Notes Ck'd by	Survey of
Map No.	JN Tape Std °F
Office Work	Surveyed by
Checked	Notes Date
Date	Indexed [illegible]

F. B. 1576 PG. 3

INDEX

Location of Elect. System @ San Dimas Park. Pgs. 5-16
Fence Line [illegible] San Dimas Park Pgs 17-18
Location of [illegible] To San Dimas Park Pgs 19-20
" New Dorm. Bldg Camp Glenn Rockey Pgs 101 To 110
6" Sewer @ Dorm. Bldg. Pgs 113 To 118
Survey [illegible] Park Bdry Pgs 193 To 205
" 229 To 242
CAMP GLENN ROCKEY. GENOFILE Contract
Location of New Water Tank Pgs 137 To 139
Gas line [illegible] Pgs 143-152
Location of Water lines (New) Pgs 165-170
Survey Access Rd. Pgs 171 To 186
Bench Levels Pgs 187 To 190
Contr. [illegible] Pgs 23 To 28
Bench Levels for constr. Pgs 29 To 32
Storm Drain Access Rd Pgs 37 To 48
Leaching Beds Pgs 49-54
4" Sewer Line To Leaching Beds Pgs 55-72
Access Rd. Pgs 73-98
" " (See F.B. 3134-91 To 103)
4" VCP Sewer Pgs 99-100
Control - Camp #5 Pgs 101-190
San Dimas Park Addn. Pgs 193-208
Loc. & elev. of Septic Tank Pgs 209-213
San Dimas Cn Park - Control Pgs 215-228
Bdry Survey Pgs 229-242
Loc. of Fence along Bdry Pgs 243-244
Camp Glenn Rocky - Bdry survey Pgs 245-250
Loc. of fill Pgs 251-253
Sewer con. - invert elev. Pgs 255-258
San Dimas Cn Park - Horiz. Control Pgs 259-260
Glenn Rocky Boys Camp - Bdry Pgs 261-268

Microfilmed Feb. '86

PLEASE RETURN TO
LOS ANGELES COUNTY ENGINEER
403 LOS ANGELES COUNTY ENGINEERING BLDG.

Note: Any Additions or Changes on This Sheet Must be Made or Circled in Red Ink With Date and Name of Person Making Change.

Do not extend this side of this line.

F. B. _____ PG _____

Notes Ck'd by	Survey of
Map No.	W. O. Tape No. St'd. °F
Office Work	Surveyed by
Checked	Notes Date
Date	Indexed G. J. GALL

F. B. Pg.

① Former Gas Tank Site: How much still exists?

Cone, slab & rock wall still remain.

② New Gas Tank: Size of connection from tank to angle pt. 12' ± E = 2"

Group of valves are above ground

③ Is 2" drain shown on P.T. sheet G-477 & F.B. 1576-121 above or below surface?

2" drain referred to is drain on gas line.

④ Is 8" culvert w. of reservoir still existing.

No

Have ends of stone curbs been removed?

Yes - see P.T. sh't. G-447

⑤ Has rock ring around 10" Lemon tree been built up?

No

⑥ How is sewage drained from laundry bldg?

See P.T. Sh't. G-447

⑦ Former leech line & boxes seem to be out.

Box's removed. Leech lines abandoned.

R. B. Dalton

see pgs 23 To 100 for Camp Glenn Rockey Const. Contract work.

Pg 33 for new BM's

Note: Any Additions or Changes on This Sheet Must be Made or Circled in Red Ink With Date and Name of Person Making Change.

Do not extend notes this side of this line.

RETURN TO
LOS ANGELES COUNTY SURVEYOR
726 LOS ANGELES COUNTY
ENGINEERING BLDG.

76F3095 247 4-53

RETURN TO
LOS ANGELES COUNTY SURVEYOR
726 LOS ANGELES COUNTY
ENGINEERING BLDG.

Note: Any Additions or Changes on This Sheet Must be Made or Circled in Red Ink With Date and Name of Person Making Change.

Do not extend notes this side of this line.

F. B. _____ PG. _____

Notes Ck'd by	Survey of SAN DIMAS PARK
Map No. B-1414	W. O. 538/15 Tape No. 063 St'd. °F
Office Work WGVD	Surveyed by H.F. Noumann
Checked ITO	Notes H.F.N. Date 10-49
Date 10-27-49	Indexed A. C. Johnson 10-13-49

F. B. 1576 PG. 5

LOCATION
of
'D' LINE
and
ELECTRICAL SYSTEM
SAN DIMAS PARK

H. F. Noumann
H. R. Stock
G. Johson
W. K. Challoner

Note: Any Additions or Changes on This Sheet Must be Made or Circled in Red Ink With Date and Name of Person Making Change.

Do not extend notes this side of this line.

RETURN TO
LOS ANGELES COUNTY SURVEYOR
726 LOS ANGELES COUNTY
ENGINEERING BLDG.

76F3098 247 10M 1-49

F. B 1576 PG. 6

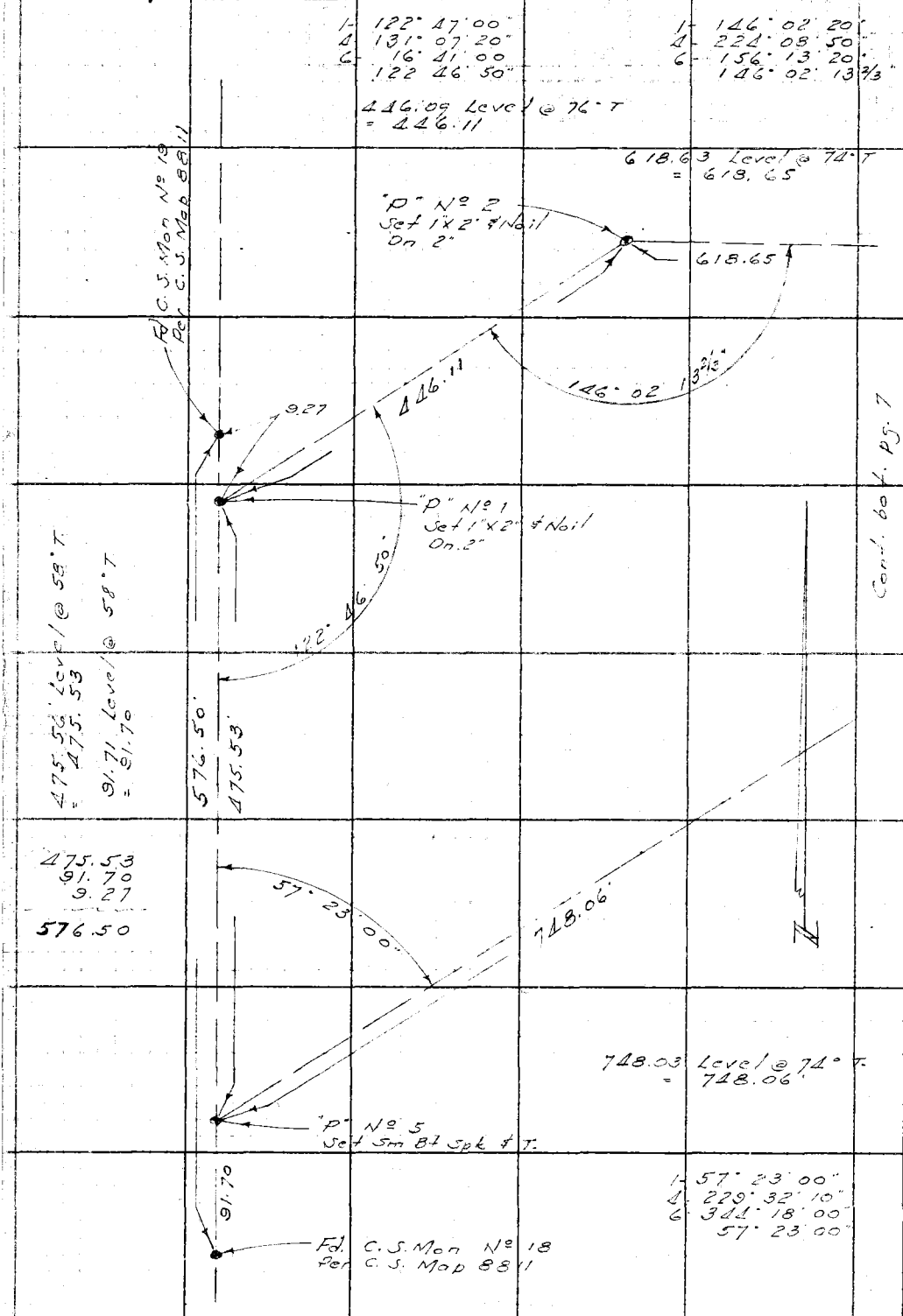

WS 48 D-2

RETURN TO
LOS ANGELES COUNTY SURVEYOR
726 LOS ANGELES COUNTY
ENGINEERING BLDG.

Do not extend notes this side of this line.

Note: Any Additions or Changes on This Sheet Must be Made or Circled in Red Ink With Date and Name of Person Making Change.

F. B 1576 PG. 7

Notes Ck'd by	Survey of SAN DIMAS PARK
Map No. B-1414	W. O. 5381 B Tape No. 063 St'd. 68 °F
Office Work WGVD	Surveyed by H.F. Naumann
Checked ITO	Notes H.F.N. Date 10-49
Date 10-27-49	Indexed A. C. Johnson

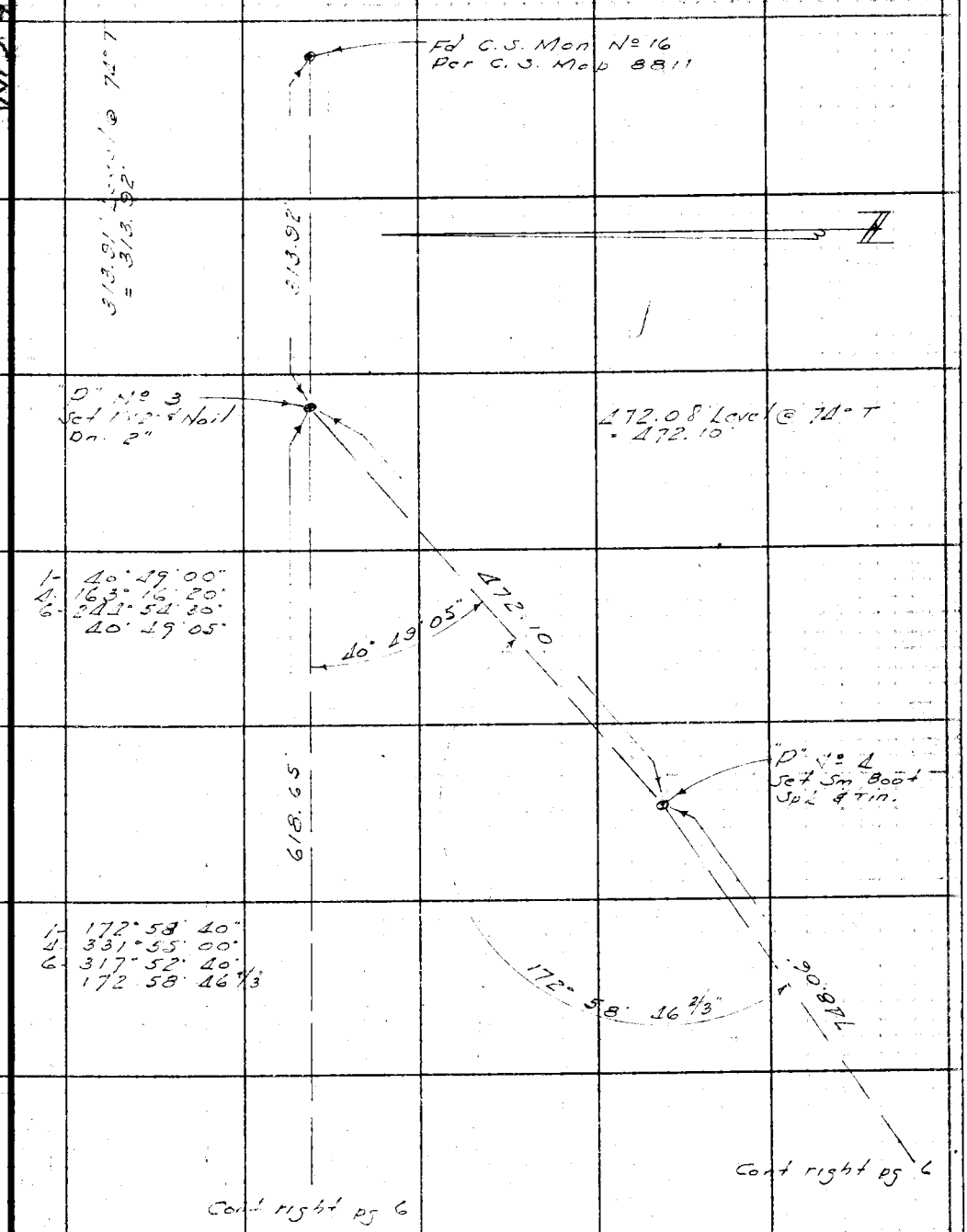

Note: Any Additions or Changes on This Sheet Must be Made or Circled in Red Ink With Date and Name of Person Making Change.

Do not extend notes this side of this line.

RETURN TO
LOS ANGELES COUNTY SURVEYOR
726 LOS ANGELES COUNTY
ENGINEERING BLDG.

76F309S 247 10M 1-49

F. B. 1576 PG. 8

Cont. bot. pg. 9

WS 48 0-2

31.3 — UGPB 2+41.2
(APPROX. 12 below Surface)

12.6'
67.6' — 2+03.0
0.5'
34.0'
Rest Rooms
3/4" Service
33.8 — 4 Pt. 3/4" Service 2+00.0
& LINE POINT 1 1/2" CONDUIT
69.1' — 1+69.2
1 1/2" - 2#2.5#12
3/4 Service to Rest Rm.

20.2'
16.1'
Directors Bldg.
35.6' — 0+23.9
36.4' — 4" Conduit Enters 0+22.9
35.7' — 3/4" Conduit Exit 0+18.0
35.6' — 1 1/2" Conduit Exit 0+14.0
35.9' — 0+07.8
conduit

C.S. Mon. No. 19
Pat pg. 6

1x2" P. #1
Per pg. 6
Sta. 0+00

4" Elec.

P.P. #30860DE
0-9.6
0.5'

RETURN TO
LOS ANGELES COUNTY SURVEYOR
726 LOS ANGELES COUNTY
ENGINEERING BLDG.

Do not extend notes this side of this line.

Note: Any Additions or Changes on This Sheet Must be Made or Circled in Red Ink With Date and Name of Person Making Change.

Notes Ck'd by	Survey of San Dimas Park
Map No. B-1414	W. O. 5381 Tape No. 063 St'd. 68 °F
Office Work WGUD	Surveyed by H.F. Naumann
Checked ITO	Notes H.R. Stock Date 10-49
Date 10-27-49	Indexed A. C. Johnson

F. B. 1576 PG. 9

WS 48 D-2

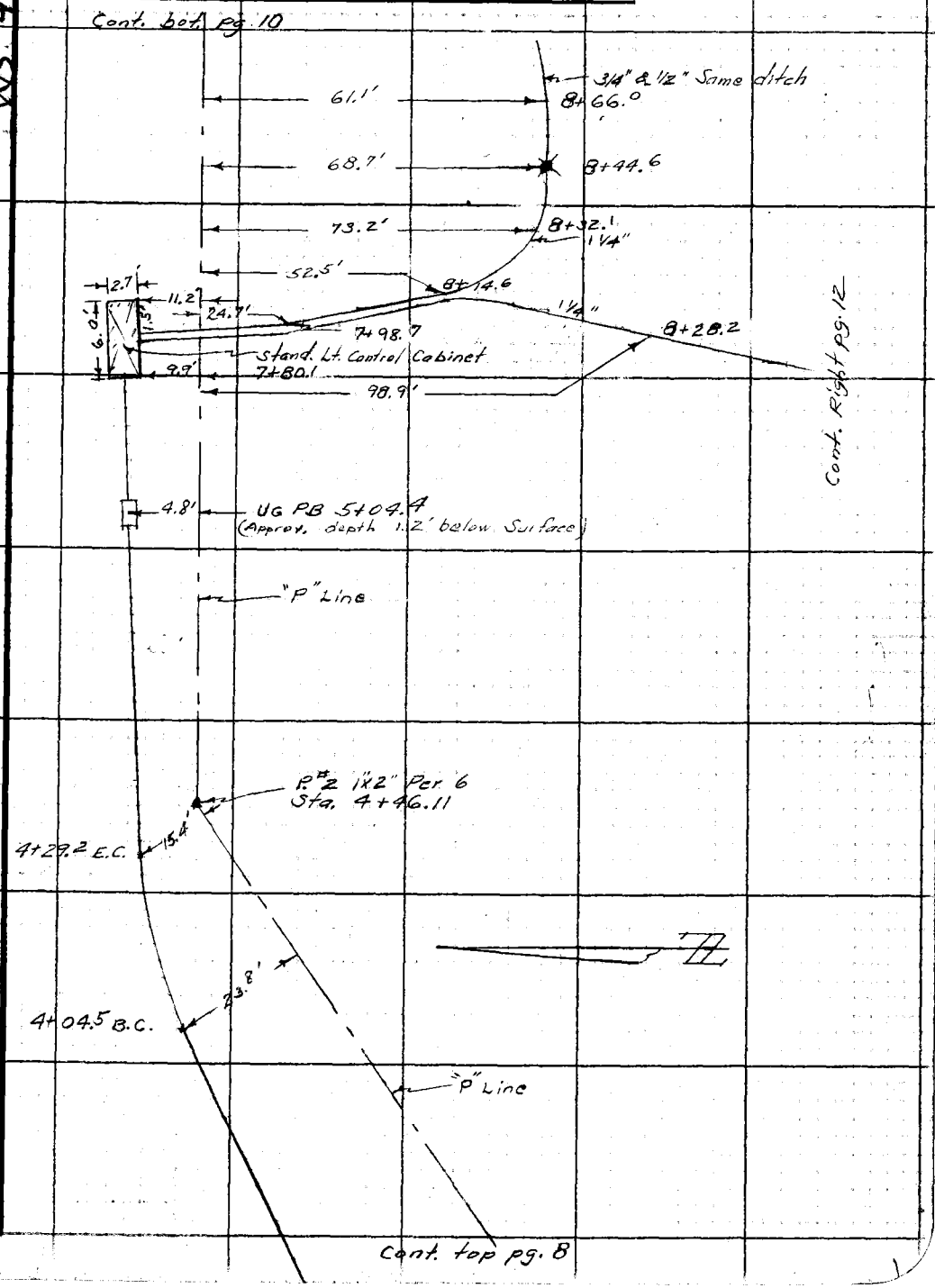

Note: Any Additions or Changes on This Sheet Must be Made or Circled in Red Ink With Date and Name of Person Making Change.

Do not extend notes this side of this line.

RETURN TO
LOS ANGELES COUNTY SURVEYOR
725 LOS ANGELES COUNTY
ENGINEERING BLDG.

76F309S 247 10M 1-49

F. B. 1576 PG. 10

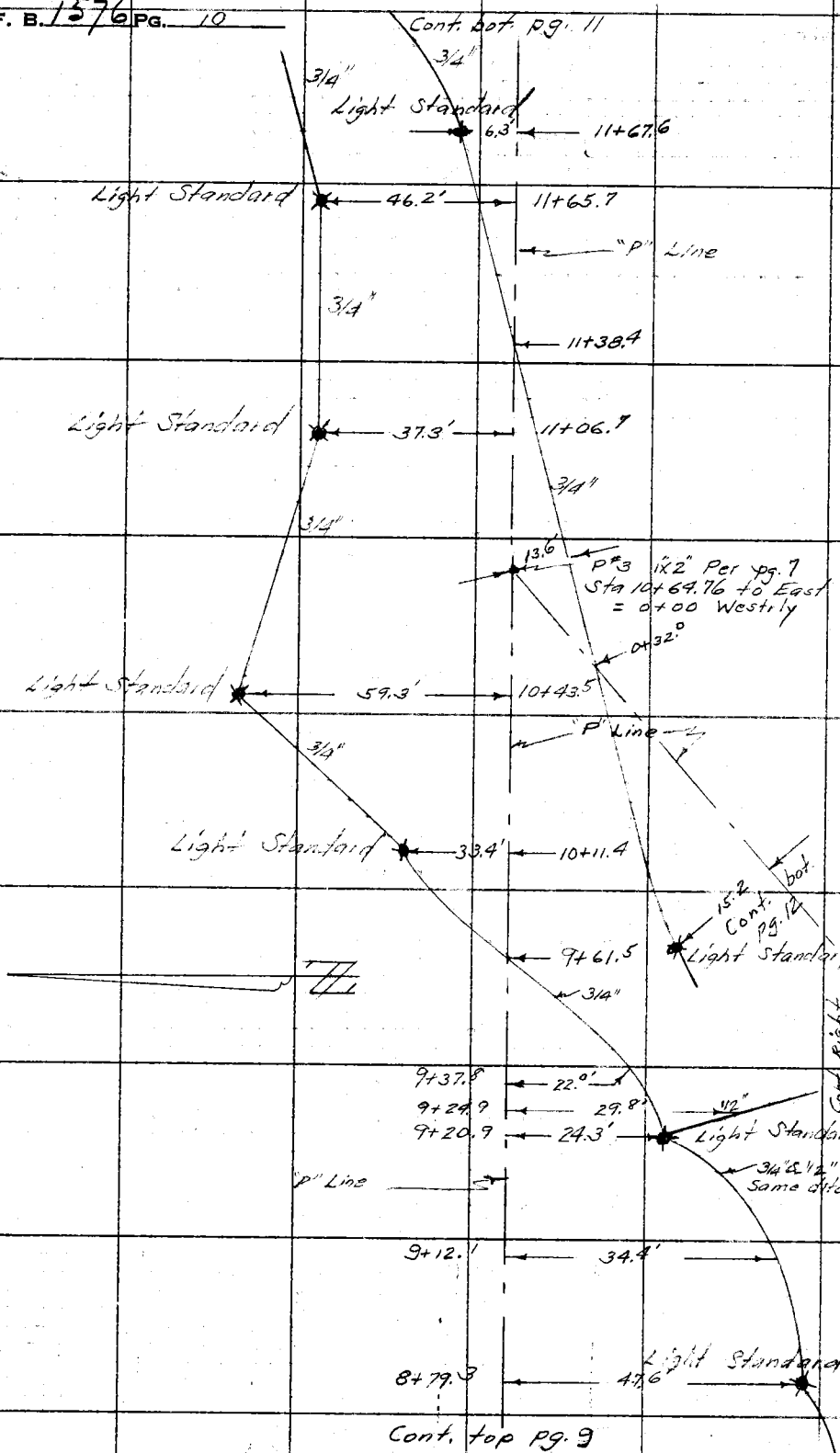

WS 48 R2

RETURN TO
LOS ANGELES COUNTY SURVEYOR
726 LOS ANGELES COUNTY
ENGINEERING BLDG.

Do not extend notes this side of this line.

Note: Any Additions or Changes on This Sheet Must be Made or Circled in Red Ink With Date and Name of Person Making Change.

Notes Ck'd by	Survey of San Dimas Park
Map No. B-1414	W. O. 5381 13 Tape No. 063 St'd. 68 °F
Office Work W&VD	Surveyed by H.F. Naumann
Checked ITo	Notes H.R. Stock Date 10-49
Date 10-27-49	Indexed A. Johnson

F. B. 1576 PG. 11

W.S. 48 D-2

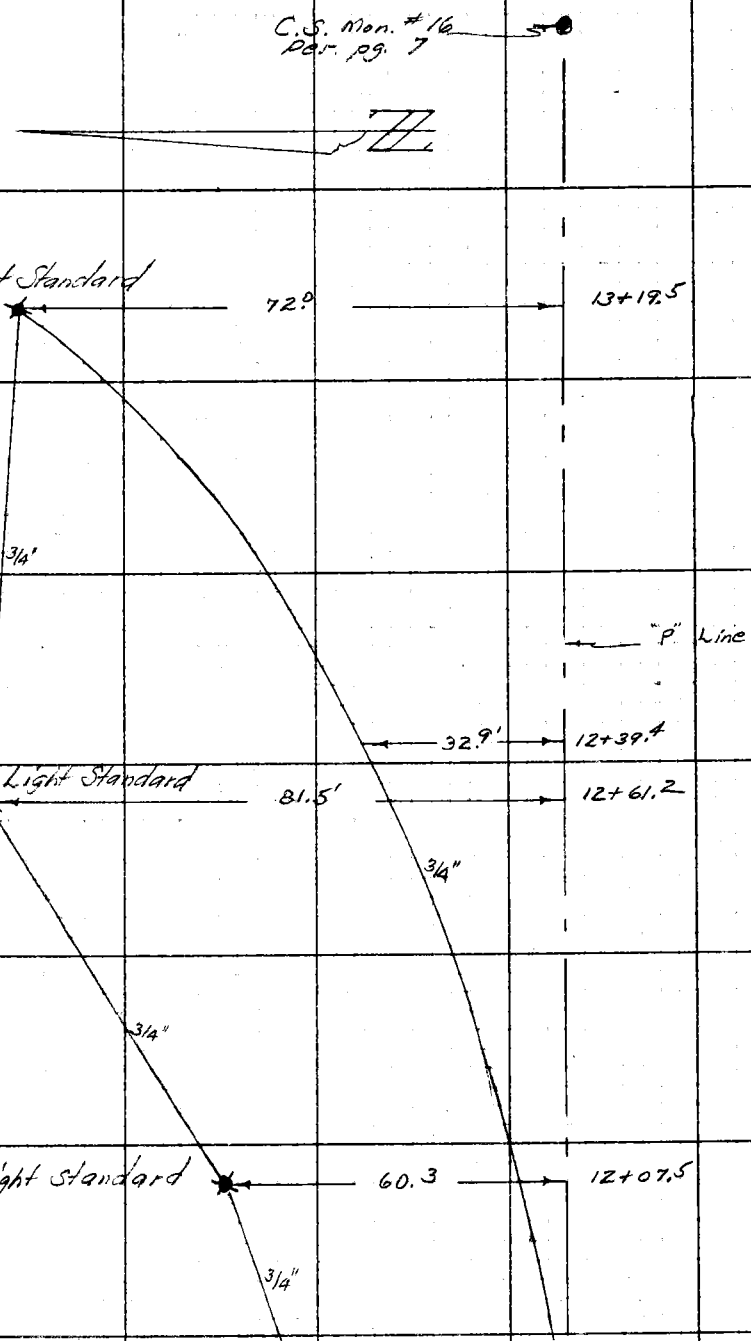

cont. top pg. 10

Note: Any Additions or Changes of This Sheet Must be Made or Circled in Red Ink With Date and Name of Person Making Change.

Do not extend notes this side of this line.

RETURN TO
LOS ANGELES COUNTY SURVEYOR
726 LOS ANGELES COUNTY
ENGINEERING BLDG.

76F309S 247 10M 1-49

F. B. 1576 PG. 12

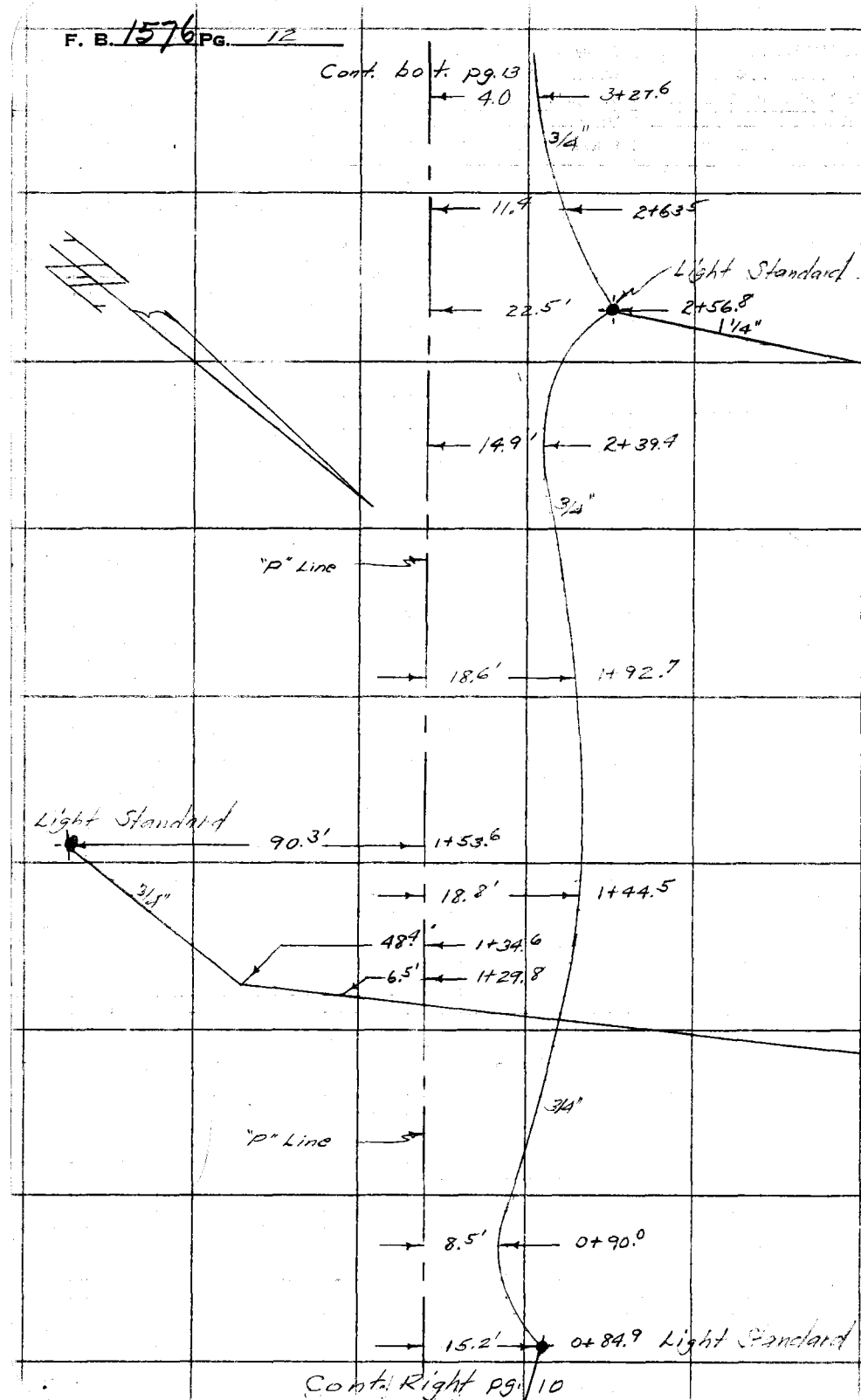

W3.0-2

RETURN TO
LOS ANGELES COUNTY SURVEYOR
726 LOS ANGELES COUNTY
ENGINEERING BLDG.

Do not extend notes this side of this line.

Note: Any Additions or Changes on This Sheet Must be Made or Circled in Red Ink With Date and Name of Person Making Change.

Notes Ck'd by	Survey of San Dimas Park
Map No. B-1414	W. O. 5381 B Tape No. 063 St'd. 68 °F
Office Work WGVD	Surveyed by H.F. Naumann
Checked ITO	Notes H.R. Stock Date 10-49
Date 10-27-49	Indexed A. C. Johnson

F. B. 1576 PG. 13

W.S. 0-2

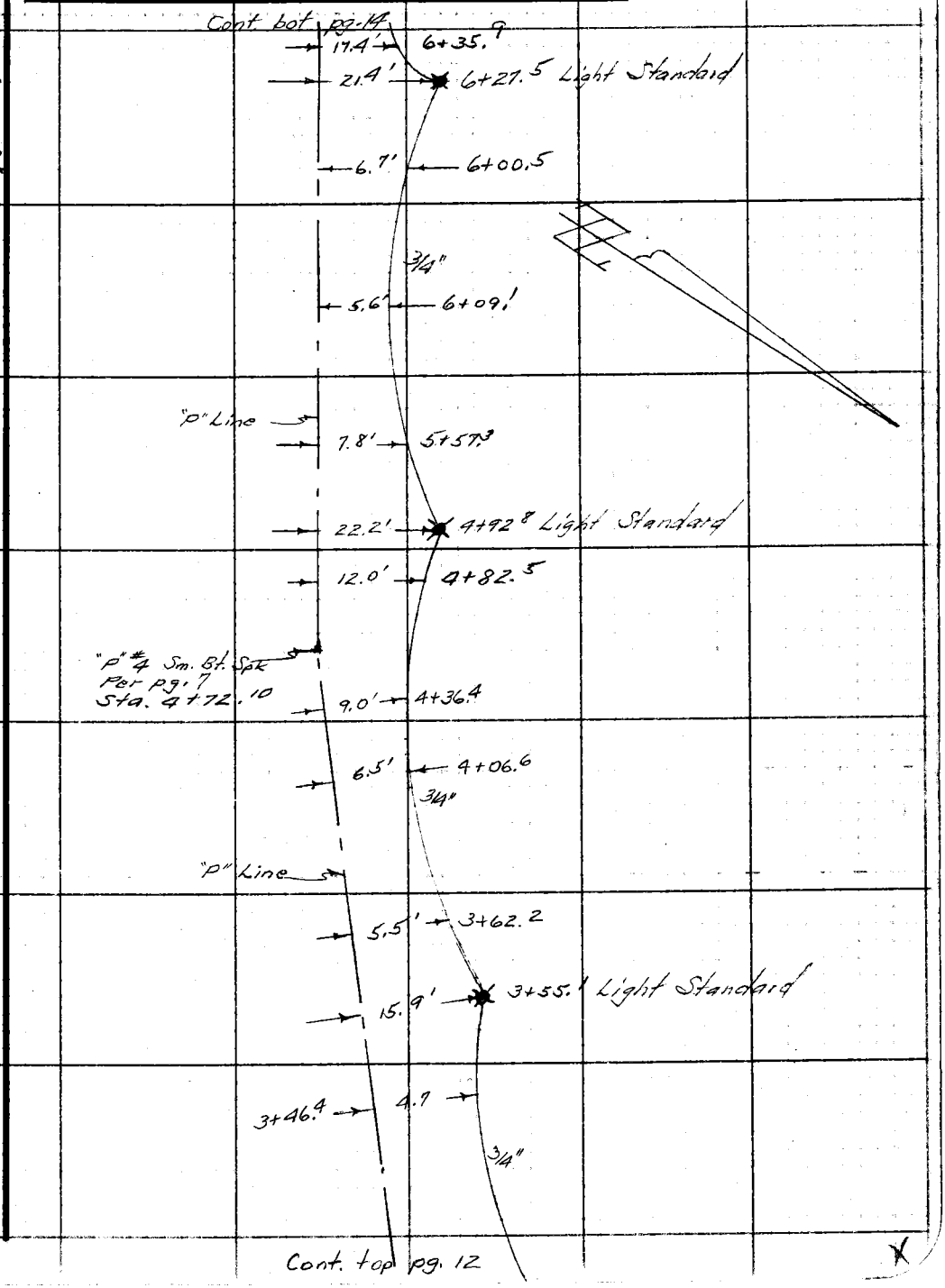

Note: Any Additions or Changes on This Sheet Must be Made or Circled in Red Ink With Date and Name of Person Making Change.

Do not extend notes this side of this line.

RETURN TO
LOS ANGELES COUNTY SURVEYOR
726 LOS ANGELES COUNTY
ENGINEERING BLDG.

76F309S 247 10M 1-49

F. B. 1576 PG. 14

Cont. bot. pg. 15

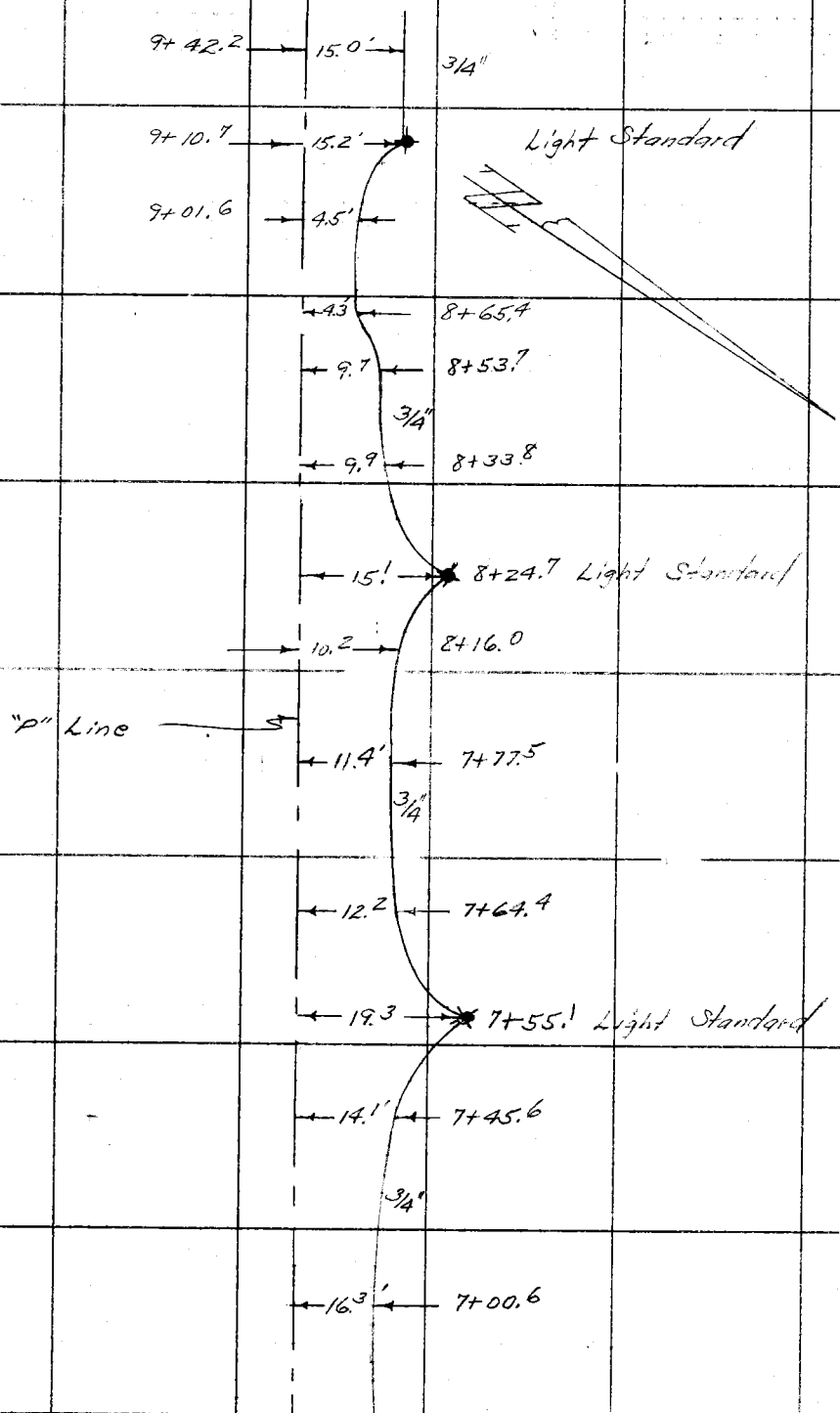

Cont. top pg. 13

W-5-48-D-2

RETURN TO
LOS ANGELES COUNTY SURVEYOR
726 LOS ANGELES COUNTY
ENGINEERING BLDG.

Do not extend notes this side of this line.

Note: Any Additions or Changes on This Sheet Must be Made or Circled in Red Ink With Date and Name of Person Making Change.

Notes Ck'd by	Survey of San Dimas Park
Map No. B-1414	W. O. 5381 Tape No. 063 St'd 68 °F
Office Work WGVD	Surveyed by H.E. Naumann
Checked LTD	Notes H.R. Stock Date 10-49
Date 10-27-49	Indexed L. C. Johnson

F. B. 1576 PG. 15

WS. 4F-D-2

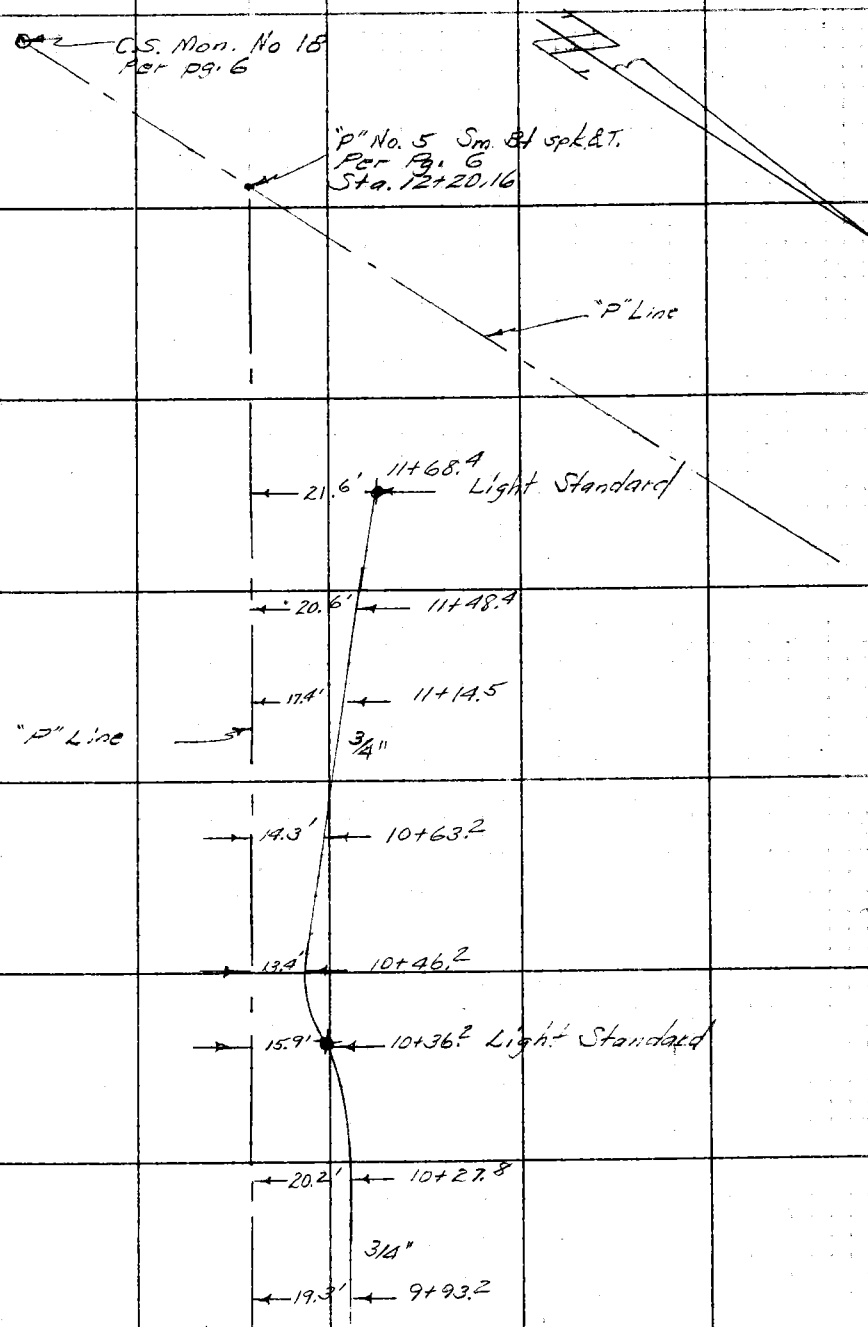

Cont. top pg. 14

Note: Any Additions or Changes of This Sheet Must be Made or Circled in Red Ink With Date and Name of Person Making Change.

Do not extend notes this side of this line.

RETURN TO
LOS ANGELES COUNTY SURVEYOR
726 LOS ANGELES COUNTY
ENGINEERING BLDG.

76F309S 247 10M 1-49

RETURN TO
LOS ANGELES COUNTY SURVEYOR
726 LOS ANGELES COUNTY
ENGINEERING BLDG.

Note: Any Additions or Changes on This Sheet Must be Made or Circled in Red Ink With Date and Name of Person Making Change.

Do not extend notes this side of this line.

F. B. 1576 PG. 16

Notes Ck'd by	Survey of SAN DIMAS PARK	F.B. 1576 PG. 17
Map No.	W. O. 5381 Tape No. Sr'd. °F	
Office Work	Surveyed by D.E. Holmes	
Checked	Notes Holmes Date 1-12-54	
Date	Indexed A. C. Johnson 2-1-54	

J.N. 5381
SAN DIMAS CANYON PARK
Const STAKES FOR FENCE LINE
N.E. AREA.

(STAKES SET 50.0 STA.
2.0 So. of PARK BDY.)

Holmes
Bartlotti
Hand
West

Note: Any Additions or Changes on This Sheet Must be Made or Circled in Red Ink With Date and Name of Person Making Change.

Do not extend notes this side of this line.

RETURN TO
LOS ANGELES COUNTY SURVEYOR
726 LOS ANGELES COUNTY
ENGINEERING BLDG.

76FS095 247 4-53

F. B. 1576 PG. 18



W.S. 48 D-2

RETURN TO
LOS ANGELES COUNTY SURVEYOR
726 LOS ANGELES COUNTY
ENGINEERING BLDG.
Do not extend notes this side of this line.

Note: Any Additions or Changes on This Sheet Must be Made or Circled in Red Ink With Date and Name of Person Making Change.

Notes Ck'd by	Survey of San Dimas Foothill Co. Park
Map No.	JN 0030.00 Tape 98 Std 84° °F
Office Work	Surveyed by D.E. Holmes
Checked	Notes D.E.H Date 1-9-57
Date	Indexed C. Johnson 1-10-57

F. B. 1576 PG. 19

JN. 0030.00

Location of Improvements of San Dimas ~~County~~ Foothill Park, Proposed Annex.

(Lorbeer Court Case Investigation)

Note: Any Additions or Changes on This Sheet Must be Made or Circled in Red Ink With Date and Name of Person Making Change.

Do not extend this side of this line.

PLEASE RETURN TO
LOS ANGELES COUNTY ENGINEER
700 LOS ANGELES COUNTY ENGINEERING BLDG.

76F309S S&E #247 1-56

F. B. 1576 PG. 20

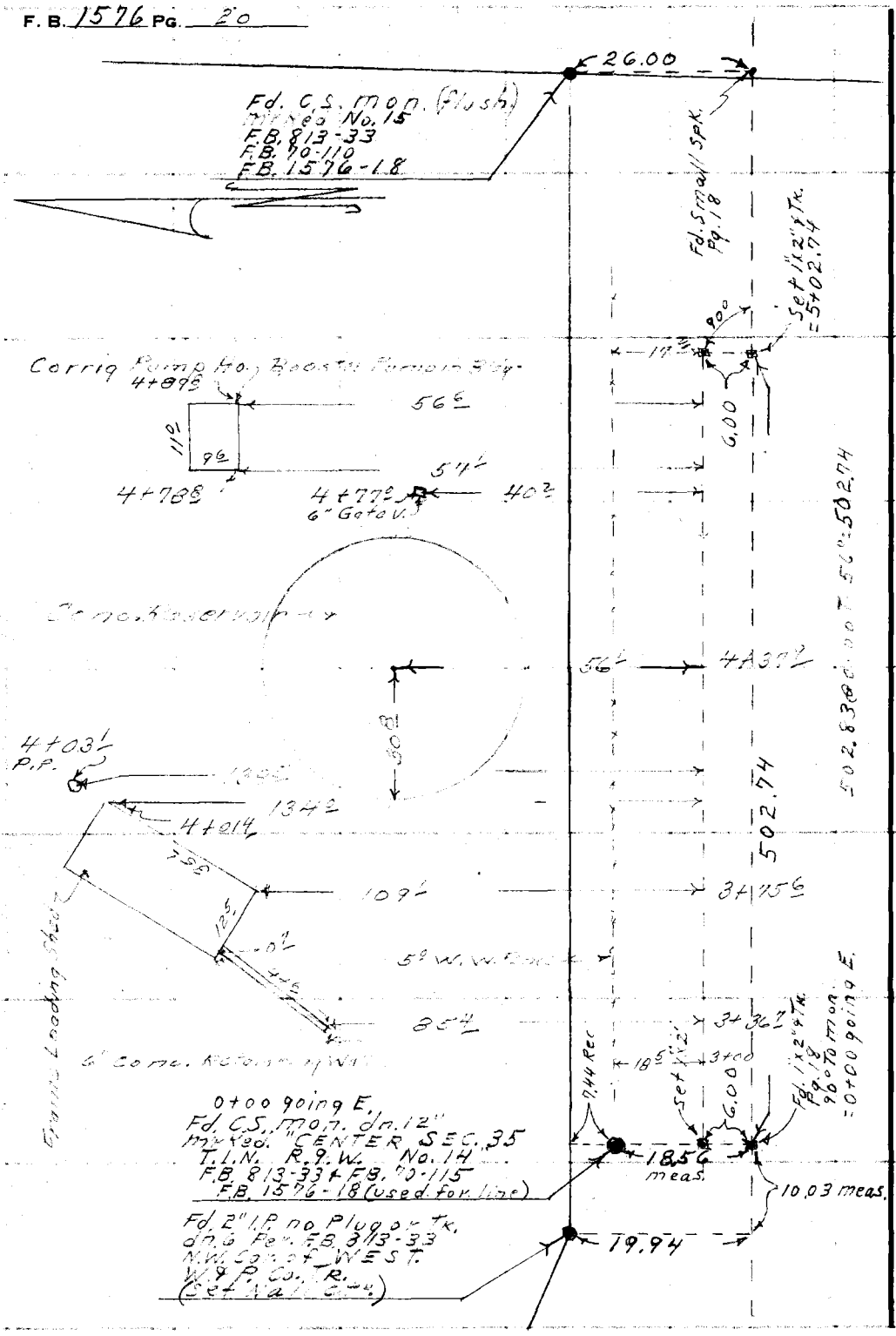

W.S. 48 D-2

PLEASE RETURN TO
LOS ANGELES COUNTY ENGINEER
700 LOS ANGELES COUNTY ENGINEERING BLDG.

Do not extend this side of this line.

Note: Any Additions or Changes on This Sheet Must be Made or Circled in Red Ink With Date and Name of Person Making Change.

Notes Ck'd by	Survey of Camp Glenn Rockey
Map No.	JN 8392.17 Tape 184 Std 84' °F
Office Work	Surveyed by D.E. Holmes
Checked	Notes Holmes Date 5-3-63
Date	Indexed C. J. GALLI

F. B. 1576 PG. 23

J.N. 8392.17
CAMP GLENNROCKY
SURVEY FOR CONSTR. CONTROL LINES

Note

Note: Any Additions or Changes on This Sheet Must be Made or Circled in Red Ink With Date and Name of Person Making Change.

Do not extend this side of this line.

PLEASE RETURN TO
LOS ANGELES COUNTY ENGINEER
403 LOS ANGELES COUNTY ENGINEERING BLDG.

76F3095 CE #310 6-62

F. B. 1576 PG. 24

W.S. 48, D-2



PLEASE RETURN TO
LOS ANGELES COUNTY ENGINEER
403 LOS ANGELES COUNTY ENGINEERING BLDG.

Do not extend this side of this line.

Note: Any Additions or Changes on This Sheet Must be Made or Circled in Red Ink With Date and Name of Person Making Change.

76F309S CE #310 6-62

PLEASE RETURN TO
LOS ANGELES COUNTY ENGINEER
403 LOS ANGELES COUNTY ENGINEERING BLDG.

Do not extend this side of this line.

Note: Any Additions or Changes on This Sheet Must be Made or Circled in Red Ink With Date and Name of Person Making Change.

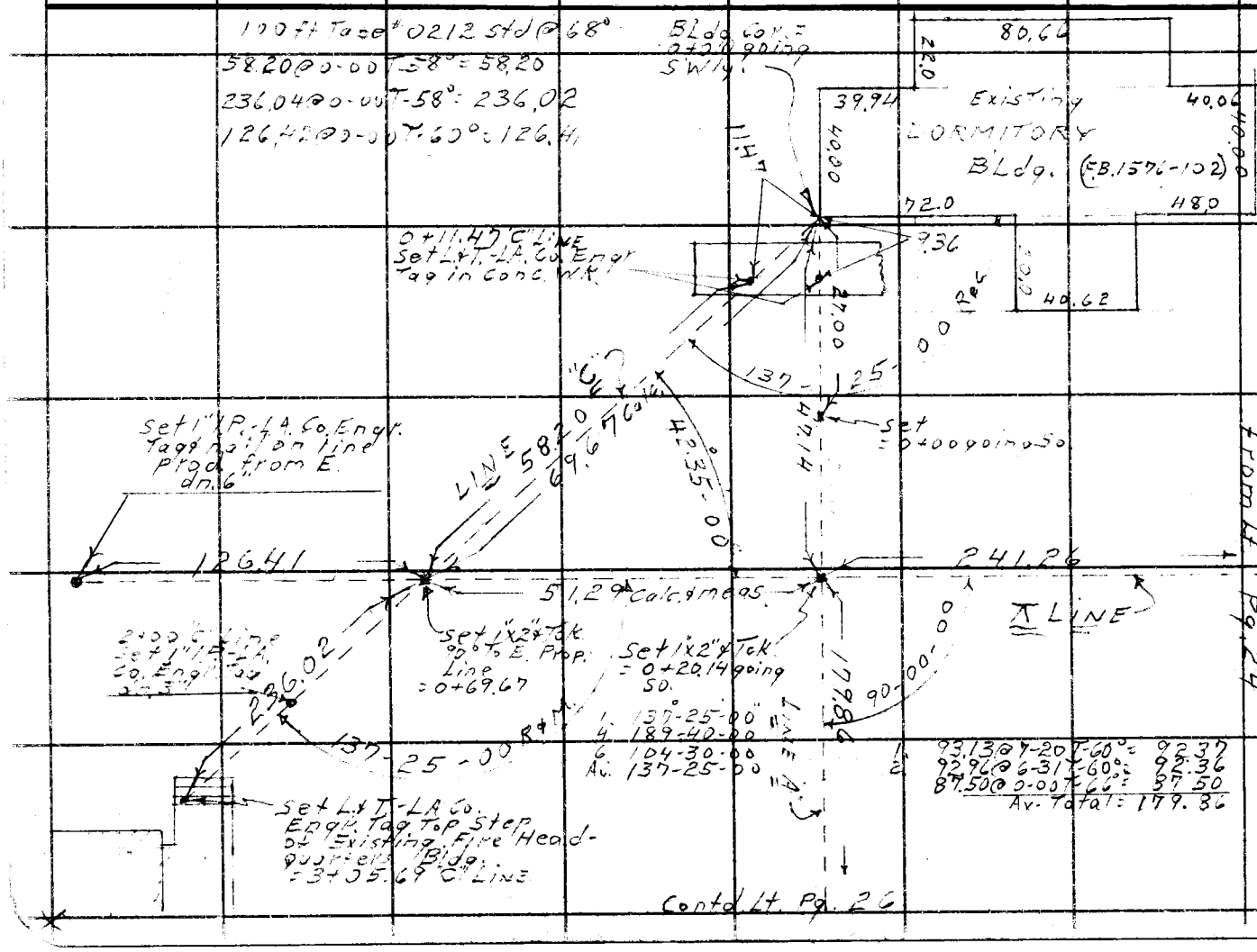

Notes Ck'd by
Map No.
Office Work
Checked
Date

Survey of Camp Glen Rocky
JN 83921 Tape 184 Std 84 °F
Surveyed by D. E. Holmes
Notes
Indexed
Date 5-3-63
C. J. GALLI

F. B. 1576 Pg. 25

PLEASE RETURN TO
LOS ANGELES COUNTY ENGINEER
403 LOS ANGELES COUNTY ENGINEERING BLDG.

Note: Any Additions or Changes on This Sheet Must be Made or Circled in Red Ink With Date and Name of Person Making Change.

Do not extend this side of this line.

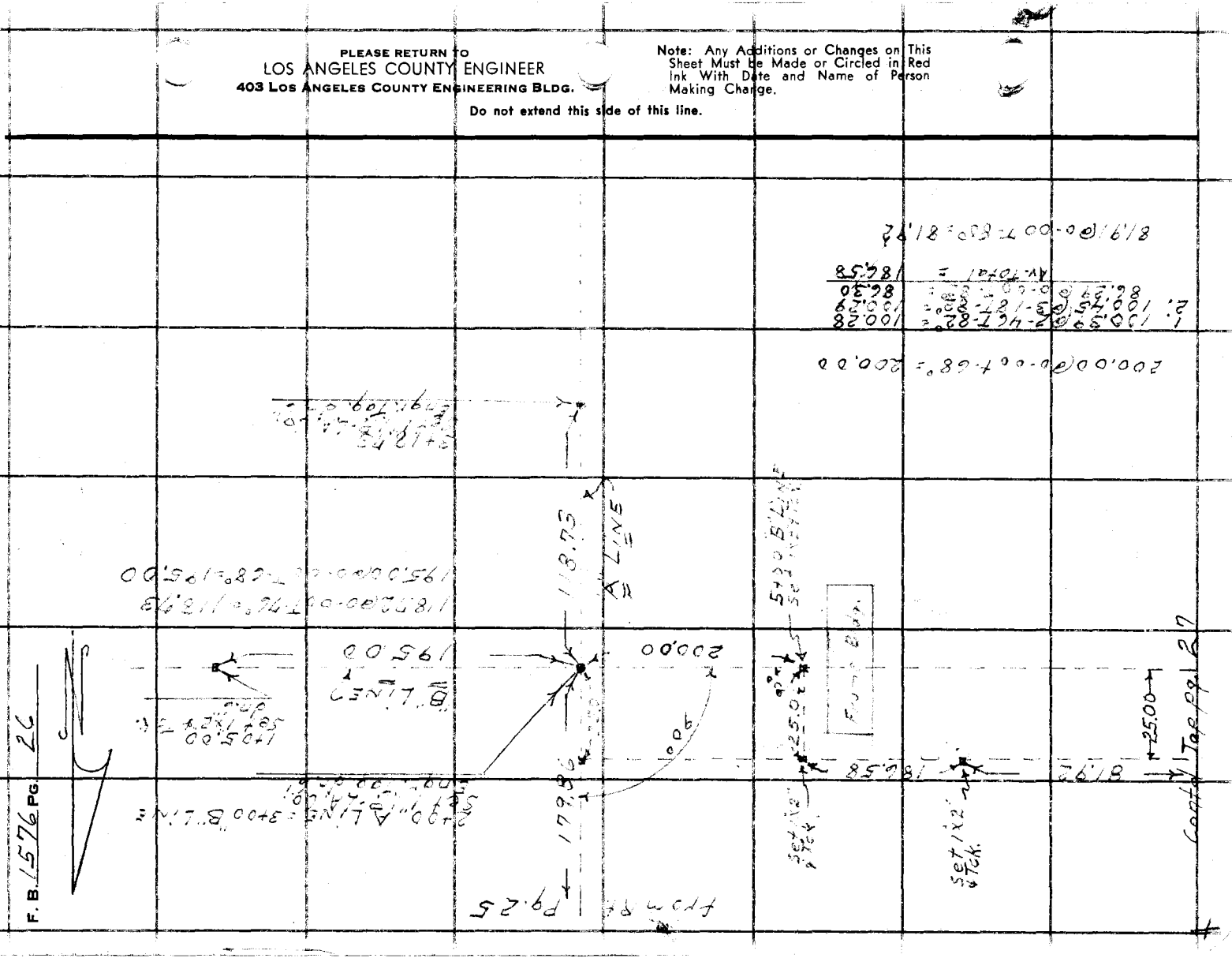

76F3095 C.E. #310 8-62

PLEASE RETURN TO
LOS ANGELES COUNTY ENGINEER
403 LOS ANGELES COUNTY ENGINEERING BLDG.

Do not extend this side of this line.

Note: Any Additions or Changes on This Sheet Must be Made or Circled in Red Ink With Date and Name of Person Making Change.

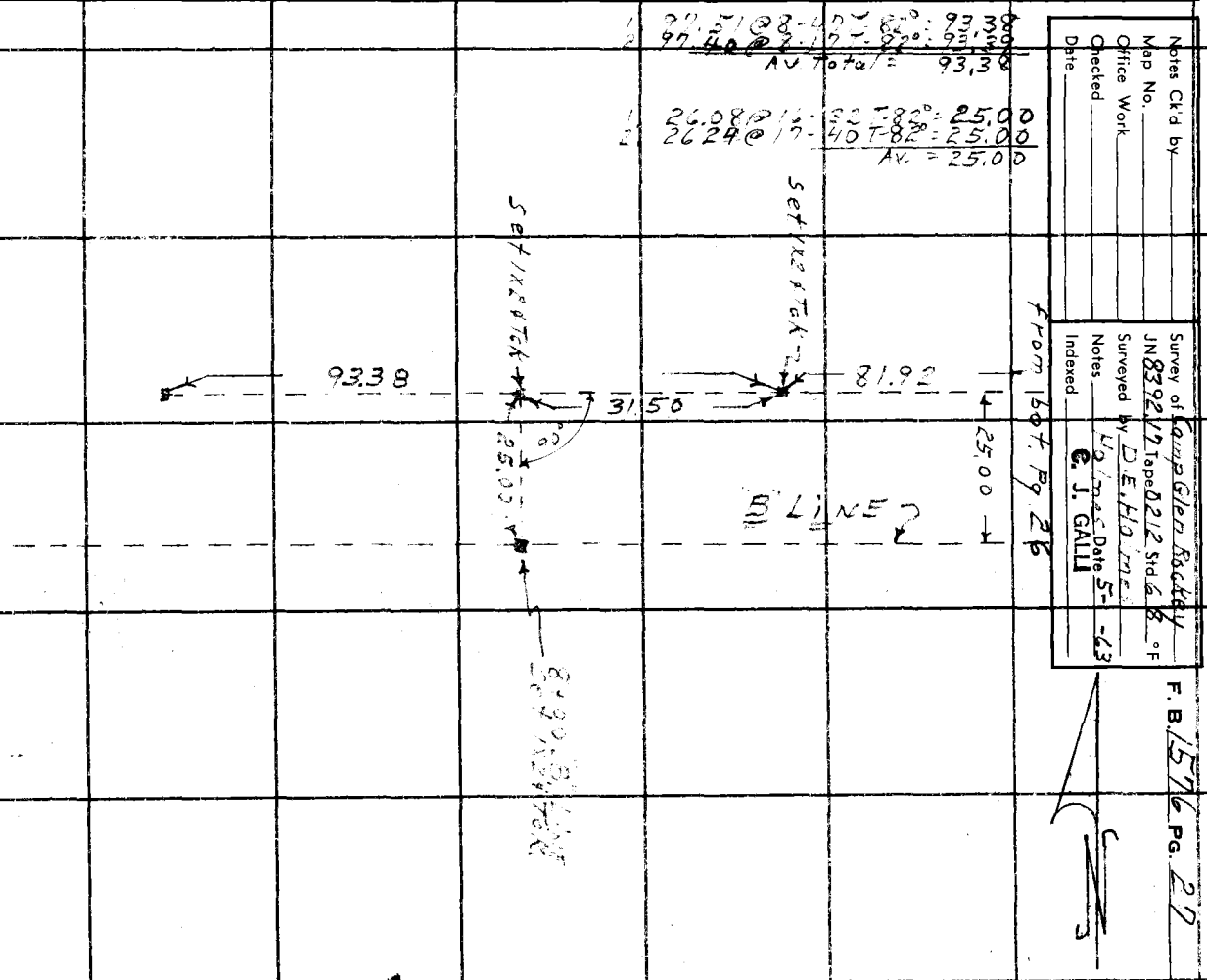

Notes Ck'd by
Map No.
Office Work
Checked
Date

Survey of Camp Glen Rockey
JN 8392/7 Tape 0212 Std. 68 °F
Surveyed by D.E. Holmes
Notes
Indexed E. J. GALLI Date 5-63

F.B. 1576 PG. 27

PLEASE RETURN TO
LOS ANGELES COUNTY ENGINEER
403 LOS ANGELES COUNTY ENGINEERING BLDG.

Note: Any Additions or Changes on This Sheet Must be Made or Circled in Red Ink With Date and Name of Person Making Change.

Do not extend this side of this line.

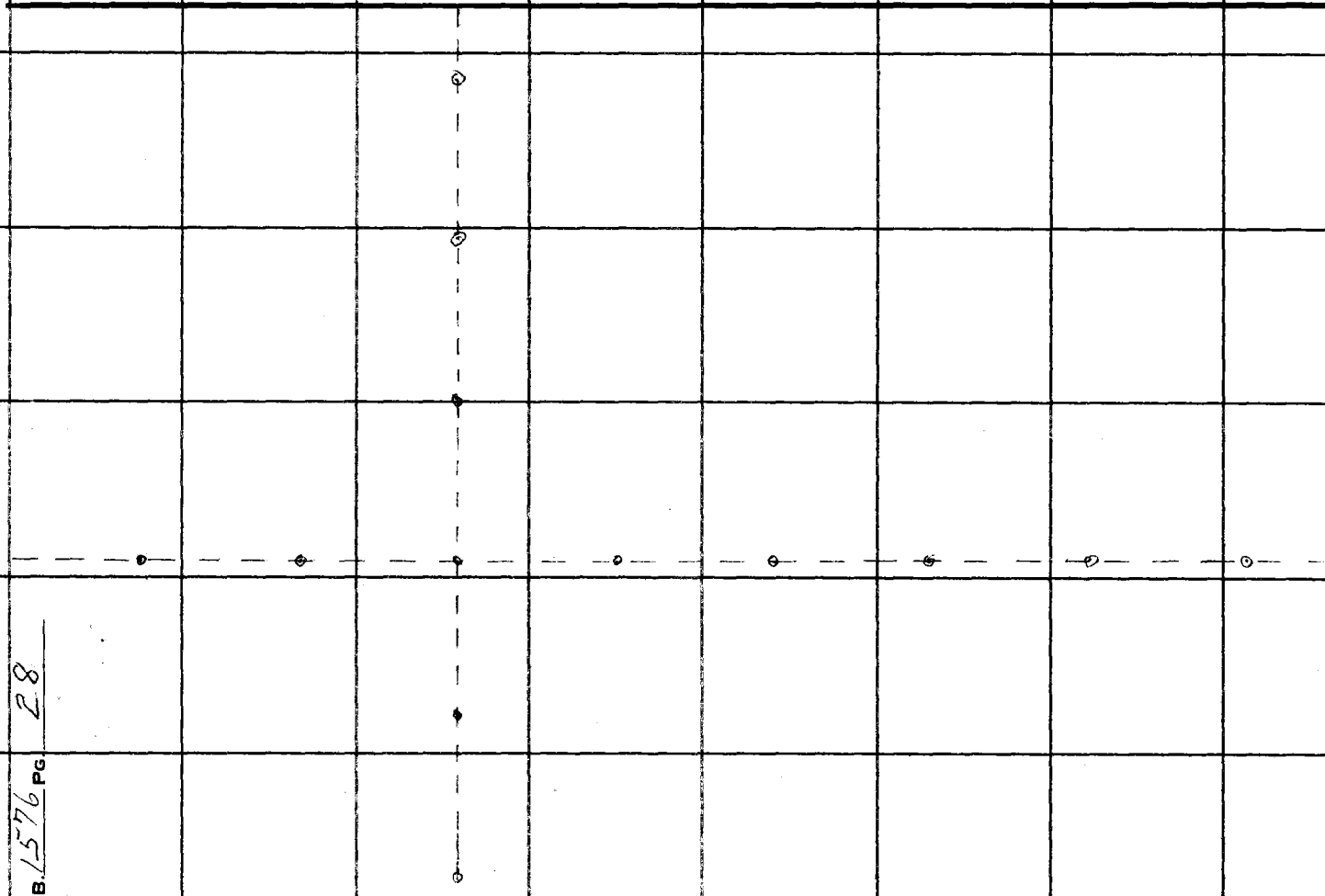

F. B. 1576 PG. 28

Profile No.	Notes Red	Plotted	Job No. 839217	Division No. 11	F.B. 1576	Pg. 29
	Date	Date	Survey of Cp Glen Rocky			
X-Sec. No.	Notes Ch M. DEL REA	Checked	Survey by Holmes	Notes Walsh	Date 5-6-63	
	Date	Date	Map No.	Indexed C. J. GALLI	Date	

JN 8392.17
Cp. Glen Rocky

Holmes
Walsh
Moore
Dean

STATION	B. S.	H. I.	F. S.	ELEV.

NOTE: ANY ADDITIONS OR CHANGES ON THIS SHEET MUST BE MADE OR CIRCLED IN RED INK, WITH DATE AND NAME OF PERSON MAKING CHANGE.

Do not extend notes this side of this line.

PLEASE RETURN TO
LOS ANGELES COUNTY ENGINEER
403 LOS ANGELES COUNTY ENGINEERING BLDG.

76-L298 CE 307 3-61

76 08 CE 307 3-61

PLEASE RETURN TO
LOS ANGELES COUNTY ENGINEER
403 LOS ANGELES COUNTY ENGINEERING BLDG.

NOTE: ANY ADDITIONS OR CHANGES ON THIS SHEET MUST BE MADE OR CIRCLED IN RED INK, WITH DATE AND NAME OF PERSON MAKING CHANGE

Do not extend notes this side of this line.

STATION	B.S.	H.I.	F.S.	ELEV.		
BM				1483 84	BM Elev 1483.84 - FB 1576-142	
	3 63	1487 47			N 1235.0 E 4800.0 Tp Stn CE Mon.	
* BM			11 46	1476 01	BM Elev 1476.03 - FB. 1576-142	
	1 26	1477 21			N 1200.0 E 4705.0 - Tp Stn BM CE Mon	
TP			11 67	1465 60		
	0 23	1465 83				
TP			11 09	1454 14		
	0 96	1455 70				
TP			8 45	1447 2[illegible]		
	11 03	1458 25				
BM			0 59	1457 66	BM Elev 1457.66 FB	
					N 1475± E 4660± - Bt Sp L in	
	0 63	1458 35			20" Gum Tree	
TP			8 54	1449 [illegible]		
	1 06	1456 87				
BM			5 27	1451 60	BM Elev FB	
					2+00 "A" LINE = 3+00 "B" LINE - 1" I.P. C.E. Tag [illegible]	
	2 21	1453 81			[illegible] FB 1576 - 26	
1 X 2			5 70	1448 11	1"x2" [illegible] 3+00 "A" LINE FB 1576-	

F.B. 1576 Pg. 30 Job No. 839[illegible] Division No. 11 Notes Red Plotted Profile
Survey of Cp Glen Rocky Date Date No.
Survey by Holmes Notes Walsh Notes Checked X-Sec.
Indexed C. J. GALLI Date Date Date No.

76-L298 CE 307 3-61

PLEASE RETURN TO
LOS ANGELES COUNTY ENGINEER
403 LOS ANGELES COUNTY ENGINEERING BLDG.

NOTE: ANY ADDITIONS OR CHANGES ON THIS SHEET MUST BE MADE OR CIRCLED IN RED INK, WITH DATE AND NAME OF PERSON MAKING CHANGE.

Do not extend notes this side of this line.

STATION	B. S.	H. I.	F. S.	ELEV.		
		1483 91				
TBM			6 59	1457 72	TBM Elev 1457.72	FB 1576-26
	5 34	1456 29			3+18.73 B" Line - 1" D.R.C.P.	
1+2			0 58	1455 12	1+2" 3+00 "B" Line	
TP			1 08	1455 12		
	5 [illegible]	1461 52				
1+2			4 06	1457 41	1+2 1+05 "B" Line	FB 1576 - 26
T. - P.			3 81	1457 66		
	6 79	1464 45				
BM			2 36	1462 45	BM Elev -	FB 1576-31
					E. Side camb. - Set Lg. Br. Spk. in	
					W. side R.R. - 12" No. & 6" W. of N.E.	
	0 52	1462 91			Cor. School bldg.	
1+82'			9 62	1453 29	1+82' 1+00 "A" Line	Pg.
TP			6 79	1456 12		
	10 54	1466 66				
BM			4 20	1462 46	BM Elev	- FB 1576-31
					S.W. Cor. Dormitory Bldg. - Br. Spk. in lead	
					in conc. walk 1° E. & 1° So. of N.W. Cor.	
					Dor. Bldg.	
	2 41	1464 87				
			6 36	1458 51	1+2 1+00 "C" Line	Pg

Profile Notes Red ____ Plotted ____ Job No. 5391 Division No. 11 F.B. 1576
X-Sec. Date ____ Date ____ Survey of CP Gerra Rodney PG. 31
Notes Ch. M. DEL-R. Checked ____ Survey by Wilson Notes Watsy Date 5-7-63
Date ____ Date ____ Map No. ____ Indexed C. J. GALL Date ____

7 3 CE 307 3-61

PLEASE RETURN TO
LOS ANGELES COUNTY ENGINEER
403 LOS ANGELES COUNTY ENGINEERING BLDG.

NOTE: ANY ADDITIONS OR CHANGES ON THIS SHEET MUST BE MADE OR CIRCLED IN RED INK, WITH DATE AND NAME OF PERSON MAKING CHANGE

Do not extend notes this side of this line.

F. B. 1576 PG. 32 | Job No. 832216 | Division No. 11 | Notes Red ____ Plotted ____ Profile ____
Survey of P.P. GLEN ROSE ST. | Date ____ | Date ____ | No. ____ X-Sec. ____
Survey by Hydraulics Notes ____ | Notes Checked MODEL REA | Checked ____
Indexed C. J. GALLI | Date ____ | Date ____ | No. ____

STATION	B. S.	H. I.	F. S.	ELEV.		
		1464 87				
1" I P			9 11	1455 76 ✓	2+00 "C" LINE	- FB1576-25
					1" I.P. P.E. Tag & Nail	d= 6"
TP			11 55	1453 32 ✓		
	3 41	1456 73 ✓				
1x2			5 87	1450 86 ✓	1x2 4+00 "B" Line	pg.
TP			0 11	1458 62 ✓		
	5 77	1462 39 ✓				
1x2			5 87	1451 4 ✓	1x2 5+00 "B" Line	FB1576-25
BM ✓			2 21	~~1459 12~~ 60 18	BM Flow	FB1576-32
	9 60	1469 78 ✓			N 1615 E 1668	- Tp. F. Hyd.
TP			0 41	1469 37 ✓		
	6 70	1476 01 ✓				
1x2			7 82	1468 20 ✓	1x2 6+00 "B" Line	FB1576-27
TP			0 41	1475 66 ✓		
	11 30	1486 96 ✓				
TP			0 60	1486 36 ✓		
	7 24	1493 60 ✓				
BM			5 70	1487 90 ✓	BM △ No. 3 Flow	1481.26 - FB

76-L298 CE 307 3-61

PLEASE RETURN TO
LOS ANGELES COUNTY ENGINEER
403 LOS ANGELES COUNTY ENGINEERING BLDG.

NOTE: ANY ADDITIONS OR CHANGES ON THIS SHEET MUST BE MADE OR CIRCLED IN RED INK, WITH DATE AND NAME OF PERSON MAKING CHANGE.

Do not extend notes this side of this line.

STATION	B. S.	H. I.	F. S.	ELEV.		
BM				[illegible]	BM - Elev [illegible] - FB 1576-31	
					S.W. Cor. Dormitory Bldg - Bt Spk in lead	
					in conc. walk 1°E. & 1°So of N.W. Cor. Conc. back	
[illegible]				1462 45	N2	
[illegible]				[illegible]	BM [illegible] FB [illegible]	
					A Line - [illegible]	
					[illegible]	
[illegible]				1456 17		
				1459 12	[illegible] 1453 - FB 1576-32	
					N 1615± E [illegible] - Tp F. Hyd	
			Additional B.M.'s			
BM				1483 84	BM - Elev 1483.84 - FB 1576-142	
TP				1475 26	N 1235.0 E 4800.0 Tp. Sta. C.E. Mon	
TP				1466 75		
T.P.				1457 64		
BM ✓				1453 98	BM - El FB 1576-[illegible]	
					Service Rd. W. side [illegible] - Bt Spk in [illegible]	
					in front of Garage	
[illegible] ✓				1456 43	TBM El 1456.43 - FB 1576-33	
					Spk in P.P. @ entrance to Cp	

Profile Notes Red ____ Plotted ____ Job No. [illegible] Division No. 11 F.B. 1576 Pg. [illegible]
No. ____ Date ____ Date ____ Survey of Cr. [illegible] Rocky
X-Sec. Notes Chk. ~~M. DEL REAL~~ Checked ____ Survey by Holmes Notes Wasa Date 10-31-63
No. ____ Date ____ Date ____ Map No. ____ Indexed G. J. [illegible] Date ____

76- 3 CE 307 3-61

PLEASE RETURN TO
LOS ANGELES COUNTY ENGINEER
403 LOS ANGELES COUNTY ENGINEERING BLDG.

NOTE: ANY ADDITIONS OR CHANGES ON THIS SHEET MUST BE MADE OR CIRCLED IN RED INK, WITH DATE AND NAME OF PERSON MAKING CHANGE

Do not extend notes this side of this line.

STATION	B. S.	H. I.	F. S.	ELEV.		
TBM				1456 43	TBM	
BM ✓				1455 96	BM Elev - FB 1576-34	
					Bt. Spk in WALK @ intersection walks between new Adm. Bldg. & New mess-hall	
BM				1462 46	BM - Elev 1462.46 - FB 1576-31	
					S.W. Cor Dormitory bldg - Bt. Spk [illegible] walk - 1" & 1" So. of [illegible] walk	

F.B. 1576 Pg. 34

Job No. 83217 Division No. 11 Notes Red ____ Plotted ____ Profile ____

Survey of Cp Glenn Rockin Date ____ Date ____ No. ____

Survey by Holmes Notes Walsh Notes Chkd. ____ Checked ____ X-Sec. ____

Indexed C. J. GALLI Date ____ Date ____ Date ____ No. ____

F. B. PG.

Profile No._____ Notes Red_____ Plotted_____ Job No._____ Division No._____

Date_____ Date_____ Survey of_____

X-Sec. No._____ Notes Chkd._____ Checked_____ Survey by_____ Notes_____ Date_____

Date_____ Date_____ Map No._____ Indexed_____ Date_____

NOTE: ANY ADDITIONS OR CHANGES ON THIS SHEET MUST BE MADE OR CIRCLED IN RED INK, WITH DATE AND NAME OF PERSON MAKING CHANGE.

PLEASE RETURN TO

LOS ANGELES COUNTY ENGINEER

403 LOS ANGELES COUNTY ENGINEERING BLDG.

Do not extend notes this side of this line.

STATION	B. S.	H. I.	F. S.	ELEV.	

76-L298 CE 307 3-61

F.B. Pg. 36 Job No. Division No. Notes Red Plotted Profile

Survey of Date Date No.

Survey by Notes Notes Chkd. Checked X-Sec.

Indexed Date Date Date No.

STATION	B.S.	H.I.	F.S.	ELEV.

Do not extend notes this side of this line.

76-1 CE 307 3-81

PLEASE RETURN TO
LOS ANGELES COUNTY ENGINEER
403 LOS ANGELES COUNTY ENGINEERING BLDG.

NOTE: ANY ADDITIONS OR CHANGES ON THIS SHEET MUST BE MADE OR CIRCLED IN RED INK, WITH DATE AND NAME OF PERSON MAKING CHANGE

Notes Ck'd by	Survey of Camp Glen Rockey
Map No.	JN 8392.17 Tape 184 Std 84 °F
Office Work	Surveyed by D.E. Holmes
Checked	Notes Holmes Date 5-8-63
Date	Indexed C. J. GALLI

F. B. 1576 PG. 37

J N 8392.17

CAMP GLENN ROCKEY

Constr. & SURVEY of STORM.
DRAIN North Side of ACCESS RD.

Note line change from
Plans. from. 9+16.57 To
10+36.38

Note: Any Additions or Changes on This Sheet Must be Made or Circled in Red Ink With Date and Name of Person Making Change.

Do not extend this side of this line.

PLEASE RETURN TO
LOS ANGELES COUNTY ENGINEER
403 LOS ANGELES COUNTY ENGINEERING BLDG.

76F309S CE #310 8-62

F. B. 1576 PG. 38

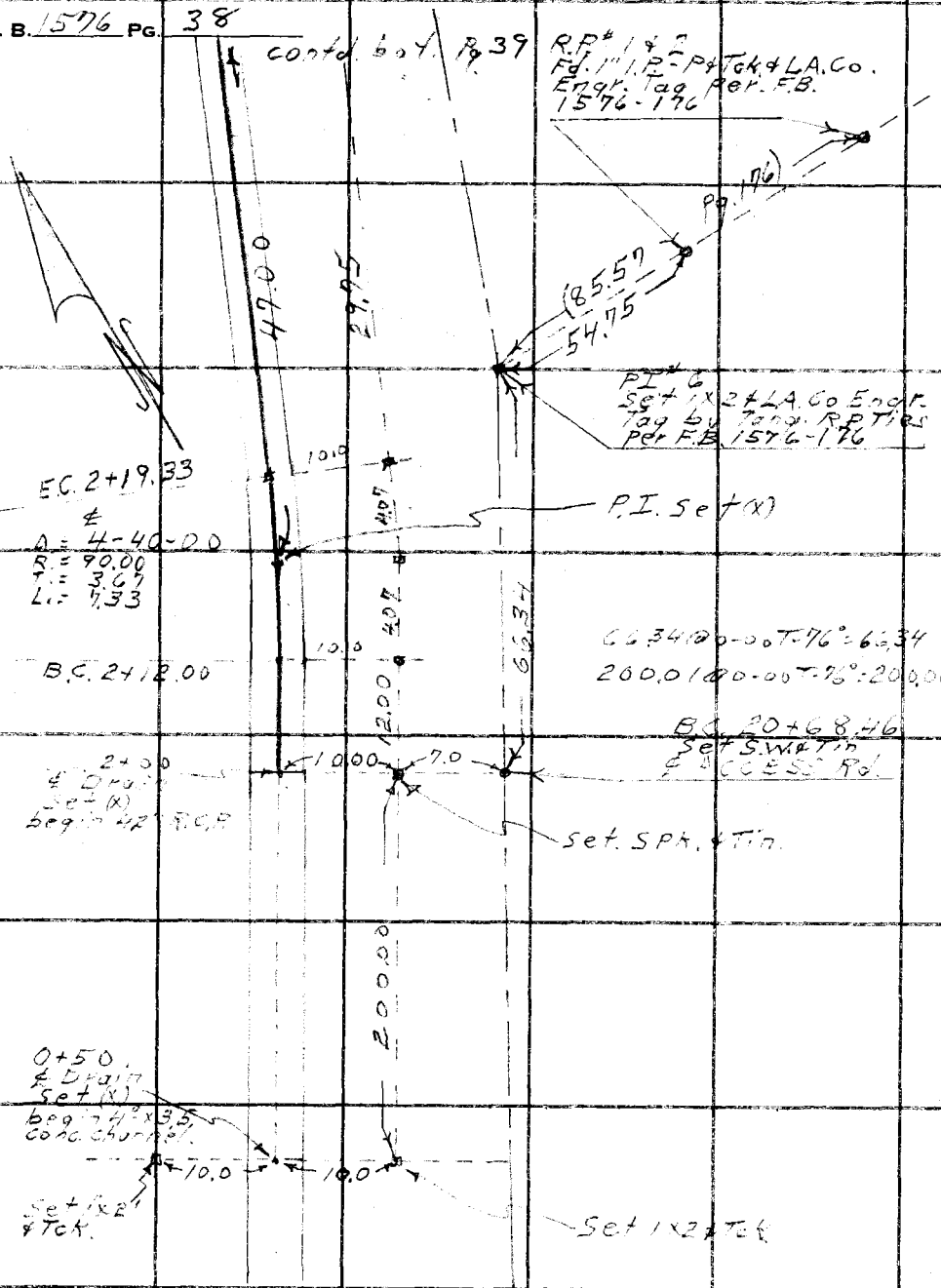

PLEASE RETURN TO
LOS ANGELES COUNTY ENGINEER
403 Los Angeles County Engineering Bldg.

Do not extend this side of this line.

Note: Any Additions or Changes on This Sheet Must be Made or Circled in Red Ink With Date and Name of Person Making Change.

Notes Ck'd by	Survey of Camp Glen Rockey
Map No.	JN 8392.17 Tape 184 Std 84 °F
Office Work	Surveyed by D E Holmes
Checked	Notes G. J. Date
Date	Indexed

F. B. 1576 PG. 39

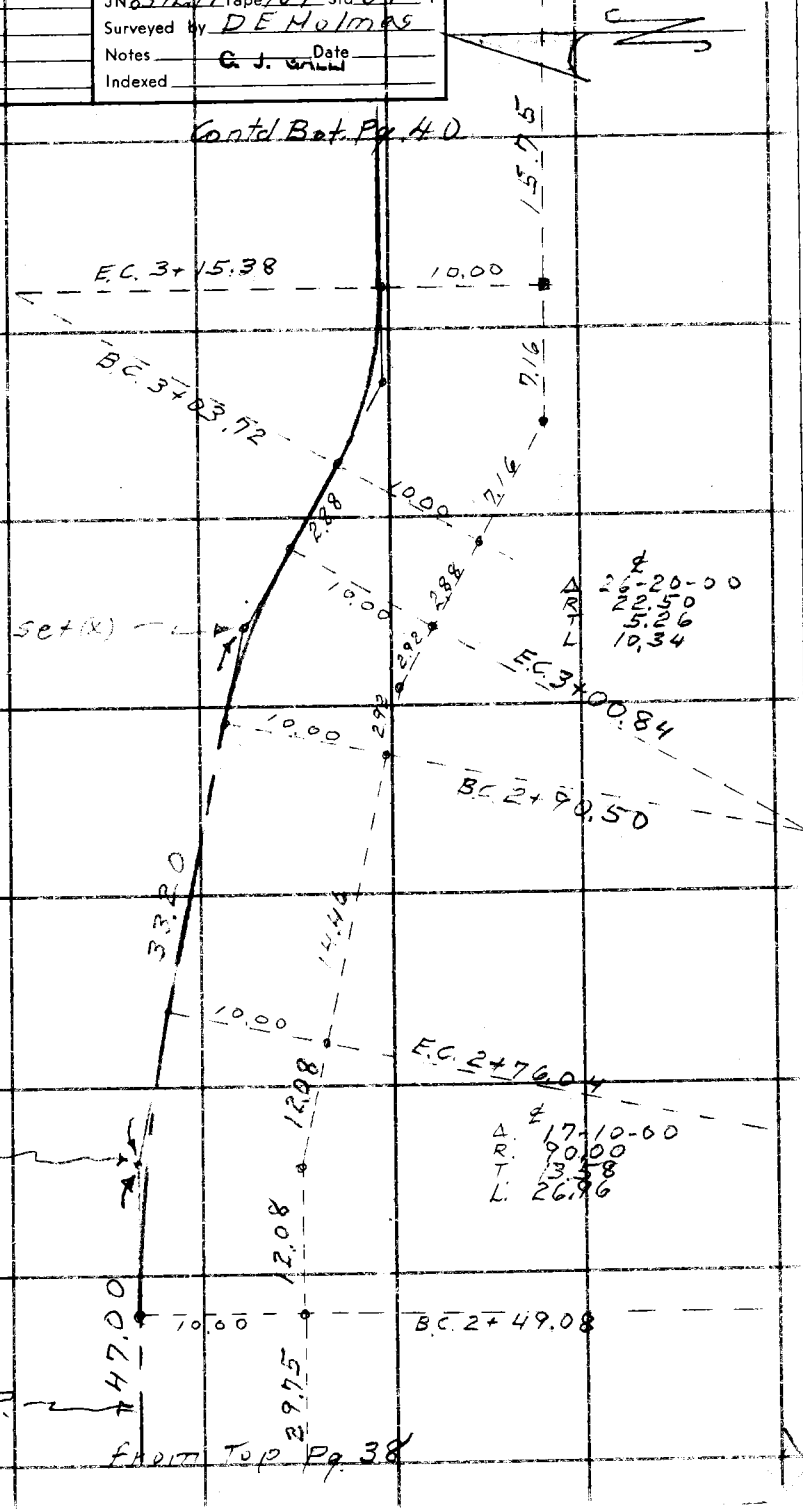

Note: Any Additions or Changes on This Sheet Must be Made or Circled in Red Ink With Date and Name of Person Making Change.

PLEASE RETURN TO
LOS ANGELES COUNTY ENGINEER
403 LOS ANGELES COUNTY ENGINEERING BLDG.

Do not extend this side of this line.

76F3095 C.E. #310 9-62

F. B. 1376 PG. 40

Contd. on Pg. 41

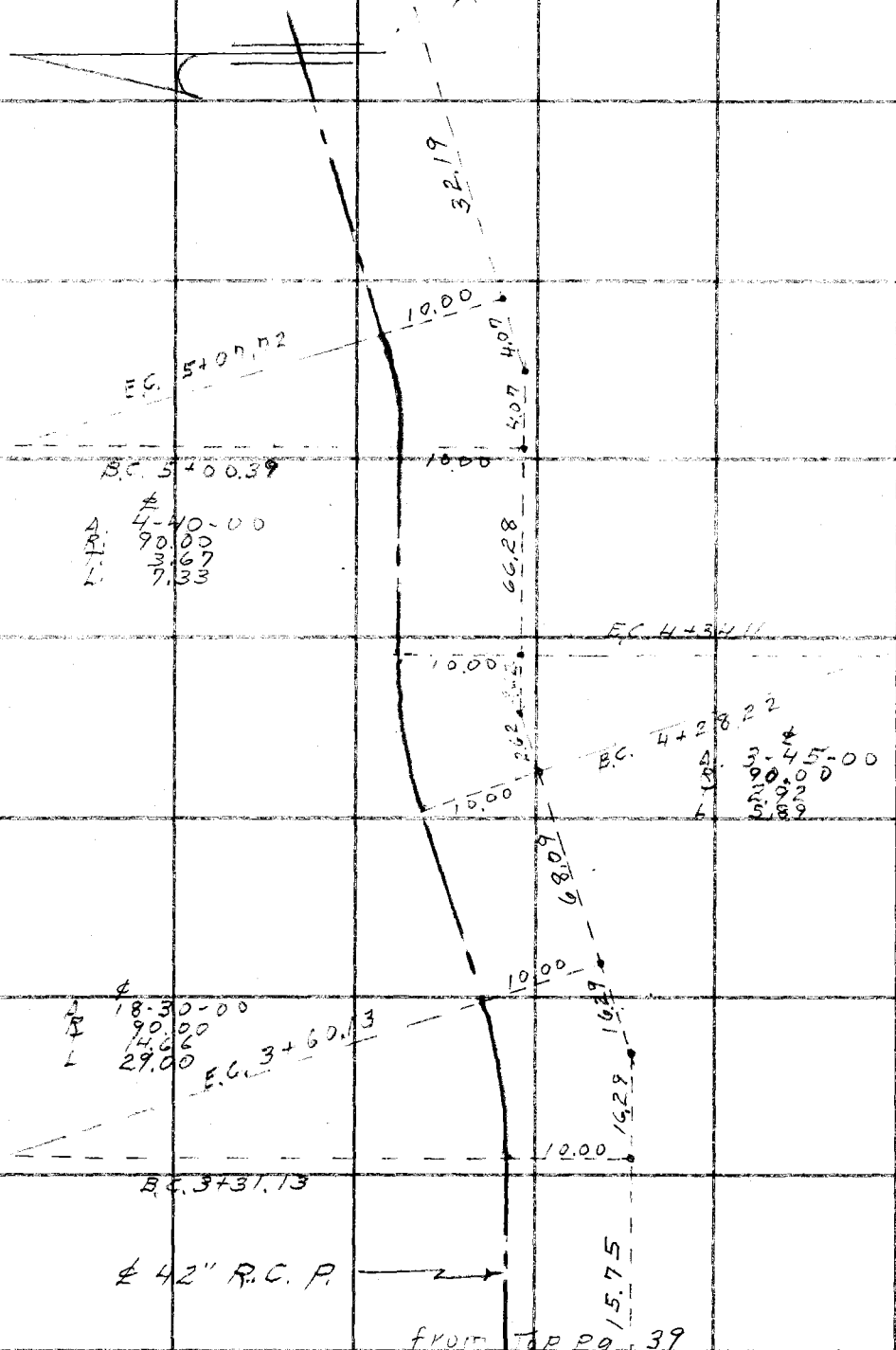

PLEASE RETURN TO
LOS ANGELES COUNTY ENGINEER
403 Los Angeles County Engineering Bldg.
Do not extend this side of this line.

Note: Any Additions or Changes on This Sheet Must be Made or Circled in Red Ink With Date and Name of Person Making Change.

Notes Ck'd by	Survey of Camp Glen Rocky
Map No.	JN 8392.17 Tape 184 Std 84 °F
Office Work	Surveyed by DE Holmes
Checked	Notes Holmes Date 5-13-63
Date	Indexed C. J. GALLI

F. B. 1576 PG. 41

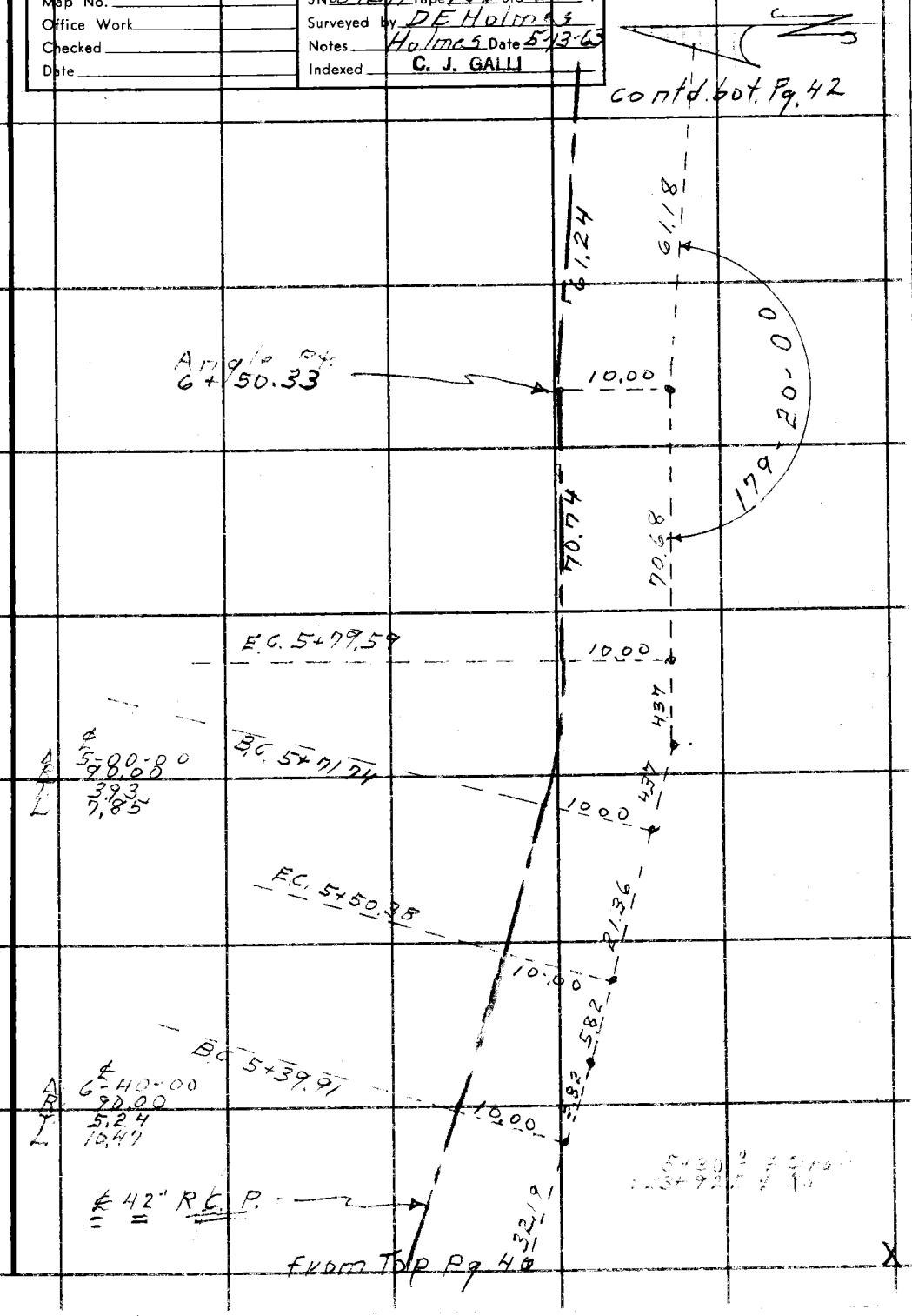

Note: Any Additions or Changes on This Sheet Must be Made or Circled in Red Ink With Date and Name of Person Making Change.

Do not extend this side of this line.

PLEASE RETURN TO
LOS ANGELES COUNTY ENGINEER
403 LOS ANGELES COUNTY ENGINEERING BLDG.

76F309S C.E. #310 6-62

F. B. 1576 PG. 42

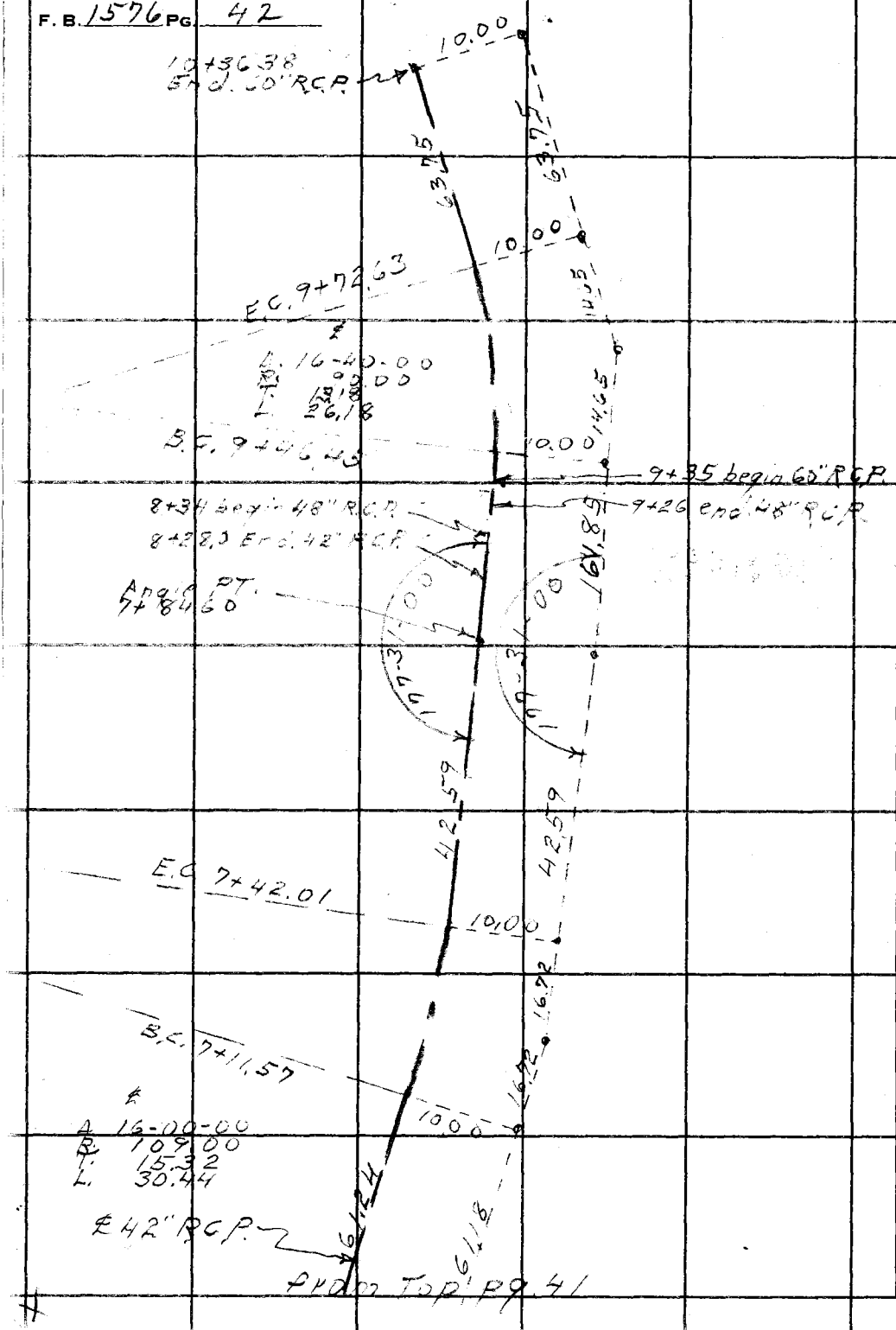

PLEASE RETURN TO
LOS ANGELES COUNTY ENGINEER
403 LOS ANGELES COUNTY ENGINEERING BLDG.

Do not extend this side of this line.

Note: Any Additions or Changes on This Sheet Must Be Made or Circled in Red Ink With Date and Name of Person Making Change.

Profile	Notes Red	Plotted	Job No. 839217	Division No. 11	F.B. 1576	Pg. 43
	Date	Date	Survey of Cp. Glenn Rockey			
X-Sec.	Notes Chkd.	Checked	Survey by Holmes	Notes WALSH	Date 5-8-63	
	Date	Date	Map No.	Indexed C. J. GALLI	Date	

JN 839217
Cp. Glenn Rockey

Grades For Conc. Box & R.C.P.
Storm Drain

Holmes
Walsh
Moore
Dean
Beaudry

STATION	B.S.	H.I.	F.S.	ELEV.

NOTE: ANY ADDITIONS OR CHANGES ON THIS SHEET MUST BE MADE OR CIRCLED IN RED INK, WITH DATE AND NAME OF PERSON MAKING CHANGE.

PLEASE RETURN TO
LOS ANGELES COUNTY ENGINEER
403 Los Angeles County Engineering Bldg.

Do not extend notes this side of this line.

76-L298 CE 307 3-61

76-L298 CE 307 3-61

PLEASE RETURN TO
LOS ANGELES COUNTY ENGINEER
403 LOS ANGELES COUNTY ENGINEERING BLDG.

NOTE: ANY ADDITIONS OR CHANGES ON THIS SHEET MUST BE MADE OR CIRCLED IN RED INK, WITH DATE AND NAME OF PERSON MAKING CHANGE

Do not extend notes this side of this line.

F.B. 1576 PG. 44 | Job No. 8302 | Division No. 11 | Notes Red ____ Date ____ | Plotted ____ Date ____ | Profile No. ____

Survey of CP Glen Rocky | Notes W/ 22 PG3 | Notes Chkd. ____ Date ____ | Checked ____ Date ____ | X-Sec. No. ____

Survey by C. J. GALLI | Date ____ | Indexed ____

STATION	B.S.	H.I.	F.S.	ELEV.	%	GRADE	CUT/FILL		
TBM #1				1285.15		TBM #1	Elev	1273.	M1 - FB 1576-189
TP				1278.73		4.9 B Spk in E. side			10" Elm Tree
						30" S.W. Gate			to Hillwood Fire Po.
0+50				1284.60		1277.96	C-6.64		1X2 10° OFF
0+50				1277.96		1277.96			CHANNEL
0+75				1286.13	10.35%	1281.83	C-4.28		1X1 NET 10° OFF
TP				1286.20					
1+00				1288.36		1285.74	C-2.62		1X1 NET 10° OFF
1+25				1290.14		1289.63	C-1.31		" " " "
1+30				1291.54		1290.40	C-1.14		" " " "
1+50				1288.49					
TP				1293.16					
1+50				1293.86	10.74%	1292.55	C-1.31		B.S. NET 10° OFF
1+75				1296.86		1295.25	C-1.61		" " " "
2+00				1299.81		1297.92	C-1.89		
2+00				1296.51					
TBM-"D"				1301.07	10.86%				TBM "D" Elev 1301.07
TP				1305.10					
TBM #5				1316.46		TBM #5 - Elev 1316.455 FB 1576-180			
						Bt. Spk in 15" Sq. Rock So Wall Drainage Ditch			
						No side Rd 300'± E. Gate of			
						Hillwood MWY			

76-L298 CE 307 3-61

PLEASE RETURN TO
LOS ANGELES COUNTY ENGINEER
403 LOS ANGELES COUNTY ENGINEERING BLDG.

NOTE: ANY ADDITIONS OR CHANGES ON THIS SHEET MUST BE MADE OR CIRCLED IN RED INK. WITH DATE AND NAME OF PERSON MAKING CHANGE.

Do not extend notes this side of this line.

STATION	B. S.	H. I.	F. S.	ELEV.	%	GRADE	CUT OR FILL	
TBM #5				1316 46	TBM #5 - ELEV 1316.455 FB 1576-189			
TP				1307 50	Bt. SPK. IN 15" Sq Rock - So. WALL DRAIN DITCH			
TBM "D"				1301 07	No. side Rd 300'± E. of GATE of WILDWOOD HWY			
BC 2 + 12.0				1301 20	10.86%	1299.22	C-1.98	S.W. & T 10° RT
EXT 2 + 15.67				1301 72		1299.62	C-2.10	" " " " "
EC 2 + 19.33				1302 16		1300.02	C-2.14	" " " "
2 + 25				1302 89		1300.64	C-2.25	" " " "
BC - 2+49.08				1306 12		1303.26	C-2.86	1x1 N & T 10° RT
2+50 Nothing Set						1303.35		
EXT 2+62.56				1307 82		1305.26	C-2.56	" " " " "
TP				1308 06				
EC 2+76.04				1309 56		1307.31	C-2.25	" " " "
BC 2+90.50				1311 67		1309.36	C-2.31	" " " " "
EXT 2+95.67				1312 08		1310.15	C-1.93	" " " "
EC 3+00.84				1312 44		1311.14	C-1.30	" " " "
BC 3+03.72				1312 83	15.22%	1311.58	C-1.25	" " " " "
EXT 3+09.55				1313 37		1312.47	C-1.10	" " " " "
EC 3+15.38				1314 54		1313.36	C-1.18	S.W. & T 10° RT
BC 3+31.13				1316 64		1315.76	C-0.88	S & T " "
EXT 3+45.63				1318 99		1317.95	C-1.04	S. & T " "
EC 3+60.13				1321 53		1320.14	C-1.39	S W & T " "
3+75				1323 88		1322.39	C-1.49	S & T " "

Profile No. ____ Notes Red ____ Plotted ____ Job No. 8392.17 Division No. ____ F.B. 1576 PG. 45
X-Sec. No. ____ Date ____ Date ____ Survey of CP. GLEN ROCKEY
Notes Chkd. ____ Checked ____ Survey by Holmes Notes WALSH Date 5-13-63
No. ____ Date ____ Date ____ Map No. ____ Indexed C. J. GALLI Date ____

76-L298 CE 307 3-61

PLEASE RETURN TO
LOS ANGELES COUNTY ENGINEER
403 LOS ANGELES COUNTY ENGINEERING BLDG.

NOTE: ANY ADDITIONS OR CHANGES ON THIS SHEET MUST BE MADE OR CIRCLED IN RED INK, WITH DATE AND NAME OF PERSON MAKING CHANGE

Do not extend notes this side of this line.

STATION	B. S.	H. I.	F. S.	ELEV.	%	GRADE	CUT OR FILL		
TP				1325 51	15.22				
3+95				1326 88		1325.42	C-1.46		
4+00				1327 67		1326.07	C-1.60		S & T 10° Rt
4+25				1331 54		1329.30	C-2.24		" " " "
BC 4+28.22				1332 01		1329.72	C-2.29		" " " "
Ext 4+31.21				1332 43		1330.10	C-2.33		" " " "
EC 4+34.11				1332 81	12.94%	1330.49	C 2.32		" " " "
TP				1334 29					
4+50				1335 23		1332.54	C-2.69		" " " "
TBM # 6				1337 63		TBM # 6-Elev 1337.629 -FB 1576- 189 Bt. Spk in Rock on S side of Rd 700'± E of Svc. Cn.			
4+75				1338 61		1335.77	C-2.84		S.W. & T 10° Rt
BC 5+00.39				1341 69		1339.06	C-2.63		S & T " "
Ext 5+04.06				1342 13		1339.53	C-2.60		" " " "
EC. 5+07.72				1342 66		1340.00	C-2.66		" " " "
TP				1343 17					
5+25				1344 51		1342.24	C-2.27		" " " "
BC 5+37.91				1345 95		1344.17	C-1.78		" " " "
Ext 5+45.14				1346 55		1344.85	C-1.70		" " " "
5+50						1345.47			
EC 5+50.38				1347 09	8.78%	1345.50	C-1.59		" " " "

F.B. 1576 Pg. 46 Job No. 839213 Division No. 11 Notes Red Plotted Profile
Survey of Cp. Glen Rocky Date Date No.
Survey by Holmes Notes Walsh Notes Chkd. Checked X-Sec.
Indexed C. J. GALLI Date Date Date No.

76-L298 CE 307 3-61

PLEASE RETURN TO
LOS ANGELES COUNTY ENGINEER
403 LOS ANGELES COUNTY ENGINEERING BLDG.

NOTE: ANY ADDITIONS OR CHANGES ON THIS SHEET MUST BE MADE OR CIRCLED IN RED INK, WITH DATE AND NAME OF PERSON MAKING CHANGE.

Do not extend notes this side of this line.

STATION	B. S.	H. I.	F. S.	ELEV.	%	GRADE	CUT OR FILL	
BC 5+71.74				1349.17		1347.38	C-1.79	S. & T. 10° Pt
Ext 5+75.10				1349.59		1347.72	C-1.87	" " "
FC 5+79.50				1350.04		1348.06	C-1.98	" "
TP				1351.94	%			
6+00				1352.15		1349.86	C-2.29	" " " "
6+25				1354.62	8.78	1352.06	C-2.56	" " " "
∡ Pt. 6+50.33				1357.26		1354.28	C-2.98	" " "
6+75				1359.83		1356.45	C-3.38	" " " "
TP				1360.58				
7+00				1362.93		1358.64	C-4.29	" " "
BC 7+11.57				1364.52		1359.66	C-4.86	" "
Ext 7+26.79				1366.88		1361.00	C-5.88	Sp. W. & T. "
FC 7+42.01	TP			1369.22		1362.33	C-6.89	S. & T. "
TBM #7				1370.55		TBM #7 - Elev 1370.550 - FB 1576-189 B.S. in Rock 100' W of Bridge by Palm Trees		
7+50				1370.33		1363.03	C-7.30	S. & T. 10° Pt
7+68				1372.64		1364.61	C-8.03	" " "
7+75				1373.47		1365.65	C-7.82	
7+84.60	∡ pt			1374.57		1367.07	C-7.50	S. W. & T. "
8+00				1376.15	14.80%	1369.35	C-6.80	" "
T.P.				1377.93				
8+25				1378.41		1373.05	C-5.36	S. W. & T. "
8+50				1380.68		1376.75	C-3.93	" " " "

Profile Notes Red ____ Plotted ____ Job No. 8392-11 Division No. 11 F. B. 1576 Pg. 41
No. ____ Date ____ Date ____ Survey of Cp Gran Isabella
X-Sec. Notes Chkd. ____ Checked ____ Survey by Holmes Notes Walsh Date 5-15-63
No. ____ Date ____ Date ____ Map No. ____ Indexed C. J. GALLI Date ____

76-L298 CE 307 3-61

PLEASE RETURN TO
LOS ANGELES COUNTY ENGINEER
403 LOS ANGELES COUNTY ENGINEERING BLDG.

NOTE: ANY ADDITIONS OR CHANGES ON THIS SHEET MUST BE MADE OR CIRCLED IN RED INK, WITH DATE AND NAME OF PERSON MAKING CHANGE

Do not extend notes this side of this line.

F.B. 1576 Pg. 48 | Job No. 8292.17 | Division No. 11 | Notes Red ____ Plotted ____ Profile No. ____
Survey of CP Bridge Locest | Date ____ Date ____ X-Sec. No. ____
Survey by Hopper Notes Weiss | Notes Chkd. ____ Checked ____
Indexed C. J. GALLI Date ____ Date ____

STATION	B. S.	H. I.	F. S.	ELEV.	%	GRADE	CUT OR FILL	
TBM #8				1382.18		TBM #8 - Elev 1382.181 - FB 1576-189		
						P.S. in Lg Rock at S.W. Cor of Bridge to Cp #5		
8+75				1382.64	3.95%	1377.74	C-4.90	S W.S.T 10° Rt
9+00				1384.29		1378.72	C-5.57	1X2 NET 10° Rt
9+05				1384.47		1378.92	C-5.55	" " " "
9+25				1385.20		1380.30	C-4.90	1X1 " " "
BC 9+46.45				1386.42		1381.78	C-4.64	" " " "
T.P.				1386.95				
Ext 9+57.54				1387.45		1382.68	C-4.77	1X2 " " "
EC 9+72.63				1387.95	6.91%	1383.59	C-4.36	
9+75						1383.76		
10+00				1393.45		1385.49	C-9.99	1X1 " " "
10+25				1392.95		1387.22	C-7.43	" " " "
TP				1394.10				
10+36.38				1396.40		1388.00	C-8.40	1X2 " " "
TBM D #1				1400.23		TBM D #1 Elev		- FB 1576-48
						Base of N.W. Corn Post to Sycamore MWH		
						Bt. Spk in Conc.		
TP				1392.24				
TP				1385.58				
TBM #8				1382.18		TBM #8 Elev 1382.181 - FB 1576- 189		
						See above		

Notes Ck'd by	Survey of GLENN ROCKEY BOY. CAMP
Map No.	JN 8392-17 Tape Std °F
Office Work	Surveyed by L.L. BROWN
Checked	Notes L.L. BROWN Date 5-9-63
Date	Indexed C. J. [illegible]

F. B. 1576 PG. 49

GLENN ROCKEY
BOYS PROBATION CAMP
J.N. 8392.17

STAKING LAYOUT OF
LEACHING FIELD.

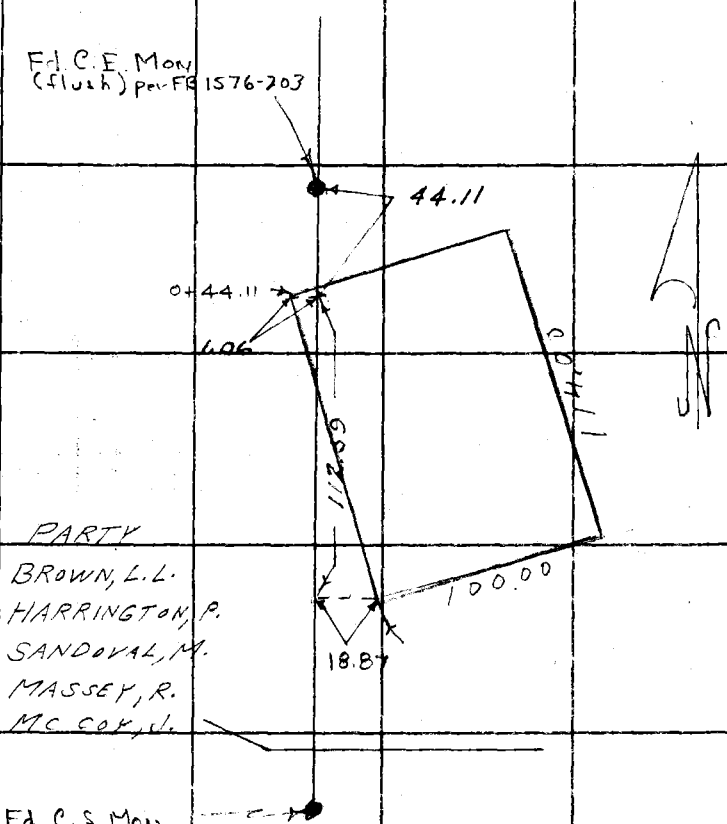

PARTY
BROWN, L.L.
HARRINGTON, P.
SANDOVAL, M.
MASSEY, R.
MC COY, J.

Note: Any Additions or Changes on This Sheet Must be Made or Circled in Red Ink With Date and Name of Person Making Change.

PLEASE RETURN TO
LOS ANGELES COUNTY ENGINEER
403 LOS ANGELES COUNTY ENGINEERING BLDG.

Do not extend this side of this line.

76E3085 CE #310 6-62

F. B. 1576 PG. 50

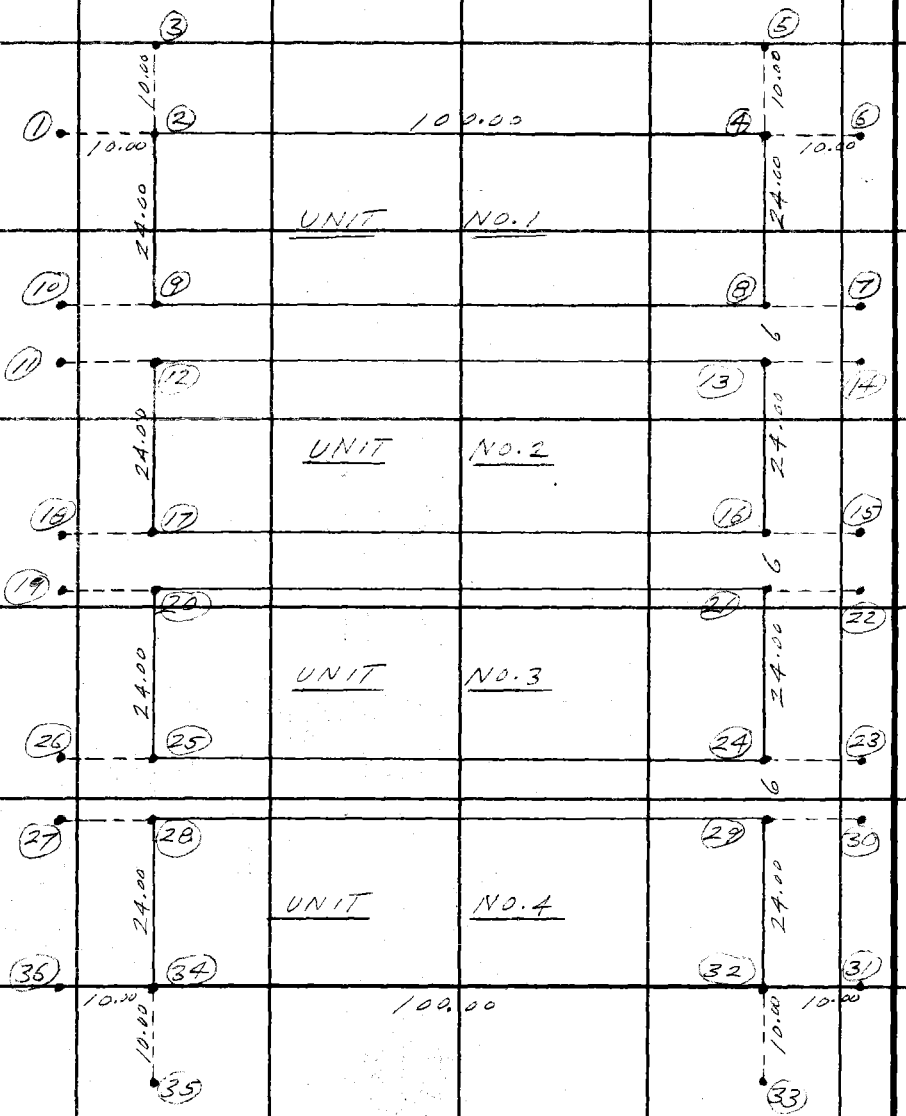

PLEASE RETURN TO
LOS ANGELES COUNTY ENGINEER
403 Los Angeles County Engineering Bldg.

Do not extend this side of this line.

Note: Any Additions or Changes on This Sheet Must be Made or Circled in Red Ink With Date and Name of Person Making Change.

Profile No.	Notes Red	Plotted	Job No. 8392.17	Division No. 11	F.B. 1576	PG. 51
	Date	Date	Survey of GLENN ROCKEY BOYS PROBATION CAMP			
X-Sec. No.	Notes Chkd.	Checked	Survey by L. L. BROWN	Notes P.H.	Date 5-9-63	
	Date	Date	Map No.	Indexed C. J. GALLI	Date	

GLENN ROCKEY
BOYS PROBATION CAMP

J. N. 8392.17

GRADES ON LEACHING FIELD

UNITS 1 - 4

STATION	B.S.	H.I.	F.S.	ELEV.

PARTY
BROWN, L. L.
HARRINGTON, P.
SANDOVAL, M.
MASSEY, R.
McCOY, J.

NOTE: ANY ADDITIONS OR CHANGES ON THIS SHEET MUST BE MADE OR CIRCLED IN RED INK, WITH DATE AND NAME OF PERSON MAKING CHANGE.

Do not extend notes this side of this line.

PLEASE RETURN TO
LOS ANGELES COUNTY ENGINEER
700 LOS ANGELES COUNTY ENGINEERING BLDG

76L-298 CE 307 11-58

76L-298 CE 307 11-58

PLEASE RETURN TO
LOS ANGELES COUNTY ENGINEER
700 LOS ANGELES COUNTY ENGINEERING BLDG.

NOTE: ANY ADDITIONS OR CHANGES ON THIS SHEET MUST BE MADE OR CIRCLED IN RED INK, WITH DATE AND NAME OF PERSON MAKING CHANGE.

UNIT 1 = 1180
2 = 1175.5
3 = 1171.5
4 = 1166.5

Do not extend notes this side of this line.

STATION	B. S.	H. I.	F. S.	ELEV.	GRADE	CUT		
FD. B.M.				1199 10				B.M. ELEV. 1199.098 F.B. 1576-220 C.E. MON. P.O.T. 1/4 SEC. LINE
	1 55	1200 65						
T.P.				1190 76				
	0 37	1191 13						
1			3 52	1187 61	1180.00	7.61		
2			4 12	1187 01	1180.00	7.01		
3			1 83	1189 30	1180.00	9.30		
4			5 90	1185 23	1180.00	5.23		
5			4 39	1186 74	1180.00	6.74		
6			6 91	1184 22	1180.00	4.22		
7			9 65	1181 48	1180.00	1.48		
8			8 94	1182 19	1180.00	2.19		
9			8 32	1182 81	1180.00	2.81		
10			8 45	1182 68	1180.00	2.68		
T.P.				1179 93				

UNIT NO. 1.

F.B. 1576 PG. 52

Job No. B392.17 Division No. 11 Notes Red ____ Plotted ____ Profile ____
Survey of GLENN ROCKEY BOYS PROBATION CAMP Date ____ Date ____ No. ____
Survey by L. L. BROWN Notes P.H. Notes Chkd. ____ Checked ____ X-Sec. ____
Indexed G. J. GALL Date ____ Date ____ Date ____ No. ____

76L-298 CE 307 11-58

PLEASE RETURN TO
LOS ANGELES COUNTY ENGINEER
700 LOS ANGELES COUNTY ENGINEERING BLDG.

NOTE: ANY ADDITIONS OR CHANGES ON THIS SHEET MUST BE MADE OR CIRCLED IN RED INK, WITH DATE AND NAME OF PERSON MAKING CHANGE.

Do not extend notes this side of this line.

STATION	B.S.	H.I.	F.S.	ELEV.	GRADE	CUT	
				1179 93			
	3 70	1183 63					
11			1 63	1181.95	1175.50	C-6.45	UNIT NO. 2
12			1 78	1181 85	1175.50	C-6.35	
13			2 58	1181 05	1175.50	C-5.55	
14			3 36	1180 77	1175.50	C-5.27	
15			6 60	1177 03	1175.50	C-1.53	
16			6 08	1177 55	1175.50	C-2.05	
17			5 31	1178 32	1175.50	C-2.82	
18			5 17	1178 46	1175.50	C-2.96	
19			5 99	1177 64	1171.50	C-6.14	UNIT NO. 3
20			6 06	1177 57	1171.50	C-6.07	
21			6 92	1176 71	1171.50	C-5.21	
22			7 20	1176 43	1171.50	C-4.93	
23			10 81	1172 82	1171.50	C-1.32	
24			10 19	1173 44	1171.50	C-1.94	
25			9 04	1174 59	1171.50	C-3.09	
T.P. 26			9 39	1174 24	1171.50	C-2.74	

Profile Notes Red ____ Plotted ____ Job No. 3321.7 Division No. 11 F.B. 1576 Pg. 53
No. ____ X-Sec. ____ Date ____ Date ____ Survey of CLEW Rocket Boys Probation Camp
No. ____ Date ____ Notes Chkd. ____ Date ____ Checked ____ Survey by L.L. Brown Notes 234 Date 5-9-63
Map No. ____ Indexed G. J. Gould Date ____

76L-298 CE 307 11-58

PLEASE RETURN TO
LOS ANGELES COUNTY ENGINEER
700 LOS ANGELES COUNTY ENGINEERING BLDG.

NOTE: ANY ADDITIONS OR CHANGES ON THIS SHEET MUST BE MADE OR CIRCLED IN RED INK, WITH DATE AND NAME OF PERSON MAKING CHANGE.

Do not extend notes this side of this line.

STATION	B.S.	H.I.	F.S.	ELEV.	GRADE	CUT		
T.P.				1174 24				
	4 50	1178 74						
27			5 16	1173 58	1166.50	C-7.08		
28			5 01	1173 73	1166.50	C-7.23		
29			6 33	1172 36	1166.50	C-5.86		
30			6 31	1172 43	1166.50	C-5.93		
31			10 09	1168 65	1166.50	C-2.15		
32			10 13	1168 61	1166.50	C-2.11		
33			10 91	1167 83	1166.50	C-1.33		
34			8 17	1170 57	1166.50	C-4.07		
35			9 36	1169 38	1166.50	C-2.88		
36			7 88	1170 86	1166.50	C-4.36		
T.P.			0 21	1178 47				T.P.
	11 00	1189 47						
T.P.			0 18	1189 29				
	11 02	1200 31						
FD. B.M.			1 22	1199 09				B.M. ELEV. 1199.098 F.B. 1576-220 C.E. MON. P.O.T. 1/4 SEC. LINE

UNIT No. 4

F.B. 1576 PG. 54

Job No. ____ Division No. ____ Notes Red ____ Plotted ____ Profile ____
Survey of ____ Date ____ Date ____ No. ____
Survey by ____ Notes ____ Notes Chkd. ____ Checked ____ X-Sec. ____
Indexed C. J. GALLI Date ____ Date ____ Date ____ No. ____

Notes Ck'd by	Survey of Camp Glen Rockey
Map No.	JN 8392.17 Tape 184 Std 84 °F
Office Work	Surveyed by D.E. Holmes
Checked	Notes Holmes Date 5-16-60
Date	Indexed C. J. GALL

F. B. 1576 PG. 55

J.N. 8392.17
CAMP GLENN ROCKEY
Constr. Stakes for 4" VCP & 4" Steel
Sewer line

Note: Any Additions or Changes on This Sheet Must be Made or Circled in Red Ink With Date and Name of Person Making Change.

Do not extend this side of this line.

PLEASE RETURN TO
LOS ANGELES COUNTY ENGINEER
403 LOS ANGELES COUNTY ENGINEERING BLDG.

76F3095 CE #310 8-62

F. B. 1576 PG. 56

Contd. bot Pg.

1 115.12 @ 8-10 T=76° = 113.94
2 112.00 @ 7-43 T=76° = 113.95
AV. = 113.94

1 156.93 @ 25-56 T=74° = 141.12
2 159.27 @ 26-12 T=74° = 141.10
AV. = 141.11

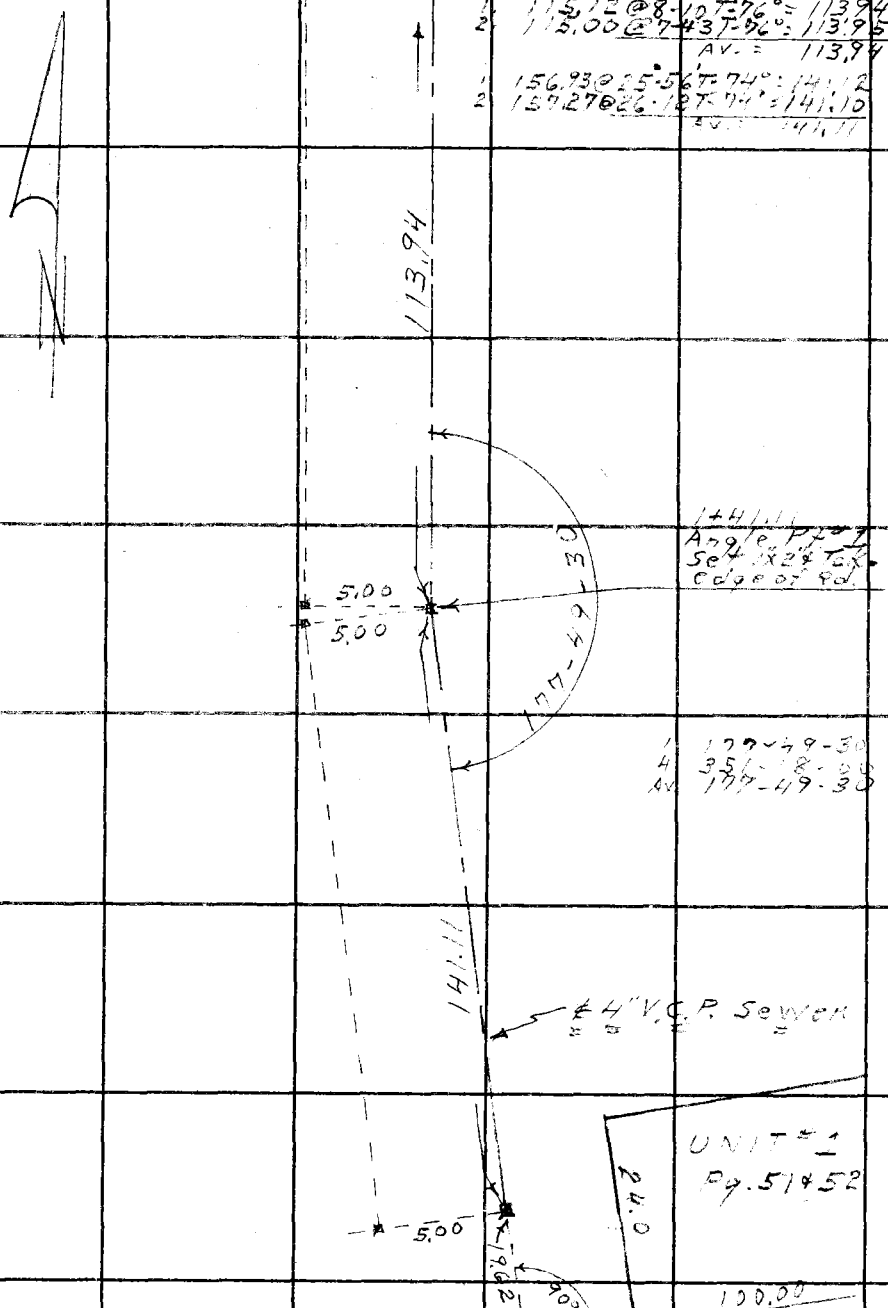

PLEASE RETURN TO
LOS ANGELES COUNTY ENGINEER
403 Los Angeles County Engineering Bldg.

Do not extend this side of this line.

Note: Any Additions or Changes on This Sheet Must Be Made or Circled in Red Ink With Date and Name of Person Making Change.

Notes Ck'd by
Map No.
Office Work
Checked
Date

Survey of Camp Glen Rockey
JN 8392.17 Tape 184 Std 84 °F
Surveyed by D.E. Holmes
Notes Holmes Date 5-14-63
Indexed

F. B. 1576 PG. 57

C. J. GALLI

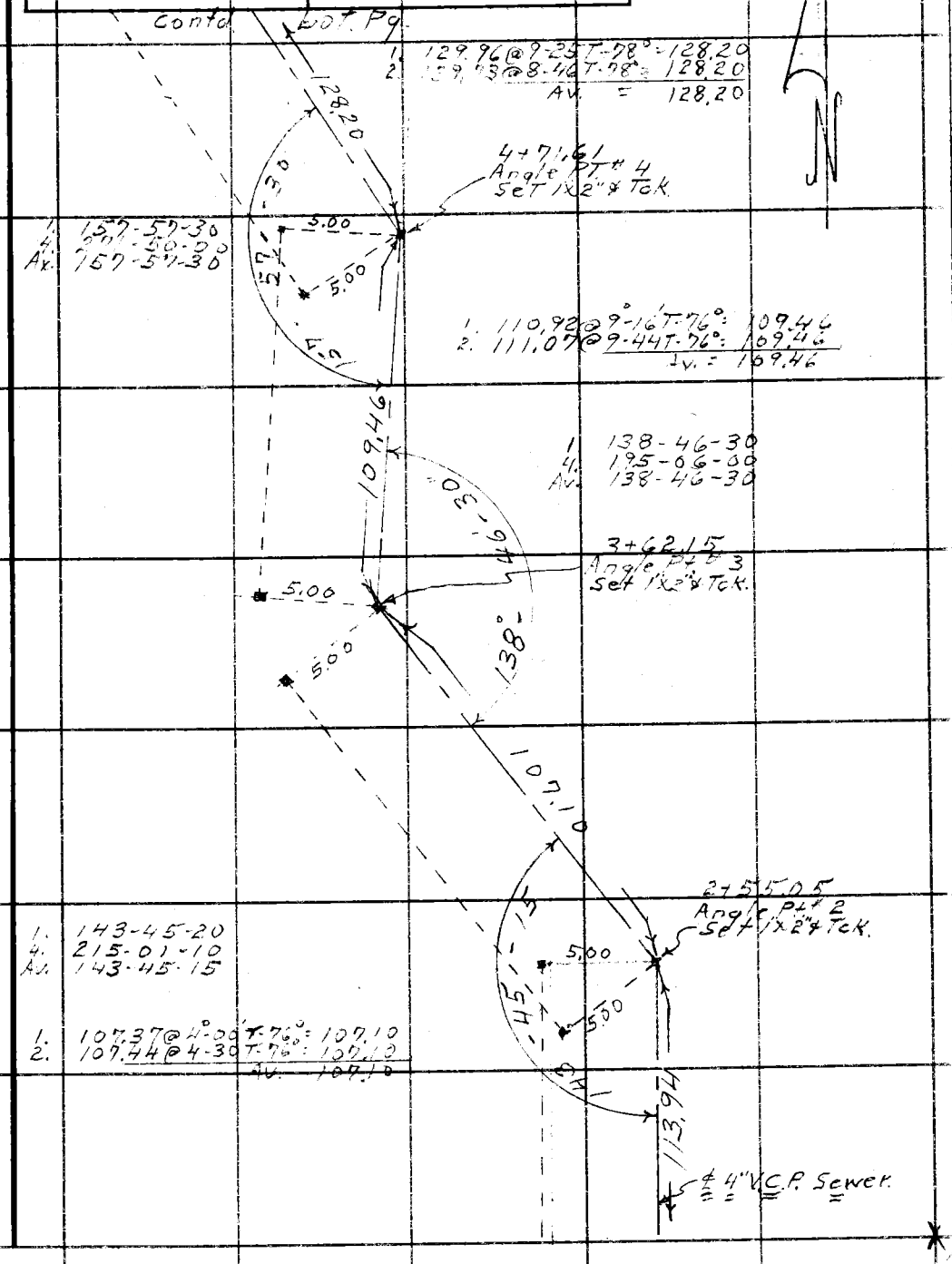

Note: Any Additions or Changes on This Sheet Must be Made or Circled in Red Ink With Date and Name of Person Making Change.

PLEASE RETURN TO
LOS ANGELES COUNTY ENGINEER
403 LOS ANGELES COUNTY ENGINEERING BLDG.

Do not extend this side of this line.

76F309S CE #310 6-62

F. B. 1576 PG 58

1. 41.57@9-39T-70°=40.98
2. 41.83@11-38T-70°=40.97
Av. = 40.97

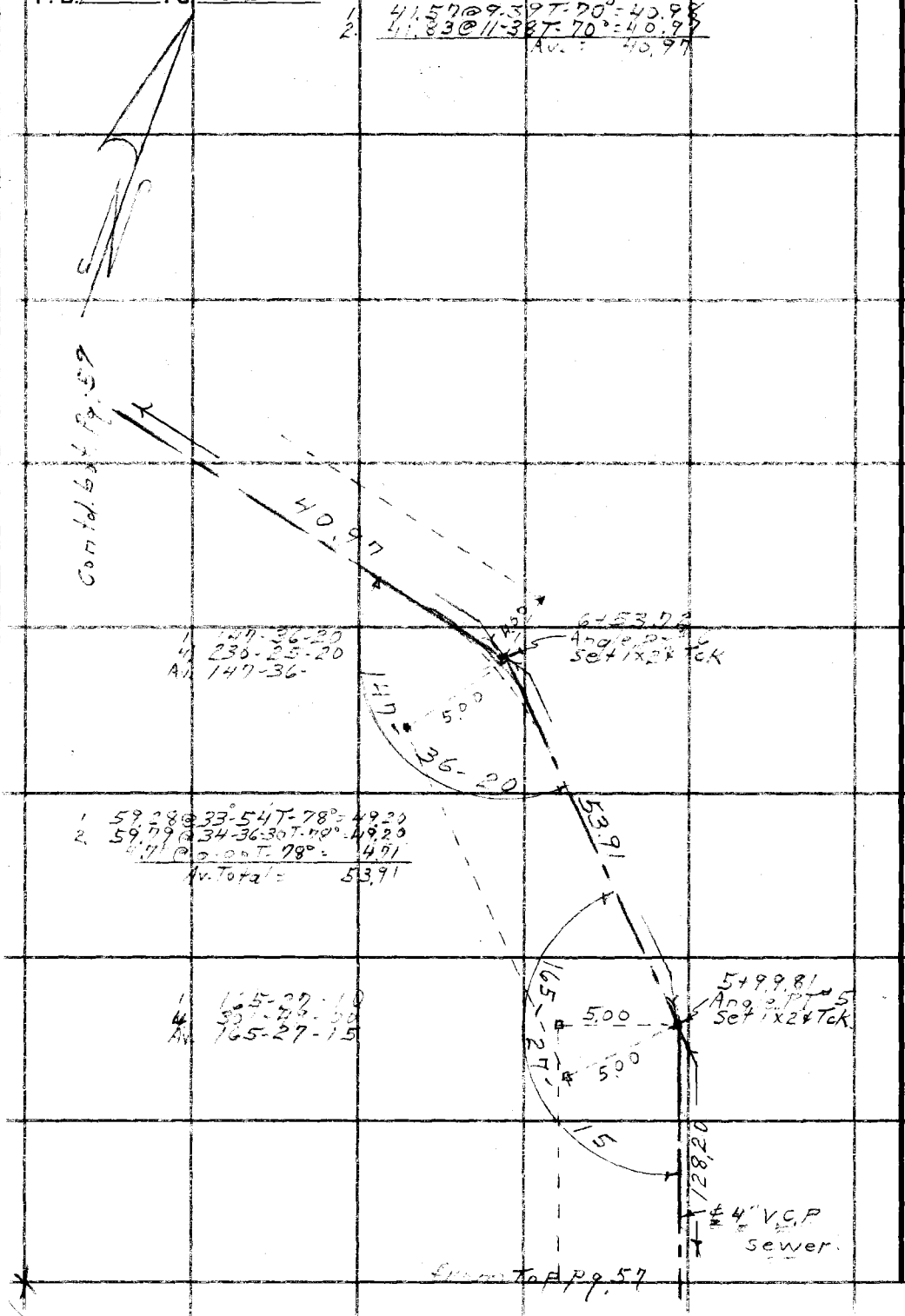

PLEASE RETURN TO
LOS ANGELES COUNTY ENGINEER
403 LOS ANGELES COUNTY ENGINEERING BLDG.

Do not extend this side of this line.

Note: Any Additions or Changes on This Sheet Must be Made or Circled in Red Ink With Date and Name of Person Making Change.

Notes Ck'd by	Survey of Camp Glenn Rocky
Map No.	JN 8392.17 Tape 184 Std 84 °F
Office Work	Surveyed by D.E. Holmes
Checked	Notes Holmes Date 5-29-63
Date	Indexed C. J. GALLI

F. B. 1576 PG. 59

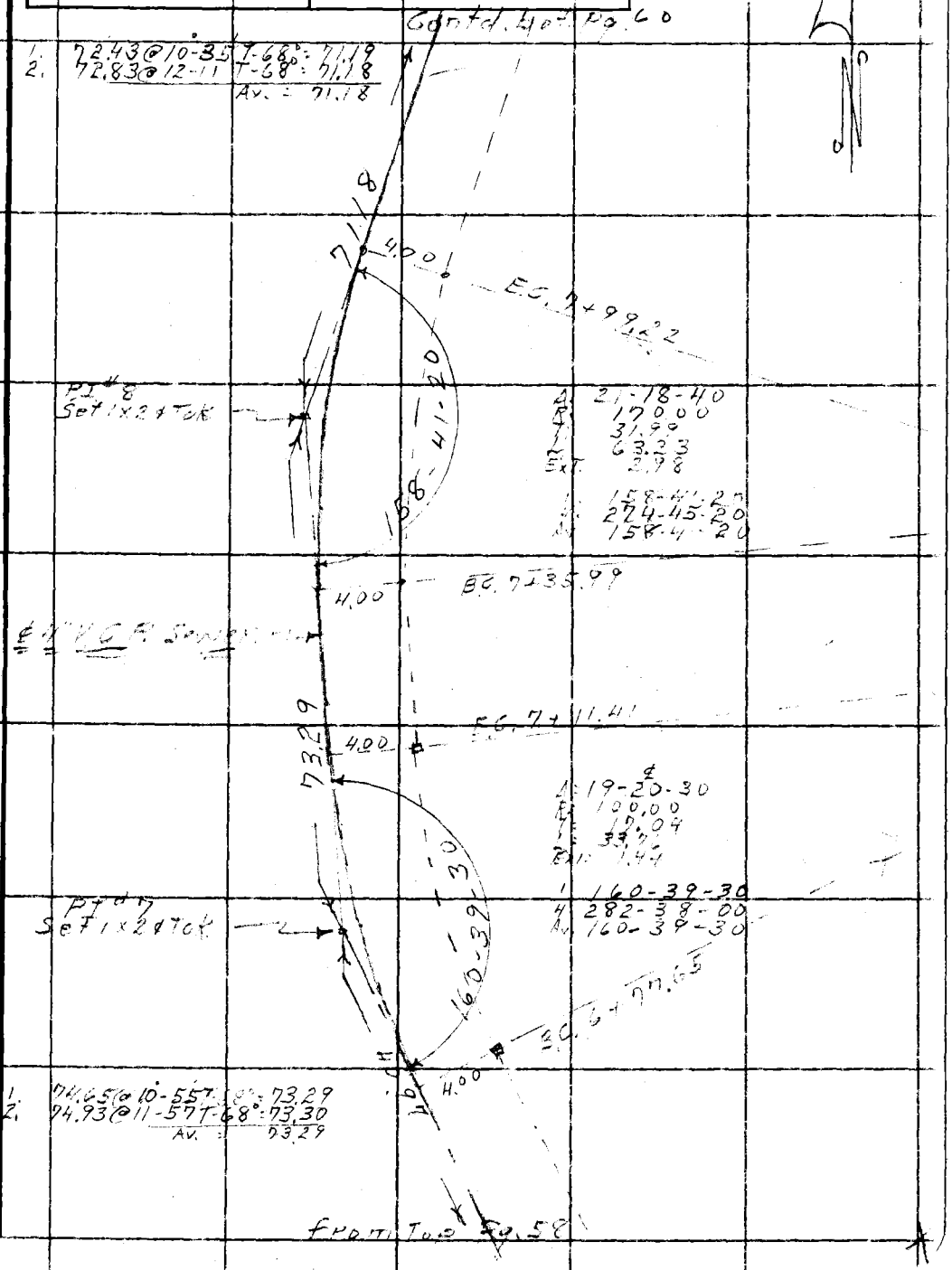

Note: Any Additions or Changes on This Sheet Must be Made or Circled in Red Ink With Date and Name of Person Making Change.

PLEASE RETURN TO
LOS ANGELES COUNTY ENGINEER
403 LOS ANGELES COUNTY ENGINEERING BLDG.
Do not extend this side of this line.

76F309S CE #310 6-62

F. B. 1576 PG 60

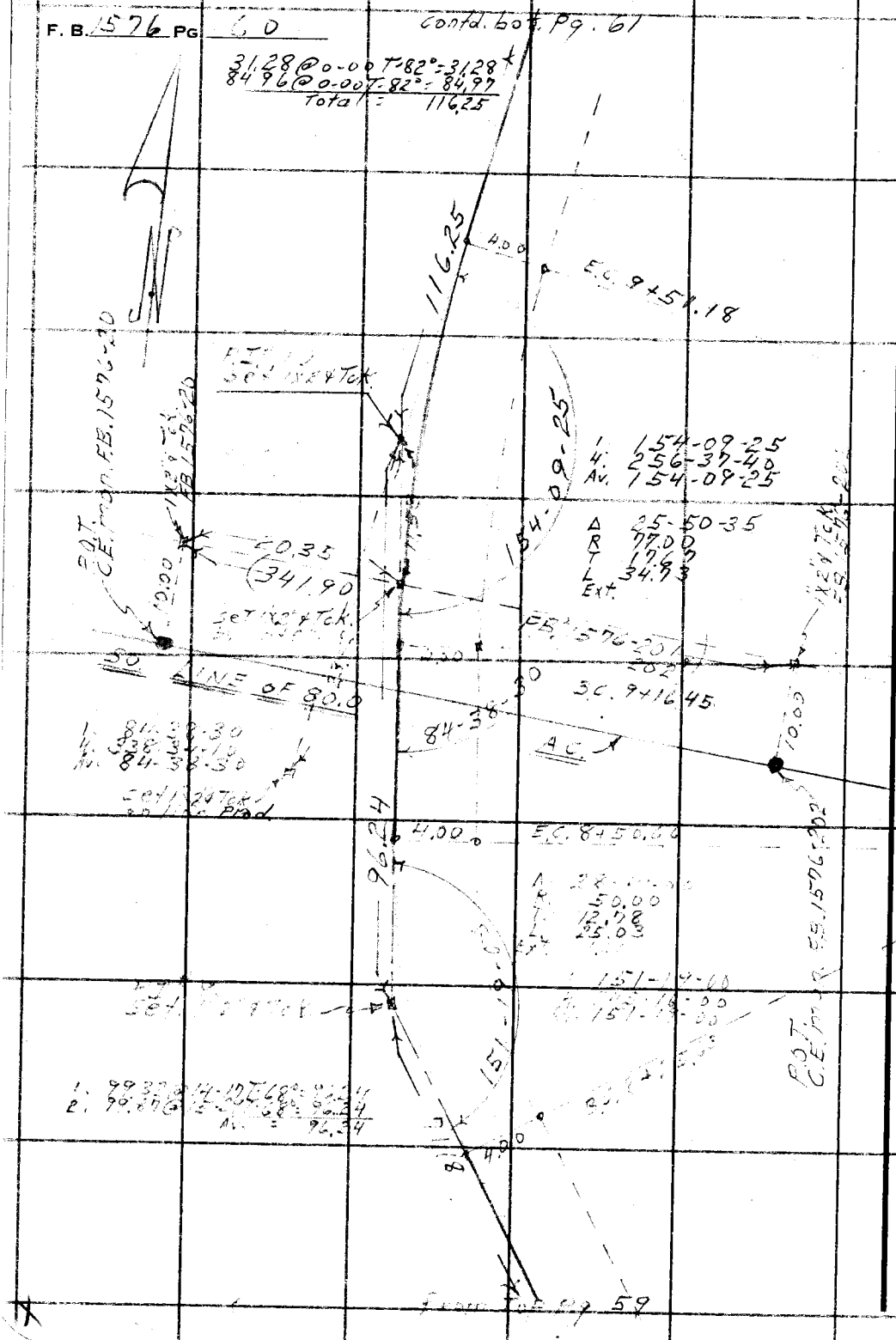

PLEASE RETURN TO
LOS ANGELES COUNTY ENGINEER
403 LOS ANGELES COUNTY ENGINEERING BLDG.
Do not extend this side of this line.

Note: Any Additions or Changes on This Sheet Must be Made or Circled in Red Ink With Date and Name of Person Making Change.

Notes Ck'd by	Survey of Camp Glenn Hockey
Map No.	JN 8392/7 Tape 0212 Std 68 °F
Office Work	Surveyed by D.E. Holmes
Checked	Notes Holmes Date 7-8-63
Date	Indexed C. J. GALLI

F. B. 1576 PG. 61

Contd. bot. Pg. 62

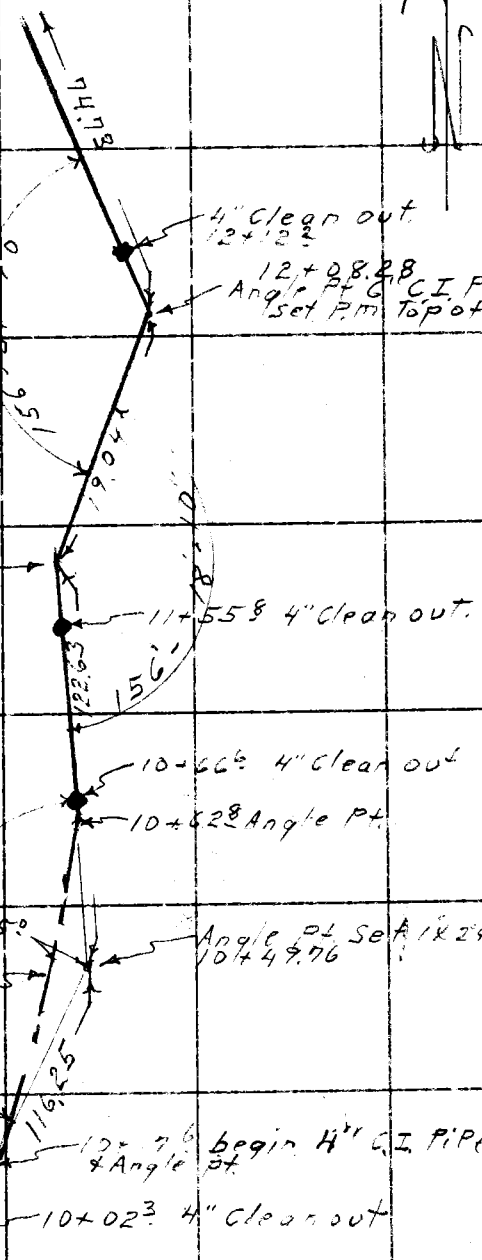

Note: Any Additions or Changes on This Sheet Must be Made or Circled in Red Ink With Date and Name of Person Making Change.

Do not extend this side of this line.

PLEASE RETURN TO
LOS ANGELES COUNTY ENGINEER
403 LOS ANGELES COUNTY ENGINEERING BLDG.

76F3095 CE #310 6-62

F. B. 1576 PG 62

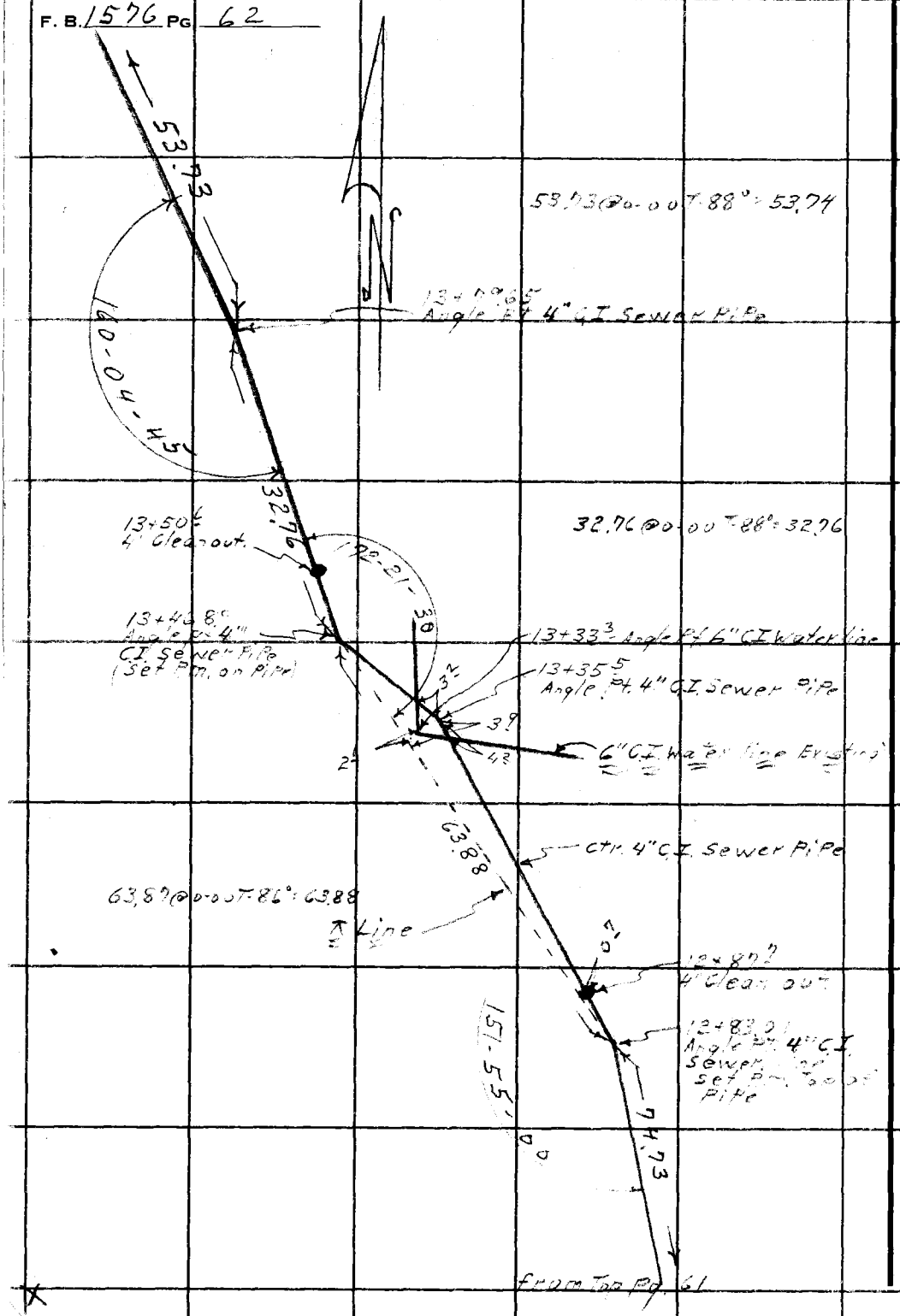

PLEASE RETURN TO
LOS ANGELES COUNTY ENGINEER
403 Los Angeles County Engineering Bldg.
Do not extend this side of this line.

Note: Any Additions or Changes on This Sheet Must Be Made or Circled in Red Ink With Date and Name of Person Making Change.

Notes Ck'd by	Survey of Camp Glenn Rockey
Map No.	JN 8392.17 Tape 02/2 Std 68 °F
Office Work	Surveyed by D.E. Holmes
Checked	Notes Holmes Date 7-8-63
Date	Indexed C. J. GALLI

F. B. 1576 PG. 63

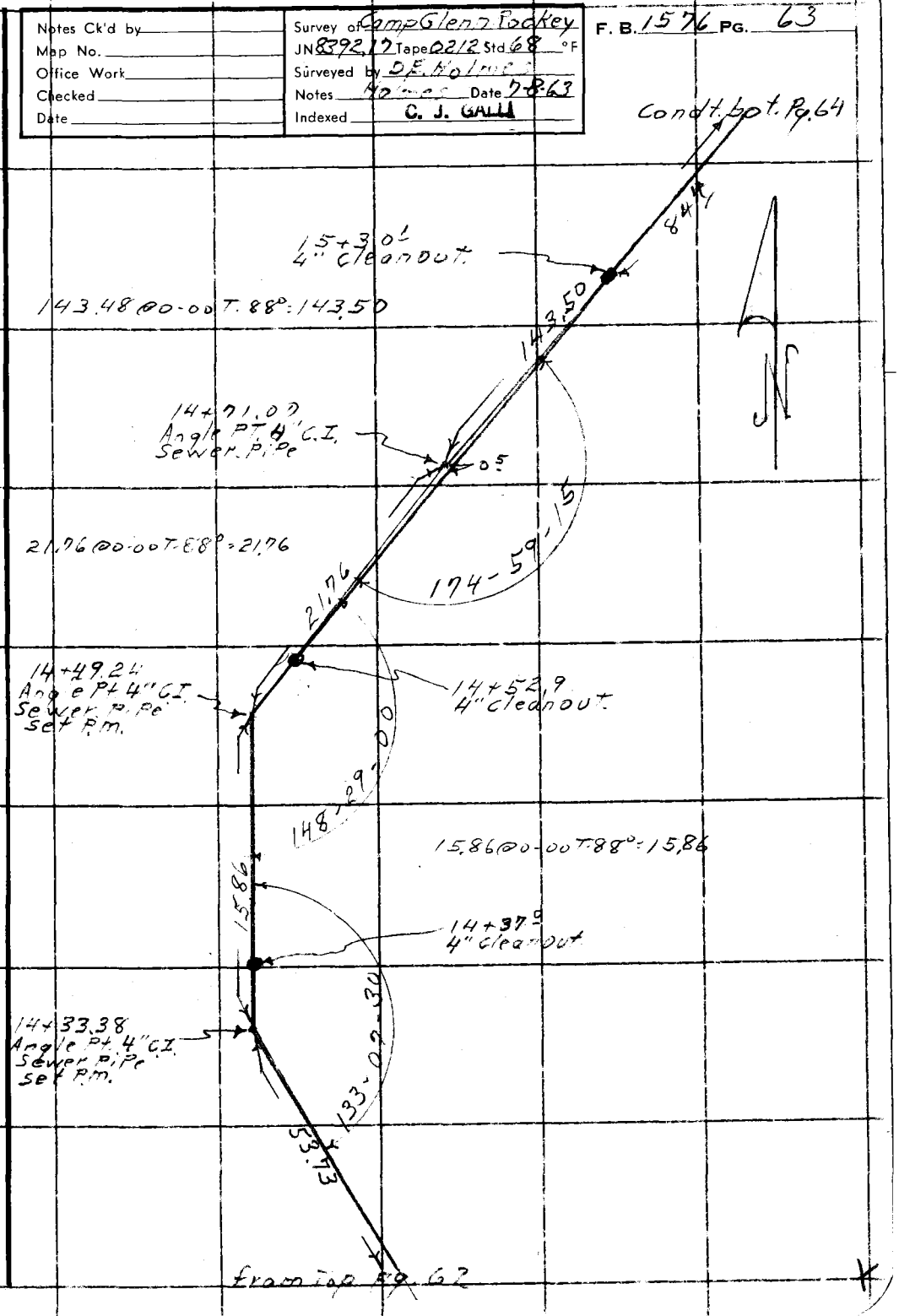

Note: Any Additions or Changes on This Sheet Must be Made or Circled in Red Ink With Date and Name of Person Making Change.

Do not extend this side of this line.

PLEASE RETURN TO
LOS ANGELES COUNTY ENGINEER
403 LOS ANGELES COUNTY ENGINEERING BLDG.

76F3095 CE #310 8-62

F. B. 1576 PG. 64

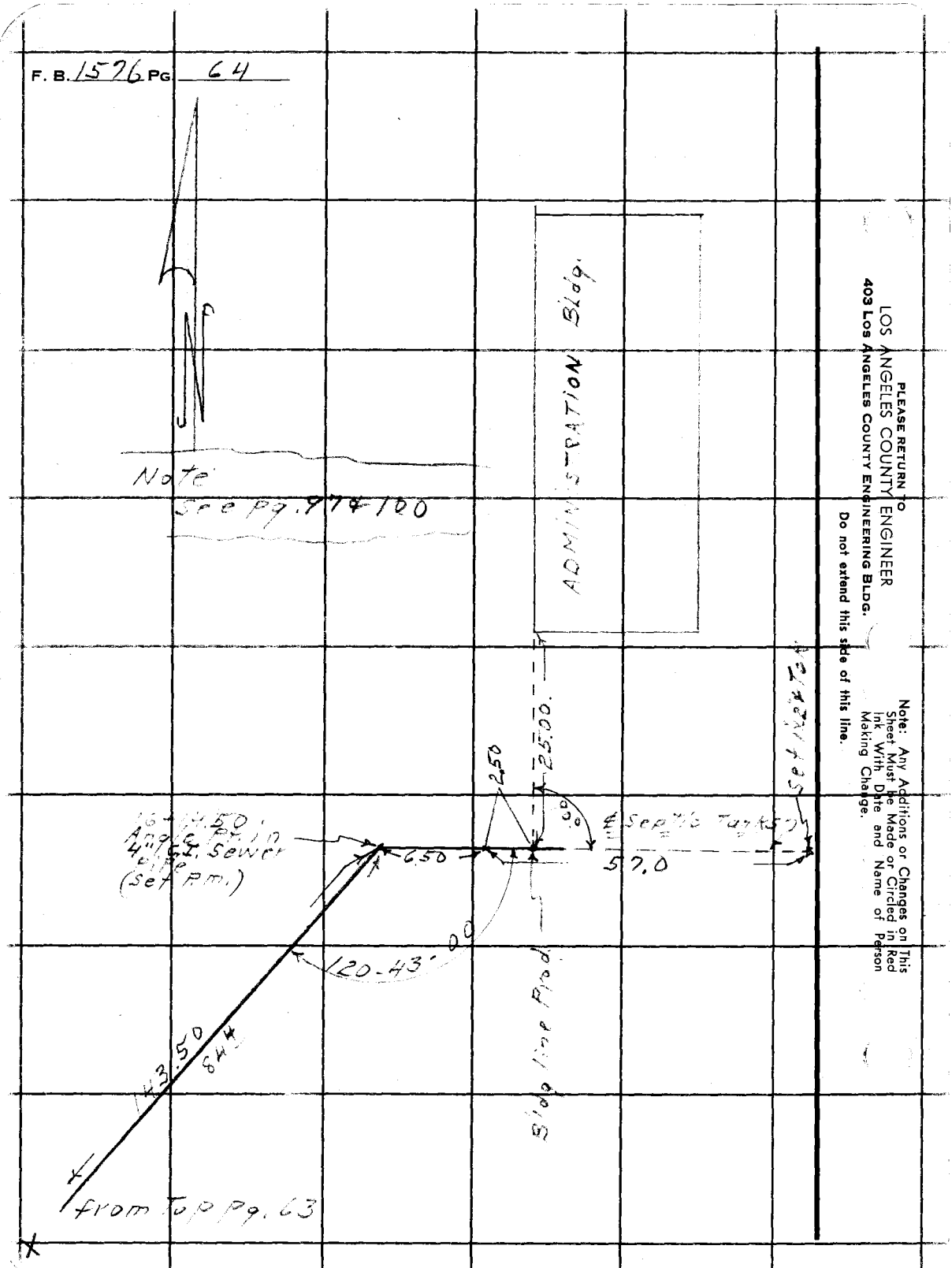

PLEASE RETURN TO
LOS ANGELES COUNTY ENGINEER
403 Los Angeles County Engineering Bldg.

Do not extend this side of this line.

Note: Any Additions or Changes on This Sheet Must be Made or Circled in Red Ink With Date and Name of Person Making Change.

F. B. 1576 PG. 65

Profile No. _____ Notes Red _____ Date _____ Plotted _____ Date _____ Job No. 83921 Division No. _____

X-Sec. No. _____ Notes Chkd. _____ Date _____ Checked _____ Date _____ Survey of Cr Glenn Rocky

Survey by Holmes Notes Calsi Date 5-16-67

Map No. _____ Indexed G. J. GALLI Date _____

J.N. 83921

Cr Glenn Rocky

Grades on Sewer Line

0+00 To 9+51.12

Note See pgs 97 & 100

for Elvs. from Septic Tank 16+21.0

To 14+21

STATION	B. S.	H. I.	F. S.	ELEV.

NOTE: ANY ADDITIONS OR CHANGES ON THIS SHEET MUST BE MADE OR CIRCLED IN RED INK, WITH DATE AND NAME OF PERSON MAKING CHANGE.

PLEASE RETURN TO

LOS ANGELES COUNTY ENGINEER

403 LOS ANGELES COUNTY ENGINEERING BLDG.

Do not extend notes this side of this line.

76-L298 CE 307 3-61

76-L298 CE 307 3-61

PLEASE RETURN TO
LOS ANGELES COUNTY ENGINEER
403 LOS ANGELES COUNTY ENGINEERING BLDG.

NOTE: ANY ADDITIONS OR CHANGES ON THIS SHEET MUST BE MADE OR CIRCLED IN RED INK, WITH DATE AND NAME OF PERSON MAKING CHANGE

Do not extend notes this side of this line.

STATION	B. S.	H. I.	F. S.	ELEV.	% GRADE	CUT OR ~~FILL~~	
BM				1199 10	BM	Elev 1199 098 - FB 1576 203-220	
					CE Mon	P.O.T. 1/4 Sec Line	
T.P.				1190 48			
0+00				1186 15	1181.78	4.37	℄
0+00				1186 57	1181.78	C-4.79	1"x2" 5° Lt
TP				1190 48			
0+25				1194 9	1192.9	2.0	℄
0+25				1195 41	1192.90	C-2.51	1"x2 5° Lt
TP				1199 55			
0+50				1205 [illegible]	1202.15	3.15	℄ Tp Bar
0+50				1203 [illegible]	1202.15	C-[illegible]	1"x2" 5° Lt Tp bar
0+61				1206 3	1204.00	2.3	℄ bot bra
0+61				1209 72	1204.[illegible]	C-5.72	1"x2 5° Lt bot bra
T.P.				1208 58			
T.P.				1217 63			
0+75				1218 0	1216.00	2.0	℄ side hill
0+75				1218 56	1216.00	C-2.56	1"x2 5° Lt Side hill
T.P.				1226 27			
1+00				1234 [illegible]	1232.20	[illegible]	℄ [illegible]
1+00				1235 17	1232.20	C-2.87	1"x2 5° Lt [illegible]
TP				1235 [illegible]			

F.B. 1576 Pg. 66 Job No. [illegible] Division No. 11 Notes Red Plotted Profile
Survey of C.P. [illegible] Date Date No.
Survey by [illegible] Notes [illegible] Notes Chkd. Checked X-Sec.
Indexed C. J. GALLI Date Date Date No.

76-L298 CE 307 3-61

PLEASE RETURN TO
LOS ANGELES COUNTY ENGINEER
403 LOS ANGELES COUNTY ENGINEERING BLDG.

NOTE: ANY ADDITIONS OR CHANGES ON THIS SHEET MUST BE MADE OR CIRCLED IN RED INK, WITH DATE AND NAME OF PERSON MAKING CHANGE.

Do not extend notes this side of this line.

STATION	B. S.	H. I.	F. S.	ELEV.	%	Grade	Cut or Fill	
TP				1243 [illegible]				
1+25				1250 1		[illegible]		℄ side hill
TP 1+[illegible]				1251 59		[illegible]	C 4.5	[illegible] Sta 1 Sta [illegible]
1+[illegible]				1253 3		1255 [illegible]		[illegible]
1+[illegible]				125[illegible]		[illegible]	C 4.3	[illegible]
[illegible]				[illegible]		1255 [illegible]		[illegible]
[illegible] Back				1256 16		[illegible]	[illegible]	1+[illegible] [illegible] Sta 1
1+4 – 1+[illegible]	Ahead			1256 18		[illegible]	[illegible]	" " "
1+[illegible] 50				[illegible]		1255.2		[illegible]
1+[illegible] 55				1257 [illegible]		1255.2	C 2.18	[illegible]
TP				125[illegible]				
1+[illegible]				125[illegible]		1258.2[illegible]		[illegible]
[illegible]				1260 63		1258.[illegible]	C 2.43	[illegible] Sta 1
2+[illegible]				1261 [illegible]		[illegible]		[illegible]
2+[illegible]				[illegible]		1261.9	C 3.82	[illegible]
2+25				1262 [illegible]		[illegible]		[illegible]
TP				1262 [illegible]				
2+[illegible]				1263 [illegible]		1263.2	C 4.30	[illegible]
2+[illegible]				1267 8		1267.5		[illegible]
[illegible]				1267 [illegible]		1267.[illegible]	C 1.7[illegible]	[illegible]

Profile No. ____ X-Sec. No. ____ Notes Red ____ Date ____ Notes Chkd. ____ Date ____ Plotted ____ Date ____ Checked ____ Date ____ Job No. [illegible] Survey of [illegible] Survey by [illegible] Map No. ____ Division No. 11 Notes [illegible] Date [illegible] Indexed C. J. GALLI Date ____

F. B. 1516 PG. 67

76-L298 CE 307 3-61

PLEASE RETURN TO
LOS ANGELES COUNTY ENGINEER
403 LOS ANGELES COUNTY ENGINEERING BLDG.

NOTE: ANY ADDITIONS OR CHANGES ON THIS SHEET MUST BE MADE OR CIRCLED IN RED INK, WITH DATE AND NAME OF PERSON MAKING CHANGE

Do not extend notes this side of this line.

STATION	B.S.	H.I.	F.S.	ELEV.	%	GRADE	CUT OR FILL		
2+55.[illegible]	[illegible]			[illegible]		1267.74	C-2.0[illegible]		℄ [illegible] flat
2+55.65	back			[illegible]		1267.74	C-2.73		1x2 5° Lt
2+55.65	ahead			[illegible]		1267.14	C 2.37		1x2 5° Lt
2+75				127[illegible]		[illegible]			℄ flat
2+75				1272.51		1270.2	[illegible]		[illegible] 5° Lt
TP				1275.25					
3+00				1276.8		127[illegible].8			℄ flat
3+00				1277.04		[illegible]	C-3.[illegible]		1x2 5° Lt [illegible]
3+25				1278.2		1276.2			℄ flat
3+25				127[illegible]		1276.2	C-3.00		[illegible] 5° Lt [illegible]
3+50				1279.3		1277.80			℄ flat
3+50				1279.62		1277.80	C-1.82		1x2 [illegible]
3+62.15 x pt				1279.76		1278.26	C-1.50		℄ 1x2 [illegible]
3+62.15	back			1280.13		1278.26	C-1.87		1x2 5° Lt flat
3+62.15	ahead			1280.[illegible]		1278.26	C-2.26		" " " "
3+75				1281.[illegible]		1289.80			℄ flat
3+75				1281.45		1289.80	C-1.65		1x2 5° Lt flat
TP				1283.71					
4+00				128[illegible]		1284.90			℄ flat
4+00				128[illegible]		1284.90	C-1.91		1x2 5° Lt flat

F.B. 1576 Pg. 68

Job No. 8392.17 Division No. 11 Notes Red ____ Plotted ____ Profile ____

Survey of C.P. Glenn Reeves Date ____ Date ____ No. ____

Survey by Holmes Notes Wheeler Notes Chkd. ____ Checked ____ X-Sec. ____

Indexed C. J. GALLI Date ____ Date ____ No. ____

76-L298 CE 307 3-61

PLEASE RETURN TO
LOS ANGELES COUNTY ENGINEER
403 LOS ANGELES COUNTY ENGINEERING BLDG.

NOTE: ANY ADDITIONS OR CHANGES ON THIS SHEET MUST BE MADE OR CIRCLED IN RED INK, WITH DATE AND NAME OF PERSON MAKING CHANGE.

Do not extend notes this side of this line.

STATION	B. S.	H. I.	F. S.	ELEV.	% Grade	Cut or Fill	
[illegible]				[illegible]	1290.70		[illegible]
[illegible]				[illegible]			
[illegible]				[illegible]	1290.70	C-2.63	[illegible]
[illegible]				[illegible]	[illegible]		[illegible]
[illegible]				[illegible]	[illegible]5.60	C-1.91	[illegible]
[illegible]	[illegible]			[illegible]	1298.45	[illegible]	1X2
[illegible]	[illegible]			[illegible]	[illegible]	C-2.25	1X2
[illegible]				[illegible]	[illegible]	1.70	
[illegible]				[illegible]	[illegible]		[illegible]
[illegible]				[illegible]	[illegible]	C-1.5[illegible]	[illegible]
[illegible]				[illegible]02.05			
[illegible]				[illegible]	[illegible]		[illegible]
[illegible]				[illegible]	1302.6[illegible]	2.35	
[illegible]				[illegible]	1305.0		[illegible]
[illegible]				[illegible]	1305.00	[illegible]	[illegible]
[illegible]				[illegible]			[illegible]
[illegible]				[illegible]	[illegible]	[illegible]	[illegible]
[illegible]				[illegible]			
[illegible]				[illegible]			[illegible]
[illegible]				[illegible]	1311.00	[illegible]	[illegible]

Profile Notes Red ____ Plotted ____ Job No. 89217 Division No. ____ F. B. Pg. 69
No. ____ Date ____ Date ____ Survey of [illegible]
X-Sec. Notes Chkd. ____ Checked ____ Survey by [illegible] Notes [illegible] Date [illegible]
No. ____ Date ____ Date ____ Map No. ____ Indexed C. J. GALLI Date ____

76-L298 CE 307 3-61

PLEASE RETURN TO
LOS ANGELES COUNTY ENGINEER
403 LOS ANGELES COUNTY ENGINEERING BLDG.

NOTE: ANY ADDITIONS OR CHANGES ON THIS SHEET MUST BE MADE OR CIRCLED IN RED INK, WITH DATE AND NAME OF PERSON MAKING CHANGE

Do not extend notes this side of this line.

F. B. Pg. 76 Job No. Division No. Notes Red Plotted Profile
Date Date No.
Survey of Notes Notes Chkd. Checked X-Sec.
Survey by Date Date Date No.
Indexed C. J. GALLI

STATION	B. S.	H. I.	F. S.	ELEV.	% GRADE	CUT OR FILL	
					1315.00 C-1.35		
					1316.22 C-2.35		
					1316.22 C-6.42		
					1316.22 C 5.55		
					1323.00 C 4.84		
					1331.00 C 3.31		
6+30							
7P							
					1333.00 C 5.21		
T2							
					1351.98 C 6.77		
					1333.33 C 2.09		
					1333.33 C 5.74		

76-L298 CE 307 3-61

PLEASE RETURN TO

LOS ANGELES COUNTY ENGINEER

403 LOS ANGELES COUNTY ENGINEERING BLDG.

NOTE: ANY ADDITIONS OR CHANGES ON THIS SHEET MUST BE MADE OR CIRCLED IN RED INK, WITH DATE AND NAME OF PERSON MAKING CHANGE.

Do not extend notes this side of this line.

STATION	B. S.	H. I.	F. S.	ELEV.					
[illegible]				1362.95					
[illegible]				1371.27					
[illegible]				[illegible]					
[illegible]				[illegible]		1355.27	C-2.53		
[illegible]				[illegible]		1359.19	C-2.01		
[illegible]				[illegible]		1359.19	C-2.04		
[illegible]				[illegible]					
[illegible]				[illegible]		1364.42	C-2.58		
[illegible]				[illegible]		1364.42	C-2.[illegible]		1X1 [illegible]
[illegible] 7+11.41				[illegible]		1369.66	C-1.84		[illegible]
[illegible]				[illegible]		1369.66	C-1.98		1X2 4° R+
TP				1373.[illegible]					
[illegible]				[illegible]		[illegible]	[illegible]		[illegible]
[illegible]				1377.[illegible]		[illegible]	C-2.10		1X2 4° R+
[illegible]				1381.77					
Ext 7+67.61				[illegible]		1383.01			[illegible]
Ext 7+67.61				13[illegible]		1383.[illegible]	C-1.[illegible]		1X2 4° R+
TP				1390.[illegible]					
[illegible]				139[illegible]		[illegible]	[illegible]		[illegible]
[illegible]				[illegible]		[illegible]	C-1.[illegible]		1X[illegible]
[illegible]				[illegible]					

Profile Notes Red ____ Plotted ____ Job No. ____ Division No. ____

Date ____ Date ____ Survey of ____

Sec. Notes Chkd. ____ Checked ____ Survey by [illegible] Notes ____ Date ____

Date ____ Date ____ Map No. ____ Indexed C. J. GALLI Date ____

F. B. [illegible] Pg. 71

76-L298 CE 307 3-61

PLEASE RETURN TO
LOS ANGELES COUNTY ENGINEER
403 LOS ANGELES COUNTY ENGINEERING BLDG.

NOTE: ANY ADDITIONS OR CHANGES ON THIS SHEET MUST BE MADE OR CIRCLED IN RED INK. WITH DATE AND NAME OF PERSON MAKING CHANGE

Do not extend notes this side of this line.

STATION	B. S.	H. I.	F. S.	ELEV.	%	GRADE	C/F	
[illegible]				[illegible]		[illegible]	C-[illegible]	[illegible]
[illegible]				[illegible]		[illegible]	C-[illegible]	[illegible]
[illegible]						[illegible]	C-1.65	[illegible]
[illegible]				[illegible]		[illegible]	C-1.95	[illegible]
[illegible]				[illegible]		[illegible]	[illegible]	[illegible]
[illegible]						[illegible]	C-[illegible]	
[illegible]				1414.9		[illegible]	C-[illegible]	[illegible]
[illegible]				[illegible]		[illegible]	C-1.35	[illegible]
[illegible]				[illegible]				
[illegible]				[illegible]		[illegible]	C-2.59	[illegible]
[illegible]				[illegible]		[illegible]	C-2.70	[illegible]
7 P.				[illegible]				
BC 52				[illegible]		1425.55	C-[illegible]	[illegible]
BC [illegible] 52				[illegible]		[illegible]	C-[illegible]	[illegible]
[illegible]				[illegible]				
82 [illegible]				[illegible]		1430.79	C-2.11	[illegible]
82				1433.25		1430.79	C-2.41	[illegible]
[illegible] 12				1436.30		1434.30	C-2.00	
[illegible] 12				1436.[illegible]3		1434.30	C-1.87	
B.M.				1432.88		B.M. Elv. 1432.875 F.B. 1576-223		
						Top C.E. mon. POT. F.B. 1576-201 & Pg. 60		

F. B. 1576 Pg. 72

Job No. [illegible] Division No. [illegible] Notes Red [illegible] Plotted [illegible] Profile

Survey of [illegible] Date [illegible] Date [illegible] No. [illegible]

Survey by [illegible] Notes [illegible] Notes Chkd. [illegible] Checked [illegible] X-Sec.

Indexed C. J. GALLI Date [illegible] Date [illegible] No. [illegible]

Notes Ck'd by	Survey of Camp Glenn Rockey
Map No.	JN 0303.00 Tape 184 Std 84 °F
Office Work	Surveyed by D.E. Holmes
Checked	Notes Holmes Date 5-23-63
Date	Indexed C. J. GALLI

F. B. 1576 PG. 73

J.N. 0303.00

CAMP GLENN ROCKEY

℄ SURVEY of NEW ACCESS RD.

Note Void Pg. 74 To 79

See F.B. 3134-91 To 103 for Constr.

℄ of ACCESS RD. from 0+00 To 12+46.80

Note: Any Additions or Changes on This Sheet Must be Made or Circled in Red Ink With Date and Name of Person Making Change.

PLEASE RETURN TO
LOS ANGELES COUNTY ENGINEER
403 LOS ANGELES COUNTY ENGINEERING BLDG.
Do not extend this side of this line.

76F309S CE #310 6-62

F. B. 1576 PG 74

Contd. bot. Pg 75

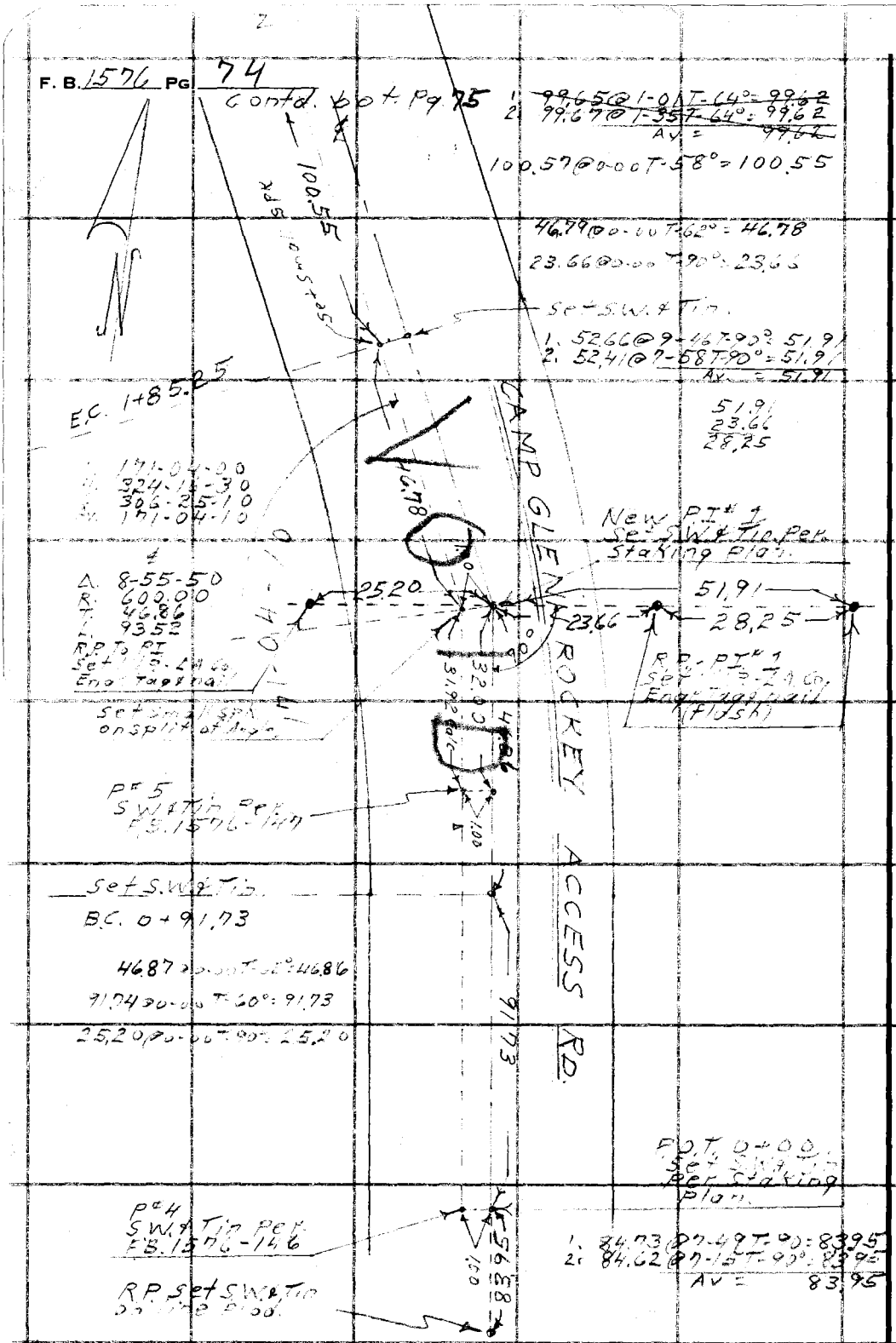

PLEASE RETURN TO
LOS ANGELES COUNTY ENGINEER
403 LOS ANGELES COUNTY ENGINEERING BLDG.

Do not extend this side of this line.

Note: Any Additions or Changes on This Sheet Must Be Made or Circled in Red Ink With Date and Name of Person Making Change.

Notes Ck'd by	Survey of Camp Glenn Rockey
Map No.	JN 030300 Tape 184 Std 84 °F
Office Work	Surveyed by D.E. Holmes
Checked	Notes Holmes Date 5-22-68
Date	Indexed C. J. GALLI

F. B. 1576 PG. 75

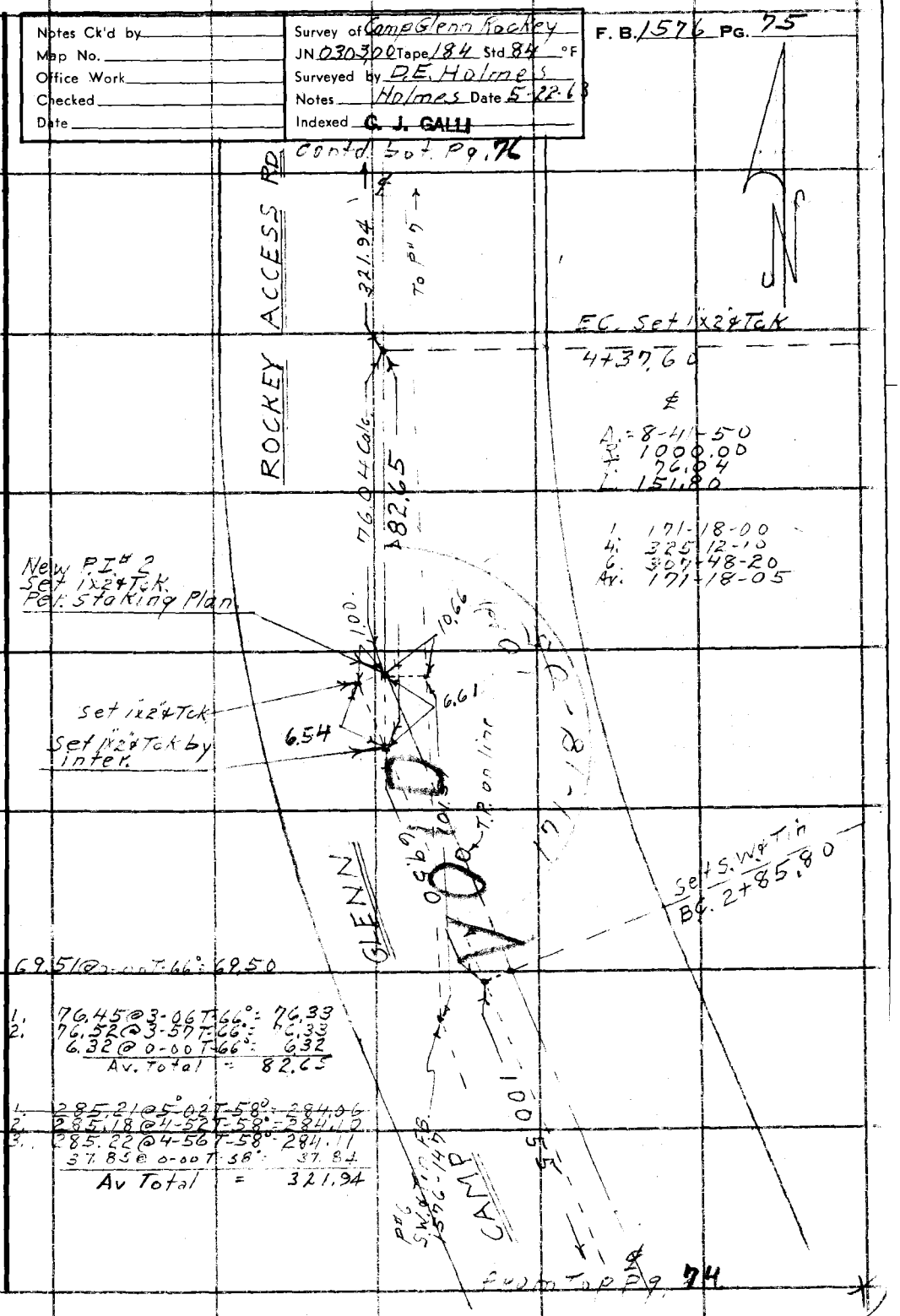

Note: Any Additions or Changes on This Sheet Must be Made or Circled in Red Ink With Date and Name of Person Making Change.

PLEASE RETURN TO
LOS ANGELES COUNTY ENGINEER
403 Los Angeles County Engineering Bldg.

Do not extend this side of this line.

76F309S CE #310 6-62

4

F. B. 1576 Pg 76



PLEASE RETURN TO
LOS ANGELES COUNTY ENGINEER
403 LOS ANGELES COUNTY ENGINEERING BLDG.

Do not extend this side of this line.

Note: Any Additions or Changes on This Sheet Must Be Made or Circled in Red Ink With Date and Name of Person Making Change.

Notes Ck'd by	Survey of Camp Glenn Rockey
Map No.	JN 0303.00 Tape 184 Std 84 °F
Office Work	Surveyed by D.E. Holmes
Checked	Notes Holmes Date 5-23-63
Date	Indexed C. J. GALLI

F. B. 1576 PG. 77

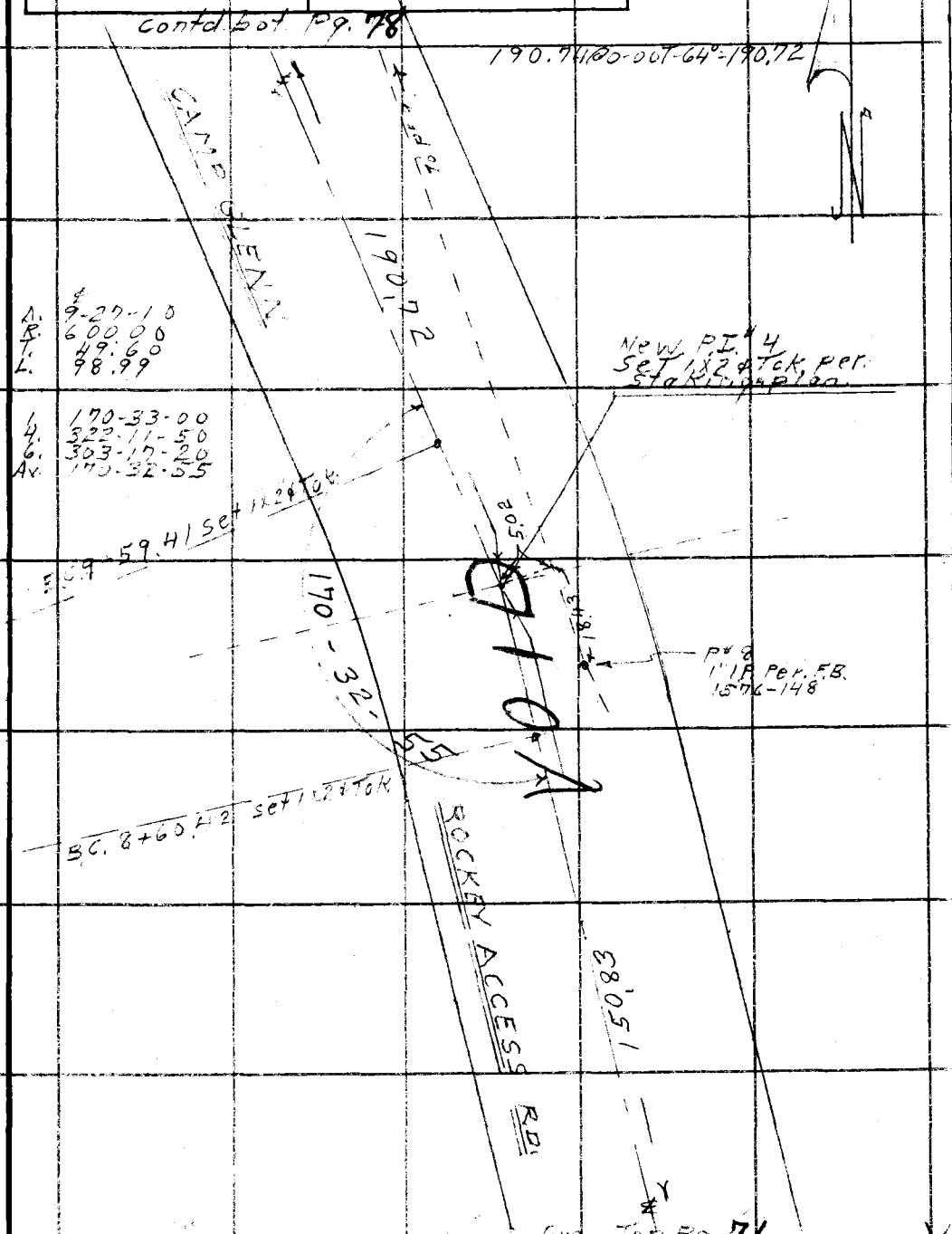

Note: Any Additions or Changes on This Sheet Must be Made or Circled in Red Ink With Date and Name of Person Making Change.

PLEASE RETURN TO
LOS ANGELES COUNTY ENGINEER
403 LOS ANGELES COUNTY ENGINEERING BLDG.
Do not extend this side of this line.

76F309S CE #310 6-62

F. B. 1576 Pg 78

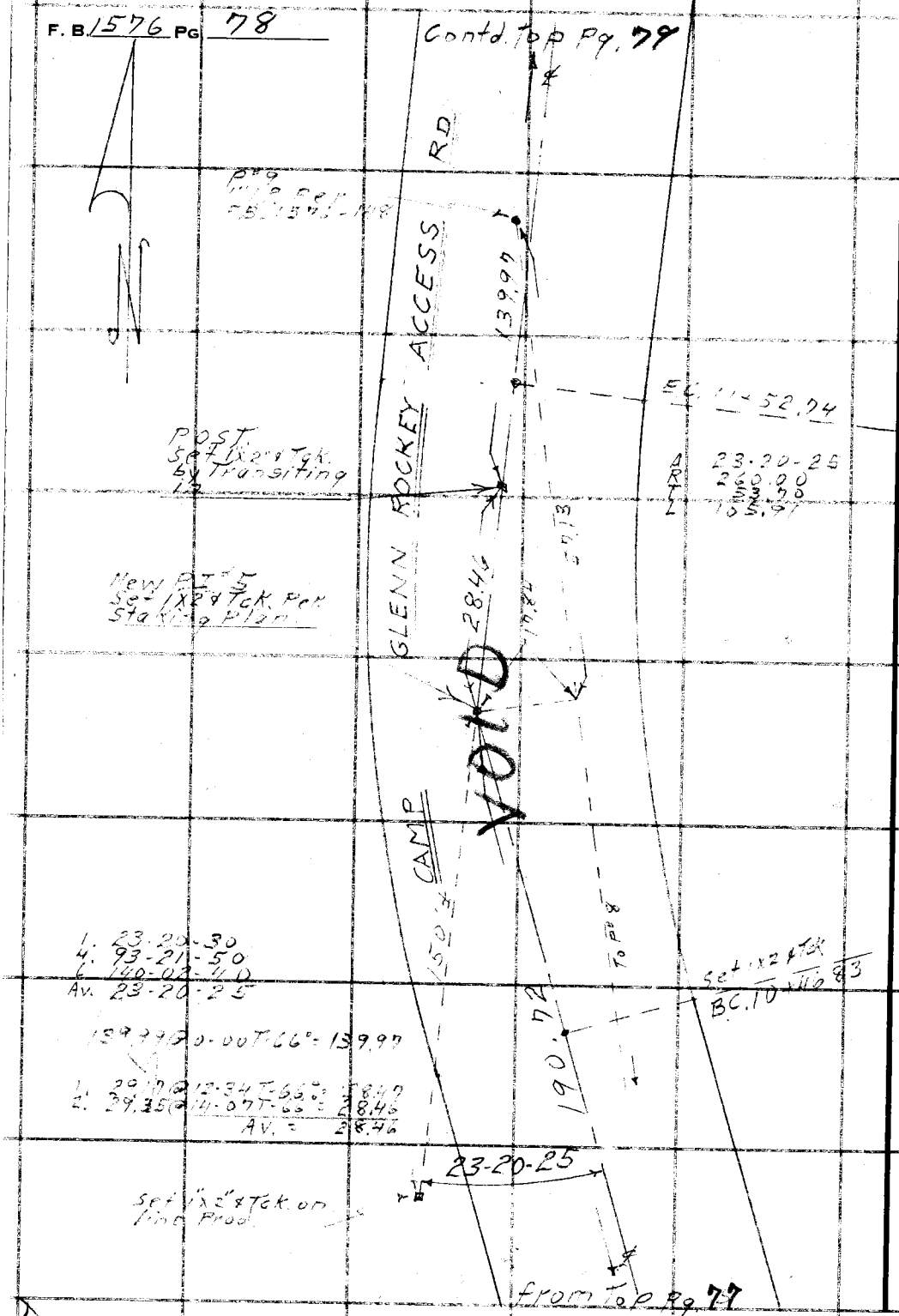

PLEASE RETURN TO
LOS ANGELES COUNTY ENGINEER
403 LOS ANGELES COUNTY ENGINEERING BLDG.

Do not extend this side of this line.

Note: Any Additions or Changes on This Sheet Must be Made or Circled in Red Ink With Date and Name of Person Making Change.

Notes Ck'd by	Survey of Camp Glenn Rockey
Map No.	JN 030300 Tape 184 Std 84 °F
Office Work	Surveyed by D E Holmes
Checked	Notes Holmes Date 5-29-63
Date	Indexed C. J. GALLA

F. B. 1576 PG. 79

Contd. Bdy. Pg. 80

1. 205.73@4-16T-50° = 205.14
2. 205.84@4-39T-50° = 205.14
Av. = 205.14

85.95@6-00T-62° = 85.94
38.72@0-00T-92° = 38.73
52.31@0-00T-92° = 52.32

RP-PT#6
Set 1" I.P.-C.E. Tag 99
Nail
1245.56
E.O. Set 1x2"

Δ 13-09-00
R 350.00
T 40.34
L 80.33

1 166-51-00
2 307-34-00
3 281-06-00
Av. 166-51-00

To Old Pt. 3

N 00-38.73

ROCKEY ACCESS RD.

See FB. 3134 Pg. 94

New PT#6
Set 1x2 Tck.
Pel 5 Ring
Pin.

NOTED

52.32

72-10-15

1125.15 Ahead
1227.13 Back
Set 1x2

45

1x2 Tck. Pg. 239

1x2 Tck. Pg. 239

L&T. Pg. 239

5.98

(5.149 FB. 1576 Pg. 239)

11.22
(28.71)

94.41

139.97

85.94

88

1 88-27-40
2 353-51-10
3 170-46-40
Av. 88-27-45

R.P.-PT#6
Set 1" I.P.-CE
Tag & nail

1x2 Tck. FB. 1576 Pg. 201 & 239

FB. 1576-239

(2.537 FB. 1576-201)

59.01

CAMP GLENN

C.E. Mon. FB. 1576 Pg. 239

1" I.P. FB. 1576-148

3.10 Pol = 5 1576-
4.73.

94.41@6-00T-72° = 94.41

see FB. 3134-92
~~from Bdy. P. 78~~

Cor. #8
C.S. Mon.
FB. 1576-201

Set Swr Tin by
Pel

NOTED

224

196

22.69

Note: Any Additions or Changes on This Sheet Must be Made or Circled in Red Ink With Date and Name of Person Making Change.

Do not extend this side of this line.

PLEASE RETURN TO
LOS ANGELES COUNTY ENGINEER
403 Los Angeles County Engineering Bldg.

76F309S C.E. #310 6-62

F. B. 1576 Pg. 80

Contd. bot. Pg. 81

1. 91.72 @ 5-20 T-58° = 91.54
2. 91.79 @ 4-00 T-58 = 91.55
2.94 @ 0-00 T-58 = 2.94
Av. Total = 94.48

1. 187.14 @ 5-18 T-58° = 186.31
2. 187.66 @ 5-00 T-58° = 186.32
Av. = 186.31

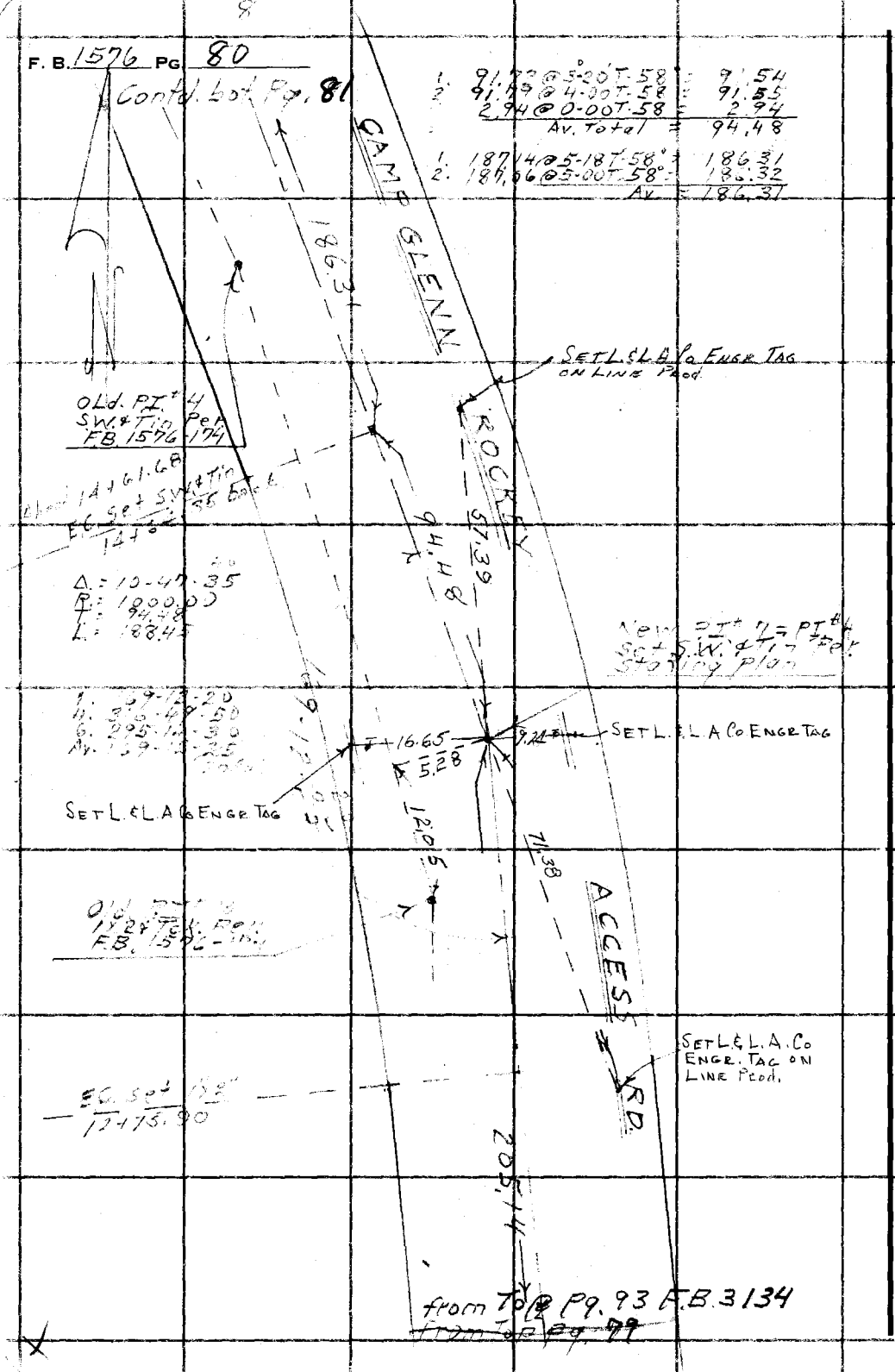

from To @ Pg. 93 F.B. 3134

~~from Top Pg. 79~~

PLEASE RETURN TO
LOS ANGELES COUNTY ENGINEER
403 LOS ANGELES COUNTY ENGINEERING BLDG.

Do not extend this side of this line.

Note: Any Additions or Changes on This Sheet Must be Made or Circled in Red Ink With Date and Name of Person Making Change.

Notes Ck'd by	Survey of Camp Glenn Rockey
Map No.	JN 0303.00 Tape 184 Std 84 °F
Office Work	Surveyed by D.E. Holmes
Checked	Notes Holmes Date 5-27-63
Date	Indexed

C. J. GALLI

F. B. 1576 PG. 81

Cont'd Bot Rt Pg. 82

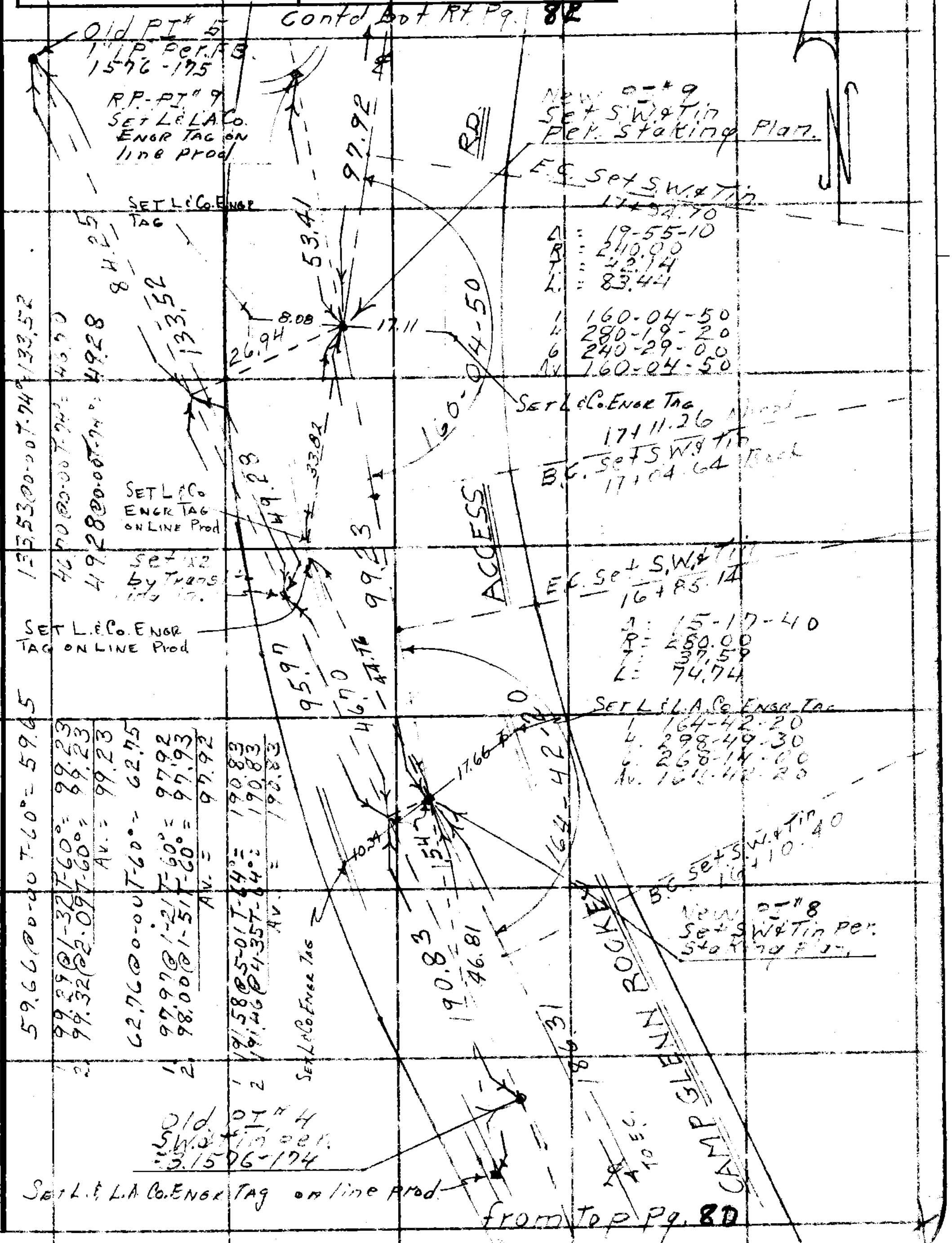

from Top Pg. 80

Note: Any Additions or Changes on This Sheet Must be Made or Circled in Red Ink With Date and Name of Person Making Change.

Do not extend this side of this line.

PLEASE RETURN TO
LOS ANGELES COUNTY ENGINEER
403 LOS ANGELES COUNTY ENGINEERING BLDG.

76F309S C.E. #31 -62

F. B. 1576 PG 82

CONT. BOT. PG. 83

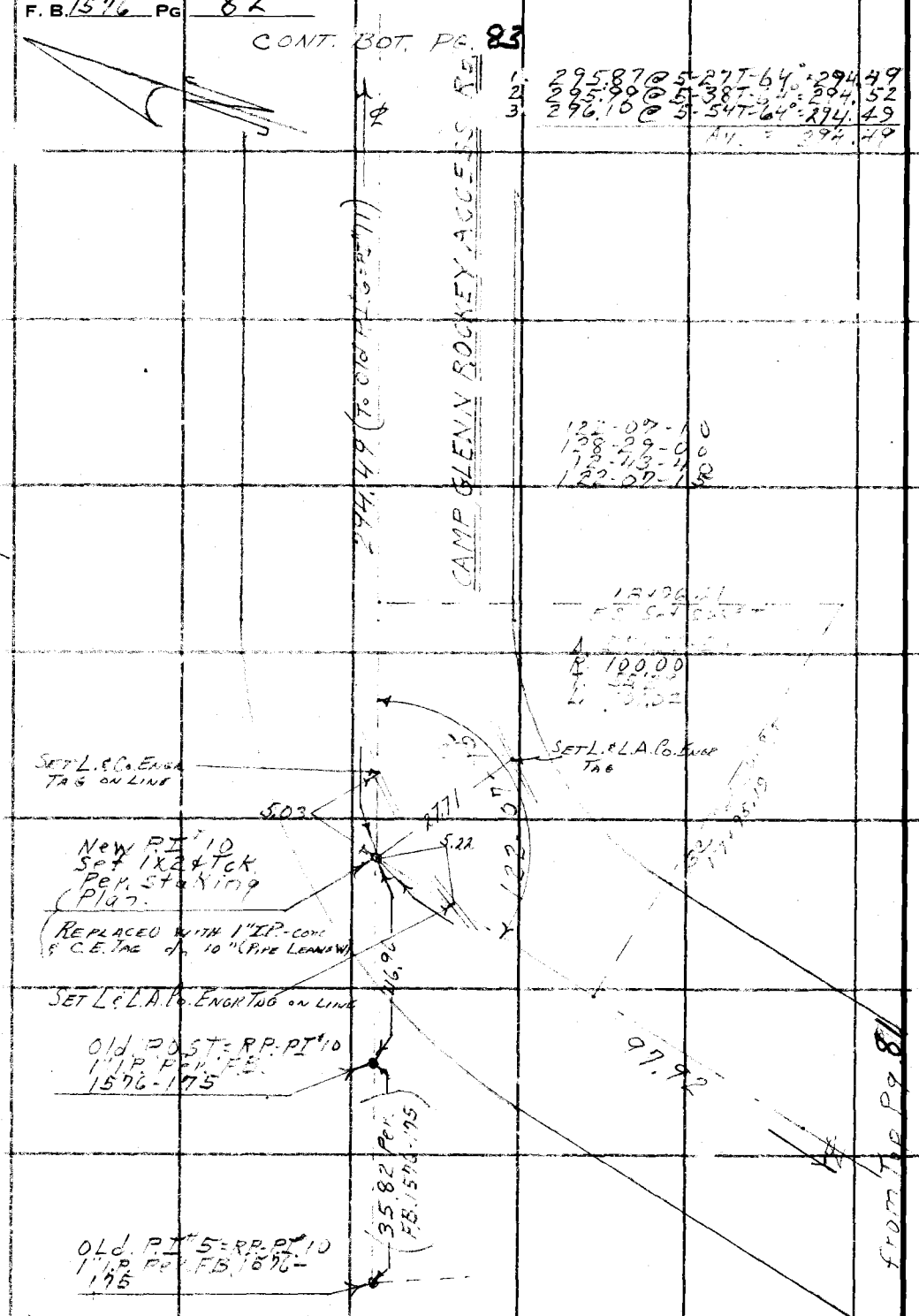

PLEASE RETURN TO
LOS ANGELES COUNTY ENGINEER
403 LOS ANGELES COUNTY ENGINEERING BLDG.

Do not extend this side of this line.

Note: Any Additions or Changes on This Sheet Must be Made or Circled in Red Ink With Date and Name of Person Making Change.

Notes Ck'd by	Survey of [illegible]
Map No.	JN 530300 Tape 181 Std 84 °F
Office Work	Surveyed by [illegible]
Checked	Notes [illegible] Date 6-6-63
Date	Indexed C. J. GALLI

F. B. 15 16 PG. 83

contd 5 of Pg. 84

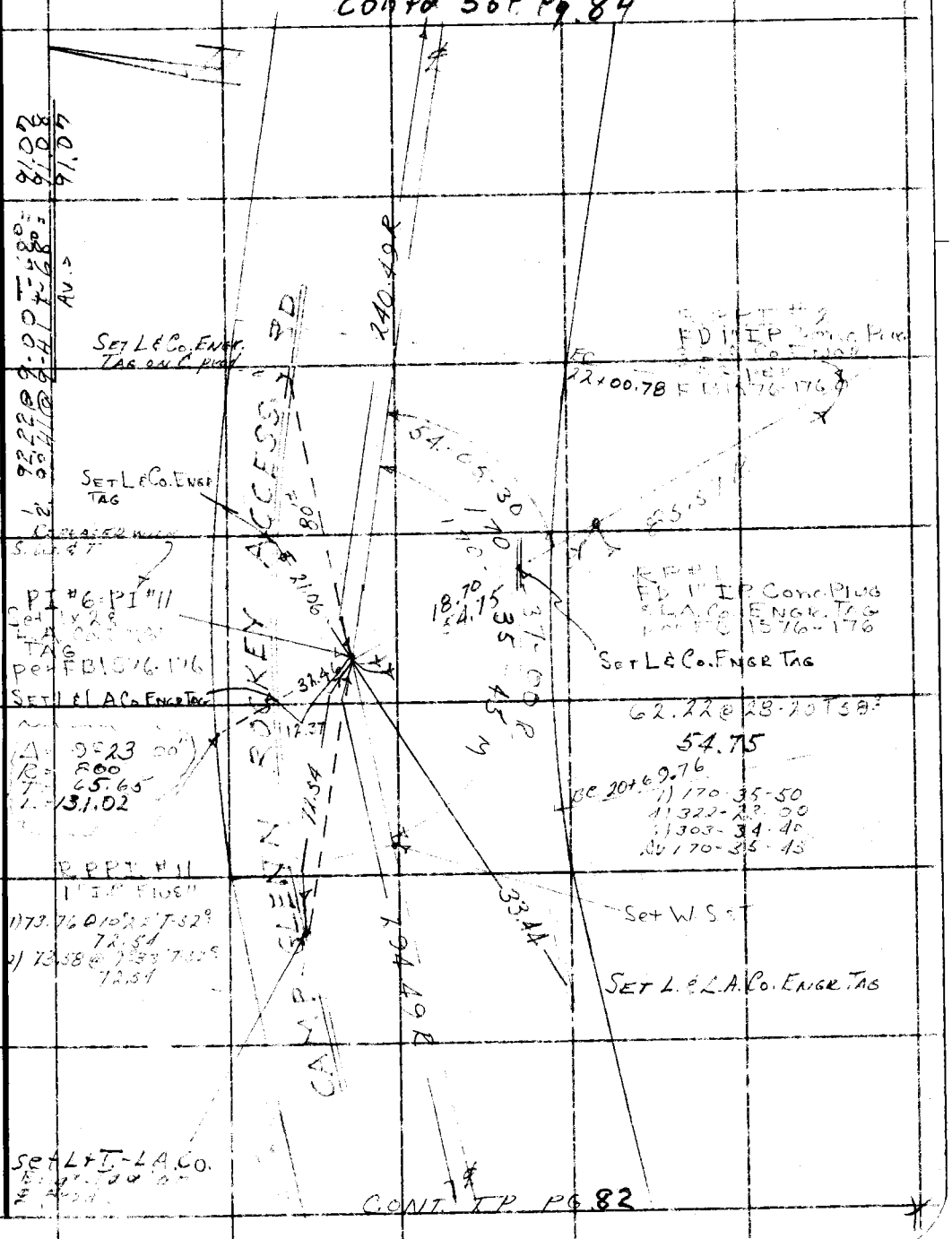

Note: Any Additions or Changes on This Sheet Must be Made or Circled in Red Ink With Date and Name of Person Making Change.

Do not extend this side of this line.

PLEASE RETURN TO
LOS ANGELES COUNTY ENGINEER
403 LOS ANGELES COUNTY ENGINEERING BLDG.

76F309S CE #310 6-62

12

F. B 1576 PG. 84

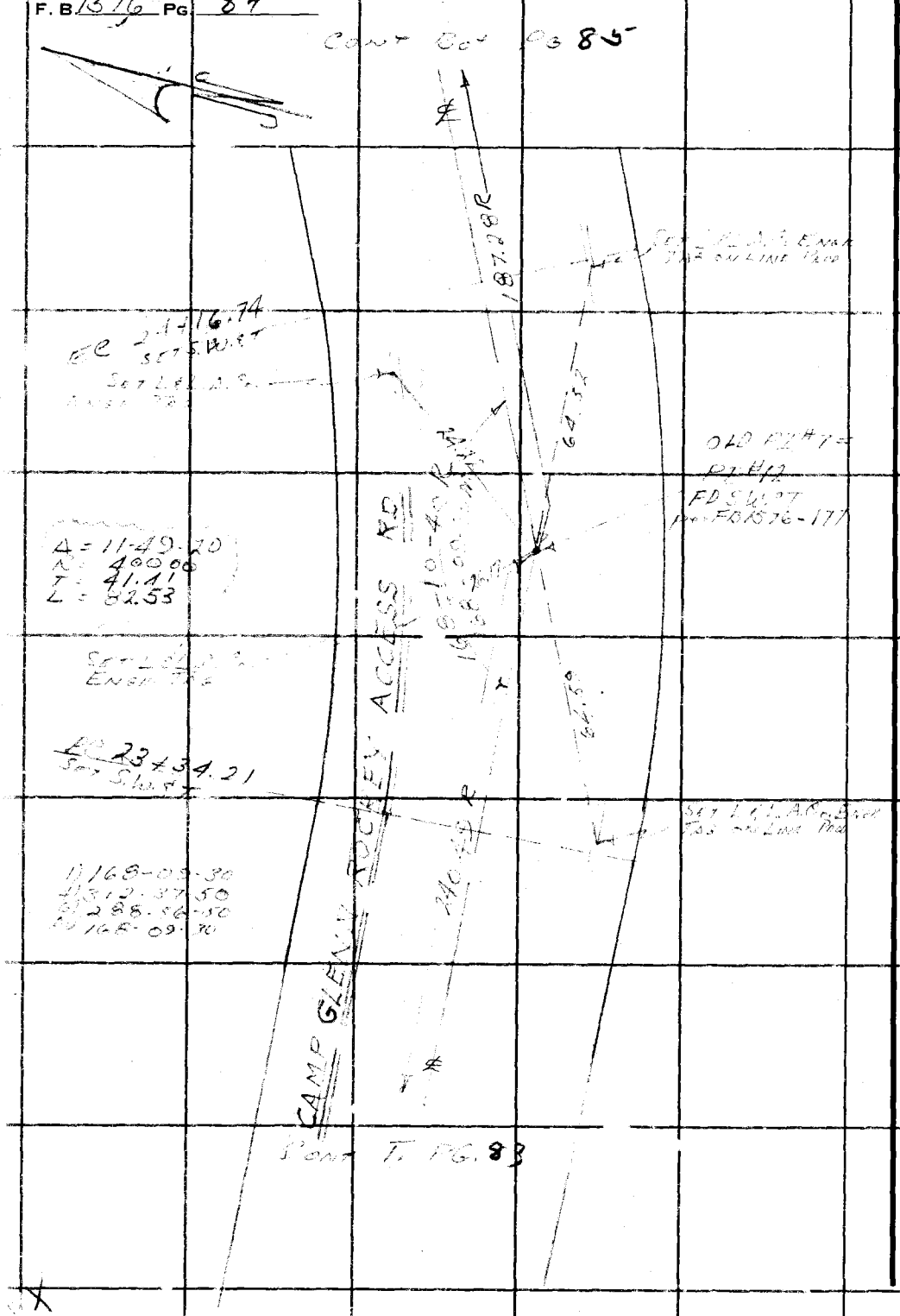

PLEASE RETURN TO
LOS ANGELES COUNTY ENGINEER
403 LOS ANGELES COUNTY ENGINEERING BLDG.

Do not extend this side of this line.

Note: Any Additions or Changes on This Sheet Must Be Made or Circled in Red Ink With Date and Name of Person Making Change.

Notes Ck'd by	Survey of CAMP GLENN ROCKEY
Map No.	JN 0303.00 Tape 184 Std 84 °F
Office Work	Surveyed by
Checked	Notes Date
Date	Indexed C. J. GALLI

F. B. 15 76 PG. 85

CONT BCK PG 86

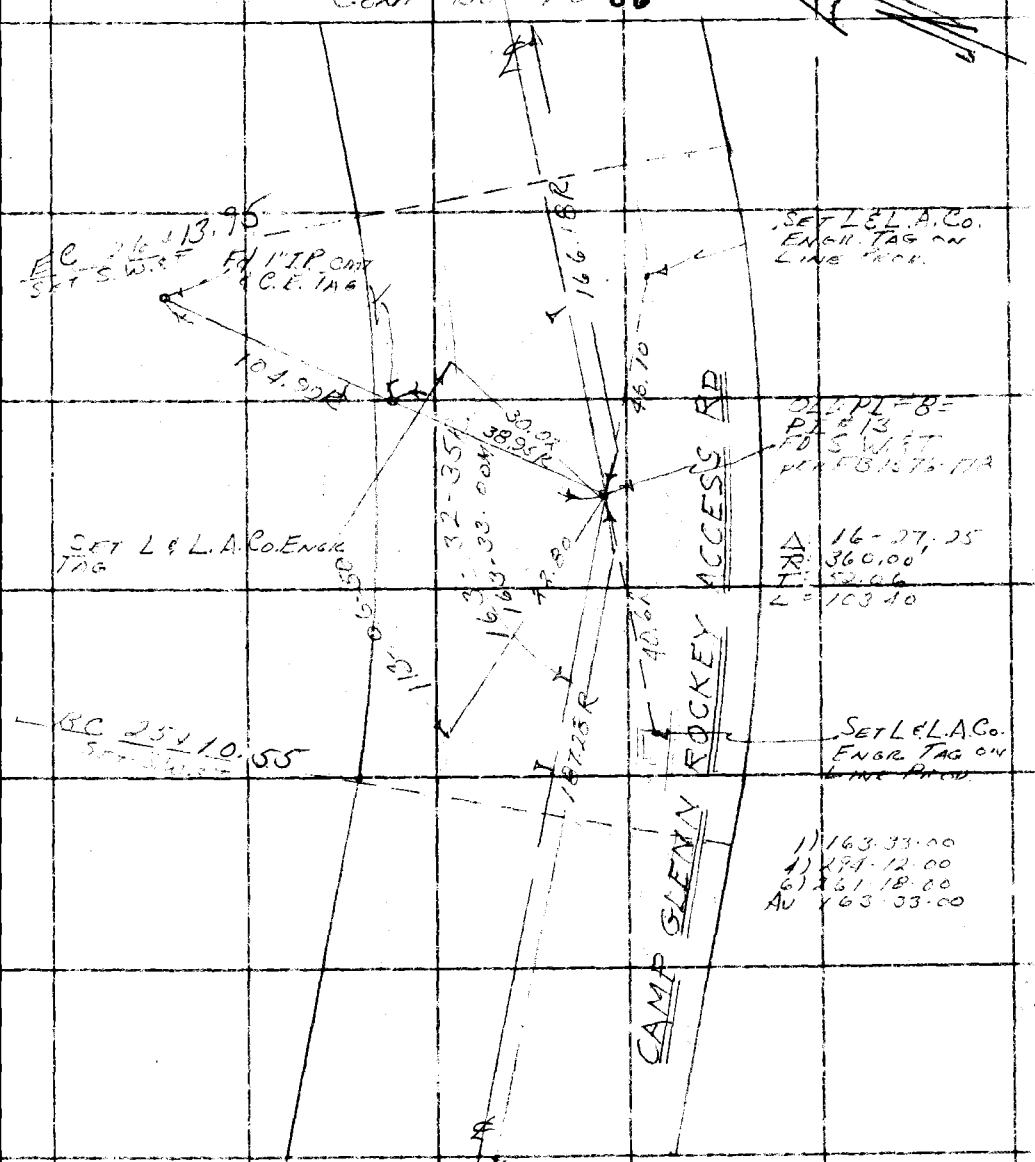

from T/ Pg. 84

Note: Any Additions or Changes on This Sheet Must be Made or Circled in Red Ink With Date and Name of Person Making Change.

Do not extend this side of this line.

PLEASE RETURN TO
LOS ANGELES COUNTY ENGINEER
403 LOS ANGELES COUNTY ENGINEERING BLDG.

76 F 309S C.E. #310 6-62

14

F. B. 1576 Pg 86

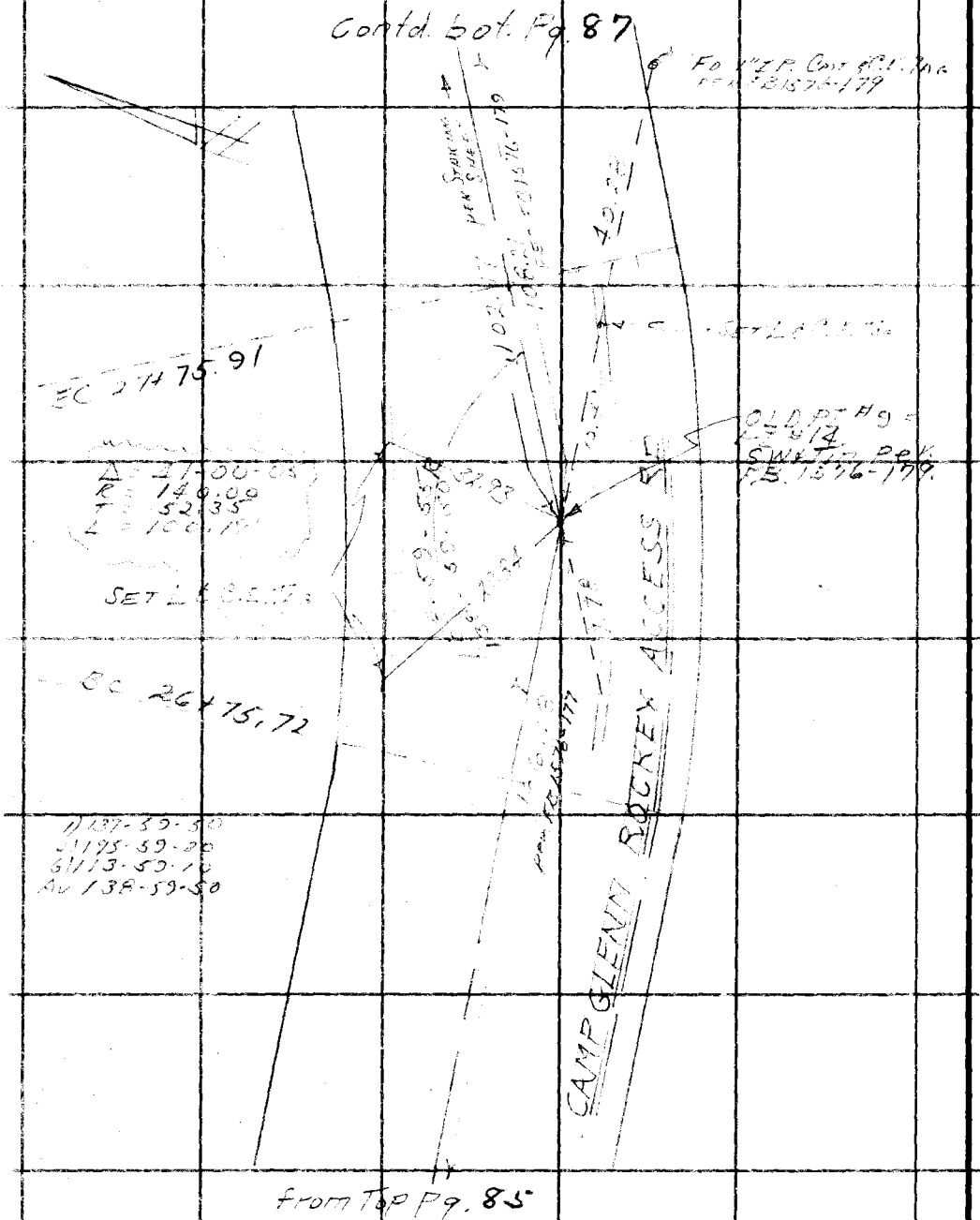

PLEASE RETURN TO
LOS ANGELES COUNTY ENGINEER
403 LOS ANGELES COUNTY ENGINEERING BLDG.

Do not extend this side of this line.

Note: Any Additions or Changes on This Sheet Must be Made or Circled in Red Ink With Date and Name of Person Making Change.

15

Notes Ck'd by	Survey of Cp Glenn Rockey
Map No.	JN 030300 Tape 184 Std 84 °F
Office Work	Surveyed by Holmes
Checked	Notes Walsh Date 6-10-64
Date	Indexed C. J. GALLI

F. B. 1576 Pg. 87

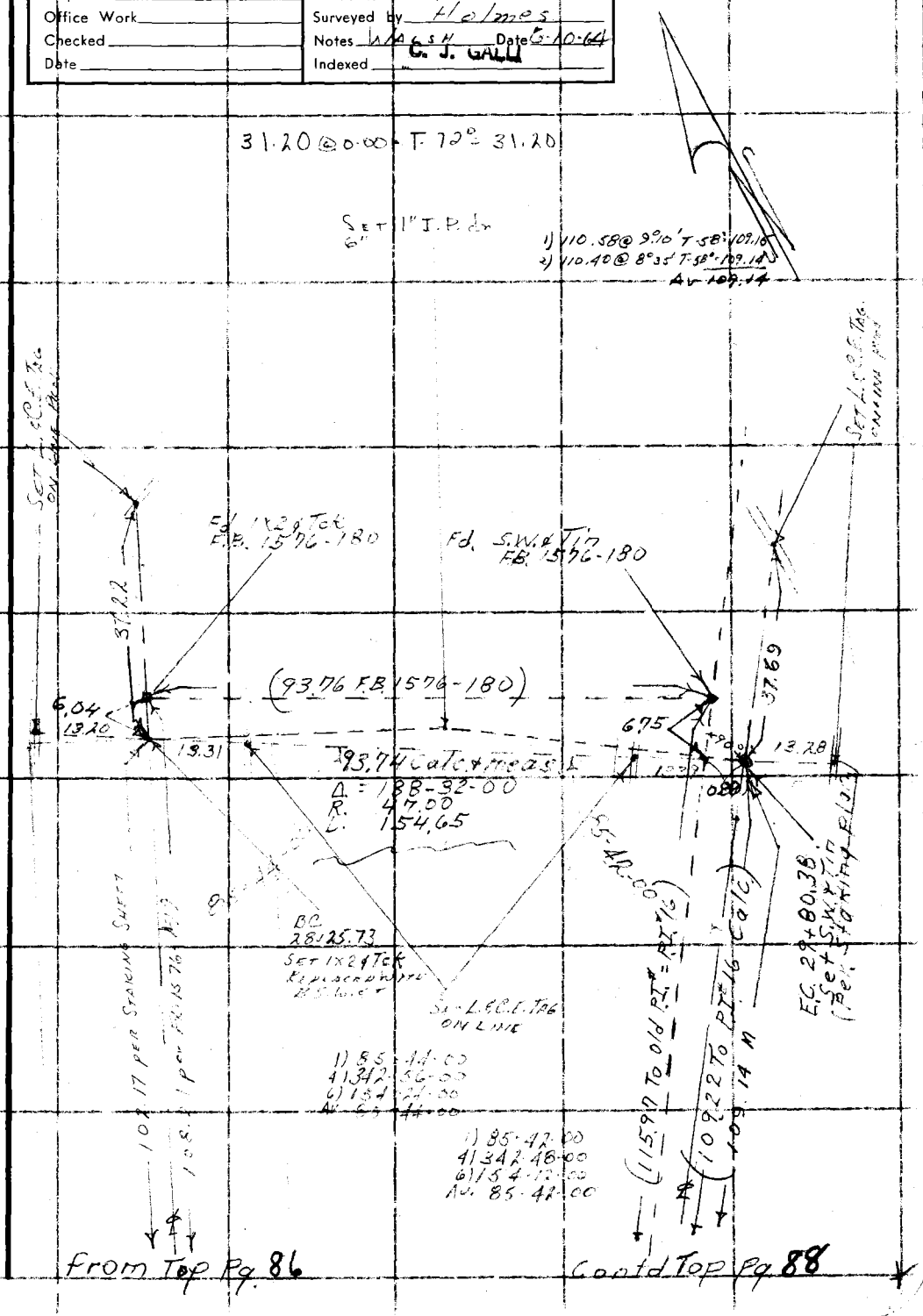

From Top Pg. 86

Contd Top Pg. 88

Note: Any Additions or Changes on This Sheet Must be Made or Circled in Red Ink With Date and Name of Person Making Change.

PLEASE RETURN TO
LOS ANGELES COUNTY ENGINEER
403 Los Angeles County Engineering Bldg.
Do not extend this side of this line.

76F3095 CE #310 6-62

16

F. B. 1576 PG 88

from bot. Pg. 87

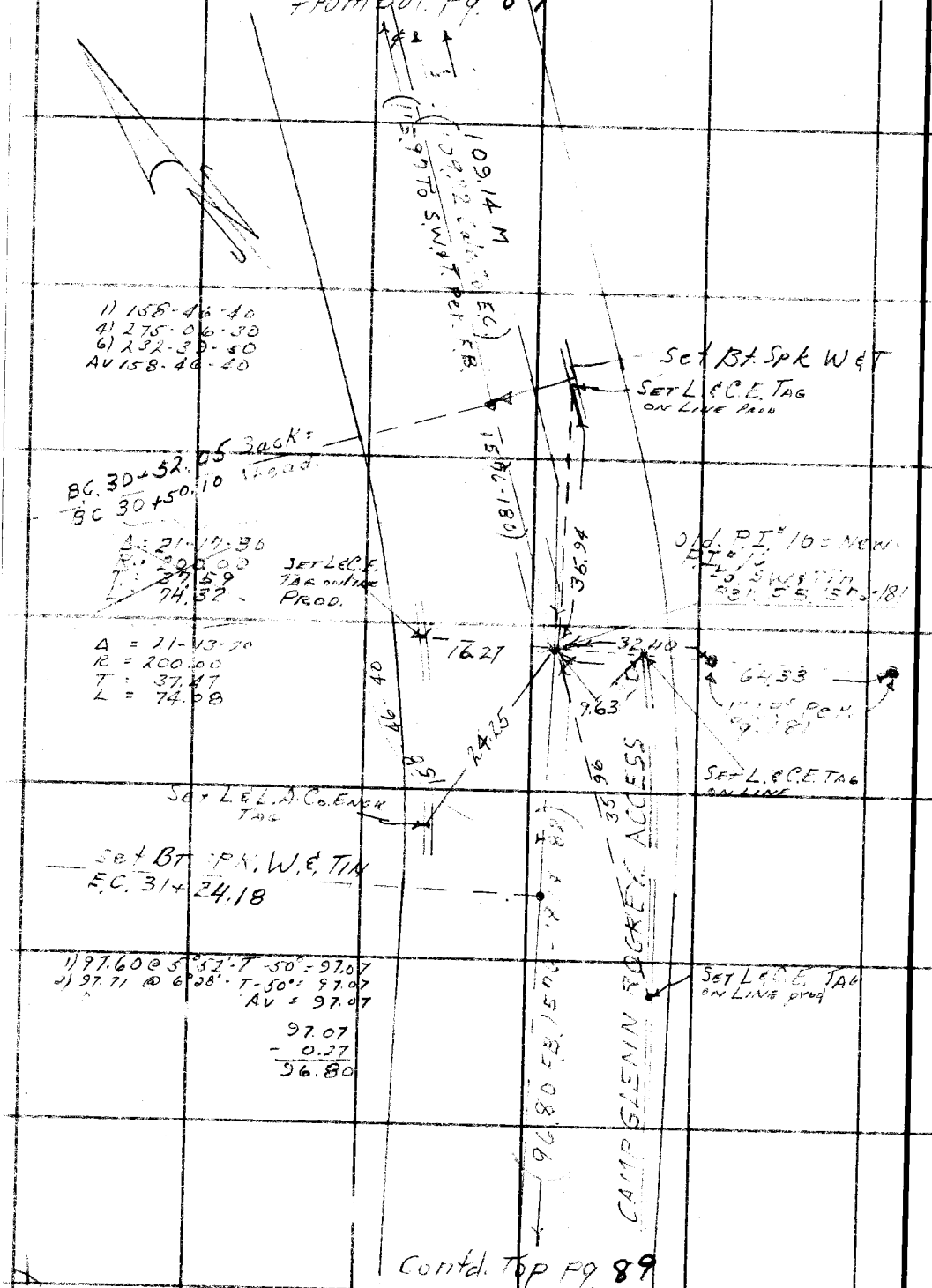

Contd. Top Pg. 89

PLEASE RETURN TO
LOS ANGELES COUNTY ENGINEER
403 LOS ANGELES COUNTY ENGINEERING BLDG.
Do not extend this side of this line.

Note: Any Additions or Changes on This Sheet Must be Made or Circled in Red Ink With Date and Name of Person Making Change.

Notes Ck'd by	Survey of Camp Glenn Rockey
Map No.	JN 030300 Tape 184 Std 84 °F
Office Work	Surveyed by D.E. Holmes
Checked	Notes Holmes Date 6-10-63
Date	Indexed C. J. GALLI

F. B. 1576 PG. 89

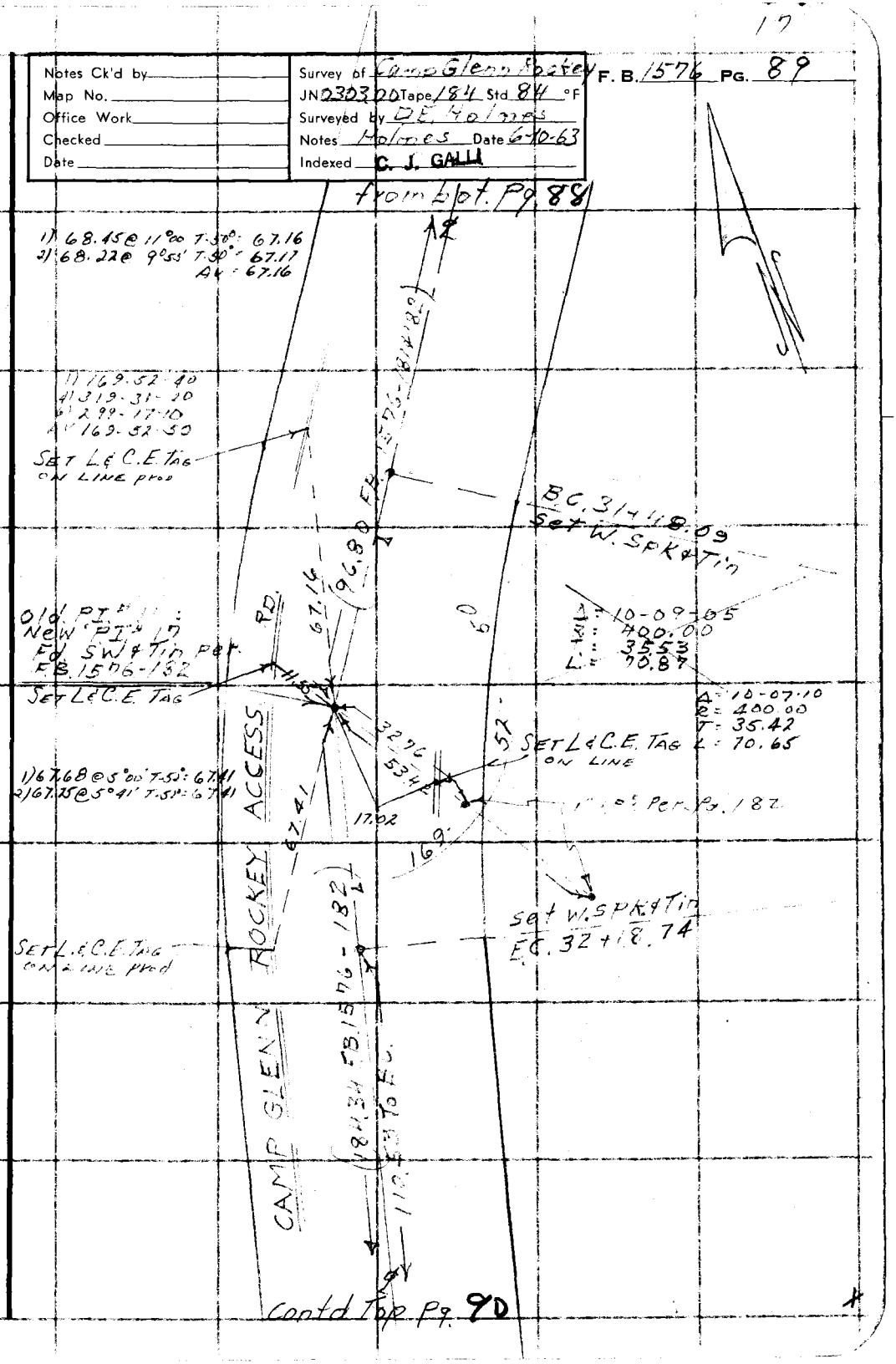

Note: Any Additions or Changes on This Sheet Must be Made or Circled in Red Ink With Date and Name of Person Making Change.

Do not extend this side of this line.

PLEASE RETURN TO
LOS ANGELES COUNTY ENGINEER
403 LOS ANGELES COUNTY ENGINEERING BLDG.

76F3095 C.E. #310 8-62

18

F. B. 1576 Pg 90

From bot. Pg. 89

Set L & C.E. Tag on Line Prod.

ACCESS RD.

F.B. 1576-18

B.C. 33+29.38 Set Spk & Tin

Set N&T 6" Pine Tree

Δ = 26-33-20
R 200.00
T 47.20
L 92.70

Set L & C.E. Tag

Set 2½" I.P. - L.A. Co. Engr. Tag on line Prod. from N.E. (dn. 8")

Set D.S.W.&T.

Set N&T in 14" Pine

Set L & C.E. Tag on Line

Chis "V" & R.M. in F. Hyd.

153-26-40

1. 153-26-40
2. 253-40-00
6. 200-40-30
Av. 153-26-40

Set 1x2 & Tck

E.C. 34+22.08

1. 90-00-30
4. 360-02-00
6. 180-03-00
Av. 90-00-30

CAMP GLENN ROCKET

116.03

90-00-30

B LINE

1+05 B Line 1x2 & Tck. Pg 26

1x2 & Tck. Pg 27 8+00 B Line

Set L & T - L.A. Co. Engr. Tag in Conc. Cb on ℄ Prod.

242.49

Replaced with S.W.&T. 11-16-64

34+90.91 ℄ Rd.
5+57.51 B Line
Set 1" I.P. - L.A. Co. Engr. Tag & Hub by inter. dn. 10"

175.09 @ 0-00 T-52°
175.05

175.05

1. 242.88 @ 3-15 T-66° = 242.46
2. 242.85 @ 3-00 T-66° = 242.49
3. 242.99 @ 3-35 T-66° = 242.49
Av = 242.49

47.21 @ 0-00 T-66° = 47.20
68.84 @ 0-00 T-64° = 68.83
Total = 116.03

Note: Split of Cb's falls 0.50 ± of Rd. ℄ & Parallel to ℄ used split of Cb ℄ to stake Cb's to So. in Camp Area.
10-30-63
DEH.

Set L & C.E. Tag on Line Prod.

PLEASE RETURN TO
LOS ANGELES COUNTY ENGINEER
403 LOS ANGELES COUNTY ENGINEERING BLDG.

Do not extend this side of this line.

Note: Any Additions or Changes on This Sheet Must be Made or Circled in Red Ink With Date and Name of Person Making Change.

Notes Ck'd by	Survey of CP Glenn Rooney
Map No.	JN [illegible] Tape [illegible] Std [illegible] °F
Office Work	Surveyed by [illegible]
Checked	Notes [illegible] Date 5-29-63
Date	Indexed C. J. GALLI

F. B. [illegible] Pg. 91

CURVE # 1 Δ = 8-55-50 Def 1° = 2.8648 R = 600.00

STATION	DEF	ARC.	CHORD	L. CHORD
BC 0+91.77	0-00-00			
1+00	0-23-35	8.23	8.23	
+30	1-49-31	30.00	26.47	38.22
+50	2-46-49	20.00	20.00	58.21
+70	3-44-07	20.00	" "	78.18
E.C. 1+85.25	4-27-48	15.25	15.25	93.39

CURVE # 2 Δ = 8-41-50 Def 1° 1.7189 R = 1000

BC 2+85.82	0-00-00			
2+90	0-07-11	4.18		
3+10	0-41-35	20.00	20.00	24.19
3+20	0-58-46	10.00	10.00	34.19
3+30	1-15-56	10.00	10.00	44.17
3+50	1-50-19	20.00	20.00	64.17
3+70	2-24-42	20.00	20.00	84.16
3+90	2-59-05	20.00	20.00	104.14
4+00	3-16-16	10.00	10.00	114.12
4+20	3-50-38	20.00	20.00	134.08
EC 4+37.62	4-20-56	17.62	17.62	151.66

CURVE #3 Δ = 11-12-25 Def 1° = 3.4377 R = 500.00

BC 7+10.48	0-00-00			
7+25	0-49-55	14.52	14.52	
7+50	2-15-52	25.00	24.99	39.51
7+75	3-41-48	25.00	24.99	64.47
7+80	3-58-59	5.00	5.00	69.46
8+00	5-07-45	20.00	20.00	89.40
EC 8+08.25	5-36-06	8.25	8.25	97.64

Note: Any Additions or Changes on This Sheet Must be Made or Circled in Red Ink With Date and Name of Person Making Change.

PLEASE RETURN TO
LOS ANGELES COUNTY ENGINEER
403 LOS ANGELES COUNTY ENGINEERING BLDG.
Do not extend this side of this line.

76F3095 CE #310 6-62

F. B. 1576 PG 92

CURVE #4 Δ = 9-37-10 DEF 1° = 2.8648 R = 600.00

STATION	DEF	ARC	CHORD	L CHORD
BC 8+60.42	0-00-00			
8+80	0-56-05	19.58	19.58	
9+00	1-53-23	20.00	20.00	39.57
9+20	2-50-41	20.00	20.00	59.56
9+40	3-47-59	20.00	20.00	79.52
9+50	4-16-38	10.00	10.00	89.50
EC 9+59.41	4-53.35	9.41	9.41	98.88

CURVE #5 Δ = 23-20-25 DEF 1° = 6.611 R = 260.00

BC 10+46.83	0-00-00			
10+50	0-20-57	3.17	3.17	
10+75	3-06-14	25.00	25.00	28.18
11+00	5-51-31	25.00	25.00	53.08
11+20	8-03-44	20.00	20.00	72.93
11+40	10-15-58	20.00	20.00	92.67
11+50	11-22-04	10.00	10.00	102.50
EC 11+52.14	11-40-12	2.74	2.74	105.18

CURVE #6 Δ = 13-00-00 DEF 1° = 4.9111 R = 550.00

BC 11+25.25	0-00-00			
11+50	2-01-33	24.75	24.75	
11+75	4-04-20	25.00	25.00	49.01
11+95	5-42-33	25.00	25.00	69.64
EC 12+05.58	6-34-30	10.58	10.58	80.15

CURVE #7 Δ = 10-47-40 DEF 1° = 1.7189 R = 1000

BC 12+75.90				
13+00	0-41-25	24.10	24.10	
13+25	1-24-24	25.00	25.00	49.10
13+50	2-07-22	25.00	25.00	74.08
13+75	2-50-20	25.00	25.00	99.06
14+00	3-33-21	25.00	25.00	124.04
14+25	4-16-17	25.00	25.00	148.96
14+50	4-59-15	25.00	25.00	173.88
EC 14+64.35	5-23-50	14.35	14.35	188.12

PLEASE RETURN TO
LOS ANGELES COUNTY ENGINEER
403 LOS ANGELES COUNTY ENGINEERING BLDG.
Do not extend this side of this line.

Note: Any Additions or Changes on This Sheet Must be Made or Circled in Red Ink With Date and Name of Person Making Change.

Notes Ck'd by	Survey of [illegible]
Map No.	JN ____ Tape ____ Std ____ °F
Office Work	Surveyed by [illegible]
Checked	Notes [illegible] Date 6-10-66
Date	Indexed C. J. GALLI

F. B. [illegible] PG. 93

STATION	DEF	ARC	CHORD	L. CHORD	
CURVE #8	Δ = 15-17-40	DEF 1° = 6.	1388		R = 280.00
BC 16+10.40	0-00-00				
16+25.	1-29-37	14.60	14.60		
16+50	4-03-05	25.00	24.98	39.56	
16+75	6-36-33	25.00	24.98	65.45	
EC 16+65.14	7-38-50	10.14	10.14	74.52	
CURVE #9	Δ = 19-55-10	DEF 1° = 7.	1620	R =	240.00
BC 17+11.20	0-00-00				
17+25	1-38-25	13.14	13.14		
17+50	4-37-27	25.00	24.99	38.70	
17+75	7-36-31	25.00	24.99	63.55	
EC 17+94.70	9-57-35	19.70	19.70	83.02	
CURVE #10	Δ = 57-52-50	DEF 1° =	11.1887	R = 100.00	
BC 17+95.19	0-00-00				
18+00	1-22-41	4.81	4.81		
18+25	8-32-24	25.00	24.93	29.70	
18+50	15-42-07	25.00	24.93	54.13	
18+75	22-51-49	25.00	24.93	77.71	
18+96.21	28-36-25	21.21	21.17	96.78	
CURVE #11	Δ = 9-23-00	DEF 1° = 2.1486		R = 800'	
BC 20+69.76	0-00-00				
+75	0-11-16	5.24	5.24		
21+00	1-04-56	25.00	25.00		30.22
21+25	1-58-41	25.00	25.00		55.25
21+50	2-52-24	25.00	25.00		80.20
21+75	3-46-07	25.00	25.00		105.16
21+00.78	4-41-30	25.78	25.78		130.67

Note: Any Additions or Changes on This Sheet Must be Made or Circled in Red Ink With Date and Name of Person Making Change.

Do not extend this side of this line.

PLEASE RETURN TO
LOS ANGELES COUNTY ENGINEER
403 LOS ANGELES COUNTY ENGINEERING BLDG.

76F3095 C.E. #310 8-62

F. B. 1576 PG 94

STATION	DEF ∡	ARC	CHORD	L CHORD
CURVE #12	Δ = 11-48-20	DEF 1° = 4.2972	R =	400.00
BC 23+34.21	0-00-00			
23+45	0-46-25	10.79	10.79	
23+65	2-12-21	20.00	20.00	30.79
23+75	2-55-19	10.00	10.00	40.78
24+00	4-42-45	25.00	25.00	65.72
EC 24+16.74	5-54-40	16.74	16.74	82.39
CURVE #13	Δ = 16-27-25	DEF 1° =	4.7746 R =	360.00
BC 25+10-55	0-00-00			
25+25	1-09-00	14.45	14.45	
25+50	3-08-22	25.00	25.00	39.48
25+75	5-07-43	25.00	[illegible]	64.36
26+00	7-07-05	25.00	[illegible]	89.22
EC 26+13.95	8-13-[illegible]	13.95	13.95	103.05
CURVE #14	Δ = 41-00-05	DEF 1° =	12.2777 R =	140.00
BC 26+75.72	0-00-00			
26+80	0-52-33	4.28	4.28	
27+00	4-58-06	20.00	[illegible]	24.25
27+25	10-05-04	25.00	25.00	49.03
27+50	15-11-59	25.00	[illegible]	73.41
EC 27+75.91	20-32-02	25.91	25.91	98.06
CURVE #15	Δ = 188-32-00	DEF 1° =	36.5718 R =	47.00
BC 28+25.73	0-00-00			
28+50	14-47-36	24.27	24.00	
28+75	30-01-54	25.00	24.71	47.04
29+00	45-16-32	25.00	24.71	66.79
29+20	57-27-58	20.00	19.85	79.25
29+40	69-39-24	20.00	19.85	88.14
29+60	81-50-50	20.00	19.85	93.05
29+75	90-59-25	15.00	14.[illegible]	93.99
EC 29+80.38	94-16-00	5.38	5.38	93.74

PLEASE RETURN TO
LOS ANGELES COUNTY ENGINEER
403 LOS ANGELES COUNTY ENGINEERING BLDG.

Do not extend this side of this line.

Note: Any Additions or Changes on This Sheet Must Be Made or Circled in Red Ink With Date and Name of Person Making Change.

Notes Ck'd by		Survey of	
Map No.		JN	Tape Std °F
Office Work		Surveyed by	
Checked		Notes	Date
Date		Indexed	C. J. GALLI

F. B. PG. 95

STATION	DEF Δ	ARC	Chord	L Chord	
CURVE #16	Δ = 21-13-20	DEF 1° =		8.5944	R = 200.00
30+52.05					
BC 30+50.10	0-00-00				
30+70	2-51-02	19.90	19.90		
30+75	3-34-02	5.00	5.00	24.98	
31+00	7-08-53	25.00	24.98	49.77	
EC 31+24.18	10-36-40	24.18	24.18	73.66	
CURVE #17	Δ = 10-07-10	DEF 1° =		4.2972	R = 400.00
BC 31+48.09	0-00				
31+75	1-35-38	27.02	26.91	26.91	
32+00	3-43-04	25.00	25.00	51.87	
EC 32+18.74	5-03-35	18.74	18.[illegible]	70.56	
CURVE #18	Δ = 26-33-20	Def 1° Arc			R = 200.00
BC 33+29.38					
33+50	2-57-13	20.62	20.61		
+70	5-49-07	20.00	19.99	40.55	
+90	8-41-00	"	"	60.38	
34+10	11-32-53	"	"	80.08	
EC 34+22.08	13-16-40	12.08	12.08	91.88	
CURVE # 3-A	A = 13-17-40	R = 600			
BC 6+81.62					
7+00	0-52-40	18.38	18.38		
+25	2-04-17	25.0	25.00	43.37	
+50	3-15-54	"	"	68.34	
+75	4-27-31	"	"	93.29	
8+00	5-39-08	"	"	118.19	
EC 8+20.84	6-38-50	20.84	20.84	138.91	

Note: Any Additions or Changes on This Sheet Must be Made or Circled in Red Ink With Date and Name of Person Making Change.

Do not extend this side of this line.

PLEASE RETURN TO
LOS ANGELES COUNTY ENGINEER
403 LOS ANGELES COUNTY ENGINEERING BLDG.

76F309S CE #310 6-62

F. B. _____ PG 96

STATION	DEF Δ	ARC	CHORD	L CHORD
CURVE 4A	Δ = 7-34-00	R = 500	DEF 1° - 3.4377	
BC 8+42.96				
8+50	0-24-18	7.04	7.04	
8+75	1-50-09	25.00	"	32.06
9+00	3-16-00	"	"	57.01
EC 9+08.00	3-47-00	8.00	8.00	65.98
CURVE 5A	Δ = 18-10-20	R = 300'	DEF 1° - [illegible]	
BC 10+96.44				
11+00	0-20-24	3.56	3.56	
+25	2-43-38	25.00	25.00	28.54
+50	5-06-53	"	"	53.45
+75	7-30-07	"	"	78.34
EC 11+91.59	8-05-10	16.59	16.59	94.75
CURVE 6A	Δ = 11-57-50	R = 350	DEF 4.9111	
BC 12+09.32	Back Ahead			
12+25	1-17-00	15.68	15.68	
12+50	3-19-47	25.00	25.00	40.66
12+75	5-22-34	"	"	65.59
~~EC 12+82.40~~ = 11+84.91	5-58-55	7.40	7.40	72.95

PLEASE RETURN TO
LOS ANGELES COUNTY ENGINEER
403 Los Angeles County Engineering Bldg.
Do not extend this side of this line.

Note: Any Additions or Changes on This Sheet Must Be Made or Circled in Red Ink With Date and Name of Person Making Change.

Notes Ck'd by	Survey of Camp Glenn Bailey
Map No.	JN 8392.17 Tape 184 Std 84 °F
Office Work	Surveyed by D.F. Holmes
Checked	Notes Holmes Date 6-11-63
Date	Indexed C. J. GALLI

F. B. 1576 PG. 97

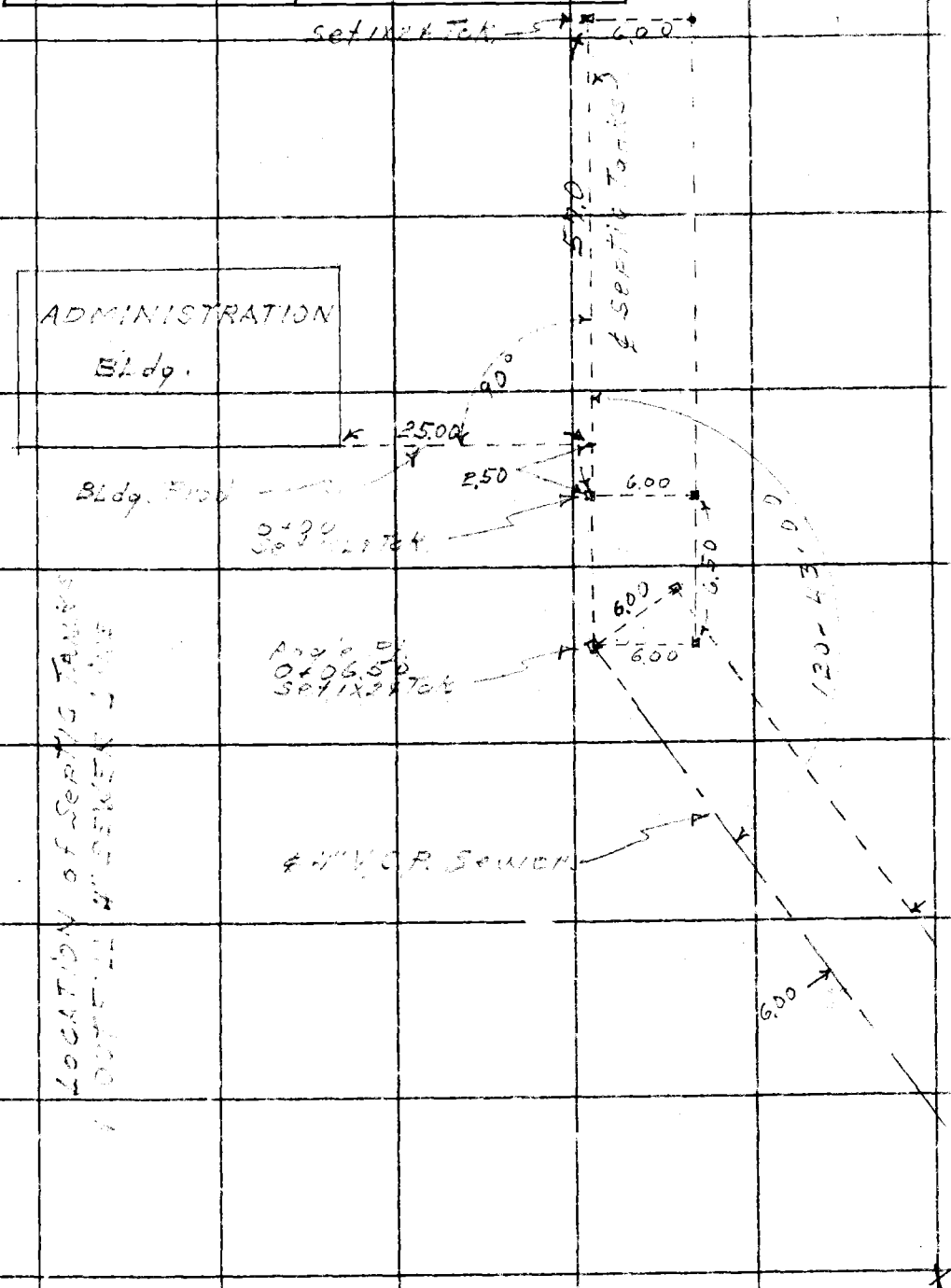

Note: Any Additions or Changes on This Sheet Must be Made or Circled in Red Ink With Date and Name of Person Making Change.

Do not extend this side of this line.

PLEASE RETURN TO
LOS ANGELES COUNTY ENGINEER
403 LOS ANGELES COUNTY ENGINEERING BLDG.

76F309S CE #310 8-62

PLEASE RETURN TO
LOS ANGELES COUNTY ENGINEER
403 LOS ANGELES COUNTY ENGINEERING BLDG.

Note: Any Additions or Changes on This Sheet Must be Made or Circled in Red Ink With Date and Name of Person Making Change.

Do not extend this side of this line.

F. B. 1576 PG 98

Profile	Notes Red	Plotted	Job No. 8392.17	Division No. 11	F. B. 1576	Pg. 99
No.	Date	Date	Survey of Cp. Glenn Rockey			
X-Sec.	Notes Chkd.	Checked	Survey by Holmes	Notes Walsh	Date 6-13-63	
No.	Date	Date	Map No.	Indexed C. J. GALLI	Date	

J.N. 8392
Cp Glenn Rockey

4" V.C.P. Sewer Line
From Septic Tank S.W.L.Y.

NOTE: ANY ADDITIONS OR CHANGES ON THIS SHEET MUST BE MADE OR CIRCLED IN RED INK, WITH DATE AND NAME OF PERSON MAKING CHANGE.

PLEASE RETURN TO
LOS ANGELES COUNTY ENGINEER
403 Los Angeles County Engineering Bldg.

Do not extend notes this side of this line.

STATION	B. S.	H. I.	F. S.	ELEV.

76-L298 CE 307 3-61

76-L 298 CE 307 3-61

PLEASE RETURN TO
LOS ANGELES COUNTY ENGINEER
403 LOS ANGELES COUNTY ENGINEERING BLDG.

NOTE: ANY ADDITIONS OR CHANGES ON THIS SHEET MUST BE MADE OR CIRCLED IN RED INK, WITH DATE AND NAME OF PERSON MAKING CHANGE

Do not extend notes this side of this line.

STATION	B.S.	H.I.	F.S.	ELEV.	%	GRADE	CUT/FILL	
BM				1459.12	BM	Elev 1459.16		FB 1516 [illegible]
						1615± E 1638± - Tp	F. Hyd	
0+00 Sew	= 16+21.0			145[illegible]		1446.00	[illegible]	
0+0[illegible]	= 16+21.0			145[illegible]		1446.00	[illegible]	60 Lt
0+06.5	back = 16+14.50			145[illegible]		1445.93	8.82	6° Lt
0+06.5	Ahead = 16+14.50			145[illegible]		1445.95	8.98	6° Lt
0+25 = 15+96.0				145[illegible]		1445.75	[illegible]	6° Lt
0+50 = 15+71.0				[illegible]		1445.50	[illegible]	"
0+75 = 15+46.0				145[illegible]		1445.[illegible]	[illegible]	"
TP				[illegible]	%			"
1+00 = 15+21.0				1450.90		1445.00	[illegible]	"
1+25 = 14+96.0				1451.78		1444.75	[illegible]	"
1+50 = 14+71.00				1447.80		1444.50	-338	"
BM				1460.18		See Above		"

F.B. 1316 PG. 100 Job No. 8392.17 Division No. 11 Notes Red ____ Plotted ____ Profile ____
Survey of Cr. Glenn Rocky Date ____ Date ____ No. ____ X-Sec. ____
Survey by Holmes Notes Walsh Notes Chkd. ____ Checked ____ No. ____
Indexed C. J. GALLI Date ____ Date ____ Date ____

Notes Ck'd by	Survey of Camp No. 5
Map No.	W. O. Tape No. St'd. °F
Office Work	Surveyed by Porter
Checked	Notes Porter Date 7-12-54
Date	Indexed A. C. Johnson 8-13-54

F. B. 1516 Pg. 101

LOCATION
DORMITORY BLDG

CAMP No 5

JN 8392.07

Porter
Sotro

7-12-51

Peter
Sandoval

Note: Any Additions or Changes on This Sheet Must be Made or Circled In Red Ink With Date and Name of Person Making Change.

Do not extend notes this side of this line.

RETURN TO
LOS ANGELES COUNTY SURVEYOR
726 LOS ANGELES COUNTY
ENGINEERING BLDG.

76FS09S 247 4-53

RETURN TO
LOS ANGELES COUNTY SURVEYOR
726 LOS ANGELES COUNTY
ENGINEERING BLDG.

Note: Any Additions or Changes on This Sheet Must be Made or Circled in Red Ink With Date and Name of Person Making Change.

Do not extend notes this side of this line.

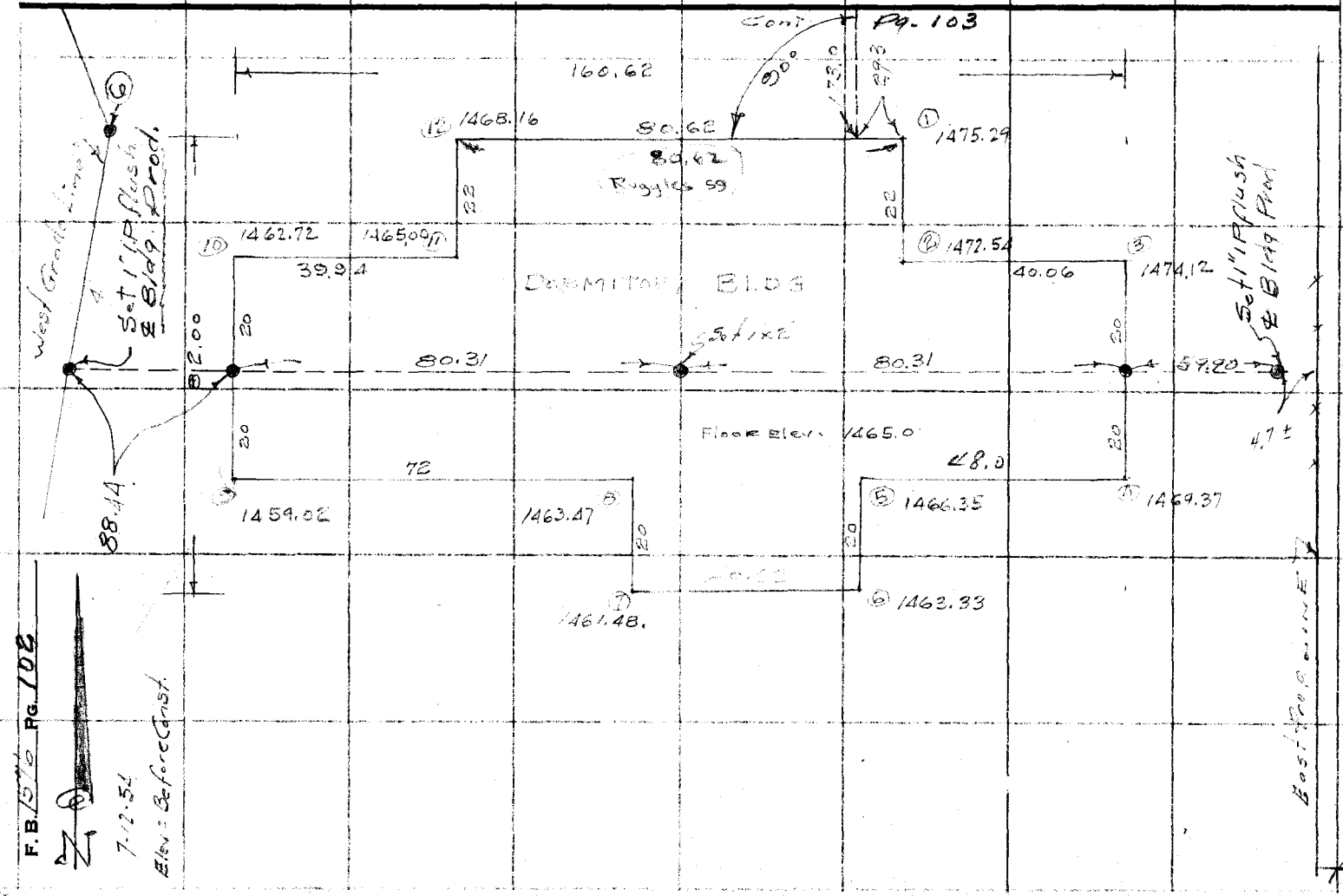

Notes Ck'd by	Survey of Camp #5
Map No.	W. O. Tape No. 65 St'd. 84 °F
Office Work	Surveyed by Porter
Checked	Notes Porter Date 7-13-54
Date	Indexed A. C. Johnson

F. B. 1576 Pg. 103

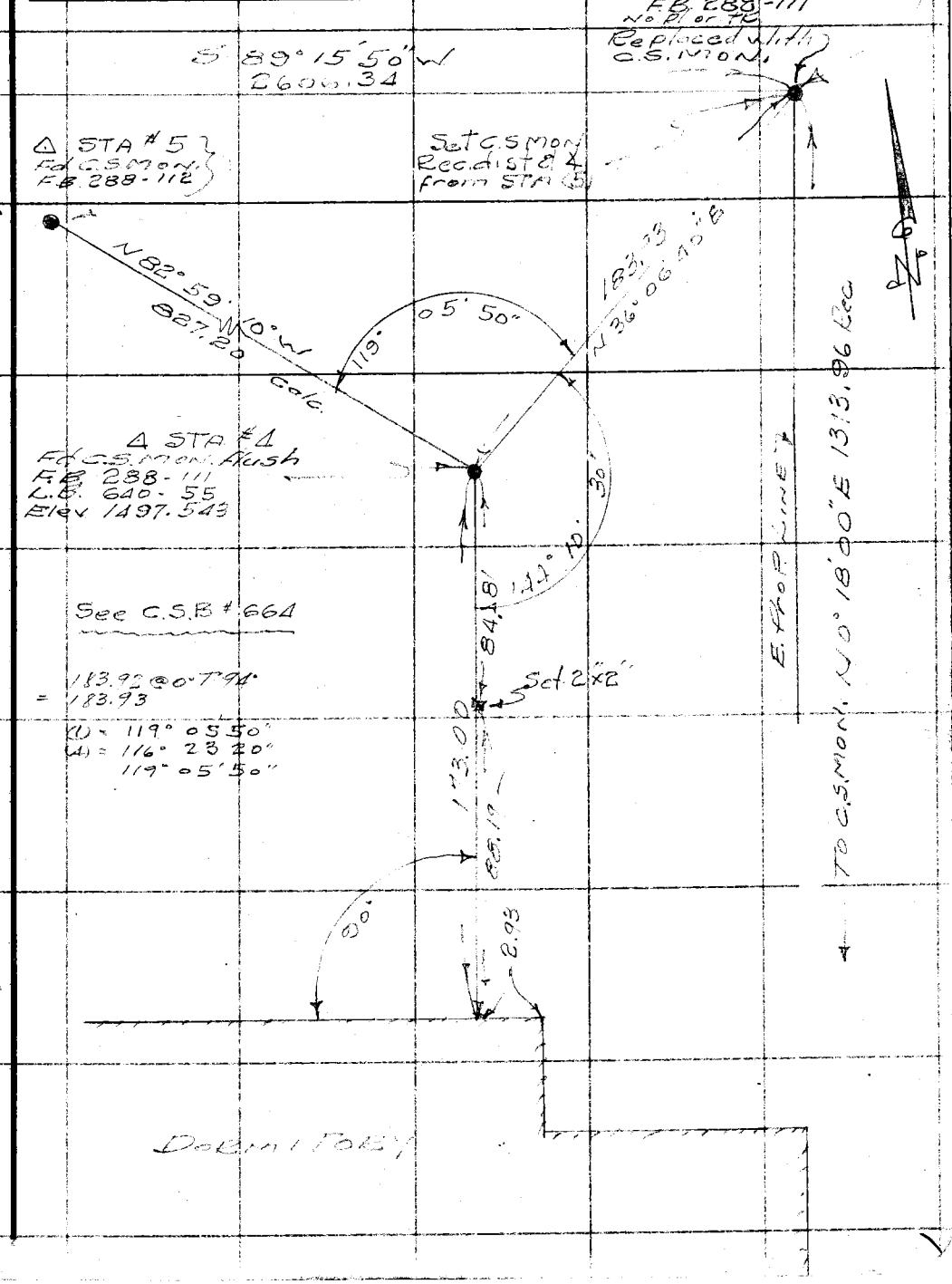

W.S. 48, D-2

Note: Any Additions or Changes on This Sheet Must be Made or Circled in Red Ink With Date and Name of Person Making Change.

Do not extend notes this side of this line.

RETURN TO
LOS ANGELES COUNTY SURVEYOR
726 LOS ANGELES COUNTY
ENGINEERING BLDG.

76F3095 247 4-53

F. B. 1516 PG. 104

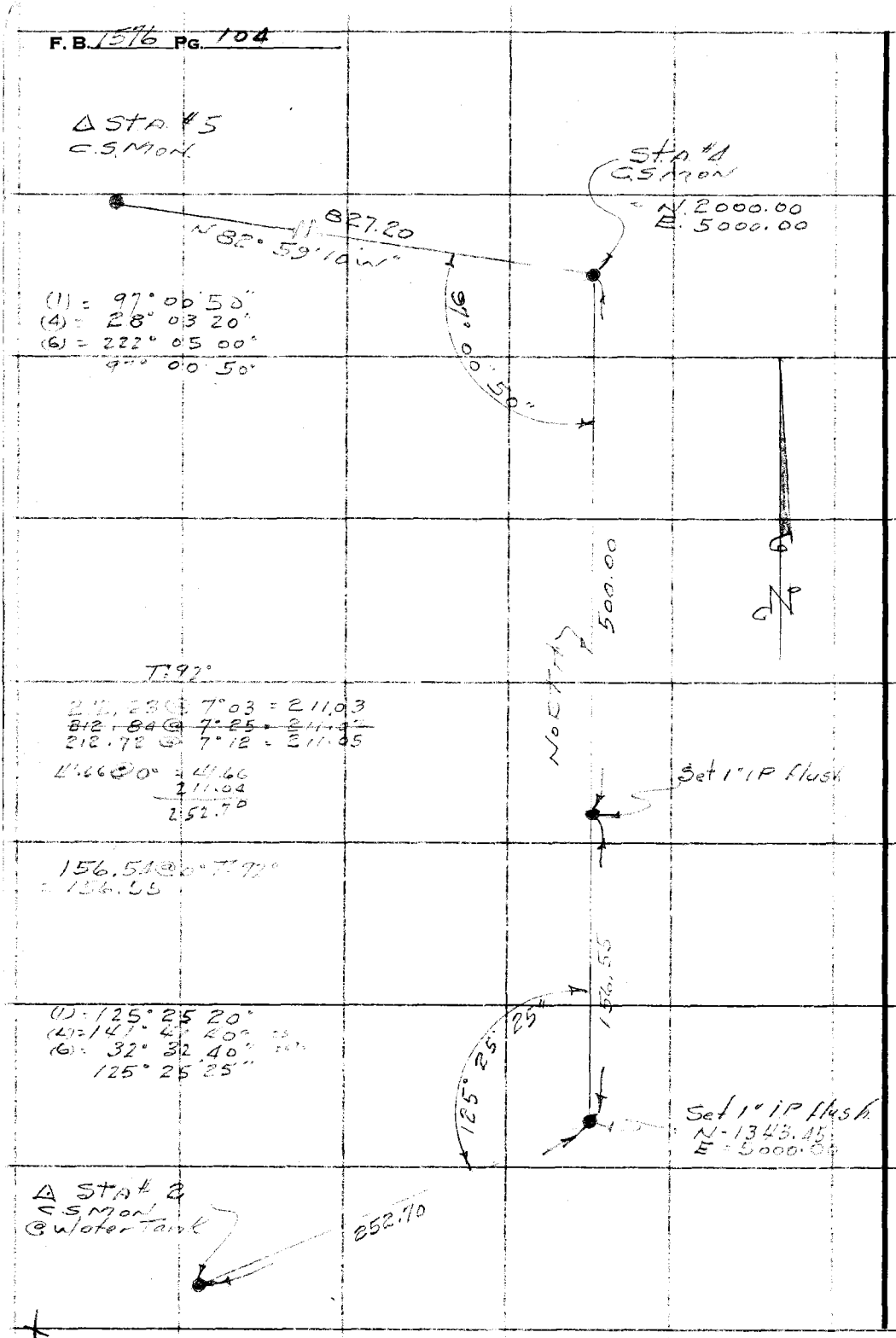

RETURN TO
LOS ANGELES COUNTY SURVEYOR
726 LOS ANGELES COUNTY
ENGINEERING BLDG.

Do not extend notes this side of this line.

Note: Any Additions or Changes on This Sheet Must be Made or Circled in Red Ink With Date and Name of Person Making Change.

Notes Ck'd by	Survey of Comp (5)
Map No.	W. O. Tape No. St'd. °F
Office Work	Surveyed by
Checked	Notes Date
Date	Indexed A. C. Johnson

F. B. 576 PG. 105

Construction Stk

R w/ Hed of Pav.

Note: Any Additions or Changes on This Sheet Must be Made or Circled in Red Ink With Date and Name of Person Making Change.

RETURN TO
LOS ANGELES COUNTY SURVEYOR
726 LOS ANGELES COUNTY
ENGINEERING BLDG.

Do not extend notes this side of this line.

76F3098 247 4-53

F. B. 1576 PG. 106

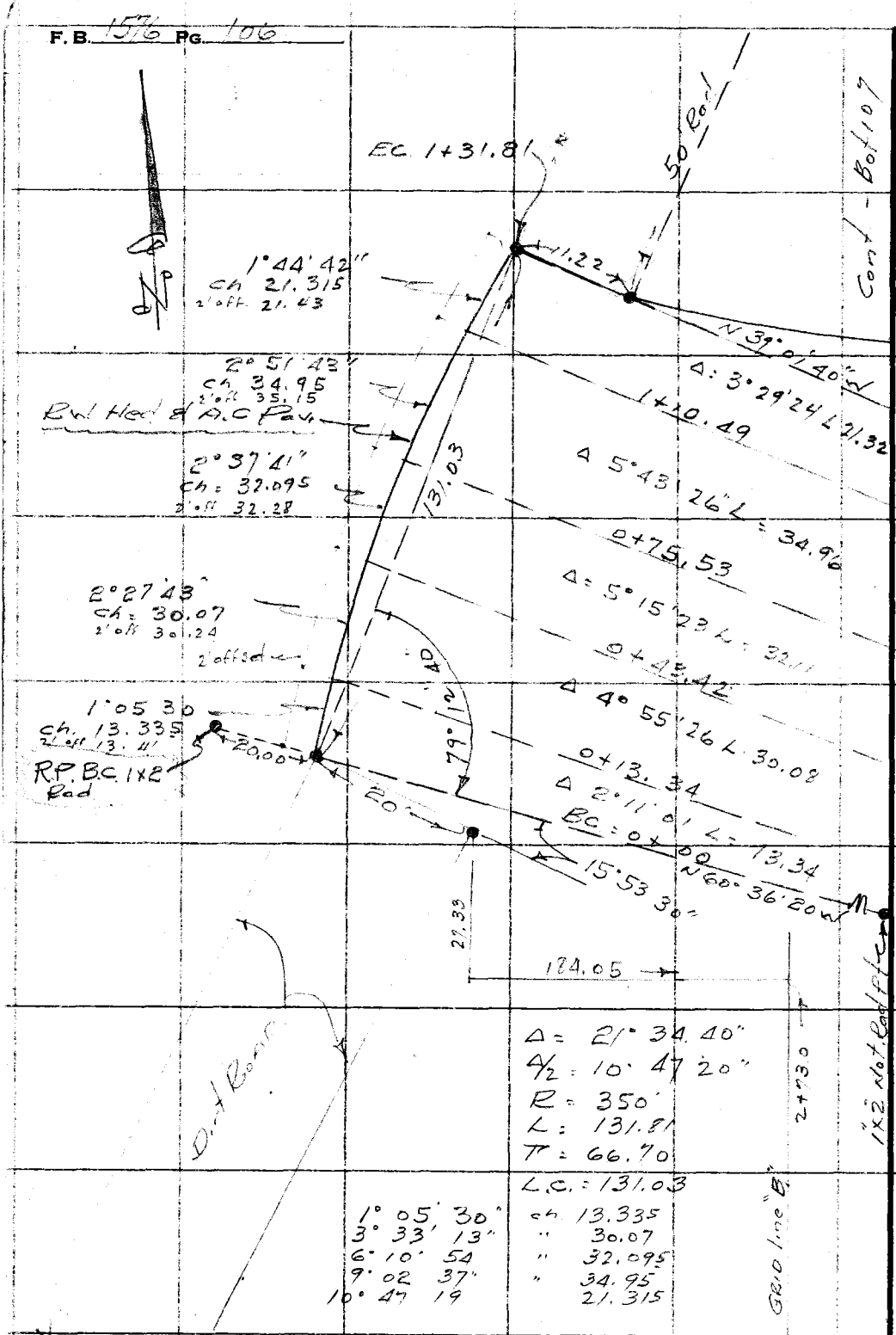

RETURN TO
LOS ANGELES COUNTY SURVEYOR
726 LOS ANGELES COUNTY
ENGINEERING BLDG.

Do not extend notes this side of this line.

Note: Any Additions or Changes on This Sheet Must be Made or Circled in Red Ink With Date and Name of Person Making Change.

Notes Ck'd by	Survey of Grid (5)
Map No.	W. O. Tape No. St'd. °F
Office Work	Surveyed by Porter
Checked	Notes Porter Date 7-20-54
Date	Indexed A. C. Johnson

F. B. 1576 PG. 107

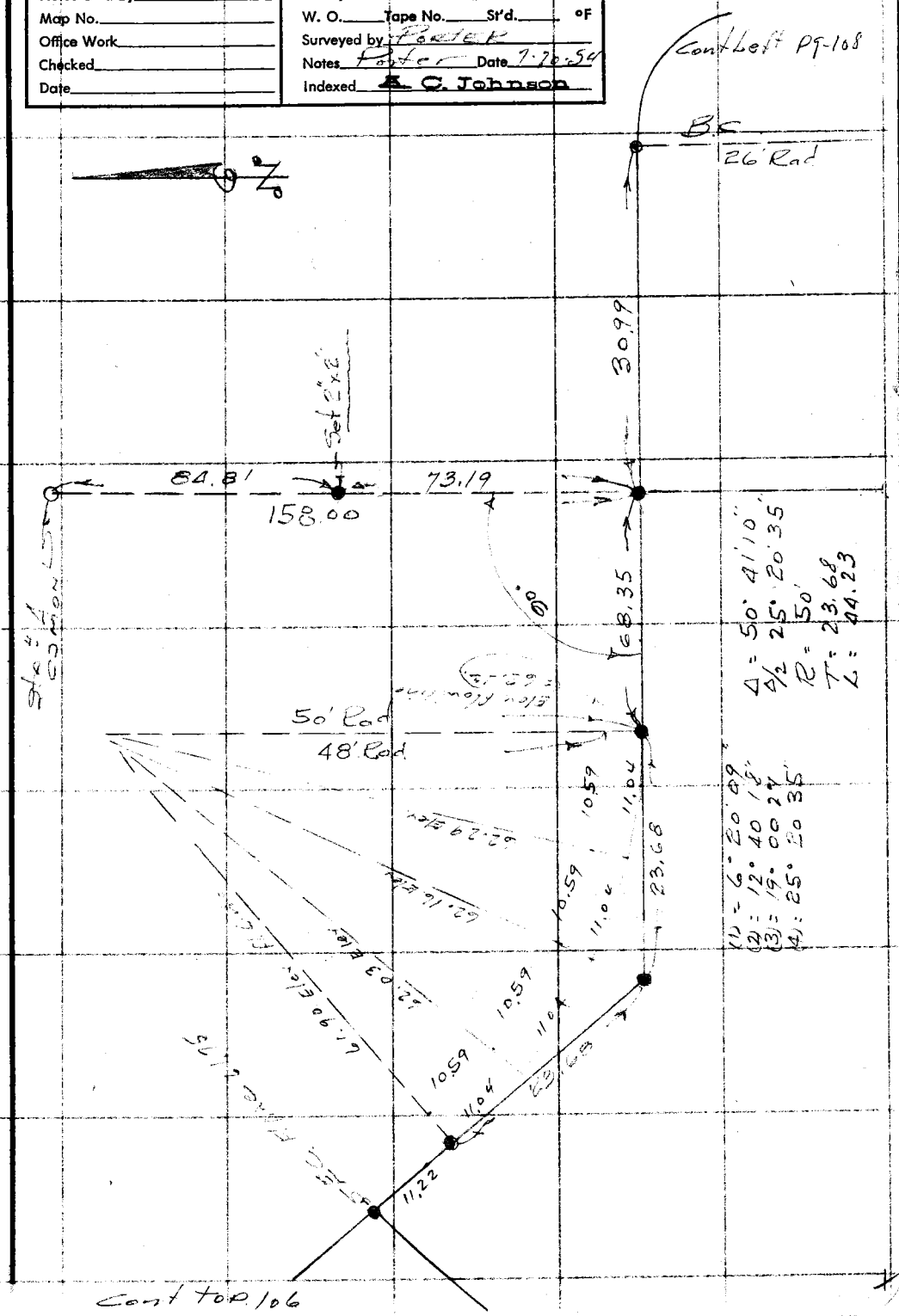

Note: Any Additions or Changes on This Sheet Must be Made or Circled in Red Ink With Date and Name of Person Making Change.

Do not extend notes this side of this line.

RETURN TO
LOS ANGELES COUNTY SURVEYOR
726 LOS ANGELES COUNTY
ENGINEERING BLDG.

76F3098 247 4-53

F. B. 1576 PG. 58

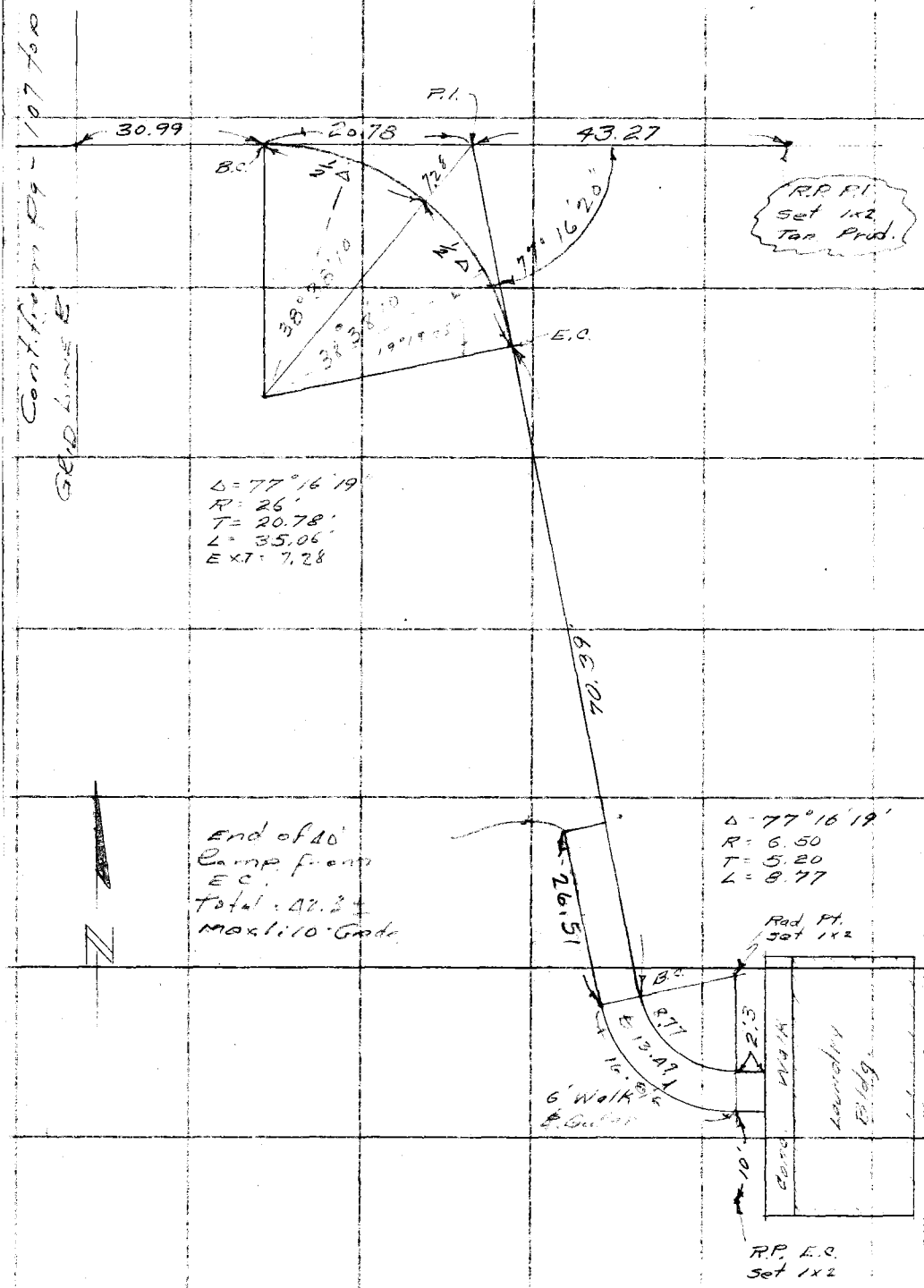

RETURN TO
LOS ANGELES COUNTY SURVEYOR
726 LOS ANGELES COUNTY
ENGINEERING BLDG.

Do not extend notes this side of this line.

Note: Any Additions or Changes on This Sheet Must be Made or Circled in Red Ink With Date and Name of Person Making Change.

Notes Ck'd by		Survey of Camp (5)	
Map No.		W. O. Tape No. St'd. °F	
Office Work		Surveyed by Porter	
Checked		Notes Porter Date 7-56	
Date		Indexed A. C. Johnson	

F. B. 1576 Pg. 109

RETURN TO
LOS ANGELES COUNTY SURVEYOR
726 LOS ANGELES COUNTY
ENGINEERING BLDG.

Note: Any Additions or Changes on This Sheet Must be Made or Circled in Red Ink With Date and Name of Person Making Change.

Do not extend notes this side of this line.

Cont. Left Next Page 110

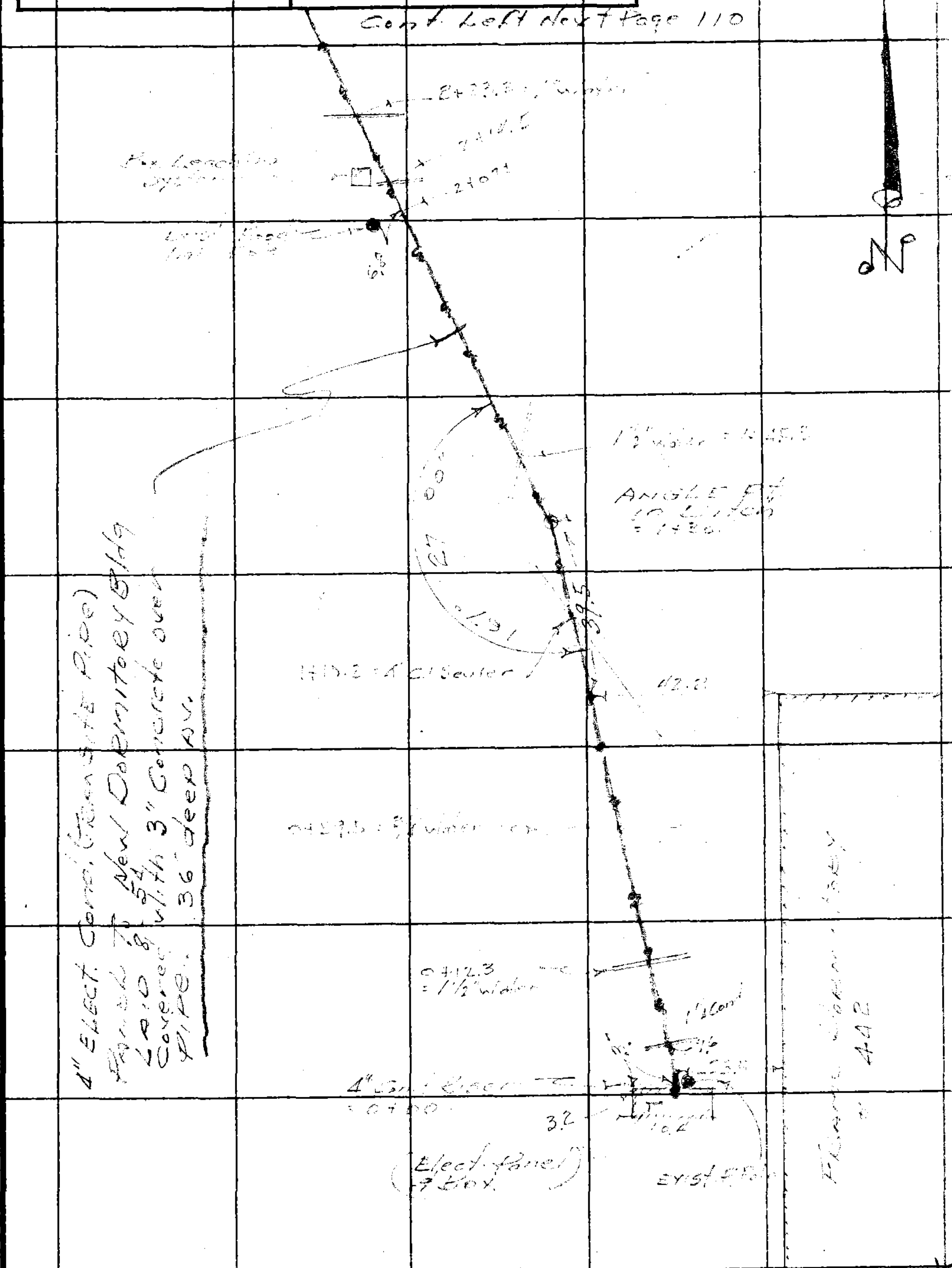

76F3OBS 247 4-55

RETURN TO
LOS ANGELES COUNTY SURVEYOR
726 LOS ANGELES COUNTY
ENGINEERING BLDG.

Note: Any Additions or Changes on This Sheet Must be Made or Circled in Red Ink With Date and Name of Person Making Change.

Do not extend notes this side of this line.

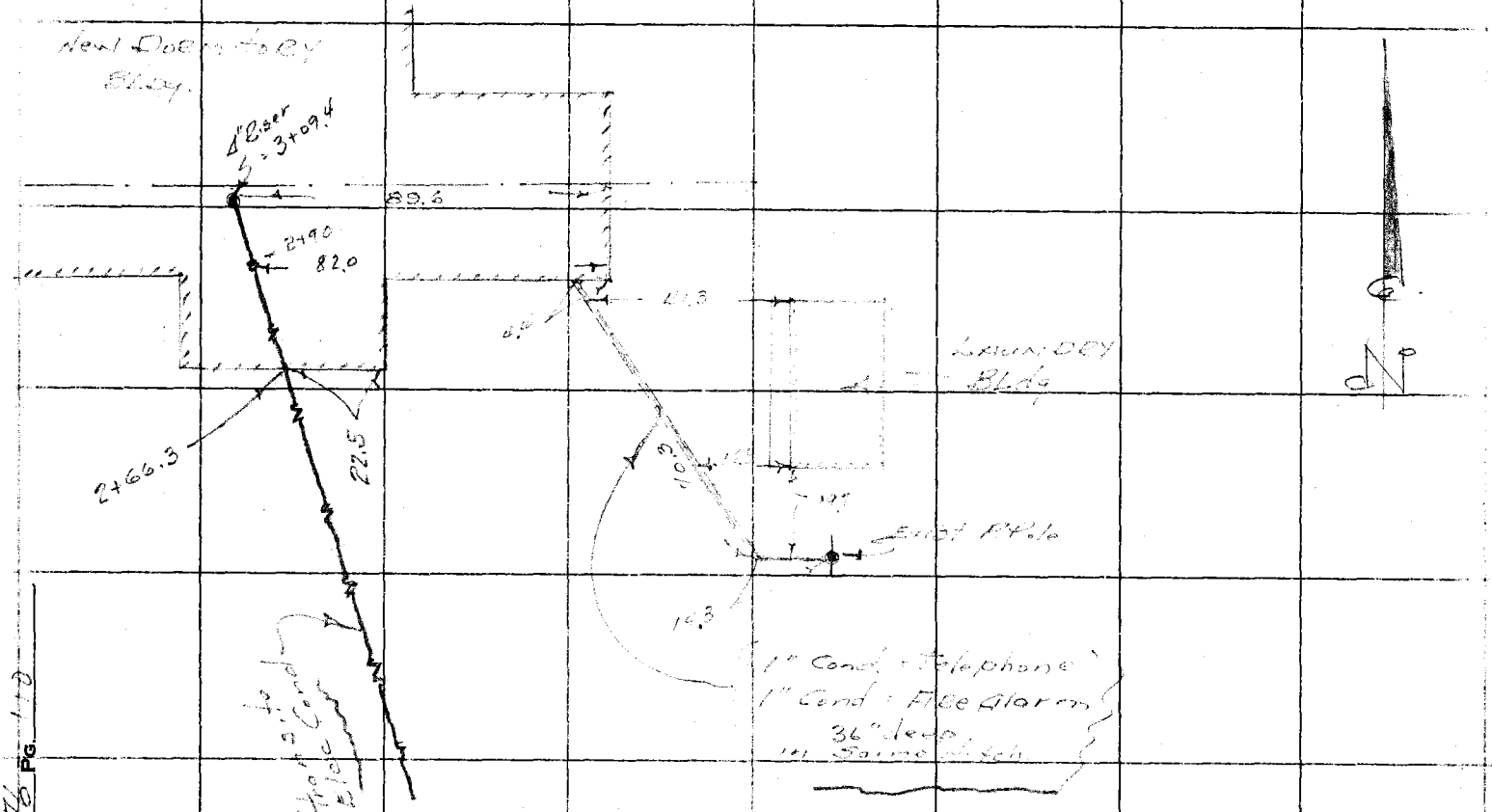

Cont from top pg 109

F. B. 1576 PG. 110

76L298 307 8-53

PLEASE RETURN TO
LOS ANGELES COUNTY SURVEYOR
726 LOS ANGELES COUNTY ENGINEERING BLDG.

NOTE: ANY ADDITIONS OR CHANGES ON THIS SHEET MUST BE MADE OR CIRCLED IN RED INK, WITH DATE AND NAME OF PERSON MAKING CHANGE.

Do not extend notes this side of this line. Camp [illegible] 5-[illegible]-54

STATION	B. S.	H. I.	F. S.	ELEV.		
	Elev's [illegible] 4" Transite Elec. Cond. (Dormitory)					
T.B.M.	[illegible]	[illegible]		465.00	SPB in Flood Light Pole	
0+00			11 70	455 7	ground	
"			14 70	52 7	Top Conc. over pipe	
1+30			10 30	5[illegible] 1	ground	
"			13 50	53 9	Top Conc. over pipe	
2+00			7 1	60 3	ground	
"			9 9	57 5	Top Conc.	
2+66.3	Bld line		2 5	64 9	ground	
"			5 5	61 9	Top Conc.	
3+09.4			2 0	65 4	top 4" Coup on pipe inside Bld Riser	
		6 [illegible]				

Profile Notes Red. ____ Plotted ____ Job No. ____ Division No. ____
No. ____ Date ____ Date ____ Survey of Camp [illegible]
X-Sec. Notes Chkd. ____ Checked ____ Survey by Porter Notes Porter Date ____
No. ____ Date ____ Date ____ Map No. ____ Index G. Johnson Date ____

F. B. 1576 PG. 111

F. B. 1576 Pg. 112

Job No. Division No. Notes Red. Plotted Profile

Survey of Date Date No.

Survey by Notes Notes Chkd. Checked X-Sec.

Indexed Date Date Date No.

STATION	B. S.	H. I.	F. S.	ELEV.

Do not extend notes this side of this line.

PLEASE RETURN TO

LOS ANGELES COUNTY SURVEYOR

726 Los Angeles County Engineering Bldg.

NOTE: ANY ADDITIONS OR CHANGES ON THIS SHEET MUST BE MADE OR CIRCLED IN RED INK, WITH DATE AND NAME OF PERSON MAKING CHANGE.

76L298 307 8-53

Notes Ck'd by	Survey of Camp (5)
Map No.	W. O. 8391.07 Tape No. 029 St'd. 68 °F
Office Work	Surveyed by Porter
Checked	Notes Porter Date 10-6-54
Date	Indexed A. C. Johnson

F. B. 1576 Pg. 113

Proposed Location 6" C.I. Sewer as Revised by Architect for Dormitory Bldg 10-6-54

Note: Any Additions or Changes on This Sheet Must be Made or Circled In Red Ink With Date and Name of Person Making Change.

Do not extend notes this side of this line.

RETURN TO
LOS ANGELES COUNTY SURVEYOR
726 LOS ANGELES COUNTY
ENGINEERING BLDG.

76F3098 247 4-53

RETURN TO
LOS ANGELES COUNTY SURVEYOR
726 LOS ANGELES COUNTY
ENGINEERING BLDG.

Note: Any Additions or Changes on This Sheet Must be Made or Circled in Red Ink With Date and Name of Person Making Change.

Do not extend notes this side of this line.

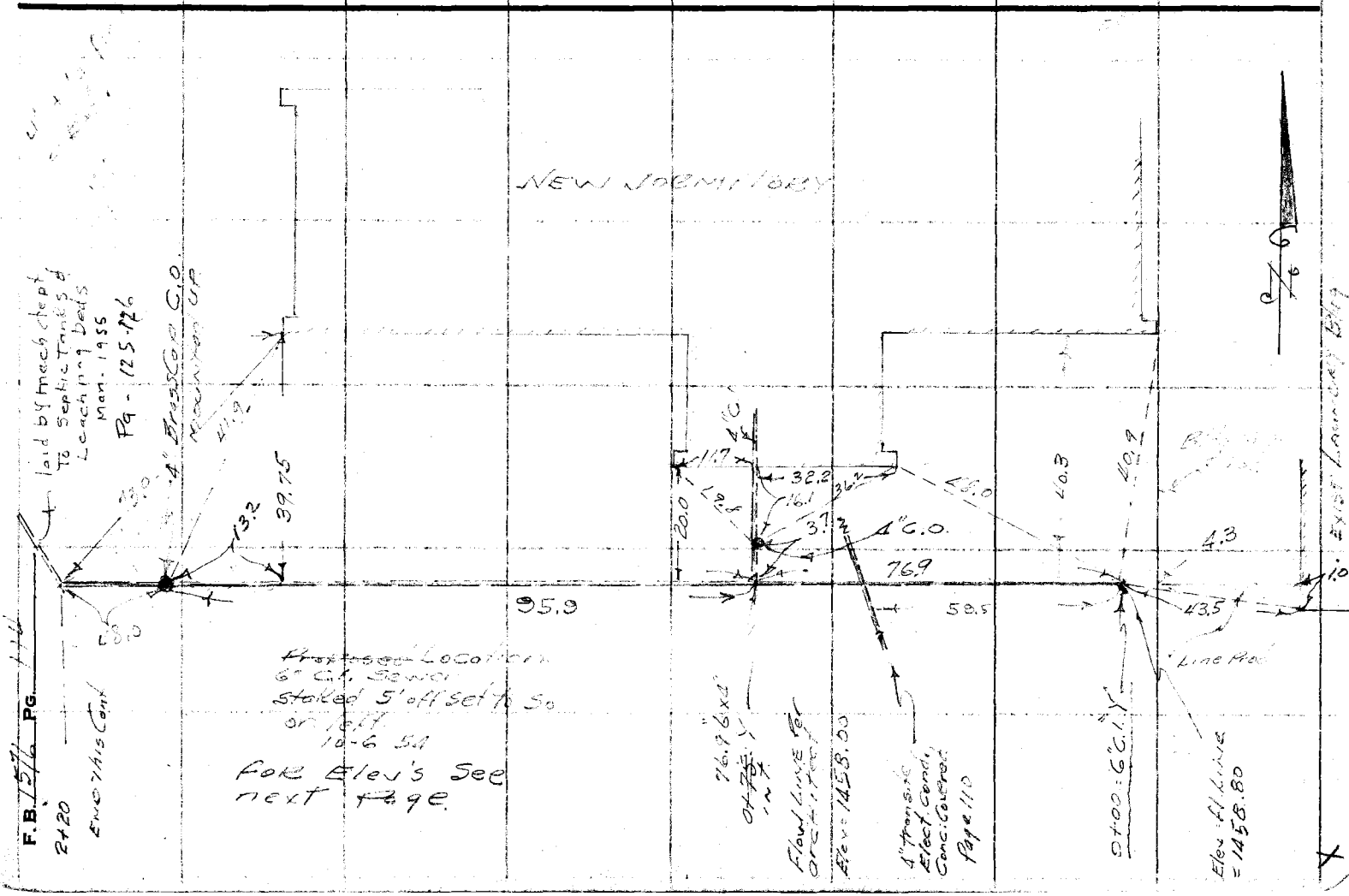

76L298 307 4-50

PLEASE RETURN TO
LOS ANGELES COUNTY SURVEYOR
726 LOS ANGELES COUNTY ENGINEERING BLDG.

NOTE: ANY ADDITIONS OR CHANGES ON THIS SHEET MUST BE MADE OR CIRCLED IN RED INK, WITH DATE AND NAME OF PERSON MAKING CHANGE.

Do not extend notes this side of this line.

STATION	B. S.	H. I.	F. S.	ELEV.		
ELEV'S	on	6" C.I. Sewer	as	LAID - 11-9-54		
TBM.	2 56	1467 56		1465 00	Spk & T. P. Pole	
0+00 5' off			2 90	1464 66	∠ shot	
0+00 (Y' M.	50, &	flat)	8 19	1459 37	Top 6" C.I. Pipe	+ 0.54 to flowline
0+50			8 78	1458 78	" " " "	" "
			6 08	1461 48	Top Elect Conc in Ditch Pg. 114	
0+76.9			9 08	58 48	Top Y Ent to Bldg -	
"			5 37	62 19	" 4" C.O. line to Bldg.	
"			4 75	62 81	Top " Hole Ent. " " @ wall line	
1+00			9 33	58 23	57.69 - "	
1+50			9 95	57 61	57.07 "	
1+72.8			9 44	58 12	Top. 4" C.O. mounted up.	
2+00			10 35	57 21	56 67	
2+20			10 58	56 98	56.44 - fl line	
2+20			7 71	1459 85	5' off.	
1+50			5 18	62 38	5' off	
"			9 91	57 65	57.11 Top Pipe	

Profile Notes Red. ____ Plotted ____ Job No. ____ Division No. ____
No. ____ Date ____ Date ____ Survey of Camp (5)
X-Sec. Notes Chkd. ____ Checked ____ Survey by Porter Notes ____ Date ____
No. ____ Date ____ Date ____ Map No. ____ Indexed C. Johnson Date ____

F. B. 1576 PG. 115

76L298 307 4-50

PLEASE RETURN TO
LOS ANGELES COUNTY SURVEYOR
726 LOS ANGELES COUNTY ENGINEERING BLDG.

NOTE: ANY ADDITIONS OR CHANGES ON THIS SHEET MUST BE MADE OR CIRCLED IN RED INK, WITH DATE AND NAME OF PERSON MAKING CHANGE.

Do not extend notes this side of this line.

STATION	B. S.	H. I.	F. S.	ELEV.	Grade	Cut –
Profile Revised Septic Tanks 2-14-55						
T.B.M	7 60	14 63 60		1456 00	T.B.M.	Spk in Pole
①			3 70	59 90		℄ D.B. #1
②			3 87	59 73	1451.00	C 8.~~29~~ 8.73 ℄ End of Box = East
③			3 90	59 70	"	C ~~8.26~~ 8.70 S E. Cor Septic tank
④			7 90	55 70	"	C 4.~~26~~ 4.70 S W " " "
⑤			7 23	56 37	"	C ~~4.93~~ 5.37 ℄ " "
⑥			6 97	56 63	"	C ~~5.19~~ 5.63 N W Cor
⑦			3 91	59 69	"	C ~~8.25~~ 8.69 N E "
⑧ 5' off			3 79	59 81	1451.00	~~C8.37~~ C8.81
⑨ " "			3 79	59 81	"	~~C8.37~~ C8.81
⑩ "			7 92	55 68	"	C 4.~~24~~ 4.68
⑪ "			6 89	56 71		C 5.27 5.71

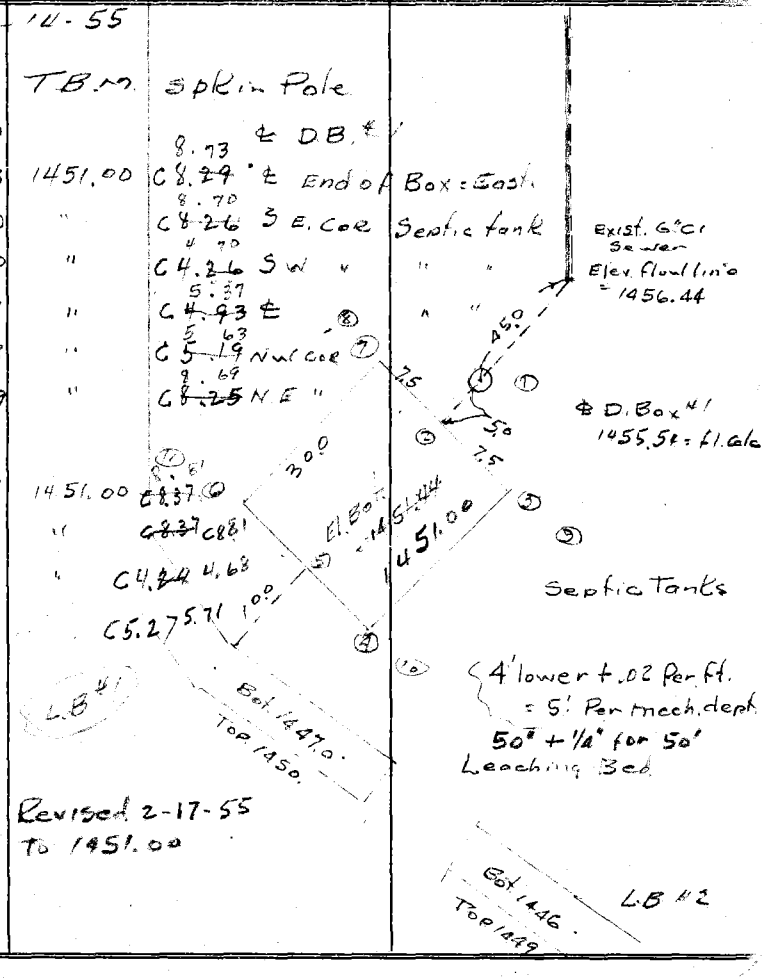

Revised 2-17-55
To 1451.00

F.B. 1576 Pg 16

Job No. ____ Division No. ____ Notes Red. ____ Plotted ____ Profile ____
Survey of ____ Date ____ Date ____ No. ____
Survey by ____ Notes ____ Notes Chkd. ____ Checked ____ X-Sec. ____
Indexed C. Johnson Date ____ Date ____ Date ____ No. ____

76L298 307 8-53

PLEASE RETURN TO
LOS ANGELES COUNTY SURVEYOR
726 LOS ANGELES COUNTY ENGINEERING BLDG.

NOTE: ANY ADDITIONS OR CHANGES ON THIS SHEET MUST BE MADE OR CIRCLED IN RED INK, WITH DATE AND NAME OF PERSON MAKING CHANGE.

Do not extend notes this side of this line.

STATION	B. S.	H. I.	F. S.	ELEV.	%	GRADE	CUT	
GRADES for 6" G.I. Sewer South Side Dormitory Bldg								
	3 11	1465 11		1465 00		T.B.M. Spk in P. Pole		
0+00			3 45	1464 66		58 1460.80	5 C3.86	1x2 5' off Set Left or South
0+25			3 78	1464 33		58 1460.53	5 C3.80	
0+50			3 79	64 32		58 1460.27	6 C4.05	
0+75			3 79	64 32		58 1460.00	6 C4.32	int of 6" from Bldg
1+00			4 33	63 78		57 1459.74	6 C4.04	
1+25			4 87	63 24		57 1459.47	5 C3.77	
1+50			5 74	62 37	.0106	57 1459.21	5 C3.16	
1+75			6 35	61 73		56 1458.94	4 C2.79	
1+85			6 [illegible]	61 12		1458.83	C2.29	∠ pt 45° def Right
2+00			7 22	60 89		1458.68	~~C2.21~~	
2+25			7 05	61 06		1458.41	~~C2.65~~	
2+40			7 05	61 06		1458.25	~~C2.81~~	END
			12 11	[illegible]		TBM Spk in P. Pole Elev = 1456.00		
[illegible]			5 60	62 51				Revised See next Page
		61.9						
			60.5					

Grade Lower 2.0
10-14 SE

Profile Notes Red. ____ Plotted ____ Job No. ____ Division No. ____
No. ____ Date ____ Date ____ Survey of Camp (S)
X-Sec. Notes Chkd. ____ Checked ____ Survey by [illegible] Notes ____ Date ____
No. ____ Date ____ Date ____ Map No. ____ Indexed ____ Date ____

A. C. Johnson

F. B. 1576 PG. 117

76L298 307 8-53

PLEASE RETURN TO
LOS ANGELES COUNTY SURVEYOR
726 LOS ANGELES COUNTY ENGINEERING BLDG.

NOTE: ANY ADDITIONS OR CHANGES ON THIS SHEET MUST BE MADE OR CIRCLED IN RED INK, WITH DATE AND NAME OF PERSON MAKING CHANGE.

Do not extend notes this side of this line.

STATION	B. S.	H. I.	F. S.	ELEV.	Grade	Cut	
Revised Sewer Location 4 Pt Removed							
T.B.M.	8 57	1464 57		1456 00	T.B.M.	spk in P. Pole	
1+75			2 84	1461 73		L shot. 5' off set So 1461 73	
2+00			4 04	1460 53	1456.68	C-3.85 "	"
2+20			4 73	1459 84	1456.47	C 3.37 "	45° ∡ Pt. R.
2+70			4 86	1459 71	1455.94	C 3.77 "	℄ DB Box #1 = 1x2
2+75			5 22	1459 35			End Septic tank ℄
"			5 17	1459 40			10' N. " " 1x2
"			5 35	1459 22			10 So
2+90			7 36	1457 21			℄ S. tank 1x1' W End
"			7 57	1457 00			10' N. 1x2' End tank
"			7 48	1457 09			10 So. " 1x2" " "
T.P.			11 01	1453 56			1x1
	3 94	1457 50					
3+10			4 53	1452 97			℄ LB E. Side Middle 1x2
3+22			7 59	1449 91			" " W side Middle
0+25 No.			4 06	53 44			To No. E side L.B
" "			7 35	50 15			" W. side 1x1
0+50 "			3 09	54 41			E. side 1x1
" "			7 12	50 38			W. side
0+75 "			2 94	54 56			E. " 1x1

F. B. 1576 Pg. 118
Job No. Division No. Notes Red. Plotted Profile
Survey of Camp B Date Date No. X-Sec.
Survey by Notes Notes Chkd. Checked
Indexed A. C. Johnson Date Date No.

76F3095 247 4-53

RETURN TO
LOS ANGELES COUNTY SURVEYOR
726 LOS ANGELES COUNTY
ENGINEERING BLDG.

Note: Any Additions or Changes on This Sheet Must be Made or Circled in Red Ink With Date and Name of Person Making Change.

Do not extend notes this side of this line.

Location Propane Tanks 9-14-54 & fence line.-

Tanks 5 x 38' 1 on N

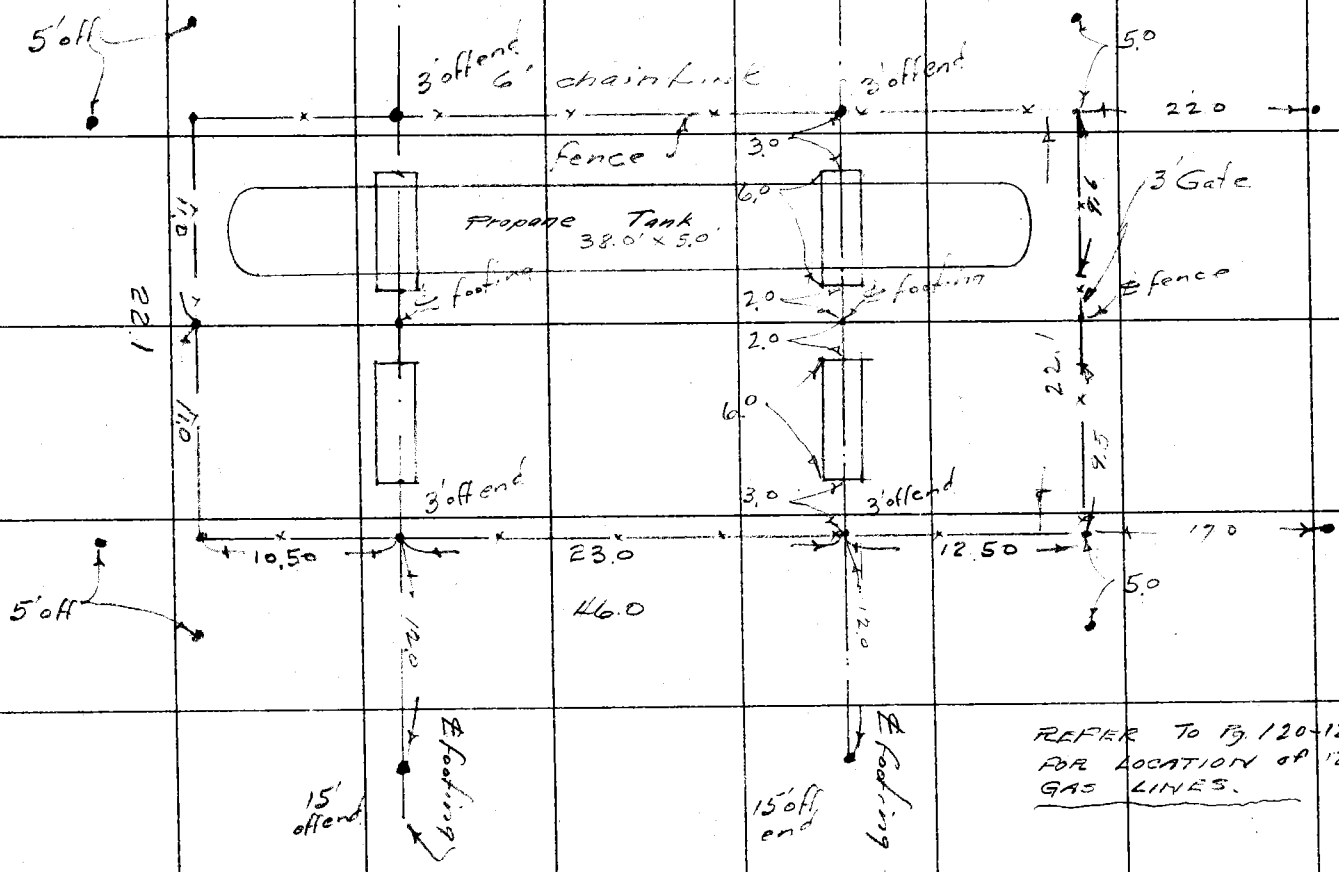

REFER TO Pg. 120-121 FOR LOCATION OF 128-129 GAS LINES.

Notes Ck'd by
Map No.
Office Work
Checked
Date

Survey of Group (5)
W. O. Tape No. Sr'd. of
Surveyed by Porter Porter
Notes Date 7-14-56
Indexed A. C. Johnson

N 8392.07

F. B. 1576 Pg. 119

F.B. 1576 PG. 120

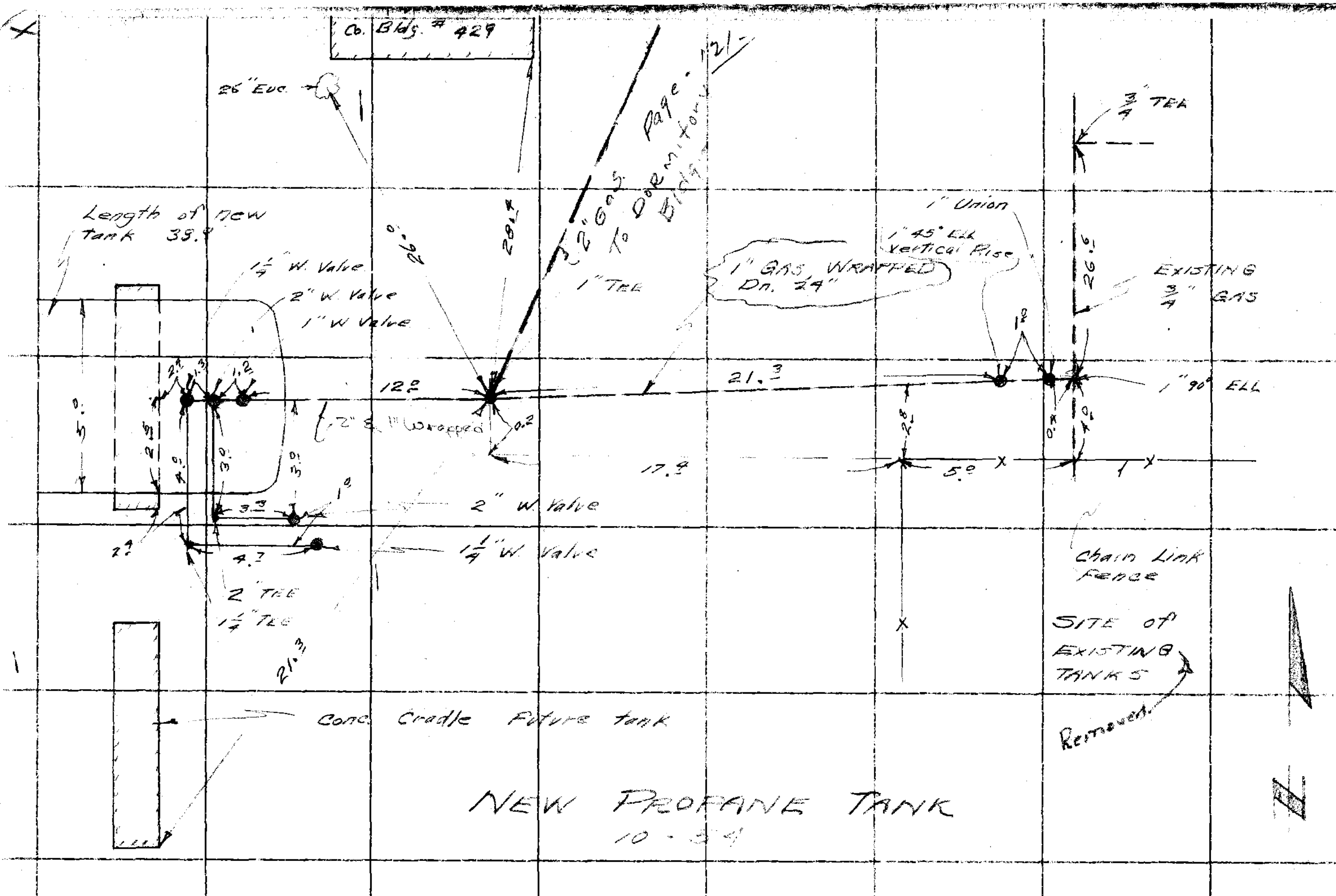

Do not extend notes this side of this line.

RETURN TO
LOS ANGELES COUNTY SURVEYOR
726 LOS ANGELES COUNTY
ENGINEERING BLDG.

Note: Any Additions or Changes on This Sheet Must be Made or Circled in Red Ink With Date and Name of Person Making Change.

Notes Ck'd by	Survey of Camp 5
Map No.	W. O. Tape No. St'd. °F
Office Work	Surveyed by Porter
Checked	Notes Date 10-54
Date	Indexed A. C. Johnson

F. B. 1576 Pg. 121

Cont Pg-128-129

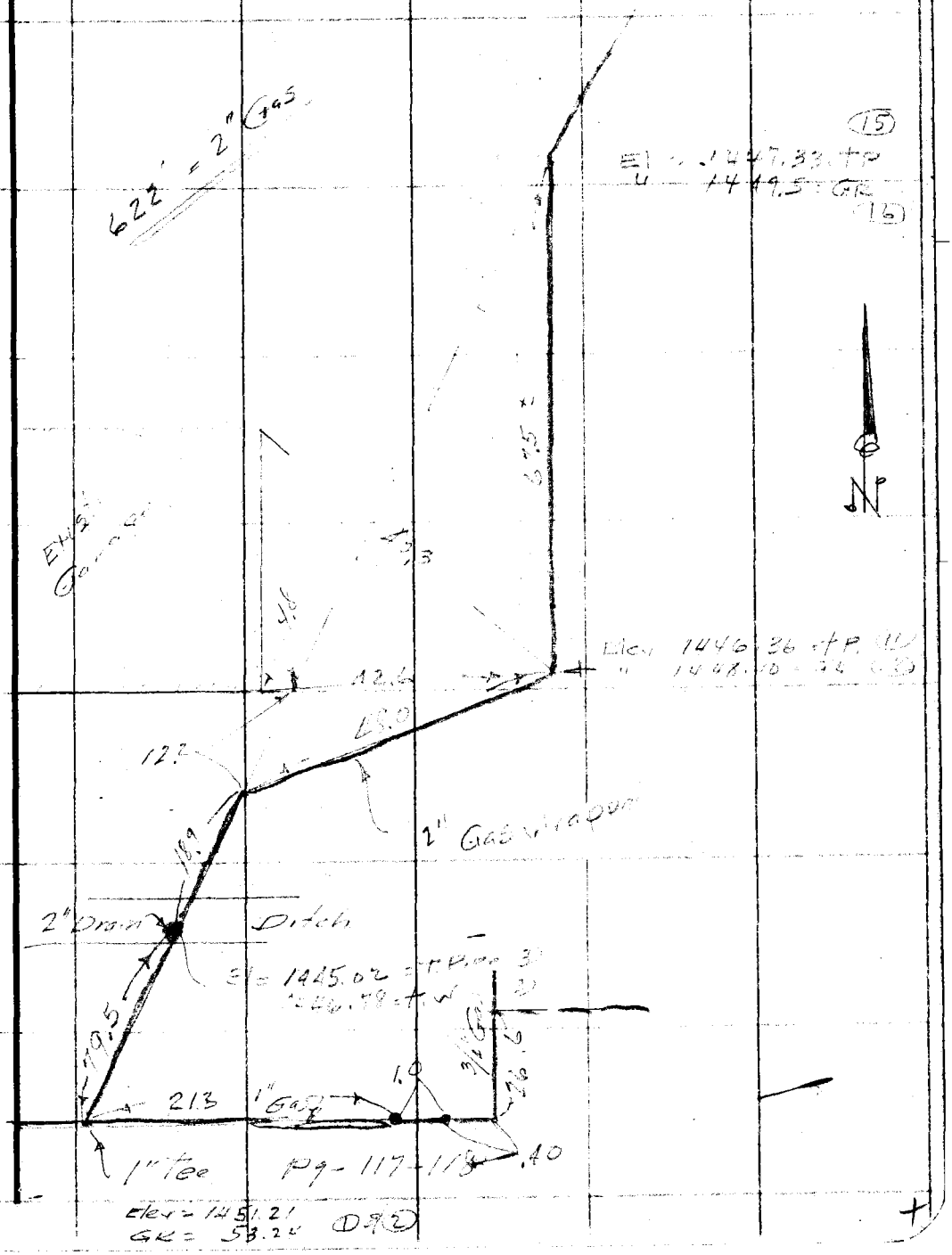

Note: Any Additions or Changes on This Sheet Must be Made or Circled in Red Ink With Date and Name of Person Making Change.

Do not extend notes this side of this line.

RETURN TO
LOS ANGELES COUNTY SURVEYOR
726 LOS ANGELES COUNTY
ENGINEERING BLDG.

76F309S S&E #247. 8-54

RETURN TO
LOS ANGELES COUNTY SURVEYOR
726 LOS ANGELES COUNTY
ENGINEERING BLDG.

Note: Any Additions or Changes on This Sheet Must be Made or Circled In Red Ink With Date and Name of Person Making Change.

Do not extend notes this side of this line.

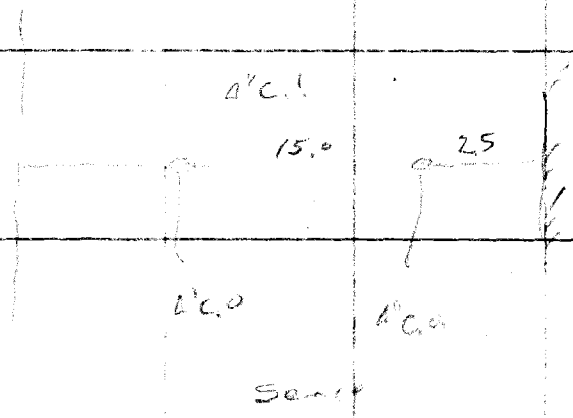

F.B. 1576 PG. 122

Notes Ck'd by	Survey of Camp (5)
Map No.	W. O. 8292.07 Tape No. St'd. °F
Office Work	Surveyed by [illegible]
Checked	Notes Sotro Date 11-24-54
Date	Indexed A. C. Johnson

F. B. 1576 PG. 23

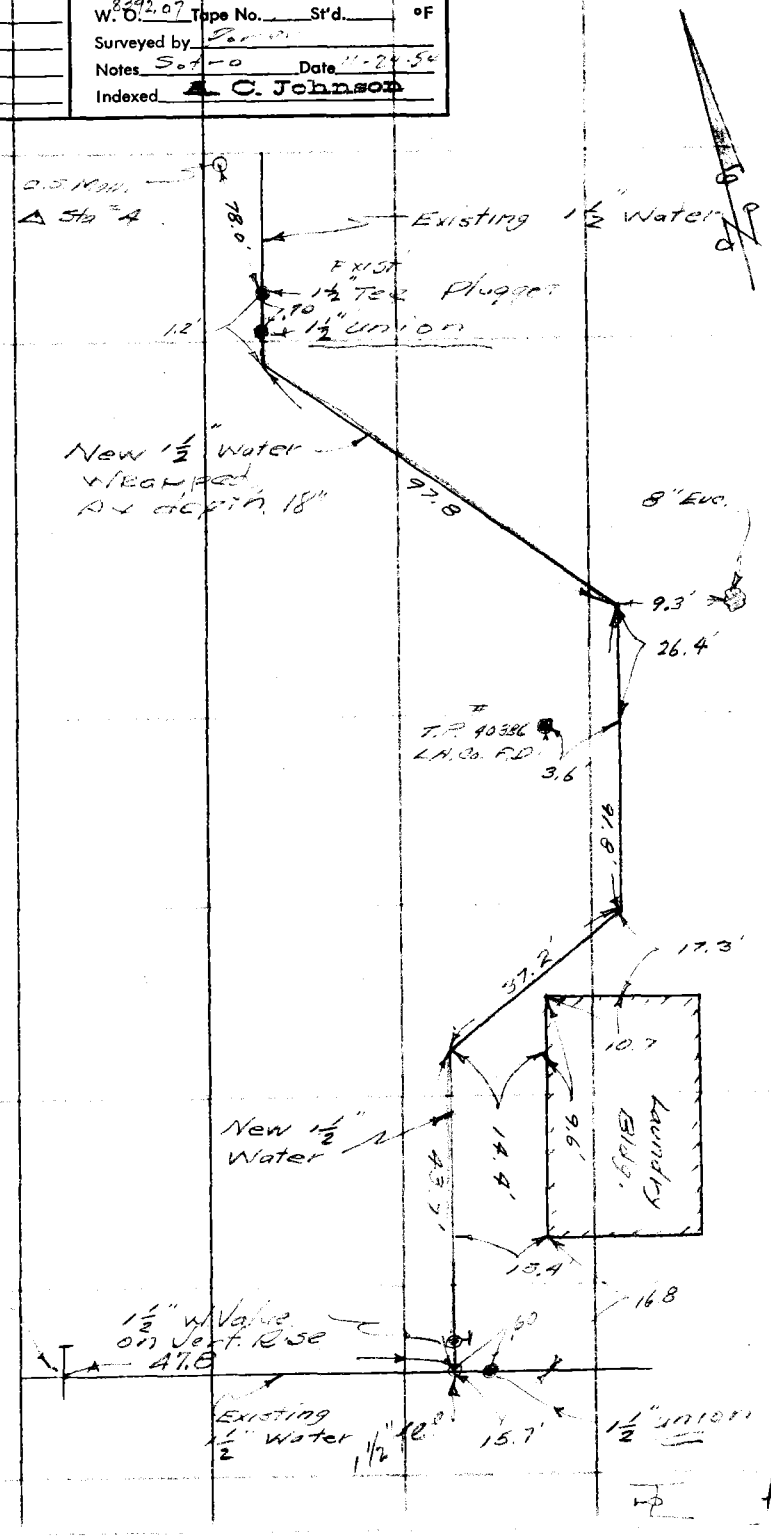

Relocation of 1½" Fire Hydt Line
To By Pass New Dormitory Bldg
Laid 11-24-54

Note: Any Additions or Changes on This Sheet Must be Made or Circled in Red Ink With Date and Name of Person Making Change.

Do not extend notes this side of this line.

RETURN TO
LOS ANGELES COUNTY SURVEYOR
726 LOS ANGELES COUNTY
ENGINEERING BLDG.

76F309S S&E #247. 8-54

RETURN TO
LOS ANGELES COUNTY SURVEYOR
726 LOS ANGELES COUNTY
ENGINEERING BLDG.

Note: Any Additions or Changes on This Sheet Must be Made or Circled in Red Ink With Date and Name of Person Making Change.

Do not extend notes this side of this line.

F.B. 457 PG. 124

Notes Ck'd by	Survey of Camp 8
Map No.	W. O. Tape No. St'd. °F
Office Work	Surveyed by Porter
Checked	Notes Porter Date 54
Date	Indexed A. C. Johnson

F. B. 1576 Pg. 125

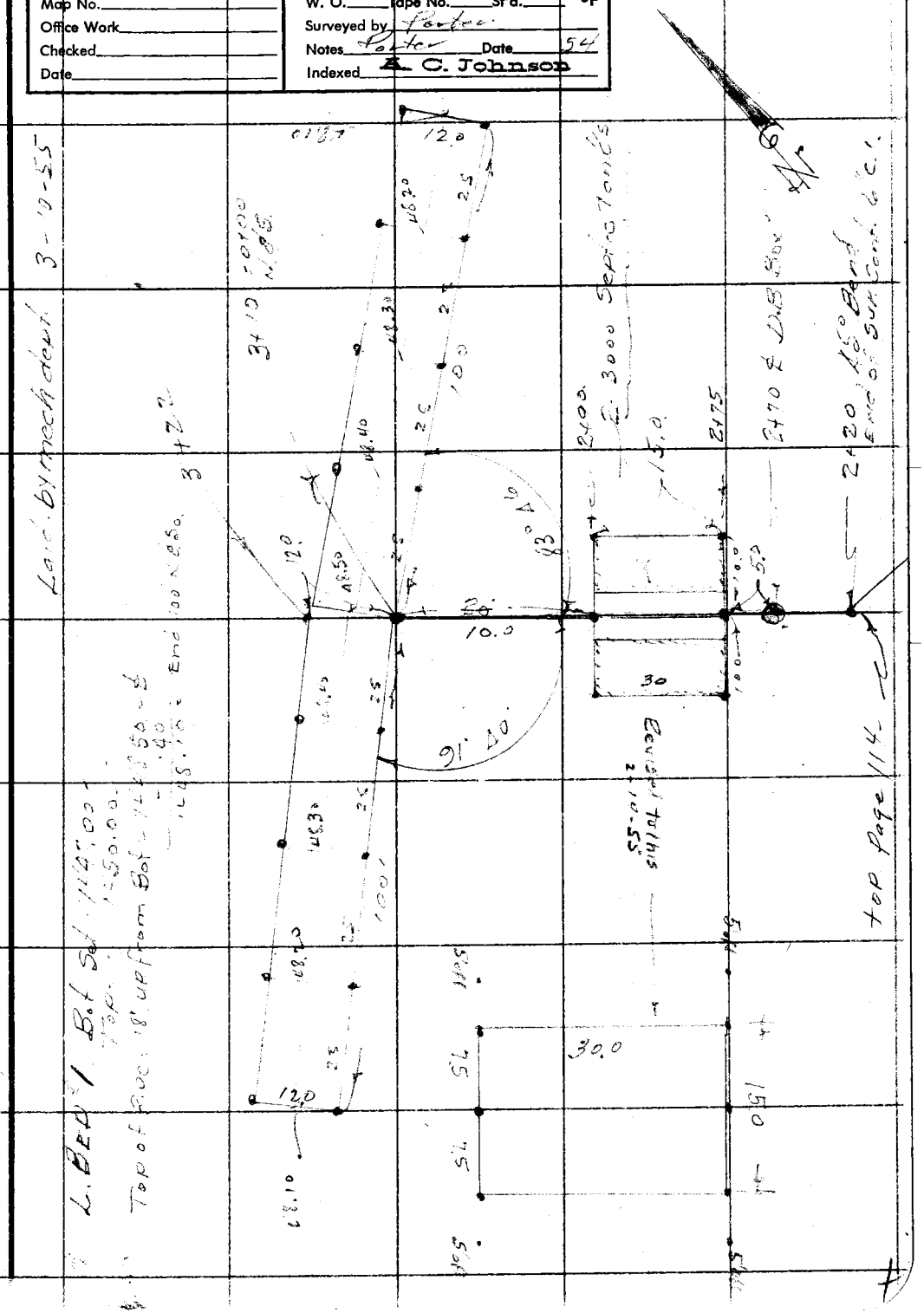

RETURN TO
LOS ANGELES COUNTY SURVEYOR
726 LOS ANGELES COUNTY
ENGINEERING BLDG.

Note: Any Additions or Changes on This Sheet Must be Made or Circled in Red Ink With Date and Name of Person Making Change.

Do not extend notes this side of this line.

76F3098 247 4-53

F. B. 1576 PG. 126

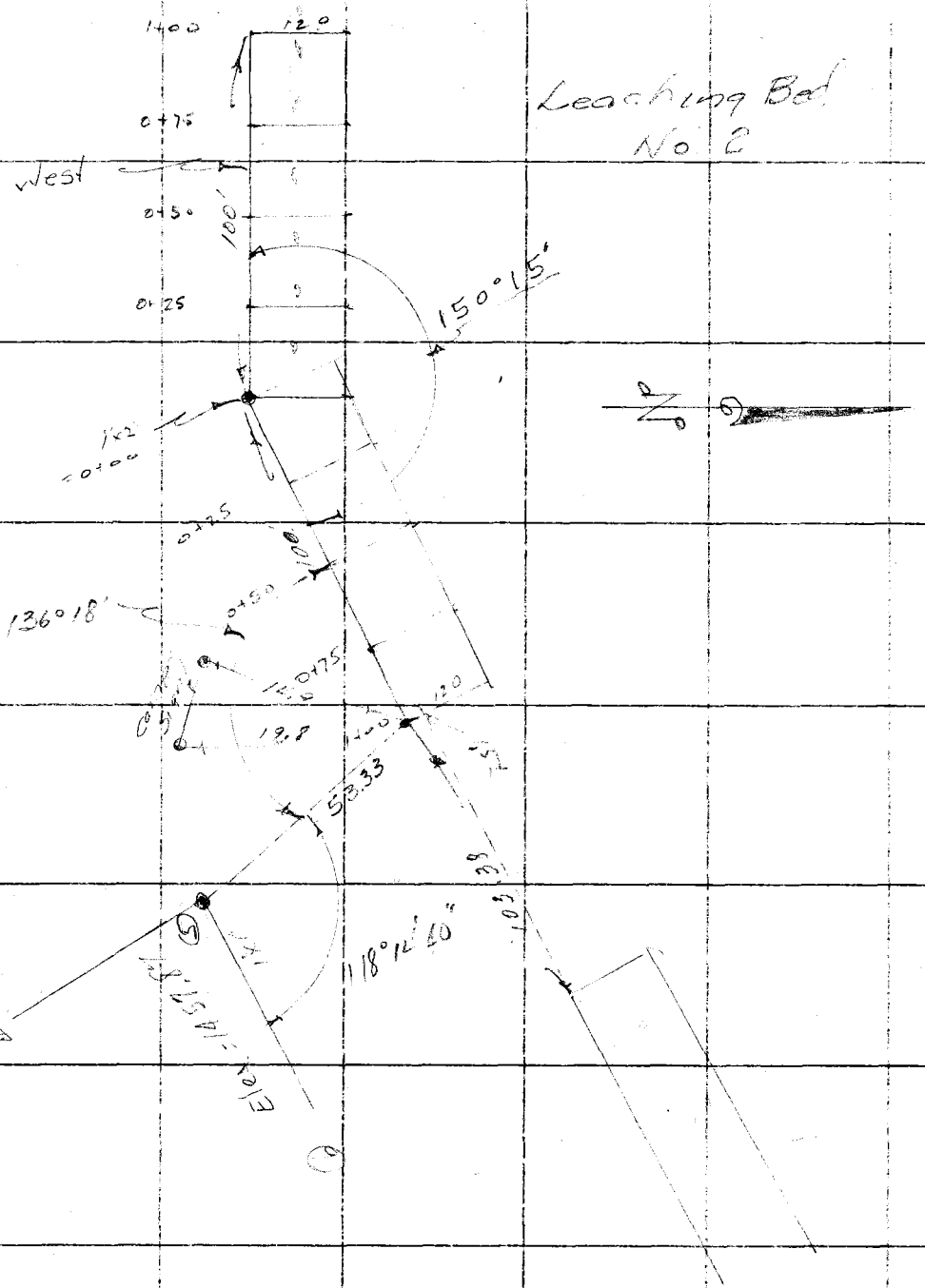

RETURN TO
LOS ANGELES COUNTY SURVEYOR
726 LOS ANGELES COUNTY
ENGINEERING BLDG.
Do not extend notes this side of this line.

Note: Any Additions or Changes on This Sheet Must be Made or Circled in Red Ink With Date and Name of Person Making Change.

Notes Ck'd by	Survey of [illegible]
Map No.	W. O. Tape No. St'd. °F
Office Work	Surveyed by [illegible]
Checked	Notes Date [illegible]
Date	Indexed A. C. Johnson

F. B. 1576 PG. 127

Location 4" [illegible] water [illegible] by [illegible] Dept. to [illegible] of 4" [illegible] pipe [illegible] by Contractor [illegible] for New [illegible] Bldg [illegible] 11-22-54

[illegible] 2" [illegible] from [illegible] to [illegible] Bldg.

4" C.I. Water - [illegible]

4" [illegible] - 16' [illegible]

Note: Any Additions or Changes on This Sheet Must be Made or Circled in Red Ink With Date and Name of Person Making Change.

Do not extend notes this side of this line.

RETURN TO
LOS ANGELES COUNTY SURVEYOR
726 LOS ANGELES COUNTY
ENGINEERING BLDG.

76F309S S&E #247. 8-54

F. B. 1516 PG. 128

Cont. 6 of PG-129

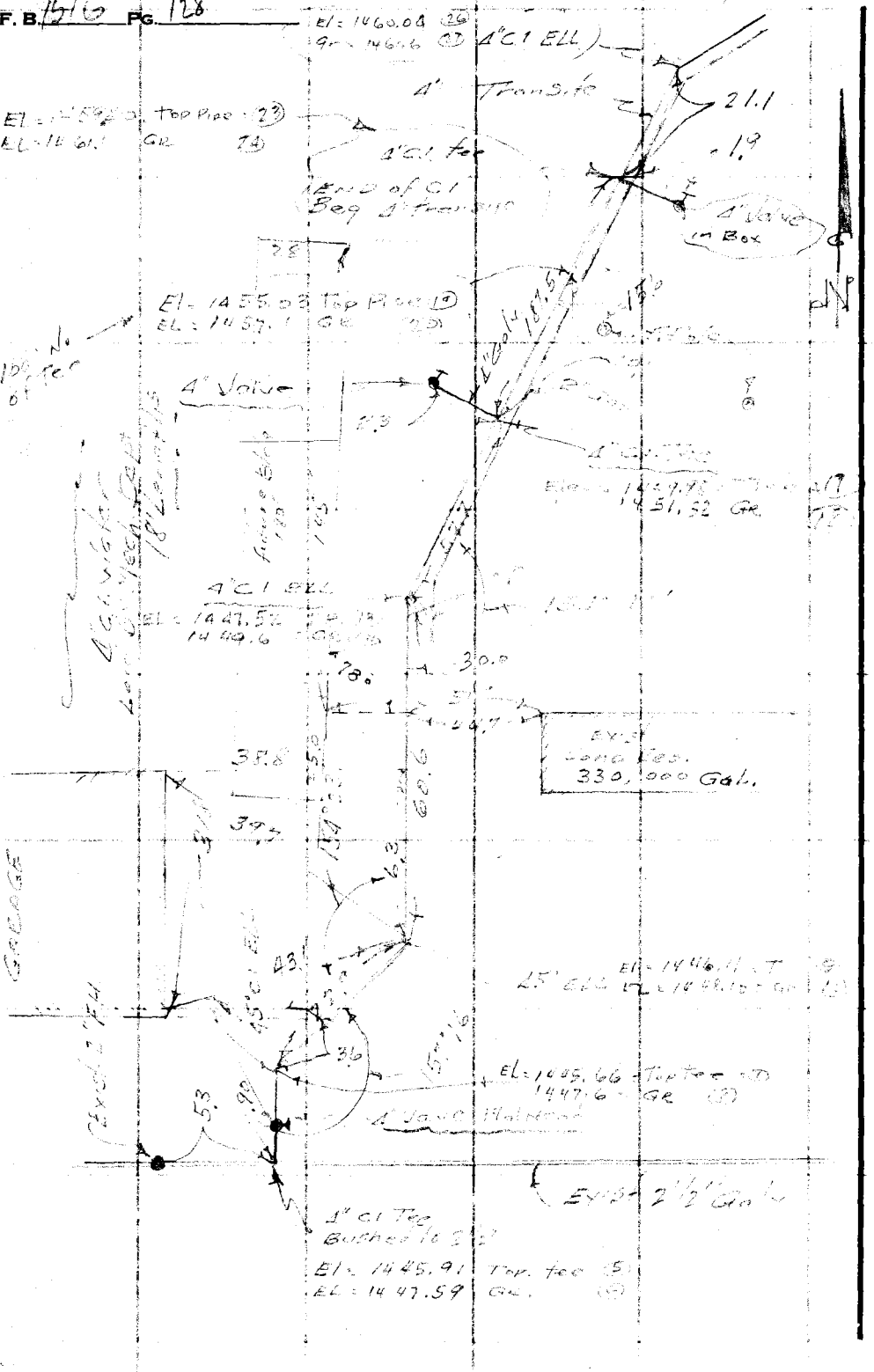

RETURN TO
LOS ANGELES COUNTY SURVEYOR
726 LOS ANGELES COUNTY
ENGINEERING BLDG.
Do not extend notes this side of this line.

Note: Any Additions or Changes on This Sheet Must be Made or Circled In Red Ink With Date and Name of Person Making Change.

Notes Ck'd by	Survey of Camp 5
Map No.	W. O. 8392.07 Tape No. St'd. °F
Office Work	Surveyed by Porter
Checked	Notes Date 11-24-54
Date	Indexed A. C. Johnson

F. B. 1576 Pg. 129

Cont. Bot. pg-131

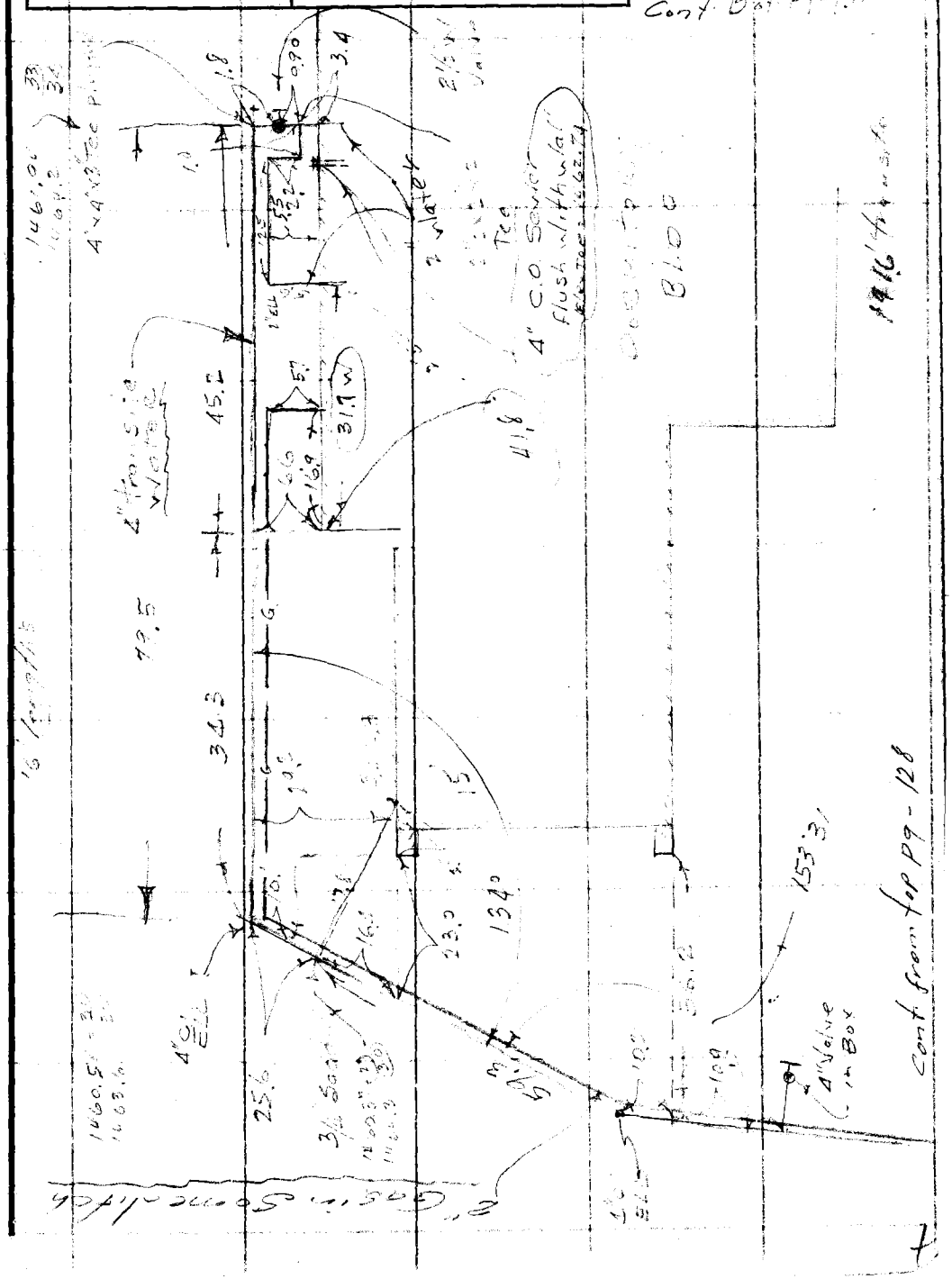

Note: Any Additions or Changes on This Sheet Must be Made or Circled in Red Ink With Date and Name of Person Making Change.

RETURN TO
LOS ANGELES COUNTY SURVEYOR
726 LOS ANGELES COUNTY
ENGINEERING BLDG.

Do not extend notes this side of this line.

76F3095 S&E #247. 8-54

RETURN TO
LOS ANGELES COUNTY SURVEYOR
726 LOS ANGELES COUNTY
ENGINEERING BLDG.

Note: Any Additions or Changes on This Sheet Must be Made or Circled in Red Ink With Date and Name of Person Making Change.

Do not extend notes this side of this line.

F.B. 556 PG. 130

Notes Ck'd by	Survey of Comp (5)
Map No.	W. O. Tape No. St'd. °F
Office Work	Surveyed by [illegible]
Checked	Notes Date 11-24-54
Date	Indexed A. C. Johnson

F. B. 1576 PG. 131

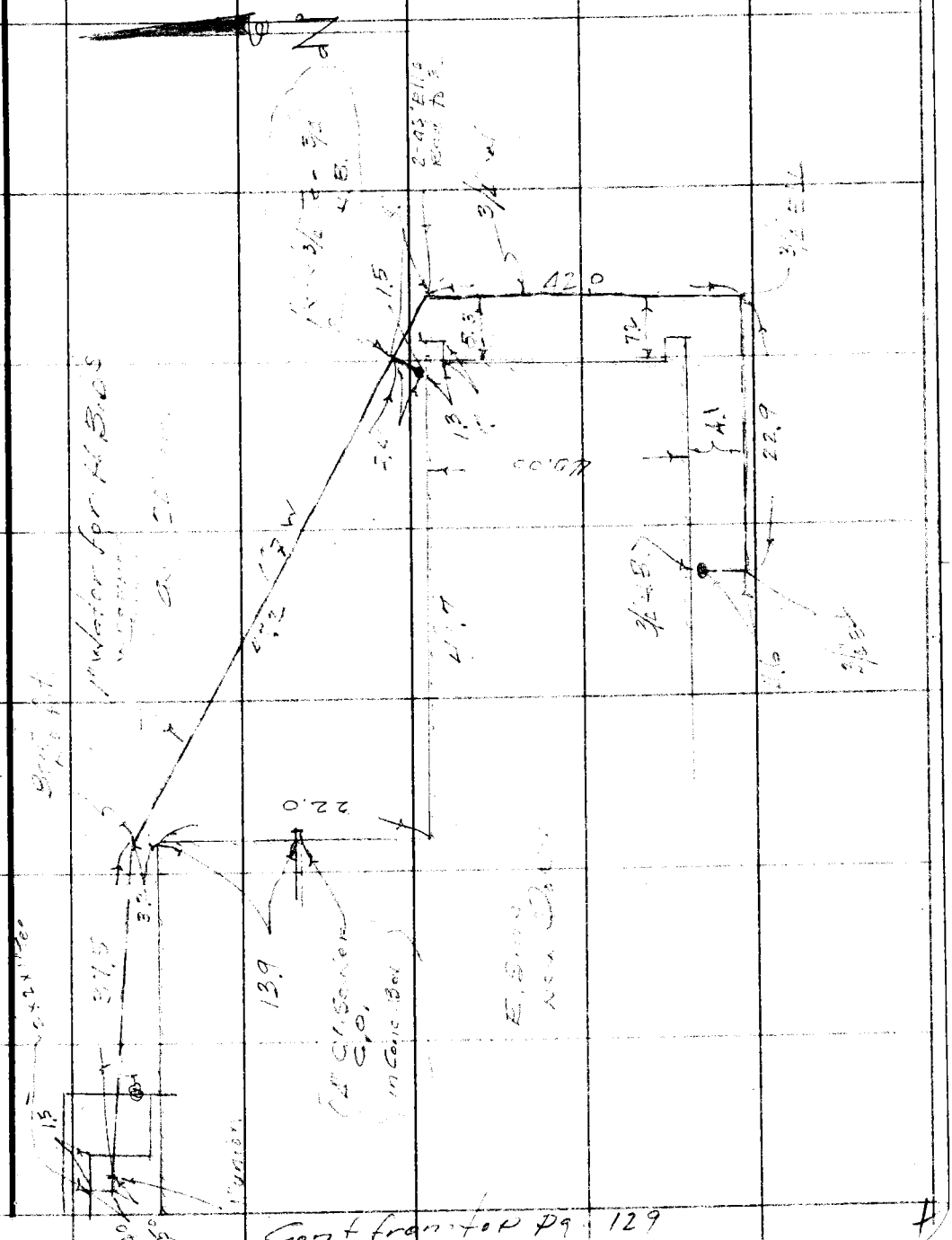

Cont from top Pg. 129

Note: Any Additions or Changes on This Sheet Must be Made or Circled in Red Ink With Date and Name of Person Making Change.

Do not extend notes this side of this line.

RETURN TO
LOS ANGELES COUNTY SURVEYOR
726 LOS ANGELES COUNTY
ENGINEERING BLDG.

76F309S S&E #247. 8-54

RETURN TO
LOS ANGELES COUNTY SURVEYOR
726 LOS ANGELES COUNTY
ENGINEERING BLDG.

Note: Any Additions or Changes on This Sheet Must be Made or Circled in Red Ink With Date and Name of Person Making Change.

Do not extend notes this side of this line.

F.B. 1576 PG. 122

76L298 307 4-50

PLEASE RETURN TO
LOS ANGELES COUNTY SURVEYOR
726 LOS ANGELES COUNTY ENGINEERING BLDG.

NOTE: ANY ADDITIONS OR CHANGES ON THIS SHEET MUST BE MADE OR CIRCLED IN RED INK, WITH DATE AND NAME OF PERSON MAKING CHANGE.

Do not extend notes this side of this line.

11-24-54

STATION	B. S.	H. I.	F. S.	ELEV.	
Profile Elevs on 4" Water Line to New Dorm. Bldg					
T.B.M.	0 32	1461 84		1461 52	Fd + E.End top Conc step @ wall Forestory Bldg - #426
T.P.			11 92	1449 92	Rock
	4 18	1454 10			
1			2 89	1451 21	Top 1" Tee Beg of 2" Gas line @ tanks
2			0 86	53 24	Ground @ " " " "
3			9 08	45 02	2" drain Exposed in Ditch on 2" Gas
4			7 32	46 78	top of wall @ Drain
5			8 19	45 91	top of 4" tee water
6			6 51	47 59	Ground @ Tee.
7			8 44	45 66	top 4" Bend 8.3 No of tee
8			6 5	47 6	Ground @ Bend
9			7 99	46 11	top 4" Bend water
10			6 00	48 10	Ground @ Bend
11			7 74	46 36	Top 45° 2" Bend gas
12			6 00	48 10	Ground @ above
13			6 58	47 52	top 4" CI Bend water
14			4 5	49 6	Ground @ Bend
15			6 77	47 33	top 2" Gas @ Bend
16			4 6	49 5	Ground
17			4 12	49 98	top 4" Tee @ Valve

Profile Notes Red. ____ Plotted ____ Job No. ____ Division No. ____
No. ____ Date ____ Date ____ Survey of Camp (5)
X-Sec. Notes Chkd. ____ Checked ____ Survey by Porter Notes Porter Date 11-24-54
No. ____ Date ____ Date ____ Map No. ____ Indexed A. C. Johnson Date ____

F. B. 1576 Pg. 133

76L298 307 4-50

PLEASE RETURN TO
LOS ANGELES COUNTY SURVEYOR
726 LOS ANGELES COUNTY ENGINEERING BLDG.

NOTE: ANY ADDITIONS OR CHANGES ON THIS SHEET MUST BE MADE OR CIRCLED IN RED INK, WITH DATE AND NAME OF PERSON MAKING CHANGE.

Do not extend notes this side of this line.

STATION	B. S.	H. I.	F. S.	ELEV.		
18		1454 10	2 4	145 7	Ground @ Tee & Valve	
T.P.			2 78	145 32	Top 4" Valve Stem	
	11 59	14 62 91				
19			7 88	14 55 03	Top 4" C.I. Water 100' No of Tee @ Valve	
20			5 8	57 1	Ground -	
21			8 15	54 76	Top 2" Gas @ above	
22			5 8	57 1	Ground @ Gas	
23			3 51	59 40	Top 4" Tee @ 2nd Valve END C.I.	
24			1 8	61 1	Ground	Beg 4" transite
25			3 26	59 65	top 2" Gas @ above	
26			2 87	60 04	Top 4" Bend -	
27			1 3	61 6	Ground	
28			2 65	60 26	2" Gas Vert Bend	
T.B.M.			6 90	14 56 01	Elev. = 14.56.00 - V	
	10 83	14 66 83				
29			6 46	14 60 37	Top 4" Water @ 3/4 Saddle for H.B.	
30			2 5	64 3	Ground @ " " " "	
31			6 25	60 58	top 4" 45° Bend	
32			3 2	63 6	Ground @	
33			4 89	61 94	Top 4" Tee Ent to Bld	
34			2 6	64 2	Gr @	

F. B. 1576 Pg. 134

Job No. ____ Division No. ____ Notes Red. ____ Plotted ____ Profile

Survey of Camp 5 Date ____ Date ____ No. ____

Survey by Parker Notes ____ Notes Chkd. ____ Checked ____ X-Sec.

Indexed K. C. Johnson Date ____ Date ____ Date ____ No. ____

F. B. 1576 PG. 135

Profile No. _____ Notes Red. _____ Date _____ Plotted _____ Date _____ Job No. _____ Division No. _____

X-Sec. No. _____ Notes Chkd. _____ Date _____ Checked _____ Date _____ Survey of _____ Survey by _____ Map No. _____ Notes _____ Date _____ Indexed _____ Date _____

A. C. Johnson

NOTE: ANY ADDITIONS OR CHANGES ON THIS SHEET MUST BE MADE OR CIRCLED IN RED INK, WITH DATE AND NAME OF PERSON MAKING CHANGE.

PLEASE RETURN TO

LOS ANGELES COUNTY SURVEYOR

726 LOS ANGELES COUNTY ENGINEERING BLDG.

Do not extend notes this side of this line.

STATION	B. S.	H. I.	F. S.	ELEV.	
35		1466.53	4.09	1462.74	Top 2½" Valve Stem
36			2.64	1464.19	Top 4 S.C.I. N. side Bldg.

76L298 307 8-53

F. B. 1576 PG. 136 | Job No. _____ Division No. _____ Notes Red. _____ Plotted _____ Profile

Survey of _____ Date _____ Date _____ No. _____

Survey by _____ Notes _____ Notes Chkd. _____ Checked _____ X-Sec.

Indexed _____ Date _____ Date _____ Date _____ No. _____

STATION	B. S.	H. I.	F. S.	ELEV.

761.298 307 8-53

PLEASE RETURN TO

LOS ANGELES COUNTY SURVEYOR

726 LOS ANGELES COUNTY ENGINEERING BLDG.

Do not extend notes this side of this line.

NOTE: ANY ADDITIONS OR CHANGES ON THIS SHEET MUST BE MADE OR CIRCLED IN RED INK, WITH DATE AND NAME OF PERSON MAKING CHANGE.

Camp # 5

Notes Ck'd by	Survey of Camp Glenn Rocky
Map No.	JN 8392.15 Tape 0164 Std 68 °F
Office Work	Surveyed by D.E. Holmes
Checked	Notes Holmes Date 5-5-58
Date	Indexed ~~E. C. Johnson~~ 5-6-58

F. B. 1576 Pg. 137

J.N. 8392.15

CAMP GLENN ROCKY (CAMP # 5)
REFERENCING of TRIANGULATION
STA 2 (Per F.B. 289-109)

ALSO
STAKING CTR. of NEW WATER TANK.

See Pg 142 for Bench levels

Note: Any Additions or Changes on This Sheet Must be Made or Circled in Red Ink With Date and Name of Person Making Change.

Do not extend notes this side of this line.

RETURN TO
LOS ANGELES COUNTY ENGINEER
700 LOS ANGELES COUNTY ENGINEERING BLDG.

78F309S CE #247—3-57

F. B. 1576 PG. 138

RETURN TO
LOS ANGELES COUNTY ENGINEER
700 LOS ANGELES COUNTY ENGINEERING BLDG.

Do not extend notes this side of this line.

Note: Any Additions or Changes on This Sheet Must be Made or Circled in Red Ink With Date and Name of Person Making Change.

Camp #5

Notes Ck'd by	Survey of Camp Glenn Rocky
Map No.	JN 8392.15 Tape 0164 Std 68 °F
Office Work	Surveyed by D.E. Holmes
Checked	Notes Holmes Date 5-5-58
Date	Indexed A. C. Johnson

F. B. 1576 Pg. 139

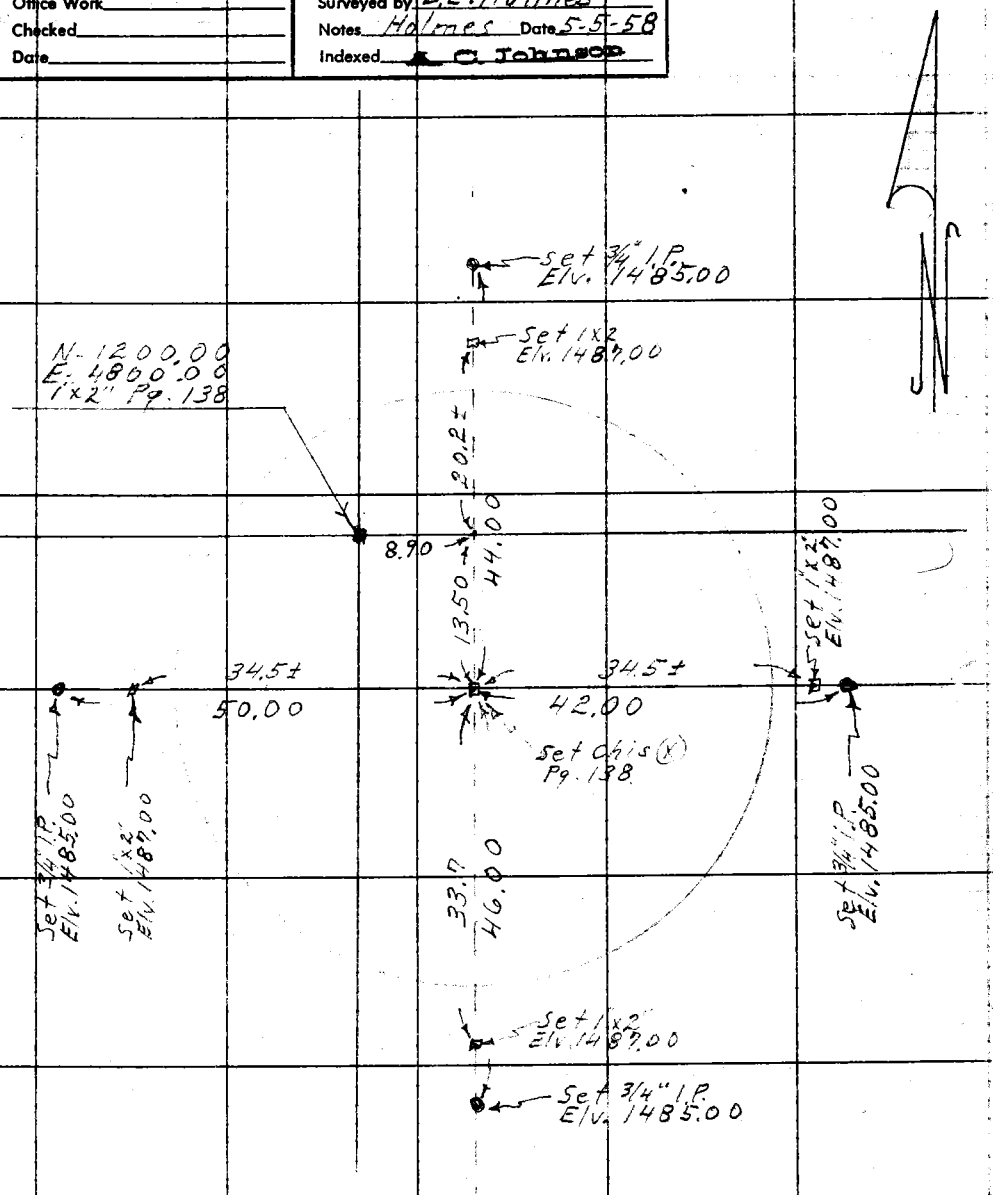

Note: Any Additions or Changes on This Sheet Must be Made or Circled in Red Ink With Date and Name of Person Making Change.

Do not extend notes this side of this line.

RETURN TO
LOS ANGELES COUNTY ENGINEER
700 LOS ANGELES COUNTY ENGINEERING BLDG.

76F309S CE #247 3-57

RETURN TO
LOS ANGELES COUNTY ENGINEER
700 LOS ANGELES COUNTY ENGINEERING BLDG.

Note: Any Additions or Changes on This Sheet Must be Made or Circled in Red Ink With Date and Name of Person Making Change.

Do not extend notes this side of this line.

F.B. 1576 PG. 140

F. B. 1576 Pg. 141

Profile No. ____ Notes Red. ____ Plotted ____ Job No. ____ Division No. ____

Date ____ Date ____ Survey of ____

X-Sec. No. ____ Notes Chkd. ____ Checked ____ Survey by ____ Notes ____ Date ____

Date ____ Date ____ Map No. ____ Indexed A. C. Johnson Date ____

J. N. F372.15

Camp Glenn Rocky

Bench Elev on [illegible] of Triangulation Stat. #2.

[illegible]

STATION	B. S.	H. I.	F. S.	ELEV.

NOTE: ANY ADDITIONS OR CHANGES ON THIS SHEET MUST BE MADE OR CIRCLED IN RED INK, WITH DATE AND NAME OF PERSON MAKING CHANGE.

PLEASE RETURN TO

LOS ANGELES COUNTY ENGINEER

700 LOS ANGELES COUNTY ENGINEERING BLDG.

Do not extend notes this side of this line.

76298 S & E #307—7-55

76298 S & E #307—7-55

PLEASE RETURN TO
LOS ANGELES COUNTY ENGINEER
700 LOS ANGELES COUNTY ENGINEERING BLDG.

NOTE: ANY ADDITIONS OR CHANGES ON THIS SHEET MUST BE MADE OR CIRCLED IN RED INK, WITH DATE AND NAME OF PERSON MAKING CHANGE.

Do not extend notes this side of this line.

STATION	B. S.	H. I.	F. S.	ELEV.	Fd.	
B.M Δ2				1490 331	Elev 1490.327 F.B. 258-109 Top of C.S Mon (up 4") Steel Rivet Ctr N. E.	L.B. 640-50,51
Set B.M.	174	1492 07	823	1483 84	Top C.E. Mon (up 6") Marked N-1835° E-4800.0	
Set T.S.M	843	1492 27	362	1486 65	Top of 3/4" I.P. (up 2") N-1200 E-4835°	
Set B.M	340	1492 05	643	1485 62	Top of C.E. Mon. (up 3") Marked N-1145° E-4800°	
Set B.M	216	1487 78	1175	1476 03	Top C.E. Mon (up 6") with Brass Rivet Ctr. (Marked N-1200.0 E-4705.0)	
T.P. 1X1	1090	486 93	1 32	1485 41		
B.M. Δ2	587	1491 58	1 34	1490 34	Elev 1490.327 F.B. 288-109 Top of C.S. Mon (up 4") Steel Rivet Ctr.	L.B. 640-50,51

F. B. 1576 Pg. 142 Job No. 8392.15 Division No. 10 Notes Red. Plotted Profile
Survey of Camp Glenn Rocky Date Date No.
Survey by D.E.H. Notes A.R.B. Notes Chkd. AL.M Checked X-Sec.
Indexed C. Johnson Date Date 5-9-58 Date No.

Notes Ck'd by: Miller	Survey of:
Map No. 104-10	JN 8392.04 Tape 110 Std. 84 °F
Office Work: R. L. GREEN	Surveyed by: D.E. Holmes
Checked:	Notes: Holmes Date 1-29-59
Date:	Indexed: L. C. Johnson 2-6-59

F. B. 1576 Pg. 143

J.N. 8392.04
CAMP GLEN ROCKY (CAMP # 5)
SURVEY FOR So. Co. GAS Co.

EASEMENT from
SAN DIMAS PARK TO CAMP GLEN ROCKY

(Note. EASEMENT of 15' FOR So. Co. GAS Co. MR. LEO. O. WELCH)

Note: Any Additions or Changes on This Sheet Must be Made or Circled in Red Ink With Date and Name of Person Making Change.

Do not extend notes this side of this line.

RETURN TO
LOS ANGELES COUNTY ENGINEER
700 LOS ANGELES COUNTY ENGINEERING BLDG.

104-10

76F3095 CE #247—3-57

F. B. 1576 Pg. 144

1. 149.46 @ 3-12T-66° = 149.21 ✓
2. 149.51 @ 3-28T-66° = 149.22 ✓
2.57 @ 3-00T-66° = 2.57
Av. Total = 151.78 ✓
− 21.18 ✓
Total = 130.60

Tool shed

Set (X) side of 4" Hyd. up 10

Set L.&T.&C.E. Tag in Conc. walk

Set L&T&C.E. Tag in Conc. base Light Pole

#19
Fd. C.S. mon. dn. 4"
Per F.B. 70-116
C.S. 8811
used for line
See C.S. B-996

35.23
62.89
19.15
21.18
21.18
8.17
32.85
25.0

2-21-62
L&T & L.A. Co. Engr. Tag in Conc. base Light Pole

Set L&T&C.E. Tag Top of Rubble Pillar

Set 3/4" I.P.-C.E. Tag by calc. dist. (21.18) dn. 6"

To bot. Rt. Pg. 145

130.60 Rec. & meas.

20'

RD

Rec. & meas.

STA # 2 = 0+00
Set 3/4" I.P.-C.E. Tag & nail dn. 6"
Rec. Per. C.S. 3549

note Fd. old R.W. 1"x2" Top gone dn. 6" used ctr. checks for line & dist. no refer. Removed

Rerun 8-28-59
1. 109-11-50
4. 76-47-20
6. 295-11-00
Av. 109-11-50

#18
Fd. C.S. mon. (dn. 4")
Per. F.B. 70-110
C.S. 8811
C.S.B. - 996

(20') (20')

576.60 Rec.
555.31

SYCAMORE CANYON

1. 300.00 @ 2-16T-70° = 299.74 ✓
2. 300.04 @ 2-31T-70° = 299.72 ✓
1. 255.75 @ 1-57T-70° = 255.58 ✓
2. 255.77 @ 2-09T-70° = 255.59 ✓
Av. Total = 555.31

W.S. 48, D-2

RETURN TO
LOS ANGELES COUNTY ENGINEER
100 LOS ANGELES COUNTY ENGINEERING BLDG.

Do not extend notes this side of this line.

Note: Any Additions or Changes on This Sheet Must be Made or Circled in Red Ink With Date and Name of Person Making Change.

Notes Ck'd by Miller	Survey of Camp Glen Rocky
Map No. 104-10	JN 8392.04 Tape 110 Std 84 °F
Office Work R. L. GREEN	Surveyed by D.E. Holmes
Checked	Notes Holmes Date 1-29-59
Date	Indexed [illegible] C. Johnson

F. B. 1576 Pg. 145

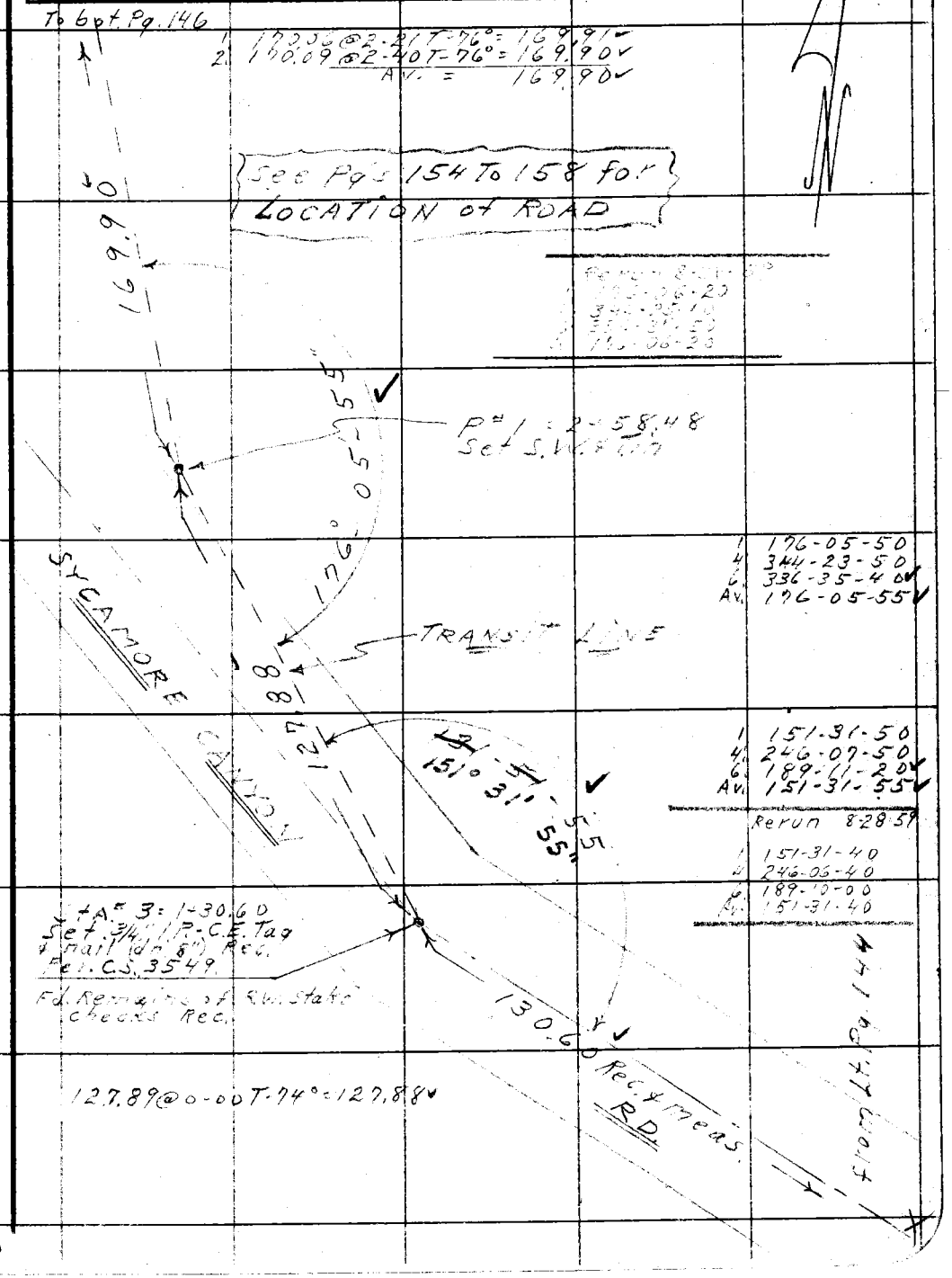

Note: Any Additions or Changes on This Sheet Must be Made or Circled in Red Ink With Date and Name of Person Making Change.

Do not extend notes this side of this line.

RETURN TO
LOS ANGELES COUNTY ENGINEER
700 LOS ANGELES COUNTY ENGINEERING BLDG.

76E3099 CE #247

F.B. 1576 Pg. 146

66.45 @ 0-00 T-76° = 66.45
106.61 @ 0-00 T-76° = 106.60

To Bot. Pg. 147

106.60

01-61-08

13
Fd. C.S. mon.
F.B. 70-112
C.S. 8811.

P# 4 = 7+90.74
Set S.W. & Tin.

66.45

12.99

Fd. Spk. & Tin
no refer.

6.31

177-12-45

Note
See Pg 159
for Prop. line
Tie
8-28-59
D.E.H.

Rerun. 8-28-59
1. 177-12-20
4. 348-49-30
6. 343-14-10
Av. 177-12-20

211.23

P# 3 = 5+79.51
Set S.W. & T.

175-20-45

1. 177-12-40
4. 348-51-00
6. 343-16-30
Av. 177-12-45

1. 175-20-40
4. 341-23-00
6. 332-04-30
Av. 175-20-40

Fd. Spk. & Tin
no refer

0.07

1. 211.83 @ 4-18 T-76° = 211.22
2. 211.88 @ 4-26 T-76° = 211.24
Av. = 211.23

Rerun. 8-28-59
1. 175-20-40
4. 341-22-50
6. 332-03-50
Av. 175-20-40

151.13

Fd. Spk. & Tin
no refer

2.90

5.36

P# 2 = 4+28.38
Set S.W. & Tin

175-59-30

1. 175-59-30
4. 343-58-00
6. 335-57-00
Av. 175-59-30

Rerun. 8-28-59
1. 175-59-20
4. 343-57-20
6. 335-56-00
Av. 175-59-20

169.90

1. 151.37 @ 3-04 T-76° = 151.14
2. 151.42 @ 3-28 T-76° = 151.13
Av. = 151.13

TRANSIT LINE

from Top Lt. Pg. 145

W.S. 48, D-2

RETURN TO
LOS ANGELES COUNTY ENGINEER
00 LOS ANGELES COUNTY ENGINEERING BLDG.

Do not extend notes this side of this line.

Note: Any Additions or Changes on This Sheet Must be Made or Circled in Red Ink With Date and Name of Person Making Change.

Notes Ck'd by Miller	Survey of Camp Glen Rocky
Map No. 104-10	JN 8392.04 Tape 110 Std 84 °F
Office Work R. L. GREEN	Surveyed by D.E. Holmes
Checked	Notes Holmes Date 1-30-59
Date	Indexed [redacted] C. Johnson

F. B. 1576 PG. 147

1 contd. bot Pg. 148

1. 145.81 @ 1-53 T-58° = 145.71 ✓
2. 145.83 @ 2-10 T-58° = 145.71 ✓
Av. = 145.71 ✓

To Δ Pt # 11 C.S. mon. Pg. 148

145.71

1. 168-28-00
4. 313-52-00
6. 290-47-50 ✓
Av. 168-28-00 ✓

Rerun 8-28-59
1. 168-28-00
4. 313-52-10
6. 290-48-20
Av. 168-28-05

P # 7 = 15+35.55
Set 3/4" I.P. - C.E. Tag & nail flush.

21-07-55

1. 21-07-50
4. 84-31-40
6. 126-47-40
Av. 21-07-55

168-28-00

1. 270.59 @ 3-42 T-74° = 270.01 ✓
2. 270.66 @ 3-53 T-74° = 270.02 ✓
1. 216.47 @ 5-41 T-58° = 215.36
2. 216.38 @ 5-27 T-58 = 215.36 ✓
Av. Total = 485.37 ✓

485.37

P # 6 = 10+50.18
Set S.W. & Tin

173°-03'-00"

1. 173-03-00
4. 332-11-50
6. 318-17-50 ✓
Av. 173-03-00 ✓

Rerun 8-28-59
1. 173-03-00
4. 332-12-10
6. 318-18-10
Av. 173-03-00

1. 172-01-50
4. 328-07-00
6. 312-10-30 ✓
Av. 172-01-45 ✓

Rerun 8-28-59
1. 172-01-30
4. 328-05-50
6. 312-08-50
Av. 172-01-30

152.84

1. 152.89 @ 1°-11' T-74° = 152.85 ✓
2. 152.91 @ 1-36 T-74° = 152.84
152.84 ✓

P # 5 = 8+97.34
Set S.W. & Tin

58.36 ✓

Fd. C.S. mon. # 12
F.B. 70-112
C.S. 8811

172-01-45

72°-53'-20"

106.60

TRANSIT LINE

1. 58.43 @ 2-45 T-74° = 58.36 ✓
2. 58.42 @ 2-28 T-74° = 58.37
Av. = 58.36 ✓

from Top Pg. 146

Note: Any Additions or Changes on This Sheet Must be Made or Circled in Red Ink With Date and Name of Person Making Change.

Do not extend notes this side of this line.

RETURN TO
LOS ANGELES COUNTY ENGINEER
700 LOS ANGELES COUNTY ENGINEERING BLDG.

76F309S CE #247—3-57

F. B. 1576 Pg. 148

1. 79-24-50
4. 319-39-20
6. 116-29-00
Av. 79-24-50

1. 113-10-40
4. 92-42-30
6. 379-03-50
Av. 113-10-40
38'

Fd. C.S. Mon. Δ #1
F.B. 2868-105
C.S.B. 1443

P# 10
Set S.W. & T.
dn. 6

Returned 8-31-59
1. 79-25-00
4. 319-40-00
6. 116-30-10
Av. 79-25-00

To bot. pg. 149

P# 9-A = 20+96.67
Set S.W. & T.
on line to M.

5.0

PROPERTY LINE

41-24-55

(111.98 C.S.)

meas

141.10

113°-10'-40"

TRANSIT LINE

19+64.99
Set (from P.T. 1050)
by Inter.
Fd. PM 0.03 N. of line
Reset on line
8-31-59 D.E.H.

5.09 Calc.

51.0

1. 283.24@3-26 T-64° = 282.69
2. 283.28@3-31 T-64° = 283.71
Av. = 282.70
-2.62
Total = 280.08

1. 41-24-50
4. 165-39-40
6. 248-29-30
Av. 41-24-55

P# 9 = 19+42.06
Set S.W. & T.
Tag (Fd.)

To P# 6-A
pg. 140

1. 30.41@21-29 T-58° = 28.89
2. 30.68@22-41 T-58° = 28.30
1. 43.04@42-28 T-58° = 31.79
2. 42.38@41-29 T-58° = 31.79
Av Total = 60.09
-9.07
Total = 51.02

17.93@0-00 T-60° = 17.93

1. 265.96@1-49 T-68° = 265.80
2. 265.99@1-55 T-68° = 265.81
Av. = 265.80

1. 132.23@5-13 T-68° = 131.68
2. 132.07@4-16 T-68° = 131.68
Av. = 131.68

1. 163.32@30-13 T-68° = 141.11
2. 163.59@30-23 T-68° = 141.10
Av. = 141.10

Return 8-28-59
1. 174-51-40
4. 339-26-50
6. 329-10-20
Av. 174-51-45

TRANSIT LINE

145.71

Returned 8-31-59
Angle O.K.

1. 169-31-50
4. 318-07-10
6. 299-10-40
Av. 169-31-45

Fd. C.S. Mon.
F.B. 2870-116
C.S.B. 1443

P# 8 = 16+81.26
Set S.W. & T. Tag
& nail (Fd.)

1. 174-52-00
4. 339-28-10
6. 329-12-10
Av. 174-52-00

from top pg. 147

RETURN TO
LOS ANGELES COUNTY ENGINEER
900 LOS ANGELES COUNTY ENGINEERING BLDG.

Do not extend notes this side of this line.

Note: Any Additions or Changes on This Sheet Must be Made or Circled in Red Ink With Date and Name of Person Making Change.

Notes Ck'd by Miller
Map No. 164-10
Office Work R. L. GREEN
Checked
Date

Survey of Camp Glen Rocky
JN 8392.04 Tape 110 Std 84 °F
Surveyed by D.E. Holmes
Notes Holmes Date 1-30-58
Indexed R. C. Johnson

F. B. 1576 PG. 149

Cont on bot of pg 150

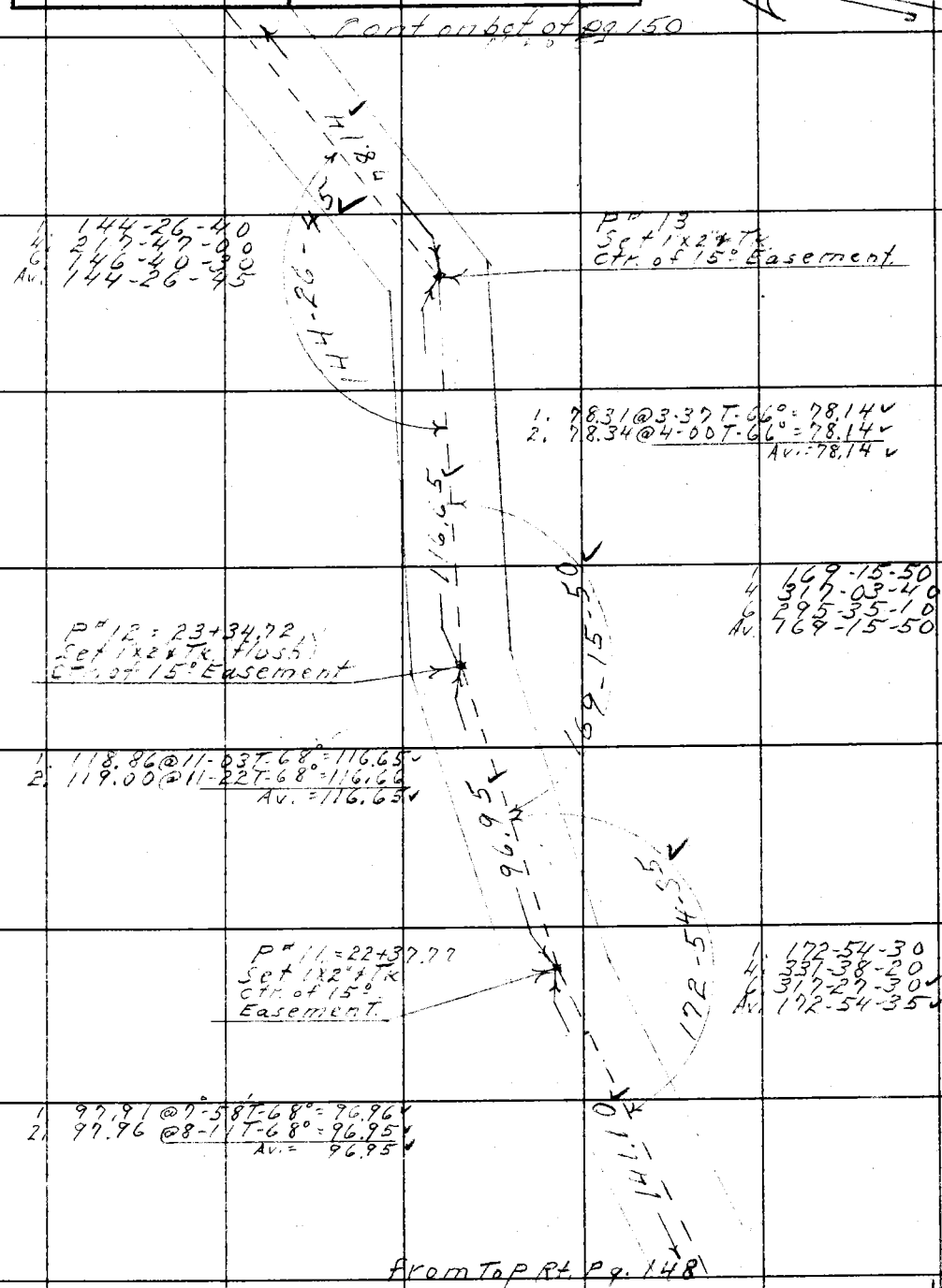

from Top Rt. Pg. 148

Note: Any Additions or Changes on This Sheet Must be Made or Circled In Red Ink With Date and Name of Person Making Change.

Do not extend notes this side of this line.

RETURN TO
LOS ANGELES COUNTY ENGINEER
700 LOS ANGELES COUNTY ENGINEERING BLDG.

76F309S CE #247—3-37

F. B. 1576 PG. 150

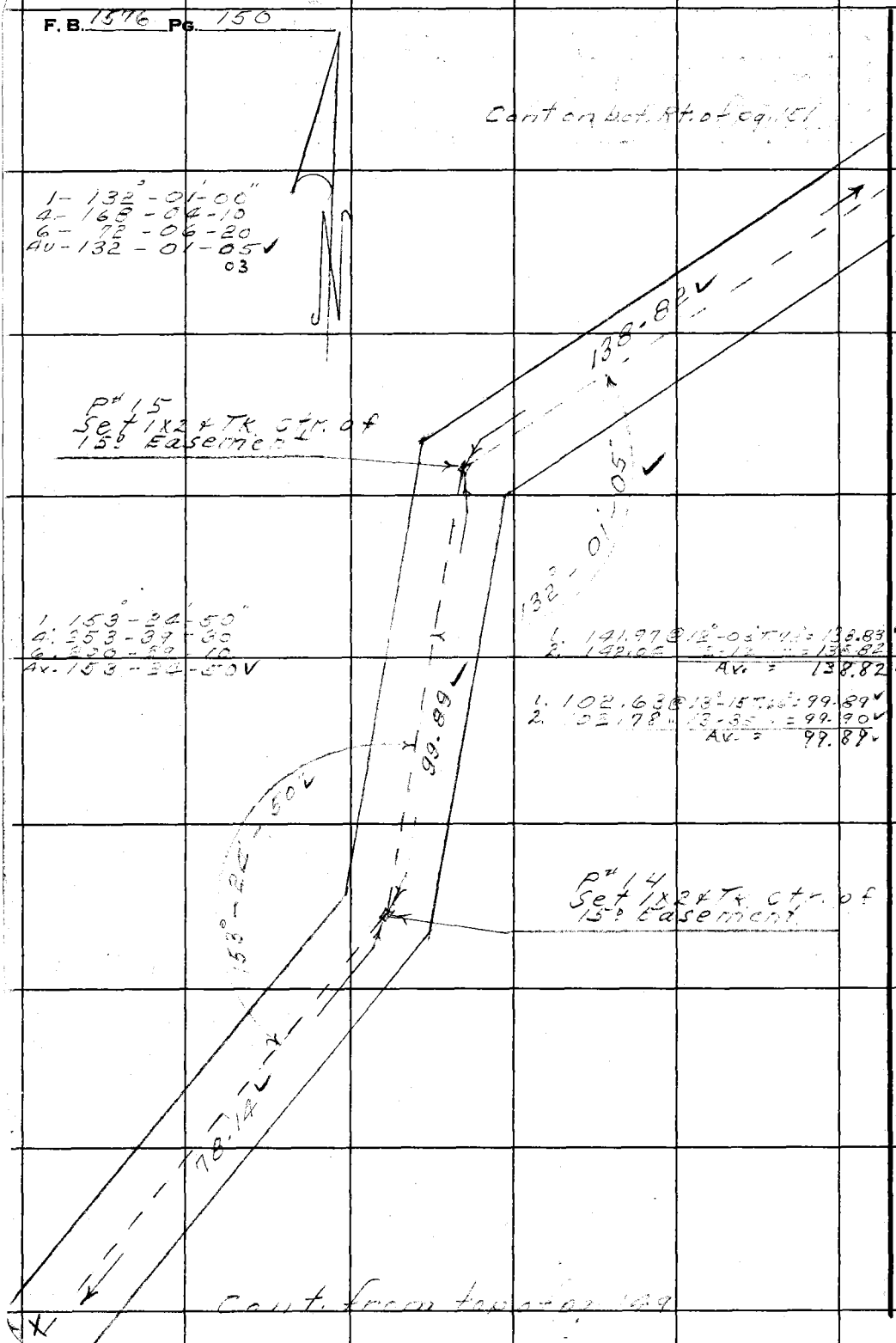

RETURN TO
LOS ANGELES COUNTY ENGINEER
700 LOS ANGELES COUNTY ENGINEERING BLDG.

Do not extend notes this side of this line.

Note: Any Additions or Changes on This Sheet Must be Made or Circled in Red Ink With Date and Name of Person Making Change.

Notes Ck'd by Miller	Survey of Camp Glen Rocky
Map No. 164-10	JN 839204 Tape 110 Std 84 °F
Office Work R. L. GREEN	Surveyed by D.E. Holmes
Checked	Notes Holmes Date 2-2-59
Date	Indexed C. Johnson

F. B. 1576 Pg. 151

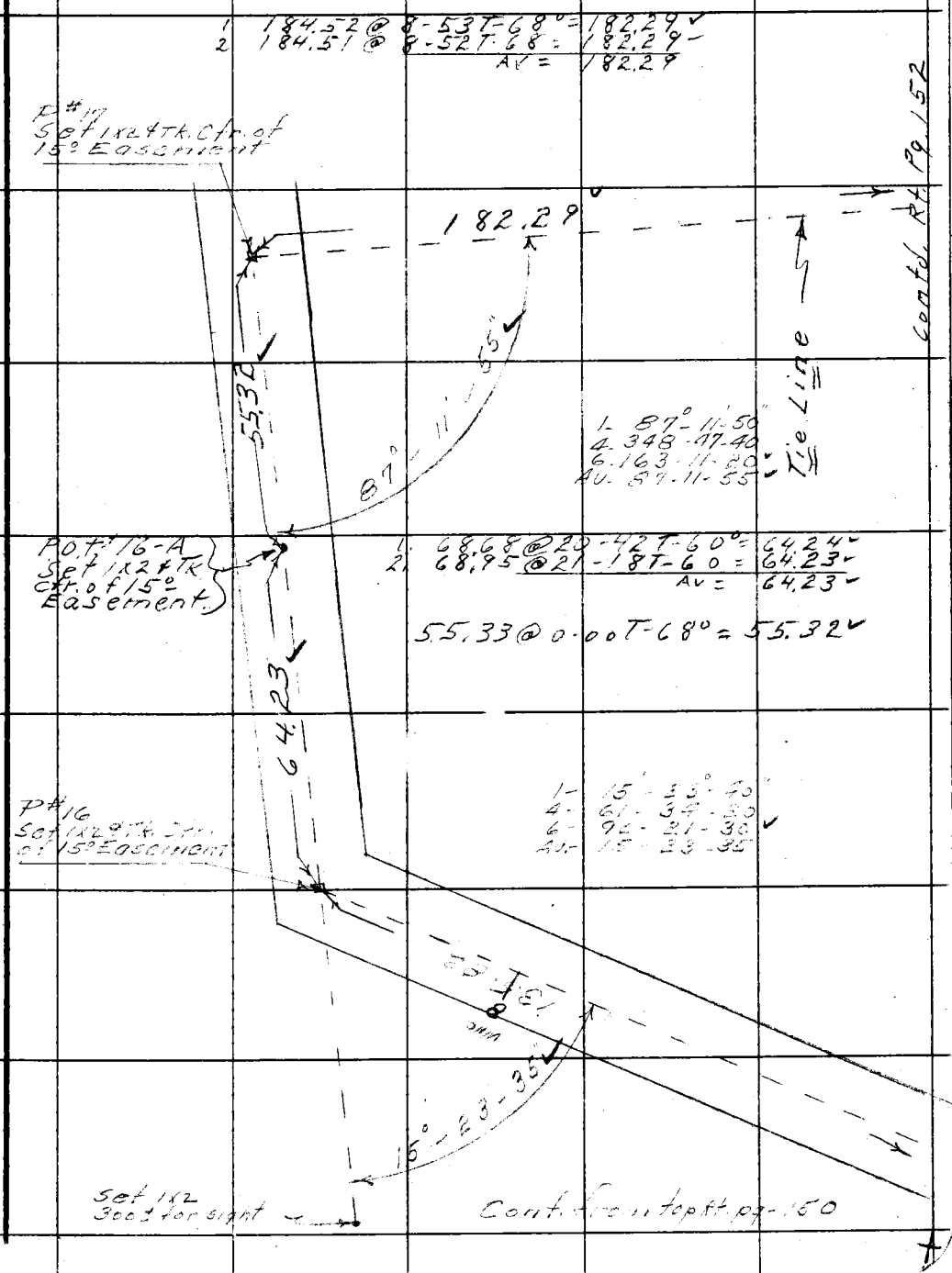

Note: Any Additions or Changes on This Sheet Must be Made or Circled in Red Ink With Date and Name of Person Making Change.

Do not extend notes this side of this line.

RETURN TO
LOS ANGELES COUNTY ENGINEER
700 LOS ANGELES COUNTY ENGINEERING BLDG.

76F309S CE #247—3-57

F. B. 1576 Pg. 162

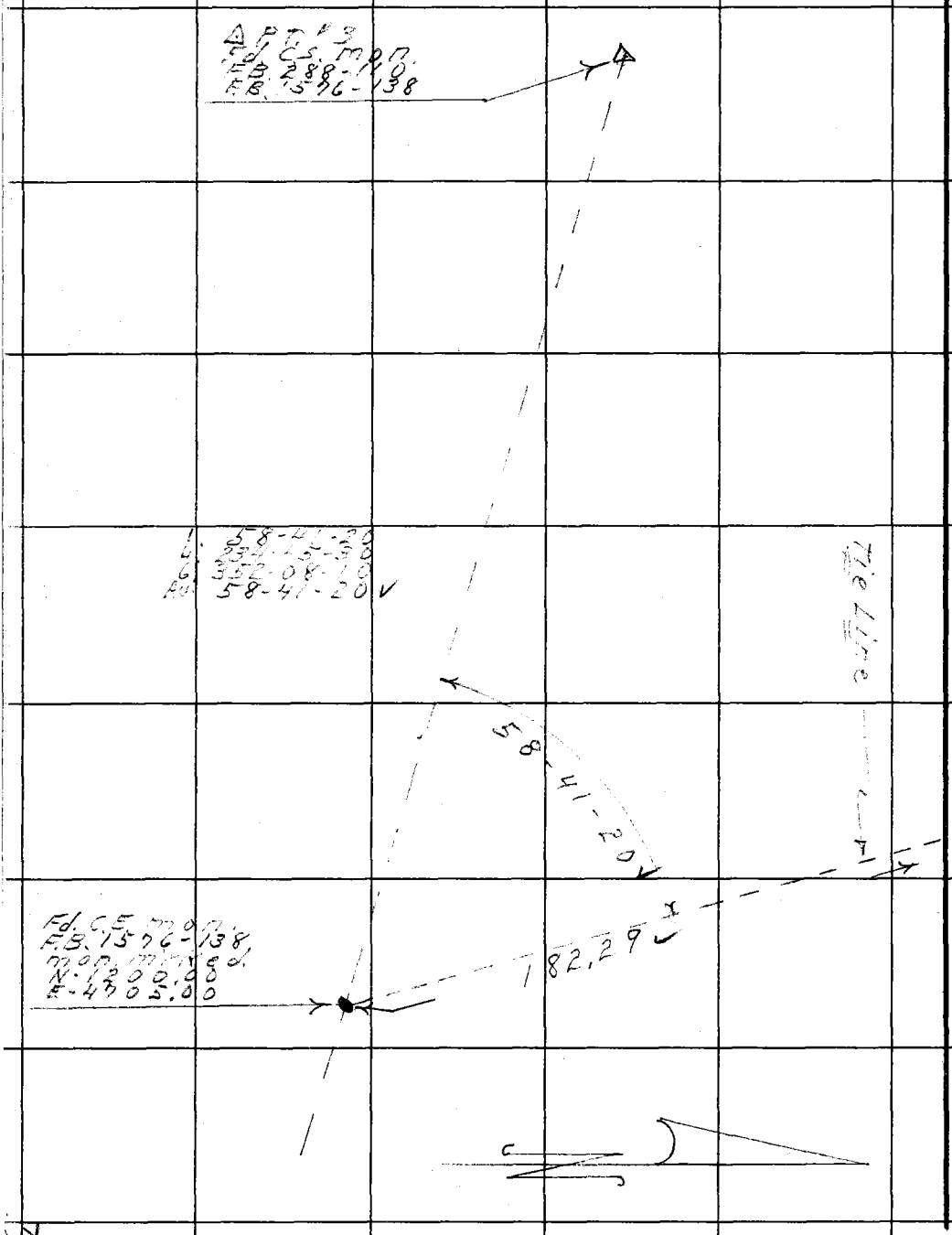

RETURN TO
LOS ANGELES COUNTY ENGINEER
700 LOS ANGELES COUNTY ENGINEERING BLDG.

Do not extend notes this side of this line.

Note: Any Additions or Changes on This Sheet Must be Made or Circled in Red Ink With Date and Name of Person Making Change.

Notes Ck'd by	Survey of Camp Glenn Rocky
Map No. 104-10	JN 8392.04 Tape Std °F
Office Work R. L. GREEN	Surveyed by D.E.H.
Checked	Notes A.R.B. Date 2-2-59
Date	Indexed J. C. Johnson 2-6-[redacted]

F. B. 1596 Pg. 153

J.N- 8392.04
Camp Glenn Rock

Location of Existing Roam Width
for Easement Survey

Note: Any Additions or Changes on This Sheet Must be Made or Circled in Red Ink With Date and Name of Person Making Change.

Do not extend notes this side of this line.

RETURN TO
LOS ANGELES COUNTY ENGINEER
700 LOS ANGELES COUNTY ENGINEERING BLDG.

76F3098 CE #247—3-57

F. B. 1576 PG. 154

Cont on bot of pg 155

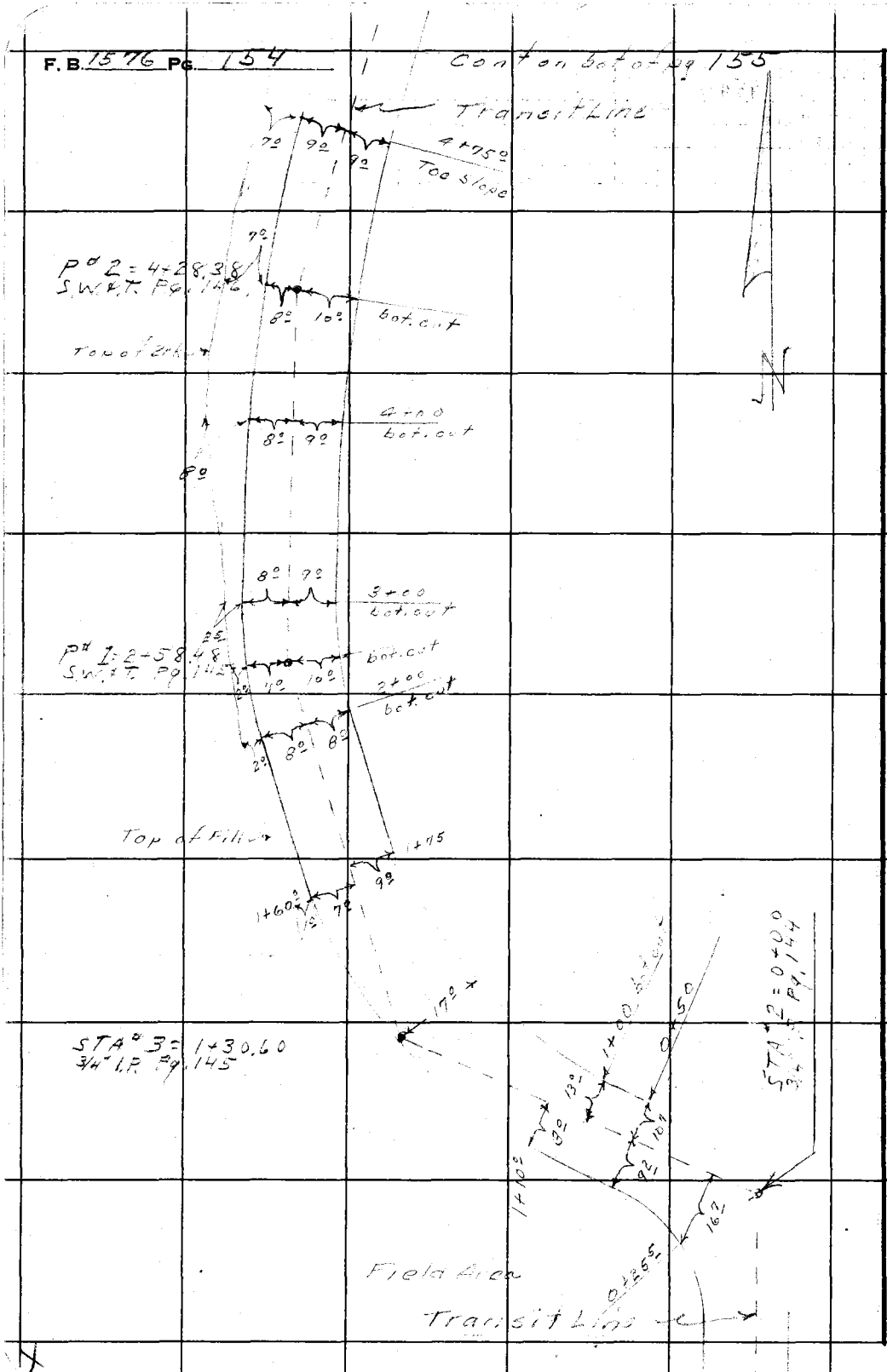

RETURN TO
LOS ANGELES COUNTY ENGINEER
900 LOS ANGELES COUNTY ENGINEERING BLDG.

Do not extend notes this side of this line.

Note: Any Additions or Changes on This Sheet Must be Made or Circled in Red Ink With Date and Name of Person Making Change.

Notes Ck'd by	Survey of Camp Glenn Rocky
Map No. 109-10	JN 8392.04 Tape Std °F
Office Work R. L. GREEN	Surveyed by D.E.H.
Checked	Notes A.R.B. Date 2-2-59
Date	Indexed C. Johnson

F. B. 1576 Pg. 155



Note: Any Additions or Changes on This Sheet Must Be Made or Circled in Red Ink With Date and Name of Person Making Change.

Do not extend notes this side of this line.

RETURN TO
LOS ANGELES COUNTY ENGINEER
700 LOS ANGELES COUNTY ENGINEERING BLDG.

76F309S CE #247—3-57

F. B. 1596 PG. 156

Cont. on bot. pg. 157



Cont. from top pg. 155

RETURN TO
LOS ANGELES COUNTY ENGINEER
700 LOS ANGELES COUNTY ENGINEERING BLDG.

Do not extend notes this side of this line.

Note: Any Additions or Changes on This Sheet Must be Made or Circled in Red Ink With Date and Name of Person Making Change.

Notes Ck'd by	Survey of Camp Glenn Rocky
Map No. 104-10	JN 8392.04 Tape Std °F
Office Work R. L. GREEN	Surveyed by D.E.H.
Checked	Notes A.R.B. Date 7-2-58
Date	Indexed A. C. Johnson

F. B. 1576 PG. 157



Note: Any Additions or Changes on This Sheet Must be Made or Circled in Red Ink With Date and Name of Person Making Change.

Do not extend notes this side of this line.

RETURN TO
LOS ANGELES COUNTY ENGINEER
700 LOS ANGELES COUNTY ENGINEERING BLDG.

76F3095 CE #247—3-57

F. B. 1576 PG. 158



Cont. from top pg. 157

RETURN TO
LOS ANGELES COUNTY ENGINEER
700 LOS ANGELES COUNTY ENGINEERING BLDG.

Do not extend notes this side of this line.

Note: Any Additions or Changes on This Sheet Must be Made or Circled in Red Ink With Date and Name of Person Making Change.

Notes Ck'd by	Survey of Camp Glen Rocky	F. B. 1576 Pg. 159
Map No. 104-10	JN 8392.04 Tape 98 Std 84 °F	
Office Work R. L. GREEN	Surveyed by D.E. Holmes	
Checked	Notes Holmes Date 8-28-59	
Date	Indexed A. C. Johnson 3-5-60	

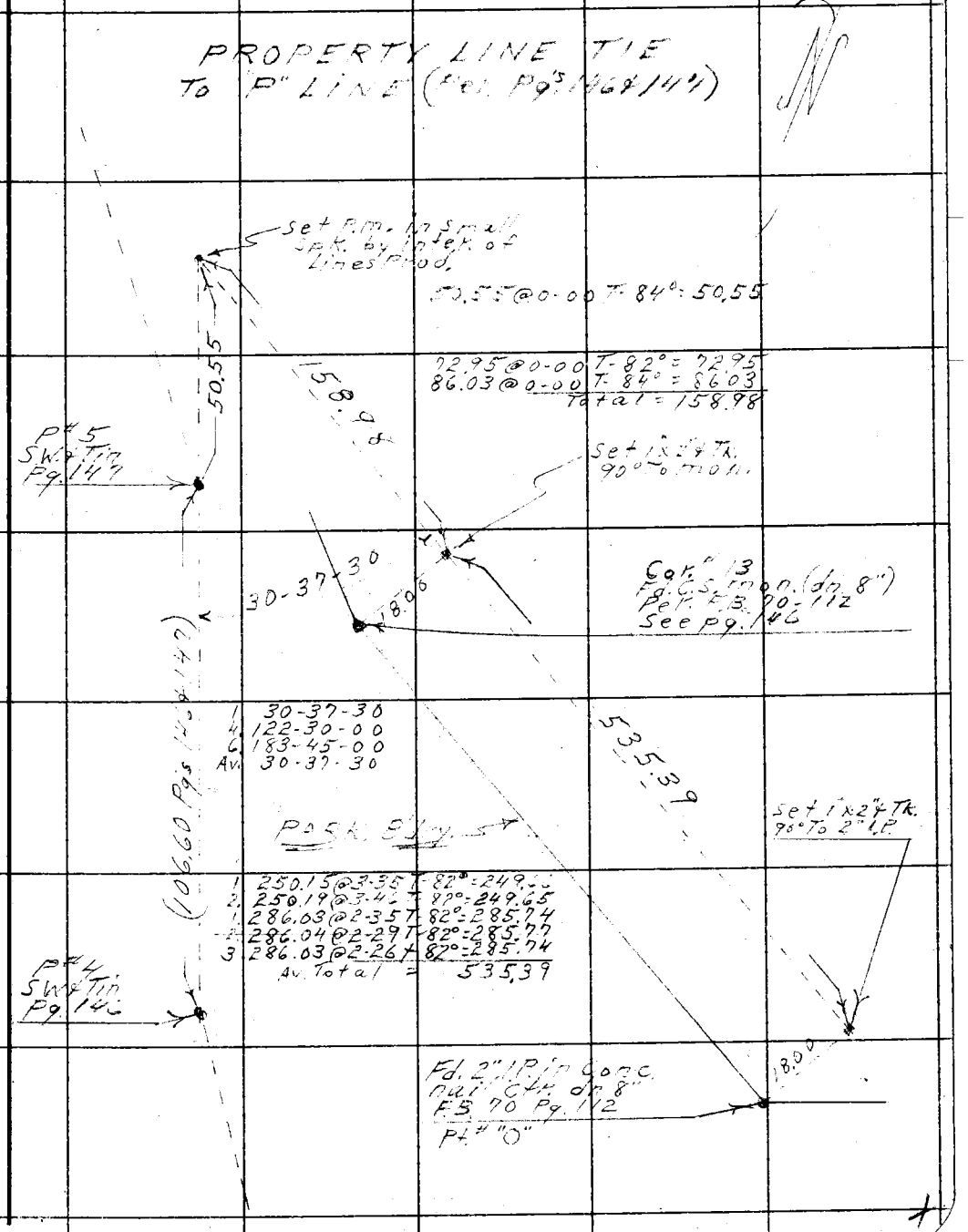

Note: Any Additions or Changes on This Sheet Must be Made or Circled in Red Ink With Date and Name of Person Making Change.

Do not extend notes this side of this line.

RETURN TO
LOS ANGELES COUNTY ENGINEER
00 LOS ANGELES COUNTY ENGINEERING BLDG.

763095 CE #247—7-53

RETURN TO
LOS ANGELES COUNTY ENGINEER
700 LOS ANGELES COUNTY ENGINEERING BLDG.

Note: Any Additions or Changes on This Sheet Must be Made or Circled in Red Ink With Date and Name of Person Making Change.

Do not extend notes this side of this line.

F. B. 1576 PG. 160

F. B. 1576 Pg. 161

Profile	Notes Red	Plotted	Job No. 0435 00	Division No.	
No.	Date	Date	Survey of Camp Glen Rocky		
X-Sec.	Notes Chkd.	Checked	Survey by DE/tulmes	Notes DEH	Date Oct. 59
No.	Date	Date	Map No.	Index C. Johnson	Date 3-8-60

STATION	B. S.	H. I.	F. B.	ELEV.

Do not extend notes this side of this line.

NOTE: ANY ADDITIONS OR CHANGES ON THIS SHEET MUST BE MADE OR CIRCLED IN RED INK, WITH DATE AND NAME OF PERSON MAKING CHANGE.

PLEASE RETURN TO
LOS ANGELES COUNTY ENGINEER
700 Los Angeles County Engineering Bldg.

761-298 S & E #307—1-56

F. B. 1576 PG. 162

Job No. 0435 06	Division No.	Notes Red.	Plotted
Survey of		Date 10-1-59	Date
Survey by D.E.H.	Notes A.R.S.	Notes Chkd.	Checked
Indexed A. C. Johnson	Date	Date	Date

Profile No.

X-Sec. No.

76L-298 S & E #307—1-56

PLEASE RETURN TO
LOS ANGELES COUNTY ENGINEER
700 LOS ANGELES COUNTY ENGINEERING BLDG.

NOTE: ANY ADDITIONS OR CHANGES ON THIS SHEET MUST BE MADE OR CIRCLED IN RED INK, WITH DATE AND NAME OF PERSON MAKING CHANGE.

Do not extend notes this side of this line.

STATION	B. S.	H. I.	F. S.	ELEV.		
B.M. S#10				[illegible]	L.A.C. [illegible] Adj. Elev. 1617.510 [illegible] Monument [illegible] S.E. [illegible]	[illegible]
T.P.	830	[illegible]				
B.M.			122	[illegible]	[illegible] #846	Set bolt [illegible] 63 [illegible] of N.E. Cor.
	108	1623.26				
B.M. S#10			612	1617.41	L.A. 660-69 Adj. Elev.	1617.410
Moved	[illegible]	[illegible]	[illegible]	[illegible]	[illegible]	[illegible]
				[illegible]	[illegible] C.E. Monument Elev. 1483.[illegible]	N. [illegible] E. 4800 Sec Pg 142
	7.41	[illegible]				
B.M.			[illegible]	[illegible]	[illegible] pipe W.	[illegible] of Water tank [illegible]
	[illegible]	[illegible]				
			[illegible]	[illegible]	[illegible]	[illegible] of Water tank
	[illegible]	[illegible]				
					N. 1200 E. 4705	[illegible]
		1489.[illegible]				
B.M.			[illegible]		[illegible]	235 E. 4705

Notes Ck'd by	Survey of Camp Glenn Rocky
Map No.	JN 8392.15 Tape 98 Std 84 °F
Office Work	Surveyed by D.E. Holmes
Checked	Notes Holmes Date 10-9-58
Date	Indexed A. C. Johnson 3-8-60

F. B. 1576 PG. 163

J.N. 8392.15
CAMP GLEN ROCKY
SURVEY CONTROL POINTS

Note: Any Additions or Changes on This Sheet Must be Made or Circled in Red Ink With Date and Name of Person Making Change.

Do not extend notes this side of this line.

RETURN TO
LOS ANGELES COUNTY ENGINEER
00 LOS ANGELES COUNTY ENGINEERING BLDG.

763095 CE #247—7-59

F. B. 1576 PG. 164

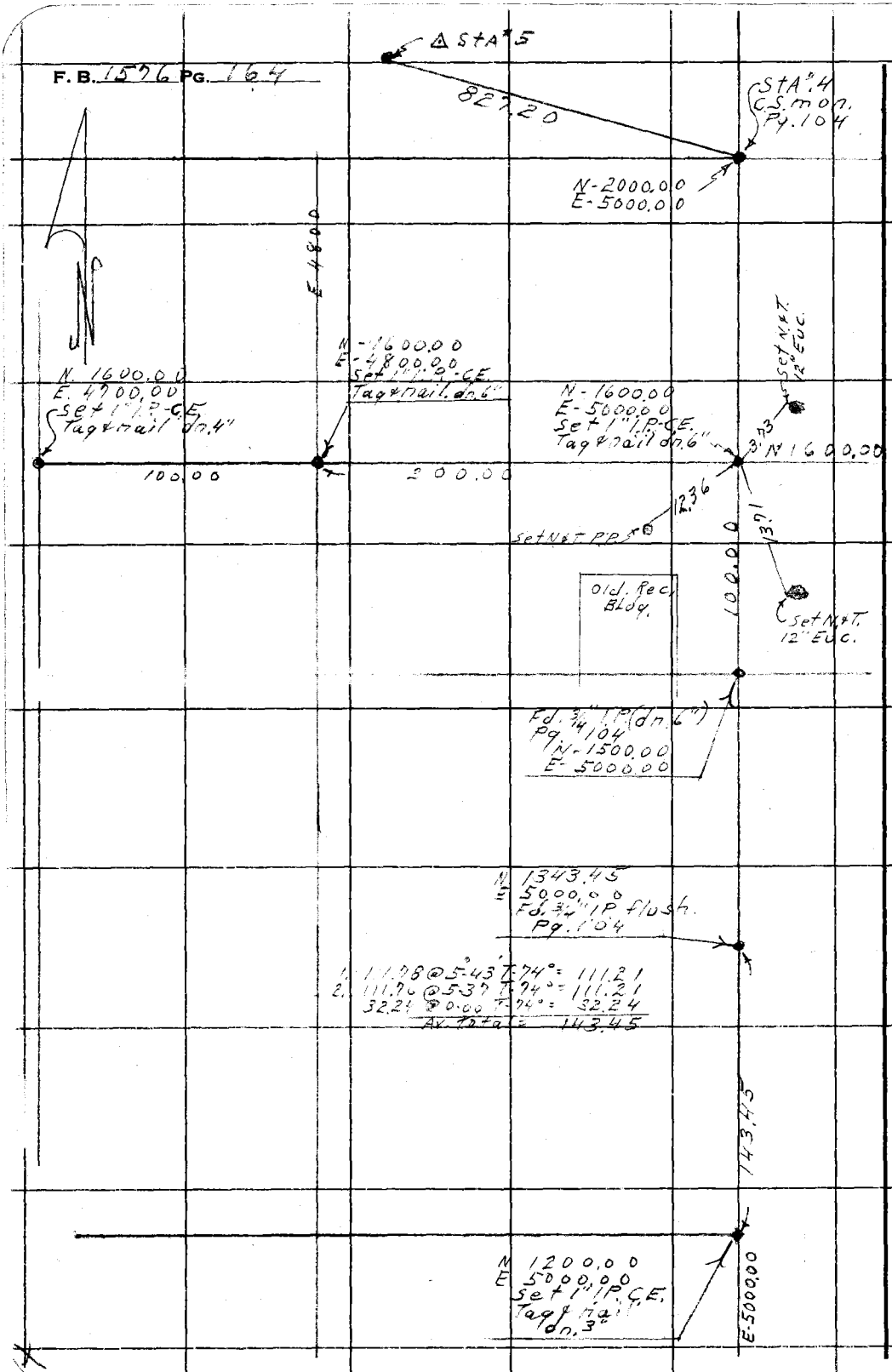

RETURN TO
LOS ANGELES COUNTY ENGINEER
1100 LOS ANGELES COUNTY ENGINEERING BLDG.

Do not extend notes this side of this line.

Note: Any Additions or Changes on This Sheet Must be Made or Circled in Red Ink With Date and Name of Person Making Change.

Notes Ck'd by	Survey of Camp Glen Rocky
Map No.	JN 8392.15 Tape Std °F
Office Work	Surveyed by Holmes
Checked	Notes A.R.B. Date
Date	Indexed E. C. Johnson 3-8-60

F. B. 1576 PG. 165

J.N. 8392.15
Camp Glen Rocky

LOCATION New WATER LINES
CONTRACTOR
"SIPLE" Const. Co.

Note: Any Additions or Changes on This Sheet Must be Made or Circled in Red Ink With Date and Name of Person Making Change.

Do not extend notes this side of this line.

RETURN TO
LOS ANGELES COUNTY ENGINEER
00 LOS ANGELES COUNTY ENGINEERING BLDG.

763098 CE #247—7-59

RETURN TO
LOS ANGELES COUNTY ENGINEER
00 LOS ANGELES COUNTY ENGINEERING BLDG.

Note: Any Additions or Changes on This Sheet Must be Made or Circled in Red Ink With Date and Name of Person Making Change.

Do not extend notes this side of this line.

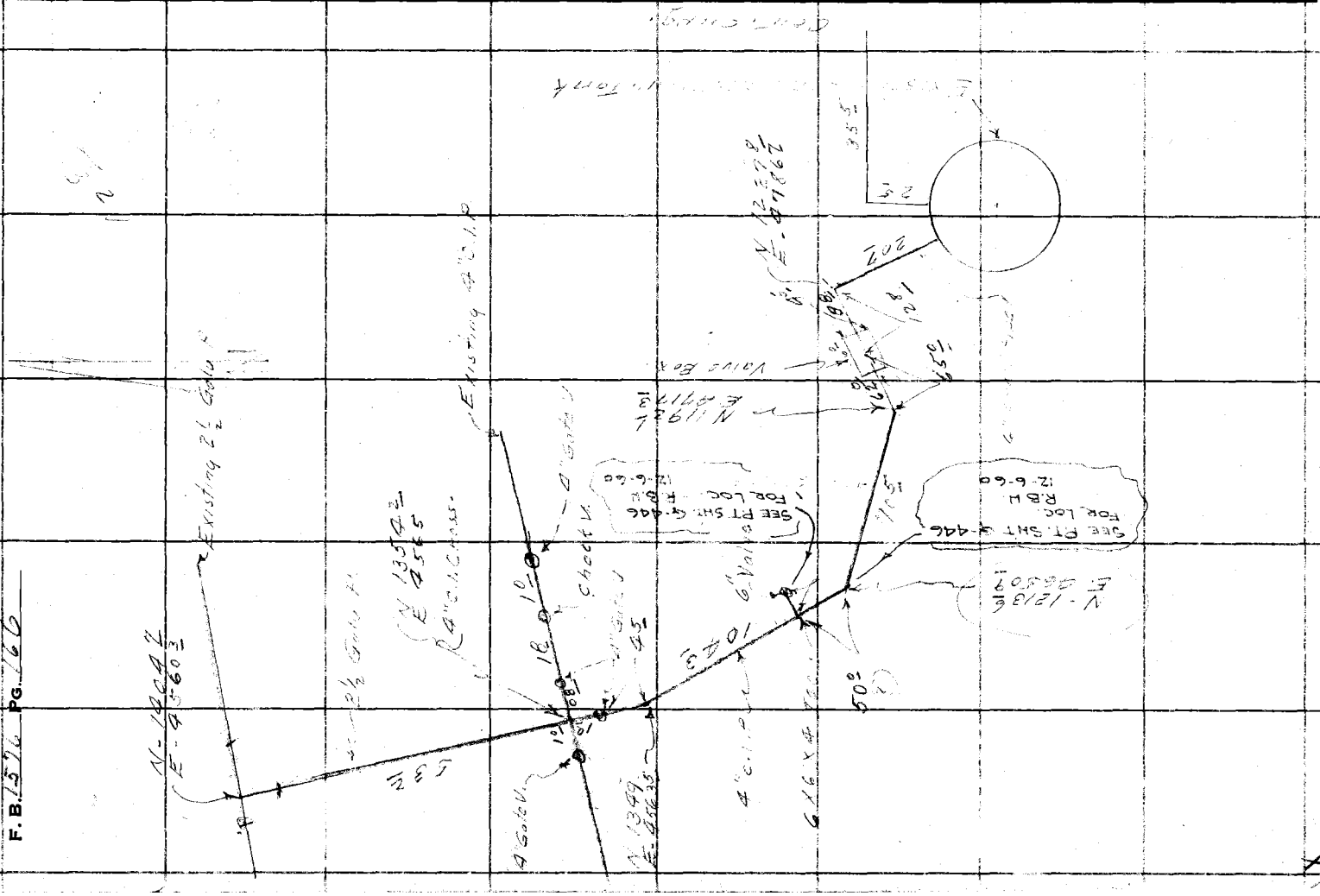

F.B. 1576 PG. 166

Notes Ck'd by	Survey of Camp Glen Rocky
Map No.	JN 8392.15 Tape Std °F
Office Work	Surveyed by Holmes
Checked	Notes ARB Date 10-59
Date	Indexed A. C. Johnson

F. B. 1576 PG. 162

Note: Any Additions or Changes on This Sheet Must be Made or Circled in Red Ink With Date and Name of Person Making Change.

Do not extend notes this side of this line.

RETURN TO
LOS ANGELES COUNTY ENGINEER
00 LOS ANGELES COUNTY ENGINEERING BLDG.

763098 CE #247 7-53

RETURN TO
LOS ANGELES COUNTY ENGINEER
700 LOS ANGELES COUNTY ENGINEERING BLDG.

Note: Any Additions or Changes on This Sheet Must be Made or Circled in Red Ink With Date and Name of Person Making Change.

Do not extend notes this side of this line.

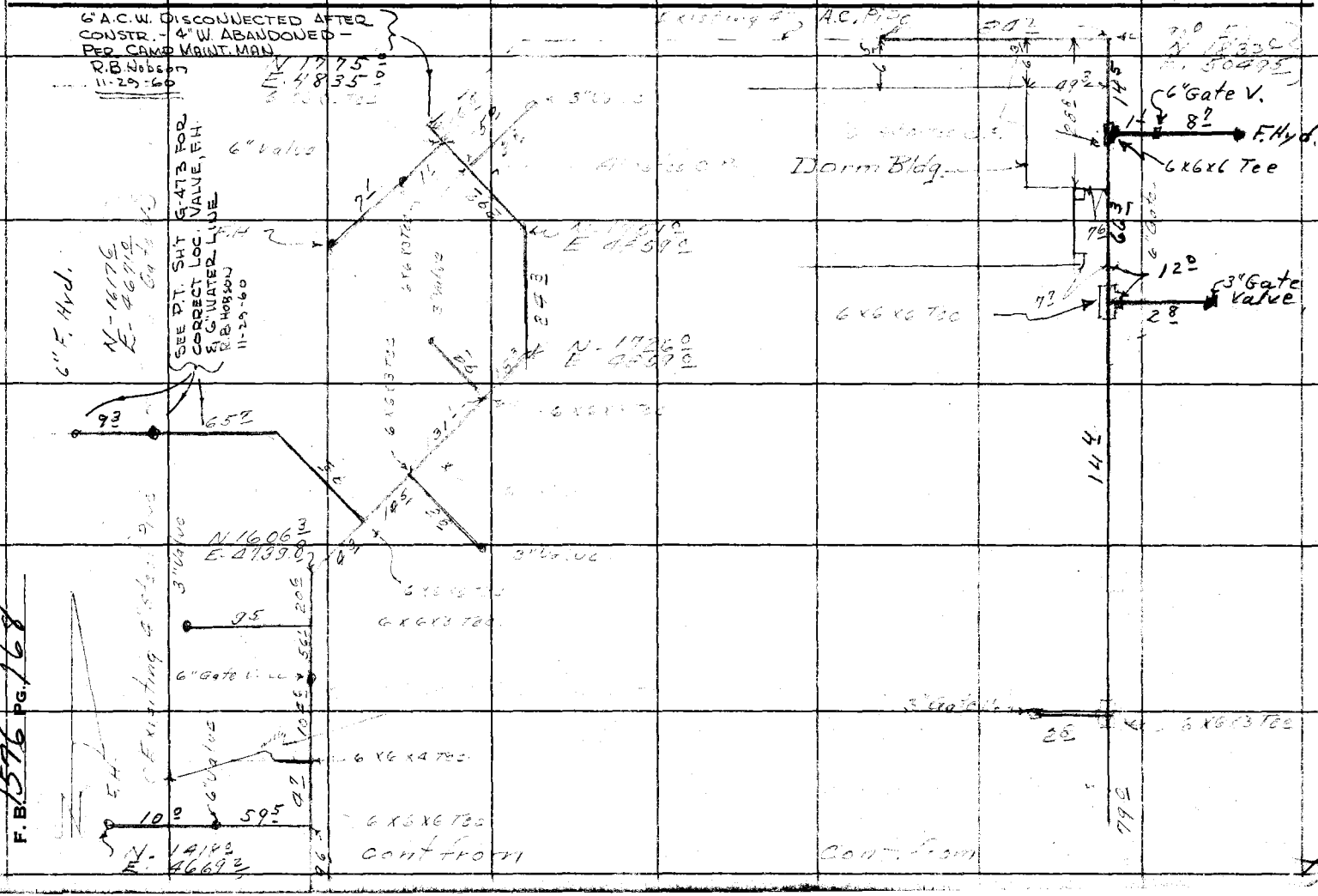

F.B. 1576 PG. 168

Notes Ck'd by	Survey of Camp Glenn Rocky
Map No.	JN 8392.15 Tape 98 Std 84 °F
Office Work	Surveyed by Holmes
Checked	Notes Holmes Date 10-15-59
Date	Indexed A. C. Johnson

F. B. 1576 PG. 169

J.N. 8392.15

CAMP GLENN ROCKY

LOCATION OF NEW BOOSTER PUMP SLDG

Note: Any Additions or Changes on This Sheet Must be Made or Circled in Red Ink With Date and Name of Person Making Change.

Do not extend notes this side of this line.

RETURN TO
LOS ANGELES COUNTY ENGINEER
900 LOS ANGELES COUNTY ENGINEERING BLDG.

763095 CE #247 7-53

RETURN TO
LOS ANGELES COUNTY ENGINEER
700 LOS ANGELES COUNTY ENGINEERING BLDG.

Note: Any Additions or Changes on This Sheet Must be Made or Circled in Red Ink With Date and Name of Person Making Change.

Do not extend notes this side of this line.

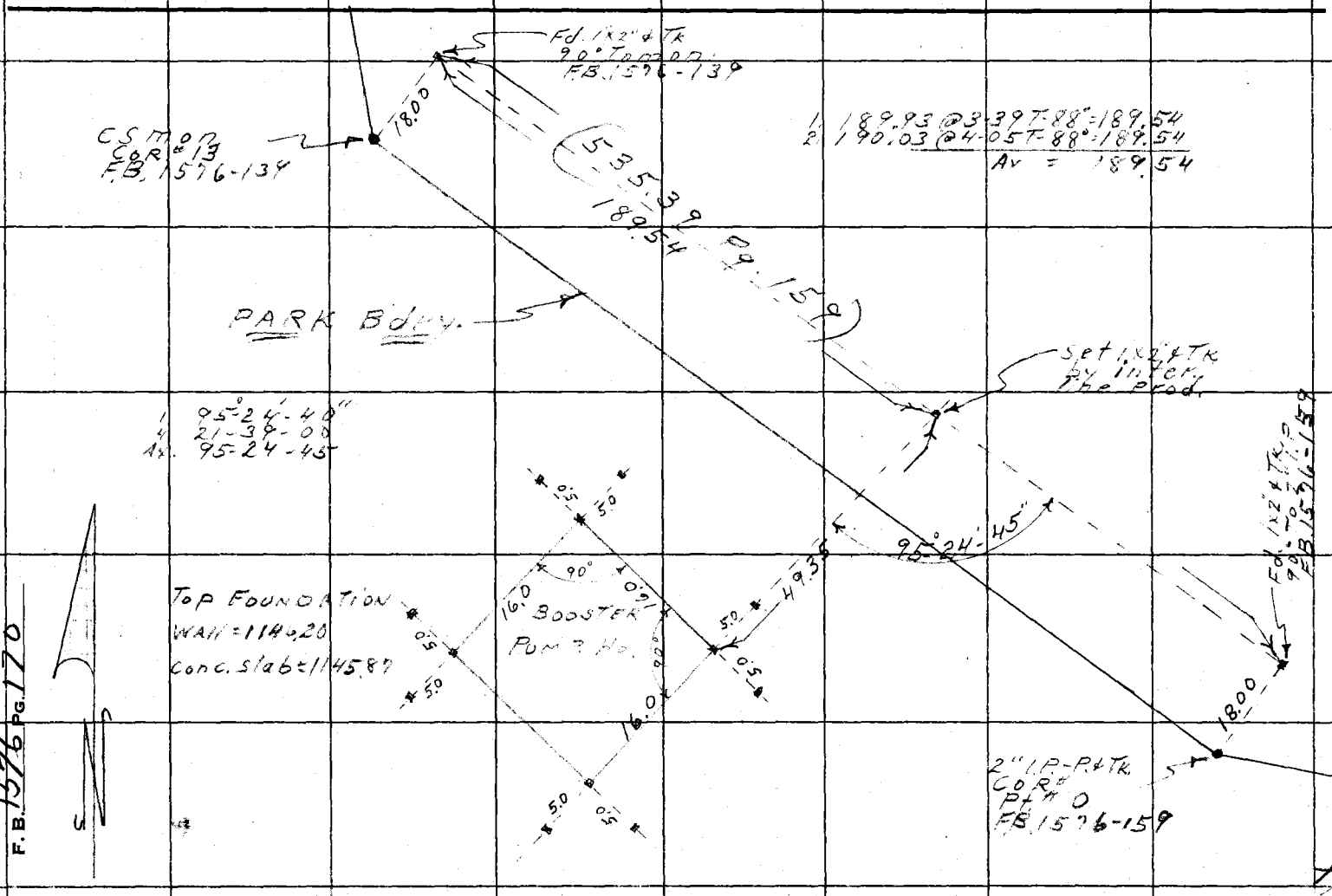

F.B. 1576 PG. 170

Notes Ck'd by Miller	Survey of Camp Glenn Rocky Rd.
Map No.	JN 8392.17 Tape 149 Std 84 of
Office Work	Surveyed by Dougherty
Checked	Notes Dougherty Date 1-9-61
Date	Indexed H. E. Ott JAN 30 '61

F. B. 1576 PG. 171

J.N. 8392.17

Camp Glenn Rocky Access Road

Establishment of ℄ of Construction of existing Road

Jan. 1961

Dougherty
Newman
Sandoval
Adams
Moore

Ref.
F.B 288
CSB 1443

Note: Any Additions or Changes on This Sheet Must be Made or Circled in Red Ink With Date and Name of Person Making Change.

Do not extend notes this side of this line.

RETURN TO
LOS ANGELES COUNTY ENGINEER
700 LOS ANGELES COUNTY ENGINEERING BLDG.

76F309S CE #247—3-57

F. B. 1516 Pg. 172.

Index Map

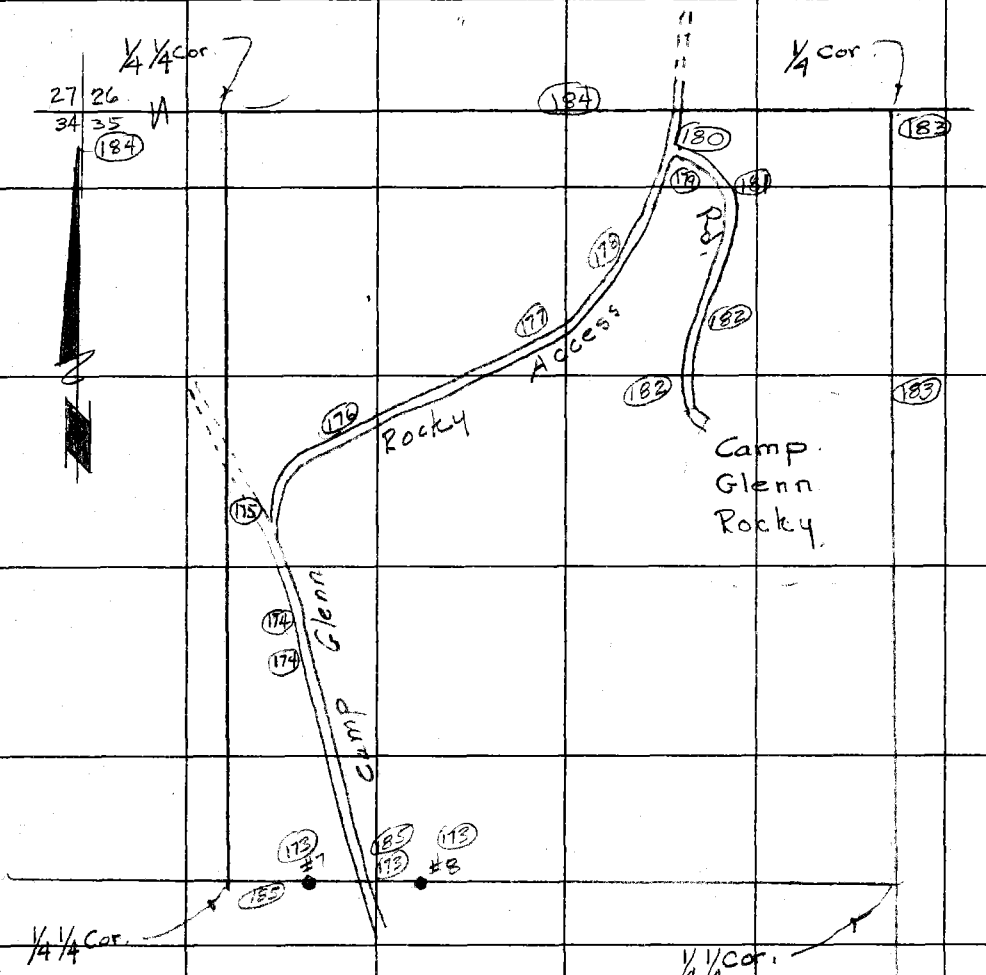

RETURN TO
LOS ANGELES COUNTY ENGINEER
700 LOS ANGELES COUNTY ENGINEERING BLDG.

Do not extend notes this side of this line.

Note: Any Additions or Changes on This Sheet Must be Made or Circled in Red Ink With Date and Name of Person Making Change.

Notes Ck'd by Miller	Survey of Camp Glenn Rocky Rd.
Map No.	JN 8392.17 Tape 149 Std 84° °F
Office Work	Surveyed by Dougherty
Checked	Notes Dougherty Date 1-9-61
Date	Indexed H. E. OTT

F. B. 1576 PG. 173

W.S. 148 - D-2

Cont. on Bot Pg. 174

29.01 @ 26°27 T 78° = 25.97 ✓
29.44 @ 28°06 T 78° = 25.97 ✓

44.93 @ 38°40 T 78° = 35.08 ✓
~~45.59 @ 40°20 T 78° = 34.75~~
44.63 @ 38°10' T 78° = 35.09 ✓

57.44 @ 39°16 T 66 = 44.46 ✓
57.10 @ 38°51 T 66 = 44.46 ✓

286.62 @ 3°37 T 72 = 286.03 ✓

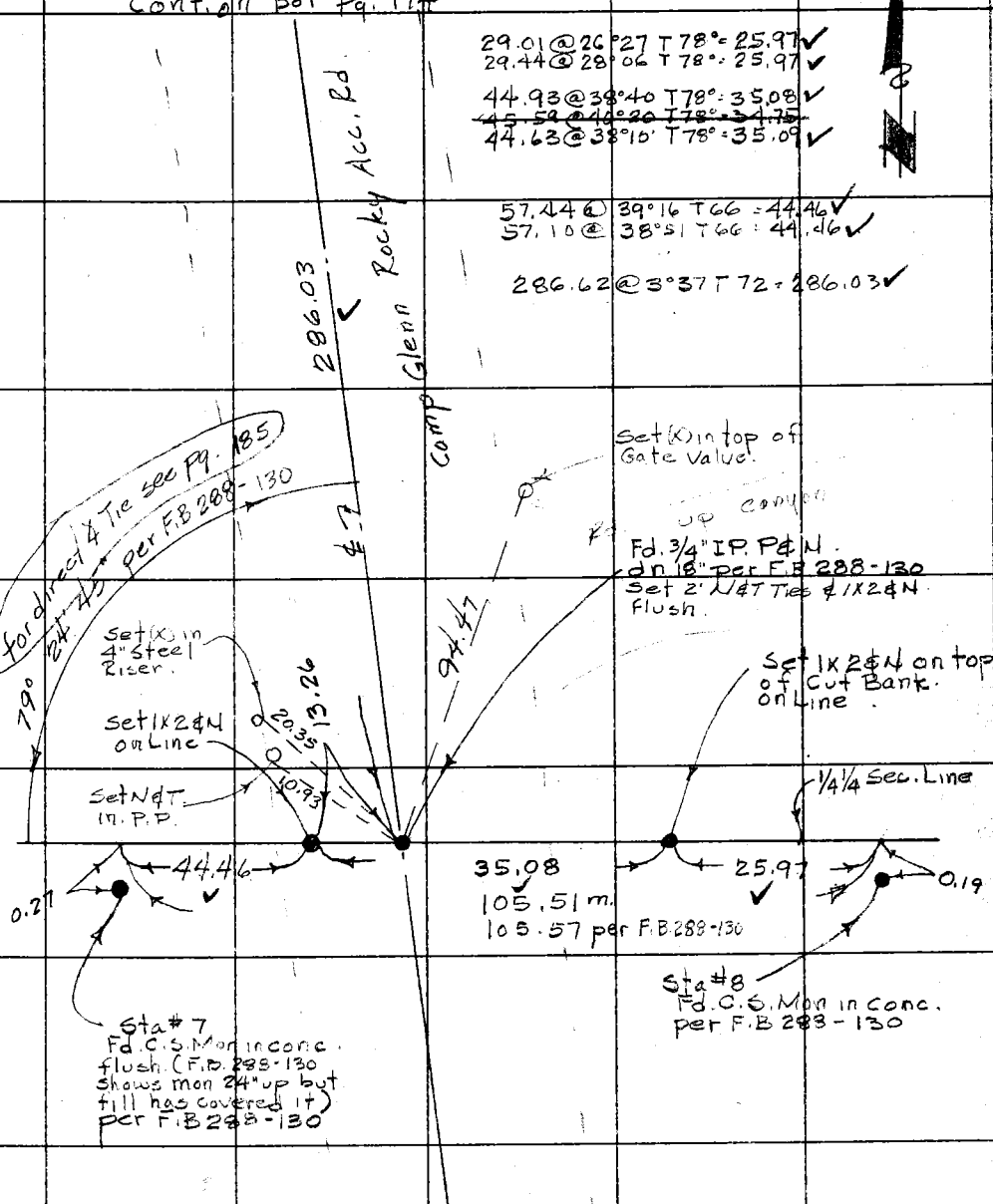

Note: Any Additions or Changes on This Sheet Must be Made or Circled in Red Ink With Date and Name of Person Making Change.

Do not extend notes this side of this line.

RETURN TO
LOS ANGELES COUNTY ENGINEER
900 LOS ANGELES COUNTY ENGINEERING BLDG.

76F309S CE #247—3

F. B. 1576 Pg. 174

Cont. on Bot Pg 175

262.99 @ 4°29 T 78 = 262.18 ✓

102.00 @ 0° T 78 = 102.00 ✓

238.81 @ 4°06' T 76 = 238.19 ✓

238.73 @ 3°49' T 76 = 238.19 ✓

0°51'50" ✓

262.18 ✓

238.19 ✓

New P.I #4
Set SW & T. on line
between P.I #3 & old
P.I. #4 on dist. shown
per office staking
sheet

179°08'10" calc. ✓

139.39 @ 41°10 T 72 = 104.92 ✓

73.91 @ 39°04 T 72 = 57.37 ✓

73.22 @ 38°26 T 72 = 57.35 ✓

R.P. #2
Set 1" I.P. cmt &
C.E. Tag

② 1-43-45
④ 3-27-30 ✓
⑥ 5-11-15 ✓
0° 51' 50" ✓

102.00 ✓

58° 55' 15"

② 117-50-30
58° 55' 15"

104.92 ✓

R.P. #1
Set 1" I.P. cmt
& C.E. Tag

57.36 ✓

P.I. #3
Fd. Bolt & W. & Rusted
remains of Tin. d'n
8" Per F.B. 288-130
Set 1x2 d N & 2-2 N & T
Ties flush

② 332-54-00
④ 305-48-15
⑥ 278-42-15 ✓
166°27'05" ✓

166°27'05"

Camp Glenn Rocky Access Road

286.03 ℄

Cont. from Top Pg 173

RETURN TO
LOS ANGELES COUNTY ENGINEER
700 LOS ANGELES COUNTY ENGINEERING BLDG.

Do not extend notes this side of this line.

Note: Any Additions or Changes on This Sheet Must be Made or Circled in Red Ink With Date and Name of Person Making Change.

Notes Ck'd by Miller
Map No.
Office Work
Checked
Date

Survey of Camp Glenn Rocky Rd.
JN 8392.17 Tape 149 Std 84 °F
Surveyed by Dougherty
Notes Dougherty Date 1-9-61
Indexed H. E. Ott

F. B. 1576 PG. 175

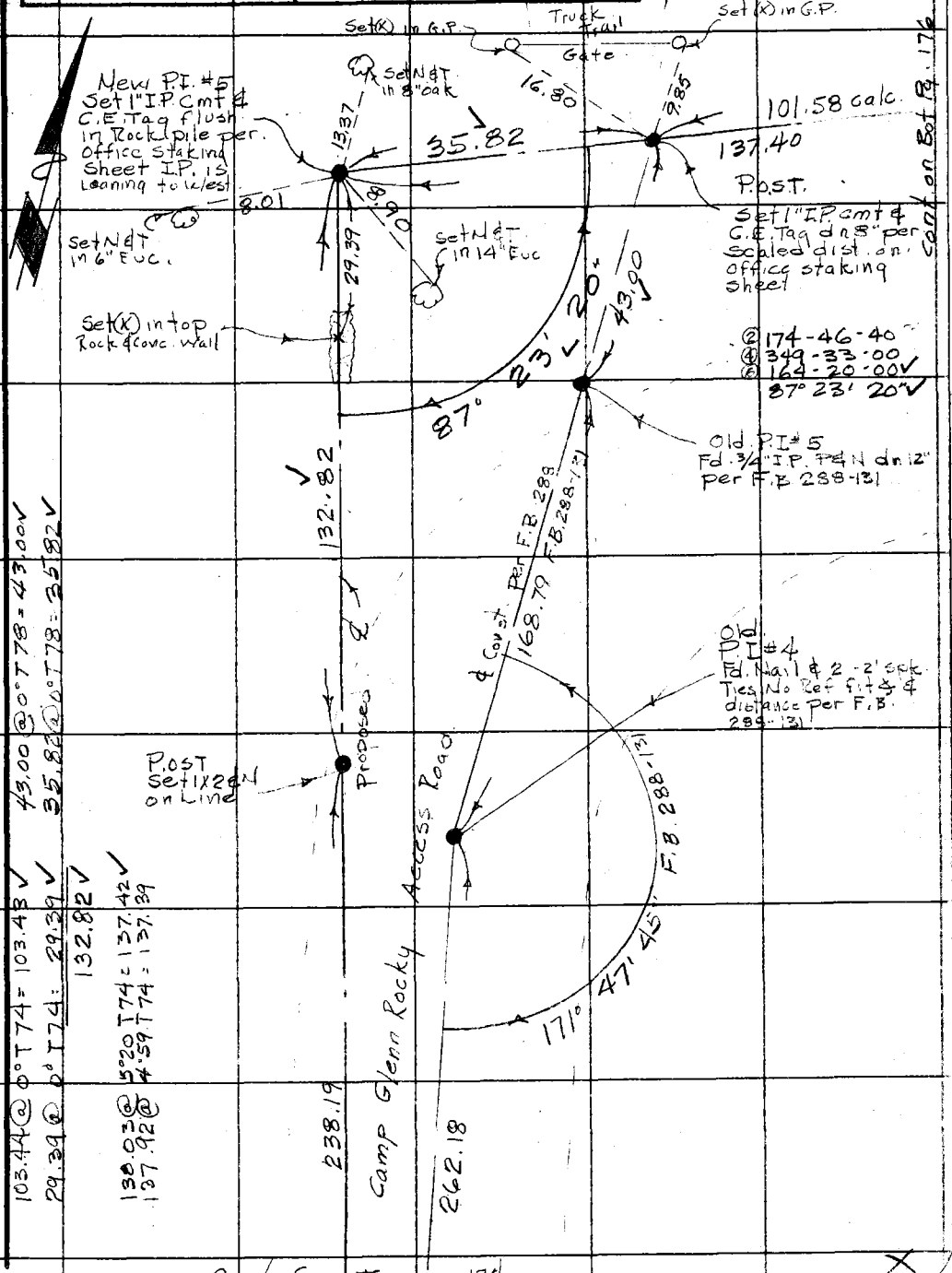

Cont. from Top Pg. 174

RETURN TO
LOS ANGELES COUNTY ENGINEER
700 LOS ANGELES COUNTY ENGINEERING BLDG.

Note: Any Additions or Changes on This Sheet Must be Made or Circled in Red Ink With Date and Name of Person Making Change.

Do not extend notes this side of this line.

76F309S CE #247—3-57

Cont. on Bot. Pg. 177

F.B. 1576 Pg. 176

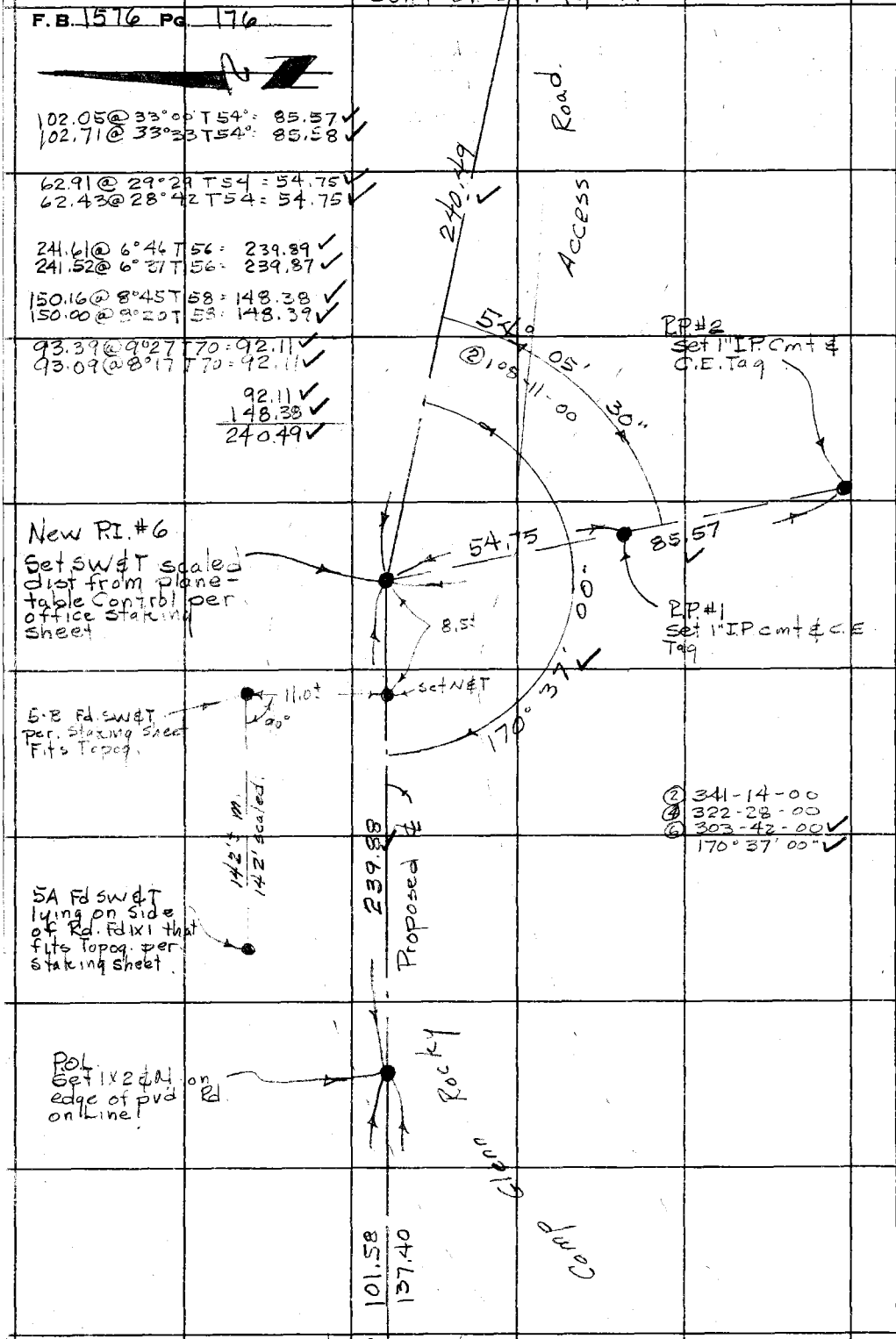

RETURN TO
LOS ANGELES COUNTY ENGINEER
700 LOS ANGELES COUNTY ENGINEERING BLDG.

Do not extend notes this side of this line.

Note: Any Additions or Changes on This Sheet Must be Made or Circled in Red Ink With Date and Name of Person Making Change.

X

Cont. from Rt. Pg. 175

Notes Ck'd by Miller	Survey of Camp Glenn Rocky Acc Rd.
Map No.	JN 8392.17 Tape 149 Std 84' °F
Office Work	Surveyed by Dougherty
Checked	Notes Dougherty Date 1-11-61
Date	Indexed H. E. Ott

F. B. 1576 PG. 177

Cont. on Bot. Pg. 178

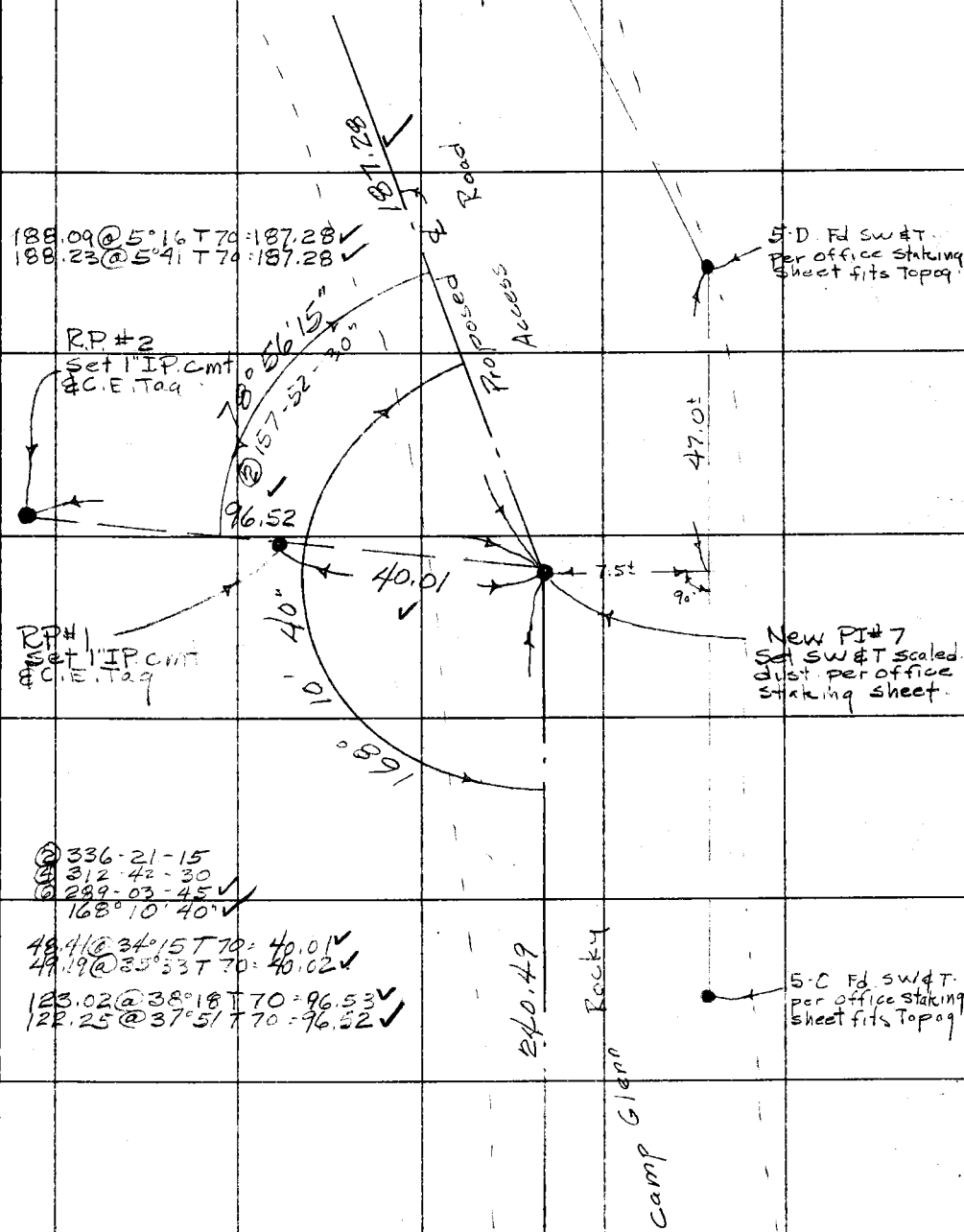

Cont. from Top Pg. 176.

Note: Any Additions or Changes on This Sheet Must be Made or Circled in Red Ink With Date and Name of Person Making Change.

Do not extend notes this side of this line.

RETURN TO
LOS ANGELES COUNTY ENGINEER
700 LOS ANGELES COUNTY ENGINEERING BLDG.

76F309S CE #247—3-57

F.B. 1576 Pg. 178

Cont. on Bot Pg. 179

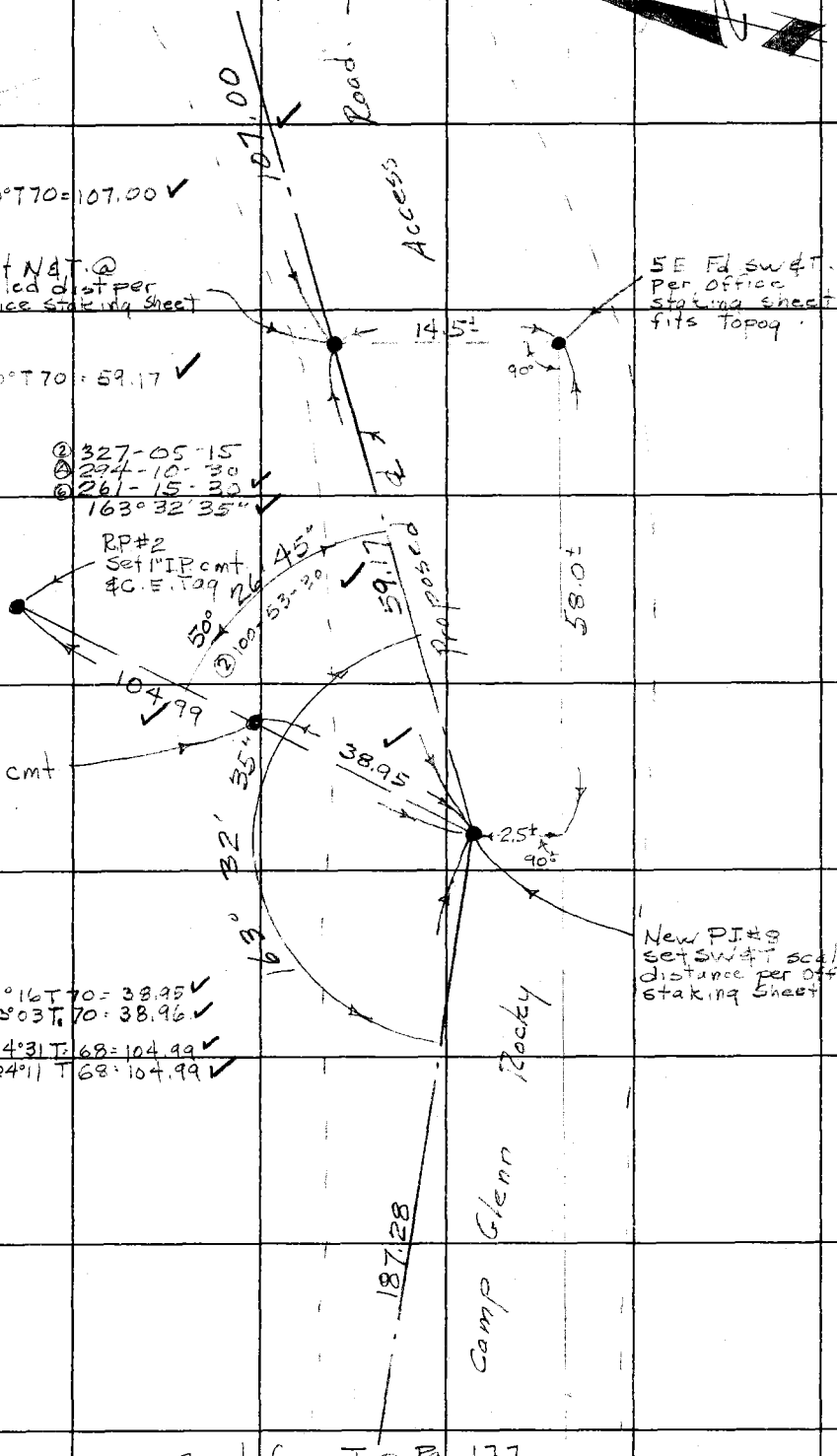

Cont. from Top Pg. 177

RETURN TO
LOS ANGELES COUNTY ENGINEER
700 LOS ANGELES COUNTY ENGINEERING BLDG.
Do not extend notes this side of this line.
Note: Any Additions or Changes on This Sheet Must be Made or Circled in Red Ink With Date and Name of Person Making Change.

Notes Ck'd by Miller	Survey of Camp Glenn Rocky [illegible]
Map No.	JN 8392 [illegible] Tape 149 Std 84 °F
Office Work	Surveyed by Dougherty
Checked	Notes Dougherty Date 1-12-61
Date	Indexed

H. E. Ott

F. B. 1576 Pg. 179

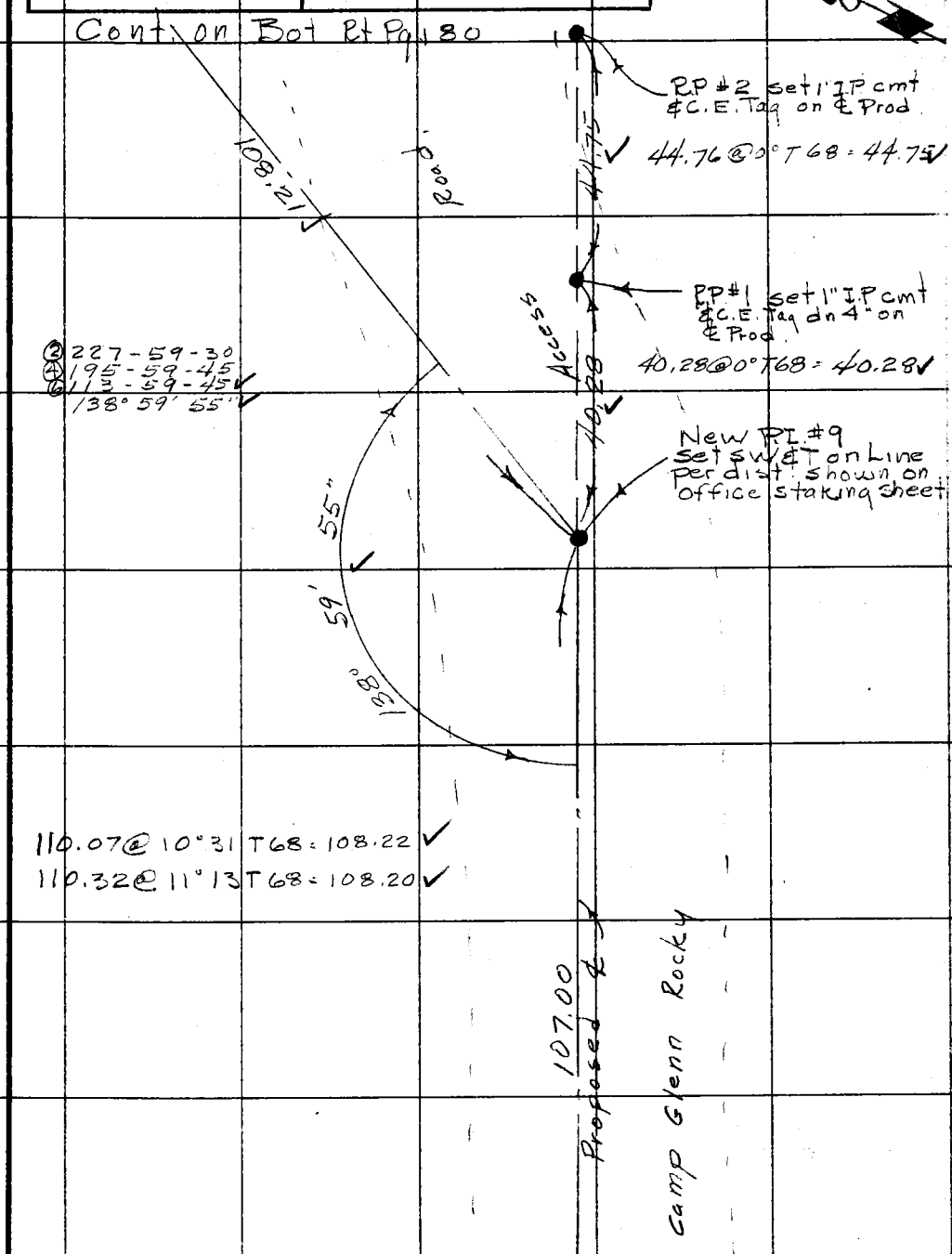

Cont. from Top Pg. 178

Note: Any Additions or Changes on This Sheet Must be Made or Circled in Red Ink With Date and Name of Person Making Change.

Do not extend notes this side of this line.

RETURN TO
LOS ANGELES COUNTY ENGINEER
700 LOS ANGELES COUNTY ENGINEERING BLDG.

76F309S CE #247—3-57

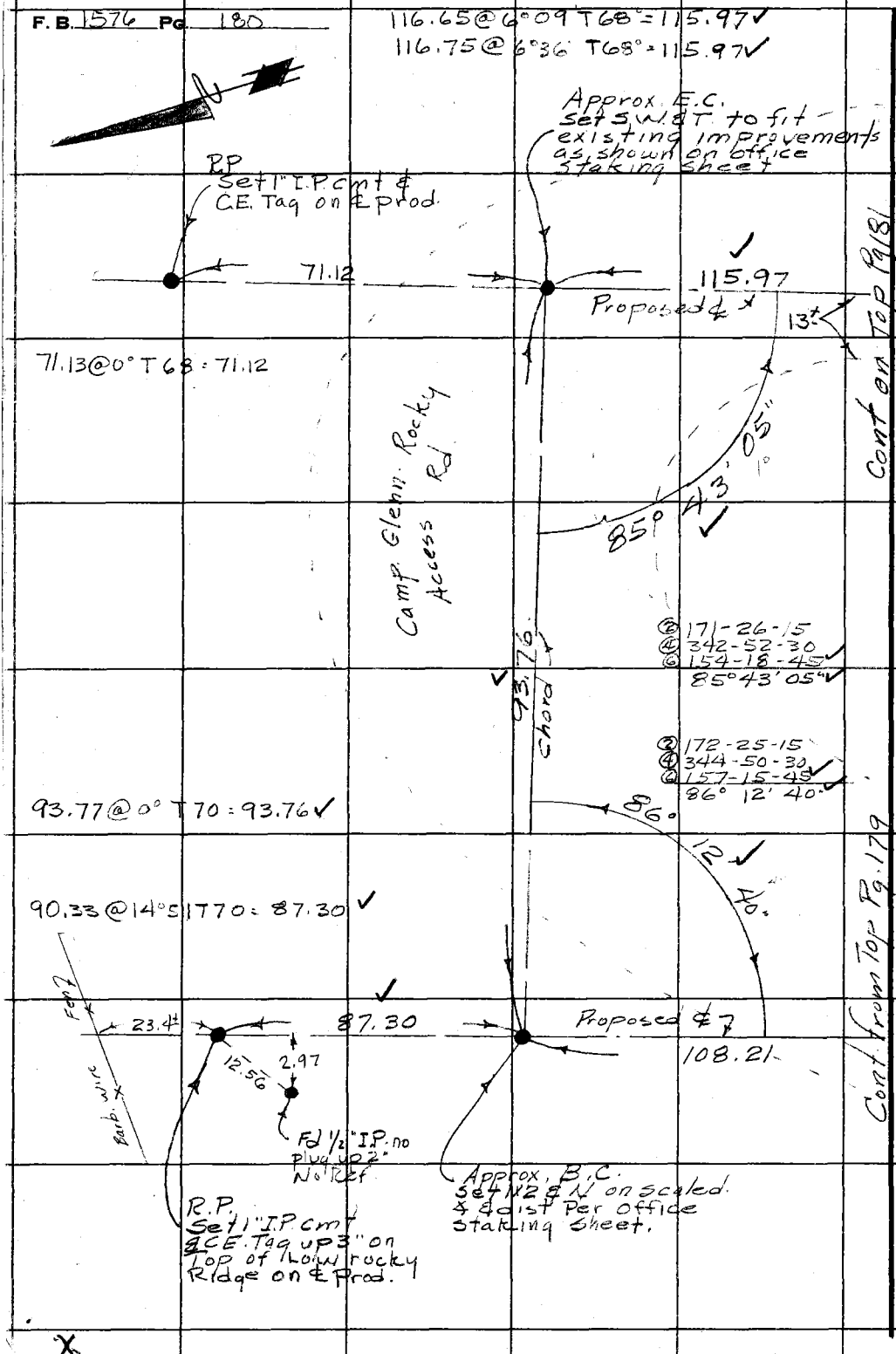

RETURN TO
LOS ANGELES COUNTY ENGINEER
700 LOS ANGELES COUNTY ENGINEERING BLDG.

Do not extend notes this side of this line.

Note: Any Additions or Changes on This Sheet Must be Made or Circled in Red Ink With Date and Name of Person Making Change.

Notes Ck'd by Miller	Survey of Camp Glenn Rocky Acc Rd.
Map No.	JN 8392.17 Tape 149 Std 84 °F
Office Work	Surveyed by Daugherty
Checked	Notes Daugherty Date 1-20-61
Date	Indexed

F. B. 1576 Pg. 181

Cont. from Top Rt. Pg. 180

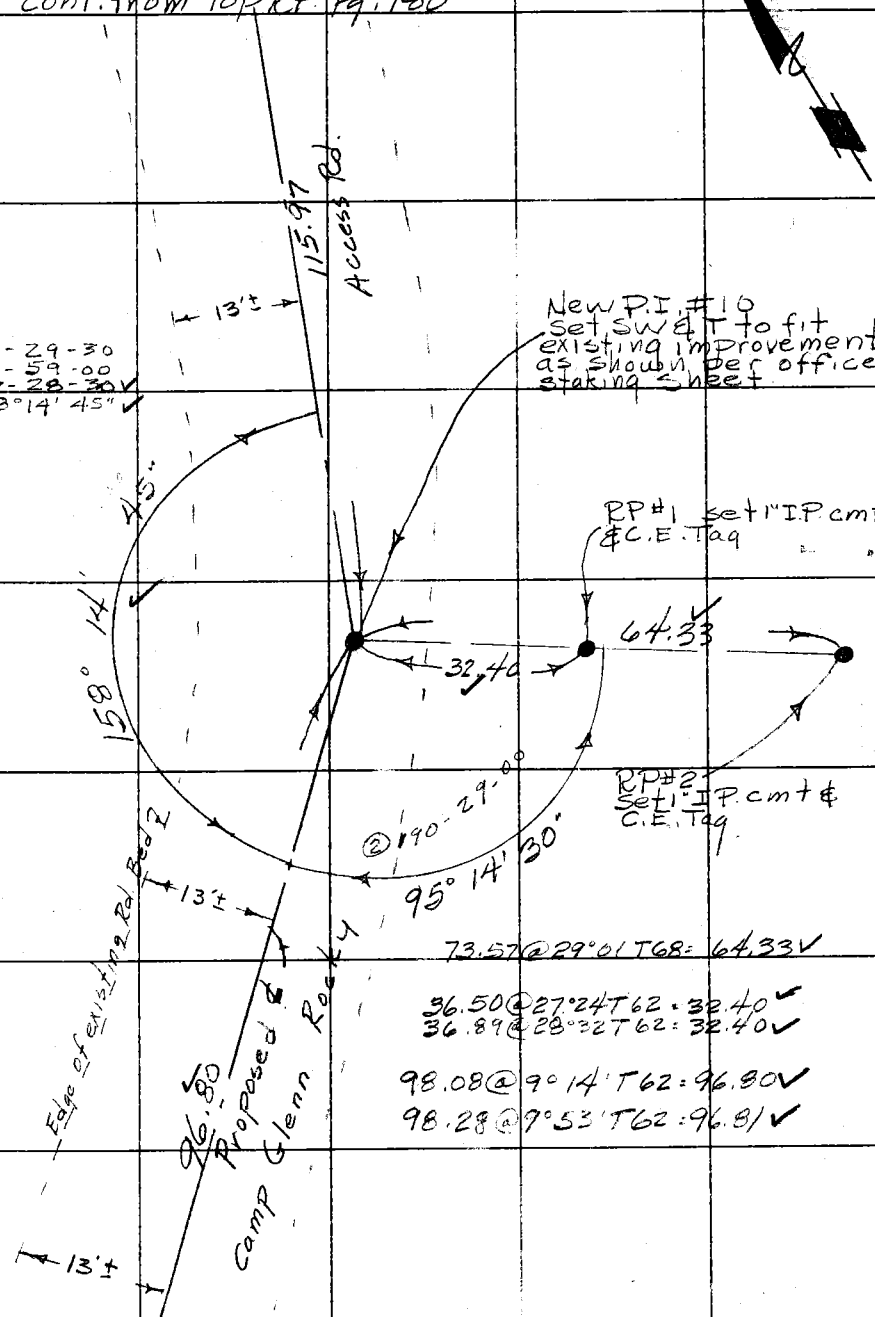

Cont. on Top of Pg. 182

Note: Any Additions or Changes on This Sheet Must be Made or Circled in Red Ink With Date and Name of Person Making Change.

Do not extend notes this side of this line.

RETURN TO
LOS ANGELES COUNTY ENGINEER
700 LOS ANGELES COUNTY ENGINEERING BLDG.

76F3095 CE #247—3-57

Cont. from Bot Pg. 181

F. B. 1576 Pg. 182

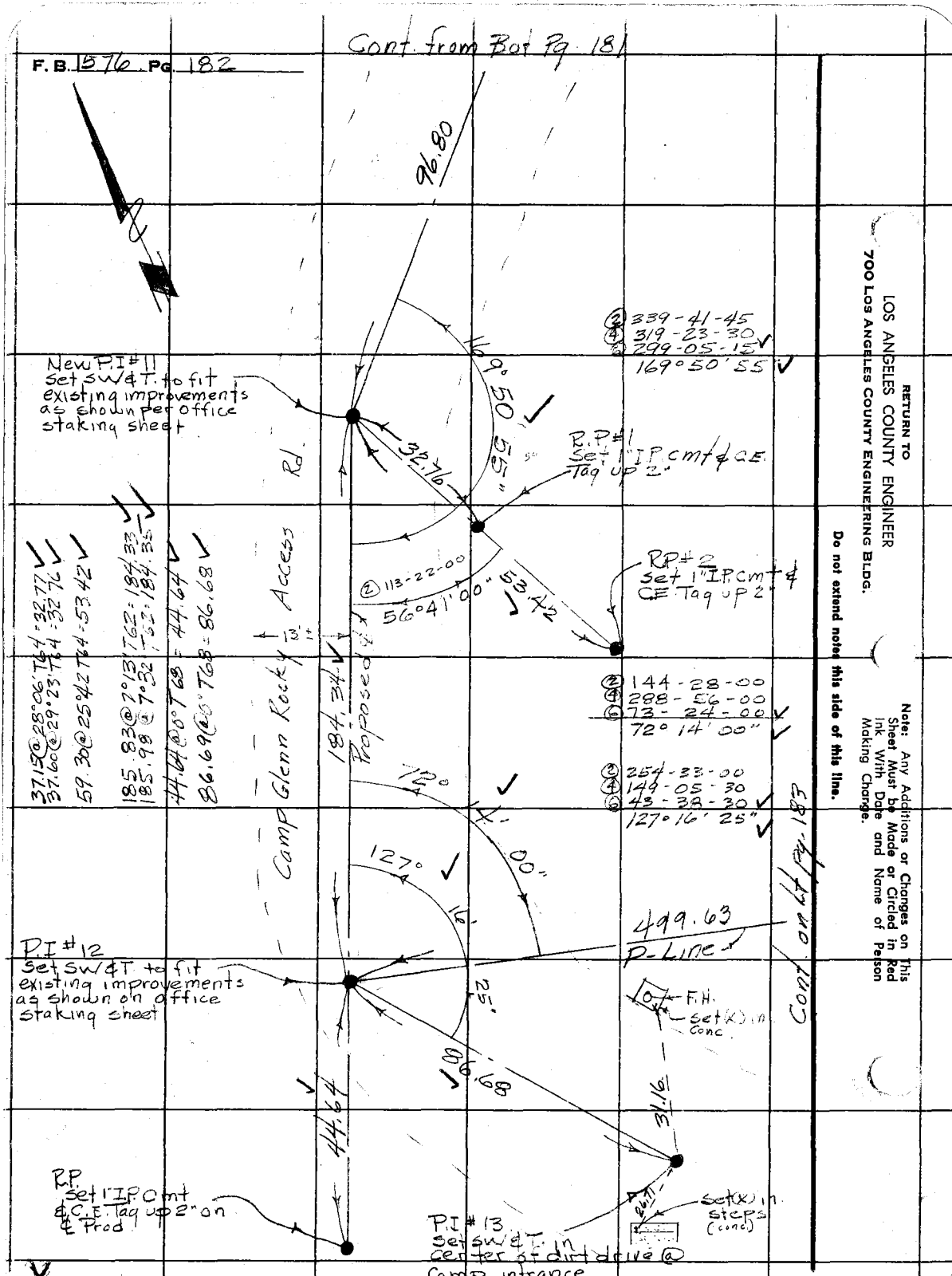

RETURN TO
LOS ANGELES COUNTY ENGINEER
700 LOS ANGELES COUNTY ENGINEERING BLDG.

Do not extend notes this side of this line.

Note: Any Additions or Changes on This Sheet Must be Made or Circled in Red Ink With Date and Name of Person Making Change.

Notes Ck'd by Miller	Survey of Camp Glenn Rocky Rd.
Map No.	JN 8393.17 Tape .49 Std 84 °F
Office Work	Surveyed by Dougherty
Checked	Notes JND Date 1-23-61
Date	Indexed H. E. OT

F. B. 1576 PG. 183

W.S. 48 - D.2

Note: Any Additions or Changes on This Sheet Must be Made or Circled in Red Ink With Date and Name of Person Making Change.

Do not extend notes this side of this line.

RETURN TO
LOS ANGELES COUNTY ENGINEER
700 LOS ANGELES COUNTY ENGINEERING BLDG.

76F309S CE #247—3-57

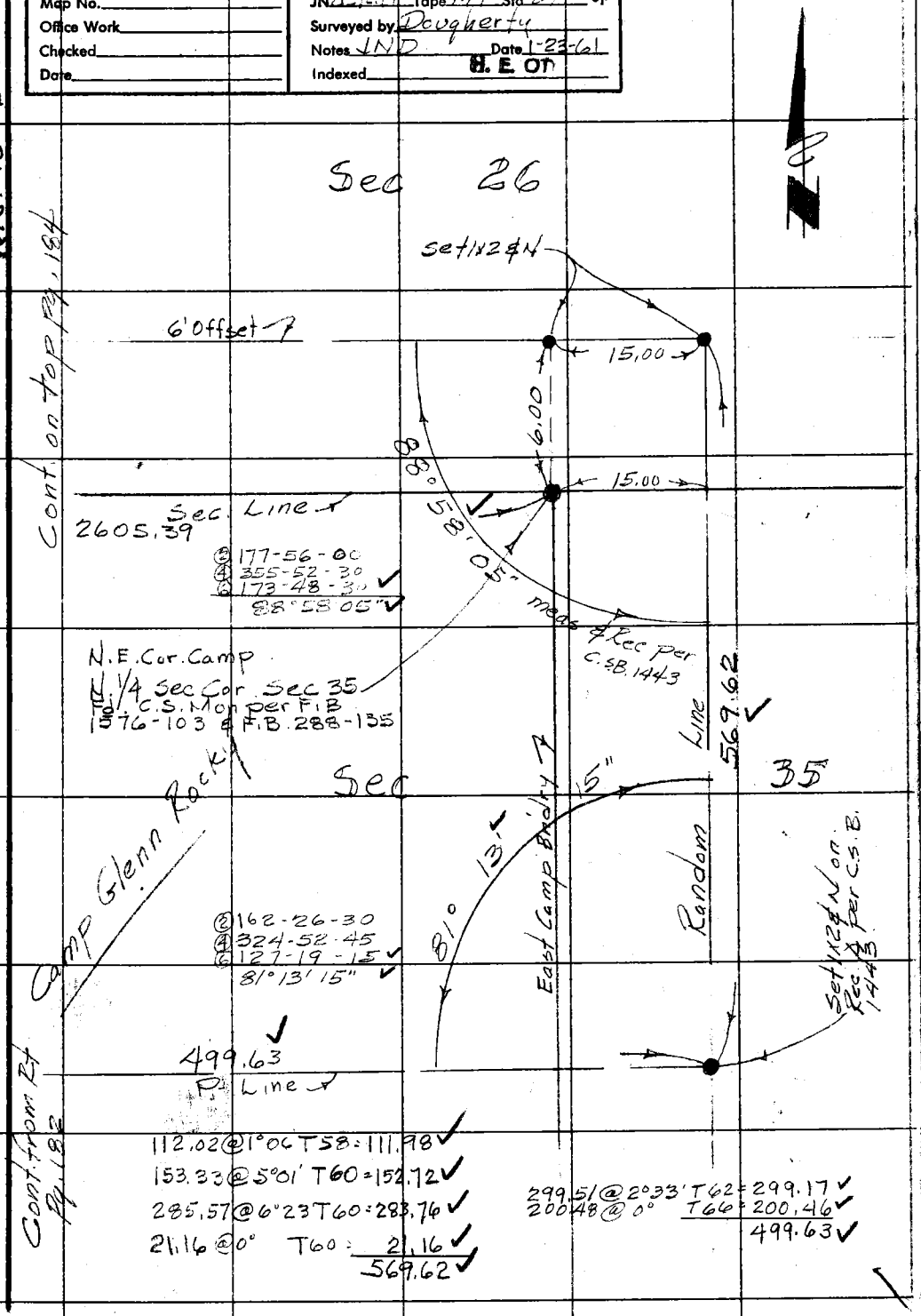

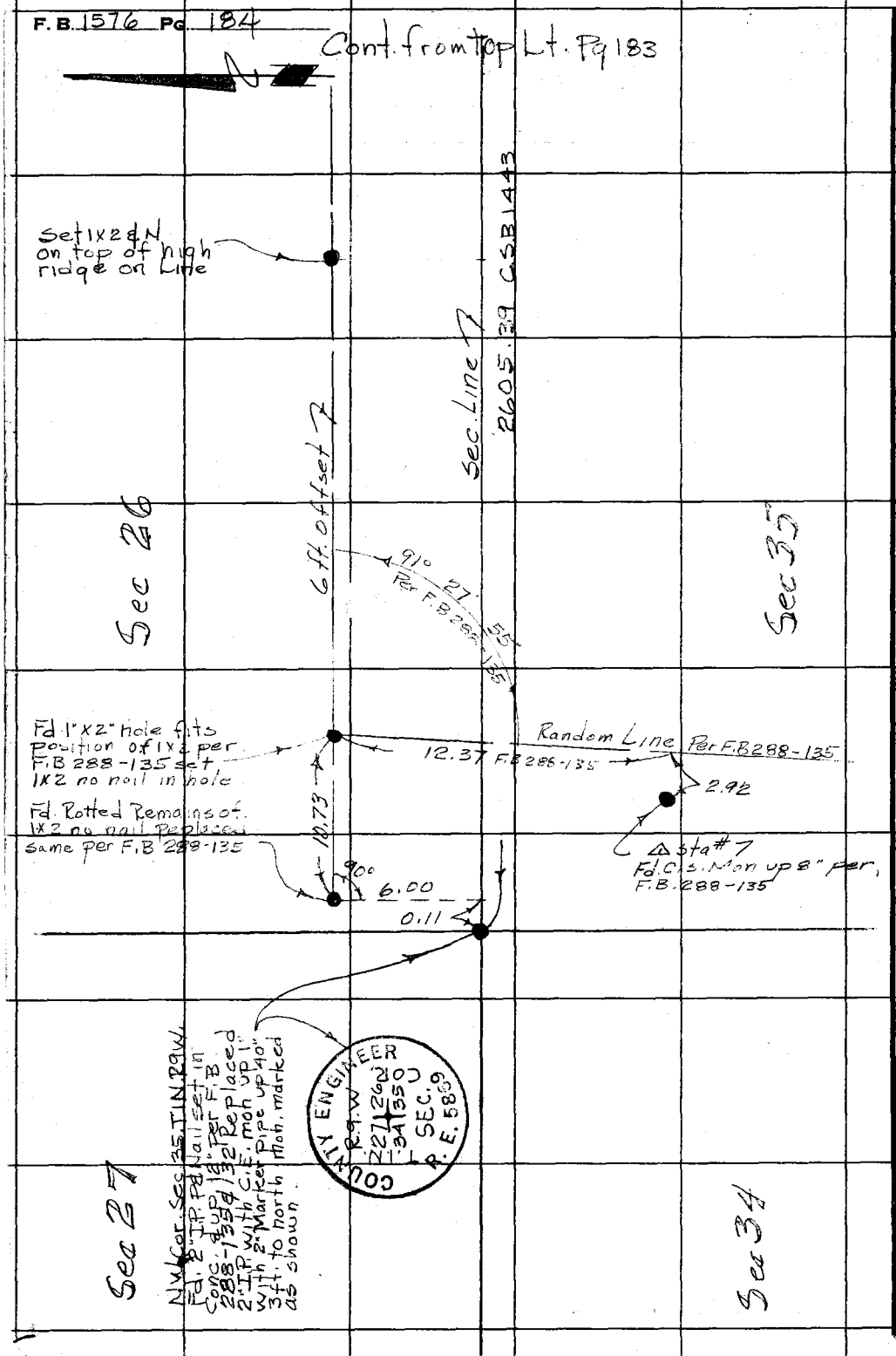

W.S. 48-C-2

RETURN TO
LOS ANGELES COUNTY ENGINEER
700 LOS ANGELES COUNTY ENGINEERING BLDG.

Do not extend notes this side of this line.

Note: Any Additions or Changes on This Sheet Must be Made or Circled in Red Ink With Date and Name of Person Making Change.

Notes Ck'd by	Survey of Camp Glenn Rocky Rd
Map No.	JN 8392.17 Tape 149 Std 84 °F
Office Work	Surveyed by Dougherty
Checked	Notes Dougherty Date 1-24-61
Date	Indexed

H. E. Ott

F. B. 1576 PG. 185

[redacted]

W. S. 48 - D. 2

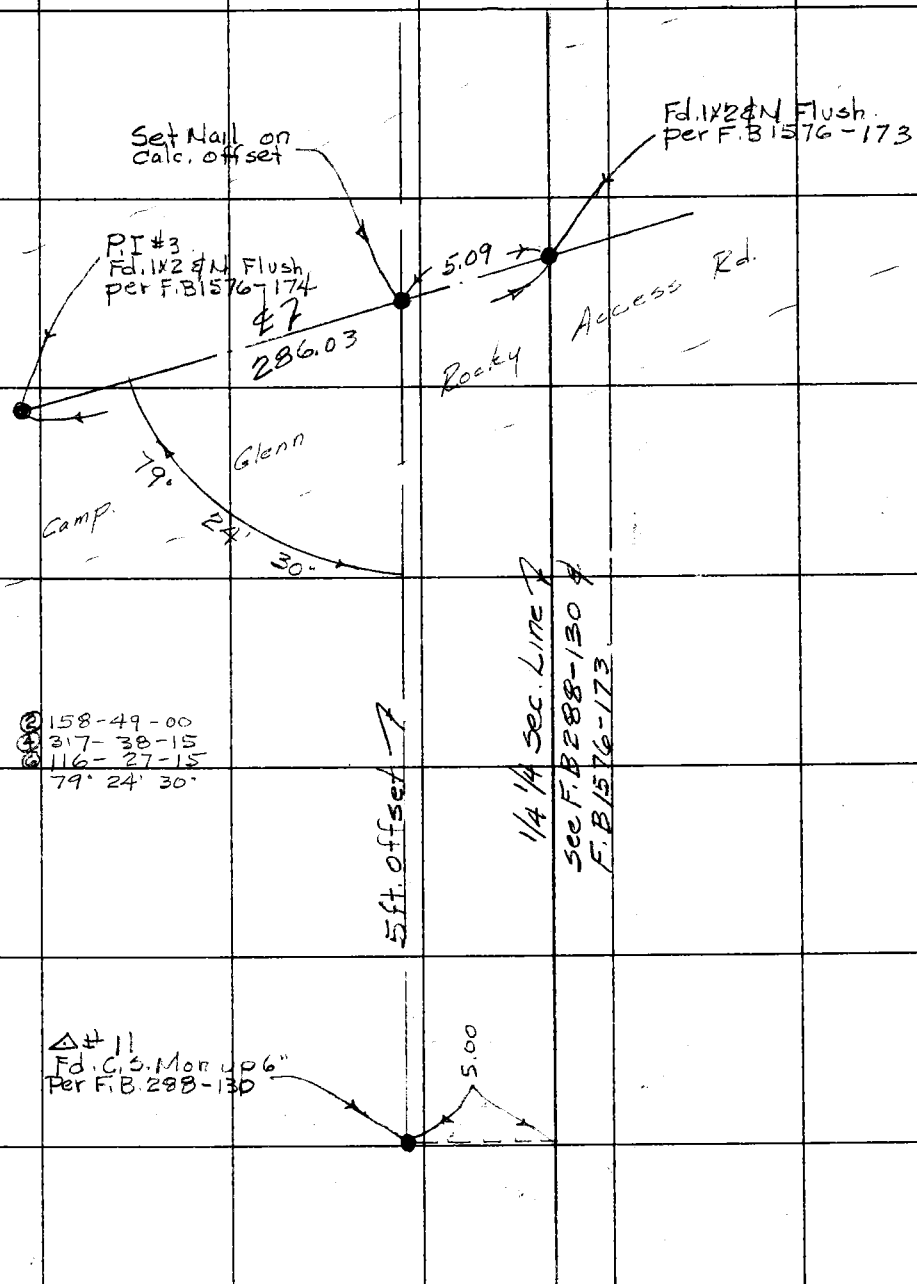

Note: Any Additions or Changes on This Sheet Must be Made or Circled in Red Ink With Date and Name of Person Making Change.

Do not extend notes this side of this line.

RETURN TO
LOS ANGELES COUNTY ENGINEER
700 LOS ANGELES COUNTY ENGINEERING BLDG.

76F309S CE #247—3-57

F. B. 1576 Pg. 186

RETURN TO
LOS ANGELES COUNTY ENGINEER
700 LOS ANGELES COUNTY ENGINEERING BLDG.

Do not extend notes this side of this line.

Note: Any Additions or Changes on This Sheet Must be Made or Circled in Red Ink With Date and Name of Person Making Change.

Profile No.	Notes Red.	Plotted	Job No. 8038.25	Division No.	F. B. 1576 Pg. 187
	Date	Date	Survey of CAMP GLEN ROCKY		
X-Sec. No.	Notes Chkd.	Checked	Survey by R.B.H.	Notes R.B.H.	Date 8-5-60
	Date	Date	Map No.	Indexed H. E. ON	Date [illegible]

BENCH LEVELS
TO
ESTABLISH B.M.'S ALONG ENTR.
ROAD TO CAMP GLEN ROCKY
(NORTH OF SAN DIMAS FOOTHILL PK.)

J.N. ~~8392.17~~
0038.25

AUG. 5TH 1960
R.B. HOBSON
H.E. FRONK
M. SONNENSCHEIN

STATION	B. S.	H. I.	F. S.	ELEV.

NOTE: ANY ADDITIONS OR CHANGES ON THIS SHEET MUST BE MADE OR CIRCLED IN RED INK, WITH DATE AND NAME OF PERSON MAKING CHANGE.

PLEASE RETURN TO
LOS ANGELES COUNTY SURVEYOR
726 LOS ANGELES COUNTY ENGINEERING BLDG.

Do not extend notes this side of this line.

76L298 307 4-50

76L298 307 4-50

PLEASE RETURN TO
LOS ANGELES COUNTY SURVEYOR
726 LOS ANGELES COUNTY ENGINEERING BLDG.

NOTE: ANY ADDITIONS OR CHANGES ON THIS SHEET MUST BE MADE OR CIRCLED IN RED INK, WITH DATE AND NAME OF PERSON MAKING CHANGE.

Do not extend notes this side of this line.

STATION	B. S.	H. I.	F. S.	ELEV.		
B.M. #4	10 542	1266 371		1255 829	B.M. #4 ELEV. 1255.829 BR. CAP IN CONC. STAMPED "COUNTY SURVEYOR MON." AT END OF RD. IN BOTTOM OF CN. @ FOOT OF 24" OAK, 12' W. OF W. BANK OF WASH.	L.B. 640-37
T.P.	11 798	1276 339	1 830	1264 541	T.P.	
T.B.M. #1	2 599	1277 746	1 192	1275 147	T.B.M. #1 — SET LG. BT SPK. IN E. SIDE 16" EUC. TREE — 30'± S.W. OF GATE TO WILDWOOD FIRE RD.	
T.P.	0 305	1267 384	10 667	1267 079	T.P. - BT SPK. E SIDE RD. 200'± S. OF ABOVE GATE.	
T.P.	0 399	1256 913	10 870	1256 514	T.P. - BT. SPK. E SIDE RD.	
T.P.	0 682	1245 380	12 215	1244 698	T.P. - BT. SPK. E. SIDE RD.	
T.B.M. #2	0 139	1238 036	7 483	1237 897	T.B.M. #2 — N.E. COR 2'X2' CONC. BLOCK W. SIDE RD. 600'± S. OF GATE TO WILDWOOD FIRE RD.	
T.P.	0 390	1227 837	10 589	1227 447	T.P. - BT. SPK. - E. SIDE RD.	2ND.
T.B.M. #3	0 530	1217 376	10 991	1216 846	T.B.M. #3 - SET LG BT. SPK IN E. SIDE OF 2 TEL. POLE S. OF DRAW E. OF RD.	
T.P.	1 635	1208 674	10 337	1207 039	T.P. - BT. SPK - E. SIDE RD.	
T.B.M. #4	9 229	1208 580	9 323	1199 351	T.B.M. #4 SET LG. BT. SPK IN E. SIDE OF 3RD TEL. POLE N. OF PARK BOUNDARY (GATE.)	
T.P.	10 565	1217 602	1 543	1207 037	T.P. - BT. SPK. E. SIDE RD.	
T.B.M. #3	11 522	1228 367	0 757	1216 845	T.B.M. #3 SEE ABOVE	
T.P.	10 897	1238 346	0 918	1227 449	T.P. - BT. SPK. E. SIDE RD.	
T.B.M. #2	7 465	1245 361	0 450	1237 896	T.B.M. #2 SEE ABOVE	
T.P.	12 216	1256 912	0 665	1244 696	T.P. - BT. SPK. E. SIDE RD.	
T.P.	11 253	1267 763	0 402	1256 510	T.P. " " " " "	
T.P.	10 875	1277 949	0 689	1267 074	T.P. " " " " "	
T.B.M. #1	1 518	1276 658	2 809	1275 140	T.B.M. #4 SEE ABOVE	
T.P.	1 100	1266 394	11 364	1265 294	T.P.	
B.M. #4			10 576	1255 818	B.M. #4 ELEV. 1255.829 SEE ABOVE FOR DESCRIPTION	L.B. 640-37

F.B. 1576 Pg. 188
Survey of CAMP GLEN ROCKY
Survey by R.B.H.
Indexed H. L. Ott
Job No. 0038.25
Division No.
Notes Red.
Date
Notes Chkd.
Date
Plotted
Date
Checked
Date
Profile
No.
X-Sec.
No.

7[illegible] 298 307 4-50

PLEASE RETURN TO
LOS ANGELES COUNTY SURVEYOR
726 LOS ANGELES COUNTY ENGINEERING BLDG.

NOTE: ANY ADDITIONS OR CHANGES ON THIS SHEET MUST BE MADE OR CIRCLED IN RED INK, WITH DATE AND NAME OF PERSON MAKING CHANGE.

Do not extend notes this side of this line.

STATION	B. S.	H. I.	F. S.	ELEV.	
T.B.M. #1	8 505	1283 652		1275 147	T.B.M. #1 ELEV. 1275.147 (SEE PREVIOUS PG.) FD. LG. BT. SPK. IN E. SIDE 16" EUC. TREE - 30'± S.W. OF GATE TO WILDWOOD FIRE RD.
T.P.	11 646	1292 855	2 443	1281 209	T.P. - BT. SPK. S. SIDE RD.
T.P.	11 469	1304 195	0 129	1292 726	T.P. - " " " "
T.P.	11 402	1315 101	0 496	1303 699	T.P. - " " " "
T.P.	8 554	1323 489	0 166	1314 935	T.P. - " " " " "
T.B.M. #5	11 589	1328 044	7 034	1316 455	T.B.M. #5 - SET BT. SPK. IN 15" SQ. ROCK S. WALL OF DR. DITCH ON N SIDE RD. (NEAR BEGINNING HIGH WALL)
T.P.	11 462	1339 384	0 122	1327 922	T.P. - BT. SPK. S SIDE RD.
T.B.M. #6	11 892	1349 521	1 755	1337 629	T.B.M. #6 BT. SPK. IN ROCK ON S. SIDE OF RD. 700'± E. OF SYC. CANYON.
T.P.	11 599	1360 882	0 238	1349 283	T.P. - BT. SPK ON S. SIDE RD.
T.P.	11 505	1372 254	0 133	1360 749	T.P. - BT. " " " " "
T.B.M. #7	12 134	1382 684	1 704	1370 550	T.B.M. #7 BT. SPK. IN ROCK ON N. SIDE OF RD. 100'± W. [OF BRIDGE BY PALM TREES]
T.B.M. #8	0 435	1382 616	0 503	1382 181	T.B.M. #8 BT. SPK. IN LG. ROCK @ S.W. COR OF BRIDGE TO CAMP #5.
T.P.	0 167	1370 720	12 063	1370 553	T.P. - BT. SPK N SIDE RD.
T.P.	0 357	1361 112	9 965	1360 755	T.P. - BT. SPK S. SIDE RD.
T.P.	0 501	1349 789	11 824	1349 288	T.P. - " " " " "
T.P.	1 437	1339 072	12 154	1337 635	T.P. - " " " " "
T.P.	0 174	1328 107	11 139	1327 933	T.P. - " " " " "
T.P.	0 390	1316 852	11 645	1316 462	T.P. - " " N " "
T.P.	0 386	1305 363	11 875	1304 977	T.P. - " " " " "
	0 369	1294 140	11 592	1293 771	T.P. - " " " " "

Profile Notes Red. ____ Plotted ____ Job No. 0038.25 Division No. ____ F.S. 1576 Pg. 169
No. ____ Date ____ Date ____ Survey of CAMP GLEN ROCKY
X-Sec. Notes Chkd. ____ Checked ____ Survey by R.B.H. Notes R.B.H. Date ____
No. ____ Date ____ Date ____ Map No. ____ Indexed H. E. OTI Date ____

F. B. 1576 Pg. 190 Job No. 6038.25 Division No. Notes Red. Plotted Profile

Survey of CAMP GLEN ROCKY Date Date No.

Survey by R.B.H. Notes R.B.H. Notes Chkd. Checked X-Sec.

Indexed H. E. OTT Date Date Date No.

76L298 307 4-50

PLEASE RETURN TO

LOS ANGELES COUNTY SURVEYOR

726 LOS ANGELES COUNTY ENGINEERING BLDG.

NOTE: ANY ADDITIONS OR CHANGES ON THIS SHEET MUST BE MADE OR CIRCLED IN RED INK, WITH DATE AND NAME OF PERSON MAKING CHANGE.

Do not extend notes this side of this line.

STATION	B. S.	H. I.	F. S.	ELEV.
T.P.	1 217	1294 146 1283 673	11 684	1283 42
			2 533	1275 146

T.P. - BT. SPK N SIDE RD.
T.B.M. #1 ELEV. 1275.147
SEE PREVIOUS PG. FOR DESCR.

Notes Ck'd by Miller	Survey of San Dimas Cn Park Addition
Map No. B-2818	JN 0054.66 Tape 184 Std 84 °F
Office Work H. H. F. DONG	Surveyed by D.E. Holmes
Checked Miller	Notes Holmes Date 6-13-62
Date March 1963	Indexed C. J. GALLI SEP 27 '62

F. B. 157[illegible] PG. 193

JN 0054.66

SAN DIMAS CANYON PARK

ADDITION

SURVEY OF PARCELS (2-1 & 2-2)

Per C.F. 2465

See Pgs. 215-228 for Sly's Wly Park Bdry. SURVEY

INDEX

(See Pg. 215 for INDEX To So.)

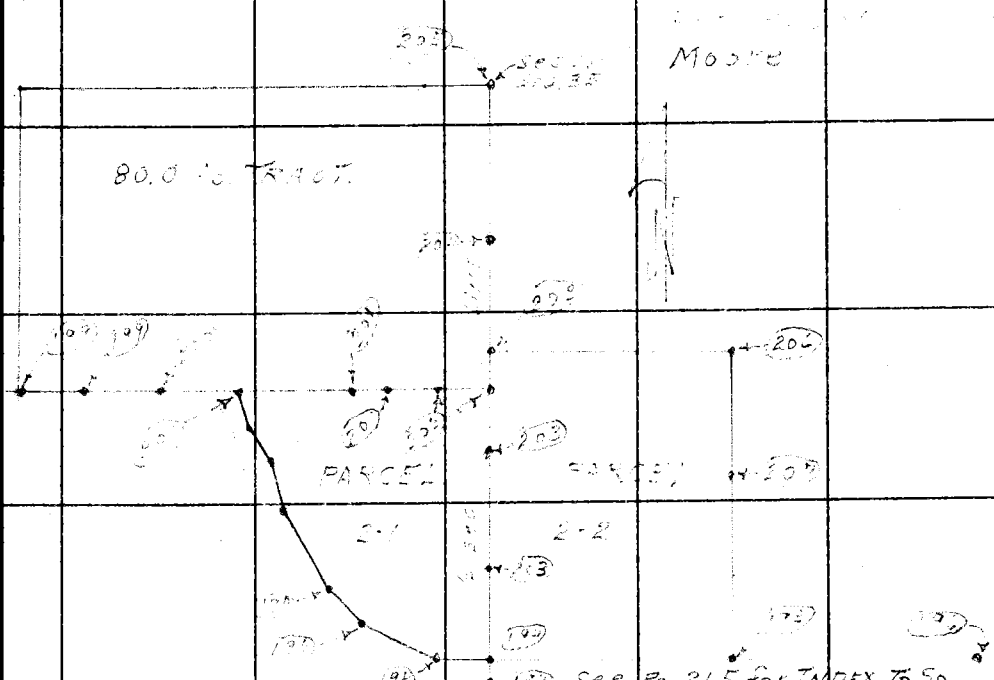

Note: Any Additions or Changes on This Sheet Must be Made or Circled in Red Ink With Date and Name of Person Making Change.

PLEASE RETURN TO
LOS ANGELES COUNTY ENGINEER
403 LOS ANGELES COUNTY ENGINEERING BLDG.

Do not extend this side of this line.

76F309S CE # 310 3-61

F. B. 1576 Pg. 194

Contd. bot. Pg. 203

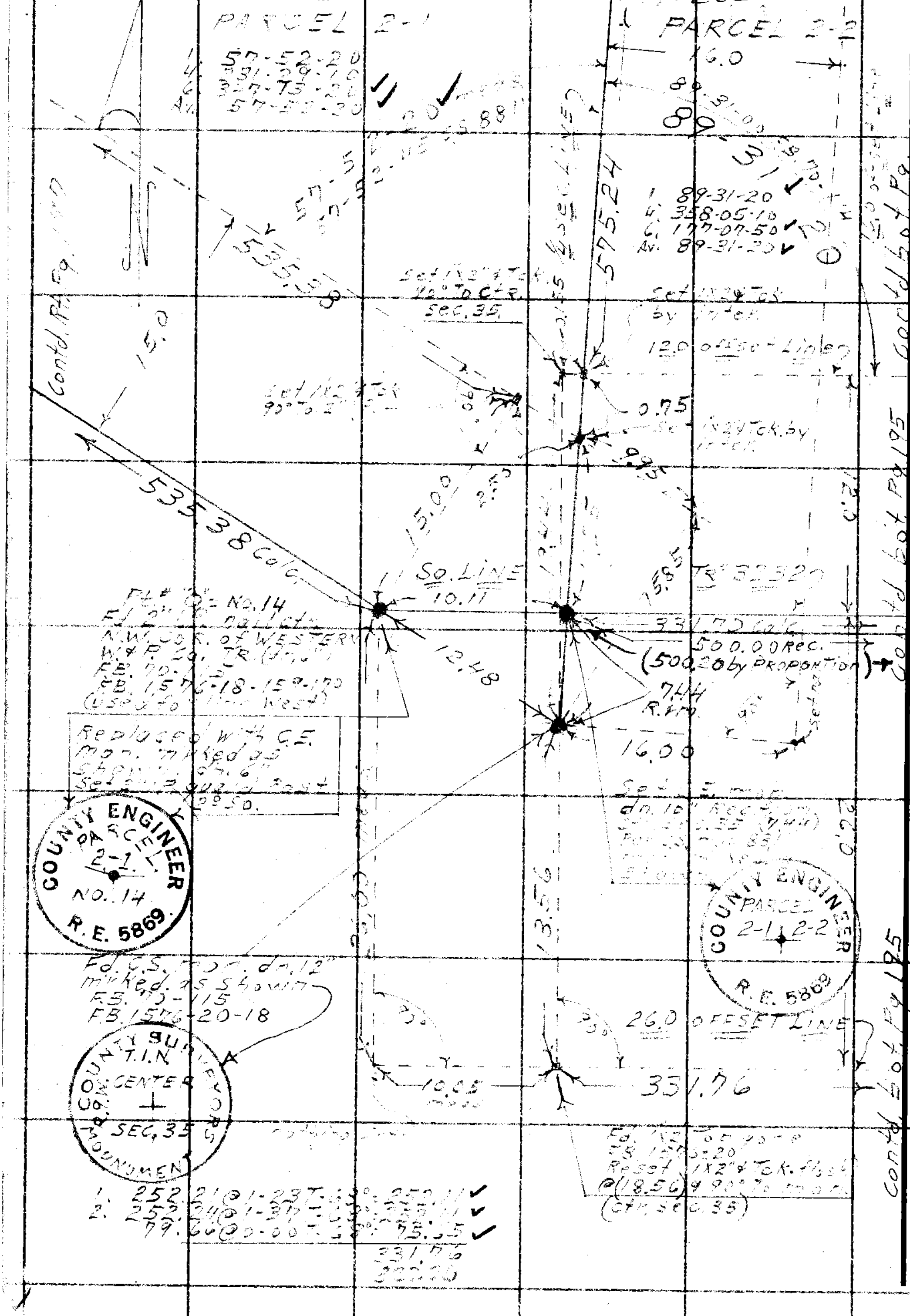

PLEASE RETURN TO
LOS ANGELES COUNTY ENGINEER
403 LOS ANGELES COUNTY ENGINEERING BLDG.

Do not extend this side of this line.

Note: Any Additions or Changes on This Sheet Must be Made or Circled in Red Ink With Date and Name of Person Making Change.

Notes Ck'd by Miller	Survey of S.D. Ch. Park [illegible]
Map No. B-2818	JN 0054.36 Tape 184 Std 84 °F
Office Work H. H. F. DONG	Surveyed by D.E. Holmes
Checked Miller	Notes Holmes Date [illegible]
Date March 1963	Indexed C. J. GALLI

F. B. 1576 PG. 195

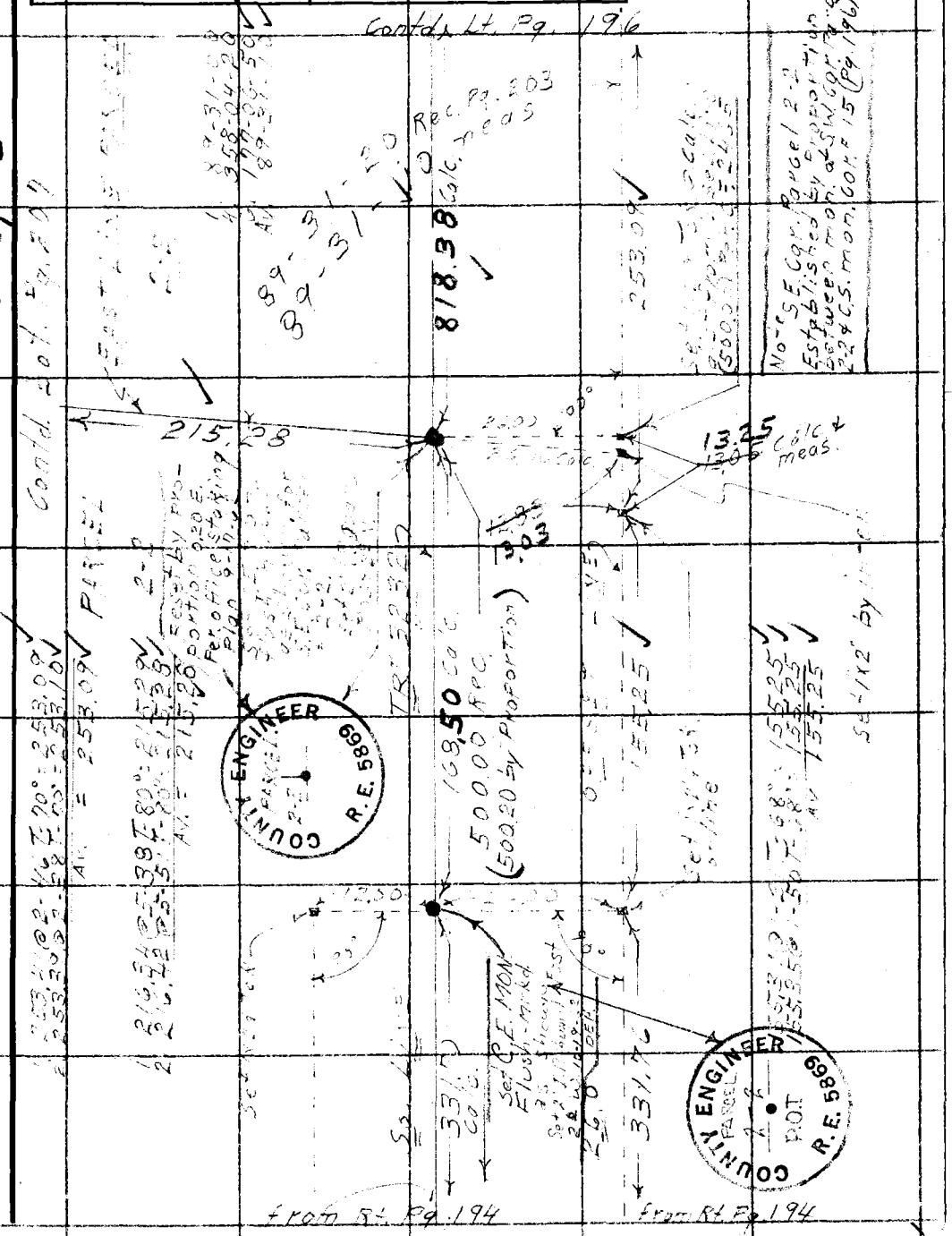

Note: Any Additions or Changes on This Sheet Must be Made or Circled in Red Ink With Date and Name of Person Making Change.

W.S. 48, D-2

PLEASE RETURN TO
LOS ANGELES COUNTY ENGINEER
403 LOS ANGELES COUNTY ENGINEERING BLDG.

Do not extend this side of this line.

76F309S CE # 310 3-61

F. B. 1576 PG. 196

145.27 @ 0.00 T 70° = 145.26 ✓
221.93 @ 0.00 T 70° = 221.91 ✓
211.39 @ 0.00 T 70° = 211.37 ✓
578.54 ✓

W.S. 48, D-2

PLEASE RETURN TO
LOS ANGELES COUNTY ENGINEER
403 LOS ANGELES COUNTY ENGINEERING BLDG.

Do not extend this side of this line.

Note: Any Additions or Changes on This Sheet Must be Made or Circled in Red Ink With Date and Name of Person Making Change.

COUNTY SURVEYORS NO. 15 MONUMENT

COUNTY ENGINEER R.E. 5869

Set G.E. mon. up 2" [illegible]

Set G.E. [illegible] 2° E. [illegible]

Cor. [illegible] 70-110 F.B. 813-53 F.B. 1576-18

So. Line Tr. 32.32

818.38 [illegible]

from top Pg. 195

26.0

26.0 OFFSET

253.09

LINED

578.54 ✓

26.00

Set [illegible] by [illegible]

[illegible] 90° to mon. F.B. 1576-18 [illegible]

Notes Ck'd by Miller	Survey of S.D. Co. Eng. Lab. Tac
Map No. B-2818	JN 0054466 Tape 184 Std 84 °F
Office Work H. H. F. DONG	Surveyed by D.E. Holmes
Checked Miller	Notes Holmes Date 5-
Date 1 Decem. 1963	Indexed

F. B. 1576 PG. 197

Cont. from pg 198

1) 298.51 @ 8-19 T-84° = 295.37
2) 298.10 @ 8-33 T-84° = 293.38
9.61 @ 0-00 T-84° = 9.61
Av Total = 304.98

638.41 Rec FD TO #12
638.19 M
304.98

151

175-10-55 Rec
175-12-00

38-35

1) 151-38-30
4) 146-34-10
6) 181-31-30
Av 151-38-35

Co. Rec. 12
FB 1576-197
C.S. No. 112
C.S. mon. marked
mon. marked
as shown

Set 1x2 4 Tck
by INTER.

34.15

41.71

78.85 Meas
78.87 Rec

Set 1x2 4 Tck. at
90° to mon.

COUNTY SURVEYORS
MONUMENT
NO. 12

1) 175-11-50
4) 340-47-40
6) 331-11-50
Av 175-12-00

535.38

535.38

Co. Rec. 13
FB C.S. mon. dr. 8"
FB 1576-197
mon. marked, as shown

1	240.57 @ 3-35	T-84° =	239.89	
2	240.55 @ 3-40	T-84° =	239.88	
1	95.90 @ 2-40	T-84° =	95.45	
2	95.90 @ 2-40	T-84° =	95.45	
	0.05 @ 0-00	T-84° =	0.05	
	Av Total =		535.38	

COUNTY SURVEYORS
MON.
NO. 13
MONUMENT

34.15 @ 0-00 T-84° = 34.15
41.71 @ 0-00 T-84° = 41.71

1) 79.45 @ 7-06 T-84 = 78.84
2) 79.37 @ 6-31 T-84 = 78.86
Av = 78.85

Note: Any Additions or Changes on This Sheet Must be Made or Circled in Red Ink With Date and Name of Person Making Change.

W.S. 48, D-2

PLEASE RETURN TO
LOS ANGELES COUNTY ENGINEER
403 LOS ANGELES COUNTY ENGINEERING BLDG.
Do not extend this side of this line.

78F309S CE # 310 3-61

F. B. 1576 Pg. 198

Cont Bot Pg 208

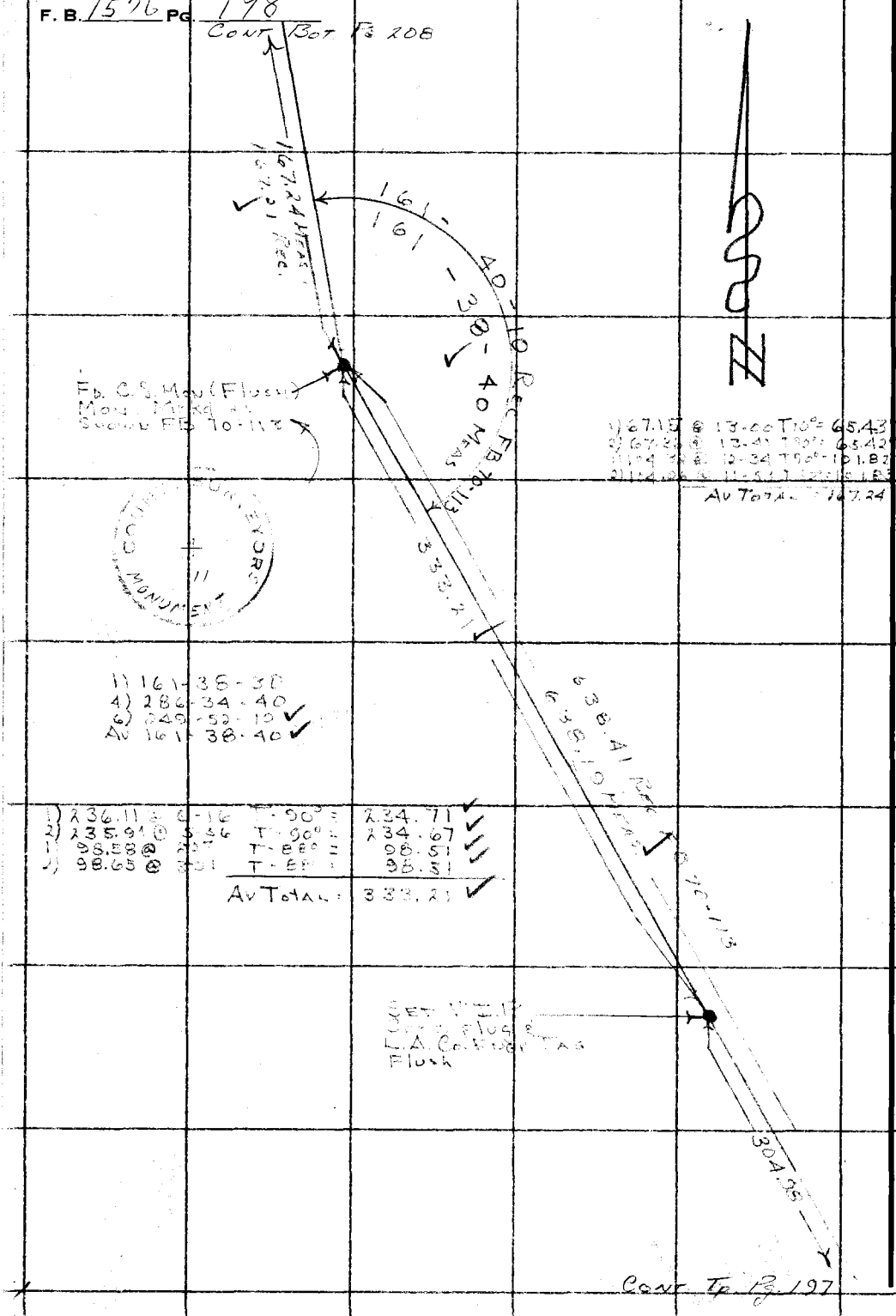

1) 161-38-30
4) 286-34-40
6) 249-52-10
Av 161-38-40

1) 236.11 @ 6-16 T-90° = 234.71
2) 235.91 @ 5-36 T-90° = 234.67
1) 98.58 @ 2-27 T-88° = 98.51
2) 98.65 @ 3-31 T-88° = 98.51

Av Total = 333.21

1) 67.15 @ 13-00 T 70° = 65.43
2) 67.26 @ 13-41 T 90° = 65.42
1) 104.39 @ 12-34 T 90° = 101.82
2) 104.06 @ 11-53 T 90° = 101.83

Av Total = 167.24

Cont To Pg. 197

W.S. 48, B-2

PLEASE RETURN TO
LOS ANGELES COUNTY ENGINEER
403 Los Angeles County Engineering Bldg.

Do not extend this side of this line.

Note: Any Additions or Changes on This Sheet Must be Made or Circled in Red Ink With Date and Name of Person Making Change.

76F3095 CE # 310 3-61

PLEASE RETURN TO
LOS ANGELES COUNTY ENGINEER
403 LOS ANGELES COUNTY ENGINEERING BLDG.

Do not extend this side of this line.

Note: Any Additions or Changes on This Sheet Must be Made or Circled in Red Ink With Date and Name of Person Making Change.

W.S. 48, C-2

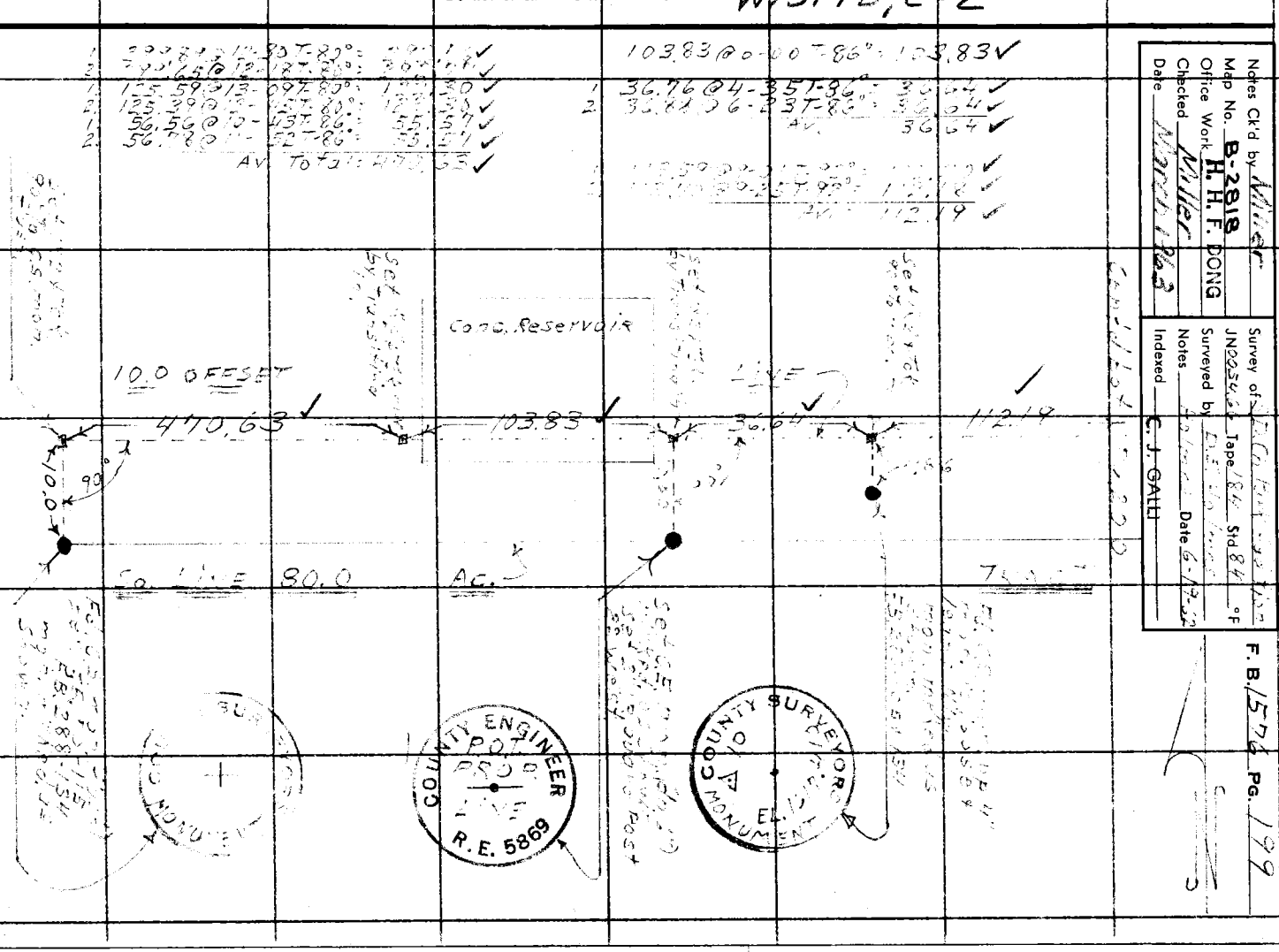

Notes Ck'd by Miller
Map No. B-2818
Office Work H. H. F. DONG
Checked Miller
Date March 1963

Survey of
JN
Tape 184 Std 84 °F
Surveyed by
Notes
Indexed C. J. GALLI
Date 6-

F. B. 1576 PG. 199

F. B. 1576 Pg. 200



PLEASE RETURN TO
LOS ANGELES COUNTY ENGINEER
403 LOS ANGELES COUNTY ENGINEERING BLDG.

Do not extend this side of this line.

Note: Any Additions or Changes on This Sheet Must be Made or Circled in Red Ink With Date and Name of Person Making Change.

Notes Ck'd by Miller
Map No. B-2818
Office Work H. H. F. DONG
Checked Miller
Date March 1963

Survey of S.D. Cn Park Addition F. B. 1576 PG. 201
JN 0054.66 Tape 184 Std 84 °F
Surveyed by D.E. Holmes
Notes Holmes Date 6-20-62
Indexed C. J. GALLI



W.S. 48 D-2

Note: Any Additions or Changes on This Sheet Must be Made or Circled in Red Ink With Date and Name of Person Making Change.

Do not extend this side of this line.

PLEASE RETURN TO
LOS ANGELES COUNTY ENGINEER
700 LOS ANGELES COUNTY ENGINEERING BLDG.

76F309S S&E #247 1-1-58

F. B. 1576 PG. 202 Contd. bot Pg.

W.S. 48, D-2

PLEASE RETURN TO
LOS ANGELES COUNTY ENGINEER
700 Los Angeles County Engineering Bldg.

Do not extend this side of this line.

Note: Any Additions or Changes on This Sheet Must be Made or Circled in Red Ink With Date and Name of Person Making Change.

206

Set 1"x2" & Tck. on line Prod. from West.

Set 1"x2" & Tck. by Calc. & meas. 100'±

Set 1"x2" & Tck. by Calc. & meas. 100'±

Set 1"x2" & Tck. on line Prod. from West.

N.E. Cor. Parcel 1 #2-1 Nothing set

SURVEYORS COUNTY MONUMENT

PARCEL 2-2

PARCEL 2-1

From Top Pg. 203

Contd. bot Pg. 204

137.68
137.93

16.0 OFFSET LINE

137.93
-25
137.68

2553.98
2554.23 Calc.

1/4 SEC. LINE

3.50
3.45 Calc.

99.28

16.00 meas.

16.00 Calc.

16.00 Calc.

16.00

(Calc. & meas)

10.00

282.66 Calc.

89-09

1152.9

OFFSET LINE

80.0 Ac. TRACT

Ed. C.S. mon. (Flush) bot. of steep slope

Set 1"x2" Tck. on line Prod. from West

Set 1"x2" Tck. by Calc. & meas. 100'±

Set by proportion between ctr. Sec. & So. 1/4 Cor. To North Per Office Staking Plans (mon. moved 0.05 N)

1.	120.18	@ 16-23 T 88°	= 115.30
2.	120.50	@ 16-55 T 88°	= 115.28
		Av.	= 115.29

1.	145.49	@ 18-34 T 92°	= 137.93
2.	142.31	@ 18-22 T 92°	= 137.93
		Av.	= 137.93

1.	111.9	@ 27-23 T 88°	= 99.28
2.	112.1	@ 24-40 T 88°	= 99.28
		Av.	= 99.28

N.W. Cor. Parcel 2-2 Set C.S. mon. (Flush) Rec. 1576-1 Found C.S. mon. (Flush) Set 2" I.P. guard post 0.5 E. Nothing set

Set 1"x2" Tck. on line Prod. from West

Set C.S. mon. (Flush) Show W. Set 2" I.P. guard post 2.0 E.

ENGINEER
PAR. 2-2
R.E. 588

ENGINEER
P.O.T.
PARCEL 2-1
R.E. 588

341.90

10.0

SO. LINE

10.00

90.1

From Top Pg. 201

Notes Ck'd by Miller	Survey of S.D.Co. Park Addition
Map No. B-2818	JN 005466 Tape 84 Std 84 °F
Office Work H. H. F. DONG	Surveyed by D.E. Holmes
Checked Miller	Notes Holmes Date 6-21-62
Date March 1963	Indexed C. J. GALLI

F. B. 1576 Pg. 203

Contd. fr Pg. 202

COUNTY ENGINEER P.L.S. 4214 R.E. 5869

Set C.E. mon. (Plus) 3.0 of Spur Hole Flked. as Shown. Set 2" Wood Post 3' South

1. 299.94@7-54T-76° = 296.18
2. 299.13@8-03T-76° = 296.16
9.79@0-00T-76° = 9.79
Av. Total = 305.96

305.96

232.66

13.07

16.00

Set 1x2 Tck on line. Top of Spur Hole

Set C.E. mon. (Plus) Flked. as Shown. Set 2" Wood Post 3' N.

1. 300.9@22-33T-78° = 277.94
2. 300.83@22-29T-78° = 277.95
46.38@0-00T-84° = 46.38
1. 52.16@7-07T-84° = 51.76
2. 52.28@8-08T-84° = 51.75
1. 49.59@19-56T-84° = 46.62
2. 50.00@21-07T-84° = 46.64
Av. Total = 422.70

422.70

COUNTY ENGINEER P.L.S. 4214 R.E. 5869

1. 13.47@14-01T-84° = 13.07
2. 13.62@16-12T-84° = 13.08
Av. = 13.07

160 OFFSET LINE

1/4 Sec. Line

Set 1x2" Tck

Fd. 2" I.P. Pipe nail (up 2") no refer.

1. 297.61@8-49T-84° = 294.09
2. 297.55@8-44T-84° = 294.10
1. 266.55@5-20T-84° = 265.40
2. 266.63@5-31T-84° = 265.40
15.75@0-00T-84° = 15.75
Av. Total = 575.24

4.18

7.88

0.00

575.24

from Top Pg. 194

Note: Any Additions or Changes on This Sheet Must be Made or Circled in Red Ink With Date and Name of Person Making Change.

Do not extend this side of this line.

PLEASE RETURN TO
LOS ANGELES COUNTY ENGINEER
700 LOS ANGELES COUNTY ENGINEERING BLDG.

76F309S S&E #247 11-59

F. B. 1576 PG. 204

contd. bot. pg. 205

N

1045.63 calc.

979.78

P.O.T. 1/4 Sec. line
set CE mon (flush)
marked as shown.
set 2" I.P. guard
post 2° North.

16.00

900

Set 1x2" Tck by transiting

COUNTY ENGINEER
P.O.T.
1/4 SEC. LINE
R.E. 5869

65.92

Set 1x2" Tck

1. 53.61 @ 19-59 T-88° = 50.38
2. 53.40 @ 19-20 T-88° = 50.39
Av. = 50.38

1. 66.29 @ 6-03 T-88° = 65.92
2. 66.38 @ 6-40 T-88° = 65.93
Av. = 65.92

81.87 @ 0-00 T-84° = 81.87
297.37 @ 0-00 T-84° = 297.37
1. 198.87 @ 1-36 T-82° = 198.80
2. 198.91 @ 1-52 T-82° = 198.80
1. 230.86 @ 8-18 T-80° = 228.43
2. 230.80 @ 8-13 T-80° = 228.42
1. 173.55 @ 2-56 T-80° = 173.32
2. 173.61 @ 3-18 T-80° = 173.32
Av. Total = 979.78

253.98 calc.

1/4 SEC. LINE

16.0 OFFSET LINE

50.38

Set 1x2" Tck

137.68

from Lt. pg. 202

PLEASE RETURN TO
LOS ANGELES COUNTY ENGINEER
700 LOS ANGELES COUNTY ENGINEERING BLDG.

Do not extend this side of this line.

Note: Any Additions or Changes on This Sheet Must be Made or Circled in Red Ink With Date and Name of Person Making Change.

Notes Ck'd by Miller	Survey of S.D. Co Park Addition F.B. 1576 PG. 205
Map No. B-2818	JN 0054.66 Tape 184 Std 84 °F
Office Work H. H. F. DONG	Surveyed by D.E. Holmes
Checked Miller	Notes Holmes Date 6-25-62
Date March 1963	Indexed C. J. GALLI

W.S. 48, D-2

Note: Any Additions or Changes on This Sheet Must be Made or Circled in Red Ink With Date and Name of Person Making Change.

Do not extend this side of this line.

PLEASE RETURN TO
LOS ANGELES COUNTY ENGINEER
700 LOS ANGELES COUNTY ENGINEERING BLDG.

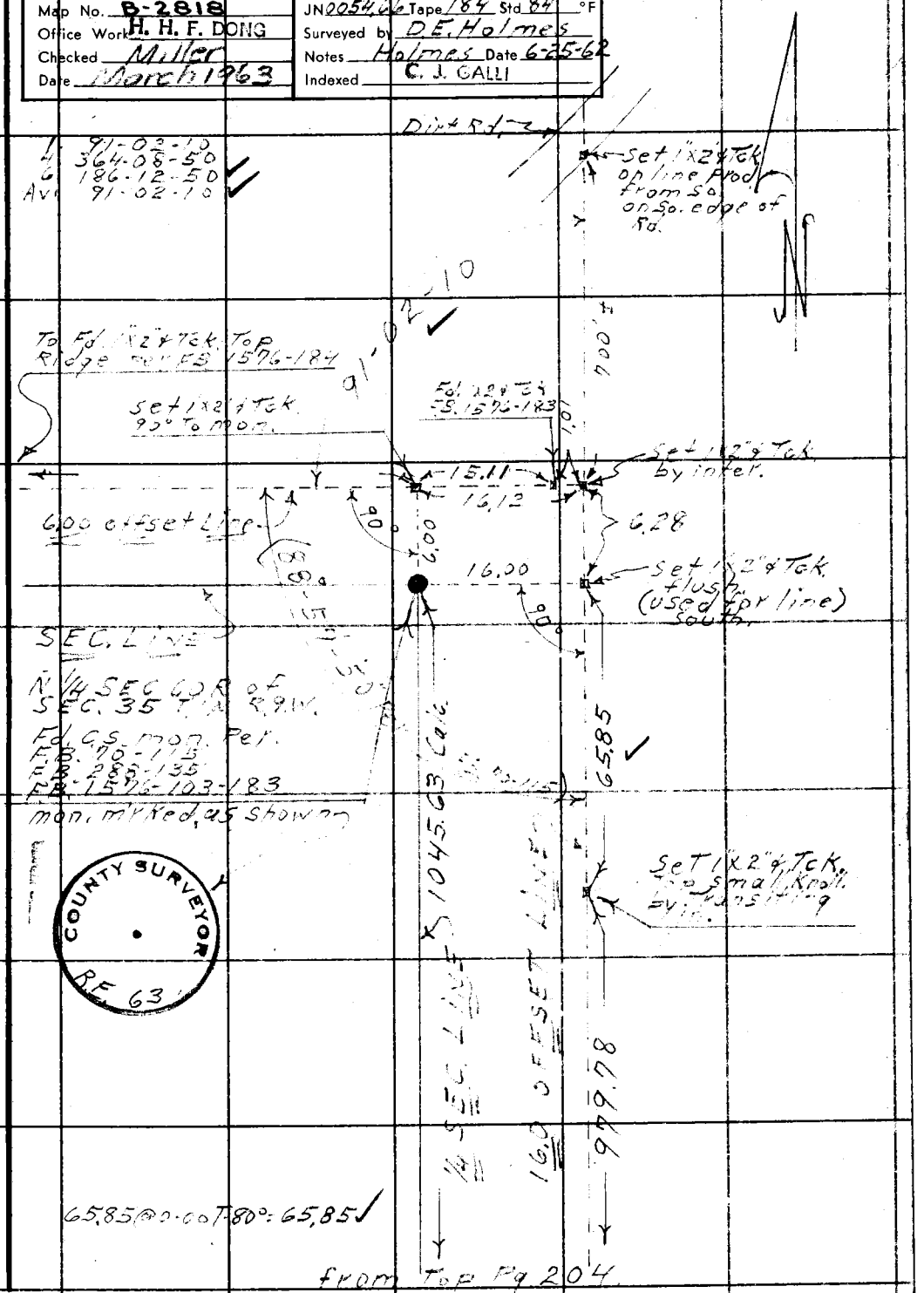

76F309S S&E #247 11-58

PLEASE RETURN TO
LOS ANGELES COUNTY ENGINEER
700 LOS ANGELES COUNTY ENGINEERING BLDG.

Note: Any Additions or Changes on This Sheet Must be Made or Circled in Red Ink With Date and Name of Person Making Change.

Do not extend this side of this line.

W.S.48, D-2

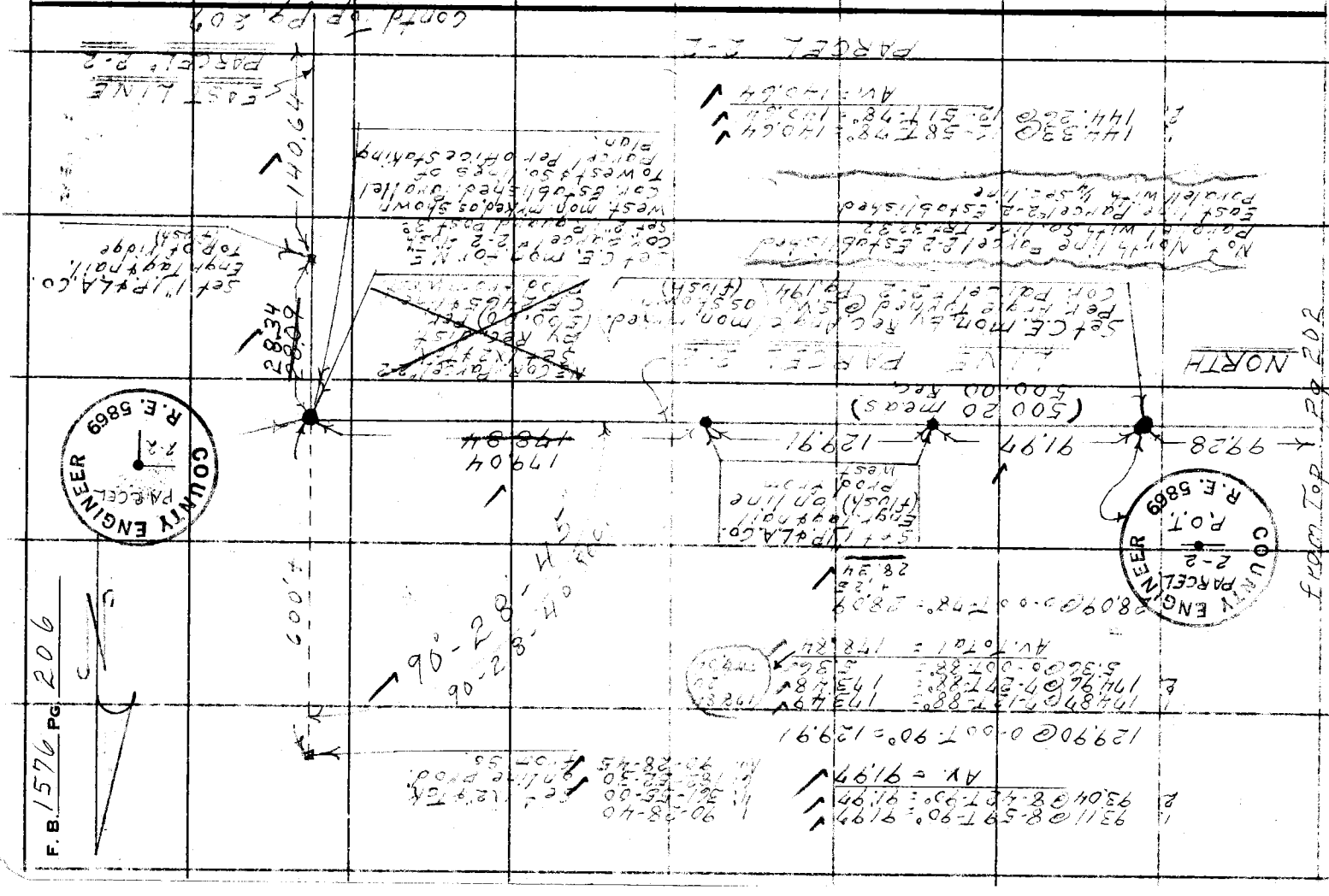

F.B. 1576 PG. 206

Notes Ck'd by Miller	Survey of S.D. Cn Park Addition
Map No. B-2818	JN 0054.66 Tape 184 Std 84 °F
Office Work H. H. F. DONG	Surveyed by D.E. Holmes
Checked Miller	Notes Holmes Date 6-28-62
Date March 1963	Indexed C. J. [illegible]

F. B. 1576 PG. 207

from Top Rt. Pg. 206

PARCEL 2-2

140.64

2-2

~~Set 1"x2" Tek. by Transiting in~~

Set C.E. mon. (flush) marked as shown. (by transiting in)

Set 2" I.P. guard Post 3° So.

COUNTY ENGINEER PARCEL 2-2 P.O.T. R.E. 5869

1.	108.87 @ 20-22	T-78°	101.98 ✓
2.	108.54 @ 20-02	T-78°	101.98 ✓
1.	108.08 @ 25-42	T-78°	97.39 ✓
2.	108.53 @ 26-11	T-78°	97.39 ✓
1.	87.67 @ 29-20	T-80°	76.43 ✓
2.	87.86 @ 29-33	T-80°	76.43 ✓
1.	295.11 @ 22-29	T-80°	272.67 ✓
2.	295.56 @ 22-41	T-80°	272.69 ✓
	9.78 @ 0-00	T-80°	[illegible] ✓
	Av. Total =		558.25 ✓

528.59 Calc.

558.25

PARCEL LINE

Set C.E. mon. (dn. 12") marked as shown. Set 2" I.P. guard post 2° N.

COUNTY ENGINEER PARCEL 2-2 P.O.T. R.E. 5869

29.66

~~Set 1"x2" Tek.~~

Set 1" I.P. L.A. Co. Engr. Tag & nail (flush)

1.	125.27 @ 3-52	T-82°	124.98 ✓
2.	125.31 @ 4-09	T-82°	124.98 ✓
1.	253.02 @ 5-00	T-82°	252.05 ✓
2.	253.06 @ 5-04	T-82°	252.06 ✓
	Av. Total =		377.03 ✓

377.03

EAST

Set 1"x2" Tek. by Transiting in.

Set 1" I.P. L.A. Co. Engr. Tag & nail (flush) by Transiting in

215.28

Contd. from Lt. Pg. 195

Note: Any Additions or Changes on This Sheet Must be Made or Circled in Red Ink With Date and Name of Person Making Change.

Do not extend this side of this line.

PLEASE RETURN TO
LOS ANGELES COUNTY ENGINEER
700 LOS ANGELES COUNTY ENGINEERING BLDG.

76F309S S&E #247 11-58

F. B. 1576 PG. 208

CONT RT PG 201

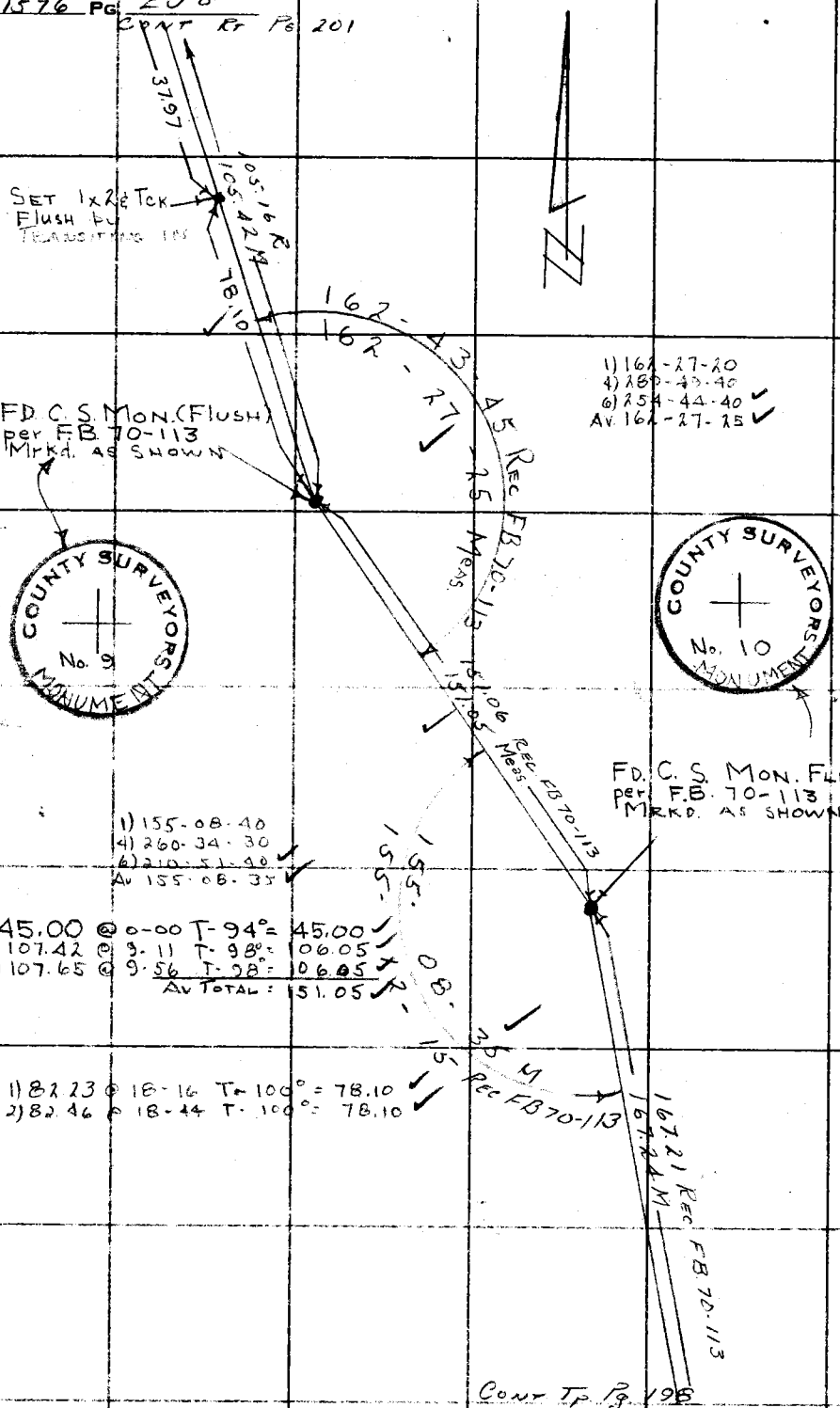

PLEASE RETURN TO
LOS ANGELES COUNTY ENGINEER
700 LOS ANGELES COUNTY ENGINEERING BLDG.

Do not extend this side of this line.

Note: Any Additions or Changes on This Sheet Must be Made or Circled in Red Ink With Date and Name of Person Making Change.

Notes Ck'd by	Survey of Glenn Rocky Boys Camp	F. B. 1576	PG 209
Map No.	JN 8392.17 Tape Std °F		
Office Work	Surveyed by C. V. Crowe		
Checked	Notes C V C Date 31 Sept 62		
Date	Indexed C. J. GALLI OCT 1 62		

GLENN ROCKY BOYS PROBATION CAMP

SEPTIC TANK and DRAIN LINE

C.P. # 8392.17
Sept. 1962

Note: Any Additions or Changes on This Sheet Must be Made or Circled in Red Ink With Date and Name of Person Making Change.

Do not extend notes this side of this line.

RETURN TO
LOS ANGELES COUNTY ENGINEER
900 LOS ANGELES COUNTY ENGINEERING BLDG.

Reference

Glenn Rocky Boys Probation Camp Sheet #5

Party

Crowe
Newman
Spriggs
Adams

763095 CE #247—7-53

F. B. 1516 PG. 210



Note
Location of Septic tank was scaled off of office plan

ST-1
Set. 1x2
0.76' below
invert Elev of 1445.00
W. end septic tank. per plan

Set nail on line prod. of fence

9'

Grade Line
-1%

43° Scaled
42° Meas.

29° Scaled
28°13' Meas

Existing fence around pump Sheet #15

Butane Tank

Exist Water Tank

Existing Conc. manhole box Sheet #15

RETURN TO
LOS ANGELES COUNTY ENGINEER
700 LOS ANGELES COUNTY ENGINEERING BLDG.

Do not extend notes this side of this line.

Note: Any Additions or Changes on This Sheet Must be Made or Circled in Red Ink With Date and Name of Person Making Change.

Profile	Notes Red.	Plotted	Job No. 8392.17	Division No.	F. B. 1576 Pg. 211
No.	Date	Date	Survey of Glenn Rocky Boys Prob. Camp		
X-Sec.	Notes Chkd.	Checked	Survey by Crowe	Notes C V C	Date 31 Aug. 62
No.	Date	Date	Map No.	Indexed [illegible]	Date [illegible] '62

GLENN ROCKY
BOYS PROBATION CAMP
DRAIN LINE FOR PROPOSED
SEPTIC TANK

C.P. #8392.17

Aug. 31, Sept. 4, 19[illegible]

Levels for invert [illegible] on proposed septic tank [illegible] S.W. Cor. of [illegible]

Note: For [illegible] location of septic tank [illegible] grap[illegible] for [illegible] see Topographic [illegible] G 447, G 446-A, L 83-2 F 83-4.

ELEV.

F. B.

H. I.

B. S.

STATION

References

L.B. 64[illegible]
Sheet #115, Glenn Rocky Boys Probation Camp
Above [illegible] Topographic [illegible]

Party

C. V. [illegible]
[illegible]
[illegible]
[illegible]
[illegible]

NOTE: ANY ADDITIONS OR CHANGES ON THIS SHEET MUST BE MADE OR CIRCLED IN RED INK, WITH DATE AND NAME OF PERSON MAKING CHANGE.

PLEASE RETURN TO
LOS ANGELES COUNTY SURVEYOR
726 LOS ANGELES COUNTY ENGINEERING BLDG.

Do not extend notes this side of this line.

76L298 S & E #307 9-54

F. B. 1576 Pg. 212 Job No. [illegible] Division No. _____ Notes Red. _____ Plotted _____ Profile

Survey of Glen Rocky Boy Boy Camp Date _____ Date _____ No. _____

Survey by C.K. Crowe Notes [illegible] Notes Chkd. _____ Checked _____ X-Sec.

Indexed _____ Date _____ Date _____ Date _____ No. _____

INDEX

STATION	B. S.	H. I.	F. S.	ELEV.

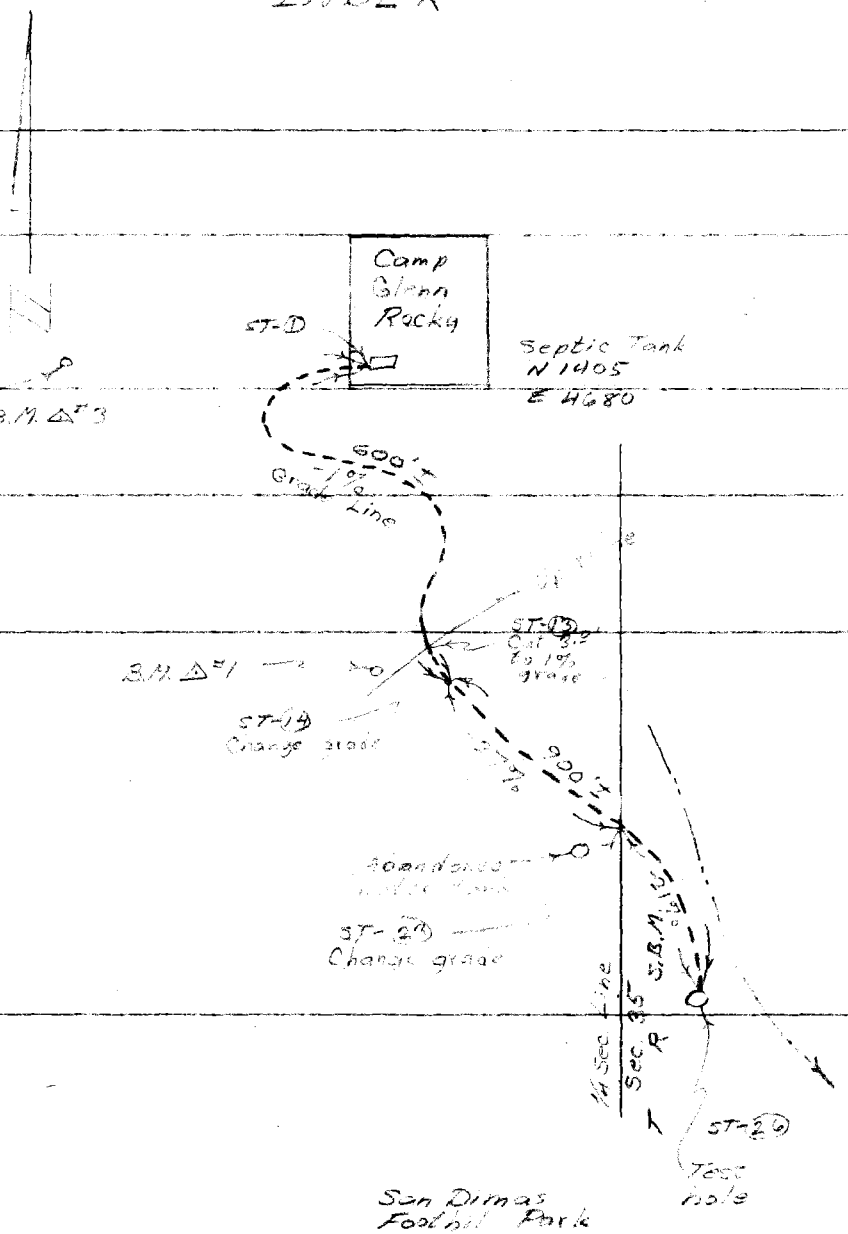

PLEASE RETURN TO
LOS ANGELES COUNTY SURVEYOR
726 LOS ANGELES COUNTY ENGINEERING BLDG.

76L298 S & E #307 9-54

NOTE: ANY ADDITIONS OR CHANGES ON THIS SHEET MUST BE MADE OR CIRCLED IN RED INK, WITH DATE AND NAME OF PERSON MAKING CHANGE.

Do not extend notes this side of this line.

76L298 S & E #307 9-51

PLEASE RETURN TO

LOS ANGELES COUNTY SURVEYOR

726 LOS ANGELES COUNTY ENGINEERING BLDG.

NOTE: ANY ADDITIONS OR CHANGES ON THIS SHEET MUST BE MADE OR CIRCLED IN RED INK, WITH DATE AND NAME OF PERSON MAKING CHANGE.

Do not extend notes this side of this line.

STATION	B. S.	H. I.	F. S.	ELEV.		
B.M. Δ#3	3.49	1491.42		1487.93	B.M. Δ#3 Elev. 1487.926 L.B. 640-53 Fd. C.S. Mon. top of ridge 500'± N of S. B.M. #5A.	
TP	1.02	1489.25	10.19	1488.23	1X1	
TP	2.40	1472.84	11.81	1470.44	1X1	
T.D.	0.53	1461.36	12.01	1460.83	1X1	
T.B.M.	0.95	1454.29	8.02	1453.34	T.B.M. Elev. No. 865 Fd. St. Spk. top Euc. stump 4' N. of N.E. Cor. drain line stone around butane tank.	
S.T.-1	11.31	1455.55	10.05	1444.24	1X2 Bot. of rock storm drain F.B. 1576-210 = N. end of & proposed septic tank. Invert Elev. = 1445.00. Fill = 0.76	
T.B.M.	1.17	1454.51	2.21	1453.34	T.B.M. Elev. No. 865 Fd. St. Spk. top Euc. stump 4' N. of N.E. Cor. drain line stone around butane tank.	
T.D.	0.67	1442.88	12.30	1441.21	stump	
B.M. Δ#1			12.25	1430.63	B.M. Δ#1 Elev. 1430.637 L.B. 640-53 Fd. C.S. Mon. 5'N of S. Bdy. line on N. top of ridge 400'± W. of S.E. Cor. Park	

Profile Notes Red ____ Plotted ____ Job No. ____ Division No. ____

No. ____ Date ____ Date ____ Survey of ____ Date ____

X-Sec. Notes Chkd. ____ Checked ____ Survey by ____ Notes ____ Date ____

No. ____ Date ____ Date ____ Map No. ____ Indexed C. J. GALLI Date ____

F. B. 1576 PG. 213

F. B. 1576 PG. 214 Job No. 23-3-3 Division No. _____ Notes Red. _____ Plotted _____ Profile

Survey of _____ Date _____ Date _____ No. _____

Survey by _____ Notes _____ Notes Chkd. _____ Checked _____ X-Sec.

Indexed _____ Date _____ Date _____ Date _____ No. _____

STATION	B. S.	H. I.	F. S.	ELEV.

Do not extend notes this side of this line.

PLEASE RETURN TO

LOS ANGELES COUNTY SURVEYOR

726 LOS ANGELES COUNTY ENGINEERING BLDG.

NOTE: ANY ADDITIONS OR CHANGES ON THIS SHEET MUST BE MADE OR CIRCLED IN RED INK, WITH DATE AND NAME OF PERSON MAKING CHANGE.

76L298 S & E #307 9-54

F.B. 1576 PG. 215

Profile No.	Notes Red	Plotted	Job No. 0054.66	Division No. 11
	Date	Date	Survey of San Dimas Park	
X-Sec. No.	Notes Chkd.	Checked	Survey by Petri	Notes G.W.P. Date 6-21-62
	Date	Date	Map No.	Indexed J. GALLI Date OCT 24 62

San Dimas Park

J. N. 0054.66

Vertical Control For P.T. Sheets. (Area North Of, And Adjacent To, Existing San Dimas Park)

P.T. Sheets
E-83-2, 3, 4, 5, 6, 7.
E-83-1-A.
G-446-A

Petri
Goble
Moya,
Lottery

STATION	B.S.	H.I.	F.S.	ELEV.

NOTE: ANY ADDITIONS OR CHANGES ON THIS SHEET MUST BE MADE OR CIRCLED IN RED INK, WITH DATE AND NAME OF PERSON MAKING CHANGE.

Do not extend notes this side of this line.

PLEASE RETURN TO
LOS ANGELES COUNTY ENGINEER
700 LOS ANGELES COUNTY ENGINEERING BLDG.

76L-298 CE 307 11-58

76L-298 CE 307 11-58

PLEASE RETURN TO
LOS ANGELES COUNTY ENGINEER
700 LOS ANGELES COUNTY ENGINEERING BLDG.

NOTE: ANY ADDITIONS OR CHANGES ON THIS SHEET MUST BE MADE OR CIRCLED IN RED INK, WITH DATE AND NAME OF PERSON MAKING CHANGE.

Do not extend notes this side of this line.

STATION	B.S.	H.I.	F.S.	ELEV		
Fd. T.B.M. # 2				1237 897	T.B.M. #2 Elev. = 1237.897. N.E. Cor.	
	0 222	1238 119			2'X2' Conc. Block. W. Side of Rd. To	
T.P.			11 151	1226 968	Camp Glen Rocky. 600'± S. of Gate	
	0 518	1227 486			To Wildwood Fire Road. F.B. 1576-188	
Fd. T.B.M. # 3			10 637	1216 849	T.B.M. #3. Elev. = 1216.846. F.B. 1576-188.	
	0 702	1217 551			Bt. Spk. in E. Side of 2nd Tel. Pole	
T.P.			11 699	1205 852	S. of Draw	
	1 860	1207 712				
Fd. T.B.M. # 4			8 339	1199 373	T.B.M. #4 Elev. = 1199.351	
	0 692	1200 065			F.B. 1576-188. Bt. Spk. in E. Side	
T.P.			10 363	1189 702	of 3rd Tel. Pole N. of Park Bdry	
	0 463	1190 165			(Gate)	
T.P.			10 591	1179 574		
	1 027	1180 601				
T.P.			10 742	1169 859		
	1 351	1171 210				
Fd. P# 6			8 130	1163 080	P-# 6 - S.W. & T. F.B. 1576-147	
	1 109	1164 189				
Fd. P-# 5			8 571	1155 618	P. # 5 - S.W. & T. F.B. 1576-147	
	8 839	1164 457				
Fd. C.S. Mon. # 12			2 028	1162 429	See Next Pg.	

F.B. 1576 Pg. 216

Job No. 005466 Division No. 11 Notes Red ____ Plotted ____ Profile ____
Survey of San Dimas Park Date ____ Date ____ No. ____
Survey by G.W.P. Notes G.W.P. Notes Chkd. ____ Checked ____ X-Sec. ____
Indexed [illegible] Date ____ Date ____ No. ____

76L-298 CE 307 11-58

PLEASE RETURN TO
LOS ANGELES COUNTY ENGINEER
700 LOS ANGELES COUNTY ENGINEERING BLDG.

NOTE: ANY ADDITIONS OR CHANGES ON THIS SHEET MUST BE MADE OR CIRCLED IN RED INK. WITH DATE AND NAME OF PERSON MAKING CHANGE.

Do not extend notes this side of this line.

STATION	B.S.	H.I.	F.S.	ELEV.		
Fd. C.S. Mon. # 12				1162 429	C.S. Mon. # 12 - Dn. 4"	F.B. 70-112 F.B. 1576-?
	0 768	1163 197				
Fd. C.S. Mon. # 13			8 714	1154 483	C.S. Mon # 13 - Dn. 6"	F.B. 70-115 F.B. 1576-?
	7 752	1162 235				
T.P.			10 857	1151 378		
	0 622	1152 000				
T.P.			11 739	1140 261		
	0 768	1141 029				
T.P.			9 593	1131 436		
	1 250	1132 686				
Fd. C.S. Mon			8 601	1124 085	C.S. Mon. - Dn. 10"	Center Section
	7 861	1131 946			#35. F.B. 70-114, 115.	F.B. 1576-194.
T.P.			0 666	1131 280	Elev. OK 2-17-70 G.W.P.	
	11 313	1142 593				
T.P.			0 342	1142 251		
	8 839	1151 090				
T.P.			1 765	1149 325		
	7 471	1156 796				
Fd. P. #5			1 185	1155 611	See Pg. 212	
	8 747	1164 358				
Fd. P. #6			1 282	1163 076	See Pg. 212	

Profile Notes Red ____ Plotted ____ Job No. 205466 Division No. 11 F.B. 1576 Pg. 217
No. ____ Date ____ Date ____ Survey of San Dimas Park
X-Sec. ____ Notes Chkd. ____ Checked ____ Survey by Petri Notes G.W.P. Date 6-21-62
No. ____ Date ____ Date ____ Map No. ____ Indexed G. J. CALL Date ____

76L-298 CE 307 11-58

PLEASE RETURN TO
LOS ANGELES COUNTY ENGINEER
700 LOS ANGELES COUNTY ENGINEERING BLDG.

NOTE: ANY ADDITIONS OR CHANGES ON THIS SHEET MUST BE MADE OR CIRCLED IN RED INK, WITH DATE AND NAME OF PERSON MAKING CHANGE.

Do not extend notes this side of this line.

STATION	B.S.	H.I.	F.S.	ELEV		
P-#6				1163.076 ✓		
	8487	1171.563 ✓				
T.P.			1.710	1169.853 ✓		
	10767	1180.620 ✓				
T.P.			1.048	1179.572 ✓		
	10642	1190.214 ✓				
T.P.			0.519	1189.695 ✓		
	10209	1199.904 ✓				
Fd. T.B.M. #4			0.534	1199.370 ✓	See Pg. 212	
	8129	1207.499 ✓				
T.P.			1.658	1205.841 ✓		
	11830	1217.671 ✓				
Fd. T.B.M. #3			0.888	1216.843 ✓	T.B.M. #3 Elev.: 1216.846 F.B. 1576-188 See Pg. 212 For Description	
Fd. C.S. Mon.				1124.085	C.S. Mon. Dn. 10". Center Section #35. Elev. = 1124.085 F.B. 70-114, 115	
	3114	1127.199 ✓				
T.P.			6.826	1120.373 ✓	F.B. 1576-194, 217.	
	2973	1123.346 ✓				
T.P.			9.831	1113.515 ✓	1x2-26' offset Line	

Profile
Plotted ____ Date ____ No. ____ X-Sec.
Notes Red ____ Date ____ Checked ____ Date ____ No. ____
Notes Chkd. ____ Date ____
Job No. 005466 Division No. 11
Survey of San Dimas Park
Survey by G.W.P. Notes G.W.P.
Indexed B. J. GALLI Date ____

F.B. 1576 Pg. 218

76-L298 CE 307 3-61

PLEASE RETURN TO
LOS ANGELES COUNTY ENGINEER
403 LOS ANGELES COUNTY ENGINEERING BLDG.

NOTE: ANY ADDITIONS OR CHANGES ON THIS SHEET MUST BE MADE OR CIRCLED IN RED INK, WITH DATE AND NAME OF PERSON MAKING CHANGE.

Do not extend notes this side of this line.

STATION	B. S.	H. I.	F. S.	ELEV.		
T.P.				1113 515 ✓	1x2 — 26' Offset Line.	
	1 232	1114 747 ✓				
T.P.			8 161	1106 586 ✓	1x2 — 76' Offset Line	
Fd.	1 528	1108 114 ✓				
C.E. Mon.			9 671	1098 443 ✓	C.E. Mon. Flush. S.E. Cor.	
	8 827	1107 270 ✓			Parcel # 2-2 F.B. 1576-195	
T.P.			1 250	1106 020 ✓	Elev. O.K. 9-18-62 - G.W.P.	Elev. OK. 2-17-70 G.W.P.
	5 879	1111 899 ✓				
T. P.			1 537	1110 362 ✓	1x2 - E. Prop. Line	
	7 869	1118 231 ✓				
T.P.			0 219	1118 012 ✓		
	10 137	1128 149 ✓				
T.P.			5 042	1123 107 ✓	1x2 - E. Prop. Line.	
	11 415	1134 522 ✓				
T.P.			0 191	1134 331 ✓		
	10 726	1145 057 ✓				
T.P.			0 119	1144 938 ✓		
	9 942	1154 880 ✓				
T.P.			0 287	1154 593 ✓		
Fd.	7 343	1161 936 ✓				
C.E. Mon.			4 149	1157 787 ✓	See Next Page For Description.	

Profile No. ____ Notes Red ____ Plotted ____ Job No. 0054 Division No. 11 F.B. 1576 PG. 219
X-Sec. No. ____ Date ____ Date ____ Survey of San Dimas [illegible]
Notes Chkd. ____ Checked ____ Survey by Patri Notes Patri Date 7-5-62
Date ____ Date ____ Map No. ____ Indexed [illegible] GALLI Date ____

76-L298 CE 307 3-61

PLEASE RETURN TO
LOS ANGELES COUNTY ENGINEER
403 LOS ANGELES COUNTY ENGINEERING BLDG.

NOTE: ANY ADDITIONS OR CHANGES ON THIS SHEET MUST BE MADE OR CIRCLED IN RED INK, WITH DATE AND NAME OF PERSON MAKING CHANGE

Do not extend notes this side of this line.

STATION	B. S.	H. I.	F. S.	ELEV.		
Fd. C. E. Mon				1157 787	C. E. Mon. Dn. 10" P.O.T. E.	
	11 [illegible]64	1169 051 ✓			Prop. Line Parcel # 2-2. F.B. 1576-207.	
T. P.			0 592	1168 459 ✓	Elev. O.K. - 9-18-62 - G.W.P.	
	10 024	1178 483 ✓				
T. P.			1 376	1177 107 ✓		
	8 707	1185 814 ✓				
T. P.			1 925	1183 889 ✓		
	2 000	1185 889 ✓				
T. P.			2 671	1183 218 ✓		
	9 003	1192 221 ✓				
T. P.			1 136	1191 085 ✓		
	8 8[illegible]	1199 [illegible] ✓				
Fd. C. E. Mon.			0 851	1199 [illegible] ✓	C. E. Mon. Flush. P.O.T. 1/4 Sec.	
	0 376	1199 [illegible] ✓			Line. F.B. 1576-203.	
T. P.			11 085	1188 391 ✓		
	1 033	1189 424 ✓				
T. P.			11 965	[illegible] ✓		
	0 590	1178 [illegible] ✓				
T. P.			10 465	[illegible] ✓		
	0 501	1168 075 ✓				
T. P.			10 918	1157 177 ✓		

F.B. 1576 Pg. 229

Job No. 0354.6 Division No. [illegible] Notes Red ___ Plotted ___ Profile ___

Survey of San Dimas Park Date ___ Date ___ No. ___

Survey by G.W.P. Notes G.W.P. Notes Chkd. ___ Checked ___ X-Sec. ___

Indexed R. J. GALL Date ___ Date ___ No. ___

76L-298 CE 307 11-58

PLEASE RETURN TO
LOS ANGELES COUNTY ENGINEER
700 LOS ANGELES COUNTY ENGINEERING BLDG.

NOTE: ANY ADDITIONS OR CHANGES ON THIS SHEET MUST BE MADE OR CIRCLED IN RED INK. WITH DATE AND NAME OF PERSON MAKING CHANGE.

Do not extend notes this side of this line.

STATION	B.S.	H.I.	F.S.	ELEV.		
T.P				1157 177		
	0 443	1157 620				
T.P			11 720	1145 900		
	0 552	1146 452				
T.P			11 980	1134 472		
	0 288					
Fd C.S. MON.		1134 760				
			10 670	1124 090	C.S MON Dn 10". #35. Elev. = 1124.085	Center Section See Pg. 217
Fd T.B.M. # 8				1382.181	T.B.M. #8. Bt. Spk. in Lg. Rock @ S.W. Cor. of Bridge To Camp #5. Elev. = 1382.181 F.B. 1546-189	
	10 629	1392 810				
T.P.			0 419	1392 391	Spk.	
	9 160	1401 551				
T.P.			0 558	1400 993	Spk.	
	11 227	1412 220				
T.P.			0 405	1411 815	Spk.	
	11 733	1423 548				
T.P.			0 531	1423 017	Spk	
	11 034	1434 051				

Profile Notes Red Plotted Job No. 2054 Division No. 11
No. X-Sec. Date Date Survey of San Dimas Park
No. Notes Chkd. Checked Survey by Petri Notes Goble Date 7-19-67
Date Date Map No. Indexed R. A. GALL Date

F.B. 1546 PG. 221

76L-298 CE 307 11-58

PLEASE RETURN TO
LOS ANGELES COUNTY ENGINEER
700 LOS ANGELES COUNTY ENGINEERING BLDG.

NOTE: ANY ADDITIONS OR CHANGES ON THIS SHEET MUST BE MADE OR CIRCLED IN RED INK, WITH DATE AND NAME OF PERSON MAKING CHANGE.

Do not extend notes this side of this line.

STATION	B.S.	H.I.	F.S.	ELEV.		
		1434 051 ✓				
T.P.			0 552	1433 499 ✓	spk.	
	11 566	1445 065 ✓				
T.P.			0 410	1444 655 ✓	spk	
	11 144	1455 799 ✓				
T.P.			0 378	1455 421 ✓	spk.	
	4 840	1460 261 ✓				
T.P.			10 020	1450 241 ✓	spk.	
	3 934	1454 175 ✓				
T.P.			1 496	1452 679 ✓	spk.	
	10 179	1462 858 ✓				
T.P.			0 364	1462 494 ✓	spk.	
	8 833	1471 377 ✓				
T.P.			0 193	1471 184 ✓	spk.	
	7 302	1478 486 ✓				
Fd. C.E. Mon.			2 440	1476 046 ✓	Fd. C.E. Mon. up 3". Brass Rivet Center. Stamped N. 1200, E 4705. Elev. = 1476.03 F.B. 1576-138, 142.	
	1 450	1477 496 ✓				
T.P.			11 077	1466 419 ✓	1x1	
	0 415	1466 834 ✓				
T.P.			11 282	1455 552 ✓	1x1	
	0 406	1455 958 ✓				

Profile No. X-Sec. No.
Plotted Date
Notes Red Date
Notes Chkd. Date
Division No. 11
Job No. 0054.66
Survey of San Dimas Park
Survey by G.W.P. Notes G.W.P.
Indexed J. GALLI
Date
F.B. 1576 PG. 222

76-L298 CE 307 3-61

PLEASE RETURN TO
LOS ANGELES COUNTY ENGINEER
403 LOS ANGELES COUNTY ENGINEERING BLDG.

NOTE: ANY ADDITIONS OR CHANGES ON THIS SHEET MUST BE MADE OR CIRCLED IN RED INK, WITH DATE AND NAME OF PERSON MAKING CHANGE.

Do not extend notes this side of this line.

STATION	B.S.	H.I.	F.S.	ELEV.		
		1455 958 ✓				
T.P.			11 719	1444 239 ✓		
	0 560	1444 799 ✓				
T.P.			11 894	1432 905 ✓		
Fd. B.M. △# 1	5 350	1438 255 ✓	7 538	1430 717 ✓	B.M. △# 1 Elev.: 1430.687. L.B. 640-53. 400'± S.W. of Green Water Tank @ Comp Glen Rocky. 525'± W. of N.E. Cor. Parcel 2-1. 5' N. of N. Property Line of Parcel 2-1 on W. Top of Ridge. Fd. C.S. Button Top Mon. Up 12".	
Fd B.M. △# 1				1430 687	See Above.	
Fd. C.E. Mon.	7 565	1438 252 ✓	5 377	1432 875 ✓	C.E. Mon.-Flush - P.O.T. N. Prop. Line Parcel 2-1. 441.28' W. of N.E. Cor. Parcel 2-1. F.B. 1576-201.	
	5 939	1438 814 ✓				
T.P.			11 199	1427 615 ✓	1 x 1	
Fd. C.E. Mon.	0 392	1428 007 ✓	11 570	1416 437 ✓	C.E. Mon.-Flush - P.O.T. N. Prop. Line Parcel 2-1. 99.38' W. of N.E. Cor. Parcel 2-1. F.B. 1576-202.	
	4 247	1420 684 ✓				
T.P.			11 084	1409 600 ✓	1 x 1	
	1 223	1410 823 ✓				
T.P.			11 594	1399 229 ✓	1 x 1	
	0 291	1399 520 ✓				
T.P.			11 343	1388 177 ✓	1 x 1	

Profile No. ____ Notes Red ____ Plotted ____ Job No. 005466 Division No. 11 F.B. 1576 PG. 72
X-Sec. No. ____ Date ____ Date ____ Survey of San Dimas Park
Notes Chkd. ____ Checked ____ Survey by Petri Notes Petri Date 9-21-62
Date ____ Date ____ Map No. ____ Index ____ Date ____

J. GALLI

76-L298 CE 307 3-61

PLEASE RETURN TO
LOS ANGELES COUNTY ENGINEER
403 LOS ANGELES COUNTY ENGINEERING BLDG.

NOTE: ANY ADDITIONS OR CHANGES ON THIS SHEET MUST BE MADE OR CIRCLED IN RED INK. WITH DATE AND NAME OF PERSON MAKING CHANGE

Do not extend notes this side of this line.

STATION	B. S.	H. I.	F. S.	ELEV.		
T.P.				1383 177	1 x 1	
	2 966	1391 143				
Fd. C.E. Mon.			7 164	1383 979	C.E. Mon. - Flush. N.W. Cor. Parcel 2-2. F.B. 1576-202	
	2 248	1386 227				
T.P.			10 737	1375 490	1 x 1	
	0 198	1375 688				
T.P.			10 840	1364 848	1 x 1	
	0 548	1365 396				
T.P.			11 024	1354 372	1 x 1	
	3 424	1357 846				
Fd. C.E. Mon.			10 567	1347 279	C.E. Mon. - Flush - P.O.T. on 1/4 Section Line @ S. End of Narrow Ridge. 32'± S.E. of Power Pole. F.B. 1576 - 203.	
	11 138	1359 417				
T.P.			4 046	1355 371	1 x 1	
	10 760	1365 131				
T.P.			0 283	1364 848	1 x 1	
	10 844	1375 692				
T.P.			0 198	1375 494	1 x 1	
	11 365	1386 859				
Fd. C.E. Mon.			2 886	1383 973	C.E. Mon. - Flush - N.W. Cor. Parcel 2-2 F.B. 1576-202. - See Above	
	11 862	1395 835				
T.P.			0 596	1395 239	1 x 1	

F.B. 1576 Pg. 224

Job No. 005466 Division No. 11 Notes Red ____ Plotted ____ Profile ____
Survey of San Dimas Park Date ____ Date ____ No. ____ X-Sec. ____
Survey by G.W.P. Notes G.W.P. Notes Chkd. ____ Checked ____
Indexed C.J. GALL Date ____ Date ____ Date ____ No. ____

76-L298 CE 307 3-61

PLEASE RETURN TO
LOS ANGELES COUNTY ENGINEER
403 LOS ANGELES COUNTY ENGINEERING BLDG.

NOTE: ANY ADDITIONS OR CHANGES ON THIS SHEET MUST BE MADE OR CIRCLED IN RED INK, WITH DATE AND NAME OF PERSON MAKING CHANGE.

Do not extend notes this side of this line.

STATION	B.S.	H.I.	F.S.	ELEV.		
T.P.				1395 239	1x1	
	11 899	1407 138				
T.P.			0 261	1406 877	1x1	
	11 688	1418 565				
T.P.			0 513	1418 052	1x1	
	11 133	1429 185				
T.P.			0 592	1428 593	1x1	
	11 477	1440 070				
Fd. C.E. Mon.			2 341	1437 729	C.E. Mon. - Flush - P.O.T. N. Prop. Line Parcel 2-2 98.28' E. of N.W. Cor. Parcel 2-2 F.B. 1576-206.	
	11 888	1449 617				
T.P.			0 783	1448 834	1x1	
	7 984	1456 818				
Fd. 1" I.P.			4 040	1452 778	1" I.P. - Cam. & L.A. Co. Engr. Tag. up 1". P.O.T. N. Prop. Line Parcel 2-2. 191.25' E. of N.W. Cor. Parcel 2-2. F.B. 1576-206	
	5 425	1458 203				
Fd. 1" I.P.			8 490	1449 713	1" I.P. - Cam. & L.A. Co. Engr. Tag. up 1". P.O.T. N. Prop. Line Parcel 2-2. 179.04' W. of N.E. Cor. Parcel 2-2. F.B. 1576-206.	
	0 417	1450 130				
T.P.			11 482	1438 648	1x1	
	0 860	1439 508				
T.P.			6 866	1432 642	1x1	
	2 247	1434 889				
Fd. C.E. Mon.			7 201	1427 688	C.E. Mon. - Flush. N.E. Cor. Parcel 2-2 F.B. 1576-206.	

Profile No. ____ Notes Red ____ Plotted ____ Job No. 0054.66 Division No. 11
X-Sec. No. ____ Date ____ Date ____ Date ____ Survey of San Dimas Park
Notes Chkd. ____ Date ____ Checked ____ Survey by Petri Notes Petri Date 9-21-62
Map No. ____ Indexed B. J. GALL Date ____

F.B. 1576 Pg. 225

76-L298 CE 307 3-61

PLEASE RETURN TO
LOS ANGELES COUNTY ENGINEER
403 LOS ANGELES COUNTY ENGINEERING BLDG.

NOTE: ANY ADDITIONS OR CHANGES ON THIS SHEET MUST BE MADE OR CIRCLED IN RED INK, WITH DATE AND NAME OF PERSON MAKING CHANGE

Do not extend notes this side of this line.

F.B. 1576 PG. 226

Job No. 0054 Division No. 11 Notes Red ____ Plotted ____ Profile ____
Survey of San Dimas Park Date ____ Date ____ No. ____ X-Sec. ____
Survey by G.W.P. Notes G.W.P. Notes Chkd. ____ Checked ____ No. ____
Indexed C. J. GAIN Date ____ Date ____

STATION	B. S.	H. I.	F. S.	ELEV.		
Fd. C.E. Mon.				1427 688	See Pg. 221	
	7 103	1434 791				
Fd. 1" I.P.			6 008	1428 783	1" I.P. cem. & L.A. Co. Engr. Tag.; Flush. P.O.T. E. Prop. Line Parcel 2-2. 28.34' S. of N.E. Cor. Parcel 2-2. F.B. 1576-206.	
	0 252	1429 035				
T.P.			11 752	1417 283	1 x 1	
	0 339	1417 622				
T.P.			11 344	1406 278	1 x 1	
	0 388	1406 666				
T.P.			8 571	1398 095	1 x 1	
	2 718	1400 813				
Fd. C.E. Mon.			6 780	1394 033	C.E. Mon. - Flush. P.O.T. E. Prop. Line Parcel 2-2. 168.98' S. of N.E. Cor. Parcel 2-2 F.B. 1576-207.	
	11 852	1405 885				
T.P.			0 654	1405 231	1 x 1	
	11 448	1416 679				
T.P.			3 145	1413 534	1 x 1	
	11 891	1425 425				
T.P.			0 671	1424 754	1 x 1	
	11 661	1436 415				
T.P.			0 242	1436 173	1 x 1	
	9 513	1445 686				
T.P.			9 538	1436 148	1 x 1	

76-L298 CE 307 3-61

PLEASE RETURN TO
LOS ANGELES COUNTY ENGINEER
403 LOS ANGELES COUNTY ENGINEERING BLDG.

NOTE: ANY ADDITIONS OR CHANGES ON THIS SHEET MUST BE MADE OR CIRCLED IN RED INK. WITH DATE AND NAME OF PERSON MAKING CHANGE.

Do not extend notes this side of this line.

STATION	B.S.	H.I.	F.S.	ELEV.		
T.P.				1436 148 ✓	1X1	
Fd.	8 320	1444 468 ✓				
C.E. Mon			6 724	1437 744 ✓	C.E. Mon. P.O.T. N. Prop. Line Parcel 2-2 See Pg. 221.	
	6 347	1444 091 ✓				
T.P.			2 407	1441 684 ✓	1X1	
	7 851	1449 535 ✓				
T.P.			9 447	1440 088 ✓	1X1	
	4 006	1444 094 ✓				
T. P.			7 986	1436 108 ✓	1X1	
Fd.	1 205	1437 313 ✓				
B.M. △# 1			6 620	1430 693 ✓	B.M. △# 1 Elev. = 1430.687 L.B. 640-53. See Pg. 219 For Description.	

Profile ____ Notes Red ____ Plotted ____ Job No. DD54.66 Division No. 11 ____ F.B. 1574 Pg. 72

No. ____ X-Sec. ____ Date ____ Survey of San Dimas Park

No. ____ Notes Chkd. ____ Date ____ Checked ____ Date ____ Survey by Petri Notes Petri Date 9-21-62

Map No. ____ Indexed C. J. GALLI Date ____

F.B. 1576 PG. 228

Job No. _____ Division No. _____ Notes Red _____ Plotted _____ Profile

Survey of _____ Date _____ Date _____ No. _____

Survey by _____ Notes _____ Notes Chkd. _____ Checked _____ X-Sec.

Indexed _____ Date _____ Date _____ Date _____ No. _____

STATION	B. S.	H. I.	F. S.	ELEV.

76-L298 CE 307 3-61

PLEASE RETURN TO

LOS ANGELES COUNTY ENGINEER

403 LOS ANGELES COUNTY ENGINEERING BLDG.

Do not extend notes this side of this line.

NOTE: ANY ADDITIONS OR CHANGES ON THIS SHEET MUST BE MADE OR CIRCLED IN RED INK, WITH DATE AND NAME OF PERSON MAKING CHANGE

Notes Ck'd by Miller	Survey of San Dimas [illegible]	F. B. [illegible] PG. 229
Map No. B-2818	JN [illegible] Tape 184 Std 94 °F	
Office Work H. H. F. DONG	Surveyed by Holmes	
Checked Miller	Notes Walsh Date 10-10-62	
Date March 1963	Indexed R. J. GALLI 2 5 62	

SAN DIMAS [illegible]

[illegible]

See Pg 193 for [illegible] to North

J.N. 0054.66

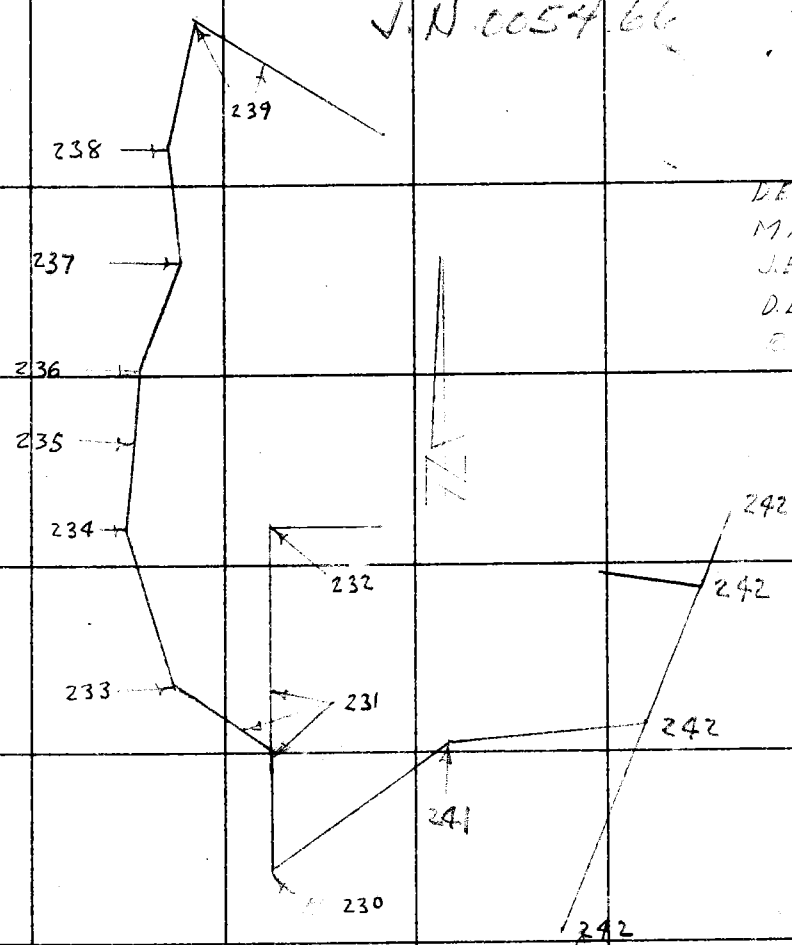

D.E. Holmes
M.A. Walsh Jr.
J.E. Henderson
D.L. Brown
E.A. Moore

Note: Any Additions or Changes on This Sheet Must be Made or Circled in Red Ink With Date and Name of Person Making Change.

PLEASE RETURN TO
LOS ANGELES COUNTY ENGINEER
403 LOS ANGELES COUNTY ENGINEERING BLDG.
Do not extend this side of this line.

76F309S CE # 310 3-61

PLEASE RETURN TO
LOS ANGELES COUNTY ENGINEER
403 LOS ANGELES COUNTY ENGINEERING BLDG.

Note: Any Additions or Changes on This Sheet Must be Made or Circled in Red Ink With Date and Name of Person Making Change.

W.S. 48, D-2

Do not extend this side of this line.

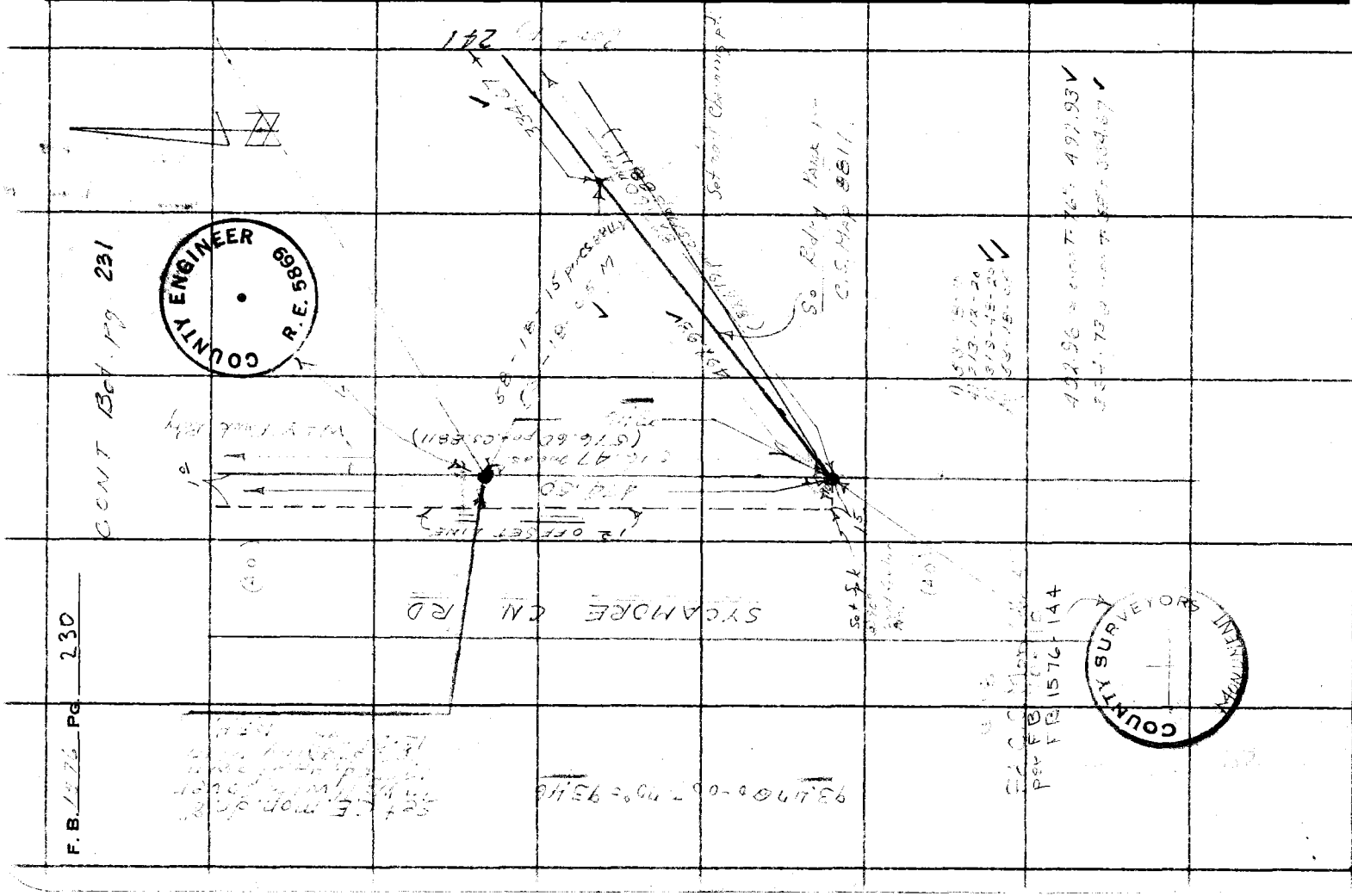

Notes Ck'd by Miller	Survey of San Pedro Creek
Map No. B-2818	JN [illegible] Tape 184 Std 84 °F
Office Work H. H. F. DONG	Surveyed by [illegible]
Checked Miller	Notes H. A. Walsh Jr. Date [illegible]
Date March 1963	Indexed G. J. GALLI

F. B. 1576 PG. 231

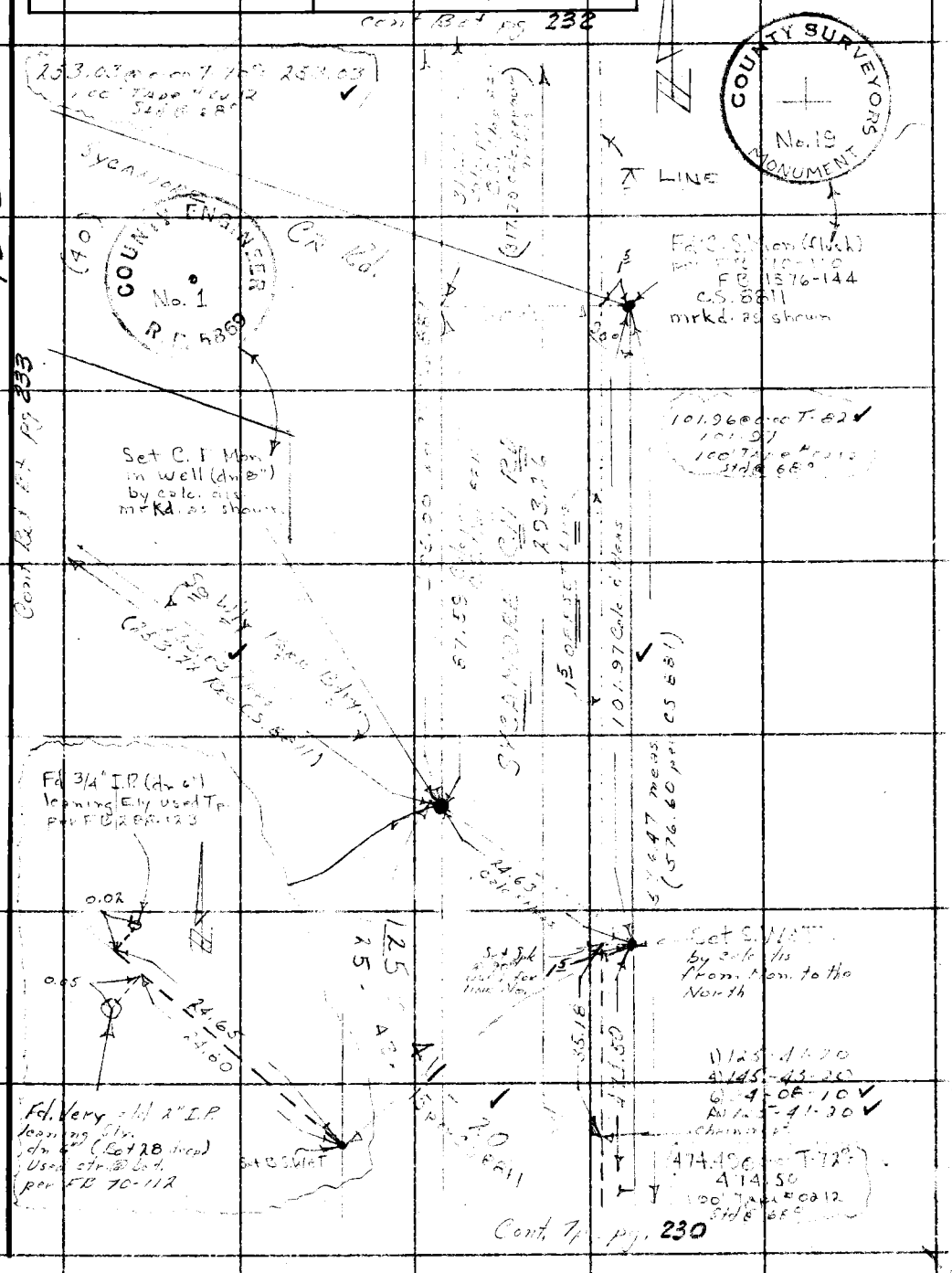

Note: Any Additions or Changes on this Sheet Must be Made or Circled in Red Ink With Date and Name of Person Making Change.

W.S. 48, D-2

PLEASE RETURN TO
LOS ANGELES COUNTY ENGINEER
403 LOS ANGELES COUNTY ENGINEERING BLDG.
Do not extend this side of this line.

76F309S CE # 310 8-61

F. B. 1576 PG. 232



W.S. 48 D-2

PLEASE RETURN TO
LOS ANGELES COUNTY ENGINEER
403 LOS ANGELES COUNTY ENGINEERING BLDG.

Do not extend this side of this line.

Note: Any Additions or Changes on This Sheet Must be Made or Circled in Red Ink With Date and Name of Person Making Change.

Notes Ck'd by Miller	Survey of [illegible]
Map No. B-2818	JN [illegible] Tape [illegible] Std [illegible] °F
Office Work H. H. F. DONG	Surveyed by [illegible]
Checked Miller	Notes [illegible] Date [illegible]
Date March 1963	Indexed G. J. GALLI

F. B. 1576 PG. 233

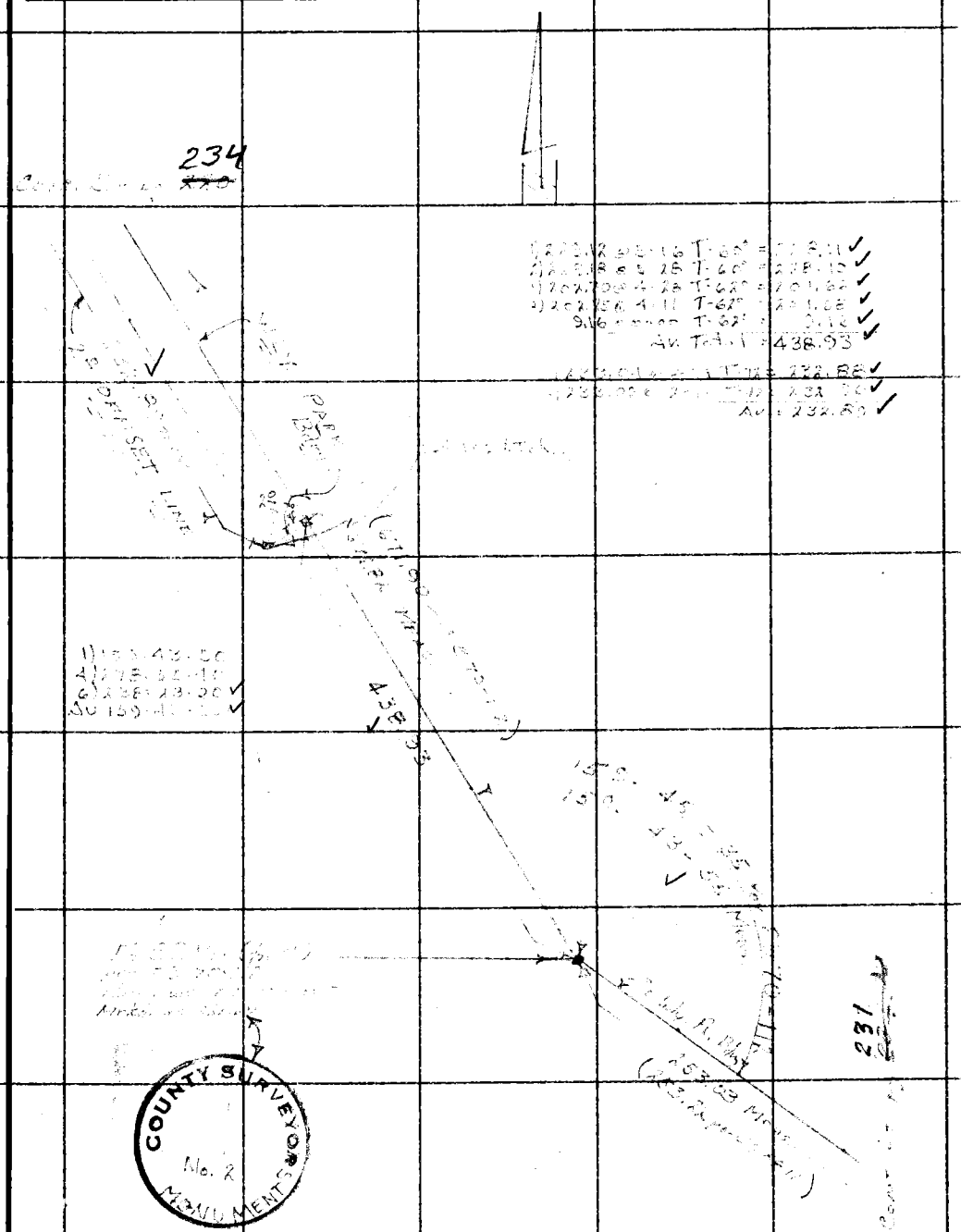

Note: Any Additions or Changes on This Sheet Must be Made or Circled in Red Ink With Date and Name of Person Making Change.

PLEASE RETURN TO
LOS ANGELES COUNTY ENGINEER
403 LOS ANGELES COUNTY ENGINEERING BLDG.

Do not extend this side of this line.

76F309S CE # 310 3-61

F. B. 1576 PG. 234

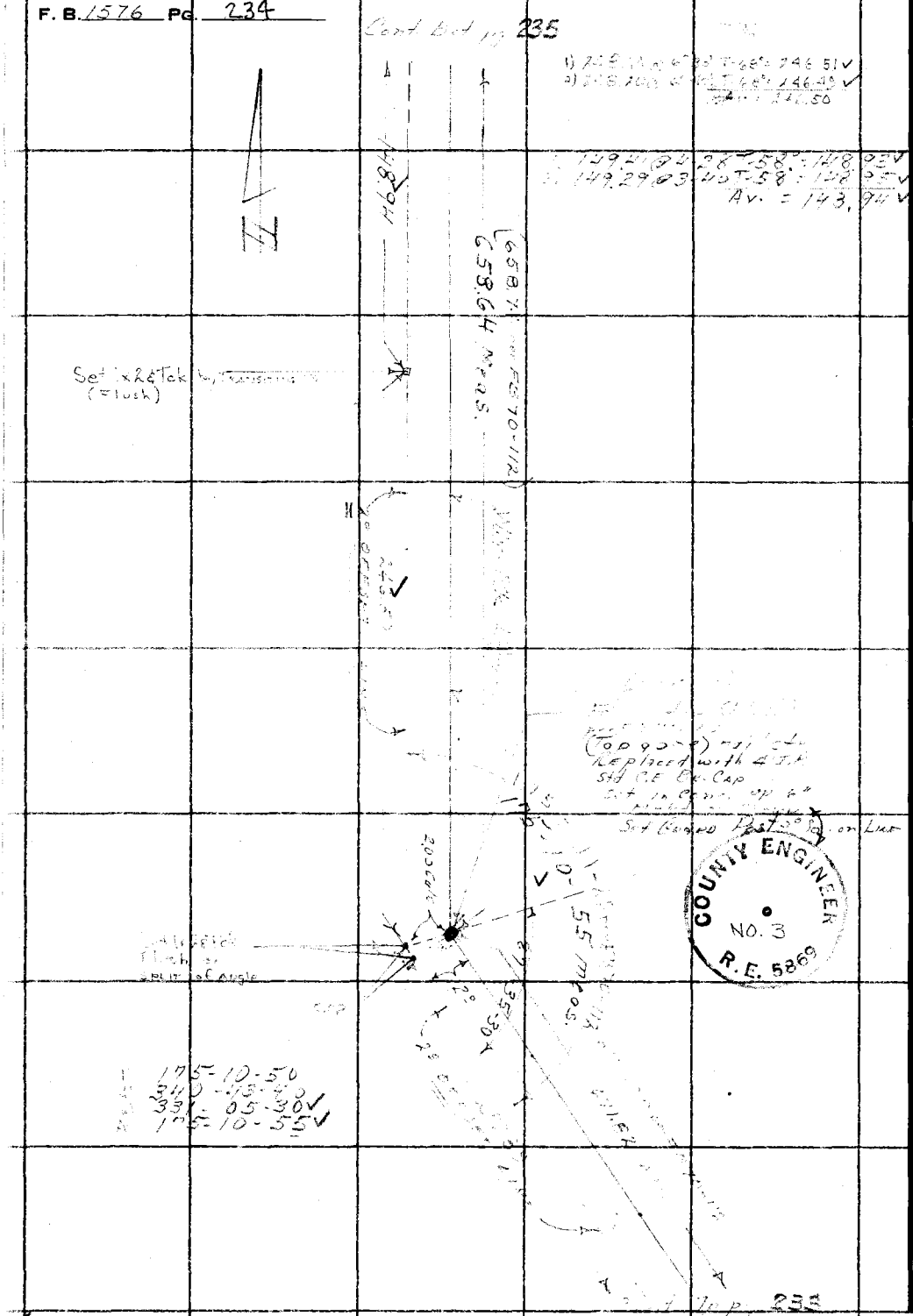

W.S. 48, D-2

PLEASE RETURN TO
LOS ANGELES COUNTY ENGINEER
403 LOS ANGELES COUNTY ENGINEERING BLDG.

Do not extend this side of this line.

Note: Any Additions or Changes on This Sheet Must be Made or Circled in Red Ink With Date and Name of Person Making Change.

Notes Ck'd by Miller	Survey of San Dimas [illegible]	F. B. 1576 Pg. 235
Map No. B-2818	JN 0054.66 Tape 184 Std 84 °F	
Office Work H. H. F. DONG	Surveyed by L. E. Holmes	
Checked Miller	Notes M A Walsh Jr Date 10-15-67	
Date March 1963	Indexed B. J. GALLI	

Contd bot. Pg 236

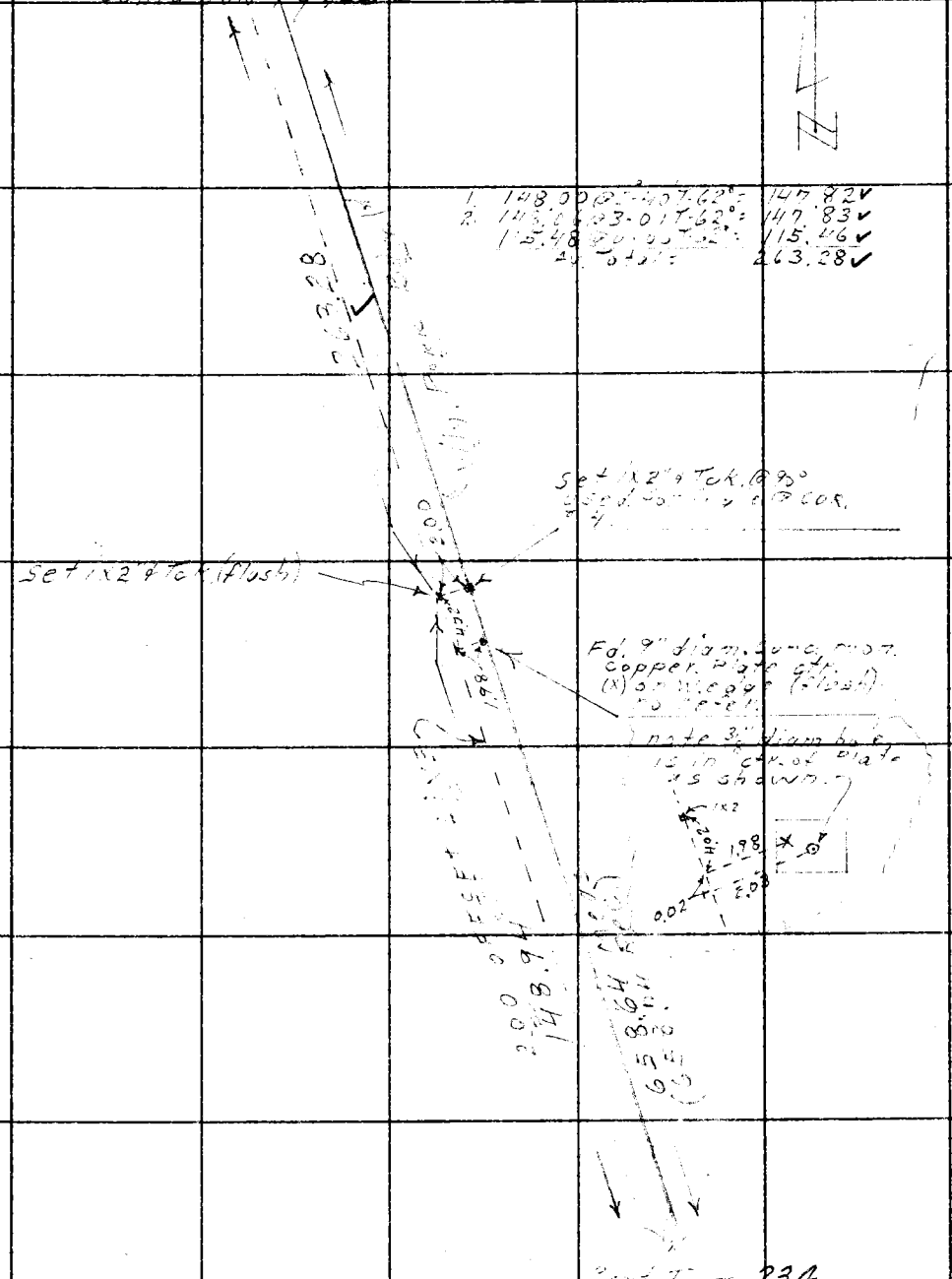

Cont Tp. pg. 234

Note: Any Additions or Changes on This Sheet Must be Made or Circled in Red Ink With Date and Name of Person Making Change.

PLEASE RETURN TO
LOS ANGELES COUNTY ENGINEER
403 LOS ANGELES COUNTY ENGINEERING BLDG.
Do not extend this side of this line.

76F309S CE # 310 3-61

PLEASE RETURN TO
LOS ANGELES COUNTY ENGINEER
403 LOS ANGELES COUNTY ENGINEERING BLDG.

Note: Any Additions or Changes on This Sheet Must be Made or Circled in Red Ink With Date and Name of Person Making Change.

W.S. 48, D-2

Do not extend this side of this line.

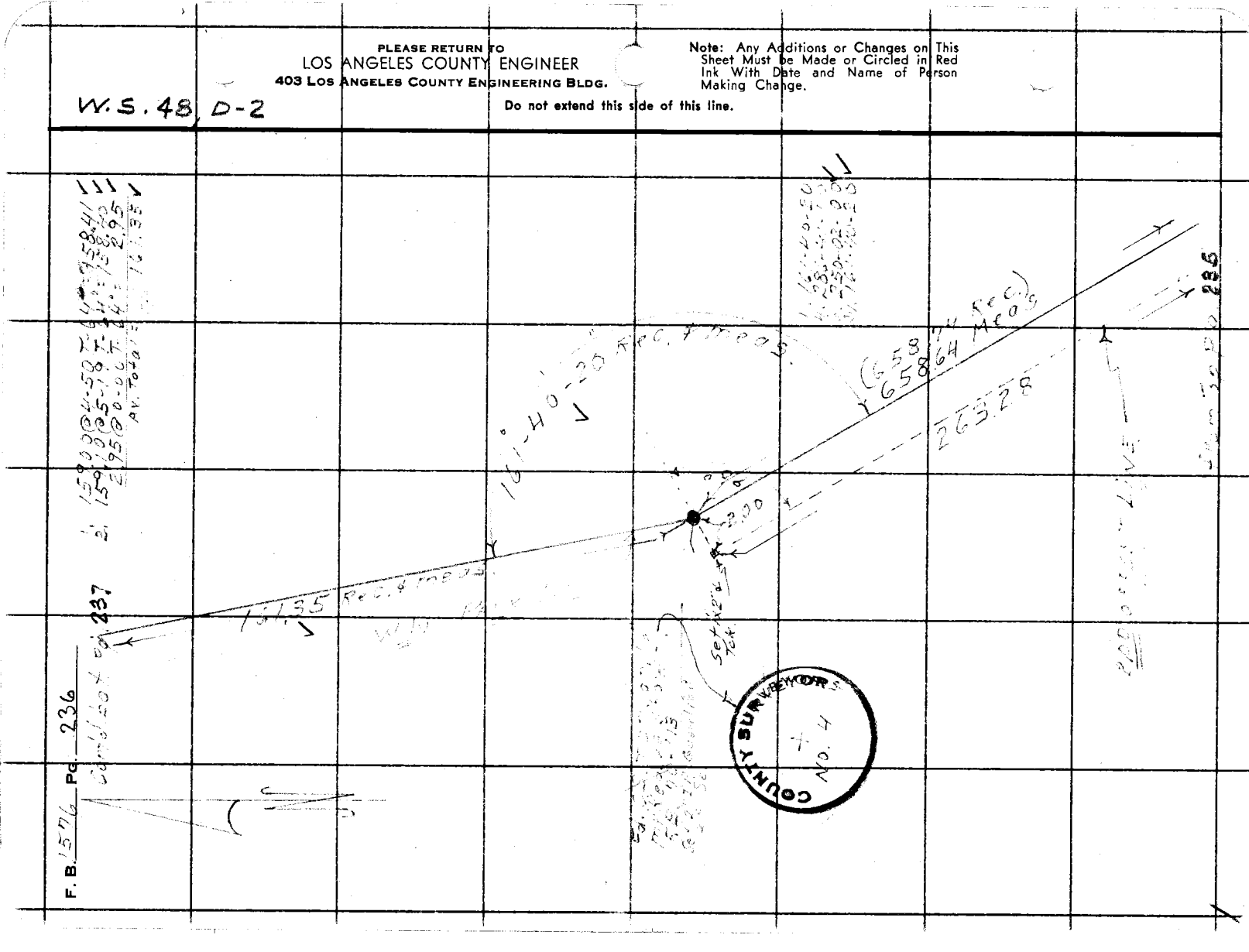

F. B. 1576 PG. 236

Notes Ck'd by Miller	Survey of San Dimas Canyon Park
Map No. B-2818	JN 2054.66 Tape 184 Std 84° °F
Office Work H. H. F. DONG	Surveyed by DS Holmes
Checked Miller	Notes Holmes Date 10-15-62
Date March 1963	Indexed B. J. GALLI

F. B. 1576 PG. 237

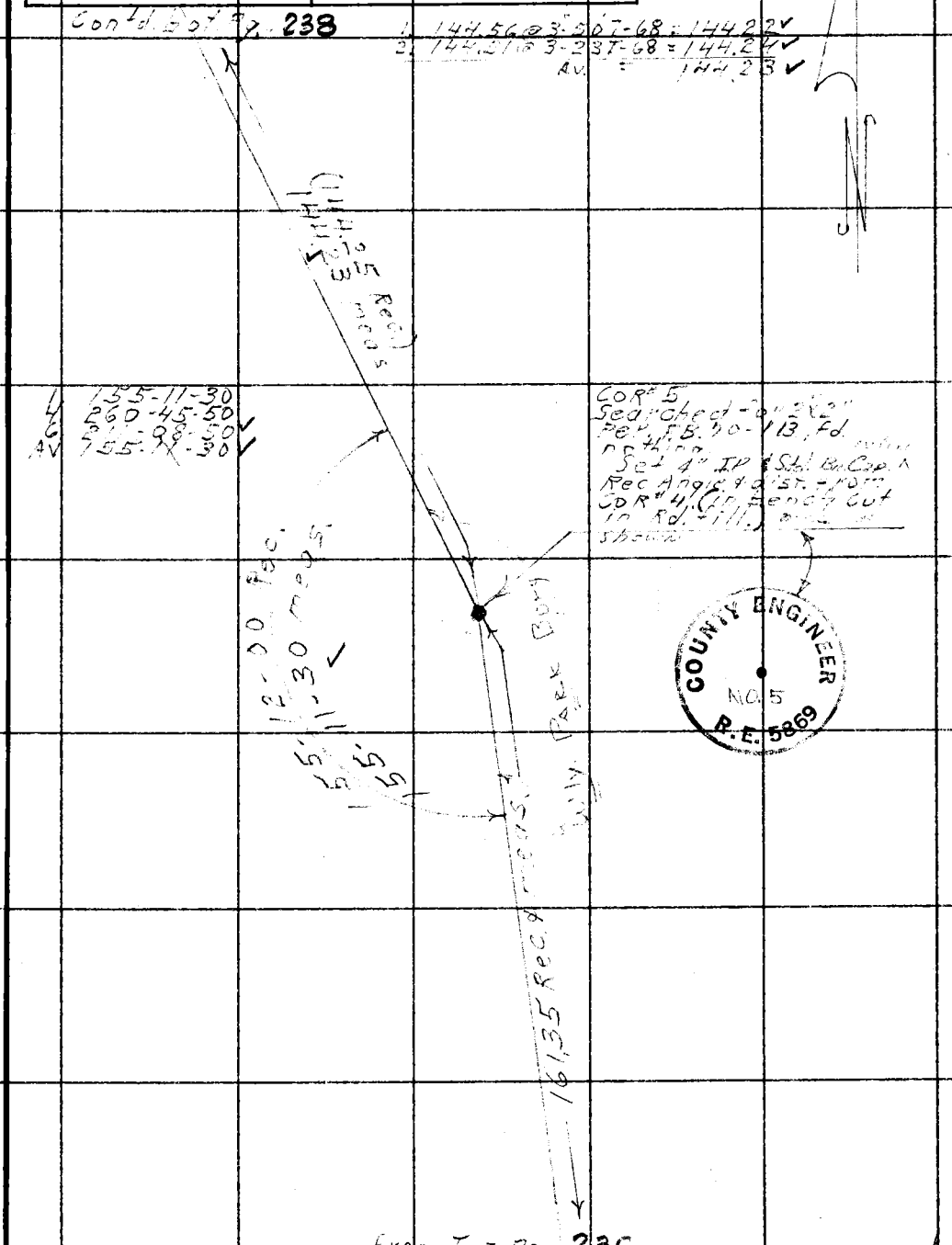

Note: Any Additions or Changes on This Sheet Must be Made or Circled in Red Ink With Date and Name of Person Making Change.

PLEASE RETURN TO
LOS ANGELES COUNTY ENGINEER
403 LOS ANGELES COUNTY ENGINEERING BLDG.

Do not extend this side of this line.

76F309S CE # 310 3-61

F. B 1576 Pg. 238

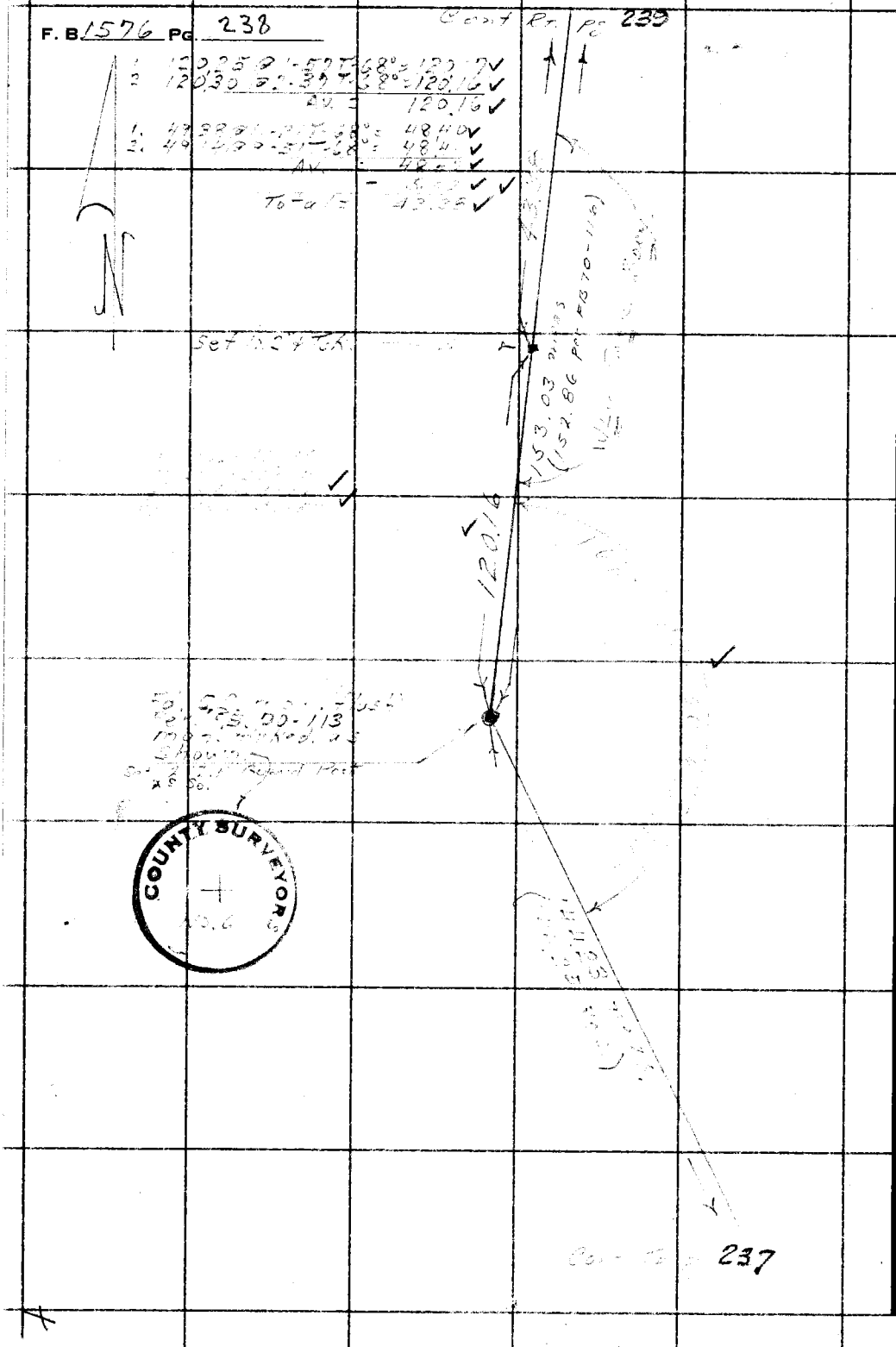

PLEASE RETURN TO
LOS ANGELES COUNTY ENGINEER
403 LOS ANGELES COUNTY ENGINEERING BLDG.

Do not extend this side of this line.

Note: Any Additions or Changes on This Sheet Must be Made or Circled in Red Ink With Date and Name of Person Making Change.

76F309S CE # 310 3-61

PLEASE RETURN TO
LOS ANGELES COUNTY ENGINEER
403 LOS ANGELES COUNTY ENGINEERING BLDG.

Do not extend this side of this line.

Note: Any Additions or Changes on This Sheet Must be Made or Circled in Red Ink With Date and Name of Person Making Change.

W.S. 48, D-2

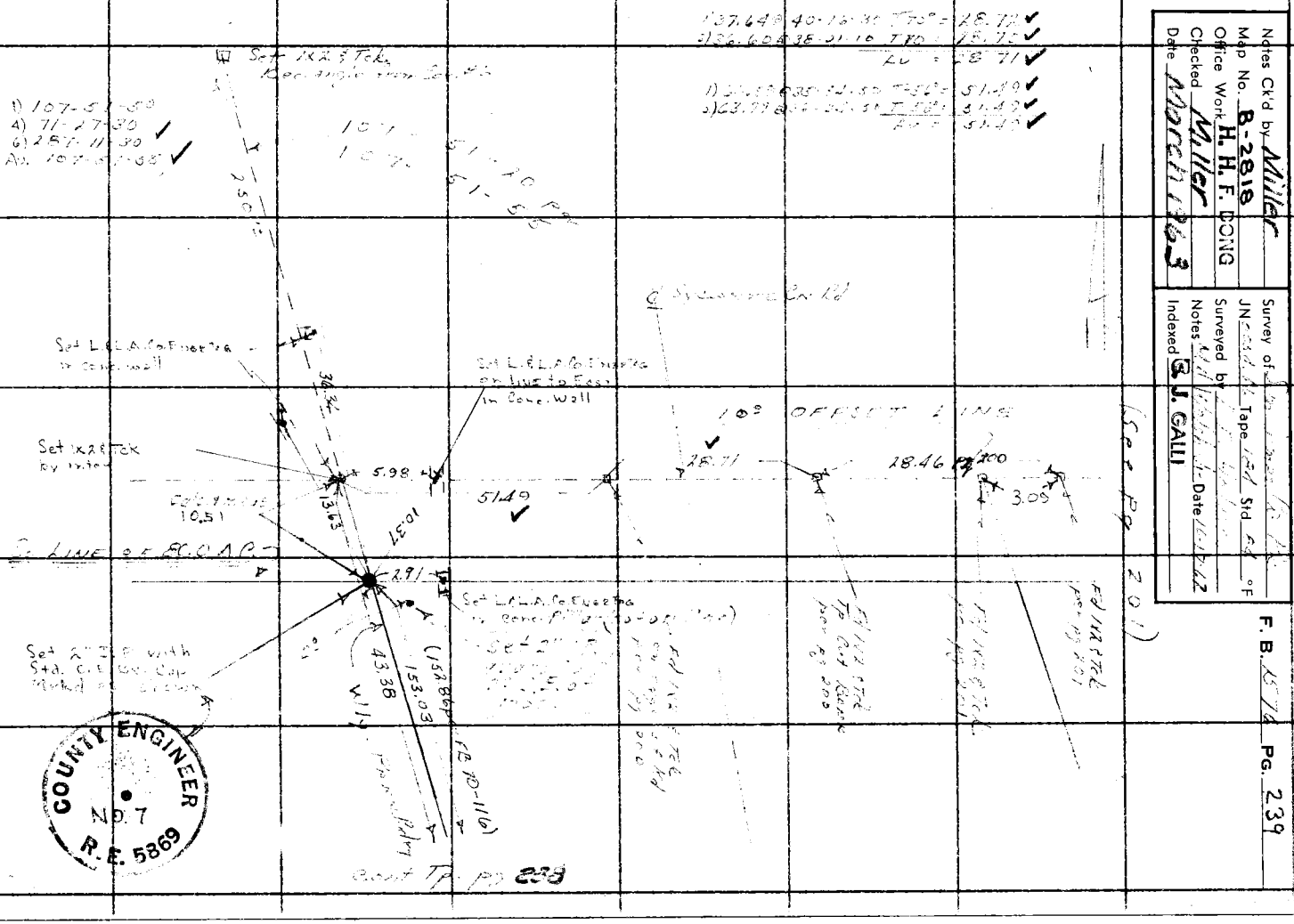

F. B. 1576 PG. 240

Void This PO

PLEASE RETURN TO
LOS ANGELES COUNTY ENGINEER
403 LOS ANGELES COUNTY ENGINEERING BLDG.

Do not extend this side of this line.

Note: Any Additions or Changes on This Sheet Must be Made or Circled in Red Ink With Date and Name of Person Making Change.



Notes Ck'd by Miller	Survey of [illegible]
Map No. B-2818	JN [illegible] Tape [illegible] Std [illegible] °F
Office Work H. H. F. DONG	Surveyed by [illegible]
Checked Miller	Notes [illegible] Date [illegible]
Date March 1963	Indexed G. J. GALLI

F. B. 1576 PG. 241

Cont [illegible] 242

708.18 [illegible] T-58° = 708.06 ✓

Note: Any Additions or Changes on This Sheet Must be Made or Circled in Red Ink With Date and Name of Person Making Change.

W.S. 48, D-2

Do not extend this side of this line.

PLEASE RETURN TO
LOS ANGELES COUNTY ENGINEER
403 LOS ANGELES COUNTY ENGINEERING BLDG.

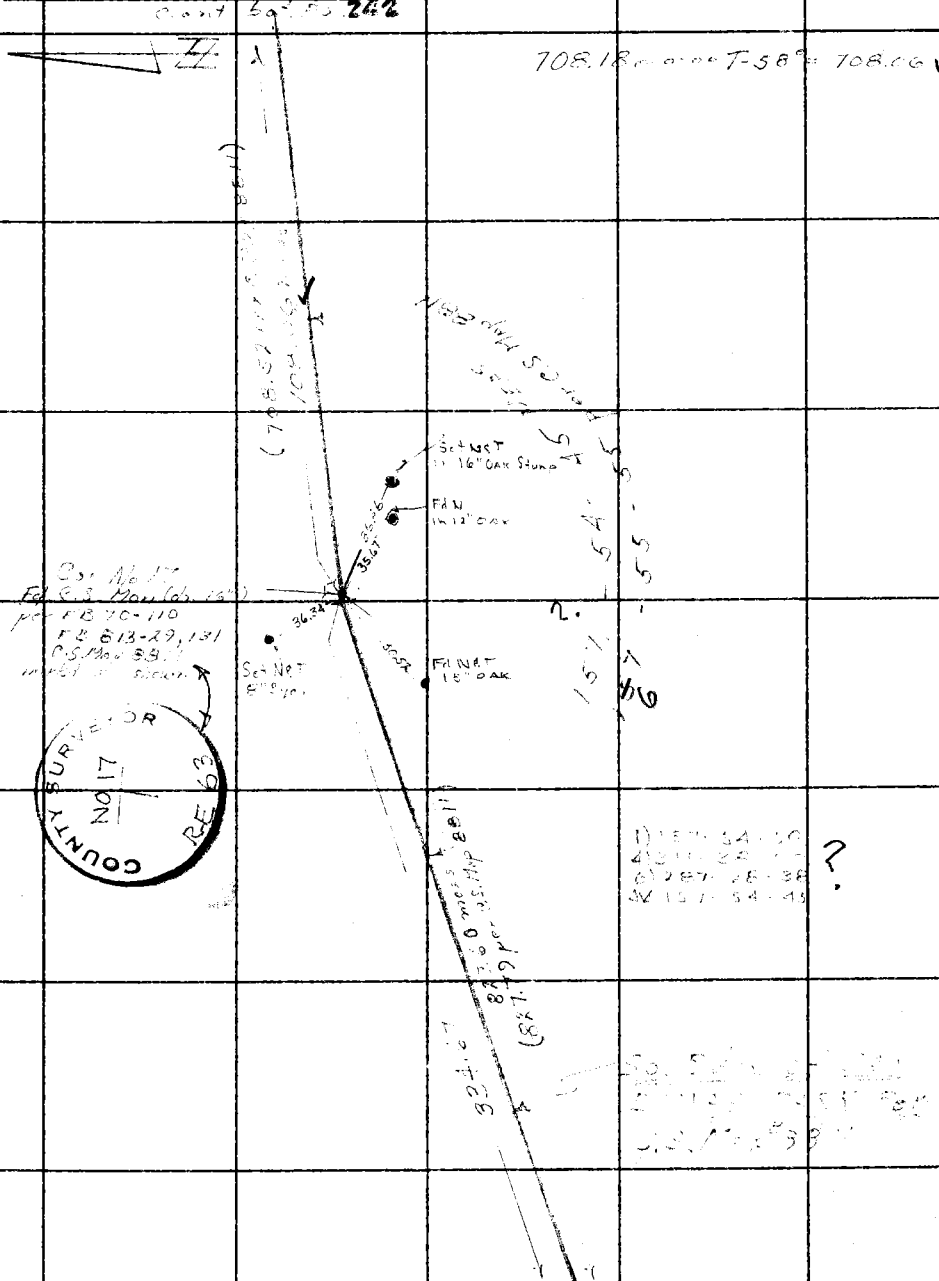

Cont [illegible] 230

76F309S CE # 310 3-61

PLEASE RETURN TO
LOS ANGELES COUNTY ENGINEER
403 LOS ANGELES COUNTY ENGINEERING BLDG.

Note: Any Additions or Changes on This Sheet Must be Made or Circled in Red Ink With Date and Name of Person Making Change.

W.S. 48, D-2

Do not extend this side of this line.

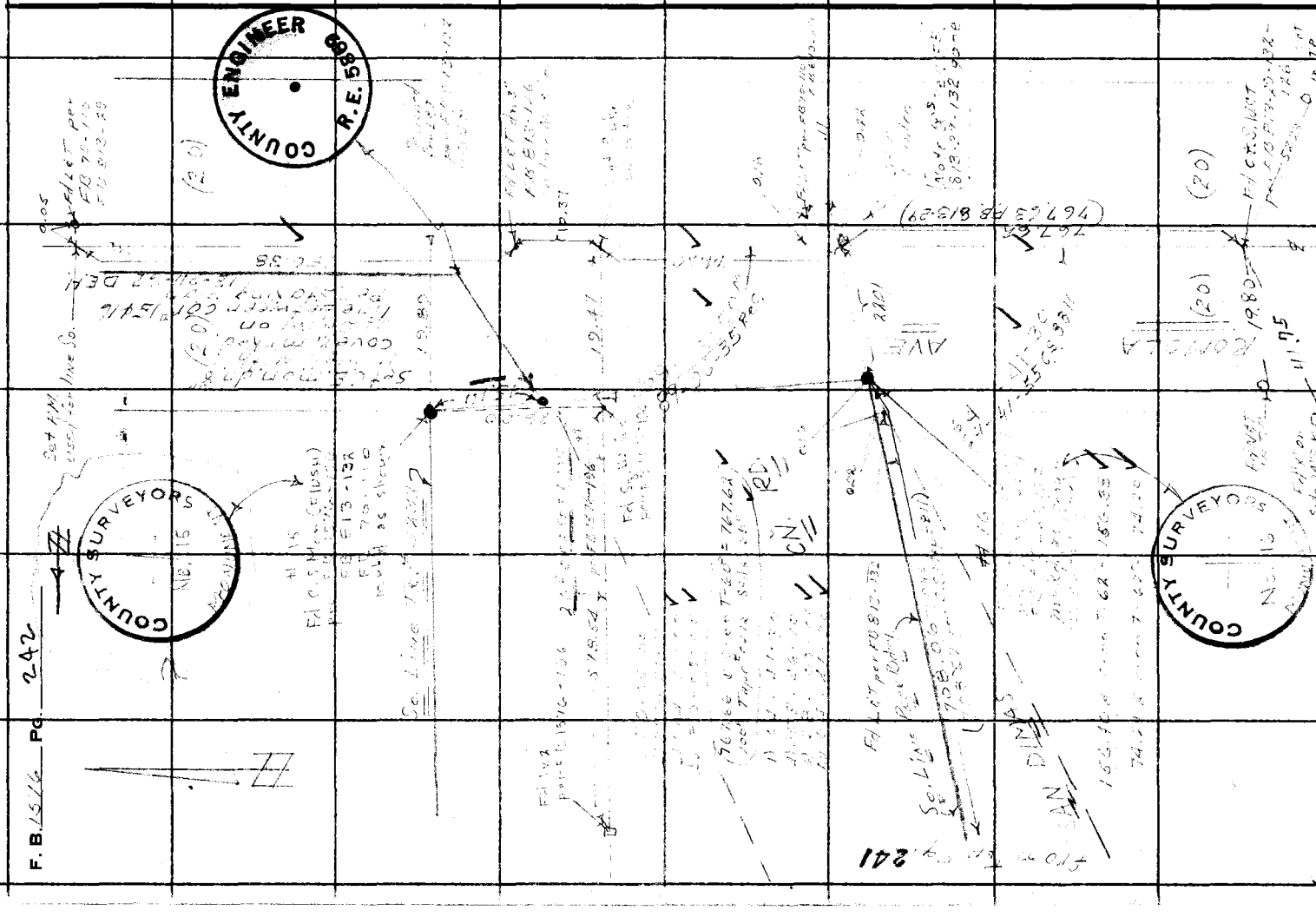

Notes Ck'd by	Survey of San Dimas Cn Pk
Map No.	JN 0051.66 Tape 184 Std 84 °F
Office Work	Surveyed by D.E. Holmes
Checked	Notes M.A. Walsh Date 12-16-62
Date	Indexed J. GALLI OCT 2 5 82

F. B. 1576 PG. 243

SAN DIMAS CN PARK

LOCATION OF NEW CHAIN LINK FENCE

ALONG SOUTH BDRY OF PARK

Note: Any Additions or Changes on This Sheet Must be Made or Circled in Red Ink With Date and Name of Person Making Change.

PLEASE RETURN TO
LOS ANGELES COUNTY ENGINEER
403 LOS ANGELES COUNTY ENGINEERING BLDG.

Do not extend this side of this line.

76F309S CE # 310 3-61

F. B. 576 PG. 244



PLEASE RETURN TO
LOS ANGELES COUNTY ENGINEER
403 LOS ANGELES COUNTY ENGINEERING BLDG.

Do not extend this side of this line.

Note: Any Additions or Changes on This Sheet Must be Made or Circled in Red Ink With Date and Name of Person Making Change.

Notes Ck'd by	Survey of Camp Glenn Rockey
Map No.	JN 0038.25 Tape 18" Std 84 °F
Office Work	Surveyed by D.E. Holmes
Checked	Notes Holmes Date 9-25-64
Date	Indexed C. J. GALLI

F. B. 1576 PG. 245

JN. 0038.25
CAMP GLENN ROCKEY
RETRACEMENT OF W'LY. PARK D'DRY.
North from
COR# 3 TO COR# 7 @ SO. LINE 80. AC. TRACT

Holmes
Walsh Jr.
Massey
Moya

Note: Any Additions or Changes on This Sheet Must Be Made or Circled in Red Ink With Date and Name of Person Making Change.

PLEASE RETURN TO
LOS ANGELES COUNTY ENGINEER
403 LOS ANGELES COUNTY ENGINEERING BLDG.

Do not extend this side of this line.

76F309S CE #310 6-63

PLEASE RETURN TO
LOS ANGELES COUNTY ENGINEER
403 LOS ANGELES COUNTY ENGINEERING BLDG.

Do not extend this side of this line.

Note: Any Additions or Changes on This Sheet Must be Made or Circled in Red Ink With Date and Name of Person Making Change.

W.S. 48, D-2

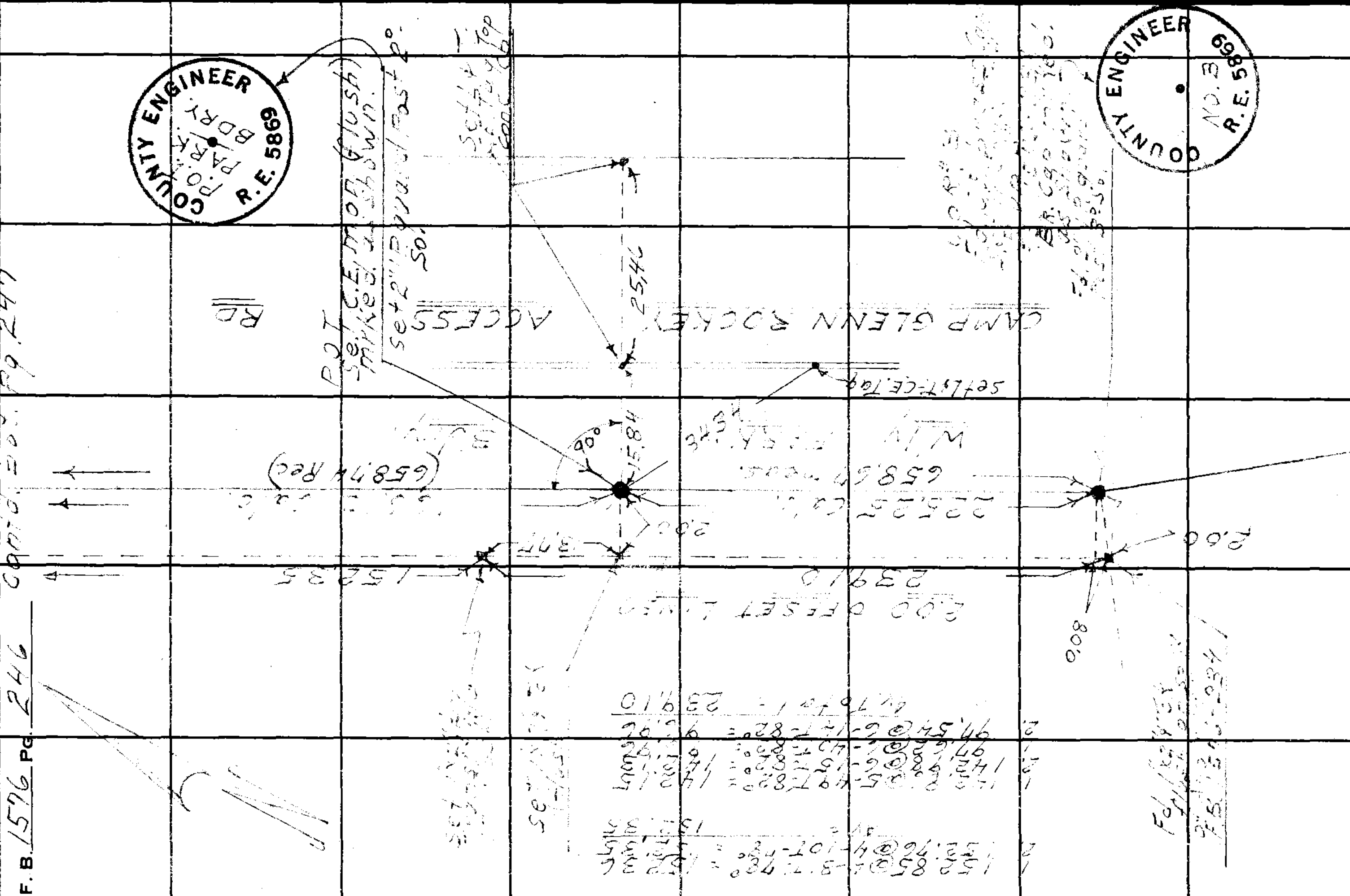

Notes Ck'd by	Survey of Camp Glenn Rockey F. B. 1576 Pg. 247
Map No.	JN 2038.25 Tape 187 Std 84 °F
Office Work	Surveyed by DEHolmes
Checked	Notes Holmes Date 9-25-64
Date	Indexed C. J. GALLI



COUNTY ENGINEER
NO. 4
R.E. 5869

Note: Any Additions or Changes on This Sheet Must be Made or Circled in Red Ink With Date and Name of Person Making Change.

W.S. 48, D-2

Do not extend this side of this line.

PLEASE RETURN TO
LOS ANGELES COUNTY ENGINEER
403 LOS ANGELES COUNTY ENGINEERING BLDG.

76F309S CE #310 6-63

F. B. 1576 Pg. 248

300' Tape #158 Std. @ 84° F.

Contd. bot. Pg. 249

29.40 @ 0-00 T-80° = 29.40

1. 40.68 @ 6-41 T-80° = 40.40
2. 40.80 @ 8-00 T-80° = 40.40

Av. = 40.40

139.26 @ 1-45 T-80° = 139.19
139.24 @ 1-10 T-80° = 139.21
5.05 @ 0-00 T-80° = 5.05

Av. Total = 144.25

144.25 Rec. & Meas.

Set L&T-C.E. Tag on line

130.71

65.55
65.17
130.72 @ 0-00 T-72° = 130.71

40.40

155-12-00 R&M

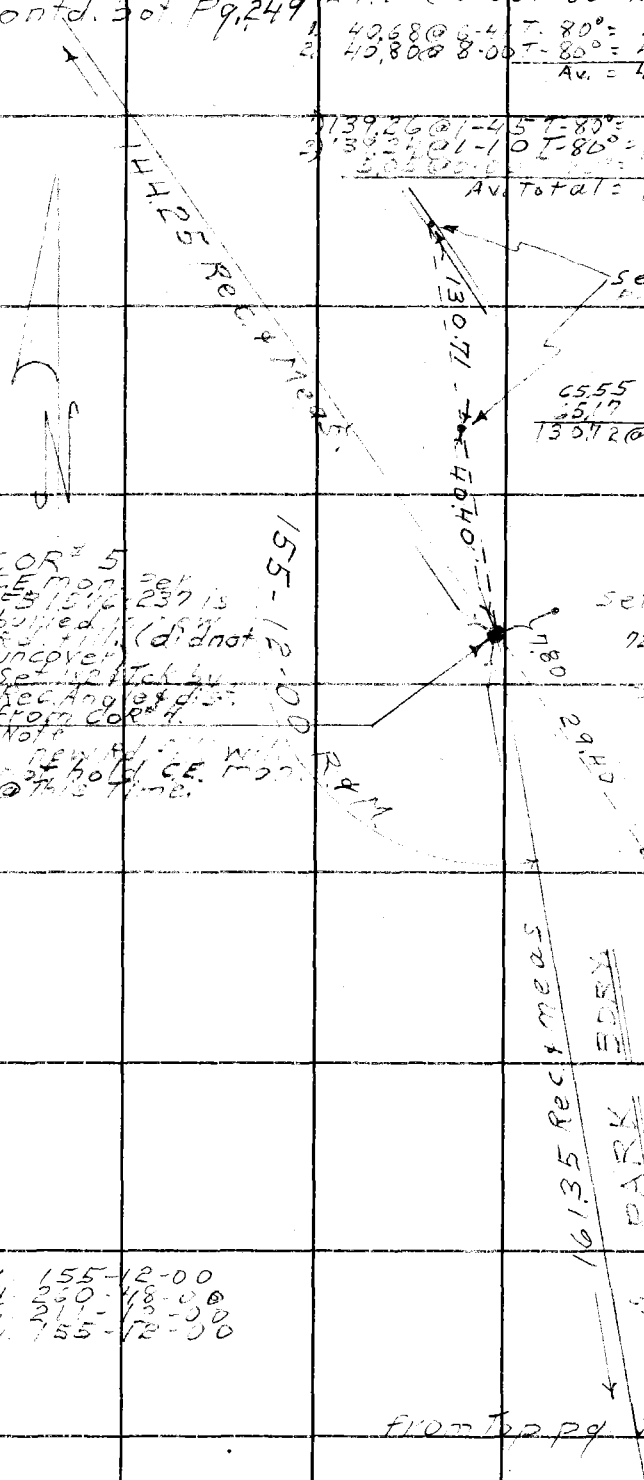

COR# 5
C.E. mon. per
FB 1576 237 is
buried [illegible]
Rd. [illegible] (did not
uncover)
Set [illegible] Tck by
Rec. Angle & dist.
from COR# 4.
Note
new Rd. [illegible] will
not hold C.E. mon.
@ this time.

Set L&T-LA Co. Engr. Tag
72.85 @ 0-00 T-70° = 72.84

7.80

29.40

ACCESS

Set L&T-LA Co.
Engr. Tag on line
[illegible] in conc. cb.

72.84

161.35 Rec. & meas.

BDRY

PARK

WAY

RD

1. 155-12-00
4. 260-48-00
6. 211-12-00
Av. 155-12-00

From Top pg 247

PLEASE RETURN TO
LOS ANGELES COUNTY ENGINEER
403 LOS ANGELES COUNTY ENGINEERING BLDG.

Do not extend this side of this line.

Note: Any Additions or Changes on This Sheet Must Be Made or Circled in Red Ink With Date and Name of Person Making Change.

Notes Ck'd by	Survey of Camp Glenn Rockey
Map No.	JN 0038.25 Tape 158 Std 84 °F
Office Work	Surveyed by D.E. Holmes
Checked	Notes Holmes Date 10-29-64
Date	Indexed C. J. GALLI

F. B. 1576 PG. 249

1. 86.70 @ 1-24 T-70° = 86.68
2. 86.71 @ 1-30 T-70° = 86.67
29.14 @ 0-00 T-70° = 29.14
Av. Total = 115.81

Contd. bot Pg. 250

1. 162-43-10
2. 290-53-00
3. 256-77-30
Av. 162-43-15

115.81
152.99 Meas.
(152.86 Rec.)

COR # 6
CS Man per
PB 1576-238 was
removed [illegible]
Rd. Constr.
Set CE Man by
Rec. Ang. & dist.
from COR # 5 (flush)
Man. marked as
shown
Set [illegible] Pq. and
Post 3" SO.

COUNTY ENGINEER
NO. 6
R.E. 5869

27.36

162-43-15 Meas
162-43-50 Rec.

BDSY

144.25 Rec. & Meas.

Set L&T - CE Tag
on line Prod.
in Rubble Apron
of Drain outlet

from Top Pg. 248

Note: Any Additions or Changes on This Sheet Must be Made or Circled in Red Ink With Date and Name of Person Making Change.

PLEASE RETURN TO
LOS ANGELES COUNTY ENGINEER
403 LOS ANGELES COUNTY ENGINEERING BLDG.

Do not extend this side of this line.

76F3095 CE #310 6-83

F. B. 1576 Pg. 250

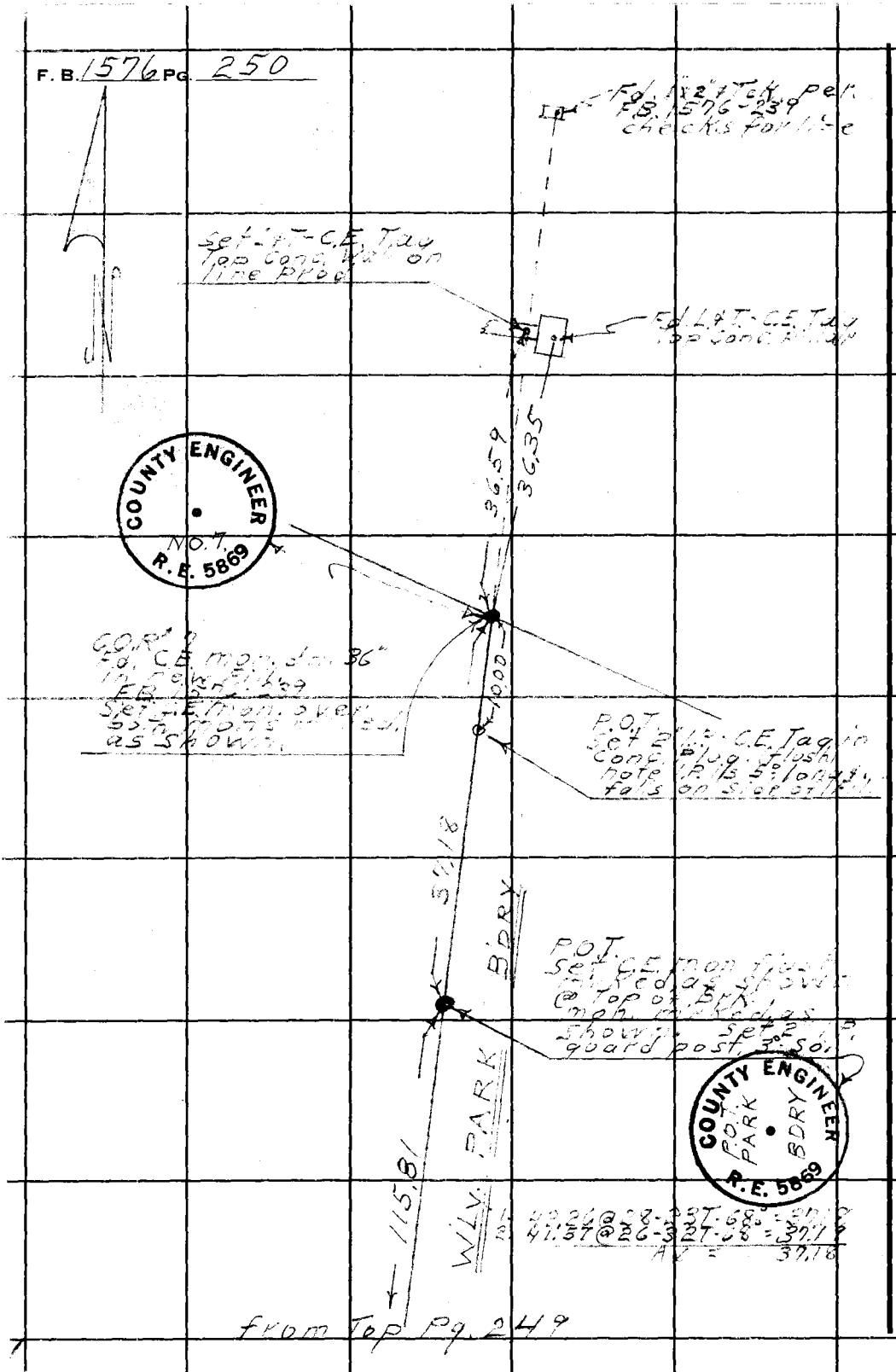

W.S. 48, D-2

PLEASE RETURN TO
LOS ANGELES COUNTY ENGINEER
403 LOS ANGELES COUNTY ENGINEERING BLDG.

Do not extend this side of this line.

Note: Any Additions or Changes on This Sheet Must be Made or Circled in Red Ink With Date and Name of Person Making Change.

Notes Ck'd by	Survey of Camp Glenn Rocky F.B. 1576 PG. 251
Map No.	JN 0038.25 Tape 158 Std 84 °F
Office Work	Surveyed by Holmes
Checked	Notes WALSH Date 10-30-64
Date	Indexed C. J. GALLI

J.N. 0038.25

NOV-1964

LOCATION OF TOE OF FILL

ALONG WEST PARK BDRY

F.B. 1576-246 thru 250

PARTY

HOLMES
WALSH
MOYA
MASSEY

Note: Any Additions or Changes on This Sheet Must be Made or Circled in Red Ink With Date and Name of Person Making Change.

PLEASE RETURN TO
LOS ANGELES COUNTY ENGINEER
403 LOS ANGELES COUNTY ENGINEERING BLDG.

Do not extend this side of this line.

76F309S CE #310 6-63

F. B. 1576 PG. 252

CONT BOT PG

CONT BOT PG 253



PLEASE RETURN TO
LOS ANGELES COUNTY ENGINEER
403 Los Angeles County Engineering Bldg.

Do not extend this side of this line.

Note: Any Additions or Changes on This Sheet Must be Made or Circled in Red Ink With Date and Name of Person Making Change.

Notes Ck'd by	Survey of
Map No.	JN 0038 25 Tape 158 Std 84 °F
Office Work	Surveyed by HOLMES
Checked	Notes WALSH Date 10-30-64
Date	Indexed C. J. GALLI

F. B. 1576 PG. 253

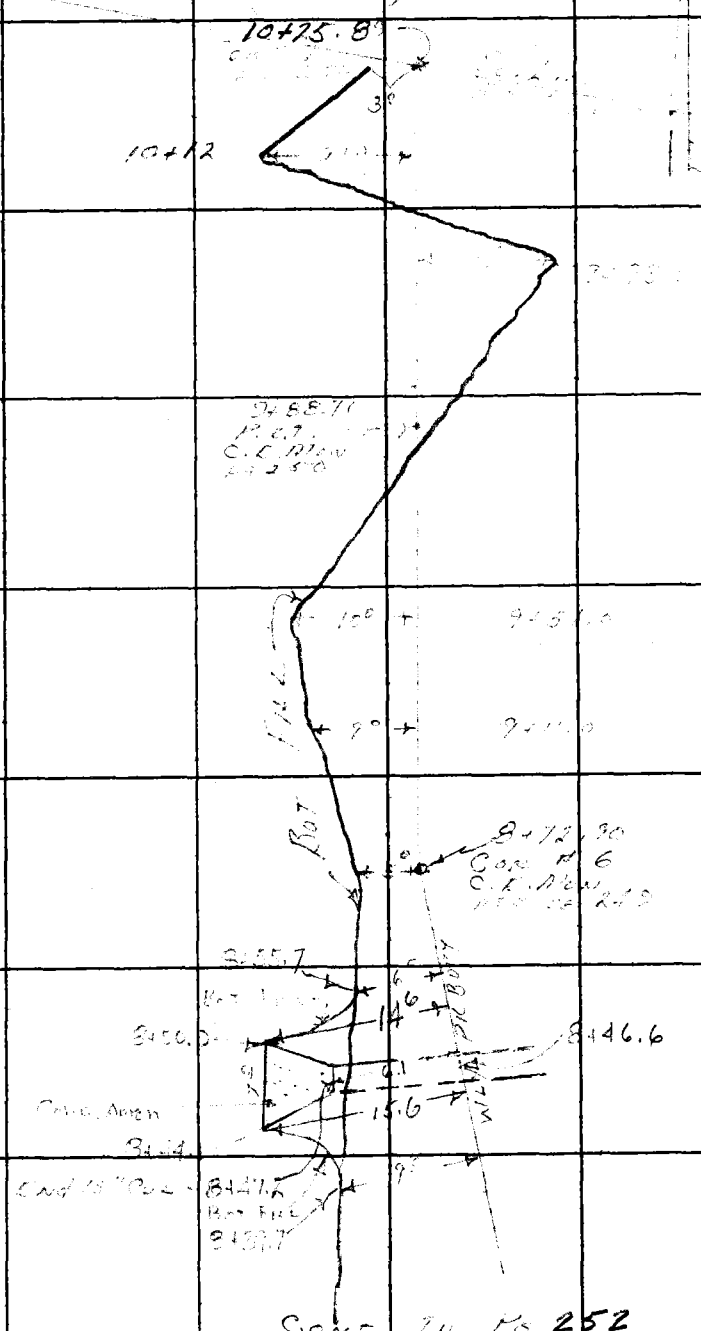

Note: Any Additions or Changes on This Sheet Must be Made or Circled in Red Ink With Date and Name of Person Making Change.

PLEASE RETURN TO
LOS ANGELES COUNTY ENGINEER
403 LOS ANGELES COUNTY ENGINEERING BLDG.

Do not extend this side of this line.

76F309S CE #310 6-63

F. B. 1576 PG. 254

PLEASE RETURN TO
LOS ANGELES COUNTY ENGINEER
403 Los Angeles County Engineering Bldg.

Do not extend this side of this line.

Note: Any Additions or Changes on This Sheet Must Be Made or Circled in Red Ink With Date and Name of Person Making Change.

Profile No.	Notes Red	Plotted	Job No. 8392 29	Division No. 11	F.B. 1576	Pg. 255	
	Date	Date	Survey of Glenn Rocky Boys Camp				
X-Sec. No.	Notes Chkd.	Checked	Survey by ACG	Notes	Date 11/14/66		
	Date	Date	Map No.	Indexed C. J. GALLI	Date NOV 17 66		

GLENN ROCKEY

BOY'S PROBATION CAMP

J. N. 8392 29

SEWER CONNECTION INVERT ELEV.
(SEE SHT # 2, DETAIL "A")

STATION	B.S.	H.I.	F.S.	ELEV.

NOTE: ANY ADDITIONS OR CHANGES ON THIS SHEET MUST BE MADE OR CIRCLED IN RED INK, WITH DATE AND NAME OF PERSON MAKING CHANGE.

Do not extend notes this side of this line.

PLEASE RETURN TO
LOS ANGELES COUNTY ENGINEER
403 LOS ANGELES COUNTY ENGINEERING BLDG.

76-L-298 CE 307 2-63

76-L-298 CE 307 2-63

PLEASE RETURN TO
LOS ANGELES COUNTY ENGINEER
403 LOS ANGELES COUNTY ENGINEERING BLDG.

NOTE: ANY ADDITIONS OR CHANGES ON THIS SHEET MUST BE MADE OR CIRCLED IN RED INK, WITH DATE AND NAME OF PERSON MAKING CHANGE

Do not extend notes this side of this line.

STATION	B.S.	H.I.	F.S.	ELEV.		
B.M.	0 77	1199.87		1199 10	B.M. C.E. MON., EL = 1199.098	
					F.B. 1576-66, P.O.T. 1/4 SEC. LINE	
TP	1 19	1193 31	7 75	1192 12	T.P.	
M.H			6 78	1186 53	U. RIM	4.79 .33 = 4" V.C.P.
"				1181 41	N. INVERT INLET 4" VCP	5.12
M.H			6 79	1186 52	E. RIM	4.63 .33 = 4" V.C.P.
"				1181 56	E. F.L. OUTLET	4.96
M.H			6 77	1186 49	S.E. RIM	4.60 .33 = 4"
"				1181 56	" F.L. OUTLET	4.93
M.H			6 81	1186 50	S.W. RIM	4.59 .33 = 4"
"				1181 58	" F.L. OUTLET	4.92
T.P.	0 88	1183 84	10 35	1182 96	T.P.	
"	1 39	1173 01	12 22	1171 62	T.P.	
"	1 21	1162 56	11 66	1161 35	"	
"	0 53	1152 71	10 38	1152 18	"	
"	1 29	1142 30	11 70	1141 01	"	
"	1 98	1133 01	11 27	1131 03	"	
B.M.			8 87	1124 14	B.M. C.E. MON.	
					EL = 1124.085	
					F.B. 1576-217	
					CENT. SEC # 35	

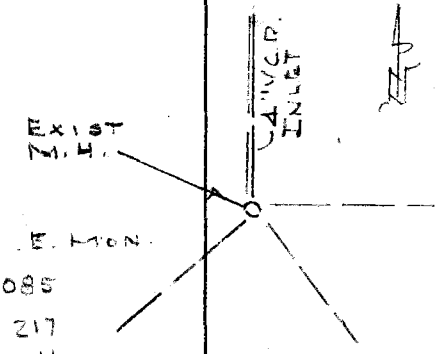

F.B. 1576 PG. 256

Job No. ____ Division No. ____ Notes Red ____ Plotted ____ Profile ____

Survey of ____ Date ____ Date ____ No. ____ X-Sec. ____

Survey by ____ Notes ____ Notes Chkd. ____ Checked ____ No. ____

Indexed C. J. GALLI Date ____ Date ____ Date ____

Profile No.	Notes Red	Plotted	Job No. 8392.29	Division No. 11	F.B. 1576 Pg. 857
	Date	Date	Survey of GLENN ROCKEY BOY'S CAMP		
X-Sec. No.	Notes Chkd.	Checked	Survey by A C G	Notes E.L.	Date 11-16-66
	Date	Date	Map No.	Indexed C. J. GALLI	Date NOV 17 '66

GLENN ROCKEY BOY'S
PROBATION CAMP

J.N. 8392.29

SEWER CONNECTION STAKING
(SET 1X2 & Spt's 6' LF. OF SEWER LINE)

8" VCP

1 ea Grade SHEET GIVEN to
INSPECTOR
11/16/66 acb

STATION	B.S.	H.I.	F.S.	ELEV.

NOTE: ANY ADDITIONS OR CHANGES ON THIS SHEET MUST BE MADE OR CIRCLED IN RED INK, WITH DATE AND NAME OF PERSON MAKING CHANGE.

Do not extend notes this side of this line.

PLEASE RETURN TO
LOS ANGELES COUNTY ENGINEER
403 LOS ANGELES COUNTY ENGINEERING BLDG.

76-L-298 CE 307 2-63

76-L-298 CE 307 2-63

PLEASE RETURN TO
LOS ANGELES COUNTY ENGINEER
403 LOS ANGELES COUNTY ENGINEERING BLDG.

NOTE: ANY ADDITIONS OR CHANGES ON THIS SHEET MUST BE MADE OR CIRCLED IN RED INK, WITH DATE AND NAME OF PERSON MAKING CHANGE

Do not extend notes this side of this line.

F.B. 1576 PG. 958 | Job No. | Division No. 11 | Notes Red | Plotted | Profile
Survey of GLENN ROCKEY BOYS CAMP | Date | Date | No.
Survey by A.S.G. | Notes E. LANDA | Notes Chkd. | Checked | X-Sec.
Indexed C. J. GALLI | Date | Date | Date | No.

STATION	B. S.	H. I.	F. S.	ELEV.					
B.M. (FND) C.S. MON				1090.75	B.M. C.S. MON. ELEV. = 1090.747 SW. COR. SAN DIMAS CN RD & RAMOLA AVE. 100' S & 50' W C/L. MKD. NO. 16				
					%	GRADE	CUT		
1 + 00	CTR. U.C.								
1 + 02				1091.59		1084.28	7.31	1 x 2	
1 + 20				1091.32		1084.39	6.93	1 x 2	
1 + 25						1084.43			(NOT SET)
1 + 50				1094.21		1084.59	9.62	S & T	
1 + 75						1084.75			(NOT SET)
1 + 78				1093.23		1084.78	8.45	S & T	
1 + 80	CTR	M.N. (NER)							
1 + 82				1093.14		1084.78	8.36	S & T	

GLENN ROCKEY

Notes Ck'd by	Survey of San Dimas Cn. Park
Map No.	JN 0054.66 Tape 0191 Std 68 °F
Office Work	Surveyed by Petri
Checked	Notes G.P. Date 2-9-70
Date	Indexed C. J. GALLI FEB 19 '70

F. B. 1576 PG. 259

2-9-70
J.N. 0054.66

San Dimas Cn. County Park
(Nature Study Bldg. Site)

Horizontal Control For Topography

Petri
Goble
Henderson

Note: Any Additions or Changes on This Sheet Must be Made or Circled in Red Ink With Date and Name of Person Making Change.

PLEASE RETURN TO
COUNTY OF LOS ANGELES
DEPARTMENT OF COUNTY ENGINEER
403 LOS ANGELES COUNTY ENGINEERING BLDG.

Do not extend this side of this line.

16F309S CE#310 3-68

F. B. 1576 PG 260

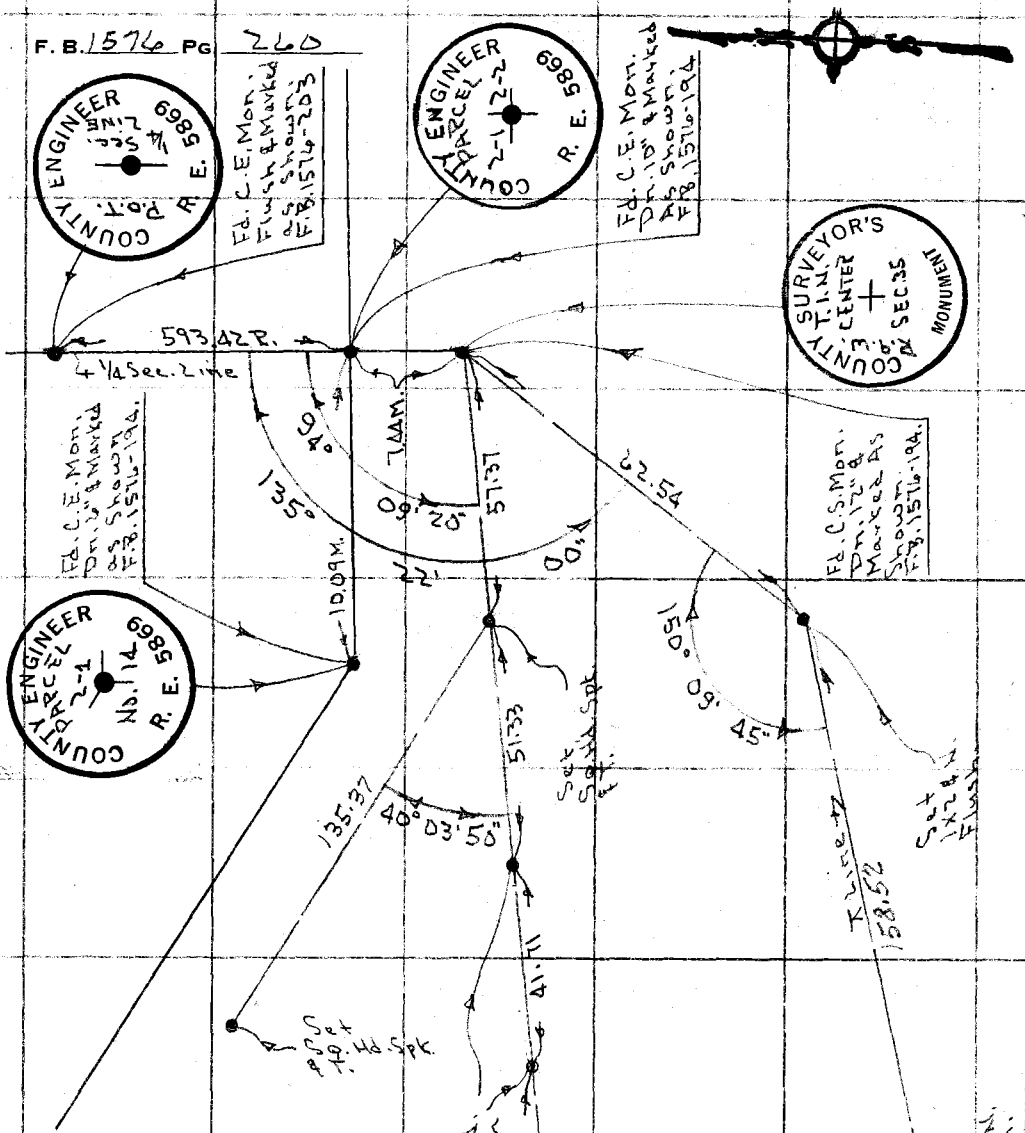

2) 188-18-40
4) 16-37-20
6) 204-56-00
94° 09' 20"

2) 270-44-00
4) 181-28-00
6) 92-12-00
135° 22' 00"

2) 300-19-40
4) 240-39-10
6) 180-58-40
150° 09' 45"

2) 80-07-20
4) 160-15-20
6) 240-23-00
40° 03' 50"

2) 197-16-40
4) 34-33-20
6) 231-50-00
98° 38' 20"

2) 139-58-20
4) 279-56-40
6) 59-55-00
69° 59' 10"

41.02 Lev. T60 = 41.02
41.71 Lev. T60 = 41.71
51.33 Lev. T60 = 51.33
57.37 Lev. T60 = 57.37

73.28 Lev. T60 = 73.28
158.52 Lev. T60 = 158.51
62.54 Lev. T60 = 62.54
135.38 Lev. T60 = 135.37

W.S. 48, D-2

PLEASE RETURN TO
COUNTY OF LOS ANGELES
DEPARTMENT OF COUNTY ENGINEER
403 LOS ANGELES COUNTY ENGINEERING BLDG.

Do not extend this side of this line.

Note: Any Additions or Changes on This Sheet Must be Made or Circled in Red Ink With Date and Name of Person Making Change.

Notes Ck'd by	Survey of Glenn Rockey Boys Camp
Map No.	JN 0038.25 Tape 223 Std 84 °F
Office Work	Surveyed by Petri
Checked	Notes G.P. Date 7-27-71
Date	Indexed [illegible] AUG 23 71

F.B. 1576 PG 261

7-27-71

J.N. 0038.25

Glenn Rockey Boys' Camp

Boundry Survey

Boundry Per Legal Description - Board of Supervisors Meeting Nov. 10, 1938.

Petri
Goble
Moya

Ref:
F.B. 1576
Co. Surveyors Map #B-2818

Note: Any Additions or Changes on this Sheet Must be Made or Circled in Red Ink With Date and Name of Person Making Change.

Do not extend this side of this line.

PLEASE RETURN TO
LOS ANGELES COUNTY ENGINEER
403 LOS ANGELES COUNTY ENGINEERING BLDG.

76F3098 CE#310 9-67

F.B. 1576 Pg 262

Index

PLEASE RETURN TO
LOS ANGELES COUNTY ENGINEER
408 LOS ANGELES COUNTY ENGINEERING BLDG.

Do not extend this side of this line.

Note: Any Additions or Changes on this Sheet Must be Made on Checked in Red Ink With Date and Name of Person Making Change.

Notes Ck'd by D. SAPPELL
Map No. B-2818
Office Work S. KURACHI
Checked
Date

Survey of Glenn Rockey Boys' Camp
JN 008825 Tape 223 Std 84 °F
Surveyed by Petri
Notes G.P. Date 7-27-71
Indexed G. J. GALLI AUG 23 '71

F.B. 1576 PG. 263

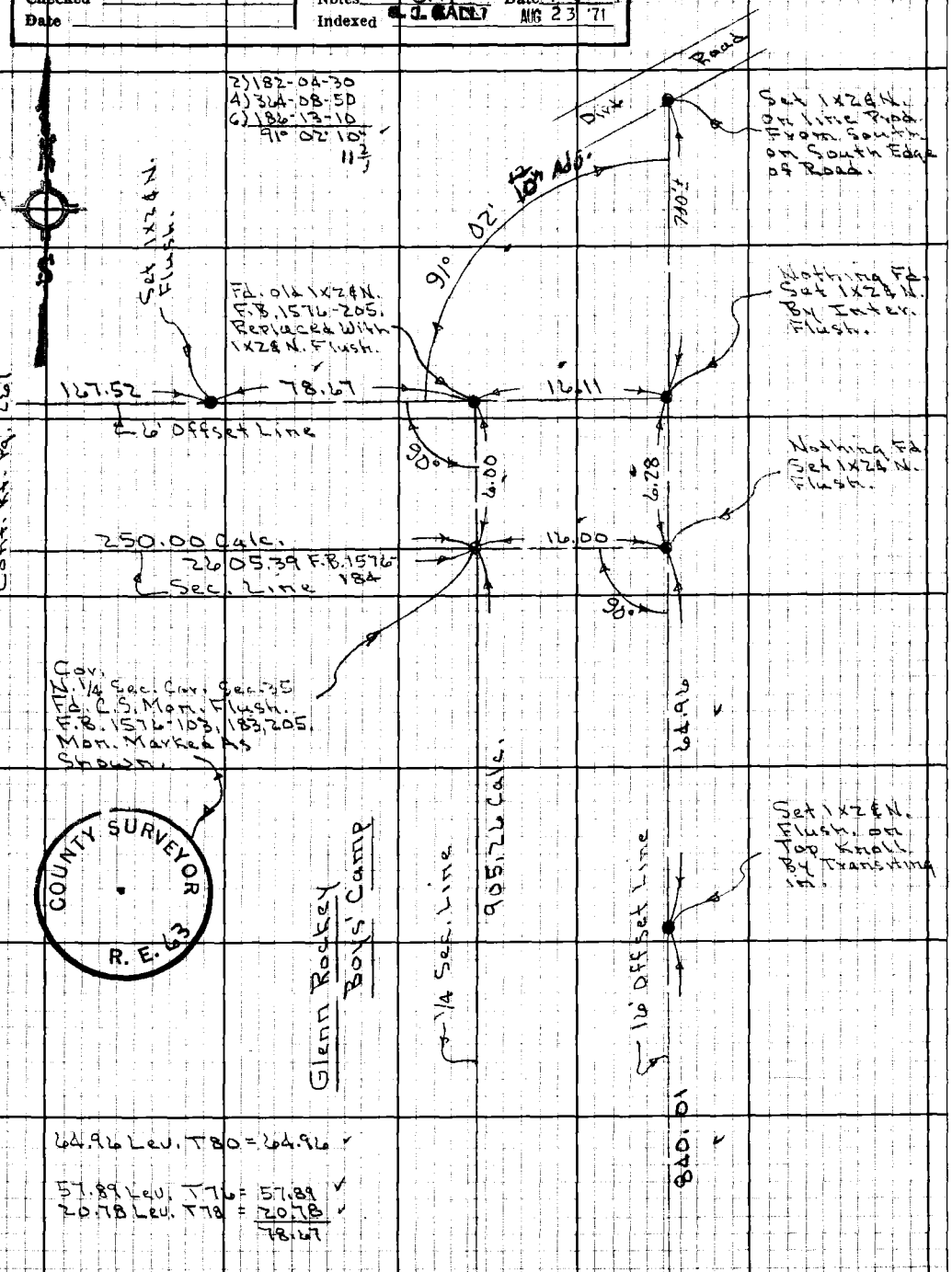

Cont. Top Pg. 264

Note: Any Additions or Changes on this Sheet Must be Made or Circled in Red Ink With Date and Name of Person Making Change.

Do not extend this side of this line.

PLEASE RETURN TO
LOS ANGELES COUNTY ENGINEER
403 LOS ANGELES COUNTY ENGINEERING BLDG.

76F3098 CE#310 9-67

Cont. Bot. Pg. 263

F.B. 1576 Pg 264

143.91 @ 3° 12' T 80
143.86 @ 2° 54' T 80 = 143.68
53.44 Lev. T 80 = 53.44
27.85 Lev. T 78 = 27.85
279.23 @ 7° 04' T 78
279.12 @ 6° 54' T 78 = 277.09
337.97 Lev. T 76 = 337.95
840.01

140.66 Lev. T 76 = 140.65

21.90 Lev. T 92 = 21.90
166.85 @ 3° 32' T 92 = 166.54
166.50 @ 3° 46' " "
63.03 @ 3° 51' T 92 = 62.89
63.14 @ 5° 00' " "
55.24 Lev. T 90 = 55.24
306.57

2) 182-04-20
4) 364-08-40
6) 186-12-50
91° 02' 10"

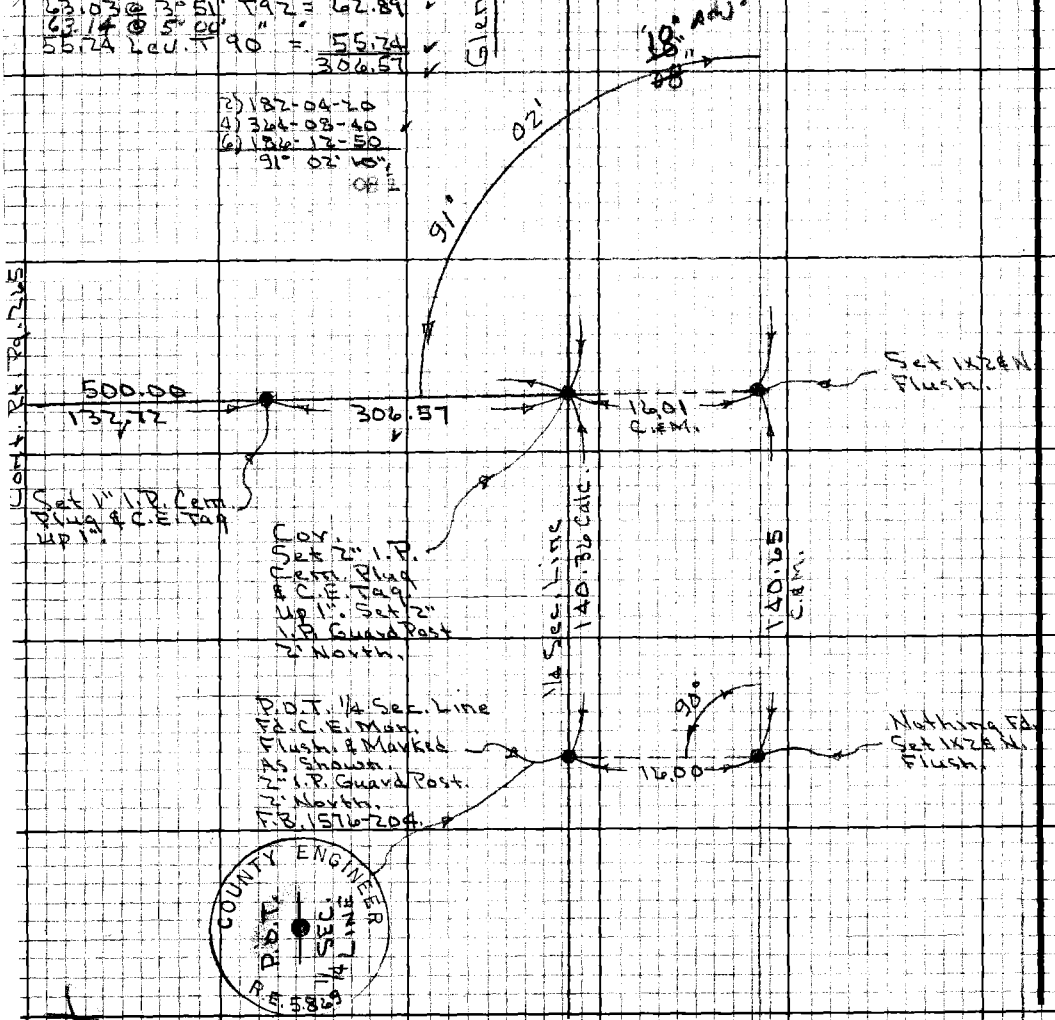

Cont. Rt. Pg. 265

PLEASE RETURN TO
LOS ANGELES COUNTY ENGINEER
403 LOS ANGELES COUNTY ENGINEERING BLDG.

Do not extend this side of this line.

Note: Any Additions or Changes on this Sheet Must be Made or Circled in Red Ink With Date and Name of Person Making Change.

Notes Ck'd by D. SAPPELL
Map No. B-2818
Office Work S. KURACHI
Checked
Date

Survey of Glenn Rockey Boys Camp
JN 0038.25 Tape 223 Std 84 °F
Surveyed by Petus
Notes G.P. Date 8-5-71
Indexed G. GALLI AUG 23 '71

F.B. 1576 PG. 265

Cont. Bot. Pg. 2266

Glenn Rockey Boys' Camp

Set L.S. & C.E. Tag in Conc. Cb.

125.72

500.00

101.29

Set 1" I.P. Cem. Plug & C.E. Tag. Up 1".

53.95

Set 1x24 N. on Line Prod.

Cor. Set 2" I.P. Cem. Plug & C.E. Tag. Up 1". Set 2" I.P. Guard Post 2' North.

Set 1" I.P. Cem. Plug & C.E. Tag. Up 1".

500'±

60.71

500.00

132.72

88°

57'

50'

40'±

133.74 @ 7° 07' T90 = 132.72
133.87 @ 7° 32' " =
11.98 @ 32° 30' T86 = 60.71
71.70 @ 32° 08' " =

48.98 @ 26° 55' T94°:
49.28 @ 27° 38' T94 = 43.66
10.29 Leu. T94 = 10.29
53.95

2) 177-55-40
4) 355-51-20
6) 173-47-00
88° 57' 50"

Set 1x24 N on Line Prod.

101.25 Leu. T100 = 101.26
125.71 Leu. T100 = 125.72

Cont. Lt. Pg. 2264

Note: Any Additions or Changes on this Sheet Must be Made or Circled in Red Ink With Date and Name of Person Making Change.

Do not extend this side of this line.

PLEASE RETURN TO
LOS ANGELES COUNTY ENGINEER
403 Los Angeles County Engineering Bldg.

76F3098 CE#310 9-67

F.B. 1576 PG 266

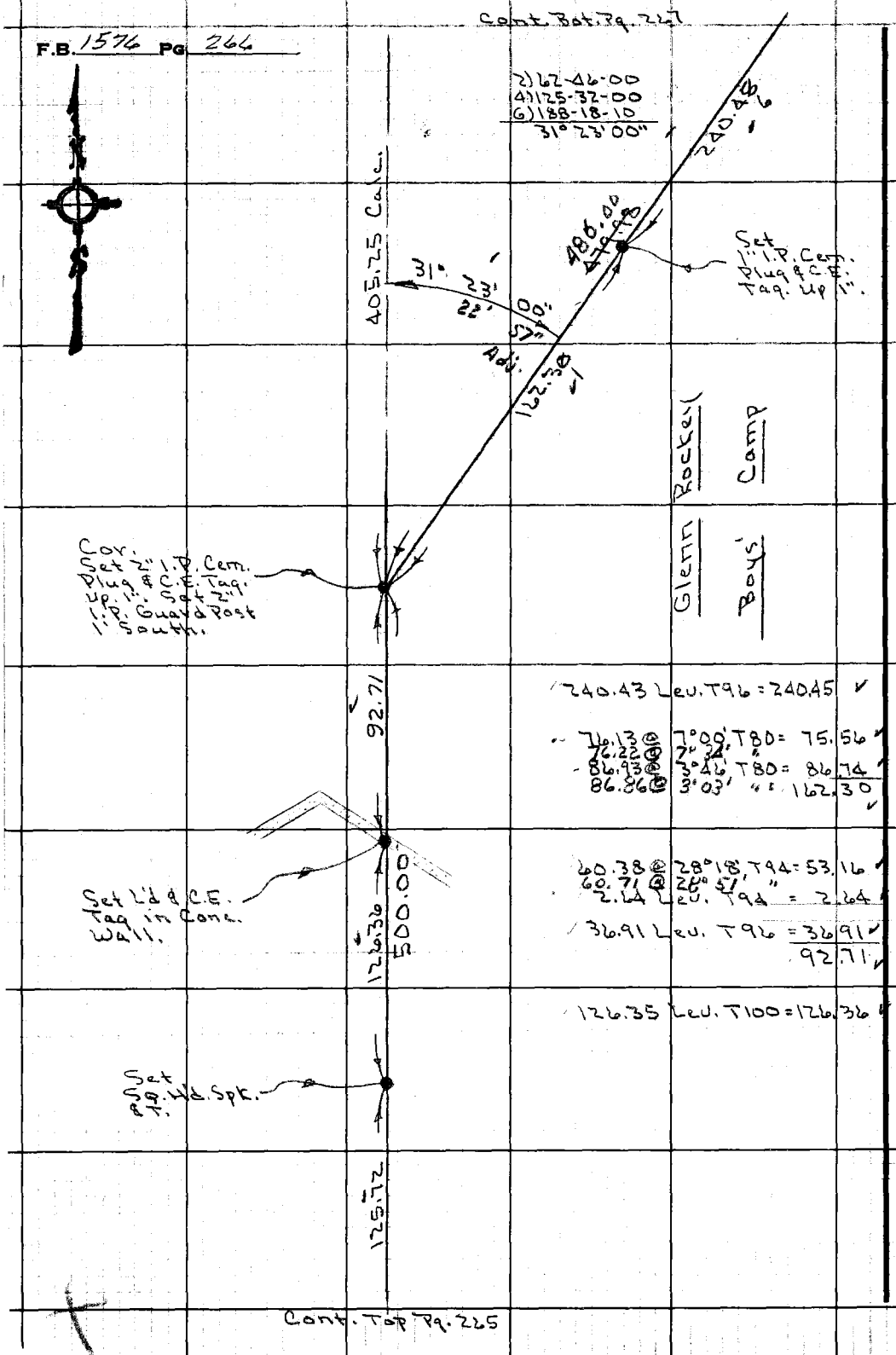

PLEASE RETURN TO
LOS ANGELES COUNTY ENGINEER
403 LOS ANGELES COUNTY ENGINEERING BLDG.

Do not extend this side of this line.

Note: Any Additions or Changes on this Sheet Must be Made or Circled in Red Ink With Date and Name of Person Making Change.

Notes Ck'd by D. SAPPELL
Map No. B-2818
Office Work S. KURACHI
Checked
Date

Survey of Glenn Rockey Boys Camp
JN 0038.25 Tape 223. Std 84 °F
Surveyed by Pedro
Notes G.P. Date 8-9-71
Indexed D. GALL AUG 23 '71

F.B. 1576 PG. 267

Note: Any Additions or Changes on this Sheet Must be Made or Circled in Red Ink With Date and Name of Person Making Change.

Do not extend this side of this line.

PLEASE RETURN TO
LOS ANGELES COUNTY ENGINEER
403 LOS ANGELES COUNTY ENGINEERING BLDG.

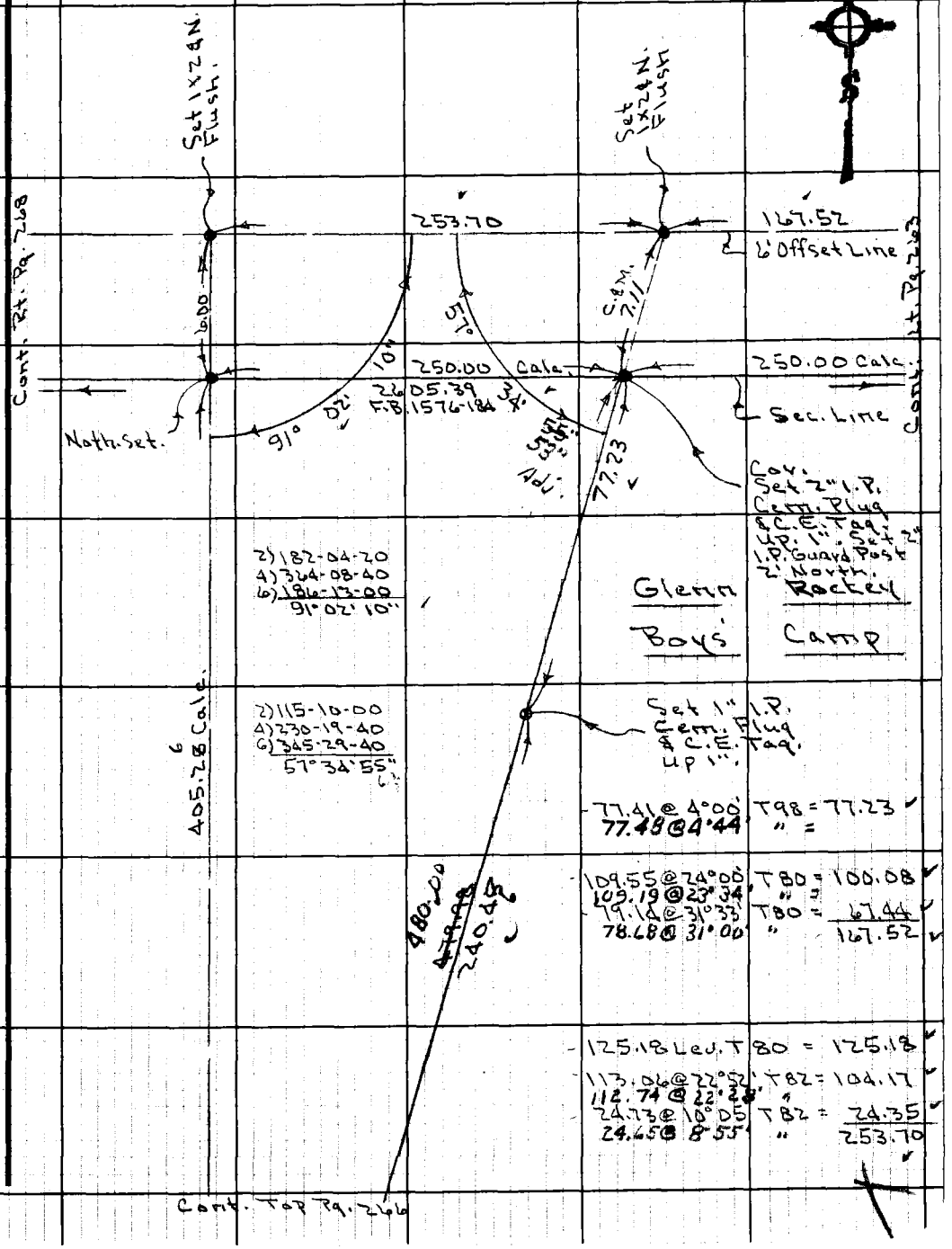

76F3098 CE#310 9.67

F.B. 1576 Pg 268

FLEASE RETURN TO
LOS ANGELES COUNTY ENGINEER
403 LOS ANGELES COUNTY ENGINEERING BLDG.

Do not extend this side of this line.

Note: Any Additions or Changes on this Sheet Must be Made on Checkd in Red Ink With Date and Name of Person Making Change.

Notes Ck'd by D. SAPRELL	Survey of Glenn Rockey Boy's Camp
Map No. B-2818	JN 0038.25 Tape 223 Std 8A °F
Office Work S. KURACHI	Surveyed by Retri
Checked	Notes G.P. Date 8-71
Date	Indexed

F. B. 1576 PG. 269

8-71

J.N. 0038

Glenn Rockey Boys Camp

Slope Distances As Measured Along Agreement Lines.



East Line (16.00' Offset)

1) 279.23 @ 7°04' T78 = 277.10
2) 279.12 @ 6°54' T78 = 277.09 — 277.09

1) 143.86 @ 2°54' T80 = 143.68
2) 143.91 @ 3°12' T80 = 143.69 — 143.68

South Line

1) 166.85 @ 3°32' T92 = 166.54
2) 166.90 @ 3°46' T92 = 166.55 — 166.54

1) 63.03 @ 3°51' T92 = 62.89
2) 63.14 @ 5°00' T92 = 62.90 — 62.89

1) 133.87 @ 7°32' T90 = 132.72
2) 133.74 @ 7°07' T90 = 132.72 — 132.72

1) 71.98 @ 32°30' T86 = 60.71
2) 71.70 @ 32°08' T86 = 60.72 — 60.71

West Line

1) 48.98 @ 26°55' T94 = 43.67
2) 49.28 @ 27°38' T94 = 43.66 — 43.66

1) 60.71 @ 28°51' T94 = 53.17
2) 60.38 @ 28°18' T94 = 53.16 — 53.16

N'Wly Line

1) 77.41 @ 4°00' T98 = 77.23
2) 77.48 @ 4°44' T98 = 77.23 — 77.23

1) 76.22 @ 7°34' T80 = 75.56
2) 76.13 @ 7°00' T80 = 75.56 — 75.56

1) 86.86 @ 3°03' T80 = 86.74
2) 86.93 @ 3°46 T80 = 86.74 — 86.74

North Line (6.00 Offset)

1) 109.55 @ 24°00' T80 = 100.08
2) 109.19 @ 23°34' T80 = 100.08 — 100.08

1) 78.68 @ 31°00' T80 = 67.44
2) 79.14 @ 31°33' T80 = 67.44 — 67.44

1) 113.06 @ 22°52' T82 = 104.17
2) 112.74 @ 22°28' T82 = 104.18 — 104.17

1) 24.65 @ 8°55' T82 = 24.35
2) 24.73 @ 10°05' T82 = 24.35 — 24.35

Note: Any Additions or Changes on This Sheet Must be Made or Circled in Red Ink With Date and Name of Person Making Change.

Do not extend this side of this line.

PLEASE RETURN TO
COUNTY OF LOS ANGELES
DEPARTMENT OF COUNTY ENGINEER
403 LOS ANGELES COUNTY ENGINEERING BLDG.

76F309S CE#310 3-69

F. B. 1576 PG. 270

PLEASE RETURN TO
COUNTY OF LOS ANGELES
DEPARTMENT OF COUNTY ENGINEER
403 LOS ANGELES COUNTY ENGINEERING BLDG.

Do not extend this side of this line.

Note: Any Additions or Changes on This Sheet Must be Made or Circled in Red Ink With Date and Name of Person Making Change.

Notes Ck'd by	Survey of Glenn Rockey Boys Camp
Map No.	JN 8392.30 Tape — Std — °F
Office Work	Surveyed by Petri
Checked	Notes G.B. Date 11-25-74
Date	Indexed

F. B. 1576 PG. 271

11-25-74

J.N. 8392.30

Glenn Rockey Boys Camp

Additional Bench Marks For Construction

Petri
Guizado
Lybrand
Dominquez

Note: Any Additions or Changes on This Sheet Must be Made or Circled in Red Ink With Date and Name of Person Making Change.

Do not extend this side of this line.

PLEASE RETURN TO
COUNTY OF LOS ANGELES
DEPARTMENT OF COUNTY ENGINEER
403 LOS ANGELES COUNTY ENGINEERING BLDG.

76F309S CE#310 3-68

F. B. 1576 PG. 272

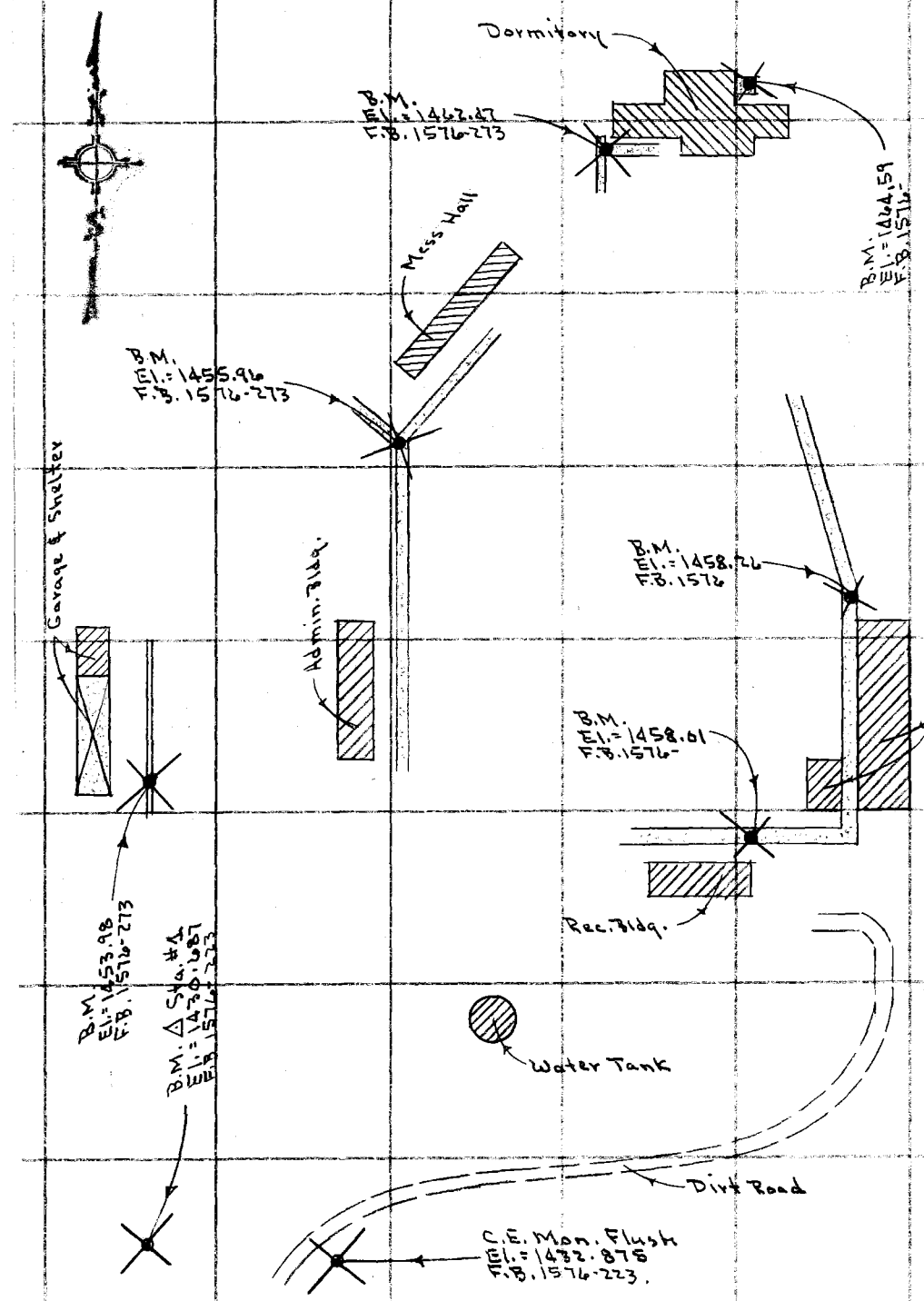

PLEASE RETURN TO
COUNTY OF LOS ANGELES
DEPARTMENT OF COUNTY ENGINEER
403 LOS ANGELES COUNTY ENGINEERING BLDG.

Do not extend this side of this line.

Note: Any Additions or Changes on This Sheet Must be Made or Circled in Red Ink With Date and Name of Person Making Change.

76-L-298 CE 307 8-70

PLEASE RETURN TO
LOS ANGELES COUNTY ENGINEER
403 LOS ANGELES COUNTY ENGINEERING BLDG.

NOTE: ANY ADDITIONS OR CHANGES ON THIS SHEET MUST BE MADE OR CIRCLED IN RED INK, WITH DATE AND NAME OF PERSON MAKING CHANGE.

Do not extend notes this side of this line.

STATION	B. S.	H. I.	F. S.	ELEV.		
Fd. B.M.				1453 980	B.M. Elev. = 1453.980 F.B. 1576-33. Service Rd. between Admin. Bldg. & Garage. West Side, Fd. Bt. Spk. in Curb 15.4' N. of South Curb. Ret.	
	5 748	1459 728				
Fd. B.M.			3 769	1455 959	B.M. Elev. = 1455.96 - F.B. 1576-34. Inter. Walks between Admin. Bldg. & Mess Hall. Fd. Bt. Spk in Conc. Walk.	
	4 569	1460 528				
T.P.			0 895	1459 633		
	4 956	1464 589				
Fd. B.M.			2 121	1462 468	B.M. Elev. = 1462.46 F.B. 1576.31. S.W. Cor. Dormitory Bldg. Fd. Bt. Spk. in Walk 1.0' East & 1.0' South of N.W. Cor. Conc. Walk.	
	4 032	1466 500				
T. P.			2 858	1463 642		
	5 260	1468 902				
Set B.M.			4 308	1464 594	B.M. Elev. = 1464.594. F.B. 1576-273. Dormitory Bldg. N.Ely Side. Set Bt. Spk. in N.E. Cor. of Water Softner Slab. 0.5' W. of E. Edge & 0.5' S. of N. Edge.	
	4 743	1469 337				
T.P.			5 883	1463 454		
	0 333	1463 787				
Set B.M.			5 531	1458 256	B.M. El. = 1458.256. F.B. 1576-273. Main School Bldg. N.W. Cor. W. Bldg Line Prod. North 10.0' from N.W. Cor. & 1.0' W. of E. Edge of Walk. Set. Bt. Spk. in Conc. Walk.	
	4 125	1462 381				
Set B.M.			4 368	1458 013	B.M. Elev. = 1458.013. Recreation Bldg. N.E. Cor. Line Prod. of East Side of Bldg. To North. Set Bt. Spk. in Conc. Walk. 1.0' N. of S. Edge.	
	3 912	1461 925				
T.P.			5 628	1456 297		
	2 679	1458 972				
Fd. B.M.			4 998	1453978	B.M. El. = 1453.980. F.B. 1576-273. See Above for Description.	

Profile No. ____ Notes Red ____ Plotted ____ Job No. 8392.30 Division No. 11
X-Sec. No. ____ Date ____ Date ____ Survey of Glenn Rockey Boys Camp
Notes Chk'd. ____ Checked ____ Survey by Petry Notes G.P. Date 11-25-74
Date ____ Date ____ Map No. ____ Indexed ____ Date ____

F. B. 1576 PG. 273

F. B. 1576 Pg. 274

Job No. 8392-30 Division No. 11 Notes Red _____ Plotted _____ Profile

Survey of Glenn Rockey Boys Camp Date _____ Date _____ No. _____

Survey by Petri Notes G.P. Notes Chk'd. _____ Checked _____ X-Sec.

Indexed _____ Date _____ Date _____ Date _____ No. _____

STATION	B. S.	H. I.	F. S.	ELEV.

PLEASE RETURN TO
LOS ANGELES COUNTY ENGINEER
403 LOS ANGELES COUNTY ENGINEERING BLDG.

Do not extend notes this side of this line.

NOTE: ANY ADDITIONS OR CHANGES ON THIS SHEET MUST BE MADE OR CIRCLED IN RED INK, WITH DATE AND NAME OF PERSON MAKING CHANGE.

J-L-298