20M-3-48 247 IQM 1-49

1577

LOS ANGELES COUNTY ENGINEER

Date	J.N.	INDEX TO FIELD BOOK # 1577	Notes	Pages
		C.I. 1325 LEMON AVENUE PRELIMINARY SURVEY		
11-49	1325	Location of water lines		5-21
3-50	1325	CAMINO REAL AVE. - FROM BALDWIN AVE. TO OAK AVE.	TOPOG.	23 to 34
3-50	1325	CAMINO REAL AVE. HOUSE CONNECTIONS FROM BALDWIN AVE. TO OAK AVE.		35 to 38
3-50	1325	CAMINO REAL AVE. FROM BALDWIN AVE TO OAK AVE.	X-Sections	39 to 60
~~3-50~~	~~1325~~	~~BACK LOT LINE SO. OF CAMINO REAL AVE. FROM BALDWIN AVE. TO OAK AVE.~~	~~PROFILE~~	~~61 to 66~~
3-50	1325	OAK AVENUE from Lemon Ave. to Duarte Rd.	Topog	67-76
		" " "	X-sect.	77-93
3-50	1325	SUNSET BLVD. from Lemon Ave to Duarte Rd.	topog	95-103
		" " "	x-sect	105-122
3-50	1325	GOLDEN WEST AVE. from Lemon Ave to Duarte Rd.	topog	123-130
		" " "	x-sect	131-150
3-50	1325	LEMON AVENUE from Baldwin Ave. to Sunset Blvd.	topog	171-183
		" " "	x-sect	185-202
3-50	1325	BALDWIN AVENUE from Lemon Ave. to Naomi Ave.	topog	151-156
		" " "	X-sects	157-170
3-50	1325	ANCOURT ~~AVE~~ STREET (AKA Sewer Easement) from Lemon to end	topog	203-204
		" " "	x-sects	205-208
3-50	1325	NAOMI AVENUE, bet Baldwin & Oak Aves.	topog	209-217
		" "	X-sects	219-243
3-50	1325	CALLITA STREET, from Golden West Ave., to end.	topog	245-247
		" "	x-sects	249-256

Notes Ck'd by ____
Map No. ____
Office Work
Checked
Date ____

Survey of ____
W.O. ____ Tape No. ____ Std. ____ °F.
Surveyed by
Notes
Date ____
Indexed ____

F. B. ____ PG. ____

Mr. Clifford May 87
Mr. Oliver 87

RETURN TO
LOS ANGELES COUNTY SURVEYOR
725 LOS ANGELES COUNTY
ENGINEERING BLDG.

Note: Any Additions or Changes on This Sheet Must be Made or Circled in Red Ink With Date and Name of Person Making Change.

Do not extend notes this side of this line.

F. B. _____ PG. _____

Notes Ck'd by	Survey of EMPEROR AVE, ET AL.
Map No.	W. O. C.I. 1325 Tape No. St'd. °F
Office Work	Surveyed by C.V. CRUMLEY
Checked	Notes C.V.C. Date 11-2-49
Date	Indexed A. O. Johnson

F. B. 1577 Pg. 5

SEP 12 '52

C.I. 1325

EMPEROR AVE., ET AL. - S.S.

LOCATION OF WATER LINES.

ON

LEMON AVE., CAMINO REAL
NAOMI AVE., DUARTE RD., OAK AVE.,
EMPEROR AVE., SUNSET BLVD., &
GOLDEN WEST AVE.

NOVEMBER 2, 14 1949

C.V. CRUMLEY
G.O. HARRIS
MAX NATAPOFF
E.K. SMELSER
T.R. POPEN

Note: Any Additions or Changes on This Sheet Must be Made or Circled in Red Ink With Date and Name of Person Making Change.

Do not extend notes this side of this line.

RETURN TO
LOS ANGELES COUNTY SURVEYOR
726 LOS ANGELES COUNTY
ENGINEERING BLDG.

76F309S 247 10M 1-49

F. B. 1577 PG. 6

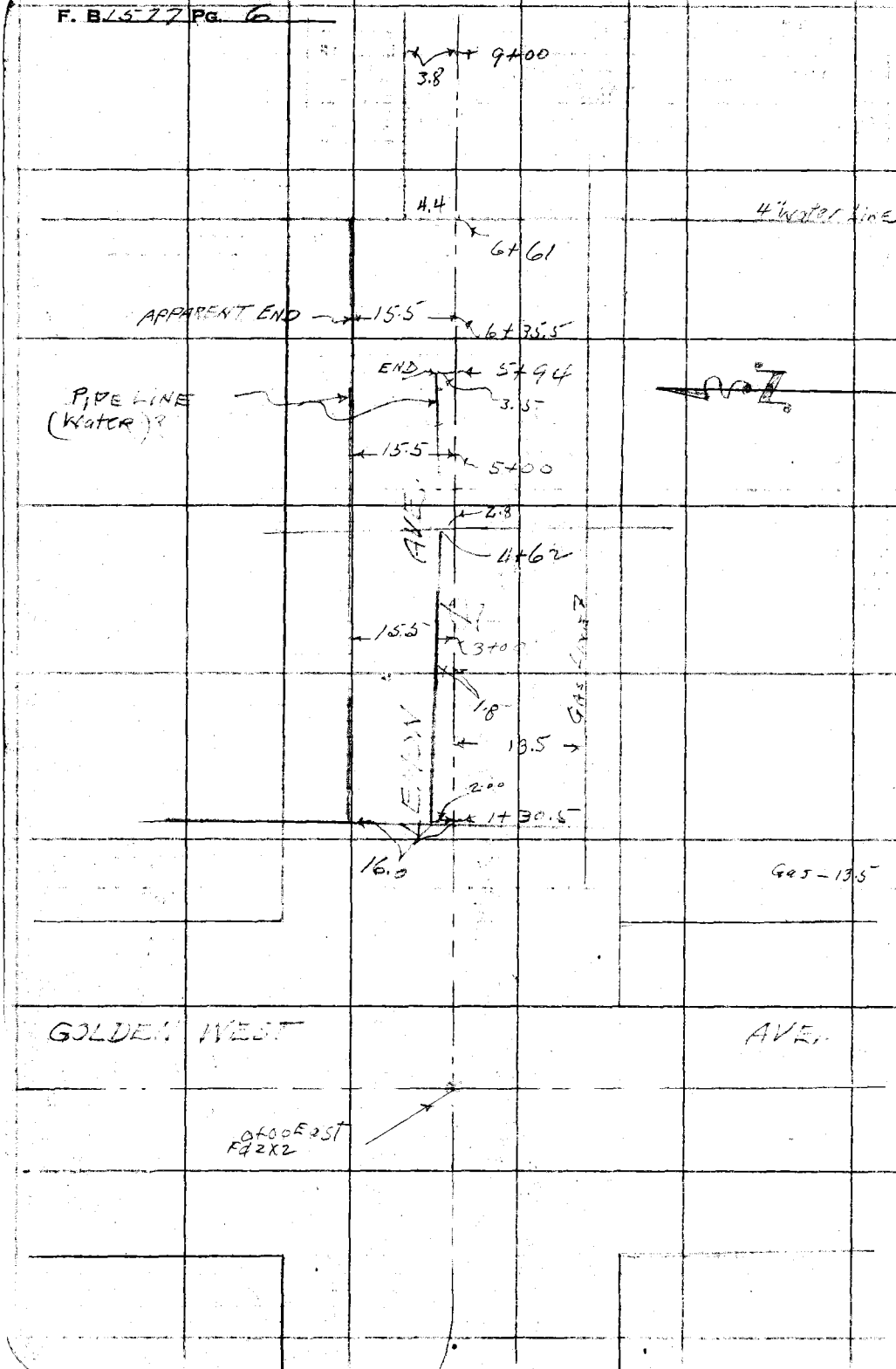

RETURN TO
LOS ANGELES COUNTY SURVEYOR
726 LOS ANGELES COUNTY
ENGINEERING BLDG.

Do not extend notes this side of this line.

Note: Any Additions or Changes on This Sheet Must be Made or Circled in Red Ink With Date and Name of Person Making Change.

Notes Ck'd by	Survey of EMPEROR AVE, ETAL
Map No.	W.O. 1328 Tape No. St'd. °F
Office Work	Surveyed by C.V. CRUMLEY
Checked	Notes C.V.C. Date 11-3-49
Date	Indexed C. Johnson

F. B. 1577 PG. 7

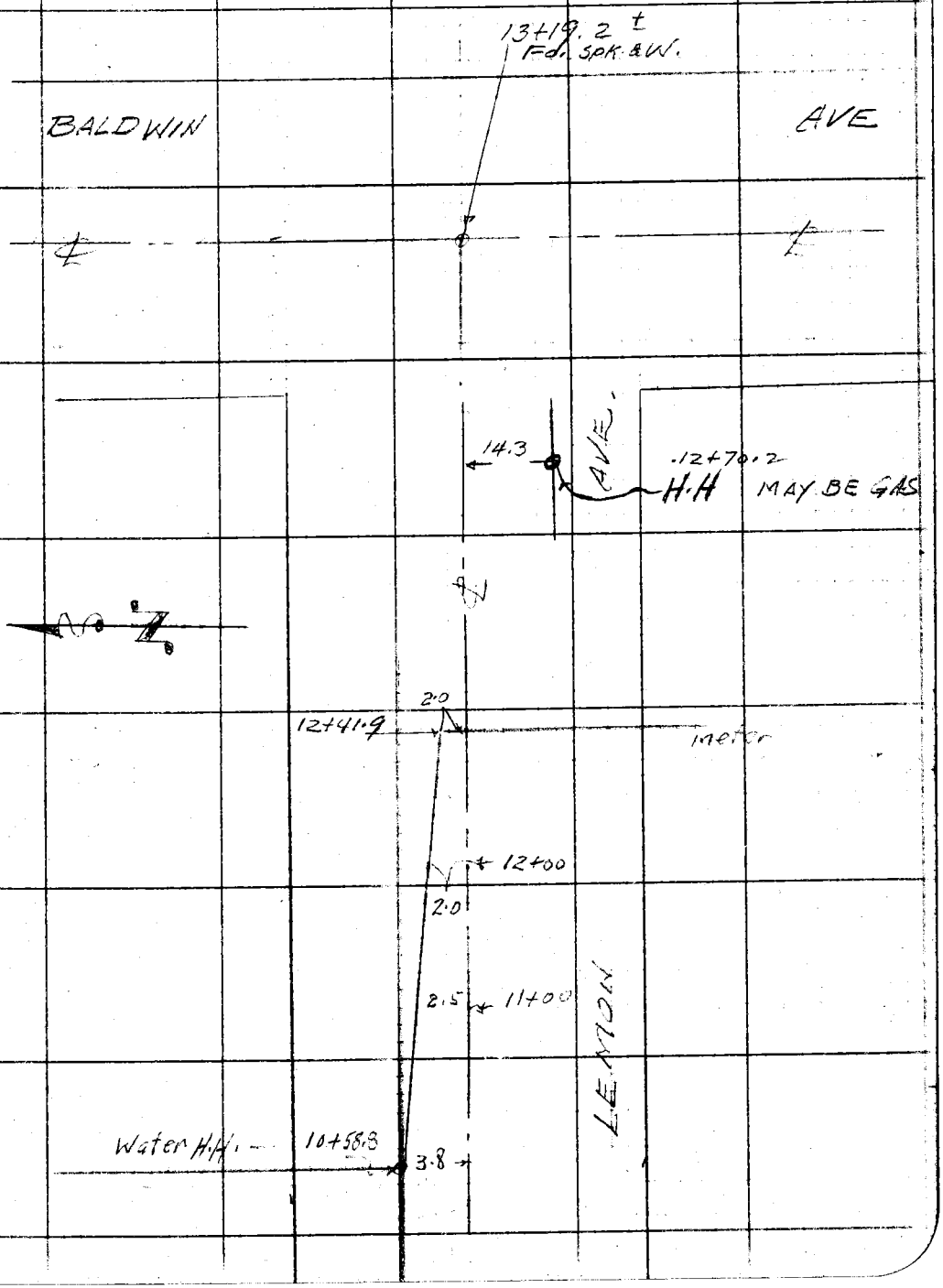

Note: Any Additions or Changes on This Sheet Must be Made or Circled in Red Ink With Date and Name of Person Making Change.

Do not extend notes this side of this line.

RETURN TO
LOS ANGELES COUNTY SURVEYOR
726 LOS ANGELES COUNTY
ENGINEERING BLDG.

11+00 - 2.3

S 247 10M 1-49

F. B. 1577 PG. 8



RETURN TO
LOS ANGELES COUNTY SURVEYOR
725 LOS ANGELES COUNTY
ENGINEERING BLDG.

Do not extend notes this side of this line.

Notes: Any Additions or Changes on This Sheet Must be Made or Circled in Red Ink With Date and Name of Person Making Change.

Notes Ck'd by	Survey of EMPEROR AVE, ET AL
Map No.	W. O. 1325 Tape No. 465 St'd. 68 °F
Office Work	Surveyed by C.V. CRUMLEY
Checked	Notes C.V.C. Date 11-14-49
Date	Indexed C. Johnson

F. B. 1577 Pg. 9

TO BOTTOM PAGE 10

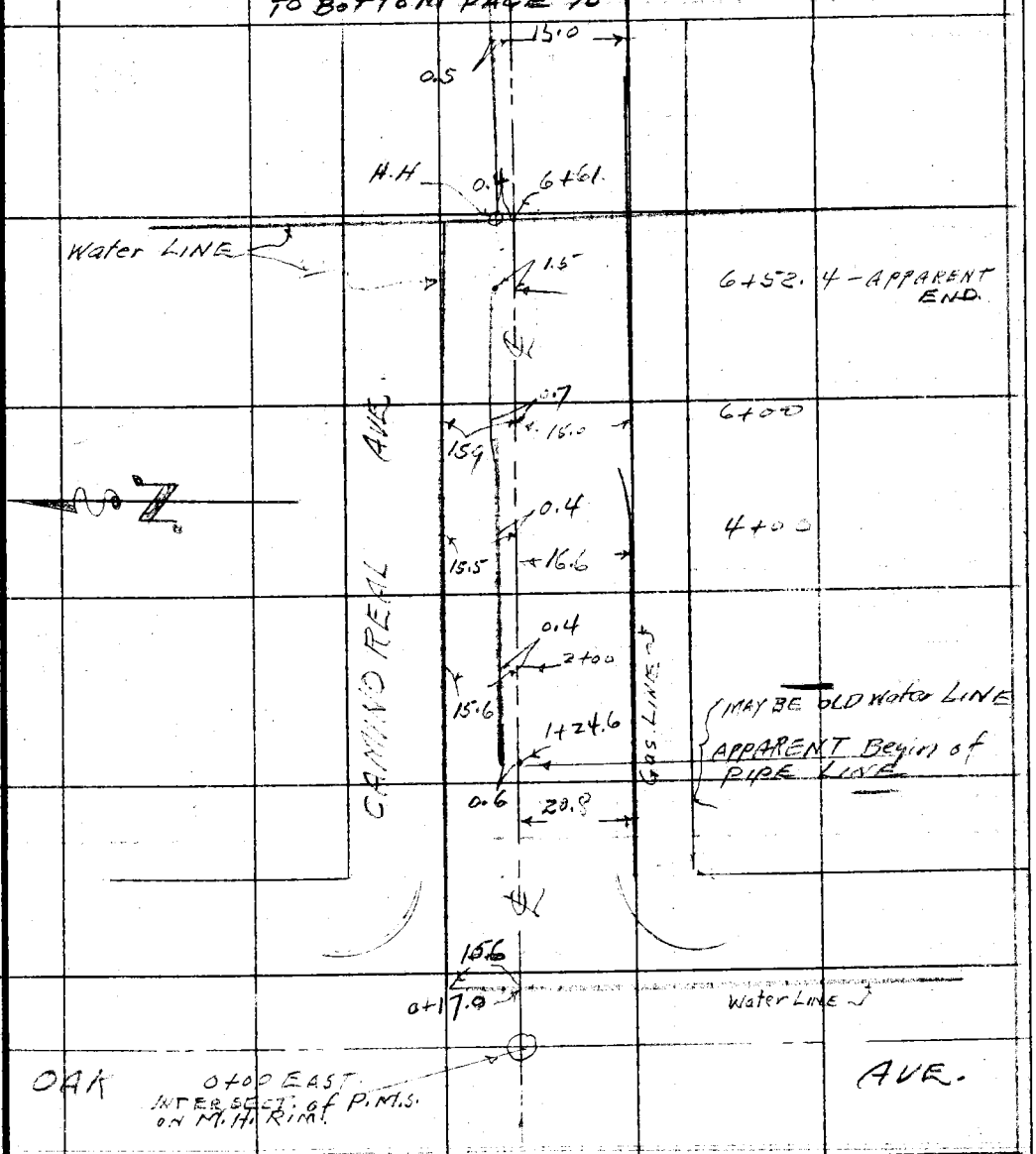

Notes: Any Additions or Changes on This Sheet Must be Made or Circled in Red Ink With Date and Name of Person Making Change.

Do not extend notes this side of this line.

RETURN TO
LOS ANGELES COUNTY SURVEYOR
726 LOS ANGELES COUNTY
ENGINEERING BLDG.

78F3095 247 10M 1-49

F. B. 1577 Pg. 10

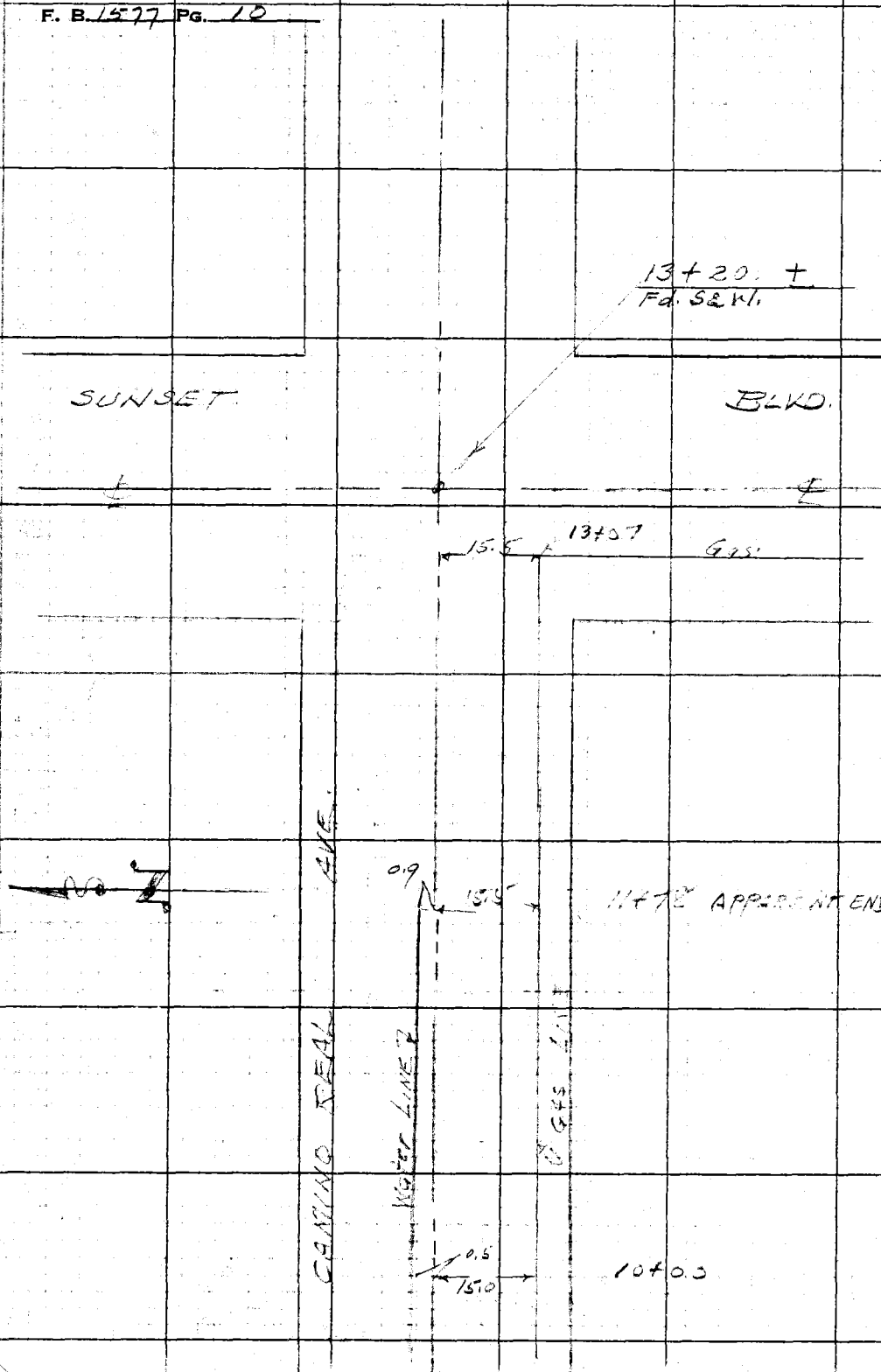

RETURN TO
LOS ANGELES COUNTY SURVEYOR
726 LOS ANGELES COUNTY
ENGINEERING BLDG.

Do not extend notes this side of this line.

Note: Any Additions or Changes on This Sheet Must be Made or Circled in Red Ink With Date and Name of Person Making Change.

25+58.90
℄ Golden W.
~~157~~
12+38.85

Notes Ck'd by	Survey of EMPEROR AVE., ETAL
Map No.	W. O. 1325 Tape No. 065 St'd. 68 °F
Office Work	Surveyed by C.V. Crumley
Checked	Notes C.V.C. Date 11-14-49
Date	Indexed C. Johnson

F. B. 1577 Pg. 11

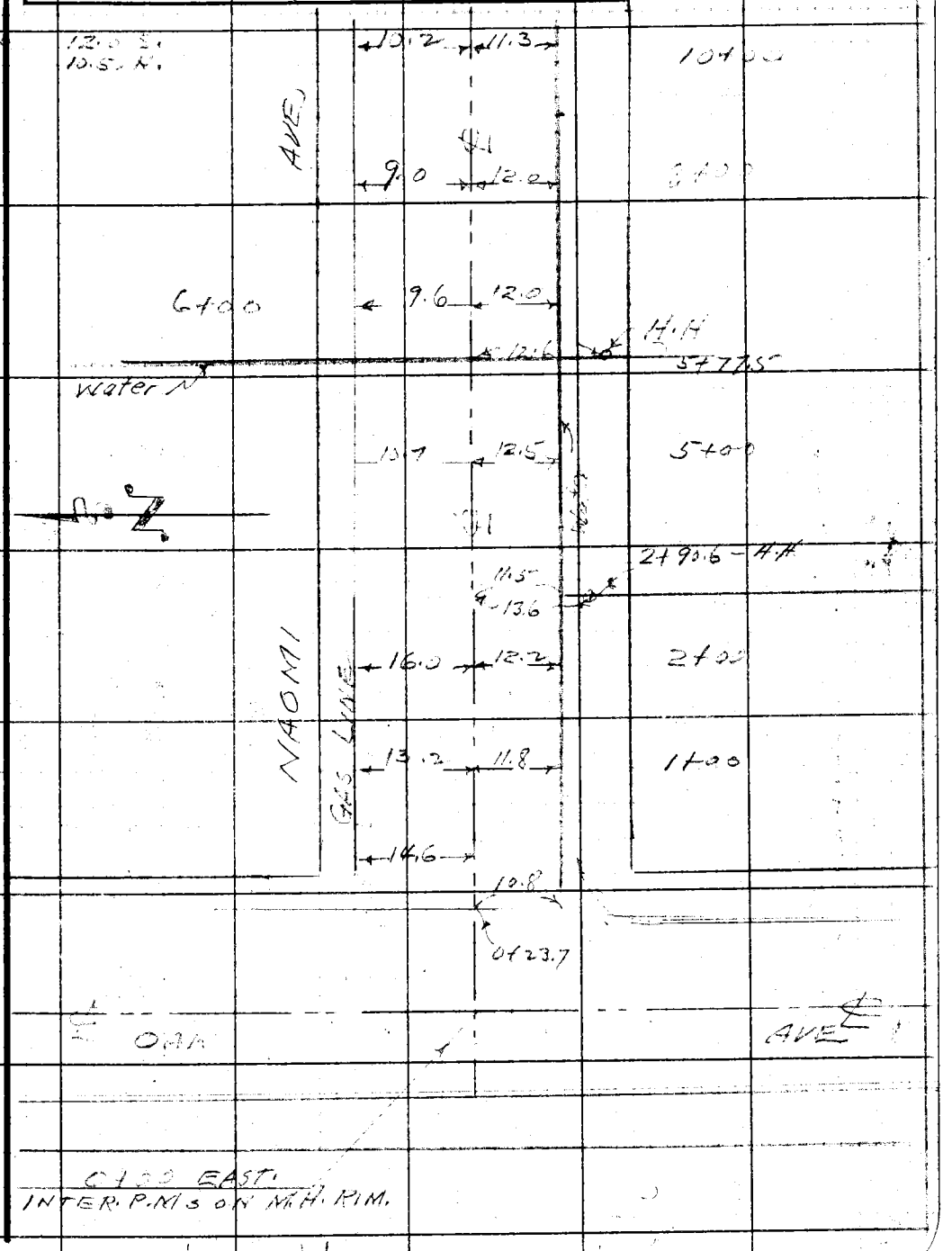

Note: Any Additions or Changes on This Sheet Must be Made or Circled in Red Ink With Date and Name of Person Making Change.

Do not extend notes this side of this line.

RETURN TO
LOS ANGELES COUNTY SURVEYOR
726 LOS ANGELES COUNTY
ENGINEERING BLDG.

76F309S 247 10M 1-49

F. B. 1577 PG. 12

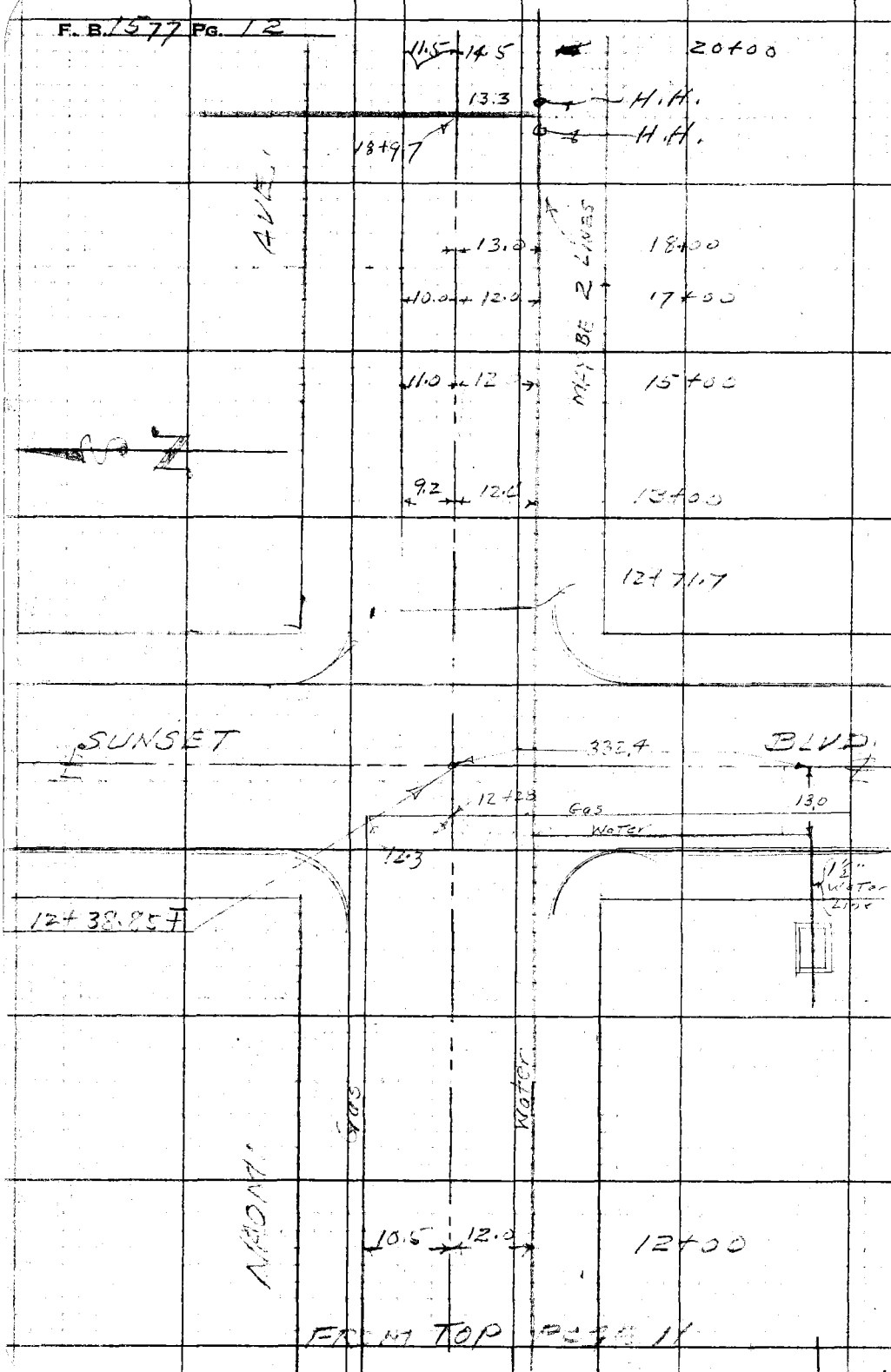

RETURN TO
LOS ANGELES COUNTY SURVEYOR
726 LOS ANGELES COUNTY
ENGINEERING BLDG.

Do not extend notes this side of this line.

Note: Any Additions or Changes on This Sheet Must be Made or Circled in Red Ink With Date and Name of Person Making Change.

FROM TOP PAGE 11

40+39.0 F
Ball Wit
14.5 [illegible]

Notes Ck'd by	Survey of EMPEROR AVE, ETAL
Map No.	W. O. 1325 Tape No. 065 St'd. 68 °F
Office Work	Surveyed by C.V. CRUMLEY
Checked	Notes C.V.C. Date 11-15-49
Date	Indexed C. Johnson

F. B. 1577 PG. 13

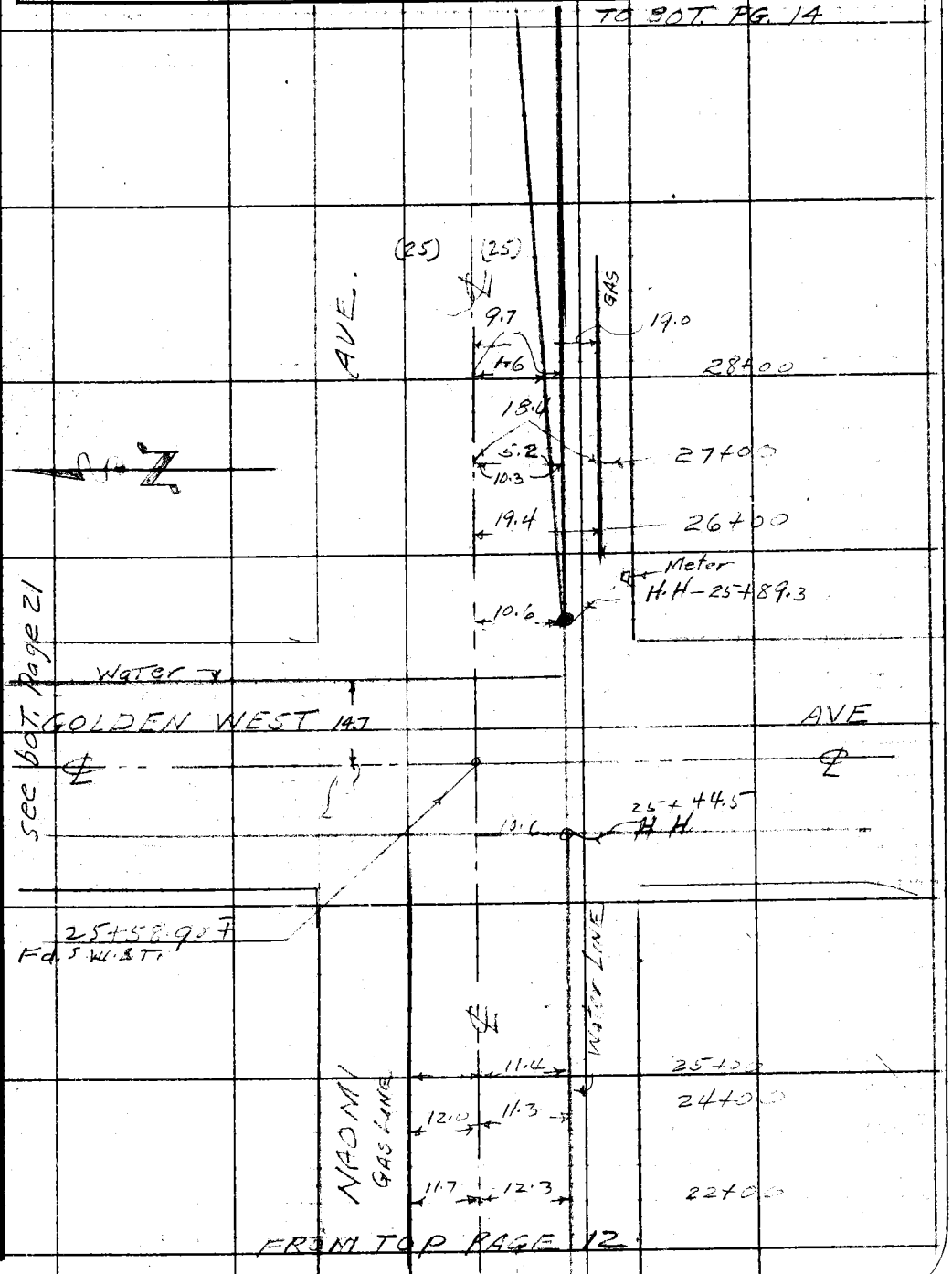

See bot. Page 21

Note: Any Additions or Changes on This Sheet Must be Made or Circled in Red Ink With Date and Name of Person Making Change.

Do not extend notes this side of this line.

RETURN TO
LOS ANGELES COUNTY SURVEYOR
726 LOS ANGELES COUNTY
ENGINEERING BLDG.

76F309S 247 10M 1-49

F. B. 1577 PG. 14

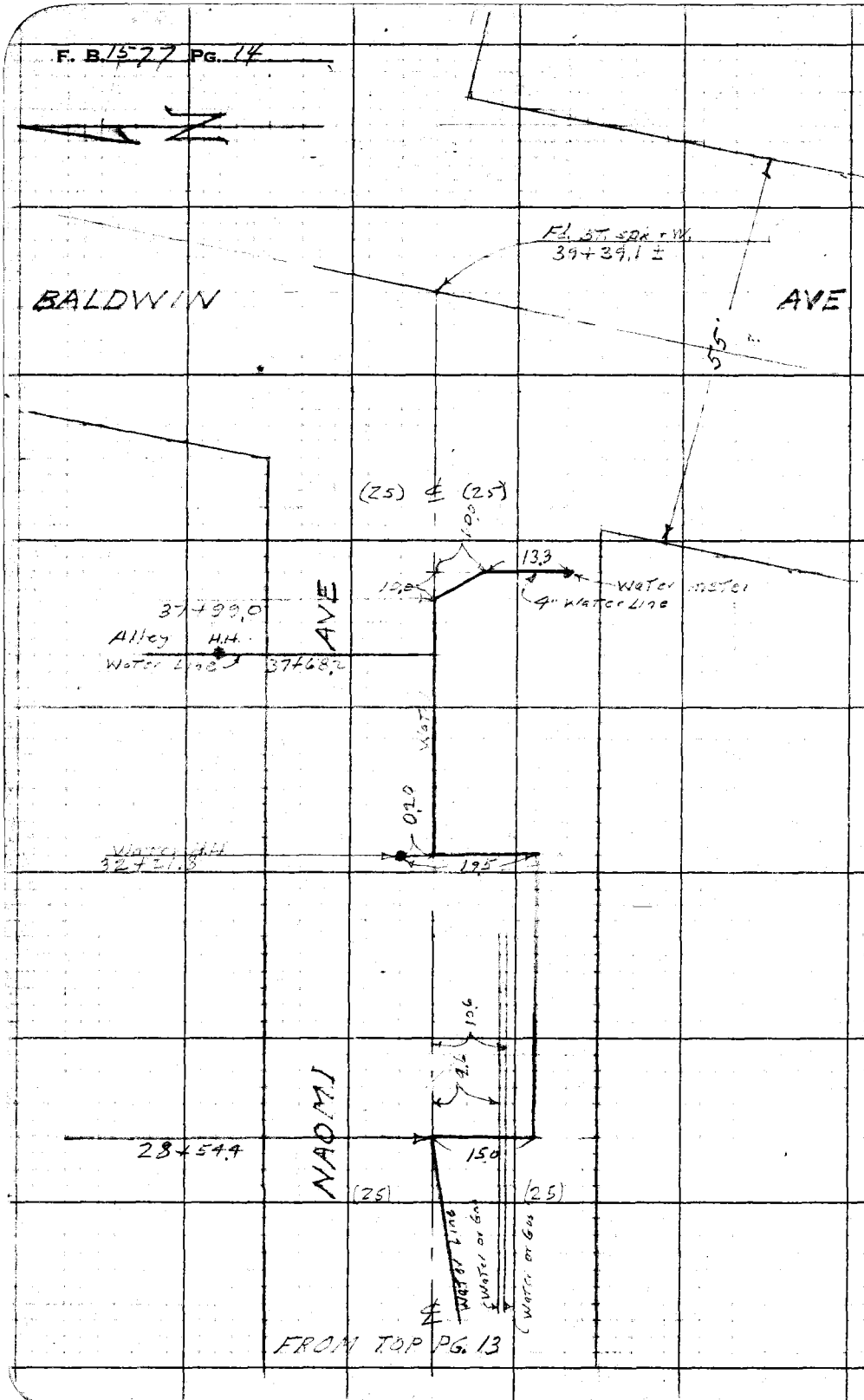

RETURN TO
LOS ANGELES COUNTY SURVEYOR
726 LOS ANGELES COUNTY
ENGINEERING BLDG.

Do not extend notes this side of this line.

Note: Any Additions or Changes on This Sheet Must be Made or Circled in Red Ink With Date and Name of Person Making Change.

Notes Ck'd by	Survey of Emperor Ave ETAL
Map No.	W. O. 1325 Tape No. 098 St'd 68 °F
Office Work	Surveyed by N. R. Smith
Checked	Notes " Date 1/23-49
Date	Indexed J. C. Johnson

F.B. 1577 PG. 15

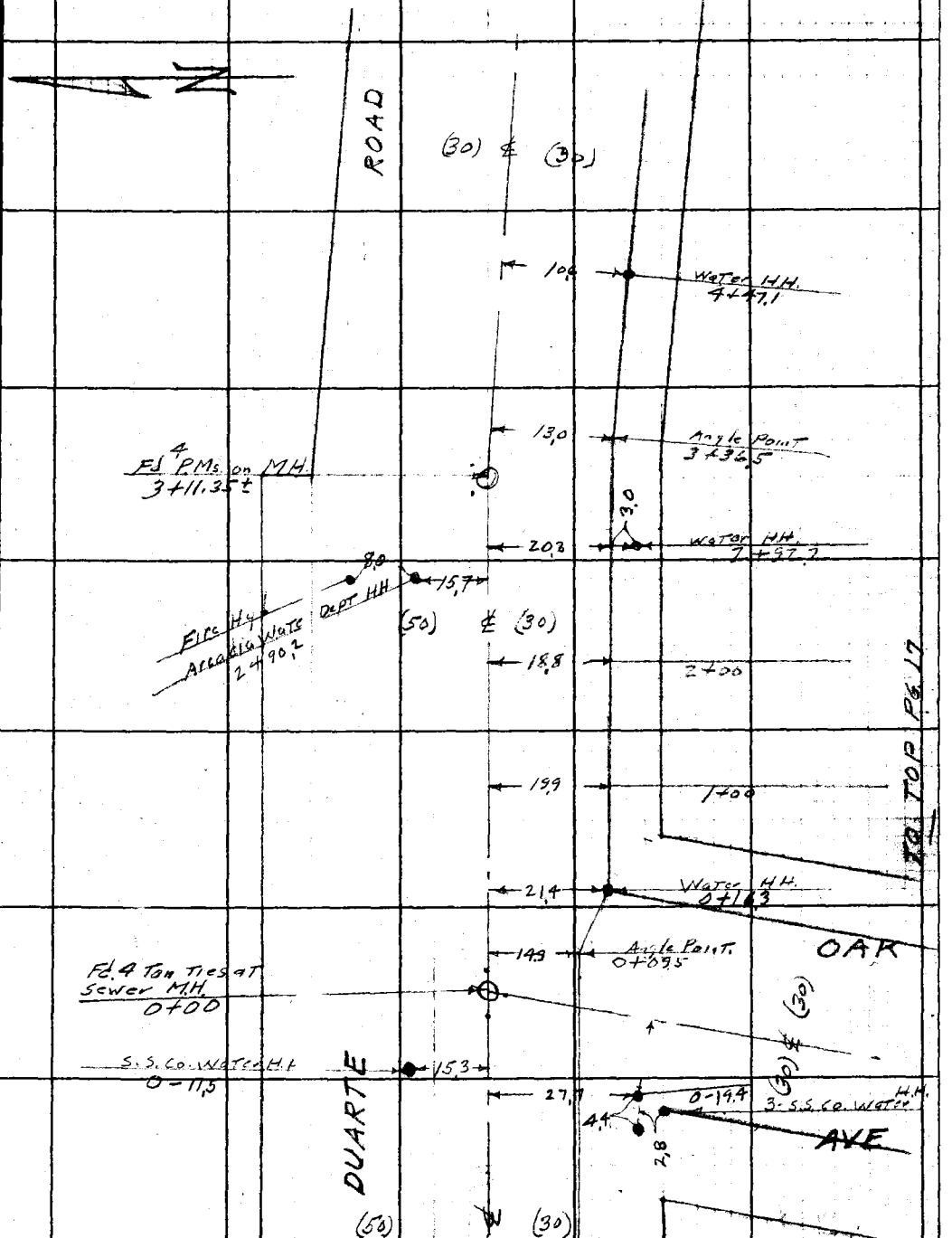

Note: Any Additions or Changes on This Sheet Must be Made or Circled in Red Ink With Date and Name of Person Making Change.

Do not extend notes this side of this line.

RETURN TO
LOS ANGELES COUNTY SURVEYOR
700 HALL OF RECORDS

FORM 247 5M 12/40

F.B 1577 PG. 16

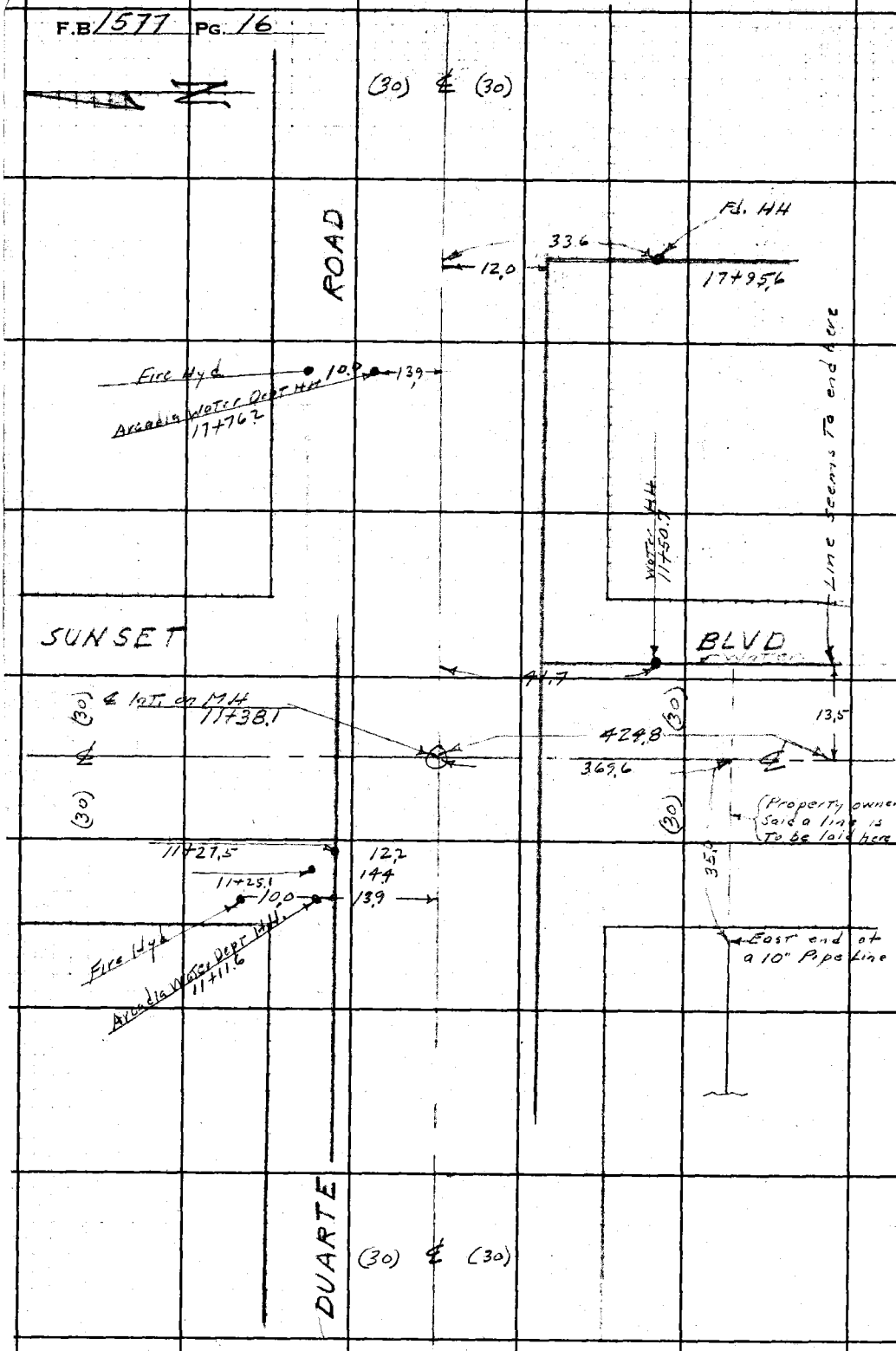

RETURN TO
LOS ANGELES COUNTY SURVEYOR
700 HALL OF RECORDS

Do not extend notes this side of this line

Note: Any Additions or Changes on This Sheet Must be Made or Circled in **Red Ink** With Date and Name of Person Making Change.

Notes Ck'd by
Map No.
Office Work
Checked
Date

Survey of Emperor Ave et al
W. O. 1329 Tape No. 098 St'd 68 °F
Surveyed by N.R. Smith
Notes " Date 11-23-49
Indexed C. Johnson

F.B. 1377 PG. 17

FROM RIGHT P.G. 15

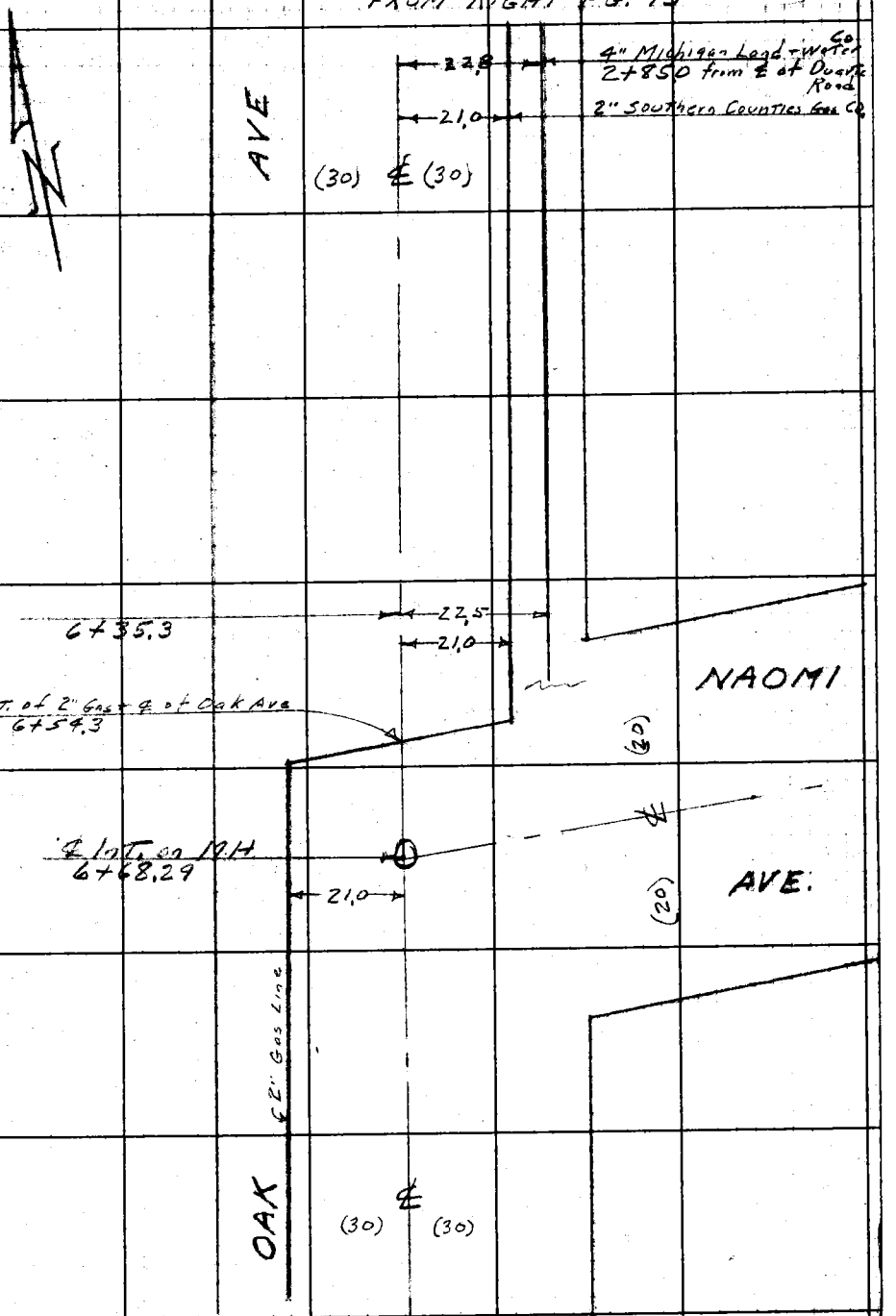

Note: Any Additions or Changes on This Sheet Must Be Made or Circled in Red Ink With Date and Name of Person Making Change.

Do not extend notes this side of this line.

RETURN TO
LOS ANGELES COUNTY SURVEYOR
700 HALL OF RECORDS

FORM 247 5M 11-41

F.B. 1077 PG. 18

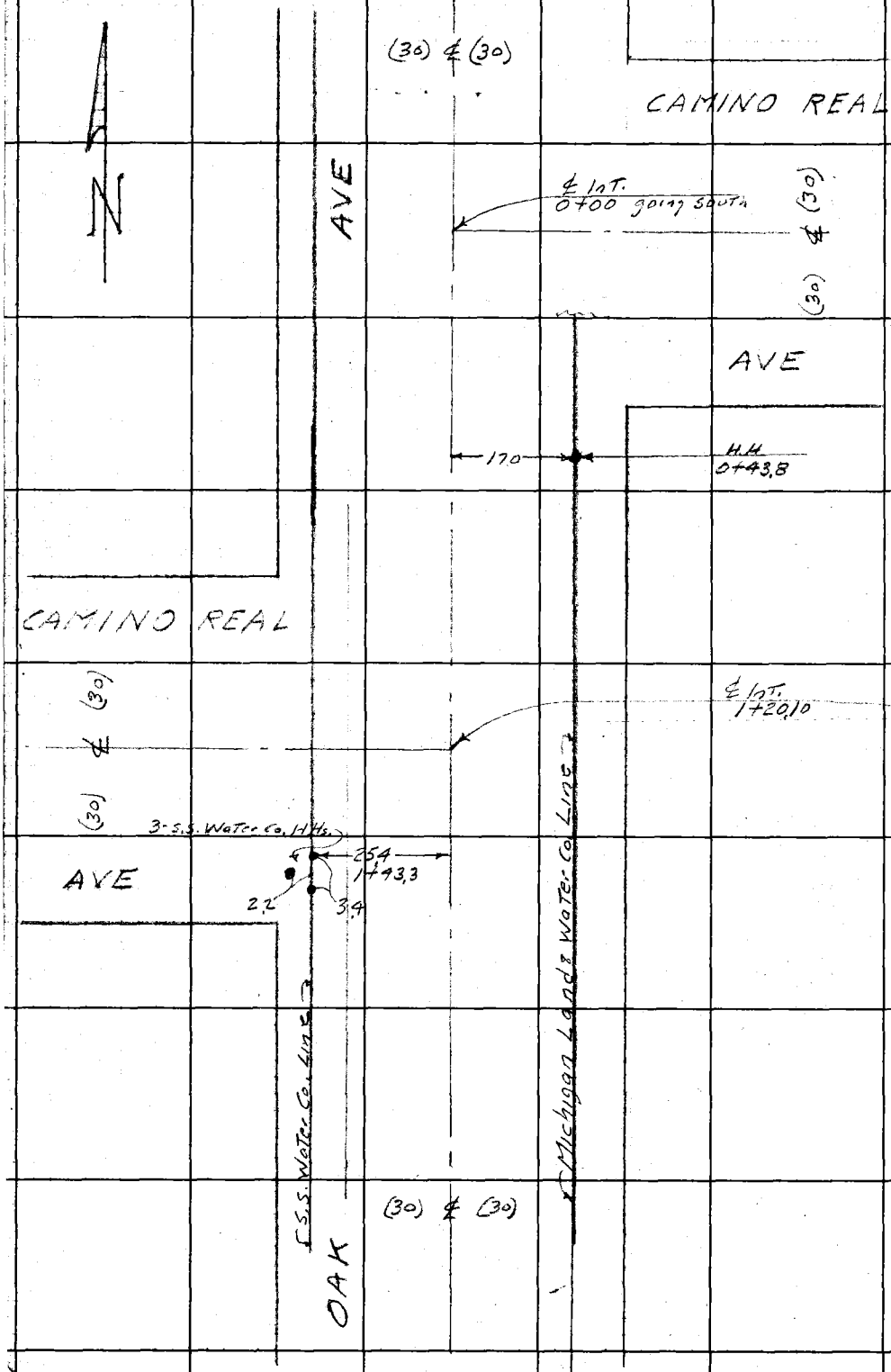

RETURN TO
LOS ANGELES COUNTY SURVEYOR
700 HALL OF RECORDS
Do not extend notes this side of this line.

Note: Any Additions or Changes on This Sheet Must be Made or Circled in Red Ink With Date and Name of Person Making Change.

Notes Ck'd by
Map No.
Office Work
Checked
Date

Survey of Emperor Ave et al
W. O. 1325 Tape No. 098 St'd 68 °F
Surveyed by N. R. Smith
Notes " Date 11-28-49
Indexed C. Johnson

F. B. 1571 PG. 19

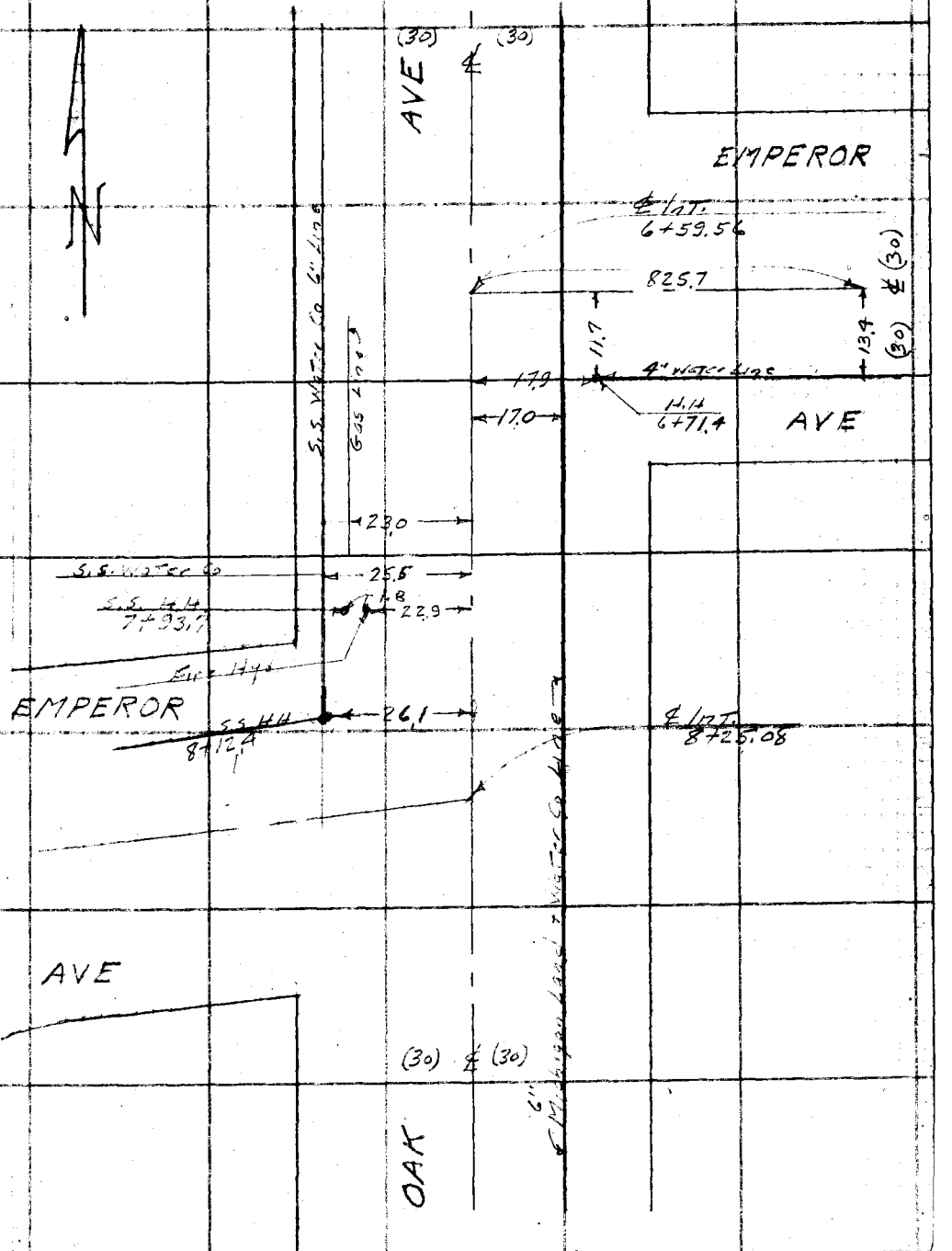

Note: Any Additions or Changes on This Sheet Must be Made or Circled in Red Ink With Date and Name of Person Making Change.

Do not extend notes this side of this line.

RETURN TO
LOS ANGELES COUNTY SURVEYOR
700 HALL OF RECORDS

FORM 247 5M 5-46

F. B. 1577 PG. 20

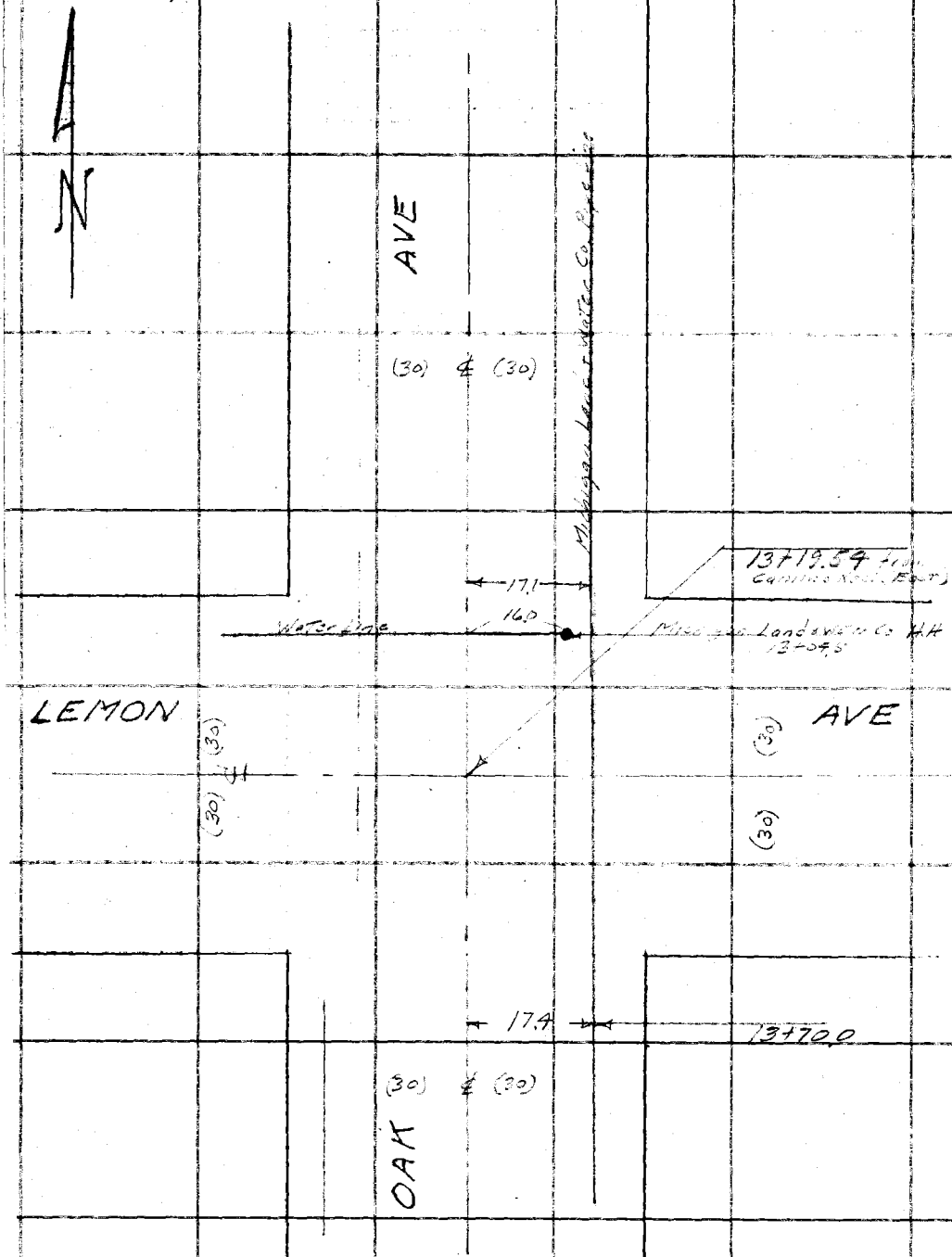

RETURN TO
LOS ANGELES COUNTY SURVEYOR
7DO HALL OF RECORDS

Do not extend notes this side of this line.

Note: Any Additions or Changes on This Sheet Must be Made or Circled in Red Ink With Date and Name of Person Making Change.

Notes Ck'd by
Map No.
Office Work
Checked
Date

Survey of Emperor Ave et al
W. O. 1325 Tape No. 098 St'd 68 °F
Surveyed by N. R. Smith
Notes Date 11-28-49
Indexed C. Johnson

F. B. 1377 PG. 21

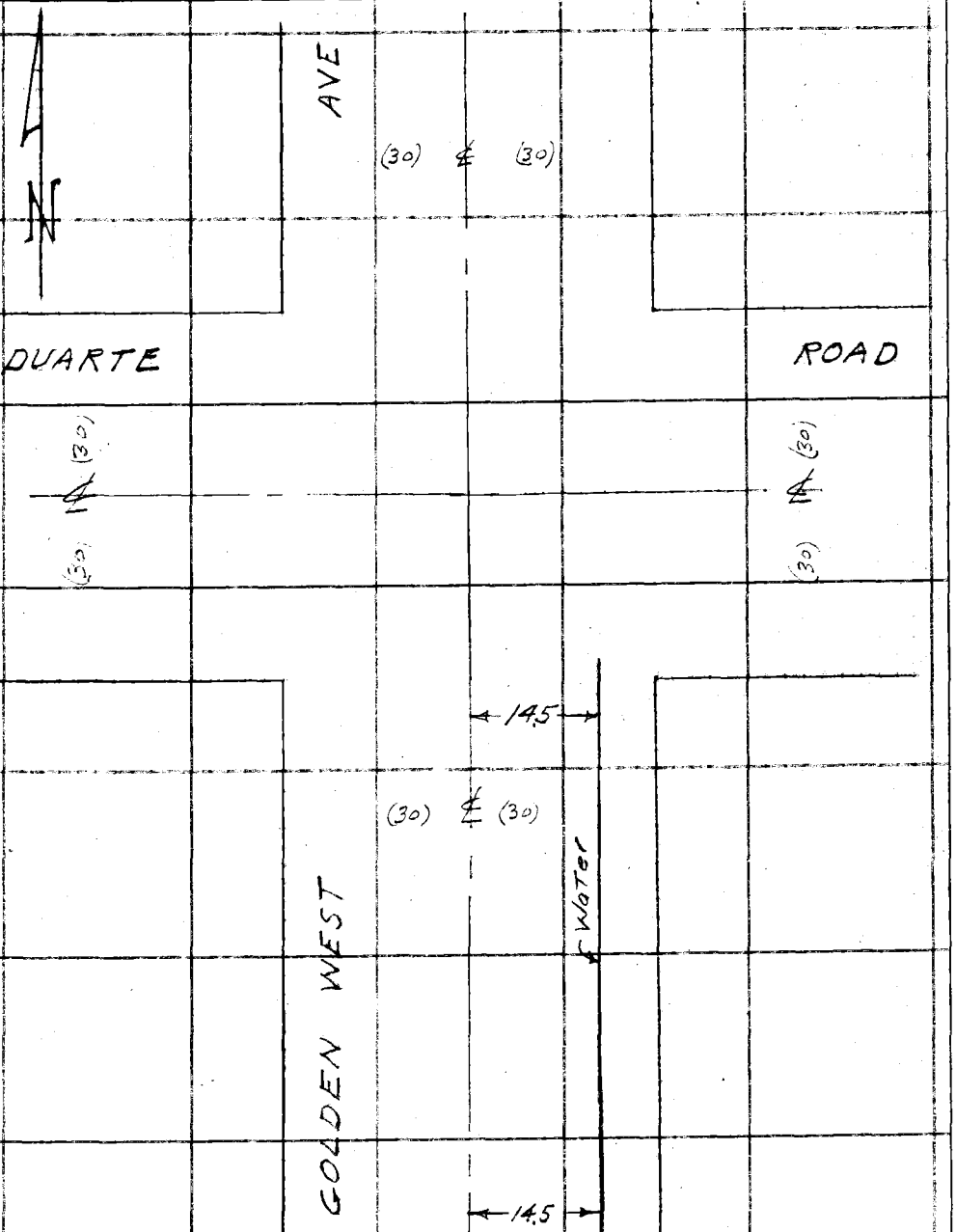

See left page 13

Note: Any Additions or Changes on this Sheet Must be Made or Circled in Red Ink With Date and Name of Person Making Change.

Do not extend notes this side of this line.

RETURN TO
LOS ANGELES COUNTY SURVEYOR
700 HALL OF RECORDS

FORM 247 5M 5-46

F. B. 1577 PG. 22

RETURN TO
LOS ANGELES COUNTY SURVEYOR
7DO HALL OF RECORDS

Do not extend notes this side of this line.

Note: Any Additions or Changes on This Sheet Must be Made or Circled in Red Ink With Date and Name of Person Making Change.

Notes Ck'd by	Survey of EMPEROR AVE
Map No.	W. O. 1325 Tape No. St'd. °F
Office Work	Surveyed by VAN DEREN
Checked	Notes A.C.S. Date 3-2-50
Date	Indexed J. C. Johnson

F. B. 1577 Pg. 23

SEP 12 '52

C.I. #1325

TOPOGRAPHY ON CAMINO REAL AVE.
FROM
BALDWIN AVENUE WESTERLY
TO
OAK AVENUE

EMPEROR AVENUE
SEWER DISTRICT

3-2-50

VAN DEREN
STANGERAND
BLANKENSHIP
RICHARDS

Note: Any Additions or Changes of This Sheet Must be Made or Circled in Red Ink With Date and Name of Person Making Change.

Do not extend notes this side of this line.

RETURN TO
LOS ANGELES COUNTY SURVEYOR
726 LOS ANGELES COUNTY
ENGINEERING BLDG.

76F309S 247 10M 1-49

F. B. 1577 PG. 24

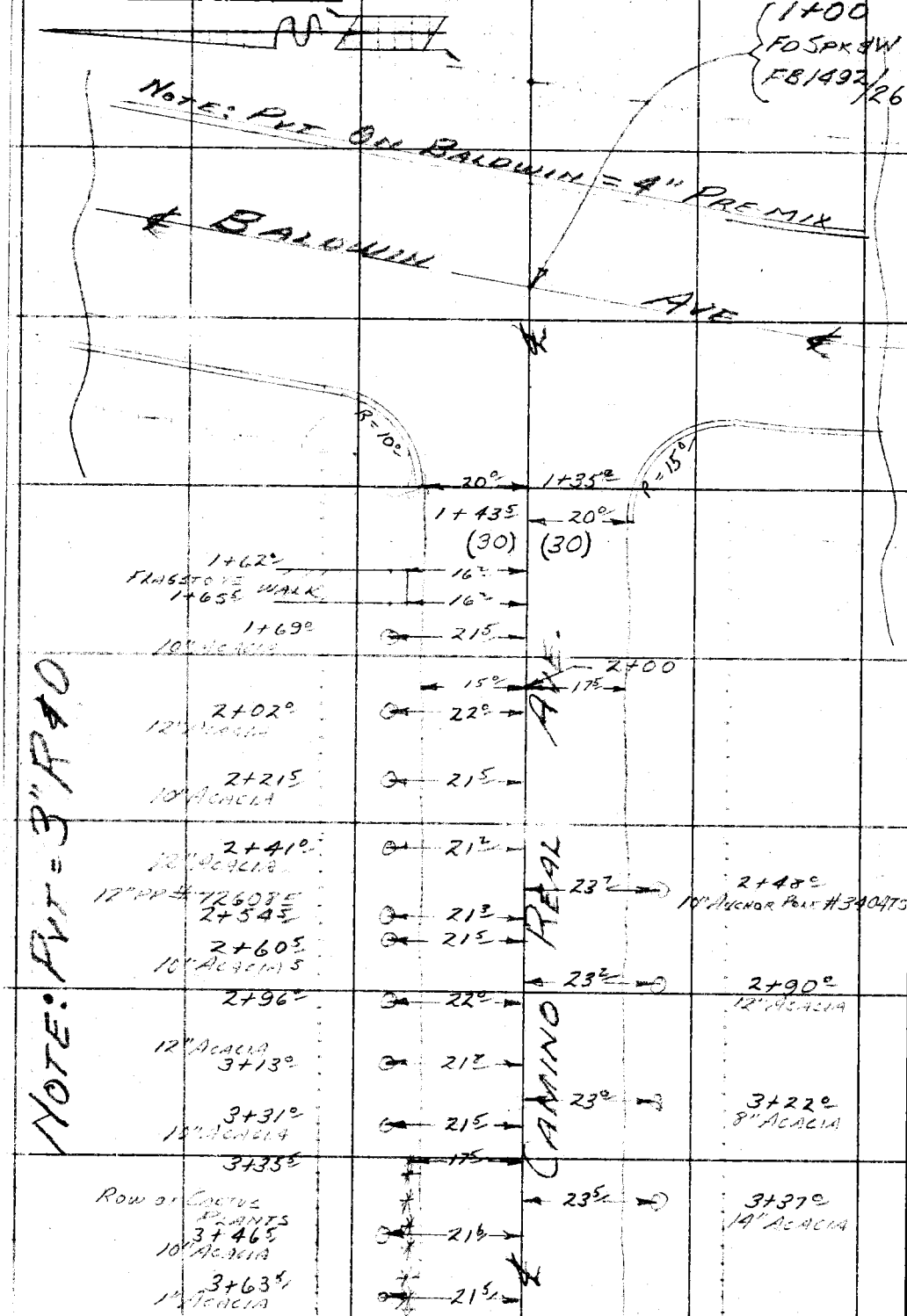

CONT'D TOP PG # 25

RETURN TO
LOS ANGELES COUNTY SURVEYOR
726 LOS ANGELES COUNTY
ENGINEERING BLDG.

Do not extend notes this side of this line.

Note: Any Additions or Changes on This Sheet Must be Made or Circled in Red Ink With Date and Name of Person Making Change.

Notes Ck'd by	Survey of EMPEROR AVE
Map No.	W. O. 1325 Tape No. St'd. °F
Office Work	Surveyed by VAN DEREN
Checked	Notes A.C.S. Date 3-2-50
Date	C. Johnson
	Indexed

F. B. 1577 Pg. 25

CONT'D FROM BOT PG # 24

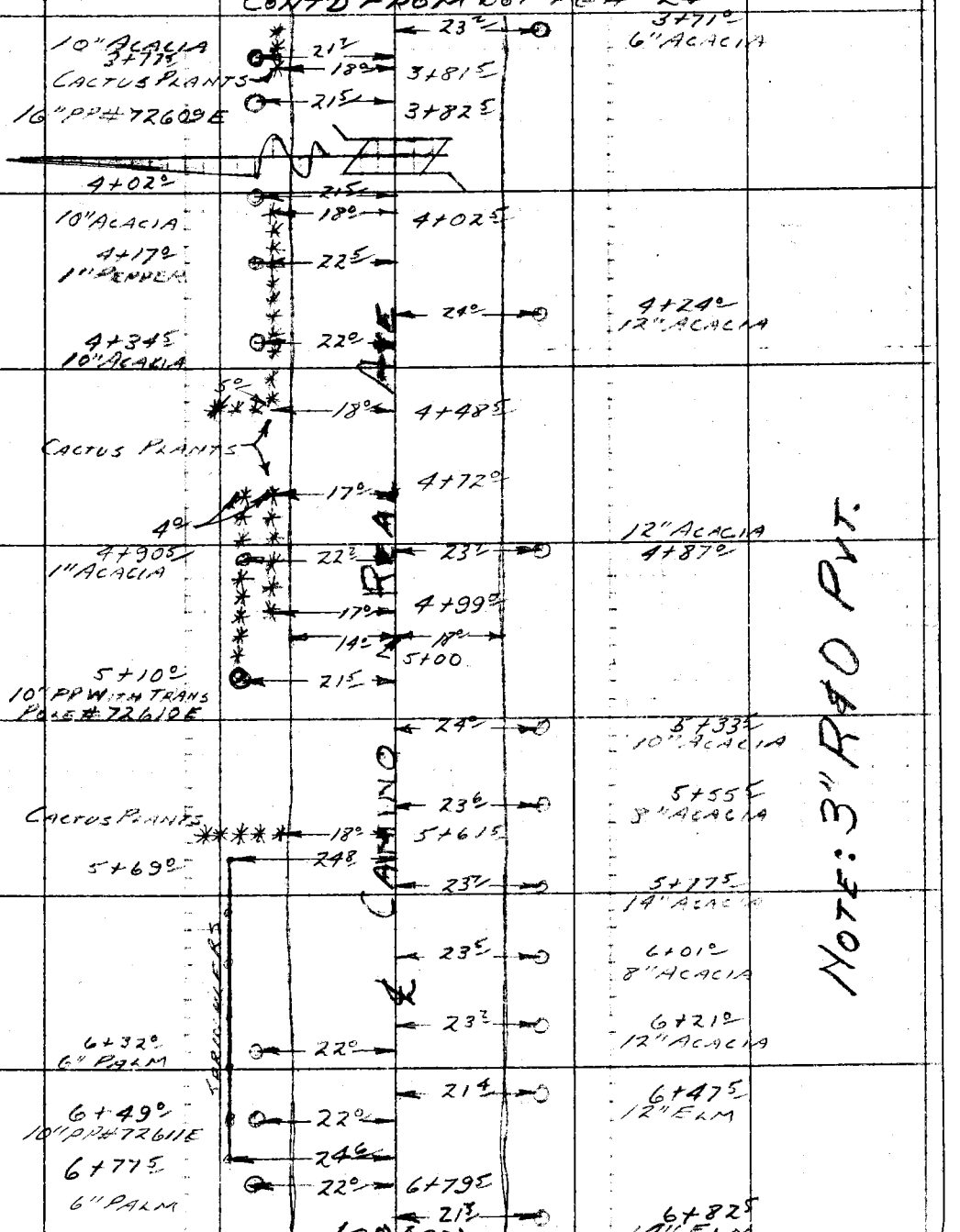

(30) (30)

CONT'D TO PG # 26

Note: Any Additions or Changes on This Sheet Must be Made or Circled in Red Ink With Date and Name of Person Making Change.

Do not extend notes this side of this line.

RETURN TO
LOS ANGELES COUNTY SURVEYOR
726 LOS ANGELES COUNTY
ENGINEERING BLDG.

76F309S 247 10M 1-49

CONT'D FROM BOT PG # 25

F. B. 1577 PG. 26

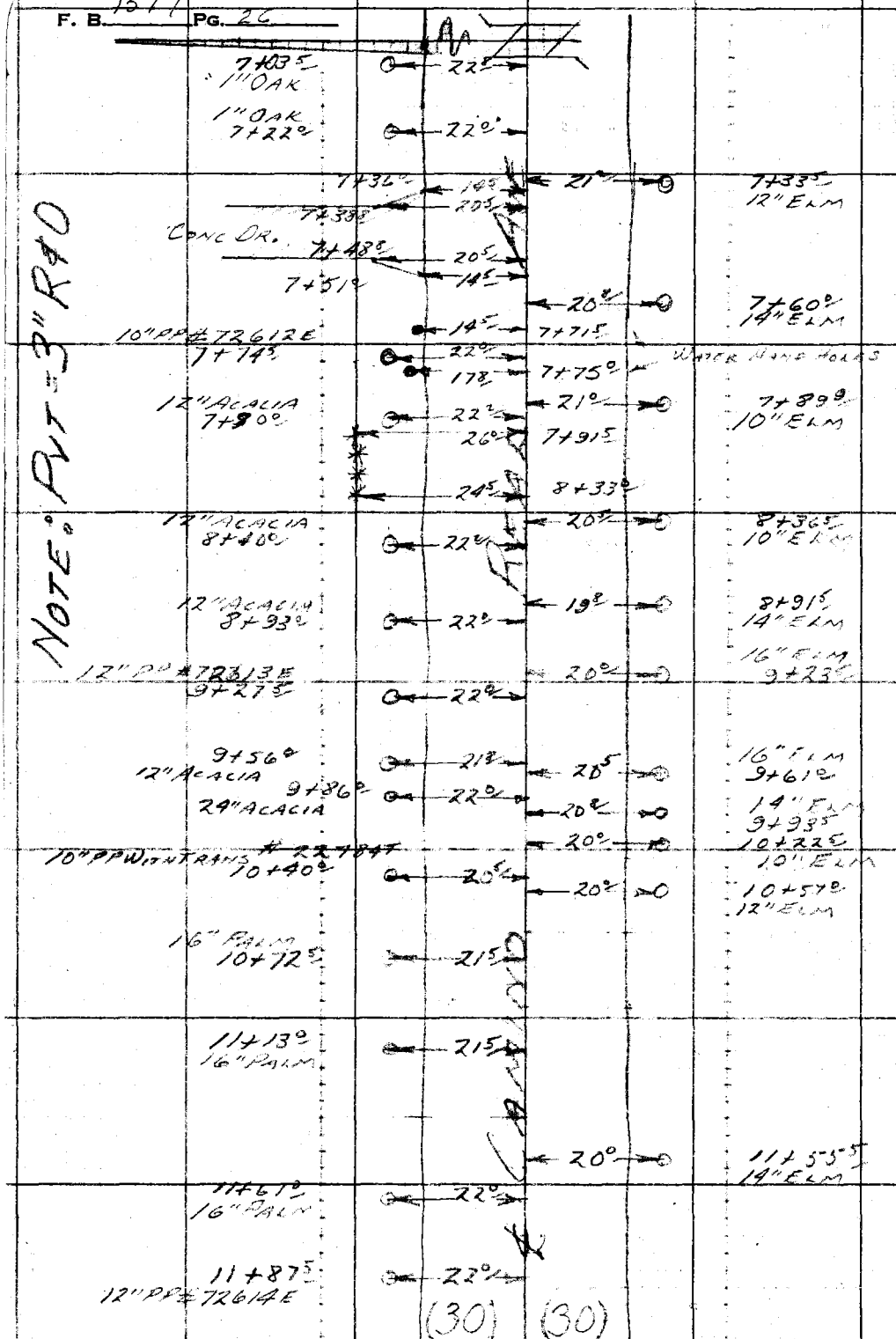

CONT'D TO PG # 27

RETURN TO
LOS ANGELES COUNTY SURVEYOR
725 LOS ANGELES COUNTY
ENGINEERING BLDG.

Do not extend notes this side of this line.

Note: Any Additions or Changes on This Sheet Must be Made or Circled in Red Ink With Date and Name of Person Making Change.

Notes Ck'd by	Survey of EMPEROR AVE
Map No.	W. O. 1325 Tape No. St'd. °F
Office Work	Surveyed by VAN DEREN
Checked	Notes A. C. S. Date 3-2-50
Date	Indexed [redacted] C. Johns[redacted]

F. B. 1571 PG. 27

CONT'D FROM BOT PG # 26

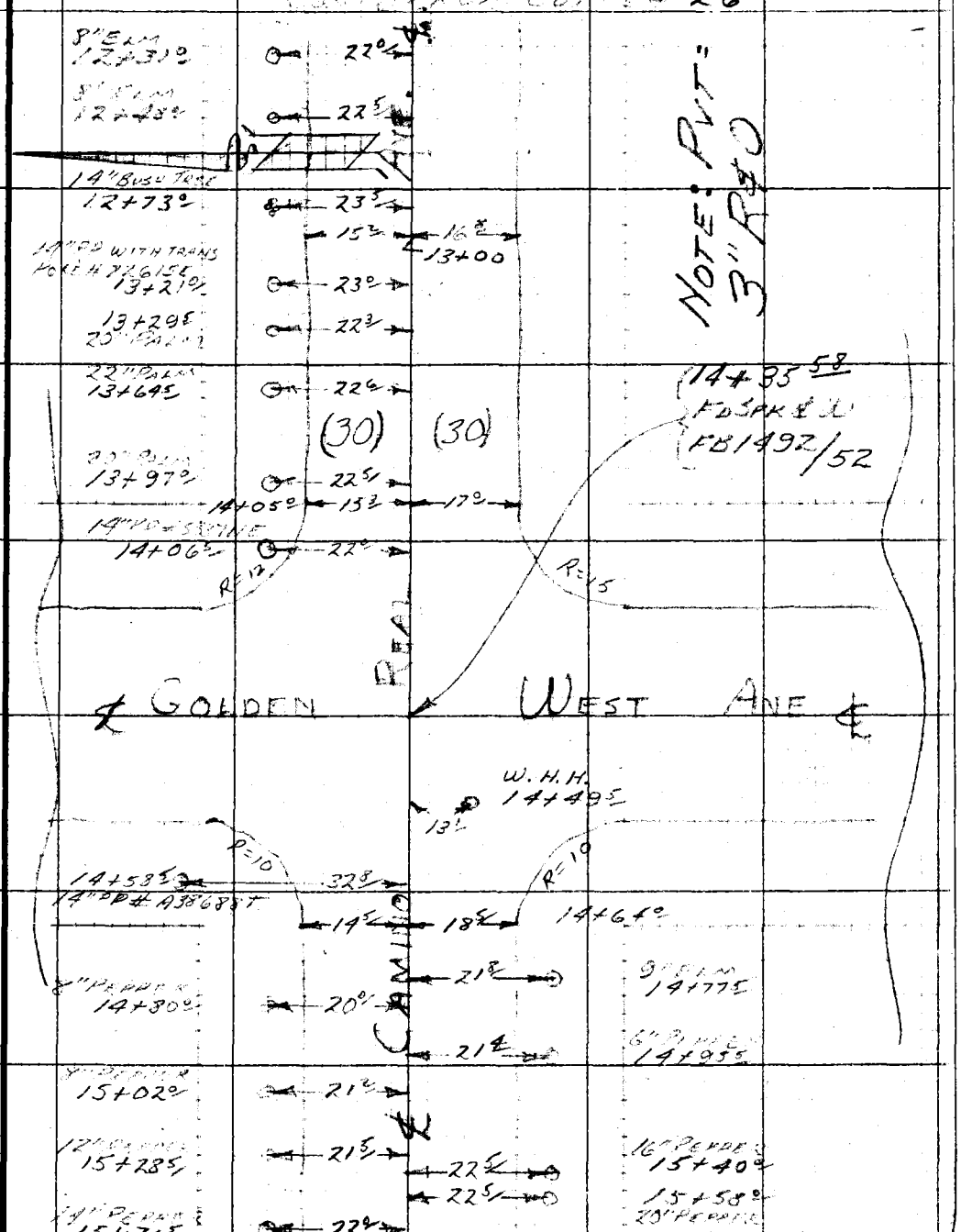

CONT'D TO PG # 28

Note: Any Additions or Changes on This Sheet Must be Made or Circled in Red Ink With Date and Name of Person Making Change.

Do not extend notes this side of this line.

RETURN TO
LOS ANGELES COUNTY SURVEYOR
726 LOS ANGELES COUNTY
ENGINEERING BLDG.

76F309S 247 10M 1-49

CONT'D FROM BOT PG # 27

F. B. 1577 PG. 28

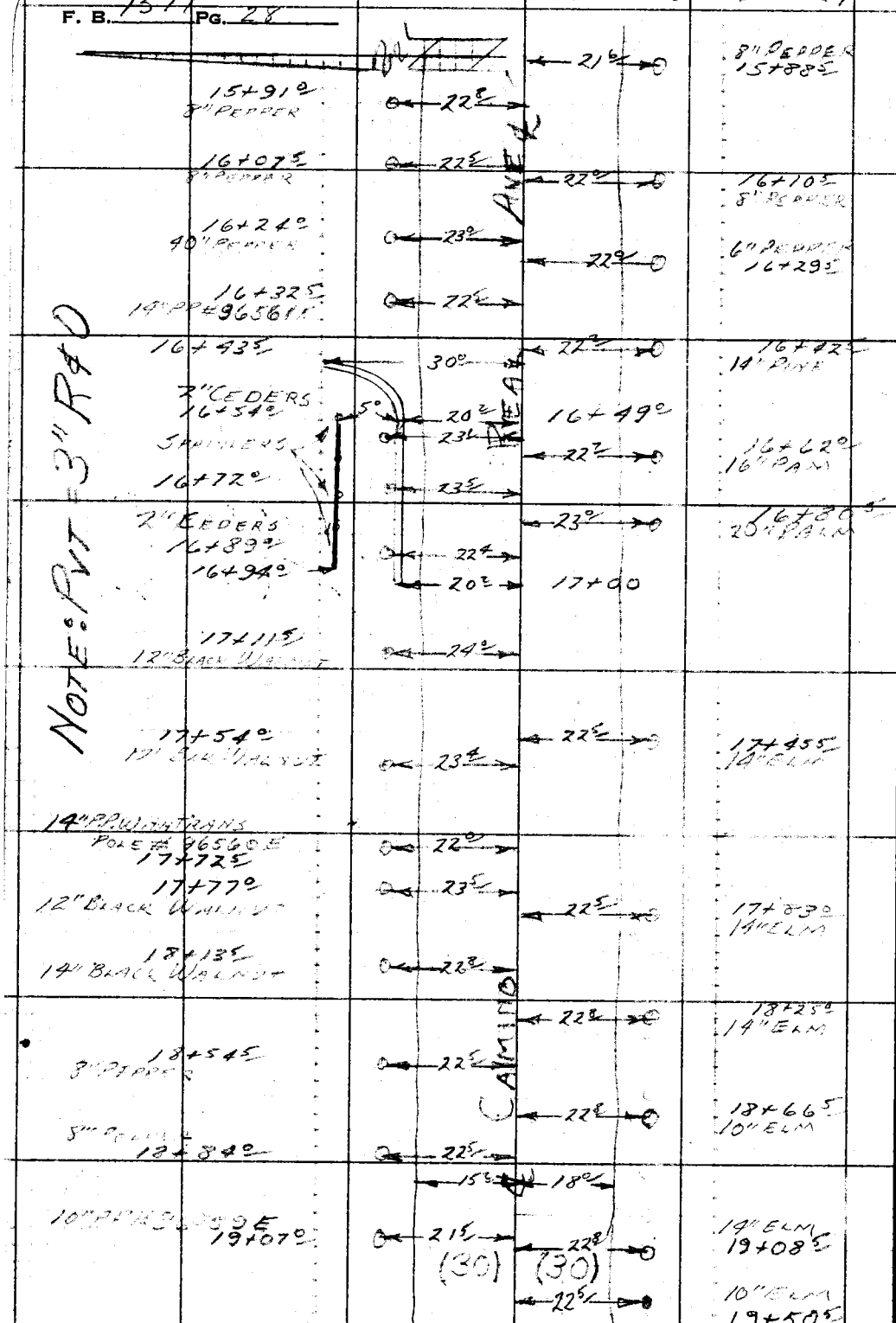

CONT'D TOP PG # 29

RETURN TO
LOS ANGELES COUNTY SURVEYOR
726 LOS ANGELES COUNTY
ENGINEERING BLDG.

Do not extend notes this side of this line.

Note: Any Additions or Changes on This Sheet Must be Made or Circled in Red Ink With Date and Name of Person Making Change.

Notes Ck'd by	Survey of EMPEROR AVE
Map No.	W. O. 1325 Tape No. St'd °F
Office Work	Surveyed by VAN DEREN
Checked	Notes A.C.S. Date 3-2-50
Date	Indexed A. C. Johnson

F. B. 1577 PG. 29

CONT'D FROM BOT PG # 28

(30) (30)

8" WALNUT 19+83.5 — 23.2 — 22.7 — 8" WALNUT 20+13.0

20+24.5 — 24.0

20+39.5 — 22.0 — 22.2 — 4" WALNUT 20+55.0

20+55.5 — 24.0

22.0 — 20+81.5

22.5 — 21+24.5

21+52.5 — 22.5

21+66.5 — 22.2 — 23.5 — 21+83.5

15.2 — 17.2 — 22+00

22+10.0 — 22.5

22+94.0 — 22.7

24.0 — 23+00

24.2 — 23+42.0

23+46.5 — 23.5 — 23.5 — 23+64.5

23+69.5 — 26.0

23+79.5 — 25.0

23.2 — 23+97.0

23+99.0 — 24.3

24+16.0 — 23.0 — 24.2 — 24+13.0

24+32.5 — 22.0 — 23.5 — 24+30.5

24+41.0 — 22.8

NOTE: PUT 3" R&D

CONT'D TOP PG # 30

Note: Any Additions or Changes on This Sheet Must be Made or Circled in Red Ink With Date and Name of Person Making Change.

Do not extend notes this side of this line.

RETURN TO
LOS ANGELES COUNTY SURVEYOR
725 LOS ANGELES COUNTY
ENGINEERING BLDG.

76F309S 247 10M 1-49

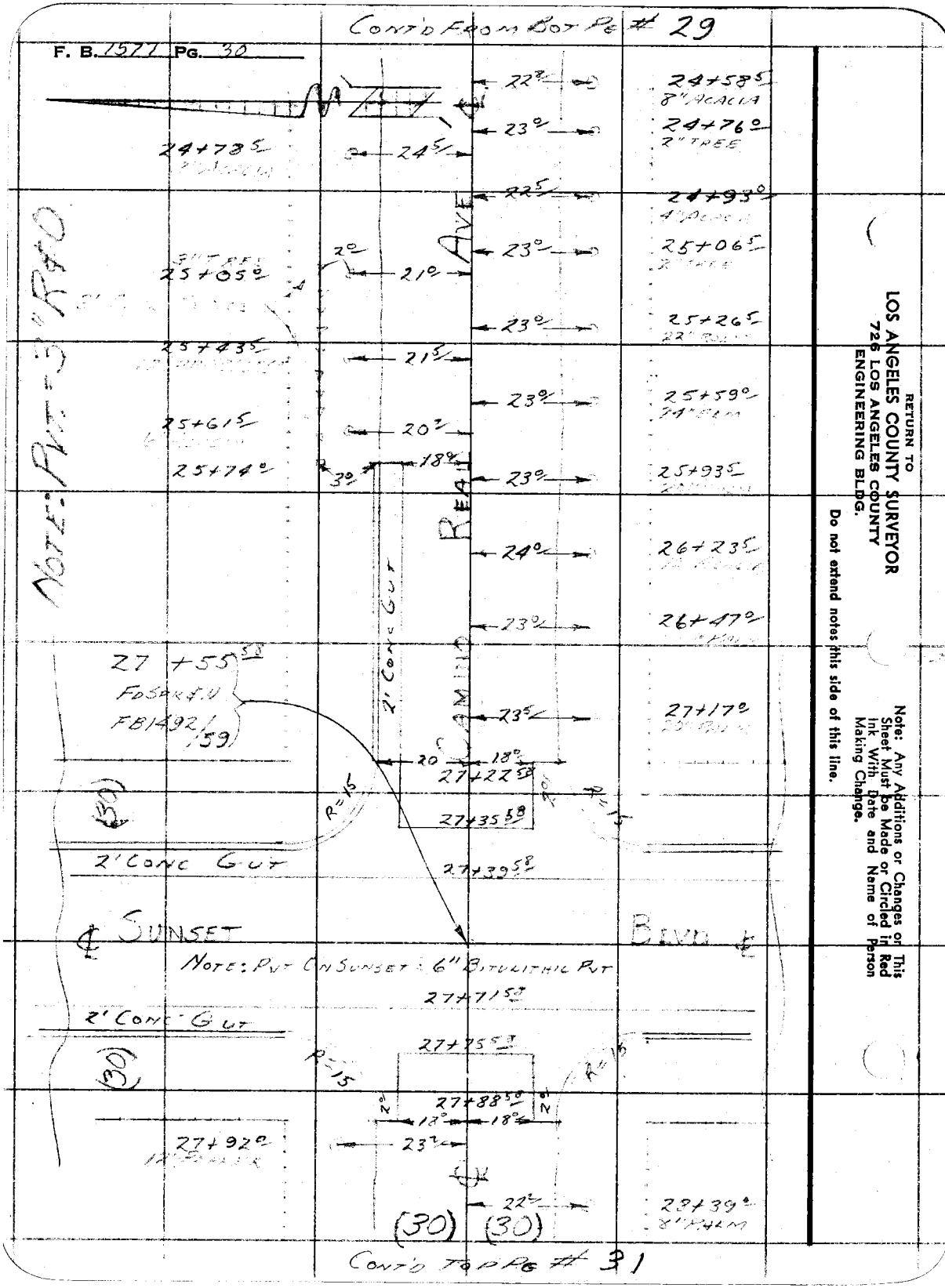

RETURN TO
LOS ANGELES COUNTY SURVEYOR
726 LOS ANGELES COUNTY
ENGINEERING BLDG.

Do not extend notes this side of this line.

Note: Any Additions or Changes on This Sheet Must be Made or Circled in Red Ink With Date and Name of Person Making Change.

Notes Ck'd by	Survey of EMPEROR AVE
Map No.	W. O. 1325 Tape No. St'd. °F
Office Work	Surveyed by VAN DEREN
Checked	Notes A.C.S. Date 3-2-50
Date	Indexed R. C. Johnson

F. B. 1577 PG. 31

CONT'D FROM BOT PG # 30

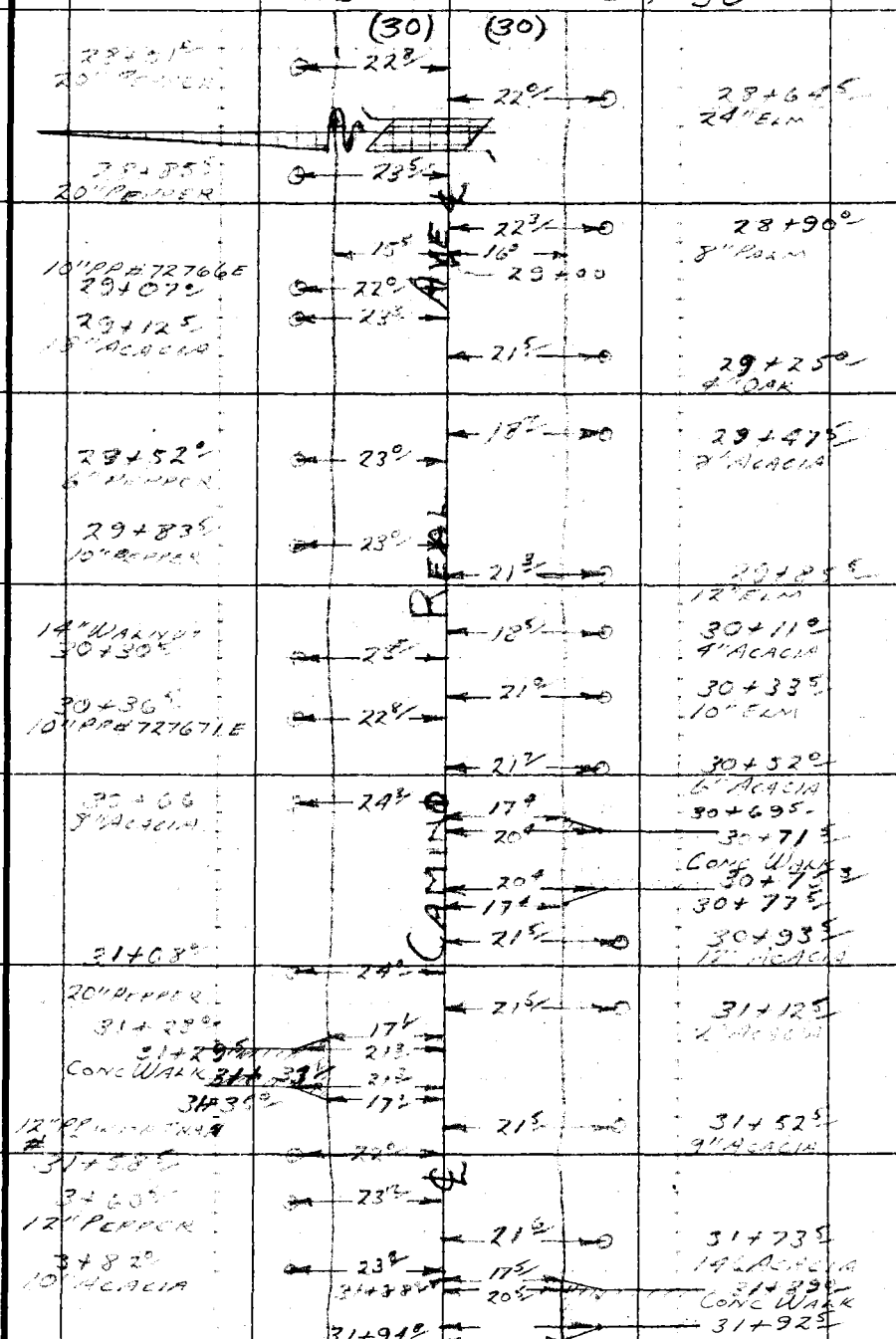

CONT'D TOP PG # 32

Note: Any Additions or Changes on This Sheet Must be Made or Circled in Red Ink With Date and Name of Person Making Change.

Do not extend notes this side of this line.

RETURN TO
LOS ANGELES COUNTY SURVEYOR
726 LOS ANGELES COUNTY
ENGINEERING BLDG.

76F309S 247 10M 1-49

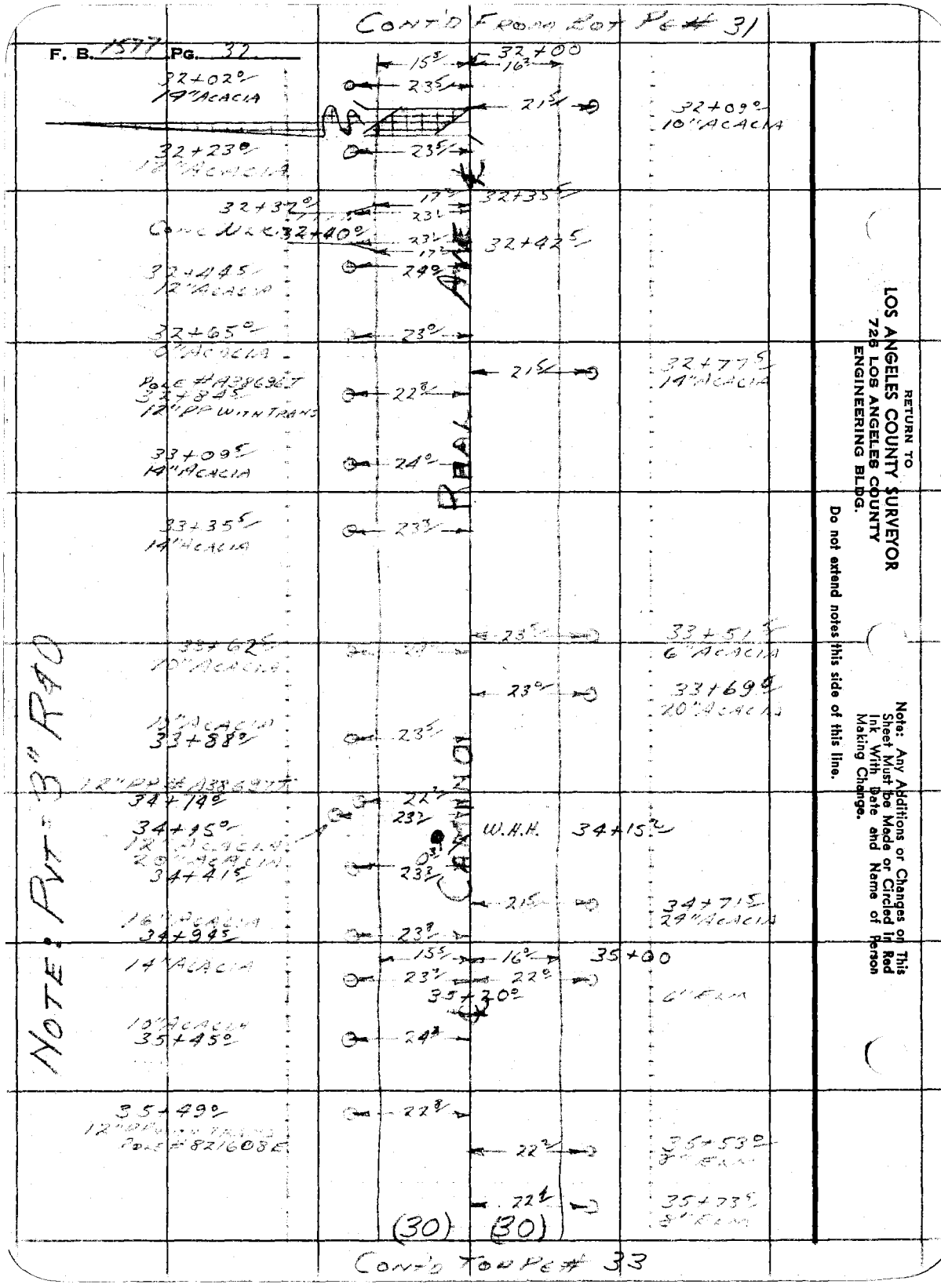

RETURN TO
LOS ANGELES COUNTY SURVEYOR
726 LOS ANGELES COUNTY
ENGINEERING BLDG.

Do not extend notes this side of this line.

Note: Any Additions or Changes on This Sheet Must be Made or Circled in Red Ink With Date and Name of Person Making Change.

Notes Ck'd by	Survey of EMPEROR AVE
Map No.	W. O. 1325 Tape No. St'd. °F
Office Work	Surveyed by VANDEREN
Checked	Notes A.C.S. Date 3-2-50
Date	Indexed C. Johnson

F. B. 1577 PG. 33

CONT'D FROM BOT PG # 32

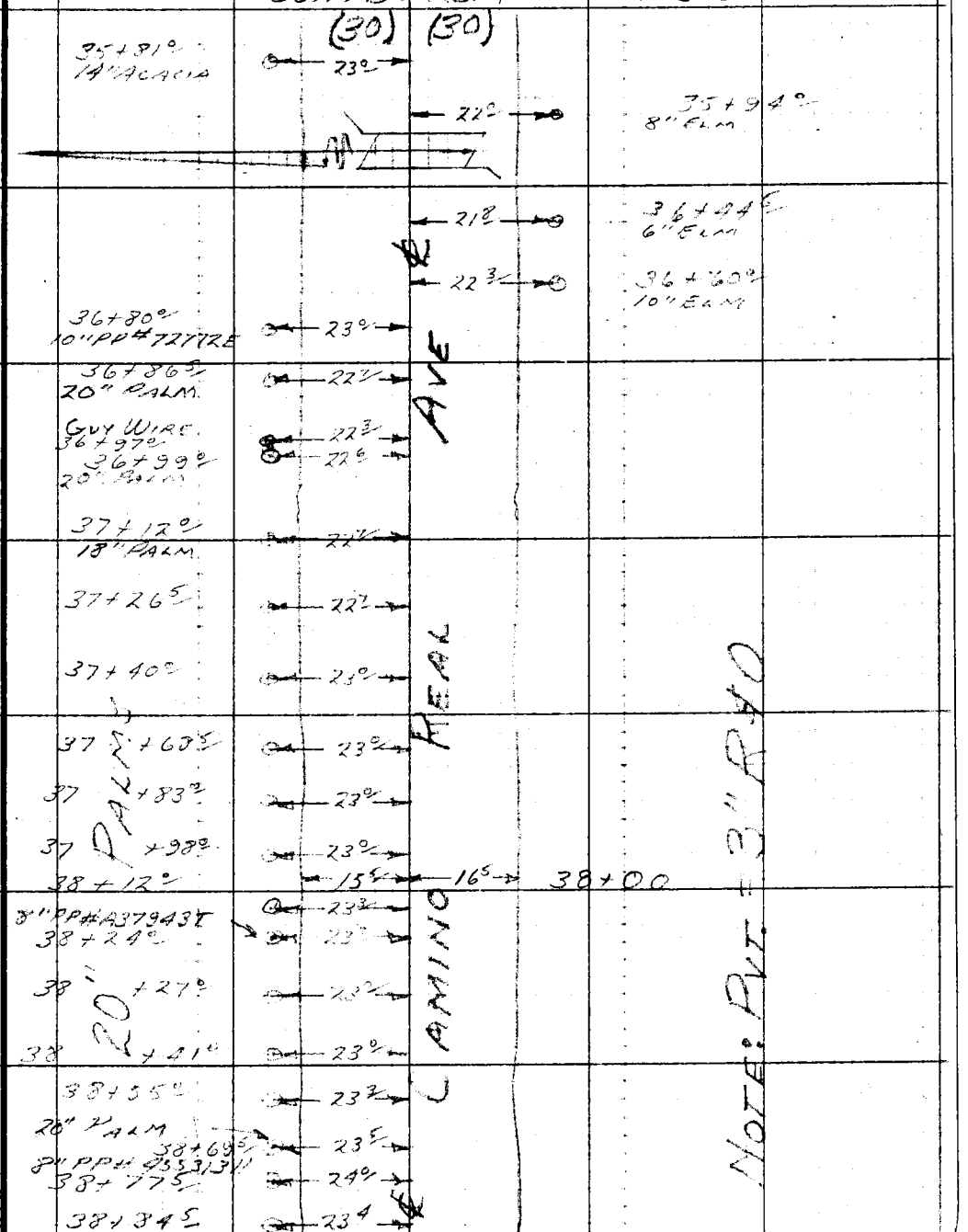

CONT'D TOP PG # 34

Note: Any Additions or Changes on This Sheet Must be Made or Circled in Red Ink With Date and Name of Person Making Change.

Do not extend notes this side of this line.

RETURN TO
LOS ANGELES COUNTY SURVEYOR
726 LOS ANGELES COUNTY
ENGINEERING BLDG.

76F309S 247 10M 1-49

CONT'D FROM BOK PG # 33

F. B. 1577 Pg. 34

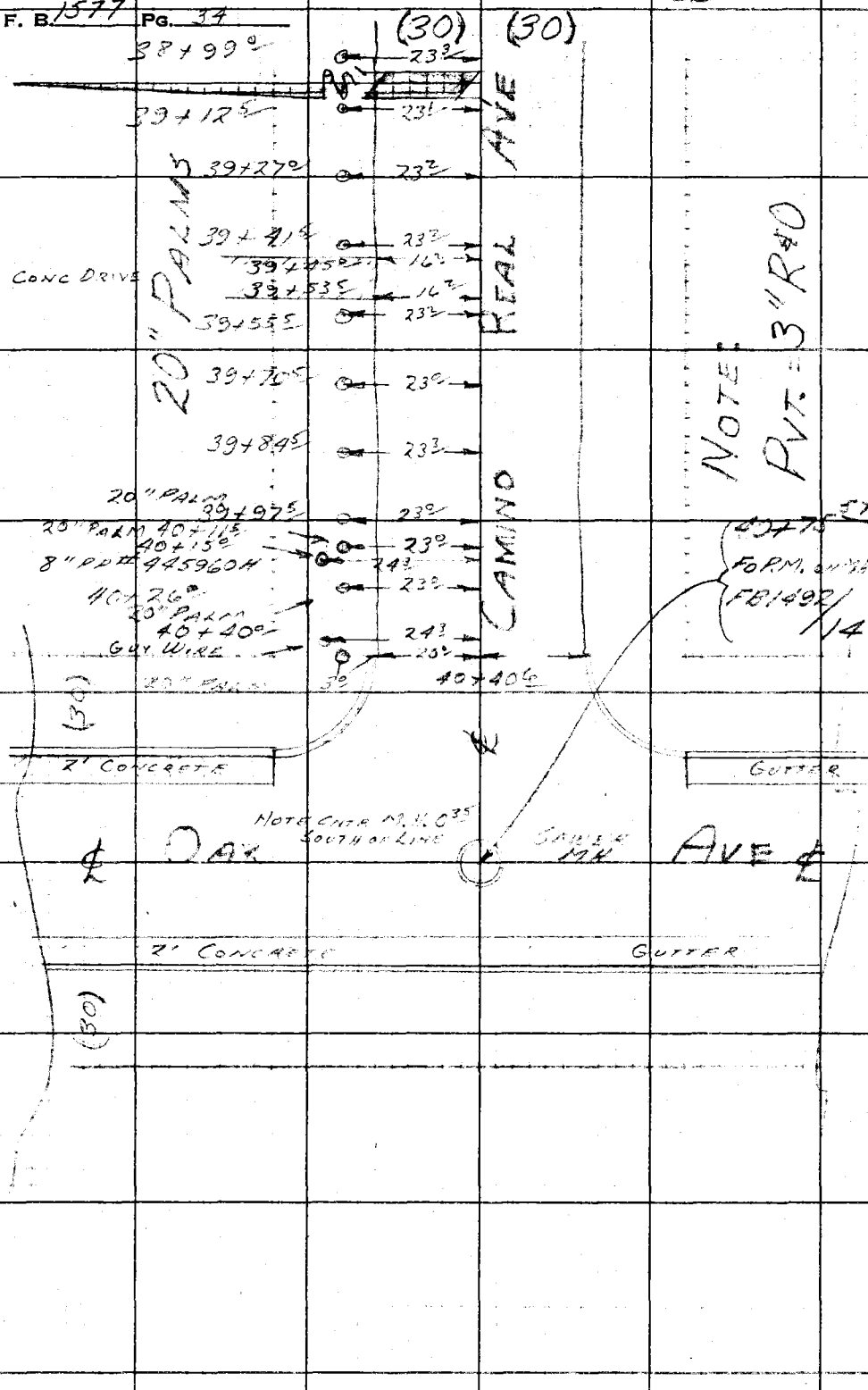

RETURN TO
LOS ANGELES COUNTY SURVEYOR
726 LOS ANGELES COUNTY
ENGINEERING BLDG.

Do not extend notes this side of this line.

Note: Any Additions or Changes on This Sheet Must be Made or Circled in Red Ink With Date and Name of Person Making Change.

Notes Ck'd by	Survey of Emperor Ave
Map No.	W. O. 1325 Tape No. St'd. °F
Office Work	Surveyed by Van Deren
Checked	Notes A.C.J. Date 3-2-50
Date	Indexed A. C. Johnson

F. B. 1577 PG. 35

SEP 12 '52

C.I. #1325

TOPOGRAPHY (HOUSE CONNECTIONS)
ON
CAMINO REAL AVE
FROM
BALDWIN AVE. WESTERLY
TO
DAN AVENUE

EMPEROR AVENUE
SEWER DISTRICT

3-2-50
VAN DEREN
STANGELAND
BLANKENSHIP
RICHARDS

Note: Any Additions or Changes on This Sheet Must be Made or Circled in Red Ink With Date and Name of Person Making Change.

Do not extend notes this side of this line.

RETURN TO
LOS ANGELES COUNTY SURVEYOR
726 LOS ANGELES COUNTY
ENGINEERING BLDG.

76F309S 247 10M 1-49

F. B. 1577 PG. 36

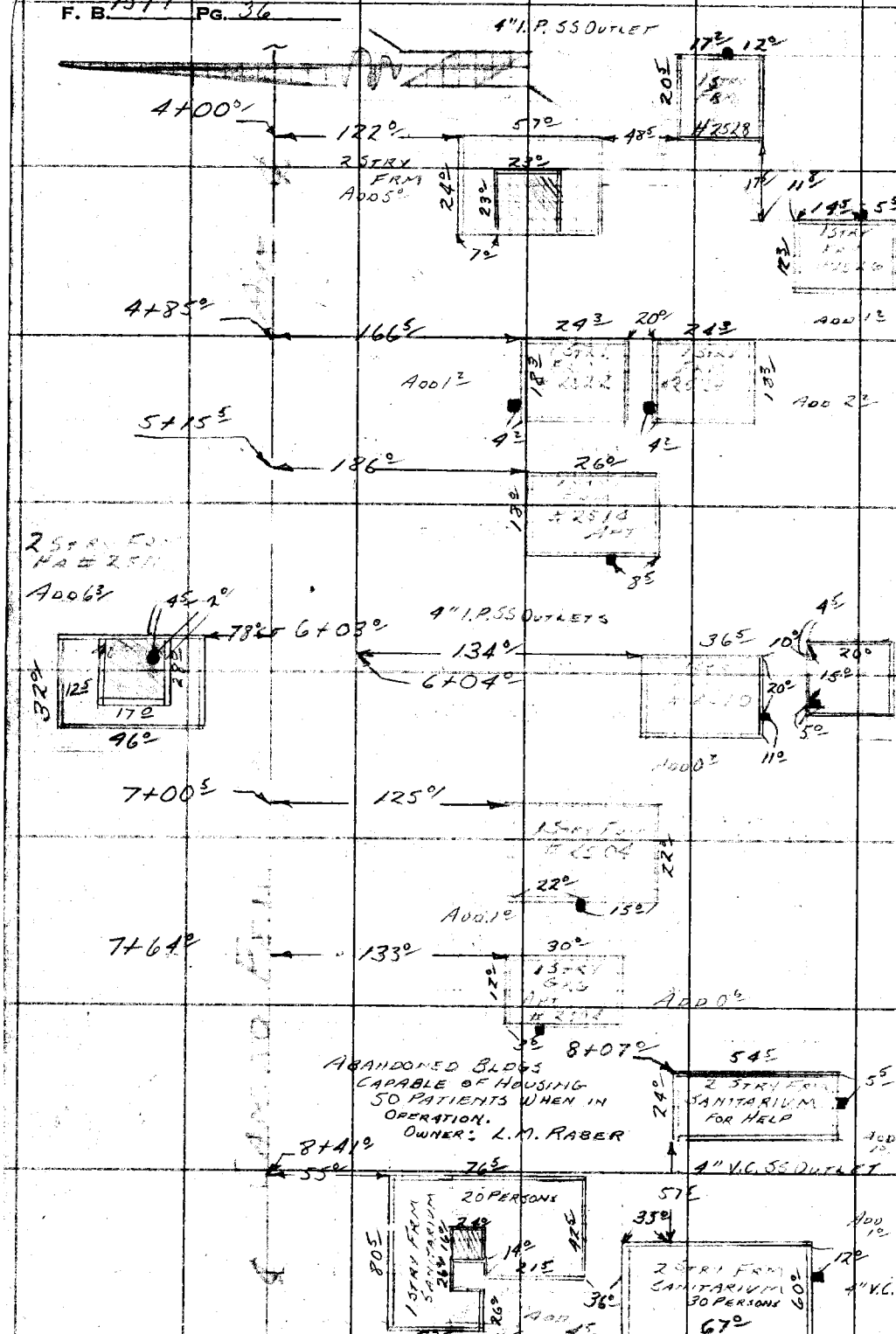

CONT'D TO PG. # 37

RETURN TO
LOS ANGELES COUNTY SURVEYOR
725 LOS ANGELES COUNTY
ENGINEERING BLDG.

Do not extend notes this side of this line.

Note: Any Additions or Changes on This Sheet Must be Made or Circled in Red Ink With Date and Name of Person Making Change.

Notes Ck'd by	Survey of EMPEROR AVE
Map No.	W. O. 1325 Tape No. St'd °F
Office Work	Surveyed by VAN DOREN
Checked	Notes A.C.S. Date 12-50
Date	Indexed C. Johnson

F. B. 1511 PG. 31

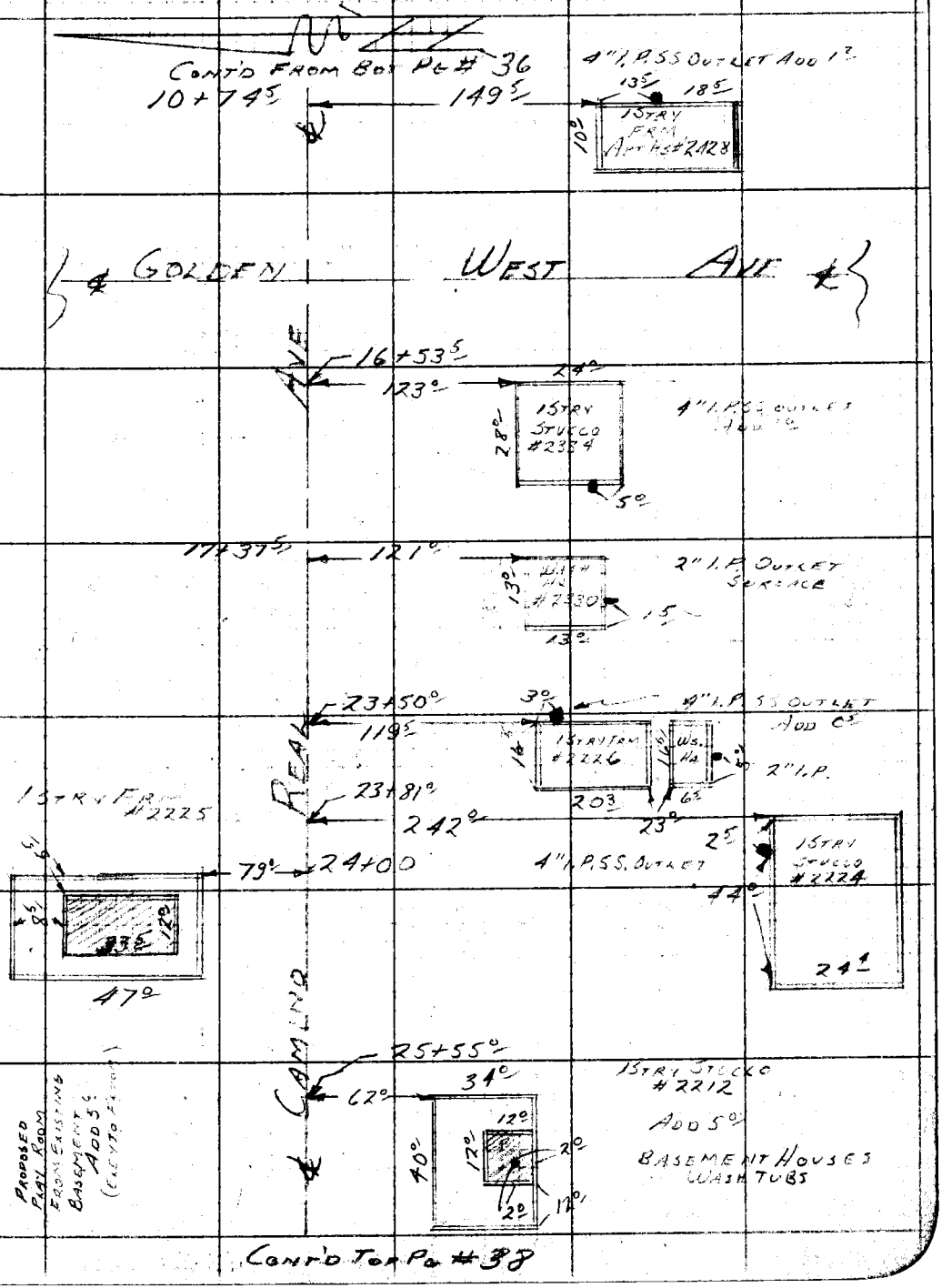

Note: Any Additions or Changes on This Sheet Must be Made or Circled in Red Ink With Date and Name of Person Making Change.

Do not extend notes this side of this line.

RETURN TO
LOS ANGELES COUNTY SURVEYOR
726 LOS ANGELES COUNTY
ENGINEERING BLDG.

76F309S 247 10M 1-49

F. B. 1577 PG. 38

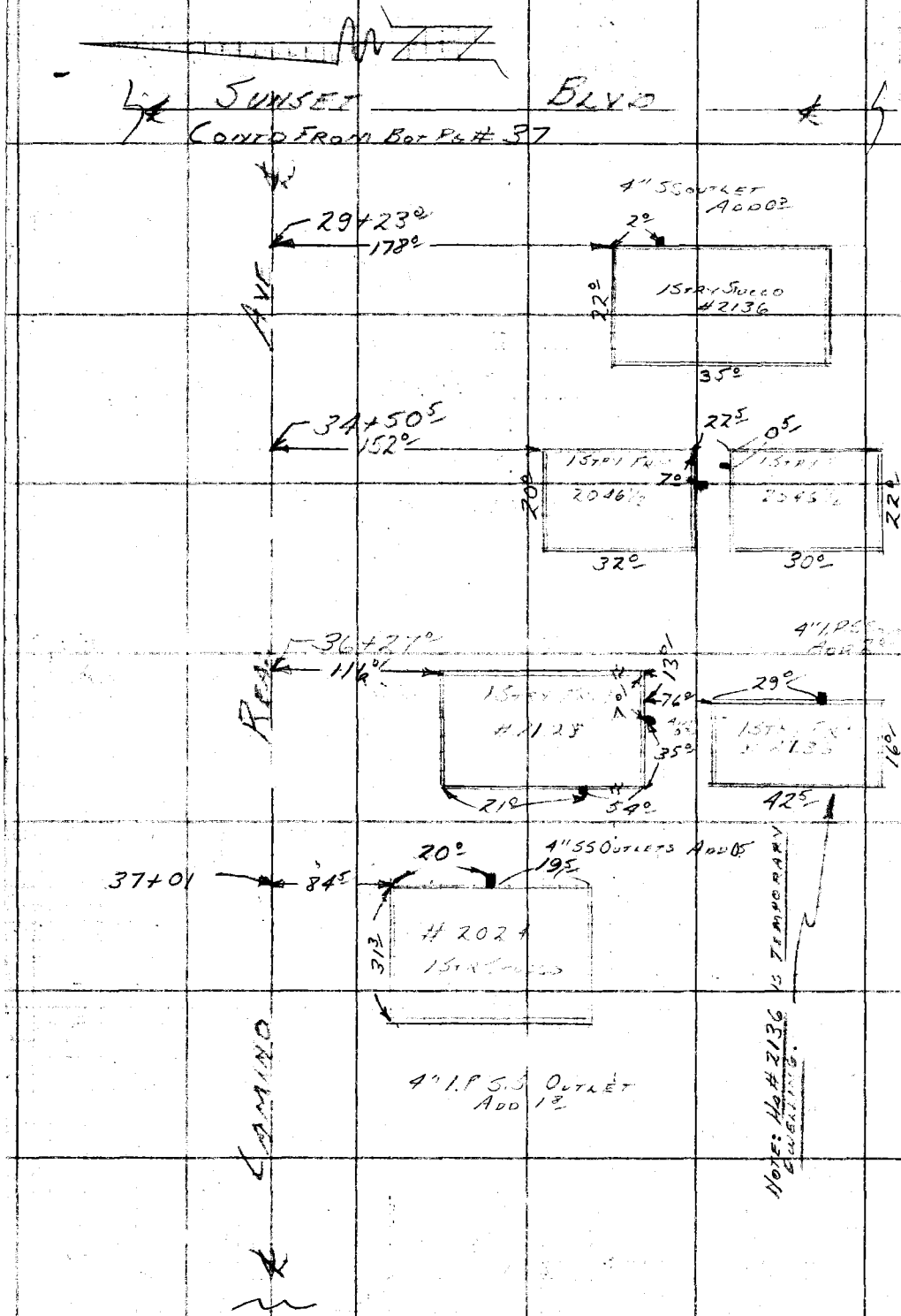

RETURN TO
LOS ANGELES COUNTY SURVEYOR
726 LOS ANGELES COUNTY
ENGINEERING BLDG.

Do not extend notes this side of this line.

Note: Any Additions or Changes on This Sheet Must be Made or Circled in Red Ink With Date and Name of Person Making Change.

Profile No.	Notes Red. Date	Plotted Date	Job No. 1325	Division No.	F.B. 1527 Pg. 39
X-Sec. No.	Notes Chkd H.D.H. Date 3-50	Checked Date	Survey of Emperor Avenue		
			Survey by Van Deren	Notes A.E.S.	Date 3-1-50
			Map No. [redacted]		Date [redacted]

C.I. #1325

CROSS SECTIONS ON CAMINO REAL AVE

FROM

[illegible] AVE [illegible]

TO

[illegible] AVENUE

[illegible]

SEWER DISTRICT

3-1-50
VAN DEREN
STANGELAND
BLANKENSHIP
RICHARDS

STATION	B.S.	H.I.	F.S.	ELEV.

Note Back lot line To RIGHT OR NORTH OF ℄ IS HIGHER THAN STREET.

NOTE: ANY ADDITIONS OR CHANGES ON THIS SHEET MUST BE MADE OR CIRCLED IN RED INK, WITH DATE AND NAME OF PERSON MAKING CHANGE.

PLEASE RETURN TO
LOS ANGELES COUNTY SURVEYOR
726 LOS ANGELES COUNTY ENGINEERING BLDG.

Do not extend notes this side of this line.

76L298 307 5-49

76L298 307 5-49

PLEASE RETURN TO
LOS ANGELES COUNTY SURVEYOR
726 LOS ANGELES COUNTY ENGINEERING BLDG.

NOTE: ANY ADDITIONS OR CHANGES ON THIS SHEET MUST BE MADE OR CIRCLED IN RED INK, WITH DATE AND NAME OF PERSON MAKING CHANGE.

Do not extend notes this side of this line.

STATION	B. S.	H. I.	F. S.	ELEV.	[illegible]	[illegible]
BM TE 308	720	472.39		465.19	[illegible] 465.19 [illegible]/177	
					Baldwin Ave [illegible] Ave	
					[illegible] ± So [illegible]	
1+00			676	465.63		℄ int Baldwin
1+10			689	465.50		℄ Brk in Grd
1+20.5			736	465.03		℄ Gut
—			653	465.86		N. end CR N.W. Cor
—			692	465.47	So. End C.R. SW Cor	
1+35.2			687	465.52		℄ [illegible] ℄ Top Brk
"			719	465.20		20°/ Gut
"			647	465.92		20°/ Top Cb N.W Cor
"			53	467.1		30°/ Rt
1+43.5			646	465.93		℄
"			704	465.35	20°/ Gut	
"			625	466.14	20°/ Top Cb SW Cor	
"			64	466.0	30°/ Rt	
2+00			559	466.80		℄
"			592	466.47		15.5 Edge Pvt
"			51	467.3		20.5 Top Brk
"			49	467.5		30°/ Rt
"			619	466.20	17.5/ Edge Pvt	

Profile No. X-Sec. No.
Plotted Date
Notes Red. Date
Notes Chkd. Date
Division No. Job No. 1325
Survey of Emperor Ave
Survey by Van Deren Notes A.C.S.
Indexed K. C. Johnson Date
F.B. 1577 Pg. 40

76L298 307 5-49

PLEASE RETURN TO
LOS ANGELES COUNTY SURVEYOR
726 LOS ANGELES COUNTY ENGINEERING BLDG.

NOTE: ANY ADDITIONS OR CHANGES ON THIS SHEET MUST BE MADE OR CIRCLED IN RED INK, WITH DATE AND NAME OF PERSON MAKING CHANGE.

Do not extend notes this side of this line.

STATION	B. S.	H. I.	F. S.	ELEV.	LEFT OR SOUTH ℄	RIGHT OR NORTH
		472.39.				
2+00			5.5	466.9.	21° Top Bar	
"			53	467.1.	30° ℞	
3+00			413	468.26	℄	
"			446	467.93		14.5' Edge Pvt Gut
"			37	468.7.		30° ℞
"			475	467.64	17° Edge Pvt	
"			44	468.0.	22° Top Bar	
"			44	468.0.	30° ℞	
TP	661	474.77	423	468.16	TP	
3+79.5			560	469.17	opp SS Outlet South ℄	
"			64	468.4.	LEFT: 30° ℞	
"			9.30	465.47	244.7' Top 4" I.P. SS Outlet Hs # 2528	
4+00			539	469.38	℄	
"			565	469.12		14.5' Edge Pvt
"			52	469.6		30° ℞
"			630	468.47	18° Edge Pvt Gut	
"			6.1	468.7.	30° ℞	
4+01			12.00	462.77	129° Bot Basement Hs # 2530	
4+ - 17.5			10.10	464.67	283° Top 4" I.P. SS Outlet Hs # 2526	
4+ 85.5			7.60	467.17	166.5' " " " " # 2522	

Profile Notes Red. ____ Plotted ____ Job No. 1325 Division No. ____
No. ____ Date ____ Date ____ Survey of EMPEROR AVE
X-Sec. Notes Chkd. ____ Checked ____ Survey by VAN DEREN Notes A.G.S. Date 2-1-50
No. ____ Date ____ Date ____ Map No. ____ Indexed Johnson Date ____

F.B. 1577 PG. 41

76L298 307 5-49

PLEASE RETURN TO
LOS ANGELES COUNTY SURVEYOR
726 LOS ANGELES COUNTY ENGINEERING BLDG.

NOTE: ANY ADDITIONS OR CHANGES ON THIS SHEET MUST BE MADE OR CIRCLED IN RED INK, WITH DATE AND NAME OF PERSON MAKING CHANGE.

Do not extend notes this side of this line.

STATION	B. S.	H. I.	F. S.	ELEV.	LEFT OR SOUTH	℄	RT. OR NORTH
		474.77					
4+85.01			9.70	465.07	210.8' Top 4" [illegible]		Outlet No #2524
5+00			4.25	470.52		℄	
"			4.66	470.11			14.0' Edge Pvt
"			4.0	470.8			30.0' ℞
"			5.04	469.73	15.0' Edge Pvt		
"			4.6	470.2	20.0' Top Brk		
"			[illegible]	470.1	[illegible]		
5+33.5			3.91	470.86	opp S. outlet No #2514	℄	
"			[illegible]	470.4	[illegible] ℞		
"			5.70	469.07	203.8' Top 4" [illegible]		Outlet No #2510
6+00			3.23	471.54		℄	
"			3.60	471.17			14.5' Edge Pvt
"			3.2	471.6			30.0' ℞
"			4.02	470.73	18.0' Edge Pvt		
"			3.8	471.0	21.0' Top Brk		
TP	6.18	477.02	3.93	470.94	TP [illegible]		16.0' ± So. Sta 6+00
6+07.5			5.43	471.59		℄	@ Floor Drain Bas. No #2511
"			5.3	471.7			30.0' ℞
"			9.40	467.62			Floor Drn. Bas No #2511
6+14.5			5.37	471.65	opp S. Outlet Br No #2510	℄	

F.B. 1577 PG. 42
Job No. 1325 Division No. ____ Notes Red. ____ Plotted ____ Profile ____
Survey of Emperor Ave Date ____ Date ____ No. ____
Survey by Van Deren Notes A.C.S. Notes Chkd. ____ Checked ____ X-Sec. ____
Indexed K. C. Johnson Date ____ Date ____ Date ____ No. ____

76L298 307 5-49

PLEASE RETURN TO
LOS ANGELES COUNTY SURVEYOR
726 LOS ANGELES COUNTY ENGINEERING BLDG.

NOTE: ANY ADDITIONS OR CHANGES ON THIS SHEET MUST BE MADE OR CIRCLED IN RED INK, WITH DATE AND NAME OF PERSON MAKING CHANGE.

Do not extend notes this side of this line.

STATION	B. S.	H. I.	F. S.	ELEV.	LEFT OR SOUTH ℄	RIGHT OR NORTH
		477.02				
6+14.5			62	470.8	30° R	
"			7.60	469.42	LEFT 185' To 4" I.P. SS Over Wall No. #2510	
6+24°			8.20	468.82	LEFT 170' To 4" I.P. SS Outlet No. #2510	
7+00			4.62	472.40	℄	
"			4.93	472.09		14° Edge Rip
			4.1	472.9		30° R
			5.42	471.60	175' Edge Rip	
			5.0	472.0	19° To Rip	
			5.2	471.8	30° R	
7+22.5			4.41	472.61	Dep. 4" I.P. SS Over No. #2504 ℄	
			5.0	472.0	30° R	
			7.40	469.62	LEFT 147' To 4" I.P. SS Over No. #2504	
7+76°			6.60	470.42	LEFT 156° To 4" I.P. SS Over No.	
8+00			3.75	473.27	℄	
			4.09	472.93		14° Edge Rip
			[illegible]	473.6		30° R
			[illegible]	472.39	[illegible]	
			[illegible]	472.7	30° To [illegible]	
			4.5	472.5	30° R	
[illegible]	6.12	478.47	4.67	[illegible]	[illegible]	

Profile No. ____ Date ____ Notes Red ____ Date ____ Plotted ____ Date ____ Job No. 1375 Division No. ____
X-Sec. No. ____ Date ____ Notes Chkd. ____ Date ____ Checked ____ Date ____ Survey of ____ Survey by ____ Notes ____ Date ____ Map No. ____ Indexed ____ Date ____

F.B. 1377 PG. 43

76L298 307 5-49

PLEASE RETURN TO
LOS ANGELES COUNTY SURVEYOR
726 LOS ANGELES COUNTY ENGINEERING BLDG.

NOTE: ANY ADDITIONS OR CHANGES ON THIS SHEET MUST BE MADE OR CIRCLED IN RED INK, WITH DATE AND NAME OF PERSON MAKING CHANGE.

Do not extend notes this side of this line.

F.B. 1577 PG. 44 | Job No. 375 | Division No. | Notes Red. | Plotted | Profile No.
Survey of Emperor Ave | Date | Date | X-Sec. No.
Survey by Landesen | Notes A.C.S. | Notes Chkd. | Checked
Indexed R. C. Johnson | Date | Date | Date

STATION	B. S.	H. I.	F. S.	ELEV.	[illegible] South	[illegible] North
		478.47				
8+125			5.12	473.35	30° on 55 Outlet (See Summation)	℄
"			5.9	472.6	30° ℄	
"			10.20	468.27	25° / Top 4" V.C. Sewer (See Summation)	
8+535			4.79	473.68	30° on Basement	℄
"			5.3	473.2	30° ℄	
"			9.40	469.07	36° Bot Basement	
9+00			4.41	474.06		℄
"			4.74	473.73		14" Edge Rip
"			4.0	474.5		30° ℄
"			5.08	473.39	17° Edge Rip	
"			4.9	473.6	19° Top Bank	
"			4.9	473.6	30° ℄	
9+05			4.37	474.10	0° on 4" V.C. Sewer (See Summation)	℄
"			5.0	473.5	30° ℄	
"			8.70	469.77	23° / Top 4" V.C. Sewer (See Summation)	
10+00			[illegible]	474.79		℄
"			3.9[illegible]	474.52		19° Edge Rip
"			[illegible]	475.1		30° ℄
"			[illegible]	473.88	17° Edge Rip	
"			[illegible]	474.2	19° Top Bank	

76L298 307 5-49

PLEASE RETURN TO
LOS ANGELES COUNTY SURVEYOR
726 LOS ANGELES COUNTY ENGINEERING BLDG.

NOTE: ANY ADDITIONS OR CHANGES ON THIS SHEET MUST BE MADE OR CIRCLED IN RED INK, WITH DATE AND NAME OF PERSON MAKING CHANGE.

Do not extend notes this side of this line.

STATION	B. S.	H. I.	F. S.	ELEV.	LEFT OF SOUTH &	RIGHT OF NORTH
		478.[illegible]				
[illegible]			4.4	474.[illegible]	30' ℄	
T.P.	630	480.39	4.38	474.09	T.P.	
10+74 S			5.20	475.19	Top 4" 18.55 out APT Hs # 2425 ℄	
"			5.9	474.5	30' ℄	
"			8.50	471.89	LEFT 163' Top 4" 18.55 Out APT Hs # 2428	
11+00			5.06	475.33	℄	
"			5.29	475.10		15' Edge Pit Gut
"			4.6	475.8		18' Top Bnk
"			4.5	475.9		30' ℄
"			5.84	474.55	17' Edge Pit, Gut	
"			5.3	475.1	20' Top Bnk	
"			5.3	475.1	30' ℄	
12+00			4.62	475.77	℄	
"			4.72	475.67		15' Edge Pit, Gut
"			4.1	476.0		18' Top Bnk
"			4.0	476.4		30' ℄
"			5.42	474.98	17' Edge Pit, Gut	
"			5.0	475.4	20' Top Bnk	
"			5.0	475.4	30' ℄	
13+00			4.76	475.63	℄	

Profile No. ____ Notes Red. ____ Plotted ____ Job No. 1325 Division No. ____
X-Sec. No. ____ Date ____ Date ____ Survey of Engineering Notes
Notes Chkd. ____ Checked ____ Survey by Van Brown Notes 4.6.5 Date ____
Date ____ Date ____ Map No. ____ Date ____

F.B. 3577 PG. 95

76L298 307 5-49

PLEASE RETURN TO
LOS ANGELES COUNTY SURVEYOR
726 LOS ANGELES COUNTY ENGINEERING BLDG.

NOTE: ANY ADDITIONS OR CHANGES ON THIS SHEET MUST BE MADE OR CIRCLED IN RED INK, WITH DATE AND NAME OF PERSON MAKING CHANGE.

Do not extend notes this side of this line.

STATION	B. S.	H. I.	F. S.	ELEV.	LEFT OR SOUTH	℄ RIGHT OR NORTH
		480.39				
13+[illegible]			495	475.44		15' EDGE PVT, GUT
"			43	476.1		20' TOP BRK
"			33	476.6		30' ℄
"			557	474.82	16' EDGE PVT, GUT	
"			54	475.0	19' TOP BRK	
"			51	475.3	30' ℄	
TP	629	481.19	549	474.90	T.P.	
13+85.0			582	475.37	TOP BRK	℄
"			6.08	475.11		15' edg pvt + Gut
"			6.80	474.39	15' edg pvt + Gut	
14+05.2			6.49	474.70		℄
"			672	474.47		15' EDGE PVT
"			53	475.9		19' TOP BRK
"			48	476.4		30' ℄
"			716	474.03	17' EDGE PVT	
"			61	475.1	20' TOP BRK	
"			57	475.5	30' ℄	
14+22.0			[illegible]	474.05	CROSS GUT	℄
14+35.53			705	474.14		℄ INT GOLDEN WEST
14+49.5			717	474.02	CROSS GUT	℄
14+64.0			667	474.52		℄

F.B. 1577 Pg. 46
Job No. 1325 Division No. ____ Notes Red. ____ Plotted ____ Profile
Survey of EMPEROR AVE Date ____ Date ____ No. ____
Survey by VANDEREN Notes A.C.S. Notes Chkd. ____ Checked ____ X-Sec.
Index K. C. Johnson Date ____ Date ____ No. ____

76L298 307 5-49

PLEASE RETURN TO
LOS ANGELES COUNTY SURVEYOR
726 LOS ANGELES COUNTY ENGINEERING BLDG.

NOTE: ANY ADDITIONS OR CHANGES ON THIS SHEET MUST BE MADE OR CIRCLED IN RED INK. WITH DATE AND NAME OF PERSON MAKING CHANGE.

Do not extend notes this side of this line.

STATION	B. S.	H. I.	F. S.	ELEV.	LEFT OF SOUTH ℄	
		481.19				
14+62.0			6.73	474.43		14' Edge Rt
			[illegible]	475.1		16' Top Brk
			5.5	475.7		30' ℄
			7.12	474.07	18' Edge Rt Sec	
			6.5	474.7	21' Top Brk	
			6.6	474.6	30' ℄	
14+93.3			6.05	475.14	Top Brk ℄	
			6.41	474.78		14' Edge Rt
			5.7	475.5		16' Top Brk
			5.4	475.8		30' ℄
			6.91	474.28	18' Edge Rt	
			6.5	474.7	21' Top Brk	
			6.5	474.7	30' ℄	
[illegible] 365'	430	481.19	430	476.89	Bm [illegible] Elev 476.89 FB 1488/088	
					Camino Real Ave & Golden West Ave NE Cor	
					B-Sec in Walk to Sta. 900 ℄	
15+00			5.92	475.27		
			6.35	474.84		15' Edge Rt
			5.8	475.4		20' Top Brk
			[illegible]	475.8		30' ℄

Profile No. ____ Notes Red. ____ Date ____ Plotted ____ Date ____ Job No. 1325 Division No. ____
X-Sec. No. ____ Notes Chkd. ____ Date ____ Checked ____ Date ____ Survey of Emperor Ave Survey by Kan Dennis Notes Accs. Date 3-1-50 Map No. ____ Indexed Johnson Date ____

F.B. 1377 PG. 47

76L298 307 5-49

PLEASE RETURN TO
LOS ANGELES COUNTY SURVEYOR
726 LOS ANGELES COUNTY ENGINEERING BLDG.

NOTE: ANY ADDITIONS OR CHANGES ON THIS SHEET MUST BE MADE OR CIRCLED IN RED INK, WITH DATE AND NAME OF PERSON MAKING CHANGE.

Do not extend notes this side of this line.

STATION	B. S.	H. I.	F. S.	ELEV.	LEFT OR SOUTH	℄	RIGHT OR NORTH
		481.19					
15+00			679	474.40	17.5' EDGE PVT		
"			65	474.7	20' TOP BRK		
"			66	474.6	30' ℞		
16+00			553	475.66		℄	
"			587	475.32			15.5' EDGE PVT
"			54	475.8			19.5' TOP BRK
"			50	476.2			30' ℞
"			640	474.79	17.8' EDGE PVT.		
"			61	475.1	19.8' TOP BRK		
"			60	475.2	30' ℞		
16+81.5			503	476.16		℄	
"			57	475.5	30' ℞		
"			8.70	472.49	142' TOP 4" I.P.S.S. OUTLET - Hs # 2334		
17+00			497	476.22		℄	
"			551	475.68			15.5' EDGE PVT
"			46	476.6			20' TOP BRK
"			42	477.0			30' ℞
"			577	475.42	17.5' EDGE PVT		
"			55	475.7	21' TOP BRK		
"			55	475.7	30' ℞		

F.B. 1577 PG. 48
Job No. 1325 Division No. ____ Notes Red. ____ Plotted ____ Profile ____
Survey of EMPEROR AVE Date ____ Date ____ No. ____
Survey by VAN DEREN Notes A.C.S. Notes Chkd. ____ Checked ____ X-Sec. ____
Indexed A. C. Johnson Date ____ Date ____ No. ____

76L298 307 5-49

PLEASE RETURN TO
LOS ANGELES COUNTY SURVEYOR
726 LOS ANGELES COUNTY ENGINEERING BLDG.

NOTE: ANY ADDITIONS OR CHANGES ON THIS SHEET MUST BE MADE OR CIRCLED IN RED INK, WITH DATE AND NAME OF PERSON MAKING CHANGE.

Do not extend notes this side of this line.

STATION	B. S.	H. I.	F. S.	ELEV.	LEFT OR SOUTH	℄ RIGHT OR NORTH
		481.19				
17+49			479	476.40	Opp Outlet Wsh # 2330	℄
"			52	476.0	30% ℞	
"			620	474.99	Left 134% Top 2" Outlet Wsh # 2330	
18+00			449	476.70		℄
"			492	476.27		15% Edge Pit
"			45	476.7		19% Top Brk
"			42	477.0		30% ℞
"			532	475.87	17% Edge Pit	
"			52	476.0	20% Top Brk	
"			52	476.0	30% ℞	
19+00			397	477.22		℄
"			434	476.85		15% Edge Pit
"			40	477.2		18% Top Brk
"			36	477.6		30% ℞
"			476	476.43	18% Edge Pit	
"			44	476.8	21% Top Brk	
"			46	476.6	30% ℞	
TP	742	484.20	441	476.78	TP	
20+00			622	477.98		℄
"			663	477.57		15% Edge Pit

Profile No. ____ Date ____ Notes Red. ____ Date ____ Plotted ____ Date ____ Job No. 1325 Division No. ____ Survey of Emperor Site Survey by Vandeven Notes A.G.S. Date 3-1-50 Map No. ____ Date ____ Indexed Johnson Date ____

X-Sec. No. ____ Date ____ Notes Chkd. ____ Date ____ Checked ____ Date ____

F.B. 1577 PG. 49

76L298 307 5-49

PLEASE RETURN TO
LOS ANGELES COUNTY SURVEYOR
726 LOS ANGELES COUNTY ENGINEERING BLDG.

NOTE: ANY ADDITIONS OR CHANGES ON THIS SHEET MUST BE MADE OR CIRCLED IN RED INK, WITH DATE AND NAME OF PERSON MAKING CHANGE.

Do not extend notes this side of this line.

STATION	B. S.	H. I.	F. S.	ELEV.	LEFT OR SOUTH	℄ RIGHT OR NORTH
		484.20				
20+00			59	478.3.		20°/TOP BRK
"			55	478.7.		30°/℄
"			58	477.32.	17 5/EDGE PVT	
"			66	477.6.	20°/TOP BRK	
"			66	477.6.	30°/℄	
21+00			560	478.60.		℄
"			603	478.17.		15°/EDGE PVT
"			56	478.6.		20°/TOP BRK
"			54	478.8.		30°/℄
"			637	477.83.	17 5/EDGE PVT	
"			60	478.2.	20°/TOP BRK	
"			61	478.1.	30°/℄	
22+00			506	479.14.		℄
"			556	478.64.		15 2/EDGE PVT
"			53	478.9.		19°/TOP BRK
"			48	479.4.		30°/℄
"			591	478.29.	17 5/EDGE PVT	
"			57	478.5.	20°/TOP BRK	
"			61	478.1.	30°/℄	
23+00			448	479.72.		℄

F.B. 1577 PG. 50
Job No. 1325 Division No. ____ Notes Red. ____ Plotted ____ Profile ____
Survey of EMPEROR AVE Date ____ Date ____ No. ____
Survey by VANDEREN Notes N.C.S. Notes Chkd. ____ Checked ____ X-Sec. ____
Indexed J. C. Johnson Date ____ Date ____ No. ____

76L298 307 5-49

PLEASE RETURN TO
LOS ANGELES COUNTY SURVEYOR
726 LOS ANGELES COUNTY ENGINEERING BLDG.

NOTE: ANY ADDITIONS OR CHANGES ON THIS SHEET MUST BE MADE OR CIRCLED IN RED INK, WITH DATE AND NAME OF PERSON MAKING CHANGE.

Do not extend notes this side of this line.

STATION	B. S.	H. I.	F. S.	ELEV.	LEFT OR [illegible]	℄ RIGHT OR NORTH
		484.20				
23+00			487	479.33		15.5' EDGE PVT
"			42	480.0		21.0' TOP BRK
"			39	480.3		30.0' ℄
"			522	478.98	16.2' EDGE PVT	
"			48	479.4	18.5' TOP BRK	
"			52	479.0	30.0' ℄	
23+30.0			426	479.94	OPP OUTLET HA # 2226 ℄	
"			46	479.6	30.0' ℄	
"			6.90	477.30	LEFT 122.5 TOP 4" I.P. SS OUTLET HA # 2226	
23+61.5			663	477.57	LEFT 169.3' TOP 2" I.P. OUTLET WA. HA # 2226	
23+83.5			9.45	474.75	LEFT 242.0' TOP 4" I.P. SS. OUTLET HA # 2224	
24+00			401	480.19		℄
"			434	479.86		16.0' EDGE PVT
"			3.8	480.4		20.0' TOP BRK
"			3.5	480.7		30.0' ℄
"			477	479.43	17.0' EDGE PVT	
"			4.6	479.6	20.0' TOP BRK	
"			45	479.7	30.0' ℄	
24+05.5			400	480.20		℄
"			3.5	480.7		30.0' ℄

Profile Notes Red. ____ Plotted ____ Job No. [illegible] Division No. ____ F.B. [illegible] PG. 51
No. ____ Date ____ Date ____ Survey of [illegible]
X-Sec. Notes Chkd. ____ Checked ____ Survey by [illegible] Notes [illegible] Date [illegible]
No. ____ Date ____ Date ____ Map No. ____ Date ____

76L298 307 5-49

PLEASE RETURN TO
LOS ANGELES COUNTY SURVEYOR
726 LOS ANGELES COUNTY ENGINEERING BLDG.

NOTE: ANY ADDITIONS OR CHANGES ON THIS SHEET MUST BE MADE OR CIRCLED IN RED INK, WITH DATE AND NAME OF PERSON MAKING CHANGE.

Do not extend notes this side of this line.

STATION	B. S.	H. I.	F. S.	ELEV.	LEFT OR SOUTH	℄ RIGHT OR NORTH
		484.20				
24+05.5			7.30	476.90	RIGHT: 84°/ ELEV FLOOR BASEMENT HR #2225	
T.P.	662	487.05	3.77	480.43	T.P.	
25+00			6.30	480.75		℄
"			6.61	480.38		17°/ EDGE PVT
"			6.1	481.0		20°/ TOP BRK
"			6.0	481.1		30°/ ℞
"			7.21	479.84	16 3/ EDGE PVT	
"			6.6	480.5	20°/ TOP BRK	
"			6.5	480.6	30°/ ℞	
25+74.0			5.78	481.27		℄ OPP FLR CURB RT
"			5.63	481.42		20°/ GUTTER
"			5.83	481.17		20°/ TOP CURB
"			5.6	481.5		30°/ ℞
25+81.0			5.72	481.33	OPP FLR. DR. BAS. HR #2212 ℄	
"			6.1	481.0	30°/ ℞	
"			12.00	475.05	LEFT: 94°/ ELEV. FLOOR @ FLR DR. BASEMENT HR #2212	
26+00			5.52	481.53		℄
"			6.33	480.72		20°/ GUT
"			5.68	481.37		20°/ TOP CB
"			5.4	481.7		30°/ ℞

F.B. 1577 PG. 52
Survey of Lawndale Ave
Survey by Van Orden
Indexed R. C. Johnson
Job No. 1887
Division No.
Notes Red. Date
Notes Chkd. Date
Plotted Date
Checked Date
Profile No.
X-Sec. No.

76L298 307 5-49

PLEASE RETURN TO
LOS ANGELES COUNTY SURVEYOR
726 LOS ANGELES COUNTY ENGINEERING BLDG.

NOTE: ANY ADDITIONS OR CHANGES ON THIS SHEET MUST BE MADE OR CIRCLED IN RED INK, WITH DATE AND NAME OF PERSON MAKING CHANGE.

Do not extend notes this side of this line.

STATION	B. S.	H. I.	F. S.	ELEV.	LEFT OR SOUTH	℄ RIGHT OR NORTH
		487.05				
26+00			643	480.62	17°/ EDGE PVT	
"			62	480.9	20°/ TOP BRK	
"			6.4	480.7	30° ℄	
27+00			439	482.66		℄
"			490	482.15		20°/ GUT
"			427	482.78		20°/ TOP CB
"			3.9	483.2		30°/ ℄
			5.08	481.97	17°/ EDGE PVT	
"			4.9	482.2	19°/ TOP BRK	
"			5	482.0	30° ℄	
27+15			428	482.77	TOP BRK	℄
27+22.5			445	482.60		℄
"			438	482.67		20° GUT
"			379	483.26		20°/ TOP CB NE COR
"			37	483.4		30°/ ℄
"			[illegible]	481.96	20° GUT SE COR	
"			441	482.64	20°/ TOP CURB	
"			48	482.3	30°/ ℄	
27+37.5			491	482.14	CROSS GUTTER	℄
			373	483.32		NE END C.R. NE COR

Profile Notes Red. ____ Plotted ____ Job No. 1325 Division No. ____
No. ____ Date ____ Date ____ Survey of [illegible]
X-Sec. Notes Chkd. ____ Checked ____ Survey by [illegible] Notes [illegible] Date [illegible]
No. ____ Date ____ Date ____ Map No. ____ Indexed [illegible] Date ____

F.B. [illegible] PG. 53

76L298 307 5-49

PLEASE RETURN TO
LOS ANGELES COUNTY SURVEYOR
726 LOS ANGELES COUNTY ENGINEERING BLDG.

NOTE: ANY ADDITIONS OR CHANGES ON THIS SHEET MUST BE MADE OR CIRCLED IN RED INK, WITH DATE AND NAME OF PERSON MAKING CHANGE.

Do not extend notes this side of this line.

STATION	B. S.	H. I.	F. S.	ELEV.	LEFT OR SOUTH	℄ RIGHT OR NORTH
		487.95				
—			4.70	482.35	S END C.R. S.E. COR	
27+55.58			4.57	482.48		℄ INT SUNSET BLVD
27+73.58			4.83	482.17	CROSS GUT	℄
—			3.70	483.35		N. END C.R. N.W. COR
—			4.70	482.35	S. END C.R. S.W. COR	
27+88.58			4.47	482.58		℄
			4.33	482.72		20° GUT
			3.71	483.34		20° TOP CB NW COR
"			3.1	484.0		30° ℄
"			5.03	482.02	20° GUT SW COR	
"			4.45	482.60	20° TOP CB	
"			3.9	483.2	30° ℄	
28+00			4.40	482.65		℄
"			4.19	482.86		17° EDGE PIT
"			3.0	484.1		21° TOP BRK
"			2.7	484.4		30° ℄
			4.89	482.16	16° EDGE PIT	
			3.4	483.7	21° TOP BRK	
			3.4	483.7	30° ℄	

F.B. 1577 PG. 54
Job No. 1325 Division No. ____ Notes Red. ____ Plotted ____ Profile ____
Survey of [illegible] AVE Date ____ Date ____ No. ____
Survey by [illegible] Notes A.C.S. Notes Chkd. ____ Checked ____ X-Sec. ____
Indexed E. C. Johnson Date ____ Date ____ No. ____

76L298 307 5-49

PLEASE RETURN TO
LOS ANGELES COUNTY SURVEYOR
726 LOS ANGELES COUNTY ENGINEERING BLDG.

NOTE: ANY ADDITIONS OR CHANGES ON THIS SHEET MUST BE MADE OR CIRCLED IN RED INK, WITH DATE AND NAME OF PERSON MAKING CHANGE.

Do not extend notes this side of this line.

STATION	B. S.	H. I.	F. S.	ELEV.	LEFT OF TOP OF BANK	RIGHT OF TOP OF BANK
		487.05				
BM TE 369	515	488 33	3.37	483.18	BM TE 369 Elev 483.178	FB 1488/180
					Sunset Blvd & Camino Real Ave. N.E. Cor.	
					3" Spk in Cb 6" West of Face of Curb	C.R.
29+00			530	483.03		℄
"			551	482.82		15% Fwd Rev
"			43	484.0		20% Top Brk
"			38	484 5		30% ℄
"			584	482.49	16% Fwd Rev	
"			51	483.2	20% Top Brk	
			52	483.1	30% ℄	
29+23			522	483.11		℄
"			47	483 6	30% ℄	
"			740	480.93	182% Top 4" L.P. SD	Ex Ho # 2186
30+00			496	483.37		℄
"			521	483.12		15% Fwd Rev
"			3.4	484.9		20% Top Brk
"			3.1	485.2		30% ℄
"			556	482.77	16% Fwd Rev	
"			42	484.1	20% Top Brk	
"			41	484.2	30% ℄	

Profile No. ____ Notes Red ____ Plotted ____ Job No. 325 Division No. ____
X-Sec. No. ____ Date ____ Date ____ Survey of Sunset Blvd
Notes Chkd. ____ Checked ____ Survey by Lee Dexter Notes ____ Date 3-1-50
Date ____ Date ____ Map No. ____ Date ____

F.B. 1377 PG. 55

76L298 307 5-49

PLEASE RETURN TO
LOS ANGELES COUNTY SURVEYOR
726 LOS ANGELES COUNTY ENGINEERING BLDG.

NOTE: ANY ADDITIONS OR CHANGES ON THIS SHEET MUST BE MADE OR CIRCLED IN RED INK, WITH DATE AND NAME OF PERSON MAKING CHANGE.

Do not extend notes this side of this line.

STATION	B. S.	H. I.	F. S.	ELEV.	LEFT OR SOUTH	℄	RIGHT OR NORTH
		488.33					
31+00			4.60	483.73		℄	
31+00			4.86	483.47			15⁵/ EDGE PVT
"			2.8	485.5			21°/ TOP BRK
"			2.8	485.5			30°/ ℞
"			5.10	483.23	16⁵/ EDGE PVT		
"			3.92	484.41	20⁵/ TOP BRK.		
"			3.8	484.5	30°/ ℞		
32+00			4.33	484.00		℄	
"			4.48	483.85			15°/ EDGE PVT
"			2.5	485.8			22°/ TOP BRK
			2.3	486.0			30°/ ℞
"			4.85	483.48	16²/ EDGE PVT		
"			3.8	484.5	20²/ TOP BRK		
"			3.5	484.8	30°/ ℞		
TP	5.94	489.81	4.46	483.87	TP		
33+00			5.51	484.30		℄	
"			5.74	484.07			15°/ EDGE PVT
			4.9	484.9			20°/ TOP BRK
"			4.5	485.3			30°/ ℞
"			5.97	483.84	16°/ EDGE PVT		

F.B. 1577 PG. 56
Job No. 1325 Division No. ____ Notes Red. ____ Plotted ____ Profile
Survey of [illegible] Date ____ Date ____ No. ____
Survey by VANDEREY Notes A.C.S. Notes Chkd. ____ Checked ____ X-Sec.
Indexed K. C. Johnson Date ____ Date ____ No. ____

76L298 307 5-49

PLEASE RETURN TO
LOS ANGELES COUNTY SURVEYOR
726 LOS ANGELES COUNTY ENGINEERING BLDG.

NOTE: ANY ADDITIONS OR CHANGES ON THIS SHEET MUST BE MADE OR CIRCLED IN RED INK, WITH DATE AND NAME OF PERSON MAKING CHANGE.

Do not extend notes this side of this line.

STATION	B. S.	H. I.	F. S.	ELEV.	LEFT OF [illegible]	℄	RIGHT OF [illegible]
		489.81					
33+00			5.5	484.3	15% [illegible]		
"			[illegible]	484.1	[illegible]		
34+00			5.25	484.76		℄	
"			5.35	484.46			15% [illegible]
"			4.5	485.3			30% ℄
"			5.54	484.27	16% EDGE PVT		
"			5.2	484.6	18% TOP BRK		
"			5.5	484.3	30% ℄		
34+51			4.93	484.88		℄	
"			5.3	484.5	30% ℄		
"			9.40	480.41	LEFT 206% TOP 4" I.P.		55. OUTLET No #2046
34+575			8.10	481.71	LEFT 184% TOP		" " No #2046
35+00			4.78	485.03		℄	
"			5.06	484.75			15% EDGE RT
"			4.1	485.7			30% ℄
"			5.20	484.61	16% EDGE RT		
"			4.8	485.0	19% TOP BRK		
"			5.0	484.8	30% ℄		
TP	567	490.37	5.11	484.70	TP		
36+00			5.06	485.31		℄	

Profile No. ____ Notes Red ____ Plotted ____ Job No. [illegible] Division No. ____
X-Sec. No. ____ Date ____ Date ____ Survey of [illegible] Notes
Notes Chkd. ____ Date ____ Checked ____ Survey by [illegible] Date 3/1/50
Map No. ____ Indexed C. Johnson Date ____

F.B. [illegible] PG. [illegible]

76L298 307 5-49

PLEASE RETURN TO
LOS ANGELES COUNTY SURVEYOR
726 LOS ANGELES COUNTY ENGINEERING BLDG.

NOTE: ANY ADDITIONS OR CHANGES ON THIS SHEET MUST BE MADE OR CIRCLED IN RED INK, WITH DATE AND NAME OF PERSON MAKING CHANGE.

Do not extend notes this side of this line.

STATION	B. S.	H. I.	F. S.	ELEV.	LEFT OR SOUTH	℄ RIGHT OR NORTH
		49037				
36+00			5.38	484.99		16°/ EDGE PVT
"			4.7	485.7		30°/ PL
"			5.52	484.85	17°/ EDGE PVT	
"			5.3	485.1	19°/ TOP BRK	
"			5.6	484.8	30°/ PL	
36+34°			5.03	485.34		℄
"			5.7	484.7	30°/ PL	
"			7.70	482.67	LEFT 181°/ TOP 4" I.P. SS OUTLET HS #2028	
36+40°/			11.60	478.77	LEFT 286°/ TOP 4" I.P. SS OUTLET HS #2036	
36+69°			7.30	483.07	LEFT 137° " " " " " #2036	
37+00			5.11	485.26		℄
"			5.28	485.09		16°/ EDGE PVT
"			5.1	485.3		30°/ PL
"			5.56	484.81	17°/ EDGE PVT	
"			4.9	485.5	20°/ TOP BRK	
"			5.3	485.1	30°/ PL	
37+01°			8.75	481.62	LEFT 104°/ TOP 4" I.P. SS OUTLET HS #2036	
38+00			5.23	485.14		℄
"			5.35	485.02		15°/ EDGE PVT
"			4.9	485.5		30°/ PL

F.B. 1577 PG. 58
Job No. 1325 Division No. ____ Notes Red. ____ Plotted ____ Profile ____
Survey of EMPEROR AVE Date ____ Date ____ No. ____
Survey by VAN DEREN Notes A.C.S. Notes Chkd. ____ Checked ____ X-Sec. ____
Indexed A. C. Johnson Date ____ Date ____ No. ____

76L298 307 5-49

PLEASE RETURN TO
LOS ANGELES COUNTY SURVEYOR
726 LOS ANGELES COUNTY ENGINEERING BLDG.

NOTE: ANY ADDITIONS OR CHANGES ON THIS SHEET MUST BE MADE OR CIRCLED IN RED INK, WITH DATE AND NAME OF PERSON MAKING CHANGE.

Do not extend notes this side of this line.

STATION	B. S.	H. I.	F. S.	ELEV.	LEFT OF SOUTH ℄	RIGHT OF SOUTH ℄
		490.37				
38+00			569	484.68	16' EDGE RIT	
"			49	485.5	20' TOP BRK	
"			53	485.1	30' ℄	
T.P.	511	489.86	562	484.75	T.P.	
39+00			492	484.94	℄	
"			510	484.76		16' EDGE RIT
"			48	485.6		30' ℄
"			534	484.32	16' EDGE RIT	
"			48	485.1	20' TOP BRK	
"			48	485.1	30' ℄	
40+00			528	484.58	℄	
"			536	484.50		15' EDGE RIT
"			44	485.5		30' ℄
"			562	484.23	17' EDGE RIT	
"			49	485.0	20' TOP BRK	
"			50	484.9	30' ℄	
40+50			545	484.41	℄	
"			490	484.96		20' CUT NE COR.
"			405	485.80		20' TOP CURB
"			41	485.8		30' ℄

Profile No. ____ Notes Red ____ Plotted ____ Job No. ____ Division No. ____
X-Sec. No. ____ Date ____ Date ____ Survey of ____ Notes ____
Notes Chkd. ____ Checked ____ Survey by ____ Date ____
Date ____ Date ____ Map No. ____ Indexed Johnson Date ____

F.B. ____ PG. 59

76L298 307 5-49

PLEASE RETURN TO
LOS ANGELES COUNTY SURVEYOR
726 LOS ANGELES COUNTY ENGINEERING BLDG.

NOTE: ANY ADDITIONS OR CHANGES ON THIS SHEET MUST BE MADE OR CIRCLED IN RED INK, WITH DATE AND NAME OF PERSON MAKING CHANGE.

Do not extend notes this side of this line.

STATION	B. S.	H. I.	F. S.	ELEV.	LEFT OR SOUTH	℄ RIGHT OR NORTH
		489.56				
40+40.6			5.94	483.92	20° GUT SE COR	
"			4.92	484.94	20° TOP CURB	
"			5.0	484.9	30° ℄	
40+55.6			5.43	484.43	CROSS GUT	℄
—			4.12	485.74		N. END C.R. N.E. COR
—			5.32	484.54	S. END C.R. S.E. COR.	
40+75.5			4.61	485.25		℄ INT OAK AVE
BM "TE 354"			4.68	485.18	BM "TE 354" ELEV 485.171 ✓ FB 1488/181 OAK AVE. W. SIDE AT CAMINO REAL AVE B+SPK IN CURB 3' NO. OF ℄ PROD OF CAMINO REAL AVE.	

F.B. 1577 PG. 60
Job No. 1325 Division No. Notes Red. Plotted Profile No.
Survey of [illegible] AVE Date Date X-Sec.
Survey by [illegible] Notes [illegible] Notes Chkd. Checked
Indexed A. C. Johnson Date Date No.

Profile No.	Notes Red.	Plotted	Job No.	Division No.	F.B. 1317 PG. 61
	Date	Date	Survey of Emperor Ave		
X-Sec. No.	Notes Chkd H.D.H.	Checked	Survey by VanDeren	Notes A.C.S.	Date 3-3-50
	Date 3-50	Date	Map No.	Indexed J. C. Johnson	Date SEP 12

C.I. #1325

PROFILE ON BACK LOT LINE
SO. OF CAMINO REAL AVE.
FROM
BALDWIN AVE. WESTERLY
TO
OAK AVENUE

EMPEROR AVENUE
SEWER DISTRICT

STATION	B. S.	H. I.	F. S.	ELEV.
				3-3-50 VAN DEREN STANGELAND BLANKENSHIP RICHARDS

NOTE: ANY ADDITIONS OR CHANGES ON THIS SHEET MUST BE MADE OR CIRCLED IN RED INK, WITH DATE AND NAME OF PERSON MAKING CHANGE.

Do not extend notes this side of this line.

PLEASE RETURN TO
LOS ANGELES COUNTY SURVEYOR
726 LOS ANGELES COUNTY ENGINEERING BLDG.

76L298 307 5-49

76L298 307 5-49

PLEASE RETURN TO
LOS ANGELES COUNTY SURVEYOR
726 LOS ANGELES COUNTY ENGINEERING BLDG.

NOTE: ANY ADDITIONS OR CHANGES ON THIS SHEET MUST BE MADE OR CIRCLED IN RED INK, WITH DATE AND NAME OF PERSON MAKING CHANGE.

Do not extend notes this side of this line.

STATION	B. S.	H. I.	F. S.	ELEV.		
BM "TE303"	229	467.48		465.19	BM "TE303" ELEV 465.19	FB 1488/177
					BALDWIN AVE E. SIDE @ CAMINO REAL AVE	
					BT SPK. IN CB. 28' ± SO. ℄ PROD CAMINO REAL AVE	
1+00			6.01	461.47	CNTR BALDWIN AVE	
1+20			6.63	460.85	GUT	
"			5.97	461.51	TOP CURB	
1+30			5.2	462.3	PL	
2+00			4.8	462.7	GRND	
3+00			4.3	463.2	GRND	
TP	495	468.78	5.65	463.33	T.P.	
4+00			4.7	464.1	GRND	
5+00			3.7	465.1	GRND	
6+00			2.1	466.7	GRND	
7+00			1.1	467.7	GRND	
T.P.	58[illegible]	473.44	1.19	467.59	T.P.	
8+00			5.1	468.3	GRND	
9+00			3.8	469.6	GRND	
10+00			3.8	469.6	GRND	
11+00			3.5	469.9	GRND	
12+00			4.3	469.1	GRND	
T.P.	431	472.64	5.11	468.33	T.P.	

F.B. 1377 Pg. 62
Job No. 1325 Division No. ____ Notes Red. ____ Plotted ____ Profile ____
Survey of EMPEROR AVE Date ____ Date ____ No. ____
Survey by VAN DRESEN Notes N.C.S. Notes Chkd. ____ Checked ____ X-Sec. ____
Indexed A. C. Johnson Date ____ Date ____ Date ____ No. ____

76L298 307 5-49

PLEASE RETURN TO
LOS ANGELES COUNTY SURVEYOR
726 LOS ANGELES COUNTY ENGINEERING BLDG.

NOTE: ANY ADDITIONS OR CHANGES ON THIS SHEET MUST BE MADE OR CIRCLED IN RED INK, WITH DATE AND NAME OF PERSON MAKING CHANGE.

Do not extend notes this side of this line.

STATION	B. S.	H. I.	F. S.	ELEV.		
13+00		472.64	3.6	469.0	GRND	
13±90			4.3	468.3	GRND, EAST ℄ OF GOLDEN WEST AVE	
14±02			5.30	467.34	GUT EAST SIDE " " "	
14±20			5.00	467.64	℄ GOLDEN WEST AVE "	
14±38			5.27	467.37	GUT WEST SIDE GOLDEN WEST AVE	
14±50			4.3	468.3	GRND, WEST ℄ OF GOLDEN WEST AVE	
15+00			3.9	468.7	GRND	
16+00			2.7	469.9	GRND	
17+00 TP	5.28	476.90	1.02	471.62	TP	
18+00			5.0	471.9	GRND	
19+00			4.8	472.1	GRND	
20+00			4.2	472.7	GRND	
TP	7.02	480.92	3.00	473.90	TP	
21+00			7.7	473.2	GRND	
22+00			6.4	474.5	GRND	
23+00			6.0	474.9	GRND	
24+00			4.8	476.1	GRND	
25+00			3.9	477.0	GRND	
26+00			3.8	477.1	GRND	
27±10			3.8	477.1	EAST ℄ SUNSET BLVD	
27±22			3.13	477.79	TOP CURB	

Profile No. ____ Notes Red. ____ Plotted ____ Job No. 1325 Division No. ____
Date ____ Date ____ Survey of ENGINEER AVE
X-Sec. No. ____ Notes Chkd. ____ Checked ____ Survey by ____ Notes ____ Date ____
Date ____ Date ____ Map No. ____ Inspected ____ Date ____

F.B. PG. 63

76L298 307 5-49

PLEASE RETURN TO
LOS ANGELES COUNTY SURVEYOR
726 LOS ANGELES COUNTY ENGINEERING BLDG.

NOTE: ANY ADDITIONS OR CHANGES ON THIS SHEET MUST BE MADE OR CIRCLED IN RED INK, WITH DATE AND NAME OF PERSON MAKING CHANGE.

Do not extend notes this side of this line.

STATION	B. S.	H. I.	F. S.	ELEV.		
		480 92				
27 ± 22			3 77	477.15	GUT EAST SIDE SUNSET BLVD	
27 ± 40			3 18	477.74	℄ SUNSET BLVD	
27 ± 58			3 76	477.16	WEST GUT SUNSET BLVD	
27 ± 58			3 12	477.80	TOP WEST CURB SUNSET BLVD	
27 ± 70			3.1	477.8	WEST ℞ SUNSET BLVD	
TP	687	484.10	3 69	477.23	TP	
28 + 00			5 8	478.3	GRND	
29 + 00			5.6	478.5	"	
30 + 00			3.6	480.5	"	
31 + 00			4 2	479.9	"	
32 + 00			4 6	479.5	"	
33 + 00 TP	381	483 12	4 79	478.31	TP	
34 + 00			4.3	478.8	GRND	
35 + 00			2 4	480.7	" Crown	
36 + 00			2 5	480.6	" "	
37 + 00			4.2	478.9	"	
38 + 00			5.4	477 7	"	
39 + 00	6 63	484.62	5.13	477.99	T.P.	
40 + 00			6.0	478.6	GRND	
40 ± 30			5 5	479.1	EAST ℞ OAK AVENUE	

F.B. 1577 PG. 64
Job No. 1325 Division No. ____ Notes Red. ____ Plotted ____ Profile ____
Survey of EMPEROR AVE Date ____ Date ____ No. ____
Survey by VAN DEREN Notes A.C.S. Notes Chkd. ____ Checked ____ X-Sec. ____
Indexed K. C. Johnson Date ____ Date ____ No. ____

76L298 307 5-49

PLEASE RETURN TO
LOS ANGELES COUNTY SURVEYOR
726 LOS ANGELES COUNTY ENGINEERING BLDG.

NOTE: ANY ADDITIONS OR CHANGES ON THIS SHEET MUST BE MADE OR CIRCLED IN RED INK. WITH DATE AND NAME OF PERSON MAKING CHANGE.

Do not extend notes this side of this line.

STATION	B. S.	H. I.	F. S.	ELEV.		
		484.62				
40±42			522	479.40	Top East Curb Oak Ave. [illegible]	
"			579	478.83	Gut " Side " " [illegible]	
40±60			505	479.57	℄ Oak Avenue. [illegible]	
T.P.	595	489.00	157	483.00	T.P.	
BM [illegible]			[illegible]	485.17	[illegible] Elev 485.17 ✓ FB [illegible]	
					Oak Ave. [illegible] Camino Real Ave.	
					At Sec. in Curb, 3' [illegible] of ℄ [illegible] Camino Real Ave.	

Profile No. ____ Notes Red. ____ Plotted ____ Job No. 1325 Division No. ____
Date ____ Date ____ Survey of Emberon Ave
X-Sec. No. ____ Notes Chkd. ____ Checked ____ Survey by Van Deren Notes A.L.S. Date 3-3-50
Date ____ Date ____ Map No. ____ Indexed ~~X~~ G Johnson Date ____

F.B. 1577 PG. 65

F.B. 1377 PG. 66 Job No. 1325 Division No. _____ Notes Red. _____ Plotted _____ Profile

Survey of EMPEROR AVE Date _____ Date _____ No. _____

Survey by VAN DEREN Notes A.C.S. Notes Chkd. _____ Checked _____ X-Sec.

Indexed _____ Date _____ Date _____ Date _____ No. _____

STATION	B. S.	H. I.	F. S.	ELEV.

76L298 307 5-49

PLEASE RETURN TO
LOS ANGELES COUNTY SURVEYOR
726 LOS ANGELES COUNTY ENGINEERING BLDG.

Do not extend notes this side of this line.

NOTE: ANY ADDITIONS OR CHANGES ON THIS SHEET MUST BE MADE OR CIRCLED IN RED INK, WITH DATE AND NAME OF PERSON MAKING CHANGE.

Notes Ck'd by	Survey of EMPEROR AVE
Map No.	W. O. 1325 Tape No. St'd. °F
Office Work	Surveyed by VAN DEREN
Checked	Notes A.C.S. Date 3-6-50
Date	Indexed A. O. Johnson

F. B. 1577 Pg. 67

SEP 12 '52

C.I. #1325

TOPOGRAPHY IN OAK AVENUE
FROM
LEMON AVENUE NORTHERLY
TO
LAUREL AVE

EMPEROR AVENUE
TEMPLE DISTRICT

3-6-50

VAN DEREN
STANGELAND
BLANKENSHIP
RICHARDS

Note: Any Additions or Changes on This Sheet Must be Made or Circled in Red Ink With Date and Name of Person Making Change.

Do not extend notes this side of this line.

RETURN TO
LOS ANGELES COUNTY SURVEYOR
726 LOS ANGELES COUNTY
ENGINEERING BLDG.

76F3095 247 10M 1-49

F. B. 1577 PG. 68

Cont'd Bot Pg # 69



RETURN TO
LOS ANGELES COUNTY SURVEYOR
726 LOS ANGELES COUNTY
ENGINEERING BLDG.

Do not extend notes this side of this line.

Note: Any Additions or Changes on This Sheet Must be Made or Circled in Red Ink With Date and Name of Person Making Change.

Notes Ck'd by	Survey of EMPEROR AVE
Map No.	W. O. 1335 Tape No. St'd. °F
Office Work	Surveyed by VAN DEREN
Checked	Notes A.C.S. Date 3-6-50
Date	Indexed C. Johnson

F. B. 1511 PG. 69

CONT'D BOT PG # 70

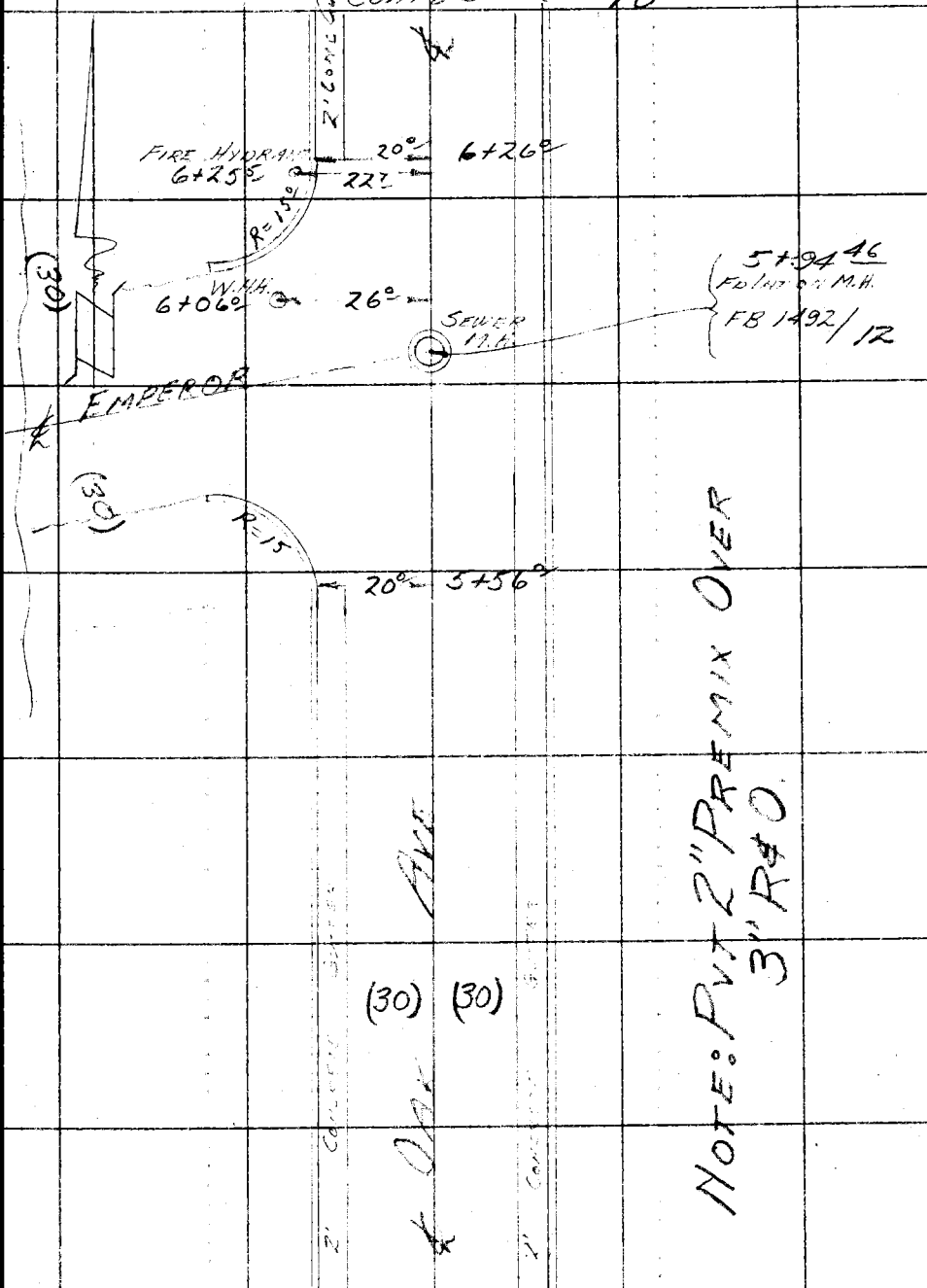

CONT'D FROM TOP PG # 68

Note: Any Additions or Changes on This Sheet Must be Made or Circled in Red Ink With Date and Name of Person Making Change.

Do not extend notes this side of this line.

RETURN TO
LOS ANGELES COUNTY SURVEYOR
726 LOS ANGELES COUNTY
ENGINEERING BLDG.

76F309S 247 10M 1-49

CONT'D BOT PG # 71

F. B. 1577 PG. 70

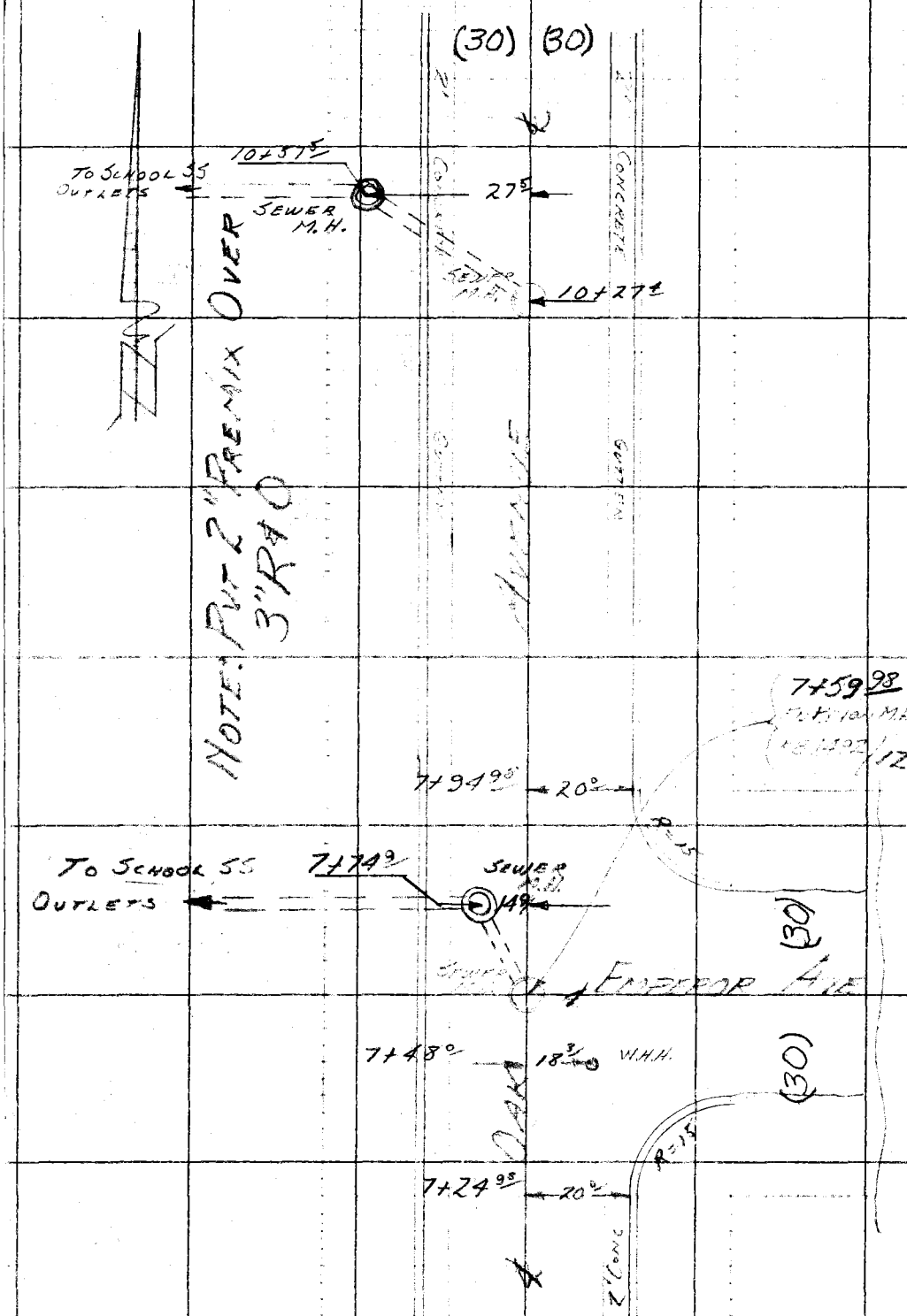

CONT'D FROM TOP PG # 69

RETURN TO
LOS ANGELES COUNTY SURVEYOR
726 LOS ANGELES COUNTY
ENGINEERING BLDG.

Do not extend notes this side of this line.

Note: Any Additions or Changes on This Sheet Must be Made or Circled in Red Ink With Date and Name of Person Making Change.

Notes Ck'd by	Survey of EMPEROR AVE
Map No.	W. O. 1325 Tape No. St'd. °F
Office Work	Surveyed by VAN DEREN
Checked	Notes A.C.S. Date 3-6-50
Date	Indexed C. Johnson

F. B. 1517 PG. 71



Note: Any Additions or Changes on This Sheet Must be Made or Circled in Red Ink With Date and Name of Person Making Change.

Do not extend notes this side of this line.

RETURN TO
LOS ANGELES COUNTY SURVEYOR
726 LOS ANGELES COUNTY
ENGINEERING BLDG.

76F309S 247 10M 1-49

F. B. 1577 PG. 72

CONT'D BOT PG # 73

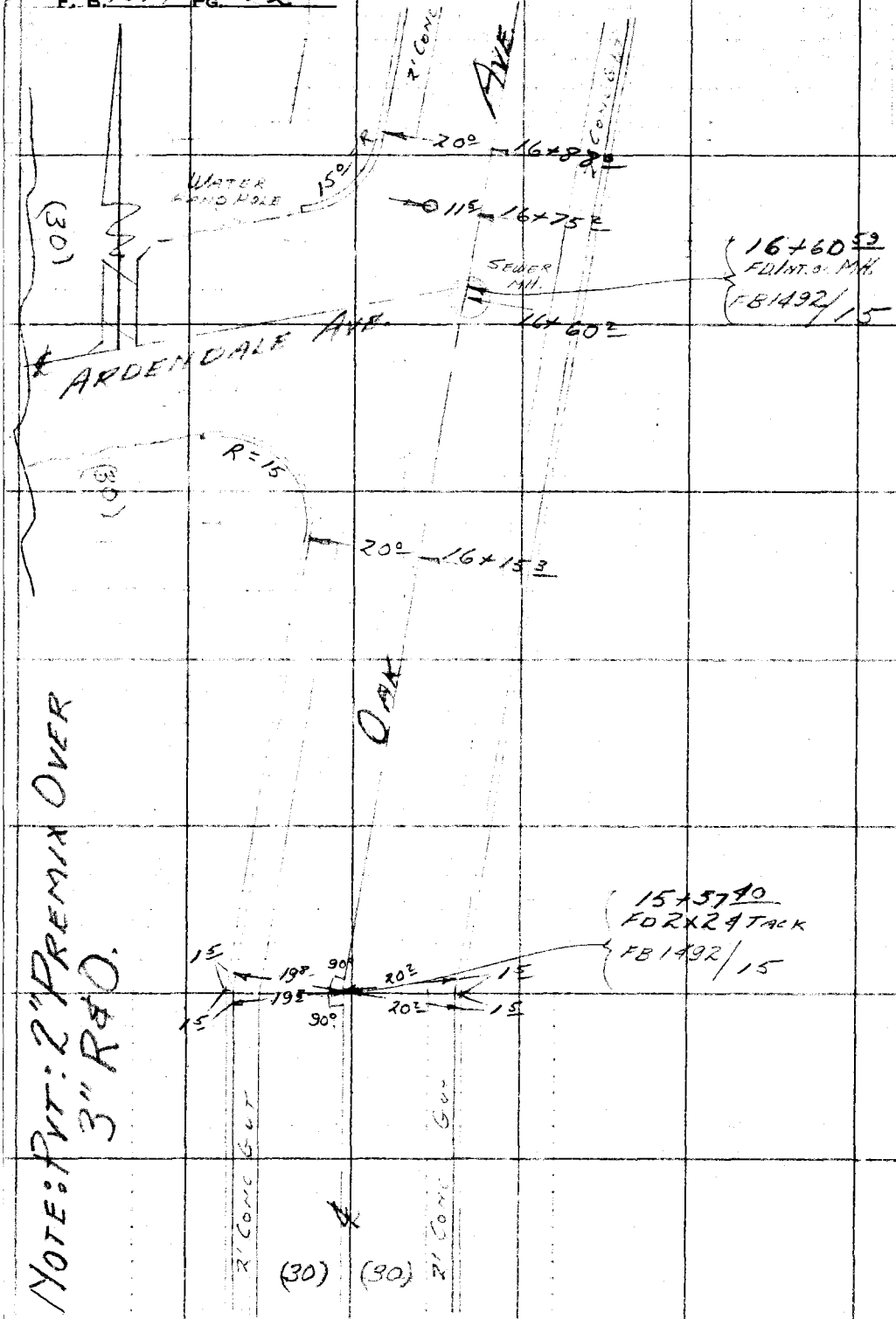

CONT'D FROM TOP PG # 71

RETURN TO
LOS ANGELES COUNTY SURVEYOR
726 LOS ANGELES COUNTY
ENGINEERING BLDG.

Do not extend notes this side of this line.

Notes: Any Additions or Changes of This Sheet Must be Made or Circled in Red Ink With Date and Name of Person Making Change.

Notes Ck'd by	Survey of EMPEROR AVE
Map No.	W. O. 1525 Tape No. St'd. °F
Office Work	Surveyed by VANDEREN
Checked	Notes 4.6.5 Date 3-6-50
Date	Indexed C. Johnson

F. B. 1517 PG. 73

CONT'D BOT PG # 74

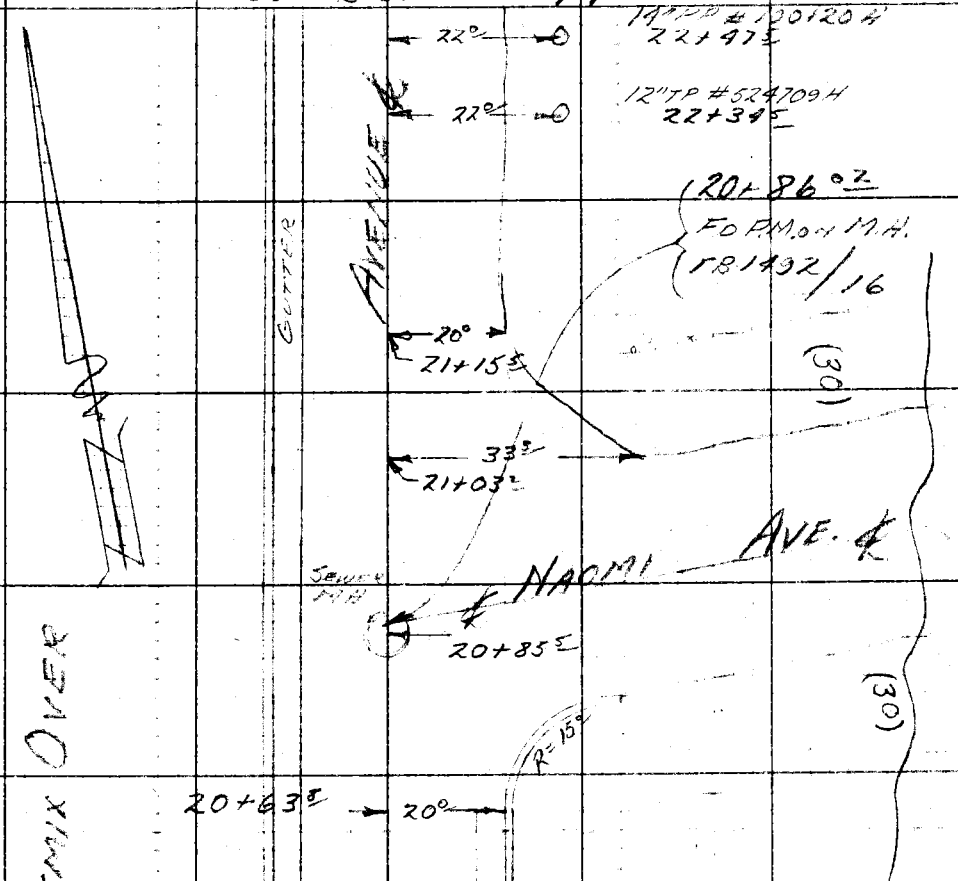

NOTE: PVT. 2" PREMIX OVER 3" R#0

CONT'D FROM TOP PG # 72

Note: Any Additions or Changes on This Sheet Must be Made or Circled in Red Ink With Date and Name of Person Making Change.

Do not extend notes this side of this line.

RETURN TO
LOS ANGELES COUNTY SURVEYOR
726 LOS ANGELES COUNTY
ENGINEERING BLDG.

78F3095 247 10M 1-49

F. B. 1577 PG. 74

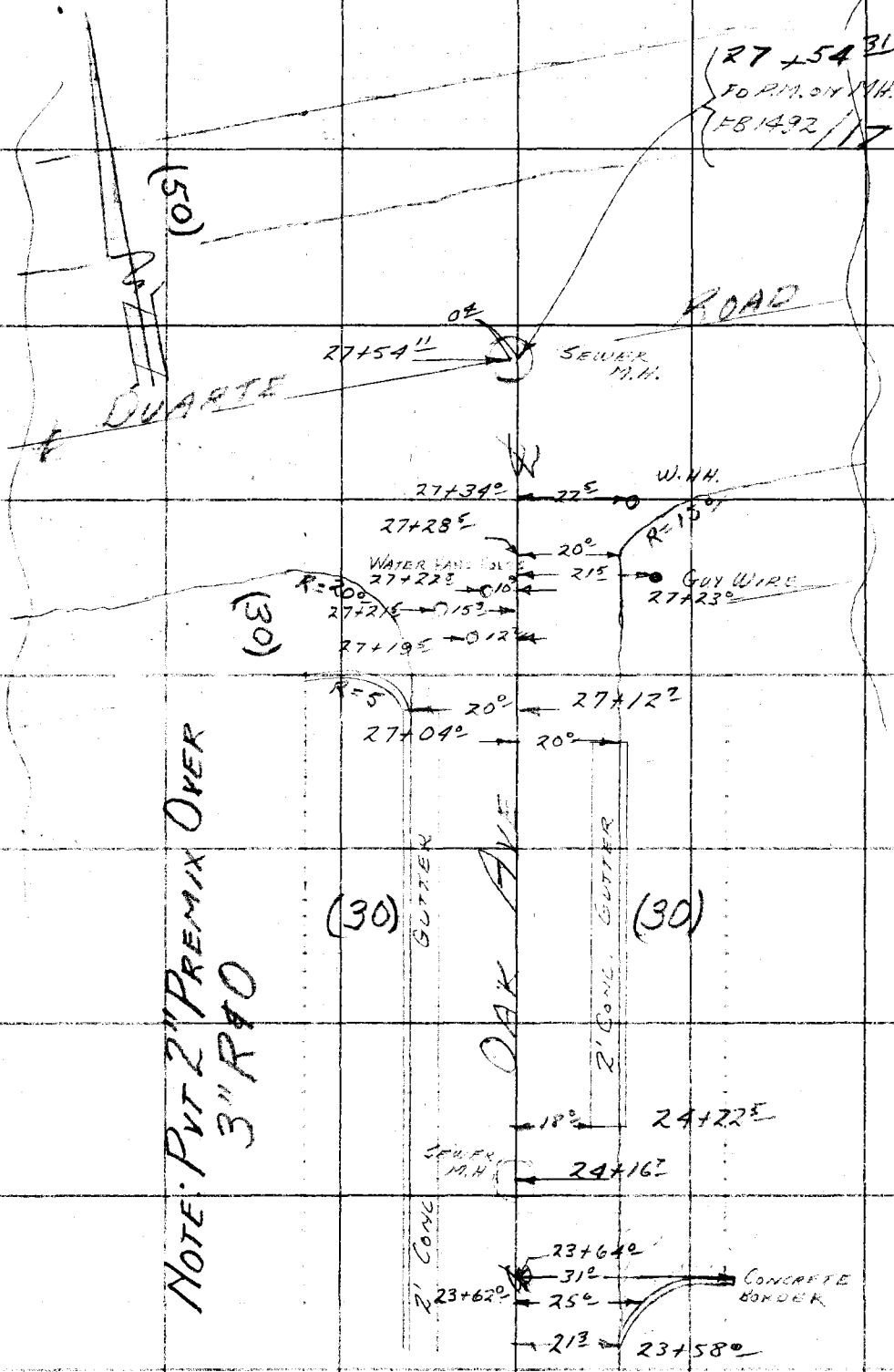

Cont'd FROM TOP PG # 75

RETURN TO
LOS ANGELES COUNTY SURVEYOR
725 LOS ANGELES COUNTY
ENGINEERING BLDG.

Do not extend notes this side of this line.

Note: Any Additions or Changes on This Sheet Must be Made or Circled in Red Ink With Date and Name of Person Making Change.

Notes Ck'd by	Survey of EMPEROR AVE
Map No.	W. O. 1325 Tape No. St'd °F
Office Work	Surveyed by VAN DEREN
Checked	Notes A.G.S. Date 3-6-50
Date	Indexed ~~H. C. Johnson~~

F. B. 1577 PG. 75

SEP 12 '52

C.I. #1325

TOPOGRAPHY (HOUSE CONNECTIONS)
ON
OAK AVENUE
FROM
LEMON AVENUE NORTHERLY
TO
DUARTE ROAD

EMPEROR AVENUE
SEWER DISTRICT

3-6-50

VAN DEREN
STANGELAND
BRANKENSHIP
RICHARDS

Note: Any Additions or Changes on This Sheet Must be Made or Circled in Red Ink With Date and Name of Person Making Change.

Do not extend notes this side of this line.

RETURN TO
LOS ANGELES COUNTY SURVEYOR
726 LOS ANGELES COUNTY
ENGINEERING BLDG.

76F309S 247 10M 1-49

F. B. 1577 PG. 76

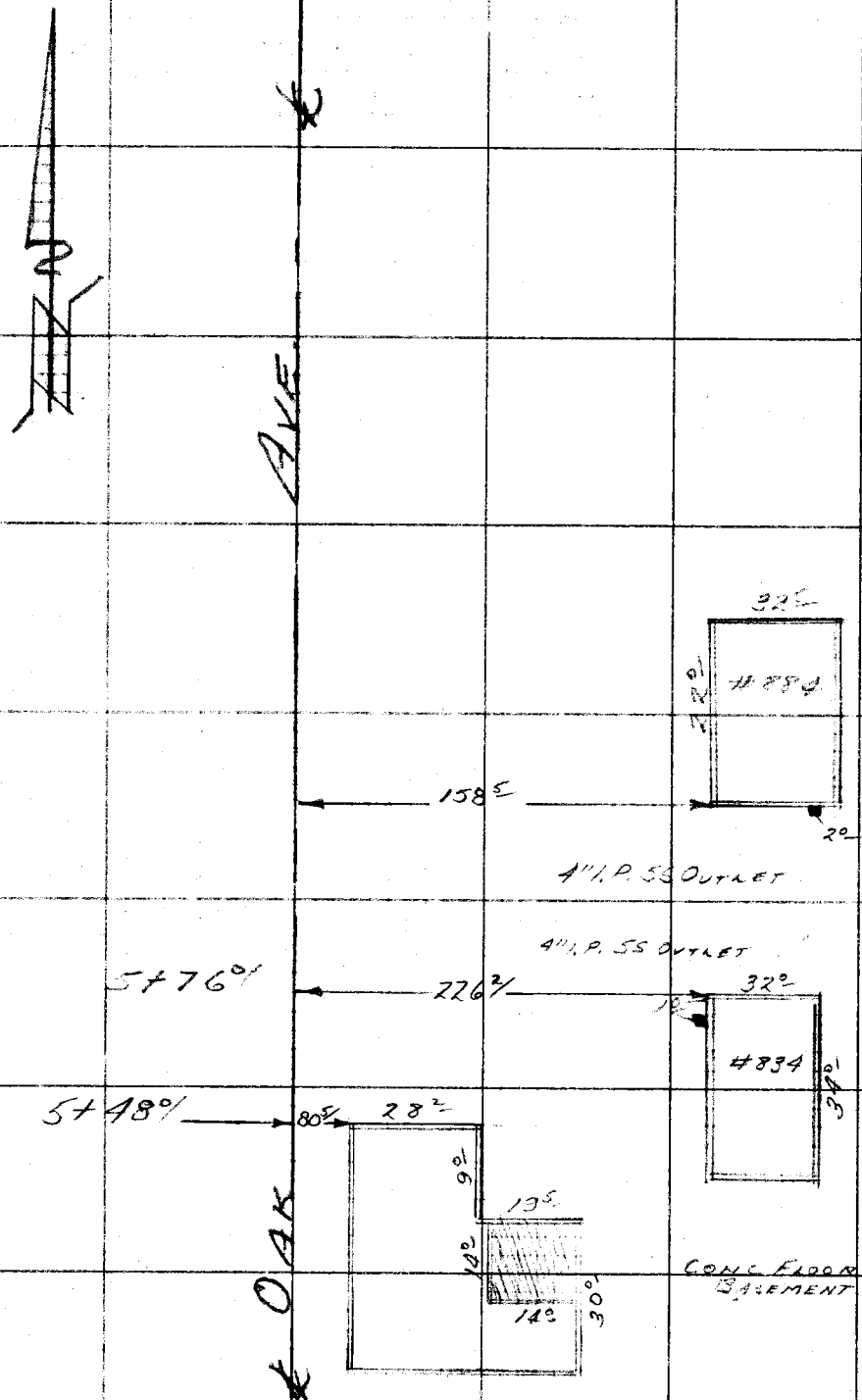

RETURN TO
LOS ANGELES COUNTY SURVEYOR
726 LOS ANGELES COUNTY
ENGINEERING BLDG.

Do not extend notes this side of this line.

Note: Any Additions or Changes on This Sheet Must Be Made or Circled in Red Ink With Date and Name of Person Making Change.

Profile No.	Notes Red.	Plotted	Job No. 1325	Division No.	F.B. 1577 PG. 77
	Date	Date	Survey of Emperor Ave		
X-Sec. No.	Notes Chkd. CHL	Checked	Survey by [illegible]	Notes [illegible]	Date 3-6-50
	Date 3-13-50	Date	Map No.	Indexed [illegible] Johnson	Date SEP 12 '53

C.I. #1325

CROSS SECTIONS ON OAK AVE

FROM

LEMON AVENUE NORTHERLY

TO

[illegible] ROAD

EMPEROR [illegible]

SEWER DISTRICT

3-6-50
VAN DEREN
STANGELAND
[illegible]
[illegible]

ELEV.	Note: Ground on East side of Oak Ave
F.S.	& West Side Oak Ave is level or higher
H.I.	then ℄ st except where shown by profile
B.S.	
STATION	

NOTE: ANY ADDITIONS OR CHANGES ON THIS SHEET MUST BE MADE OR CIRCLED IN RED INK, WITH DATE AND NAME OF PERSON MAKING CHANGE.

PLEASE RETURN TO
LOS ANGELES COUNTY SURVEYOR
726 LOS ANGELES COUNTY ENGINEERING BLDG.

Do not extend notes this side of this line.

76L298 307 5-49

76L298 307 5-49

PLEASE RETURN TO
LOS ANGELES COUNTY SURVEYOR
726 LOS ANGELES COUNTY ENGINEERING BLDG.

NOTE: ANY ADDITIONS OR CHANGES ON THIS SHEET MUST BE MADE OR CIRCLED IN RED INK, WITH DATE AND NAME OF PERSON MAKING CHANGE.

Do not extend notes this side of this line.

STATION	B. S.	H. I.	F. S.	ELEV.	[illegible]	[illegible]
[illegible]	672	473.28	466.56		✓ [illegible]	[illegible]
					[illegible]	[illegible]
					[illegible]	[illegible]
0+65			661	466.67		℄ [illegible]
"			729	465.99		20% GUT
"			663	466.60		20% TOP CB
			67	466.6		30% ℄
"			728	466.00	20% GUT	
"			664	466.64	20% TOP CB	
"			58	467.5	30% ℄	
—			645	466.83		E. END C.R. S.F. COR
			636	466.92	W. END C.R. S.W. COR	
1+00			624	467.04		℄ INT LEMON TOP MT.
1+00			18.72	454.56		℄ F. LINE SEWER line
—			5.90	467.38		E. END C.R. N.F. COR
1+30.5			[illegible]	467.43		℄
"			641	466.87		20% EDGE PVT
"			[illegible]	467.7		24% TOP BRK
"			4.9	468.4		30% ℄
1+35.5			577	467.51		℄
"			652	466.76		20% GUT

F.B. 1547 PG. 78
Profile No.
X-Sec. No.
Plotted Date
Notes Red. Date
Notes Chkd. Date
Division No. 1325
Job No. 1325
Survey of EMPEROR AVE
Survey by [illegible]
Notes A.C.S.
Indexed R. C. Johnson
Date

76L298 307 5-49

PLEASE RETURN TO
LOS ANGELES COUNTY SURVEYOR
726 LOS ANGELES COUNTY ENGINEERING BLDG.

NOTE: ANY ADDITIONS OR CHANGES ON THIS SHEET MUST BE MADE OR CIRCLED IN RED INK, WITH DATE AND NAME OF PERSON MAKING CHANGE.

Do not extend notes this side of this line.

STATION	B. S.	H. I.	F. S.	ELEV.	LEFT OR WEST	℄	RIGHT OR EAST
		473.28					
1+35			5.92	467.36			20% Top Cb
"			5.9	467.4			30% Pk
2+00			5.04	468.24		℄	
"			5.90	467.38			20% Gut
			5.28	468.00			20% Top Cb
"			5.3	468.0			30% Pk
"			5.77	467.51	20% Gut		
"			4.6	468.7	30% Pk		
3+00			4.28	469.00		℄	
"			4.93	468.35			20% Gut
"			4.32	468.96			20% Top Cb
"			4.3	469.0			30% Pk
"			4.95	468.33	20% Gut Engr		
"			4.0	469.3	30% Pk		
3+30			3.98	469.30		℄	
"			4.36	468.72	20% Gut		
"			3.95	469.33	20% Top Cb		
			3.9	469.4	30% Pk		
4+00			3.13	470.15		℄	
"			3.93	469.35			20% Gut

Profile Notes Red. ____ Plotted ____ Job No. 1325 Division No. ____
No. ____ Date ____ Date ____ Survey of EMPEROR AVE
X-Sec. Notes Chkd. ____ Checked ____ Survey by VAN DEREN Notes A.C.S. Date 3-6-50
No. ____ Date ____ Date ____ Map No. ____ Indexed ____ Date ____

F.B. 1577 PG. 79

76L298 307 5-49

PLEASE RETURN TO
LOS ANGELES COUNTY SURVEYOR
726 LOS ANGELES COUNTY ENGINEERING BLDG.

NOTE: ANY ADDITIONS OR CHANGES ON THIS SHEET MUST BE MADE OR CIRCLED IN RED INK, WITH DATE AND NAME OF PERSON MAKING CHANGE.

Do not extend notes this side of this line.

STATION	B. S.	H. I.	F. S.	ELEV.	Left of Line	℄ Right of Line
		473.28				
4+00			3.30	469.98		20% Top CB
"			3.3	470.0		30% R
			3.93	469.35	20% Cut	
			3.30	469.98	20% Top CB	
			2.8	470.5	30% R	
TP	621	475.78	3.71	463.57	TP	
4+30			5.33	470.45		℄ D & Pron
			6.01	469.77		20% Cut
			5.37	470.41		20% Top CB
			5.5	470.3		30% R
"			6.3	469.5		100% Grnd
"			6.6	469.2		185% Top Slope
			7.5	468.5		200% Grnd
"			7.3	468.5		300% Grnd
"			7.1	468.7		330% Bk Lot Line
TP	568	476.74	4.72	471.06	TP	
5+00			5.69	471.05		℄
"			6.42	470.32		20% Cut
"			5.75	470.96		20% Top CB
"			5.8	470.9		30% R

Profile No. ____ X-Sec. No. ____

Plotted ____ Date ____ Checked ____ Date ____

Notes Red. ____ Date ____ Notes Chkd. ____ Date ____

Division No. ____ Job No. 1325

Survey of EMPEROR AVE Notes A.C.S.

Survey by VAN DEREN Date ____

Index A. C. Johnson

F.B. 1377 PG. 80

76L298 307 5-49

PLEASE RETURN TO
LOS ANGELES COUNTY SURVEYOR
726 LOS ANGELES COUNTY ENGINEERING BLDG.

NOTE: ANY ADDITIONS OR CHANGES ON THIS SHEET MUST BE MADE OR CIRCLED IN RED INK. WITH DATE AND NAME OF PERSON MAKING CHANGE.

Do not extend notes this side of this line.

STATION	B. S.	H. I.	F. S.	ELEV.	LEFT OR WEST	℄ RIGHT OR EAST
		476.74				
5+00			6.45	470.29	20° GUT	
			5.83	470.91	20° TOP CB	
			5.1	471.6	30° ℄	
5+25°			11.16	465.58	RIGHT 114 2/ S.W. COR. CONC	FLR. BAS. HA# 832
5+56°			5.09	471.65		℄
"			5.86	470.88	20° GUT	
"			5.25	471.49	20° TOP CB	
			4.5	472.2	30° ℄	
5+75°			7.9	~~464~~ 468.8	RIGHT 226 2/ TOP 4" I.P. SS	OUTLET HA # 834
5+81			4.87	471.87		℄ [illegible]
"			5.67	471.07		20° GUT
"			5.04	471.70		20° TOP CB
"			5.4	471.3		30° ℄
"			6.4	470.3		100° GRND
"			6.8	469.9		200° GRND
"			7.1	469.6		276° BK LOT LINE
—			4.98	471.76	W END C.R. S.W. COR	
5+94.46			4.75	471.99		℄ INT EMPEROR AVE WEST
"			15.72	461.02		℄ FLOW LINE SEWER LINE
6+00			4.66	472.08		℄

Profile No. ____ Notes Red. ____ Plotted ____ Job No. 1325 Division No. ____ F.B. 1577 PG. 81
X-Sec. No. ____ Date ____ Date ____ Survey of EMPEROR AVE
Notes Chkd. ____ Checked ____ Survey by VAN DEREN Notes A.C.S. Date 3-6-50
Date ____ Date ____ Map No. ____ Indexed Johnson Date ____

76L298 307 5-49

PLEASE RETURN TO
LOS ANGELES COUNTY SURVEYOR
726 LOS ANGELES COUNTY ENGINEERING BLDG.

NOTE: ANY ADDITIONS OR CHANGES ON THIS SHEET MUST BE MADE OR CIRCLED IN RED INK, WITH DATE AND NAME OF PERSON MAKING CHANGE.

Do not extend notes this side of this line.

STATION	B. S.	H. I.	F. S.	ELEV.	LFT OR WEST ℄	RT OR EAST
		476.74				
—			458	472.16	W END C.R. NW Cor	
6+26.9			4.40	472.34		℄
"			[illegible]	471.63	20° GUT	
			454	472.20	20° TOP CB	
"			[illegible]	472.8	30° ℄	
7+00			352	473.22		℄
7+24.98			314	473.60		℄
"			3.93	472.81		20° GUT
"			333	473.41		20° TOP CB
"			36	473.1		30° ℄
"			399	472.75	20° GUT	
"			334	473.40	20° TOP CB	
"			32	473.5	30° ℄	
—			[illegible]	473.38		F. END C.R. SE Cor
7+59.98			267	474.07		℄ INTERIOR EAST
"			13.62	463.12		FLOWLINE SEWERLINE
—			234	474.40		EAST END C.R. NE Cor
7+94.98			212	474.62		℄
			296	473.78		20° GUT
			236	474.38		20° TOP CB

F.B. 1577 PG. 82
Job No. 1325 Division No. Notes Red. Plotted No. Profile
Survey of EMPEROR AVE Date Date X-Sec.
Survey by VAN DEREN Notes A.C.S. Notes Chkd. Checked No.
Indexed A. C. Johnson Date Date

76L298 307 5-49

PLEASE RETURN TO
LOS ANGELES COUNTY SURVEYOR
726 LOS ANGELES COUNTY ENGINEERING BLDG.

NOTE: ANY ADDITIONS OR CHANGES ON THIS SHEET MUST BE MADE OR CIRCLED IN RED INK, WITH DATE AND NAME OF PERSON MAKING CHANGE.

Do not extend notes this side of this line.

STATION	B. S.	H. I.	F. S.	ELEV.	LFT OR WEST ℄	RT. OR EAST
		476.74				
7+94.95			24	474.3		30% ℄
"			2.96	473.78	20% GUT	
"			2.34	474.40	20% TOP CB	
"			2.2	474.5	30% ℄	
8+00			2.05	474.69	℄	
TP	8.11	481.95	2.90	473.84	TP	
9+00			5.63	476.32	℄	
"			6.35	475.60		20% GUT
"			5.73	476.22		20% TOP CB
"			6.0	475.9		30% ℄
"			6.42	475.53	20% GUT	
"			5.82	476.13	20% TOP CB	
"			5.8	476.1	30% ℄	
10+00			3.93	478.02	℄	
			4.67	477.28		20% GUT
			4.04	477.91		20% TOP CB
			4.1	477.8		30% ℄
			4.68	477.27	20% GUT	
			4.06	477.89	20% TOP CB	
			3.9	478.0	30% ℄	

Profile Notes Red. ____ Plotted ____ Job No. 1325 Division No. ____ F.B. 1511 PG. 83
No. ____ Date ____ Date ____ Survey of EMBEROR AVE
X-Sec. Notes Chkd. ____ Checked ____ Survey by VAN DEREN Notes A.C.S. Date 3-6-30
No. ____ Date ____ Date ____ Map No. ____ Indexed ____ Date ____

76L298 307 5-49

PLEASE RETURN TO
LOS ANGELES COUNTY SURVEYOR
726 LOS ANGELES COUNTY ENGINEERING BLDG.

NOTE: ANY ADDITIONS OR CHANGES ON THIS SHEET MUST BE MADE OR CIRCLED IN RED INK, WITH DATE AND NAME OF PERSON MAKING CHANGE.

Do not extend notes this side of this line.

STATION	B. S.	H. I.	F. S.	ELEV.	LEFT OR WEST	& RIGHT OR EAST
		481.95				
TP	862	487.28	329	478.66	TP	
11+00			750	479.78		℄
"			826	479.02		20% GUT
"			763	479.65		20% TOP CB
"			80	479.3		30% ℞
"			825	479.03	20% GUT	
"			764	479.64	20% TOP CB	
"			79	479.4	30% ℞	
12+00			577	481.51		℄
"			655	480.73		20% GUT
"			593	481.35		20% TOP CB
"			62	481.1		30% ℞
"			651	480.77	20% GUT	
"			590	481.38	20% TOP CB	
"			57	481.6	30% ℞	
12+49.0			504	482.24		℄
"			567	481.61		20% GUT SW COR.
"			505	482.23		20% TOP CB
"			47	482.6		30% ℞
12+57.5			490	482.38		℄ [illegible]

F.B. 577 PG. 84
Survey of EMPEROR AVE
Survey by VAN DEREN Notes A.C.S.
Indexed K. C. Johnson Date
Job No. 1325 Division No.
Notes Red. Date
Plotted Date
Profile No.
X-Sec. No.
Checked Date
Notes Chkd. Date

76L298 307 5-49

PLEASE RETURN TO
LOS ANGELES COUNTY SURVEYOR
726 LOS ANGELES COUNTY ENGINEERING BLDG.

NOTE: ANY ADDITIONS OR CHANGES ON THIS SHEET MUST BE MADE OR CIRCLED IN RED INK, WITH DATE AND NAME OF PERSON MAKING CHANGE.

Do not extend notes this side of this line.

STATION	B. S.	H. I.	F. S.	ELEV.	LEFT OR WEST	℄ RIGHT OR EAST
		487.25				
12+51			5.55	481.73		20% GUT
"			4.95	482.33		20% TOP CB
"			5.1	482.2		30% ℄
"			7.30	479.98	RIGHT 189% TOP 4" I.P. SS. Duke - to # 884	
			4.28	483.00	W END C.R. SW COR	
12+99.43			4.11	483.17		℄ IN - CAMINO REAL AVE
13+00			4.10	483.18		℄
			3.71	483.57	W END C.R. NW COR	
13+40			3.38	483.90		℄
"			4.20	483.08		20% GUT
"			3.60	483.68		20% TOP CB
"			3.9	483.4		30% ℄
			4.14	483.14	20% GUT NW COR	
"			3.53	483.75	20% TOP CB	
"			3.5	483.8	30% ℄	
13+85			2.60	484.68		℄
"			3.35	483.93		20% GUT SE COR
"			2.74	484.54		20% TOP CB
"			2.8	484.5		30% ℄
			2.35	484.93		E. END C.R. SE COR.

Profile No. ____ Date ____ Notes Red. ____ Plotted ____ Job No. 1325 Division No. ____
X-Sec. No. ____ Date ____ Notes Chkd. ____ Checked ____ Survey of F M PEYTON AVE
Survey by W.N. DERR - Notes ____ Date 3-6-50
Map No. ____ Date ____ Indexed Johnson Date ____

F.B. 1577 PG. 25

76L298 307 5-49

PLEASE RETURN TO
LOS ANGELES COUNTY SURVEYOR
726 LOS ANGELES COUNTY ENGINEERING BLDG.

NOTE: ANY ADDITIONS OR CHANGES ON THIS SHEET MUST BE MADE OR CIRCLED IN RED INK, WITH DATE AND NAME OF PERSON MAKING CHANGE.

Do not extend notes this side of this line.

STATION	B. S.	H. I.	F. S.	ELEV.	LEFT OR WEST	℄ RIGHT OR EAST
		487.28				
14+19.53			201	485.27		℄ INT CANNON REAL EAST
"			15.09	472.19		FLOW LINE SEWER LINE
			107	486.21		EAST END C.R. NE COR
14+54.53			137	485.91		℄
"			215	485.13		20% GUT
"			155	485.73		20% TOP CB
"			15	485.8		30% ℄
TP	898	495.11	115	486.13	TP	
15+00			8.40	~~484~~ 486.71		℄
"			9.17	485.94		20% GUT
"			8.54	486.57		20% TOP CB
"			86	486.5		30% ℄
"			9.26	485.85	20% GUT	
"			8.64	486.47	20% TOP CB	
"			84	486.7	30% ℄	
15+57.00			739	487.72		℄ @ ℄ PT
"			802	487.09		20% GUT
"			740	487.71		20% TOP CB
"			74	487.7		30% ℄
"			826	486.85	20% GUT	

F.B. 1377 PG. 86
Job No. 1325 Division No. ____ Notes Red. ____ Plotted ____ Profile ____
Survey of EMPEROR AVE Date ____ Date ____ No. ____
Survey by VAN DEREN Notes A.C.S. Notes Chkd. ____ Checked ____ X-Sec. ____
Indexed K. C. Johnson Date ____ Date ____ No. ____

76L298 307 5-49

PLEASE RETURN TO
LOS ANGELES COUNTY SURVEYOR
726 LOS ANGELES COUNTY ENGINEERING BLDG.

NOTE: ANY ADDITIONS OR CHANGES ON THIS SHEET MUST BE MADE OR CIRCLED IN RED INK, WITH DATE AND NAME OF PERSON MAKING CHANGE.

Do not extend notes this side of this line.

STATION	B. S.	H. I.	F. S.	ELEV.	LEFT OR WEST	℄	RIGHT OR EAST
		495.11					
15+57.40			765	487.46	20% TOP CB		
"			72	487.9	30% ℞ "		
16+00			671	488.40		℄	
16+58			647	488.64		℄	
"			721	487.90			20% GUT
"			639	488.52			20% TOP CB
"			6.3	488.8			30% ℞
"			741	487.70	20% GUT		
"			678	488.33	20% TOP CB		
"			59	489.2	30% ℞		
—			640	488.71	W END C.R. SW COR		
16+60.21			570	489.41		℄	TOP M.H.
"			1865	476.46		℄	FLOW LINE SEWER LINE
—			541	489.70	W END C.R. NW COR.		
16+58.0			520	489.91		℄	
"			599	489.12	20% GUT		
"			538	489.73	20% TOP CB		
"			48	490.3	30% ℞		
17+00			499	490.12		℄	
			578	489.33			20% GUT

Profile No. ____ Notes Red. ____ Plotted ____ Job No. 1325 Division No. ____ F.B. 1577 PG. 87
Date ____ Date ____ Survey of EMPEROR AVE
X-Sec. No. ____ Notes Chkd. ____ Checked ____ Survey by VAN DEREN Notes A.C.S. Date 3-6-50
Date ____ Date ____ Map No. ____ Indexed ____ Date ____

76L298 307 5-49

PLEASE RETURN TO
LOS ANGELES COUNTY SURVEYOR
726 LOS ANGELES COUNTY ENGINEERING BLDG.

NOTE: ANY ADDITIONS OR CHANGES ON THIS SHEET MUST BE MADE OR CIRCLED IN RED INK, WITH DATE AND NAME OF PERSON MAKING CHANGE.

Do not extend notes this side of this line.

STATION	B. S.	H. I.	F. S.	ELEV.	LEFT OR WEST	℄ RIGHT OR EAST
		495.11				
17+00			516	489.95		20°/TOP LB
"			50	490.1		30°/AL
"			580	489.31	20°/GUT	
"			518	489.93	20°/TOP LB	
"			48	490.3	30°/AL	
18+00			308	492.03		℄
"			402	491.09		20°/GUT
"			339	491.72		20°/TOP LB
"			3.3	491.8		30°/AL
"			396	491.15	20°/GUT	
"			335	491.76	20°/TOP LB	
"			31	492.0	30°/AL	
19+00			145	493.66		℄
"			230	492.81		20°/GUT
"			167	493.44		20°/TOP LB
"			15	493.6		30°/AL
"			227	492.84	20°/GUT	
"			164	493.47	20°/TOP LB	
"			14	493.7	30°/AL	
TP	841	50222	1.30	493.81	TP	

F.B. 1377 PG. 88
Job No. 1377 Division No. Notes Red. Plotted Profile
Survey of EMPEROR AVE Date Date No.
Survey by VAN DEREN Notes A.C.S. Notes Chkd. Checked X-Sec.
Indexed R. C. Johnson Date Date No.

76L298 307 5-49

PLEASE RETURN TO
LOS ANGELES COUNTY SURVEYOR
726 LOS ANGELES COUNTY ENGINEERING BLDG.

NOTE: ANY ADDITIONS OR CHANGES ON THIS SHEET MUST BE MADE OR CIRCLED IN RED INK. WITH DATE AND NAME OF PERSON MAKING CHANGE.

Do not extend notes this side of this line.

STATION	B. S.	H. I.	F. S.	ELEV.	LEFT OR WEST ℄	RIGHT OR EAST
		502.22				
20+00			681	495.41		℄
"			762	494.60		20°/GUT
"			700	495.22		20°/TOP CB
"			67	495.5		30°/℞
"			765	494.57	20°/GUT	
			704	495.18	20°/TOP CB	
"			66	495.6	30°/℞	
20+63.5			5.68	496.54		℄
"			646	495.76		20°/GUT SE COR.
"			5.80	496.42		20°/TOP CB
"			52	497.0		30°/℞
—			565	496.57		E END C.R.S E COR.
20+85.5			534	496.88		℄ MH
"			18.33	483.89		℄ FLOWLINE SEWER L.
20+86.02			533	496.89		℄ INT NAOMI AVE
21+00			504	497.18		℄
21+15.5			474	497.48		℄
"			537	496.85		20°/EDGE PVT
"			45	497.7		30°/℞
"			556	496.66	20°/GUT	

Profile No. ____ Notes Red. ____ Date ____ Plotted ____ Date ____ Job No. 1327 Division No. ____ Survey of EMPEROR AVE
X-Sec. No. ____ Notes Chkd. ____ Date ____ Checked ____ Date ____ Survey by VAN DEREY Notes A.C.S. Date 3-6-50
Map No. ____ Date ____ Indexed Johnson Date ____

F.B. 1577 PG. 89

76L298 307 5-49

PLEASE RETURN TO
LOS ANGELES COUNTY SURVEYOR
726 LOS ANGELES COUNTY ENGINEERING BLDG.

NOTE: ANY ADDITIONS OR CHANGES ON THIS SHEET MUST BE MADE OR CIRCLED IN RED INK, WITH DATE AND NAME OF PERSON MAKING CHANGE.

Do not extend notes this side of this line.

STATION	B. S.	H. I.	F. S.	ELEV.	LEFT OR WEST	℄	RIGHT OR EAST
		502.22					
21+15.5			498	497.24	20% TOP CB		
"			45	497.7	30% ℄		
22+00			317	499.05		℄	
"			382	498.40			20% GUT EDGE PVT
"			35	498.7			22% TOP BRK
"			33	498.9			30% ℄
"			387	498.35	20% GUT		
"			331	498.91	20% TOP CB		
"			31	499.1	30% ℄		
TP	809	508.77	154	500.68	TP		
23+00			785	500.92		℄	
"			846	500.31			20% GUT, EDGE PVT
"			81	500.7			22% TOP BRK
"			80	500.8			30% ℄
"			854	500.23	20% GUT		
"			7.89	500.88	20% TOP CB		
"			7.6	501.2	30% ℄		
24+00			587	502.90		℄	
24+22.5			545	503.32		℄	
			626	502.51			20% GUT

F.B. 15TH PG. 90
Job No. 1325 Division No. ____ Notes Red. ____ Plotted ____ Profile
Survey of EMPEROR AVE Date ____ Date ____ No. ____
Survey by VAN DEREN Notes A.C.S. Notes Chkd. ____ Checked ____ X-Sec.
Indexed A. C. Johnson Date ____ Date ____ No. ____

76L298 307 5-49

PLEASE RETURN TO
LOS ANGELES COUNTY SURVEYOR
726 LOS ANGELES COUNTY ENGINEERING BLDG.

NOTE: ANY ADDITIONS OR CHANGES ON THIS SHEET MUST BE MADE OR CIRCLED IN RED INK, WITH DATE AND NAME OF PERSON MAKING CHANGE.

Do not extend notes this side of this line.

STATION	B. S.	H. I.	F. S.	ELEV.	LEFT OR WEST	℄ RIGHT OR EAST
		508.77				
24+22.5			564	503.13		20% TOP CB
"			52	503.6		30% R
"			615	502.62	20% GUT	
"			557	503.20	20% TOP CB	
"			53	503.5	30% R	
25+00			411	504.66		℄
"			483	503.89		20% GUT
"			427	504.50		20% TOP CB
"			40	504.8		30% R
"			480	503.97	20% GUT	
"			420	504.57	20% TOP CB	
"			37	505.1	30% R	
26+00			253	506.24		℄
"			332	505.45		20% GUT
"			269	506.08		20% TOP CB
"			25	506.3		30% R
"			326	505.51	20% GUT	
"			264	506.13	20% TOP CB	
"			23	506.5	30% R	
T P	698	513.42	233	506.44	T P	

Profile No. ____ Notes Red. ____ Date ____ Plotted ____ Date ____ Job No. 1325 Division No. ____ Survey of EMPEROR AVE Survey by VAN DEREN Notes ACS Date 3-6-50 Map No. ____ Indexed C. Johnson Date ____

X-Sec. No. ____ Notes Chkd. ____ Date ____ Checked ____ Date ____

F.B. 1577 PG. 91

76L298 307 5-49

PLEASE RETURN TO
LOS ANGELES COUNTY SURVEYOR
726 LOS ANGELES COUNTY ENGINEERING BLDG.

NOTE: ANY ADDITIONS OR CHANGES ON THIS SHEET MUST BE MADE OR CIRCLED IN RED INK, WITH DATE AND NAME OF PERSON MAKING CHANGE.

Do not extend notes this side of this line.

STATION	B. S.	H. I.	F. S.	ELEV.	LEFT OR WEST ℄	RIGHT OR EAST
		513.42				
26+80³			583	507.59	℄	
"			669	506.73		20°/GUT
"			606	507.36		20°/TOP CB
"			60	507.4		30°/R
"			672	507.70	20°/GUT CB BRK	
"			607	507.35	20°/TOP CB	
"			57	507.7	30°/R	
27+00			533	508.04	℄	
27+04°			533	508.09	℄	
"			623	507.14		20°/GUT END CB
"			572	507.70		20°/TOP CB
"			58	507.6		30°/R
27+12³			501	508.41	℄	
"			565	507.77	20°/GUT	
"			489	508.53	20°/TOP CB SW COR	
"			53	508.1	30°/R	
			476	508.66	W END C.R. SW COR	
27+28⁵			510	508.32	℄	
"			567	507.75		20°/ENSE RT GUT
"			51	508.3		22°/TOP BRK SE COR

F.B. 1577 PG. 92 Job No. 1325 Division No. Notes Red. Plotted Date Checked Date No. Profile
Survey of EMPEROR AVE Date Notes Chkd. Date No. X-Sec.
Survey by VAN DEREN Notes A.C.S. Date
Indexed A. C. Johnson

76L298 307 5-49

PLEASE RETURN TO
LOS ANGELES COUNTY SURVEYOR
726 LOS ANGELES COUNTY ENGINEERING BLDG.

NOTE: ANY ADDITIONS OR CHANGES ON THIS SHEET MUST BE MADE OR CIRCLED IN RED INK. WITH DATE AND NAME OF PERSON MAKING CHANGE.

Do not extend notes this side of this line.

STATION	B. S.	H. I.	F. S.	ELEV.	LEFT OR WEST ℄	RIGHT OR EAST
		513.42				
27+54.[illegible]			4.52	508.90		℄ TOP MH
"			17.85	495.57		FLOWLINE SEWER LINE
27+54.[illegible]			4.51	508.91	✓	℄ INT DUARTE RD.
BM "TE322"			5.88	507.54	BM "TE322" ELEV. 507.541 FB 1488/180	
					DUARTE RD. & OAK AVE S.E. COR	
					BT SCR IN CB 11° SO. NO. FROM CB	

Profile Notes Red. ____ Plotted ____ Job No. 1325 Division No. ____
No. ____ Date ____ Date ____ Survey of EMPEROR AVE
X-Sec. Notes Chkd. ____ Checked ____ Survey by [illegible] Notes A.C.S. Date 3-6-50
No. ____ Date ____ Date ____ Map No. ____ Indexed Johnson Date ____

F.B. 1577 PG. 93

F.B. PG. 94

Job No. 1325 Division No. _____ Notes Red. _____ Plotted _____ Profile

Survey of Emperor Ave Date _____ Date _____ No. _____

Survey by Van Deren Notes [illegible] Notes Chkd. _____ Checked _____ X-Sec.

Indexed _____ Date _____ Date _____ Date _____ No. _____

76L298 307 5-49

PLEASE RETURN TO

LOS ANGELES COUNTY SURVEYOR.

726 LOS ANGELES COUNTY ENGINEERING BLDG.

NOTE: ANY ADDITIONS OR CHANGES ON THIS SHEET MUST BE MADE OR CIRCLED IN RED INK. WITH DATE AND NAME OF PERSON MAKING CHANGE.

Do not extend notes this side of this line.

STATION	B. S.	H. I.	F. S.	ELEV.

Notes Ck'd by	Survey of EMPEROR AVE
Map No.	W. O. 1325 Tape No. St'd. °F
Office Work	Surveyed by VAN DEREN
Checked	Notes J.C.S. Date 3-7-50
Date	Indexed E. C. Johnson

F. B. K-77 PG. 95

SEP 12 52

C.I. #1325

TOPOGRAPHY ON SUNSET BLVD.
FROM
LEMON AVENUE NORTHERLY
TO
DUARTE ROAD

EMPEROR AVENUE
SEWER DISTRICT

3-7-50
VAN DEREN
STANGELAND
BLANKENSHIP
KIERTZNER

NOTE: PAVEMENT ON
SUNSET BLVD. IS
6" BITULITHIC PVT.
FROM LEMON AVE NORTHLY
TO STATION 26+41 72

Note: Any Additions or Changes of This Sheet Must be Made or Circled in Red Ink With Date and Name of Person Making Change.

Do not extend notes this side of this line.

RETURN TO
LOS ANGELES COUNTY SURVEYOR
726 LOS ANGELES COUNTY
ENGINEERING BLDG.

76F308S 247 10M 1-49

CONT'D BOT PG # 97

F. B. 1577 PG. 96

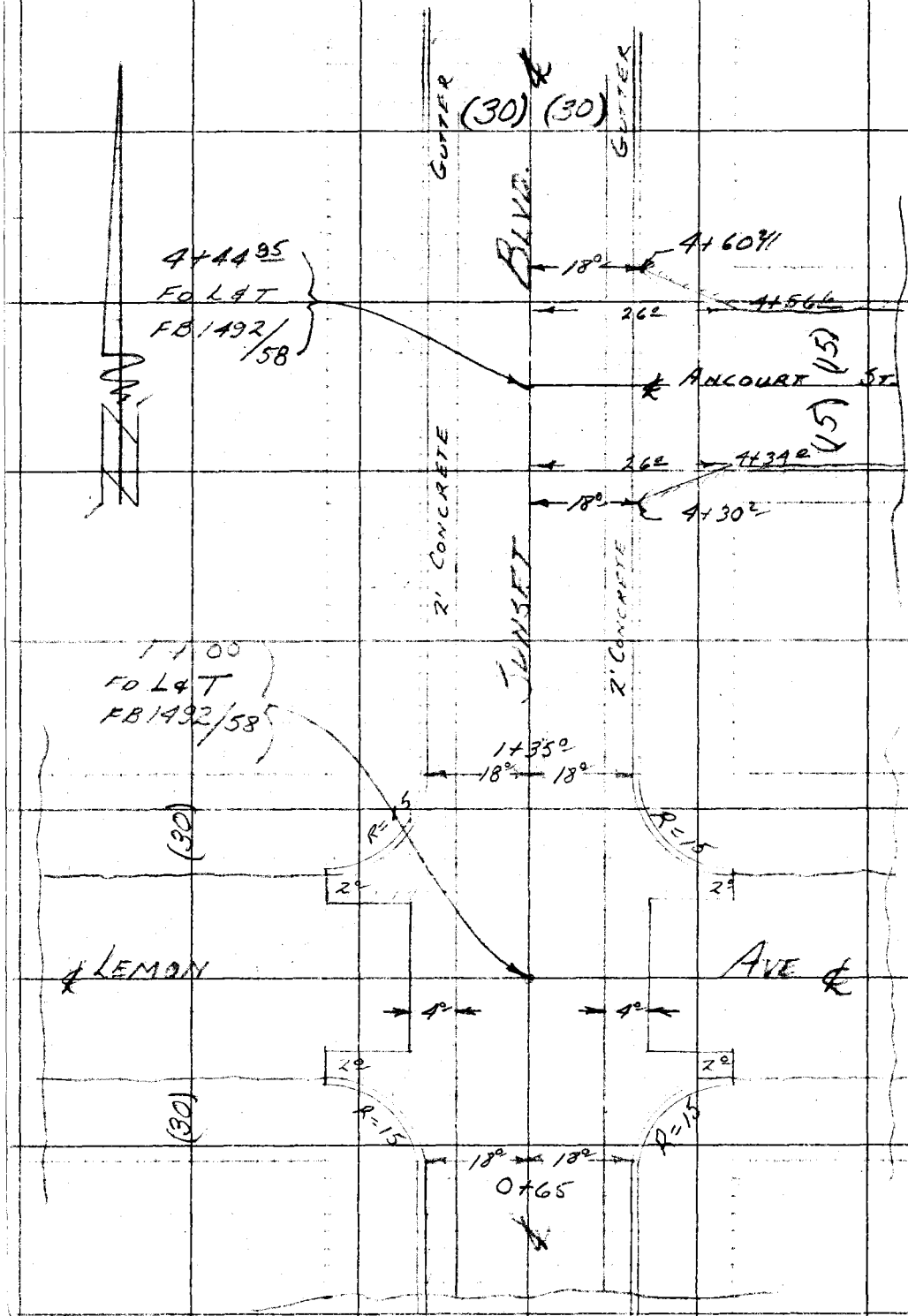

RETURN TO
LOS ANGELES COUNTY SURVEYOR
726 LOS ANGELES COUNTY
ENGINEERING BLDG.

Do not extend notes this side of this line.

Note: Any Additions or Changes on This Sheet Must be Made or Circled in Red Ink With Date and Name of Person Making Change.

Notes Ck'd by	Survey of EMPEROR AVE
Map No.	W. O. 1325 Tape No. St'd. °F
Office Work	Surveyed by VAN DEREN
Checked	Notes A.C.J. Date 3-7-50
Date	Indexed

F. B. 1577 Pg. 97

CONT'D FROM PG # 98

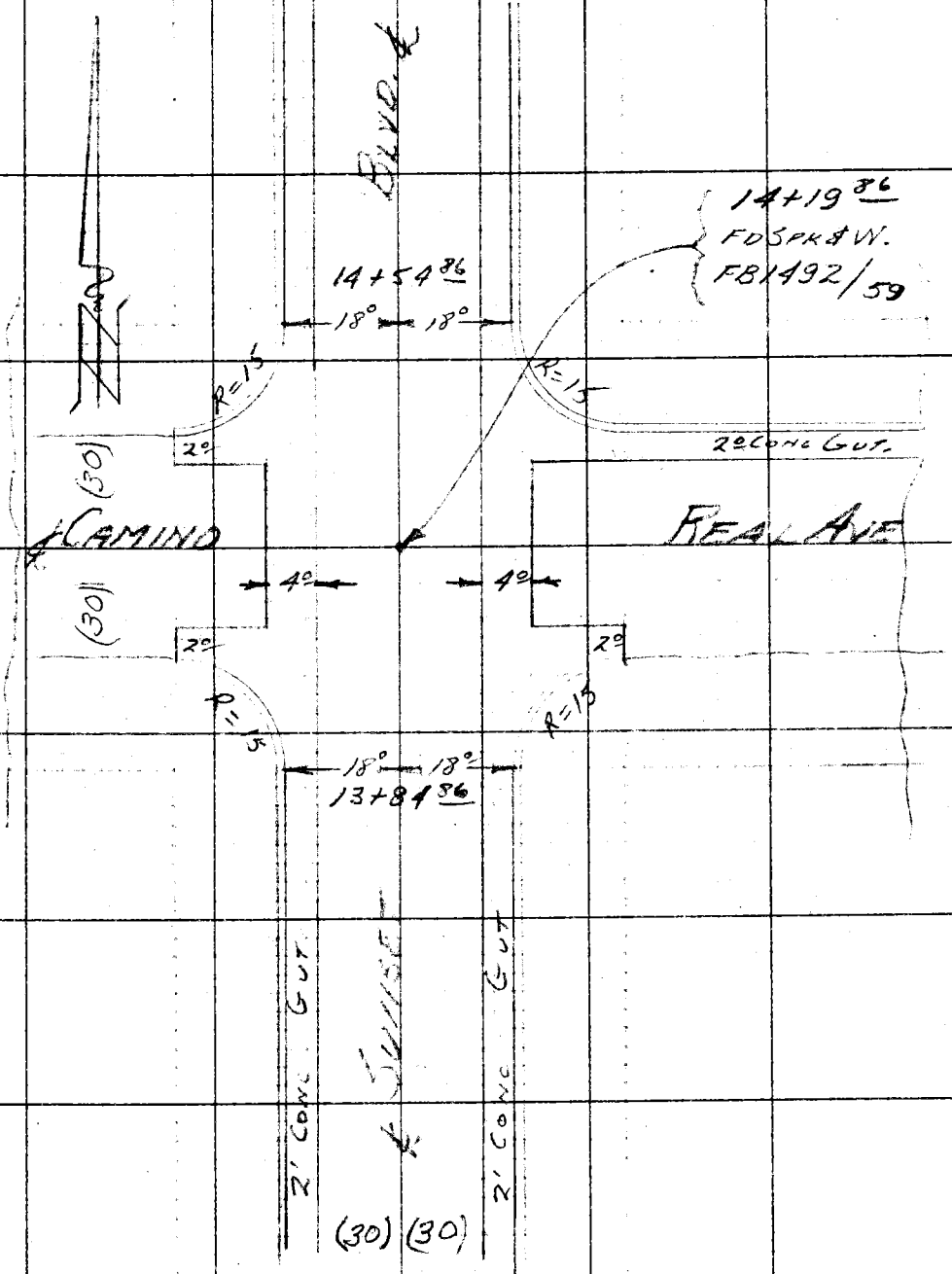

CONT'D FROM TO PG # 96

Note: Any Additions or Changes of This Sheet Must be Made or Circled in Red Ink, With Date and Name of Person Making Change.

Do not extend notes this side of this line.

RETURN TO
LOS ANGELES COUNTY SURVEYOR
726 LOS ANGELES COUNTY
ENGINEERING BLDG.

76F309S 247 10M 1-49

F. B. 1577 PG. 98

Cont'd Bot Pg # 99

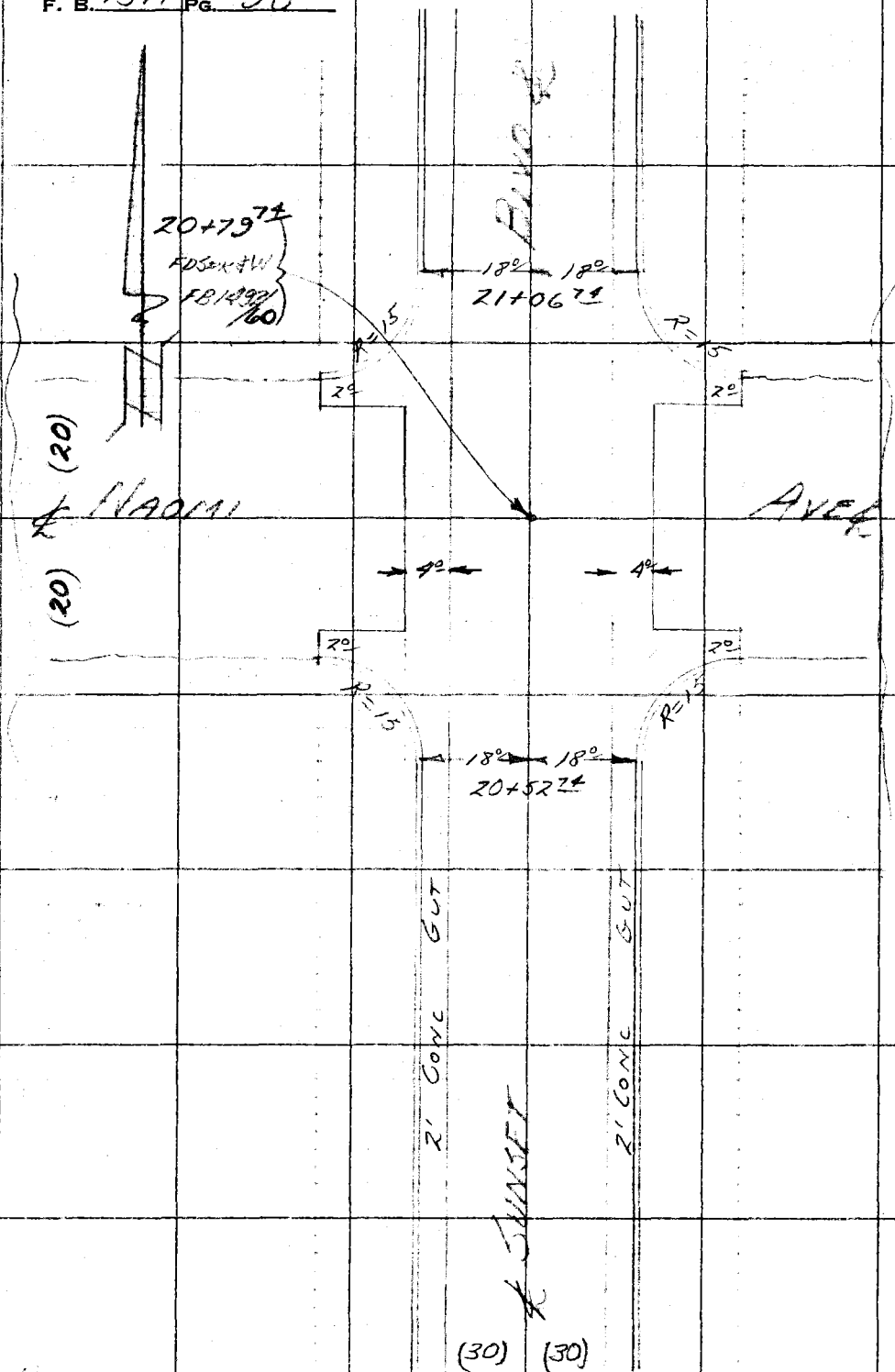

RETURN TO
LOS ANGELES COUNTY SURVEYOR
726 LOS ANGELES COUNTY
ENGINEERING BLDG.

Do not extend notes this side of this line.

Note: Any Additions or Changes on This Sheet Must be Made or Circled in Red Ink With Date and Name of Person Making Change.

Cont'd From Top Pg # 97

Notes Ck'd by	Survey of Emperor Ave
Map No.	W. O. 1375 Tape No. St'd. °F
Office Work	Surveyed by Van Deren
Checked	Notes A.C.G. Date 3-7-50
Date	Indexed E. C. Johnson

F. B. 1577 PG. 99



Note: Any Additions or Changes on This Sheet Must be Made or Circled in Red Ink With Date and Name of Person Making Change.

Do not extend notes this side of this line.

RETURN TO
LOS ANGELES COUNTY SURVEYOR
726 LOS ANGELES COUNTY
ENGINEERING BLDG.

76F3098 247 10M 1-49

F. B. 1577 Pg. 100

RETURN TO
LOS ANGELES COUNTY SURVEYOR
726 LOS ANGELES COUNTY
ENGINEERING BLDG.

Do not extend notes this side of this line.

Note: Any Additions or Changes on This Sheet Must be Made or Circled in Red Ink With Date and Name of Person Making Change.

Notes Ck'd by	Survey of EMPEROR AVE
Map No.	W. O. 1325 Tape No. St'd. °F
Office Work	Surveyed by VAN DEREN
Checked	Notes A.G.S. Date 3-7-50
Date	Indexed A. C. Johnson

F. B. 1577 PG. 101

SEP 12 '52

C.I. #1325

TOPOGRAPHY (HOUSE CONNECTIONS)
ON
SUNSET BLVD
FROM
LEMON AVE. NORTHERLY
TO
DUARTE ROAD

EMPEROR AVENUE
SEWER DISTRICT

3-7-50
VAN DEREN
STANGELAND
BLANKENSHIP
KERTZNER

Note: Any Additions or Changes on This Sheet Must be Made or Circled in Red Ink With Date and Name of Person Making Change.

Do not extend notes this side of this line.

RETURN TO
LOS ANGELES COUNTY SURVEYOR
726 LOS ANGELES COUNTY
ENGINEERING BLDG.

76F309S 247 10M 1-49

F. B. 1577 PG. 102

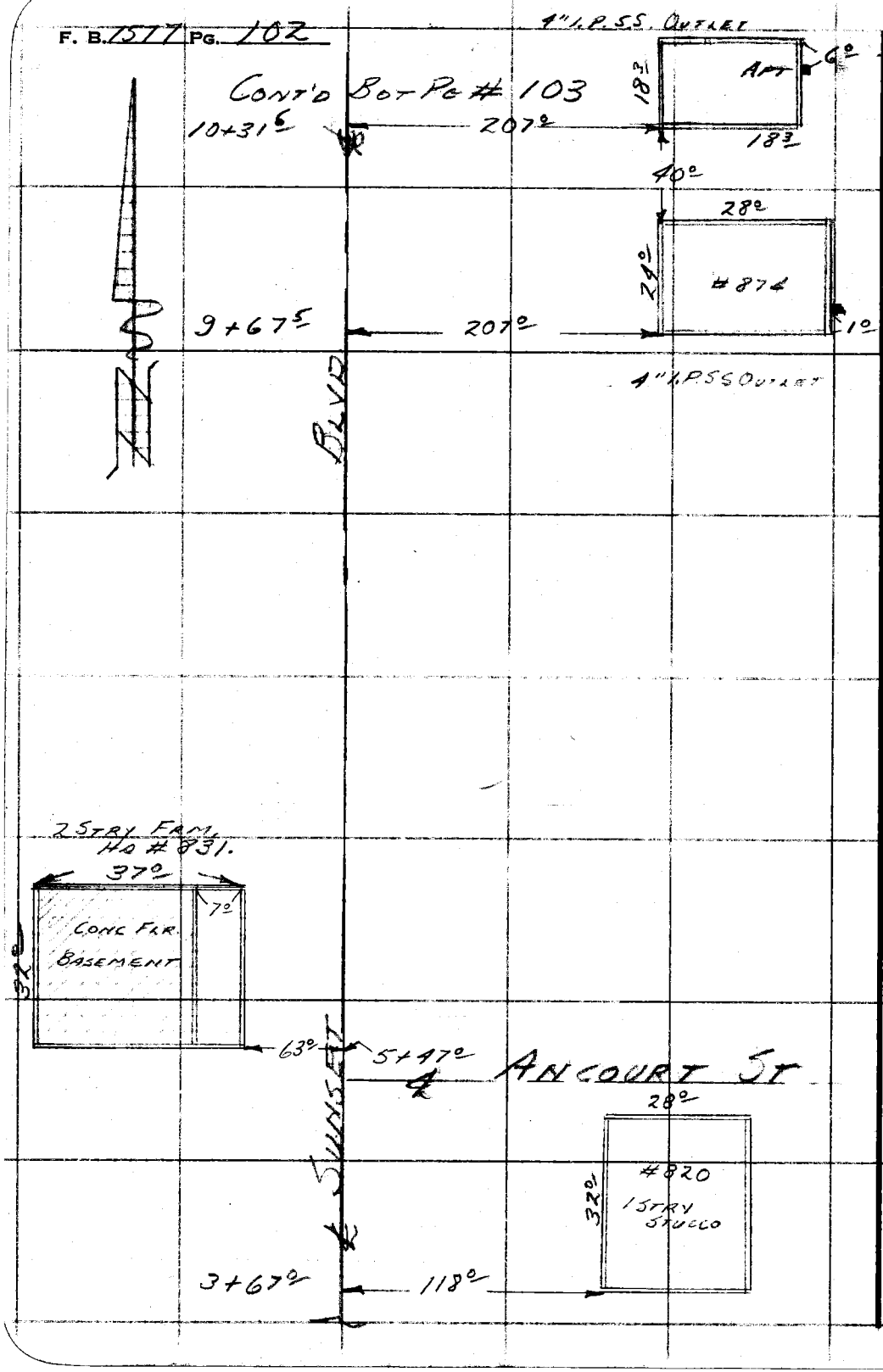

RETURN TO
LOS ANGELES COUNTY SURVEYOR
726 LOS ANGELES COUNTY
ENGINEERING BLDG.

Do not extend notes this side of this line.

Note: Any Additions or Changes on This Sheet Must Be Made or Circled in Red Ink With Date and Name of Person Making Change.

Notes Ck'd by	Survey of EMPEROR AVE
Map No.	W. O. 321 Tape No. St'd °F
Office Work	Surveyed by VAN DEREN
Checked	Notes C.S. Date 3-7-50
Date	Indexed J. C. Johnson

F. B. 1577 PG. 103

Note: Any Additions or Changes on This Sheet Must be Made or Circled in Red Ink With Date and Name of Person Making Change.

Do not extend notes this side of this line.

RETURN TO
LOS ANGELES COUNTY SURVEYOR
726 LOS ANGELES COUNTY
ENGINEERING BLDG.

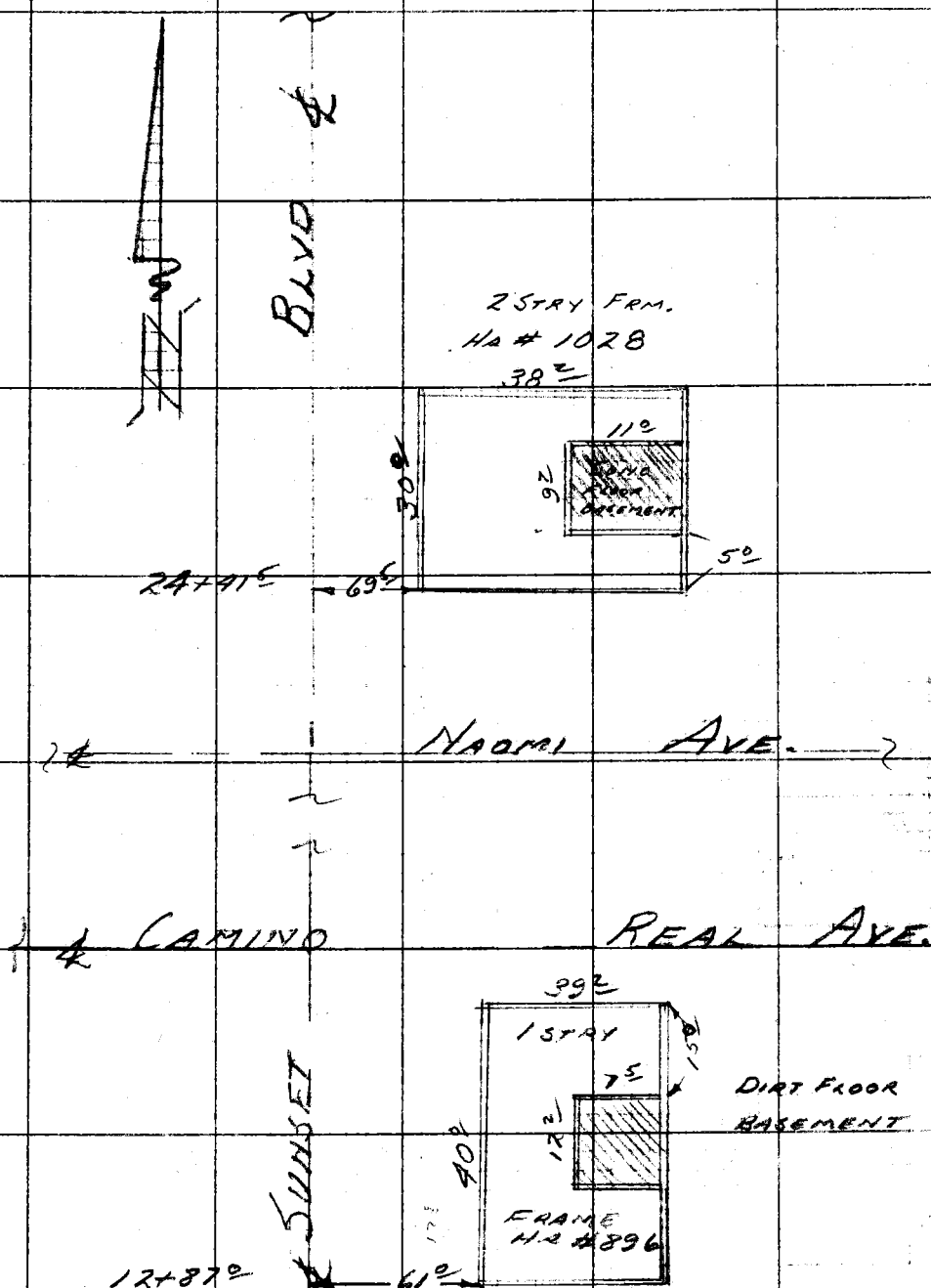

CONT'D FROM TOP PG # 104

76F3099 247 10M 1-49

F. B. 1511 PG. 104

RETURN TO
LOS ANGELES COUNTY SURVEYOR
726 LOS ANGELES COUNTY
ENGINEERING BLDG.

Do not extend notes this side of this line.

Note: Any Additions or Changes on This Sheet Must Be Made or Circled in Red Ink With Date and Name of Person Making Change.

Profile No.	Notes Red.	Plotted	Job No. 1325	Division No.	F.B. 1577 Pg. 105
	Date	Date	Survey of Emperor Ave		
X-Sec. No.	Notes Chkd. CHL	Checked	Survey by [illegible]	Notes A.C.S.	Date 3-7-50
	Date 3-14-50	Date	Map No.	Indexed A. C. Johnson	Date SEP 12 '50

C.I. #1325

Cross Sections On Sunset Blvd

From

Lemon Avenue Northerly

To

[illegible]

Emperor Avenue

[illegible]

3-7-50

Van Deren

Stangeland

[illegible]

Kiertzner

ELEV.	Note: Ground on East + West of ℄ of
F.S.	Sunset Blvd is level or higher. except whear Shown by profile on lot lines
H.I.	
B.S.	
STATION	

NOTE: ANY ADDITIONS OR CHANGES ON THIS SHEET MUST BE MADE OR CIRCLED IN RED INK, WITH DATE AND NAME OF PERSON MAKING CHANGE.

PLEASE RETURN TO
LOS ANGELES COUNTY SURVEYOR
726 Los Angeles County Engineering Bldg.

Do not extend notes this side of this line.

76L298 307 5-49

76L298 307 5-49

PLEASE RETURN TO
LOS ANGELES COUNTY SURVEYOR
726 LOS ANGELES COUNTY ENGINEERING BLDG.

NOTE: ANY ADDITIONS OR CHANGES ON THIS SHEET MUST BE MADE OR CIRCLED IN RED INK, WITH DATE AND NAME OF PERSON MAKING CHANGE.

Do not extend notes this side of this line.

STATION	B. S.	H. I.	F. S.	ELEV.	LEFT OR WEST	℄ RIGHT OR EAST
BM TF292	606	467.51		[illegible]	BM TF292 [illegible] 461.450 FB 1488/162 LEMON AVE. [illegible] BLVD. N.W. COR [illegible]	
0+65.0			753	459.98		SEND C.R. SE COR
"			753	459.98	SEND C.R. SW COR	
			723	460.28		E END C.R. SE COR
			724	460.27	W END C.R. SW COR	
1+00.00			722	460.29		℄ INT LEMON AVE
"			632	461.19		E END C.R. NE COR
"			628	461.23	W END CR NW COR	
1+35.00			645	461.06		℄
"			690	460.61		18°/ GUT NE COR
"			631	461.20		18°/ TOP CB
"			61	461.4		30°/ ℞
"			692	460.59	18°/ GUT N.W.	
"			631	461.20	18°/ TOP CB COR	
"			61	461.4	30°/ ℞	
2+00			520	462.31		℄
"			565	461.86		18°/ GUT
"			505	462.46		18°/ TOP CB
"			49	462.6		30°/ ℞

F.B. 1817 PG. 106
Job No. 825 Division No. Notes Red. Date 3-7-50 Plotted Date No. Profile
Survey of EMPEROR AVE Notes A.C.S. Notes Chkd. Checked Date No. X-Sec.
Survey by [illegible] Date
Indexed R. C. Johnson

76L298 307 5-49

PLEASE RETURN TO
LOS ANGELES COUNTY SURVEYOR
726 LOS ANGELES COUNTY ENGINEERING BLDG.

NOTE: ANY ADDITIONS OR CHANGES ON THIS SHEET MUST BE MADE OR CIRCLED IN RED INK, WITH DATE AND NAME OF PERSON MAKING CHANGE.

Do not extend notes this side of this line.

STATION	B. S.	H. I.	F. S.	ELEV.	LEFT OR WEST	& RIGHT OR EAST
		467.51				
2+00			5.69	461.82	18% GUT	
"			5.05	462.46	18% TOP CB	
"			4.8	462.7	30% PL	
3+00			3.27	464.24		℄
"			3.77	463.74		18% GUT
"			3.19	464.32		18% TOP CB
"			3.2	464.3		30% PL
"			3.79	463.72	18% GUT	
"			3.11	464.40	18% TOP CB	
"			3.1	464.4	30% PL	
TP	6.74	471.81	2.44	465.07	TP	
3+67%			6.29	465.52		℄
"			6.19	465.62		18% TOP CB
"			6.3	465.5		30% PL
"			6.4	465.4		100% GRAD
"			5.80	466.01		118% S.W. COR HA# 820
"			5.80	466.01		118% NW COR HA # 820
4+00			5.68	466.13		℄
"			6.21	465.60		18% GUT
"			5.59	466.22		18% TOP CB

Profile No. ____ Notes Red. ____ Plotted ____ Job No. 1325 Division No. ____ F.B. 1577 PG. 107
X-Sec. No. ____ Date ____ Date ____ Survey of EMPEROR AVE
Notes Chkd. ____ Checked ____ Survey by VANDEREN Notes A.C.S. Date 3-7-50
Date ____ Date ____ Map No. ____ Indexed ____ Date ____

76L298 307 5-49

PLEASE RETURN TO
LOS ANGELES COUNTY SURVEYOR
726 LOS ANGELES COUNTY ENGINEERING BLDG.

NOTE: ANY ADDITIONS OR CHANGES ON THIS SHEET MUST BE MADE OR CIRCLED IN RED INK, WITH DATE AND NAME OF PERSON MAKING CHANGE.

Do not extend notes this side of this line.

STATION	B. S.	H. I.	F. S.	ELEV.	LEFT OR WEST	℄ RIGHT OR EAST
		47181				
4+00			53	466.5		30% Ak
"			620	465.61	18% GUT	
"			558	466.23	18% TOP CB	
"			54	466.4	30% Ak	
4+30 2/			511	466.70		℄ OPP END CB RT
"			563	466.18		18% GUT
"			504	466.77		18% TOP CB
"			47	467.1		30% Ak
"			565	466.16	18% GUT	
"			498	466.83	18% TOP CB	
"			44	467.4	30% Ak	
"			40	467.8	100% GRND	
"			40	467.8	150% BOT BRK	
"			31	468.7	200% GRND	
"			34	468.4	250% GRND	
"			43	467.5	300% GRND	
"			40	467.8	400% GRND	
"			50	466.8	500% GRND	
4+44 95			485	466.96		℄ INT ANCOURT ST
4+60 2			460	467.21		℄ OPP END CB RT

F.B. 1577 PG. 108 Job No. 1325 Division No. Notes Red. Plotted No. Profile
Survey of EMPEROR AVE Date Date X-Sec.
Survey by VAN DEREN Notes A.C.S. Notes Chkd. Checked No.
Indexed A. C. Johnson Date Date

76L298 307 5-49

PLEASE RETURN TO
LOS ANGELES COUNTY SURVEYOR
726 LOS ANGELES COUNTY ENGINEERING BLDG.

NOTE: ANY ADDITIONS OR CHANGES ON THIS SHEET MUST BE MADE OR CIRCLED IN RED INK, WITH DATE AND NAME OF PERSON MAKING CHANGE.

Do not extend notes this side of this line.

STATION	B. S.	H. I.	F. S.	ELEV.	LEFT OR WEST	℄	RIGHT OR EAST
		471.81					
4+60			508	466.73			18" GUT
"			445	467.36			18" TOP CB
"			43	467.5			30" ℄
5+00			384	467.97		℄	
"			433	467.48			18" GUT
"			372	468.09			18" TOP CB
"			39	467.9			30" ℄
"			434	467.47	18" GUT		
"			371	468.10	18" TOP CB		
"			35	468.5	30" ℄		
TP	654	474.81	354	468.27	TP		
5+47			596	468.85		℄	OPP BAS Ho #
"			585	468.96			18" TOP CB
"			5.5	469.3			30" ℄
"			1068	464.13	LEFT: 69" SEWER BASEMENT Ho # 831		
6+00			4.96	469.85		℄	
"			5.47	469.34			18" GUT
"			4.84	468.97			18" TOP CB
"			4.9	469.9			30" ℄
"			5.47	469.34	18" GUT		

Profile
No. Notes Red. Plotted Job No. 1375 Division No.
Date Date Survey of EMPEROR AVE
X-Sec. Notes Chkd. Checked Survey by VAN DERLEN Notes 465 Date 3-7-50
No. Date Date Map No. Indexed Date

F.B. 1377 PG. 109

76L298 307 5-49

PLEASE RETURN TO
LOS ANGELES COUNTY SURVEYOR
726 LOS ANGELES COUNTY ENGINEERING BLDG.

NOTE: ANY ADDITIONS OR CHANGES ON THIS SHEET MUST BE MADE OR CIRCLED IN RED INK. WITH DATE AND NAME OF PERSON MAKING CHANGE.

Do not extend notes this side of this line.

STATION	B. S.	H. I.	F. S.	ELEV.	LEFT OR WEST	℄ RIGHT OR EAST
		474.81				
6+00			4.83	469.98	18% TOP Cg	
"			4.8	470.0	30% PL	
6+28°			4.48	470.33		℄ on PL Prop Rt
"			4.95	469.86		18% GUT
"			4.31	470.50		18% TOP Cg
"			4.2	470.6		30% PL
"			4.9	469.9		100% GRND
"			5.3	469.5		160° BRC
"			6.2	468.6		200% GRND
"			6.9	467.9		300% GRND
"			7.3	467.5		400% GRND
"			7.7	467.1		500% GRND
"			8.6	466.2		600% GRND
"			8.6	466.2		660% GRND
"			4.90	469.91	18% GUT	
"			4.33	470.48	18% TOP	
"			3.9	470.9	30% PL	
"			3.3	471.5	100% GRND	
"			3.5	471.3	200% GRND	
"			4.3	470.5	300% GRND	

F.B. 7577 PG. 110
Job No. 1325 Division No. ____ Notes Red. ____ Plotted ____ Profile
Survey of EMPEROR AVE Date ____ Date ____ No. ____
Survey by VAN DEREN Notes A.C.S. Notes Chkd. ____ Checked ____ X-Sec.
Indexed A. C. Johnson Date ____ Date ____ No. ____

76L298 307 5-49

PLEASE RETURN TO
LOS ANGELES COUNTY SURVEYOR
726 LOS ANGELES COUNTY ENGINEERING BLDG.

NOTE: ANY ADDITIONS OR CHANGES ON THIS SHEET MUST BE MADE OR CIRCLED IN RED INK, WITH DATE AND NAME OF PERSON MAKING CHANGE.

Do not extend notes this side of this line.

STATION	B. S.	H. I.	F. S.	ELEV.	LEFT OR WEST ℄	RIGHT OR EAST
		474 81				
6+28			46	470.2	400' GRND	
"			43	470.5	500' GRND	
7+00			322	471.59	℄	
"			366	471.15		18' GUT
"			305	471.76		18' TOP CB
"			27	472.1		30' R
"			365	471.16	18' GUT	
"			301	471.80	18' TOP CB	
"			29	471.9	30' R	
T.P.	820	481.01	200	472.81	TP	
8+00			778	473.23	℄	
"			834	472.67		18' GUT
"			776	473.25		18' TOP CB
"			81	472.9		30' R
"			835	472.66	18' GUT	
"			773	473.28	18' TOP CB	
"			71	473.9	30' R	
9+00			620	474 81	℄	
"			677	474 25		18' GUT
"			621	474.80		18' TOP CB

Profile No. ____ Notes Red. ____ Plotted ____ Job No. 1325 Division No. ____ F.B. 1377 PG. 111
X-Sec. No. ____ Date ____ Date ____ Survey of EMPEROR AVE
Notes Chkd. ____ Checked ____ Survey by VAN DERMAN Notes A.G.S. Date 3-7-50
Date ____ Date ____ Map No. ____ Inspector Johnson Date ____

76L298 307 5-49

PLEASE RETURN TO
LOS ANGELES COUNTY SURVEYOR
726 LOS ANGELES COUNTY ENGINEERING BLDG.

NOTE: ANY ADDITIONS OR CHANGES ON THIS SHEET MUST BE MADE OR CIRCLED IN RED INK, WITH DATE AND NAME OF PERSON MAKING CHANGE.

Do not extend notes this side of this line.

STATION	B. S.	H. I.	F. S.	ELEV.	LEFT OR WEST	℄ RIGHT OR EAST
		4810'				
9+00			62	474.8		30% PL
"			678	474.23	18% GUT	
"			617	474.84	18% TOP CB	
"			59	475.1	30% PL	
9+68.5			520	475.81		℄ OPP HP #874
"			515	475.86		18% TOP CB
"			53	475.7		30% PL
"			55	475.5		100% GRND
"			62	~~475~~ 474.8		200% GRND
"			7.11	473.90	RIGHT: 235% TOP 4" I.P.	SS OUTLET HP #874
10+00			465	476.36		℄
"			520	475.81		18% GUT
"			456	476.45		18% TOP CB
"			48	476.2		30% PL
"			525	475.76	18% GUT	
"			466	476.35	18% TOP CB	
"			44	476.6	30% PL	
10+47.8			390	477.11		℄ OPP APT
"			390	477.11		18% TOP CB
"			46	476.4		30% PL

F.B. 1577 PG. 112
Job No. 1325 Division No. ____ Notes Red. ____ Plotted ____ Profile ____
Survey of EMPEROR AVE. Date ____ Date ____ No. ____
Survey by VAN DEREN Notes A.C.S. Notes Chkd. ____ Checked ____ X-Sec. ____
Indexed R. C. Johnson Date ____ Date ____ No. ____

76L298 307 5-49

PLEASE RETURN TO
LOS ANGELES COUNTY SURVEYOR
726 LOS ANGELES COUNTY ENGINEERING BLDG.

NOTE: ANY ADDITIONS OR CHANGES ON THIS SHEET MUST BE MADE OR CIRCLED IN RED INK, WITH DATE AND NAME OF PERSON MAKING CHANGE.

Do not extend notes this side of this line.

STATION	B. S.	H. I.	F. S.	ELEV.	LEFT OR WEST	& RIGHT OR EAST
		481.01				
10+47 ℄			46	476.4		100° GRND
"			40	477.0		200° GRND
"			4.50	476.51	RIGHT: 225 3/ TOP 4" I.P. SS OUTLET APT BK	HR # 872
10+90			3.30	477.71	NOTE: FOR CROSS	℄ SECTION AT THIS
"			→	—	STATION, OR LOT	LINE, SEE PROFILE
"			→	—	OF SO. BACK LOT	LINE OF CAMINO REAL AVE.
11+00			3.15	477.86		℄
"			3.73	477.28		18° GUT
"			3.12	477.89		18° TOP CB
"			3.3	477.7		30° ℞
"			3.70	477.31	18° GUT	
"			3.06	477.95	18° TOP CB	
"			3.1	477.9	30° ℞	
12+00			1.66	479.35		℄
"			2.17	478.84		18° GUT
"			1.60	479.41		18° TOP CB
"			1.6	479.4		30° ℞
"			2.20	478.81	18° GUT	
"			1.57	479.44	18° TOP CB	
"			1.4	479.6	30° ℞	

Profile No. ____ Notes Red. ____ Plotted ____ Job No. 1325 Division No. ____
Date ____ Date ____ Survey of EMPEROR AVE
X-Sec. No. ____ Notes Chkd. ____ Checked ____ Survey by VAN DEREN Notes A.C.S. Date 3-7-50
Date ____ Date ____ Map No. ____ Indexed E. Johnson Date ____

F.B. 1577 PG. 113

76L298 307 5-49

PLEASE RETURN TO
LOS ANGELES COUNTY SURVEYOR
726 LOS ANGELES COUNTY ENGINEERING BLDG.

NOTE: ANY ADDITIONS OR CHANGES ON THIS SHEET MUST BE MADE OR CIRCLED IN RED INK, WITH DATE AND NAME OF PERSON MAKING CHANGE.

Do not extend notes this side of this line.

STATION	B. S.	H. I.	F. S.	ELEV.	LEFT OR WEST	& RIGHT OR EAST.
		481.01				
TP	830	487.60	171	479.30	TP	
12+99.8			13.20	474.40	RIGHT 78°/ SW COR	BAS HR # 896 (BOT)
13+00			670	480.90		&
"			7.15	480.45		18°/ GUT
"			655	481.05		18°/ TOP CB
"			63	481.3		30°/ AR
"			719	480.41	18°/ GUT	
"			6.57	481.03	18°/ TOP CB	
"			59	481.7	30°/ AR	
13+84.86			547	482.13		& OPP BCL
"			593	481.67		18°/ GUT SE COR
"			526	482.34		18°/ TOP CB
"			54	482.2		30°/ AR
"			592	481.68	18°/ GUT SW COR	
"			5.26	482.34	18°/ TOP CB.	
"			44	483.2	30°/ AR	
—			498	482.62		E END C.R. SE COR
—			500	482.60	W END C.R. SW COR	
14+00			533	482.27		&
14+19.86			512	482.48		& INT CAMINO REAL AVE

F.B. 1577 PG. 114 Job No. 1325 Division No. Notes Red. Plotted No. Profile
Survey of EMPEROR AVE. Date Date X-Sec.
Survey by VAN DEREN Notes A.C.S. Notes Chkd. Checked No.
Indexed A. C. Johnson Date Date

76L298 307 5-49

PLEASE RETURN TO
LOS ANGELES COUNTY SURVEYOR
726 LOS ANGELES COUNTY ENGINEERING BLDG.

NOTE: ANY ADDITIONS OR CHANGES ON THIS SHEET MUST BE MADE OR CIRCLED IN RED INK, WITH DATE AND NAME OF PERSON MAKING CHANGE.

Do not extend notes this side of this line.

STATION	B. S.	H. I.	F. S.	ELEV.	LEFT OR WEST ℄	RIGHT OR EAST
		48760				
—			433	483.27		EAST FINCR NE COR
—			426	483.34	WEST FINCR. NW COR	
14+52.86			446	483.14		℄ OPPEG
"			499	482.61		18% GUT
"			428	483.32		18% TOP CB
"			42	483.4		30% ℄
"			488	482.72	18% GUT	
			422	483.38	18% TOP CB	
"			36	484.0	30% ℄	
BM TE 369"	5.58	491.76	442	483.18	BM TE 369" ELEV 483.178 FB 1488/188	
					SUNSET BLVD & CAMINO REAL AVE N.E. COR.	
					BT SPK IN CB 6' EAST OF EAST LINE CR.	
15+00			786	483.90		℄
"			844	483.32		18% GUT
"			781	483.95		18% TOP CB
"			79	483.9		30% ℄
"			848	483.28	18% GUT	
"			779	483.97	18% TOP CB	
"			72	484.6	30% ℄	
16+00			647	485.29		℄

Profile No. ____ Notes Red ____ Date ____ Notes Chkd ____ Date ____
X-Sec. No. ____ Plotted ____ Date ____ Checked ____ Date ____
Job No. 1325 Division No. ____ Survey of EMPEROR AVE
Survey by W. DEREN Notes A.C.S. Date 2-7-50
Map No. ____ Date ____

F.B. 1577 PG. 115

76L298 307 5-49

PLEASE RETURN TO
LOS ANGELES COUNTY SURVEYOR
726 LOS ANGELES COUNTY ENGINEERING BLDG.

NOTE: ANY ADDITIONS OR CHANGES ON THIS SHEET MUST BE MADE OR CIRCLED IN RED INK, WITH DATE AND NAME OF PERSON MAKING CHANGE.

Do not extend notes this side of this line.

STATION	B. S.	H. I.	F. S.	ELEV.	LEFT OR WEST ℄	RIGHT OR EAST
		49176				
16+00			704	484.72		18°/GUT
"			641	485.35		18°/TOP LB
"			62	485.6		30°/℞
"			701	484.75	18°/GUT	
"			641	485.35	18°/TOP LB	
"			63	485.5	30°/℞	
17+00			510	486.66	℄	
"			565	486.11		18°/GUT
"			509	486.67		18°/TOP LB
"			52	486.6		30°/℞
"			566	486.10	18°/GUT	
"			506	486.70	18°/TOP LB	
"			472	487.04	30°/℞ BK WK	
18+00			368	488.08	℄	
"			426	487.50		18°/GUT
"			366	488.10		18°/TOP LB
"			39	487.9		30°/℞
"			425	487.51	18°/GUT	
"			364	488.12	18°/TOP LB	
"			33	488.5	30°/℞	

F.B. 1577 PG. 116
Job No. 1325 Division No. ____ Notes Red. ____ Plotted ____ No. ____ Profile
Survey of EMPEROR AVE Date ____ Date ____ X-Sec.
Survey by VAN DEREN Notes A.C.S. Notes Chkd. ____ Checked ____ No. ____
Indexed R. C. Johnson Date ____ Date ____ Date ____

76L298 307 5-49

PLEASE RETURN TO
LOS ANGELES COUNTY SURVEYOR
726 LOS ANGELES COUNTY ENGINEERING BLDG.

NOTE: ANY ADDITIONS OR CHANGES ON THIS SHEET MUST BE MADE OR CIRCLED IN RED INK, WITH DATE AND NAME OF PERSON MAKING CHANGE.

Do not extend notes this side of this line.

STATION	B. S.	H. I.	F. S.	ELEV.	LEFT OR WEST ℄	RIGHT OR EAST
		491.76				
19+00			236	489.40		℄
"			285	488.91		18°/GUT
"			225	489.51		18°/TOP CB
"			24	489.4		30°/AR
"			287	488.89	18°/GUT	
"			231	489.45	18°/TOP CB	
"			21	489.7	30°/AR	
T. P.	960	499.67	169	490.07	T.P.	
20+00			866	491.01		℄
"			920	490.47		18°/GUT
"			862	491.05		18°/TOP CB
"			86	491.1		30°/AR
"			916	490.51	18°/GUT	
"			853	491.14	18°/TOP CB	
"			81	491.6	30°/AR	
20+52 ℄			786	491.81		℄ OPP [illegible]
"			831	491.36		18°/GUT
"			764	492.03		18°/TOP CB
"			78	491.9		30°/AR
"			830	491.37	18°/GUT	

Profile No. ____ Notes Red. ____ Date ____ Plotted ____ Date ____ Job No. 1325 Division No. ____ Survey of EMPEROR AVE

X-Sec. No. ____ Notes Chkd. ____ Date ____ Checked ____ Date ____ Survey by VAN DEREEL Notes A.C.S. Date 3-7-50

Map No. ____ Indexed C. Johnson Date ____

F.B. 1577 PG. 117

76L298 307 5-49

PLEASE RETURN TO
LOS ANGELES COUNTY SURVEYOR
726 LOS ANGELES COUNTY ENGINEERING BLDG.

NOTE: ANY ADDITIONS OR CHANGES ON THIS SHEET MUST BE MADE OR CIRCLED IN RED INK, WITH DATE AND NAME OF PERSON MAKING CHANGE.

Do not extend notes this side of this line.

STATION	B. S.	H. I.	F. S.	ELEV.	LEFT OR WEST	℄ RIGHT OR EAST
		499.67				
20+52.74			773	491.94	18°/ TOP CB	
"			77	492.0	30°/ PL	
—			734	492.33		E END C.R. SE COR
—			737	492.30	W END CR SW COR	
20+79.74			749	492.18		℄ INT NAOMI AVE
—			675	492.92		E END C.R. NE COR
—			662	493.05	W END C.R. NW COR	
21+00			711	492.56		℄
21+06.74			695	492.72		℄ OPP ELEV
"			741	492.26		18°/ GUT
"			676	492.91		18°/ TOP CB
"			67	493.0		30°/ PL
"			734	492.33	18°/ GUT	
"			676	492.91	18°/ TOP CB	
"			67	493.0	30°/ PL	
22+00			524	494.43		℄
22+27.74			476	494.91		℄ OPP PL PROD
"			530	494.37		18°/ GUT
"			467	495.00		18°/ TOP CB
"			46	495.1		30°/ PL

F.B. 1577 PG. 118
Job No. 1325 Division No. ____ Notes Red. ____ Plotted ____ Profile ____
Survey of EMPEROR AVE Date ____ Date ____ No. ____
Survey by VAN DEREN Notes A.C.S. Notes Chkd. ____ Checked ____ X-Sec. ____
Indexed A. C. Johnson Date ____ Date ____ No. ____

76L298 307 5-49

PLEASE RETURN TO
LOS ANGELES COUNTY SURVEYOR
726 LOS ANGELES COUNTY ENGINEERING BLDG.

NOTE: ANY ADDITIONS OR CHANGES ON THIS SHEET MUST BE MADE OR CIRCLED IN RED INK, WITH DATE AND NAME OF PERSON MAKING CHANGE.

Do not extend notes this side of this line.

STATION	B. S.	H. I.	F. S.	ELEV.	LEFT OR WEST	& RIGHT OR EAST
		499.67				
22+27 74			43	495.4		100% GRND
"			53	494.4		200% GRND
"			56	494.1		300% GRND
"			55	494.2		330% BACK LOT LINE
"			519	494.48	18% GUT	
"			462	495.05	18% TOP LB	
"			46	495.1	30% PL	
23 +00			356	496.11		℄
"			409	495.58		18% GUT
"			349	496.18		18% TOP LB
"			3.4	496.3		30% PL
"			408	495.59	18% GUT	
			350	496.17	18% TOP LB	
"			34	496.3	30% PL	
T.P.	633	503.37	263	497.04	T.P.	
24+00			553	497.84		℄
24+19 74			524	498.13		℄ OPP PL PROP
"			571	497.66		18% GUT
"			511	498.26		18% TOP LB
"			52	498.2		30% PL

Profile Notes Red. ____ Plotted ____ Job No. 1325 Division No. ____
No. ____ Date ____ Date ____ Survey of EMPEROR AVE
X-Sec. Notes Chkd. ____ Checked ____ Survey by VANDEREN Notes A.C.S. Date 3-7-50
No. ____ Date ____ Date ____ Map No. ____ Indexed Johnson Date ____

F.B. 1577 PG. 119

76L298 307 5-49

PLEASE RETURN TO
LOS ANGELES COUNTY SURVEYOR
726 LOS ANGELES COUNTY ENGINEERING BLDG.

NOTE: ANY ADDITIONS OR CHANGES ON THIS SHEET MUST BE MADE OR CIRCLED IN RED INK, WITH DATE AND NAME OF PERSON MAKING CHANGE.

Do not extend notes this side of this line.

STATION	B. S.	H. I.	F. S.	ELEV.	LEFT OR WEST	℄ RIGHT OR EAST
		503.37				
24+19.74			55	497.9		100' GRND
"			61	497.3		200' GRND
"			61	497.3		300' GRND
"			57	497.7		330' Bk L.L.
"			571	497.66	18' GUT	
"			512	498.25	18' TOP CB	
"			4.5	498.9	30' ℄	
"			4.2	499.2	[illegible] GRND	
"			4.2	499.2	200' GRND	
"			4.2	499.2	215' Bk L.L.	
24+46.5			468	498.69		℄ OPP [illegible] # 1028
"			465	498.72		18' TOP CB
"			47	498.7		30' ℄
"			980	493.57	RIGHT 96" SW Cor Conc [illegible]	FLR. HS # 1028
25+00			375	499.62		℄
"			429	499.08		18' GUT
"			375	499.62		18' TOP CB
"			41	499.3		30' ℄
"			479	499.08	18' GUT	
"			375	499.62	18' TOP CB	

F.B. 1577 PG. 120
Job No. 1325 Division No. ____ Notes Red. ____ Plotted ____ Profile ____
Survey of EMPEROR AVE Date ____ Date ____ No. ____
Survey by VAN DEREN Notes A.C.S. Notes Chkd. ____ Checked ____ X-Sec. ____
Indexed K. C. Johnson Date ____ Date ____ No. ____

76L298 307 5-49

PLEASE RETURN TO
LOS ANGELES COUNTY SURVEYOR
726 LOS ANGELES COUNTY ENGINEERING BLDG.

NOTE: ANY ADDITIONS OR CHANGES ON THIS SHEET MUST BE MADE OR CIRCLED IN RED INK, WITH DATE AND NAME OF PERSON MAKING CHANGE.

Do not extend notes this side of this line.

STATION	B. S.	H. I.	F. S.	ELEV.	Left on Vert	℄ Right on Vert
		503.37				
25+00			35	499.9	30°/℄	
26+00			168	501.69		℄
T.P.	587	507.45	179	501.58	T.P.	
26+12°			552	501.93		℄ Opp ℞ Prop
"			611	501.34		18°/ Gut
"			555	501.90		18°/ Curb
"			58	501.6		30°/℞
"			59	501.5		100°/ Grnd
"			58	501.6		200°/ Grnd
"			59	501.5		300°/ Grnd
"			67	500.7		330°/ Bk L. Line
"			606	501.39	18°/ Gut	
"			546	501.99	18°/ Top Cb	
"			59	501.5	30°/℞	
27+00			378	503.67		℄
"			431	503.14		18°/ Gut
"			371	503.74		18°/ Top Cb
"			451	502.94	Right 19°/ Top 1/2' Cable in Tel. Pull Box	
"			47	502.7	19°/ Bot Pull Box	
"			37	503.7		30°/℞

Profile No. ____ Date ____ Notes Red. ____ Date ____ Plotted ____ Date ____ Job No. 1325 Division No. ____
X-Sec. No. ____ Date ____ Notes Chkd. ____ Date ____ Checked ____ Date ____ Survey of Emperor Ave
Survey by Van Deren Notes A.C.S. Date 5-8-50
Map No. ____ Indexed C. Johnson Date ____

F.B. 1577 Pg. 121

76L298 307 5-49

PLEASE RETURN TO
LOS ANGELES COUNTY SURVEYOR
726 LOS ANGELES COUNTY ENGINEERING BLDG.

NOTE: ANY ADDITIONS OR CHANGES ON THIS SHEET MUST BE MADE OR CIRCLED IN RED INK, WITH DATE AND NAME OF PERSON MAKING CHANGE.

Do not extend notes this side of this line.

STATION	B. S.	H. I.	F. S.	ELEV.	LEFT OR WEST	℄ RIGHT OR EAST
		507.45				
27+00			423	503.22	18" GUT	
"			363	503.82	18" TOP CB	
"			4.0	503.4	30" ℄	
27+41.72			293	504.52		℄ OPP BCR
"			347	503.98		18" GUT SE
"			284	504.61		18" TOP CB COR
"			25	504.9		30" ℄
"			343	504.02	18" GUT SW	
"			2[illegible]	504.60	18" TOP CB COR	
"			[illegible]	504.5	30" ℄	
—			2[illegible]	504.99		E END C.R. SE COR
—			1[illegible]	505.52	W END CR SW COR	
27+76.72			2[illegible]	505.21		℄ INT DUARTE TOP [illegible]
—			237	505.08		E END C.R. [illegible]
—			1.87	505.58	W END CR NW COR	
28+11.72			206	505.39		20" TOP CB NE COR
"			180	505.65	20" TOP CB NW COR	
BM "TE 318"			2.92	504.53	BM "TE 318" ELEV 504.523. FB 1488/179	
					DUARTE RD. & SUNSET BLVD SW COR	
					ROOFING NAIL IN CB 4' SO END C.R.	

F.B. 1577 PG. 122

Job No. 1325 Division No. ____ Notes Red. ____ Plotted ____ Profile ____

Survey of EMPEROR AVE Date ____ Date ____ No. ____

Survey by Van Deren Notes A.C.S. Notes Chkd. ____ Checked ____ X-Sec. ____

Indexed A. C. Johnson Date ____ Date ____ No. ____

Notes Ck'd by	Survey of EMPEROR AVE
Map No.	W. O. 1325 Tape No. St'd. °F
Office Work	Surveyed by VAN DEREN
Checked	Notes A.C.S. Date 3-8-50
Date	Indexed A. C. Johnson

F. B. 1577 Pg. 123

SEP 12 52

C.I. #1325

TOPOGRAPHY ON GOLDEN WEST AVE
FROM
LEMON TRUNK NORTHERLY
TO
QUARTZ ROAD

EMPEROR AVENUE
[illegible]

3-8-50

VAN DEREN
STANGELAND
BLANKENSHIP
RICHARDS

NOTE: PVT ON GOLDEN WEST AVE = 1 1/2" R&O

Note: Any Additions or Changes on This Sheet Must be Made or Circled in Red Ink With Date and Name of Person Making Change.

Do not extend notes this side of this line.

RETURN TO
LOS ANGELES COUNTY SURVEYOR
726 LOS ANGELES COUNTY
ENGINEERING BLDG.

76F309S 247 10M 1-49

F. B. 1511 PG. 724

CONTD BOT PG # 125

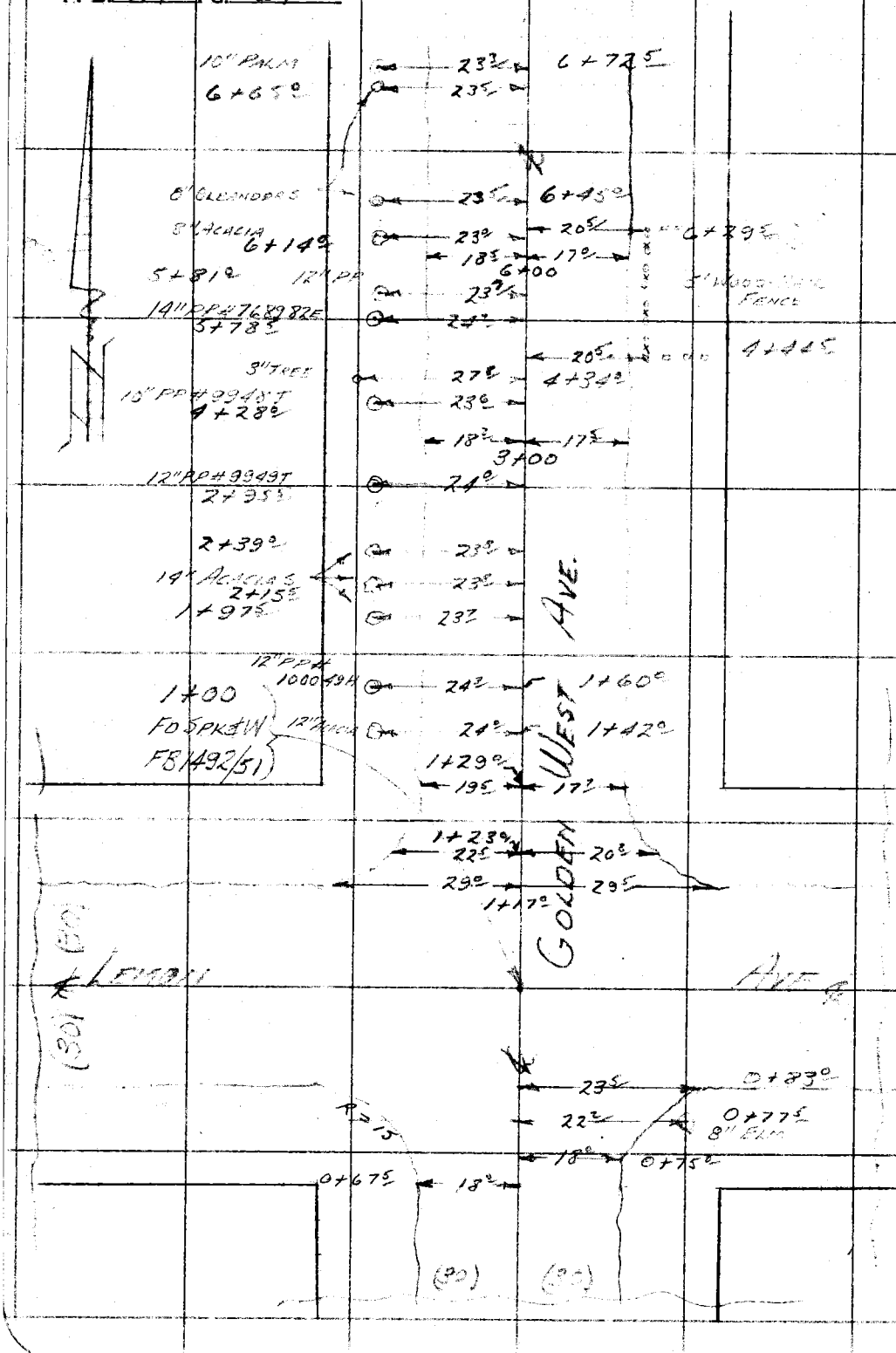

RETURN TO
LOS ANGELES COUNTY SURVEYOR
726 LOS ANGELES COUNTY
ENGINEERING BLDG.

Do not extend notes this side of this line.

Note: Any Additions or Changes on This Sheet Must Be Made or Circled in Red Ink With Date and Name of Person Making Change.

Notes Ck'd by	Survey of EMPEROR AVE
Map No.	W. O. 1325 Tape No. St'd. °F
Office Work	Surveyed by VAN DEREN
Checked	Notes A.C.S. Date 3-8-50
Date	Indexed A. C. Johnson

F. B. 1577 PG. 125

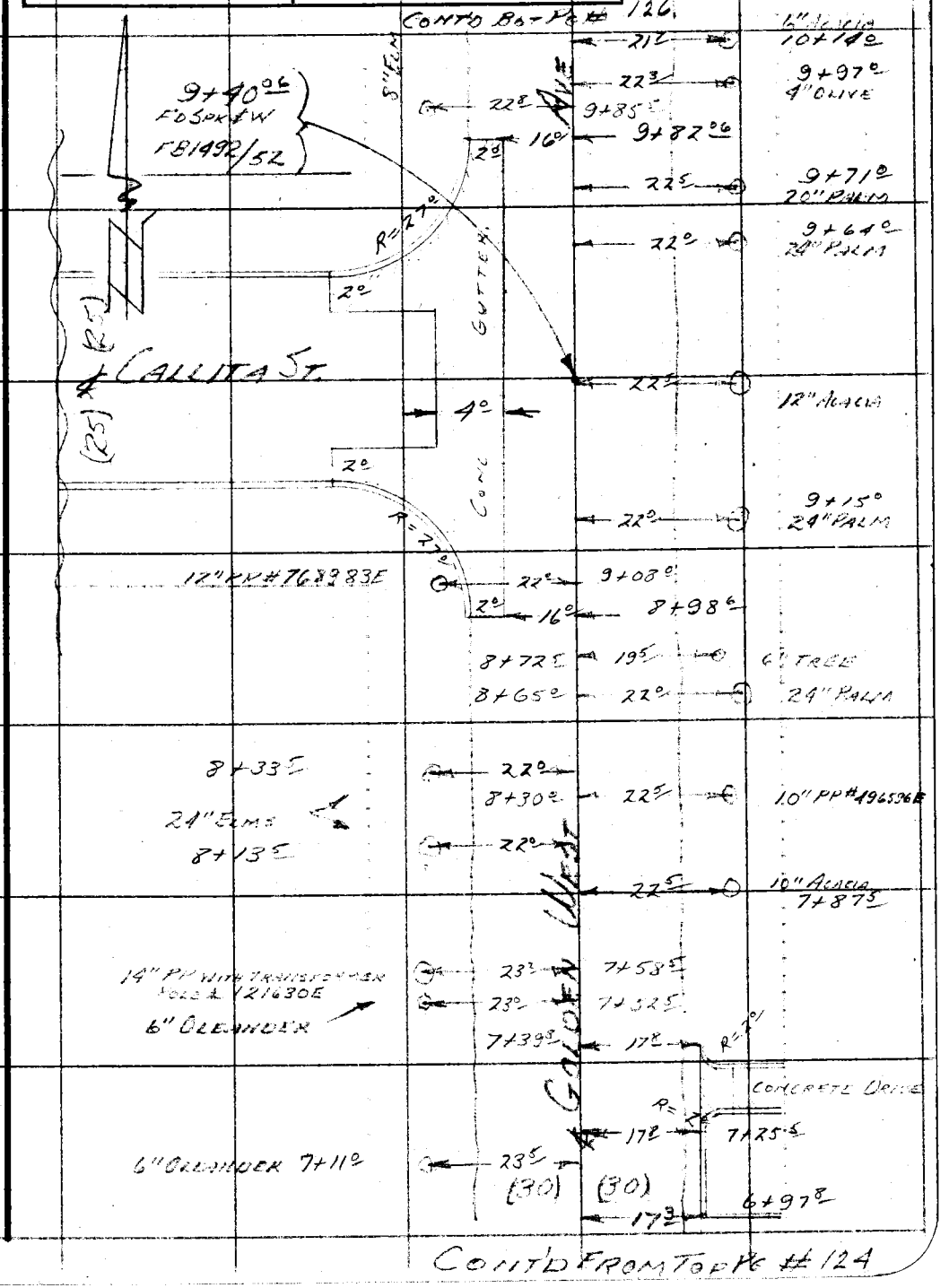

CONT'D FROM TOP PG # 124

Note: Any Additions or Changes on This Sheet Must be Made or Circled in Red Ink With Date and Name of Person Making Change.

Do not extend notes this side of this line.

RETURN TO
LOS ANGELES COUNTY SURVEYOR
726 LOS ANGELES COUNTY
ENGINEERING BLDG.

76F309S 247 10M 1-49

CONT'D BOT PG# 127

F. B. 1577 PG. 126

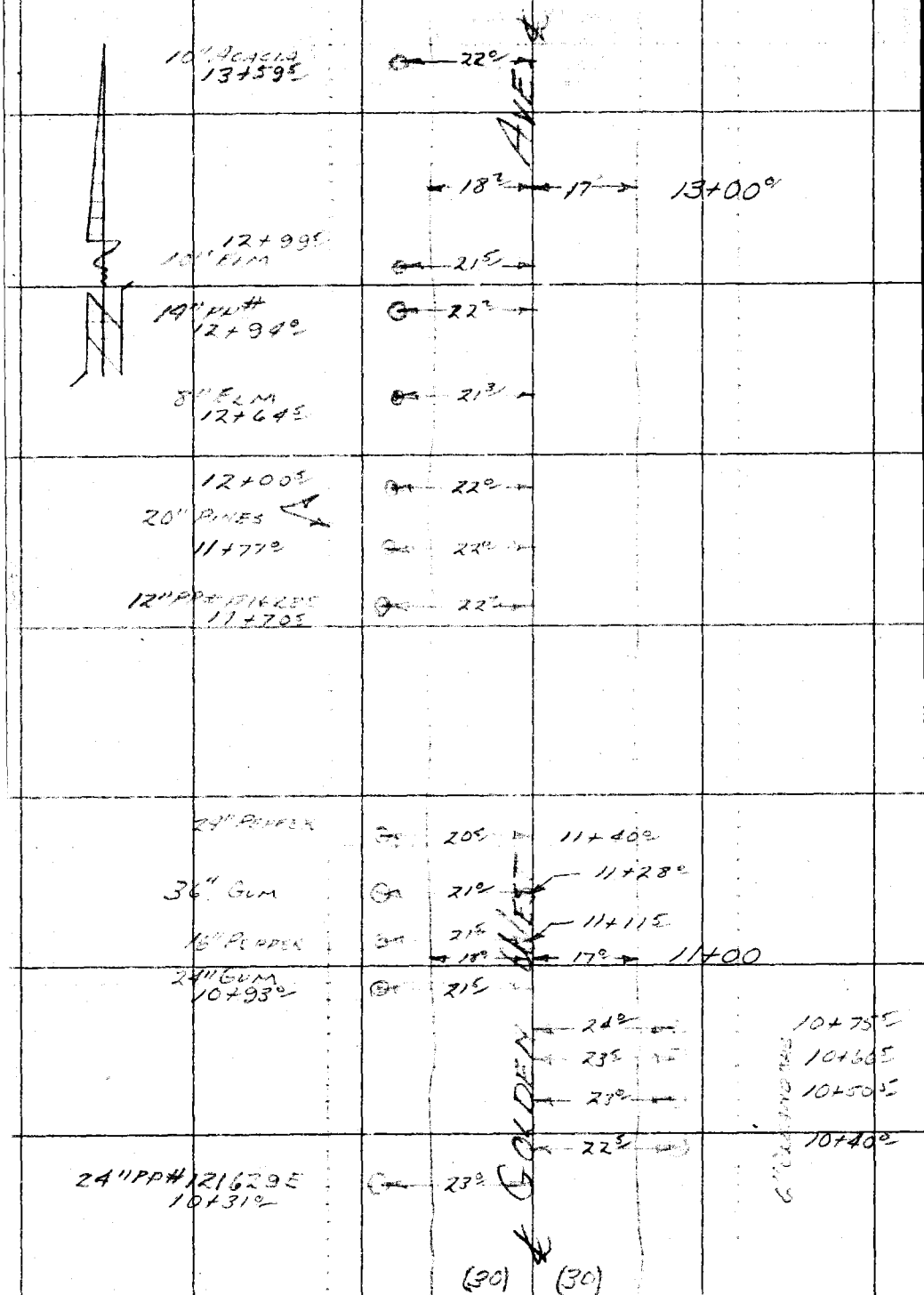

CONT'D FROM TOP PG# 125

RETURN TO
LOS ANGELES COUNTY SURVEYOR
726 LOS ANGELES COUNTY
ENGINEERING BLDG.

Do not extend notes this side of this line.

Note: Any Additions or Changes on This Sheet Must be Made or Circled in Red Ink With Date and Name of Person Making Change.

Notes Ck'd by	Survey of EMPEROR AVE
Map No.	W. O. 1325 Tape No. St'd. °F
Office Work	Surveyed by VAN DEREN
Checked	Notes A.C.S. Date 3-8-50
Date	Indexed O. Johnson

F. B. 1527 PG. 127

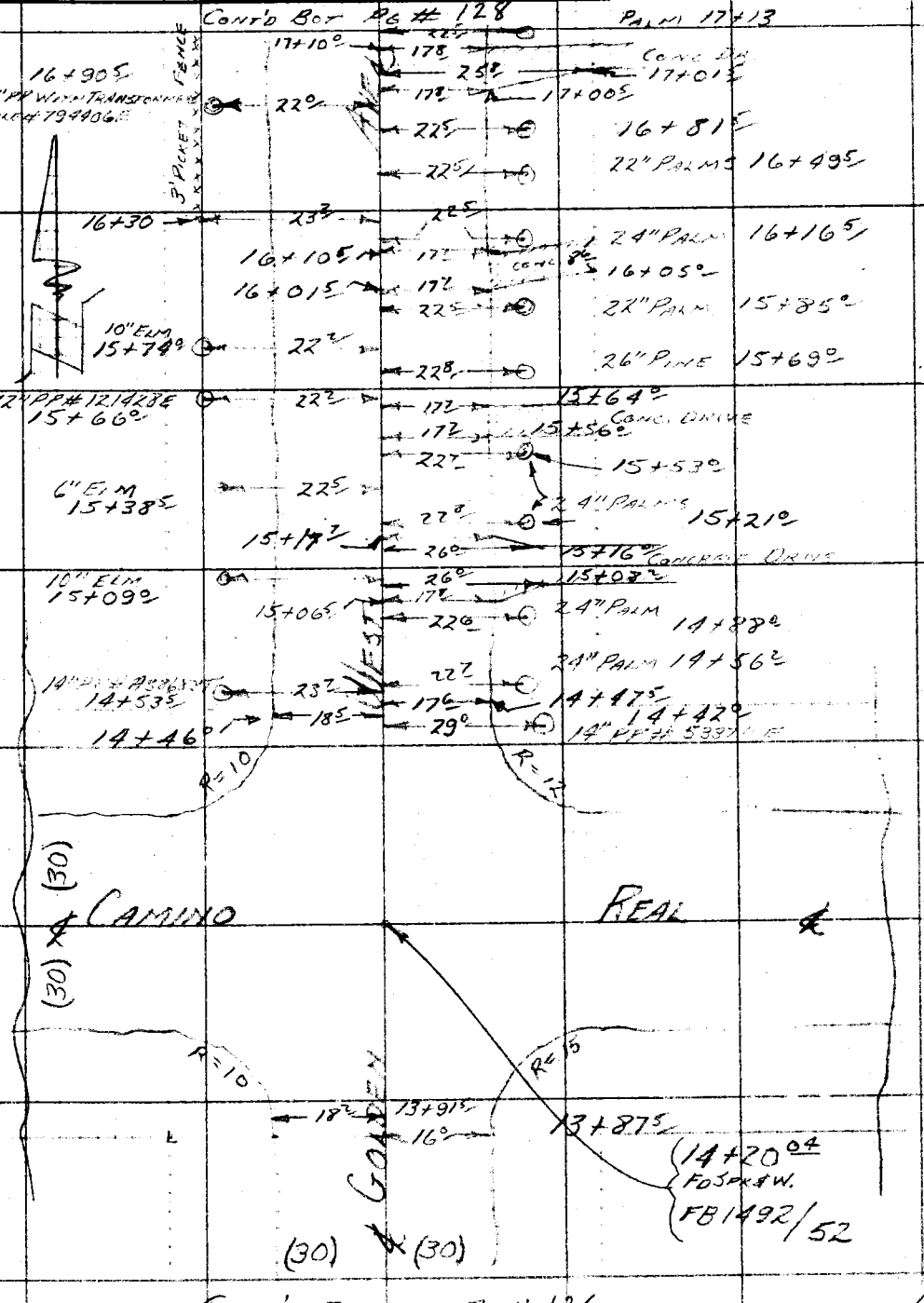

Note: Any Additions or Changes on This Sheet Must be Made or Circled in Red Ink With Date and Name of Person Making Change.

Do not extend notes this side of this line.

RETURN TO
LOS ANGELES COUNTY SURVEYOR
726 LOS ANGELES COUNTY
ENGINEERING BLDG.

76F3095 247 10M 1-49

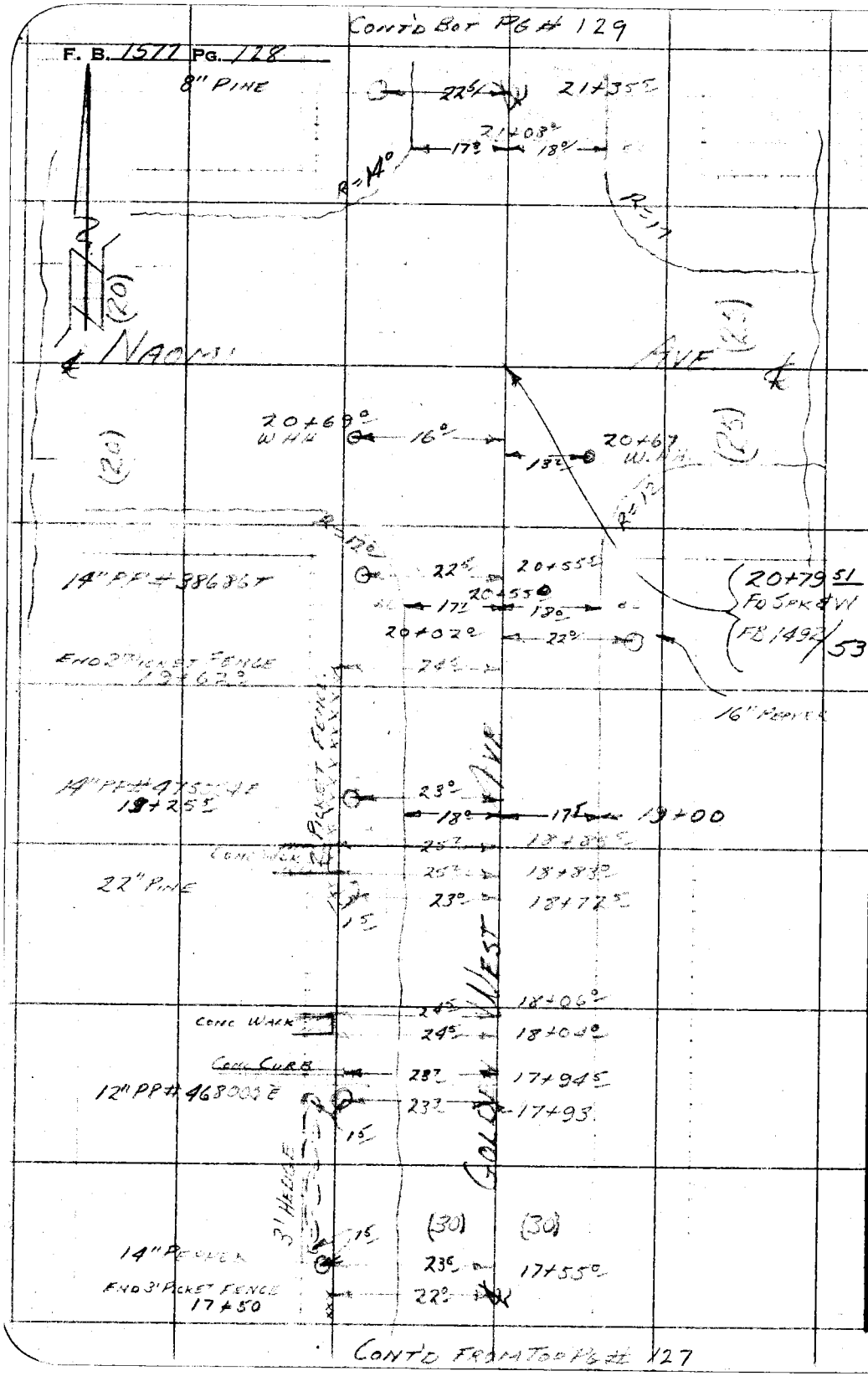

RETURN TO
LOS ANGELES COUNTY SURVEYOR
726 LOS ANGELES COUNTY
ENGINEERING BLDG.

Do not extend notes this side of this line.

Note: Any Additions or Changes on This Sheet Must be Made or Circled in Red Ink With Date and Name of Person Making Change.

Notes Ck'd by	Survey of EMPEROR AVE
Map No.	W. O. 1325 Tape No. St'd. °F
Office Work	Surveyed by VAN DEREN
Checked	Notes A.C.S. Date 3-8-50
Date	Indexed A. C. Johnson

F. B. 1577 PG. 129

CONT'D BOT PG # 130

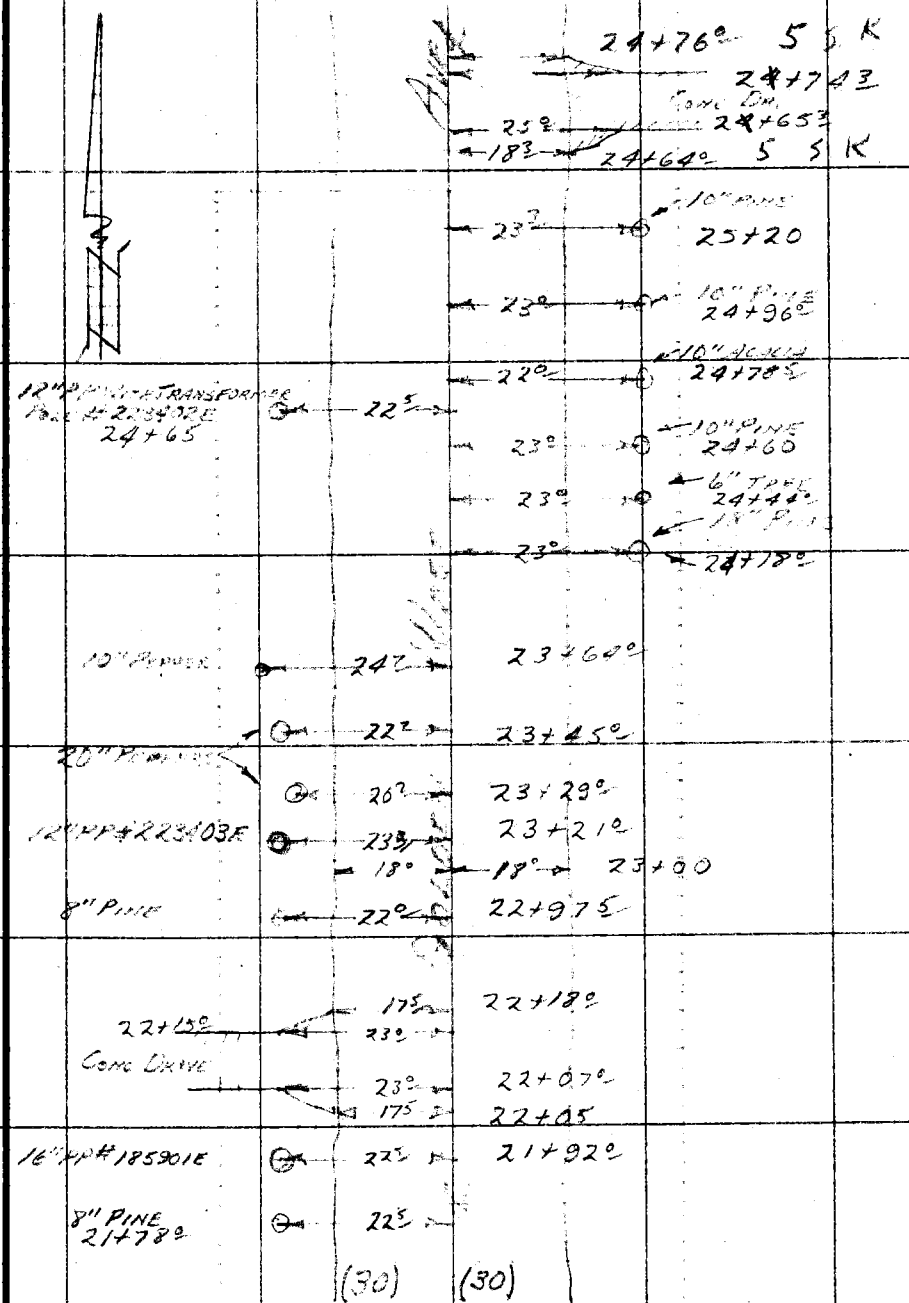

CONT'D FROM TOP PG # 128

Note: Any Additions or Changes on This Sheet Must be Made or Circled in Red Ink With Date and Name of Person Making Change.

Do not extend notes this side of this line.

RETURN TO
LOS ANGELES COUNTY SURVEYOR
726 LOS ANGELES COUNTY
ENGINEERING BLDG.

76F309S 247 10M 1-49

F. B. 1577 PG. 130

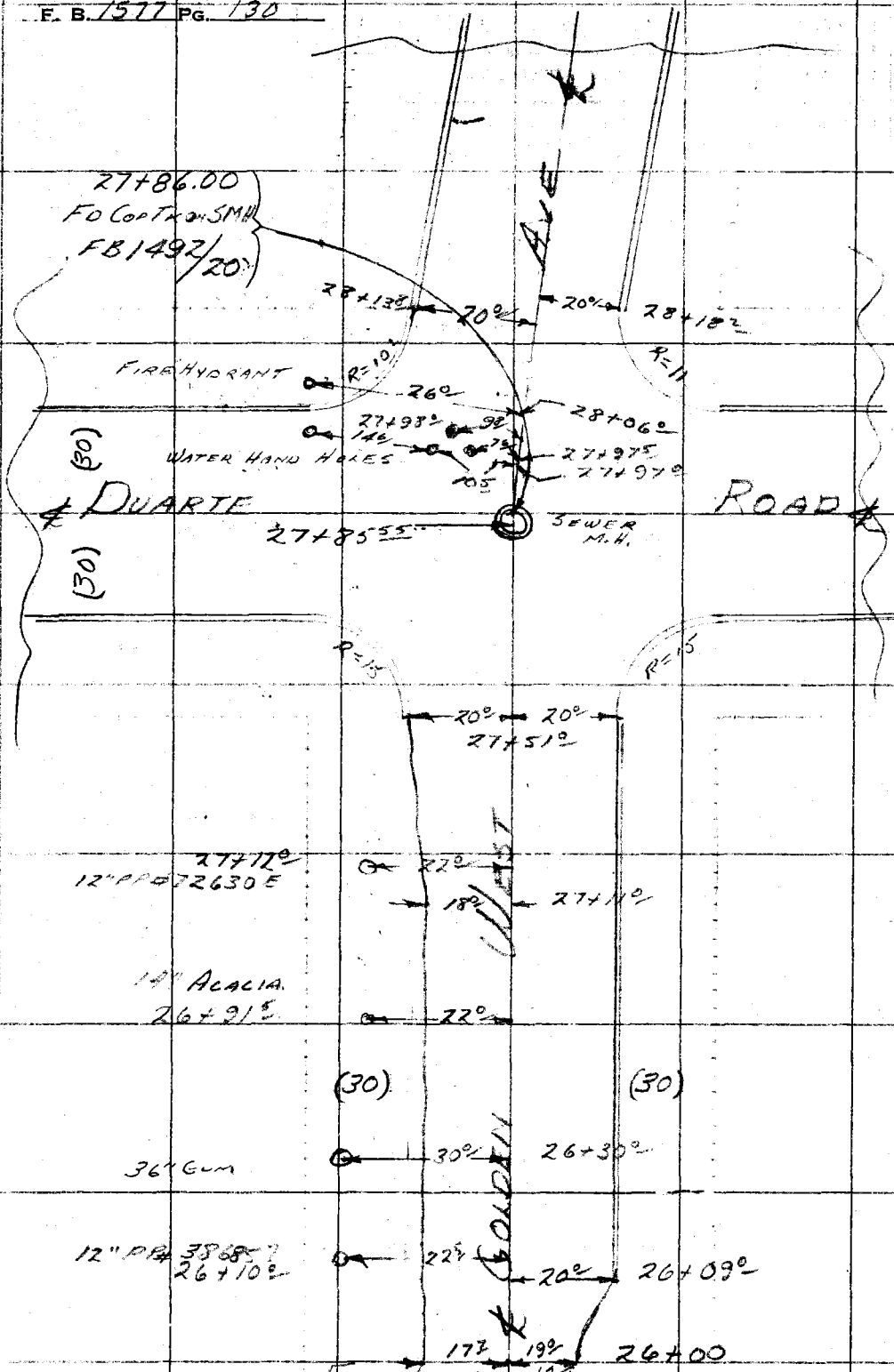

RETURN TO
LOS ANGELES COUNTY SURVEYOR
726 LOS ANGELES COUNTY
ENGINEERING BLDG.

Do not extend notes this side of this line.

Note: Any Additions or Changes on This Sheet Must be Made or Circled in Red Ink With Date and Name of Person Making Change.

Notes Ck'd by	Survey of EMPEROR AVE
Map No.	W. O. 1325 Tape No. St'd. °F
Office Work	Surveyed by VAN DEREN
Checked	Notes A.C.S. Date 3-8-50
Date	Indexed G. Johnson

F. B. 1577 PG. 131

SEP 12 52

C.I. #1325

TOPOGRAPHY (HOUSE CONNECTIONS)
ON
GOLDEN WEST AVENUE
FROM
LEMON AVE. NORTHERLY
TO
DUARTE ROAD

EMPEROR AVENUE
SEWER DISTRICT

3-8-50

VAN DEREN
STANGELAND
BLANKENSHIP
RICHARDS

Note: Any Additions or Changes on This Sheet Must be Made or Circled in Red Ink With Date and Name of Person Making Change.

Do not extend notes this side of this line.

RETURN TO
LOS ANGELES COUNTY SURVEYOR
725 LOS ANGELES COUNTY
ENGINEERING BLDG.

76F309S 247 10M 1-49

F. B. 1577 PG. 132

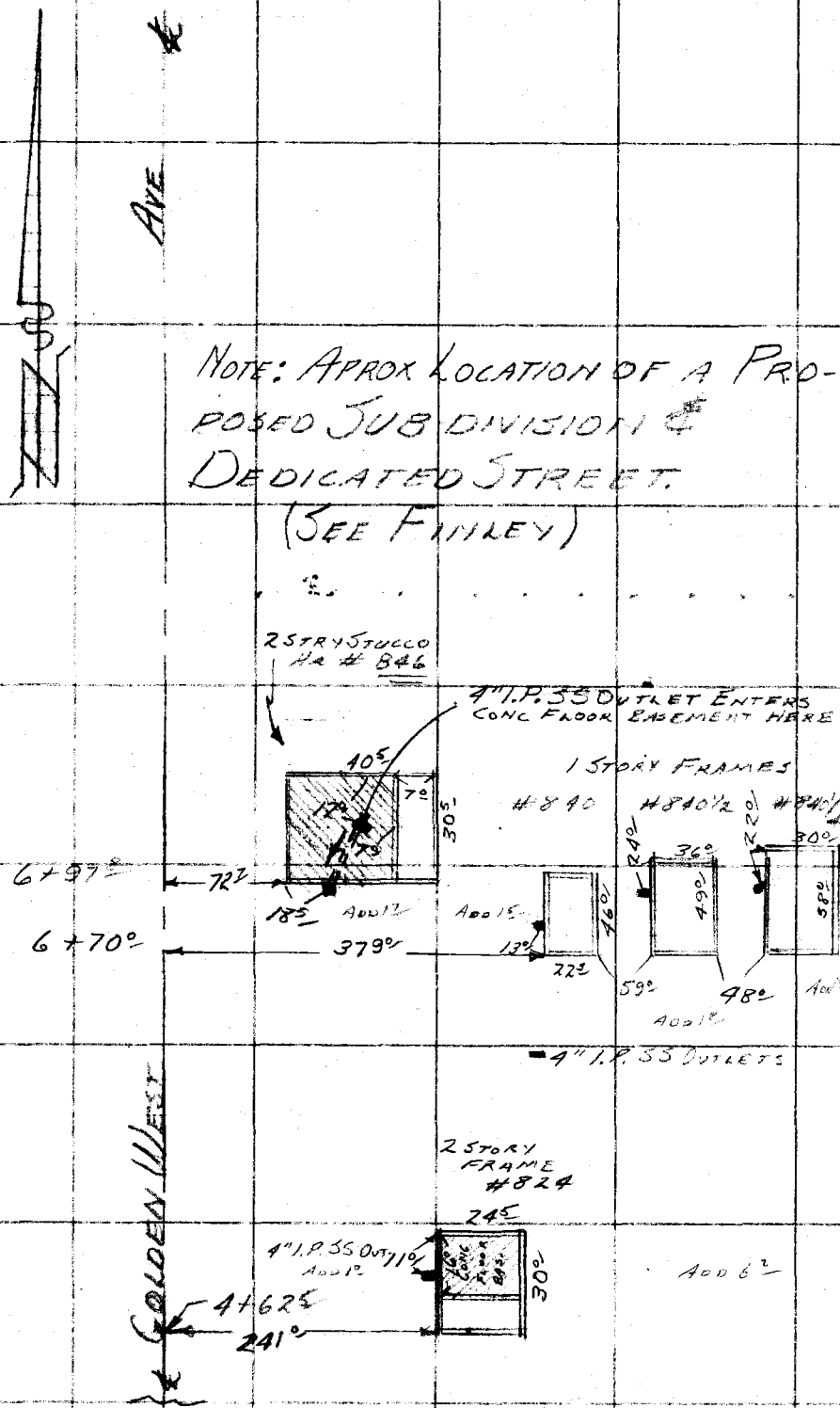

RETURN TO
LOS ANGELES COUNTY SURVEYOR
726 LOS ANGELES COUNTY
ENGINEERING BLDG.

Do not extend notes this side of this line.

Note: Any Additions or Changes on This Sheet Must be Made or Circled in Red Ink With Date and Name of Person Making Change.

Profile No.	Notes Red.	Plotted	Job No. 1577	Division No.	F.B. 1577	PG. 133
	Date	Date	Survey of Emperor Ave			
X-Sec. No.	Notes Chkd. CHL	Checked	Survey by [illegible]	Notes A.C.S.	Date 3-9-50	
	Date 3-14-50	Date	Map No.	Indexed A. C. Johnson	Date SEP 12 '52	

C.I. #1325

Cross Section On Golden West Ave

From

Lemon Avenue Northerly

To

[illegible] Road

Emperor Avenue

Sewer District

3-9-50

Van Dorn

[illegible]

STATION	B.S.	H.I.	F.S.	ELEV.

Note: Ground on East & West of ℄ is higher or level with st ℄ except whear Shown by profile

NOTE: ANY ADDITIONS OR CHANGES ON THIS SHEET MUST BE MADE OR CIRCLED IN RED INK, WITH DATE AND NAME OF PERSON MAKING CHANGE.

PLEASE RETURN TO
LOS ANGELES COUNTY SURVEYOR
726 Los Angeles County Engineering Bldg.

Do not extend notes this side of this line.

76L298 307 5-49

76L298 307 5-49

PLEASE RETURN TO
LOS ANGELES COUNTY SURVEYOR
726 LOS ANGELES COUNTY ENGINEERING BLDG.

NOTE: ANY ADDITIONS OR CHANGES ON THIS SHEET MUST BE MADE OR CIRCLED IN RED INK. WITH DATE AND NAME OF PERSON MAKING CHANGE.

Do not extend notes this side of this line.

STATION	B. S.	H. I.	F. S.	ELEV.	[illegible]	Right or East
BM TT 290	681	459.12		452.31	BM TE 290 [illegible] 452.309	FB [illegible]/161
					Lemon Ave [illegible] SE. COR	
					[illegible] Walk to [illegible] 796	
0+67			703	452.09	[illegible]	
			724	451.88	14° Gut	
			694	452.18	[illegible]	
			[illegible]	453.3	[illegible]	
[illegible]			[illegible]	452.19		[illegible]
			714	451.98		14° Gut
			[illegible]	452.30		[illegible] Edge Pvt
			[illegible]	453.0		[illegible]
[illegible]			670	452.42		[illegible] Lemon Ave
1+29			627	452.85		[illegible]
"			[illegible]	452.64		14° [illegible]
			610	453.02		17° [illegible]
			[illegible]	453.5		[illegible]
"			641	452.71	[illegible] Gut	
"			612	453.00	[illegible]	
"			55	453.6	30° [illegible]	
2+00			[illegible]	454.03		
"			533	453.79		14° Gut

F.B. [illegible] Pg. 134 Job No. 1325 Division No. Notes Red. Plotted No. Profile
Survey of Emperor Ave Date Date X-Sec.
Survey by Vanderen Notes A.C.S. Notes Chkd. Checked No.
Index J. C. Johnson Date Date

76L298 307 5-49

PLEASE RETURN TO
LOS ANGELES COUNTY SURVEYOR
726 LOS ANGELES COUNTY ENGINEERING BLDG.

NOTE: ANY ADDITIONS OR CHANGES ON THIS SHEET MUST BE MADE OR CIRCLED IN RED INK, WITH DATE AND NAME OF PERSON MAKING CHANGE.

Do not extend notes this side of this line.

STATION	B. S.	H. I.	F. S.	ELEV.	[illegible]	[illegible]
		459.12				
2+00			[illegible]	454.23		[illegible]
			[illegible]	454.2		[illegible]
			[illegible]	453.69	[illegible]	
			[illegible]	454.08	[illegible]	
				455.0		
[illegible]			[illegible]	455.32		
			[illegible]	455.07		14% [illegible]
			[illegible]	455.58		[illegible]
				456.0		[illegible]
			[illegible]	455.00	14% [illegible]	
			[illegible]	455.53	[illegible]	
			[illegible]	456.7	[illegible]	
TP	[illegible]	[illegible]	[illegible]	[illegible]		
4+00			[illegible]	456.74		
			[illegible]	456.42		[illegible]
				456.86		[illegible]
			[illegible]	457.4		[illegible]
			[illegible]	456.47	[illegible]	
			[illegible]	456.9	[illegible]	
			[illegible]	458.5	[illegible]	

Profile No. ____ Notes Red. ____ Plotted ____ Job No. 1325 Division No. ____ F.B. [illegible] PG. [illegible]
X-Sec. No. ____ Date ____ Date ____ Survey of [illegible]
Notes Chkd. ____ Checked ____ Survey by [illegible] Notes [illegible] Date [illegible]
Date ____ Date ____ Map No. ____ Indexed Johnson Date ____

76L298 307 5-49

PLEASE RETURN TO
LOS ANGELES COUNTY SURVEYOR
726 LOS ANGELES COUNTY ENGINEERING BLDG.

NOTE: ANY ADDITIONS OR CHANGES ON THIS SHEET MUST BE MADE OR CIRCLED IN RED INK, WITH DATE AND NAME OF PERSON MAKING CHANGE.

Do not extend notes this side of this line.

STATION	B. S.	H. I.	F. S.	ELEV.	[illegible]	[illegible]
		46[illegible]				
4+30.00			5.20	457.18		[illegible]
"			5.40	456.98		14° [illegible]
"			[illegible]	457.38		[illegible]
"			4.0	458.4		30° [illegible]
"			[illegible]	458.6		100° [illegible]
"			[illegible]	460.0		200° [illegible]
"			2.4	460.0		300° [illegible]
"			[illegible]	459.5		400° Grnd
"				458.8		[illegible]
"			[illegible]	457.7		[illegible]
"			[illegible]	458.0		660° [illegible]
4+75.5			7.80	454.58	[illegible]	[illegible] Bas. [illegible] 824
4+81.5			2.[illegible]0	460.08	[illegible]	[illegible] 824
[illegible]			[illegible]	458.08		[illegible]
"			[illegible]	457.84		14° [illegible]
"			[illegible]	458.15		[illegible]
"			[illegible]	459.6		[illegible]
"			[illegible]	457.80	14° [illegible]	
"			[illegible]	458.31	[illegible]	
"			2.4	460.0	30° [illegible]	

F.B. [illegible] PG. 136

Job No. 1325 Division No. [illegible] Notes Red. [illegible] Plotted [illegible] Profile No. [illegible]

Survey of [illegible] Date [illegible] Date [illegible] X-Sec. No. [illegible]

Survey by [illegible] Notes [illegible] Notes Chkd. [illegible] Checked [illegible]

Indexed R. C. Johnson Date [illegible] Date [illegible] Date [illegible] No. [illegible]

76L298 307 5-49

PLEASE RETURN TO
LOS ANGELES COUNTY SURVEYOR
726 LOS ANGELES COUNTY ENGINEERING BLDG.

NOTE: ANY ADDITIONS OR CHANGES ON THIS SHEET MUST BE MADE OR CIRCLED IN RED INK, WITH DATE AND NAME OF PERSON MAKING CHANGE.

Do not extend notes this side of this line.

STATION	B. S.	H. I.	F. S.	ELEV.	[illegible]	[illegible]
		[illegible]				
[illegible]	655	465.13	[illegible]	[illegible]	[illegible]	
6+00			572	459.41		[illegible]
"			591	459.22		14° [illegible]
"			[illegible]	459.58		[illegible]
"			[illegible]	460.1		30° [illegible]
"			591	459.22	[illegible]	
"			[illegible]	459.70	[illegible]	
"			35	461.6	30° [illegible]	
6+28 [illegible]			530	459.83		[illegible]
"			553	459.60		14° [illegible]
"			[illegible]	460.00		[illegible]
"			44	460.7		[illegible]
"			41	461.0		[illegible]
"			78	462.3		200° [illegible]
"			[illegible]	463.0		[illegible]
"			[illegible]	463.2		[illegible]
"			[illegible]	462.9		[illegible]
"			[illegible]	462.1		[illegible]
"			43	460.8		600° [illegible]
"			[illegible]	461.5		660° [illegible]

Profile No. ____ Date ____ Notes Red. ____ Plotted ____ Date ____ Job No. 1375 Division No. ____ F.B. 1577 PG. [illegible]

X-Sec. No. ____ Date ____ Notes Chkd. ____ Date ____ Checked ____ Date ____ Survey of [illegible] Survey by [illegible] Notes [illegible] Date [illegible]-9-50

Map No. ____ Date ____ Indexed ____ Date ____

C. Johnson

76L298 307 5-49

PLEASE RETURN TO
LOS ANGELES COUNTY SURVEYOR
726 LOS ANGELES COUNTY ENGINEERING BLDG.

NOTE: ANY ADDITIONS OR CHANGES ON THIS SHEET MUST BE MADE OR CIRCLED IN RED INK, WITH DATE AND NAME OF PERSON MAKING CHANGE.

Do not extend notes this side of this line.

STATION	B. S.	H. I.	F. S.	ELEV.	[illegible]	[illegible]
		[illegible]				
6+83			[illegible]	462.63	[illegible]	[illegible]
6+95			[illegible]	462.23	[illegible]	[illegible]
6+97			7.00	458.13	[illegible]	[illegible]
			[illegible]	456.43	[illegible]	[illegible]
[illegible]			[illegible]	460.79		
			4.59	460.54		[illegible]
			[illegible]	461.07		[illegible]
			[illegible]	461.2		[illegible]
			[illegible]	460.53	[illegible]	
			[illegible]	461.04	[illegible]	
			[illegible]	462.4	[illegible]	
[illegible]			270	462.43	[illegible]	[illegible]
TP	824	46920	[illegible]	[illegible]	TP	
3+00			[illegible]	462.23		
			[illegible]	461.89		[illegible]
			[illegible]	462.23		[illegible]
			[illegible]	463.2		[illegible]
			[illegible]	461.94	[illegible]	
			[illegible]	462.42	[illegible]	
			[illegible]	462.8	[illegible]	

F.B. 1577 PG. 138
Job No. 1325 Division No. ____ Notes Red. ____ Date ____ Plotted ____ Date ____ No. ____ Profile
Survey of [illegible] Notes [illegible] Date ____ Notes Chkd. ____ Date ____ Checked ____ Date ____ No. ____ X-Sec.
Survey by [illegible] Index [illegible] C. Johnson

76L298 307 5-49

PLEASE RETURN TO
LOS ANGELES COUNTY SURVEYOR
726 LOS ANGELES COUNTY ENGINEERING BLDG.

NOTE: ANY ADDITIONS OR CHANGES ON THIS SHEET MUST BE MADE OR CIRCLED IN RED INK, WITH DATE AND NAME OF PERSON MAKING CHANGE.

Do not extend notes this side of this line.

STATION	B. S.	H. I.	F. S.	ELEV.	[illegible]	[illegible]
		[illegible]				
8+30			[illegible]	462.61		[illegible]
			[illegible]	462.28		[illegible]
			6.61	462.59		[illegible]
"			5.8	463.4		30% [illegible]
			4.9	464.3		100% [illegible]
"			[illegible]	466.7		200% [illegible]
"			2.4	466.8		250% [illegible]
			[illegible]	466.7		[illegible]
"			[illegible]	466.0		400% [illegible]
			4.3	464.9		500% [illegible]
"			5.0	464.2		600% [illegible]
"			4.6	464.6		660% BK. LOT LINE
8+98			[illegible]	463.52	[illegible]	
			[illegible]	463.25		[illegible]
			[illegible]	463.61		[illegible]
			[illegible]	465.3		30% [illegible]
"			5.85	463.35	[illegible]	
			[illegible]	464.03	[illegible]	
			4.6	~~465~~ 464.6	[illegible]	
9+00			[illegible]	463.55		

Profile No. ____ Notes Red. ____ Plotted ____ Job No. 1325 Division No. ____
X-Sec. No. ____ Date ____ Date ____ Survey of [illegible] Notes [illegible] Date [illegible]
Notes Chkd. ____ Checked ____ Survey by [illegible] Date ____
Date ____ Date ____ Map No. ____ Indexed ____ Date ____

F.B. 1577 PG. 139

76L298 307 5-49

PLEASE RETURN TO
LOS ANGELES COUNTY SURVEYOR
726 LOS ANGELES COUNTY ENGINEERING BLDG.

NOTE: ANY ADDITIONS OR CHANGES ON THIS SHEET MUST BE MADE OR CIRCLED IN RED INK, WITH DATE AND NAME OF PERSON MAKING CHANGE.

Do not extend notes this side of this line.

STATION	B. S.	H. I.	F. S.	ELEV.	[illegible]	[illegible]
		469.70				
—			[illegible]	464.94	[illegible]	
9+40			[illegible]	464.36		[illegible]
—			[illegible]	465.49	[illegible]	
[illegible]			460	465.20	[illegible]	
			[illegible]	464.83	[illegible]	
			[illegible]	465.49	[illegible]	
"			[illegible]	466.0	[illegible]	
10+00			[illegible]	465.59		
"			[illegible]	465.32		14% Gut
"			3.31	465.89		[illegible]
"			1.4	467.8		30% [illegible]
"			[illegible]	465.43	[illegible]	
"			[illegible]	465.87	[illegible]	
"			[illegible]	466.2	[illegible]	
T.P.	1805	475.[illegible]	3.28	[illegible]	[illegible]	
10+90	(= Lot line S. Camino Real Ave)				Note: [illegible]	
11+00			3.13	467.84		
"			3.42	467.55		14% Gut
"			[illegible]	467.89		[illegible]
"			[illegible]	468.6		30% [illegible]

F.B. 1577 PG. 140
Job No. 1325 Division No. Notes Red. Plotted Profile
Survey of Emperor Ave Date Date No.
Survey by [illegible] Notes A.C.S. Notes Chkd. Checked X-Sec.
Indexed C. Johnson Date Date Date No.

76L298 307 5-49

PLEASE RETURN TO
LOS ANGELES COUNTY SURVEYOR
726 LOS ANGELES COUNTY ENGINEERING BLDG.

NOTE: ANY ADDITIONS OR CHANGES ON THIS SHEET MUST BE MADE OR CIRCLED IN RED INK, WITH DATE AND NAME OF PERSON MAKING CHANGE.

Do not extend notes this side of this line.

STATION	B. S.	H. I.	F. S.	ELEV.	LEFT OF [illegible]	[illegible]
		475.97				
[illegible]			[illegible]	467.60	[illegible]	
			[illegible]	468.00	13% [illegible]	
			[illegible]	~~467~~ 468.3	30° [illegible]	
[illegible]			5.99	469.98		
			[illegible]	469.75		14% Gut
			[illegible]	470.11		[illegible]
			[illegible]	472.2		30° [illegible]
			[illegible]	469.74	14% [illegible]	
			[illegible]	470.24	[illegible]	
			[illegible]	470.3	30° [illegible]	
[illegible]			[illegible]	472.19		
			4.11	471.86		13% Gut
			[illegible]	472.20		[illegible]
			[illegible]	473.8		30° [illegible]
			[illegible]	471.97	14% [illegible]	
			[illegible]	472.51	[illegible]	
			[illegible]	472.5	[illegible]	
[illegible]			[illegible]	473.73		
			[illegible]	473.53		[illegible]
			[illegible]	473.85		[illegible]

Profile No. ____ Notes Red. ____ Date ____ Plotted ____ Date ____ Job No. 1325 Division No. ____ F.B. 1377 PG. 141

X-Sec. No. ____ Notes Chkd. ____ Date ____ Checked ____ Date ____ Survey of [illegible] Survey by [illegible] Notes [illegible] Date [illegible] 9-50

Map No. ____ Indexed ____ Date ____ C. Johnson

76L298 307 5-49

PLEASE RETURN TO
LOS ANGELES COUNTY SURVEYOR
726 LOS ANGELES COUNTY ENGINEERING BLDG.

NOTE: ANY ADDITIONS OR CHANGES ON THIS SHEET MUST BE MADE OR CIRCLED IN RED INK, WITH DATE AND NAME OF PERSON MAKING CHANGE.

Do not extend notes this side of this line.

Profile No. ____ X-Sec. No. ____

Plotted ____ Date ____ Checked ____ Date ____

Notes Red. ____ Date ____ Notes Chkd. ____ Date ____

Job No. ____ Division No. ____ Notes ____ Date ____

F.B. ____ Pg. ____

Survey of ____

Survey by ____

Indexed by C. Johnson

STATION	B. S.	H. I.	F. S.	ELEV.		
		475.9				
[illegible]			[illegible]	475.4		[illegible]
[illegible]			2.18	473.79		
"			2.44	473.55	[illegible]	
"			2.12	473.87	[illegible]	
			1.5	474.5	300 ft	
[illegible]	6.26	479.32	[illegible]	[illegible]	[illegible]	
[illegible]			2.42	473.90		
[illegible]			[illegible]	474.14		[illegible]
14+46.9			3.29	474.53		
			[illegible]	474.37	[illegible]	
"			[illegible]	474.60	[illegible]	
			[illegible]	475.6	[illegible]	
[illegible]			[illegible]	474.56		
"			[illegible]	474.32		
"			[illegible]	474.56		
			[illegible]	476.2		
[illegible]	6.89	483.78	[illegible]	[illegible]	[illegible]	
			—			
			—			
15+00			8.36	475.42		

76L298 307 5-49

PLEASE RETURN TO
LOS ANGELES COUNTY SURVEYOR
726 LOS ANGELES COUNTY ENGINEERING BLDG.

NOTE: ANY ADDITIONS OR CHANGES ON THIS SHEET MUST BE MADE OR CIRCLED IN RED INK, WITH DATE AND NAME OF PERSON MAKING CHANGE.

Do not extend notes this side of this line.

STATION	B. S.	H. I.	F. S.	ELEV.	LEFT OR WEST	RIGHT OR EAST
		483.78				
15+00			858	475.10		14° Gut
"			874	475.64		18° [illegible]
"			71	476.7		30° [illegible]
"			852	475.26	14° Gut	
"			805	475.73	18° [illegible]	
"			70	476.8	30° [illegible]	
16+00			648	477.30		℄
"			676	477.02		14° Gut
"			620	477.58		17° [illegible]
"			50	478.8		30° [illegible]
"			675	477.03	14° Gut	
"			623	477.55	[illegible]	
"			[illegible]	477.7	30° [illegible]	
17+00			453	479.25		℄
"			474	479.04		14° Gut
"			442	479.36		[illegible]
"			33	479.9		30° [illegible]
"			480	478.98	14° Gut	
"			437	479.41	18° [illegible]	
"			[illegible]	479.5	30° [illegible]	

Profile No. ____ Notes Red. ____ Plotted ____ Job No. 132 Division No. ____ F.B. [illegible] PG. 143
Date ____ Date ____ Survey of [illegible]
X-Sec. No. ____ Notes Chkd. ____ Checked ____ Survey by [illegible] Notes [illegible] Date 3-9-50
Date ____ Date ____ Map No. ____ Indexed Johnson Date ____

76L298 307 5-49

PLEASE RETURN TO
LOS ANGELES COUNTY SURVEYOR
726 LOS ANGELES COUNTY ENGINEERING BLDG.

NOTE: ANY ADDITIONS OR CHANGES ON THIS SHEET MUST BE MADE OR CIRCLED IN RED INK, WITH DATE AND NAME OF PERSON MAKING CHANGE.

Do not extend notes this side of this line.

STATION	B. S.	H. I.	F. S.	ELEV.	Left or West	℄	Right or East
		483.[illegible]					
18+00			265	481.13		℄	
"			285	480.93			14°/Gut
"			258	481.40			17°/Edge Pvt
"			20	481.8			30°/Pk
"			283	480.90	14°/Gut		
"			243	481.35	18°/Edge Pvt		
"			16	482.2	30°/Pk		
TP	963	491.31	210	481.68	TP		
19+00			834	482.97		℄	
"			857	482.74			14°/Gut
"			811	483.20			18°/Edge Pvt
"			77	483.6			30°/Pk
"			851	482.80	14°/Gut		
"			865	483.25	18°/Edge Pvt		
"			69	484.4	30°/Pk		
20+00			632	484.99		℄	
"			659	484.72			14°/Gut
"			6[illegible]	485.28			[illegible]
"			54	485.9			[illegible]
			665	484.66	14°/Gut		

F.B. 1577 PG. 144
Job No. 1325 Division No. ____ Notes Red. ____ Plotted ____ Profile ____
Survey of Emperor Ave Date ____ Date ____ No. ____
Survey by Van Deren Notes A.C.S. Notes Chkd. ____ Checked ____ X-Sec. ____
Indexed A. C. Johnson Date ____ Date ____ No. ____

76L298 307 5-49

PLEASE RETURN TO
LOS ANGELES COUNTY SURVEYOR
726 LOS ANGELES COUNTY ENGINEERING BLDG.

NOTE: ANY ADDITIONS OR CHANGES ON THIS SHEET MUST BE MADE OR CIRCLED IN RED INK. WITH DATE AND NAME OF PERSON MAKING CHANGE.

Do not extend notes this side of this line.

STATION	B. S.	H. I.	F. S.	ELEV.	LEFT OF [illegible]	RT OF [illegible]
		[illegible]				
[illegible]			[illegible]	485.12	18° [illegible]	
"			[illegible]	485.5	30° [illegible]	
20+[illegible]			540	485.91		[illegible]
"			563	485.68		[illegible]
"			516	486.15		15° [illegible]
"			[illegible]	486.7		30° [illegible]
"			5.63	485.68	14° [illegible]	
"			[illegible]	486.13	[illegible]	
"			[illegible]	486 3	30° [illegible]	
20+[illegible]			512	486.19		℄ [illegible] NAOM AVE
21+00			4.65	486.63		℄
21+05°			448	486.83		℄ [illegible]
"			[illegible]	486.51		14° [illegible]
			442	486 89		18° [illegible]
"			39	487.4		[illegible]
"			482	486.49	14° [illegible]	
			[illegible]	486.76	[illegible]	
			[illegible]	487 6	[illegible]	
22+[illegible]			286	488.45		℄
			[illegible]	488.18		14° [illegible]

Profile No. ____ Notes Red. ____ Plotted ____ Job No. [illegible] Division No. ____ F.B. 1511 PG. 145
Date ____ Date ____ Survey of EMPEROR AVE
X-Sec. No. ____ Notes Chkd. ____ Checked ____ Survey by [illegible] Notes [illegible] Date [illegible]
Date ____ Date ____ Map No. ____ Indexed Johnson Date ____

76L298 307 5-49

PLEASE RETURN TO
LOS ANGELES COUNTY SURVEYOR
726 LOS ANGELES COUNTY ENGINEERING BLDG.

NOTE: ANY ADDITIONS OR CHANGES ON THIS SHEET MUST BE MADE OR CIRCLED IN RED INK, WITH DATE AND NAME OF PERSON MAKING CHANGE.

Do not extend notes this side of this line.

STATION	B. S.	H. I.	F. S.	ELEV.	[illegible]	[illegible]
		491.31				
22+00			[illegible]	488.75		18.5 [illegible]
"			17	489.6		30° R
"			310	488.21	14° [illegible]	
"			[illegible]	488.70	18° Edge Put	
"			22	489.1	30° R	
TP	531	494.56	206	[illegible]	TP	
22+57			5.05	489.51		* [illegible]
"			[illegible]	489.36		14° Gut [illegible]
"			[illegible]	489.80		18° [illegible]
"			41	490.5		30° R
"			[illegible]	491.0		75° Top Bar
"			[illegible]	490.7		100° [illegible]
"			[illegible]	489.2		200° [illegible]
"			[illegible]	488.3		282° [illegible]
23+00			4.36	490.20		*
"			4.52	490.04		14° [illegible]
"			[illegible]	490.59		18° [illegible]
"			34	491.2		30° R
"			4.66	489.90	14° Gut	
"			4.13	490.43	18° Edge Put	

F.B. 1577 PG. 146
Job No. 1325 Division No. ____ Notes Red. ____ Plotted ____ Profile ____
Survey of [illegible] Date ____ Date ____ No. ____
Survey by Van Deren Notes A.C.S. Notes Chkd. ____ Checked ____ X-Sec. ____
Indexed R. C. Johnson Date ____ Date ____ No. ____

76L298 307 5-49

PLEASE RETURN TO
LOS ANGELES COUNTY SURVEYOR
726 LOS ANGELES COUNTY ENGINEERING BLDG.

NOTE: ANY ADDITIONS OR CHANGES ON THIS SHEET MUST BE MADE OR CIRCLED IN RED INK, WITH DATE AND NAME OF PERSON MAKING CHANGE.

Do not extend notes this side of this line.

STATION	B. S.	H. I.	F. S.	ELEV.	LEFT OF WEST &	RIGHT OF WEST
		494.56				
23+00			40	490.6	30° ℄	
T.P.	623	497.20	359	490.97	T.P.	
24+00			526	491.94		℄
24+09			508	492.12		℄ [illegible]
"			536	491.84		14°/GUT
"			483	492.37		18° FACE [illegible]
"			42	493.0		30° ℄
			49	492.3		100°/GRND
"			59	491.3		200°/GRND
"			60	491.2		282°/BK LOT LINE
"			535	491.85	14°/GUT	
"			482	492.38	18° FACE [illegible]	
"			46	492.6	30° ℄	
"			47	492.5	100°/GRND	
"			54	491.8	200°/GRND	
"			45	492.7	300°/GRND	
"			40	493.2	408° BK LOT LINE	
25+00			351	493.69		℄
"			380	493.40		14°/GUT
"			335	493.85		18° [illegible]

Profile Notes Red. ____ Plotted ____ Job No. 1325 Division No. ____ F.B. 1577 PG. 147
No. ____ Date ____ Date ____ Survey of EMPEROR AVE
X-Sec. Notes Chkd. ____ Checked ____ Survey by [illegible] Notes A.C.S. Date 3-9-50
No. ____ Date ____ Date ____ Map No. ____ Indexed Johnson Date ____

76L298 307 5-49

PLEASE RETURN TO
LOS ANGELES COUNTY SURVEYOR
726 LOS ANGELES COUNTY ENGINEERING BLDG.

NOTE: ANY ADDITIONS OR CHANGES ON THIS SHEET MUST BE MADE OR CIRCLED IN RED INK, WITH DATE AND NAME OF PERSON MAKING CHANGE.

Do not extend notes this side of this line.

STATION	B. S.	H. I.	F. S.	ELEV.	[illegible]	[illegible]
		497.20				
25+00			2.8	494.4		30° ℄
"			3.78	493.42	14° [illegible]	
"			3.26	493.94	18° [illegible]	
"			2.6	494.6	30° R	
TP	6.55	500.26	3.49	495.71	TP	
25+56.2			5.60	494.66	[illegible]	℄
"			5.79	494.47	14° [illegible]	
"			5.32	494.94	[illegible]	
"			4.3	496.0	30° R	
"			4.4	495.9	100° [illegible]	
			5.2	495.1	200° [illegible]	
"			5.3	495.0	270° [illegible]	
26+00			4.80	495.46		℄ [illegible]
26+00.2			4.66	495.60		℄ [illegible]
"			4.97	495.29		20° [illegible]
"			4.3	495.~~84~~ 94		20° [illegible]
"			3.3	496.4		[illegible]
26+31.0			4.27	495.99	[illegible]	℄
"			4.57	495.69	[illegible]	
"			4.12	496.14	18° [illegible]	

F.B. 1577 PG. 148
Job No. 1325 Division No. Notes Red. Plotted No. Profile
Survey of Emperor Ave Date Date X-Sec.
Survey by Van Deren Notes A.C.S. Notes Chkd. Checked No.
Indexed A. C. Johnson Date Date Date

76L298 307 5-49

PLEASE RETURN TO
LOS ANGELES COUNTY SURVEYOR
726 LOS ANGELES COUNTY ENGINEERING BLDG.

NOTE: ANY ADDITIONS OR CHANGES ON THIS SHEET MUST BE MADE OR CIRCLED IN RED INK, WITH DATE AND NAME OF PERSON MAKING CHANGE.

Do not extend notes this side of this line.

STATION	B. S.	H. I.	F. S.	ELEV.		
		[illegible]				
[illegible]			35	496.8	30%	
			28	497.5	30%	
			35	496.8	20% [illegible]	
			35	496.8	20% [illegible]	
TP	TX 503.60		3.93	496.33	TP	
[illegible]			6.79	497.31		
			6.44	496.86		20% [illegible]
			6.14	497.46		20% [illegible]
			5.86	497.74		30% [illegible]
			6.53	497.01	[illegible]	
			[illegible]	497.45	[illegible]	
			6.0	497.6	30%	
[illegible]			5.34	498.26		
"			[illegible]	497.65		20% [illegible]
			[illegible]	498.38		20% [illegible]
"			[illegible]	498.60		20% [illegible]
			[illegible]	497.78	20% [illegible]	
			[illegible]	498.39	20% [illegible]	
			[illegible]	499.05	30% [illegible]	
			4.38	498.67		[illegible]

Profile No. ____ Notes Red. ____ Plotted ____ Job No. 1225 Division No. ____
X-Sec. No. ____ Date ____ Date ____ Survey of [illegible] Notes ____ Date ____
Notes Chkd. ____ Checked ____ Survey by [illegible] Indexed Johnson Date ____
Date ____ Date ____ Map No. ____

F.B. [illegible] PG. 149

76L298 307 5-49

PLEASE RETURN TO
LOS ANGELES COUNTY SURVEYOR
726 LOS ANGELES COUNTY ENGINEERING BLDG.

NOTE: ANY ADDITIONS OR CHANGES ON THIS SHEET MUST BE MADE OR CIRCLED IN RED INK. WITH DATE AND NAME OF PERSON MAKING CHANGE.

Do not extend notes this side of this line.

STATION	B. S.	H. I.	F. S.	ELEV.	[illegible]	
		503.6[illegible]				
—			[illegible]	498.68	[illegible]	
27+[illegible]			509	498.51		[illegible]
[illegible]			[illegible]	498.57		[illegible]
—			463	498.97	[illegible] CR NW Cor	
—			487	498.73		E[illegible] CR NE Cor
28+[illegible]			463	498.91	20' [illegible] Cr NW Cor	
28+18[illegible]			45[illegible]	499.05		20' [illegible] Cor
[illegible]			459	[illegible]	[illegible] 499.[illegible] FL [illegible]	
					[illegible]	
					[illegible] 15' [illegible]	

F.B. [illegible] PG. 150

Job No. 1325 Division No. [illegible]

Survey of [illegible]

Survey by [illegible] Notes [illegible]

Indexed R. C. Johnson Date

Profile No. Plotted Date Notes Red. Date Notes Chkd. Date

X-Sec. No. Checked Date

Notes Ck'd by	Survey of EMPEROR AVE.
Map No.	W. O. 1326 Tape No. St'd. °F
Office Work	Surveyed by VAN DEREN
Checked	Notes A.C.S. Date 1-50
Date	Indexed A. G. Johnson

F. B. 1511 PG. 151

SEP 12 '53

C.I. #1325

TOPOGRAPHY IN BALDWIN AVENUE
FROM
LEMON AVENUE NORTHERLY
TO
NAOMI AVENUE

EMPEROR AVENUE
SEWER DISTRICT

3-10-50

VAN DEREN
STAINGER
BLANKENSHIP
RICHARDS

NOTE: PVT = 2" PREMIX
OVER 5" R&O ON
BALDWIN AVE.

Note: Any Additions or Changes on This Sheet Must be Made or Circled in Red Ink, With Date and Name of Person Making Change.

Do not extend notes this side of this line.

RETURN TO
LOS ANGELES COUNTY SURVEYOR
726 LOS ANGELES COUNTY
ENGINEERING BLDG.

76F309S 247 10M 1-49

F. B. 1577 PG. 152 Contin Bot Pg # 153

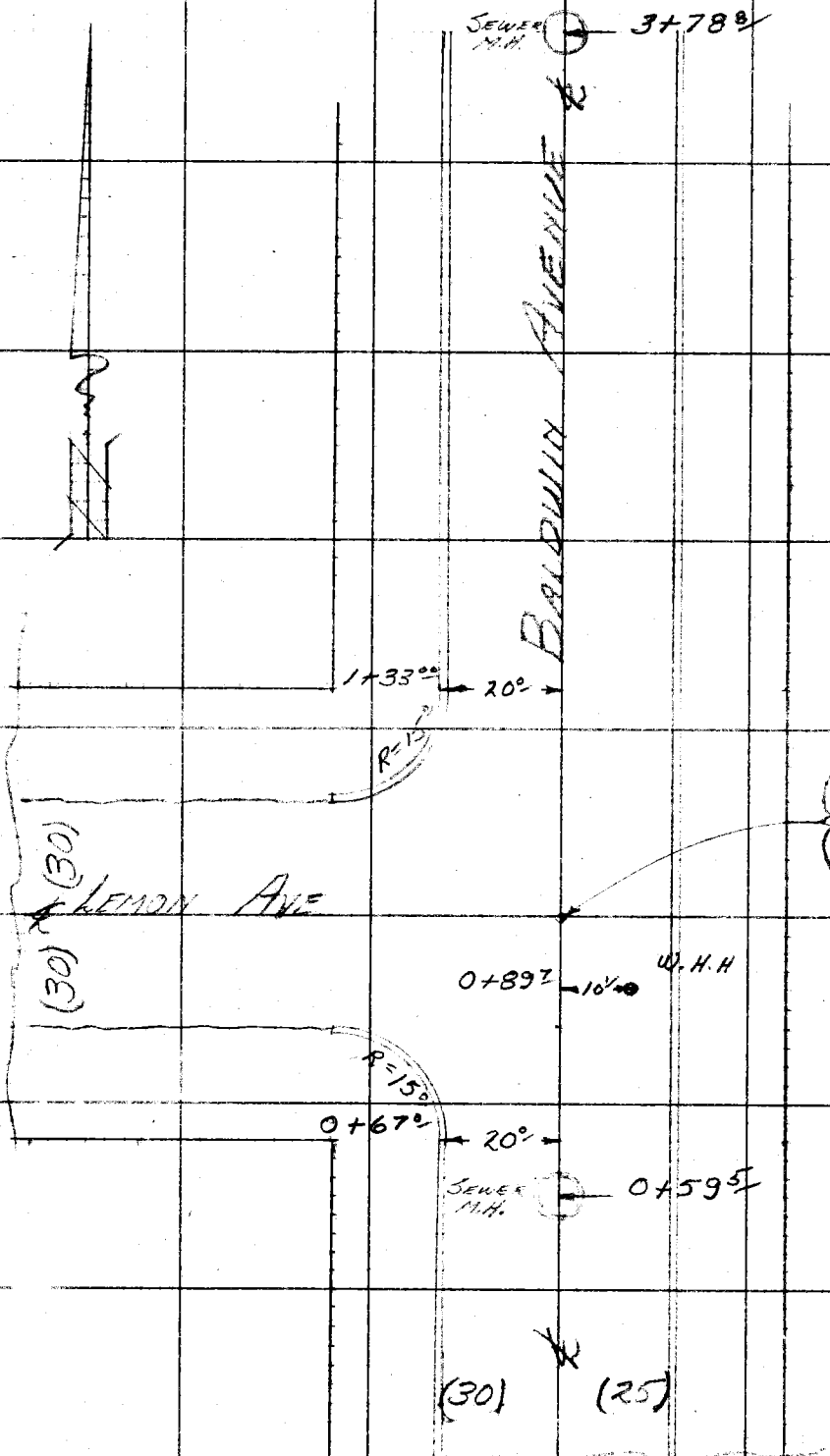

RETURN TO
LOS ANGELES COUNTY SURVEYOR
725 LOS ANGELES COUNTY
ENGINEERING BLDG.

Do not extend notes this side of this line.

Note: Any Additions or Changes on This Sheet Must be Made or Circled in Red Ink With Date and Name of Person Making Change.

Notes Ck'd by	Survey of EMPEROR AVE
Map No.	W. O. 1325 Tape No. St'd. °F
Office Work	Surveyed by VAN DERSEN
Checked	Notes A.C.S. Date 1-50
Date	Indexed C. JOHNSON

F. B. 157 PG. 153

Cont'd Cor Pg # 154

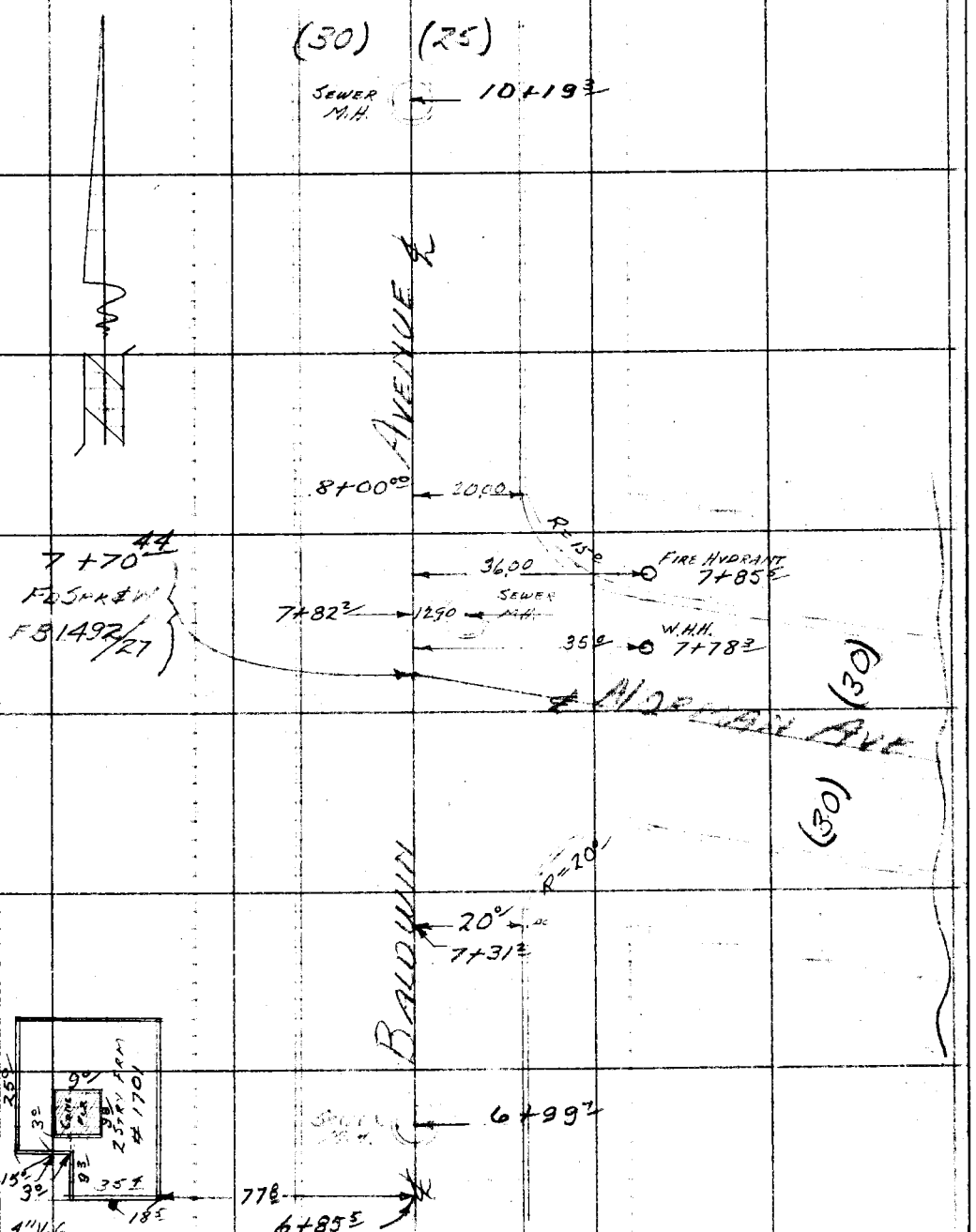

Cont'd Cor Pg # 152

Note: Any Additions or Changes on This Sheet Must be Made or Circled in Red Ink With Date and Name of Person Making Change.

Do not extend notes this side of this line.

RETURN TO
LOS ANGELES COUNTY SURVEYOR
726 LOS ANGELES COUNTY
ENGINEERING BLDG.

78F3095 247 10M 5-49

F. B. 151 PG. 154

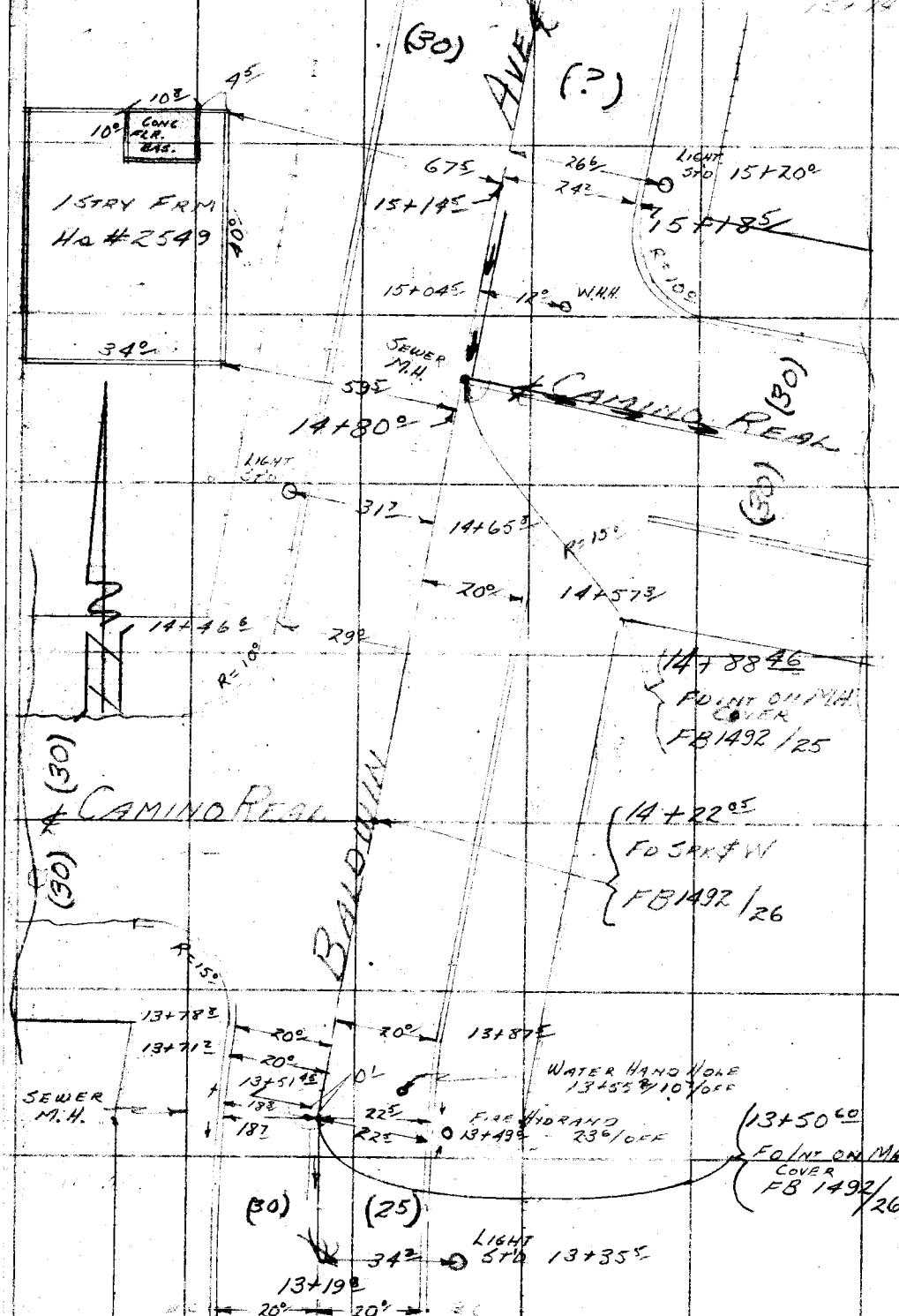

RETURN TO
LOS ANGELES COUNTY SURVEYOR
725 LOS ANGELES COUNTY
ENGINEERING BLDG.

Do not extend notes this side of this line.

Note: Any Additions or Changes on This Sheet Must be Made or Circled in Red Ink With Date and Name of Person Making Change.

Notes Ck'd by	Survey of EMPEROR AVE
Map No.	W. O. 223 Tape No. St'd. °F
Office Work	Surveyed by VAN DEREN
Checked	Notes A.C.S. Date 1-50
Date	Indexed A. C. Johnson

F. B. 1577 Pg. 155

CONT'D FROM PG # 156

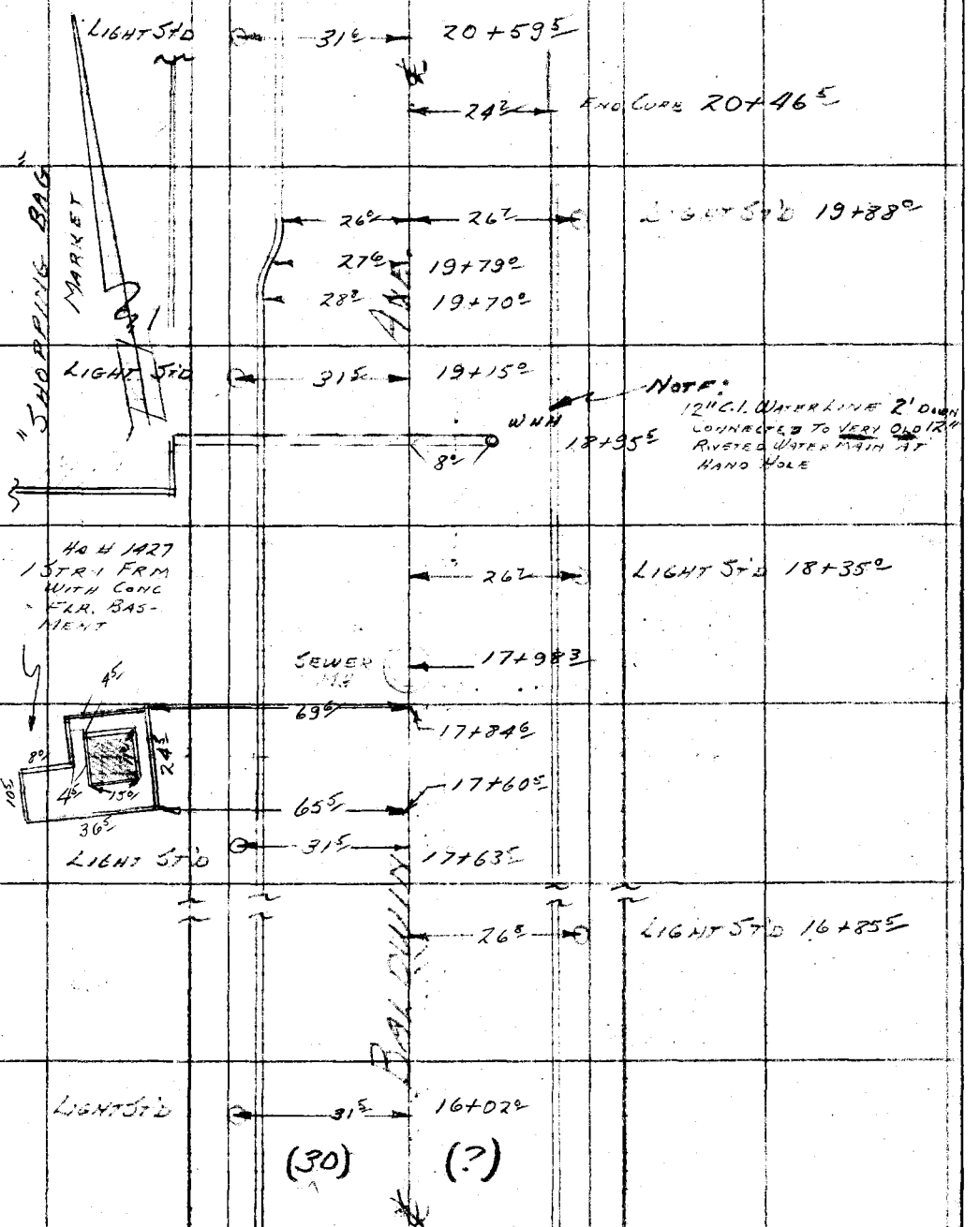

CONT'D FROM TOP PG # 154

Note: Any Additions or Changes of This Sheet Must be Made or Circled in Red Ink With Date and Name of Person Making Change.

Do not extend notes this side of this line.

RETURN TO
LOS ANGELES COUNTY SURVEYOR
726 LOS ANGELES COUNTY
ENGINEERING BLDG.

76F3095 247 10M 1-49

F. B. 1577 PG. 156

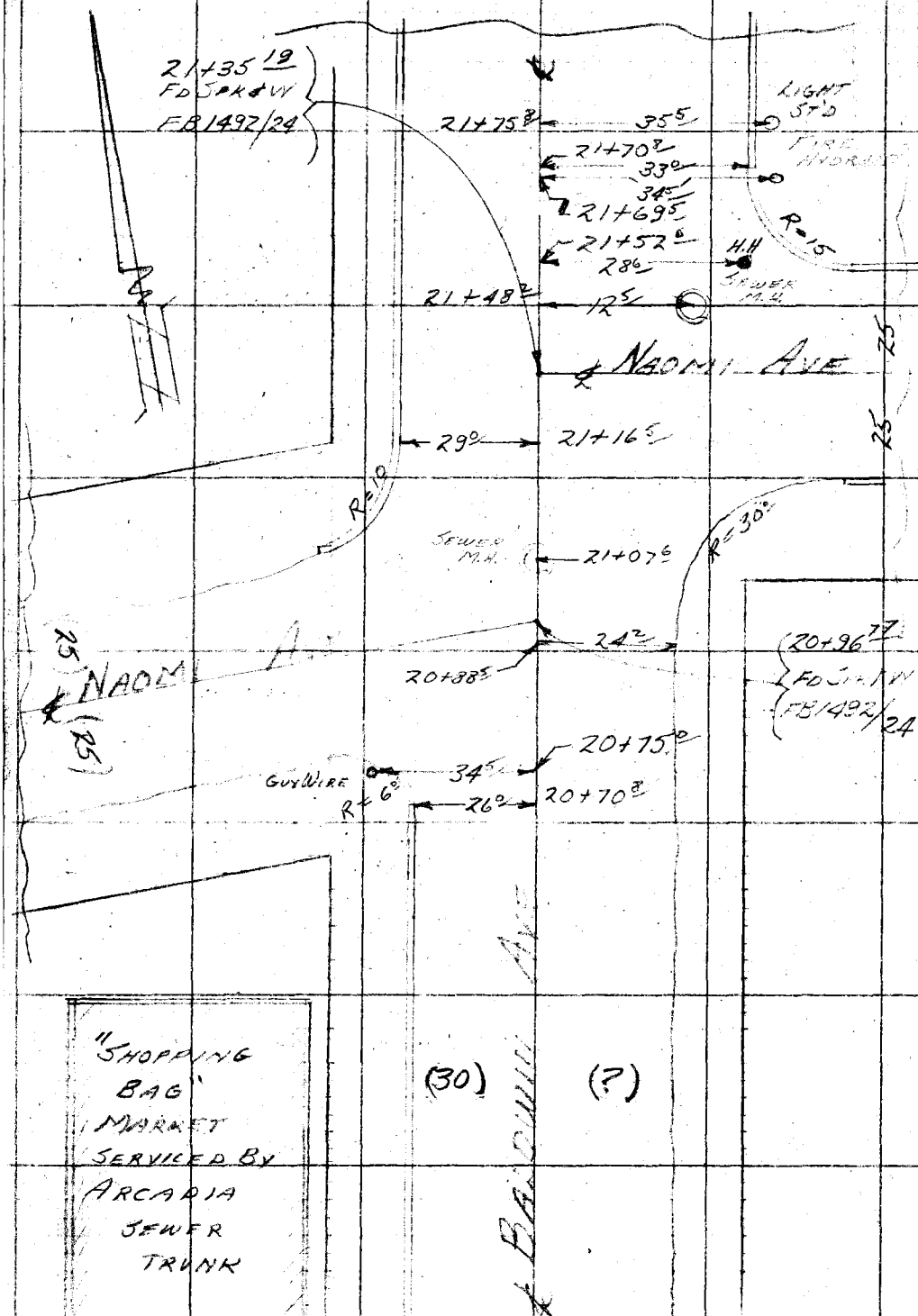

RETURN TO
LOS ANGELES COUNTY SURVEYOR
726 LOS ANGELES COUNTY
ENGINEERING BLDG.

Do not extend notes this side of this line.

Note: Any Additions or Changes on This Sheet Must be Made or Circled in Red Ink With Date and Name of Person Making Change.

CONT'D FROM TOP PG # 155

Profile No.	Notes Red.	Plotted	Job No. 1325	Division No.	F.B. 1577 PG. 157
	Date	Date	Survey of EMPEROR AVE		
X-Sec. No.	Notes Chkd CHL	Checked	Survey by VAN DEREN	Notes A.C.S.	Date 3-10-50
	Date 3-16-50	Date	Map No.	Indexed A. C. Johnson	Date SEP 12 '52

C.I. #1325

CROSS SECTIONS ON BALDWIN AVE

FROM

LEMON AVENUE NORTHERLY

TO

[illegible]

EMPEROR AVENUE

SEWER DISTRICT

3-10-50
VAN DEREN
STANGELAND
BLANKENSHIP
RICHARDS

STATION	B. S.	H. I.	F. S.	ELEV.

NOTE: ELEV. ON BK LOT LINE ON LEFT OR WEST IS HIGHER THAN ℄ OF BALDWIN AVE.

NOTE: ANY ADDITIONS OR CHANGES ON THIS SHEET MUST BE MADE OR CIRCLED IN RED INK, WITH DATE AND NAME OF PERSON MAKING CHANGE.

PLEASE RETURN TO
LOS ANGELES COUNTY SURVEYOR
726 LOS ANGELES COUNTY ENGINEERING BLDG.

Do not extend notes this side of this line.

76L298 307 5-49

76L298 307 5-49

PLEASE RETURN TO
LOS ANGELES COUNTY SURVEYOR
726 LOS ANGELES COUNTY ENGINEERING BLDG.

NOTE: ANY ADDITIONS OR CHANGES ON THIS SHEET MUST BE MADE OR CIRCLED IN RED INK, WITH DATE AND NAME OF PERSON MAKING CHANGE.

Do not extend notes this side of this line.

STATION	B. S.	H. I.	F. S.	ELEV.	Left or West	℄ Right or East
BM "TF287"	7.30	455.40		448.10	BM "TF287" Elev 448.103 FB 1488/130	
					Baldwin Ave & Lemon Ave NW Cor	
					Roofing [illegible]	
0+59.5			8.64	446.76		℄
"			18.13	437.27		℄ Flowline Sewerline
0+67.0			8.27	447.12	S. end C.R. S.W. Cor	
—			8.10	447.30	W. end C.R. S.W. Cor	
1+00			8.07	447.33		℄ int Lemon Ave
			7.65	447.75	W. end C.R. N.W. Cor	
1+33.0			7.55	447.85		℄
"			8.32	447.08		20' Cut
"			7.55	447.85		20 top Cb
"			7.6	447.8		25' P.L.
"			8.17	447.23	20' Cut	
"			7.42	447.98	top Cb N.W. Cor	
"			7.5	447.9	30' P.L.	
2+00			6.50	448.90		℄
"			7.29	448.11		20' Cut
"			6.57	448.83		20' Top Cb
"			6.1	449.3		25' P.L.
"			7.16	448.24	20' Cut	

F.B. 1577 Pg. 158
Job No. 1325
Division No.
Notes Red.
Plotted
Profile
Survey of Emperor Ave
Date
Date
No.
Survey by Van Deusen
Notes
Notes Chkd.
Checked
X-Sec.
Indexed A. C. Johnson
Date
Date
No.

76L298 307 5-49

PLEASE RETURN TO
LOS ANGELES COUNTY SURVEYOR
726 LOS ANGELES COUNTY ENGINEERING BLDG.

NOTE: ANY ADDITIONS OR CHANGES ON THIS SHEET MUST BE MADE OR CIRCLED IN RED INK, WITH DATE AND NAME OF PERSON MAKING CHANGE.

Do not extend notes this side of this line.

STATION	B. S.	H. I.	F. S.	ELEV.	Lt & West	℄ Rt & East
2+00		455.40	6.42	448.98	20' Top Cb	
"			6.1	449.3	30' P.L.	
3+00			5.03	450.37		℄
			5.91	449.49		20' Gut
			5.15	450.25		20' Top Cb
			5.4	450.0		25' P.L.
			5.57	449.83	20' Gut	
			4.88	450.52	20' Top Cb	
"			4.8	450.6	30' P.L.	
4+00			3.53	451.87		℄
			4.35	451.05		20' Gut
"			3.67	451.73		20' Top Cb
"			3.9	451.5		25' P.L.
			4.14	451.26	20' Gut	
			3.48	451.92	20' Top Cb	
			3.6	451.8	30' P.L.	
5+00			2.05	453.35		℄
"			2.86	452.54		20' Gut
"			2.16	453.24		20' Top Cb
			2.3	453.1		25 P.L.
"			2.65	452.75	20' Gut	

Profile No. ____ Notes Red. ____ Plotted ____ Job No. 1325 Division No. ____ F.B. 1577 PG. 159
X-Sec. No. ____ Date ____ Date ____ Survey of Emperor Hwy
Notes Chkd. ____ Checked ____ Survey by [illegible] Notes Van Date ____
Date ____ Date ____ Map No. ____ Indexed Date ____

76L298 307 5-49

PLEASE RETURN TO
LOS ANGELES COUNTY SURVEYOR
726 LOS ANGELES COUNTY ENGINEERING BLDG.

NOTE: ANY ADDITIONS OR CHANGES ON THIS SHEET MUST BE MADE OR CIRCLED IN RED INK, WITH DATE AND NAME OF PERSON MAKING CHANGE.

Do not extend notes this side of this line.

STATION	B. S.	H. I.	F. S.	ELEV.	Left of ℄	Rt. of ℄
5+00		455.44	1.95	453.44	20' Top Cb	
"			1.9	453.5	30' R.L.	
T. P.	8.32	461.79	1.93	[illegible]	T.P. on [illegible]	
6+00			6.94	454.85		℄
"			7.77	454.02		20% Gut
"			7.07	454.72		20° Top Cb
"			7.2	454.6		25° R
"			7.53	454.21	20% Gut	
"			6.87	454.92	20% Top Cb	
"			6.8	455.0	30° R	
6+85			5.68	456.11	Left: 96' / Top 4" [illegible] Opposite Ha # 1701	
6+97			5.58	456.21	Opp. [illegible]	
"			6.29	455.50		20% Gut
"			5.61	456.18		20% Top Cb
"			5.7	456.1		25° R
"			6.13	455.66	20% Gut	
"			5.41	456.38	20% Top Cb	
"			5.3	456.5	30° R	
"			10.08	451.71	Left: 107' / SE Cor Bas Fur. Ha # 1706	
7+00			5.56	456.23		℄
7+31			5.04	456.75		℄ Opposite
"			5.81	455.98		20% Gut

Profile No. ____ X-Sec. No. ____
Plotted ____ Date ____ Checked ____ Date ____
Notes Red. ____ Date 3-10-50 Notes Chkd. ____ Date ____
Division No. ____ Job No. 1325 Survey of Temporary Line Notes Van Dorn Date ____
Survey by Van Dorn Date ____
Indexed A. C. Johnson
F.B. 1547 PG. 160

76L298 307 5-49

PLEASE RETURN TO
LOS ANGELES COUNTY SURVEYOR
726 LOS ANGELES COUNTY ENGINEERING BLDG.

NOTE: ANY ADDITIONS OR CHANGES ON THIS SHEET MUST BE MADE OR CIRCLED IN RED INK, WITH DATE AND NAME OF PERSON MAKING CHANGE.

Do not extend notes this side of this line.

STATION	B. S.	H. I.	F. S.	ELEV.	LFT & WEST	℄ RT & EAST
		46179				
7+31.2			497	456.82		20° TOP CB
"			52	456.6		25° ℞
			526	456.53		E END C.R. SE COR
7+70.44			454	457.25		℄ INT NORTH [illegible]
"			488	456.91		E END C.R. NE COR
8+00			407	457.72		℄ OPP EL
"			469	457.16		20° GUT
"			384	457.95		20° TOP CB NE COR
"			40	457.8		25° ℞
			47[illegible]	457.08	20° GUT	
			403	457.70	20° TOP CB	
"			40	457.8	30° ℞	
9+00			281	458.98		℄
"			234	458.25		20° GUT
			284	458.95		20° TOP CB
			29	458.9		25° ℞
			341	458.38	20° GUT	
			272	459.07	20° TOP CB	
			[illegible]	459.5	30° ℞	
TP	X3	46719	310	458.69	TP	

Profile No. ____ Notes Red. ____ Date ____ Plotted ____ Date ____ Job No. 1325 Division No. ____ Survey of EMPEROR AVE

X-Sec. No. ____ Notes Chkd. ____ Date ____ Checked ____ Date ____ Survey by VAN DERVOORT Notes R.C.S. Date 3-13-50

Map No. ____ Indexed ____ Date ____

F.B. 1577 PG. 161

76L298 307 5-49

PLEASE RETURN TO
LOS ANGELES COUNTY SURVEYOR
726 LOS ANGELES COUNTY ENGINEERING BLDG.

NOTE: ANY ADDITIONS OR CHANGES ON THIS SHEET MUST BE MADE OR CIRCLED IN RED INK, WITH DATE AND NAME OF PERSON MAKING CHANGE.

Do not extend notes this side of this line.

STATION	B. S.	H. I.	F. S.	ELEV.	Lft & West	℄	Rt & East
		467.13					
10+00			690	460.29		℄	
"			770	459.49			20% Gut
"			703	460.16			20% Top Cb
"			69	460.3			25% R
"			750	459.69	20% Gut		
"			686	460.33	20% Top Cb		
"			68	460.4	30% R		
11+00			565	461.54		℄	
"			649	460.70			20% Gut
"			580	461.39			20% Top Cb
"			61	461.1			25% R
"			626	460.93	20% Gut		
"			564	461.55	20% Top Cb		
"			51	462.1	30% R		
12+00			441	462.78		℄	
"			511	462.08			20% Gut
"			439	462.80			20% Top Cb
"			48	462.4			25% R
			502	462.17	20% Gut		
			431	462.88	20% Top Cb		

F.B. 1577 PG. 162
Job No. 1325 Division No. ____ Notes Red. ____ Plotted ____ Profile ____
Survey of Emperor Ave Date ____ Date ____ No. ____
Survey by Van Deren Notes A.C.S. Notes Chkd. ____ Checked ____ X-Sec. ____
Indexed K. C. Johnson Date ____ Date ____ No. ____

76L298 307 5-49

PLEASE RETURN TO
LOS ANGELES COUNTY SURVEYOR
726 LOS ANGELES COUNTY ENGINEERING BLDG.

NOTE: ANY ADDITIONS OR CHANGES ON THIS SHEET MUST BE MADE OR CIRCLED IN RED INK. WITH DATE AND NAME OF PERSON MAKING CHANGE.

Do not extend notes this side of this line.

STATION	B. S.	H. I.	F. S.	ELEV.	LFT & WEST	& [illegible]
		467.19				
12+00			49	463.2	30°/℄	
[illegible]			304	464.15		℄
"			383	463.36		20°/GUT
"			312	464.07		20°/TOP LB
"			34	463.8		25°/℄
"			360	463.59	20°/GUT	
"			294	464.25	20°/TOP LB	
"			26	464.6	30°/℄	
13+19.8			276	464.43		℄ on BC
"			357	463.62		20°/GUT
"			289	464.30		20°/TOP LB
"			31	464.1		[illegible]
"			329	463.90	20°/GUT	
"			262	464.57	20°/TOP LB	
"			26	464.6	30°/℄	
13+50.60			234	464.85		℄ on P.I.
"			318	464.01		22.5°/GUT LINE BACK
"			247	464.72		22.5°/TOP LB "
"			24	464.8		[illegible] ℄ "
"			293	464.26	LINE BACK 18°/GUT	

Profile No. ____ Notes Red. ____ Plotted ____ Job No. 1325 Division No. ____ Date ____ Date ____ Survey of [illegible] Notes [illegible] Date [illegible]

X-Sec. No. ____ Notes Chkd. ____ Checked ____ Survey by [illegible] Date ____ Date ____ Map No. ____ Indexed Johnson Date ____

F.B. 1317 PG. 163

76L298 307 5-49

PLEASE RETURN TO
LOS ANGELES COUNTY SURVEYOR
726 LOS ANGELES COUNTY ENGINEERING BLDG.

NOTE: ANY ADDITIONS OR CHANGES ON THIS SHEET MUST BE MADE OR CIRCLED IN RED INK, WITH DATE AND NAME OF PERSON MAKING CHANGE.

Do not extend notes this side of this line.

STATION	B. S.	H. I.	F. S.	ELEV.	LEFT OR WEST	RT OF 1ST
		467.19				
13+50.00			231	464.88	18% TOP LB	
"			22	465.0	— R	
13+51.45			1140	455.79	0% FLOW LINE (@ 4 M.H.) OF SEWER LINE	
BM "E308"	639	471.58	200	465.19	BM "E308" ELEV. 465.191 FB 1488/177	
					BALDWIN AVE (E. SIDE) @ CAMINO REAL AVE	
					BR SOUTH LB, 28 ± 50 ℄ PROD CAMINO REAL AVE	
13+71.00			644	465.14	OPP EC LOW ℄	
"			697	464.61	20% CUT	
"			630	465.28	20% TOP LB	
"			59	465.7	30% R	
13+78.00			637	465.21	OPP EC LOW ℄	
"			691	464.67	20% CUT	
"			618	465.40	20% TOP LB	
"			59	465.7	30% R	
13+85.00			629	465.29		℄ OPP EC LOW
"			716	464.42		20% CUT
"			647	465.11		20% TOP LB
"			64	465.2		25% R
			545	466.13	W/ MO CR SW COR	
14+00			615	465.40		℄

F.B. 1577 PG. 164
Job No. 1325 Division No. A.C.S.
Survey of TEMPERO AVE
Survey by VAN DERVOORT
Indexed J. C. Johnson
Profile No. X-Sec. No.
Plotted Date Checked Date
Notes Red. Date Notes Chkd. Date
Notes

76L298 307 5-49

PLEASE RETURN TO
LOS ANGELES COUNTY SURVEYOR
726 LOS ANGELES COUNTY ENGINEERING BLDG.

NOTE: ANY ADDITIONS OR CHANGES ON THIS SHEET MUST BE MADE OR CIRCLED IN RED INK, WITH DATE AND NAME OF PERSON MAKING CHANGE.

Do not extend notes this side of this line.

STATION	B. S.	H. I.	F. S.	ELEV.	LFT OR WEST	℄ RT OR EAST
		471.58				
14+22.05			595	465.63		℄ INT CAMINO REAL (W)
			567	465.91	W END CR NW COR	
14+46.2			573	465.85	OPP [illegible]	℄
"			646	465.12	29° GUT NW COR	
"			572	465.86	29° TOP CB	
"			54	466.2	30° [illegible]	
14+57.3			562	465.96		℄ OPP BC RT
"			640	465.18		20° GUT
"			574	465.84		20° TOP CB
"			57	465.9		25° ℄
			528	466.30		E END CR SE COR
14+88.46			528	466.30		℄ INT CAMINO REAL (E)
"			1761	453.97		℄ FLOW LINE SEWER LINE
15+00			506	466.52		℄
			510	466.48		E END CR NE COR
15±14.5			930	462.28	LEFT: 72± BOT CONC FLR BAS. Ha #2549	
15+18.5			490	466.68		℄ OPP EC RT
			561	465.97		24° GUT
"			513	466.45		24° TOP CB
"			50	466.6		℄

Profile No. ____ Notes Red. ____ Plotted ____ Job No. 1325 Division No. ____ F.B. 1577 PG. 165
Date ____ Date ____ Survey of EMPEROR AVE
X-Sec. No. ____ Notes Chkd. ____ Checked ____ Survey by [illegible] Notes [illegible] Date 8-18-50
Date ____ Date ____ Map No. ____ Indexed Johnson Date ____

76L298 307 5-49

PLEASE RETURN TO
LOS ANGELES COUNTY SURVEYOR
726 LOS ANGELES COUNTY ENGINEERING BLDG.

NOTE: ANY ADDITIONS OR CHANGES ON THIS SHEET MUST BE MADE OR CIRCLED IN RED INK, WITH DATE AND NAME OF PERSON MAKING CHANGE.

Do not extend notes this side of this line.

STATION	B. S.	H. I.	F. S.	ELEV.	LFT. OR WEST	℄	RT. OR EAST
		471 58					
15+18.5			573	465.85	29°/GUT		
"			498	466.60	29°/TOP CB		
"			48	466.8	30°/PL		
16+00			407	467.51		℄	
"			501	466.57			24°/GUT
"			428	467.30			24°/TOP CB
"			42	467.4			?-PL
"			487	466.71	29°/GUT		
"			413	467.45	29°/TOP CB		
"			41	467.5	30°/PL		
17+00			311	468.47		℄	
"			396	467.62			24°/GUT
"			326	468.32			24°/TOP CB
"			34	468.2			?-PL
"			379	467.79	29°/GUT		
"			310	468.48	29°/TOP CB		
"			30	468.6	30°/PL		
TP	685	475 11	332	468.26	TP		
17±60.5			598	469.13	OPP HP = 1427	℄	
"			596	469.15	29°/TOP CB		

F.B. 1577 PG. 166
Job No. 1325 Division No.
Survey of EMPEROR AVE
Survey by VAN DEREN Notes A.C.S.
Indexed A. C. Johnson Date
Plotted Date No.
Notes Red. Date
Notes Chkd. Date
Checked Date No.
Profile
X-Sec.

76L298 307 5-49

PLEASE RETURN TO
LOS ANGELES COUNTY SURVEYOR
726 LOS ANGELES COUNTY ENGINEERING BLDG.

NOTE: ANY ADDITIONS OR CHANGES ON THIS SHEET MUST BE MADE OR CIRCLED IN RED INK, WITH DATE AND NAME OF PERSON MAKING CHANGE.

Do not extend notes this side of this line.

STATION	B. S.	H. I.	F. S.	ELEV.	LFT OR WEST	℄ RT OR EAST
		475.11				
17±60			898	466.13	LEFT: 74.5 ± BOT	CONC FLR BAS [illegible] 1.42
18+00			560	469.51		℄
"			647	468.64		24 2/ GUT
"			576	469.35		24 2/ TOP CB
"			57	469.4		2 - PL
"			630	468.81	29 0/ GUT	
"			553	469.58	29 0/ TOP CB	
"			56	469.5	30 0/ PL	
18+95.5			459	470.52		℄ PUT AT TOP 12" C.I. PIPE
"			6.6	468.5		℄ TOP 12" C.I. WATER PIPE
19+00			457	470.54		℄
"			548	469.63		24 2/ GUT
"			468	470.43		24 2/ TOP CB
"			50	470.1		2 - PL
"			539	469.72	29 0/ GUT	
"			465	470.46	29 0/ TOP CB	
"			46	470.5	30 0/ PL	
19+70.5			387	471.24	[illegible]	℄
"			433	470.73	28 8/ GUT	
"			362	471.49	28 8/ TOP CB	

Profile No. ____ Notes Red. ____ Plotted ____ Job No. 1325 Division No. ____ F.B. 1577 PG. 167
X-Sec. No. ____ Date ____ Date ____ Survey of EMPEROR AVE
Notes Chkd. ____ Checked ____ Survey by VAN DOREN Notes A.C.S. Date 9-13-50
Date ____ Date ____ Map No. ____ Indexed Johnson Date ____

76L298 307 5-49

PLEASE RETURN TO
LOS ANGELES COUNTY SURVEYOR
726 LOS ANGELES COUNTY ENGINEERING BLDG.

NOTE: ANY ADDITIONS OR CHANGES ON THIS SHEET MUST BE MADE OR CIRCLED IN RED INK, WITH DATE AND NAME OF PERSON MAKING CHANGE.

Do not extend notes this side of this line.

STATION	B. S.	H. I.	F. S.	ELEV.	[illegible]	[illegible]
		475.11				
19+70°			38	471.3	30°/Ak	
19+79°			374	471.37	OPP P.R.C. LFT ℄	
"			427	470.84	27° GUT	
"			354	471.57	27°/TOP CB	
"			35	471.6	30°/Ak	
19+88°			369	471.42	OPP EC LFT ℄	
"			416	470.95	26°/GUT	
"			335	471.76	26°/TOP CB	
"			33	471.8	30°/Ak	
20+00			359	471.52		℄
"			432	470.79		24°/GUT
"			356	471.55		24°/TOP CB
"			35	471.6		[illegible] Ak
"			405	471.06	26°/GUT	
"			311	472.00	26°/TOP CB	
"			32	471.9	30°/Ak	
TP	631	47804	338	471.73	TP	
20+46°			597	472.07		℄ OPP END CB RT
"			681	471.23		24°/GUT
"			612	471.92		24°/TOP CB

F.B. 1377 PG. 168
Job No. 1325 Division No. Notes Red. Plotted Profile
Survey of [illegible] Date Date No.
Survey by [illegible] Notes A.C.S. Notes Chkd. Checked X-Sec.
Indexed [illegible] C. Johnson Date Date No.

76L298 307 5-49

PLEASE RETURN TO
LOS ANGELES COUNTY SURVEYOR
726 LOS ANGELES COUNTY ENGINEERING BLDG.

NOTE: ANY ADDITIONS OR CHANGES ON THIS SHEET MUST BE MADE OR CIRCLED IN RED INK. WITH DATE AND NAME OF PERSON MAKING CHANGE.

Do not extend notes this side of this line.

STATION	B. S.	H. I.	F. S.	ELEV.	LFT OR WEST ℄	RT & EAST
		478.04				
20+46.5			630	471.74		? R
20+63.5			580	472.24	OPP BR[illegible] CB ℄	
"			597	472.07	26% GUT	
"			520	472.84	26% TOP CB	
"			482	473.22	30% R BK WK	
20+70.8			573	472.31	OPP [illegible] ℄	
"			592	472.12	26% GUT	
"			533	472.71	26% TOP CB	
"			507	472.97	30% R BK WK	
—			520	472.78	W[illegible] C.R. SW COR	
20+83.5			554	472.50		℄ OPP BE[illegible]
"			610	471.94		24% GUT EDGE [illegible]
"			580	472.24		? R
20+96.7			544	472.60		℄ INT NAOMI (W)
21+00			540	472.64		℄
21+07.9			2118	456.86		℄ FLOW LINE SEWER LINE
—			468	473.36	W[illegible] NW COR	
21+16.5			522	472.82	OPP [illegible] ℄	
"			553	472.51	29% GUT	
"			510	472.94	29% TOP CB	

Profile No. ____ Notes Red. ____ Plotted ____ Job No. 1325 Division No. ____ F.B. 1577 PG. 169
X-Sec. No. ____ Date ____ Date ____ Survey of EMPEROR
Notes Chkd. ____ Checked ____ Survey by VAN DEREN Notes R.C.S. Date 3-13-[illegible]
Date ____ Date ____ Map No. ____ Indexed ____ Date ____

76L298 307 5-49

PLEASE RETURN TO
LOS ANGELES COUNTY SURVEYOR
726 LOS ANGELES COUNTY ENGINEERING BLDG.

NOTE: ANY ADDITIONS OR CHANGES ON THIS SHEET MUST BE MADE OR CIRCLED IN RED INK. WITH DATE AND NAME OF PERSON MAKING CHANGE.

Do not extend notes this side of this line.

STATION	B. S.	H. I.	F. S.	ELEV.	LFT & WEST	℄ RT & EAST
		478.04				
21+16.5			476	473.28	30 ℞	
—			562	472.42		E END C.R. S E COR
21+35.19			498	473.06		℄ INT NAOMI (E)
—			501	473.03		E END C.R. NE COR
21+70.8			451	473.53		℄ OPP EC RT
"			519	472.85		33°/GUT
"			456	473.48		33°/TOP CB
"			440	473.64		℞
"			535	472.69	29°/GUT	
"			465	473.39	29°/TOP CB	
"			439	473.65	30 ℞	
BM "TE311"			449	473.55	BM "TE311" ELEV 473.544 FB 1488/177	
					BALDWIN AVE & NAOMI AVENUE NE COR	
					ROOFING NAIL IN CB 5' NO. OF NO. END C.R.	

F.B. 1577 PG. 170
Job No. 1325 Division No. Notes Red. Plotted Profile
Survey of EMPEROR AVE Date Date No.
Survey by VAN DEREN Notes A.C.S. Notes Chkd. Checked X-Sec.
Indexed E. C. Johnson Date Date No.

Notes Ck'd by	Survey of EMPEROR AVE
Map No.	W. O. 1325 Tape No. St'd. °F
Office Work	Surveyed by VAN DEREN
Checked	Notes [illegible] Date 3-13-50
Date	Indexed A. C. Johnson

F. B. 1577 PG. 171

SEP 12 '52

Cl. #1325

TOPOGRAPHY ON LEMON AVENUE
FROM
BALDWIN AVENUE WESTERLY
TO
SUNSET BOULEVARD

EMPEROR AVENUE
[illegible]

[illegible]
KIERTZNER

NOTE: PAVEMENT ON LEMON AVE. = 4" PREMIX FROM GOLDEN WEST TO SUNSET; 3" PREMIX FROM BALDWIN TO GOLDEN WEST AVE.

Note: Any Additions or Changes on This Sheet Must be Made or Circled in Red Ink With Date and Name of Person Making Change.

Do not extend notes this side of this line.

RETURN TO
LOS ANGELES COUNTY SURVEYOR
726 LOS ANGELES COUNTY
ENGINEERING BLDG.

76F309S 247 10M 1-49

F. B. 1577 Pg. 172



RETURN TO
LOS ANGELES COUNTY SURVEYOR
726 LOS ANGELES COUNTY
ENGINEERING BLDG.

Do not extend notes this side of this line.

Note: Any Additions or Changes of This Sheet Must Be Made or Circled in Red Ink With Date and Name of Person Making Change.

Cont'd TOD Pg #173

Notes Ck'd by	Survey of EMPEROR AVE
Map No.	W. O. 1325 Tape No. St'd. °F
Office Work	Surveyed by VAN DEREN
Checked	Notes A.C.S. Date 3-14-50
Date	Indexed C. Johnson

F. B. 1577 PG. 173

CONT'D FROM BOT PG # 172

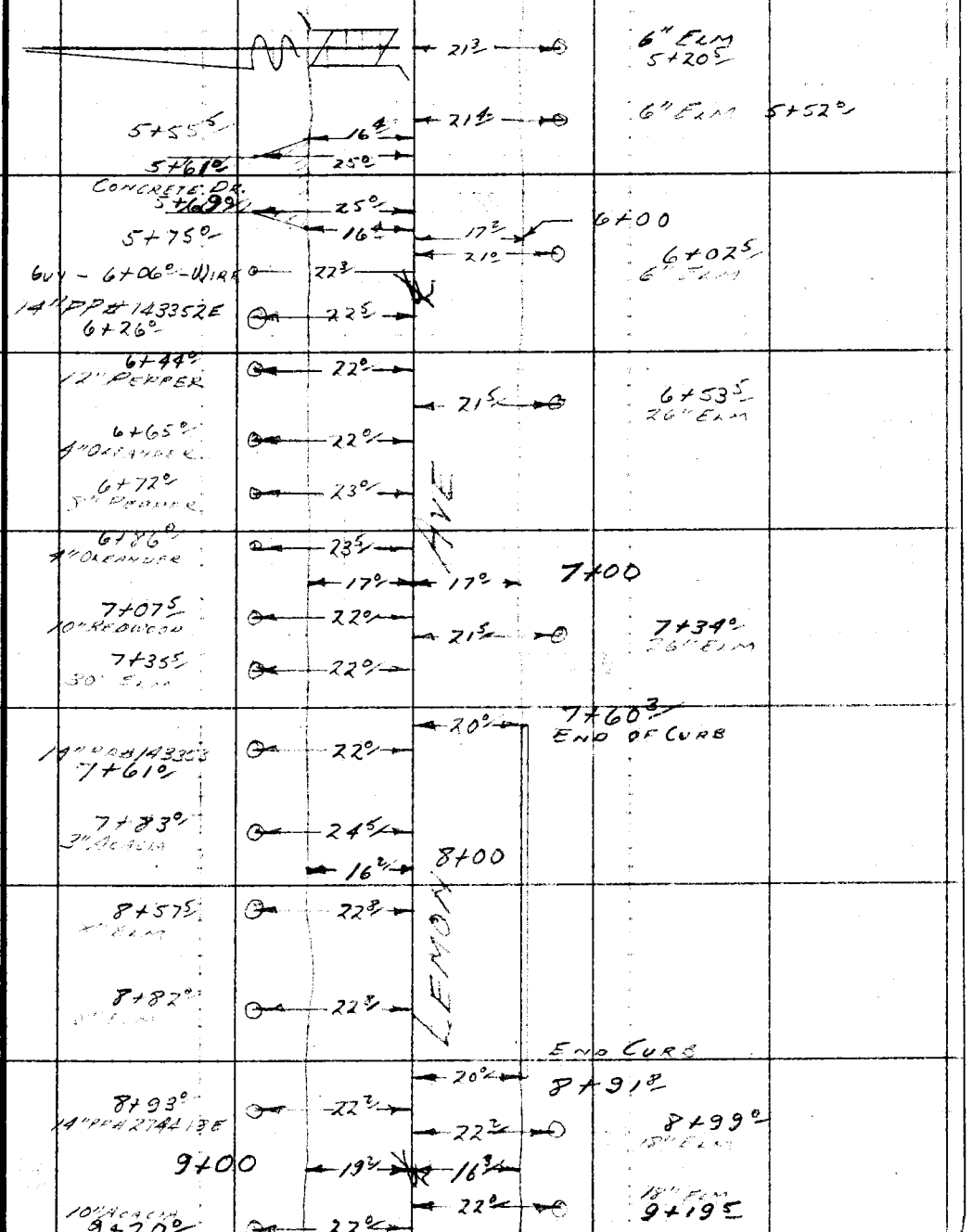

CONT'D TOP PG # 174

Note: Any Additions or Changes on This Sheet Must be Made or Circled in Red Ink With Date and Name of Person Making Change.

Do not extend notes this side of this line.

RETURN TO
LOS ANGELES COUNTY SURVEYOR
726 LOS ANGELES COUNTY
ENGINEERING BLDG.

76F309S 247 10M 1-49

CONT'D FROM BOT PG # 173

F. B. 1577 PG. 174

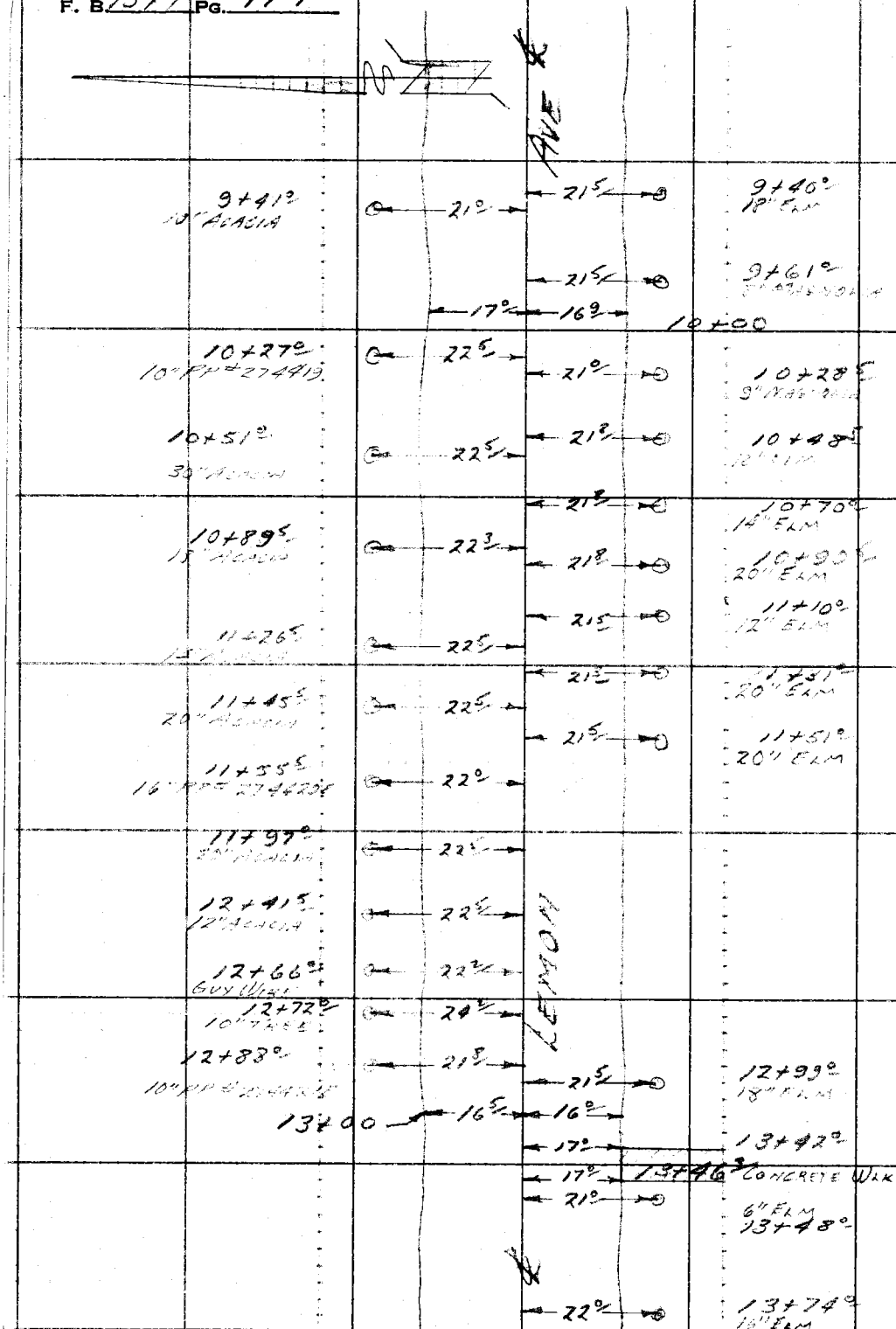

CONT'D TOP PG # 175

RETURN TO
LOS ANGELES COUNTY SURVEYOR
725 LOS ANGELES COUNTY
ENGINEERING BLDG.

Do not extend notes this side of this line.

Note: Any Additions or Changes on This Sheet Must be Made or Circled in Red Ink With Date and Name of Person Making Change.

Notes Ck'd by	Survey of EMPEROR AVE
Map No.	W. O. 1325 Tape No. St'd. °F
Office Work	Surveyed by VAN DOREN
Checked	Notes A.C.S. Date 3-14-50
Date	Indexed ~~O. Johnson~~

F. B. 1577 Pg. 175

CONT'D FROM BOT PG # 174



CONT'D TOP PG # 176

Note: Any Additions or Changes on This Sheet Must be Made or Circled in Red Ink, With Date and Name of Person Making Change.

Do not extend notes this side of this line.

RETURN TO
LOS ANGELES COUNTY SURVEYOR
726 LOS ANGELES COUNTY
ENGINEERING BLDG.

76F309S 247 10M 1-49

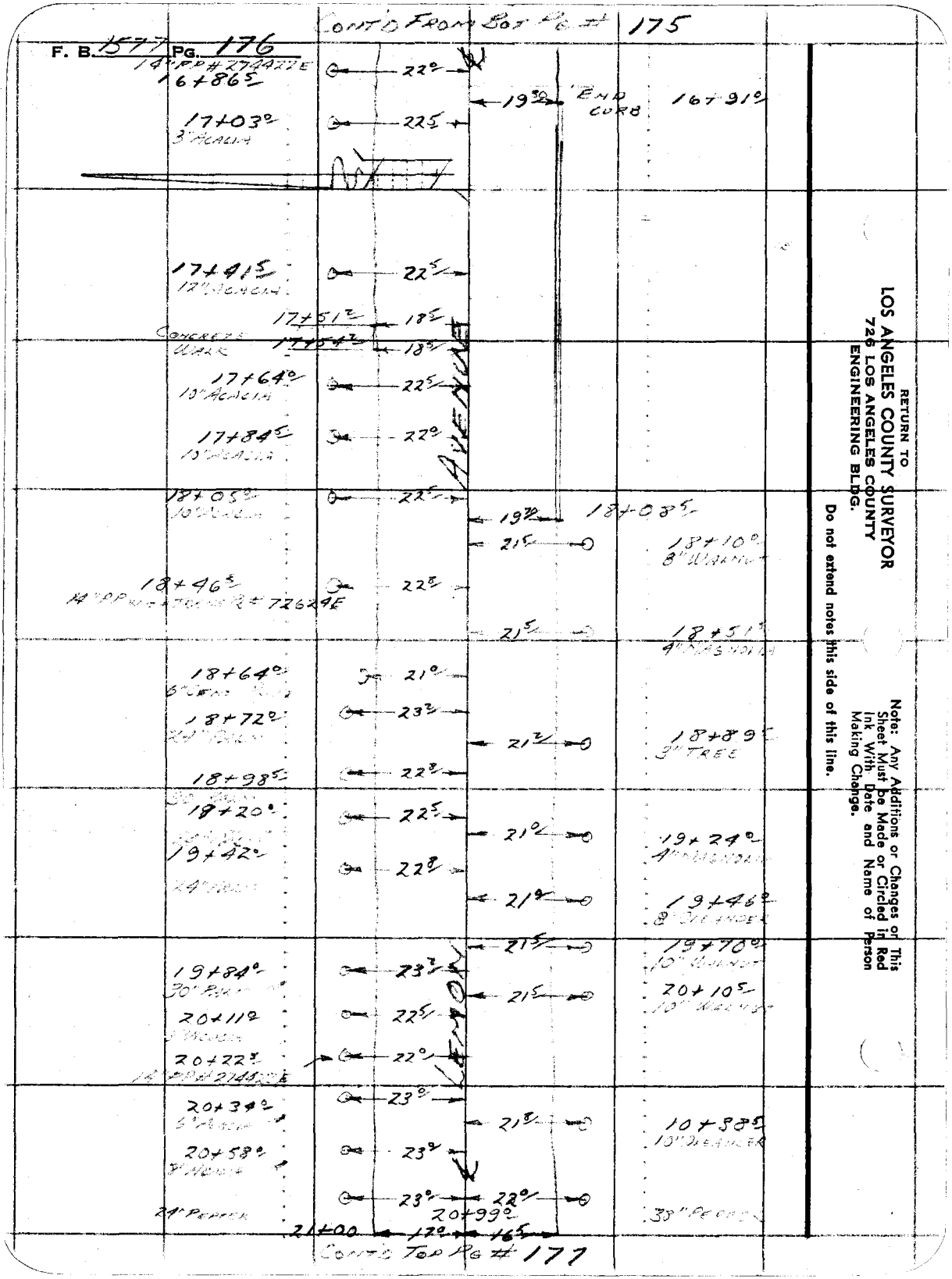

RETURN TO
LOS ANGELES COUNTY SURVEYOR
726 LOS ANGELES COUNTY
ENGINEERING BLDG.

Do not extend notes this side of this line.

Note: Any Additions or Changes on This Sheet Must be Made or Circled in Red Ink With Date and Name of Person Making Change.

Notes Ck'd by	Survey of EMPEROR AVE
Map No.	W. O. 1325 Tape No. St'd °F
Office Work	Surveyed by VAN DEREN
Checked	Notes A.C.S. Date
Date	Indexed A. C. Johnson

F. B. 1577 PG. 177

CONT'D FROM BOT PG # 176

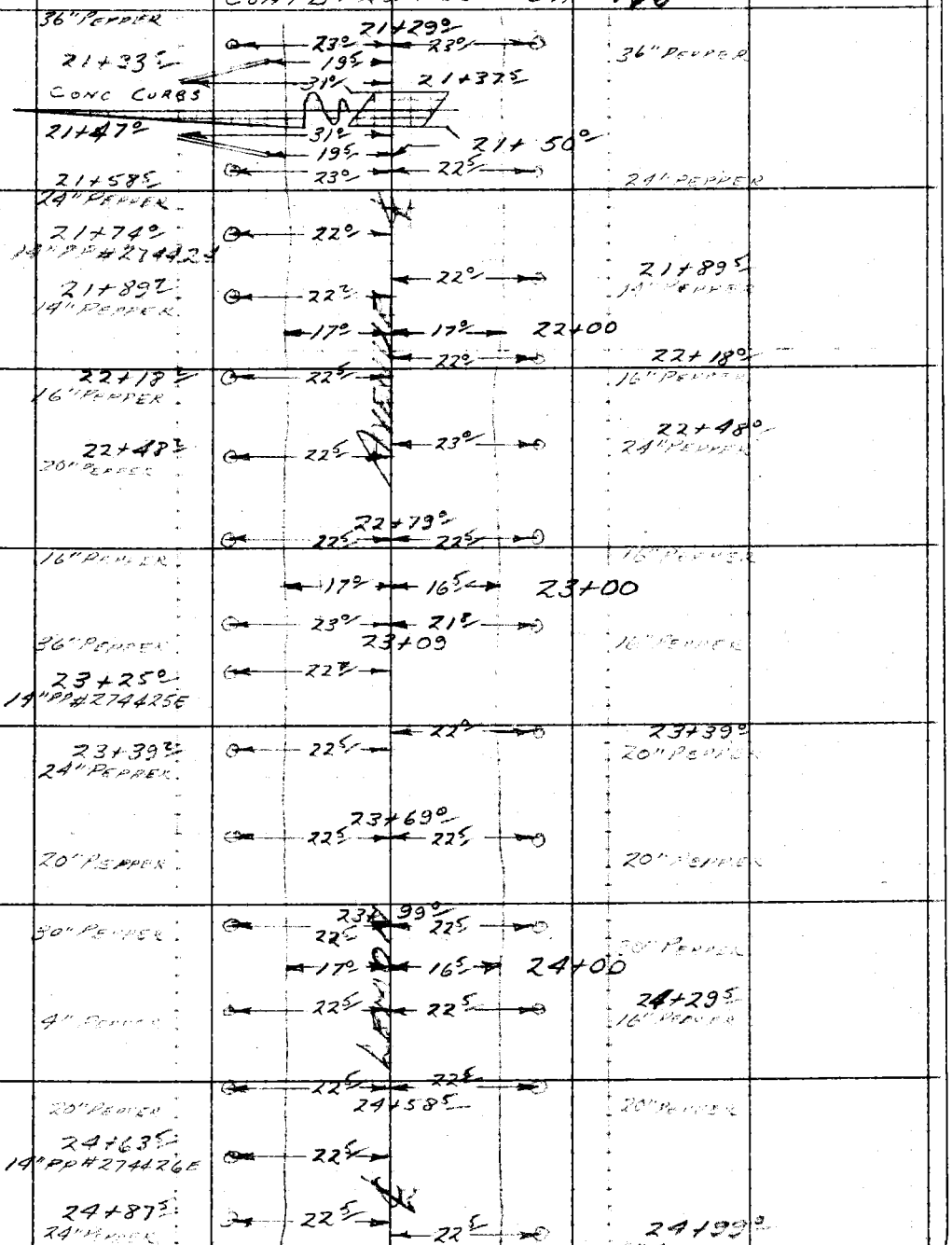

CONT'D TOP PG # 178

Note: Any Additions or Changes on This Sheet Must be Made or Circled in Red Ink With Date and Name of Person Making Change.

Do not extend notes this side of this line.

RETURN TO
LOS ANGELES COUNTY SURVEYOR
726 LOS ANGELES COUNTY
ENGINEERING BLDG.

76F309S 247 10M 1-49



RETURN TO
LOS ANGELES COUNTY SURVEYOR
726 LOS ANGELES COUNTY
ENGINEERING BLDG.

Do not extend notes this side of this line.

Note: Any Additions or Changes on This Sheet Must be Made or Circled in Red Ink With Date and Name of Person Making Change.

Notes Ck'd by	Survey of EMPEROR AVE
Map No.	W. O. 1325 Tape No. St'd. °F
Office Work	Surveyed by VAN DEREN
Checked	Notes A.C.S. Date 3-13-50
Date	Indexed J. C. Johnson

F. B. 15 Pg. 179

SEP 12 '52

C.I. #1325

TOPOGRAPHY (HOUSE CONNECTIONS)

ON

LEMON AVENUE

FROM

BALDWIN AVE WESTERLY

TO

OAK AVENUE

EMPEROR AVENUE

SEWER DISTRICT

VAN DEREN
STANGELAND
KIRTZNER

Note: Any Additions or Changes on This Sheet Must be Made or Circled in Red Ink With Date and Name of Person Making Change.

Do not extend notes this side of this line.

RETURN TO
LOS ANGELES COUNTY SURVEYOR
726 LOS ANGELES COUNTY
ENGINEERING BLDG.

76F309S 247 10M 1-49

F. B. 1577 PG. 180

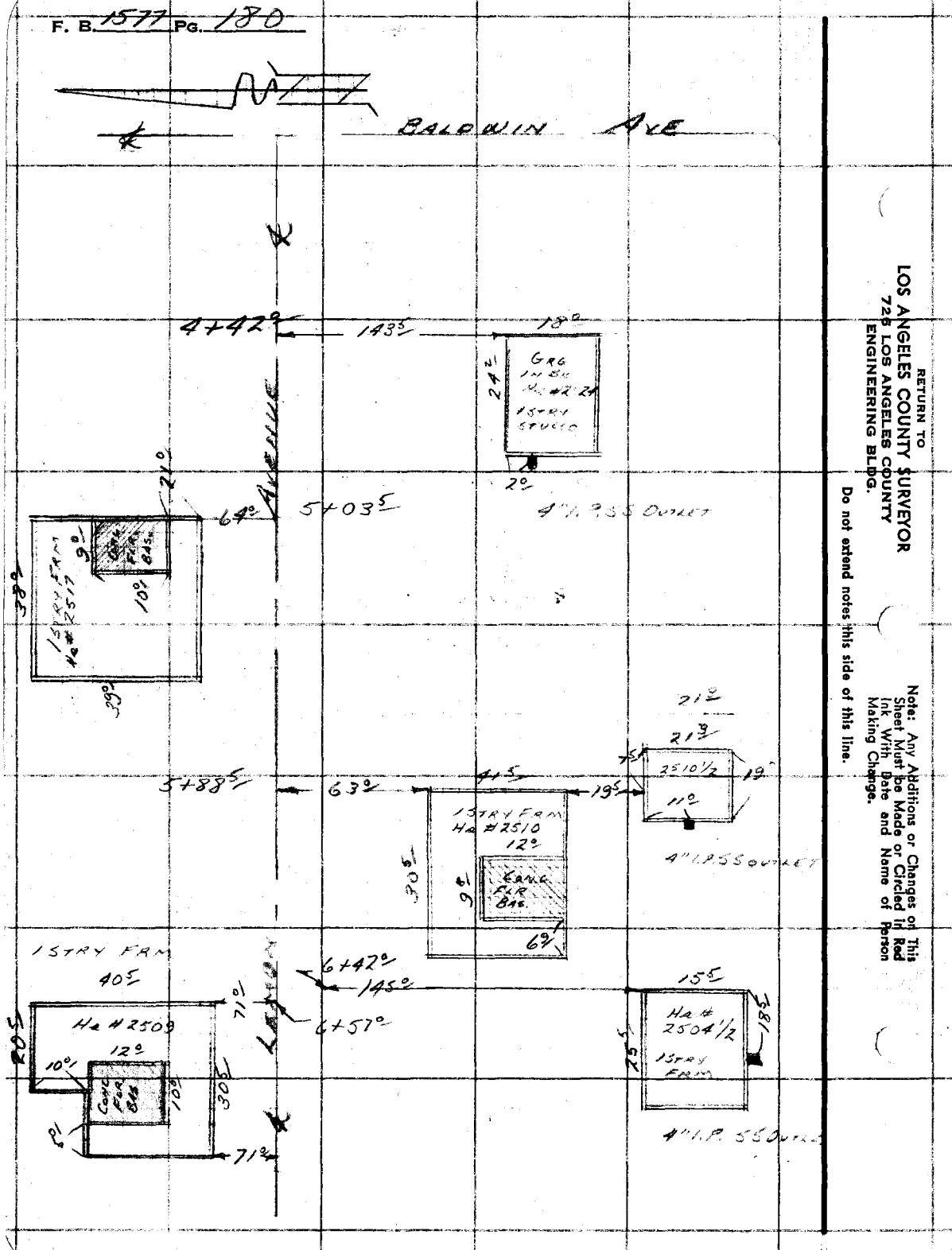

RETURN TO
LOS ANGELES COUNTY SURVEYOR
726 LOS ANGELES COUNTY
ENGINEERING BLDG.

Do not extend notes this side of this line.

Note: Any Additions or Changes on This Sheet Must be Made or Circled in Red Ink With Date and Name of Person Making Change.

Notes Ck'd by	Survey of EMPEROR AVE
Map No.	W. O. 1325 Tape No. St'd. °F
Office Work	Surveyed by VAN DEREN
Checked	Notes A.C.S. Date 3-13-50
Date	Indexed C. Johnson

F. B. 1577 PG. 181

Note: Any Additions or Changes on This Sheet Must be Made or Circled in Red Ink With Date and Name of Person Making Change.

Do not extend notes this side of this line.

RETURN TO
LOS ANGELES COUNTY SURVEYOR
725 LOS ANGELES COUNTY
ENGINEERING BLDG.

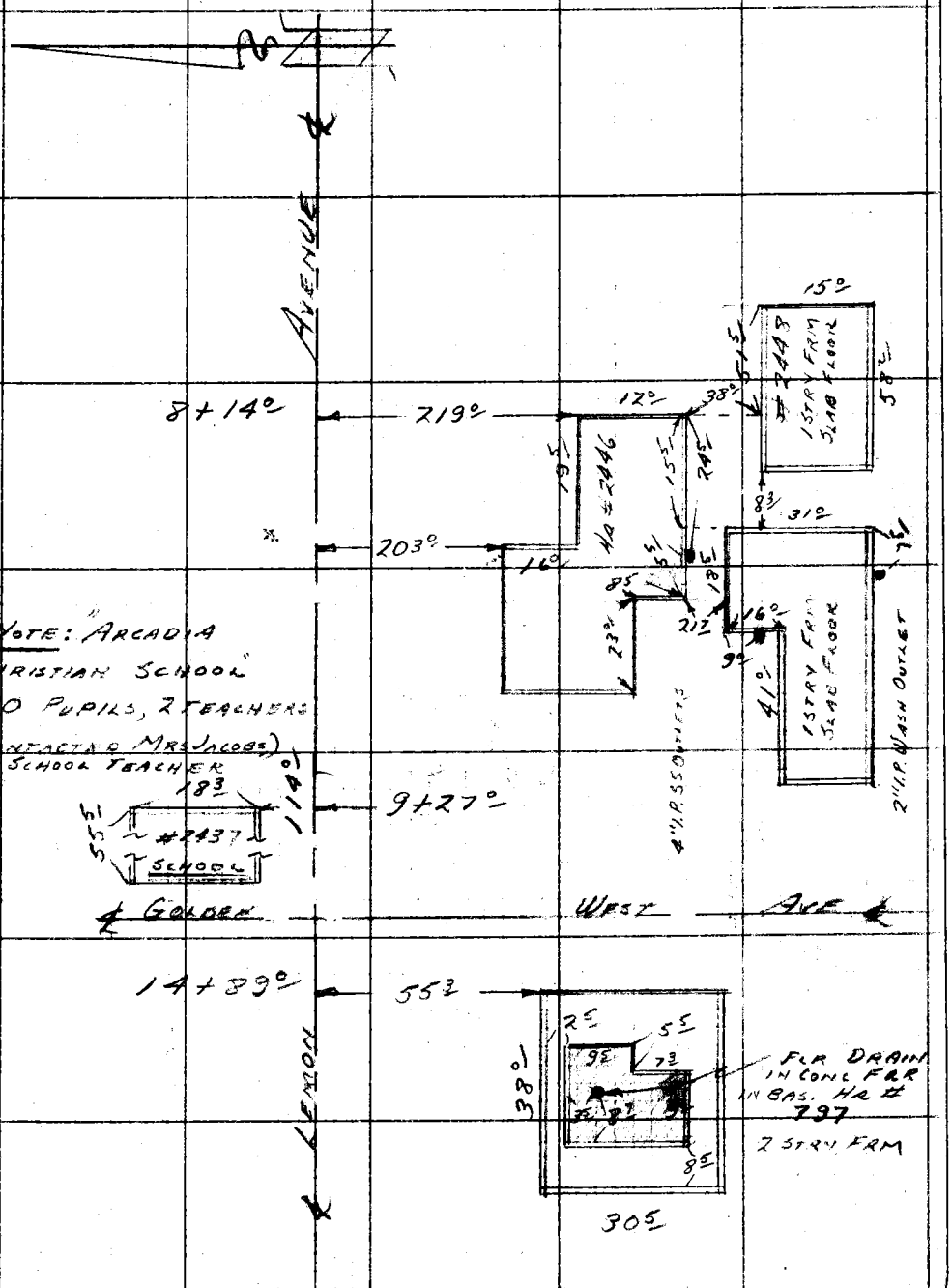

76F309S 247 10M 1-49

F. B. 1517 PG. 182

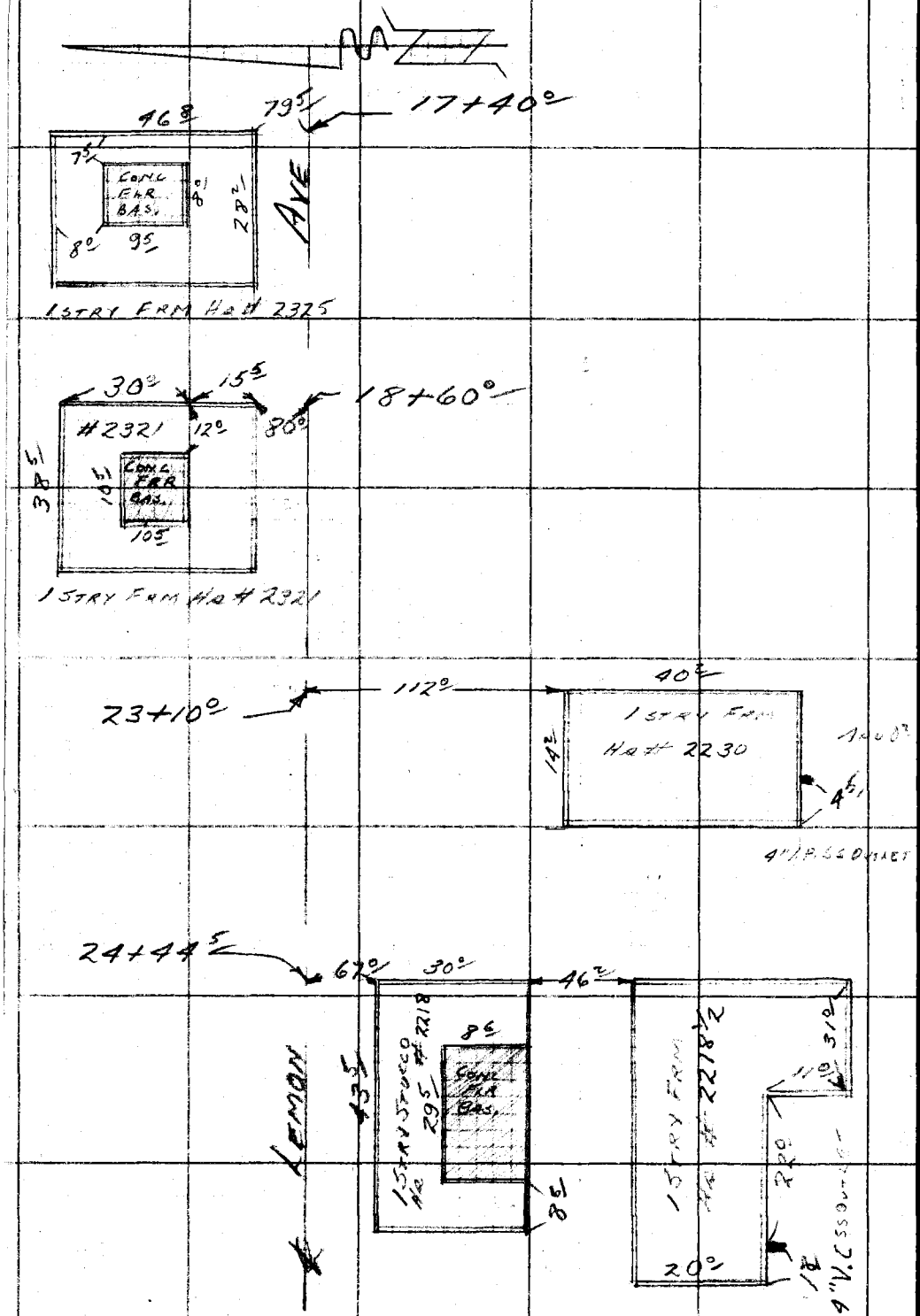

RETURN TO
LOS ANGELES COUNTY SURVEYOR
726 LOS ANGELES COUNTY
ENGINEERING BLDG.

Do not extend notes this side of this line.

Note: Any Additions or Changes on This Sheet Must be Made or Circled in Red Ink With Date and Name of Person Making Change.

Notes Ck'd by	Survey of EMPEROR AVE
Map No.	W. O. 1325 Tape No. St'd. °F
Office Work	Surveyed by VAN DEREN
Checked	Notes A.C.S. Date 3-13-50
Date	Indexed C. Johnson

F. B. 1577 Pg. 183





Note: Any Additions or Changes on This Sheet Must be Made or Circled in Red Ink With Date and Name of Person Making Change.

Do not extend notes this side of this line.

RETURN TO
LOS ANGELES COUNTY SURVEYOR
726 LOS ANGELES COUNTY
ENGINEERING BLDG.

76F3093 247 10M 1-49

F. B. 1577 PG. 184

RETURN TO
LOS ANGELES COUNTY SURVEYOR
728 LOS ANGELES COUNTY
ENGINEERING BLDG.

Do not extend notes this side of this line.

Note: Any Additions or Changes of This Sheet Must be Made or Circled in Red Ink With Date and Name of Person Making Change.

Profile No.	Notes Red.	Plotted	Job No. 1325	Division No.
	Date	Date	Survey of Emperor Ave	
X-Sec. No.	Notes Chkd. CHL	Checked	Survey by [illegible]	Notes A.C.S. Date [illegible]-50
	Date 3-16-50	Date	Map No.	Indexed Johnson Date SEP 12 '52

F.B. [illegible] PG. 185

Cl. #1325

Cross Sections [illegible] Ave

from

Baldwin Avenue Westerly

to

Sunset Boulevard

Emperor Avenue

Sewer District

3-15-50

Van Deren

[illegible]

[illegible]

Kiertzner

Note: [illegible] to

Right of North is higher

than ℄ [illegible]

STATION	B. S.	H. I.	F. S.	ELEV.

NOTE: ANY ADDITIONS OR CHANGES ON THIS SHEET MUST BE MADE OR CIRCLED IN RED INK, WITH DATE AND NAME OF PERSON MAKING CHANGE.

PLEASE RETURN TO

LOS ANGELES COUNTY SURVEYOR

726 Los Angeles County Engineering Bldg.

Do not extend notes this side of this line.

76L298 307 5-49

76L298 307 5-49

PLEASE RETURN TO
LOS ANGELES COUNTY SURVEYOR
726 LOS ANGELES COUNTY ENGINEERING BLDG.

NOTE: ANY ADDITIONS OR CHANGES ON THIS SHEET MUST BE MADE OR CIRCLED IN RED INK, WITH DATE AND NAME OF PERSON MAKING CHANGE.

Do not extend notes this side of this line.

F.B. PG. 156
Profile No. ___ Date ___ Plotted ___ Date ___
X-Sec. No. ___ Date ___ Checked ___ Date ___
Notes Red ___ Date ___
Notes Chkd. ___ Date ___
Division No. ___
Job No. 1325
Survey of Engineering Line
Survey by Land Division
Notes ___ Date ___
Indexed C. Johnson

STATION	B. S.	H. I.	F. S.	ELEV.	Left of South	℄	Right of South
[illegible]	544	453.54		448.03	8[illegible]207 Elev 448.03		75[illegible]
					Concrete [illegible]		NW Cor.
					Found [illegible]		Co.
1+00			619	447.35		℄	[illegible]
1+10			65[illegible]	447.21		℄	[illegible]
1+20			68[illegible]	446.72		℄	Cross Cut
			[illegible]	448.05			NE Cor. NW Cor.
			[illegible]	447.15	[illegible] NW Cor.		
1+85			[illegible]	447.63		℄	[illegible]
"			6[illegible]	447.06			[illegible]
"			[illegible]	447.75			[illegible]
"			[illegible]	447.7			[illegible]
"			6[illegible]	446.89	[illegible]		
"			[illegible]	447.30	[illegible]		
"			[illegible]	447.7	[illegible]		
2+00			[illegible]	448.45		℄	
"			559	447.95			16[illegible]
"			[illegible]	448.6			[illegible]
"			[illegible]	447.82	[illegible]		
"			[illegible]	448.3	18" [illegible]		
			[illegible]	448.1	30" [illegible]		

76L298 307 5-49

PLEASE RETURN TO
LOS ANGELES COUNTY SURVEYOR
726 LOS ANGELES COUNTY ENGINEERING BLDG.

NOTE: ANY ADDITIONS OR CHANGES ON THIS SHEET MUST BE MADE OR CIRCLED IN RED INK, WITH DATE AND NAME OF PERSON MAKING CHANGE.

Do not extend notes this side of this line.

STATION	B. S.	H. I.	F. S.	ELEV.	[illegible]	[illegible]
		453.54				
34[illegible]			[illegible]	449.28		
			[illegible]	448.79		16° [illegible]
			[illegible]	449.5		[illegible]
			[illegible]	448.49	[illegible]	
			4[illegible]	449.0	[illegible]	
			4[illegible]	449.0	30° [illegible]	
TP	5[illegible]	454.95	437	449.17	TP	
4[illegible]+00			4[illegible]	450.05		
			[illegible]	449.70		17° [illegible]
			4.6	450.3		21° [illegible]
			4[illegible]	450.6		30° [illegible]
			567	449.28	[illegible]	
			52	449.7	19° [illegible]	
			5[illegible]	449.1	[illegible]	
			[illegible]	448.6	100° [illegible]	
			[illegible]	447.7	200° [illegible]	
			7[illegible]	447.4	230° [illegible]	
[illegible]			451	450.38	[illegible]	
			539	449.56	[illegible]	
			50	449.9	[illegible]	

Profile No. ____ Notes Red. ____ Plotted ____ Job No. [illegible] Division No. ____ F.B. [illegible] PG. [illegible]

X-Sec. No. ____ Date ____ Notes Chkd. ____ Date ____ Checked ____ Date ____ Survey of [illegible] Survey by [illegible] Notes [illegible] Date [illegible]

Map No. ____ Indexed [illegible] Johnson Date ____

76L298 307 5-49

PLEASE RETURN TO

LOS ANGELES ...

76L298 307 5-49

PLEASE RETURN TO

LOS ANGELES COUNTY SURVEYOR

726 LOS ANGELES COUNTY ENGINEERING BLDG.

NOTE: ANY ADDITIONS OR CHANGES ON THIS SHEET MUST BE MADE OR CIRCLED IN RED INK, WITH DATE AND NAME OF PERSON MAKING CHANGE.

Do not extend notes this side of this line.

STATION	B. S.	H. I.	F. S.	ELEV.		
		456.37				
TP	5.90	457.20	5.07	451.3	TP	
			5.14	452.06		16 7/ Edge Put
8+00			5.65	451.55		30°/ ℄
"			5.3	451.9		
"			6.06	451.14	20° Grn	
"			5.62	451.58	20° Top Curb	
			5.3	451.4	30°/ ℄	
"			6.8	450.4	30° Grnd	
"			9.0	448.2	200° Grnd	
"			9.6	447.6	269° Top Grnd At Angle Location No # 2448	
"			9.9	447.3	300° Grnd	
"			9.3	446.9	330° Grnd Back Lot Line	
"			9.50	447.70	Left 283° Top 2" I.P. Drain To Wash Tubs No # 2446 ½	
8+37.0			9.70	447.50	Left 231° Top ... No # 2446	
8+38.5			10.3	446.4	Left 261° Top 4" I.P. ... No # 2446 ½	
8+47.5			4.61	452.59	Outer Curb	℄
8+98.8			5.04	452.16		16 7/ Edge Put
"			4.4	452.8		30°/ ℄
"			5.5	451.70	20° Grn	
			5.01	452.18	20° Top Curb	

F.B. Pg. 190

Job No. 1325 Division No. Ave A.C.S.

Notes Red. Date Notes Chkd. Date

Plotted Date Checked Date

Profile No. X-Sec. No.

Survey of Emperor Notes

Survey by Van Deren Date

Indexed K. C. Johnson

76L298 307 5-49

PLEASE RETURN TO
LOS ANGELES COUNTY SURVEYOR
726 LOS ANGELES COUNTY ENGINEERING BLDG.

NOTE: ANY ADDITIONS OR CHANGES ON THIS SHEET MUST BE MADE OR CIRCLED IN RED INK, WITH DATE AND NAME OF PERSON MAKING CHANGE.

Do not extend notes this side of this line.

STATION	B. S.	H. I.	F. S.	ELEV.	LEFT OF [illegible]	[illegible]
		457.20				
[illegible]			[illegible]	452.0	30° ℄	
3+00			4.60	452.60		℄
[illegible]			4.10	453.10		℄
"			[illegible]	452.74		17° [illegible]
"			3.4	453.8		30° ℄
			4.97	452.23	16° [illegible]	
			[illegible]	452.6	[illegible]	
			4.9	452.3	30°	
TP	[illegible]	458.1[illegible]	4.51	452.[illegible]9	TP	
[illegible]			4.92	453.26		℄
			[illegible]	453.00		16° [illegible]
"			[illegible]	453.8		[illegible]
			[illegible]	452.37	15° [illegible]	
			[illegible]	452.8	[illegible]	
			[illegible]	452.8	[illegible]	
[illegible]			[illegible]	453.25		℄
			[illegible]	452.71	[illegible]	
			[illegible]	453.1	17° [illegible]	
			[illegible]	452.6	30° ℄	
			[illegible]	451.1	100° [illegible]	

Profile No. ____ Notes Red. ____ Date ____ Plotted ____ Date ____ Job No. 1325 Division No. ____ Survey of EMPEROR AVE

X-Sec. No. ____ Notes Chkd. ____ Date ____ Checked ____ Date ____ Survey by [illegible] Notes [illegible] Date [illegible]

Map No. ____ Date ____ Indexed [illegible] Date ____

F.B. 1577 PG. 191

76L298 307 5-49

PLEASE RETURN TO
LOS ANGELES COUNTY SURVEYOR
726 LOS ANGELES COUNTY ENGINEERING BLDG.

NOTE: ANY ADDITIONS OR CHANGES ON THIS SHEET MUST BE MADE OR CIRCLED IN RED INK, WITH DATE AND NAME OF PERSON MAKING CHANGE.

Do not extend notes this side of this line.

STATION	B. S.	H. I.	F. S.	ELEV.	[illegible] South	[illegible] North
		[illegible]				
[illegible]+50			87	449.5	200' Grno [illegible]	
"			99	448.3	300' Grno [illegible]	
			102	448.0	330' [illegible]	
12+00			490	453.28		℄
"			534	452.84		17' Edge Pvt
"			49	453.3		19' Top [illegible]
"			44	453.8		[illegible]
"			550	452.68	16' Edge Pvt	
"			[illegible]	452.9	17' [illegible]	
"			57	452.5	30' [illegible]	
13+00			508	453.10		℄
			533	452.85		16' Edge Pvt
"			48	453.4		18' [illegible]
"			50	453.2		[illegible]
"			576	452.42	16' [illegible]	
"			54	452.8	18' Top [illegible]	
			59	452.3	[illegible]	
TP	534	45829	523	45295	TP	
13+80			[illegible]	453.08		℄ [illegible]
"			564	452.65		16' Edge Pvt

F.B. 1571 PG. 192
Job No. 1325 Division No. Notes Red. Plotted No. Profile
Survey of Emperor Ave. Date Date X-Sec.
Survey by [illegible] Notes Notes Chkd. Checked No.
Indexed K. C. Johnson Date Date Date

76L298 307 5-49

PLEASE RETURN TO
LOS ANGELES COUNTY SURVEYOR
726 LOS ANGELES COUNTY ENGINEERING BLDG.

NOTE: ANY ADDITIONS OR CHANGES ON THIS SHEET MUST BE MADE OR CIRCLED IN RED INK, WITH DATE AND NAME OF PERSON MAKING CHANGE.

Do not extend notes this side of this line.

STATION	B. S.	H. I.	F. S.	ELEV.	[illegible]	[illegible]
		453.2[illegible]				
[illegible]			49	453.4		19° [illegible]
"			52	453.1		30° [illegible]
"			5.97	452.32	16° [illegible]	
"			[illegible]	453.0	17° [illegible]	
"			[illegible]	453.0	30° [illegible]	
13+91			5.53	452.76		[illegible]
"			5.70	452.59		17.5' [illegible]
"			48	453.5		21° [illegible] S.E. COR
"			[illegible]	453.5		30° [illegible]
13+96.5			[illegible]	452.58	[illegible]	[illegible]
"			[illegible]	452.25	S.E. COR. 17° [illegible]	
			[illegible]	452.8	19° [illegible]	
			[illegible]	452.8	30° [illegible]	
14+00			[illegible]	452.47		[illegible]
[illegible]			[illegible]	452.24		[illegible]
14+20.4			5.93	452.39		INT GOLDEN [illegible]
14+35.0			[illegible]	452.28		[illegible]
14+49.0			5.54	452.75		[illegible]
			5.45	452.84		17.5' [illegible]
			49	453.4		19° [illegible]

Profile No. ____ Notes Red. ____ Date ____ Plotted ____ Date ____ Job No. 1325 Division No. ____ Survey of [illegible] Survey by VAN DENEN Notes [illegible] Date 3-15-50

X-Sec. No. ____ Notes Chkd. ____ Date ____ Checked ____ Date ____ Map No. ____ Indexed Johnson Date ____

F.B. 1377 PG. 193

76L298 307 5-49

PLEASE RETURN TO
LOS ANGELES COUNTY SURVEYOR
726 LOS ANGELES COUNTY ENGINEERING BLDG.

NOTE: ANY ADDITIONS OR CHANGES ON THIS SHEET MUST BE MADE OR CIRCLED IN RED INK, WITH DATE AND NAME OF PERSON MAKING CHANGE.

Do not extend notes this side of this line.

STATION	B. S.	H. I.	F. S.	ELEV.	[illegible]	[illegible]
		453.[illegible]				
[illegible]			[illegible]	453.7		[illegible]
[illegible]			[illegible]	452.87		
			[illegible]	452.42	[illegible]	
			5.3	453.0	[illegible]	
			[illegible]	453.3	30° [illegible]	
[illegible]			[illegible]	453.31		[illegible]
			[illegible]	453.02		17[illegible]
			[illegible]	453.5		19[illegible]
			[illegible]	454.0		30° [illegible]
				452.64	[illegible]	
			[illegible]	453.2	[illegible]	
			5.1	453.2	[illegible]	
[illegible]	504	453.[illegible]	[illegible]	[illegible]	[illegible] 454.[illegible]	[illegible]
					Lemon Ave & Colorado West Ave. [illegible]	
					[illegible] #72619 [illegible]	
15+[illegible]			[illegible]	453.67		
[illegible]			[illegible]	453.68		
			[illegible]	453.23		[illegible]
			[illegible]	453.5		18° [illegible]
			[illegible]	454.2		[illegible]

F.B. 1577 PG. 194
Job No. 1325 Division No. Notes Red. Plotted No. Profile
Survey of Emperor Ave Date Date X-Sec.
Survey by Van Dexen Notes Notes Chkd. Checked No.
Indexed C. Johnson Date Date

76L298 307 5-49

PLEASE RETURN TO
LOS ANGELES COUNTY SURVEYOR
726 LOS ANGELES COUNTY ENGINEERING BLDG.

NOTE: ANY ADDITIONS OR CHANGES ON THIS SHEET MUST BE MADE OR CIRCLED IN RED INK, WITH DATE AND NAME OF PERSON MAKING CHANGE.

Do not extend notes this side of this line.

STATION	B. S.	H. I.	F. S.	ELEV.	[illegible]	[illegible]
		459.32				
15+00			[illegible]	452.82	17% [illegible]	
			[illegible]	453.4	[illegible]	
			[illegible]	453.4	[illegible]	
			1205	447.37	[illegible] 57% [illegible]	[illegible]
16+00			[illegible]	454.27		
"			[illegible]	453.77		[illegible]
"			[illegible]	454.2		13% [illegible]
"			[illegible]	454.7		30% [illegible]
"			[illegible]	453.27	16% [illegible] VT	
"			[illegible]	453.8	20% [illegible]	
"			[illegible]	453.7	30% [illegible]	
TP	534	459.93	496	454.46	TP	
16+912			504	454.76	[illegible]	
				454.29		17% [illegible]
			4.9	454.9		30% [illegible]
			6.16	453.64	19% [illegible]	
			5.91	453.89	19% [illegible]	
			6.0	453.8	30% [illegible]	
			[illegible]	452.6	100% [illegible]	
			[illegible]	451.2	200% [illegible]	

Profile No. ____ Notes Red. ____ Plotted ____ Job No. [illegible] Division No. ____
X-Sec. No. ____ Date ____ Date ____ Date ____ Survey of [illegible]
Notes Chkd. ____ Checked ____ Survey by [illegible] Notes [illegible] Date 3-15-50
Date ____ Date ____ Map No. ____ Indexed Johnson Date ____

F.B. [illegible] PG. 195

76L298 307 5-49

PLEASE RETURN TO
LOS ANGELES COUNTY SURVEYOR
726 LOS ANGELES COUNTY ENGINEERING BLDG.

NOTE: ANY ADDITIONS OR CHANGES ON THIS SHEET MUST BE MADE OR CIRCLED IN RED INK, WITH DATE AND NAME OF PERSON MAKING CHANGE.

Do not extend notes this side of this line.

STATION	B. S.	H. I.	F. S.	ELEV.	[illegible]	[illegible]
		459.[illegible]				
16+91.9			101	449.7	300' [illegible]	
"			103	449.5	330' [illegible]	
17+00			499	454.81		℄
17+47.5			465	455.15		℄
			516	454.64		17[illegible]
"			43	455.5		30' ℄
			860	451.20	[illegible] 108' [illegible]	[illegible]
18+00			418	455.62		℄
			478	455.02		[illegible]
"			[illegible]	455.7		30' ℄
"			[illegible]	454.42	[illegible]	
"			[illegible]	454.95	[illegible]	
"			49	454.9	[illegible]	
18+08.5			411	455.69	[illegible]	℄
"			520	454.60	[illegible]	
"			476	455.04	[illegible]	
			47	455.1	[illegible]	
TP	581	461.15	446	455.34	[illegible]	
18+72.3			486	456.29		℄ [illegible]
			[illegible]	455.93		[illegible]

F.B. 1577 PG. 196
Job No. 325 Division No. 4 Notes Red. Plotted Profile
Survey of [illegible] Date Date No.
Survey by [illegible] Notes A.C.S. Notes Chkd. Checked X-Sec.
Indexed R. C. Johnson Date Date Date No.

76L298 307 5-49

PLEASE RETURN TO
LOS ANGELES COUNTY SURVEYOR
726 LOS ANGELES COUNTY ENGINEERING BLDG.

NOTE: ANY ADDITIONS OR CHANGES ON THIS SHEET MUST BE MADE OR CIRCLED IN RED INK, WITH DATE AND NAME OF PERSON MAKING CHANGE.

Do not extend notes this side of this line.

STATION	B. S.	H. I.	F. S.	ELEV.	LEFT OR SOUTH	[illegible]
		461.15				
18+72°			4.7	456.4		30° ℄
			8.07	453.08	RIGHT: 95 [illegible]	[illegible]
19+00			4.53	456.62		
			4.95	456.20		[illegible]
			4.7	456.4		[illegible]
			4.4	456.7		[illegible]
			[illegible]	455.77	[illegible]	
			[illegible]	456.0	[illegible]	
			[illegible]	456.1	30° ℄	
TP	7.02	463.40	4.77	456.38	TP	
20+00			5.60	457.80		
			[illegible]	457.12		[illegible]
			[illegible]	457.4		[illegible]
			[illegible]	457.8		30° ℄
			[illegible]	456.93	16 [illegible]	
			[illegible]	457.1	[illegible]	
			[illegible]	457.0	30° ℄	
			[illegible]	456.5	[illegible]	
			8.2	455.2	200° [illegible]	
			9.7	453.7	300° GRND	

Profile No. ____ Notes Red. ____ Date ____ Plotted ____ Date ____ Job No. 1325 Division No. ____ Survey of EMPEROR AVE

X-Sec. No. ____ Notes Chkd. ____ Date ____ Checked ____ Date ____ Survey by VAN DEREN Notes A.C.S. Date 3-15-20

Map No. ____ Date ____ Indexed Johnson Date ____

F.B. 1517 PG. 137

76L298 307 5-49

PLEASE RETURN TO
LOS ANGELES COUNTY SURVEYOR
726 LOS ANGELES COUNTY ENGINEERING BLDG.

NOTE: ANY ADDITIONS OR CHANGES ON THIS SHEET MUST BE MADE OR CIRCLED IN RED INK. WITH DATE AND NAME OF PERSON MAKING CHANGE.

Do not extend notes this side of this line.

STATION	B. S.	H. I.	F. S.	ELEV.	[illegible]	[illegible]
		463.40				
20+00			3.8	453.6	[illegible]	
21+00			4.52	458.88		℄
"			5.24	458.16		17° [illegible]
"			4.4	459.0		30° ℄
"			5.45	457.95	16° Edge [illegible]	
"			5.2	458.2	17° [illegible]	
"			5.3	458.1	30° ℄	
22+00			7.20	459.64		℄
"			4.57	458.83		17° [illegible]
"			3.9	459.5		30° ℄
"			4.67	458.77	[illegible]	
"			4	459.0	[illegible]	
"			4.4	459.0	30° ℄	
TP	6.03	465.18	4.25	459.15	[illegible]	
23+00			5.00	460.18		℄
			5.73	459.45		17° [illegible]
			5.3	459.9		18° Top Brk
"			4.9	460.3		30° ℄
"			5.90	459.28	16° Edge [illegible]	
"			5.1	459.5	18° Top Brk	

F.B. 1577 PG. 198

Job No. 1325 Division No. [illegible] Notes Red. Date Plotted Date No. Profile

Survey of [illegible] Notes Chkd. Date Checked Date No. X-Sec.

Survey by Van Deren

Indexed K. C. Johnson Date

76L298 307 5-49

PLEASE RETURN TO
LOS ANGELES COUNTY SURVEYOR
726 LOS ANGELES COUNTY ENGINEERING BLDG.

NOTE: ANY ADDITIONS OR CHANGES ON THIS SHEET MUST BE MADE OR CIRCLED IN RED INK, WITH DATE AND NAME OF PERSON MAKING CHANGE.

Do not extend notes this side of this line.

STATION	B. S.	H. I.	F. S.	ELEV.	LEFT OR SOUTH	& RIGHT OR NORTH
		465.18				
[illegible]			[illegible]	459.4	[illegible]	
			7.4	457.8	100° Grn	
			9.4	455.8	200° Grn	
			11.3	453.9	300° [illegible]	
			11.6	453.6	330° [illegible]	
23+19			8.10	457.08	LEFT: 152° Top 4" [illegible]	[illegible] No. # 2230
24+00			4.85	460.33		
"			[illegible]	459.83		17° [illegible]
"			4.4	460.8		22° Top [illegible]
			[illegible]	460.9		[illegible]
"			5.71	459.47	16° [illegible] Pvt	
			5.4	459.8	18° Top [illegible]	
"			[illegible]	459.6	30° [illegible]	
TP	5.48	465.36	5.30	459.88	TP	
24+50°			5.01	460.35		&
"			5.95	459.41	16° [illegible]	
"			5.7	459.7	18° [illegible]	
"			[illegible]	459.3	30° [illegible]	
			12.96	452.40	LEFT: 83° Bot NE Cor	Conc [illegible] No. # 2218
24+76°			7.00	458.36	RIGHT: 142° Bot [illegible] Cor	Conc [illegible] No. # 2217

Profile No. ____ Date ____ Notes Red. ____ Plotted ____ Job No. 1375 Division No. ____ F.B. 1577 PG. 199

X-Sec. No. ____ Date ____ Notes Chkd. ____ Checked ____ Survey of [illegible] Survey by [illegible] Notes [illegible] Date [illegible]

Map No. ____ Date ____ Indexed Johnson Date ____

76L298 307 5-49

PLEASE RETURN TO
LOS ANGELES COUNTY SURVEYOR
726 LOS ANGELES COUNTY ENGINEERING BLDG.

NOTE: ANY ADDITIONS OR CHANGES ON THIS SHEET MUST BE MADE OR CIRCLED IN RED INK, WITH DATE AND NAME OF PERSON MAKING CHANGE.

Do not extend notes this side of this line.

STATION	B. S.	H. I.	F. S.	ELEV.	[illegible]	[illegible]
		465.3[illegible]				
24+9[illegible]			995	455.41	[illegible] 158[illegible]/Ton [illegible]	55 [illegible] 2218½
25+00			501	460.35		
"			549	459.87		17[illegible] [illegible] Pvt
"			46	460.8		30[illegible]
"			572	459.64	17[illegible] [illegible]	
"			55	459.9	18[illegible] [illegible]	
"			61	459.3	30[illegible] [illegible]	
TP	555	465.44	547	459.89	TP	
26+00			503	460.36		
"			53[illegible]	460.11		16[illegible] [illegible]
"			50	460.4		18[illegible] [illegible]
"			50	460.4		30[illegible] [illegible]
"			579	459.65	[illegible]	
"			56	459.8	18[illegible] [illegible]	
"			59	459.5	[illegible]	
"			73	458.1	100[illegible] [illegible]	
"			93	456.1	200[illegible] [illegible]	
"			11.3	454.1	[illegible]	
"			11.6	~~454~~ 453.8	350[illegible] [illegible]	
26+84[illegible]			500	460.44		

F.B. 1577 PG. 200

Job No. 1325 Division No. Notes Red. Plotted Profile

Survey of EMPEROR Date Date No.

Survey by Van Deren Notes Notes Chkd. Checked X-Sec.

Indexed K. C. Johnson Date Date Date No.

76L298 307 5-49

PLEASE RETURN TO
LOS ANGELES COUNTY SURVEYOR
726 LOS ANGELES COUNTY ENGINEERING BLDG.

NOTE: ANY ADDITIONS OR CHANGES ON THIS SHEET MUST BE MADE OR CIRCLED IN RED INK. WITH DATE AND NAME OF PERSON MAKING CHANGE.

Do not extend notes this side of this line.

STATION	B. S.	H. I.	F. S.	ELEV.	LEFT OR SOUTH	℄ RT. OR NORTH
		[illegible]				
26+8[illegible]			5[illegible]	460.33		17° [illegible]
			49	460.5		18° [illegible]
			47	460.7		30° R
			[illegible]	459.73	[illegible]	
			[illegible]	460.1	[illegible]	
			[illegible]	459.7	30° R	
[illegible]			[illegible]	460.49		
[illegible]			[illegible]	460.48		[illegible]
			[illegible]	460.58		[illegible]
			[illegible]	461.15		[illegible]
			42	461.2		30° [illegible]
			[illegible]	459.69	[illegible]	
			[illegible]	460.33	20° [illegible]	
			[illegible]	460.0	30° R	
27+22 23			[illegible]	459.91		℄ [illegible]
			[illegible]	461.20		[illegible]
			[illegible]	459.96	[illegible]	
[illegible]			[illegible]	460.29		℄ [illegible] Blvd
[illegible]			[illegible]	459.91		[illegible]
			421	461.23		[illegible]

Profile No. ____ Date ____ Notes Red. ____ Date ____ Plotted ____ Date ____ Job No. 1325 Division No. ____ Survey of [illegible] Ave

X-Sec. No. ____ Date ____ Notes Chkd. ____ Date ____ Checked ____ Date ____ Survey by [illegible] Notes A.C.S. Date 3-15-50 Map No. ____ Indexed G. Johnson Date ____

F.B. 1517 PG. 201

F.B. 1577 PG. 202 Job No. 1325 Division No. ____ Notes Red. ____ Plotted ____ Profile No. ____

Survey of EMPEROR AVE Date ____ Date ____

Survey by [illegible] Notes A.C.S. Notes Chkd. ____ Checked ____ X-Sec. No. ____

Indexed A. C. Johnson Date ____ Date ____ Date ____

76L298 307 5-49

PLEASE RETURN TO
LOS ANGELES COUNTY SURVEYOR
726 LOS ANGELES COUNTY ENGINEERING BLDG.

NOTE: ANY ADDITIONS OR CHANGES ON THIS SHEET MUST BE MADE OR CIRCLED IN RED INK. WITH DATE AND NAME OF PERSON MAKING CHANGE.

Do not extend notes this side of this line.

STATION	B. S.	H. I.	F. S.	ELEV.		
		465.44				
—			543	460.01	Emperor C.R. SW Cor	
—			422	461.22		[illegible] C.R. NW Cor
—			518	460.26	[illegible] C.R. SW Cor	
BM "FE 13"			550	459.94	BM "FE 13" [illegible] 964 FB 1288/17	
					[illegible] Ave. SE Cor	
					[illegible] C.R.	

Notes Ck'd by	Survey of EMPEROR AVE
Map No.	W. O. 1325 Tape No. St'd. °F
Office Work	Surveyed by VAN DEREN
Checked	Notes A.C.S. Date 1-50
Date	Indexed A. C. Johnson

F. B. 1577 PG. 203

SEP 12 '52

C.I. #1325

TOPOGRAPHY ON SEWER EASEMENT
(ANCOURT ST) NORTH OF LEMON AVE.
FROM
SUNSET BOULEVARD EASTERLY
TO
END OF ANCOURT STREET

EMPEROR AVENUE
SEWER DISTRICT

3-24-50
VAN DEREN
STANGELAND
BLANKENSHIP
KIERTZNER

Note: Any Additions or Changes on This Sheet Must be Made or Circled in Red Ink With Date and Name of Person Making Change.

Do not extend notes this side of this line.

RETURN TO
LOS ANGELES COUNTY SURVEYOR
726 LOS ANGELES COUNTY
ENGINEERING BLDG.

76F309S 247 10M 1-49

F. B. 1511 PG. 204



RETURN TO
LOS ANGELES COUNTY SURVEYOR
728 LOS ANGELES COUNTY
ENGINEERING BLDG.

Do not extend notes this side of this line.

Note: Any Additions or Changes on This Sheet Must be Made or Circled in Red Ink With Date and Name of Person Making Change.

Profile No.	Notes Red.	Plotted	Job No. 1325	Division No.	F.B. PG. 205
	Date	Date	Survey of [illegible]		
X-Sec. No.	Notes Chkd CHL	Checked	Survey by Van Deren	Notes [illegible]	Date 3-24-50
	Date 3-24-50	Date	Map No.	Indexed	Date

[illegible]

Cross Sections On Ancourt St.

From

Sunset Boulevard Eastern

to

[illegible] Ancourt Street

[illegible]

Sewer District

3-24-50
Van Deren
Stangeland
Blankenship
Kiertzner

ELEV.	NOTE: GROUND TO LEFT
F. S.	OR NORTH IS HIGHER THAN ℄ ANCOURT STREET
H. I.	
B. S.	
STATION	

NOTE: ANY ADDITIONS OR CHANGES ON THIS SHEET MUST BE MADE OR CIRCLED IN RED INK, WITH DATE AND NAME OF PERSON MAKING CHANGE.

PLEASE RETURN TO
LOS ANGELES COUNTY SURVEYOR
726 Los Angeles County Engineering Bldg.

Do not extend notes this side of this line.

76L298 307 5-49

76L298 307 5-49

PLEASE RETURN TO
LOS ANGELES COUNTY SURVEYOR
726 LOS ANGELES COUNTY ENGINEERING BLDG.

NOTE: ANY ADDITIONS OR CHANGES ON THIS SHEET MUST BE MADE OR CIRCLED IN RED INK, WITH DATE AND NAME OF PERSON MAKING CHANGE.

Do not extend notes this side of this line.

STATION	B. S.	H. I.	F. S.	ELEV.	[illegible]	[illegible]
BMTE 292	[illegible]	471.88		461.45	BMTE 292 [illegible] 461.450 FB 1488/162	
					LEMON AVE & [illegible] BLVD. NW COR	
					[illegible]	
1+00			492	466.96		℄ INT SUNSET BLVD
1+18°			541	466.47		℄ CROSS GUT
"			509	466.79		14" TOP CURB
"			51	466.8		5° ℞
"			452	467.36	15° TOP CB ℞	
1+30°			487	467.01		℄ [illegible]
"			510	466.78		10" EDGE PVT
"			51	466.8		15° ℞
"			493	466.98	12° EDGE PVT	
"			45	467.4	[illegible]	
1+37°			[illegible]	467.14		℄ [illegible]
"			[illegible]	466.82		10" EDGE PVT
"			51	466.8		15° ℞
"			488	467.00	11.5' EDGE PVT	
"			46	467.3	15° ℞	
2+00			[illegible]	466.65		℄
"			[illegible]	466.42		11" [illegible]
			[illegible]	466.8		[illegible]

F.B. 1377 PG. 206
Survey of [illegible]
Survey by VANDEREN
Indexed K. C. Johnson
Job No. [illegible]
Division No. [illegible]
Notes Red. Date
Notes Chkd. Date
Plotted Date
Checked Date
Profile No.
X-Sec. No.

76L298 307 3M 11-48

PLEASE RETURN TO
LOS ANGELES COUNTY SURVEYOR
726 HIGGINS BLDG.

NOTE: ANY ADDITIONS OR CHANGES ON THIS SHEET MUST BE MADE OR CIRCLED IN RED INK, WITH DATE AND NAME OF PERSON MAKING CHANGE.

Do not extend notes this side of this line.

STATION	B. S.	H. I.	F. S.	ELEV.	LEFT OR NORTH	RIGHT OR SOUTH
		471.88				
2+00			536	466.52	11' EDGE PVT	
"			50	466.9	15° R	
3+00			585	466.03		
			596	465.92		11° EDGE PVT
"			51	466.8		15° R
"			[illegible]	465.87	11' EDGE PVT	
			52	466.7	15° R	
TP	376	469.56	505	465.80	TP	
4+00			410	465.46		
"			435	465.21		11° EDGE PVT
"			43	465.3		15° R
"			442	465.14	11° EDGE PVT	
"			46	465.0	15° R	
5+00			475	464.81		
"			496	464.60		11' EDGE PVT
			53	464.3		15° R
			[illegible]	464.69	11° EDGE PVT	
"			49	464.7	15° R	
6+00			545	464.11		
"			5[illegible]	463.85		[illegible]

Profile No. ____ Notes Red ____ Plotted ____ Job No. 1325 Division No. ____ F.B. 75.19 PG. 207

X-Sec. No. ____ Date ____ Date ____ Survey of EMPEROR AVE

Notes Chkd. ____ Checked ____ Survey by VAN DEREN Notes A.C.S. Date 3-24-50

No. ____ Date ____ Date ____ Map No. ____ Indexed Johnson Date ____

76L298 307 3M 11-48

PLEASE RETURN TO
LOS ANGELES COUNTY SURVEYOR
726 HIGGINS BLDG.

NOTE: ANY ADDITIONS OR CHANGES ON THIS SHEET MUST BE MADE OR CIRCLED IN RED INK, WITH DATE AND NAME OF PERSON MAKING CHANGE.

Do not extend notes this side of this line.

STATION	B. S.	H. I.	F. S.	ELEV.	[illegible]	[illegible]
		463.50				
6+00			58	463.8		15°/R
"			547	464.09	11°/EDGE PVT	
"			[illegible]	464.5	15°/R	
7+00			587	463.69		℄
"			602	463.54		11°/EDGE PVT
"			62	463.4		15°/R
"			597	463.59	11°/EDGE PVT	
"			62	463.4	15°/R	
7+60°			587	463.69		℄ AT END PVT.
"			627	463.34		11°/EDGE PVT
"			65	463.1		15°/R
"			579	463.77	11°/EDGE PVT	
"			63	463.3	15°/R	
BM "TE375"			485	464.11	BM "TE375" ELEV 464.694 FB 1488/192	
					HINCOURT ST. (S. SIDE) 544'± E. OF ℄ SUNSET BLVD	
					BT, SPK IN PP# 794330	

F.B. 1577 PG. 208

Job No. 1325 Division No. ____ Notes Red. ____ Plotted ____ Profile ____

Survey of EMPEROR AVE Date ____ Date ____ No. ____

Survey by VAN DEREN Notes A.C.S. Notes Chkd ____ Checked ____ X-Sec. ____

Indexed A. C. Johnson Date ____ Date ____ No. ____

Notes Ck'd by	Survey of EMPEROR AVE
Map No.	W. O. 1325 Tape No. St'd °F
Office Work	Surveyed by VAN DEREN
Checked	Notes A.C.S. Date 3-25-50
Date	Indexed K. C. Johnson

F. B. 1577 PG. 209

SEP 12 '52

C.I. #1325

TOPOGRAPHY ON NAOMI AVENUE
FROM
BALDWIN AVENUE WESTERLY
TO
OAK AVENUE

EMPEROR AVENUE
SEWER DISTRICT

VAN DEREN
STANGELAND
BLANKENSHIP
KIERTZNER

NOTE: PAVEMENT ON
NAOMI AVE. - 3" PREMIX
(OVER OILED EARTH)

Note: Any Additions or Changes of This Sheet Must be Made or Circled in Red Ink With Date and Name of Person Making Change.

Do not extend notes this side of this line.

RETURN TO
LOS ANGELES COUNTY SURVEYOR
726 LOS ANGELES COUNTY
ENGINEERING BLDG.

76F309S 247 10M 1-49

F. B. 1577 PG. 210

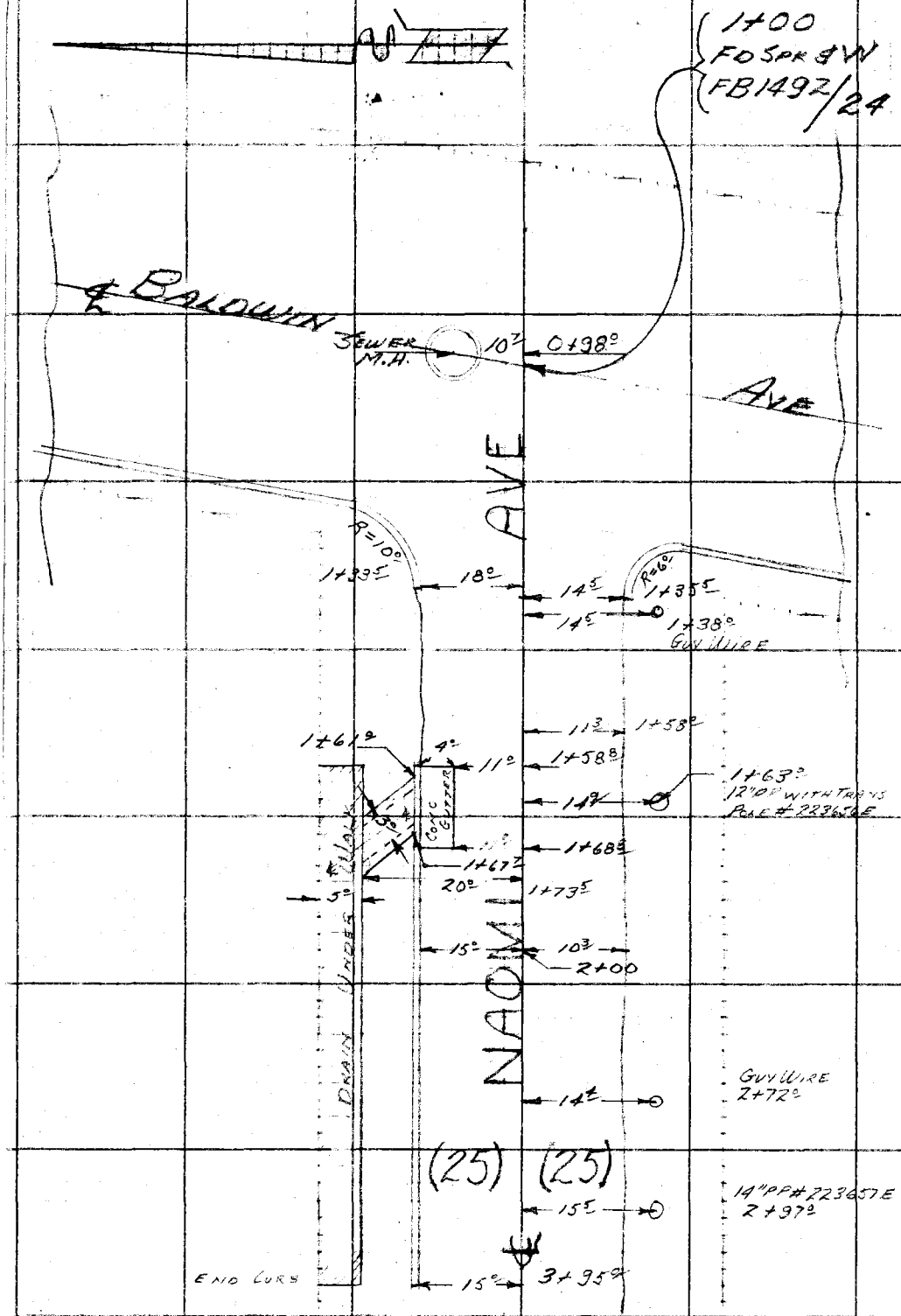

CONT'D TO PG # 211

RETURN TO
LOS ANGELES COUNTY SURVEYOR
728 LOS ANGELES COUNTY
ENGINEERING BLDG.

Do not extend notes this side of this line.

Note: Any Additions or Changes on This Sheet Must be Made or Circled in Red Ink With Date and Name of Person Making Change.

Notes Ck'd by	Survey of EMPEROR AVE
Map No.	W. O. 835 Tape No. St'd. °F
Office Work	Surveyed by VAN DEREN
Checked	Notes A.C.S. Date 3-23-50
Date	Indexed [redacted] C. John[redacted]

F. B. 1577 PG. 211

CONT'D FROM BOT PG # 210

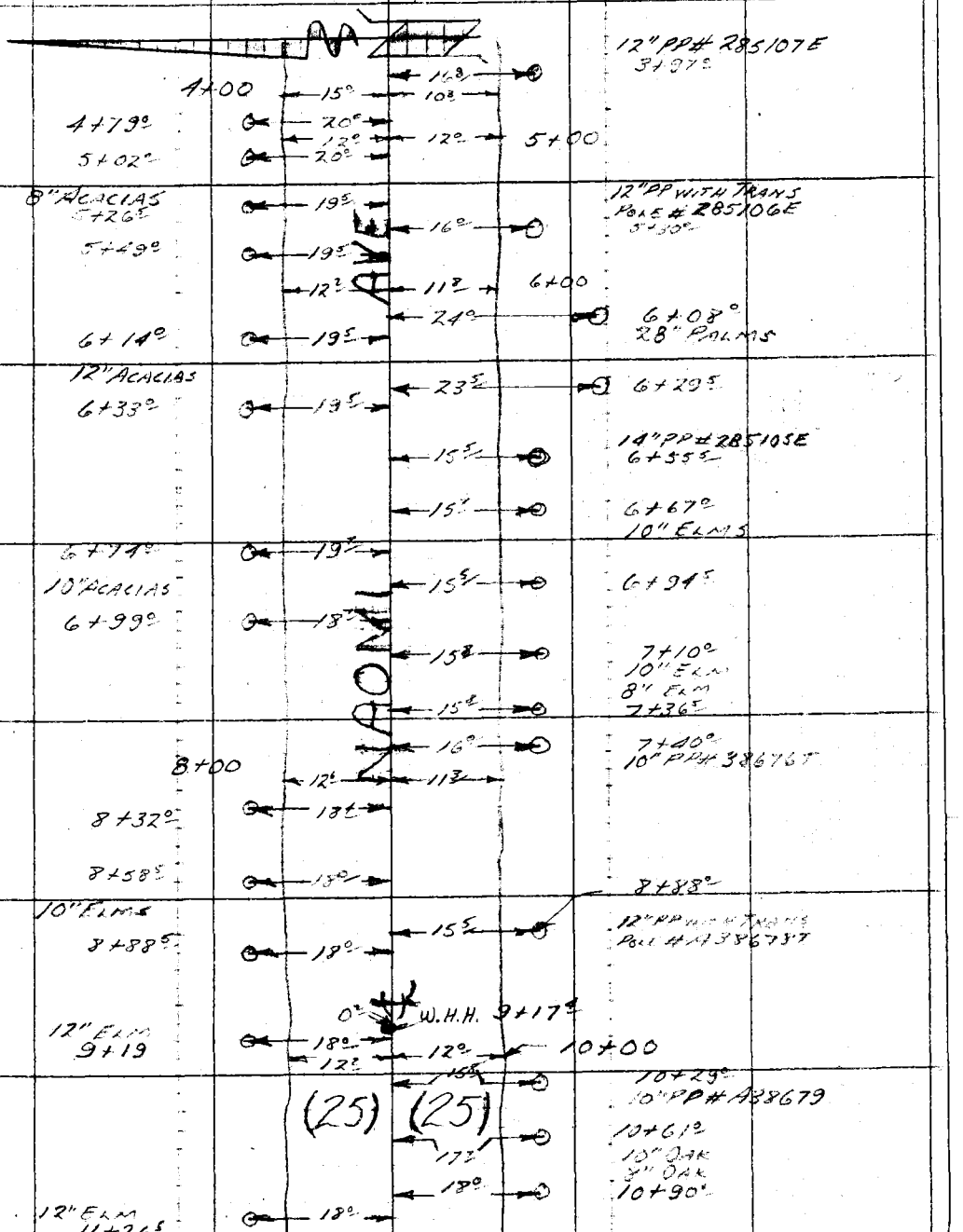

CONT'D TOP PG # 212

Note: Any Additions or Changes on This Sheet Must be Made or Circled in Red Ink With Date and Name of Person Making Change.

Do not extend notes this side of this line.

RETURN TO
LOS ANGELES COUNTY SURVEYOR
726 LOS ANGELES COUNTY
ENGINEERING BLDG.

76F309S 247 10M 1-49

CONT'D FROM BOT PG # 211

F. B. 1577 PG. 212

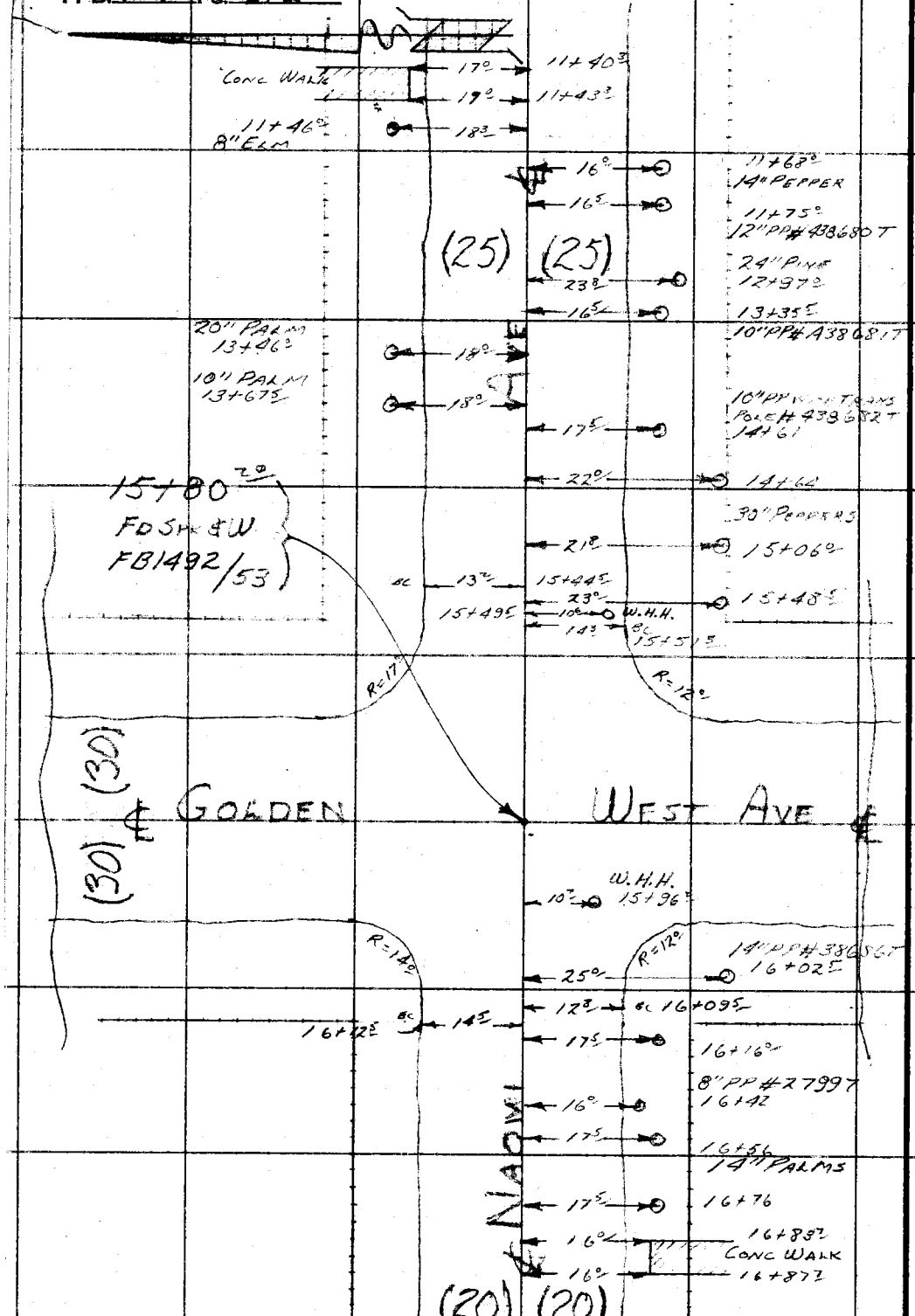

CONT'D TOP PG # 213

RETURN TO
LOS ANGELES COUNTY SURVEYOR
728 LOS ANGELES COUNTY
ENGINEERING BLDG.

Do not extend notes this side of this line.

Note: Any Additions or Changes on This Sheet Must be Made or Circled in Red Ink With Date and Name of Person Making Change.

Notes Ck'd by	Survey of EMPEROR AVE
Map No.	W. O. 1325 Tape No. St'd. °F
Office Work	Surveyed by VAN DEREN
Checked	Notes A.C.S. Date
Date	Indexed ~~A. C. Johnson~~

F. B. 1577 PG. 213

CONT'D FROM BOT PG # 212



CONT'D TOP PG # 214

Note: Any Additions or Changes on This Sheet Must be Made or Circled in Red Ink With Date and Name of Person Making Change.

Do not extend notes this side of this line.

RETURN TO
LOS ANGELES COUNTY SURVEYOR
726 LOS ANGELES COUNTY
ENGINEERING BLDG.

76F309S 247 10M 1-49

CONT'D FROM BOT PG# 213

F. B. 1577 PG. 214

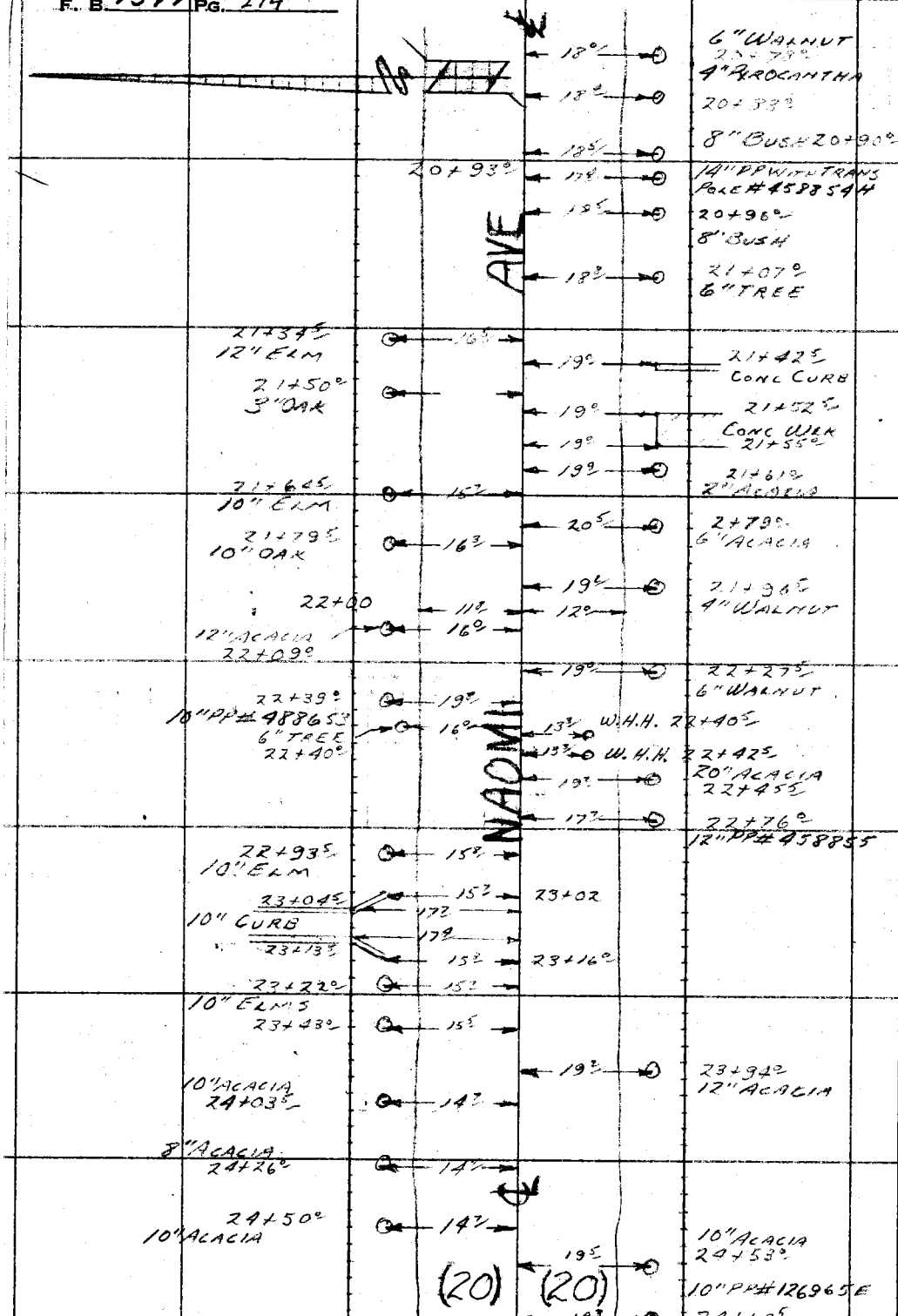

CONT'D TOP PG# 215

RETURN TO
LOS ANGELES COUNTY SURVEYOR
726 LOS ANGELES COUNTY
ENGINEERING BLDG.

Do not extend notes this side of this line.

Note: Any Additions or Changes on This Sheet Must be Made or Circled in Red Ink With Date and Name of Person Making Change.

Notes Ck'd by	Survey of EMPEROR AVE
Map No.	W. O. 1375 Tape No. St'd °F
Office Work	Surveyed by VAN DEREN
Checked	Notes A.C.S. Date
Date	Indexed C. Johnson

F. B. 1577 PG. 215

From bot pg 214

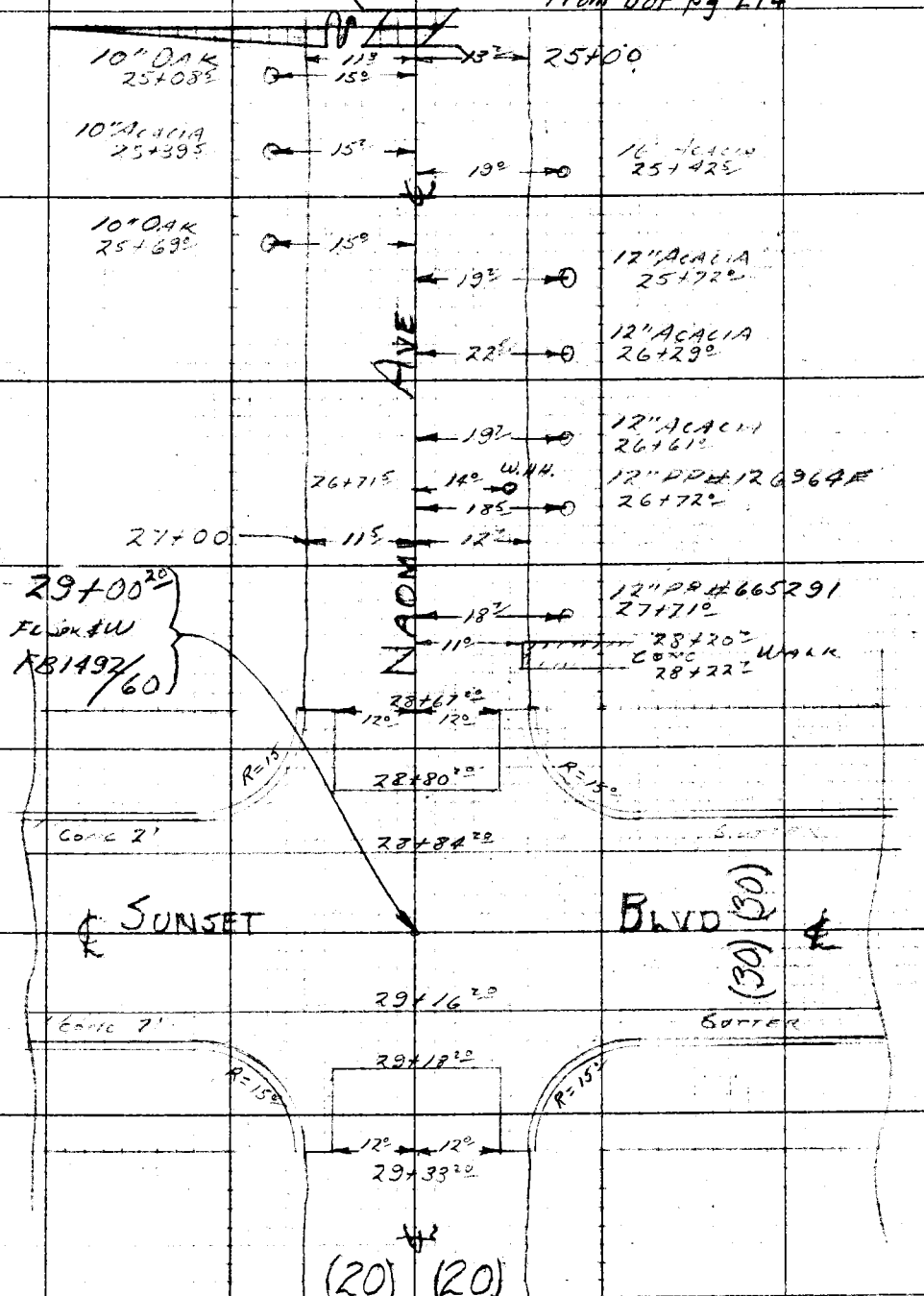

To Top pg 216

Note: Any Additions or Changes on This Sheet Must be Made or Circled in Red Ink With Date and Name of Person Making Change.

Do not extend notes this side of this line.

RETURN TO
LOS ANGELES COUNTY SURVEYOR
726 LOS ANGELES COUNTY
ENGINEERING BLDG.

76F309S 247 10M 1-49

CONT'D FROM BOOK PG # 215

F. B. 1577 PG. 216



19 — 8" PP # 479976H 29+50
15 — 29+97
CONC WLK
15 — 29+99
19 — 30" ACACIA 30+24

12" PP WITH TRANS POLE # 479977H
19 — 31+03
18 — 31+10
3' RAIL FENCE

18 — 31+82
3' CHAIN LINK FEN.
10" PP # 479978H
20 — 32+44
18 — 32+45

33+00 — 12 — 12 — 33+08
18 — 4' CHAIN LINK FENCE
10" PP # 479979H
21 — 33+69

(20) AVE (20)

19 — 34+92
21 — 34+94
CONC CURB
21 — 35+04
19 — 35+06
20 — 35+07
10" PP # 4038054
12 — W.H.H. 35+62

10" PP WITH TRANS POLE # 4038054
19 — 36+55

36+74 — 19
37+25 — 19
37+36 — 20
8" GUMS
37+55 — 20
37+70 — 20
37+80 — 20

18 — 10" PP # 351150E 38+47
14 — W.H.H. 38+48
GUY WIRES
18 — 38+74

CONT'D TO PAGE # 217

RETURN TO
LOS ANGELES COUNTY SURVEYOR
725 LOS ANGELES COUNTY
ENGINEERING BLDG.

Do not extend notes this side of this line.

Note: Any Additions or Changes on This Sheet Must be Made or Circled in Red Ink With Date and Name of Person Making Change.

Notes Ck'd by	Survey of EMPEROR AVE
Map No.	W. O. 1325 Tape No. St'd. °F
Office Work	Surveyed by VAN DEREN
Checked	Notes A.C.S. Date
Date	Indexed C. Johnson

F. B. 1577 PG. 217

CONT'D FROM BOT PG # 216

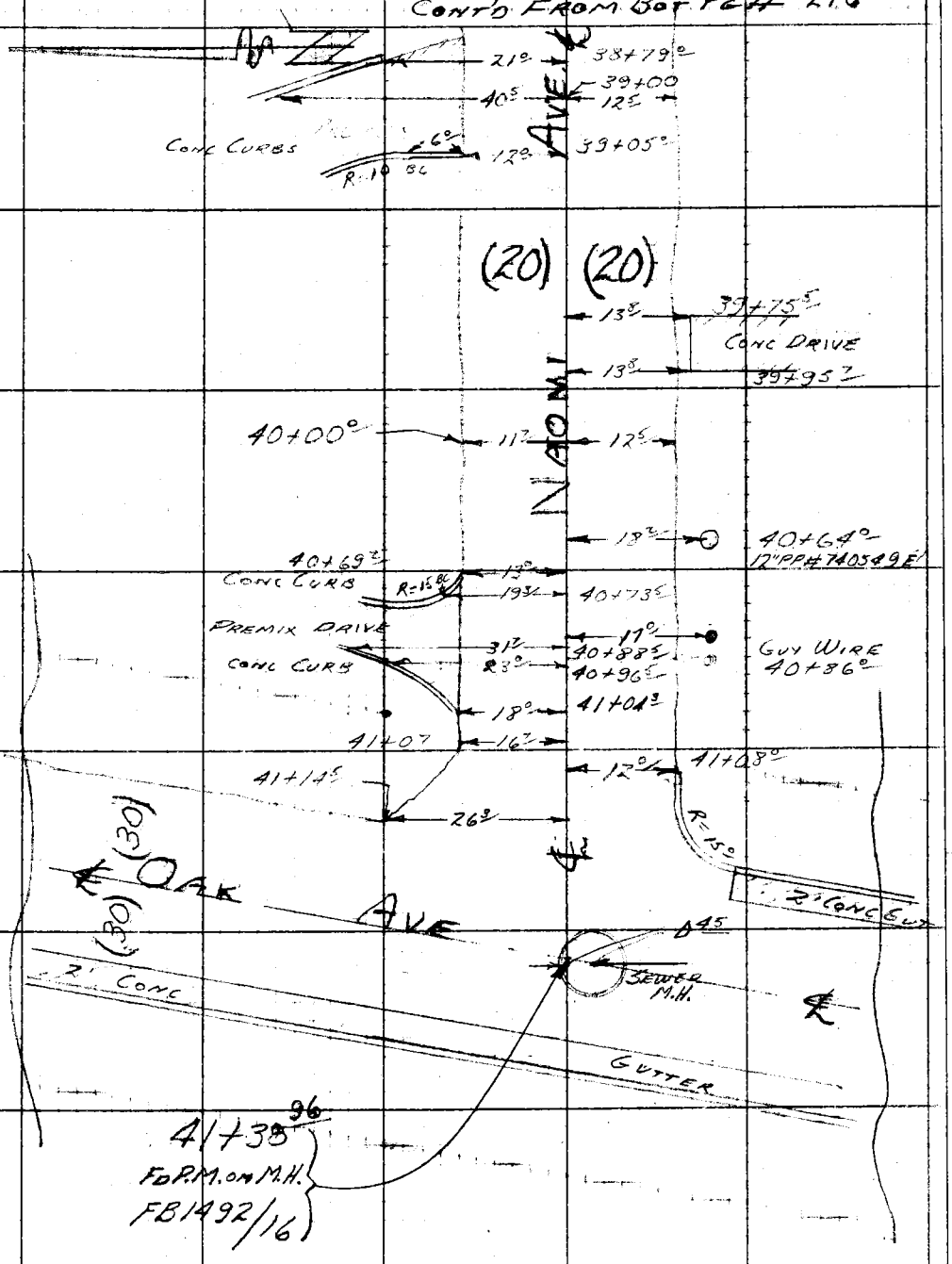

Note: Any Additions or Changes on This Sheet Must be Made or Circled in Red Ink With Date and Name of Person Making Change.

Do not extend notes this side of this line.

RETURN TO
LOS ANGELES COUNTY SURVEYOR
726 LOS ANGELES COUNTY
ENGINEERING BLDG.

76F309S 247 10M 1-49

F. B. 1577 PG. 218

RETURN TO
LOS ANGELES COUNTY SURVEYOR
725 LOS ANGELES COUNTY
ENGINEERING BLDG.

Do not extend notes this side of this line.

Note: Any Additions or Changes on This Sheet Must be Made or Circled in Red Ink With Date and Name of Person Making Change.

Notes Ck'd by	Survey of EMPEROR AVE
Map No.	W. O. 1325 Tape No. St'd. °F
Office Work	Surveyed by VAN DEREN
Checked	Notes A.C.S. Date
Date	Indexed A. C. Johnson

F. B. 1577 PG. 219

SEP 12 '52

C.I. #1325

TOPOGRAPHY (HOUSE CONNECTIONS)

ON

NAOMI AVENUE

FROM

BALDWIN AVENUE WESTERLY

TO

OAK AVENUE

EMPEROR AVENUE

SEWER DISTRICT

VAN DEREN
STANGELAND
BLANKENSHIP
KIERTZNER

Note: Any Additions or Changes on This Sheet Must be Made or Circled in Red Ink With Date and Name of Person Making Change.

Do not extend notes this side of this line.

RETURN TO
LOS ANGELES COUNTY SURVEYOR
726 LOS ANGELES COUNTY
ENGINEERING BLDG.

76F309S 247 10M 1-49

F. B. 1577 PG. 220

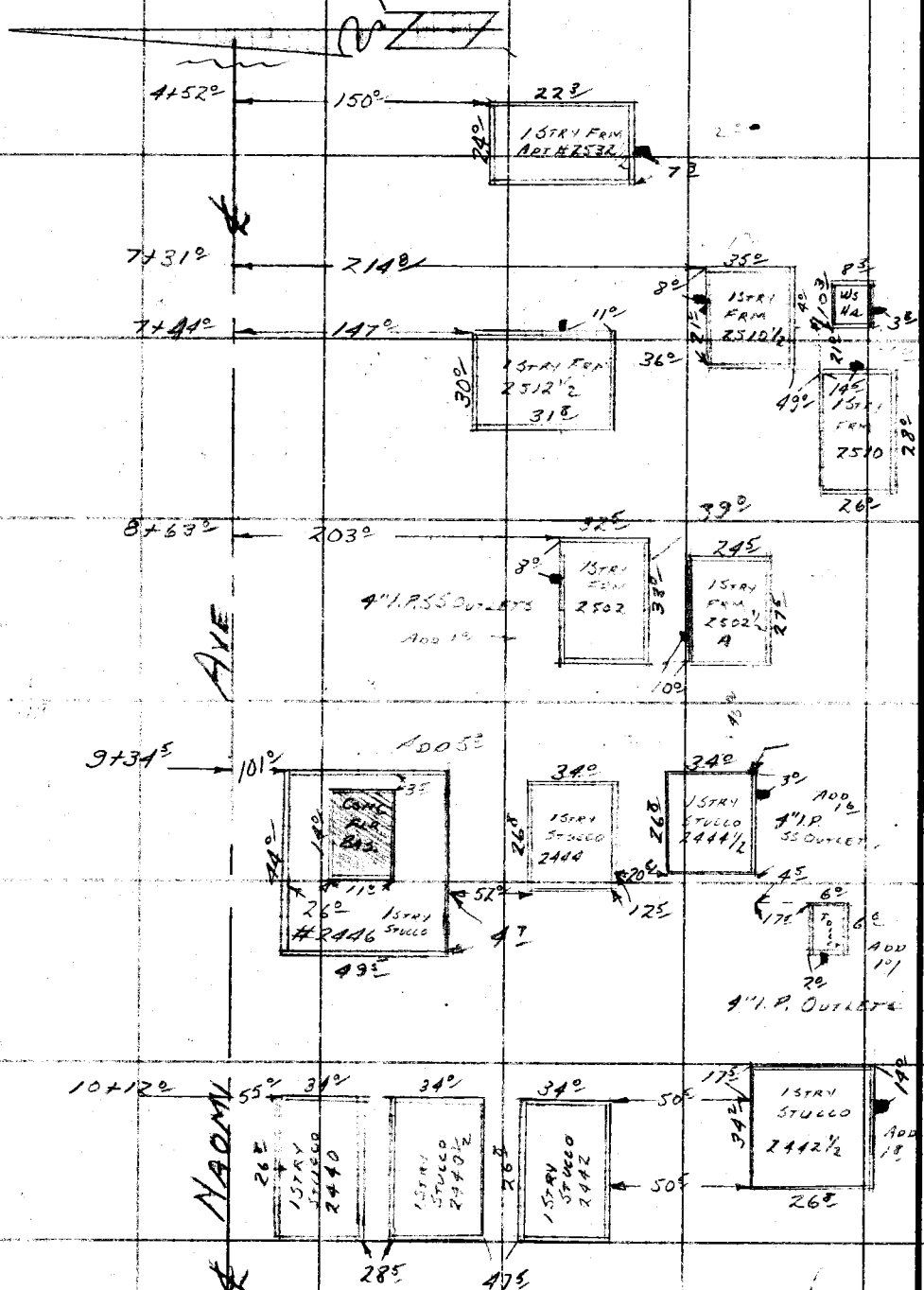

RETURN TO
LOS ANGELES COUNTY SURVEYOR
726 LOS ANGELES COUNTY
ENGINEERING BLDG.

Do not extend notes this side of this line.

Note: Any Additions or Changes on This Sheet Must Be Made or Circled in Red Ink With Date and Name of Person Making Change.

CONT'D TOP PG # 221

Notes Ck'd by	Survey of EMPEROR AVE
Map No.	W. O. 1325 Tape No. St'd. °F
Office Work	Surveyed by VAN DEREN
Checked	Notes A.C.S. Date
Date	Indexed A. C. Johnson

F. B. 1571 PG. 221

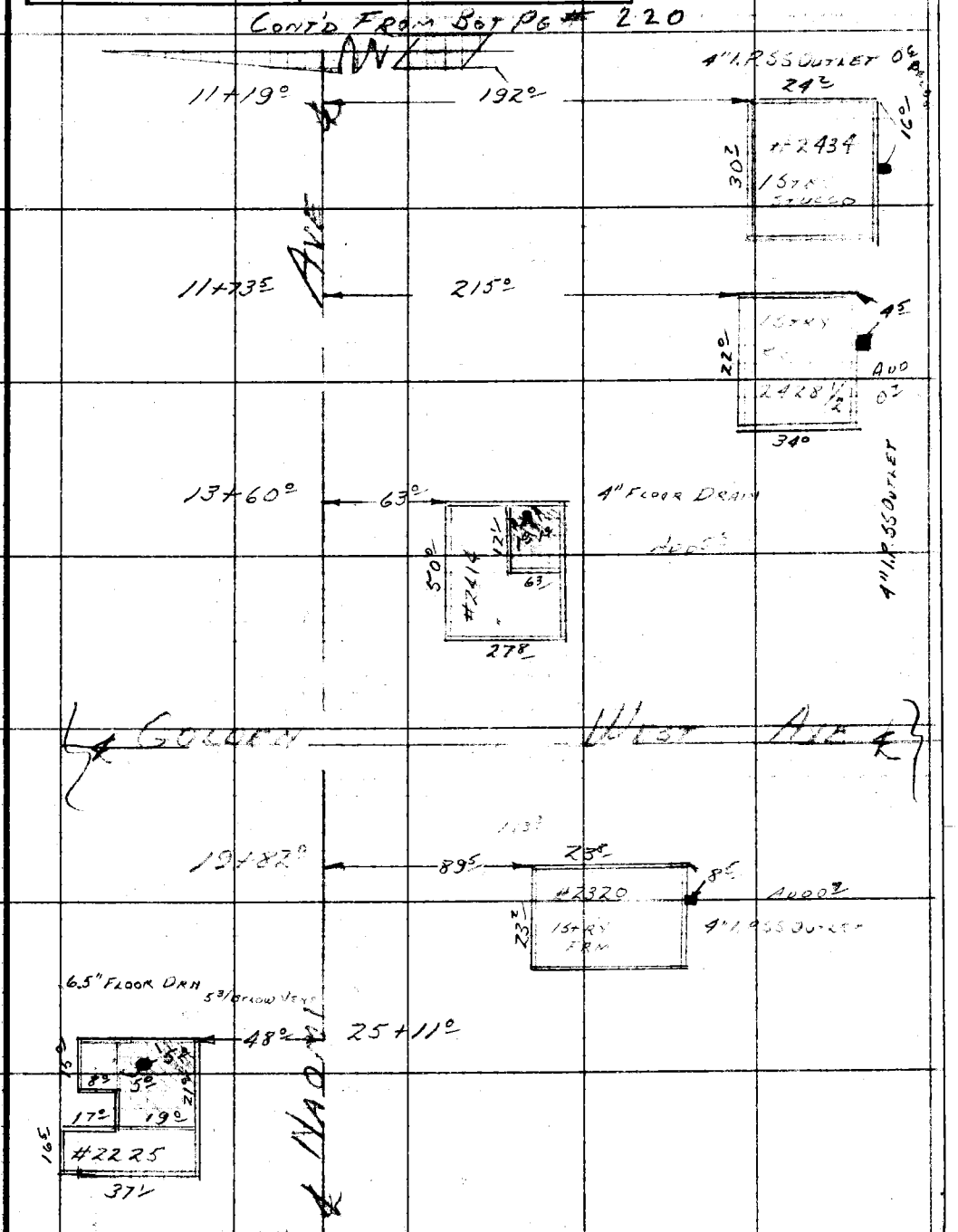

Note: Any Additions or Changes on This Sheet Must be Made or Circled in Red Ink With Date and Name of Person Making Change.

Do not extend notes this side of this line.

RETURN TO
LOS ANGELES COUNTY SURVEYOR
726 LOS ANGELES COUNTY
ENGINEERING BLDG.

76F3095 247 10M 1-49

F. B. 1577 PG. 222

CONT'D FROM BOT PG # 221

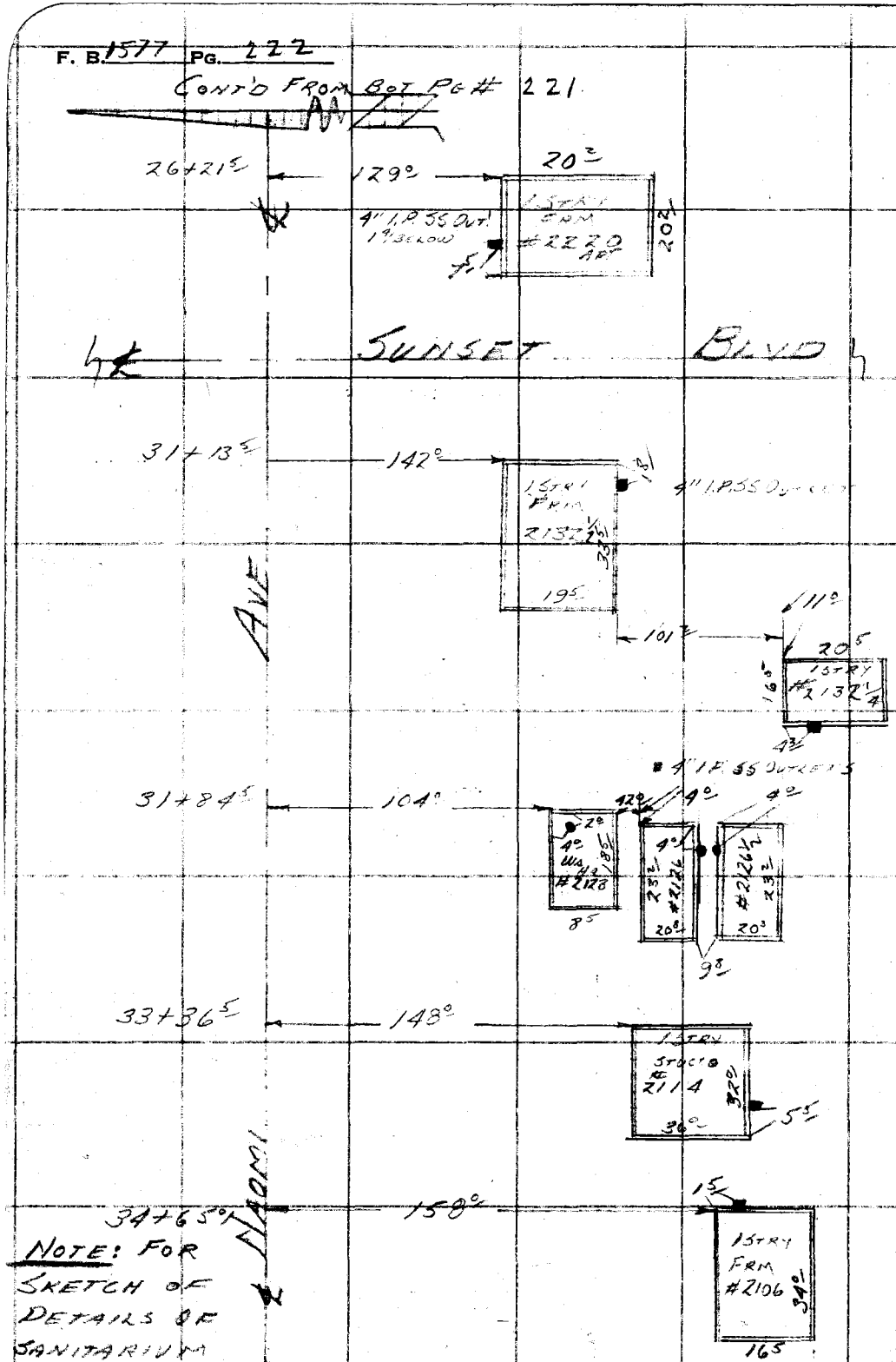

NOTE: FOR SKETCH OF DETAILS OF SANITARIUM SEE PG # 244 (CROSS SECTIONS)

RETURN TO
LOS ANGELES COUNTY SURVEYOR
726 LOS ANGELES COUNTY
ENGINEERING BLDG.

Do not extend notes this side of this line.

Note: Any Additions or Changes on This Sheet Must be Made or Circled in Red Ink With Date and Name of Person Making Change.

Profile No.	Notes Red.	Plotted	Job No. 1325	Division No.	F.B. 1577 PG. 223
	Date	Date	Survey of Emperor Ave		
X-Sec. No.	Notes Chkd. CHL	Checked	Survey by VanDeren	Notes A.C.S.	Date 3-27-50
	Date 3-29-50	Date	Map No.	Indexed A. C. Johnson	Date SEP 12 '52

C.I. #1325

Cross Sections On Pomona Ave

From

Baldwin Avenue Westerly

to

Oak Avenue

Emperor Avenue

Sewer District

Van Deren
Stangeland
Blankenham
Kiertzner

STATION	B.S.	H.I.	F.S.	ELEV.

Note: Ground to Rt & North of ℄ St is higher then ℄ of St

NOTE: ANY ADDITIONS OR CHANGES ON THIS SHEET MUST BE MADE OR CIRCLED IN RED INK, WITH DATE AND NAME OF PERSON MAKING CHANGE.

PLEASE RETURN TO
LOS ANGELES COUNTY SURVEYOR
725 Los Angeles County Engineering Bldg.

Do not extend notes this side of this line.

76L298 307 5-49

76L298 307 5-49

PLEASE RETURN TO
LOS ANGELES COUNTY SURVEYOR
726 LOS ANGELES COUNTY ENGINEERING BLDG.

NOTE: ANY ADDITIONS OR CHANGES ON THIS SHEET MUST BE MADE OR CIRCLED IN RED INK, WITH DATE AND NAME OF PERSON MAKING CHANGE.

Do not extend notes this side of this line.

STATION	B. S.	H. I.	F. S.	ELEV.	[illegible]	[illegible]
[illegible]	561	478.45		[illegible]	[illegible]	[illegible]
					[illegible]	[illegible]
					[illegible]	[illegible]
1+00			585	472.60		℄ [illegible]
1+21°			600	472.45		℄ Cross Gut
			550	472.95		[illegible] Cor.
			574	472.71	S. End C.R. SW. Cor	
1+33			539	473.06		℄ [illegible]
"			593	472.47		16" Gut
"			569	472.76		[illegible]
"			[illegible]	473.37		18" [illegible]
"			[illegible]	473.36		[illegible]
1+35			[illegible]	473.15	[illegible]	℄
"			[illegible]	472.51	[illegible] Gut	
"			566	472.79	14 [illegible] To Curb	
"			527	473.18	[illegible]	
[illegible]			[illegible]	473.26		℄
			[illegible]	472.99	[illegible]	
			[illegible]	473.3	[illegible]	
			[illegible]	473.3	[illegible]	
[illegible]			[illegible]	473.3		℄

F.B. [illegible] PG. 224
Survey of Emperor Ave
Survey by Van Deren Notes [illegible]
Indexed K. C. Johnson Date
Job No. 1325 Division No. Notes Red. Plotted
Date Date No.
Notes Chkd. Checked
Date Date No.
X-Sec.
Profile

76L298 307 3M 11-48

PLEASE RETURN TO
LOS ANGELES COUNTY SURVEYOR
726 HIGGINS BLDG.

NOTE: ANY ADDITIONS OR CHANGES ON THIS SHEET MUST BE MADE OR CIRCLED IN RED INK, WITH DATE AND NAME OF PERSON MAKING CHANGE.

Do not extend notes this side of this line.

STATION	B. S.	H. I.	F. S.	ELEV.	[illegible]	[illegible]
		478.45				
1+[illegible]			595	472.50		15° [illegible]
			495	473.50		[illegible]
			478	473.67		[illegible]
1+63.5			595	472.50	RIGHT 15°/ FLOWLINE OF [illegible]	
2+00			[illegible]	473.32		
"			[illegible]	472.94		15°/ GUT
"			[illegible]	473.58		15° [illegible]
"			478	473.75		25°/ [illegible]
			[illegible]	473.28	10°/ EDGE [illegible]	
			[illegible]	473.6	15° TOP BRK	
"			[illegible]	473.4	25°/ [illegible]	
2+55			492	473.51		[illegible]
"			[illegible]	473.14		15° GUT
"			473	473.72		15° TOP CURB
"			454	473.91		25°/ [illegible]
"			495	473.50	10°/ EDGE [illegible]	
"			44	474.0	15°/ TOP [illegible]	
"			43	474.1	25°/ [illegible]	
[illegible]			454	473.91		
			492	473.53		15°/ GUT

Profile Notes Red ____ Plotted ____ Job No. 1325 Division No. ____ F.B. 1577 Pg. 225
No. ____ Date ____ Date ____ Survey of EMPEROR AVE
X-Sec. Notes Chkd. ____ Checked ____ Survey by VAN DEREN Notes A.C.S. Date [illegible]
No. ____ Date ____ Date ____ Map No. ____ Andrew Johnson Date ____

76L298 307 3M 11-48

PLEASE RETURN TO
LOS ANGELES COUNTY SURVEYOR
726 HIGGINS BLDG.

NOTE: ANY ADDITIONS OR CHANGES ON THIS SHEET MUST BE MADE OR CIRCLED IN RED INK, WITH DATE AND NAME OF PERSON MAKING CHANGE.

Do not extend notes this side of this line.

STATION	B. S.	H. I.	F. S.	ELEV.	[illegible]	[illegible]
		478.45.				
3+00			432	474.13		15" Top Curb
"			401	474.41		25" PL
			436	473.89	10" Edge Pvt	
"			41	474.3	15" Top Brk	
			41	474.3	25" PL	
3+95			313	475.32		Lower End Curb Rt.
"			356	474.89		[illegible]
"			299	475.46		15" Top Curb
"			279	475.66		25" PL Brk Wrn
			334	475.11	15" Edge Pvt	
			26	475.8	15" Top Brk	
"			32	475.2	25" PL	
4+00			31	475.42		
[illegible]	626	481.81	296	[illegible]	T.P.	
4+50			503	476.78		Brk in Grd on ℄ st
"			520	476.55		14" Edge Pvt
"			50	476.8		25" PL
"			546	476.35	11" Edge Pvt	
"			56	476.2	25" PL	
"			64	475.4	100" Grnd	

F.B. 1377 PG. 226
Job No. 1325 Division No. ____ Notes Red. ____ Plotted ____ Profile ____
Survey of Emperor Ave Date ____ Date ____ No. ____ X-Sec. ____
Survey by Van Deren Notes A.C.S. Notes Chkd. ____ Checked ____
Indexed A. C. Johnson Date ____ Date ____ No. ____

76L298 307 5-49

PLEASE RETURN TO
LOS ANGELES COUNTY SURVEYOR
726 LOS ANGELES COUNTY ENGINEERING BLDG.

NOTE: ANY ADDITIONS OR CHANGES ON THIS SHEET MUST BE MADE OR CIRCLED IN RED INK, WITH DATE AND NAME OF PERSON MAKING CHANGE.

Do not extend notes this side of this line.

STATION	B. S.	H. I.	F. S.	ELEV.	LFT OR [illegible]	[illegible]
		481.8				
4+50°			73	474.5	200° GRND	
			[illegible]	473.6	300°/ GRND	
"			[illegible]	473.2	335°/ BR LOT LINE	
4+68°			480	477.01		℄
"			8.50	473.31	LEFT: 172 3/ TOP 4" [illegible]	[illegible]
5+00			432	477.49		℄
"			451	477.30		12°/ EDGE PVT
"			44	477.4		25°/ ℄
			486	476.95	12°/ EDGE PVT	
"			46	477.2	25°/ ℄	
6+00			291	478.90		℄
			[illegible]	479.57		12°/ EDGE PVT
			29	478.9		25°/ ℄
"			3.43	478.38	17°/ EDGE PVT	
"			[illegible]	478.4	[illegible]	
TP	6.90	485.52	3.19	478.62	TP	
7+00			5.40	480.12		℄
			[illegible]	479.85	12°/ EDGE PVT	
			[illegible]	480.1	[illegible]	
			[illegible]	479.55		11°/ EDGE PVT

Profile No. ____ Notes Red. ____ Plotted ____ Job No. 1325 Division No. ____ F.B. 1577 PG. [illegible]
Date ____ Date ____ Survey of [illegible]
X-Sec. No. ____ Notes Chkd. ____ Checked ____ Survey by [illegible] Notes [illegible] Date [illegible]
Date ____ Date ____ Map No. ____ Indexed Johnson Date ____

76L298 307 5-49

PLEASE RETURN TO
LOS ANGELES COUNTY SURVEYOR
726 LOS ANGELES COUNTY ENGINEERING BLDG.

NOTE: ANY ADDITIONS OR CHANGES ON THIS SHEET MUST BE MADE OR CIRCLED IN RED INK, WITH DATE AND NAME OF PERSON MAKING CHANGE.

Do not extend notes this side of this line.

Profile No. ____ X-Sec. No. ____
Plotted ____ Date ____ Checked ____ Date ____
Notes Red. ____ Date ____ Notes Chkd. ____ Date ____
Division No. ____ Job No. 1325
Notes ____ Date ____
F.B. 1577 PG. 228
Survey of ____
Survey by ____
Indexed ____

STATION	B. S.	H. I.	F. S.	ELEV.	LEFT OF TRACK	RIGHT OF TRACK
		[illegible]				
[illegible]			[illegible]	479.4	[illegible]	
			[illegible]	479.7	[illegible]	
"			[illegible]	479.7	[illegible]	
"			6.0	479.5	100° Grade	
			7.5	478.0	200° Grade	
			9.0	476.5	300° Grade	
			[illegible]	476.4	[illegible]	
7+3[illegible]			8.00	477.52	Left: 31½' To Curve [illegible] Ha #2510½	
[illegible]			9.00	476.52	Left: 21.4' To [illegible] Ha #2510½	
7+44			7.40	478.12	Left: 16.7' To [illegible] Ha #2512½	
7+60			8.60	476.92	Left: 31.8' To [illegible] Ha #2513	
5+00			4.00	481.46		
			[illegible]	481.15		12.5' Tree R-
			[illegible]	481.0		[illegible]
			[illegible]	481.3		25' R
			[illegible]	481.03	[illegible]	
			[illegible]	481.5	[illegible]	
[illegible]	5.95	487.02	[illegible]	[illegible]	TP	
8+71			7.20	479.82	Left: 20.3' To [illegible] Ha #2511	
8+86			8.30	478.72	Left: 27.5' To [illegible] Ha #2511½	

76L298 307 5-49

PLEASE RETURN TO
LOS ANGELES COUNTY SURVEYOR
726 LOS ANGELES COUNTY ENGINEERING BLDG.

NOTE: ANY ADDITIONS OR CHANGES ON THIS SHEET MUST BE MADE OR CIRCLED IN RED INK, WITH DATE AND NAME OF PERSON MAKING CHANGE.

Do not extend notes this side of this line.

STATION	B. S.	H. I.	F. S.	ELEV.	LFT OR SOUTH	RT OR NORTH
		487.02				
9+00			435	482.67		℄
"			452	482.50		11½ Fuel Rt
"			[illegible]	482.3		12° Cut
"			[illegible]	482.6		14° Top Rock
"			[illegible]	483.0		25° ℄
"			[illegible]	482.27	11½ Fuel Rt	
"			493	482.7	15° Top Rock	
"			521	482.9	25° ℄	
TW	560	488.45	414	482.55	TW	
9+37.5			1054	477.93	LEFT: 29½° Top 4½" Fuel Oil Line 214½	
9+38.0			1130	477.18	25 FT: 12½° Cut NE Corner Fuel Line 246	
9+71.0			1285	478.13	25 FT: 31° Top 4½" Fuel Oil Line 250½	
10+00			505	483.40		℄
"			531	483.17		12½ Fuel Rt
"			48	483.7		25° ℄
"			531	482.97	12½ Fuel Rt	
"			51	483.3	15° Top Rock	
"			52	483.3	25° ℄	
"			6[illegible]	482.5	100° Cut	
"			[illegible]	~~481.9~~ 480	100° Cut	

Profile No. ____ Notes Red. ____ Date ____ Plotted ____ Date ____ Job No. 1325 Division No. ____
X-Sec. No. ____ Notes Chkd. ____ Date ____ Checked ____ Date ____ Survey of Fuel Line
Survey by Lon Dee & Co. Notes E. C. Johnson Date 3-27-50
Map No. ____ Indexed ____ Date ____

F.B. [illegible] PG. [illegible]

76L298 307 5-49

PLEASE RETURN TO
LOS ANGELES COUNTY SURVEYOR
726 LOS ANGELES COUNTY ENGINEERING BLDG.

NOTE: ANY ADDITIONS OR CHANGES ON THIS SHEET MUST BE MADE OR CIRCLED IN RED INK, WITH DATE AND NAME OF PERSON MAKING CHANGE.

Do not extend notes this side of this line.

STATION	B. S.	H. I.	F. S.	ELEV.	LEFT OR SOUTH	RT. OR NORTH
		[illegible]				
[illegible]			[illegible]	479 ~~478~~.3	[illegible]	
"			[illegible]	478.6	325°	
10+08.5			11.00	477.48	310 3/ Top 4"	[illegible]
TP	554	488.99	503	[illegible]	TP	
11+00			504	483.95		
"			528	483.71		12 5/ Edge [illegible]
"			50	484.0		25°/ ℄
"			553	483.46	12°/ Edge Pvt	
"			53	483.7	15° Top Bar	
"			[illegible]	483.0	[illegible]	
11+35°			935	479.64	216 3/ Top 4"	[illegible]
11+78°			920	479.79	219 3/ Top 4"	[illegible]
12+00			433	484.61		
"			463	484.31		12 5/ Edge Pvt
"			47	484.3		25°/ ℄
"			481	484.18	12°/ Edge Pvt	
"			48	484.2	25°/ ℄	
TP	594	490.46	447	484.52	TP	
13+00			511	485.35		
"			534	485.12		12°/ Edge Pvt

F.B. 1577 PG. 230
Job No. 1325 Division No. ____ Notes Red. ____ Plotted ____ Profile ____
Survey of Emperor Ave Date ____ Date ____ No. ____
Survey by Van Dercn Notes A.C.S. Notes Chkd. ____ Checked ____ X-Sec. ____
Index K. C. Johnson Date ____ Date ____ No. ____

76L298 307 5-49

PLEASE RETURN TO
LOS ANGELES COUNTY SURVEYOR
726 LOS ANGELES COUNTY ENGINEERING BLDG.

NOTE: ANY ADDITIONS OR CHANGES ON THIS SHEET MUST BE MADE OR CIRCLED IN RED INK, WITH DATE AND NAME OF PERSON MAKING CHANGE.

Do not extend notes this side of this line.

STATION	B. S.	H. I.	F. S.	ELEV.	Left of South & At on [illegible]	
		490.46				
13+00			49	485.6		25° R
			55	484.89	12 3/ [illegible]	
			54	485.1	25° R	
			74	483.1	100° [illegible]	
			94	481.1	200° [illegible]	
			105	480.0	[illegible]	
			[illegible]	479.8	[illegible] R	
13+61			11.01	479.45	Left: 85' Top [illegible]	
14+00			44	486.02		
			469	485.77		11 9/ [illegible]
			40	486.5		25° R
			490	485.56	11 6/ [illegible]	
			42	486.3	15° [illegible]	
			46	485.9	25° R	
TP	522	491.25	4[illegible]	486.35	[illegible]	
15+00			450	486.75		
			47	486.54		11 [illegible]
			37	487.5		25° R
			[illegible]	486.29	11 [illegible]	
			43	486.9	25° R	

Profile No. ____ Date ____ Notes Red. ____ Plotted ____ Date ____ Job No. 1325 Division No. ____ Survey of [illegible] Ave

X-Sec. No. ____ Date ____ Notes Chkd. ____ Date ____ Checked ____ Date ____ Survey by VanDeren Notes A.C.S. Date 3-27-50 Map No. ____ Date ____ Indexed Johnson Date ____

F.B. 1577 PG. 231

76L298 307 5-49

PLEASE RETURN TO
LOS ANGELES COUNTY SURVEYOR
726 LOS ANGELES COUNTY ENGINEERING BLDG.

NOTE: ANY ADDITIONS OR CHANGES ON THIS SHEET MUST BE MADE OR CIRCLED IN RED INK, WITH DATE AND NAME OF PERSON MAKING CHANGE.

Do not extend notes this side of this line.

STATION	B. S.	H. I.	F. S.	ELEV.	LEFT OR NORTH	℄ RT. OR NORTH
		49125				
15+[illegible]			451	486.68		℄ [illegible]
			473	486.52		13[illegible] [illegible]
"			38	487.4		25[illegible] ℄
15+51[illegible]			473	486.52	[illegible] LEFT	℄
"			525	486.00	14[illegible] EDGE PVT	
"			46	486.6	25[illegible] ℄	
15+65[illegible]			[illegible]	486.11		℄ CROSS GUTTER
15+80[illegible]			505	486.20		℄ INT GOLDEN WEST
15+93[illegible]			514	486.11		℄ CROSS GUTTER
16+00			499	486.26		℄
16+0[illegible]			[illegible]	486.53	[illegible] LEFT	℄
			[illegible]	486.14	12[illegible] EDGE PVT	
			49	486.3	20[illegible] ℄	
[illegible]			[illegible]	486.60		℄ [illegible]
"			[illegible]	486.45		14[illegible] [illegible]
"			[illegible]	487.4	✓	20[illegible] ℄
BM TE362	2.43	492.13	.155	489.70	BM "TE362" ELEV 489.698 FB 1488/185	
					NAOMI AVE & GOLDEN WEST AVE. N.E. COR.	
					B+ SEL IN CONC DR. TO PL #1010	
					110' NO. & 30' E. OF ℄ INT	

F.B. 1377 PG. 232
Job No. 1325 Division No. ____ Notes Red. ____ Plotted ____ Profile ____
Survey of EMPEROR AVE Date ____ Date ____ No. ____
Survey by VAN DEREN Notes A.C.S. Notes Chkd. ____ Checked ____ X-Sec. ____
Indexed A. C. Johnson Date ____ Date ____ Date ____ No. ____

76L298 307 5-49

PLEASE RETURN TO
LOS ANGELES COUNTY SURVEYOR
726 LOS ANGELES COUNTY ENGINEERING BLDG.

NOTE: ANY ADDITIONS OR CHANGES ON THIS SHEET MUST BE MADE OR CIRCLED IN RED INK, WITH DATE AND NAME OF PERSON MAKING CHANGE.

Do not extend notes this side of this line.

STATION	B. S.	H. I.	F. S.	ELEV.	LEFT OR SOUTH ℄	R — OR NORTH
		492.13				
17+00			500	487.13		℄
"			[illegible]	486.83		13³/ Edge Pvt
			4.7	487.4		20°/℄
"			[illegible]	486.65	[illegible] Edge Pvt	
"			51	487.0	20°/℄	
[illegible]			[illegible]	487.~~48~~ 49		℄
"			[illegible]	~~486~~ 487.30		12⁵/ Edge Pvt
"			48	487.3		20°/℄
"			516	486.97	11⁵/ Edge Pvt	
"			54	486.7	20°/℄	
TP	605	493.15	503	487.10	TP	
18+00			527	487.88		℄
"			551	487.64		12²/ Edge Pvt
			52	487.9		20°/℄
"			581	487.34	11⁵/ Edge Pvt	
			58	487.3	20°/℄	
19+90⁵			7.9	485.2	113³/ Top 4" I.P. 550 Outlet [illegible] #2320	
20+00			485	488.30		℄
"			515	488.00		12⁶/ Edge Pvt
"			50	488.1		20°/℄
			568	487.47	12⁷/ Edge Pvt	

Profile No. ____ Notes Red. ____ Plotted ____ Job No. 1325 Division No. ____ F.B. 1517 PG. 238
X-Sec. No. ____ Date ____ Date ____ Survey of [illegible] Notes [illegible] Date [illegible]
Notes Chkd. ____ Checked ____ Survey by [illegible] Date ____
Date ____ Date ____ Map No. ____ Indexed Johnson Date ____

76L298 307 5-49

PLEASE RETURN TO
LOS ANGELES COUNTY SURVEYOR
726 LOS ANGELES COUNTY ENGINEERING BLDG.

NOTE: ANY ADDITIONS OR CHANGES ON THIS SHEET MUST BE MADE OR CIRCLED IN RED INK, WITH DATE AND NAME OF PERSON MAKING CHANGE.

Do not extend notes this side of this line.

F.B. 1577 PG. 234

Job No. 1325 Division No. A.C.S. Notes Red. Plotted Profile No.

Survey of EMPEROR AVE Date Date X-Sec. No.

Survey by VAN DERSON Notes Notes Chkd. Checked

Indexed J. C. Johnson Date Date

STATION	B. S.	H. I.	F. S.	ELEV.	LFT. OF SOUTH ℄	RT OF SOUTH ℄
		492.15				
20+00			58	487.3	20°/L	
"			68	486.3	200° GRND	
"			87	484.4	200° GRND	
"			99	483.2	300° GRND	
"			10.5	482.6	330° BELOW LINE.	
21+00			415	488.97	℄	
"			435	488.80		12%/EDGE RIM
"			41	489.0		20°/L
"			475	488.40	12°/EDGE RIM	
"			58	488.3	20°/L	
TP	696	495.90	421	488.94	TP	
22+00			628	489.62	℄	
"			645	489.45		12%/EDGE RIM
"			62	489.7		20°/L
"			677	489.03	12°/EDGE RIM	
"			63	489.1	20°/L	
23+00			535	490.32	℄	
"			577	490.13		12%/EDGE RIM
"			53	490.6		20°/L
"			62	489.78	12°/EDGE RIM	

76L298 307 5-49

PLEASE RETURN TO
LOS ANGELES COUNTY SURVEYOR
726 LOS ANGELES COUNTY ENGINEERING BLDG.

NOTE: ANY ADDITIONS OR CHANGES ON THIS SHEET MUST BE MADE OR CIRCLED IN RED INK, WITH DATE AND NAME OF PERSON MAKING CHANGE.

Do not extend notes this side of this line.

STATION	B. S.	H. I.	F. S.	ELEV.	Left of South	Right of North
		495.90				
23+00			5.8	490.1	20°/℄	
24+00			5.02	490.88		
"			5.10	490.80		11½ Edge Pvt
"			4.6	491.3		20°/℄
"			5.57	490.33	12½ Edge Pvt	
"			5.6	490.3	20°/℄	
"			7.0	488.9	100° Grnd	
"			8.9	487.0	200° Grnd	
"			10.6	485.3	300° Grnd	
"			10.6	485.3	330°/Bk Lot Line	
25+00			4.60	491.30		
			4.80	491.10		11.5 Edge Pvt
			4.5	491.4		20°/℄
			5.22	490.68	13.5 Edge Pvt	
"			5.5	490.4	20°/℄	
25+16			9.04	486.86	Right: 62° 75 Fl Bk Grnd Bk Bas 2225	
T.P.	6.03	497.10	4.38	491.07	T.P.	
26+00			5.38	491.72		
			[illegible]	491.59		[illegible] Edge Pvt
			[illegible]	492.1		20°

Profile No. ____ Notes Red. ____ Plotted ____ Job No. 1325 Division No. ____ F.B. 1577 Pg. 235

X-Sec. No. ____ Date ____ Date ____ Survey of [illegible] Date 3-27-50

Notes Chkd. ____ Checked ____ Survey by [illegible] Notes [illegible] Date ____

Date ____ Date ____ Map No. ____ Indexed ____ Date ____

C Johnson

76L298 307 5-49

PLEASE RETURN TO
LOS ANGELES COUNTY SURVEYOR
726 LOS ANGELES COUNTY ENGINEERING BLDG.

NOTE: ANY ADDITIONS OR CHANGES ON THIS SHEET MUST BE MADE OR CIRCLED IN RED INK, WITH DATE AND NAME OF PERSON MAKING CHANGE.

Do not extend notes this side of this line.

STATION	B. S.	H. I.	F. S.	ELEV.	[illegible]	[illegible]
		497.10				
[illegible]			5.86	491.24	12" [illegible]	
"			6.0	491.1	20°/R	
26+34.0			9.05	488.05	[illegible] 129°/70 [illegible]	[illegible] 7220 [illegible]
26+70.0			4.96	492.14		
"			[illegible]	491.62	[illegible]	
"			[illegible]	491.4	20°/R	
			7.0	490.1	100° [illegible]	
			[illegible]	488.4	200° [illegible]	
			10.2	486.9	[illegible]	
"			[illegible]	486.3	[illegible]	
27+00			4.83	492.27		
			[illegible]	491.90		[illegible]
			4.2	492.3		[illegible]
			[illegible]	491.71	[illegible]	
			[illegible]	491.4	[illegible]	
28+00			[illegible]	492.56		
			[illegible]	492.43		
			[illegible]	492.7		[illegible]
			4.81	492.29	12" [illegible]	
			[illegible]	491.6	[illegible]	

F.B. 1577 PG. 236
Job No. 1325
Division No.
Notes Red.
Plotted
Profile
Survey of Emperor Ave
Date
Date
No.
Survey by Van Doren
Notes A.C.S.
Notes Chkd.
Checked
X-Sec.
Indexed R. C. Johnson
Date
Date
No.

76L298 307 5-49

PLEASE RETURN TO
LOS ANGELES COUNTY SURVEYOR
726 LOS ANGELES COUNTY ENGINEERING BLDG.

NOTE: ANY ADDITIONS OR CHANGES ON THIS SHEET MUST BE MADE OR CIRCLED IN RED INK, WITH DATE AND NAME OF PERSON MAKING CHANGE.

Do not extend notes this side of this line.

STATION	B. S.	H. I.	F. S.	ELEV.		
		497.10				
			[illegible]	492.35		
			[illegible]	492.26		
			[illegible]	492.91		
			[illegible]	493.0		
			[illegible]	491.71		
			[illegible]	492.31		
			[illegible]	492.1		
			[illegible]	491.83		
			[illegible]	492.91		
			505	492.05		
			[illegible]	492.16		
			579	491.81		
			[illegible]	492.91		
			[illegible]	491.94		
			469	492.41		
			[illegible]	492.29		
			[illegible]	493.03		
			[illegible]	492.78		
			[illegible]	491.74		
			[illegible]	492.28		

Profile No. ____ Notes Red. ____ Plotted ____ Job No. [illegible] Division No. ____
X-Sec. No. ____ Date ____ Date ____ Survey of [illegible]
Notes Chkd. ____ Checked ____ Survey by [illegible] Notes ____
Date ____ Date ____ Map No. ____ Indexed Job [illegible] Date ____ Date ____

F.B. [illegible] PG. [illegible]

76L298 307 5-49

PLEASE RETURN TO
LOS ANGELES COUNTY SURVEYOR
726 LOS ANGELES COUNTY ENGINEERING BLDG.

NOTE: ANY ADDITIONS OR CHANGES ON THIS SHEET MUST BE MADE OR CIRCLED IN RED INK, WITH DATE AND NAME OF PERSON MAKING CHANGE.

Do not extend notes this side of this line.

Profile No. ____ X-Sec. No. ____ Plotted ____ Date ____ Checked ____ Date ____

Notes Red. ____ Date ____ Notes Chkd. ____ Date ____

Division No. ____ Job No. 1324 Notes ____ Date ____

F.B. 1377 PG. 238

Survey of ____
Survey by ____
Indexed L. C. Johnson

STATION	B. S.	H. I.	F. S.	ELEV.	[illegible]	[illegible]
		497.15				
29+[illegible]			[illegible]	492.0	20° R	
[illegible]	458	497.52	[illegible]	492.99	[illegible] 492.988 FS [illegible]	
					[illegible]	
					[illegible]	
30+00			455	492.94		
			453	492.67		12" [illegible]
			[illegible]	493.1		20° L
			[illegible]	492.37	12" [illegible]	
			[illegible]	492.3	20° L	
31+00			[illegible]	493.62		
			[illegible]	493.32		12" [illegible]
			[illegible]	493.4		20° R
			[illegible]	493.16	12" [illegible]	
			[illegible]	493.0	20° R	
31+15			575	491.77	[illegible] 1615 [illegible]	[illegible] 2032½
[illegible]	560	499.40	372	493.80	[illegible]	
31+63			512	494.28		
			556	493.84	[illegible]	
			570	493.70	[illegible]	
			64	493.0	[illegible]	

76L298 307 5-49

PLEASE RETURN TO
LOS ANGELES COUNTY SURVEYOR
726 LOS ANGELES COUNTY ENGINEERING BLDG.

NOTE: ANY ADDITIONS OR CHANGES ON THIS SHEET MUST BE MADE OR CIRCLED IN RED INK. WITH DATE AND NAME OF PERSON MAKING CHANGE.

Do not extend notes this side of this line.

STATION	B. S.	H. I.	F. S.	ELEV.	LEFT OR [illegible]	[illegible]
31+63			78	491.6	200' [illegible]	
"			[illegible]	490.1	[illegible]	
"			98	489.6	[illegible]	
31+76			10.00	489.40	LEFT: 267' TOP 4" [illegible]	[illegible] #2132
31+86			7.20	492.20	LEFT: 108' TOP FLOOR DRN. CONC FLR #2128	WA HA
31+97			9.90	489.50	LEFT: 175' TOP 4" [illegible] OUTLET HA #2126	
"			9.90	489.50	LEFT: 185' TOP 4" [illegible] OUTLET HA #2126½	
32+00			4.82	494.58		
"			5.25	494.15		12' [illegible]
"			50	494.4		20' [illegible]
			5.27	494.13	13' [illegible]	
			55	493.9	20' [illegible]	
33+00			42	495.2		
"			4.30	495.10		12' [illegible]
"			43	495.1		20' [illegible]
"			4.34	495.06	12' [illegible]	
"			46	494.8	20' [illegible]	
TP	5.44	500.41	4.43	494.97	TP	
33+63			7.20	493.21	LEFT: 184' TOP 4" [illegible] OUTLET HA #2114	
34			4.30	496.11		

Profile No. ____ Notes Red. ____ Plotted ____ Job No. 1325 Division No. ____ F.B. 1577 PG. 239

X-Sec. No. ____ Date ____ Date ____ Survey of EMPEROR AVE

Notes Chkd. ____ Checked ____ Survey by VAN DERSEN Notes A.C.S. Date 3-27-50

Date ____ Date ____ Map No. ____ Indexed ____ Date ____

C. Johnson

76L298 307 5-49

PLEASE RETURN TO
LOS ANGELES COUNTY SURVEYOR
726 LOS ANGELES COUNTY ENGINEERING BLDG.

NOTE: ANY ADDITIONS OR CHANGES ON THIS SHEET MUST BE MADE OR CIRCLED IN RED INK, WITH DATE AND NAME OF PERSON MAKING CHANGE.

Do not extend notes this side of this line.

STATION	B. S.	H. I.	F. S.	ELEV.	LFT OR SOUTH	℄ RT OR NORTH
		500.41				
34+00			4.10	496.01		2° EDGE PVT
"			4.1	496.3		20° ℄
			4.80	495.61	12° EDGE PVT	
"			4.9	495.5	20° ℄	
TP	587	501.75	4.53	495.83	TP	
34+65°			8.50	493.25	LEFT 159.5 TOP 4" [illegible] 2106	
35+00			5.01	496.74		℄
"			5.20	496.55		11° EDGE PVT
"			4.7	497.0		20° ℄
"			5.48	496.32	12° [illegible]	
"			5.20	496.55	20° ℄	
"			6.7	495.0	100° [illegible]	
"			8.4	493.3	[illegible]	
"			9.5	492.2	[illegible]	
			9.7	492.0	330° [illegible]	
TP	583	502.32	5.26	496.49	TP	
36+00			5.08	497.24		℄
"			5.20	497.12		11° EDGE PVT
"			4.8	497.5		20° ℄
"			5.60	496.72	12° EDGE PVT	

F.B. 1577 PG. 240
Job No. 1325 Division No. ____ Notes Red. ____ Plotted ____ Profile ____
Survey of EMPEROR AVE. Date ____ Date ____ No. ____
Survey by [illegible] Notes A.C.S. Notes Chkd. ____ Checked ____ X-Sec. ____
Indexed K. C. Johnson Date ____ Date ____ No. ____

76L298 307 5-49

PLEASE RETURN TO
LOS ANGELES COUNTY SURVEYOR
726 LOS ANGELES COUNTY ENGINEERING BLDG.

NOTE: ANY ADDITIONS OR CHANGES ON THIS SHEET MUST BE MADE OR CIRCLED IN RED INK, WITH DATE AND NAME OF PERSON MAKING CHANGE.

Do not extend notes this side of this line.

STATION	B. S.	H. I.	F. S.	ELEV.	LEFT OF SOUTH	PLUS FORTY
		502.32				
36+00			56	496.7	20°/ft	
37+00			481	497.51		
			495	497.37		11.5' EDGE PVT
			45	497.8		20°/ft
"			541	496.91	12.9'/EDGE PVT	
			5.4	496.9	20°/ft	
TP	541	502.58	515	497.17	TP	
38+00			510	497.48		
			528	497.30		12.2'/EDGE PVT
"			50	497.6		20°/ft
"			570	496.88	12.3'/EDGE PVT	
"			6.0	496.6	20°/ft	
38+47°			505	497.53		
"			560	496.98	12.2'/EDGE PVT	
			5.9	496.7	20°/ft	
			7.0	495.6	100°/GRND	
			8.8	493.8	200°/GRND	
			10.5	492.1	300°/GRND	
			10.7	491.9	330°/BK LOT LINE	
39+00			505	497.53		

Profile No. ____ Notes Red. ____ Plotted ____ Job No. 1375 Division No. ____ F.B. 157 PG. 241
Date ____ Date ____ Survey of ENDEROR AVE
X-Sec. No. ____ Notes Chkd. ____ Checked ____ Survey by [illegible] Notes [illegible] Date 3-27-50
Date ____ Date ____ Map No. ____ Indexed Johnson Date ____

76L298 307 5-49

PLEASE RETURN TO
LOS ANGELES COUNTY SURVEYOR
726 LOS ANGELES COUNTY ENGINEERING BLDG.

NOTE: ANY ADDITIONS OR CHANGES ON THIS SHEET MUST BE MADE OR CIRCLED IN RED INK, WITH DATE AND NAME OF PERSON MAKING CHANGE.

Do not extend notes this side of this line.

Profile No. ____ X-Sec. No. ____
Plotted ____ Date ____ Checked ____ Date ____
Notes Red. ____ Date ____ Notes Chkd. ____ Date ____
Division No. ____ Notes ____ Date ____
Job No. ____
F.B. 307 Pg. 20
Survey of ____
Survey by ____
Indexed J. C. Johnson

STATION	B. S.	H. I.	F. S.	ELEV.		
		502.58				
39+00			[illegible]	497.48		11" Edge Rim
			49	497.7		20" ℄
			55[illegible]	497.03	12" Edge Rim	
			52	497.4	20" ℄	
39+60			506	497.52	℄ OPD SE Cor	SANITARIUM
			521	497.37		11" Edge Rim
			4.1	497.9		20" ℄
"			2.70	499.88	RIGHT 90° SE Cor Bldg. (SANITARIUM)	
			8.60	493.98	RIGHT: ELEV. Conc Floor	BAS. (B) OF (SANITARIUM) SEE SKETCH PG # 244
			8.20	494.38	RIGHT: ELEV. " "	" (A) " "
40+00			511	497.47	℄	
"			523	497.35		11" Edge Rim
"			49	~~496~~ 497.7		20" ℄
"			563	496.95	12" Edge Rim	
"			56	497.0	20" ℄	
TP	528	50235	551	497.07	TP	
40+22			2.10	500.25	RIGHT 90° SW Cor. Bldg (SANITARIUM) Gr.	
"			2.30	502.05	RIGHT 90° SW Cor "	" FLOOR LEVEL
41+00			525	497.10	℄	
41+07			538	496.97	℄	

76L298 307 5-49

PLEASE RETURN TO
LOS ANGELES COUNTY SURVEYOR
726 LOS ANGELES COUNTY ENGINEERING BLDG.

NOTE: ANY ADDITIONS OR CHANGES ON THIS SHEET MUST BE MADE OR CIRCLED IN RED INK, WITH DATE AND NAME OF PERSON MAKING CHANGE.

Do not extend notes this side of this line.

STATION	B. S.	H. I.	F. S.	ELEV.	LEFT OR SOUTH ℄	RT OR NORTH
		502.35				
41+07			547	496.88		16' EDGE PVT
			51	497.2		20' ℞
[illegible]			543	496.92	[illegible] ℄	
			592	496.43	12' GUT	
			580	496.55	12' TOP CURB	
			5.4	496.9	20' ℞	
41+19			5.92	496.43		℄ CROSS GUT
			5.94	496.41	SEND CROSS COR	
41+38.96			547	496.88	✓	℄ INT OAK AVE.
BM TE351			472	497.63	BM TE351 ELEV 497.627 FB 1438/181	
					OAK AVE W SIDE AT NAOMI AVE.	
					3T SPK IN CURB 45'± NO. ℄ PROP OF NAOMI AVE	

NOTE: SEE NEXT PAGE FOR DETAILS OF SAN MARINO SANITARIUM AT N.E. CORNER NAOMI & OAK AVE [illegible]

Profile No. ____ Notes Red. ____ Date ____ Plotted ____ Date ____ Job No. 1325 Division No. ____ Survey of [illegible] Notes [illegible] Date 3-27-50

X-Sec. No. ____ Notes Chkd. ____ Date ____ Checked ____ Date ____ Survey by [illegible] Map No. ____ Indexed ____ Date ____

F.B. 1577 PG. 245

F.B. 1577 PG. 244 | Job No. 1325 | Division No. | Notes Red. | Plotted | Profile

Survey of EMPEROR AVE | Date | Date | No.

Survey by VAN DEREN | Notes A.C.S. | Notes Chkd. | Checked | X-Sec.

Indexed K. C. Johnson | Date | Date | Date | No.

76L298 307 5-49

PLEASE RETURN TO
LOS ANGELES COUNTY SURVEYOR
726 LOS ANGELES COUNTY ENGINEERING BLDG.

Do not extend notes this side of this line.

NOTE: ANY ADDITIONS OR CHANGES ON THIS SHEET MUST BE MADE OR CIRCLED IN RED INK. WITH DATE AND NAME OF PERSON MAKING CHANGE.

STATION	B. S.	H. I.	F. S.	ELEV.

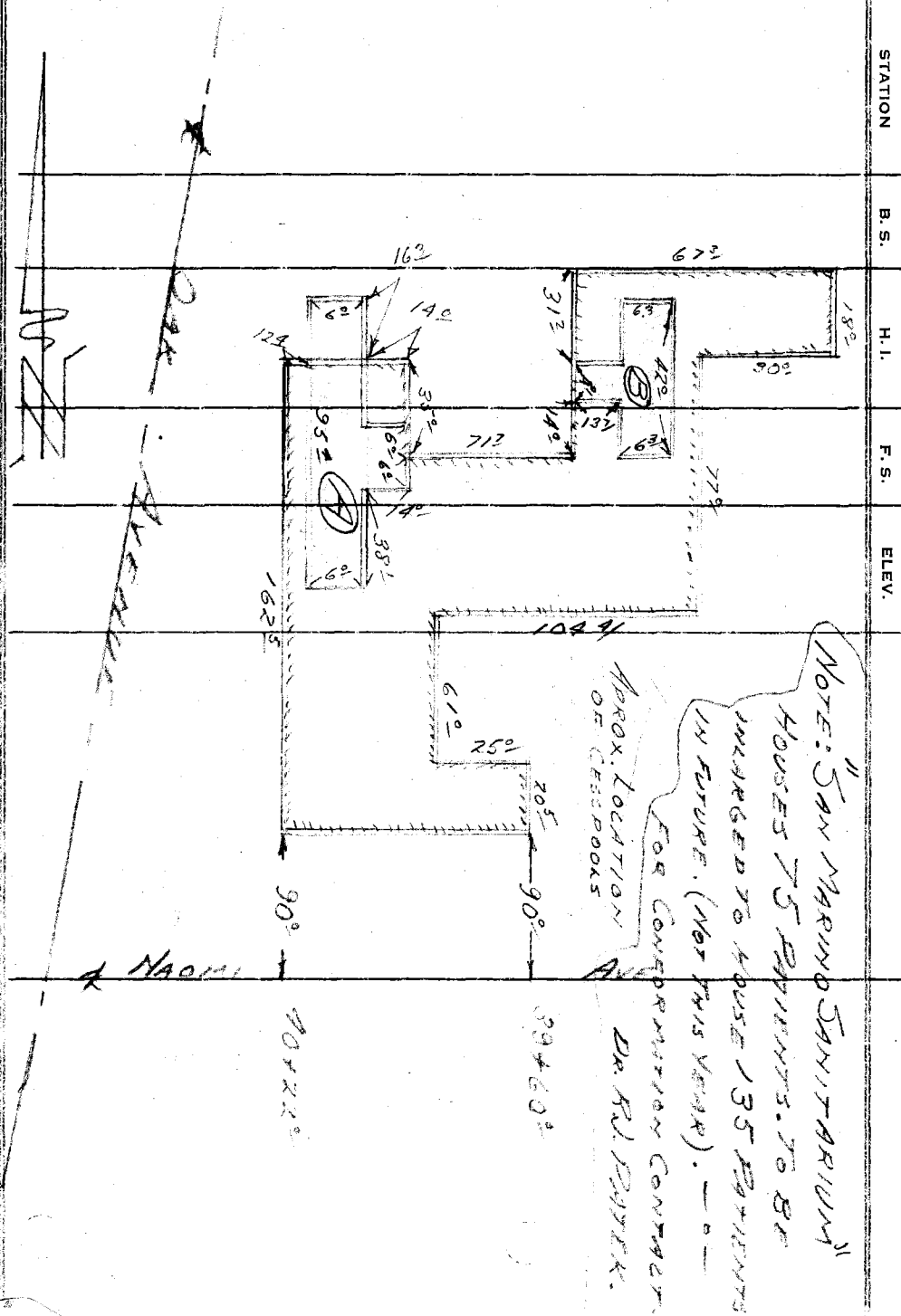

Notes Ck'd by	Survey of EMPEROR AVE
Map No.	W. O. 1325 Tape No. St'd. °F
Office Work	Surveyed by VAN DEREN
Checked	Notes A. C. S. Date 3-28-50
Date	Indexed

F. B. 1577 PG. 245

SEP 12 '52

C.I. #1325

TOPOGRAPHY ON CALLITA ST.

FROM

GOLDEN WEST AVE WESTERLY

TO

END OF CALLITA STREET

EMPEROR AVENUE

SEWER DISTRICT

3-28-50

VAN DEREN
STANGELAND
BLANKENSHIP
KIERTZNER

NOTE: PVT. = 4" R&O

ON CALLITA ST

Note: Any Additions or Changes on This Sheet Must be Made or Circled in Red Ink With Date and Name of Person Making Change.

Do not extend notes this side of this line.

RETURN TO
LOS ANGELES COUNTY SURVEYOR
726 LOS ANGELES COUNTY
ENGINEERING BLDG.

76F309S 247 10M 1-49

F. B. 1577 PG. 246

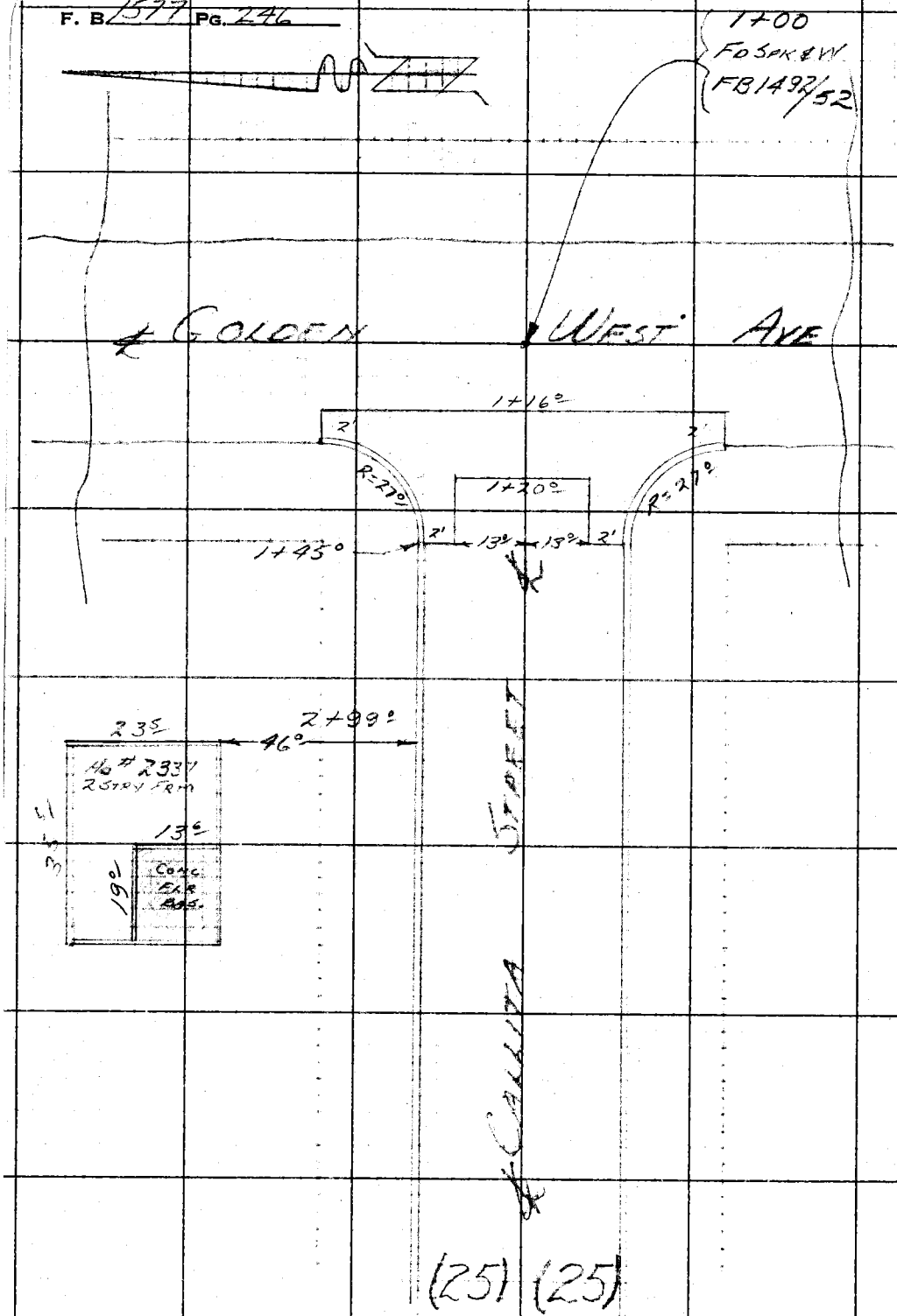

CONT'D TOP PG # 247

RETURN TO
LOS ANGELES COUNTY SURVEYOR
726 LOS ANGELES COUNTY
ENGINEERING BLDG.

Do not extend notes this side of this line.

Note: Any Additions or Changes on This Sheet Must be Made or Circled in Red Ink With Date and Name of Person Making Change.

Notes Ck'd by	Survey of EMPEROR AVE
Map No.	W. O. 1325 Tape No. St'd °F
Office Work	Surveyed by VAN DEREN
Checked	Notes A.C.S. Date 3-28-50
Date	Indexed A. O. Johnson

F. B. 1577 PG. 247

CONT'D FROM BOT PG # 246

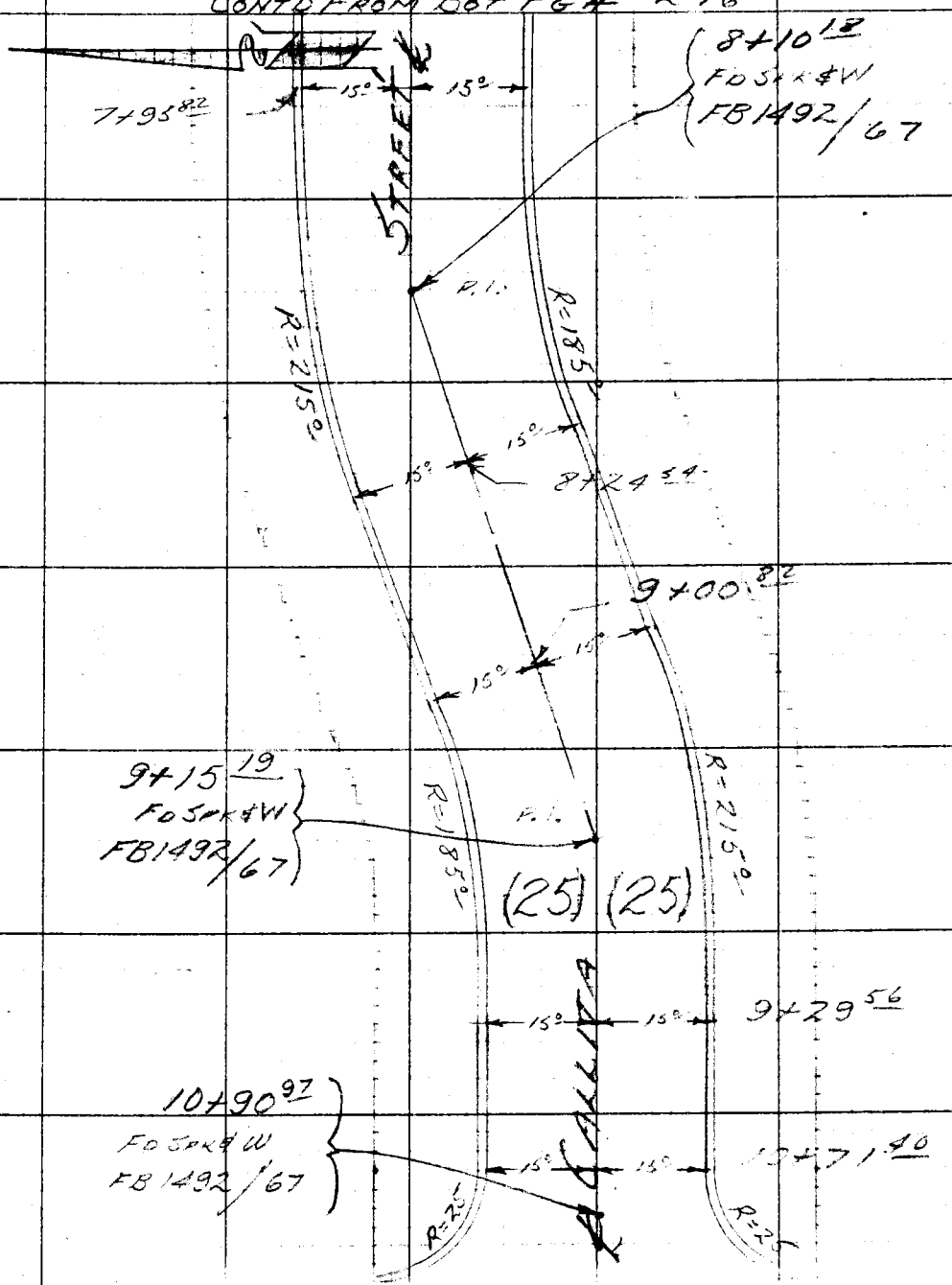

Note: Any Additions or Changes on This Sheet Must be Made or Circled in Red Ink With Date and Name of Person Making Change.

Do not extend notes this side of this line.

RETURN TO
LOS ANGELES COUNTY SURVEYOR
726 LOS ANGELES COUNTY
ENGINEERING BLDG.

76F309S 247 10M 1-49

F. B. 1577 PG. 248

RETURN TO
LOS ANGELES COUNTY SURVEYOR
726 LOS ANGELES COUNTY
ENGINEERING BLDG.

Do not extend notes this side of this line.

Note: Any Additions or Changes on This Sheet Must be Made or Circled in Red Ink With Date and Name of Person Making Change.

Profile No.	Notes Red.	Plotted	Job No. 1325	Division No.	F.B. 1577 Pg. 249
	Date	Date	Survey of Emperor Ave		
X-Sec. No.	Notes Chkd. CHL	Checked	Survey by Landon	Notes A.C.S.	Date 3-28-50
	Date 4-4-50	Date	Map No.	Indexed K. C. Johnson	Date SEP 12 '52

C.I. #1325

Cross Sections on Dillita St

From

Golden West Ave Westerly

to

End of Calita Street

Emperor Avenue

Sewer District

Van Deren
Stangeland
[illegible]
Kiertzner

ELEV.	Ground to Rt & Lt is level with
F. S.	st ℄
H. I.	
B. S.	
STATION	

NOTE: ANY ADDITIONS OR CHANGES ON THIS SHEET MUST BE MADE OR CIRCLED IN RED INK, WITH DATE AND NAME OF PERSON MAKING CHANGE.

PLEASE RETURN TO
LOS ANGELES COUNTY SURVEYOR
726 Los Angeles County Engineering Bldg.

Do not extend notes this side of this line.

76L298 307 5-49

76L298 307 5-49

PLEASE RETURN TO
LOS ANGELES COUNTY SURVEYOR
726 LOS ANGELES COUNTY ENGINEERING BLDG.

NOTE: ANY ADDITIONS OR CHANGES ON THIS SHEET MUST BE MADE OR CIRCLED IN RED INK, WITH DATE AND NAME OF PERSON MAKING CHANGE.

Do not extend notes this side of this line.

STATION	B. S.	H. I.	F. S.	ELEV.	LEFT OR SOUTH	℄ RIGHT OR NORTH
[illegible] 377	760	47257		464.97	8M TE 377 ELEV 464.974 FS 1488/193	
					GOLDEN WEST AVE & [illegible] S.W. COR	
					BT SPR IN CB 5' W OF W END C.R.	
1+00			823	464.34		℄ INT GOLDEN WEST
1+18%			852	464.05		℄ CROSS GUT.
—			708	465.49		N. END C.R. NW COR
—			855	464.02	S. END C.R. S.W. COR	
1+45%			792	464.65		℄ OPP ECA
"			775	464.82		15% GUT
"			709	465.48		15% TOP CB
"			67	465.9		25% ℞
"			826	464.31	15% GUT	
"			764	464.93	15% TOP CB	
"			7.5	4651	25% ℞	
2+00			686	465.71		℄
"			697	465.60		15% GUT
"			636	466.21		15% TOP CB
"			5.8	466.8		25% ℞
"			754	465.03	15% GUT	
			6.86	465.71	15% TOP CB	
"			6.5	466.[illegible]	25% ℞	

F.B. 1377 PG. 250
Job No. 1325 Division No. ____ Notes Red. ____ Plotted ____ No. ____ Profile
Survey of EMPEROR AVE Date ____ Date ____ X-Sec.
Survey by VANDERSON Notes A.C.S. Notes Chkd. ____ Checked ____ No. ____
Indexed R. C. Johnson Date ____ Date ____ Date ____

76L298 307 3M 11-48

PLEASE RETURN TO
LOS ANGELES COUNTY SURVEYOR
726 HIGGINS BLDG.

NOTE: ANY ADDITIONS OR CHANGES ON THIS SHEET MUST BE MADE OR CIRCLED IN RED INK, WITH DATE AND NAME OF PERSON MAKING CHANGE.

Do not extend notes this side of this line.

STATION	B. S.	H. I.	F. S.	ELEV.	LFT OR SOUTH ℄	RT OR NORTH
		472.5				
3+00			556	467.01		℄ [illegible] Curb
"			564	466.93		15°/ Gut
"			[illegible]	467.53		15°/ Top Cb
"			[illegible]	468.2		25°/ ℞
"			[illegible]	466.34	15°/ Gut	
"			[illegible]	466.99	15°/ Top Cb	
"			52	467.4	25°/ ℞	
3+ 15 5/			955	463.02	RIGHT: 46°/ Bot Conc Flr Bas Hr #2337	
4+00			494	467.63		℄
"			[illegible]	467.46		15°/ Gut
"			446	468.11		15°/ Top Cb
"			38	468.8		25°/ ℞
"			537	467.00	15°/ Gut	
"			496	467.61	15°/ Top Cb	
"			45	468.1	25°/ ℞	
5+00			459	467.98		℄
"			[illegible]	467.91		15°/ Gut
"			[illegible]	468.54		15°/ Top Curb
"			36	469.0		25°/ ℞
			520	467.37	15°/ Gut	

Profile No. ____ Notes Red ____ Plotted ____ Job No. 1325 Division No. ____ F.B. 15-77 Pg. 251

X-Sec. No. ____ Date ____ Date ____ Survey of [illegible] Ave

Notes Chkd ____ Checked ____ Survey by Van Deren Notes A.C.S. Date 3-28-50

Date ____ Date ____ Map No. ____ Indexed C. Johnson Date ____

76L298 307 3M 11-48

PLEASE RETURN TO
LOS ANGELES COUNTY SURVEYOR
726 HIGGINS BLDG.

NOTE: ANY ADDITIONS OR CHANGES ON THIS SHEET MUST BE MADE OR CIRCLED IN RED INK, WITH DATE AND NAME OF PERSON MAKING CHANGE.

Do not extend notes this side of this line.

STATION	B. S.	H. I.	F. S.	ELEV.	LEFT OR SOUTH	RIGHT OR NORTH
		472.57				
5+00			455	468.02	15° TOP CB	
"			42	468.4	25° R	
TP	7.87	476.07	437	468.20	TP	
6+00			75[illegible]	468.50		
"			773	468.34		15° GUT
"			708	468.99		15° TOP CB
			67	469.4		25° R
"			[illegible]	467.89	15° GUT	
"			758	468.49	15° TOP CB	
"			72	468.9	25° R	
7+00			680	469.27		
"			704	469.03		15° GUT
"			630	469.71		15° TOP CB
			59	470.2		25° R
"			747	468.60	15° GUT	
"			682	469.25	15° TOP CB	
"			65	469.6	25° R	
7+95			5[illegible]	470.29		[illegible]
"			591	470.16		15° GUT
"			526	470.81		15° TOP CB

F.B. 1577 Pg. 252 Job No. 1325 Division No. Notes Red. Plotted Profile
Survey of EMPEROR AVE Date Date No. X-Sec.
Survey by [illegible] Notes Checked
Indexed R. C. Johnson Date Date No.

76L298 307 3M 11-48

PLEASE RETURN TO
LOS ANGELES COUNTY SURVEYOR
726 HIGGINS BLDG.

NOTE: ANY ADDITIONS OR CHANGES ON THIS SHEET MUST BE MADE OR CIRCLED IN RED INK, WITH DATE AND NAME OF PERSON MAKING CHANGE.

Do not extend notes this side of this line.

STATION	B. S.	H. I.	F. S.	ELEV.	LEFT OF [illegible]	RIGHT OF [illegible]
		[illegible]				
[illegible]			1.8	471.3		20° R
			[illegible]	469.62	15° Cut	
			[illegible]	470.27	15° Fill Cut	
			[illegible]	470.6	20° R	
5+00			[illegible]	470.34		
5+10.[illegible]			[illegible]	470.43		Fill R.L.
[illegible]			[illegible]	470.49		Fill & Cut
			[illegible]	470.34		15° Cut
			[illegible]	470.92		15° Fill Cut
			4.6	471.5		20° R
			6.19	469.88	15° Cut	
			[illegible]	470.52	15° Fill Cut	
			5.4	470.7	20° R	
9+00			[illegible]	471.04		
9+10.[illegible]			[illegible]	471.04		Fill R.L.
			[illegible]	470.94		15° Cut
			[illegible]	471.53		15° Fill Cut
			1.2	471.9		20° R
			[illegible]	470.44	15° Cut	
			[illegible]	471.07	15° Fill Cut	

Profile No.____ Notes Red____ Plotted____ Job No. 1325 Division No.____
X-Sec. No.____ Date____ Date____ Survey of EMBERGO AVE
Notes Chkd____ Checked____ Survey by Yerkerem Notes J.C.S. Date 3-28-50
Date____ Date____ Map No.____ Indexed Johnson Date____

F.B. 157 Pg. 253

76L298 307 3M 11-48

PLEASE RETURN TO
LOS ANGELES COUNTY SURVEYOR
726 HIGGINS BLDG.

NOTE: ANY ADDITIONS OR CHANGES ON THIS SHEET MUST BE MADE OR CIRCLED IN RED INK, WITH DATE AND NAME OF PERSON MAKING CHANGE.

Do not extend notes this side of this line.

STATION	B. S.	H. I.	F. S.	ELEV.	LFT OR [illegible]	[illegible]
		476.07				
9+00.82			4.3	471.2	25°/ft	
9+15.19			4.95	471.12		℄ on PI #2
9+29.56			4.83	471.24		℄ [illegible]
"			4.92	471.15		15°/Gut
"			4.35	471.74		15°/Top Curb
"			4.0	472.1		25°/ft
"			5.45	470.62	15°/Gut	
"			4.82	471.25	15°/Top Cb	
"			4.6	471.5	25°/ft	
10+00			4.34	471.73		℄
"			4.46	471.61		15°/Gut
"			3.84	472.23		15°/Top Cb
"			3.3	472.6		25°/ft
"			4.92	471.15	15°/Gut	
"			4.30	471.77	15°/Top Cb	
"			4.1	472.0	25°/ft	
10+71.49			3.83	472.24		℄
"			3.56	472.21		15°/Gut
"			3.23	472.84		15°/Top Cb
"			2.8	473.3		25°/ft

F.B. 1577 PG. 254
Job No. 1325 Division No. Notes Red. Plotted Profile
Survey of EMPEROR AVE Date Date No.
Survey by VAN DEREN Notes A.C.S. Notes Chkd. Checked X-Sec.
Indexed C. Johnson Date Date No.

76L298 307 5-49

PLEASE RETURN TO
LOS ANGELES COUNTY SURVEYOR
726 LOS ANGELES COUNTY ENGINEERING BLDG.

NOTE: ANY ADDITIONS OR CHANGES ON THIS SHEET MUST BE MADE OR CIRCLED IN RED INK, WITH DATE AND NAME OF PERSON MAKING CHANGE.

Do not extend notes this side of this line.

STATION	B. S.	H. I.	F. S.	ELEV.	LFT. OF COUTER ℄	RT OR NORTH
		476.07				
10+71.40			445	471.62	15°/GUT	
"			381	472.26	15°/TOP CB	
"			36	472.5	25°/℞	
—			296	473.11		N. END C.R. NE COR
—			372	472.35	S. END C.R. S.E. COR.	
11+00			341	472.66	℄	
11+10.5			358	472.49	℄	ON END PIT
"			320	472.87		25°/℞ PROD'T
"			40	472.06	25°/℞ PROD'T	
BM TE376			328	472.79	BM "TE376" ELEV. 472.800 FB 1488/192	
					CALLITA ST. (N. SIDE) 966'± W. OF ℄ OF GOLDEN WEST AVE.	
					S-SOR [illegible] OF HA. # 2225.	

cont'd in FB 1614-5

Profile No. ____ Notes Red. ____ Plotted ____ Job No. 1325 Division No. ____ F.B. 1577 PG. 255
X-Sec. No. ____ Date ____ Date ____ Survey of EMPEROR AVE
Notes Chkd. ____ Checked ____ Survey by VAN DEREN Notes A.C.S. Date 3-28-50
Date ____ Date ____ Map No. ____ Date ____

F.B. 1577 PG. 256 Job No. 1325 Division No. _____ Notes Red. _____ Plotted _____

Survey of EMPEROR AVE Date _____ Date _____

Survey by VAN DEREN Notes A.C.S. Notes Chkd. _____ Checked _____

Indexed A. C. Johnson Date _____ Date _____ Date _____ No. _____

STATION	B.S.	H.	F.S.	ELEV.

307 5-49

LOS ANGELES

Do not [illegible] and notes [illegible] side of this [illegible]