1580.:

7-262

NO

BLANKS OR

TITLESHEETS

Notes Ck'd by	Survey of	F.B. 1580 Pg.
Map No.	JN Tape Std °F	
Office Work	Surveyed by	
Checked	Notes Date	
Date	Indexed	

Page	Job	Description
5-37	C.L.	GUIRADO AVENUE J.N. 0600 Align. fr. Alabama St. to Washington Blvd.
41-63	Topo.	Loc. Imp. fr. Carpenter Lane N'ly to Washington Blvd.
65-82	Topo.	Random line & loc. imp. fr. Dunlap Xrossing Rd. to N. line Tr. 15650
85-108	C.L.	Align. fr. Whittier Blvd. to Beverly Blvd. & intersecting strs.
111-150	Topo.	Loc. Imp. fr. Whittier Blvd. to Beverly Blvd. & intersecting strs
151-177	Topo.	Loc. Imp., Floral Dr. to Beverly Blvd.
179-188	C.L.	Prop. align. fr. Saragosa St. to Dunlap Crossing Rd.
189-196	Topo.	Add'l topog. fr. Saragosa St. to Dunlap Crossing Rd.
197-204	Topo.	Loc. of 6 water wells E. of San Gabriel River S. of Mines Ave.
205-217	Topo.	Add'l topog. fr. Dunlap Crossing Rd. N'ly.
219-225	Topo.	Add'l topog. & house locations on Tr. 16434 as of Feb. 25, 1952
227-229	C.L.	PIONEER BLVD. J.N. 7000 Check of P.I. M n. N. of Rivera Rd.
231-235	Prof.	GUIRADO AVENUE J.N. 0600 Loc. & Prof. at Mines Ave. (Dun-

1580
LOS ANGELES COUNTY
403 Los Angeles County

F.B. _____ Pg. _____

		lap Crossing Rd., intersection
236-244	Prof.	Add'l Prof. of Mines Ave., Coolhurst & Pioneer Blvd. at Dunlap Crossing Rd.
245-254	C.L.	Pioneer Blvd. J.N. 0600 Realign. fr. Washington Blvd. N'ly to 2205' N'ly of Dunlap Crossing Rd.
255-257	Topo.	Loc. Imp. at Dunlap Crossing Rd. & Pioneer Blvd.
259-262	C.L.	Align. of Millergrove Dr. fr. Rivera Rd. N'ly to Bradwell Ave.

PLEASE RETURN TO
LOS ANGELES COUNTY ENGINEER
403 LOS ANGELES COUNTY ENGINEERING BLDG.

Do not extend this side of this line.

Note: Any Additions or Changes on this Sheet Must be Made or Circled in Red Ink With Date and Name of Person Making Change

Notes Ck'd by	Survey of GUIRADO [illegible]
Map No.	W. O. [illegible] Tape No. St'd °F
Office Work	Surveyed by Hellstrom
Checked	Notes A.N.H. Date Sept '49
Date	Indexed A. C. Johnson

F.B. 1520 Pg. 1

A. N. HELLSTROM
J. MUSLIN
J. C. RIKE
E. LANDA

SEPT. 1949

J.N. 0600
GUIRADO AVE.
FROM
LOS NIETOS AVE — (South End)
TO
BEVERLY BLVD. — (North End)

Note: Any Additions or Changes on This Sheet Must be Made or Circled in Red Ink With Date and Name of Person Making Change.

Do not extend notes this side of this line.

RETURN TO
LOS ANGELES COUNTY SURVEYOR
700 HALL OF RECORDS

RETURN TO
LOS ANGELES COUNTY SURVEYOR
700 HALL OF RECORDS

Note: Any Additions or Changes on This Sheet Must be Made or Circled in Red Ink With Date and Name of Person Making Change.

Do not extend notes this side of this line.

F.B. 1580 PG. 2

F. B. 1580 PG. 3

Notes Ck'd by	Survey of
Map No.	W. O. Tape No. St'd. °F
Office Work	Surveyed by
Checked	Notes Date
Date	Indexed

Note: Any Additions or Changes on This Sheet Must be Made or Circled in Red Ink With Date and Name of Person Making Change.

Do not extend notes this side of this line.

RETURN TO
LOS ANGELES COUNTY SURVEYOR
726 LOS ANGELES COUNTY
ENGINEERING BLDG.

76F3028 247 10M 1-49

RETURN TO
LOS ANGELES COUNTY SURVEYOR
726 LOS ANGELES COUNTY
ENGINEERING BLDG.

Note: Any Additions or Changes on This Sheet Must be Made or Circled in Red Ink With Date and Name of Person Making Change.

Do not extend notes this side of this line.

F. B. 1320 Pg. 4

Notes Ck'd by	Survey of
Map No.	W. O. Tape No. St'd °F
Office Work	Surveyed by
Checked	Notes Date
Date	Indexed A. C. Johnson 1-11-[illegible] (50)

F. B. 1580 PG. 5

Note: Any Additions or Changes on This Sheet Must be Made or Circled in Red Ink With Date and Name of Person Making Change.

Do not extend notes this side of this line.

RETURN TO
LOS ANGELES COUNTY SURVEYOR
700 HALL OF RECORDS

FORM [illegible]

RETURN TO
LOS ANGELES COUNTY SURVEYOR
700 HALL OF RECORDS

Note: Any Additions or Changes on This Sheet Must be Made or Circled in Red Ink With Date and Name of Person Making Change.

Do not extend notes this side of this line.

F. B. 1580 PG. 2

Notes Ck'd by KMM
Map No. B-2260-1
Office Work T.M.L.
Checked McPherson
Date May 1951

Survey of GUIRADO AVE.
W. O. 0600 Tape No. 423 St'd 64°F
Surveyed by Hellstrom
Notes A.N.H. Date 8-29-49
Indexed R. C. Johnson

F. B. 2580 Pg. 7

W.S. 33-C-1

Note: Any Additions or Changes on This Sheet Must be Made or Circled in Red Ink With Date and Name of Person Making Change.

Do not extend notes this side of this line.

RETURN TO
LOS ANGELES COUNTY SURVEYOR
700 HALL OF RECORDS

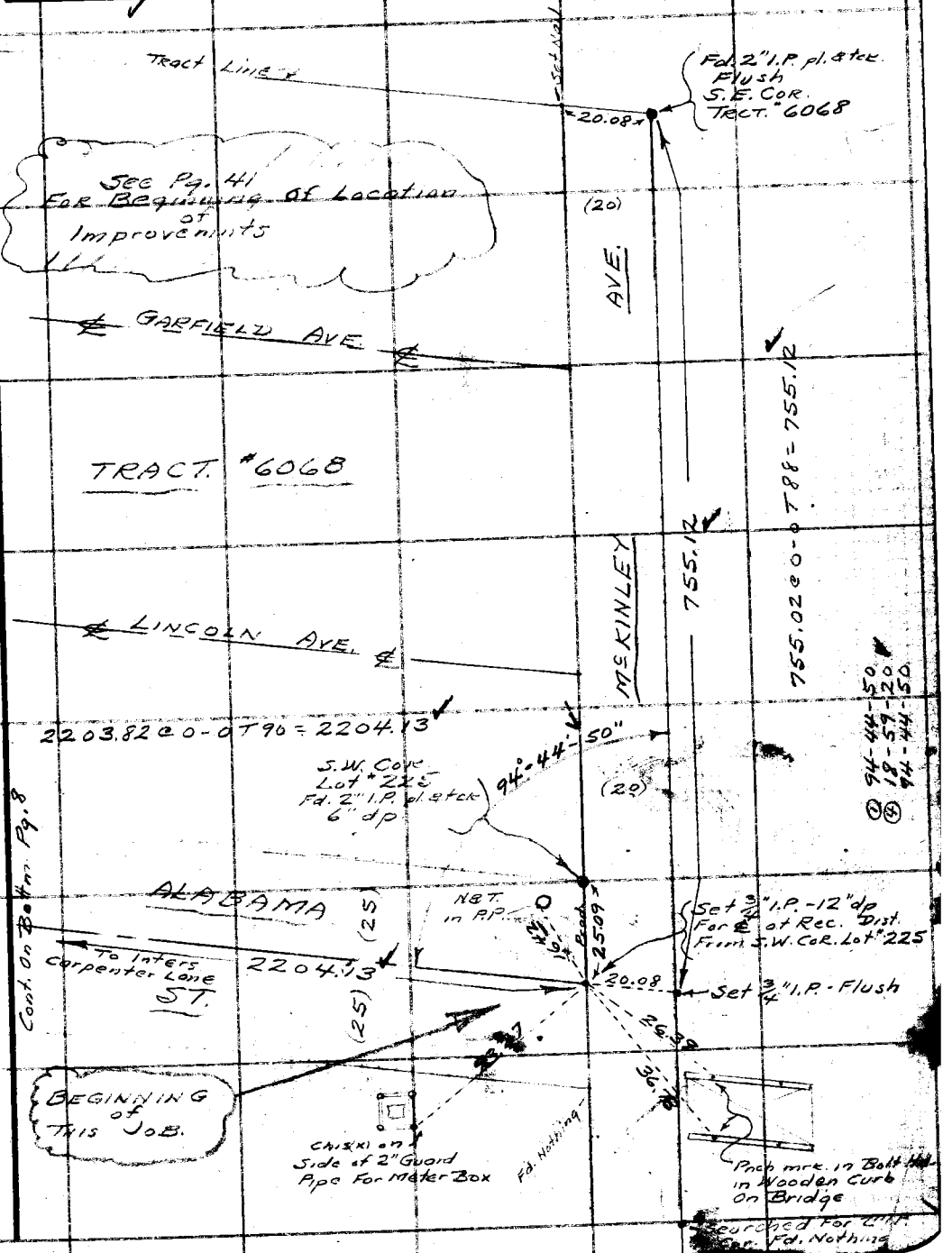

FORM 247 5M 5-46

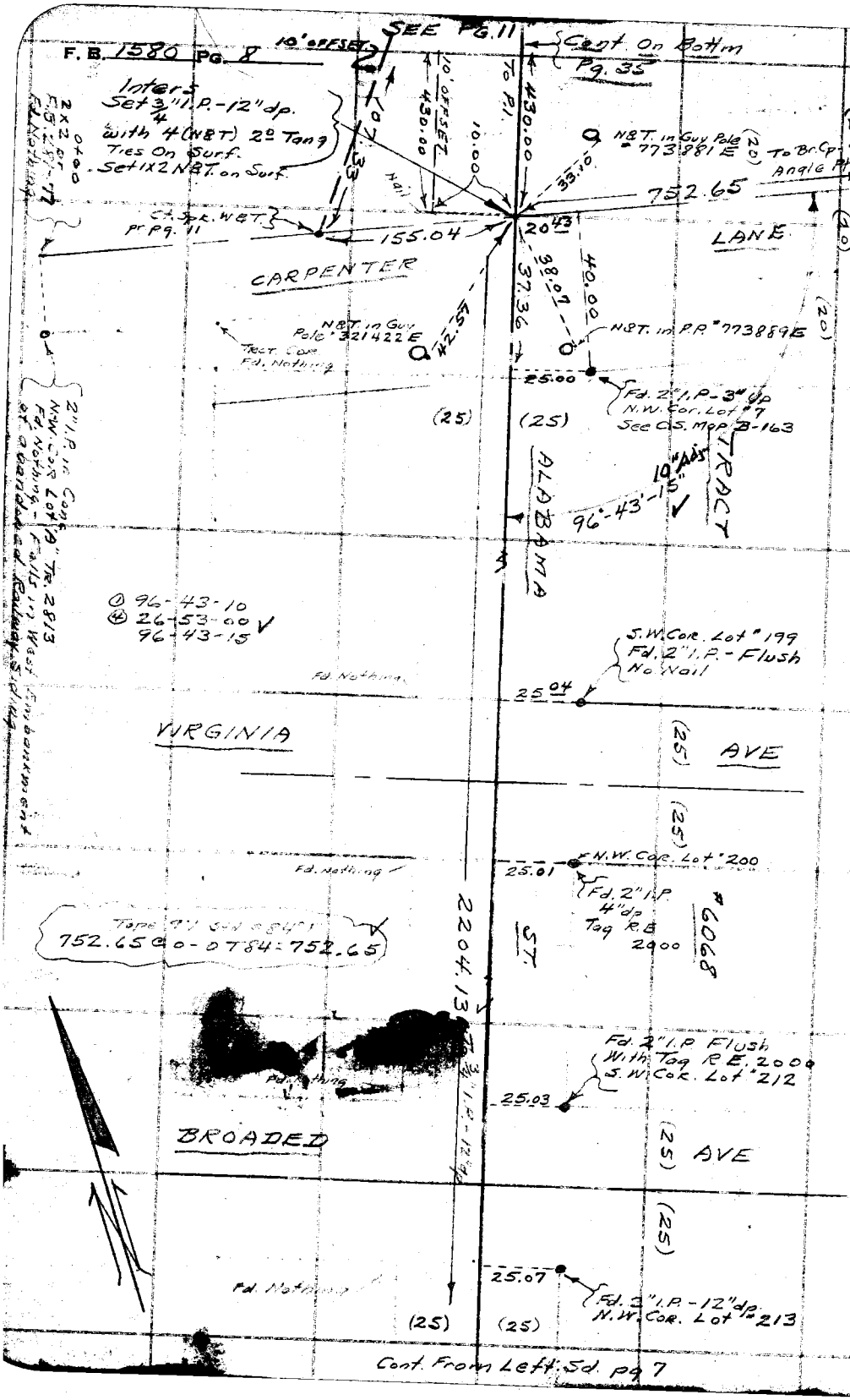

W.S. 33 - C-1

Cont. On Bottm. Pg. 9

RETURN TO
LOS ANGELES COUNTY SURVEYOR
700 HALL OF RECORDS

Do not extend notes this side of this line.

Note: Any Additions or Changes on This Sheet Must be Made or Circled in Red Ink With Date and Name of Person Making Change.

FORM 247 3M 5-46

RETURN TO
LOS ANGELES COUNTY SURVEYOR
700 HALL OF RECORDS

Note: Any Additions or Changes on This Sheet Must be Made or Circled in Red Ink With Date and Name of Person Making Change.

Do not extend notes this side of this line.

W.S. 36-E-6

Notes Ck'd by [illegible]
Map No. B-2260-1
Office Work T.M.
Checked MEBaldwin
Date May 1971

Survey of GUIRADO AVE
W. O. 860 D Tape No. 823 Std. 42°
Surveyed by Hellstrom
Notes AHH Date 8-30-42
Indexed J. C. JOHNSON

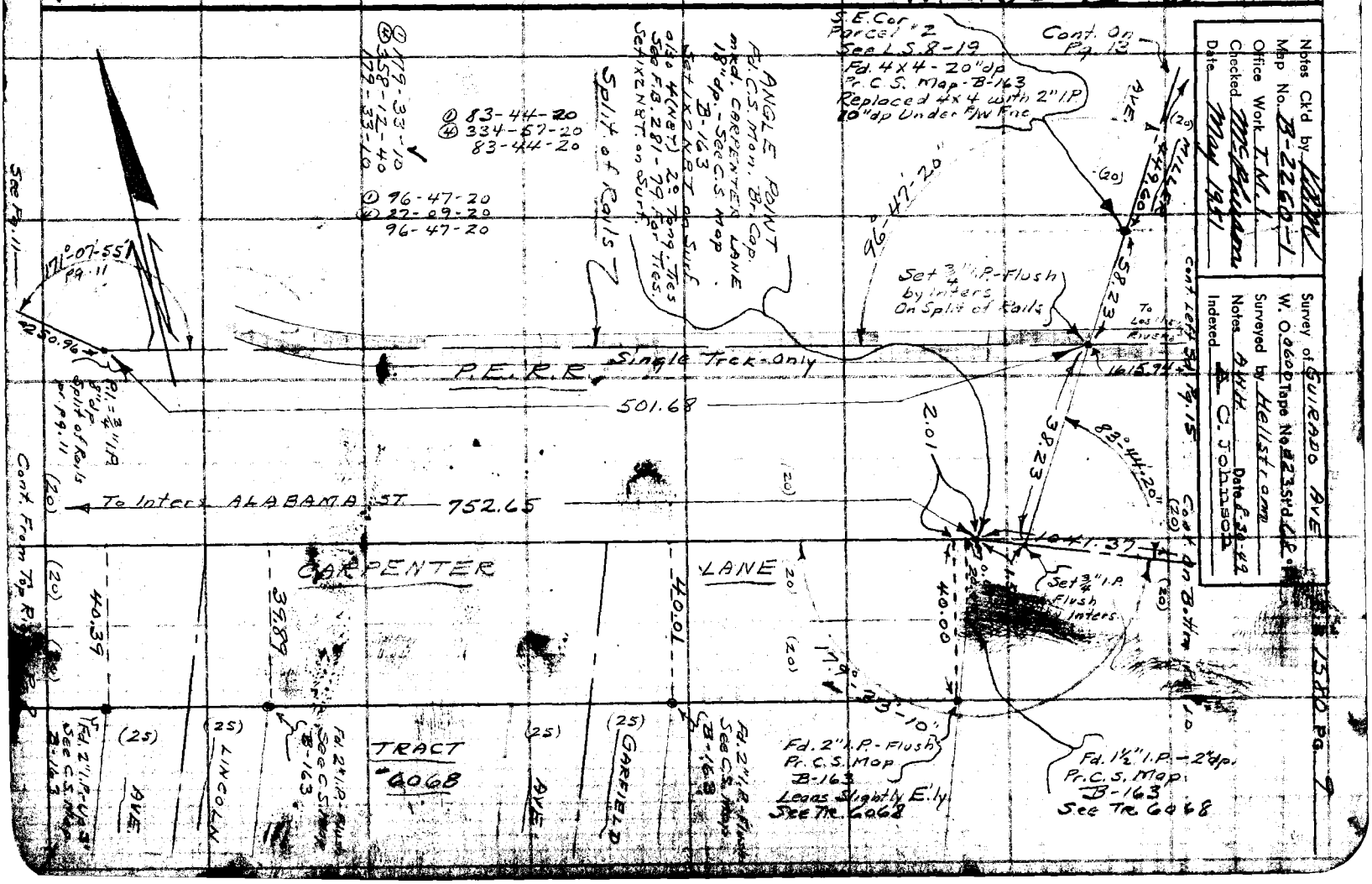

F. B. 1580 Pg. 10

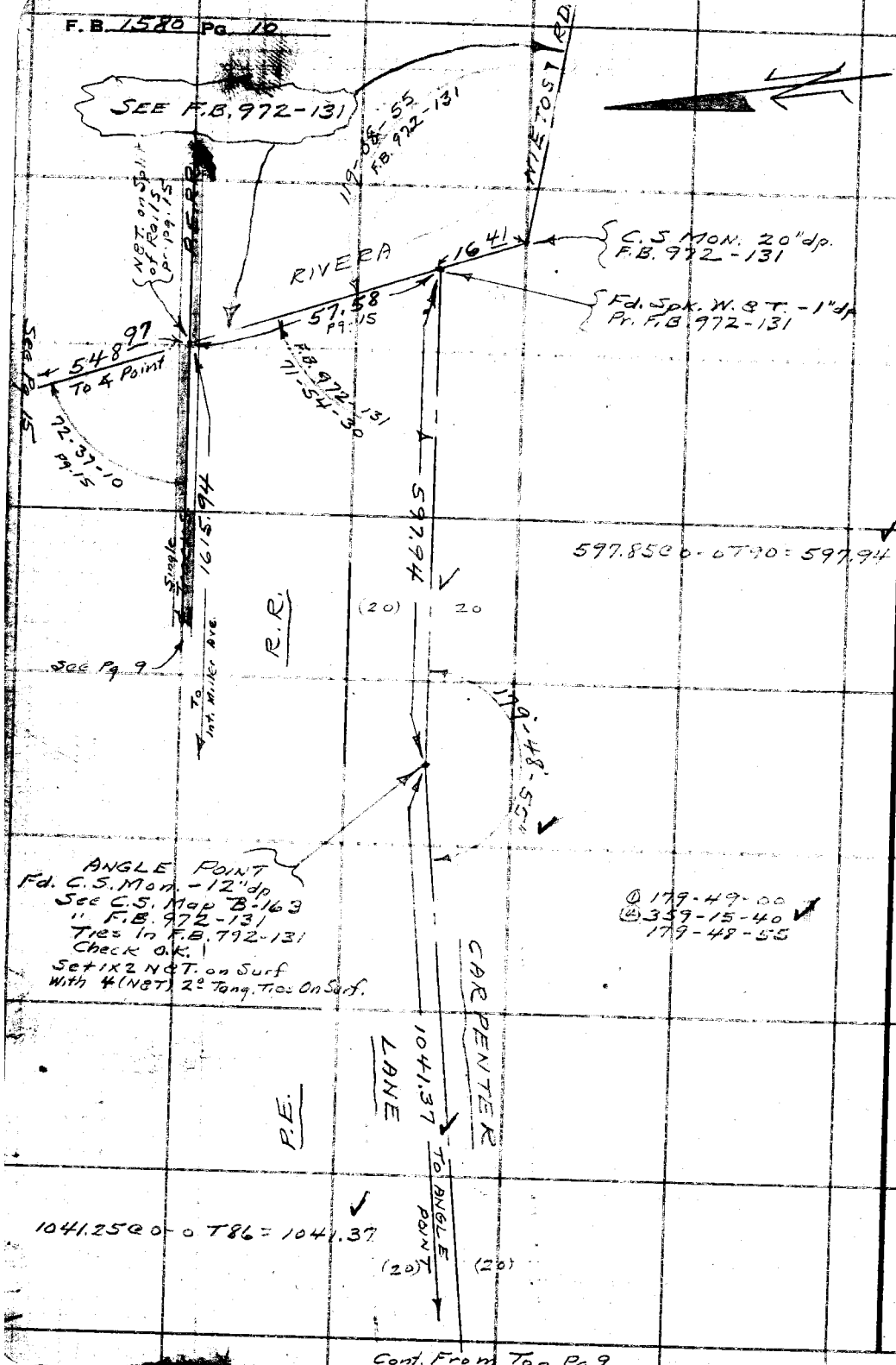

WS 36-E-6

RETURN TO
LOS ANGELES COUNTY SURVEYOR
700 HALL OF RECORDS

Do not extend notes this side of this line.

Note: Any Additions or Changes on This Sheet Must be Made or Circled in Red Ink With Date and Name of Person Making Change.

Notes Ck'd by PRM
Map No. B-2260-1
Office Work Ichien
Checked McPherson
Date May 1951

Survey of GUIRADO AVE.
W. O. 00600 Tape No. 96 St. 84 °F
Surveyed by Hellstrom
Notes A. Y. Date 9-6-49
Indexed C. Johnson

F. B. 1530 PG. 11

W.S. 36-D-6

See Pgs. 13-23

N.W. Cor. Parcel #1
3" So. of 3" x 8" Conc. Wier Box
Fd. 4" X 4" Conc. Post with L&T. in Cntr. Up 4"
Pr. L.S. 8-19
" C.S. Map B-163

0.09
10.00
Set 1X2-12"dp.

983.66 co-o T96 = 983.74

PROPOSED ℄ SLAUSON AVE

445.62
79.13
56.12
Pg. 13
15"
604.65
To N.E. Cor. Parcel 2 2" I.P. pg. 13

10.73
W. Cors. Parcels #1-#2
3/4" I.P. - 20"dp. pg. 13

983.74
1X2 N&T - 18"dp
pr. pg. 13

See Pg. 13

103.51
To P.I.

10' OFFSET LINE

Under R/W Fence
S.W. Cor. Parcel #2
Fd. 4" X 4" Conc. Post with L&T. in Cntr. - 24"dp.
Pr. L.S. 8-19
" C.S. Map B-163

Set 1X2 12"dp.
10.00
0.03

Set Wr. Spk. & T. in Tie - For. Inters.

Split of Rails Tangents

171°-07-55"
50.68
P.I.
Set 3/4" I.P. - 8"dp by 4 Inters. of Split of Rails

250.96
Angle Tracks

Set N&T in top on Split of Rails
111°-42-30"
Inters. Set Spk. & T.
67.18
110.83
92°-04-05"
76.12
752.65 To Angle Point

1000'+
107.33
155.04
Inters. 3" I.P. - 12"dp 1/4 pr. pg. 8
59°-30-30"
23"
Inters. Set Ct. Spk. W&T.

CARPENTER ST.
ALABAMA ST.
LANE
2204.13
(25)
(25)
(5)
(8)
See Pgs. 8-9

① 92-04-10
④ 8-16-20
92-04-05

① 59-30-50
④ 238-02-20
59-30-30

① 171-07-50
④ 324-31-50
171-07-55

① 111-42-20
④ 86-50-00
111-42-30

Note: Any Additions or Changes on This Sheet Must be Made or Circled in Red Ink With Date and Name of Person Making Change.

Do not extend notes this side of this line.

RETURN TO
LOS ANGELES COUNTY SURVEYOR
726 LOS ANGELES COUNTY
ENGINEERING BLDG.

76F3098 247 10M 1-49

RETURN TO
LOS ANGELES COUNTY SURVEYOR
726 LOS ANGELES COUNTY
ENGINEERING BLDG.

Note: Any Additions or Changes on This Sheet Must be Made or Circled in Red Ink With Date and Name of Person Making Change.

Do not extend notes this side of this line.

F. B. 1580 PG. 12

Notes Ck'd by KBM	Survey of GUIRADO AVE.
Map No.	W. O. 0600 Tape No. 8/02 St'd. 68 °F
Office Work	Surveyed by Hellstrom
Checked	Notes A.N.H. Date 9-15-49
Date	Indexed E. C. Johnson

F. B. 1580 PG. 13

① 66-12-10
④ 264-48-50
66-12-15

W.S.36-E-6

Note: Any Additions or Changes on This Sheet Must be Made or Circled in Red Ink With Date and Name of Person Making Change.

Do not extend notes this side of this line.

RETURN TO
LOS ANGELES COUNTY SURVEYOR
726 LOS ANGELES COUNTY
ENGINEERING BLDG.

Δ = 17-43-15
R = 1000
T = 155.89
L = 309.29

P.I. - Fd. 2x2 - 24" dp.
Pr. C.S. B-163
Replaced 2x2 with
3/4" I.P. Cmt. Cnt.
F.B. 281-75

F.B. 281-75
162.16-45

103.51 Meas.

See Pg. 117
1x2-12" dp
Pr. pg. 11

0.03

S.W. Cor. Parcel "2
4x4 Conc. Post
L.S.T. - 24" dp
Pr. pg. 11

Meas. 983.74
10' OFFSET

Set 1x2 NST - 18" dp.
by Inters

W. Corner Of
Parcels "1" & "2"
Set 3/4" I.P. - 18" dp.
Fd. Remains of old 4x4
Pr. C.S. B-163
See F.B. 281-75
For Ties.

10.93

Meas. 445.62
LINE

1x2-12" dp
Pr. pg. 11

See Pg. 11-23

N.W. Cor. Parcel "1"
4x4 Conc. Post
with L.S.T. dp 4"
Pr. pg. 11

℄ SLAUSON AVE
Pr. C.S. B-163

66-12-15

Meas. 604.65

N.E. Cor. Parcel "2"
Fd. 4x4 - Fl. 51
W. Side Rd.
Pr. C.S. B-163
Replaced 4x4 with
2" I.P. - 12" dp
1x2 NST Post

S.E. Cor. Parcel "2"
L.S.B. - 19
2" I.P. Pr. pg. 9

(20)

Cont. 0+58.23

449.60

(20) MILLER

Meas. & Rec
431.80

To 1x2

(20)

AVE.

Cont. 0+77.54

33.08

Corr. Iron - Oil Tank
On Conc. Piers.

Conc. Piers

Fd. 2x2 - 18" dp
126+55.70 pr. C.S. B-163
Replaced 2x2 with 3/4" I.P.
Line just misses North Side
of Pier. Face of Wall

7M 3098 247 10M 5-49

F. B. 1580 PG. 14

RETURN TO
LOS ANGELES COUNTY SURVEYOR
726 LOS ANGELES COUNTY
ENGINEERING BLDG.

Do not extend notes this side of this line.

Note: Any Additions or Changes on This Sheet Must be Made or Circled in Red Ink With Date and Name of Person Making Change.

Notes Ck'd by KRM	Survey of GUIRADO AVE.
Map No.	W. O. 0600 Tape No. 0102 St'd. 68 °F
Office Work	Surveyed by Hellstrom
Checked	Notes A.N.H. Date 10-26-49
Date	Indexed A. C. Johnson

F. B. 1580 Pg. 15

① 72-37-10
④ 290-28-50 ✓
72-37-10

① 71-54-30
④ 287-38-00 ✓
71-54-30

Cont. On Batten Pg. 16

1615.75 + 6-0786 = 1615.94 ✓
548.88 c 794 = 548.97 ✓

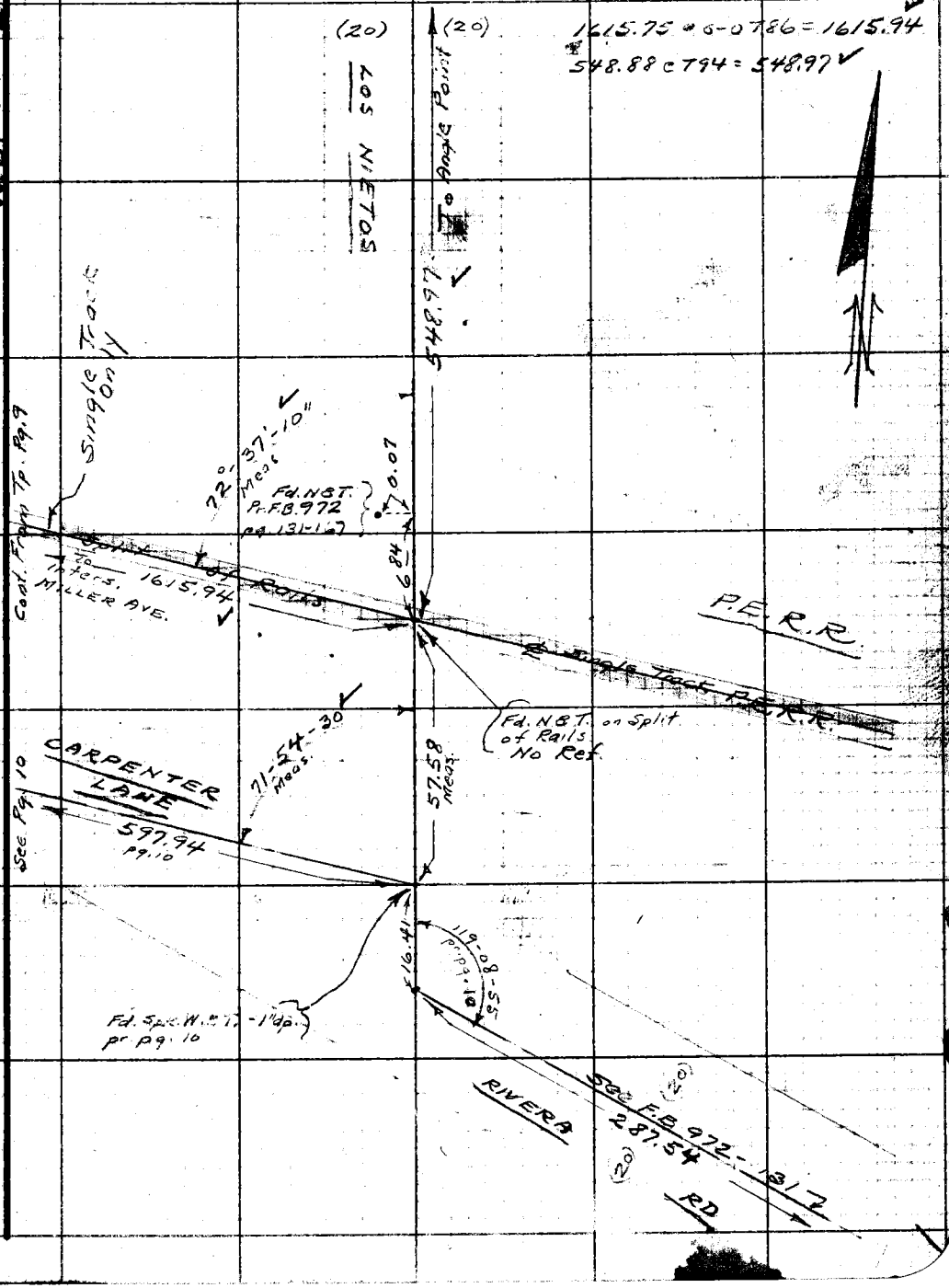

Note: Any Additions or Changes on This Sheet Must be Made or Circled in Red Ink With Date and Name of Person Making Change.

Do not extend notes this side of this line.

RETURN TO
LOS ANGELES COUNTY SURVEYOR
726 LOS ANGELES COUNTY
ENGINEERING BLDG.

76F3098 247 10M 1-49

Cont. on Right Sd. Pg. 17

F. B. 1580 PG. 16

W.S. 36-E-6

RETURN TO
LOS ANGELES COUNTY SURVEYOR
726 LOS ANGELES COUNTY
ENGINEERING BLDG.

Note: Any Additions or Changes on This Sheet Must Be Made or Circled in Red Ink, With Date and Name of Person Making Change.

Do not extend notes this side of this line.

(20) To 2X2 164.18 Meas LOS NIETOS - (DECOSTA AVE.) (20)

① 137-40-
④ 194-48-
137-40-

① 62-00-20
④ 248-00-40
62-00-10

65°-47-50 Pr. F.B. 972-133

96°-34-00 Pr. F.B. 972-133

PROPOSED ℄ SLAUSON AVE. C.S.B. 163

26.79 Fd. L&T. Curb

Fd. Spk. W&T. Pr. F.B. 972-133 Replaced Spk. W.&T. in old 3/4" I.P. - 10" dp pvmt. with 2X3 N&T. on Surf with 4 (N&T.) 2" Tang Ties on ℄S

72.99 Meas

28.05 Fd. L&T.

29.50 Curb

40.93 Meas

50.01

Fd. Spk. W&T. (2.5) 1" dp F.B. 972 Pg 133

To L&T. - 2" dp Inters. NORWALK BLVD

WALNUT ST. (25)

See F.B. 972-133 Right Sd.

Fd. Spk. W.&T. Pr. F.B. 972-133

0.02

560.53 @ T90 = 560.61
692.29 @ T92 = 692.40
137.82 @ T94 = 137.84

Split of Rails South Trk.

Cont. on Back of Pg. 18

00°-10'

137°-40-05 Meas

97.56 Meas

Inters. Pach Mark in Wash. or. 0.06

Fd. Spk. W&T. Pr. F.B. 972-132-163

Chord of 692.40 South Tracks

SOUTH TRACKS

A.T. & S.F. R.R.

NORTH TRACKS

137.84

560.6

R/W

RIVERA RD.

-03-05

ANGLE POINT Fd. 2X2 on Surf. over 3/4" I.P. - 20" dp

Pr. F.B. 972-132 Set 4 (N&T.) 2" Ties on Surf. Also N&T in 2X2

① 173-03-10
④ 332-12-20
173-03-05

To N&T. in ℄ of Tracks (RR.) 548.97

(20) (20)

℄ of NORTH TRACKS

Fd. 1 1/2" I.P. - 18" dp Pr. F.B. 972-163 Set 4 N&T. on Surf.

N&T. in Top Tie For Post

Chis(R) in Conc. Base of Derail Switch

33.84

83.42

Split of Rails

14.06 Curb

Chis(R) in Conc. Base Derail Switch

(x) in Conc. Base of Semaphore

Old N&T. in T.P. 0.0 dp

Cont. From Top. Pg. 15

Notes Ck'd by [illegible]
Map No. B-2260-1
Office Work Ichlen
Checked McPherson
Date May 1951

Survey of GUIRADO AVE
O. 0600 Tape No. 0102 St'd. 68 °F
Surveyed by Hellstrom
Notes A.H.H. Date 10-26-49
Indexed C. Johnson

F. B. 1580 PG. 17

Ⓓ 170-03-40
Ⓐ 320-14-20
170-03-35

W.S. 36-E-6

Notes: Any Additions or Changes on This Sheet Must be Made or Circled in Red Ink With Date and Name of Person Making Change.

Do not extend notes this side of this line.

RETURN TO
LOS ANGELES COUNTY SURVEYOR
726 LOS ANGELES COUNTY
ENGINEERING BLDG.

Ⓓ 91-31-45
Ⓐ 366-07-20
91-31-50

STA. "11 - MORENO TRCT.
2X2-12" dp. Rd. Dpt. Map T36-49
Did Not Search For.

Adopted ℄ BYRON RD.
Pr. C.S. B-163 & F.D. 6-2
Rd. Dpt. Map T36-49

Nothing
20.00

Fd. Standrd. C.S. Mon.
With Br. Cap Mrkd.
As Shown - 16" Dp.
Pr. C.S. Map B-163
" Rd. Dpt. Map T36-49
" F.B. 972-134
2X2 with N.B.T. on
Surf. With 4(N.B.T.) Tang
Ties

SURVEYORS
COUNTY
STA. STA. Rd. P.B.
STA. 1
COLIMA TR.
MONUMENT

SLAUSON AVE
BYRON RD.
℄ BYRON RD.
Fd. 2-Flush With 4(N.B.T.) Tang. Ties
Pr. F.B. 972-134
N.W. Cor. Tract #6192
Fd. Nothing

Set Chis. x In Corn Post
6' Chain Link Fnc. Around
School Grounds.

14.05
12.45
20.61
33.50 NET
N. AP 21.91 SE

RIVERA-LOS NIETOS
(DECOSTA AVE.) (20)
164.18
To Int. WALNUT ST.

20.01
8.13

Fd. Spk. W.B.T.
Pr. F.B. 972-134
" Rd. Dpt. Map T36-49
Replaced Spk. W.B.T.
With 3/4" I.P. - 15" dp. - 2X2 with
N.B.T. on Surf. and 4(N.B.T.) 2° Tan.
Ties to Surf.

31-50"
RD
65.49
91
See C.S. B-163
Rd. Dpt. Map T36-49.

ORIGINAL
RIVERA-LOS

Fd. Nothing

MEAS
104.89
20.41

SURVEYORS
COUNTY
RIVERA
LOS NIETOS
RD.
MONUMENT

chis. (X)
In 12" Std Pipe

Fd. Standard C.S. Mon.
With Br. Cap Mrkd As
Shown - 22" dp.
Pr. C.S. - B-163
" Rd. Dpt. Map T36-49
" F.B. 972-134
2X2 with N.B.T. On Surf
With 4(N.B.T.) Tang. Ties

Prop. Line
Curve Data
Pr. F.B. 972-134
Δ = 88-28-30
R = 75.00
T = 73.03

LOS NIETOS
F.B. 972
03-35"
20.06

STA. "12
MORENO TRCT.
Fd. Conc. Mon. With L.B.T.
18" dp. On Split of Angle
Pr. F.B. 972-134-135
" Rd. Dpt. Map T36-49

ANGLE PT. - Fd. Spk. W.B.T.
Pr. F.B. 972-134-135
Pr. Rd. Dpt. Map. F.T. 36-49 - Set 3/4" I.P.
12" dp with 2X2 N.B.T. On Surf. With 4(N.B.T.) 2° Tan. Ties.

South'ly Line Rancho
Paso de Bartolo
C.S. B-163

RIVERA
782.05
To Angle Pt.
(20) (20)

North'ly Line Rancho
Santa Gertrudes
C.S. B-163

Cont. on Bottm. Pg. 18

Cont. From Top Pg. 16

(30)

76F3092 247 10M 1-49

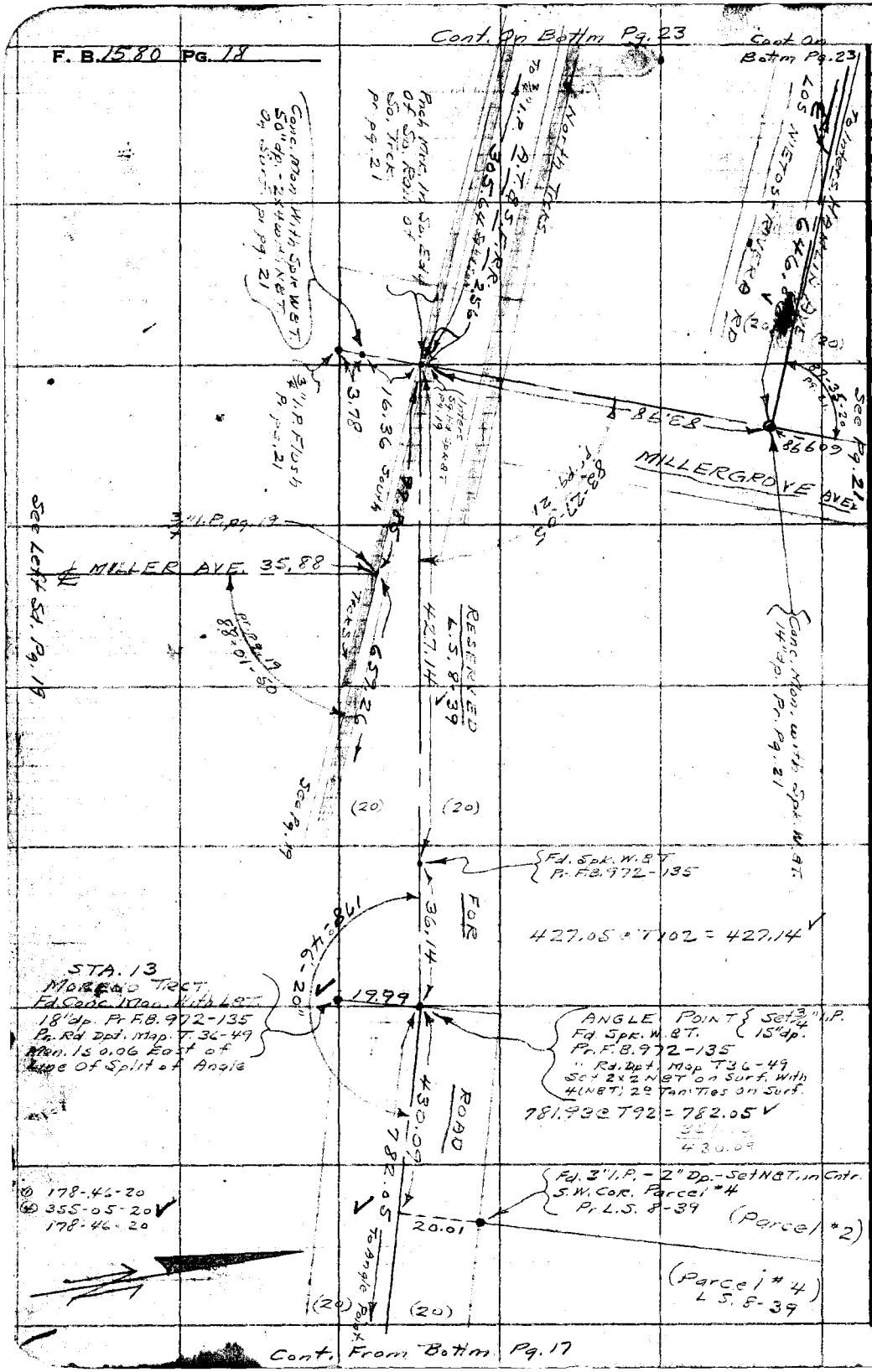

RETURN TO
LOS ANGELES COUNTY SURVEYOR
726 LOS ANGELES COUNTY
ENGINEERING BLDG.

Do not extend notes this side of this line.

Note: Any Additions or Changes on This Sheet Must be Made or Circled in Red Ink With Date and Name of Person Making Change.

Notes Ck'd by VRMcPh	Survey of GUIRADO AVE
Map No. B-2260-1	W.O. 0600 Tape No. 0107 Std. 68 °F
Office Work Ichien	Surveyed by Hellstrom
Checked McPherson	Notes A.N.H. Date 11-2-49
Date May 1951	Indexed A. C. Johnson

F. B. 1580 PG. 19

Note: Any Additions or Changes on This Sheet Must be Made or Circled in Red Ink With Date and Name of Person Making Change.

Do not extend notes this side of this line.

RETURN TO
LOS ANGELES COUNTY SURVEYOR
726 LOS ANGELES COUNTY
ENGINEERING BLDG.

76F5095 247 10M 1-49

WA 36-E-6

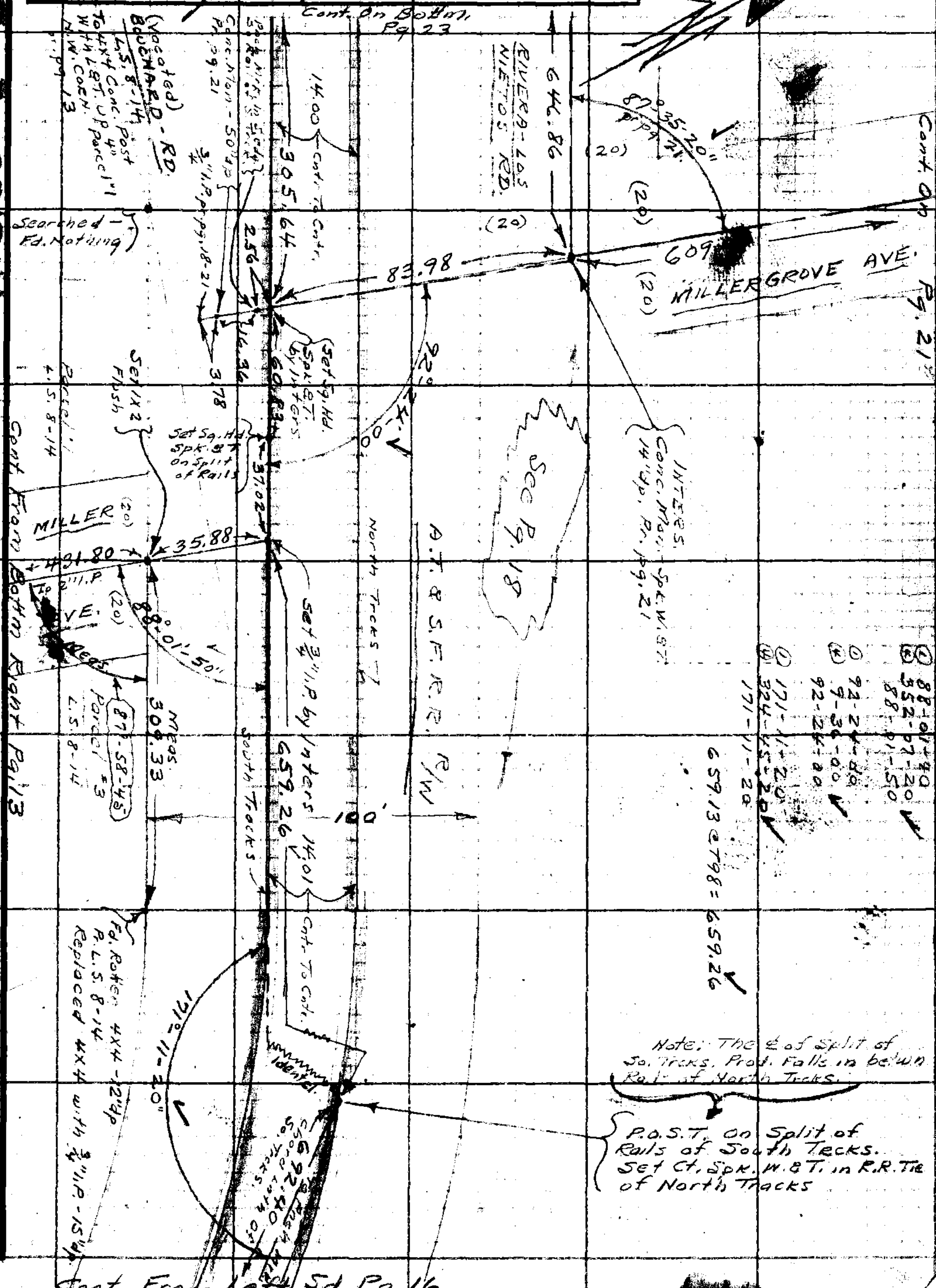

RETURN TO
LOS ANGELES COUNTY SURVEYOR
725 LOS ANGELES COUNTY
ENGINEERING BLDG.

Note: Any Additions or Changes on This Sheet Must be Made or Circled in Red Ink With Date and Name of Person Making Change.

Do not extend notes this side of this line.

E. B. 1580 PG. 20

Notes Ck'd by [illegible]	Survey of GUIRADO AVE.
Map No. B-2260-1	W. O. 0600 Tape No. 0102 St'd. 68 °F
Office Work [illegible]	Surveyed by Hellstrom
Checked [illegible]	Notes A.N.H. Date 11-2-49
Date May 1951	Indexed A. C. Johnson

F. B. 1580 PG. 21

Meas. 360.00 Tan'n Exactly

W.S. 36-E76

Cont. on Bottm. Pg. 22

① 87-35-10
④ 350-21-20
87-35-20

① 83-27-00
④ 333-48-20
83-27-05

Note See Pg 259 for additional Chaining This Street 5/13/54 U.S. Granquist Party

AVE. (RIVERA RD.) 722.43 Meas. - To Angle Point

609.87 @ 796 = 609.98

19.86

1.15 Fd. Pointed Stone With Drilled Hole - 8" dp. Pr. Rd. Dpt. F.T. 36-366 Set L&T. in Drilled Hole
0.05 " L.S. 8-12
Fd. 2x2 on Surf. Set N&T. on Surf.

0.41

S.E. Corn. Parcel #15
Fd. 1½" I.P. - Flush In Conc. between 2-6"x8" Fnc. Pts.
See L.S. 18-12
" Rd. Dpt. Map T36-49

0.29

0.70

19.99

S.W. Corner Parcel #14
Fd. ¾" I.P. inside 2" I.P. in Conc. 10" dp. - See L.S. 8-39
" " 8-12
" Rd. Dpt. Map T36-49

North Line of Tr. 16046 See Pgs 259, 262

(20) (20)

609.98

MILLERGROVE (LOS NIETOS)

19.75

Fd. 3" I.P. - 2" dp. N.W. Cor. Parcel L.S. 8-39
See Rd. Dpt. Map T36-49

INTERS
Fd. Conc. Mon. with Spk. W&T. 14" dp. Pr. Rd. Dpt. F.T. 36-366
See Rd. Dpt. Map T36-49
Set 2x2 N&T. On Surf. With 4 (N&T) 2° Tang. Ties On Surf.

5.38 Sh. Nail

87°-35'-20"

341.13

Cont. on Bottm. Pg. 23

(20) Tan. Inter. HAMLIN AVE.

646.86

(20) RIVERA - LOS NIETOS RD.

83°-27'-05"

RESERVED FOR ROAD L.S. 8-39

NORTH TRCKS

A.T. & S.F. R.R.

Meas. 86.54 Tan. Prod.

Sq. Hd. Spk. Pg. 19

2.56

427.14 To Spk.

340.19 to gun

Set Pnch. Mrk. In S. edg. of South Rail of S. Trck.

South

16.36

Fd. Conc. Mon. With Spk. W&T. 50" dp. Pr. F.T. 36-366
See Rd. Dpt. Map T36-49
Set 2x4 with N&T On Surf.

3.78

Set ¾" I.P. - Flush

Note: Any Additions or Changes on This Sheet Must be Made or Circled in Red Ink With Date and Name of Person Making Change.

Do not extend notes this side of this line.

RETURN TO
LOS ANGELES COUNTY SURVEYOR
726 LOS ANGELES COUNTY ENGINEERING BLDG.

76F3095 247 10M 1-49

Cont. On Bottom Right Pg. 25

L.S. 26-E-5

RETURN TO
LOS ANGELES COUNTY SURVEYOR
726 LOS ANGELES COUNTY
ENGINEERING BLDG.

Do not extend notes this side of this line.

Note: Any Additions or Changes on This Sheet Must be Made or Circled in Red Ink With Date and Name of Person Making Change.

492.89 @ T 36 = 492.90

(20) (20)

TO ANGELE PT. 492.90

WILLOW GROVE (RIVERA)

Fd. Conc. Mon. With Spk. N.&T. - 16" Up.
Pr. F.T. 36-365
Rd. Dpt. Map. T 36-49
L.S. 8-12

19.93
1.70
0.29
1.95
0.05
20.26

S.W. Corn. Parcel #19
Fd. 3/4" I.P. in Conc. - 4" Up.
Leans So.
L.S. 8-12
Rd. Dpt. Map. T 36-49

N.E. Cor. Parcel #12
Fd. 12"X12" Conc. Post 4' high
Pr. Rd. Dpt. Map. T 36-49
" L.S. 8-12

Fd. N&T. No Ref.

LOS

On 1-16-51
Set #4 Chis (X) on Rim
of M.H. - Intersect
(X)s = Angle Point
Monument Line
Between Parcel
Cut & Rough

ANGLE Point
Fd. Drilled Hole In Stone
Pr. F.T. 36-365
Set L&T. In drilled Hole
With 2x2 N&T. on Surf. and 4 N&T.
2" Tan. Ties on Surf - See L.S. 8-12

733.65

VIEW (Rd.)

176-54-50

Chis (X) in 3" Corn. F.P.

31.12

19.91
2.03
29.97

N&T. in
56" Eucal.

Fd. 3/4" I.P. - Flush.
N.W. Corn. Parcel 13
Pr. L.S. 8-12
See Rd. Dpt. Map
T 36-49

Fd. 2" I.P. Filled with Cem.
Flush
S.E. Corn. Parcel #12
Pr. L.S. 8-12
See Rd. Dpt. Map T 36-49

1.40
19.74
27.37

L&T. in Side
of 4X4 Conc.
Weir Box

AVE (RD.)

RD.

722.43 To Stake
N 44° 57' E

AVE

733.65 @ = 733.65

176-59-50
342-59-20
176-59-50

(20) (20)

Cont. From Top Pg. 21

Notes Ck'd by [illegible]	Survey of GUIRADO AVE
Map No. B-2260-1	W. O. 0600 Tape No. 0102 St'd. 68 °F
Office Work [illegible]	Surveyed by Hellstrom
Checked [illegible]	Notes A.N.H. Date 11-2-49
Date May 1951	Indexed A. C. Johnson

F. B. 1580 Pg. 23

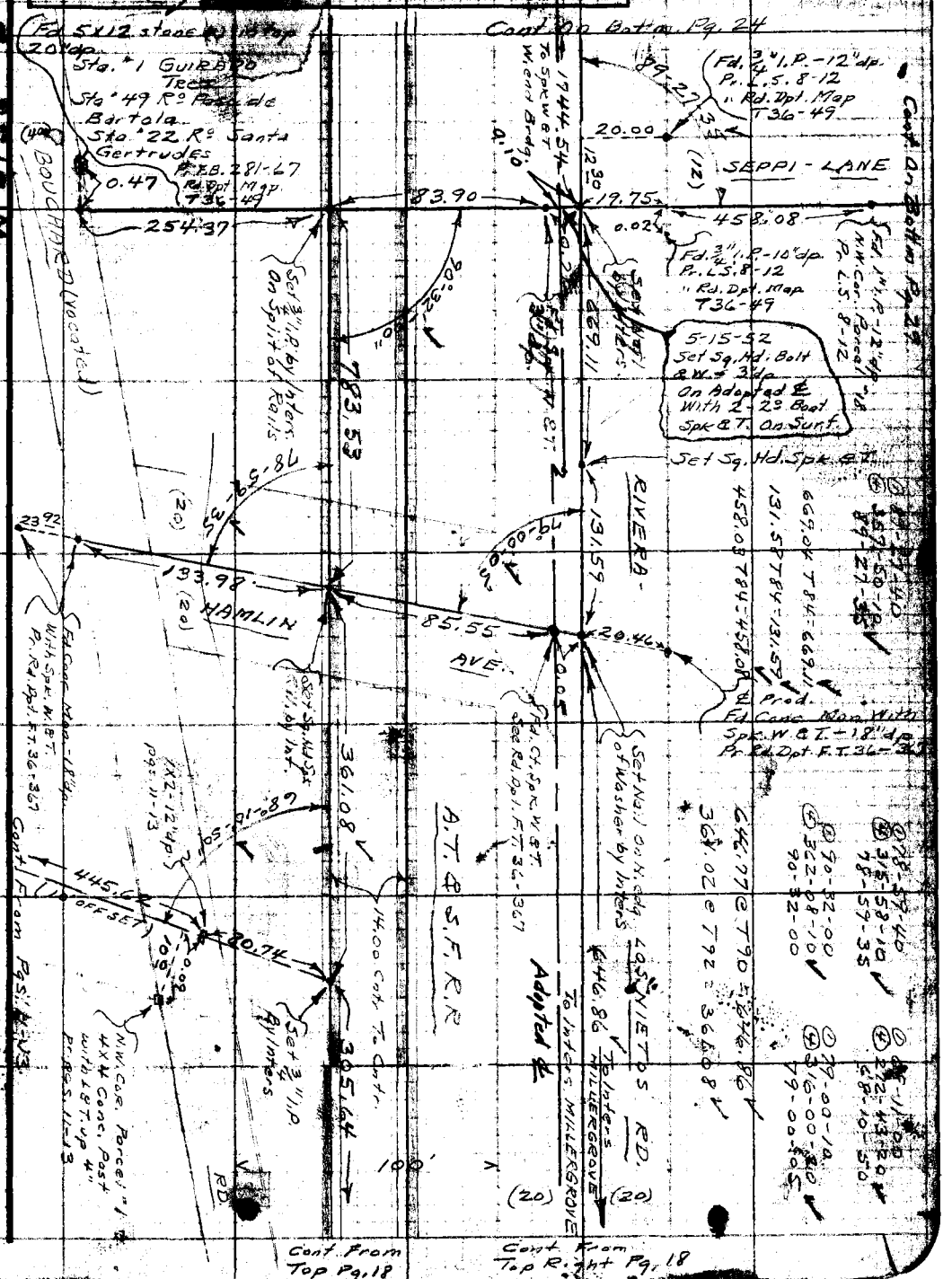

Note: Any Additions or Changes on This Sheet Must be Made or Circled in Red Ink With Date and Name of Person Making Change.

Do not extend notes this side of this line.

RETURN TO
LOS ANGELES COUNTY SURVEYOR
726 LOS ANGELES COUNTY
ENGINEERING BLDG.

76F309S 247 10M 1-49

RETURN TO
LOS ANGELES COUNTY SURVEYOR
726 LOS ANGELES COUNTY
ENGINEERING BLDG.

Note: Any Additions or Changes on This Sheet Must be Made or Circled in Red Ink With Date and Name of Person Making Change.

Do not extend notes this side of this line.

W.S. 36-D-6



F.B. 1580 PG. 24

Notes Ck'd by: [illegible]
Map No. B-2260-1
Office Work: Ichiyo
Checked: McPherson
Date: May 1951

Survey of: GUIRADO AVE
W. O. 0690 Tape No. 0102 St'd. 68 °F
Surveyed by: Hellstrom
Notes: A.N.H. Date 11-21-49
Indexed: C. Johnson

F. B. 1580 PG. 25

W.S. 36-F-5

Cont. On Left Sal Pg. 26

Fd. 3/4" I.P. In Conc. 6" dp. N.W. Cor. Parcel #8 L.S. 8-12

Fd. 3/4" I.P. In Conc. 6" dp. N.W. Cor. Parcel #9 Pr. L.S. 8-12

Fd. Conc. Mon. with 3/4" I.P. - 3½" Pr. F.T. 36-364 " Rd. Dpt. Map T36-49 " L.S. 8-12 Set 1½" I.P. - 6" dp. Over Conc. Mon. 4(11.8') 2° Tan. Ties On Surf.

Fd. 2" I.P. - 3" dp. Corner Parcel #9 L.S. 8-12 Rd. Dpt. Map T36-49

20.71 (20) 20.02 20.21 17.76

556.76 To Intersection WASHINGTON BLVD 983.15 203.28 22.25 (x) In Side 10" Std. Pipe

(20) 43.3 20.03 23.81 Chis(x) In Outlet of 4" Fire Hyd.

20.00 Chis(x) In Rim 16" Std. Pipe

N&T. In T.P. and Guy Pole

TAPIA RD. AVE.

95°-30'-50"

Fd. 1½" I.P. - 1" dp. In pvmnt Tag L.S. "1102" - S.E. Cor. Parcel #17 Pr L.S. 8-12 - Rd. Dpt. T36-49

(20) (20) 478.15

RIVERA MILLER GROVE

95-06-50
20-27-40
95-06-55

478.15 @ T68 = 478.15
983.15 @ T68 = 983.15

51°-15'-28"

Chis(x) In Outlet Neck of 4" Fr. Hyd.

20.00

Fd. 1½" I.P. - 12" dp. With Tag L.S. "1102" S.W. Cor. Parcel #17 Pr L.S. 8-12

Fd. 3/4" I.P. - 3" dp. Pr. L.S. 8-12

20.00 54.00

(LOS NIETOS) 1044.37 20.00

To Conc. Mon. Set W.S.T.

492.90

Cont. Ed. Left Pg. 22

1-16-51
Set Ct. Spk W.S.T. (b) Ties

Fd. Conc. Mon. with Spk W.S.T. 48" dp. - Pr. F.T. 36-364 Set Rd. Dpt. Map T36-49 " L.S. 8-12 Set 2" I.P. - 16" dp. over Mon. Also 2X2 N&T. on Surf. with 4 N&T 2° Tan. Ties On Surf.

OUT

64.66 22.85

N&T. In P.P. #6827 N.E.

Chis(x) In Top 12" Std. Pipe

82-15-10
329-21-10
82-15-15

Note: Any Additions or Changes on This Sheet Must be Made or Circled in Red Ink With Date and Name of Person Making Change.

Do not extend notes this side of this line.

RETURN TO
LOS ANGELES COUNTY SURVEYOR
726 LOS ANGELES COUNTY ENGINEERING BLDG.

76F3098 247 10M 1-49

RETURN TO
LOS ANGELES COUNTY SURVEYOR
725 LOS ANGELES COUNTY
ENGINEERING BLDG.

Note: Any Additions or Changes on This Sheet Must be Made or Circled in Red Ink With Date and Name of Person Making Change.

Do not extend notes this side of this line.

W.S. 36-E-5

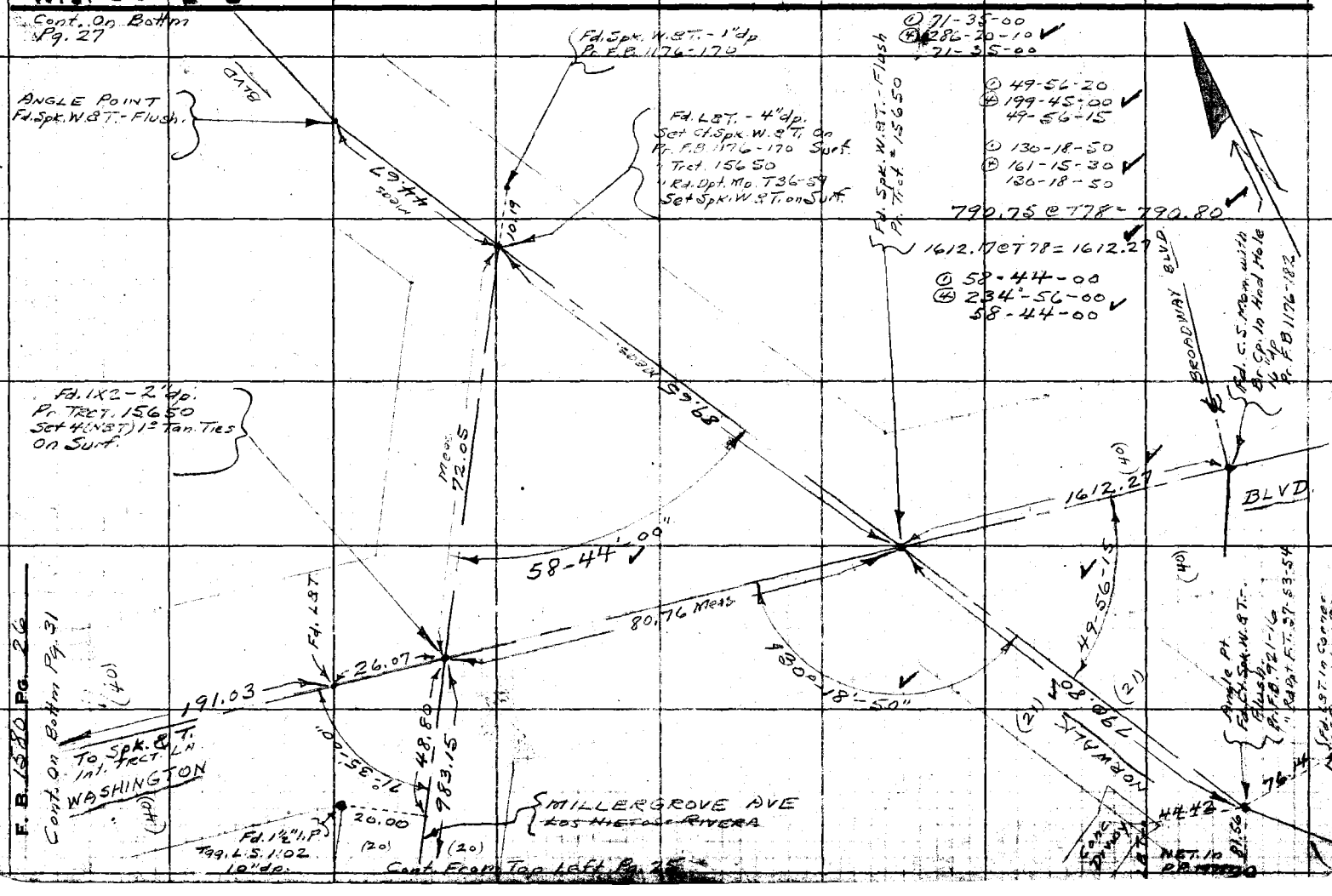

Notes Ck'd by	Survey of GUIRADO AVE
Map No.	W. O. 0609 Tape No. 2102 St'd 62 °F
Office Work	Surveyed by Hellstrom
Checked	Notes A.W.H. Date 11-21-49
Date	Indexed C. Johnson

F. B. 1580 Pg. 27

Cont. on Bottom Pg. 28

Note: Any Additions or Changes on This Sheet Must be Made or Circled in Red Ink With Date and Name of Person Making Change.

Do not extend notes this side of this line.

RETURN TO
LOS ANGELES COUNTY SURVEYOR
700 HALL OF RECORDS

FORM 247 5M 5-46

Cont. From Top Right Pg. 26

RETURN TO
LOS ANGELES COUNTY SURVEYOR
700 HALL OF RECORDS

Note: Any Additions or Changes on This Sheet Must be Made or Circled in Red Ink With Date and Name of Person Making Change.

Do not extend notes this side of this line.

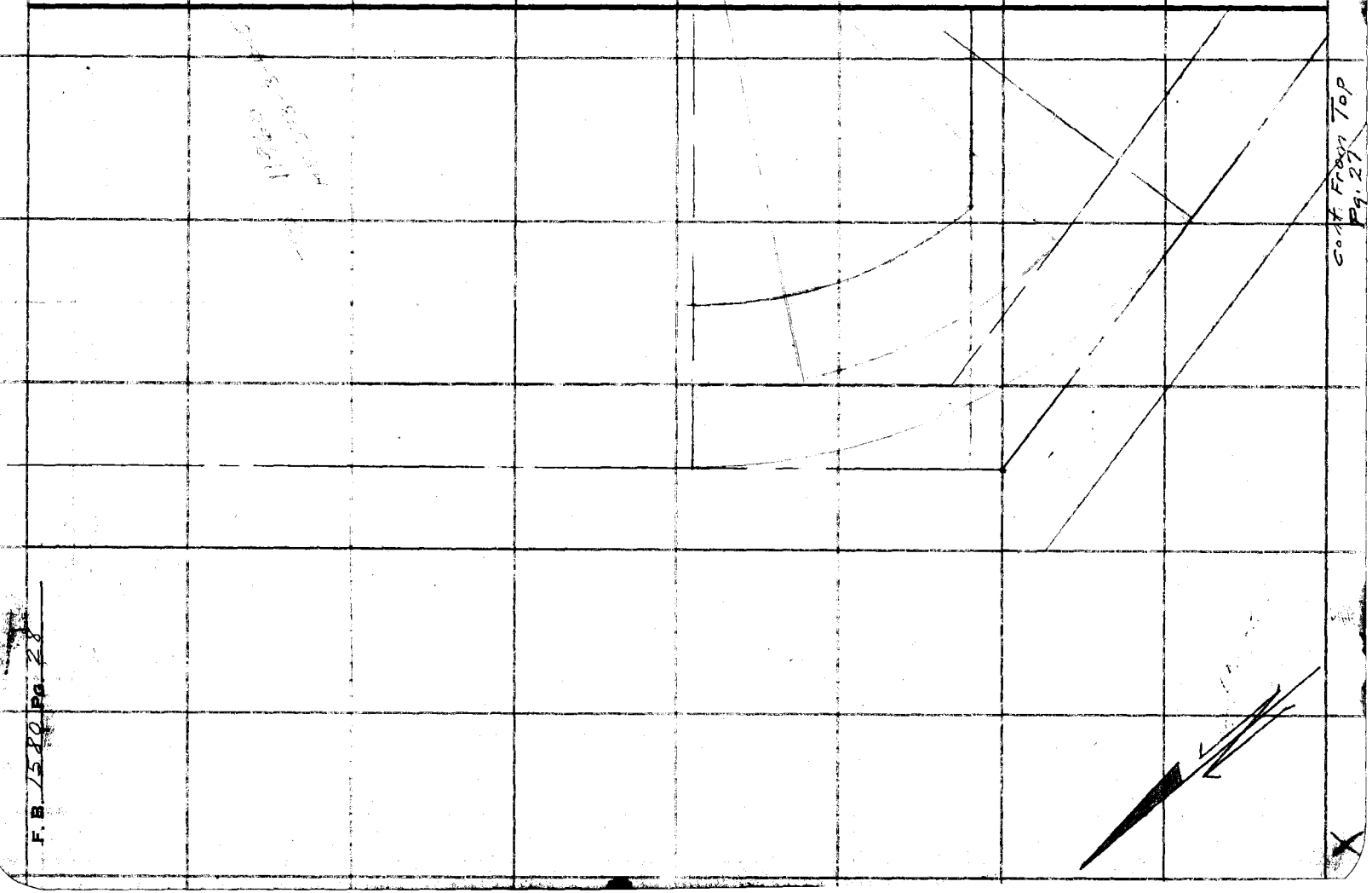

Cont. From Top Pg. 27

F. B. 1580 Pg. 28

Notes Ck'd by [illegible]	Survey of GUIRADO AVE
Map No. B-2260-1	W. O. 0600 Tape No. 0102 St'd 68 °F
Office Work [illegible]	Surveyed by Hellstrom
Checked McPherson	Notes A.N.H. Date 11-29-49
Date May 1951	Indexed C. Johnson

F. B. 1580 PG. 29

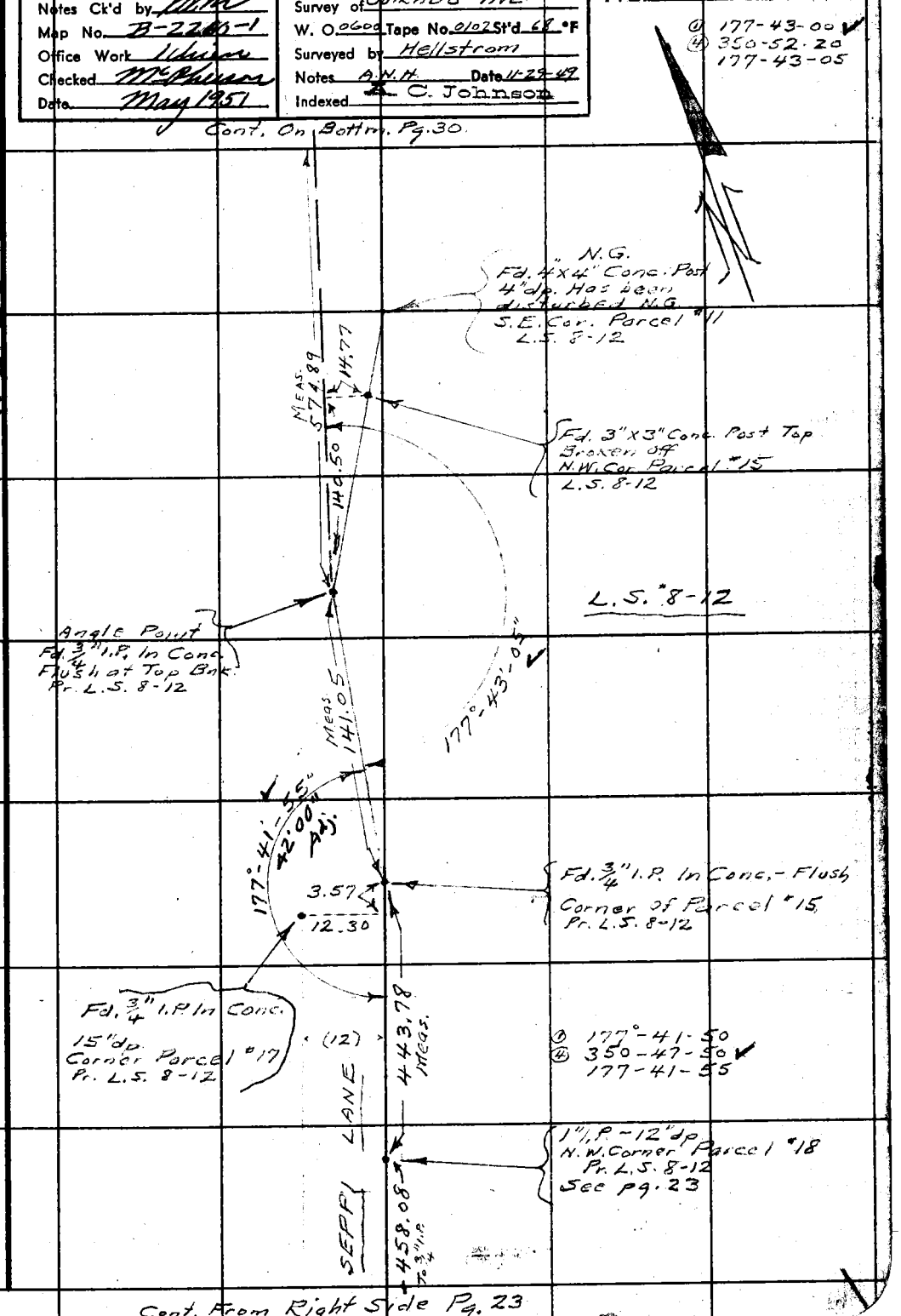

W.S. 36-D-6

Note: Any Additions or Changes on This Sheet Must be Made or Circled in Red Ink With Date and Name of Person Making Change.

Do not extend notes this side of this line.

RETURN TO
LOS ANGELES COUNTY SURVEYOR
700 HALL OF RECORDS

FORM 247 SM 11-46

F. B. 1580 PG. 30



RETURN TO
LOS ANGELES COUNTY SURVEYOR
700 HALL OF RECORDS

Do not extend notes this side of this line.

Note: Any Additions or Changes on This Sheet Must be Made or Circled in Red Ink With Date and Name of Person Making Change.

Notes Ck'd by KRM	Survey of GUIRADO AVE
Map No. B-2260-1	W. O. 0600 Tape No. St'd °F
Office Work T.M.	Surveyed by A. N. BELLSTROM
Checked McPherson	Notes J. MUSLIN Date 12-49
Date May 1951	Indexed A. C. Johnson

F. B. 1560 PG. 31

W.S. 36-E-5

Note: Any Additions or Changes on This Sheet Must be Made or Circled in Red Ink With Date and Name of Person Making Change.

Do not extend notes this side of this line.

RETURN TO
LOS ANGELES COUNTY SURVEYOR
700 HALL OF RECORDS

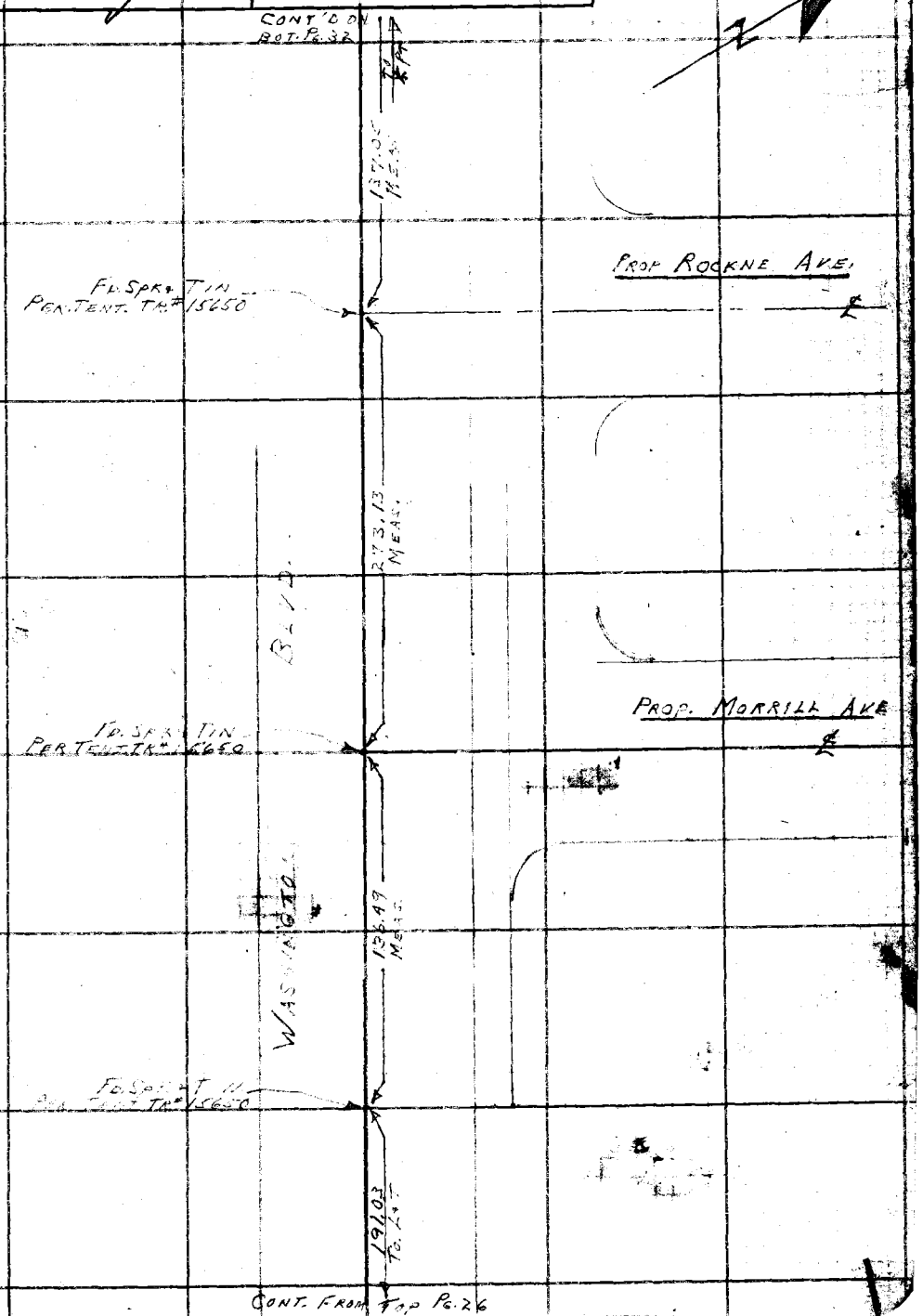

FORM 247 5M 5-46

F. B. 1580 Pg. 32

CONT'D ON BOT PG 33

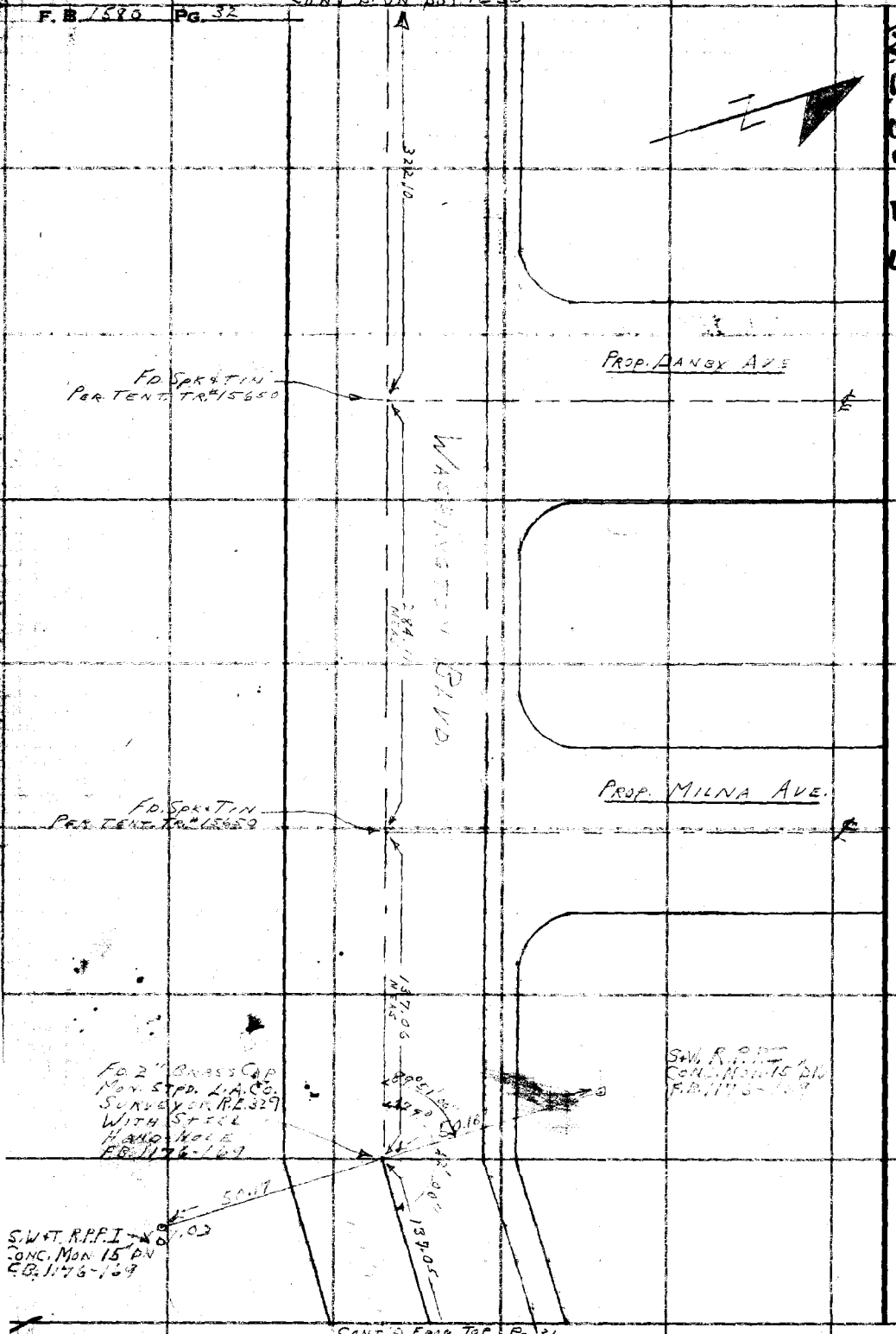

CONT'D FROM TOP PG 31

W.S. 36-E-5

RETURN TO
LOS ANGELES COUNTY SURVEYOR
700 HALL OF RECORDS

Do not extend notes this side of this line.

Note: Any Additions or Changes on This Sheet Must be Made or Circled in Red Ink With Date and Name of Person Making Change.

Notes Ck'd by [illegible]	Survey of GUIRADO AVE
Map No. B-2260-1	W. 00600 Tape No. 0102 St'd 68 °F
Office Work T.M.I.	Surveyed by A.N. HELLSTROM
Checked McPherson	Notes J. MUSLIN Date 12-49
Date May 1951	Indexed E. C. Johnson

F.B. 1580 PG. 33

W.S. 36-E-5

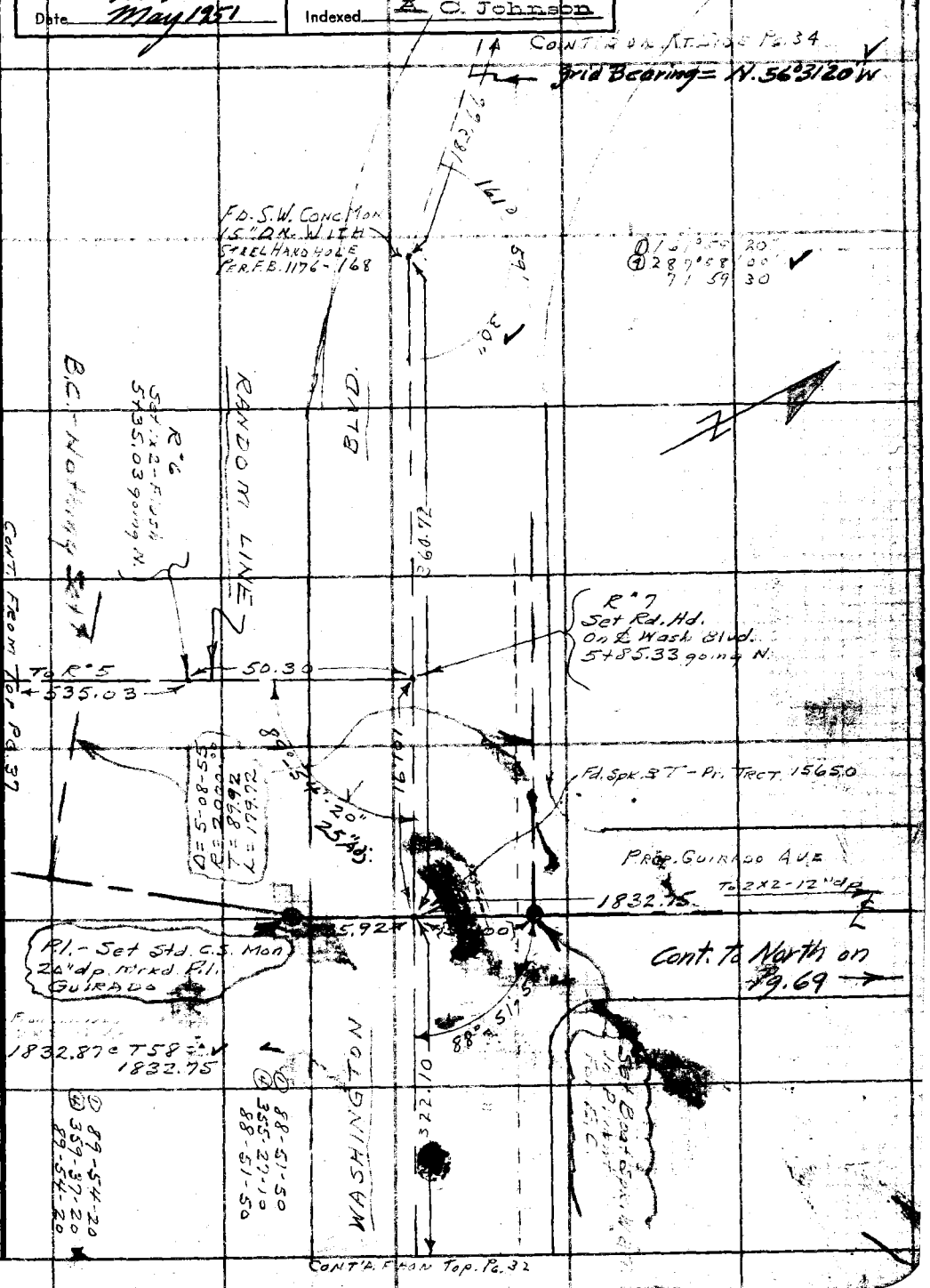

Note: Any Additions or Changes on This Sheet Must be Made or Circled in Red Ink With Date and Name of Person Making Change.

Do not extend notes this side of this line.

RETURN TO
LOS ANGELES COUNTY SURVEYOR
700 HALL OF RECORDS

FORM 247 5M 5-46

RETURN TO
LOS ANGELES COUNTY SURVEYOR
700 HALL OF RECORDS

Note: Any Additions or Changes on This Sheet Must be Made or Circled in Red Ink With Date and Name of Person Making Change.

Do not extend notes this side of this line.

W.S. 36-E-S



F.B. 1580 Pg. 34

F.B. 380 Pg. 35

Notes Ck'd by	Survey of GUIRADO AVE
Map No. B-[illegible]	W. O. 0600 Tape No. 0102 St'd 68 °F
Office Work Ichlen	Surveyed by A. N. HELLSTROM
Checked McPherson	Notes J. MUSLIN Date 12-49
Date May 1951	Indexed A. C. Johnson

W.S. 36-D-6

CONT'D ON BOT. PG. 36

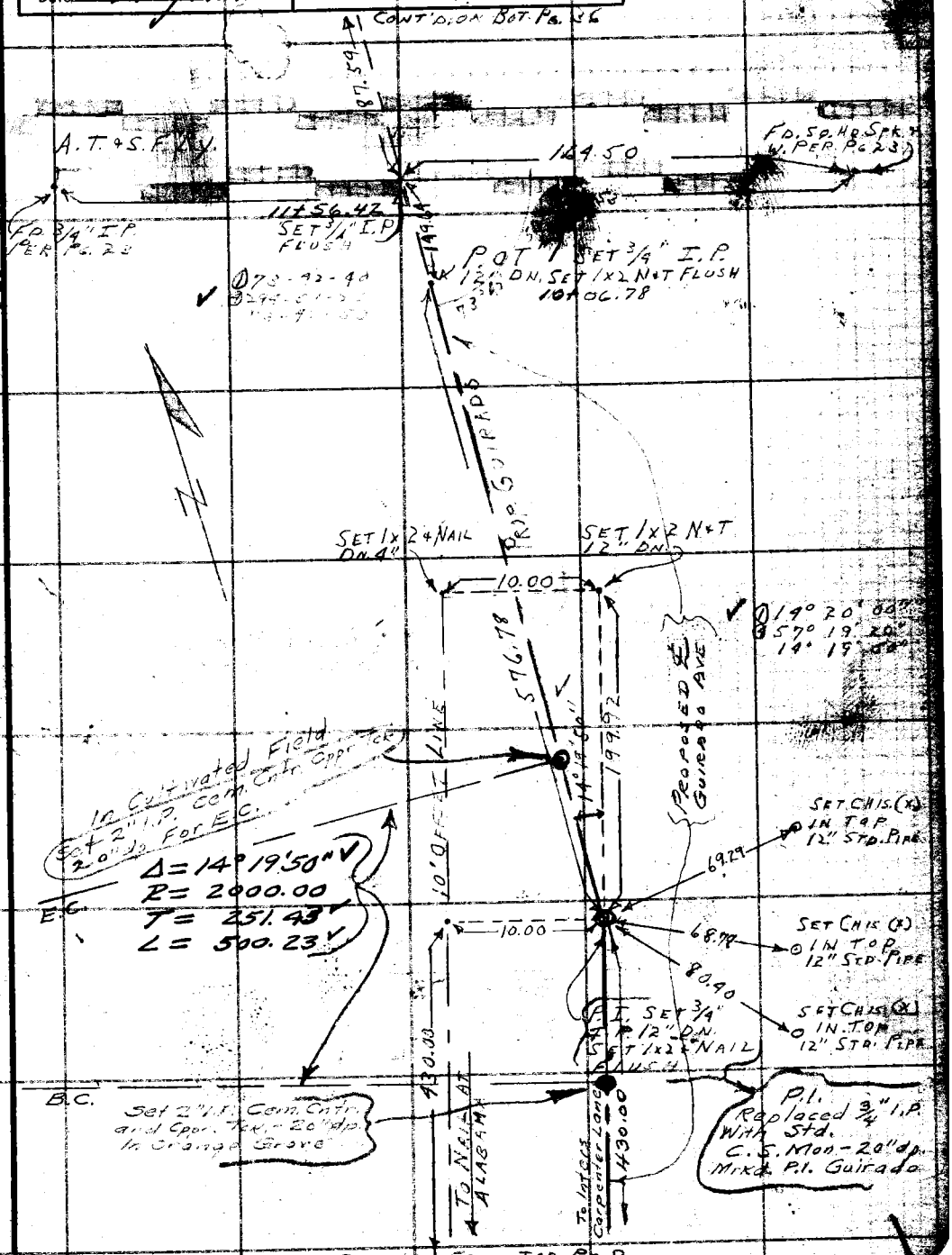

CONT'D FROM TOP PG. 8

Note: Any Additions or Changes on This Sheet Must be Made or Circled in Red Ink With Date and Name of Person Making Change.

Do not extend notes this side of this line.

RETURN TO
LOS ANGELES COUNTY SURVEYOR
700 HALL OF RECORDS

FORM 247 5M 5-46

F.B. 1248 Pg. 36

Cont. on Bottom Pg. 37

W.S. 36-D-6

RETURN TO
LOS ANGELES COUNTY SURVEYOR
700 HALL OF RECORDS
Do not extend notes this side of this line.

Note: Any Additions or Changes on This Sheet Must be Made or Circled in Red Ink With Date and Name of Person Making Change.

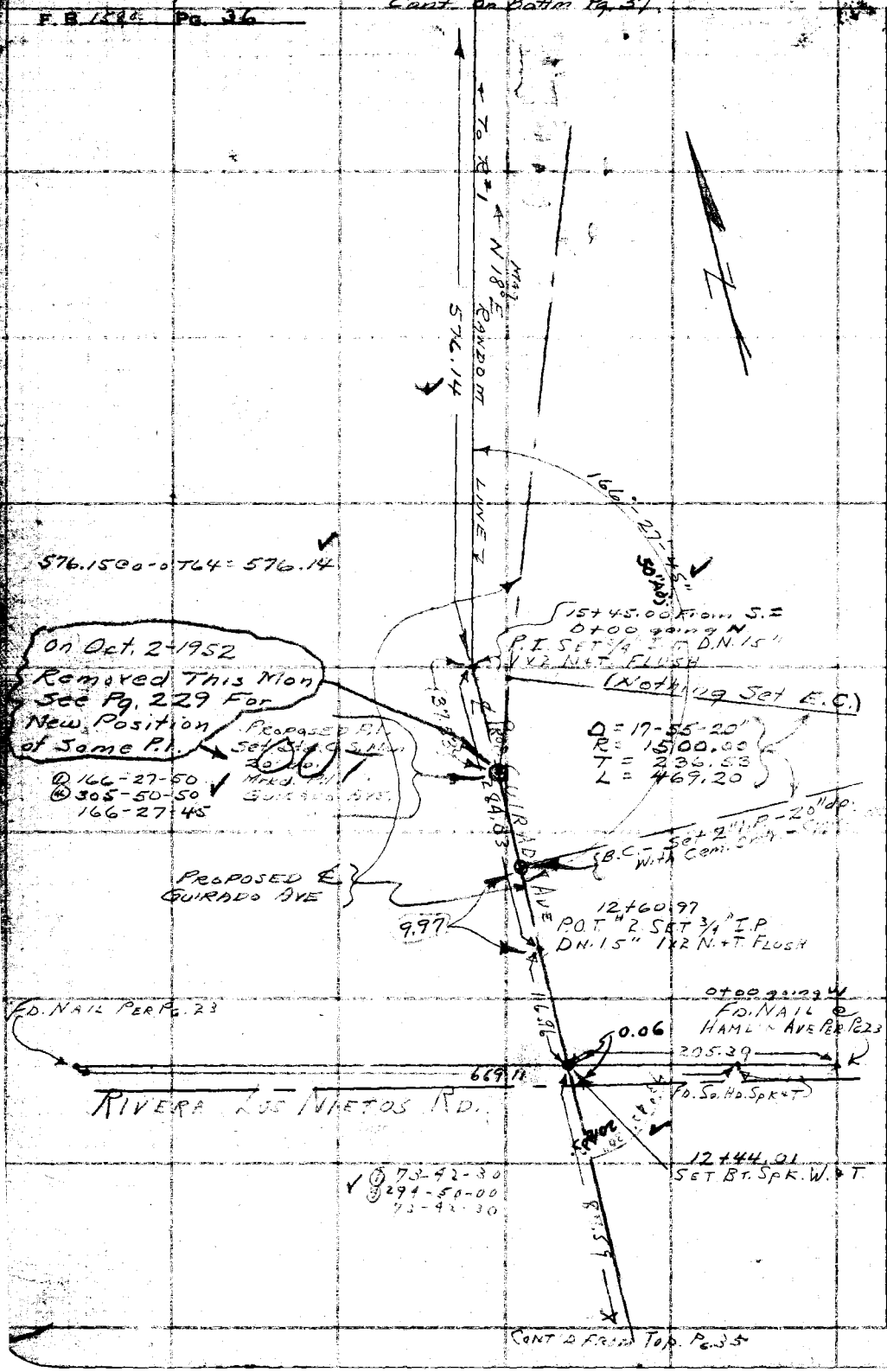

Notes Ck'd by KRM	Survey of GUIRADO AVE.
Map No.	W. O. 0600 Tape No. 091 St'd 68 °F
Office Work	Surveyed by Hellstrom
Checked	Notes A.H.H. Date 1-9-50
Date	Indexed A. C. Johnson

F.B. 1580 Pg. 37

Cont. On Left Side Pg. 33

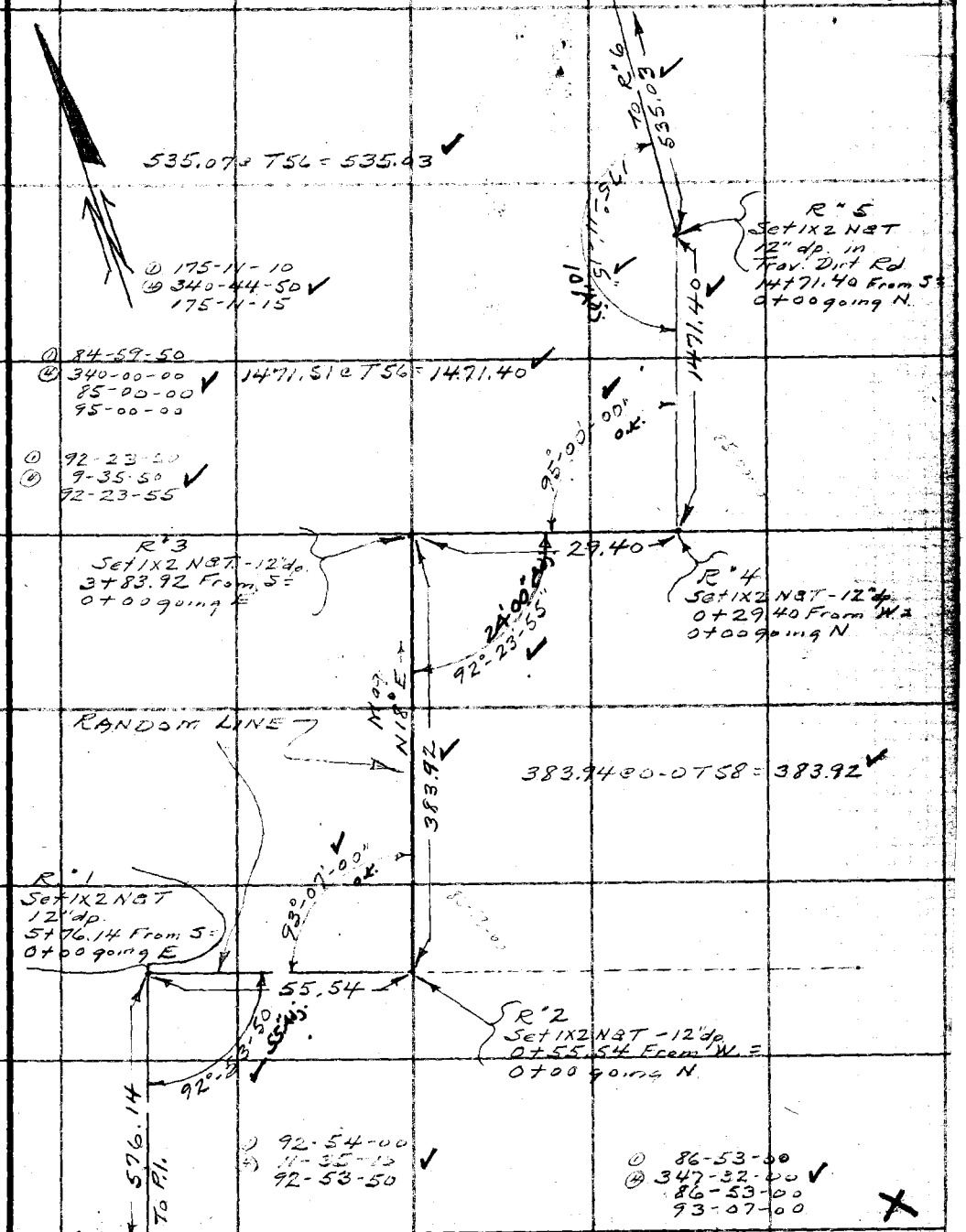

Cont. From Top Pg. 36

Note: Any Additions or Changes on This Sheet Must be Made or Circled in Red Ink With Date and Name of Person Making Change.

Do not extend notes this side of this line.

RETURN TO
LOS ANGELES COUNTY SURVEYOR
700 HALL OF RECORDS

FORM 247 5M 5-46

F. B. 1580 PG. 38

RETURN TO
LOS ANGELES COUNTY SURVEYOR
700 HALL OF RECORDS

Do not extend notes this side of this line.

Note: Any Additions or Changes on This Sheet Must Be Made or Circled in Red Ink With Date and Name of Person Making Change.

Notes Ck'd by	Survey of GUIRADO AVE.
Map No.	W. O. 0600 Tape No. St'd °F
Office Work	Surveyed by
Checked	Notes Date
Date	Indexed

F. B. 1580 PG. 39

Note: Any Additions or Changes on This Sheet Must be Made or Circled in Red Ink With Date and Name of Person Making Change.

Do not extend notes this side of this line.

RETURN TO
LOS ANGELES COUNTY SURVEYOR
700 HALL OF RECORDS

FORM 247 5M 5-46

RETURN TO
LOS ANGELES COUNTY SURVEYOR
700 HALL OF RECORDS

Note: Any Additions or Changes on This Sheet Must be Made or Circled in **Red Ink** With Date and Name of Person Making Change.

Do not extend notes this side of this line.

F. B. 1580 PG. 40

Notes Ck'd by	Survey of GUIRADO AVE
Map No.	W. O. 0600 Tape No. St'd °F
Office Work T.M.L.	Surveyed by A.N. HELLSTROM
Checked	Notes J.C. RIKE Date 12-49
Date	Indexed A. C. Johnson 1-11-50

F. B. 1580 Pg. 47

J.N. 0600

LOCATION OF IMPROVEMENTS
ALONG ℄ PROPOSED GUIRADO
AVE. FROM CARPENTER LANE
NORTHERLY

Note: Any Additions or Changes on This Sheet Must be Made or Circled in Red Ink With Date and Name of Person Making Change.

Do not extend notes this side of this line.

RETURN TO
LOS ANGELES COUNTY SURVEYOR
700 HALL OF RECORDS

FORM 247 5M 5-46

RETURN TO
LOS ANGELES COUNTY SURVEYOR
7DO HALL OF RECORDS

Note: Any Additions or Changes on This Sheet Must be Made or Circled in Red Ink With Date and Name of Person Making Change.

Do not extend notes this side of this line.

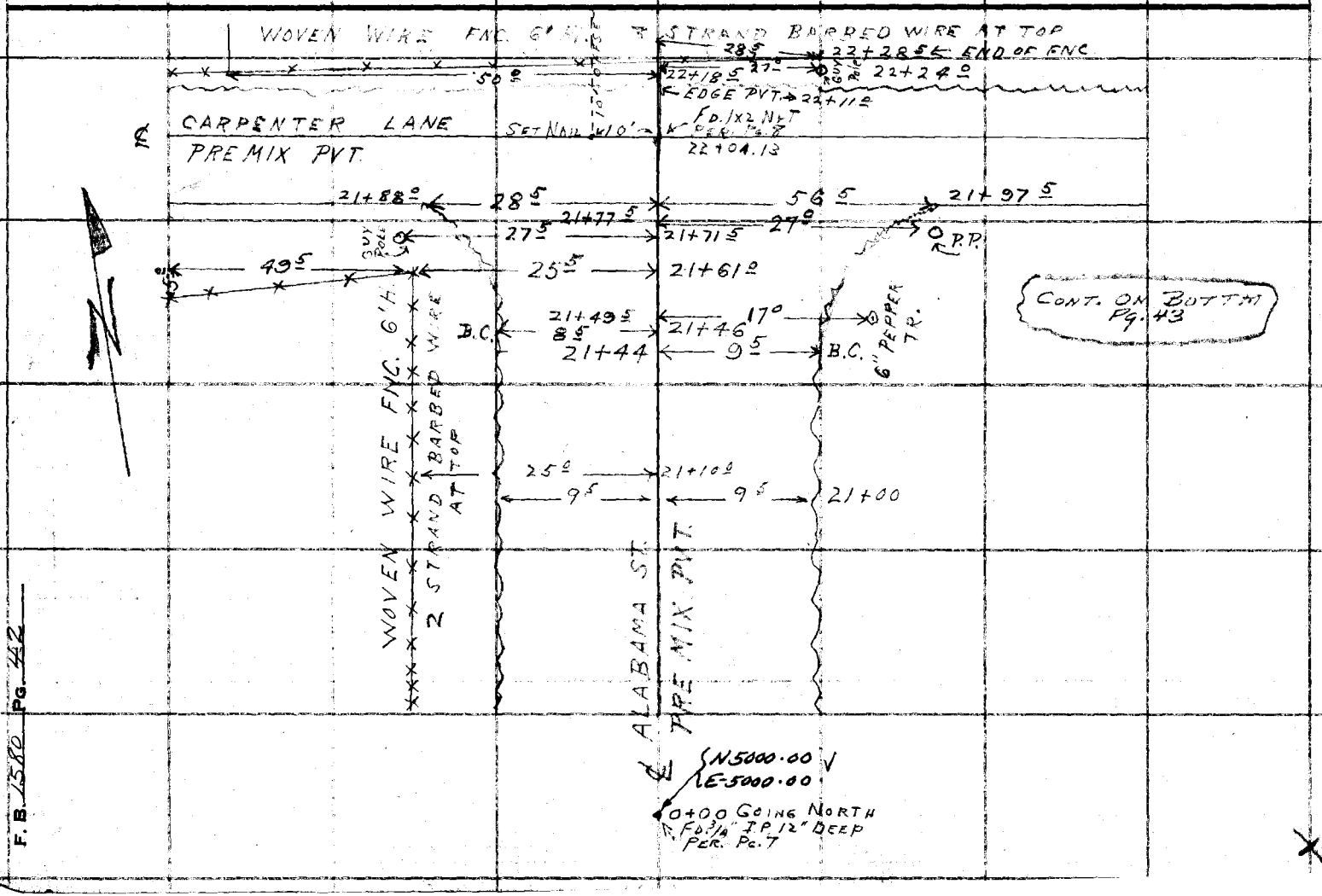

F. B. 1580 PG. 42

Notes Ck'd by	Survey of GUIRADO AVE.
Map No. B-2260-1	W. O. 0600 Tape No. St'd °F
Office Work T.M.L.	Surveyed by A.N. HELLSTROM
Checked McRhum	Notes J.C. RIKE Date 12-49
Date May 1951	Indexed E. C. Johnson

F.B. 1520 Pg. 43

Cont. on Bottm. pg. 44

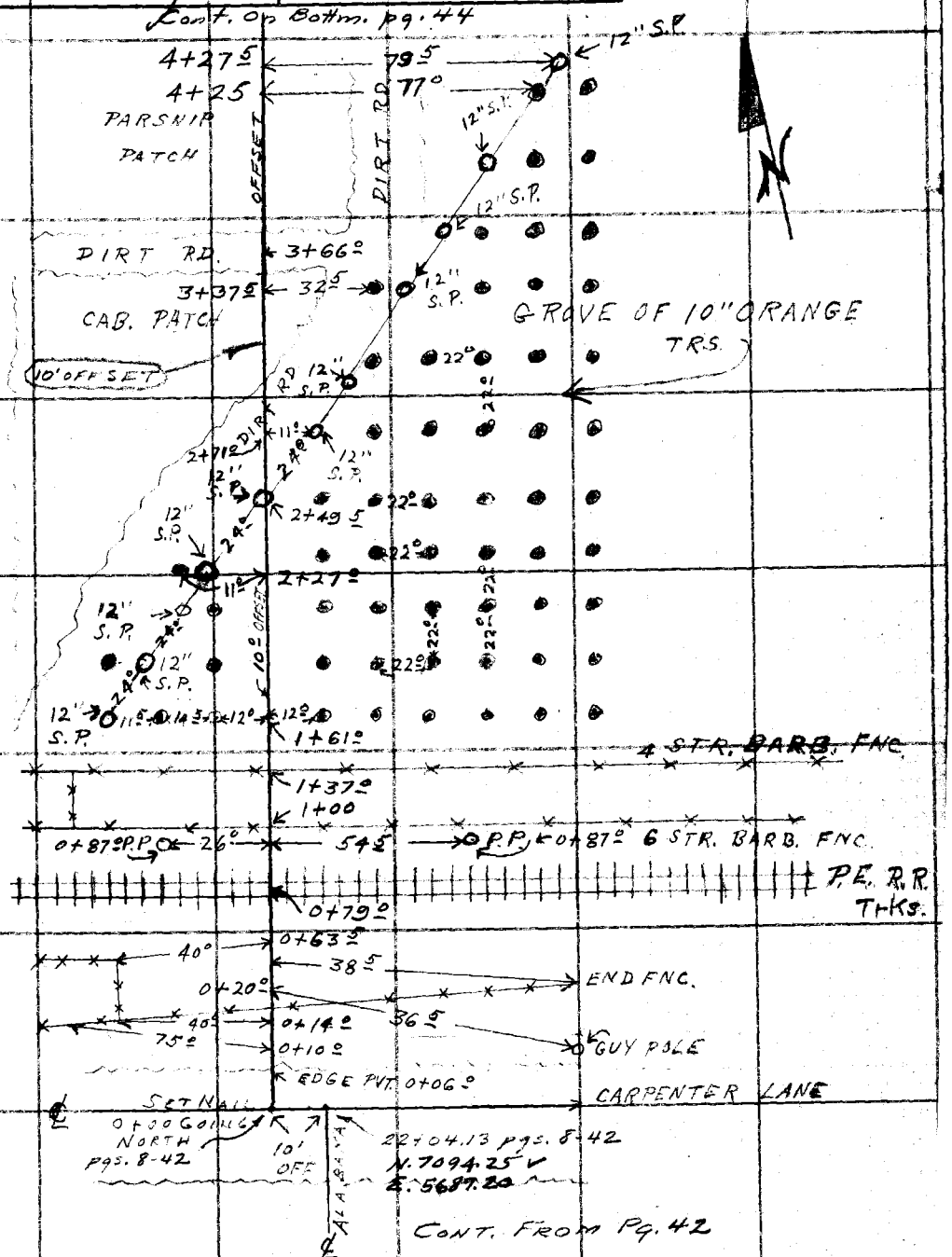

Note: Any Additions or Changes on This Sheet Must be Made or Circled in Red Ink With Date and Name of Person Making Change.

Do not extend notes this side of this line.

RETURN TO
LOS ANGELES COUNTY SURVEYOR
700 HALL OF RECORDS

FORM 247 5M 5-46

F. B. 1580 Pg. 44

Cont. On Bottm. Pg. 45

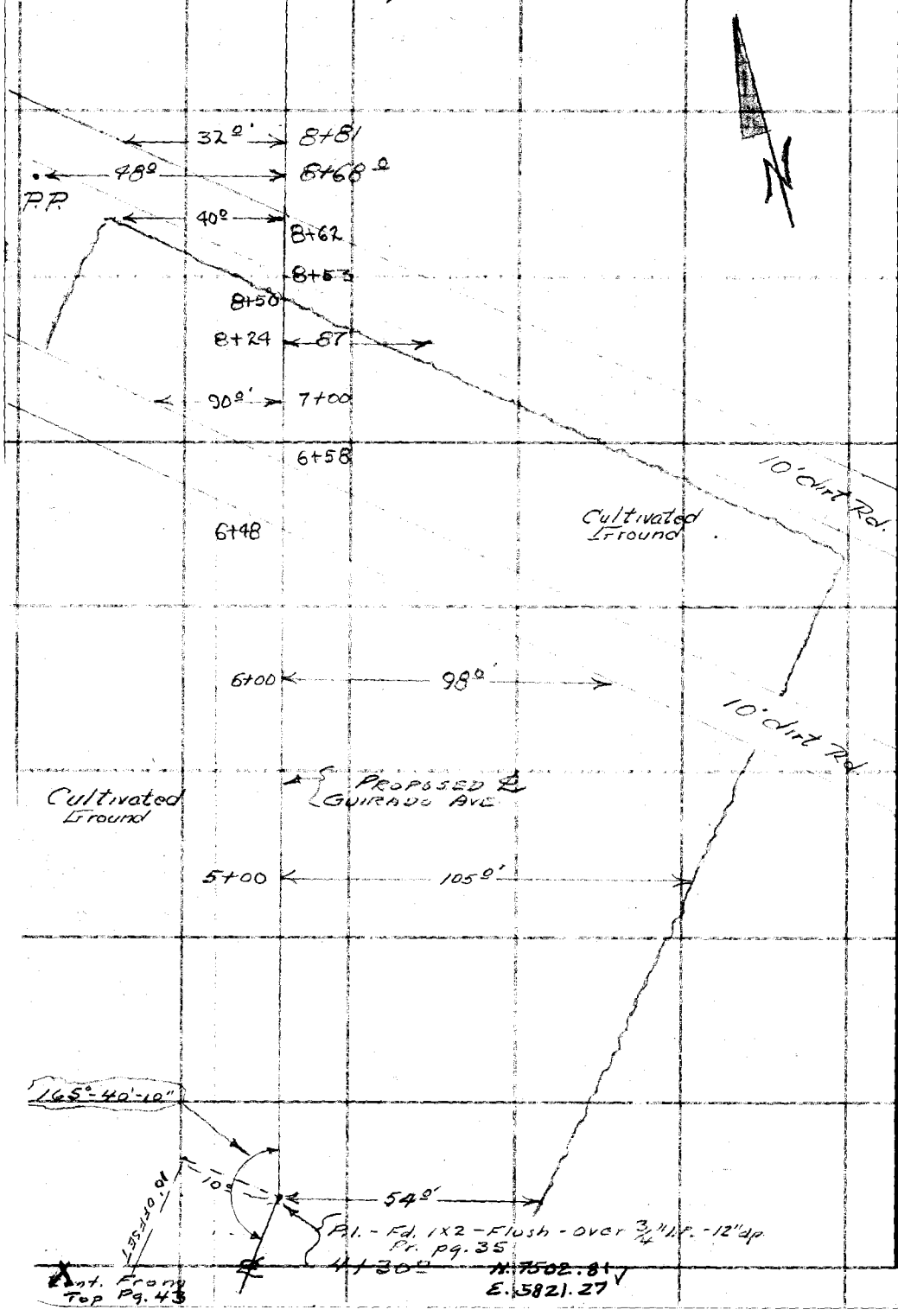

RETURN TO
LOS ANGELES COUNTY SURVEYOR
700 HALL OF RECORDS

Do not extend notes this side of this line.

Note: Any Additions or Changes on This Sheet Must be Made or Circled in Red Ink With Date and Name of Person Making Change.

Notes Ck'd by B-B	Survey of Firwood Ave
Map No. B-2260-1	W. O. 0600 Tape No. St'd. °F
Office Work T.M.I.	Surveyed by A.N. Hellstrom
Checked McPherson	Notes E. LANDA Date 12-99'
Date May 1951	Indexed R. C. Johnson

F. B. 1580 PG. 45

Cont. on Bottom Left Pg. 48

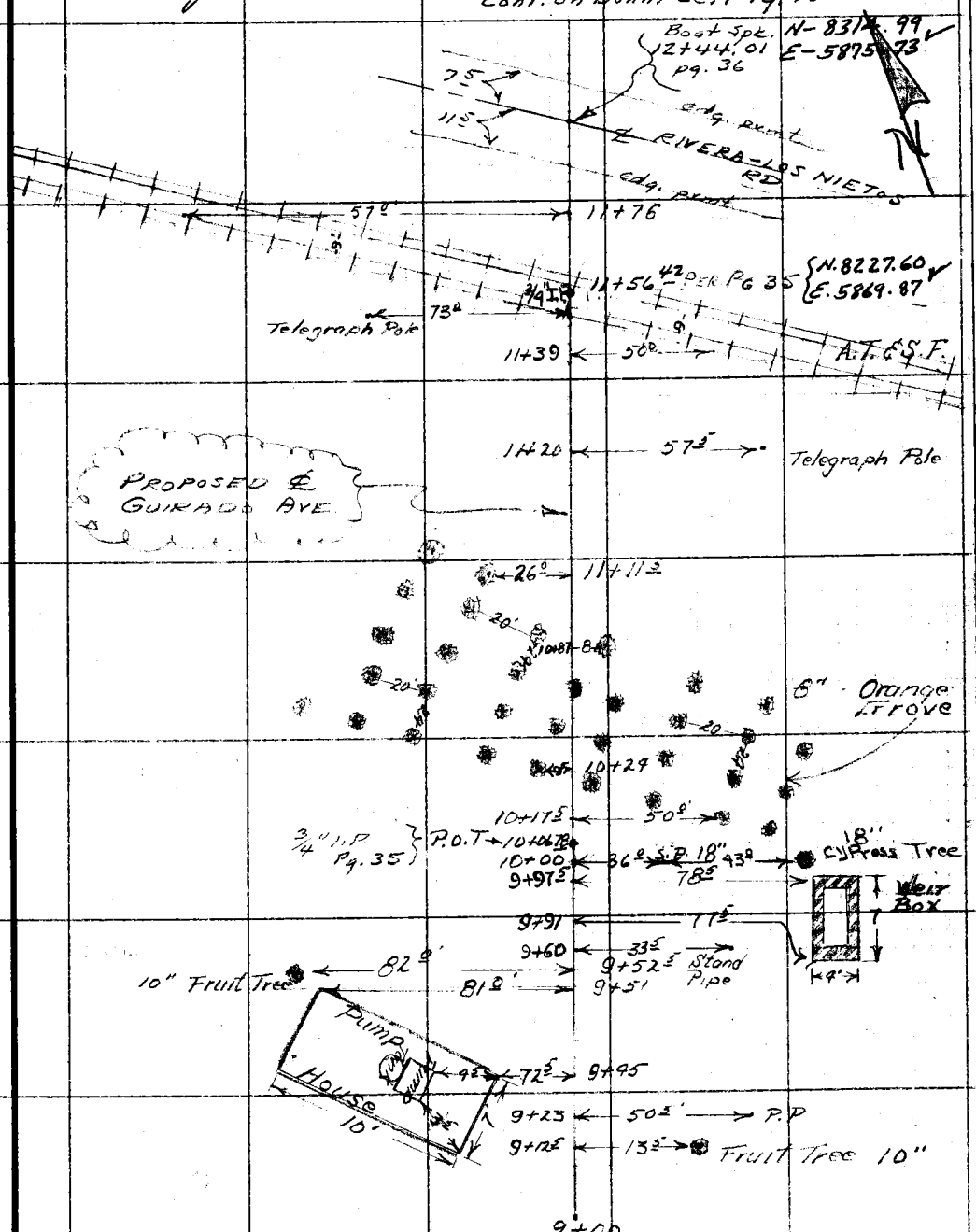

Cont. From Top Pg. 44

Note: Any Additions or Changes on This Sheet Must be Made or Circled in Red Ink With Date and Name of Person Making Change.

Do not extend notes this side of this line.

RETURN TO
LOS ANGELES COUNTY SURVEYOR
726 LOS ANGELES COUNTY
ENGINEERING BLDG.

76F309S 247 10M 1-49

RETURN TO
LOS ANGELES COUNTY SURVEYOR
726 LOS ANGELES COUNTY
ENGINEERING BLDG.

Note: Any Additions or Changes on This Sheet Must be Made or Circled in Red Ink With Date and Name of Person Making Change.

Do not extend notes this side of this line.

F. B. 1580 PG. 46

FORM 247 5M 5-46

RETURN TO
LOS ANGELES COUNTY SURVEYOR
700 HALL OF RECORDS

Note: Any Additions or Changes on This Sheet Must be Made or Circled in Red Ink With Date and Name of Person Making Change.

Do not extend notes this side of this line.

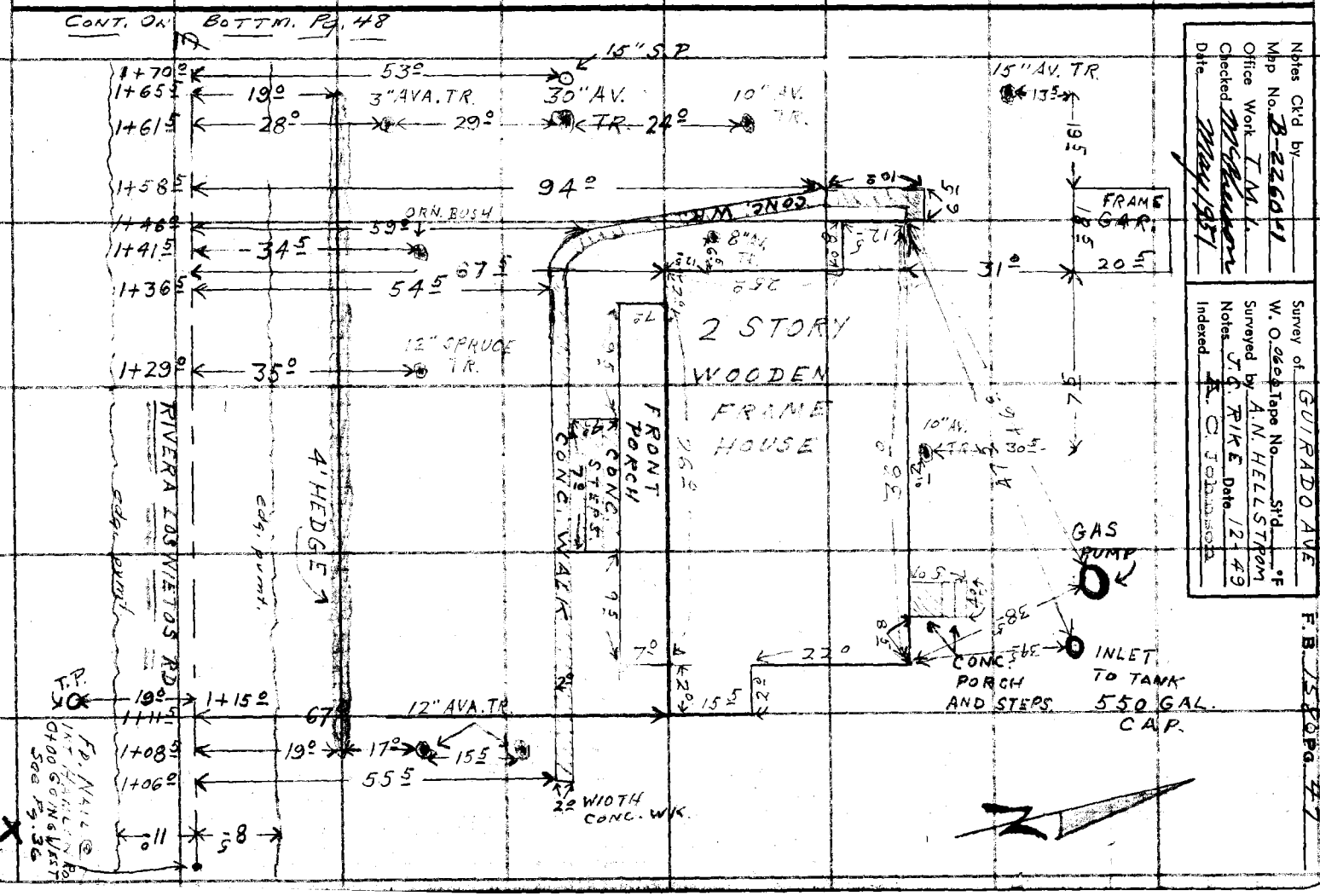

RETURN TO
LOS ANGELES COUNTY SURVEYOR
700 HALL OF RECORDS

Note: Any Additions or Changes on This Sheet Must be Made or Circled in Red Ink With Date and Name of Person Making Change.

Do not extend notes this side of this line.

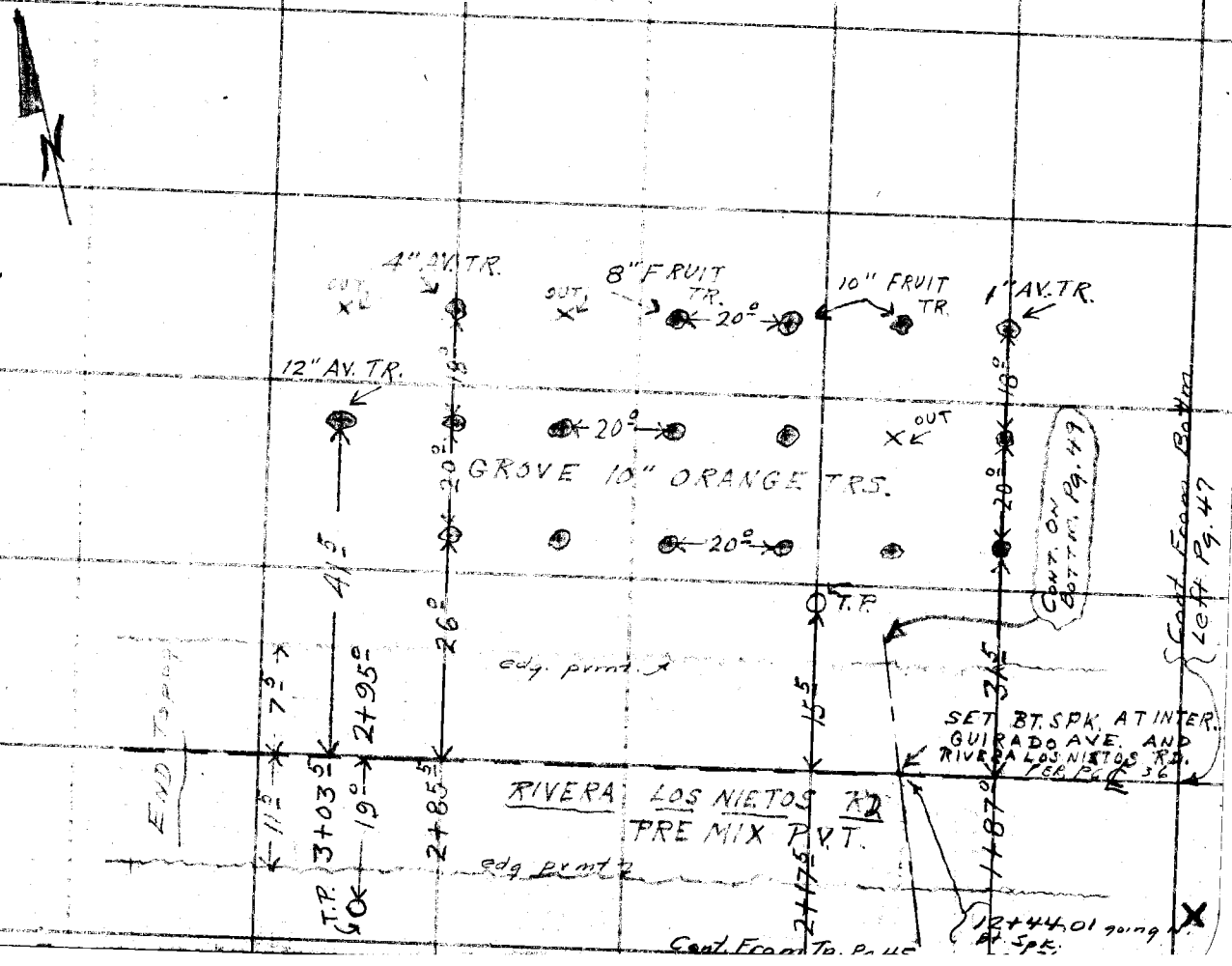

Notes Ck'd by	Survey of GUIRADO AVE
Map No. B-2260-1	W. O. 0600 Tape No. St'd. °F
Office Work T.M.I.	Surveyed by A.N. HELLSTROM
Checked KRM	Notes J. MUSLIN Date 12-30-49
Date May 1951	Indexed A. C. Johnson

F. B. 1580 PG. 49

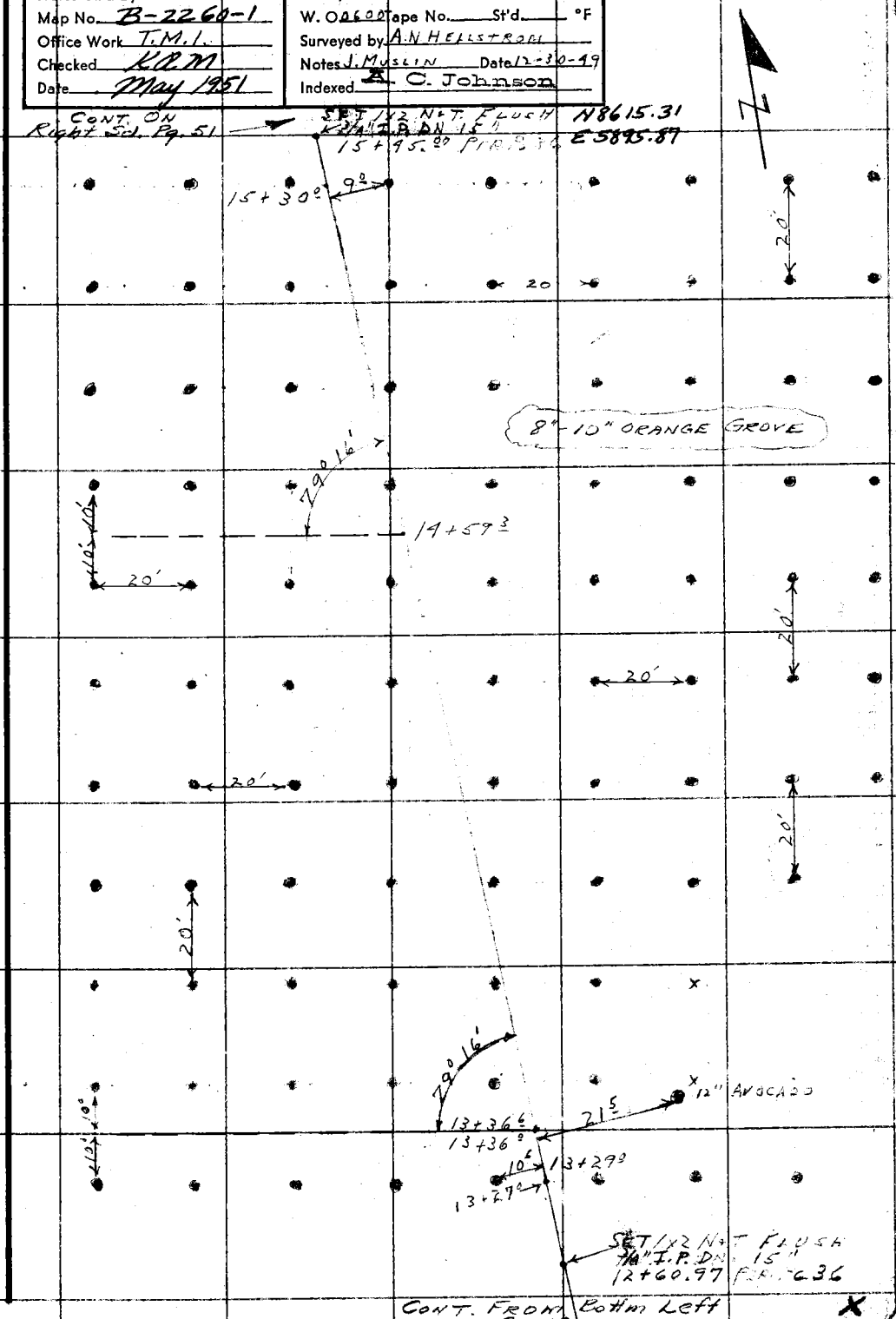

Note: Any Additions or Changes of This Sheet Must be Made or Circled in Red Ink With Date and Name of Person Making Change.

Do not extend notes this side of this line.

RETURN TO
LOS ANGELES COUNTY SURVEYOR
726 LOS ANGELES COUNTY
ENGINEERING BLDG.

76F309S 247 10M 1-49

F. B. 1580 PG. 50

RETURN TO
LOS ANGELES COUNTY SURVEYOR
723 LOS ANGELES COUNTY
ENGINEERING BLDG.

Do not extend notes this side of this line.

Note: Any Additions or Changes on This Sheet Must be Made or Circled in Red Ink With Date and Name of Person Making Change.

Notes Ck'd by	Survey of GUIRADO AVE.
Map No. B-2260-1	W. O. 0600 Tape No. St'd °F
Office Work T.M.L.	Surveyed by Hellstrom
Checked KRM	Notes A.N.H. Date 1-6-50
Date May 1951	Indexed A. C. Johnson

F. B. 1580 Pg. 51

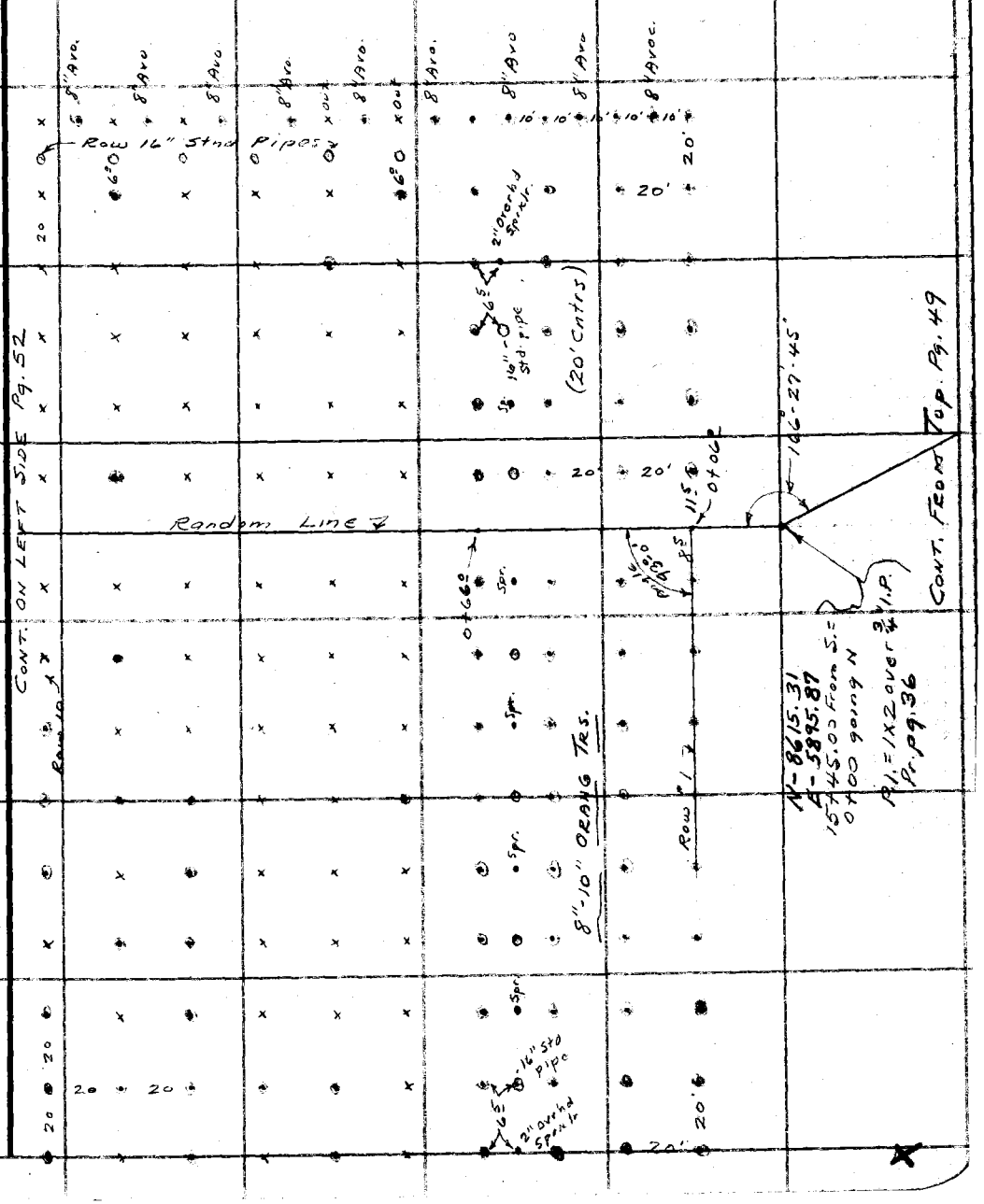

Note: Any Additions or Changes on This Sheet Must be Made or Circled in Red Ink With Date and Name of Person Making Change.

Do not extend notes this side of this line.

RETURN TO
LOS ANGELES COUNTY SURVEYOR
700 HALL OF RECORDS

FORM 247 5M 5-46

RETURN TO
LOS ANGELES COUNTY SURVEYOR
700 HALL OF RECORDS

Note: Any Additions or Changes on This Sheet Must be Made or Circled in Red Ink With Date and Name of Person Making Change.

Do not extend notes this side of this line.

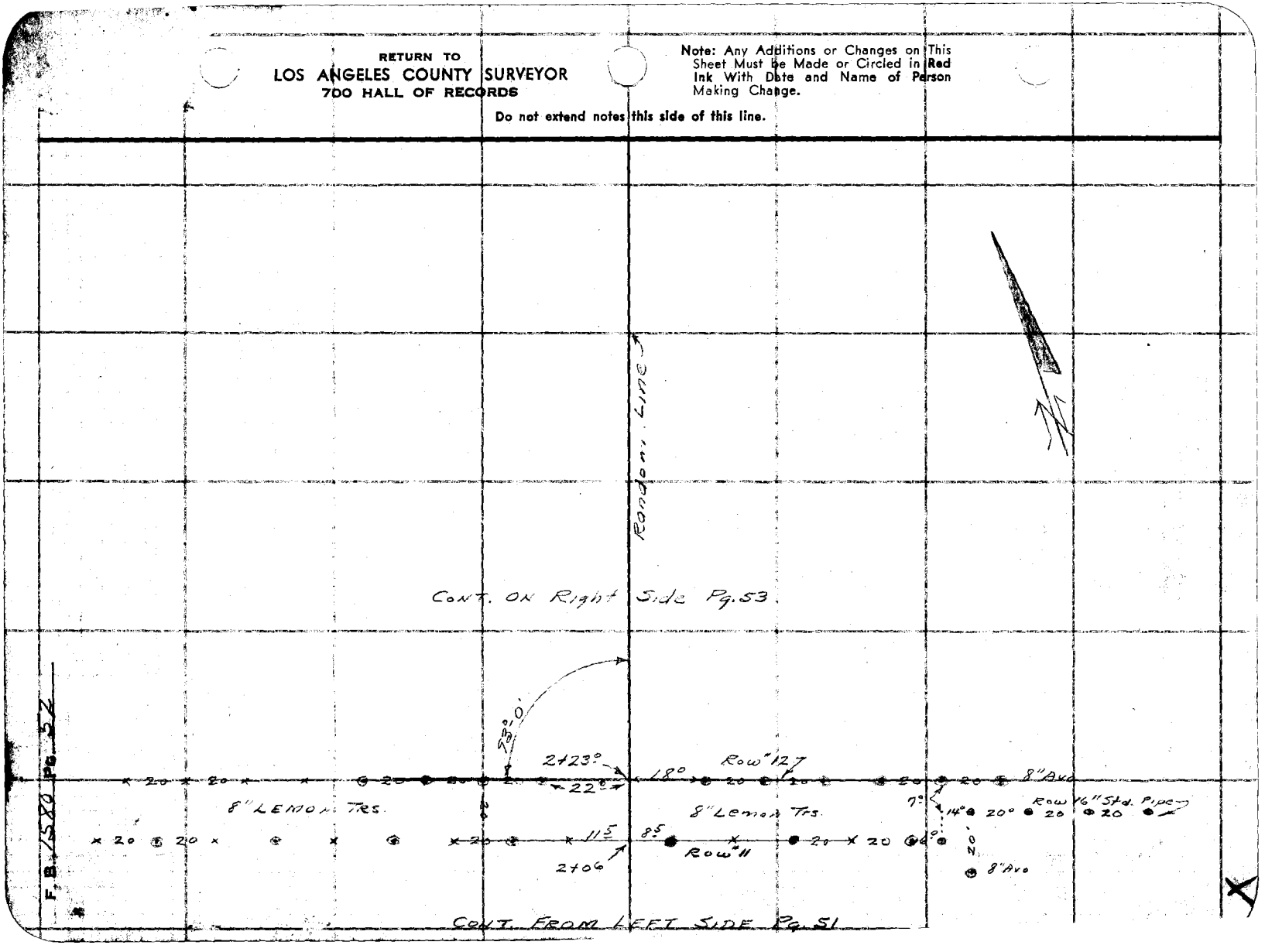

F.B. 1580 Pg. 52

Notes Ck'd by	Survey of GUIRADO AVE.
Map No. B-2260-1	W. O. 0600 Tape No. St'd °F
Office Work T.M.L.	Surveyed by Hellstrom
Checked KRM	Notes A.N.H. Date 1-9-50
Date May 1951	Indexed A. C. Johnson

F. B. 1580 Pg. 53

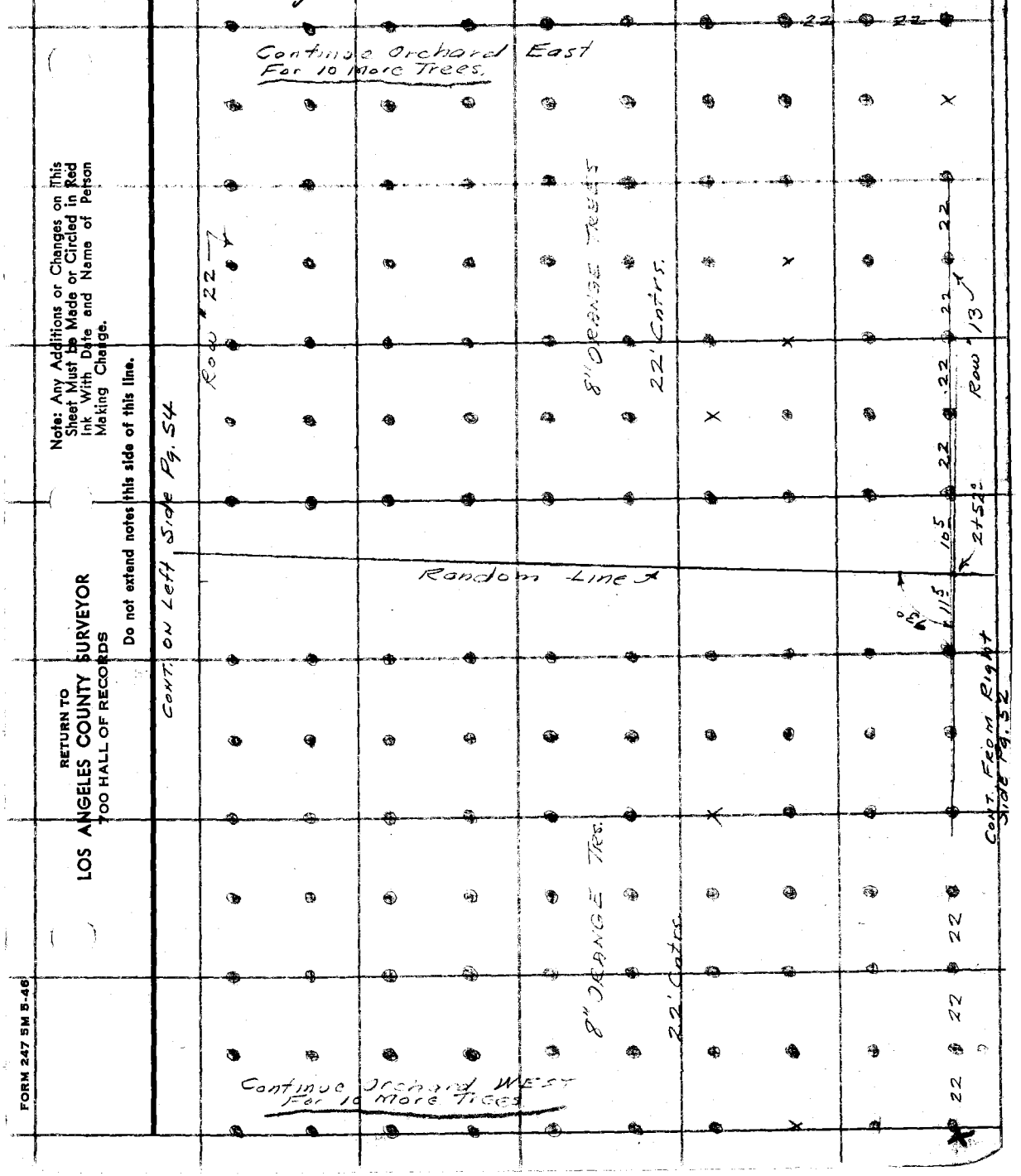

Note: Any Additions or Changes on This Sheet Must be Made or Circled in Red Ink With Date and Name of Person Making Change.

Do not extend notes this side of this line.

RETURN TO
LOS ANGELES COUNTY SURVEYOR
700 HALL OF RECORDS

FORM 247 5M 5-46

RETURN TO
LOS ANGELES COUNTY SURVEYOR
7DO HALL OF RECORDS

Note: Any Additions or Changes on This Sheet Must be Made or Circled in Red Ink With Date and Name of Person Making Change.

Do not extend notes this side of this line.

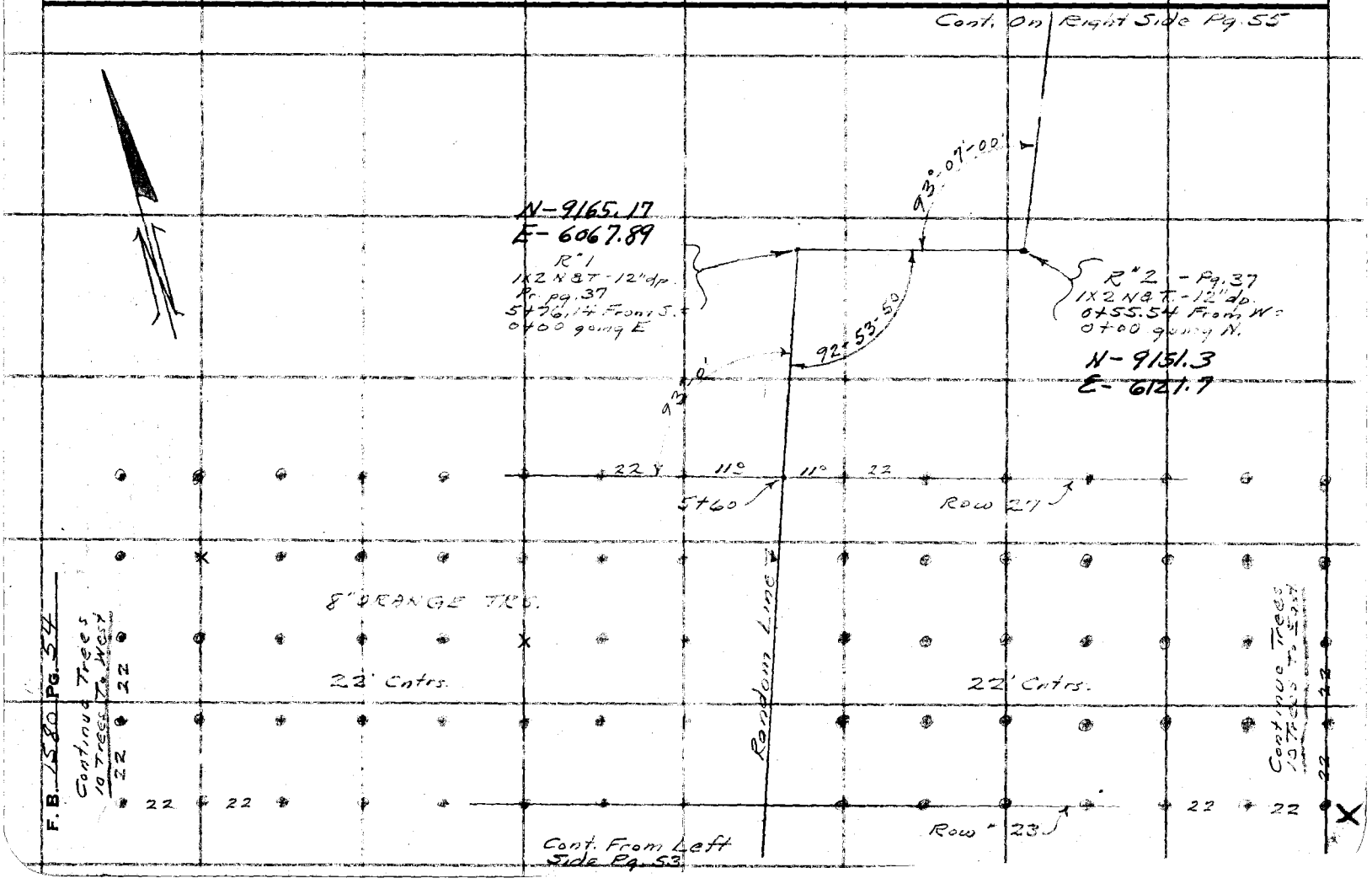

F. B. 1580 PG. 54

Notes Ck'd by	Survey of GUIRADO AVE
Map No. B-2260-1	W. O. 0600 Tape No. St'd. °F
Office Work T.M.I.	Surveyed by Hellstrom
Checked KRM.	Notes A.N.H. Date 1-9-50
Date May 1951	Indexed A. C. Johnson

F. B. 1580 PG. 55

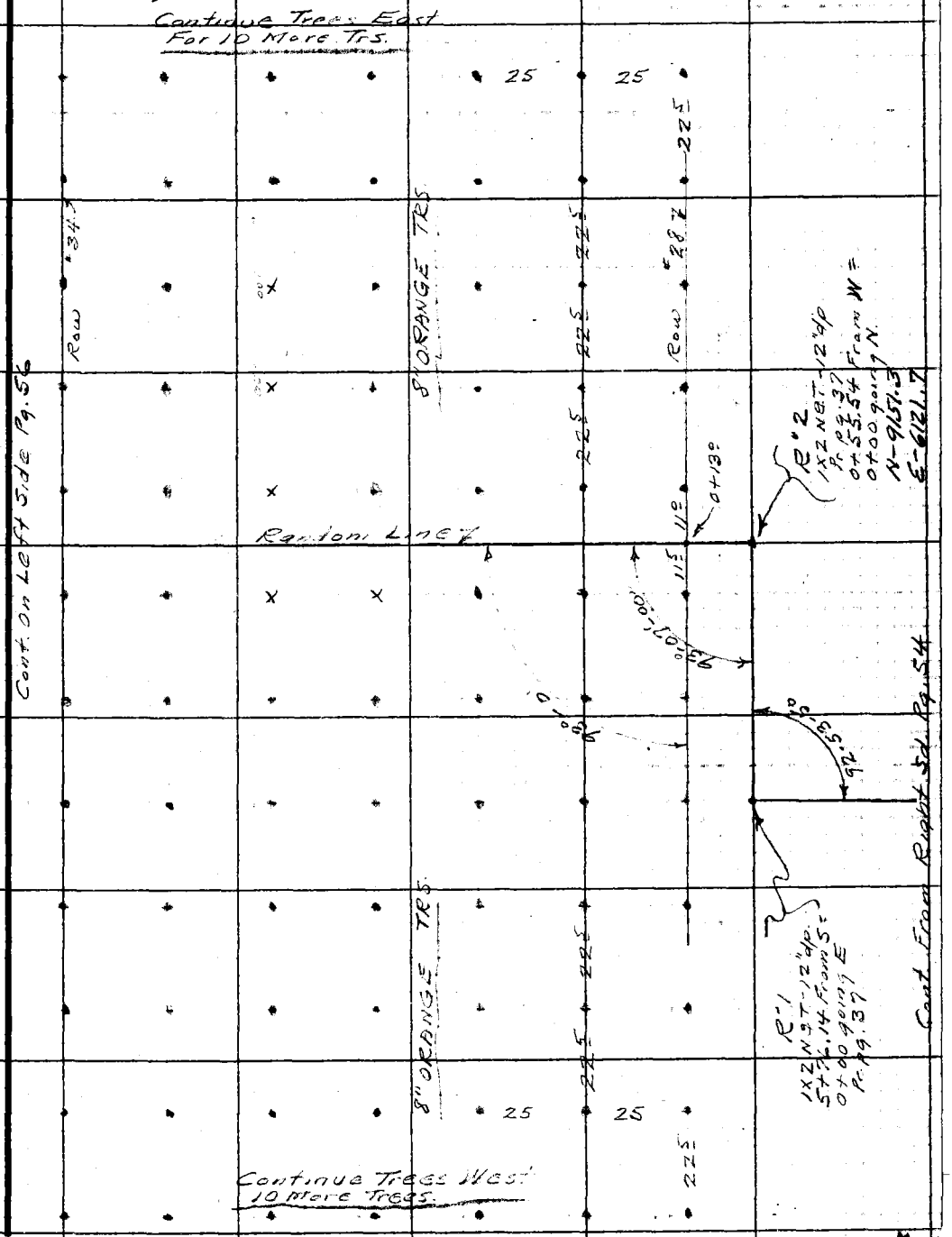

Note: Any Additions or Changes on This Sheet Must be Made or Circled in Red Ink With Date and Name of Person Making Change.

Do not extend notes this side of this line.

RETURN TO
LOS ANGELES COUNTY SURVEYOR
726 LOS ANGELES COUNTY
ENGINEERING BLDG.

76F309S 247 10M 1-49

RETURN TO
LOS ANGELES COUNTY SURVEYOR
726 LOS ANGELES COUNTY
ENGINEERING BLDG.

Note: Any Additions or Changes on This Sheet Must be Made or Circled in Red Ink With Date and Name of Person Making Change.

Do not extend notes this side of this line.



Notes Ck'd by	Survey of GUIRADO AVE.
Map No. B-2260-1	W. O. 0600 Tape No. St'd. °F
Office Work T.M.I.	Surveyed by Hellstrom
Checked K.R.M.	Notes A.N.H. Date 1-9-50
Date May 1951	Indexed A. C. Johnson

F. B. 1580 PG. 57

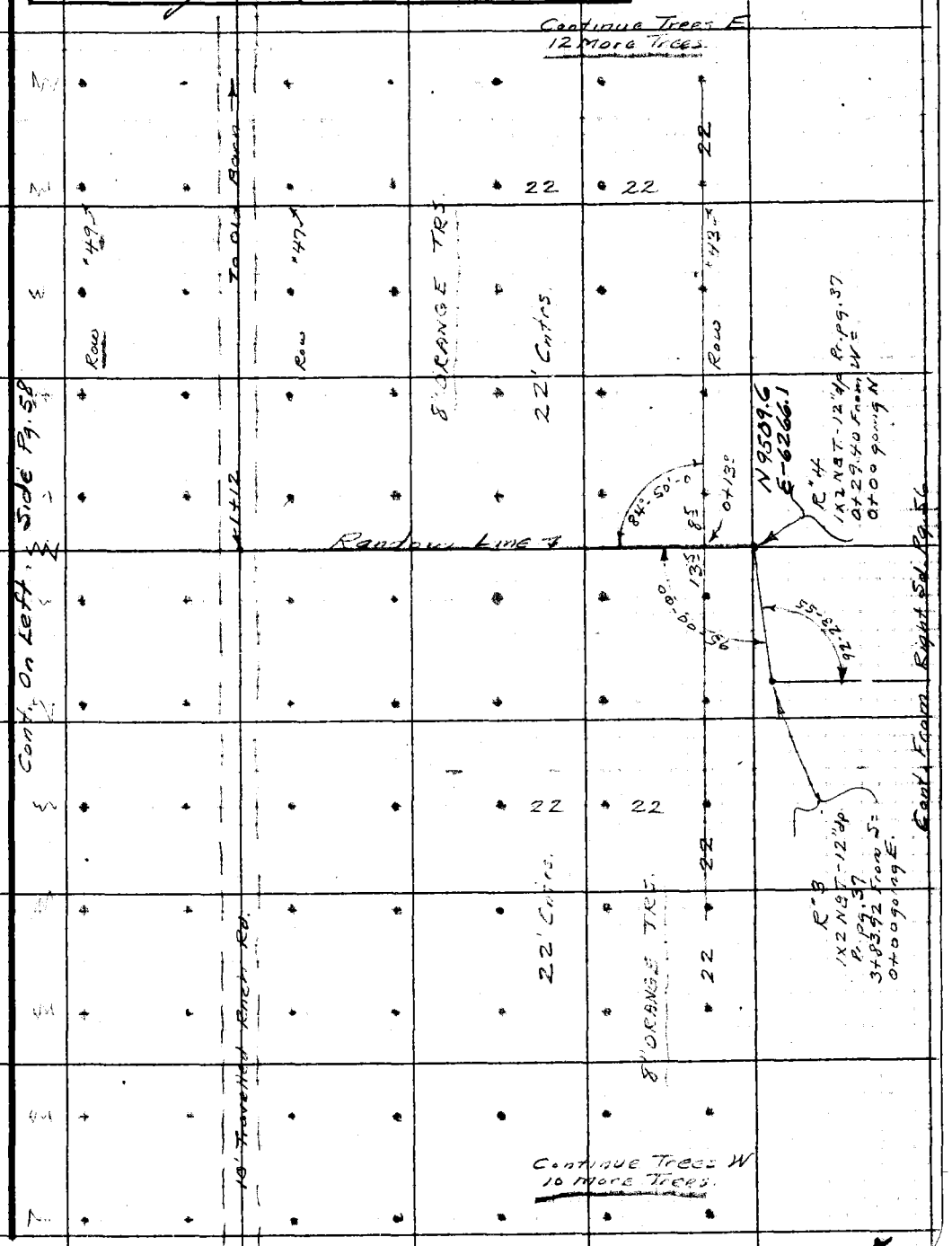

Note: Any Additions or Changes on This Sheet Must be Made or Circled in Red Ink With Date and Name of Person Making Change.

Do not extend notes this side of this line.

RETURN TO
LOS ANGELES COUNTY SURVEYOR
726 LOS ANGELES COUNTY
ENGINEERING BLDG.

76F309S 247 10M 1-49

RETURN TO
LOS ANGELES COUNTY SURVEYOR
726 LOS ANGELES COUNTY
ENGINEERING BLDG.

Note: Any Additions or Changes on This Sheet Must be Made or Circled in Red Ink With Date and Name of Person Making Change.

Do not extend notes this side of this line.

Cont. On Right Side Pg. 59



Cont. From Left Sd. Pg. 57

F. B. 1580 Pg. 58

Notes Ck'd by	Survey of GUIRADO AVE.
Map No. B-2260-1	W. O. 0600 Tape No. St'd. °F
Office Work T.M.I.	Surveyed by Hellstrom
Checked KRM	Notes A.N.H. Date 1-10-50
Date May 1951	Indexed A. C. Johnson

F. B. 1580 Pg. 59

33

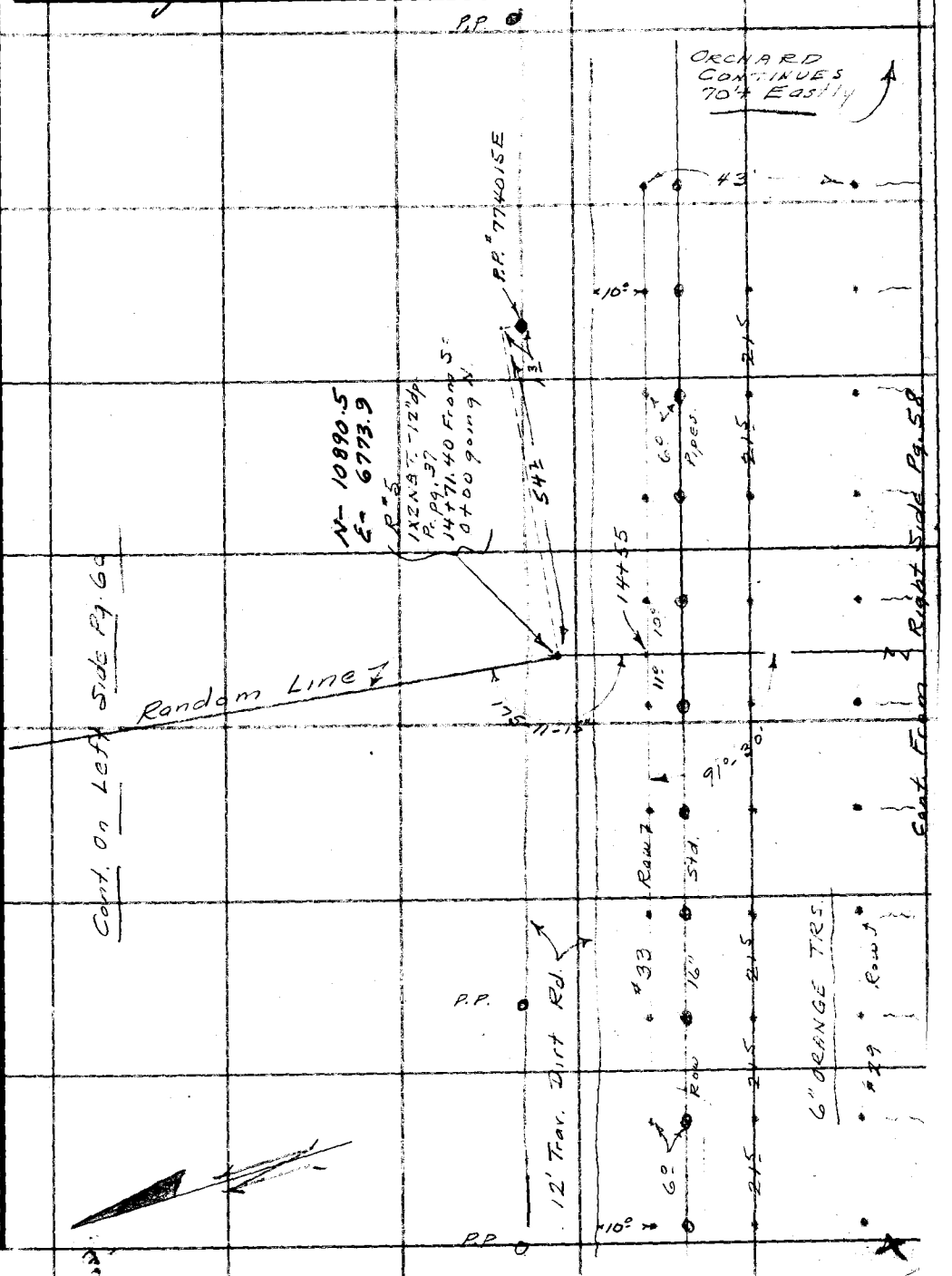

Note: Any Additions or Changes on This Sheet Must Be Made or Circled in Red Ink With Date and Name of Person Making Change.

Do not extend notes this side of this line.

RETURN TO
LOS ANGELES COUNTY SURVEYOR
700 HALL OF RECORDS

FORM 247 5M 5-46

RETURN TO
LOS ANGELES COUNTY SURVEYOR
700 HALL OF RECORDS

Note: Any Additions or Changes on This Sheet Must be Made or Circled in Red Ink With Date and Name of Person Making Change.

Do not extend notes this side of this line.

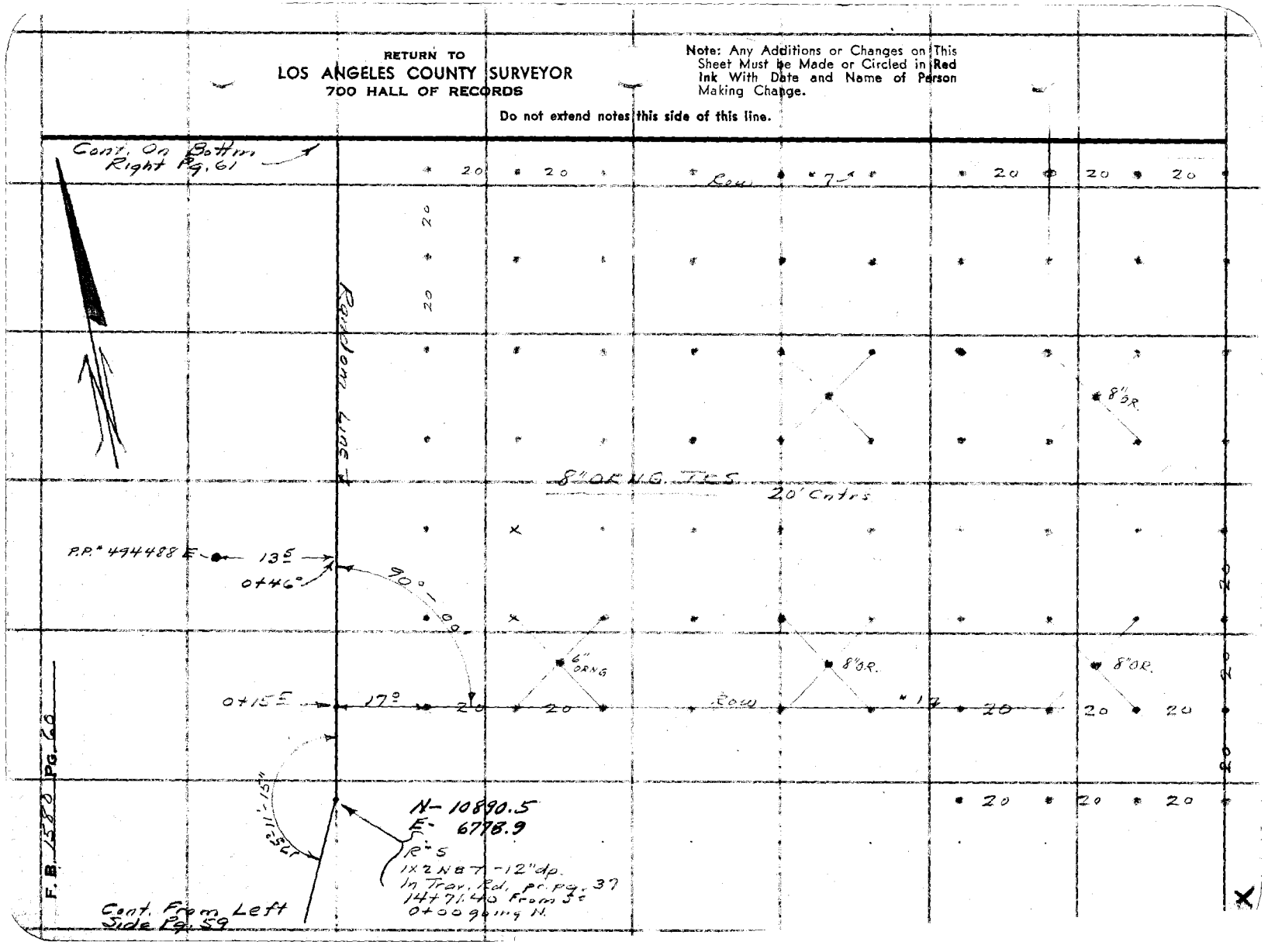

Notes Ck'd by	Survey of GUIRADO AVE.
Map No. B-2260-1	W. O. 0600 Tape No. St'd. °F
Office Work T.M.J.	Surveyed by Hellstrom
Checked KAM	Notes A.N.H. Date 1-10-50
Date May 1951	Indexed A. C. Johnson

F.B. 1580 PG. 61

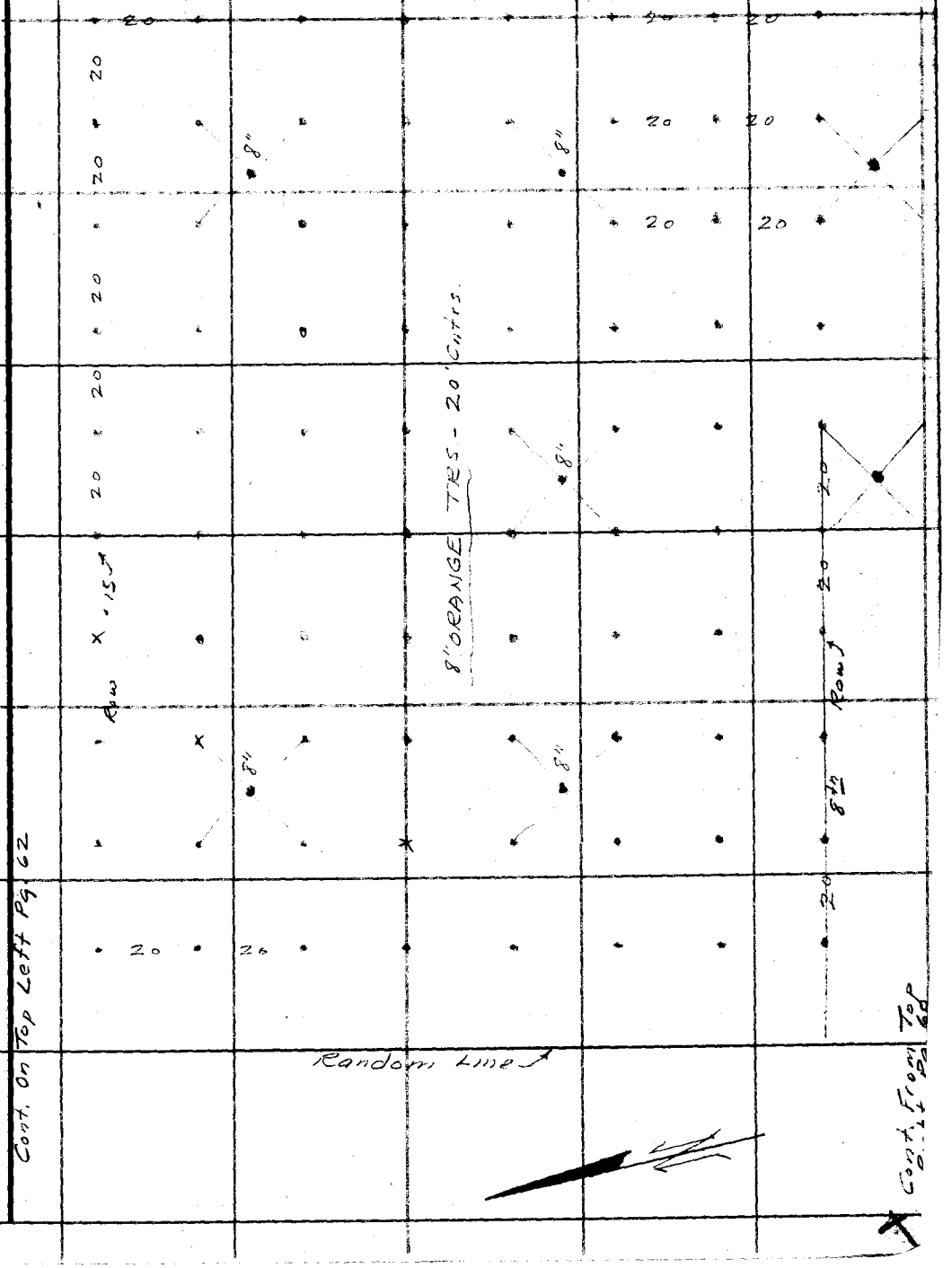

Note: Any Additions or Changes on This Sheet Must be Made or Circled in Red Ink With Date and Name of Person Making Change.

Do not extend notes this side of this line.

RETURN TO
LOS ANGELES COUNTY SURVEYOR
700 HALL OF RECORDS

FORM 247 5M 5-46

RETURN TO
LOS ANGELES COUNTY SURVEYOR
7DO HALL OF RECORDS

Note: Any Additions or Changes on This Sheet Must be Made or Circled in Red Ink With Date and Name of Person Making Change.

Do not extend notes this side of this line.

Cont. on Bottom Right Pg. 63

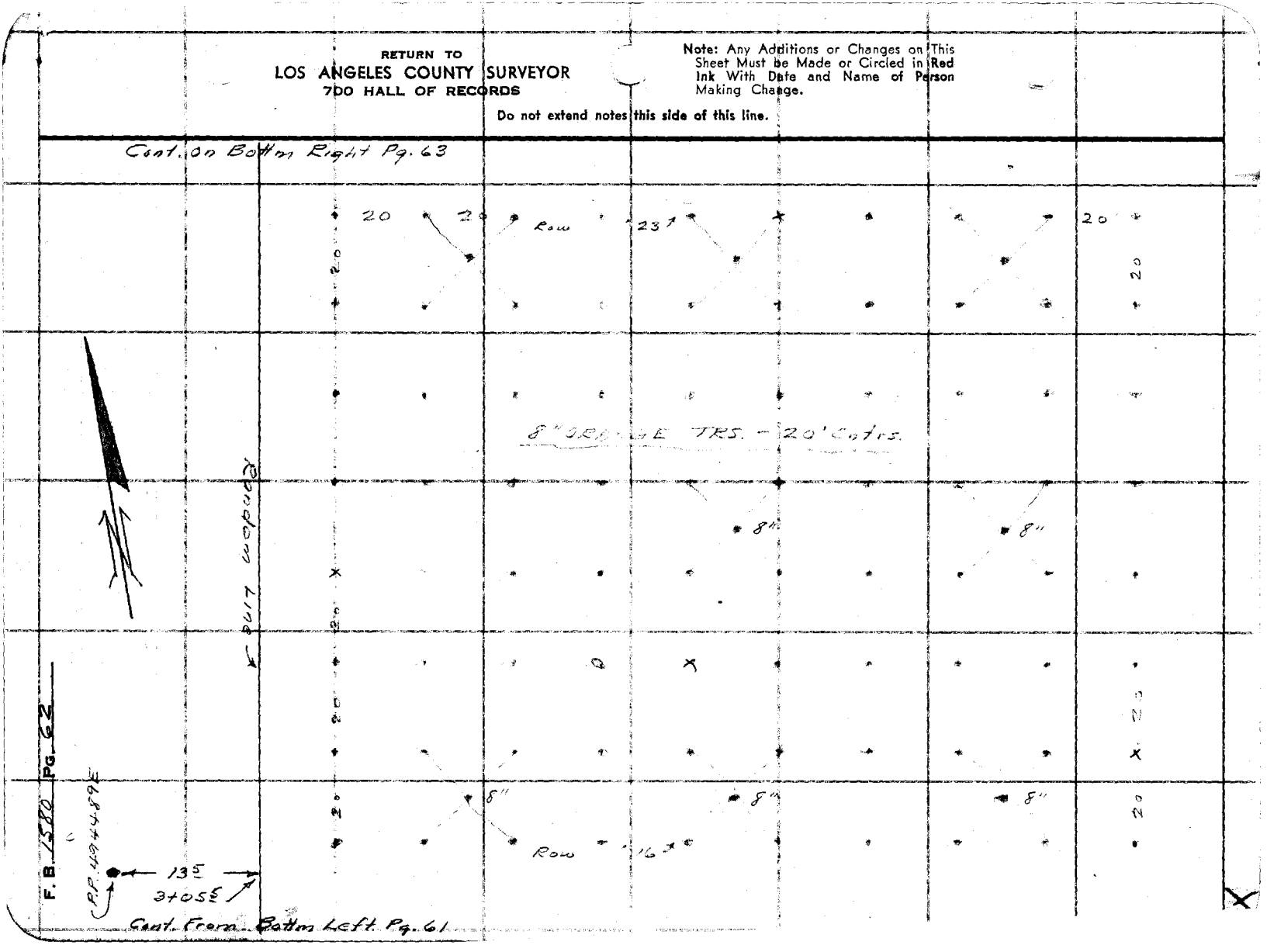

Cont. From Bottom Left Pg. 61

Notes Ck'd by	Survey of GUIRADO AVE	F. B. 1580 PG. 63
Map No. B-2260-1	W. O. 0600 Tape No. St'd °F	
Office Work T.M.L.	Surveyed by Hellstrom	
Checked KRM.	Notes A.N.H. Date 1-10-50	
Date May 1951	Indexed A. C. Johnson	



Note: Any Additions or Changes on This Sheet Must be Made or Circled in Red Ink With Date and Name of Person Making Change.

Do not extend notes this side of this line.

RETURN TO
LOS ANGELES COUNTY SURVEYOR
700 HALL OF RECORDS

FORM 247 SM 11-46

F. B. 1580 PG. 64

RETURN TO
LOS ANGELES COUNTY SURVEYOR
700 HALL OF RECORDS

Do not extend notes this side of this line.

Note: Any Additions or Changes on This Sheet Must Be Made or Circled in Red Ink With Date and Name of Person Making Change.

Notes Ck'd by	Survey of GUIRADO AVE
Map No.	W. O. 0600 Tape No. 091 St'd. 68 °F
Office Work T.M.I. OES	Surveyed by Hellstrom
Checked	Notes A.N.H. Date 1-16-50
Date	Indexed A. C. Johnson 2-8-50

F. B. 1580 PG. 65

J.N. 0600

GUIRADO AVE.

RANDOM LINE FROM SOUTH LINE TRCT 15179

TO N. LINE TRCT 15650 and Intersecting Dunlap-

CROSSING RD. In Between Tracts.

Note: Any Additions or Changes on This Sheet Must be Made or Circled in Red Ink With Date and Name of Person Making Change.

Do not extend notes this side of this line.

RETURN TO
LOS ANGELES COUNTY SURVEYOR
726 LOS ANGELES COUNTY
ENGINEERING BLDG.

76F309S 247 10M 1-49

RETURN TO
LOS ANGELES COUNTY SURVEYOR
723 LOS ANGELES COUNTY
ENGINEERING BLDG.

Note: Any Additions or Changes on This Sheet Must be Made or Circled in Red Ink With Date and Name of Person Making Change.

Do not extend notes this side of this line.

W.S.37-A-4, A-5

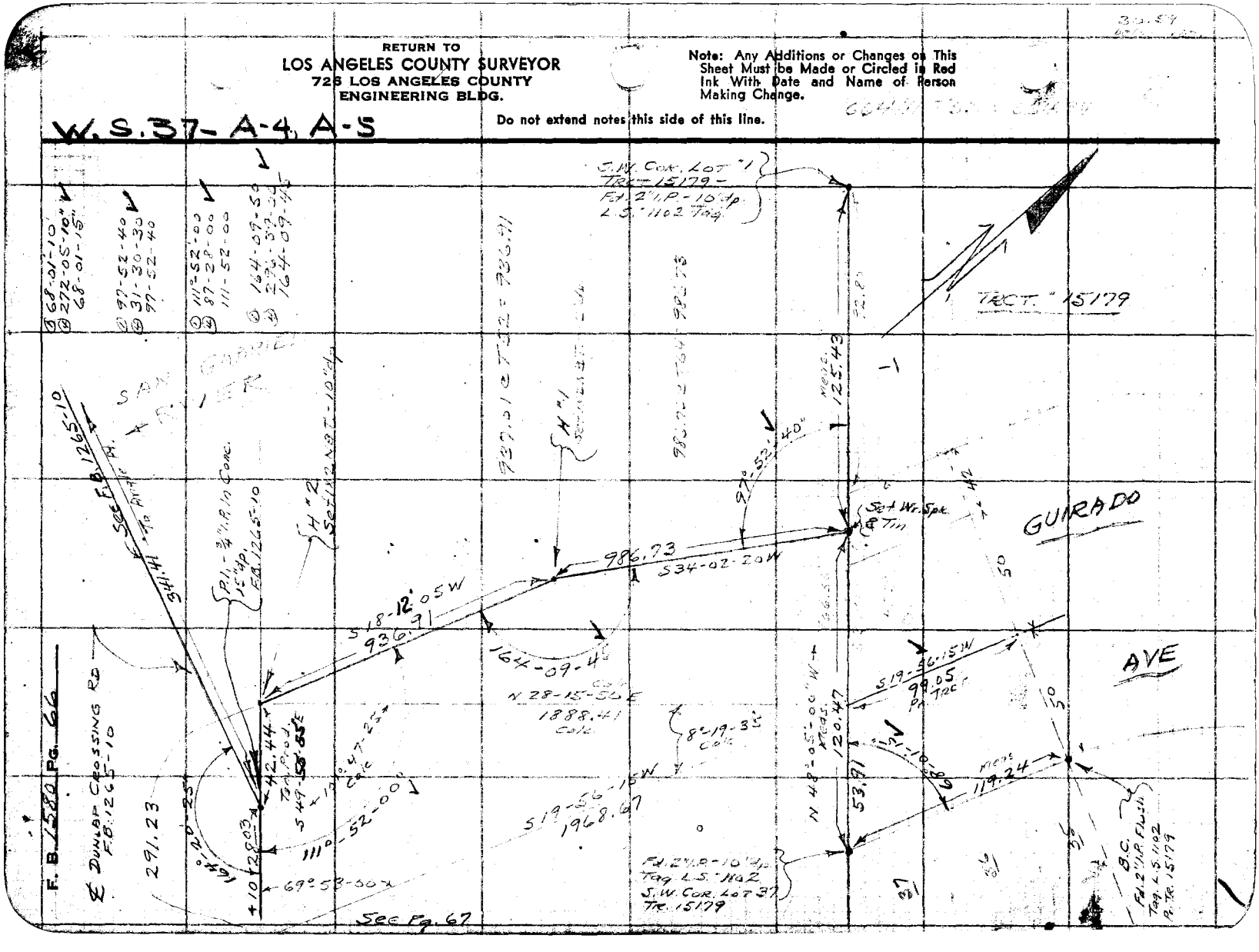

Notes Ck'd by	Survey of GUIRADO AVE.
Map No. B-2260-1	W. O. 0600 Tape No. 091 St'd 68 °F
Office Work OES T.M.I.	Surveyed by Hellstrom
Checked McPherson	Notes A.N.H. Date 1-17-50
Date May 1951	Indexed A. C. Johnson

F. B. 1580 PG. 67

① 69-56-00
② 279-43-40
69-55-55

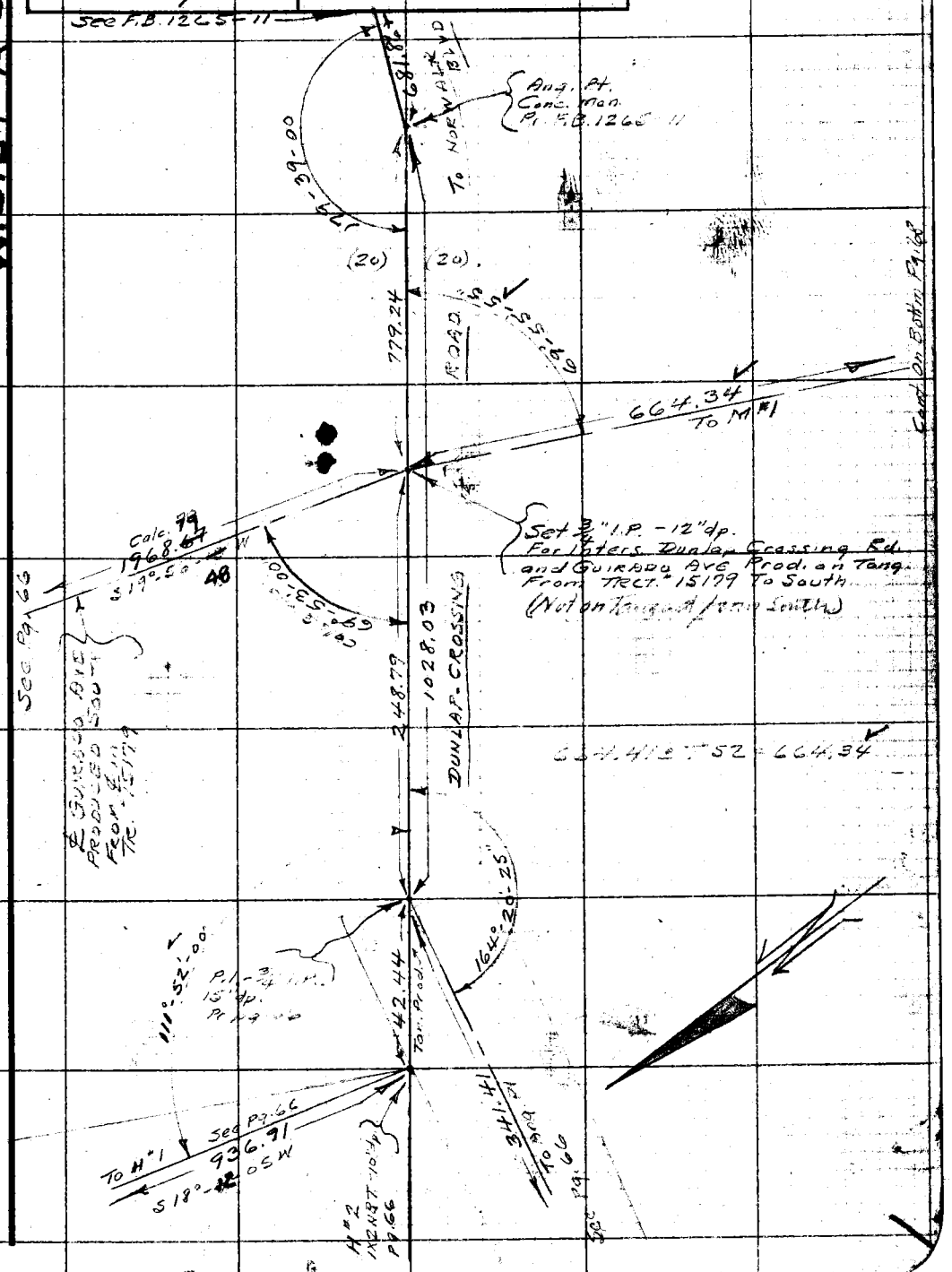

W.S. 37-A-5

Note: Any Additions or Changes on This Sheet Must be Made or Circled in Red Ink With Date and Name of Person Making Change.

Do not extend notes this side of this line.

RETURN TO
LOS ANGELES COUNTY SURVEYOR
726 LOS ANGELES COUNTY
ENGINEERING BLDG.

76F309S 247 10M 1-49

RETURN TO
LOS ANGELES COUNTY SURVEYOR
723 LOS ANGELES COUNTY
ENGINEERING BLDG.

Note: Any Additions or Changes on This Sheet Must be Made or Circled in Red Ink With Date and Name of Person Making Change.

Do not extend notes this side of this line.

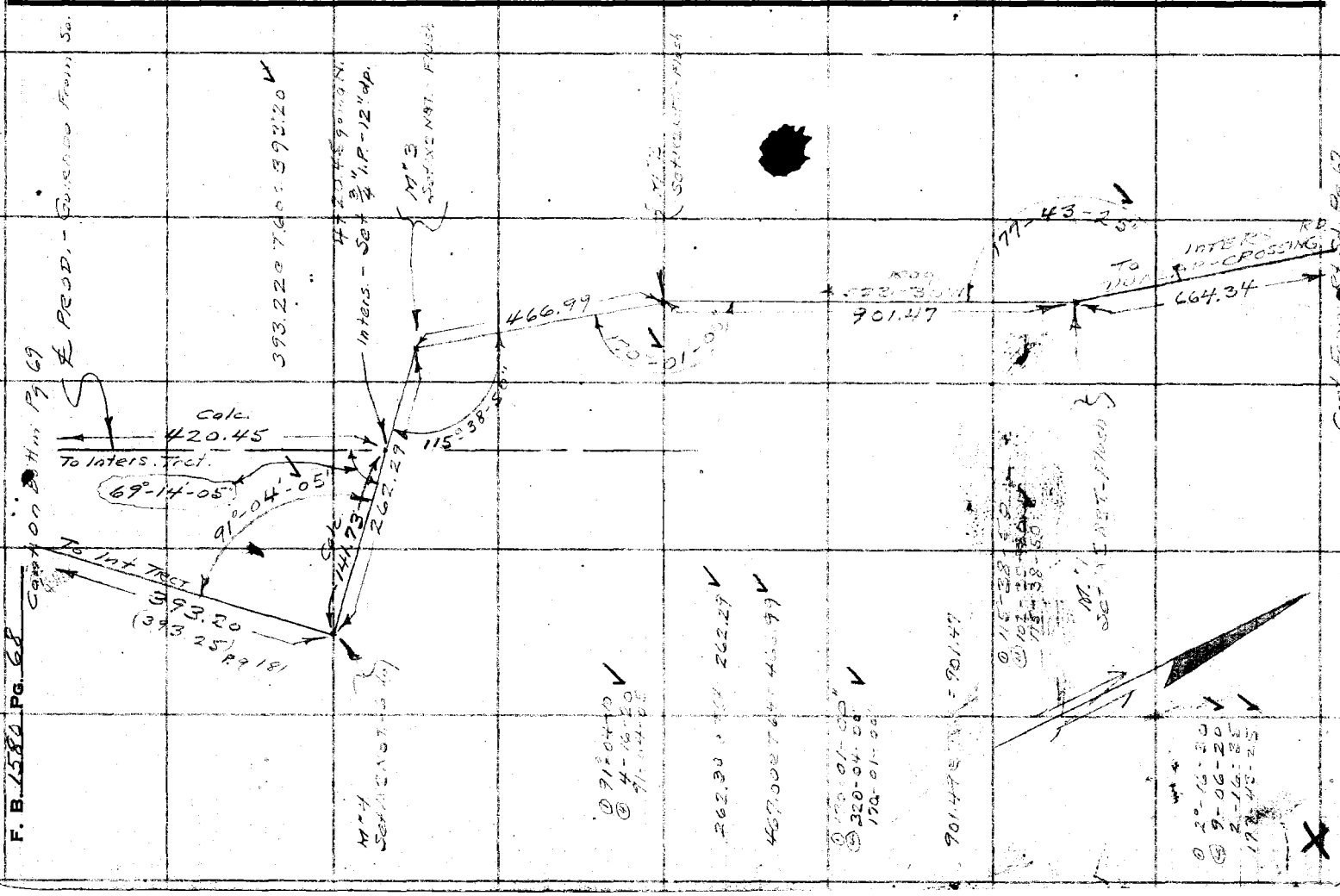

F. B. 1580 Pg. 68

Notes Ck'd by	Survey of Guirado Ave.
Map No. B-2260-1	W. O. 0600 Tape No. 091 St'd. 68 °F
Office Work OES T.M.I.	Surveyed by Helletrom
Checked KRM	Notes A.N.H. Date 1-18-50
Date May 1951	Indexed A. C. Johnson

F. B. 1520 PG. 69

W.S. 36-E-5

Note: Any Additions or Changes on This Sheet Must be Made or Circled in Red Ink With Date and Name of Person Making Change.

Do not extend notes this side of this line.

RETURN TO
LOS ANGELES COUNTY SURVEYOR
726 LOS ANGELES COUNTY
ENGINEERING BLDG.

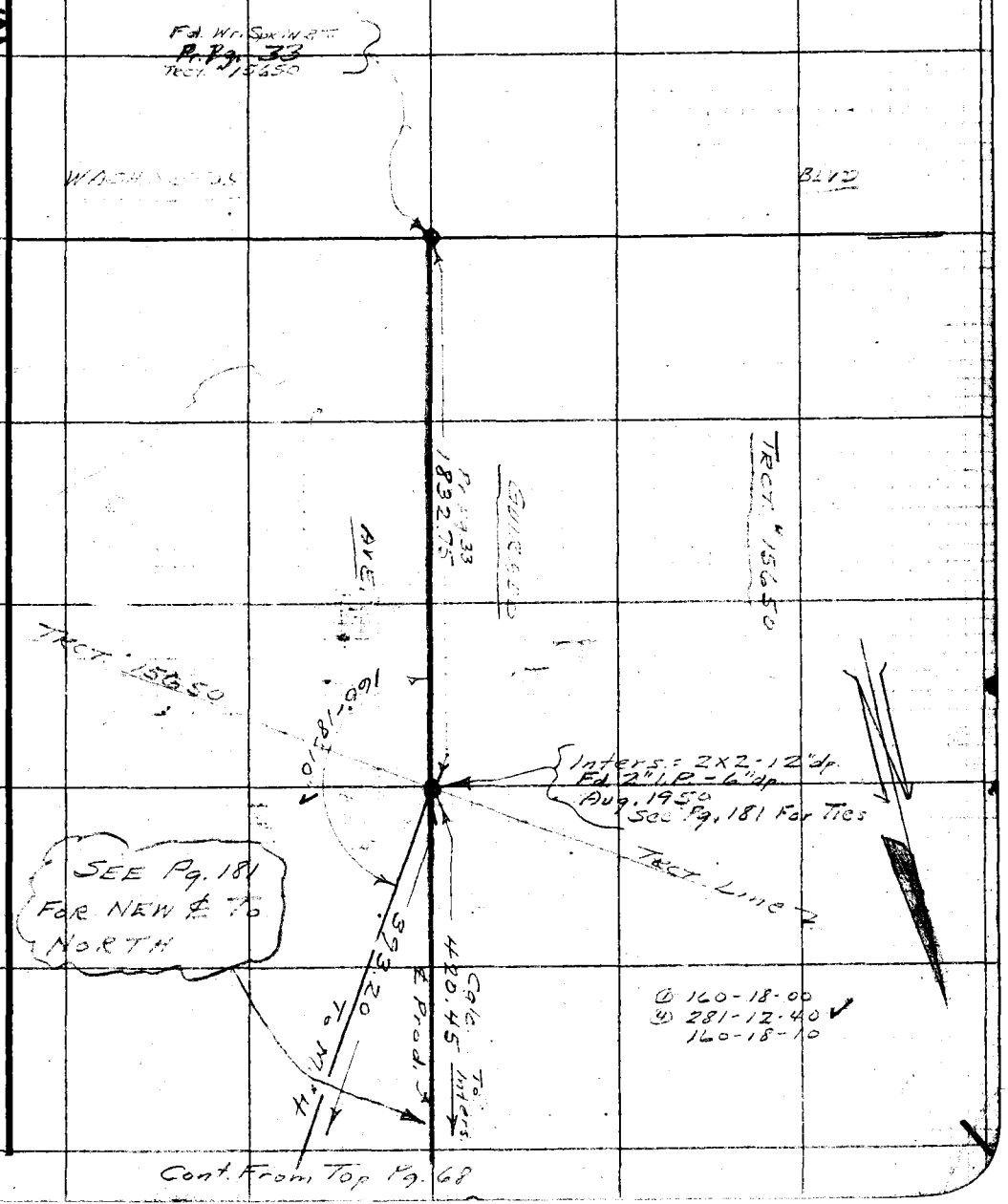

76F309S 247 10M 1-49

RETURN TO
LOS ANGELES COUNTY SURVEYOR
726 LOS ANGELES COUNTY
ENGINEERING BLDG.

Note: Any Additions or Changes on This Sheet Must be Made or Circled in Red Ink With Date and Name of Person Making Change.

Do not extend notes this side of this line.

F. B. 1580 PG. 70

Notes Ck'd by	Survey of GUIRADO AVE
Map No. B-2260-1	W. O. 0600 Tape No. St'd. °F
Office Work O.E.S. T.M.I.	Surveyed by A. N. HELLSTROM
Checked RRM	Notes J. MUSLIN Date 1-50
Date May 1951	Indexed A. C. Johnson

F. B. 1580 PG. 71

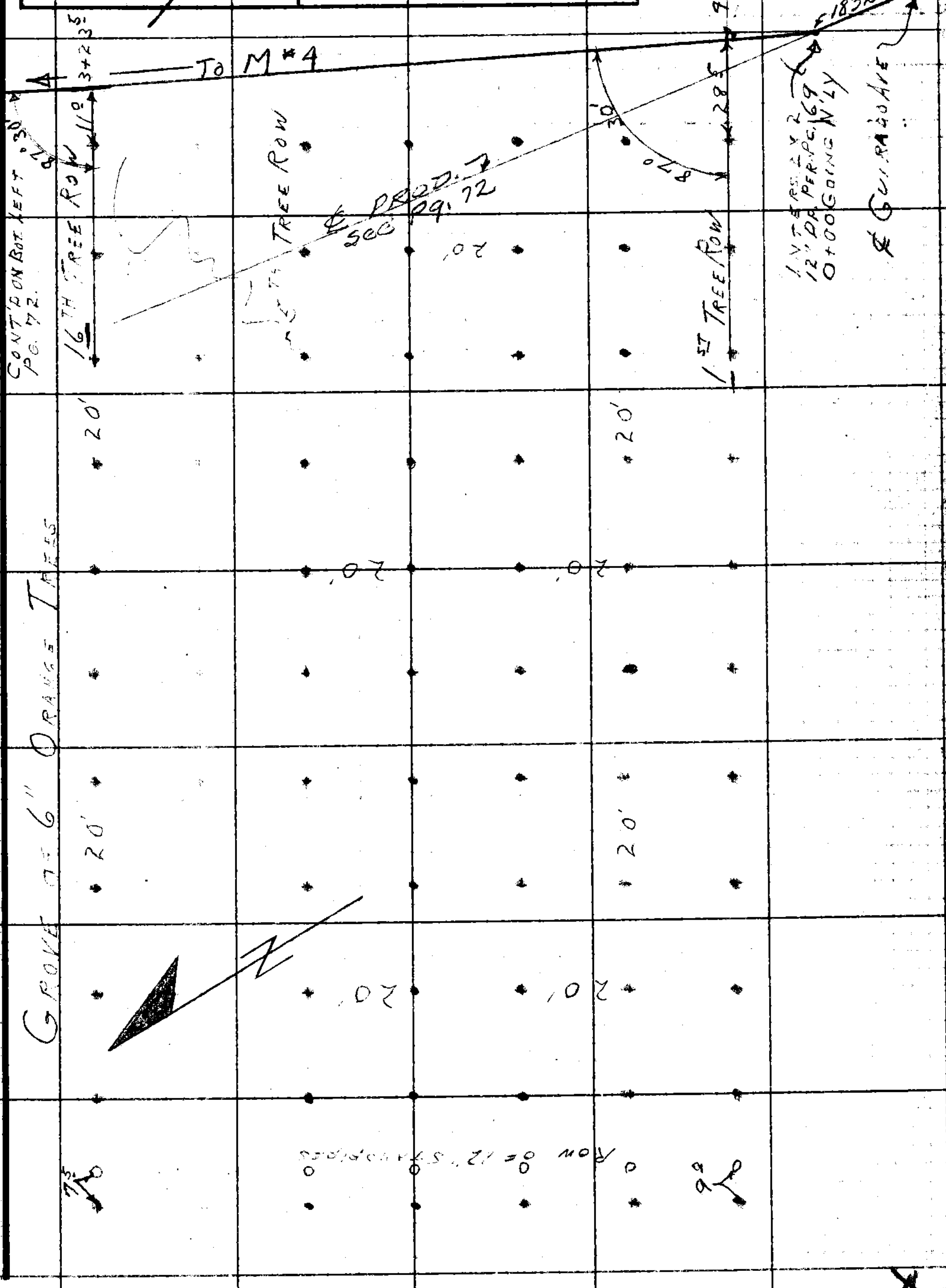

RETURN TO
LOS ANGELES COUNTY SURVEYOR
726 LOS ANGELES COUNTY
ENGINEERING BLDG.

Note: Any Additions or Changes on This Sheet Must be Made or Circled in Red Ink With Date and Name of Person Making Change.

Do not extend notes this side of this line.

76F309S 247 10M 1-49

RETURN TO
LOS ANGELES COUNTY SURVEYOR
726 LOS ANGELES COUNTY
ENGINEERING BLDG.

Note: Any Additions or Changes on This Sheet Must be Made or Circled in Red Ink With Date and Name of Person Making Change.

Do not extend notes this side of this line.

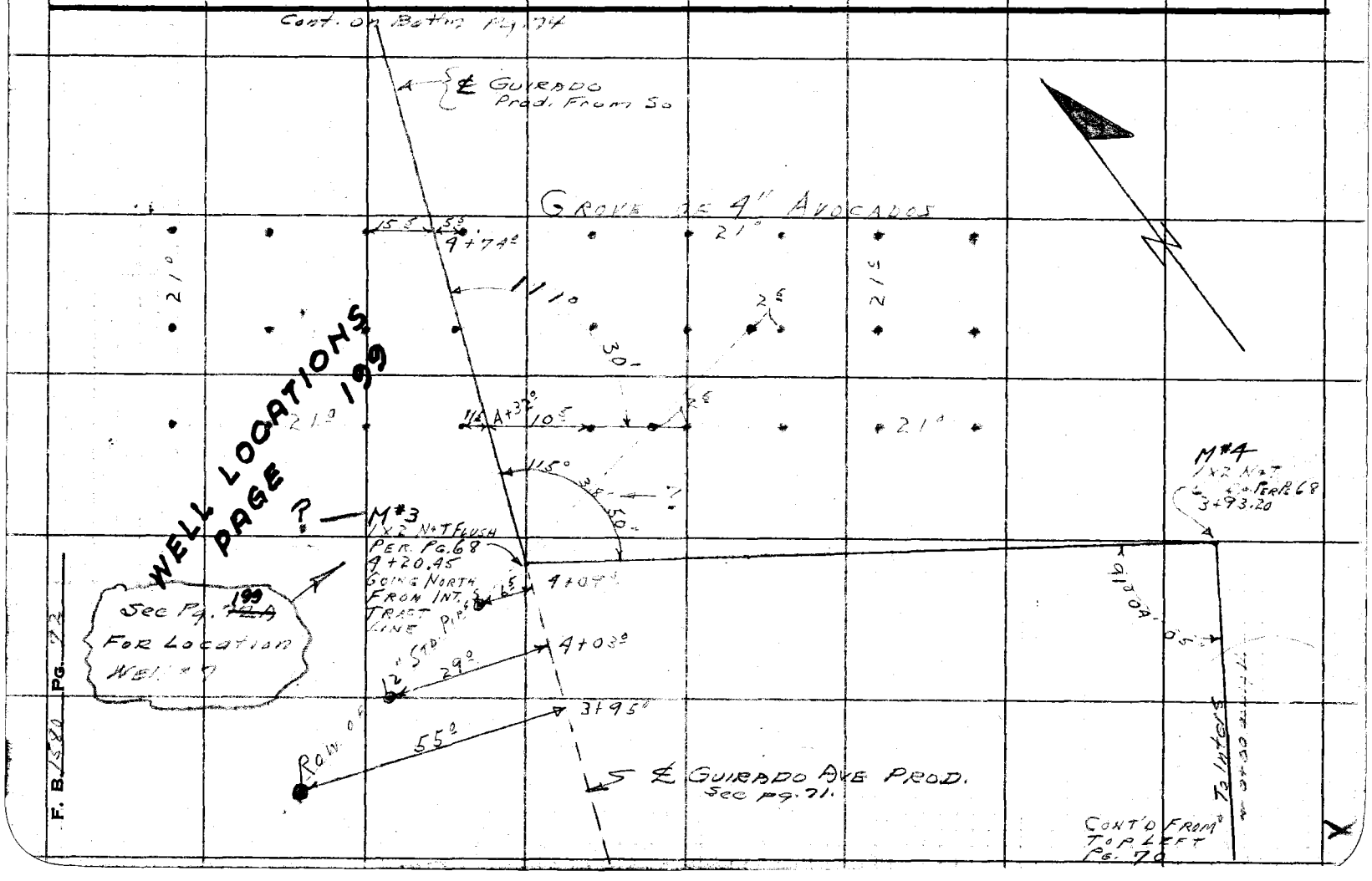

Notes Ck'd by	Survey of GUIRADO AVE
Map No. B-2260-1	W. O. 0600 Tape No. St'd. °F
Office Work D.E.S.	Surveyed by A.N. WELLSTROM
Checked KRM	Notes J. C. RIKE Date 1-50
Date May 1951	Indexed R. C. Johnson

F. B. 1580 PG. 73

GUIRADO AVE.

J.N. 0600

LOC. OF IMPROVEMENTS NORTH OF COFFMAN-PICO ROAD

Note: Any Additions or Changes on This Sheet Must be Made or Circled in Red Ink With Date and Name of Person Making Change.

Do not extend notes this side of this line.

RETURN TO
LOS ANGELES COUNTY SURVEYOR
726 LOS ANGELES COUNTY
ENGINEERING BLDG.

76F309S 247 10M 1-49

F. B. 1580 PG. 74

Cont. on Bottom Pg. 75

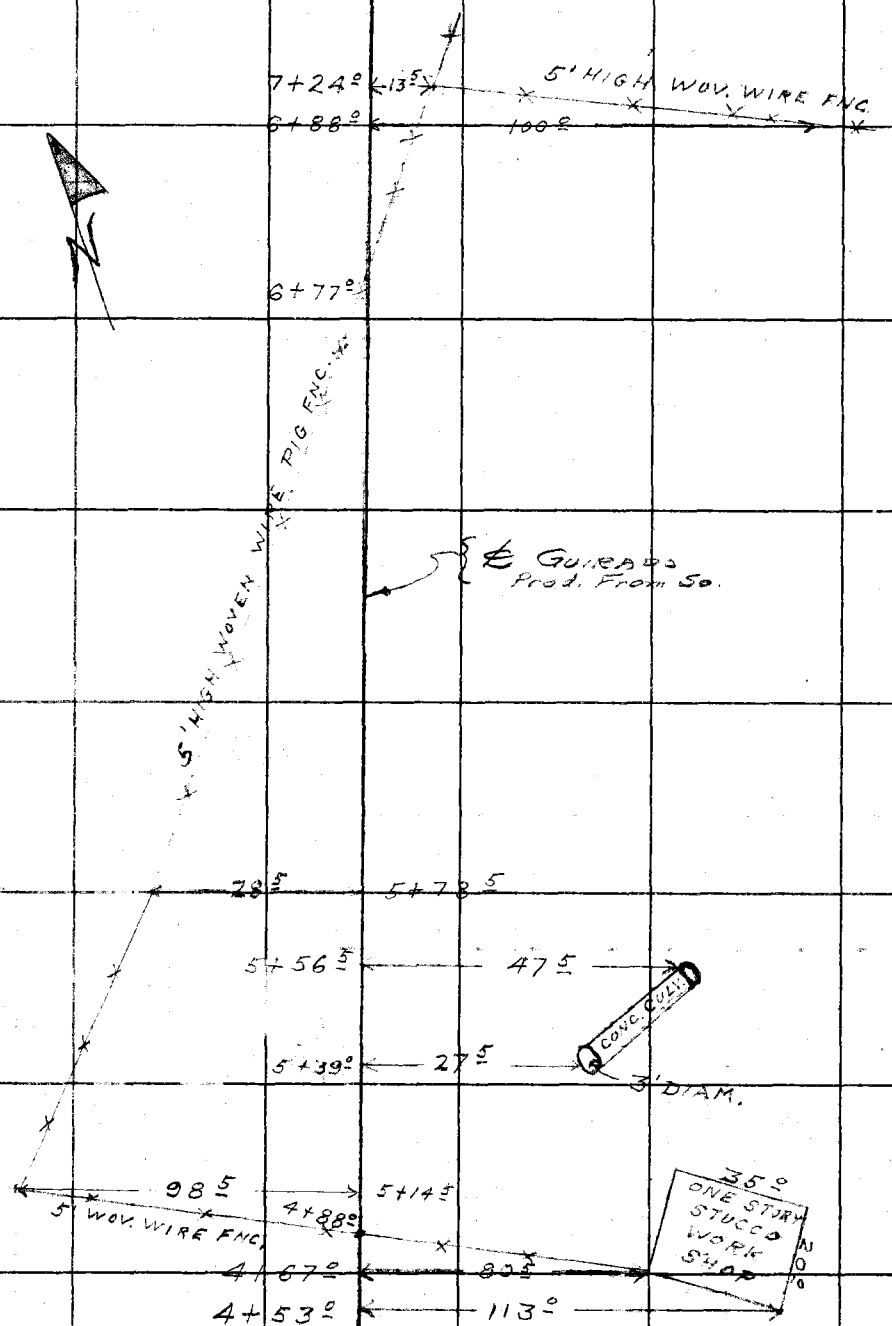

Cont. From Right Side Pg. 72

RETURN TO
LOS ANGELES COUNTY SURVEYOR
72B LOS ANGELES COUNTY
ENGINEERING BLDG.

Do not extend notes this side of this line.

Note: Any Additions or Changes on This Sheet Must be Made or Circled in Red Ink With Date and Name of Person Making Change.

Notes Ck'd by	Survey of GUIRADO AVE	F. B. 1580 PG. 75
Map No. B-2260-1	W. O. 0400 Tape No. St'd °F	
Office Work T.M.I. O.E.S.	Surveyed by A.N. BELLSTROM	
Checked RRM.	Notes J. MUSLIN Date 1-50	
Date May 1951	Indexed A. C. Johnson	

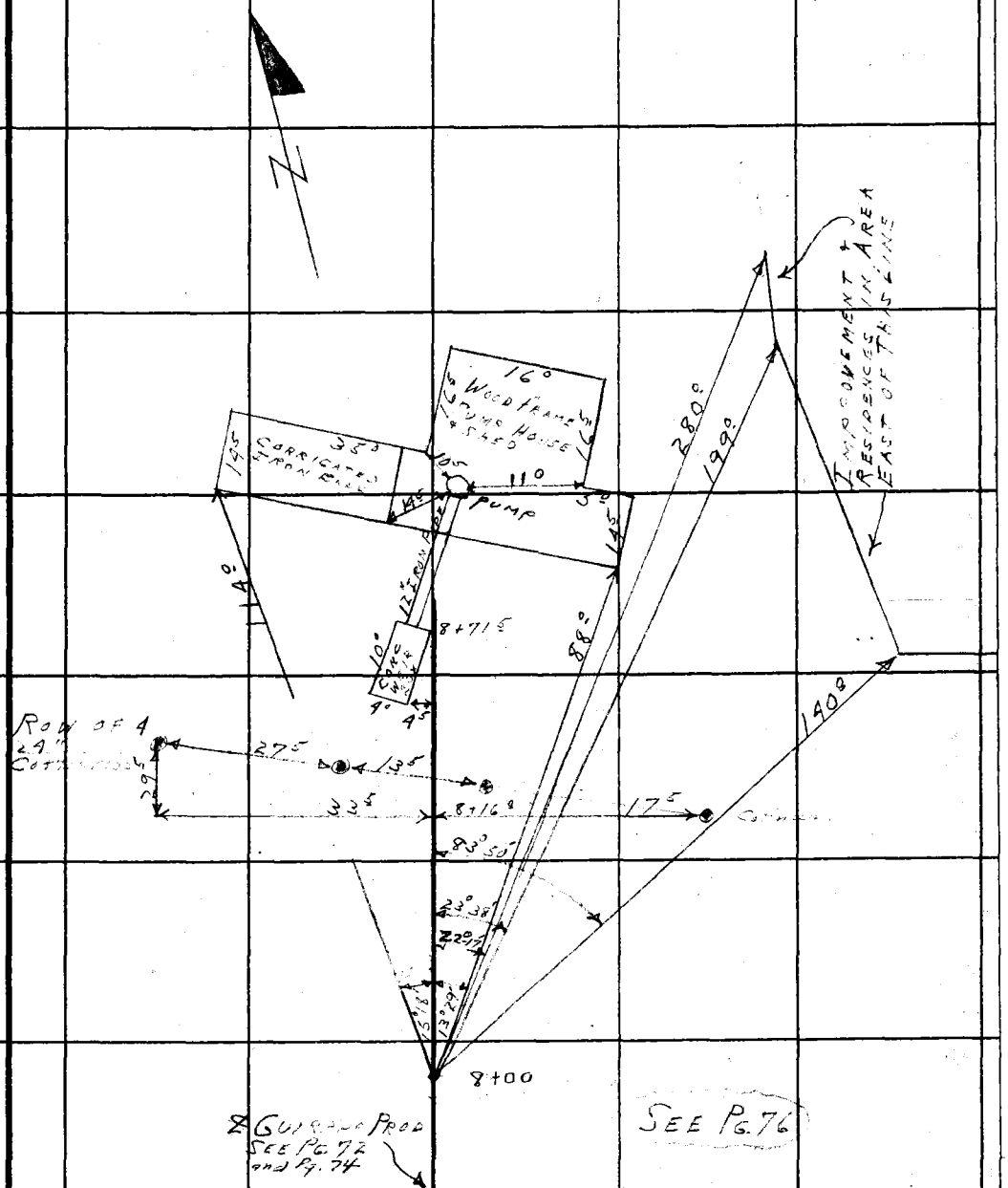

Cont. From Top Pg. 74

Note: Any Additions or Changes on This Sheet Must be Made or Circled in Red Ink With Date and Name of Person Making Change.

Do not extend notes this side of this line.

RETURN TO
LOS ANGELES COUNTY SURVEYOR
700 HALL OF RECORDS

FORM 247 5M 11-46

RETURN TO
LOS ANGELES COUNTY SURVEYOR
700 HALL OF RECORDS

Note: Any Additions or Changes on This Sheet Must Be Made or Circled in Red Ink With Date and Name of Person Making Change.

Do not extend notes this side of this line.

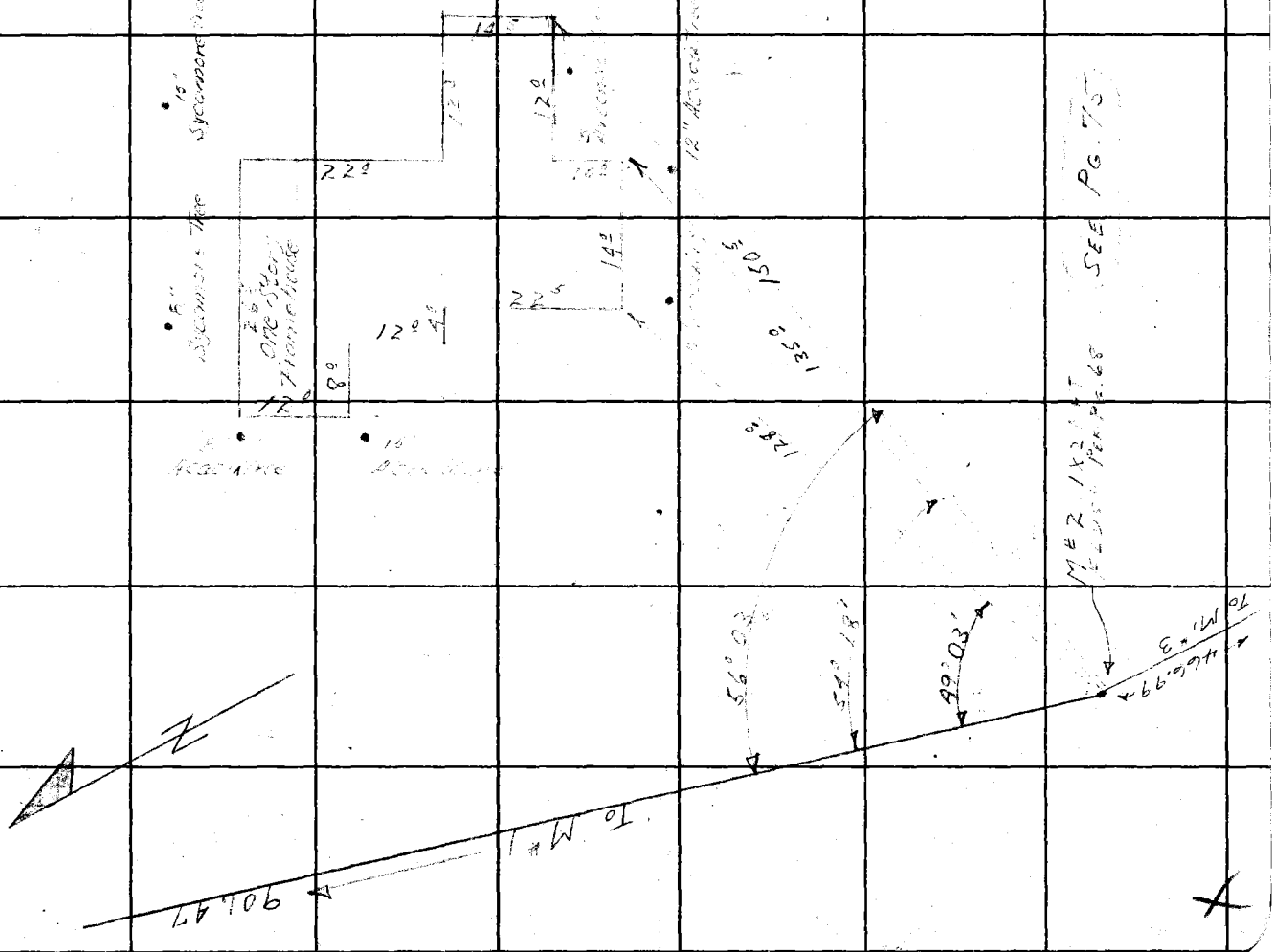

F. B. 1580 PG. 76

Notes Ck'd by	Survey of GUIRADO AVE.
Map No. B-2260-1	W. O. 600 Tape No. St'd °F
Office Work O.E.S.	Surveyed by AN HELLSTROM
Checked K.R.M.	Notes J.C. RIKE Date 1-50
Date May 1951	Indexed C. Johnson

F. B. 1580 PG. 77

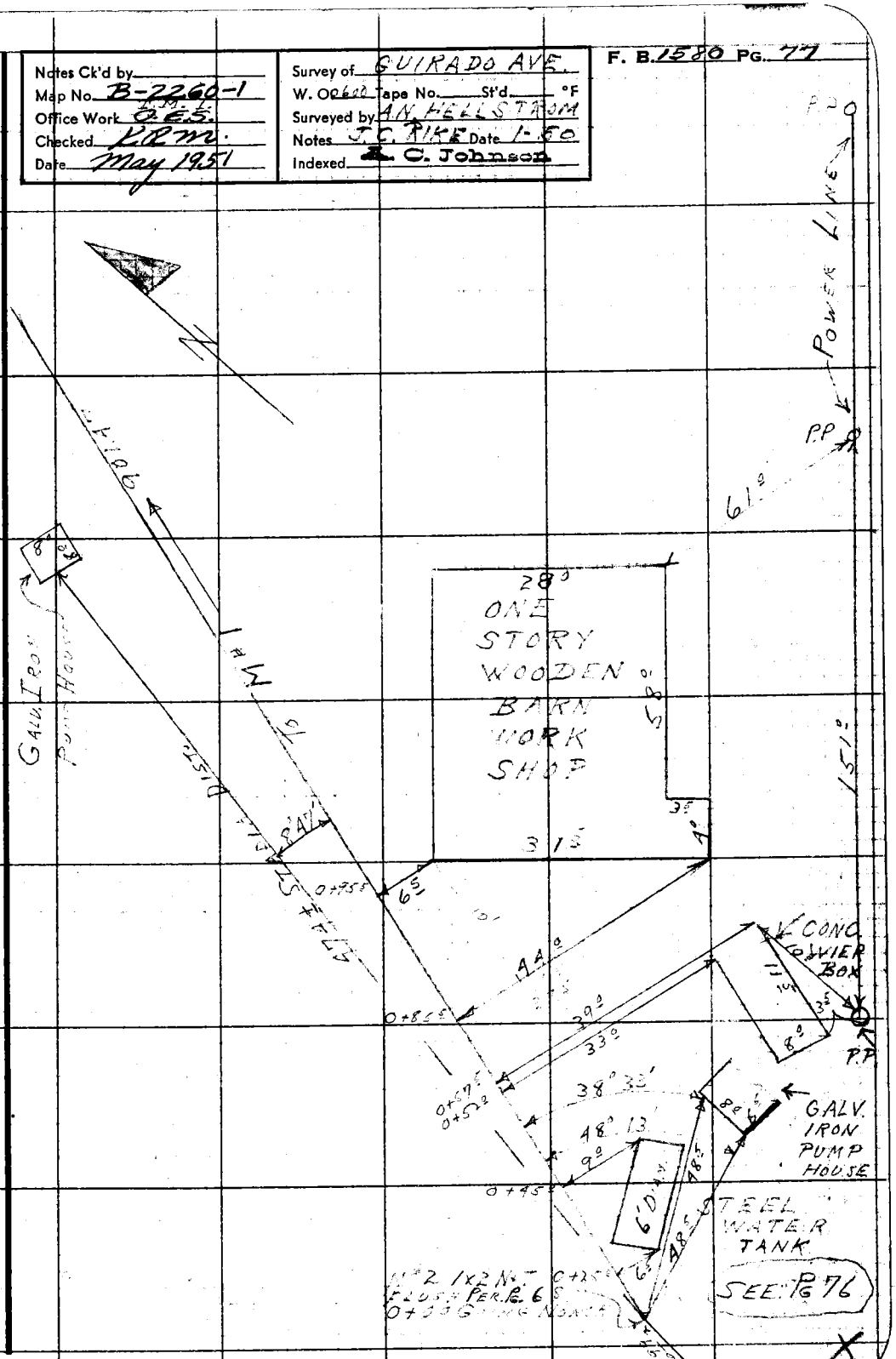

Note: Any Additions or Changes on This Sheet Must be Made or Circled in Red Ink. With Date and Name of Person Making Change.

Do not extend notes this side of this line.

RETURN TO
LOS ANGELES COUNTY SURVEYOR
726 LOS ANGELES COUNTY
ENGINEERING BLDG.

76F309S 247 10M 1-49

F. B. 1580 PG. 78

RETURN TO
LOS ANGELES COUNTY SURVEYOR
72B LOS ANGELES COUNTY
ENGINEERING BLDG.

Do not extend notes this side of this line.

Note: Any Additions or Changes on This Sheet Must be Made or Circled in Red Ink With Date and Name of Person Making Change.

FORM 247 5M 5-46

RETURN TO
LOS ANGELES COUNTY SURVEYOR
700 HALL OF RECORDS

Note: Any Additions or Changes on This Sheet Must be Made or Circled in Red Ink With Date and Name of Person Making Change.

Do not extend notes this side of this line.

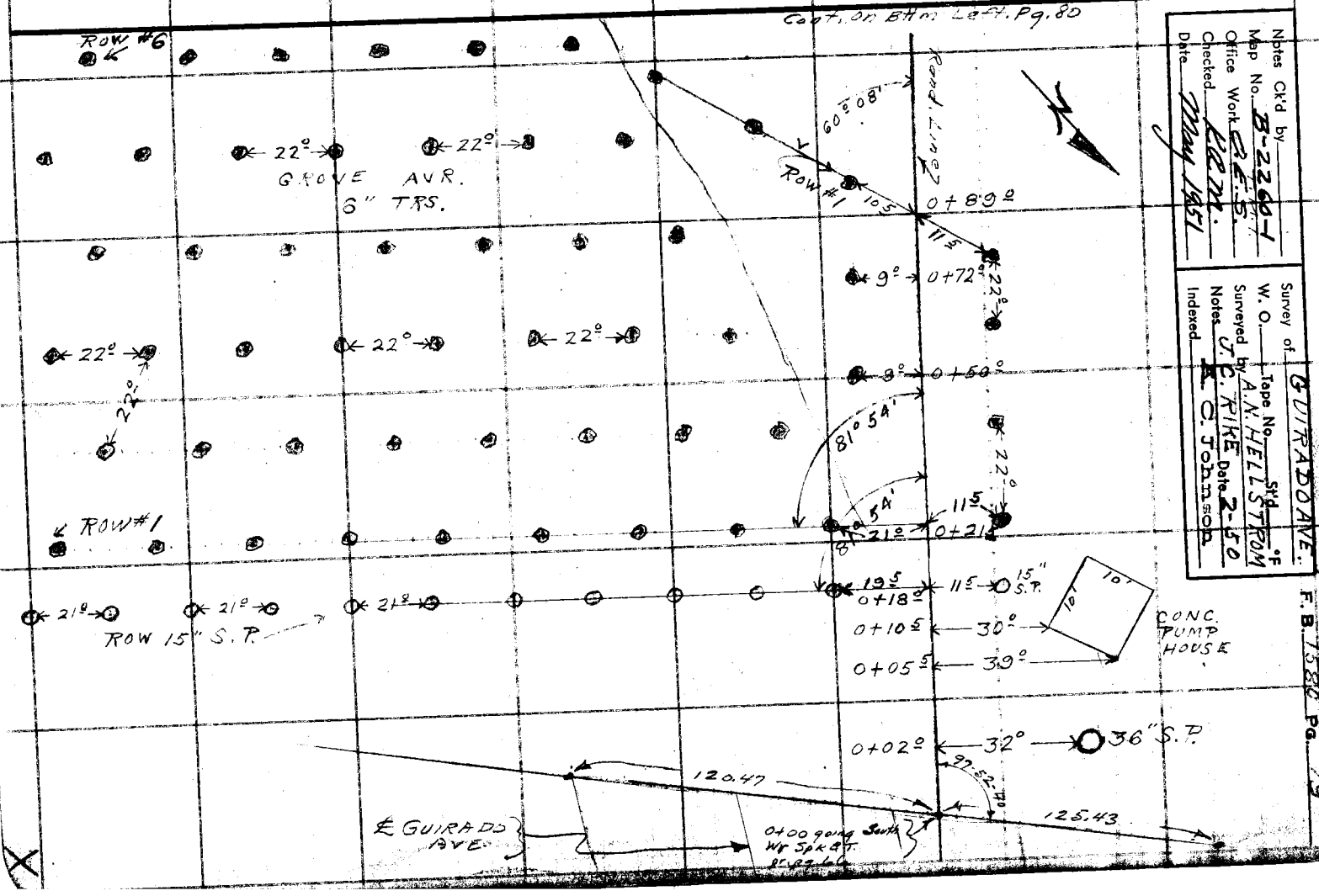

RETURN TO
LOS ANGELES COUNTY SURVEYOR
700 HALL OF RECORDS

Note: Any Additions or Changes on This Sheet Must be Made or Circled in Red Ink With Date and Name of Person Making Change.

Do not extend notes this side of this line.

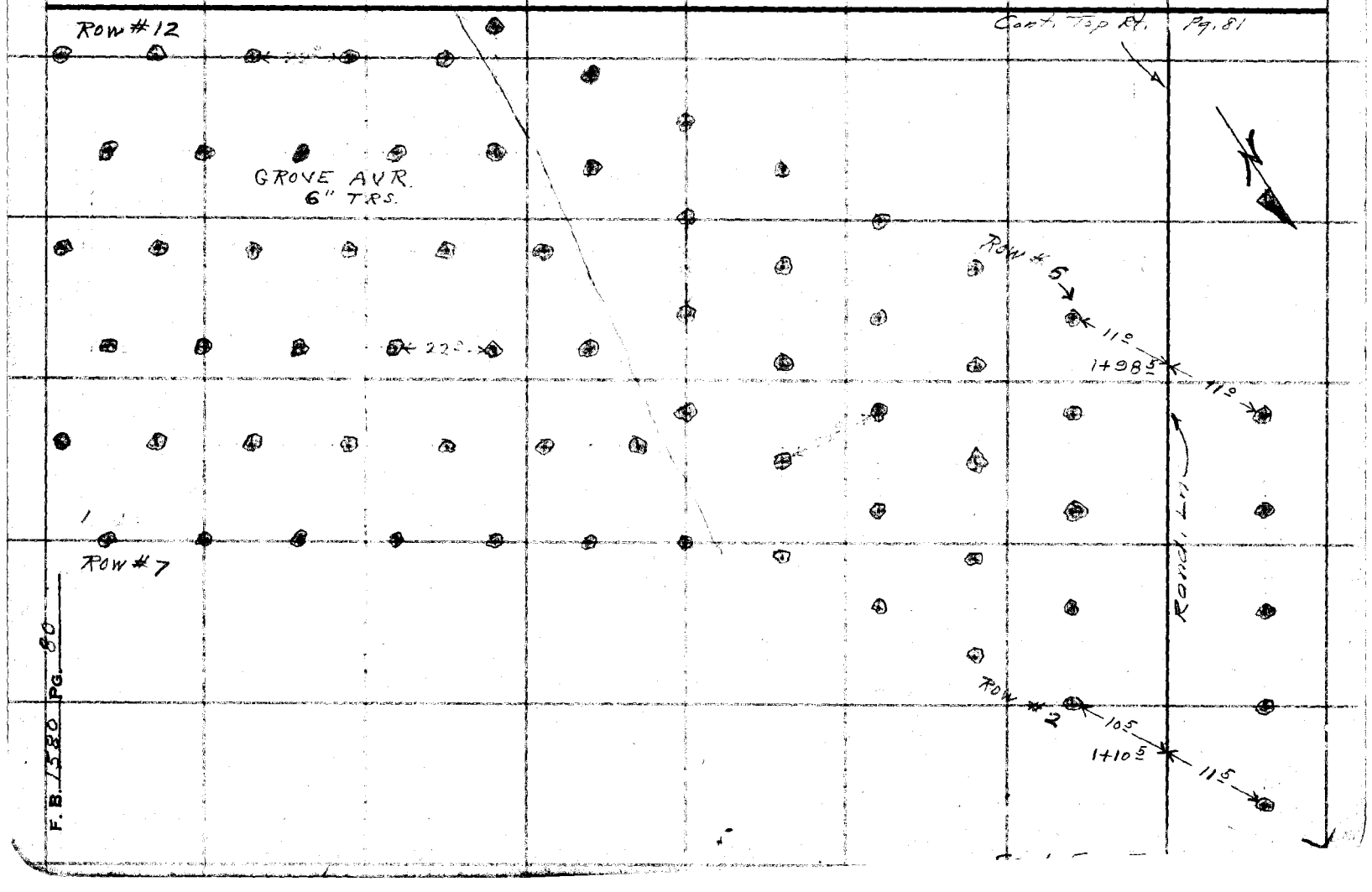

76F309S 247 10M 1-49

RETURN TO
LOS ANGELES COUNTY SURVEYOR
726 LOS ANGELES COUNTY
ENGINEERING BLDG.

Note: Any Additions or Changes on This Sheet Must be Made or Circled in Red Ink With Date and Name of Person Making Change.

Do not extend notes this side of this line.

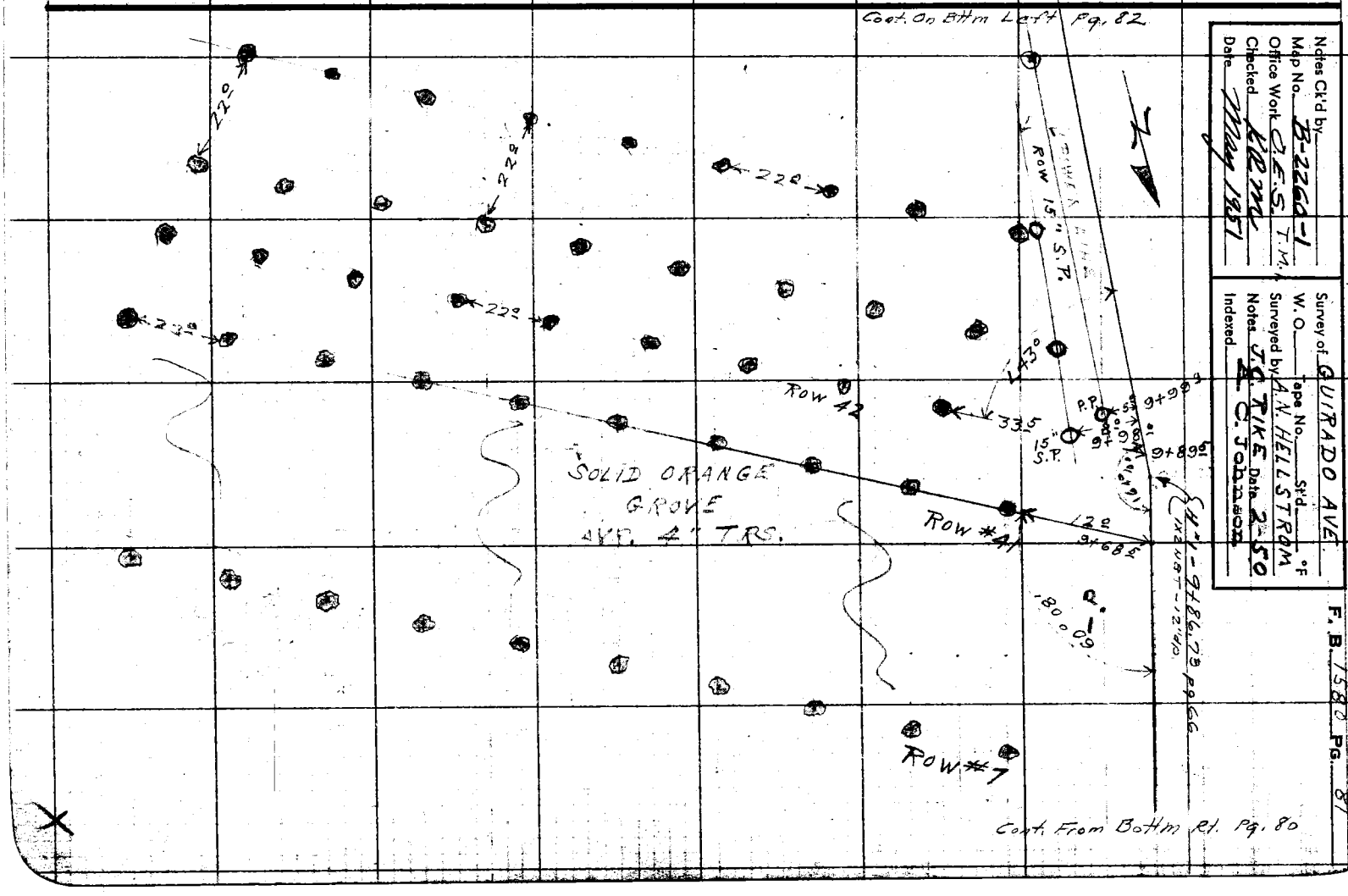

RETURN TO
LOS ANGELES COUNTY SURVEYOR
726 LOS ANGELES COUNTY
ENGINEERING BLDG.

Note: Any Additions or Changes on This Sheet Must be Made or Circled in Red Ink With Date and Name of Person Making Change.

Do not extend notes this side of this line.

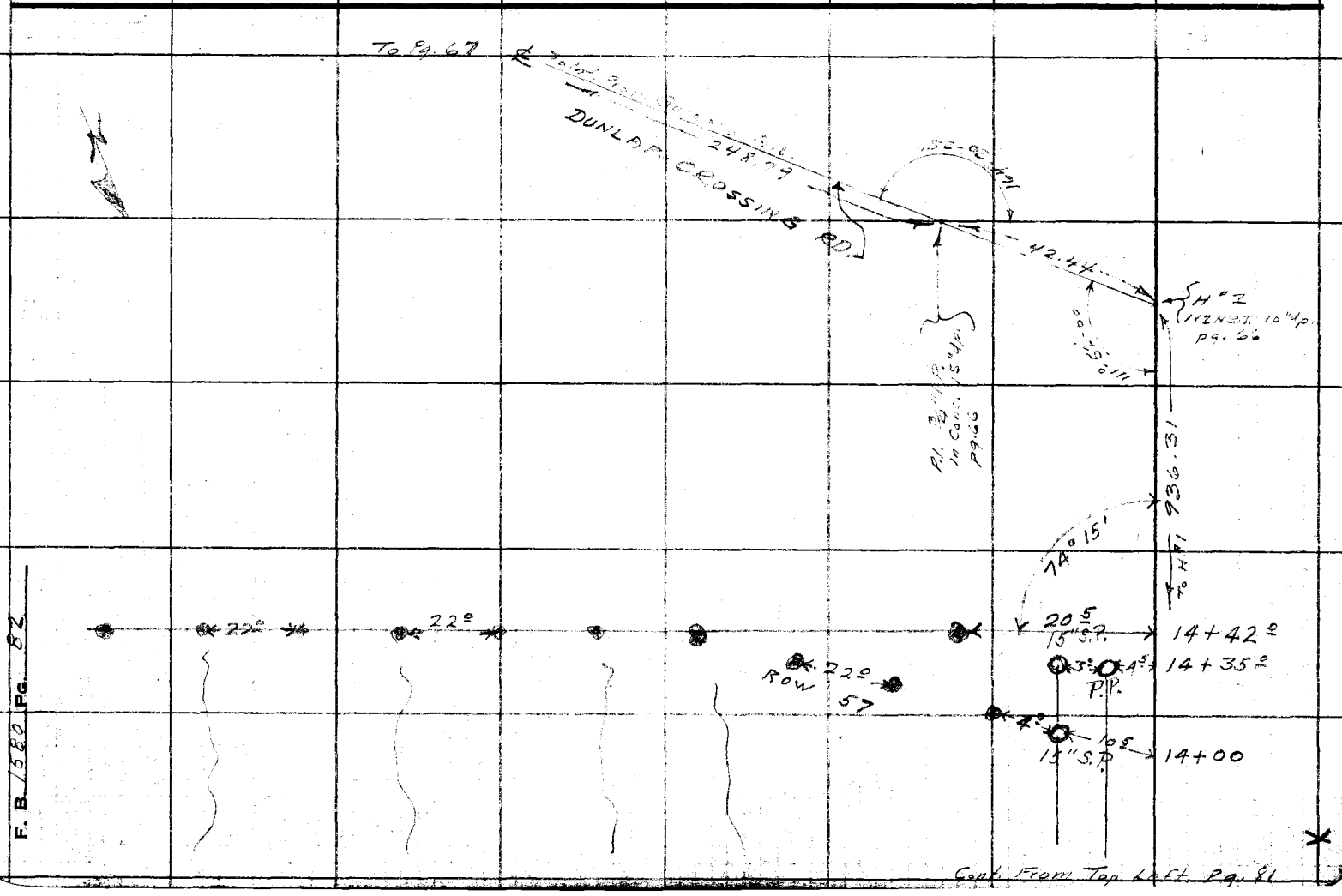

F. B. 1580 PG. 82

Notes Ck'd by	Survey of	F.B. 1580 PG. 83
Map No.	W. O. Tape No. St'd OF	
Office Work	Surveyed by	
Checked	Notes Date	
Date	Indexed	

Note: Any Additions or Changes on This Sheets Must be Made or Circled in Red Ink With Date and Name of Person Making Change.

Do not extend notes this side of this line

RETURN TO
LOS ANGELES COUNTY SURVEYOR
700 HALL OF RECORDS

FORM 247 5M 10-37

F.B. 1550 PG. 24

RETURN TO
LOS ANGELES COUNTY SURVEYOR
700 HALL OF RECORDS

Note: Any Additions or Changes on This Sheets Must be Made or Circled in **Red Ink** With Date and Name of Person Making Change.

Do not extend notes this side of this line

Notes Ck'd by KRM	Survey of CHURCH AVE.
Map No. B-2260-2	W. O. 2602 Tape No. 271 St'd 68 °F
Office Work H.U.M.H.	Surveyed by Mellstrom
Checked McPherson	Notes A.H.H. Date 2-1-50
Date May 1951	Indexed L. C. Johnson 4-3-50

F. B. 1580 PG. 85

CONT. ON BOTTM. PG. 86

① 159-58-20
④ 279-53-10
159-58-20

① 90-40-00
④ 360-38-10
90-39-35

Corner In Lot 20
Tract 15179
Fd 2" I.P. - 30" dp
L.S. 1102

To Intersect WOLBROOK

AVE

Fd. N.&T.

E.C. - Cor. In Lot 24
Fd. 2" I.P. - Flush - L.S. 1102
Tract. 15179

LOCH AVON

200.75 M.

Fd. L&T.
Prod. 0.16
38.64

Inters. - Set Wire Spk W&T.

DRIVE (20)

℄ by Split of Curbs

90°-39'-55"
35.06
110.00
0.08
19.73
49.92

90°-39'-35"
260.29
317.45 Meas.

LOMOND

Inters. Set Wire Spk W&T.

℄ R = 1800°

Tract. 15179

Proposed ℄
Δ = 20°01'10"
R = 2000.00
T = 353.00
L = 698.81

P.I. - Set Ct. Spk. W.&T. by Proportioned Dist. between B.C. & E.C.

L&T. on ℄ Rod

vertical

LOCH (20)

℄ by Split of Curbs.

54.62
22.10
Meas. 159-58-20

31.31

① 90-32-10
④ 2-07-40
90-31-55

Proposed P.I.

260.29 - T68 = 260.29

Adopted Existing ℄
Δ = 20°01'40"
R = 1797.80
T = 317.45
L = 628.42

L&T on

① 68-00-10
④ 273-00-00
68-00-15

317.45 Existing ℄ CHURCH

Meas.

Proposed ℄

(50)

B.C. Fd. N&T. Replaced N&T With Spk. W.&T.

B.C. Fd. 2" I.P. L.S. 1102 Pg. 66

(42)

50.00

B.C.

Fd. Nothing

Set 3" I.P. 12" dp.

Rec. 68°01'15"

29.73

41.27

53.97

120.47

Fd. 2" I.P. - 10" dp. L.S. 1102 S.W. Cor. Lot 37 Tract 15179 Pr. Pg. 66

S.W. Cor. Lot 1 Tract 15179 2" I.P. - 10" dp L.S. 1102 pr. pg. 66

Wire Spk. W.&T. Pr. Pg. 66.

125.43

(SEE PG. 66)

97°-52'-40"

986.23

18" in C.O.

Note: Any Additions or Changes on This Sheet Must be Made or Circled in Red Ink With Date and Name of Person Making Change.

Do not extend notes this side of this line.

RETURN TO
LOS ANGELES COUNTY SURVEYOR
726 LOS ANGELES COUNTY ENGINEERING BLDG.

76F309S 247 10M 1-49

F. B. 1580 PG. 86

Cont. On Bottom Pg. 87

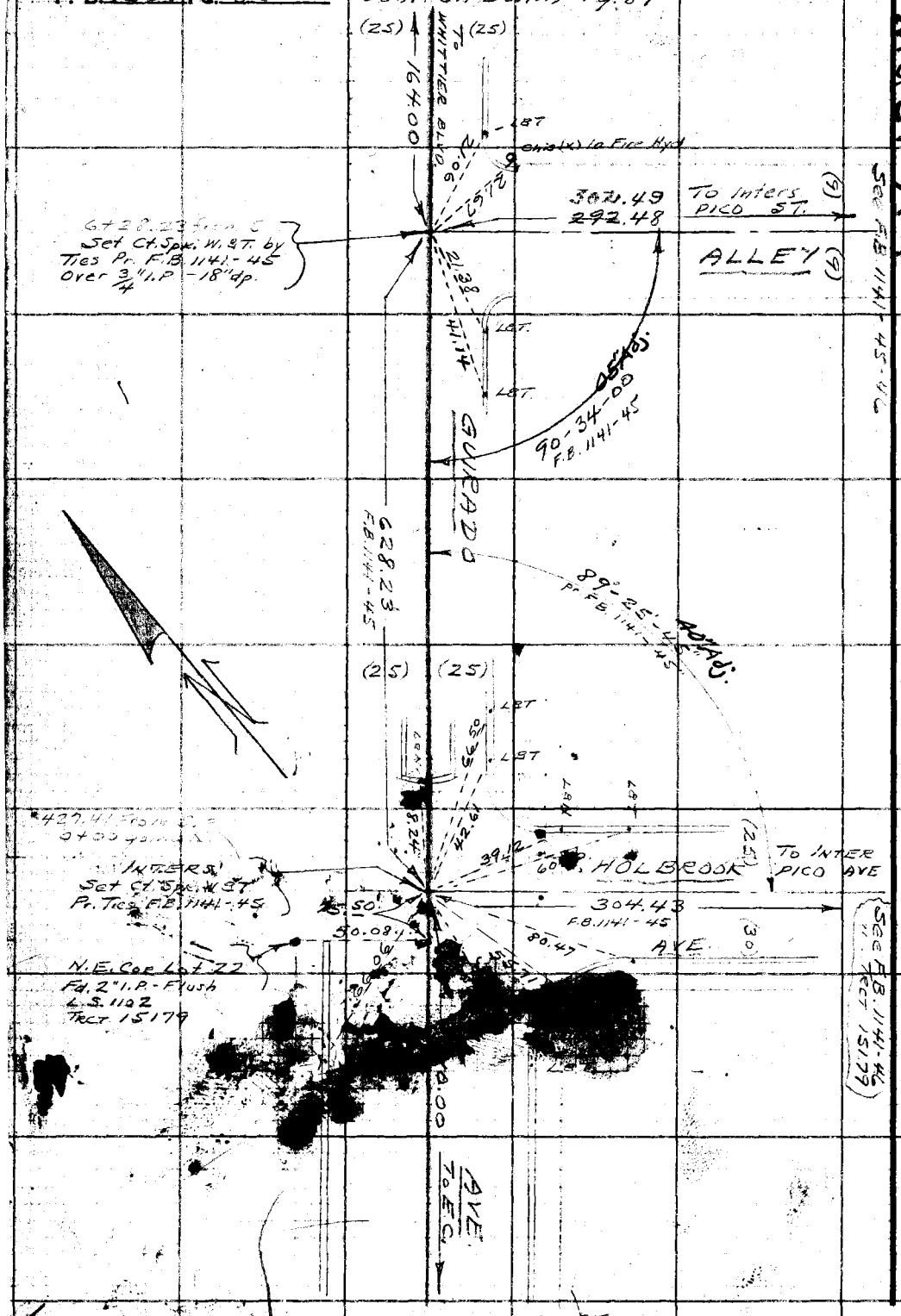

Cont. From Top Pg. 85

W.S. 37-A-4

See F.B. 1141-45

RETURN TO
LOS ANGELES COUNTY SURVEYOR
72B LOS ANGELES COUNTY
ENGINEERING BLDG.

Do not extend notes this side of this line.

Notes: Any Additions or Changes on This Sheet Must be Made or Circled in Red Ink With Date and Name of Person Making Change.

See F.B. 1141-45 Tract 15179

Notes Ck'd by KRM	Survey of GUIRADO AVE
Map No. B-2260-2	W. O. 0600 Tape No. 091 St'd 68 °F
Office Work H.U.M.H.	Surveyed by Hellstrom
Checked McPherson	Notes A.N.H. Date 2-14-50
Date May 1951	Indexed A. C. Johnson 4-14-50

F. B. 1580 Pg. 87

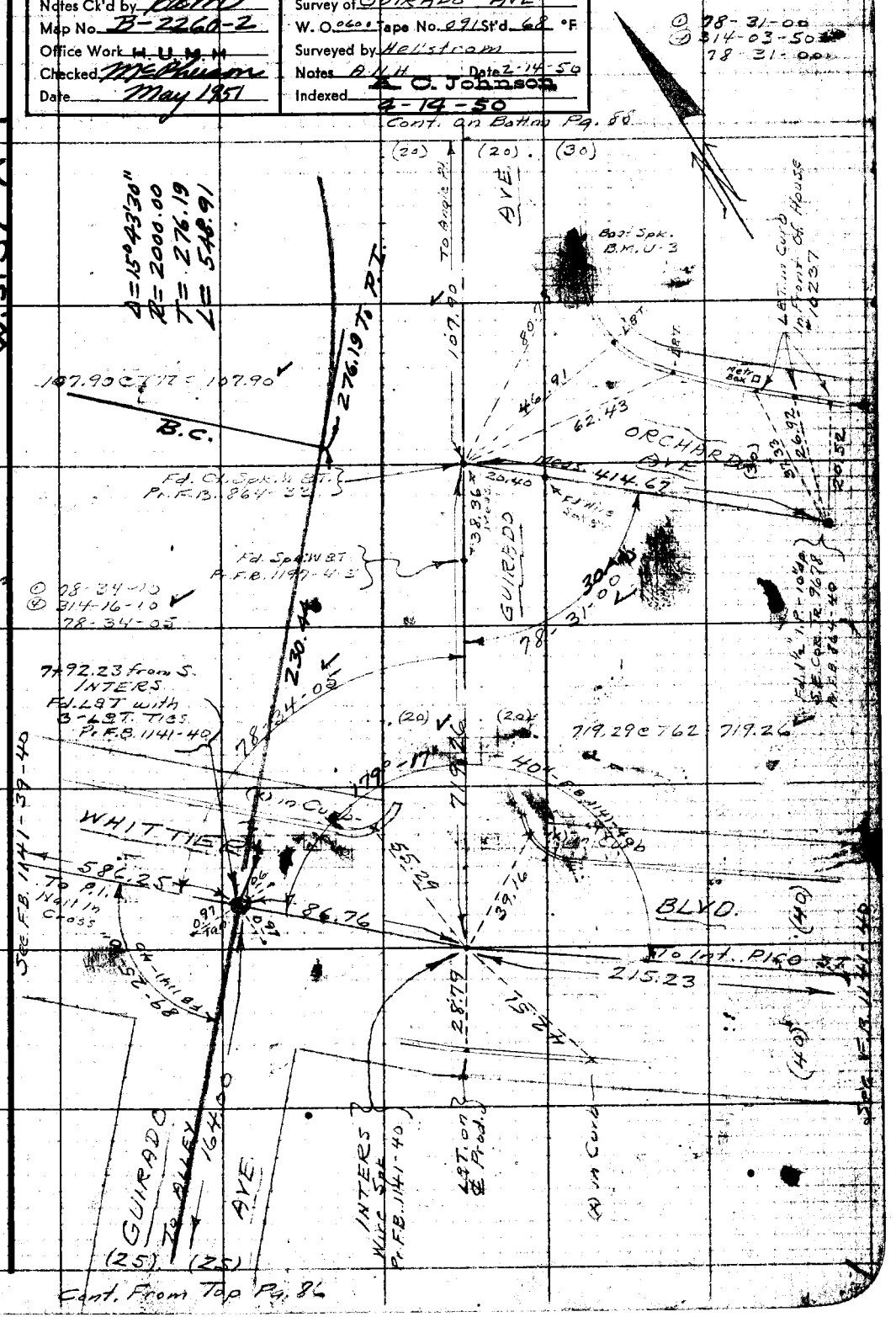

Note: Any Additions or Changes on This Sheet Must be Made or Circled in Red Ink With Date and Name of Person Making Change.

Do not extend notes this side of this line.

RETURN TO
LOS ANGELES COUNTY SURVEYOR
726 LOS ANGELES COUNTY
ENGINEERING BLDG.

76F309S 247 10M 1-49

Cont. on Bottom Pg. 89

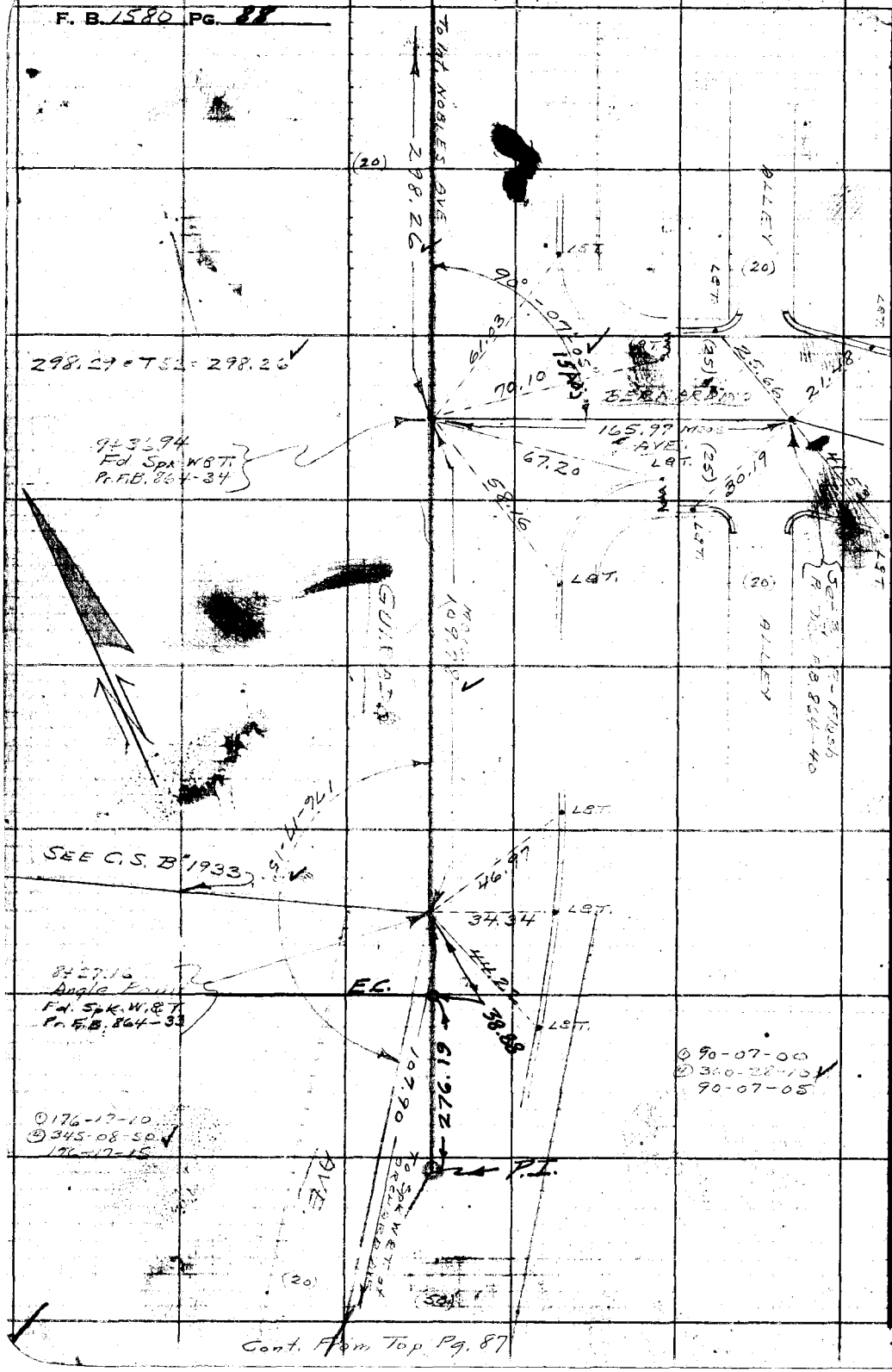

RETURN TO
LOS ANGELES COUNTY SURVEYOR
725 LOS ANGELES COUNTY
ENGINEERING BLDG.

Do not extend notes this side of this line.

Note: Any Additions or Changes on This Sheet Must be Made or Circled in Red Ink With Date and Name of Person Making Change.

Notes Ck'd by KRM
Map No. B-2260-2
Office Work H. U. M. M.
Checked McPherson
Date May 1951

Survey of GUIRADO AVE.
W. O. 0600 Tape No. 291 St'd 62 °F
Surveyed by Hollstein
Notes H.N.M. Date 2-20-50
Indexed A. C. Johnson

F. B. 1580 PG. 89

W. S. 37-A-4

Notes: Any Additions or Changes on This Sheet Must be Made or Circled in Red Ink With Date and Name of Person Making Change.

Do not extend notes this side of this line.

RETURN TO
LOS ANGELES COUNTY SURVEYOR
700 HALL OF RECORDS

FORM 247 SM 11-46

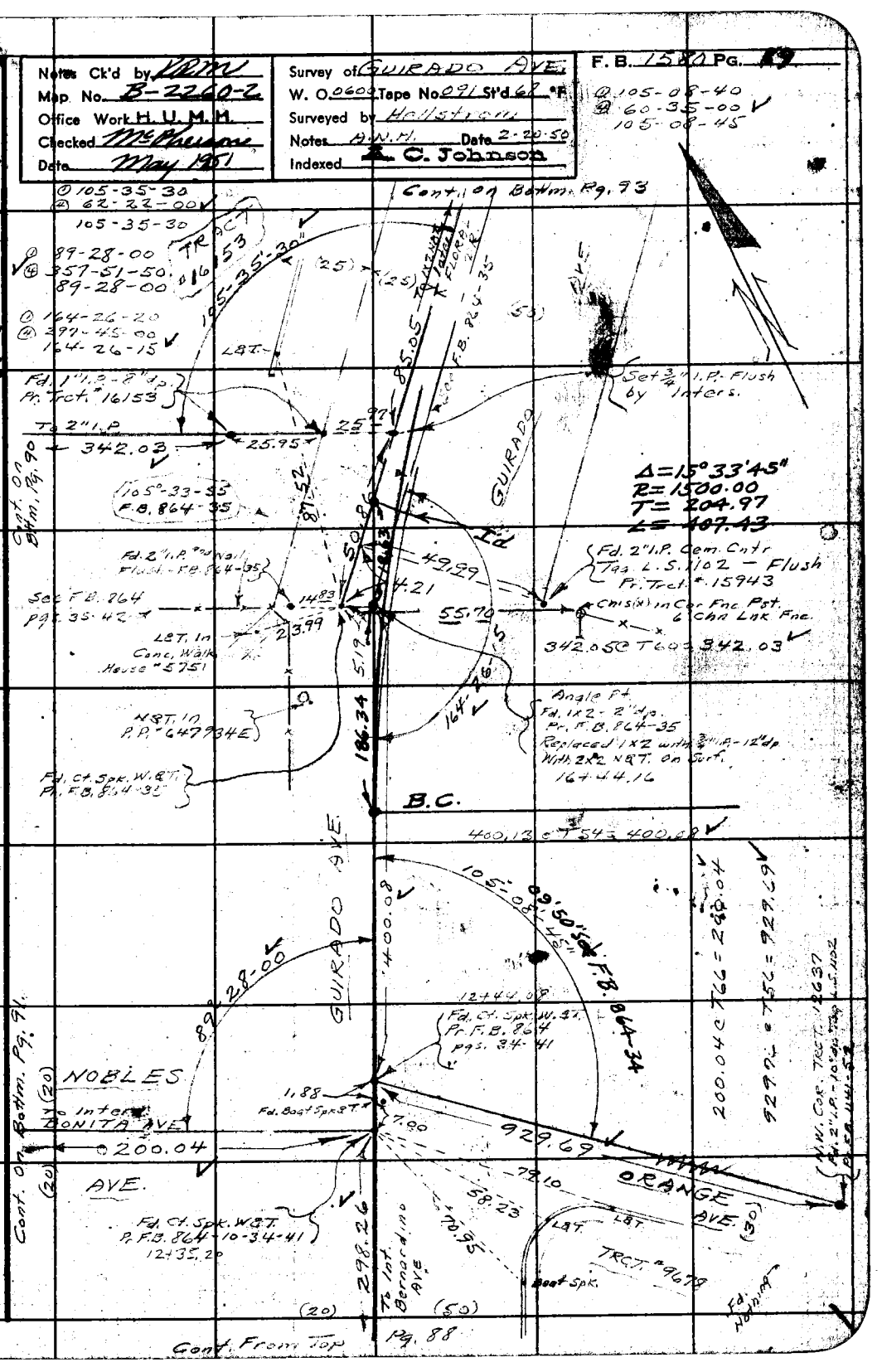

RETURN TO
LOS ANGELES COUNTY SURVEYOR
700 HALL OF RECORDS

Note: Any Additions or Changes on This Sheet Must be Made or Circled in Red Ink With Date and Name of Person Making Change.

Do not extend notes this side of this line.

MS. 37-A-4



F. B. 1580 PG. 70

Notes Ck'd by RRM	Survey of GUIRADO AVE
Map No. B-2260-2	W. O. 0600 Tape No. 091 St'd. 68 °F
Office Work H. U. M. H.	Surveyed by Hellstrom
Checked Feb. 1951	Notes R. H. H. Date 2-21-50
Date	Indexed R. C. Johnson

F. B. 1580 Pg. 91

Cont. On Bottom Pg. 92

W.S. 37-A-4

Notes: Any Additions or Changes on This Sheet Must be Made or Circled in Red Ink. With Date and Name of Person Making Change.

Do not extend notes this side of this line.

RETURN TO
LOS ANGELES COUNTY SURVEYOR
726 LOS ANGELES COUNTY
ENGINEERING BLDG.

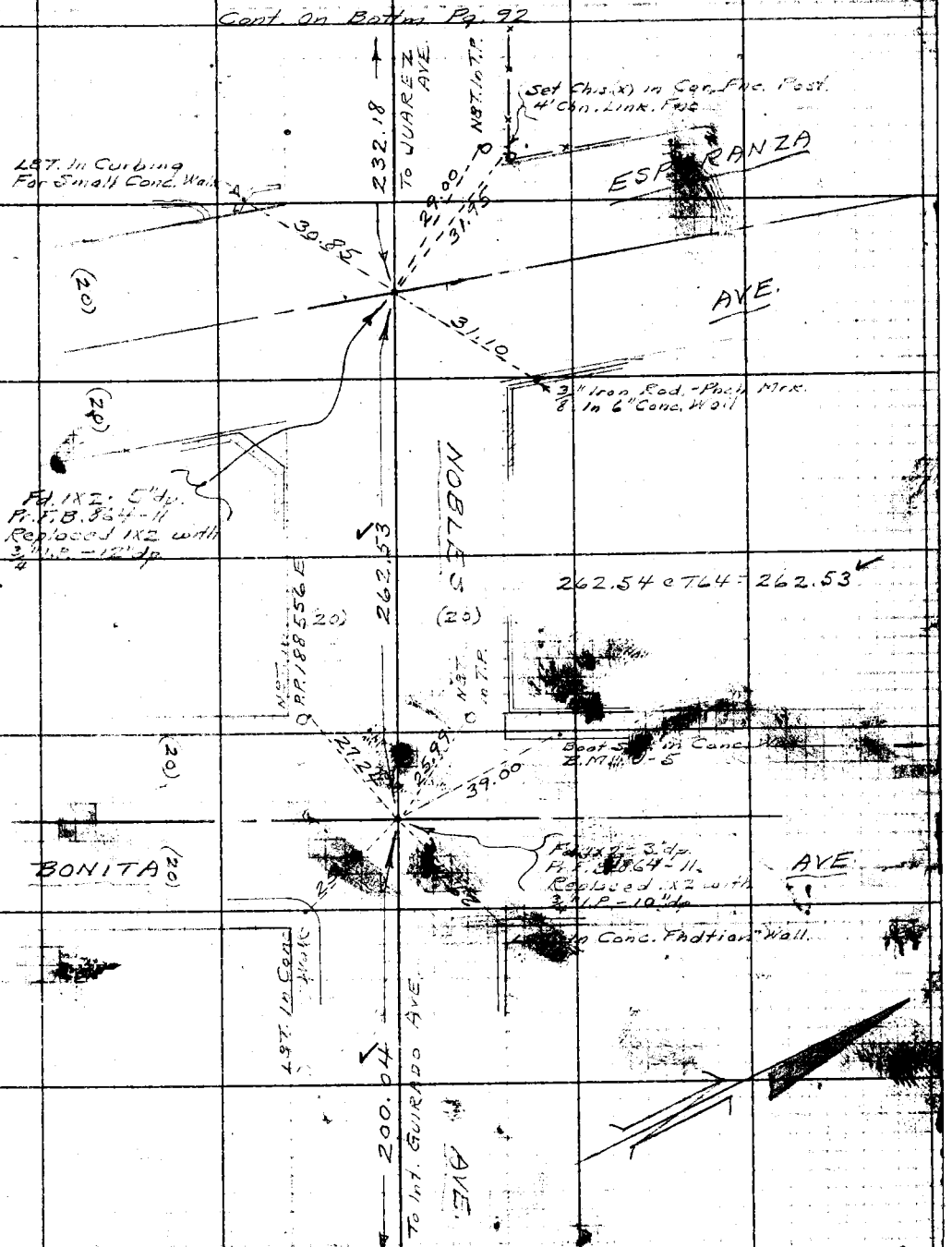

Cont From Bottom Left Pg. 89

F. B. 1580 PG. 92

W.S. 37-A-4

RETURN TO
LOS ANGELES COUNTY SURVEYOR
726 LOS ANGELES COUNTY
ENGINEERING BLDG.

Do not extend notes this side of this line.

Note: Any Additions or Changes on This Sheet Must be Made or Circled in Red Ink With Date and Name of Person Making Changes.



Cont. From Top Pg. 91

Notes Ck'd by KRM	Survey of GUIRADO AVE.
Map No. B-2260-2	W. O. 0600 Tape No. 091 St'd. 68 °F
Office Work H. U. M. H.	Surveyed by Hellstrom
Checked KRM	Notes A.W.H. Date 2-23-50
Date Feb 1952	Indexed A. C. Johnson

F. B. 1580 PG. 93

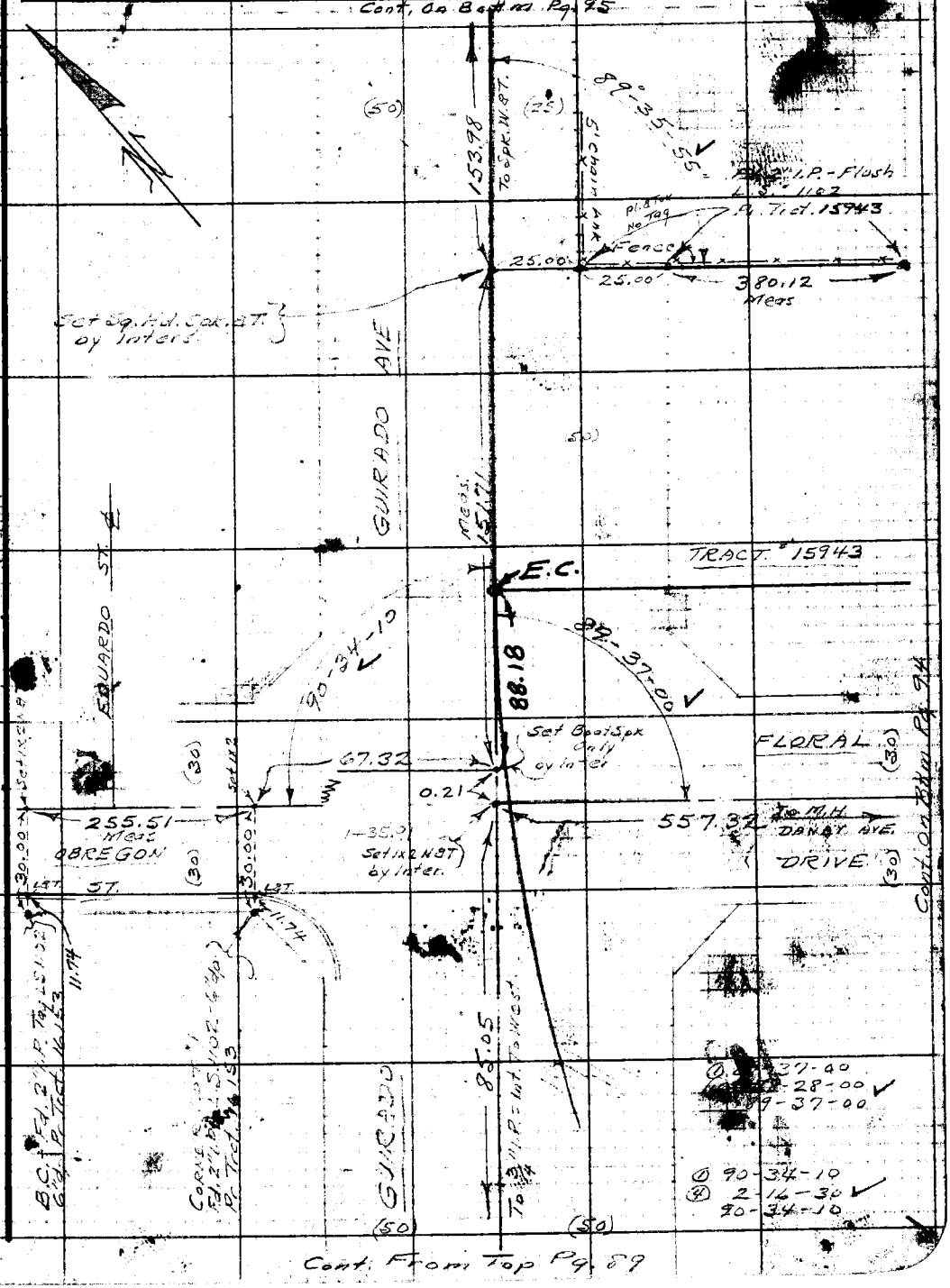

Note: Any Additions or Changes on This Sheet Must be Made or Circled in Red Ink With Date and Name of Person Making Change.

Do not extend notes this side of this line.

RETURN TO
LOS ANGELES COUNTY SURVEYOR
726 LOS ANGELES COUNTY
ENGINEERING BLDG.

OPS 247 10M 1-49

W.S. 37-A-4

RETURN TO
LOS ANGELES COUNTY SURVEYOR
726 LOS ANGELES COUNTY
ENGINEERING BLDG.

Do not extend notes this side of this line.

Note: Any Additions or Changes on This Sheet Must be Made or Circled in Red Ink With Date and Name of Person Making Change.



Cont. From Rt. Sd. Pg. 93

Notes Ck'd by	Survey of GUIRADO AVE.
Map No. B-2260-2	W. O. 0600 Tape No. 981 St'd 68 °F
Office Work H. U. M. H.	Surveyed by A. N. HELLSTROM
Checked KRM	Notes A.N.H. Date 2-27-50
Date Feb 1952	Indexed E. C. Johnson

F.B. 1580 PG. 95

W. S. 37-A-4

Note: Any Additions or Changes on This Sheet Must be Made or Circled in Red Ink With Date and Name of Person Making Change

Do not extend notes this side of this line.

Cont. On Bottom Pg. 96

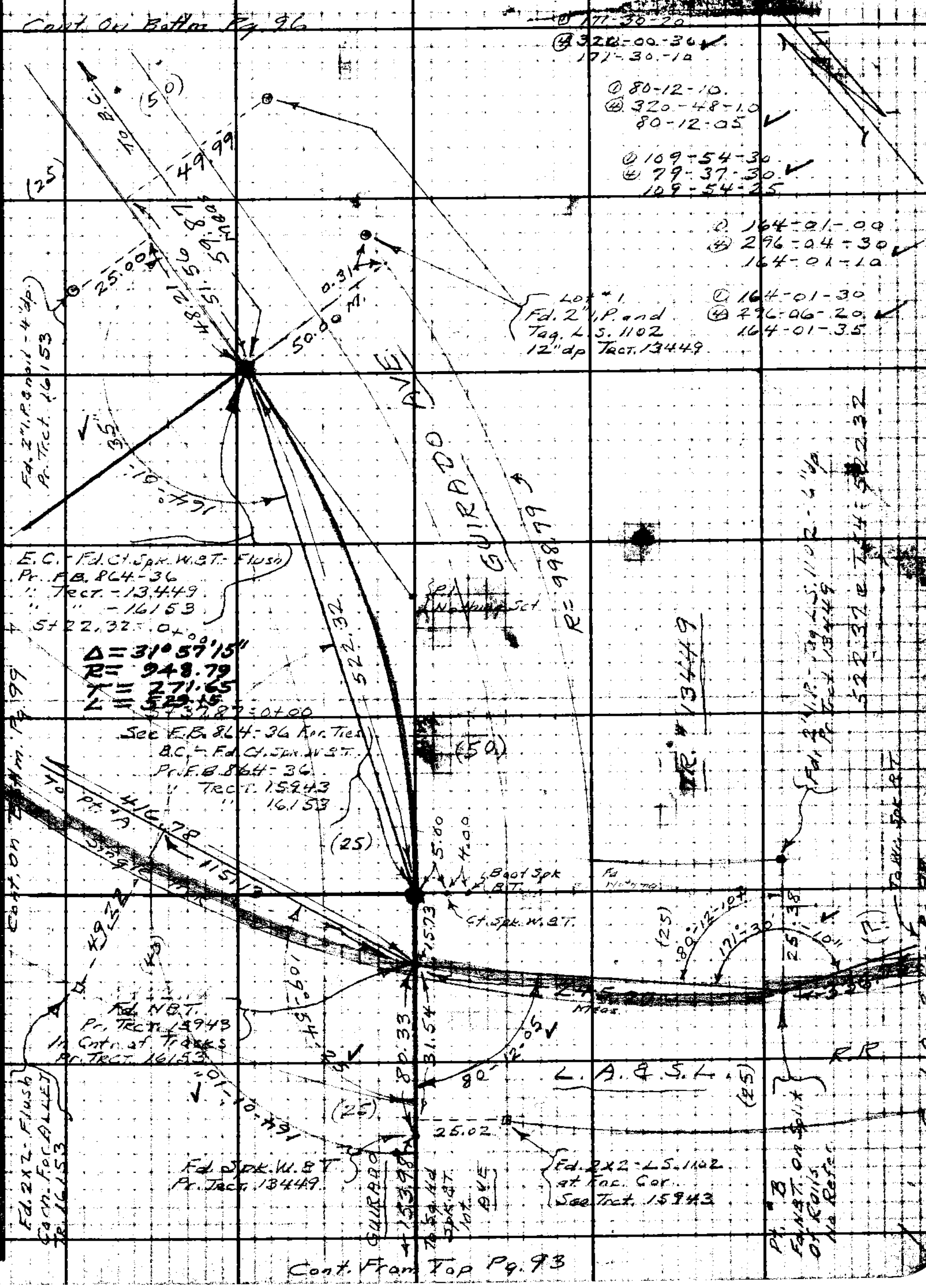

Cont. From Top Pg. 93

RETURN TO
LOS ANGELES COUNTY SURVEYOR
700 HALL OF RECORDS

FORM 247 5M 10-39

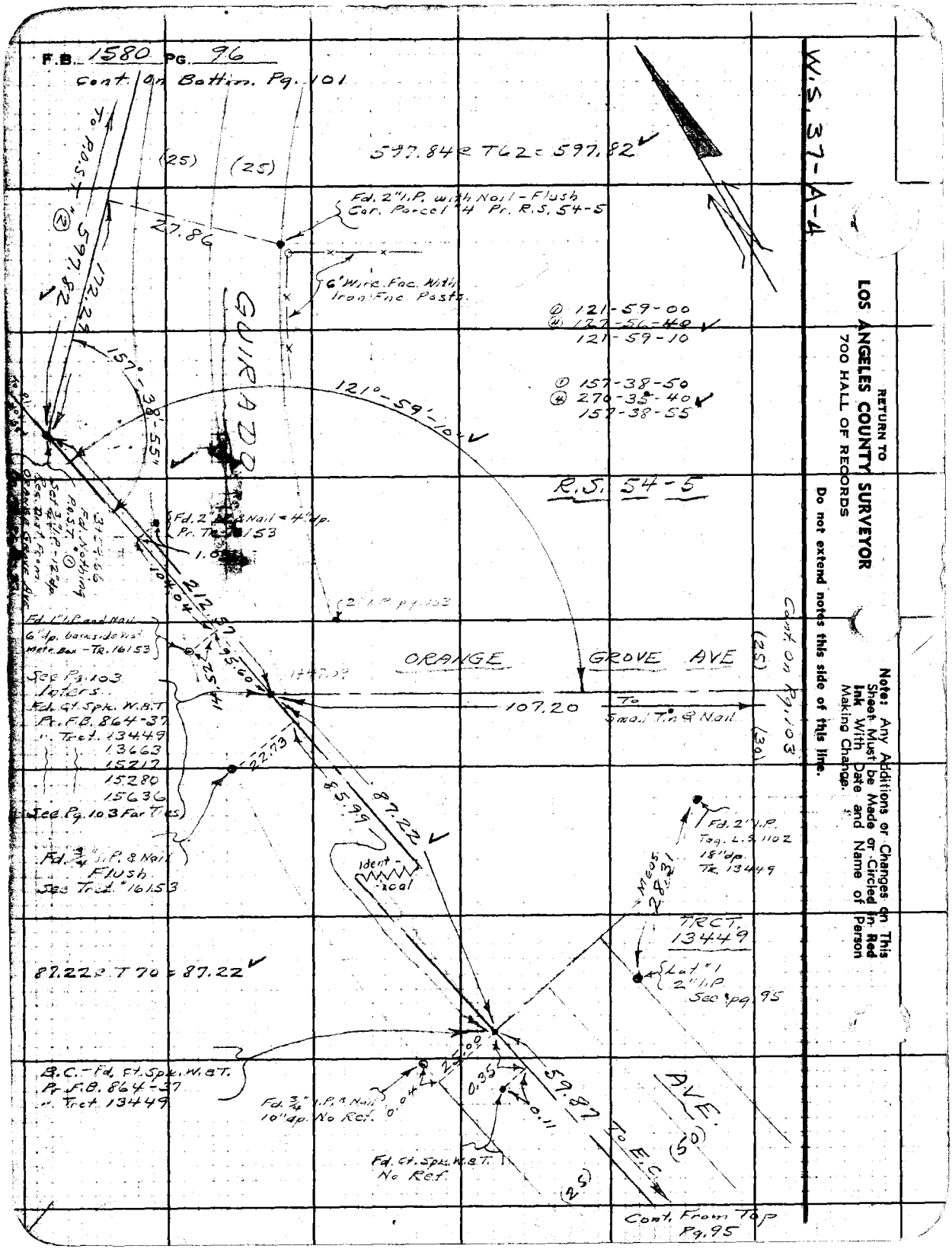

RETURN TO
LOS ANGELES COUNTY SURVEYOR
700 HALL OF RECORDS

Do not extend notes this side of this line.

Note: Any Additions or Changes on This Sheet Must be Made or Circled in Red Ink With Date and Name of Person Making Change.

Notes Ck'd by	Survey of GUIRADO AVE
Map No.	W. O. 0600 Tape No. 091 St'd. 68 °F
Office Work H. U. M. H.	Surveyed by Hellstrom
Checked	Notes A.N.H. Date 3-1-50
Date	Indexed A. C. Johnson

F. B. 1520 PG. 97

Cont on Bottom Pg. 95

Note: Any Additions or Changes on This Sheet Must be Made or Circled in Red Ink With Date and Name of Person Making Change.

Do not extend notes this side of this line.

RETURN TO
LOS ANGELES COUNTY SURVEYOR
726 LOS ANGELES COUNTY
ENGINEERING BLDG.

76F309S 247 10M 1-49

Cont. From Bottom Pg. Pg. 95

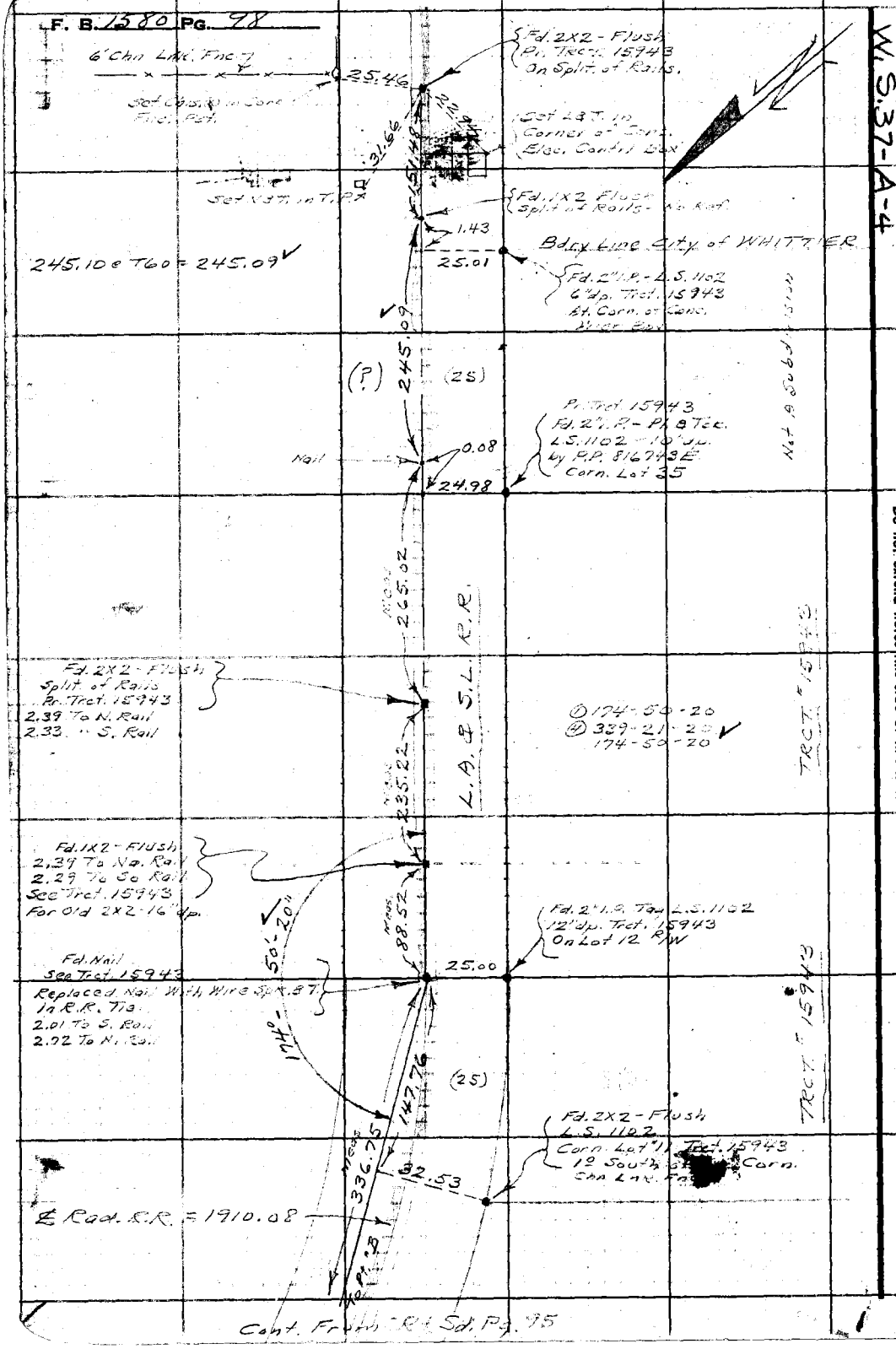

W.S.37-A-4

RETURN TO
LOS ANGELES COUNTY SURVEYOR
726 LOS ANGELES COUNTY
ENGINEERING BLDG.

Do not extend notes this side of this line.

Note: Any Additions or Changes on This Sheet Must be Made or Circled in Red Ink With Date and Name of Person Making Change.

Notes Ck'd by
Map No. B-2260-2
Office Work H. U. M. H.
Checked K.R.M.
Date Feb. 1952

Survey of GUIRADO AVE.
W. O. 6696 Tape No. 991 St'd 68 °F
Surveyed by Hellstrom
Notes A.N.H. Date 2-1-50
Indexed E. C. Johnson

F. B. 1580 PG. 99

W.S. 37-A-4

Note: Any Additions or Changes on This Sheet Must be Made or Circled in Red Ink With Date and Name of Person Making Change.

Do not extend notes this side of this line.

RETURN TO
LOS ANGELES COUNTY SURVEYOR
726 LOS ANGELES COUNTY
ENGINEERING BLDG.

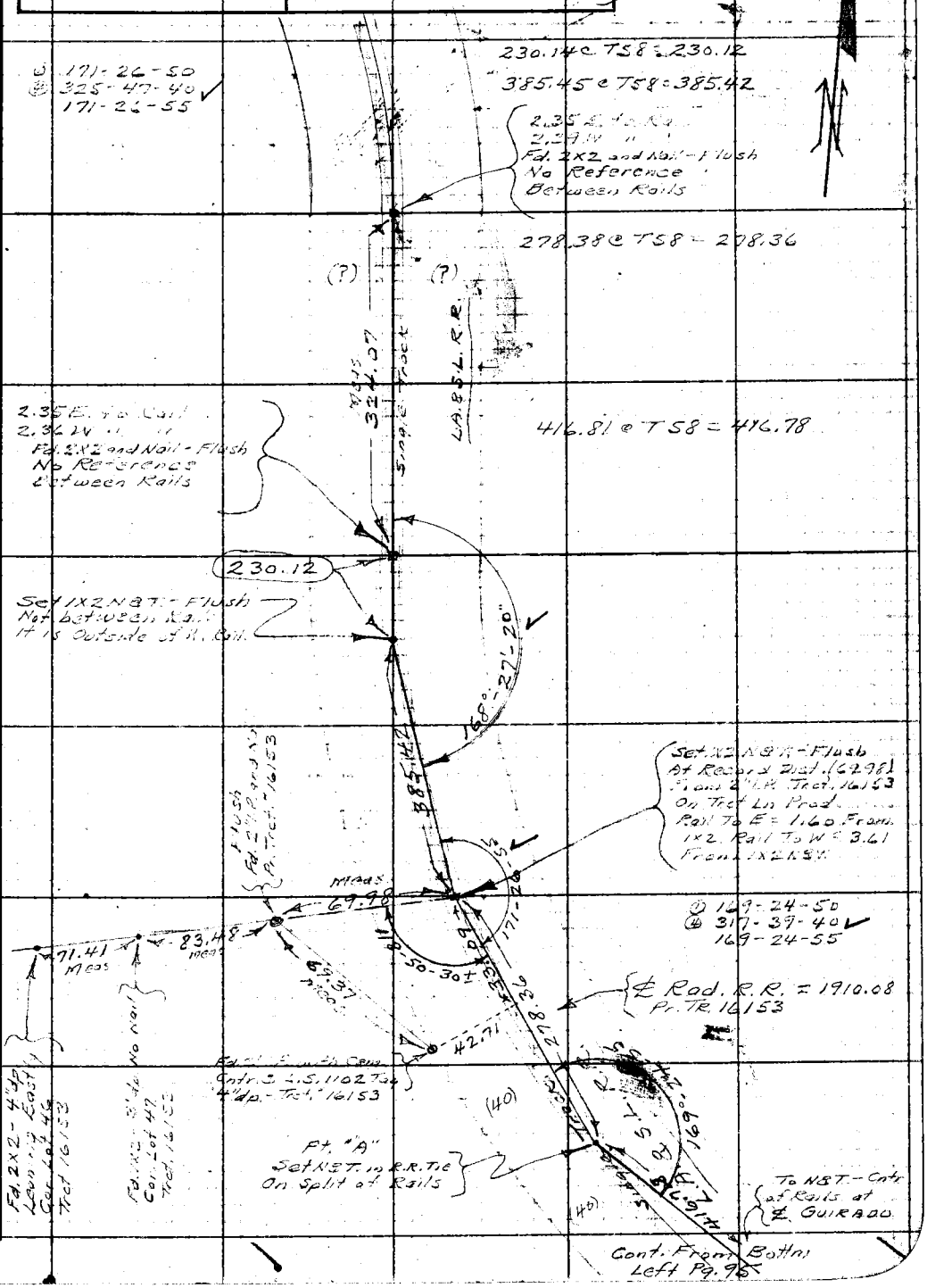

76F3095 247 10M 1-49

RETURN TO
LOS ANGELES COUNTY SURVEYOR
725 LOS ANGELES COUNTY
ENGINEERING BLDG.

Note: Any Additions or Changes on This Sheet Must be Made or Circled in Red Ink With Date and Name of Person Making Change.

Do not extend notes this side of this line.

F. B. 1580 Pg. 100

Notes Ck'd by	Survey of GUIRADO AVE
Map No. B-2260-2	W. O. 0600 Tape No. 094 St'd. 60 °F
Office Work H. U. M. H	Surveyed by Hollstrom
Checked KRM.	Notes A.N.K. Date 5-15-50
Date Feb. 1952	Indexed J. C. Johnson

F. B. 1520 PG. 101

① 80-20-10
④ 321-21-20
80-20-20

① 160-22-20
④ 281-29-10
160-22-20

W.S. 37-A-4

Note: Any Additions or Changes of This Sheet Must be Made or Circled in Red Ink With Date and Name of Person Making Change.

Do not extend notes this side of this line.

RETURN TO
LOS ANGELES COUNTY SURVEYOR
726 LOS ANGELES COUNTY
ENGINEERING BLDG.

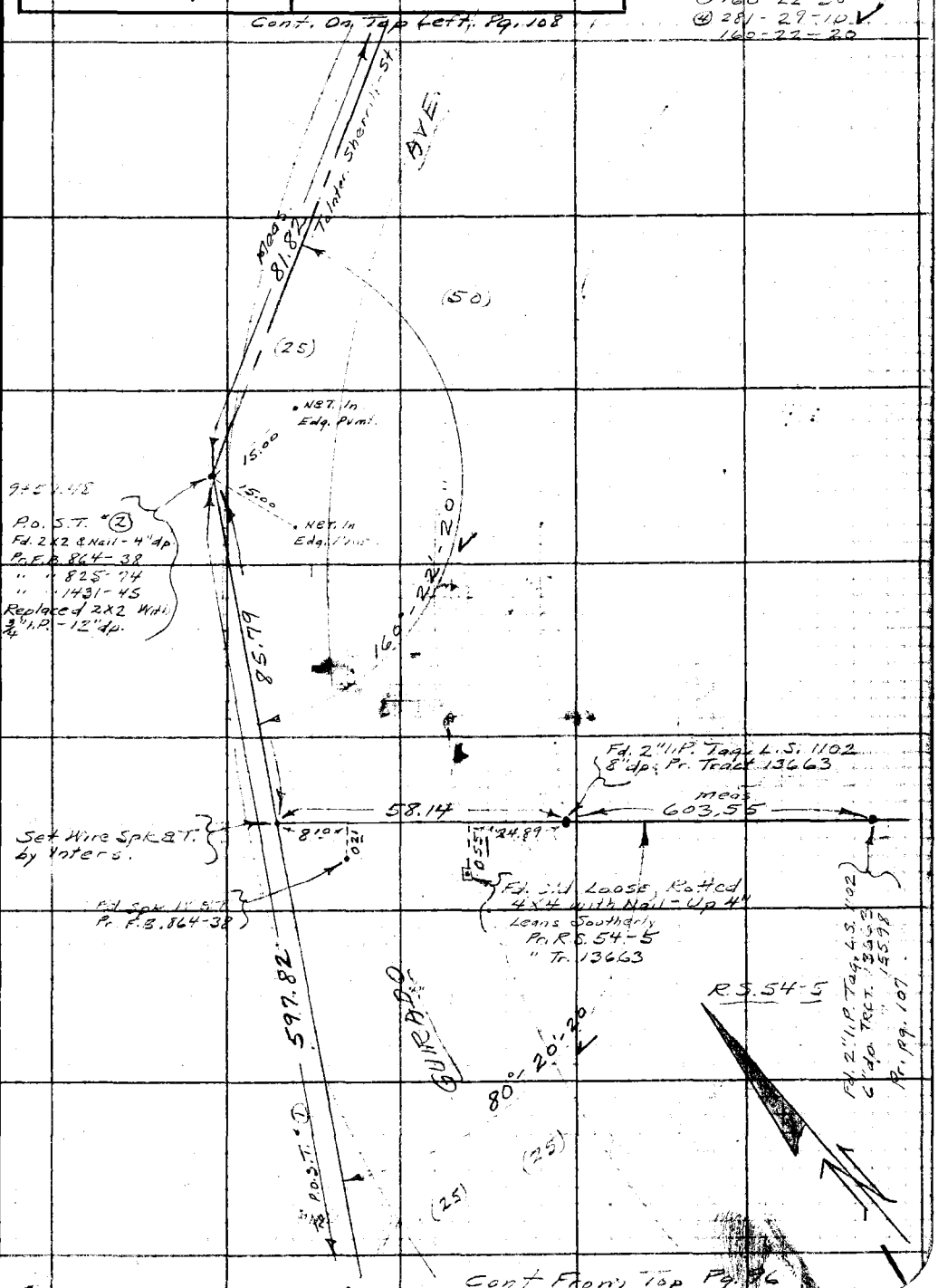

76F3095 247 10M 1-49

F. B. 1580 PG. 102

W.S. 37-A-4

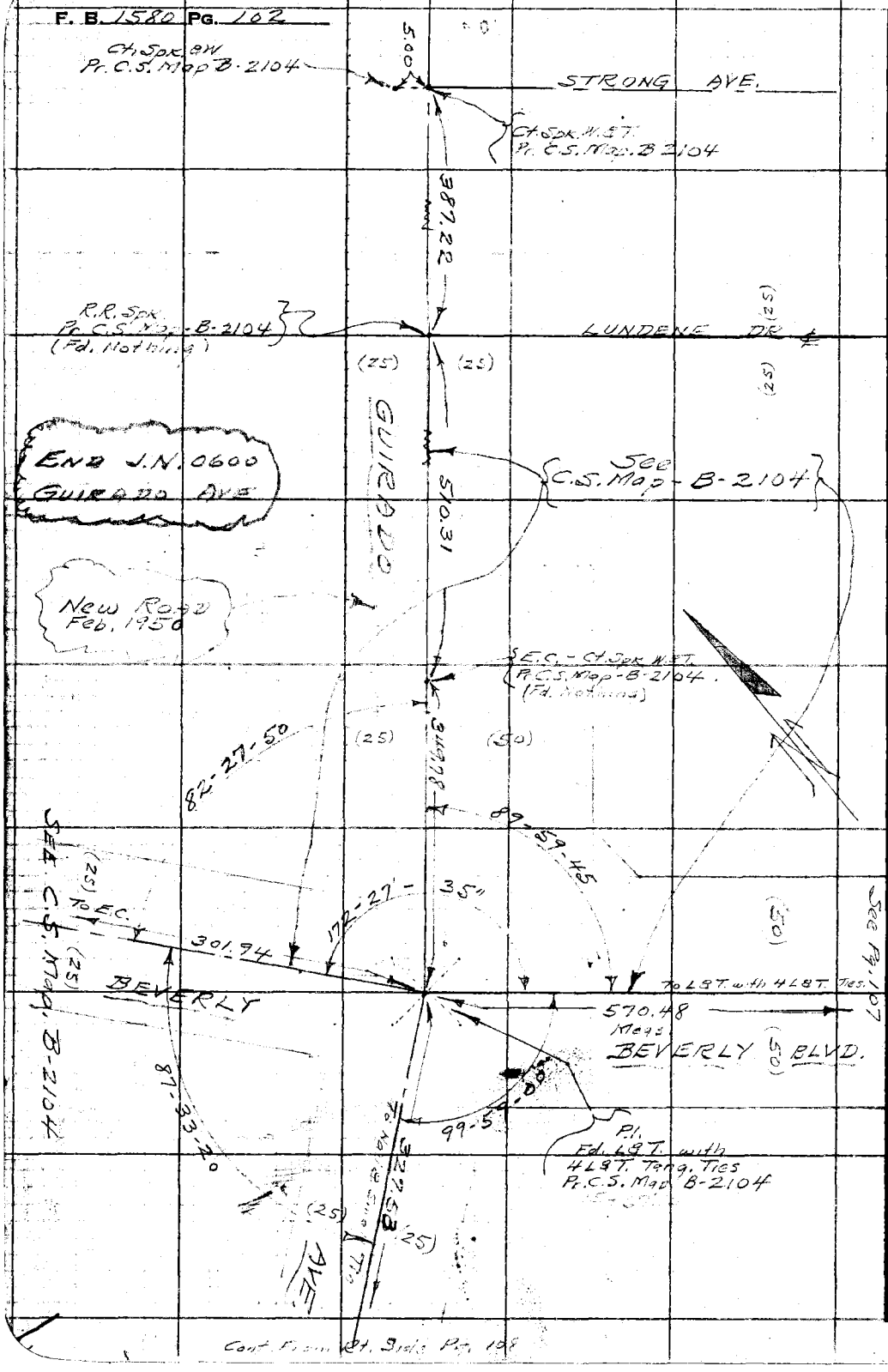

Cont. From Rt. Side Pg. 108

RETURN TO
LOS ANGELES COUNTY SURVEYOR
726 LOS ANGELES COUNTY
ENGINEERING BLDG.

Do not extend notes this side of this line.

Note: Any Additions or Changes on This Sheet Must be Made or Circled in Red Ink With Date and Name of Person Making Change.

Notes Ck'd by K.R.McPh
Map No. B-2260-2
Office Work H. U. M. K.
Checked K.R.M.
Date Feb. 1952

Survey of GUIRADO AVE
W. O. 2600 Tape No. 091 St'd. 68 °F
Surveyed by Hellstrom
Notes A.N.H. Date 3-9-50
Indexed A. C. Johnson

F. B. 1580 Pg. 103

Cont. on Bottm. Pg. 104

W.S.37-A-4

Note: Any Additions or Changes on This Sheet Must be Made or Circled in Red Ink With Date and Name of Person Making Change.

Do not extend notes this side of this line.

RETURN TO
LOS ANGELES COUNTY SURVEYOR
726 LOS ANGELES COUNTY
ENGINEERING BLDG.

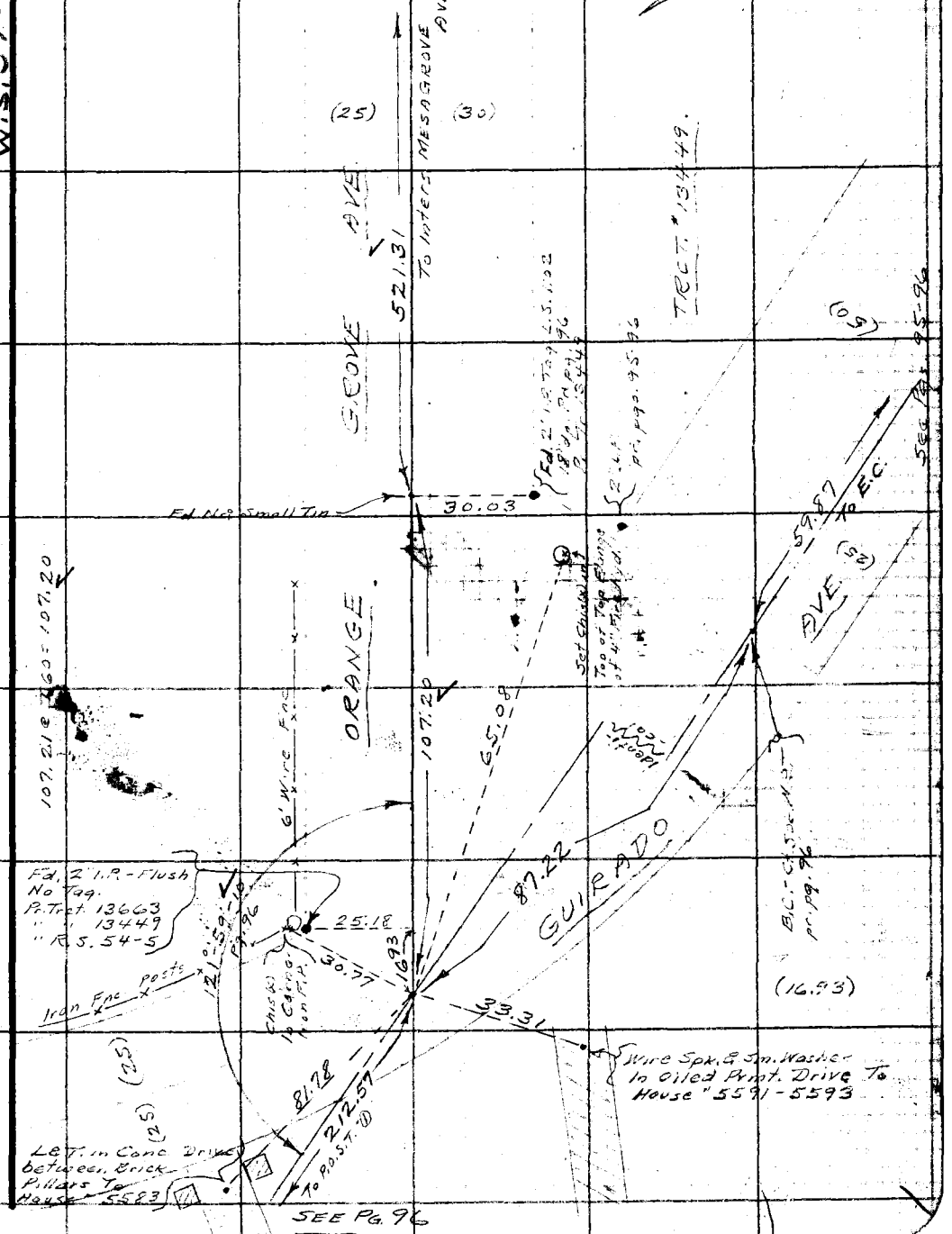

76FS09S 247 10M 5-49

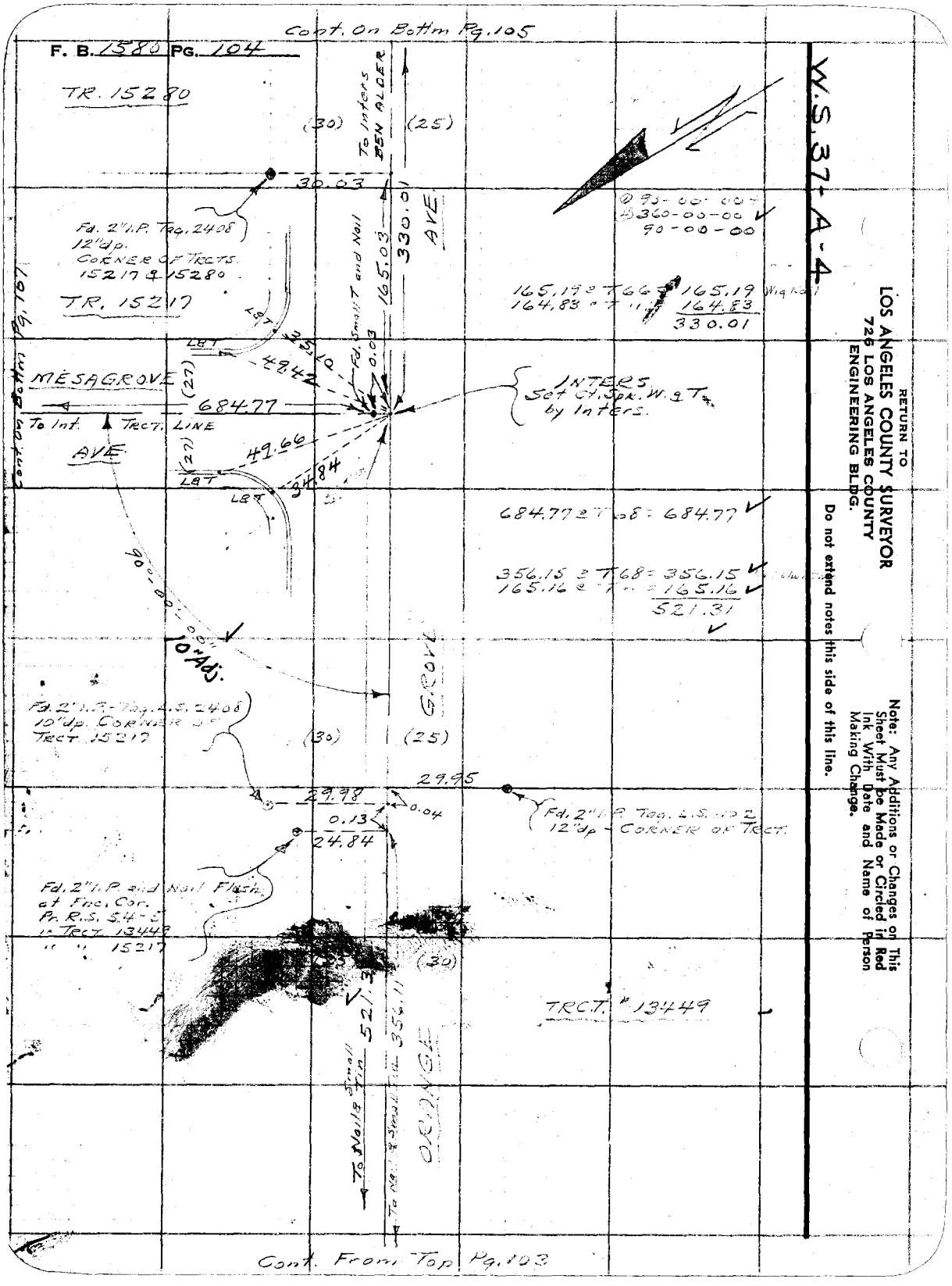
Cont. On Bottm Pg. 105
F. B. 1580 PG. 104
TR. 15280
(30)
(25)
To Inters BEN ALDER
30.03
330.01
AVE
Fd. 2" I.P. Tag. 2408
12" dp.
CORNER OF TRCTS.
15217 & 15280
TR. 15217
165.03
Fd. Small T and Nail
0.03
LBT
35.10
49.42
MESAGROVE
(27)
684.77
To Int.
TRCT. LINE
AVE
49.66
34.84
INTERS.
Set Ct. Spk. W. & T.
by Inters.
Cont. On Bottm Pg. 107
90-00-00
10" Adj.
GROVE
Fd. 2" I.P. Tag. L.S. 2408
10" dp. CORNER OF
TRCT. 15217
29.95
29.98
0.04
0.13
24.84
Fd. 2" I.P. Tag. L.S. No 2
12" dp - CORNER OF TRCT.
Fd. 2" I.P. and Nail Flush
at Fnc. Cor.
Pr. R.S. 54-5
in TRCT. 13449
" " 15217
(30)
521.31
356.11
To Nails & Small Tin
To Nails & Small Tin
ORANGE
TRCT. # 13449
Cont. From Top Pg. 103
W.S. 37-A-4
① 90-00-00
② 360-00-00
90-00-00
165.19 @ T66 = 165.19
164.83 @ T " = 164.83
330.01
684.77 @ T68 = 684.77
356.15 @ T68 = 356.15
165.16 @ T " = 165.16
521.31
RETURN TO
LOS ANGELES COUNTY SURVEYOR
726 LOS ANGELES COUNTY
ENGINEERING BLDG.
Do not extend notes this side of this line.
Note: Any Additions or Changes on This Sheet Must be Made or Circled in Red Ink With Date and Name of Person Making Change.

Notes Ck'd by KRM	Survey of GUIRADO AVE
Map No. B-2260-2	W. O. 0600 Tape No. 091 St'd. 68 °F
Office Work H. U. M. H.	Surveyed by Hellstrom
Checked KRM.	Notes A.N.H. Date 5-9-50
Date Feb. 1952	Indexed A. C. Johnson

F. B. 1580 Pg. 105

W.S. 37-A-4

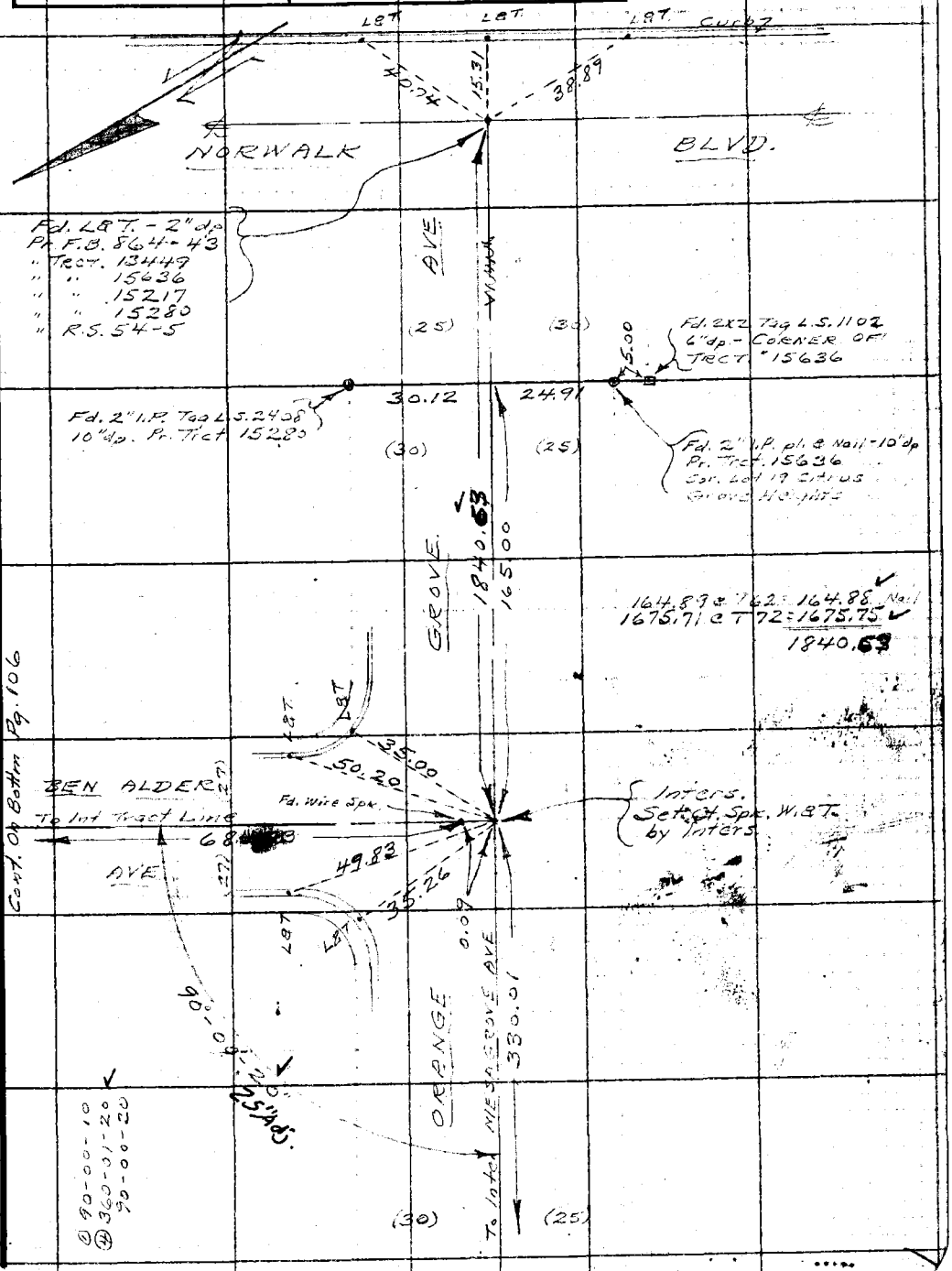

Note: Any Additions or Changes on This Sheet Must be Made or Circled in Red Ink With Date and Name of Person Making Change.

Do not extend notes this side of this line.

RETURN TO
LOS ANGELES COUNTY SURVEYOR
726 LOS ANGELES COUNTY
ENGINEERING BLDG.

76F309S 247 10M 1-49

F. B. 1580 PG. 106

W.S. 37-A-4

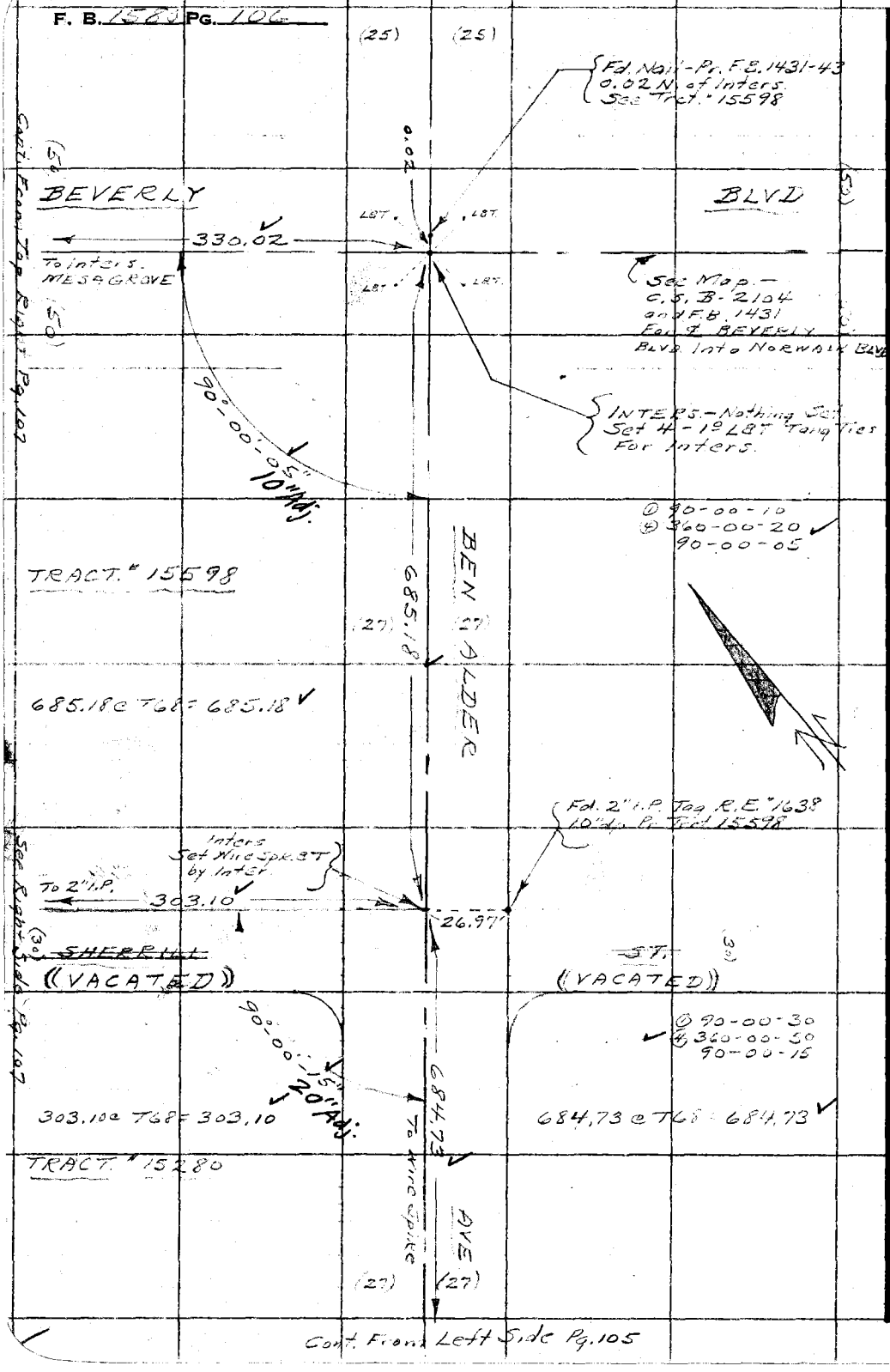

Cont. From Top Right Pg. 107

See Right Side Pg. 107

Cont. From Left Side Pg. 105

RETURN TO
LOS ANGELES COUNTY SURVEYOR
726 LOS ANGELES COUNTY
ENGINEERING BLDG.

Do not extend notes this side of this line.

Note: Any Additions or Changes on This Sheet Must be Made or Circled in Red Ink With Date and Name of Person Making Change.

Notes Ck'd by KRM	Survey of GUIRADO AVE.
Map No. B-2260-2	W. O. 0600 Tape No. 091 St'd. 68 °F
Office Work H. U. M. H.	Surveyed by Hellstrom
Checked KRM.	Notes A.N.H. Date 3-13-50
Date Feb. 1952	Indexed C. Johnson

F. B. 1580 Pg. 107

① 90-00-00
④ 360-00-40 ✓
90-00-10

① 89-58-20
④ 359-53-50 ✓
89-58-20



Note: Any Additions or Changes on This Sheet Must be Made or Circled in Red Ink With Date and Name of Person Making Change.

Do not extend notes this side of this line.

RETURN TO
LOS ANGELES COUNTY SURVEYOR
726 LOS ANGELES COUNTY
ENGINEERING BLDG.

76F3098 247 10M 1-49

RETURN TO
LOS ANGELES COUNTY SURVEYOR
726 LOS ANGELES COUNTY
ENGINEERING BLDG.

Note: Any Additions or Changes on This Sheet Must be Made or Circled in Red Ink With Date and Name of Person Making Change.

Do not extend notes this side of this line.

W.S. 37-A-4

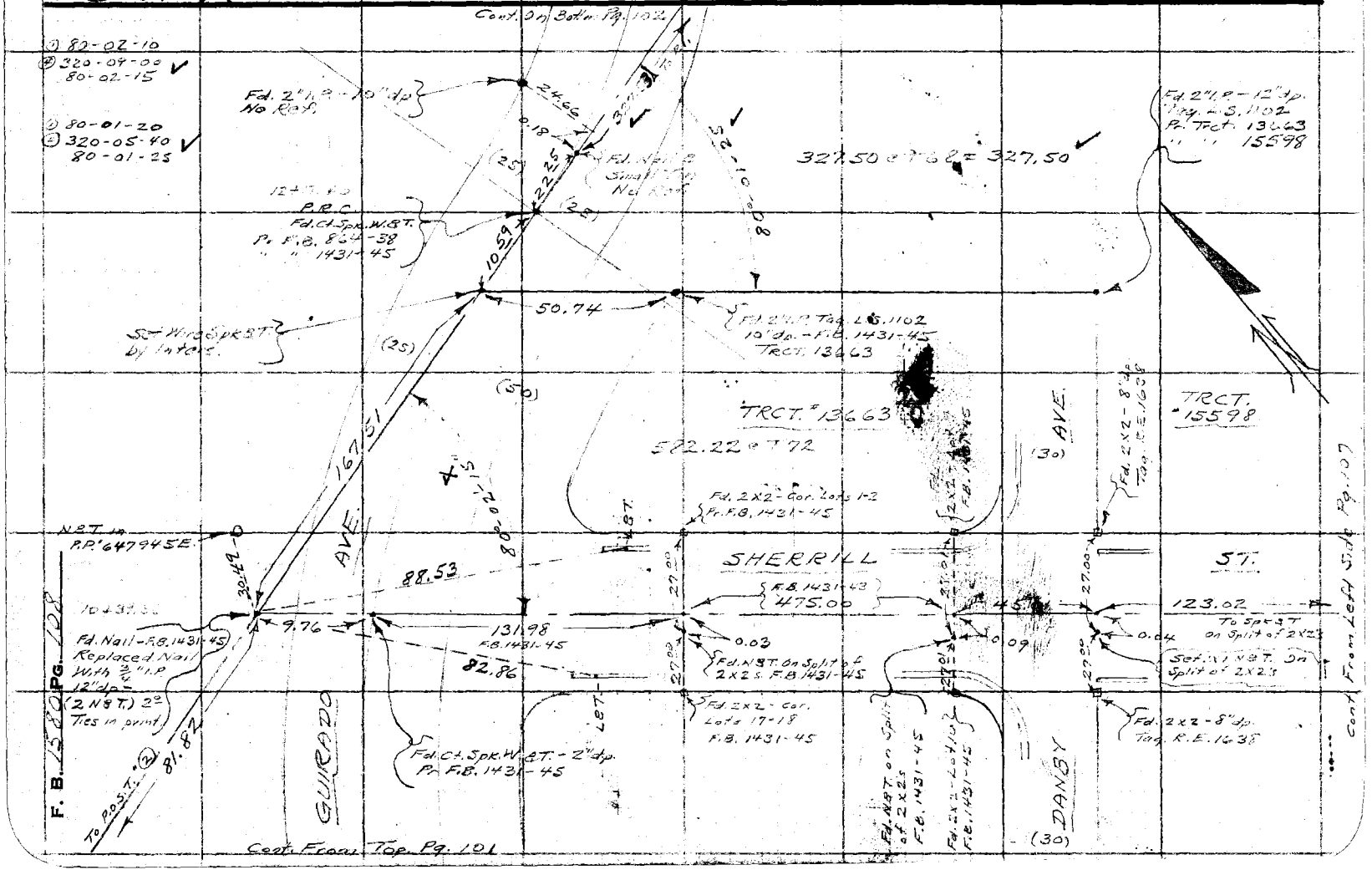

Notes Ck'd by	Survey of GUIRADO AVE
Map No.	W. O. 2690 Tape No. St'd. °F
Office Work H. U. M. M.	Surveyed by Hellstrom
Checked	Notes Date
Date	Indexed

F. B. 1580 PG. 109

Note: Any Additions or Changes on This Sheet Must be Made or Circled in Red Ink, With Date and Name of Person Making Change.

Do not extend notes this side of this line.

RETURN TO
LOS ANGELES COUNTY SURVEYOR
726 LOS ANGELES COUNTY
ENGINEERING BLDG.

76F309S 247 10M 1-49

RETURN TO
LOS ANGELES COUNTY SURVEYOR
725 LOS ANGELES COUNTY
ENGINEERING BLDG.

Note: Any Additions or Changes on This Sheet Must be Made or Circled in Red Ink With Date and Name of Person Making Change.

Do not extend notes this side of this line.

F. B. 1580 Pg. 110

Notes Ck'd by	Survey of Guirado Ave.
Map No.	W. O. 0600 Tape No. St'd. °F
Office Work H.U.M.H.	Surveyed by A. Hellstrom
Checked	Notes E. Landa Date 2-28-50
Date	Indexed A. C. Johnson 4-3-50

F. B. 1580 PG. 111

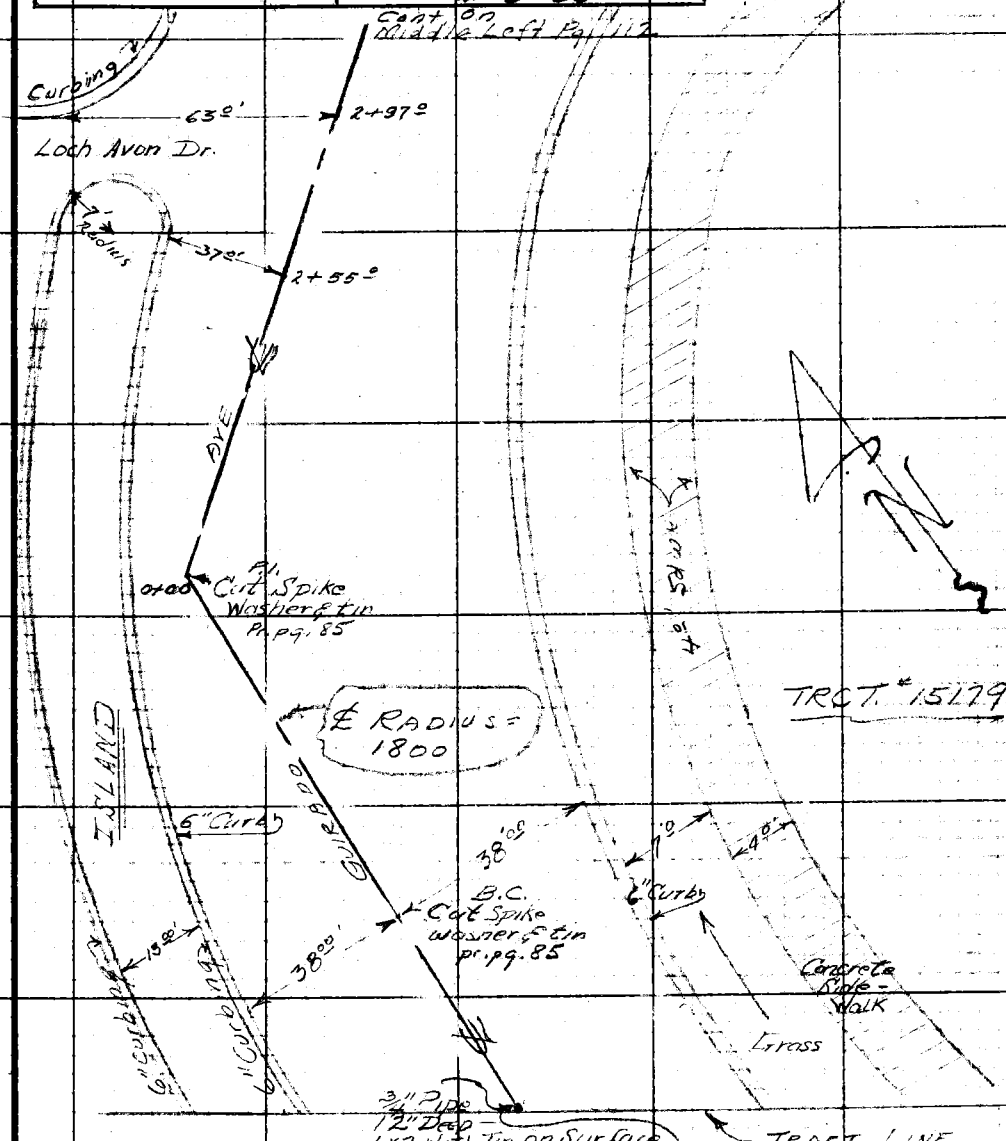

Note: Any Additions or Changes on This Sheet Must be Made or Circled in Red Ink With Date and Name of Person Making Change.

Do not extend notes this side of this line.

RETURN TO
LOS ANGELES COUNTY SURVEYOR
726 LOS ANGELES COUNTY
ENGINEERING BLDG.

76F309S 247 10M 1-49

RETURN TO
LOS ANGELES COUNTY SURVEYOR
725 LOS ANGELES COUNTY
ENGINEERING BLDG.

Note: Any Additions or Changes on This Sheet Must be Made or Circled in Red Ink With Date and Name of Person Making Change.

Do not extend notes this side of this line.

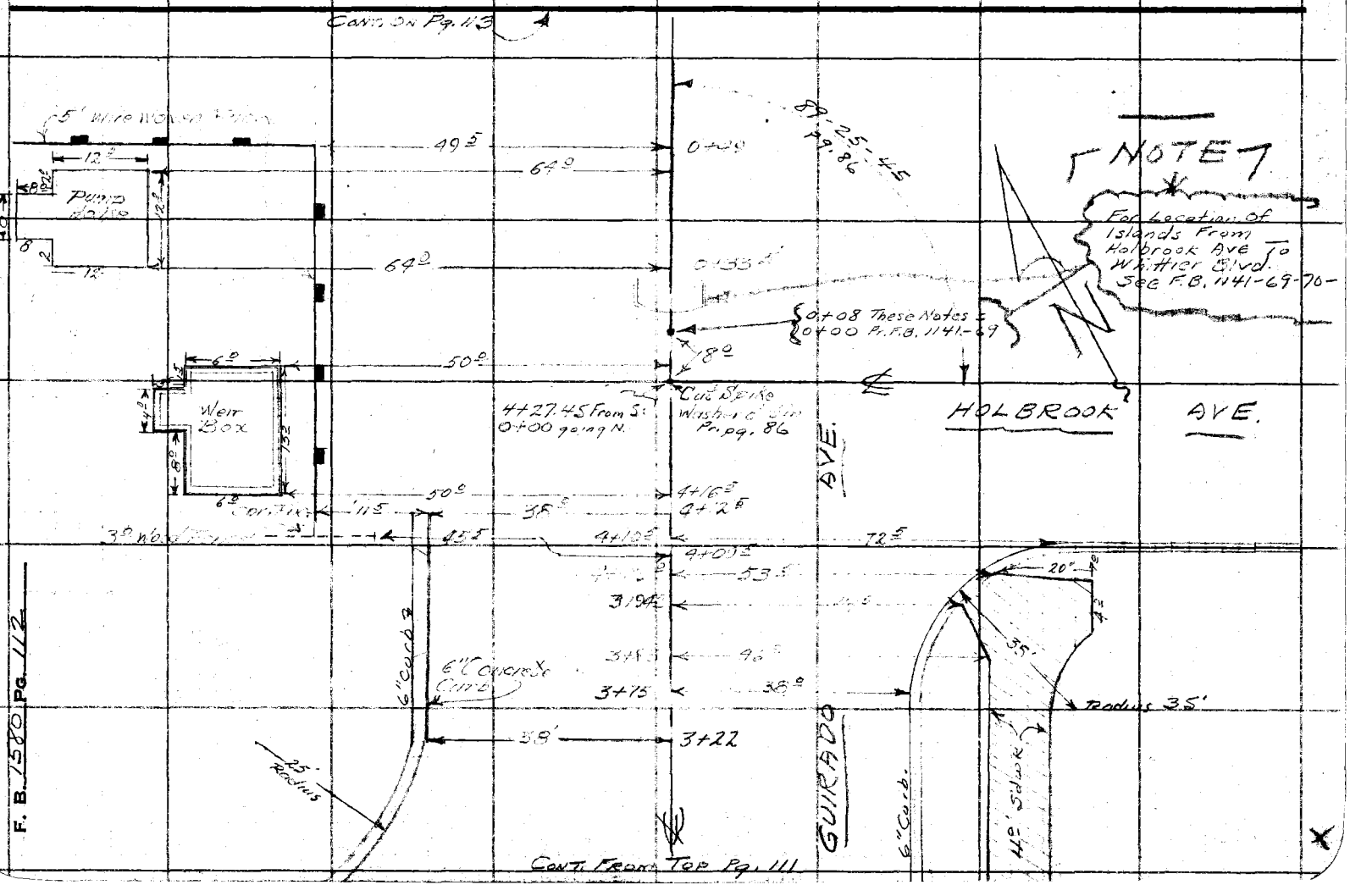

Notes Ck'd by	Survey of GUIRADO AVE
Map No.	W. O. 0600 Tape No. St'd °F
Office Work H.U.M.H.	Surveyed by A. N. HELLSTROM
Checked	Notes J. C. RIKE Date 3-50
Date	Indexed [illegible] C. Johnson

F. B. 1580 PG. 113

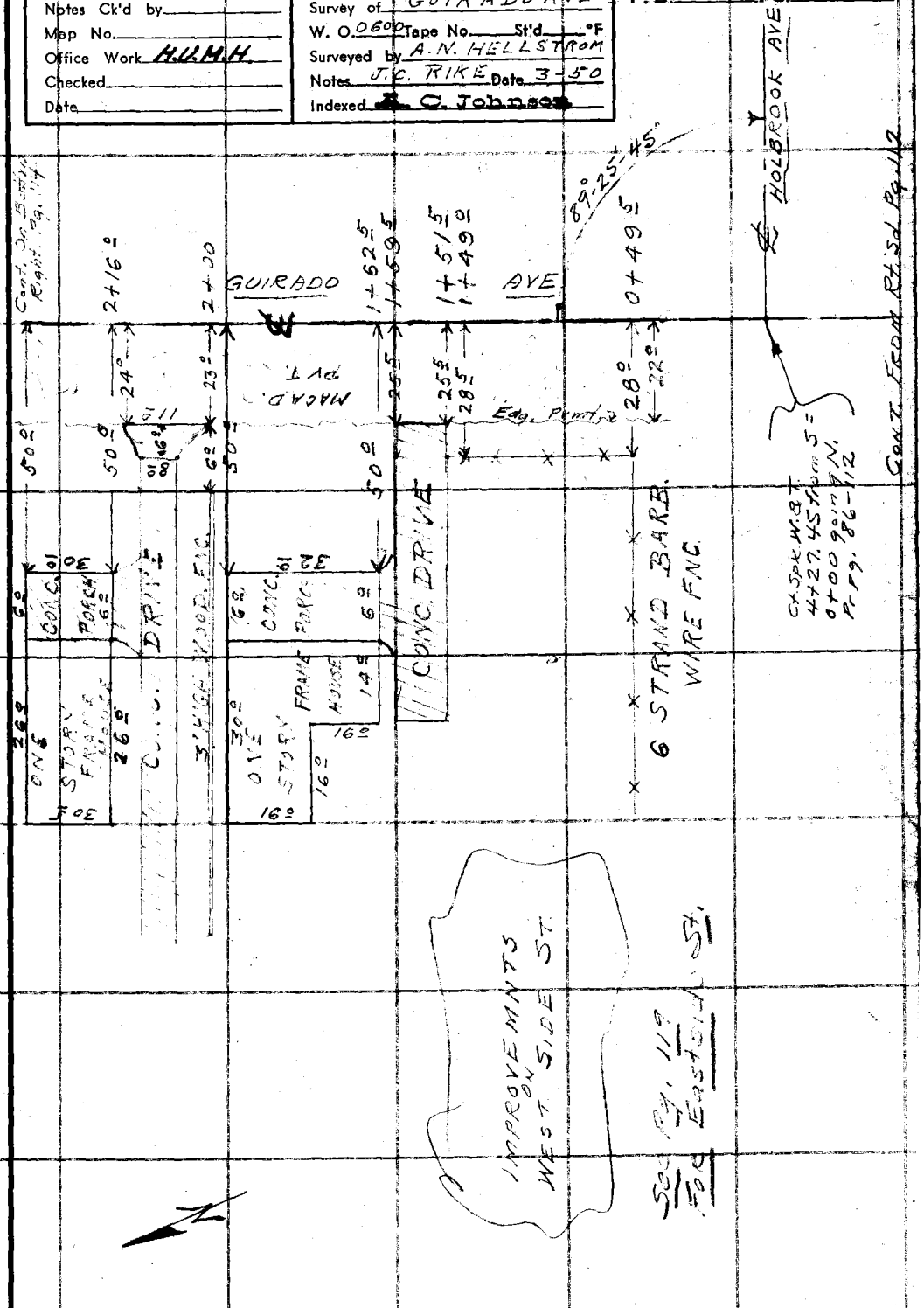

Note: Any Additions or Changes on This Sheet Must be Made or Circled in Red Ink With Date and Name of Person Making Change.

Do not extend notes this side of this line.

RETURN TO
LOS ANGELES COUNTY SURVEYOR
700 HALL OF RECORDS

FORM 247 5M 5-46

RETURN TO
LOS ANGELES COUNTY SURVEYOR
700 HALL OF RECORDS

Note: Any Additions or Changes on This Sheet Must be Made or Circled in Red Ink With Date and Name of Person Making Change.

Do not extend notes this side of this line.

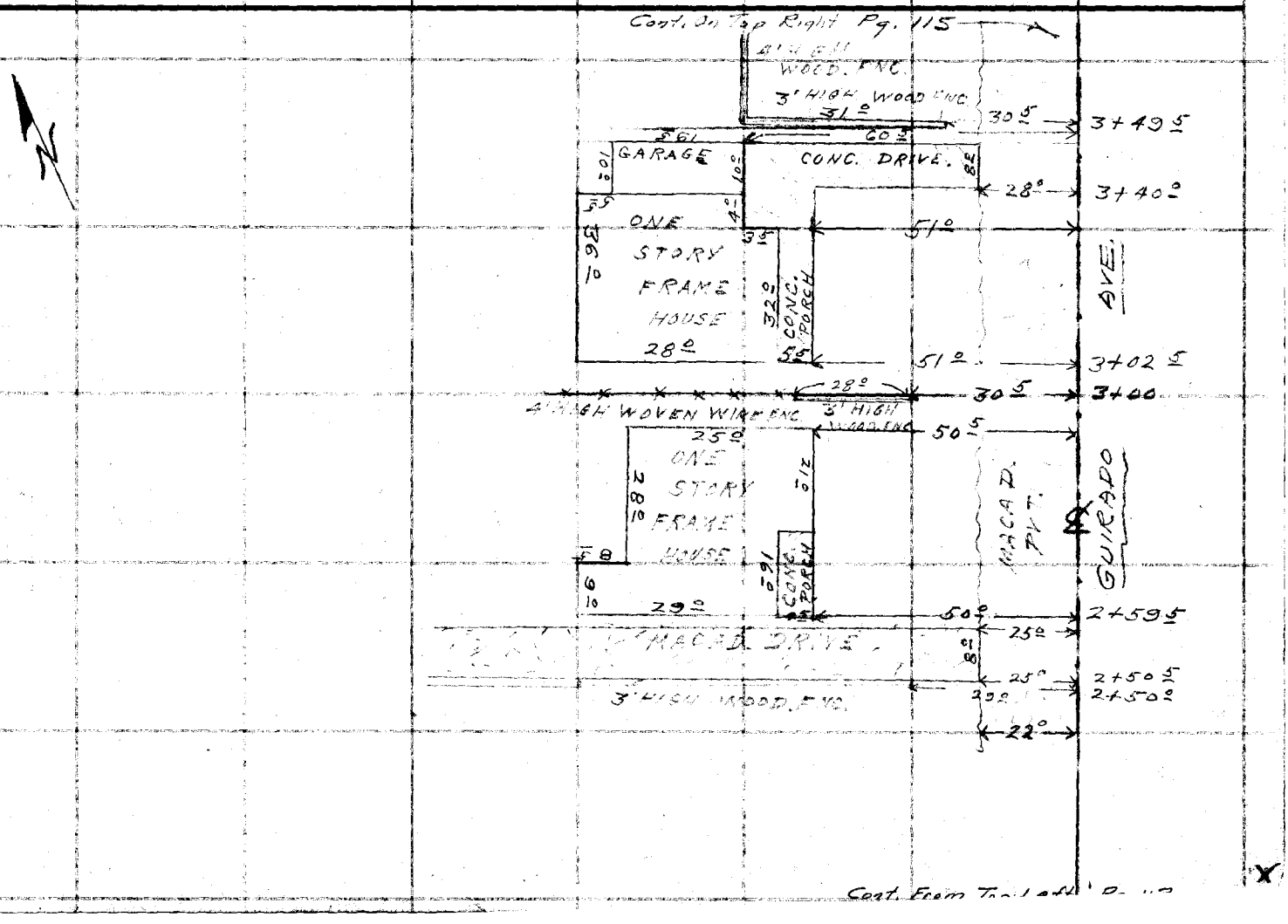

F.B. 1580 Pg. 114

FORM 247 5M 5-46

RETURN TO
LOS ANGELES COUNTY SURVEYOR
700 HALL OF RECORDS

Note: Any Additions or Changes on This Sheet Must be Made or Circled in Red Ink With Date and Name of Person Making Change.

Do not extend notes this side of this line.

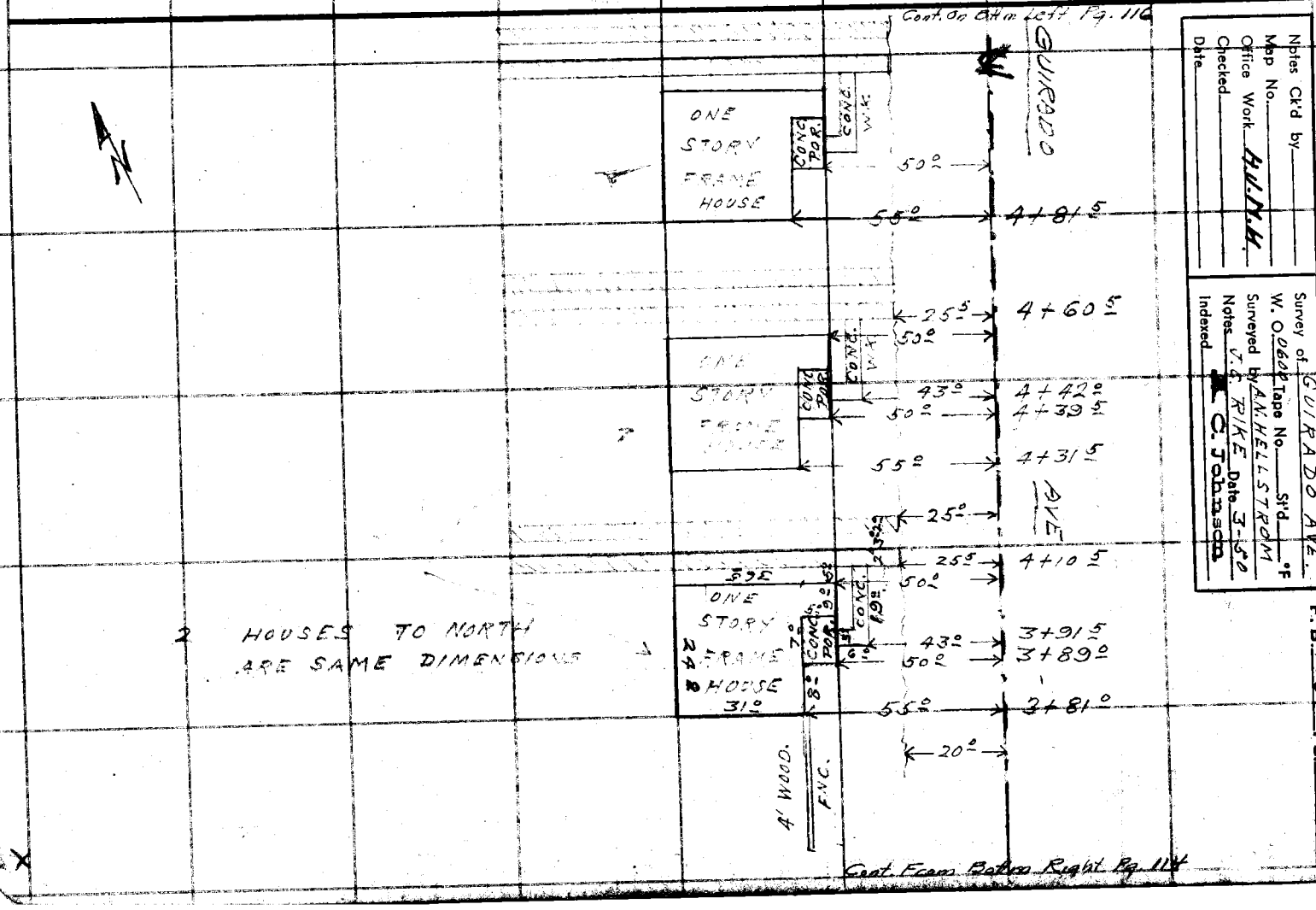

Notes Ck'd by
Map No.
Office Work H.U.N.H.
Checked
Date

Survey of GUIRADO AVE.
W. O. 0620 Tape No. St'd °F
Surveyed by A.N. HELLSTROM
Notes V.G. RIKE Date 3-50
Indexed C. Johnson

F. B. 1580 Pg. 115

RETURN TO
LOS ANGELES COUNTY SURVEYOR
700 HALL OF RECORDS

Note: Any Additions or Changes on This Sheet Must be Made or Circled in Red Ink With Date and Name of Person Making Change.

Do not extend notes this side of this line.

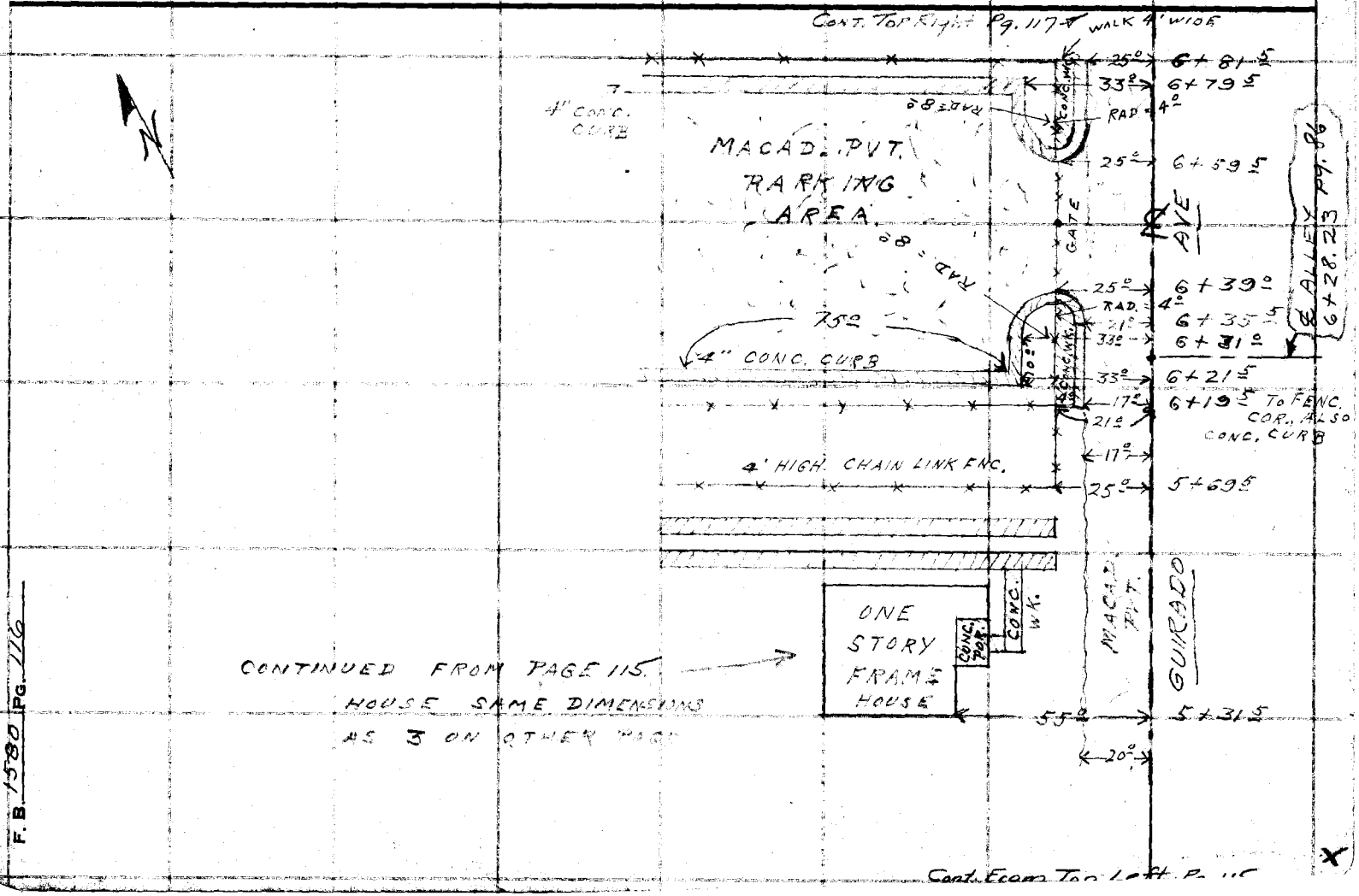

Notes Ck'd by	Survey of GUIRADO AVE.
Map No.	W. O. 0600 Tape No. St'd. °F
Office Work H.U.M.H.	Surveyed by A.N. HELLSTROM
Checked	Notes J.C. RIKE Date 5-50
Date	Indexed A. C. Johnson

F. B. 1580 PG. 117

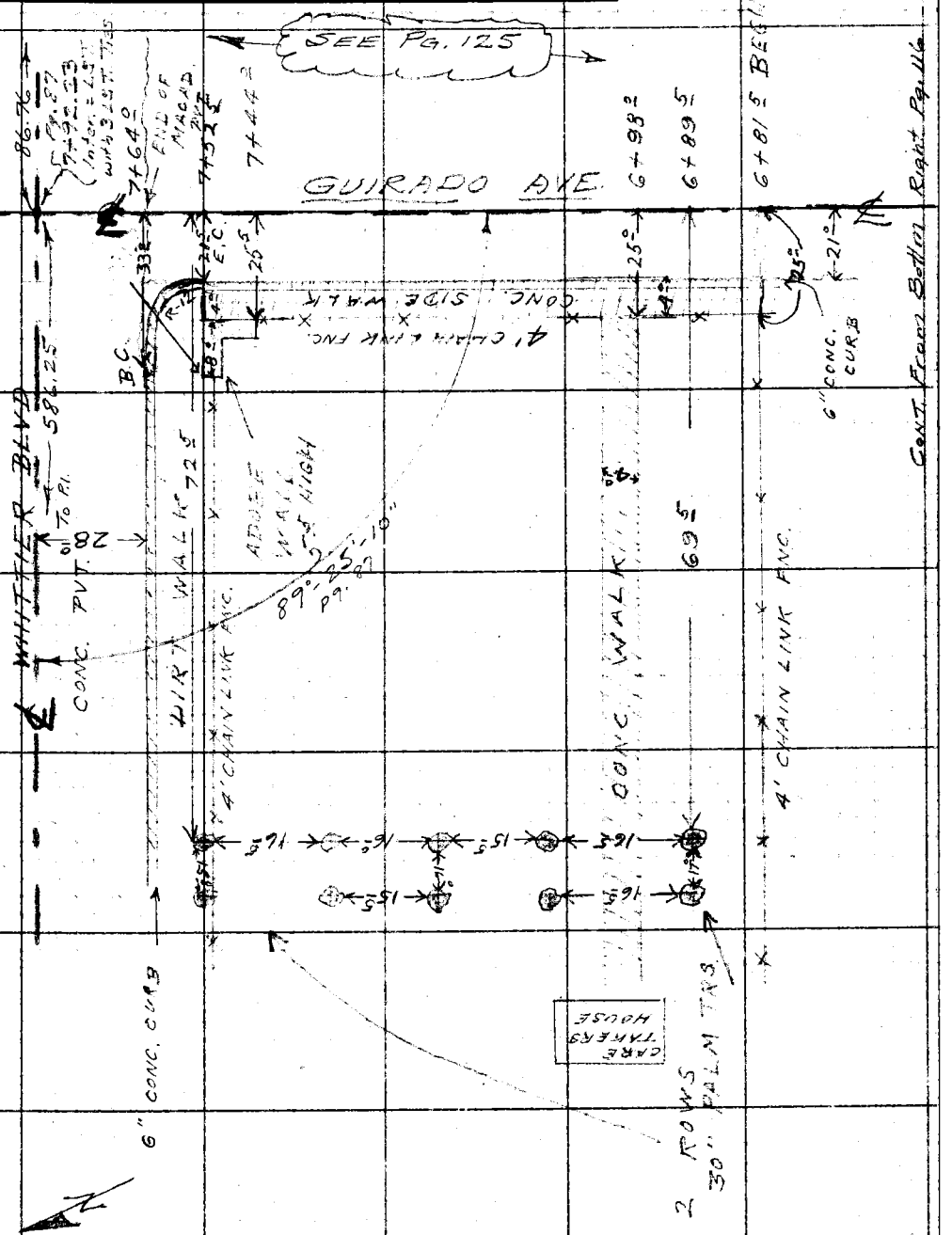

Note: Any Additions or Changes on This Sheet Must be Made or Circled in Red Ink With Date and Name of Person Making Change.

Do not extend notes this side of this line.

RETURN TO
LOS ANGELES COUNTY SURVEYOR
726 LOS ANGELES COUNTY
ENGINEERING BLDG.

RETURN TO
LOS ANGELES COUNTY SURVEYOR
726 LOS ANGELES COUNTY
ENGINEERING BLDG.

Note: Any Additions or Changes on This Sheet Must be Made or Circled in Red Ink With Date and Name of Person Making Change.

Do not extend notes this side of this line.

F. B. 1580 PG. 118

FORM 247 5M 5-46

RETURN TO
LOS ANGELES COUNTY SURVEYOR
700 HALL OF RECORDS

Note: Any Additions or Changes on This Sheet Must be Made or Circled in Red Ink With Date and Name of Person Making Change.

Do not extend notes this side of this line.

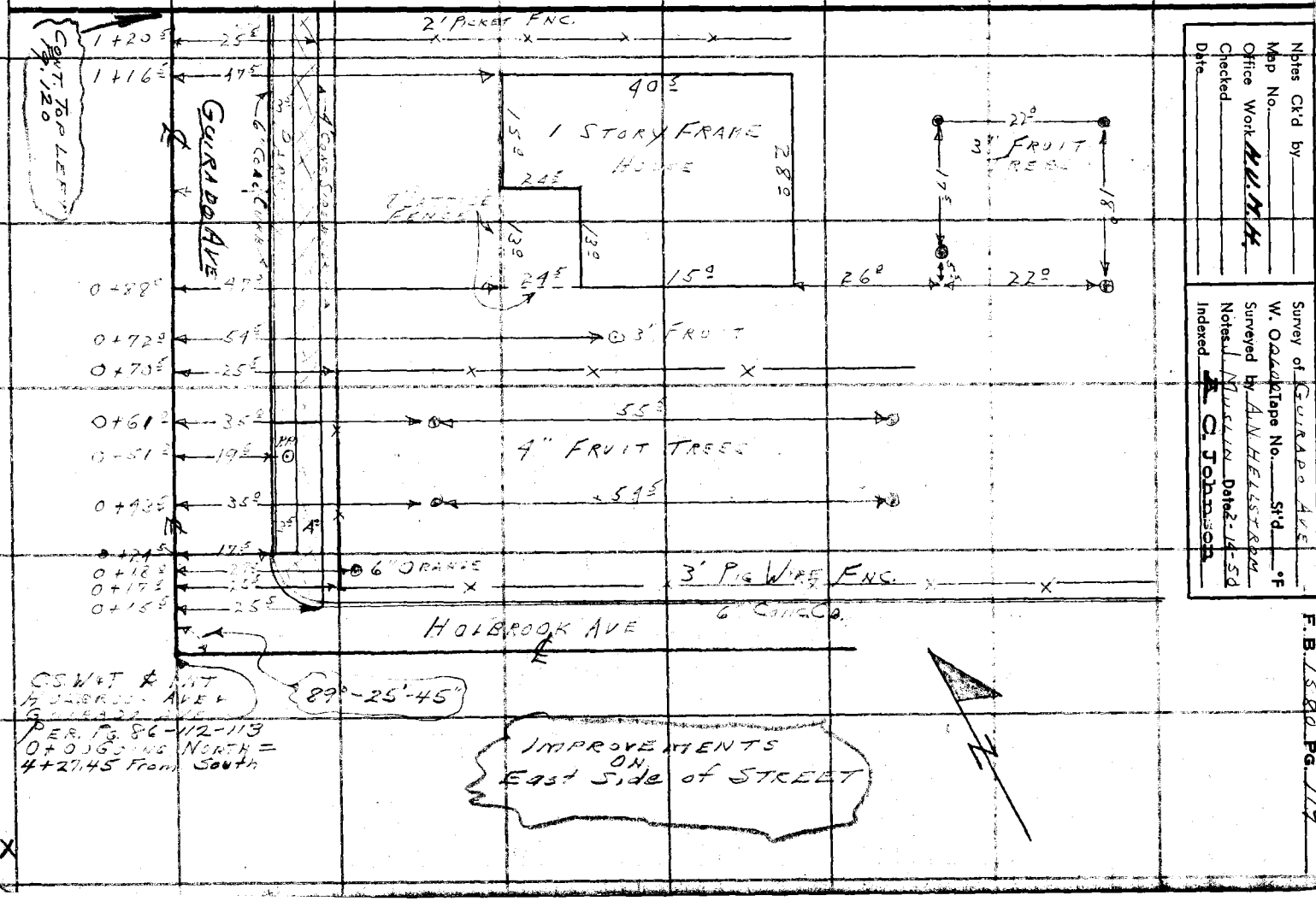

RETURN TO
LOS ANGELES COUNTY SURVEYOR
700 HALL OF RECORDS

Note: Any Additions or Changes on This Sheet Must be Made or Circled in Red Ink With Date and Name of Person Making Change.

Do not extend notes this side of this line.

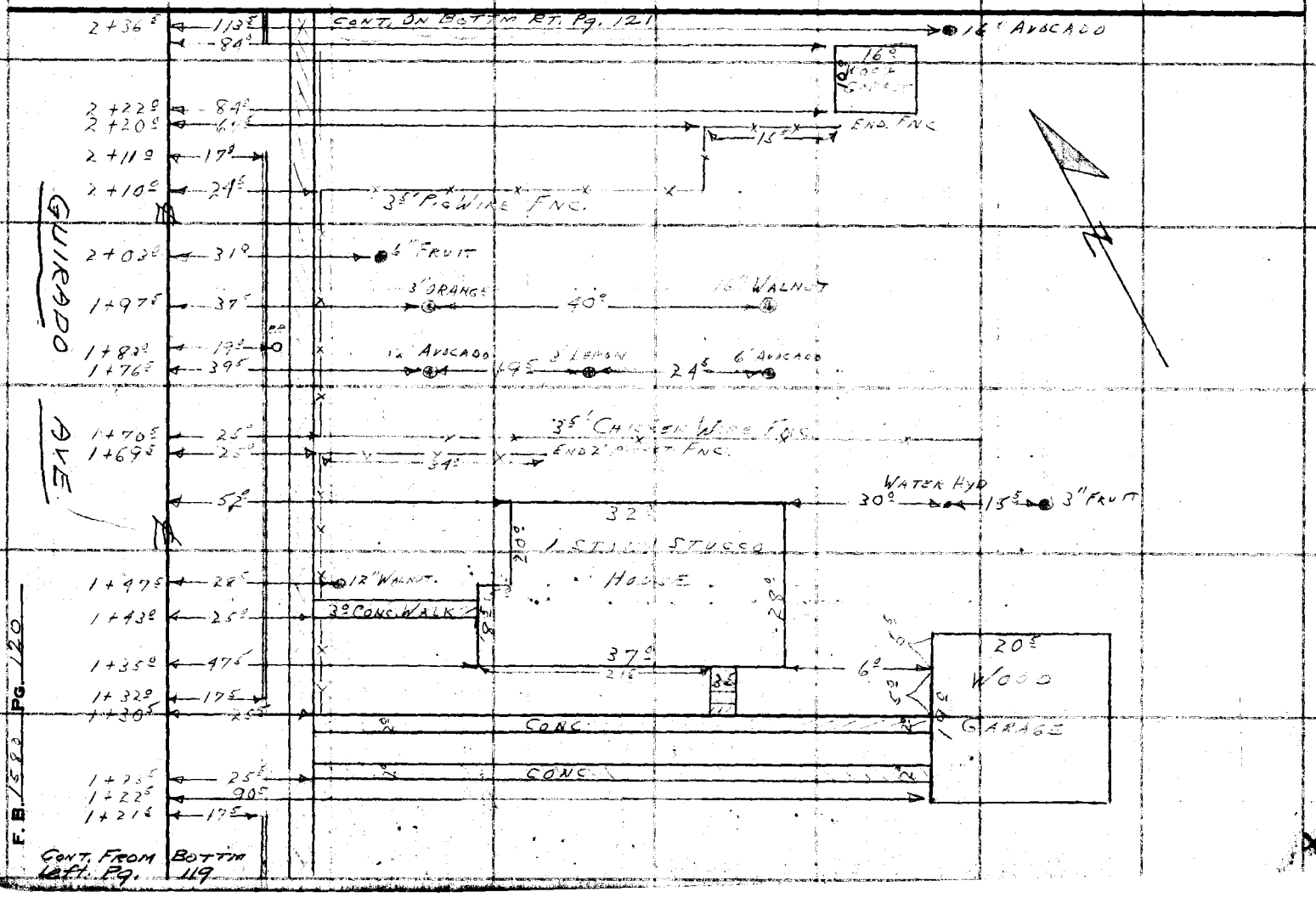

Notes Ck'd by	Survey of GUIRADO AVE
Map No.	W. 00600 Tape No. St'd. °F
Office Work H.U.M.H.	Surveyed by A.N. HELLSTROM
Checked	Notes J. MUSLIN Date 3-50
Date	Indexed C. Johnson

F. B. 1580 PG. 121

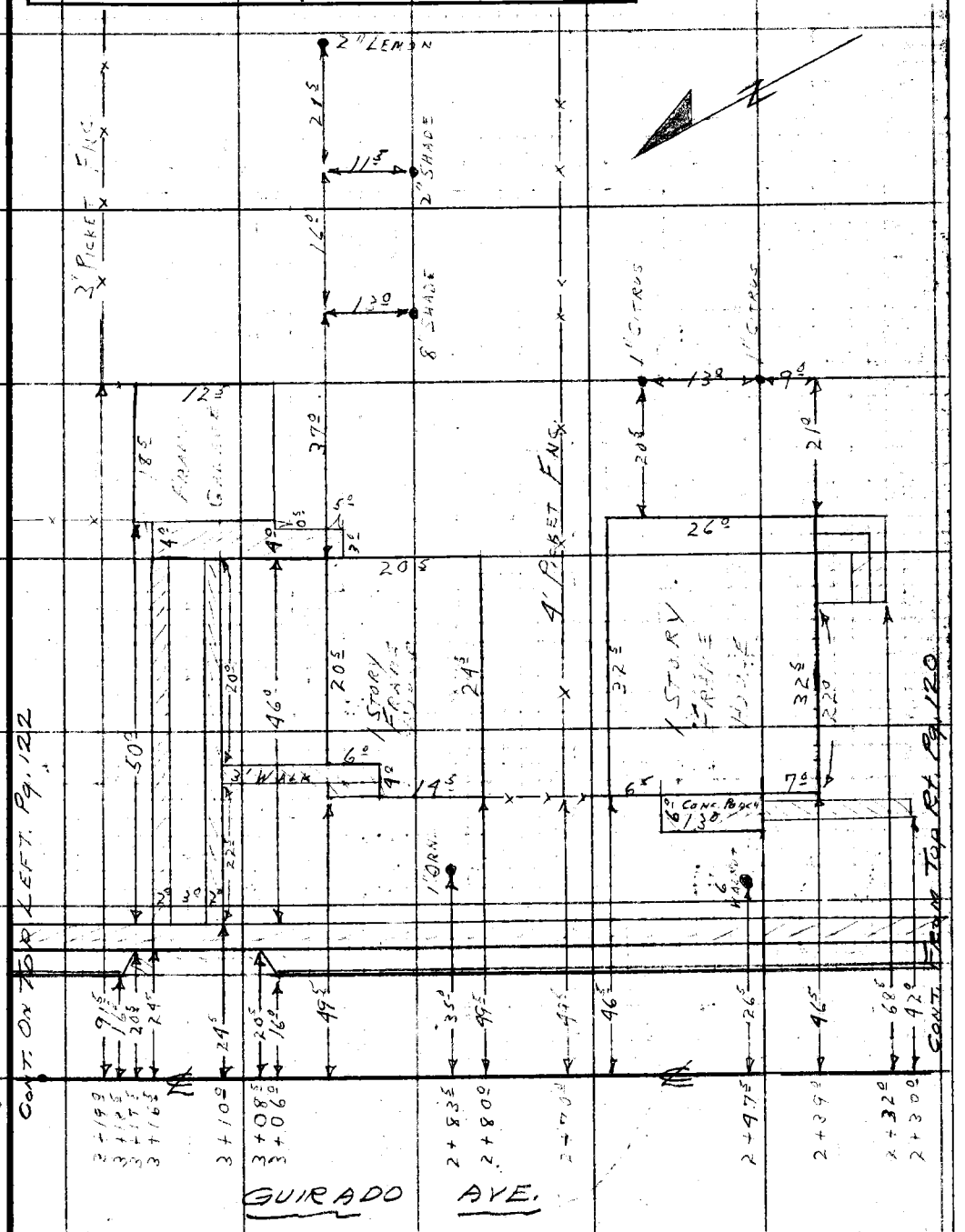

Note: Any Additions or Changes on This Sheet Must be Made or Circled in Red Ink With Date and Name of Person Making Change.

Do not extend notes this side of this line.

RETURN TO
LOS ANGELES COUNTY SURVEYOR
726 LOS ANGELES COUNTY
ENGINEERING BLDG.

76F3098 247 10M 1-49

RETURN TO
LOS ANGELES COUNTY SURVEYOR
726 LOS ANGELES COUNTY
ENGINEERING BLDG.

Note: Any Additions or Changes on This Sheet Must be Made or Circled in Red Ink With Date and Name of Person Making Change.

Do not extend notes this side of this line.

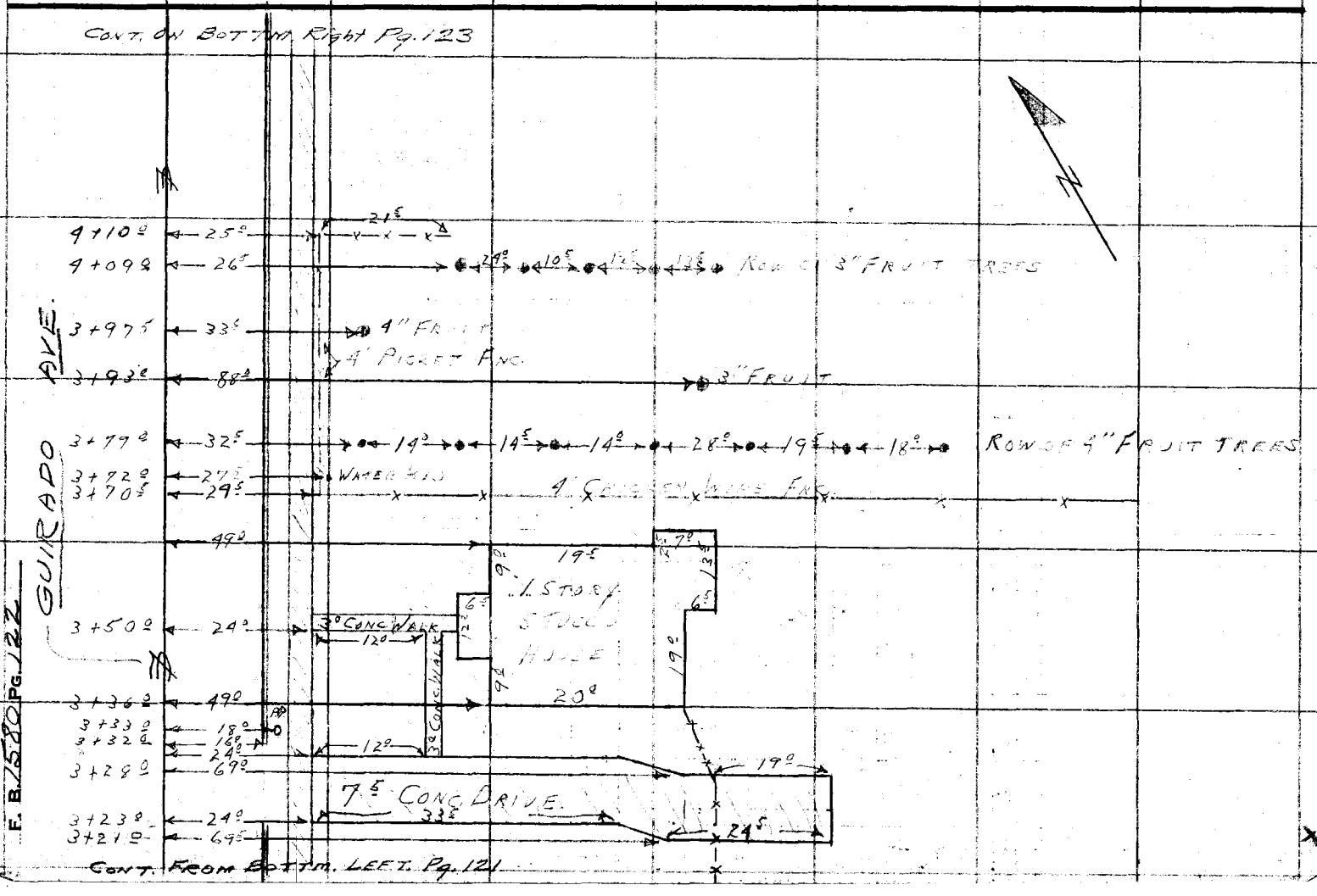

Notes Ck'd by	Survey of GUIRADO AVE
Map No.	W. O. 0600 Tape No. St'd °F
Office Work H.U.M.H.	Surveyed by A.N. HELLSTROM
Checked	Notes J. MUSLIN Date 3-50
Date	Indexed C. Johnson

F. B. 1580 PG. 123

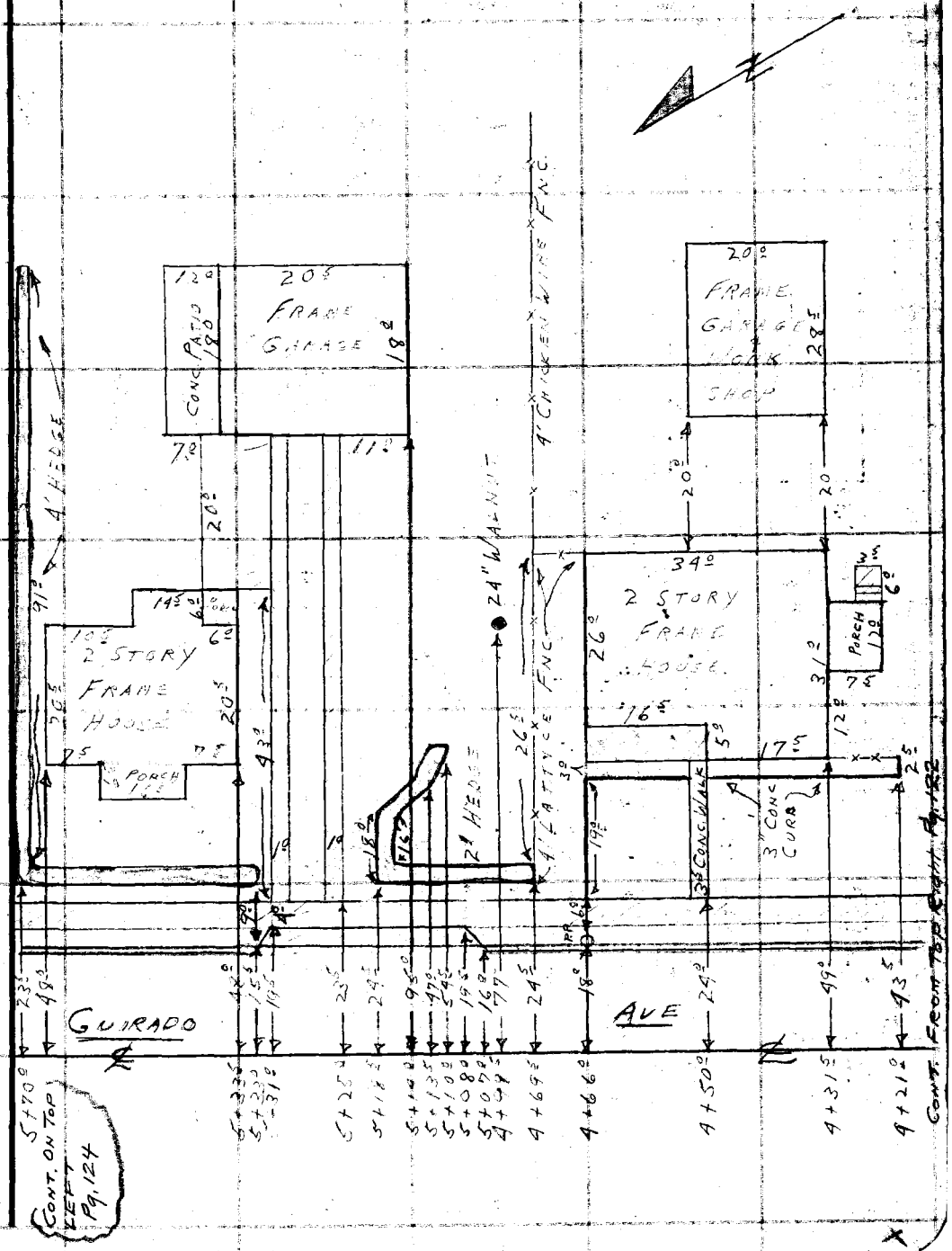

Note: Any Additions or Changes on This Sheet Must be Made or Circled in Red Ink With Date and Name of Person Making Change.

Do not extend notes this side of this line.

RETURN TO
LOS ANGELES COUNTY SURVEYOR
700 HALL OF RECORDS

FORM 247 5M 5-46

RETURN TO
LOS ANGELES COUNTY SURVEYOR
700 HALL OF RECORDS

Note: Any Additions or Changes on This Sheet Must be Made or Circled in Red Ink With Date and Name of Person Making Change.

Do not extend notes this side of this line.

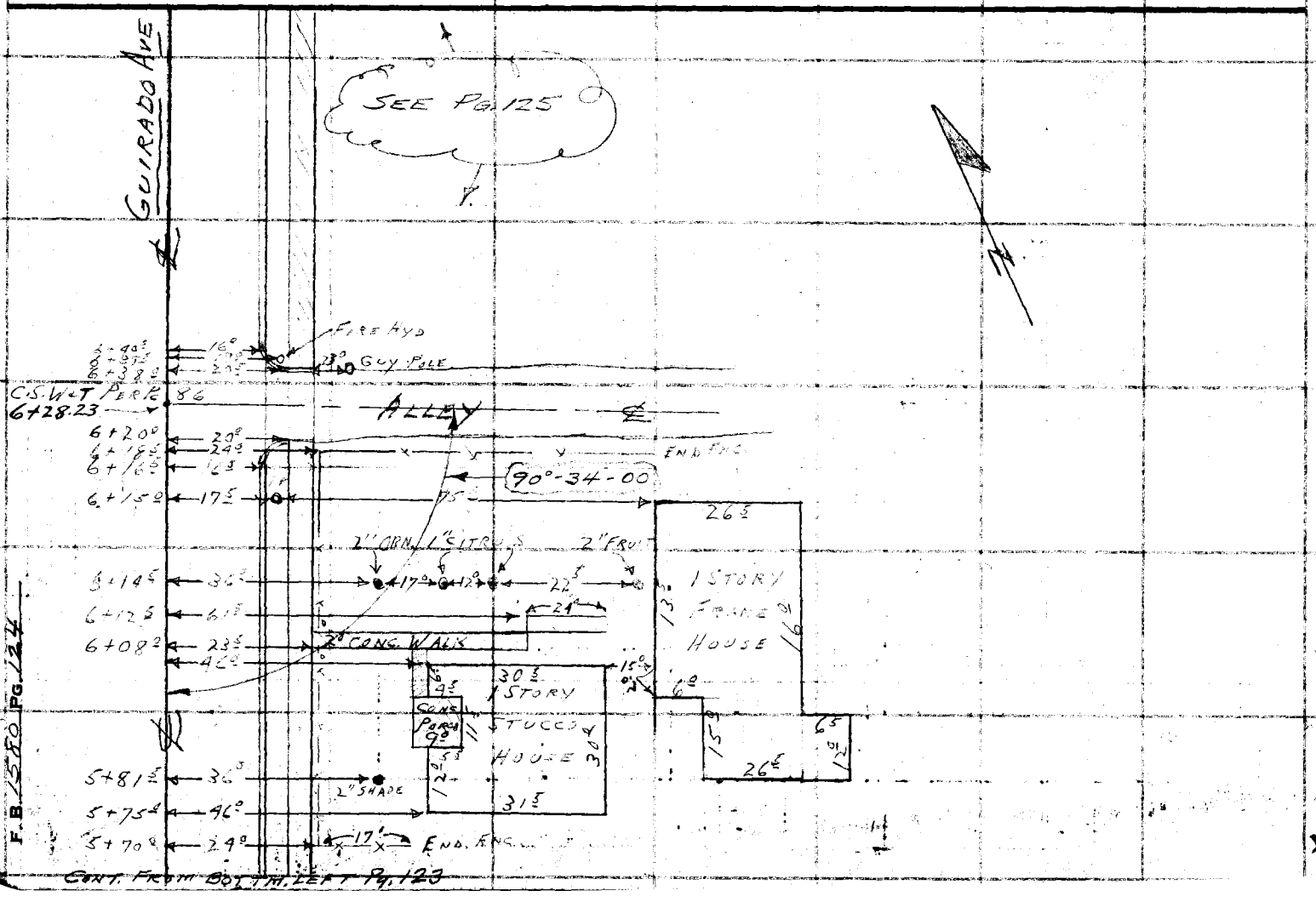

76F309S 247 10M 1-49

RETURN TO
LOS ANGELES COUNTY SURVEYOR
726 LOS ANGELES COUNTY
ENGINEERING BLDG.

Note: Any Additions or Changes on This Sheet Must be Made or Circled in Red Ink With Date and Name of Person Making Change.

Do not extend notes this side of this line.

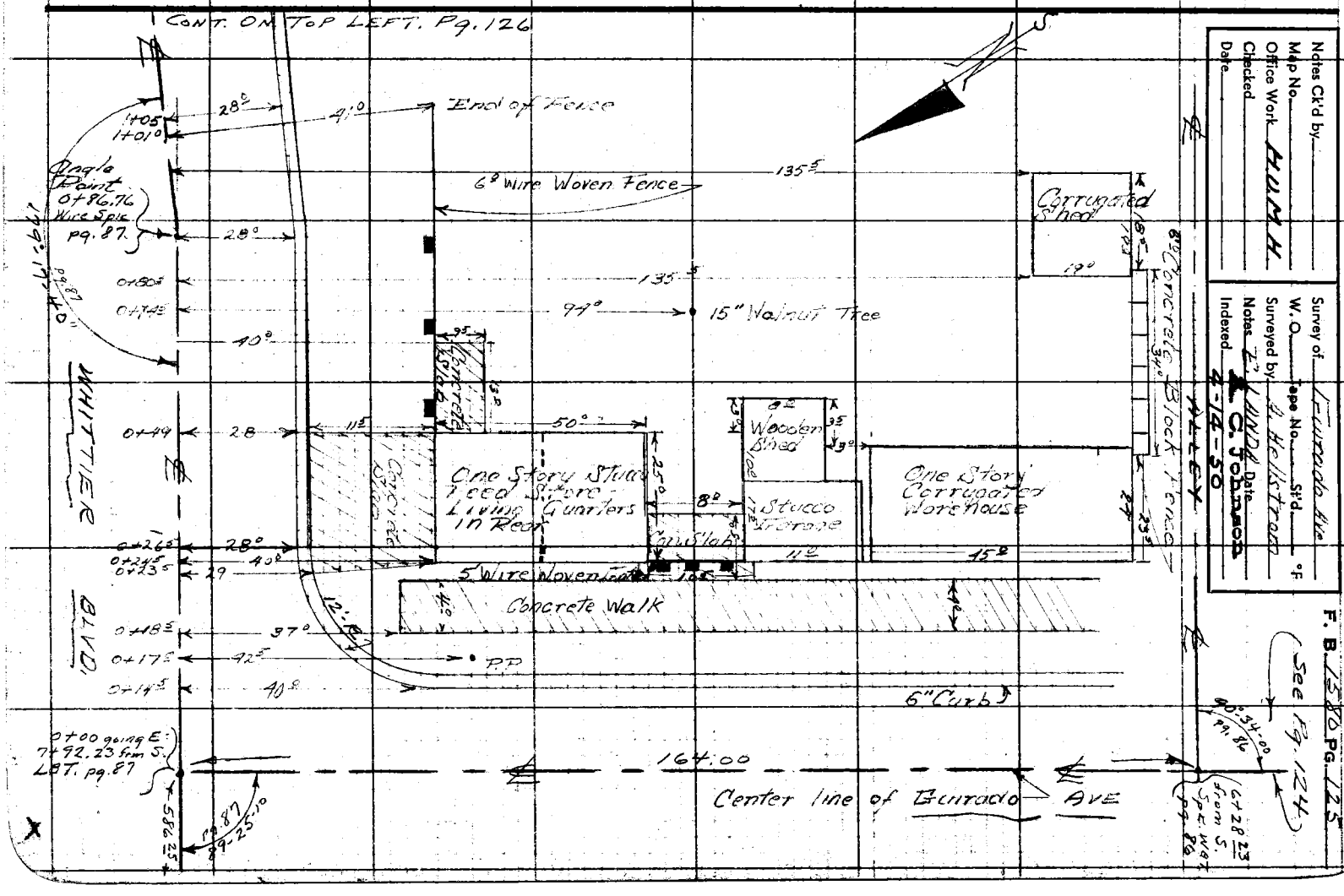

RETURN TO
LOS ANGELES COUNTY SURVEYOR
725 LOS ANGELES COUNTY
ENGINEERING BLDG.

Note: Any Additions or Changes on This Sheet Must be Made or Circled in Red Ink With Date and Name of Person Making Change.

Do not extend notes this side of this line.

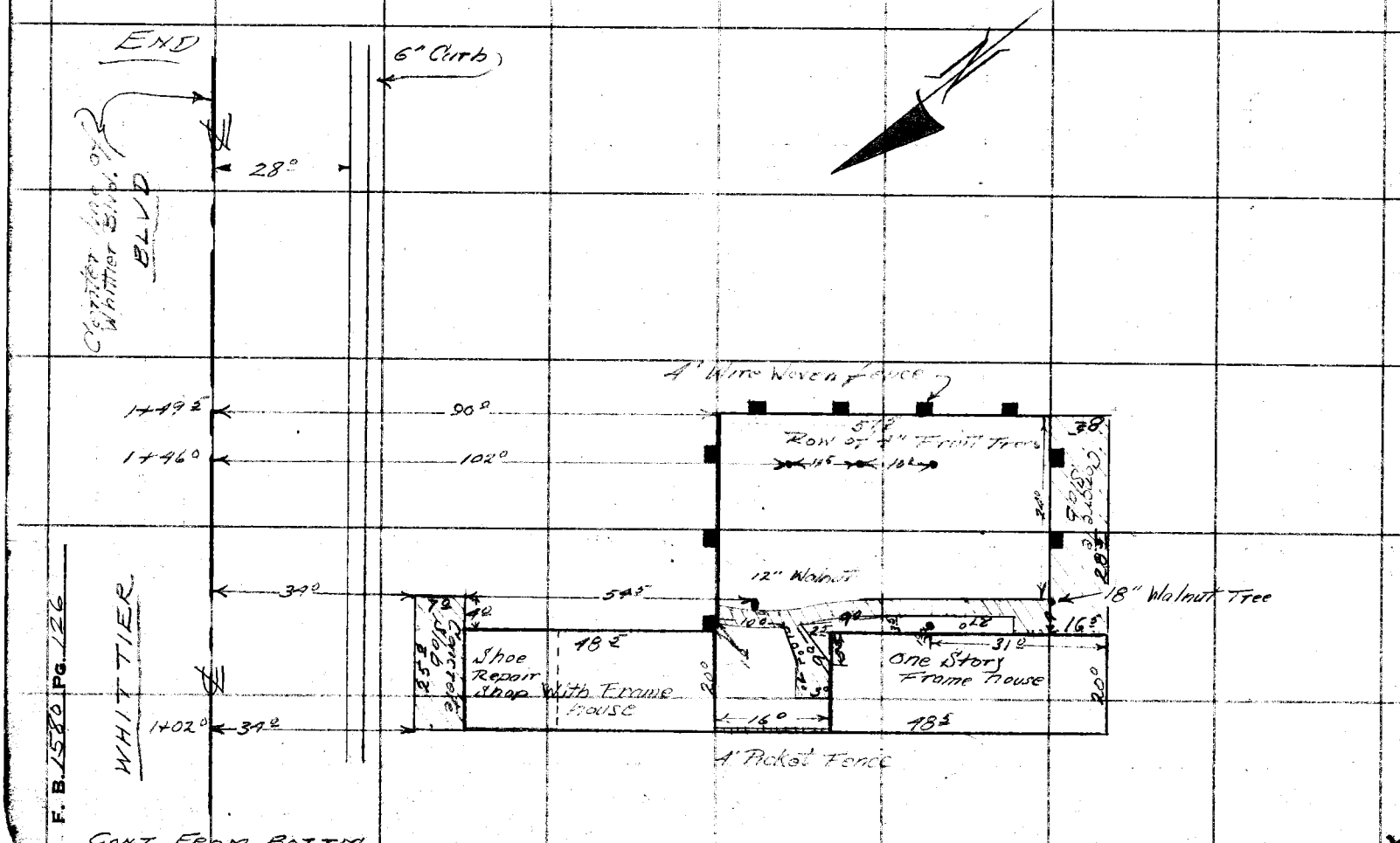

Notes Ck'd by	Survey of GUIRADO AVE
Map No.	W. O. 0600 Tape No. St'd °F
Office Work HUN.H	Surveyed by A.N. HELLSTROM
Checked	Notes J.C. RIKE Date 3-50
Date	Indexed A. C. Johnson

F. B. 1580 Pg. 127

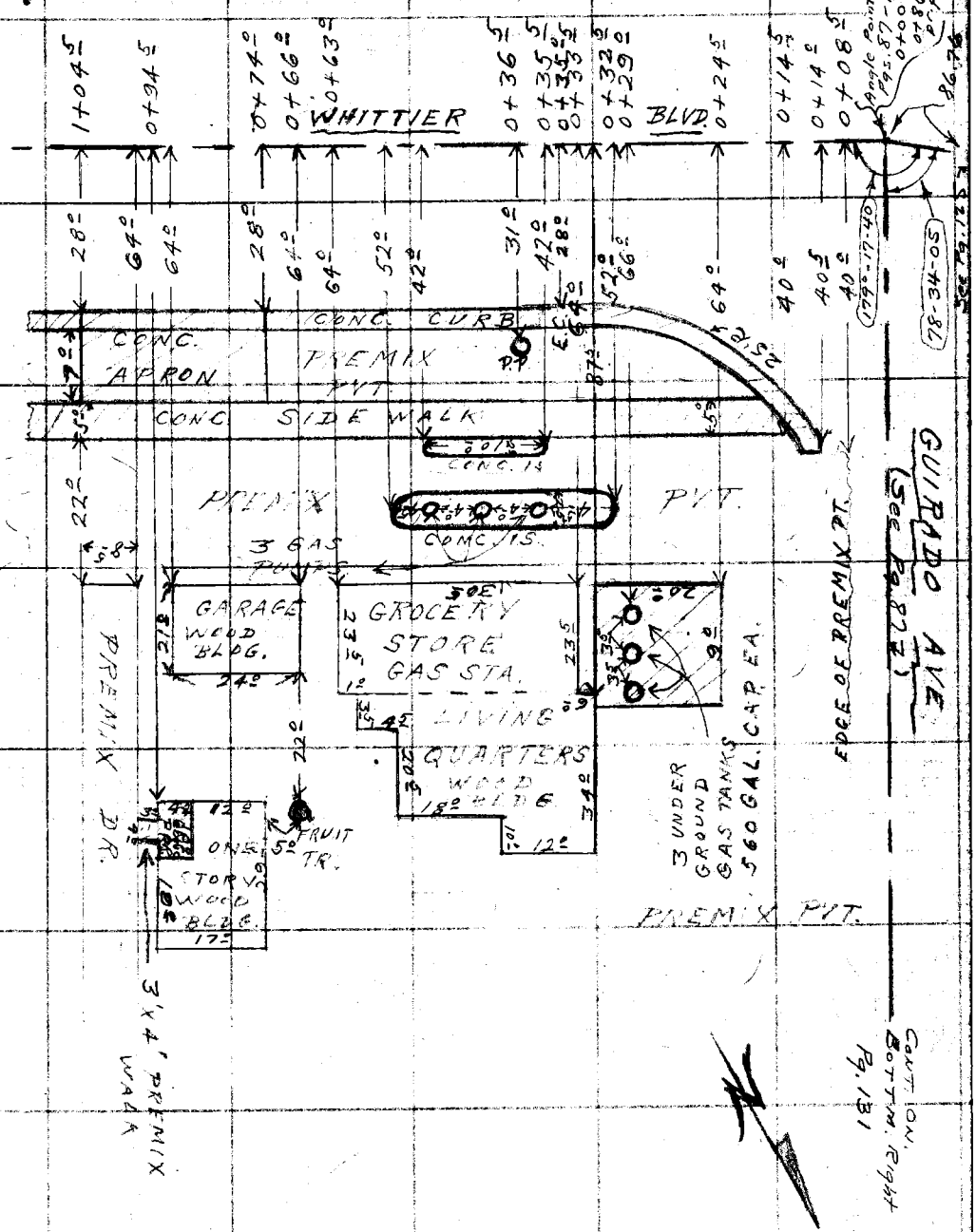

Note: Any Additions or Changes on This Sheet Must be Made or Circled in Red Ink With Date and Name of Person Making Change.

Do not extend notes this side of this line.

RETURN TO
LOS ANGELES COUNTY SURVEYOR
726 LOS ANGELES COUNTY
ENGINEERING BLDG.

76F309S 247 10M 1-49

F. B. 1580 PG. 128

RETURN TO
LOS ANGELES COUNTY SURVEYOR
725 LOS ANGELES COUNTY
ENGINEERING BLDG.

Do not extend notes this side of this line.

Note: Any Additions or Changes on This Sheet Must be Made or Circled in Red Ink With Date and Name of Person Making Change.

Notes Ck'd by	Survey of	F.B. Pg.
Map No.	W. O. Tape No. St'd °F	
Office Work	Surveyed by A. N. HELLSTROM	
Checked	Notes Date	
Date	Indexed	

Note: Any Additions or Changes on This Sheet Must be Made or Circled in Red Ink With Date and Name of Person Making Change.

Do not extend notes this side of this line.

RETURN TO
LOS ANGELES COUNTY SURVEYOR
700 HALL OF RECORDS

FORM 247 BM 11-41

RETURN TO
LOS ANGELES COUNTY SURVEYOR
700 HALL OF RECORDS

Note: Any Additions or Changes on This Sheet Must be Made or Circled in Red Ink With Date and Name of Person Making Change.

Do not extend notes this side of this line.

F.B. _____ PG. _____

Notes Ck'd by	Survey of GUIRADO AVE
Map No.	W. O. 0600 Tape No. St'd. °F
Office Work H.U.M.H.	Surveyed by A.N. HELLSTROM
Checked	Notes J. MUSLIN Date 3-50
Date	Indexed R. C. Johnson

F. B. 1580 PG. 129

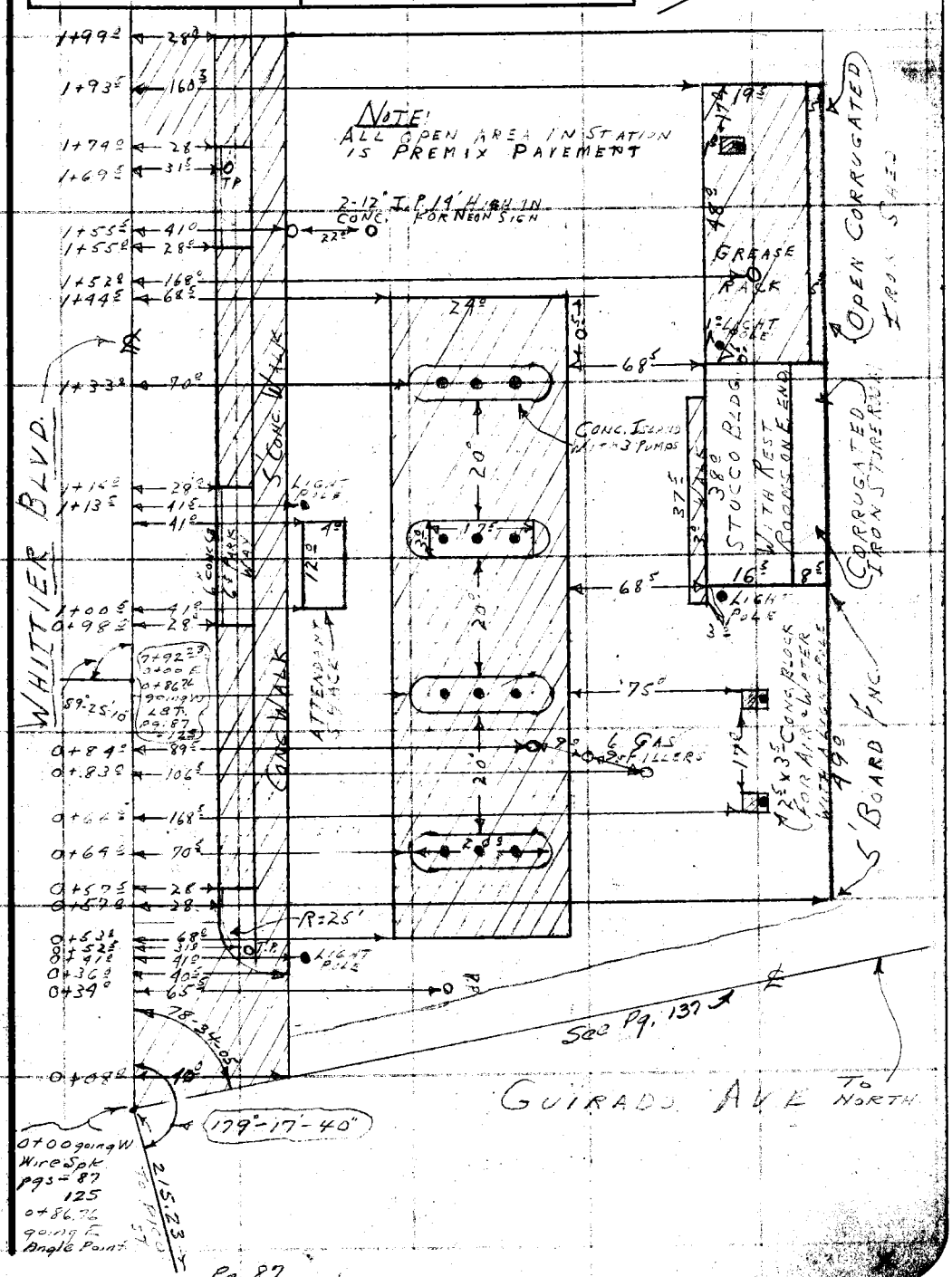

Note: Any Additions or Changes on This Sheet Must be Made or Circled in Red Ink With Date and Name of Person Making Change.

Do not extend notes this side of this line.

RETURN TO
LOS ANGELES COUNTY SURVEYOR
726 LOS ANGELES COUNTY
ENGINEERING BLDG.

76F3098 247 10M 1-49

RETURN TO
LOS ANGELES COUNTY SURVEYOR
726 LOS ANGELES COUNTY
ENGINEERING BLDG.

Note: Any Additions or Changes on This Sheet Must be Made or Circled in Red Ink With Date and Name of Person Making Change.

Do not extend notes this side of this line.

F. B. 1580 PG. 130

76F309S 247 10M 1-49

RETURN TO
LOS ANGELES COUNTY SURVEYOR
726 LOS ANGELES COUNTY
ENGINEERING BLDG.

Note: Any Additions or Changes on This Sheet Must be Made or Circled in Red Ink With Date and Name of Person Making Change.

Do not extend notes this side of this line.

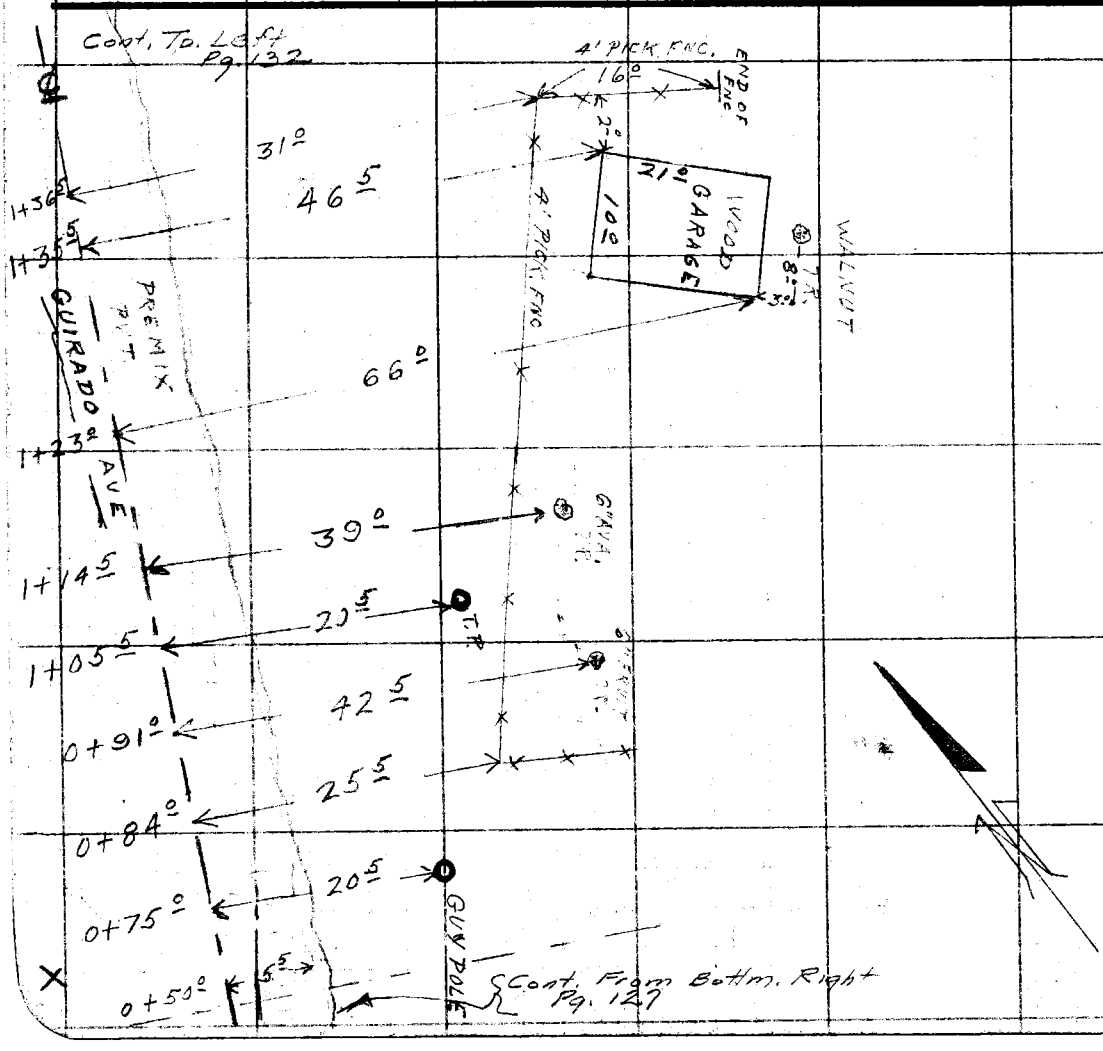

Notes Ck'd by
Map No.
Office Work
Checked
Date

Survey of GUIRADO AVE.
W. O. 0600 Tape No. Std. °F
Surveyed by A. N. HELLSTROM J. E. PIKE Date 3-50
Notes
Indexed C. Johnson

F. B. 1580 Pg. 131

RETURN TO
LOS ANGELES COUNTY SURVEYOR
726 LOS ANGELES COUNTY
ENGINEERING BLDG.

Note: Any Additions or Changes on This Sheet Must be Made or Circled in Red Ink With Date and Name of Person Making Change.

Do not extend notes this side of this line.

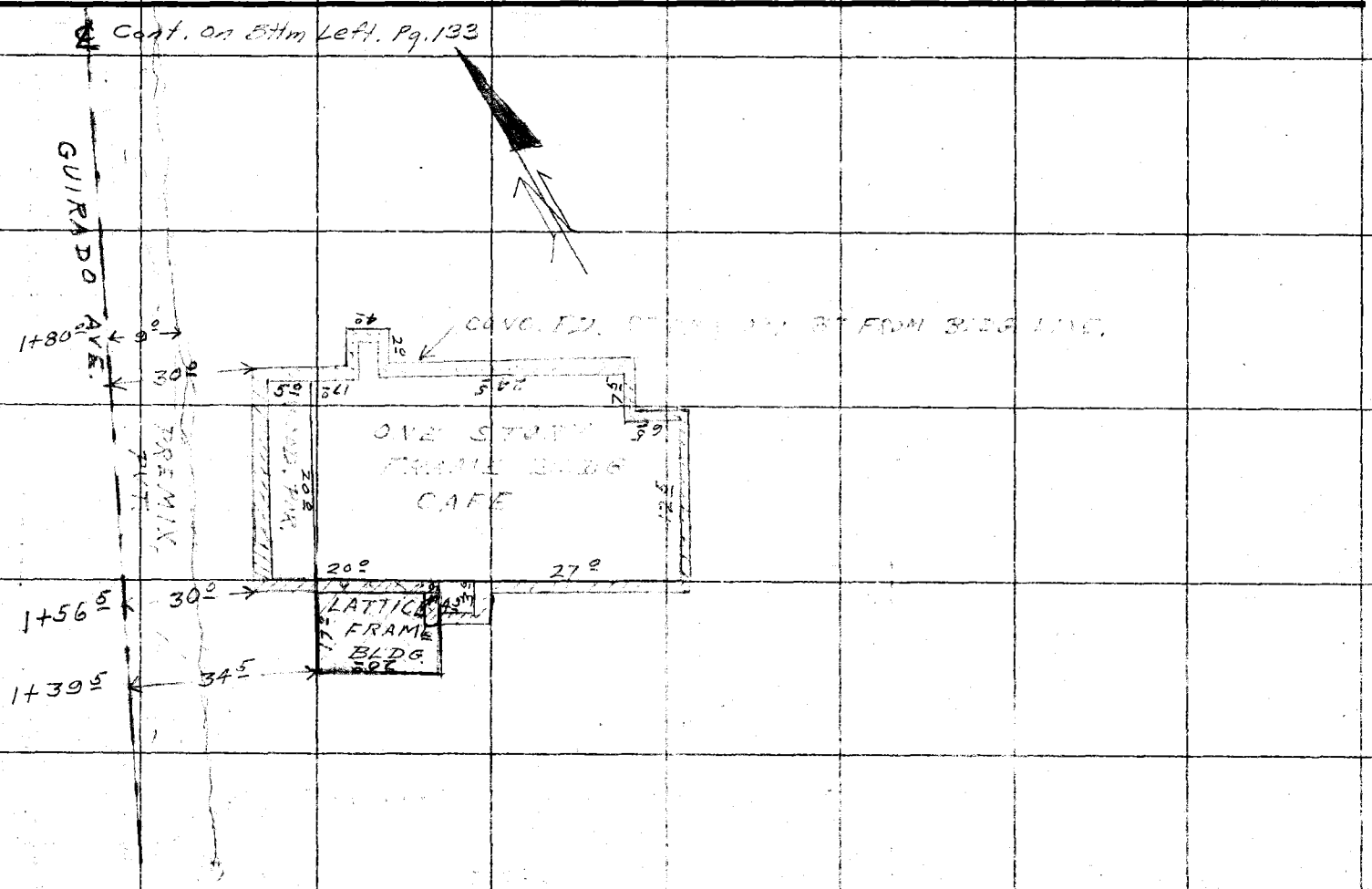

F. B. 1580 Pg. 132

Notes Ck'd by	Survey of GUIRADO AVE.
Map No.	W. O. 0600 Tape No. St'd. °F
Office Work H.U.M.H.	Surveyed by A.N. HELLSTROM
Checked	Notes J.C. TIKE Date 3-50
Date	Indexed C. Johnson

F. B. 1580 Pg. 133

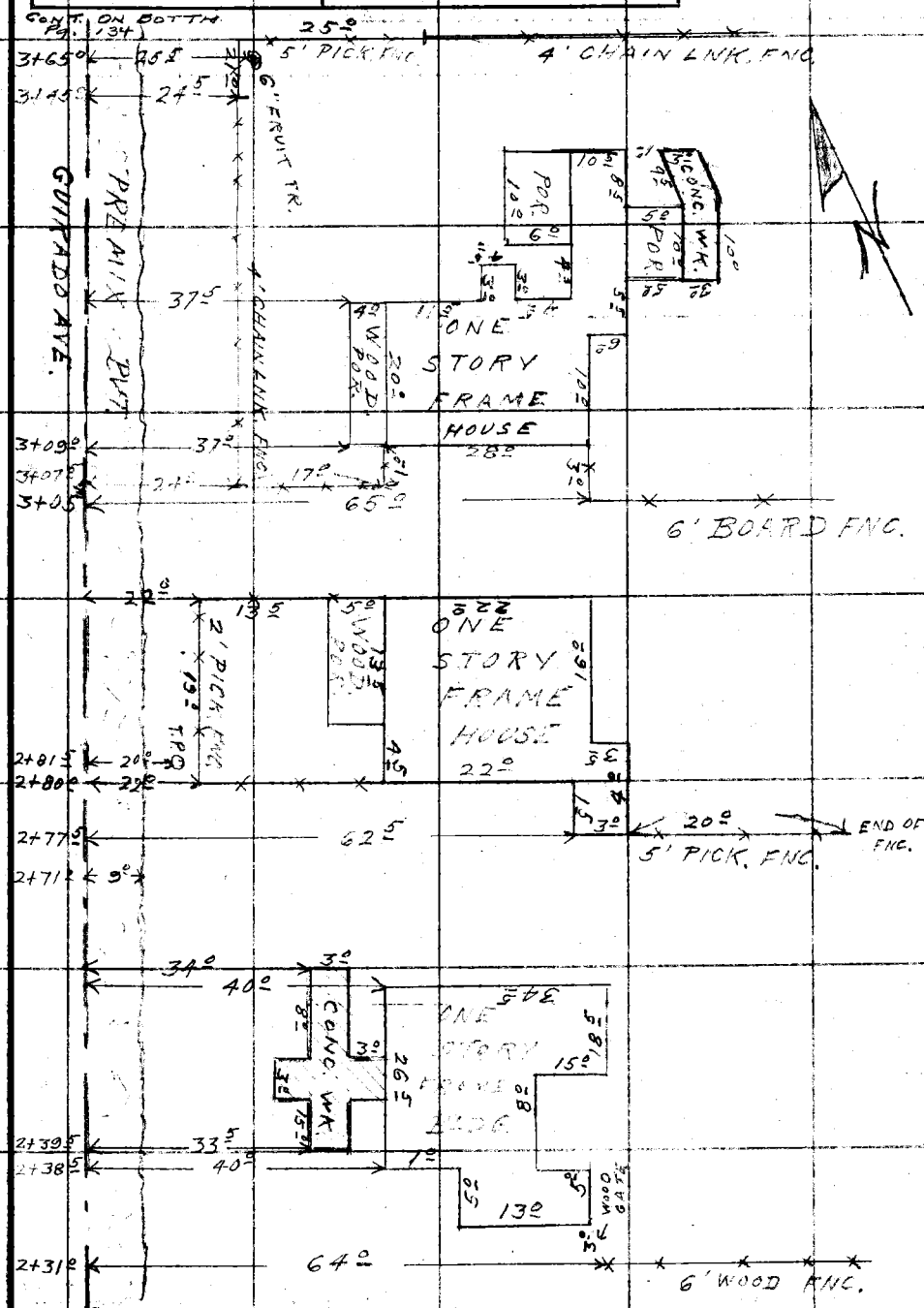

Cont. From Tp. Right Pg. 132

Note: Any Additions or Changes of This Sheet Must be Made or Circled in Red Ink, With Date and Name of Person Making Change.

Do not extend notes this side of this line.

RETURN TO
LOS ANGELES COUNTY SURVEYOR
726 LOS ANGELES COUNTY
ENGINEERING BLDG.

76F3095 247 10M 1-49

F. B. 1580 Pg. 134

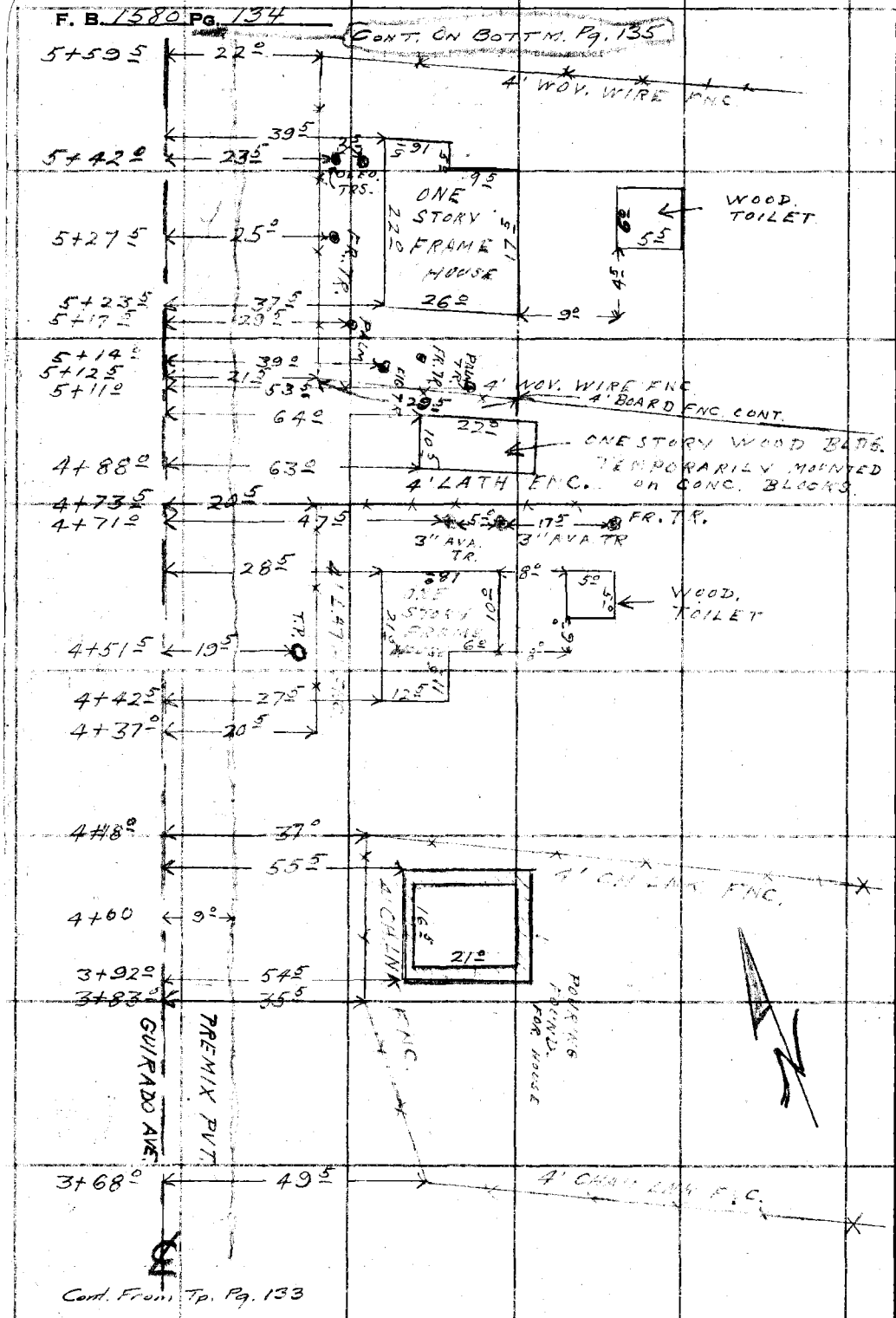

Cont. From Tp. Pg. 133

RETURN TO
LOS ANGELES COUNTY SURVEYOR
725 LOS ANGELES COUNTY
ENGINEERING BLDG.

Do not extend notes this side of this line.

Note: Any Additions or Changes on This Sheet Must be Made or Circled in Red Ink With Date and Name of Person Making Change.

F. B. 1560 Pg. 135

Notes Ck'd by	Survey of GUIRADO AVE.
Map No.	W. O. 0600 Tape No. St'd. °F
Office Work M.U.M.H.	Surveyed by A.N. HELLSTROM
Checked	Notes J.C. RIKE Date 4-50
Date	Indexed A. C. Johnson

Cont. on Bottom Right pg. 141

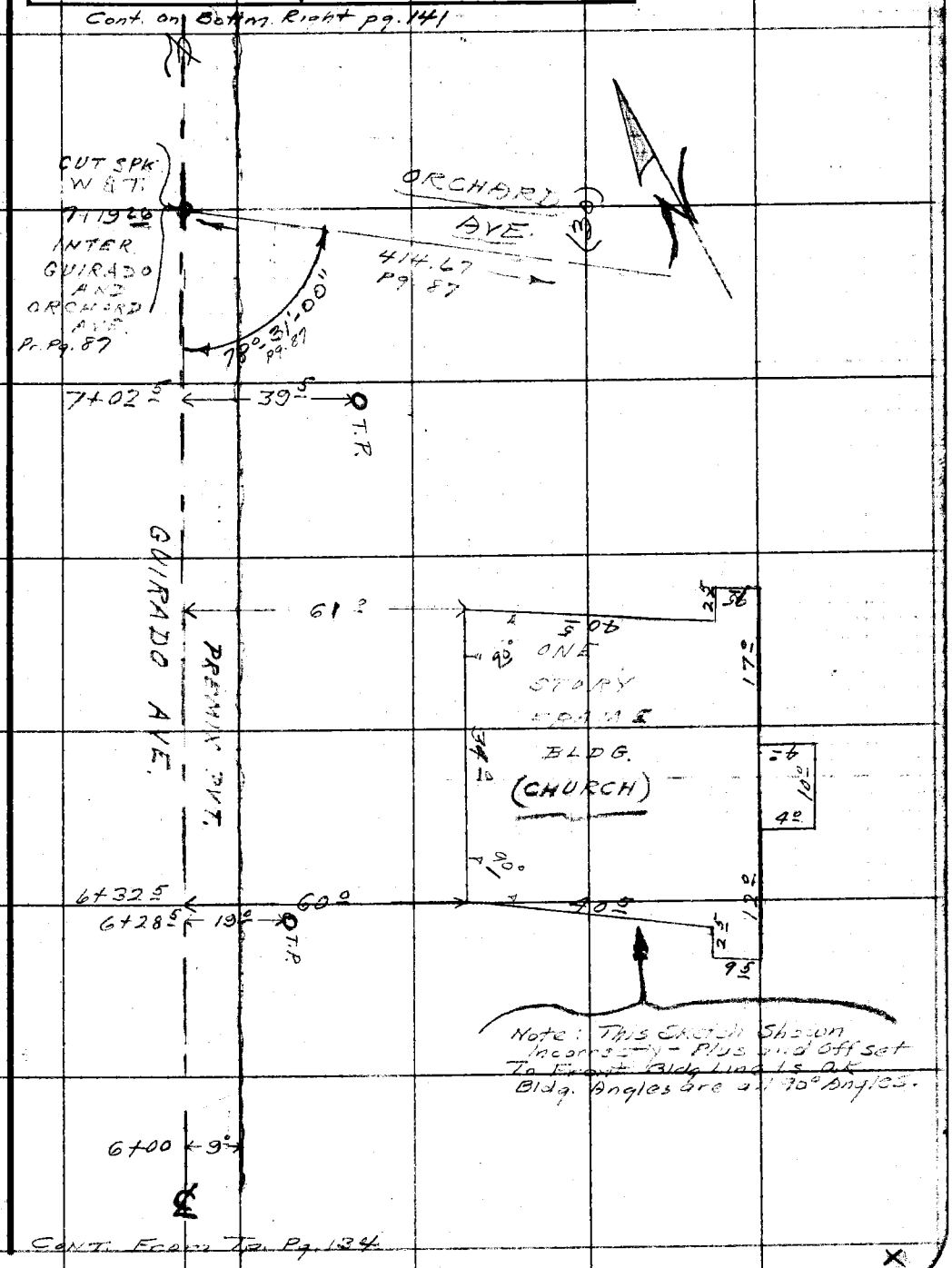

CONT. From Top Pg. 134

Note: Any Additions or Changes on This Sheet Must be Made or Circled in Red Ink With Date and Name of Person Making Change.

Do not extend notes this side of this line.

RETURN TO
LOS ANGELES COUNTY SURVEYOR
726 LOS ANGELES COUNTY
ENGINEERING BLDG.

76F309S 247 10M 1-49

RETURN TO
LOS ANGELES COUNTY SURVEYOR
726 LOS ANGELES COUNTY
ENGINEERING BLDG.

Note: Any Additions or Changes on This Sheet Must be Made or Circled in Red Ink With Date and Name of Person Making Change.

Do not extend notes this side of this line.

F. B. 1580 PG. 136

Notes Ck'd by	Survey of GUIRADO AVE
Map No.	W. O. 2600 Tape No. St'd. °F
Office Work HUMH	Surveyed by
Checked	Notes Date 4-50
Date	Indexed A. C. Johnson

F. B. 1580 PG. 137

CONT'D ON F.B. 1580 PG. 138

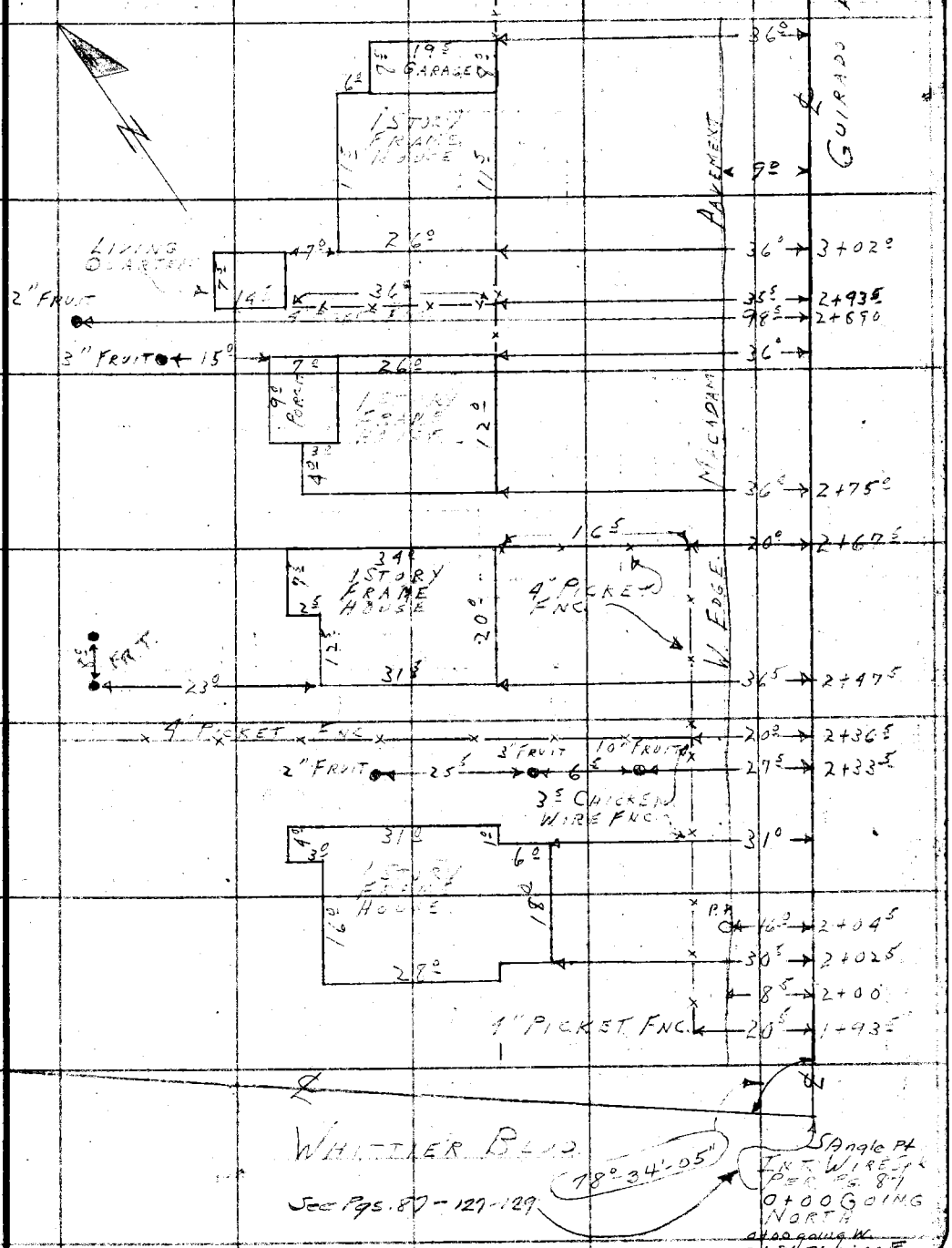

Note: Any Additions or Changes on This Sheet Must be Made or Circled in Red Ink With Date and Name of Person Making Change.

Do not extend notes this side of this line.

RETURN TO
LOS ANGELES COUNTY SURVEYOR
726 LOS ANGELES COUNTY
ENGINEERING BLDG.

76F309S 247 10M 5-49

RETURN TO
LOS ANGELES COUNTY SURVEYOR
726 LOS ANGELES COUNTY
ENGINEERING BLDG.

Note: Any Additions or Changes on This Sheet Must be Made or Circled in Red Ink With Date and Name of Person Making Change.

Do not extend notes this side of this line.

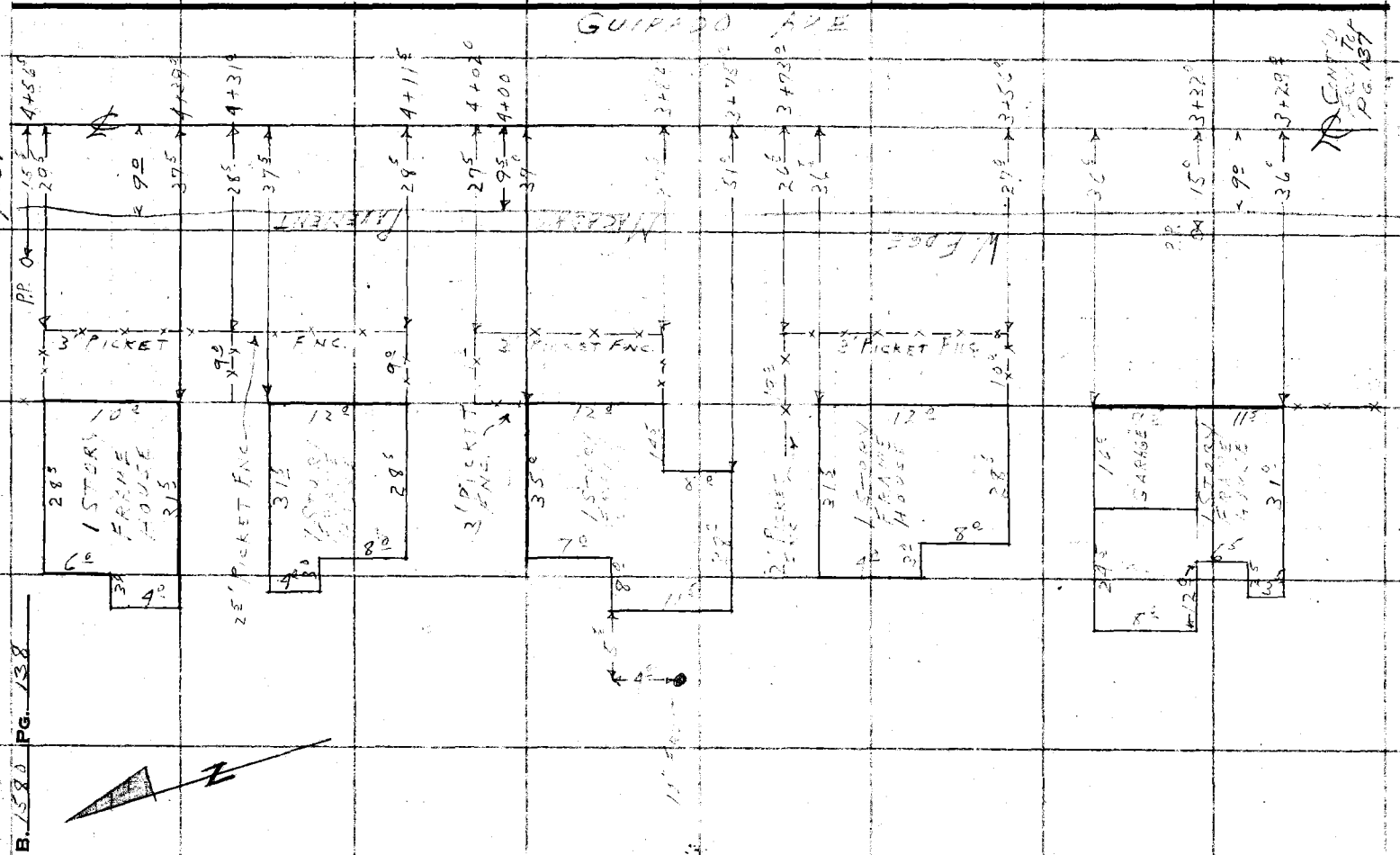

F. B. 158 PG. 138

Notes Ck'd by	Survey of GUIRADO AVE
Map No.	W. O. 0600 Tape No. St'd. °F
Office Work H.U.M.H.	Surveyed by A.N. HELLSTROM
Checked	Notes J. MUSLIN Date 4-50
Date	Indexed A. C. Johnson

F. B. 1580 PG. 139

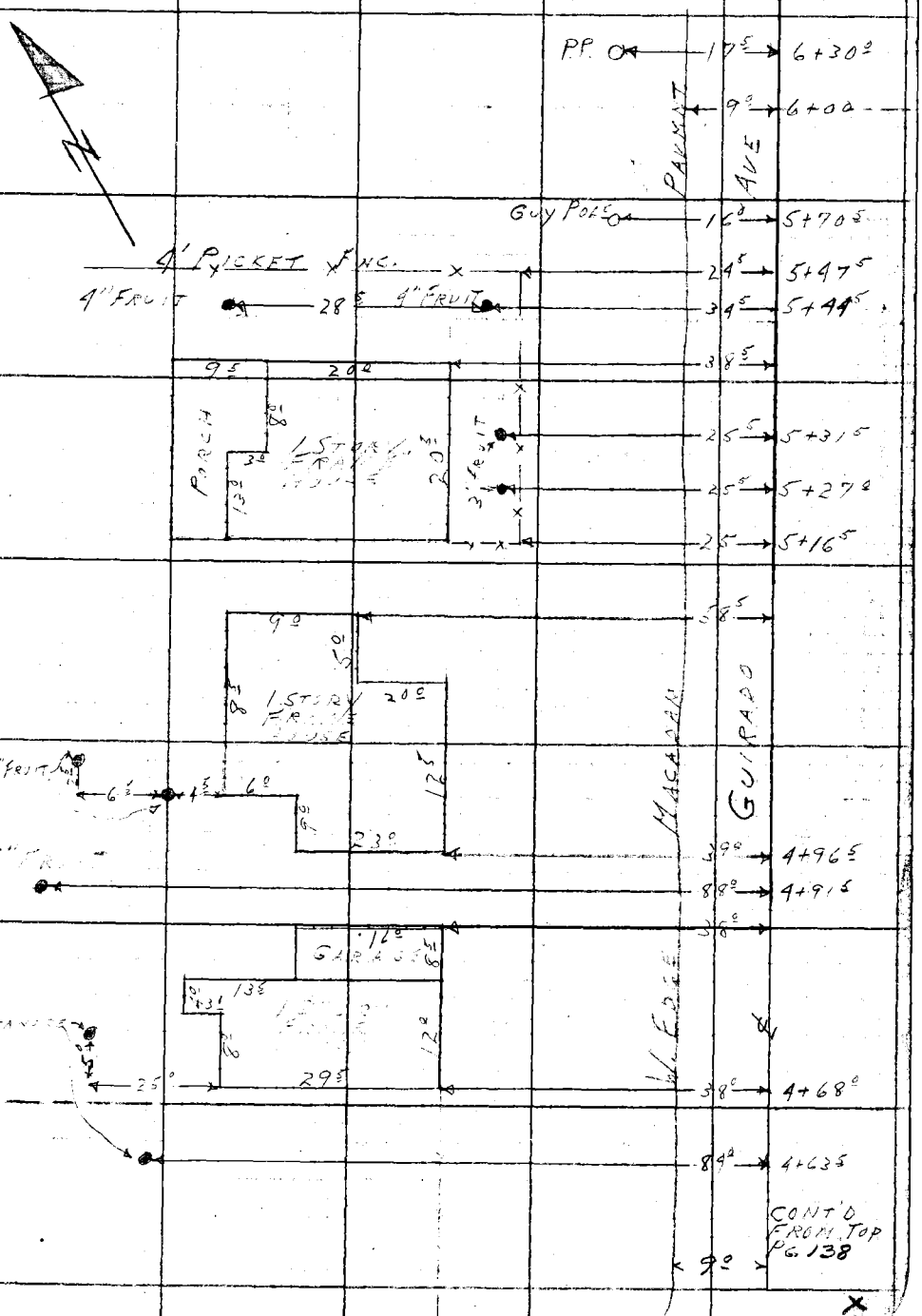

Note: Any Additions or Changes on This Sheet Must be Made or Circled in Red Ink With Date and Name of Person Making Change.

Do not extend notes this side of this line.

RETURN TO
LOS ANGELES COUNTY SURVEYOR
726 LOS ANGELES COUNTY
ENGINEERING BLDG.

76F309S 247 10M 1-49

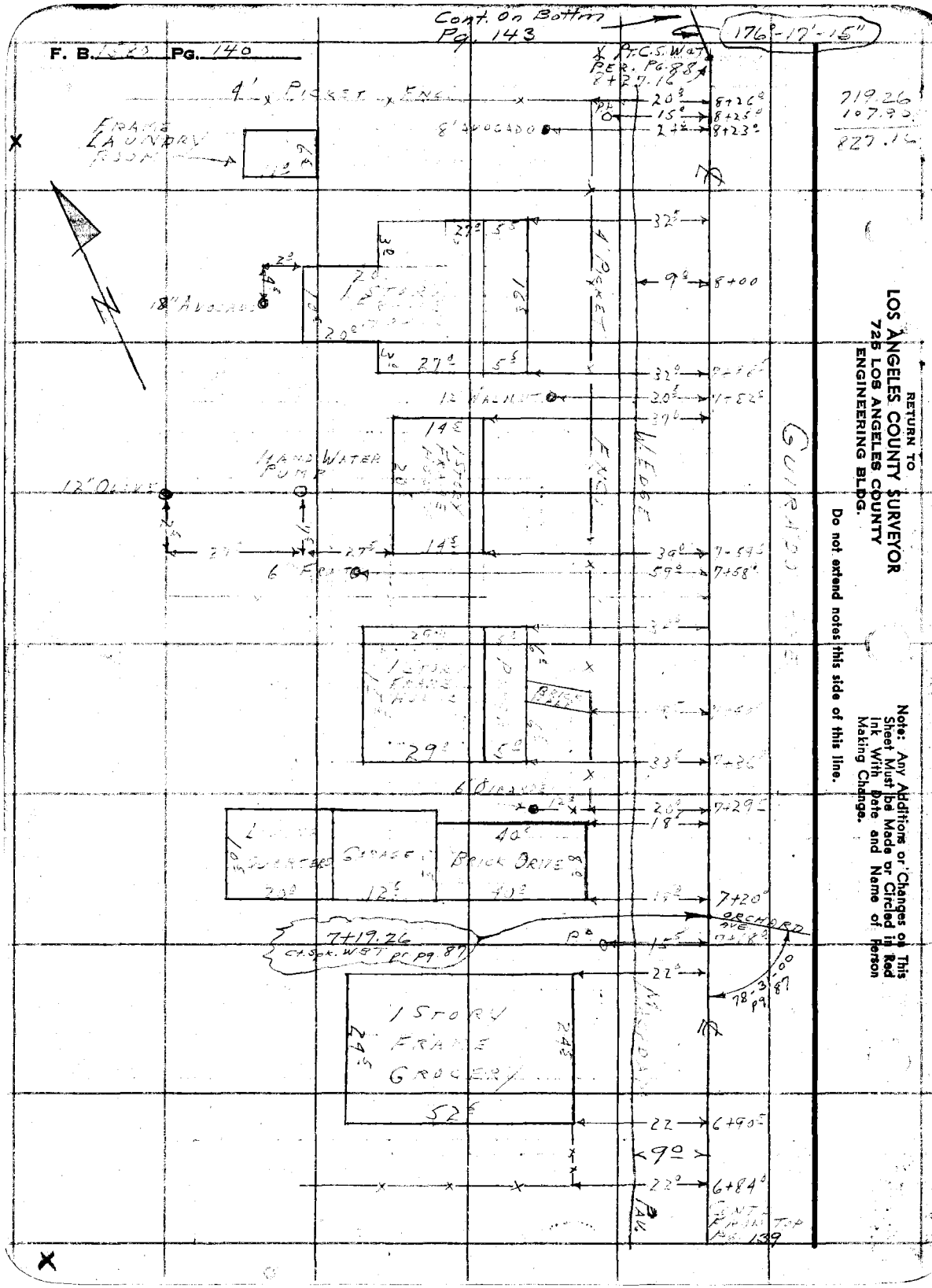

RETURN TO
LOS ANGELES COUNTY SURVEYOR
725 LOS ANGELES COUNTY
ENGINEERING BLDG.

Do not extend notes this side of this line.

Note: Any Additions or Changes on This Sheet Must be Made or Circled in Red Ink With Date and Name of Person Making Change.

Notes Ck'd by	Survey of GUIRADO AVE
Map No.	W. O. 0600 Tape No. St'd. °F
Office Work H.U.M.H.	Surveyed by Hellstrom
Checked	Notes E. LANDA Date 4-10-50
Date	Indexed A. C. Johnson

F. B. 1580 Pg. 141

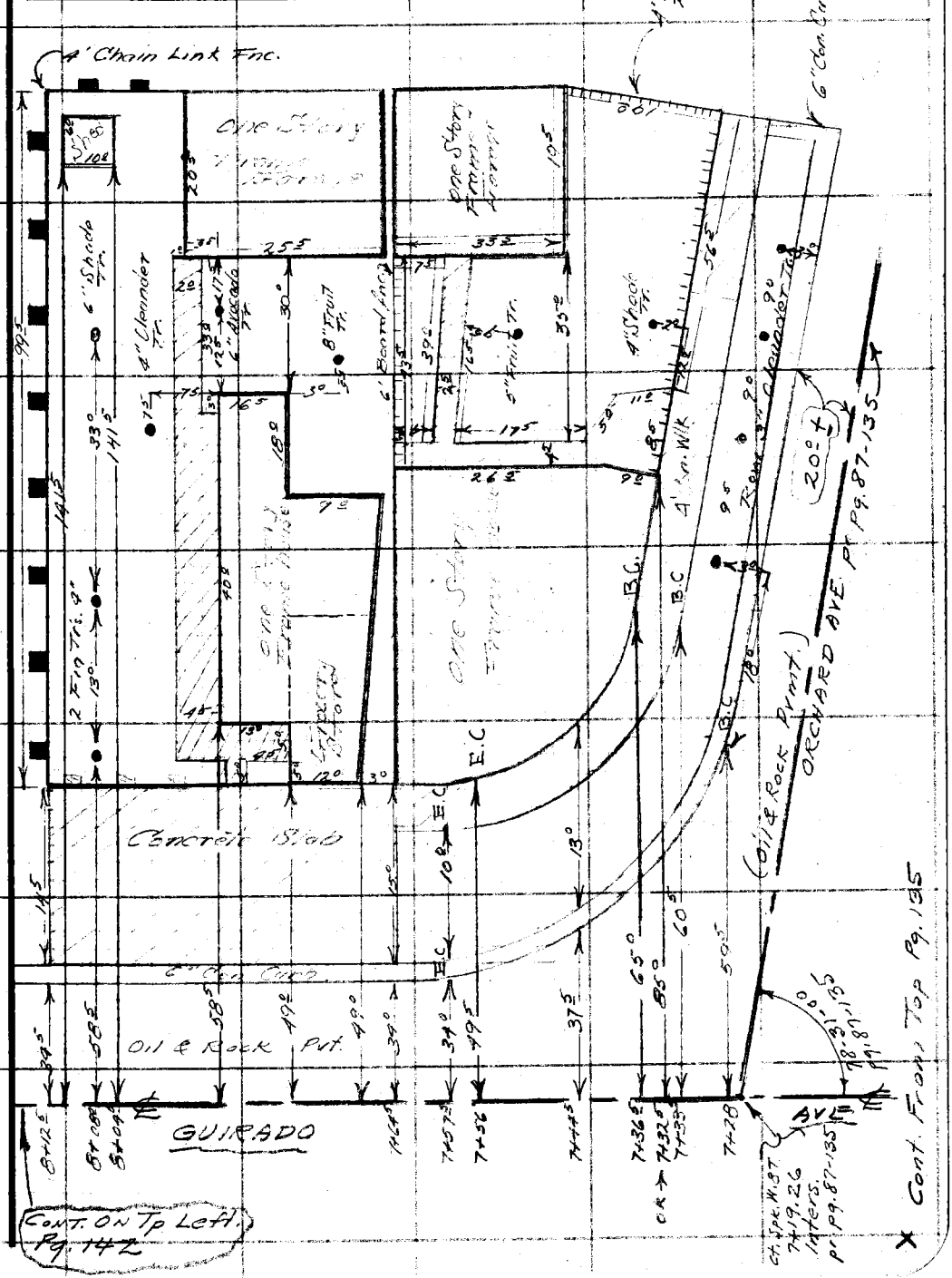

Note: Any Additions or Changes on This Sheet Must be Made or Circled in Red Ink With Date and Name of Person Making Change.

Do not extend notes this side of this line.

RETURN TO
LOS ANGELES COUNTY SURVEYOR
726 LOS ANGELES COUNTY
ENGINEERING BLDG.

76F309S 247 10M 1-49

RETURN TO
LOS ANGELES COUNTY SURVEYOR
726 LOS ANGELES COUNTY
ENGINEERING BLDG.

Note: Any Additions or Changes on This Sheet Must be Made or Circled in Red Ink With Date and Name of Person Making Change.

Do not extend notes this side of this line.

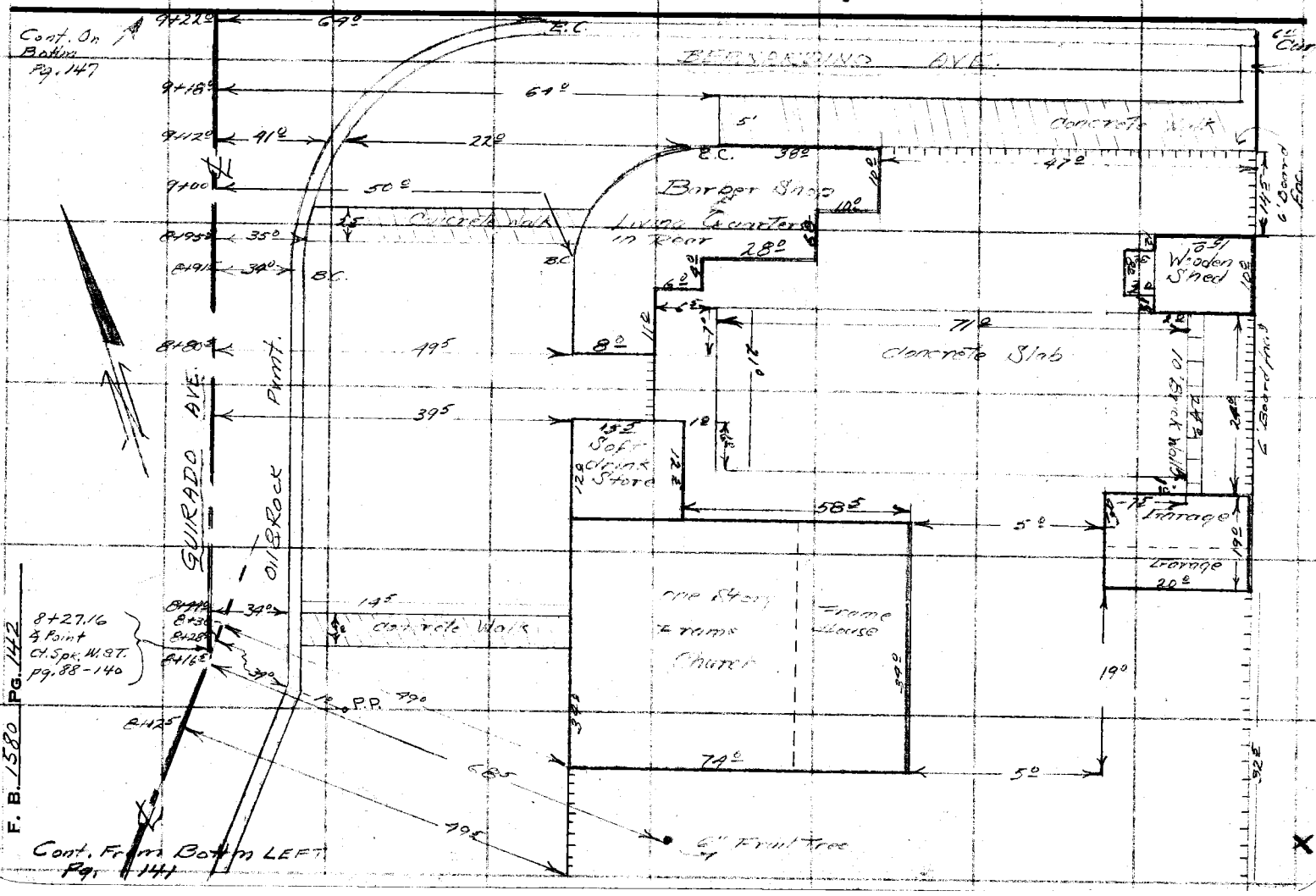

Notes Ck'd by	Survey of Guirado Ave
Map No.	W. O. 0660 Tape No. St'd. °F
Office Work H.U.M.M.	Surveyed by A.N. Hellstrom
Checked	Notes J. Muslin Date 4-50
Date	Indexed R. C. Johnson

F. B. 1580 Pg. 143

Cont. on Bottom Pg. 144

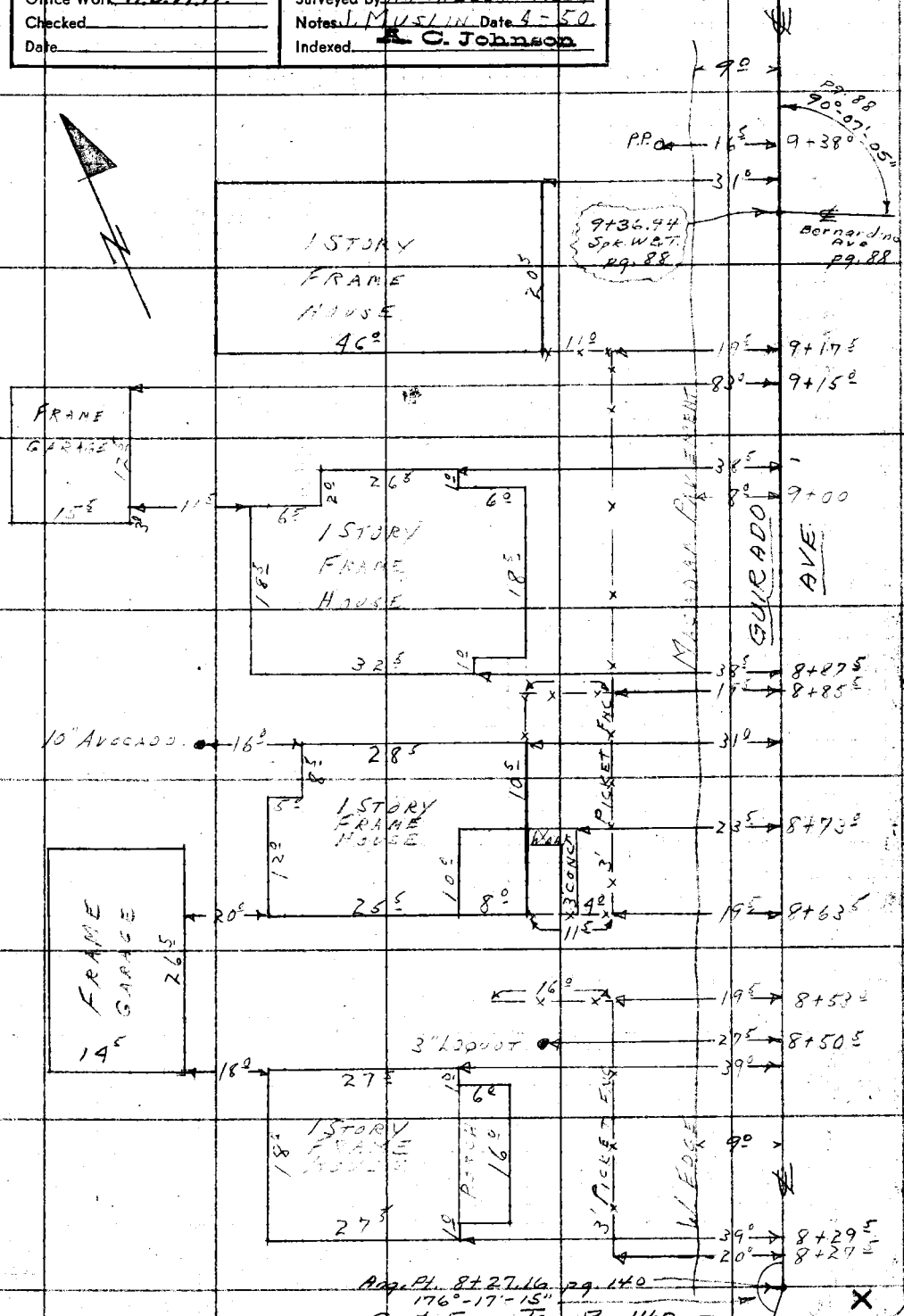

Notes: Any Additions or Changes on This Sheet Must be Made or Circled in Red Ink With Date and Name of Person Making Change.

Do not extend notes this side of this line.

RETURN TO
LOS ANGELES COUNTY SURVEYOR
726 LOS ANGELES COUNTY
ENGINEERING BLDG.

76F309S 247 10M 1-49

F. B. 1580 PG. 144

Cont. on Bottom Pg. 145

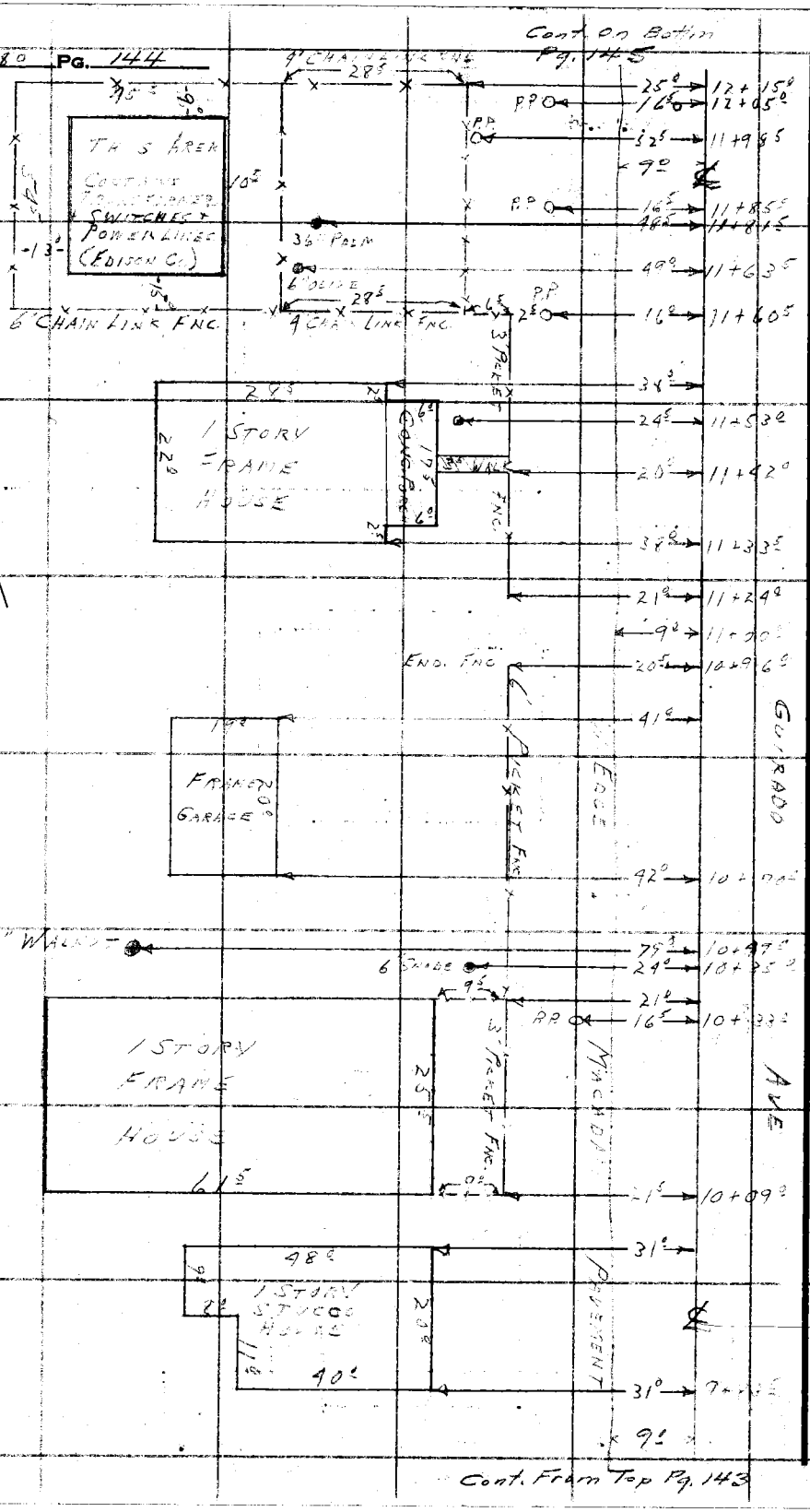

Cont. From Top Pg. 143

RETURN TO
LOS ANGELES COUNTY SURVEYOR
725 LOS ANGELES COUNTY
ENGINEERING BLDG.

Do not extend notes this side of this line.

Note: Any Additions or Changes on This Sheet Must be Made or Circled in Red Ink With Date and Name of Person Making Change.

Notes Ck'd by	Survey of Guirado Ave
Map No.	W. O. 0600 Tape No. St'd. °F
Office Work H.U.M.H.	Surveyed by
Checked	Notes Muslin Date 4-50
Date	Indexed C. Johnson

F. B. 1580 Pg. 145

Cont. On Bottom Pg. 146

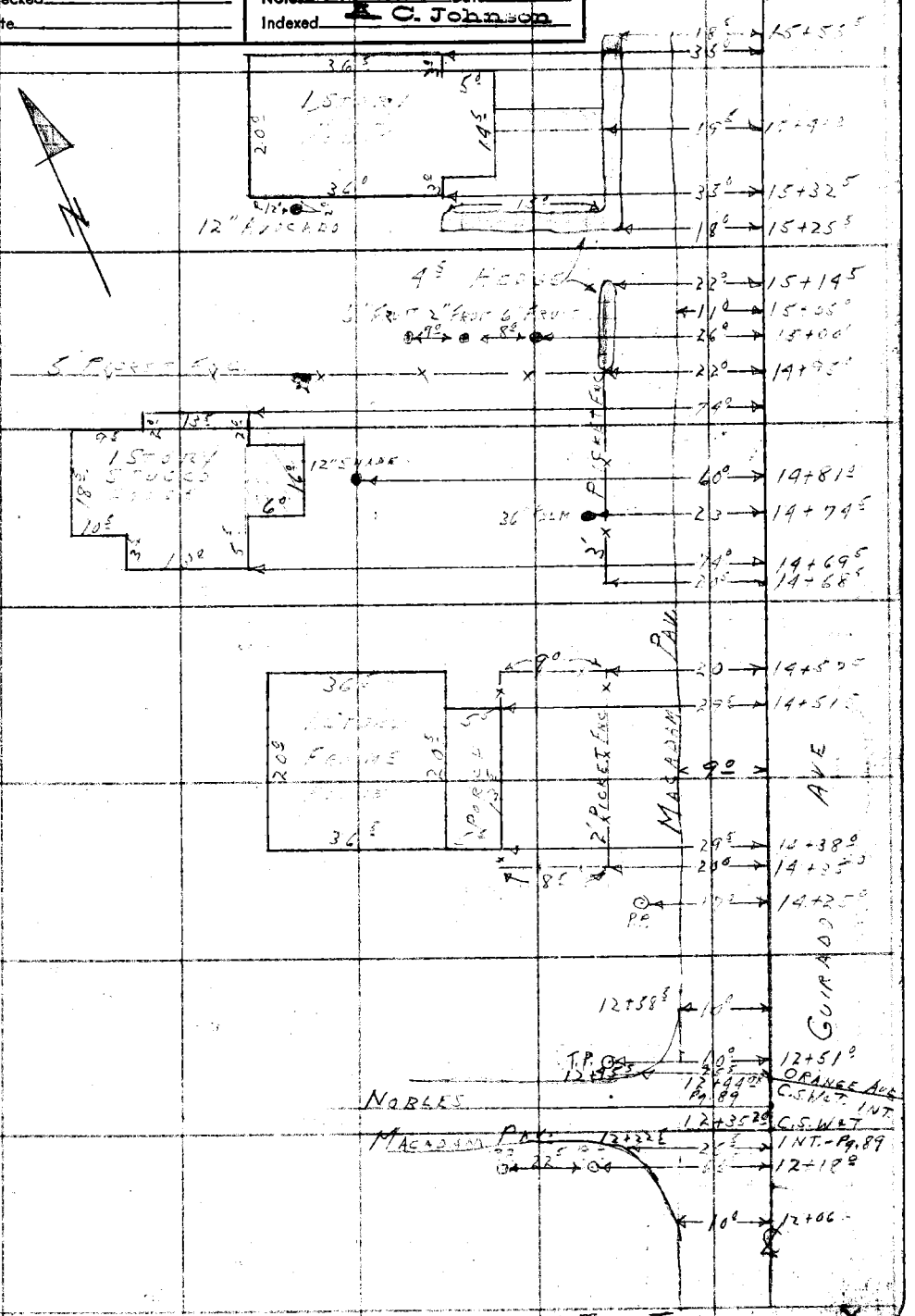

Cont. From Top Pg. 144

Notes: Any Additions or Changes on This Sheet Must be Made or Circled in Red Ink With Date and Name of Person Making Change.

Do not extend notes this side of this line.

RETURN TO
LOS ANGELES COUNTY SURVEYOR
726 LOS ANGELES COUNTY
ENGINEERING BLDG.

76F3095 247 10M 1-49

F. B. 1580 PG. 146

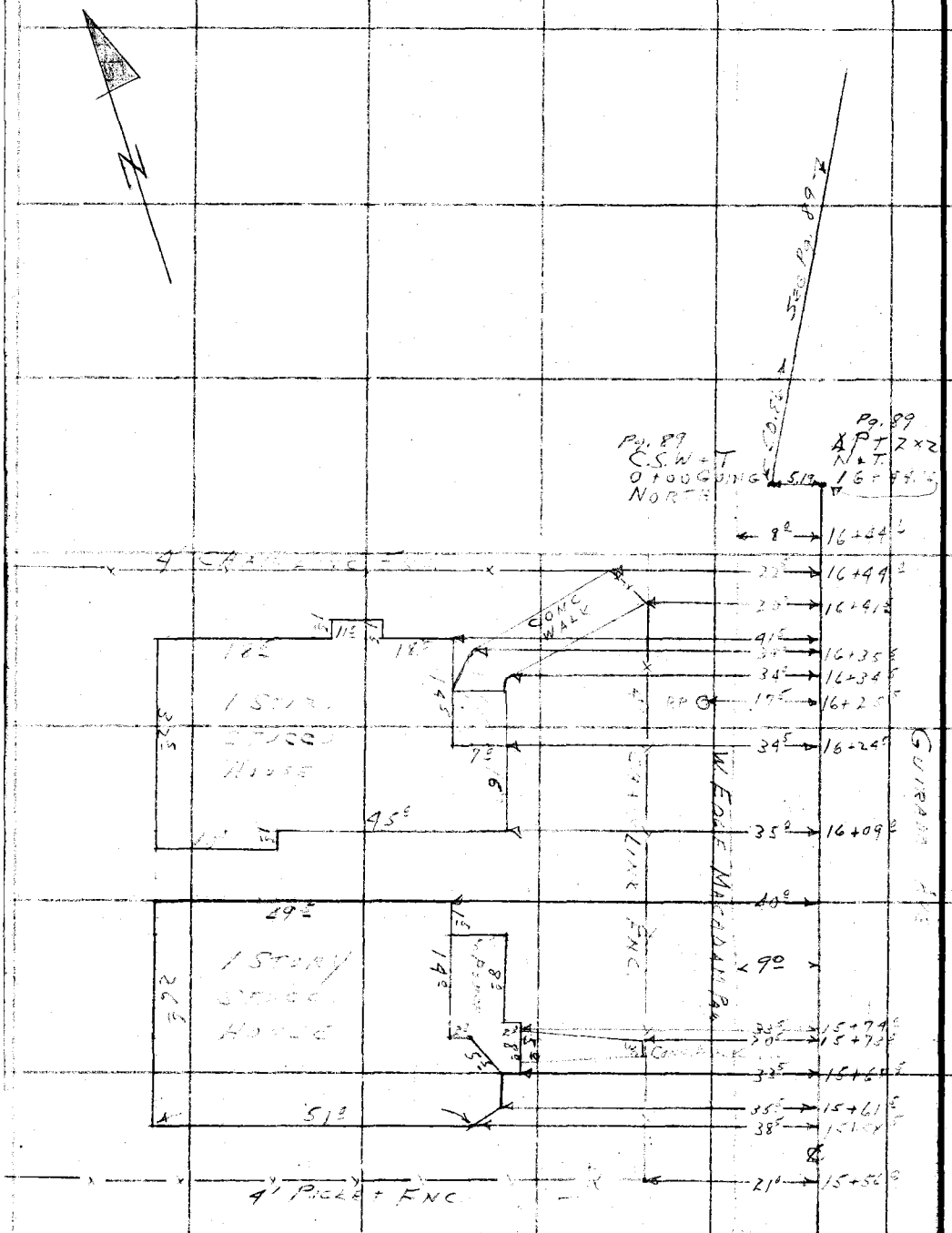

RETURN TO
LOS ANGELES COUNTY SURVEYOR
726 LOS ANGELES COUNTY
ENGINEERING BLDG.

Do not extend notes this side of this line.

Note: Any Additions or Changes on This Sheet Must be Made or Circled in Red Ink With Date and Name of Person Making Change.

Notes Ck'd by	Survey of GUIRADO AVE.
Map No.	W. O. 0600 Tape No. St'd. °F
Office Work H.U.N.H	Surveyed by A.N. HELLSTROM
Checked	Notes J.C. PIKE Date 4-50
Date	Indexed A. C. Johnson

F. B. 1580 Pg. 147

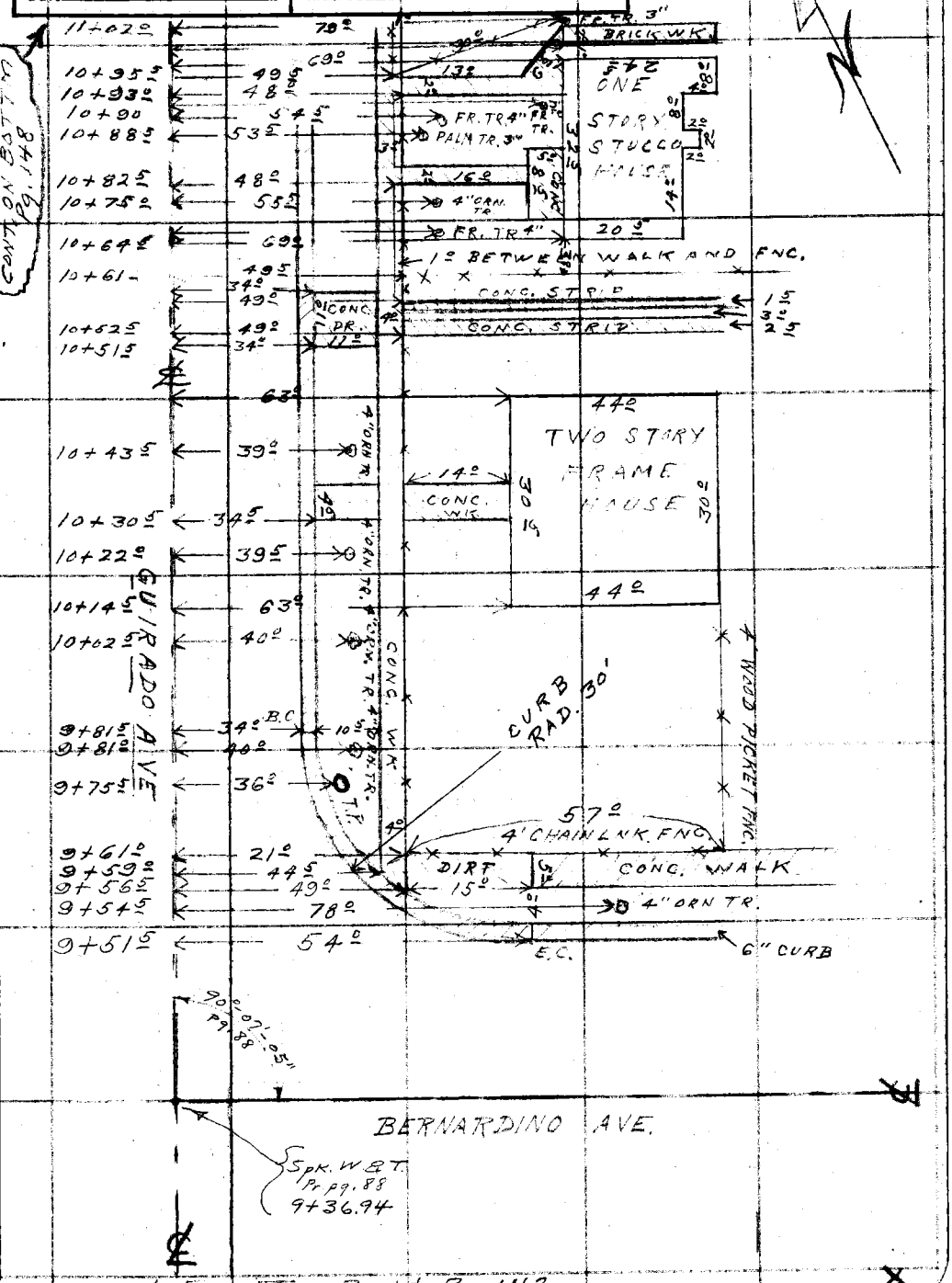

Cont. From Top Right Pg. 142

Note: Any Additions or Changes on This Sheet Must be Made or Circled in Red Ink With Date and Name of Person Making Change.

Do not extend notes this side of this line.

RETURN TO
LOS ANGELES COUNTY SURVEYOR
726 LOS ANGELES COUNTY
ENGINEERING BLDG.

76F309S 247 10M 1-49

F. B. 1580 PG. 148

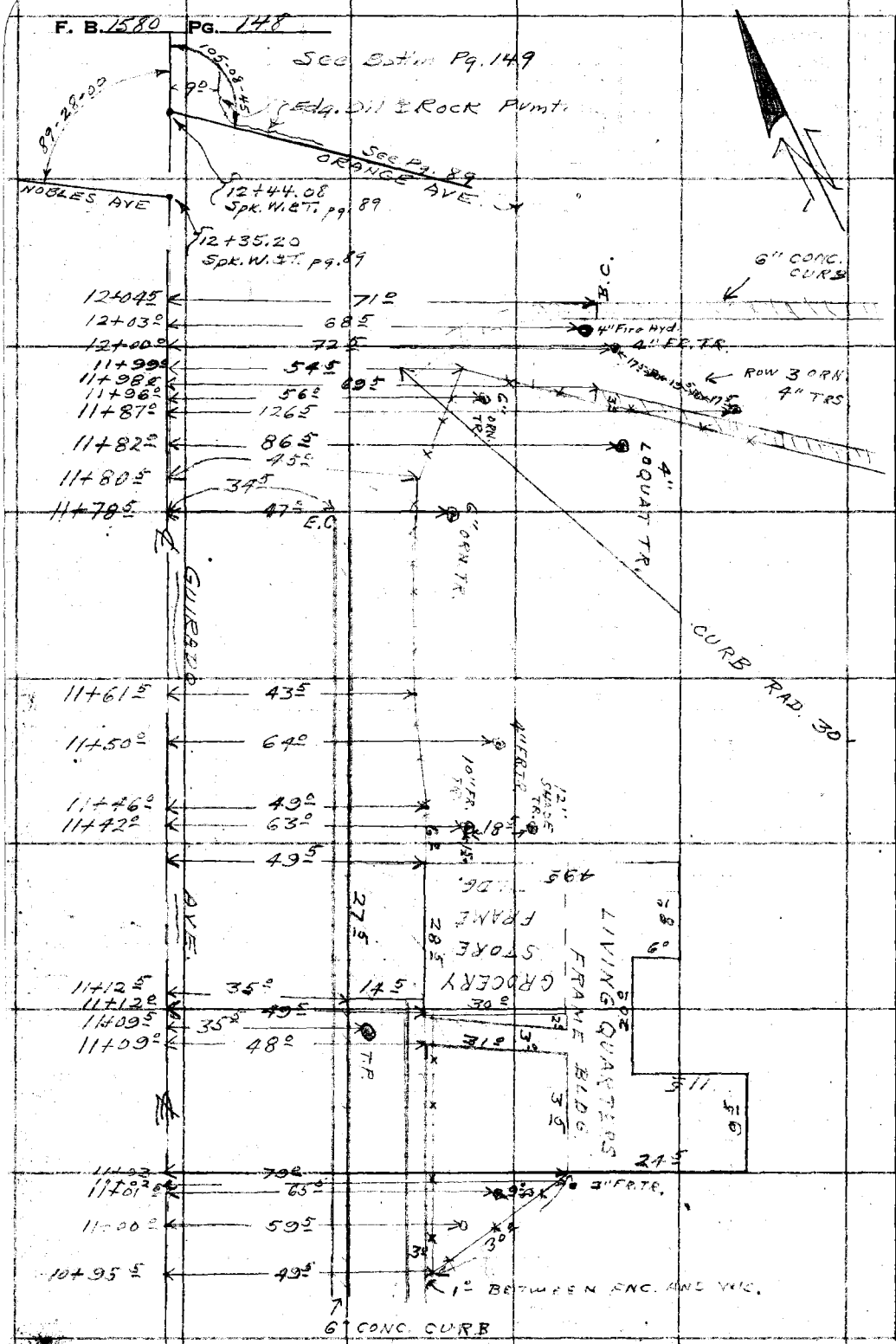

RETURN TO
LOS ANGELES COUNTY SURVEYOR
726 LOS ANGELES COUNTY
ENGINEERING BLDG.

Do not extend notes this side of this line.

Note: Any Additions or Changes on This Sheet Must be Made or Circled in Red Ink With Date and Name of Person Making Change.

Notes Ck'd by	Survey of Guirado Ave
Map No.	W. O. 0600 Tape No. St'd °F
Office Work H.U.M.H.	Surveyed by Hellstrom
Checked	Notes T.R.P. Date 4-1950
Date	Indexed A. C. Johnson

F. B. 1580 PG. 149

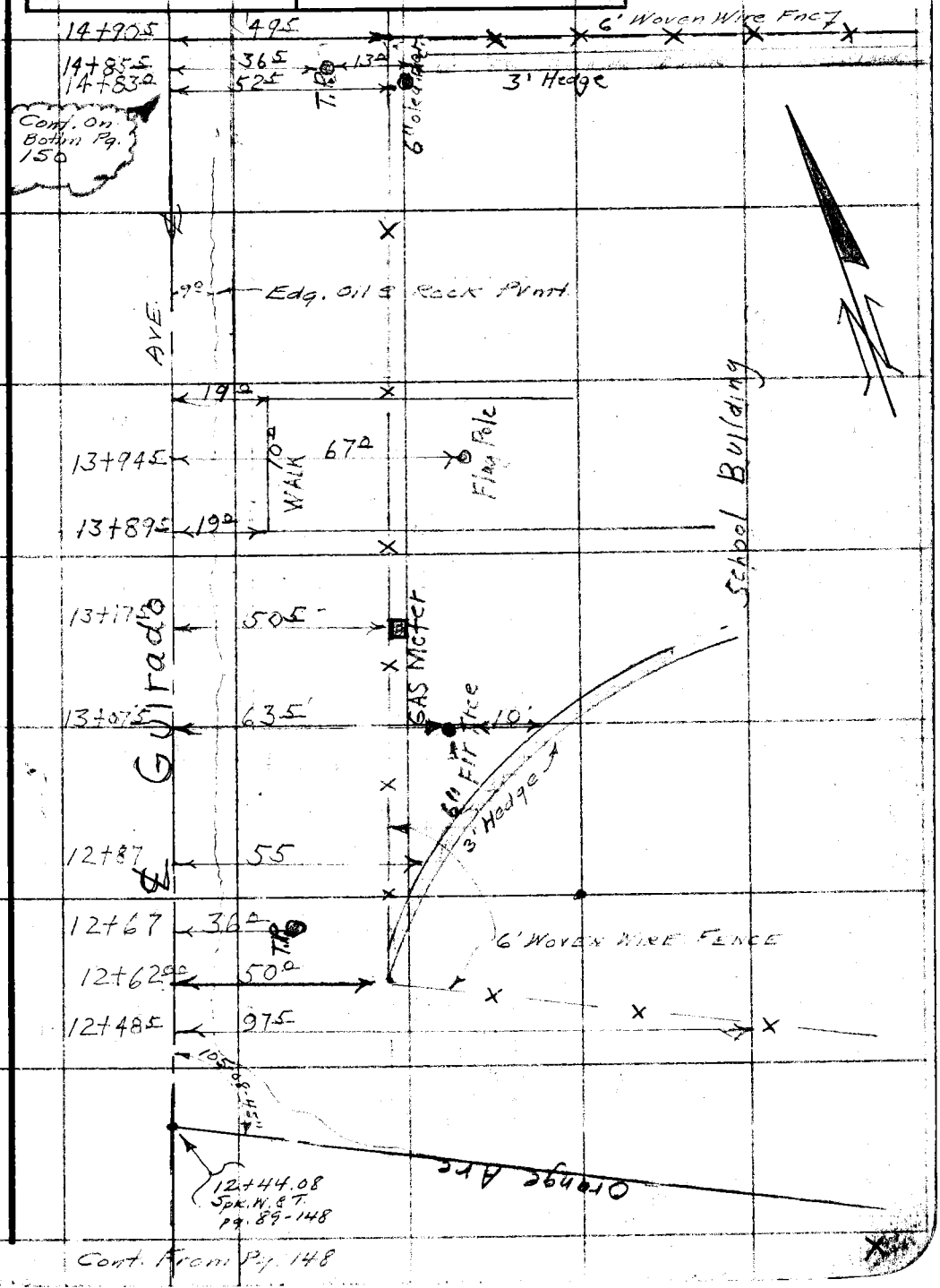

Note: Any Additions or Changes on This Sheet Must be Made or Circled in Red Ink With Date and Name of Person Making Change.

Do not extend notes this side of this line.

RETURN TO
LOS ANGELES COUNTY SURVEYOR
726 LOS ANGELES COUNTY
ENGINEERING BLDG.

76F309S 247 10M 1-49

CONT. ON BOTTOM PG. 151

F. B. 1580 PG. 150



Cont. From Top Pg. 149

RETURN TO
LOS ANGELES COUNTY SURVEYOR
725 LOS ANGELES COUNTY
ENGINEERING BLDG.

Do not extend notes this side of this line.

Note: Any Additions or Changes on This Sheet Must be Made or Circled in Red Ink With Date and Name of Person Making Change.

Notes Ck'd by	Survey of GUIRADO AVE
Map No.	W. O. 0600 Tape No. St'd. °F
Office Work H.U.M.H.	Surveyed by A.N. HELLSTROM
Checked	Notes J.C. RIKE Date 4-50
Date	Indexed A. C. Johnson 5-11-50

F. B. 1580 PG. 151

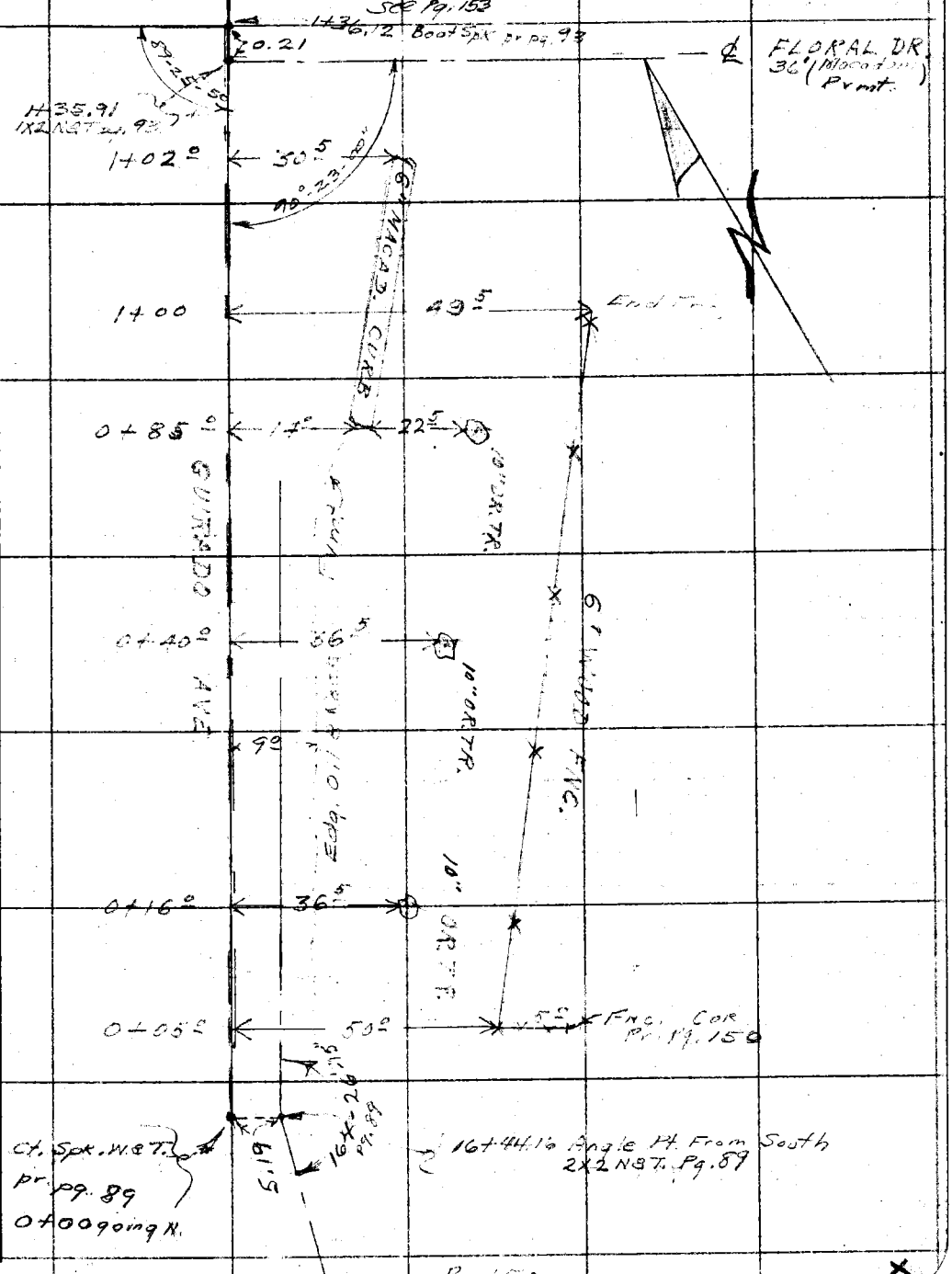

Note: Any Additions or Changes on This Sheet Must be Made or Circled in Red Ink With Date and Name of Person Making Change.

Do not extend notes this side of this line.

RETURN TO
LOS ANGELES COUNTY SURVEYOR
726 LOS ANGELES COUNTY
ENGINEERING BLDG.

76F3098 247 10M 1-49

RETURN TO
LOS ANGELES COUNTY SURVEYOR
726 LOS ANGELES COUNTY
ENGINEERING BLDG.

Note: Any Additions or Changes on This Sheet Must be Made or Circled in Red Ink With Date and Name of Person Making Change.

Do not extend notes this side of this line.

F. B. 1580 PG. 152

Notes Ck'd by	Survey of Guirado Ave
Map No.	W. O. 0600 Tape No. St'd. °F
Office Work H.U.M.H.	Surveyed by A.N. Heilstrom
Checked	Notes E. Lamb Date 4-27-59
Date	Indexed A. C. Johnson

F. B. 1580 PG. 153

Cont. On Bottom Pg. 154

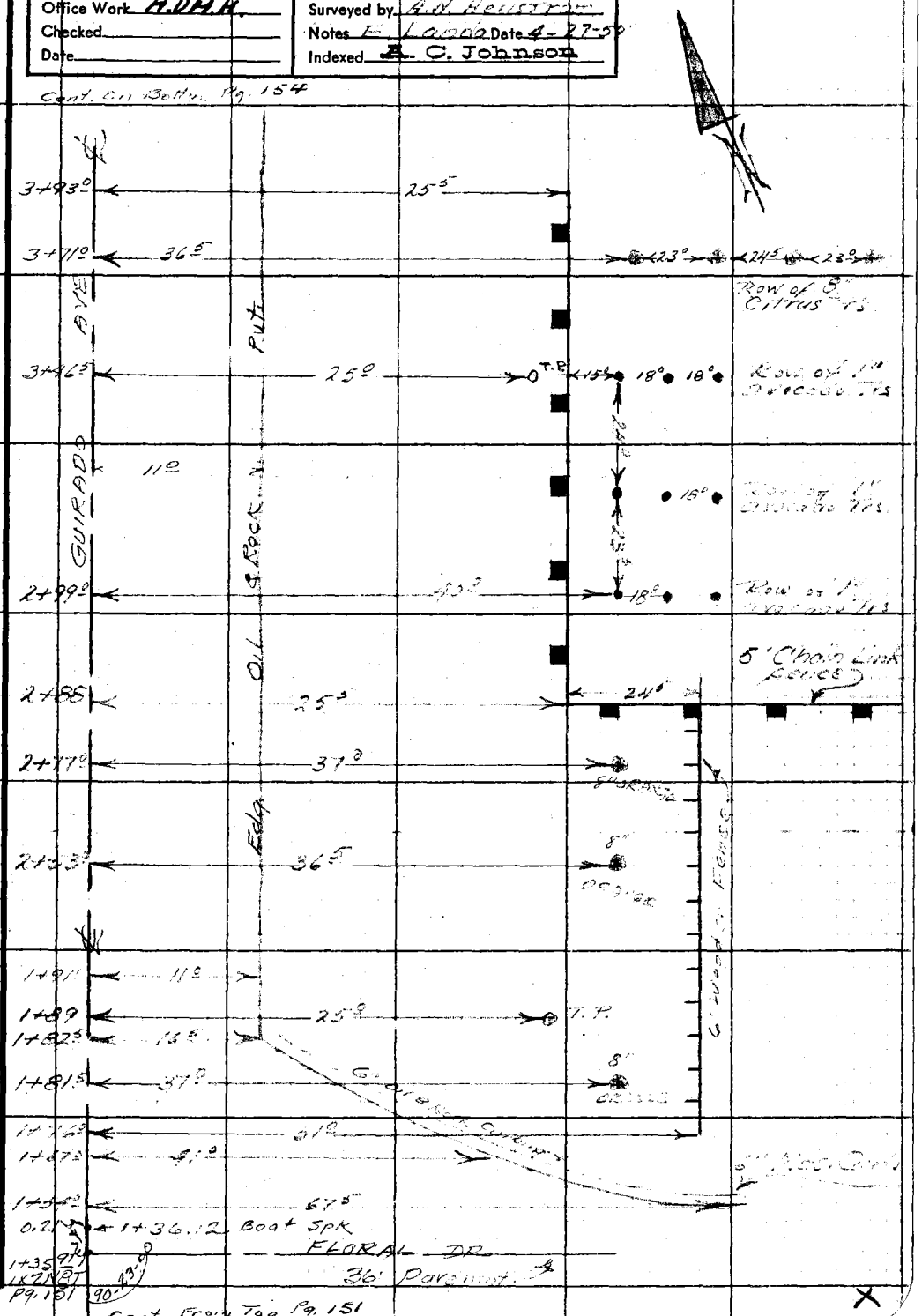

Cont. From Top Pg. 151

Note: Any Additions or Changes on This Sheet Must be Made or Circled in Red Ink With Date and Name of Person Making Change.

Do not extend notes this side of this line.

RETURN TO
LOS ANGELES COUNTY SURVEYOR
726 LOS ANGELES COUNTY
ENGINEERING BLDG.

76F309S 247 10M 1-49

F. B. 1580 PG. 154

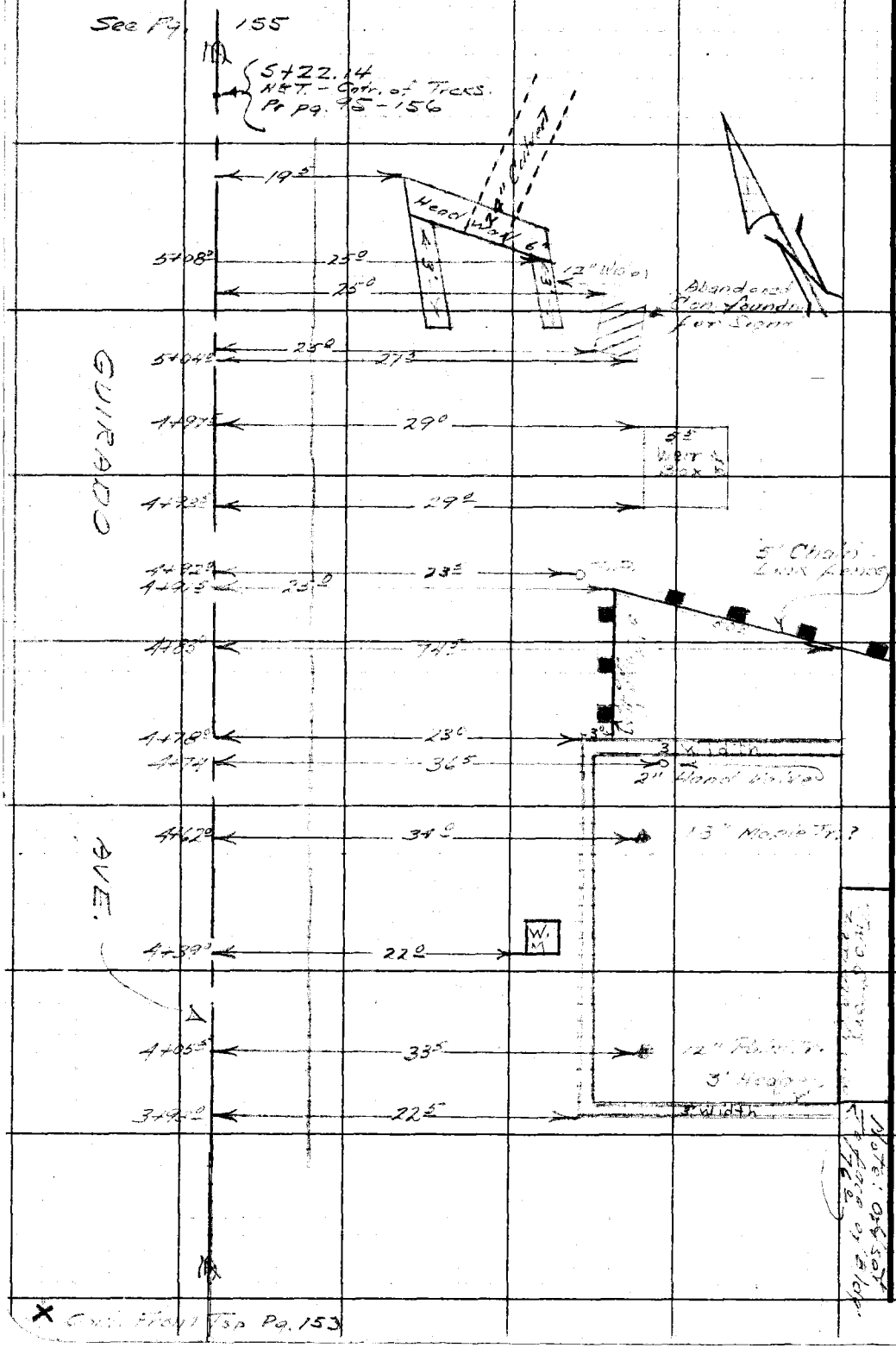

RETURN TO
LOS ANGELES COUNTY SURVEYOR
726 LOS ANGELES COUNTY
ENGINEERING BLDG.

Do not extend notes this side of this line.

Note: Any Additions or Changes on This Sheet Must be Made or Circled in Red Ink With Date and Name of Person Making Change.

X Cont. Front Tsp Pg. 153

Notes Ck'd by	Survey of GUIRADO AVE
Map No.	W. O. 0600 Tape No. St'd. °F
Office Work HUM.H	Surveyed by A.N. HELLSTROM
Checked	Notes J. MUSLIN Date 4-50
Date	Indexed A. C. Johnson

F. B. 1580 PG. 155

CONT. ON BOTTM PG. 156

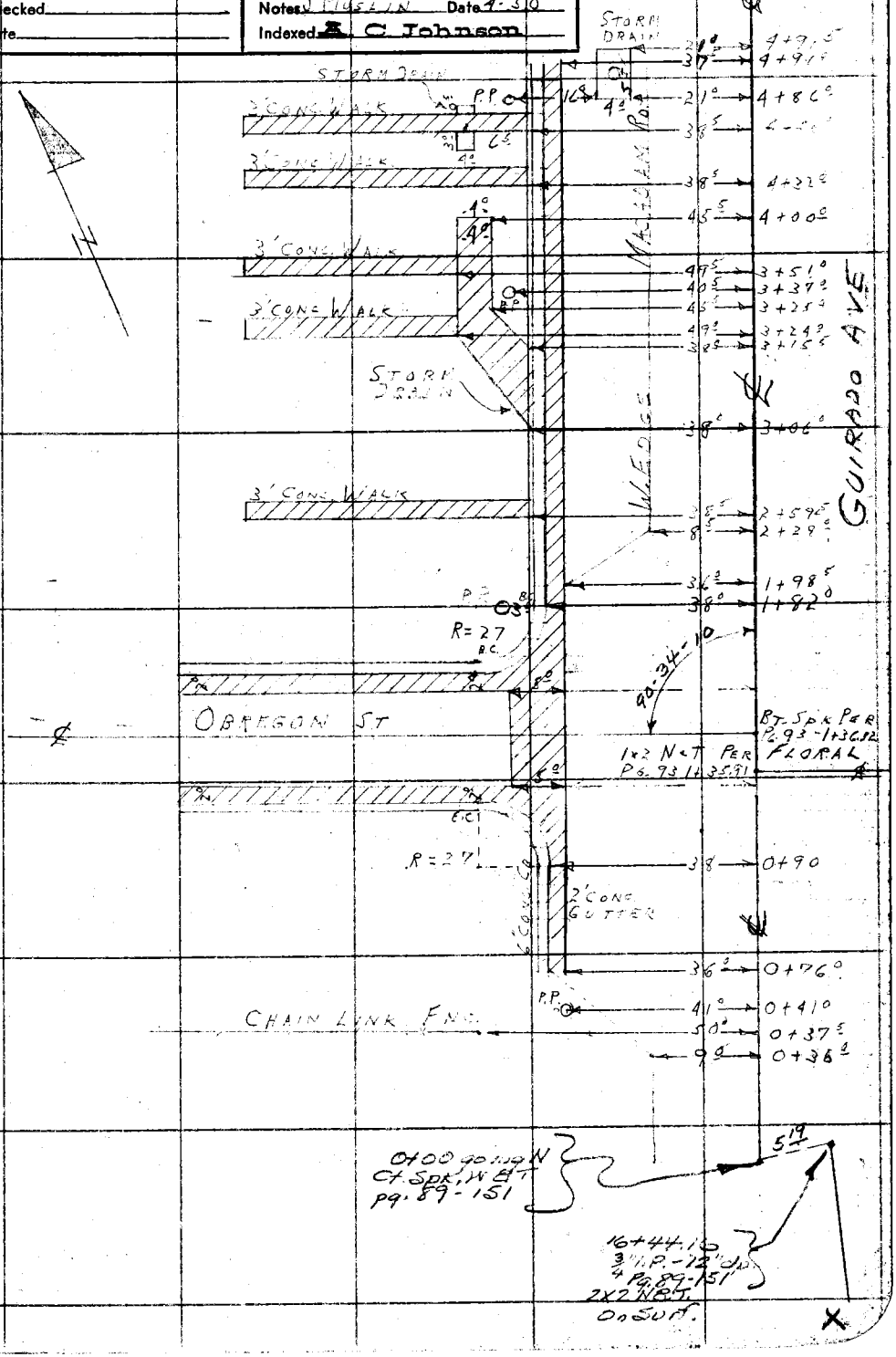

Note: Any Additions or Changes on This Sheet Must be Made or Circled in Red Ink With Date and Name of Person Making Change.

Do not extend notes this side of this line.

RETURN TO
LOS ANGELES COUNTY SURVEYOR
726 LOS ANGELES COUNTY
ENGINEERING BLDG.

76F309S 247 10M 1-49

F. B. 1580 PG. 156

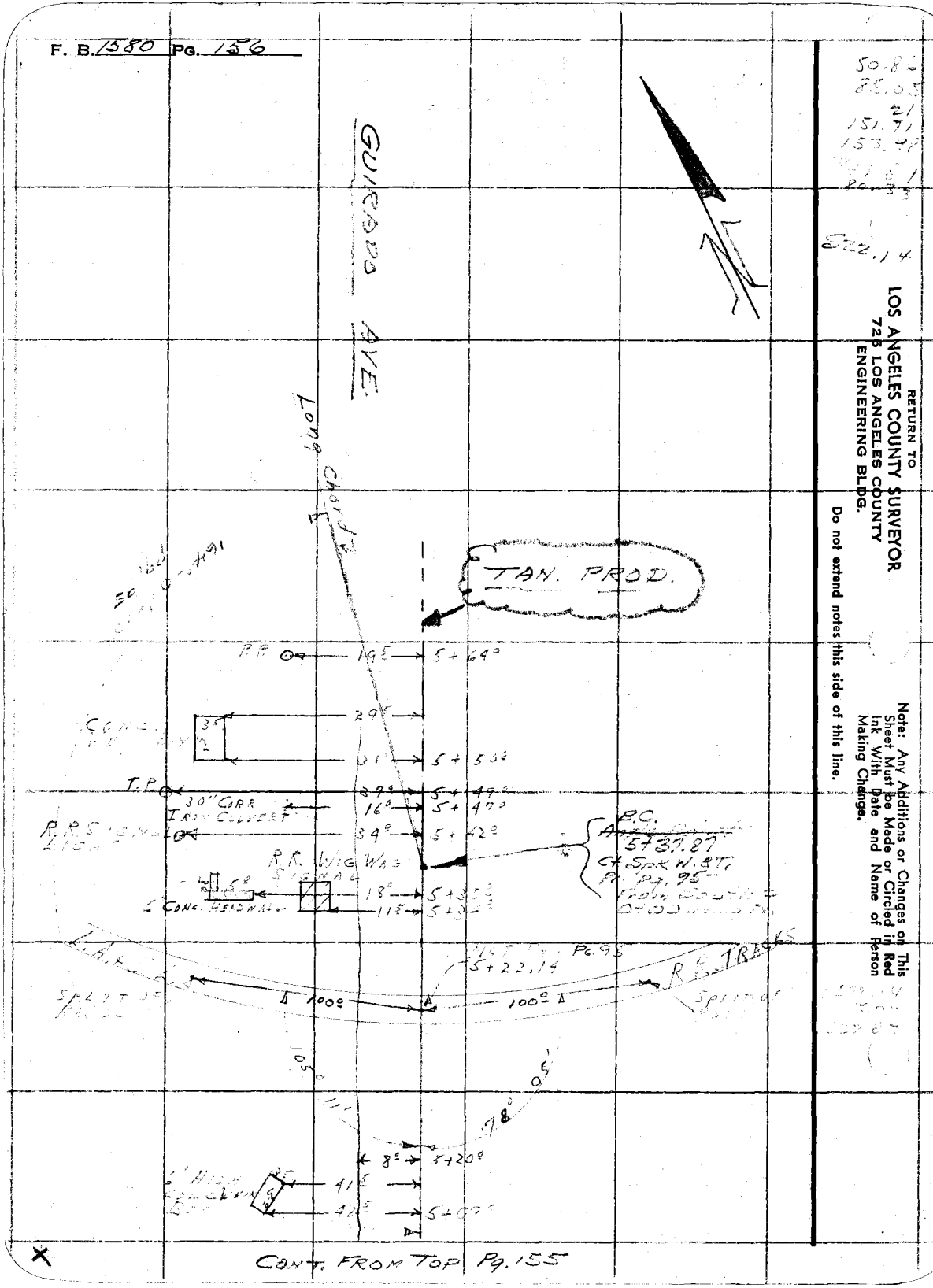

RETURN TO
LOS ANGELES COUNTY SURVEYOR
725 LOS ANGELES COUNTY
ENGINEERING BLDG.

Do not extend notes this side of this line.

Note: Any Additions or Changes on This Sheet Must be Made or Circled in Red Ink With Date and Name of Person Making Change.

Notes Ck'd by	Survey of GUIRADO AVE
Map No.	W. O. 0660 Tape No. St'd °F
Office Work H.U.M.H.	Surveyed by A.M. HELLSTROM
Checked	Notes J. MUSLIN Date 4-50
Date	Indexed J. C. JOHNSON

F. B. 1580 PG. 157

CONT. ON BOTTOM PG. 158

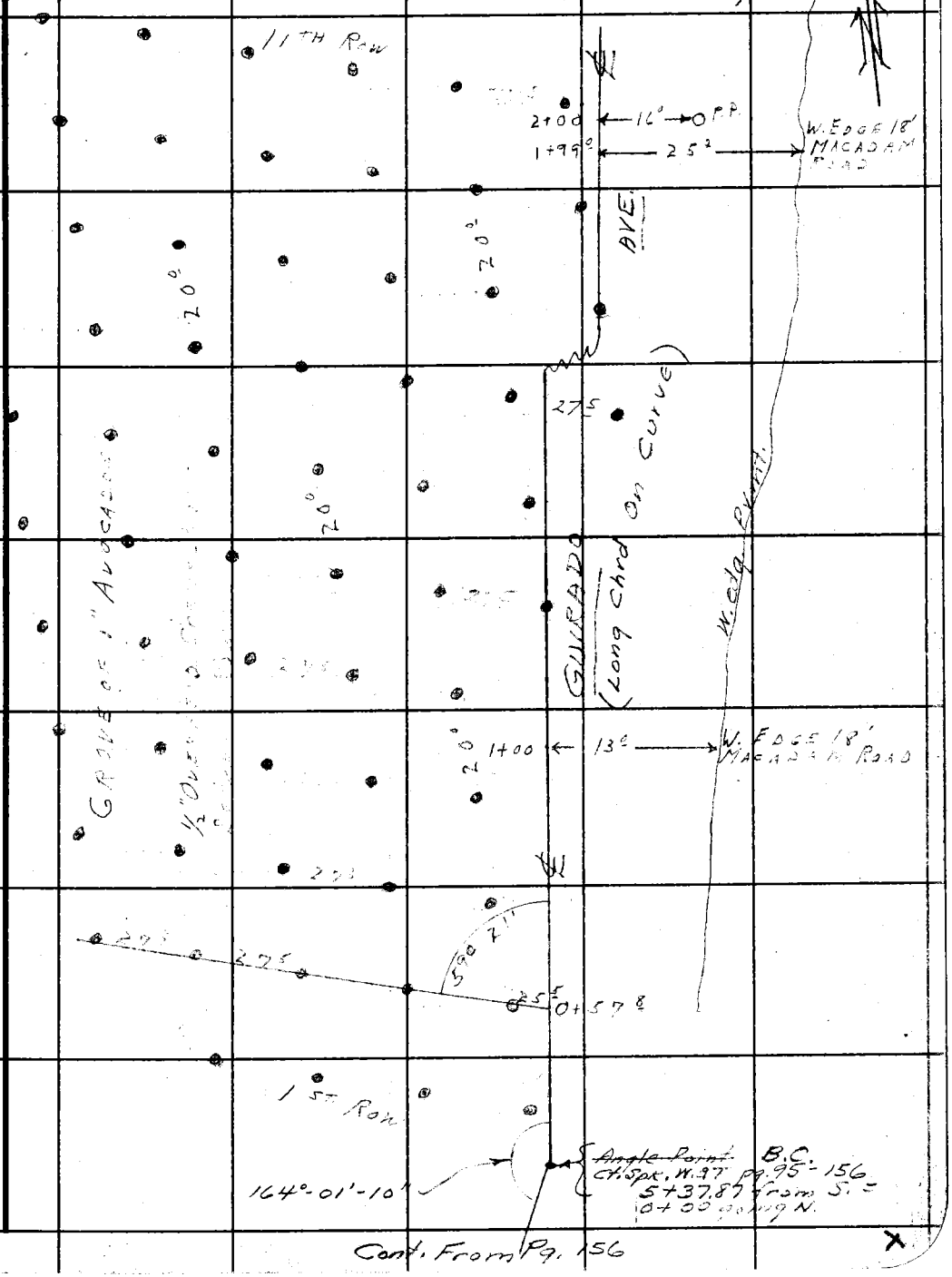

Cont. From Pg. 156

Note: Any Additions or Changes on This Sheet Must be Made or Circled in Red Ink With Date and Name of Person Making Change.

Do not extend notes this side of this line.

RETURN TO
LOS ANGELES COUNTY SURVEYOR
700 HALL OF RECORDS

FORM 247 SM 11-46

Cont. On Btlm Pg. 163

F. B. 1580 PG. 158

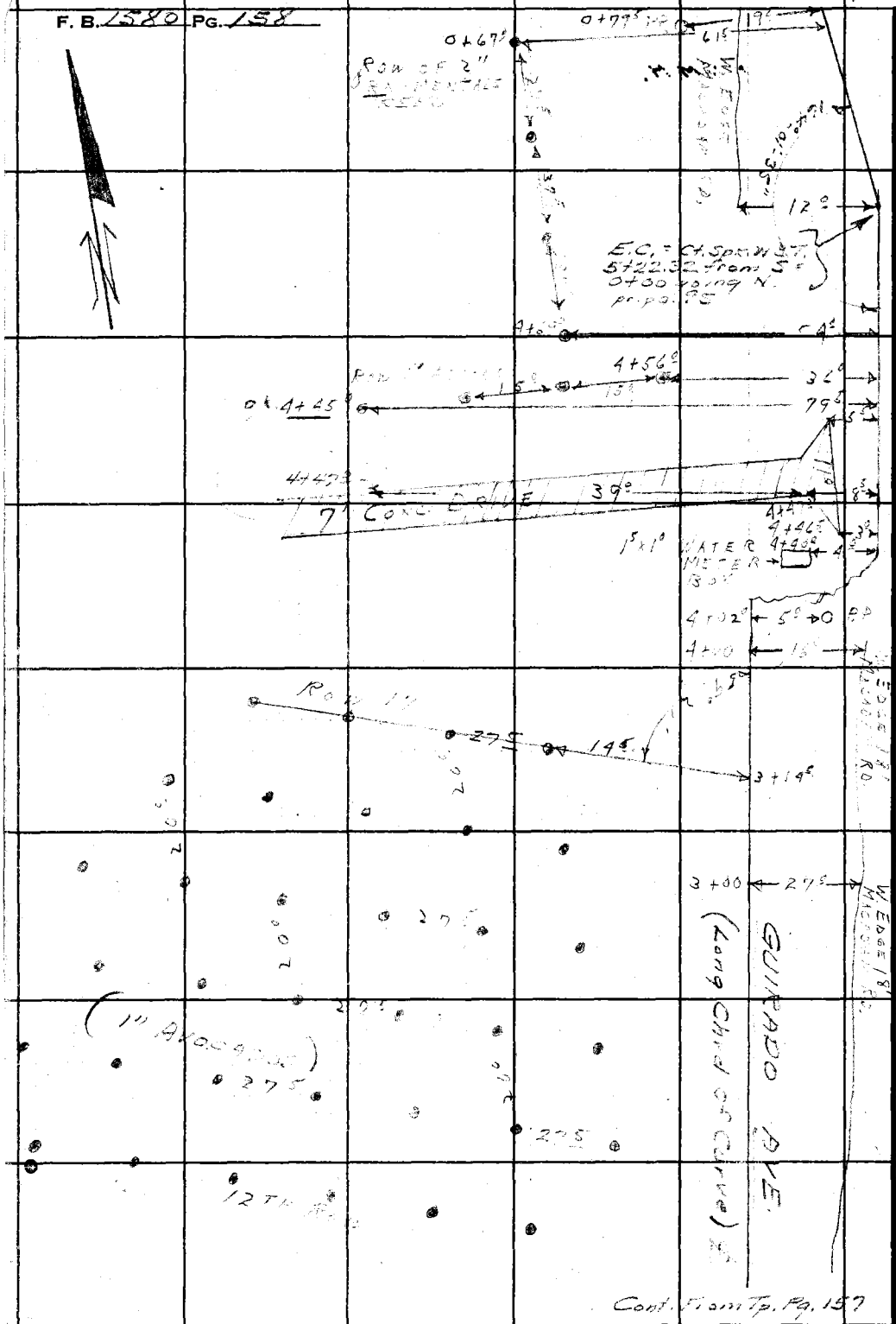

Cont. From Tp. Pg. 157

RETURN TO
LOS ANGELES COUNTY SURVEYOR
700 HALL OF RECORDS

Do not extend notes this side of this line.

Note: Any Additions or Changes on This Sheet Must Be Made or Circled in Red Ink With Date and Name of Person Making Change.

Notes Ck'd by	Survey of GUIRADO AVE
Map No.	W. O. 0600 Tape No. St'd. °F
Office Work H.U.M.H.	Surveyed by [illegible]
Checked	Notes J.C. Rike Date 5-1960
Date	Indexed A. C. Johnson

F. B. 1580 PG. 159

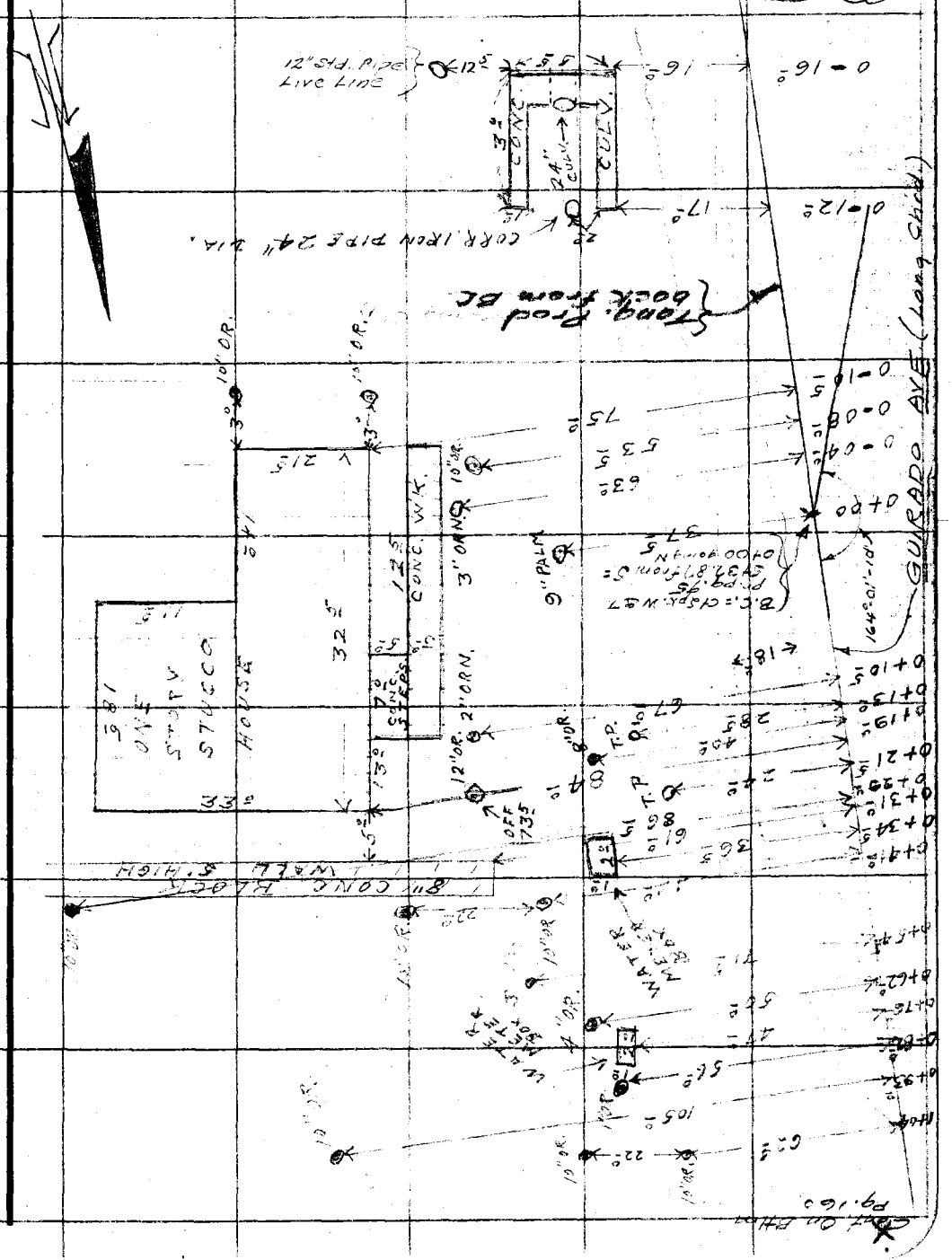

Note: Any Additions or Changes on This Sheet Must be Made or Circled in Red Ink With Date and Name of Person Making Change.

Do not extend notes this side of this line.

RETURN TO
LOS ANGELES COUNTY SURVEYOR
726 LOS ANGELES COUNTY
ENGINEERING BLDG.

76F3095 247 10M 1-49

F. B. 1580 PG. 160

Cont. On Top Pg. 161

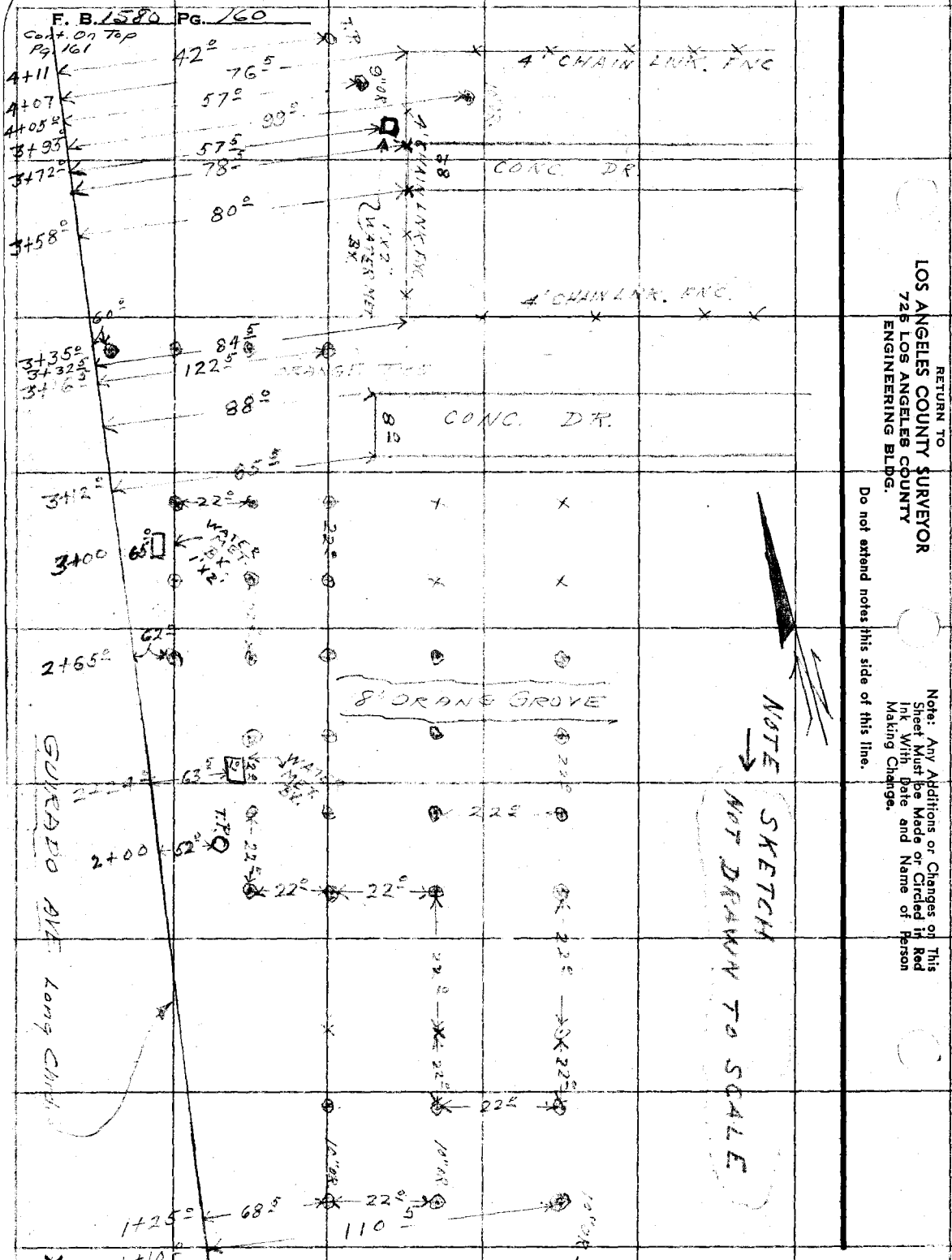

Cont. From Bttm Pg. 159

RETURN TO
LOS ANGELES COUNTY SURVEYOR
726 LOS ANGELES COUNTY
ENGINEERING BLDG.

Do not extend notes this side of this line.

Note: Any Additions or Changes on This Sheet Must be Made or Circled in Red Ink With Date and Name of Person Making Change.

Notes Ck'd by	Survey of GUIRADO AVE
Map No.	W. O. [illegible] Tape No. St'd. °F
Office Work H.U.M.H.	Surveyed by Hellstrom
Checked	Notes J.C. Rike Date 5-1950
Date	Indexed [illegible] C. Johnson

F. B. 1580 PG. 161

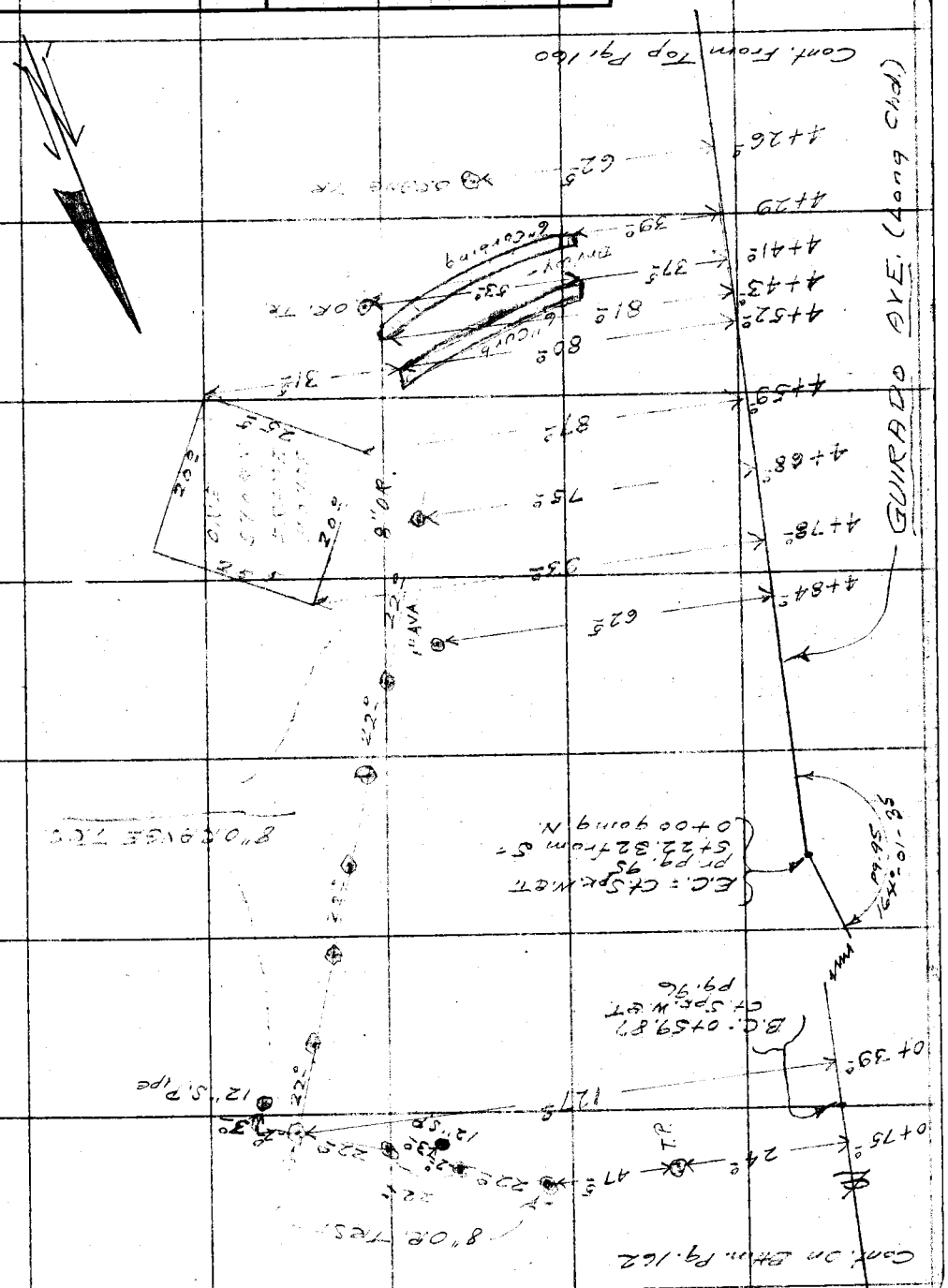

Note: Any Additions or Changes on This Sheet Must be Made or Circled in Red Ink With Date and Name of Person Making Change.

Do not extend notes this side of this line.

RETURN TO
LOS ANGELES COUNTY SURVEYOR
726 LOS ANGELES COUNTY
ENGINEERING BLDG.

76F3098 247 10M 1-49

F. B. 1580 PG. 162

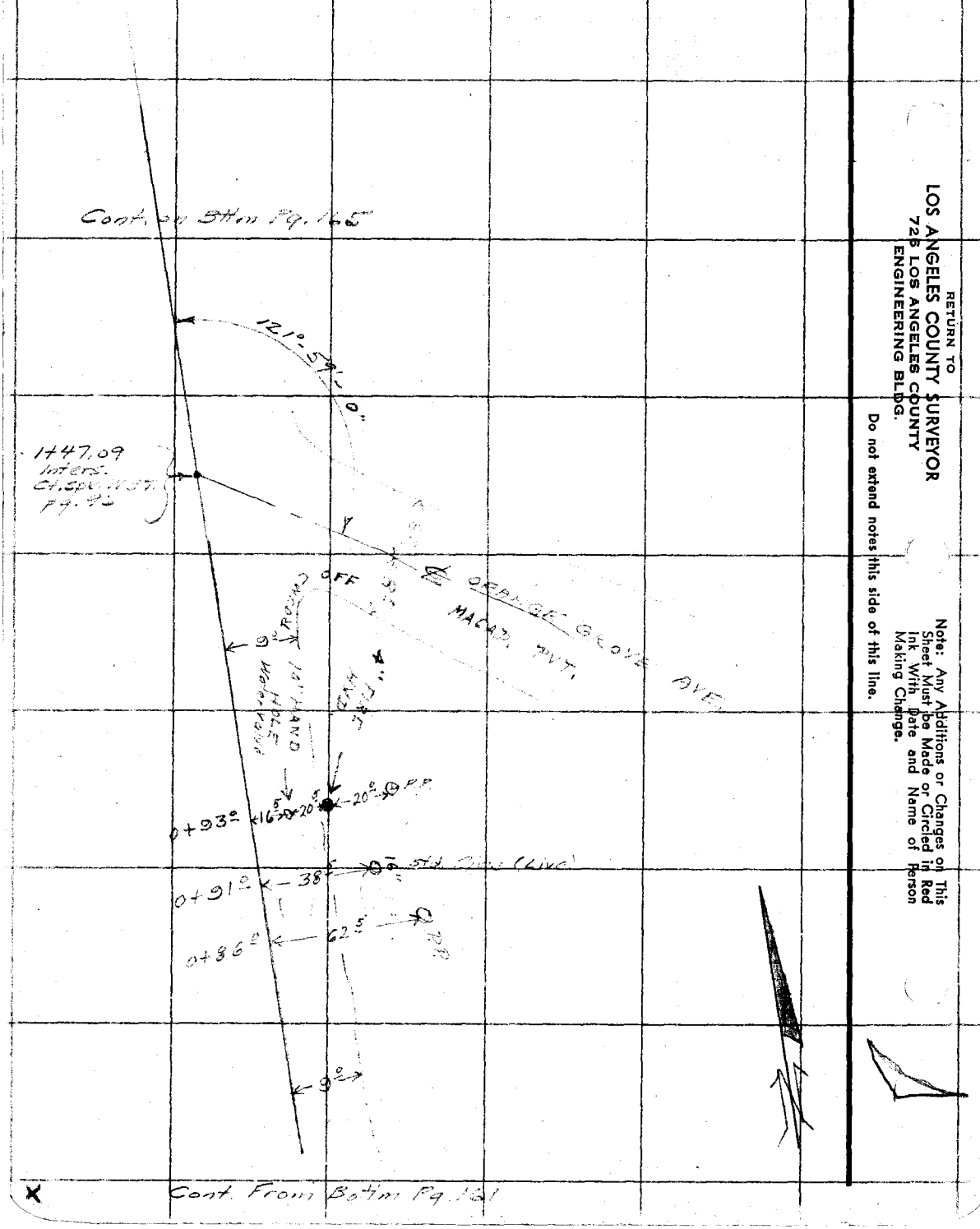

RETURN TO
LOS ANGELES COUNTY SURVEYOR
72B LOS ANGELES COUNTY
ENGINEERING BLDG.

Do not extend notes this side of this line.

Note: Any Additions or Changes on This Sheet Must be Made or Circled in Red Ink With Date and Name of Person Making Change.

Notes Ck'd by	Survey of GUIRADO AVE.
Map No.	W. O. 0600 Tape No. St'd °F
Office Work HUMH.	Surveyed by A.N. HELLSTROM
Checked	Notes J.O. RIKE Date 5-50
Date	Indexed A. C. Johnson

F. B. 1580 PG. 163

Cont. on Bottom Pg. 167

P.O.S.T. # ① 3/4" I.P. - 12" d. pg. 96. 3+59.66

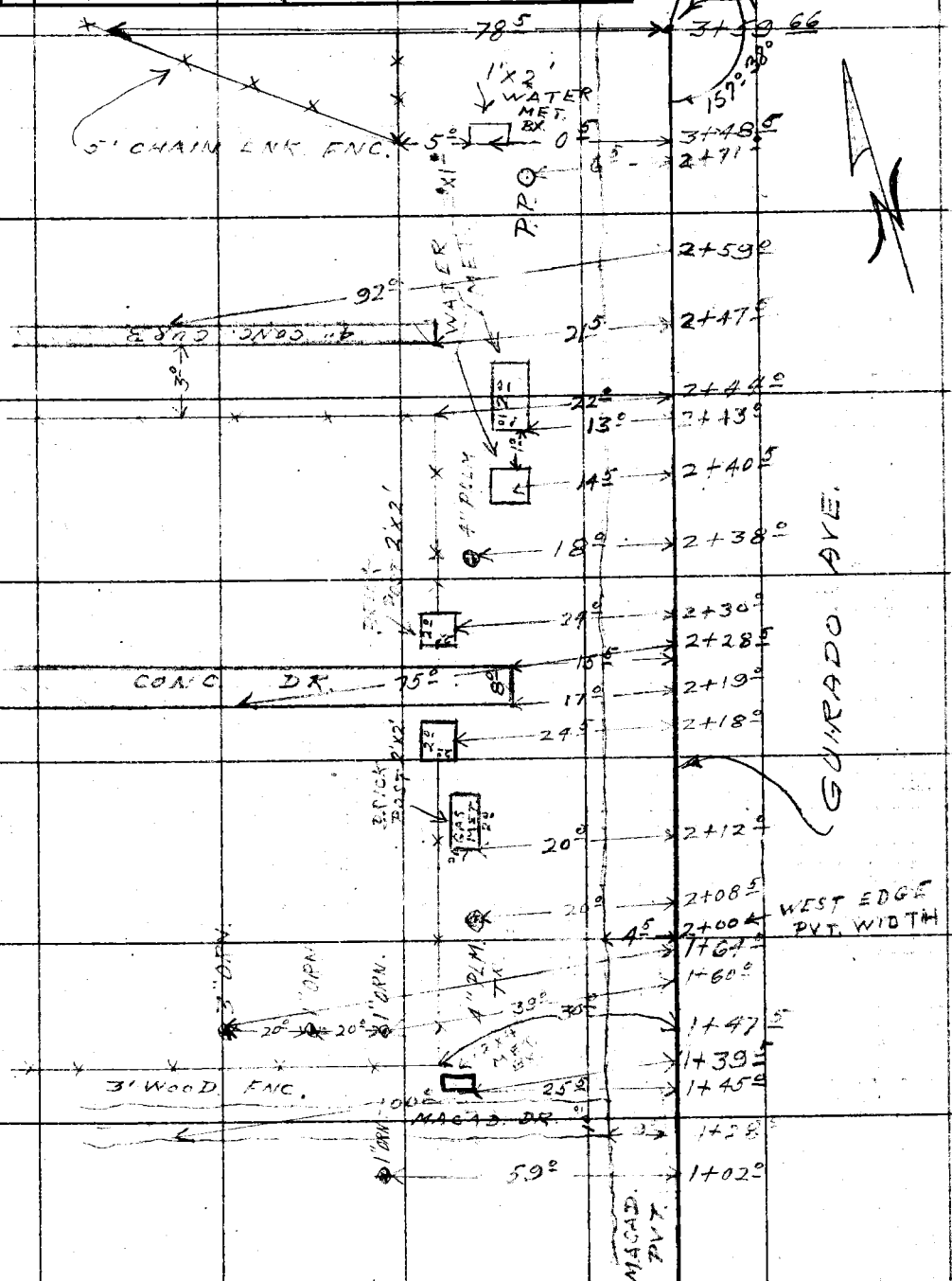

Cont. From Top Pg. 158

Note: Any Additions or Changes on This Sheet Must be Made or Circled in Red Ink With Date and Name of Person Making Change.

Do not extend notes this side of this line.

RETURN TO
LOS ANGELES COUNTY SURVEYOR
726 LOS ANGELES COUNTY
ENGINEERING BLDG.

76F309S 247 10M 1-49

F. B. 1580 PG. 164

RETURN TO
LOS ANGELES COUNTY SURVEYOR
725 LOS ANGELES COUNTY
ENGINEERING BLDG.

Do not extend notes this side of this line.

Note: Any Additions or Changes on This Sheet Must be Made or Circled in Red Ink With Date and Name of Person Making Change.

Notes Ck'd by	Survey of Guirado Ave
Map No.	W. O. 2600 Tape No. St'd. °F
Office Work H.V.M.H.	Surveyed by A.H. Hellstrom
Checked	Notes T. Landa Date 4-28-30
Date	Indexed J. C. Johnson

F. B. 1520 PG. 165

Cont. on Bttm Pg. 166

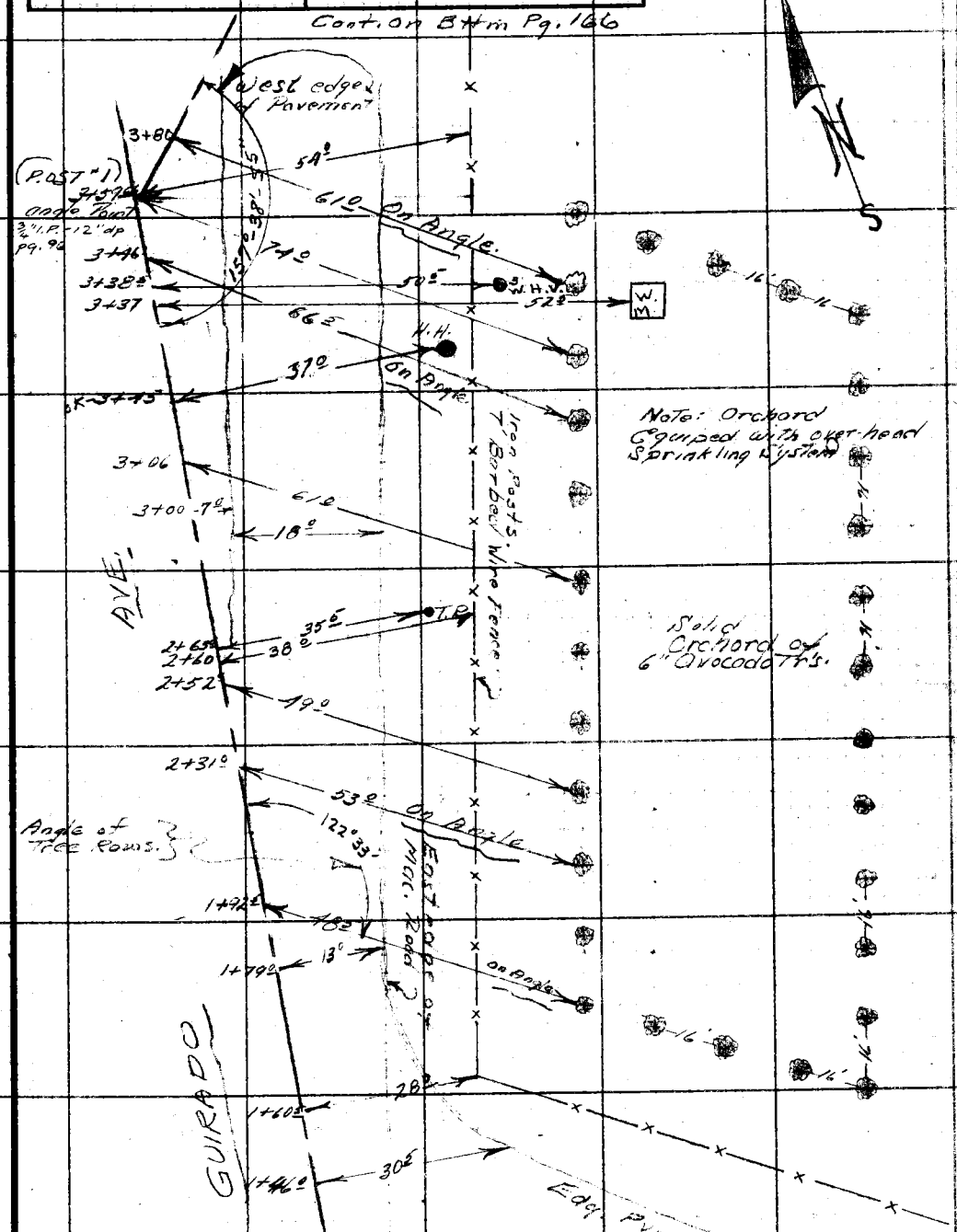

Note: Any Additions or Changes on This Sheet Must be Made or Circled in Red Ink With Date and Name of Person Making Change.

Do not extend notes this side of this line.

RETURN TO
LOS ANGELES COUNTY SURVEYOR
726 LOS ANGELES COUNTY
ENGINEERING BLDG.

76F3095 247 10M 8-49

F. B. 1580 PG. 166

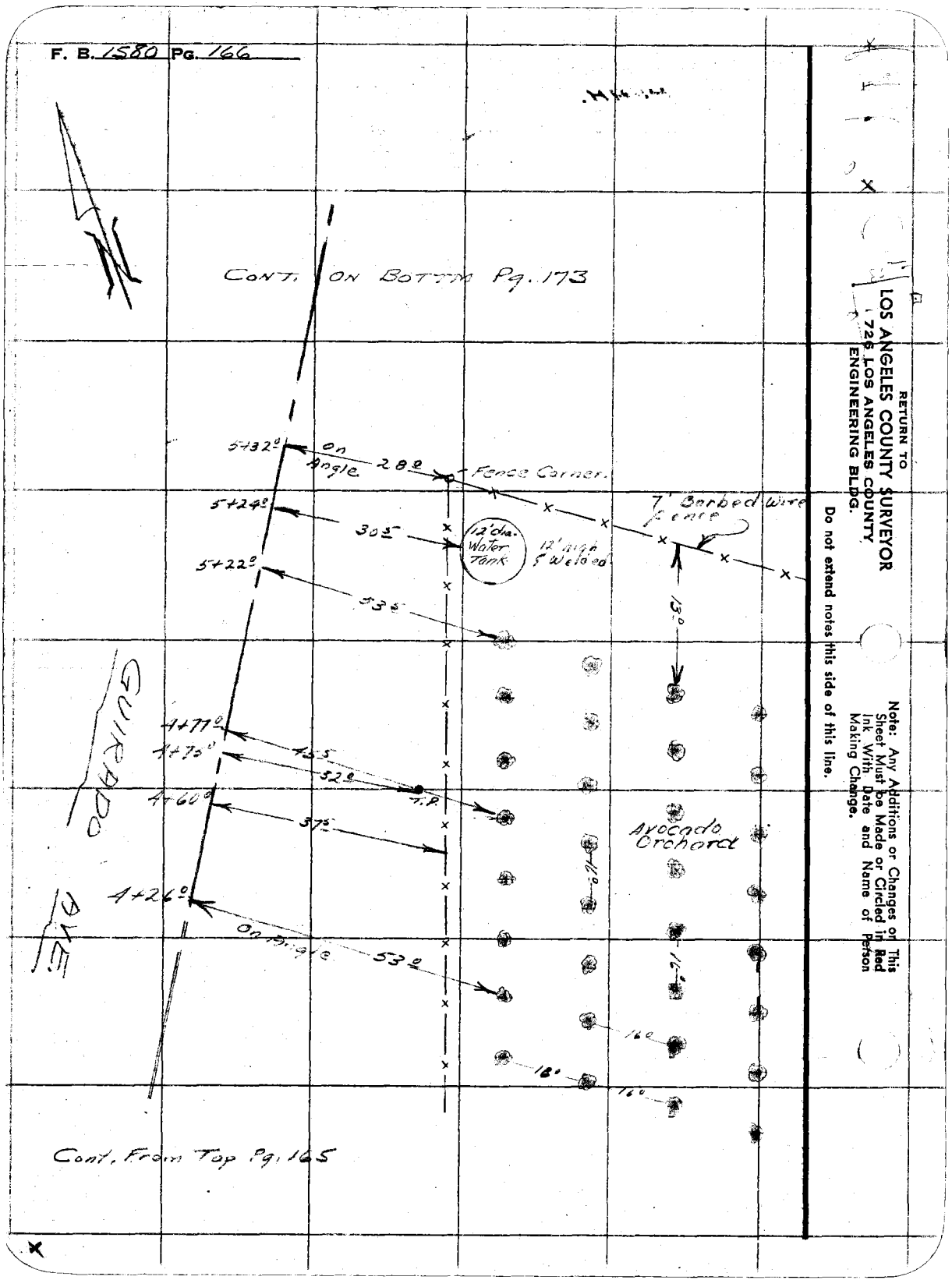

RETURN TO
LOS ANGELES COUNTY SURVEYOR
726 LOS ANGELES COUNTY
ENGINEERING BLDG.

Do not extend notes this side of this line.

Note: Any Additions or Changes of This Sheet Must be Made or Circled in Red Ink With Date and Name of Person Making Change.

Notes Ck'd by	Survey of Lincoln Ave
Map No.	W. O. 2600 Tape No. St'd. °F
Office Work H.U.M.H.	Surveyed by A. M. Hellstrom
Checked	Notes T.C. Rike Date 5-9-30
Date	Indexed C. Johnson

F. B. 1510 Pg. 167

Cont. From Pg. 168



Cont. From Top Pg. 163

Note: Any Additions or Changes on This Sheet Must be Made or Circled in Red Ink With Date and Name of Person Making Change.

Do not extend notes this side of this line.

RETURN TO
LOS ANGELES COUNTY SURVEYOR
726 LOS ANGELES COUNTY
ENGINEERING BLDG.

76F3099 247 10M 1-49

F. B. 1580 Pg. 168

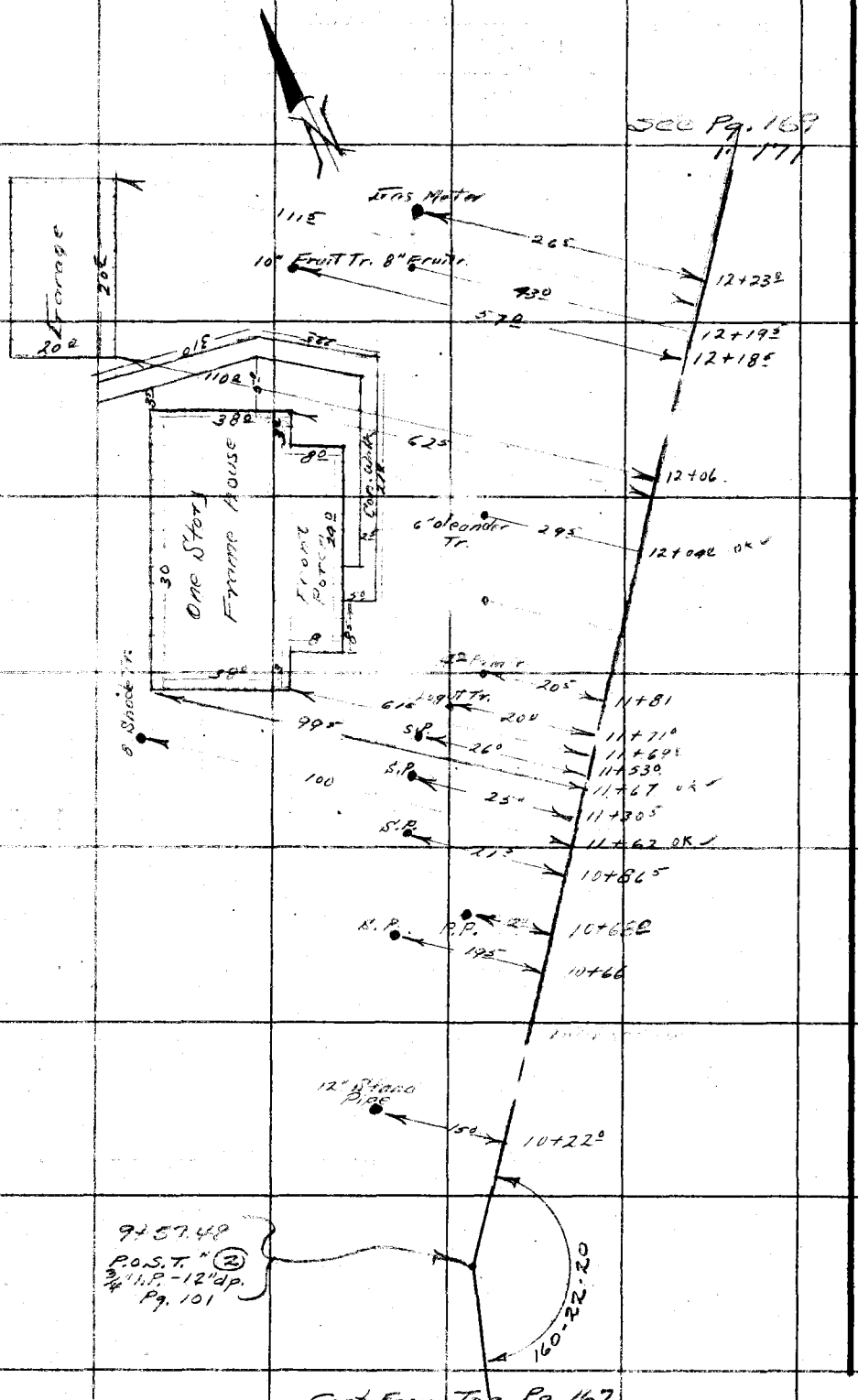

RETURN TO
LOS ANGELES COUNTY SURVEYOR
725 LOS ANGELES COUNTY
ENGINEERING BLDG.

Do not extend notes this side of this line.

Note: Any Additions or Changes on This Sheet Must be Made or Circled in Red Ink With Date and Name of Person Making Change.

Notes Ck'd by	Survey of GUIRADO AVE
Map No.	W. O. 0600 Tape No. St'd. °F
Office Work H.U.M.H.	Surveyed by A.N. HELLSTROM
Checked	Notes J.C. RIKE Date 5-50
Date	Indexed A. C. Johnson

F. B. 1580 PG. 169

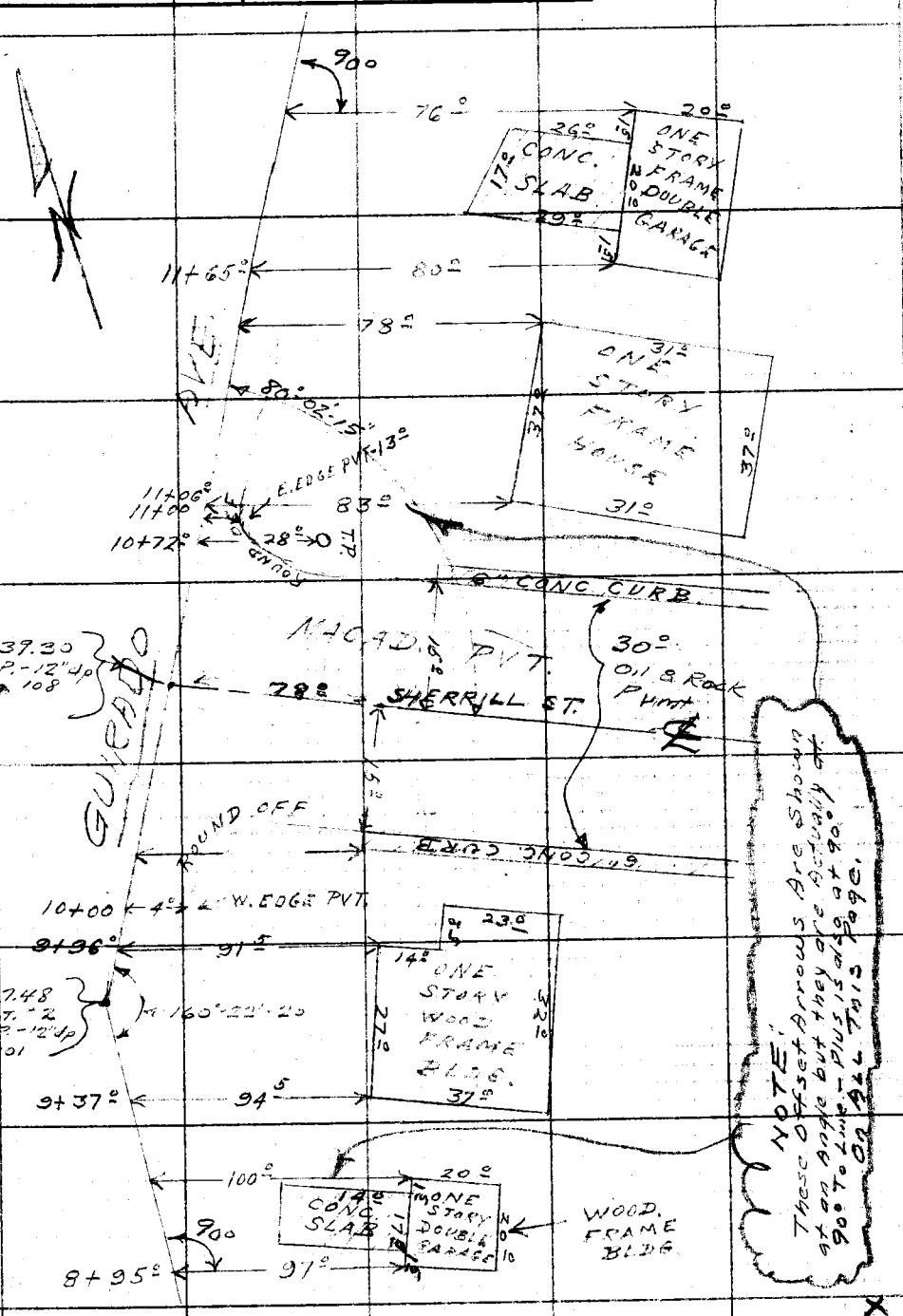

Note: Any Additions or Changes on This Sheet Must be Made or Circled in Red Ink With Date and Name of Person Making Change.

Do not extend notes this side of this line.

RETURN TO
LOS ANGELES COUNTY SURVEYOR
726 LOS ANGELES COUNTY
ENGINEERING BLDG.

76F3098 247 10M 1-49

RETURN TO
LOS ANGELES COUNTY SURVEYOR
726 LOS ANGELES COUNTY
ENGINEERING BLDG.

Note: Any Additions or Changes on This Sheet Must be Made or Circled in Red Ink With Date and Name of Person Making Change.

Do not extend notes this side of this line.

F. B. 1580 PG. 170

Notes Ck'd by	Survey of GUIRADO AVE
Map No.	W. O. 0602 Tape No. St'd °F
Office Work H.V.M.H	Surveyed by A.N. HELLSTROM
Checked	Notes J. MUSLIN Date 5-60
Date	Indexed E. C. Johnson

F. B. 1580 PG. 171

Cont. fr. Book Pg. 172.



Cont. From Pg. 168

Note: Any Additions or Changes on This Sheet Must be Made or Circled in Red Ink With Date and Name of Person Making Change.

Do not extend notes this side of this line.

RETURN TO
LOS ANGELES COUNTY SURVEYOR
726 LOS ANGELES COUNTY
ENGINEERING BLDG.

76F3095 247 10M 1-49

F. B. 1580 PG. 172

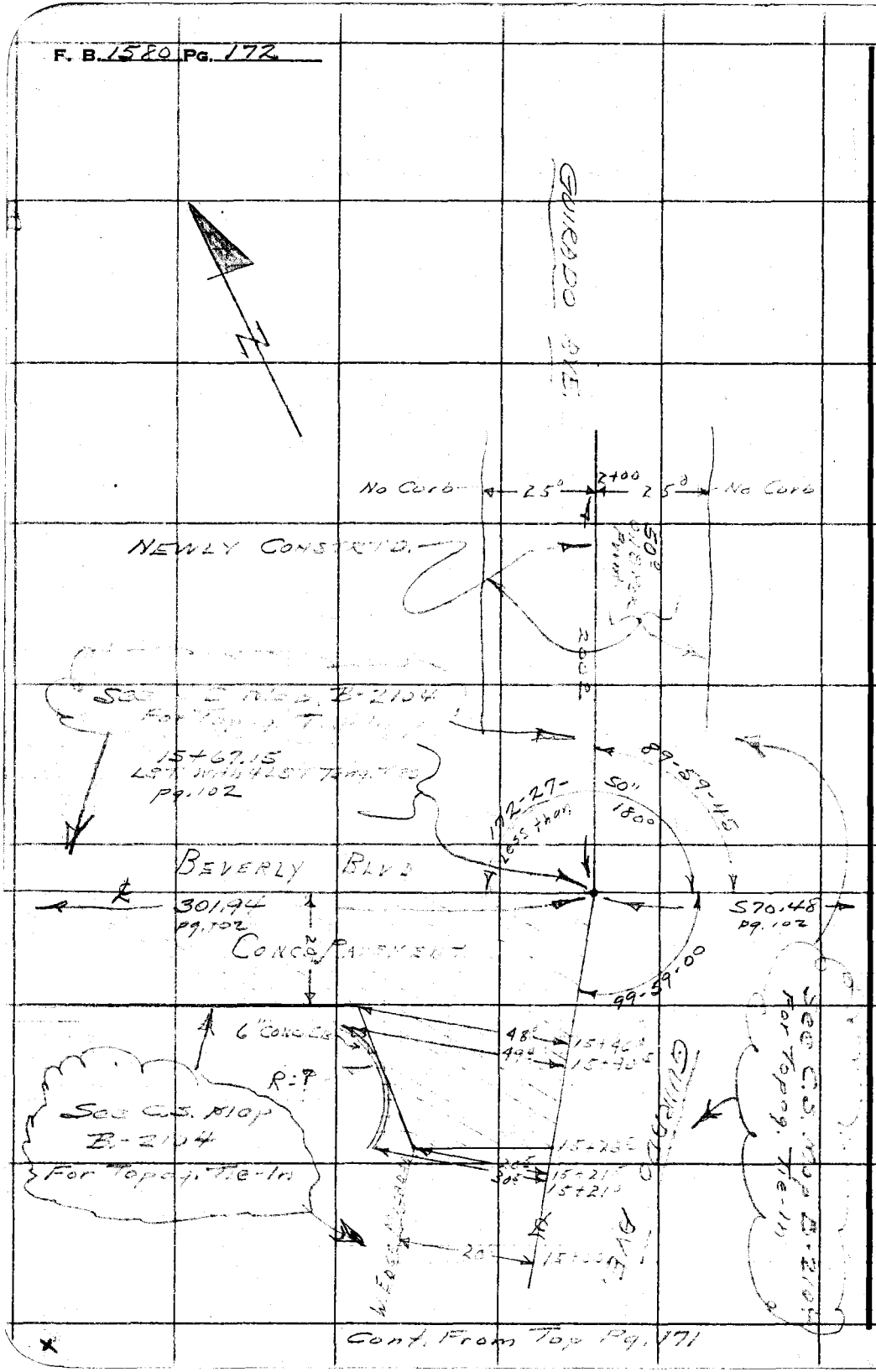

RETURN TO
LOS ANGELES COUNTY SURVEYOR
725 LOS ANGELES COUNTY
ENGINEERING BLDG.

Do not extend notes this side of this line.

Note: Any Additions or Changes on This Sheet Must Be Made or Circled in Red Ink With Date and Name of Person Making Change.

Notes Ck'd by
Map No.
Office Work HUMM.
Checked
Date

Survey of GUIRADO AVE.
W. O. 0600 Tape No. St'd. °F
Surveyed by A.N. HELLSTROM
Notes J.C. RIKE Date 5-50
Indexed A. C. Johnson

F. B. 1580 PG. 173

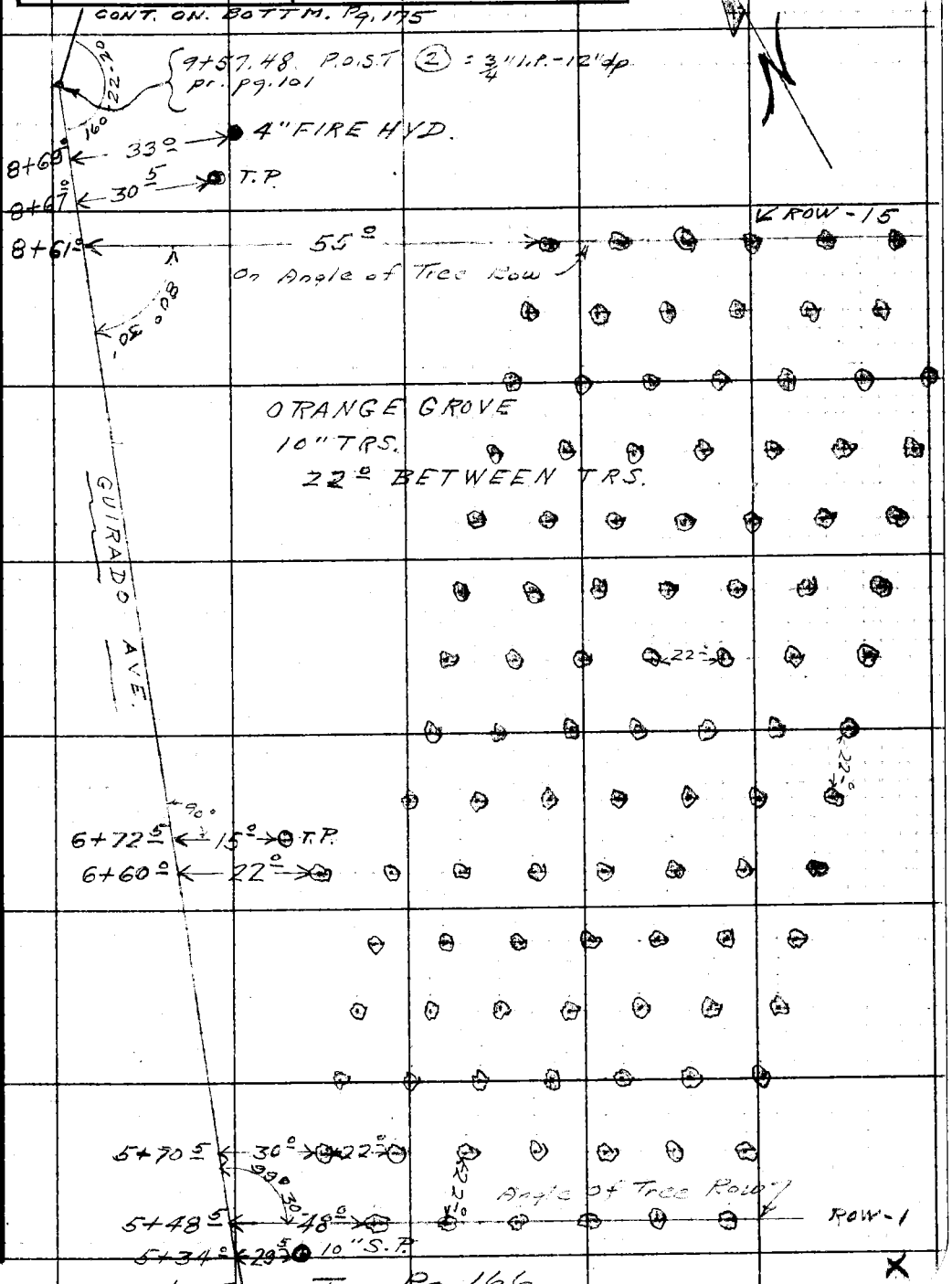

Note: Any Additions or Changes on This Sheet Must be Made or Circled in Red Ink With Date and Name of Person Making Change.

Do not extend notes this side of this line.

RETURN TO
LOS ANGELES COUNTY SURVEYOR
726 LOS ANGELES COUNTY
ENGINEERING BLDG.

76F3098 247 10M 5-49

RETURN TO
LOS ANGELES COUNTY SURVEYOR
726 LOS ANGELES COUNTY
ENGINEERING BLDG.

Note: Any Additions or Changes on This Sheet Must be Made or Circled in Red Ink With Date and Name of Person Making Change.

Do not extend notes this side of this line.

F. B. 1580 PG. 174

Notes Ck'd by	Survey of GUIRADO AVE.
Map No.	W. O. 2600 Tape No. St'd. °F
Office Work H.W.M.H.	Surveyed by R.N. HELLSTROM
Checked	Notes J.C. MIKE Date 5-60
Date	Indexed J. C. Johnson

F. B. 1580 Pg. 175

Cont. on Bottom Pg. 176

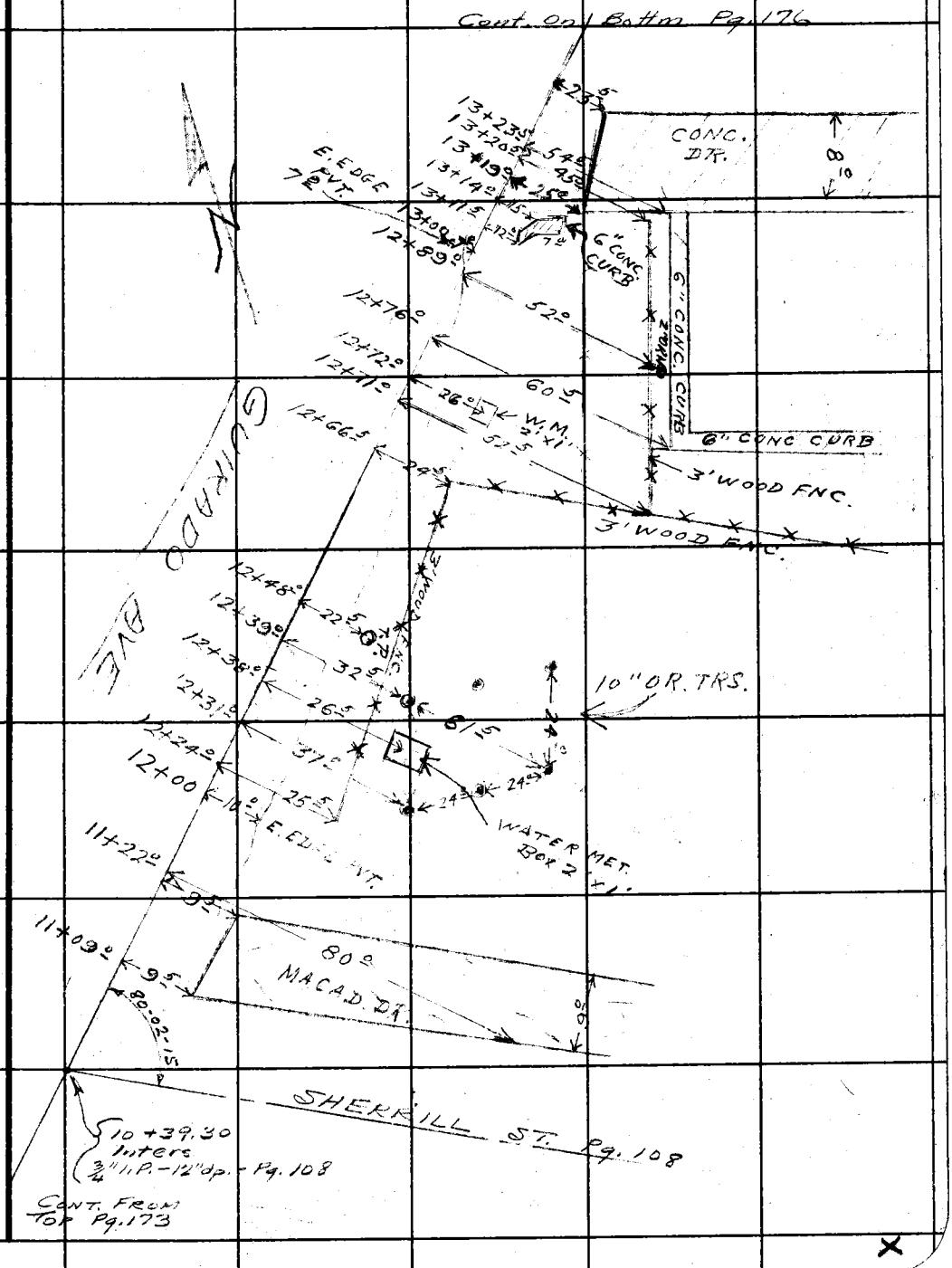

Note: Any Additions or Changes on This Sheet Must be Made or Circled in Red Ink With Date and Name of Person Making Change.

Do not extend notes this side of this line.

RETURN TO
LOS ANGELES COUNTY SURVEYOR
700 HALL OF RECORDS

FORM 247 5M 11-46

F. B. 1580 Pg. 176

CONT. ON BOTTOM PG. 177

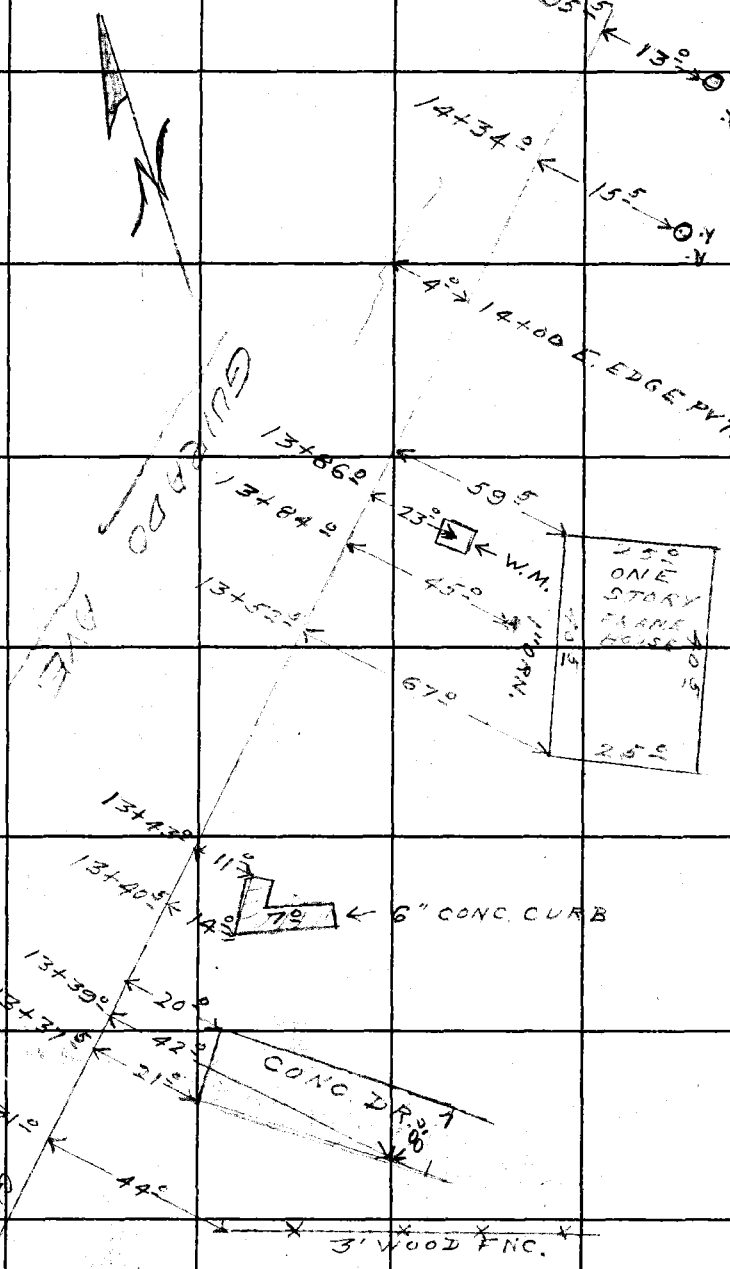

CONT. FROM TOP PG. 175

RETURN TO
LOS ANGELES COUNTY SURVEYOR
700 HALL OF RECORDS

Do not extend notes this side of this line.

Note: Any Additions or Changes on This Sheet Must Be Made or Circled in Red Ink With Date and Name of Person Making Change.

Notes Ck'd by	Survey of GUIRADO AVE.
Map No.	W. O. 0600 Tape No. St'd. °F
Office Work H.U.M.H.	Surveyed by A.N. HELLSTROM
Checked	Notes J.C. RIKE Date 5-50
Date	Indexed E. C. Johnson

F. B. 1580 PG. 177

Note: Any Additions or Changes of This Sheet Must Be Made or Circled in Red Ink With Date and Name of Person Making Change.

Do not extend notes this side of this line.

RETURN TO
LOS ANGELES COUNTY SURVEYOR
726 LOS ANGELES COUNTY
ENGINEERING BLDG.

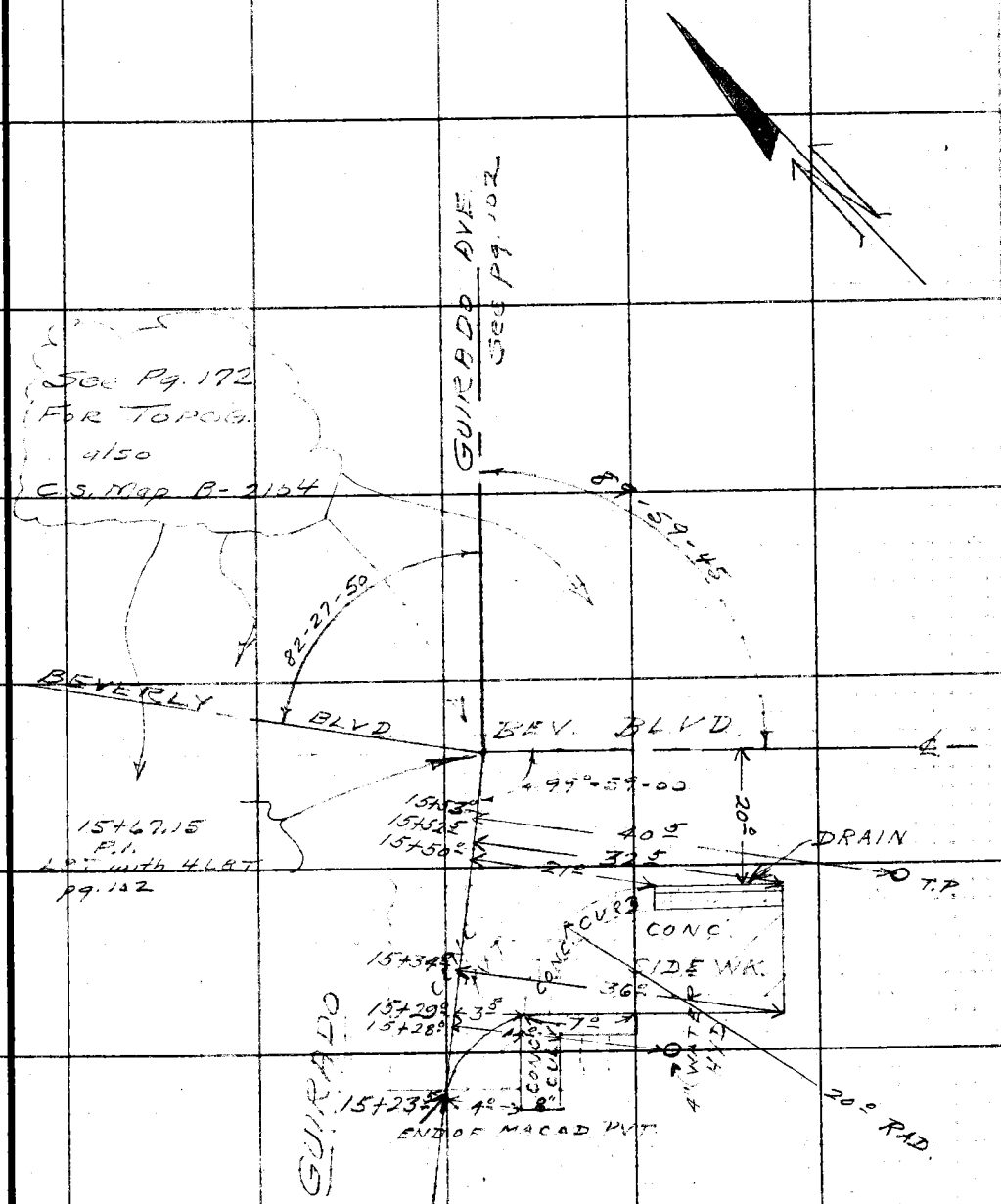

76F3099 247 10M 1-49

F. B. 1580 PG. 128

RETURN TO
LOS ANGELES COUNTY SURVEYOR
725 LOS ANGELES COUNTY
ENGINEERING BLDG.

Do not extend notes this side of this line.

Note: Any Additions or Changes on This Sheet Must be Made or Circled in Red Ink With Date and Name of Person Making Change.

Notes Ck'd by	Survey of GUIRADO AVE
Map No. B-2260-1	W. O. 0600 Tape No. St'd. °F
Office Work Ichiru	Surveyed by Hellstrom
Checked K.R.M.	Notes A.N.H. Date 8-23-50
Date May 1951	Indexed A. C. Johnson 9-22-50

F. B. 1580 PG. 179

GUIRADO AVE.
J.N. 0600

PROPOSED ℄ OF GUIRADO AVE
FROM END OF CONSTCTD. GUIRADO AVE
N. END TRCT. # 15650 TO INTER. SOUTH
LINE TRCT. # 15179

See Pgs 189—
For Improvements.

Note: Any Additions or Changes on This Sheet Must be Made or Circled in Red Ink With Date and Name of Person Making Change.

Do not extend notes this side of this line.

RETURN TO
LOS ANGELES COUNTY SURVEYOR
726 LOS ANGELES COUNTY
ENGINEERING BLDG.

76F309S 247 10M 1-49

RETURN TO
LOS ANGELES COUNTY SURVEYOR
726 LOS ANGELES COUNTY
ENGINEERING BLDG.

Note: Any Additions or Changes on This Sheet Must be Made or Circled in Red Ink With Date and Name of Person Making Change.

Do not extend notes this side of this line.

F. B. 1580 PG. 180

Pg. 65-85 Incl.

Notes Ck'd by K.R.M.	Survey of GUIRADO AVE.
Map No. B-2260-1	W. O. 0600 Tape No. 091 St'd. 68 °F
Office Work Ichien	Surveyed by Hellstrom
Checked R.R.M.	Notes A.N.H. Date 8-23-50
Date May 1951	Indexed A. C. Johnson

F. B. 1580 Pg. 181

W.S. 36-E-5

CONT. ON Btm Pg. 182

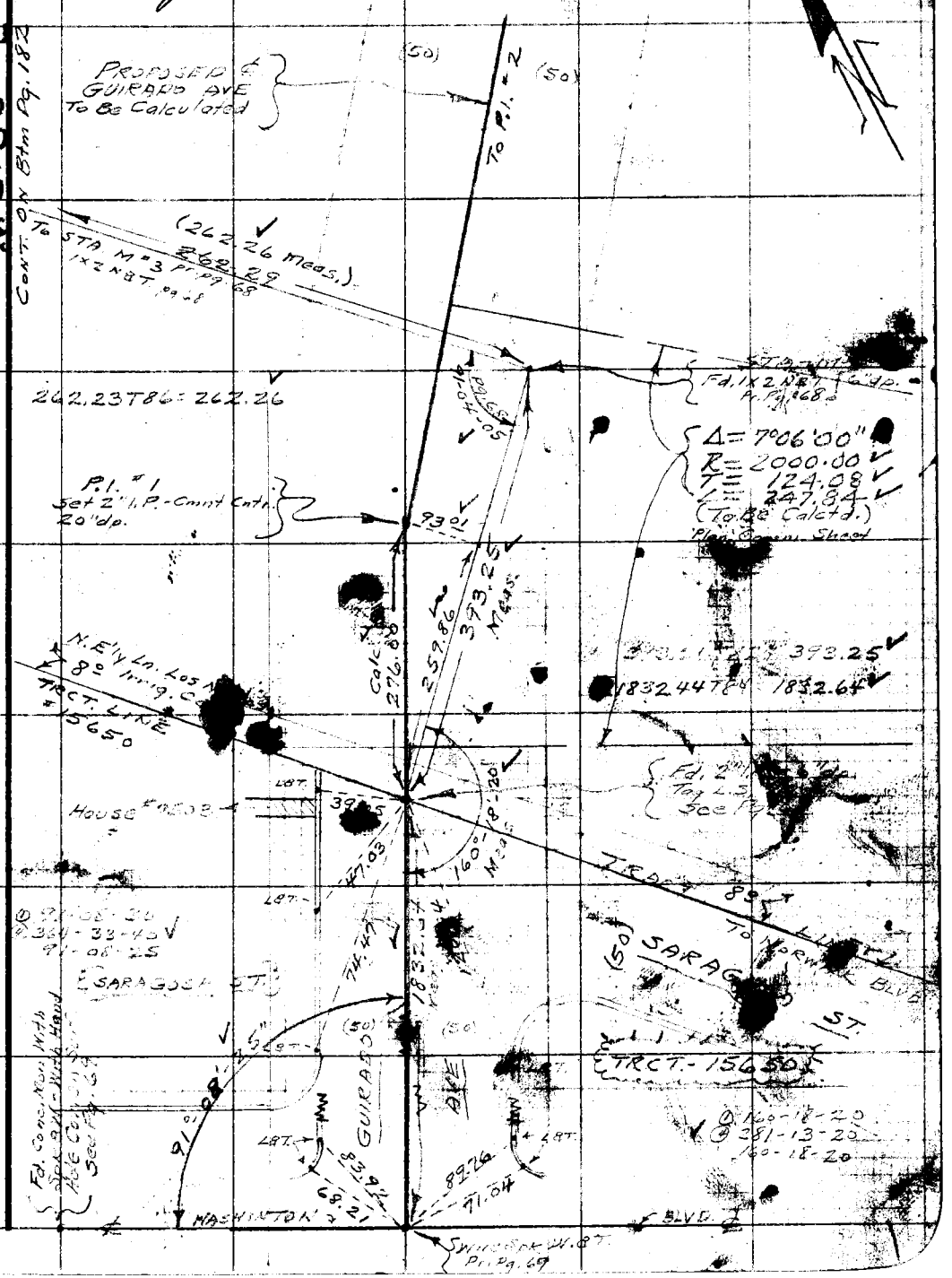

Note: Any Additions or Changes on This Sheet Must be Made or Circled in Red Ink With Date and Name of Person Making Change.

Do not extend notes this side of this line.

RETURN TO
...ELES COUNTY SURVEYOR
...OS ANGELES COUNTY
ENGINEERING BLDG.

76F3095 247 10M 1-49

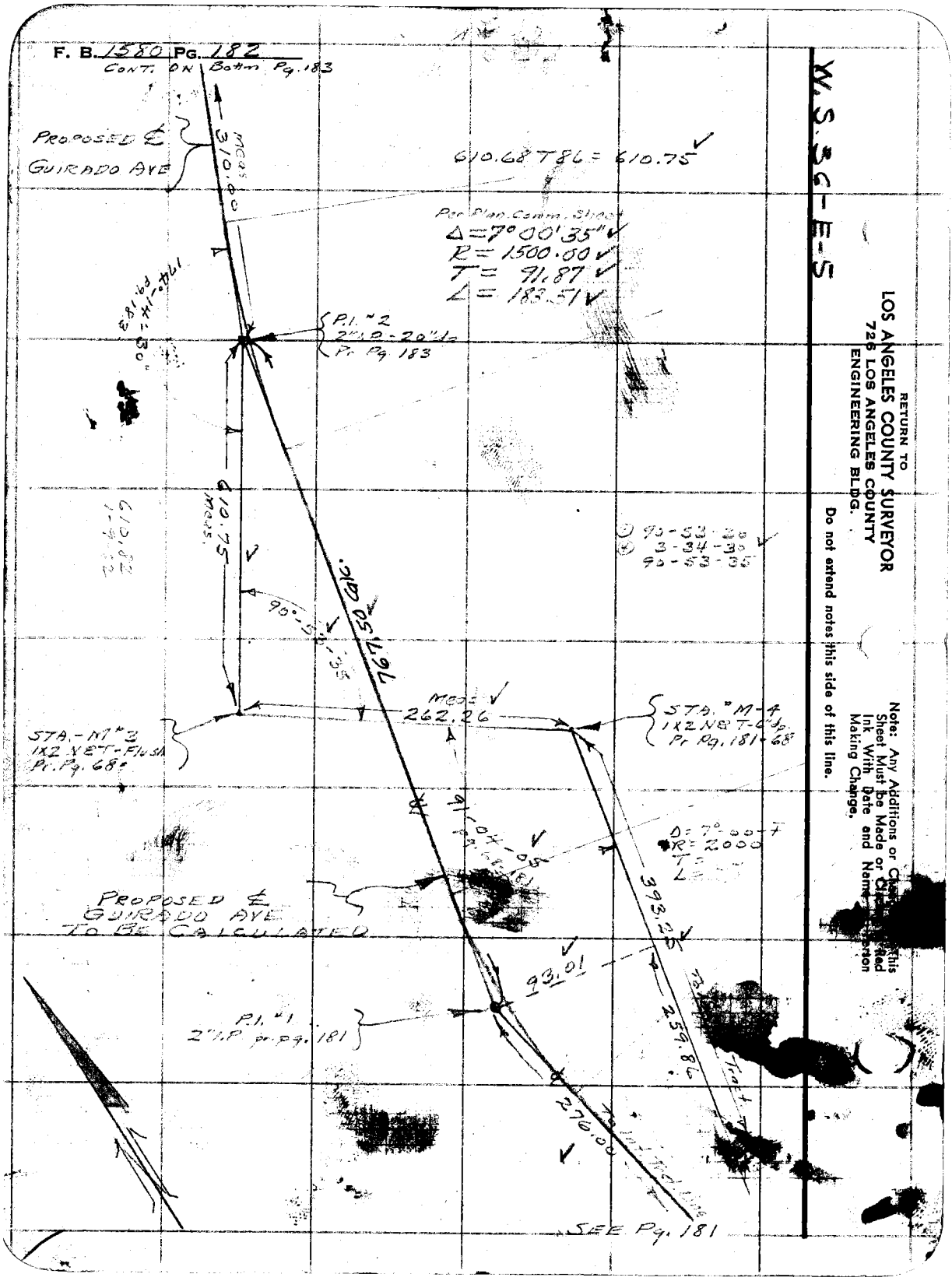
F. B. 1580 Pg. 182
CONT. ON Bottm Pg. 183
PROPOSED ℄ GUIRADO AVE
Meas 310.00
610.68 T 86 = 610.75
Per Plan Comm. Sheet
Δ = 7° 00' 35"
R = 1500.00
T = 91.87
L = 183.51
P.I. #2 2" I.P. - 20" dp Pr. Pg. 183
610.75 Meas.
90-53-20
3-34-30
90-53-35
767.50 Calc.
Meas 262.26
STA. #M-4 1X2 N&T-6" dp. Pr. Pg. 181-68
STA. - M #3 1X2 N&T - Flush Pr. Pg. 68
Δ = 7° 00' 7
R = 2000
393.25
PROPOSED ℄ GUIRADO AVE TO BE CALCULATED
93.01
P.I. #1 2" I.P. pr. pg. 181
259.86
276.00
SEE Pg. 181
W.S. 36-E-5
RETURN TO
LOS ANGELES COUNTY SURVEYOR
726 LOS ANGELES COUNTY
ENGINEERING BLDG.
Do not extend notes this side of this line.
Note: Any Additions or Ch... this Sheet Must be Made or Cl... Red Ink With Date and Name ...erson Making Change.

Notes Ck'd by KRM	Survey of Guirado Ave.
Map No. B-2260-1	W. O. 0500 Tape No. 221 St'd 61 °F
Office Work Ichien	Surveyed by Hollstrom
Checked KRM	Notes 9.44 Date Aug. 1950
Date May 1951	Indexed E. C. Johnson

F. B. 1580 Pg. 183

Cont. on Both'l. Pg. 184

W.S. 36-E-5

Note: Any Additions or Changes on This Sheet Must be Made or Circled in Red Ink With Date and Name of Person Making Change.

Do not extend notes this side of this line.

RETURN TO
LOS ANGELES COUNTY SURVEYOR
726 LOS ANGELES COUNTY
ENGINEERING BLDG.

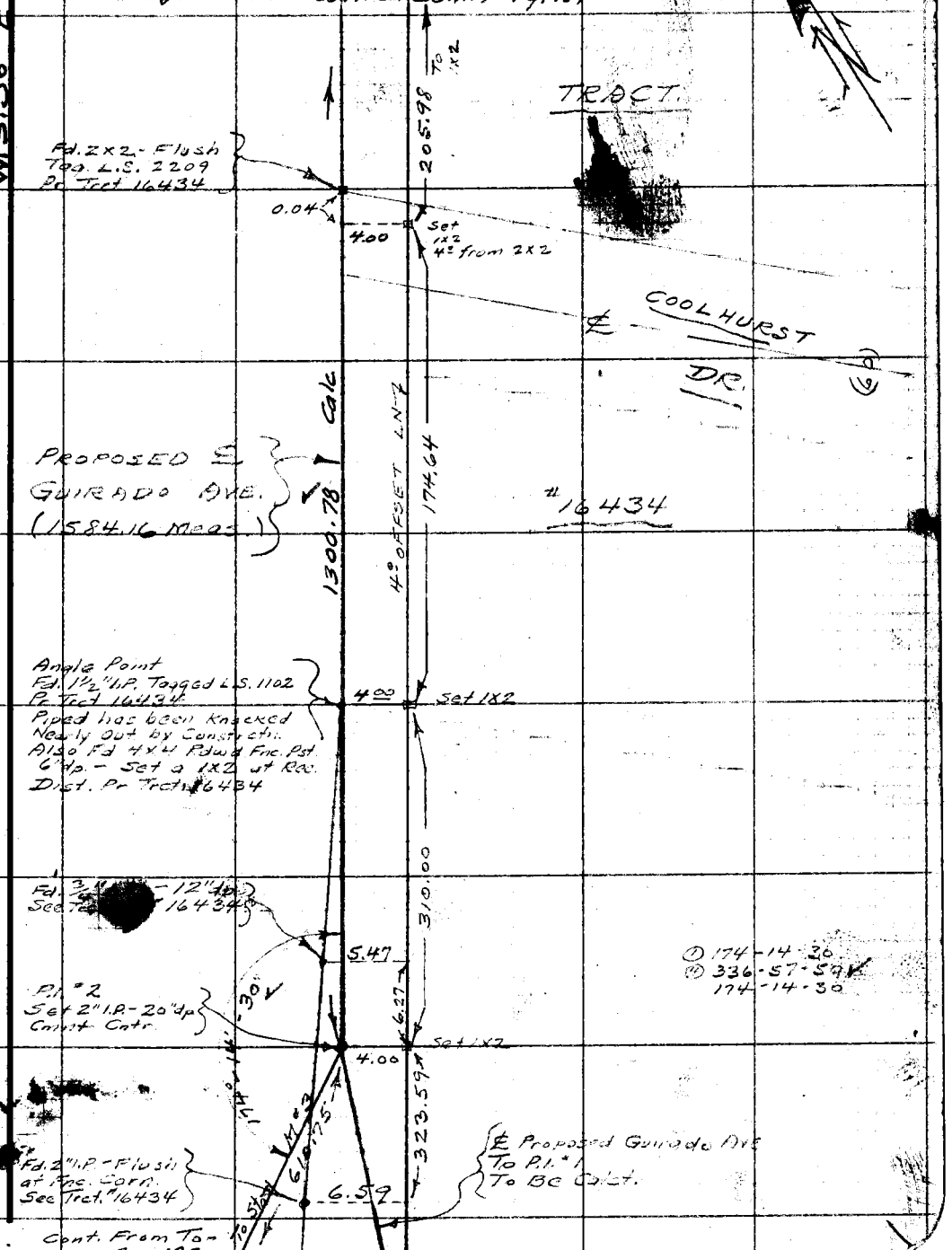

① 174-14-30
⑩ 336-57-59
174-14-30

76F309S 247 10M 1-49

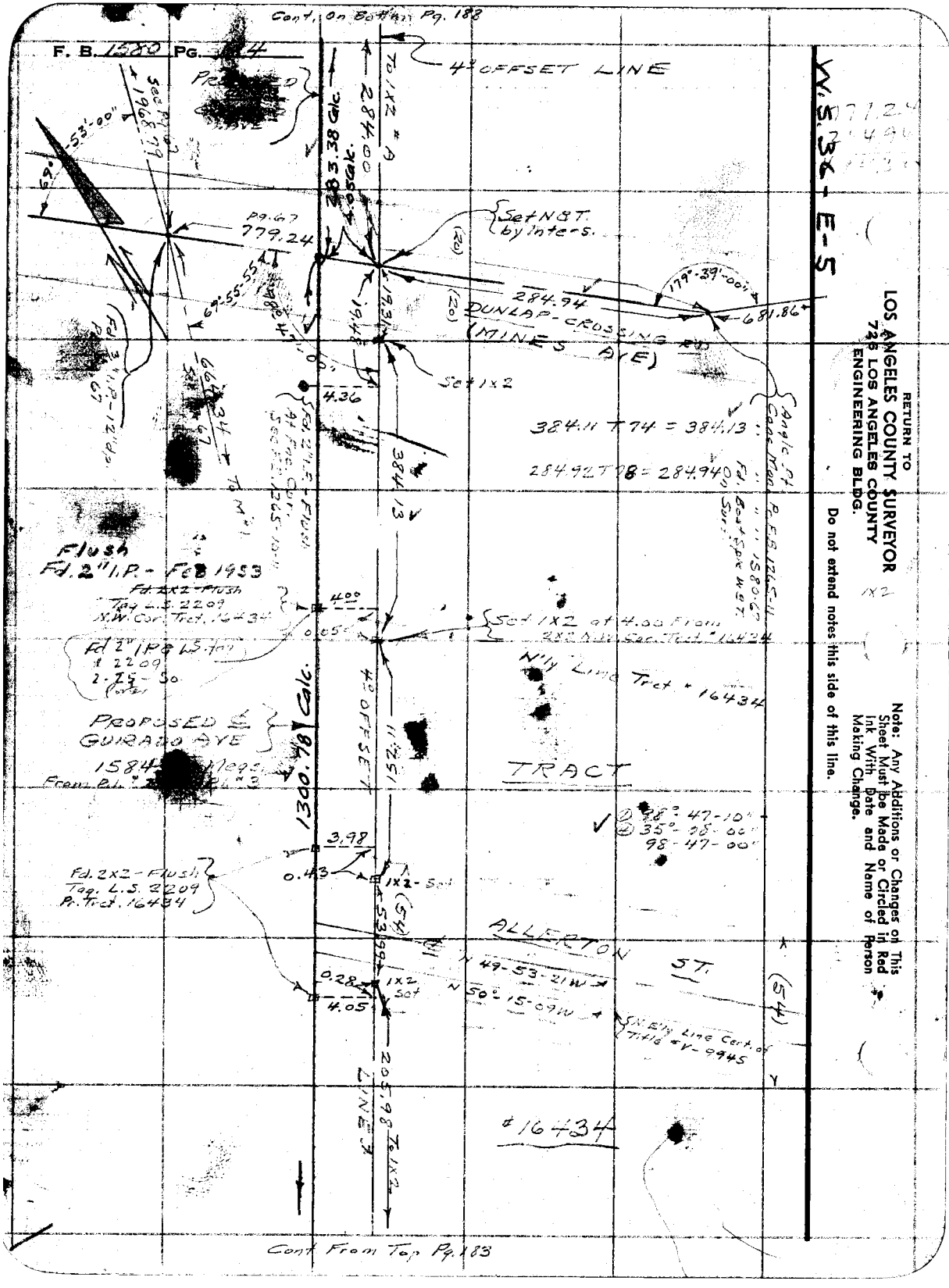

Cont. On Bottom Pg. 188
F. B. 1580 Pg. 4
4° OFFSET LINE
To 1X2 # A
284.00
283.38 Calc.
4.05 Calc.
Set N&T. by Inter-s.
Pg. 67
779.24
69°-55-55
284.94
DUNLAP-CROSSING RD
(MINES AVE)
179°-39'-00"
681.86
Set 1X2
4.36
384.11 T 74 = 384.13
284.92 T 78 = 284.94
384.13
Flush
Fd. 2" I.P. - Feb 1953
Fd. 2X2 - Flush
Tag L.S. 2209
N.W. Cor. Tract. 16434
4.00
0.05
Set 1X2 at 4.00 From 2X2 N.W. Cor. Tract # 16434
N'ly Line Tract # 16434
Fd 2" I.P. & L.S. Tag
2209
2-25-50
PROPOSED ℄
GUIRADO AVE
1584 Megs.
1300.78 Calc.
4° OFFSET
152.11
TRACT
98°-47-10"
35°-08-00"
98-47-00"
3.98
0.43
1X2 - Set
Fd. 2X2 - Flush
Tag. L.S. 2209
Pr. Tract. 16434
53.99
ALLERTON ST.
N 49-53-21W
N 50°-15-09W
0.28
1X2 Set
4.05
N. E'ly Line Cert. of Title # V-9945
205.98 To 1X2
LINE
#16434
Cont From Top Pg. 183
W.S. 36-E-5
RETURN TO
LOS ANGELES COUNTY SURVEYOR
725 LOS ANGELES COUNTY
ENGINEERING BLDG.
Do not extend notes this side of this line.
Note: Any Additions or Changes on This Sheet Must be Made or Circled in Red Ink With Date and Name of Person Making Change.

Notes Ck'd by KRM	Survey of GUIRADO AVE.
Map No. B-2260-1	W. O. 0600 Tape No. 091 St'd. 68 °F
Office Work Ichien	Surveyed by Hellstrom
Checked RRM	Notes A.N.H. Date 9-1950
Date May 1951	Indexed E. C. Johnson

F. B. 1580 Pg. 185

W. S. 37-A-5

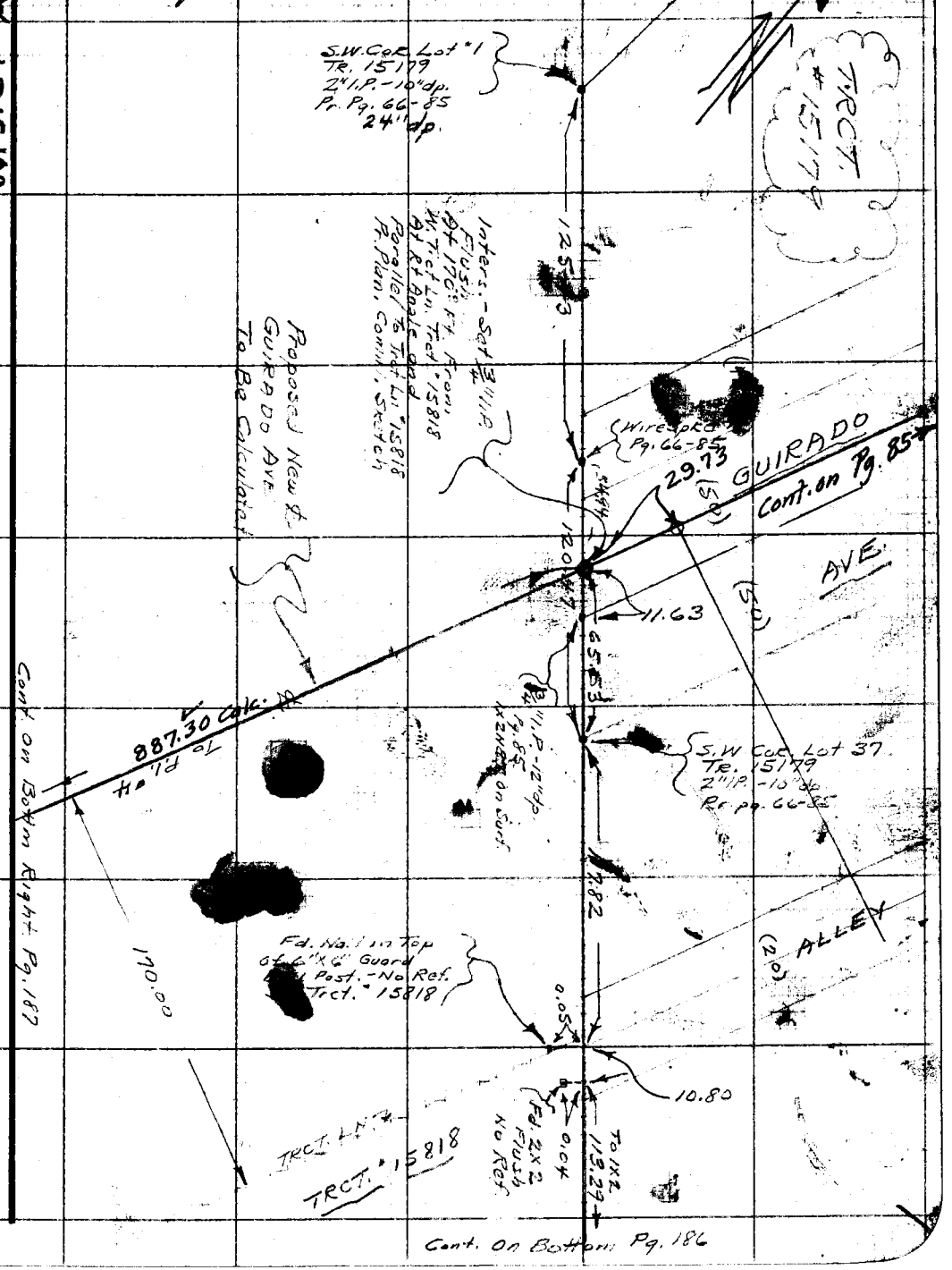

Note: Any Additions or Changes on This Sheet Must be Made or Circled in Red Ink With Date and Name of Person Making Change.

Do not extend notes this side of this line.

RETURN TO
LOS ANGELES COUNTY SURVEYOR
726 LOS ANGELES COUNTY
ENGINEERING BLDG.

76F309S 247 10M 1-49

RETURN TO
LOS ANGELES COUNTY SURVEYOR
726 LOS ANGELES COUNTY
ENGINEERING BLDG.

Note: Any Additions or Changes on This Sheet Must be Made or Circled in Red Ink With Date and Name of Person Making Change.

Do not extend notes this side of this line.

W.S. 37-A-5

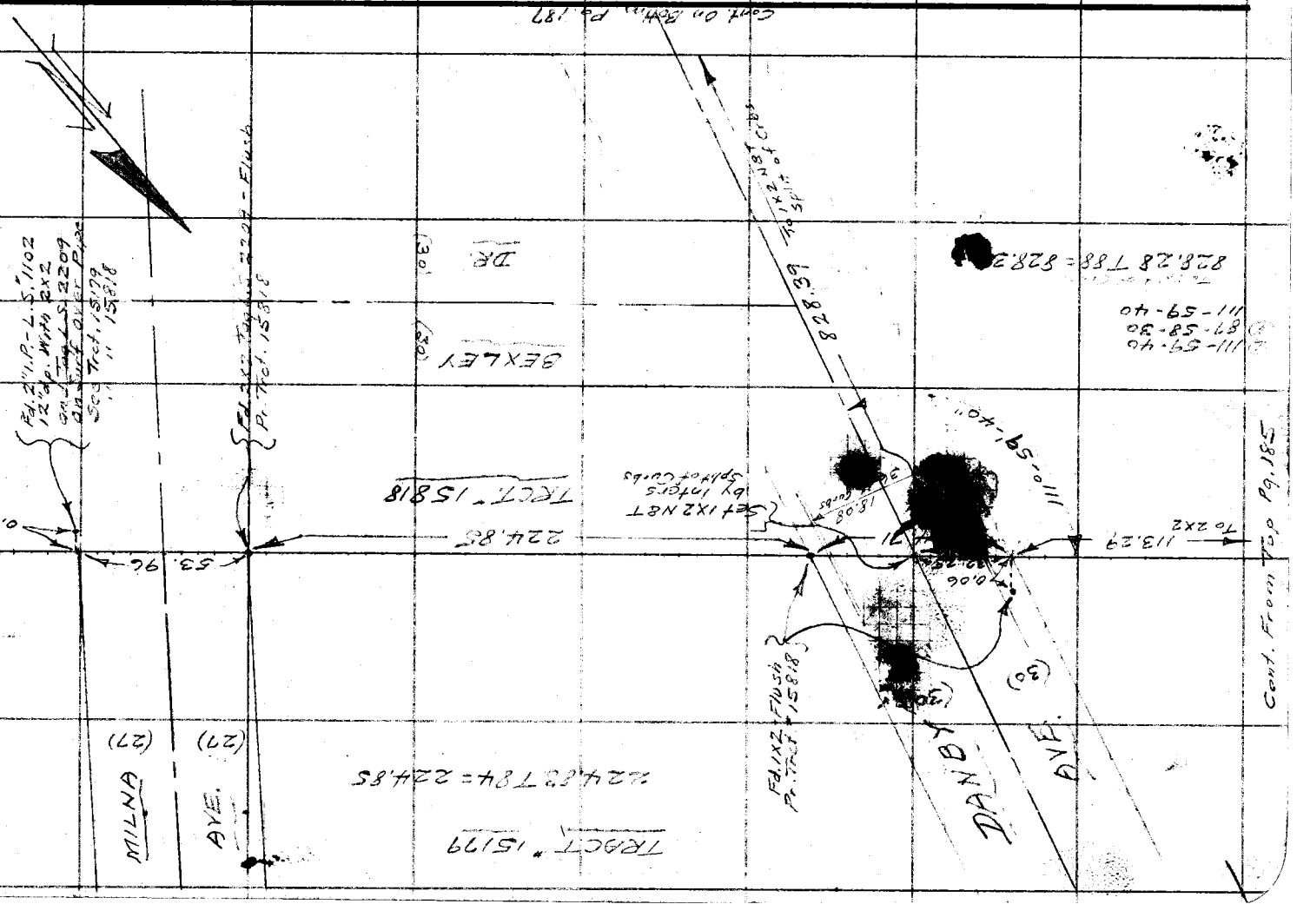

Notes Ck'd by KRM.	Survey of GUIRADO AVE
Map No. B-2260-1	W. O. 0600 Tape No. 091 St'd. 68 °F
Office Work Ichien	Surveyed by Hellstrom
Checked McPherson	Notes A.N.H. Date 9-1950
Date May 1951	Indexed A. C. Johnson

F. B. 1580 Pg. 187

① 137-47-00
② 191-07-20
137-46-50

W.S. 36-E-4

Note: Any Additions or Changes on This Sheet Must be Made or Circled in Red Ink With Date and Name of Person Making Change.

Do not extend notes this side of this line.

RETURN TO
LOS ANGELES COUNTY SURVEYOR
726 LOS ANGELES COUNTY
ENGINEERING BLDG.

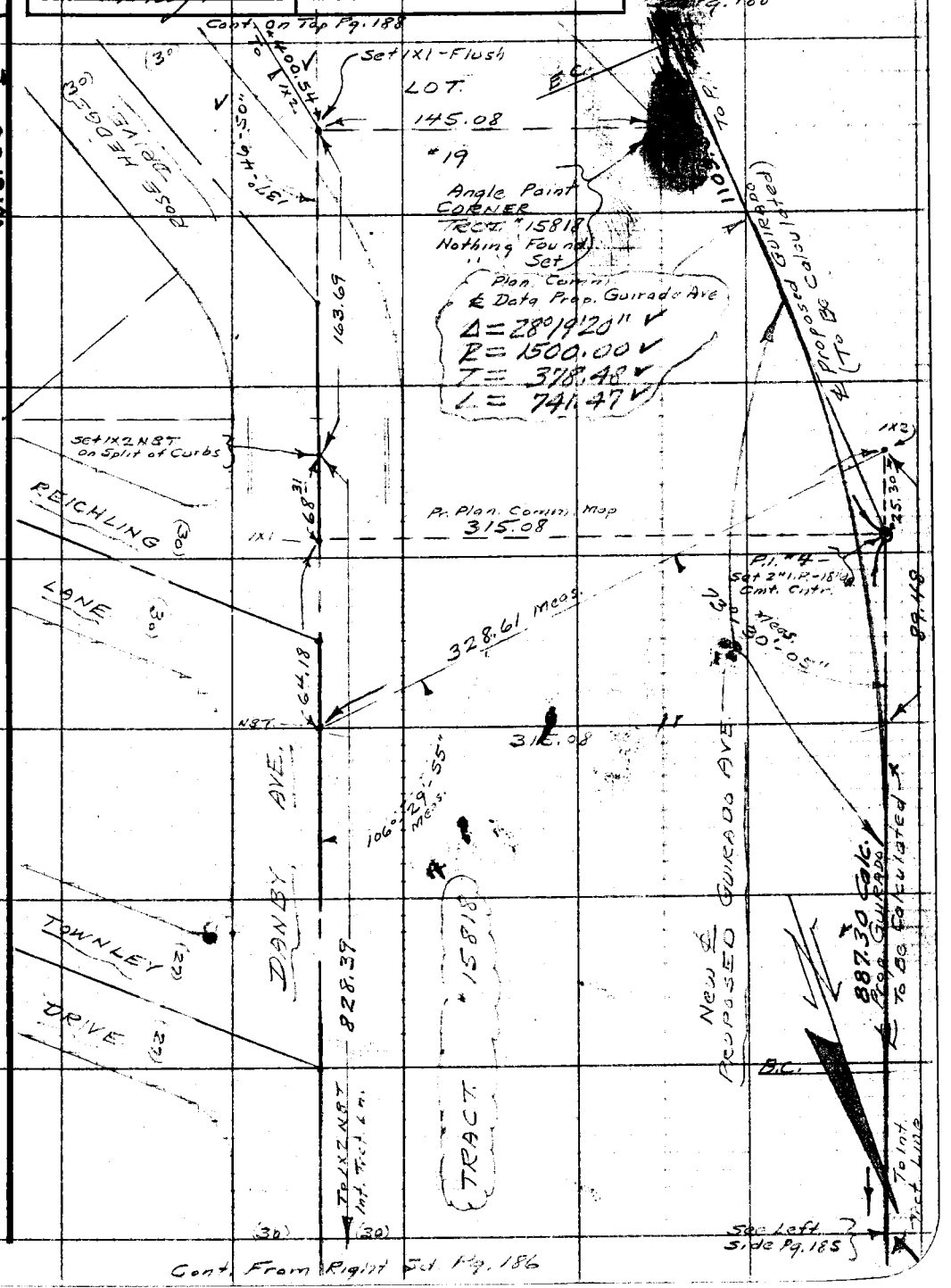

76F309S 247 10M 1-49

F. B. 1580 PG. 188

W.S. 36 - E-5

RETURN TO
LOS ANGELES COUNTY SURVEYOR
726 LOS ANGELES COUNTY
ENGINEERING BLDG.

Do not extend notes this side of this line.

Note: Any Additions or Changes on this Sheet Must be Made or Circled in Red Ink With Date and Name of Person Making Change.

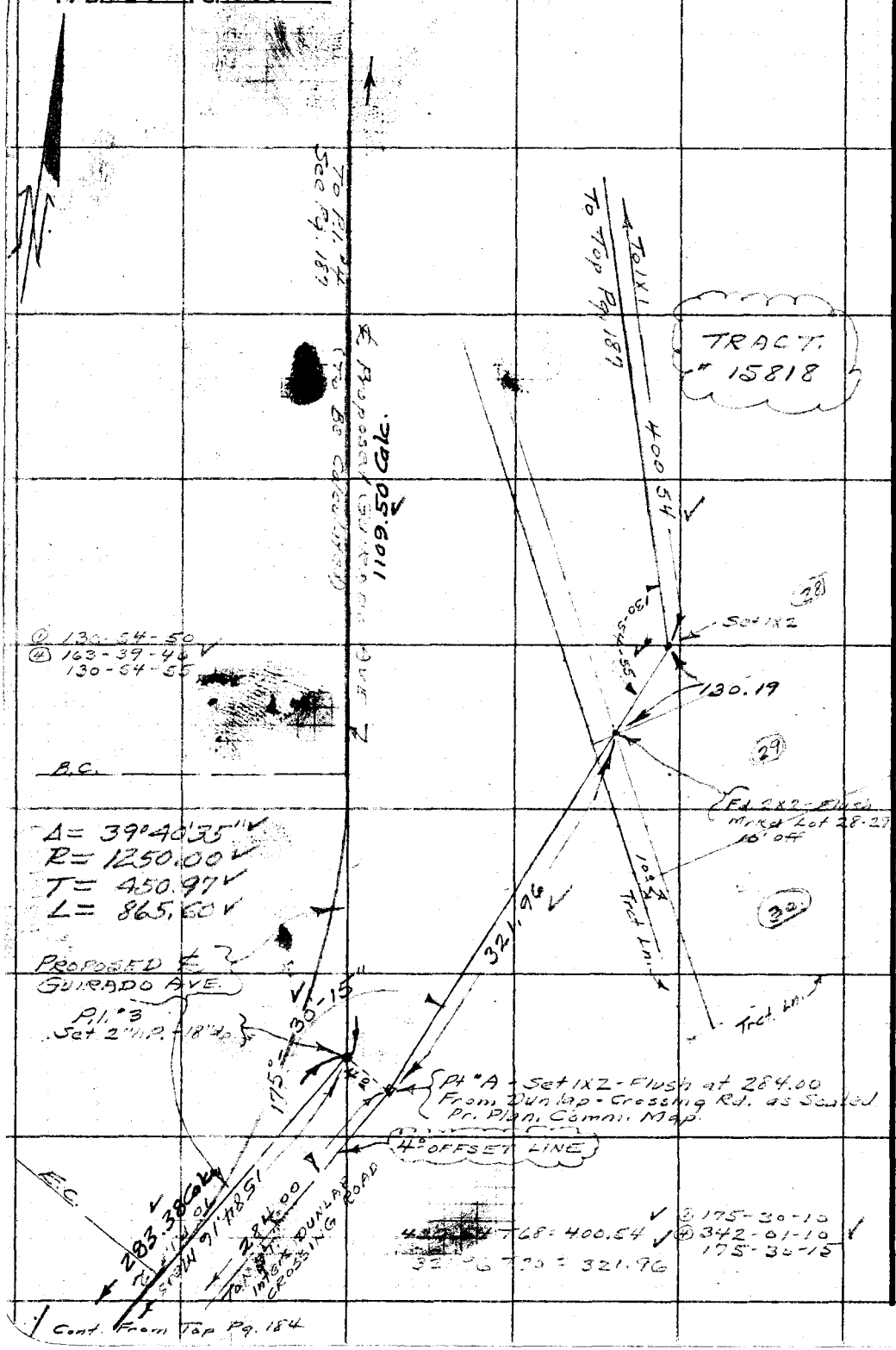

Notes Ck'd by	Survey of GUIRADO AVE
Map No. B-2260-1	W. O. 0600 Tape No. St'd. °F
Office Work T.M.I	Surveyed by [illegible]
Checked KRM	Notes J. MUSLIN Date 9-50
Date May 1951	Indexed E. C. Johnson 9-22-50

F. B. 1520 Pg. 189

GUIRADO AVE.
J.N. 0600

Additional Topog Between Tract. 15650 & Tract. 15179
As of SEPT. 11, 1950

Note: Any Additions or Changes on This Sheet Must be Made or Circled in Red Ink With Date and Name of Person Making Change.

Do not extend notes this side of this line.

RETURN TO
LOS ANGELES COUNTY SURVEYOR
726 LOS ANGELES COUNTY
ENGINEERING BLDG.

76F3099 247 10M 1-49

F. B. 1580 PG. 190

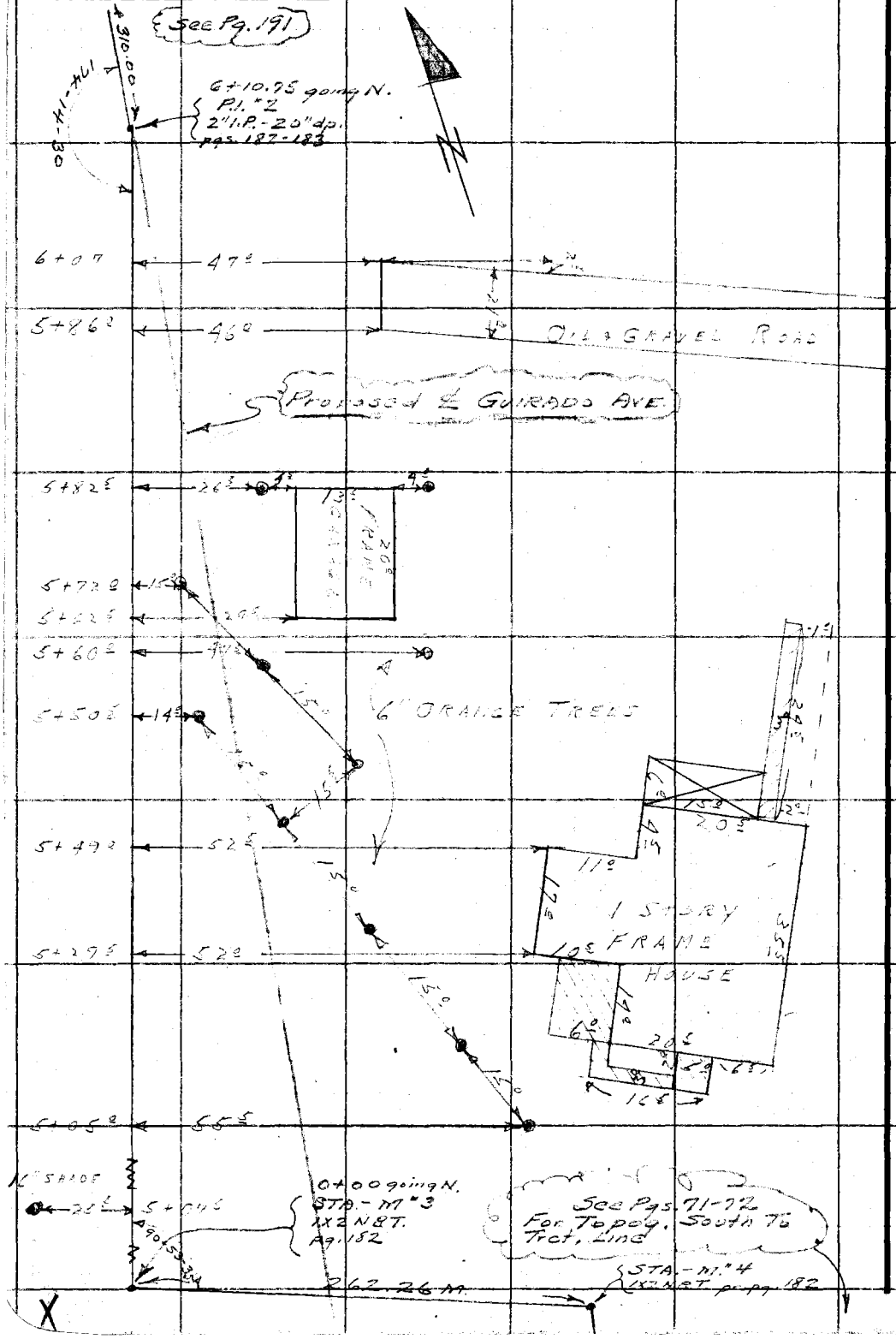

RETURN TO
LOS ANGELES COUNTY SURVEYOR
725 LOS ANGELES COUNTY
ENGINEERING BLDG.

Do not extend notes this side of this line.

Note: Any Additions or Changes on This Sheet Must be Made or Circled in Red Ink With Date and Name of Person Making Change.

Notes Ck'd by	Survey of GUIRADO AVE.
Map No. B-2260-1	W. O. 0600 Tape No. St'd. °F
Office Work T.M.I	Surveyed by A.N. NELLSTROM
Checked McPherson	Notes J.C. TIKE Date 9-50
Date May 1951	Indexed A. C. Johnson

F. B. 1580 PG. 191

Cont. on Bottom Pg. 192

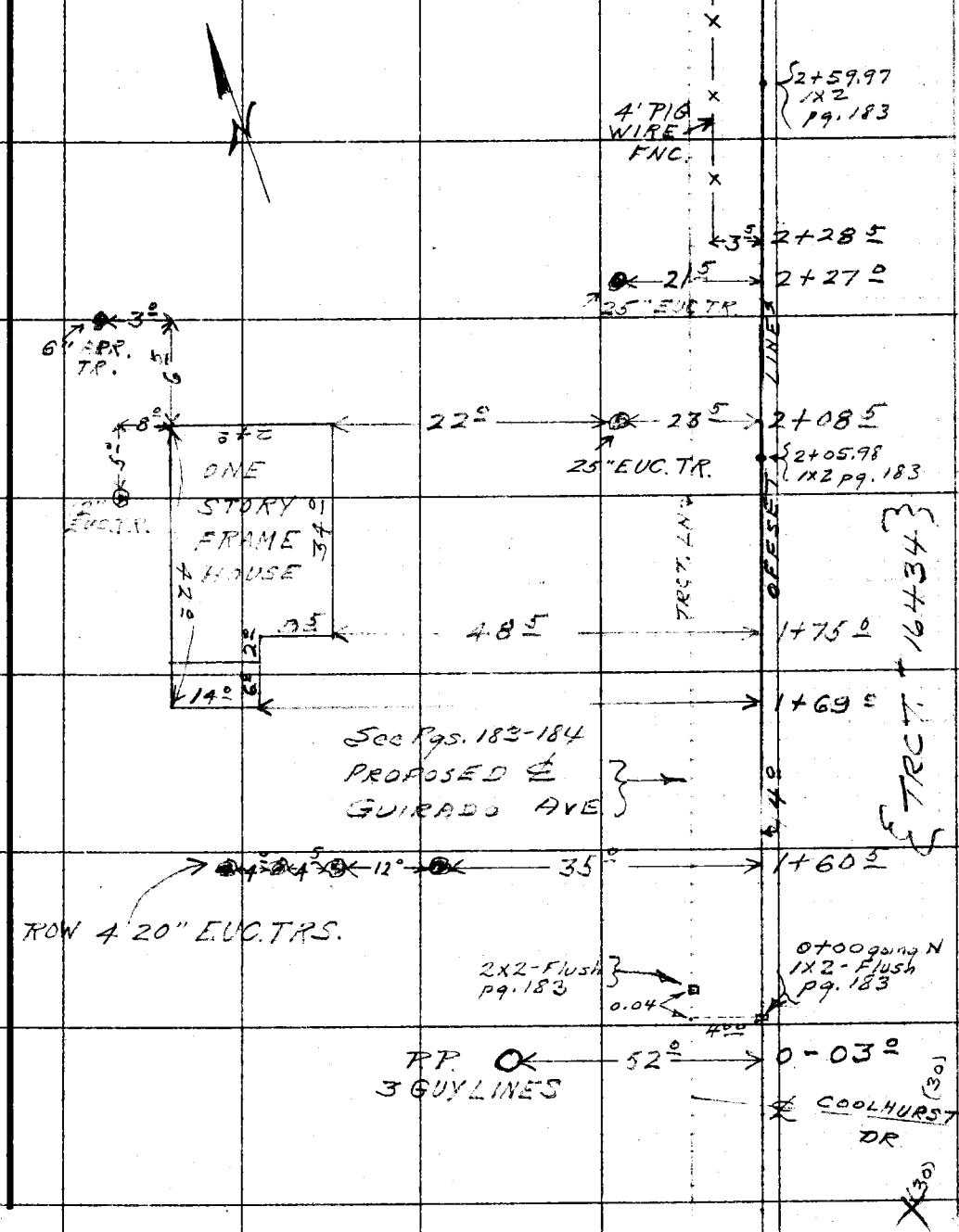

Note: Any Additions or Changes on This Sheet Must be Made or Circled in Red Ink With Date and Name of Person Making Change.

Do not extend notes this side of this line.

RETURN TO
LOS ANGELES COUNTY SURVEYOR
726 LOS ANGELES COUNTY
ENGINEERING BLDG.

76F309S 247 10M 1-49

F. B. 1580 PG. 192

Cont. On Bottom. Pg. 193



Cont. From Top Pg. 191

205.98
53.99
259.97
152.11
412.08
384.13

796.21
19.31
815.52

RETURN TO
LOS ANGELES COUNTY SURVEYOR
726 LOS ANGELES COUNTY
ENGINEERING BLDG.

Do not extend notes this side of this line.

Note: Any Additions or Changes on This Sheet Must be Made or Circled in Red Ink With Date and Name of Person Making Change.

Notes Ck'd by	Survey of GUIRADO AVE.
Map No. B-2260-1	W. O. 0600 Tape No. St'd. °F
Office Work T.M.I.	Surveyed by A.N. HELLSTROM
Checked KRM	Notes J.C. PIKE Date 9-50
Date May 1951	Indexed E. C. Johnson

F. B. 680 PG. 193

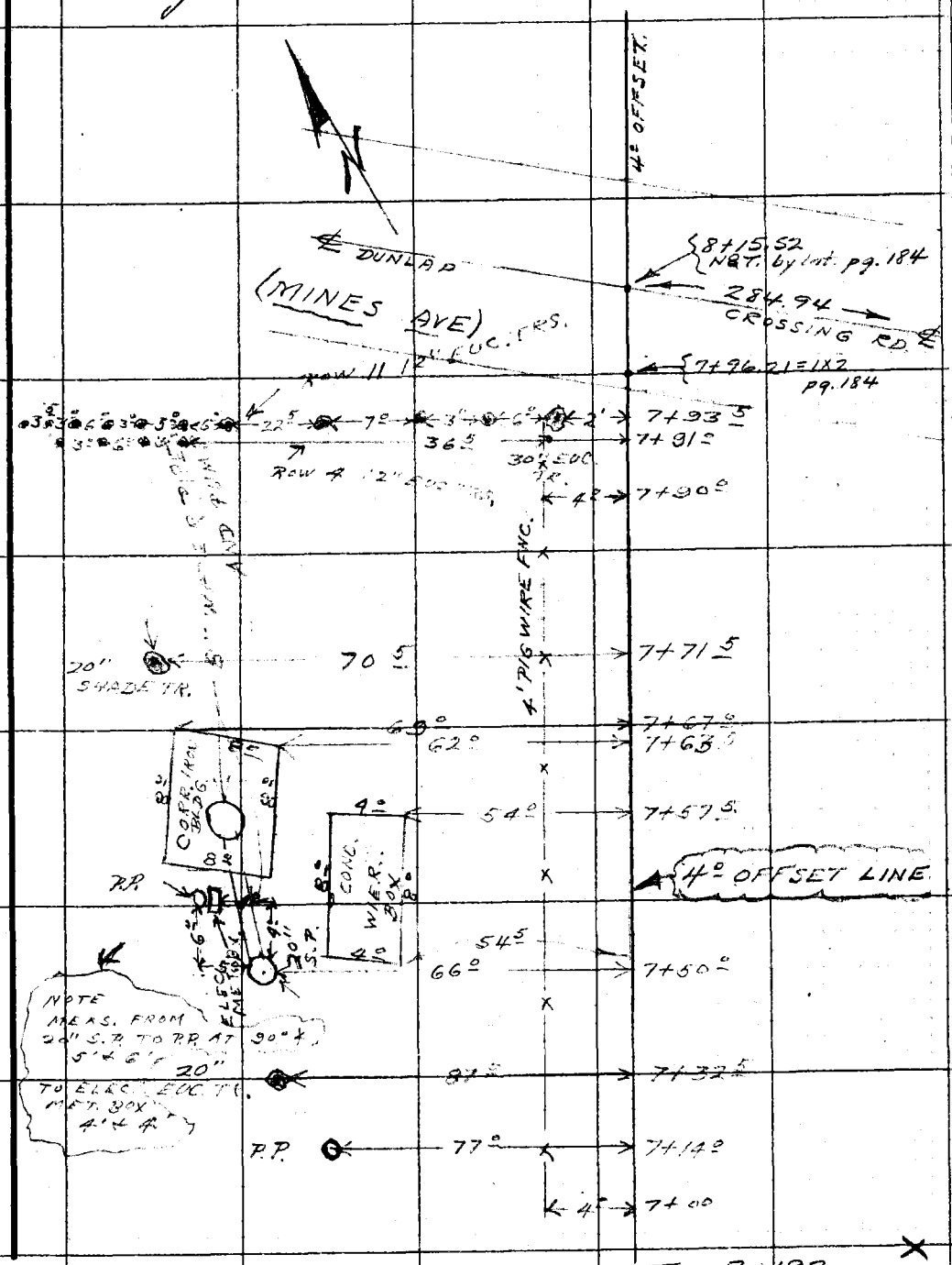

Cont. From Top Pg. 192

Note: Any Additions or Changes on This Sheet Must be Made or Circled in Red Ink With Date and Name of Person Making Change.

Do not extend notes this side of this line.

RETURN TO
LOS ANGELES COUNTY SURVEYOR
726 LOS ANGELES COUNTY
ENGINEERING BLDG.

76F309S 247 10M 1-49

F. B. 1580 PG. 194

RETURN TO
LOS ANGELES COUNTY SURVEYOR
725 LOS ANGELES COUNTY
ENGINEERING BLDG.

Do not extend notes this side of this line.

Note: Any Additions or Changes on This Sheet Must be Made or Circled in Red Ink With Date and Name of Person Making Change.

Notes Ck'd by	Survey of Guirado Ave
Map No. B-2260-1	W. O. 0600 Tape No. St'd. °F
Office Work T.M.L.	Surveyed by A.N. [illegible]
Checked K.R. McPh	Notes J. Muslin Date 9-50
Date May 1951	Indexed A. C. Johnson

F. B. 1580 Pg. 195

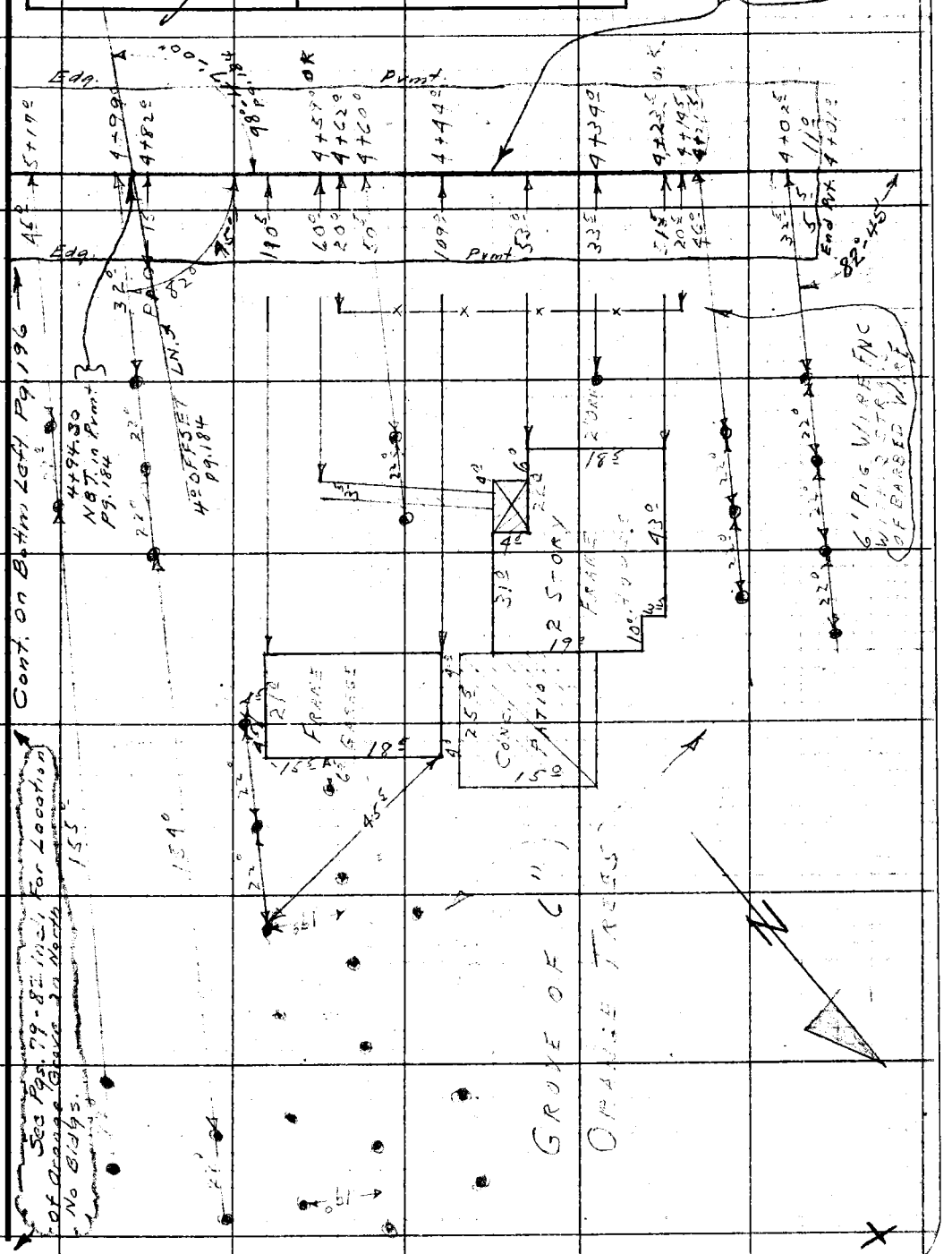

Note: Any Additions or Changes on This Sheet Must be Made or Circled in Red Ink With Date and Name of Person Making Change.

Do not extend notes this side of this line.

RETURN TO
LOS ANGELES COUNTY SURVEYOR
726 LOS ANGELES COUNTY
ENGINEERING BLDG.

76F309S 247 10M 1-49

RETURN TO
LOS ANGELES COUNTY SURVEYOR
725 LOS ANGELES COUNTY
ENGINEERING BLDG.

Note: Any Additions or Changes on This Sheet Must be Made or Circled in Red Ink With Date and Name of Person Making Change.

Do not extend notes this side of this line.

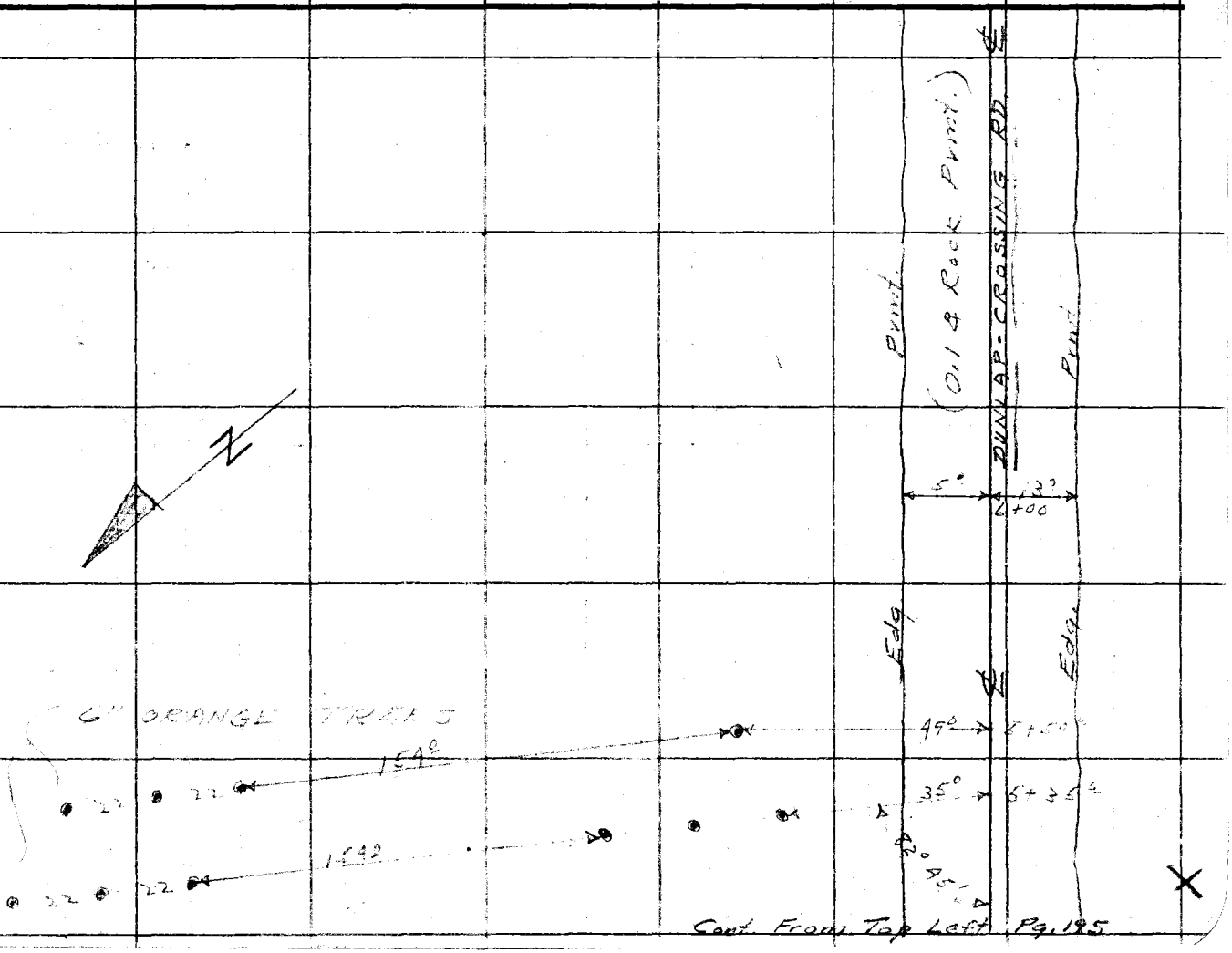

Cont. From Top Left Pg. 195

F. B. 1580 PG. 196

Notes Ck'd by	Survey of
Map No.	W. O. Tape No. St'd °F
Office Work	Surveyed by
Checked	Notes Date
Date	Indexed A. C. Johnson 9-22-50

F. B. 1580 PG. 197

GUIRADO AVE

J.N. 0600

LOCATION OF WATER WELLS SOUTH OF MINES AVE AND EAST OF SAN GABRIEL RIVER

Note: Any Additions or Changes on This Sheet Must be Made or Circled in Red Ink With Date and Name of Person Making Change.

Do not extend notes this side of this line.

RETURN TO
LOS ANGELES COUNTY SURVEYOR
726 LOS ANGELES COUNTY
ENGINEERING BLDG.

76F309S 247 10M 1-49

RETURN TO
LOS ANGELES COUNTY SURVEYOR
726 LOS ANGELES COUNTY
ENGINEERING BLDG.

Note: Any Additions or Changes on This Sheet Must be Made or Circled in Red Ink With Date and Name of Person Making Change.

Do not extend notes this side of this line.

F. B. _____ PG. _____

Notes Ck'd by	Survey of GUIRADO AVE.
Map No. B-2260-1	W. O. 0600 Tape No. ____ St'd. ____ °F
Office Work T.M.L.	Surveyed by AN. HELLSTROM
Checked RRM	Notes J.C. RIKE Date 4-50
Date May 1951	Indexed C. Johnson 9-22-50

F. B. 1580 Pg. ~~72-A~~ 199

Notes: Any Additions or Changes on This Sheet Must be Made or Circled in Red Ink With Date and Name of Person Making Change.

Do not extend notes this side of this line.

RETURN TO
LOS ANGELES COUNTY SURVEYOR
726 LOS ANGELES COUNTY
ENGINEERING BLDG.

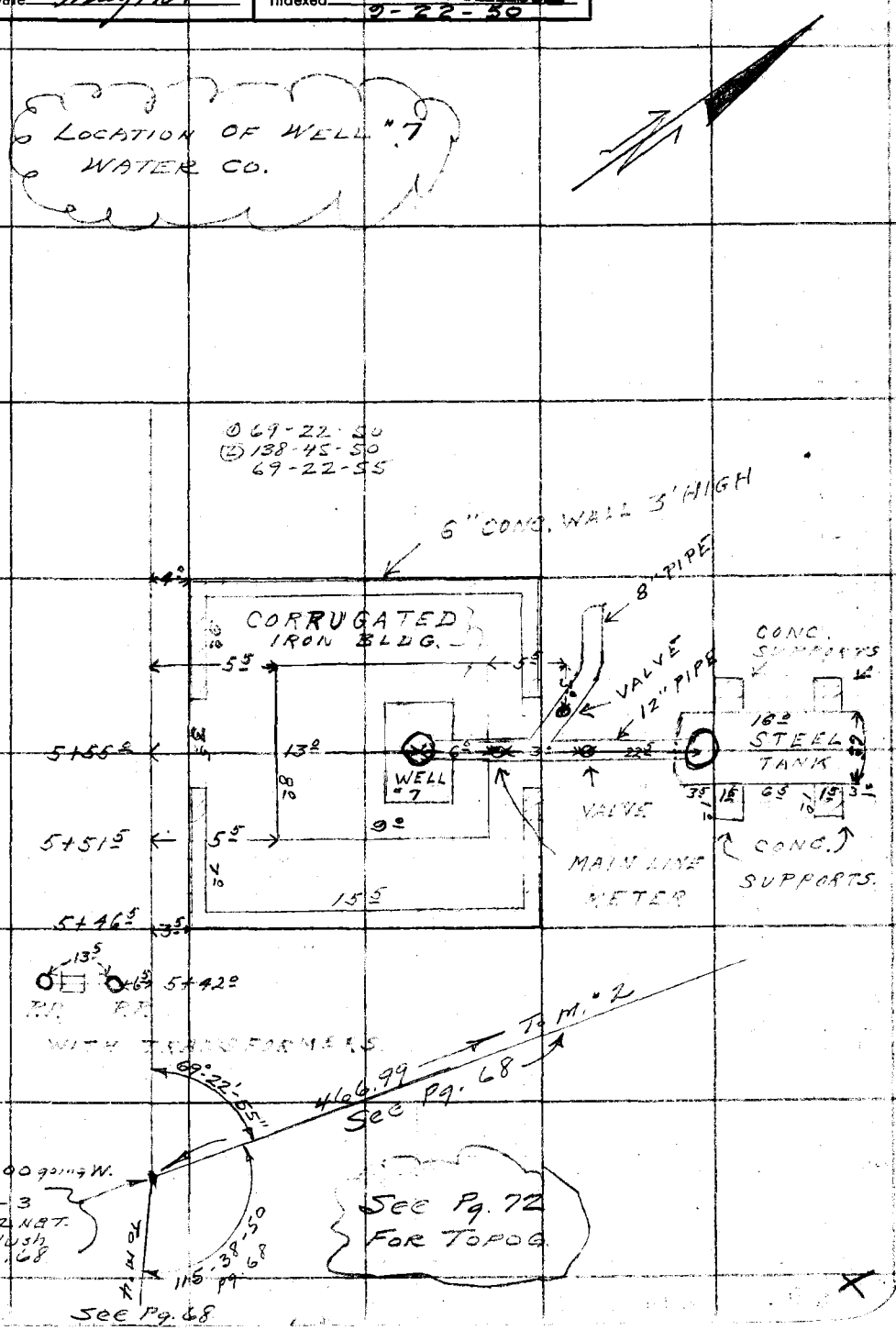

78F3098 247 10M 1-49

RETURN TO
LOS ANGELES COUNTY SURVEYOR
726 LOS ANGELES COUNTY
ENGINEERING BLDG.

Note: Any Additions or Changes on This Sheet Must be Made or Circled in Red Ink With Date and Name of Person Making Change.

Do not extend notes this side of this line.

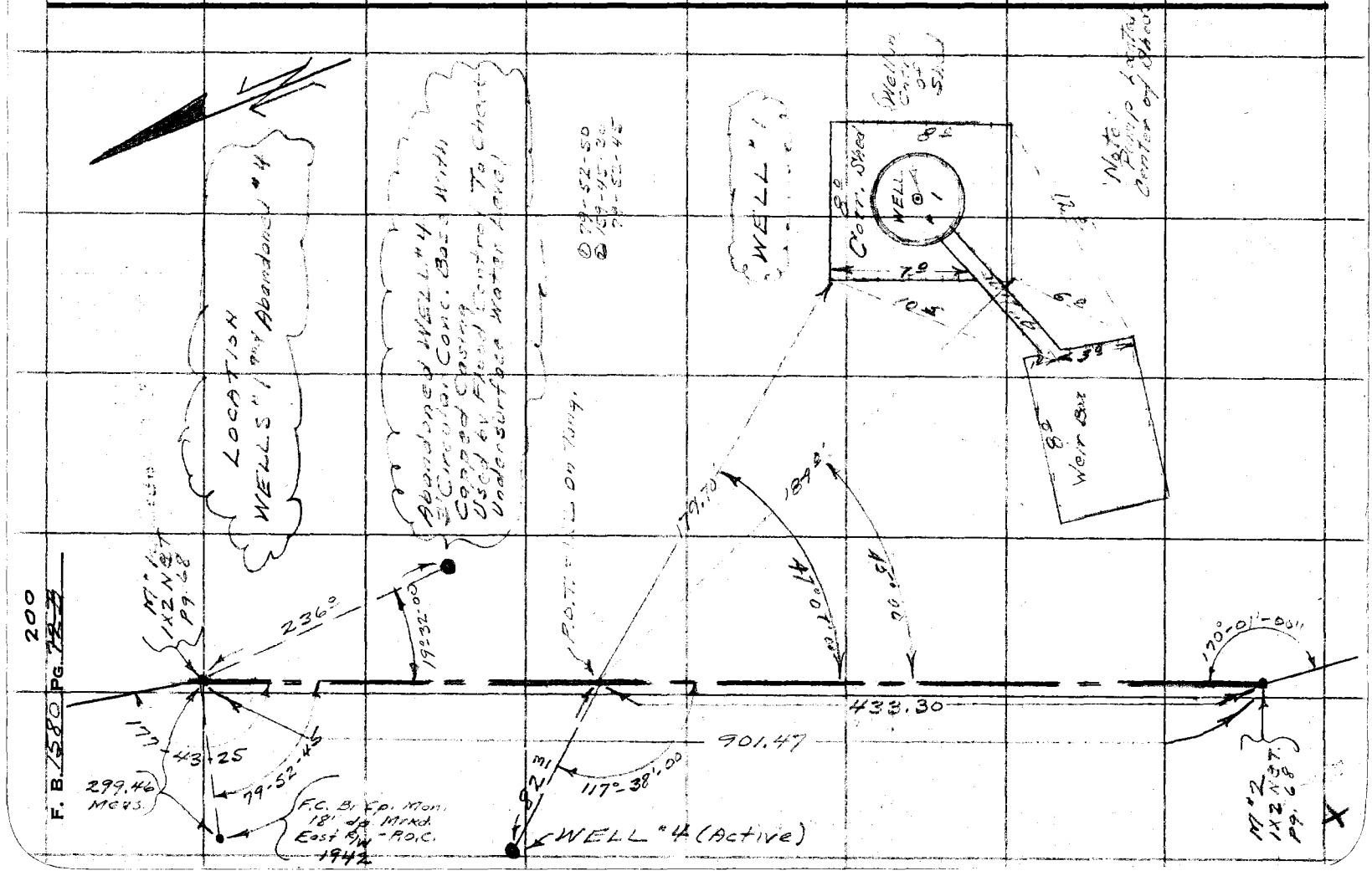

201

F. B. 1580 Pg. ~~22-C~~

Notes Ck'd by	Survey of GUIRADO AVE
Map No. B-2260-1	W. O. 0600 Tape No. St'd. °F
Office Work T.M.I.	Surveyed by Hellstrom
Checked KRM	Notes A.N.H. Date 4-11-50
Date May 1951	Indexed A. C. Johnson

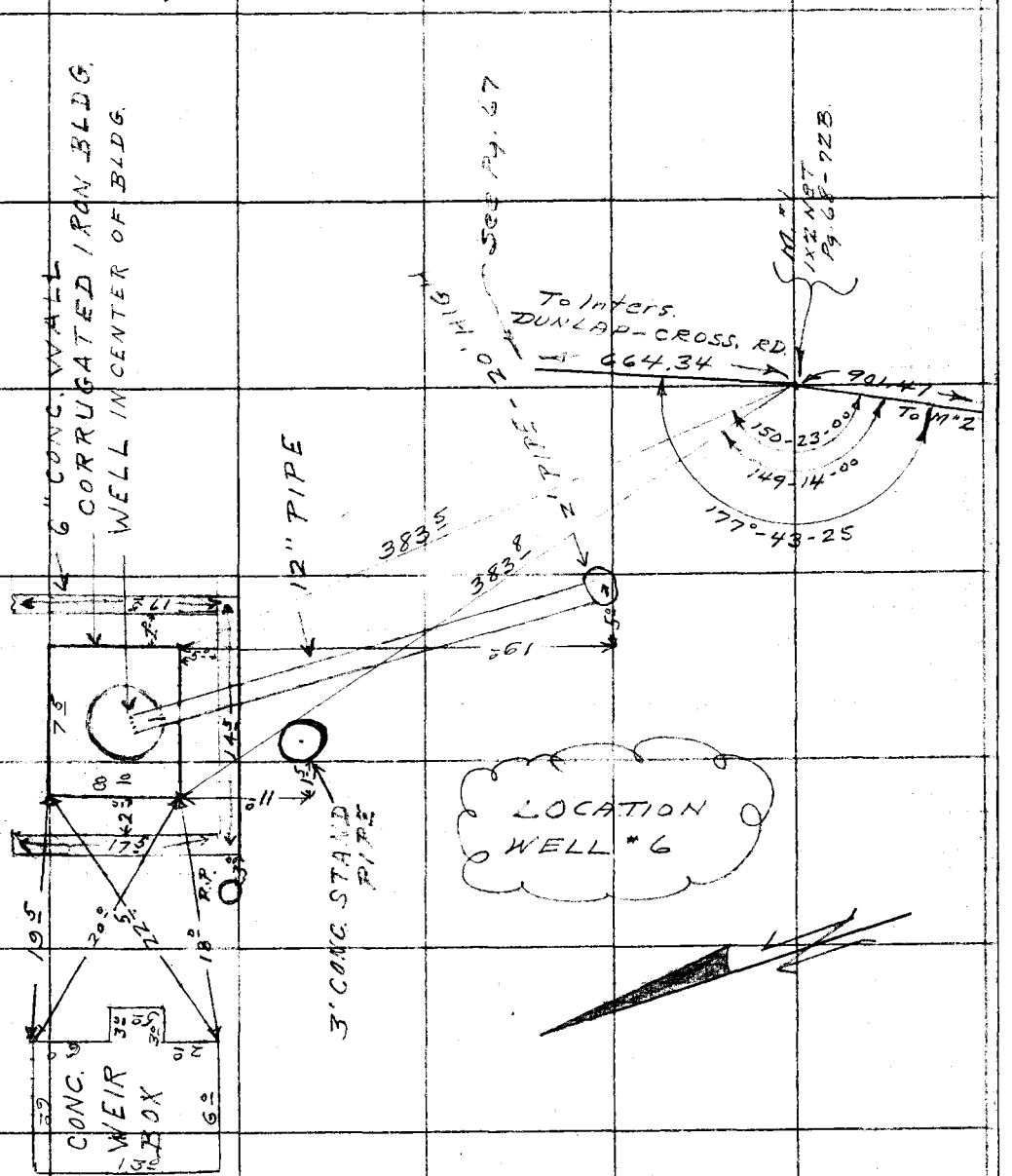

Note: Any Additions or Changes on This Sheet Must be Made or Circled in Red Ink With Date and Name of Person Making Change.

Do not extend notes this side of this line.

RETURN TO
LOS ANGELES COUNTY SURVEYOR
726 LOS ANGELES COUNTY
ENGINEERING BLDG.

76F3098 247 10M 1-49

F. B. 1580 PG. 202 ~~72-D~~

RETURN TO
LOS ANGELES COUNTY SURVEYOR
726 LOS ANGELES COUNTY
ENGINEERING BLDG.

Do not extend notes this side of this line.

Note: Any Additions or Changes on This Sheet Must be Made or Circled in Red Ink, With Date and Name of Person Making Change.

F. B. 1580 PG. 77-E

Notes Ck'd by	Survey of Fairmade Ave
Map No. B-2260-1	W. O. 0600 Tape No. St'd. °F
Office Work T.M.I.	Surveyed by A.N. Hellstrom
Checked KRM	Notes E. Landa Date 9-12-50
Date May 1951	Indexed A. C. Johnson

1028.03
248.79
779.24

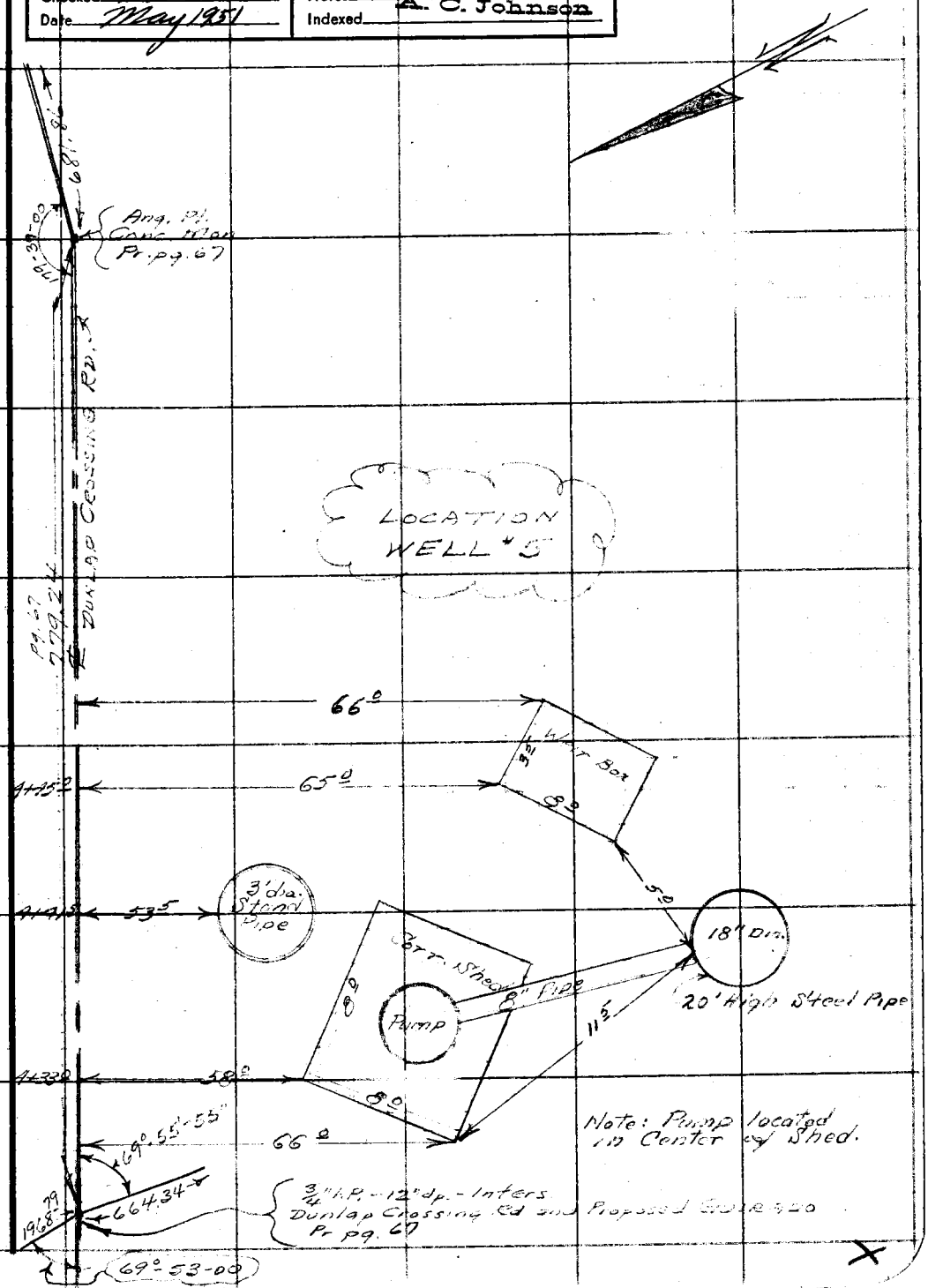

Note: Any Additions or Changes on This Sheet Must be Made or Circled in Red Ink With Date and Name of Person Making Change.

Do not extend notes this side of this line.

RETURN TO
LOS ANGELES COUNTY SURVEYOR
726 LOS ANGELES COUNTY
ENGINEERING BLDG.

76F309S 247 10M 1-49

F. B. 1580 Pg. ~~72-R~~ 204

RETURN TO
LOS ANGELES COUNTY SURVEYOR
726 LOS ANGELES COUNTY
ENGINEERING BLDG.

Do not extend notes this side of this line.

Note: Any Additions or Changes on This Sheet Must be Made or Circled in Red Ink With Date and Name of Person Making Change.

Notes Ck'd by	Survey of Guirado Ave.
Map No. B-2260-1	W. O. 0600 Tape No. St'd. °F
Office Work T. M. L.	Surveyed by Benson.
Checked KRM	Notes " Date 12-27-50
Date May 1951	Indexed E. C. Johnson 1-2-51

F. B. 1550 PG. 205

ADDITIONAL TOPOG.
FOR
GUIRADO AVE.
H.N. 0600.

FROM: Dunlap Crossing Rd. - N'ly.

12-27-50
C.A. Benson.
L.S. Cortes
R.N. Blauvelt.

Note: Any Additions or Changes on This Sheet Must be Made or Circled in Red Ink With Date and Name of Person Making Change.

Do not extend notes this side of this line.

RETURN TO
LOS ANGELES COUNTY SURVEYOR
726 LOS ANGELES COUNTY
ENGINEERING BLDG.

76F309S 247 10M 1-49

F. B. 1580 PG. 206

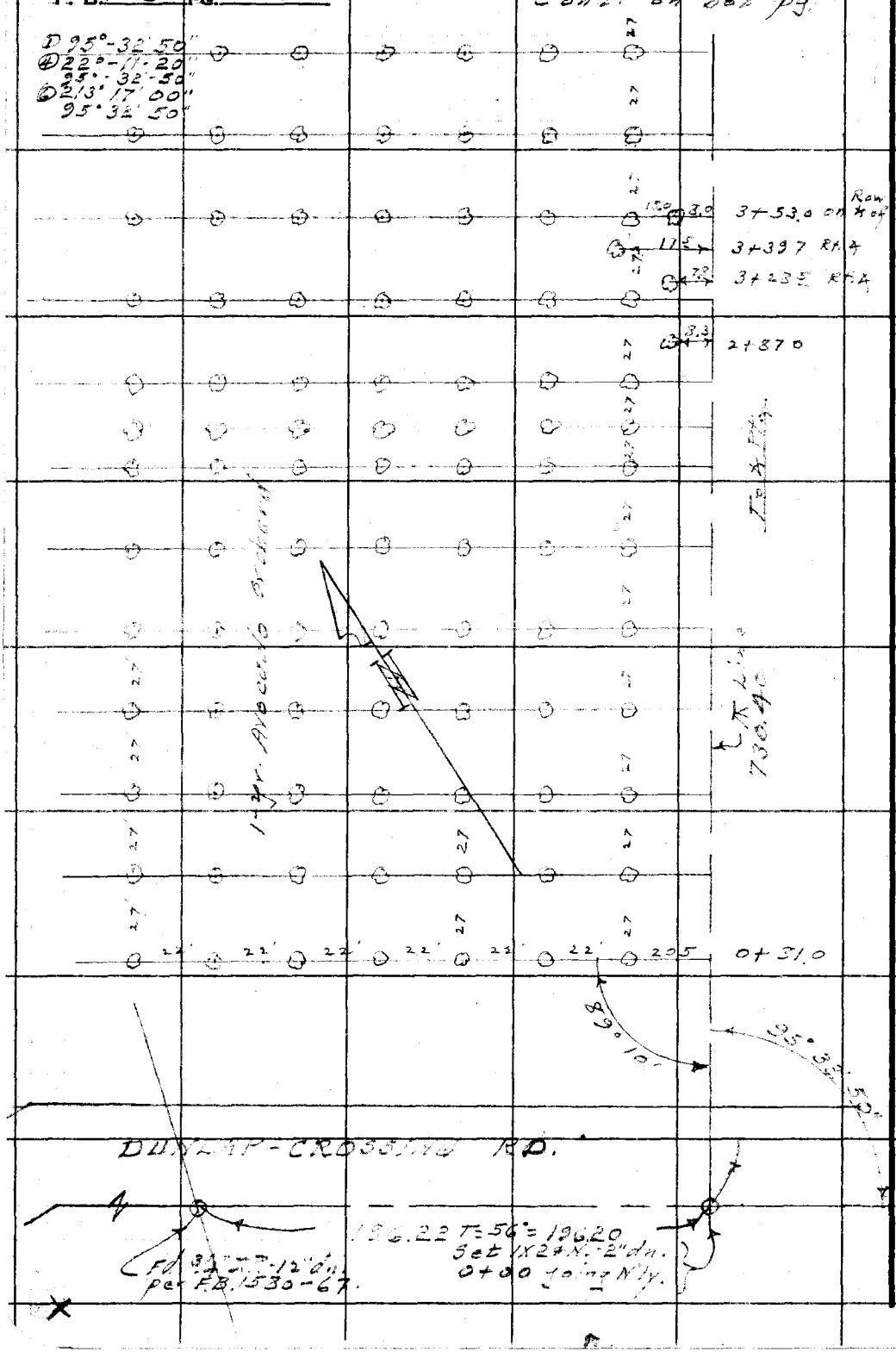

RETURN TO
LOS ANGELES COUNTY SURVEYOR
725 LOS ANGELES COUNTY
ENGINEERING BLDG.

Do not extend notes this side of this line.

Note: Any Additions or Changes on This Sheet Must be Made or Circled in Red Ink With Date and Name of Person Making Change.

Cont. on bot. pg.

Notes Ck'd by	Survey of Guirado Ave.
Map No. B-2260-1	W. O. 0600 Tape No. 085 St'd. 68 °F
Office Work Knen	Surveyed by Benson
Checked	Notes
Date May 1961	Indexed

F. B. 1580 PG. 207

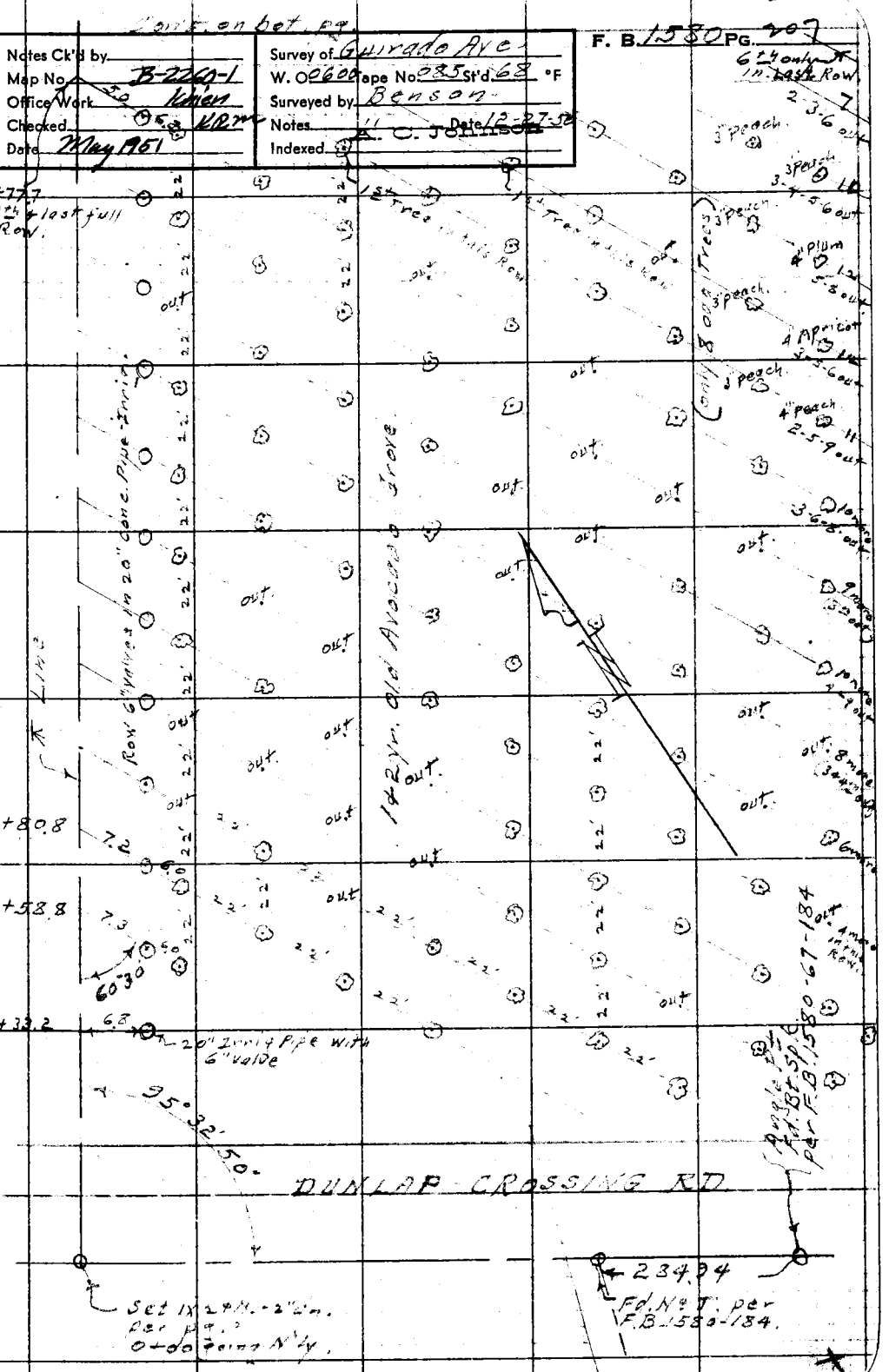

Note: Any Additions or Changes of This Sheet Must be Made or Circled in Red Ink With Date and Name of Person Making Change.

Do not extend notes this side of this line.

RETURN TO
LOS ANGELES COUNTY SURVEYOR
726 LOS ANGELES COUNTY
ENGINEERING BLDG.

76F309S 247 10M 1-49

RETURN TO
LOS ANGELES COUNTY SURVEYOR
725 LOS ANGELES COUNTY
ENGINEERING BLDG.

Note: Any Additions or Changes on This Sheet Must be Made or Circled in Red Ink With Date and Name of Person Making Change.

Do not extend notes this side of this line.



F. B. 1550 PG. 208

5

Notes Ck'd by	Survey of Guirado Ave
Map No. B-2260-1	W. O. 0600 Tape No. 085 St'd. 68 °F
Office Work T. M. I.	Surveyed by Benson
Checked KRM	Notes " Date 12-27-50
Date May 1951	Indexed A. C. Johnson

F. B. 1580 Pg. 209



Note: Any Additions or Changes on This Sheet Must be Made or Circled in Red Ink With Date and Name of Person Making Change.

Do not extend notes this side of this line.

RETURN TO
LOS ANGELES COUNTY SURVEYOR
726 LOS ANGELES COUNTY
ENGINEERING BLDG.

76F309S 247 10M 1-49

F. B. 1530 PG. 210

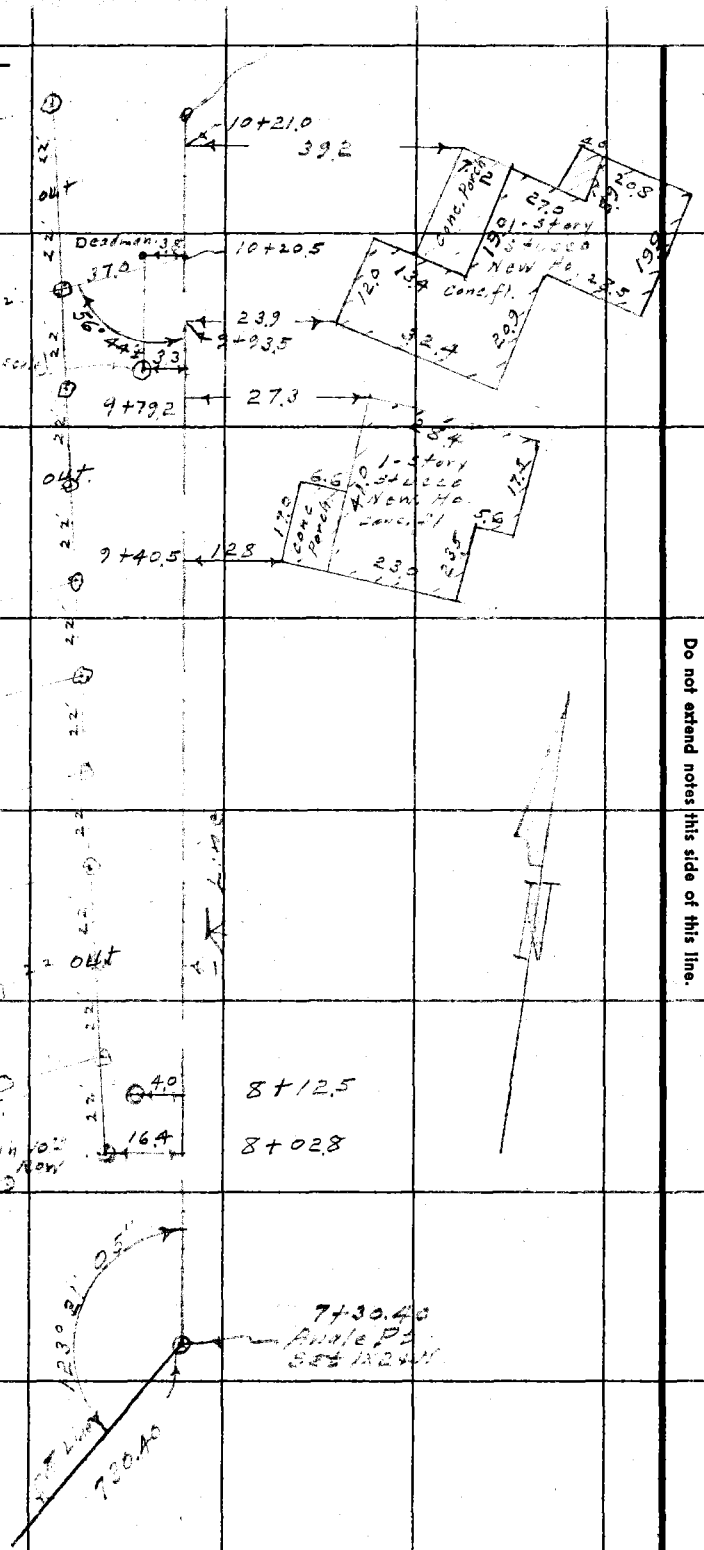

RETURN TO
LOS ANGELES COUNTY SURVEYOR
725 LOS ANGELES COUNTY
ENGINEERING BLDG.

Do not extend notes this side of this line.

Note: Any Additions or Changes on This Sheet Must be Made or Circled in Red Ink With Date and Name of Person Making Change.

Notes Ck'd by	Survey of Guirado Ave
Map No. B-2260-1	W. O. 0600 Tape No. 035 St'd. 68 °F
Office Work T.M.L.	Surveyed by Benson
Checked KRM	Notes 11 Date 12-28-50
Date May 1951	Indexed A. C. Johnson

F. B. 1580 PG. 211

Con't on bot. pg. 213.

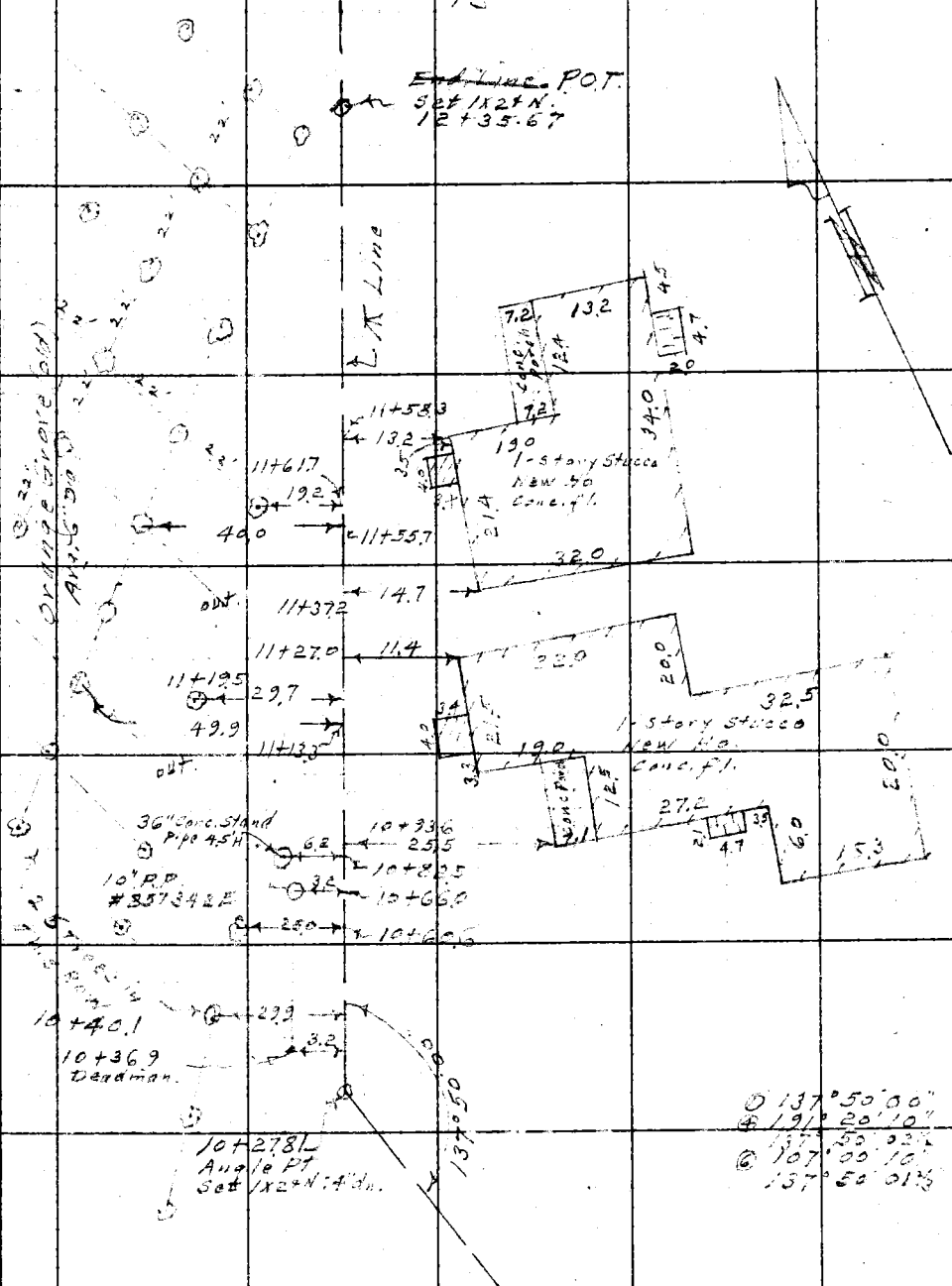

Note: Any Additions or Changes on This Sheet Must be Made or Circled in Red Ink With Date and Name of Person Making Change.

Do not extend notes this side of this line.

RETURN TO
LOS ANGELES COUNTY SURVEYOR
726 LOS ANGELES COUNTY
ENGINEERING BLDG.

F. B. 1580 PG. 212

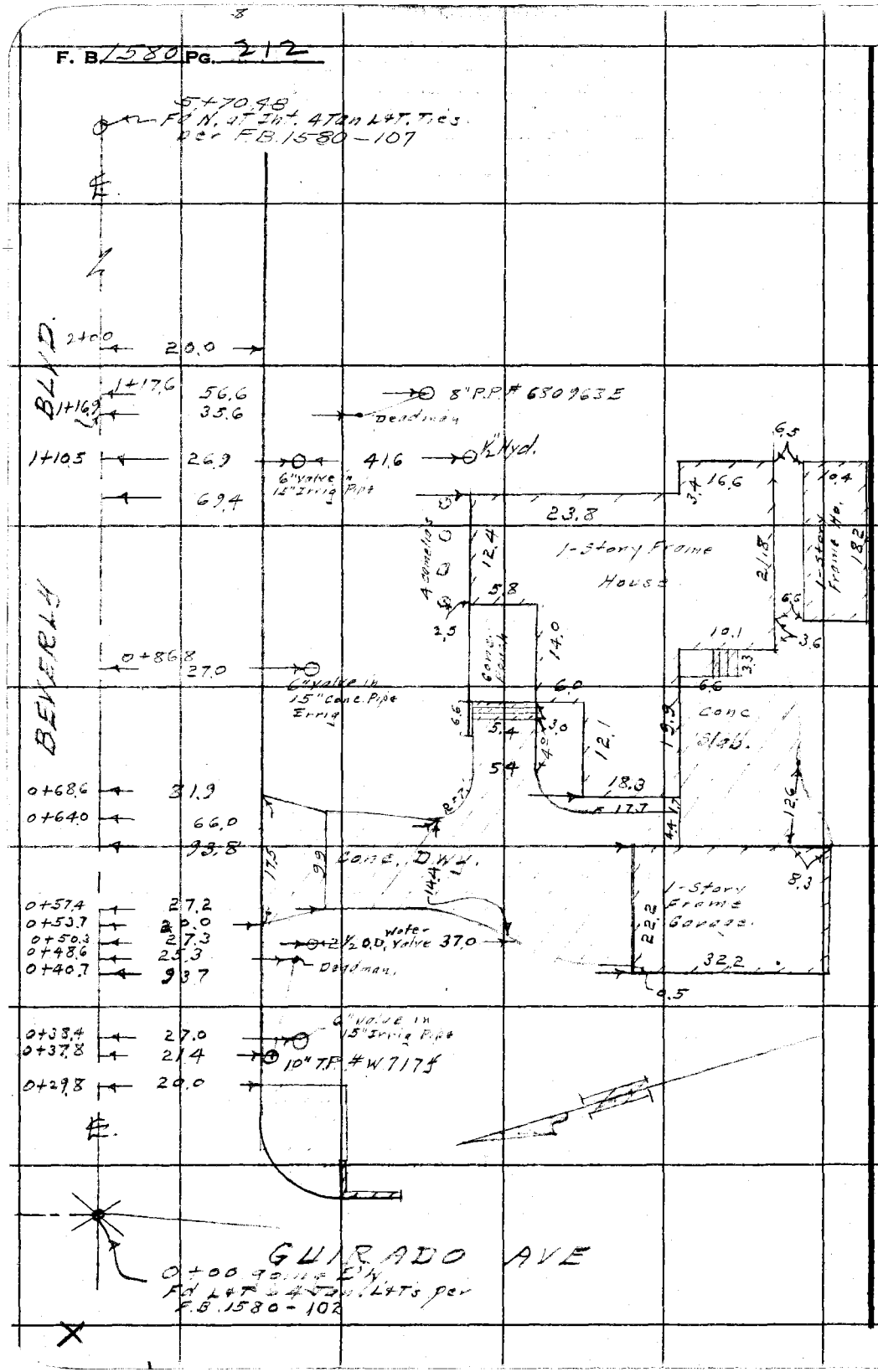

RETURN TO
LOS ANGELES COUNTY SURVEYOR
725 LOS ANGELES COUNTY
ENGINEERING BLDG.

Do not extend notes this side of this line.

Note: Any Additions or Changes on This Sheet Must be Made or Circled in Red Ink With Date and Name of Person Making Change.

Notes Ck'd by	Survey of Guirade Ave
Map No. B-2260-1	W. O. 0600 Tape No. 985 St'd 68 °F
Office Work T. M. 1	Surveyed by Benson
Checked KRM	Notes " Date 1-5-51
Date May 1951	Indexed A. C. Johnson

F. B 1580 Pg. 213

Con't. on bot. pg. 214.

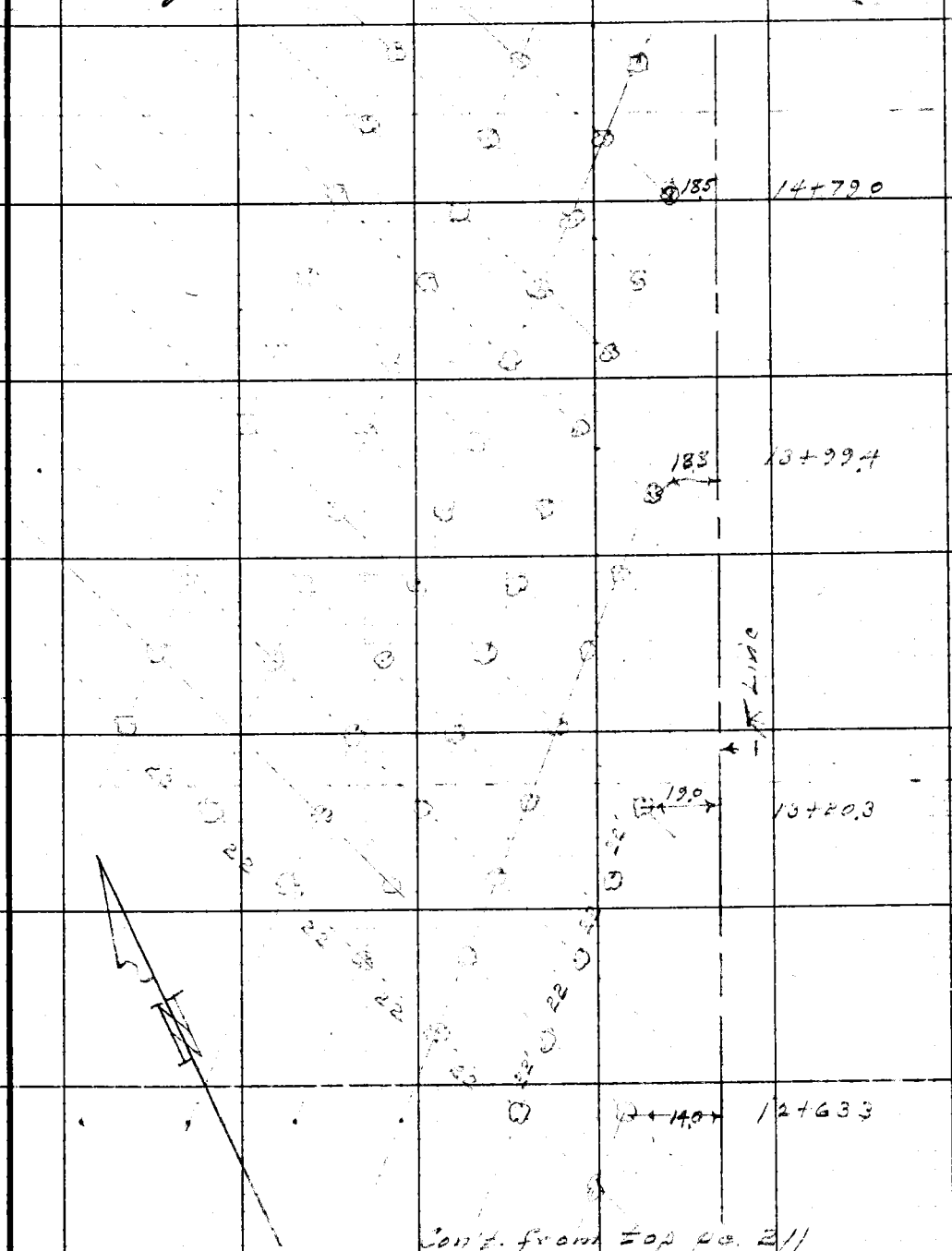

Con't. from top pg. 211

Note: Any Additions or Changes on This Sheet Must be Made or Circled in Red Ink With Date and Name of Person Making Change.

Do not extend notes this side of this line.

RETURN TO
LOS ANGELES COUNTY SURVEYOR
726 LOS ANGELES COUNTY
ENGINEERING BLDG.

76F309S 247 10M 1-49

F. B. 1550 PG. 214



RETURN TO
LOS ANGELES COUNTY SURVEYOR
725 LOS ANGELES COUNTY
ENGINEERING BLDG.

Do not extend notes this side of this line.

Note: Any Additions or Changes on This Sheet Must be Made or Circled in Red Ink With Date and Name of Person Making Change.

Notes Ck'd by	Survey of [illegible] Ave
Map No. B-2260-1	W. O. 0600 Tape No. 235 St'd. 63 °F
Office Work T. M. I.	Surveyed by [illegible]
Checked KRM	Notes " Date 1-5-51
Date May 1951	Indexed E. C. Johnson

F. B. 1550 Pg. 215

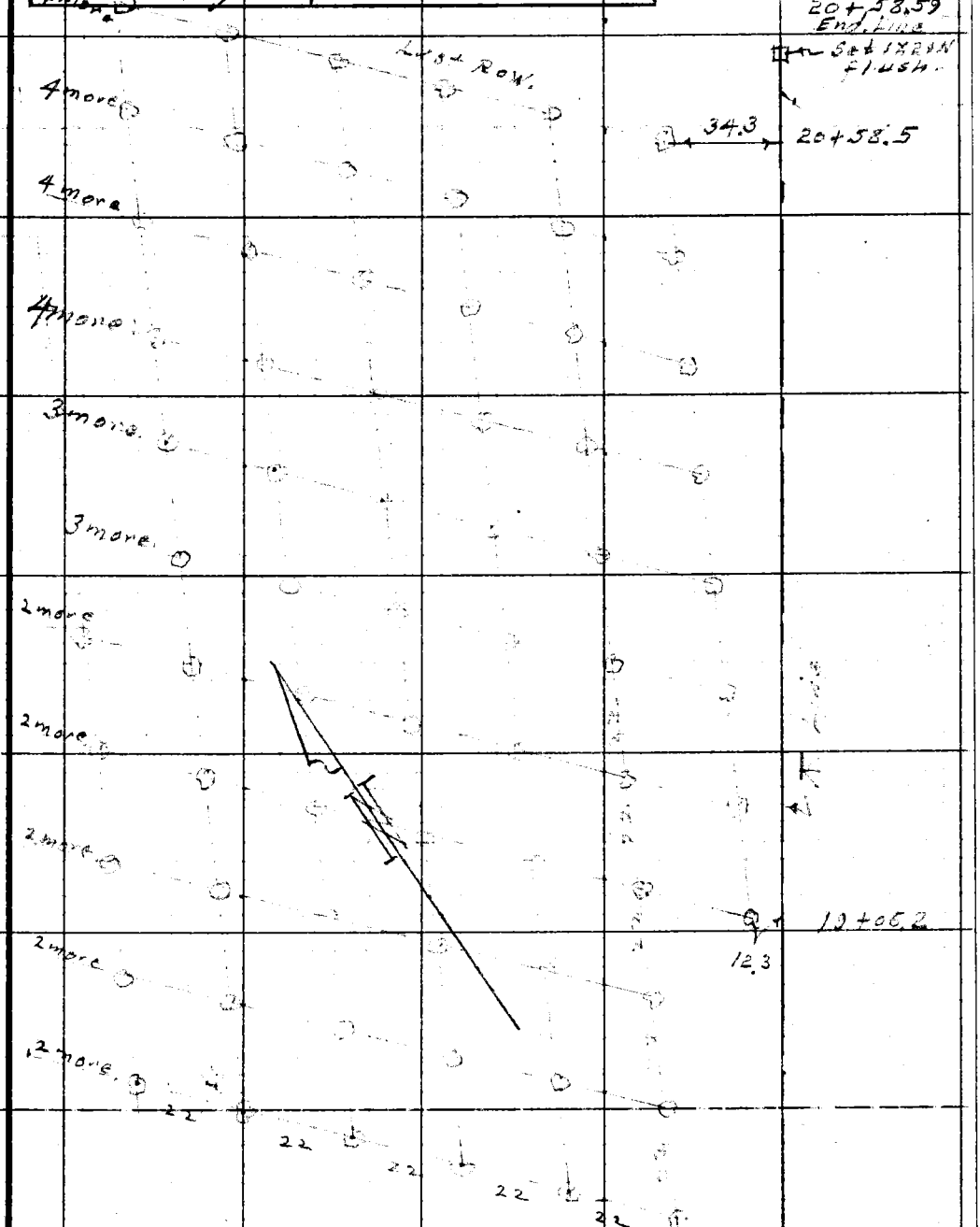

Con't from top pg. 215

Note: Any Additions or Changes on This Sheet Must be Made or Circled in Red Ink With Date and Name of Person Making Change.

Do not extend notes this side of this line.

RETURN TO
LOS ANGELES COUNTY SURVEYOR
726 LOS ANGELES COUNTY
ENGINEERING BLDG.

76F309S 247 10M 1-49

RETURN TO
LOS ANGELES COUNTY SURVEYOR
726 LOS ANGELES COUNTY
ENGINEERING BLDG.

Note: Any Additions or Changes on This Sheet Must be Made or Circled in Red Ink With Date and Name of Person Making Change.

Do not extend notes this side of this line.

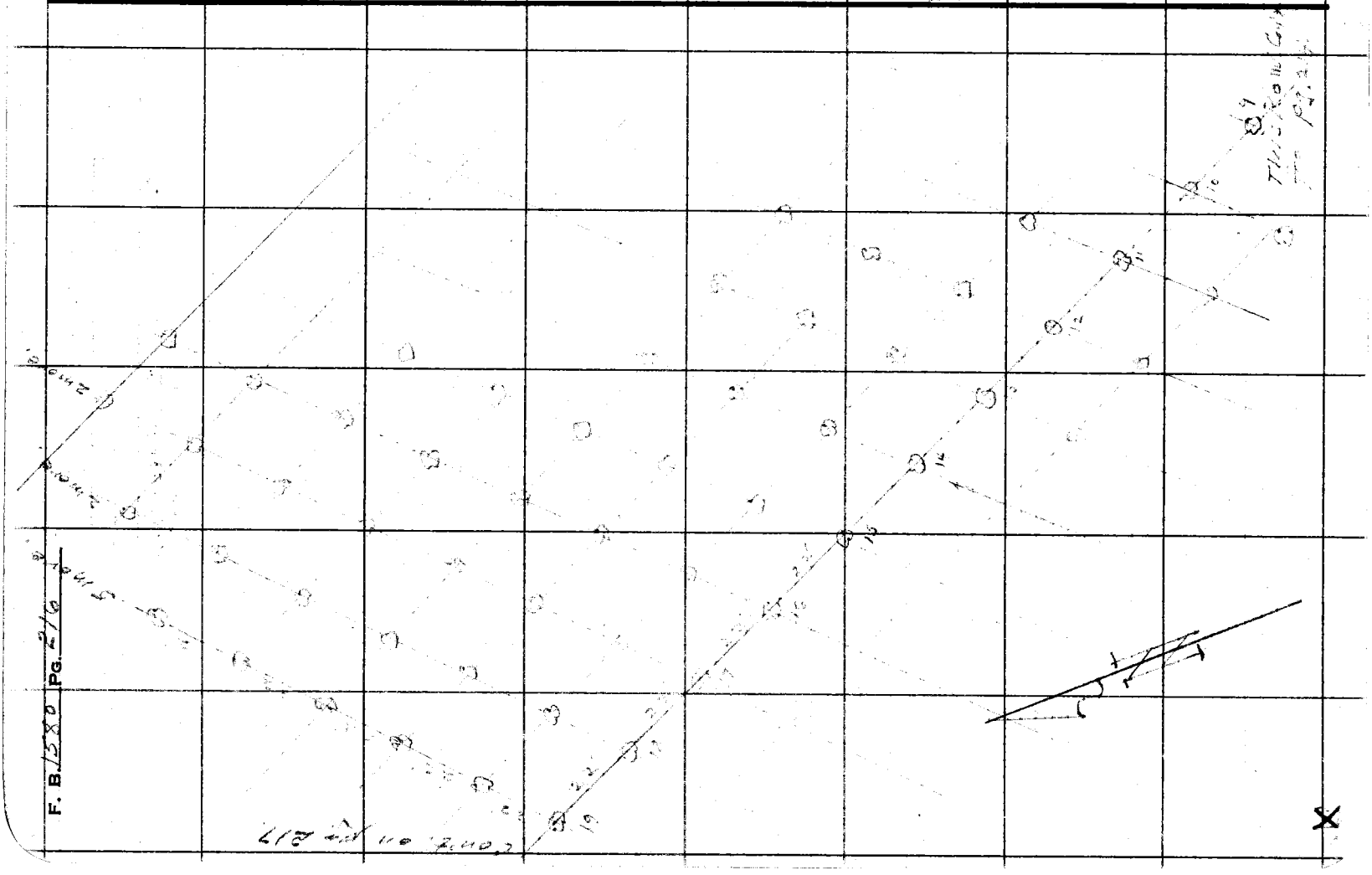

F. B. 1580 PG. 216

Notes Ck'd by	
Map No.	B-2260-1
Office Work	TM.1
Checked	RRM
Date	May 1951
Survey of	[illegible]
W. O.	[illegible]
Tape No.	
St'd.	68 °F
Surveyed by	Benson
Notes	"
Date	1-5-51
Indexed	E. C. Johnson

F. B. 1530 Pg. 217



Note: Any Additions or Changes on This Sheet Must be Made or Circled in Red Ink With Date and Name of Person Making Change.

Do not extend notes this side of this line.

RETURN TO
LOS ANGELES COUNTY SURVEYOR
726 LOS ANGELES COUNTY ENGINEERING BLDG.

76F309S 247 10M 1-49

F. B. 1580 PG. 2[illegible]

RETURN TO
LOS ANGELES COUNTY SURVEYOR
725 LOS ANGELES COUNTY
ENGINEERING BLDG.

Note: Any Additions or Changes on This Sheet Must be Made or Circled in Red Ink With Date and Name of Person Making Change.

Do not extend notes this side of this line.

Notes Ck'd by	Survey of Guirado Ave
Map No. B-2260-1	W. O. 0600 Tape No. 085 St'd. 68 °F
Office Work T. V. A.	Surveyed by Porter
Checked B-2260	Notes Porter Date 2-25-52
Date Apr-2-52	Indexed A. C. Johnson

F. B. 1580 PG. 219

FEB 27 '52

Location A.D.D. Houses
& improvements
Northerly of P.I. #2 Page 183
Houses built on tract # 16434
as of Feb. 25-1952

J.N. 0600

Porter
Dougherty
Hand
martin

Note: Any Additions or Changes on This Sheet Must be Made or Circled in Red Ink With Date and Name of Person Making Change.

Do not extend notes this side of this line.

RETURN TO
LOS ANGELES COUNTY SURVEYOR
726 LOS ANGELES COUNTY
ENGINEERING BLDG.

76F309S 247 10M 5-49

F. B. 1580 PG. 220

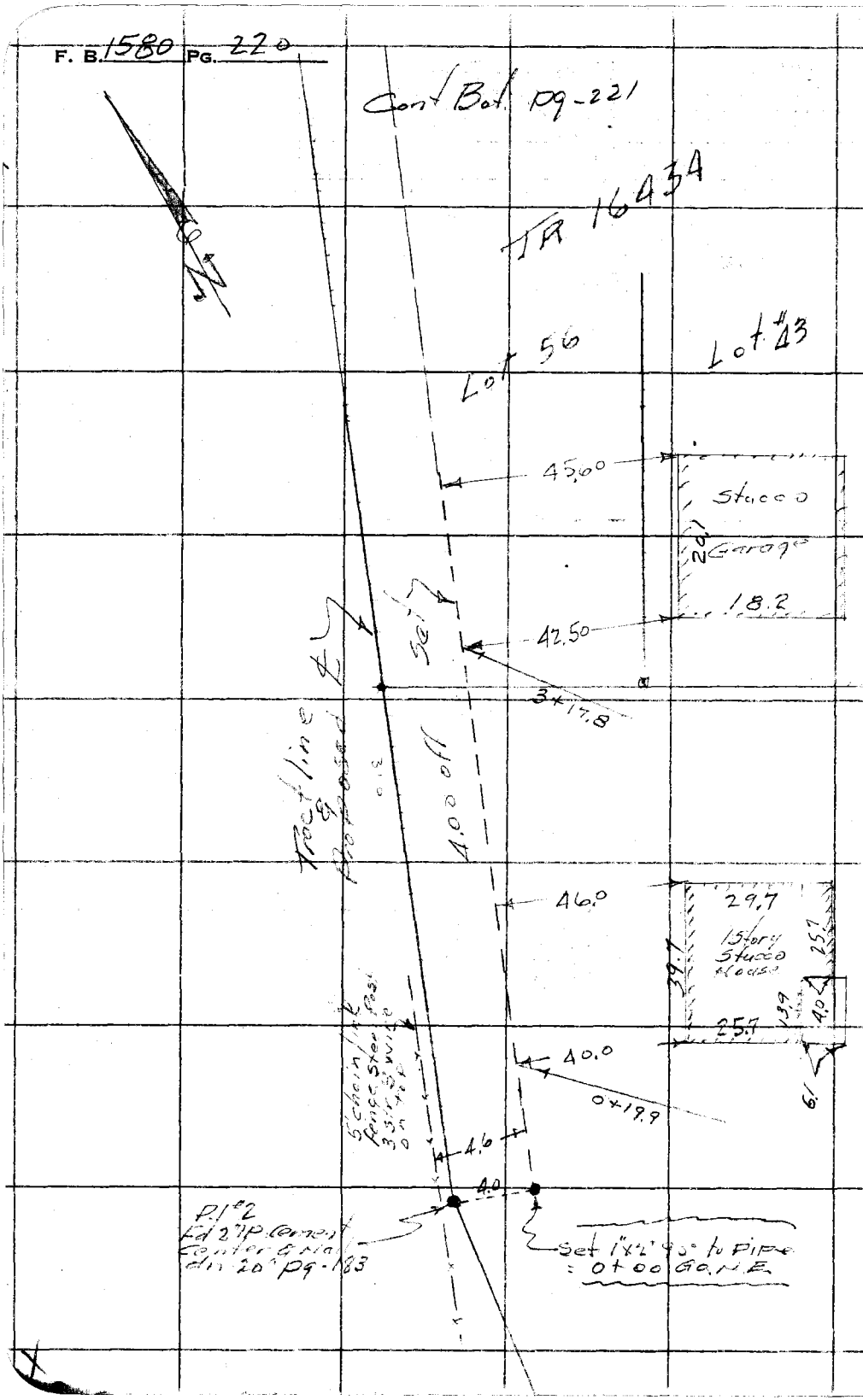

RETURN TO
LOS ANGELES COUNTY SURVEYOR
726 LOS ANGELES COUNTY
ENGINEERING BLDG.

Do not extend notes this side of this line.

Note: Any Additions or Changes on This Sheet Must be Made or Circled in Red Ink With Date and Name of Person Making Change.

Notes Ck'd by	Survey of Eurado Ave
Map No. B-2260-1	W. O. 0600 Tape No. 085 St'd 68 °F
Office Work T.M.L.	Surveyed by Porter
Checked ROR	Notes Porter Date 2-25-52
Date 2-52	Indexed C. Johnson

F. B. 1580 PG. 221

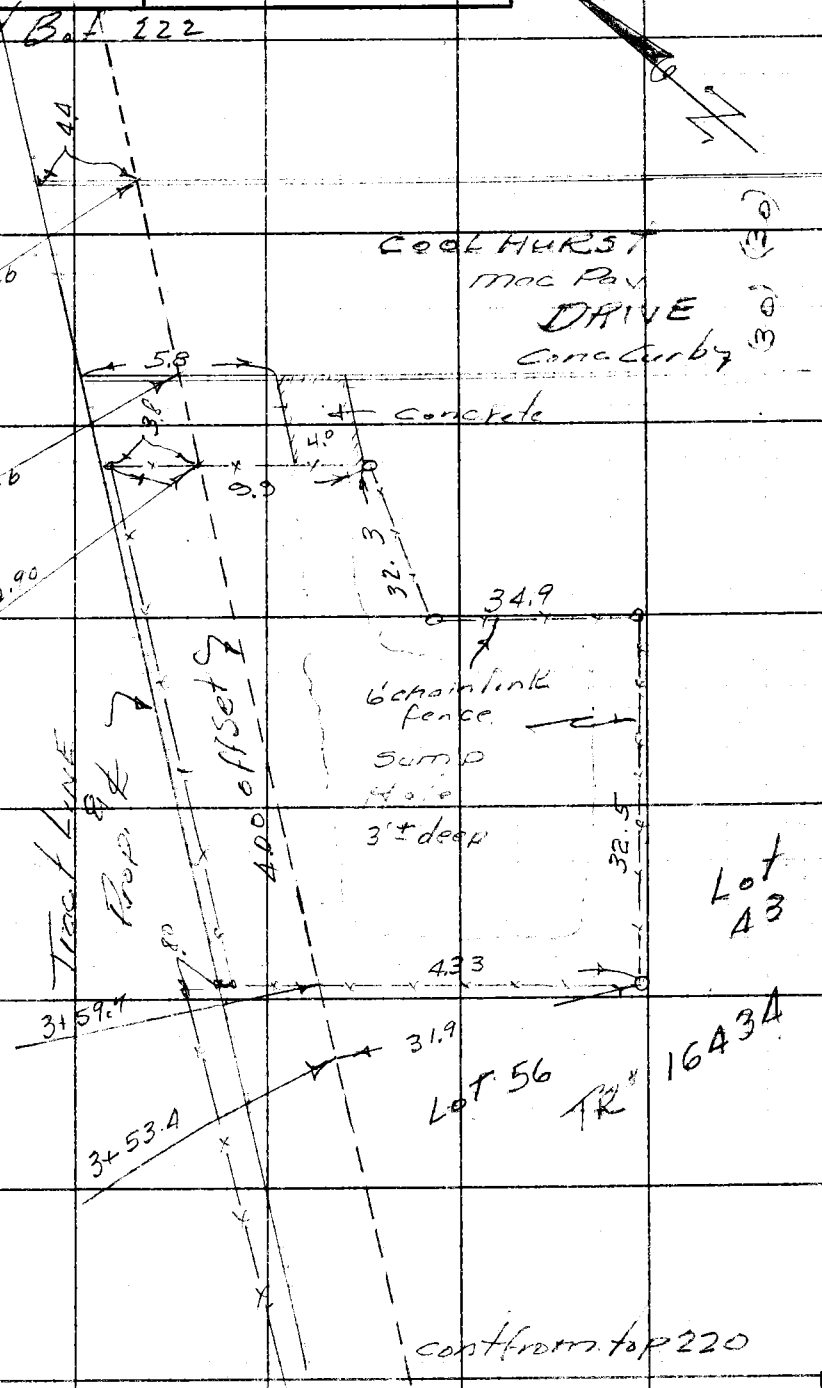

Note: Any Additions or Changes on This Sheet Must be Made or Circled in Red Ink With Date and Name of Person Making Change.

Do not extend notes this side of this line.

RETURN TO
LOS ANGELES COUNTY SURVEYOR
726 LOS ANGELES COUNTY
ENGINEERING BLDG.

76F3095 247 10M 1-49

F. B. 1580 PG. 222

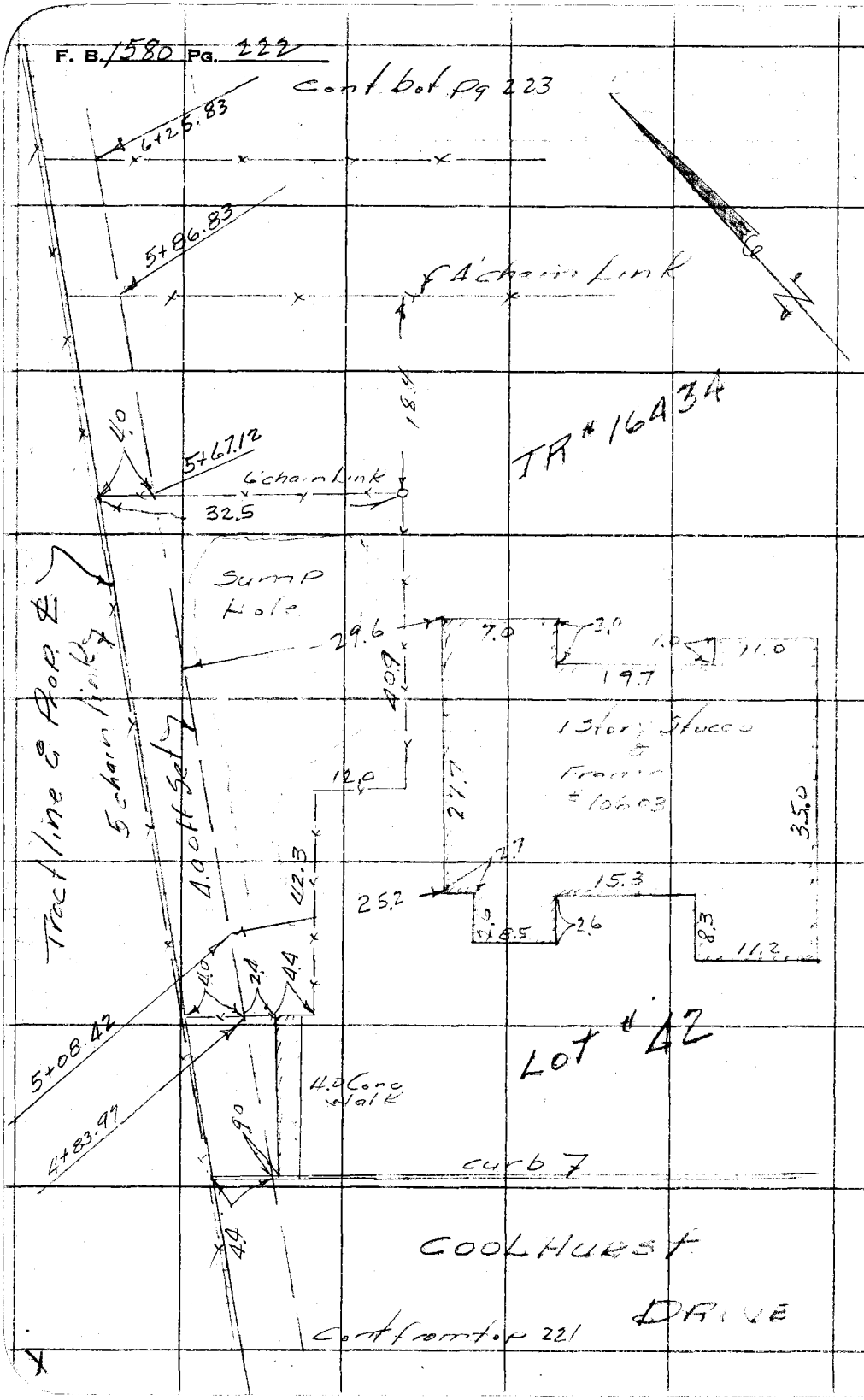

RETURN TO
LOS ANGELES COUNTY SURVEYOR
726 LOS ANGELES COUNTY
ENGINEERING BLDG.

Do not extend notes this side of this line.

Note: Any Additions or Changes on This Sheet Must be Made or Circled in Red Ink With Date and Name of Person Making Change.

Notes Ck'd by	Survey of Gurato Ave
Map No. B-2260-1	W. O. 0600 Tape No. 085 St'd. 68 °F
Office Work T.M.L.	Surveyed by Porter
Checked aur	Notes Porter Date 2-26-52
Date 2-52	Indexed A. C. Johnson

F. B. 1580 PG. 223

Cont Bot Pg-225

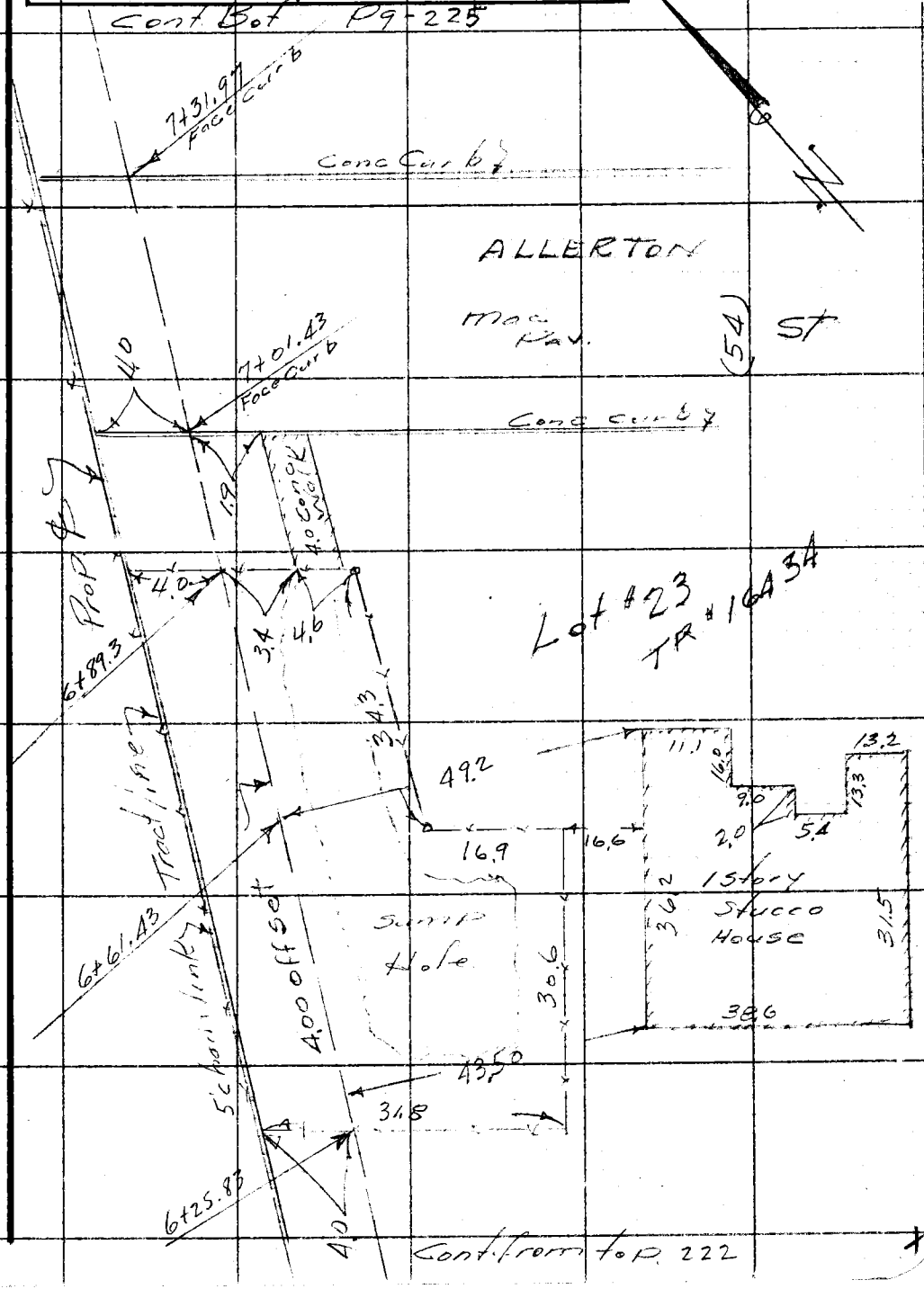

Note: Any Additions or Changes on This Sheet Must be Made or Circled in Red Ink With Date and Name of Person Making Change.

Do not extend notes this side of this line.

RETURN TO
LOS ANGELES COUNTY SURVEYOR
726 LOS ANGELES COUNTY
ENGINEERING BLDG.

76F309S 247 10M T-49

RETURN TO
LOS ANGELES COUNTY SURVEYOR
726 LOS ANGELES COUNTY
ENGINEERING BLDG.

Note: Any Additions or Changes on This Sheet Must be Made or Circled in Red Ink With Date and Name of Person Making Change.

Do not extend notes this side of this line.

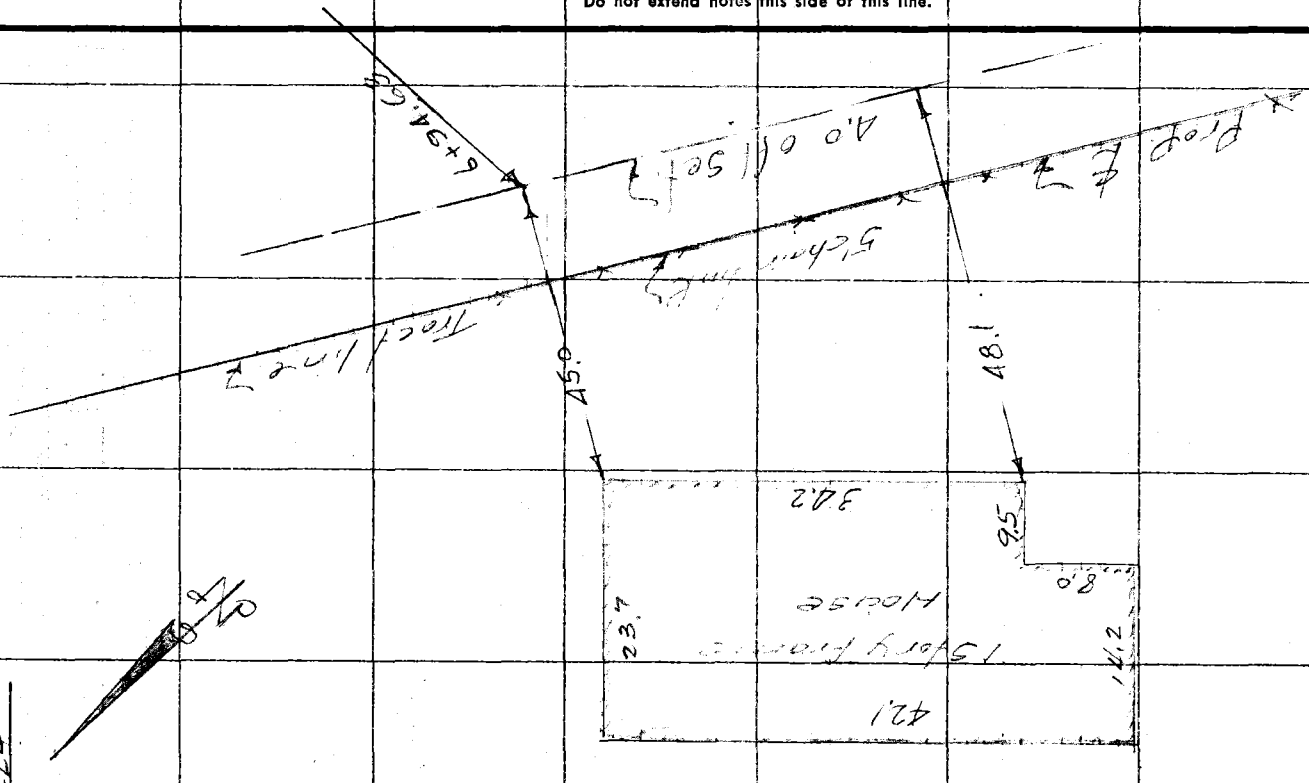

F. B. 1580 PG. 224

Notes Ck'd by	Survey of GUIRADO AVE
Map No. B-2260-1	W. O. 0600 Tape No. 085 St'd. 68 °F
Office Work T.M.I.	Surveyed by Porter
Checked [illegible]	Notes Porter Date 2-26-52
Date 2-52	Indexed A. C. Johnson

F. B. 1580 PG. 225

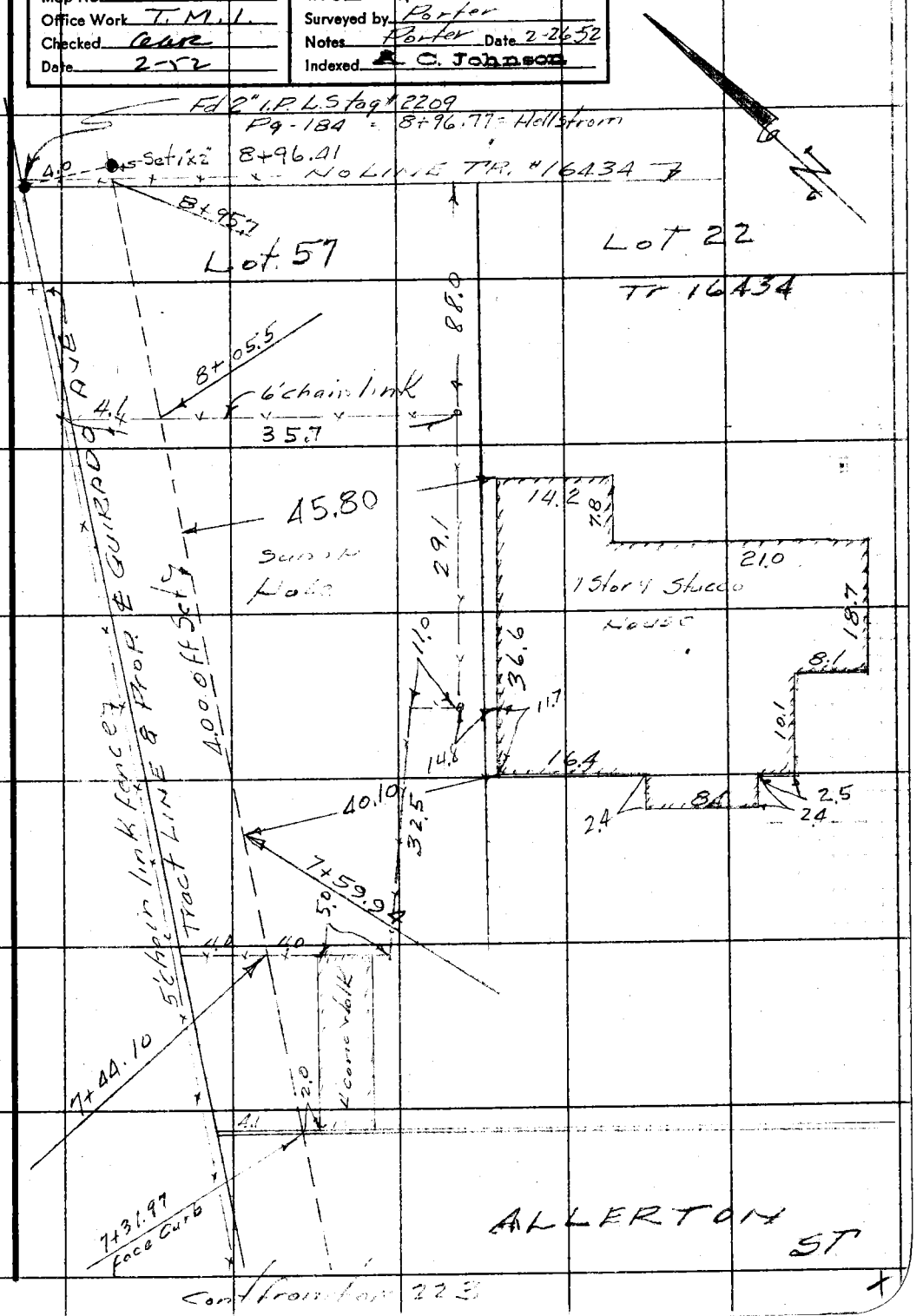

Note: Any Additions or Changes on This Sheet Must be Made or Circled in Red Ink With Date and Name of Person Making Change.

Do not extend notes this side of this line.

RETURN TO
LOS ANGELES COUNTY SURVEYOR
726 LOS ANGELES COUNTY
ENGINEERING BLDG.

76F309S 247 10M 1-4

F. B. 1580 PG. 226

RETURN TO
LOS ANGELES COUNTY SURVEYOR
726 LOS ANGELES COUNTY
ENGINEERING BLDG.

Do not extend notes this side of this line.

Note: Any Additions or Changes on This Sheet Must be Made or Circled in Red Ink With Date and Name of Person Making Change.

Notes Ck'd by
Map No.
Office Work
Checked
Date

Survey of Misc. Surv. Pioneer Blvd.
W. O. 7000 Tape No. 68 St'd. 84 °F
Surveyed by A. N. Hellstrom
Notes A.N.H. Date 9-1952
Indexed A. C. Johnson 9-20-52

F. B. 1580 PG. 227

J. N. 7000
MISCELLANEOUS
SURVEY
OF
PIONEER BLVD. (County Eng.)
IN
PROPOSED TRACT # 17934
SEPT. — 1952

Note: Any Additions or Changes on This Sheet Must be Made or Circled in Red Ink With Date and Name of Person Making Change.

Do not extend notes this side of this line.

RETURN TO
LOS ANGELES COUNTY SURVEYOR
726 LOS ANGELES COUNTY
ENGINEERING BLDG.

76F309S 247 2-51

F.B. 1580 PG. 228 (2)

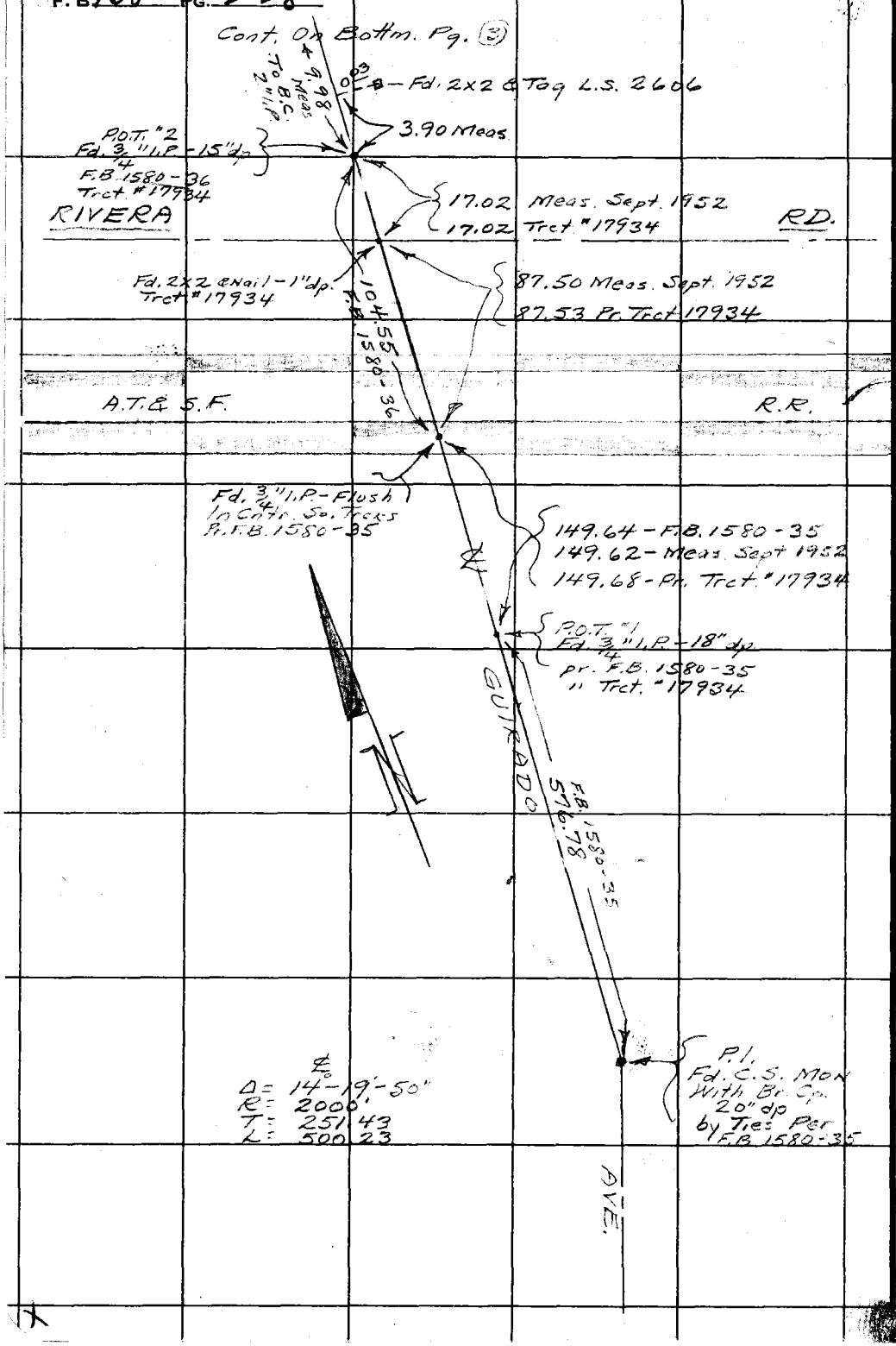

RETURN TO
LOS ANGELES COUNTY SURVEYOR
725 LOS ANGELES COUNTY
ENGINEERING BLDG.

Do not extend notes this side of this line.

Note: Any Additions or Changes on This Sheet Must be Made or Circled in Red Ink With Date and Name of Person Making Change.

Notes Ck'd by	Survey of Misc. Sur. Pioneer Blvd
Map No.	W. O. 7000 Tape No. 68 St'd. 84 °F
Office Work	Surveyed by A. N. Hellstrom
Checked	Notes A. N. H. Date Sept 1952
Date	Indexed A. C. Johnson

F.B. 1580 Pg. 279 (3)

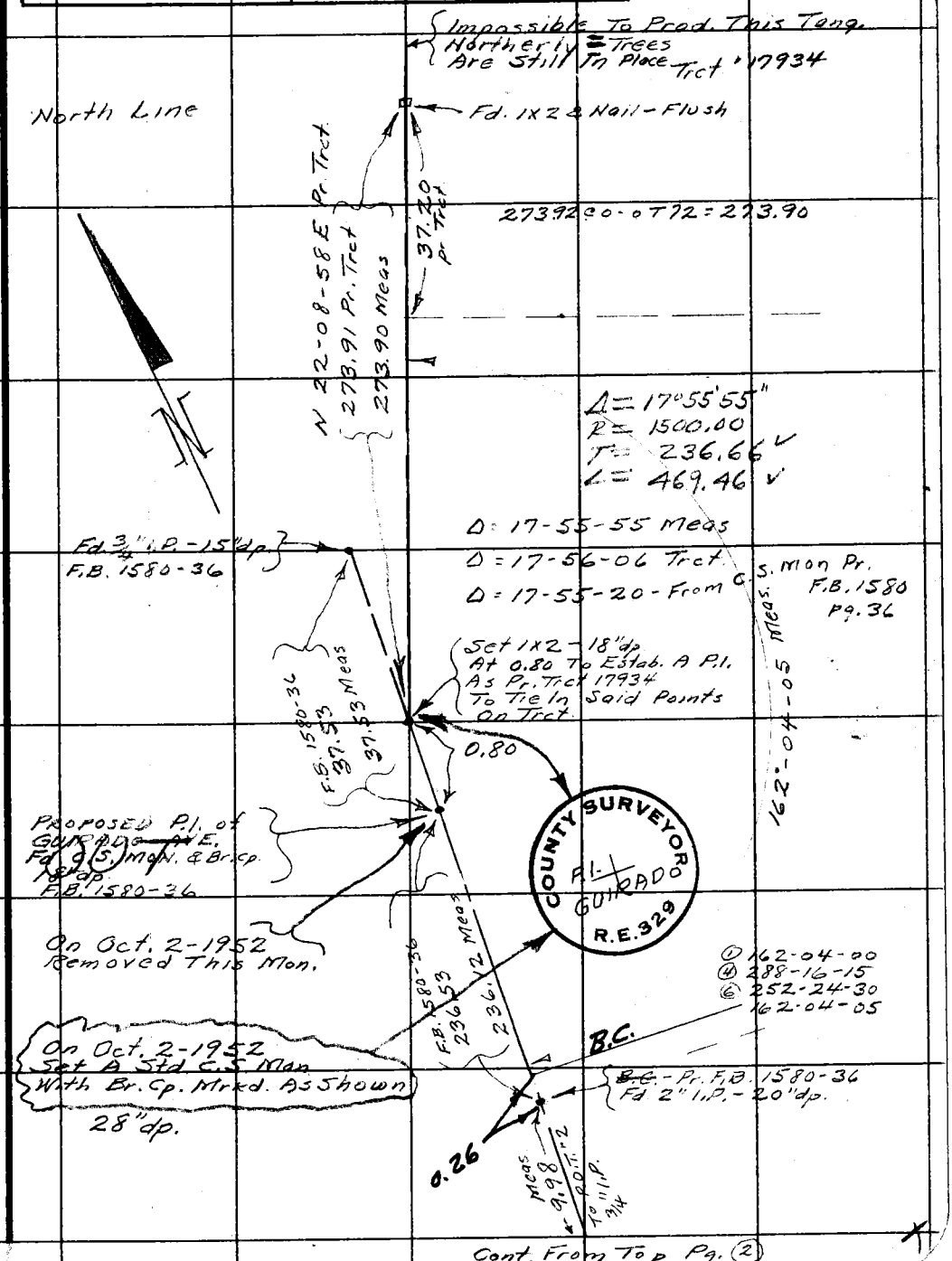

Cont. From Top Pg. (2)

Note: Any Additions or Changes on This Sheet Must be Made or Circled in Red Ink With Date and Name of Person Making Change.

Do not extend notes this side of this line.

RETURN TO
LOS ANGELES COUNTY SURVEYOR
726 LOS ANGELES COUNTY
ENGINEERING BLDG.

76F3095 247 2-51

F. B. 1580 PG. 230

RETURN TO
LOS ANGELES COUNTY SURVEYOR
726 LOS ANGELES COUNTY
ENGINEERING BLDG.

Do not extend notes this side of this line.

Note: Any Additions or Changes on This Sheet Must be Made or Circled in Red Ink With Date and Name of Person Making Change.

Notes Ck'd by	Survey of PIONEER BLVD.
Map No.	W. O. 0600 Tape No. St'd. °F
Office Work	Surveyed by A. N. HELLSTROM
Checked	Notes A.N.H. Date Jan. 1953
Date	Indexed R. O. Johnson 1-16-53

F. B. 1580 Pg. 231

IN VICINITY OF CITY OF WHITTIER

J.N. #0600

PIONEER BLVD.

(PROPOSED MINES AVE.)

℄ PROFILE OF DUNLAP-CROSSING RD.

& PROPOSED PIONEER BLVD.

AT INTERS. OF SAID RDS.

PLAN OF PROFILE Pg. 232

PROFILES On ℄'s Pgs. 233-235

Note: Any Additions or Changes on This Sheet Must be Made or Circled in Red Ink With Date and Name of Person Making Change.

Do not extend notes this side of this line.

RETURN TO
LOS ANGELES COUNTY SURVEYOR
726 LOS ANGELES COUNTY
ENGINEERING BLDG.

76F309S 247 2-51

C.S. B-2260

RETURN TO
LOS ANGELES COUNTY SURVEYOR
726 LOS ANGELES COUNTY
ENGINEERING BLDG.

Note: Any Additions or Changes on This Sheet Must be Made or Circled in Red Ink With Date and Name of Person Making Change.

Do not extend notes this side of this line.

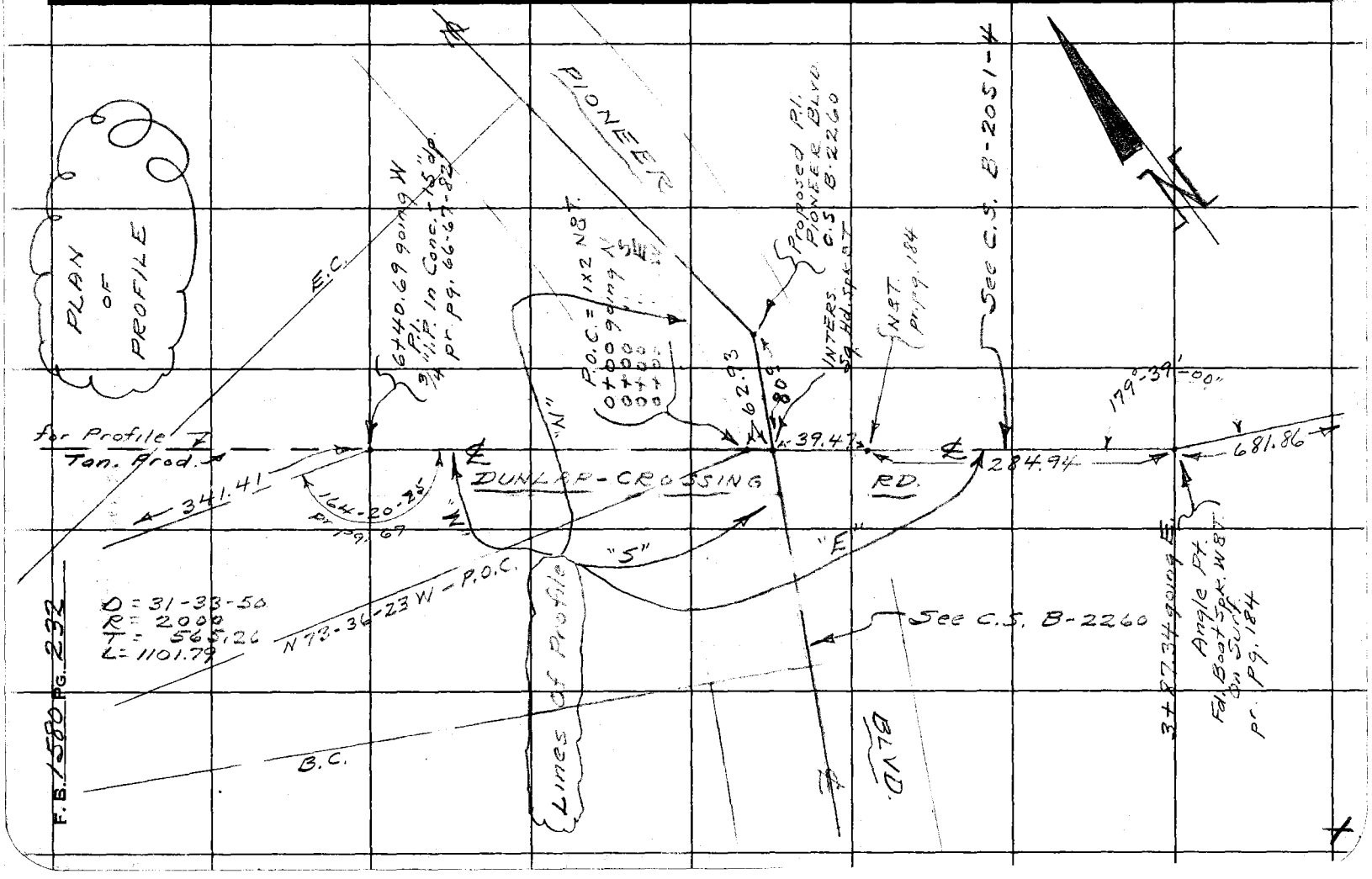

F.B. 1580 PG. 232

76L298 307 4-50

PLEASE RETURN TO
LOS ANGELES COUNTY SURVEYOR
726 LOS ANGELES COUNTY ENGINEERING BLDG.

NOTE: ANY ADDITIONS OR CHANGES ON THIS SHEET MUST BE MADE OR CIRCLED IN RED INK, WITH DATE AND NAME OF PERSON MAKING CHANGE.

Do not extend notes this side of this line.

STATION	B. S.	H. I.	F. S.	ELEV.	
					PROFILE OF PIONEER BLVD. AT INTERS. OF DUNLAP-CROSSING RD (MINES AVE.) FOR PLAN SEE PAGE 232
					NOTE - X-Sections Would Be Practically A Level-Section
					GOING EAST On Dunlap Crossing Rd.
B.M. SY-610				168 03	B.M. - SY-610 - NORWALK BLVD. W. Side - 30' N. of ℄ of Dunlap-Crossing Rd. - Cut Spk. In Conc. Wall 1950 Elev. = 168.034 ✓
	303	171 06 ✓			
T.P.			462	166 44 ✓	
	426	170 70 ✓			
T.P.			442	166 28 ✓	Boat Spk. W.&T. = 4 Pt.
	239	168 67 ✓			
B.M. 1X2 N&T 0+00 going E			647	162 20 ✓	B.M. = 1X2 N&T = 0+00 going E, 0+00 " W, 0+00 " N, 0+00 " S
	630	168 50 ✓			
1+00 going E			62	162.3 ✓	Top Pvmnt.
2+00 " "			64	162.1 ✓	" "
3+00 " "			51	163.4 ✓	" "
3+87.34 going E			223	166.27 ✓	" " Boat Spk. W.&T. = 4 Pt.
	445	170 72 ✓			
T.P.			438	166 34 ✓	1-30-53
	469	171 03 ✓			Continued On Pg. 236
B.M.-SY-610			300	168 03 ✓	B.M. - SY-610 - Cut Spk In Conc. Wall Per Above On This Page

Profile Notes Red. ____ Plotted ____ Job No. 0600 Division No. ____ F. B. 1580 Pg. 233
No. ____ Date ____ Date ____ Survey of PIONEER BLVD
X-Sec. Notes Chkd. ____ Checked ____ Survey by Hellstrom Notes A.N.H. Date Jan. 1953
No. ____ Date ____ Date ____ Map No. ____ Indexed Johnson Date ____

76L298 307 4-50

PLEASE RETURN TO
LOS ANGELES COUNTY SURVEYOR
726 LOS ANGELES COUNTY ENGINEERING BLDG.

NOTE: ANY ADDITIONS OR CHANGES ON THIS SHEET MUST BE MADE OR CIRCLED IN RED INK, WITH DATE AND NAME OF PERSON MAKING CHANGE.

Do not extend notes this side of this line.

STATION	B. S.	H. I.	F. S.	ELEV.		
			GOING	WEST	On Dunlap-Crossing Rd.	
B.M.-1X2 N&T.						0+00 going E
0+00				162 20	B.M.-1X2 N&T.	0+00 " W
						0+00 " N Pr. Pg. 233
						0+00 " S
	8 51	170 71				
1+00 going W			7 9	162 8	℄ Dun.-Cross Rd.-(Dirt)	
2+00 " "			7 3	163 4		
3+00 " W			6 8	163 9		
4+00 " "			6 6	164 1		
5+00 " "			6 2	164 5		
5+91 " "			5 3	165 4		Toe Of Fill (East Sd.)
5+95 " "			2 3	168 4		Top Of Bnk of R.R. Rd. Bed. East Side
6+37 " "			2 3	168 4	W. Sd.	" " " " " " "
6+42 " "			5 6	165 1		Toe Of Fill (West Sd.)
6+90 " "			5 6	165 1		Bttm. of Dike Bnk.
7+00 " "			1 4	169 3		Tp. " " "
7+20 " "			1 4	169 3		Tp " " " & Piling & Fnc.
7+20 " "			10 6	160 1		Bttm " " " " " "
7+26 " "			10 6	160 1		E. edg. Of Strm In Channel
7+66 " "			10 6	160 1		W " " " " "
8+66 " "			9 6	161 1		Bottm of Channel
B.M.=1X2 N&T			8 51	162 20	B.M.=1X2 N&T - 0+00 Pr. Above On This Pg.	

F. B. 1580 Pg. 234

Job No. 0600 Division No. ____ Notes Red. ____ Plotted ____ Profile ____

Survey of PIONEER BLVD Date ____ Date ____ No. ____ X-Sec. ____

Survey by Hellstrom Notes A.N.H. Notes Chkd. ____ Checked ____ Date ____ No. ____

Indexed E. C. Johnson Date ____ Date ____

76L298 307 4-50

PLEASE RETURN TO
LOS ANGELES COUNTY SURVEYOR
726 LOS ANGELES COUNTY ENGINEERING BLDG.

NOTE: ANY ADDITIONS OR CHANGES ON THIS SHEET MUST BE MADE OR CIRCLED IN RED INK, WITH DATE AND NAME OF PERSON MAKING CHANGE.

Do not extend notes this side of this line.

STATION	B. S.	H. I.	F. S.	ELEV.		
		GOING SOUTH ON PIONEER BLVD. ℄				
B.M. 1X2 N&T				162 20	B.M.- 1X2 N&T.	0+00 going N-S-E&W Pr. Pg. 233
	455	166 75				
1+00 going S			44	162 3	℄ Pioneer Blvd.	
2+00 " S			48	162 0		
3+00 "			55	161 2		
4+00 "			52	161 5		
		(Continued On Pg. 239-240)				
			GOING NORTH ON PIONEER BLVD. ℄			
B.M. 1X2-N&T.				162 20	B.M.- 1X2 N&T.	0+00 going N-S-E&W Pr. Pg. 233
	450	166 70				
1+00 going N			43	162 4	℄ Pioneer Blvd.	
2+00 "			36	163 1		
3+00 "			35	163 2		
4+00 "			33	163 4		

Profile No. 1 Notes Red. ____ Plotted ____ Job No. 0600 Division No. ____ F. B. 1580 Pg. 235
Date ____ Date ____ Survey of PIONEER BLVD.
X-Sec. No. ____ Notes Chkd. ____ Checked ____ Survey by Hellstrom Notes A.N.H. Date Jan. 1953
Date ____ Map No. ____ Checked C. Johnson Date ____

76L298 307 4-50

PLEASE RETURN TO
LOS ANGELES COUNTY SURVEYOR
726 LOS ANGELES COUNTY ENGINEERING BLDG.

NOTE: ANY ADDITIONS OR CHANGES ON THIS SHEET MUST BE MADE OR CIRCLED IN RED INK, WITH DATE AND NAME OF PERSON MAKING CHANGE.

Do not extend notes this side of this line.

STATION	B. S.	H. I.	F. S.	ELEV.		
					(MINES AVE.)	
CONTINUATION OF ℄ PROFILE OF DUNLAP-CROSSING RD From 3+87.34 going E. (Angle Pt) (Boat Spk. W. & T.) Pr. pg. 233 To Inters. OF NORWALK BLVD. And Continuing Easterly On ℄ of MINES AVE. 200'± East of NORWALK BLVD. (Continued From Pg. 233)						
T.B.M. 3+87.34 going E				166 27	T.B.M. { 3+87.34 - Ang. Pt. - Boat Spk. W. ST. Pr. pg. 233	
	4 92	171 19				
4+00 " E			4 8	166 ~~6~~ 4	℄ Dulap Crossing Rd. Mcdm. Pv.	
5+00 " "			4 7	166 5	" "	"
6+00 " "			4 8	166 4	" "	"
7+00 " "			4 7	166 5	" "	"
8+00 " "			4 5	166 7	" "	"
9+00			4 6	166 6	" "	"
T.P.			4 66	166 53	T.P.	
	5 16	171 69				
10+00			5 2	166 5	℄ Dunlap Crossing Rd.	
10+69.2			4 1	167 6	℄ int Norwalk Blvd & Mines Ave	
"			5 1	166 6	100' N. on ℄ Norwalk Blvd.	
"			5 1	166 6	146' " " " " "	
"			5 12	166 57	" 40° E. Top curb	

F. B. 1580 Pg. 236
Job No. 0600 Division No. Notes Red. Plotted Profile
Survey of PIONEER BLVD. Date Date No.
Survey by Hellstrom Notes A.N.H. Notes Chkd. ITO Checked X-Sec.
Indexed A. C. Johnson Date Date 2-3-53 Date No.

76L298 307 4-50

PLEASE RETURN TO
LOS ANGELES COUNTY SURVEYOR
726 LOS ANGELES COUNTY ENGINEERING BLDG.

NOTE: ANY ADDITIONS OR CHANGES ON THIS SHEET MUST BE MADE OR CIRCLED IN RED INK, WITH DATE AND NAME OF PERSON MAKING CHANGE.

Do not extend notes this side of this line.

STATION	B. S.	H. I.	F. S.	ELEV.	
10+69±		171 69	5 78	16~~6 01~~ 5.91	146' N, 40 E. bott gutter
					NOTE: No. curb on W. side of Norwalk.
"			5 0	166 7	100' S. on ℄ Norwalk Blvd.
"			5 96	165 73	" 40' E Top curb.
"			6 59	165 10	" " Gutter.
			5 89	165 80	S. end S.E. cor. C.R. Top Curb.
			6 53	165 16	" " " Gutter
R=35'±			5 75	165 94	E. " S.E. Cor. C.R. Top curb.
			6 37	164 32	" " " " Gutter.
			5 48	166 21	E. " N.E. cor C.R., Top Curb. R=35°
			6 15	165 54	" " " " Gutter., R=35°
			5 37	166 32	N. " " " " Top Curb.
			5 96	165 73	" " " Gutter.
11+00			45	167 2	℄ Mines Ave. medm. pvmt.
12+00			56	166 1	" "
"			5 98	165 71	38' N. Top Curb.
"			6 62	165 07	" Gutter
"			6 00	165 69	38' S. Top Curb.
"			6 64	165 05	" Gutter
13+00			63	165 4	℄ Mines Ave, Medm. pvmt.
"			6 76	164 93	38' N. Top Curb.

Profile Notes Red. ____ Plotted ____ Job No. 0600 Division No. ____ F. B. 1580 Pg. 237
No. ____ Date ____ Date ____ Survey of PIONEER BLVD
X-Sec. Notes Chkd. ITO Checked ____ Survey of HELLSTROM Notes A.N.H. Date 1-30-53
No. ____ Date 2-3-53 Date ____ Map No. ____ Indexed S. O. Johnson Date ____

76L298 307 4-50

PLEASE RETURN TO
LOS ANGELES COUNTY SURVEYOR
726 LOS ANGELES COUNTY ENGINEERING BLDG.

NOTE: ANY ADDITIONS OR CHANGES ON THIS SHEET MUST BE MADE OR CIRCLED IN RED INK, WITH DATE AND NAME OF PERSON MAKING CHANGE.

Do not extend notes this side of this line.

STATION	B. S.	H. I.	F. S.	ELEV.		
		171.69				
13+00			7.42	164.27	38' N. Gutter.	
"			6.72	164.97	38' S. Top Curb.	
			7.35	164.34	" Gutter.	
BM.					Bm. Elev. 168.03	F.B. 1580
SY-610			3.66	[illegible].03	SY-610 For Description	see pg. 233

F. B. 1580 Pg. 238

Job No. 0600 Division No. ____ Notes Red. ____ Plotted ____ Profile ____

Survey of PIONEER BLVD. Date ____ Date ____ No. ____

Survey by A. N. HELLSTROM Notes A.N.H. Notes Chkd. ITO Checked ____ X-Sec. ____

Indexed C. Johnson Date ____ Date 2-3-53 Date ____ No. ____

76L298 307 5-49

PLEASE RETURN TO
LOS ANGELES COUNTY SURVEYOR
726 LOS ANGELES COUNTY ENGINEERING BLDG.

NOTE: ANY ADDITIONS OR CHANGES ON THIS SHEET MUST BE MADE OR CIRCLED IN RED INK, WITH DATE AND NAME OF PERSON MAKING CHANGE.

Do not extend notes this side of this line.

STATION	B. S.	H. I.	F. S.	ELEV.		

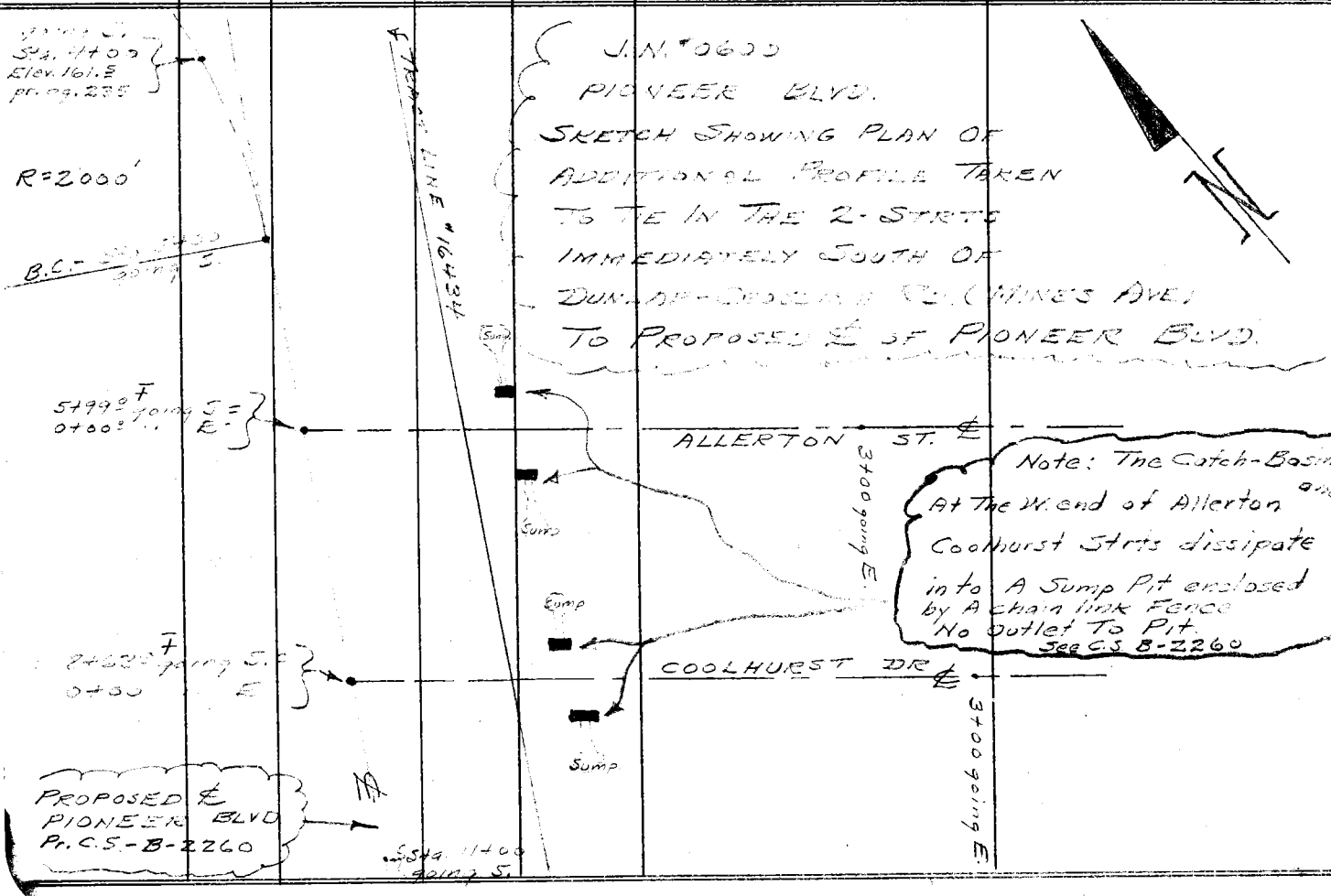

Profile No. ____ Notes Red. ____ Plotted ____ Job No. 0600 Division No. ____
Date ____ Date ____ Survey of PIONEER BLVD.
X-Sec. No. ____ Notes Chkd. ____ Checked ____ Survey by Hellstrom Notes A.N.H. Date 1-30-53
Date ____ Date ____ Map No. ____ Indexed K. C. Johnson Date ____

F.B. 1580 PG. 239

76L298 307 5-49

PLEASE RETURN TO
LOS ANGELES COUNTY SURVEYOR
726 LOS ANGELES COUNTY ENGINEERING BLDG.

NOTE: ANY ADDITIONS OR CHANGES ON THIS SHEET MUST BE MADE OR CIRCLED IN RED INK, WITH DATE AND NAME OF PERSON MAKING CHANGE.

Do not extend notes this side of this line.

Continuation Of ℄ Profile Of PIONEER BLVD. Going South From Sta. 4+00 (pr. pg. 235) To Intersection Of ALLERTON ST. & COOLHURST DR. Thence Easterly On ALLERTON ST. & COOLHURST DR. 300'±
(Continued From Pg. 235)

STATION	B. S.	H. I.	F. S.	ELEV.	
T.B.M. 3+87.34 going E				166 27	T.B.M. { 3+87.34 - Angle Pt. - Boat Spk. W. ST. Pr. Pg. 233
	1 08	167 35			
TP			4 91	162 44	
	4 20	166 64			
TP			2 31	164 33	Nail in dead stump
	2 05	166 38			
3+00			5 0	161 4	℄ Pioneer Blvd.
3+30			5 7	160 7	℄ " " Top break.
3+63			7 2	159 2	Bottom of swale
4+00			5 0	161 4	Top break.
5+00			4 6	161 8	Approx. B.C. Pioneer Blvd.
± 5+99° going S = 6+00 " E.			4 85	161 53	T.P. Approx ℄ int. Pioneer Blvd. & Allerton St.
	3 62	165 15			
7+00			3 9	161 3	℄ Pioneer Blvd.
8+00			4 4	160 8	" " "
± 8+63 going S = 9+00 " E			4 4	160 8	± " " " & Coolhurst Dr.

F.B. 1580 PG. 240
Job No. 0600 Division No. Notes Red. Plotted No. Profile
Survey of PIONEER BLVD. Date Date X-Sec.
Survey by Hellstrom Notes A.N.H. Notes Chkd. ITO Checked No.
Indexed A. C. Johnson Date Date 2-3-53

76L298 307 4-50

PLEASE RETURN TO
LOS ANGELES COUNTY SURVEYOR
726 LOS ANGELES COUNTY ENGINEERING BLDG.

NOTE: ANY ADDITIONS OR CHANGES ON THIS SHEET MUST BE MADE OR CIRCLED IN RED INK, WITH DATE AND NAME OF PERSON MAKING CHANGE.

Do not extend notes this side of this line.

STATION	B. S.	H. I.	F. S.	ELEV.		
		165 15				
9+00			48	160 4	℄ Pioneer Blvd.	
10+00			48	160 4	" " "	
11+00			52	160 0	" " "	
	Going East On Coolhurst Dr					
± 8+63 going S [illegible] " E.		165 15	44	160 8	Approx ℄ int Pioneer Blvd. Coolhurst Dr.	
0 +31.5			451	160 64	18° N. End N. curb, Top curb.	
"			518	159 97	" " Gutter.	
0+35			46	160 6	℄ Coolhurst Dr. (mcdm. prmt)	
0+38.5			446	160 69	18° S. End So. curb, Top curb.	
0+38.5			509	160 06	" " Gutter	
0+39			445	160 70	18° N. ctr. of Catch basin @ Top curb.	
"			530	159 85	" " Gutter	
0+46			443	160 72	18° S. ctr. of Catch basin, Top curb.	
"			525	159 90	" " gutter	
1+00			45	160 7	℄ Coolhurst Ave (mcdm. prmt)	
"			443	160 72	18° N. Top curb.	
"			503	160 12	" " gutter.	
"			437	160 78	18° S. Top curb	

Profile Notes Red. ____ Plotted ____ Job No. 0600 Division No. ____ F. B. 1580 PG. 241
No. ____ Date ____ Date ____ Survey of PIONEER BLVD.
X-Sec. Notes Chkd. [illegible] Checked ____ Survey by A. H. HELLSTROM Notes [illegible] Date 1-30-53
No. ____ Date 2-3-53 Date ____ Map No. ____ Indexed ____ Date ____

76L298 307 4-50

PLEASE RETURN TO
LOS ANGELES COUNTY SURVEYOR
726 LOS ANGELES COUNTY ENGINEERING BLDG.

NOTE: ANY ADDITIONS OR CHANGES ON THIS SHEET MUST BE MADE OR CIRCLED IN RED INK, WITH DATE AND NAME OF PERSON MAKING CHANGE.

Do not extend notes this side of this line.

STATION	B. S.	H. I.	F. S.	ELEV.		
		165 15				
1+00			5 01	160 14	18° S. Gutter.	
2+00			4 1	161 1	℄ Coolhurst Dr.	
"			4 07	161 08	18° N. Top curb.	
"			4 69	160 46	" " Gutter.	
"			4 05	161 10	18° S. Top curb.	
"			4 67	160 48	" " Gutter.	
3+00			3 7	161 5	℄ Coolhurst Dr.	
"			3 63	161 52	18° N. Top curb.	
"			4 20	160 95	" " Gutter.	
"			3 60	161 55	18° S. Top curb.	
"			4 21	160 94	" " Gutter.	
±5+99° going S. 0+00 " E	T.P.		3 62	161 53	T.P. Approx. ℄ int.	Pioneer Blvd. Allerton St.
		GOING EAST ON ALLERTON ST.				
±5+99° going S. =0+00 " E.				161 53	Approx. ℄ int.	Pioneer Blvd. Allerton St.
	5 02	166 55				
0+32.5			4 51	162 04	15° N. End No. curb, Top curb.	
"			5 18	161 37	" " Gutter.	
0+35.6			4 7	161 9	℄ Allerton St. (mcdm. pvmt)	

F. B. 1580 Pg. 242
Job No. 0600 Division No. Notes Red. Plotted Profile
Survey of PIONEER BLVD. Date Date No.
Survey by H. KELLSTROM Notes A.N.H. Notes Chkd. ITO Checked X-Sec.
Indexed R. C. Johnson Date Date 2-3-53 Date No.

76L298 307 4-50

PLEASE RETURN TO
LOS ANGELES COUNTY SURVEYOR
726 LOS ANGELES COUNTY ENGINEERING BLDG.

NOTE: ANY ADDITIONS OR CHANGES ON THIS SHEET MUST BE MADE OR CIRCLED IN RED INK, WITH DATE AND NAME OF PERSON MAKING CHANGE.

Do not extend notes this side of this line.

STATION	B. S.	H. I.	F. S.	ELEV.		
		166 55				
0+37.5			4 42	162 13	15° S. End. So curb., Top curb.	
"			5 06	161 49	" " gutter.	
0+40			4 47	162 08	15° No. ctr. of Catch Basis, Top curb.	
"			5 30	161 25	" " gutter.	
0+45			4 40	162 15	15° So. ctr. catch basin, Top curb.	
"			5 26	161 29	" " gutter	
1+00			4 5	162 1	℄ Allerton St. (mcdm point)	
"			4 38	162 17	15° N., Top curb.	
"			5 00	161 55	" " gutter	
"			4 35	162 20	15° So., Top curb.	
"			4 95	161 60	" " gutter.	
2+00			4 2	162 4	℄ Allerton St. (mcdm. point)	
"			4 06	162 49	15° No. Top curb.	
"			4 65	161 90	" " gutter.	
"			4 08	162 47	15° So. Top curb	
"			4 57	161 88	" " gutter.	
3+00			3 5	163 1	℄ Allerton St. (mcdm point)	
"			3 47	163 08	15° No. Top curb.	
"			4 10	162 45	" " gutter.	
"			3 41	163 14	15° So. Top curb.	

Profile Notes Red. Plotted Job No. 0600 Division No. F. B. 1580 Pg. 243
No. Date Date Survey of PIONEER BLVD
X-Sec. Notes Chkd. ITO Checked Survey by A. N. HELLSTROM Notes A.N.H. Date 1-30-53
No. Date 2-3-53 Date Map No. Indexed A. C. Johnson Date

B. 1580 Pg. 244 Job No. 0600 Division No. _____ Notes Red. _____ Plotted _____ Profile

Survey of PIONEER BLVD Date _____ Date _____ No. _____

Survey by N. HELLSTROM Notes N.N.H. Notes Chkd. ITO Checked _____ X-Sec.

Indexed L. C. Johnson Date _____ Date 2-3-53 Date _____ No. _____

76L298 307 4-50

PLEASE RETURN TO
LOS ANGELES COUNTY SURVEYOR
726 LOS ANGELES COUNTY ENGINEERING BLDG.

NOTE: ANY ADDITIONS OR CHANGES ON THIS SHEET MUST BE MADE OR CIRCLED IN RED INK, WITH DATE AND NAME OF PERSON MAKING CHANGE.

Do not extend notes this side of this line.

STATION	B. S.	H. I.	F. S.	ELEV.		
		166 55				
3+00			4 05	162 50	15° So., gutter	
T.P.			4 25	162 30	T.P.	
	4 99	167 29				
T.P.			5 69	161 61	T.P.	
	6 39	168 00				
T.B.m. 3+87.34 90' rg E.			1 75	166 25	T.B.m. {3+87.34 - Angle Pt. Pr. Pg 233	Boot spk wet ELEV. 166.27

Notes Ck'd by	Survey of PIONEER BLVD.	F.B. 1580 Pg. 245
Map No.	W. O. 0600 Tape No. St'd. °F	PARTY LINE
Office Work	Surveyed by A. N. HELLSTROM	Field Supervisor - BRUNTY
Checked	Notes A.N.H. Date Jan. 1953	" Chief - Hellstrom
Date	Indexed A. C. Johnson 2-11-53	INSTRMNTS. - Soppelli
		Hd. Chn. - Guizado
		R. " - Goodwin

IN VICINITY OF CITY OF WHITTIER

J.N. # 0600

PIONEER BLVD.

PROPOSED NEW ℄ OF PIONEER BLVD.
AS OF JANUARY - 1953 (PER C.S.-B-2260)
FROM DUNLAP-CROSSING ROAD NORTHERLY TO
SOUTH LINE OF TRACT # 15179 And SOUTHERLY
FROM DUNLAP-CROSSING-ROAD TO NORTHERLY
LINE OF TRACT # 15650

Note: Any Additions or Changes on this Sheet Must be Made or Circled in Red Ink With Date and Name of Person Making Change.

Do not extend notes this side of this line.

RETURN TO
LOS ANGELES COUNTY SURVEYOR
726 LOS ANGELES COUNTY
ENGINEERING BLDG.

76F309S 247 2-51

RETURN TO
LOS ANGELES COUNTY SURVEYOR
726 LOS ANGELES COUNTY
ENGINEERING BLDG.

Note: Any Additions or Changes on This Sheet Must be Made or Circled in Red Ink With Date and Name of Person Making Change.

Do not extend notes this side of this line.

F.B. 1580 PG. 246

Notes Ck'd by	Survey of PIONEER BLVD.
Map No.	W. O. 0600 Tape No. St'd. °F
Office Work	Surveyed by A. N. HELLSTROM
Checked	Notes A.N.H. Date Jan. 1953
Date	Indexed E. C. Johnson

F.B. 1580 Pg. 247

CONT. ON BOTTOM Pg. 249

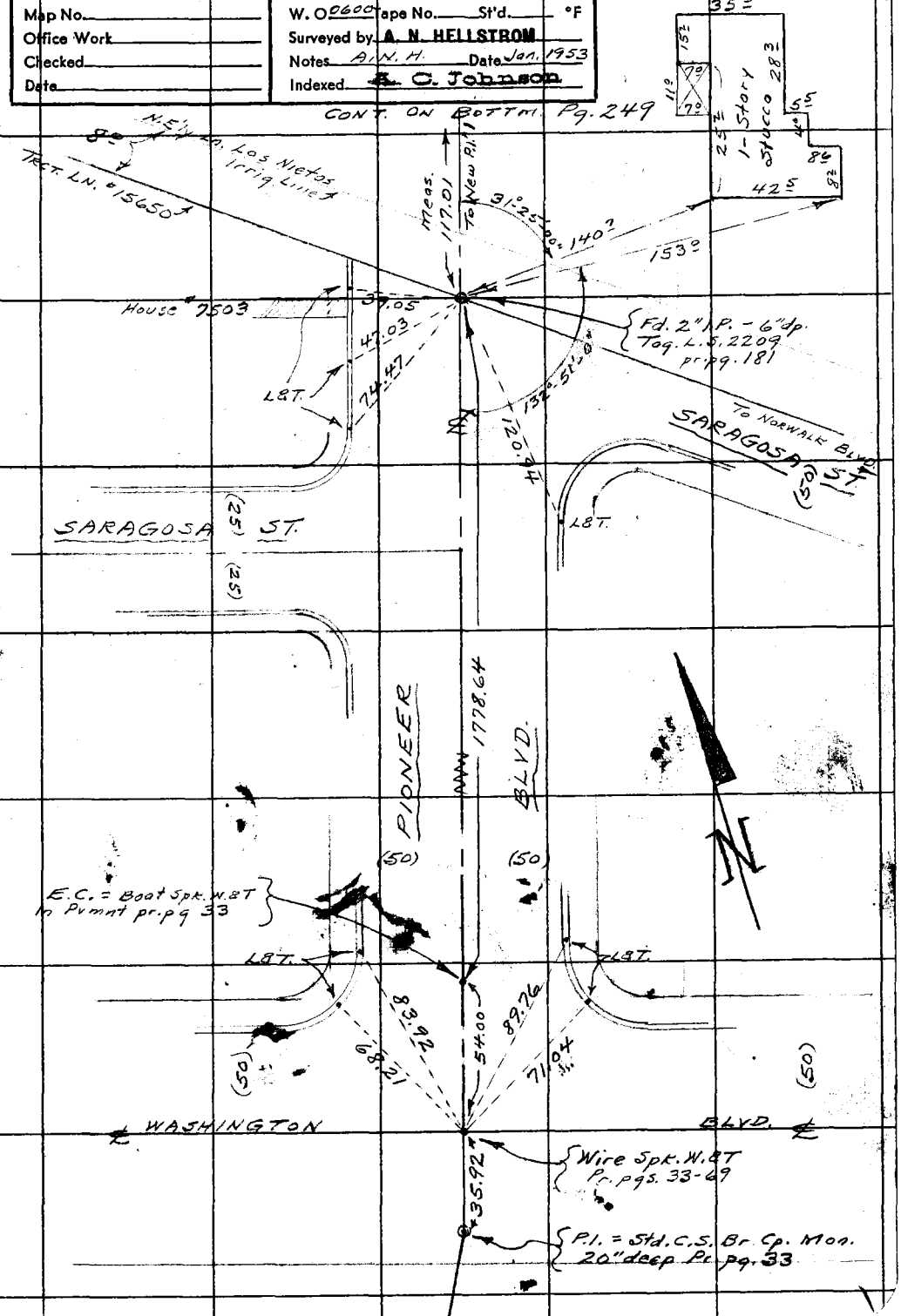

Note: Any Additions or Changes on This Sheet Must be Made or Circled in Red Ink With Date and Name of Person Making Change.

W.S. 36, E-5

Do not extend notes this side of this line.

RETURN TO
LOS ANGELES COUNTY SURVEYOR
726 LOS ANGELES COUNTY
ENGINEERING BLDG.

76F309S 247 2-51

RETURN TO
LOS ANGELES COUNTY SURVEYOR
726 LOS ANGELES COUNTY
ENGINEERING BLDG.

Note: Any Additions or Changes on This Sheet Must be Made or Circled in Red Ink With Date and Name of Person Making Change.

Do not extend notes this side of this line.

F.B. 1580 PG. 248

Notes Ck'd by KRM	Survey of PIONEER BLVD
Map No. B-2260-1	W. O. 0600 Tape No. 0139 St'd. 68 °F
Office Work	Surveyed by A. N. HELLSTROM
Checked KRM	Notes A.N.H. Date Feb. 1953
Date Feb '53	Indexed A. O. Johnson

F. B. 1580 PG. 249

Cont. On Bottom. Pg. 250

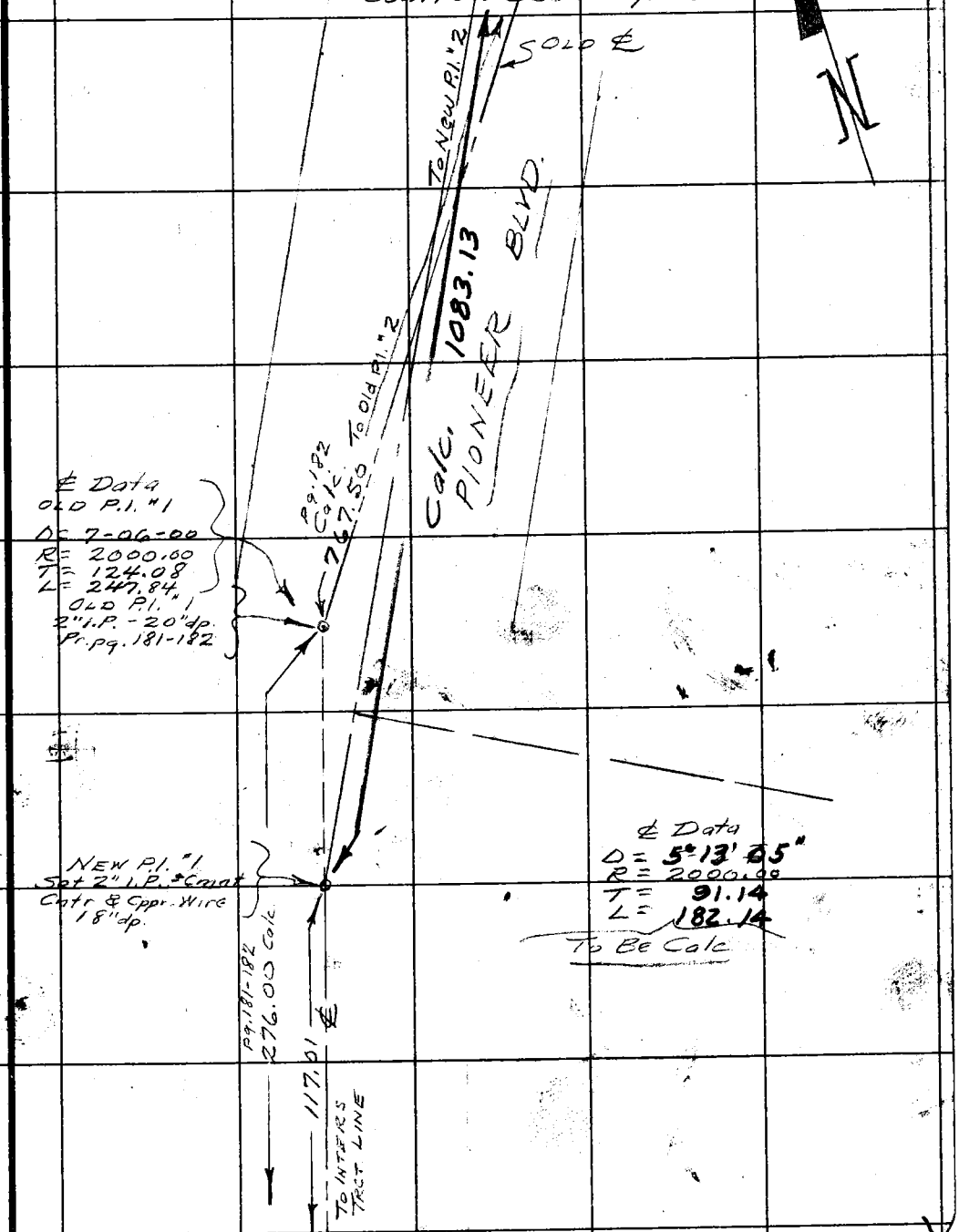

Cont. From Top. Pg. 247

Note: Any Additions or Changes on This Sheet Must be Made or Circled in Red Ink With Date and Name of Person Making Change.

W.S. 36, E-5

Do not extend notes this side of this line.

RETURN TO
LOS ANGELES COUNTY SURVEYOR
726 LOS ANGELES COUNTY
ENGINEERING BLDG.

76F9098 247 2-51

RETURN TO
LOS ANGELES COUNTY SURVEYOR
726 LOS ANGELES COUNTY
ENGINEERING BLDG.

Note: Any Additions or Changes on This Sheet Must be Made or Circled in Red Ink With Date and Name of Person Making Change.

Do not extend notes this side of this line.

W.S.36, E-5

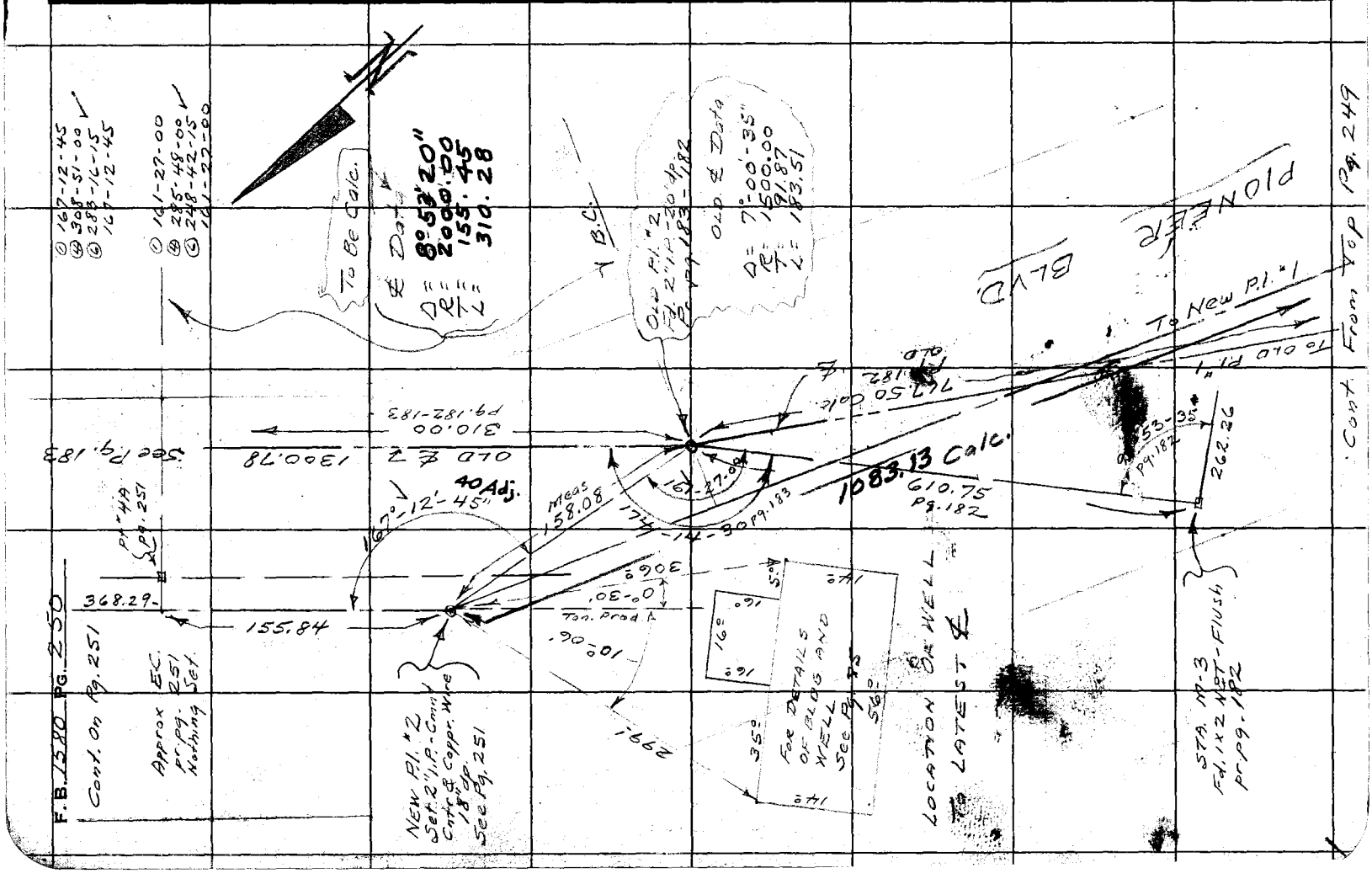

Notes Ck'd by KRM	Survey of PIONEER BLVD.
Map No. B-2260-1	W. O. 0600 Tape No. 2139 St'd. 68 °F
Office Work K.R.M.	Surveyed by A. N. HELLSTROM
Checked	Notes A.N.H. Date 2-5-53
Date Feb. '53	Indexed E. C. Johnson

F. B. 1580 Pg. 251

Cont. on Bottm. Pg. 252

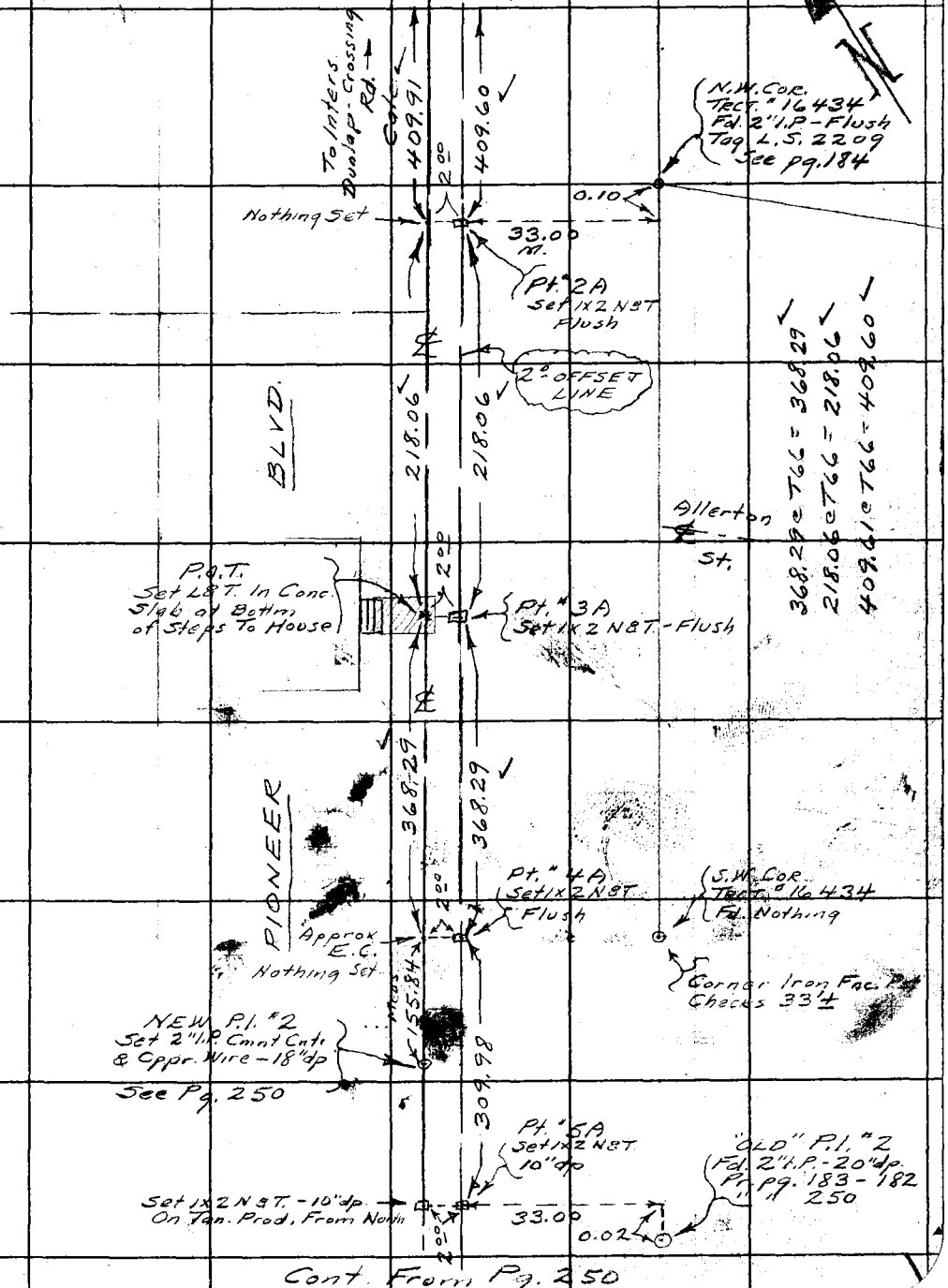

Cont. From Pg. 250

W. S. 36, E-5

Notes: Any Additions or Changes on This Sheet Must be Made or Circled in Red Ink With Date and Name of Person Making Change.

Do not extend notes this side of this line.

RETURN TO
LOS ANGELES COUNTY SURVEYOR
726 LOS ANGELES COUNTY
ENGINEERING BLDG.

76F309S 247 2-51

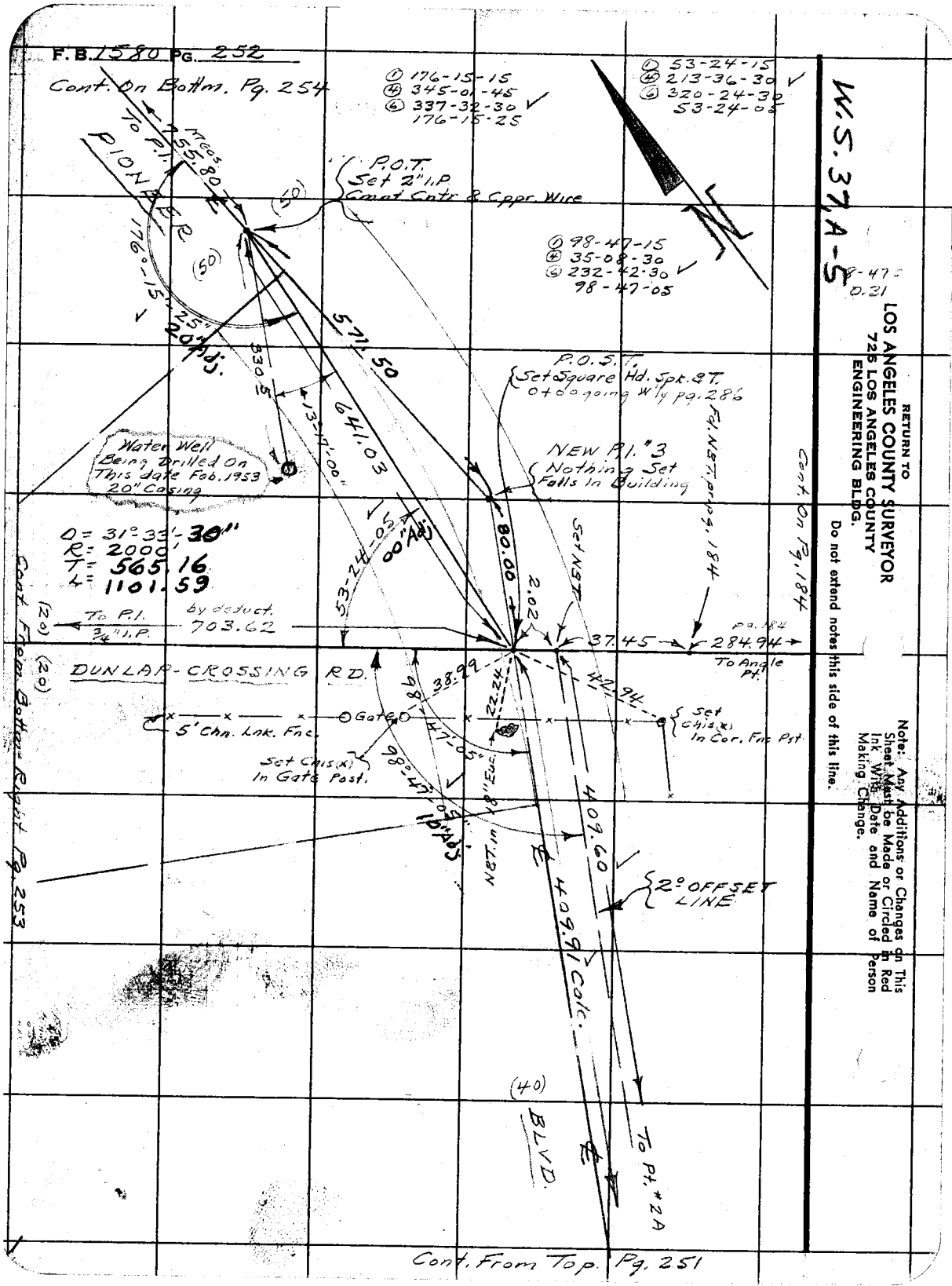
F.B. 1580 Pg. 252
Cont. On Bottm. Pg. 254
① 176-15-15
④ 345-01-45
⑥ 337-32-30
176-15-25
① 53-24-15
④ 213-36-30
⑥ 320-24-30
53-24-05
W.S. 37, A-5
8-47
0.31
To P.I.
Meas. 755.80
PIONEER
P.O.T.
Set 2" I.P.
Cmnt Cntr & Cppr. Wire
(50)
(50)
176°-15'-25"
20" Adj.
571.50
330.5
13°-17'-00"
641.03
P.O.S.T.
Set Square Hd. Spk. & T.
0+00 going W'ly pg. 286
Fd. NBT. pr. pg. 184
Cont. On Pg. 184
Water Well
Being Drilled On
This date Feb. 1953
20" Casing
NEW P.I. #3
Nothing Set
Falls In Building
D = 31°-33'-30"
R = 2000'
T = 565.16
L = 1101.59
53-24-05
00" Adj.
80.00
Set NBT
2.02
To P.I.
3/4" I.P.
by deduct.
703.62
37.45
284.94
pg. 184
To Angle Pt.
(20)
(20)
DUNLAP-CROSSING RD.
38.99
98°-47'-05"
22.24
42.94
Gate
5' Chn. Lnk. Fnc.
Set Chis(x) In Cor. Fnc Pst.
Set Chis(x) In Gate Post.
98°-47'-05"
10" Adj.
NBT. in 18" Euc.
409.60
409.91 Calc.
2° OFFSET LINE
(40)
BLVD.
To Pt. #2A
Cont. From Bottm. Right Pg. 253
Cont. From Top. Pg. 251
RETURN TO
LOS ANGELES COUNTY SURVEYOR
725 LOS ANGELES COUNTY
ENGINEERING BLDG.
Do not extend notes this side of this line.
Note: Any Additions or Changes on This Sheet Must be Made or Circled in Red Ink With Date and Name of Person Making Change.

Notes Ck'd by KRM
Map No. B-2260-1
Office Work
Checked KRM
Date Feb. '53

Survey of PIONEER BLVD.
W. O. 0600 Tape No. 0139 St'd. 68 °F
Surveyed by A. N. HELLSTROM
Notes A.N.H. Date 1-1953
Indexed E. J. Johnson

F. B. 1580 Pg. 253

CONT. ON BOTTM. Pg. 254

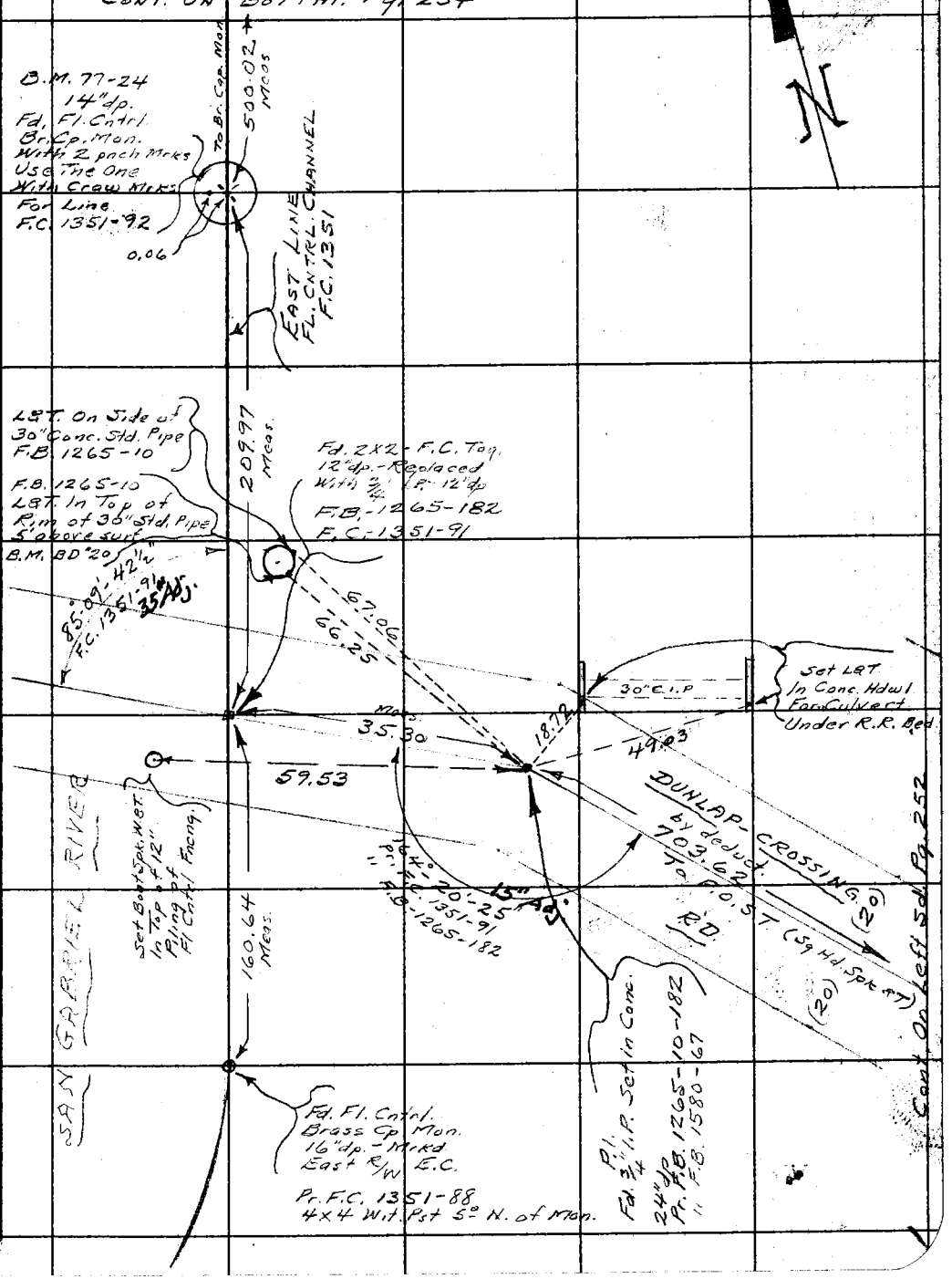

W.S.37, A-5

Note: Any Additions or Changes on This Sheet Must be Made or Circled in Red Ink With Date and Name of Person Making Change.

Do not extend notes this side of this line.

RETURN TO
LOS ANGELES COUNTY SURVEYOR
726 LOS ANGELES COUNTY
ENGINEERING BLDG.

76FS095 247 2-51

F.B. 1580 Pg. 254

W.S. 37, A-45, A-5

RETURN TO
LOS ANGELES COUNTY SURVEYOR
726 LOS ANGELES COUNTY
ENGINEERING BLDG.

Do not extend notes this side of this line.

Note: Any Additions or Changes on This Sheet Must be Made or Circled in Red Ink With Date and Name of Person Making Change.

CONT. ON PG. 185

{ Tr. # 15179 }

Start in River Bhm.
① 112-21-45
④ 89-24-45
⑥ 314-06-45
112-21-10
67-38-50

Fd. Wing Spec. 9.T. Pr. Pg. 185

Set Bolt Sph. West Flush in Pavment on Tr. Prod.

Fd. 3/4" I.P. - 12" dp. Pr. Pg. 185

W. Cor. Lot #37 Tr. 15179 Fd. 2" I.P. - 10" dp. Pr. Pg. 185

INTERS TRCT. LINES & E. Lo. Fl. Cntl. Set 2" I.P. - 12" dp.

Tan. Prod.

Meas. 21.61

Meas. 112.05

Pg. 185 125.43

15" dp. Fd. 2" I.P. & Nail - Set Cmnt Cntr and Cppr. Tack in Pipe. Pr. Flood Cntrl. F.C. 1351-96

67°38'50"

112°21'20" 10"A45.

43.64

Meas. 1.30

Inters. - Fd. 3/4" I.P. - Flush

29.00

53.90

11.82

Cont. On Pg. 185

11.63

By INTERS Set 2" I.P. - Flush Cmnt Cntr and Cppr. Wire

S.W. Cor. Lot #1 Tr. 15179 Fd. 2" I.P. - 24" dp. Pr. Pgs. 66-85-183

630.80 Meas.

① 112-21-30
④ 89-25-15
⑥ 314-07-45
112-21-20

(40)

460.19

(50)

① 19-50-30
④ 79-22-00
⑥ 119-03-00
19-50-30

E.C. - Nothing Set

SAN GABRIEL RIVER

East Line Flood Cntrl. Channel F.C. 1351

PIONEER

18" dp. Fd. Fl. Cntrl. Brass Cap. Mon. Mrkd. East R/W F.C. 1351-95-96

260.00 Meas.

349.81

Δ = 19-50-30
R = 2000
T = 349.81
L = 692.60

(400')

To West Line Fl. Cntrl. Channel.

P.I. Set 2" I.P. - Cmnt Cntr. & Cppr. Wire 16" dp.

631.95 Meas.

755.80 Meas.

19°50'30"

18" dp. Fd. Fl. Cntrl. Br. Cap. Mon. Mrkd. East R/W F.C. 1351-94 " " -93

260.00 Meas.

To Br. Cap. Mon.

500.02 Meas.

To P.O.T.

BLVD.

(50)

(50)

Cont. From Top Pg. 253

Cont. From Top Pg. 252

Notes Ck'd by	Survey of Pioneer Blvd.
Map No. B 2260-1	W. O. 0600 Tape No. St'd. °F
Office Work CED	Surveyed by A.N. Hellstrom
Checked KK MV	Notes A.S. Curtis Date 2-54
Date Feb 54	Indexed A. C. Johnson 2-16-54

F. B. 1580 Pg. 255

J.N. 0600 – J.N. 0[illegible].29 (New)

PIONEER BLVD.

Location of Improvements
on Water Co. Lot,
as of
Feb. 15 – 1954.
@ the Intersection
of Dunlap Crossing Rd
and
Pioneer Blvd.

Hellstrom
Curtis
Guzado
Deane

Note: Any Additions or Changes on This Sheet Must be Made or Circled in Red Ink With Date and Name of Person Making Change.

Do not extend notes this side of this line.

RETURN TO
LOS ANGELES COUNTY SURVEYOR
726 LOS ANGELES COUNTY
ENGINEERING BLDG.

76F309S 247 4-53

F.B. 1580 Pg. 256

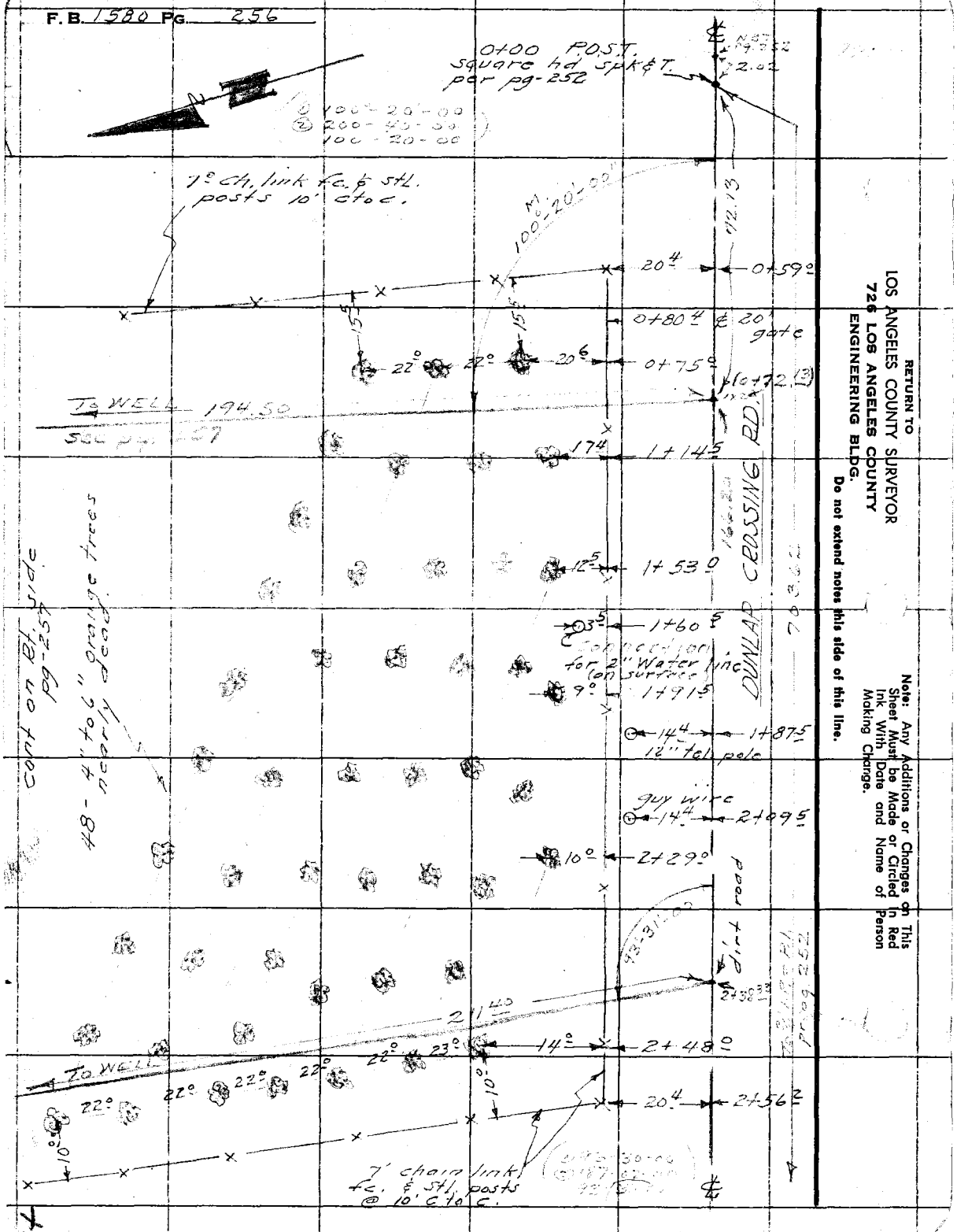

RETURN TO
LOS ANGELES COUNTY SURVEYOR
726 LOS ANGELES COUNTY
ENGINEERING BLDG.
Do not extend notes this side of this line.

Note: Any Additions or Changes on This Sheet Must be Made or Circled in Red Ink With Date and Name of Person Making Change.

Notes Ck'd by	Survey of Pioneer BLVD.
Map No. B-2260-1	W. O. 0600 Tape No. ____ St'd. ____ °F
Office Work CED	Surveyed by A. N. Hellstrom
Checked RRM	Notes A. S. Curtis Date Feb. 1954
Date 2/54	Indexed A. C. Johnson

F. B. 1580 Pg. 257



Note: Any Additions or Changes on This Sheet Must be Made or Circled in Red Ink With Date and Name of Person Making Change.

Do not extend notes this side of this line.

RETURN TO
LOS ANGELES COUNTY SURVEYOR
726 LOS ANGELES COUNTY
ENGINEERING BLDG.

76F309S 247 4-53

F. B. 1590 PG. 258

RETURN TO
LOS ANGELES COUNTY SURVEYOR
726 LOS ANGELES COUNTY
ENGINEERING BLDG.

Do not extend notes this side of this line.

Note: Any Additions or Changes on This Sheet Must be Made or Circled in Red Ink With Date and Name of Person Making Change.

Millergrove Ave, JN 0304.00

Notes Ck'd by	Survey of
Map No.	P.O. Tape No. 0152 St'd. 68 °F
Office Work	Surveyed by H E Granquist
Checked	Notes H E G Date 5-13-54
Date	Indexed A. C. Johnson 5-17-54

F.B. 1580 Pg. 259

19½" Pull

cont bot Next Pg 260

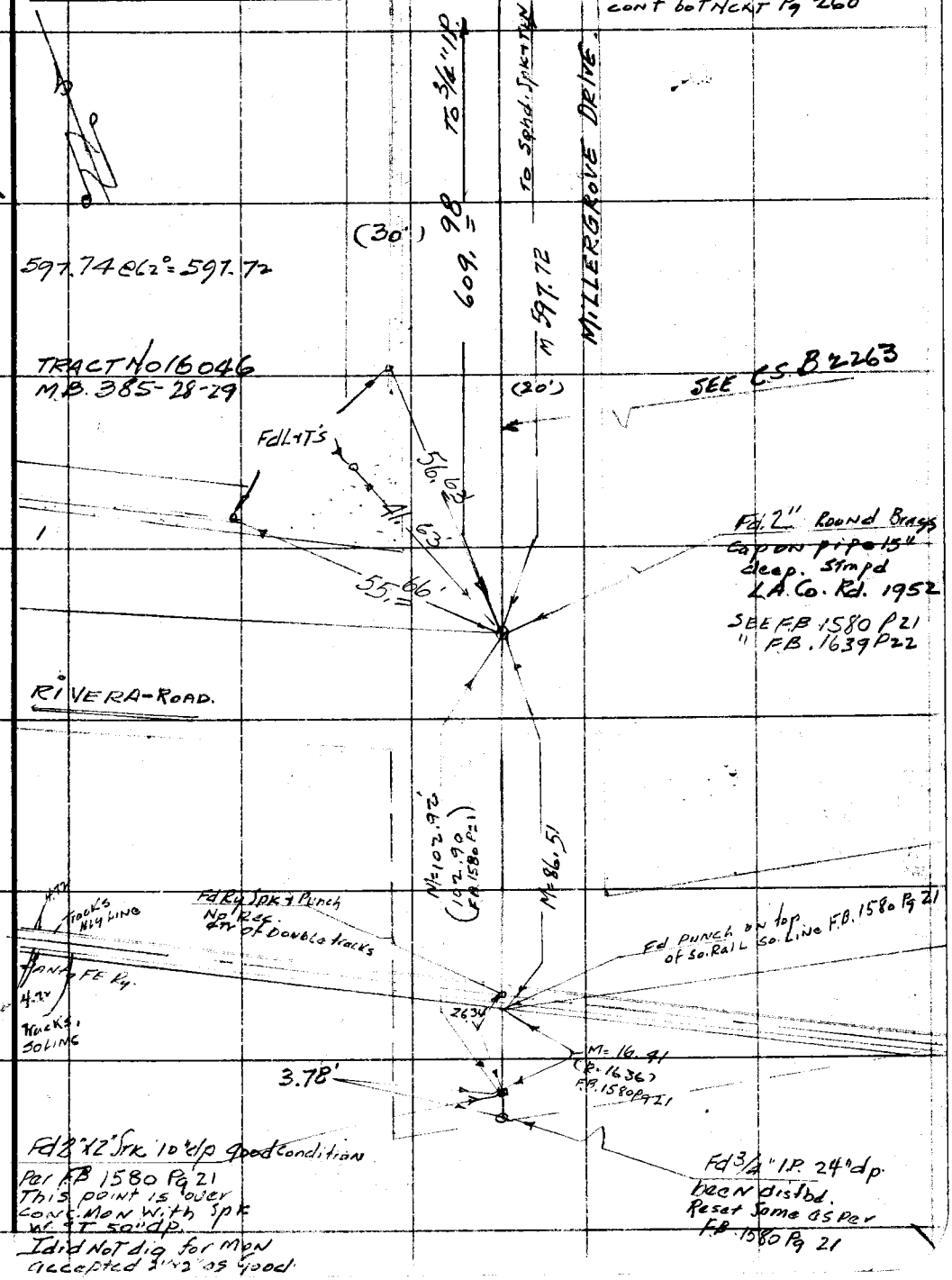

Note: Any Additions or Changes on This Sheet Must be Made or Circled in Red Ink With Date and Name of Person Making Change.

Do not extend notes this side of this line.

RETURN TO
LOS ANGELES COUNTY SURVEYOR
726 LOS ANGELES COUNTY
ENGINEERING BLDG.

76F3095 247 4-53

F.B. 1580 PG. 260

W.S. 36, E-6

Cont Pg 261 537.13 M (537.20 Mod)

To Mk on Lid S.M.H. Int 4 X Mks on Rim. 537.10 @ 76° = 537.13

Pot. Fd C.S. Mon 2" Br. Cap. Stmpd as shown 14" below

This Monument Removed and reset here See F.B. 1639-40

0.62

0.41

Fd SN+Ts

2.01

2.01

197.48 @ 76° = 197.49

AVE.

SLAUSON Not open

Fd 2"x2" Stk + Ha. L 6" deep No Rec.

Set Sq hd Spk & Tin by Inv. Pole or 0.09 on q West Ly.

M = 185.23 (185.23 S.B. Mod)

M = 197.49

Cont Pg 262 Not shown

Tr. 16046

N. Line Tr. 16046

Offset line 2" Iny. of 3/4" IP. 2" Nly. of 1 1/2" IP.

0.02

M = 2.00'

30.10

M = 0.41

90°

87

Fd 3/4" IP. inside 2" IP. in conc. 15" deep. SW. Cor Parcel 1 of LS. 8-39 per F.B. 1580 Pg. 21 See L.S. 8-39 B-12 " Rdap Map. T-36-49

29.99

13.72

Fd 2" IP + Tag 15" dp NE. Cor Tr. L.S. 1102 #16046

11.65

19.72

Fd battered 1/2" IP. fl. Been hit + No good.

90

12.26 M.

LOT 1 (C.S. Map) M 87°08'-15"

Set 1/4" IP. 3" dp.

Rec. Distance to C.S. Mon Nly. Per C.S. B2263 + F.B. 1639 Pg 22 Made search for Stone with drilled hole. Found nothing. Per F.B. 1639 Pg 22 Stone possibly been destroyed by constr. of Sewer.

Set LIT

89.53

Set LIT

(30')

TRACT No. 16046 MB 385-28-29

MILLER GROVE DRIVE

Set Sq hd Spk & Tin flush POT.

PARCEL 1 L.S. 8-39

87-08-20-①
348-33-00-②
87-08-15-③
162-50-00-④
87-08-20-⑤

(20')

M = 597.72

M = 609.98 (609.98 Pg 21)

WEELOCK ST.

SEE F.B. 1580 Pg 21 22
" F.B. 1639 P 22
" C.S. B2263

RETURN TO
LOS ANGELES COUNTY SURVEYOR
726 LOS ANGELES COUNTY
ENGINEERING BLDG.
Do not extend notes this side of this line.

Note: Any Additions or Changes on This Sheet Must be Made or Circled in Red Ink With Date and Name of Person Making Change.

F.B. 1580 PG. 261

Notes Ck'd by	Survey of
Map No.	W. O. Tape No. 0152 St'd. LB. of
Office Work	Surveyed by H.E.G RANQUIST
Checked	Notes H.E.G. Date 5-13-54
Date	Indexed A. C. Johnson

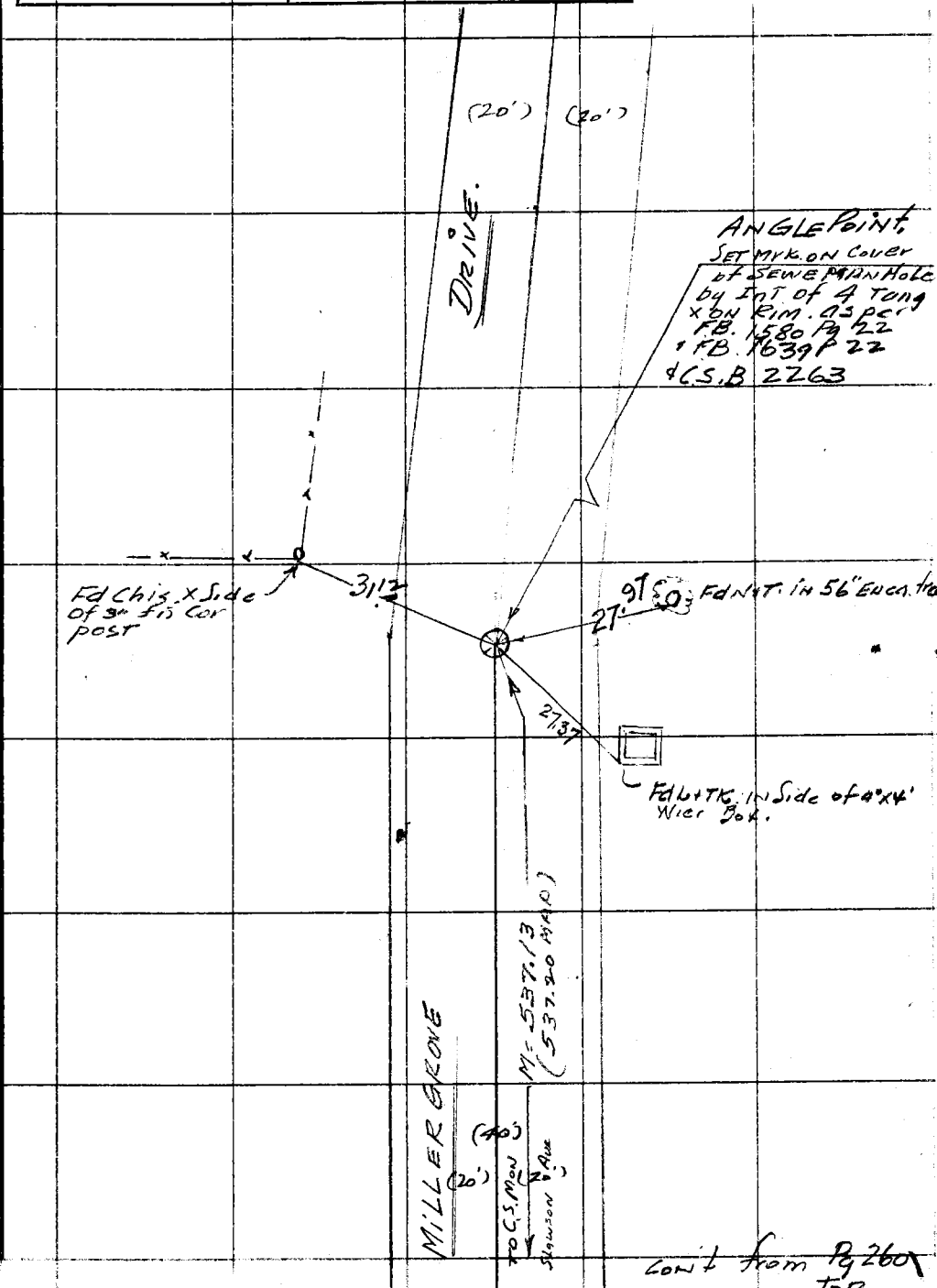

W.S.36, E-5

Note: Any Additions or Changes on This Sheet Must be Made or Circled in Red Ink With Date and Name of Person Making Change.

Do not extend notes this side of this line.

RETURN TO
LOS ANGELES COUNTY SURVEYOR
726 LOS ANGELES COUNTY
ENGINEERING BLDG.

76FS09S 247 4-53

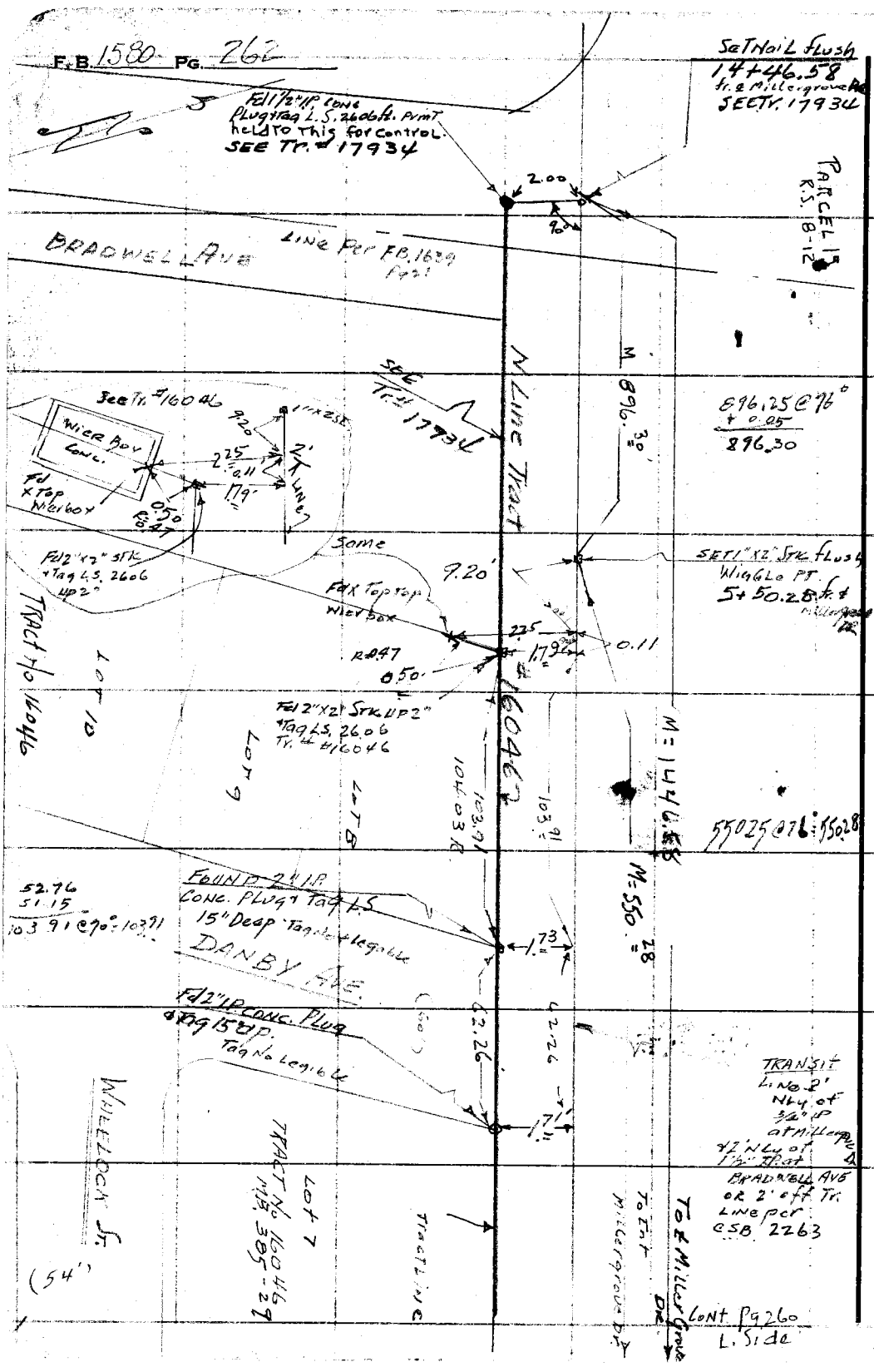

RETURN TO
LOS ANGELES COUNTY SURVEYOR
726 LOS ANGELES COUNTY
ENGINEERING BLDG.

Do not extend notes this side of this line.

Note: Any Additions or Changes on This Sheet Must be Made or Circled in Red Ink With Date and Name of Person Making Change.
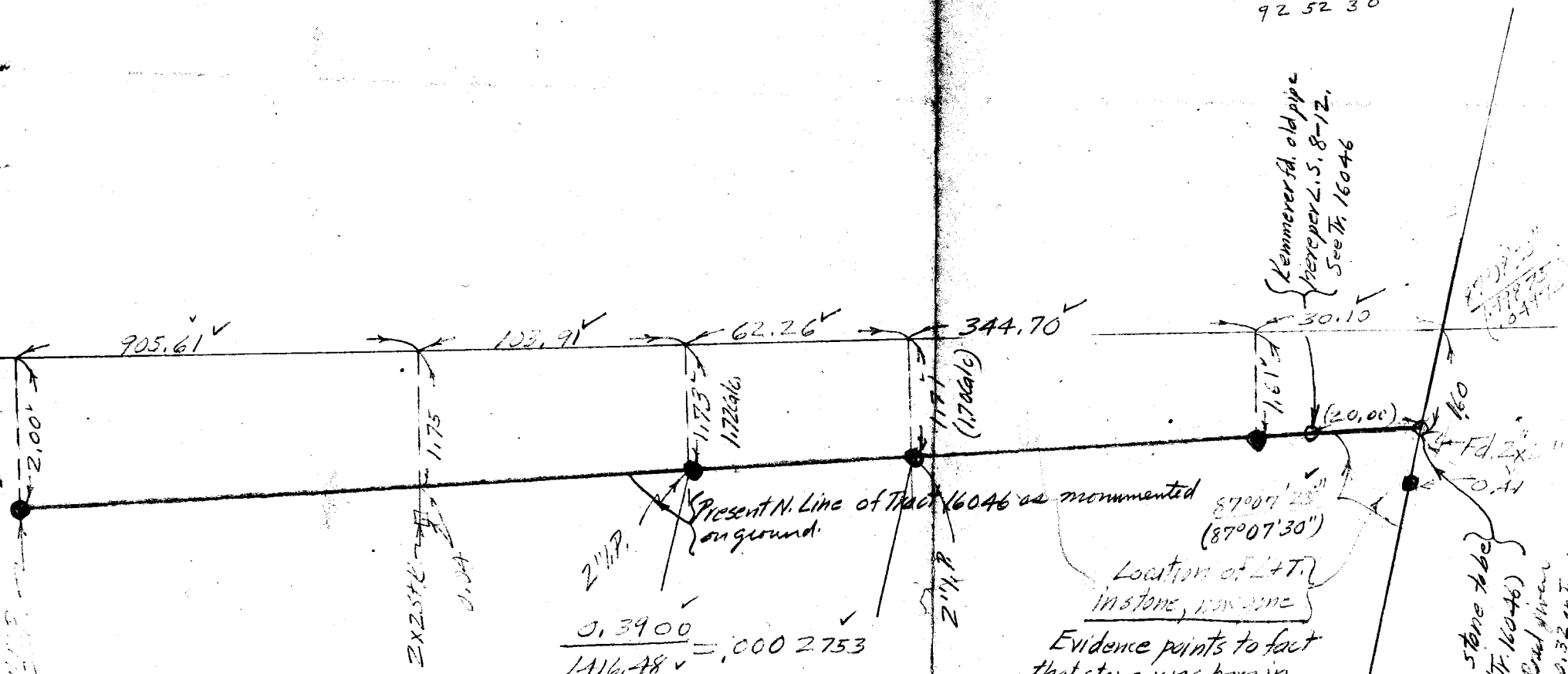
17 46 40
75 05 50
92 52 30