LOS ANGELES COUNTY

1582

INDEX NO.

DATE	J.N.	DESCRIPTION	NOTES	PAGES
		***** C.I. 1277 **********		
10-49	1277	SUNSET BLVD. Garibaldi Ave. to Lemon Ave.	Topog	7-10
			X-sect	11-30
"	"	SEWER R/W (Trelawney Ave. East to Sunset Blvd.	Topog	31-34
		(	X-sect	35-38
10-50	"	" (Additional Topog & X-section		43-46
12-49	"	LONGDON AVE. SCHOOL Sewer Outlets Location & Elevations		39-42
8-51	"	TEMPLE CITY BLVD. & LEMON AVE. Invert Check		
		ENCINITA AVE. & LONGDON AVE "		
		" OLEMA ST. "		
		" WOOLEY ST. "		
		" FORTSON DR. "		47-50
		******* C.I. 1452 WOODWARD BLVD. *******		
4-51	1452	DISTRICT ℄ SURVEY	℄ & Ties	51-100
8-51	"	CALIFORNIA ST. Michillinda Ave. to Michigan Blvd.	Topog	101-104
			X-sect	105-128
"	"	CALIFORNIA ST. 1st Alley W.of Michigan Blvd.to Michigan Blvd	Topog	129-130
			X-sect	131-134
"	"	" " to Rosemead Blvd	Topog	135-136
			X-sect	137-142
9-51	"	WOODWARD BLVD., California St. to Oakdale Ave.	Topog	143-148
		" " "	X-sects	149-174
"	"	CALIFORNIA STREET Michillinda Ave. to Woodward Blvd.	Sketch &	
		Location of basements	Elev.	176
"	"	WOODWARD BLVD. California St. to Oakdale St.	Sketch &	
		Location of basements	Elev.	178
8-51	"	MICHIGAN BLVD. [illegible] St. to Laurita Ave.	Topog	179-182
		" "	X-sects	183-198

Platted by ____ Date ____ Map No. ____ Platting C'k'd by ____ Date ____

W. O. No. ____ Location ____ Surveyed by ____ Date ____ Indexed ____ b. S. O. No. ____

Notes by ____ Chief Party ____ F.B. ____ Pg. ____

INDEX TO F.B. 1582 (CONT'D)

DATE	J.N.	DESCRIPTION		NOTES	PAGES
8-51	1452	ANITA AVE.	Michigan Ave. to Rosemead Blvd.	Topog.	199-201
			" "	X-sects	203-208
8-51	"	LAURITA AVE.	Michigan Blvd. to Rosemead Blvd.	Topog	209-212
			" "	X-sects	213-220
9-51	"	ROSEMEAD BLVD. (E'LY SIDE)	California St. to Grayburn Rd.	Topog	221-226
			" "	X-sects	227-246
6-52	"	MICHILLINDA AVE.	Huntington Dr. (So.) to Huntington Dr. (North)	Topog	247-248
			" "	X-sects.	249-250
3-56	0303.00	MICHILLINDA AVE.	CENTER LINE	C.L.	251-262

F.B. _____ PG. _____ Chief Party _____ Notes by _____ Date _____

Do not extend notes this side of this line

RETURN TO LOS ANGELES COUNTY SURVEYOR

Note: ANY ADDITIONS OR CHANGES ON THIS SHEET MUST BE MADE OR CIRCLED IN Red, WITH DATE AND NAME OF PERSON MAKING CHANGE.

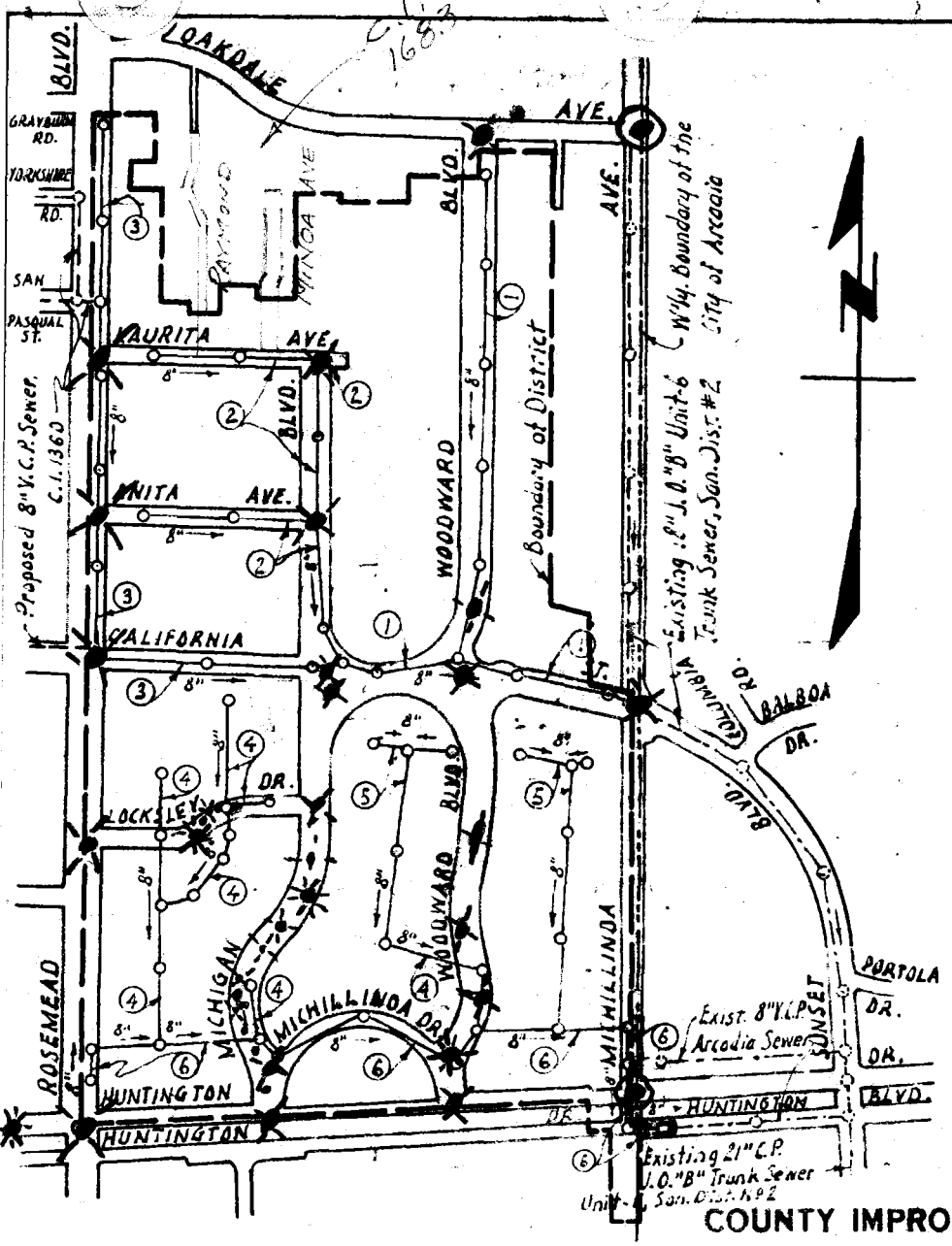

COUNTY OF LOS ANGELES.
CALIFORNIA

INDEX MAP

COUNTY IMPROVEMENT NO. 1452

WOODWARD BOULEVARD

AND OTHER RIGHTS OF WAY

SANITARY SEWER DISTRICT

SCALE 1" = 600' JUNE 1952

WALL SHEET NO. 44

WILLIAM J. FOX COUNTY ENGINEER

SUBMITTED A. P. Collins
SANITATION ENGINEER

APPROVED R. L. Gregory
CHIEF DEPUTY

LEGEND

PLAN AND PROFILE SHEET NUMBERS THUS ①
DISTRICT BOUNDARY THUS
PROPOSED SANITARY SEWERS THUS
EXISTING SANITARY SEWERS THUS

⊙ Fd. C.S. Mon
Set C.S. Mon
• Set 1" IP
Set add'l. ties

DRAWN	ACEVEDO	DEC. 51
TRACED	ACEVEDO	DEC. 51
CHECKED	SCOTT	MAY 52

Notes Ck'd by	Survey of GARIBALDI AVE
Map No.	W. O. 1277 Tape No. St'd. °F
Office Work	Surveyed by R.L. Willey
Checked	Notes RLW Date 10-19-49
Date	Indexed A. C. Johnson

F. B 1582 PG. 7

DEC 21 '50

TOPOGRAPHY
SUNSET BLVD.
FROM - GARIBALDI AVE
TO - LEMON AVE
J.N. 1277

10-19-49
R L Willey
L V Shinn
E F English
D Sappell
M Sonnenschein
M.

Note: Any Additions or Changes on This Sheet Must be Made or Circled in Red Ink With Date and Name of Person Making Change.

Do not extend notes this side of this line.

RETURN TO
LOS ANGELES COUNTY SURVEYOR
726 LOS ANGELES COUNTY
ENGINEERING BLDG.

76F309S 247 10M 1-49

F. B. 1582 PG. 8

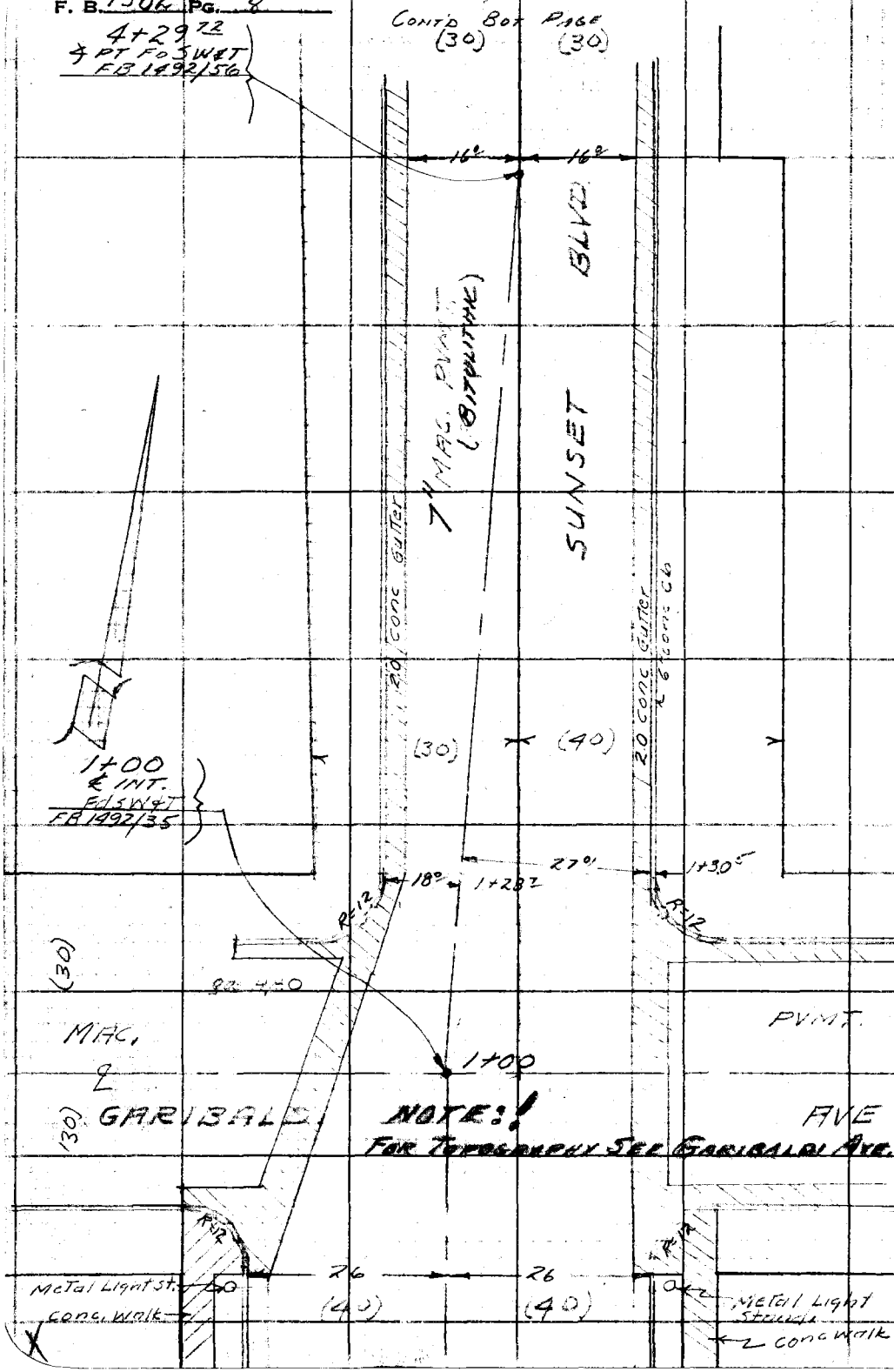

RETURN TO
LOS ANGELES COUNTY SURVEYOR
725 LOS ANGELES COUNTY
ENGINEERING BLDG.

Do not extend notes this side of this line.

Note: Any Additions or Changes on This Sheet Must be Made or Circled in Red Ink With Date and Name of Person Making Change.

Notes Ck'd by	Survey of Garibaldi Ave
Map No.	W. O. 1277 Tape No. St'd. °F
Office Work	Surveyed by R L Willey
Checked	Notes RLW Date 10-19-49
Date	Indexed A. C. Johnson

F. B. 1582 PG. 9

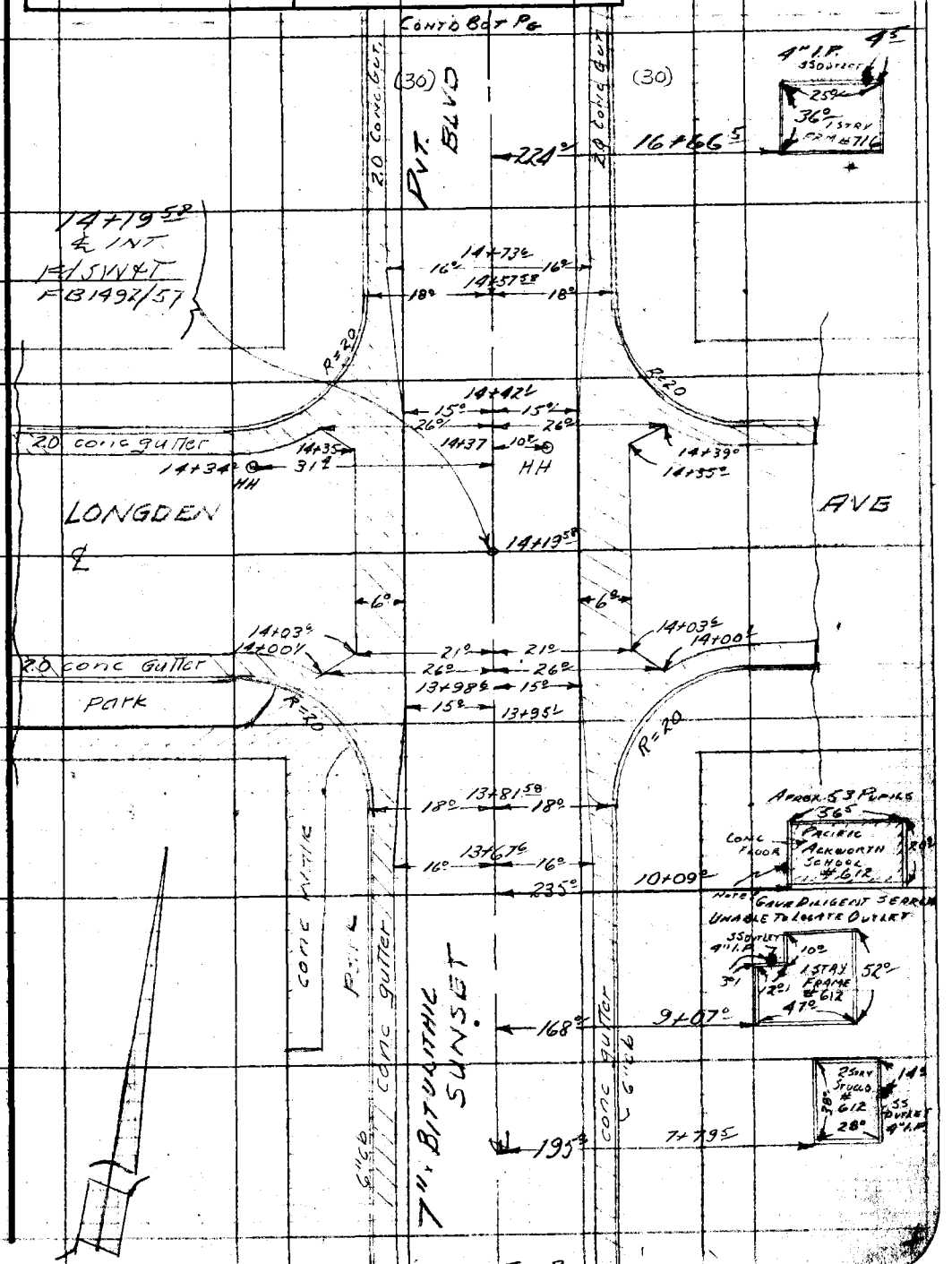

Note: Any Additions or Changes on This Sheet Must be Made or Circled in Red Ink With Date and Name of Person Making Change.

Do not extend notes this side of this line.

RETURN TO
LOS ANGELES COUNTY SURVEYOR
726 LOS ANGELES COUNTY
ENGINEERING BLDG.

76F309S 247 10M 1-49

F. B. 1582 Pg. 10

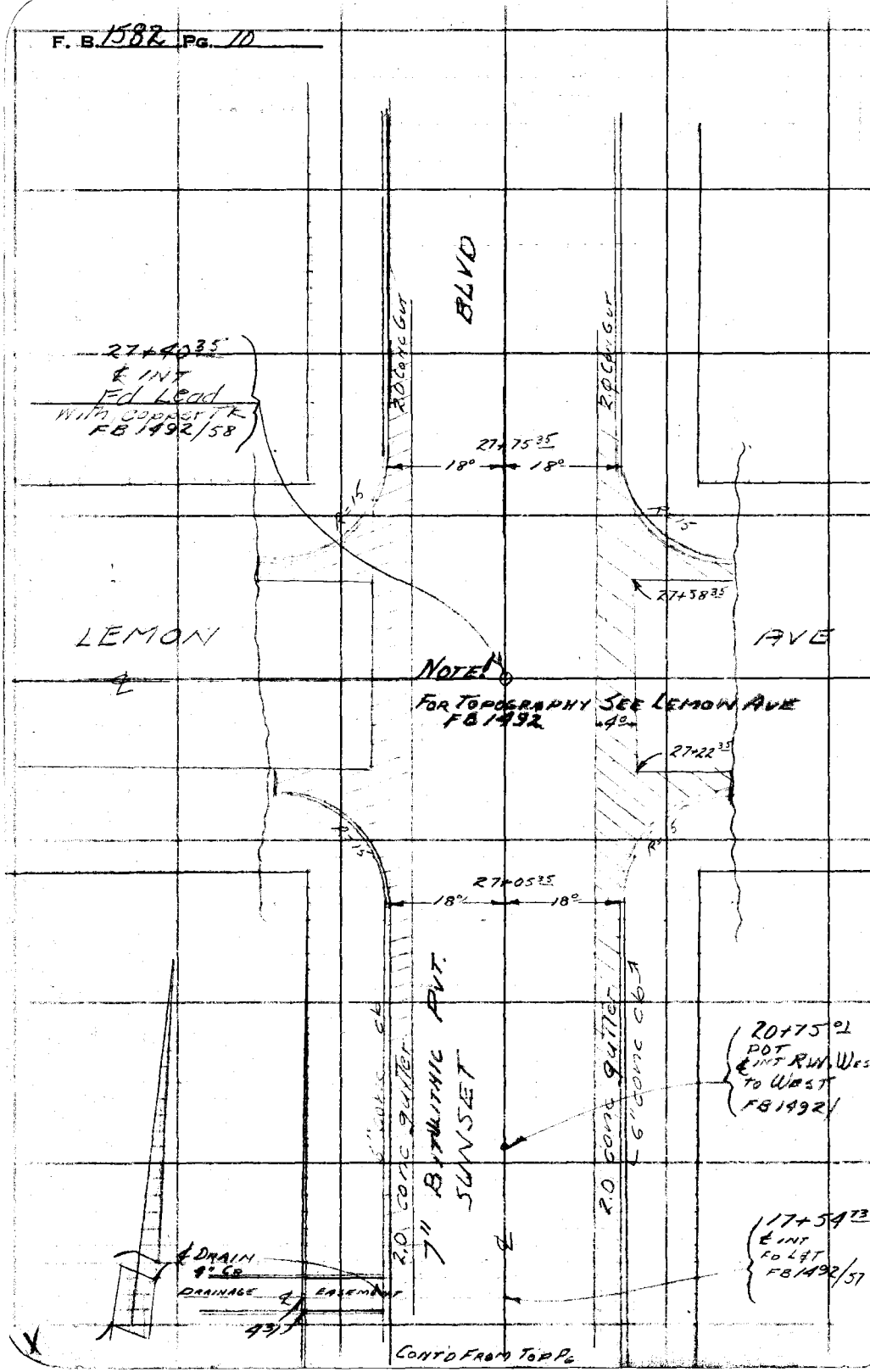

RETURN TO
LOS ANGELES COUNTY SURVEYOR
726 LOS ANGELES COUNTY
ENGINEERING BLDG.

Do not extend notes this side of this line.

Note: Any Additions or Changes on This Sheet Must be Made or Circled in Red Ink With Date and Name of Person Making Change.

Profile No.	Notes Red.	Plotted	Job No. 1277	Division No.	F.B. 1582 PG. 11
	Date	Date	Survey of GARIBALDI AVE		
X-Sec. No.	Notes Chkd.	Checked	Survey by VanDeren	Notes A.C.S.	Date 10/49
	Date	Date	Map No.	Indexed Johnson	Date DEC 21 '50

C1-1277

TOPOGRAPHY ON SUNSET BLVD

FROM GARIBALDI AVE TO LEMON AVE

GARIBALDI AVE

10-27-49

Van Deren
Stangeland
Blankenship
Richards

STATION	B. S.	H. I.	F. S.	ELEV.

NOTE: ANY ADDITIONS OR CHANGES ON THIS SHEET MUST BE MADE OR CIRCLED IN RED INK, WITH DATE AND NAME OF PERSON MAKING CHANGE.

Do not extend notes this side of this line.

PLEASE RETURN TO
LOS ANGELES COUNTY SURVEYOR
726 LOS ANGELES COUNTY ENGINEERING BLDG.

76L298 307 5-49

76L298 307 5-49

PLEASE RETURN TO
LOS ANGELES COUNTY SURVEYOR
726 LOS ANGELES COUNTY ENGINEERING BLDG.

NOTE: ANY ADDITIONS OR CHANGES ON THIS SHEET MUST BE MADE OR CIRCLED IN RED INK, WITH DATE AND NAME OF PERSON MAKING CHANGE.

Do not extend notes this side of this line.

STATION	B. S.	H. I.	F. S.	ELEV.	Lt & West	℄ Rt & East
T.E 82	720	42709		419.89	BM T.E. 82 Elev = 419.894 FB 1488-51	
					Sunset Blvd & Garibaldi Ave. S.E. Cor	
					Cut Spk in Cb 5' E. of E. end C.R.	
0+70			717	419.92		℄ DBC
"			791	419.18		26° Gut
"			726	419.83		26° Curb
"			701	419.08		40° Br Wk PL
"			780	419.29	26° Gut	
"			712	419.97	26° Curb	
"			689	420.20	40° Br Wk PL	
—			716	419.93		East End C.R. SE Cor.
—			698	420.11	West End C.R. SW Cor	
1+00			667	420.42		℄ Int
—			610	420.99	West End C.R. NW Cor	
—			616	420.93		East End C.R. NE Cor
1+28.7			620	420.89		℄
"			674	420.35		18° Gut
"			609	421.00		18° Curb
"			5.6	421.5		30° PL
1+30.5			618	420.91		℄
"			680	420.[illegible]	~~27° Gut~~ →	27° Gutter [illegible]

F.B. 1582 PG. 12
Job No. 1277 Division No. Notes Red. Plotted Profile
Survey of Garibaldi Ave Date Date No.
Survey by Van Deren Notes Art Stangeland Notes Chkd. H.D.H. Checked X-Sec.
Indexed A. C. Johnson Date Date 11-1-49 Date No.

76L298 307 5-49

PLEASE RETURN TO
LOS ANGELES COUNTY SURVEYOR
726 LOS ANGELES COUNTY ENGINEERING BLDG.

NOTE: ANY ADDITIONS OR CHANGES ON THIS SHEET MUST BE MADE OR CIRCLED IN RED INK, WITH DATE AND NAME OF PERSON MAKING CHANGE.

Do not extend notes this side of this line.

STATION	B. S.	H. I.	F. S.	ELEV.	LEFT OR WEST ℄	RIGHT OR EAST
1+30.5		427.09	6.17	420.92	~~27° curb~~ →	27° curb
"			6.0	421.1	40° PL	
2+00			5.26	421.83	℄	
"			[illegible]	421.29		25° Gut
"			5.19	421.[illegible]		25° curb
			[illegible]	422.0		40° PL
"			5.76	421.33	18° Gut	
"			[illegible]	421.94	18° curb	
			[illegible]	422.4	30° PL	
3+00			3.[illegible]	423.14	℄	
			4.46	422.63		21° Gut
"			3.91	423.18		21° curb
"			3.70	423.39		40° PL
"			4.41	422.68	18° Gut	
"			3.51	423.28	18° curb	
"			3.6	423.5	30° PL	
TP	6.41	429.71	3.79	423.30	TP	
4+00			5.21	424.50	℄	
"			5.71	424.00		18° Gut
			5.10	424.61		18° curb
			5.09	424.62		40° PL

Profile No. ____ Notes Red ____ Plotted ____ Job No. 1277 Division No. ____ F.B. 1582 PG. 13
X-Sec. No. ____ Date ____ Date ____ Survey of Garibaldi Ave
Notes Chkd. H.D.F. Date 11-1-49 Checked ____ Date ____ Survey by Vanderbilt Notes ACS Date 10/49
Map No. ____ Date ____ Sladed Johnson Date ____

76L298 307 5-49

PLEASE RETURN TO
LOS ANGELES COUNTY SURVEYOR
726 LOS ANGELES COUNTY ENGINEERING BLDG.

NOTE: ANY ADDITIONS OR CHANGES ON THIS SHEET MUST BE MADE OR CIRCLED IN RED INK, WITH DATE AND NAME OF PERSON MAKING CHANGE.

Do not extend notes this side of this line.

STATION	B. S.	H. I.	F. S.	ELEV.	LEFT OR WEST	℄	RIGHT OR EAST
4+00		429.71	5.63	424.08	15°/GUT		
"			4.98	424.73	15°/GRND		
"			4.2	425.2	30°/R		
4+29.72			1.81	424.9		℄ ⊥ PT.	
"			5.22	424.49			15°/GUT
"			4.61	425.10			15°/GRND
"			4.66	425.1			30°/R 76.
"			2.8	424.9			40°/R 70.
"			5.5	424.2			100°/GRND
"			5.8	423.9			200°/GRND
"			5.0	424.7			240°/BLL
"			5.20	424.51	15°/GUT		
"			4.65	425.06	15°/GRND		
"			4.3	425.4	30°/R		
"			4.0	425.7	100°/GRND		
"			3.9	425.8	200°/GRND		
"			3.0	426.7	300°/GRND		
"			3.6	426.1	400°/GRND		
"			2.8	426.9	500°/GRND		
"			2.4	427.3	BLL 600°/GRND		
5+00			3.82	425.39		⊥	

F.B. 1582 PG. 14
Survey of CARTHAGE AVE
Survey by VANDERWEY
Indexed E. C. Johnson
Job No. 1277 Division No. A.C.S.
Notes
Date
Profile No.
X-Sec. No.
Plotted
Date
Checked
Date
Notes Red.
Date
Notes Chkd. HDH
Date 11-1-49

76L298 307 5-49

PLEASE RETURN TO
LOS ANGELES COUNTY SURVEYOR
726 LOS ANGELES COUNTY ENGINEERING BLDG.

NOTE: ANY ADDITIONS OR CHANGES ON THIS SHEET MUST BE MADE OR CIRCLED IN RED INK, WITH DATE AND NAME OF PERSON MAKING CHANGE.

Do not extend notes this side of this line.

STATION	B. S.	H. I.	F. S.	ELEV.	LEFT OF WEST ℄	RIGHT OF EAST
5+00		429 [illegible]	4.32	425.39		13°/GUT
"			3.73	425.98		15°/CURB
"			[illegible]	425.60		30°/℄
"			1.3	[illegible]	15° [illegible]	
"			[illegible]	[illegible]	15° [illegible]	
"			3.7	426.[illegible]	[illegible]	
"	6.5	43229	[illegible]	[illegible]	TP	
6+00			5.06	4272[illegible]		℄
"			5.55	[illegible]		18°/GUT
"			4.93	[illegible]		15°/CURB
"			5.2	[illegible]		30°/℄
"			[illegible]	426.5		100°/GRND
"			6.4	[illegible]		200°/GRND
"			6.2	426[illegible]		240°/BLD
"			5.52	426.76	18°/GUT	
"			4.92	427.36	15°/CURB	
"			3.2	425.1	30°/℄	
"			4.8	427.5	100°/GRND	
"			5.7	428.6	200°/GRND	
"			2.8	429.5	300°/GRND	
"			2.3	430.0	400°/GRND	

Profile No. ____ Notes Red. ____ Plotted ____ Job No. 1277 Division No. ____ F.B. 1382 PG. 15
X-Sec. No. ____ Date ____ Date ____ Survey of GARIBALDI AVE
Notes Chkd H.D.H. Checked ____ Survey by [illegible] Notes [illegible] Date [illegible]
Date 11-1-47 Date ____ Map No. ____ Indexed A. C. Johnson Date ____

76L298 307 5-49

PLEASE RETURN TO
LOS ANGELES COUNTY SURVEYOR
726 LOS ANGELES COUNTY ENGINEERING BLDG.

NOTE: ANY ADDITIONS OR CHANGES ON THIS SHEET MUST BE MADE OR CIRCLED IN RED INK. WITH DATE AND NAME OF PERSON MAKING CHANGE.

Do not extend notes this side of this line.

STATION	B. S.	H. I.	F. S.	ELEV.	LEFT OR WEST	℄	RIGHT OR EAST
6+00		432.28	2.6	429.7	500°/GRND		
"			1.6	430.7	500°/BLL		
7+00			3.66	428.62		℄	
"			4.20	428.08			18°/GUT
"			3.56	428.72			18°/CURB
"			3.7	428.6			30°/℄
"			4.19	428.09	18°/GUT		
"			3.53	428.70	18°/CURB		
"			3.6	428.7	30°/℄		
TE 195 TP	6.45	435.98	2.75	429.53	TE 195 (BA)		
8+00			5.93	430.05		℄	
8+03.5			5.88	430.10		℄	@ 5" OUTLET EAST
"			6.42	429.56			18°/GUT
"			5.81	430.17			18°/CURB
"			5.7	430.5			30°/℄
"			5.6	430.4			100°/GRND
"			5.7	429.3			200°/GRND
"			6.15	429.83	RIGHT 55 OUTLET		223° TOP 4" C.I.P.
"			5.7	430.3			240° BOUNDARY LIST
"			6.45	429.55	18°/GUT		
"			5.84	430.14	18°/CURB		

F.B. 1582 PG. 16

Job No. 1277 Division No. Notes Red. Plotted Profile

Survey of GARIBALDI AVE Date Date No.

Survey by VAN DEREN Notes A.C.S. Notes Chkd. H.D.H. Checked X-Sec.

Indexed E. C. Johnson Date Date H-1-49 Date No.

76L298 307 5-49

PLEASE RETURN TO
LOS ANGELES COUNTY SURVEYOR
726 LOS ANGELES COUNTY ENGINEERING BLDG.

NOTE: ANY ADDITIONS OR CHANGES ON THIS SHEET MUST BE MADE OR CIRCLED IN RED INK, WITH DATE AND NAME OF PERSON MAKING CHANGE.

Do not extend notes this side of this line.

STATION	B. S.	H. I.	F. S.	ELEV.	LEFT OR WEST ℄	RIGHT OR EAST
8+03		435.98	[illegible]	430.4	30° [illegible]	
"			56	430.4	100° GRND	
"			48	[illegible]	200° [illegible]	
			41	431.1	HAND L. 300° [illegible]	
			25	[illegible]	" " 400° [illegible]	
"			19	434.1	" " 500° [illegible]	
"			10	435.0	SLL 600° GRND	
T P	710	437.60	548	430.50	T P [illegible] @ [illegible] 8+36	
9 +00			611	431.4		℄
			666	430.94		18° [illegible]
"			606	431.54		[illegible] CURB
"			61	431.5		30° [illegible]
"			[illegible]	430.92	18° GUT	
"				431.54	18° CURB	
"				431.7	30° [illegible]	
9+49			541	432.19		℄
"			[illegible]	431.66		18° GUT
"			531	432.29		18° CURB
"			[illegible]	432.3		30° [illegible]
"			59	431.7		100° GRND
"			748	430.12	RIGHT TOP SS OUTLET # HOUSE 612	171° TOP SS OUTLET

Profile No. ____ Notes Red. ____ Plotted ____ Job No. 1277 Division No. ____ F.B. 1582 PG. 17
Date ____ Date ____ Survey of GARIBALDI AVE
X-Sec. No. ____ Notes Chkd. H.D.H. Checked ____ Survey by VAN DEVEN Notes M.S. Date 10/49
Date 11-1-49 Date ____ Map No. ____ Indexed Johnson Date ____

76L298 307 5-49

PLEASE RETURN TO
LOS ANGELES COUNTY SURVEYOR
726 LOS ANGELES COUNTY ENGINEERING BLDG.

NOTE: ANY ADDITIONS OR CHANGES ON THIS SHEET MUST BE MADE OR CIRCLED IN RED INK, WITH DATE AND NAME OF PERSON MAKING CHANGE.

Do not extend notes this side of this line.

STATION	B. S.	H. I.	F. S.	ELEV.	LEFT OR WEST	℄	RIGHT OR EAST
10+00		437.60	470	432.90		℄	
10+09			455	432.02		℄	
"			511	432.49			18% GUT
"			450	428.10			18% GUTTER
"			42	43[illegible]			30% R
"			48	[illegible]			100% GUTTER
"			49	432.7			200% GUTTER
"			45R	433.05	N.G.W. * CONCRETE FLN 12" [illegible]		235° SW COR SCH #612
"			434	431.1	NOTE: RIGHT TAKING @ 90° FROM 235° OUT POINT *		NW COR " "
"			51	437.3			SE " " "
"			57	[illegible]			300% GUTTER
"			61	[illegible]			400% GUTTER
"			63	[illegible]			500% GUTTER
"			65	[illegible]			600% GUTTER
"			63	[illegible]			613% GUTTER BLL
"			514	[illegible]	18° GUT		
"			454	433.3	18° GUTTER		
			44	433.3	30% R		
			40	433.[illegible]	100° GUTTER		
"			34	434.2	200° GUTTER		
"			37	433.9	300% GUTTER		

F.B. 1582 PG. 18

Survey of GARIBALDI AVE

Survey by VAN DEEN Notes A.C.S.

Indexed L. C. Johnson Date

Job No. 1277 Division No.

Profile No. X-Sec. No.

Plotted Date

Notes Red. Date

Notes Chkd. H.D.H. Checked

Date 11-1-49 Date

76L298 307 5-49

PLEASE RETURN TO
LOS ANGELES COUNTY SURVEYOR
726 LOS ANGELES COUNTY ENGINEERING BLDG.

NOTE: ANY ADDITIONS OR CHANGES ON THIS SHEET MUST BE MADE OR CIRCLED IN RED INK. WITH DATE AND NAME OF PERSON MAKING CHANGE.

Do not extend notes this side of this line.

STATION	B. S.	H. I.	F. S.	ELEV.	LEFT OF WEST	℄	RIGHT OF EAST
10+09		437.60	29	434.7	400°/GRND		
			18	435.8	500° [illegible]		
			13	436.3	600° [illegible]		
11+00			326	434.3		℄	
"			383	[illegible]			18°/GUT
"			320	[illegible]			18°/CB
"			32	[illegible]			30°/[illegible]
"			362	433.98	18° GUT		
"			304	434.5	18° CURB		
"			2.5	434.8	30°/[illegible]		
TP	5.70	440.29	301	434.59	TP		
12+00			453	435.76		℄	
"			[illegible]	435.19			18° [illegible]
"			[illegible]	435.80			[illegible]
"			44	435.9			30° [illegible]
"			47	435.6			[illegible]
"			46	435.7			[illegible]
"			51	435.2			BLL 24[illegible]
			508	435.21	18°/GUT		
			447	435.82	18° CURB		
			43	436.0	30°/[illegible]		

Profile No. ____ Notes Red. ____ Plotted ____ Job No. 1277 Division No. ____
X-Sec. No. ____ Date ____ Date ____ Survey of GARIBALDI AVE
Notes Chkd H.D.H. Checked ____ Survey by [illegible] Notes [illegible] Date [illegible]
Date 11-1-49 Date ____ Map No. ____ Indexed [illegible] Date ____

F.B. 1582 PG. 19

76L298 307 5-49

PLEASE RETURN TO
LOS ANGELES COUNTY SURVEYOR
726 LOS ANGELES COUNTY ENGINEERING BLDG.

NOTE: ANY ADDITIONS OR CHANGES ON THIS SHEET MUST BE MADE OR CIRCLED IN RED INK, WITH DATE AND NAME OF PERSON MAKING CHANGE.

Do not extend notes this side of this line.

STATION	B. S.	H. I.	F. S.	ELEV.	LEFT OR WEST ℄	RIGHT OR EAST
12+00		44029	41	4362	[illegible] GRND	
"			37	4366	133°/BLW	
13+00			313	43716		℄
"			369	43960		18°/GUT
"			307	43722		18°/CURB
"			29	4374		30°/℄
"			367	43662	18°/GUT	
"			305	43724	18°/CURB	
"			28	4375	30°/℄	
BMTE 116	636	444.57	208	43821	BMTE 116 ELEV 438.211 FB 1488/65	
					SUNSET BLVD & LONG DEN AVE SE COR	
					BT SPK IN CURB 9' [illegible] C.R.	
13+81.58			653	43804		℄ @ [illegible]
"			69	43766		18° GUT
"			623	43834		18° CURB
"			61	4385		30° ℄
"			686	43771	18°/GUT	
"			620	43837	18°/CURB	
"			586	43871	30°/℄ BK WK	
			555	43902		EAST END C.R. SE COR.
			559	43895	WEST END CR SW COR	

F.B. 1582 PG. 20

Job No. 1277 Division No. ____ Notes Red. ____ Plotted ____ Profile ____

Survey of GARIBALDI AVE Date ____ Date ____ No. ____

Survey by VAN DEREN Notes ACS Notes Chkd H.D.H. Checked ____ X-Sec. ____

Indexed R. C. Johnson Date ____ Date 11-1-49 Date ____ No. ____

76L298 307 5-49

PLEASE RETURN TO
LOS ANGELES COUNTY SURVEYOR
726 LOS ANGELES COUNTY ENGINEERING BLDG.

NOTE: ANY ADDITIONS OR CHANGES ON THIS SHEET MUST BE MADE OR CIRCLED IN RED INK, WITH DATE AND NAME OF PERSON MAKING CHANGE.

Do not extend notes this side of this line.

STATION	B. S.	H. I.	F. S.	ELEV.	LEFT OR WEST	℄ RIGHT OR EAST
14+19.58		44257	602	43855		℄ INT LONGDEN AVE.
"			514	43943		[illegible] C.R. [illegible]
—			502	439[illegible]	WEST END C.R. [illegible]	
14+57.5			546	43911		℄ @ EC
			563	43894		18° GUT
			494	43963		18° CURB
"			5.1	43[illegible]		30° [illegible]
"			563	43594	18° GUT	
"			496	43961	18° CURB	
"			49	439.7	30° [illegible]	
15+00			475	43982		℄
"			520	43937		18° GUT
"			454	44003		18° CURB
"			47	4399		30° [illegible]
"			519	43933	18° GUT	
"			455	44002	18° CURB	
"			43	4403	30° [illegible]	
TP	600	44636	421	44036	TP	
16+00			494	44142		℄
"			555	44081		18° GUT
"			490	44146		18° CURB

Profile No. ____ Notes Red. ____ Plotted ____ Job No. 1277 Division No. ____ F.B. 1582 PG. 21
X-Sec. No. ____ Date ____ Date ____ Survey of GARRIGAN AVE
Notes Chkd. H.D.H. Checked ____ Survey by VANDERFORD Notes ACS Date 10/09
Date 11-1-49 Date ____ Map No. ____ Indexed Johnson Date ____

76L298 307 5-49

PLEASE RETURN TO
LOS ANGELES COUNTY SURVEYOR
726 LOS ANGELES COUNTY ENGINEERING BLDG.

NOTE: ANY ADDITIONS OR CHANGES ON THIS SHEET MUST BE MADE OR CIRCLED IN RED INK. WITH DATE AND NAME OF PERSON MAKING CHANGE.

Do not extend notes this side of this line.

STATION	B. S.	H. I.	F. S.	ELEV.	LEFT OR WEST	℄ RIGHT OR EAST
16+00		446.[illegible]	51	44[illegible]3		30°/R
"			53	[illegible]		100°/GRND
"			55	44[illegible]9		200°/GRND
"			63	440[illegible]		300°/GRND
"			65	[illegible]		375°/GRND BLL
"			552	440.34	18°/GUT	
"			490	441.46	18°/CURB	
"			5.0	44[illegible]4	30°/R	
"			40	441.2[illegible]	100°/GRND	
"			3.5	442.9	191°/BLL	
TP	427	446.04	459	441.77	T.P.	
17+02.5			321	442.33		℄ @ SCOUTLET EAST
"			373	442.13		18°/GUT
"			3.08	442.96		18°/CURB
"			2.8	443.3		30°/R
"			3.2	442.9		100°/GRND
"			4.0	442.1		200°/GRND
"			480	441.24		244.5/TOP 4" [illegible] #716
"			44	441.7		300°/GRND
"			42	441.9		400°/BLL
TP	677	448.54	427	441.77	TP	

F.B. 1582 PG. 22
Job No. 1277 Division No. Notes Red. Plotted Profile
Survey of GARIBALDI AVE Date Date No. X-Sec.
Survey by VAN DEREN Notes A.C.S. Notes Chkd H.D.H. Checked
Indexed A. C. Johnson Date 11-1-49 Date No.

76L298 307 5-49

PLEASE RETURN TO
LOS ANGELES COUNTY SURVEYOR
726 LOS ANGELES COUNTY ENGINEERING BLDG.

NOTE: ANY ADDITIONS OR CHANGES ON THIS SHEET MUST BE MADE OR CIRCLED IN RED INK, WITH DATE AND NAME OF PERSON MAKING CHANGE.

Do not extend notes this side of this line.

STATION	B. S.	H. I.	F. S.	ELEV.	LEFT OR WEST	℄ RIGHT OR EAST
17+02		44854	627	44227	18° GUT	
"			565	44289	18° CURB	
"			55	4430	30° ℄	
17+50			497	4435		℄ @ INTERSECTS W.
"			549	44305		18° GUT
"			487	4436		18° CURB
"			51	4434		30° ℄
"			[illegible]	[illegible]	18° GUT	
"			[illegible]	[illegible]	18° CURB TOP DRAIN	
"			430	48424	30° TOP DRAIN	
"			544	[illegible]	30° FLOW [illegible]	
"			501	[illegible]	100°	
"			445	44369	200°	
"			50	44474	300°	
18+00			427	44427		℄
"			482	44372		18° GUT
"			421	44433		18° CURB
"			43	4442		30° ℄
"			483	44373	18° GUT	
"			429	44431	18° CURB	
"			40	4445	30° ℄	

Profile Notes Red. ____ Plotted ____ Job No. 1277 Division No. ____ F.B. 1582 PG. 23
No. ____ Date ____ Date ____ Survey of GARIBALDI AVE
X-Sec. Notes Chkd H.D.H. Checked ____ Survey by [illegible] Notes A.C.S. Date 10/49
No. ____ Date 11-1-49 Date ____ Map No. ____ Indexed JOHNSON Date ____

76L298 307 5-49

PLEASE RETURN TO
LOS ANGELES COUNTY SURVEYOR
726 LOS ANGELES COUNTY ENGINEERING BLDG.

NOTE: ANY ADDITIONS OR CHANGES ON THIS SHEET MUST BE MADE OR CIRCLED IN RED INK, WITH DATE AND NAME OF PERSON MAKING CHANGE.

Do not extend notes this side of this line.

STATION	B. S.	H. I.	F. S.	ELEV.	LEFT OR WEST	℄	RIGHT OR EAST
		448.5					
[illegible]	606	450.77	383	444.7			
19+00			500	445.77		℄	
"			554	445.23			18°/GUT
"			487	445.90			18°/CURB
"			48	[illegible]			30°/PL
"			51	[illegible]			100°/GRND
"			59	44[illegible]			200°/GRND
"			63	44[illegible]			300°/GRND
"			66	4442			400°/GRND
"			66	4442			500°/GRND
"			60	4448			600°/GRND
"			548	445.29	18°/GUT		
"			490	445.37	18°/CURB		
"			46	4462	30°/PL		
"			43	4465	100°/GRND		
"			43	4465	200°/GRND		
"			38	4470	300°/GRND		
20+00			334	447.43		℄	
"			390	446.87			18°/GUT
			324	447.53			18°/CURB

F.B. 1382 PG. 24
Job No. 1277 Division No. Notes Red. Plotted No. Profile
Survey of GARIBALDI AVE Date Date X-Sec.
Survey by VAN DEREN Notes A.C.S. Notes Chkd H.D.H. Checked No.
Indexed A. C. Johnson Date Date 11-1-49 Date

76L298 307 5-49

PLEASE RETURN TO
LOS ANGELES COUNTY SURVEYOR
726 LOS ANGELES COUNTY ENGINEERING BLDG.

NOTE: ANY ADDITIONS OR CHANGES ON THIS SHEET MUST BE MADE OR CIRCLED IN RED INK, WITH DATE AND NAME OF PERSON MAKING CHANGE.

Do not extend notes this side of this line.

STATION	B. S.	H. I.	F. S.	ELEV.	LEFT OR WEST ℄	RIGHT OR EAST
20+00		45077	31	4477		30°/℄
			388	44689	18° GUT	
			326	4475	18°/CURB	
			33	4475	30°/℄	
TP	624	453.89	3[illegible]	447.65	TP	
[illegible]			566	44823	448.227	
20+75.01			524	44865		℄ INT RVT WEST
"			583	44806		18° GUT
"			520	44869		18°/CURB
"			51	4488		30°/℄
"			49	4490		100°/GRND
"			54	4485		200°/GRND
"			58	4481		300°/GRND
			68	4471		400°/GRND
			65	4474		500°/GRND
			58	4481		600°/GRND
			578	4481	18°/GUT	
"			514	44875	18°/CURB	
"			53	4486	30°/℄	
"			51	4488	100°/GRND	
"			47	4492	200°/GRND	

Profile No. ____ Notes Red. ____ Plotted ____ Job No. 1277 Division No. ____ F.B. 1582 PG. 25
Date ____ Date ____ Survey of GARIBALDI AVE
X-Sec. No. ____ Notes Chkd H.D.H. Checked ____ Survey by VAN DEREN Notes [illegible] Date 10/49
Date 11-1-49 Date ____ Map No. ____ Indexed ____ Date ____

76L298 307 5-49

PLEASE RETURN TO
LOS ANGELES COUNTY SURVEYOR
726 LOS ANGELES COUNTY ENGINEERING BLDG.

NOTE: ANY ADDITIONS OR CHANGES ON THIS SHEET MUST BE MADE OR CIRCLED IN RED INK, WITH DATE AND NAME OF PERSON MAKING CHANGE.

Do not extend notes this side of this line.

STATION	B. S.	H. I.	F. S.	ELEV.	LEFT OR WEST	℄ RIGHT OR EAST
20+75		453.89	39	450 0	300' GRND	
21+00			457	449 02		℄
22+00			323	450 66		℄
"			379	450 1[illegible]		18° [illegible]
"			311	450 75		[illegible]
"			33	450 6		30° [illegible]
"			365	450 24	18° [illegible]	
"			30[illegible]	450 81	18° CURB	
"			32	450 7	30° [illegible]	
TP	682	457.36	335	450 54	TP	
23+00			5.04	452 32		℄
"			561	451 75		18° [illegible]
"			403	452 45		18° CURB
"			53	452 1		30° [illegible]
"			51	452 [illegible]		100' GRND
"			57	451 [illegible]		200' GRND
"			60	451 4		300' GRND
"			62	451 2		400' GRND
"			68	450 6		500' GRND
"			65	450 6		600' GRND
"			565	451 68	18° GUT	

F.B. 1582 PG. 26 Job No. 1277 Division No. Notes Red. Plotted Profile.
Survey of GARIBALDI AVE Date Date No.
Survey by VAN DEREN Notes A.C.S. Notes Chkd H.D.H. Checked X-Sec.
Indexed A. C. Johnson Date Date 11-1-49 Date No.

76L298 307 5-49

PLEASE RETURN TO
LOS ANGELES COUNTY SURVEYOR
726 LOS ANGELES COUNTY ENGINEERING BLDG.

NOTE: ANY ADDITIONS OR CHANGES ON THIS SHEET MUST BE MADE OR CIRCLED IN RED INK, WITH DATE AND NAME OF PERSON MAKING CHANGE.

Do not extend notes this side of this line.

STATION	B. S.	H. I.	F. S.	ELEV.	LEFT OR WEST ℄	RIGHT OR EAST
23+00		45736	504	45232	18° CURB	
			48	4526	30° ℞	
			53	4521	100° G[illegible]	
			56	4528	150° G[illegible]	
24+00			321	45415	℄	
"			378	45358		18° GUT
"			311	45425		18° CURB
"			33	4541		30° ℞
"			[illegible]	45360	[illegible]	
"			[illegible]	4542	3° [illegible]	
			[illegible]	4542	30° ℞	
[illegible]	751	461.41	346	45390	[illegible]	
25+00			539	45602	℄	
"			596	45545		18° [illegible]
"			530	45611		18° CURB
"			54	4560		30° ℞
"			61	4553		100° GRND
"			57	4557		180° BLL
"			595	45546	18° GUT	
"			529	45612	18° CURB	
			52	4562	30° ℞	
			47	4567	100° GRND	

Profile No. ____ Notes Red. ____ Plotted ____ Job No. 271 Division No. ____ F.B. [illegible] PG. 27
Date ____ Date ____ Survey of GARIBALDI AVE
X-Sec. No. ____ Notes Chkd. H.D.H. Checked ____ Survey by VANDEREN Notes A.C. Date [illegible]
Date 11-1-49 Date ____ Map No. ____ Indexed Johnson Date ____

76L298 307 5-49

PLEASE RETURN TO
LOS ANGELES COUNTY SURVEYOR
726 LOS ANGELES COUNTY ENGINEERING BLDG.

NOTE: ANY ADDITIONS OR CHANGES ON THIS SHEET MUST BE MADE OR CIRCLED IN RED INK, WITH DATE AND NAME OF PERSON MAKING CHANGE.

Do not extend notes this side of this line.

STATION	B. S.	H. I.	F. S.	ELEV.	LEFT OR WEST	℄ RIGHT OR EAST
25+00		4[illegible]	44	4510	200' GR[illegible]	
"			43	4571	250' GR[illegible] BLL	
26+00			354	45787		℄
"			408	45733		18' GUT
"			358	45783		18' CURB
"			33	4581		30' ℄
"			405	45738	18' GUT	
"			348	45193	18' CURB	
"			36	4578	30' ℄	
TP	758	465.47	352	4[illegible]39	TP	
27+00			576	45911		℄
27+05.35			571	45976		℄ @ BC
"			616	459[illegible]		18' GUT
"			548	45999		18' CURB
"			60[illegible]	45939	18' GUT	30' ℄
"			544	460[illegible]	18' CURB	
"			53	460 12	30' ℄	
			513	460 34		EAST END C.R SE COR
			519	460 29	WEST END C.R SW/COR	
27+40.35			516	460 31		℄ INT LEMON
			430	46[illegible]		EAST END CR NE COR

F.B. 1582 PG. 28
Job No. 1277 Division No. Notes Red. Plotted Profile
Survey of GARIBALDI AVE Date Date No.
Survey by VAN DEREN Notes A.C.S Notes Chkd. H.D.H Checked X-Sec.
Indexed E. C. Johnson Date Date 11-1-49 Date No.

76L298 307 5-49

PLEASE RETURN TO
LOS ANGELES COUNTY SURVEYOR
726 LOS ANGELES COUNTY ENGINEERING BLDG.

NOTE: ANY ADDITIONS OR CHANGES ON THIS SHEET MUST BE MADE OR CIRCLED IN RED INK, WITH DATE AND NAME OF PERSON MAKING CHANGE.

Do not extend notes this side of this line.

STATION	B. S.	H. I.	F. S.	ELEV.	LEFT OR WEST	℄ RIGHT OR EAST
		465.47	424	46.23	WEST END [illegible] NW COR	
27+75 [illegible]			439	46.[illegible]		℄ @ EC
"			486	46.16		13°/GUT
			424	46.23		13° CURB
			43[illegible]	46.12		75° [illegible]
			487	46.[illegible]	13° GUT	
			425	46.22	13° CURB	
"			35	46.17	75° [illegible]	
B[illegible] [illegible]			[illegible]	459.96	SMITE [illegible] ELEV 459.964 FB 1488 [illegible]	
					SUNSET BLVD [illegible] AVE. S.E. COR.	
					BT SPK IN CURB 2' SO. OF SO. END C.R.	

Profile No. ____ Notes Red. ____ Plotted ____ Job No. 1277 Division No. ____ F.B. 1582 PG. 29

X-Sec. No. ____ Date ____ Date ____ Survey of GARIBALDI AVE

Notes Chkd. H.D.H. Checked ____ Survey by VAN DEREN Notes A.C.C. Date 11/49

Date 11-1-49 Date ____ Map No. ____ Indexed Johnson Date ____

F.B. 1582 PG. 30 | Job No. 1277 | Division No. | Notes Red. | Plotted | Profile

Survey of GARIBALDI AVE | Date | Date | No.

Survey by VAN DOREN | Notes A.C.S | Notes Chkd. | Checked | X-Sec.

Indexed | Date | Date | Date | No.

STATION	B. S.	H. I.	F. S.	ELEV.

76L298 307 5-49

PLEASE RETURN TO
LOS ANGELES COUNTY SURVEYOR
726 LOS ANGELES COUNTY ENGINEERING BLDG.

Do not extend notes this side of this line.

NOTE: ANY ADDITIONS OR CHANGES ON THIS SHEET MUST BE MADE OR CIRCLED IN RED INK. WITH DATE AND NAME OF PERSON MAKING CHANGE.

Notes Ck'd by	Survey of Garibaldi Ave
Map No.	W. O. 4277 Tape No. St'd °F
Office Work	Surveyed by Van Deren
Checked	Notes Vun Date 11-1-49
Date	Indexed A. C. Johnson

F. B. 1582 PG. 31

DEC 21 '50

C1-1277

TOPOGRAHY ON SEWER R/W

FROM TRELAWNEY AVE EAST

TO SUNSET BLVD

CARIBALDI AVE

11-1-49
Van Deren
Stangeland
Blankenship
Richards

NOTE: FOR ADDITIONAL TOPOG. SEE F.B. 1582-44

Note: Any Additions or Changes on This Sheet Must be Made or Circled in Red Ink With Date and Name of Person Making Change.

Do not extend notes this side of this line.

RETURN TO
LOS ANGELES COUNTY SURVEYOR
726 LOS ANGELES COUNTY
ENGINEERING BLDG.

76F309S 247 10M 1-49

F. B. 1582 PG. 32

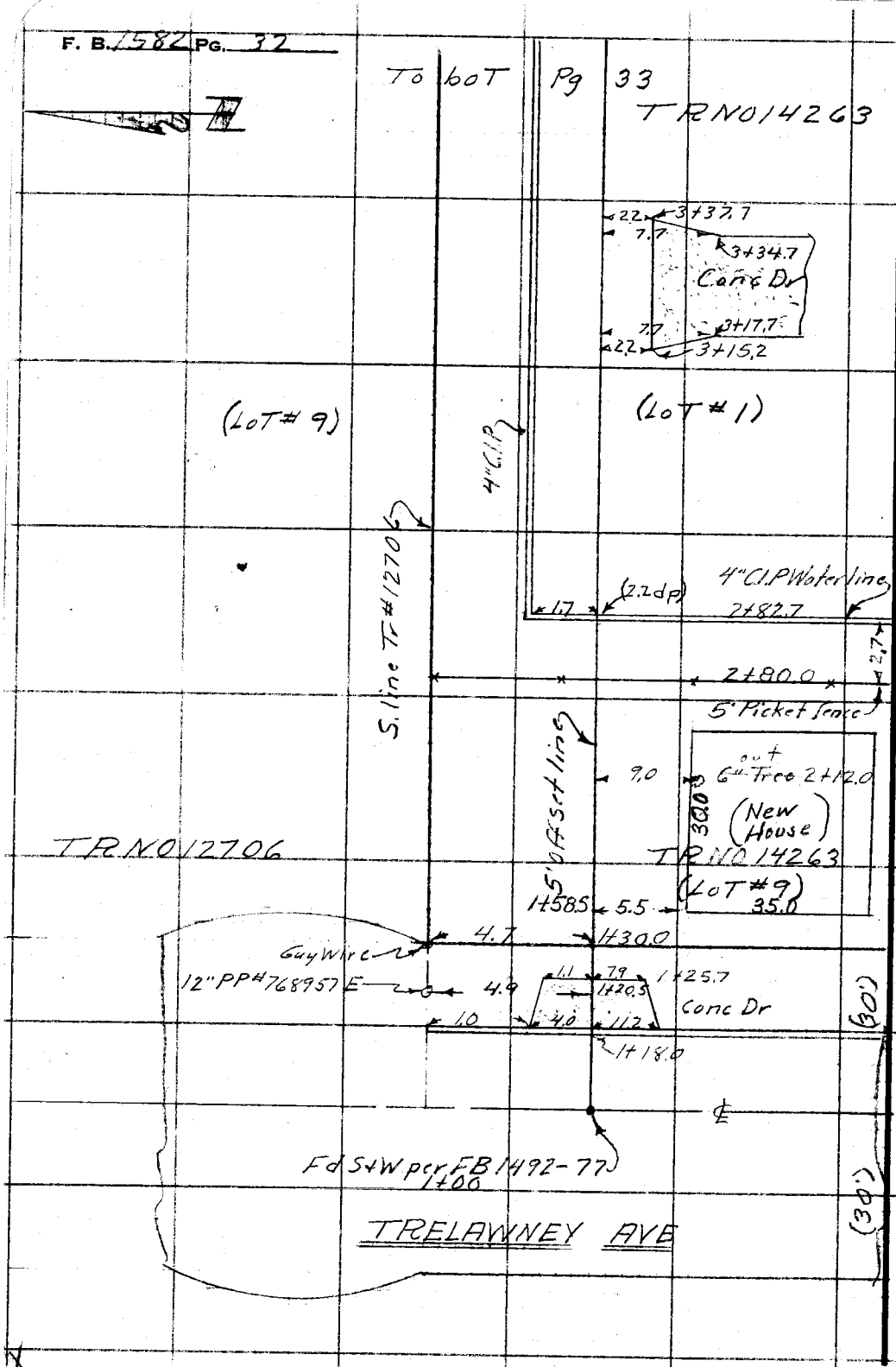

RETURN TO
LOS ANGELES COUNTY SURVEYOR
72B LOS ANGELES COUNTY
ENGINEERING BLDG.

Do not extend notes this side of this line.

Note: Any Additions or Changes on This Sheet Must be Made or Circled in Red Ink With Date and Name of Person Making Change.

Notes Ck'd by	Survey of Garibaldi Ave
Map No.	W. O. 1277 Tape No. St'd. °F
Office Work	Surveyed by Van Deren
Checked	Notes Van Date 11-1-49
Date	Indexed A. C. Johnson

F. B. 1582 Pg. 33

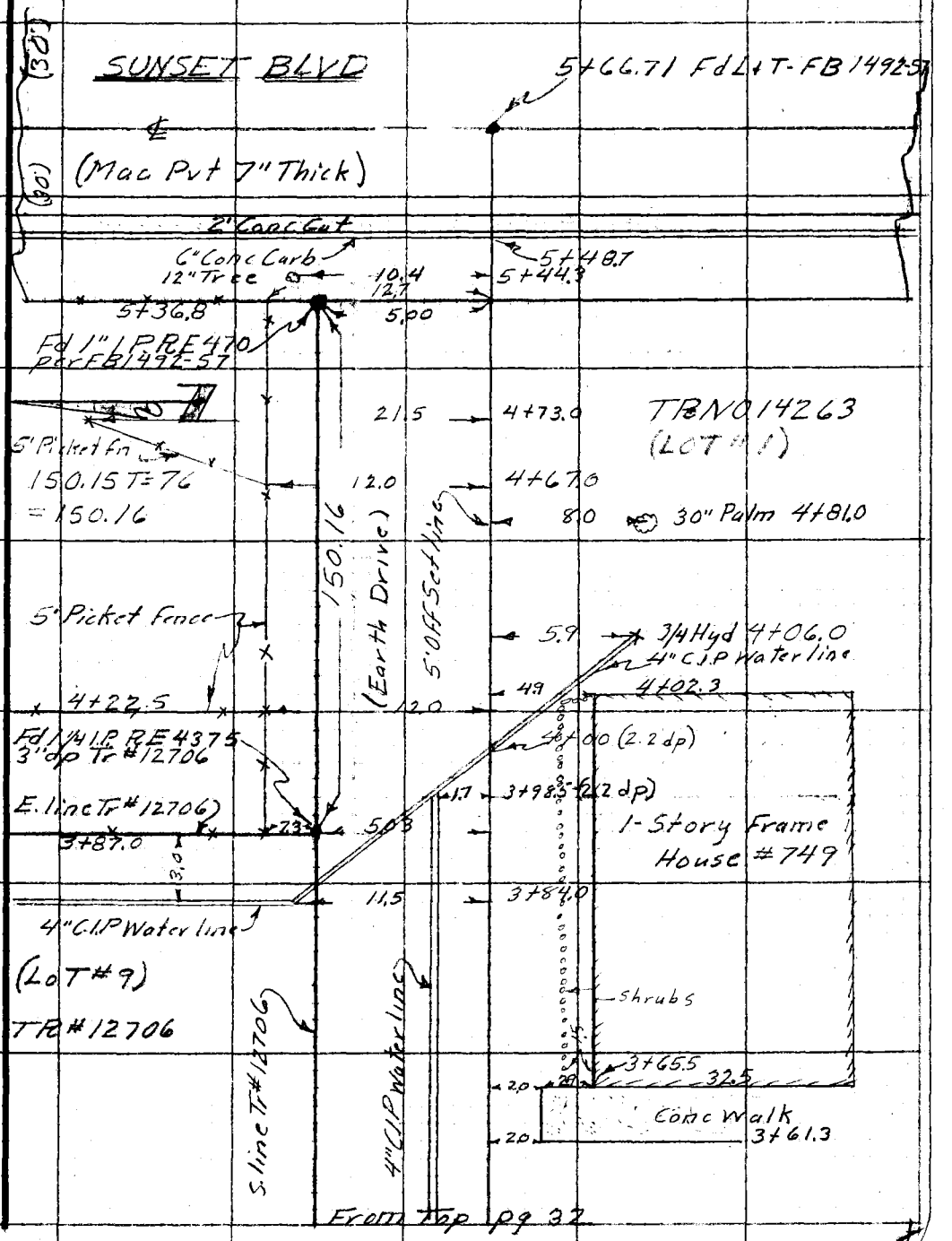

From Top pg 32

Note: Any Additions or Changes on This Sheet Must be Made or Circled in Red Ink With Date and Name of Person Making Change.

Do not extend notes this side of this line.

RETURN TO
LOS ANGELES COUNTY SURVEYOR
726 LOS ANGELES COUNTY
ENGINEERING BLDG.

76F309S 247 10M 1-49

F. B. 1582 PG. 34

RETURN TO
LOS ANGELES COUNTY SURVEYOR
726 LOS ANGELES COUNTY
ENGINEERING BLDG.

Do not extend notes this side of this line.

Note: Any Additions or Changes on This Sheet Must be Made or Circled in Red Ink With Date and Name of Person Making Change.

X

Profile No.	Notes Red.	Plotted	Job No. 1277	Division No.	F.B. 1582 PG. 35
	Date	Date	Survey of GARIBALDI AVE		
X-Sec. No.	Notes Chkd. LCM	Checked	Survey by VAN DEREN & C. Johnson	Notes A.C.S.	Date 11/49
	Date 11/11/49	Date	Map No.	Indexed	Date DEC 21 '50

C.I. # 1277
CROSS SECTIONS ON
SEWER RIGHT-OF-WAY
FROM
TRELAWNEY AVE EAST'LY
TO
SUNSET BLVD
NOTE:!
SECTIONS TAKEN FROM
5' OFFSET ℄ LINE

STATION	B.S.	H.I.	F.S.	ELEV.
			Van Deren Stangeland Blankenship Richards	11-1-49

NOTE: ANY ADDITIONS OR CHANGES ON THIS SHEET MUST BE MADE OR CIRCLED IN RED INK, WITH DATE AND NAME OF PERSON MAKING CHANGE.

Do not extend notes this side of this line.

PLEASE RETURN TO
LOS ANGELES COUNTY SURVEYOR
726 HIGGINS BLDG.

76L298 307 3M 11-48

76L298 307 3M 11-48

PLEASE RETURN TO
LOS ANGELES COUNTY SURVEYOR
726 HIGGINS BLDG.

NOTE: ANY ADDITIONS OR CHANGES ON THIS SHEET MUST BE MADE OR CIRCLED IN RED INK, WITH DATE AND NAME OF PERSON MAKING CHANGE.

Do not extend notes this side of this line.

STATION	B. S.	H. I.	F. S.	ELEV.	LEFT OR NORTH	℄ RIGHT OR SOUTH
BM "TE208"	0.33	454.56		454.23	BM "TE208" ELEV 454.230	FB 1488/122
					TRELAWNEY AVE (E. SIDE) AT OLEMA ST	
					BT SPK IN CB 6' NO. OF ℄ PROD OF OLEMA ST.	
1+00			4.85	449.71		℄ INT TRELAWNEY
1+18			5.24	449.32		℄ @ E. GUT "
1+18			4.63	449.87		℄ @ FR CURB "
1+24.5			4.55	450.01		℄ TOP CONC [illegible]
1+30			4.4	450.2		℄ @ PL
"			4.5	450.1		5°/ SO. SIDE
"			4.2	450.4	15°/ N SIDE	
1+35			4.4	450.2	@ BEGIN DITCH	℄
"			4.5	450.1		5°/ S. SIDE
"			4.4	450.2	3°/ BOT BK	
"			3.4	451.2	6°/ TOP BK	
"			4.8	449.8	10°/ BOT BK	
"			3.5	451.1	15°/ TOP BK	
2+00			4.8	449.5		℄
"			4.8	449.5		5°/ SO SIDE
			4.6	450.0	3°/ BOT BK	
			3.4	451.2	6°/ TOP BK	
"			4.7	449.9	10°/ BOT BK	

F.B. 1582 PG. 36
Job No. 1277 Division No. Notes Red. Plotted No. Profile
Survey of GARIBALDI AVE Date Date X-Sec.
Survey by VAN DEREN Notes A.C.S. Notes Chkd. Checked No.
Indexed K. C. Johnson Date Date

76L298 307 3M 11-48

PLEASE RETURN TO
LOS ANGELES COUNTY SURVEYOR
726 HIGGINS BLDG.

NOTE: ANY ADDITIONS OR CHANGES ON THIS SHEET MUST BE MADE OR CIRCLED IN RED INK, WITH DATE AND NAME OF PERSON MAKING CHANGE.

Do not extend notes this side of this line.

STATION	B. S.	H. I.	F. S.	ELEV.	LEFT OR NORTH ℄	RIGHT OR SOUTH
2+00		454.56	44	450.2	15' TOP BK	
TP	4.15	453.60	5.11	449.45	TP	
2+82½			4.2	449.4		℄
"			4.2	449.4	LEFT 1' TOP GRND @ 4' C.L.P.	
"			6.4	447.2	LEFT 1' TOP PIPE " " "	
3+00			4.2	449.4		℄
"			4.2	449.4		70' SO SIDE
"			4.2	449.4	3' BOT BK	
"			2.9	450.7	6' TOP BK	
"			4.5	449.1	10' BOT BK	
"			4.0	449.6	TOP BK 1.5' NO. SIDE	
3+98.5			4.7	448.9	LEFT 1.5' TOP GRND @ 4' C.L.P.	
"			6.9	446.7	LEFT " " PIPE " " "	
4+00			4.7	448.9		℄
			4.6	449.0		59' SO
			4.7	448.9	3' BOT BK	
"			3.4	450.2	6' TOP "	
"			4.7	448.9	10' BOT BK	
"			4.1	449.5	TOP BK 1.5' NO. SIDE	
TP	5.29	453.53	5.36	448.24	TP	
4	4.45		4.8	448.7		℄ @ END BRK

Profile No. ____ Notes Red ____ Plotted ____ Job No. 1277 Division No. ____
X-Sec. No. ____ Date ____ Date ____ Survey of GARRIGAN DR AVE Notes A.C.S. Date 11/59
Notes Chkd ____ Checked ____ Survey by WINDERS Indexed Johnson Date ____
Date ____ Date ____ Map No. ____

F.B. 558 PG. 37

76L298 307 3M 11-48

PLEASE RETURN TO
LOS ANGELES COUNTY SURVEYOR
726 HIGGINS BLDG.

NOTE: ANY ADDITIONS OR CHANGES ON THIS SHEET MUST BE MADE OR CIRCLED IN RED INK, WITH DATE AND NAME OF PERSON MAKING CHANGE.

Do not extend notes this side of this line.

STATION	B. S.	H. I.	F. S.	ELEV.	LEFT OF [illegible]	RIGHT OF SOUTH
4+45		453.53	4.8	448.7		5° SO SIDE
"			4.8	448.7	[illegible]	
"			3.8	449.7	[illegible]	
"			4.7	448.8	[illegible]	
"			4.4	449.1	15° NO. SIDE	
5+00			5.0	448.5		℄
"			4.9	448.6		5° SO SIDE
"			4.9	448.6	[illegible]	
"			4.3	449.2	[illegible]	
"			4.2	449.3	15° NO. SIDE	
5+36.8			5.2	448.3		℄ @ PL
"			5.1	448.4		5° SO SIDE
"			5.2	448.3	5° [illegible]	
"			4.5	449.0	12° TOP BL	
"			4.5	449.0	15° NO SIDE	
5+48.7			4.80	448.73		℄ TOP CURB
"			5.40	448.13		℄ GUT
5+66.7			4.88	448.65		℄ INT SUNSET BLVD
BM "TE 196"			5.29	448.24	BM TE 196 ELEV 448.227 FB 1483/116	
					SUNSET BLVD (W. SIDE) 626± NO ℄ LONGVIEW AVE	
					BT SPK IN CB. IN FRONT HOUSE #749	

F.B. 1582 PG. 38
Job No. 1277 Division No. Notes Red. Plotted No. Profile
Survey of GARIBALDI AVE Date Date X-Sec.
Survey by VAN DERSON Notes A.G.S. Notes Chkd. Checked No.
Indexed A. C. Johnson Date Date Date

Notes Ck'd by	Survey of Garibaldi Ave
Map No.	W. O. 1277 Tape No. St'd °F
Office Work	Surveyed by Van Deren
Checked	Notes Van Date 12-14-49
Date	Indexed A. C. Johnson

F. B. 1582 PG. 39

DEC 21 '50

C1-1277

LOCATION OF OUTLETS AT NEW LONGDEN AVE SCHOOL

ON LONGDEN AVE WEST OF SUNSET BLVD

GARIBALDI AVE

12-14-49

Van Deren
Stengelund
Blankenship
Richards

Note: Any Additions or Changes on This Sheet Must be Made or Circled in Red Ink With Date and Name of Person Making Change.

Do not extend notes this side of this line.

RETURN TO
LOS ANGELES COUNTY SURVEYOR
726 LOS ANGELES COUNTY
ENGINEERING BLDG.

76F309S 247 10M 1-49

F. B. 1582 PG. 40

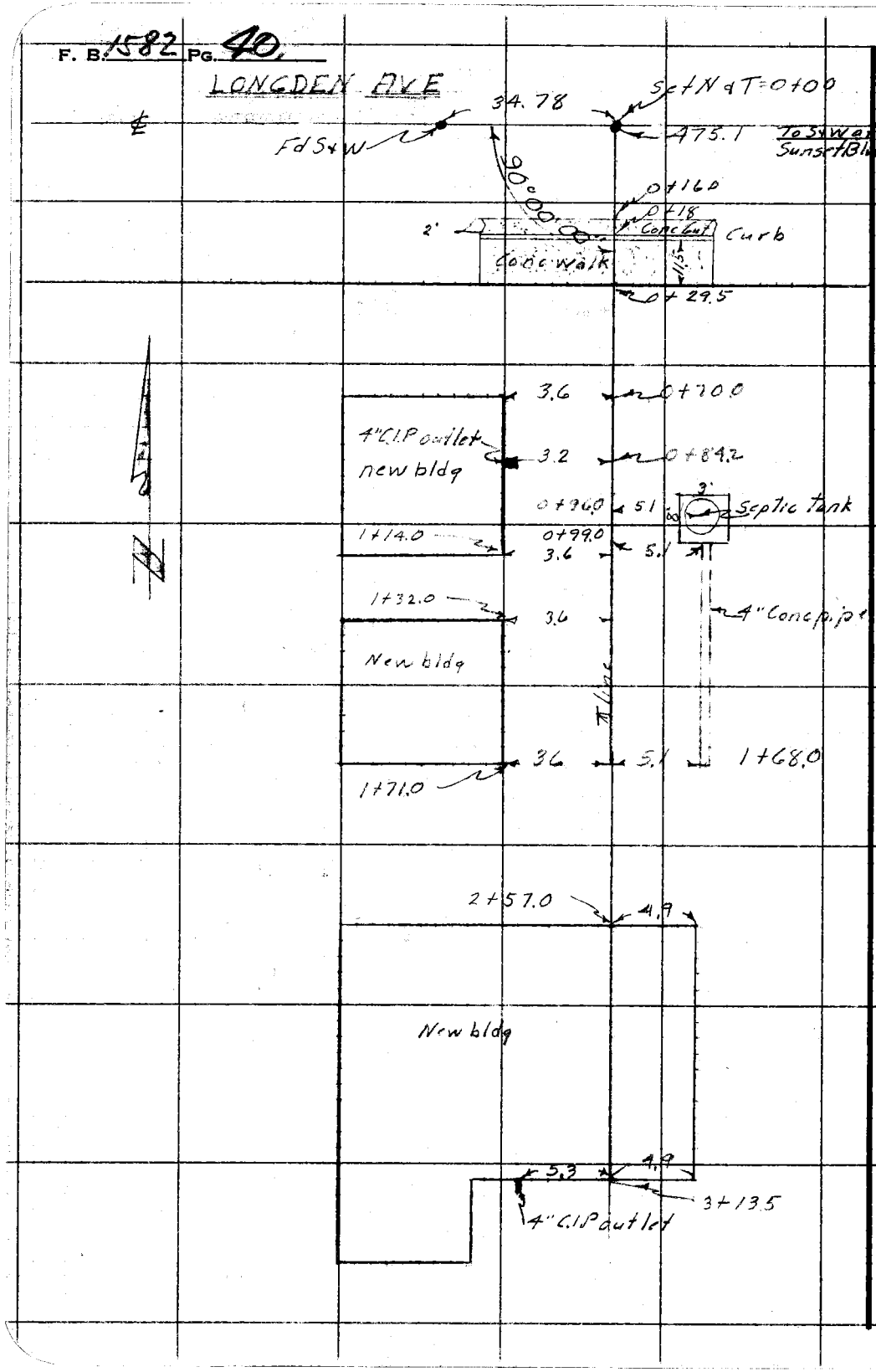

RETURN TO
LOS ANGELES COUNTY SURVEYOR
725 LOS ANGELES COUNTY
ENGINEERING BLDG.

Do not extend notes this side of this line.

Note: Any Additions or Changes on This Sheet Must be Made or Circled in Red Ink With Date and Name of Person Making Change.

F.B. 1582 PG. 41

Profile No. _____ Notes Red _____ Plotted _____ Job No. 1277 Division No. _____
Date _____ Date _____ Survey of Garibaldi Ave
X-Sec. No. _____ Notes Chkd _____ Checked _____ Survey by Van Deren Notes Van Date 12-14-49
Date _____ Date _____ Map No. _____ Indexed S. Johnson Date DEC 21 '50

CT-1277

Elevations on sewer outlets on new school Bldg.

on Longden Ave School

Garibaldi Ave Sewer Dist

12-14-49
Van Deren
Stangeland
Blankenship
Richards

STATION	B.S.	H.I.	F.S.	ELEV.

NOTE: ANY ADDITIONS OR CHANGES ON THIS SHEET MUST BE MADE OR CIRCLED IN RED INK, WITH DATE AND NAME OF PERSON MAKING CHANGE.

Do not extend notes this side of this line.

PLEASE RETURN TO
LOS ANGELES COUNTY SURVEYOR
726 HIGGINS BLDG.

76L298 307 3M 11-48

76L298 307 3M 11-48

PLEASE RETURN TO
LOS ANGELES COUNTY SURVEYOR
726 HIGGINS BLDG.

NOTE: ANY ADDITIONS OR CHANGES ON THIS SHEET MUST BE MADE OR CIRCLED IN RED INK, WITH DATE AND NAME OF PERSON MAKING CHANGE.

Do not extend notes this side of this line.

Profile No. ____ X-Sec. No. ____

Plotted ____ Date ____ Checked ____ Date ____

Notes Red ____ Date 12-14-49 Notes Chkd. ____ Date ____

Job No. 1277 Division No. ____ Notes Vac ____ Date ____

Survey of Caballero Ave

Survey by Van Deren

Indexed E. C. Johnson

F.B. 1488 PG. 42

STATION	B. S.	H. I.	F. S.	ELEV.	Lt of East	℄	Rt of West
BM TE 117	3.27	446.54		443.27	BM TE 117 Elev = 443.27		69 FB 1488-65
					Longden Ave. (S. side)		670'± W. of ℄ Sunset Blvd
					Bt spk in curb 50' W. of		W. line of Auditorium bldg
					of S. Santa Anita School Dist		
0+00			4.34	442.20			℄ int
0+16			5.00	441.54			℄ Gutout
0+18			5.16	441.38			Gut in
0+18			4.52	442.02			top Cb
0+29.5			4.28	442.26			back walk
0+84.2			7.32	439.22			3.2 top 4" CIP outlet
0+99.0			9.94	436.60	5.1 top 4" Conc pipe		
1+00			6.2	440.3			Ground
1+68.0			11.32	435.22	5± top 4" Conc pipe		
2+00			7.2	439.3		Ground	
T.P.	3.69	442.12	8.11	438.43			
3+13.5			6.53	435.59			5.3 top 4" C.I.P. outlet
4+00			6.7	435.4		Ground	
4+75			7.5	434.6	back lot line		
T.P.	4.06	445.91	0.27	441.85			
BM TE 116			7.71	438.20	BM TE 116 Elev = 438.21		FB 1488-65
					Sunset Blvd & Longden Ave. S.E. cor		
					3' Spk in Cb 7' S. S end CR.		

Notes Ck'd by	Survey of GARIBALDI AVE
Map No.	W. O. 1277 Tape No. St'd. °F
Office Work	Surveyed by VAN DEREN
Checked	Notes Van Date 10-31-50
Date	Indexed A. C. Johnson

F. B. 1582 Pg. 43

DEC 21 '50

C.I.# 1277
ADDITIONAL TOPOGRAPHY ON
SEWER R/W FROM TRELAWNEY AVE.
EASTERLY TO SUNSET BLVD
(SEE F.B. 1582-32)

GARIBALDI AVENUE
SEWER DISTRICT

10-31-50
VAN DEREN
STANGELAND
BLANKENSHIP
BROOKS

Note: Any Additions or Changes on This Sheet Must be Made or Circled in Red Ink With Date and Name of Person Making Change.

Do not extend notes this side of this line.

RETURN TO
LOS ANGELES COUNTY SURVEYOR
726 LOS ANGELES COUNTY
ENGINEERING BLDG.

76F309S 247 10M 1-49

F. B. 1582 PG. 44

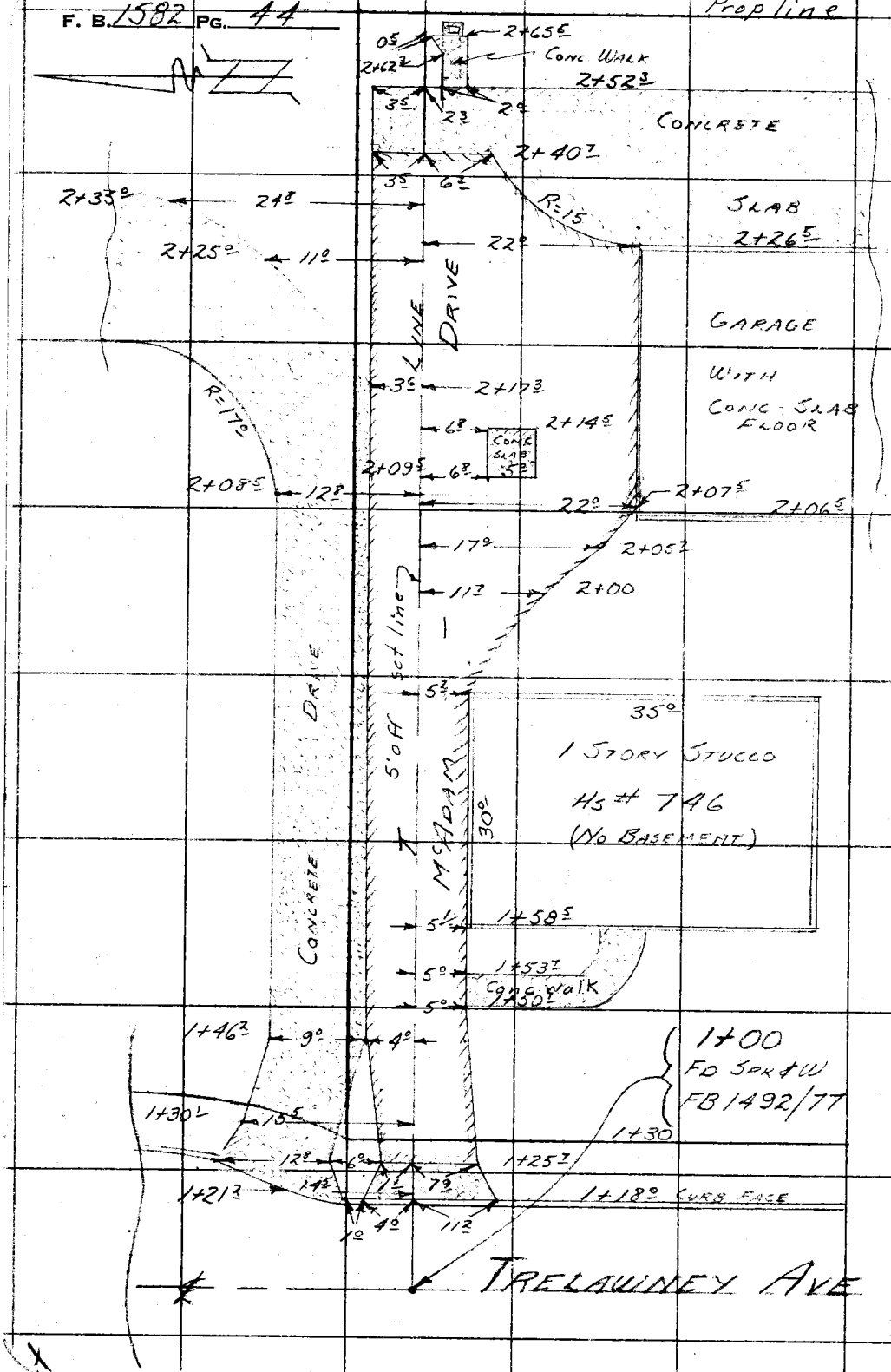

RETURN TO
LOS ANGELES COUNTY SURVEYOR
726 LOS ANGELES COUNTY
ENGINEERING BLDG.

Do not extend notes this side of this line.

Note: Any Additions or Changes on This Sheet Must be Made or Circled in Red Ink With Date and Name of Person Making Change.

Profile No.	Notes Red.	Plotted	Job No. 1277	Division No. Surv	F.B. 1582	PG. 45
	Date	Date	Survey of Garibaldi Ave			
X-Sec. No.	Notes Chkd.	Checked	Survey by Van Deren	Notes Van	Date 10-31-50	
	Date	Date	Map No.	Indexed Johnson	Date DEC 21 '50	

C1-1277

NEW PROFILE ON SEWER R/W

FROM TRELAWNEY AVE EASTERLY 252'

GARIBALDI AVE SEWER DIST

10-31-50

Van Deren
Stangeland
Blankenship
Brooks

STATION	B. S.	H. I.	F. S.	ELEV.

NOTE: ANY ADDITIONS OR CHANGES ON THIS SHEET MUST BE MADE OR CIRCLED IN RED INK, WITH DATE AND NAME OF PERSON MAKING CHANGE.

Do not extend notes this side of this line.

PLEASE RETURN TO
LOS ANGELES COUNTY SURVEYOR
726 LOS ANGELES COUNTY ENGINEERING BLDG.

76L298 307 5-49

76L298 307 5-49

PLEASE RETURN TO
LOS ANGELES COUNTY SURVEYOR
726 LOS ANGELES COUNTY ENGINEERING BLDG.

NOTE: ANY ADDITIONS OR CHANGES ON THIS SHEET MUST BE MADE OR CIRCLED IN RED INK, WITH DATE AND NAME OF PERSON MAKING CHANGE.

Do not extend notes this side of this line.

5' offset line

STATION	B. S.	H. I.	F. S.	ELEV.	Lt ℄ North	Rt ℄ South
TE 208	0.33	454.56		454.23	BM TE 208 Elev = 454.230 FB 1488-122	
					Trelawney Ave (E. side)	at Olema St.
					Bt Spk in curb. 6' N. of	℄ prod of Olema St
1+00			4.85	449.71		℄ int
1+18			5.24	449.32		℄ at Gut
1+25.7			4.55	450.01		℄ brk in Dr
1+30.0			4.54	450.02		℄ on Mac Dr
"			4.57	449.99		7.5 Sedg Dr
"			4.59	449.97	1.8 N. edg Mac Dr	
"			4.48	450.08	6.5 S. edg Conc Dr	
"			4.45	450.11	15' 5 N. edg Conc Dr	
2+00			4.58	449.98		℄
"			4.50	450.06		10' Mac Dr
"			4.65	449.91	10' Conc Dr	
2+52.3			4.71	449.85		℄ at end of conc
"			4.59	449.97		10' Conc
"			4.75	449.81	3.5 N. edg Conc	
T. P.	4.15	453.60	5.11	449.45		
T. P.	5.29	453.53	5.36	448.24		
TE 196			5.29	448.24	BM TE 196 Elev = 448.227 FB 1488-116	
					Sunset Blvd. (W. side) 626' ± N. ℄ Longden Ave	
					Bt Spk in curb in front ho # 749	

F. B. 1582 PG. 46
Survey of Garibaldi Ave
Survey by Van Deren Notes Van
Indexed A. C. Johnson Date
Job No. 1277 Division No.
Notes Red. Date 10-31-50
Notes Chkd. Date
Plotted Date
Checked Date
Profile No.
X-Sec. No.

Profile No.	Notes Red.	Plotted	Job No. 1277	Division No.	F. B. 1582 Pg. 47
	Date	Date	Survey of GARIBALDI AVE.		
X-Sec. No.	Notes Chkd.	Checked	Survey by Butler	Notes +	Date 8-13-51
	Date	Date	Map No.	Indexed A. C. Johnson	Date

NOTE: ANY ADDITIONS OR CHANGES ON THIS SHEET MUST BE MADE OR CIRCLED IN RED INK, WITH DATE AND NAME OF PERSON MAKING CHANGE.

PLEASE RETURN TO
LOS ANGELES COUNTY SURVEYOR
726 LOS ANGELES COUNTY ENGINEERING BLDG.

Do not extend notes this side of this line.

STATION	B. S.	H. I.	F. S.	ELEV.	
					Cl. #1277 GARIBALDI AVE.
					Check M4 inverts @ Tandall City Blvd & [illegible] Encinitas Ave & [illegible] (N) " " & [illegible] " " & Wooley St " " & Fortson Dr.

76L298 307 4-50

76L298 307 4-50

PLEASE RETURN TO
LOS ANGELES COUNTY SURVEYOR
726 LOS ANGELES COUNTY ENGINEERING BLDG.

NOTE: ANY ADDITIONS OR CHANGES ON THIS SHEET MUST BE MADE OR CIRCLED IN RED INK, WITH DATE AND NAME OF PERSON MAKING CHANGE.

Do not extend notes this side of this line.

GARIBALDI AVE.

STATION	B. S.	H. I.	F. S.	ELEV.	CHECK MH INVERTS - C/ 1277
J.C. @ TEMPLE CITY BLVD & LEMON AVE.					
BM "TE197"				459.92±	BM "TE197" F.B. 1488/117
	644466.40				
N RIM to flow			6.25		
N 8" INLET @ flow			9.93		
			16.18	450.22	flow
S RIM to flow			6.26		
S 8" outlet @ flow			10.02		
			16.28	450.12	
W RIM to flow			6.24		
W 8" STUB @ flow			9.86		
			16.10	450.30	
BM "TE198"			5.64	460.76	BM "TE198" (460.760) FB 1488/117.

F. B. 1582 PG. 48 Job No. 1277 Division No. Notes Red. Plotted Profile
Survey of GARIBALDI AVE Date Date No.
Survey by BUTLER Notes Notes Chkd. Checked X-Sec.
Indexed A. C. Johnson Date Date No.

76L298 307 4-50

PLEASE RETURN TO
LOS ANGELES COUNTY SURVEYOR
726 LOS ANGELES COUNTY ENGINEERING BLDG.

NOTE: ANY ADDITIONS OR CHANGES ON THIS SHEET MUST BE MADE OR CIRCLED IN RED INK, WITH DATE AND NAME OF PERSON MAKING CHANGE.

Do not extend notes this side of this line.

STATION	B. S.	H. I.	F. S.	ELEV.	Chg M H INVERTS — C.I. 1277
J.C. @ ENCINITA AVE & LONGDAN AVE (N)					
BM "TE 119"				449.38	BM "TE 119" F.B. 1485/66
	9.55	458.94			
N Rim			7.66		
N 8" inlet @ flow			17.41	441.53	flow
S Rim			7.71		
S 10" outlet @ flow			17.46	441.48	
W Rim			7.68		
W 10" stub @ flow			9.32		
			17.00	451.94	
T.P.	7.04	462.84	4.04	454.90	
J.C. @ ENCINITA AVE & OLEMA ST.					
N Rim			5.43		
N 8" inlet @ flow			8.51		
			13.94	445.00	flow
S Rim			5.48		
S 8" outlet @ flow			8.62		
			14.00	444.85	
W Rim			5.47		
W 8" stub @ flow			8.45		
			3.92	455.02	
BM "TE 202"			3.80	459.04	(BM "TE 202") (459.03) F.B. 1488/69.

Profile No. ____ Date ____ Notes Red. ____ Date ____ Plotted ____ Job No. 1277 Division No. ____ F. B. 1582 Pg. 49

X-Sec. No. ____ Date ____ Notes Chkd. ____ Date ____ Checked ____ Date ____ Survey of GERIBALDI AVE. Survey by Butler Notes ____ Date 8-13-51

Map No. ____ Indexed E. G. Johnson Date ____

F. B. 1582 PG. 50 | Job No. 1277 Division No. ______ Notes Red. ______ Plotted ______ Profile

Survey of [illegible] Ave. | Date ______ | Date ______ No. ______

Survey by [illegible] Notes ← | Notes Chkd. ______ | Checked ______ X-Sec.

Indexed A. C. Johnson Date ______ | Date ______ | Date ______ No. ______

76L298 307 4-50

PLEASE RETURN TO
LOS ANGELES COUNTY SURVEYOR
726 Los Angeles County Engineering Bldg.

NOTE: ANY ADDITIONS OR CHANGES ON THIS SHEET MUST BE MADE OR CIRCLED IN RED INK, WITH DATE AND NAME OF PERSON MAKING CHANGE.

Do not extend notes this side of this line.

STATION	B. S.	H. I.	F. S.	ELEV.	[illegible]	
J.C. @ Enc[illegible] Ave & Wooley St.						
BM [illegible]				46[illegible].05±	(BM [illegible])	FB [illegible]
	5.70	469.35				
N Rim			6.04			
V 8" inlet flow			15.92	453.43	flow	
S Rim			6.05			
S 8" [illegible] flow			16.03	453.32	"	
W Rim			[illegible]			
W 8" [illegible] flow			15.[illegible]	453.[illegible]	"	
J.C. @ En[illegible] Dr.						
N Rim			3.61			
N 8" inlet flow			11.12	458.2[illegible]	flow	
S Rim			3.63			
S [illegible] flow			[illegible]	458.18	"	
W Rim			3.60			
W 8" [illegible]			11.02	458.23	"	
[illegible]			3.24	[illegible]	BM [illegible]	[illegible]

Notes Ck'd by	Survey of Woodward Blvd.
Map No.	W. O. 1452 Tape No. 0132 St'd. 68 °F.
Office Work	Surveyed by Benson
Checked	Notes " Date 4-[illegible]-51
Date	Indexed A. C. Johnson 5-23-51

F. B. [illegible] PG. 51

CENTER LINE SURVEY

FOR

WOODWARD BLVD CENTER DIST

C.I. 1452

[illegible]

HUNTINGTON DR. - COLE AVE - ROSEMEAD BLVD - MICHILLINDA AVE.

APRIL-1951

C.A. Benson

[illegible]

[illegible]

[illegible]

F.E. Brooks [illegible]

Note: Any Additions or Changes on This Sheet Must be Made or Circled in Red Ink With Date and Name of Person Making Change.

Do not extend notes this side of this line.

RETURN TO
LOS ANGELES COUNTY SURVEYOR
726 LOS ANGELES COUNTY
ENGINEERING BLDG.

76F3098 247 10M 1-49

F. B. 158 Pg. 52

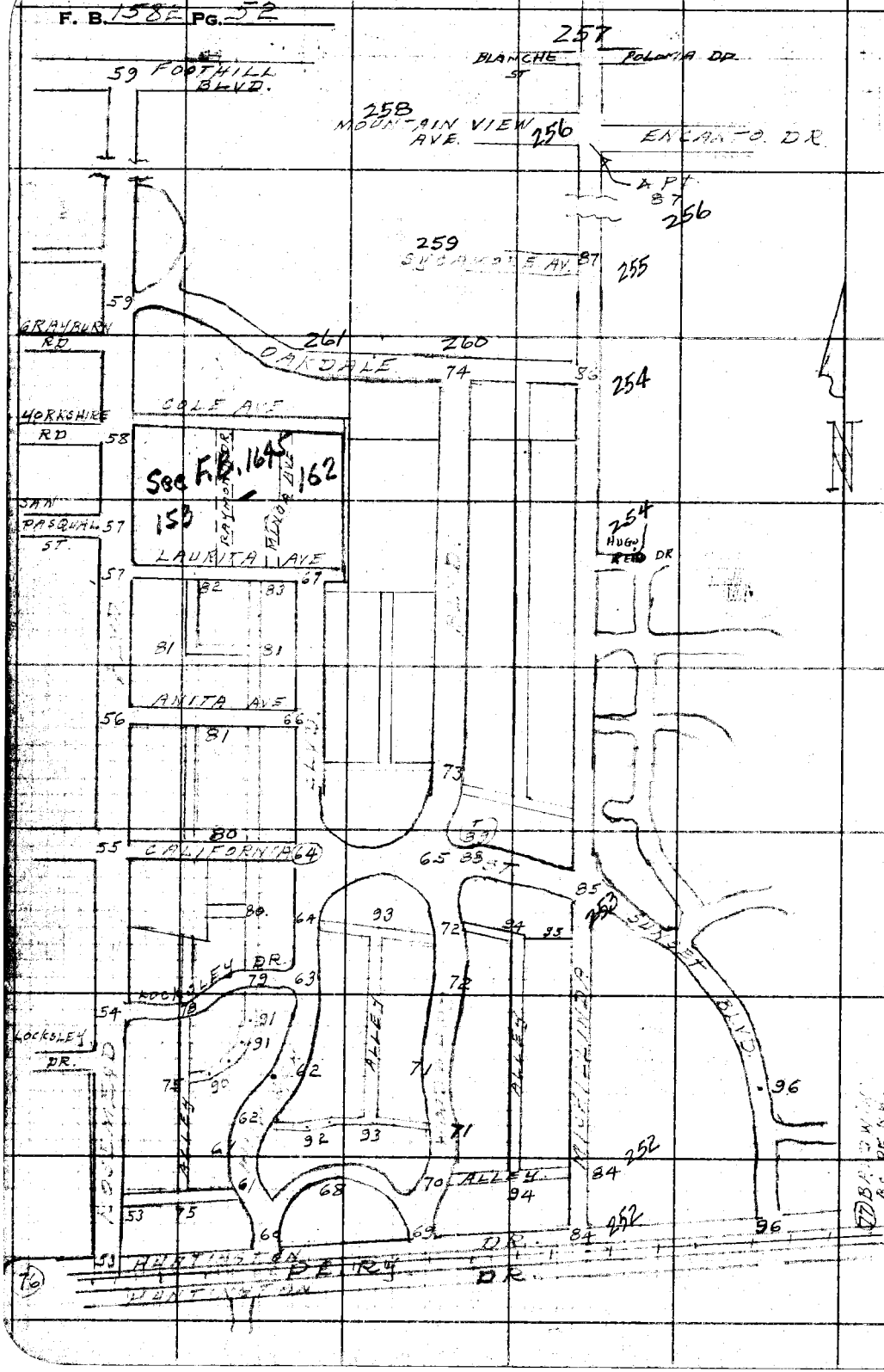

RETURN TO
LOS ANGELES COUNTY SURVEYOR
726 LOS ANGELES COUNTY
ENGINEERING BLDG.

Do not extend notes this side of this line.

Note: Any Additions or Changes on This Sheet Must be Made or Circled in Red Ink With Date and Name of Person Making Change.

Notes Ck'd by KRM
Map No.
Office Work
Checked
Date

Survey of Woodward Blvd.
W. O. 1453 Tape No. 2/3 Std. 68
Surveyed by Benson
Notes " Date 3-29-31
Indexed E. C. Johnson

F. B. 1582 PG. 53.

Notes: Any Additions or Changes on This Sheet Must be Made or Circled in Red Ink With Date and Name of Person Making Change.

Do not extend notes this side of this line.

WS. 44, C-3

RETURN TO
LOS ANGELES COUNTY SURVEYOR
726 LOS ANGELES COUNTY
ENGINEERING BLDG.



76F309S 247 10M 1-49

RETURN TO
LOS ANGELES COUNTY SURVEYOR
723 LOS ANGELES COUNTY
ENGINEERING BLDG.

Note: Any Additions or Changes on This Sheet Must be Made or Circled in Red Ink With Date and Name of Person Making Change.

W.S. 44, C-3

Do not extend notes this side of this line.

COUNTY ENGINEER R.E. 5869

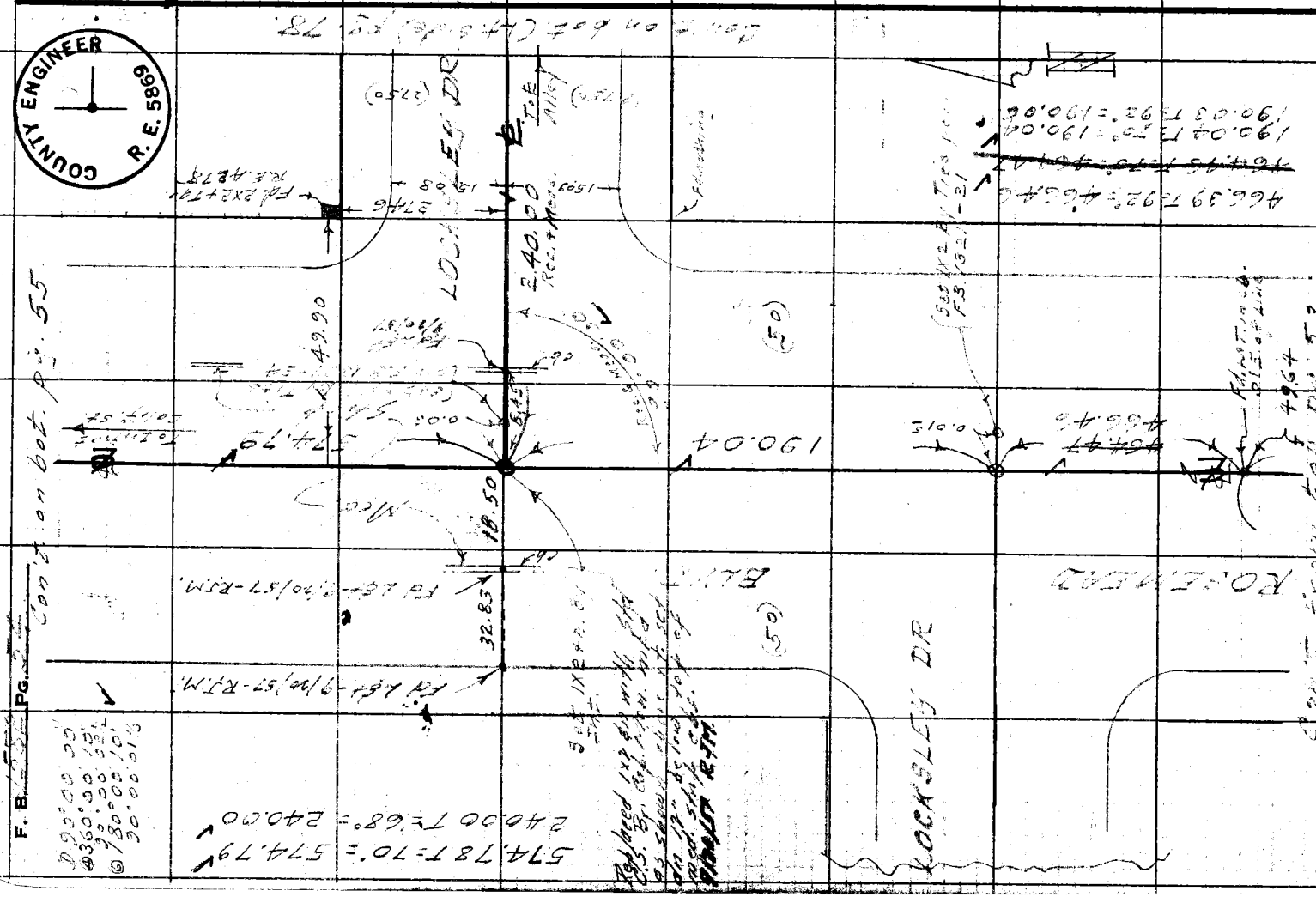

Notes Ck'd by RRM	Survey of Woodward Blvd.	F. B. 1552 Pg. 55
Map No.	W. O. 1453 Tape No. 0132 St'd. 65 °F	① 90° 15' 00"
Office Work	Surveyed by Benson	② 361° 30' 00"
Checked	Notes " Date 3-30-51	90° 15' 00"
Date	Indexed E. C. Johnson	③ 181° 30' 00"
		90° 15' 00"

Con't on bot. pg. 56.

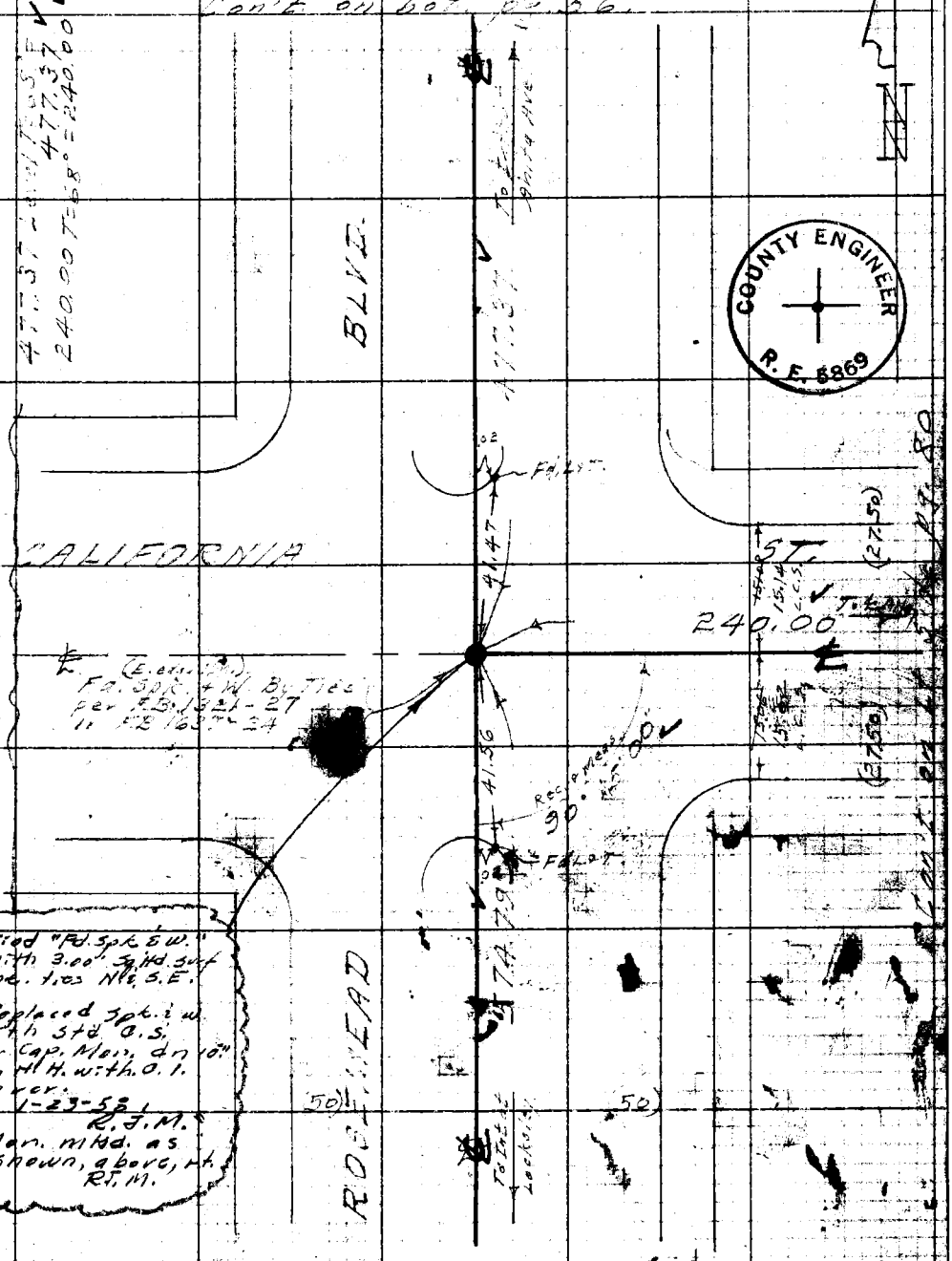

Con't from top pg. 54

Note: Any Additions or Changes on This Sheet Must be Made or Circled in Red Ink With Date and Name of Person Making Change.

W.S. 44, C-3

Do not extend notes this side of this line.

RETURN TO
LOS ANGELES COUNTY SURVEYOR
726 LOS ANGELES COUNTY
ENGINEERING BLDG.

76F309S 247 10M 1-49

F. B. 1582 PG. 56

Cont. on bot. pg. 57

① 90° 25' 00"
④ 361° 40' 00"
90° 25' 00"
⑥ 182° 30' 00"
90° 25' 00"

W.S. 44, C-3

COUNTY ENGINEER
R. E. 5869

RETURN TO
LOS ANGELES COUNTY SURVEYOR
725 LOS ANGELES COUNTY
ENGINEERING BLDG.

Do not extend notes this side of this line.

Note: Any Additions or Changes on This Sheet Must be Made or Circled in Red Ink With Date and Name of Person Making Change.

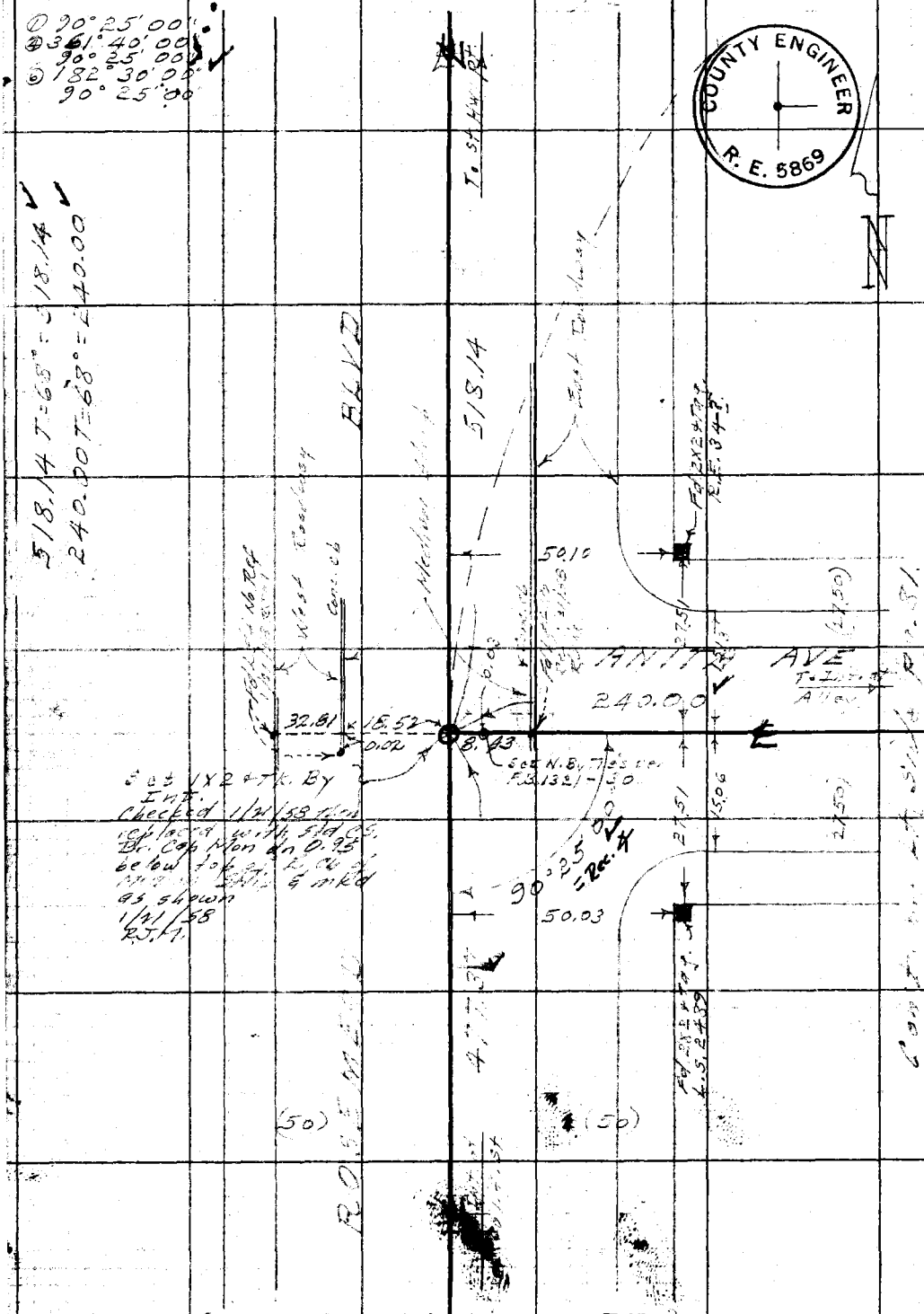

Cont. from top pg. 55

Notes Ck'd by KRM	Survey of Wood[illegible] Blvd S
Map No.	W. O. 1452 Tape No. 0132 St'd. 63 °F
Office Work	Surveyed by [illegible]
Checked	Notes 4 Date 3-51
Date	Indexed A. C. Johnson

F. B. 1532 PG. 57

① 90° 23' 50"
② 361° 35' 00"
90° 23' 45" ✓
③ 182° 22' 40"
90° 23' 46½

COUNTY ENGINEER
R. E. 5869

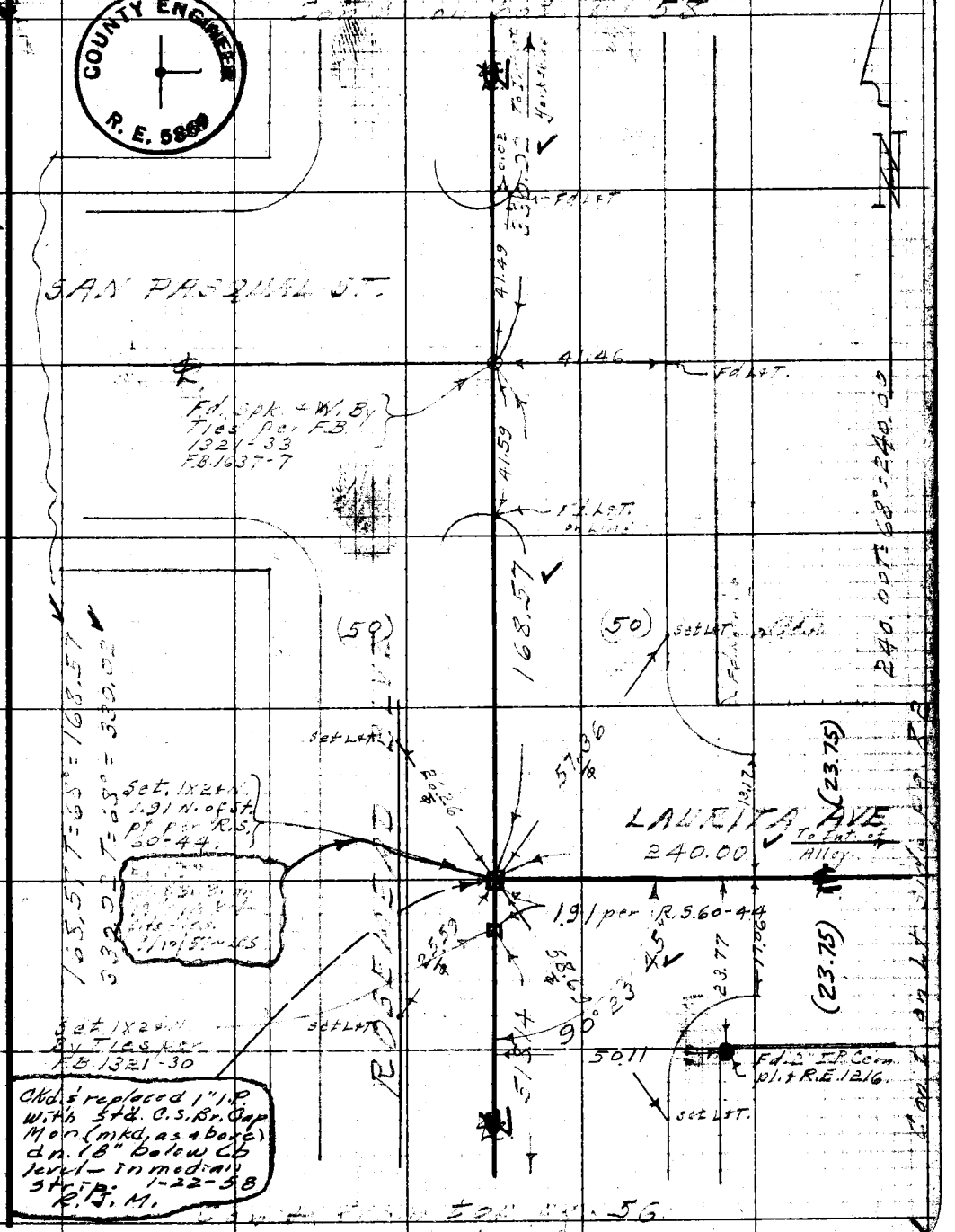

Note: Any Additions or Changes on This Sheet Must be Made or Circled in Red Ink With Date and Name of Person Making Change.

Do not extend notes this side of this line.

W.S. 44, C-3

RETURN TO
LOS ANGELES COUNTY SURVEYOR
726 LOS ANGELES COUNTY
ENGINEERING BLDG.

76F309S 247 10M 1349

F. B. 1552 Pg. 59

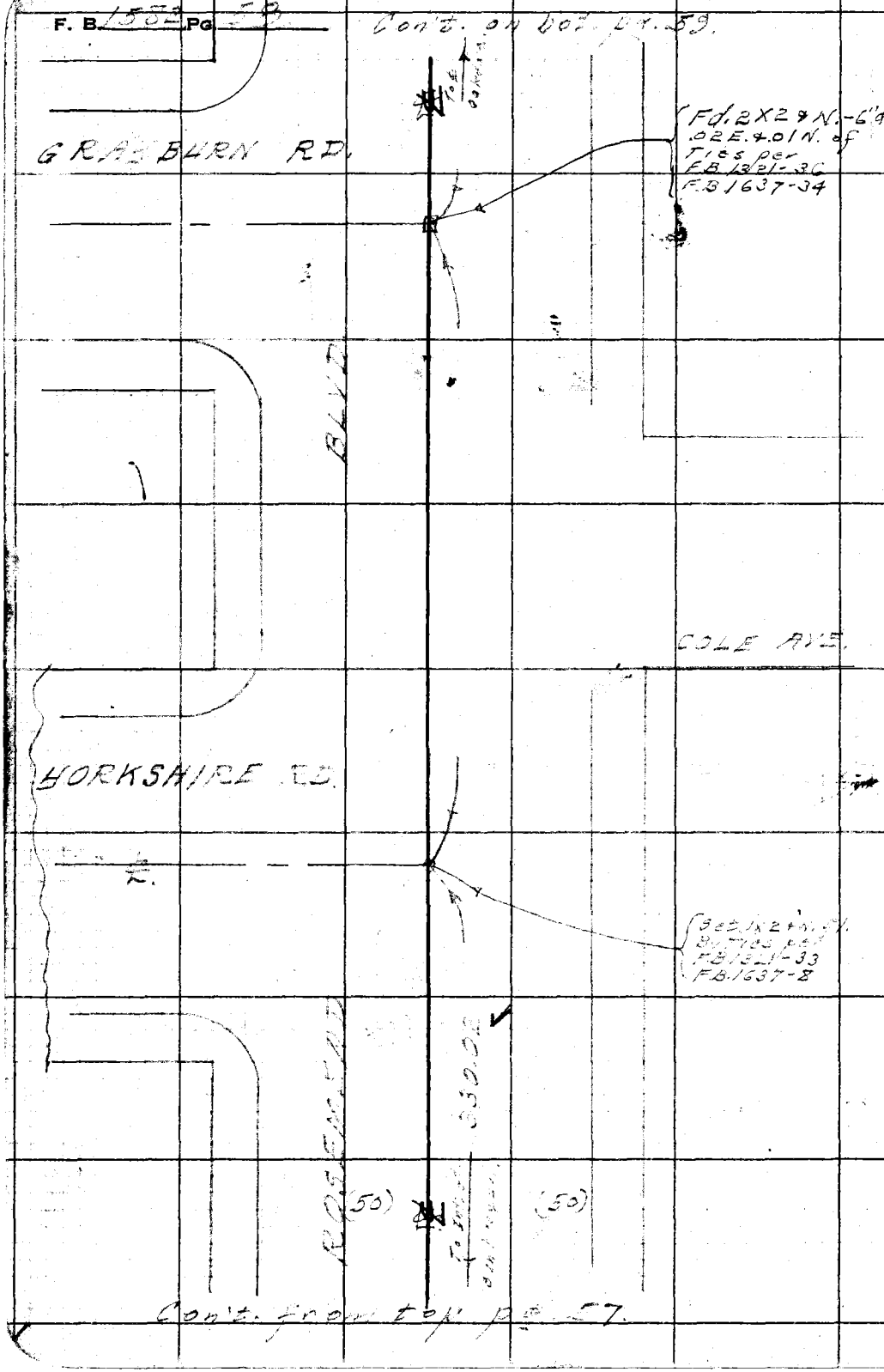

1637-34
1321-36

W.S. 44, C-3

RETURN TO
LOS ANGELES COUNTY SURVEYOR
725 LOS ANGELES COUNTY
ENGINEERING BLDG.

Do not extend notes this side of this line.

Note: Any Additions or Changes on This Sheet Must be Made or Circled in Red Ink With Date and Name of Person Making Change.

Notes Ck'd by KRM.	Survey of Woodward Blvd. S.E.
Map No.	W. O. 1452 Tape No. 0133 St'd. 63 °F
Office Work	Surveyed by [illegible]
Checked	Notes " Date 3-30-51
Date	Indexed A. C. Johnson

F. B. 1582 PG. 59

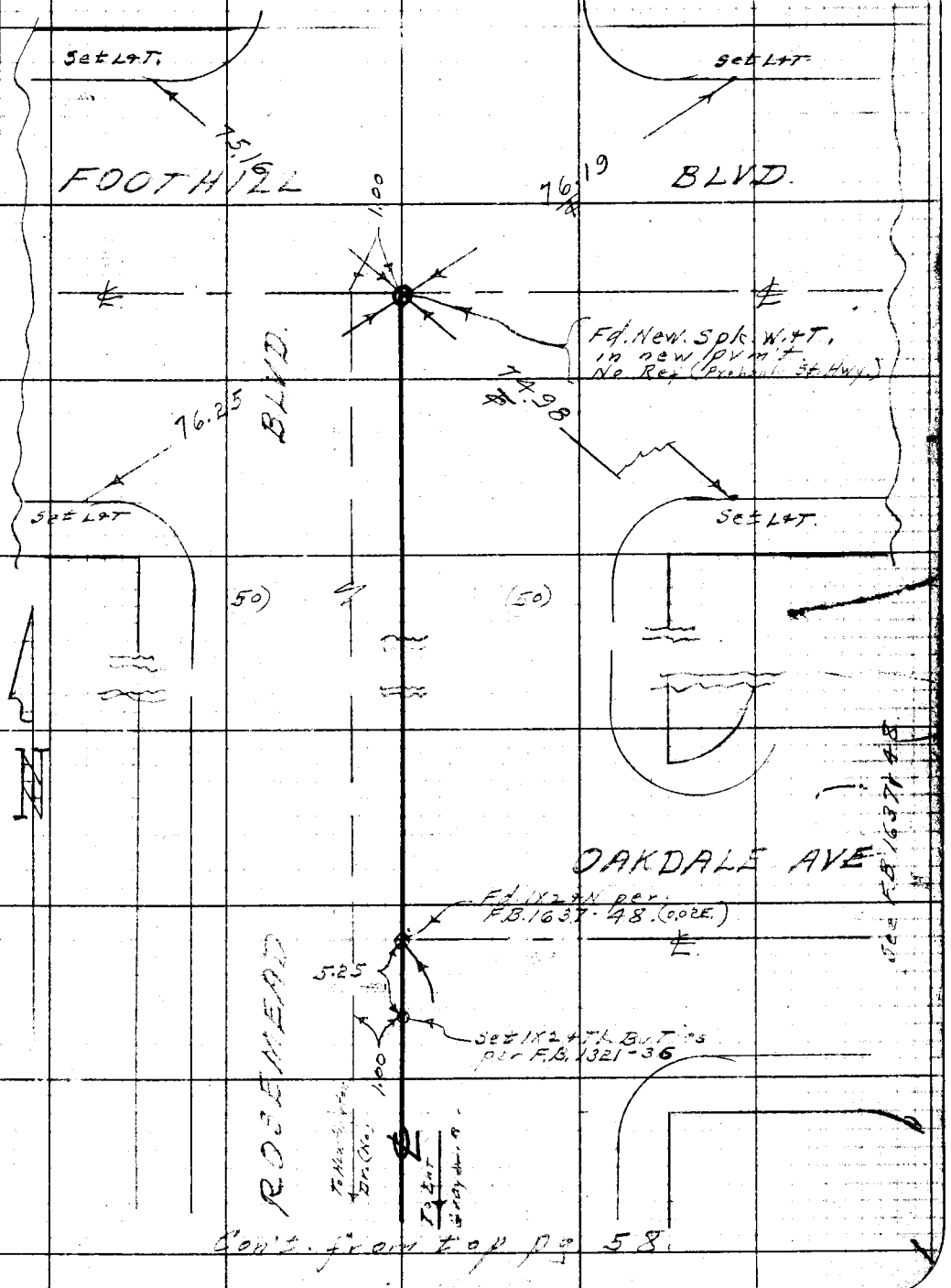

Con't. from top pg. 58.

Note: Any Additions or Changes on This Sheet Must be Made or Circled in Red Ink With Date and Name of Person Making Change.

W.S. 44, C-2 & C-3

Do not extend notes this side of this line.

RETURN TO
LOS ANGELES COUNTY SURVEYOR
726 LOS ANGELES COUNTY
ENGINEERING BLDG.

76F3098 247 10M 1-49

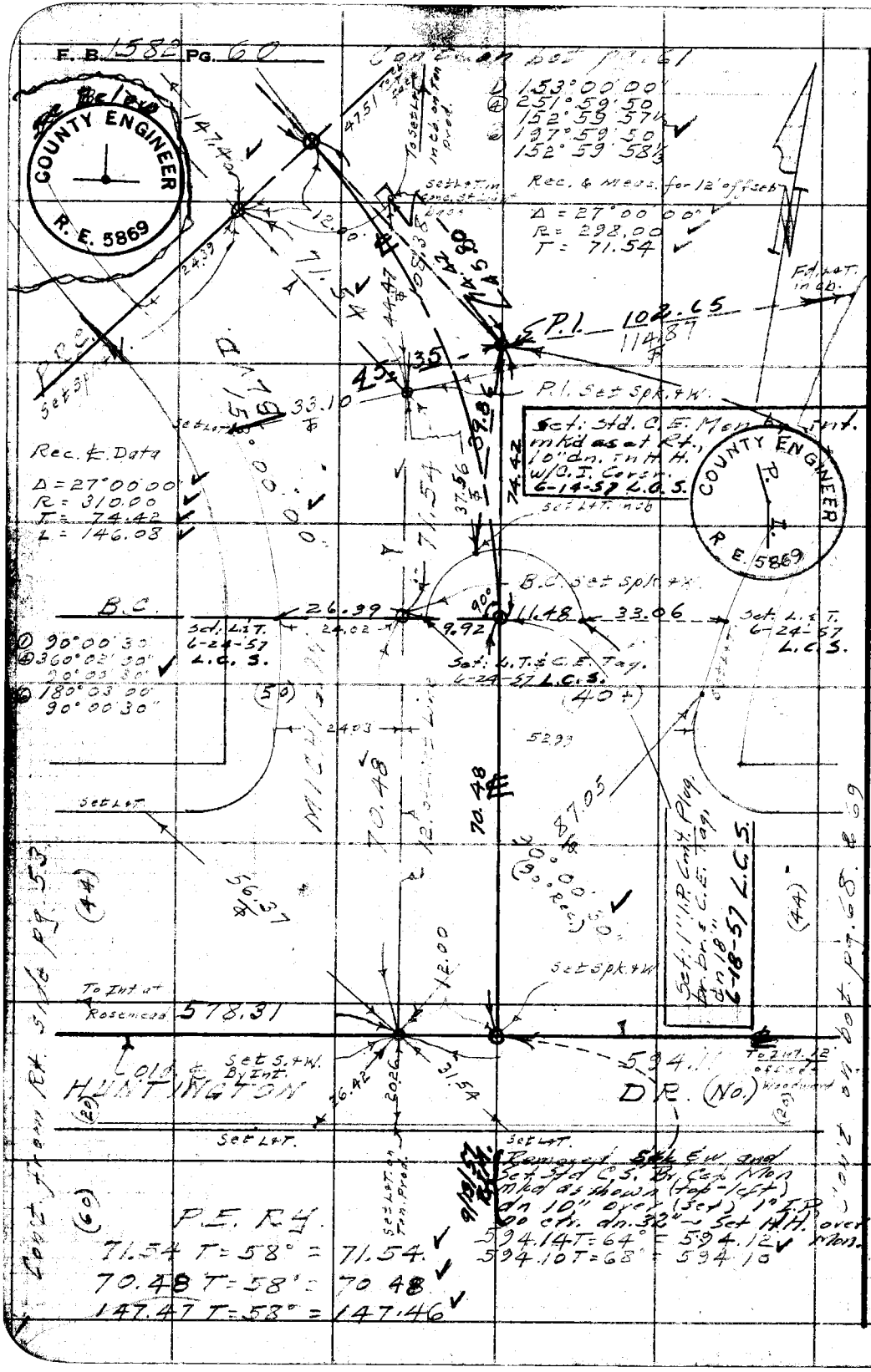

W.S. 44, C-3

RETURN TO
LOS ANGELES COUNTY SURVEYOR
726 LOS ANGELES COUNTY
ENGINEERING BLDG.

Do not extend notes this side of this line.

Note: Any Additions or Changes on This Sheet Must be Made or Circled in Red Ink With Date and Name of Person Making Change.

Notes Ck'd by KRM	Survey of Woodward Blvd. S.S.
Map No.	W. O. 1452 Tape No. 0132 St'd. 68 °F
Office Work	Surveyed by Benson
Checked	Notes " Date 4-51
Date	Indexed B. C. Johnson

F. B. 158 Pg. 61

Cont. on Pg. 62

Set Std. C.E. Mon. Mkd. as shown below, 10" dn., in H.H., with C.I. Cover. 6-15-57 L.C.S.

24.43

P.C. 46.43 P.62

E.C.

147.46 at 12 offset line

210.06

BLVD

COUNTY ENGINEER R.O.S.T. R.E. 5869

Rec. & Data

Δ = 70°00'00"
R = 300.00
T = 210.06
L = 366.52

Rec. & Meas. for 12 offset

Δ = 70°00'00"
R = 312.00
T = 218.[illegible]

Set: Std. Br. Cap. C.E. Mon. dn. 10" in H.H., with C.I. Cover. Mon. mkd. as shown to left. Set: L. Brad's C.Engr. tag in West Cb. as shown. 5-31-57 L.C.S.

Set L&T in Cb on Tan. Prod.

51.19

Set L&T Head Cb. C.E. tag. 6-24-57 L.C.S.

P.R.C.

61.84

Set L&T Hd. 6-24-57 L.C.S.

Set L&T Hd. 6-24-57 L.C.S.

Set Spk. & W. Gone 6-24-57 L.C.S.

Set Spk. & W.

25.24

Set L&T 6-24-57 L.C.S.

Set: 1" I.P. Cmt. plug, brass bkd. E.Co. Engr. tag. 1" dn. tag at 1" 54 base of 16" Pine 6-24-57. L.C.S.

Cont. from E.B. Pg. 60.

D 145°00'00"
D 220°00'00"
145°00'00"
D 150°00'10"
145°00'01⅔

D 145°00'00"
D 220°00'00"
145°00'00"
D 150°00'00"
145°00'00"

R.O.S.T. Set L&T in walk.

Set: L. Br. Brad's C.E. tag in West Cb. as shown to right. 6-26-57

90°

2.40

12.00

145°00'00"

P.I.

Set L.Br. Co. Engr. tag

116.33 T = 50°00'11" = 147.46

147.47 T = 58 = 147.46

COUNTY ENGINEER R.O.S.T. R.E. 5869

R.O.S.T. Set L&T in walk.

12.00

0.012

2.30

2.63

1st ALLEY No. of Huntington Dr.

To & Ent. 1st Alley. 273.72

75

36.16

1.07

57.66

117°00'50"
D 108°23'10"
117°00'47"
D 342°04'40"
117°00'46⅔

Cont. from Rt. Pg.

45

Set L&T 6-24-57 L.C.S.

(500 Ft.) 1901+88 184

76F3095 247 10M 1-49

RETURN TO
LOS ANGELES COUNTY SURVEYOR
726 LOS ANGELES COUNTY
ENGINEERING BLDG.

Note: Any Additions or Changes of This Sheet Must be Made or Circled in Red Ink With Date and Name of Person Making Change.

Do not extend notes this side of this line.

F. B. 1582 Pg. 62

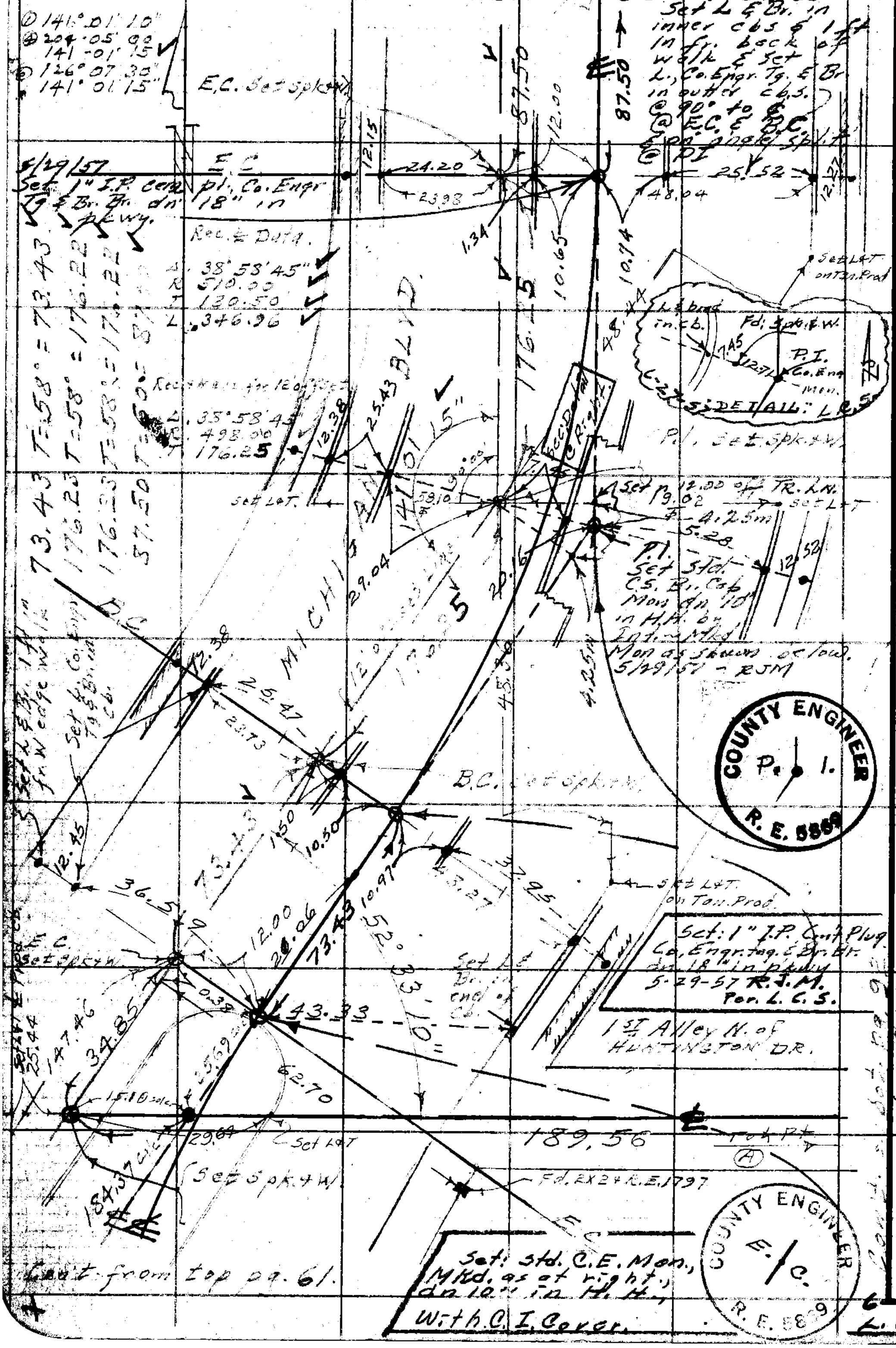

COUNTY ENGINEER P. I. R.E. 5889

COUNTY ENGINEER E/C R.E. 5889

RETURN TO
LOS ANGELES COUNTY SURVEYOR
726 LOS ANGELES COUNTY ENGINEERING BLDG.

Note: Any Additions or Changes on This Sheet Must be Made or Circled in Red Ink With Date and Name of Person Making Change.

Do not extend notes this side of this line.

Notes Ck'd by KRM	Survey of Woodward Blvd. S.S.
Map No.	W. O. 1452 Tape No. 2132 St'd. 62 °F
Office Work	Surveyed by Benson
Checked	Notes " Date 4-6-51
Date	Indexed K. C. Johnson

F. B. 1582 PG. 63

Con't. on bot. pg. 64.

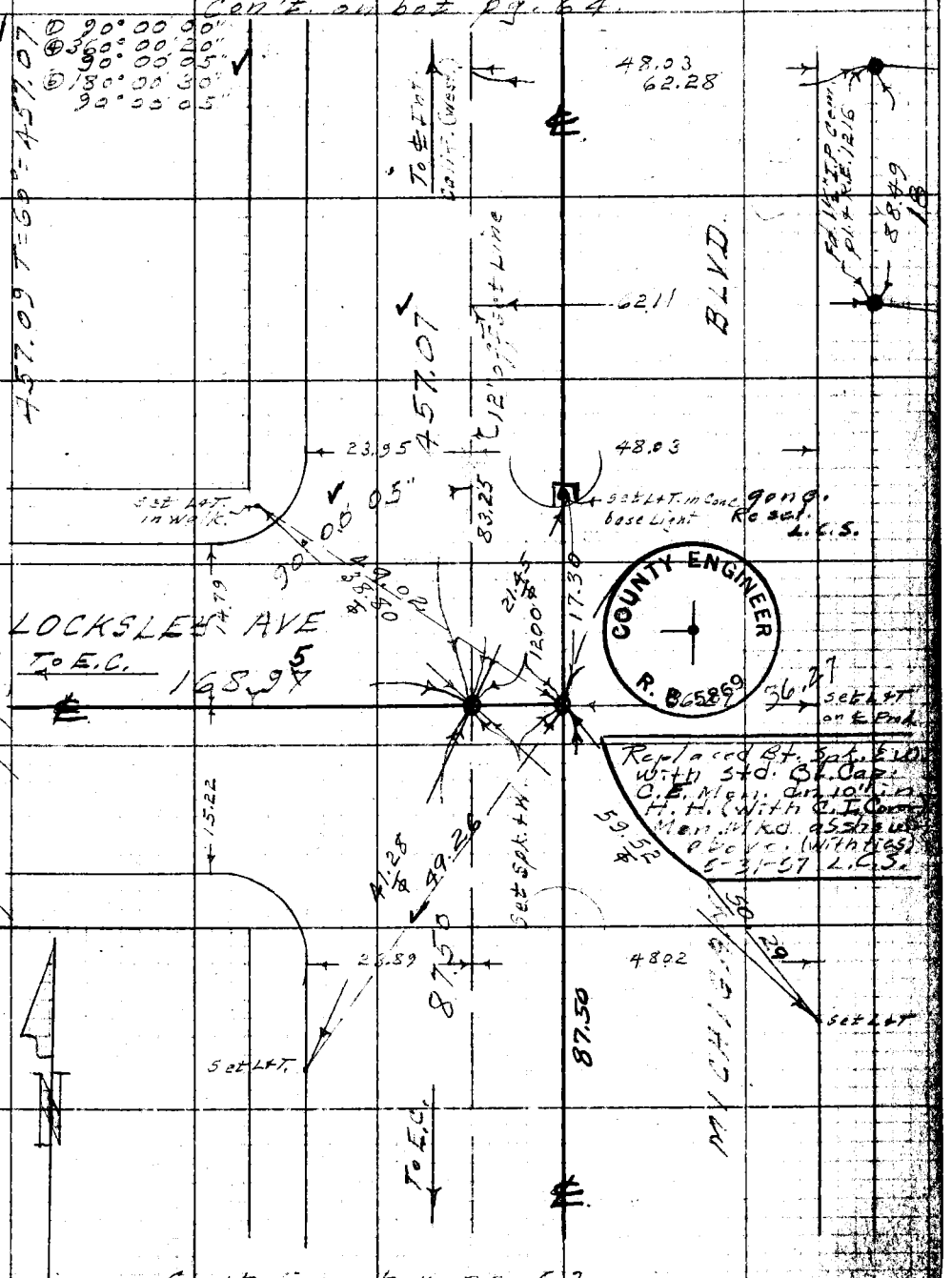

Note: Any Additions or Changes on This Sheet Must be Made or Circled in Red Ink With Date and Name of Person Making Change.

W. S. 44, C-3

Do not extend notes this side of this line.

RETURN TO
LOS ANGELES COUNTY SURVEYOR
726 LOS ANGELES COUNTY
ENGINEERING BLDG.

76F3098 247 10M 1-49

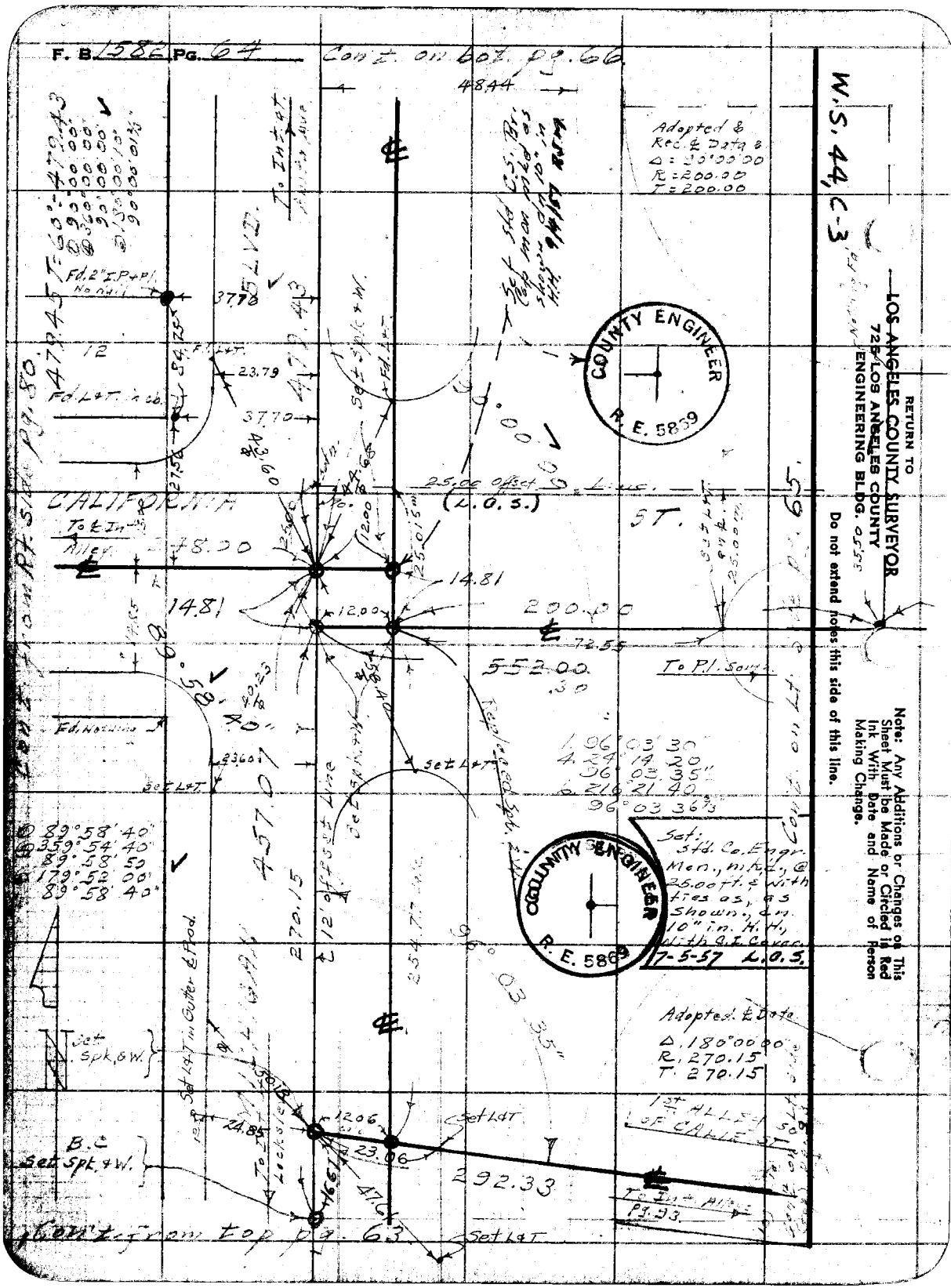
F. B. 1582 Pg. 64
Con't. on bot. pg. 66
48.44
W.S. 44, C-3
RETURN TO
LOS ANGELES COUNTY SURVEYOR
725 LOS ANGELES COUNTY
ENGINEERING BLDG.
Do not extend notes this side of this line.
Note: Any Additions or Changes on This Sheet Must be Made or Circled in Red Ink With Date and Name of Person Making Change.
Adopted & Rec. & Data
Δ = 90°00'00"
R = 200.00
T = 200.00
COUNTY ENGINEER
R. E. 5869
CALIFORNIA
ST.
25.00 Offset Line
(L.O.S.)
To ℄ Int. Alley
14.81
200.00
552.00
To P.I. Sound
Fd. Nothing
Set L&T
Set Spk. & W.
Set L&T in Gutter & Prod.
Set L&T
Set Std. Co. Engr. Mon., mkd., @ 25.00 ft. & with ties as, as shown, on 10" in. H.H., with C.I. Cover.
7-5-57 L.O.S.
Adopted & Data
Δ 180°00'00"
R 270.15
T 270.15
1st ALLEY OF CALIF. ST.
B.C. Set Spk. & W.
292.33
To Int. Alley Pg. 93
Con't. from top pg. 63
Set L&T
Con't. from Pt. side pg. 80
Con't. on Lt. side pg. 65

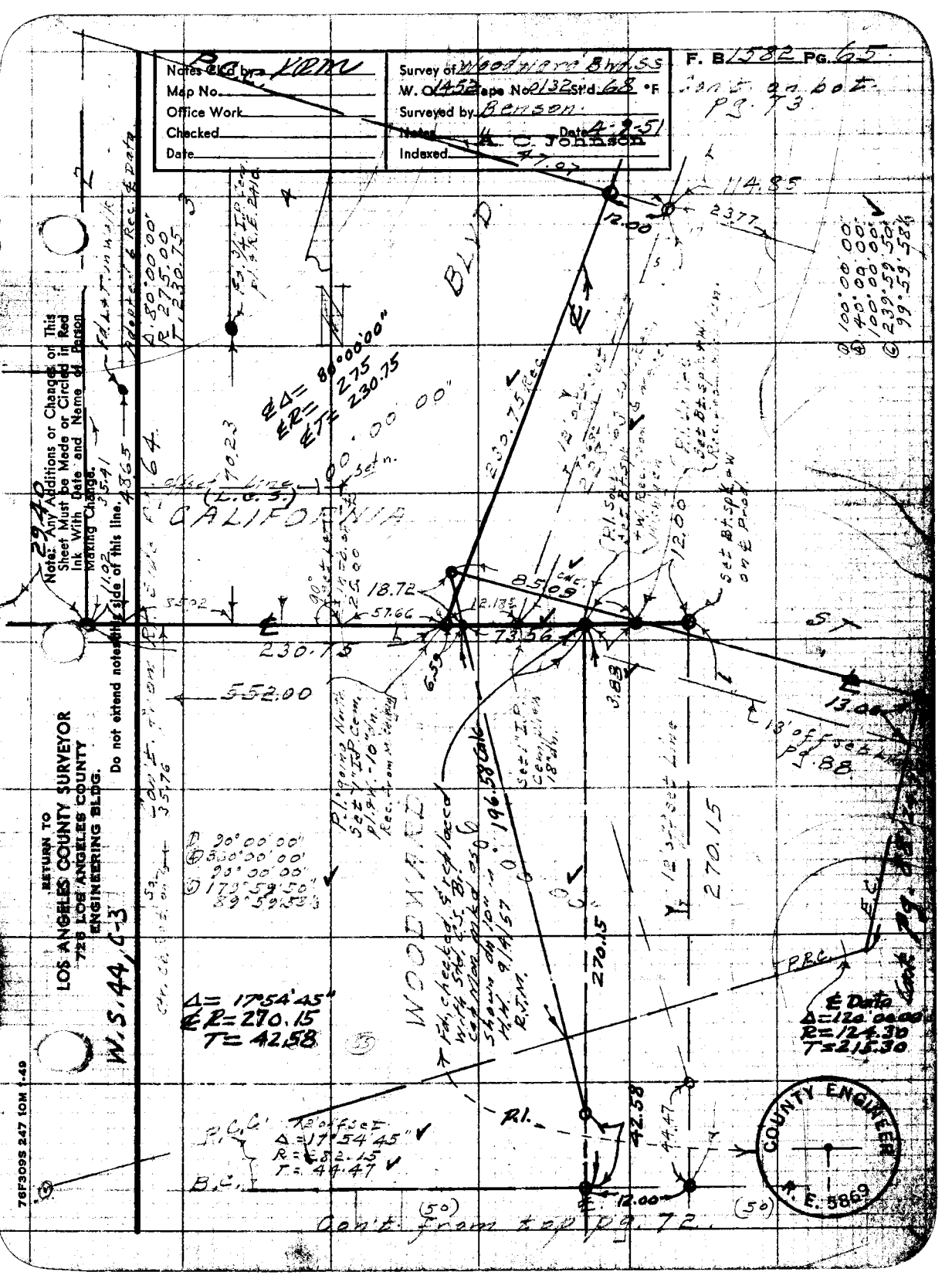

Notes Ck'd by KRM
Map No.
Office Work
Checked
Date
Survey of Woodward Bld. SS
W. O. 1452 Tape No. 0132 Std. 68 °F
Surveyed by Benson
Notes A. C. Johnson Date 4-9-51
Indexed
F. B. 1582 Pg. 65
Con't on bot. pg. 73
Note: Any Additions or Changes on This Sheet Must be Made or Circled in Red Ink With Date and Name of Person Making Change.
Do not extend notes this side of this line.
RETURN TO
LOS ANGELES COUNTY SURVEYOR
726 LOS ANGELES COUNTY
ENGINEERING BLDG.
W.S. 44, C-3
BLVD
CALIFORNIA
WOODWARD
Δ = 80°00'00"
℄R = 275
℄T = 230.75
Δ = 17°54'45"
℄R = 270.15
T = 42.58
℄ Data
Δ = 120°00'00"
R = 124.30
T = 215.30
Δ = 17°54'45"
R = 282.15
T = 44.47
Con't from top pg. 72
COUNTY ENGINEER
R. E. 5869
76F309S 247 10M 1-49

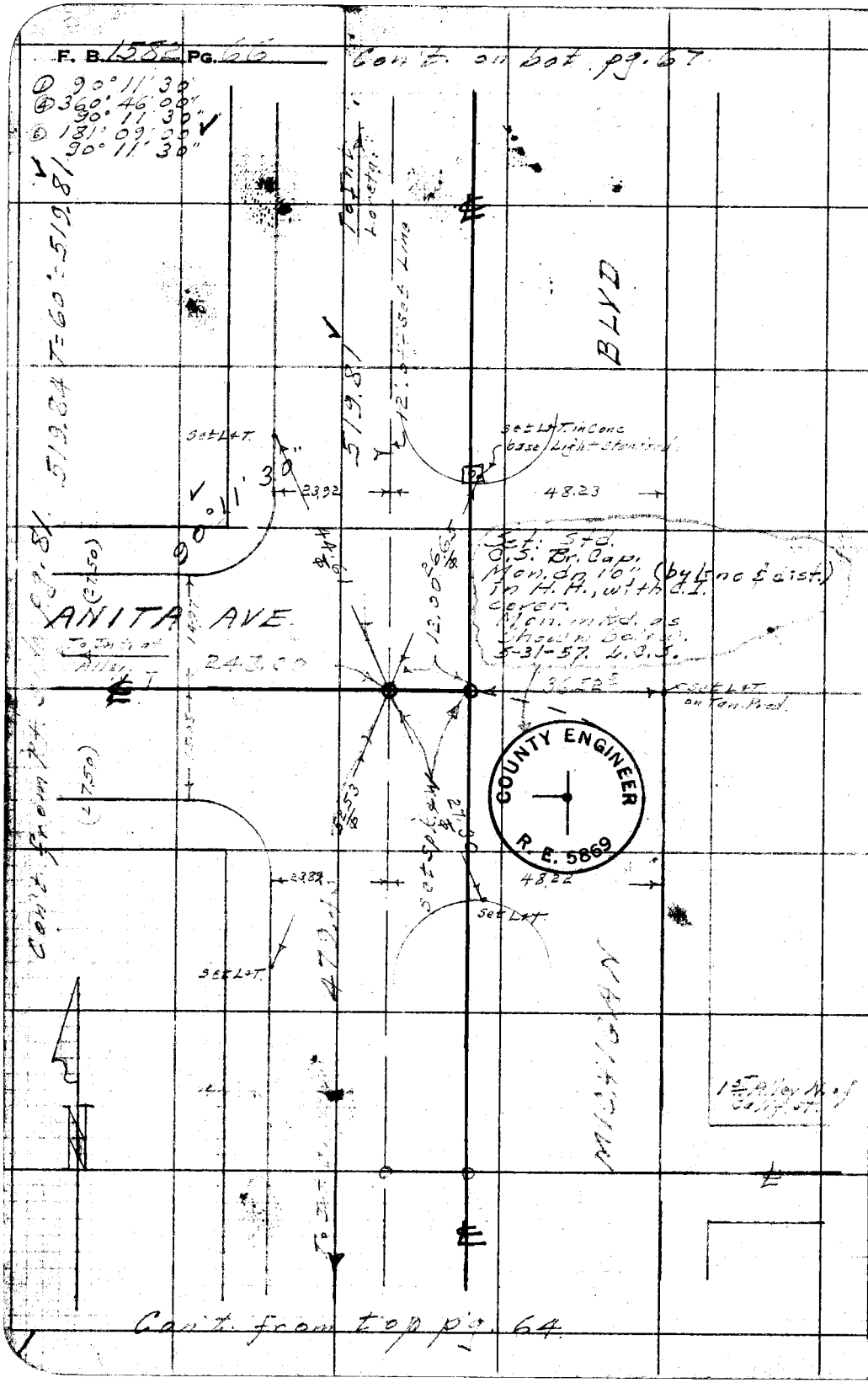

W.S. 44, C-3

RETURN TO
LOS ANGELES COUNTY SURVEYOR
725 LOS ANGELES COUNTY
ENGINEERING BLDG.

Do not extend notes this side of this line.

Note: Any Additions or Changes on This Sheet Must be Made or Circled in Red Ink With Date and Name of Person Making Change.

Notes Ck'd by KRM	Survey of Woodward Blvd. S.S.
Map No.	W. O. 1452 Tape No. 0132 St'd 65 °F
Office Work	Surveyed by Bettson
Checked	Notes " Date 4-[illegible]-51
Date	Indexed A. C. Johnson

F. B. 1582 Pg. 67

Set: (12.00) By line & dist., Co. Engr. Mon., m.k'd., as shown, below, dn. 10" in. H.H., with C.I. Cover. 6-28-57. L.C.S.

COUNTY ENGINEER R.E. 5869

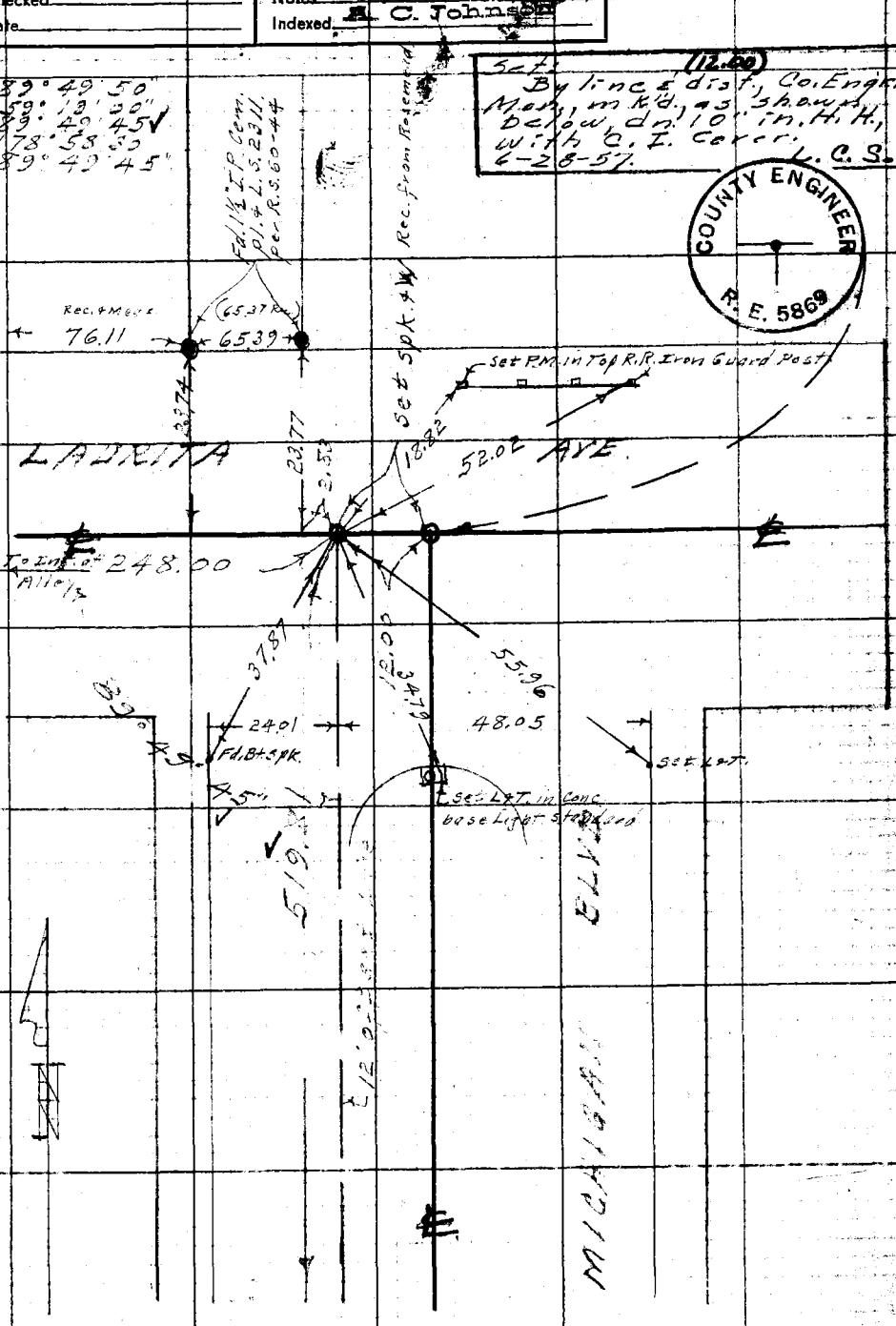

Cont. from top pg. 66

Note: Any Additions or Changes on This Sheet Must be Made or Circled in Red Ink With Date and Name of Person Making Change.

Do not extend notes this side of this line.

W.S. 44, C-3

RETURN TO
LOS ANGELES COUNTY SURVEYOR
726 LOS ANGELES COUNTY
ENGINEERING BLDG.

76F309S 247 10M 1-49

W.S. 44, C-3

RETURN TO
LOS ANGELES COUNTY SURVEYOR
726 LOS ANGELES COUNTY
ENGINEERING BLDG.

Note: Any Additions or Changes on This Sheet Must be Made or Circled in Red Ink With Date and Name of Person Making Change.

Do not extend notes this side of this line.

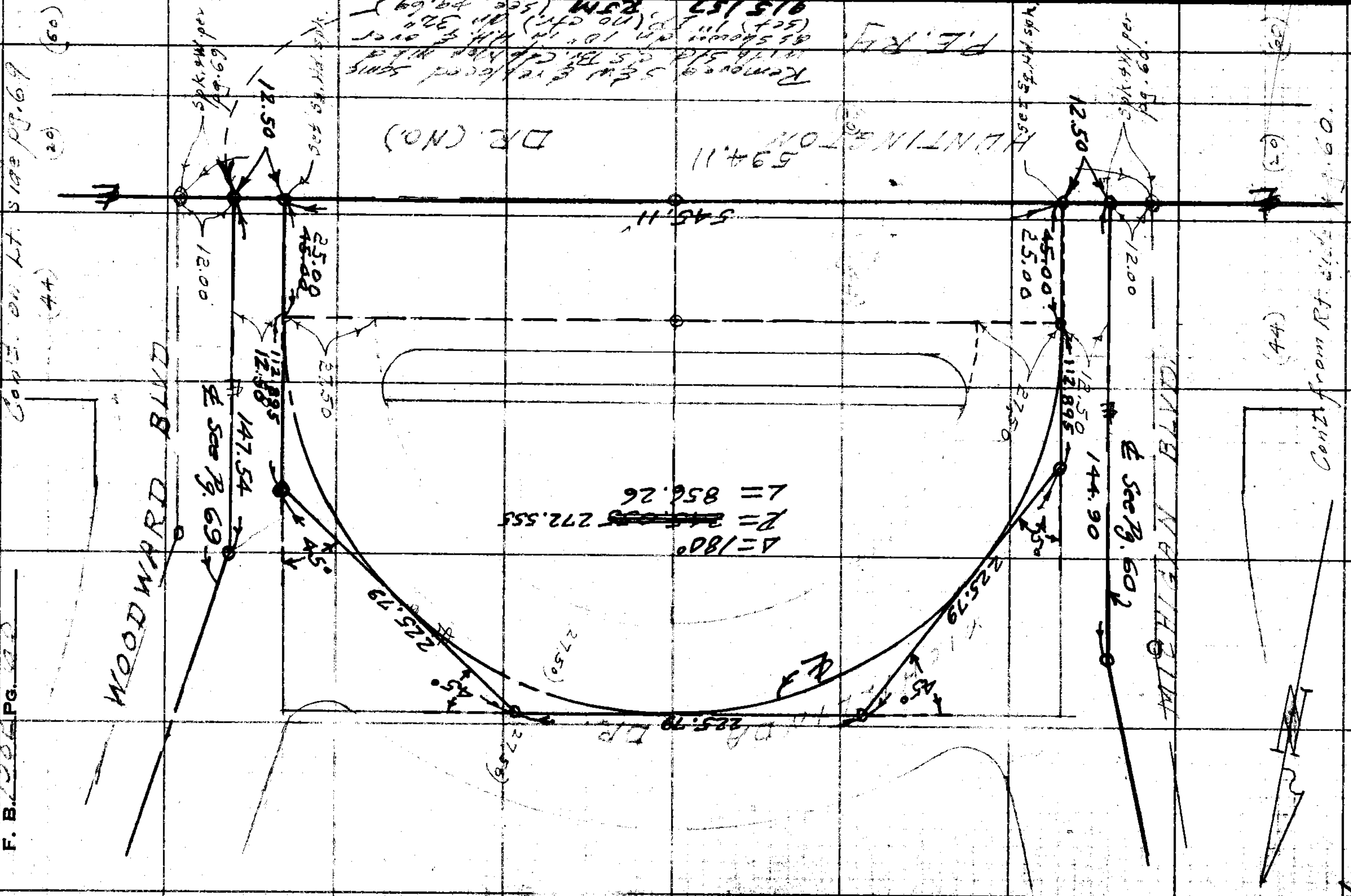

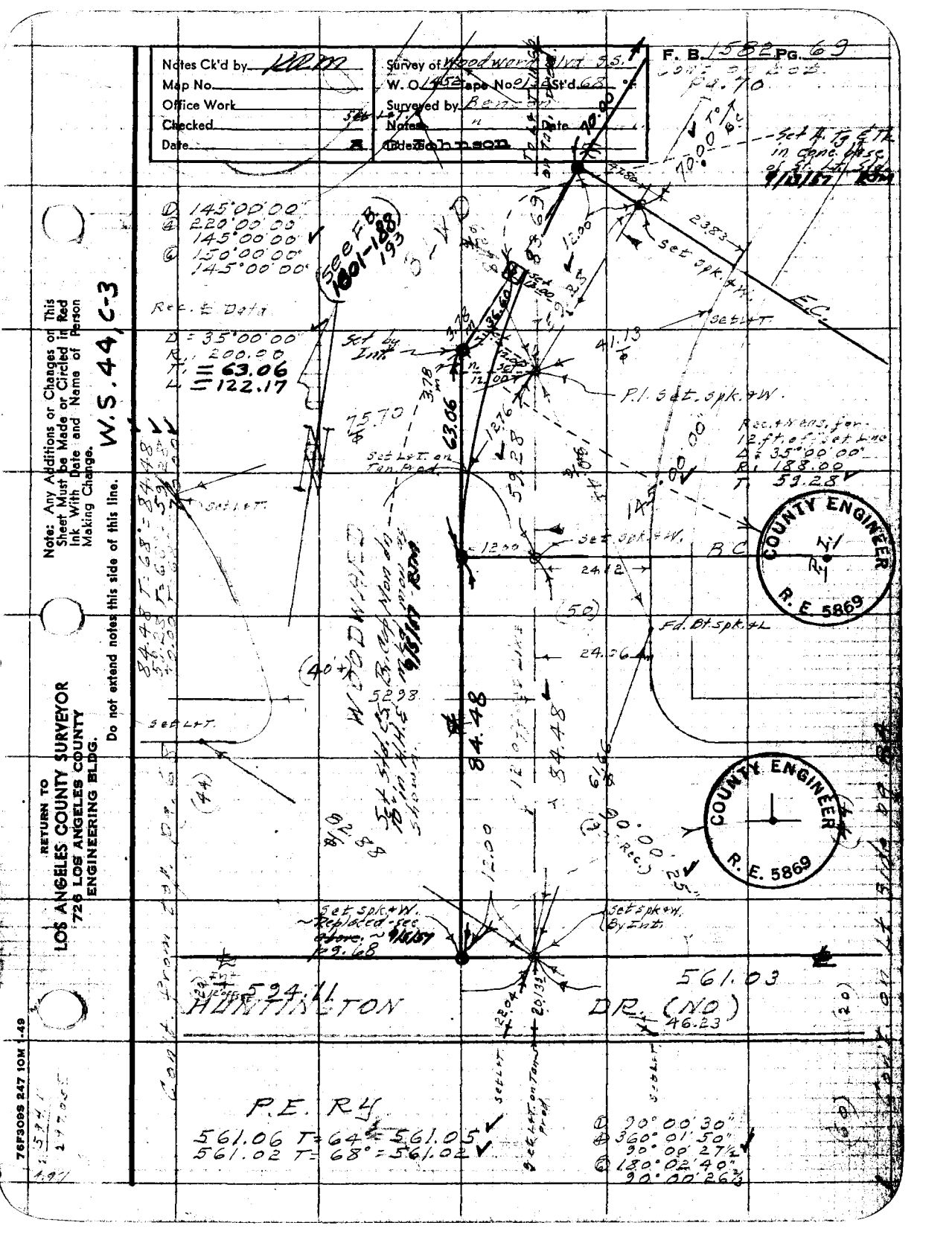

Notes Ck'd by
Map No.
Office Work
Checked
Date
Survey of Woodward Blvd S.S.
W. O. 1452 Tape No. 01 Sta'd 68
Surveyed by
Notes
Date
Index Johnson
F. B. 1582 Pg. 69
Set A. Tg & Tk in conc. base of St. Lt. Sta.
9/13/57
① 145°00'00"
④ 220°00'00"
145°00'00"
⑥ 150°00'00"
145°00'00"
See F.B. 1801-188 193
Rec. & Data
D = 35°00'00"
R. 200.00
T. = 63.06
L = 122.17
Set by Int.
P.I. Set. Spk. & W.
Set Spk. & W.
Set L.T.
Set L.T. on Tan. Prod.
Rec. & Meas. for 12 ft. off set line
Δ = 35°00'00"
R. 188.00
T. 59.28
COUNTY ENGINEER
R. E. 5869
B.C.
Fd. Bt. Spk. & L
WOODWARD
Set Spk. & W. Replaced - see above
9/15/57
Set Spk. & W. By Int.
HUNTINGTON DR. (NO)
594.11
561.03
46.23
P.E. RY
561.06 T = 64° = 561.05
561.02 T = 68° = 561.02
① 90°00'30"
④ 360°01'50"
90°00'27½"
⑥ 180°02'40"
90°00'26⅔"
Note: Any Additions or Changes on This Sheet Must be Made or Circled in Red Ink With Date and Name of Person Making Change.
Do not extend notes this side of this line.
W.S. 44, C-3
RETURN TO
LOS ANGELES COUNTY SURVEYOR
726 LOS ANGELES COUNTY
ENGINEERING BLDG.
76F3095 247 10M 1-49

F. B. 1582 Pg. 70

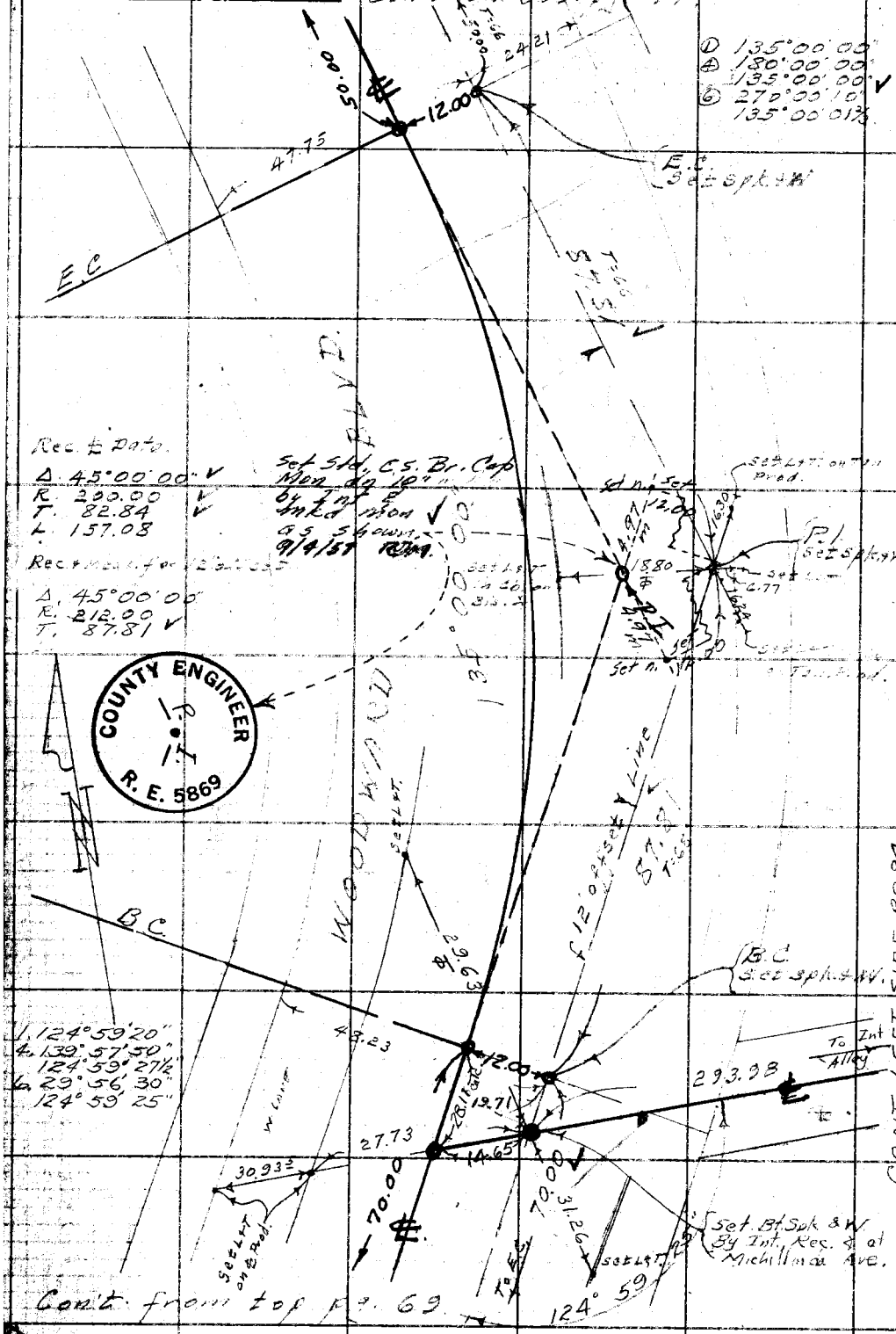

RETURN TO
LOS ANGELES COUNTY SURVEYOR
725 LOS ANGELES COUNTY
ENGINEERING BLDG.

Do not extend notes this side of this line.

Note: Any Additions or Changes on This Sheet Must be Made or Circled in Red Ink With Date and Name of Person Making Change.

Notes Ck'd by R.R.M.	Survey of Woodward Bl. S.S.
Map No.	W. O. 1452 Tape No. 0132 St'd. 68 °F
Office Work	Surveyed by Benson
Checked	Notes " Date 4-- -51
Date	Indexed E. C. Johnson

F. B. 1582 Pg. 71

Con't. on bot. pg. 72.

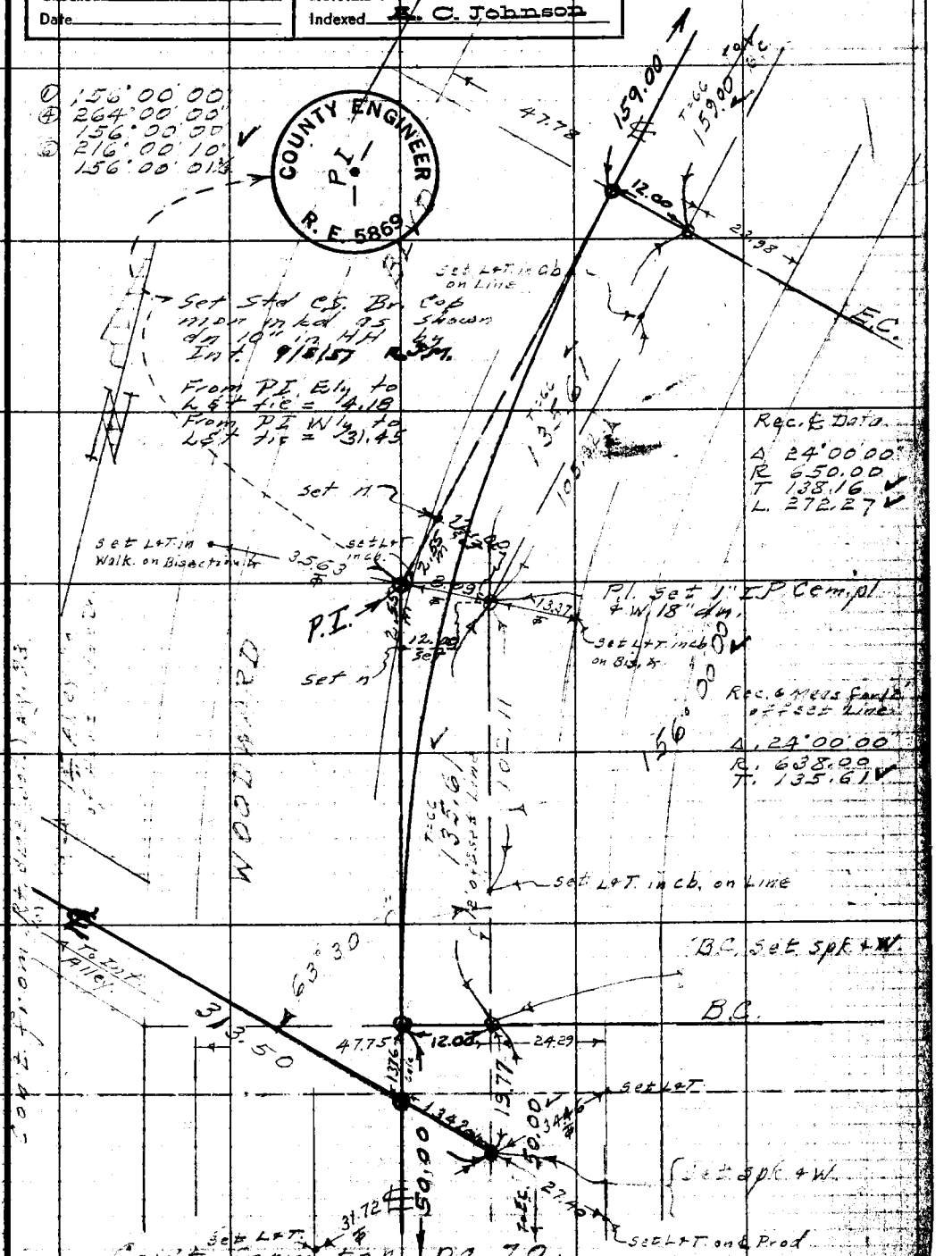

Con't. from top pg. 70.

Note: Any Additions or Changes on This Sheet Must be Made or Circled in Red Ink With Date and Name of Person Making Change.

Do not extend notes this side of this line.

RETURN TO
LOS ANGELES COUNTY SURVEYOR
726 LOS ANGELES COUNTY
ENGINEERING BLDG.

76F309S 247 10M 1-49

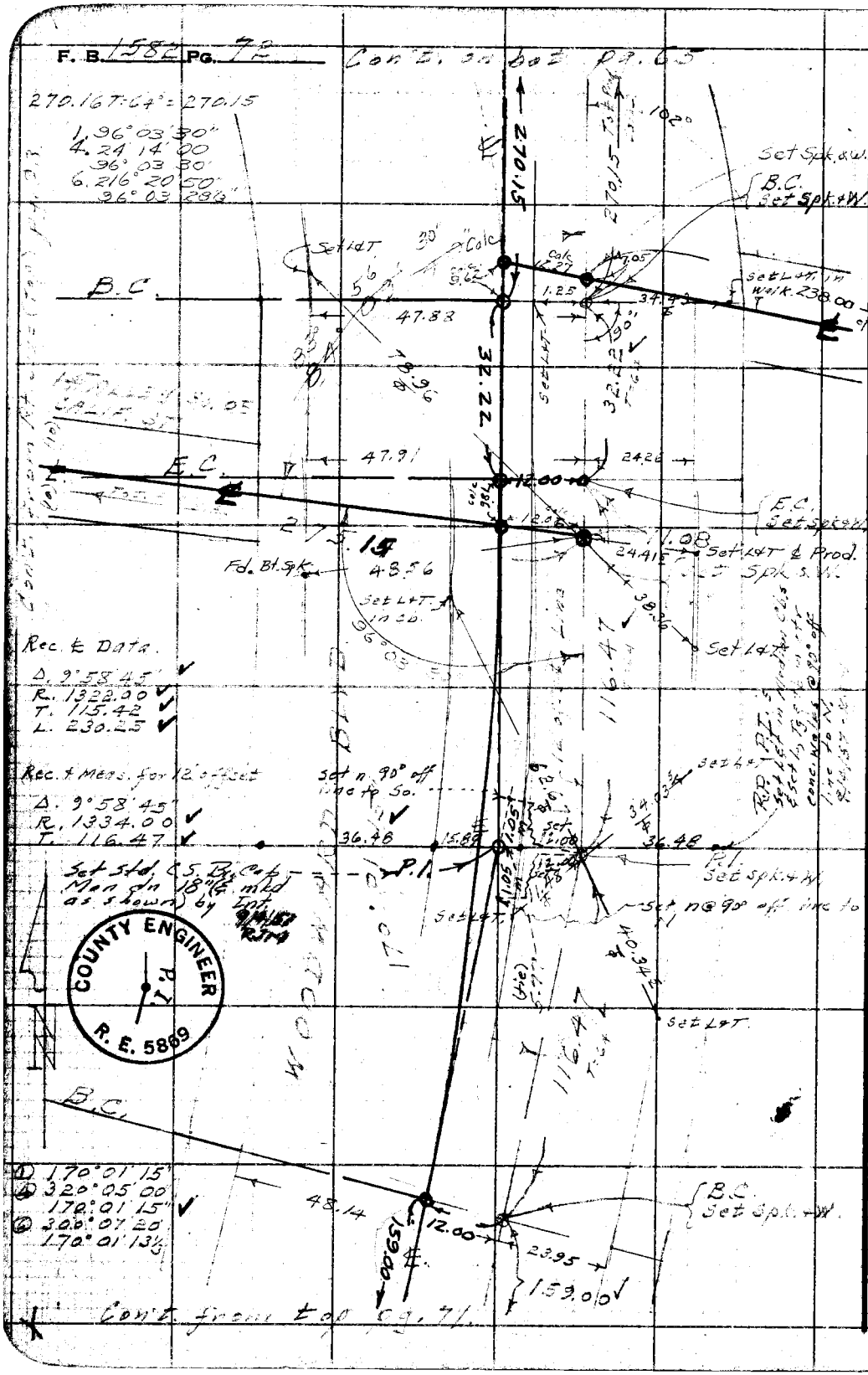

RETURN TO
LOS ANGELES COUNTY SURVEYOR
725 LOS ANGELES COUNTY
ENGINEERING BLDG.

Do not extend notes this side of this line.

Note: Any Additions or Changes on This Sheet Must be Made or Circled in Red Ink With Date and Name of Person Making Change.

Notes Ck'd by KAM	Survey of Woodward Blvd S.S.
Map No.	W. O. 1452 Tape No. 132 St'd 68 °F
Office Work	Surveyed by Benson
Checked	Notes " Date 4-51
Date	Indexed R. C. Johnson

F. B. 1552 Pg. 73

① 169°59'40"
② 319°58'40"
169°59'40" ✓
③ 299°58'00"
169°59'40"

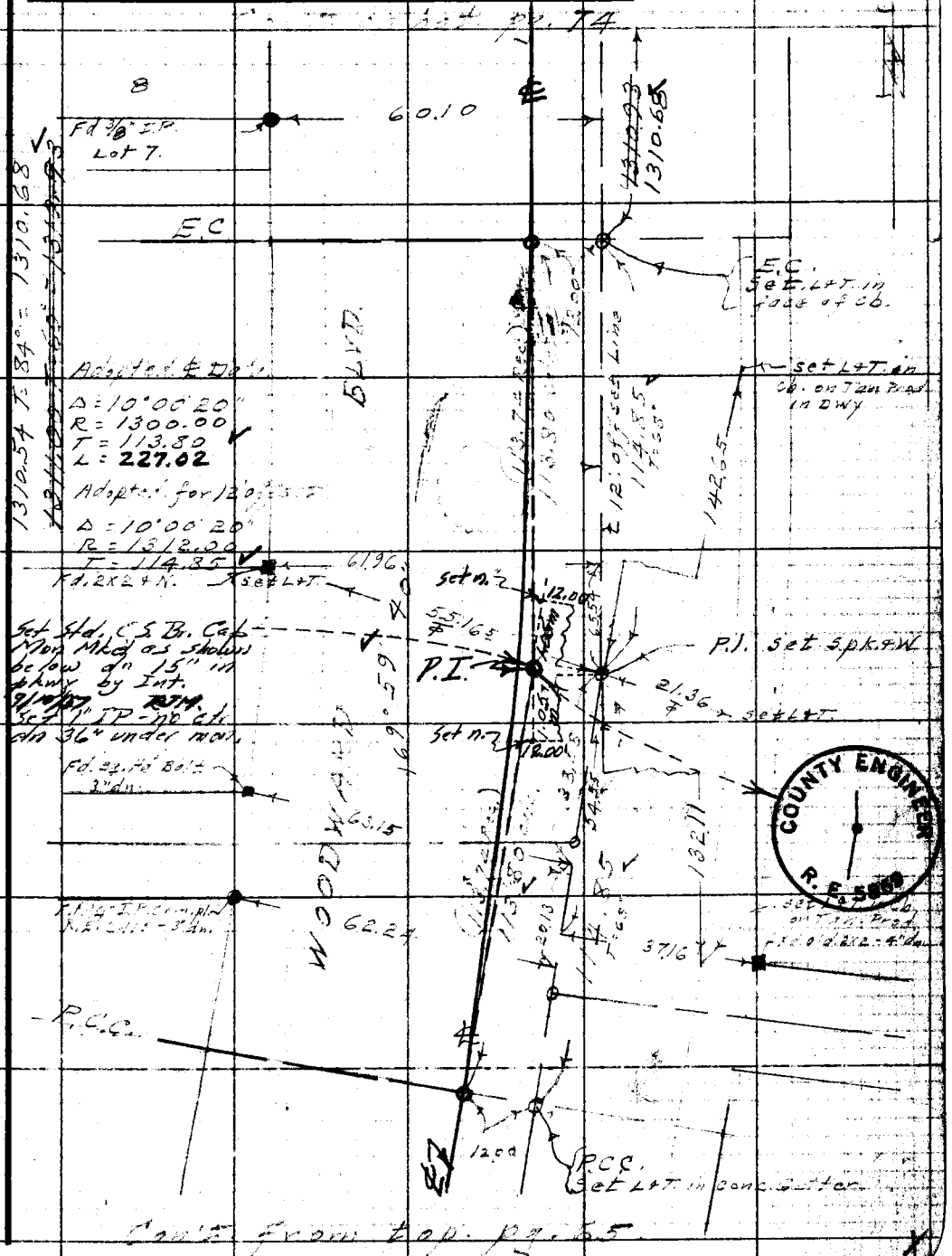

Note: Any Additions or Changes on This Sheet Must be Made or Circled in Red Ink With Date and Name of Person Making Change.

Do not extend notes this side of this line.

RETURN TO
LOS ANGELES COUNTY SURVEYOR
726 LOS ANGELES COUNTY
ENGINEERING BLDG.

76F3098 247 10M 1-49

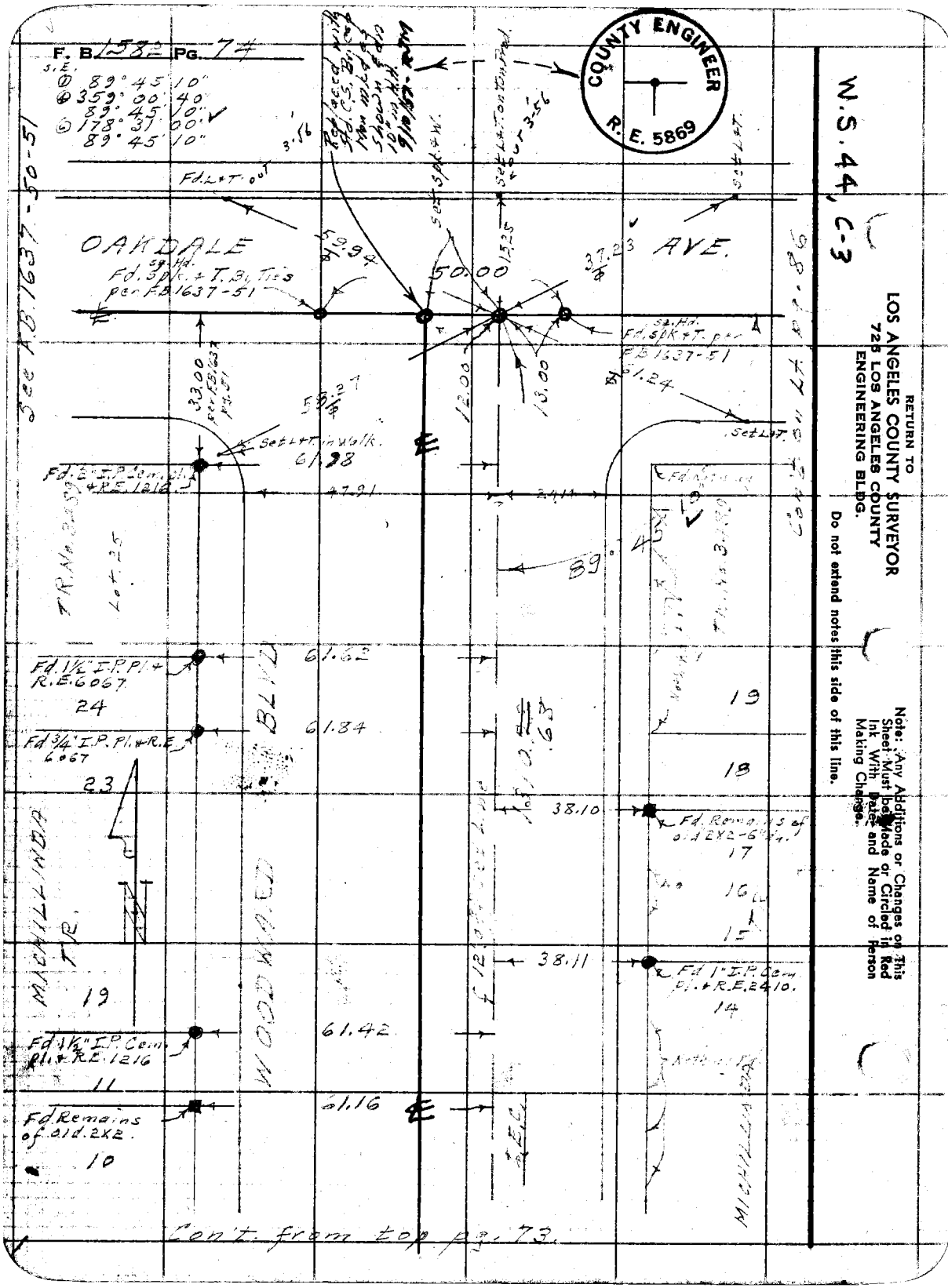
F. B. 1582 Pg. 74
S.E.
① 89° 45' 10"
④ 359° 00' 40"
89° 45' 10"
⑥ 178° 31' 00"
89° 45' 10"
COUNTY ENGINEER
R. E. 5869
W.S. 44, C-3
RETURN TO
LOS ANGELES COUNTY SURVEYOR
725 LOS ANGELES COUNTY
ENGINEERING BLDG.
Do not extend notes this side of this line.
Note: Any Additions or Changes on This Sheet Must be Made or Circled in Red Ink With Date and Name of Person Making Change.
See F.B. 1637-50-51
OAKDALE AVE.
Fd. Spk. + T. By Ties per F.B. 1637-51
Fd. Spk. + T. per F.B. 1637-51
Set L+T. in Walk.
Set L+T.
Fd. 2" I.P. Cem. Pl. + R.E. 1216
Fd. 1½" I.P. Pl. + R.E. 6067
Fd. 3/4" I.P. Pl. + R.E. 6067
Fd. Remains of old 2X2-6" dia.
Fd. 1" I.P. Cem. Pl. + R.E. 2410.
Fd. 1½" I.P. Cem. Pl. + R.E. 1216
Fd. Remains of old 2X2.
MICHILLINDA TR.
WOODWARD BLVD.
Lot 25
Con't. from top pg. 73.

Notes Ck'd by KRM	Survey of Woodward Blvd. SS
Map No.	W. O. 1452 Tape No. 0132 St'd. 68 °F
Office Work	Surveyed by Benson
Checked	Notes " Date 4-10-51
Date	Indexed A. C. Johnson

F. B. 1582 Pg. 75

Con't. on bot. pg. 90

Con't. on bot. (Rt. side) pg. 78

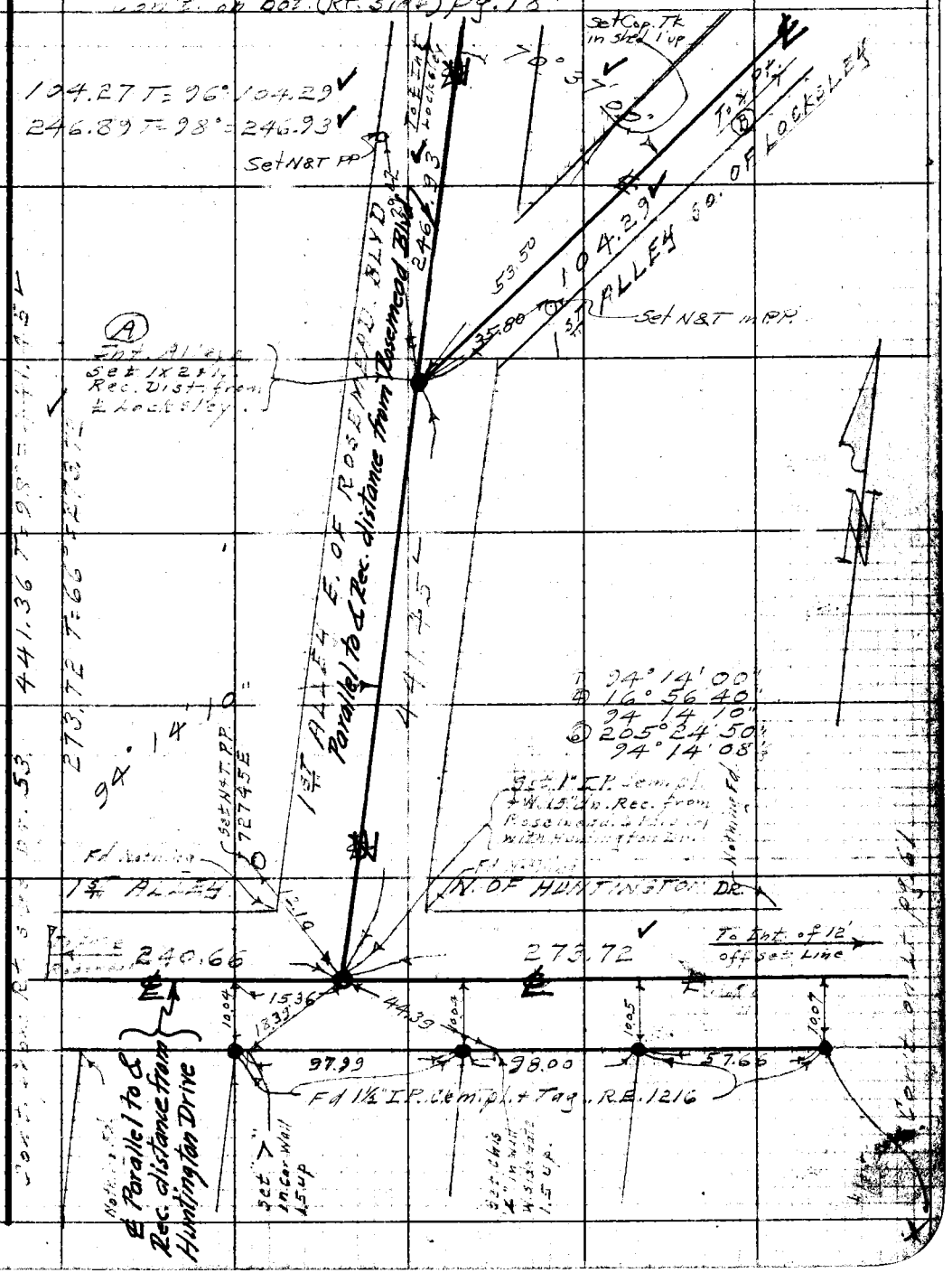

Note: Any Additions or Changes on This Sheet Must be Made or Circled in Red Ink With Date and Name of Person Making Change.

Do not extend notes this side of this line.

RETURN TO
LOS ANGELES COUNTY SURVEYOR
726 LOS ANGELES COUNTY
ENGINEERING BLDG.

76F309S 247 10M 1-49


F. B. 1582 PG. 76
Con't. on Lt. side pg. 53
W.S. 44, C-3
RETURN TO
LOS ANGELES COUNTY SURVEYOR
725 LOS ANGELES COUNTY
ENGINEERING BLDG.
Do not extend notes this side of this line.
Note: Any Additions or Changes on This Sheet Must be Made or Circled in Red Ink With Date and Name of Person Making Change.
COUNTY ENGINEER
E.C.
R.E. 5869
Mon. is rotated 20° to Rt. RJM
To ℄ Int. Rosemary Blvd.
HUNTINGTON DR (Na)
HUNTINGTON DR (Sa)
369.42 T=76° = 369.44
369.44
Set L&T. Cor. Conc. Block Wall 12" up.
Set L&T in most Nly. Cb of Dr. 9/13/57
Set L&T on Top Wall at 90°
Set Bt. spk. & W. Rec. from 4" I.P.
24.81
36.47
50.00
29.20
50.00
Set L&T in Cb @ 90°
Set S&W. FB 1724-57
E.C. of P.E. R.H. Fd. 4" I.P. Cem. pl. & N. - 6" dn. pet. F.B. 1321-17. C.S. B-6516
9/13/57 Scorched dn. 4 ft. still in loose sand fill & fd. nothing ~RJM
See F.B. 1724-57
50.00
29.20
20.80

Notes Ck'd by KRM	Survey of Woodward Blvd.
Map No.	W. O. 1452 Tape No. 0132 St'd. 68 °F
Office Work	Surveyed by Benson.
Checked	Notes " Date 4-51
Date	Indexed E. C. Johnson

F. B. 1582 PG. 77

① 97°51'40"
② 31°26'20"
97°51'35" ✓
③ 227°02'30"
97°51'25"

W.S. 45, A-4, B-5

Note: Any Additions or Changes on This Sheet Must be Made or Circled in Red Ink With Date and Name of Person Making Change.

Do not extend notes this side of this line.

RETURN TO
LOS ANGELES COUNTY SURVEYOR
726 LOS ANGELES COUNTY
ENGINEERING BLDG.

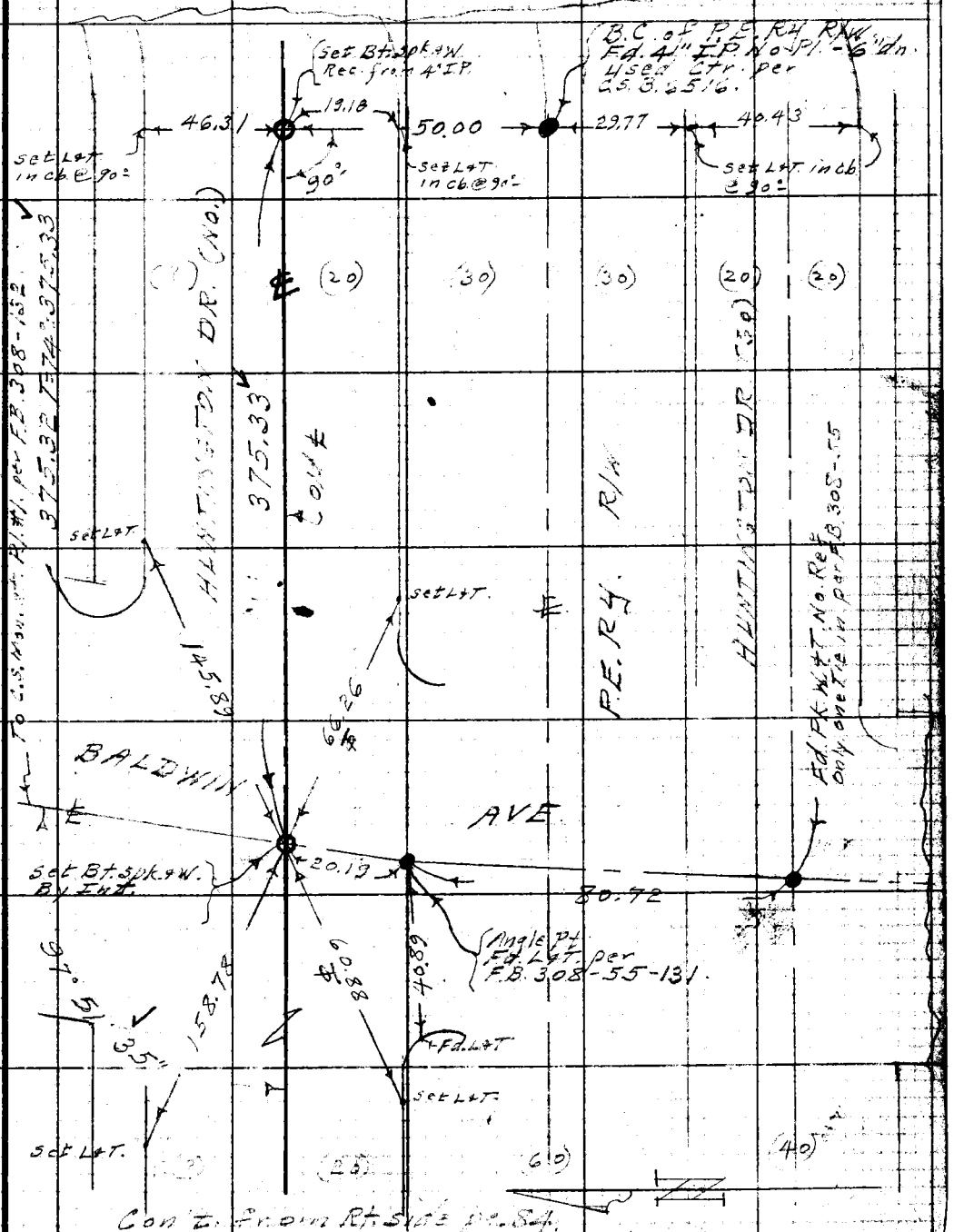

76F309S 247 10M 1-49

F. B. 1582 PG. 78

Con't on bot. pg. 79

59.03 T = 66° = 59.03 ✓
110.18 T = 66° = 110.18 ✓
① 135° 00' 00"
④ 179° 59' 50"
134° 59' 57½ ✓
⑥ 89° 59' 50"
134° 59' 58⅓

℄ Data. Rec. + Meas.
Δ. 45° 00' 00" ✓
R. 142.50 ✓
T. 59.03 ✓
L. 111.92 ✓

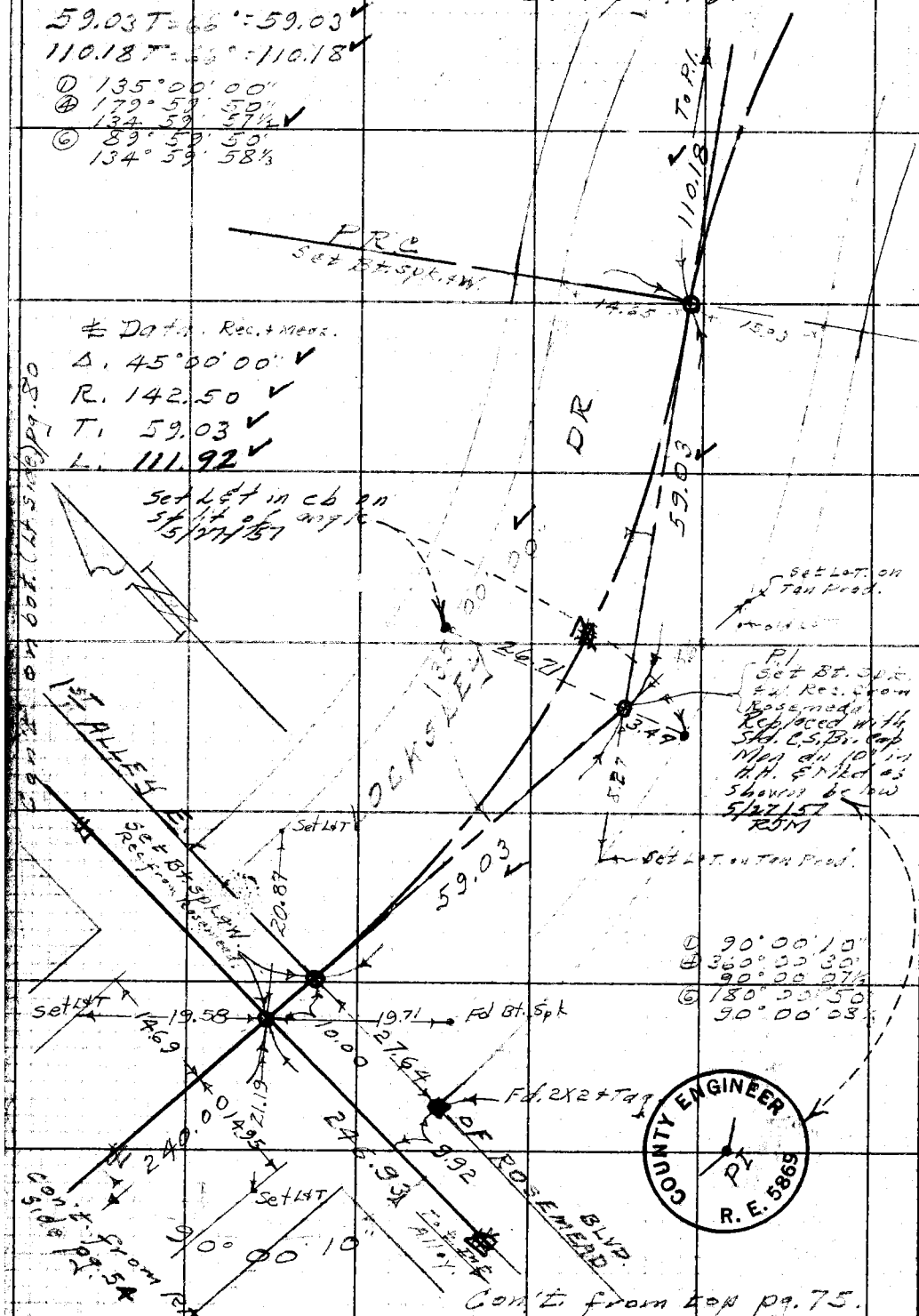

Con't from top pg. 75.

RETURN TO
LOS ANGELES COUNTY SURVEYOR
725 LOS ANGELES COUNTY
ENGINEERING BLDG.

Do not extend notes this side of this line.

Note: Any Additions or Changes on This Sheet Must be Made or Circled in Red Ink With Date and Name of Person Making Change.

Notes Ck'd by KRM	Survey of Woodward Blvd SS
Map No.	W. O. 1452 Tape No. 0132 St'd. 68 °F
Office Work	Surveyed by Benson
Checked	Notes " Date 4-11-51
Date	Indexed E. C. Johnson

F. B. 1582 Pg. 79

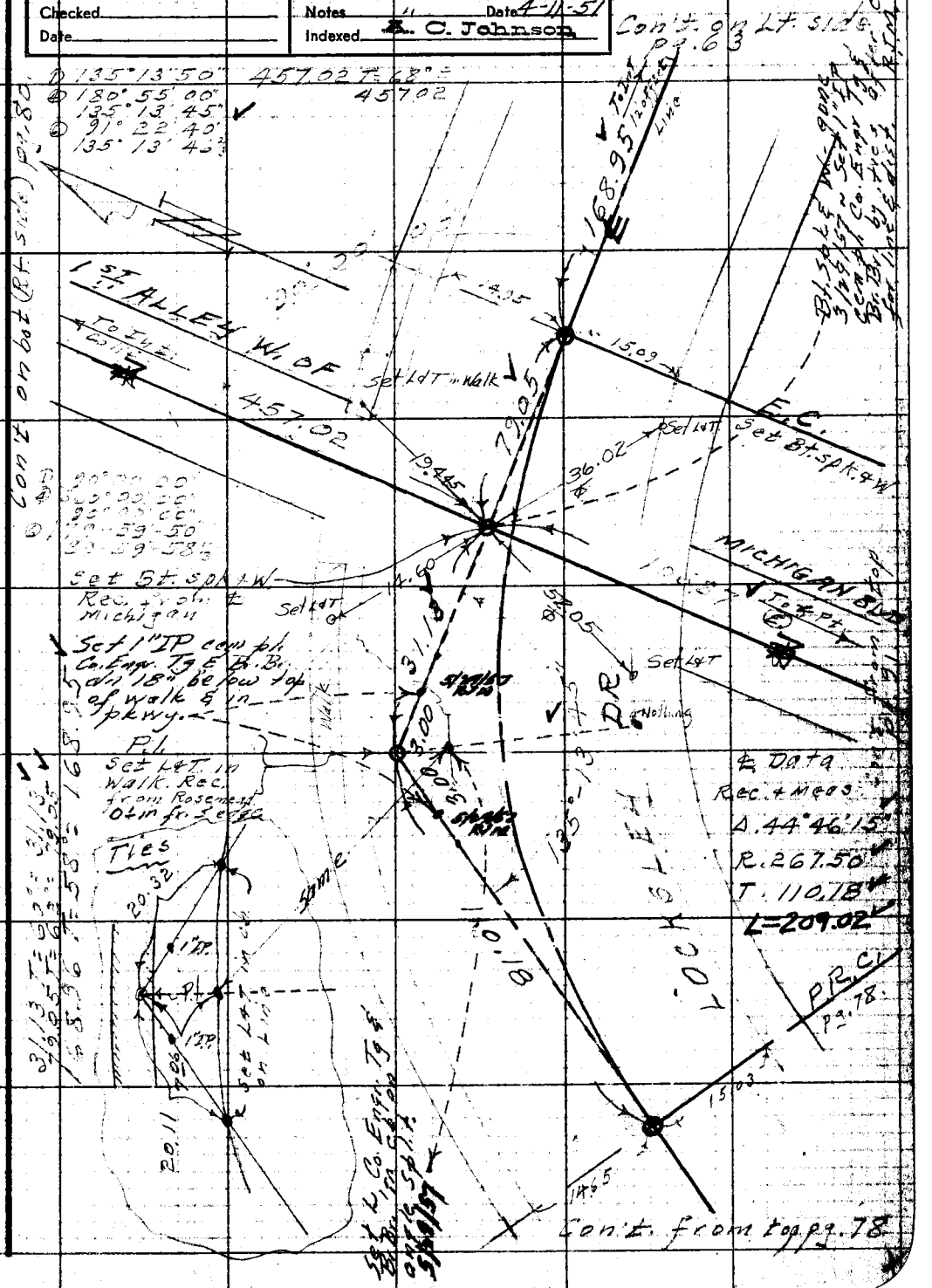

Note: Any Additions or Changes on This Sheet Must be Made or Circled in Red Ink With Date and Name of Person Making Change.

Do not extend notes this side of this line.

RETURN TO
LOS ANGELES COUNTY SURVEYOR
726 LOS ANGELES COUNTY
ENGINEERING BLDG.

76F309S 247 10M 1-49

F. B. 1582 PG. 80

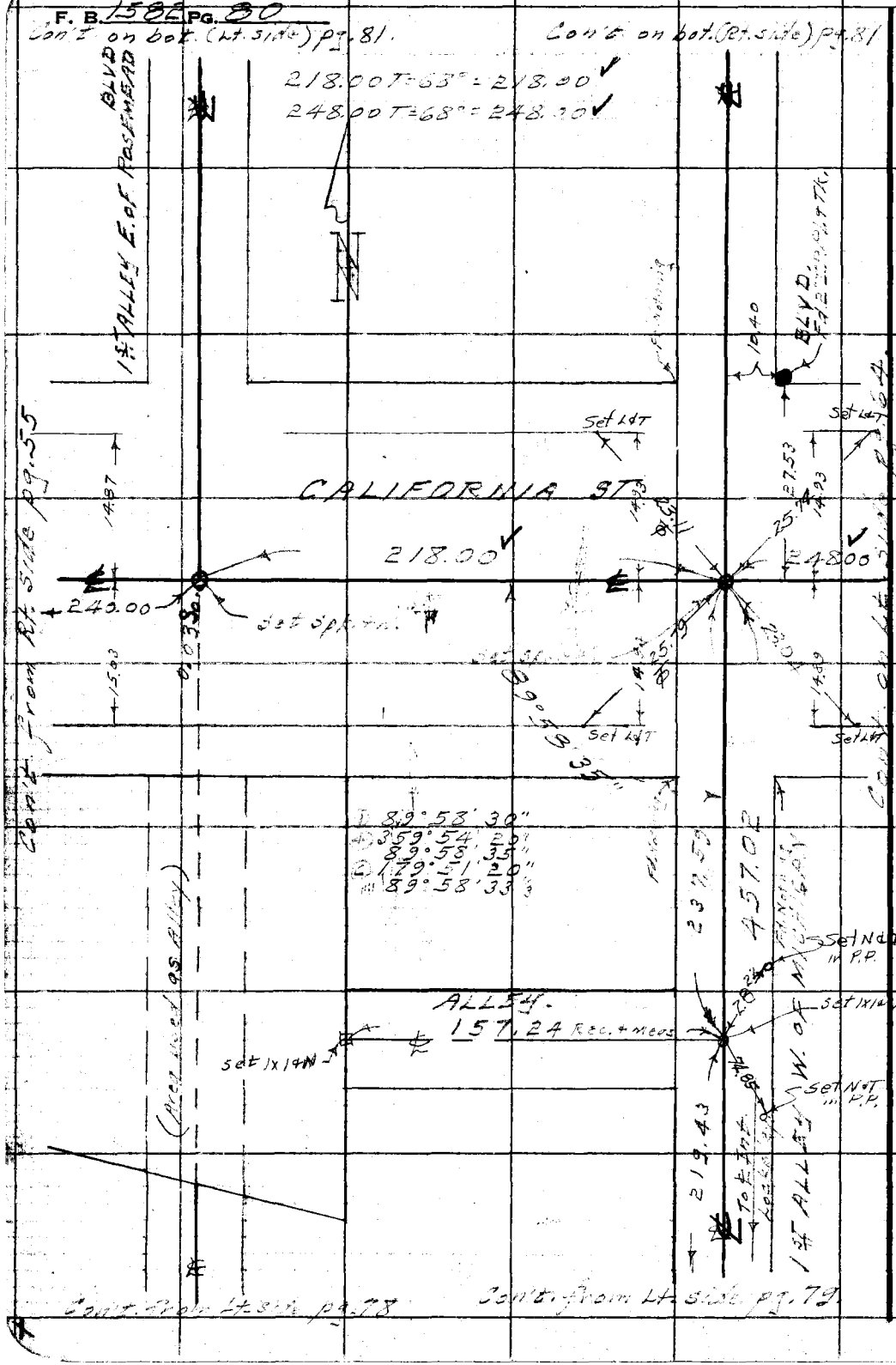

RETURN TO
LOS ANGELES COUNTY SURVEYOR
726 LOS ANGELES COUNTY
ENGINEERING BLDG.

Do not extend notes this side of this line.

Note: Any Additions or Changes on This Sheet Must be Made or Circled in Red Ink With Date and Name of Person Making Change.

Notes Ck'd by KRM	Survey of Woodward Blvd. S.S.
Map No.	W. O. 1452 Tape No. 0132 St'd 68 °F
Office Work	Surveyed by [illegible]
Checked	Notes " Date 4-11-51
Date	Indexed A. C. Johnson

F. B. 1582 PG. 81

Con't. on bot. pg. 82.

Con't. on bot. pg. 83

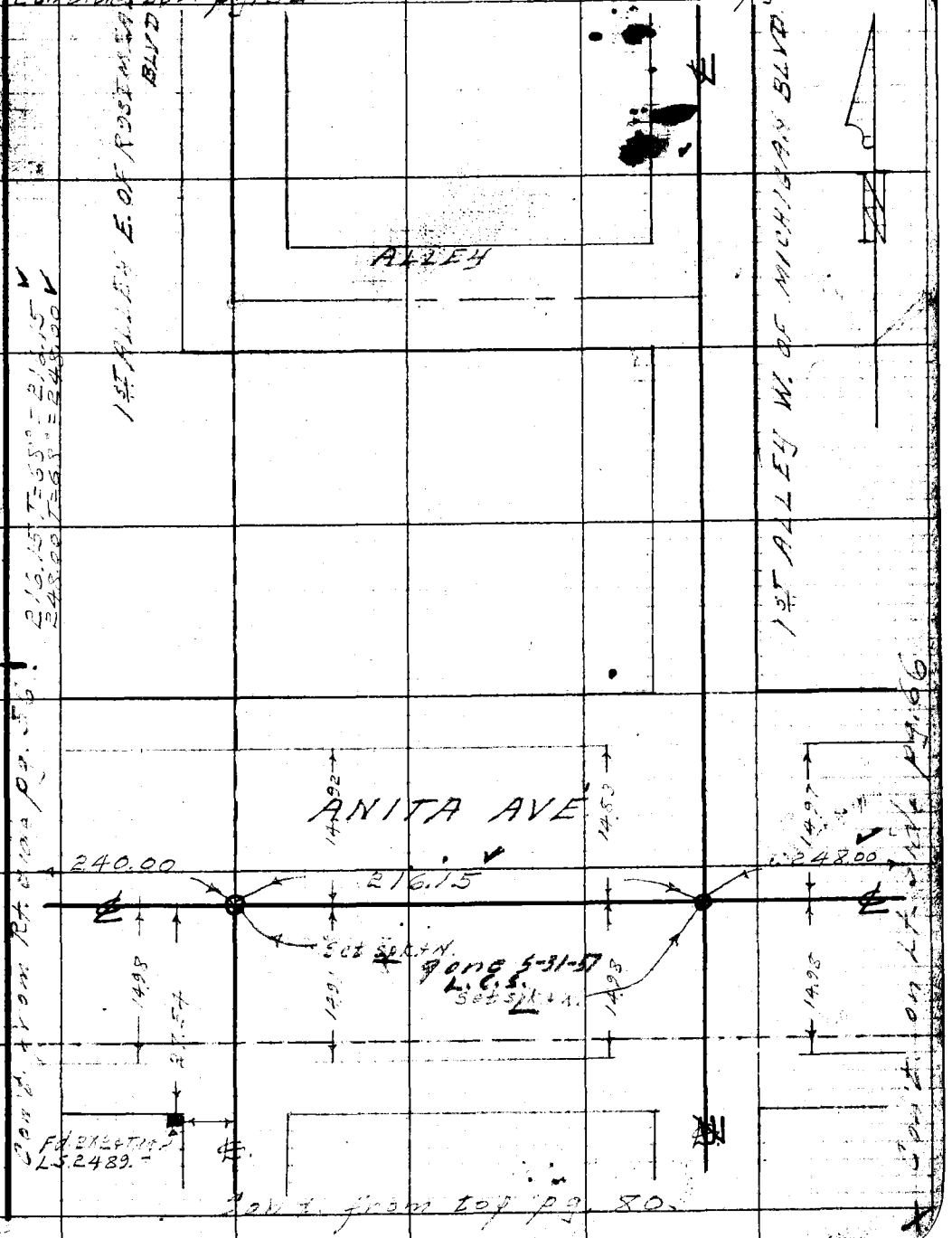

Con't. from top pg. 80.

Con't. on Lt. side pg. 66

Con't. from Rt. side pg. 56.

Note: Any Additions or Changes [illegible] Sheet Must be Made or Circled [illegible] Ink With Date and Name of [illegible] Making Change.

Do not extend notes this side of this line.

RETURN TO
LOS ANGELES COUNTY SURVEYOR
726 LOS ANGELES COUNTY
ENGINEERING BLDG.

76F309S 247 10M 1-49

F. B. 1582 Pg. 82



Con't. from top (Lt. side) pg. 81

RETURN TO
LOS ANGELES COUNTY SURVEYOR
726 LOS ANGELES COUNTY
ENGINEERING BLDG.

Do not extend notes this side of this line.

Note: Any Additions or Changes on This Sheet Must be Made or Circled in Red Ink With Date and Name of Person Making Change.

Notes Ck'd by KRM.	Survey of Woodward Blvd. SS
Map No.	W. O. 1452 Tape No. 0132 St'd. 68 °F
Office Work	Surveyed by Benson.
Checked	Notes " Date 4-11-51
Date	Indexed A. C. Johnson

F. B. 1552 Pg. 33

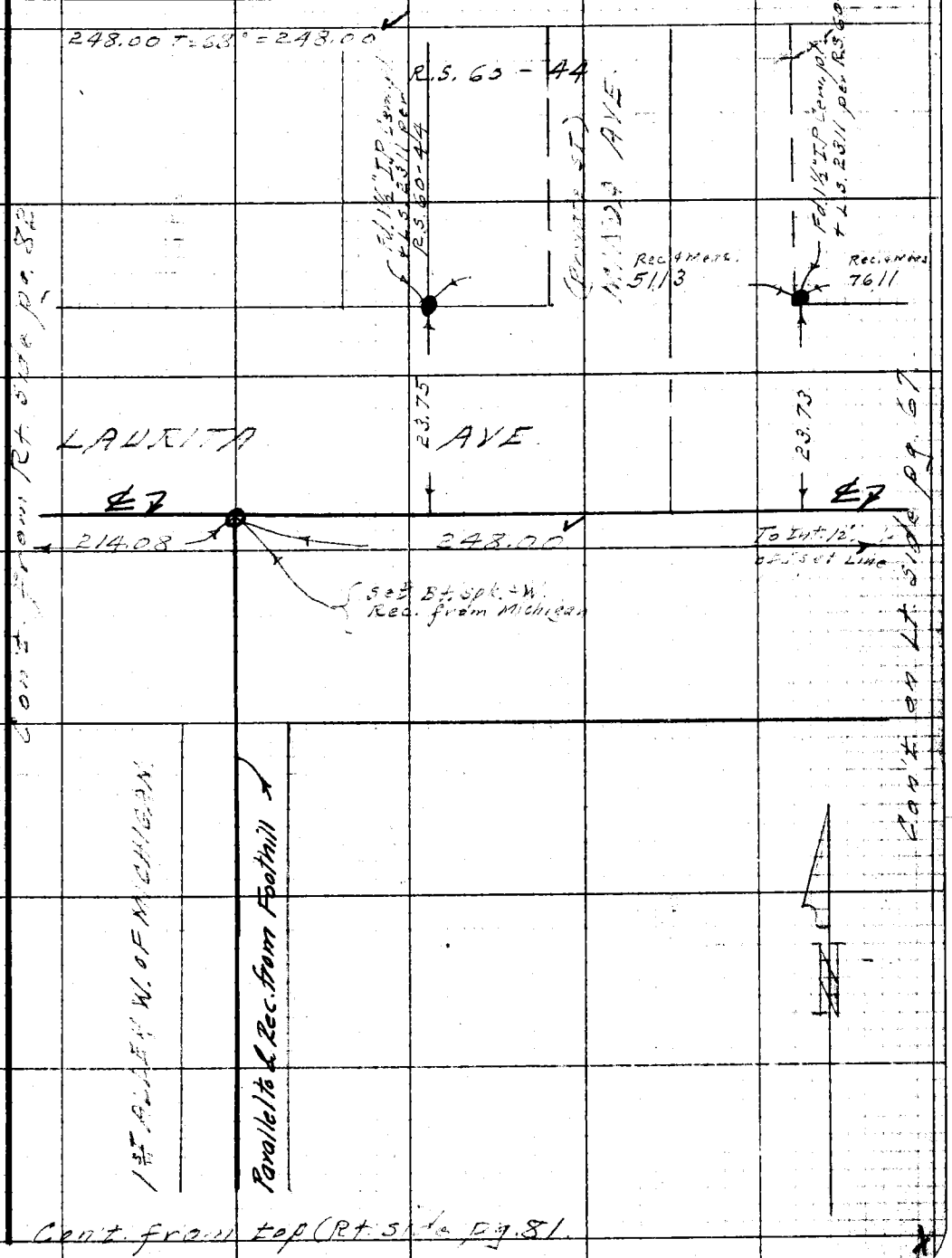

Note: Any Additions or Changes on This Sheet Must be Made or Circled in Red Ink With Date and Name of Person Making Change.

Do not extend notes this side of this line.

RETURN TO
LOS ANGELES COUNTY SURVEYOR
726 LOS ANGELES COUNTY
ENGINEERING BLDG.

76F309S 247 10M 1-49

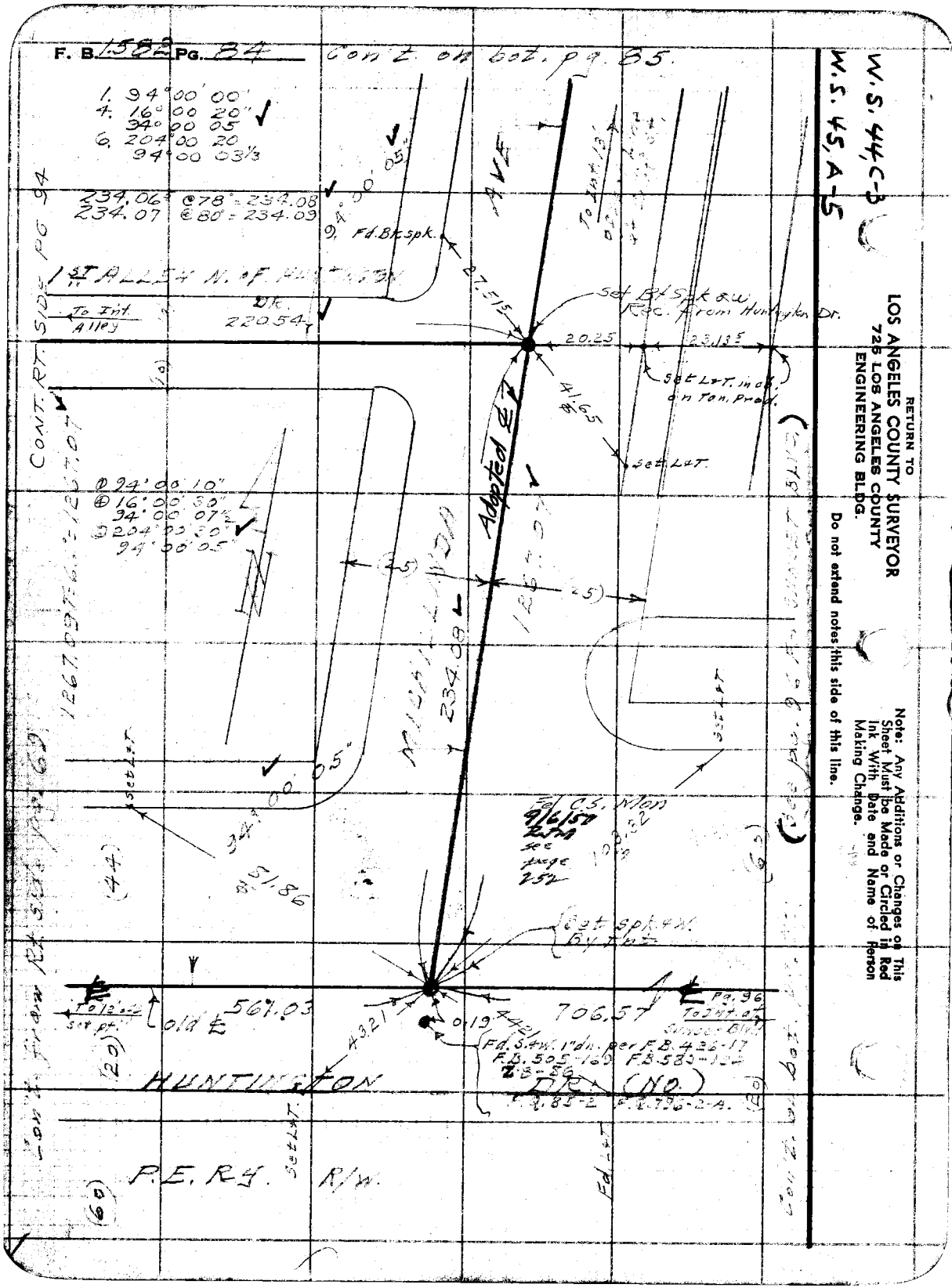
F. B. 1582 Pg. 84
Con't on bot. pg. 85.
W.S. 44, C-3
W.S. 45, A-5
RETURN TO
LOS ANGELES COUNTY SURVEYOR
726 LOS ANGELES COUNTY
ENGINEERING BLDG.
Do not extend notes this side of this line.
Note: Any Additions or Changes on This Sheet Must be Made or Circled in Red Ink With Date and Name of Person Making Change.
1. 94°00'00"
4. 16°00'20"
94°00'05
6. 204°00'20
94°00'03⅓
234.06 @78° = 234.08
234.07 @80° = 234.09
1st ALLEY N. of HUNTINGTON
To Int. Alley
Dr.
220.54
Fd. Bk. spk.
Set Bk Spk & W. Rec. from Huntington Dr.
20.25
23.13
Set L&T. in ch. on Tan. Prod.
Set L&T.
Adopted ℄
Mission Landing
234.08
Fd. C.S. Mon
9/6/57
See page 252
Set spk. & W. By Int.
Old ℄
567.03
706.57
Pg. 96
To Int. of Sunset Blvd.
Fd. S.&W. 1" dn. per F.B. 426-17
F.B. 505-169 F.B. 583-124
Z.B.-56
DR. (NO.)
F.B. 85-2 F.B. 796-2-A.
HUNTINGTON
P.E. Ry. R/W.
Set L&T.
Fd. L&T.
Con't. from Rt. side pg. 69
Con't. on bot. pg. 85
CONT. RT. SIDE PG 94
1267.09 T=63°=1267.07
94°00'05"
51.86
43.21
0.19
(44)
(20)
(60)

Notes Ck'd by Kam	Survey of Woodward Blvd. S.S
Map No.	W. O. 1452 Tape No. 2132 St'd. 68 °F
Office Work	Surveyed by Benson
Checked	Notes " Date 4-18-51
Date	Indexed A. C. Johnson

F. B. 1582 Pg. 85

① 102°06'00"
④ 48°24'00"
102°06'00" ✓
⑥ 252°35'50"
102°05'58½

Con't on bot pg. 86

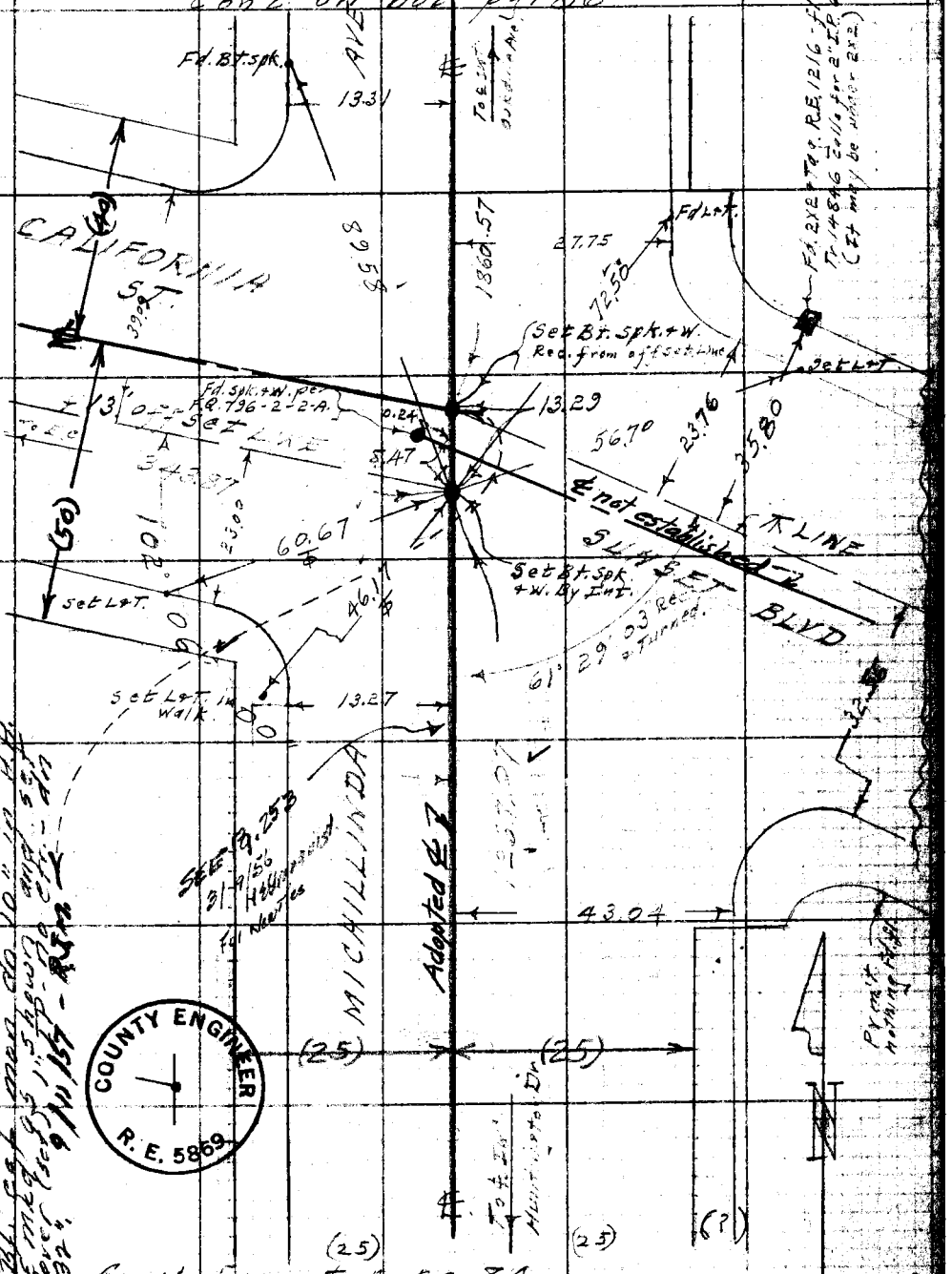

Replaced S&W with std. C.S. Bt. cap. man. do 10" in H.H. & m.k.d. gs 1" shown and set over (set) 1" IP - no ctr. - dn 32". 9/11/57 - R.J.M.

COUNTY ENGINEER R. E. 5869

Con't from top pg 84

Note: Any Additions or Changes on This Sheet Must be Made or Circled in Red Ink With Date and Name of Person Making Change.

W.S. 44, C-3

Do not extend notes this side of this line.

RETURN TO
LOS ANGELES COUNTY SURVEYOR
726 LOS ANGELES COUNTY
ENGINEERING BLDG.

76F309S 247 10M 1-49



W.S. 45, A-4

RETURN TO
LOS ANGELES COUNTY SURVEYOR
726 LOS ANGELES COUNTY
ENGINEERING BLDG.

Do not extend notes this side of this line.

Note: Any Additions or Changes on This Sheet Must be Made or Circled in Red Ink With Date and Name of Person Making Change.

Notes Ck'd by KRM	Survey of Woodward Blvd. S.S.
Map No.	W. O. 1452 Tape No. 2132 St'd. 68 °F
Office Work	Surveyed by Benson
Checked	Notes " Date 4-51
Date	Indexed A. C. Johnson

F. B. 1582 Pg. 87

R.D. F.B. 180-2 Tr. 15928

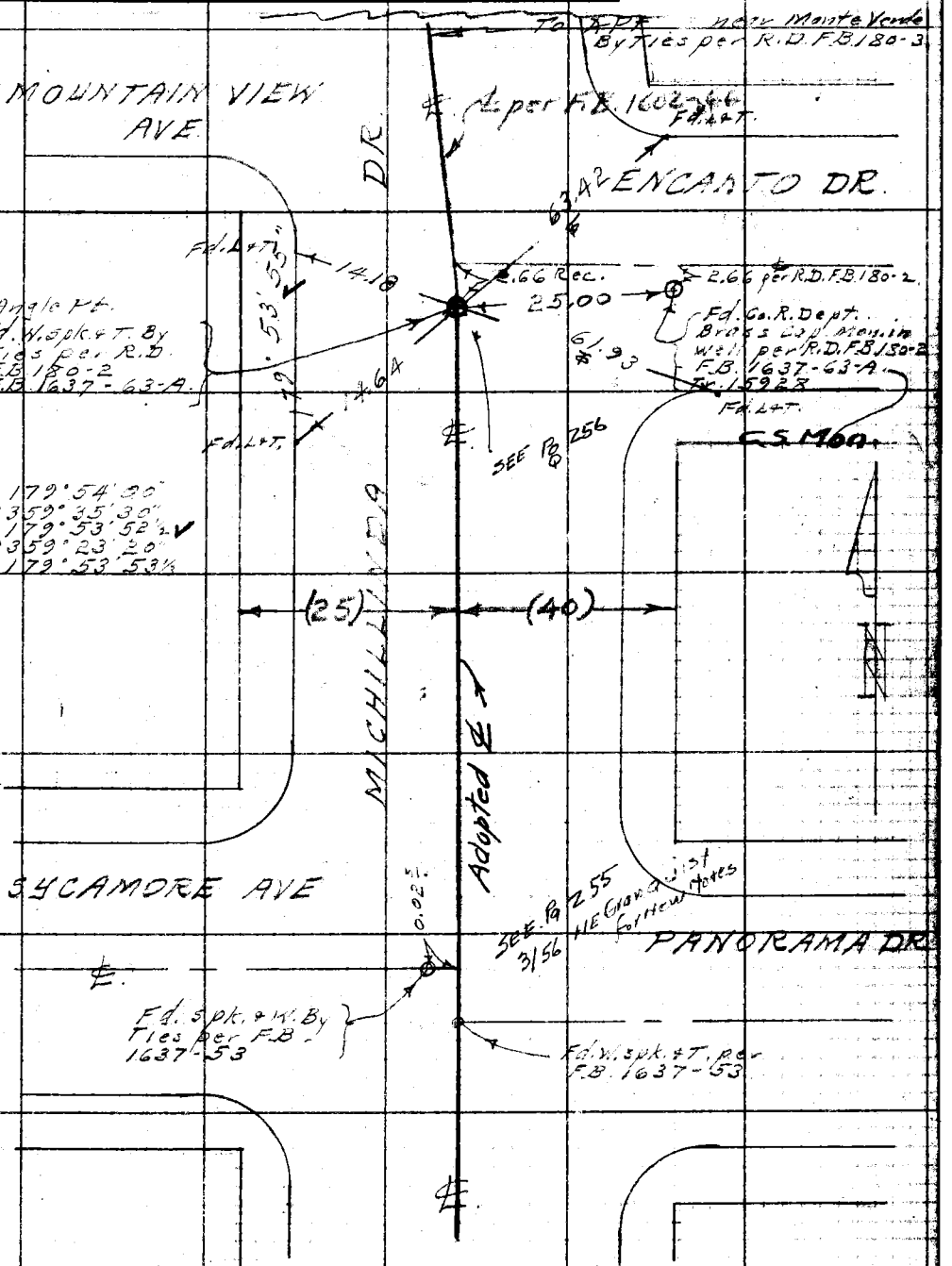

Con't from top pg. 86.

W.S. 45, A-4

Note: Any Additions or Changes on This Sheet Must be Made or Circled in Red Ink With Date and Name of Person Making Change.

Do not extend notes this side of this line.

RETURN TO
LOS ANGELES COUNTY SURVEYOR
726 LOS ANGELES COUNTY
ENGINEERING BLDG.

76F3098 247 10M 1-49

RETURN TO
LOS ANGELES COUNTY SURVEYOR
726 LOS ANGELES COUNTY
ENGINEERING BLDG.

Note: Any Additions or Changes on This Sheet Must be Made or Circled in Red Ink With Date and Name of Person Making Change.

W.S. 44, C-3

Do not extend notes this side of this line.

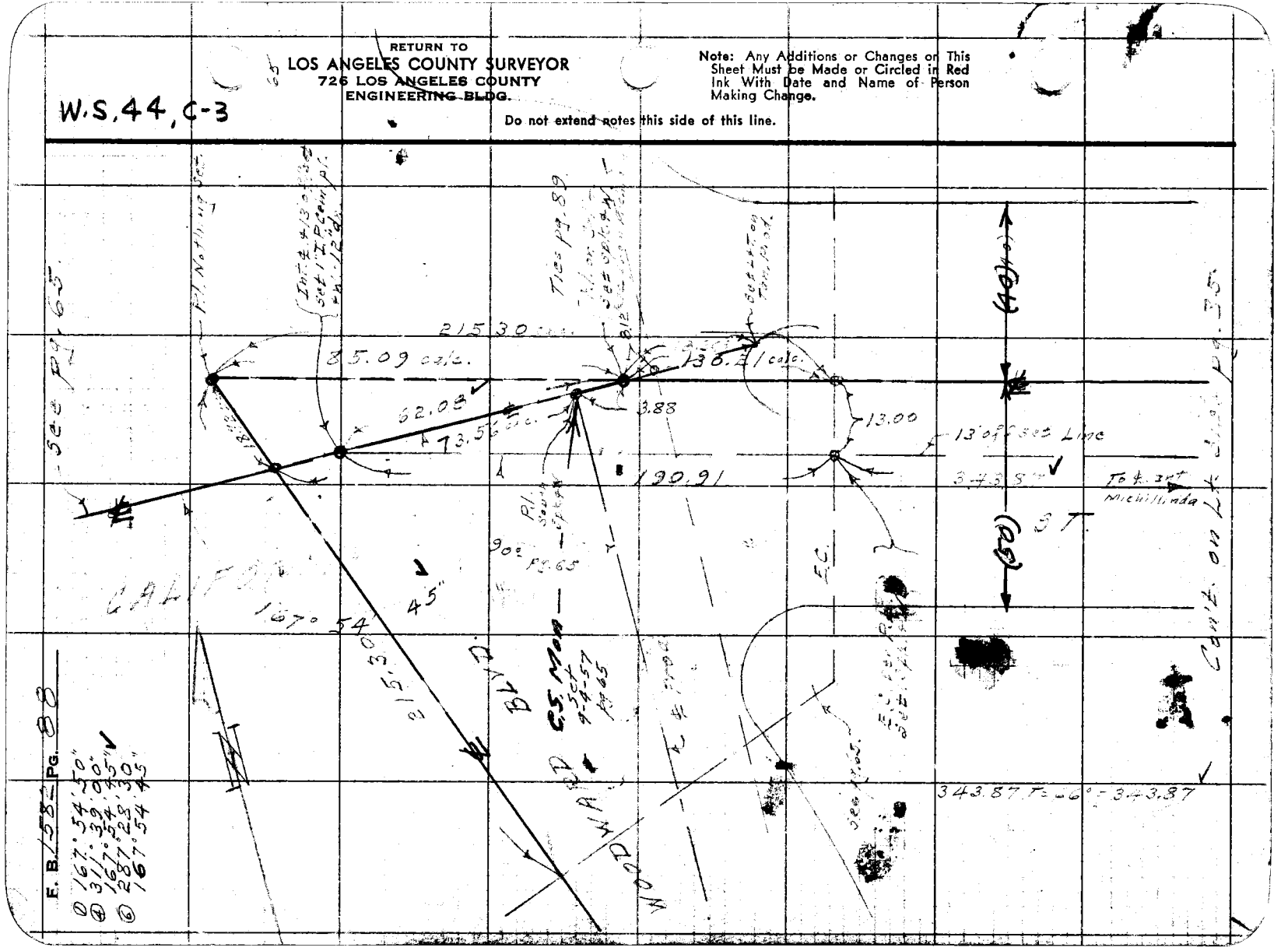

77.44

Notes Ck'd by	Survey of Woodmere Blvd.
Map No.	W. O. 1452 Tape No. 8132 St'd. 25 °F
Office Work	Surveyed by Person
Checked	Notes " Date 4-26-51
Date	Indexed E. C. Johnson

F. B. 1582 Pg. 39

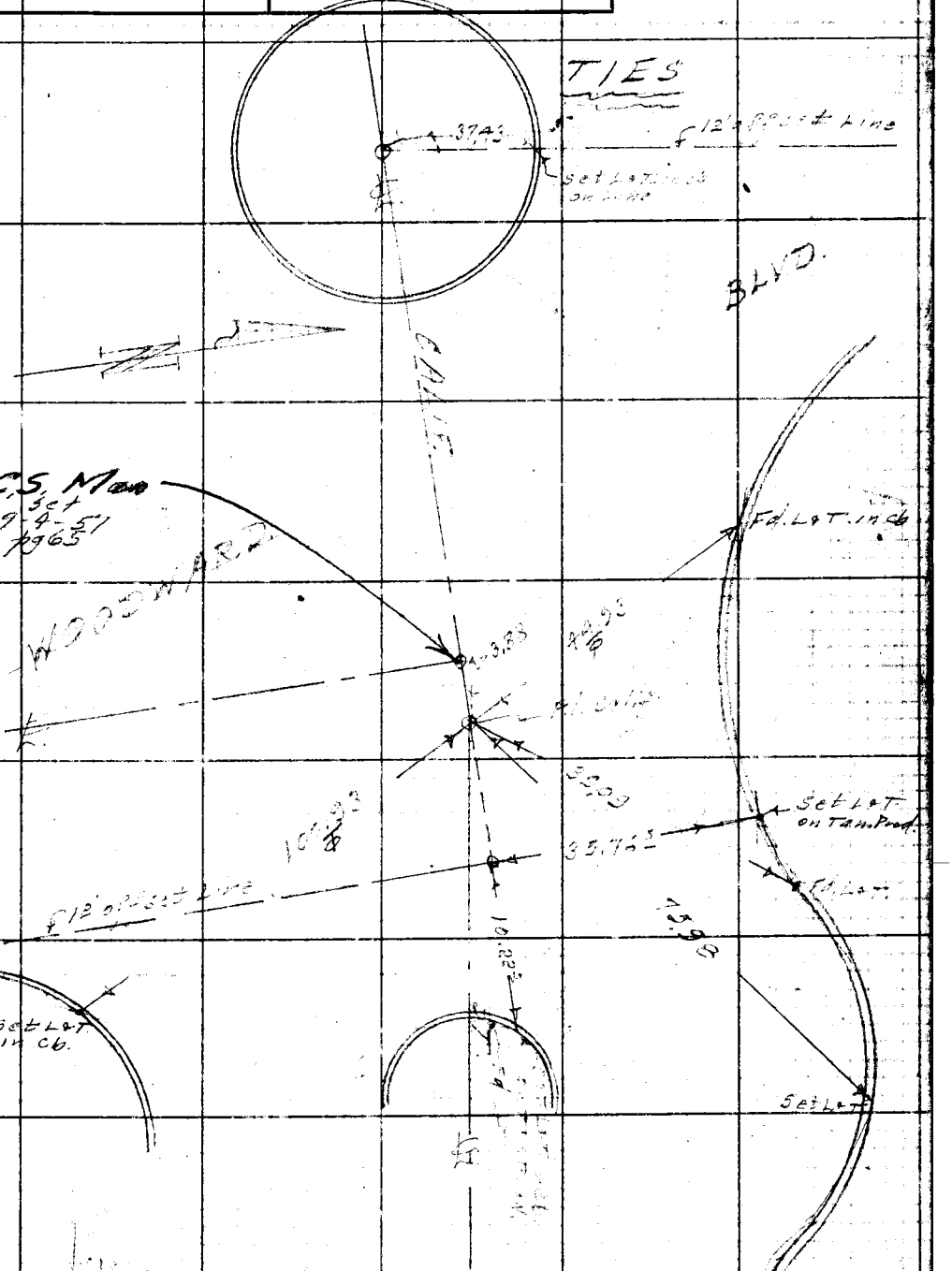

W.S. 44, C-3

Note: Any Additions or Changes on This Sheet Must Be Made or Circled in Red Ink With Date and Name of Person Making Change.

Do not extend notes this side of this line.

RETURN TO
LOS ANGELES COUNTY SURVEYOR
726 LOS ANGELES COUNTY
ENGINEERING BLDG.

76FS09S 247 10M 1-49

F. B. 1582 PG. 90

Con't. on bot. pg. 91

RUN Rec. Angles & Dist. & Adj. pts. & Set Rec. Dist checked .01 & Line 02.

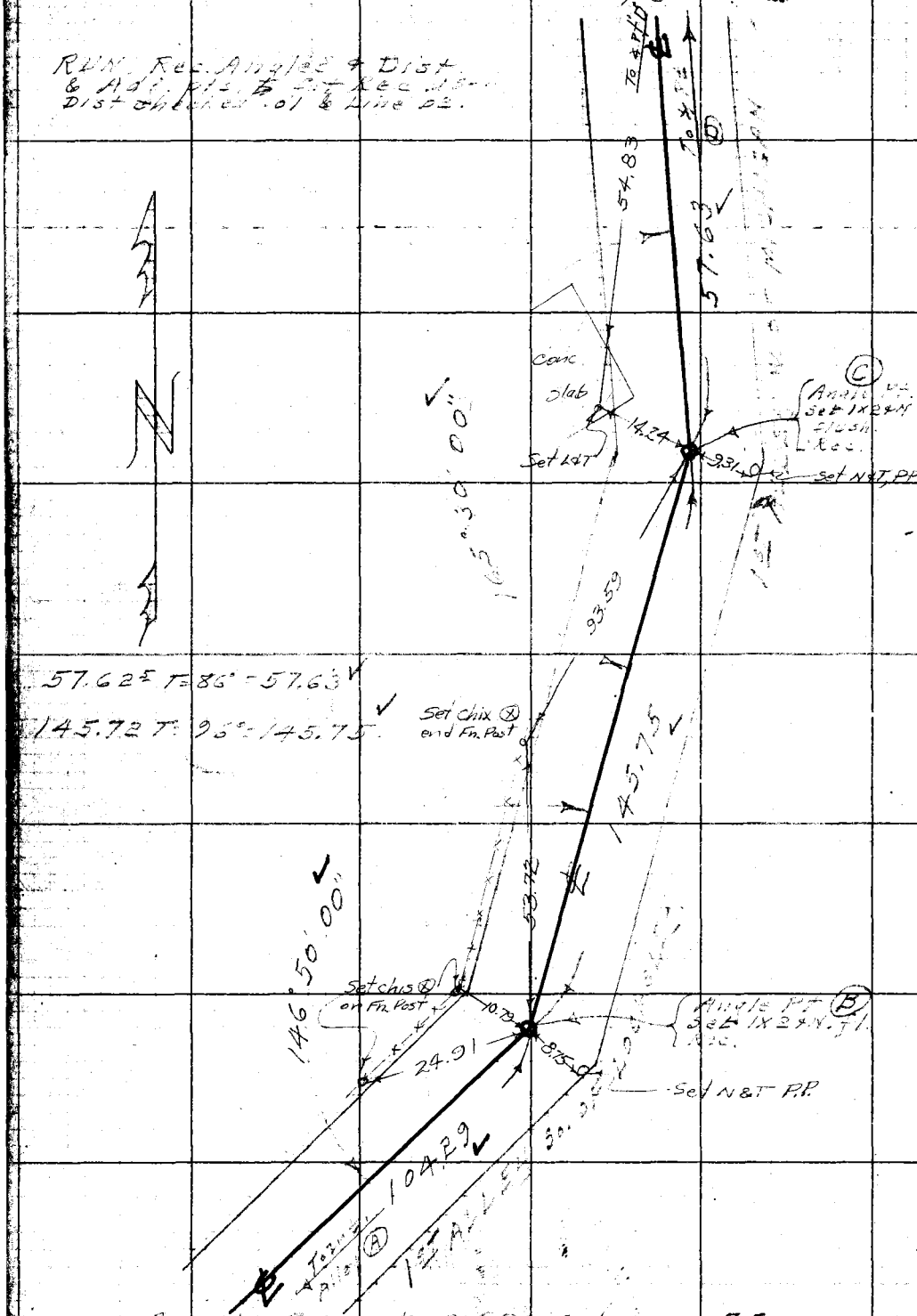

57.62 T=86°=57.63

145.72 T=96°=145.75

Con't. from top (Rt. side) pg. 75

RETURN TO
LOS ANGELES COUNTY SURVEYOR
726 LOS ANGELES COUNTY
ENGINEERING BLDG.

Do not extend notes this side of this line.

Note: Any Additions or Changes on This Sheet Must be Made or Circled in Red Ink With Date and Name of Person Making Change.

Notes Ck'd by A.A.R.	Survey of Woodward BX 1.55
Map No.	W. O. 1452 Tape No. 2132 St'd. 65 °F
Office Work	Surveyed by Benson
Checked	Notes " Date 8-15-51
Date	Indexed A. C. Johnson

F. B. 1582 Pg. 91

Con't. on Rt. side pg. 79

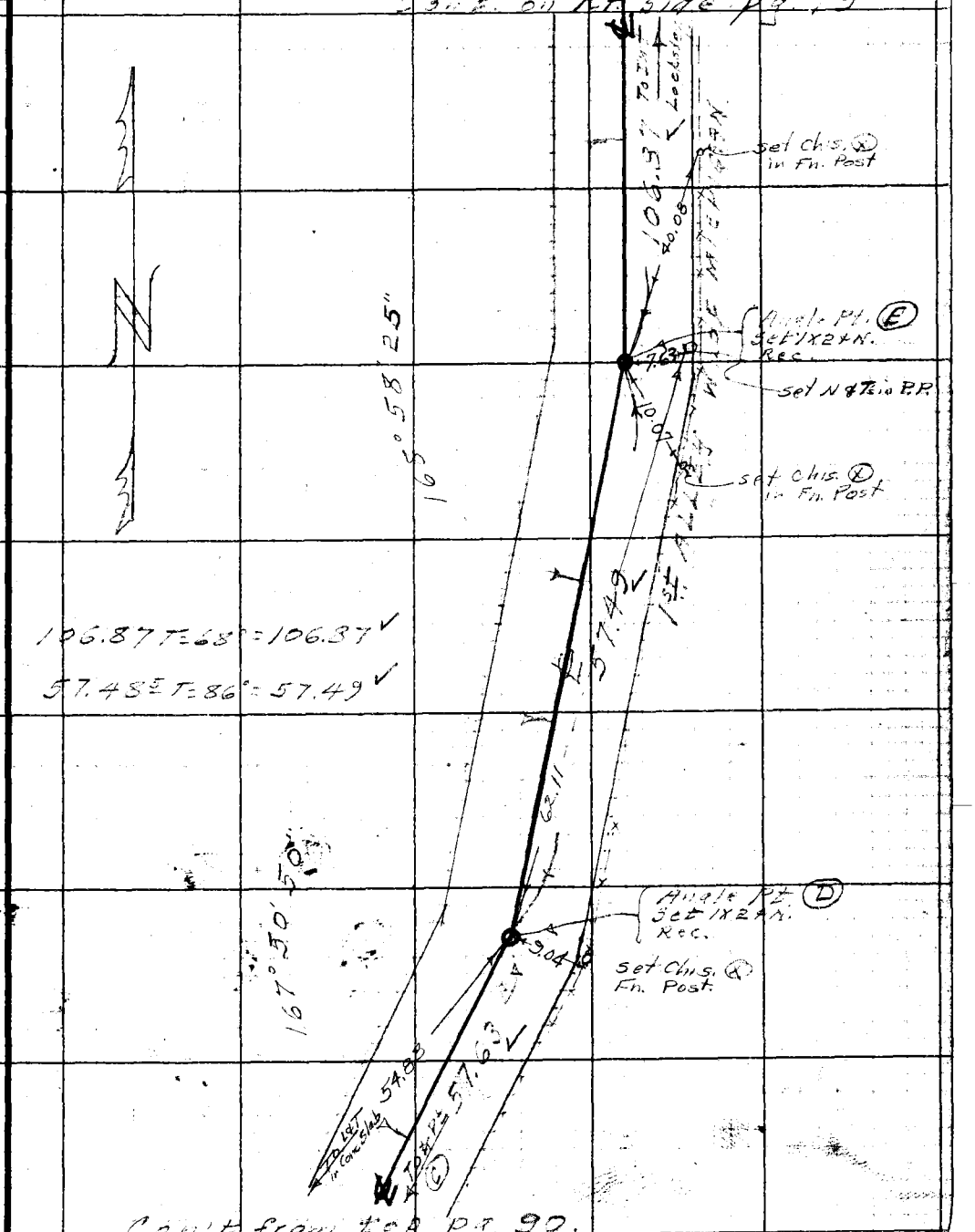

106.87 T=68°=106.37 ✓

57.48 T=86°=57.49 ✓

Con't. from top pg. 90.

79

Note: Any Additions or Changes on This Sheet Must be Made or Circled in Red Ink With Date and Name of Person Making Change.

Do not extend notes this side of this line.

RETURN TO
LOS ANGELES COUNTY SURVEYOR
726 LOS ANGELES COUNTY
ENGINEERING BLDG.

76F3098 247 10M 1-49

F. B. 1582 PG. 92 Con't. on Lt. side pg. 93

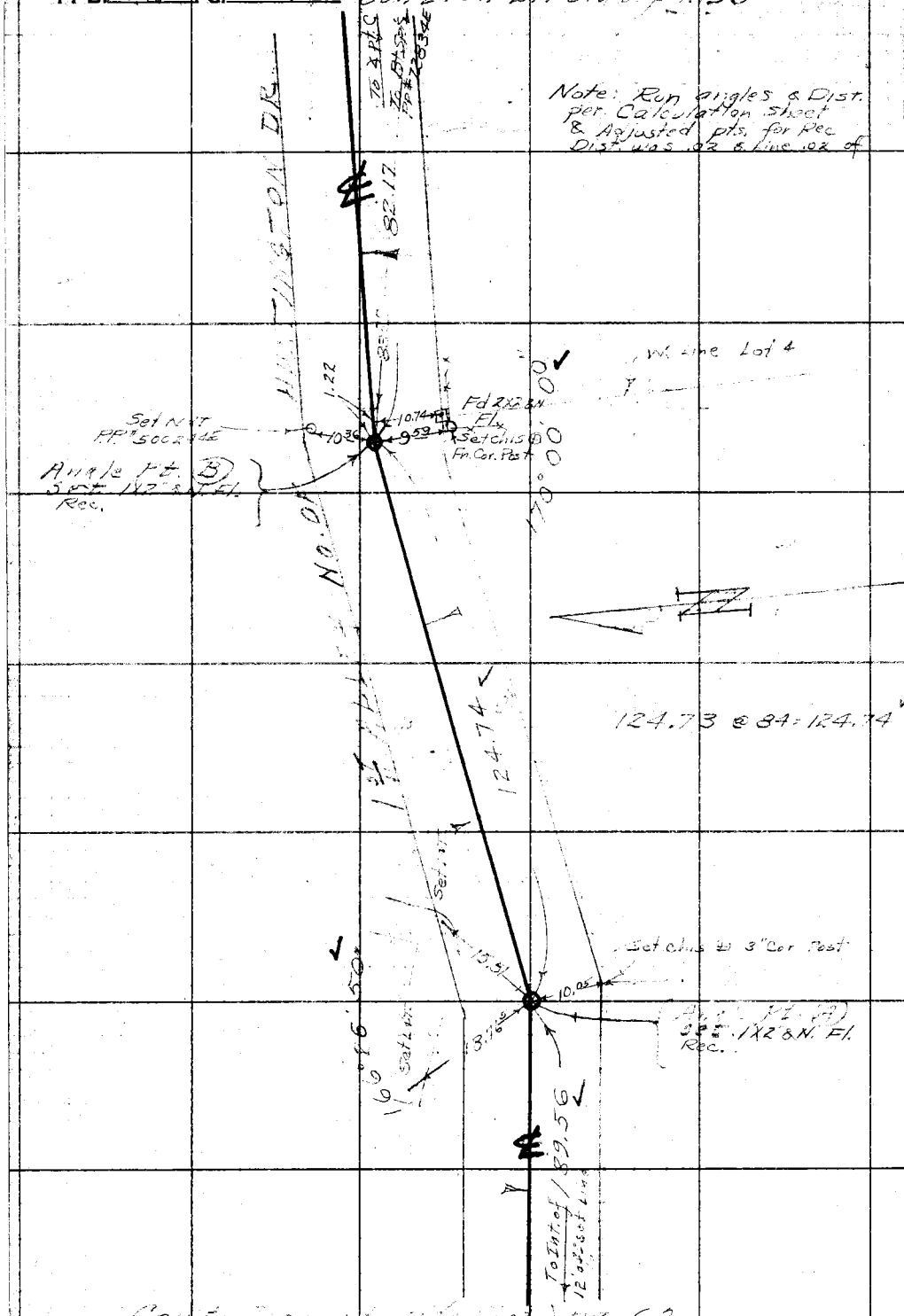

RETURN TO
LOS ANGELES COUNTY SURVEYOR
728 LOS ANGELES COUNTY
ENGINEERING BLDG.

Do not extend notes this side of this line.

Note: Any Additions or Changes on This Sheet Must be Made or Circled in Red Ink With Date and Name of Person Making Change.

Notes Ck'd by AAR	Survey of Woodward Blvd. S.S.
Map No.	W. O. 1452 Tape No. 2/32 St'd. 63 °F
Office Work	Surveyed by [illegible]
Checked	Notes " Date 8-17-51
Date	Indexed E. C. Johnson

F. B. 1582 Pg. 93

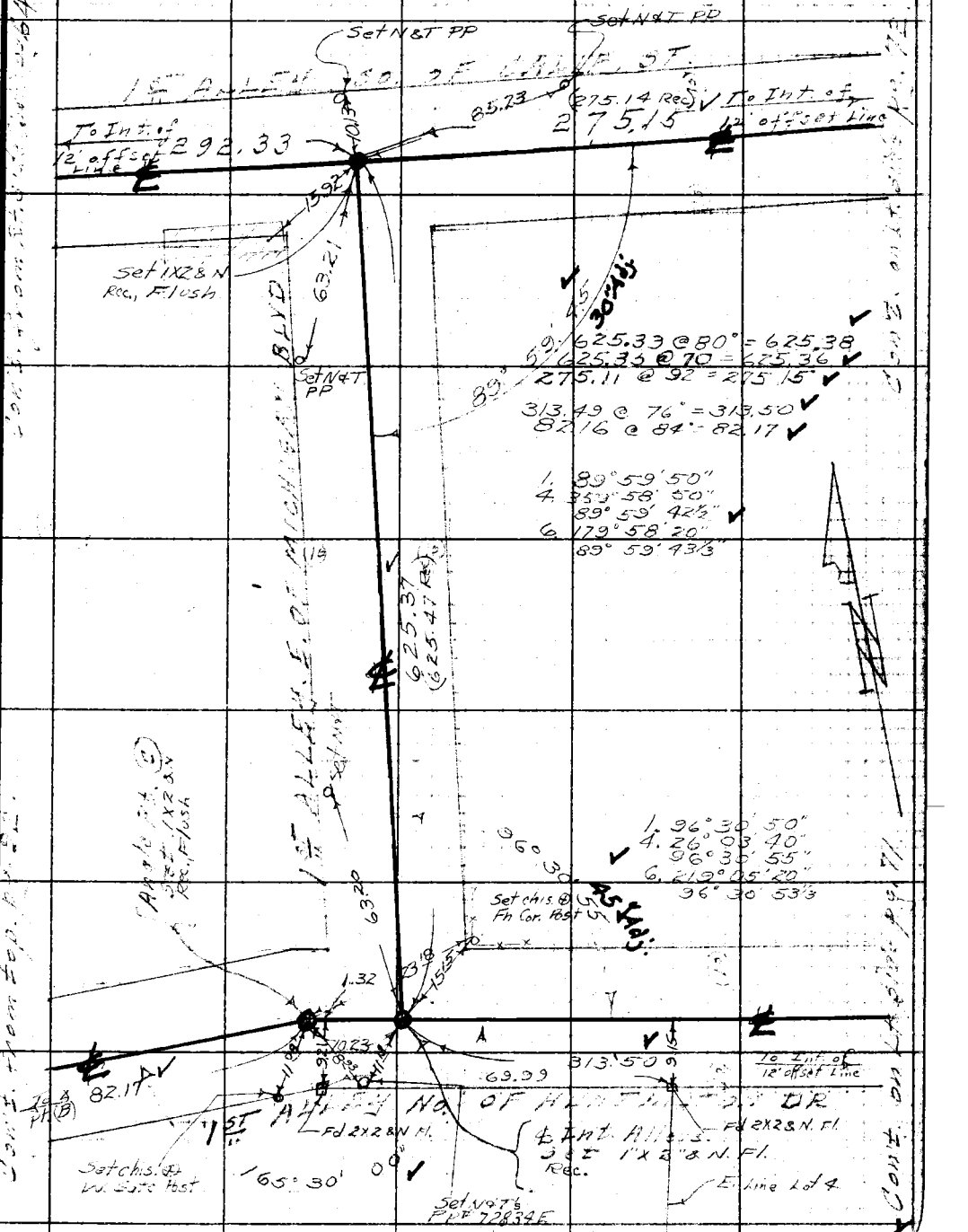

Note: Any Additions or Changes on This Sheet Must be Made or Circled in Red Ink With Date, and Name of Person Making Change.

Do not extend notes this side of this line.

RETURN TO
LOS ANGELES COUNTY SURVEYOR
726 LOS ANGELES COUNTY
ENGINEERING BLDG.

76F3099 247 10M 1-49

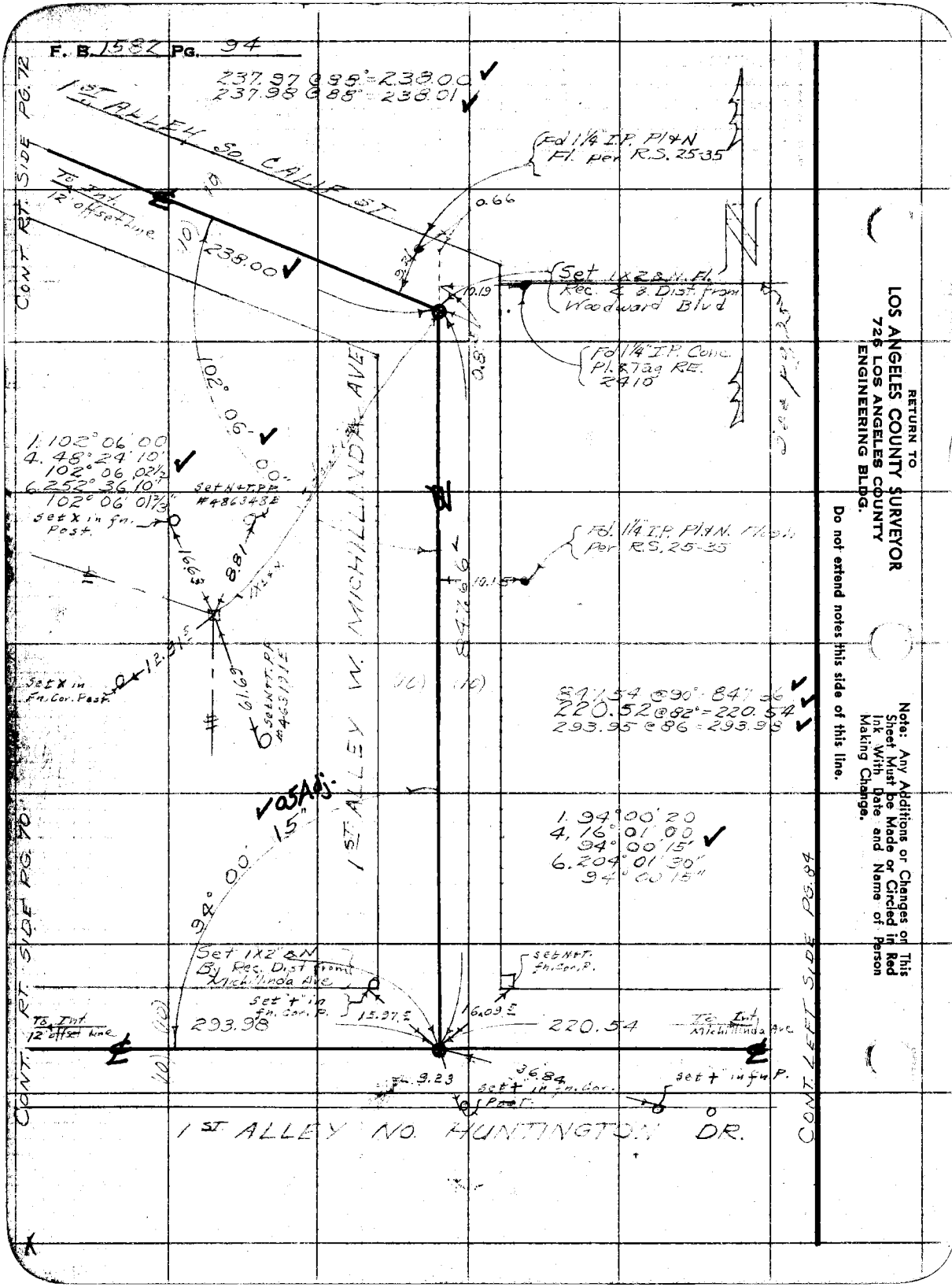
F. B. 1582 PG. 94
237.97 @ 88° = 238.00
237.98 @ 88° = 238.01
1ST ALLEY SO. CALIF ST.
Fd 1¼ I.P. Pl & N Fl. per R.S. 25-35
To Int. 12' offset line
238.00
0.66
Set 1x2 & N. Fl. Rec. ℄ & Dist. from Woodward Blvd
10.19
Fd 1¼ I.P. Conc. Pl. & Tag RE. 2410
102° 06' 00"
1. 102° 06' 00
4. 48° 24' 10"
102° 06' 02½
6. 252° 36' 10"
102° 06' 01⅔"
Set N+T.P.P. #486348E
Set X in fn. Post.
16.63
8.81
Fd. 1¼ I.P. Pl & N. Flush per R.S. 25-35
10.15
847.66
1ST ALLEY W. MICHILLINDA AVE
12.31
61.69
Set X in Fn. Cor. Post.
Set N+T.P.P. #463191E
847.54 @ 90° = 847.66
220.52 @ 82° = 220.54
293.95 @ 86 = 293.98
0.5 Adj.
15"
94° 00'
1. 94° 00' 20
4. 16° 01' 00
94° 00' 15"
6. 204° 01' 30"
94° 00' 15"
Set 1x2 & N By Rec. Dist from Michillinda Ave
Set N+T. fn. Cor. P.
Set + in fn. Cor. P.
15.37 E
16.09 E
293.98
220.54
To Int. 12' offset line
To Int. Michillinda Ave
9.23
36.84
Set + in fn. Cor. Post.
Set + in fn. P.
1ST ALLEY NO. HUNTINGTON DR.
CONT. RT. SIDE PG. 72
CONT. RT. SIDE PG. 70
CONT. LEFT SIDE PG. 84
RETURN TO
LOS ANGELES COUNTY SURVEYOR
726 LOS ANGELES COUNTY
ENGINEERING BLDG.
Do not extend notes this side of this line.
Note: Any Additions or Changes on This Sheet Must be Made or Circled in Red Ink With Date and Name of Person Making Change.

Notes Ck'd by	Survey of Woodward Blvd.
Map No.	W. O. 1452 Tape No. 0132 St'd. 62 °F
Office Work	Surveyed by Benson
Checked	Notes " Date 9-28-51
Date	Indexed A. C. Johnson

F. B. 1582 PG. 95

① 89° 59' 30"
④ 359° 57' 20"
89° 59' 20"
⑥ 179° 56' 10"
89° 59' 21 3/8"

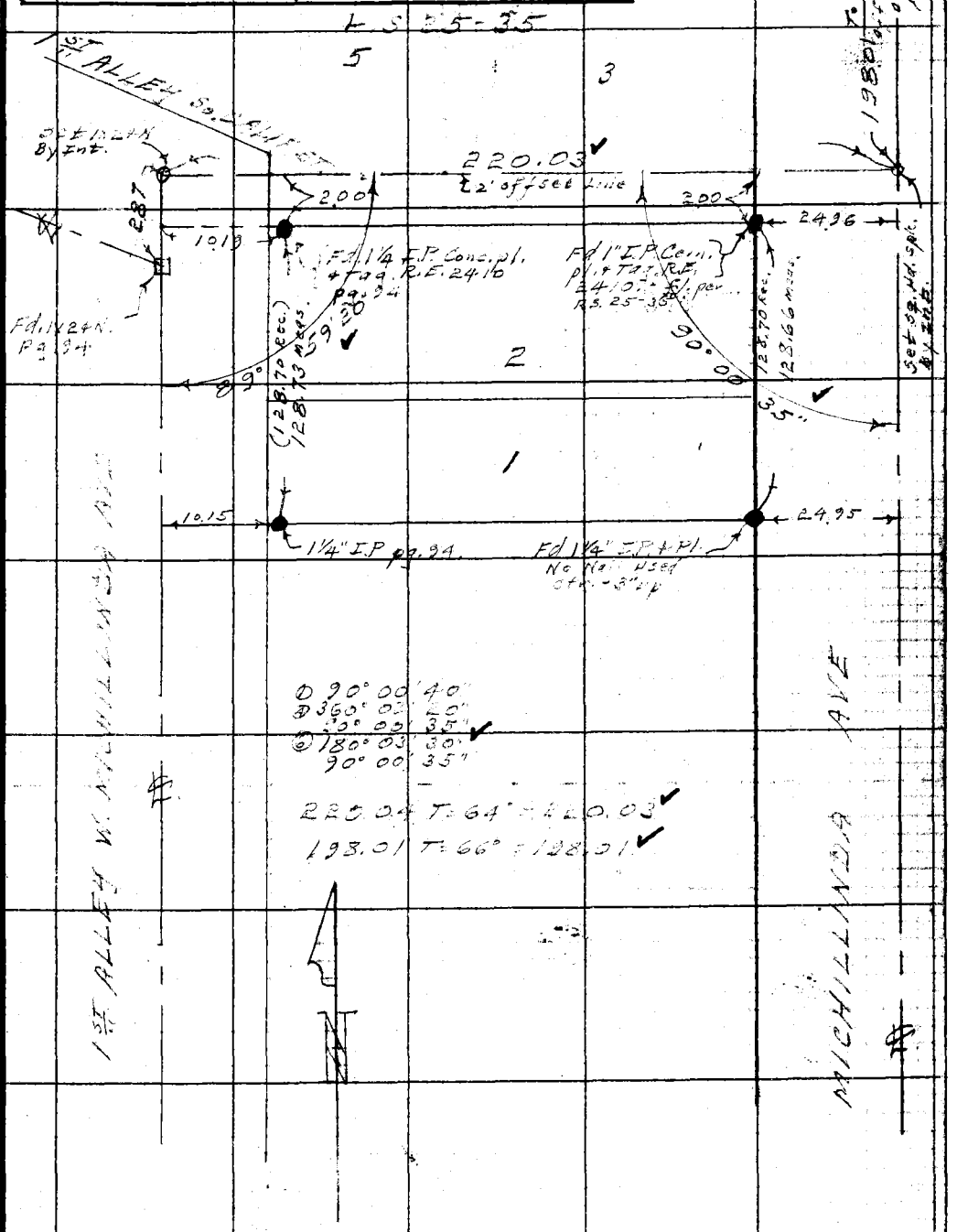

Note: Any Additions or Changes on This Sheet Must be Made or Circled in Red Ink With Date and Name of Person Making Change.

Do not extend notes this side of this line.

RETURN TO
LOS ANGELES COUNTY SURVEYOR
726 LOS ANGELES COUNTY
ENGINEERING BLDG.

76F3098 247 10M 1-49

F. B. 1582 PG. 96 D.C.

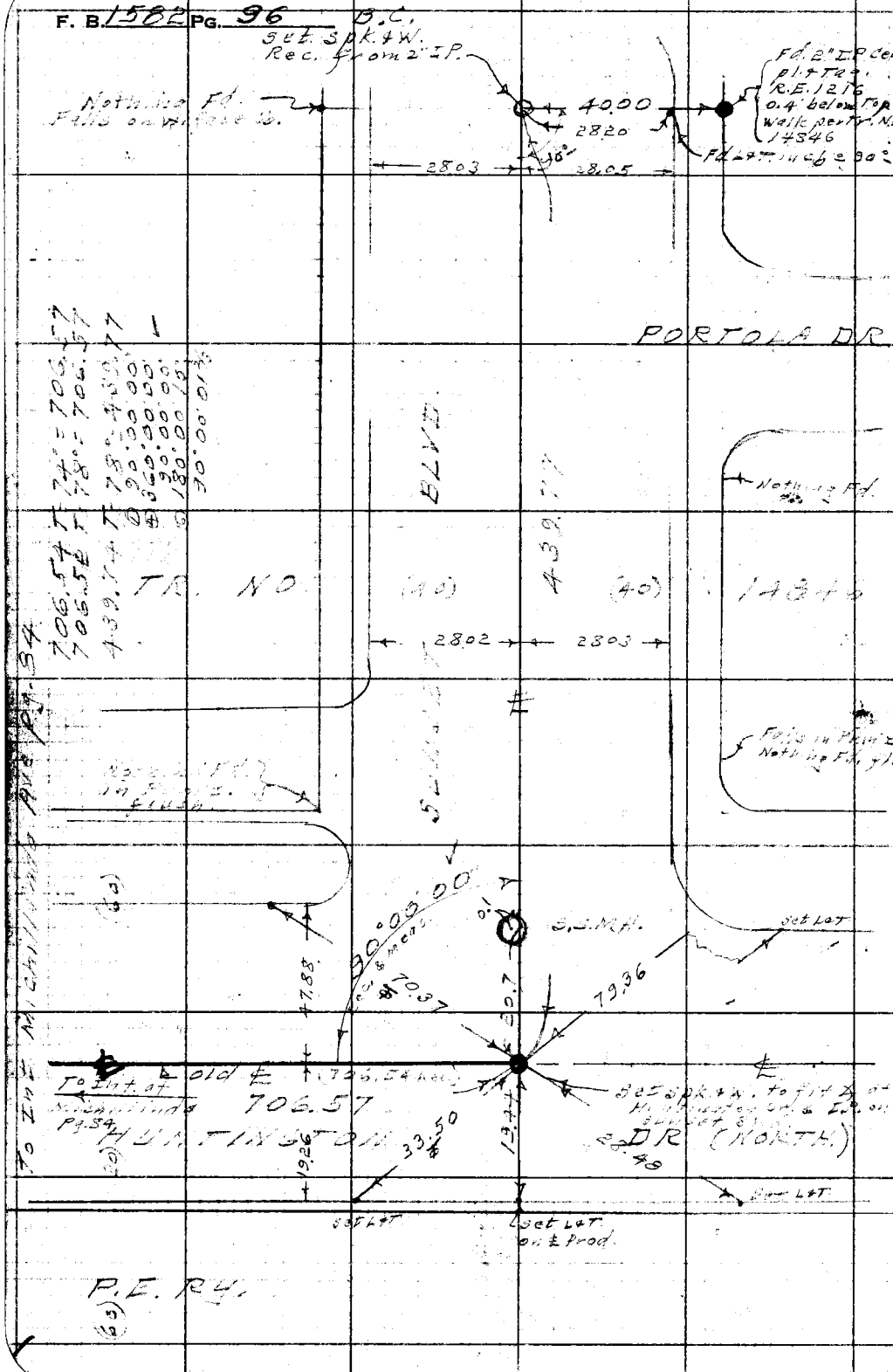

RETURN TO
LOS ANGELES COUNTY SURVEYOR
726 LOS ANGELES COUNTY
ENGINEERING BLDG.

Do not extend notes this side of this line.

Note: Any Additions or Changes on This Sheet Must be Made or Circled in Red Ink With Date and Name of Person Making Change.

Notes Ck'd by	Survey of Woodward Blvd
Map No.	W. O. 1452 Tape No. 0100 St'd. 68 °F
Office Work	Surveyed by J.S. COATES
Checked	Notes J.S.C. Date 6-23-52
Date	Indexed A. C. Johnson

F. B. 1582 PG. 97

ADDITIONAL
CENTER-LINE
ON
WOODWARD BLVD S.S.

J.N. C.I. 1452

6-23-52
J.S. COATES
J.F. OCHSNER
F.E. BROOKS
H.M. KAYSEN

Note: Any Additions or Changes on This Sheet Must be Made or Circled in Red Ink With Date and Name of Person Making Change.

Do not extend notes this side of this line.

RETURN TO
LOS ANGELES COUNTY SURVEYOR
726 LOS ANGELES COUNTY
ENGINEERING BLDG.

76F309S 247 2-51

F. B. 1382 PG. 98

W.S. 45, A-5

RETURN TO
LOS ANGELES COUNTY SURVEYOR
726 LOS ANGELES COUNTY
ENGINEERING BLDG.

Do not extend notes this side of this line.

Note: Any Additions or Changes on This Sheet Must be Made or Circled in Red Ink With Date and Name of Person Making Change.

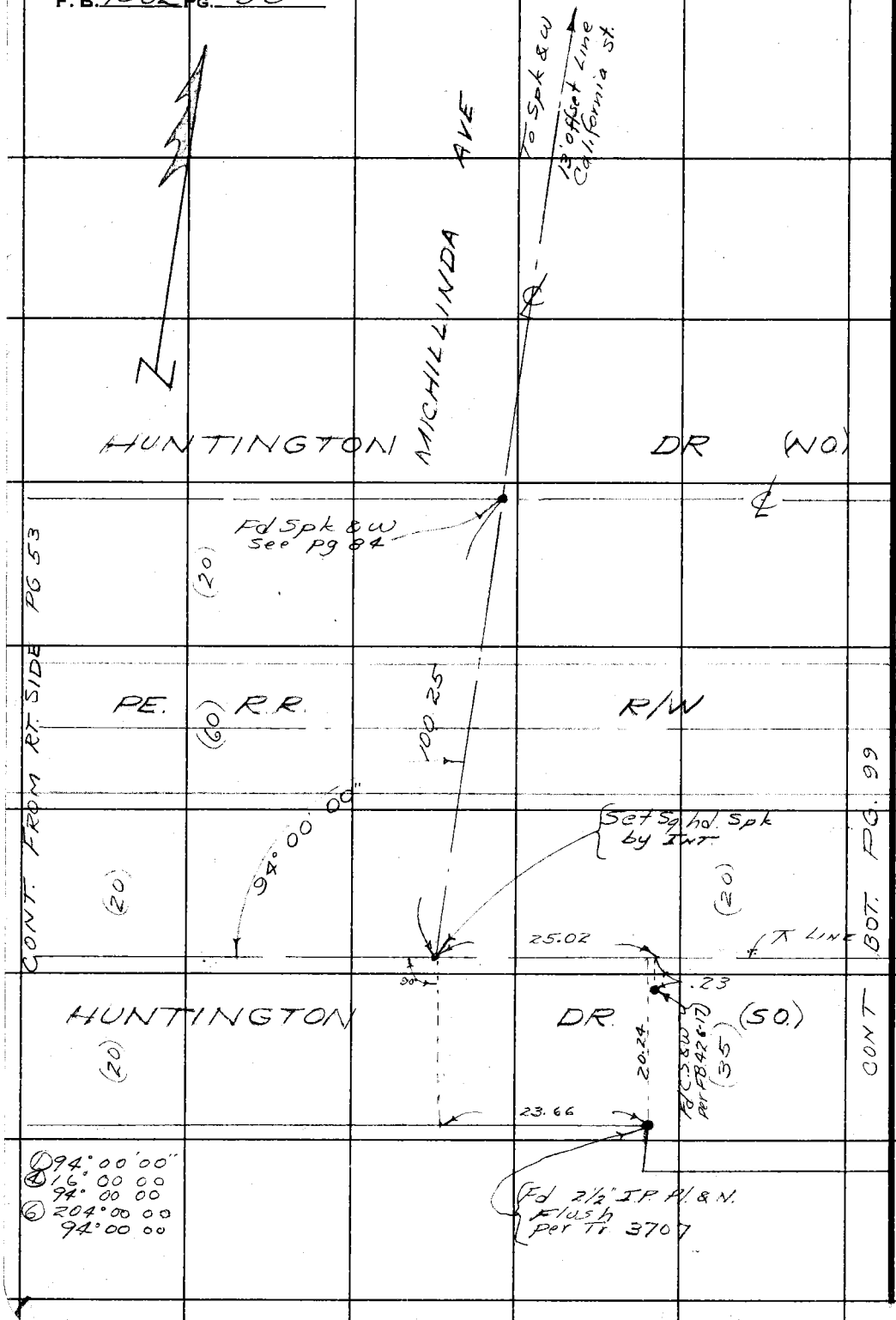

76F3095 247 2-51

RETURN TO
LOS ANGELES COUNTY SURVEYOR
726 LOS ANGELES COUNTY
ENGINEERING BLDG.

Note: Any Additions or Changes on This Sheet Must be Made or Circled in Red Ink With Date and Name of Person Making Change.

Do not extend notes this side of this line.

W.S. 45, A-5

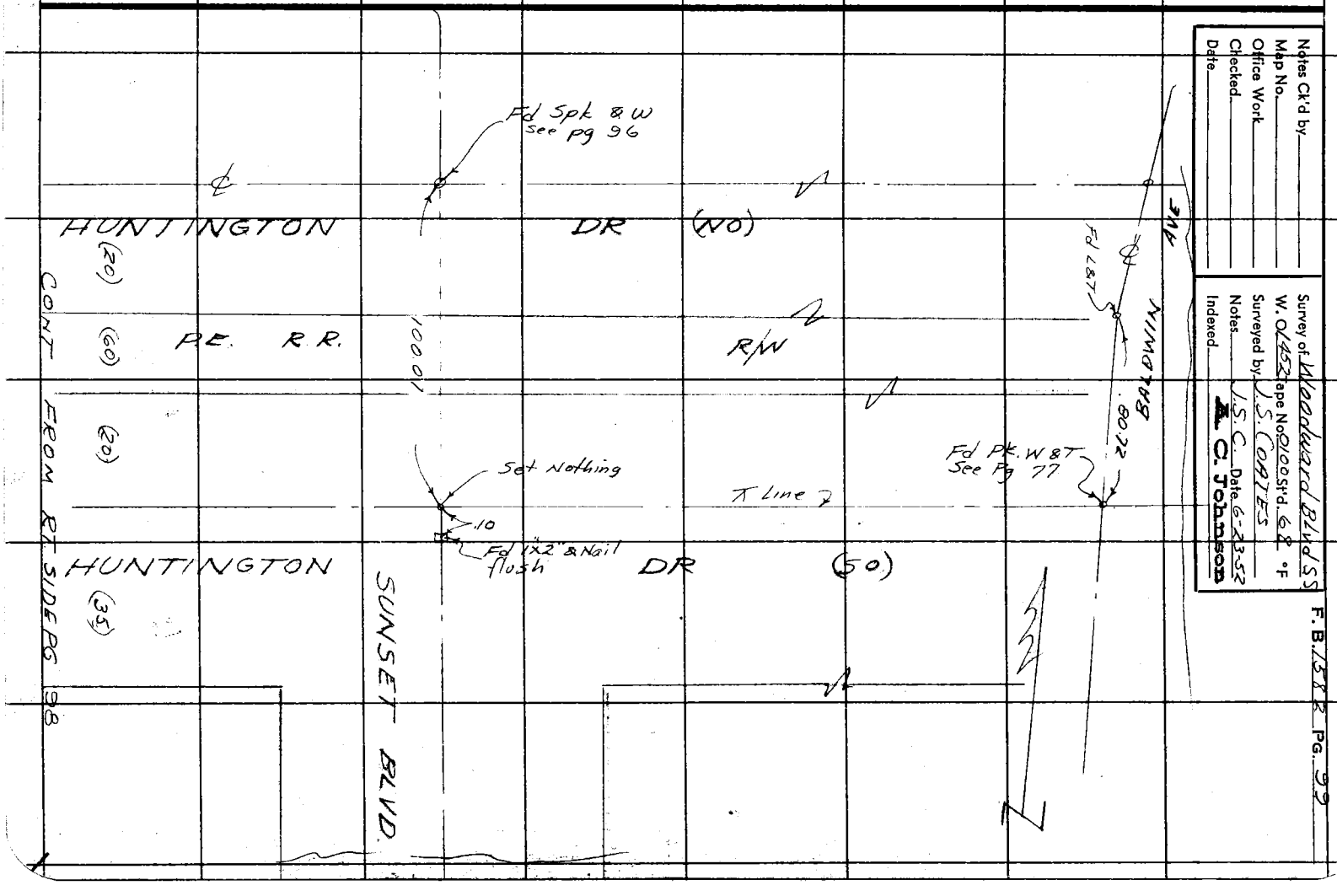

Notes Ck'd by
Map No.
Office Work
Checked
Date

Survey of Windward Blvd SS
W. 01452 Tape No 0100 Std. 68 °F
Surveyed by U.S. Coates
Notes U.S.C. Date 6-23-52
Indexed C. Johnson

F. B. 158 R PG. 99

F. B. 1582 PG. 100

RETURN TO
LOS ANGELES COUNTY SURVEYOR
725 LOS ANGELES COUNTY
ENGINEERING BLDG.

Do not extend notes this side of this line.

Note: Any Additions or Changes on This Sheet Must be Made or Circled in Red Ink With Date and Name of Person Making Change.

76F309S 247 10M 1-49

RETURN TO
LOS ANGELES COUNTY SURVEYOR
726 LOS ANGELES COUNTY
ENGINEERING BLDG.

Note: Any Additions or Changes on This Sheet Must be Made or Circled in Red Ink With Date and Name of Person Making Change.

Do not extend notes this side of this line.

WOODWARD BLVD - C.I. 1452

CALIFORNIA ST. —	MICHILLINDA TO MICHIGAN	TOPO. X-SEC.	101-104 103-122
	1ST. ALLEY W. OF MICHIGAN TO 12' OFFSET LINE AT MICHIGAN	TOPO. X-SEC	129-130 131-134
	1ST ALLEY W. OF MICHIGAN TO ℄ ROSEMEAD	TOPO XSEC	135-136 137-142
	{MICHILLINDA TO WOODWARD - 2 BASEMENTS}	TOPO X-SEC	175-176 177-178
MICHILLINDA AVE	CALIFORNIA TO OAKDALE-WCURB	XSEC	125-127
	CALIFORNIA TO OAKDALE - 2 BSMNTS	X-SEC	177-178
WOODWARD BLVD	CALIFORNIA TO OAKDALE	TOPO X-SEC	143-148 149-174
MICHIGAN BLVD.	CALIFORNIA TO LAURITA	TOPO X-SEC	179-182 183-197
ANITA AVE	MICHIGAN TO ROSEMEAD	TOPO XSEC	199-201 203-208
LAURITA AVE	MICHIGAN TO ROSEMEAD	TOPO X-SEC	209-212 213-220
ROSEMEAD BLVD	CALIFORNIA TO ~~LAURITA~~ OAKDALE	TOPO X-SEC	221-22~~4~~6 225-23~~2~~7 240
MH CHECKS			241-242
ELEV. BACK LOT LINES			243-245

Notes Ck'd by
Map No.
Office Work
Checked
Date

Survey of
W. O. Tape No. St'd °F
Surveyed by
Notes Date
Indexed C. Johnson

F. B. 1582 PG.
TEMP. INDEX

RETURN TO
LOS ANGELES COUNTY SURVEYOR
726 LOS ANGELES COUNTY
ENGINEERING BLDG.

Note: Any Additions or Changes on This Sheet Must be Made or Circled in Red Ink With Date and Name of Person Making Change.

Do not extend notes this side of this line.

F. B. _____ PG. _____

Notes Ck'd by	Survey of WOODARD BLVD
Map No.	W. O. 1452 Tape No. St'd. °F
Office Work	Surveyed by COATES
Checked	Notes A.C.S. Date 8-20-51
Date	Indexed X. C. Johnson

F. B. 582 PG. 101

MAR 20 '56

TOPOGRAPHY ON CALIFORNIA ST.
FROM
MICHILLINDA AVENUE WESTERLY
TO
MICHIGAN BOULEVARD

WOODARD BLVD
S. S. DISTRICT
J.N. 1452

NOTE: TOPOGRAPHY TAKEN
FROM ℄ LINE OFFSET
13FT SOUTH OF ℄ OF
MICHILLINDA AVE

COATES
STAINGELAND
BROOKS
LUNDBLAD

Note: Any Additions or Changes on This Sheet Must be Made or Circled in Red Ink With Date and Name of Person Making Change.

Do not extend notes this side of this line.

RETURN TO
LOS ANGELES COUNTY SURVEYOR
726 LOS ANGELES COUNTY
ENGINEERING BLDG.

76F3098 247 10M 1-49

F. B. 1582 PG. 102

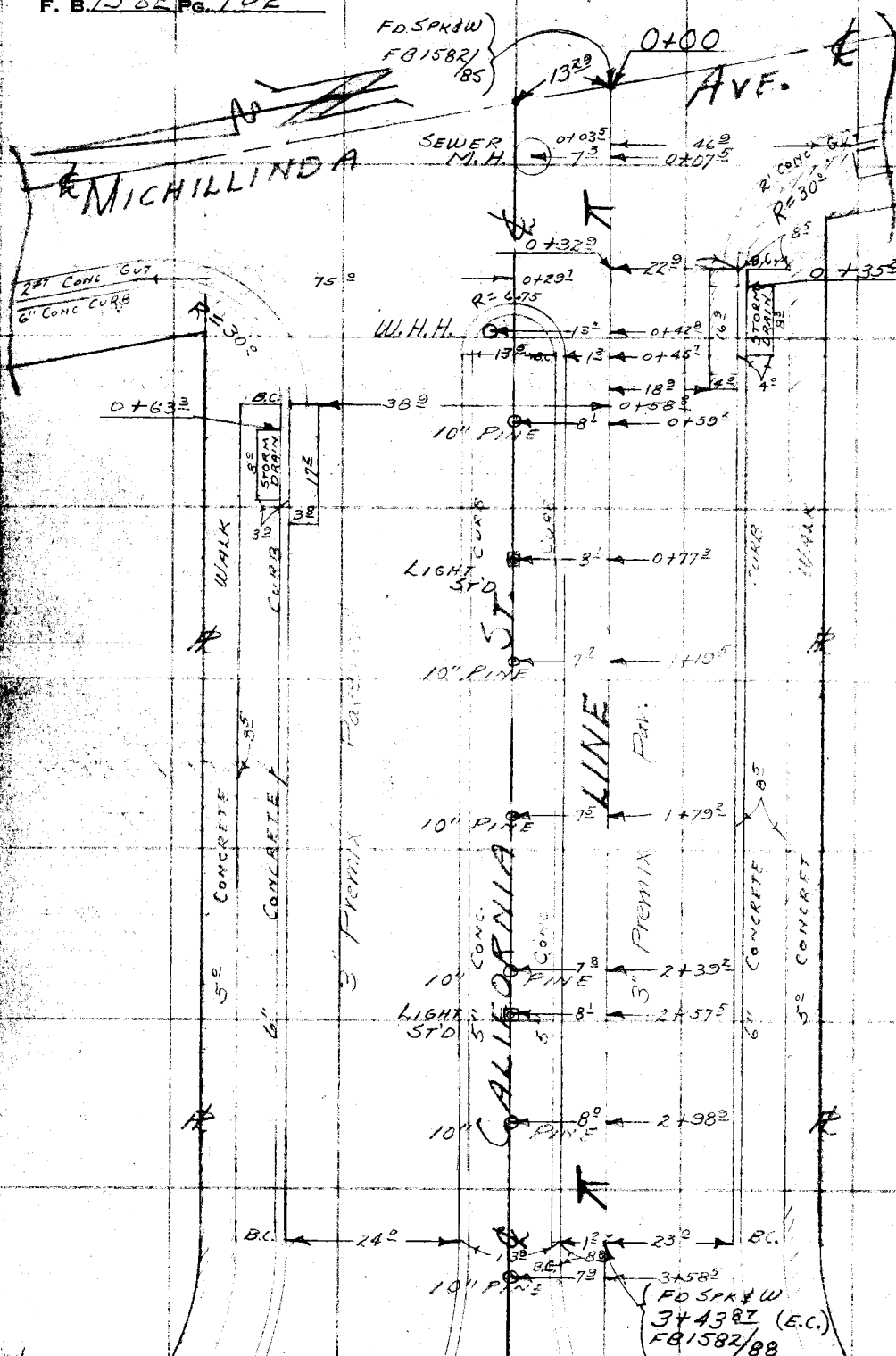

CONT'D ON TOP PG # 103

RETURN TO
LOS ANGELES COUNTY SURVEYOR
726 LOS ANGELES COUNTY
ENGINEERING BLDG.

Do not extend notes this side of this line.

Note: Any Additions or Changes on This Sheet Must be Made or Circled in Red Ink With Date and Name of Person Making Change.

Notes Ck'd by	Survey of WOODARD BLVD
Map No.	W. O. 1252 Tape No. St'd. °F
Office Work	Surveyed by J. COATES
Checked	Notes A.C.S. Date 8-20-52
Date	Indexed E. C. Johnson

F. B. 1582 PG. 103

CONT'D FROM BOT PG #102

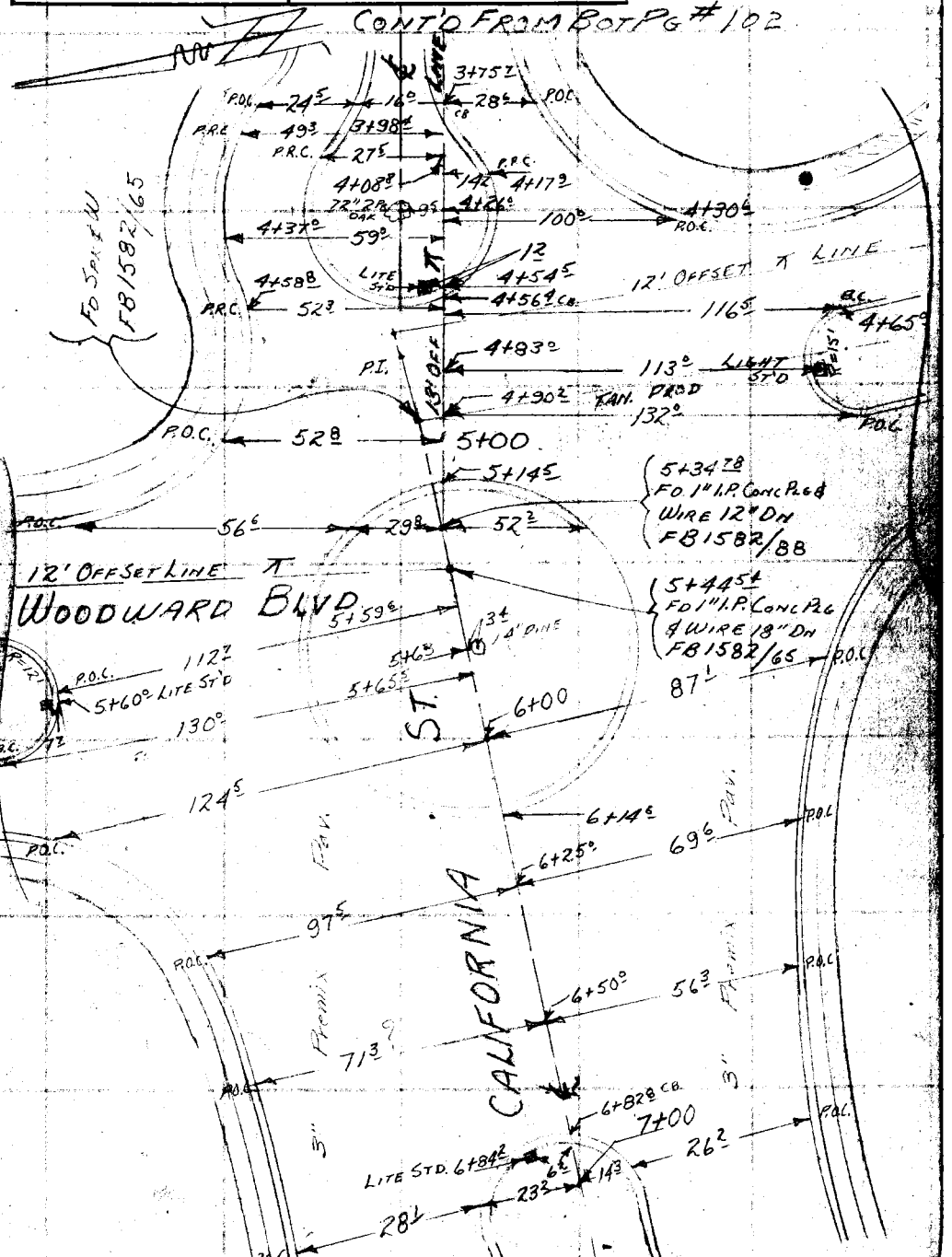

CONT'D ON TOP PG #104

Note: Any Additions or Changes on This Sheet Must be Made or Checked in Red Ink With Date and Name of Person Making Change.

Do not extend notes this side of this line.

RETURN TO
LOS ANGELES COUNTY SURVEYOR
726 LOS ANGELES COUNTY
ENGINEERING BLDG.

76F3098 247 10M 5-49

F. B. 1582 PG. 104

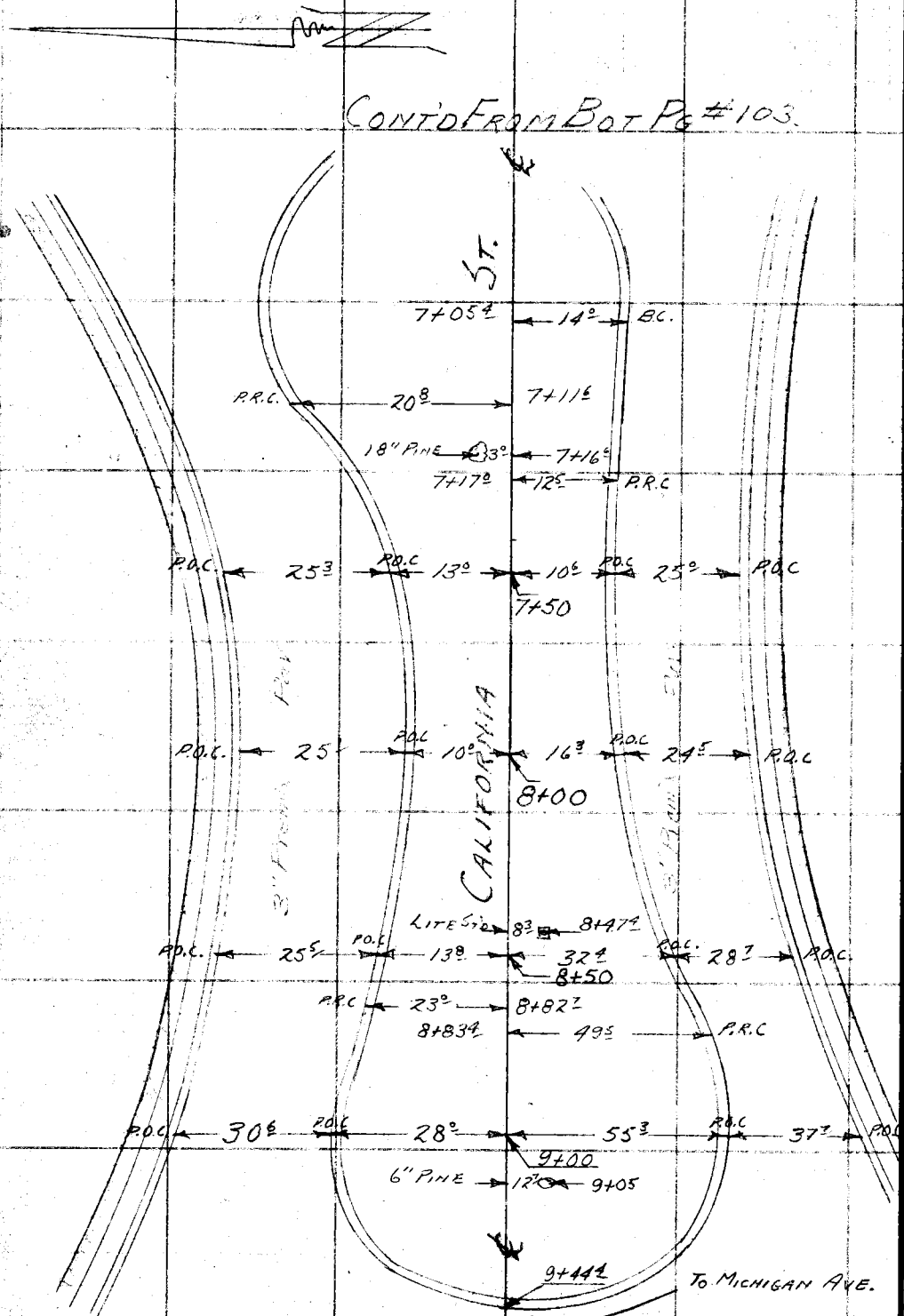

FOR DETAIL ON INTERSECTION SEE FB 1582 / 130

RETURN TO
LOS ANGELES COUNTY SURVEYOR
726 LOS ANGELES COUNTY
ENGINEERING BLDG.

Do not extend notes this side of this line.

Note: Any Additions or Changes on This Sheet Must be Made or Circled in Red Ink, With Date and Name of Person Making Change.

Profile No.	Notes Red LCM Date 9/13/51	Plotted Date	Job No. C.I. 1452	Division No.	F. B. 1582 No. 105
X-Sec. No.	Notes Chkd Date	Checked Date	Survey of Woodward Blvd. S.S.		
			Survey by Benson	Notes	Date 9-6-51
			Map No.	Indexed Johnson	Date MAR 20 58

CROSS - SECTION
OF
CALIFORNIA ST.

From: MICHILLINDA AVE
To: MICHIGAN BLVD.

WOODWARD BLVD. S.S.

J. N. C.I. 1452

X-sec. on 13' offset from 0+00 to 5+34.78
Bal. on ℄ datum.

STATION	B. S.	H. I.	F. S.	ELEV.
				C.A. Benson J.S. Coates F.E. Brooks R.W. Lundblad

NOTE: ANY ADDITIONS OR CHANGES ON THIS SHEET MUST BE MADE OR CIRCLED IN RED INK, WITH DATE AND NAME OF PERSON MAKING CHANGE.

PLEASE RETURN TO
LOS ANGELES COUNTY SURVEYOR
726 LOS ANGELES COUNTY ENGINEERING BLDG.

Do not extend notes this side of this line.

76L298 307 4-50

76L298 307 4-50

PLEASE RETURN TO
LOS ANGELES COUNTY SURVEYOR
726 LOS ANGELES COUNTY ENGINEERING BLDG.

NOTE: ANY ADDITIONS OR CHANGES ON THIS SHEET MUST BE MADE OR CIRCLED IN RED INK, WITH DATE AND NAME OF PERSON MAKING CHANGE.

Do not extend notes this side of this line.

STATION	B. S.	H. I.	F. S.	ELEV.		
B.M.T.E. 433	7.42	565.46		555.24	B.M.T.E. 433 El. 558.039 F.B. 1483-221. Mich. Ind. Blvd. & [illegible] S.W. Cor. Bt. Spl. in Cb. 9' S. of S. [illegible]	

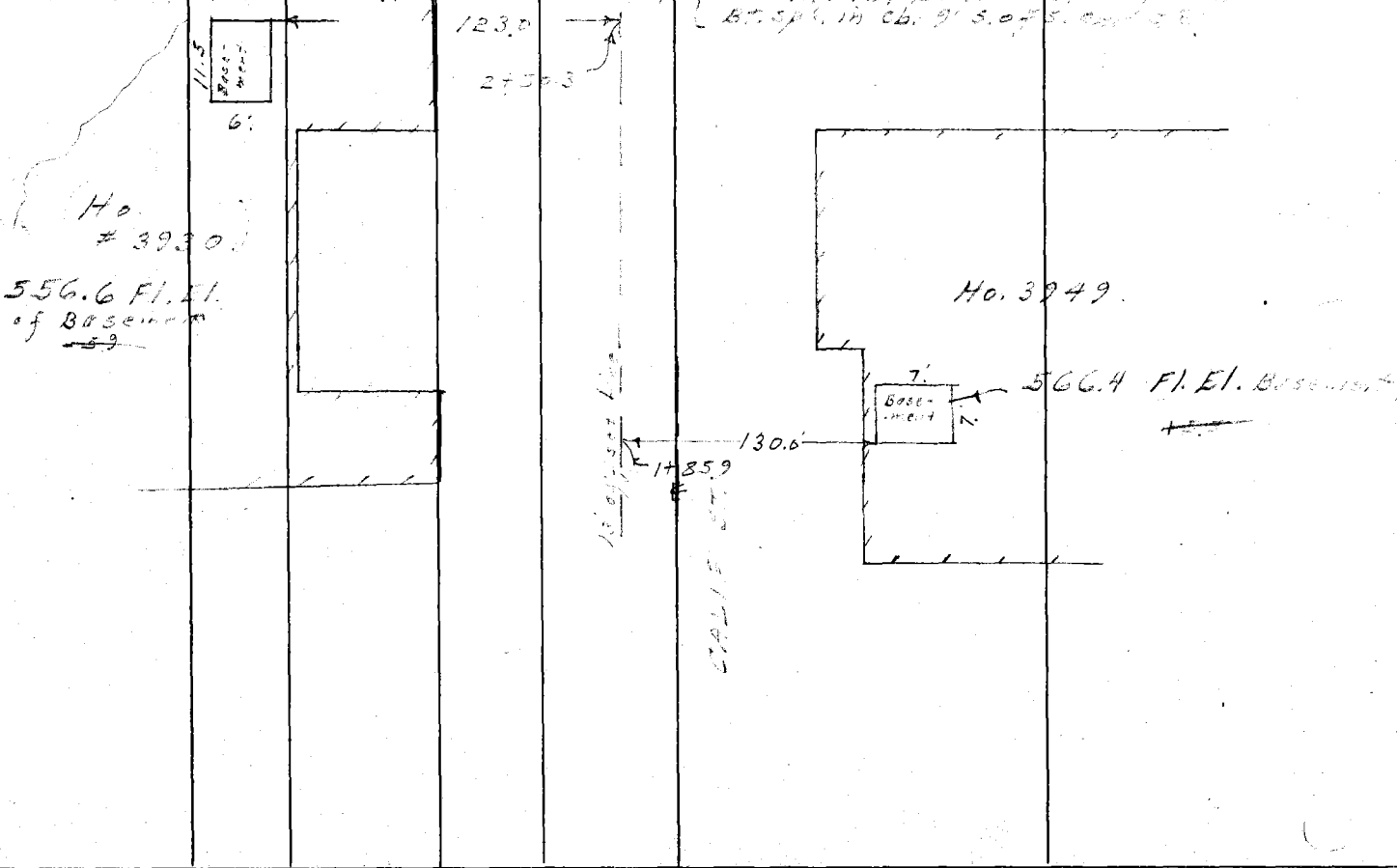

F.B. 1582 Pg. 106
Job No. 1452 Division No. Notes Red. Plotted Profile
Survey of Woodward Blvd. S.S. Date Date No.
Survey by Benson Notes Chkd. Checked X-Sec.
Indexed C. Johnson Date 9-6-51 Date Date No.

Profile No.	Notes Red.	Plotted	Job No. 1452	Division No.
	Date	Date	Survey of Woodward Blvd. S.S.	
X-Sec. No.	Notes Chkd.	Checked	Survey by Benson	Notes B Date 9-6-51
	Date	Date	Map No.	Indexed G. Johnson Date

F. B. 1582 Pg. 107

NOTE: ANY ADDITIONS OR CHANGES ON THIS SHEET MUST BE MADE OR CIRCLED IN RED INK, WITH DATE AND NAME OF PERSON MAKING CHANGE.

PLEASE RETURN TO

LOS ANGELES COUNTY SURVEYOR

726 LOS ANGELES COUNTY ENGINEERING BLDG.

Do not extend notes this side of this line.

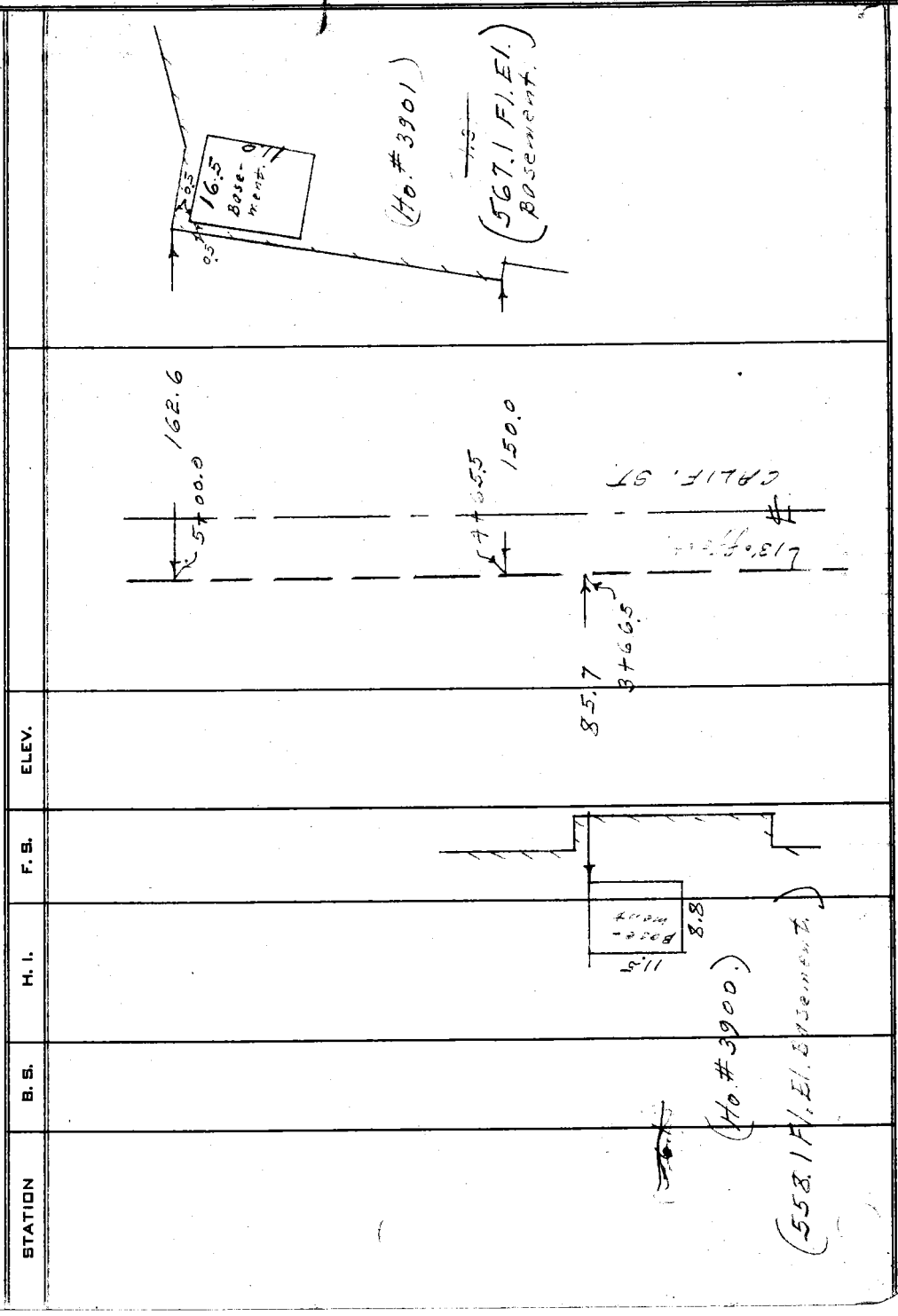

76L298 307 4-50

76L298 307 4-50

PLEASE RETURN TO
LOS ANGELES COUNTY SURVEYOR
726 LOS ANGELES COUNTY ENGINEERING BLDG.

NOTE: ANY ADDITIONS OR CHANGES ON THIS SHEET MUST BE MADE OR CIRCLED IN RED INK, WITH DATE AND NAME OF PERSON MAKING CHANGE.

Do not extend notes this side of this line.

STATION	B. S.	H. I.	F. S.	ELEV.		
		565.48 6				
0+00 going W.			6.75	55[illegible] 71	℄ Int. Michillinda	℄ [illegible]
"			[illegible]	55[illegible] 31		40 R.
"			7.22	558 24	23 L	
0+28			6.51	558.[illegible]		℄.
0+33			6.77	55[illegible]		℄.
"			6.3[illegible]	558.60	11 L	
"			7.1[illegible]	55[illegible] 32	19 L cor. conc. Apron.	
"			7.40	558.06	23 L gut.	
"			6.63	558.33	23 L Top cb. W. end. S.W.C.R.	
0+58.8			6.53	558.93		℄.
"			6.63	558.83		1.2 R. gut.
"			6.18	559.28		1.2 R T. cb.
"			6.09	559.37		14.8 R. T. cb.
"			6.39	559.07		14.8 R gut.
"			6.36	559 10		26 R.
"			6.66	558 80		35 R. cor. conc. Apron.
"			6.89	558 57		38.2 R. gut.
"			6.23	559 23		38.9 R. Top cb. W. end. N.W.C.R.
1+00			569	559 77		℄.
"			572	559 74		1.2 R gut.

F. B. 1582 Pg. 108

Job No. 1452 Division No. Notes Red. Plotted Profile

Survey of Woodward Blvd S.S. Date Date No. X-Sec.

Survey by B. Benson Notes LB Notes Chkd. Checked

Indexed R. C. Johnson Date 2-6-51 Date Date No.

76L298 307 4-50

PLEASE RETURN TO
LOS ANGELES COUNTY SURVEYOR
726 LOS ANGELES COUNTY ENGINEERING BLDG.

NOTE: ANY ADDITIONS OR CHANGES ON THIS SHEET MUST BE MADE OR CIRCLED IN RED INK, WITH DATE AND NAME OF PERSON MAKING CHANGE.

Do not extend notes this side of this line.

STATION	B. S.	H. I.	F. S.	ELEV.		
		565.46				
1+00			5.53	559.93		1.2 R. Top cb.
"			5.55	559.91		14.9 R. Top cb.
"			5.89	559.57		14.9 R. gut
"			5.53	559.93		26 R.
"			5.97	559.49		38.2 R gut
"			5.67	559.79		38.2 R. Top cb.
"			5.36	560.10	11 L	
"			5.75	559.71	23 L gut.	
"			5.47	559.99	23 L Top cb.	
1+85.9	Basement.		-1.0	566.4	5.5 T.P. Below basement fl. (Floor Elev.) 4.5 Rod. -1.0	
2+00.			4.24	561.22		℄.
"			4.32	561.14		1 R. gut
"			4.06	561.40		1 R Top cb.
"			4.05	561.41		15 R. Top cb.
"			4.40	561.06		15 R gut.
"			4.07	561.39		26 R.
"			4.51	560.95		39 R. gut
"			4.20	561.26		39 R. Top cb.
"			3.74	561.72	11 L	
"			4.16	561.30	23 L gut.	

Profile Notes Red. ____ Plotted ____ Job No. 1452 Division No. ____ F. B. 1582 Pg. 109
No. ____ Date ____ Date ____ Survey of Woodward Blvd
X-Sec. Notes Chkd. ____ Checked ____ Survey by Benson Notes BB Date 2-6-51
No. ____ Date ____ Date ____ Map No. ____ Andrew Johnson Date ____

76L298 307 4-50

PLEASE RETURN TO
LOS ANGELES COUNTY SURVEYOR
726 LOS ANGELES COUNTY ENGINEERING BLDG.

NOTE: ANY ADDITIONS OR CHANGES ON THIS SHEET MUST BE MADE OR CIRCLED IN RED INK, WITH DATE AND NAME OF PERSON MAKING CHANGE.

Do not extend notes this side of this line.

F. B. 1582 PG. 110 Profile No. X-Sec. No.
Survey of Hoover St. Division No. 1452 Plotted Notes Red.
Survey by Bellport Notes Chkd. Date Checked Date
Indexed C. Johnson Date

STATION	B. S.	H. I.	F. S.	ELEV.		
		565.46		561 60		
2+00.			3.86	361 60	23 L Top cb.	
2+80.3			8.85	550.61	295 / 59 / 8.85 Fl. Sl. of	
3+00.			2.63	562 83		E.
"			2.71	562 75		1.1 R. gut
"			2.45	562 98		1.1 R Top cb.
"			2.11	563 35	11 L	
"			2.47	562 99	22 L gut	
"			2.24	563 22	22 L Top cb	
3+43.87 B.C.			2.00	563 46		E.
"			2.07	563 39		1.2 R. gut
"			1.75	563 68		1.2 R Top cb
"			1.45	564 01	11 L	
"			1.69	563 77	22 L gut.	
"			1.44	564 02	22 L Top cb E. end	C.R
BM T.E. 720	5.70	569.70 ~~68~~	1.45	564 01	BM T.E. 720 El. 564.004 F.B. 1588-115. Calif St. & Wonderland Ave. S.E. cor. Bt. spk. in cb. 1' W. of W. cor. of Conc. Dwy to Ho. # 3900.	
3+00			6.88	562 82		15.1 R Top cb.
"			7.18	562 52		15.1 R. gut
"			6.92	562 78		26 R
"			7.39	562 31		39 R. gut

76L298 307 4-50

PLEASE RETURN TO
LOS ANGELES COUNTY SURVEYOR
726 LOS ANGELES COUNTY ENGINEERING BLDG.

NOTE: ANY ADDITIONS OR CHANGES ON THIS SHEET MUST BE MADE OR CIRCLED IN RED INK, WITH DATE AND NAME OF PERSON MAKING CHANGE.

Do not extend notes this side of this line.

STATION	B. S.	H. I.	F. S.	ELEV.		
		569.~~68~~ 70				
3+00			7.11	562.59		39 R Top cb.
3+43.87	B.C.		6.16	563.54		15 R. Top cb.
"			6.48	563.22		15 R gut
"			6.34	563.36		26 R
"			6.84	562.86		39 1/2 R gut
"			6.55	563.15		39 1/2 R Top cb E. end. C.R.
3+98 4/5			5.5	564.2		℄
"			5.38	564.32		23 4/5 R Top cb.
"			5.79	563.91		23 4/5 R, gut.
"			5.46	564.24		37 R
"			5.93	563.77		49 R. gut
"			5.66	564.04		49 R Top cb (P.R.C.)
4+00			5.5	564.2		℄
"			5.43	564.27	6.8 L. Top cb.	
"			5.77	563.93	6.8 L gut	
"			4.95	564.72	25. L	
"			5.54	564.16	42 6/5 L gut	
"			5.13	564.57	42 6/5 L Top cb.	
3+66 1/2			11.6	558.1	5.5 / 6.1 / 11.6	Fl. El. Basement.
4+08 8/5			5.4	564.3		℄

Profile Notes Red. ____ Plotted ____ Job No. 1452 Division No. ____ F. B. 1582 Pg. 111
No. ____ Date ____ Date ____ Survey of Woodward Blvd. S.S.
X-Sec. Notes Chkd. ____ Checked ____ Survey by Benson Notes G. Date 9-6-51
No. ____ Date ____ Date ____ Map No. ____ Indexed A. C. Johnson Date ____

76L298 307 4-50

PLEASE RETURN TO
LOS ANGELES COUNTY SURVEYOR
726 LOS ANGELES COUNTY ENGINEERING BLDG.

NOTE: ANY ADDITIONS OR CHANGES ON THIS SHEET MUST BE MADE OR CIRCLED IN RED INK, WITH DATE AND NAME OF PERSON MAKING CHANGE.

Do not extend notes this side of this line.

STATION	B. S.	H. I.	F. S.	ELEV.		
		569.10				
4+08.8			5.36	564.34		27.7 R. Top cb (P.R.C.
"			5.72	563.98		27.7 R. gut.
"			5.33	564.37		41 R
"			5.68	564.02		54.7 R. gut
"			5.40	564.30		54.7 R. Top cb.
4+17.9			5.3	564.40		℄
"			5.16	564.54	14.5 L Top cb.	
"			5.49	564.21	14.5 L gut	
"			4.83	564.87	35 L	
"			5.38	564.32	62.5 L gut.	
"			5.08	564.62	62.5 L Top cb.	
4+29			5.1	564.6		℄
"			5.09	564.61		35.2 R Top cb.
"			5.38	564.32		35.2 R gut.
"			4.89	564.81		46 R
"			5.34	564.36		59.2 R gut
"			5.05	564.65		59.2 R. Top cb.
"			4.97	564.73	19.0 L Top cb.	
"			5.35	564.35	19.0 L gut.	
"			4.72	564.98	39 L	
"			5.46	564.24	100 L gut	

F. B. 1582 PG. 112
Job No. 1452 Division No. Notes Red. Plotted Profile
Survey of Wood Wood Blvd SS Date Date No.
Survey by Bennett Notes Notes Chkd. Checked X-Sec.
Indexed A. C. Johnson Date 9-5-51 Date Date No.

76L298 307 4-50

+ 57 2

PLEASE RETURN TO
LOS ANGELES COUNTY SURVEYOR
726 LOS ANGELES COUNTY ENGINEERING BLDG.

NOTE: ANY ADDITIONS OR CHANGES ON THIS SHEET MUST BE MADE OR CIRCLED IN RED INK, WITH DATE AND NAME OF PERSON MAKING CHANGE.

Do not extend notes this side of this line.

STATION	B. S.	H. I.	F. S.	ELEV.		
		569.70				
4+29			5.17	564.53	100 L Top cb.	
4+57 2			5.19	564.51		#
"			5.27	564.43		6.6 R. gut
"			4.92	564.78		6 6 R
4+58 5			5.11	564.59		#
"			5.15	564.55		15 R
"			4.80	564.90		28 R.
"			4.42	565.28		40 R.
"			4.70	565.00		52 3 R gut
"			4.39	565.31		52 3 R Top cb. (PRC
"			4.44	565.26	32 L	
"			4.25	565.45	50 L	
"			4.26	565.44	74 L	
"			4.29	565.41	100 L	
4+78			4.15	565.55		#
5+00			3.49	566.21		#
"			3.43	566.27		29 R.
"			3.50	566.20		38 R.
"			3.79	565.91		51 6 R gut
"			3.46	566.24		51 6 R. Top cb.
"			3.35	566.35	40 L	

Profile Notes Red. ____ Plotted ____ Job No. 1452 Division No. ____ F. B. 1582 Pg. 113
No. ____ Date ____ Date ____ Survey of [illegible] Date ____
X-Sec. Notes Chkd. ____ Checked ____ Survey by [illegible] Notes [illegible] Date 9-6-51
No. ____ Date ____ Date ____ Map No. ____ Indexed Johnson Date ____

76L298 307 4-50

PLEASE RETURN TO
LOS ANGELES COUNTY SURVEYOR
726 LOS ANGELES COUNTY ENGINEERING BLDG.

NOTE: ANY ADDITIONS OR CHANGES ON THIS SHEET MUST BE MADE OR CIRCLED IN RED INK, WITH DATE AND NAME OF PERSON MAKING CHANGE.

Do not extend notes this side of this line.

F. B. 1582 Pg. 114 | Profile | Plotted | Notes Red. | Division No. | Job No. 1452 | Notes Chkd. | Checked | Notes | Date 9-6-51 | Survey of Woodworth Blvd. S.S. | Survey by Benson | Indexed K. C. Johnson | X-Sec. No. | Date | Date | Date

STATION	B. S.	H. I.	F. S.	ELEV.			
		569.70					
5+00.			3.32	566 38	69 L		
"					100 L		
5+00. Basement			2.6	567.1	1.3 1.3 2.6	Fl. Sl. Basement	
5+13.1			3.48	566 22			℄
"			3.12	566 58			30 R.
"			3.11	566 59			41 R
"			3.32	566 38			58 R gut
"			2.93	566 77			58 R. Top cb.
"			3.57	566 13	118 L gut.		
"			3.20	566 50	118 L Top cb.		
"			3.16	566 54	43 L		
"			3.14	566 56	48 L		
"			2.95	566 75	66 L		
"			3.15	566 55	100 L.		
5+14.5			3.48	566 22			℄ gut
"			3.15	566 55			℄ Top cb.
5+34.78	✱ Pt.		2.4	567 3			℄
5+59			1.4	568 3			℄.
"			1.98	567 72			44 R. Top cb.
"			2.56	567 14			44 R. gut
"			1.58	568 12			60 R
"			0.57	569 13			96 R.

76L298 307 4-50

15.1

PLEASE RETURN TO
LOS ANGELES COUNTY SURVEYOR
726 LOS ANGELES COUNTY ENGINEERING BLDG.

NOTE: ANY ADDITIONS OR CHANGES ON THIS SHEET MUST BE MADE OR CIRCLED IN RED INK, WITH DATE AND NAME OF PERSON MAKING CHANGE.

Do not extend notes this side of this line.

STATION	B. S.	H. I.	F. S.	ELEV.		
		569.70				
5+59			2.06	567 64	55' L Top cb.	
"			2.56	567 14	55' L gut	
"			2.44	567 26	75 L	
"			2.55	567 15	87 L.	
"			2.60	567 10	100 L	
6+00			1.1	568 6		℄.
6+14.6			1.14	568 56		℄ Top cb.
6+14.6			1.54	568 16		℄ gut.
6 +15.1			1.52	568 18		℄.
"			0.69	569 01		33 R
"			0.47	569 23		41 R.
"			0.01	569 69		57 R
"			1.60	568 10	6' L gut	
"			1.22	568 48	6' L Top cb.	
"			1.31	568 39	34 L.	
"			0.93	568 77	63 L	
"			1.46	568 24	74.4 L gut	
"			1.12	568 58	74.4 L Top cb.	
T. P.	6.62	574 60	1.72	567.98	T. P.	
6+82			4.07	570 53		℄.
"			3.96	570 64		67 R. gut

Profile Notes Red. ____ Plotted ____ Job No. 1452 Division No. ____ F. B. 1582 PG. 115
No. ____ Date ____ Date ____ Survey of Woodward Blvd. SS
X-Sec. Notes Chkd. ____ Checked ____ Survey by Benson Notes ____ Date 9-6-51
No. ____ Date ____ Date ____ Map No. ____ Indexed A. C. Johnson Date ____

76L298 307 4-50

PLEASE RETURN TO
LOS ANGELES COUNTY SURVEYOR
726 LOS ANGELES COUNTY ENGINEERING BLDG.

NOTE: ANY ADDITIONS OR CHANGES ON THIS SHEET MUST BE MADE OR CIRCLED IN RED INK, WITH DATE AND NAME OF PERSON MAKING CHANGE.

Do not extend notes this side of this line.

STATION	B. S.	H. I.	F. S.	ELEV.		
		574.60				
6+82			3.56	571 04		6.7 R. Top cb. (E. end)
"			3.57	571 03		29 R.
"			3.40	571 20		41 R.
"			3.75	570 85		57.8 R gut.
"			3.42	571 18		57.8 R Top cb
"			4.21	570 39	18 L	
"			4.26	570 34	31 L	
"			4.89	569 71	45 L gut	
"			4.44	570 16	45 L Top cb.	
6+82.8			4.07	570 53		℄ gut.
"			3.78	570 82		℄ Top cb.
7+00			3.6	571 0		℄ see pg 176 for Basement
7+05.4			3.5	571 1		℄
"			3.69	570 91	14 R. Top cb. (EC)	
"			4.04	570 56	14 L gut.	
"			3.87	569 73	27 L	
"			4.49	570 11	40.5 L gut	
"			4.11	570 49	40.5 L Top cb.	
7+11.6			3.5	571 1		℄
"			2.91	571 69		20.8 R. Top cb (P.R.C)
"			3.37	571 23		20.8 R. gut.

F. B. 1582 Pg. 116
Job No. 1452 Division No. ____ Notes Red. ____ Plotted ____ Profile ____
Survey of ____ Date ____ Date ____ No. ____
Survey by ____ Notes ____ Notes Chkd. ____ Checked ____ X-Sec. ____
Indexed K. C. Johnson Date 9-6-51 Date ____ Date ____ No. ____

76L298 307 4-50

PLEASE RETURN TO
LOS ANGELES COUNTY SURVEYOR
726 LOS ANGELES COUNTY ENGINEERING BLDG.

NOTE: ANY ADDITIONS OR CHANGES ON THIS SHEET MUST BE MADE OR CIRCLED IN RED INK, WITH DATE AND NAME OF PERSON MAKING CHANGE.

Do not extend notes this side of this line.

STATION	B. S.	H. I.	F. S.	ELEV.		
		574.60				
7+11 ±			2.96	571.64		33 R.
"			3.30	571.30		? 39 ± R gut
"		✓	2.97	571.63		? 39 ± R Top cb.
T.P.	0.92	577.70	3.82	570.78	T.P. sq. hd. spk. (over [illegible] Tree)	
[illegible]			6.4	571.3		±
"			6.67	571.03	[illegible] Top cb	
"			6.96	570.74	12 ± L gut	
"			6.77	570.93	24 L	
"			7.43	570.27	37 ± L gut	
"			7.02	570.68	37 ± L Top cb.	
7+50			6.1	571.6		±
"			6.09	571.61		13. R Top cb.
"			6.37	571.33		13 R gut
"			5.73	571.97		26 R
"			6.10	571.60		38 ± R gut
"			5.70	571.00		38 ± R. Top cb.
"			6.19	571.51	10 ± L. Top cb.	
"			6.55	571.15	10 ± L gut	
"			6.37	571.33	23 L	
"			6.74	570.76	35 ± L. gut	
"			6.60	571.10	35 ± L Top cb.	

Profile No. ____ Notes Red. ____ Plotted ____ Job No. [illegible] Division No. ____
X-Sec. No. ____ Date ____ Date ____ Survey of ____
Notes Chkd. ____ Date ____ Checked ____ Date ____ Survey by ____ Map No. ____ Notes ____ Date ____ Date ____ Date 8-11-51

F. B. 15 [illegible] Pg. 117

76L298 307 4-50

PLEASE RETURN TO
LOS ANGELES COUNTY SURVEYOR
726 LOS ANGELES COUNTY ENGINEERING BLDG.

NOTE: ANY ADDITIONS OR CHANGES ON THIS SHEET MUST BE MADE OR CIRCLED IN RED INK, WITH DATE AND NAME OF PERSON MAKING CHANGE.

Do not extend notes this side of this line.

STATION	B. S.	H. I.	F. S.	ELEV.		
		577.70				
8+00			5.6	572 1		℄
"			5.[illegible]	572 26		10. R Top cb.
"			5.71	571 99		10. R gut
"			5.04	572 66		23 R.
"			5.31	572 39		35½ R gut
"			4.96	572 74		35½ R. Top cb.
"			5.69	572 01	16½ L Top cb.	
"			6.03	571 67	16½ L gut	
"			5.76	571 94	29 L	
"			6.53	571 17	41½ L gut	
"			6.23	571 47	41½ L Top cb.	
8+50			4.9	572 8		℄
"			4.85	572 85		13½ R Top cb.
"			5.12	572 58		13½ R gut
"			4.72	572 98		29 R.
"			4.55	573 15		39½ R Gut
"			4.30	573 40		39½ R Top cb.
"			5.05	572 65	32.4 L Top cb.	
"			5.48	572 22	32.4 L gut	
"			5.29	572 41	47 L	
"			6.00	571 70	60½ L. gut	

F. B. 1582 Pg. 118

Job No. 1482 Division No. ____ Notes Red. ____ Plotted ____ Profile ____

Survey of ____ Date ____ Date ____ No. ____

Survey by ____ Notes ____ Notes Chkd. ____ Checked ____ X-Sec. ____

Indexed K. C. Johnson Date ____ Date ____ Date ____ No. ____

76L298 307 4-50

PLEASE RETURN TO
LOS ANGELES COUNTY SURVEYOR
726 LOS ANGELES COUNTY ENGINEERING BLDG.

NOTE: ANY ADDITIONS OR CHANGES ON THIS SHEET MUST BE MADE OR CIRCLED IN RED INK, WITH DATE AND NAME OF PERSON MAKING CHANGE.

Do not extend notes this side of this line.

STATION	B. S.	H. I. ✓	F. S.	ELEV.		
		577 70				
8+50			5.67	572.03	60.2 L. Top cb.	
8+82			4.6	573.1		⊥
"			4.33	573.37		23 R. Top cb. (P.R.C.)
"			4.56	573.14		23 R. gut
"			3.65	574.05		36 R
"			3.88	573.82		50' R. gut
"			3.59	574.11		50' R Top cb.
8+83.4			4.5	573.2		⊥
"			4.48	573.22	49.5 L. Top cb. (P.R.C.)	
"			5.07	572.63	49.5 L gut	
"			4.61	573.09	65 L	
"			5.26	572.44	79 L gut	
"			4.83	572.87	79 L Top cb.	
9+00			4.2	573.5		⊥
"			3.72	573.98		25 R Top cb.
"			4.10	573.60		28 R gut
"			3.44	574.26		42 R.
"			3.67	574.03		58.5 R. gut
"			3.20	574.50		58.5 R Top cb.
"			4.35	573.35	55.3 L Top cb.	
"			4.64	573.06	55.3 L gut	

see Pg 176 for Basement

Profile Notes Red. ____ Plotted ____ Job No. 1452 Division No. ____ F. B. 1582 Pg. 119
No. ____ Date ____ Date ____ Survey of ____
X-Sec. Notes Chkd. ____ Checked ____ Survey by ____ Notes ____ Date ____
No. ____ Date ____ Date ____ Map No. ____ Indexed ____ Date ____
C. Johnson

76L298 307 4-50

PLEASE RETURN TO
LOS ANGELES COUNTY SURVEYOR
726 LOS ANGELES COUNTY ENGINEERING BLDG.

NOTE: ANY ADDITIONS OR CHANGES ON THIS SHEET MUST BE MADE OR CIRCLED IN RED INK, WITH DATE AND NAME OF PERSON MAKING CHANGE.

Do not extend notes this side of this line.

STATION	B. S.	H. I. ✓	F. S.	ELEV.		
9+00		577.70	3.98	573 72	70 L	
"			4.62	573 08	92.8 L gut	
"			4.27	573 43	92.8 L Top cb.	
9+44.4			3.63	574 07		# Top cb.
9+44.4			4.01	573 69		# gut
9+47.2			3.72	573 98		#
"			2.91	574 79		26 R
"			2.92	574 78		37 R.
"			2.79	574 91		54 R
"			2.34	575 36		80 R
"			2.42	575 28		100 R
"			3.96	573 74	3.8 L gut	
"			3.60	574 1	8.8 L Top cb.	
"			2.85	574 85	42 L	
"			2.59	575 19	51 L	
"			2.49	575 21	61 L	
"			2.23	575 47	100 L	
9+55			2.85	574 85		#
9+86			1.44	576 26		#
10+00			1.03	576 67		#
"			0.96	576 74		17 R

F. B. 1582 PG. 120

Job No. 1452 Division No. ____ Notes Red. ____ Plotted ____ Profile ____

Survey of ____ Date ____ Date ____ No. ____

Survey by ____ Notes ____ Notes Chkd. ____ Checked ____ X-Sec. ____

Indexed R. C. Johnson Date ____ Date ____ Date ____ No. ____

76L298 307 4-50

PLEASE RETURN TO
LOS ANGELES COUNTY SURVEYOR
726 LOS ANGELES COUNTY ENGINEERING BLDG.

NOTE: ANY ADDITIONS OR CHANGES ON THIS SHEET MUST BE MADE OR CIRCLED IN RED INK, WITH DATE AND NAME OF PERSON MAKING CHANGE.

Do not extend notes this side of this line.

STATION	B. S.	H. I.	F. S.	ELEV.		
10+00		577.70	1.12	576 58		26 R.
"			2.17	575 51		492 R. outer gut
"			2.25	575 45		502 R. gut
"			1.57	576 13		502 R. Top Co.
"			1.05	576 65	17 L	
"			1.64	576 06	33 L gut	
"			1.32	576 38	33 L top Co.	
10+16.87	[illegible]		0.57	577 13	85 / 41 / 12.6	El. Basement Floor
[illegible]			12.6	[illegible]	BM. T.E. 724 El. 577.693 [illegible] Michigan Blvd. & [illegible] St. [illegible] Bt. Spk. in Co. 4 N. of N. end C.R.	
BM. T.E. 724		577.70	0.02	[illegible]		
6+07			15.3	562.4	9.9 / 5.4 / 15.3	Fl. El. Basement to Ho. #3864

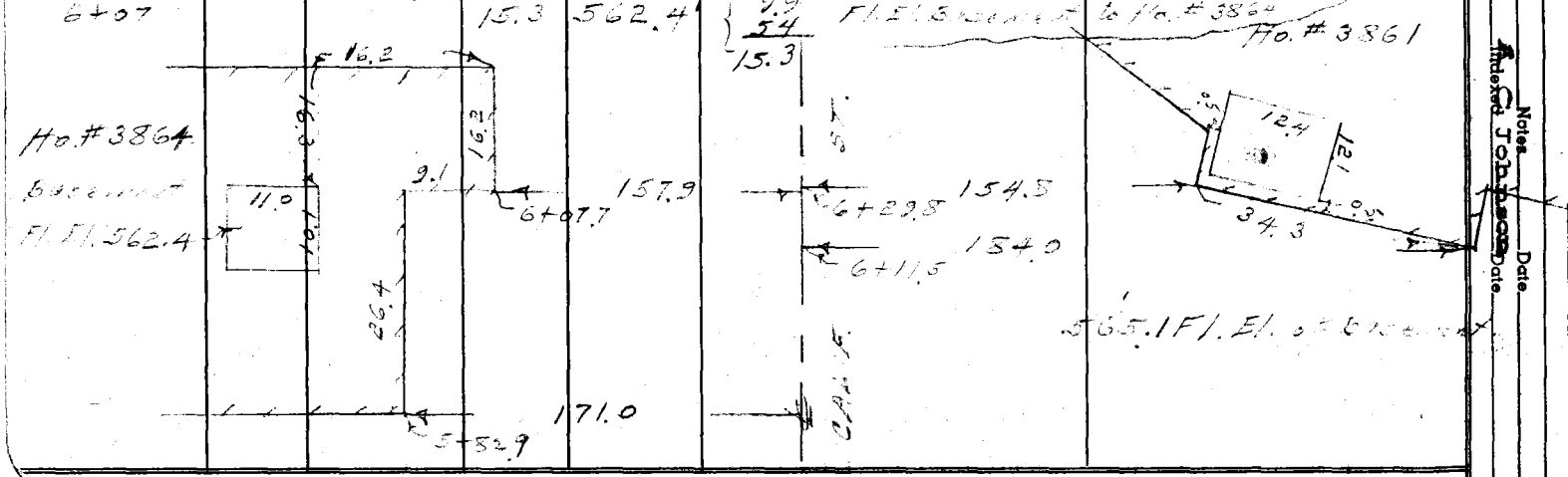

Profile Notes Red ____ Plotted ____ Job No. 1452 Division No. ____ F. B. 1582 Pg. 121
No. ____ Date ____ Date ____ Survey of ____
X-Sec. Notes Chkd. ____ Checked ____ Survey by ____ Notes ____ Date ____
No. ____ Date ____ Date ____ Map No. ____ Indexed ____ Date ____

76L298 307 4-50

PLEASE RETURN TO
LOS ANGELES COUNTY SURVEYOR
726 LOS ANGELES COUNTY ENGINEERING BLDG.

NOTE: ANY ADDITIONS OR CHANGES ON THIS SHEET MUST BE MADE OR CIRCLED IN RED INK, WITH DATE AND NAME OF PERSON MAKING CHANGE.

Do not extend notes this side of this line.

STATION	B. S.	H. I.	F. S.	ELEV.		
		577.70	13.1	564.6	6.3 / 6.8 / 13.1	Fl. El. Basement Ho. # 3830.
			115.2	7+84.9		
Basement Fl. El. 564.6 (Ho. # 3830)			117.9	7+50.3		

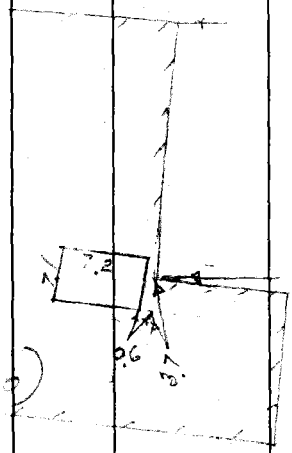

F. B. 1552 Pg. 122

Job No. 1452 Division No. ____ Notes Red. ____ Plotted ____ Profile ____

Survey of ____ Date ____ Date ____ No. ____

Survey by ____ Notes ____ Notes Chkd. ____ Checked ____ X-Sec. ____

Indexed A. C. Johnson Date ____ Date ____ Date ____ No. ____

F. B. 1582 Pg. 123

Profile No. _____ Notes Red. _____ Date _____ Plotted _____ Date _____ Job No. 1452 Division No. _____ Survey of _____

X-Sec. No. _____ Notes Chkd. _____ Date _____ Checked _____ Date _____ Survey by _____ Notes _____ Date _____ Map No. _____ Indexed _____ Date _____

NOTE: ANY ADDITIONS OR CHANGES ON THIS SHEET MUST BE MADE OR CIRCLED IN RED INK, WITH DATE AND NAME OF PERSON MAKING CHANGE.

PLEASE RETURN TO
LOS ANGELES COUNTY SURVEYOR
726 Los Angeles County Engineering Bldg.

Do not extend notes this side of this line.

STATION	B. S.	H. I.	F. S.	ELEV.	

76L298 307 4-50

F. B. 1582 PG. 124 Job No. 152 Division No. _____ Notes Red. _____ Plotted _____ Profile

Survey of _____ Date _____ Date _____ No. _____

Survey by _____ Notes _____ Notes Chkd. _____ Checked _____ X-Sec.

Indexed _____ Date _____ Date _____ Date _____ No. _____

STATION	B. S.	H. I.	F. S.	ELEV.

Do not extend notes this side of this line.

PLEASE RETURN TO

LOS ANGELES COUNTY SURVEYOR

726 LOS ANGELES COUNTY ENGINEERING BLDG.

NOTE: ANY ADDITIONS OR CHANGES ON THIS SHEET MUST BE MADE OR CIRCLED IN RED INK, WITH DATE AND NAME OF PERSON MAKING CHANGE.

76L298 307 4-50

Profile No.	Notes Red.	Plotted	Job No. C.I. 1452	Division No.
	Date	Date	Survey of Woodward Blvd. S.S.	
X-Sec. No.	Notes Chkd. LCM	Checked	Survey by Benson	Notes Date 9-12-51
	Date 9/13/51	Date	Map No.	Index C. Johnson Date MAR 20 56

F. B. 1582 Pg. 125

WEST CURB GRADE
ON
MICHILLINDA AVE.

From: CALIFORNIA ST.
To: CAKDALE AVE

WOODWARD BLVD S.S.
J.N. C.I. 1452

0+00 = ℄ Int Michillinda Ave & 13' offset to So. on Calif St.

C.A. Benson
J.S. Coates
~~F.L. Brooks~~
R.W. Lundblad

STATION	B.S.	H.I.	F.S.	ELEV.

NOTE: ANY ADDITIONS OR CHANGES ON THIS SHEET MUST BE MADE OR CIRCLED IN RED INK, WITH DATE AND NAME OF PERSON MAKING CHANGE.

PLEASE RETURN TO
LOS ANGELES COUNTY SURVEYOR
726 LOS ANGELES COUNTY ENGINEERING BLDG.

Do not extend notes this side of this line.

76L298 307 4-50

76L298 307 4-50

PLEASE RETURN TO
LOS ANGELES COUNTY SURVEYOR
726 LOS ANGELES COUNTY ENGINEERING BLDG.

NOTE: ANY ADDITIONS OR CHANGES ON THIS SHEET MUST BE MADE OR CIRCLED IN RED INK, WITH DATE AND NAME OF PERSON MAKING CHANGE.

Do not extend notes this side of this line.

STATION	B. S.	H. I.	F. S.	ELEV.		
B.M.TE 432	877	569.44		560.67	B.M. #TE. 432 Elev. 560.672 F.B. 1488-221 MICHILLINDA AVE & CALIF. ST N.W. Cor. BT. Spk in cb 9' N. N. end cb return	
0+79.8			9.62	559.82	gut.	
0+79.8			8.97	560.47	Top cb. W. side Michillinda (N. end N.W. C.R.)	
1+00.			8.55	560.89	" " " "	
2+00			6.45	562.99	" " " "	
2+74.0			4.81	564.63	" " " "	(End cb.)
3+00			4.27	565.17	" " " "	(Beg. cb)
4+00			2.31	567.13	" " " "	
4+00			2.95	566.49	gut " " "	
5+00			0.74	568.70	Top cb. " " "	
T.P.	9.97	578.34	1.07	568.37	T.P.	
6+00			8.01	570.33	Top cb. " " "	
7+00			6.46	571.88	" " " " "	
8+00			4.66	573.68	" " " " "	
8+00			5.26	573.08	Gut " " "	
9+00			2.14	576.20	Top cb. " " "	
T.P.	11.59	589.60	0.33	578.01	T.P.	
10+00			11.13	578.47	Top cb. " " "	
11+00			8.65	580.95	" " " " "	
12+00			6.17	583.43	" " " " "	

F. B. 1582 PB. 126 Job No. 1452 Division No. Notes Red. Plotted Profile
Survey of Woodward Blvd. S.S. Date Date No.
Survey by Benson Notes Notes Chkd. Checked X-Sec.
Indexed K. C. Johnson Date 9-12-51 Date Date No.

76L298 307 4-50

PLEASE RETURN TO
LOS ANGELES COUNTY SURVEYOR
726 LOS ANGELES COUNTY ENGINEERING BLDG.

NOTE: ANY ADDITIONS OR CHANGES ON THIS SHEET MUST BE MADE OR CIRCLED IN RED INK, WITH DATE AND NAME OF PERSON MAKING CHANGE.

Do not extend notes this side of this line.

STATION	B. S.	H. I.	F. S.	ELEV.		
		589.60				
12+00			6.36	582.74	Gut. W. side Michillinda	
13+00			3.61	585.99	Top Cb. " " "	
14+00			1.57	588.03	" " " "	
T.P.	7.86	597.31	0.15	589.45	T.P.	see Pg. 178 for Basement
15+00			7.58	589.73	Top cb. " " "	
16+00			5.86	591.45	" " " " "	
16+00			6.51	590.80	gut " " "	
17+00			4.25	593.06	Top cb. " " "	
18 +00			2.66	594.65	" " " " "	
18+29±			2.21	595.10	" " " " "	(S. end. S.W.C.R.)
18+29±			2.88	594.43	gut. " " "	
B.M.T.E. 430			1.83	595.48	(B.M.T.E. 430 El. 595.503 F.B. 1488-220 Michillinda Blvd. (E. side) at Oakdale Ave. Bt. spk. in cb. 15' S. of ℄ Prod. of Oakdale Av.	

Profile Notes Red. ____ Plotted ____ Job No. 1452 Division No. ____ F. B. 1582 Pg. 127
No. ____ Date ____ Date ____ Survey of ____
X-Sec. Notes Chkd. ____ Checked ____ Survey by ____ Notes ____ Date ____
No. ____ Date ____ Date ____ Map No. ____ Indexed ____ Date ____

F. B. 1582 Pg. 128 Job No. 1452 Division No. _____ Notes Red. _____ Plotted _____ Profile

Survey of _____ Date _____ Date _____ No. _____

Survey by _____ Notes _____ Notes Chkd. _____ Checked _____ X-Sec.

Indexed _____ Date _____ Date _____ Date _____ No. _____

STATION	B. S.	H. I.	F. S.	ELEV.

76L298 307 4-50

PLEASE RETURN TO

LOS ANGELES COUNTY SURVEYOR

726 Los Angeles County Engineering Bldg.

Do not extend notes this side of this line.

NOTE: ANY ADDITIONS OR CHANGES ON THIS SHEET MUST BE MADE OR CIRCLED IN RED INK, WITH DATE AND NAME OF PERSON MAKING CHANGE.

Notes Ck'd by	Survey of Woodward Blvd SS
Map No.	W. O. 1452 Tape No. 0132 St'd. 68 °F
Office Work	Surveyed by Coates
Checked	Notes J.S.C. Date 8-20-51
Date	Indexed A. C. Johnson

F. B. 1592 PG. 129

MAR 20 '56

TOPOGRAPHY
ON
CALIFORNIA ST.

From: 0+00 - 1st Alley W. MICHIGAN Blvd
To: 2+48.03 - 12' offset Line at Michigan

WOODWARD BLVD. SS
C.I. 1452

J.S. Coates
A.C. Stanislaus
F.L. Brooks
R.W. Lundblad

Note: Any Additions or Changes on This Sheet Must be Made or Circled in Red Ink With Date and Name of Person Making Change.

Do not extend notes this side of this line.

RETURN TO
LOS ANGELES COUNTY SURVEYOR
726 LOS ANGELES COUNTY
ENGINEERING BLDG.

76F309S 247 10M 1-49

F. B. 158 Pg. 130

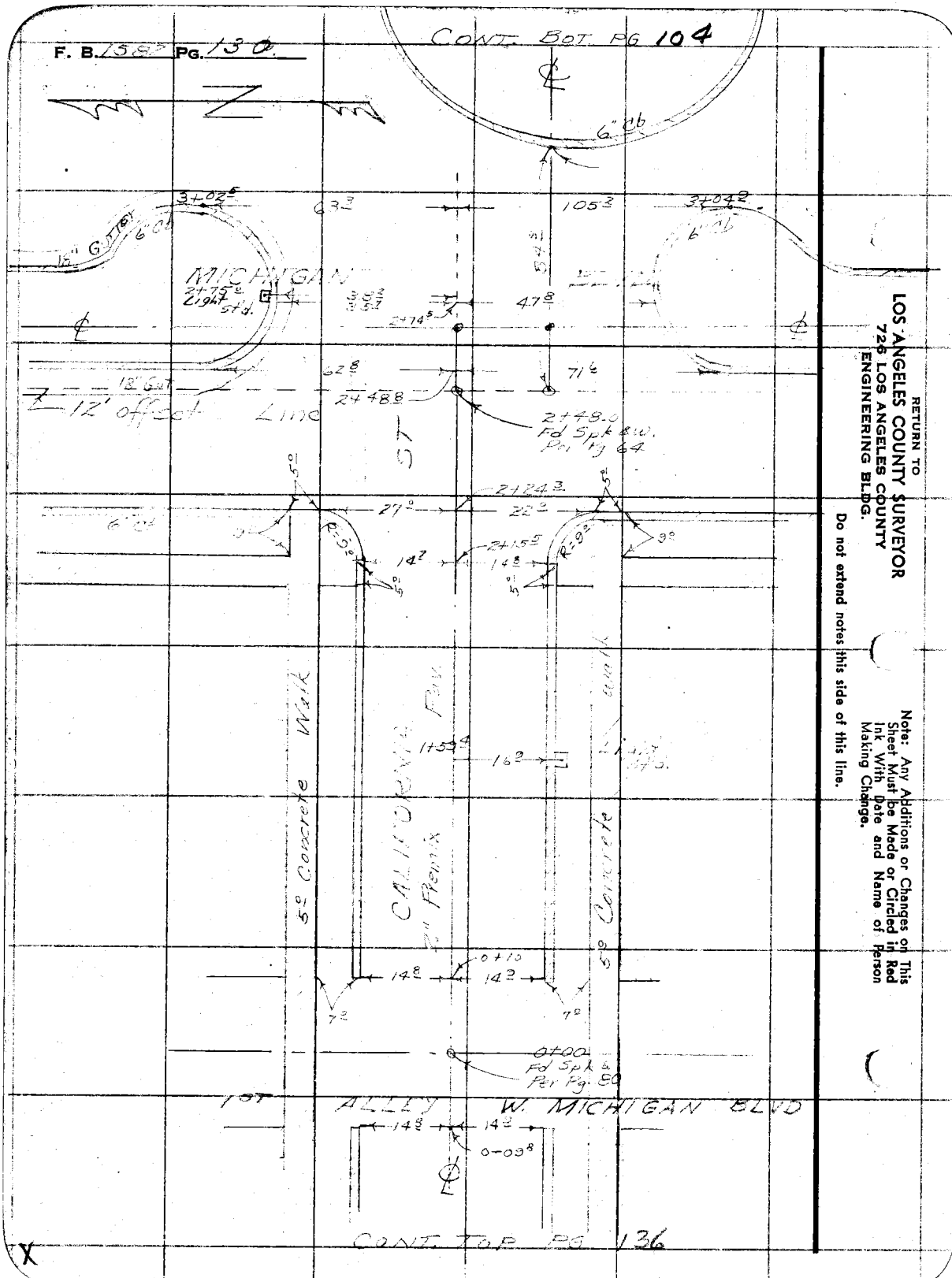

RETURN TO
LOS ANGELES COUNTY SURVEYOR
726 LOS ANGELES COUNTY
ENGINEERING BLDG.

Do not extend notes this side of this line.

Note: Any Additions or Changes on This Sheet Must be Made or Circled in Red Ink With Date and Name of Person Making Change.

Profile No.	Notes Red.	Plotted	Job No. C.I. 1452	Division No.	F. B. 1582 Pg. 131
	Date	Date	Survey of Woodward Blvd. SS.		
X-Sec. No.	Notes Chk.	Checked	Survey by Benson	Notes	Date 9-11-51
	Date	Date	Map No.	Indexed: G. Johnson	Date MAR 20 '56

CROSS-SECTION
OF
CALIFORNIA ST

From: 1ST ALLEY W. MICHIGAN BLVD.
TO: MICHIGAN BLVD

WOODWARD BLVD SS.
J.N. C.I 1452.

C.A. Benson
J.S. Coates
F.E. Brooks
R.W. Lundblad

STATION	B. S.	H. I.	F. S.	ELEV.

NOTE: ANY ADDITIONS OR CHANGES ON THIS SHEET MUST BE MADE OR CIRCLED IN RED INK, WITH DATE AND NAME OF PERSON MAKING CHANGE.

PLEASE RETURN TO
LOS ANGELES COUNTY SURVEYOR
726 LOS ANGELES COUNTY ENGINEERING BLDG.

Do not extend notes this side of this line.

76L298 307 4-50

76L298 307 4-50

PLEASE RETURN TO
LOS ANGELES COUNTY SURVEYOR
726 LOS ANGELES COUNTY ENGINEERING BLDG.

NOTE: ANY ADDITIONS OR CHANGES ON THIS SHEET MUST BE MADE OR CIRCLED IN RED INK, WITH DATE AND NAME OF PERSON MAKING CHANGE.

Do not extend notes this side of this line.

STATION	B. S.	H. I.	F. S.	ELEV.		
B.M. T.E. 704	0.07	587.47		587.40	B.M. T.E. 704 El. 587.397 F.B. 1588-104 Calif St. & Rosemead Blvd. S.E. Cor. Bt. Spk. in Co. 4' E. of E end of	
0+00			4.88	582.59		# Int. Alley & Calif.
"			5.10	582.37		7 R.
"			5.59	581.88		14 R gut.
"			4.95	582.52	7 L	
"			5.20	582.27	15 L gut	
"			2.8	584.7	112 L Back Lot Line	
0+11			5.14	582.33		#
"			5.38	582.09		7 R.
"			5.76	581.71		14 R gut
"			5.27	582.20		14 R Top cb.
"			5.20	582.27	7 L	
"			5.44	582.03	14 L gut	
"			4.88	582.59	14 L Top cb.	
1+00.			7.23	580.24		#
"			7.39	580.08		7 R.
"			7.88	579.59		14 R gut
"			7.45	580.02		14 R. Top cb.
"			7.29	580.18	7 L	
"			7.75	579.72	14 L gut	

Profile ____ No. ____ X-Sec. ____ No. ____

Notes Red. ____ Plotted ____ Date ____ Date ____

Notes Chkd. ____ Checked ____ Date ____ Date ____

Division No. 5.5 Job No. 1452 Wood Mere Blvd.

Survey of Wood Mere Blvd.

Survey by Benson Notes 68 Date 9-1-51

Indexed C. Johnson

F. B. 1582 Pg. 132

76L298 307 4-50

PLEASE RETURN TO
LOS ANGELES COUNTY SURVEYOR
726 LOS ANGELES COUNTY ENGINEERING BLDG.

NOTE: ANY ADDITIONS OR CHANGES ON THIS SHEET MUST BE MADE OR CIRCLED IN RED INK, WITH DATE AND NAME OF PERSON MAKING CHANGE.

Do not extend notes this side of this line.

STATION	B. S.	H. I.	F. S.	ELEV.		
		587.47				
1+00			7.21	580 26	14.8 L Top Cb.	
2+00			9.63	577 84		℄
2+15.5			10.08	577 39		℄
"			10.20	577 27		7 R.
"			10.31	577 16		14.2 R. gut
"			9.81	577 66		14.2 R. Top Cb. (W. end CR)
"			10.23	577 24	7 L	
"			10.32	577 15	14.7 L gut	
"			9.80	577 67	14.7 L Top Cb. (W. end CR)	
2+24.3			10.33	577 14		℄
"			10.36	577 11		7 R.
"			10.37	577 10		22 R gut
"			9.94	577 53		22 R. Top Cb. (E. end CR)
"			10.42	577 05	7 L	
"			10.31	577 16	21.2 L gut	
"			9.55	577 59	21.2 L Top Cb.	
2+48			10.27	577 20		℄ Int. 12' off set on Michigan
2+60			10.41	577 06		℄ Int. Calif (West) & Michigan
"			10.36	577 11		15 R
"			10.41	577 06		25 R.
"			10.66	576 81		42 R.

Profile Notes Red. ____ Plotted ____ Job No. 1452 Division No. ____ F. B. 1582 Pg. 133
No. ____ Date ____ Date ____ Survey of ____
X-Sec. Notes Chkd. ____ Checked ____ Survey by ____ Notes ____ Date 9-11-51
No. ____ Date ____ Date ____ Map No. ____ Indexed ____ Date ____
E. C. Johnson

76L298 307 4-50

PLEASE RETURN TO
LOS ANGELES COUNTY SURVEYOR
726 LOS ANGELES COUNTY ENGINEERING BLDG.

NOTE: ANY ADDITIONS OR CHANGES ON THIS SHEET MUST BE MADE OR CIRCLED IN RED INK, WITH DATE AND NAME OF PERSON MAKING CHANGE.

Do not extend notes this side of this line.

STATION	B. S.	H. I.	F. S.	ELEV.		
		587.47				
2+60			10.50	576 97	10 L	
"			11.14	576 33	26 L	
B.M. #T.E.724			9 78	577.69	B.M. T.E. 724 El. 577.693 F.B. 1588-116 Michigan Blvd. & Calif St. N. W. Cor. Bt. spk. in Cb. 4' N. of N. end C.R.	

F. B. 1582 PG. 134 Job No. 1452 Division No. ____ Notes Red. ____ Plotted ____ Profile
Survey of ____ Date ____ Date ____ No. ____
Survey by ____ Notes ____ Notes Chkd. ____ Checked ____ X-Sec.
Indexed A. C. Johnson Date 9-11-51 Date ____ Date ____ No. ____

Notes Ck'd by	Survey of Woodward Blvd SS
Map No.	W. O. 1452 Tape No. 6132 St'd. 68 °F
Office Work	Surveyed by Coates
Checked	Notes J.S.C. Date 8-21-51
Date	Indexed C. Johnson

F. B. 1582 Pg. 135

MAR 20 '56

TOPOGRAPHY
ON
CALIFORNIA ST.

From 0+00 at 1ST Alley W. MICHIGAN Blvd.
To: 2+40.00 W'ly to ℄ Rosemead Blvd.

WOODWARD BLVD. SS.
J.N. C.I. 1452

Coates
Stangland
Brooks
Lund Blvd

Note: Any Additions or Changes on This Sheet Must be Made or Circled in Red Ink With Date and Name of Person Making Change.

Do not extend notes this side of this line.

RETURN TO
LOS ANGELES COUNTY SURVEYOR
726 LOS ANGELES COUNTY
ENGINEERING BLDG.

76F309S 247 10M 1-49

F. B. 1552 PG. 136

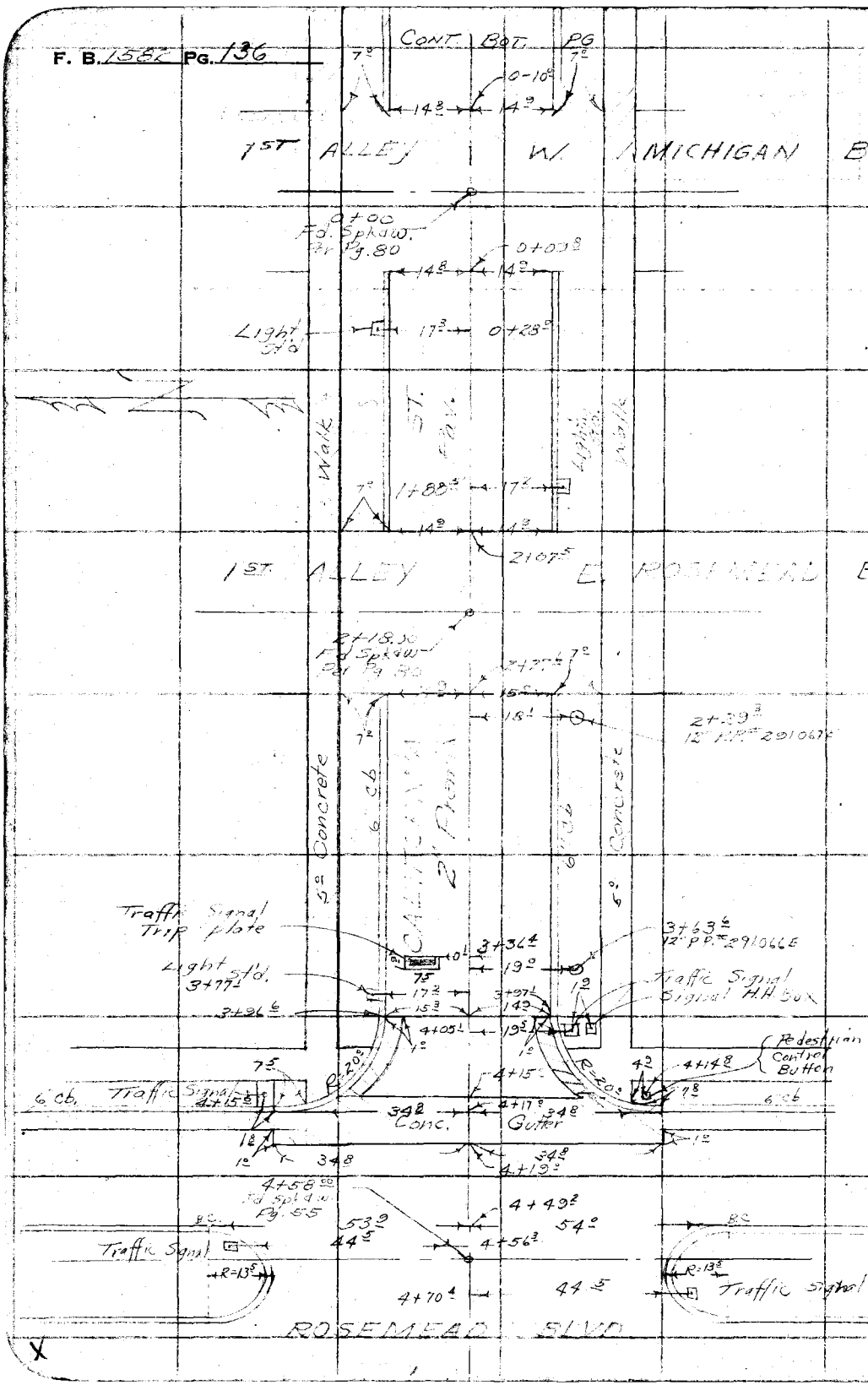

RETURN TO
LOS ANGELES COUNTY SURVEYOR
726 LOS ANGELES COUNTY
ENGINEERING BLDG.

Do not extend notes this side of this line.

Notes: Any Additions or Changes on This Sheet Must be Made or Circled in Red Ink With Date and Name of Person Making Change.

X

Profile No.	Notes Red.	Plotted	Job No. C.I. 1452	Division No.	F. B. 1582 Pg. 137
	Date	Date	Survey of Woodward Blvd S.S.		
X-Sec. No.	Notes Chkd.	Checked	Survey by Benson	Notes	Date
	Date	Date	Map No.	Indexed A. C. Johnson	Date MAR 20 '56

CROSS - SECTION
OF
CALIFORNIA ST.

From: 1ST ALLEY W. MICHIGAN BLVD
To. ROSEMEAD BLVD.

WOODWARD BLVD S.S.
J.N. C.I. 1452

C.A. Benson
J.S. Coates
F.E. Brooks
R.W. Lundblad

STATION	B. S.	H. I.	F. S.	ELEV.

NOTE: ANY ADDITIONS OR CHANGES ON THIS SHEET MUST BE MADE OR CIRCLED IN RED INK, WITH DATE AND NAME OF PERSON MAKING CHANGE.

PLEASE RETURN TO
LOS ANGELES COUNTY SURVEYOR
726 Los Angeles County Engineering Bldg.

Do not extend notes this side of this line.

76L298 307 4-50

76L298 307 4-50

PLEASE RETURN TO
LOS ANGELES COUNTY SURVEYOR
726 LOS ANGELES COUNTY ENGINEERING BLDG.

NOTE: ANY ADDITIONS OR CHANGES ON THIS SHEET MUST BE MADE OR CIRCLED IN RED INK, WITH DATE AND NAME OF PERSON MAKING CHANGE.

Do not extend notes this side of this line.

STATION	B. S.	H. I.	F. S.	ELEV.	
BM. T.E. 724	11.73	589.42		577.69	BM. T.E. 724 El. 577.693 F.B. 1588-116 Michigan Blvd. & Calif. St. N.W. Cor. Bt. Spk. Inc., 4' N. of N. end C.R.
			12.4	577.0	5.9 / 6.5 / 12.4 Fl. El. Basement to Ho. #3762
			10.8	578.6	6.1 / 4.7 / 10.8 Fl. El. Basement to Ho. #3748

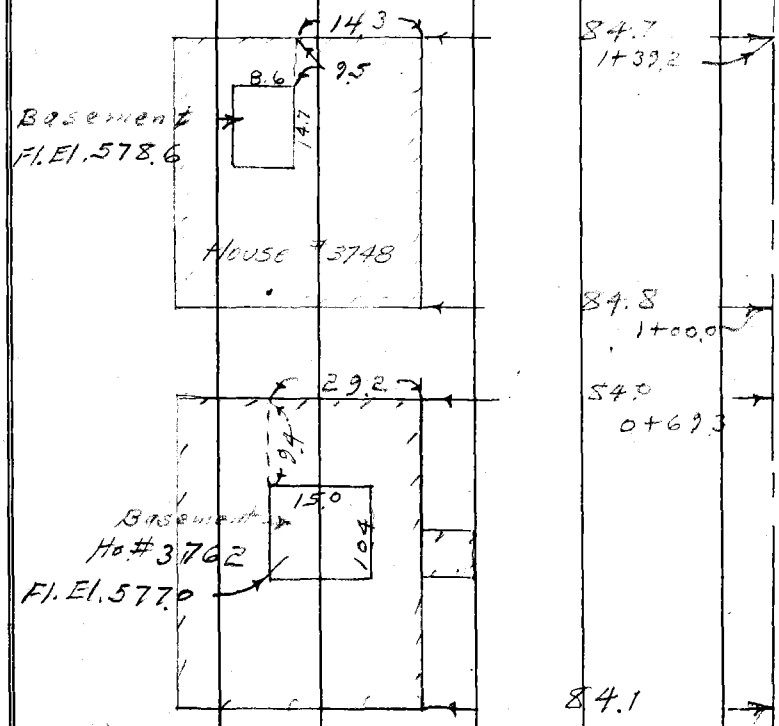

F. B. 1582 PG. 138

Job No. 1452 Division No. ____ Notes Red. ____ Plotted ____ Profile

Survey of ____ Date ____ No. ____ X-Sec.

Survey by ____ Notes ____ Notes Chkd. ____ Checked ____ No. ____

Indexed C. Johnson Date 9-11-51 Date ____ Date ____

76L298 307 4-50

PLEASE RETURN TO
LOS ANGELES COUNTY SURVEYOR
726 LOS ANGELES COUNTY ENGINEERING BLDG.

NOTE: ANY ADDITIONS OR CHANGES ON THIS SHEET MUST BE MADE OR CIRCLED IN RED INK, WITH DATE AND NAME OF PERSON MAKING CHANGE.

Do not extend notes this side of this line.

STATION	B. S.	H. I.	F. S.	ELEV.		
		589.42				
0+00			6.82	582 60		℄ Int. Alley & Col. F. St.
"			6.89	582 53		7 Rt
"			7.13	582 29		14.9 R Gut
"			7.04	582 38	7 L	
"			7.50	581 92	14.9 L gut.	
0+11			6.55	582 87		℄
"			6.63	582 79		7 Rt.
"			6.85	582 57		14.9 R gut
"			6.27	583 15		14.9 R Top Cb.
"			6.78	582 64	7 L	
"			7.23	582 19	14.9 L gut.	
"			6.69	582 73	14.9 L Top Cb	
1+00.			5.04	584 38		℄
"			5.11	584 31		7 R
"			5.29	584 13		14.9 R. gut
"			4.69	584 73		14.9 R Top Cb
"			5.20	584 22	7 L	
"			5.61	583 81	14.9 L gut	
"			5.16	584 26	14.9 L Top Cb.	
2+00			3.86	585 56		℄
2 +06			3.79	585 63		℄

Profile Notes Red. ____ Plotted ____ Job No. 1452 Division No. ____ F. B. 1582 Pg. 139
No. ____ Date ____ Date ____ Survey of Woodward Blvd SS
X-Sec. Notes Chkd. ____ Checked ____ Survey by Benson Notes ____ Date 9-11-51
No. ____ Date ____ Date ____ Map No. ____ Indexed Johnson Date ____

76L298 307 4-50

PLEASE RETURN TO
LOS ANGELES COUNTY SURVEYOR
726 LOS ANGELES COUNTY ENGINEERING BLDG.

NOTE: ANY ADDITIONS OR CHANGES ON THIS SHEET MUST BE MADE OR CIRCLED IN RED INK, WITH DATE AND NAME OF PERSON MAKING CHANGE.

Do not extend notes this side of this line.

STATION	B. S.	H. I.	F. S.	ELEV.		
		589.42				
2+06			3.85	585.57		7 R.
"			4.11	585.31		14.9 R gut.
"			3.56	585.86		14.9 R Top cb.
"			4.07	585.35	7 L	
"			4.47	584.95	14.9 L gut	
"			4.05	585.37	14.9 L Top cb.	
2+18.0			3.71	585.71		℄ Int. Calif. of Rosemead + 1st Alley
"			3.73	585.69		7 R.
"			4.04	585.38		14.9 R gut
"			1.2	588.2		238 R. Back Lot Line.
"			3.98	585.44	7 L	
"			4.42	585.00	14.9 L gut	
"			4.9	584.52	212 L Back Lot Line	
2+29.0			3.61	585.81		℄
"			3.63	585.79		7' R.
"			3.92	585.50		14.9 R Gut
"			3.33	586.09		14.9 R Top cb
"			3.93	585.49	7' L	
"			4.34	585.08	14.8 L Gut	
			3.97	585.45	14.8 L Top cb	
3+00			3.01	586.41		℄

F. B. 1582 Pg. 140
Job No. 1452 Division No. ____ Notes Red. ____ Plotted ____ Profile
Survey of Woodward Blvd. S.S. Date ____ Date ____ No. ____
Survey by Benson Notes ____ Notes Chkd. ____ Checked ____ X-Sec.
Indexed C. Johnson Date 9-11-51 Date ____ Date ____ No. ____

76L298 307 4-50

PLEASE RETURN TO
LOS ANGELES COUNTY SURVEYOR
726 LOS ANGELES COUNTY ENGINEERING BLDG.

NOTE: ANY ADDITIONS OR CHANGES ON THIS SHEET MUST BE MADE OR CIRCLED IN RED INK, WITH DATE AND NAME OF PERSON MAKING CHANGE.

Do not extend notes this side of this line.

STATION	B. S.	H. I.	F. S.	ELEV.		
3+00		589.42	3.06	586.36		7' R
"			3.37	586.05		14.9 R Gut
"			2.79	586.63		14.9 R Top cb
			3.28	586.14	7' L	
			3.83	585.59	14.9 L Gut	
			3.47	585.95	14.9 L Top cb	
3+96.2			2.07	587.35		℄
"			1.92	587.50		7' R
"			1.74	587.68		14.3 R outer Gut
"			1.78	587.64		15.3 R Gut
"			1.33	588.09		15.3 R Top cb (E end c.R.)
"			2.18	587.24	7' L	
"			2.37	587.05	13.9 L outer gut.	
"			2.44	586.98	14.9 L gut	
"			1.96	587.46	14.9 L Top cb (E end c.R.)	
4+00			2.00	587.42		℄
4+15.2			2.13	587.30		℄ east edge Conc Gut
4+17.2 Gut			2.21	587.21		℄
"			2.11	587.31		9' R
"			1.76	587.66		34 R.
"			2.33	587.09	9 L	
"			2.75	586.67	34.5 L gut.	
"			2.11	587.31	34.8 L Top cb (S. end c.R	

Profile Notes Red. ____ Plotted ____ Job No. 1452 Division No. ____ F. B. 1582 Pg. 141
No. ____ Date ____ Date ____ Survey of Woodward Blvd SS.
X-Sec. Notes Chkd. ____ Checked ____ Survey by Benson Notes GB Date 9-11-51
No. ____ Date ____ Date ____ Map No. ____ Indexed Johnson Date ____

76L298 307 4-50

PLEASE RETURN TO
LOS ANGELES COUNTY SURVEYOR
726 LOS ANGELES COUNTY ENGINEERING BLDG.

NOTE: ANY ADDITIONS OR CHANGES ON THIS SHEET MUST BE MADE OR CIRCLED IN RED INK, WITH DATE AND NAME OF PERSON MAKING CHANGE.

Do not extend notes this side of this line.

STATION	B. S.	H. I.	F. S.	ELEV.		
		589.42				
4+19			2.11	587 31		℄. W. edge gut.
4+49.2			1.44	587 98		℄.
4+58.00			1.23	588 19		℄. Int. [illegible] St & Roseline
"			1.02	588 40		15 R
"			0.72	588 70		34 R.
"			1.44	587 98	15. L	
"			1.93	587 44	41. L gut	
"			1.52	587 90	41 L Top Cb.	
BM. T.E. 704			2.03	587 39	BM. T.E. 704 El. 587.397 FB. 1588-104. Calif St. & Roseline Blvd. S.E. Cor. Bt. spk. in Cb. 4' E. of Fr. end, C.R.	

F. B. 1582 PG. 142

Job No. 1452 Division No. ____ Notes Red. ____ Plotted ____ Profile ____

Survey of ____ Date ____ Date ____ No. ____ X-Sec. ____

Survey by ____ Notes ____ Notes Chkd. ____ Checked ____ No. ____

Indexed K. C. Johnson Date ____ Date ____ Date ____

Notes Ck'd by	Survey of WOODWARD BLVD S.S.
Map No.	W. O. 1452 Tape No. 0132 St'd. 68 °F
Office Work	Surveyed by Bateson
Checked	Notes J.S.C. Date 9-4-51
Date	Indexed C. Johnson

F. B. 1382 PG. 143

MAR 20 '56

TOPOGRAPHY
OF
WOODWARD BLVD.

From: California ST
To: Oakdale Ave.

WOODWARD BLVD S.S.
J.N. C.I. 1452

9-4-51
G.A. Benson
J.S. Coates
F.E. Brooks
R.W. Lundblad

Note: Any Additions or Changes of This Sheet Must be Made or Circled in Red Ink With Date and Name of Person Making Change.

Do not extend notes this side of this line.

RETURN TO
LOS ANGELES COUNTY SURVEYOR
726 LOS ANGELES COUNTY
ENGINEERING BLDG.

78F3098 247 10M 1-49

F. B. 1582 Pg. 144

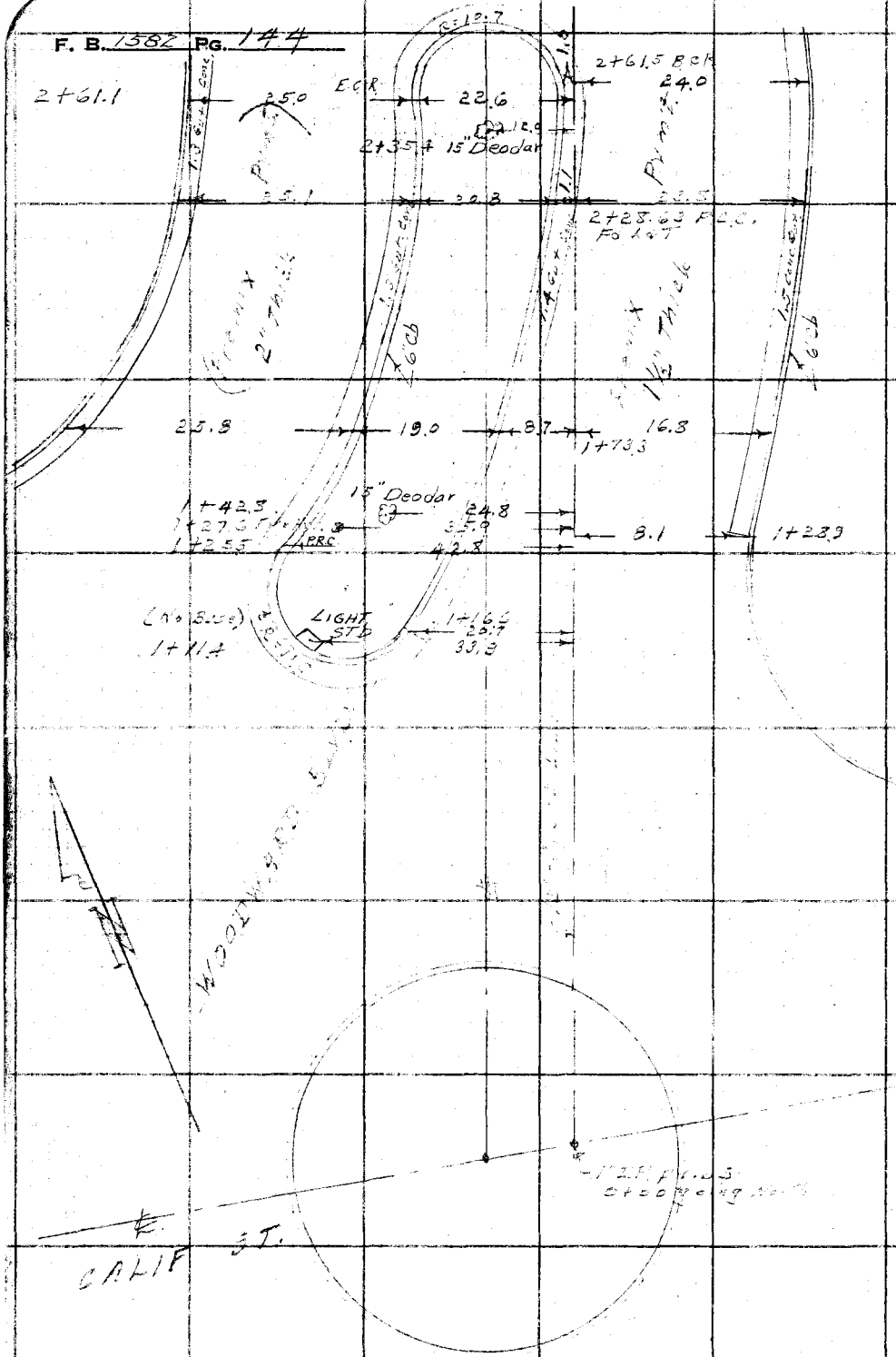

See Pg. 103

RETURN TO
LOS ANGELES COUNTY SURVEYOR
726 LOS ANGELES COUNTY
ENGINEERING BLDG.

Do not extend notes this side of this line.

Note: Any Additions or Changes of This Sheet Must be Made or Circled in Red Ink With Date and Name of Person Making Change.

X

Notes Ck'd by	Survey of Woodward Blvd 35
Map No.	W. O. 1952 Tape No. 0132 St'd. 68 °F
Office Work	Surveyed by Benson
Checked	Notes J.S.C. Date 9-2-31
Date	Indexed K. C. Johnson

F. B. 1582 PG. 145

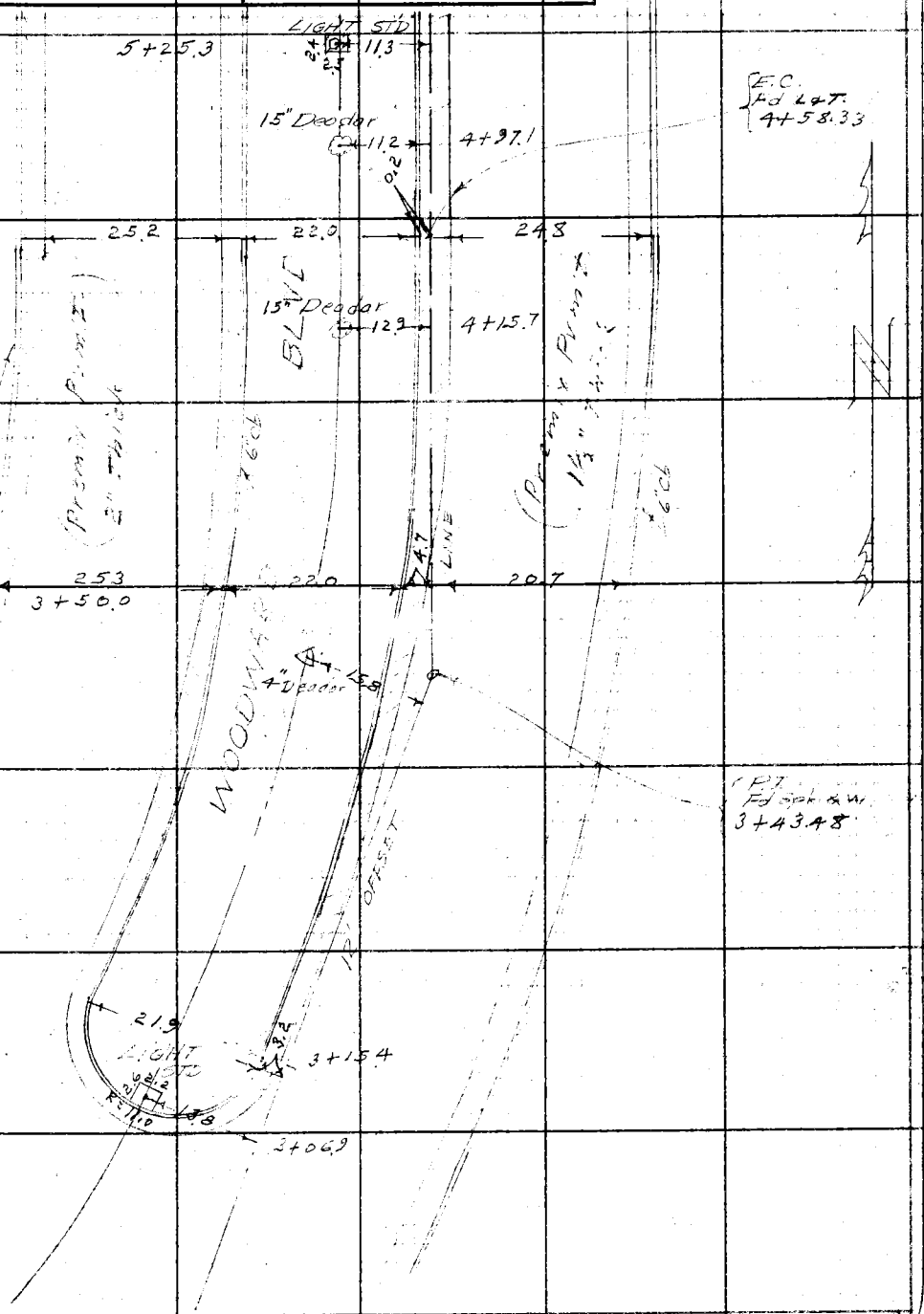

Note: Any Additions or Changes on This Sheet Must be Made or Circled in Red Ink With Date and Name of Person Making Change.

Do not extend notes this side of this line.

RETURN TO
LOS ANGELES COUNTY SURVEYOR
726 LOS ANGELES COUNTY
ENGINEERING BLDG.

76F3095 247 10M 1-49

F. B. 1582 PG. 146

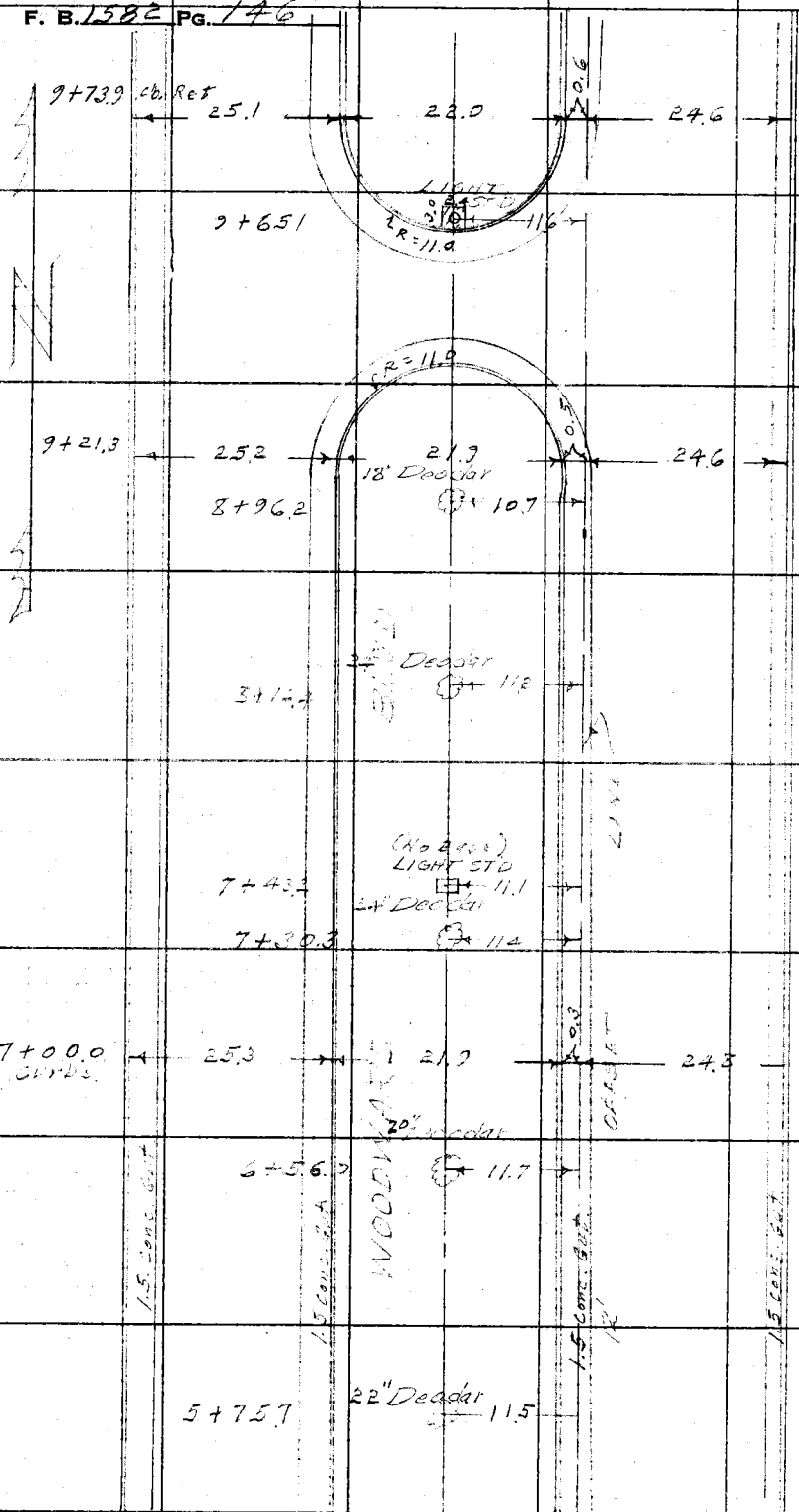

RETURN TO
LOS ANGELES COUNTY SURVEYOR
726 LOS ANGELES COUNTY
ENGINEERING BLDG.

Do not extend notes this side of this line.

Note: Any Additions or Changes on This Sheet Must be Made or Circled in Red Ink With Date and Name of Person Making Change.

Notes Ck'd by	Survey of WOODWARD BLVD SS
Map No.	W. O. 1452 Tape No. 8132 St'd. 68 °F
Office Work	Surveyed by Bonner
Checked	Notes J. S. C. Date 9-7-51
Date	Indexed E. C. Johnson

F. B. 1582 Pg. 147

CONT. BOT. PG.

14+87.0 20" Deodar 11.7

14+15.9 18" Deodar 11.6

13+45.5 18" Deodar 11.4

13+28.7 LIGHT ST'D 2.5 2.5 12.1

12+75.2 18" Deodar 11.6

12+03.8 15" Deodar 11.3

11+45.8 LIGHT ST'D 2.4 2.4 11.7

11+30.0 24" Deodar 11.8

WOODWARD

10+58.8 Deodar 10.8

9+83.1 24" Deodar 10.4

CONT. TOP PG.

N

Note: Any Additions or Changes on This Sheet Must be Made or Circled in Red Ink With Date and Name of Person Making Change.

Do not extend notes this side of this line.

RETURN TO
LOS ANGELES COUNTY SURVEYOR
726 LOS ANGELES COUNTY
ENGINEERING BLDG.

76F309B 247 10M 1-49

F. B. 1582 Pg. 148

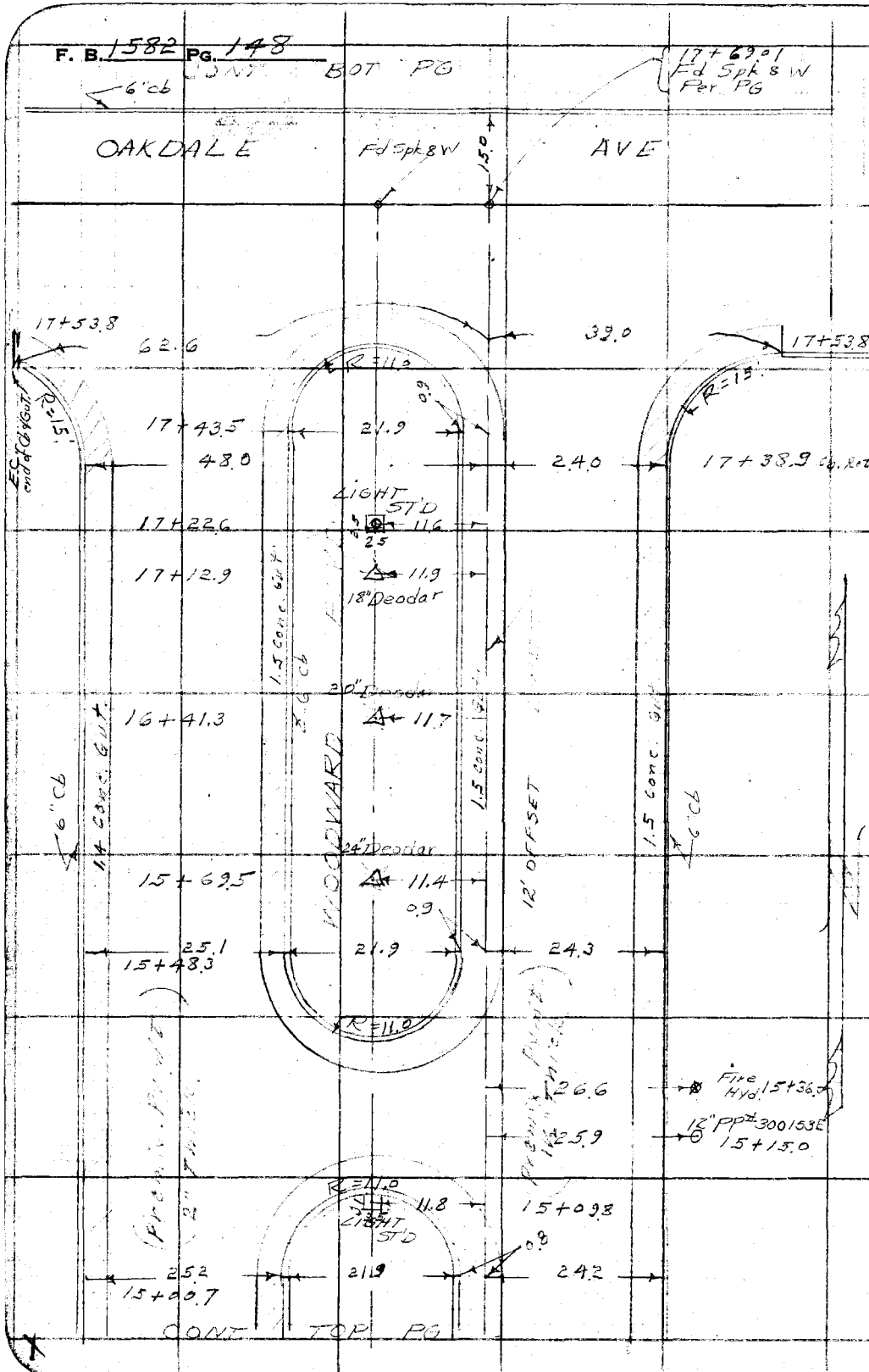

RETURN TO
LOS ANGELES COUNTY SURVEYOR
726 LOS ANGELES COUNTY
ENGINEERING BLDG.

Do not extend notes this side of this line.

Note: Any Additions or Changes on This Sheet Must Be Made or Circled in Red Ink With Date and Name of Person Making Change.

Profile No.	Notes Red. LCM	Plotted	Job No. C.I. 1452	Division No.	F. B. 1582 Pg. 149
	Date 9/20/51	Date	Survey of Woodward Blvd S.S.		
X-Sec. No.	Notes Chkd.	Checked	Survey by Benson Notes	Date 9-11-51	
	Date	Date	Map No.	Indexed A. C. Johnson	Date MAR 20 55

CROSS - SECTION
OF
WOODWARD BLVD.

From: CALIFORNIA ST.
To. OAKDALE AVE.

WOODWARD BLVD S.S.
J.N. C.I. 1452

C.A. Benson
J.S. Coates - H.
F.E. Brooks
R.W. Lundblad

STATION	B. S.	H. I.	F. S.	ELEV.

NOTE: ANY ADDITIONS OR CHANGES ON THIS SHEET MUST BE MADE OR CIRCLED IN RED INK, WITH DATE AND NAME OF PERSON MAKING CHANGE.

Do not extend notes this side of this line.

PLEASE RETURN TO
LOS ANGELES COUNTY SURVEYOR
726 LOS ANGELES COUNTY ENGINEERING BLDG.

76L298 307 4-50

76L298 307 4-50

PLEASE RETURN TO
LOS ANGELES COUNTY SURVEYOR
726 LOS ANGELES COUNTY ENGINEERING BLDG.

NOTE: ANY ADDITIONS OR CHANGES ON THIS SHEET MUST BE MADE OR CIRCLED IN RED INK, WITH DATE AND NAME OF PERSON MAKING CHANGE.

Do not extend notes this side of this line.

STATION	B. S.	H. I.	F. S.	ELEV.		
BM. T.E. 721	3.17	574.89		571.72	(B.M. T.E. 721 El. 571.718 FB-588-110 Woodward Blvd (E. side) 280' ± N. of ℄ Calif. St. Bt. spk. in cb. 14' W. of Alley)	
0+00			7.2	567.7		Woodward ℄ Int. Calif. St. & 12' E. ℄ ∧
"			8.35	566.54		29' Rt. Top cb.
"			8.66	566.23		29' Rt. gut.
"			6.17	568.72	69' L Top cb.	
"			6.59	568.30	69' L gut.	
0+37			7.73	567.16		℄ Top cb.
0+37			8.17	566.72		℄ gut.
0+41			7.98	566.91		℄
"			8.01	566.88		25 R
"			8.70	566.19		50 R.
"			7.79	567.10	19 L gut.	
"			7.25	567.64	19 L Top cb. (on int. curve)	
"			6.98	567.91	41 L	
"			5.61	569.28	70 L	
0+47			7.61	567.28		℄
0+70			6.93	567.96		℄
"			7.92	566.97		22 R gut.
"			7.50	567.39		22 R. Top cb.
"			6.40	568.49	23 L	

F. B. 1582 Pg. 150
Profile
Survey of Woodward Blvd. Division No. 5-5
Survey by Benson Notes Chkd. Checked
Indexed C. Johnson Date 9-11-51 Date Date
Job No. 1453 Notes Red. Plotted
Notes 45 Date Date
X-Sec. No. No.

76L298 307 4-50

PLEASE RETURN TO
LOS ANGELES COUNTY SURVEYOR
726 LOS ANGELES COUNTY ENGINEERING BLDG.

NOTE: ANY ADDITIONS OR CHANGES ON THIS SHEET MUST BE MADE OR CIRCLED IN RED INK, WITH DATE AND NAME OF PERSON MAKING CHANGE.

Do not extend notes this side of this line.

STATION	B. S.	H. I.	F. S.	ELEV.		
		574.89				
0+70			5.77	569.12	50 L	
"			5.30	569.59	70 L	
1+00			6.39	568.50		℄
1+09.4			6.08	568.81		℄
"			6.36	568.53		6' R gut
"			5.94	568.95		6' R Top cb.
"			5.81	569.08	9' L	
"			5.74	569.15	25.5 L outer gut	
"			5.69	569.20	31 L gut	
"			5.04	569.85	31 L Top cb.	
"			5.55	569.34	36.3 L outer gut	
"			5.39	569.50	49 L	
"			5.15	569.74	63 L	
"			5.02	569.87	78.2 L gut (outer)	
"			5.01	569.88	78.7 L gut	
"			4.42	570.47	78.7 L Top cb.	
T.P.	7.05	576.34	5.60	569.29	T.P. sq. ft. spk.	
1+16.6			7.27	569.07		℄
"			7.17	569.17	19.2 L outer gut	
"			7.27	569.07	20.4 L gut	
"			6.63	569.71	20.4 L Top cb.	

Profile Notes Red. ____ Plotted ____ Job No. 1453 Division No. ____ F. B. 1582 PG. 151
No. ____ Date ____ Date ____ Survey of Woodward Blvd. S.S.
X-Sec. Notes Chkd. ____ Checked ____ Survey by Benson Notes AB Date 2-11-51
No. ____ Date ____ Date ____ Map No. ____ Indexed A. C. Johnson Date ____

76L298 307 4-50

PLEASE RETURN TO
LOS ANGELES COUNTY SURVEYOR
726 LOS ANGELES COUNTY ENGINEERING BLDG.

.28
.66
.74

NOTE: ANY ADDITIONS OR CHANGES ON THIS SHEET MUST BE MADE OR CIRCLED IN RED INK, WITH DATE AND NAME OF PERSON MAKING CHANGE.

Do not extend notes this side of this line.

STATION	B. S.	H. I.	F. S.	ELEV.		
		576.34				
1+25.5			6.96	569 38		℄
"			6.86	569 48	4.5 L	
"			6.97	569 37	17.0 L outer gut.	
"			7.07	569 27	18.5 L gut	
"			6.43	569 91	18.5 L Top cb.	
"			6.25	570 06	42.8 L Top cb.	
"			6.94	569 40	42.5 L gut.	
"			6.81	569 53	44 L outer gut.	
"			6.41	569 93	57 L	
"			6.42	569 92	68.2 L gut outer.	
"			6.47	569 87	70. L gut	
"			5.92	570 42	70 L Top cb.	
1+28.9			6.85	569 49		℄
"			7.16	569 18		6.6 Rt. outer gut.
"			7.24	569 10		8.0 Rt gut.
"			6.62	569 72		8.0 R. Top cb. (E.C.
1+73.3			5.82	570 52		℄
"			5.86	570 48		6 R
"			6.15	570 19		15.5 R gut outer.
"			6.24	570 10		16.8 R gut
"			5.61	570 73		16.8 R. Top cb. (B.C.)

F. B. 1582 Pg. 152

Job No. 1452 Division No. ____ Notes Red. ____ Plotted ____ Profile ____

Survey of ____ Date ____ Date ____ No. ____

Survey by ____ Notes ____ Notes Chkd. ____ Checked ____ X-Sec. ____

Indexed E. C. Johnson Date 9-12-51 Date ____ Date ____ No. ____

76L298 307 4-50

PLEASE RETURN TO
LOS ANGELES COUNTY SURVEYOR
726 LOS ANGELES COUNTY ENGINEERING BLDG.

NOTE: ANY ADDITIONS OR CHANGES ON THIS SHEET MUST BE MADE OR CIRCLED IN RED INK, WITH DATE AND NAME OF PERSON MAKING CHANGE.

Do not extend notes this side of this line.

STATION	B. S.	H. I.	F. S.	ELEV.			
1+73.3		576.34	5.95	570.39	7.1 Lt. outer gut		
"			6.10	570.20	8.9 L gut		
"			5.46	570.88	8.9 L Top sb.		
"			5.97	570.37	27.1 L " "		
"			6.62	569.72	27.3 L Gut		
"			5.55	569.86	29.1 L Gut outer		
"			5.94	570.40	41 L		
"			5.95	570.36	52 L outer gut		
"			6.13	570.21	53.3 L gut		
"			5.47	570.87	53.3 L T.P.		
2+00			5.44	570.90			
2+28.53	P.C.		5.22	571.12			
"			5.19	571.15		0.3 R. outer gut	
"			5.10	571.24		10 R.	
"			5.52	570.82		22.3 R. outer gut	
"			5.55	570.69		23.3 R gut	
"			5.00	571.34		23.3 R Top sb	
"			5.25	571.06	1.2 L gut		
"			4.62	571.72	1.2 L Top sb.		
"			5.55	570.79	22 L " "		
"			6.21	570.13	22 L gut.		

Profile Notes Red ____ Plotted ____ Job No. 14552 Division No. ____ F. B. 1532 Pg. 153
No. ____ Date ____ Date ____ Survey of Wood Wind Blvd. 5.5
X-Sec. Notes Chkd. ____ Checked ____ Survey by Benson Notes ____ Date 2-22-51
No. ____ Date ____ Date ____ Map No. ____ Made by John Date ____

76L298 307 4-50

PLEASE RETURN TO
LOS ANGELES COUNTY SURVEYOR
726 LOS ANGELES COUNTY ENGINEERING BLDG.

NOTE: ANY ADDITIONS OR CHANGES ON THIS SHEET MUST BE MADE OR CIRCLED IN RED INK, WITH DATE AND NAME OF PERSON MAKING CHANGE.

Do not extend notes this side of this line.

F. B. 1582 PG. 154 | Job No. 1452 Division No. | Notes Red. | Plotted | Profile No.
Survey of | Date | Date | X-Sec. No.
Survey by | Notes | Notes Chkd. | Checked
Indexed | Date | Date | Date

STATION	B. S.	H. I.	F. S.	ELEV.		
		576.34				
2+28.63			6.06	570.28	23½ L outer gut	
"			5.32	571.02	35 L	
"			5.50	570.84	45½ L out gut	
"			5.61	570.73	46½ L gut	
"			4.98	571.36	46½ L Top ch.	
T.P.	5.12	577.19	4.27	572.07	T.P. on R. gut.	
2+61			5.87	571.32		
"			5.84	571.35		0.5 R outer gut.
"			5.66	571.53		10 R.
"			6.13	571.06		22½ R. outer gut
"			6.27	570.92		23½ R. gut.
"			5.66	571.53		23½ R Top ch.
"			5.95	571.24	1' L gut	
"			5.32	571.87	1. L Top ch	
"			5.71	571.28	22½ L Top ch	
"			6.57	570.62	22½ L gut	
"			6.50	570.69	24½ L outer gut	
"			5.32	571.37	36 L	
"			6.06	571.13	46½ L outer gut	
"			6.13	571.06	47½ L gut	
"			5.52	571.67	47½ L Top ch.	

76L298 307 4-50

PLEASE RETURN TO
LOS ANGELES COUNTY SURVEYOR
726 LOS ANGELES COUNTY ENGINEERING BLDG.

NOTE: ANY ADDITIONS OR CHANGES ON THIS SHEET MUST BE MADE OR CIRCLED IN RED INK, WITH DATE AND NAME OF PERSON MAKING CHANGE.

Do not extend notes this side of this line.

STATION	B. S.	H. I.	F. S.	ELEV.			
		577.19					
2+72±			5.82	571.37		℄	
"			6.23	570.96	11 8 L gut		
"			5.62	571.57	11 8 L Top cb.		
3+04±			5.53	571.63		℄	
"			5.72	571.47	13 8 L gut		
"			5.05	572.14	13 8 L Top cb.		
3+15±			5.45	571.74		℄	
"			5.36	571.83			9 R.
"			5.84	571.35			20± R. outer gut.
"			5.96	571.23			22± R gut
"			5.36	571.83			22± R. T. cb.
"			5.56	571.63	15 L outer gut		
"			5.62	571.57	3. L gut		
"			4.94	572.25	3 L T. cb.		
"			5.15	572.04	25± L T. cb.		
"			5.80	571.39	25± L gut		
"			5.75	571.44	26± L outer gut		
"			5.09	572.10	38 L		
"			5.29	571.90	48± L outer gut.		
"			5.43	571.76	50± L gut		
"			4.81	572.38	50± L Top cb		

Profile Notes Red. ____ Plotted ____ Job No. 1452 Division No. ____ F. B. 1582 PG. 155
No. ____ Date ____ Date ____ Survey of ____
X-Sec. Notes Chkd. ____ Checked ____ Survey by Benson Notes ____ Date 9-12-51
No. ____ Date ____ Date ____ Map No. ____ Indexed Johnson Date ____

76L298 307 4-50

52
13

PLEASE RETURN TO
LOS ANGELES COUNTY SURVEYOR
726 LOS ANGELES COUNTY ENGINEERING BLDG.

NOTE: ANY ADDITIONS OR CHANGES ON THIS SHEET MUST BE MADE OR CIRCLED IN RED INK, WITH DATE AND NAME OF PERSON MAKING CHANGE.

Do not extend notes this side of this line.

STATION	B. S.	H. I.	F. S.	ELEV.		
		577.19				
3+43.45 B1			5.12	572.07		℄
(Sec. Rt. ∡ to forward Line.)			5.12	572.07		8 R.
			5.57	571.62		18.6 R. outer gut
"			5.72	571.47		20.2 R. gut
"			5.12	572.07		20.2 R Top cb.
"			5.26	571.93	3.7 L outer gut	
"			5.36	571.83	5.2 L gut.	
"			4.72	572.47	5.2 L Top cb.	
"			4.75	572.44	27.4 L " "	
"			5.38	571.81	27.5 L gut	
"			5.31	571.88	25.8 L out. gut	
"			4.74	572.45	40 L	
"			4.84	572.35	51.1 L outer gut	
"			4.97	572.22	52.6 L gut	
"			4.45	572.74	52.6 L Top cb	
4+00			4.73	572.46		℄ outer gut
"			4.55	572.64		10 R.
"			5.12	572.07		22.1 R outer gut.
"			5.23	571.96		23.5 R gut.
"			4.62	572.57		23.5 R. T. cb.
"			4.90	572.29	1.5 L gut.	

F. B. 1582 PG. 156 Job No. 1452 Division No. Notes Red. Plotted Profile
Survey of Date Date No. X-Sec.
Survey by Notes Notes Chkd. Checked
Indexed A. C. Johnson Date Date Date No.

76L298 307 4-50

PLEASE RETURN TO
LOS ANGELES COUNTY SURVEYOR
726 LOS ANGELES COUNTY ENGINEERING BLDG.

NOTE: ANY ADDITIONS OR CHANGES ON THIS SHEET MUST BE MADE OR CIRCLED IN RED INK, WITH DATE AND NAME OF PERSON MAKING CHANGE.

Do not extend notes this side of this line.

STATION	B. S.	H. I.	F. S.	ELEV.		
		577.19				
4+00			4.27	572.92	15 L T. cb.	
"			3.88	573.21	23 L " "	
"			4.51	572.68	23 L gut	
"			4.41	572.78	25 L outer gut	
"			4.00	573.19	36 L	
"			4.10	573.09	47 L outer gut	
"			4.22	572.97	48 L gut	
"			3.60	573.59	48 L T. cb.	
4+58.33	E.C.		4.17	573.02		E gut.
"			4.06	573.13		15 R. outer gut.
"			3.94	573.25		12, R
"			4.36	572.83		23 outer cb.
"			4.44	572.75		24 gut.
"			3.84	573.35		24 T cb.
"			3.55	573.64	0 L. Top cb.	
"			2.88	574.31	22 L T cb.	
			3.50	573.69	22 L gut	
"			3.46	573.79	23 L outer gut	
"			3.02	574.17	34 L	
"			3.00	574.19	46 L outer gut	
"			3.05	574.14	47 L gut	

Profile Notes Red ____ Plotted ____ Job No. 1452 Division No. ____ F. B. 1582 Pg. 157
No. ____ Date ____ Date ____ Survey of ____ Date 9-12-51
X-Sec. Notes Chkd ____ Checked ____ Survey by ____ Notes ____ Date ____
No. ____ Date ____ Date ____ Map No. ____ Indexed ____ Date ____

76L298 307 4-50

PLEASE RETURN TO
LOS ANGELES COUNTY SURVEYOR
726 LOS ANGELES COUNTY ENGINEERING BLDG.

NOTE: ANY ADDITIONS OR CHANGES ON THIS SHEET MUST BE MADE OR CIRCLED IN RED INK, WITH DATE AND NAME OF PERSON MAKING CHANGE.

Do not extend notes this side of this line.

STATION	B. S.	H. I.	F. S.	ELEV.		
		577.19				
4+58.33			2.53	574.66	47 L. T. cb.	
5+00.			3.42	573.77		E gut.
"			3.32	573.87		1.5 R outer gut.
"			3.16	574.03		12 R.
"			3.61	573.58		23 R outer gut
"			3.73	573.46		25 R gut
"			3.11	574.08		25 R T. cb.
"			2.79	574.40	0 L T cb.	
"			2.10	575.09	22 L T. cb.	
"			2.86	574.33	22 L gut	
"			2.67	574.52	22 L outer gut.	
"			2.13	575.06	35. L	
"			2.24	574.95	46 L outer gut	
"			2.32	574.87	47 L gut.	
"			1.69	575.50	47 L T. cb.	
T. P.	9.92	585.54	1.57	575.62	T. P.	
6+00			9.45	576.09		E.
"			9.29	576.25		1 R. out. gut.
"			9.29	576.25		12 R.
"			9.65	575.89		23 R out gut
"			9.74	575.80		24 R gut.

F. B. 1582 PG. 158

Job No. ____ Division No. ____ Notes Red. ____ Plotted ____ Profile ____

Survey of ____ Date ____ Date ____ No. ____ X-Sec. ____

Survey by ____ Notes ____ Notes Chkd. ____ Checked ____ No. ____

Indexed A. C. Johnson Date ____ Date ____ Date ____

76L298 307 4-50

PLEASE RETURN TO
LOS ANGELES COUNTY SURVEYOR
726 LOS ANGELES COUNTY ENGINEERING BLDG.

NOTE: ANY ADDITIONS OR CHANGES ON THIS SHEET MUST BE MADE OR CIRCLED IN RED INK, WITH DATE AND NAME OF PERSON MAKING CHANGE.

Do not extend notes this side of this line.

STATION	B. S.	H. I.	F. S.	ELEV.		
		585.54				
6+00			9.11	576.43.		24 8 R.
"			8.84	576.70.	0.3 L Top Co.	
"			8.10	577.44.	22 4 L " "	
"			8.75	576.79	22 4 L gut	
"			8.65	576.89	23 8 L out gut	
"			8.11	577.43	35 L	
"			8.22	577.32	46 L out gut	
"			8.35	577.19.	47 5 L gut	
"			7.70	577.79.	47 5 L T. Cb.	
7+00			6.88	578.66.		E Gut
"			6.77	578.77.		1 R out Gut
			6.69	578.85.		12 R
			7.11	578.43.		23 3 R out Gut
			7.23	578.31.		24 1 R Gut
			6.62	578.92.		24 1 R Top Cb
			6.28	579.26.	0 3 L Top cb.	
			5.59	579.95.	22 3 L " "	
			6.21	579.33.	22 3 L Gut	
"			6.10	579.44.	23 3 L out Gut	
			5.61	579.93.	35 2 L	
			5.67	579.87.	46 3 L out Gut	

Profile Notes Red ____ Plotted ____ Job No. 61/1452 Division No. ____ F. B. 1582 Pg. 159
No. ____ Date ____ Date ____ Survey of Woodward Blvd S.S.
X-Sec. Notes Chkd. ____ Checked ____ Survey by Benson & Nash L.S. Date 9-12-51
No. ____ Date ____ Date ____ Map No. ____ Indexed T. C. Johnson Date ____

76L298 307 4-50

PLEASE RETURN TO
LOS ANGELES COUNTY SURVEYOR
726 LOS ANGELES COUNTY ENGINEERING BLDG.

NOTE: ANY ADDITIONS OR CHANGES ON THIS SHEET MUST BE MADE OR CIRCLED IN RED INK, WITH DATE AND NAME OF PERSON MAKING CHANGE.

Do not extend notes this side of this line.

STATION	B. S.	H. I. ✓	F. S.	ELEV.		
		585 54				
7+00			5 77	57977	47^{6} L Gut	
"			5 16	58038	47^{6} L Top Cb	
8+00			4 35	581.19 ✓		℄ Gutt
"			4 23	58131		1^{0} R out Gut.
"			4 15	58139		12^{2} R
"			4 49	58105		23^{4} R out Gut
"			4 61	58093		24^{7} R Gut
"			4 13	58141		24^{7} R Top cb.
"			3 75	58179	0^{3} L Top Cb.	
"			2 96	58258	22^{3} L " "	
"			3 59	58195	22^{3} L Gutt.	
"			3 54	58200	23^{8} L out Gutt.	
"			3 04	58250	35^{0} L	
"			3 12	58242	46^{0} L out Gutt.	
"			3 27	58227	47^{5} L Gutt	
"			2 66	58288	47^{5} L Top cb.	
9+00			1 78	58376		℄
"			1 72	58382		1^{0} R out Gutt
"			1 63	58391		12^{0} R
"			2 06	58348		23^{3} R out Gutt
"			2 19	58335		24^{7} R Gutt

F. B. 1582 PG. 160 Job No. G.1.1452 Division No. Notes Red. Plotted Profile
Survey of Woodward Blvd SS. Date Date No. X-Sec.
Survey by Benson Notes J.S.C. Notes Chkd. Checked
Indexed A. C. Johnson Date 9-12-51 Date Date No.

76L298 307 4-50

PLEASE RETURN TO
LOS ANGELES COUNTY SURVEYOR
726 LOS ANGELES COUNTY ENGINEERING BLDG.

NOTE: ANY ADDITIONS OR CHANGES ON THIS SHEET MUST BE MADE OR CIRCLED IN RED INK, WITH DATE AND NAME OF PERSON MAKING CHANGE.

Do not extend notes this side of this line.

STATION	B. S.	H. I.	F. S.	ELEV.		
		585 54				
9+00			1 59	58395		24.7 R Top Cb
"			1 79	58375	0.5 L Gutt	
"			1 15	58439	0.5 L Top Cb	
"			0 52	58502	22.4 L " "	
"			1 12	58442	22.4 L Gutt	
"			1 01	58453	23.9 L out Gutt	
"			0 46	58508	35.0 L	
"			0 45	58509	46.0 L out Gut	
"			0 59	58495	47.5 L Gutt	
			0 00	58554	47.5 L Top cb.	
T.P.	6 72	500 82	1 40	58414		
9+21.3			6 62	58424		℄
"			6 63	58423	0.5 L Gutt	
"			5 92	58494	0.5 L Top cb. Return	
"			5 20	58566	22.5 L " " "	
"			5 90	58496	22.5 L Gutt.	
9+32.3			6 24	58462		℄
"			6 19	58467	12.8 L Gutt	
"			5 52	58534	12.8 L Top Cb.	
9+62.5			5 28	58558		℄
"			4 99	58587	11.8 L Gutt	

Profile Notes Red. ____ Plotted ____ Job No. C.J. 1452 Division No. ____ F. B. 1582 Pg. 161
No. ____ Date ____ Date ____ Survey of Woodward Blvd SS
X-Sec. Notes Chkd. ____ Checked ____ Survey by Benson Notes J.S.C. Date 9-12-51
No. ____ Date ____ Date ____ Map No. ____ Andrew Johnson Date ____

76L298 307 4-50

PLEASE RETURN TO
LOS ANGELES COUNTY SURVEYOR
726 LOS ANGELES COUNTY ENGINEERING BLDG.

NOTE: ANY ADDITIONS OR CHANGES ON THIS SHEET MUST BE MADE OR CIRCLED IN RED INK, WITH DATE AND NAME OF PERSON MAKING CHANGE.

Do not extend notes this side of this line.

STATION	B. S.	H. I.	F. S.	ELEV.		
		590 86				
9+62.5			4 26	586 60	11.8 L	
9+73.9			5 09	585 77		℄
"			5 04	585 82		1.0 R out Gutt
"			5 02	585 84		12.0 R
"			5 49	585 37		23.0 R out Gutt
"			5 62	585 24		24.5 R Gutt
"			5 03	585 83		24.5 R Top cb
"			5 11	585 75	0.5 L Gutt	
"			4 49	586 37	0.5 L Top cb.	
"			3 92	586 94	22.1 L " "	
"			4 49	586 37	22.1 L Gutt	
"			4 77	586 39	24.2 L out Gutt	
			3 83	587 03	35.0 L	
			3 91	586 95	46.1 L out Gutt	
			4 83	586 83	47.6 L Gutt	
			3 41	587 45	47.6 L Top cb.	
B.M. TE 716			0 42	590 44	B.M. TE 716 Elev 590.449 FB 1588-108 Woodward Blvd W. Side 680'± So ℄ Oakdale Ave. Bt. Spk in cb. opp. S.E. Cor. Ho # 493	
"	4.74	595.19		590.45		
10+00			8.85	586 34		℄
"			8 77	586 42		0.9 R out gut.
"			8.65	586 54		12' R.

F. B. 1582 Pg. 162 Job No. 1452 Division No. Notes Red. Plotted Profile
Survey of Woodward Blvd SS Date Date No. X-Sec.
Survey by Benson Notes J.S.C. Notes Chkd. Checked
Indexed R. C. Johnson Date 9-12-51 Date Date No.

76L298 307 4-50

PLEASE RETURN TO

LOS ANGELES COUNTY SURVEYOR

726 LOS ANGELES COUNTY ENGINEERING BLDG.

NOTE: ANY ADDITIONS OR CHANGES ON THIS SHEET MUST BE MADE OR CIRCLED IN RED INK, WITH DATE AND NAME OF PERSON MAKING CHANGE.

Do not extend notes this side of this line.

STATION	B. S.	H. I.	F. S.	ELEV.	
BM TE 721	7.0	578.7		571.72	
			11.0	567.7	El. Fl. Basement to Ho. # 642.
			6.4	572.3	El. Fl. " to Ho. # 623.

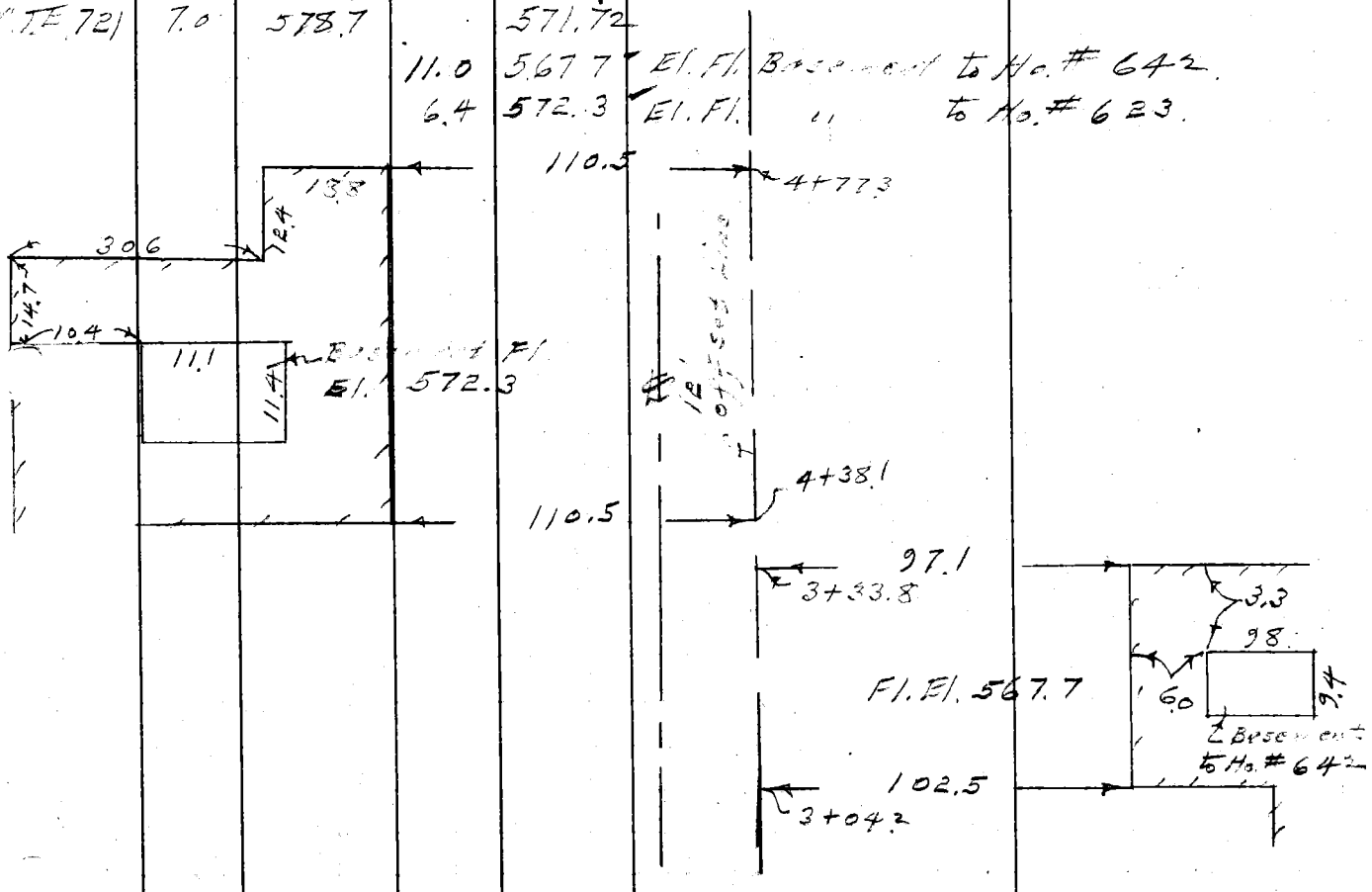

Profile Notes Red. ____ Plotted ____ Job No. 1452 Division No. ____ F. B. 1582 PG. 163

No. ____ Date ____ Date ____ Survey of Woodward Blvd. S.S.

X-Sec. Notes Chkd. ____ Checked ____ Survey by Benson Notes ____ Date 9-14-51

No. ____ Date ____ Date ____ Map No. ____ Indexed A. Johnson Date ____

76L298 307 4-50

PLEASE RETURN TO
LOS ANGELES COUNTY SURVEYOR
726 LOS ANGELES COUNTY ENGINEERING BLDG.

NOTE: ANY ADDITIONS OR CHANGES ON THIS SHEET MUST BE MADE OR CIRCLED IN RED INK, WITH DATE AND NAME OF PERSON MAKING CHANGE.

Do not extend notes this side of this line.

STATION	B. S.	H. I.	F. S.	ELEV.		
℄ 8+00	4.2	585.4		581.2	Elev. ℄ at 8+00.	
			10.1	575.3	Fl. Basement to Ho. #552.	
	4.2	594.7		590.45	B.M. T.E. 716.	
			10.8	583.9	Fl. El. Basement to Ho. #523.	

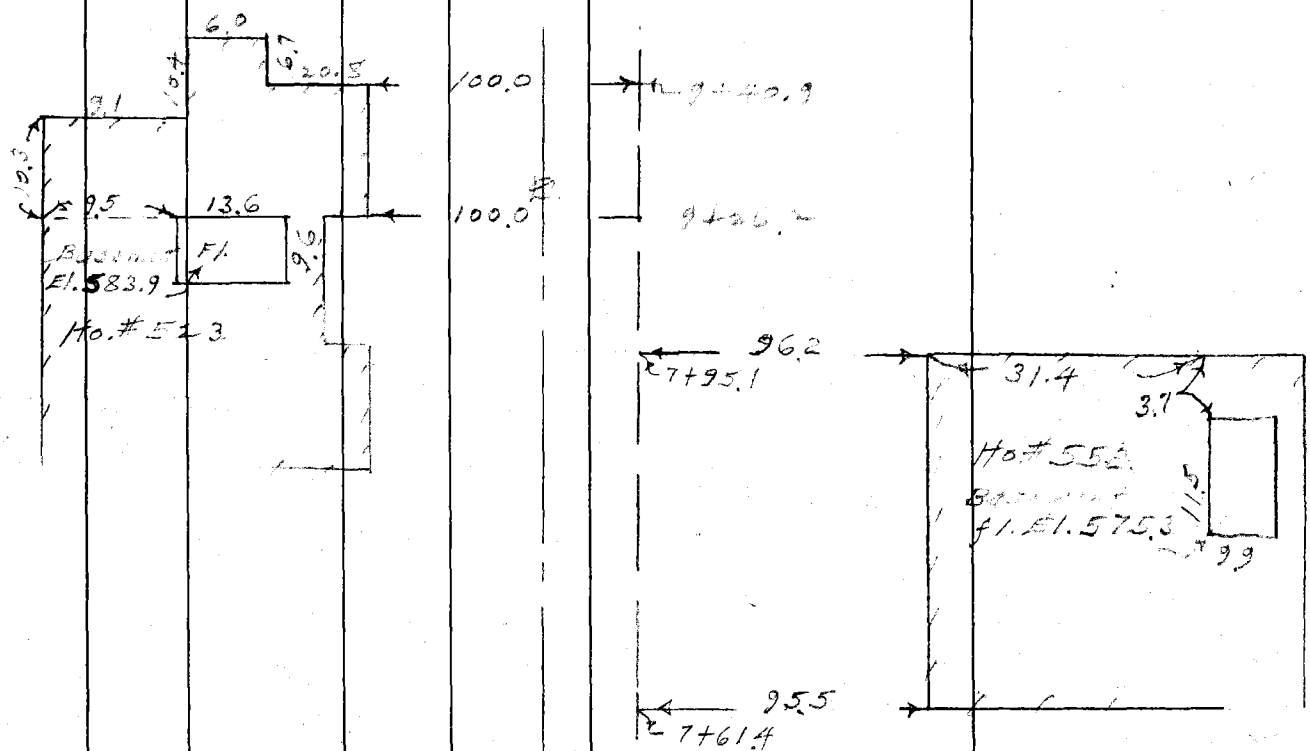

F. B. 1582 PG. 164
Job No. 1452 Division No. Notes Red. Plotted Profile
Survey of Woodward Bldg. S.S. Date Date No. X-Sec.
Survey by Benson Notes Notes Chkd. Checked
Indexed C. Johnson Date 9-14-51 Date Date No.

76L298 307 4-50

PLEASE RETURN TO
LOS ANGELES COUNTY SURVEYOR
726 LOS ANGELES COUNTY ENGINEERING BLDG.

NOTE: ANY ADDITIONS OR CHANGES ON THIS SHEET MUST BE MADE OR CIRCLED IN RED INK, WITH DATE AND NAME OF PERSON MAKING CHANGE.

Do not extend notes this side of this line.

STATION	B. S.	H. I.	F. S.	ELEV.		
	7.1	596.0		588.9	℄ at sta. 11+00.	
			7.9	588.1	El. Fl. Basement Ho. #493.	
	9.6	600.9		591.3	℄ at sta. 12+00.	
			11.0	589.9	El. Fl. Basement Ho. #471.	

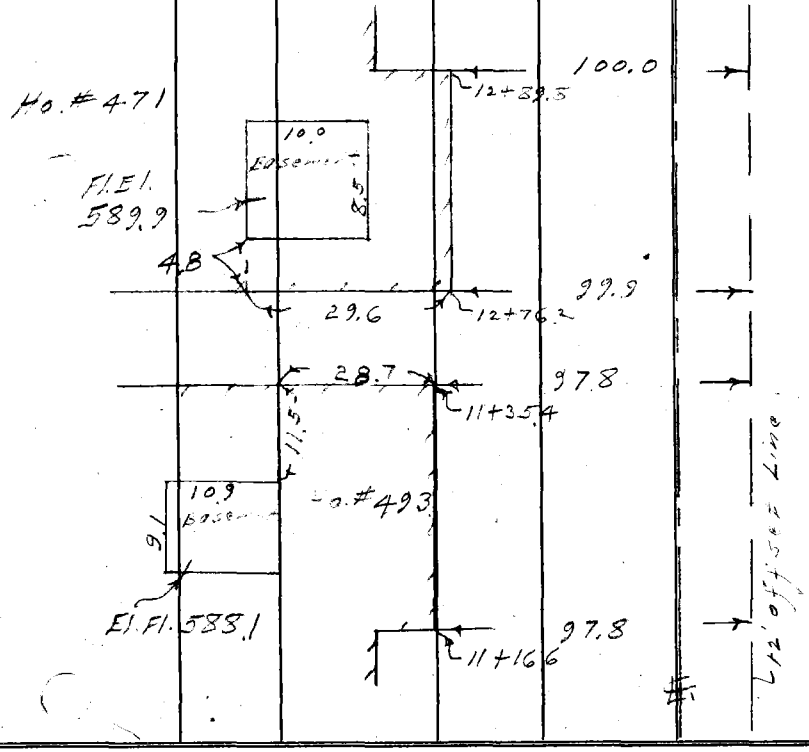

Profile Notes Red. ____ Plotted ____ Job No. 1452 Division No. ____ F. B. 1582 Pg. 165
No. ____ Date ____ Date ____ Survey of Woodward Blvd. SS
X-Sec. Notes Chkd. ____ Checked ____ Survey by Benson Notes B Date 9-17-51
No. ____ Date ____ Date ____ Map No. ____ Indexed Johnson Date ____

76L298 307 4-50

PLEASE RETURN TO
LOS ANGELES COUNTY SURVEYOR
726 LOS ANGELES COUNTY ENGINEERING BLDG.

NOTE: ANY ADDITIONS OR CHANGES ON THIS SHEET MUST BE MADE OR CIRCLED IN RED INK, WITH DATE AND NAME OF PERSON MAKING CHANGE.

Do not extend notes this side of this line.

STATION	B. S.	H. I.	F. S.	ELEV.	
	3.6	597.1		593.5	℄ Sta. 13+00
			10.0	587.1	Fl. El. Basement Ho. #466
	5.5	601.3		595.8	℄ Sta. 14+00
			8.1	593.2	Fl. El. Basement Ho. #451.

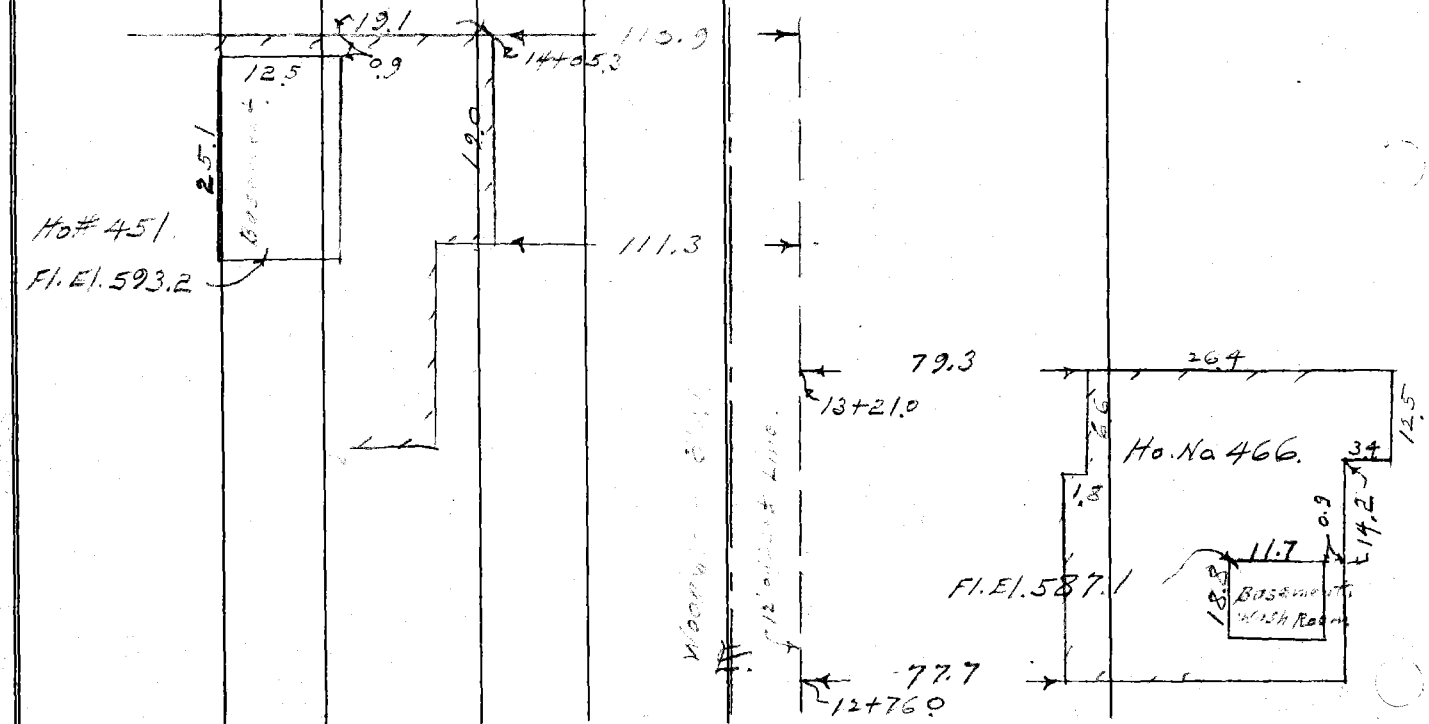

F. B. 1582 Pg. 166 Job No. 1452 Division No. Notes Red. Plotted Profile
Survey of Woodward Blvd. Date Date No.
Survey by Benson Notes Notes Chkd. Checked X-Sec.
Indexed A. C. Johnson Date 9-17-51 Date Date No.

76L298 307 5-49

PLEASE RETURN TO
LOS ANGELES COUNTY SURVEYOR
726 LOS ANGELES COUNTY ENGINEERING BLDG.

NOTE: ANY ADDITIONS OR CHANGES ON THIS SHEET MUST BE MADE OR CIRCLED IN RED INK, WITH DATE AND NAME OF PERSON MAKING CHANGE.

Do not extend notes this side of this line.

STATION	B. S.	H. I.	F. S.	ELEV.		
		595.19				
10+00			9.15	58604		22.9 R. out gut
"			9.23	58596		24.4 R gut
"			8.63	58656		24.4 T. cb.
"			8.89	58630	0.7 L gut	
"			8.27	58692	0.7 L T. cb	
"			7.57	58862	22.5 L T. cb.	
"			8.16	58703	22.5 L gut	
"			9.01	58718	24.2 L out gut	
"			7.45	58774	34 L	
"			7.56	58763	46.2 L out gut	
"			7.72	58747	47.6 L gut	
"			7.10	58809	47.2 L T. cb	
11+00			6.31	58885		
"			6.30	58889		0.5 R. out gut
"			6.16	58903		12 R
"			6.71	58848		22.9 R. out gut
"			6.81	58938		24.3 R gut
"			6.19	58900		24.3 R T. cb.
"			6.38	58981	0.6 L. gut	
"			5.73	58946	0.6 L T. cb.	
"			4.99	59020	22.7 L T. cb	

Profile No. ____ Notes Red. ____ Plotted ____ Job No. 1452 Division No. ____
X-Sec. No. ____ Date ____ Date ____ Survey of Woodward Blvd. ____
Notes Chkd. ____ Checked ____ Survey by Benson Notes ____ Date 9-17-51
Date ____ Date ____ Map No. ____ Indexed Johnson Date ____

F.B. 1588 PG. 167

76L298 307 5-49

PLEASE RETURN TO
LOS ANGELES COUNTY SURVEYOR
726 LOS ANGELES COUNTY ENGINEERING BLDG.

NOTE: ANY ADDITIONS OR CHANGES ON THIS SHEET MUST BE MADE OR CIRCLED IN RED INK, WITH DATE AND NAME OF PERSON MAKING CHANGE.

Do not extend notes this side of this line.

STATION	B. S.	H. I.	F. S.	ELEV.		
		595.19				
11+00			5.57	587.62	22.7 L gut	
"			5.45	589.74	24.1 L out gut	
"			4.99	590.20	34 L	
"			5.08	590.01	46.3 L out gut	
"			5.14	590.05	47.7 L gut	
"			4.52	590.67	47.7 L T. Cb	
12+00			3.37	591.32		±
"			3.83	591.37		0.5 R. out gu
"			3.70	591.49		12 R.
"			4.18	591.01		22.9 R out gut
"			4.30	590.89		24.4 R gut
"			3.70	591.49		24.4 R T. Cb.
"			3.91	591.28	0.6 L gut	
"			3.27	591.90	0.6 L T. Cb	
"			2.60	592.59	22.5 L T. Cb.	
"			3.18	592.01	22.5 L gut	
"			3.04	592.[illegible]	24.2 L out gut	
"			2.52	592.67	34 L	
"			2.64	592.55	46.1 L out gut	
"			2.79	592.40	47.2 L gut	
"			2.15	593.04	47.2 L T. Cb.	

F.B. 1582 PG. 163
Job No. 1452 Division No. Notes Red. Plotted No. Profile
Survey of Woodward Blvd. 3.3 Date Date X-Sec.
Survey by Benson Notes 8° Notes Chkd. Checked No.
Indexed A. C. Johnson Date 9-17-51 Date Date

76L298 307 5-49

PLEASE RETURN TO
LOS ANGELES COUNTY SURVEYOR
726 LOS ANGELES COUNTY ENGINEERING BLDG.

NOTE: ANY ADDITIONS OR CHANGES ON THIS SHEET MUST BE MADE OR CIRCLED IN RED INK, WITH DATE AND NAME OF PERSON MAKING CHANGE.

Do not extend notes this side of this line.

STATION	B. S.	H. I.	F. S.	ELEV.		
		595.19				
T.P.	8.75	602.51	1.46	593.73	T.P.	
13+00			8.97	593.54		
"			8.91	593.60		0.7 R. out gut.
"			8.80	593.71		12 R.
"			9.31	593.20		22.7 R out gut.
"			9.39	593.12		24.4 R gut.
"			8.79	593.72		24.4 R T. cb.
"			9.02	593.49	0.6 L gut	
"			[illegible]	594.11	0.6 L T. cb.	
"			7.78	594.73	22.6 L T. cb.	
"			8.37	594.14	22.2 L gut	
"			8.26	594.25	24.2 L out gut	
"			7.70	594.81	34 L	
"			7.89	594.62	46.4 L out gut	
"			7.98	594.53	47.2 L	
"			7.36	595.15	47.2 L T. cb.	
14+00			6.70	595.81		
"			6.65	595.86		0.6 R. out gut.
"			6.38	596.13		12 R.
"			6.96	595.55		22.7 R. out gut
"			7.09	595.42		24.2 R. gut

Profile No. ____ Notes Red. ____ Plotted ____ Job No. 1452 Division No. ____
X-Sec. No. ____ Date ____ Date ____ Survey of Woodward Blvd. S.S.
Notes Chkd. ____ Checked ____ Survey by Benson Notes 68 Date 9-17-51
Date ____ Date ____ Map No. ____ Indexed Johnson Date ____

F.B. 1582 PG. 169

76L298 307 5-49

PLEASE RETURN TO
LOS ANGELES COUNTY SURVEYOR
726 LOS ANGELES COUNTY ENGINEERING BLDG.

NOTE: ANY ADDITIONS OR CHANGES ON THIS SHEET MUST BE MADE OR CIRCLED IN RED INK, WITH DATE AND NAME OF PERSON MAKING CHANGE.

Do not extend notes this side of this line.

Profile No. ____ X-Sec. No. ____ Plotted ____ Date ____ Checked ____ Date ____

Notes Red. ____ Date ____ Notes Chkd. ____ Date ____

Division No. ____ Job No. 1452 Notes ____ Date 1-17-51

F.B. 1533 Pg. 110 Survey of Wood Wash Survey by Benson Indexed H. C. Johnson

STATION	B. S.	H. I.	F. S.	ELEV.		
		602.51				
14+00			6.50	596.01		24² R. T.Cb.
"			6.76	595.75	0.7 L gut.	
"			6.12	596.39	0.7 L T.Cb.	
"			5.69	596.82	22.9 L T.Cb.	
"			6.23	596.28	22.1 L gut.	
"			6.22	596.29	24.9 L out gut.	
"			5.67	596.84	34 L	
"			5.92	596.59	46.5 L out gut	
"			6.01	596.50	47.3 L gut	
"			5.36	597.15	47.3 L T.Cb.	
15+00.7			4.45	598.06		
"			4.42	598.09		0.7 R. out gut.
"			4.12	598.39		12 R
"			4.85	597.66		22.5 R. out gut.
"			4.96	597.55		24.0 R. gut.
"			4.32	598.19		24.0 R T.Cb.
"			4.49	598.02	0.8 L gut.	
"			3.34	598.67	0.8 L T.Cb.	
"			3.66	598.85	22.7 L T.Cb.	
"			4.27	598.24	22.2 L gut.	
"			4.16	598.35	24.2 L out gut.	

76L298 307 5-49

PLEASE RETURN TO
LOS ANGELES COUNTY SURVEYOR
726 LOS ANGELES COUNTY ENGINEERING BLDG.

NOTE: ANY ADDITIONS OR CHANGES ON THIS SHEET MUST BE MADE OR CIRCLED IN RED INK, WITH DATE AND NAME OF PERSON MAKING CHANGE.

Do not extend notes this side of this line.

STATION	B. S.	H. I.	F. S.	ELEV.		
		602.51				
15+00 ±			3.55	598.96	3.4 L	
"			3.75	598.76	4.6 L out gut	
"			3.83	598.68	4.7 L gut.	
"			3.20	599.31	4.7 ± L. T.cb.	
T.P.	8.36	606.61	4.26	598.25	T.P.	
15+11 ±			8.25	598.36		#
"			8.46	598.15	11.5 L gut	
"			7.80	598.81	11.3 L Top cb.	
15+37 ±			7.56	599.05		#
"			7.50	599.11	11.8 L gut.	
"			6.84	599.77	11.8 L T.cb.	
15+43 ±			7.49	599.12		#
"			7.47	599.14		0.4 R. out gut.
"			7.27	599.34		12. R
"			7.87	598.74		22.5 R out gut.
"			8.00	598.61		24° R. gut
"			7.35	599.26		24 ± R. T.cb.
"			7.54	599.07	1. L gut	
"			6.90	599.71	1. L T.cb. blend c.R.	
"			6.63	599.98	22 L T.cb. " "	
"			7.23	599.38	22 L gut	

Profile No. ____ Notes Red. ____ Plotted ____ Job No. 1452 Division No. ____
X-Sec. No. ____ Date ____ Notes Chkd. ____ Date ____ Checked ____ Date ____ Survey of Kirby Survey by Berson Map No. ____ Notes Andy Johnson Date 9-17-51 Date ____

F.B. 3582 PG. 171

76L298 307 5-49

PLEASE RETURN TO
LOS ANGELES COUNTY SURVEYOR
726 LOS ANGELES COUNTY ENGINEERING BLDG.

NOTE: ANY ADDITIONS OR CHANGES ON THIS SHEET MUST BE MADE OR CIRCLED IN RED INK, WITH DATE AND NAME OF PERSON MAKING CHANGE.

Do not extend notes this side of this line.

STATION	B. S.	H. I.	F. S.	ELEV.		
		603.22				
17+38			4.92	603.30	0.2 L gut	
"			4.27	603.95	0.2 L T.cb.	
"			4.16	604.06	22.2 L T.cb.	
"			4.79	603.46	22.2 L gut	
"			4.71	603.54	24.2 L out gut	
"			4.23	603.94	3.4 L	
"			4.30	603.92	46.2 L out gut	
"			4.37	603.85	48.2 L gut	
"			3.72	604.50	48.2 L T.cb. (Sewer SW 2.R)	
17+43			4.76	603.46		R
"			4.81	603.41	0.2 L gut	
"			4.15	604.07	0.2 L T.cb. (Sewer C.R)	
"			4.03	604.19	22.2 T.cb. " "	
"			4.67	603.55	22.2 gut.	
17+54			4.45	603.77		R
"			4.62	603.60	12.2 L	
"			4.00	604.20	12.2 L T.cb.	
17+69.01			3.86	604.34		✓
BMTE 717			3.80	604.42	TE 717 El 604.422 FE 1582-108 Wood [illegible] BM 4.6 [illegible] 5 W. [illegible] 84 spk. [illegible] cb. 4.5 [illegible]	

Profile No. ____ X-Sec. No. ____

Plotted ____ Date ____ Checked ____ Date ____

Notes Red. ____ Date ____ Notes Chkd. ____ Date ____

Division No. 1452 Bl. 3.5

Job No. 1452 Wood [illegible]

Notes ____ Date 9-17-51

Survey of Wood [illegible]

Survey by C. Johnson

Indexed ____

F.B. 1582 PG. 174

F.B. PG. 175

Profile No. _____ Notes Red. _____ Plotted _____ Job No. 14[illegible] Division No. _____
Date _____ Date _____ Survey of _____
X-Sec. No. _____ Notes Chkd. _____ Checked _____ Survey by _____ Notes _____ Date _____
Date _____ Date _____ Map No. _____ Indexed Johnson Date MAR 20 '56

STATION	B. S.	H. I.	F. S.	ELEV.

NOTE: ANY ADDITIONS OR CHANGES ON THIS SHEET MUST BE MADE OR CIRCLED IN RED INK. WITH DATE AND NAME OF PERSON MAKING CHANGE.

PLEASE RETURN TO
LOS ANGELES COUNTY SURVEYOR
726 LOS ANGELES COUNTY ENGINEERING BLDG.

Do not extend notes this side of this line.

76L298 307 5-49

76L298 307 5-49

PLEASE RETURN TO
LOS ANGELES COUNTY SURVEYOR
726 LOS ANGELES COUNTY ENGINEERING BLDG.

NOTE: ANY ADDITIONS OR CHANGES ON THIS SHEET MUST BE MADE OR CIRCLED IN RED INK, WITH DATE AND NAME OF PERSON MAKING CHANGE.

Do not extend notes this side of this line.

Profile No. X-Sec. No.
Plotted Date Checked Date
Notes Red. Date Notes Chkd. Date
Division No. Notes Date
Job No. 1452
Survey of
Survey by
Indexed A. C. Johnson
F.B. 582 PG. 176

STATION	B. S.	H. I.	F. S.	ELEV.	
	7.2	578.2		571.0	
			10.8	567.4	
	4.9	578.4		573.5	
			7.5	570.9	

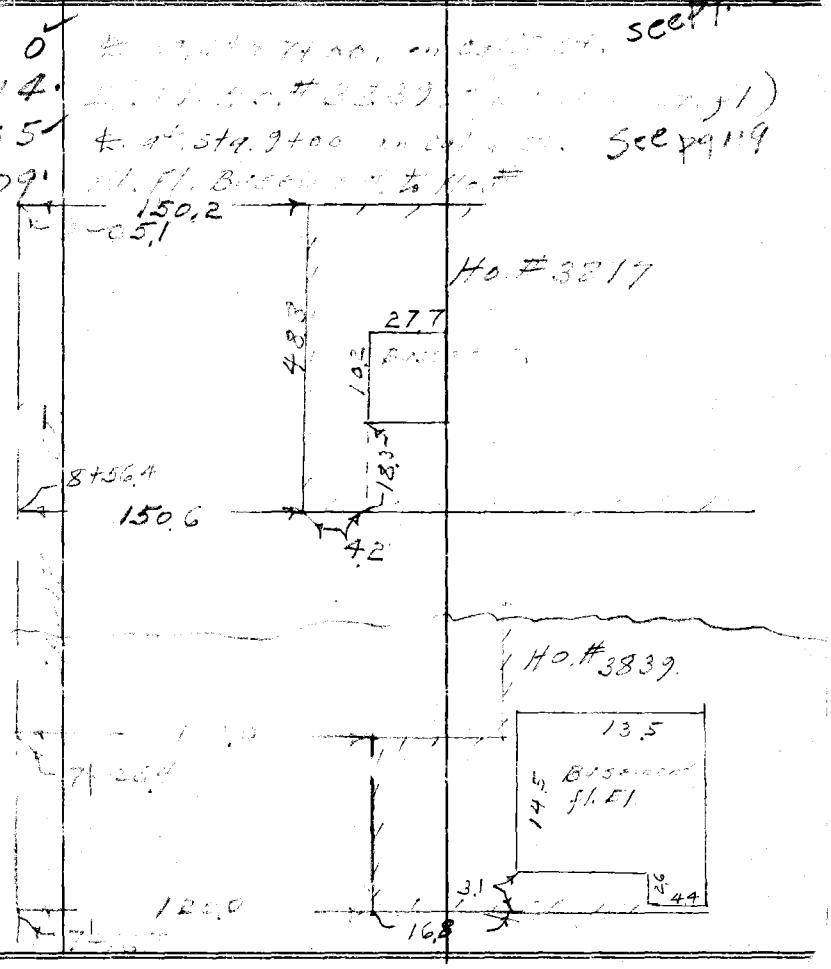

F.B. 1582 PG. 177

Profile No.	Notes Red.	Plotted	Job No. 1452	Division No.	
	Date	Date	Survey of Woodward Blvd. S.S.		
X-Sec. No.	Notes Chkd.	Checked	Survey by	Notes	Date
	Date	Date	Map No.	Indexed A. C. Johnson	Date MAR 20 '59

MACHILLINDA AVE.

FROM [illegible]

TO: [illegible]

Location of [illegible]

WOODWARD BLVD. S.S.

J.N. 1452

ELEV.	[illegible] C.A. [illegible] J.T. Dougherty [illegible]
F. S.	
H. I.	
B. S.	
STATION	

NOTE: ANY ADDITIONS OR CHANGES ON THIS SHEET MUST BE MADE OR CIRCLED IN RED INK, WITH DATE AND NAME OF PERSON MAKING CHANGE.

PLEASE RETURN TO
LOS ANGELES COUNTY SURVEYOR
726 LOS ANGELES COUNTY ENGINEERING BLDG.

Do not extend notes this side of this line.

76L298 307 5-49

F.B. 158 PG. 178 Job No. 1452 Division No. ____ Notes Red. ____ Plotted ____ Profile No. ____
Survey of Westwood Bl. S.S. Date ____ Date ____
Survey by B. ____ Notes AB Notes Chkd. ____ Checked ____ X-Sec.
Indexed A. C. Johnson Date 7-19-51 Date ____ Date ____ No. ____

76L298 307 5-49

PLEASE RETURN TO
LOS ANGELES COUNTY SURVEYOR
726 LOS ANGELES COUNTY ENGINEERING BLDG.

NOTE: ANY ADDITIONS OR CHANGES ON THIS SHEET MUST BE MADE OR CIRCLED IN RED INK, WITH DATE AND NAME OF PERSON MAKING CHANGE.

Do not extend notes this side of this line.

STATION	B. S.	H. I.	F. S.	ELEV.		
Ho. # 511 A[illegible] and [illegible]						
Ho. 623	"	"		"	"	"
	7.0	596.7		589.73	Elev. Top Sc. 15+00	see pg. 126
			11.0	585.7	El. Fl. Basement Ho. # 451.	
	5.1	594.8		589.73	El. Top Sc. 15+00	
			7.3	587.5	El. Fl. Basement Ho. # 441	

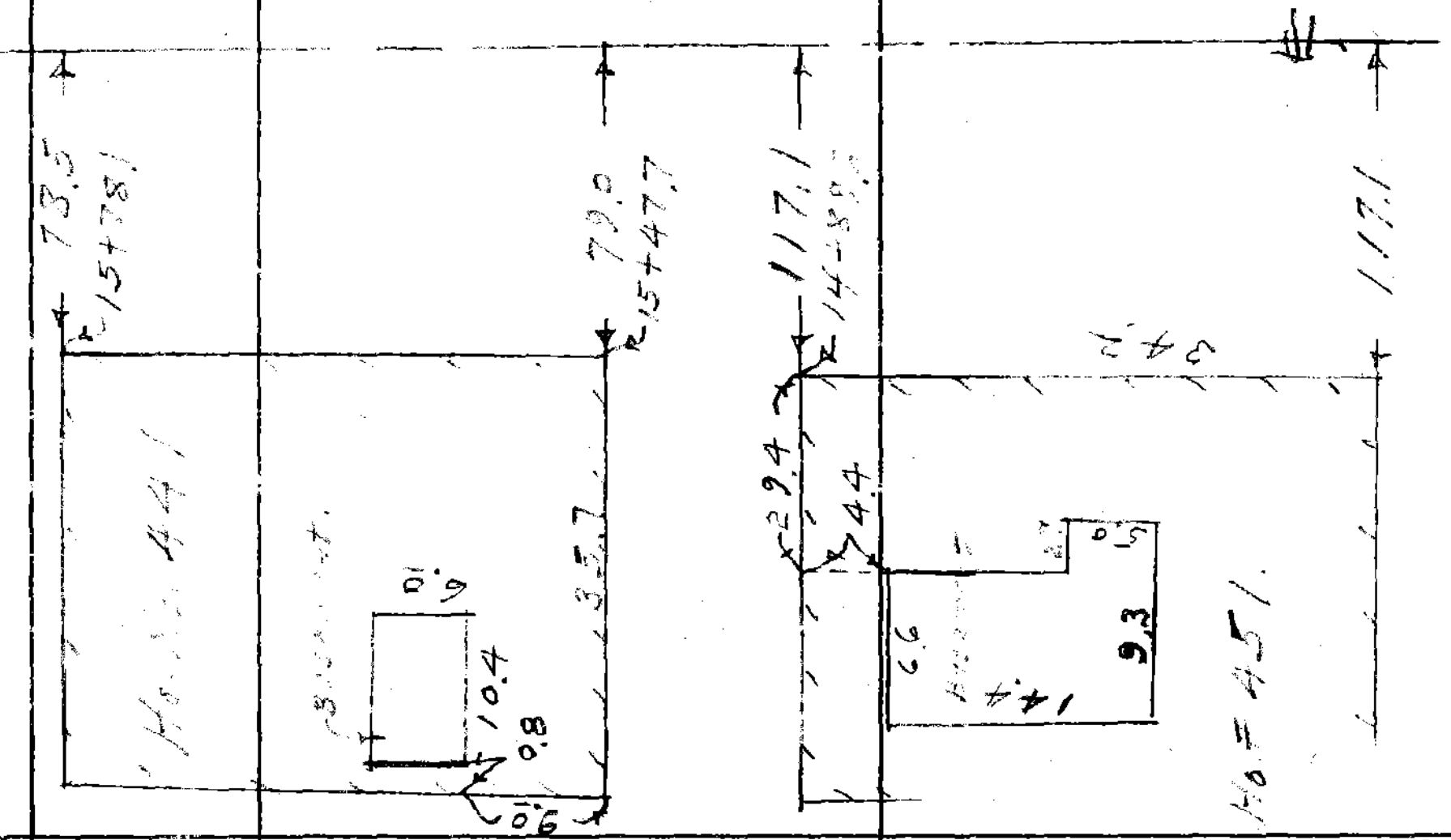

Notes Ck'd by	Survey of WOODARD BLVD
Map No.	W. O. 1452 Tape No. St'd. °F
Office Work	Surveyed by J. COATES
Checked	Notes A.C.S. Date 8-21-51
Date	Indexed A. C. Johnson

F. B. 1582 PG. 179

MAR 20 '56

TOPOGRAPHY ON MICHIGAN BLVD.
FROM
CALIFORNIA ST. NORTHERLY
TO
LAURITA AVENUE

WOODARD BLVD.
S.S. DISTRICT
C.I. #1452

NOTES:- TOPOGRAPHY TAKEN
ON A LINE OFFSET 12' W.
OF ℄ OF MICHIGAN AVE N.

COATES
STANGELAND
BROOKS
LUNDBLAD

Note: Any Additions or Changes on This Sheet Must Be Made or Circled in Red Ink With Date and Name of Person Making Change.

Do not extend notes this side of this line.

RETURN TO
LOS ANGELES COUNTY SURVEYOR
726 LOS ANGELES COUNTY
ENGINEERING BLDG.

76F309S 247 10M 1-49

CONT'D BOT PG #

F. B. 1582 PG. 180

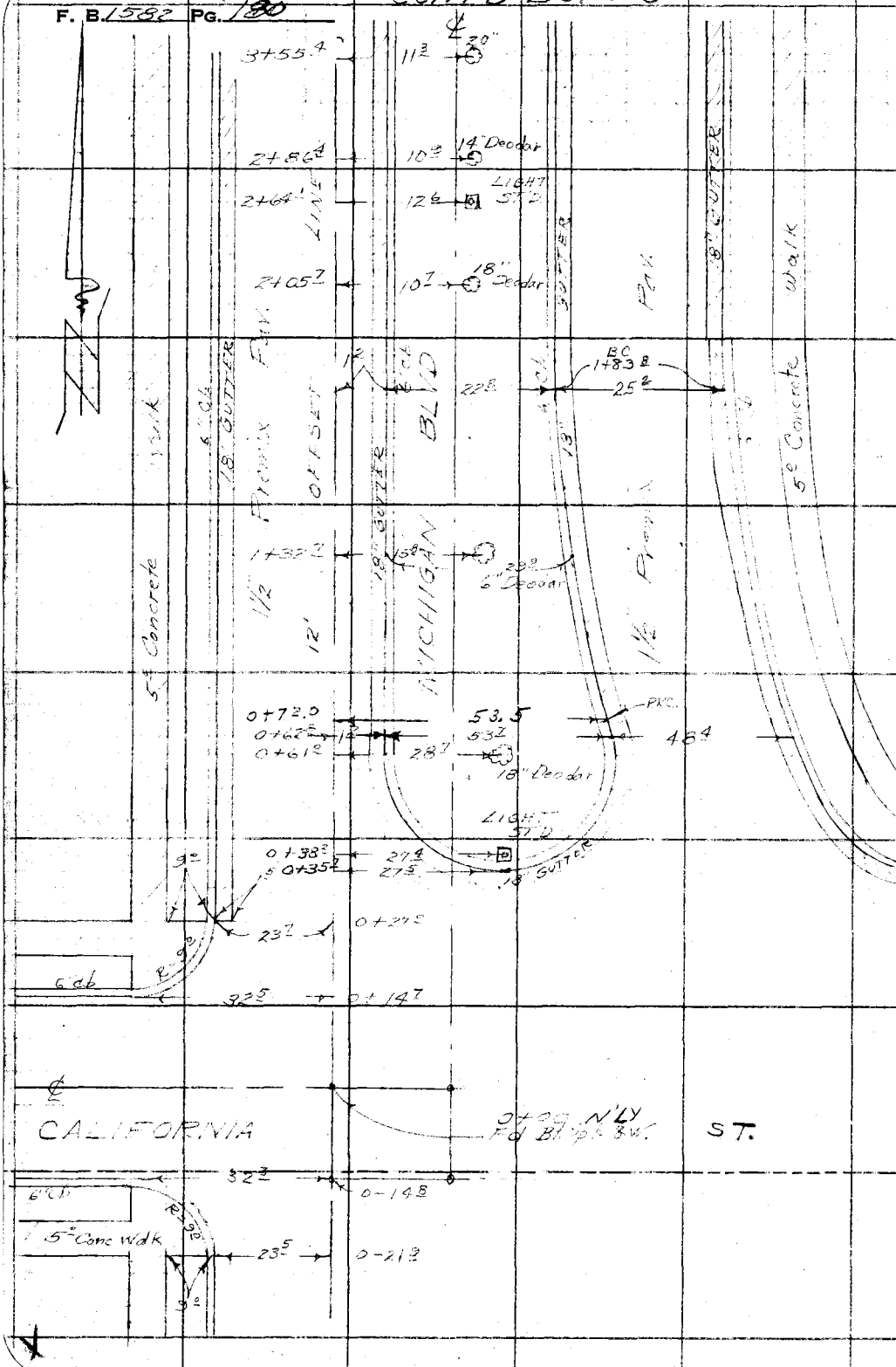

RETURN TO
LOS ANGELES COUNTY SURVEYOR
726 LOS ANGELES COUNTY
ENGINEERING BLDG.

Do not extend notes this side of this line.

Note: Any Additions or Changes on This Sheet Must be Made or Circled in Red Ink With Date and Name of Person Making Change.

Notes Ck'd by	Survey of WOODWARD BLVD
Map No.	W. O. 1452 Tape No. St'd. °F
Office Work	Surveyed by COATES
Checked	Notes A.C.S. Date 8-21-51
Date	Indexed C. Johnson

F. B. 1582 PG. 181

CONT'D BOT. PG. #

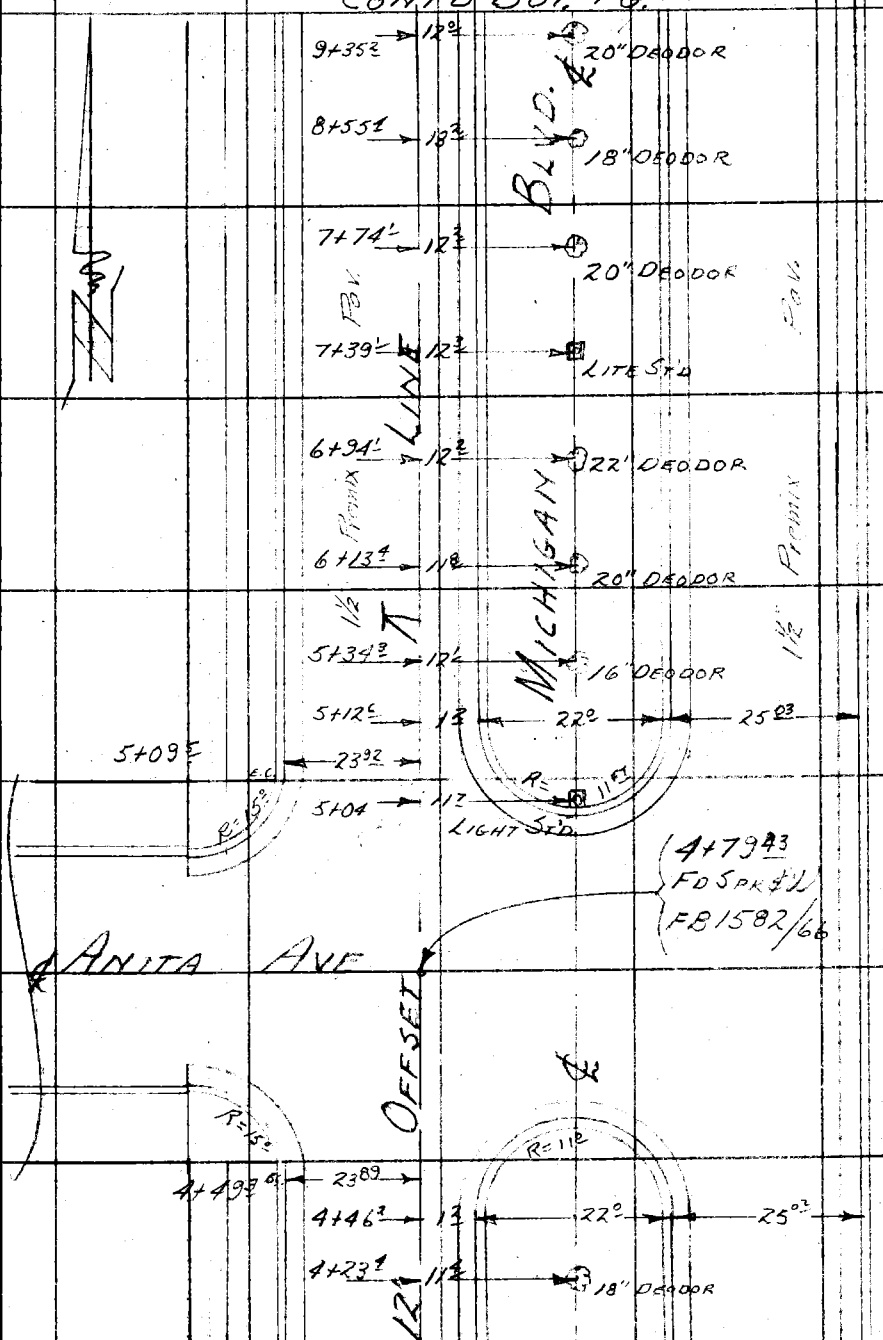

CONT'D FROM TOP PG. #

Note: Any Additions or Changes on This Sheet Must be Made or Circled in Red Ink With Date and Name of Person Making Change.

Do not extend notes this side of this line.

RETURN TO
LOS ANGELES COUNTY SURVEYOR
726 LOS ANGELES COUNTY
ENGINEERING BLDG.

76F309S 247 10M 1-49

F. B. 1582 Pg. 182

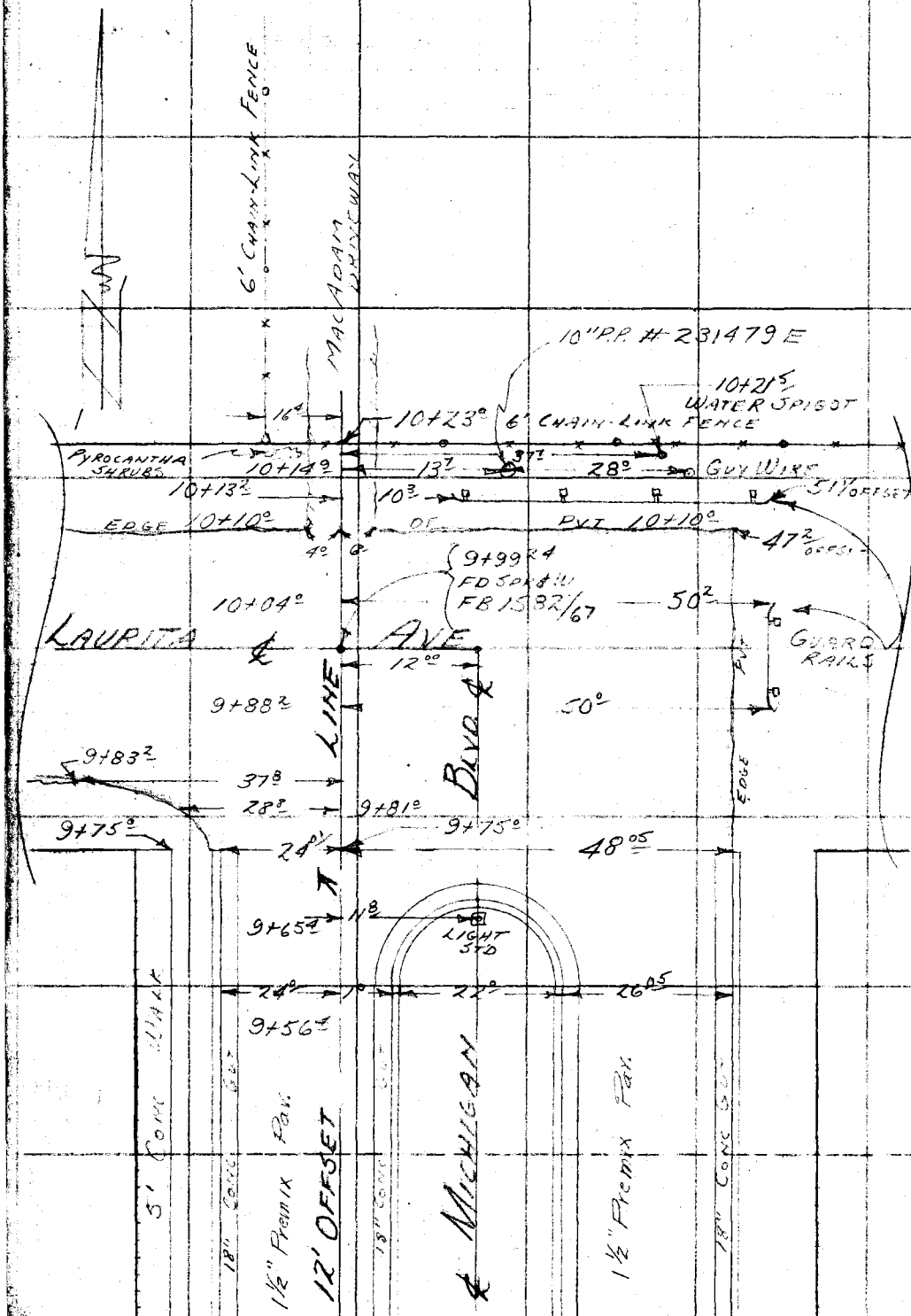

CONT'D FROM TOP PG #

RETURN TO
LOS ANGELES COUNTY SURVEYOR
726 LOS ANGELES COUNTY
ENGINEERING BLDG.

Do not extend notes this side of this line.

Note: Any Additions or Changes on This Sheet Must be Made or Circled in Red Ink With Date and Name of Person Making Change.

Profile	Notes Red	Plotted	Job No. C.I. 1452	Division No.	F. B. 1582	Pg. 183
No.	Date	Date	Survey of Woodward Blvd S.S.			
X-Sec.	Notes Chkd.	Checked	Survey by Benson	Notes	Date	
No.	Date	Date	Map No.	Indexed A. C. Johnson	Date MAR 20 '58	

CROSS-SECTION
OF
MICHIGAN BLVD.

From: CALIFORNIA ST
To: LAURITA AVE

WOODWARD BLVD S.S.
J.N. C.I. 1452

C.A. Benson
H. Dougherty.
F.E. Brooks
R.W. Lundblad

STATION	B. S.	H. I.	F. S.	ELEV.

NOTE: ANY ADDITIONS OR CHANGES ON THIS SHEET MUST BE MADE OR CIRCLED IN RED INK, WITH DATE AND NAME OF PERSON MAKING CHANGE.

Do not extend notes this side of this line.

PLEASE RETURN TO
LOS ANGELES COUNTY SURVEYOR
726 LOS ANGELES COUNTY ENGINEERING BLDG.

76L298 307 4-50

76L298 307 4-50

PLEASE RETURN TO
LOS ANGELES COUNTY SURVEYOR
726 LOS ANGELES COUNTY ENGINEERING BLDG.

NOTE: ANY ADDITIONS OR CHANGES ON THIS SHEET MUST BE MADE OR CIRCLED IN RED INK, WITH DATE AND NAME OF PERSON MAKING CHANGE.

Do not extend notes this side of this line.

STATION	B. S.	H. I.	F. S.	ELEV.		
B.M. T.E. 724	511	582.80		577.69	{B.M. T.E. 724 El. 577.693 F.B. 1588-116 Michigan & Ca. [illegible] St. N.W. Cor. St. spk. in [illegible] of [illegible]	
0+00 going N.			5.59	577 21		# [illegible] (W) on Mich. gr. & offset
"			5.73	577 07		12 R
"			6.50	576 30		44 R
"			7.30	575 50		64 R
"			5.66	577 14	12 L	
"			5.67	577 13	24 L	
0+13			5.90	576 90		#
0+27			6.19	576 61		#
"			6.66	576 14		15 R
"			7.10	575 70		40 R
"			7.62	575 18		66 R
"			5.84	576 96	12 L	
"			5.70	577 10	22.5 L out gut.	
"			5.73	577 02	23.8 L gut	
"			5.14	577 66	23.8 L T. cb. N. end. N.W. C.R.	
0+35.7			6.29	576 51		#
"			7.33	575 47		27.9 R gut.
"			6.66	576 14		27.9 R T. cb
0+62.5			6.23	576 57		#
" "			6.37	576 43		1.1 R gut.

F. B. 1582 PG. 184

Job No. 1452 Division No. ____ Notes Red. ____ Plotted ____ Profile ____

Survey of ____ Date ____ Date ____ No. ____

Survey by ____ Notes ____ Notes Chkd. ____ Checked ____ X-Sec. ____

Indexed A. C. Johnson Date 9-18-51 Date ____ Date ____ No. ____

76L298 307 5-49

PLEASE RETURN TO
LOS ANGELES COUNTY SURVEYOR
726 LOS ANGELES COUNTY ENGINEERING BLDG.

NOTE: ANY ADDITIONS OR CHANGES ON THIS SHEET MUST BE MADE OR CIRCLED IN RED INK, WITH DATE AND NAME OF PERSON MAKING CHANGE.

Do not extend notes this side of this line.

STATION	B. S.	H. I.	F. S.	ELEV.		
		582.30				
0+[illegible]			5.[illegible]7	57713		1.[illegible] R — [illegible] (Kend [illegible])
"			6.2[illegible]	57660	5.[illegible] L out gut	
"			5.46	57734	1[illegible] L	
"			5.28	57752	22.5 L out [illegible]	
"			5.3[illegible]	57741	2[illegible] L gut	
"			4.73	57807	2[illegible] L T. [illegible]	
0+[illegible]			[illegible].09	57671		
—			6.2[illegible]	57660		1.2 R gut
"			5.54	57726		1.2 R T. [illegible]
"			6.5[illegible]	57613		53.4 R T. [illegible]
"			7.33	57547		5[illegible] R gut
"			7.2[illegible]	57559		54.8 [illegible]
"			7.19	57561		70 R
1+00			5.60	57720		
"			5.7[illegible]	57709		1.2 R gut
"			5.0[illegible]	57777		1.2 R T. [illegible]
"			6.02	57678		42 R T. [illegible]
"			6.66	57614		42 R gut
"			[illegible]	57626		43.5 R out gut
—			6.60	57620		57 R
			7.16	57564		73.4 R out gut

Profile No. ____ Notes Red. ____ Plotted ____ Job No. [illegible] Division No. ____ F.B. [illegible] PG. 185
X-Sec. No. ____ Date ____ Date ____ Survey of [illegible]
Notes Chkd. ____ Checked ____ Survey by [illegible] Notes [illegible] Date [illegible]
Date ____ Date ____ Map No. ____ Date ____
Alex G. Johnson

76L298 307 5-49

PLEASE RETURN TO
LOS ANGELES COUNTY SURVEYOR
726 LOS ANGELES COUNTY ENGINEERING BLDG.

NOTE: ANY ADDITIONS OR CHANGES ON THIS SHEET MUST BE MADE OR CIRCLED IN RED INK, WITH DATE AND NAME OF PERSON MAKING CHANGE.

Do not extend notes this side of this line.

Profile No. ____ X-Sec. No. ____ Plotted ____ Date ____ Checked ____ Date ____ Notes Red. ____ Date ____ Notes Chkd. ____ Date ____ Division No. ____ Job No. 1452 Notes ____ Date ____ Survey of ____ Survey by E. C. Johnson Indexed ____ F.B. 1552 PG. 156

STATION	B. S.	H. I.	F. S.	ELEV.		
[illegible]		[illegible]	7.2[illegible]	576.53		72 R. [illegible]
"			[illegible]	576.17		[illegible]
"			[illegible]	577.21	[illegible]	
"			4.9[illegible]	577.97	12 L	
"			4.60	578.20	22.3 L [illegible]	
"			[illegible]	578.08	23.5 L [illegible]	
"			4.9[illegible]	578.72	[illegible]	
2+00			3.3[illegible]	5[illegible]3.95		# see Pg. 196 for Baseline
"			4.02	578.78		1.3 R [illegible]
"			3.37	579.43		1.3 R [illegible]
"			3.70	579.10		23.1 A. T. [illegible]
"			4.32	578.48		23.1 R [illegible]
"			4.38	578.62		34.5 [illegible]
"			4.41	578.39		[illegible]
"			5.00	577.80		[illegible]
"			[illegible]	577.70		[illegible]
"			4.85	578.35		[illegible]
"			3.82	578.98	3.2 L [illegible]	
"			3.10	579.70	12 L	
"			2.73	579.87	22.3 L [illegible]	
"			3.00	579.80	23.7 L [illegible]	

76L298 307 5-49

PLEASE RETURN TO
LOS ANGELES COUNTY SURVEYOR
726 LOS ANGELES COUNTY ENGINEERING BLDG.

NOTE: ANY ADDITIONS OR CHANGES ON THIS SHEET MUST BE MADE OR CIRCLED IN RED INK, WITH DATE AND NAME OF PERSON MAKING CHANGE.

Do not extend notes this side of this line.

STATION	B. S.	H. I.	F. S.	ELEV.	PER	
		582.50		580 39		
2+00			[illegible]	579 39	23 [illegible]	
1+83	[illegible]		4.[illegible]	578 64		
"			4.32	578 48		1.2 R [illegible]
"			3.67	579 13		1.2 R [illegible]
"			4.00	578 80		23.3 R [illegible]
"			4.65	578 15		23.2 R [illegible]
"			4.53	578 27		24.8 R [illegible]
"			4.74	578 06		34 R
"			5.35	577 45		46.8 R " "
"			5.45	577 35		48.3 R [illegible]
"			4.80	578 00		48.3 R T. Cb.
3+00			1.34	580 96		
"			1.96	580 84		1.2 R. [illegible]
"			1.34	581 46		1.2 R T. Cb.
"			1.6[illegible]	581 19		23.2 R " "
"			2.23	580 57		23.2 R. [illegible]
"			2.16	580 64		24.6 R. [illegible]
"			2.08	580 72		34 R
"			2.69	580 11		46.8 R " "
"			2.78	580 02		48.3 R. [illegible]
"			2.11	580 69		48.3 R T. Cb.

Profile Notes Red. ____ Plotted ____ Job No. 1452 Division No. ____
No. ____ Date ____ Date ____ Survey of ____
X-Sec. Notes Chkd. ____ Checked ____ Survey by ____ Notes [illegible] Date [illegible]
No. ____ Date ____ Date ____ Map No. ____ Indexed ____ Date ____

F.B. [illegible] PG. 187

76L298 307 5-49

PLEASE RETURN TO
LOS ANGELES COUNTY SURVEYOR
726 LOS ANGELES COUNTY ENGINEERING BLDG.

NOTE: ANY ADDITIONS OR CHANGES ON THIS SHEET MUST BE MADE OR CIRCLED IN RED INK, WITH DATE AND NAME OF PERSON MAKING CHANGE.

Do not extend notes this side of this line.

Profile No. ___ Plotted ___ Date ___
X-Sec. No. ___ Checked ___ Date ___
Notes Red. ___ Date ___
Notes Chkd. ___ Date ___
Job No. ___ Division No. ___
Notes ___ Date ___
Survey of ___
Survey by C. Johnson
Indexed ___
F.B. 1589 PG. 133

STATION	B. S.	H. I.	F. S.	ELEV.		
		582.90				
3+00			1.51	580.99	0.3 L [illegible]	
"			1.31	581.49	11 L	
"			1.32	581.48	22 L " "	
"			1.39	581.41	23 L [illegible]	
"			0.78	582.05	[illegible]	
T.P.	9.75	593.54	1.71	591.83	T.P.	
4+00			7.92	582.92		see Pg. 197
"			8.02	582.82		1 R [illegible]
"			7.30	583.48		1 L [illegible]
"			7.52	583.22		23 R " "
"			8.23	582.59		23 R [illegible]
"			8.09	582.75		24 [illegible]
"			8.04	582.80		34 [illegible]
"			8.46	582.38		46 [illegible]
"			8.35	582.29		48 R [illegible]
"			7.97	582.87		48 R [illegible]
"			7.53	582.96	0.4 L [illegible]	
"			7.45	583.39	18 L	
"			7.25	583.19	23 L " "	
"			7.74	583.10	23 L [illegible]	
"			7.07	583.75	23 L T.S.	

76L298 307 5-49

PLEASE RETURN TO
LOS ANGELES COUNTY SURVEYOR
726 LOS ANGELES COUNTY ENGINEERING BLDG.

NOTE: ANY ADDITIONS OR CHANGES ON THIS SHEET MUST BE MADE OR CIRCLED IN RED INK, WITH DATE AND NAME OF PERSON MAKING CHANGE.

Do not extend notes this side of this line.

STATION	B. S.	H. I.	F. S.	ELEV.		
		590.54				
4+46.2			6.95	58389		#
"			7.04	58380		1° R gut
"			6.37	58447		1° R T. [illegible]
"			6.65	58419		23° R. T. [illegible]
"			7.31	58353		23° R gut
4+49.2			6.[illegible]	58393		#
"			6.39	58395		0° R out gut
"			[illegible]	58386		1° R gut
"			6.40	58434		1° R. T. [illegible]
"			6.66	58424		22° R [illegible]
"			7.[illegible]	58358		22° R gut
"			7.19	58365		[illegible] R. out gut
"			7.05	58379		[illegible] R.
"			7.34	58350		46° R [illegible]
"			7.45	58339		[illegible] R gut
"			6.77	58407		[illegible] T. [illegible]
"			[illegible]	58425	13 L	
"			6.[illegible]	58416	[illegible] L out gut	
"			6.76	58408	23° L gut	
"			6.93	58476	23° L T. [illegible]	

Profile No. ____ Notes Red. ____ Plotted ____ Job No. 1452 Division No. ____
X-Sec. No. ____ Date ____ Date ____ Survey of [illegible] BIV. [illegible]
Notes Chkd. ____ Checked ____ Survey by ____ Notes [illegible] Date [illegible]
Date ____ Date ____ Map No. ____ Date ____

Indexed Johnson

F.B. 1582 PG. 189

76L298 307 5-49

PLEASE RETURN TO
LOS ANGELES COUNTY SURVEYOR
726 LOS ANGELES COUNTY ENGINEERING BLDG.

NOTE: ANY ADDITIONS OR CHANGES ON THIS SHEET MUST BE MADE OR CIRCLED IN RED INK. WITH DATE AND NAME OF PERSON MAKING CHANGE.

Do not extend notes this side of this line.

STATION	B. S.	H. I.	F. S.	ELEV.		
4+57±		590.5[illegible]	6.36	584 48		⊥
"			[illegible]	583 66		11± R [illegible]
"			[illegible]	584 27		11± R [illegible]
4+79±			[illegible]	584 55		⊥ Int. [illegible]
"			[illegible]	584 52		12 R
"			[illegible]	584 46		[illegible]
"			6.65	584 19		4[illegible]
"			[illegible]	584 07		[illegible]
"			6.09	584 75		[illegible]
"			6.03	584 76	13 L	
"			6.22	584 63	24 L	see Pg 197
5+01±			5.74	585 10		⊥
"			5.81	585 03	11± L [illegible]	
"			5.15	585 69	11± L [illegible]	
5+09±			5.63	585 21		[illegible]
"			[illegible]	585 09		15 R [illegible]
"			5.10	585 74		[illegible]
"			5.24	585 60		22± R [illegible]
"			5.92	584 92		22± R [illegible]
"			5.89	584 95		[illegible]
"			5.68	585 16		35 R.

F.B. 1582 PG. 190
Job No. 1452 Division No. ____ Notes Red. ____ Plotted ____ Profile ____
Survey of ____ Date ____ Date ____ No. ____
Survey by ____ Notes ____ Notes Chkd. ____ Checked ____ X-Sec. ____
Indexed A. C. Johnson Date 9-13-51 Date ____ Date ____ No. ____

76L298 307 5-49

PLEASE RETURN TO
LOS ANGELES COUNTY SURVEYOR
726 LOS ANGELES COUNTY ENGINEERING BLDG.

NOTE: ANY ADDITIONS OR CHANGES ON THIS SHEET MUST BE MADE OR CIRCLED IN RED INK, WITH DATE AND NAME OF PERSON MAKING CHANGE.

Do not extend notes this side of this line.

STATION	B. S.	H. I. ✓	F. S.	ELEV.		
		590.54				
5+00			5.95	58489		46½ R out gut
"			6.08	58476		48½ R gut
"			5.46	58541		45½ R T.Cb.
"			5.53	58531	13 L	
"			5.78	58506	22½ L out gut	
"			5.87	58497	24½ L gut	
"			5.23	58561	24½ L T.Cb. (N end NW.C.R)	
5+[illegible]			5.64	58520		⌗
"			5.69	58515		1½ R. gut
"			5.03	58576		1½ R T.Cb. (N end C.R)
"			5.24	58560		23½ R T.Cb. (" ")
"			5.33	58496		23½ R gut
6+00			3.87	58697		⌗
"			3.95	58689		1½ R. gut
"			3.31	58753		1½ R. T.Cb.
"			3.55	58729		23½ R T.Cb.
"			4.19	58665		23½ R gut
"			4.06	58678		24½ R out gut
"			3.37	58697		35 R
"			4.17	58667		46½ R " "
"			4.26	58658		48½ R gut

Profile No. ____ Notes Red. ____ Plotted ____ Job No. 1452 Division No. ____ F.B. 1582 PG. 191
X-Sec. No. ____ Date ____ Date ____ Survey of Woodward Blvd. SS
Notes Chkd. ____ Checked ____ Survey by ____ Notes ____ Date 9-18-51
Date ____ Date ____ Map No. ____ Indexed ____ Date ____

H. C. Johnson

76L298 307 5-49

PLEASE RETURN TO
LOS ANGELES COUNTY SURVEYOR
726 LOS ANGELES COUNTY ENGINEERING BLDG.

NOTE: ANY ADDITIONS OR CHANGES ON THIS SHEET MUST BE MADE OR CIRCLED IN RED INK, WITH DATE AND NAME OF PERSON MAKING CHANGE.

Do not extend notes this side of this line.

STATION	B. S.	H. I.	F. S.	ELEV.		
6+00		[illegible]	3.51	58723		48' R. T. cb.
"			3.3[illegible]	58698	[illegible]	
"			[illegible]	58726	13 L	
"			3.89	58695	22.4 L out gut	
"			4.03	58681	23.9 L gut	
"			[illegible]	58748	23.[illegible] L T. cb	
7+00			1.39	58895		#
"			1.97	58827		1.1 R gut
"			1.33	58951		1.1 R T. cb
"			1.49	[illegible]		23.[illegible] R T. cb
"			2.12	[illegible]		23.[illegible] R Gut
"			2.01	[illegible]		24.9 R. out gut
"			1.32	[illegible]		[illegible] R
"			2.13	58871		46.2 R " "
"			2.23	58861		43.2 R gut
"			[illegible]	[illegible]		43.[illegible] R T. cb
"			1.86	[illegible]	0.4 L out gut	
"			1.62	[illegible]	13 L	
"			1.83	58901	22.5 L " "	
"			1.98	58886	23.9 L gut	
"			1.31	58953	23.[illegible] L T. cb.	

F.B. 1582 PG. 192
Job No. 1452 Division No. ____ Notes Red. ____ Plotted ____ Profile ____
Survey of ____ Date ____ Date ____ No. ____
Survey by ____ Notes AB Notes Chkd. ____ Checked ____ X-Sec. ____
Indexed A. C. Johnson Date 9-13-51 Date ____ Date ____ No. ____

76L298 307 5-49

PLEASE RETURN TO
LOS ANGELES COUNTY SURVEYOR
726 LOS ANGELES COUNTY ENGINEERING BLDG.

NOTE: ANY ADDITIONS OR CHANGES ON THIS SHEET MUST BE MADE OR CIRCLED IN RED INK. WITH DATE AND NAME OF PERSON MAKING CHANGE.

Do not extend notes this side of this line.

STATION	B. S.	H. I.	F. S.	ELEV.		
T.P.	S.29	590.34 598.80	0.33	590.51	T.P.	
[illegible]			7.90	59090		⊥
"			7.99	59081		1° R. gut
"			7.34	59146		1° R. T. cb
"			[illegible]	59131		23° R T. cb
"			8.12	59068		23° R gut
"			8.02	59078		24° R. out gut
			7.84	59096		35 R.
			8.14	59066		46° R " "
"			8.23	59057		48.1 R. gut
"			7.65	59115		48.1 R T. cb.
"			7.86	59094	0.4 L out gut.	
"			7.55	59125	13 L	
"			7.71	59109	22° L " "	
"			7.79	59101	24° L gut.	
"			7.13	59167	24° L T. cb.	
9+00			5.91	59289		⊥
"			6.01	59279		1° R gut.
"			5.36	59344		1° R. T. cb.
"			5.44	59336		23° R. T. cb.
"			6.08	59272		23° R. gut

Profile No. ____ Notes Red. ____ Plotted ____ Job No. 1452 Division No. ____ F.B. 1582 PG. 193
X-Sec. No. ____ Date ____ Date ____ Survey of Wood Ave. n Blvd 3.5
Notes Chkd. ____ Checked ____ Survey by ____ Notes ____ Date 9-18-51
Date ____ Date ____ Map No. ____ Date ____
Max G. Johnson

76L298 307 5-49

PLEASE RETURN TO
LOS ANGELES COUNTY SURVEYOR
726 LOS ANGELES COUNTY ENGINEERING BLDG.

NOTE: ANY ADDITIONS OR CHANGES ON THIS SHEET MUST BE MADE OR CIRCLED IN RED INK, WITH DATE AND NAME OF PERSON MAKING CHANGE.

Do not extend notes this side of this line.

STATION	B. S.	H. I.	F. S.	ELEV.		
		595.80				
9+00			6.02	59278		24.4 R. out gut
"			5.83	59297		35 R.
"			6.14	59266		46.2 R. " "
"			6.20	59255		48.1 R. gut
"			5.59	59321		48.1 R. T. Cb
"			5.84	59292	0.4 L out gut	
"			5.44	59336	13. L	
"			5.61	59319	22.6 L " "	
"			5.75	59305	24.5 L gut	
"			5.10	59370	24.5 L T. Cb	
9+56.4			4.80	59400		
"			4.37	59393		1.0 R. gut
"			4.20	59460		1.0 R. T. Cb
"			4.36	59444		23.0 R. T. Cb, sand [illegible]
"			5.01	59379		23.0 R. gut " "
9+67.4			4.58	59422		
"			4.91	59389		11.9 R gut
"			4.25	59455		11.9 R. T. Cb
9+75.0			4.37	59443		
"			4.49	59431		12 R.
"			4.52	59428		35 R

F.B. 1582 PG. 194

Job No. 1-52 Division No. Notes Red. Plotted Profile
Survey of Date Date No.
Survey by Notes Notes Chkd. Checked X-Sec.
Indexed C. Johnson Date 9-18-51 Date Date No.

76L298 307 5-49

PLEASE RETURN TO
LOS ANGELES COUNTY SURVEYOR
726 LOS ANGELES COUNTY ENGINEERING BLDG.

NOTE: ANY ADDITIONS OR CHANGES ON THIS SHEET MUST BE MADE OR CIRCLED IN RED INK, WITH DATE AND NAME OF PERSON MAKING CHANGE.

Do not extend notes this side of this line.

STATION	B. S.	H. I.	F. S.	ELEV.		
		593.80				
9+75.0			4.66	59414		46.6 R. out gut
"			4.75	59405		48 R [illegible]
"			4.11	59469		48 [illegible] Top [illegible]
"			4.16	59464	13 L	
"			4.06	59474	22 L out gut	
"			4.15	59465	23 L gut	
"			3.47	59533	23 L Top [illegible]	
[illegible]			3.64	59516		± Int. ± Lava to Av + [illegible]
"			3.74	59506		12 R.
"			3.96	59484		35 R.
"			4.10	49470		47 R [illegible]
"			3.45	59532	13 L	
"			3.[illegible]	59552	24 L	
B.M. TE 715			3.55	595.25	B.M. TE 715 El. 595.244 F.B. 1585 108. [illegible] Blvd. & [illegible] Ave. SW cor. Bt. sph. [illegible]	

Profile No. ____ Notes Red. ____ Plotted ____ Job No. 1452 Division No. ____ F.B. 1582 PG. 195
X-Sec. No. ____ Date ____ Date ____ Survey of [illegible] Blvd. S.S.
Notes Chkd. ____ Checked ____ Survey by ____ Notes [illegible] Date 9-18-51
Date ____ Date ____ Map No. ____ Indexed Johnson Date ____

F.B. 1582 PG. 196 Job No. 1452 Division No. _____ Notes Red. _____ Plotted _____ Profile

Survey of _____ Date _____ Date _____ No. _____

Survey by Benson Notes B Notes Chkd. _____ Checked _____ X-Sec.

Indexed A. C. Johnson Date _____ Date _____ Date _____ No. _____

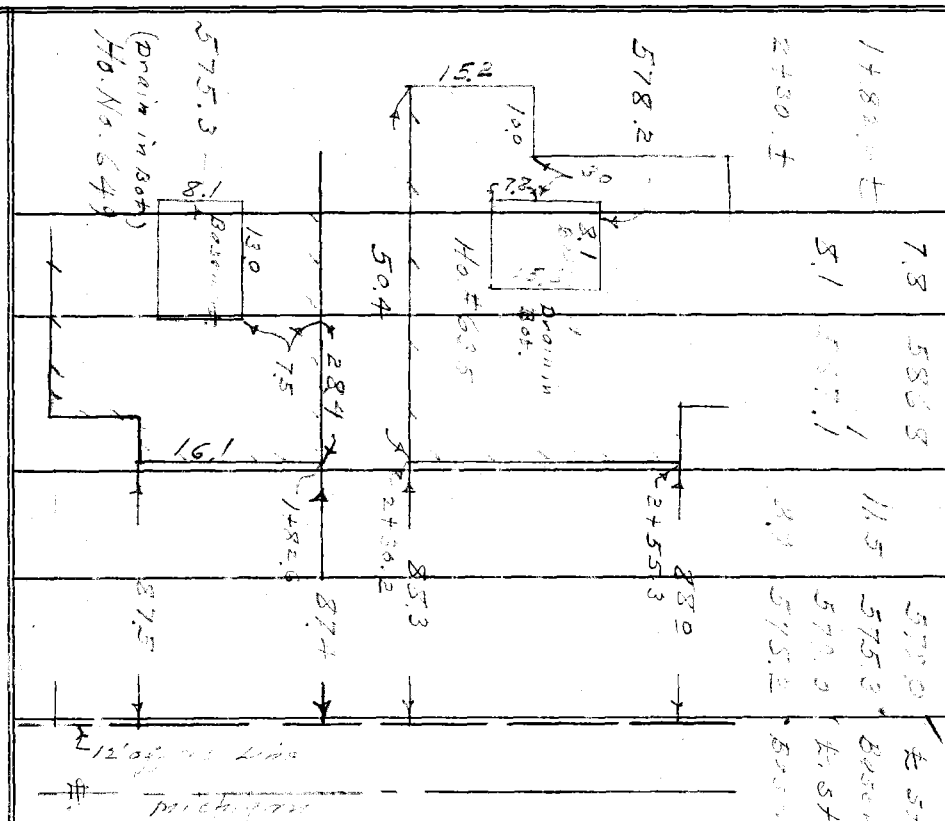

STATION	B. S.	H. I.	F. S.	ELEV.	
1+82.6 ±	7.8	586.8		578.0	± Sta. 2+00. See Pg. 186
2+30.2 ±	8.1	587.1	11.5	575.3	Basement Fl. Elev. Ho. #649.
			8.7	579.0	± Sta. 2+00
				575.2	Basement Fl. Elev. Ho. #635

76L298 307 5-49

PLEASE RETURN TO

LOS ANGELES COUNTY SURVEYOR

726 LOS ANGELES COUNTY ENGINEERING BLDG.

NOTE: ANY ADDITIONS OR CHANGES ON THIS SHEET MUST BE MADE OR CIRCLED IN RED INK, WITH DATE AND NAME OF PERSON MAKING CHANGE.

Do not extend notes this side of this line.

76L298 307 5-49

PLEASE RETURN TO
LOS ANGELES COUNTY SURVEYOR
726 LOS ANGELES COUNTY ENGINEERING BLDG.

NOTE: ANY ADDITIONS OR CHANGES ON THIS SHEET MUST BE MADE OR CIRCLED IN RED INK, WITH DATE AND NAME OF PERSON MAKING CHANGE.

Do not extend notes this side of this line.

STATION	B. S.	H. I.	F. S.	ELEV.		
	6.4	589.3		582.9	℄ sta. 4+00	see Pg. 188
3+45±			10.8	578.5	Basement Fl. El. Ho. #623	
	3.6	558.7		585.1	℄ sta. 5+0.2	
4+90±			8.6	580.1	Basement Fl. El. Ho. #588	

(No one at Home in Ho. No's. 606-601-555-521.)

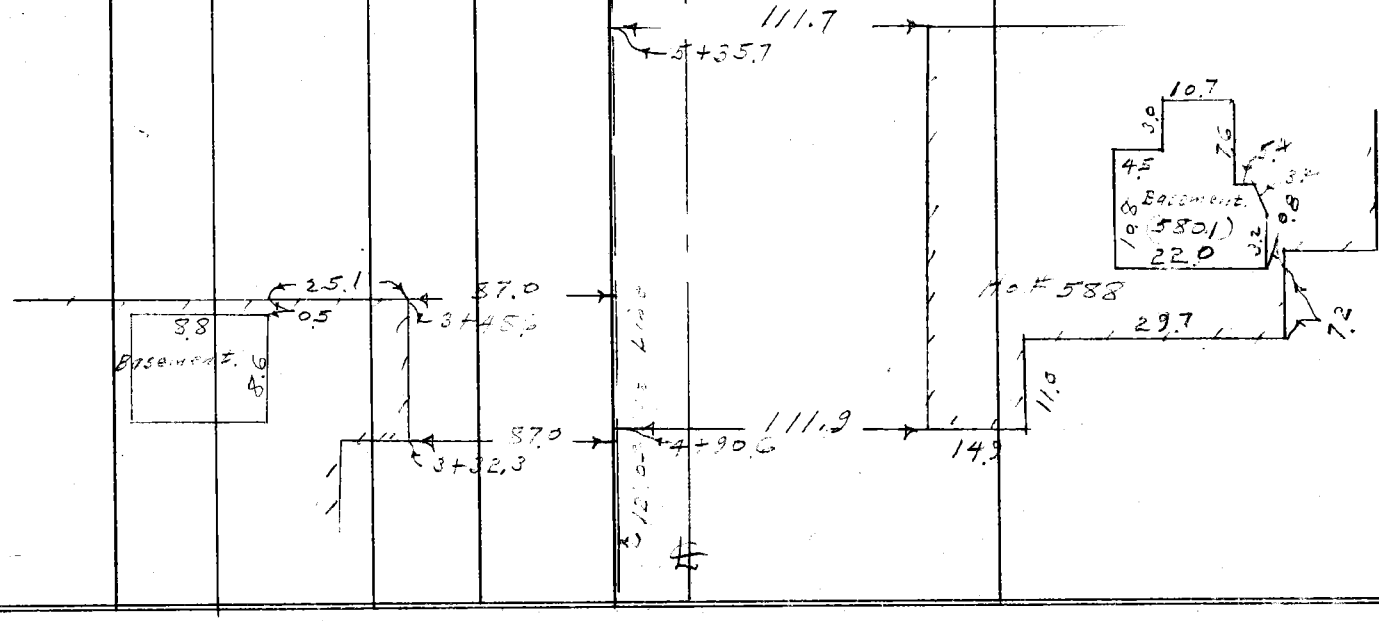

Profile No. ____ Notes Red. ____ Plotted ____ Job No. 145 Division No. ____
X-Sec. No. ____ Date ____ Date ____ Survey of ____
Notes Chkd. ____ Checked ____ Survey by ____ Notes ____ Date ____
Date ____ Date ____ Map No. ____ Indexed ____ Date ____

A. C. Johnson

F.B. PG. 197

F.B. 1582 PG. 198 Job No. 1452 Division No. _____ Notes Red. _____ Plotted _____ Profile

Survey of _____ Date _____ Date _____ No. _____

Survey by _____ Notes _____ Notes Chkd. _____ Checked _____ X-Sec.

Indexed _____ Date _____ Date _____ Date _____ No. _____

STATION	B. S.	H. I.	F. S.	ELEV.

76L298 307 5-49

PLEASE RETURN TO
LOS ANGELES COUNTY SURVEYOR
726 LOS ANGELES COUNTY ENGINEERING BLDG.

Do not extend notes this side of this line.

NOTE: ANY ADDITIONS OR CHANGES ON THIS SHEET MUST BE MADE OR CIRCLED IN RED INK. WITH DATE AND NAME OF PERSON MAKING CHANGE.

Notes Ck'd by	Survey of Woodward Blvd SS
Map No.	W. O. 1452 Tape No. 0132 St'd. 68 °F
Office Work	Surveyed by Coates
Checked	Notes J.S.C. Date 8-21-51
Date	Indexed A. C. Johnson

F. B. 1582 PG. 199

MAR 20 56

TOPOGRAPHY
ON
ANITA AVE.

From: Michigan Ave W'ly
To: Rosemead Blvd.

WOODWARD BLVD. S.S.
J.N. C.I 1452

J.S. Coates
A.C. Stanglane
K.E. Brooks
R.W. Lundblad

Note: Any Additions or Changes on This Sheet Must be Made or Circled in Red Ink With Date and Name of Person Making Change.

Do not extend notes this side of this line.

RETURN TO
LOS ANGELES COUNTY SURVEYOR
726 LOS ANGELES COUNTY
ENGINEERING BLDG.

76F3095 247 10M 1-49

F. B. 1582 PG. 200

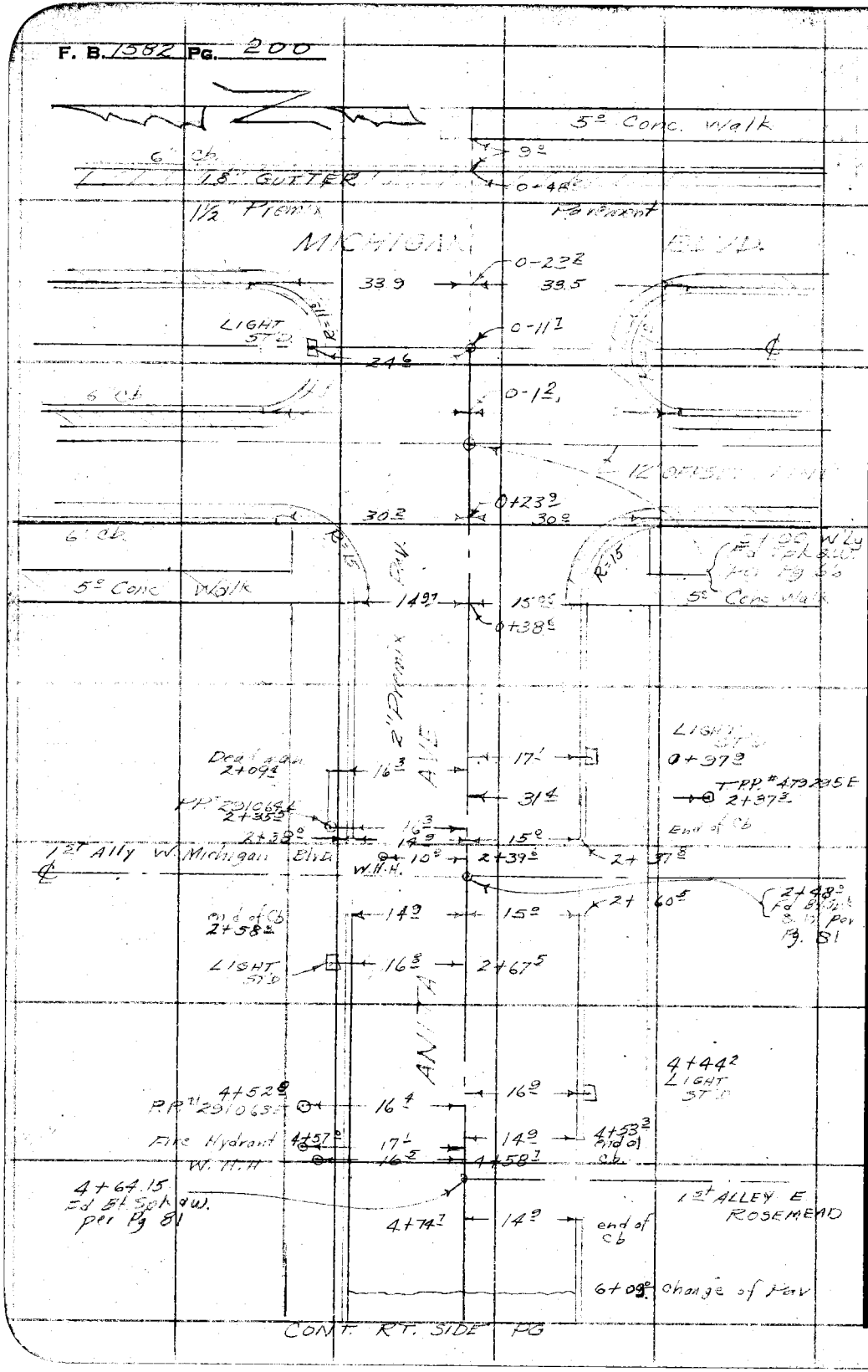

RETURN TO
LOS ANGELES COUNTY SURVEYOR
726 LOS ANGELES COUNTY
ENGINEERING BLDG.

Do not extend notes this side of this line.

Note: Any Additions or Changes on This Sheet Must be Made or Circled in Red Ink. With Date and Name of Person Making Change.

Notes Ck'd by	Survey of Woodward Blvd SS F. B. 1582 PG. 201
Map No.	W. O. 8'1452 Tape No. 0132 St'd. 68 °F
Office Work	Surveyed by COATES
Checked	Notes J.S.C. Date 8-21-51
Date	Indexed A. C. Johnson

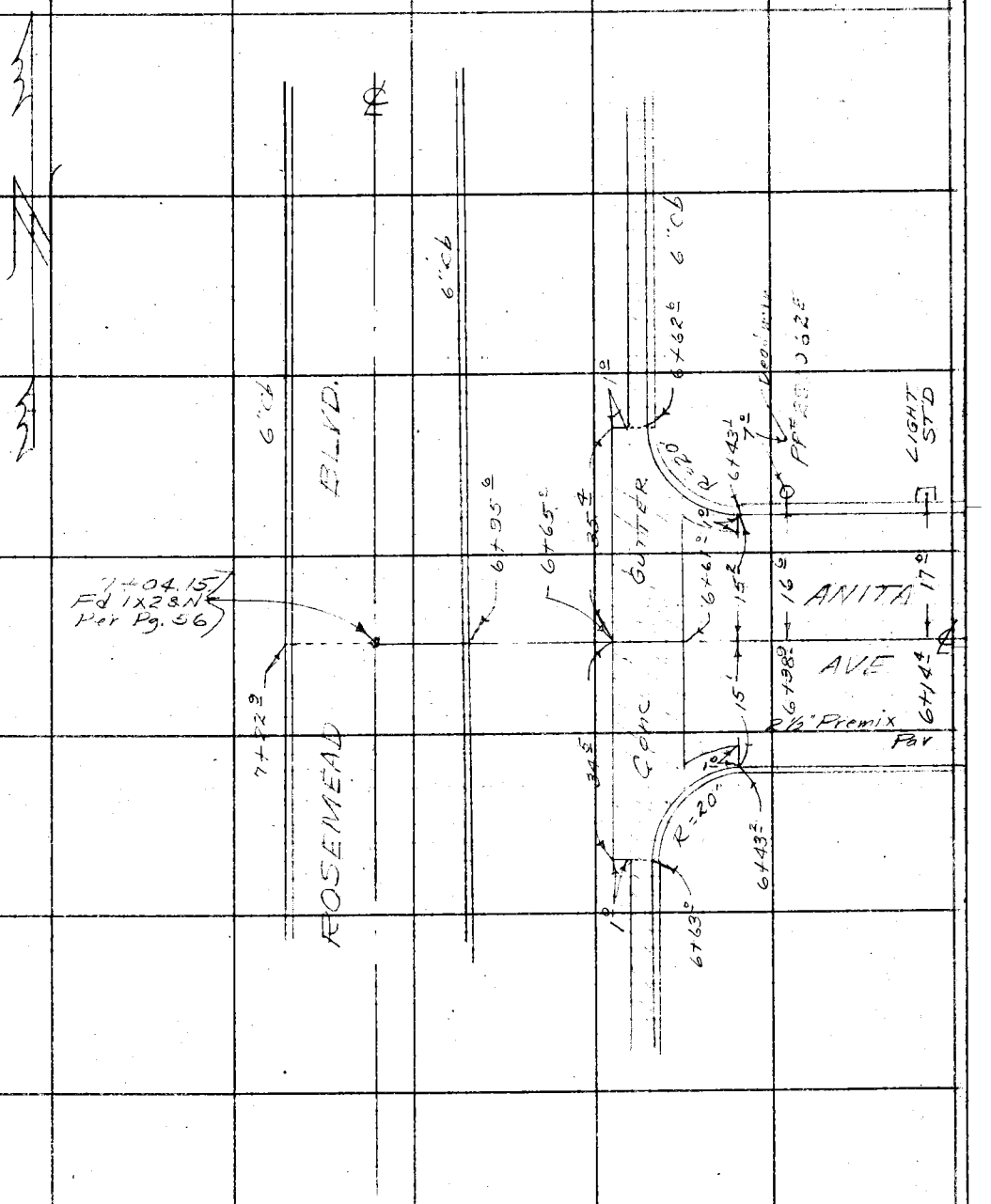

Note: Any Additions or Changes on This Sheet Must be Made or Circled in Red Ink With Date and Name of Person Making Change.

Do not extend notes this side of this line.

RETURN TO
LOS ANGELES COUNTY SURVEYOR
726 LOS ANGELES COUNTY
ENGINEERING BLDG.

76F309S 247 10M 1-49

RETURN TO
LOS ANGELES COUNTY SURVEYOR
726 LOS ANGELES COUNTY
ENGINEERING BLDG.

Note: Any Additions or Changes on This Sheet Must be Made or Circled in Red Ink With Date and Name of Person Making Change.

Do not extend notes this side of this line.

F. B. 1582 PG. 202

Profile	Notes Red.	Plotted	Job No. C.I. 1452	Division No.	F. B. 1582 Pg. 203
No.	Date	Date	Survey of Woodward Blvd S.S.		
X-Sec.	Notes Chkd.	Checked	Survey by Benson	Notes AB	Date 9-18-51
No.	Date	Date	Map No.	Indexed A. C. Johnson	Date MAR 20

CROSS-SECTION
OF
ANITA AVE

From: MICHIGAN BLVD.
To ROSEMEAD BLVD.

WOODWARD BLVD S.S.
J.N. C.I. 1452

9-18-51
C.A. Benson
J. Dougherty
F.E. Brooks
R.W. Lundblad

STATION	B. S.	H. I.	F. S.	ELEV.

NOTE: ANY ADDITIONS OR CHANGES ON THIS SHEET MUST BE MADE OR CIRCLED IN RED INK, WITH DATE AND NAME OF PERSON MAKING CHANGE.

PLEASE RETURN TO
LOS ANGELES COUNTY SURVEYOR
726 LOS ANGELES COUNTY ENGINEERING BLDG.

Do not extend notes this side of this line.

76L298 307 4-50

76L298 307 4-50

PLEASE RETURN TO
LOS ANGELES COUNTY SURVEYOR
726 LOS ANGELES COUNTY ENGINEERING BLDG.

NOTE: ANY ADDITIONS OR CHANGES ON THIS SHEET MUST BE MADE OR CIRCLED IN RED INK, WITH DATE AND NAME OF PERSON MAKING CHANGE.

Do not extend notes this side of this line.

STATION	B. S.	H. I.	F. S.	ELEV.		
B.M.T.E 723	7.47	592.15		58468	B.M.T.E. 723 El. 584.676 F.B. 1588 - Michigan Blvd. & Anita Ave. S.W. Cor. Bt. spk. in cb. 4' S. of S. end C.R.	
0+00			7.61	58454		℄ Int. Anita + 12 offset Michigan
"			7.22	58493		15 R
"			7.95	58420	15 L	
0+13			7.40	58475		℄
0+23.6			7.54	58461		℄
"			7.37	58478		15 R
"			7.65	58447	15 L	
0+38.6			7.32	58483		℄
"			7.50	58465		13.3 R out gut
"			7.50	58465		14.9 R. gut
"			6.83	58532		14.9 R Top Cb (W. end N.W. C.R.)
"			7.61	58454	13.6 L out gut	
"			7.72	58443	15.0 L gut	
"			7.06	58509	15.0 L Top Cb. (W end S.W. C.R.)	
1+00			6.23	58592		℄
"			6.53	58562		15.0 R gut
"			6.29	58586		15.0 R T. Cb.
"			6.91	58524	15.0 L gut	
"			6.58	58557	15.0 L Top Cb.	
2+00			4.58	58757		℄

F. B. 1582 PG. 204
Job No. 1452 Division No. Notes Red. Plotted Profile
Survey of Woodward Blvd. SS Date Date No. X-Sec.
Survey by Notes Notes Chkd. Checked
Indexed C. Johnson Date 9-18-51 Date Date No.

76L29S 307 5-49

PLEASE RETURN TO
LOS ANGELES COUNTY SURVEYOR
726 LOS ANGELES COUNTY ENGINEERING BLDG.

NOTE: ANY ADDITIONS OR CHANGES ON THIS SHEET MUST BE MADE OR CIRCLED IN RED INK, WITH DATE AND NAME OF PERSON MAKING CHANGE.

Do not extend notes this side of this line.

STATION	B. S.	H. I.	F. S.	ELEV.		
		592.15				
2+00			4.80	587 25		15 R gut
"			4.47	587 68		15 R T.cb.
"			5.09	587 06	15 L gut	
"			4.78	587 37	15 L T.cb.	
2+37			4.02	588 13	℄	
"			4.28	587 87		15 R gut
"			3.93	588 22		15 R T.cb. (w. end cb)
			4.60	587 55	15 L	
"			4.28	587 87	15 L Top cb. (w. end cb)	
2+43.0			3.85	588 30	℄	
2+59			3.68	588 47	℄	
"			3.93	588 22		15 R gut
"			3.62	588 53		15 R. T.cb. (E end)
2+60			3.83	588 32	℄	
"			4.22	587 93	15 L gut	
"			3.85	588 30	15 L T.cb. (E end)	
3+00			3.08	589 07	℄	
"			3.34	588 81		15 R gut
"			3.06	589 09		15 R. T cb
			3.73	588 42	15 L gut	
"			3.39	588 76	15 L T. cb.	

Profile No. ____ Notes Red ____ Plotted ____ Job No. 1452 Division No. ____
X-Sec. No. ____ Date ____ Date ____ Survey of ____
Notes Chkd. ____ Checked ____ Survey by ____ Notes ____ Date 9-18-51
Date ____ Date ____ Map No. ____ Date ____

F.B. 1582 PG. 205

Edward Johnson

76L298 307 5-49

PLEASE RETURN TO
LOS ANGELES COUNTY SURVEYOR
726 LOS ANGELES COUNTY ENGINEERING BLDG.

NOTE: ANY ADDITIONS OR CHANGES ON THIS SHEET MUST BE MADE OR CIRCLED IN RED INK, WITH DATE AND NAME OF PERSON MAKING CHANGE.

Do not extend notes this side of this line.

STATION	B. S.	H. I.	F. S.	ELEV.		
		592.15				
4+00			1.56	590.59		℄
"			1.96	590.19		15 R gut
"			1.63	590.52		15 R T.cb.
"			2.10	590.05	15 L gut	
"			1.85	590.30	15 L T.cb.	
T.P.	7.28	597.45	1.98	590.17	T.P.	
4+52			6.13	591.32		℄
"			6.77	590.68	15 L gut	
"			6.50	590.95	15 L T.cb. (W.end) cb	
4+64.5			5.96	591.49		℄ Int [illegible] so.
4+76			5.79	591.66		℄
"			6.47	590.96	L gut	
"			6.14	591.31	L T.cb. (E.end) 3 eg. cb.	
5+00			5.45	592.00		℄
"			5.78	591.67		15 R gut
"			5.39	592.06		15 [illegible]
"			6.[illegible]	591.31	15 L gut	
"			5.81	591.64	15 L T.cb.	
6+00			4.05	593.40		℄
6+09			3.96	593.49		℄
"			4.26	593.19		15 R gut

F.B. 1552 PG. 206
Job No. 1452 Division No. Notes Red. Plotted No. Profile
Survey of Woodward Blvd 35 Date Date X-Sec.
Survey by Benson Notes Notes Chkd. Checked No.
Indexed A. C. Johnson Date [illegible] Date Date

76L298 307 5-49

PLEASE RETURN TO
LOS ANGELES COUNTY SURVEYOR
726 LOS ANGELES COUNTY ENGINEERING BLDG.

NOTE: ANY ADDITIONS OR CHANGES ON THIS SHEET MUST BE MADE OR CIRCLED IN RED INK, WITH DATE AND NAME OF PERSON MAKING CHANGE.

Do not extend notes this side of this line.

STATION	B. S.	H. I.	F. S.	ELEV.		
		597.45				
6+09			3.91	593.54		15 R. T. cb. (Br. [illegible])
"			4.56	592.89	15 L out	
"			4.31	593.14	15 L T. cb. (Br. [illegible])	
6+[illegible]			3.03	594.42	#	
"			2.79	594.66		14± R out out
"			2.[illegible]	594.61		15. R out
"			2.43	595.02		15 R T. cb. (Br. [illegible])
			3.19	594.26	14± L out out	
			3.22	594.23	15 L [illegible]	
"			2.84	594.6[illegible]	15 L [illegible] (Br. [illegible] & E. cor.)	
"						
6+51			2.[illegible]	594.5[illegible]	#	
6+[illegible]			3.14	594.31	#	Fr edge [illegible]
6+63			3.29	594.16	#	out ±
6+65			3.20	594.25	#	[illegible]
6+75			2.68	594.77	#	
6+80			2.62	594.83	#	
6+[illegible]			2.56	594.89	#	out
"			2.04	595.41	#	Top cb
7+04±			2.0	595.3[illegible]	#	Aut. Nos. [illegible]
B.M. = E.705			2.98	594.47	B.M. = E.705 E/ 594.[illegible] F.B. 1533-105 A.C.F. Ave. & Rosecrans Blvd. - S.E. Cor. pt. spk. in cb. 4' E. of E. end [illegible]	

No. ____ Profile ____ Notes Red. ____ Job No. 1452 Division No. ____
X-Sec. ____ Date ____ Plotted ____ Survey of ____
Notes Chkd. ____ Date ____ Checked ____ Survey by ____ Notes 43 Date 9-18-51
Map No. ____ Date ____

F.B. 152 PG. 207

76L298 307 5-49

PLEASE RETURN TO
LOS ANGELES COUNTY SURVEYOR
726 LOS ANGELES COUNTY ENGINEERING BLDG.

NOTE: ANY ADDITIONS OR CHANGES ON THIS SHEET MUST BE MADE OR CIRCLED IN RED INK, WITH DATE AND NAME OF PERSON MAKING CHANGE.

Do not extend notes this side of this line.

STATION	B. S.	H. I.	F. S.	ELEV.		
	4.8	595.4		590.6	℄ Sta. 4+00	
			9.8	585.6	Fl. El. Basement to Ho. #3744	

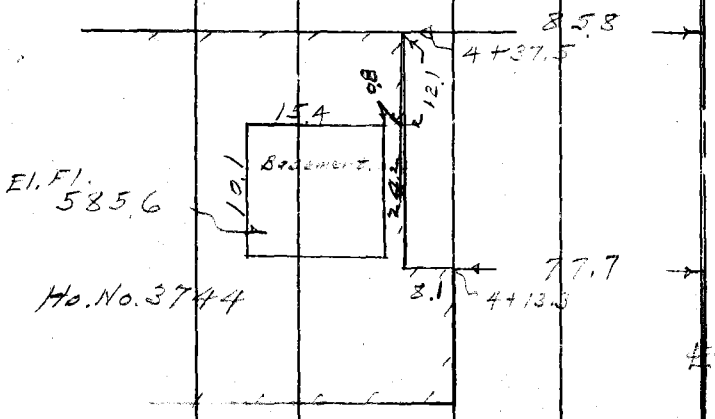

(No one at home at No. 3757 - 3724 - 3722 - 3720.)

(Ho. # 3758 - No one at Home Neighbors thinks they have basement)

F.B. 1582 PG. 208
Job No. 1452 Division No. Notes Red. Plotted No. Profile
Survey of Date Date X-Sec.
Survey by Notes Chkd. Checked No.
Indexed A. C. Johnson Date 9-18-51 Date Date

Notes Ck'd by	Survey of WOODWARD BLVD
Map No.	W. O. 1452 Tape No. St'd. °F
Office Work	Surveyed by J. COATES
Checked	Notes A.C.S. Date 8-29-51
Date	Indexed E. C. Johnson

F. B. 1582 PG. 209

MAR 20 '56

TOPOGRAPHY ON LAURITA AVE
FROM
MICHIGAN BLVD. WESTERLY
TO
ROSEMEAD BOULEVARD

WOODWARD BLVD
S.S. DISTRICT
(C.I. #1452)

J. COATES
A. STANGELMID
F. BROOKS
R. LUNDBLAD

Note: Any Additions or Changes on This Sheet Must be Made or Circled in Red Ink With Date and Name of Person Making Change.

Do not extend notes this side of this line.

RETURN TO
LOS ANGELES COUNTY SURVEYOR
726 LOS ANGELES COUNTY
ENGINEERING BLDG.

76F3098 247 10M 1-49

F. B. 1582 PG. 210



RETURN TO
LOS ANGELES COUNTY SURVEYOR
726 LOS ANGELES COUNTY
ENGINEERING BLDG.

Do not extend notes this side of this line.

Note: Any Additions or Changes on This Sheet Must be Made or Circled in Red Ink With Date and Name of Person Making Change.

Notes Ck'd by	Survey of WOODWARD BLVD
Map No.	W. O. 1452 Tape No. St'd. °F
Office Work	Surveyed by JIM COATES
Checked	Notes A.C.S. Date 8-24-51
Date	Indexed E. C. Johnson

F. B. 1582 PG. 211



Note: Any Additions or Changes on This Sheet Must be Made or Circled in Red Ink With Date and Name of Person Making Change.

Do not extend notes this side of this line.

RETURN TO
LOS ANGELES COUNTY SURVEYOR
726 LOS ANGELES COUNTY
ENGINEERING BLDG.

76F309S 247 10M 1-49

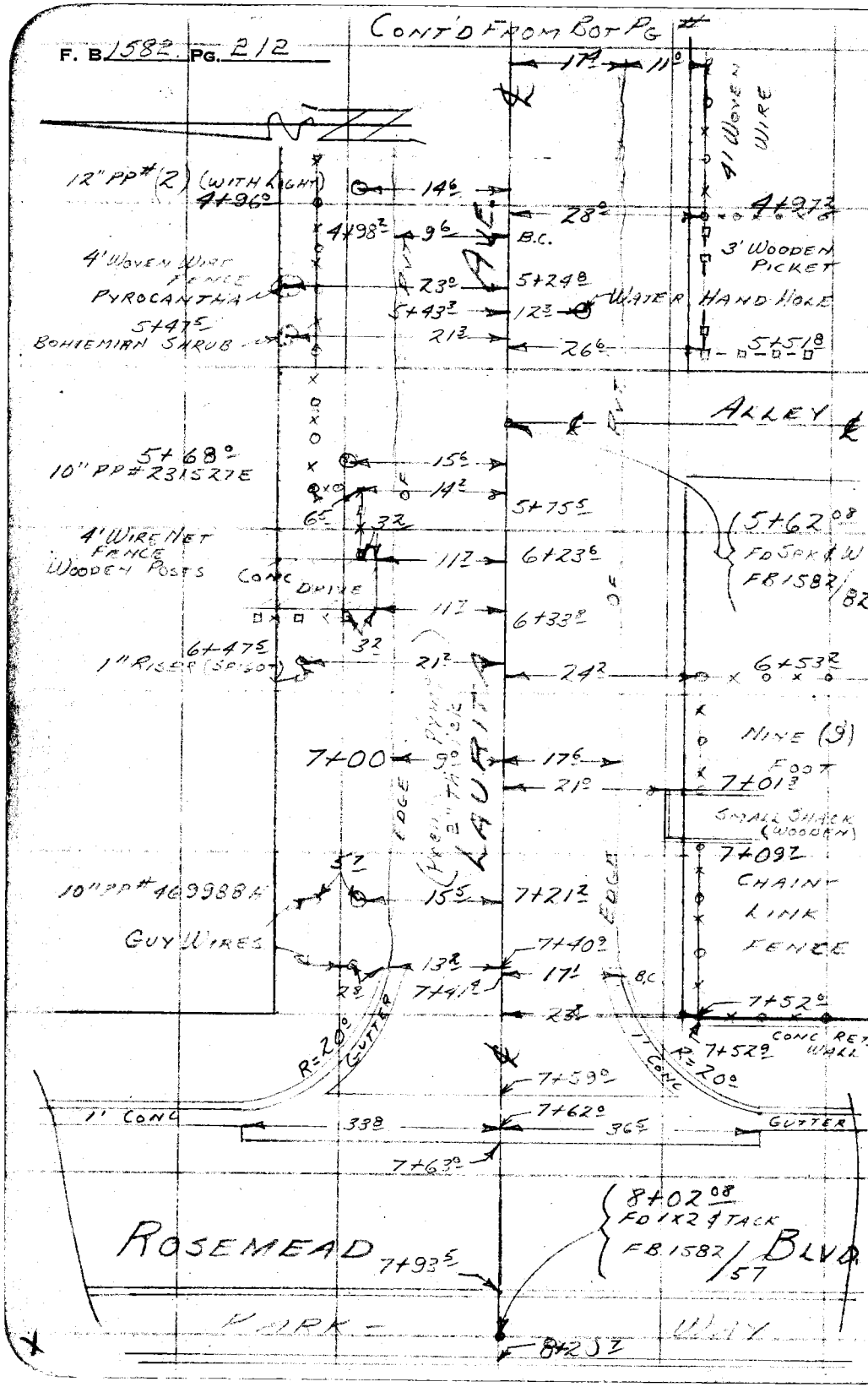

RETURN TO
LOS ANGELES COUNTY SURVEYOR
726 LOS ANGELES COUNTY
ENGINEERING BLDG.

Do not extend notes this side of this line.

Note: Any Additions or Changes on This Sheet Must be Made or Circled in Red Ink With Date and Name of Person Making Change.

Profile No.	Notes Red.	Plotted	Job No. C.I.1452	Division No.	F. B. 1582	Pg. 213
	Date	Date	Survey of Woodward Blvd S.S.			
X-Sec. No.	Notes Chkd. 667	Checked	Survey by Benson	Notes	Date	
	Date 9/28/51	Date	Map No.	Indexed Johnson	Date MAR 20 52	

CROSS-SECTION
OF
LAURITA AVE.

From: MICHIGAN BLVD.
To: ROSEMEAD BLVD

WOODWARD BLVD S.S.
J.N. C.I.1452

9-13-51
C.A. Benson
J.N. Dougherty
F.E. Brooks
R.W. Lundblad

STATION	B. S.	H. I.	F. S.	ELEV.

NOTE: ANY ADDITIONS OR CHANGES ON THIS SHEET MUST BE MADE OR CIRCLED IN RED INK, WITH DATE AND NAME OF PERSON MAKING CHANGE.

Do not extend notes this side of this line.

PLEASE RETURN TO
LOS ANGELES COUNTY SURVEYOR
726 LOS ANGELES COUNTY ENGINEERING BLDG.

76L298 307 4-50

76L298 307 4-50

PLEASE RETURN TO
LOS ANGELES COUNTY SURVEYOR
726 LOS ANGELES COUNTY ENGINEERING BLDG.

NOTE: ANY ADDITIONS OR CHANGES ON THIS SHEET MUST BE MADE OR CIRCLED IN RED INK, WITH DATE AND NAME OF PERSON MAKING CHANGE.

Do not extend notes this side of this line.

F. B. 1582 PG. 214 | Job No. 14452 Division No. | Notes Red. | Plotted | Profile No.
Survey of Monte Vista S.S. | Date | Date | X-Sec. No.
Survey by Notes 45 | Notes Chkd. | Checked
Indexed C. Johnson Date 9/13/51 | Date | Date

STATION	B. S.	H. I.	F. S.	ELEV.		
BM TE 715	5.96	601.20		595.24		BM TE 715 El. 595.24 F.B. 1582-108 Michigan Blvd. & Laverta Ave. S.W. Cor. BM. opp. No. 20 5'S. of C.L.
(See pg. 220 for Sec. No.)						
1+00			6.06	595.14		℄ Int. Laverta + 12' Michigan offset
"			5.89	595.31		11 R edge pvmt.
"			5.19	596.01		17 R.
"			5.7	595.5		23.75 R P.L.
"			6.56	594.64	17 L	
"			6.80	594.40	24 L	
1+37.8			5.50	595.70		℄.
"			5.50	595.70		9 R edge pvmt.
"			4.8	596.4		13 R.
"			4.4	596.8		23.75 R. P.L.
"			5.96	595.24	16 L edge pvmt.	
"			5.6	595.6	19 L	
"			5.6	595.6	23.75 L P.L.	
2+00			4.62	596.58		℄.
"			4.92	596.28		10 R edge pvmt.
"			4.3	596.9		14 R.
"			4.2	597.0		23.75 R. P.L.
"			5.02	596.18	14 L edge pvmt.	
"			4.6	596.6	16 L	

76L298 307 5-49

PLEASE RETURN TO
LOS ANGELES COUNTY SURVEYOR
726 LOS ANGELES COUNTY ENGINEERING BLDG.

NOTE: ANY ADDITIONS OR CHANGES ON THIS SHEET MUST BE MADE OR CIRCLED IN RED INK, WITH DATE AND NAME OF PERSON MAKING CHANGE.

Do not extend notes this side of this line.

STATION	B. S.	H. I.	F. S.	ELEV.		
		601.20				
2+00			4.8	596.4	23.75 L P.L.	
3+00			3.36	597.84		#
"			3.55	597.65		10 R [illegible]
"			3.3	[illegible]		13 R
"			3.0	[illegible]		23.75 R P.L.
"			3.85	597.32	17 L [illegible] permit.	
"			3.2	598.0	19 L	
			4.0	597.2	23.75 L P.L.	
3+48.0			[illegible]	598.51		# Int. [illegible]
"			2.89	598.31		10 R [illegible] permit
"			[illegible]	598.0		13 R
"			2.5	595.7		23.75 R P.L.
"			3.18	598.02	17 L [illegible] permit.	
"			3.0	598.2	21 L	
"			3.9	597.3	23.75 L P.L.	
T.P.	[illegible]	[illegible]	2.68	[illegible]	T.P. [illegible]	
4+00			[illegible]	[illegible]		#
"			7.21	[illegible]		[illegible]
"			[illegible]	600.3		15 R
			5.7	600.6		23.75 R P.L.
			7.15	[illegible]	9 L	
			7.52	598.77	7 L [illegible] permit.	

Profile No. ____ Notes Red. ____ Job No. 1456 Division No. ____
X-Sec. No. ____ Date ____ Plotted ____ Date ____ Survey of ____
Notes Chkd. ____ Date ____ Checked ____ Date ____ Survey by ____ Map No. ____ Notes 43 Date 9-18-51
Date ____ Date ____

F.B. 1552 PG. 2/5

76L298 307 5-49

PLEASE RETURN TO
LOS ANGELES COUNTY SURVEYOR
726 LOS ANGELES COUNTY ENGINEERING BLDG.

NOTE: ANY ADDITIONS OR CHANGES ON THIS SHEET MUST BE MADE OR CIRCLED IN RED INK, WITH DATE AND NAME OF PERSON MAKING CHANGE.

Do not extend notes this side of this line.

STATION	B. S.	H. I.	F. S.	ELEV.		
		606.29				
4+00			7.1	599.2	20 L	
"			7.2	599.1	23.75 L, P.L.	
5+00			5.61	600.68		±
"			5.80	600.49		[illegible]
"			4.8	601.5		14 R
"			4.6	601.7		23.75 R P.L.
"			5.7[illegible]	600.53	9 L	
"			6.15	600.11	18 L edge pvmt.	
"			6.0	600.3	20 L	
"			6.1	600.2	23.75 L P.L.	
5+62.03			4.33	601.44		± Int. Alley Sta.
"			4.95	601.31		10 R, edge pvmt.
"			4.6	601.[illegible]		13 R
"			4.1	602.2		23.75 R, P.L.
"			4.95	601.31	9 L	
"			5.[illegible]	600.93	15 L edge pvmt.	
"			4.[illegible]	601.4	20 L	
"			5.1	601.2	23.75 L	
6+00			4.59	601.90		±
"			4.63	601.66		9 R edge p[illegible]
"			4.3	602.0		15 R

F.B. 1582 PG. 216

Job No. 1452 Division No. ____ Notes Red. ____ Plotted ____ Profile ____

Survey of Woodward Blvd. Date ____ Date ____ No. ____

Survey by [illegible] Notes [illegible] Notes Chkd. ____ Checked ____ X-Sec. ____

Indexed A. C. Johnson Date 9-20-51 Date ____ Date ____ No. ____

76L298 307 5-49

PLEASE RETURN TO
LOS ANGELES COUNTY SURVEYOR
726 LOS ANGELES COUNTY ENGINEERING BLDG.

NOTE: ANY ADDITIONS OR CHANGES ON THIS SHEET MUST BE MADE OR CIRCLED IN RED INK, WITH DATE AND NAME OF PERSON MAKING CHANGE.

Do not extend notes this side of this line.

STATION	B. S.	H. I.	F. S.	ELEV.		
[illegible]		[illegible]	3.9	602.[illegible]		[illegible] R. [illegible]
"			4.43	601.[illegible]	9 L	
"			4.8[illegible]	601.[illegible]	17 L [illegible]	
"			4.6	601.7	22 L	
"			[illegible]	601.7	[illegible] L [illegible]	
7+00			[illegible]	603.06		
"			[illegible]	602.85		[illegible] R. [illegible]
"			2.9	603.4		15 R
"			2.[illegible]	603.7		[illegible] R [illegible]
"			[illegible]	603.09	[illegible] L	
"			3.[illegible]	602.[illegible]	18 L	
"			2.7	603.6	23[illegible] L [illegible]	
7+[illegible]			2.7[illegible]	603.35		
7+40[illegible]			3.30	602.[illegible]		
"			[illegible]	603.34		12[illegible] R [illegible]
"			3.[illegible]	603.18		13[illegible] R [illegible]
"			2.62	603.67		13[illegible] R [illegible]
7+41[illegible]			2.32	603.97		
"			3.4[illegible]	602.83	9 L	
"			3.[illegible]	602.69	15[illegible] L [illegible]	
			3.68	602.61	16[illegible] L [illegible]	

Profile No. ____ Notes Red. ____ Plotted ____ Job No. [illegible] Division No. ____
X-Sec. No. ____ Date ____ Date ____ Survey of Woodward Blvd. [illegible]
Notes Chkd. ____ Checked ____ Survey by [illegible] Notes [illegible] Date [illegible]
Date ____ Date ____ Map No. ____ Indexed Johnson Date ____

F.B. 1582 PG. 217

76L298 307 5-49

PLEASE RETURN TO
LOS ANGELES COUNTY SURVEYOR
726 LOS ANGELES COUNTY ENGINEERING BLDG.

NOTE: ANY ADDITIONS OR CHANGES ON THIS SHEET MUST BE MADE OR CIRCLED IN RED INK, WITH DATE AND NAME OF PERSON MAKING CHANGE.

Do not extend notes this side of this line.

STATION	B. S.	H. I.	F. S.	ELEV.		
7+41±		[illegible]	3.25	603.01	16 [illegible]	[illegible]
7+[illegible]			4.[illegible]	602.19	±	[illegible]
7+[illegible]			4.[illegible]	602.15	±	"
7+6[illegible]			4.[illegible]	602.22	±	" "
[illegible]			[illegible]	[illegible]	±	
7+[illegible]			3.[illegible]	[illegible]	±	
7+93±			3.45	[illegible]	±	
7+9[illegible]			[illegible]	[illegible]	±	
8+0[illegible]			2.8	603.5	±	[illegible]
[illegible]			[illegible]	603.[illegible]	[illegible]	
	5.5	[illegible]		[illegible]	± [illegible] 5+00	
4+26±			10.1	596.1	El. Fl. [illegible]	375
	6.8	607.5		600.7	± [illegible] 5+00	
5+22±			9.4	[illegible]	El. Fl. [illegible]	[illegible]

F.B. 1582 PG. 218

Job No. [illegible] Division No. [illegible] Notes Red. [illegible] Plotted [illegible] Profile No. [illegible]

Survey of [illegible] Date [illegible] Date [illegible] X-Sec. No. [illegible]

Survey by Benson Notes [illegible] Notes Chkd. [illegible] Checked [illegible]

Indexed A. C. Johnson Date 9-20-51 Date [illegible] Date [illegible]

76L298 307 5-49

PLEASE RETURN TO
LOS ANGELES COUNTY SURVEYOR
726 LOS ANGELES COUNTY ENGINEERING BLDG.

NOTE: ANY ADDITIONS OR CHANGES ON THIS SHEET MUST BE MADE OR CIRCLED IN RED INK, WITH DATE AND NAME OF PERSON MAKING CHANGE.

Do not extend notes this side of this line.

STATION	B. S.	H. I.	F. S.	ELEV.

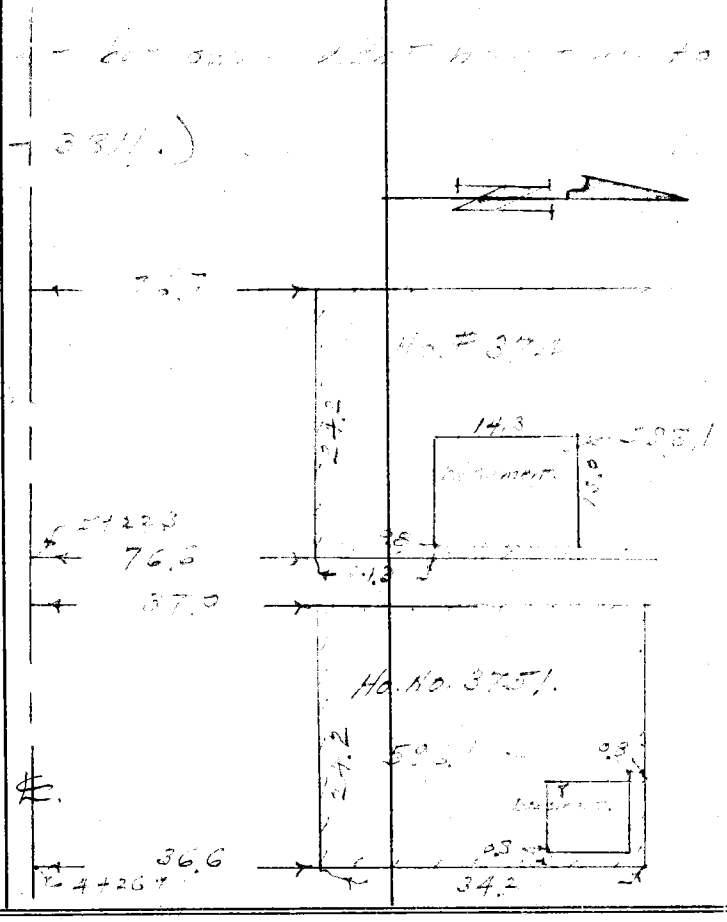

Profile No.____ Notes Red.____ Plotted____ Job No.____ Division No.____
X-Sec. No.____ Date____ Date____ Survey of____
Notes Chkd.____ Date____ Checked____ Date____ Survey by____ Map No.____ Notes____ Date____ Date____

Indexed Johnson

F.B. PG.

76L298 307 5-49

PLEASE RETURN TO
LOS ANGELES COUNTY SURVEYOR
726 LOS ANGELES COUNTY ENGINEERING BLDG.

NOTE: ANY ADDITIONS OR CHANGES ON THIS SHEET MUST BE MADE OR CIRCLED IN RED INK, WITH DATE AND NAME OF PERSON MAKING CHANGE.

Do not extend notes this side of this line.

STATION	B. S.	H. I.	F. S.	ELEV.	LAURITA AVE.
Profile & Cross Sec.			0-13.7 to 1+00 (See Pg. 214)		
B.M.T.E. 715	348	598.72		595.24	B.M.T.E. 715 El-595.244 FB. 1583-108 Michigan Blvd. & Laurita Ave S.W. Cor. Bt. spk. in curb 5' So. of No. End.
0-13.7			29	595.5	℄
			24	596.3	11' Rt.
			21	596.6	23.8' Rt P.L.
			32	595.5	11' Lt.
			32	595.5	23.8' Lt P.L.
0+00			31	595.6	℄
0+21.7			26	596.1	℄
			26	596.1	11' Rt
			21	596.6	23.8' RT. P.L.
			32	595.5	11' Lt.
			40	594.7	23.8' Lt P.L.
0+48			33	595.4	℄
			26	596.1	11' Rt
			22	596.5	23.8' RT P.L.
			32	595.5	11' Lt
			39	594.5	23.8' Lt P.L
0+52.6			392	594.80	℄ Gutter Edge Pav.
			350	595.22	12' Rt. Edge Pav.
			24	596.3	16' Rt
			20	596.7	23.8' RT. P.L.
			463	594.09	23.8' Lt R.L Gutter
B.M.T.E. 715			348	595.24	B.M.T.E. 715 Elev-595.244 (See top Pg)

F.B. PG. 220
Job No. 1452 Division No. Notes Red. Plotted Profile
Survey of Woody Date Date No.
Survey by Bennett Notes J. A. Dougherty Notes Chkd. Checked X-Sec.
Indexed A. C. Johnson Date 9-20-51 Date Date No.

Notes Ck'd by	Survey of WOODWARD BLVD S.S. F. B. 1582 PG. 27
Map No.	W. O. 1452 Tape No. 9132 St'd. 68 °F
Office Work	Surveyed by Benson
Checked	Notes J.S.C. Date 9-5-51
Date	Indexed A. C. Johnson

MAR 20 '56

TOPOGRAPHY
ON
ROSEMEAD BLVD (East Half)

From: CALIFORNIA ST
To: ~~LAURITA AVE~~
Grayburn Rd.

WOODWARD BLVD. S.S.
J.N. C.1/1452

9-5-51
C.A. Benson
J.S. Coates
F.E. Brooks
R.W. Lundblad

Note: Any Additions or Changes on This Sheet Must be Made or Circled in Red Ink With Date and Name of Person Making Change.

Do not extend notes this side of this line.

RETURN TO
LOS ANGELES COUNTY SURVEYOR
726 LOS ANGELES COUNTY
ENGINEERING BLDG.

76F309S 247 10M 1-49

F. B. 1582 PG.

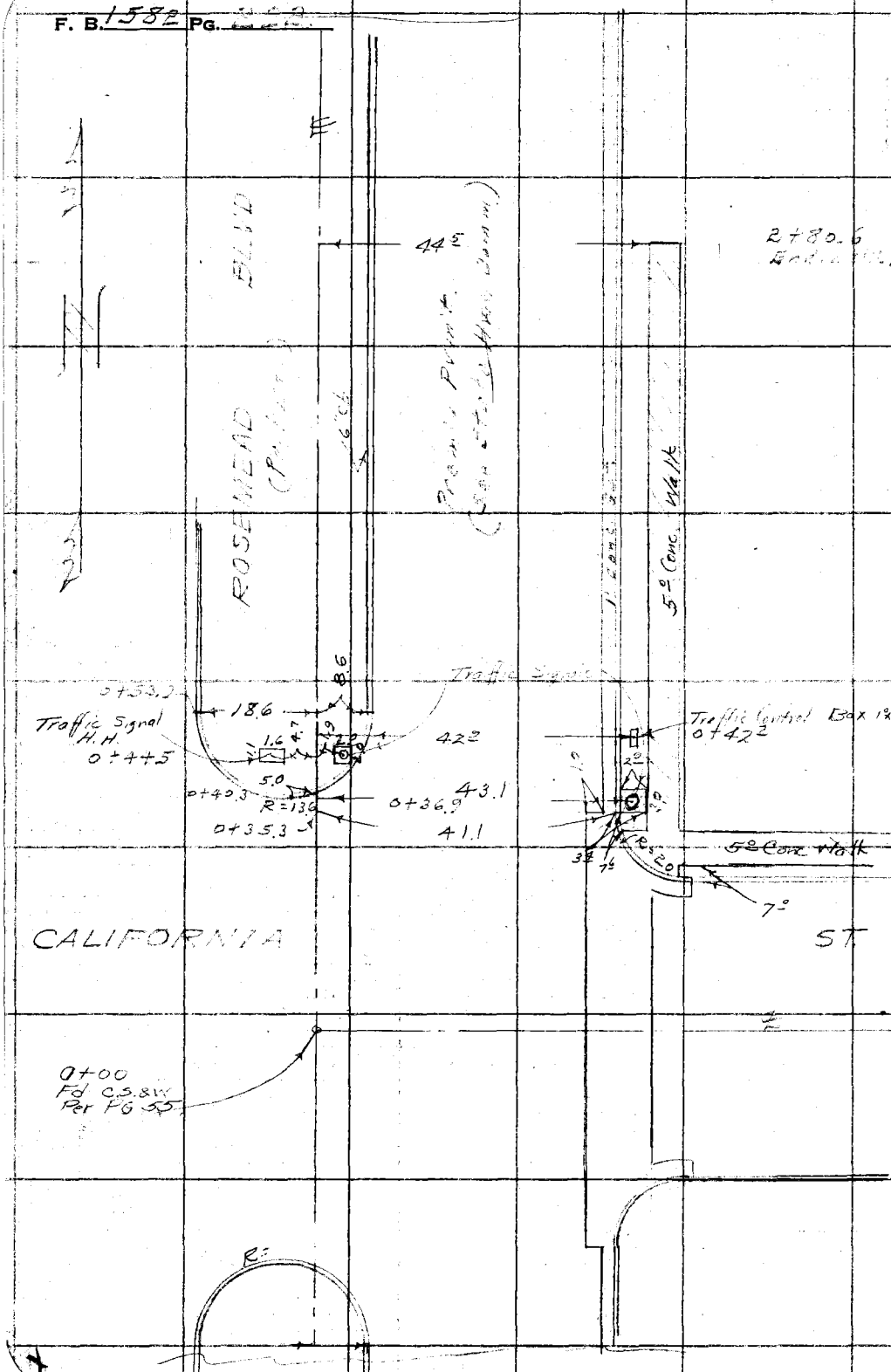

RETURN TO
LOS ANGELES COUNTY SURVEYOR
726 LOS ANGELES COUNTY
ENGINEERING BLDG.

Do not extend notes this side of this line.

Note: Any Additions or Changes on This Sheet Must be Made or Circled in Red Ink With Date and Name of Person Making Change.

Notes Ck'd by	Survey of WOODWARD BLVD SS
Map No.	W. O. 1452 Tape No. 0132 St'd. 68 °F
Office Work	Surveyed by Benson
Checked	Notes J. S. C. Date 9-5-51
Date	Indexed C. Johnson 413

F. B. 1532 PG. 223

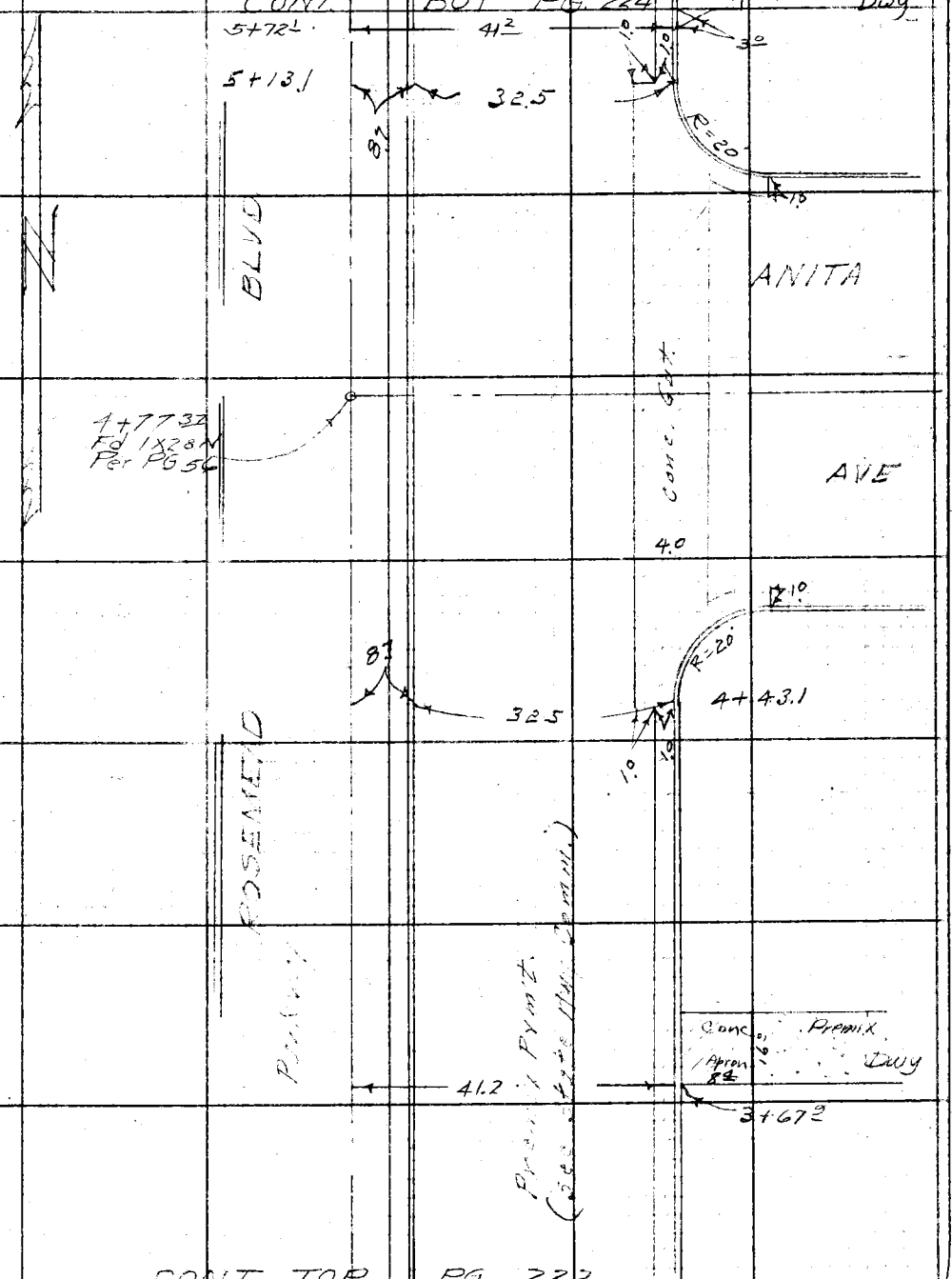

Note: Any Additions or Changes on This Sheet Must be Made or Circled in Red Ink With Date and Name of Person Making Change.

Do not extend notes this side of this line.

RETURN TO
LOS ANGELES COUNTY SURVEYOR
726 LOS ANGELES COUNTY
ENGINEERING BLDG.

76F309S 247 10M 1-49

F. B. 153 Pg. 224

CONT. BOT PG 225

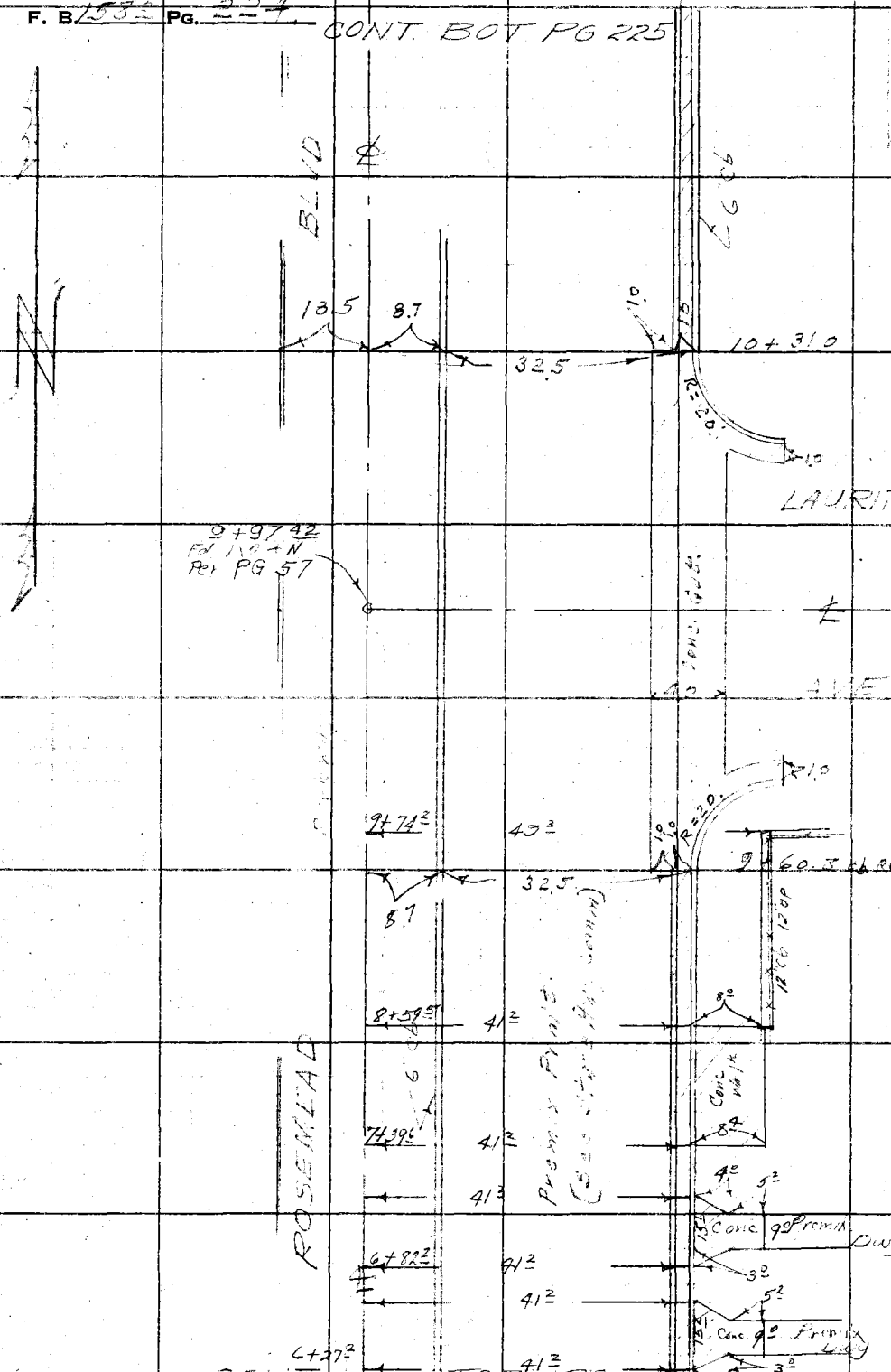

RETURN TO
LOS ANGELES COUNTY SURVEYOR
726 LOS ANGELES COUNTY
ENGINEERING BLDG.

Do not extend notes this side of this line.

Notes: Any Additions or Changes on This Sheet Must Be Made or Circled in Red Ink With Date and Name of Person Making Change.

Notes Ck'd by	Survey of WOODWARD BLVD S.S.
Map No.	W. O. 1452 Tape No. 0132 St'd. 68 °F
Office Work	Surveyed by BENSON
Checked	Notes J.S.C. Date 10-19-51
Date	Indexed A. C. Johnson

F. B. 1582 PG. 225

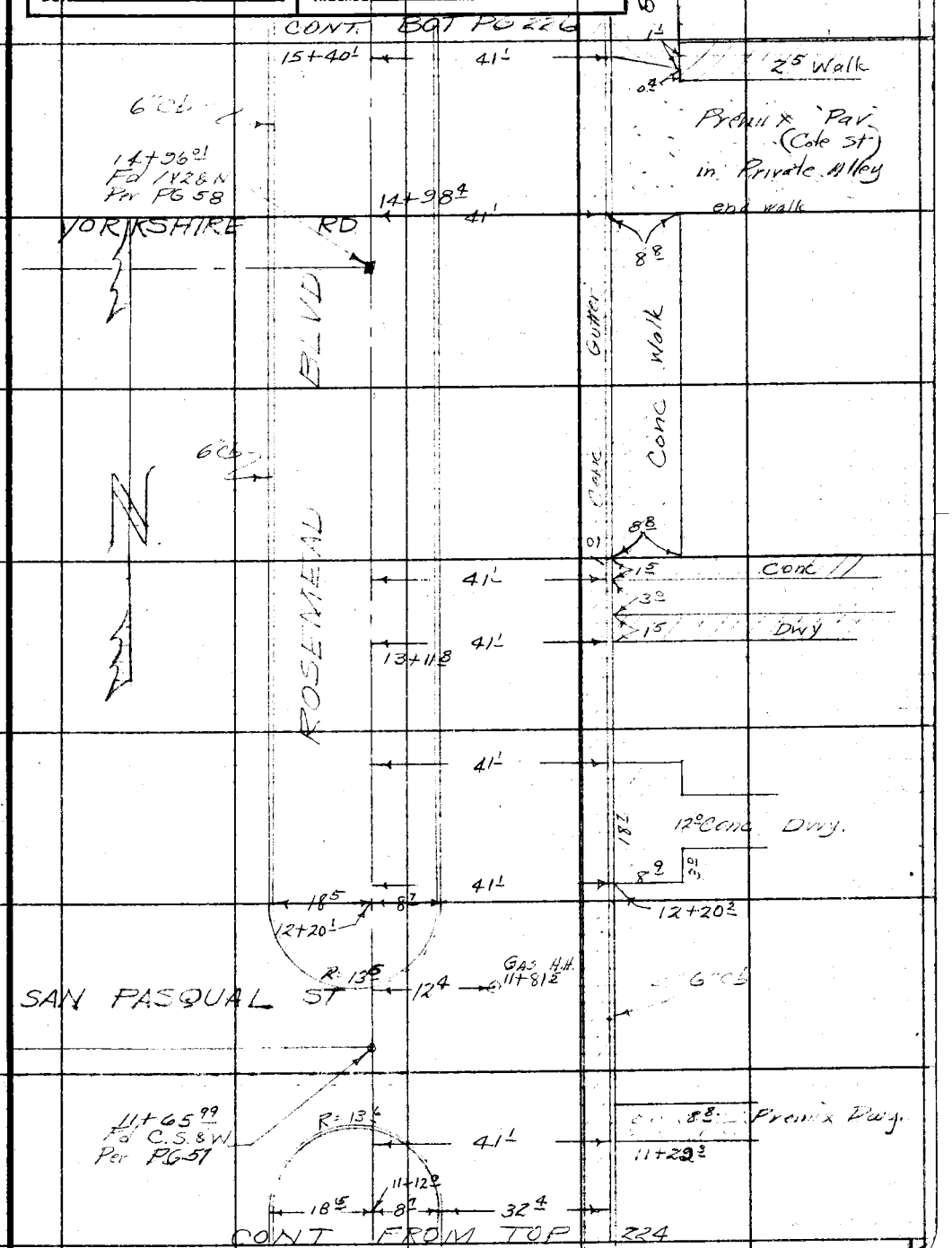

Note: Any Additions or Changes on This Sheet Must be Made or Circled in Red Ink With Date and Name of Person Making Change.

Do not extend notes this side of this line.

RETURN TO
LOS ANGELES COUNTY SURVEYOR
726 LOS ANGELES COUNTY
ENGINEERING BLDG.

76F3098 247 10M 1-49

F. B. 1582 PG. 226

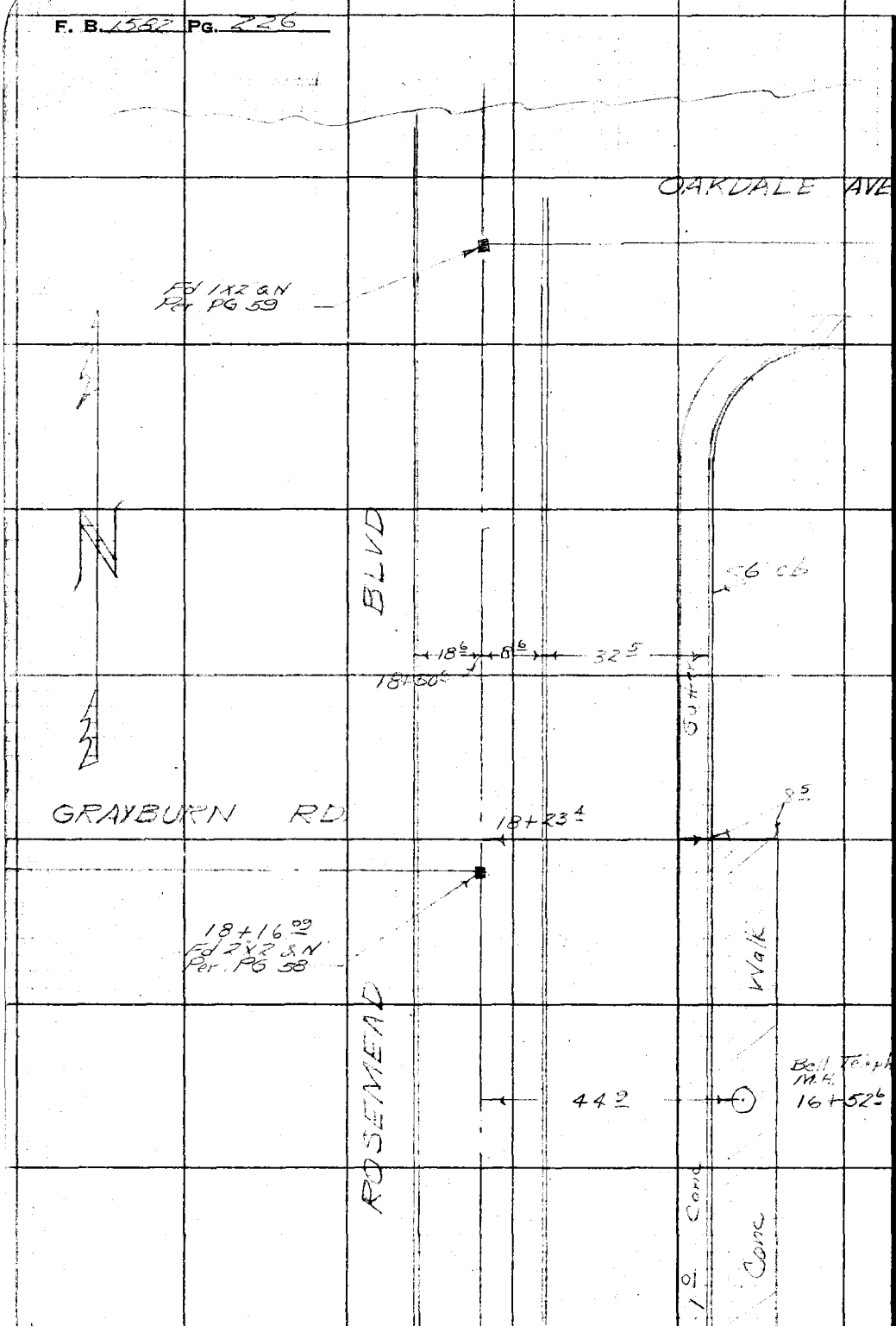

RETURN TO
LOS ANGELES COUNTY SURVEYOR
726 LOS ANGELES COUNTY
ENGINEERING BLDG.

Do not extend notes this side of this line.

Note: Any Additions or Changes of This Sheet Must be Made or Circled in Red Ink With Date and Name of Person Making Change.

Profile	Notes Red.	Plotted	Job No. C.I. 1452	Division No.	F. B. 1582 Pg. 225
No.	Date	Date	Survey of Woodward Blvd SS.		
X-Sec.	Notes Chkd. LGM	Checked	Survey by Benson	Notes AB	Date 9-20-51
No.	Date 9/28/51	Date	Map No.	Indexed Johnson	Date MAR 20 56

CROSS - SECTION
OF
ROSEMEAD BLVD. (E. Half. St.)

From: CALIFORNIA ST.
To: ~~LAURITA AVE.~~
Grayburn Rd.

WOODWARD BLVD. SS.
J.N. C.I 1452

9-20-51
C.A. Benson
J.V. Dougherty
F.E. Brooks
R.W. Lundblad

STATION	B. S.	H. I.	F. S.	ELEV.

NOTE: ANY ADDITIONS OR CHANGES ON THIS SHEET MUST BE MADE OR CIRCLED IN RED INK, WITH DATE AND NAME OF PERSON MAKING CHANGE.

PLEASE RETURN TO
LOS ANGELES COUNTY SURVEYOR
726 LOS ANGELES COUNTY ENGINEERING BLDG.

Do not extend notes this side of this line.

76L298 307 4-50

76L298 307 4-50

PLEASE RETURN TO
LOS ANGELES COUNTY SURVEYOR
726 LOS ANGELES COUNTY ENGINEERING BLDG.

NOTE: ANY ADDITIONS OR CHANGES ON THIS SHEET MUST BE MADE OR CIRCLED IN RED INK, WITH DATE AND NAME OF PERSON MAKING CHANGE.

Do not extend notes this side of this line.

STATION	B. S.	H. I.	F. S.	ELEV.		
Bm TE 704	676	534.13		533.40	BM TE 704 El. 587.397 FB 1585-104 on N. side of Rosecrans Blvd. 24 ft W of c.l. 4' E of ⊥ & 2' ft. OR	
0+00			5.25	535.21	℄	Bkd. [illegible]
"			6.20	537.96		9 R
"			6.29	537.57		21 R
"			6.53	537.33		32 R.
"			6.86	537.30		39 R
"			6.96	537.20		41 R.
0+36.9			5.44	533.72	℄	
			5.67	538.49		9 R.
			5.71	535.45		21 R.
			5.99	535.17		32 R
			6.40	537.76		40 R out gut
			6.48	537.68		41 gut
"			5.83	538.33		41 R. T. cb.
			5.63	538.53		49½ R BK walk.
0+40.9			5.41	533.75	℄	
"			5.34	538.32	5 ⊥ t. gut.	
"			4.83	539.33	5 ⊥ T. cb.	
0+41.9			5.41	538.75	℄	gut.
"			4.86	539.30	℄	T. cb.
0+53.9			4.7	539.5	℄	

Profile ____ Plotted ____ Notes Red. ____ Division No. ____ Job No. 1582 Pg. 228
X-Sec. ____ No. ____ Date ____ Date ____ Notes Chkd. ____ Notes ____
Survey of ____ Checked ____ Date ____ Date ____
Survey by ____ C. Johnson
Indexed ____

76L298 307 5-49

PLEASE RETURN TO
LOS ANGELES COUNTY SURVEYOR
726 LOS ANGELES COUNTY ENGINEERING BLDG.

NOTE: ANY ADDITIONS OR CHANGES ON THIS SHEET MUST BE MADE OR CIRCLED IN RED IN INK, WITH DATE AND NAME OF PERSON MAKING CHANGE.

Do not extend notes this side of this line.

STATION	B. S.	H. I.	F. S.	ELEV.		
		594.6				
0+00			4.86	589.35		8.6 R T.C.
"			5.30	588.51		8.5 R gut.
1+00			4.1	590.1	#	
"			4.21	589.95		8.7 R T.C.
"			4.69	589.47		8.7 R gut.
"			4.81	589.35		21 R
"			5.02	589.14		32 R
			5.48	588.68		40° R out gut
"			5.52	588.64		41 R gut.
"			4.89	589.27		41 R T.C.
			4.95	589.45		49.5 R BK wall.
2+00			2.73	591.43	#	
"			2.76	591.40		8.7 R. T.C.
"			3.21	590.92		8.7 R gut
"			3.39	590.74		21 R
"			3.58	590.55		32 R.
"			4.00	590.16		40 R out gut
"			4.07	590.09		41 R gut.
"			3.45	590.71		41 R T.C.
			3.27	590.89		49.5 R BK wall
3+00			1.1	593.1	#	
			1.27	592.89		8.7 R T.C.
"			1.75	592.41		8.7 R gut.

Profile No. ____ Notes Red ____ Plotted ____ Job No. 1HOE Division No. ____
X-Sec. No. ____ Date ____ Date ____ Survey of Koo [illegible] Notes 22 Date 3-20-51
Notes Chkd. ____ Checked ____ Survey by [illegible] Map No. ____ Noted Johnson Date ____
Date ____ Date ____

F.B. [illegible] PG. [illegible]

76L298 307 5-49

PLEASE RETURN TO
LOS ANGELES COUNTY SURVEYOR
726 LOS ANGELES COUNTY ENGINEERING BLDG.

NOTE: ANY ADDITIONS OR CHANGES ON THIS SHEET MUST BE MADE OR CIRCLED IN RED INK, WITH DATE AND NAME OF PERSON MAKING CHANGE.

Do not extend notes this side of this line.

STATION	B. S.	H. I.	F. S.	ELEV.		
		594.15				
3+00			1.85	592.28		21 R.
"			2.08	592.08		32 R.
"			2.56	591.60		40 R out gut.
"			2.61	591.55		41½ R gut.
"			1.97	592.19		41½ R. T. Cb
			2.1	592.1		50 R. PL
T.P.	10.64	603.23	1.57	592.59	T.P. 4.5 = 590.7	R. BK Lot Line
4+00			8.76	594.47		℄
"			8.91	594.32		8½ R. T. Cb.
"			9.38	593.85		8½ R gut.
"			9.44	593.79		21 R
"			9.65	593.58		32 R.
"			10.12	593.11		40 R out gut.
"			10.17	593.06		41½ R gut.
"			9.50	593.73		41½ R. T. Cb.
			9.6	593.6		50 R.
4+43½			8.2	595.0		℄
"			8.25	594.98		8½ R. T. Cb.
"			8.70	594.53		8½ R gut.
"			8.86	594.37		21 R
"			9.09	594.14		32 R.
"			9.41	593.82		39 R. out g
"			9.56	593.67		41½ R gut.

F.B. [illegible] PG. 230 [illegible]
Job No. [illegible] Division No. [illegible] Notes Red. [illegible] Plotted [illegible] No. [illegible] Profile
Survey of Woodward Blvd. SS Date [illegible] Date [illegible] X-Sec.
Survey by Benson Notes [illegible] Notes Chkd. [illegible] Checked [illegible] No. [illegible]
Indexed A. C. Johnson Date [illegible] Date [illegible] Date [illegible]

76L298 307 5-49

PLEASE RETURN TO
LOS ANGELES COUNTY SURVEYOR
726 LOS ANGELES COUNTY ENGINEERING BLDG.

NOTE: ANY ADDITIONS OR CHANGES ON THIS SHEET MUST BE MADE OR CIRCLED IN RED INK, WITH DATE AND NAME OF PERSON MAKING CHANGE.

Do not extend notes this side of this line.

5+13L

STATION	B. S.	H. I.	F. S.	ELEV.		
		603.23				
4+43			8.95	594.28		41L R T. cb (S. end S.E. C.R.)
			9.2	594.0		50 R. P.L.
4+77.37			7.8	595.4	℄	
"			7.79	595.44		8I R T. cb.
"			8.32	594.91		8I R gut
"			8.38	594.85		21 R
"			8.55	594.68		32 R.
"			8.92	594.31		39 R out gut.
			9.04	594.19		41 R. gut.
5+00			7.4	595.5	℄	
5+13L			7.2	596.0	℄	
"			7.35	595.55		8I R T. cb.
"			7.84	595.39		8I R. gut
"			7.93	595.30		21 R.
"			8.07	595.16		32 R.
"			8.46	594.77		39 R. out gut
"			8.58	594.65		41L R gut.
			7.95	595.28		41L R. T. cb (N. end N.E. C.R.)
			7.8	595.4		50 R P.L.
6+00			6.0	597.2	℄	
"			6.05	597.18		8I R T. cb.
			6.50	596.73		8I R gut.
			6.63	596.60		21 R

Profile No. ____ Notes Red. ____ Plotted ____ Job No. ____ Division No. ____
X-Sec. No. ____ Date ____ Date ____ Survey of ____
Notes Chkd. ____ Checked ____ Survey by ____ Notes ____ Date ____
Date ____ Date ____ Map No. ____ Indexed ____ Date ____

F.B. 1580 PG. 2 31

76L298 307 5-49

PLEASE RETURN TO
LOS ANGELES COUNTY SURVEYOR
726 LOS ANGELES COUNTY ENGINEERING BLDG.

NOTE: ANY ADDITIONS OR CHANGES ON THIS SHEET MUST BE MADE OR CIRCLED IN RED INK, WITH DATE AND NAME OF PERSON MAKING CHANGE.

Do not extend notes this side of this line.

STATION	B. S.	H. I.	F. S.	ELEV.		
		603.23				
6+00			6.83	596.40		32 R
"			7.26	595.97		40' R. out gut.
"			7.33	595.90		41½ R. gut.
"			6.70	596.53		41½ R. T. cb.
			6.6	596.6		50 R P.L.
7+00			4.5	598.7		
"			4.60	598.63		8 I R T. cb
"			5.03	598.20		8 I R gut.
"			5.14	598.09		21 R.
"			5.31	597.92		32 R
"			5.78	597.45		40½ R. out gut.
"			5.87	597.36		41½ R gut.
"			5.23	598.00		" T cb.
"			5.1	598.1		50 R P.L.
"			6.6	596.6		— R. BK Lot Line
8+00			2.8	600.4		
"			3.06	600.17		8 8 R T. cb.
"			3.53	599.70		8 8 R gut.
"			3.69	599.54		21 R.
"			3.38	599.85		32 R.
"			[illegible]	598.95		40½ R. out gut.
"			4.37	598.86		41½ R gut.
"			3.73	599.50		41½ R. T.C.
			3.53	599.70		49.5 R BK [illegible]
9+00			7.3	601.9		

F.B. 1532 PG. 238 Job No. 1452 Division No. Notes Red. Plotted No. Profile
Survey of Woodward Blvd. S.S. Date Date X-Sec.
Survey by Benson Notes Notes Chkd. Checked No.
Indexed E. C. Johnson Date 9-20-51 Date Date

76L298 307 5-49

PLEASE RETURN TO
LOS ANGELES COUNTY SURVEYOR
726 LOS ANGELES COUNTY ENGINEERING BLDG.

NOTE: ANY ADDITIONS OR CHANGES ON THIS SHEET MUST BE MADE OR CIRCLED IN RED INK, WITH DATE AND NAME OF PERSON MAKING CHANGE.

Do not extend notes this side of this line.

STATION	B. S.	H. I. ✓	F. S.	ELEV.		
		603.23				
9+00			1.51	601.72		8 I R T. cb.
"			1.97	601.26		8 I R. gut
"			2.11	[illegible]		21 R.
"			2.29	600.94		32 R.
"			2.66	600.57		40 R out gut.
"			2.76	600.47		41 R gut.
"			2.15	[illegible]		41 R T. cb.
"			2.0	601.2		50 R P.L.
T P	5.56	606.83	1.96	601.27	T.P	
9-60.2			4.0	602.8		
"			4.07	602.76		8 I R T. cb.
"			4.57	602.26		8 I R gut.
"			4.67	602.16		21 R
"			4.65	602.18		32 R
"			5.16	601.67		39 R out gut.
"			5.34	601.49		41 R out
"			4.75	602.08		41 R T cb [illegible]
"			4.6	602.2		50 R [illegible]
9-97.2			3.3	603.3		Int. Rosen [illegible]
"			3.47	603.[illegible]		8 I R. T. cb.
"			3.96	602.87		8 I R gut.
"			4.04	602.79		21 R
"			4.24	602.59		32 R.

Profile Notes Red. [illegible] Plotted _____ Job No. 1452 Division No. _____ F.B. 1582 PG. 23 [illegible]
No. _____ Date _____ Date _____ Survey of _____
X-Sec. Notes Chkd. _____ Checked _____ Survey by Benson Notes [illegible] Date 9-20-51
No. _____ Date _____ Date _____ Map No. _____ Indexed A. C. Johnson Date _____

76L298 307 5-49

PLEASE RETURN TO
LOS ANGELES COUNTY SURVEYOR
726 LOS ANGELES COUNTY ENGINEERING BLDG.

NOTE: ANY ADDITIONS OR CHANGES ON THIS SHEET MUST BE MADE OR CIRCLED IN RED INK, WITH DATE AND NAME OF PERSON MAKING CHANGE.

Do not extend notes this side of this line.

STATION	B. S.	H. I.	F. S.	ELEV.		
9+97 42		[illegible]	4.58	602.25		39 R [illegible]
"			4.69	[illegible]		41 3/4 R. [illegible]
10+31 [illegible]			2.7	[illegible]		⊕
"			[illegible]	[illegible]		5 [illegible] T Cb.
"			[illegible]	[illegible]		8 [illegible] gut
"			[illegible]	[illegible]		21 R
"			[illegible]	[illegible]		[illegible] R
"			4.0[illegible]	[illegible]		[illegible]
"			4.17	[illegible]		41 3/4 R gut
"			[illegible]	[illegible]		41 3/4 R. T. Cb [illegible]
			3.3	603.5		50 R [illegible]
[illegible] 706			[illegible]	[illegible]	T.L. TOS. [illegible] 603.3[illegible] [illegible]	F.B. 158[illegible] [illegible]
"	12.01	615.36		603.35	"	
11+00			9.9	605.5		⊕
"			10.25	605.11		8 7/8 R. T Cb
"			10.76	604.60		" gut
"			10.80	604.56		21 R
"			11.02	[illegible]		32 R
"			11.43	[illegible]		40 1/2 R out gut
"			11.47	603.87		41 3/4 R gut
"			10.86	604.50		" T Cb.

F.B. 1582 PG. 234

Job No. 1452 Division No. [illegible] Notes Red. [illegible] Plotted [illegible] Profile No.

Survey of Woodwin Blvd. [illegible] Date [illegible] Date [illegible] X-Sec.

Survey by Benson Notes [illegible] Notes Chkd. [illegible] Checked [illegible] No.

Indexed A. C. Johnson Date [illegible] Date [illegible] Date [illegible]

76L298 307 4-50

PLEASE RETURN TO
LOS ANGELES COUNTY SURVEYOR
726 LOS ANGELES COUNTY ENGINEERING BLDG.

NOTE: ANY ADDITIONS OR CHANGES ON THIS SHEET MUST BE MADE OR CIRCLED IN RED INK, WITH DATE AND NAME OF PERSON MAKING CHANGE.

Do not extend notes this side of this line.

STATION	B. S.	H. I.	F. S.	ELEV.		
11+00		615.36	10.8	604.6		50 R P.L.
11+12.0			9.8	605.6		⊕
"			10.01	605.35		5 I R T.Cb. [illegible]
"			10.46	604.90		" gut
"			10.57	604.79		21 R
"			10.78	604.58		32 R
"			11.20	604.16		40 L R out gut
			11.26	604.10		41 3 R gut
"			10.66	604.70		" T.Cb.
"			10.7	604.7		50 R P.L.
11+24.6			9.70	605.66		⊕ T.Cb.
"			10.17	605.19		⊕ gut
11+65.99			9.18	606.18		⊕ Int. [illegible]
"			9.37	605.99		8 I R gut [illegible]
"			9.59	605.77		21 R
"			9.83	605.53		32 R
"			10.20	605.16		40 L R out gut
"			10.30	605.06		41 3 R gut
"			9.67	605.69		" T.Cb.
"			9.8	605.6		50 R P.L.
12+00			8.66	606.70		⊕

Profile Notes Red. ____ Plotted ____ Job No. 1452 Division No. ____ F. B. 1582 Pg. 235
No. ____ Date ____ Date ____ Survey of Woodward Blvd. SS
X-Sec. Notes Chkd. ____ Checked ____ Survey by Benson Notes [illegible] Date 10-19-51
No. ____ Date ____ Date ____ Map No. ____ Indexed Johnson Date ____

76L298 307 4-50

PLEASE RETURN TO
LOS ANGELES COUNTY SURVEYOR
726 LOS ANGELES COUNTY ENGINEERING BLDG.

NOTE: ANY ADDITIONS OR CHANGES ON THIS SHEET MUST BE MADE OR CIRCLED IN RED INK, WITH DATE AND NAME OF PERSON MAKING CHANGE.

Do not extend notes this side of this line.

STATION	B. S.	H. I.	F. S.	ELEV.		
		615.36				
12+00			8.82	606.54		8.2 R gut line
"			8.96	606.40		21 R
"			9.19	606.17		32 R
"			9.62	605.74		40 R out gut
"			9.68	605.68		41.2 R gut
"			9.09	606.27		" T. cb
"			8.3	[illegible]		[illegible]
12+07.2			8.65	606.71	±	gut
"			9.12	607.24	±	T. cb
12+20.1			7.8	[illegible]	±	
"			[illegible]	607.31		3.1 R T. cb
"			8.45	606.85		" gut
"			8.61	606.75		21 R
"			8.81	606.55		32 R
"			9.19	606.17		40 R out gut
"			9.28	[illegible]		41.2 R gut
"			8.65	606.71		" T. cb
"			8.4	607.0		[illegible]
13+00			6.2	609.2	±	
"			6.44	608.92		8.2 R T cb
"			6.92	608.44		" gut

F. B. 1582 Pg. 236
Job No. 14452 Division No. Notes Red. Plotted Profile
Survey of Woodward Blvd. Date Date No.
Survey by Benson Notes Notes Chkd. Checked X-Sec.
Indexed C. Johnson Date 10-19-51 Date Date No.

76L298 307 4-50

PLEASE RETURN TO
LOS ANGELES COUNTY SURVEYOR
726 LOS ANGELES COUNTY ENGINEERING BLDG.

NOTE: ANY ADDITIONS OR CHANGES ON THIS SHEET MUST BE MADE OR CIRCLED IN RED INK, WITH DATE AND NAME OF PERSON MAKING CHANGE.

7.0
~~7.2~~
~~+0.2~~
7.

Do not extend notes this side of this line.

STATION	B. S.	H. I.	F. S.	ELEV.		
		615.36				
13+00			7.02	608.34		21 R
"			7.19	608.17		32 R.
"			7.60	607.76		40 1/2 R out gut
"			7.68	607.68		41 3/4 R. gut
"			7.05	608.31		" T. Cb.
"			7.1	608.3		50 R P.L.
"			7.4	608.0		R Bk. Lot Line
14 +00			4.0	611.4		℄
"			4.35	611.01		8 3/4 R T. Cb.
"			4.80	610.56		" gut
"			4.92	610.44		21 R
"			5.04	610.32		32 R
"			5.52	609.34		40 1/2 out gut
"			5.51	609.79		41 3/4 R gut
"			4.92	610.44		" T. Cb.
"			4.79	610.57		50 R. Bk. Walk.
14+96.01			2.1	613.3		℄. Int. Yorkshire Rd.
15+00.			2.0	613.4		℄
"			2.20	613.16		8 3/4 R T. Cb.
"			2.60	612.76		" gut
"			2.75	612.61		21 R.

Profile Notes Red. ____ Plotted ____ Job No. 1452 Division No. ____ F. B. 1582 Pg. 237
No. ____ Date ____ Date ____ Survey of Woodward Blvd. S.S.
X-Sec. Notes Chkd. ____ Checked ____ Survey by Benson Notes B Date 10-19-51
No. ____ Date ____ Date ____ Map No. ____ Indexed Johnson Date ____

76L298 307 4-50

PLEASE RETURN TO
LOS ANGELES COUNTY SURVEYOR
726 LOS ANGELES COUNTY ENGINEERING BLDG.

NOTE: ANY ADDITIONS OR CHANGES ON THIS SHEET MUST BE MADE OR CIRCLED IN RED INK, WITH DATE AND NAME OF PERSON MAKING CHANGE.

Do not extend notes this side of this line.

STATION	B. S.	H. I.	F. S.	ELEV.		
15+00		[illegible]	2.92	612.44		32 R
"			3.42	[illegible].94		40 L [illegible]
"			3.47	[illegible]		41 R gut
"			2.34	[illegible].52		" T.cb.
"			3.00	[illegible]		50 R P.L.
T.P.	9.56	622.98	1.94	[illegible].42	T.P.	
16+00			7.6	[illegible]		℄
"			7.77	615.21		8 7 R T.cb.
"			8.22	614.76		" gut
"			8.40	614.58		21 R
"			8.52	614.46		32 R.
"			8.92	614.06		40 L R out gut
"			8.97	[illegible].01		41 2 R gut
"			8.38	614.60		" T.cb.
"			8.18	614.80		49 7 R Bk. walk.
17+00			5.6	[illegible]		℄
"			5.90	617.[illegible]		8 6 R T.cb.
"			6.40	616.58		" gut
"			6.49	616.49		21 R.
"			6.65	616.33		32 R
"			7.08	615.90		40 L R out gut

F. B. 1582 PG. 238
Job No. 14-52 Division No. Notes Red. Plotted Profile
Survey of Wood Ward Blvd. S.S. Date Date No.
Survey by B. [illegible] Notes B. Notes Chkd. Checked X-Sec.
Indexed C. Johnson Date 10-19-51 Date Date No.

76L298 307 4-50

PLEASE RETURN TO
LOS ANGELES COUNTY SURVEYOR
726 LOS ANGELES COUNTY ENGINEERING BLDG.

NOTE: ANY ADDITIONS OR CHANGES ON THIS SHEET MUST BE MADE OR CIRCLED IN RED INK, WITH DATE AND NAME OF PERSON MAKING CHANGE.

6.5
5.1
-1.4
5.
3

Do not extend notes this side of this line.

STATION	B. S.	H. I.	F. S.	ELEV.		
		622.98				
17+00			7.13	615.85		41² R. gut
"			6.51	616.47		" T. cb.
"			6.34	616.64		49 I R. Bk. walk
"			9.3	613.7		— R. Back Lot Line
18+00			3.8	619.2		℄
"			4.02	618.96		8 ℄ R. T cb.
"			4.48	618.50		" gut.
			4.59	618.39		21 R.
"			4.74	618.24		32 R.
"			5.12	617.86		40 L R out gut.
"			5.17	617.81		41² R gut
"			4.54	618.44		" T. cb.
"			4.50	618.48		49 I R Bk walk
18+1609			3.5	619.5		℄ Int. Greyburn Rd.
18+50.			2.6	620.4		℄
"			2.93	620.05		5 ℄ R. T cb.
"			3.38	619.60		" gut
"			3.45	619.53		21 R
"			3.59	619.39		32 R
"			4.04	618.94		40 L R out gut.
"			4.09	618.89		41² R gut.

Profile Notes Red. ____ Plotted ____ Job No. 1453 Division No. ____ F. B. 1582 PG. 239
No. ____ Date ____ Date ____ Survey of Wood Wing Blvd. S.S.
X-Sec. Notes Chkd. ____ Checked ____ Survey by Benson Notes BB Date 10-19-51
No. ____ Date ____ Date ____ Map No. ____ Indexed Johnson Date ____

76L298 307 4-50

PLEASE RETURN TO
LOS ANGELES COUNTY SURVEYOR
726 LOS ANGELES COUNTY ENGINEERING BLDG.

NOTE: ANY ADDITIONS OR CHANGES ON THIS SHEET MUST BE MADE OR CIRCLED IN RED INK, WITH DATE AND NAME OF PERSON MAKING CHANGE.

Do not extend notes this side of this line.

STATION	B. S.	H. I.	F. S.	ELEV.		
18+50		622.98	3.49	619.49		41 2 R. T. ch.
"			3.7	619.3		50 R. P.L.
T.E. #710			3.31	619.67	B.M. T.E. 710 El. 619.67 S.F.B. 1588-106 Rosemead Blvd. & [illegible] Ave N.W. Cor. Bt. spl. in ch. [illegible]	
	5.9	614.2		605.3	El. [illegible] 41 2 R. sta. 13+00.	
12+73.7 Rt			10.9	603.3	[illegible] floor elev. to Ho. #480.	

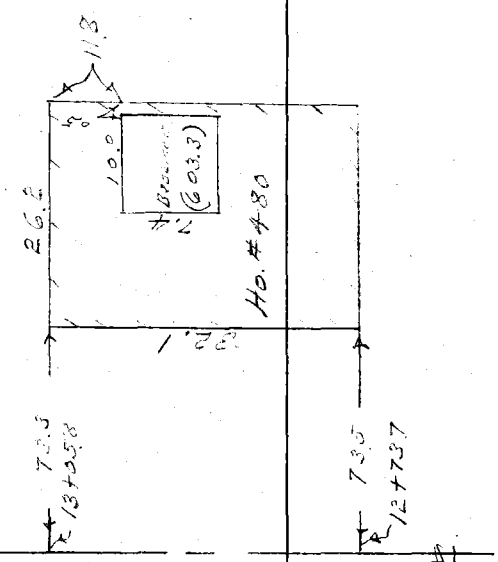

ROSEMEAD BLVD

F. B. 1582 PG. 240
Job No. 1452 Division No. Notes Red. Plotted Profile
Survey of Wood Wood Blvd. S.S. Date Date No.
Survey by Benson Notes 43 Notes Chkd. Checked X-Sec.
Indexed C. Johnson Date 10-19-51 Date Date No.

Profile No.	Notes Red.	Plotted	Job No. 1452	Division No.	F.B. 1582 PG. 241
	Date	Date	Survey of Woodward Blvd. S.S		
X-Sec. No.	Notes Chkd.	Checked	Survey by Benson	Notes	Date 10-9-51
	Date	Date	Map No.	Indexed Johnson	Date MAR 20 '56

M.H. CHECKS

WOODWARD BLVD. S.S.

ST. N. 1452

STATION	B. S.	H. I.	F. S.	ELEV.

NOTE: ANY ADDITIONS OR CHANGES ON THIS SHEET MUST BE MADE OR CIRCLED IN RED INK, WITH DATE AND NAME OF PERSON MAKING CHANGE.

Do not extend notes this side of this line.

PLEASE RETURN TO
LOS ANGELES COUNTY SURVEYOR
726 LOS ANGELES COUNTY ENGINEERING BLDG.

76L298 307 5-49

76L298 307 5-49

PLEASE RETURN TO
LOS ANGELES COUNTY SURVEYOR
726 LOS ANGELES COUNTY ENGINEERING BLDG.

NOTE: ANY ADDITIONS OR CHANGES ON THIS SHEET MUST BE MADE OR CIRCLED IN RED INK, WITH DATE AND NAME OF PERSON MAKING CHANGE.

Do not extend notes this side of this line.

Profile No. ____ X-Sec. No. ____
Plotted ____ Date ____
Checked ____ Date ____
Notes Red. ____ Date ____
Notes Chkd. ____ Date ____
Job No. 1452 Division No. 5.3
Notes B 1 B
Date 10-9-51
Survey of Wood
Survey by Bauson
Indexed H. C. Johnson
F.B. 582 PG. 242

STATION	B. S.	H. I.	F. S.	ELEV.		
B.M. TE 433.	7.42	565.46		558.04		
M.H. on Sunset Blvd.			18.69	546.77	6.81 / 10.73 / 1.33 / 18.69 — 6.81 / 10.81 / 1.33 / 18.75 — 6.65 / 10.57 / .67 / 17.89	16" Inlet North FL
			18.75	546.71		16" Outlet S.E. FL
			17.89	547.57		8" Inlet West FL
		M.H. H[illegible]		[illegible]	+ Sunset Blvd.	20.7 N. & 0.1 W. of [illegible]
	3.10	545.63		542.53	T.P. El. 542.53	L+T. N.W. Cor. pg. 123.
			17.~~22~~ 20	523.~~53~~ 43	11.81 / 1.67 / 3.72 / 17.~~22~~ 20 — 11.69 / 1.67 / 3.72 / ~~16.81~~ 17.08 — 12.14 / .67 / 3.72 / 16.53	20" ~~18~~ Inlet. North. FL
			~~17.08~~ ~~16.81~~	523.~~53~~ ~~55~~		20" ~~18~~ Outlet South. FL
			16.53	529.10	(Re-check [illegible] + count)	8" Inlet - N.W. (No flow) FL (May be stub)
			3.97	541.56	½ [illegible] + Huntington [illegible]	[illegible] El. 541.67)
			3.93	541.[illegible]	[illegible]	[illegible]
M.H. in Sunset Blvd. 108.8 N. of ℄ Huntington Dr.	9.49	552.02		542.53	T.P. El. 542.53 L+T. N.W. Cor. Huntington + Sunset pg. 123	
			22.91	529.11	11.28 / 1.67 / 9.96 / 22.91 — 11.21 / 1.67 / 9.94 / 22.82 — 11.18 / .67 / 9.95 / 21.80	20" Outlet South. FL
			22.82	529.20		~~20"~~ Inlet North. FL.
			21.80	530.22		3" Inlet West FL.
M.H. in Sunset Blvd. 108.6 N. of ℄ Huntington Dr. + E. Mednanda 5+99.6 + N. [illegible]			11.65	540.37	9.52 / .67 / 1.46 / 11.65	8" Outlet East FL. ~~8" Stub West FL.~~ (Channel in bot - No stub)
T.E. 435			-0.01	552.03	T.E. 435 El. 552.036 F.B. 1433-322. Michillinda Blvd. & Huntington Dr. N.E. Cor. 6" SPK in ab. 7' N. of N. Face of C.B.	

F.B./58 PG. 243

Profile No.	Notes Red.	Plotted	Job No. 1452	Division No.
	Date	Date	Survey of Woodward Blvd. S.S.	
X-Sec. No.	Notes Chkd.	Checked	Survey by Benson	Notes AB Date 10-24-51
	Date	Date	Map No.	Indexed A. C. Johnson Date MAR 20 '56

ELEV. ON BACK LOT LINES
NO. OF CALIF. ST
WOODWARD BLVD. S.S.
T.M. 1452.

STATION	B. S.	H. I.	F. S.	ELEV.

NOTE: ANY ADDITIONS OR CHANGES ON THIS SHEET MUST BE MADE OR CIRCLED IN RED INK, WITH DATE AND NAME OF PERSON MAKING CHANGE.

PLEASE RETURN TO
LOS ANGELES COUNTY SURVEYOR
726 LOS ANGELES COUNTY ENGINEERING BLDG.

Do not extend notes this side of this line.

76L298 307 5-49

76L298 307 5-49

PLEASE RETURN TO
LOS ANGELES COUNTY SURVEYOR
726 LOS ANGELES COUNTY ENGINEERING BLDG.

NOTE: ANY ADDITIONS OR CHANGES ON THIS SHEET MUST BE MADE OR CIRCLED IN RED INK, WITH DATE AND NAME OF PERSON MAKING CHANGE.

Do not extend notes this side of this line.

STATION	B. S.	H. I.	F. S.	ELEV.		
T.E. 705	0.01	594.50		594.49	BM TE 705 Elev 594.49 FB 1588-102 Built A.V. & Rosecrans Blvd. S.E. Cor. B.M. Spk in ab. 4' E. of E. curb.	
			7.5	587.0	N.W. Cor. Lot 10 Blk H Middlebrook Tr.	
			8.6	585.9	S.W. " "	" "
			1.8	592.7	S.W. Cor. Lot 8 Blk G.	" "
			0.2	594.3	N.W. " "	" "
BM TE 723			9.82	584.68	BM TE 723 Elev 584.676 FB 1588-111 Vermont Blvd & Alondra Ave. S.W. Cor.	
BM TE 715	4.19	599.43		595.24	BM TE 715 Elev 595.244 FB 1583-108 Mach. Hole in Pavement	
			1.9	598.4	N.W. Cor Lot 20 Blk E Middlebrook Tr.	
			6.2	593.2	N.E. Cor Lot 18 "	"
			11.8	587.6	N.E. Cor Lot 16 "	"
T.P.	1.79	589.85	1.37	588.06	T.P.	
			6.4	583.5	N.E. Cor Lot 14 "	"
			10.6	579.3	N.E. " " 12 "	"
T.P.	3.14	581.65	1.33	578.46	T.P.	
			4.4	[illegible]	S.E. Cor Lot 12 "	"
			3.1	578.5	N.E. Cor. " 1 "	"
			6.5	575.1	N.E. Cor. " 3 "	"
T.P.	[illegible]	550.24	3.63	[illegible]	T.P.	

Profile No. ____ X-Sec. No. ____

Plotted ____ Date ____ Checked ____ Date ____

Notes Red. ____ Date ____ Notes Chkd. ____ Date ____

Division No. 3.3

Job No. 1452 Notes 43

Date 10-24-51

B. 182 PG. 244

Survey of Wood

Survey by Benson

Indexed H. C. Johnson

76L298 307 4-50

PLEASE RETURN TO

LOS ANGELES COUNTY SURVEYOR

726 LOS ANGELES COUNTY ENGINEERING BLDG.

NOTE: ANY ADDITIONS OR CHANGES ON THIS SHEET MUST BE MADE OR CIRCLED IN RED INK, WITH DATE AND NAME OF PERSON MAKING CHANGE.

Do not extend notes this side of this line.

STATION	B. S.	H. I.	F. S.	ELEV.		
		580.24				
			6.1	574.1	N.E. Cor. Lot 1 Blk. D [illegible] Tr.	
			5.2	575.0	" " 2 "	" "
			5.3	[illegible]	" " 3 "	" "
			6.6	[illegible]	" " 4 "	" "
			7.6	572.6	" " 6 "	" "
			7.6	572.6	" " 7 "	" "
			7.4	572.8	" " 8 "	" "
			6.5	573.7	" " 9 "	" "
			5.1	575.1	" " 10 "	" "
			2.1	578.1	" " 11 "	" "
T.P.	11.00	[illegible]	2.27	577.97	T.P.	
			7.7	[illegible]	NE. Cor " 12	" "
			5.5	583.5	" " 13	" "
			2.9	[illegible]	" " 14	" "
			0.2	[illegible]	" " 15	" "
T.P.	10.45	598.60	0.83	[illegible]	T.P.	
			3.2	[illegible]	NE. Cor " 16	" "
			[illegible]	[illegible]	" " "	" " "
			4.8	593.8	" " 18	" "
			3.7	594.9	" " " 19	" " "

Profile Notes Red. ____ Plotted ____ Job No. 1452 Division No. ____ F. B. 1582 Pg. 2

No. ____ Date ____ Date ____ Survey of [illegible]

X-Sec. Notes Chkd. ____ Checked ____ Survey by [illegible] Notes [illegible] Date 10-24-51

No. ____ Date ____ Date ____ Map No. ____ Indexed ____ Date ____

[illegible] Johnson

76L298 307 4-50

PLEASE RETURN TO
LOS ANGELES COUNTY SURVEYOR
726 LOS ANGELES COUNTY ENGINEERING BLDG.

NOTE: ANY ADDITIONS OR CHANGES ON THIS SHEET MUST BE MADE OR CIRCLED IN RED INK, WITH DATE AND NAME OF PERSON MAKING CHANGE.

Do not extend notes this side of this line.

STATION	B. S.	H. I.	F. S.	ELEV.		
		598 60				
TP	4.08	603 19	0.48	598.71	T.P.	
[illegible]			7.58	595.61	[illegible] Elev. 594.[illegible] FB. 1453-270 [illegible] Ave. (E. Side) at Oakdale Ave. [illegible] 1' So. of f prod. of [illegible]	
ELEV. ON E.			2.28	[illegible]	ROSEMEAD BLVD ON Lot Line PROD.	
B.M. TE 701	9.36	574.84		565.48	B.M. T.E. 701 Elev. 564.98 FB. 1583-104 Rosemead Blvd (E. Side) 21± N. of Huntington Dr. & Spk. in cb 1' So. of S.W. Cor. of Conc. Drive	
			7.69	566.65	Lot Line 22-23	Blk. C on E. cb.
			6.21	568.13	" " 21-22	" " " "
			4.26	570.08	" " 20-21	" " " "
			2.94	571.40	" " 19-20	" " " "
			1.12	573.22	" " 18-19	" " " "
TP	11.48	584.81	0.31	574.33		
			10.29	[illegible]	" " 17-18	" " " "
			8.88	575.93	Lockslay Dr.	So. end S.W. C.B.
			8.22	576.59	"	E. " " " "
			7.70	577.11	"	E. " M.H. C.C.
			7.31	577.50	"	" " " "
			[illegible]	579.92	Lot Line 1-2	Blk. J
			3.[illegible]	[illegible]	" Prop. Line	Lot 2 Blk. J
			1.40	582.11	100' N. of Mid. Line [illegible] Elev. 577.46	Lot 2 " " FB. 1584-104
BMTE 703			7.75	577.76	Lockslay Dr. to E. & Rosemead Blvd M.E. or [illegible] Spk. in cb [illegible] E. end C.B.	

Profile No. ____ Plotted ____ Date ____ X-Sec. No. ____ Checked ____ Date ____

Notes Red ____ Date ____ Notes Chkd. ____ Date ____

Job No. 1452 Division No. ____ Notes ____ Date 10-25-51

Survey of Woodward Blvd. Sta.

Survey by E. Johnson

Indexed E. Johnson

F.B. 1582 PG. 24

Notes Ck'd by	Survey of Woodward Blvd SS
Map No.	W. O. 1452 Tape No. 0100 St'd. 68 °F
Office Work	Surveyed by J.S. COMTES
Checked	Notes J.S.C. Date 6-23-52
Date	Indexed ~~K. C. Johnson~~

F. B. 1582 PG. 247

MAR 20 '58

TOPOGRAPHY

ON

MICHILLINDA AVE.

From: Hungington Dr. So.

To: Hungington Dr. No.

WOODWARD BLVD S.S. DIST

J.N.C.I. 1452

Note: Any Additions or Changes on This Sheet Must be Made or Circled in Red Ink With Date and Name of Person Making Change.

Do not extend notes this side of this line.

RETURN TO
LOS ANGELES COUNTY SURVEYOR
726 LOS ANGELES COUNTY
ENGINEERING BLDG.

76F3095 247 2-51

F. B. 1582 PG. 248

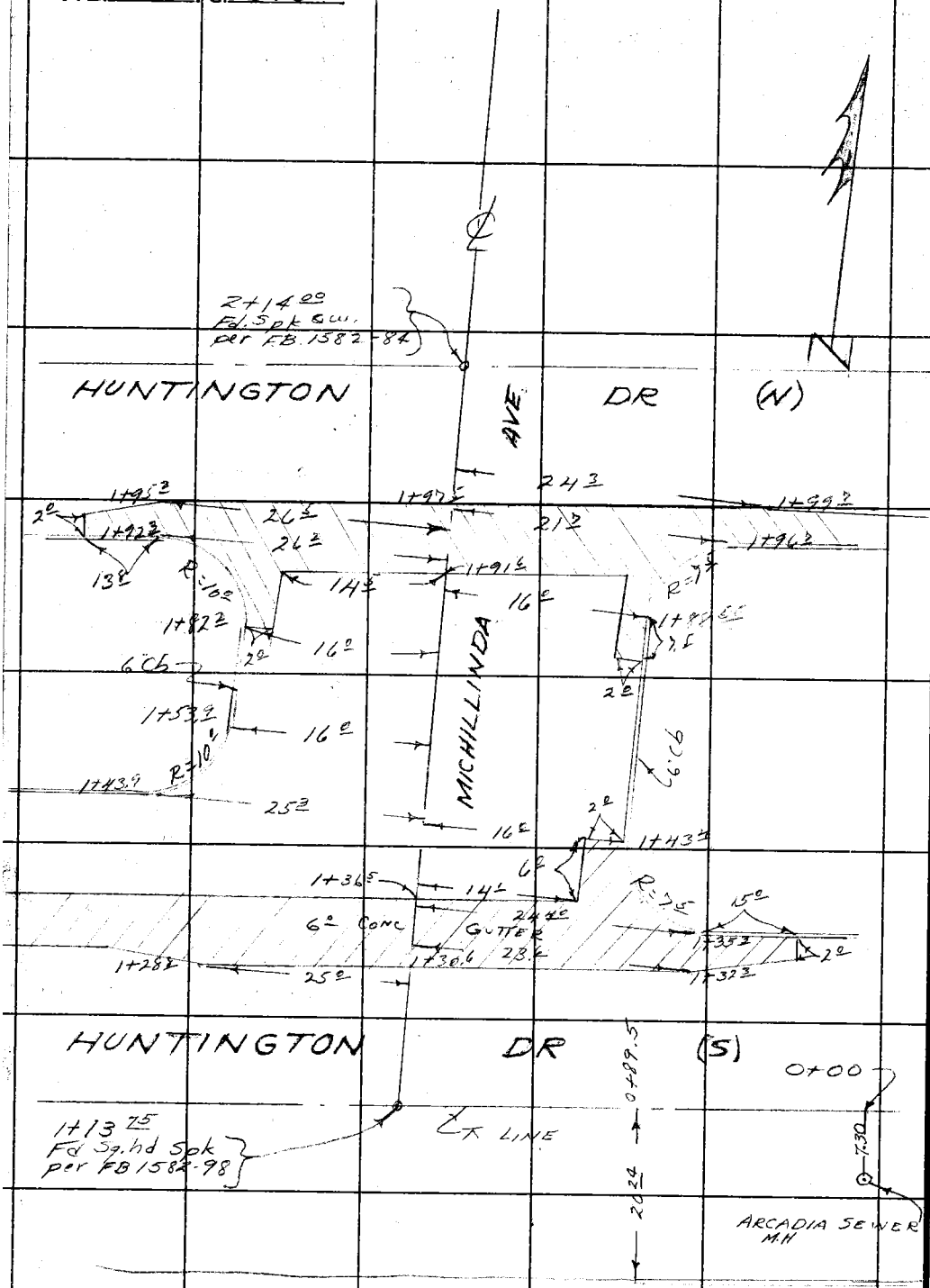

RETURN TO
LOS ANGELES COUNTY SURVEYOR
726 LOS ANGELES COUNTY
ENGINEERING BLDG.

Do not extend notes this side of this line.

Note: Any Additions or Changes on This Sheet Must be Made or Circled in Red Ink With Date and Name of Person Making Change.

Profile No.	Notes Red.	Plotted	Job No. 1452	Division No.	F.B. 1582 PG. 249
	Date	Date	Survey of Woodward Blvd S.S.		
X-Sec. No.	Notes Chkd.	Checked	Survey by J.S. Coates	Notes J.S.C.	Date 6-23-52
	Date	Date	Map No.	Indexed Johnson	Date MAR 20 '56

CROSS-SECTION
ON
HUNTINGTON DR. (SO)
&
MICHILLINDA AVE.

From: Existing Arcadia M.H. 0+00
To: Huntington Dr. (No)

WOODWARD BLVD S.S. DIST.
J.N. C.I. 1452

STATION	B.S.	H.I.	F.S.	ELEV.
				6-24-52 J.S. COATES J.F. OCHSNER F.E. BROOKS
			H.M. KAYSEN	

NOTE: ANY ADDITIONS OR CHANGES ON THIS SHEET MUST BE MADE OR CIRCLED IN RED INK, WITH DATE AND NAME OF PERSON MAKING CHANGE.

Do not extend notes this side of this line.

PLEASE RETURN TO
LOS ANGELES COUNTY SURVEYOR
726 LOS ANGELES COUNTY
ENGINEERING BLDG.

76L298 307 10-51

76L298 307 10-51

PLEASE RETURN TO

LOS ANGELES COUNTY SURVEYOR
726 LOS ANGELES COUNTY
ENGINEERING BLDG.

NOTE: ANY ADDITIONS OR CHANGES ON THIS SHEET MUST BE MADE OR CIRCLED IN RED INK, WITH DATE AND NAME OF PERSON MAKING CHANGE.

Do not extend notes this side of this line.

F.B. 1582 PG. 230 Job No. 1452 Division No. Blvd 55

Survey of Woodcrest Blvd 55

Survey by J.S. Coates Notes J.S.C.

Indexed C. Johnson Date 6-24-52

Profile No. X-Sec. No.

Plotted Date Notes Red. Date Notes Chkd. Date Checked Date

STATION	B. S.	H. I.	F. S.	ELEV.		
					B.M TE.436 Elev. 549.364 per F.B. 1488-222	
B.M. TE 436	563	554.99		549.36	Michillinda Ave & Huntington Dr (So. Side) Bt. Spk in curb 28' E. of ℄ prod. of Michillinda Ave	
0+00 outlet			17.57	537.42	7.3 L Huntington Dr (S) M.H. "outlet" 8" V.C.	E. Rim 6.71 ind 10.86 meas. 17.57
" inlet (w. end channel)			17.32	537.67	7.3 L M.H. "inlet" (W. end Channel)	W.R.im 6.71 10.61 17.32
0+50			6.05	548.94	7.3 L on Huntington Dr. (S)	
1+00			5.41	549.58	7.3 L "	
+21.25			5.30	549.69	7.3 L Huntington Dr (S) & 7' L Michillinda Ave	
+28			5.26	549.73	7' L Michillinda Ave	
+40			5.38	549.61	7 L " "	
+48			5.72	549.27	7 L " Conc gutter flow line	
+83			4.74	550.25	7' L " "	
2+00			4.60	550.39	7' L " "	
+09			4.94	550.05	7' L " Conc gutter flow line	
+25			4.23	550.76	7' L " "	
+29?			4.19	550.80	7' L " to ℄ Huntington Dr. (N)	
B.M. TE 435			2.05	552.94	B.M TE 435 Elev. 552.036 per F.B. 1488-222 Michillinda Ave. & Huntington Dr. N.E. Cor. Bt. Spk in curb 7' N. of N. end C.R.	

Notes Ck'd by	Survey of MICHILLINDA AVE. &
Map No.	W. O. 0303.00 Tape No. 0176 St'd. 68 °F
Office Work	Surveyed by H. E. GRANQUIST
Checked	Notes H. E. G. Date 3-56
Date	Indexed C. Johnson

F. B. 1582 PG. 251

MAR 20 '56

CENTERLINE SURVEY FOR C.I. Jobs.

J.N. 0303.00

MICHILLINDA AVE.

LINE CHECK and MONUMENTING.

FOR INDEX SEE PG. 52
FOR ADDITIONAL & Notes SEE F.B. 1687 & F.B. 1602

H.E. GRANQUIST CHIEF
F.E. [illegible] Jr.
[illegible] CHAIN
[illegible] REAR CHAIN
B.W. VAN ALLEN

Note: Any Additions or Changes on This Sheet Must be Made or Circled in Red Ink With Date and Name of Person Making Change.

Do not extend notes this side of this line.

RETURN TO
LOS ANGELES COUNTY SURVEYOR
726 LOS ANGELES COUNTY
ENGINEERING BLDG.

76F309S S&E #247. 8-54

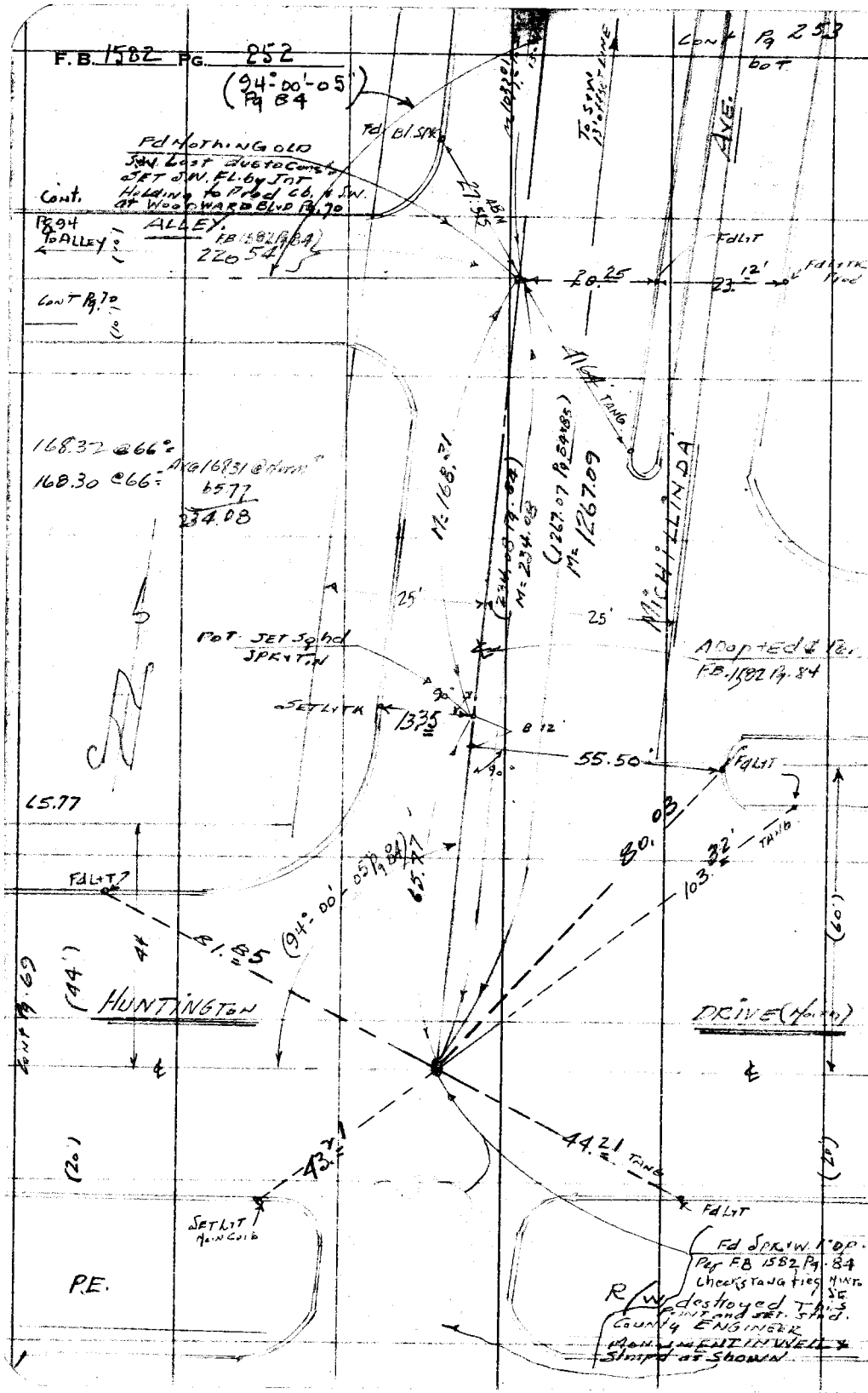

W.S. 45, A-5

RETURN TO
LOS ANGELES COUNTY SURVEYOR
726 LOS ANGELES COUNTY
ENGINEERING BLDG.

Do not extend notes this side of this line.

Note: Any Additions or Changes on This Sheet Must be Made or Circled In Red Ink With Date and Name of Person Making Change.

Notes Ck'd by	Survey of MICHILLINDA AVE.
Map No.	W. O. 3003.00 Tape No. 0176 St'd. 68 °F
Office Work	Surveyed by H. E. GRAMPHIST
Checked	Notes H.E.G. Date 3-5-56
Date	Indexed E. C. Johnson

F. B. 1582 PG. 253

1176.31 @ 70° = 1176.33

1176.29 @ 70° = 1176.31

Cont. D.T. pg. 254

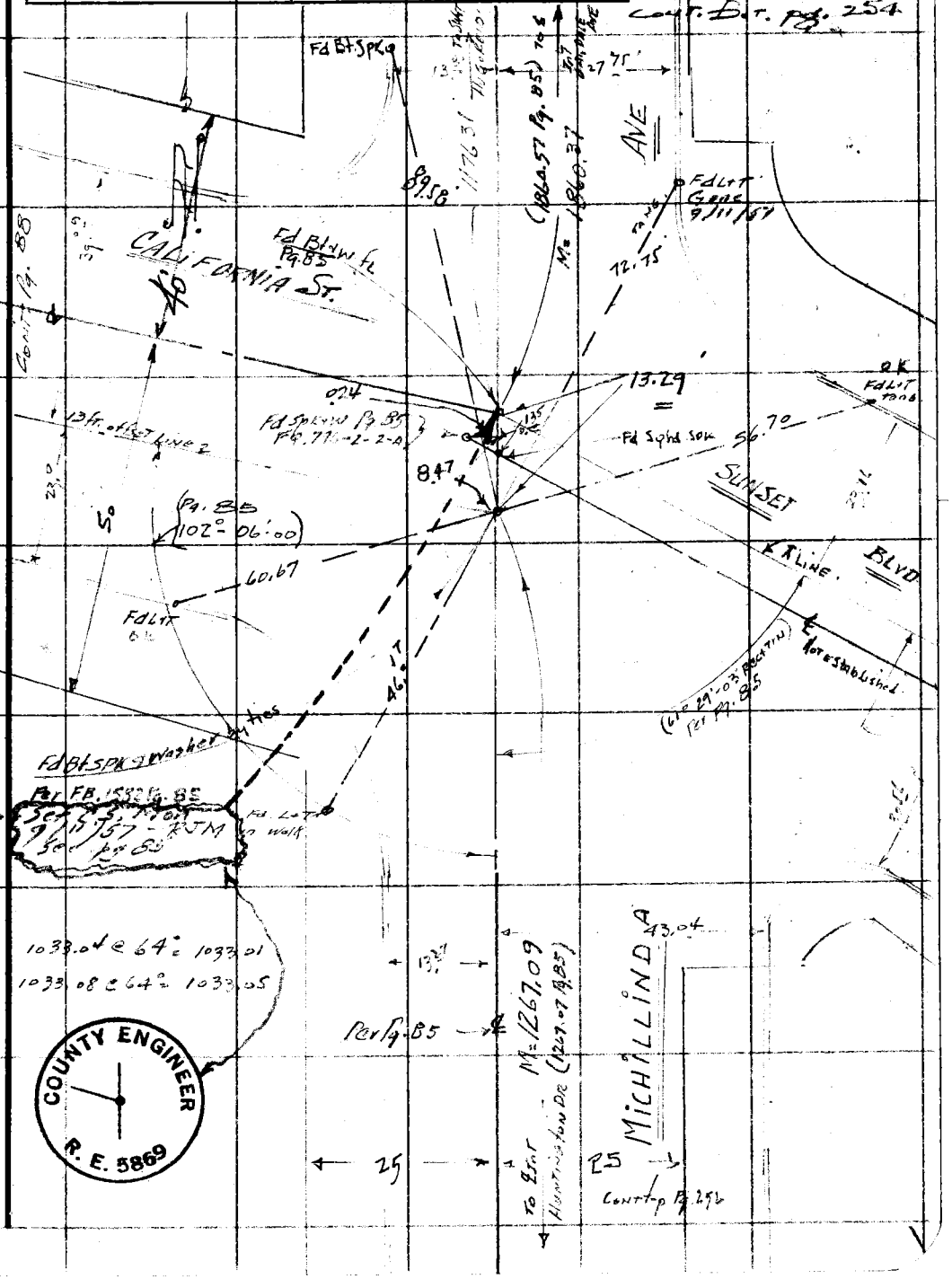

COUNTY ENGINEER
R. E. 5869

Note: Any Additions or Changes on This Sheet Must be Made or Circled in Red Ink With Date and Name of Person Making Change.

W. S. 45, A-5

Do not extend notes this side of this line.

RETURN TO
LOS ANGELES COUNTY SURVEYOR
726 LOS ANGELES COUNTY
ENGINEERING BLDG.

76F3095 S&E #247. 8-54

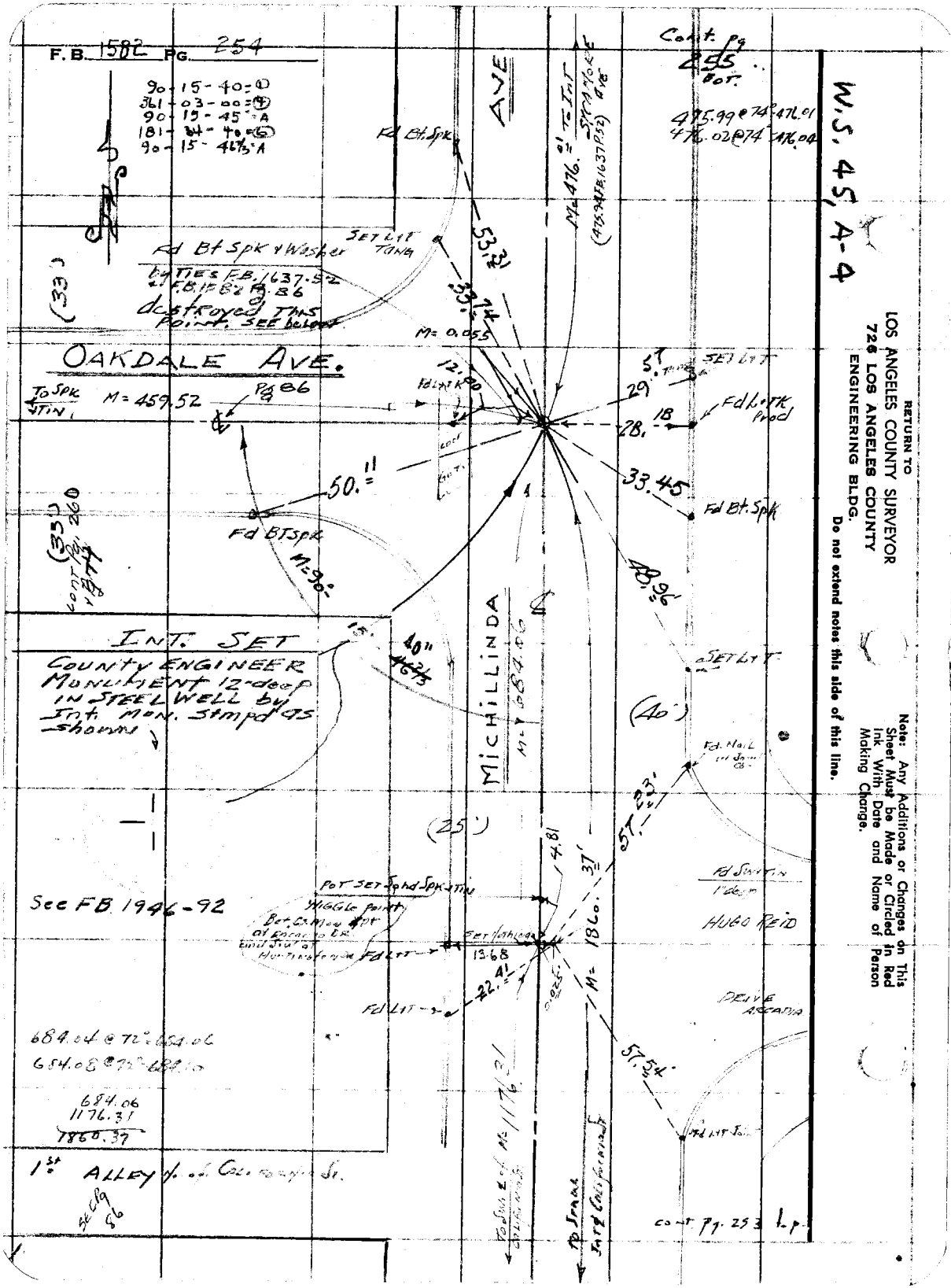

RETURN TO
LOS ANGELES COUNTY SURVEYOR
726 LOS ANGELES COUNTY
ENGINEERING BLDG.

Do not extend notes this side of this line.

Note: Any Additions or Changes on This Sheet Must be Made or Circled in Red Ink With Date and Name of Person Making Change.

Notes Ck'd by	Survey of MICHILLINDA AVE
Map No.	W. O. 0303.00 Tape No. 0176 St'd. 68 °F
Office Work	Surveyed by H. E. GRANQUIST
Checked	Notes H E G Date 3-8-56
Date	Indexed J. C. Johnson

F. B. 1582 PG. 255

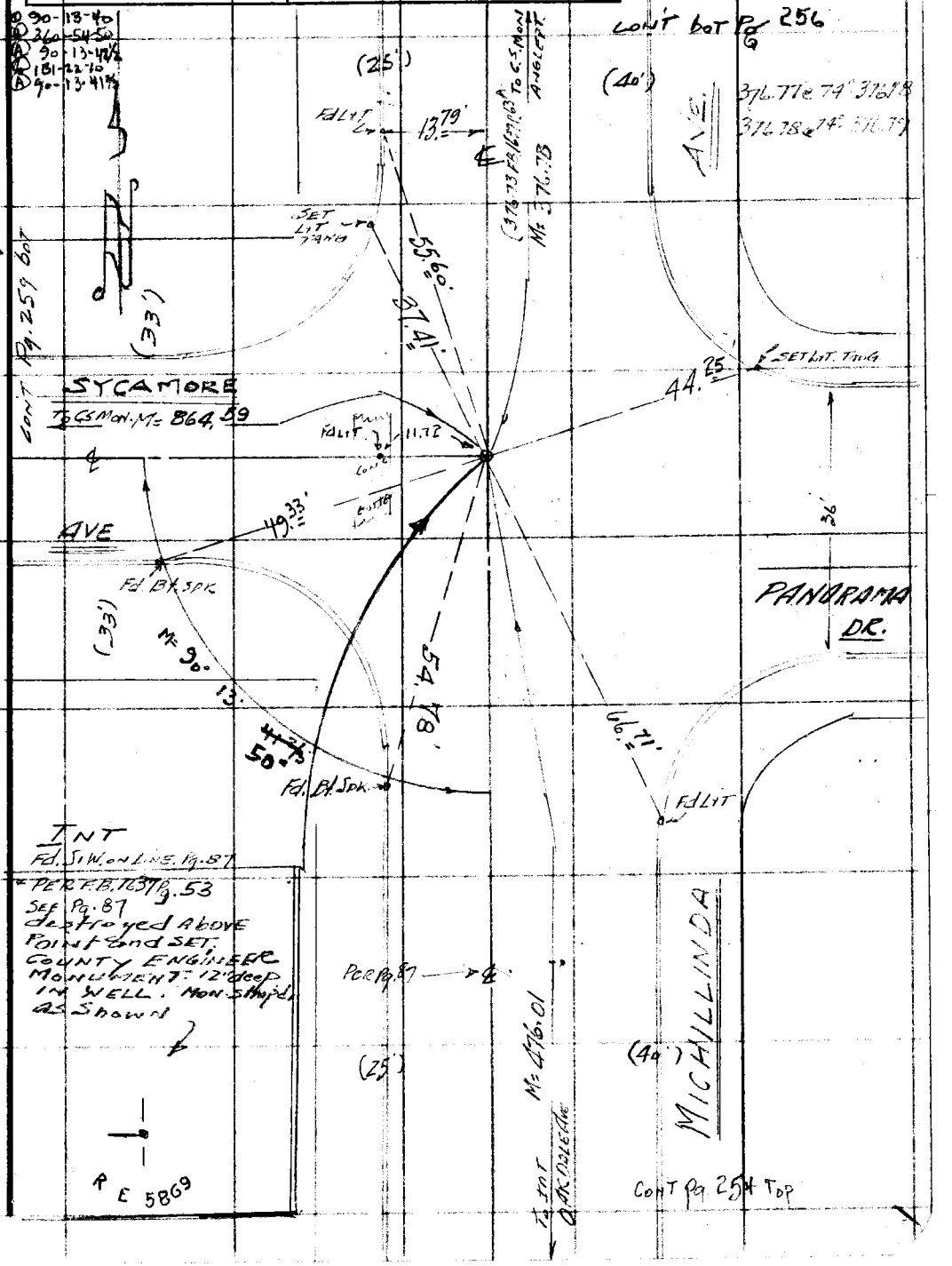

Note: Any Additions or Changes on This Sheet Must be Made or Circled in Red Ink With Date and Name of Person Making Change.

W.S. 45, A-4

Do not extend notes this side of this line.

RETURN TO
LOS ANGELES COUNTY SURVEYOR
726 LOS ANGELES COUNTY
ENGINEERING BLDG.

76F3095 S&E #247. 8-54

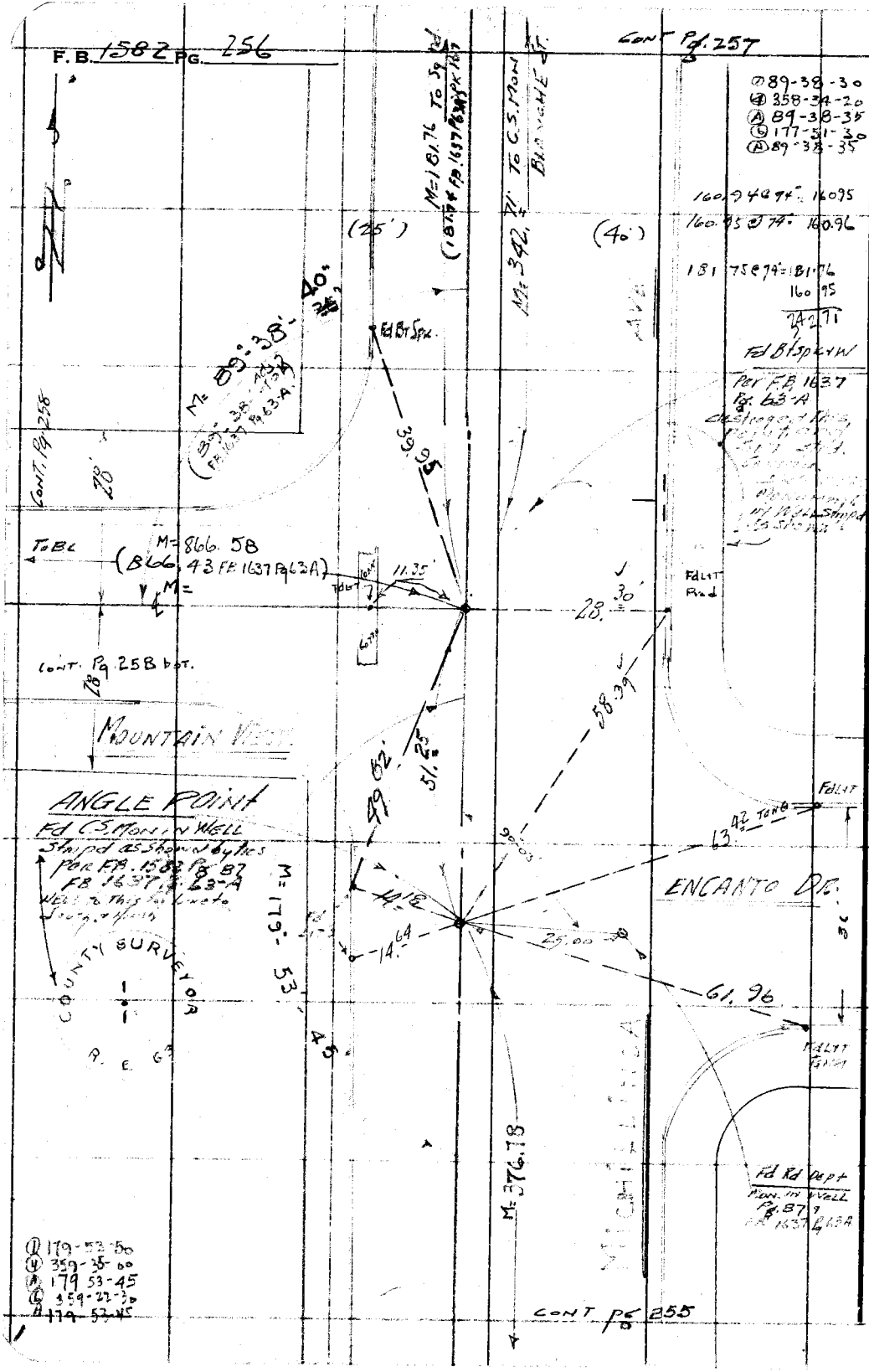

RETURN TO
LOS ANGELES COUNTY SURVEYOR
726 LOS ANGELES COUNTY
ENGINEERING BLDG.

Do not extend notes this side of this line.

Note: Any Additions or Changes on This Sheet Must be Made or Circled in Red Ink With Date and Name of Person Making Change.

Notes Ck'd by	Survey of MICHILLINDA AVE (4)
Map No.	W. O. 0302.00 Tape No. 0176 St'd. 68 °F
Office Work	Surveyed by [illegible]
Checked	Notes [illegible] Date 3-9-56
Date	Indexed [illegible] Johnson

F. B. 1582 PG. 257

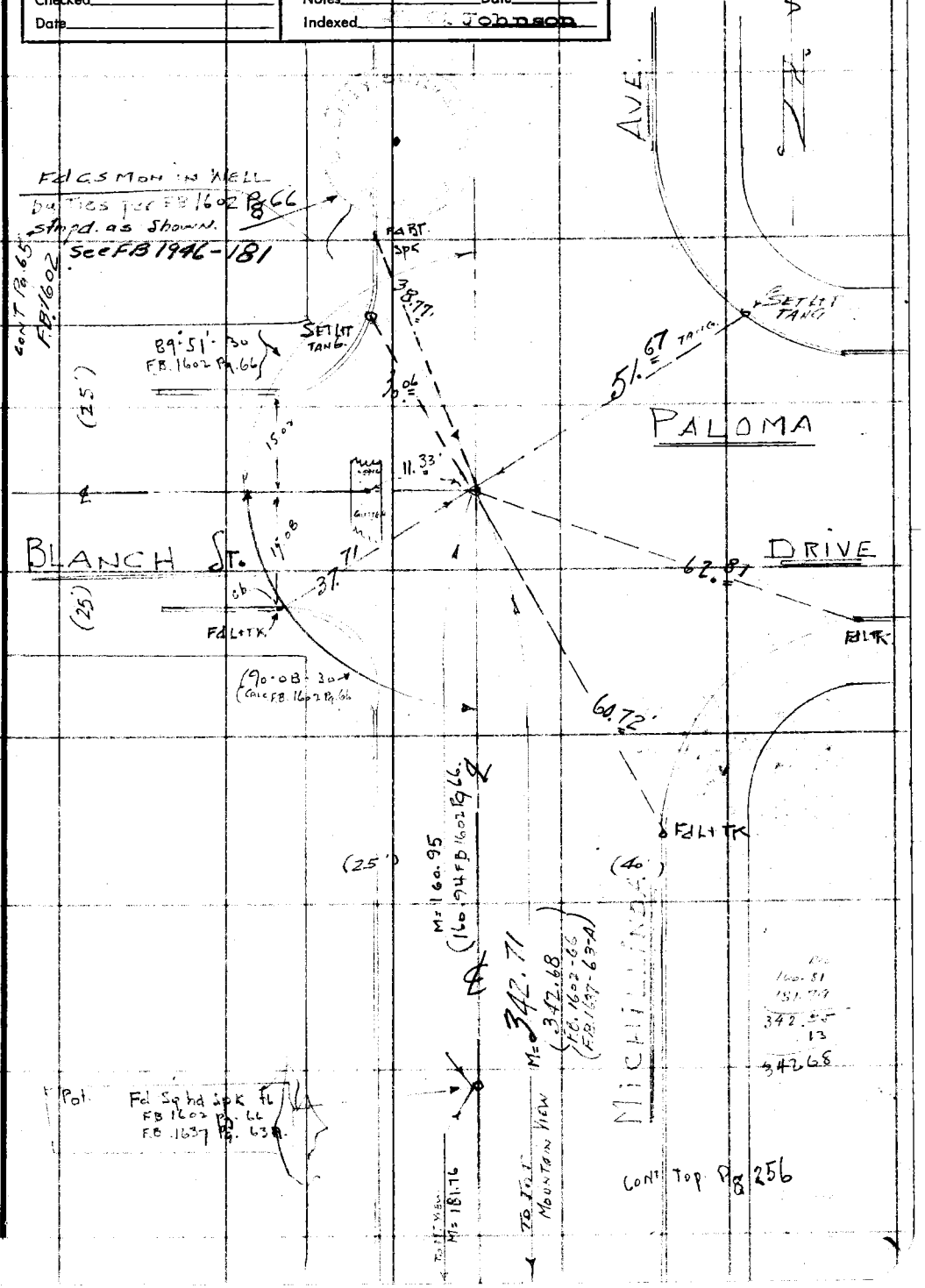

W.S. 45, A-4

Note: Any Additions or Changes on This Sheet Must be Made or Circled in Red Ink With Date and Name of Person Making Change.

Do not extend notes this side of this line.

RETURN TO
LOS ANGELES COUNTY SURVEYOR
726 LOS ANGELES COUNTY
ENGINEERING BLDG.

76F309S S&E #247. 8-54

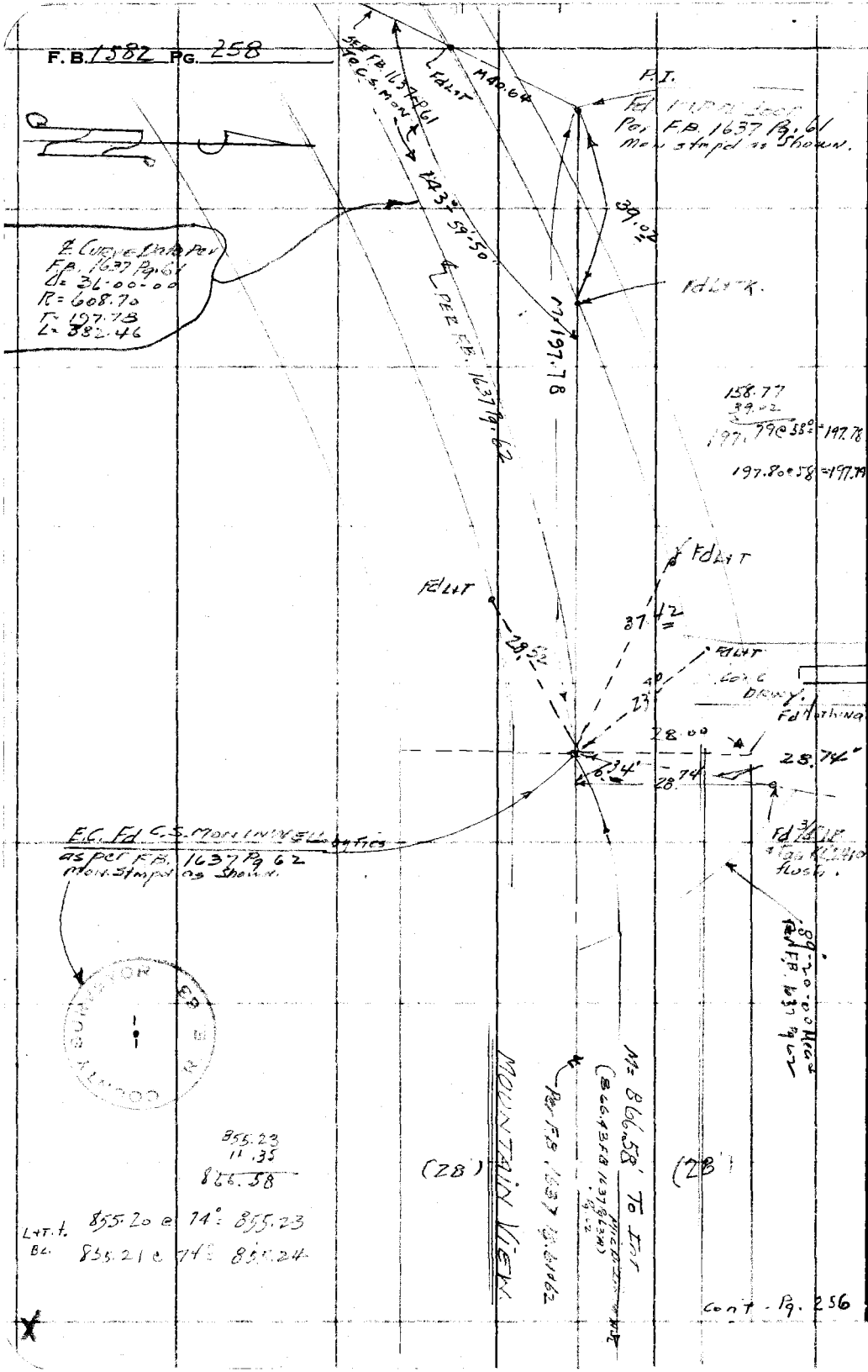

RETURN TO
LOS ANGELES COUNTY SURVEYOR
726 LOS ANGELES COUNTY
ENGINEERING BLDG.

Do not extend notes this side of this line.

Note: Any Additions or Changes on This Sheet Must be Made or Circled in Red Ink With Date and Name of Person Making Change.

Notes Ck'd by	Survey of MICHILLINDA AVE ℄
Map No.	W. 8303.00 Tape No. 0176 St'd. 68 °F
Office Work	Surveyed by H.E.G. [illegible]
Checked	Notes H.E.G. Date 3-12-56
Date	Indexed A. C. Johnson

F.B. 1582 Pg. 259

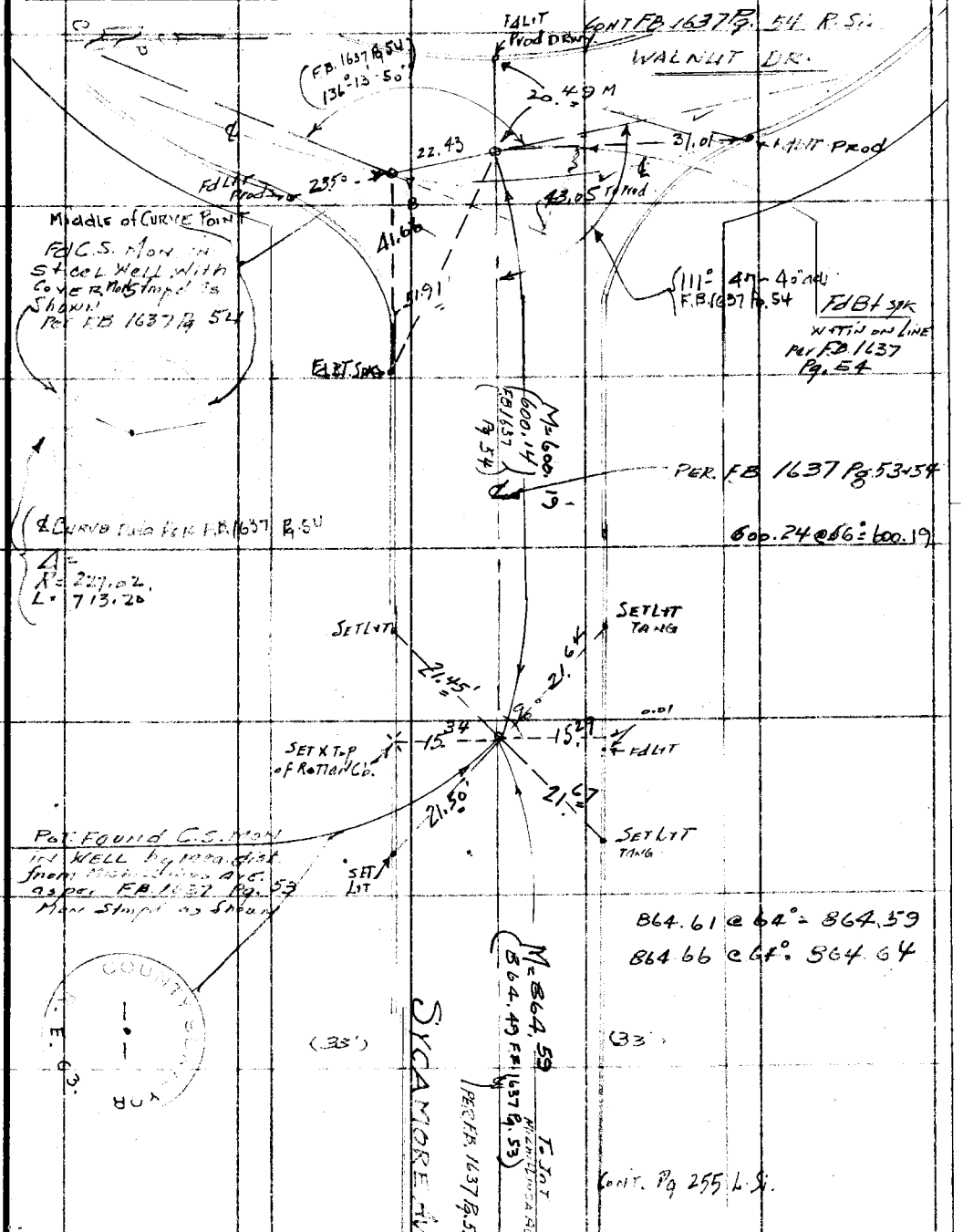

Note: Any Additions or Changes on This Sheet Must be Made or Circled in Red Ink With Date and Name of Person Making Change.

Do not extend notes this side of this line.

RETURN TO
LOS ANGELES COUNTY SURVEYOR
726 LOS ANGELES COUNTY
ENGINEERING BLDG.

76F309S S&E #247. 8-54

CONT PG. 261

F.B. 1582 PG. 1060

W.S. 44, C-3

RETURN TO
LOS ANGELES COUNTY SURVEYOR
726 LOS ANGELES COUNTY
ENGINEERING BLDG.
Do not extend notes this side of this line.

Note: Any Additions or Changes on This Sheet Must be Made or Circled In Red Ink With Date and Name of Person Making Change.

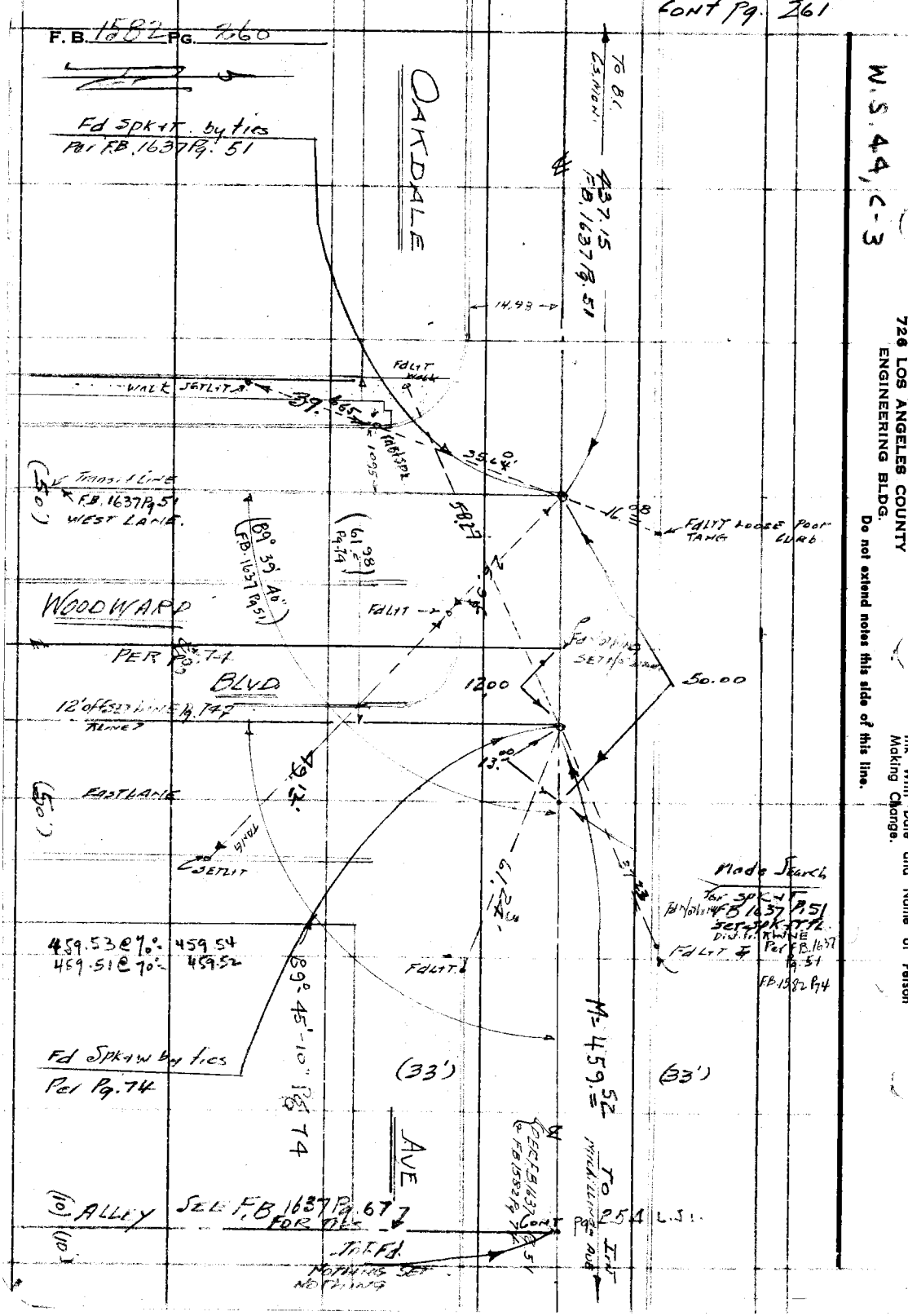

Notes Ck'd by	Survey of Michillinda Ave (℄)
Map No.	W. O. 0303.09 Tape No. 0176 St'd. 68 °F
Office Work	Surveyed by H. E. Graviquist
Checked	Notes H.E.G. Date 3-12-56
Date	Indexed E. C. Johnson

F. B. 1582 Pg. 261

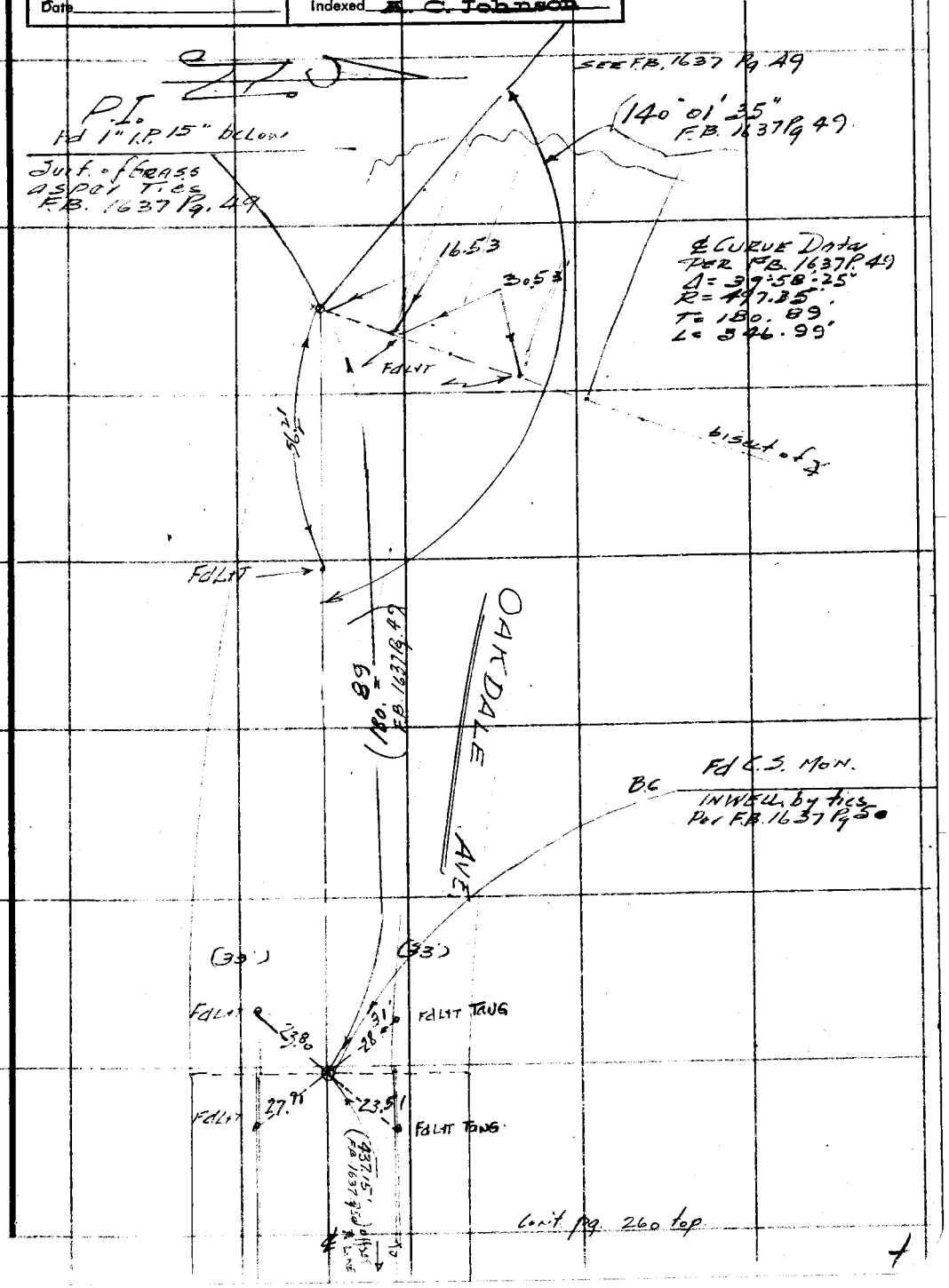

Note: Any Additions or Changes on This Sheet Must be Made or Circled in Red Ink With Date and Name of Person Making Change.

Do not extend notes this side of this line.

RETURN TO
LOS ANGELES COUNTY SURVEYOR
726 LOS ANGELES COUNTY
ENGINEERING BLDG.

76F309S S&E #247. 8-54

F. B. 1582 PG. 262

RETURN TO
LOS ANGELES COUNTY SURVEYOR
[illegible] LOS ANGELES COUNTY
ENGINEERING [illegible]
Do not [illegible]

1582