1584

DATE	J.N.	DESCRIPTION	NOTES	PAGES
		WILLARD AVE. C.I. 1310 cont from F.B. 1549		
11-49	1310	ELM AVE. Charlotte Ave. to Earle St.	Topog	3-4
			X-sect	5-8
"	"	N.GLADYS AVE. Prop M.H. 227'N.℄ LAS TUNAS BLVD. to Elm Ave.	Topog	9-12
			X-sect	13-18
"		" " to Las Tunas	X-sect	19-22
"		EASEMENT N.of LAS TUNAS BLVD.-- Charlotte Ave. to Gladys Ave.	Topog	23-26
			X-sect	27-30
"	"	LAS TUNAS BLVD. Putney Ave. to Gladys Ave.	Topog	31-36
			X-sect	37-44
"	"	" Putney Ave. to L.A.Co Flood Control Channel	Topog	45-50
~~6-50~~		~~WILLARD AVE. Willard Ave. to Eaton Wash~~	X-sect	51-58
6/50	"	GARIBALDI AVE. Willard Ave. to Eaton Wash	Topog.	59-66
"	"	" " " " " "	X-Sects.	67-81
		C.I. 1490 WILLARD AVE.(Private Street)		
10-51	1490	WILLARD AVE. Putney Ave. to West th, North on Willard Ave to Broadway	℄ & Ties	85-90
			Topog	93-96
			X-sect	97-102
4-52	"	Plumbing Outlets at Houses # 5409 & 5403 Location & Elevation		103-104
		****** C.I. 1547 ******		
3-53	1547	Muscatel Ave. S.P.R.R. & Broadway Location & Elevation of Outlets		105-112
"	"	" Las Tunas Dr. " "		113-120
"	"	Broadway Burton Ave. & Muscatel " "		121-128
"	"	Las Tunas Dr. Muscatel & Burton Ave. " "		129-136
"	"	Live Oak Ave. Burton Ave. to Kline Dr.13555 "		137-140
		****** OVER ******		

Notes by _____ Date _____

Chief Party _____

F.B. _____ PG. _____

Platted by _____ Date _____ Map No. _____ Platting C'k'd by _____ Date _____

W. O. No. _____ Location _____ Surveyed by _____ Date _____ Indexed _____ D. S. O. No. _____

Date	J.N.	Description	Notes	Pages
3-53	1547	Bartlett Ave. At House # 5324	Elev.	141-142
17-58	C.I.1202.14	LORICA STREET. SS B.Ms.	B.M.	151-154
"	"	Center Line Survey	C.L.	155-160
"	"	Lorica St. From Temple City Blvd To W. End Of Street	topog	161-164
"	"	" " "	x.sec	165-169
		ASPAN AVE. C.L. 2202.14.		
2-62	2202.14	CENTER LINE SURVEY	C.L.	171-186
"	"	District Bench Levels.	B.M.	187-195.
"	"	KIRKWALL Rd. from Clydebank Ave. to West line of Valleydale Park.	Topog.	197-199
"	"	Payson St. from Clydebank Ave. to Aspan Ave.	Topog.	201-203.
"	"	Aspan Ave. from Payson Ave. to Gladstone Ave.	Topog.	205-206.
"	"	Kirkwall Rd. from Clydebank Ave. to West line of Valleydale Park.	X-secs.	207-209.
"	"	Payson St. from Clydebank Ave. to Aspan Ave.	X-secs.	211-214.
"	"	Aspan Ave. from Payson Ave. to Gladstone Ave.	X-secs.	215-217.
		DUNLAP CROSSING RD. C.I.2235.14		
10-62	2235.14	Dunlap crossing Rd. from Norwalk Blvd. to 1st Angle point West. Topography	Topog.	219-223

F.B. No.

Chief Party Notes by

Date

Do not extend notes this side of this line

RETURN TO
LOS ANGELES COUNTY SURVEYOR

Note: ANY ADDITIONS OR CHANGES ON THIS SHEET MUST BE MADE OR CIRCLED IN Red, WITH DATE AND NAME OF PERSON MAKING CHANGE.

Notes Ck'd by	Survey of WILLARD AVE
Map No.	W. O. 3/c Tape No. St'd °F
Office Work	Surveyed by WALLACE
Checked	Notes ECW Date 11-1-49
Date	Indexed K. C. Johnson

F. B. 1584 PG. 53

APR 27 '51

C. I. 1310 WILLARD AVE.

ELM AVE.

FROM

CHARLOTTE AVE

TO

EARLE AVE.

Note: Any Additions or Changes of This Sheet Must be Made or Circled in Red Ink With Date and Name of Person Making Change.

Do not extend notes this side of this line.

RETURN TO
LOS ANGELES COUNTY SURVEYOR
726 LOS ANGELES COUNTY
ENGINEERING BLDG.

76F309S 247 10M 1-49

RETURN TO
LOS ANGELES COUNTY SURVEYOR
726 LOS ANGELES COUNTY
ENGINEERING BLDG.

Note: Any Additions or Changes on This Sheet Must be Made or Circled in Red Ink With Date and Name of Person Making Change.

Do not extend notes this side of this line.

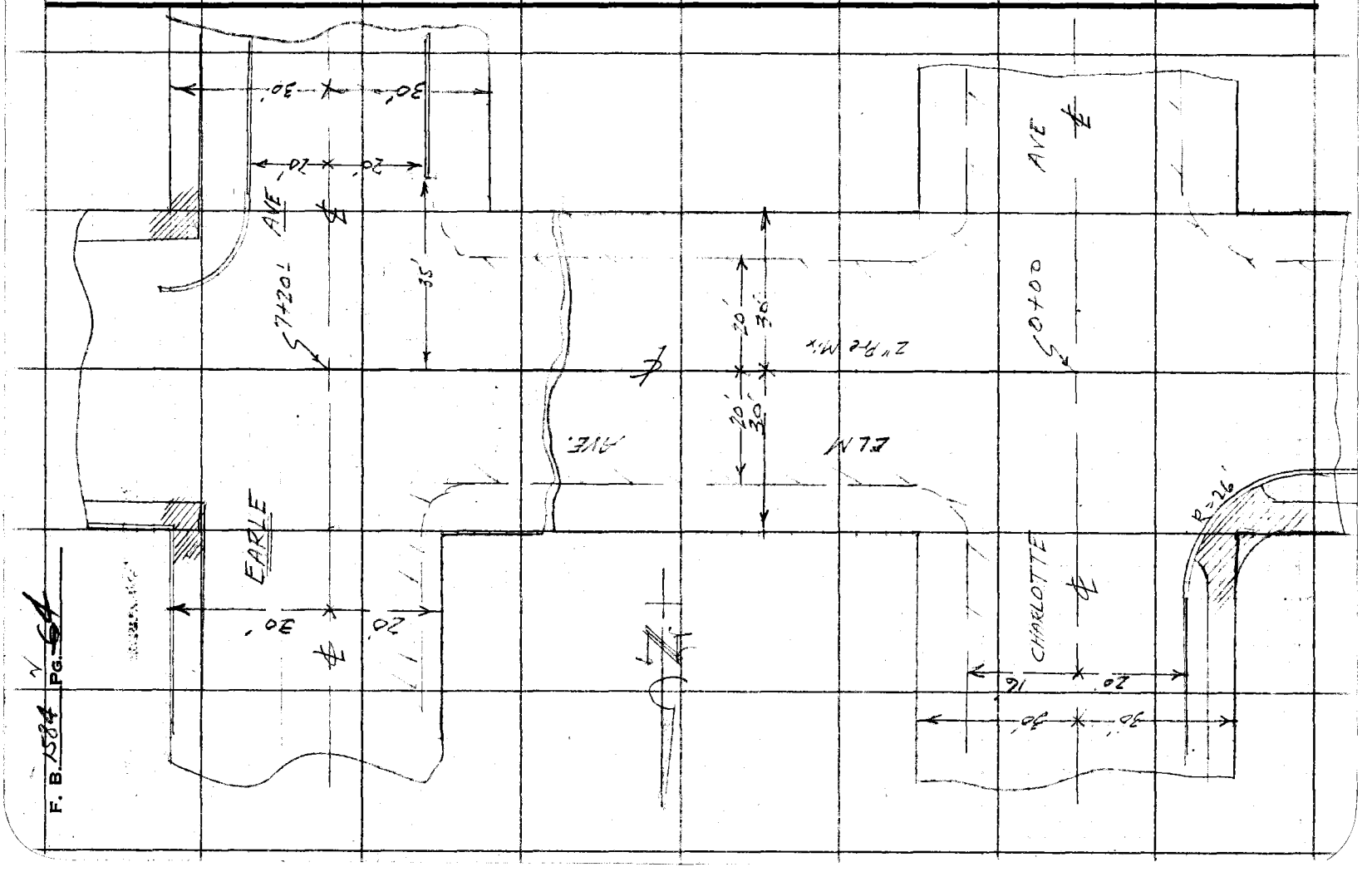

F. B. 5584 PG. 64

Profile No.	Notes Red.	Plotted	Job No. 1310	Division No.	F.B. 1584 PG. 37
	Date	Date	Survey of Willard Avenue		
X-Sec. No.	Notes Chkd.	Checked	Survey by E. C. WALLACE	Notes C.H. Lewis	Date 11-49
	Date	Date	Map No.	Indexed R. C. Johnson	Date 27 '51

CI 1310 WILLARD AVE

ELM AVENUE
FROM
CHARLOTTE AVENUE
TO
EAGLE AVENUE

-X- SECTIONS

STATION	B. S.	H. I.	F. S.	ELEV.

NOTE: ANY ADDITIONS OR CHANGES ON THIS SHEET MUST BE MADE OR CIRCLED IN RED INK, WITH DATE AND NAME OF PERSON MAKING CHANGE.

PLEASE RETURN TO
LOS ANGELES COUNTY SURVEYOR
726 LOS ANGELES COUNTY ENGINEERING BLDG.

Do not extend notes this side of this line.

76L298 307 5-49

76L298 307 5-49

PLEASE RETURN TO
LOS ANGELES COUNTY SURVEYOR
726 LOS ANGELES COUNTY ENGINEERING BLDG.

NOTE: ANY ADDITIONS OR CHANGES ON THIS SHEET MUST BE MADE OR CIRCLED IN RED INK, WITH DATE AND NAME OF PERSON MAKING CHANGE.

Do not extend notes this side of this line.

STATION	B. S.	H. I.	F. S.	ELEV.	ELM AVE. Lt	℄	Rt
B.[illegible] 24[illegible]				424 53	B.[illegible] 24[illegible] 42[illegible]		1488-140
0+00	℄ [illegible]			[illegible] 6	Elm & Charlotte Aves.		
1+00				424 [illegible]		℄	
"				42[illegible] 6			20' [illegible]
"				424 4			30'
"				[illegible]	[illegible] 20'		
"				42[illegible] 0	23'		
"				42[illegible]	30'		
2+00				42[illegible] 7		℄	
"				42[illegible]			20' [illegible]
"				42[illegible]			23'
"				[illegible]			30'
"				42[illegible]	[illegible] 20'		
"				42[illegible]	[illegible]		
"				42[illegible]	[illegible]		
[illegible]				424 75			
3+00				42[illegible] 0		℄	
"				42[illegible] 2			20' [illegible]
"				42[illegible] 3			23'

F.B. 1584 PG. 6

Survey of Willard Avenue
Survey by [illegible] Notes [illegible]
Indexed A. C. Johnson Date

Job No. 1310 Division No. Notes Red. Plotted Date No.
Notes Chkd. Checked Date No.
Profile X-Sec.

76L298 307 5-49

PLEASE RETURN TO
LOS ANGELES COUNTY SURVEYOR
726 LOS ANGELES COUNTY ENGINEERING BLDG.

NOTE: ANY ADDITIONS OR CHANGES ON THIS SHEET MUST BE MADE OR CIRCLED IN RED INK, WITH DATE AND NAME OF PERSON MAKING CHANGE.

Do not extend notes this side of this line.

STATION	B. S.	H. I.	F. S.	ELEV.	ELK	AVENUE
						℄
3+00				4254		30'
"				4247	[illegible] 20'	
"				4261	23'	
"				4262	30'	
4+00				4253		℄
"				4244		20 [illegible]
"				4255		24'
"				4258		30'
"				4246		150'
"				4249	[illegible] 20'	
"				4260	24'	
"				4264	30	
"				4280	150'	
5+00				4256		℄
"				4248		30' [illegible]
"				4261		24'
"				4263		[illegible]
"				4251	[illegible] 20'	
"				4268	30'	
T P				4256.0		

Profile Notes Red. ____ Plotted ____ Job No. 1310 Division No. ____ F.B. 1584 PG. 51 A
No. ____ Date ____ Date ____ Survey of Willard Avenue
X-Sec. Notes Chkd. ____ Checked ____ Survey by E. C. Wilson Notes [illegible] Date 11-49
No. ____ Date ____ Date ____ Map No. ____ Indexed [illegible] Johnson Date ____

.76L298 307 5-49

PLEASE RETURN TO
LOS ANGELES COUNTY SURVEYOR
726 LOS ANGELES COUNTY ENGINEERING BLDG.

NOTE: ANY ADDITIONS OR CHANGES ON THIS SHEET MUST BE MADE OR CIRCLED IN RED INK, WITH DATE AND NAME OF PERSON MAKING CHANGE.

Do not extend notes this side of this line.

STATION	B. S.	H. I.	F. S.	ELEV.	Lt ELM	AVE. Rt
						℄
6+00				[illegible]		
"				[illegible]		20' [illegible]
"				4267		25'
"				4268		30'
"				[illegible]	[illegible] 20'	
"				[illegible]	24	
"				[illegible]	30'	
7+00				[illegible]		℄
"	N. end of curb S.W. cor.			42546		
"	N. end of gutter — S.W. cor.			42[illegible]		
7+00				42[illegible]7	[illegible]	
7+20	℄ Intr.			42[illegible]	ELM Ave & EARLE St.	
BMTE427				42541	BMTE427 El 425.[illegible] 7B [illegible]	
					Elm Ave & Earle St	

F.B. 1584 PG. 8

Job No. 1310 Division No. ____ Notes Red. ____ Plotted ____ Profile ____ No. ____

Survey of Willard Avenue Date ____ Date ____ X-Sec. ____

Survey by [illegible] Notes Chkd ____ Checked ____ No. ____

Indexed R. C. Johnson Date ____ Date ____

Notes Ck'd by	Survey of WILLARD AVE
Map No	W. O. 1310 Tape No. St'd °F
Office Work	Surveyed by Wallace
Checked	Notes EC W Date 11-1-49
Date	Indexed C. Johnson

F. B. 1584 PG. 79 11

APR 27 '51

C.I. 1310 WILLARD AVE.

GLADYS AVE.
From
PROP. J.C. 227.0' N. of LAS TUNAS DR.
To
ELM AVE.
AND
FROM PROP J.C. South
To LAS TUNAS DR.

SKETCH

Note: Any Additions or Changes on This Sheet Must be Made or Circled in Red Ink With Date and Name of Person Making Change.

Do not extend notes this side of this line.

RETURN TO
LOS ANGELES COUNTY SURVEYOR
726 LOS ANGELES COUNTY
ENGINEERING BLDG.

76F3099 247 10M 1-49

F. B. 1584 PG. 10 12

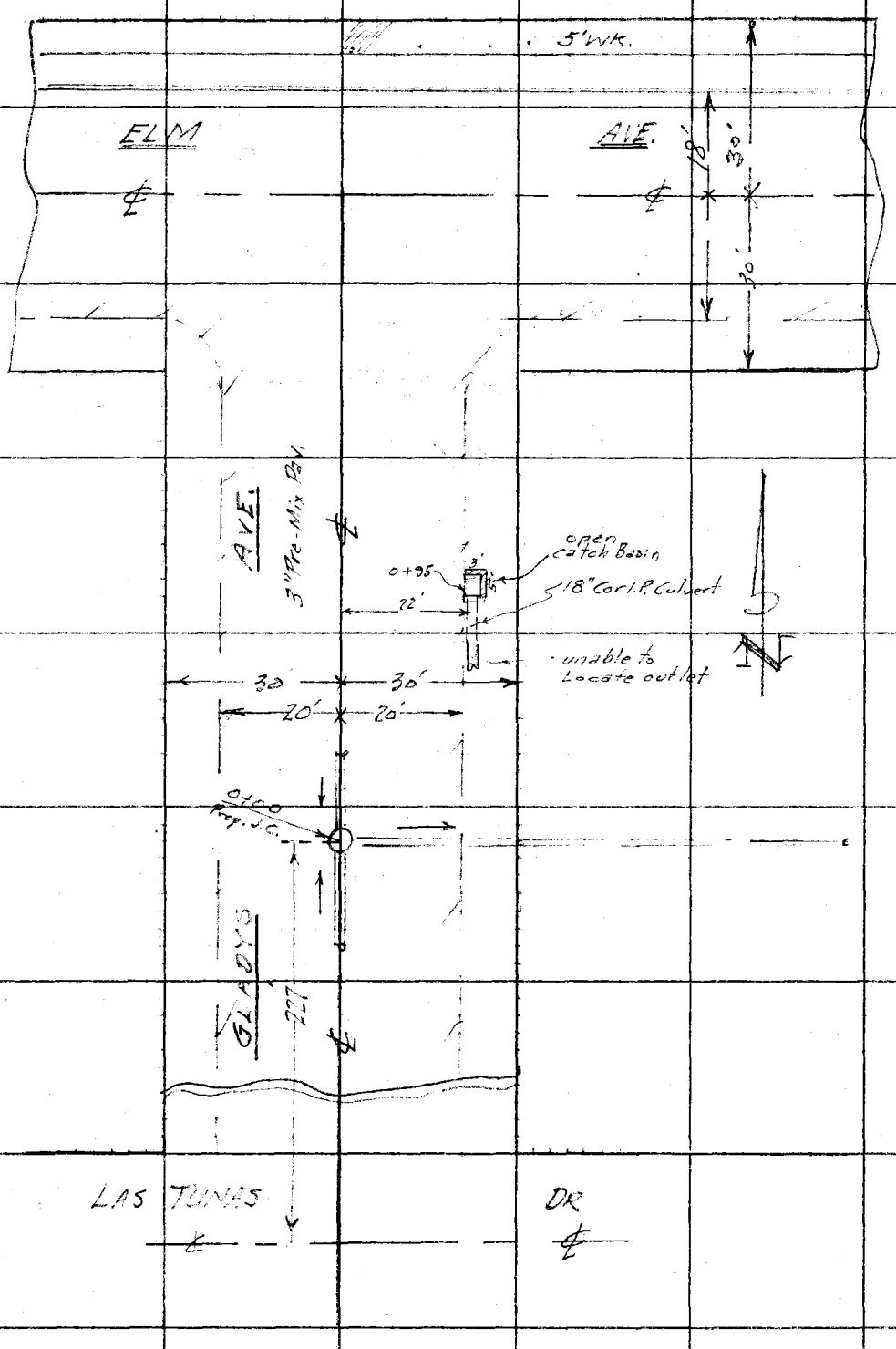

RETURN TO
LOS ANGELES COUNTY SURVEYOR
725 LOS ANGELES COUNTY
ENGINEERING BLDG.

Do not extend notes this side of this line.

Note: Any Additions or Changes on This Sheet Must be Made or Circled in Red Ink With Date and Name of Person Making Change.

F. B. 1589 Pg. 13

Notes Ck'd by	Survey of WILLARD AVE
Map No.	W. O. 1310 Tape No. St'd °F
Office Work	Surveyed by WALLACE
Checked	Notes ECW Date 11-1-49
Date	Indexed C. Johnson

Note: Any Additions or Changes on This Sheet Must be Made or Circled in Red Ink With Date and Name of Person Making Change.

Do not extend notes this side of this line.

RETURN TO
LOS ANGELES COUNTY SURVEYOR
726 LOS ANGELES COUNTY
ENGINEERING BLDG.

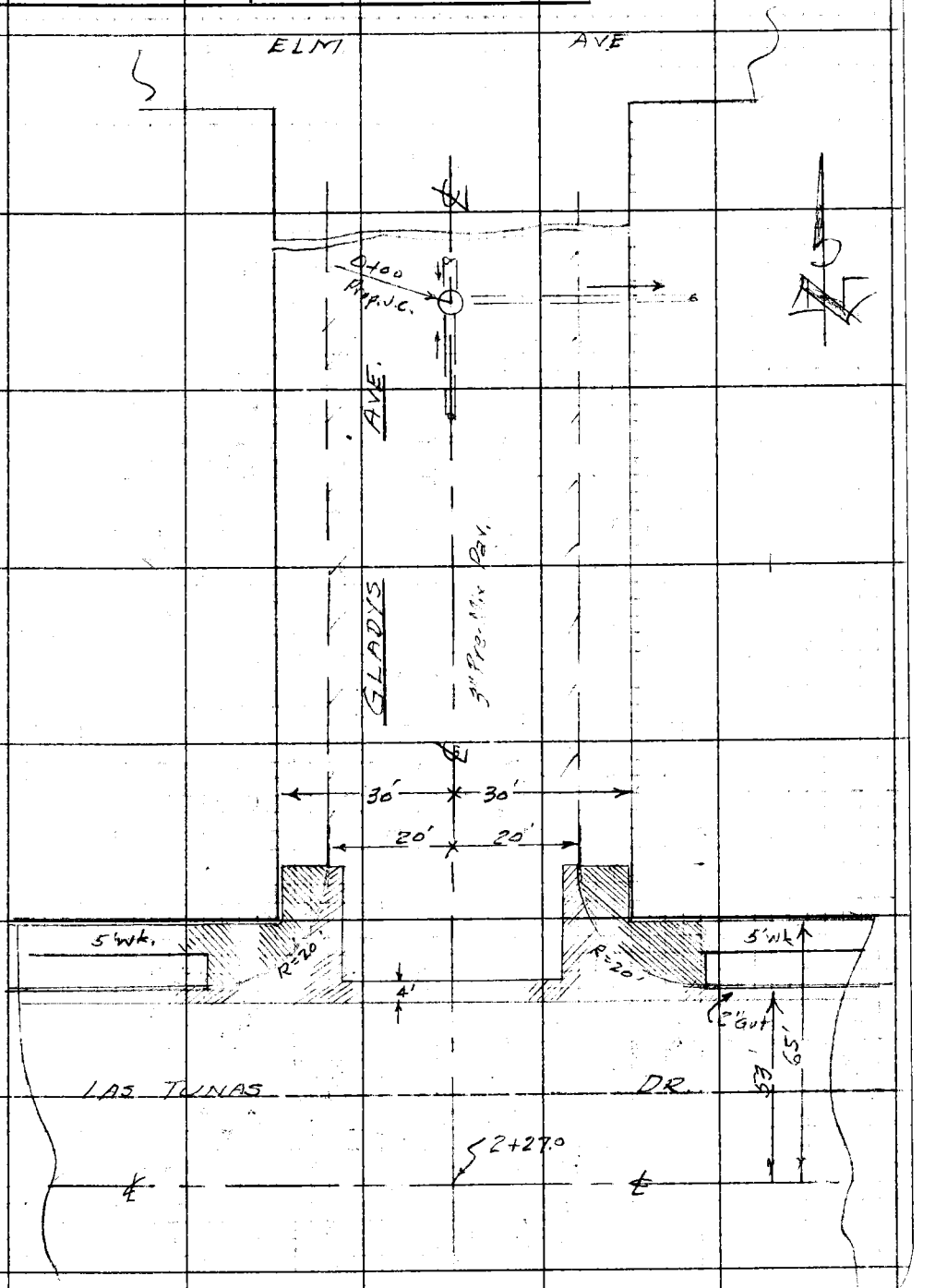

76F3095 247 10M 1-49

RETURN TO
LOS ANGELES COUNTY SURVEYOR
726 LOS ANGELES COUNTY
ENGINEERING BLDG.

Note: Any Additions or Changes on This Sheet Must be Made or Circled in Red Ink With Date and Name of Person Making Change.

Do not extend notes this side of this line.

F. B. 1589 PG. 10 14 12

F.B. 1584 PG. 23

Profile No.	Notes Red.	Plotted	Job No. 1310	Division No.	
	Date	Date	Survey of Willard Avenue		
X-Sec. No.	Notes Chkd.	Checked	Survey by E. C. Willard	Notes Chlewis	Date 11-49
	Date	Date	Map No.	Indexed A. C. Johnson	Date APR 27 '51

C.I. 1310 WILLARD AVE

N. GLADYS AVENUE

from

Proposed Manhole 227 N. of ℄ of Las Tunas Dr.

to

ELM AVENUE

S-X- SECTIONS

STATION	B. S.	H. I.	F. S.	ELEV.

NOTE: ANY ADDITIONS OR CHANGES ON THIS SHEET MUST BE MADE OR CIRCLED IN RED INK, WITH DATE AND NAME OF PERSON MAKING CHANGE.

PLEASE RETURN TO
LOS ANGELES COUNTY SURVEYOR
726 LOS ANGELES COUNTY ENGINEERING BLDG.

Do not extend notes this side of this line.

76L298 307 5-49

76L298 307 5-49

PLEASE RETURN TO
LOS ANGELES COUNTY SURVEYOR
726 LOS ANGELES COUNTY ENGINEERING BLDG.

NOTE: ANY ADDITIONS OR CHANGES ON THIS SHEET MUST BE MADE OR CIRCLED IN RED INK, WITH DATE AND NAME OF PERSON MAKING CHANGE.

Do not extend notes this side of this line.

STATION	B. S.	H. I.	F. S.	ELEV.	Lt Gladys	Avenue Rt
BMTE217				425 27		℄
T.P.				428 96		
0+00				420 2		℄
"				419 9		20' edge of pvt
"				419 8		30'
"				417 9		40'
"				419 8	edge of 20'	
"				420 7	23'	
"				420 4	base of rock wall 25'	
"				423 8	Top " " 35'	
"				424 1	40'	
0+50				419 2		
0+95				417 02		22' invert of C.I. Culvert
1+00				418 5		℄
"				418 4		20'
"				419 2		30'
"				419 3		100'
"				418 7	20'	
"				420 2	base of rock wall 295'	
				424.7	Top of " " 310'	

F.B. 1584 PG. 76 Job No. 1310 Division No. Notes Red. Plotted Profile
Survey of Willard Avenue Date Date No. 227
Survey by WILLACE Notes C.H. Lewis Notes Chkd. Checked X-Sec.
Indexed R. C. Johnson Date Date No.

76L298 307 5-49

PLEASE RETURN TO
LOS ANGELES COUNTY SURVEYOR
726 LOS ANGELES COUNTY ENGINEERING BLDG.

NOTE: ANY ADDITIONS OR CHANGES ON THIS SHEET MUST BE MADE OR CIRCLED IN RED INK, WITH DATE AND NAME OF PERSON MAKING CHANGE.

Do not extend notes this side of this line.

STATION	B. S.	H. I.	F. S.	ELEV.	Lt Glasgow Avenue Rt
1+00				4257	20'
2+00				4220	℄
"				4213	20' [illegible]
"				4210	30'
"				4201	75'
"				4216	edge [illegible] 20'
"				4235	30'
T.P.				42356	
3+00				428[illegible]	℄
"				428[illegible]	20' [illegible]
"				42[illegible]	[illegible]
"				4213	150'
"				4285	edge [illegible] 20'
"				[illegible]	25
"				4299	30'
3+50				4325	
"				4254	100' SE cor of dwelling
T.P.				43201	
3+75				4335	℄
4+00				4339	℄
" "				4332	20'

Profile No. ____ Notes Red. ____ Plotted ____ Job No. 1310 Division No. ____ F.B. 1584 PG. 19
X-Sec. No. ____ Date ____ Date ____ Survey of Willard Avenue
Notes Chkd. ____ Checked ____ Survey by E. C. WALLACE Notes Citizens Date [illegible]49
Date ____ Date ____ Map No. ____ Indexed E. C. Johnson Date ____

76L298 307 5-49

PLEASE RETURN TO
LOS ANGELES COUNTY SURVEYOR
726 LOS ANGELES COUNTY ENGINEERING BLDG.

NOTE: ANY ADDITIONS OR CHANGES ON THIS SHEET MUST BE MADE OR CIRCLED IN RED INK, WITH DATE AND NAME OF PERSON MAKING CHANGE.

Do not extend notes this side of this line.

STATION	B. S.	H. I.	F. S.	ELEV.	Lt. GLADYS AVENUE	RT.
						℄
4+00				4337		30'
"				4340	20'	
"				4350	22'	
"				4351	30'	
4+16				4334		℄ cross gutter
4+33 ℄	Intr.			4340	Gladys ℄ & Elm Aves.	
"				4305		100'
"				4372	100'	
4+51				43439		℄ curb on ℄ prod
B.M. TE 246				43515	BM TE 246 El 435.118	

F.B. 1584 PG. 46 Job No. 1310 Division No. Notes Red. Plotted No. Profile
Survey of Willard Avenue Date Date X-Sec.
Survey by WALLACE Notes C. H. Lewis Notes Chkd. Checked No.
Indexed A. C. Johnson Date Date

76L298 307 5-49

PLEASE RETURN TO
LOS ANGELES COUNTY SURVEYOR
726 LOS ANGELES COUNTY ENGINEERING BLDG.

NOTE: ANY ADDITIONS OR CHANGES ON THIS SHEET MUST BE MADE OR CIRCLED IN RED INK, WITH DATE AND NAME OF PERSON MAKING CHANGE.

Do not extend notes this side of this line.

STATION	B. S.	H. I.	F. S.	ELEV.		
B.M. T.E. 246				435.11	B.M. T.E. 246 Elev. 435.114	F.B. 1488-140
	225	437.36			Elm Ave. (N. side) at GLADYS AVE.	
					Bt. spk. in ck., 18'± W. of ℄ prod GLADYS Ave.	
0+00					N&T. 227'± N. of ℄ LAS Tunas Dr. on ℄ GLADYS Ave. Stationing to North on " "	
3+50			500	432.36		℄
"			76	429.8		30' R(E)
T.P.			755	429.81	T.P.	
	048	430.29				
3+50			4.7	425.6		83' R(E)
"			4.1	426.2		9' L(N) S.E. Cor of Hse
			6.8	423.5		139' R(E) W. side of Wall

Profile No. ____ Notes Red. ____ Plotted ____ Job No. 1330 Division No. V
X-Sec. No. ____ Date ____ Date ____ Survey of WILLARD Ave.
Notes Chkd. ____ Checked ____ Survey by H.F.N. Notes H.R.S. Date 12-5-49
Date ____ Date ____ Map No. ____ Indexed ____ Date ____

F.B. 1584 PG. 17

76L298 307 5-49

PLEASE RETURN TO
LOS ANGELES COUNTY SURVEYOR
726 LOS ANGELES COUNTY ENGINEERING BLDG.

NOTE: ANY ADDITIONS OR CHANGES ON THIS SHEET MUST BE MADE OR CIRCLED IN RED INK, WITH DATE AND NAME OF PERSON MAKING CHANGE.

Do not extend notes this side of this line.

STATION	B. S.	H. I.	F. S.	ELEV.		
		430 29				
3+50			7.2	423.1		140' R(E) east side of Wall
"			7.7	422.6		190.5' " board fence
			8.8	421.5		47' R(S) S.E. Cor. of Lot
2+90			2.54	427.75		℄
"			4.2	426.1		30' R(E)
"			8.1	422.2		96' " bk of Hse S.
"			8.7	421.6		32' R(S) S.E. Cor of Hse. S.
"			8.6	421.7		132' R(E) front of Garage (ground)
			9.1	421.2	(the S.E. Corner of Lot #15)	
T.P.			2.31	427.98	T.P.	
	960	437.58				
B.M. T.E. 246			248	435.10	B.M. T.E. 246 Elev. 435.114	F.B. 1488-140

F.B. PG. 18

Job No. 1330 Division No. V Notes Red. Plotted Date No. Profile

Survey of WILLARD AVE. Date Notes Chkd. Checked Date No. X-Sec.

Survey by H.F. Naumann Notes H.R. Stock Date

Indexed [illegible] Date

Profile No. | Notes Red. | Plotted | Job No. 1310 | Division No. | F.B. 1584 PG. 19
Date | Date | Survey of Willard [illegible]
X-Sec. No. | Notes Chkd. | Checked | Survey by WALLACE | Notes C. Lewis Date 11-49
Date | Date | Map No. | Indexed [illegible] Date

C.I. 1310 · WILLARD AVE.

N. GLADYS AVENUE

from

Proposed Manhole 227' Nor. & on Las Tunas Dr.

to

Las Tunas Drive

5 -X- SECTIONS

Sketch pg.

STATION	B.S.	H.I.	F.S.	ELEV.

NOTE: ANY ADDITIONS OR CHANGES ON THIS SHEET MUST BE MADE OR CIRCLED IN RED INK, WITH DATE AND NAME OF PERSON MAKING CHANGE.

Do not extend notes this side of this line.

PLEASE RETURN TO
LOS ANGELES COUNTY SURVEYOR
726 LOS ANGELES COUNTY ENGINEERING BLDG.

76L298 307 5-49

76L298 307 5-49

PLEASE RETURN TO
LOS ANGELES COUNTY SURVEYOR
726 LOS ANGELES COUNTY ENGINEERING BLDG.

NOTE: ANY ADDITIONS OR CHANGES ON THIS SHEET MUST BE MADE OR CIRCLED IN RED INK, WITH DATE AND NAME OF PERSON MAKING CHANGE.

Do not extend notes this side of this line.

STATION	B. S.	H. I.	F. S.	ELEV.	Lt GLADYS	AVENUE Rt
BMTE217				425 27		℄
0+00				420 2		℄
"				419 8		20' edge cut
"				420 7		23'
"				420 4		29.5 base of rock wall
"				423 8		30.5 Top " "
"				424 1		40'
"				419 9	edge cut 20'	
"				419 8	30'	
"				417 9	40'	
0+50				421 8		℄
0+69				423 3		29.5 base of rock wall
"				424 4		30.5 Top " "
1+00				423 9		℄
"				423 4		20'
"				424 6		30'
"				426 6		60'
"				427 2		100'
"				423 5	20'	
"				424 0	30'	

F.B. 1584 PG. 20
Job No. 1310 Division No. Notes Red. Plotted No. Profile
Survey of Willard Avenue Date Date X-Sec.
Survey by E. C. Allison Notes C. H. Lewis Notes Chkd. Checked No.
Indexed A. C. Johnson Date Date

76L298 307 5-49

PLEASE RETURN TO
LOS ANGELES COUNTY SURVEYOR
726 LOS ANGELES COUNTY ENGINEERING BLDG.

NOTE: ANY ADDITIONS OR CHANGES ON THIS SHEET MUST BE MADE OR CIRCLED IN RED INK, WITH DATE AND NAME OF PERSON MAKING CHANGE.

Do not extend notes this side of this line.

STATION	B. S.	H. I.	F. S.	ELEV.	Lt	Glaggs	Ave.	Rt
							℄	
1+00				4172		40'		
"				4165		100'		
1+40				4248			℄	
	N end gut NW Cor			42[illegible]				
"	" " cb "		"	42522				
"	W end gut "		"	42480				
"	" " cb "		"	42568				
"	N end gut NE cor			42402				
"	" " cb "		"	42475				
"	E end cb "		"	42378				
"	" " gut "		"	42296				
1+74²				42392				
2+27	Int			4243		Glaggs Ave ℄ Lastimas Dr		
BMTE217				42527	BMTE217 - El 425.270			

Profile No. ____ Notes Red. ____ Plotted ____ Job No. [illegible] Division No. ____ F.B. 1589 PG. 71
Date ____ Date ____ Survey of Willard Avenue
X-Sec. No. ____ Notes Chkd. ____ Checked ____ Survey by WALLACE Notes C. Mikeurs Date 11-49
Date ____ Date ____ Map No. ____ Indexed Johnson Date ____

F.B. 1584 PG. ~~77~~ 77

Job No._____ Division No._____ Notes Red._____ Plotted_____ Profile

Survey of_____ Date_____ Date_____ No._____

Survey by WALLACE Notes_____ Notes Chkd._____ Checked_____ X-Sec.

Indexed_____ Date_____ Date_____ Date_____ No._____

STATION	B. S.	H. I.	F. S.	ELEV.

76L298 307 5-49

PLEASE RETURN TO

LOS ANGELES COUNTY SURVEYOR

726 Los Angeles County Engineering Bldg.

Do not extend notes this side of this line.

NOTE: ANY ADDITIONS OR CHANGES ON THIS SHEET MUST BE MADE OR CIRCLED IN RED INK. WITH DATE AND NAME OF PERSON MAKING CHANGE.

Notes Ck'd by	Survey of WILLARD AVE
Map No.	W. O. 130 Tape No. St'd. °F
Office Work	Surveyed by WALLACE
Checked	Notes EGN Date 11-3-49
Date	Indexed A. C. Johnson

APR 27 '51

F. B. 1584 Pg. 43

C. I. 1310 WILLARD AVE.

EASEMENT

in

East San Gabriel TR.

North of Las Tunas Dr.

Between

Charlotte Ave. and Gladys Ave.

TOPOG

Note: Any Additions or Changes on This Sheet Must be Made or Circled in Red Ink With Date and Name of Person Making Change.

Do not extend notes this side of this line.

RETURN TO
LOS ANGELES COUNTY SURVEYOR
726 LOS ANGELES COUNTY
ENGINEERING BLDG.

76F3098 247 10M 1-49

F. B. 1584 Pg. 24

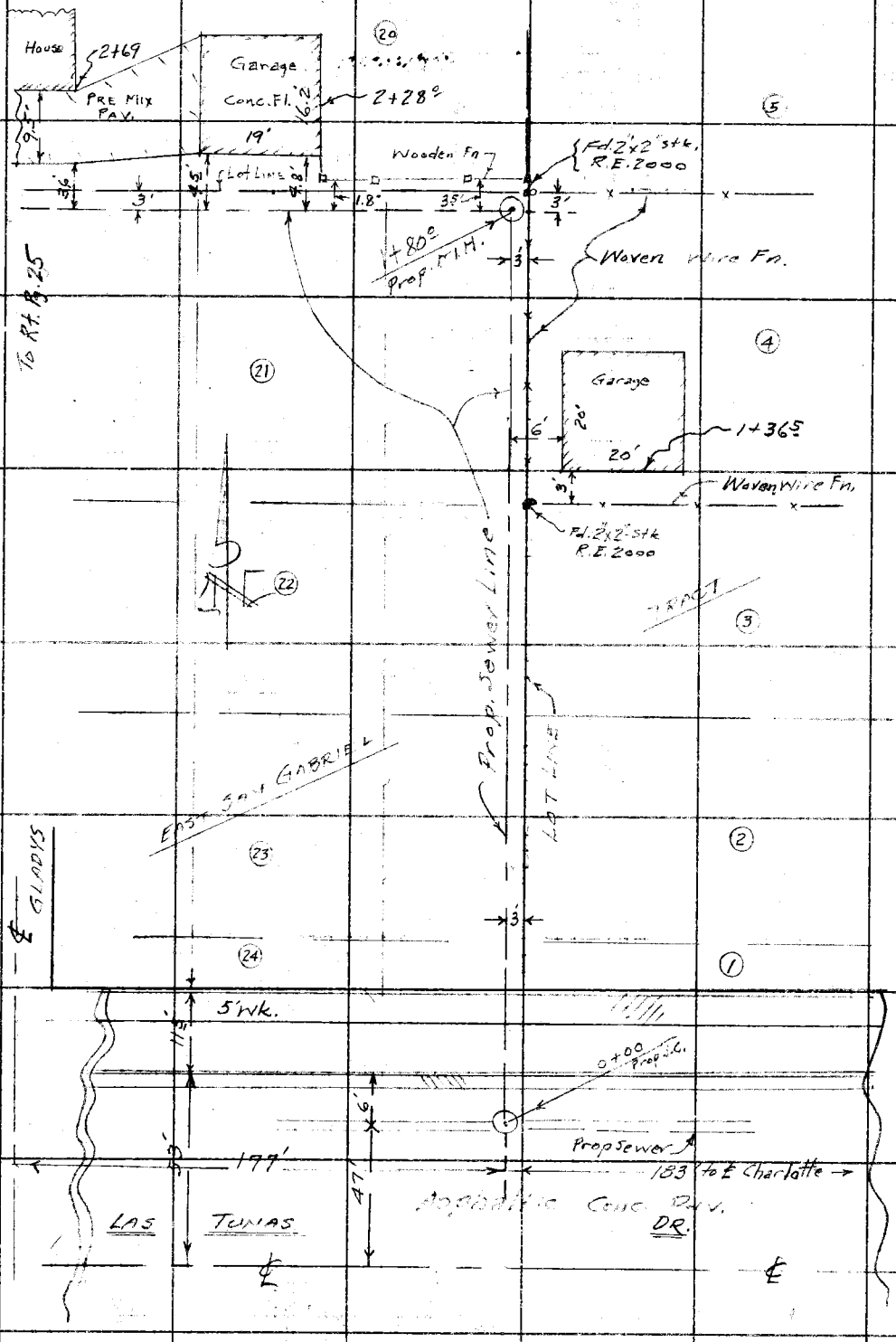

To Rt. 8.25

RETURN TO
LOS ANGELES COUNTY SURVEYOR
725 LOS ANGELES COUNTY
ENGINEERING BLDG.

Do not extend notes this side of this line.

Note: Any Additions or Changes on This Sheet Must be Made or Circled in Red Ink With Date and Name of Person Making Change.

Notes Ck'd by	Survey of WILLARD AVE
Map No.	W. O. 1310 Tape No. St'd °F
Office Work	Surveyed by
Checked	Notes ECW Date 11-3-49
Date	Indexed A. C. Johnson

F. B. 1584 PG. 25

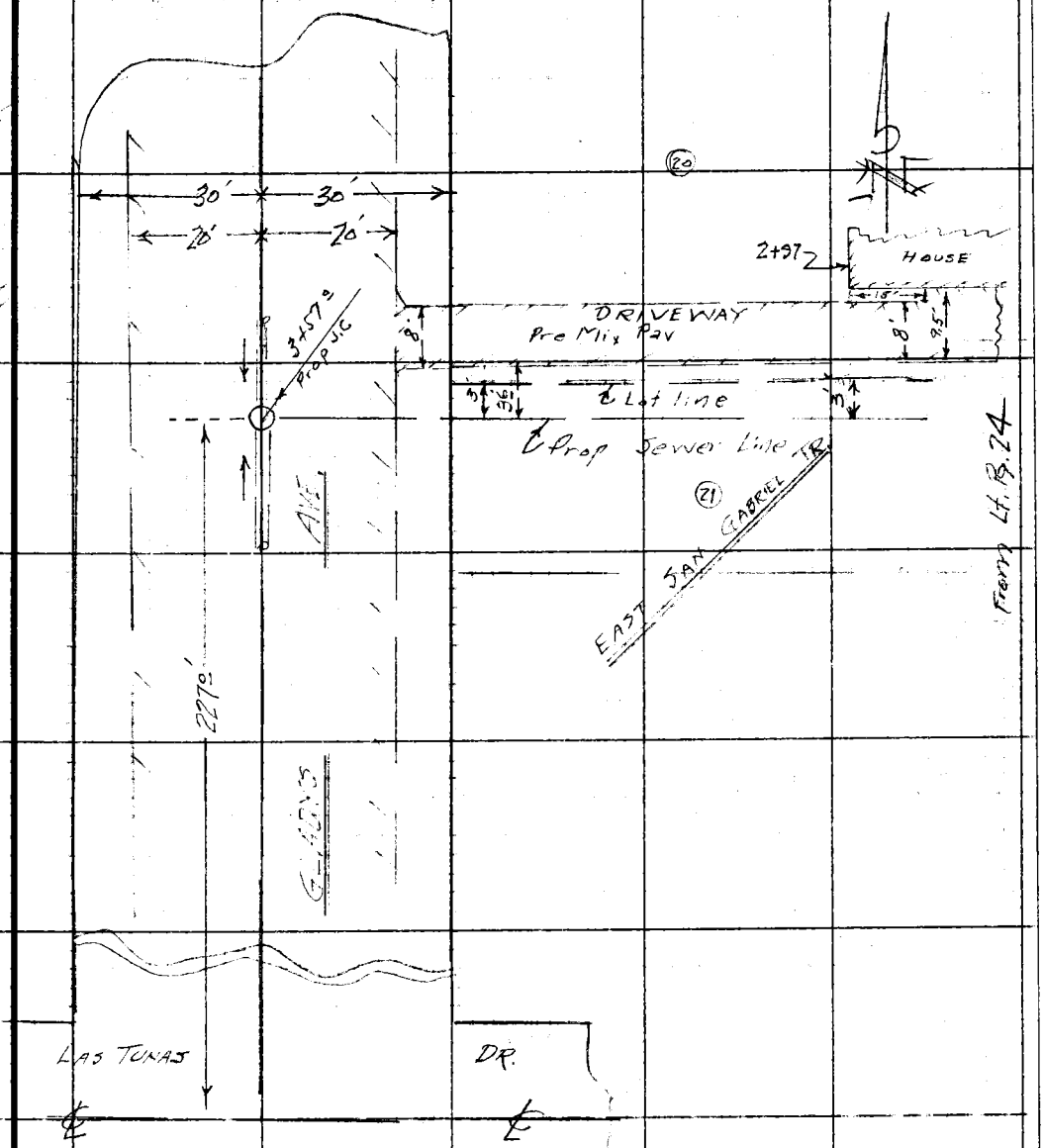

Note: Any Additions or Changes on This Sheet Must be Made or Circled in Red Ink With Date and Name of Person Making Change.

Do not extend notes this side of this line.

RETURN TO
LOS ANGELES COUNTY SURVEYOR
726 LOS ANGELES COUNTY
ENGINEERING BLDG.

76F309S 247 10M 1-49

F. B. 1584 PG. 26

RETURN TO
LOS ANGELES COUNTY SURVEYOR
725 LOS ANGELES COUNTY
ENGINEERING BLDG.

Note: Any Additions or Changes on This Sheet Must be Made or Circled in Red Ink With Date and Name of Person Making Change.

Do not extend notes this side of this line.

F.B. 1584 PG. 27

Profile No. ____ Notes Red. ____ Plotted ____ Job No. 1310 Division No. ____
Date ____ Date ____ Survey of WILLARD AVE

X-Sec. No. ____ Notes Chkd. ____ Checked ____ Survey by E.C.W. Notes A.N.P. Date 11-3-49
Date ____ Date ____ Map No. ____ Indexed A. C. Johnson Date APR 27 '51

C.I 1310 WILLARD AVE

EASEMENT
IN
EAST SAN GABRIEL TR.
Between
CHARLOTTE AVE
&
GIRARD AVE

STATION	B. S.	H. I.	F. S.	ELEV.

NOTE: ANY ADDITIONS OR CHANGES ON THIS SHEET MUST BE MADE OR CIRCLED IN RED INK, WITH DATE AND NAME OF PERSON MAKING CHANGE.

Do not extend notes this side of this line.

PLEASE RETURN TO
LOS ANGELES COUNTY SURVEYOR
726 LOS ANGELES COUNTY ENGINEERING BLDG.

76L298 307 5-49

76L298 307 5-49

PLEASE RETURN TO
LOS ANGELES COUNTY SURVEYOR
726 LOS ANGELES COUNTY ENGINEERING BLDG.

NOTE: ANY ADDITIONS OR CHANGES ON THIS SHEET MUST BE MADE OR CIRCLED IN RED INK, WITH DATE AND NAME OF PERSON MAKING CHANGE.

Do not extend notes this side of this line.

STATION	B. S.	H. I.	F. S.	ELEV.	EASEMENT Lt	℄	Rt
B.M TE216				417 00	B.M TE 216 F.B. 1489-138 N.E. cor. LAS TUNAS DR & CHARLOTTE		Elev. 416.997
		NOTE	℄ =	Prop.	Sewer Line 3' off		Lot Line
0-47	[illegible]			419 9		℄	LAS TUNAS DR & EASEMENT TO No.
0+00	Prop J.C.			4197		℄	Prop J.C.
0+06				420 30		℄	T Curb
[illegible]				[illegible]		℄	Gutter
0+17.5				42[illegible]		℄	
0+20				4[illegible]5		℄	Top Slope
0+24				4167		℄	Toe Slope
"				4166			5' Rt
"				4169	10' Lt		
T.P.				41679			
1+00				4172		℄	
"				4172			5' Rt
"				4169	10' Lt		
1+80.8	Prop J.C			418 0		℄	
"				418 0			5' Rt
"				4179	10' Lt		
PROD.				418 1	10' N. Prop. J.C.		

F.B. 1584 PG. 28
Job No. 1310 Division No. ____ Notes Red. ____ Plotted ____ Profile ____
Survey of WILLARD AVE Date ____ Date ____ No. ____
Survey by [illegible] Notes [illegible] Notes Chkd. ____ Checked ____ X-Sec. ____
Indexed [illegible] Date [illegible] Date ____ Date ____ No. ____

76L298 307 5-49

PLEASE RETURN TO
LOS ANGELES COUNTY SURVEYOR
726 LOS ANGELES COUNTY ENGINEERING BLDG.

NOTE: ANY ADDITIONS OR CHANGES ON THIS SHEET MUST BE MADE OR CIRCLED IN RED INK. WITH DATE AND NAME OF PERSON MAKING CHANGE.

Do not extend notes this side of this line.

STATION	B. S.	H. I.	F. S.	ELEV.	EASEMENT Lt	℄	Rt
2+00				417 9		℄	
"				417 9			5' Rt
"				[illegible]	10' Lt		
2+28	S.E. Cor Garage			418 0			4.9 Rt
2+47°	S.W. Cor Garage			418 2			4.5 Rt
"				418 68			4.9 Rt
2+69°	S.E. Cor House			418 36			13' Rt
3+00				418 0		℄	
"				418 14			3° Edge Driveway
"				417 4	10' Lt		
3+[illegible]				418 4		℄	Toe Slope
3+28°				419 9		℄	Top Slope
3+27°				419 9		℄	Edge [illegible]
3+57°	Prop J.C. Inter			420 2		℄	EASEMENT + Gladys Ave
T.P.				420 9			
B.M.T.E 217				425 26	B.M.T.E 217 F.B. 1438-129 ELEV. 425.272 N.W. Cor Las Tunas Dr + Gladys Ave		

Profile No. ____ Notes Red. ____ Date ____ Plotted ____ Date ____ Job No. 1310 Division No. ____ Survey of WILLARD AVE

X-Sec. No. ____ Notes Chkd. ____ Date ____ Checked ____ Date ____ Survey by E.C.W. Notes [illegible] Date [illegible]

Map No. ____ Indexed ____ Date ____ Indexed Johnson Date [illegible]

F.B. 1584 PG. 29

F.B. 1594 PG. 30 | Job No._____ Division No._____ Notes Red._____ Plotted_____ Profile

Survey of_____ Date_____ Date_____ No._____

Survey by_____ Notes_____ Notes Chkd._____ Checked_____ X-Sec.

Indexed_____ Date_____ Date_____ Date_____ No._____

STATION	B. S.	H. I.	F. S.	ELEV.

76L298 307 5-49

PLEASE RETURN TO
LOS ANGELES COUNTY SURVEYOR
726 Los Angeles County Engineering Bldg.

Do not extend notes this side of this line.

NOTE: ANY ADDITIONS OR CHANGES ON THIS SHEET MUST BE MADE OR CIRCLED IN RED INK, WITH DATE AND NAME OF PERSON MAKING CHANGE.

Notes Ck'd by	Survey of WILLARD AVE
Map No.	W. O. 1310 Tape No. St'd °F
Office Work	Surveyed by WALLACE
Checked	Notes E & W Date 11-3-49
Date	Indexed

F. B. 1584 PG. 31

APR 27 '51

C.I. 1310 WILLARD AVE

LAS TUNAS DR.

FROM

DUTNEY AVE.

TO

GLADYS AVE

TOPOG

Note: Any Additions or Changes or This Sheet Must be Made or Circled in Red Ink With Date and Name of Person Making Change.

Do not extend notes this side of this line.

RETURN TO
LOS ANGELES COUNTY SURVEYOR
726 LOS ANGELES COUNTY
ENGINEERING BLDG.

76F3095 247 10M 49

F. B. 1584 Pg. 32 To bot. pg. 33

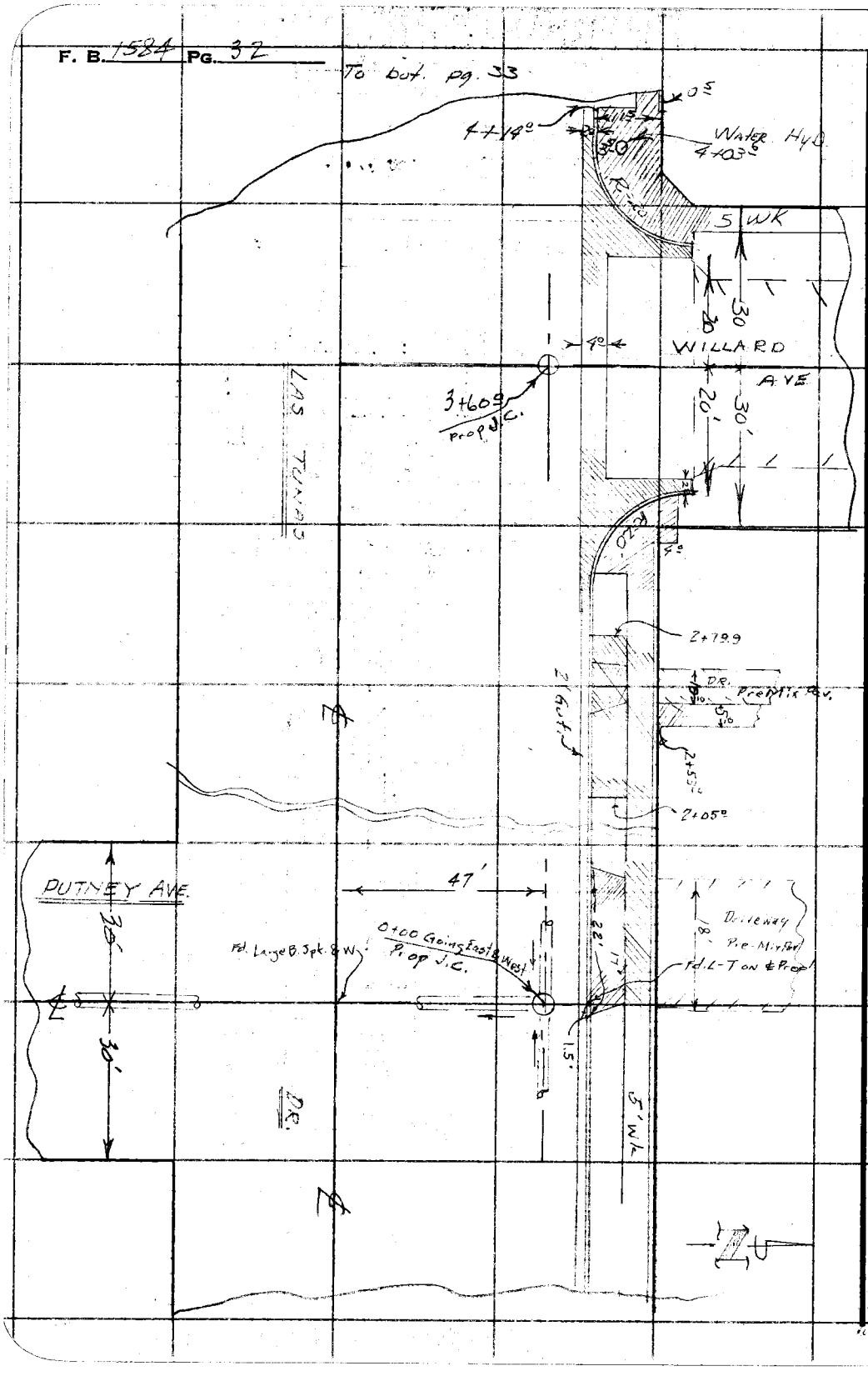

RETURN TO
LOS ANGELES COUNTY SURVEYOR
725 LOS ANGELES COUNTY
ENGINEERING BLDG.

Do not extend notes this side of this line.

Note: Any Additions or Changes on This Sheet Must be Made or Circled in Red Ink With Date and Name of Person Making Change.

Notes Ck'd by	Survey of WILLARD AVE
Map No.	W. O. 1310 Tape No. St'd °F
Office Work	Surveyed by E.C. WALLACE
Checked	Notes A. J. PETERSON Date 11-3-49
Date	Indexed A. C. Johnson

F. B. 1584 PG. 33

EARLE

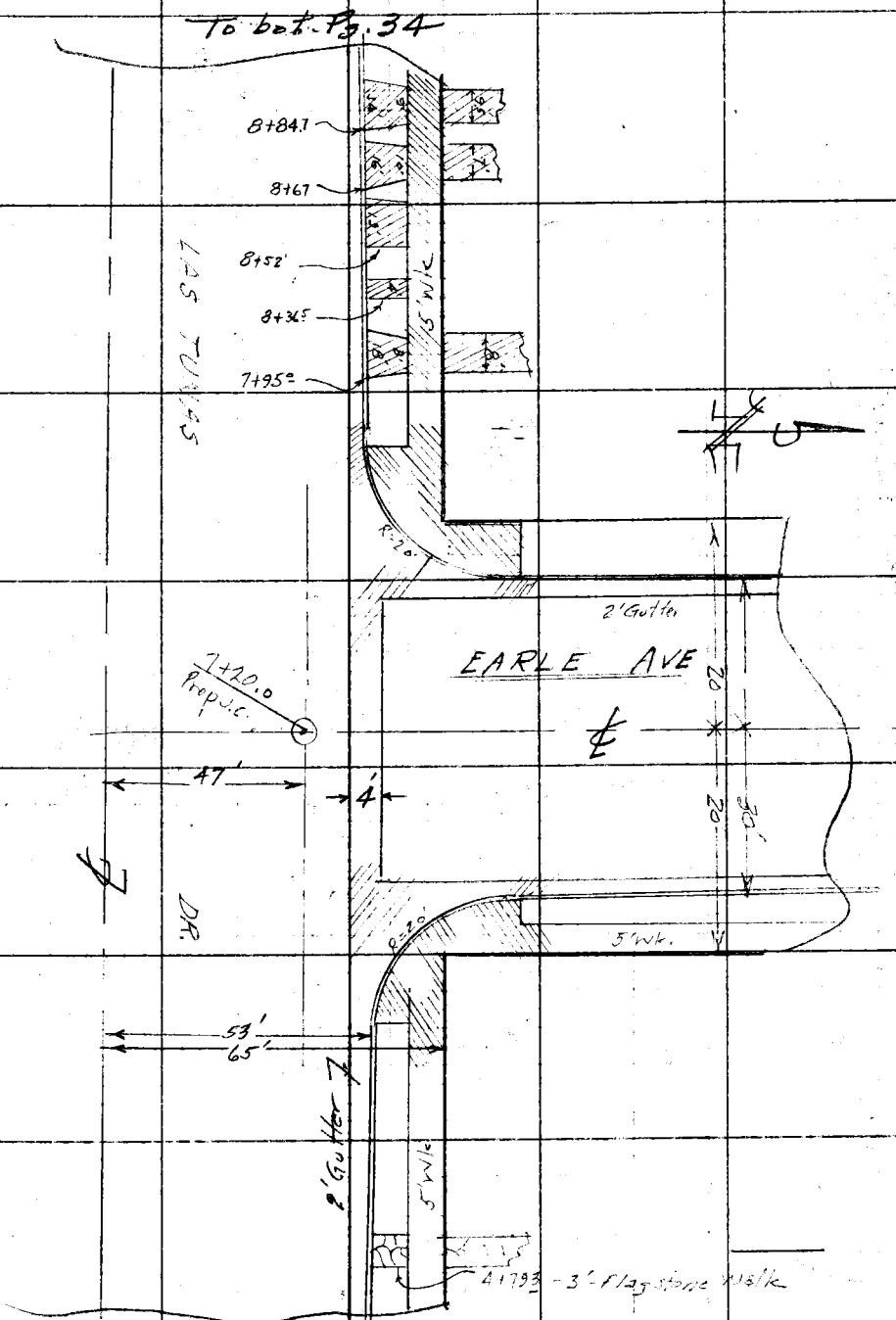

Note: Any Additions or Changes on This Sheet Must be Made or Circled in Red Ink With Date and Name of Person Making Change.

Do not extend notes this side of this line.

RETURN TO
LOS ANGELES COUNTY SURVEYOR
726 LOS ANGELES COUNTY
ENGINEERING BLDG.

76F309S 247 10M 1-49

F. B. 1584 PG. 34
To bot Pg. 35

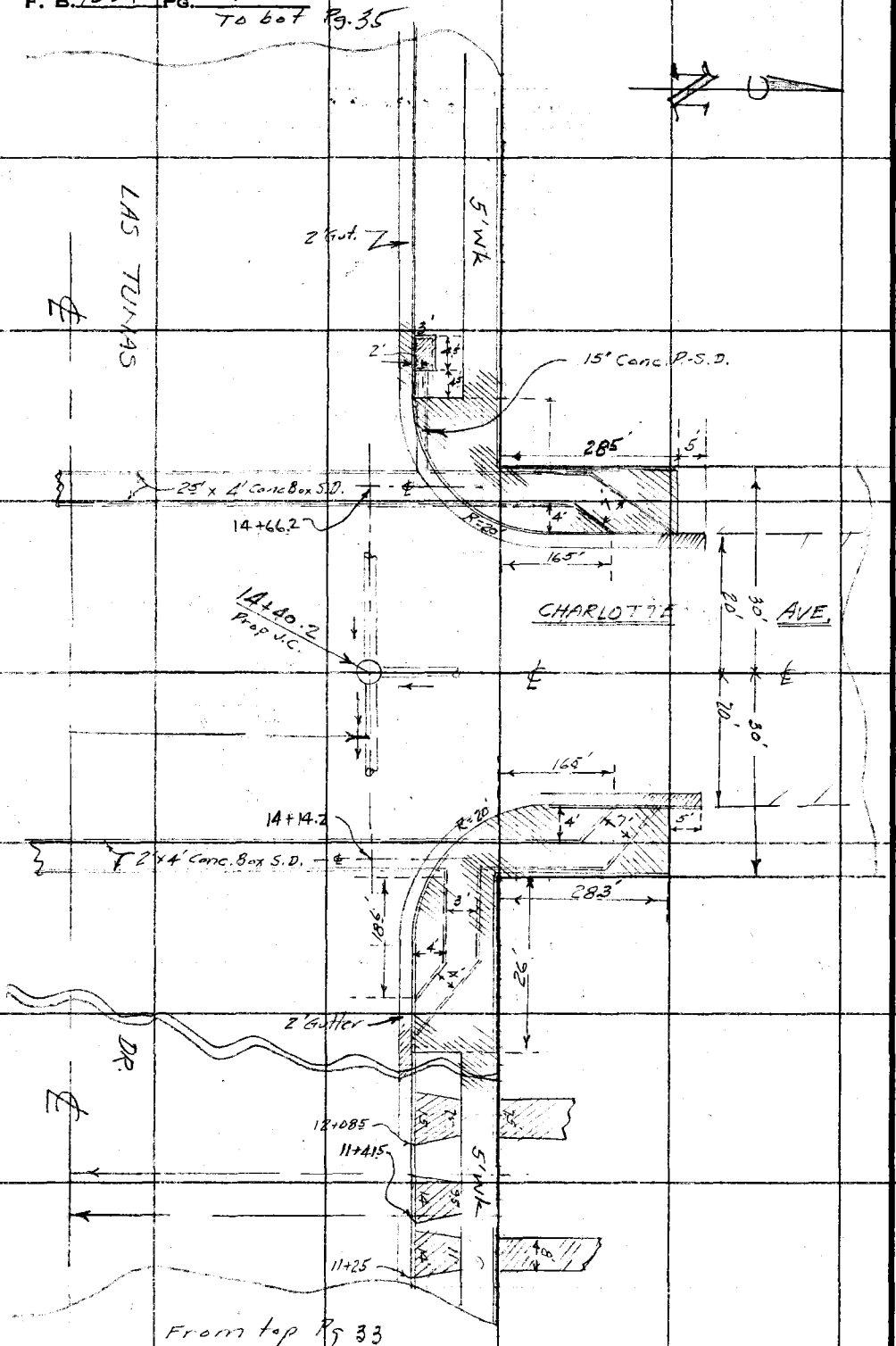

RETURN TO
LOS ANGELES COUNTY SURVEYOR
725 LOS ANGELES COUNTY
ENGINEERING BLDG.

Note: Any Additions or Changes on This Sheet Must be Made or Circled in Red Ink With Date and Name of Person Making Change.

Do not extend notes this side of this line.

Notes Ck'd by	Survey of WILLARD AVE
Map No.	W. O. 1310 Tape No. St'd °F
Office Work	Surveyed by Wallace
Checked	Notes ECW Date 11-3-49
Date	Indexed R. C. Johnson

F. B. 1584 PG. 35

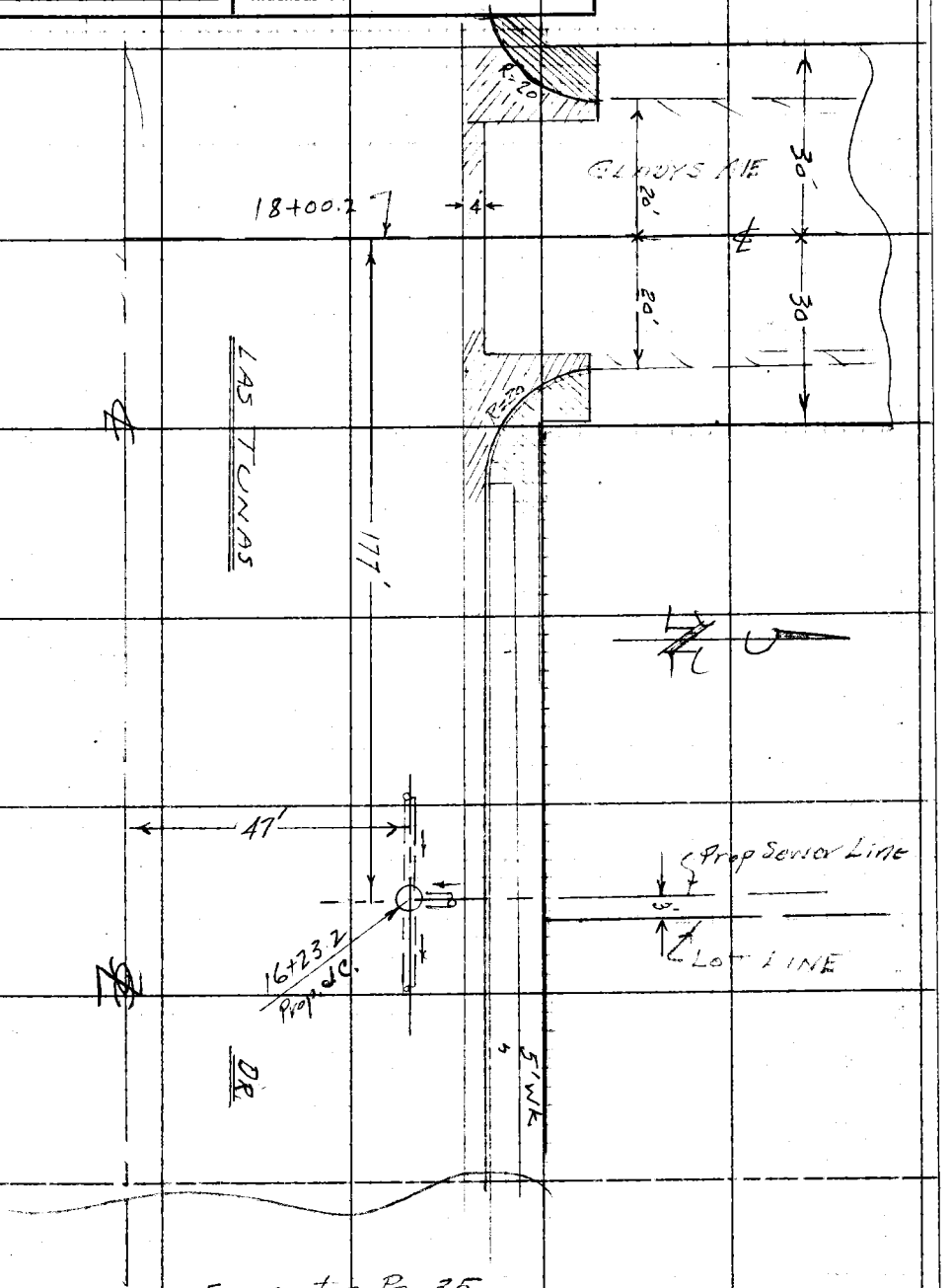

From top Pg. 35

Note: Any Additions or Changes on This Sheet Must be Made or Circled in Red Ink With Date and Name of Person Making Change. R=20'

Do not extend notes this side of this line.

RETURN TO
LOS ANGELES COUNTY SURVEYOR
726 LOS ANGELES COUNTY
ENGINEERING BLDG.

76F309S 247 10M 1-49

Earle

RETURN TO
LOS ANGELES COUNTY SURVEYOR
725 LOS ANGELES COUNTY
ENGINEERING BLDG.

Note: Any Additions or Changes on This Sheet Must be Made or Circled in Red Ink With Date and Name of Person Making Change.

Do not extend notes this side of this line.

F. B. 1584 Pg. 36

F.B. 1584 PG. 37

Profile No. ____ Notes Red. ____ Plotted ____ Job No. 1310 Division No. ____
Date ____ Date ____ Survey of WILLARD AVE
X-Sec. No. ____ Notes Chkd. ____ Checked ____ Survey by E.C.W. Notes A.J.P. Date 1-2-49
Date ____ Date ____ Map No. ____ Checked T. Johnson Date APR 27 '51

C.I. 1310 WILLARD AVE
LAS TUNAS DR.
FROM
PUTNEY AVE
TO
GLADYS AVE
(X-SECTION)

STATION	B.S.	H.I.	F.S.	ELEV.

NOTE: ANY ADDITIONS OR CHANGES ON THIS SHEET MUST BE MADE OR CIRCLED IN RED INK, WITH DATE AND NAME OF PERSON MAKING CHANGE.

Do not extend notes this side of this line.

PLEASE RETURN TO
LOS ANGELES COUNTY SURVEYOR
726 LOS ANGELES COUNTY ENGINEERING BLDG.

76L298 307 5-49

76L298 307 5-49

PLEASE RETURN TO
LOS ANGELES COUNTY SURVEYOR
726 LOS ANGELES COUNTY ENGINEERING BLDG.

NOTE: ANY ADDITIONS OR CHANGES ON THIS SHEET MUST BE MADE OR CIRCLED IN RED INK, WITH DATE AND NAME OF PERSON MAKING CHANGE.

Do not extend notes this side of this line.

STATION	B. S.	H. I.	F. S.	ELEV.	LAS TUNAS DR. Lt	℄	Rt
BM TE 213				420 38	B.M. TE 213 F.B. 1488-127 N.W. COR LAS TUNAS DR & VISTA ST.		Elev. 420.378
0+00	Prop.	J.C.		419 0		℄	Putney Ave & Prop. Sewer Line
"				419 [illegible]			6' cb
"				419 [illegible]7			6' Gutter
"				419 1	10'		
T.P.				418 [illegible]6			
1+00				[illegible]		℄	
				419 48			6' cb
				418 [illegible]			6' Gutter
				419 [illegible]	10'		
2+00				418 6		℄	
"				419 21			6' cb
"				418 46			6' Gutter
"				418 5	10'		
3+00				418 4		℄	
"				419 04			6' cb
"				418 29			6' Gutter
"				418 [illegible]	10'		

F.B. 1584 PG. 38
Job No. 1310 Division No. ____ Notes Red. ____ Plotted ____ Profile ____
Survey of WILLARD AVE Date ____ Date ____ No. ____
Survey by E.C. WALLACE Notes A. J. Peterson Notes Chkd. ____ Checked ____ X-Sec. ____
Indexed E. C. Johnson Date ____ Date ____ Date ____ No. ____

76L298 307 5-49

PLEASE RETURN TO
LOS ANGELES COUNTY SURVEYOR
726 LOS ANGELES COUNTY ENGINEERING BLDG.

NOTE: ANY ADDITIONS OR CHANGES ON THIS SHEET MUST BE MADE OR CIRCLED IN RED INK, WITH DATE AND NAME OF PERSON MAKING CHANGE.

Do not extend notes this side of this line.

STATION	B. S.	H. I.	F. S.	ELEV.	LAS TUNAS DR. Lt	℄	Rt
E end CR N.E. cor				41902			
Gutter E end CR N.E. cor				41819			
N end CR N.E. cor.				41[illegible]			
Gutter N. end CR				41852			
3+00 [illegible]				4182		℄	WILLARD AVE + Rup Sewer Line
				41810	(1' Gutter)		6' Gutter
N end CR N.W. cor				41[illegible]			
Gutter N. end CR N.W. cor.				41844			
4+00				4182		℄	
W. end CR N.W. cor				41[illegible]			
Gutter W end CR N.W. cor.				41804			
4+00				4183	10'		
T.P.				4[illegible]833			
5+00				4181		℄	
"				41867			6' cb
"				41786			6' Gutter
"				4182	10'		
6+00				4179		℄	
				41846			6' cb
				41766			6' Gutter

Profile No. ____ Notes Red. ____ Plotted ____ Job No. 1315 Division No. ____ F.B. 1584 PG. 39
X-Sec. No. ____ Date ____ Date ____ Survey of WILLARD AVE
Notes Chkd. ____ Checked ____ Survey by E.C.W. Notes A.J.P. Date 11-3-49
Date ____ Date ____ Map No. ____ Checked ____ Date ____

76L298 307 5-49

PLEASE RETURN TO
LOS ANGELES COUNTY SURVEYOR
726 LOS ANGELES COUNTY ENGINEERING BLDG.

NOTE: ANY ADDITIONS OR CHANGES ON THIS SHEET MUST BE MADE OR CIRCLED IN RED INK, WITH DATE AND NAME OF PERSON MAKING CHANGE.

Do not extend notes this side of this line.

STATION	B. S.	H. I.	F. S.	ELEV.	LAS TUNAS DR Lt	℄	Rt
6+00				4180	10'		
E end C.R. N.E. cor				41829			
Gutter E end C.R. N.E. cor				41[illegible]			
N end C.R. N.E. cor				41864			
Gutter N. end C.R. N.E. cor				41790			
7+20 INTER				4175		℄	EARLE ST + PROP SEWER LINE
7+20				41738	(X-Gutter)		6' Gutter
N. end C.R. N.W. cor				41861			
Gutter N. end C.R. N.W. cor.				41[illegible]			
W. end C.R. N.W. cor				41814			
Gutter W. end C.R. N.W. cor				41737			
T.P.				41745			
8+00				4174		℄	
"				41803			6' cb
"				41721			6' Gutter
"				4175	10'		
9+00				4173		℄	
"				4178			6' cb
"				41705			6' Gutter
"				4173	10'		

F.B. 1584 PG. 40 Job No. 1310 Division No. Notes Red. Plotted Profile
Survey of WILLARD AVE Date Date No. X-Sec.
Survey by E. C. Johnson Notes A. J. PETERSON Notes Chkd. Checked
Indexed E. C. Johnson Date " Date No.

76L298 307 5-49

PLEASE RETURN TO
LOS ANGELES COUNTY SURVEYOR
726 LOS ANGELES COUNTY ENGINEERING BLDG.

NOTE: ANY ADDITIONS OR CHANGES ON THIS SHEET MUST BE MADE OR CIRCLED IN RED INK, WITH DATE AND NAME OF PERSON MAKING CHANGE.

Do not extend notes this side of this line.

STATION	B. S.	H. I.	F. S.	ELEV.	LAS TUNAS DR Lt	℄	Rt
10+00				4170		℄	
"				41766			6' cb
"				41686			6' Gutter.
"				4171	10'		
11+00				4169		℄	
"				41746			6' cb
"				41667			6' Gutter
"				4169	10'		
T.P.				41754			
12+00				4167		℄	
"				41730			6' cb
"				41650			6' Gutter.
"				4168	10'		
13+00				4164		℄	
"				41709			6' cb
"				41628			6' Gutter
"				4165	10'		
TP				41699			

Profile No. ____ Notes Red. ____ Plotted ____ Job No. 1310 Division No. ____ F.B. 1584 PG. 41
X-Sec. No. ____ Date ____ Date ____ Survey of WILLARD AVE
Notes Chkd. ____ Checked ____ Survey by E.G.W. Notes A.J.P. Date 11-3-49
Date ____ Date ____ Map No. ____ Indexed Johnson Date ____

76L298 307 5-49

PLEASE RETURN TO
LOS ANGELES COUNTY SURVEYOR
726 LOS ANGELES COUNTY ENGINEERING BLDG.

NOTE: ANY ADDITIONS OR CHANGES ON THIS SHEET MUST BE MADE OR CIRCLED IN RED INK. WITH DATE AND NAME OF PERSON MAKING CHANGE.

Do not extend notes this side of this line.

STATION	B. S.	H. I.	F. S.	ELEV.	LAS TUNAS DR	
					Lt ℄	Rt
14+00				4169	℄	
E. end C.R. N.E. cor				41728	Note: see CHARLOTTE AVE SKETCH for STORM DRAIN Elev.	
Gutter E. end C.R. N.E. cor				41668		
14+00				4171	10'	
N. end C.R. N.E. cor				41809		
Gutter N. end C.R. N.E. cor				41723		
14+14 2				41538	℄ of Prop. S.S. + Flow Line CONC Box Culvert	
14+40 0 inter				4179	℄ Prop. Sewer + CHARLOTTE Ave	
N. end C.R. N.W. cor				41805		
Gutter N. end C.R. N.W. cor				41703		
W. end C.R. N.W. cor				41795		
Gutter W. end C.R. N.W. cor				41729		
14+66 2				41519	℄ of Prop. S.S. + Flow line CONC. Box Culvert	
15+00				4175	℄	
"				41811		6' cb
"				41732		6' Gutter
"				4177	10'	
16+00				4191	℄	
"				41972		6' cb
"				41889		6' Gutter

F.B. 158 PG. 42 Job No. 1310 Division No. Notes Red. Plotted Date Checked Date No. Profile
Survey of WILLARD AVE Date Notes Chkd. Date No. X-Sec.
Survey by E. C. Wallace Notes A. J. Peterson Date
Indexed R. A. Johnson Date

76L298 307 5-49

PLEASE RETURN TO
LOS ANGELES COUNTY SURVEYOR
726 LOS ANGELES COUNTY ENGINEERING BLDG.

NOTE: ANY ADDITIONS OR CHANGES ON THIS SHEET MUST BE MADE OR CIRCLED IN RED INK, WITH DATE AND NAME OF PERSON MAKING CHANGE.

Do not extend notes this side of this line.

STATION	B. S.	H. I.	F. S.	ELEV.	LAS TUNAS DR. Lt	℄	Rt
16+00				4193	10'		PROP. Sewer Line +
16+23 2	inter			4197		℄	℄ of Easement
"				42030			6' cb
"				41950			6' Gutter
"				4198	10'		
T.P.				42060			
17+00				4217		℄	
"				42228			6' cb
"				42149			6' Gutter
"				4218	10'		
E. end C.R. N.E. cor				42378			
Gutter E. end C.R. N.E. cor				42297			
N. end C.R. N.E. N.E. cor				42474			
Gutter N. end C.R. N.E. cor				42402			
18+00 3				4240		℄	GLADYS AVE + PROP. Sewer Line
"				42387	(X Gutter)		6' Gutter
B.M. 7E. 217				42527	B.M. 7E 217 F.B. 1488-129 Elev 425.272 N.W. cor. GLADYS AVE + LAS TUNAS DR.		

Profile No. ____ Date ____ Notes Red. ____ Plotted ____ Job No. 1310 Division No. ____ F.B. 1584 PG. 43
X-Sec. No. ____ Date ____ Notes Chkd. ____ Checked ____ Survey of WILLARD AVE
Survey by E.C.W. Notes A.J.P. Date 11-4-49
Map No. ____ Date ____ Indexed ____ Date ____

F.B. 1584 PG. 44 Job No._____ Division No._____ Notes Red._____ Plotted_____ Profile

Survey of_____ Date_____ Date_____ No._____

Survey by_____ Notes_____ Notes Chkd._____ Checked_____ X-Sec.

Indexed_____ Date_____ Date_____ Date_____ No._____

STATION	B. S.	H. I.	F. S.	ELEV.	

76L298 307 5-49

PLEASE RETURN TO
LOS ANGELES COUNTY SURVEYOR
726 Los Angeles County Engineering Bldg.

Do not extend notes this side of this line.

NOTE: ANY ADDITIONS OR CHANGES ON THIS SHEET MUST BE MADE OR CIRCLED IN RED INK. WITH DATE AND NAME OF PERSON MAKING CHANGE.

Notes Ck'd by	Survey of WILLARD AVE
Map No.	W. O. 1310 Tape No. St'd °F
Office Work	Surveyed by E.C. WALLACE
Checked	Notes A.J. PETERSON Date 1-17-49
Date	Indexed A. C. Johnson

F. B. 1584 PG. 45

APR 27 '51

C. I 1310 WILLARD AVE

LAS TUNAS DR.

FROM

PUTNEY AVE

TO

LOS ANGELES FLOOD CONTROL CHANNEL

TOPOG

Note: Any Additions or Changes of This Sheet Must be Made or Circled in Red Ink With Date and Name of Person Making Change.

Do not extend notes this side of this line.

RETURN TO
LOS ANGELES COUNTY SURVEYOR
726 LOS ANGELES COUNTY
ENGINEERING BLDG.

76F3095 247 10M 1-49

F. B. 584 Pg. 46

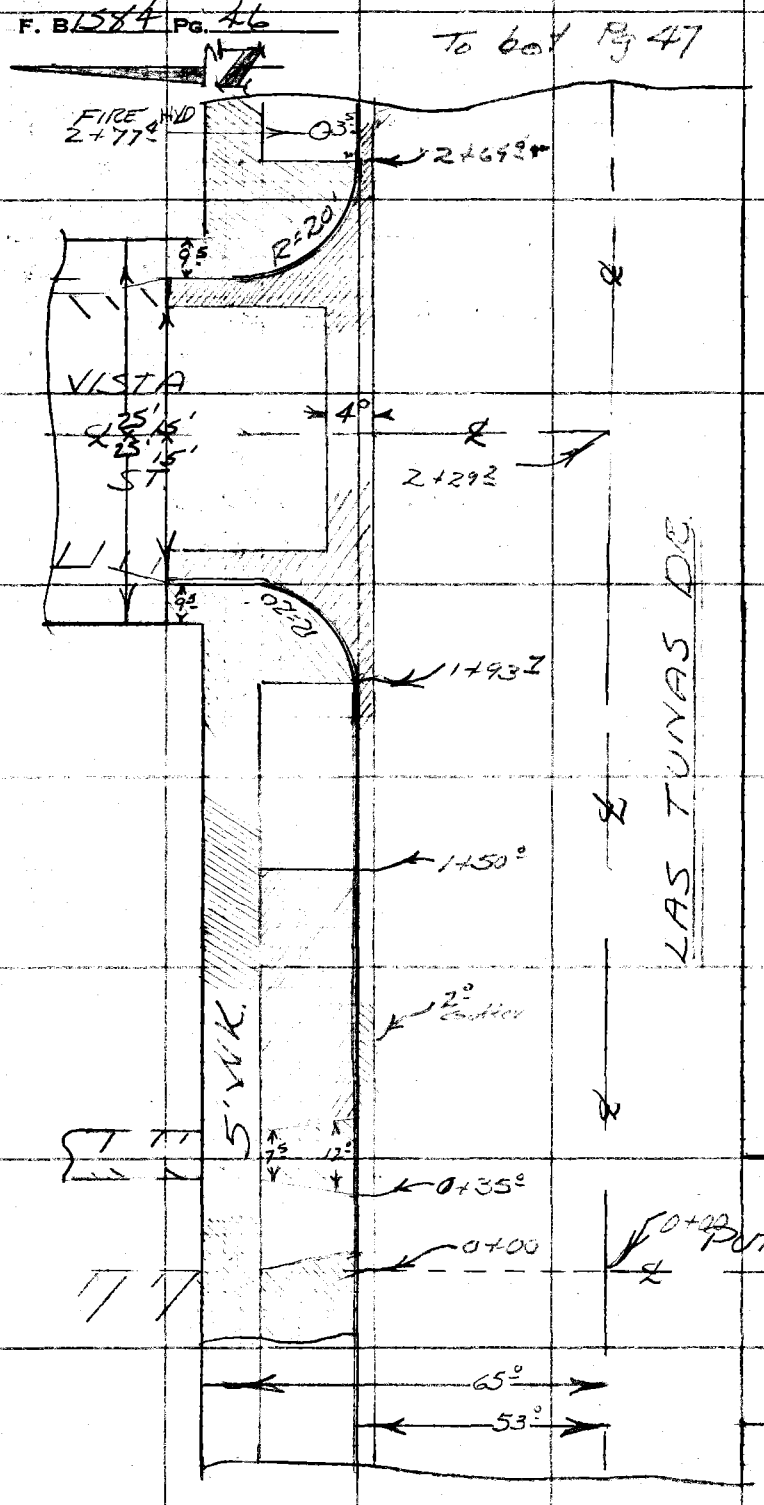

RETURN TO
LOS ANGELES COUNTY SURVEYOR
726 LOS ANGELES COUNTY
ENGINEERING BLDG.

Do not extend notes this side of this line.

Note: Any Additions or Changes on This Sheet Must be Made or Circled in Red Ink With Date and Name of Person Making Change.

Notes Ck'd by	Survey of WILLARD AVE
Map No.	W. O. 1310 Tape No. St'd °F
Office Work	Surveyed by E.C. WALLACE
Checked	Notes A. J. Peterson Date 11-18-49
Date	Indexed [illegible]

F. B. 1584 PG. 47

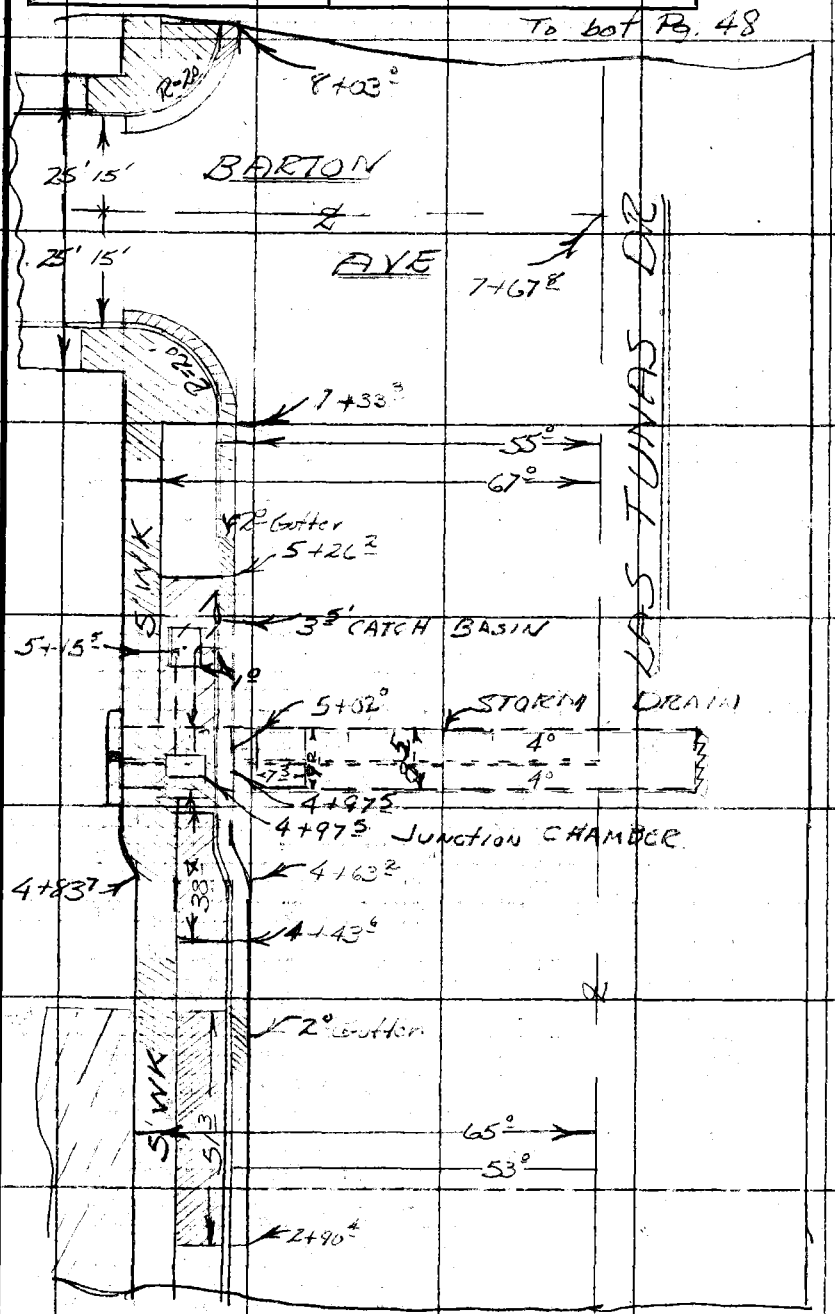

FR. Top Pg. 46

Note: Any Additions or Changes on This Sheet Must be Made or Circled in Red Ink With Date and Name of Person Making Change.

Do not extend notes this side of this line.

RETURN TO
LOS ANGELES COUNTY SURVEYOR
726 LOS ANGELES COUNTY
ENGINEERING BLDG.

76F309S 247 10M 1-49

F. B. 1584 PG. 48

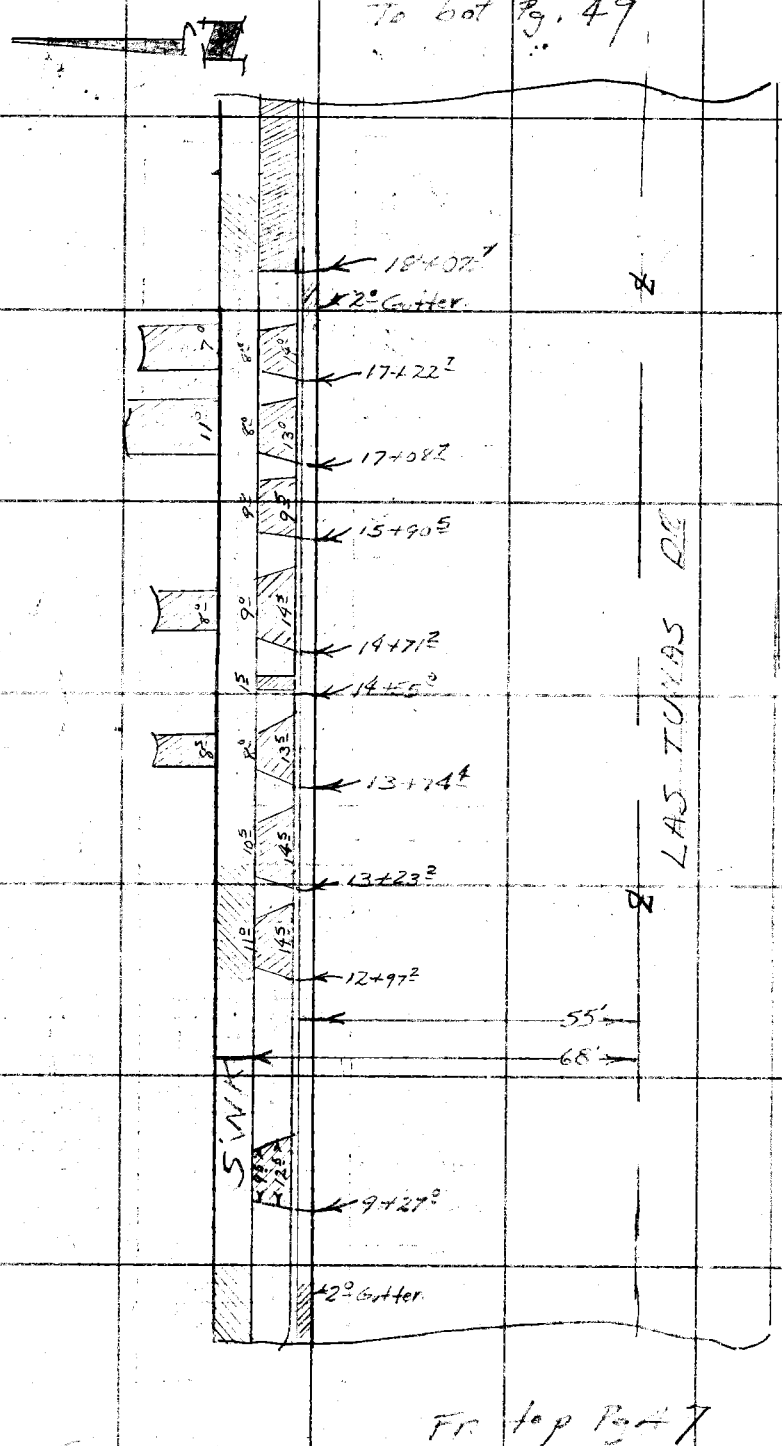

RETURN TO
LOS ANGELES COUNTY SURVEYOR
725 LOS ANGELES COUNTY
ENGINEERING BLDG.

Do not extend notes this side of this line.

Note: Any Additions or Changes on This Sheet Must be Made or Circled in Red Ink With Date and Name of Person Making Change.

Notes Ck'd by	Survey of WILLARD AVE
Map No.	W. O. 1310 Tape No. St'd. °F
Office Work	Surveyed by E. C. WALLACE
Checked	Notes A. J. PETERSON Date 11-18-49
Date	Indexed C. Johnson

F. B. 1584 PG. 49

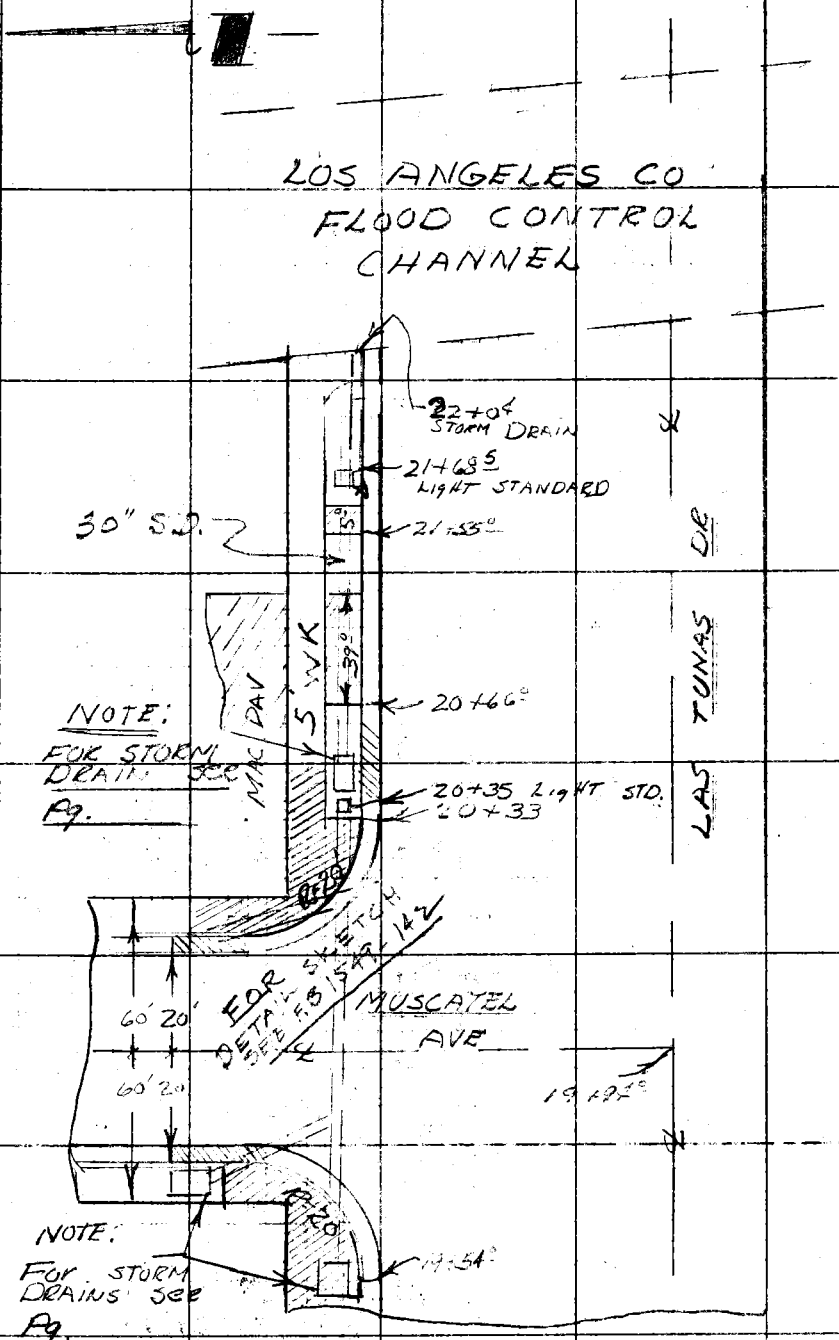

Note: Any Additions or Changes on This Sheet Must be Made or Circled in Red Ink With Date and Name of Person Making Change.

Do not extend notes this side of this line.

RETURN TO
LOS ANGELES COUNTY SURVEYOR
726 LOS ANGELES COUNTY
ENGINEERING BLDG.

76F309S 247 10M 1-49

RETURN TO
LOS ANGELES COUNTY SURVEYOR
726 LOS ANGELES COUNTY
ENGINEERING BLDG.

Note: Any Additions or Changes on This Sheet Must be Made or Circled in Red Ink With Date and Name of Person Making Change.

Do not extend notes this side of this line.

F. B. 1584 PG. 50

Profile No. ____ X-Sec. No. ____

Notes Red ____ Date ____ Plotted ____ Date ____ Job No. 1310 Division No. ____ F.B. 1584 Pg. 57

Notes Chkd ____ Date ____ Checked ____ Date ____ Survey of WILLARD AVE

Survey by E.C.W. Notes A.J.P. Date 11-18-49

Map No. ____ Indexed A.C. Johnson Date APR 27 51

C.I 1310 WILLARD AVE

LAS TUNAS DR.

FROM

PUTNEY AVE

TO

LOS ANGELES FLOOD CONTROL CHANNEL

(X-SECTION)

STATION	B.S.	H.I.	F.S.	ELEV.

NOTE: ANY ADDITIONS OR CHANGES ON THIS SHEET MUST BE MADE OR CIRCLED IN RED INK, WITH DATE AND NAME OF PERSON MAKING CHANGE.

PLEASE RETURN TO
LOS ANGELES COUNTY SURVEYOR
700 HALL OF RECORDS

Do not extend notes this side of this line.

FORM 307 10M 10-46

FORM 307 10M 10-46

PLEASE RETURN TO
LOS ANGELES COUNTY SURVEYOR
700 HALL OF RECORDS

NOTE: ANY ADDITIONS OR CHANGES ON THIS SHEET MUST BE MADE OR CIRCLED IN RED INK, WITH DATE AND NAME OF PERSON MAKING CHANGE.

Do not extend notes this side of this line.

STATION	B. S.	H. I.	F. S.	ELEV.	LAS TUNAS DR	
					Lt	℄ Rt
BM TE 213				420 38	BM TE 213 [illegible] N.W. cor. LAS TUNAS + VISTA	Elev 420.378 UNAdj
0+00	Prop. M.H.			419 0		℄ Prop M.H.
"				419 1		10' Rt.
"				419 70	6' cb	
"				418 88	6' Gutter	
1+00	Prop. S. Sewer			419 5		℄
"				419 6		10' Rt
"				420 05	6' cb	
"				419 22	6' Gutter	
W. end C.R. N.W. cor				420 31		
Gutter W. end C.R. N.W. cor				[illegible]		
N. end C.R. N.W. cor				420 65		
Gutter N. end C.R. N.W. cor				419 96		
2+29 ±	Inter			419 8		℄ Inter. VISTA ST + Prop. S. Sewer
"				420 0		10' Rt.
"				419 73	6' (X-Gutter)	
Gutter N. end C.R. N.E. cor				420 14		
E. end C.R. N.E. cor				420 72		
Gutter E. end C.R. N.E. cor				419 86		

F.B. 1584 Pg. 52 Job No. 1310 Division No. ____ Notes Red ____ Plotted ____ Profile ____
Survey of WILLARD AVE Date ____ Date ____ No. ____
Survey by E. C. WALLACE Notes A. J. PETERSON Notes Chkd. ____ Checked ____ X-Sec. ____
Indexed [illegible] Date ____ Date ____ No. ____

76L298 307 5-49

PLEASE RETURN TO
LOS ANGELES COUNTY SURVEYOR
726 LOS ANGELES COUNTY ENGINEERING BLDG.

NOTE: ANY ADDITIONS OR CHANGES ON THIS SHEET MUST BE MADE OR CIRCLED IN RED INK, WITH DATE AND NAME OF PERSON MAKING CHANGE.

Do not extend notes this side of this line.

STATION	B. S.	H. I.	F. S.	ELEV.	LAS TUNAS DR. Lt	℄	Rt
3+00	Prop. S Sewer			4203		℄	Prop S. Sewer
				4206			10' Rt
"				42092	6' cb		
"				42014	6' Gutter		
T.P.				42063			
4+00	Prop S Sewer			4210		℄	Prop S. Sewer
				[illegible]			10'
				42164	6' cb		
				42080	6' Gutter		
4+97.5	47° Lt of ℄			42066	INVERT of 4' STORM DRAIN		
5+02.0				42065	INVERT of 4' STORM DRAIN		
5+00				42223	8' Lt. cb.		
"				42208	8' Lt. Gutter		
"				42072	9' Lt. INVERT of Junction chamber		
				42096	9' Lt INVERT of 3.5 CATCH BASIN		
				42126	8' Gutter. At CATCH BASIN		
4+97.5				42082	INVERT of inlet STORM DRAIN		
5+02.0				42079	" " " " "		
6+00	Prop. S Sewer			42180	(8' Rt of curb)	℄	Prop. Sewer
				4219			10'

Profile Notes Red. ____ Plotted ____ Job No. 1310 Division No. ____ F.B. 1584 PG. 53
No. ____ Date ____ Date ____ Survey of YVONNE ARD AVE
X-Sec. Notes Chkd. ____ Checked ____ Survey by E.C.W. Notes A.J.P. Date 11-18-49
No. ____ Date ____ Date ____ Map No. ____ Indexed ____ Date ____

76L298 307 5-49

PLEASE RETURN TO
LOS ANGELES COUNTY SURVEYOR
726 LOS ANGELES COUNTY ENGINEERING BLDG.

NOTE: ANY ADDITIONS OR CHANGES ON THIS SHEET MUST BE MADE OR CIRCLED IN RED INK. WITH DATE AND NAME OF PERSON MAKING CHANGE.

Do not extend notes this side of this line.

Profile No. ____ X-Sec. No. ____

Job No. 1310 Division No. ____ Notes Red. ____ Plotted ____
Survey of WILLARD AVE Date ____ Date ____
Survey by E. C. JOHNSON Notes A. J. PETERSON Notes Chkd. ____ Checked ____
Indexed E. C. Johnson Date ____ Date ____

F.B. 584 PG. 54

STATION	B. S.	H. I.	F. S.	ELEV.	LAS TUNAS DR		
					Lt	℄	Rt
6+00				422.40	8' cb		
"				421.55	8' Gutter		
T.P.				421.75			
7+00		Prop. S. Sewer		422.0		℄	Prop. S. Sewer
				422.1			10'
				422.55	8' cb		
				421.70	8' Gutter		
W. End C.R. N.W. cor.				422.64			
Gutter W. end C.R. N.W. cor.				421.89			
N. end C.R. N.W. cor				423.21			
Gutter N. end C.R. N.W. cor.				422.59			
7+67.8		Inter.		422.1		℄	Inter. BURTON AVE Prop. S. Sewer
"				422.0			10'
"				422.2	8'		
N. end C.R. N.E. cor.				422.99			
Gutter N. end C.R. N.E. cor.				422.36			
E. end C.R. N.E. cor.				422.40			
Gutter E. end C.R. N.E. cor				421.62			
T.P.				421.33			

FORM 307 10M 10-46

PLEASE RETURN TO
LOS ANGELES COUNTY SURVEYOR
700 HALL OF RECORDS

NOTE: ANY ADDITIONS OR CHANGES ON THIS SHEET MUST BE MADE OR CIRCLED IN RED INK, WITH DATE AND NAME OF PERSON MAKING CHANGE.

Do not extend notes this side of this line.

STATION	B. S.	H. I.	F. S.	ELEV.	LAS TUNAS DR Lt	℄	Rt
9+00	Prop.	S. Sewer.		421 1		℄	(6' Rt of curb)
"				421 4			10'
"				421 70	6" cb		
"				420 91	6' Gutter		
10+00	Prop.	S. Sewer		420 8		℄	
"				421 0			10'
"				421 32	6' cb.		
"				420 57	6' Gutter		
11+00	Prop.	S. Sewer.		420 4		℄	
"				420 7			10'
"				421 00	6' cb		
"				420 20	6' Gutter		
12+00	Prop.	S. Sewer.		420 1		℄	
"				420 3			10'
"				420 68	6' cb.		
"				419 [illegible]	6' Gutter		
13+00				419 8		℄	
"				419 9			10'
"				420 37	6' cb		
"				419 54	6' Gutter		

Profile
No. ____ Date ____ Notes Red ____ Plotted ____ Job No. 1310 Division No. ____
X-Sec. Date ____ Date ____ Survey of WILLARD AVE
No. ____ Notes Chkd ____ Checked ____ Survey by E.C.W. Notes A.S.D. Date 11-18-49
Date ____ Date ____ Map No. ____ Indexed P. Johnson Date ____

F.B. 1584 PG. 55

FORM 307 10M 10-46

PLEASE RETURN TO
LOS ANGELES COUNTY SURVEYOR
700 HALL OF RECORDS

NOTE: ANY ADDITIONS OR CHANGES ON THIS SHEET MUST BE MADE OR CIRCLED IN RED INK, WITH DATE AND NAME OF PERSON MAKING CHANGE.

1994
127

Do not extend notes this side of this line.

STATION	B. S.	H. I.	F. S.	ELEV.	LAS TUNAS DR Lt	℄	Rt
T. P.				41961			
14+00	Prop. S. Sewer.			4194		℄	
"				4196			10'
"				41997	6'cb.		
"				41919	6'Gutter		
15+00	Prop. S Sewer.			4191		℄	
"				4192			10'
"				41963	6'cb.		
"				41882	6'Gutter		
16+00	Prop. S. Sewer.			4187		℄	
"				4189			10'
"				41930	6'cb		
"				41850	6 Gutter.		
17+00	Prop S Sewer			4183		℄	
"				4185			10'
"				41898	6'cb		
"				41814	6'Gutter.		
18+00	Prop. S Sewer			4180		℄	
"				4182			10'
"				41867	6'cb		

F.B. 1584 PG. 56
Job No. 1310 Division No. ____ Notes Red. ____ Plotted ____ Profile ____
Survey of WILLARD AVE Date ____ Date ____ No. ____
Survey by E C WALLACE Notes A J PETERSON Notes Chkd. ____ Checked ____ X-Sec. ____
Indexed A. C. Johnson Date ____ Date ____ Date ____ No. ____

76L298 307 5-49

PLEASE RETURN TO
LOS ANGELES COUNTY SURVEYOR
726 LOS ANGELES COUNTY ENGINEERING BLDG.

NOTE: ANY ADDITIONS OR CHANGES ON THIS SHEET MUST BE MADE OR CIRCLED IN RED INK, WITH DATE AND NAME OF PERSON MAKING CHANGE.

Do not extend notes this side of this line.

Profile No. ____ Notes Red. ____ Plotted ____ Job No. 1310 Division No. ____
X-Sec. No. ____ Date ____ Date ____ Survey of WILLARD AVE
Notes Chkd. ____ Checked ____ Survey by E.C.W. Notes A. J.P. Date 11-18-49
Date ____ Date ____ Map No. ____ Indexed D. Johnson Date ____

F.B. 1384 PG. 27

STATION	B. S.	H. I.	F. S.	ELEV.	LAS TUNAS DR. Lt	℄	Rt
18+00				417 84	6' Gutter		
T.P.				417 89			
19+00	Prop. S. Sewer			4177		℄	
"				4178			10'
"				418 23	6' cb		
"				417 43	6' Gutter		
W. end C.R N.W. cor				418 24			
Gutter W end C.R N.W.				41747			
N end C.R N.E. cor.				418 79			
Gutter N end C.R N.W. cor.				418 21			
19+99 Inter. MUSCATEL				4179		℄	PROP. S. Sewer & MUSCATEL AVE
"				4178			10'
"				4181	6'		
N. end C.R N.E cor.				41847			
Gutter N end C.R N.E cor.				41792			
E end C.R N.E cor				41793			
Gutter E end C.R N.E. cor.				41739			
T.P.				418 12			

76L298 307 5-49

PLEASE RETURN TO
LOS ANGELES COUNTY SURVEYOR
726 LOS ANGELES COUNTY ENGINEERING BLDG.

NOTE: ANY ADDITIONS OR CHANGES ON THIS SHEET MUST BE MADE OR CIRCLED IN RED INK, WITH DATE AND NAME OF PERSON MAKING CHANGE.

Do not extend notes this side of this line.

STATION	B. S.	H. I.	F. S.	ELEV.	LAS TUNAS DR Lt	℄	Rt
19+44	Invert 18" S.D.			4[illegible] 98			
[illegible]	" 18" S.D.			[illegible]	30' Lt		
20+04	" 18" "			4[illegible]6 02	32' Lt		
20+55 ≈	" 30" S.D. (Outlet)			[illegible]	[illegible] Lt		
21+00	Prop S Sewer			418 2		℄	
"				418 4			10'
"				418 [illegible]	6' cb		
"				417 92	6' Gutter		
22+00	Prop S. Sewer			419 3		℄	
"				419 5			10'
"				420 [illegible]	6' cb		
"				419 [illegible]	6' Gutter		
22+04 ≈				411 80	INVERT 30' STORM DRAIN		
BM TE 211				418 12	BM TE 211 F.B. 1488 ELEV 418.119 unadj. N.E. cor. LAS TUNAS DR & MUSCATEL AVE		

F.B. 1584 PG. 58

Job No. 1310 Division No. Notes Red. Date Plotted Date Profile No. X-Sec. No.

Survey of Survey by [illegible] Notes Notes Chkd. Checked Date Date

Indexed ~~X. C. Johnson~~ Date

F. B. 1584 PG. 59

Notes Ck'd by	Survey of Willard Ave.
Map No.	W. O. 1310 Tape No. 0101 Std. 68 °F
Office Work	Surveyed by H. E. Granquist
Checked	Notes GL Date 6-30-50
Date	Indexed A. C. Johnson

APR 27 '51

C. I. No. 1310

WILLARD AVE

Location of Improvements on

GARIBALDI AVE.

from WILLARD Ave. Estly to Eaton Wash.

F.B. 1584 Pg 59 to Pg 66
For Notes SEE F.B. 1549 Pg 27 to
For Cross Section Notes SEE F.B. 1584 Pg 67 to Pg 82

Note: Any Additions or Changes on This Sheet Must be Made or Circled in Red Ink With Date and Name of Person Making Change.

Do not extend notes this side of this line.

RETURN TO
LOS ANGELES COUNTY SURVEYOR
726 LOS ANGELES COUNTY
ENGINEERING BLDG.

76F3095 247 10M 1-49

F. B. 1584 Pg. 60 & 2004 Pg 61

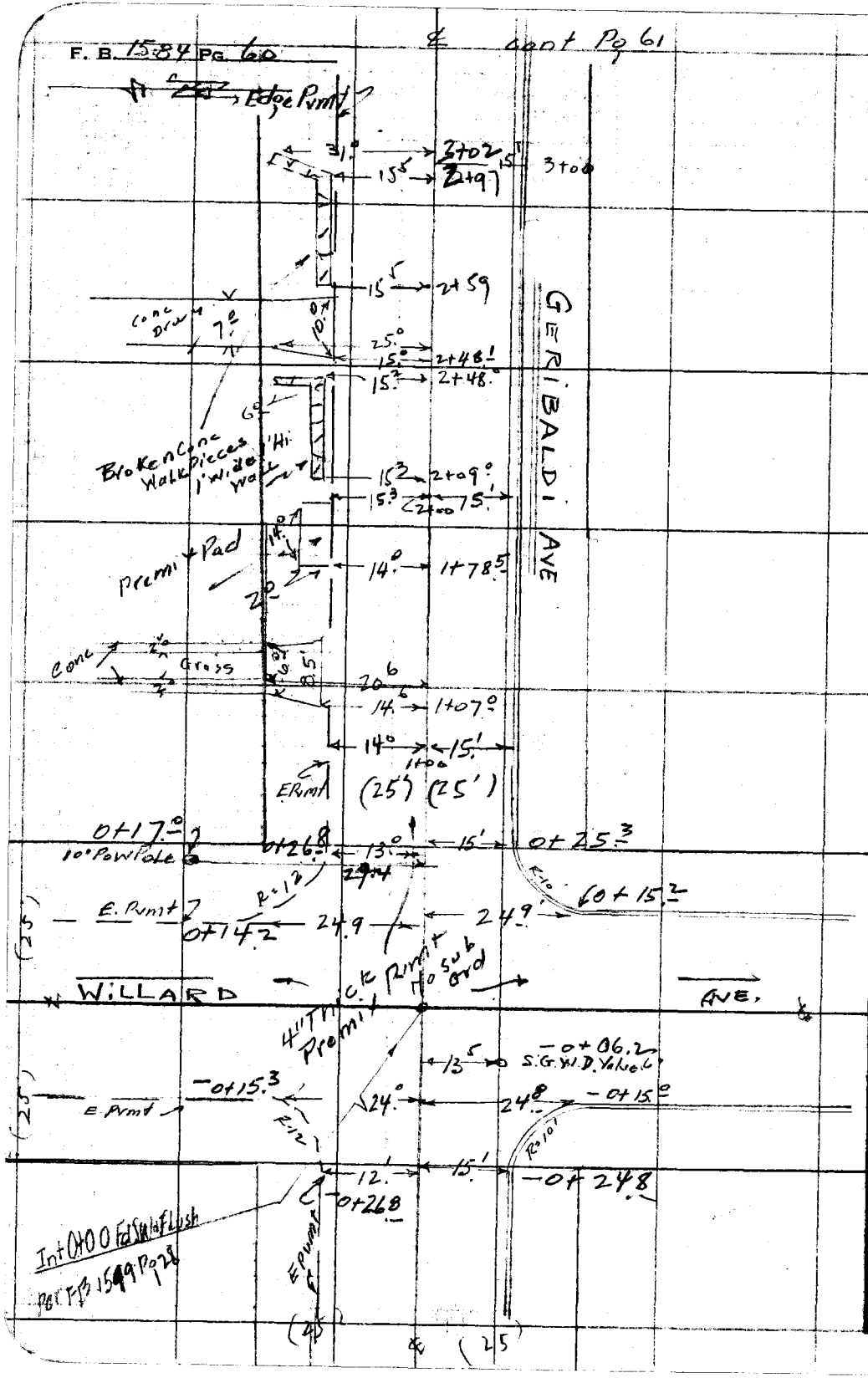

GERIBALDI AVE

RETURN TO
LOS ANGELES COUNTY SURVEYOR
726 LOS ANGELES COUNTY
ENGINEERING BLDG.

Do not extend notes this side of this line.

Note: Any Additions or Changes on This Sheet Must be Made or Circled in Red Ink With Date and Name of Person Making Change.

F. B. 158 PG. 67

Notes Ck'd by	Survey of WILLARD AVE
Map No.	W. O. 1310 Tape No. 0101 Std. 68 °F
Office Work	Surveyed by H. E. GRANDQUIST
Checked	Notes G Date 6-30-50
Date	Indexed E. C. Johnson

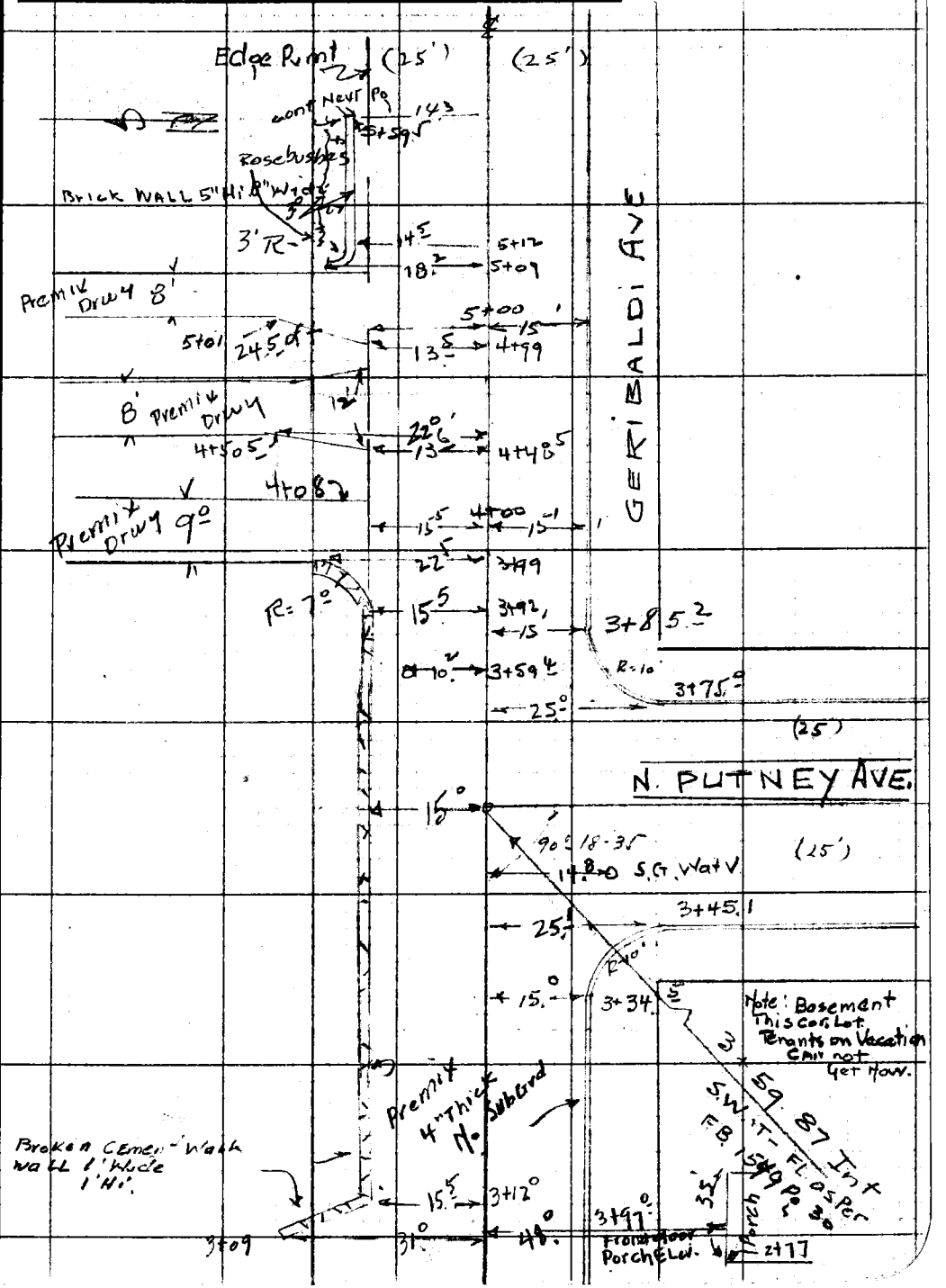

Note: Any Additions or Changes on This Sheet Must be Made or Circled in Red Ink With Date and Name of Person Making Change.

Do not extend notes this side of this line.

RETURN TO
LOS ANGELES COUNTY SURVEYOR
726 LOS ANGELES COUNTY
ENGINEERING BLDG.

76F3095 247 10M 1-49

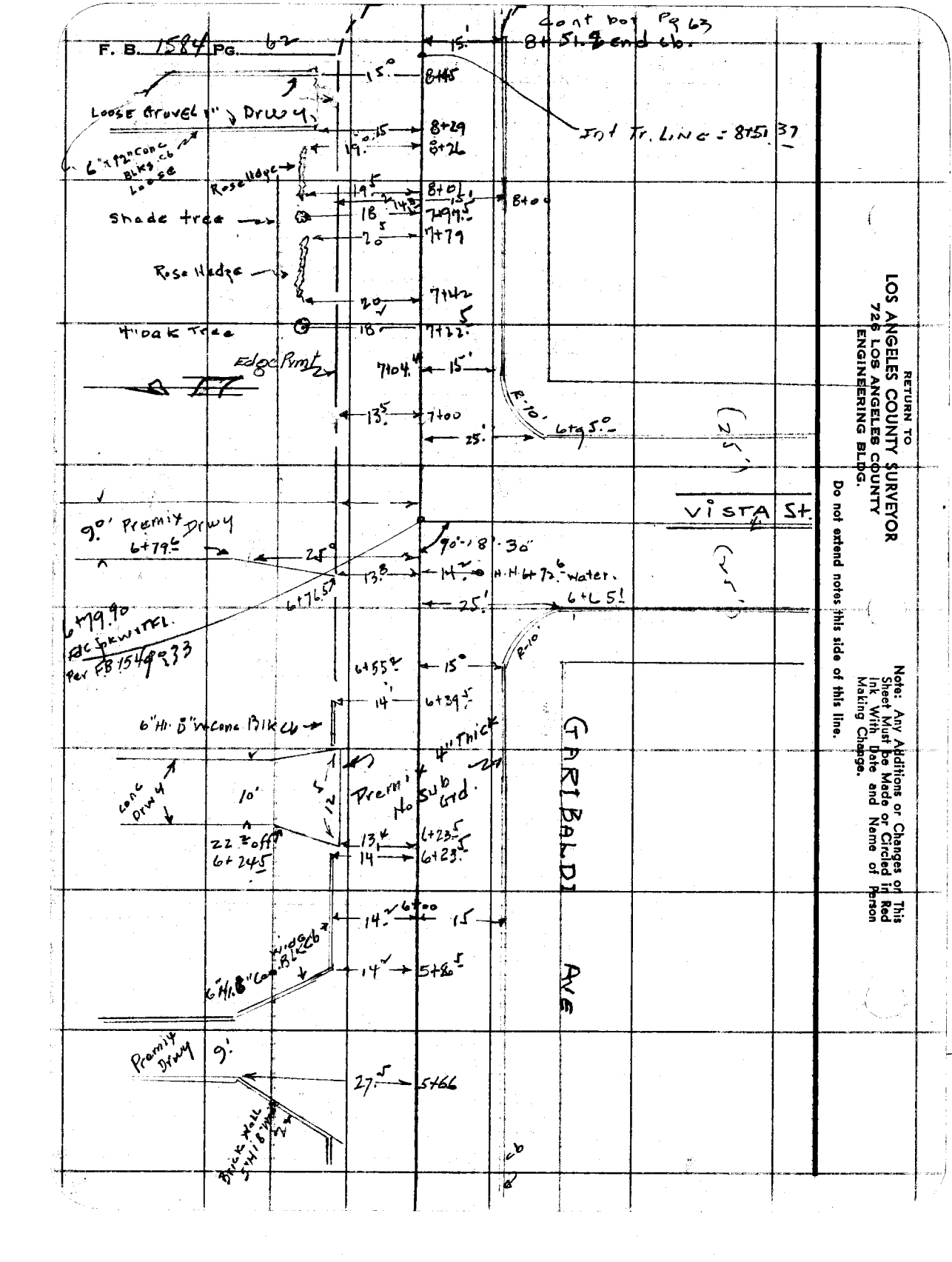

RETURN TO
LOS ANGELES COUNTY SURVEYOR
726 LOS ANGELES COUNTY
ENGINEERING BLDG.

Do not extend notes this side of this line.

Note: Any Additions or Changes on This Sheet Must be Made or Circled in Red Ink With Date and Name of Person Making Change.

Notes Ck'd by	Survey of WILLARD AVE.
Map No.	W. O. 1310 Tape No. 0101 St'd. 68 °F
Office Work	Surveyed by H Grandquist
Checked	Notes Gr. Date 7-3-50
Date	Indexed C. Johnson

F. B. 1584 PG. 63

cont Pg 64 Bot.

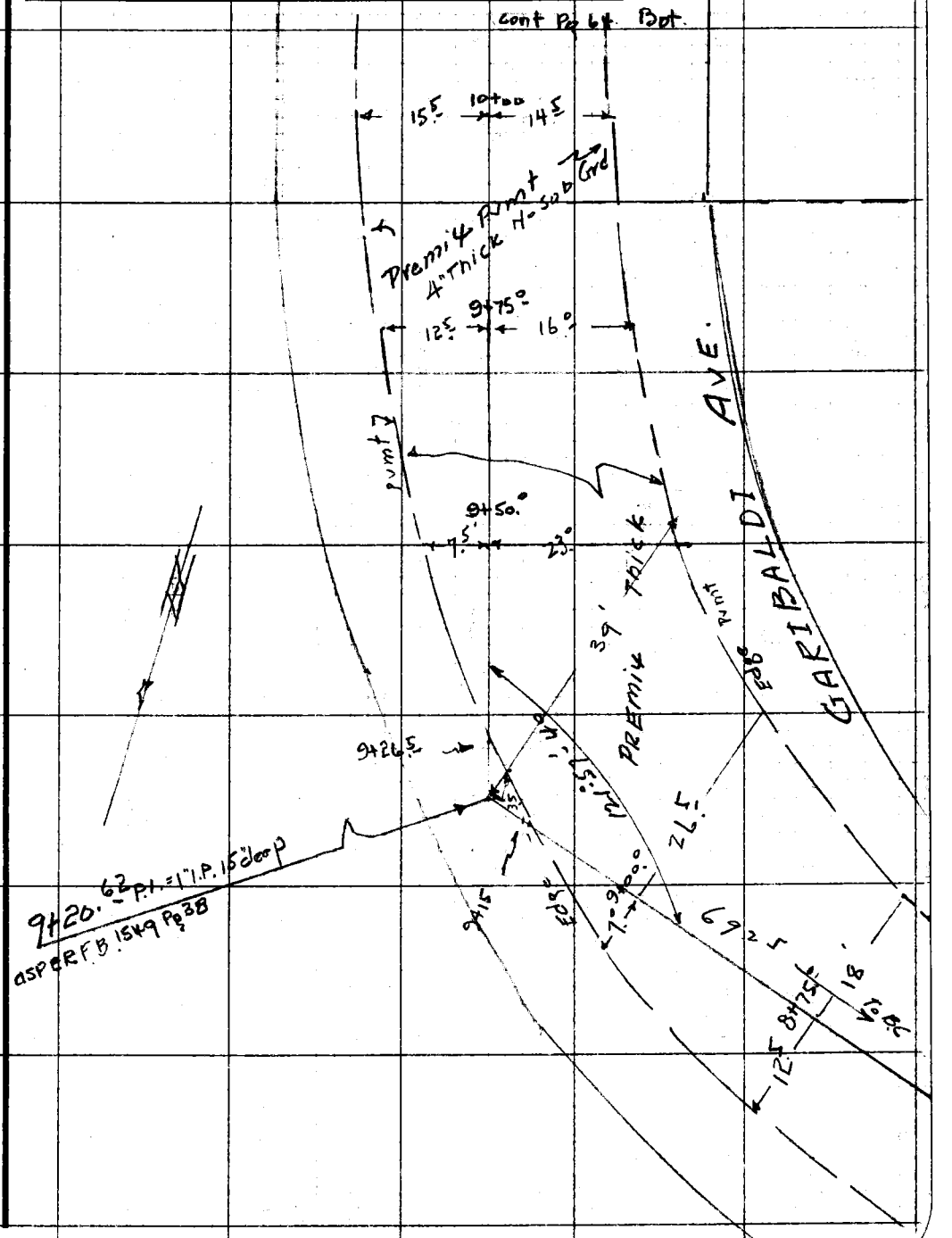

Note: Any Additions or Changes on This Sheet Must be Made or Circled in Red Ink With Date and Name of Person Making Change.

Do not extend notes this side of this line.

RETURN TO
LOS ANGELES COUNTY SURVEYOR
726 LOS ANGELES COUNTY
ENGINEERING BLDG.

76F3093 247 10M 1-49

F. B. 1584 PG. 64

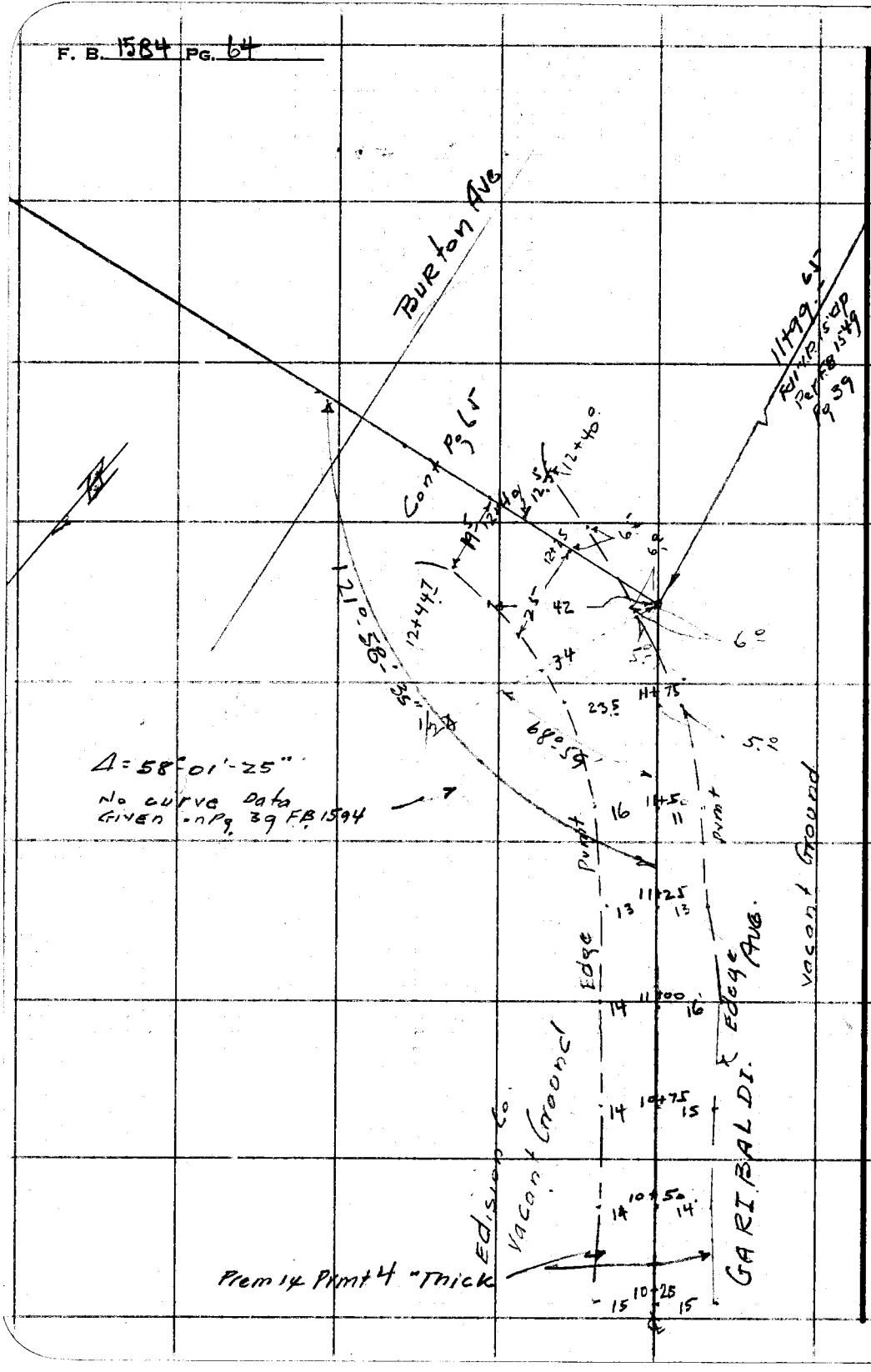

RETURN TO
LOS ANGELES COUNTY SURVEYOR
726 LOS ANGELES COUNTY
ENGINEERING BLDG.

Do not extend notes this side of this line.

Note: Any Additions or Changes on This Sheet Must be Made or Circled in Red Ink With Date and Name of Person Making Change.

Notes Ck'd by	Survey of WILLARD AVE
Map No.	W. O. 1310 Tape No. 210 Std. 68 °F
Office Work	Surveyed by H.E. GRANOVIST
Checked	Notes G Date 7-3-50
Date	Indexed A. C. Johnson

F. B. 1584 PG. 65

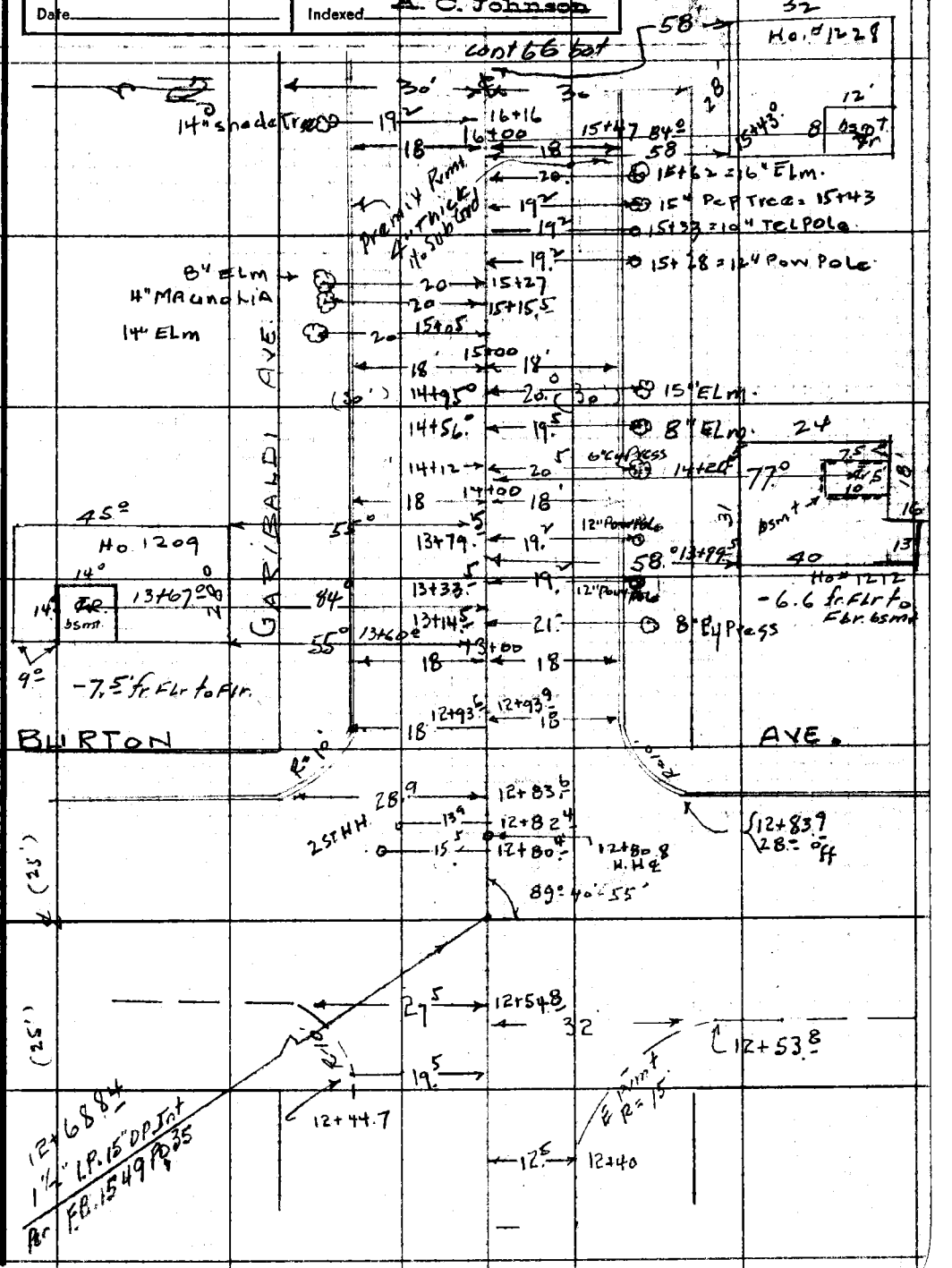

Note: Any Additions or Changes on This Sheet Must be Made or Circled in Red Ink With Date and Name of Person Making Change.

Do not extend notes this side of this line.

RETURN TO
LOS ANGELES COUNTY SURVEYOR
726 LOS ANGELES COUNTY
ENGINEERING BLDG.

76F309S 247 10M 1-49

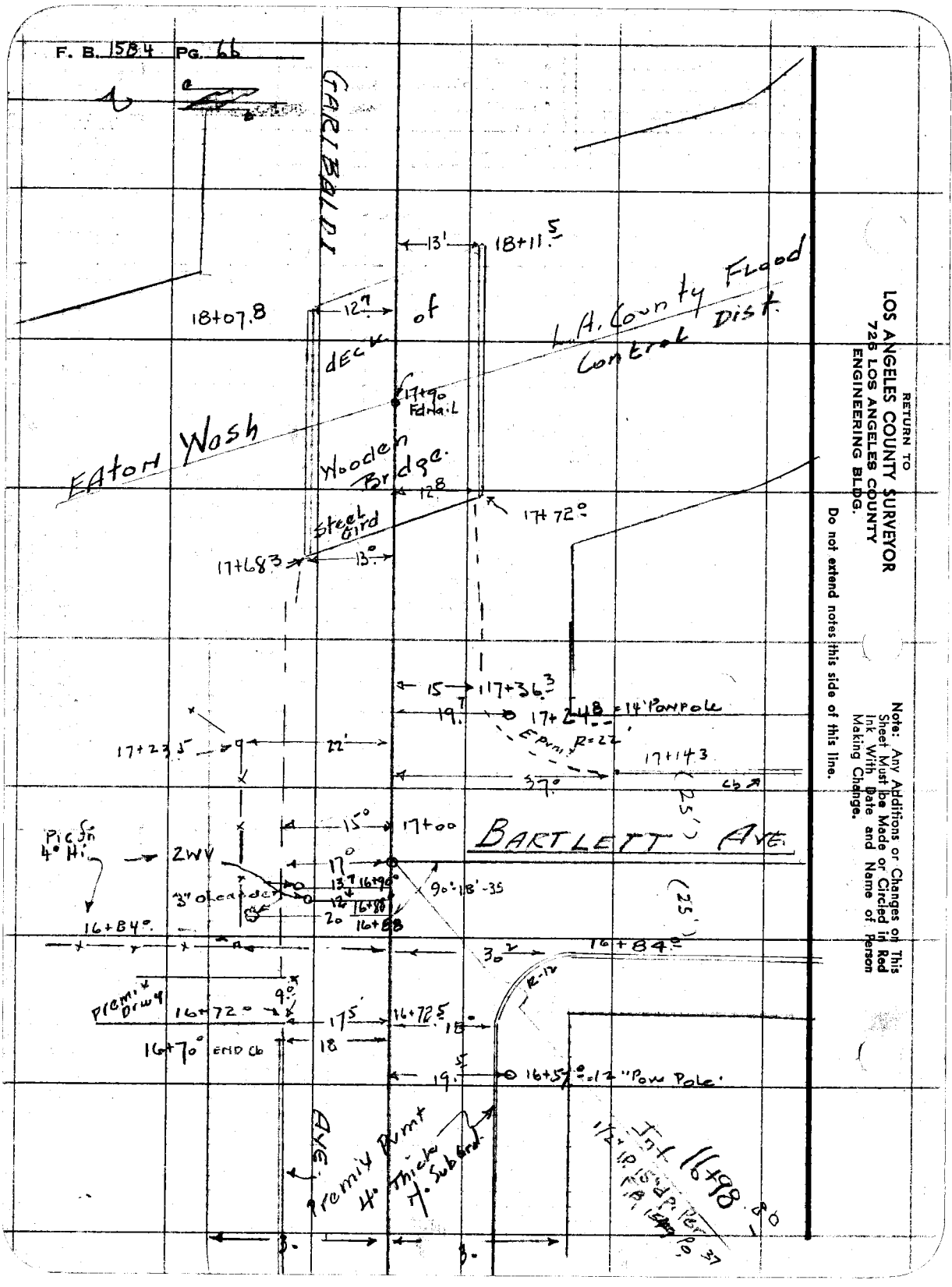

RETURN TO
LOS ANGELES COUNTY SURVEYOR
726 LOS ANGELES COUNTY
ENGINEERING BLDG.

Do not extend notes this side of this line.

Note: Any Additions or Changes on This Sheet Must be Made or Circled in Red Ink With Date and Name of Person Making Change.

F.B. 1584 Pg. 67

Profile No. ____ Notes Red. ____ Plotted ____ Job No. 1310 Division No. ____
Date ____ Date ____ Survey of WILLARD AVE.
X-Sec. No. ____ Notes Chkd. WGKD Checked ____ Survey by GRANQUIST Notes C Date 7-3-50
Date 7-6-50 Date ____ Map No. ____ Indexed C Johnson Date APR 27 51

C. I. No. 1310

WILLARD AVE.

CROSS SECTIONS ON GARIBALDI AVE

from WILLARD AVE. Estly to EATON Wash

F.B. 1584 P. 67 to P. 82

STATION	B. S.	H. I.	F. S.	ELEV.

NOTE: ANY ADDITIONS OR CHANGES ON THIS SHEET MUST BE MADE OR CIRCLED IN RED INK, WITH DATE AND NAME OF PERSON MAKING CHANGE.

PLEASE RETURN TO
LOS ANGELES COUNTY SURVEYOR
726 Los Angeles County Engineering Bldg.

Do not extend notes this side of this line.

76L298 307 5-49

76L298 307 5-49

PLEASE RETURN TO
LOS ANGELES COUNTY SURVEYOR
726 LOS ANGELES COUNTY ENGINEERING BLDG.

NOTE: ANY ADDITIONS OR CHANGES ON THIS SHEET MUST BE MADE OR CIRCLED IN RED INK, WITH DATE AND NAME OF PERSON MAKING CHANGE.

Do not extend notes this side of this line.

STATION	B. S.	H. I.	F. S.	ELEV.	Lt. or North	℄ Rt. or South
B.M. T.E. 228	4.43	455.55		451.12	B.M. T.E. 228 ELEV. 451.117	F.E. 1488-134
					GARIBALDI Ave & Willard Ave., S.E. Cor	
					Bt. Sek in Curb 6' E of E. End C.R	
-2+00			4.32	451.23		℄ Garibal
			4.66	450.89	12' Lt. Edge Pav	
			4.62	50.93		15' Rt gutter
			4.20	51.35		" " Top Cb.
-1+00			4.44	51.11		℄
			4.66	50.89	12' Lt Edge Pav.	
			4.89	50.66		15' Lt gutter
			4.44	51.11		" " Top Cb.
-0+26.8			4.74	50.81		℄
			4.67	50.88	12' Lt. Edge Pav	
			3.6	52.0	15' " Top Bk Gr	
			3.1	52.4	30' " "	
-0+24.8			5.12	50.43		15' Rt. gutter
			4.53	51.02		" " Top Cb.
			4.47	51.08		25' " P.L. Edge Walk
-0+15.3			4.72	50.83	24.3 Lt. Edge Pav.	
-0+15.0			5.30	50.25		24.8 Rt. gutter
			4.74	50.81		" " Top Cb.

F.B. 1584 PG. 68
Job No. 1310 Division No. Notes Red. Plotted Date Date No. Profile
Survey of Willard Ave Notes A. Carrasco Notes Chkd. WGVD Checked Date X-Sec.
Survey by H.E. Grandquist Date 7-3-50 Date 7-6-50 Date No.
Indexed A. C. Johnson

76L298 307 5-49

PLEASE RETURN TO
LOS ANGELES COUNTY SURVEYOR
726 LOS ANGELES COUNTY ENGINEERING BLDG.

NOTE: ANY ADDITIONS OR CHANGES ON THIS SHEET MUST BE MADE OR CIRCLED IN RED INK, WITH DATE AND NAME OF PERSON MAKING CHANGE.

Do not extend notes this side of this line.

STATION	B. S.	H. I.	F. S.	ELEV.	Lt. or North	℄ Rt. or South
		455.55'				
-0+12			4.99	450.56		℄ Cross gutter
0+00			4.90	50.65	℄ inter Garibali & Willard Ave Pav.	
			4.56	50.99	25' Lt. ℄ Willard Ave Pav.	
			3.58	51.97	100' " " " " "	
			2.37	53.18	200' " " " " "	
			5.22	50.33		25' Rt ℄ Willard Ave Pav.
			6.26	49.29		100' " " " " "
			7.83	47.72		200' " " " " "
0+15			5.12	50.43		℄ garibaldi Cross gutter
0+14.2			4.78	50.77	25' Lt. Edge Pav.	
0+15.2			5.41	50.14		24' Rt. gutter
			4.70	50.85		" " Top Cb.
0+25.3			4.65	50.90		℄ garibaldi
			4.55	51.00	13' Lt. Edge Pav.	
			3.5	52.0	18' " Top BK Gr	
			3.1	52.4	30' " P.L. " "	
			4.98	50.57		15' Rt. gutter
			4.45	51.10		" " Top Cb.
			4.33	51.22		25' " P.L. Edge walk
1+00 - T.P.	5.31	456.81'	4.05	451.50		℄
			5.31	51.50	14.5 Lt. Edge Pav.	

Profile No. ____ Date ____ Notes Red. ____ Plotted ____ Job No. 1310 Division No. ____
X-Sec. No. ____ Date ____ Notes Chkd. ____ Checked ____ Survey of WILLARD AVE
Survey by H. GRANQUIST Notes CARRASCO Date 7-3-50
Map No. ____ Date ____ Indexed E. C. Johnson Date ____

F.B. 1584 PG. 69

76L298 307 5-49

PLEASE RETURN TO
LOS ANGELES COUNTY SURVEYOR
726 LOS ANGELES COUNTY ENGINEERING BLDG.

NOTE: ANY ADDITIONS OR CHANGES ON THIS SHEET MUST BE MADE OR CIRCLED IN RED INK, WITH DATE AND NAME OF PERSON MAKING CHANGE.

Do not extend notes this side of this line.

STATION	B. S.	H. I.	F. S.	ELEV.	Lt. OR North	℄ Rt. OR South
		456.81	4.0	452.8	20' Lt Top BK	
			3.9	52.9	30' " P.L.	
			5.90	50.91		15' Rt. gutter
			5.51	51.30		" " Top Cb.
			5.30	51.51		25' " P.L. Edge Walk
2+00			4.99	51.82		℄
			5.0	51.8	15' Lt. Edge Pav.	
			4.0	52.8	20' " Top BK Gr	
			3.9	52.9	30' " P.L. "	
			3.2	53.6	100' " "	
			2.8	54.0	150 " "	
			5.62	51.19		15' Rt. gutter
			5.12	51.69		" " Top Cb.
			4.89	51.92		25' " P.L. Back Walk
			5.7	51.1		100' Gr.
			7.0	49.8		200' " P.L.
T.P. 3+00	5.05	457.08	4.78	452.03		℄
			5.06	52.02	15' Lt. Edge Pav.	
			3.4	53.7	30' " Gr.	
			5.49	51.59		15' Rt. gutter
			5.06	52.02		" Top Cb.

F.B. 1584 PG. 70

Job No. 1310 Division No. ____ Notes Red. ____ Plotted ____ Profile ____
Survey of Willard Ave Date ____ Date ____ No. ____
Survey by H.E. Grandquist Notes A. Carrasco Notes Chkd. ____ Checked ____ X-Sec. ____
Indexed A. C. Johnson Date 6-3-50 Date ____ Date ____ No. ____

76L298 307 5-49

PLEASE RETURN TO
LOS ANGELES COUNTY SURVEYOR
726 LOS ANGELES COUNTY ENGINEERING BLDG.

NOTE: ANY ADDITIONS OR CHANGES ON THIS SHEET MUST BE MADE OR CIRCLED IN RED INK, WITH DATE AND NAME OF PERSON MAKING CHANGE.

Do not extend notes this side of this line.

Profile No. ____ Notes Red. ____ Plotted ____ Job No. 1310 Division No. ____
X-Sec. No. ____ Date ____ Date ____ Survey of WILLARD AVE
Notes Chkd. ____ Checked ____ Survey by H. GRAND 1st Notes CHECKED Date 7-3-50
Date ____ Date ____ Map No. ____ Indexed J. JOHNSON Date ____

F.B. PG. 71

STATION	B. S.	H. I.	F. S.	ELEV.	Lt. or North	Rt. or South
3 + 00		457.08	4.8	452.3'		25' Rt. P.L.
3 + 32.5			5.42	51.66'		15' Rt. gut.
			5.03	52.05'		" " Top Cb.
			4.90	52.18'		25' " P.L. Backwalk
3 + 45'			5.71	51.37'		25' " gutter S.W.COR.S.C.
			5.14	51.94'		" " Top Cb. " "
3 + 59.87			4.93	52.15'		
			5.03	52.05'	15' Lt. Edge Pvt.	
			3.8	53.3'	160' " Top Wall	
			3.3	53.8'	30' " GR.	
			2.6	54.5'	100' " "	
			2.5	54.6'	125' " "	
			5.35	51.73'		18' Rt & Putney Ave Pav
			6.71	50.37'		100' " " " " "
			8.48	48.60'		200' " " " " "
3 + 75.0			5.72	51.36'		25' " gutter S.E. COR. S.C.
			5.17	51.91'		" " Top Cb. " " "
3 + 97.2			3.7	453.4'	Porch Elev. (For Basement)	48' " People entrance
3 + 85.2			5.40	51.68'		15' " gutter S.E. COR. E.C.
			4.91	52.17'		" " Top Cb. " " "
			4.76	52.32'		25' " P.L. Backwalk

F.B. PG. 72 | Job No. 1310 | Division No. | Notes Red. | Plotted | Profile
Survey of HILLARD AVE | Date | Date | No.
Survey by H.E. CRANQUIST Notes A. CARR ASST'D | Notes Chkd. | Checked | X-Sec.
Indexed R. C. Johnson Date 7-3-50 | Date | Date | No.

76L298 307 5-49

PLEASE RETURN TO
LOS ANGELES COUNTY SURVEYOR
726 LOS ANGELES COUNTY ENGINEERING BLDG.

NOTE: ANY ADDITIONS OR CHANGES ON THIS SHEET MUST BE MADE OR CIRCLED IN RED INK, WITH DATE AND NAME OF PERSON MAKING CHANGE.

Do not extend notes this side of this line.

STATION	B. S.	H. I.	F. S.	ELEV.	Lt. or North	Rt. or South
		457.08				
4+00			4.94	452.14		℄
			5.08	52.00	14½ Lt. gutter	
			3.70	53.38	30' " Top Wall	
			5.42	51.66		15' Rt. gutter
			4.99	52.09		" " Top Clb
			4.81	52.27		25' Rt. P.L. walk
5+00 T.P.	4.42	456 25	5.25	451.83		℄
			4.55	51 70	15' Lt. edge Top.	
			3.6	52.6	20' " Top Wall	
			3.5	52.7	30' " Gtr.	
			4.84	51.41		15½ Rt. gutter
			4.42	51.83		" " Top Clb.
			4.21	52.04		25' " P.L. Back of Walk
6+00			4.71	51.54		℄
			4.93	51.32	15½ Lt. edge Top.	
			4.44	51.81	" " Top Wall	
			4.25	52.00	30' " P.L. Gtr.	
			5.25	51.00		15' Rt. gutter
			4.77	51.48		" " Top. Clb.
			4.51	51.68		25' " P.L. Back Walk
6+55½			5.40	50.85		15' " gut.

76L298 307 5-49

PLEASE RETURN TO
LOS ANGELES COUNTY SURVEYOR
726 LOS ANGELES COUNTY ENGINEERING BLDG.

NOTE: ANY ADDITIONS OR CHANGES ON THIS SHEET MUST BE MADE OR CIRCLED IN RED INK, WITH DATE AND NAME OF PERSON MAKING CHANGE.

Do not extend notes this side of this line.

STATION	B. S.	H. I.	F. S.	ELEV.	Lt. or North	Rt. or South
6+55.2		456.25	5.00	451.25		15' Rt. Top Cb.
6+65.1			4.87	51.38		25' " P.L.
			5.70	50.55		25' " gutter
			5.26	50.99		" " Top Cb
6+79.90			4.95	51.30	Lt	
			4.97	51.28	14° " gutter	
			4.35	51.90	25 " Gr.	
			2.8	53.4	100' " "	
			2.2	54.0	150' " "	
			5.48	50.77		18' Rt. Cross gutter ℄ Vista St.
			6.60	49.65		100' " ℄ Vista St.
			8.10	48.15		200' " " "
6+95.0			5.76	50.49		25' " gutter S.E. Cor S.C.R.
			5.26	50.99		" " Top Cb. " " "
7+00			4.92	51.33		℄
			4.99	51.26	14' Lt. Edge Pav.	
			4.3	52.0	25 " Gr.	
7+04.2			5.46	50.79		15' Rt. gutter
			5.15	51.10		" " Top Cb.
			4.92	51.33		25' " P.L. Back Walk
T.P.	4.75	455.70	5.30	450.95	Bt. Sp K S.S. of S.C.R. S.E. Cor. Garfield Ave & Vista St.	

Profile No. ____ Notes Red. ____ Plotted ____ Job No. 1316 Division No. ____ F.B. 1588 Pg. 73
X-Sec. No. ____ Date ____ Date ____ Survey of Willard Ave
Notes Chkd. ____ Checked ____ Survey by Grandquist Notes ____ Date 7-5-50
Date ____ Date ____ Map No. ____ Indexed E. Johnson Date ____

76L298 307 5-49

PLEASE RETURN TO
LOS ANGELES COUNTY SURVEYOR
726 LOS ANGELES COUNTY ENGINEERING BLDG.

NOTE: ANY ADDITIONS OR CHANGES ON THIS SHEET MUST BE MADE OR CIRCLED IN RED INK, WITH DATE AND NAME OF PERSON MAKING CHANGE.

Do not extend notes this side of this line.

F.B. 1582 PG. 14

Job No. 1310 Division No. Profile
Survey of Willard Ave No. X-Sec.
Survey by Ganovist Notes Plotted
Indexed E. C. Johnson Date 7-5-50 Notes Red. Date
Notes Chkd. Date
Checked Date

STATION	B. S.	H. I.	F. S.	ELEV.	LEFT or N	Right or S LY
		455.70				
8+00			4.7	451.0		&
			5.0	450.7	14.3 L. = E. Pvmt	
			3.8	451.9	17.2 L. brk.	
			3.70	452.0	25 L. M.P.L.	
			5.36	450.34		15' R. Gut
			4.82	450.88		15' R. TCb.
			4.62	451.08		25' R. SPL.
8+51.3			4.93	450.77	W.R.W. Edison Co. R/W Line	& Tot E. Tract Line
			4.95	450.75	14.5 L. E. Pvmt	
			4.4	451.3	25' L. M.P.L.	
			4.3	451.4	100' L. Ground a	" " "
			3.3	452.4	200' L " " &	" " "
			5.46	450.24		15' R. Gut
			4.97	50.73		15' R. T & end CB.
			49	50.8		25' R. SPL
			5.5	50.2		100' R. End of E. Tr Line
			7.4	48.3		200' R
9+00			4.72	50.78	Semitang. Pvmt	
			4.8	50.7	7' L. H.E. Pvmt	
			3.8	51.7	25' L Ground	
			4.75	50.75		11' R. & of Pvmt

76L298 307 5-49

PLEASE RETURN TO
LOS ANGELES COUNTY SURVEYOR
726 LOS ANGELES COUNTY ENGINEERING BLDG.

NOTE: ANY ADDITIONS OR CHANGES ON THIS SHEET MUST BE MADE OR CIRCLED IN RED INK, WITH DATE AND NAME OF PERSON MAKING CHANGE.

Do not extend notes this side of this line.

STATION	B. S.	H. I.	F. S.	ELEV.	
		455.70			
9+00			5.27	450.43	26.5' Right - S. Edge Pvmt
			4.9	50.8	45' " Ground
9+15.6			4.77	50.93	Semi. Tang & N. E. Pvmt
P.I. 9+20.67			4.6	51.1	Ground
			3.7	52.0	25' L. Ground.
			4.78	50.92	3.5 R. = N. edge Pvmt
			4.65	51.05	22° R = ℄ of Pvmt.
			5.2	50.5	39.5° R = S. E. "
			4.7	51.0	50.0° R = Ground
9+26.5			4.8	50.9	N. Edge Pvmt
9+50			4.71	50.99	S. Tang. Pvmt.
			4.9	50.8	7.5 L. or E = "
			3.9	51.8	25' L. Ground.
			4.7	51.0	8' R = ℄ of Pvmt
			5.26	50.44	22.8' R = S.E. "
					℄ of ℄ of Pvmt.
10+00			4.97	50.73	
			5.3	50.4	15.5 L. or East = E. Edge Pvmt
			4.2	51.5	25' L Ground
			5.45	50.25	14.5 R = Edge Pvmt
			4.8	50.9	25' R. Ground.

Profile
No. _____ Notes Red. _____ Plotted _____ Job No. 1310 Division No. _____
X-Sec. _____ Date _____ Date _____ Survey of Willard Ave. F.B. 1584 PG. 75
Notes Chkd. _____ Checked _____ Survey by Campbell & Notes Date 7-5-50
No. _____ Date _____ Date _____ Map No. _____ Indexed Date

76L298 307 5-49

PLEASE RETURN TO
LOS ANGELES COUNTY SURVEYOR
726 LOS ANGELES COUNTY ENGINEERING BLDG.

NOTE: ANY ADDITIONS OR CHANGES ON THIS SHEET MUST BE MADE OR CIRCLED IN RED INK, WITH DATE AND NAME OF PERSON MAKING CHANGE.

Do not extend notes this side of this line.

Profile No. ____ X-Sec. No. ____
Plotted ____ Date ____ Checked ____ Date ____
Notes Red. ____ Date ____ Notes Chkd. ____ Date ____
Division No. ____
Job No. 230 Notes 74.6
Survey of Whittier Area
Survey by G.D. Hoyt/ E.C. Johnson 7-5-50
Indexed ____
F.B. 1584 PG. 76

STATION	B. S.	H. I.	F. S.	ELEV.		
		455.70				
10+50			5.35	450.35	℄ ⊥ ℄ Pvmt	
			5.74	49.96	14° L. Edge Pvmt	1
			4.5	51.2	25' L. Ground	
			5.9	49.8		14° R = E. Pvmt
			5.3	50.4		25' R. Ground
11+00 T.P.	2.82	452.74	5.78	449.92	(Red hd)	℄ ⊥ ℄ of Pvmt
			3.1	49.6	14' L. Edge Pvmt	
			2.2	50.5	17' L. brk.	
			4.8	47.9	25' L. Ground	
			3.2	49.5		15' R. E. Pvmt.
			2.5	50.2		25' R. Ground
11+50			3.42	49.32	5 Tang ⊥ Pvmt.	
			3.41	49.33	3' L. ℄ of Pvmt	
			3.82	48.92	16 L. E. " "	
			2.2	50.5	25' L. Ground	
			3.8	48.9		11' R. E. Pvmt
			3.1	49.6		25' R. Ground.
P.I. 11+99.65			4.6	48.1	P.I. Ground	
			4.34	48.42	6° L = S Edge Pvmt	
			4.05	48.69	24' L = ℄ "	
			4.4	48.3	42' L = N Edge "	

76L298 307 5-49

PLEASE RETURN TO
LOS ANGELES COUNTY SURVEYOR
726 LOS ANGELES COUNTY ENGINEERING BLDG.

NOTE: ANY ADDITIONS OR CHANGES ON THIS SHEET MUST BE MADE OR CIRCLED IN RED INK. WITH DATE AND NAME OF PERSON MAKING CHANGE.

Do not extend notes this side of this line.

STATION	B. S.	H. I.	F. S.	ELEV.		
		452.74'				
12+25			4.34	448.40	S. Tang + Pvmt	
			4.1	48.6	10 'L. = Eof "	
			4.35	48.39	25 'L. = E " "	
			2.4	50.3	35 'L = brk.	
			4.6	48.1		6.5± 'R = E. Pvmt
			4.5	48.2		25' R. Ground
12+40			4.63	48.11	Pvmt. brk.	
			4.9	47.8	12.5 R = E. Pvmt	
			4.8	47.9	25' R = Ground	
12+44.7			4.5	48.2	19.5 L. E. Pvmt.	
			2.9	49.8	30 L. brk.	
12+55			4.94	47.80		℄ & brk W Gut. Burton Ave
			4.5	48.2	30 'L. =	" " " "
			5.5	47.2		30 'R = " " " "
Int 12+68.84			4.8	47.9	℄ Int Burton Ave & Garibaldi Ave	Pvmt
			3.48	49.26	100 'L. = ℄ " " Pvmt	
			2.05	50.69	200 'L = " " "	
			6.12	46.62		100 'R = ℄ Pvmt Burton Ave
			7.34	45.40		200 'R = " "
12+84			4.92	47.82	℄ Garibaldi Ave.	E. Gut "

Profile
No. ____ Notes Red. ____ Plotted ____ Job No. 1310 Division No. ____
X-Sec. ____ Date ____ Date ____ Survey of WILLARD AVE.
No. ____ Notes Chkd. ____ Checked ____ Survey by Ittan/Dyke/ Notes by C. Johnson Date 7-5-50
Date ____ Date ____ Map No. ____ Indexed ____ Date ____

F.B. 1584 PG. 77

76L298 307 5-49

PLEASE RETURN TO
LOS ANGELES COUNTY SURVEYOR
726 LOS ANGELES COUNTY ENGINEERING BLDG.

NOTE: ANY ADDITIONS OR CHANGES ON THIS SHEET MUST BE MADE OR CIRCLED IN RED INK, WITH DATE AND NAME OF PERSON MAKING CHANGE.

Do not extend notes this side of this line.

STATION	B. S.	H. I.	F. S.	ELEV.		
Int. 12+68.84		452.74	—	—	curb returns at Garibaldi Ave & Burton Ave	
			4.10	448.64	N E Cor N. end CR	T.Cb.
			4.64	48.10		b. "
			4.10	48.64	" E. end CR	T.cb
			4.62	48.12		b. cb.
			4.80	47.94	S.E. Cor. E. end CR	T.cb
			5.34	47.40		b. "
			4.77	47.97	" S. end CR	T. "
			5.38	47.36		bot "
13+00			4.60	48.14		℄ & Pvmt
			4.55	48.19	18' L. bot cb.	
			4.07	48.67	" Top "	
			3.3	49.4	30' L. N P.L.	
			5.27	47.47		18' R. bot cb.
			4.79	47.95		" Top "
			4.9	47.8		30' R. SPL.
13+50			4.09	48.65		℄ brk in Pvmt (Not cbs)
14+00			3.94	48.80		℄
			4.14	48.60	18' L. b. cb.	
			3.70	49.04	" L. T. "	
			3.6	49.1		

F.B. 1584 PG. 78
Job No. 1310 Division No.
Survey of Willard Ave
Survey by Granquist Notes G.
Indexed A. C. Johnson Date 7-5-60
Notes Red. Date
Notes Chkd. Date
Plotted Date
Checked Date
Profile No.
X-Sec. No.

76L298 307 5-49

PLEASE RETURN TO
LOS ANGELES COUNTY SURVEYOR
726 LOS ANGELES COUNTY ENGINEERING BLDG.

NOTE: ANY ADDITIONS OR CHANGES ON THIS SHEET MUST BE MADE OR CIRCLED IN RED INK, WITH DATE AND NAME OF PERSON MAKING CHANGE.

Do not extend notes this side of this line.

STATION	B. S.	H. I.	F. S.	ELEV.		
14+00		452.74	4.78	447.96		18'R. b.cb
			4.32	48.42		T. "
			4.4	48.3		30'R. SPL.
T.P.	5.16	453.96	3.94	448.80	Rod hd. sta. 14+00	
15+00			5.05	448.91		℄ & brk.
			5.12	48.84	18'L. Gut	
			4.64	49.32	" L. T.Cb.	
			4.7	49 ~~48~~.3	30'L N.P.L.	
			3.2	50 ~~49~~.8	100'L Ground	
			2.6	51 ~~50~~.4	150'L "	
			5.72	48.24		18'R. b.cb
			5.13	48.83		18'R. T. "
			5.2	48 ~~47~~.8		30'R. SPL
			6.0	48.0		100'R. Ground
			6.5	47 ~~48~~.5		175 R. " & fn
13+67.0			10.2	43 ~~42~~.8	84°L = Floor of bsmt.	Rod to Flr. = 2.7 Flr to Flr = 7.5 Rod to Flr = 10.2
			4.4	49 ~~48~~.6	Ground S.E. Cor ho. #1209	
14+20.5			11.1	42 ~~41~~.9	77'R = Floor bsmt to ho. #1212	Rod to Flr. = 4.5 Flr to Flr = 6.6 Rod to Flr bsmt 11.1
			6.0	48.0	Ground SE. Cor Ho. 1212	

Profile No. ____ Notes Red. ____ Plotted ____ Job No. 1310 Division No. ____ F.B. 1584 PG. 79
X-Sec. No. ____ Date ____ Date ____ Survey of Willard Ave.
Notes Chkd. ____ Checked ____ Survey by ____ Notes ____ Date ____
Date ____ Date ____ Map No. ____ Indexed ____ Date ____

A. C. Johnson

76L298 307 5-49

PLEASE RETURN TO
LOS ANGELES COUNTY SURVEYOR
726 LOS ANGELES COUNTY ENGINEERING BLDG.

NOTE: ANY ADDITIONS OR CHANGES ON THIS SHEET MUST BE MADE OR CIRCLED IN RED INK, WITH DATE AND NAME OF PERSON MAKING CHANGE.

Do not extend notes this side of this line.

STATION	B. S.	H. I.	F. S.	ELEV.		
		453.96				
15+47			11.0	443.0	84'-'R = Cr of bsmt hse # 1228	Rod to Flr 4.6 Flr to Flr - 6.4 Rod to Flr bsmt 11.0
15+43			6.6	47.4	Ground S.W. Cor Hse.	
16+00			5.48	48.48		℄
			5.34	48.62	18'L. Gut	
			4.85	49.11	" L. T.Cb	
			4.6	49.4	30'L. H.P.L.	
			6.30	47.[illegible]		18'R. Gut
			5.80	48.16		" R. T.cb.
			5.8	48.2		30'R. SPL.
T.P.	5.16	453.65	5.47	448.49	16+00 Red Hd.	
16+70.0			5.93	47.72	18'L. bot cb	
			5.68	47.97	" L. Top " end.	
16+72.5			5.96	47.69		℄ bot brk.
			6.72	46.93		18'R. Gut.
			6.30	47.35	Bartlet Ave & Garibaldi Ave	18'R = T.C. SW Cor W. end CR
16+84.0			6.43	47.22	" 30'-'R = SW. Cor " "	S. end C.R. T.Cb
			6.80	46.85	" "	b. "
Int. 16+98.80			5.16	48.49	℄ Int Bartlett Ave & Garibaldi Ave	P.m
			4.98	48.67	15'L. E. Pvmt	

F.B. 1584 Pg. 80
Job No. 1310 Division No. Notes Red. Plotted No. Profile
Survey of Willard Ave Date Date X-Sec.
Survey by H. Granquist Notes G. Notes Chkd. Checked No.
Indexed A. C. Johnson Date 7-5-50 Date Date

76L298 307 5-49

PLEASE RETURN TO
LOS ANGELES COUNTY SURVEYOR
726 LOS ANGELES COUNTY ENGINEERING BLDG.

NOTE: ANY ADDITIONS OR CHANGES ON THIS SHEET MUST BE MADE OR CIRCLED IN RED INK, WITH DATE AND NAME OF PERSON MAKING CHANGE.

Do not extend notes this side of this line.

STATION	B. S.	H. I.	F. S.	ELEV.		
Int 16+98.80		453.65	5.3	448.4	25' L. bot brk.	
			3.8	449.9	100' L. Ground	
			6.47	447.18		36' R ℄ Bartlett Ave
			7.6	446.1		100' R " " "
			9.0	444.7		200' R " " "
17+14.3			4.08	449.57		℄ Garibaldi Ave. Pvmt
			4.8	448.9		16' R. brk.
			6.46	447.19		37' R. N. end cb. SE. Cor Int.
			6.58	447.07		" bot cb.
17+50			1.25	452.40		℄
			1.1	452.6	13' L. E. Pvmt.	
			1.5	452.2	30' L. Top of W. bank. Wash	Eaton.
			1.5	452.2		13.5' R. E. Pvmt.
			2.1	451.6		24' R. brk.
			5.7	448.0		40' R. bot brk
17+70			0.44	453.21		℄ & W.E. Bridge Top brk
17+68.3			0.61	453.04	13' L. N.W. Cor bridge	
17+72.0			0.54	453.11	12.8' R S.W " "	
17+90.0			0.30	453.35		℄ & ℄ R of bridge
			15.0	438.7	bot Wash. below bridge.	

Profile No. ____ Date ____ Notes Red. ____ Date ____ Plotted ____ Date ____ Job No. 1310 Division No. ____ Survey of WILLARD AVE. Survey by Granquist Notes G. Date 7-5-50 Map No. ____ Indexed G. Johnson Date ____

X-Sec. No. ____ Date ____ Notes Chkd. ____ Date ____ Checked ____ Date ____

F.B. 1584 PG. 81

76L298 307 5-49

PLEASE RETURN TO
LOS ANGELES COUNTY SURVEYOR
726 LOS ANGELES COUNTY ENGINEERING BLDG.

NOTE: ANY ADDITIONS OR CHANGES ON THIS SHEET MUST BE MADE OR CIRCLED IN RED INK, WITH DATE AND NAME OF PERSON MAKING CHANGE.

Do not extend notes this side of this line.

STATION	B. S.	H. I.	F. S.	ELEV.		
		453.65				
B.M. T.E. 232			6.27	447.38	B.M. T.E. 232 EL= 447.366 FB 1488-P-134 Garibaldi Ave & Bartlett Ave. S.W. Cor. L+N incb. 1' W of W end C.R.	

F.B. 1584 PG. 82
Job No. 1310 Division No. Notes Red. Plotted No. Profile
Survey of Willard Ave Date Date X-Sec.
Survey by Granquist Notes G Notes Chkd. Checked No.
Indexed A. C. Johnson Date 7-5-56 Date Date

Notes Ck'd by	Survey of WILLARD AVE
Map No.	W. O. 1490 Tape No. 0128 Std. 68 °F
Office Work	Surveyed by ECWallace
Checked	Notes ECW Date 10-22-51
Date	Indexed A. C. Johnson 2-19-52

F. B. 158 UL PG. 85

J.N. 8351
C.I. 1490

WILLARD AVE. (Private St)

℄ SURVEY

Wallace
Austin
A.J. Peterson
T.C. Peterson

Notes: Any Additions or Changes on This Sheet Must be Made or Circled in Red Ink With Date and Name of Person Making Change.

Do not extend notes this side of this line.

RETURN TO
LOS ANGELES COUNTY SURVEYOR
726 LOS ANGELES COUNTY
ENGINEERING BLDG.

76F3098 247 10M 5-49

F. B. 1584 PG. 86

W.S. 44 - B-5

RETURN TO
LOS ANGELES COUNTY SURVEYOR
725 LOS ANGELES COUNTY
ENGINEERING BLDG.

Do not extend notes this side of this line.

Note: Any Additions or Changes on This Sheet Must be Made or Circled in Red Ink With Date and Name of Person Making Change.

To Bot Pg. 87

315.06' @ 84°=315.09'

315.09'

(30')

(30')

℄

AVE.

PUTNEY

TR.# 10741

Fd. 2" I.P.-Tk (Flush)
Per TR. 10741

29.97'

Fd. 2" I.P. Tk
R.B. 521-52

30.06'
Per C.S.B. 1735-2

S. P. R. R.

87

Notes Ck'd by Miller	Survey of WILLARD AVE
Map No.	W. O. 1490 Tape No. 0128 St'd. 68° °F
Office Work	Surveyed by Wallace
Checked	Notes ECW Date 10-23-51
Date	Indexed A. C. Johnson

F. B. 1584 PG.

W.S. 44 - B-5

Note: Any Additions or Changes on This Sheet Must be Made or Circled in Red Ink With Date and Name of Person Making Change.

Do not extend notes this side of this line.

RETURN TO
LOS ANGELES COUNTY SURVEYOR
726 LOS ANGELES COUNTY
ENGINEERING BLDG.

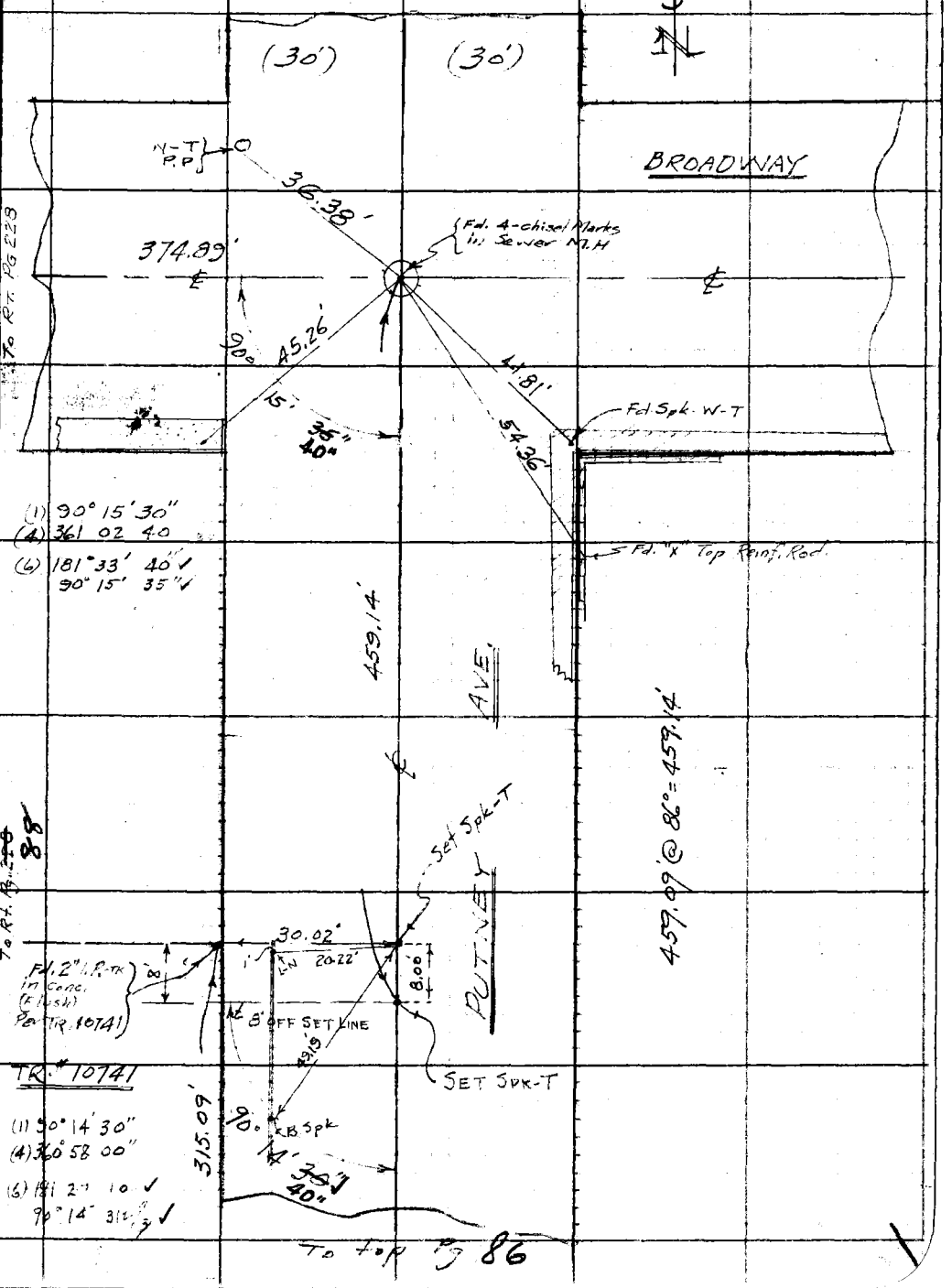

76F3098 247 10M 1-49

F. B. 1504 PG. 88

W.S. 44-B-5

RETURN TO
LOS ANGELES COUNTY SURVEYOR
726 LOS ANGELES COUNTY
ENGINEERING BLDG.

Do not extend notes this side of this line.

Note: Any Additions or Changes of This Sheet Must be Made or Circled in Red Ink With Date and Name of Person Making Change.

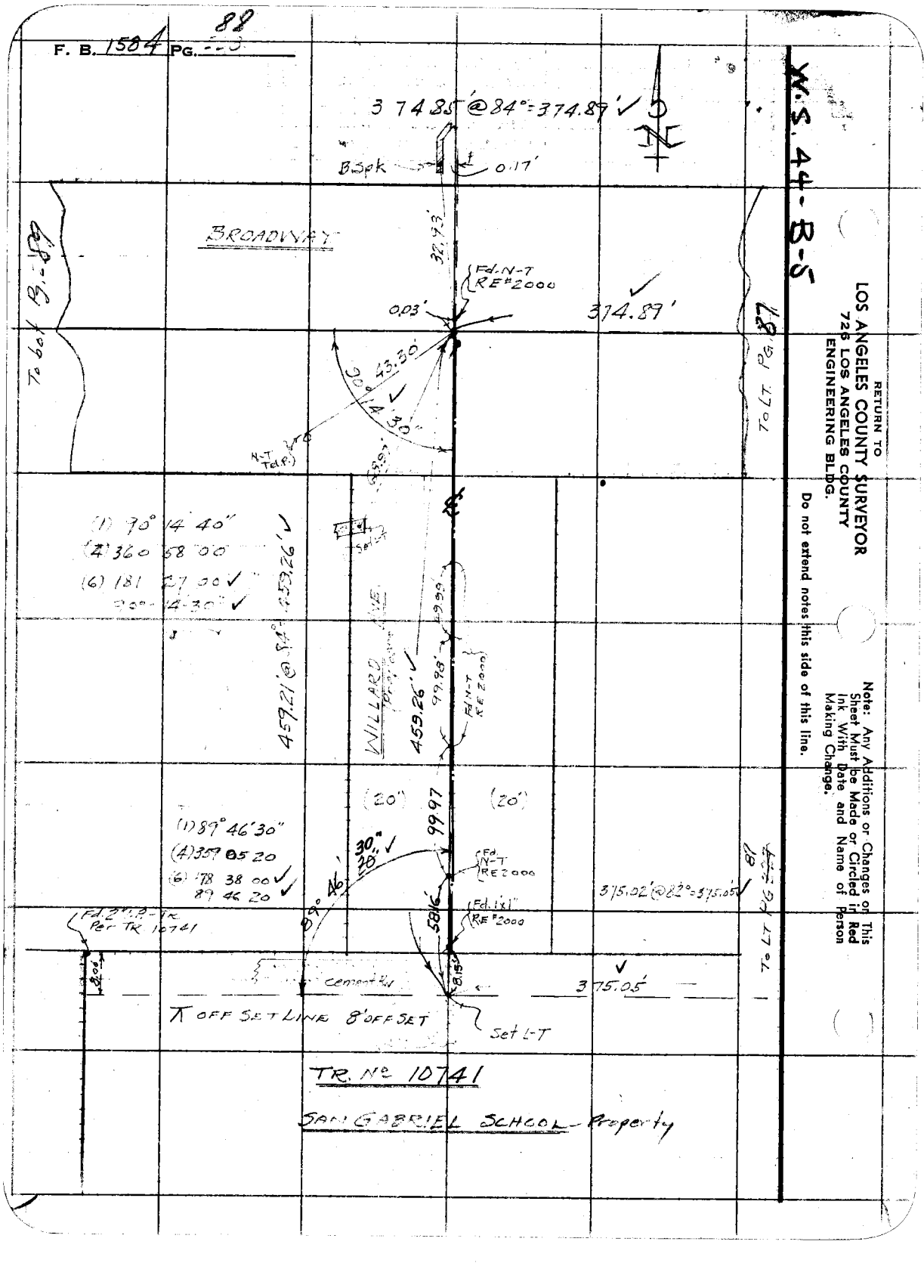

F. B. 1584 PG. 89

Notes Ck'd by Miller
Map No.
Office Work
Checked
Date

Survey of WILLARD AVE
W. O. 1490 Tape No. 0128 St'd. 68 °F
Surveyed by Wallace
Notes EC/VV Date 10-28-51
Indexed K. C. Johnson

W.S. 44 - B-5

Notes: Any Additions or Changes on This Sheet Must be Made or Circled in Red Ink With Date and Name of Person Making Change.

Do not extend notes this side of this line.

RETURN TO
LOS ANGELES COUNTY SURVEYOR
726 LOS ANGELES COUNTY
ENGINEERING BLDG.

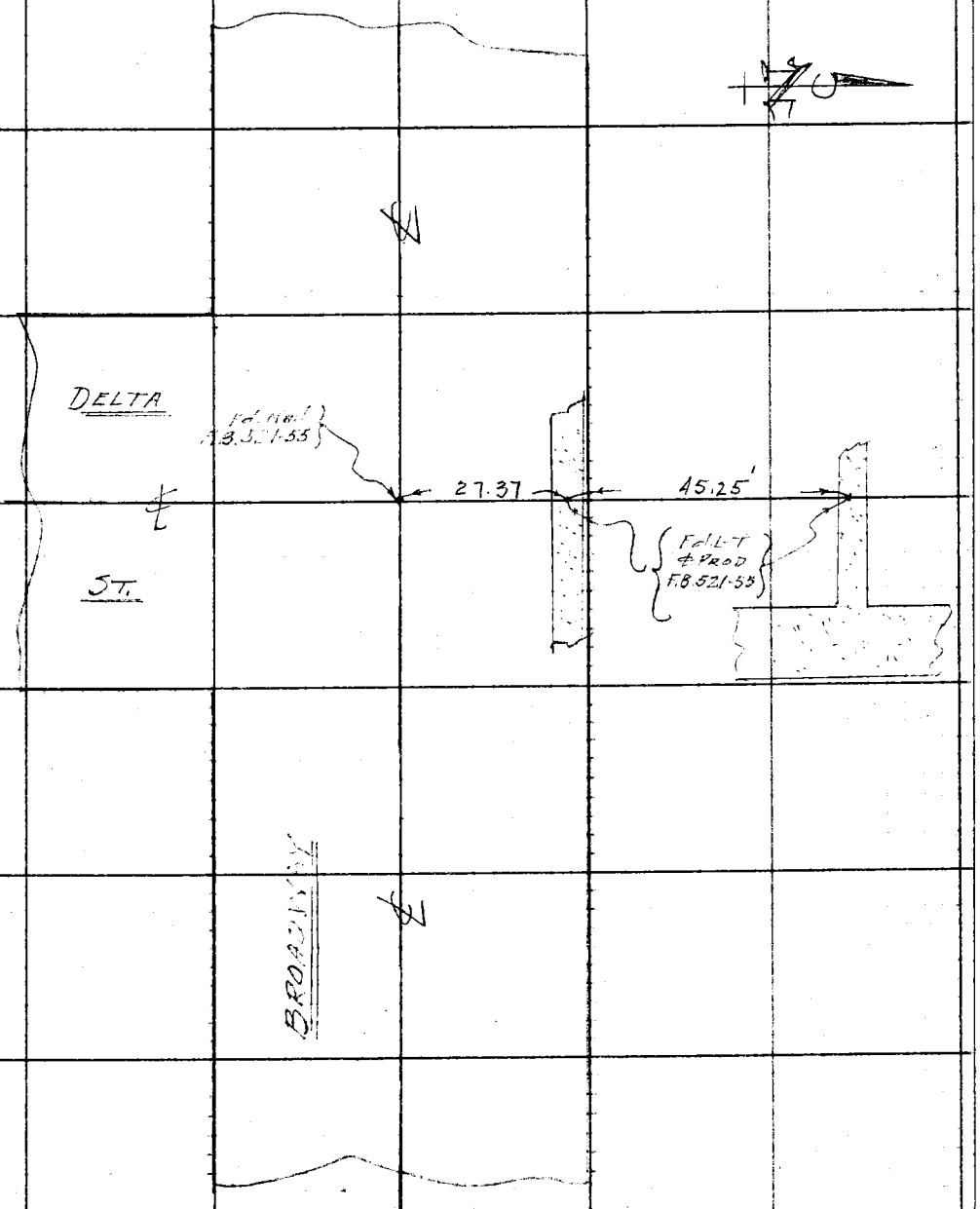

To Lt Pg. 228
88

76F3095 247 10M 1-49

RETURN TO
LOS ANGELES COUNTY SURVEYOR
725 LOS ANGELES COUNTY
ENGINEERING BLDG.

Note: Any Additions or Changes on This Sheet Must be Made or Circled in Red Ink With Date and Name of Person Making Change.

Do not extend notes this side of this line.

F. B. 1584 PG. 90

Notes Ck'd by	Survey of WILLARD AVE.
Map No.	W. O. 1490 Tape No. St'd. °F
Office Work	Surveyed by Wallace
Checked	Notes EEW Date 10-23-51
Date	Indexed

F. B. 594 PG. 94

J. N. 1490

WILLARD AVE.

SEWER R/W

FROM

PUTNEY AVE.

West To

WILLARD AVE. (Proposed)

TOPOG.

Notes: Any Additions or Changes on This Sheet Must be Made or Circled in Red Ink With Date and Name of Person Making Change.

Do not extend notes this side of this line.

RETURN TO
LOS ANGELES COUNTY SURVEYOR
726 LOS ANGELES COUNTY
ENGINEERING BLDG.

76F3098 247 10M 1-49

RETURN TO
LOS ANGELES COUNTY SURVEYOR
726 LOS ANGELES COUNTY
ENGINEERING BLDG.

Note: Any Additions or Changes on This Sheet Must be Made or Circled in Red Ink With Date and Name of Person Making Change.

Do not extend notes this side of this line.

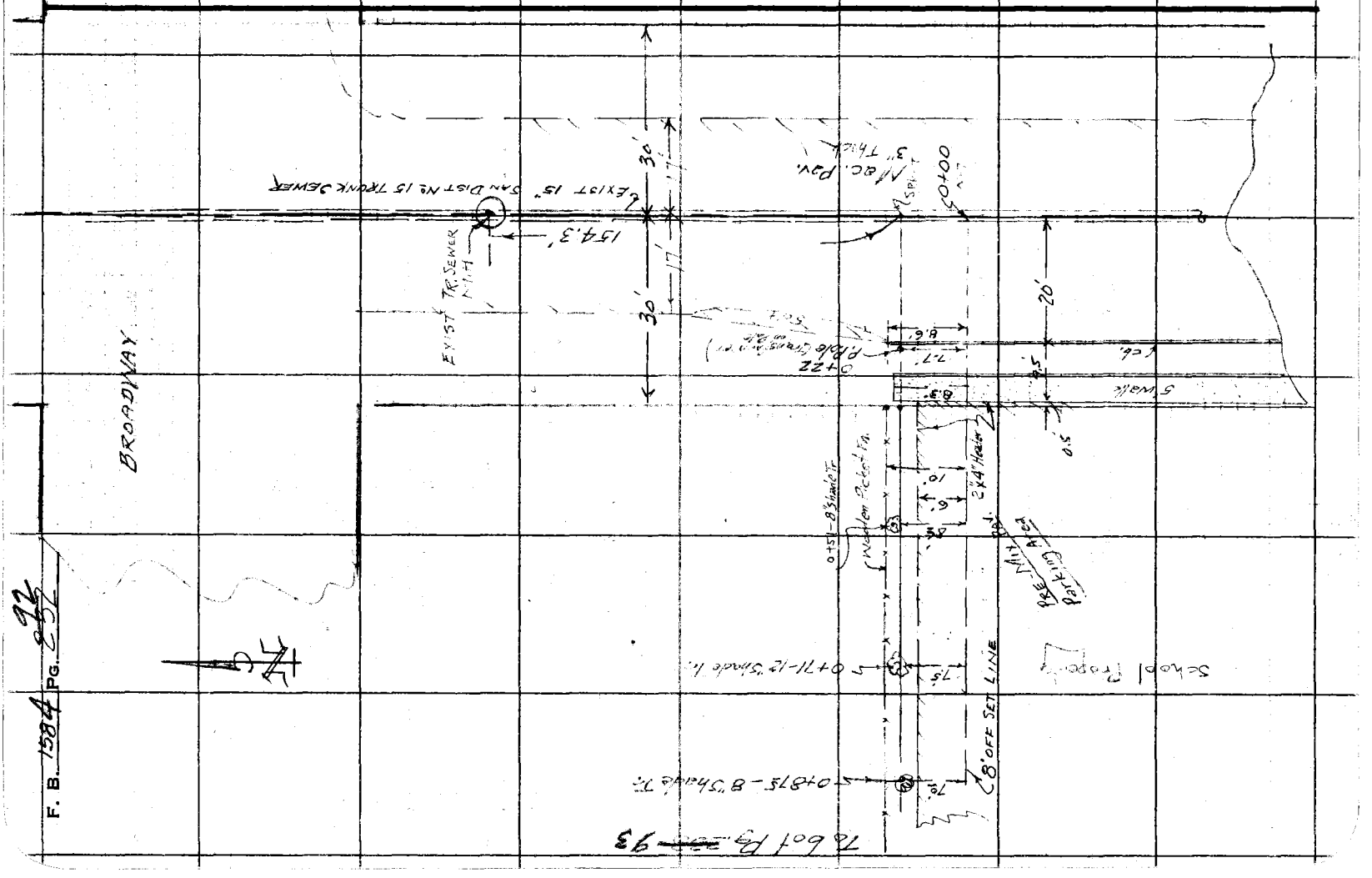

Notes Ck'd by	Survey of WILLARD AVE.
Map No.	W. O. 1490 Tape No. St'd. °F
Office Work	Surveyed by WALLACE
Checked	Notes ECW Date 10-23-51
Date	Indexed

F. B. 1584 PG. ~~233~~ 93

2+06.5

Tobottom Pg ~~234~~ 94

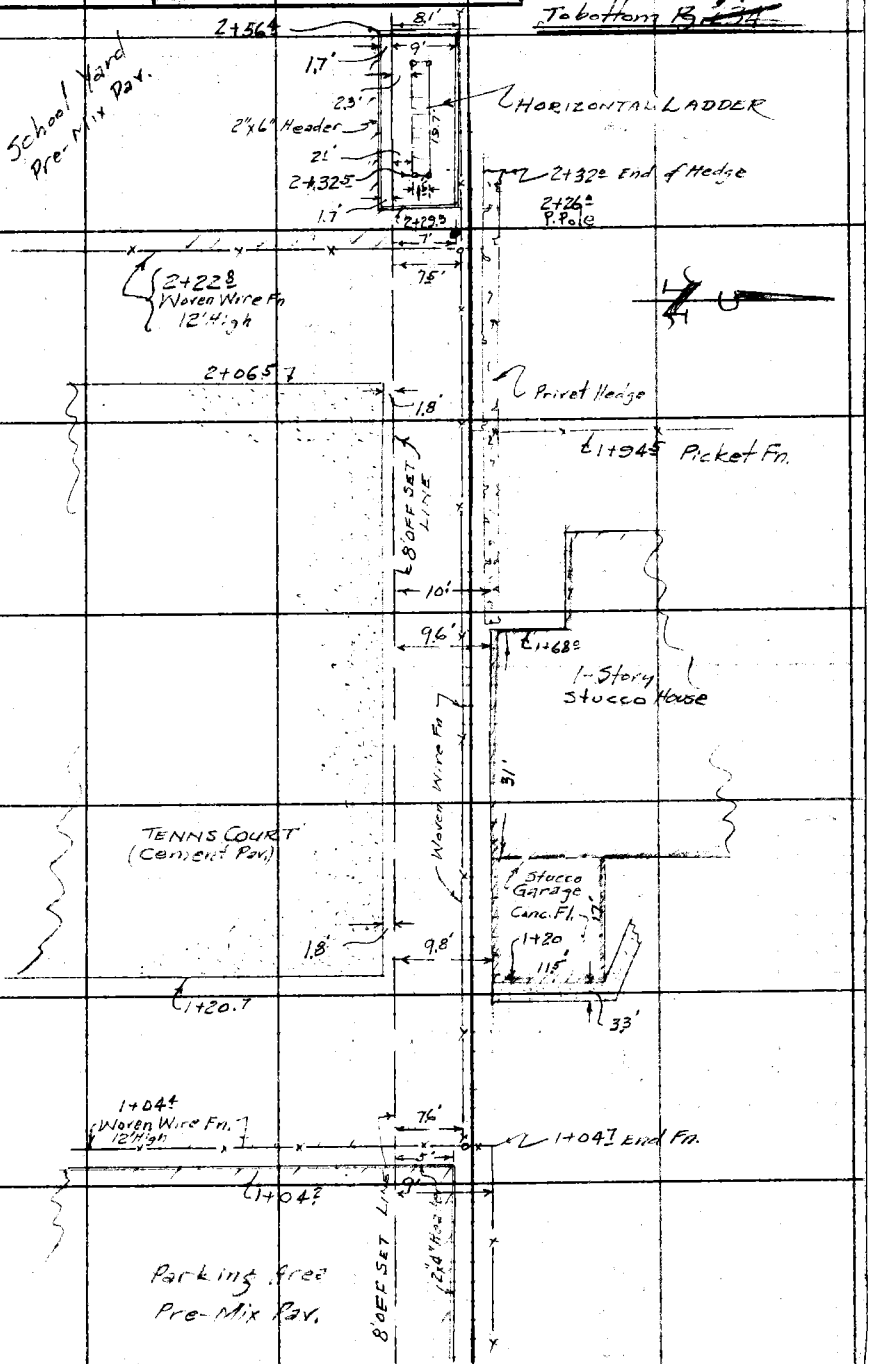

Note: Any Additions or Changes on This Sheet Must be Made or Circled in Red Ink With Date and Name of Person Making Change.

Do not extend notes this side of this line.

RETURN TO
LOS ANGELES COUNTY SURVEYOR
726 LOS ANGELES COUNTY
ENGINEERING BLDG.

76F3095 247 10M 1-49

From side Pg ~~232~~ 92

F. B. 1584 PG. 94 ~~234~~

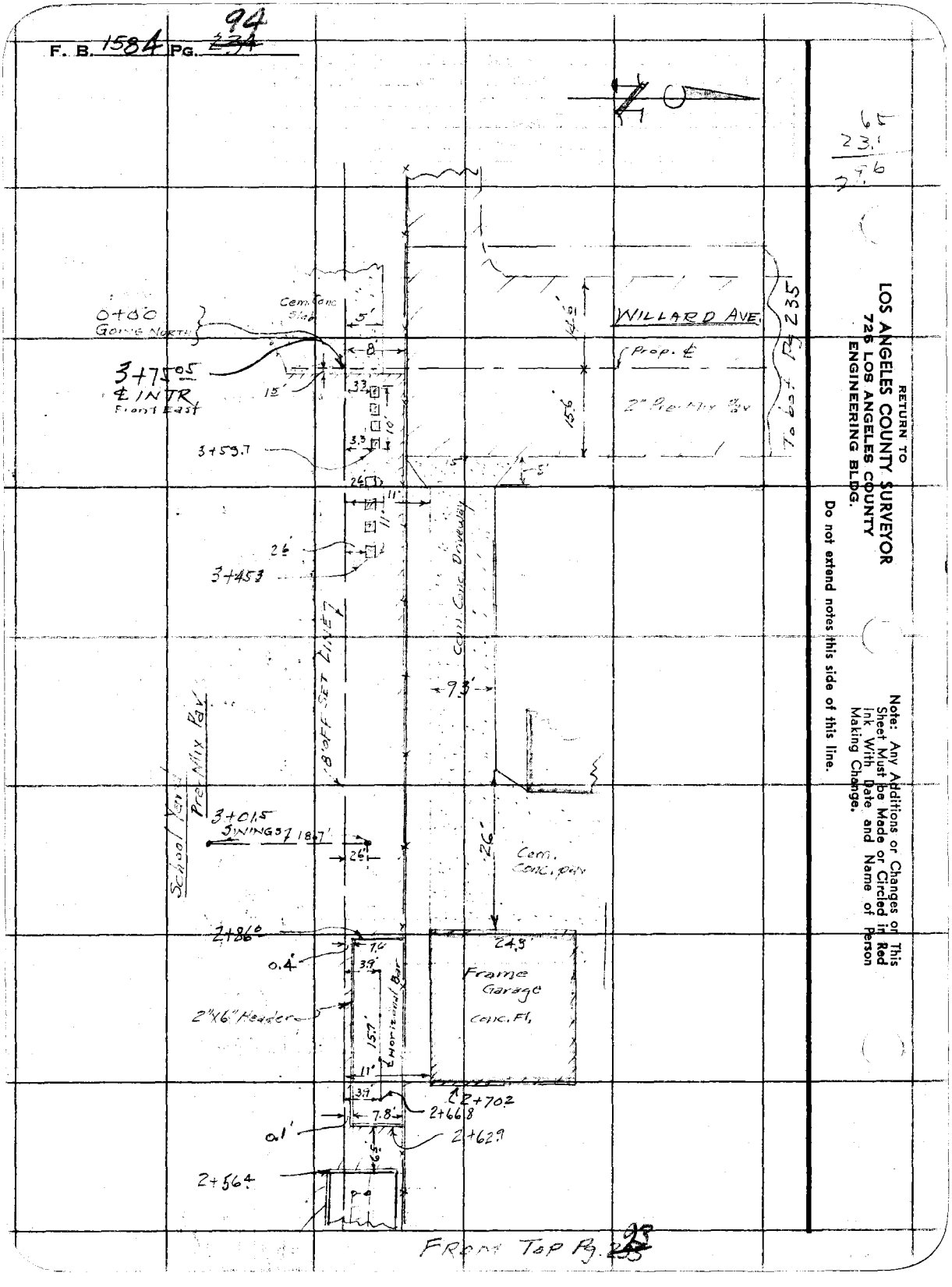

RETURN TO
LOS ANGELES COUNTY SURVEYOR
725 LOS ANGELES COUNTY
ENGINEERING BLDG.

Do not extend notes this side of this line.

Note: Any Additions or Changes on This Sheet Must be Made or Circled in Red Ink With Date and Name of Person Making Change.

Notes Ck'd by	Survey of Willard Ave
Map No.	W. O. 1490 Tape No. St'd. °F
Office Work	Surveyed by Wallace
Checked	Notes ECW Date 10-23-51
Date	Indexed

F. B. 1504 Pg. ~~255~~ 95

Notes: Any Additions or Changes on This Sheet Must be Made or Circled in Red Ink With Date and Name of Person Making Change.

Do not extend notes this side of this line.

RETURN TO
LOS ANGELES COUNTY SURVEYOR
726 LOS ANGELES COUNTY
ENGINEERING BLDG.





From R.I. B. ~~234~~ 94

76F309S 247 10M 1-49

RETURN TO
LOS ANGELES COUNTY SURVEYOR
726 LOS ANGELES COUNTY
ENGINEERING BLDG.

Note: Any Additions or Changes on This Sheet Must be Made or Circled in Red Ink With Date and Name of Person Making Change.

Do not extend notes this side of this line.

F. B. 1584 PG. 96

Profile No. | Notes Red. | Plotted | Job No. 1490 | Division No. | F.B. 1584 PG. 27

Date | Date | Survey of WILLARD AVE

X-Sec. No. | Notes Chkd. | Checked | Survey by [illegible] C. [illegible] | Notes ECH | Date 10-24-51

Date | Date | Map No. | Indexed | Date

J.N. 1490

WILLARD AVE.

[illegible] R/W

Putney Ave. - West to Willard Ave.

C - X SECTIONS

(-X-SECTIONS TAKEN RT & LT @ 5' Prop. 6' R/W)

STATION	B. S.	H. I.	F. S.	ELEV.

NOTE: ANY ADDITIONS OR CHANGES ON THIS SHEET MUST BE MADE OR CIRCLED IN RED INK, WITH DATE AND NAME OF PERSON MAKING CHANGE.

Do not extend notes this side of this line.

PLEASE RETURN TO
LOS ANGELES COUNTY SURVEYOR
726 LOS ANGELES COUNTY ENGINEERING BLDG.

76L298 307 5-49

76L298 307 5-49

PLEASE RETURN TO
LOS ANGELES COUNTY SURVEYOR
726 LOS ANGELES COUNTY ENGINEERING BLDG.

NOTE: ANY ADDITIONS OR CHANGES ON THIS SHEET MUST BE MADE OR CIRCLED IN RED INK, WITH DATE AND NAME OF PERSON MAKING CHANGE.

Do not extend notes this side of this line.

Profile No. ____ X-Sec. No. ____
Plotted ____ Date ____ Checked ____ Date ____
Notes Red. ____ Date ____ Notes Chkd. ____ Date ____
Division No. ____ Job No. 1490 Notes ECW
Survey of WILLARD AVE
Survey by Wallace
Indexed ____
F.B. 1584 PG. 23898

STATION	B. S.	H. I.	F. S.	ELEV.	LT.	℄	RT
				.014			
				B.M. TE 912 El. 374.38 F.B. 1588-223			
B.M TE 912				374.08	PUTNEY AVE. -500 S. of Broadway B. Spk. West ch. 15'± S. of N.P.L. of School Property		
					LT.	℄	RT
0+00 Beg. ℄ Putney Ave.				374.46		℄	INTR of ℄ 6' R/W and Putney
"				374.96			50' ±
"				375.13	50' Lt		
+20				374.63		℄	Top ch
"				374.65			end ch
"				374.50	10'		
0+295				374.86		℄	Back of Walk
"				375.0			10'
"				374.75	Back Wk. 10'		
+50				374.90		℄	
"				375.1			10'
"				374.80	10'		
1+00				375.10		℄	
"				375.5			10'
"				375.05	10'		
1+16.7				375.77			48' Rt. Conc. apron of Garage
+20.7				375.20	Beg. Conc. Tennis Court 68' Lt		
+50				375.3		℄	
"				375.8'			45'

76L298 307 5-49

PLEASE RETURN TO
LOS ANGELES COUNTY SURVEYOR
726 LOS ANGELES COUNTY ENGINEERING BLDG.

NOTE: ANY ADDITIONS OR CHANGES ON THIS SHEET MUST BE MADE OR CIRCLED IN RED INK, WITH DATE AND NAME OF PERSON MAKING CHANGE.

Do not extend notes this side of this line.

STATION	B. S.	H. I.	F. S.	ELEV.	R/W		
						℄	RT
1+50				395 20	6.8' Lt edge Conc. pav.		
2+00				955		℄	
"				955			3'
"				96 5			4'
"				96 6			10'
"				9520	68'		
2+36.5				9521	6.8' east of Court		
P				395 89			
2+23				9550		℄	Beg. pre-mix pav.
"				9560			3'
"				96 0			35'
"				96 1			10'
"				95 45	10'		
+10				95 95		℄	
3+00				9600		℄	
"				9605			3'
"				9684			48' Top driveway
"				9585	10'		
+50				9600		℄	
				9607			48' Driveway
"				9585	10'		

Profile Notes Red ____ Plotted ____ Job No. 1490 Division No. ____
No. ____ Date ____ Date ____ Survey of WILLOWBROOK AVE
X-Sec. Notes Chkd. ____ Checked ____ Survey by Wallace Notes ECW Date 10-24-57
No. ____ Date ____ Date ____ Map No. ____ Indexed ____ Date ____

F.B. 1584 PG. 28

76L298 307 5-49

PLEASE RETURN TO
LOS ANGELES COUNTY SURVEYOR
726 LOS ANGELES COUNTY ENGINEERING BLDG.

NOTE: ANY ADDITIONS OR CHANGES ON THIS SHEET MUST BE MADE OR CIRCLED IN RED INK, WITH DATE AND NAME OF PERSON MAKING CHANGE.

Do not extend notes this side of this line.

STATION	B. S.	H. I.	F. S.	ELEV.	WILLARD AVE. LT.	℄	RT
3+73.5				395 90		℄	
"				95 65	10'		
3+75.05	℄ Prop M.H INTR R/W & ℄ Willard Ave Prod			395 50		℄	INTR R/W & Prod of Willard St.
"				95 42	10'		
	WILLARD AVE						
0+00	Going North			395 50		℄	Prop. M.H.
+03				958			
+10				95 92		℄	
"				95 95			15' Rt
"				95 80	15'		
"				93 5	115' Lt Back of Lot		
+50				96 40		℄	
1+00				97 05		℄	
"				96 85			15'
"				96 85	15'		
"				96 6			100'±
"				93 8	115'±		
+50				97 7		℄	
2+00				98 58		℄	
"				98 1			15'

F.B. 584 PG. 249 Job No. 1490 Division No. Notes Red. Plotted No. Profile
Survey of WILLARD Date Date X-Sec.
Survey by Wallace Notes ECW Notes Chkd. Checked No.
Indexed Date Date Date

76L298 307 5-49

PLEASE RETURN TO
LOS ANGELES COUNTY SURVEYOR
726 LOS ANGELES COUNTY ENGINEERING BLDG.

NOTE: ANY ADDITIONS OR CHANGES ON THIS SHEET MUST BE MADE OR CIRCLED IN RED INK, WITH DATE AND NAME OF PERSON MAKING CHANGE.

Do not extend notes this side of this line.

STATION	B. S.	H. I.	F. S.	ELEV.	LT	RT
2+00				97 9	15'	
2+50				? 98 0		℄
3+00				99 35		℄
"				99 20		15'
"				99 5		115'
"				99 1	15'	
"				98 1	115'	
3+00				400 0		℄
4+00				400 35		℄
"				399 0		15'
"				400 05	15'	
4+24.5				399 65		℄
4+31				399 [illegible]		℄
4+5[illegible].26				399 65		℄
B.M.T.E.914				401 78	B.M. T.E. 914 EL. 401.~~770~~ 768 PER. PG. 223 Broadway & Willard St. - N.S. B.Spk top Conc Ret. curb N. side St & Prod	

9 Sec FB 1584-88

Profile No. ____ Notes Red. ____ Plotted ____ Job No. 1490 Division No. ____ F.B. 1584 Pg. 1041
X-Sec. No. ____ Date ____ Date ____ Survey of WILLARD AVE
Notes Chkd. ____ Checked ____ Survey by WALLACE Notes MUSLIN Date 10-24-51
Date ____ Date ____ Map No. ____ Indexed ____ Date ____

76L298 307 5-49

PLEASE RETURN TO
LOS ANGELES COUNTY SURVEYOR
726 LOS ANGELES COUNTY ENGINEERING BLDG.

NOTE: ANY ADDITIONS OR CHANGES ON THIS SHEET MUST BE MADE OR CIRCLED IN RED INK, WITH DATE AND NAME OF PERSON MAKING CHANGE.

Do not extend notes this side of this line.

STATION	B. S.	H. I.	F. S.	ELEV.		
TE 912	6.48	400.55		394.07	BM TE 912 Elev = 394.074 FB 1588-223	
					Putney Ave. 500'± S. of Broadway.	
					Bt Spk in west Cb. 45'± S. of N. P.L. of School property	
J.C. at Broadway & Putney Ave						
					Rod 1.16 Chain 8.94 Diam 1.25	Rod 1.16 Chain 9.00 Diam 1.25
15" inlet N.			11.35	389.09	11.35	
15" outlet S.			11.41	389.06		11.41
8" inlet W			10.80	389.65	Use these elev.	Rod 1.16 Chain 8.97 Diam 0.67
						10.80
					Rod 1.16 chain 8.97 Diam 0.67	
8" inlet E			10.80	389.65	10.80	
T. P.	5.06	404.47	1.15	399.41		
TE 914			2.70	401.77	BM TE 914 Elev 401.768 FB 1588-223	
					Broadway & Willard St. N.S.	
					Bt Spk top of conc Ret curb N. Side of St ℄ prod	

These invert elev. changed to agree with 1952. Precise Level Net data see F.B. 1744/103

F.B. 1584 PG. 242/102 Job No. 1490 Division No. Notes Red. Plotted No. Profile
Survey of Willard Ave Date 4-10-52 Date X-Sec.
Survey by Van Deren Notes Van Notes Chkd. Checked No.
Indexed Date Date Date

Profile No. _____ Notes Red. _____ Plotted _____ Job No. 1490 Division No. _____ F.B. 1584 PG. 103

Date _____ Date _____ Survey of _____

X-Sec. No. _____ Notes Chkd. _____ Checked _____ Survey by J.S.C. Notes J.S.C. Date 4-22-52

Date _____ Date _____ Map No. _____ Indexed _____ Date _____

- C.I. 1490 -

ELEVATIONS [illegible]
OF
PLUMBING OUTLETS at FOUNDATION LINE
TO
HOUSES #5409 & 5403
ON
WILLARD AVE. (Private)

STATION	B.S.	H.I.	F.S.	ELEV.
				4-22-52 J.S. COATES F.L. [illegible] P. VAR[illegible] H.M. [illegible]

NOTE: ANY ADDITIONS OR CHANGES ON THIS SHEET MUST BE MADE OR CIRCLED IN RED INK, WITH DATE AND NAME OF PERSON MAKING CHANGE.

Do not extend notes this side of this line.

PLEASE RETURN TO
LOS ANGELES COUNTY SURVEYOR
726 LOS ANGELES COUNTY
ENGINEERING BLDG.

76L298 307 10-51

F.B. 1584 PG. 104 Job No.___ Division No.___ Notes Red.___ Plotted___ Profile No.___
Survey of___ Date___ Date___
Survey by___ Notes___ Notes Chkd.___ Checked___ X-Sec.
Indexed___ Date___ Date___ Date___ No.___

76L298 307 10-51

PLEASE RETURN TO
LOS ANGELES COUNTY SURVEYOR
726 LOS ANGELES COUNTY
ENGINEERING BLDG.

NOTE: ANY ADDITIONS OR CHANGES ON THIS SHEET MUST BE MADE OR CIRCLED IN RED INK, WITH DATE AND NAME OF PERSON MAKING CHANGE.

Do not extend notes this side of this line.

STATION	B. S.	H. I.	F. S.	ELEV.	
B.M. T.E. [illegible]	4.95	401.[illegible]		396.9[illegible]	B.M. T.E. 913 [illegible]
T.P.	4.18	399.91	5.7[illegible]	39[illegible].7[illegible]	[illegible]
			5.34	[illegible].07	(206.1) 5.[illegible] .21 5.34 flow line [illegible] Ho. # 5403
			5.91	[illegible]0.0[illegible]	(200.11) 5.64 .27 5.91 flow [illegible] Ho. # 5409
T.P.	6.6[illegible]	403.[illegible]	5.51	396.40	
B.M. T.E. 914			[illegible]	[illegible].73	B.M. T.E. 914 [illegible] 765 [illegible] Broadway (N. Side) at W[illegible] [illegible] Willard Ave.

F. B. 1684 Pg. 125

Notes Ck'd by	Survey of Bartlett Ave
Map No.	W. O. 1547 Tape No. St'd. °F
Office Work	Surveyed by N.R. Smith
Checked	Notes Date
Date	Indexed

C.I.# 1547

BARTLETT AVE. S.S. DIST.

LOCATION & ELEV. of SEWER OUTLETS AT HOUSES

on

MUSCATEL AVE.

between

SOUTHERN PACIFIC R.R. & BROADWAY

N.R. Smith
S. Gregory
J. Malonac
F. Martin

Note: Any Additions or Changes on This Sheet Must be Made or Circled in Red Ink With Date and Name of Person Making Change.

Do not extend notes this side of this line.

RETURN TO
LOS ANGELES COUNTY SURVEYOR
726 LOS ANGELES COUNTY
ENGINEERING BLDG.

76F3095 247 2-51

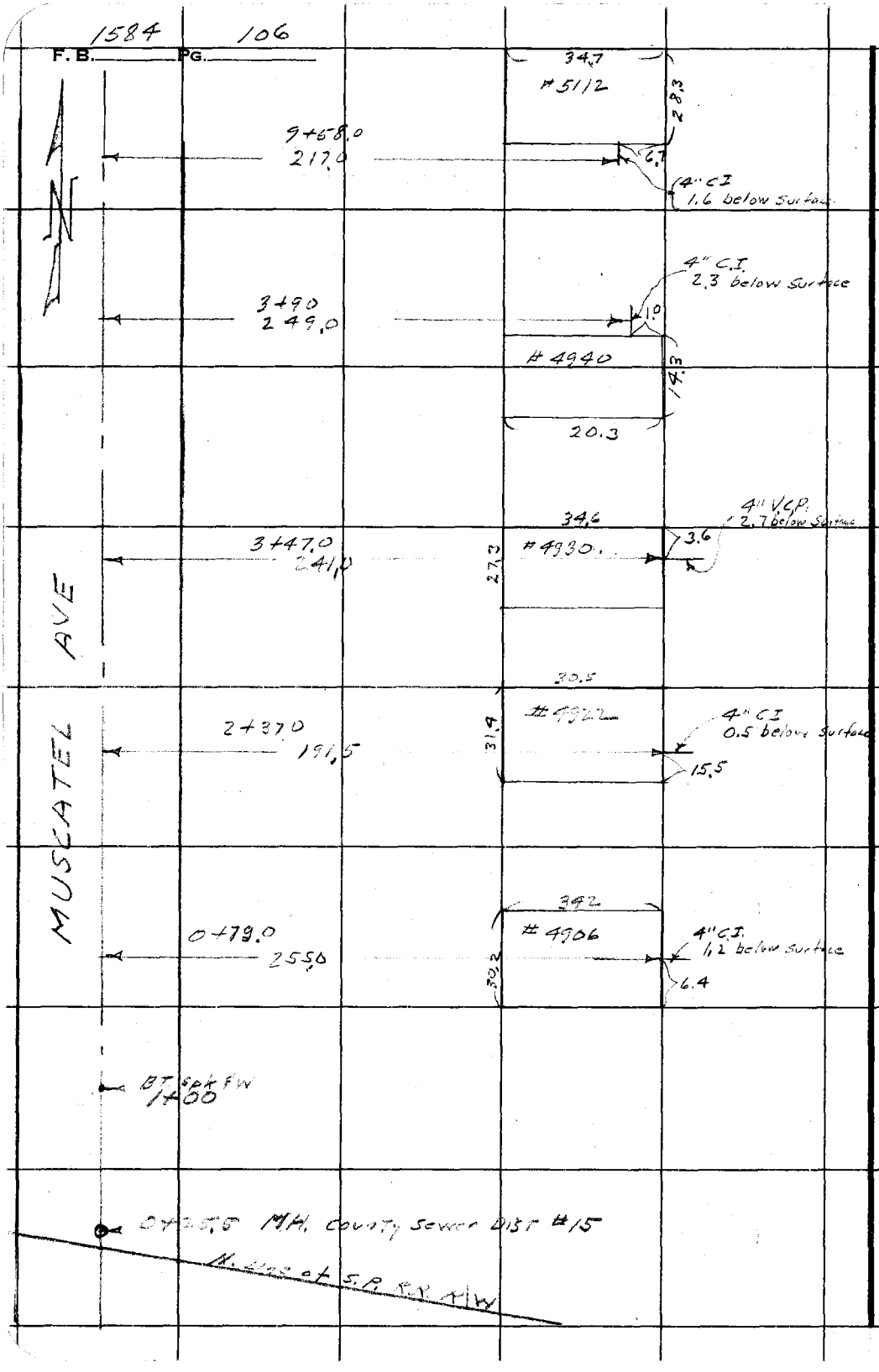

RETURN TO
LOS ANGELES COUNTY SURVEYOR
725 LOS ANGELES COUNTY
ENGINEERING BLDG.

Do not extend notes this side of this line.

Note: Any Additions or Changes on This Sheet Must be Made or Circled in Red Ink With Date and Name of Person Making Change.

1584 107

F. B. _____ PG. _____

Notes Ck'd by _____	Survey of Bartlett Ave
Map No. _____	W. O. 1547 Tape No. _____ St'd. _____ °F
Office Work _____	Surveyed by N. R. Smith
Checked _____	Notes N.R.S. Date 3-4-53
Date _____	Indexed _____

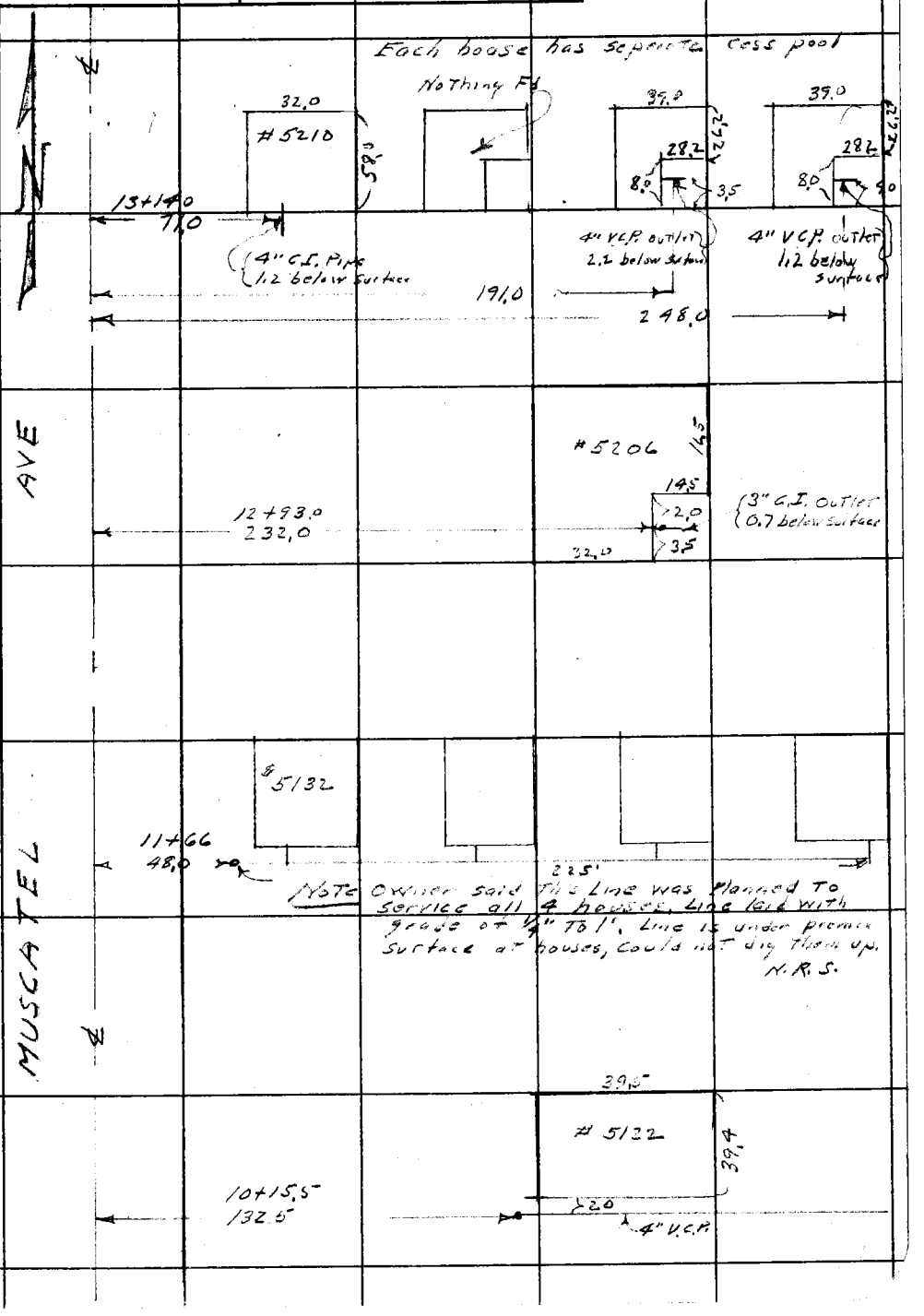

Note: Any Additions or Changes on This Sheet Must be Made or Circled in Red Ink With Date and Name of Person Making Change.

Do not extend notes this side of this line.

RETURN TO
LOS ANGELES COUNTY SURVEYOR
726 LOS ANGELES COUNTY
ENGINEERING BLDG.

76F309S 247 2-51

1584 108

F. B. PG.

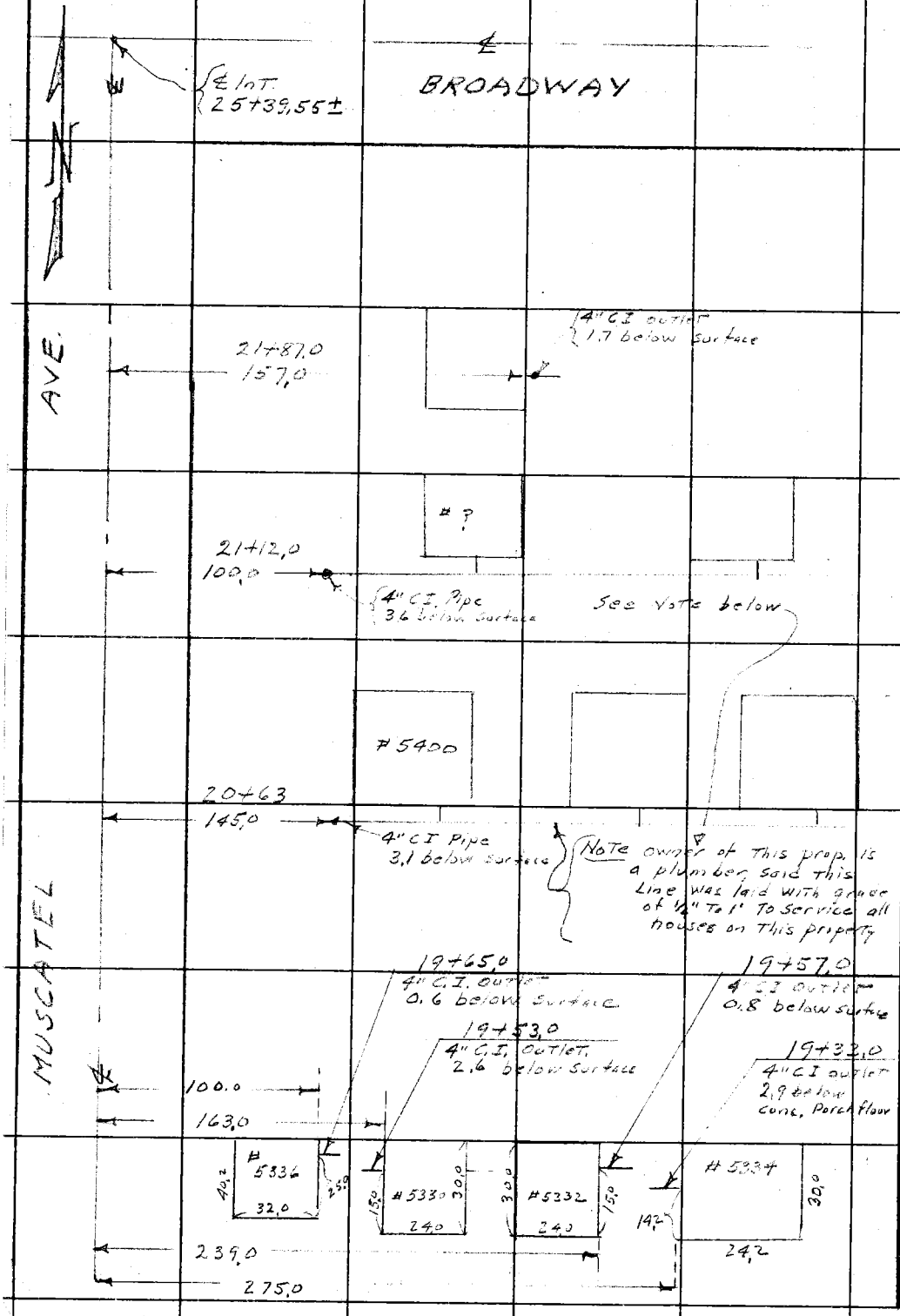

RETURN TO
LOS ANGELES COUNTY SURVEYOR
725 LOS ANGELES COUNTY
ENGINEERING BLDG.

Do not extend notes this side of this line.

Note: Any Additions or Changes on This Sheet Must be Made or Circled in Red Ink With Date and Name of Person Making Change.

F. B. 1584 Pg. 109

Profile No. ____ Notes Red. ____ Plotted ____ Job No. 1547 Division No. ____

Date ____ Date ____ Survey of Bartlett Ave

X-Sec. No. ____ Notes Chkd. ____ Checked ____ Survey by N.R. Smith Notes N.R. Date 3-5-53

Date ____ Date ____ Map No. ____ Indexed ____ Date ____

C.I. 1547

BARTLETT AVE. S.S. DIST

Elev. of sewer outlets of houses

on

MUSCATEL AVE

between

Southern Pacific R.R. & Broadway.

N.R. Smith
J. Gregory
J. Maldonado
C. Martin

STATION	B. S.	H. I.	F. S.	ELEV.

NOTE: ANY ADDITIONS OR CHANGES ON THIS SHEET MUST BE MADE OR CIRCLED IN RED INK, WITH DATE AND NAME OF PERSON MAKING CHANGE.

Do not extend notes this side of this line.

PLEASE RETURN TO

LOS ANGELES COUNTY SURVEYOR

726 Los Angeles County Engineering Bldg.

76L298 307 4-50

76L298 307 4-50

PLEASE RETURN TO
LOS ANGELES COUNTY SURVEYOR
726 LOS ANGELES COUNTY ENGINEERING BLDG.

NOTE: ANY ADDITIONS OR CHANGES ON THIS SHEET MUST BE MADE OR CIRCLED IN RED INK, WITH DATE AND NAME OF PERSON MAKING CHANGE.

Do not extend notes this side of this line.

F. B. 1584 PG. 14 | Job No. 5347 Division No. | Notes Red. | Plotted | No. | Profile
Survey of Barrett Ave | Date | Date | No. | X-Sec.
Survey by L.A.R.S.T.D. | Notes N.R.S. 3-5-53 | Notes Chkd. | Checked | No.
Indexed | Date | Date | Date

STATION	B. S.	H. I.	F. S.	ELEV.	Muscatel Ave.	
BM, W.M. M-666	606	369 75		363.75	BM, W.M. M-666, Elev. 363.75 Muscatel Ave (S. end at ST.) BT. Spk. in W. Cb. 10' N. of	686, FB, 1642 pg 22 143' N. of ℄ of S.P.R.R. R/W Sta. 0.
0+25.5			10 28	359.47	Top rim	Existing M.H. Co Sewer Dist #15
0+79			75	362.3		℄ Gravel
"			73	362.8	255.0 RT. Top of CI outlet	house #4936
2+37.0			415	362.65		℄ Pvmt
"		1	47	362.7	198.5 RT. Top of 4" C.I	outlet house #4922
T.P.	602	372.60	317	369.58		
3+47.0			514	367.46		℄ Pvmt
"			81	364.5	241.0 RT Top of 4" V.C.P.	outlet house # 4930
3+90.0			46	368.0		℄ Pvmt
"		1	74	365.2	249.0 RT. Top of 4" C.I.	outlet house # 4940
T.P.	749	377.64	248	370.15		
T.P.	607	381.43	228	375.36		
9+58			13	375.1		℄ Pvmt
"			75	372.7	217.0 RT. Top of 4" C.I.	outlet house # 5112
10+15.5			56	375.8		℄ Pvmt
"			86	372.8	132.0 RT Top of 4" V.C.P.	outlet house # 5122
T.P.	629	3840	332	375.11	Set Nail in Brass cap in	house # 5132
11+66.0			675	377.65		℄ Pvmt

76L298 307 4-50

PLEASE RETURN TO
LOS ANGELES COUNTY SURVEYOR
726 LOS ANGELES COUNTY ENGINEERING BLDG.

NOTE: ANY ADDITIONS OR CHANGES ON THIS SHEET MUST BE MADE OR CIRCLED IN RED INK, WITH DATE AND NAME OF PERSON MAKING CHANGE.

Do not extend notes this side of this line.

STATION	B. S.	H. I.	F. S.	ELEV.	MISCELLANEOUS AVE	
		384 40				
11+60.0			181	3813	48' Rt. Top of 4" outlet at house # 5132	
12+03.0			53	3791		℄ Front
"			62	3782	232.0 Rt. Top of 4" CI outlet at house # 5206	
13+49.0			50	3794		℄ Front
"			58	3786	71.0 Top of 4" outlet at front house # 5210	
"					Note: Did not find outlet at 5210 house	
"			69	3775	100.0 Rt. 4" VCP outlet at house # 5210	
"			54	3780	240.0 Rt. 4" " " " Fourth " back of	
		1	380 53			
[illegible]	7.58	3.18 11	[illegible]	380.53	S 4 W 1.69 ft, Elev = 380.528 Fd 1642 - pg 41	
					Measured West of Street Point 2.0 ft S of Sidewalk.	
					13 Ft. approx. in CL in front of house # 5218	
T.P.	7.54	3.93 03	242	38569		
19+33.0			49	3881		℄ Front
"			72	3854	150 Ft. Top of 4" CI outlet 4th house back	# 5334
19+57			45	3885		℄ Front
"			61	3869	239.0 Ft. Top of 4" CI outlet 3rd house back	# 5332
19+53			46	3884		℄ Front
"			74	3856	163.0 Ft. Top of 4" CI outlet 2nd house back	# 5330
19+55			44	3886		℄ Front
"			51	3879	100.0 Ft " " " "	" Front house # 5336

Profile Notes Red. Plotted Job No. 1547 Division No. 2
No. Date Date Survey of BAXTER ST. AVE
X-Sec. Notes Chkd. Checked Survey by N.P.U. Notes N.P.U. Date 3-5-53
No. Date Date Map No. Indexed Date

F. B. 1584 Pg. 111

76L298 307 4-50

PLEASE RETURN TO
LOS ANGELES COUNTY SURVEYOR
726 LOS ANGELES COUNTY ENGINEERING BLDG.

NOTE: ANY ADDITIONS OR CHANGES ON THIS SHEET MUST BE MADE OR CIRCLED IN RED INK, WITH DATE AND NAME OF PERSON MAKING CHANGE.

Do not extend notes this side of this line.

STATION	B. S.	H. I.	F. S.	ELEV.	MUSCATEL AVE	
		393 03				
T.P.	659	396 67	2 5	39008		
20+63.0			67	3900		℄ Prmt
"			10 5	386 2	145.0 RT. Top of 4" C.I.	outlet for All houses on this Lot
21+12.0			6 0	390 7		℄ Prmt.
"			10 1	386 6	100.0 RT " " " C.I.	" "
					Note outlets at stations 20+63 & 21+12	
					were laid by owner who is a plumber, said The lines were laid at 1/4" to 1' grade, Planned To service all houses on The properties	
21+87.0			49	391 8		℄ Prmt
"			7 5	389 2	157.0 RT. Top of 4" C.I. outlet	
T.P.	590	400 66	191	39476		
BM, WM-692			477	395 89	BM, WM-692, Elev.= 395.876. F.B. 1642 pg. 40	
					Broadway, (S. side) at Muscatel Ave (To North)	
					BT. spk. in cb. 3' W. of E Prod. of Muscatel Ave	
25+39.55±					= ℄ Int of Broadway & Muscatel	

F. B. 1584 PG. 112

Job No. 1547 Division No. ____ Notes Red. ____ Plotted ____ Profile ____

Survey of BARTLETT AVE Date ____ Date ____ No. ____

Survey by N.R. Smith Notes N.R. Smith Notes Chkd. ____ Checked ____ X-Sec. ____

Indexed ____ Date ____ Date ____ Date ____ No. ____

F. B. 1584 Pg. 113

Notes Ck'd by	Survey of Bartlett Ave
Map No.	W. O. 1547 Tape No. St'd. °F
Office Work	Surveyed by N. R. Smith
Checked	Notes N.R.S. Date 3-6-53
Date	Indexed

C.I. 1547

BARTLETT AVE.

ELEV. of SEWER OUTLETS of HOUSES on MESQUITE AVE between Broadway & Las Tunas Drive.

N. R. Smith
F. Gregory
F. Maldonado
J. Martin

Note: Any Additions or Changes on This Sheet Must be Made or Circled in Red Ink With Date and Name of Person Making Change.

Do not extend notes this side of this line.

RETURN TO
LOS ANGELES COUNTY SURVEYOR
726 LOS ANGELES COUNTY
ENGINEERING BLDG.

76F309S 247 2-51

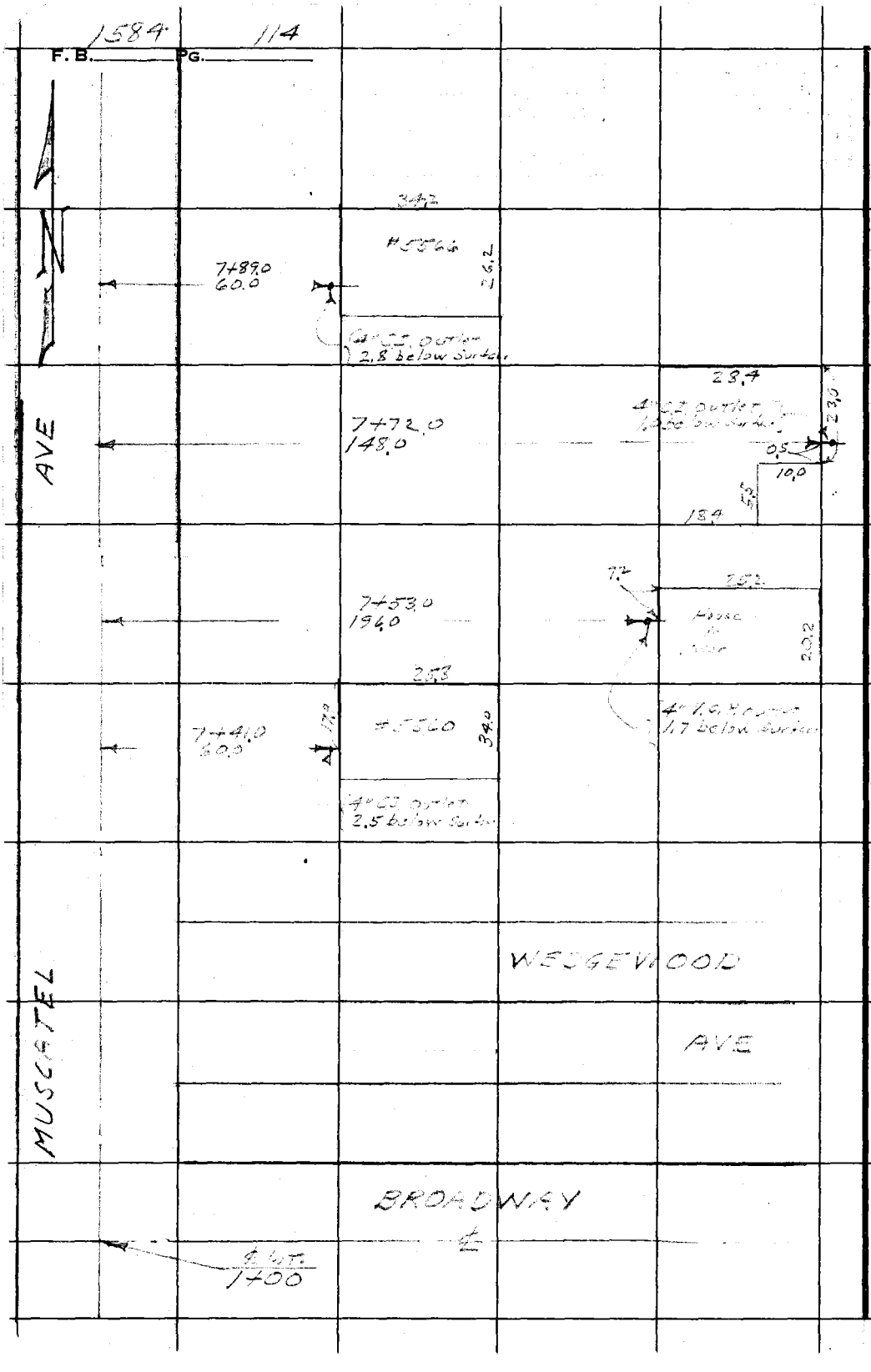

RETURN TO
LOS ANGELES COUNTY SURVEYOR
725 LOS ANGELES COUNTY
ENGINEERING BLDG.

Do not extend notes this side of this line.

Note: Any Additions or Changes on This Sheet Must be Made or Circled in Red Ink With Date and Name of Person Making Change.

1584 115

F. B. Pg.

Notes Ck'd by
Map No.
Office Work
Checked
Date

Survey of Bartlett Ave
W. O. 1547 Tape No. St'd. °F
Surveyed by N.R. Smith
Notes N.R.S. Date 3-6-53
Indexed

Note: Any Additions or Changes on This Sheet Must be Made or Circled in Red Ink With Date and Name of Person Making Change.

Do not extend notes this side of this line.

RETURN TO
LOS ANGELES COUNTY SURVEYOR
726 LOS ANGELES COUNTY
ENGINEERING BLDG.

76F309S 247 2-51

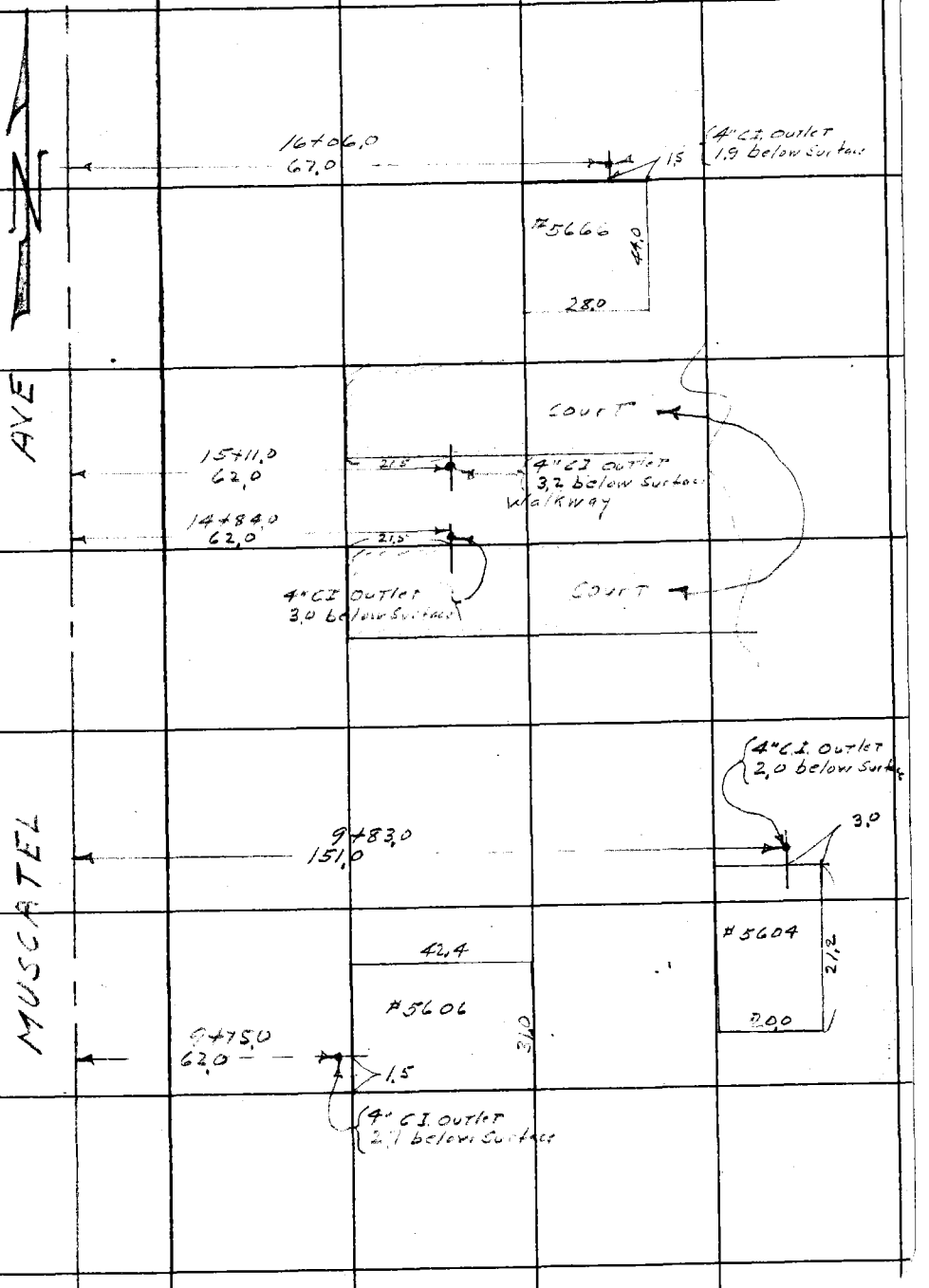

F. B. 1584 PG. 116

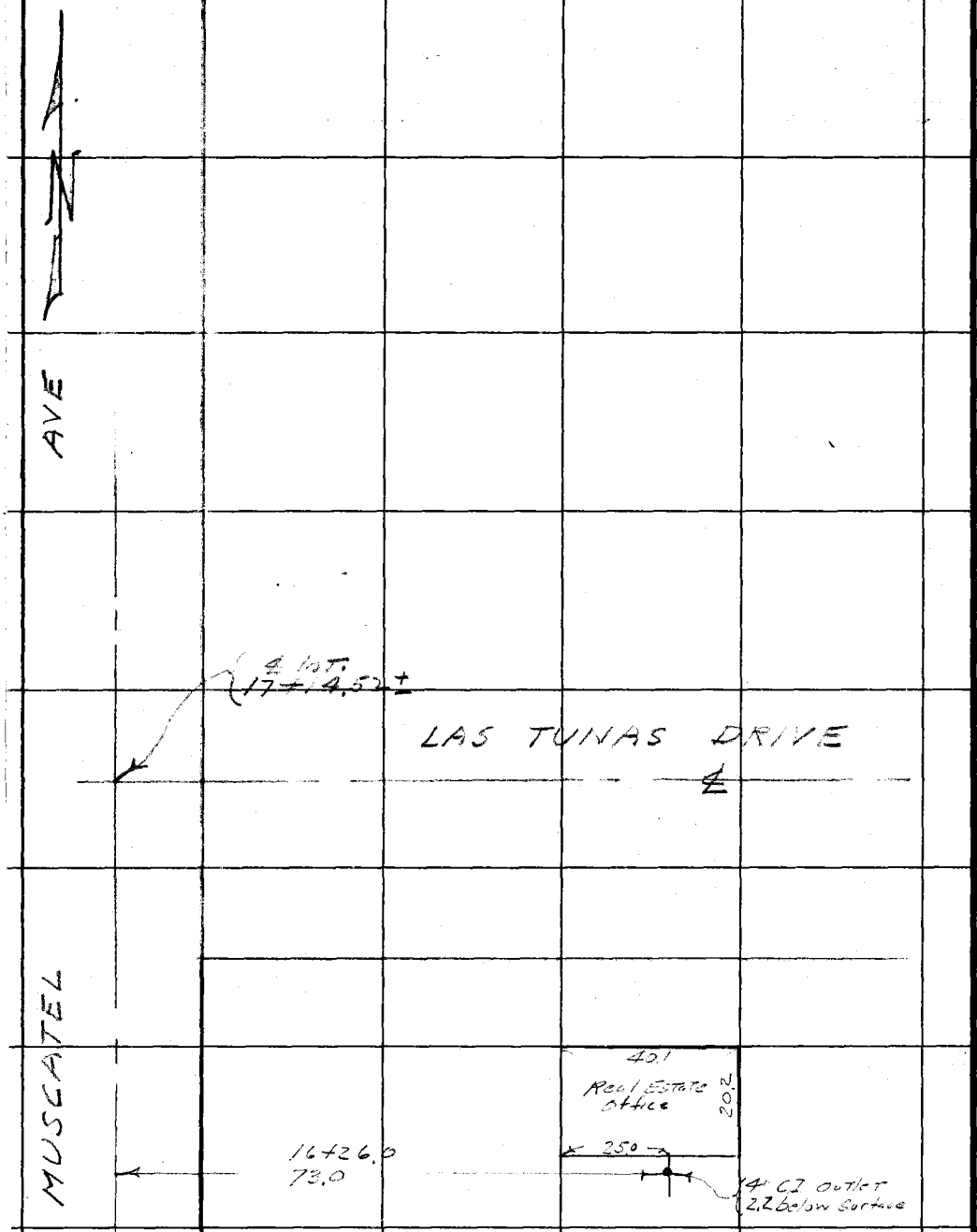

RETURN TO
LOS ANGELES COUNTY SURVEYOR
725 LOS ANGELES COUNTY
ENGINEERING BLDG.

Do not extend notes this side of this line.

Note: Any Additions or Changes on This Sheet Must be Made or Circled in Red Ink With Date and Name of Person Making Change.

F. B. 1584 PG. 117

Profile No. | Notes Red. | Plotted | Job No. 1547 | Division No.
Date | Date | Survey of BARTLETT AVE
X-Sec. No. | Notes Chkd. | Checked | Survey by | Notes | Date
Date | Date | Map No. | Indexed | Date

C.I. 1547

BARTLETT AVE S.S. DIST.

LOCATION & ELEV. of SEWER OUTLETS AT HOUSES
on
MUSCATEL AVE
between
Broadway & Las Tunas Drive.

M. R. Smith
F. Gregory
J. Maldonado
J. Martin

STATION	B. S.	H. I.	F. S.	ELEV.

NOTE: ANY ADDITIONS OR CHANGES ON THIS SHEET MUST BE MADE OR CIRCLED IN RED INK, WITH DATE AND NAME OF PERSON MAKING CHANGE.

PLEASE RETURN TO
LOS ANGELES COUNTY SURVEYOR
726 Los Angeles County Engineering Bldg.

Do not extend notes this side of this line.

76L298 307 4-50

76L298 307 4-50

PLEASE RETURN TO
LOS ANGELES COUNTY SURVEYOR
726 LOS ANGELES COUNTY ENGINEERING BLDG.

NOTE: ANY ADDITIONS OR CHANGES ON THIS SHEET MUST BE MADE OR CIRCLED IN RED INK, WITH DATE AND NAME OF PERSON MAKING CHANGE.

Do not extend notes this side of this line.

F. B. 1584 Pg. 118 | Job No. 4547 Division No. | Notes Red. | Plotted | Profile
Survey of Bartlett Ave | Date | No.
Survey by N.R. Sparks | Notes N.P.S. 3-6-53 | Notes Chkd. | Checked | X-Sec.
Indexed | Date | Date | No.:

STATION	B. S.	H. I.	F. S.	ELEV.	Muscatel Ave
					BM, ME-690, Elev.= 402.370, F.B. 1642 Pg. 40
BM, ME-690	629.	408.66		402.37	Muscatel Ave & Wedgewood, N.W. cor.
1400 = ℄ Int. of	Broadway & Muscatel				B.T. spk in C.O. 10' N. of N. end C.R.
7+41.0			53	403.4	℄ Pvmt.
"			73	401.4	60.0 RT Top of 4" C.I. outlet front of house # 5560
7+53.0			52	403.5	℄ Pvmt
"			104	398.3	196.0 RT. Top of 4" V.C.P. outlet house in rear of # 5560
7+72.0			48	403.9	℄ Pvmt.
"			75	401.2	147.0 RT. Top of 4" C.I. outlet house in rear # 5566
7+89.0			95	404.2	℄ Pvmt.
"		1	73	401.4	60.0 RT, Top of 4" C.I. outlet front of house # 5566
T.P.	699	411.66	398	404.68	
9+75			45	407.2	℄ Pvmt.
"			78	403.9	62.0 RT. Top of 4" C.I. outlet front of house # ~~5566~~ 2.8 below surface
9+83.0			44	407.3	℄ Pvmt.
"		1	99	401.8	157.0 RT. " " 4" C.I. " house in rear of ~~5566~~ 2.0 below surface
T.P.	662	415.05	323	408.43	
BM, WW-689	864	419.75	394	411.11	BM. WW 689, Elev.= 411.101
14+84.0			50	414.8	℄ Pvmt.
"			72	412.6	62.0 RT. Top of 4" C.I outlet N. side of court 3.0 below surface
15+11.0			47	415.1	℄ Pvmt
"			74	412.4	62.0 RT Top of 4" C.I outlet S. side of court 3.2 below surface

76L298 307 4-50

PLEASE RETURN TO
LOS ANGELES COUNTY SURVEYOR
726 LOS ANGELES COUNTY ENGINEERING BLDG.

NOTE: ANY ADDITIONS OR CHANGES ON THIS SHEET MUST BE MADE OR CIRCLED IN RED INK, WITH DATE AND NAME OF PERSON MAKING CHANGE.

Do not extend notes this side of this line.

STATION	B. S.	H. I.	F. S.	ELEV.	Muscatel Ave	
		419 75'				
16+06.0			35	4162		℄ Pvmt.
"			48	4150	67.0 RT. Top of 4" C.I. outlet N. side house # 5666	1.9 below surface
16+26.0			32	4166		℄ Pvmt.
"			51	4147	73.0 RT Top of 4" C.I. outlet S. side of Real estate office	2.2 below surface
BM, TE-211			171	418 04	BM, TE-211, Elev = 418,036	F.B. 1642 pg. 52
					Las Tunas Dr. & Muscatel Ave N.E. cor	
					BT. spk in 15' E. of E. end [illegible]	

Profile Notes Red. ____ Plotted ____ Job No. 1547 Division No. ____ F. B. 1584 Pg. 119
No. ____ Date ____ Date ____ Survey of Bar Mett Ave S.S. Dist.
X-Sec. Notes Chkd. ____ Checked ____ Survey by H.R. Smith Notes N.R.S. Date 3-6-53
No. ____ Date ____ Date ____ Map No. ____ Indexed ____ Date ____

F. B. 1584 PG. 120 | Job No. | Division No. | Notes Red. | Plotted | Profile

Survey of | Date | Date | No.

Survey by | Notes | Notes Chkd. | Checked | X-Sec.

Indexed | Date | Date | Date | No.

STATION	B. S.	H. I.	F. S.	ELEV.	

Do not extend notes this side of this line.

PLEASE RETURN TO
LOS ANGELES COUNTY SURVEYOR
726 Los Angeles County Engineering Bldg.

NOTE: ANY ADDITIONS OR CHANGES ON THIS SHEET MUST BE MADE OR CIRCLED IN RED INK, WITH DATE AND NAME OF PERSON MAKING CHANGE.

76L298 307 4-50

1584 121
F. B. PG.

Notes Ck'd by	Survey of Bartlett Ave
Map No.	W. O. 1547 Tape No. St'd. °F
Office Work	Surveyed by N.R.Smith
Checked	Notes N.R.S. Date 3-11-53
Date	Indexed

C.I. 1547

BARTLETT AVE

LOCATION & ELEV. of SEWER OUTLETS at HOUSES
on
BROADWAY
between
Burton Ave & Muscatel Ave.

Note This st. should have been stationed from East To West (up hill) N.R.S.

N. R. Smith
J. Gregory
C. McCowan

Note: Any Additions or Changes on This Sheet Must be Made or Circled in Red Ink With Date and Name of Person Making Change.

Do not extend notes this side of this line.

RETURN TO
LOS ANGELES COUNTY SURVEYOR
726 LOS ANGELES COUNTY
ENGINEERING BLDG.

76F3095 247 2-51

1584 122

F. B. _____ PG. _____

See bot page 123

RETURN TO
LOS ANGELES COUNTY SURVEYOR
726 LOS ANGELES COUNTY
ENGINEERING BLDG.

Do not extend notes this side of this line.

Note: Any Additions or Changes on This Sheet Must be Made or Circled in Red Ink With Date and Name of Person Making Change.

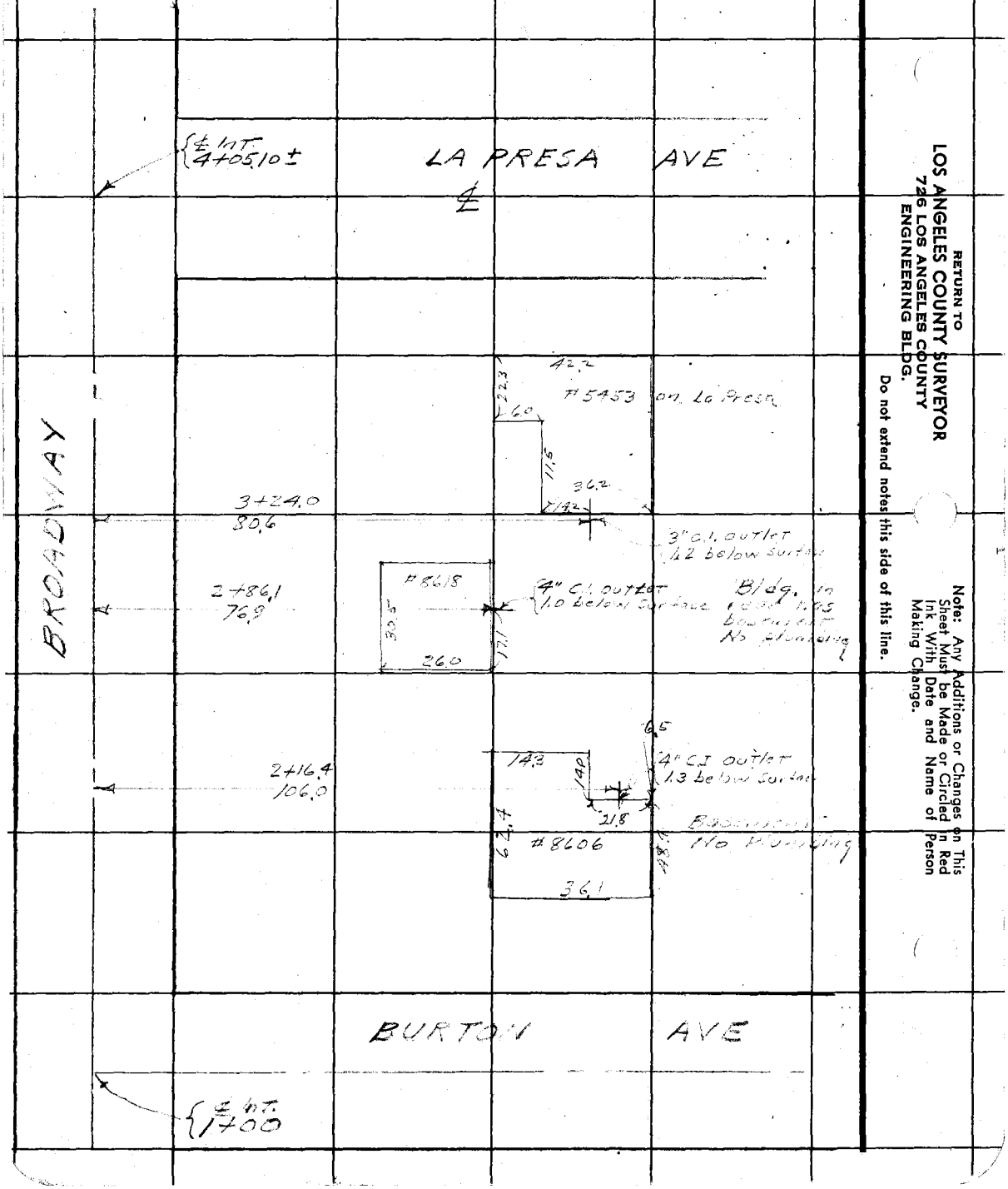

1584 123

F. B. _____ PG. _____

Notes Ck'd by _____	Survey of Bartlett Ave
Map No. _____	W. O. 1547 Tape No. _____ St'd. _____ °F
Office Work _____	Surveyed by N. R. Smith
Checked _____	Notes " Date 3-11-53
Date _____	Indexed _____

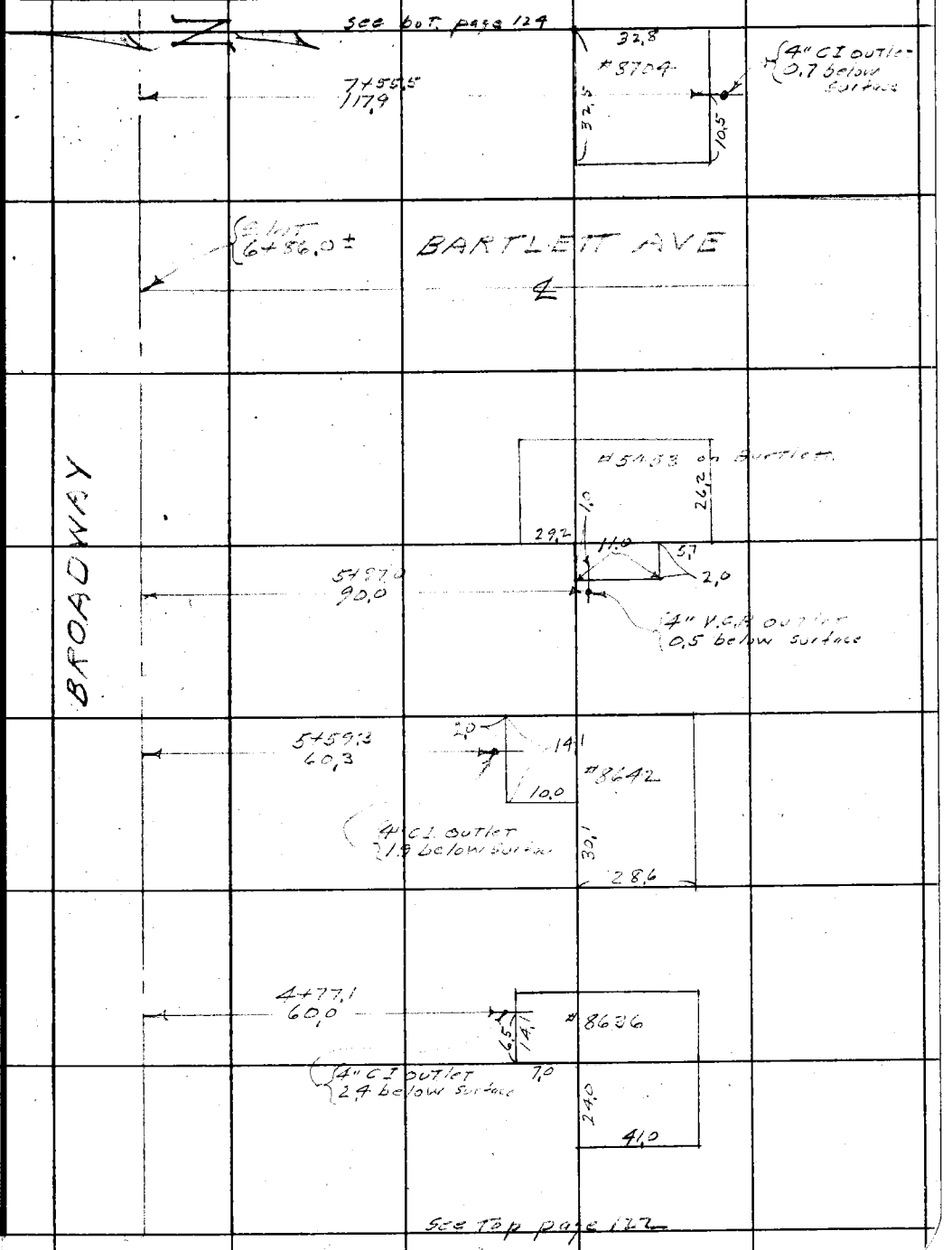

Note: Any Additions or Changes on This Sheet Must be Made or Circled in Red Ink With Date and Name of Person Making Change.

Do not extend notes this side of this line.

RETURN TO
LOS ANGELES COUNTY SURVEYOR
726 LOS ANGELES COUNTY
ENGINEERING BLDG.

76F309S 247 2-51

F. B. 1584 Pg. 124

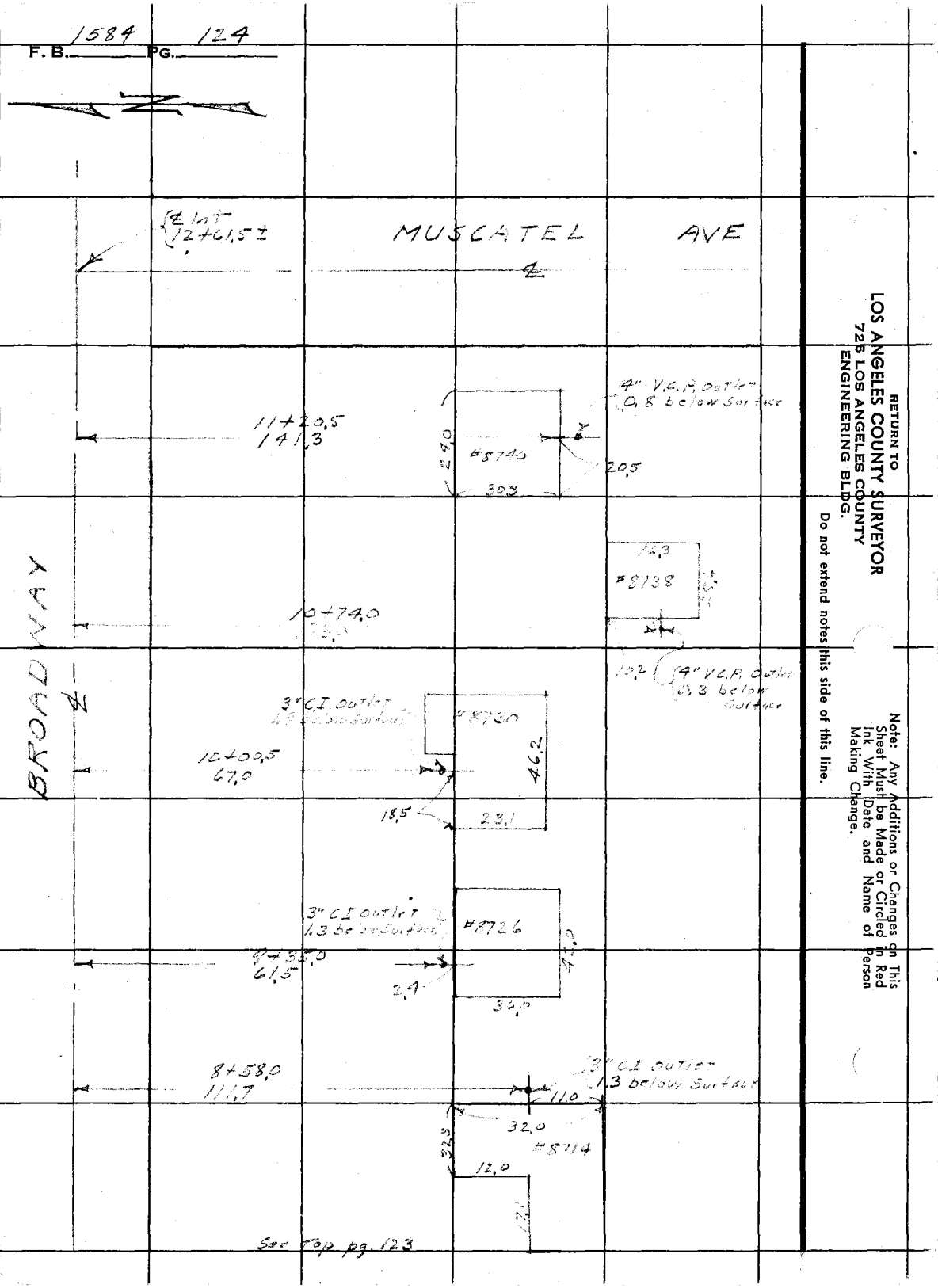

RETURN TO
LOS ANGELES COUNTY SURVEYOR
725 LOS ANGELES COUNTY
ENGINEERING BLDG.

Do not extend notes this side of this line.

Note: Any Additions or Changes on This Sheet Must be Made or Circled in Red Ink With Date and Name of Person Making Change.

Profile No. _____ Notes Red. _____ Plotted _____ Job No. 1547 Division No. _____ F.B. 1584 PG. 125

X-Sec. No. _____ Date _____ Date _____ Survey of Bartlett Ave S.S. Dist

Notes Chkd. _____ Checked _____ Survey by N.R. Smith Notes N.R.S. Date 3-11-53

Date _____ Date _____ Map No. _____ Indexed _____ Date _____

C.I 1547

BARTLETT AVE

LOCATION & ELEV. of SEWER OUTLETS at HOUSES on BROADWAY (South side) between Burton Ave & Muscatel Ave

NOTE: ANY ADDITIONS OR CHANGES ON THIS SHEET MUST BE MADE OR CIRCLED IN RED INK, WITH DATE AND NAME OF PERSON MAKING CHANGE.

Do not extend notes this side of this line.

PLEASE RETURN TO
LOS ANGELES COUNTY SURVEYOR
726 LOS ANGELES COUNTY
ENGINEERING BLDG.

STATION	B.S.	H.I.	F.S.	ELEV.	
					NOTE This st. should have been stationed from East to West. (up hill) velly sorry, N.R.S. N.R. Smith J. Gregory J. Maldonado

76L298 307 10-51

76L298 307 10-51

PLEASE RETURN TO

LOS ANGELES COUNTY SURVEYOR
726 LOS ANGELES COUNTY
ENGINEERING BLDG.

NOTE: ANY ADDITIONS OR CHANGES ON THIS SHEET MUST BE MADE OR CIRCLED IN RED INK, WITH DATE AND NAME OF PERSON MAKING CHANGE.

Do not extend notes this side of this line.

F.B. 1584 Pg. 126 Job No. 547 Division No. Profile No. X-Sec. No.
Survey of Bartlett Ave. S.S. Dist. Notes Red. Plotted
Survey by N.R. Smith Notes N.A.S. 3-11-53 Notes Chkd. Date Checked
Indexed Date Date Date

STATION	B. S.	H. I.	F. S.	ELEV.	Broadway
					BM, WM-683, Elev.=403.332, F.B. 1642 Pg. 33
BM, WM-683	2.66	405.99		403.33	Broadway & Burton Ave., S.E. Cor. BT. spk. in Top of Conc. Wall 5' E. of W. end
1+00			5.32	400.67	℄ Int. Broadway & Burton Ave.
2+16.0			5.61	400.38	℄ Broadway.
"			6.6	399.4	106.0 RT. Top 4" CI outlet, 1.3 below surface # 8606
2+86.1			6.0	400.0	℄ Broadway.
"			7.8	398.2	76.9 RT. Top 4" C.I. outlet 1.0 below surface # 8618
3+24.0			6.3	399.7	℄ Broadway
"			7.6	398.4	80.6 RT. Top 3" C.I. outlet 1.2 below surface #5453 on La Presa Ave
T.P.	5.16	404.45	6.70	399.29	set spk
4+05.10±			5.10	399.35	= ℄ Int. Broadway & La Presa Ave
4+77.1			5.2	399.2	℄ Broadway
"			7.2	397.2	60.0 RT. Top 4" C.I. outlet 2.4 below surface #8636
5+59.3			5.7	398.7	℄ Broadway
"			7.6	396.8	60.3 RT. Top 4" C.I. outlet 1.2 below surface #8642
5+97.0			5.9	398.5	℄ Broadway
"			7.2	397.2	90.0 RT Top 4" V.C.P. outlet 0.5 below surface #5453 on Bartlett
6+86.0±			6.3	398.1	= ℄ Int Broadway & Bartlett.
T.P.	2.44	403.21	3.68	400.77	on fire Hyd.
7+55.5±			5.3	397.9	℄ Broadway
"			7.2	396.0	117.9 RT TOP 4" C.I. outlet 0.7 below surface #8704

761 298 307 10-51

PLEASE RETURN TO

LOS ANGELES COUNTY SURVEYOR

726 LOS ANGELES COUNTY
ENGINEERING BLDG.

NOTE: ANY ADDITIONS OR CHANGES ON THIS SHEET MUST BE MADE OR CIRCLED IN RED INK, WITH DATE AND NAME OF PERSON MAKING CHANGE.

Do not extend notes this side of this line.

STATION	B. S.	H. I.	F. S.	ELEV.	Broadway	
		403.21				
8+58.0			58	397.4		℄ Broadway
"			82	395.0	111.7 RT. Top 3" CI outlet 1.3 below surface	#8714
9+35.0			61	397.1		℄ Broadway
"			82	395.0	61.5 RT. Top 3" CI outlet 1.3 below surface	#8726
10+00.5			63	396.9		℄ Broadway
"			87	394.5	67.0 RT. Top 3" CI outlet 1.9 below surface	#8730
T.P.	520	401.79	662	396.59	set [illegible]	
10+74			52	396.6		℄ Broadway #8738
"			83	393.5	173.0 RT. Top of 4" VCP outlet, 0.3 below surface	
11+20.5			54	396.4		℄ Broadway
"			84	393.4	141.3 RT. Top 4" V.C.P. outlet, 0.8 below surface	#8740
12+61.5 ±			61	395.7	[illegible] Broadway & Muscatel Ave	
BM, WM ~~691~~ 692			591	395.88	BM, WM-692, Elev = 395.876, F.S. 1642 pg. 40 Broadway, (S. Side) at Muscatel Ave (To North) BT. spk. in ch. 3' W. of ℄ Prod. of Muscatel Ave.	

NOTE The Location of BM WM 691 & 692 are reversed as to Location on BM Index map.

Profile No. ____ Date ____ Notes Red ____ Date ____ Plotted ____ Date ____ Job No. 1547 Division No. ____ Survey of Bartlett Ave S.S. Dist. Survey by N.R. Smith Notes N.R.S. Date 3-11-53 Map No. ____ Indexed ____ Date ____

X-Sec. No. ____ Date ____ Notes Chkd. ____ Date ____ Checked ____ Date ____

F.B. 1584 PG. 127

F.B. 1584 PG. 28 Job No. Division No. Notes Red. Plotted Profile

Survey of Date Date No.

Survey by Notes Notes Chkd. Checked X-Sec.

Indexed Date Date Date No.

STATION	B. S.	H. I.	F. S.	ELEV.	

PLEASE RETURN TO

LOS ANGELES COUNTY SURVEYOR

726 LOS ANGELES COUNTY ENGINEERING BLDG.

Do not extend notes this side of this line.

NOTE: ANY ADDITIONS OR CHANGES ON THIS SHEET MUST BE MADE OR CIRCLED IN RED INK, WITH DATE AND NAME OF PERSON MAKING CHANGE.

76L298 307 10-51

1584 129

F. B. PG.

Notes Ck'd by
Map No.
Office Work
Checked
Date

Survey of Bartlett Ave
W. O. 1547 Tape No. St'd. °F
Surveyed by N. T. Smith
Notes W.R.S. Date
Indexed

C.I. 1547

BARTLETT AVE.

LOCATION & ELEV. of SEWER OUTLETS at HOUSES.
ON
LAS TUNAS DRIVE (South Side)
between
MUSCATEL AVE & BURTON AVE

N. T. Smith
J. Gregory
F. Maldonado
J. Martin

Note: Any Additions or Changes on This Sheet Must be Made or Circled in Red Ink With Date and Name of Person Making Change.

Do not extend notes this side of this line.

RETURN TO
LOS ANGELES COUNTY SURVEYOR
726 LOS ANGELES COUNTY
ENGINEERING BLDG.

76F3095 247 2-51

F. B. 1584 PG. 130

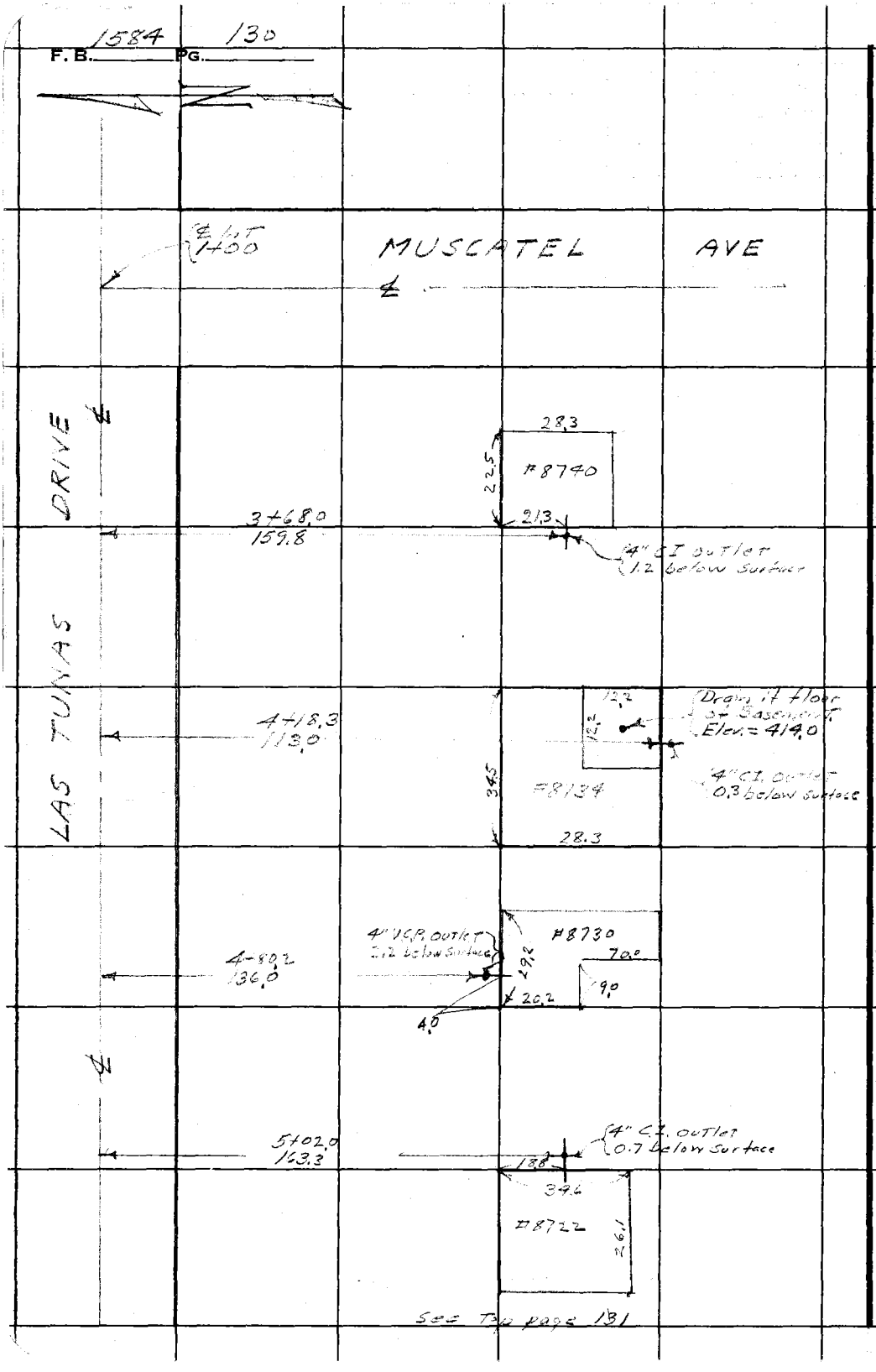

RETURN TO
LOS ANGELES COUNTY SURVEYOR
725 LOS ANGELES COUNTY
ENGINEERING BLDG.

Do not extend notes this side of this line.

Note: Any Additions or Changes on This Sheet Must be Made or Circled in Red Ink With Date and Name of Person Making Change.

1584 131

F. B. _____ PG. _____

Notes Ck'd by _____	Survey of Bartlett Ave
Map No. _____	W. O. 1547 Tape No. _____ St'd. _____ °F
Office Work _____	Surveyed by N. R. Smith
Checked _____	Notes " Date 3-12-53
Date _____	Indexed _____

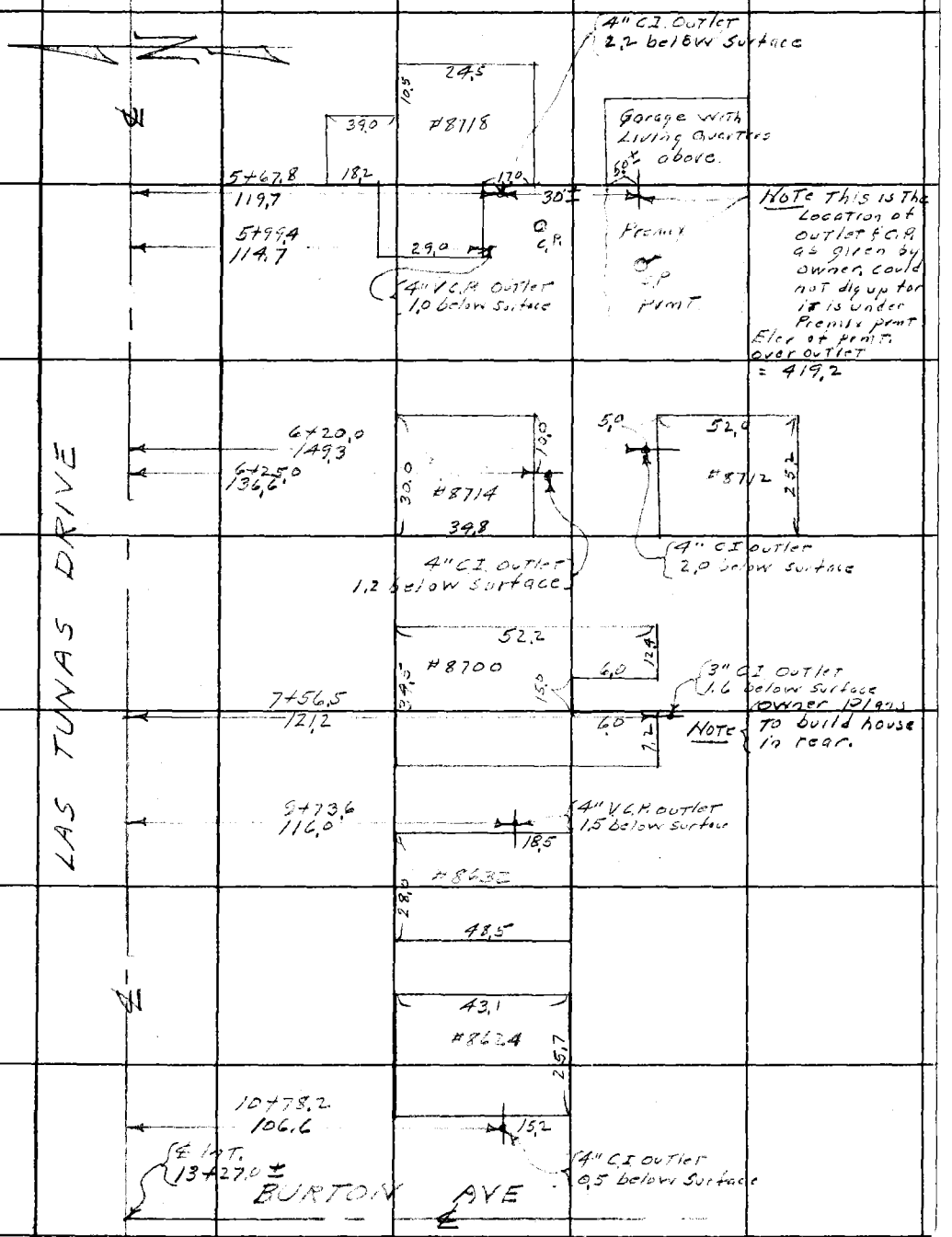

Note: Any Additions or Changes on This Sheet Must be Made or Circled in Red Ink With Date and Name of Person Making Change.

Do not extend notes this side of this line.

RETURN TO
LOS ANGELES COUNTY SURVEYOR
726 LOS ANGELES COUNTY
ENGINEERING BLDG.

76F309S 247 2-51

RETURN TO
LOS ANGELES COUNTY SURVEYOR
726 LOS ANGELES COUNTY
ENGINEERING BLDG.

Note: Any Additions or Changes on This Sheet Must be Made or Circled in Red Ink With Date and Name of Person Making Change.

Do not extend notes this side of this line.

F. B. 1584 PG. 132

Profile No. _____ Notes Red. _____ Plotted _____ Job No. 1547 Division No. _____ F.B. 1584 PG. 133

Date _____ Date _____ Survey of Bartlett Ave S.S. Dist

X-Sec. No. _____ Notes Chkd. _____ Checked _____ Survey by N.R. Smith Notes _____ Date _____

Date _____ Date _____ Map No. _____ Indexed _____ Date _____

C.I. 1547

BARTLETT AVE.

LOCATION & ELEV. of SEWER [illegible] at [illegible]

on

LAS [illegible] DRIVE (coin side)

between

Muscatel Ave & Burton Ave

N.R. Smith
J. Gregory
J. Maldonado
J. Martin

STATION	B.S.	H.I.	F.S.	ELEV.

NOTE: ANY ADDITIONS OR CHANGES ON THIS SHEET MUST BE MADE OR CIRCLED IN RED INK, WITH DATE AND NAME OF PERSON MAKING CHANGE.

Do not extend notes this side of this line.

PLEASE RETURN TO
LOS ANGELES COUNTY SURVEYOR
726 LOS ANGELES COUNTY
ENGINEERING BLDG.

761-298 307 10-51

76L298 307 10-51

PLEASE RETURN TO
LOS ANGELES COUNTY SURVEYOR
726 LOS ANGELES COUNTY
ENGINEERING BLDG.

NOTE: ANY ADDITIONS OR CHANGES ON THIS SHEET MUST BE MADE OR CIRCLED IN RED INK, WITH DATE AND NAME OF PERSON MAKING CHANGE.

Do not extend notes this side of this line.

F.B. 584 Pg 34 Job No. 547 Division No. S.S. 0.1 Sort Ave
Survey of Sort Ave
Survey by M.R. Smith Notes Mrs
Indexed
Profile No. X-Sec. No.
Plotted Date Checked Date
Notes Red Date Notes Chkd. Date

STATION	B. S.	H. I.	F. S.	ELEV.	Las Tunas Dr.	
					BM, TE-211, Elev. = 418.036, FB 1642 Pg. 52	
BM, TE-211	546	423 50		418 04	Las Tunas Dr. & Muscatel Ave. N.E. Corner BT. Sp K. in cb. 15' E. of E. end C.R.	
1+00			56	417 9	= ℄ Int. Las Tunas Dr.	℄ Muscatel Ave
3+68.0			50	418 5		℄ Las Tunas Dr #8740
"			67	417 8	159.5 LT. Top 4" C.I. outlet	1.2 below surface
4+18.0			49	418 6		℄ Las Tunas Dr #8734
"			48	417 7	113.0 LT Top 4" C.I. outlet	0.3 below surface #8734
"			95	417 0	Basement in S.E. Cor. of house 12.2 X 12.2 has drain in center of bottom, Laundry, Filter, at Drain	
—			—	—		
4+80.2			47	418 8		℄ Las Tunas Dr #8730
"			72	418 3	136.0 LT. Top 4" V.C.P. outlet	2.2 below surface
T.P.	549	424 49	450	419 00		
5+02.0			56	418 9		℄ Las Tunas Dr. #8722
"			73	417	163.3 LT. Top 4" V.C.P.	0.1 below surface
5+67.8			53	419		℄ Las Tunas Dr. #8718
"			70	418 5	119.7 LT. Top 4" C.I. outlet	2.2 below surface
"			53	419 2	150.0 LT. Point over Garage is Rear with living quarters above (Portion is decreased by owner)	
5+99.4			51	419 4		℄ Las Tunas #8718
"			62	418 3	147 LT. Top 4" V.C.P. outlet	1.0 below surface
6+20.0			80	418 5		℄ Las Tunas #8712
"			73	417 2	149.3 LT. Top 4" C.I. outlet	2.0 below surface

761 298 307 10-51

PLEASE RETURN TO

LOS ANGELES COUNTY SURVEYOR

726 LOS ANGELES COUNTY
ENGINEERING BLDG.

NOTE: ANY ADDITIONS OR CHANGES ON THIS SHEET MUST BE MADE OR CIRCLED IN RED INK, WITH DATE AND NAME OF PERSON MAKING CHANGE.

Do not extend notes this side of this line.

STATION	B. S.	H. I.	F. S.	ELEV.	Las Tunas Dr	
		424 49				
6+25			50	419 5		℄ Las Tunas Dr. #8714
"			65	418 0	136.6 LT. [illegible]	1.2 below surface
7+56.5			46	419 9		℄ Las Tunas Dr. #8700
"			71	417 4	121.2 LT. Top 3" CI outlet	1.6 below surface
T.P.	535	425 73	[illegible]	419 88		
[illegible]			51	420 6		℄ Las Tunas Dr. #8632
"			81	417 6	116.0 LT. Top, 4" VCP outlet	1.5 below surface
10+[illegible]			47	421 0		℄ Las Tunas Dr. #8624
"			67	419 0	106.6 LT. Top 4" C.I. outlet	2.5 below surface
T.P.	536	426 95	[illegible]	421 [illegible]		
			50	422 0	= ℄ Int. Las Tunas Dr & Burton Ave	
BM, TB [illegible]			[illegible]	[illegible]	[illegible] 522.547, F.B. 1642 Pg. 53	
					Las Tunas Dr & Burton Ave N.W. corner	
					[illegible] spk. in cb 6' W. of W. end C.P.	

Profile
No. ____ Date ____ Notes Red ____ Plotted ____ Job No. 1547 Division No. ____ F.B. 1584 Pg. 135
X-Sec.
No. ____ Date ____ Notes Chkd ____ Checked ____ Survey of Bartlett Ave S.S. Dist
Date ____ Map No. ____ Indexed ____ Date ____ Survey by N.R. Smith Notes N.R.S. Date 3-12-53

F.B. 1584 PG. 136 Job No. Division No. Notes Red Plotted Profile

Survey of Date Date No.

Survey by Notes Notes Chkd. Checked X-Sec.

Indexed Date Date Date No.

761.298 307 10-51

PLEASE RETURN TO

LOS ANGELES COUNTY SURVEYOR
726 LOS ANGELES COUNTY
ENGINEERING BLDG.

NOTE: ANY ADDITIONS OR CHANGES ON THIS SHEET MUST BE MADE OR CIRCLED IN RED INK, WITH DATE AND NAME OF PERSON MAKING CHANGE.

Do not extend notes this side of this line.

STATION	B. S.	H. I.	F. S.	ELEV.	

F. B. 1584 PG. 137

Notes Ck'd by	Survey of Bartlett Ave SS Dist
Map No.	W. O. 1547 Tape No. St'd. °F
Office Work	Surveyed by N. R. Smith
Checked	Notes " Date 3-17-53
Date	Indexed

C.I. 1547

BARTLETT AVE.

Location & Elev. of sewer outlets of houses.

on

LIVE OAK AVE

between

Burton Ave & E. Line of Tract # 13555.

3-17-53
N. R. Smith
J. Gregory
J. Maldonado
J. Martin

Note: Any Additions or Changes on This Sheet Must be Made or Circled in Red Ink With Date and Name of Person Making Change.

Do not extend notes this side of this line.

RETURN TO
LOS ANGELES COUNTY SURVEYOR
726 LOS ANGELES COUNTY
ENGINEERING BLDG.

76F309S 247 2-51

F. B. 1584 PG. 138

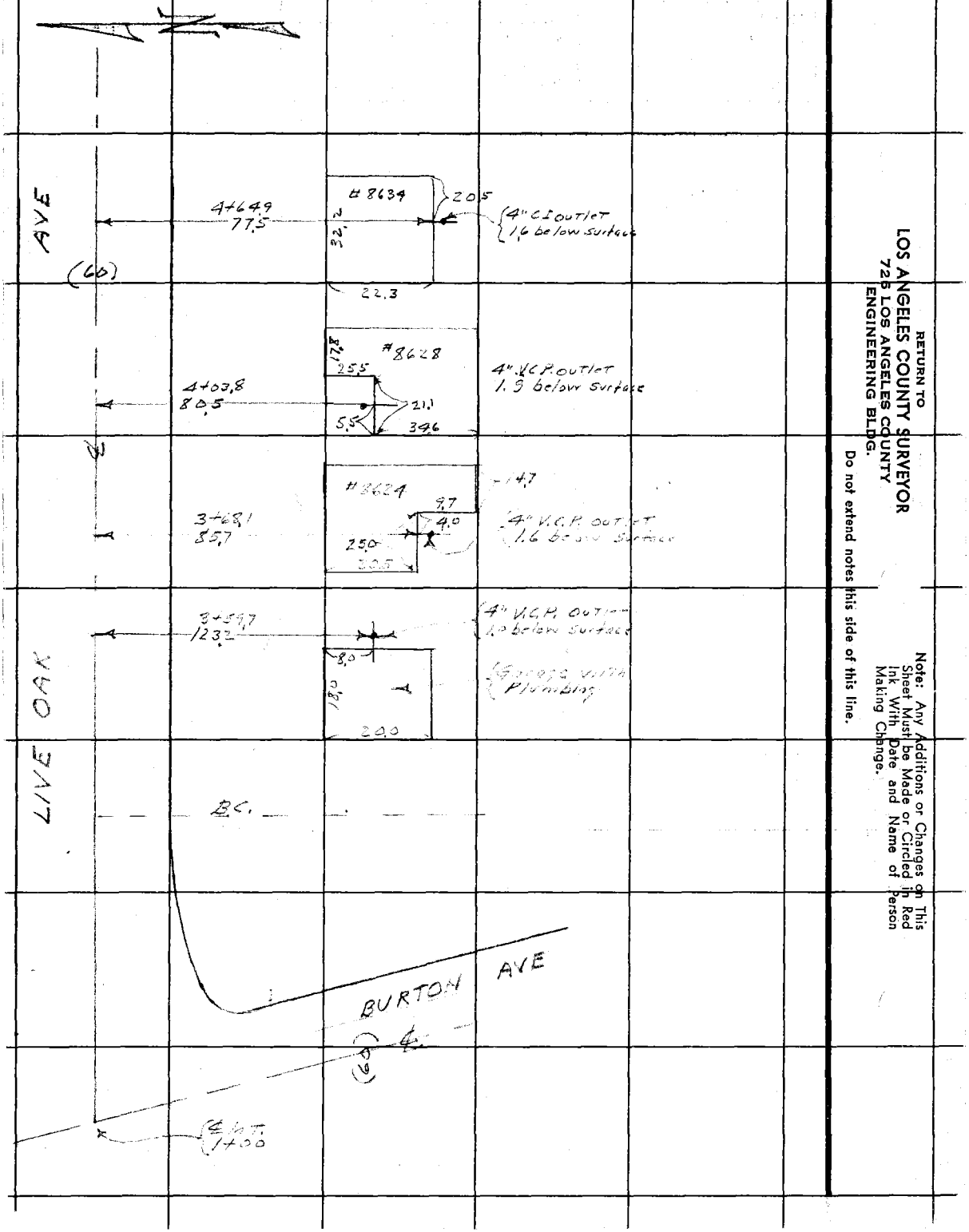

RETURN TO
LOS ANGELES COUNTY SURVEYOR
725 LOS ANGELES COUNTY
ENGINEERING BLDG.

Do not extend notes this side of this line.

Note: Any Additions or Changes on This Sheet Must be Made or Circled in Red Ink With Date and Name of Person Making Change.

76L298 307 10-51

PLEASE RETURN TO

LOS ANGELES COUNTY SURVEYOR
726 LOS ANGELES COUNTY
ENGINEERING BLDG.

NOTE: ANY ADDITIONS OR CHANGES ON THIS SHEET MUST BE MADE OR CIRCLED IN RED INK, WITH DATE AND NAME OF PERSON MAKING CHANGE.

Do not extend notes this side of this line.

STATION	B. S.	H. I.	F. S.	ELEV.	Live Oak Ave	
					BM, WM-679, Elev = 413.843, F.B. 1642 Pg. 31	
B.M, WM-679	3[illegible]	417 76		413 84	Burton Ave & Live Oak Ave N.E. Corner. BT. spk. in cb. 9' N. of N. end of C.R.	
T.P.	540	418 07	509	412 67		
1+00			49	413 2	= ℄ Int Burton Ave & Live Oak Ave	
3+59.7			51	413 0		℄ Live Oak Ave Garage with plumbing
"			67	411 4	123.2 RT. south Top of 4" V.C.P. outlet 1' below surface	
3+68.1			51	413 0		℄ Live Oak Ave house # 8624
"			67	411 4	85.7 RT. Top of 4" V.C.P. outlet 1.6 below surface	
4 +03.8			51	413 0		℄ Live Oak Ave house 8625
"			70	411 1	80.5 RT. Top of 4" V.C.P. out ST 1.9 below surface	
4+55.0			51	413 0		℄ Live Oak Ave house # 8634
"			81	410 0	77.5 RT. Top of 4" C.I. outlet 1.6 below surface	
BM, WM-680			519	412 88	BM, WM-680, Elev 412.882, F.B. 1642 pg 32 Live Oak Ave (S. side) at E. end of ST. BT. spk in cb. 3' W. of E. end.	

Profile Notes Red ____ Plotted ____ Job No. 1547 Division No. ____ F.B. 1584 Pg. 139
No. ____ Date ____ Date ____ Survey of Bartlett Ave
X-Sec. Notes Chkd. ____ Checked ____ Survey by N.R. Smith Notes N.R.S. Date 3-17-53
No. ____ Date ____ Date ____ Map No. ____ Indexed ____ Date ____

F.B. 1584 PG. 140 Job No. _____ Division No. _____ Notes Red. _____ Plotted _____ Profile

Survey of _____ Date _____ Date _____ No. _____

Survey by _____ Notes _____ Notes Chkd. _____ Checked _____ X-Sec.

Indexed _____ Date _____ Date _____ Date _____ No. _____

STATION	B. S.	H. I.	F. S.	ELEV.

761.298 307 10-51

PLEASE RETURN TO

LOS ANGELES COUNTY SURVEYOR

726 LOS ANGELES COUNTY

ENGINEERING BLDG.

NOTE: ANY ADDITIONS OR CHANGES ON THIS SHEET MUST BE MADE OR CIRCLED IN RED INK, WITH DATE AND NAME OF PERSON MAKING CHANGE.

Do not extend notes this side of this line.

Profile No. _____ Notes Red _____ Plotted _____ Job No. 1547 Division No. _____ F.B. 1584 PG. 141

Date _____ Date _____ Survey of Bartlett Ave S.S. Dist

X-Sec. No. _____ Notes Chkd _____ Checked _____ Survey by N. R. Smith Notes N.R.S. Date _____

Date _____ Date _____ Map No. _____ Indexed _____ Date _____

[illegible]

[illegible] AVE

Location & Elev. of Sewer Outlet on [illegible] at [illegible] 5504, on [illegible]

N.R. Smith
J. Gregory
[illegible]

STATION	B. S.	H. I.	F. S.	ELEV.	

PLEASE RETURN TO

LOS ANGELES COUNTY SURVEYOR
726 LOS ANGELES COUNTY
ENGINEERING BLDG.

Do not extend notes this side of this line.

NOTE: ANY ADDITIONS OR CHANGES ON THIS SHEET MUST BE MADE OR CIRCLED IN RED INK, WITH DATE AND NAME OF PERSON MAKING CHANGE.

76L298 307 10-51

F.B. 1534 PG. 142 Job No. 1547 Division No. ______ Notes Red. ______ Plotted ______ Profile

Survey of Bartlett Ave S.S. Dist. ______ Date ______ Date ______ No. ______

Survey by ______ Notes N.B.S. 9-17-53 Notes Chkd. ______ Checked ______ X-Sec.

Indexed ______ Date ______ Date ______ Date ______ No. ______

76L298 307 10-51

PLEASE RETURN TO

LOS ANGELES COUNTY SURVEYOR

726 LOS ANGELES COUNTY ENGINEERING BLDG.

NOTE: ANY ADDITIONS OR CHANGES ON THIS SHEET MUST BE MADE OR CIRCLED IN RED INK, WITH DATE AND NAME OF PERSON MAKING CHANGE.

Do not extend notes this side of this line.

STATION	B.S.	H.I.	F.S.	ELEV.		
BM WM-681	[illegible]	[illegible]		[illegible]	BM [illegible], Elev.= 401.452, [illegible] Bartlett [illegible]	[illegible]
T.P.	[illegible]	[illegible]	[illegible]	[illegible]		
			6.5	[illegible]	[illegible]	[illegible]
			[illegible]	[illegible]	[illegible]	[illegible] Broadway
[illegible] WM-685			[illegible]	[illegible]	[illegible]	[illegible]

F. B. 1554 PG. 151

NOTES RED. _____ JOB NO. 1812-14 SURVEY OF LORICA ST.

DATE _____ SURVEY BY Soyden

NOTES CHKD. _____ NOTES BY TRS DATE 7-28-55

DATE _____ INDEXED _____ DATE _____

NOTE: ANY ADDITIONS OR CHANGES ON THIS SHEET MUST BE MADE OR CIRCLED IN RED INK, WITH DATE AND NAME OF PERSON MAKING CHANGE.

PLEASE RETURN TO
LOS ANGELES COUNTY SURVEYOR
725 LOS ANGELES COUNTY ENGINEERING BLDG.

Do not extend notes this side of this line

B.M.	1ST RUN	DIFF.	2ND RUN	3RD RUN	ADJ. ELEV.	DESCRIPTION
						C.T. 1812.14
						LORICA ST S.S. DIST.
						BENCH LEVELS

765420 353 3-81

76S420 353 3-51

PLEASE RETURN TO
LOS ANGELES COUNTY SURVEYOR
725 LOS ANGELES COUNTY ENGINEERING BLDG.

NOTE: ANY ADDITIONS OR CHANGES ON THIS SHEET MUST BE MADE OR CIRCLED IN RED INK, WITH DATE AND NAME OF PERSON MAKING CHANGE.

Do not extend notes this side of this line

B.M.	1ST RUN	DIFF.	2ND RUN	3RD RUN	ADJ. ELEV.	DESCRIPTION
Fd. R 33	278.192				278.192	R 33 Elev. 278.192 F.B. 1412-53
+	6342		6300			Valley Blvd & Brookline Ave
⊼	284.534	+2.481	2.481		+2.4810	S.E. Cor. - L & T M.C.R.
−	3861		3819			
Fd. R 31	280.673				280.6730	R 31 Elev. 280.673 F.B. 1412-53
+	6290		6271			Valley Blvd & Temple City Blvd.
⊼	286.963	+2.409	2.409		+2.4090	(Ellis Lane) S.E. Cor.
−	3881		3862			L & T M.C.R.
T.P.	283.082					
+	5589		5669			
⊼	288.671	+2.709	2.710		+2.7095	
−	2880		2959		285.790	-.0018
Set R 31A	285.791				285.7915	R 31-A Temple City Blvd &
+	4962		5010			Lorica St. N. W. Cor.
⊼	290.753	+0.542	0.542		+0.5420	L & N. in curb 2' W. of E. end.
−	4420		4468			
T.P.	286.333					
+	6219		6171			
⊼	292.552	+4.749	4.749		+4.7490	
−	1470		1422		291.080	-.0030
Set R 31B	291.0[illegible]				~~291.0825~~	R 31B Lorica St. [illegible] at
+	5383		5350			W. end of St. - Bt. spk. in
⊼	296.465	-0.206	0.208		-0.2070	conc. walk to b.# 9600
−	[illegible]589		5558			
T.P.	290.876					
+	3845		3881			
⊼	294.721	-2.110	2.108		-2.1090	
−	5955		5989			
T.P.	288.766					

JOB NO. 1812.14 SURVEY OF Lorica St. NOTES RED.
SURVEY BY Snyder DATE
NOTES BY [illegible] DATE 7-28-55 NOTES CHKD.
INDEXED DATE

F.B. 1584 PG. 152

76S420 353 2M 3-48

PLEASE RETURN TO
LOS ANGELES COUNTY SURVEYOR
315 CIVIC CENTER BLDG.

NOTE: ANY ADDITIONS OR CHANGES ON THIS SHEET MUST BE MADE OR CIRCLED IN RED INK, WITH DATE AND NAME OF PERSON MAKING CHANGE.

Do not extend notes this side of this line

B.M.	1ST RUN	DIFF.	2ND RUN	3RD RUN	ADJ. ELEV.	DESCRIPTION
T.P.	288.726					From Pg 152
+	[illegible]		[illegible]			
⊼	292.845	-1.432	1.434		-1.4330	
−	5511		5482			
T.P.	[illegible]					
+	1739		1759			
⊼	289.073	-3.963	3.963		-3.9625	
−	5702		5721			
T.P.	283.571					Note R30 destroyed.
+	4460		4497			
⊼	287.85[illegible]	-1.271	1.271		-1.2710	
−	[illegible]		5768			
T.P.	[illegible]					
+	4490		4420			
⊼	28[illegible]	-1.421	1.418		-1.4195	
Ed	6111		6158		280.674	-.0065
[illegible]	280.679				~~280.6805~~	[illegible]

[illegible] Valley [illegible] S.E. COR - LET M.C.R.

+.0065

NOTES RED. ____ JOB NO. 1812.14 SURVEY OF [illegible] 57
DATE ____ SURVEY BY [illegible]
NOTES CHKD. ____ NOTES BY [illegible] DATE 7-28-55
DATE ____ INDEXED ____ DATE ____

F.B. 1584 PG. 153

F. B. 1564 PG. 154

JOB NO. SURVEY OF NOTES RED.

SURVEY BY DATE

NOTES BY DATE NOTES CHKD.

INDEXED DATE DATE

B.M.	1ST RUN	DIFF.	2ND RUN	3RD RUN	ADJ. ELEV.	DESCRIPTION

Do not extend notes this side of this line

FORM 353 2M 3-48

PLEASE RETURN TO
LOS ANGELES COUNTY SURVEYOR
315 CIVIC CENTER BLDG.

NOTE: ANY ADDITIONS OR CHANGES ON THIS SHEET MUST BE MADE OR CIRCLED IN RED INK, WITH DATE AND NAME OF PERSON MAKING CHANGE.

Notes Ck'd by Kam	Survey of Loreca St.	F. B. 1584 Pg. 155
Map No.	W. O. 5303.00 Tape No. 2163 St'd. 68 °F	
Office Work	Surveyed by Snyder	
Checked	Notes PRS Date 7-29-55	
Date	Indexed C. Johnson 8-1-55	

J. N. 05303.00

CENTER LINE SURVEY

for

LORICA ST S.S. Dist.

C.I. 1812.14

Note: Any Additions or Changes on This Sheet Must be Made or Circled in Red Ink With Date and Name of Person Making Change.

Do not extend notes this side of this line.

RETURN TO
LOS ANGELES COUNTY SURVEYOR
726 LOS ANGELES COUNTY
ENGINEERING BLDG.

76F3095 247 4-53

RETURN TO
LOS ANGELES COUNTY SURVEYOR
726 LOS ANGELES COUNTY
ENGINEERING BLDG.

Note: Any Additions or Changes on This Sheet Must be Made or Circled in Red Ink With Date and Name of Person Making Change.

Do not extend notes this side of this line.

W 549 D-

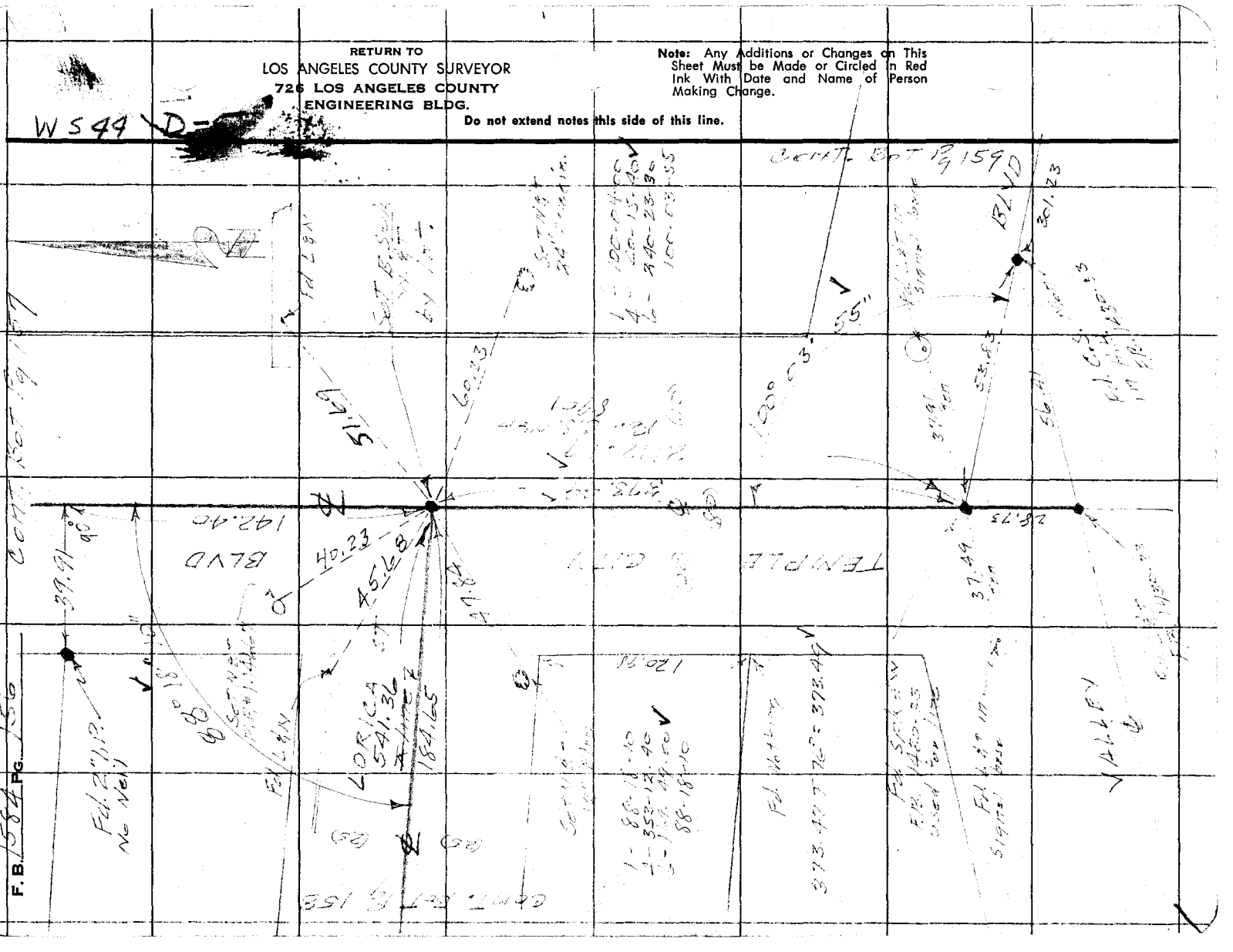

Notes Ck'd by KRM	Survey of Lorica ST.
Map No.	W. O. 8303.00 Tape No. 0163 St'd. 68 °F
Office Work	Surveyed by Snyder
Checked	Notes PBS Date 7-29-55
Date	Indexed A. C. Johnson

F. B. 1584 Pg. 154

D-5

WS 44

Note: Any Additions or Changes on This Sheet Must be Made or Circled in Red Ink With Date and Name of Person Making Change.

Do not extend notes this side of this line.

RETURN TO
LOS ANGELES COUNTY SURVEYOR
726 LOS ANGELES COUNTY
ENGINEERING BLDG.

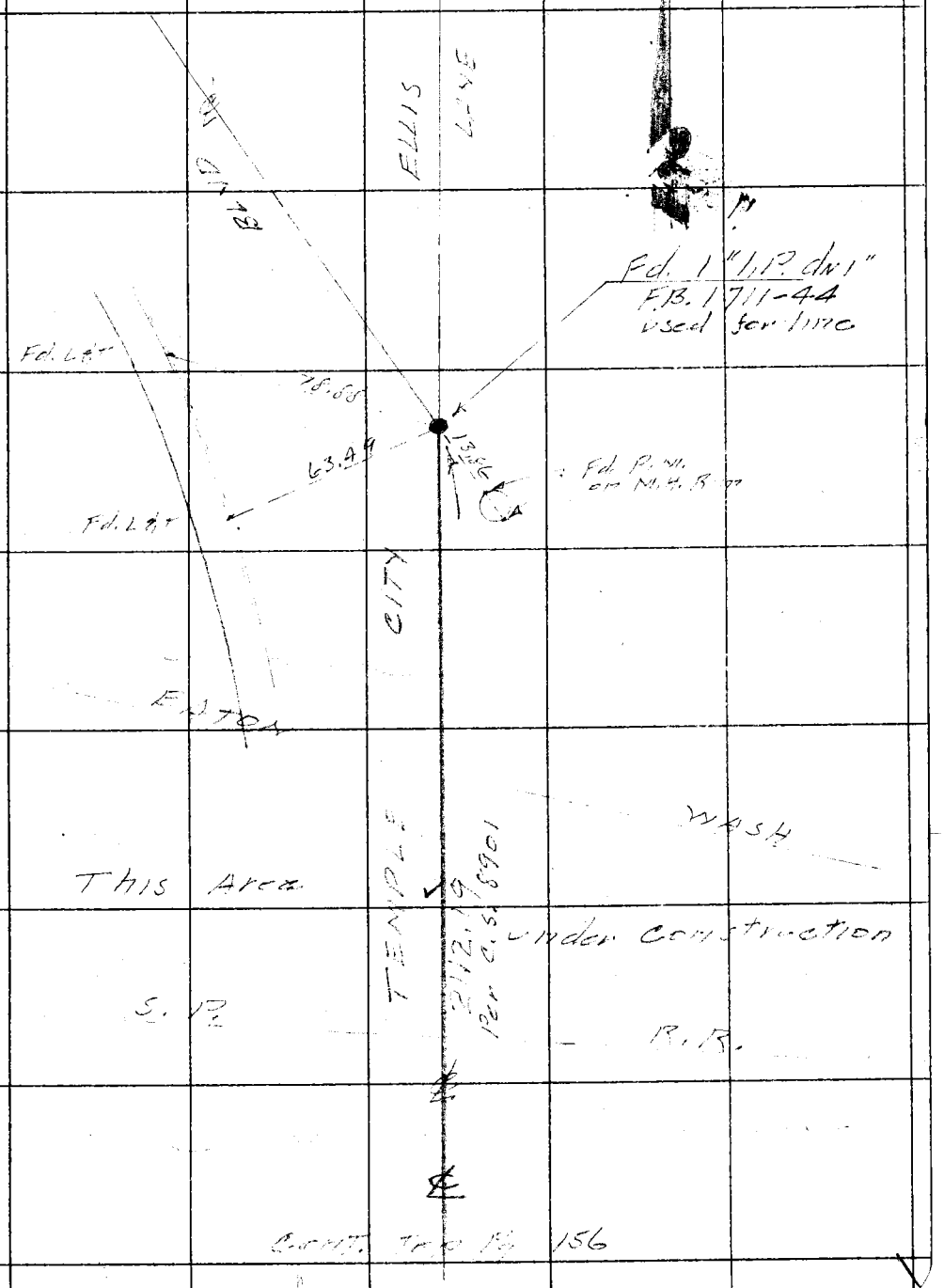

76F3098 247 4-53

F. B. 1584 PG. 158



RETURN TO
LOS ANGELES COUNTY SURVEYOR
726 LOS ANGELES COUNTY
ENGINEERING BLDG.
Do not extend notes this side of this line.

Note: Any Additions or Changes on This Sheet Must be Made or Circled in Red Ink With Date and Name of Person Making Change.

Notes Ck'd by KRM	Survey of Lorian ST.
Map No.	W. O. 0308.00 Tape No. 0163 St'd. 68 °F
Office Work	Surveyed by Snyder
Checked	Notes PRS Date 7-29-55
Date	Indexed C. Johnson

F. B. 1584 Pg. 159

WS 44 D-4



Note: Any Additions or Changes on This Sheet Must be Made or Circled in Red Ink With Date and Name of Person Making Change.

Do not extend notes this side of this line.

RETURN TO
LOS ANGELES COUNTY SURVEYOR
726 LOS ANGELES COUNTY
ENGINEERING BLDG.

CONT. Right Pg 156

76F3098 247 4-53

RETURN TO
LOS ANGELES COUNTY SURVEYOR
726 LOS ANGELES COUNTY
ENGINEERING BLDG.

Note: Any Additions or Changes on This Sheet Must be Made or Circled in Red Ink With Date and Name of Person Making Change.

Do not extend notes this side of this line.

F.B. 1584 PG. 120

Notes Ck'd by	Survey of LORICA ST
Map No.	W. O. 1812.14 Tape No. St'd. °F
Office Work	Surveyed by [illegible]
Checked	Notes LC CAULT Date 7-55
Date	Indexed

F. B. 1584 PG. 161

C.I. 1812.14
LORICA ST S.S. DIST.
Location of Improvements
on
LORICA ST
From - Temple City Blvd.
To - W. end of ST.

Note: Any Additions or Changes on This Sheet Must be Made or Circled in Red Ink With Date and Name of Person Making Change.

Do not extend notes this side of this line.

RETURN TO
LOS ANGELES COUNTY SURVEYOR
726 LOS ANGELES COUNTY
ENGINEERING BLDG.

76F3099 247 4-53

F. B. 1584 PG. 162

CONT. FROM 161



RETURN TO
LOS ANGELES COUNTY SURVEYOR
720 LOS ANGELES COUNTY
ENGINEERING BLDG.
Do not extend notes this side of this line.

Note: Any Additions or Changes on This Sheet Must be Made or Circled in Red Ink With Date and Name of Person Making Change.

Notes Ck'd by	Survey of [illegible]
Map No.	W. O. 181214 Tape No. St'd. °F
Office Work	Surveyed by [illegible]
Checked	Notes Le Gault Date 7-55
Date	Indexed

F. B. 1584 Pg. 163



Note: Any Additions or Changes on This Sheet Must be Made or Circled in Red Ink With Date and Name of Person Making Change.

Do not extend notes this side of this line.

RETURN TO
LOS ANGELES COUNTY SURVEYOR
726 LOS ANGELES COUNTY
ENGINEERING BLDG.

76F3095 247 4-53

RETURN TO
LOS ANGELES COUNTY SURVEYOR
726 LOS ANGELES COUNTY
ENGINEERING BLDG.

Note: Any Additions or Changes on This Sheet Must be Made or Circled in Red Ink With Date and Name of Person Making Change.

Do not extend notes this side of this line.

F. B. 1564 PG. 164

F. B. 1584 Pg. 165

Profile No. ____ Notes Red. ____ Plotted ____ Job No. 1812.14 Division No. ____

Date ____ Date ____ Survey of Loraine St.

X-Sec. No. ____ Notes Chkd. ____ Checked ____ Survey by Snyder & PRS Date 7-29-55

Date ____ Date ____ Map No. ____ Indexed ____ Date ____

C.I. 1812.14

LORICA ST

X SECTIONS

OF

LORICA ST

From - Temple City Blvd.

To - W. end of St.

STATION	B. S.	H. I.	F. S.	ELEV.	

Do not extend notes this side of this line.

NOTE: ANY ADDITIONS OR CHANGES ON THIS SHEET MUST BE MADE OR CIRCLED IN RED INK, WITH DATE AND NAME OF PERSON MAKING CHANGE.

PLEASE RETURN TO

LOS ANGELES COUNTY SURVEYOR

726 Los Angeles County Engineering Bldg.

761298 307 8-53

76L298 307 8-53

PLEASE RETURN TO
LOS ANGELES COUNTY SURVEYOR
726 LOS ANGELES COUNTY ENGINEERING BLDG.

NOTE: ANY ADDITIONS OR CHANGES ON THIS SHEET MUST BE MADE OR CIRCLED IN RED INK, WITH DATE AND NAME OF PERSON MAKING CHANGE.

Do not extend notes this side of this line.

F. B. 1564 Pg. 32 Job No. 4611-4 Division No. Notes Red. Plotted
Survey of Sawtelle Notes Date Date No.
Survey by Sawtelle Notes Chkd. Checked X-Sec.
Indexed Date Date No.
Profile

STATION	B. S.	H. I.	F. S.	ELEV.	Left ℄ S	Right ℄ N
R 31A				285.99	55-#2 Elev. 285.99 F.B. 1564 - 32 Temporary City Bench Monument at N.W. cor. L & N. in curb 2' W. of E. end	
0+50				285.26		⊤ Prof. Ed. Plan.
✓				285.56		150' R
✓				286.10	150' L.	
0+91.50	2.85			285.15		150.0' R S.S.M.H.
8" Inlet W	3.12	288.27		285.15 ✓	Misc. 5.12 Elev. 285.15	
15" outlet S	4.98	283.29		283.29 ✓	Misc. 4.10 L. 1.25 285.39	
1+00				284.91	100' ℄ line ℄ Temporary City Bench	
✓				284.64		150' T
✓				285.05	150' L	
1+50				284.10		⊤ Ed. Plan.
✓				284.64		150' R
✓				285.07	150' L	
1+98				283.11		⊤ ℄ Gutter
✓				284.52		150' R Gutter
✓				285.26	150' L Gutter	
2+50				283.15		⊤
✓				284.89		16' R Gutter
✓				285.75		16' R Top Bank
✓				286.20		25' R ℄

76L298 307 8-53

PLEASE RETURN TO

LOS ANGELES COUNTY SURVEYOR

726 LOS ANGELES COUNTY ENGINEERING BLDG.

NOTE: ANY ADDITIONS OR CHANGES ON THIS SHEET MUST BE MADE OR CIRCLED IN RED INK, WITH DATE AND NAME OF PERSON MAKING CHANGE.

Do not extend notes this side of this line.

Lorica St

STATION	B. S.	H. I.	F. S.	ELEV.	Left B S	Right B V
1+20				28.60		140' R
				28.87	12' L Gutter	
				28.53	25' L P/L	
				28.38	36' L	
2+00				28.578		
				28.545		15' R Gutter
				28.620		15' R Top Cb
				28.62		25' R
				28.547	14' L Ed. Pav.	
				28.60	[illegible] P/L	
3+00	T.P.			28.610		
				28.595		9' R Ed. Pav.
				28.61		12' R Gutter
				28.63		25' R
				28.53		155' R B.L.L.
				28.587	14' L Ed. Pav.	
				28.60	18' L Gutter	
				28.62	25' L P/L	
				28.57	140' L B.L.L.	
4+00				28.658		

Profile Notes Red. ____ Plotted ____ Job No. 181214 Division No. ____ F. B. 1584 Pg. 167

No. ____ Date ____ Date ____ Survey of Lorica St.

X-Sec. Notes Chkd. ____ Checked ____ Survey by Snyder Notes PRS Date 7-29-55

No. ____ Date ____ Date ____ Map No. ____ Indexed ____ Date ____

76L298 307 8-53

PLEASE RETURN TO

LOS ANGELES COUNTY SURVEYOR

726 LOS ANGELES COUNTY ENGINEERING BLDG.

NOTE: ANY ADDITIONS OR CHANGES ON THIS SHEET MUST BE MADE OR CIRCLED IN RED INK, WITH DATE AND NAME OF PERSON MAKING CHANGE.

Do not extend notes this side of this line.

STATION	B. S.	H. I.	F. S.	ELEV.	[illegible]	[illegible]
[illegible]				[illegible]		[illegible]
				[illegible]		[illegible]
				[illegible]		[illegible]
				[illegible]	[illegible]	
				[illegible]	[illegible]	
				[illegible]	[illegible]	
5+00	[illegible]			[illegible]		[illegible]
				[illegible]		[illegible]
				[illegible]		[illegible]
				[illegible]		[illegible]
				[illegible]	[illegible]	
				[illegible]	[illegible]	
				[illegible]	[illegible]	
6+00	[illegible]			[illegible]		[illegible]
				[illegible]		[illegible]
				[illegible]		[illegible]
				[illegible]	[illegible]	
				[illegible]	[illegible]	
[illegible]				[illegible]		[illegible]
				[illegible]		[illegible]
				[illegible]	[illegible]	

F. B. 1584 PG. 168

Job No. [illegible] Division No. [illegible] Notes Red. [illegible] Plotted [illegible] Profile

Survey of [illegible] Date [illegible] Date [illegible] No. [illegible]

Survey by [illegible] Notes [illegible] Notes Chkd. [illegible] Checked [illegible] X-Sec.

Indexed [illegible] Date [illegible] Date [illegible] Date [illegible] No. [illegible]

76L298 307 8-53

PLEASE RETURN TO

LOS ANGELES COUNTY SURVEYOR

726 LOS ANGELES COUNTY ENGINEERING BLDG.

NOTE: ANY ADDITIONS OR CHANGES ON THIS SHEET MUST BE MADE OR CIRCLED IN RED INK, WITH DATE AND NAME OF PERSON MAKING CHANGE.

Do not extend notes this side of this line.

Lorica St.

STATION	B. S.	H. I.	F. S.	ELEV.	Left ℄ S	★ Right ℄ N
[illegible]				291.[illegible]		★ W. end of St.
				292.0		25' R
				292.9		175' R B.L.L.
				291.4	25' L	
				290.3	[illegible] B.L.L.	
R.S. 3				291.08	R.S. 3 El. 291.082	F.B. 1584 – Pg 152
					Lorica St (S. side) at W. end of St.	
					Bt. [illegible] in [illegible] walk to [illegible] 9600	

Profile Notes Red. ____ Plotted ____ Job No. 1812.14 Division No. ____

No. ____ Date ____ Date ____ Survey of [illegible]

X-Sec. Notes Chkd. ____ Checked ____ Survey by [illegible] Notes [illegible] Date 7-29-55

No. ____ Date ____ Date ____ Map No. ____ Indexed ____ Date ____

F. B. 1584 Pg. 169

F. B. 158-A Pg. 170 Job No. Division No. Notes Red. Plotted Profile

Survey of Date Date No.

Survey by Notes Notes Chkd. Checked X-Sec.

Indexed Date Date Date No.

STATION	B. S.	H. I.	F. S.	ELEV.

Do not extend notes this side of this line.

PLEASE RETURN TO

LOS ANGELES COUNTY SURVEYOR

726 Los Angeles County Engineering Bldg.

NOTE: ANY ADDITIONS OR CHANGES ON THIS SHEET MUST BE MADE OR CIRCLED IN RED INK, WITH DATE AND NAME OF PERSON MAKING CHANGE.

76L298 307 8-53

Notes Ck'd by W. D. WAGNER	Survey of Aspan Ave.	F. B. 1584 Pg. 171
Map No.	JN 2202.14 Tape 161 Std. 68 °F	
Office Work	Surveyed by Dougherty	
Checked	Notes W.D. Date 2-13-62	
Date	Indexed H. E. OTT MAR 2 '62	

C.I # 2202.14

Aspan Ave Area
& Survey

Dougherty
Carrasco
Spriggs
Adams

Ref:
T.B 966
T.B 1099
T.B 1819

C.S.B 2346
2228

Note
Sta. on Kirkwall Rd. in on semi tangents and not on end of curve

Tr. # 14350
17841
19634
13824

Note: Any Additions or Changes on This Sheet Must be Made or Circled in Red Ink With Date and Name of Person Making Change.

Do not extend notes this side of this line.

RETURN TO
LOS ANGELES COUNTY ENGINEER
900 LOS ANGELES COUNTY ENGINEERING BLDG.

763098 CE #247—7-53

F. B. 1584 PG. 172

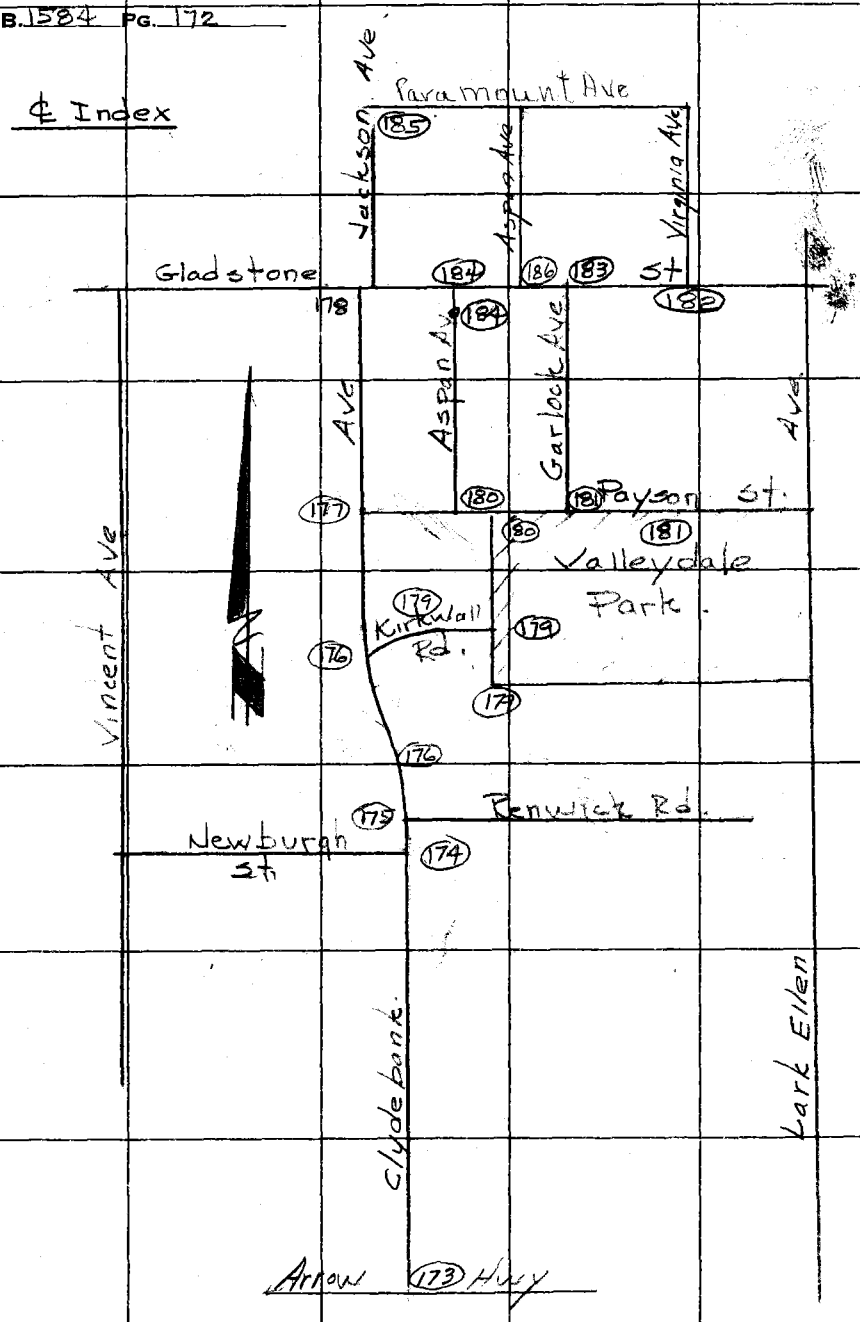

RETURN TO
LOS ANGELES COUNTY ENGINEER
700 LOS ANGELES COUNTY ENGINEERING BLDG.

Note: Any Additions or Changes on This Sheet Must be Made or Circled in Red Ink With Date and Name of Person Making Change.

Do not extend notes this side of this line.

W.S. 47.8-3

Notes Ck'd by W. D. WAGNER
Map No.
Office Work
Checked
Date

Survey of Aspan Ave S.
JN 2202.14 Tape 161 Std 68 °F
Surveyed by Dougherty
Notes Dougherty Date 2-20-62
Indexed H. E. OTT

F. B. 1584 Pg. 173

Cont. on Rt. Pg. 174

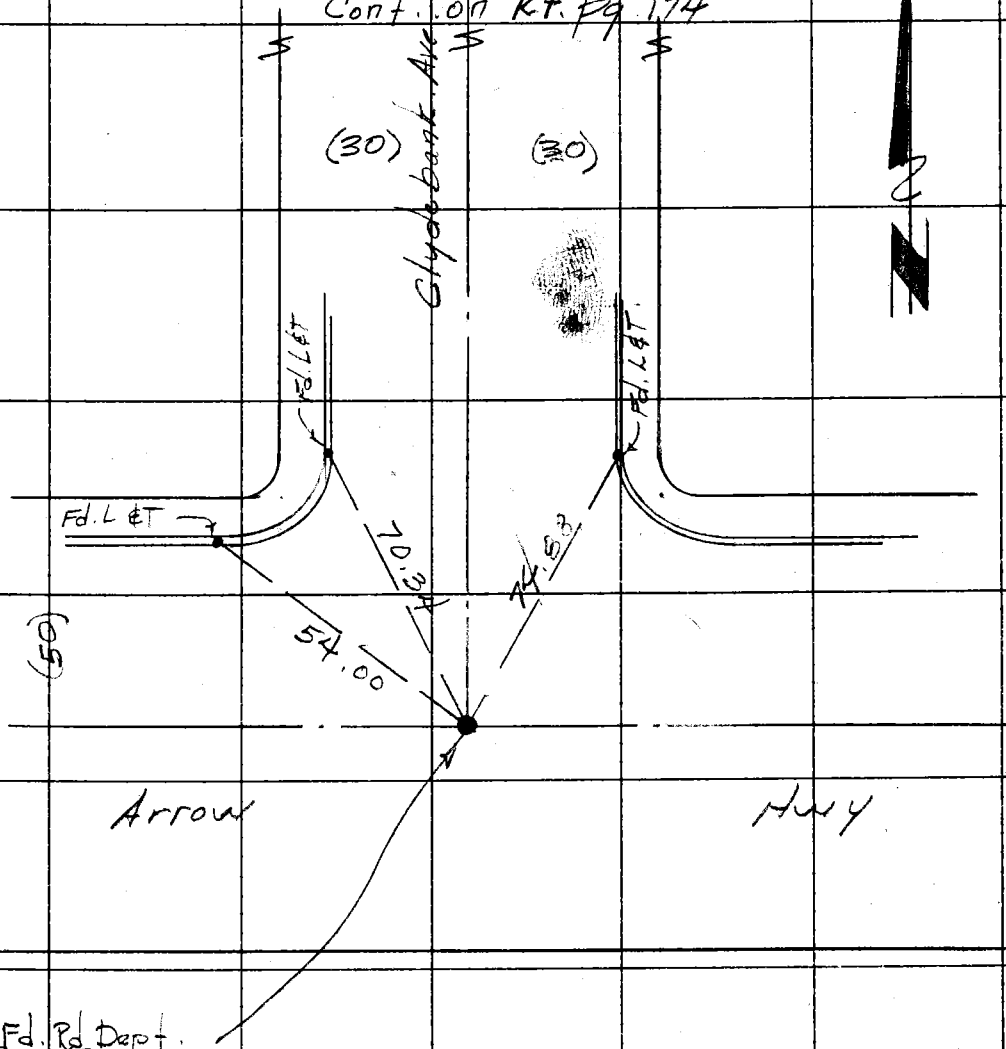

Fd. Rd Dept. Brass Cap in Well with Rd. Dept Cap Elev. = 966.154

RETURN TO
LOS ANGELES COUNTY ENGINEER
/00 LOS ANGELES COUNTY ENGINEERING BLDG.

Note: Any Additions or Changes on This Sheet Must be Made or Circled in Red Ink With Date and Name of Person Making Change.

Do not extend notes this side of this line.

763095 CE #247—7-53

F. B. 1584 Pg. 174

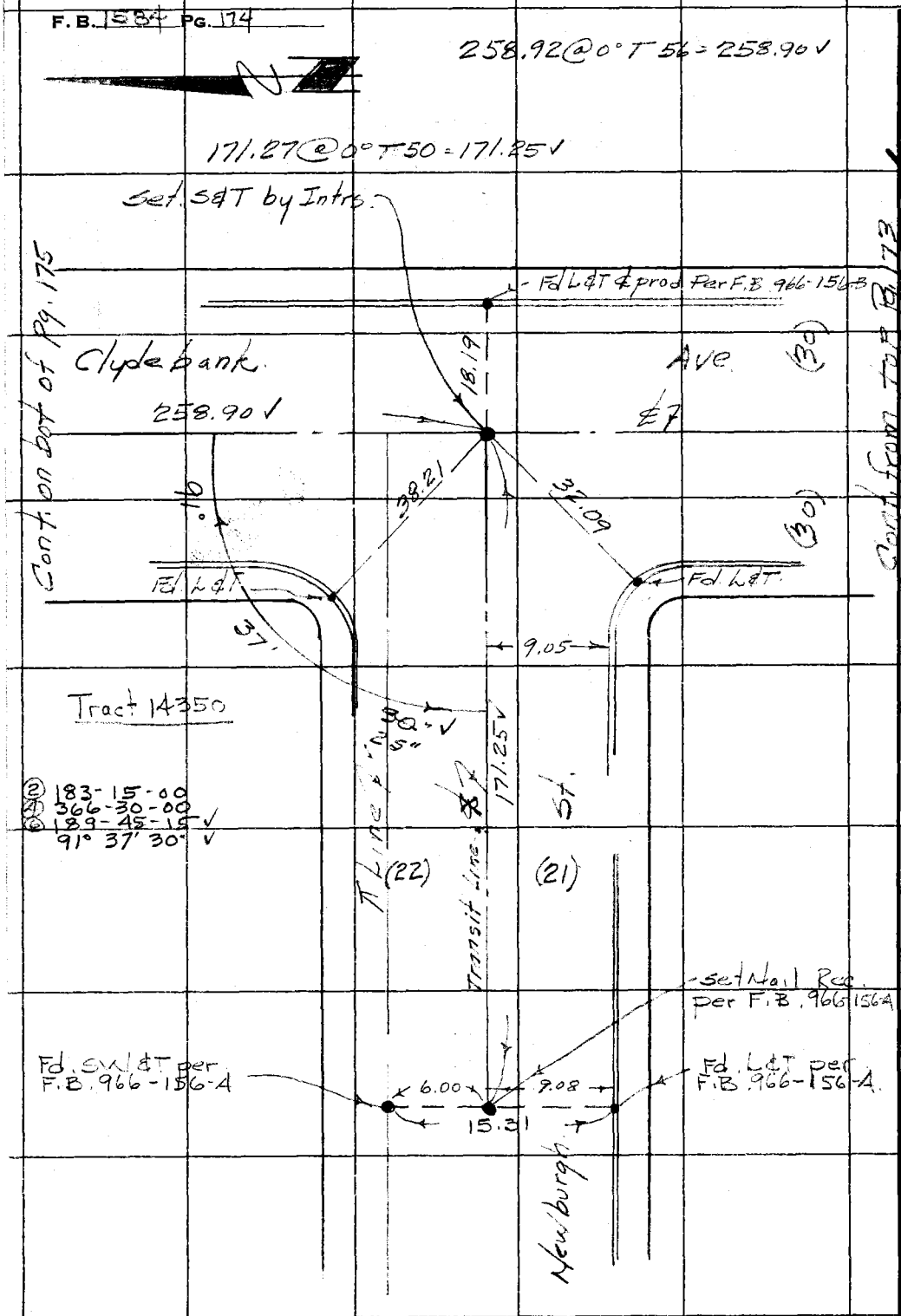

W.S. 47, B-3

RETURN TO
LOS ANGELES COUNTY ENGINEER
700 LOS ANGELES COUNTY ENGINEERING BLDG.

Do not extend notes this side of this line.

Note: Any Additions or Changes on This Sheet Must be Made or Circled in Red Ink With Date and Name of Person Making Change.

W.S. 47, B-3

Notes Ck'd by W. D. WAGNER	Survey of Aspan Ave S.S.
Map No.	JN 2202.14 Tape 161 Std 68 °F
Office Work	Surveyed by Dougherty
Checked	Notes Dougherty Date 2-20-62
Date	Indexed H. E. OTT

F. B. 1584 PG. 175

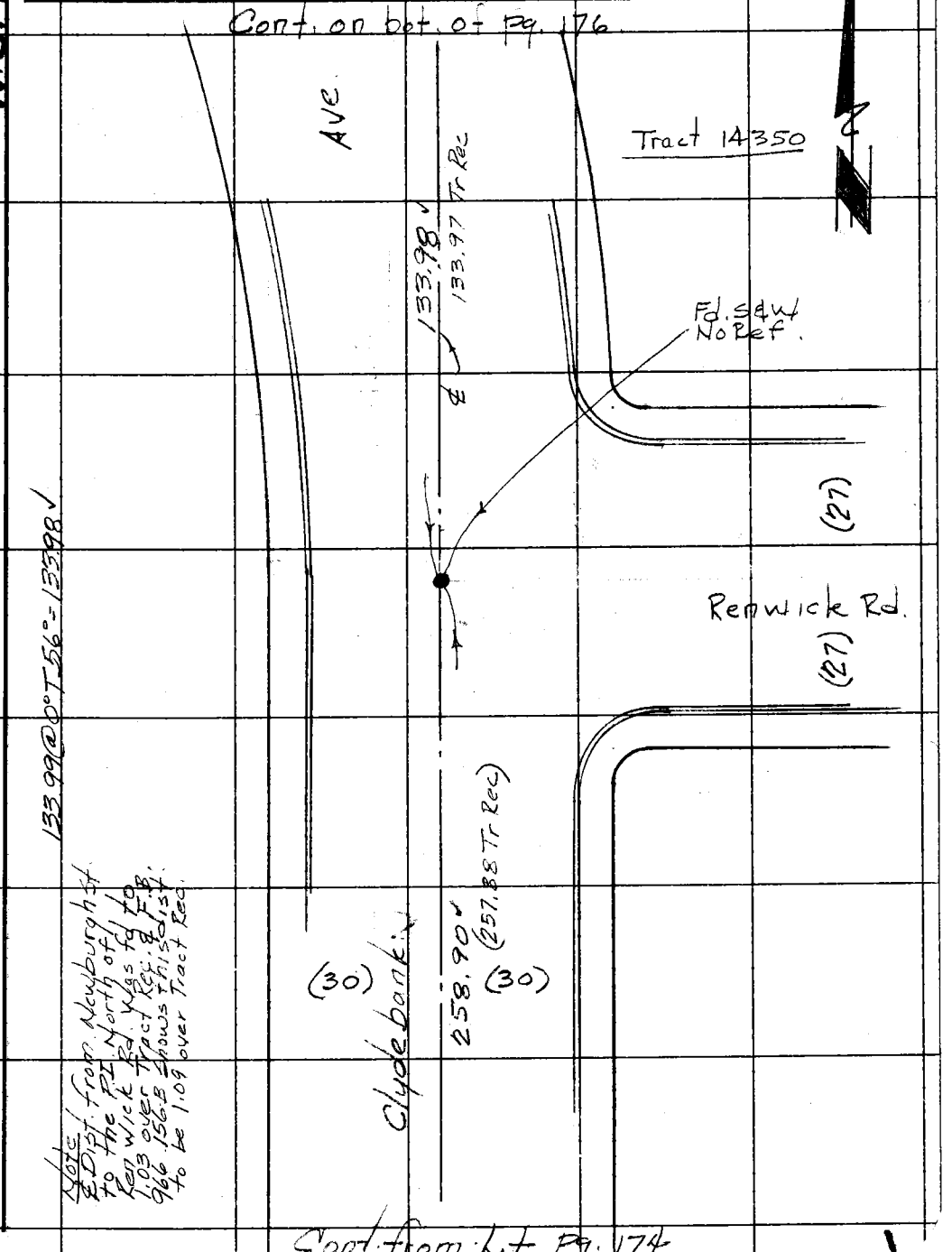

Note: Any Additions or Changes on This Sheet Must be Made or Circled in Red Ink With Date and Name of Person Making Change.

Do not extend notes this side of this line.

RETURN TO
LOS ANGELES COUNTY ENGINEER
100 LOS ANGELES COUNTY ENGINEERING BLDG.

763098 CE #247—7-59

Cont. on bot of pg. 177

W.S. 47, B-3

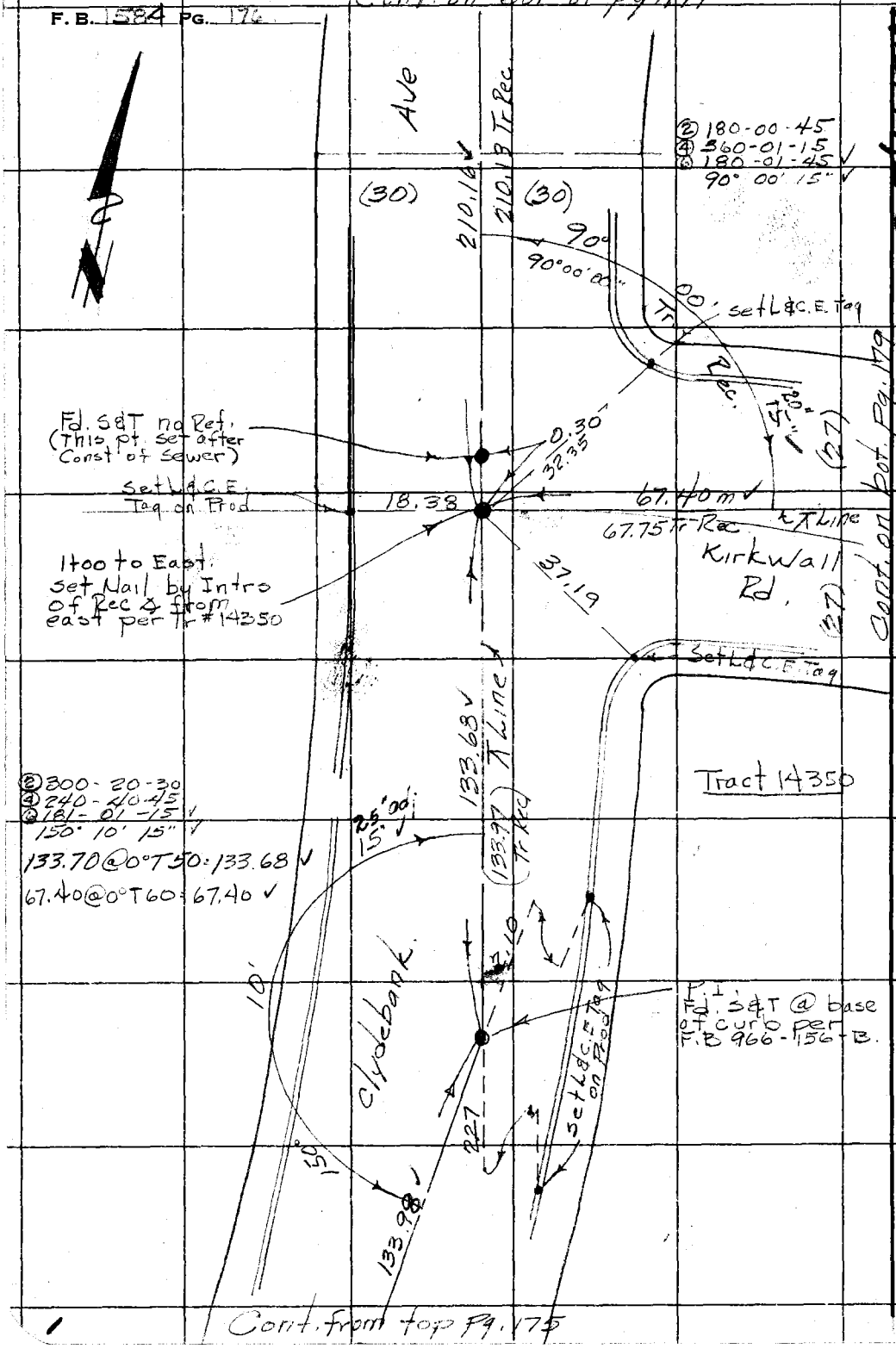

Cont. from top Pg. 175

RETURN TO
LOS ANGELES COUNTY ENGINEER
1100 LOS ANGELES COUNTY ENGINEERING BLDG.

Do not extend notes this side of this line.

Note: Any Additions or Changes on This Sheet Must be Made or Circled in Red Ink With Date and Name of Person Making Change.

W.S. 47, B-3

Notes Ck'd by W. D. WAGNER	Survey of Aspan Ave S.S	F. B. 1584 Pg. 177
Map No.	JN 2202.14 Tape 161 Std 68 °F	
Office Work	Surveyed by Dougherty	
Checked	Notes Dougherty Date 2-13-62	
Date	Indexed H. E. OTT	

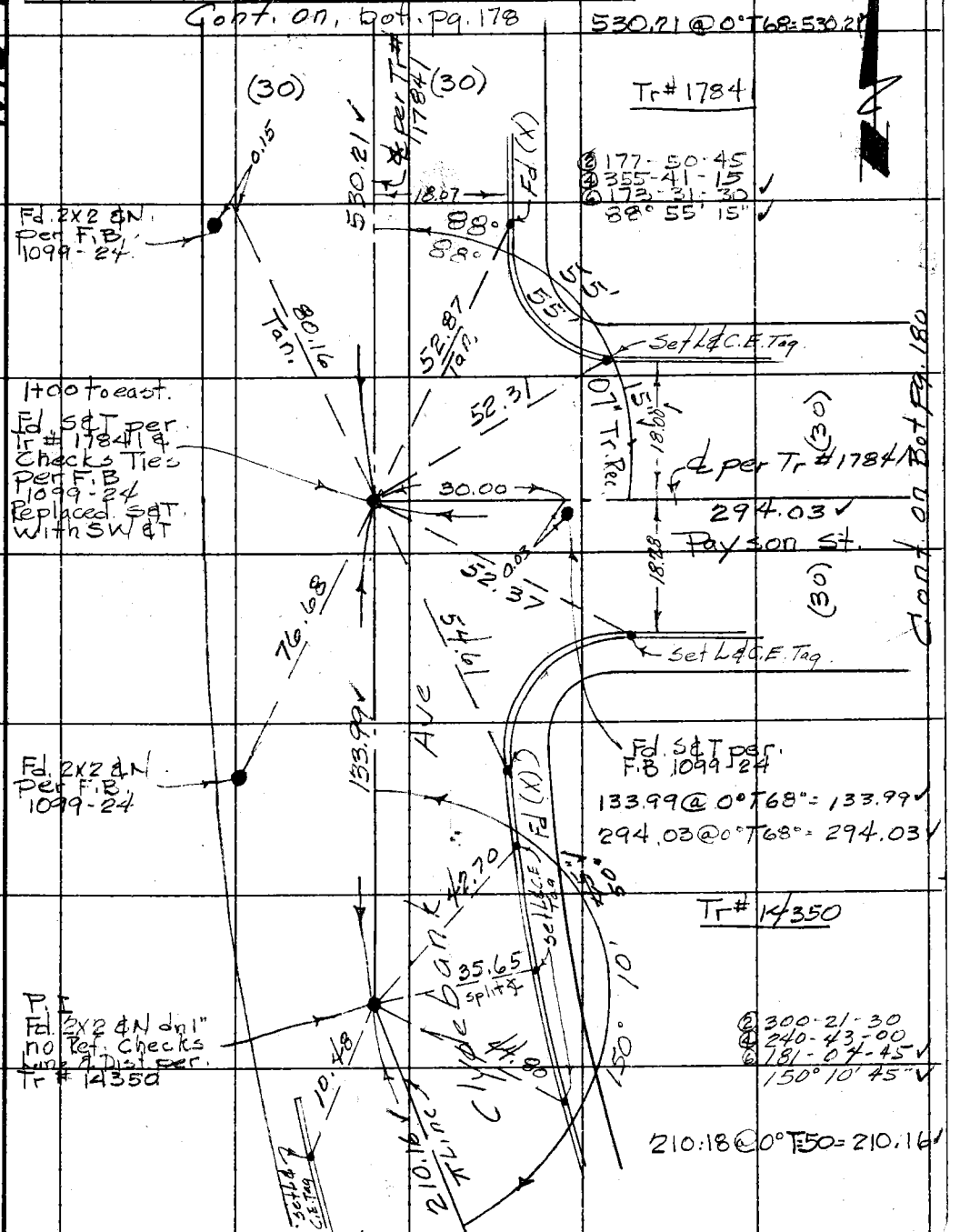

Note: Any Additions or Changes on This Sheet Must be Made or Circled in Red Ink With Date and Name of Person Making Change.

Do not extend notes this side of this line.

RETURN TO
LOS ANGELES COUNTY ENGINEER
700 LOS ANGELES COUNTY ENGINEERING BLDG.

76309S CE #247—7-53

F.B. 1584 PG. 178

Cont. on Bot. Pg 185

W.S. 47B-4

RETURN TO
LOS ANGELES COUNTY ENGINEER
900 LOS ANGELES COUNTY ENGINEERING BLDG.

Do not extend notes this side of this line.

Note: Any Additions or Changes on This Sheet Must be Made or Circled in Red Ink With Date and Name of Person Making Change.

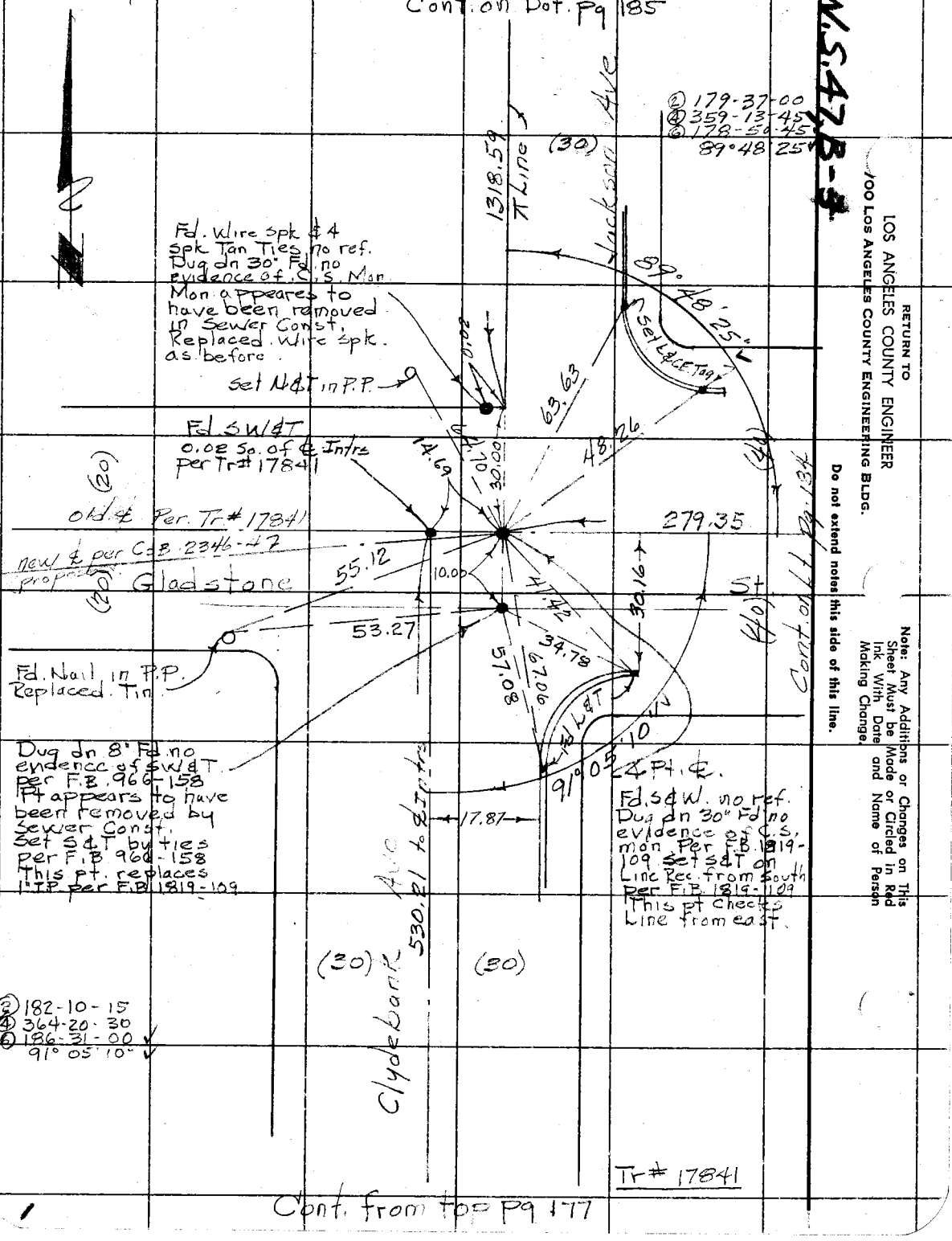

Cont. from top Pg 177

W.S.47,B-3

Notes Ck'd by W. D. WAGNER	Survey of Aspan Ave S.S.
Map No.	JN 2202.14 Tape 161 Std 68 °F
Office Work	Surveyed by Dougherty
Checked	Notes Dougherty Date 2-6-62
Date	Indexed H. E. OTT

F. B. 1584 PG. 179

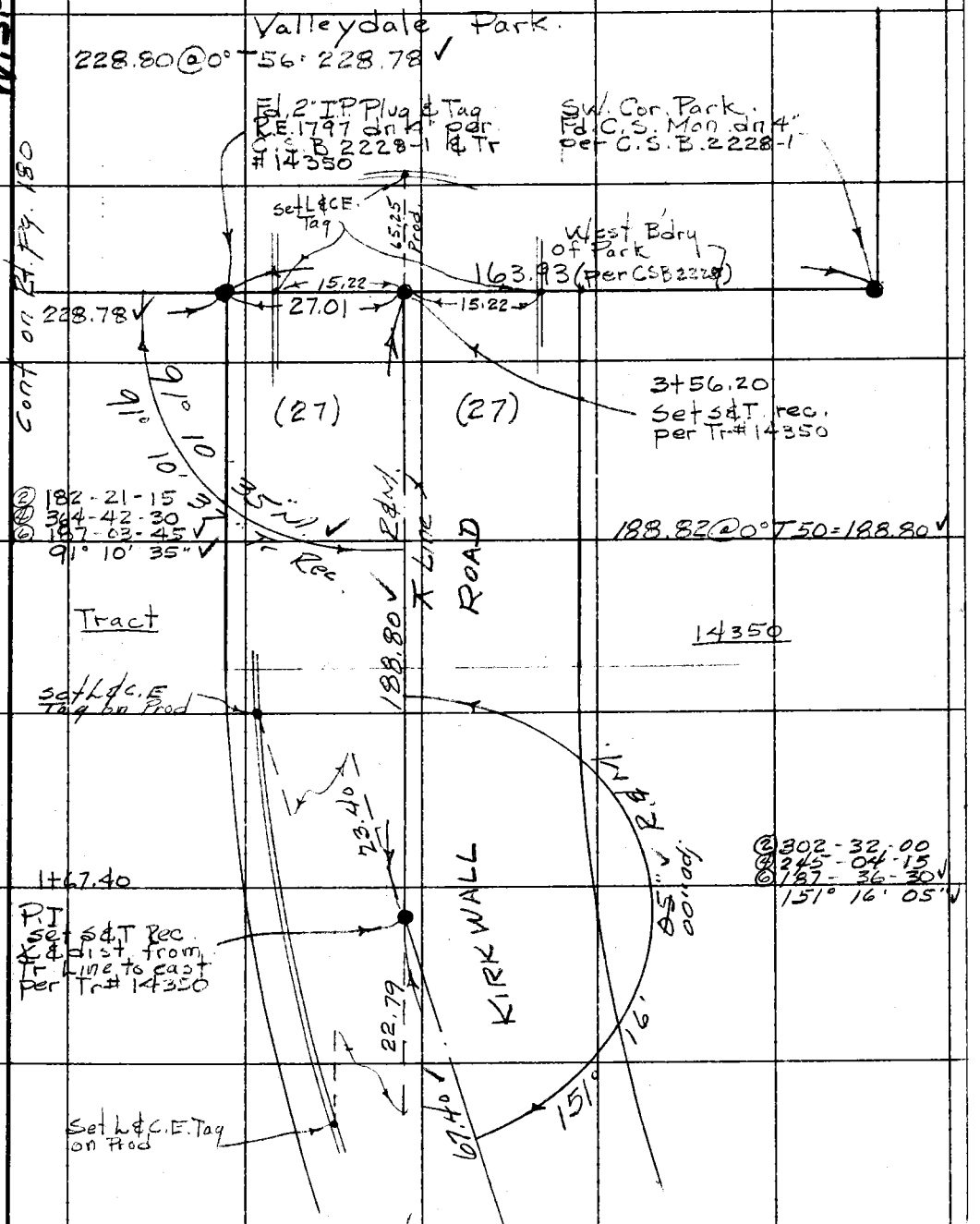

Cont. from Rt. Pg. 176

Note: Any Additions or Changes on This Sheet Must be Made or Circled in Red Ink With Date and Name of Person Making Change.

Do not extend notes this side of this line.

RETURN TO
LOS ANGELES COUNTY ENGINEER
700 LOS ANGELES COUNTY ENGINEERING BLDG.

763098 CE #247—7-53

RETURN TO
LOS ANGELES COUNTY ENGINEER
700 LOS ANGELES COUNTY ENGINEERING BLDG.

Note: Any Additions or Changes on This Sheet Must be Made or Circled in Red Ink With Date and Name of Person Making Change.

Do not extend notes this side of this line.

W.S.47B-3

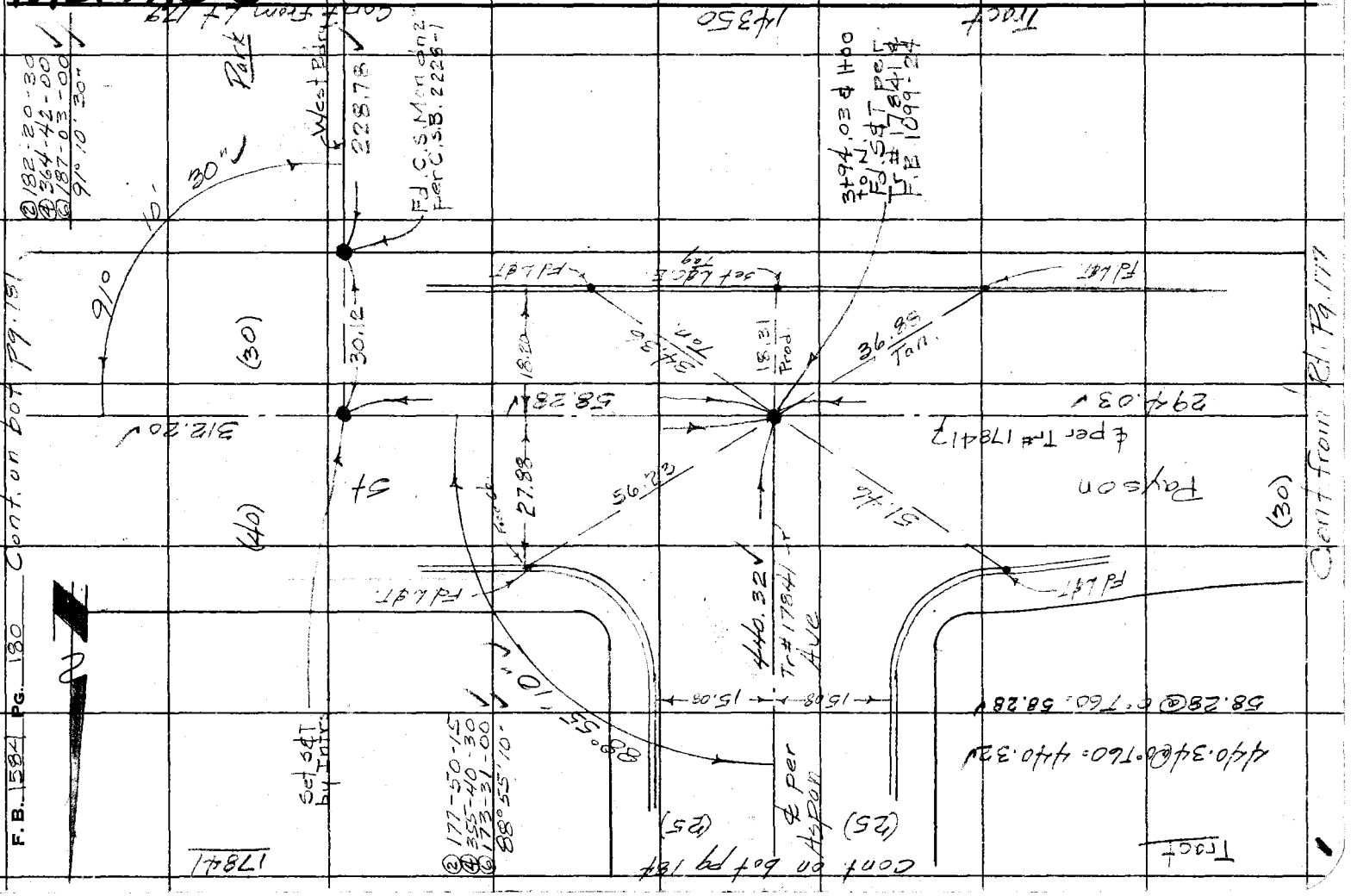

76309S CE #247—7-59

RETURN TO
LOS ANGELES COUNTY ENGINEER
700 LOS ANGELES COUNTY ENGINEERING BLDG.

Note: Any Additions or Changes on This Sheet Must be Made or Circled in Red Ink With Date and Name of Person Making Change.

Do not extend notes this side of this line.

W.S. 47, B-3

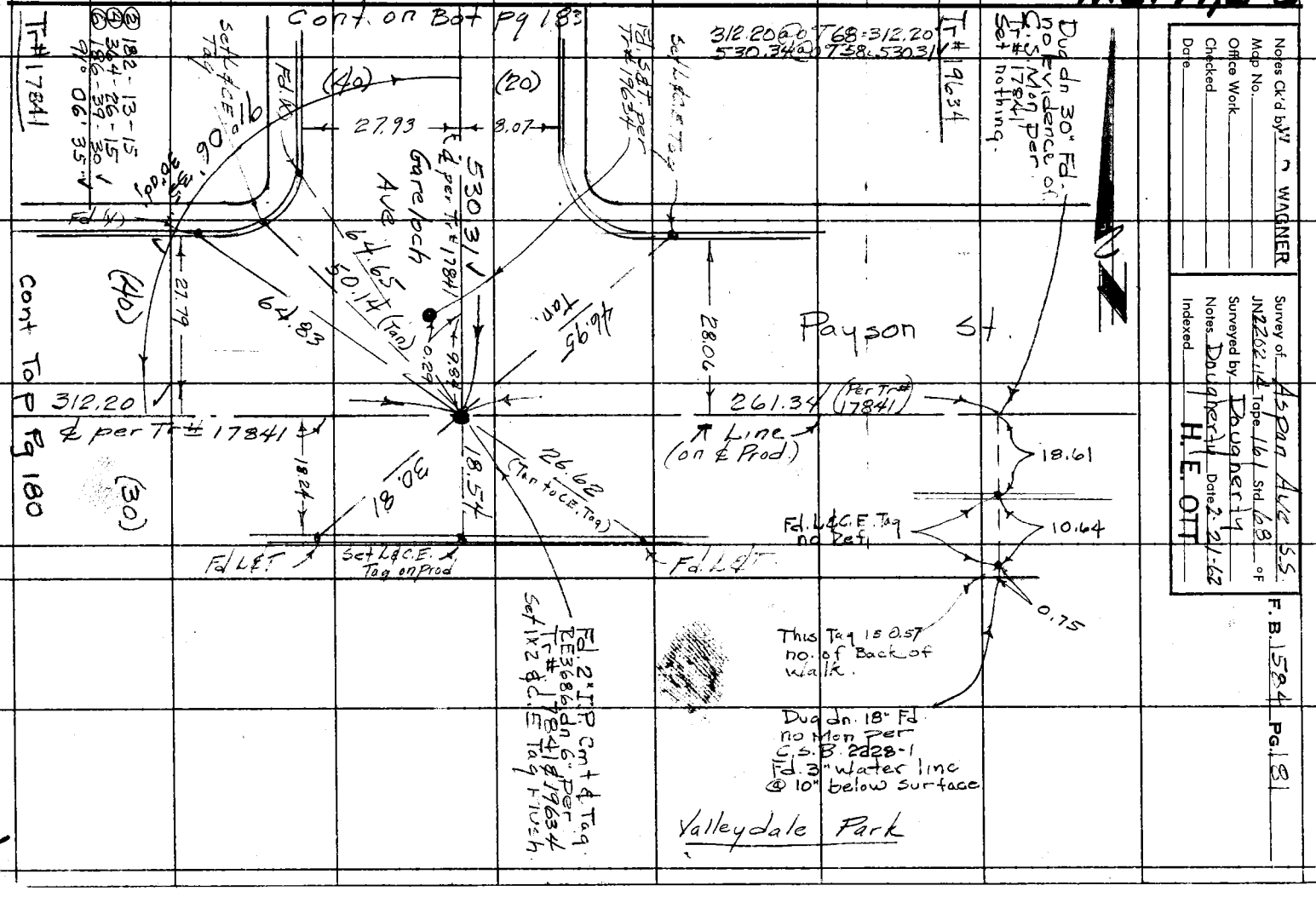

RETURN TO
LOS ANGELES COUNTY ENGINEER
700 LOS ANGELES COUNTY ENGINEERING BLDG.

Note: Any Additions or Changes on This Sheet Must be Made or Circled in Red Ink With Date and Name of Person Making Change.

Do not extend notes this side of this line.

W.S. 47, B-3

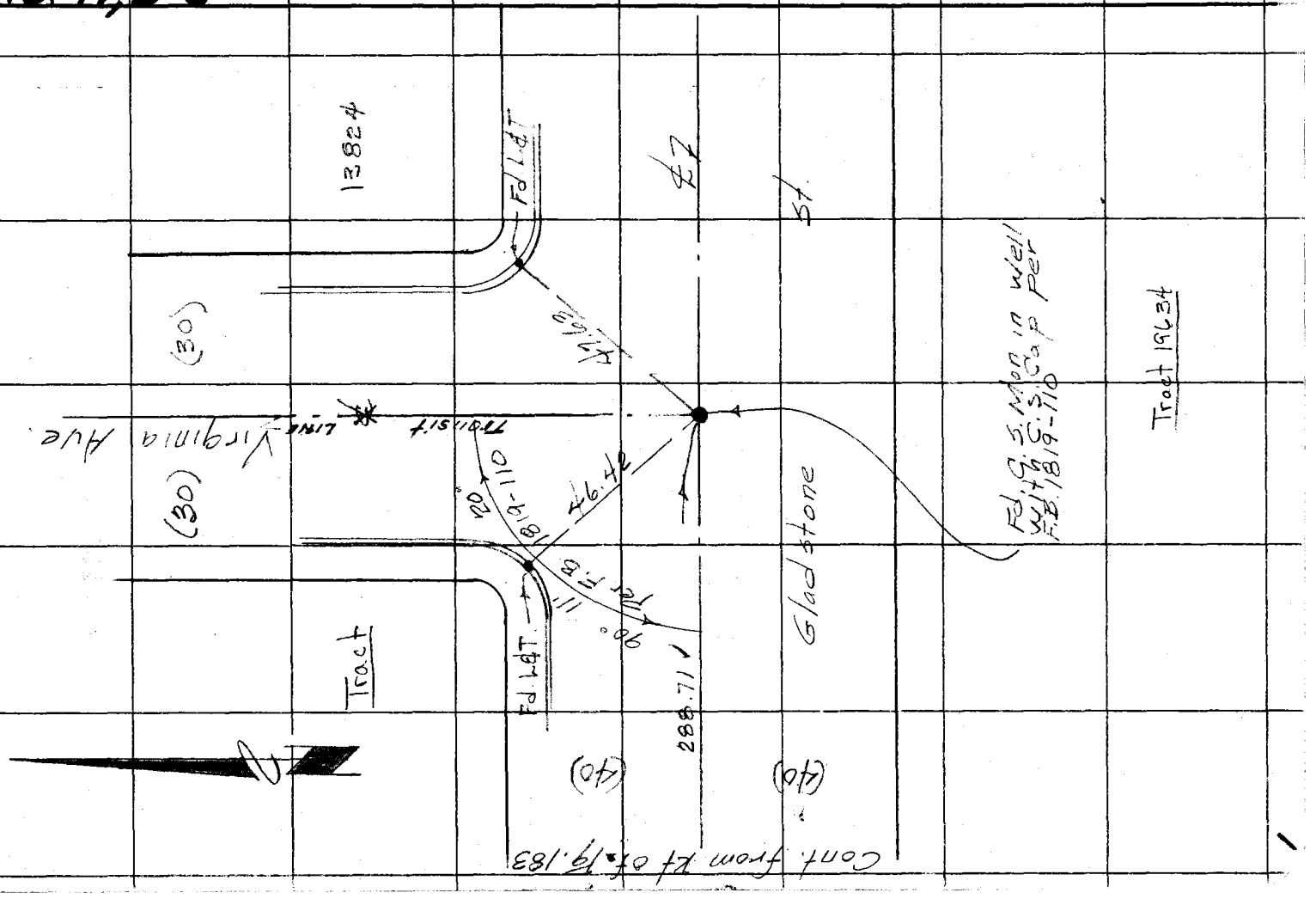

F.B. 1564 PG. 182

W.S. 47, B-3

Notes Ck'd by W. D. WAGNER	Survey of Aspan Ave SS
Map No.	JN 2202.14 Tape 161 Std 68 °F
Office Work	Surveyed by Dougherty
Checked	Notes Dougherty Date 2-16-62
Date	Indexed H. E. OTT

F. B. 1584 PG. 183

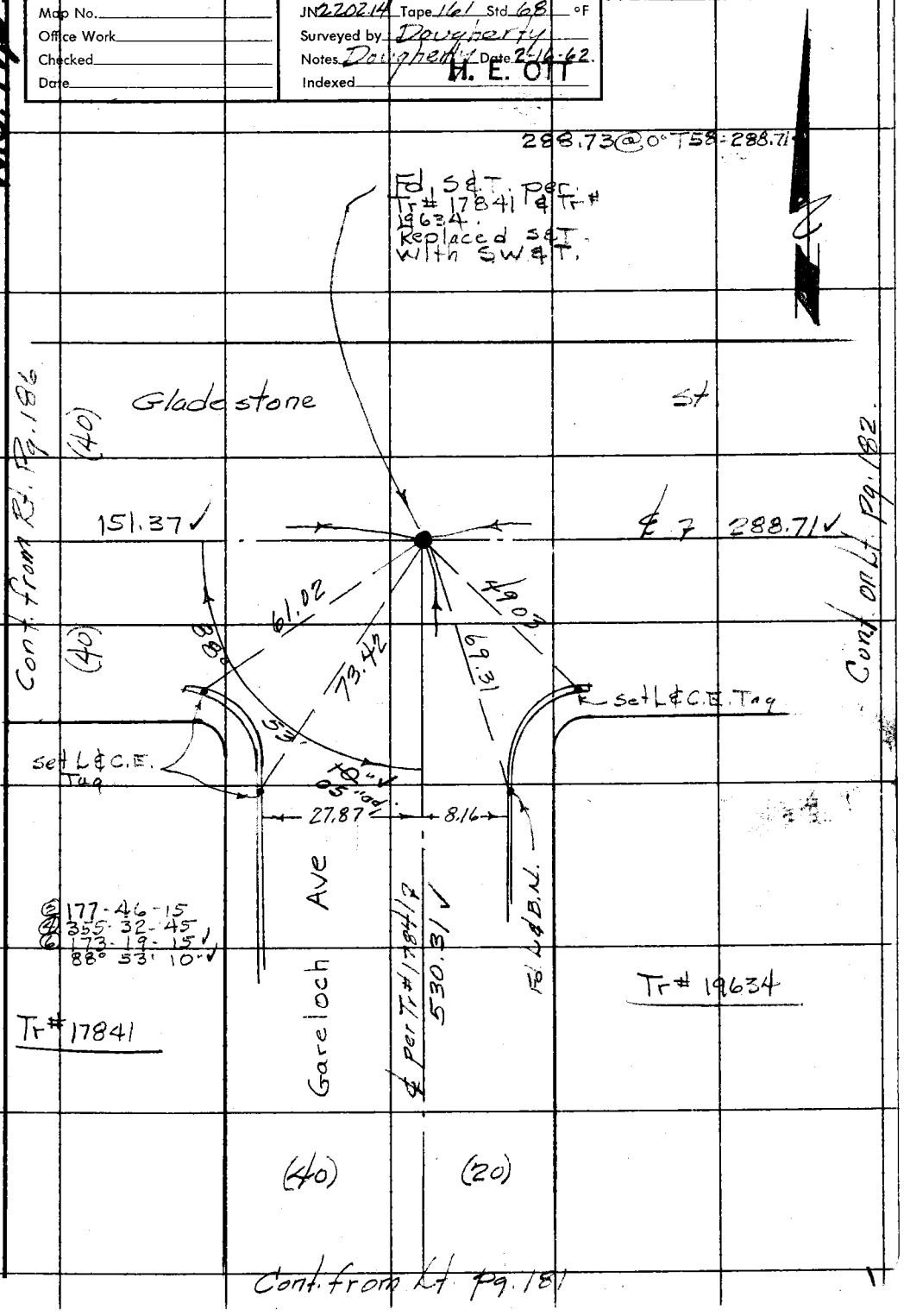

Note: Any Additions or Changes on This Sheet Must be Made or Circled in Red Ink With Date and Name of Person Making Change.

Do not extend notes this side of this line.

RETURN TO
LOS ANGELES COUNTY ENGINEER
700 LOS ANGELES COUNTY ENGINEERING BLDG.

763095 CE #247—7-59

F. B. 1584 PG. 184

W.S. 47, B-3

RETURN TO
LOS ANGELES COUNTY ENGINEER
900 LOS ANGELES COUNTY ENGINEERING BLDG.

Do not extend notes this side of this line.

Note: Any Additions or Changes on This Sheet Must be Made or Circled in Red Ink With Date and Name of Person Making Change.

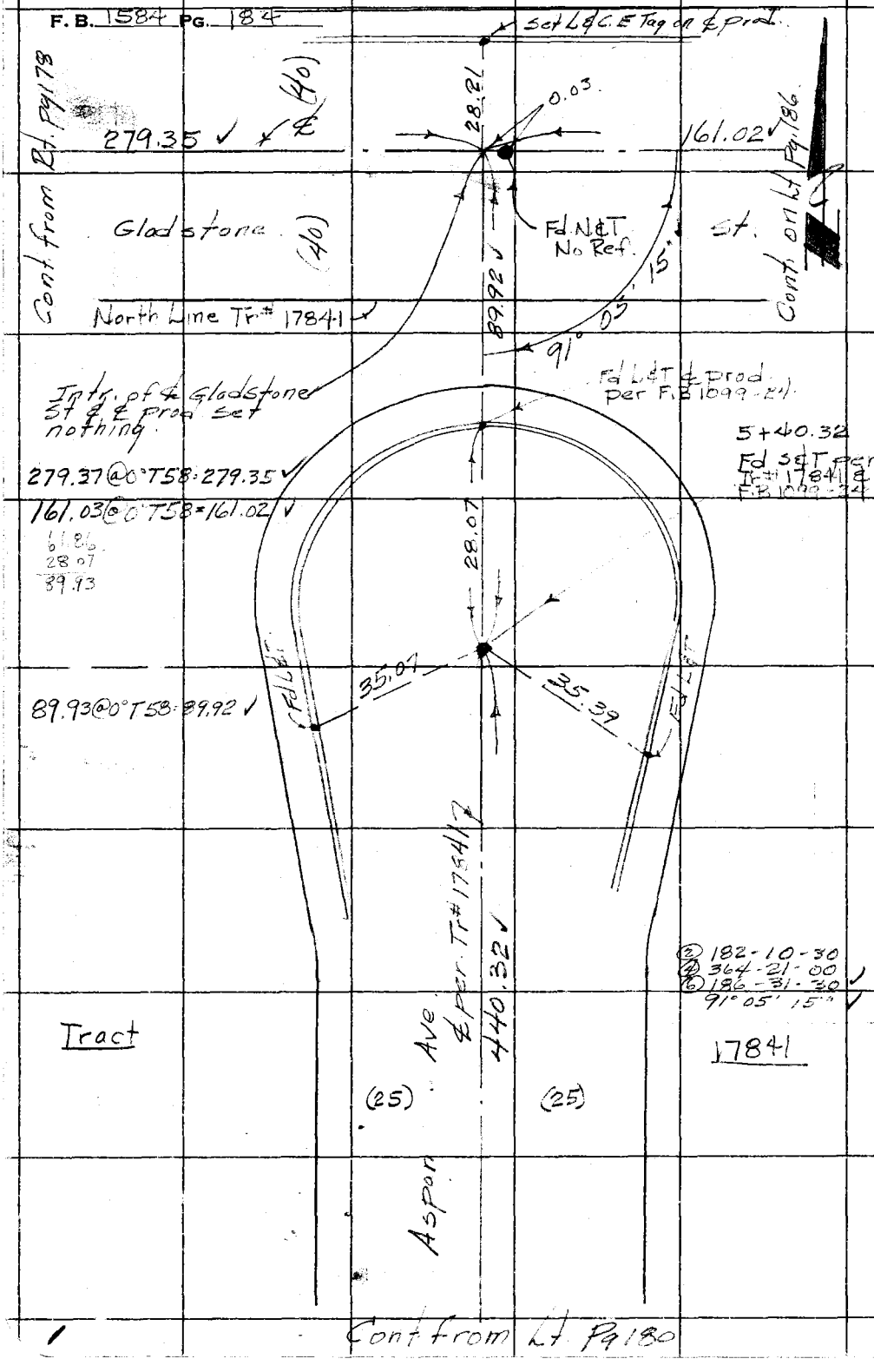

W.S. 47, B-3

Notes Ck'd by W. D. WAGNER	Survey of Aspan Ave S.S.
Map No.	JN 2202.14 Tape 161 Std 68 °F
Office Work	Surveyed by Dougherty
Checked	Notes Dougherty Date 2-23-62
Date	Indexed H. E. OTT

F. B. 1584 PG. 185

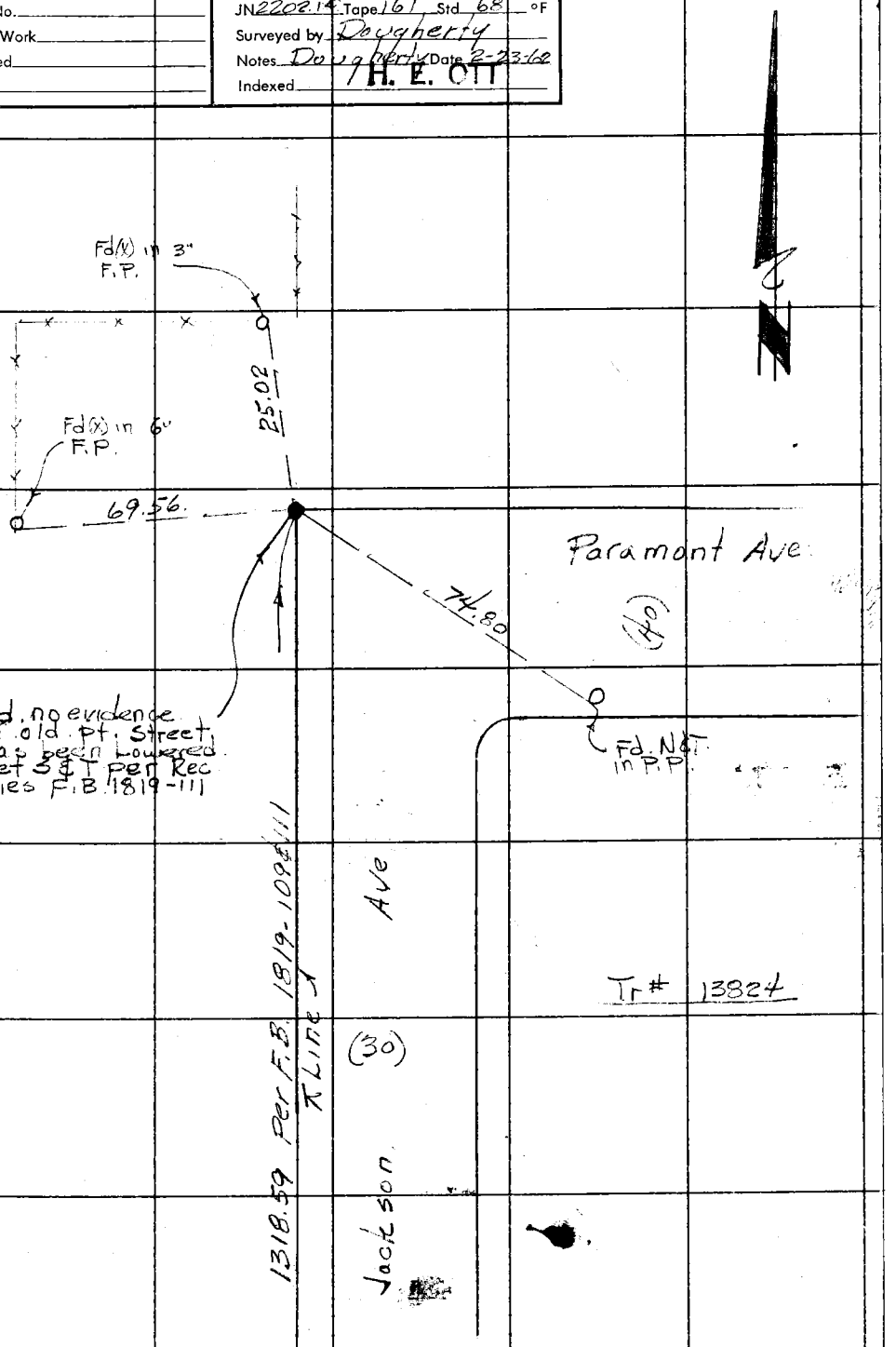

Note: Any Additions or Changes on This Sheet Must be Made or Circled in Red Ink With Date and Name of Person Making Change.

Do not extend notes this side of this line.

RETURN TO
LOS ANGELES COUNTY ENGINEER
00 LOS ANGELES COUNTY ENGINEERING BLDG.

763095 CE #247—7-53

Cont. from top Pg 178

F. B. 1584 PG. 186

W.S. 47, B-3

RETURN TO
LOS ANGELES COUNTY ENGINEER
700 LOS ANGELES COUNTY ENGINEERING BLDG.

Do not extend notes this side of this line.

Note: Any Additions or Changes on This Sheet Must be Made or Circled in Red Ink With Date and Name of Person Making Change.

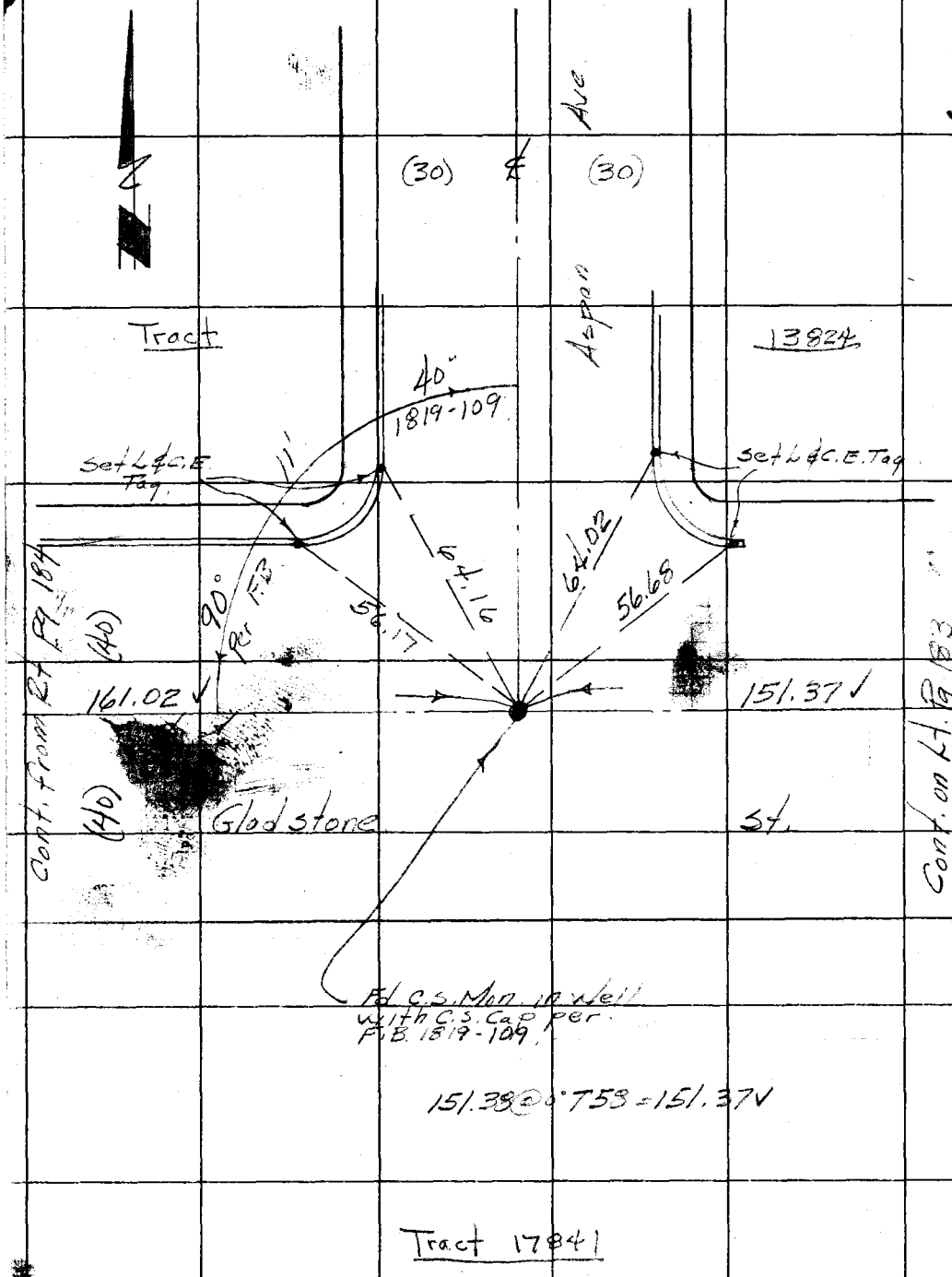

Tract 17841

F. B. 1584 PG. 187

NOTES RED. JOB NO 2202.14 SURVEY OF Aspen Ave S.S.
DATE SURVEY BY Dougherty
NOTES CHKD. Miller NOTES BY Dougherty DATE 2-26-62
DATE INDEXED H. E. OTT DATE MAR 2 '62

NOTE: ANY ADDITIONS OR CHANGES ON THIS SHEET MUST BE MADE OR CIRCLED IN RED INK, WITH DATE AND NAME OF PERSON MAKING CHANGE.

Do not extend notes this side of this line

B.M.	1ST RUN	DIFF.	2ND RUN	3RD RUN	ADJ. ELEV.	DESCRIPTION
						J.N. 2202.14
						Aspn. Ave S.S.
						Bench Levels for Sewer Dist. From L.A. Co. Precise Level Net #11 with Checks on Fd Bd. Dept. BM on Gladstone St. & L.A. Co. Eng Level Net at Valleydale Park.
						12-26-62
						Dougherty Cairasco Aguirre Spriggs
						indexed 3/6/62

PLEASE RETURN TO
LOS ANGELES COUNTY SURVEYOR
725 LOS ANGELES COUNTY ENGINEERING BLDG.

765420 S & E-353 4-54

76S420 S & E-353 4-54

PLEASE RETURN TO
LOS ANGELES COUNTY SURVEYOR
725 LOS ANGELES COUNTY ENGINEERING BLDG.

NOTE: ANY ADDITIONS OR CHANGES ON THIS SHEET MUST BE MADE OR CIRCLED IN RED INK, WITH DATE AND NAME OF PERSON MAKING CHANGE.

Do not extend notes this side of this line

B.M.	1ST RUN	DIFF.	2ND RUN	3RD RUN	ADJ. ELEV.	DESCRIPTION

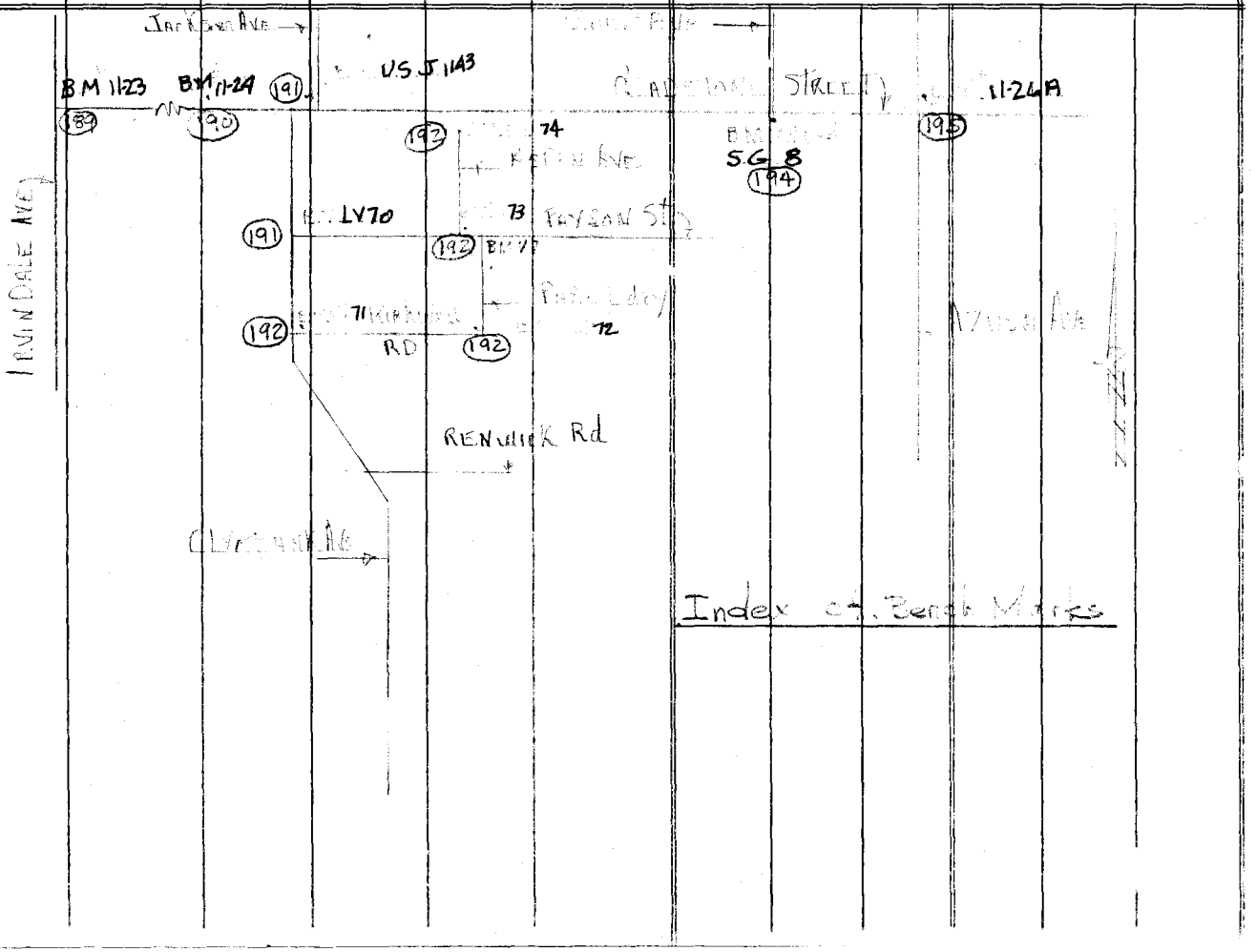

JOB NO. 2202.14 SURVEY OF Aspen Ave NOTES RED.
SURVEY BY J.N. Dougherty DATE 2-26-62 NOTES CHKD.
NOTES BY H.E. Ott DATE
INDEXED DATE

F. B. 1584 PG. 188

76S420 S & E-353 4-54

PLEASE RETURN TO
LOS ANGELES COUNTY SURVEYOR
725 LOS ANGELES COUNTY ENGINEERING BLDG.

NOTE: ANY ADDITIONS OR CHANGES ON THIS SHEET MUST BE MADE OR CIRCLED IN RED INK, WITH DATE AND NAME OF PERSON MAKING CHANGE.

Do not extend notes this side of this line

B.M.	1ST RUN	DIFF.	2ND RUN	3RD RUN	ADJ. ELEV.	DESCRIPTION
Fd BM 11-23	497.028 ✓		1957 Adj.		497.028	BM #11-23 Near the N.E. Cor. of Irwindale Ave & Gladstone St. 22.4' N. of S. end of E. Cb. on Irwindale Ave & 10.2' W. of a L&T in E. Cb. in Well with C.S. Cap A Std. C.S. Mon Marked BM 11-23 1952 RE 63 F.B. 1376-24
+	5.888		+5.795			
⊼	502.916 ✓	+1.770	+1.769			
−	4.118		−4.026			
T.P.	498.798 ✓					
+	5.547		+5.470			
⊼	504.345 ✓	+1.726	+1.727			
−	3.821		−3.743			(East on Gladstone St)
T.P.	500.524 ✓					
+	4.555		+4.481			
⊼	505.079 ✓	+0.908	+0.909			
−	3.647		−3.572			
T.P.	501.432 ✓					
+	4.491		+4.470			
⊼	505.923 ✓	+2.559	+2.556			
−	1.932		−1.914			
T.P.	503.991 ✓					
+	2.588		+2.527			
⊼	506.579 ✓	−1.102	−1.101			
−	3.690		−3.628			
T.P.	502.889 ✓					
+	4.410		+4.359			
⊼	507.299 ✓	+0.860	+0.860			
−	3.550		−3.499			
T.P.	503.749 ✓					
+	4.332		+4.302			
⊼	508.081 ✓	+0.369	+0.369			
−	3.963		−3.933			
T.P.	504.118 ✓					

NOTES RED. _____ JOB NO. 2202-A SURVEY OF Aspen Ave S.
DATE _____ SURVEY BY Daugherty
NOTES CHKD Miller NOTES BY Daugherty DATE 2-26-62
DATE _____ INDEXED H. E. OTT DATE _____

F. B. 1584 PG. 189

76S420 S & E-353 4-54

PLEASE RETURN TO
LOS ANGELES COUNTY SURVEYOR
725 LOS ANGELES COUNTY ENGINEERING BLDG.

NOTE: ANY ADDITIONS OR CHANGES ON THIS SHEET MUST BE MADE OR CIRCLED IN RED INK, WITH DATE AND NAME OF PERSON MAKING CHANGE.

Do not extend notes this side of this line

JOB NO. 2202.14 SURVEY OF Aspan Ave
SURVEY BY Daugherty
NOTES BY Daugherty DATE 2-26-62 NOTES CHKD. DATE
INDEXED DATE NOTES RED. DATE

F. B. 1584 Pg. 190

B.M.	1ST RUN	DIFF.	2ND RUN	3RD RUN	ADJ. ELEV.	DESCRIPTION
T.P.	504.118 ✓					
+	5.013		+ 5.010			
⌆	509.131 ✓	+0.907	+ 0.909			
−	4.106		−4.101			
T.P.	505.025 ✓					
+	5.343		+ 5.222			
⌆	510.368 ✓	+0.893	+ 0.894			
−	4.450		−4.328			
T.P.	505.918 ✓					
+	4.828		+ 4.770			
⌆	510.746 ✓	+ 0.196	+ 0.194			
−	4.632		−4.573			
T.P.	506.114 ✓					
+	4.953		+ 4.926			
⌆	511.067 ✓	+ 0.117	+ 0.116			
−	4.833		−4.810			
T.P.	506.231 ✓					
+	5.986		+ 5.947			
⌆	512.217 ✓	0.090	- 0.090			
−	6.076		- 6.037			
Fd. BM 11-24	506.141 ✓					BM 11-24 Elev. = 506.130 F.B. 1376-25 At intersection of Gladstone St & entrance to Azusa Rock Co. 12.5' N. of ℄ pavement of Gladstone St. & 19' W. of ℄ pavement of entrance to Azusa Rock Co. in W. wall of C.S. Sup. A std. C.S. Mon. marked BM 11-24 1952 RE 63.
+	5.010		+ 4.999			
⌆	511.151 ✓	0.633	+ 0.632			
−	4.377		- 4.357			
T.P.	506.774 ✓					
+	5.069		+ 4.983			
⌆	511.843 ✓	+ 0.196	+ 0.195			
−	4.873		- 4.798			
T.P.	506.970 ✓					

76S420 S & E-353 4-54

PLEASE RETURN TO
LOS ANGELES COUNTY SURVEYOR
725 LOS ANGELES COUNTY ENGINEERING BLDG.

NOTE: ANY ADDITIONS OR CHANGES ON THIS SHEET MUST BE MADE OR CIRCLED IN RED INK, WITH DATE AND NAME OF PERSON MAKING CHANGE.

Do not extend notes this side of this line

B.M.	1ST RUN	DIFF.	2ND RUN	3RD RUN	ADJ. ELEV.	DESCRIPTION
T.P.	506.970 ✓					
+	5.248		+5.292			
π	512.218 ✓	+0.391	+0.390			
−	4.857		−4.902			
T.P.	507.361 ✓					
+	4.052		+4.019			
π	511.413 ✓	+0.497	+0.497			
−	3.555		−3.522			
Fd. USC&GS BM. J-1143 (1961)	507.858 ✓	(South on Clydebank Av)				USC&GS BM J-1143 Elev=
+	3.307		+2.966			No Ref. N.W. Cor. Gladstone St &
π	511.165 ✓	−3.528	−3.529			Jackson Ave (Clydebank Ave) 59'
−	6.835		−6.495			N. of the ℄ of Gladstone St & 28'
T.P.	504.330 ✓					W of the ℄ of Jackson Ave. A Sta.
+	3.019		+2.967			U.S.C&G.S. Brass Cap in 12" Conc mon
π	507.349 ✓	−2.534	−2.530			up 4" Marked J-1143 1961
−	5.553		−5.497			
T.P.	501.796 ✓					
+	2.755		+2.676			
π	504.551 ✓	−1.497	−1.496			
−	4.252		−4172			
Set BM LV-70	500.299 ✓				500.299	BM LV-70 Elev=500.30 F.B 1584-19'
+	2.959		+2.941			NE Cor. Clydebank Ave & Payson St
π	503.258 ✓	2.417	−2.416			10.5' E. of E.C.R. Cmt. spk in lead
−	5.376		−5357			top of Cb.
T.P.	497.882 ✓					

NOTES RED. _____ JOB NO. 2202.14 SURVEY OF Aspen Ave
DATE _____ SURVEY BY Daugherty DATE 2-26-62
NOTES CHKD. Miller NOTES BY Daugherty DATE
INDEXED H. E. OTT DATE

F.B. 1584 PG. 191

76S420 S & E-353 4-54

PLEASE RETURN TO
LOS ANGELES COUNTY SURVEYOR
725 LOS ANGELES COUNTY ENGINEERING BLDG.

NOTE: ANY ADDITIONS OR CHANGES ON THIS SHEET MUST BE MADE OR CIRCLED IN RED INK, WITH DATE AND NAME OF PERSON MAKING CHANGE.

Do not extend notes this side of this line

JOB NO. 2202 SURVEY OF Aspan Ave. 3rd NOTES RED.
SURVEY BY Dan Gentry DATE NOTES CHKD.
NOTES BY D.H.E. DATE 2-26-62 DATE
INDEXED DATE

F.B. 1584 PG. 192

B.M.	1ST RUN	DIFF.	2ND RUN	3RD RUN	ADJ. ELEV.	DESCRIPTION
T.P	497.882 ✓					
+	3.177		+3.172			
π	401.059 ✓	-1.829	-1.828			
-	5.006		-5.000			
Set BM LV-71	496.053 ✓	(East of Kirkwall Rd)			496.053	BM LV-71 Elev = 496.05 F.B 1584-192 NE Cor. Clydebank Ave & Kirkwall Rd. 3' E. of E.C.R. Cmt spk in lead top of Cb.
+	5.450		+5.424			
π	501.503 ✓	+1.749	+1.749			
-	3.701		-3.675			
Set BM LV-72	497.802 ✓	(N on Park Bndry)			497.802	BM LV-72 Elev = 497.80 F.B 1584-192 Kirkwall Rd 300' E of Clydebank Ave at east end 4.4' N of approx & prod Cmt Spk in lead top Curb
+	5.715		+5.316	+5.867		
π	503.517 ✓	+2.369	+2.736	+2.369		
-	3.346		-3.580	-3.498		
Fd BM V-7	500.171 ✓				500.171	BM V-7 Elev = 500.115 F.B 1595-31 350' E of ℄ Clydebank Ave. E top Cb (1) Payson st spk in lead E of house #934 36 W of end of Cb
+	5.174		+5.150			
π	505.345 ✓	+1.021	+1.023			
-	4.153		-4.127			
Set BM LV-73	501.192 ✓	(N on Aspan Ave)			501.192	BM LV-73 Elev = 501.19 F.B 1584-192 NE Cor. Payson st & Aspan Ave 3' E of E.C.R. Cmt spk in lead top Cb
+	4.219		+4.145			
π	505.411 ✓	+0.138	+0.141			
-	4.081		-4.004			
T.P.	501.330 ✓					
+	5.297		+5.365			
π	506.727 ✓	+3.121	+3.123			
-	2.276		-2.242			
Set BM LV-74	504.451 ✓	(East on Gladstone St)			504.451	BM LV-74 Elev 504.45 F.B 1584-192 Aspan Ave 90' So of the ℄ of Gladstone st. at N. end of st. 8.5' E of approximate & prod. Cmt spk in lead top Cb.
+	5.991		+5.970			
π	510.442 ✓	+1.548	+1.549			
-	4.442		-4.421			
T.P.	506.000 ✓					

76S420 S & E-353 4-54

PLEASE RETURN TO
LOS ANGELES COUNTY SURVEYOR
725 LOS ANGELES COUNTY ENGINEERING BLDG.

NOTE: ANY ADDITIONS OR CHANGES ON THIS SHEET MUST BE MADE OR CIRCLED IN RED INK, WITH DATE AND NAME OF PERSON MAKING CHANGE.

Do not extend notes this side of this line

B.M.	1ST RUN	DIFF.	2ND RUN	3RD RUN	ADJ. ELEV.	DESCRIPTION
T.P	506.000					
+	5.352		+5.383			
⊼	511.352	+0.594	+0.591			
−	4.758		−4.792			
T.P.	506.594					
+	4.587		+4.521			
⊼	511.181	+0.024	+0.024			
−	4.563		−4.497			
T.P.	506.618					
+	4.996		+4.775			
⊼	511.614	+0.703	+0.703			
−	4.293		−4.072			
T.P.	507.321					
+	3.459		+3.450			
⊼	510.780	−1.338	−1.335			
−	4.797		−4.785			
set LV-75	505.983				505.983	LV-75 Elev = 505.983 F.B 1584-193
+	5.488		+5.457			N.E. Cor. Gladestone St. & Lark Ellen Ave
⊼	511.471	+1.279	+1.279			(Vernon Ave) 2.5' W of E.C.L. & 1.5
−	4.209		−4.178			N of N Curb L&T in W.L.
T.P.	507.262					
+	5.437		+5.405			
⊼	512.699	+0.902	+0.906			
−	4.535		−4.499			
T.P.	508.164					
+	5.667		+5.584			
⊼	513.831	+0.575	+0.574			
−	5.092		−5.010			
T.P.	508.739					

NOTES RED. JOB NO. 2202.4 SURVEY OF Aspen Ave SC
DATE SURVEY BY Dougherty
NOTES CHKD Miller NOTES BY Dougherty DATE 2-26-62
DATE INDEXED H.E. OTT DATE

F.B. 1584 PG. 193

76S420 S & E-353 4-54

PLEASE RETURN TO
LOS ANGELES COUNTY SURVEYOR
725 LOS ANGELES COUNTY ENGINEERING BLDG.

NOTE: ANY ADDITIONS OR CHANGES ON THIS SHEET MUST BE MADE OR CIRCLED IN RED INK, WITH DATE AND NAME OF PERSON MAKING CHANGE.

Do not extend notes this side of this line

B.M.	1ST RUN	DIFF.	2ND RUN	3RD RUN	ADJ. ELEV.	DESCRIPTION
T.P.	508.739 ✓					
+	5.661		+5.611			
⊼	514.400 ✓	+1.140	+1.138			
−	4.521		−4.473			
T.P.	509.879 ✓					
+	5.275		+5.213			
⊼	515.154 ✓	+1.607	−1.605			
−	3.668		−3.608			
T.P.	511.486 ✓					
+	4.230		+3.897			
⊼	515.716 ✓	+1.271	+1.271			
−	2.959		−2.626			
Fd. Rd Dept BM S.G-8	512.757 ✓				512.757	BM SG 8 Elev = 512.716 L&N in NE Cor of standpipe (or weirbox) ±30' S. of the ℄ of Gladstone St ±75' W of the ℄ of Sunset Ave
+	3.835		+3.759			
⊼	516.592 ✓	+1.943	+1.944			
−	1.892		−1.815			
T.P.	514.700 ✓					
+	5.948		+5.923			
⊼	520.648 ✓	+0.237	+0.236			
−	5.711		−5.687			
T.P.	514.937 ✓					
+	4.659		+4.601			
⊼	519.596 ✓	+1.516	+1.514			
−	3.143		−3.087			
T.P.	516.453 ✓					
+	3.560		+3.555			
⊼	520.013 ✓	−1.021	−1.022			
−	4.581		−4.577			
T.P.	515.432 ✓					

JOB NO. 2202.14 SURVEY OF Aspen Ave S.S. NOTES RED.
SURVEY BY Daugherty DATE
NOTES BY Daugherty DATE 2-26-62 NOTES CHKD.
INDEXED H.E. Oil DATE DATE

F. B. 1584 PG. 194

76S420 S & E-353 4-54

PLEASE RETURN TO
LOS ANGELES COUNTY SURVEYOR
725 LOS ANGELES COUNTY ENGINEERING BLDG.

NOTE: ANY ADDITIONS OR CHANGES ON THIS SHEET MUST BE MADE OR CIRCLED IN RED INK, WITH DATE AND NAME OF PERSON MAKING CHANGE.

Do not extend notes this side of this line

B.M.	1ST RUN	DIFF.	2ND RUN	3RD RUN	ADJ. ELEV.	DESCRIPTION
T.P.	515.432 ✓					
+	5.858		+5.787			
⊼	521.290 ✓	+2.608	+2.610			
−	3.250		−3.177			
T.P.	518.040 ✓					
+	5.577		+5.550			
⊼	523.617 ✓	+0.806	+0.810			
−	4.771		−4.740			
Fd. BM 11-26A	518.846 ✓				518.843	BM 11-26A Elev. 518.843 F.B 1376-27 Gladstone St. & Azusa Ave 60.7 ft N of projection of N Co line of Gladstone St. 1.7 ft. back of the east curb of Azusa Ave 43.7 ft E. of the ℄ of Azusa Ave. A Co. Eng. B.M. Brass Cap. inscribed. BM 11-26A 1958 RE 5809 Set in the top of a 12" conc. post flush with the curb & walk

NOTES RED. ____ JOB NO. 2202.14 SURVEY OF Aspan Ave S.
DATE ____ SURVEY BY Dougherty
NOTES CHKD. Miller NOTES BY Dougherty DATE 2-26-62
DATE ____ INDEXED H. E. Ott DATE ____

F. B. 1584 PG. 195

F. B. 1584 PG. 196

JOB NO.______ SURVEY OF______ NOTES RED.______

SURVEY BY______ DATE______

NOTES BY______ DATE______ NOTES CHKD.______

INDEXED______ DATE______ DATE______

B.M.	1ST RUN	DIFF.	2ND RUN	3RD RUN	ADJ. ELEV.

DESCRIPTION

Do not extend notes this side of this line

PLEASE RETURN TO
LOS ANGELES COUNTY SURVEYOR
725 LOS ANGELES COUNTY ENGINEERING BLDG.

NOTE: ANY ADDITIONS OR CHANGES ON THIS SHEET MUST BE MADE OR CIRCLED IN RED INK, WITH DATE AND NAME OF PERSON MAKING CHANGE.

76S420 S & E-353 4-54

Notes Ck'd by	Survey of Aspan Ave SS
Map No.	JN 2202.14 Tape Std. °F
Office Work	Surveyed by Daugherty
Checked	Notes Daugherty Date 2-27-62
Date	Indexed H. E. OTT MAR 2 '62

F. B. 1534 Pg. 197

C.I 2202.14

Aspan Ave S.S.

Location of Improvements.

on Kirkwall Rd from Clydesdale Ave east to the West Line of Valleydale Park.

2-27-62

Dougherty
Carrasco
Springs
Adams

Note
Sta. Continues through Semi-tangents and not along ℄ of Curve.

Note: Any Additions or Changes on This Sheet Must be Made or Circled in Red Ink With Date and Name of Person Making Charge.

Do not extend notes this side of this line.

RETURN TO
LOS ANGELES COUNTY ENGINEER
.00 LOS ANGELES COUNTY ENGINEERING BLDG.

763095 CE #247—7-53

F. B. 1584 Pg. 198

Cont. on bot Pg. 199

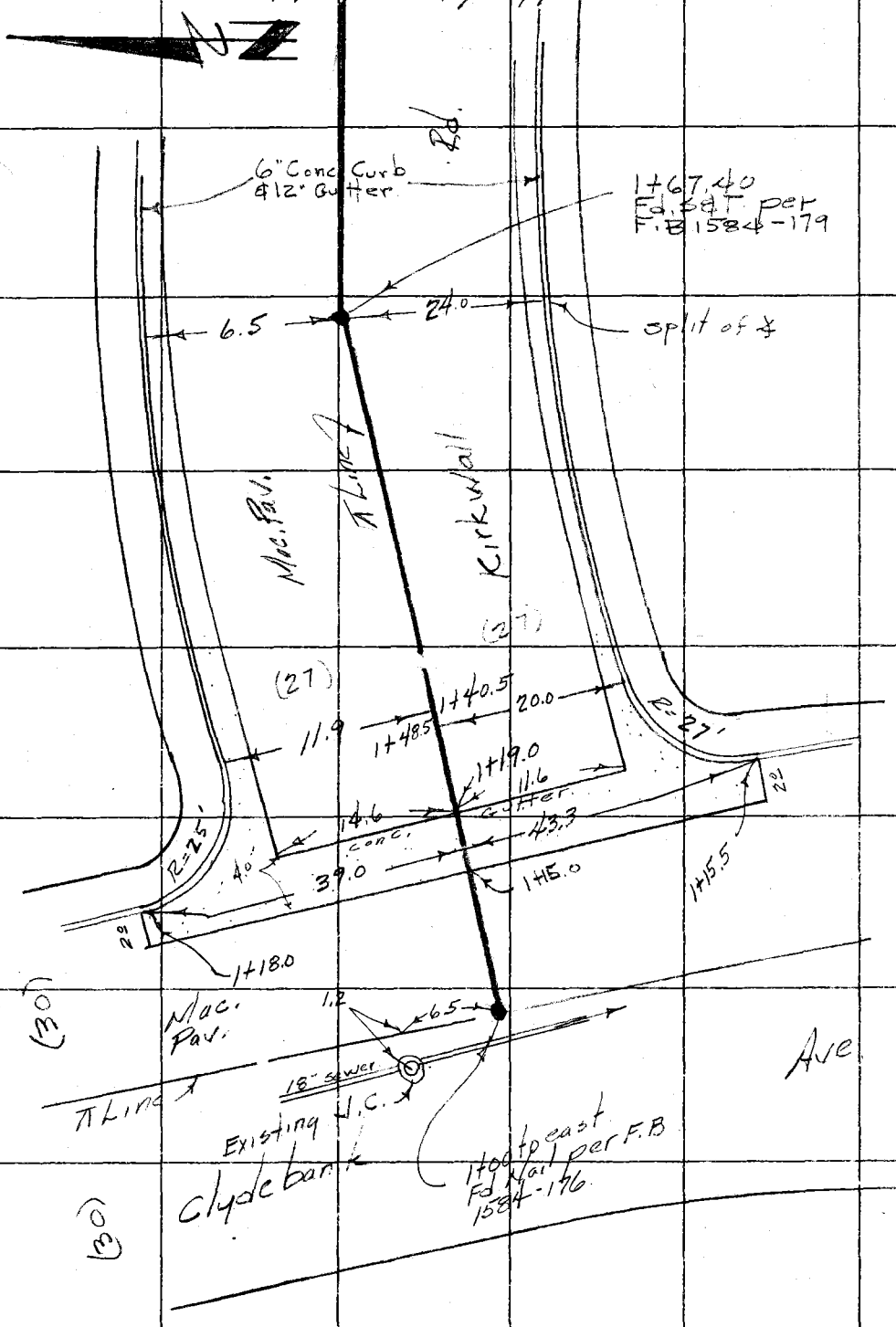

RETURN TO
LOS ANGELES COUNTY ENGINEER
700 Los Angeles County Engineering Bldg.

Do not extend notes this side of this line.

Note: Any Additions or Changes on This Sheet Must be Made or Circled in Red Ink With Date and Name of Person Making Change.

Notes Ck'd by	Survey of Aspan Ave S/S	F. B. 1584 Pg. 199
Map No.	JN 2202.14 Tape Std. °F	
Office Work	Surveyed by Dougherty	
Checked	Notes Dougherty Date 2-27-62	
Date	Indexed H. E. OTT	

Note: Any Additions or Changes on This Sheet Must be Made or Circled in Red Ink With Date and Name of Person Making Change.

Do not extend notes this side of this line.

RETURN TO
LOS ANGELES COUNTY ENGINEER
700 LOS ANGELES COUNTY ENGINEERING BLDG.

763098 CE #247—7-53

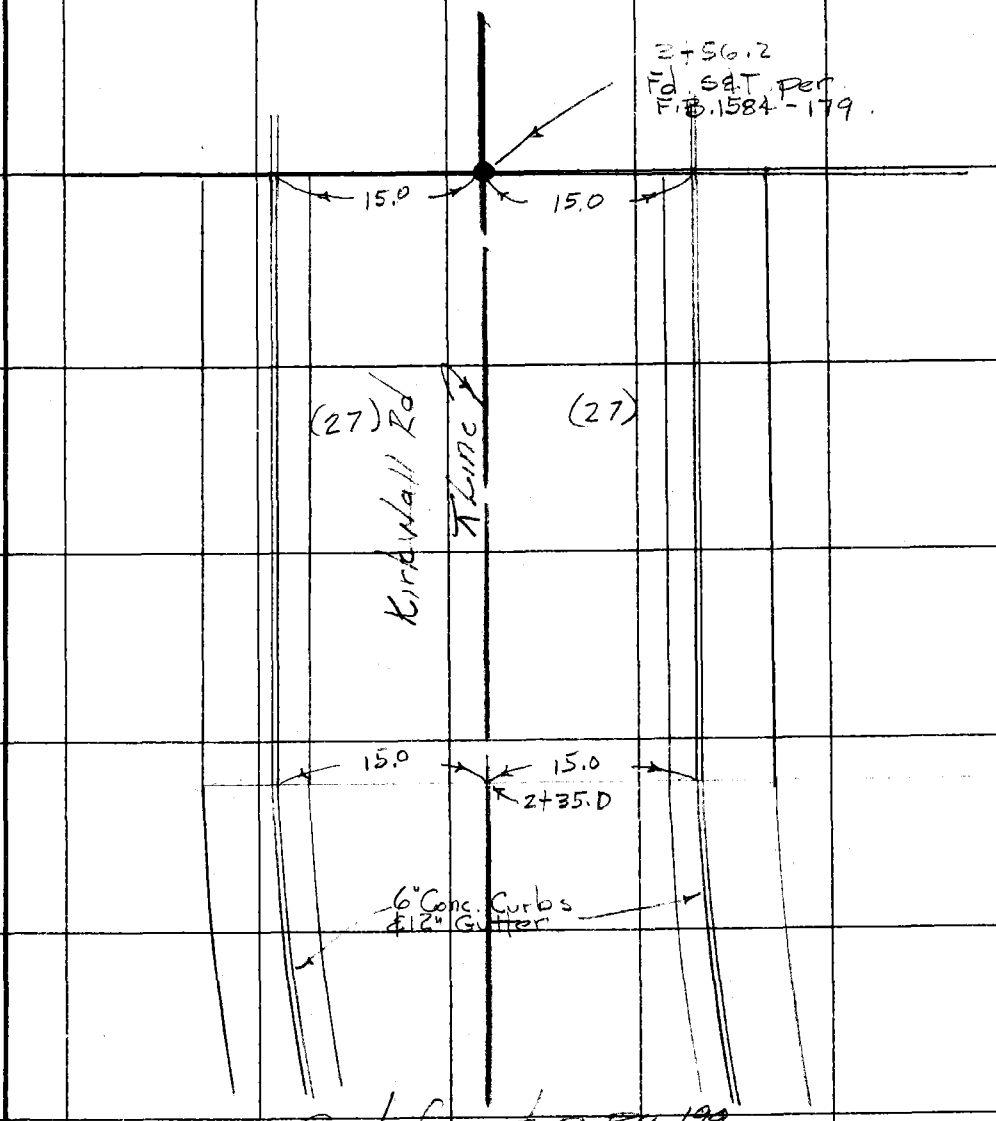

Cont. from top Pg. 198

RETURN TO
LOS ANGELES COUNTY ENGINEER
700 LOS ANGELES COUNTY ENGINEERING BLDG.

Note: Any Additions or Changes on This Sheet Must be Made or Circled in Red Ink With Date and Name of Person Making Change.

Do not extend notes this side of this line.

F.B. 1584 PG. 200

Notes Ck'd by	Survey of Aspan Ave S.S. F. B. 1584 Pg. 201
Map No.	JN 2202.14 Tape Std °F
Office Work	Surveyed by Dougherty
Checked	Notes Carrasco Date 2-27-62
Date	Indexed H. E. OTT MAR 2 '62

C.I. 2202.14
Aspan Ave S.S.
Location of Improvements
on Payson St. from Clydebank
Ave east to Aspan Ave.
2-27-62

Dougherty
Carrasco
Spriggs
Adams.

Note: Any Additions or Changes on This Sheet Must be Made or Circled in Red Ink With Date and Name of Person Making Change.

Do not extend notes this side of this line.

RETURN TO
LOS ANGELES COUNTY ENGINEER
700 LOS ANGELES COUNTY ENGINEERING BLDG.

763095 CE #247—7-59

RETURN TO
LOS ANGELES COUNTY ENGINEER
700 LOS ANGELES COUNTY ENGINEERING BLDG.

Note: Any Additions or Changes on This Sheet Must be Made or Circled in Red Ink With Date and Name of Person Making Change.

Do not extend notes this side of this line.

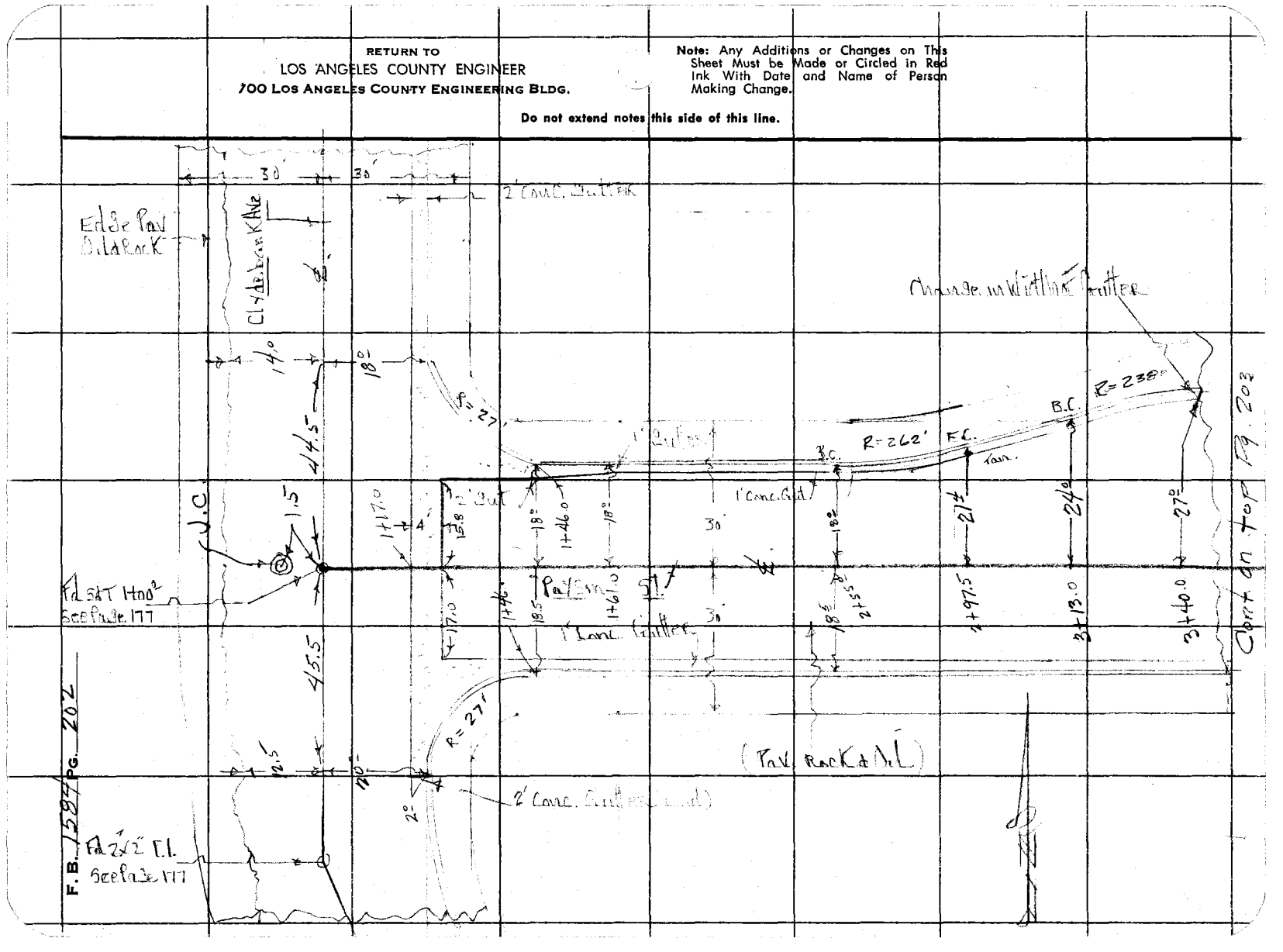

Notes Ck'd by	Survey of Aspan Ave S.S	F. B. 1584 PG. 203
Map No.	JN 220214 Tape 16 Std 68 °F	
Office Work	Surveyed by Dougherty	
Checked	Notes Carrasco Date 2- -62	
Date	Indexed H. E. OTT	

Cont. from Bot pg. 202

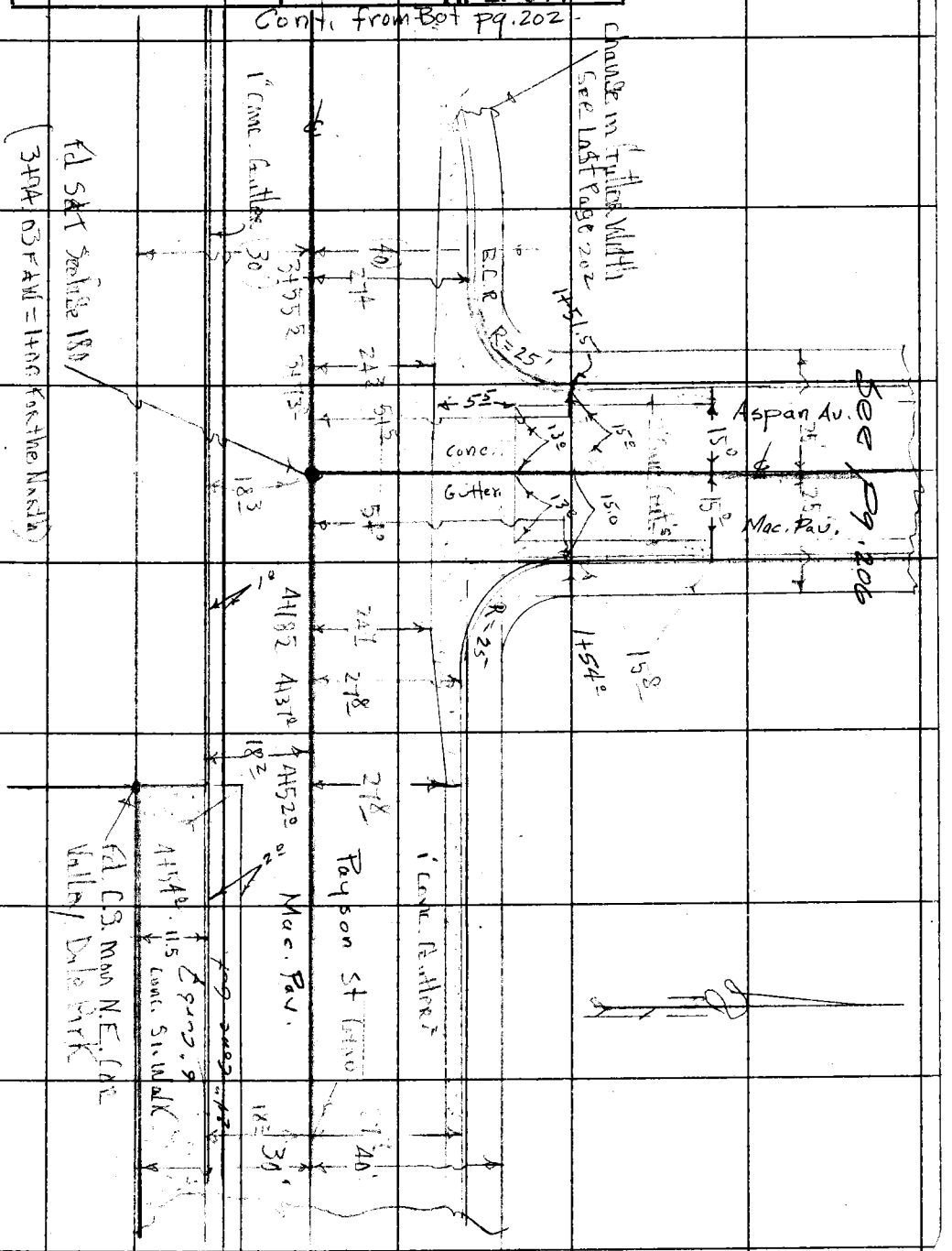

Note: Any Additions or Changes on This Sheet Must be Made or Circled in Red Ink With Date and Name of Person Making Change.

Do not extend notes this side of this line.

RETURN TO
LOS ANGELES COUNTY ENGINEER
/00 LOS ANGELES COUNTY ENGINEERING BLDG.

76309S CE #247—7-53

RETURN TO
LOS ANGELES COUNTY ENGINEER
700 LOS ANGELES COUNTY ENGINEERING BLDG.

Note: Any Additions or Changes on This Sheet Must be Made or Circled in Red Ink With Date and Name of Person Making Change.

Do not extend notes this side of this line.

F. B. 1527 PG. 204

Notes Ck'd by	Survey of Aspan Ave S.S.
Map No.	JN 2202.14 Tape 16 Std 68 °F
Office Work	Surveyed by Daugherty
Checked	Notes Caveats Date 2-62
Date	Indexed H. E. OTT MAR 2 62

F. B. 1584 PG. 205

JN 2202.14

Aspan Ave S.S.

Location of Improvement

on

Aspan Ave

From

Payson Ave

To

Southside of Gladstone Ave

Note: Any Additions or Changes on This Sheet Must be Made or Circled in Red Ink With Date and Name of Person Making Change.

Do not extend notes this side of this line.

RETURN TO
LOS ANGELES COUNTY ENGINEER
900 LOS ANGELES COUNTY ENGINEERING BLDG.

763088 CE #247—7-53

F.B. 1584 PG. 206

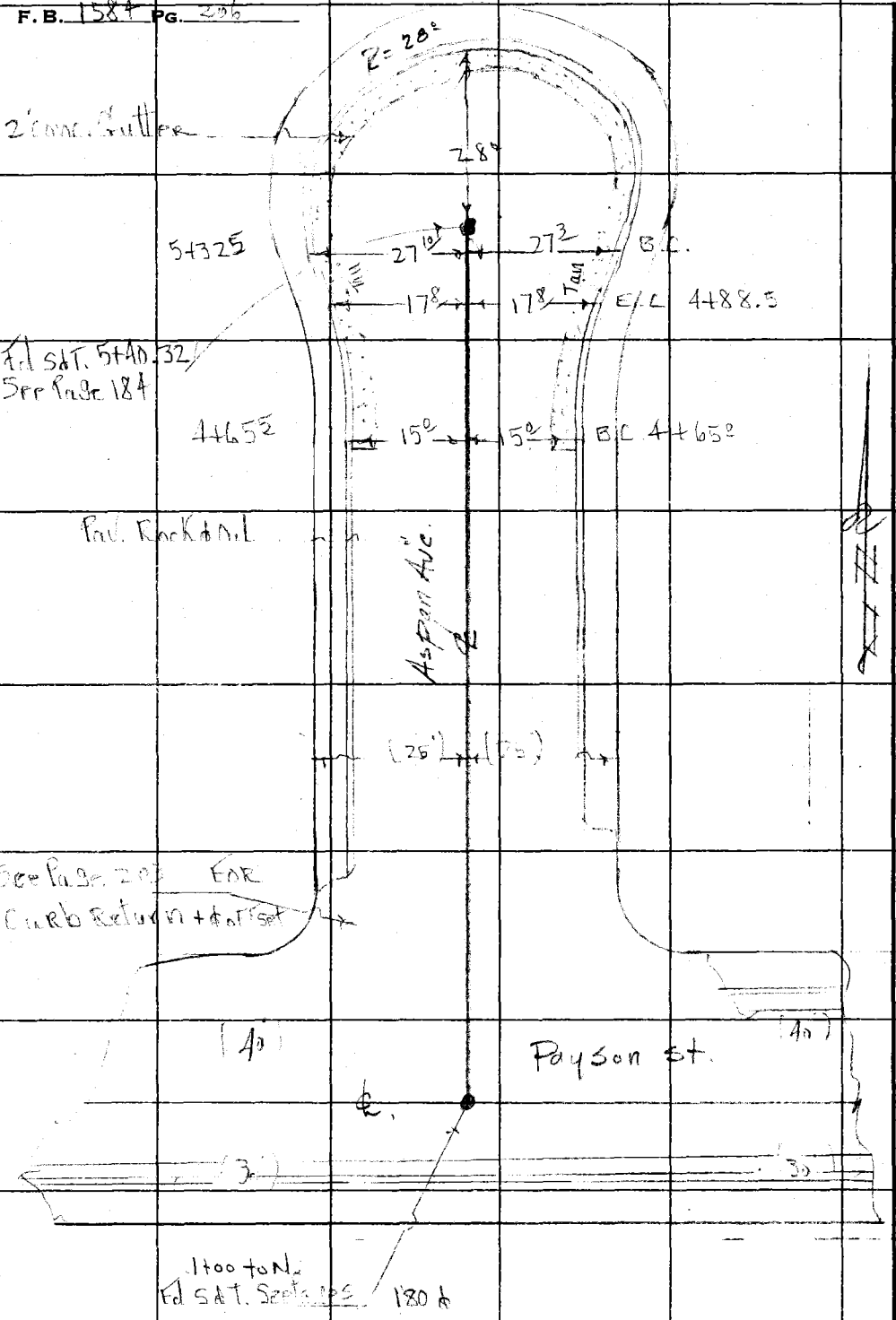

RETURN TO
LOS ANGELES COUNTY ENGINEER
700 Los Angeles County Engineering Bldg.

Do not extend notes this side of this line.

Note: Any Additions or Changes on This Sheet Must be Made or Circled in Red Ink With Date and Name of Person Making Change.

F.B. 1584 PG. 207

Profile No. ____ Notes Red ____ Plotted ____ Job No. 1364 Division No. 11
Date ____ Date ____ Survey of Ascan Ave [illegible]
X-Sec. No. ____ Notes Chkd. ____ Checked ____ Survey by [illegible] Notes ____ Date 2-27-62
Date ____ Date ____ Map No. ____ Indexed H. E. OTT Date MAR 2 '62

J.N. 22-2.14

Ascan Ave [illegible] Preliminary

Profile & Cross-Section

on

Kirkwall Road

From

Clydebank Pike

To

[illegible] Kirkwall Rd

Dougherty
Carrasco
[illegible]
Adams

STATION	B.S.	H.I.	F.S.	ELEV.

NOTE: ANY ADDITIONS OR CHANGES ON THIS SHEET MUST BE MADE OR CIRCLED IN RED INK, WITH DATE AND NAME OF PERSON MAKING CHANGE.

PLEASE RETURN TO
LOS ANGELES COUNTY ENGINEER
403 LOS ANGELES COUNTY ENGINEERING BLDG.

Do not extend notes this side of this line.

76-L298 CE 307 3-61

76-L298 CE 307 3-61

PLEASE RETURN TO
LOS ANGELES COUNTY ENGINEER
403 Los Angeles County Engineering Bldg.

NOTE: ANY ADDITIONS OR CHANGES ON THIS SHEET MUST BE MADE OR CIRCLED IN RED INK, WITH DATE AND NAME OF PERSON MAKING CHANGE

Do not extend notes this side of this line.

F.B. 1584 Pg. 208 | Job No. [illegible] | Division No. 11 | Notes Red | Plotted | Profile
Survey of [illegible] | Date | Date | No.
Survey by H.E. Ott | Notes SNP | Notes Chkd. | Checked | X-Sec.
Indexed | Date | Date | Date | No.

STATION	B. S.	H. I.	F. S.	ELEV.	Lt. or Rt.	℄ Rt. or Lt.
B.M-LV.# 71				+13.[illegible]	B.M-LV.# 71 Elev. [illegible] N.E. Cor. of Clydebank [illegible]	E.B. 52 - 711
					Bl. Sft in No 3 E. of E.B.C.R.	
0+98.8 J.C. 18" inlet				49571	Lt. 6.5 N. R.m.	dn. 8.69 diam + 1.50 10.19 V
				49552'	FL. inlet N.	49571 − 10.19 = 48552'
~~18" outlet~~				49571	" S.R.m.	dn. 8.75 diam + 1.50 10.25 V
18" outlet				48546 V	FL. outlet So.	49571 − 10.25 = 48546 V
8" inlet.				49571	" E.R.m.	dn. 8.90 diam 0.67 9.57 V
8+06.				48614 V	FL. inlet E.	49571 − 9.57 = 48614 V
0+15				49510		℄ Cross Gut.
0+19.				49512.		℄ " "
				49569	N.E. Cor. Clydebank ℄ R.R. No. 1	Gut N.C.R.
				49624	" " "	" T.C. "
				49542	" " "	" Gut E.C.R.
				49604	" " "	" T.C. "
				49515	S.E. " "	" Gut "
				49577	" " "	" T.C. "
				49450	" " "	" Gut S.C.R.
				49510	" " "	" T.C. "
1+67.4				49571		℄ Fou. opp. P.I.
1+90				49482	Lt. 140' B.L.L.	

76-L298 CE 307 3-61
76-L2
76-L2

PLEASE RETURN TO
LOS ANGELES COUNTY ENGINEER
403 LOS ANGELES COUNTY ENGINEERING BLDG.

NOTE: ANY ADDITIONS OR CHANGES ON THIS SHEET MUST BE MADE OR CIRCLED IN RED INK, WITH DATE AND NAME OF PERSON MAKING CHANGE.

Do not extend notes this side of this line.

STATION	B. S.	H. I.	F. S.	ELEV.	Lt. (Kirkwall Rd.)	Rt
2+35.4				496.5		℄
				495.90		Rt. 15' Gut.
				496.51		" " T.C.
				495.91	Lt. 15' Gut.	
				496.56	" " T.C.	
2+96				497.0		Rt. 137' BLL
3+56.2				497.2		℄
				496.73		Rt. 15' Gut
				497.35		" " T.C.
				496.68	Lt. 15' Gut.	
				497.31	" " T.C.	
T.P.				497.22		
3+56.2				496.5		Rt. 137' B.L.L.
				499.3	Lt. 141' B.L.L.	
Bd. Bld. LV 72				497.19	Bld. LV 72 E.C. = 497.80	F.B. 1584-192

Profile Notes Red ____ Plotted ____ Job No. 2202.14 Division No. 11
No. ____ Date ____ Date ____ Survey of [illegible]
X-Sec. Notes Chkd. ____ Checked ____ Survey by [illegible] Notes ____ Date [illegible]
No. ____ Date ____ Date ____ Map No. ____ Indexed H. E. OTT Date ____

F.B. 1584 PG. 209

76-L298 CE 307 3-61

PLEASE RETURN TO
LOS ANGELES COUNTY ENGINEER
403 Los Angeles County Engineering Bldg.

NOTE: ANY ADDITIONS OR CHANGES ON THIS SHEET MUST BE MADE OR CIRCLED IN RED INK, WITH DATE AND NAME OF PERSON MAKING CHANGE

Profile No. X-Sec. No.

Do not extend notes this side of this line.

STATION	B.S.	H.I.	F.S.	ELEV.	Lt.	℄	Rt
Fd. BM. LV 73				501.19	BM LV 73 Elev. 501.19		

76-L298 CE 307 3-61

PLEASE RETURN TO
LOS ANGELES COUNTY ENGINEER
403 Los Angeles County Engineering Bldg.

NOTE: ANY ADDITIONS OR CHANGES ON THIS SHEET MUST BE MADE OR CIRCLED IN RED INK, WITH DATE AND NAME OF PERSON MAKING CHANGE

Profile No. X-Sec. No.

Division No. Notes Red Plotted
Date Date
No. Notes Chkd. Checked
Date Date
No. Date

Do not extend notes this side of this line.

STATION	B.S.	H.I.	F.S.	ELEV.		

Notes Ck'd by	Survey of DUNLAP CROSSING
Map No.	JN 2235.14 Tape 0187 Std G 8 °F
Office Work	Surveyed by W. D. BAY
Checked	Notes BAY Date 10-17-62
Date	Indexed R. J. GALLI OCT 25 62

F. B. 1584 Pg. 219

C. I. 2235.14

DUNLAP CROSSING ROAD S.S.D.

(PICO RIVERA AREA)

TOPOGRAPHY ON

DUNLAP CROSSING R.D. (S. SIDE ONLY)

FROM

NORWALK BLVD = 1+00

TO

1ST ANGLE POINT WEST = 7+81.87

SEE F.B. 1761-175-180
FOR "X" SECTIONS

10-17-'62
BAY
BAZEN
MATHER
McKNIGHT

Note: Any Additions or Changes on This Sheet Must be Made or Circled in Red Ink With Date and Name of Person Making Change.

Do not extend this side of this line.

PLEASE RETURN TO
LOS ANGELES COUNTY ENGINEER
403 LOS ANGELES COUNTY ENGINEERING BLDG.

76F3095 CE # 310 3-61



PLEASE RETURN TO
LOS ANGELES COUNTY ENGINEER
403 Los Angeles County Engineering Bldg.

Do not extend this side of this line.

Note: Any Additions or Changes on This Sheet Must be Made or Circled in Red Ink With Date and Name of Person Making Change.

Notes Ck'd by	Survey of DUNLAP CROSSING
Map No.	JN 2235.14 Tape 0187 Std 68 °F
Office Work	Surveyed by W. D. BAY
Checked	Notes BAZEN Date 10-17-62
Date	Indexed C. J. GAUT

F. B. 1584 PG. 221



FROM BOT. PG 220

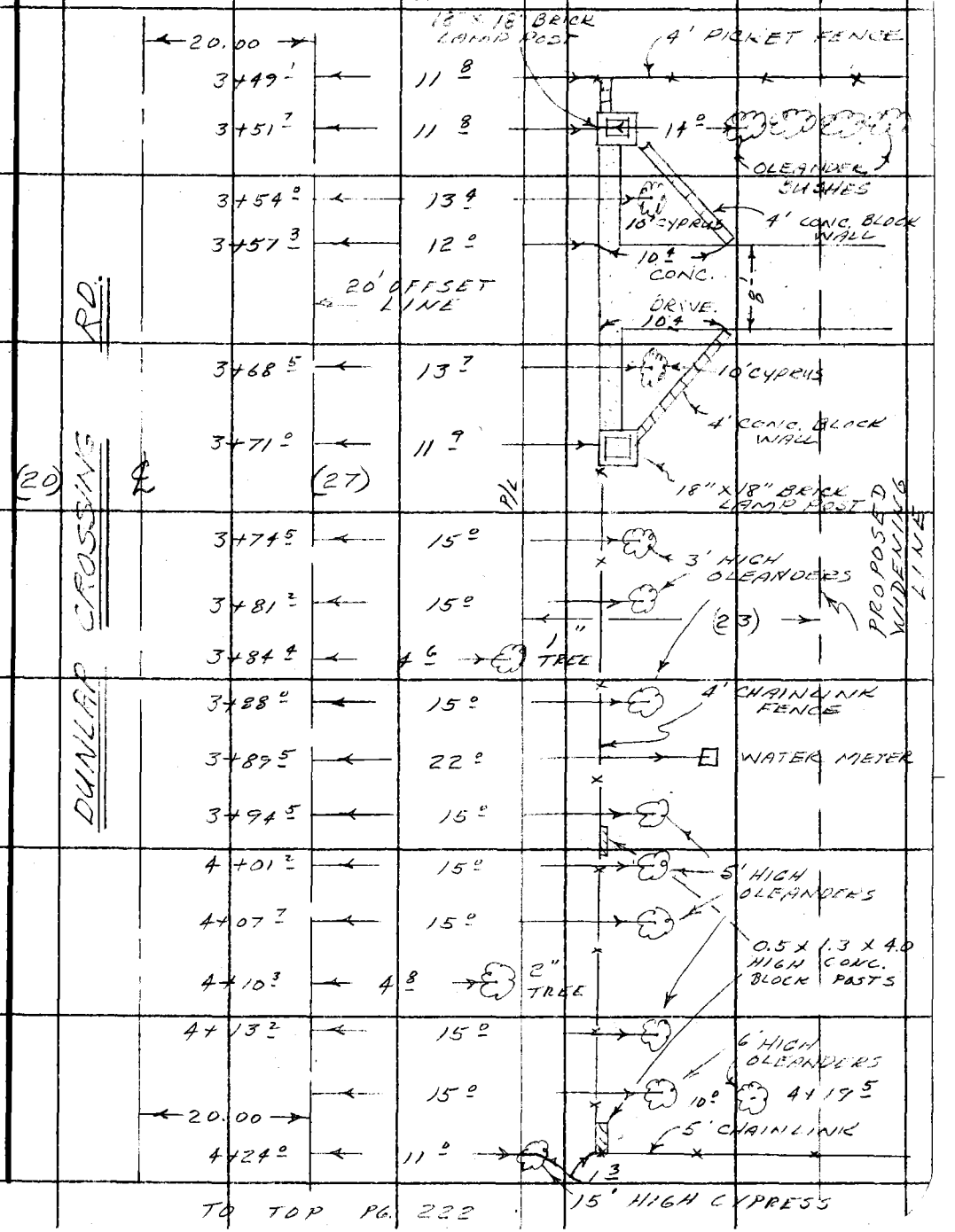

TO TOP PG. 222

Note: Any Additions or Changes on This Sheet Must be Made or Circled in Red Ink With Date and Name of Person Making Change.

Do not extend this side of this line.

PLEASE RETURN TO
LOS ANGELES COUNTY ENGINEER
403 LOS ANGELES COUNTY ENGINEERING BLDG.

76F309S CE # 310 3-61

F. B. 1584 PG. 222



PLEASE RETURN TO
LOS ANGELES COUNTY ENGINEER
403 Los Angeles County Engineering Bldg.

Do not extend this side of this line.

Note: Any Additions or Changes on This Sheet Must be Made or Circled in Red Ink With Date and Name of Person Making Change.

Notes Ck'd by	Survey of DUNLAP CROSSING
Map No.	JN 2235.14 Tape 0187 Std 68 °F
Office Work	Surveyed by W.P. BAY
Checked	Notes BAZEN Date 10-'62
Date	Indexed G. J. GALLI

F. B. 1584 PG. 223

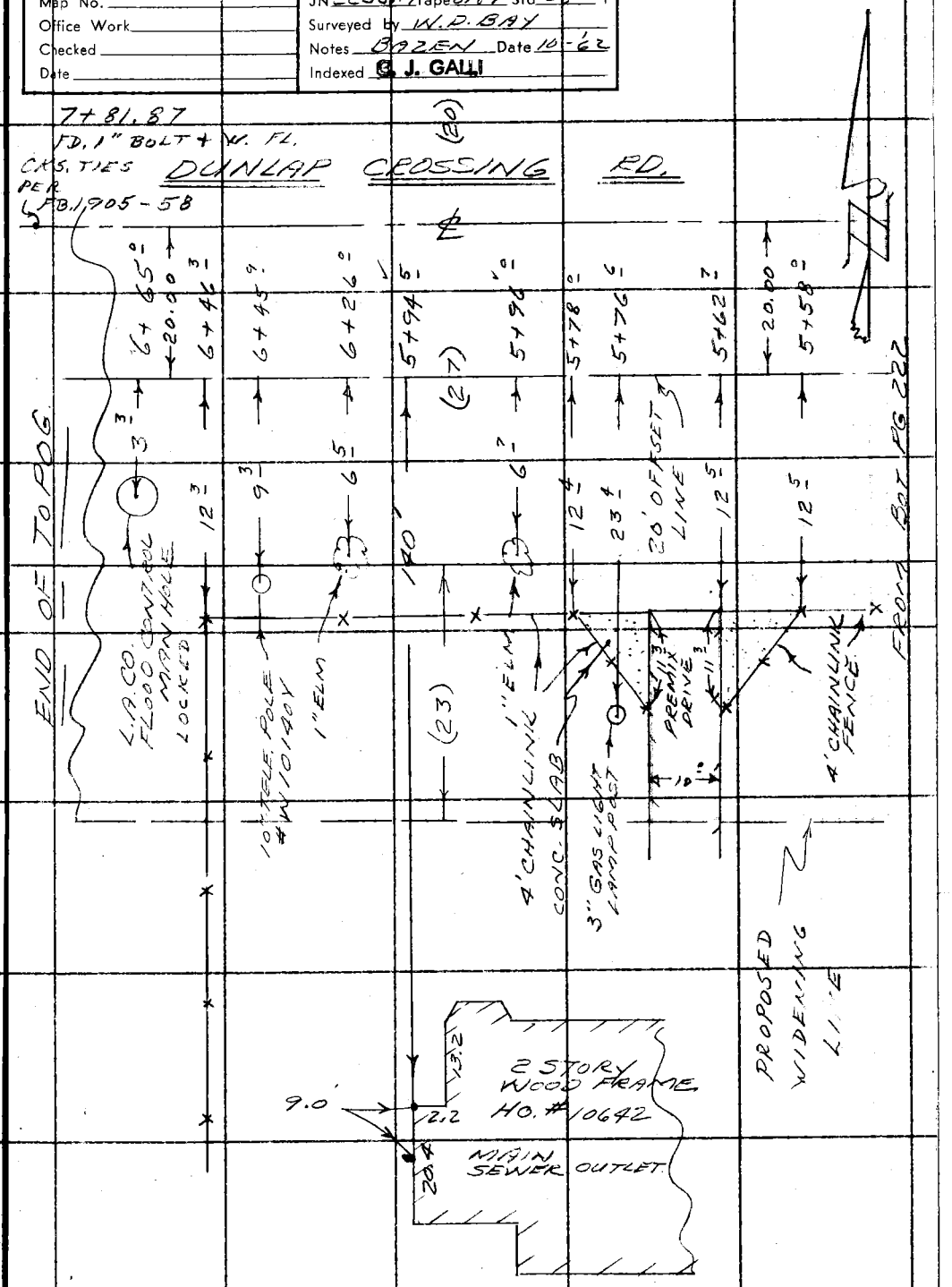

Note: Any Additions or Changes on This Sheet Must be Made or Circled in Red Ink With Date and Name of Person Making Change.

PLEASE RETURN TO
LOS ANGELES COUNTY ENGINEER
403 LOS ANGELES COUNTY ENGINEERING BLDG.

Do not extend this side of this line.

76F309S CE # 310 8-61

F. B. 1584 PG. 224

1584