1585

INDEX TO F.B. 1585

[illegible]	[illegible]	DESCRIPTION	NOTES	PAGES
		C.I. 1256 GLEN AVE		
11-49	1256	BULA COURT Harriet St. to North 312'	Topog	5-8
			X-sect	9-12
"	"	EASEMENT. Trline Bula Ct. & Olive Ave.	Topog	13-14
			X-sect	15-18
"	"	1st ALLEY W.OF FAIR OAKS AVE. Harriet St. to Mariposa St.	Topog	19-22
			X-sect	23-30
"	"	FAIR OAKS AVE. Harriet St. to Mariposa St. W.Curb Profile		31-32
"	"	CALANDA AVE. Ventura St. to North End.	Topog	33-36
			X-sect	37-40
"	"	LA FIESTA AVE. Ventura St. to Calaveras St.	Topog	41-44
			X-sect	45-50
"	"	1st ALLEY W.OF FAIR OAKS AVE. Ventura St. to N.Line Tr. 12546	Topog	51-54
			X-sect	55-58
"	"	S'ERly LINE LOT 28 TR. 12546 1st Alley W.of Fair Oaks Ave. to Fair Oaks	Topog	59-60
			X-sect	61-66
"	"	CALAVERAS ST. Olive Ave. to La Fiesta St.	Topog	67-74
			X-sect	75-88
"	"	MOUNTAIN VIEW ST. Lincoln Ave. to Olive Ave.	Topog	89-92
			X-sect	93-100
"	"	" Glen Rose Ave. to Olive. Ave.	Topog	101-104
			X-sect	105-112
"	"	" Glen Rose Ave. to Fair Oaks Ave.	Topog	113-118
			X-sect	119-132
12-49	"	FAIR OAKS AVE. Kellogg Court to Ventura St.	Topog	133-136
			X-sect	137-144

Notes Ck'd by
Map No.
Office Work
Checked
Date

Survey of
W.O. Tape No. St'd °F
Surveyed by
Notes Date
Indexed

F. B. PG.

INDEX TO F.B. 1585

DATE	J.N.	DESCRIPTION		NOTES	PAGES
12-49	1256	FAIR OAKS AVE.	Transit Line 102'W. of Calaveras St. to Harriet St.	Topog	145-146
				X-sect	147-152
"	"	"	~~Mariposa St. to Foothill Blvd.~~	~~Topog~~	~~153-156~~
				X-sect	157-166
"	"	KELLOGG COURT	Figueroa Dr. to Fair Oaks Ave.	Topog	167-170
				X-sect	171-178
"	"	FIGUEROA DR.	Lincoln Ave. to Fair Oaks Ave.	Topog	179-188
			Figuera to Ventura	X-sect	189-208
	"	LINCOLN AVE.	~~Ventura St. to Foothill Blvd.~~	Topog	209-~~232~~ 224
				X-sect	233-~~260~~ 242
	"	LINCOLN AVE	VENTURA to FOOTHILL	Topog X-Sect	224-232 243-260
	"	Houses & outlets at Inter. Figueroa & Lincoln		Topog	201

F.B. _____ PG. _____

RETURN TO
LOS ANGELES COUNTY SURVEYOR
725 LOS ANGELES COUNTY
ENGINEERING BLDG.

Note: Any Additions or Changes on This Sheet Must be Made or Circled in Red Ink With Date and Name of Person Making Change.

Do not extend notes this side of this line.

Notes Ck'd by	Survey of Glen Ave
Map No.	W. O. 1256 Tape No. St'd. °F
Office Work	Surveyed by Lanigan
Checked	Notes Curtis Date 11-16-49
Date	Indexed A. C. [illegible]

F. B. 1585 Pg. 5

JUN 14 '51

LOCATION
OF
IMPROVEMENTS
ON
BULA CT.
FROM
HARRIET ST
TO
A PT. APPROX. 312± NOTHLY.
C.I. 1256

Lanigan
Curtis
Holt
Raphael

Note: Any Additions or Changes on This Sheet Must be Made or Circled in Red Ink With Date and Name of Person Making Change.

Do not extend notes this side of this line.

RETURN TO
LOS ANGELES COUNTY SURVEYOR
726 LOS ANGELES COUNTY
ENGINEERING BLDG.

76F309S 247 10M 1-49

F. B. 1585 Pg. 6

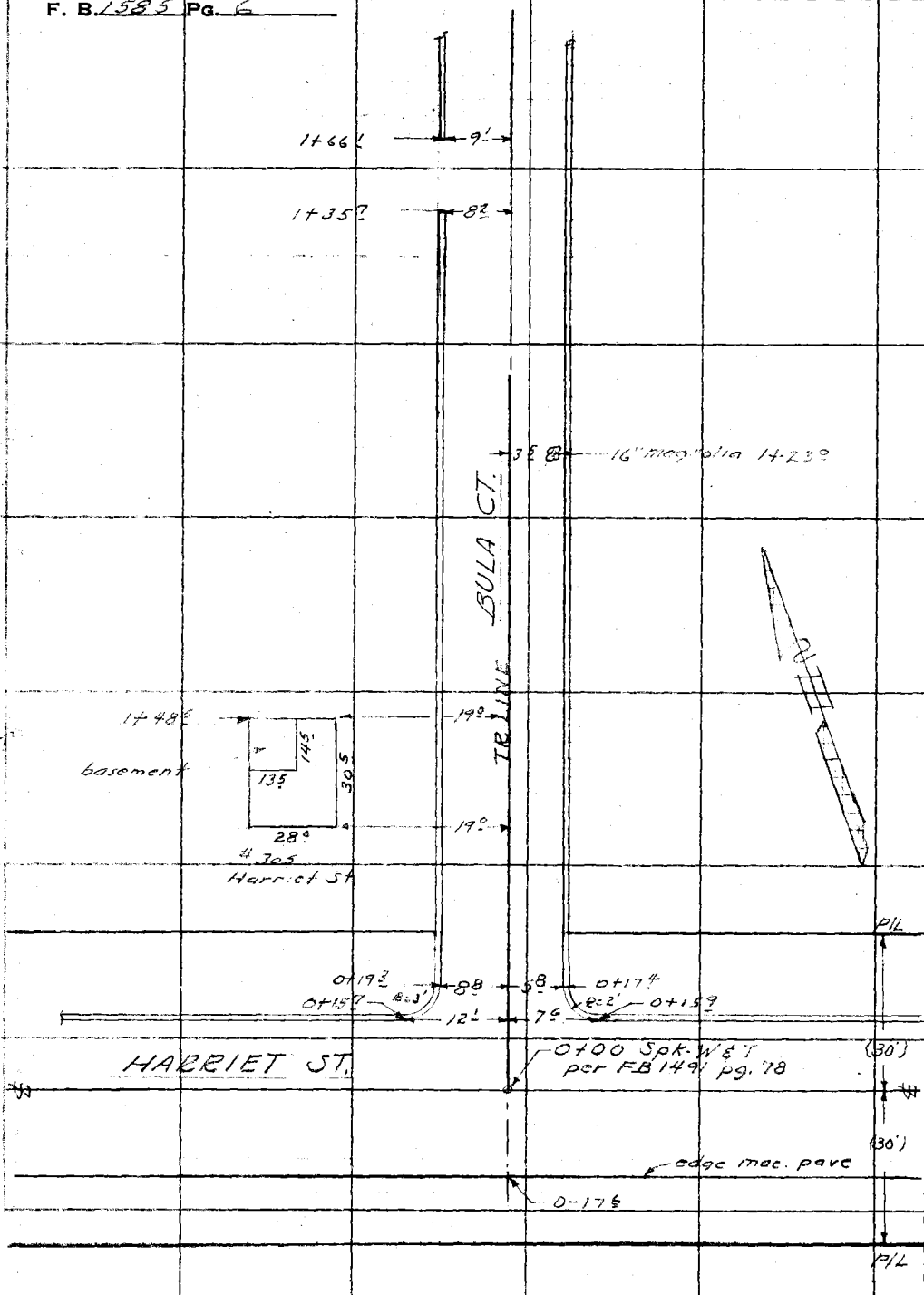

RETURN TO
LOS ANGELES COUNTY SURVEYOR
726 LOS ANGELES COUNTY
ENGINEERING BLDG.

Do not extend notes this side of this line.

Note: Any Additions or Changes on This Sheet Must be Made or Circled in Red Ink With Date and Name of Person Making Change.

Notes Ck'd by	Survey of Glen Ave.
Map No.	W. O. 1256 Tape No. St'd. °F
Office Work	Surveyed by Lanigan
Checked	Notes Curtis Date 11-14-49
Date	Indexed J. C. Johnson

F. B. 1585 Pg. 7

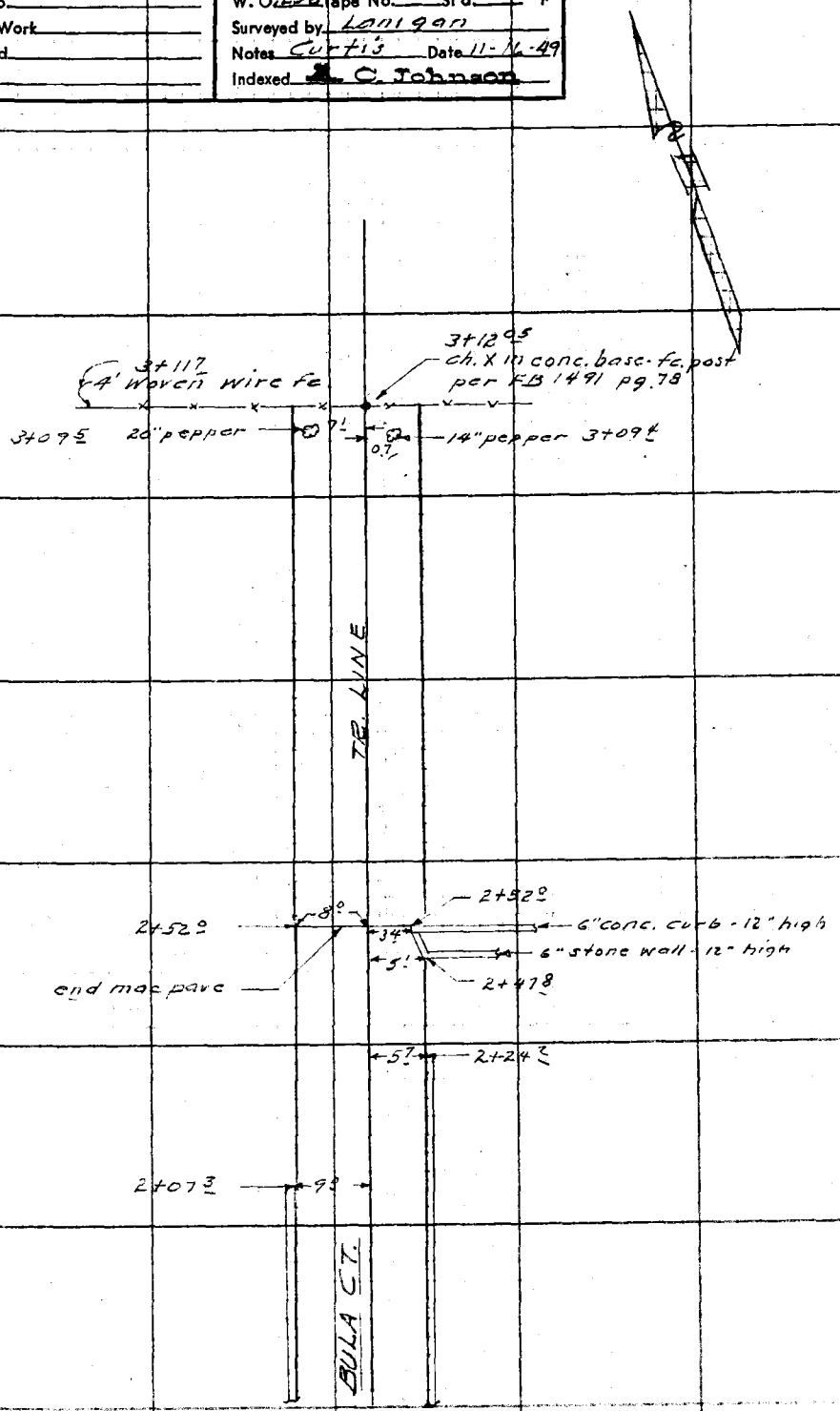

Note: Any Additions or Changes on This Sheet Must be Made or Circled in Red Ink With Date and Name of Person Making Change.

Do not extend notes this side of this line.

RETURN TO
LOS ANGELES COUNTY SURVEYOR
726 LOS ANGELES COUNTY
ENGINEERING BLDG.

76F309S 247 10M 1-49

F. B. 1585 PG. 8

RETURN TO
LOS ANGELES COUNTY SURVEYOR
726 LOS ANGELES COUNTY
ENGINEERING BLDG.

Do not extend notes this side of this line.

Note: Any Additions or Changes on This Sheet Must be Made or Circled in Red Ink With Date and Name of Person Making Change.

Profile	Notes Red	Plotted	Job No. 1256	Division No. 4
	Date	Date	Survey of Glen Ave	
X-Sec.	Notes Chkd.	Checked	Survey by [illegible]	
No.	Date	Date	Map No.	Sidewalk Tolerance Date

PROFILE
AND
CROSS SECTIONS
ON
BULA CT.
FROM
HARRIET ST.
TO
A PT APPROX. 312± NOTHLY
C.L. 1256

STATION	B. S.	H. I.	F. S.	ELEV.

Lanigan
Curtis
Holt
Raphael

NOTE: ANY ADDITIONS OR CHANGES ON THIS SHEET MUST BE MADE OR CIRCLED IN RED INK, WITH DATE AND NAME OF PERSON MAKING CHANGE.

PLEASE RETURN TO
LOS ANGELES COUNTY SURVEYOR
726 HIGGINS BLDG.

Do not extend notes this side of this line.

76L298 307 3M 11-48

76L298 307 3M 11-48

PLEASE RETURN TO
LOS ANGELES COUNTY SURVEYOR
726 HIGGINS BLDG.

NOTE: ANY ADDITIONS OR CHANGES ON THIS SHEET MUST BE MADE OR CIRCLED IN RED INK, WITH DATE AND NAME OF PERSON MAKING CHANGE.

Do not extend notes this side of this line.

STATION	B. S.	H. I.	F. S.	ELEV.		
BMAE306	349	1208 63		1205 14	BM-AE306 El.1205.137 FB.1447 pg-273 Harriet St. (S.side) at Grandeur Ave; Bt. spk in cb. on ℄ prod. of Grandeur Ave,	
0+00			442	1204 21	Int ℄ Harriet St ℄ Bula Ct (tr. line)	
			379	1204 84	45 Estly on ℄ Harriet St	
			334	1205 29	" " " "	" " ℄ 16' No gut
			280	1205 83	" " " "	" " 16 " curb
			565	1202 98	100 Wstly " "	" "
			531	1203 32	100 Wstly " "	" " 16' No. gut
			481	1203 82	" " " "	" " " curb
0-17 ℄			577	1202 86		℄ prod. ed. pave
			408	1204 55	W end N.W CR gut	
			352	1205 11	" " "	" curb
			364	1204 99	N " "	" gut
			321	1205 42	" " "	" curb
			368	1204 95	" " NE	" gut
			327	1205 36	" " "	" curb
			376	1204 87	E " "	" gut
			343	1205 20	" " "	" curb
0+15			390	1204 73		tr line
0+26			313	1205 50		" "
0+50			216	1206 47		" "
1+00			080	1207 83		" "

Job No. 1256 Division No. V Notes Red. Plotted
Survey of Glen Ave Date Date
Survey by [redacted] Notes Chkd H.D.H. Checked
Indexed Date Date 12-1-49 Date
B. 1585 Pg. 10 Profile No. X-Sec. No.

76L298 307 3M 11-48

PLEASE RETURN TO
LOS ANGELES COUNTY SURVEYOR
726 HIGGINS BLDG.

NOTE: ANY ADDITIONS OR CHANGES ON THIS SHEET MUST BE MADE OR CIRCLED IN RED INK, WITH DATE AND NAME OF PERSON MAKING CHANGE.

Do not extend notes this side of this line.

STATION	B. S.	H. I.	F. S.	ELEV.		
		1208 63 ✓				
1+00			072	1207 91 ✓		6' Rt gut
"			044	1208 19 ✓		6' " curb
"			078	1207 85 ✓	9' Lt gut	
"			044	1208 19 ✓	" " curb	
T.P.	778	1215 63 ✓	078	1207 85 ✓	T.P.	
1+35 7			625	1209 38 ✓	8' Lt gut	
"			600	1209 63 ✓	" " curb	
1+41 2			117	1203 9 ✓	40 3' Lt ℄ basement ho # 305	
1+50			559	1210 04 ✓		Tr line
1+60			35	1212 1 ✓		± 60' Rt
"			55	1210 1 ✓	± 60' Lt	
1+66 1			498	1210 65 ✓	9' Lt gut	
"			449	1211 14 ✓	" " curb	
2+07 3			317	1212 46 ✓		tr. line
"			321	1212 42 ✓		6' Rt gut
"			382	1211 81 ✓		" " curb
"			314	1212 49 ✓	9' Lt gut	
"			281	1212 82 ✓	" " curb	
2+ 24 2			237	1213 26 ✓		5 7 Rt gut
✓			199	1213 64 ✓		" " curb

Profile
No. ____ Date ____ Notes Red ____ Plotted ____ Job No. 1256 Division No. ✓
X-Sec. Date ____ Date ____ Survey of Glen Ave
No. ____ Date 12-1-49 Notes Chkd H.D.H. Checked ____ Survey by Lanigan Notes Curtis Date 11-16-49
Date ____ Map No. ____ Indexed Johnson Date ____

F.B. 1585 PG. 11

76L298 307 3M 11-48

PLEASE RETURN TO
LOS ANGELES COUNTY SURVEYOR
726 HIGGINS BLDG.

NOTE: ANY ADDITIONS OR CHANGES ON THIS SHEET MUST BE MADE OR CIRCLED IN RED INK, WITH DATE AND NAME OF PERSON MAKING CHANGE.

Do not extend notes this side of this line.

STATION	B. S.	H. I.	F. S.	ELEV.		
		1215 63 ✓				
TP	894	1222 87 ✓	170	1213 93 ✓	TP	
2+52			824	[illegible] ✓		tr. line ¼ end pave
—			826	1214 61 ✓		4' Rt ed. pave
—			822	1214 65 ✓	8' Lt ed. pave	
3+00			56	1217 3 ✓		tr. line
—			58	1217 1 ✓		10' Rt.
—			56	1217 3 ✓	10' Lt.	
3+12 05			48	1218 1 ✓		Tr. line
3+18 5			452	1218 35 ✓		tr. line prod - ed. conc. dr.
3+26 9			420	1218 67 ✓		— — — — — —
T.P.	452	1216 98 ✓	1041	1212 46 ✓	T.P.	
BMAE 288			385	1213 13	BM AE 288 El. 1213.117 FB 1447-pg 259 Olive ave. (E. side) @ Mendocino St. - Bt. spk. in curb 5' No. of ¼ prod. of Mendocino St.	

Profile
No.
X-Sec.
No.
Plotted
Date
Checked
Date
Notes Red.
Date
Notes Chkd H.D.H.
Date 12-1-49
Division No. V
Job No. 1256
Survey of Glen Ave.
Survey by Langdon
Notes Curtis
Date
Indexed
F.B. 1585 PG. 12

Notes Ck'd by	Survey of Glen Ave
Map No.	W. O. 1256 Tape No. St'd. °F
Office Work	Surveyed by Lanigan
Checked	Notes Curtis Date 11-16-49
Date	Indexed A. C. Johnson

JUN 14 '51

F. B. 1585 PG. 13

LOCATION
OF
IMPROVEMENTS
ON
TRANSIT LINE
BETWEEN
TR. LINE PROD OF BULA CT.
AND
A PT. ON THE ℄ OLIVE AVE.
BETWEEN
HARRIET ST.
AND
MENDOCINO ST.
C.I. 1256

Lanigan
Curtis
Holt
Raphael

Note: Any Additions or Changes on This Sheet Must be Made or Circled in Red Ink With Date and Name of Person Making Change.

Do not extend notes this side of this line.

RETURN TO
LOS ANGELES COUNTY SURVEYOR
726 LOS ANGELES COUNTY
ENGINEERING BLDG.

76F3098 247 10M 1-49

F. B. 1585 PG. 14

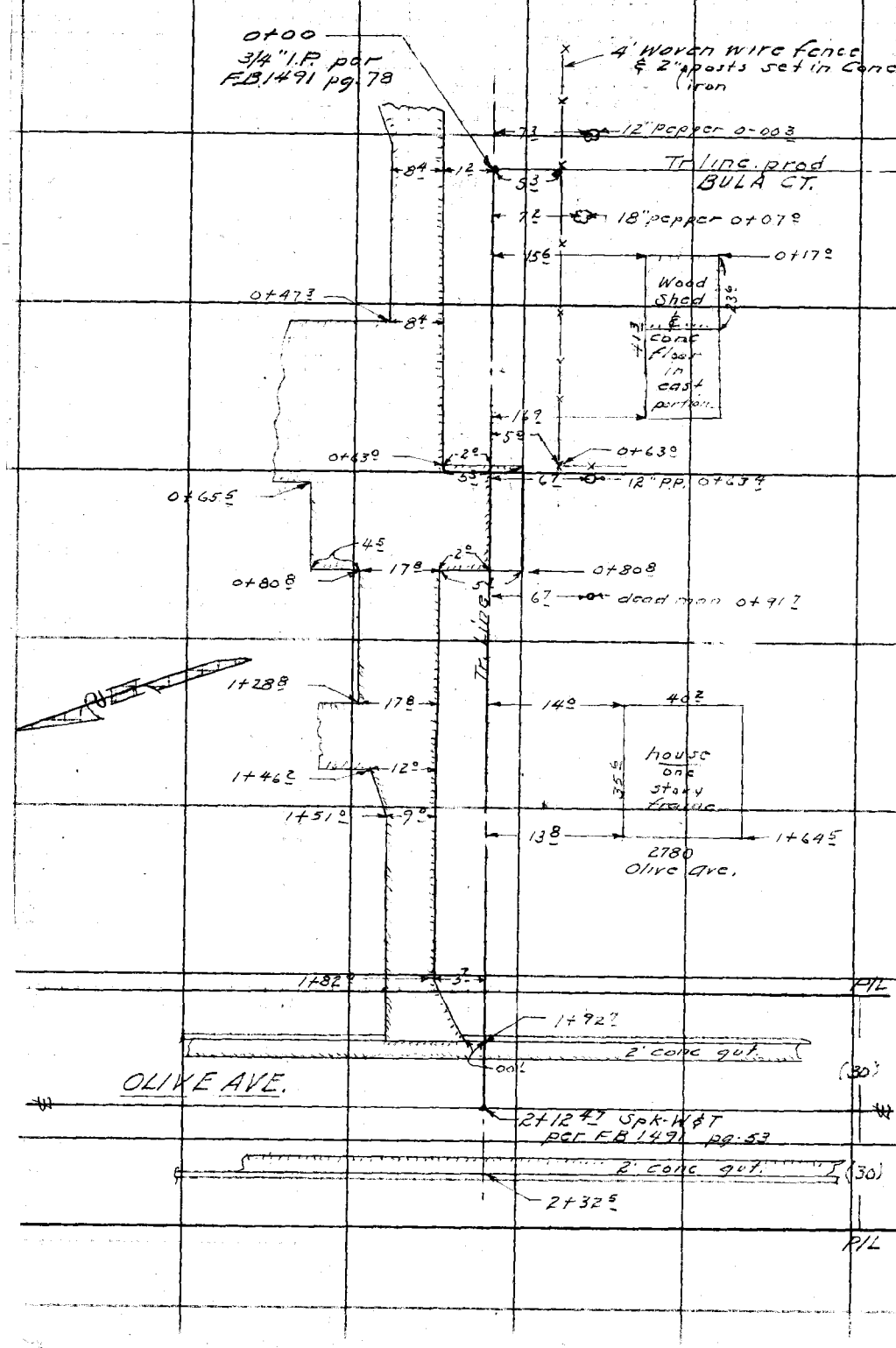

RETURN TO
LOS ANGELES COUNTY SURVEYOR
725 LOS ANGELES COUNTY
ENGINEERING BLDG.

Do not extend notes this side of this line.

Note: Any Additions or Changes on This Sheet Must be Made or Circled in Red Ink With Date and Name of Person Making Change.

Profile No.	Notes Red.	Plotted	Job No. 1256	Division No. V	F.B. 1585 Pg. 15
	Date	Date	Survey of Glen Ave		
X-Sec. No.	Notes Chkd.	Checked	Survey by Lanigan	Notes Curtis	Date 11-16-49
	Date	Date	Map No.	Indexed X. C. Johnson	Date JUN 14 '51

PROFILE
AND
CROSS SECTIONS
ON
TRANSIT LINE
BETWEEN
A PT. ON TRANSIT LINE PROD.
OF BULA CT
AND
℄ OF OLIVE AVE
[illegible]

Lanigan
Curtis
Holt
Raphael

STATION	B.S.	H.I.	F.S.	ELEV.

NOTE: ANY ADDITIONS OR CHANGES ON THIS SHEET MUST BE MADE OR CIRCLED IN RED INK, WITH DATE AND NAME OF PERSON MAKING CHANGE.

PLEASE RETURN TO
LOS ANGELES COUNTY SURVEYOR
700 HALL OF RECORDS

Do not extend notes this side of this line.

FORM 307 10M 10-46

FORM 307 10M 10-46

PLEASE RETURN TO
LOS ANGELES COUNTY SURVEYOR
700 HALL OF RECORDS

NOTE: ANY ADDITIONS OR CHANGES ON THIS SHEET MUST BE MADE OR CIRCLED IN RED INK, WITH DATE AND NAME OF PERSON MAKING CHANGE.

Do not extend notes this side of this line.

STATION	B. S.	H. I.	F. S.	ELEV.		
					BMAE306 El. 1205.137 FB 1447 pg 273 Harriet St. (S. side)	
BMAE306	349	1208 63 ✓		1205 14	at Grandeur Ave: Bt. spk. in cb. on ℄ prod of Grandeur Ave.	
T.P.	778	1215 63 ✓	078	1207 35 ✓	T.P.	
T.P.	894	1222 87	170	1213 93 ✓	T.P.	
0+00			47	1218 2 ✓	Int. tr. line on Bula Ct. & tr. line Westerly	
—			432	1218 35 ✓		12 Lt. ed. conc. dr.
—			420	1218 67 ✓		4 " " "
—			25	1220 4 ✓		50' Lt.
—			48	1218 1 ✓	5' Lt.	
—			59	1217 0 ✓	15' Lt.	
0+30			4[illegible]	1218 5 ✓		Tr. line prod.
✓			4[illegible]	1218 4 ✓	5' Lt.	
0+50			4[illegible]	1218 0 ✓		[illegible] line
✓			4[illegible]	1218 4 ✓	5' Lt.	
0+63			500	1217 87 ✓		Tr. line - ed. conc. slab
✓			504	1217 83 ✓	3 Lt. ed. conc. slab	
✓			56	1217 3 ✓	" "	
0+80			504	1217 83 ✓		Tr. line & ed. conc. slab
✓			5[illegible]	1217 4 ✓		" "
✓			499	1217 88 ✓	3 Lt. ed. conc. slab	
✓			55	1216 6 ✓	" "	

F.B. 1585 PG. 16 Job No. 1256 Division No. V Notes Red. Plotted Profile
Survey of Glen Ave Date Date No.
Survey by Lanigan Notes Curtis Notes Chkd H.D.H. Checked X-Sec.
Indexed C. Johnson Date 11-16-49 Date 12-1-49 Date No.

76L298 307 3M 11-48

PLEASE RETURN TO
LOS ANGELES COUNTY SURVEYOR
726 HIGGINS BLDG.

NOTE: ANY ADDITIONS OR CHANGES ON THIS SHEET MUST BE MADE OR CIRCLED IN RED INK, WITH DATE AND NAME OF PERSON MAKING CHANGE.

Do not extend notes this side of this line.

STATION	B. S.	H. I.	F. S.	ELEV.		
		1222 87 ✓				
1+00			63	1216 6 ✓		tr. line
✓			61	1216 8 ✓		2.5 Rt
✓			582	1217 05 ✓		✓ ✓ ed. conc. slab
✓			577	1217 10 ✓		20' ✓ ✓ ✓ ✓
✓			67	1216 2 ✓	5' Lt.	
✓			74	1215 5 ✓	15' Lt.	
1+ 40			73	1215 7 ✓		tr. line
✓			690	1215 97 ✓		3' Rt. - ed. conc. slab.
✓			679	1216 08 ✓		15' Rt. on ✓ ✓
✓			77	1215 2 ✓	5' Lt.	
✓			81	1214 8 ✓	15' Lt.	
1+62			85	1214 4 ✓		tr. line.
✓			85	1214 4 ✓		3' Rt.
✓			838	1214 49 ✓		3' Rt. ed. conc. slab
✓			835	1214 52 ✓		12' ✓ ✓ ✓ ✓
✓			88	1214 1 ✓	5' Lt	
✓			88	1214 1 ✓	15' Lt	
T.P.	4 52	1216 98 ✓	10 41	1212 46 ✓	T.P.	
1 - +92.7			639	1210 59 ✓		tr. line - gut (no curb)
✓			651	1210 47 ✓	5' Lt gut	

Profile Notes Red ____ Plotted ____ Job No. 1256 Division No. ✓ F.B. 1585 PG. 17
No. ____ Date ____ Date ____ Survey of Glen Ave
X-Sec. Notes Chkd. H.D.H. Checked ____ Survey by Lanigan Notes Curtis Date 11-16-49
No. ____ Date 12-1-49 Date ____ Map No. ____ Indexed B. C. Johnson Date ____

F.B. 1585 PG. 18 | Job No. 1256 Division No. V | Notes Red. | Plotted | Profile

Survey of Glen Ave | Date | Date | No.

Survey by [illegible] Notes Curtis | Notes Chkd. H.D.H. | Checked | X-Sec.

Indexed | Date 11-16-49 | Date 12-1-49 | Date | No.

76L298 307 3M 11-48

PLEASE RETURN TO
LOS ANGELES COUNTY SURVEYOR
726 HIGGINS BLDG.

NOTE: ANY ADDITIONS OR CHANGES ON THIS SHEET MUST BE MADE OR CIRCLED IN RED INK, WITH DATE AND NAME OF PERSON MAKING CHANGE.

Do not extend notes this side of this line.

STATION	B.S.	H.I.	F.S.	ELEV.
2+12 47		1216 48		
BMAE 288			572	1211 26
			591	1211 07
			385	1213 13

BMAE 288 Bl. 1213.117 F.B. 1447 pg. 259 Olive Ave
(E. side) @ Mendocino St. - Bt. spk. in curb 5' N. of ℄ prod. of Mendocino St.

Notes Ck'd by	Survey of Glen Ave
Map No.	W. O. 1256 Tape No. St'd. °F
Office Work	Surveyed by Lanigan
Checked	Notes Curtis Date 11-17-49
Date	Indexed E. C. Johnson

F. B. 1585 PG. 19

JUN 14 '51

LOCATION
OF
IMPROVEMENTS
ON
FIRST ALLEY WEST OF FAIROAKS AVE
FROM
HARRIET ST.
TO
MARIPOSA ST.
C.I. 1256

Lanigan
Curtis
Holt
Raphael

Note: Any Additions or Changes on This Sheet Must be Made or Circled in Red Ink With Date and Name of Person Making Change.

Do not extend notes this side of this line.

RETURN TO
LOS ANGELES COUNTY SURVEYOR
726 LOS ANGELES COUNTY
ENGINEERING BLDG.

76F3098 247 10M 1-49

F. B. 1585 PG. 20

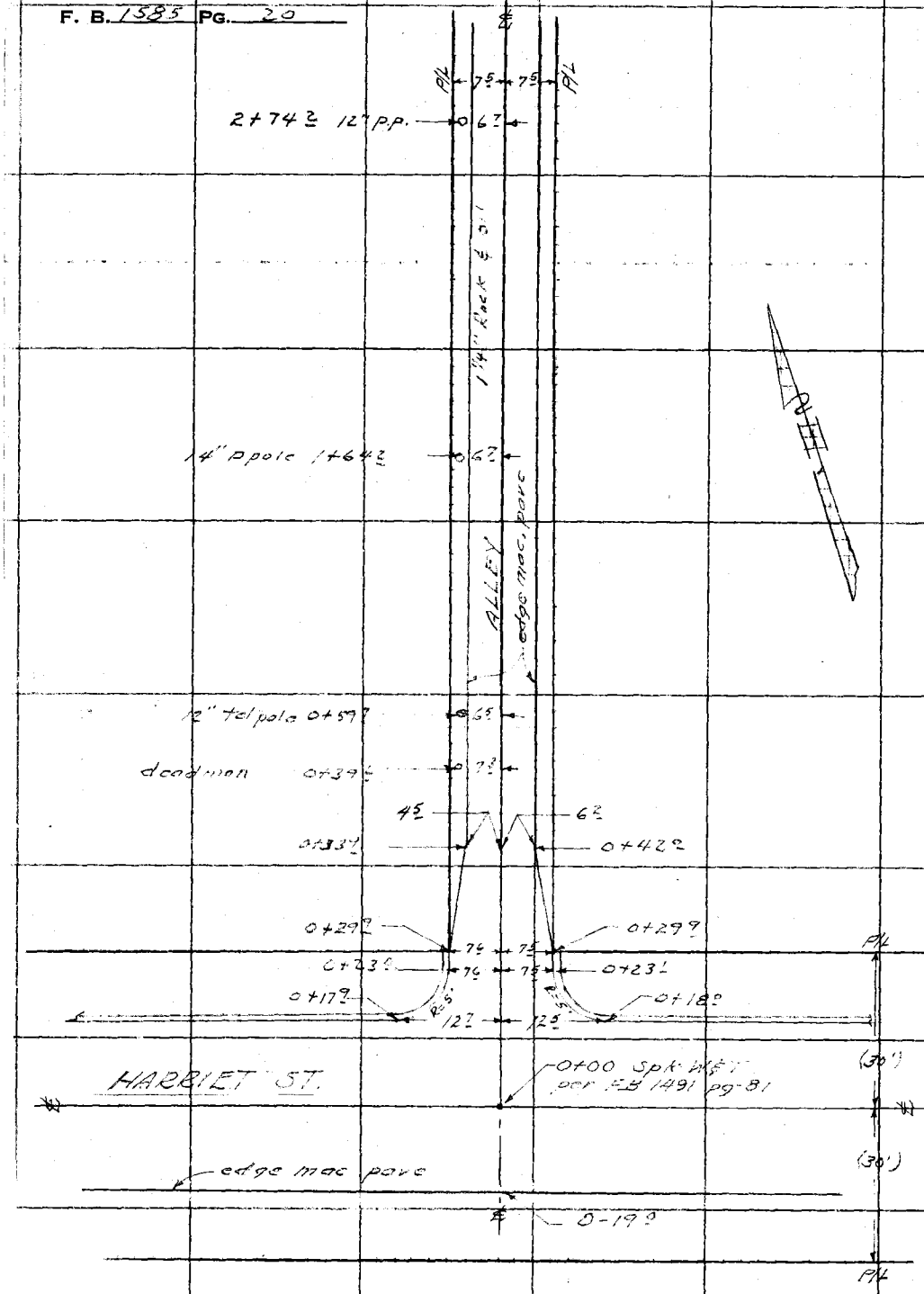

RETURN TO
LOS ANGELES COUNTY SURVEYOR
725 LOS ANGELES COUNTY
ENGINEERING BLDG.

Do not extend notes this side of this line.

Note: Any Additions or Changes on This Sheet Must be Made or Circled in Red Ink With Date and Name of Person Making Changes.

Notes Ck'd by	Survey of Glen Ave
Map No.	W. O. 1256 Tape No. St'd. °F
Office Work	Surveyed by Lanigan
Checked	Notes Curtis Date 11-17-49
Date	Indexed A. C. Johnson

F. B. 1582 PG. 81

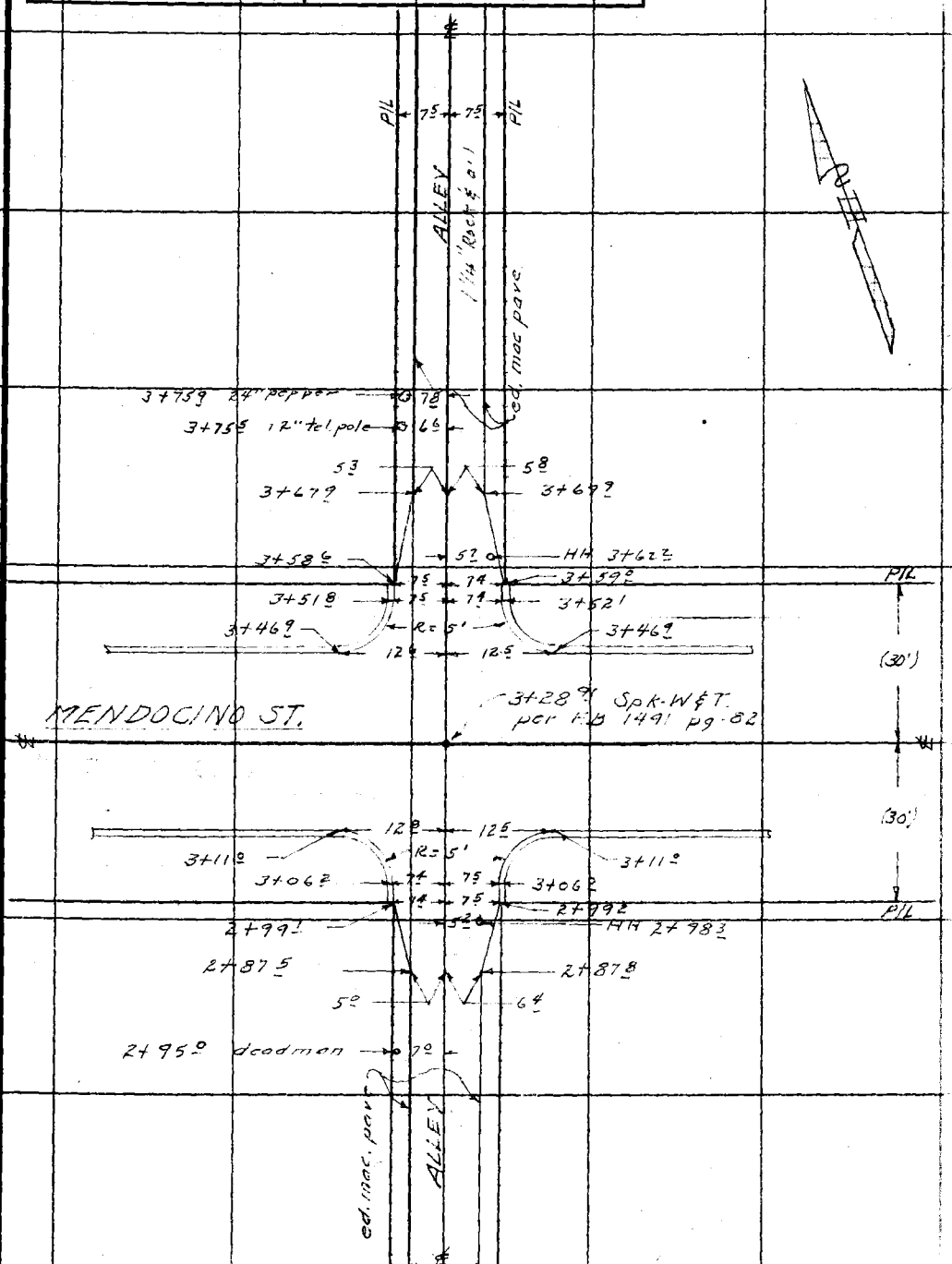

Notes: Any Additions or Changes on This Sheet Must be Made or Circled in Red Ink With Date and Name of Person Making Change.

Do not extend notes this side of this line.

RETURN TO
LOS ANGELES COUNTY SURVEYOR
726 LOS ANGELES COUNTY
ENGINEERING BLDG.

76F3098 247 10M 1-49

F. B. 1585 Pg. 22

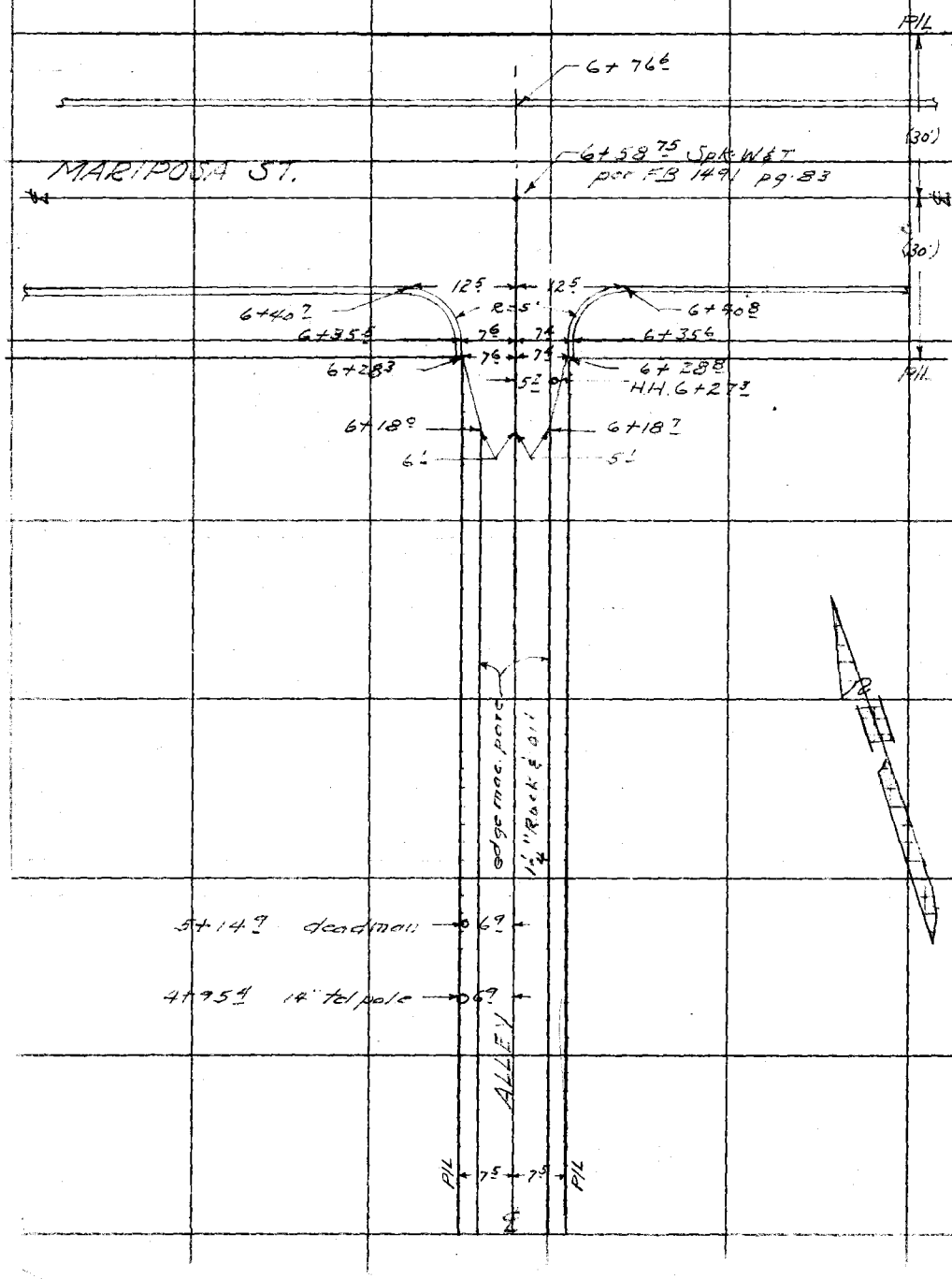

RETURN TO
LOS ANGELES COUNTY SURVEYOR
726 LOS ANGELES COUNTY
ENGINEERING BLDG.

Do not extend notes this side of this line.

Note: Any Additions or Changes on This Sheet Must be Made or Circled in Red Ink With Date and Name of Person Making Change.

Profile No.	Notes Red	Plotted	Job No. 1256	Division No. V	F.B. 1585	PG. 23
	Date	Date	Survey of Glen Ave			
X-Sec. No.	Notes Chkd.	Checked	Survey by Lanigan & Curtis	Notes Curtis	Date 11-17-49	
	Date	Date	Map No.	Indexed	Date JUN 1 2 '51	

STATION	B. S.	H. I.	F. S.	ELEV.	
					PROFILE AND CROSS SECTIONS ON 1ST ALLEY WEST OF FAIROAKS AVE BETWEEN HARRIET ST. AND MARIPOSA ST.
				C.I. 1256	
					Lanigan Curtis Holt Raphael

NOTE: ANY ADDITIONS OR CHANGES ON THIS SHEET MUST BE MADE OR CIRCLED IN RED INK, WITH DATE AND NAME OF PERSON MAKING CHANGE.

Do not extend notes this side of this line.

PLEASE RETURN TO
LOS ANGELES COUNTY SURVEYOR
726 HIGGINS BLDG.

76L298 307 3M 11-48

76L298 307 3M 11-48

PLEASE RETURN TO
LOS ANGELES COUNTY SURVEYOR
726 HIGGINS BLDG.

NOTE: ANY ADDITIONS OR CHANGES ON THIS SHEET MUST BE MADE OR CIRCLED IN RED INK, WITH DATE AND NAME OF PERSON MAKING CHANGE.

Do not extend notes this side of this line.

STATION	B. S.	H. I.	F. S.	ELEV.		
					BM AE 266 El. 1235.14 FB 1447 pg 245 Fairoaks Ave and	
BM AE 266	280	1237 94		1235 14	Harriet St. NW cor. L&N in curb	10' N of N end CR.
T.P.	593	1238 25	562	1232 32	T.P.	
0+00			594	1232 31	Int. ℄'s Harriet St. and alley	
			515	1233 10	100' Estly on ℄ Harriet St.	
			488	1233 37	— — — — —	— & 18' No. gut
			406	1234 19	— — — — —	— — — — curb
			675	1231 50	100' W'stly — — — —	
			673	1231 52	— — — —	— & 18' No. gut
			608	1232 17	— — — —	— — — — curb
0-19°			677	1231 48		℄ prod-ed pave
			594	1232 31	W. end N.W. CR	gut
			519	1233 06	— — — —	curb
			554	1232 71	N — — —	gut
			500	1233 25	— — — —	curb
			538	1232 87	— — N.E —	gut
			488	1233 37	— — — —	curb
			568	1232 57	E — — —	gut
			496	1233 29	— — — —	curb
0+18			575	1232 50		℄ cross gut
0+50			387	1234 38		℄
1+00			113	1237 12		℄

Profile No. X-Sec. No.

Plotted Date Checked Date

Notes Red. Date Notes Chkd. H.D.H. Date 12-1-49

Job No. 1256 Division No. V

Survey of Glen Ave. Notes Curtis

Survey by Langan Date

Indexed

F.B. 1585 PG. 24

76L298 307 3M 11-48

PLEASE RETURN TO
LOS ANGELES COUNTY SURVEYOR
726 HIGGINS BLDG.

NOTE: ANY ADDITIONS OR CHANGES ON THIS SHEET MUST BE MADE OR CIRCLED IN RED INK, WITH DATE AND NAME OF PERSON MAKING CHANGE.

Do not extend notes this side of this line.

STATION	B. S.	H. I.	F. S.	ELEV.		
		1238 25				
1+00			092	1237 33		5 'Rt.cd pave
/			03	1238 0		7.5 Rt P/L
/			085	1237 40	5 'Lt.cd.pave	
/			03	1238 0	7.5 Lt P/L	
T.P.	11.98	1249 10	113	1237 12	T.P.	
1+50			962	1239 48		℄
2+00			694	1242 16		℄
/			672	1242 38		5.5 'Rt cd. pave
/			66	1242 5		7.5 Rt P/L
/			669	1242 41	5 'Lt cd. pave	
/			60	1243 1	7.5 Lt, P/L	
2+50			404	1245 06		℄
T.P.	4.78	1252 75	113	1247 97	T.P.	
2+85			526	1247 49		℄
/			496	1247 79		6.4 'Rt cd. pave
/			46	1248 1		7.5 Rt P/L
/			507	1246 68	5 'Lt. cd pave	
/			48	1248 0	7.5 Lt P/L	
3+ - 11°			470	1248 05		℄ cross gut

Profile
No. ____ Date ____ Notes Red ____ Plotted ____ Job No. 1256 Division No. X
X-Sec. Notes Chkd. H.D.H. Checked ____ Survey of Glen Ave
No. ____ Date 12-1-49 Date ____ Survey by Lanigan Notes Curtis Date 11-17-49
Map No. ____ Indexed ____ Date ____
F.B. 1585 PG. 25

76L298 307 3M 11-48

PLEASE RETURN TO
LOS ANGELES COUNTY SURVEYOR
726 HIGGINS BLDG.

NOTE: ANY ADDITIONS OR CHANGES ON THIS SHEET MUST BE MADE OR CIRCLED IN RED INK, WITH DATE AND NAME OF PERSON MAKING CHANGE.

Do not extend notes this side of this line.

STATION	B. S.	H. I.	F. S.	ELEV.		
		1252 75				
3+28 91			377	124598	Int ℄s Alley & Mendocino St.	
			448	124827	S. end S.E C.R.	gut
			395	124880	" " " "	curb
			441	124834	E " " "	gut
			396	124879	" " " "	curb
			337	124938	" " NE "	gut
			276	124999	" " " "	curb
			345	124930	N " " "	gut
			283	124992	" " " "	curb
			355	124920	N " NW "	gut
			307	124968	" " " "	curb
			385	124890	W " " "	gut
			330	124945	" " " "	curb
			482	124793	" " SW "	gut
			432	124843	" " " "	curb
			479	124796	S. " " "	gut
			418	124857	" " " "	curb
			257	125018	80' Estly on ℄ Mendocino St.	
			345	124930	" " " "	" " & 18' S. gut
			294	124981	" " " "	" " " curb

F.B. 1585 PG. 26 Job No. 1256 Division No. V Notes Red. Plotted Profile
Survey of Glen Ave. Date Date No.
Survey by Lanigan Notes Curtis Notes Chkd H.D.H. Checked X-Sec.
Indexed C. Jordan Date Date 12-1-49 Date No.

76L298 307 3M 11-48

PLEASE RETURN TO
LOS ANGELES COUNTY SURVEYOR
726 HIGGINS BLDG.

NOTE: ANY ADDITIONS OR CHANGES ON THIS SHEET MUST BE MADE OR CIRCLED IN RED INK, WITH DATE AND NAME OF PERSON MAKING CHANGE.

Do not extend notes this side of this line.

STATION	B. S.	H. I.	F. S.	ELEV.		
		1252 75 ✓				
			229	1250 46 ✓	90' Wstly on ℄ Mendocino St & 18' N. gut	
			169	1251 06 ✓	" " " "	" " " curb
			535	1247 40 ✓	100' Wstly " "	" "
			629	1246 46 ✓	" " " "	" " & 18' So gut
			574	1247 01 ✓	" " " "	" " " curb
			536	1247 39 ✓	" " " "	" " " No. gut
			465	1248 10 ✓	" " " "	" " " curb
3+ 46			376	1248 99 ✓		℄ cross gut.
T.P.	732	1258 15 ✓	1 92	1250 83 ✓	T.P.	
4+00			5 75	1252 40 ✓		℄
"			5 55	1252 59 ✓		5 3' Rt ed pave
"			5 1	1253 0 ✓		7 5 Rt. P/L
"			5 55	1252 60 ✓	5' Lt ed Pave	
"			5 0	1253 1 ✓	7 5 Lt P/L	
4+50			294	1255 21 ✓		℄
5+00			0 42	1257 73 ✓		℄
"			0 20	1257 95 ✓		5 5' Rt. ed pave.
"			0 0	1258 1 ✓		7 5 Rt P/L
"			0 14	1258 01 ✓	4 5' Lt ed pave	
"			+(0 3)	1258 4 ✓	7 5 Lt P/L	

Profile
No. ____ Date ____ Notes Red ____ Plotted ____ Job No. 1256 Division No. V
X-Sec. Date ____ Date ____ Survey of Glen Ave.
No. ____ Date 12-1-49 Notes Chkd. H.D.H. Checked ____ Survey by Lanigan Notes Curtis Date 11-17-49
Date ____ Map No. ____ Indexed C. Johnson Date ____

F.B. 1585 Pg. 27

76L298 307 3M 11-48

PLEASE RETURN TO
LOS ANGELES COUNTY SURVEYOR
726 HIGGINS BLDG.

NOTE: ANY ADDITIONS OR CHANGES ON THIS SHEET MUST BE MADE OR CIRCLED IN RED INK, WITH DATE AND NAME OF PERSON MAKING CHANGE.

Do not extend notes this side of this line.

STATION	B. S.	H. I.	F. S.	ELEV.		
		1255 15				
TP	740	1265 20	035	1257 80	TP	
5+50			450	1260 70		℄
6+00			143	1263 77		℄
—			115	1264 05		5 3/4' Rt ed pave
—			08	1264 4		7 5/8 Rt P/L
—			121	1263 99	5 5/8' Lt. ed pave	
—			08	1264 4	7 5/8 Lt P/L	
6+18			031	1264 89		℄
TP	649	1271 41	028	1264 92	TP	
6+30			614	1265 27		℄
6+41			639	1265 02		℄ cross gut
6+58 75			539	1266 02	Int ℄'s Alley & Mariposa St.	
			312	1268 29	100' Estly on ℄ Mariposa St.	
			410	1267 31	— — — —	— & 18' so gut
			343	1267 98	— — — —	— — — — curb
			746	1263 95	— Wstly — — —	—
			857	1262 54	— — — —	— — 18' so gut
			791	1263 50	— — — —	— — — — curb
6+76 6			428	1267 13		℄ gut

F.B. 1585 PG. 28
Job No. 1256 Division No. V Notes Red. Plotted Profile
Survey of Glen Ave Date Date No.
Survey by Lanigan Notes Curtis Notes Chkd H.D.H. Checked X-Sec.
Indexed C. Johnson Date Date 12-1-49 Date No.

76L298 307 3M 11-48

PLEASE RETURN TO
LOS ANGELES COUNTY SURVEYOR
726 HIGGINS BLDG.

NOTE: ANY ADDITIONS OR CHANGES ON THIS SHEET MUST BE MADE OR CIRCLED IN RED INK, WITH DATE AND NAME OF PERSON MAKING CHANGE.

Do not extend notes this side of this line.

STATION	B. S.	H. I.	F. S.	ELEV.		
		1271 41				
			608	265 33	So. end SE. CR.	gut
			536	1266 05	" " "	curb
			604	1265 37	E " "	gut
			541	1266 00	" " "	curb
			648	1264 93	So. " SW	gut
			583	1265 58	" " "	curb
			667	1264 ~~5~~ 7 4	W " "	gut
			600	1265 41		curb
BMAE 264			203	1269 38	BMAE 264 El. 1269.388 FB 1447-244 Fairoaks Ave & Mariposa St. NW cor. L & N in curb 4' W of W end CR.	

Profile Notes Red ____ Plotted ____ Job No. 1256 Division No. V F.B. 1585 PG. 29
No. ____ Date ____ Date ____ Survey of Glen Ave
X-Sec. Notes Chkd. H.D.H. Checked ____ Survey by Lanigan Notes Curtis Date 11-17-49
No. ____ Date 12-1-49 Date ____ Map No. ____ Indexed C. Johnson Date ____

F.B. 1585 PG. 30 | Job No. 1256 Division No. ✓ Notes Red. Plotted Profile

Survey of Glen Ave Date Date No.

Survey by Lanigan Notes Curtis Notes Chkd. Checked X-Sec.

Indexed A. C. Johnson Date Date Date No.

STATION	B.S.	H.I.	F.S.	ELEV.

76L298 307 3M 11-48

PLEASE RETURN TO
LOS ANGELES COUNTY SURVEYOR
726 HIGGINS BLDG.

Do not extend notes this side of this line.

NOTE: ANY ADDITIONS OR CHANGES ON THIS SHEET MUST BE MADE OR CIRCLED IN RED INK, WITH DATE AND NAME OF PERSON MAKING CHANGE.

Profile No. | Notes Red | Plotted | Job No. 1256 | Division No. V | F.B. 1585 | PG. 31
Date | Date | Survey of Glen Ave
X-Sec. No. | Notes Chkd | Checked | Survey by Lanigan | Notes Curtis | Date 11-17-49
Date | Date | Map No. | Indexed R. C. Johnson | Date

NOTE: ANY ADDITIONS OR CHANGES ON THIS SHEET MUST BE MADE OR CIRCLED IN RED INK, WITH DATE AND NAME OF PERSON MAKING CHANGE.

Do not extend notes this side of this line.

PLEASE RETURN TO
LOS ANGELES COUNTY SURVEYOR
726 HIGGINS BLDG.

STATION	B. S.	H. I.	F. S.	ELEV.
Profile of West Curb on Fair oaks Ave. from Harriet St. to Mariposa St.				
C.I. 1256				
			Lanigan Curtis Holt Raphael	

761298 307 3M 11-48

76L298 307 3M 11-48

PLEASE RETURN TO
LOS ANGELES COUNTY SURVEYOR
726 HIGGINS BLDG.

NOTE: ANY ADDITIONS OR CHANGES ON THIS SHEET MUST BE MADE OR CIRCLED IN RED INK, WITH DATE AND NAME OF PERSON MAKING CHANGE.

Do not extend notes this side of this line.

STATION	B. S.	H. I.	F. S.	ELEV.	
BM AE 266	10 05	1245 19		1235 14	BM AE 266 El 1235.140 FB 1447 pg 245 Fairooks ave & Harriet St NW cor L & N in curb 10' N of N end CR.
0+00			10 66	1234 53	(curb) (30'± N of ℄ Int) No. end NW CR. @ Harriet St
1+00			514	1240 05	curb
T.P.	11 88	1257 02	005	1245 14	T.P.
2+00			11 58	1245 44	curb
2+69 3			785	1249 17	S end SW CR @ Mendocino St.
3+30			447	1252 55	N " NW " " " "
4+00			068	1256 34	curb
TP	11 13	1268 01	014	1256 88	TP
5+00			629	1261 72	curb
6+00.5			087	1267 14	S. end SW. CR. @ Mariposa St.
T.P.	5 92	1272 82	111	1266 90	T.P.
BM AE 264			3 45	1269 37	BM AE 264 El. 1269.388 FB 1447 pg. 244 Fairooks ave & Mariposa St. NW cor. L & N in curb. 4' W of W end CR.

F.B. 1585 PG. 32
Job No. 1256 Division No. V Notes Red. Plotted No. Profile
Survey of Glen Ave Date Date X-Sec.
Survey by Lanigan Notes Curtis Notes Chkd H.D.H. Checked No.
Indexed C. Johnson Date Date 12-1-44 Date

Notes Ck'd by	Survey of Glen Ave
Map No.	W. O. 1256 Tape No. St'd. °F
Office Work	Surveyed by Lanigan
Checked	Notes Curtis Date 11-17-49
Date	Indexed A. C. Johnson

F. B. 1585 Pg. 33

JUN 14 '51

LOCATION
OF
IMPROVEMENTS
ON
CALANDA AVE.
FROM
VENTURA ST.
NORTHLY
TO
END,
C.I. 1256

Lanigan
Curtis
Holt
Raphael.

Note: Any Additions or Changes on This Sheet Must be Made or Circled in Red Ink With Date and Name of Person Making Change.

Do not extend notes this side of this line.

RETURN TO
LOS ANGELES COUNTY SURVEYOR
726 LOS ANGELES COUNTY
ENGINEERING BLDG.

76F3098 247 10M 1-49

F. B. 1585 PG. 34

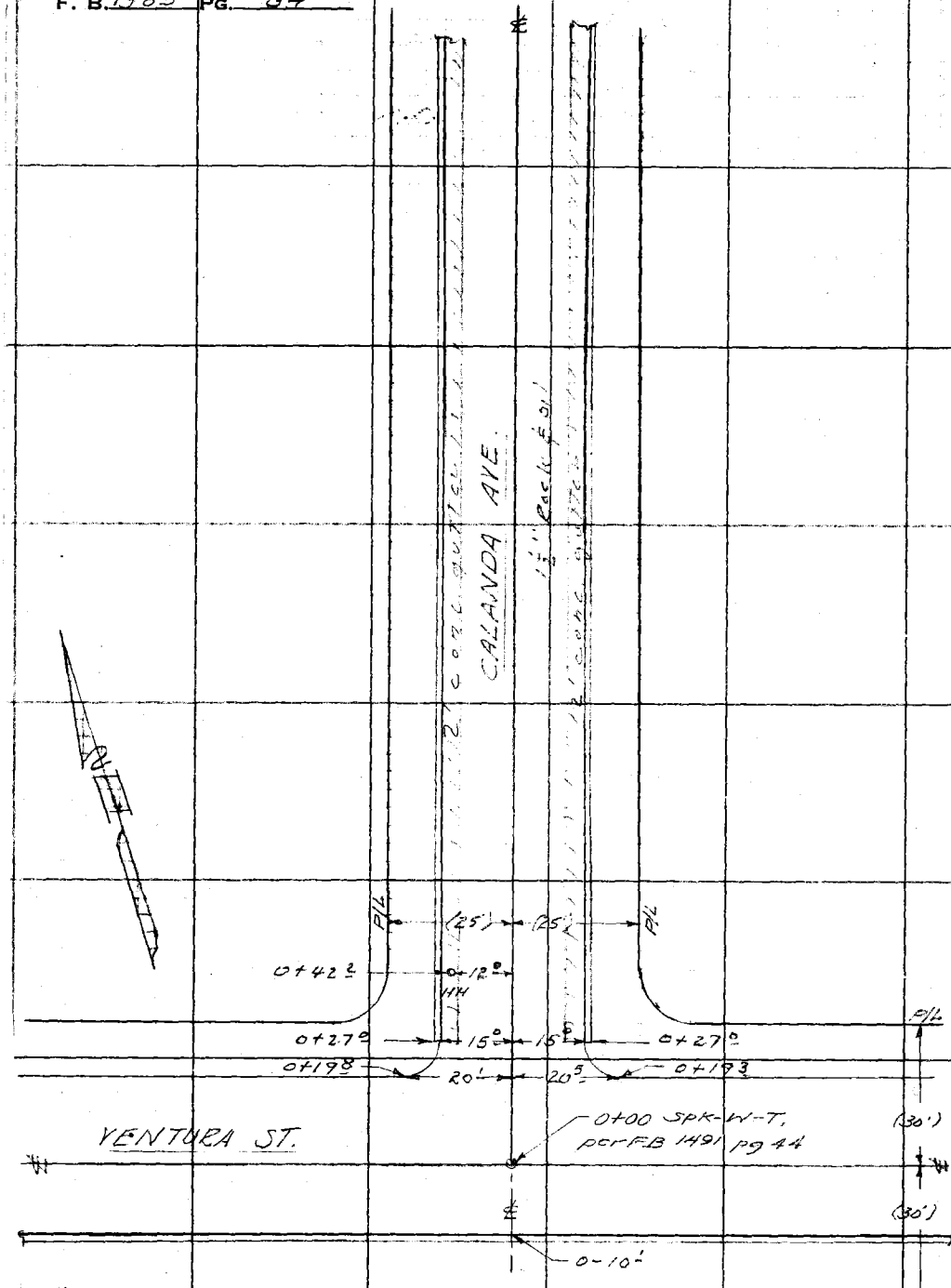

RETURN TO
LOS ANGELES COUNTY SURVEYOR
726 LOS ANGELES COUNTY
ENGINEERING BLDG.

Do not extend notes this side of this line.

Note: Any Additions or Changes on This Sheet Must be Made or Circled in Red Ink, With Date and Name of Person Making Change.

Notes Ck'd by	Survey of Glen Ave
Map No.	W. O. 1256 Tape No. St'd. °F
Office Work	Surveyed by Lanigan
Checked	Notes Curtis Date 11-17-49
Date	Indexed A. C. Johnson

F. B. 1585 PG. 35

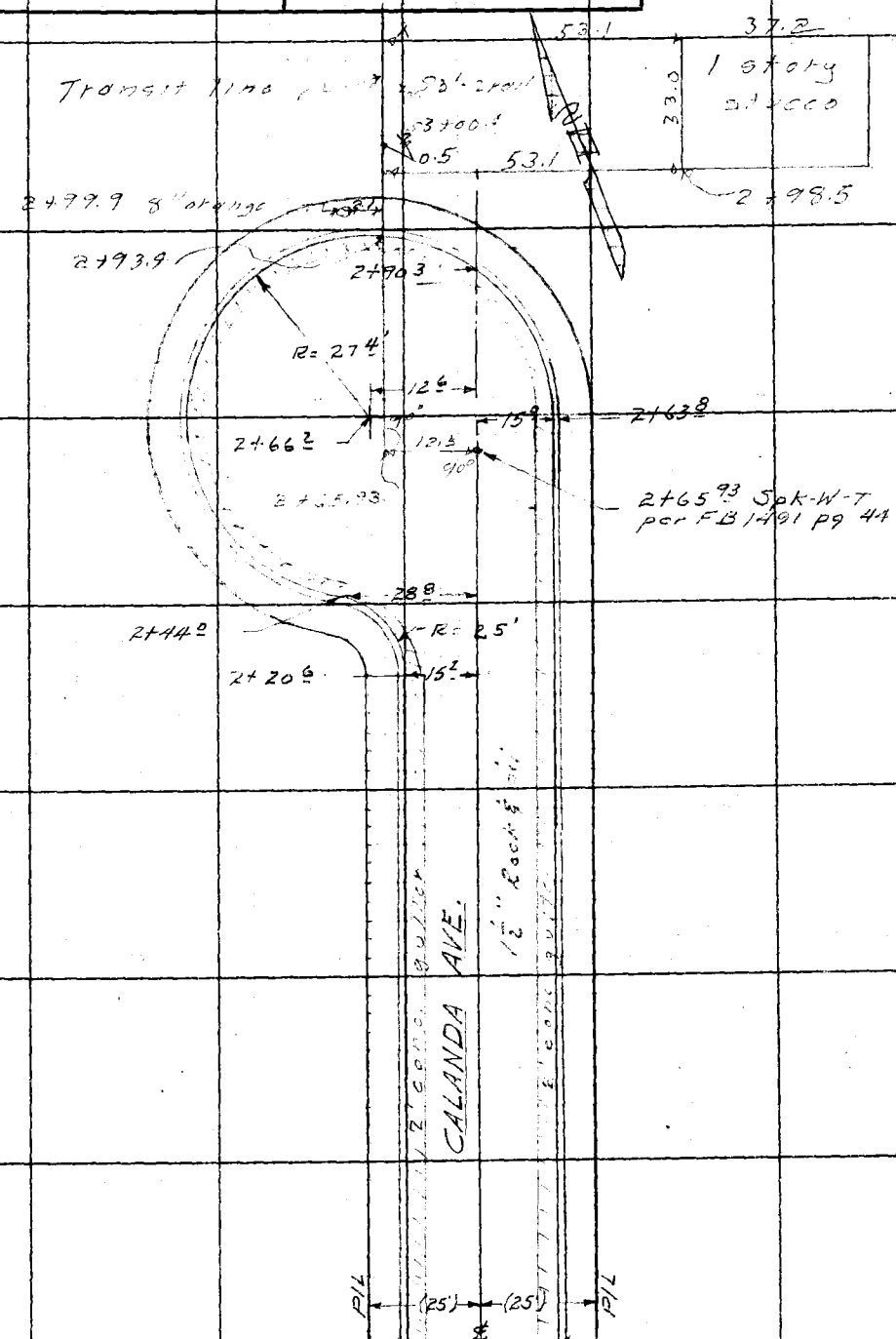

Note: Any Additions or Changes on This Sheet Must be Made or Circled in Red Ink With Date and Name of Person Making Change.

Do not extend notes this side of this line.

RETURN TO
LOS ANGELES COUNTY SURVEYOR
726 LOS ANGELES COUNTY
ENGINEERING BLDG.

76F309S 247 10M 1-49

F. B. 1585 PG. 36

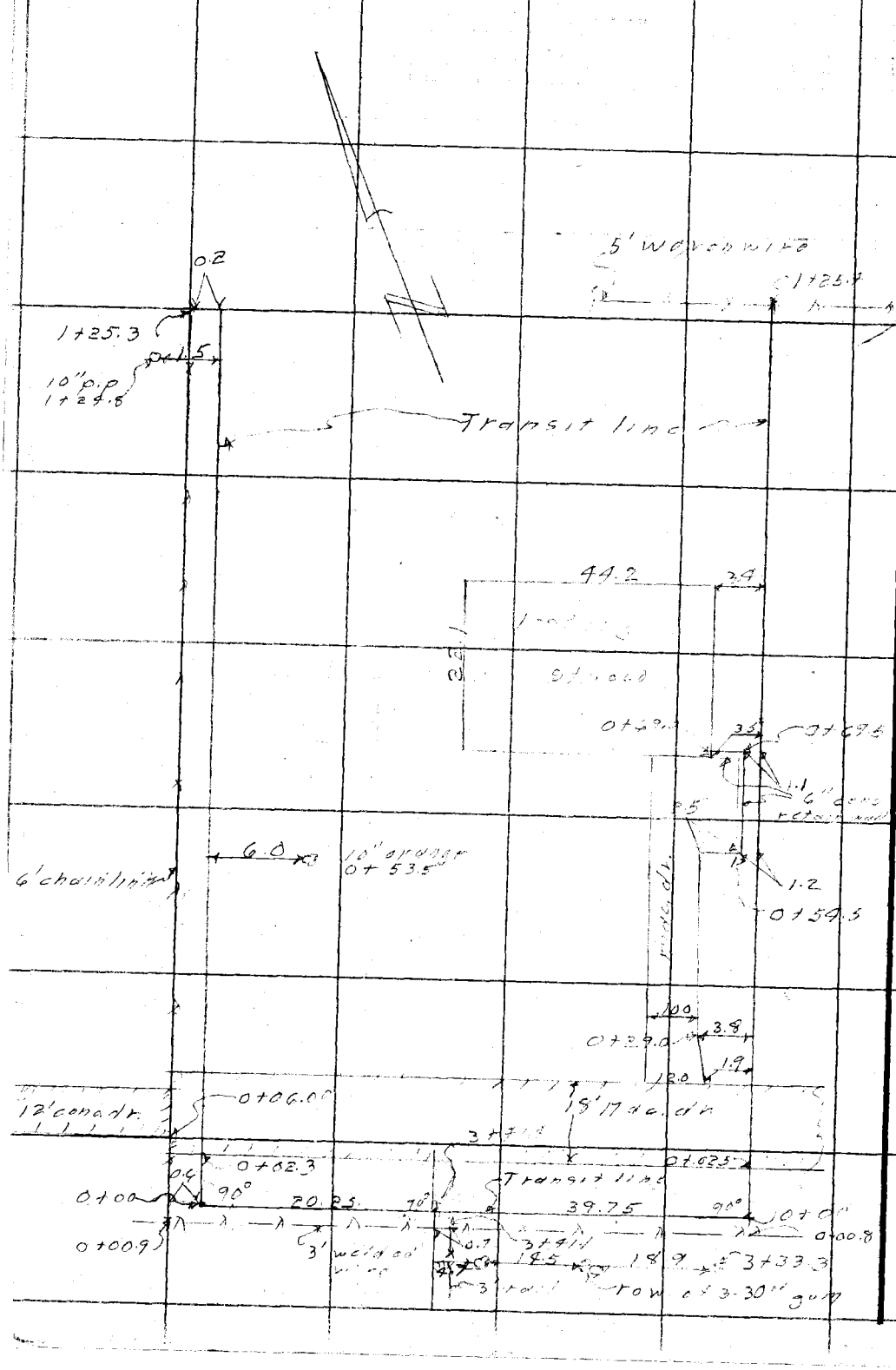

RETURN TO
LOS ANGELES COUNTY SURVEYOR
725 LOS ANGELES COUNTY
ENGINEERING BLDG.

Do not extend notes this side of this line.

Note: Any Additions or Changes on This Sheet Must Be Made or Circled in Red Ink With Date and Name of Person Making Change.

Profile No. ____ Notes Red. ____ Plotted ____ Job No. 1256 Division No. V

F.B. 1585 PG. 37

Date ____ Date ____ Survey of Glen Ave

X-Sec. No. ____ Notes Chkd. ____ Checked ____ Survey by Lanigan Notes Curtis Date 11-21-49

Date ____ Date ____ Map No. ____ Indexed Johnson Date JUN 14 '51

PROFILE
AND
CROSS SECTIONS
ON
CALANDA AVE.
FROM
VENTURA ST.
NOTHRLY
TO
END.

C.I. 1256

Lanigan
Curtis
Holt
Raphael

STATION	B.S.	H.I.	F.S.	ELEV.

NOTE: ANY ADDITIONS OR CHANGES ON THIS SHEET MUST BE MADE OR CIRCLED IN RED INK, WITH DATE AND NAME OF PERSON MAKING CHANGE.

PLEASE RETURN TO
LOS ANGELES COUNTY SURVEYOR
726 HIGGINS BLDG.

Do not extend notes this side of this line.

76L298 307 3M 11-48

76L298 307 3M 11-48

PLEASE RETURN TO
LOS ANGELES COUNTY SURVEYOR
726 HIGGINS BLDG.

NOTE: ANY ADDITIONS OR CHANGES ON THIS SHEET MUST BE MADE OR CIRCLED IN RED INK, WITH DATE AND NAME OF PERSON MAKING CHANGE.

Do not extend notes this side of this line.

STATION	B. S.	H. I.	F. S.	ELEV.		
BMAE292	525	1183 89		1178 64	BMAE292 El.1178.638 FB1447 pg 260 Ventura St. (So Side) @ Calanda Ave	
					bt spk in curb 3' W of ℄ prod of Calanda Ave	
0+00			513	1178 76	Int ℄s Calanda Ave & Ventura St.	
			553	1178 36	100' Estly on ℄	Ventura St.
			466	1179 23	— Wstly on ℄	— —
0-10			599	1178 90		℄ prod gut
—			526	1178 63		— — curb
0+07			485	1179 04		℄ crown
0+21			501	1178 88		℄ cross gut
0+27			515	1178 74		15' Rt gut
—			435	1179 54		— — curb
—			491	1178 92	15' Lt gut	
—			429	1179 60	— — curb	
0+50			434	1179 55		℄
1+00			346	1180 43		℄
—			390	1179 99		15' Rt gut
—			325	1180 64		— — curb
—			30	1180 9		25' — P/L
—			395	1179 94	15' Lt gut	
—			325	1180 64	15' Lt curb	

F.B. 1585 PG. 38 Job No. 1256 Division No. V Notes Red. Plotted No. Profile
Survey of Glen Ave Date Date X-Sec.
Survey by Lantagne Notes Curtis Notes Chkd H.D.H. Checked No.
Indexed R. C. Johnson Date Date 12-1-49 Date

76L298 307 3M 11-48

PLEASE RETURN TO
LOS ANGELES COUNTY SURVEYOR
726 HIGGINS BLDG.

NOTE: ANY ADDITIONS OR CHANGES ON THIS SHEET MUST BE MADE OR CIRCLED IN RED INK, WITH DATE AND NAME OF PERSON MAKING CHANGE.

Do not extend notes this side of this line.

STATION	B. S.	H. I.	F. S.	ELEV.		
		1183 89				
1+00			2 66	1181 23	25' Lt P/L	
1+50			2 36	1181 53		℄
T.P.	5 70	1188 60	0 99	1182 90	T.P.	
2+00			5 71	1182 89		℄
			6 04	1182 56		15' Rt gut
			5 41	1183 19		" " cb
			5 3	1183 3		20' Rt P/L
			3 2	1185 0		± 125' Rt
			6 10	1182 50	15' Lt gut	
			5 40	1183 20	" " cb	
			4 5	1184 1	25' Lt P/L	
			2 5	1186 1	± 150' Lt	
2+20 6			5 36	1183 24	15 3 Lt gut - C.R.	
			4 79	1183 81	" " cb "	
2+44 9			4 34	1183 96	28 8 Lt gut - C.R.	
			3 98	1184 62	" " cb - "	
2+63 8			4 22	1184 38		15 9 Rt gut - C.R.
			3 54	1185 06		" " cb - C.R.
2+66 2			3 67	1184 93		℄
			3 75	1184 85	39 6 Lt	

Profile Notes Red ____ Plotted ____ Job No. 1256 Division No. V F.B. 1585 Pg. 39
No. ____ Date ____ Date ____ Survey of Glen Ave
X-Sec. Notes Chkd H.D.H. Checked ____ Survey by Lanigan Notes Curtis Date 11-21-49
No. ____ Date 12-1-49 Date ____ Map No. ____ Indexed ____ Date ____

C. Johnson

76L298 307 3M 11-48

PLEASE RETURN TO
LOS ANGELES COUNTY SURVEYOR
726 HIGGINS BLDG.

NOTE: ANY ADDITIONS OR CHANGES ON THIS SHEET MUST BE MADE OR CIRCLED IN RED INK, WITH DATE AND NAME OF PERSON MAKING CHANGE.

Do not extend notes this side of this line.

F.B. 1585 PG. 40 | Job No. 1256 Division No. V | Notes Red ____ Plotted ____ Profile
Survey of Glen Ave. | Date ____ Date ____ No. ____ X-Sec.
Survey by L.C. Johnson | Notes Curtis | Notes Chkd H.D.H. Checked
Indexed ____ Date ____ | Date 12-1-49 Date ____ No. ____

STATION	B. S.	H. I.	F. S.	ELEV.		
		1188 60				
2+66 2			3 20	1185 40	39 & 14 28	
2+90 2			3 45	1185 15		℄ gut.
			2 86	1185 74		℄ curb
BMAE 293			4 82	1183 74	BM AE 293 El. 1183.736 FB. 1247 pg. 266 Calendar-Ave (W. side) 228' N. of ℄ of Ventura St. Bt. spk. in curb, 3' So. of N. P/L of lot # 2659	
5-16-51 - Cross section [illegible]					[illegible] to the North.	
BMAE 293	7 56	1191 30		1182 74	BM AE 293 - 45 above	
2+92 4			6 15	1185 15	gutter on offset line	
			5 54	1185 76	curb " "	"
3+00			4 8	1186 5	ground " "	"
3+40			2 2	1188 3	" " "	"
3+43			1 6	1189 3	" " "	"
T. P.			1 24	1190 06		
	5 44	1195 50				
0+00			5 3	1190 2		℄ westerly easement
"			5 7	1189 8		10' R
"			5 4	1190 1	10' L	
1+00			3 4	1192 1		℄
"			3 4	1192 1		10' R
"			2 9	1192 5	10' L	

76L298 307 4-50

PLEASE RETURN TO
LOS ANGELES COUNTY SURVEYOR
726 LOS ANGELES COUNTY ENGINEERING BLDG.

NOTE: ANY ADDITIONS OR CHANGES ON THIS SHEET MUST BE MADE OR CIRCLED IN RED INK, WITH DATE AND NAME OF PERSON MAKING CHANGE.

Do not extend notes this side of this line.

STATION	B. S.	H. I.	F. S.	ELEV.	Easement	Lines
1 + 25		1195 50	2 4	1193 1		℄
"			2 6	1192 9		10' R
"			2 1	1193 4	10' L	
T. P.			5 48	1190 02		
	6 53	1196 55				
0 + 00			7 0	1189 6		℄ of Easterly easement.
"			7 1	1189 5		10' R
"			6 8	1189 8	10' L	
1 + 00			4 6	1192 0		℄
"			4 4	1192 2		10' R
"			4 6	1192 0	10' L	
1 + 25			3 8	1192 8		℄
"			3 6	1193 0		10' R
"			4 0	1192 6	10' L	
BMAE290			6 43	1190 12	BMAE 290 - El 1190.142 FB 1447 P 259 Olive Ave. (W. side) 430' ± N of Ventura St Bt. spk in curb on NPL prod. Hse# 2673	

Profile Notes Red. ____ Plotted ____ Job No. 1256 Division No. V F.B. 1585 Pg. 40A
No. ____ Date ____ Date ____ Survey of Glen Avenue
X-Sec. Notes Chkd. ____ Checked ____ Survey by Lanigan Notes Lewis Date 5-16-51
No. ____ Date ____ Date ____ Map No. ____ Indexed C. Johnson Date ____

F. B. 1585 Pg. 402 Job No. 1256 Division No. U Notes Red. _____ Plotted _____ Profile

Survey of Glen Ave Date _____ Date _____ No. _____

Survey by Lanigan Notes Lanigan Notes Chkd. _____ Checked _____ X-Sec.

Indexed [redacted] O. Johnson Date _____ Date _____ Date _____ No. _____

STATION	B. S.	H. I.	F. S.	ELEV.	

761298 307 4-50

PLEASE RETURN TO

LOS ANGELES COUNTY SURVEYOR

726 LOS ANGELES COUNTY ENGINEERING BLDG.

Do not extend notes this side of this line.

NOTE: ANY ADDITIONS OR CHANGES ON THIS SHEET MUST BE MADE OR CIRCLED IN RED INK, WITH DATE AND NAME OF PERSON MAKING CHANGE.

Notes Ck'd by	Survey of GLEN AVE
Map No.	W. O. 1256 Tape No. St'd. °F
Office Work	Surveyed by J.J. Lanigan
Checked	Notes Lanigan Date 11-2-49
Date	Indexed A. C. Johnson

F. B. 1585 Pg. 51

JUN 14 '51

LOCATION
of
IMPROVEMENTS
on
LA FIESTA AVE.
from
VENTURA ST
to
CALAVERAS ST.
C.A. 1256

J.J. Lanigan
A.S. Curtis
R.J. Holt
H.H. Raphael

Note: Any Additions or Changes on This Sheet Must be Made or Circled in Red Ink With Date and Name of Person Making Change.

Do not extend notes this side of this line.

RETURN TO
LOS ANGELES COUNTY SURVEYOR
726 LOS ANGELES COUNTY
ENGINEERING BLDG.

76F3098 247 10M 1-49

F. B. 1585 PG. 42

cont. p at pg. 3

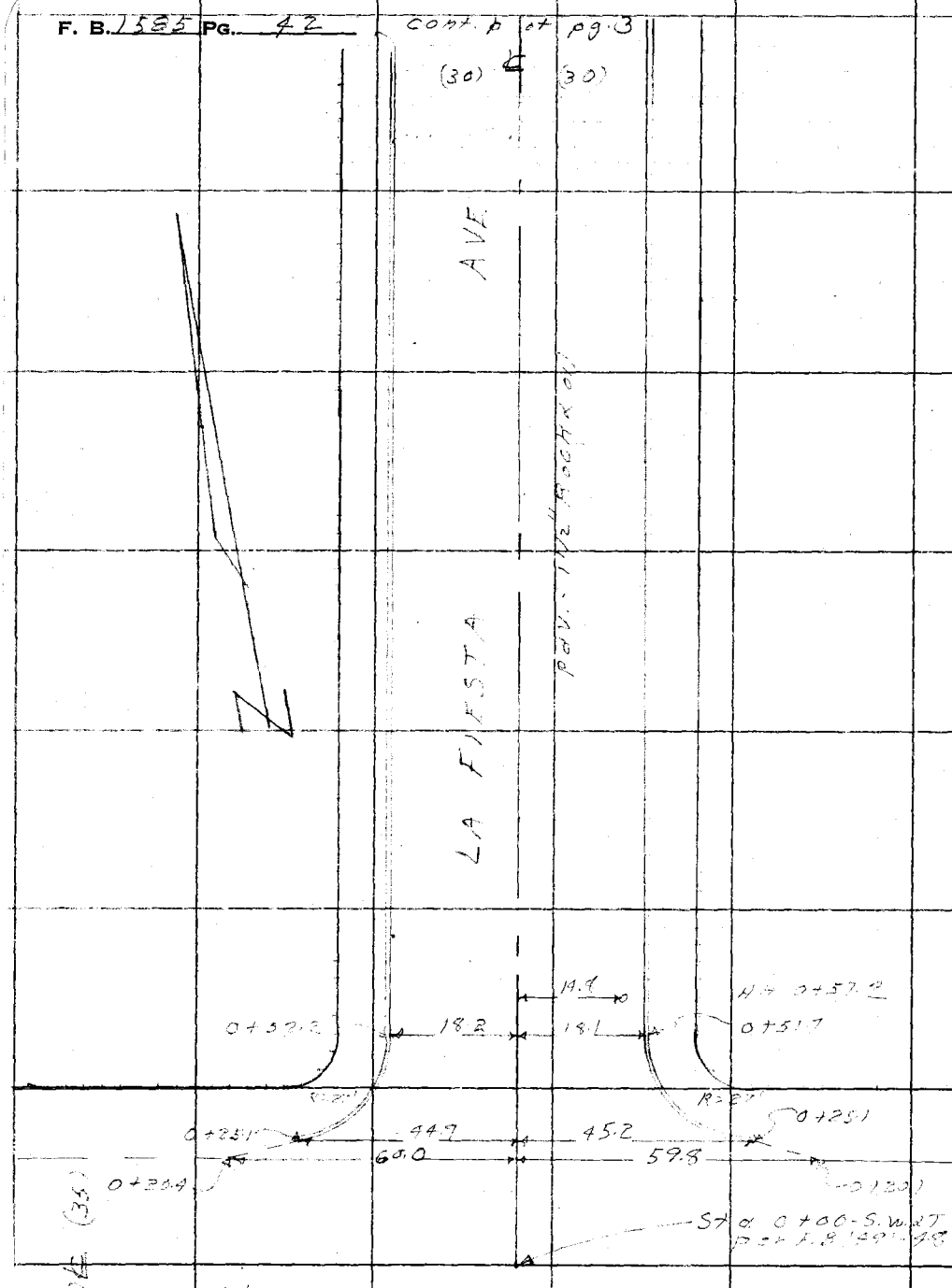

RETURN TO
LOS ANGELES COUNTY SURVEYOR
725 LOS ANGELES COUNTY
ENGINEERING BLDG.

Do not extend notes this side of this line.

Note: Any Additions or Changes on This Sheet Must be Made or Circled in Red Ink With Date and Name of Person Making Change.

Notes Ck'd by	Survey of Glen Ave
Map No.	W. O. 1256 Tape No. St'd. °F
Office Work	Surveyed by J. J. Laniado
Checked	Notes Laniado Date 11-2-49
Date	Indexed A. C. Johnson

F. B. 1385 Pg. 43

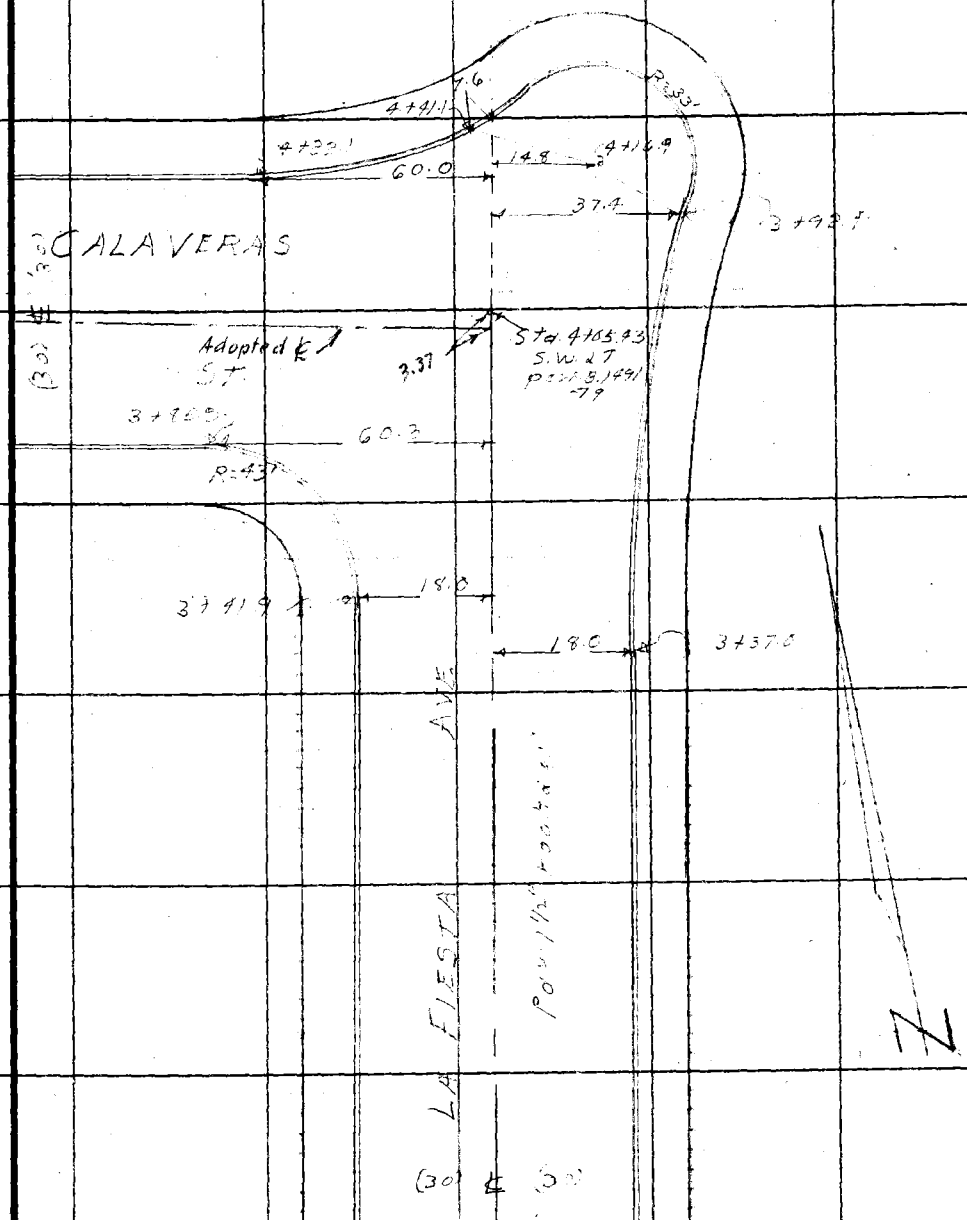

Note: Any Additions or Changes on This Sheet Must be Made or Circled in Red Ink With Date and Name of Person Making Change.

Do not extend notes this side of this line.

RETURN TO
LOS ANGELES COUNTY SURVEYOR
726 LOS ANGELES COUNTY
ENGINEERING BLDG.

76F3099 247 10M 1-49

F. B. 1382 PG. 44

RETURN TO
LOS ANGELES COUNTY SURVEYOR
726 LOS ANGELES COUNTY
ENGINEERING BLDG.

Do not extend notes this side of this line.

Note: Any Additions or Changes on This Sheet Must be Made or Circled in Red Ink With Date and Name of Person Making Change.

Profile No. ____ Notes Red ____ Plotted ____ Job No. 1256 Division No. V

F.B. 1583 PG. 45

Date ____ Date ____ Survey of Glen Ave

X-Sec. No. ____ Notes Chkd. ____ Checked ____ Survey by Lanigan Notes J.J.L. Date 11-22-49

Date ____ Date ____ Map No. ____ Indexed E. C. Johnson Date JUN 14 '51

PROFILE
and
CROSS SECTIONS
on
LA PIESTA AVE.
from
VENTURA ST
to
CALAVERAS ST
C.I. 1256

STATION	B.S.	H.I.	F.S.	ELEV.

J. J. Lanigan
A. S. Curtis
R. J. Holt
H. H. Raphael

NOTE: ANY ADDITIONS OR CHANGES ON THIS SHEET MUST BE MADE OR CIRCLED IN RED INK, WITH DATE AND NAME OF PERSON MAKING CHANGE.

PLEASE RETURN TO
LOS ANGELES COUNTY SURVEYOR
726 HIGGINS BLDG.

Do not extend notes this side of this line.

76L298 307 3M 11-48

76L298 307 3M 11-48

PLEASE RETURN TO
LOS ANGELES COUNTY SURVEYOR
726 HIGGINS BLDG.

NOTE: ANY ADDITIONS OR CHANGES ON THIS SHEET MUST BE MADE OR CIRCLED IN RED INK, WITH DATE AND NAME OF PERSON MAKING CHANGE.

Do not extend notes this side of this line.

Profile No. ____ X-Sec. No. ____

Plotted ____ Date ____ Notes Red. ____ Date ____ Notes Chkd. H.D.H. Date 12-1-49 Checked ____ Date ____

Division No. V. Job No. 1256 Notes Lomita Ave

Survey of Glen Ave

Survey by L. C. Johnson Date ____

Indexed ____

F.B. 1882 PG. 44

STATION	B. S.	H. I.	F. S.	ELEV.		
B.M. AE308				1189.57	B.M. AE308 Elev. 1189.57 N. pcu F.B. 1882-277 Ventura St. & La Fiesta Ave N.E. corn. Bk. sph. in conc. 30' N. of N. bdy C.R.	
	5.53	1195.10				
0+00			7.95	1187.15	Int. of Ventura St. & La Fiesta Ave	
			7.26	1188.84	100' E. only on ℄ of Ventura St.	
			6.84	1188.26		9 N. crown of pav.
			5.53	1186.58	100' W. only "	"
			8.13	1186.97	"	9 N. crown of pav.
			8.17	1188.53	W. end N. side of gutter	
			7.55	1187.55		curb
			6.82	1188.28	N. end N. side of gutter	
			6.17	1188.93	"	curb
			4.35	1188.75	N. end N. side of gutter	
			5.69	1189.01	" "	curb
			7.67	1188.43	E. end N. side of gutter	
			7.09	1188.01		curb
0-10			9.00	1186.10	℄	edge pav.
0+09			7.62	1188.29	℄	crown of pav.
0+25			7.85	1188.04	℄	cross-gutter
0+35			5.9	1188.24		30' A-Pl.
"			6.1	1189.[illegible]	30' L Pl.	
0+50			6.91	1188.69	℄	

76L298 307 3M 11-48

PLEASE RETURN TO
LOS ANGELES COUNTY SURVEYOR
726 HIGGINS BLDG.

NOTE: ANY ADDITIONS OR CHANGES ON THIS SHEET MUST BE MADE OR CIRCLED IN RED INK, WITH DATE AND NAME OF PERSON MAKING CHANGE.

Do not extend notes this side of this line.

STATION	B. S.	H. I.	F. S.	ELEV.		
		1195 10				
1+07			292	1192 18		
"			314	1191 96		18' R gutter
"			249	1192 61		18' R curb
			363	1191 47	18' L gutter	
"			294	1192 16	18' L curb	
1+50			010	1194 91		
T.P.			018	1194 92	T.P.	
	1159	1204 51				
2+01			857	1197 94		
"			884	1197 67		18' R gutter
"			815	1198 36		18' R curb
"			77	1198 8		[illegible]
"			65	12000		160± R
"			934	1197 17	18' L gutter	
"			8[illegible]	11978 7	18' L curb	
"			86	11979	30' L [illegible]	
"			85	11980	160± L	
2+50			565	1200 86		
2+97			280	1203 71		
			311	1203 40		18' R gutter

Profile
No. X-Sec.
Notes Red ____ Plotted ____ Job No. 1254 Division No. V.
Date ____ Date ____ Survey of Glen Ave
Notes Chkd. H.D.H. Checked ____ Survey by Langan Notes [illegible] Date 11-22-49
No. ____ Date 12-1-49 Date ____ Map No. ____ Indexed E. C. Johnson Date ____

F.B. 505 Pg. 47

76L298 307 3M 11-48

PLEASE RETURN TO
LOS ANGELES COUNTY SURVEYOR
726 HIGGINS BLDG.

NOTE: ANY ADDITIONS OR CHANGES ON THIS SHEET MUST BE MADE OR CIRCLED IN RED INK, WITH DATE AND NAME OF PERSON MAKING CHANGE.

Do not extend notes this side of this line.

STATION	B. S.	H. I.	F. S.	ELEV.		
		1204.51 ✓				
2+97			[illegible]	1204.05 ✓		18' [illegible]
"			[illegible]	1203.08 ✓	18' L gutter	
"			284	1203.67 ✓	18' [illegible]	
3+37			066	1204.91 ✓		18' R. gutter
"			000	[illegible] ✓		[illegible] curb
T. P.			[illegible]	[illegible] ✓	T. P.	
	876	1215.18 ✓				
3+41.9			941	1205.77 ✓	[illegible]	
"			882	[illegible] ✓	[illegible]	
3+50			827	1206.91 ✓		
"			7[illegible]	1207.3 ✓		[illegible]
"			[illegible]	1207.7 ✓	[illegible] L P/L	
3+85.9			695	1208.33 ✓	60.3 L gutter	
			630	1208.88 ✓	[illegible]	
3+92.4			[illegible]	1209.4[illegible] ✓		37.4 R. gutter
"			[illegible]	1210.05 ✓		[illegible]
4+05.43			497	1210.21 ✓	[illegible]	[illegible] Avo
			6[illegible]	1208.33 ✓	120' [illegible]	[illegible]
			790	1207.28 ✓	"	20' S. gut
			724	[illegible] ✓	"	[illegible]

F.B. 1585 PG. 48

Job No. [illegible] Division No. V Notes Red. Plotted No. Profile

Survey of Glen Ave. Date Date X-Sec.

Survey by Lapigay Notes Lapigay Notes Chkd H.D.H. Checked No.

Indexed C. Johnson Date 12-1-49 Date

Date

76L298 307 3M 11-48

PLEASE RETURN TO
LOS ANGELES COUNTY SURVEYOR
726 HIGGINS BLDG.

NOTE: ANY ADDITIONS OR CHANGES ON THIS SHEET MUST BE MADE OR CIRCLED IN RED INK, WITH DATE AND NAME OF PERSON MAKING CHANGE.

Do not extend notes this side of this line.

STATION	B. S.	H. I.	F. S.	ELEV.		
		1215 18				
			670	1208 42	1 [illegible] W. on [illegible]	[illegible]
			[illegible]	1209 02		[illegible]
[illegible]			577	1209 41	[illegible]	
			515	1210 03	[illegible]	
[illegible]			[illegible]	1210 63	[illegible]	
			388	1211 [illegible]	[illegible]	
[illegible]			517	1210 01	[illegible]	[illegible]

Profile Notes Red ____ Plotted ____ Job No. 1256 Division No. V.
No. ____ Date ____ Date ____ Survey of Glen Ave
X-Sec. Notes Chkd H.D.H. Checked ____ Survey by Lanigan Notes J.J.L. Date 11-22-47
No. ____ Date 12-1-47 Date ____ Map No. ____ Indexed R. C. Johnson Date ____

F.B. 1585 PG. 49

F.B. 1585 PG. 50

Job No. 1256 Division No. V. Notes Red. _____ Plotted _____ Profile

Survey of Glen Ave. Date _____ Date _____ No. _____

Survey by Lanigan Notes Lanigan Notes Chkd. _____ Checked _____ X-Sec.

Indexed R. C. Johnson Date _____ Date _____ Date _____ No. _____

STATION	B. S.	H. I.	F. S.	ELEV.

76L298 307 3M 11-48

PLEASE RETURN TO
LOS ANGELES COUNTY SURVEYOR
726 HIGGINS BLDG.

Do not extend notes this side of this line.

NOTE: ANY ADDITIONS OR CHANGES ON THIS SHEET MUST BE MADE OR CIRCLED IN RED INK, WITH DATE AND NAME OF PERSON MAKING CHANGE.

91

Notes Ck'd by	Survey of Glen Ave
Map No.	W. O. 1256 Tape No. St'd. °F
Office Work	Surveyed by J. J. Lanigan
Checked	Notes Lanigan Date 11-21-49
Date	Indexed A. C. Johnson

F. B. 585 PG. 51

JUN 14 '51

LOCATION
of
IMPROVEMENTS
on
FIRST ALLEY W. of FAIR OAKS AVE.
from
VENTURA ST
to
N'erly LINE of TRACT No. 12546
C. 1256

J. J. Lanigan
A. S. Curtis
R. J. Holt
H. H. Raphael

Note: Any Additions or Changes on This Sheet Must be Made or Circled in Red Ink With Date and Name of Person Making Change.

Do not extend notes this side of this line.

RETURN TO
LOS ANGELES COUNTY SURVEYOR
726 LOS ANGELES COUNTY
ENGINEERING BLDG.

76F309S 247 10M 1-49

F. B. 1585 PG. 52

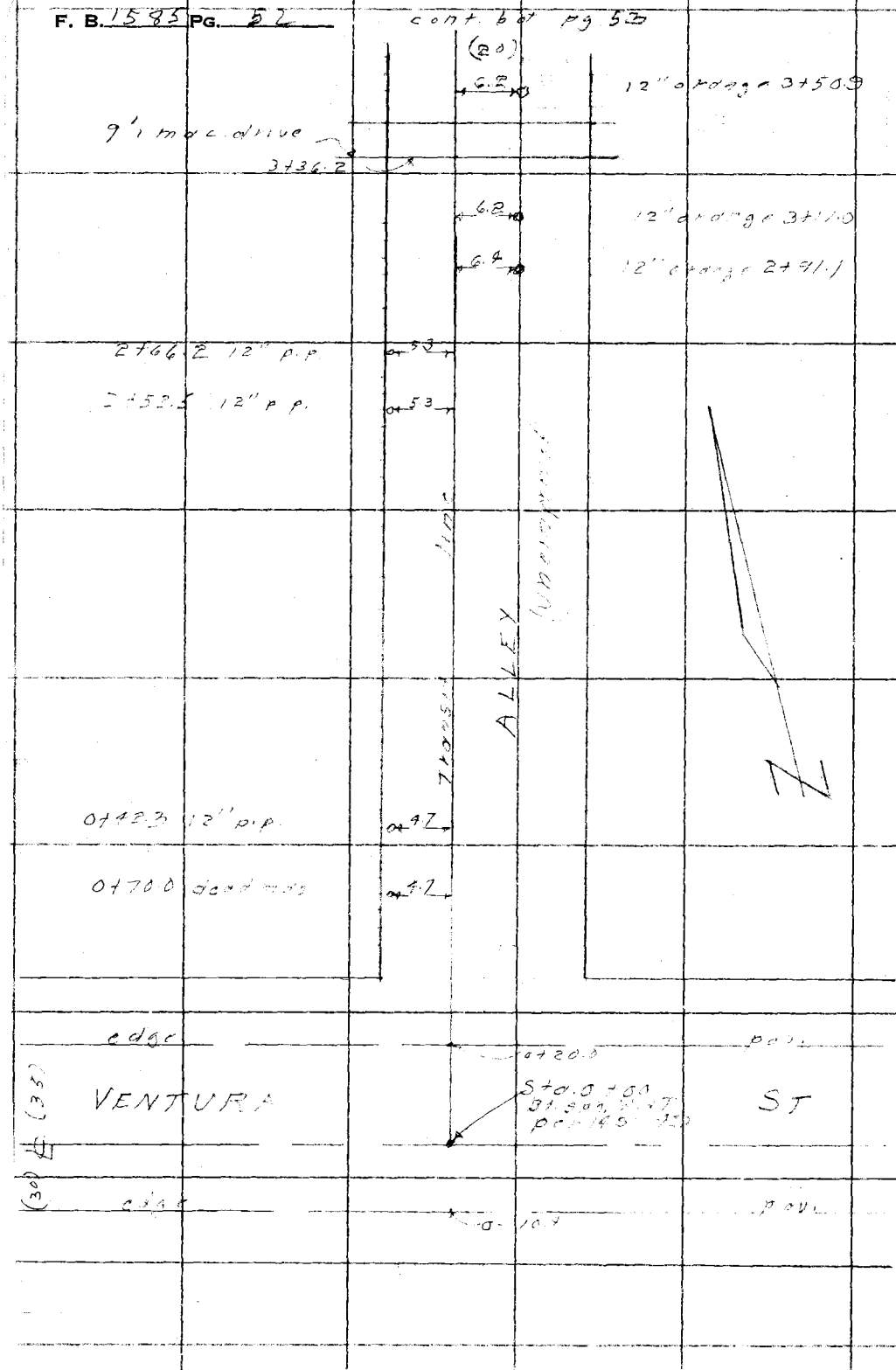

RETURN TO
LOS ANGELES COUNTY SURVEYOR
726 LOS ANGELES COUNTY
ENGINEERING BLDG.

Do not extend notes this side of this line.

Note: Any Additions or Changes on This Sheet Must be Made or Circled in Red Ink With Date and Name of Person Making Change.

Notes Ck'd by	Survey of Glen Ave.
Map No.	W. O. 1254 Tape No. St'd. °F
Office Work	Surveyed by J.J. Lanigan
Checked	Notes Lanigan Date 11-22-49
Date	Indexed

F. B. 1355 Pg. 53

Note: Any Additions or Changes on This Sheet Must be Made or Circled in Red Ink With Date and Name of Person Making Change.

Do not extend notes this side of this line.

RETURN TO
LOS ANGELES COUNTY SURVEYOR
726 LOS ANGELES COUNTY
ENGINEERING BLDG.

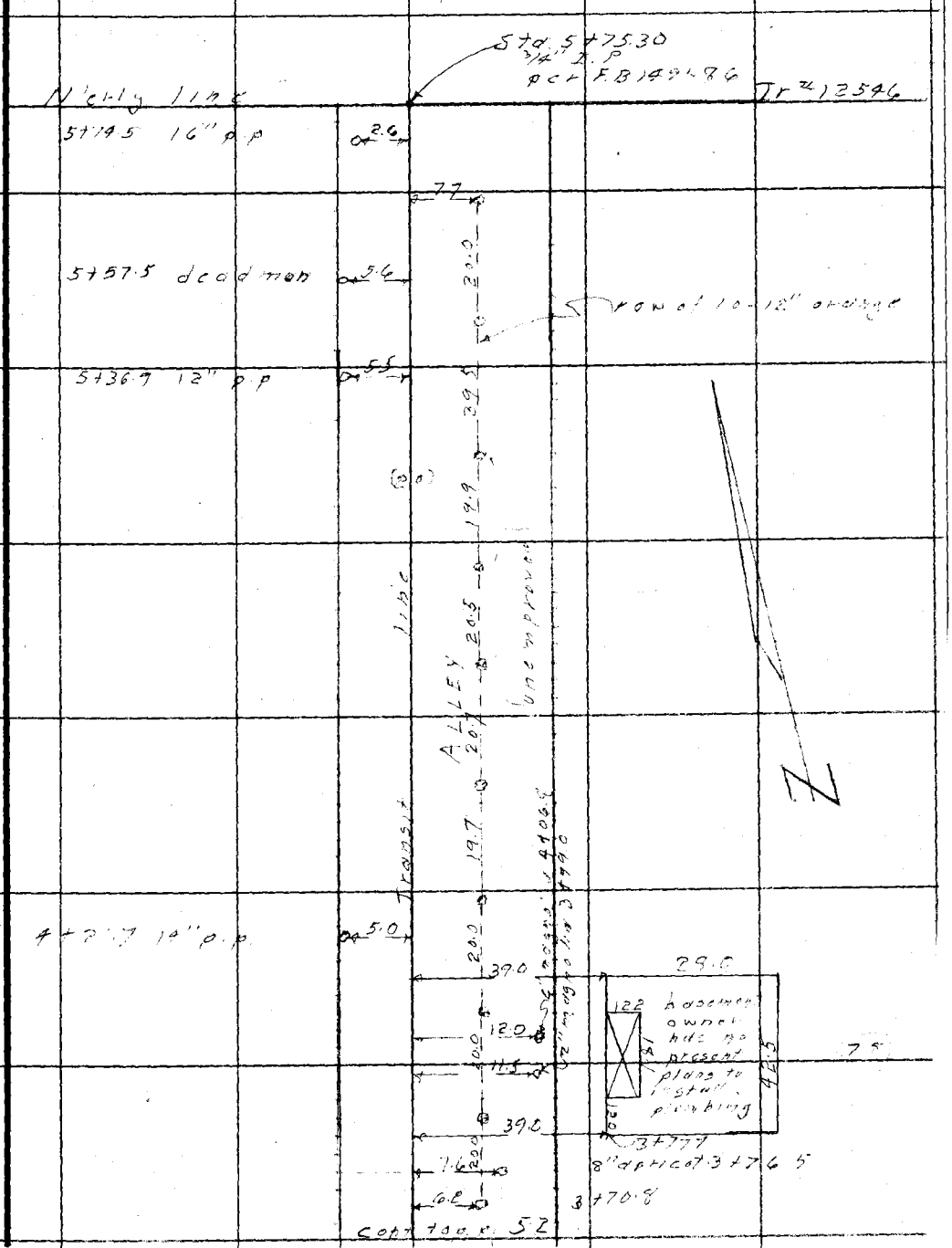

76F3095 247 10M 1-49

F. B. 1585 PG. 54

RETURN TO
LOS ANGELES COUNTY SURVEYOR
725 LOS ANGELES COUNTY
ENGINEERING BLDG.

Do not extend notes this side of this line.

Note: Any Additions or Changes on This Sheet Must be Made or Circled in Red Ink With Date and Name of Person Making Change.

Profile No. ____ Notes Red. ____ Plotted ____ Job No. 1256 Division No. V

F.B. 1585 PG. 55

Date ____ Date ____ Survey of [illegible] Ave

X-Sec. No. ____ Notes Chkd. ____ Checked ____ Survey by Lanigan Notes [illegible] Date [illegible]

Date ____ Date ____ Map No. ____ Indexed E. C. Johnson Date JUN 1 4 '51

PROFILE
and
CROSS SECTIONS
on
FIRST ALLEY W. of FAIR OAKS AVE
from
VENTURA ST.
to
N'ly LINE of TRACT NO 12556
C.I. 1256

STATION	B.S.	H.I.	F.S.	ELEV.

J. J. Lanigan
A. S. Curtis
R. J. Holt
H. H. Raphael

NOTE: ANY ADDITIONS OR CHANGES ON THIS SHEET MUST BE MADE OR CIRCLED IN RED INK, WITH DATE AND NAME OF PERSON MAKING CHANGE.

PLEASE RETURN TO
LOS ANGELES COUNTY SURVEYOR
726 HIGGINS BLDG.

Do not extend notes this side of this line.

76L298 307 3M 11-48

76L298 307 3M 11-48

PLEASE RETURN TO
LOS ANGELES COUNTY SURVEYOR
726 HIGGINS BLDG.

NOTE: ANY ADDITIONS OR CHANGES ON THIS SHEET MUST BE MADE OR CIRCLED IN RED INK, WITH DATE AND NAME OF PERSON MAKING CHANGE.

Do not extend notes this side of this line.

F.B. 1478 Pg. 56 | Job No. 1256 Division No. 1 | Profile No. | X-Sec. No.

Survey of Coldwater Canyon Ave. | Plotted | Notes Red. | Checked

Survey by Lowery | Date | Date | Notes Chkd H.D.H.

Notes Lowery | Date | Date 12-1-49

Indexed J. C. Johnson | Date

STATION	B. S.	H. I.	F. S.	ELEV.		
BM AE 258				1192.86	BM AE 258 Fair Oaks Ave. & Ventura St. N. W. corn. Bk. of Walk [illegible] N. side C.R.	92.83 [illegible] 1192.86
	3.03	[illegible]				
0+00			723	1189.85	[illegible]	[illegible]
			823	1187.6	100' W. on ℄ Ventura St.	
			785	1187.98	"	" 9' N. crown
			628	1189.55	100' E. on ℄	" "
			588	1189.95		[illegible]
5-10			823	1187.60		TL [illegible]
0+09			695	1188.89		TL crown
0+20			709	1188.74		TL [illegible]
0+35			63	1189.5		TL
"			59	1189.9		5' R.
"			51	1190.7		14' R P/L
"			59	1189.9	3.5' L	
"			[illegible]	1192.8	6' L P/L	
0+50			48	1190.8		TL
0+80			20	1193.6		TL
"			27	[illegible]		4' R
"			17	[illegible]		14' R P/L
"			18	1190	6' L P/L	
1+00			16	1190.8		TL
			12	1192.[illegible]		3' R

76L298 307 3M 11-48

PLEASE RETURN TO
LOS ANGELES COUNTY SURVEYOR
726 HIGGINS BLDG.

NOTE: ANY ADDITIONS OR CHANGES ON THIS SHEET MUST BE MADE OR CIRCLED IN RED INK, WITH DATE AND NAME OF PERSON MAKING CHANGE.

Do not extend notes this side of this line.

STATION	B. S.	H. I.	F. S.	ELEV.		
		1195 83				
1+00			06	1952		14' R - P/L
			10	1947	6' L	
T. P			097	11948	T. P	
	1090	1205 74				
1+50			84	11971		T. L
2+00			61	11996		T. L
"			56	12001		9' R
			51	12006		14' R - P/L
			62	11995	6' L P/L	
2+50			31	12026		T. L
T. P			057	120517	T. P	
	1202	1217 19				
3+00			110	12062		T. L
			106	12066		14' R - P/L
			112	12060	6' L P/L	
3+50			84	12088		T. L
4+00			59	12113		T. L
"			56	12116		14' R P/L
"			58	12114	6' L P/L	
4 7087			99	12073		45.1' R - center bsh [illegible]

Profile Notes Red ____ Plotted ____ Job No. 1256 Division No. V. F.B. 1585 PG. 37
No. ____ Date ____ Date ____ Survey of Glen Ave
X-Sec. Notes Chkd. H.D.H. Checked ____ Survey by Lapigay Notes J.J.L. Date 11-22-49
No. ____ Date 12-1-49 Date ____ Map No. ____ Indexed C. Johnson Date ____

76L298 307 3M 11-48

PLEASE RETURN TO
LOS ANGELES COUNTY SURVEYOR
726 HIGGINS BLDG.

NOTE: ANY ADDITIONS OR CHANGES ON THIS SHEET MUST BE MADE OR CIRCLED IN RED INK, WITH DATE AND NAME OF PERSON MAKING CHANGE.

Do not extend notes this side of this line.

STATION	B. S.	H. I.	F. S.	ELEV.		
		12[illegible]19				
4+50			[illegible]7	12[illegible]45		T.L.
5+00			08	12[illegible]4		T.L.
"			06	12[illegible]6		14'R - P/L
"			09	12[illegible]3	6'L P/L	
T.P.			181	12[illegible]38	T.P.	
	727	122265				
5+50			40	12187		T.L.
5+75.30			27	12[illegible]0	[illegible] of T.L. & N. [illegible]	
"			25	[illegible]		14'R - P/L
"			28	12[illegible]	6'L P/L	
T.P.			457	[illegible]	T.P.	
	4[illegible]	12[illegible]71				
B.M. [illegible]			[illegible]	[illegible]	B.M. [illegible] Fair Oaks [illegible] at Calaveras St. [illegible] N. of E. [illegible] of Calaveras St.	Elev. 12[illegible] 3.54 [illegible] 1447-245

F.B. 1585 PG. 58

Job No. 1256 Division No. V Notes Red. Plotted Profile No.

Survey of Glen Ave Date Date X-Sec.

Survey by Lanigan Notes Lanigan Notes Chkd H.D.H. Checked No.

Indexed R. O. Johnson Date Date 12-1-49 Date No.

Notes Ck'd by	Survey of Glen Ave
Map No.	W. O. 12546 Tape No. St'd. °F
Office Work	Surveyed by J.J. Lanigan
Checked	Notes Lanigan Date 11-22-49
Date	Indexed A. C. Johnson

F. B. 1585 PG. 59

JUN 14 '61

LOCATION
of
IMPROVEMENTS
on
S'erly LINE of LOT #28 - TRACT #12546
from
FIRST ALLEY W of FAIR OAKS AVE.
to
FAIR OAKS AVE.
C.I. 1256

J.J. Lanigan
A.S. Curtis
R.J. Holt
H.H. Raphael

Note: Any Additions or Changes on This Sheet Must be Made or Circled in Red Ink With Date and Name of Person Making Change.

Do not extend notes this side of this line.

RETURN TO
LOS ANGELES COUNTY SURVEYOR
726 LOS ANGELES COUNTY
ENGINEERING BLDG.

76F309S 247 10M 1-49

F. B. 1585 PG. 60

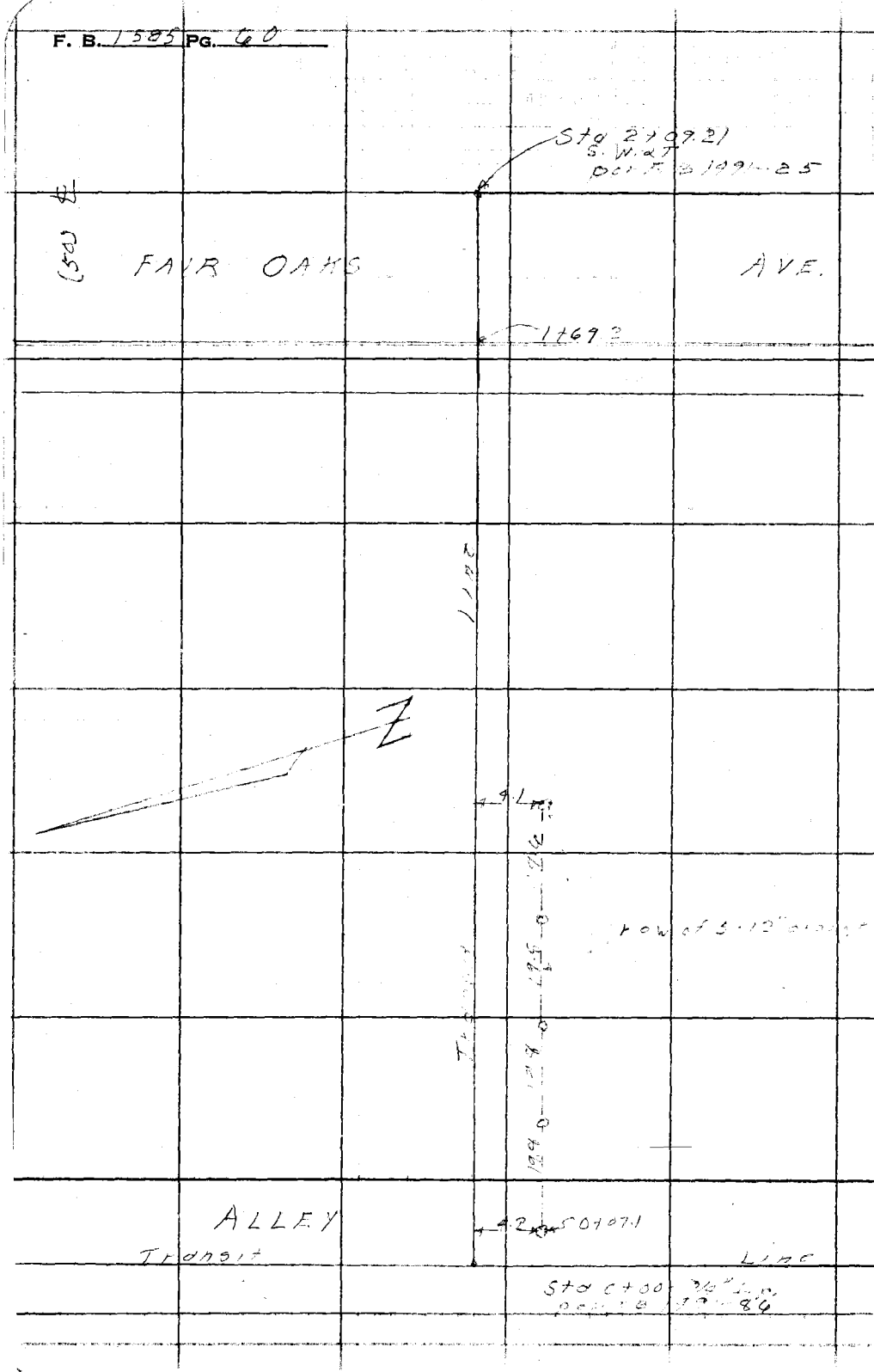

RETURN TO
LOS ANGELES COUNTY SURVEYOR
726 LOS ANGELES COUNTY
ENGINEERING BLDG.

Do not extend notes this side of this line.

Note: Any Additions or Changes on This Sheet Must be Made or Circled in Red Ink With Date and Name of Person Making Change.

Profile No. ____ Notes Red. ____ Plotted ____ Job No. 1254 Division No. V

F.B. 1565 PG. 61

Date ____ Date ____ Survey of Glen Ave

X-Sec. No. ____ Notes Chkd. ____ Checked ____ Survey by Lanigan Notes J.J.L. Date 11-22-49

Date ____ Date ____ Map No. ____ Indexed C. Johnson Date JUN 14 '51

NOTE: ANY ADDITIONS OR CHANGES ON THIS SHEET MUST BE MADE OR CIRCLED IN RED INK, WITH DATE AND NAME OF PERSON MAKING CHANGE.

PLEASE RETURN TO
LOS ANGELES COUNTY SURVEYOR
726 HIGGINS BLDG.

Do not extend notes this side of this line.

PROFILE
and
CROSS SECTIONS
on
Sly LINE of LOT # 28 TRACT # 12546
from
FIRST ALLEY W. of FAIR OAKS AVE
to
FAIR OAKS AVE
C.I. 1254

STATION	B.S.	H.I.	F.S.	ELEV.

J. J. Lanigan
A. S. Curtis
R. J. Holt
H. H. Raphael

76L298 307 3M 11-48

76L298 307 3M 11-48

PLEASE RETURN TO
LOS ANGELES COUNTY SURVEYOR
726 HIGGINS BLDG.

NOTE: ANY ADDITIONS OR CHANGES ON THIS SHEET MUST BE MADE OR CIRCLED IN RED INK, WITH DATE AND NAME OF PERSON MAKING CHANGE.

Do not extend notes this side of this line.

STATION	B. S.	H. I.	F. S.	ELEV.		
B.M AE268				1192.80	B.M AE268 24 Ly Fair Oaks Ave & Ventura St. N.W. cor, Bt. sp. Pt. in curb, 8' N. of N. end C.R.	Elev 1192.80 for F.B. 1497
	3.03	1195.83				
T.P			0.99	1194.84	T.P	
	10.90	1205.74				
T.P			0.57	1205.17	T.P.	
	12.02	1217.19				
T.P			1.81	1215.38	T.P.	
	7.27	1222.65				
0+00			5.5	1217.2	Int. of Transit line in Alleyd T.L.	
0+14			5.3	1217.4		T.L.
"			5.5	1217.2		5' R.
"			6.1	1216.6		15' R.
"			5.1	1217.6	10' L	
0+50			5.2	1217.5		T.L.
1+00			4.6	1218.1		T.L.
"			4.9	1217.8		5' R.
			5.6	1217.1		15' R.
			3.9	1219.8	10' L	
T.P			4.54	1218.11	T.P	
	4.60	1222.71				

F.B. 1584 PG. 62
Job No. 1256 Division No. V. Notes Red. Plotted No. Profile
Survey of Glen Ave Date Date X-Sec.
Survey by Lanigan Notes Lanigan Notes Chkd H.D.H. Checked No.
Indexed R. O. Johnson Date Date 12-1-49 Date

76L298 307 3M 11-48

PLEASE RETURN TO
LOS ANGELES COUNTY SURVEYOR
726 HIGGINS BLDG.

NOTE: ANY ADDITIONS OR CHANGES ON THIS SHEET MUST BE MADE OR CIRCLED IN RED INK, WITH DATE AND NAME OF PERSON MAKING CHANGE.

Do not extend notes this side of this line.

STATION	B. S.	H. I.	F. S.	ELEV.		
		12[illegible]				
1+50			42	1218 5		T. L.
"			45	1218 2		5' R.
"			51	1217 6		15' R.
			38	1219 [illegible]	10' L	
[illegible]			432	1218 39		T. L. curb
			5[illegible]	12[illegible] 51		T. L. gutter
			458	[illegible]		5' R. curb
			[illegible]	1217 26		[illegible]
			513	1217 58		15' R. curb
			5[illegible]	12[illegible] 7 8		[illegible] gutter
			37[illegible]	121895	[illegible]	
			[illegible]	121815	[illegible] gutter	
[illegible]			[illegible]	121830	[illegible]	
[illegible]			833	121[illegible]	[illegible]	Elev. [illegible] 354 per [illegible] 1947-245 [illegible] Fair Oaks Ave (W. side) at Calaveras St. [illegible] 28 [illegible] of [illegible]

Profile
No. _____ Date _____ Notes Red _____ Plotted _____ Job No. 1256 Division No. [illegible]
X-Sec. Date _____ Date _____ Survey of Glen Ave
No. _____ Date 12-1-49 Notes Chkd. H. D. H. Checked _____ Survey by Lanigan Notes J. J. L. Date 11-22-49
Date _____ Date _____ Map No. _____ Indexed C. Johnson Date _____

F.B. 1584 PG. 63

F.B. 1585 PG. 64

Job No. 1256 Division No. V Notes Red. Plotted Profile

Survey of Glen Ave Date Date No.

Survey by Lamigay Notes Lamigay Notes Chkd. Checked X-Sec.

Indexed A. C. Johnson Date Date Date No.

STATION	B.S.	H.I.	F.S.	ELEV.	

76L298 307 3M 11-48

PLEASE RETURN TO
LOS ANGELES COUNTY SURVEYOR
726 HIGGINS BLDG.

NOTE: ANY ADDITIONS OR CHANGES ON THIS SHEET MUST BE MADE OR CIRCLED IN RED INK, WITH DATE AND NAME OF PERSON MAKING CHANGE.

Do not extend notes this side of this line.

F.B. 1584 PG. 65

Profile No.	Notes Red.	Plotted	Job No. 1256	Division No. V.	
	Date	Date	Survey of Glen Ave		
X-Sec. No.	Notes Chkd.	Checked	Survey by Lanigan	Notes J.J.L.	Date 11-22-49
	Date	Date	Map No.	Indexed C. Johnson	Date

PROFILE
of
W. CURB of FAIR OAKS AVE.
from
VENTURA ST.
to
[illegible] of TRACT # 12546
C.I. 1256

STATION	B.S.	H.I.	F.S.	ELEV.

J. J. Lanigan
A. S. [illegible]
R. J. [illegible]
[illegible]

NOTE: ANY ADDITIONS OR CHANGES ON THIS SHEET MUST BE MADE OR CIRCLED IN RED INK, WITH DATE AND NAME OF PERSON MAKING CHANGE.

PLEASE RETURN TO
LOS ANGELES COUNTY SURVEYOR
726 LOS ANGELES COUNTY ENGINEERING BLDG.

Do not extend notes this side of this line.

76L298 307 5-49

76L298 307 5-49

PLEASE RETURN TO
LOS ANGELES COUNTY SURVEYOR
726 LOS ANGELES COUNTY ENGINEERING BLDG.

NOTE: ANY ADDITIONS OR CHANGES ON THIS SHEET MUST BE MADE OR CIRCLED IN RED INK, WITH DATE AND NAME OF PERSON MAKING CHANGE.

Do not extend notes this side of this line.

STATION	B. S.	H. I.	F. S.	ELEV.		
B.M.A.[illegible] 259				[illegible]	B.M.A.[illegible] Fair Oaks Ave & Ventura St. N.W. [illegible]	
	[illegible]	[illegible]				
[illegible]					[illegible]	
0+35			[illegible]	[illegible]	[illegible]	
1+09			7.55	[illegible]		curb
2+09			[illegible]	[illegible]		curb
T.P.			[illegible]	[illegible]	T.P.	
	12[illegible]7	1215.07				
3+09			7.82	[illegible]		curb
4+09			[illegible]	[illegible]		curb
T.P.			[illegible]	[illegible]	T.P.	
	9.10	1223.84				
5+09			5.84	[illegible]		curb
5+75.3			[illegible]	[illegible]	[illegible]	
B.M.A.[illegible] 25[illegible]			9.68	[illegible]	B.M.A.[illegible] Fair Oaks Ave [illegible] Calaveras St. [illegible] curb [illegible]	

Profile No. X-Sec. No.
Plotted Date
Notes Red. Date
Notes Chkd. H.D.H. Date 12-1-49
Checked Date
Division No. V.
Job No. 1256 Glen Ave
Survey of
Survey by L. C. Johnson
Notes Date
Indexed
F.B. 1585 PG. 66

Notes Ck'd by	Survey of Glen Ave
Map No.	W. O. 1256 Tape No. St'd. °F
Office Work	Surveyed by Lanigan
Checked	Notes Curtis Date 11-23-49
Date	Indexed A. C. Johnson

F. B. 1585 PG. 67

JAN 14 '51

LOCATION
OF
IMPROVEMENTS
ON
CALAVERAS ST.
FROM
OLIVE AVE
TO
LA FIESTA ST.
C.I. 1256

Lanigan
Curtis
Holt
Raphael

Note: Any Additions or Changes on This Sheet Must be Made or Circled in Red Ink With Date and Name of Person Making Change.

Do not extend notes this side of this line.

RETURN TO
LOS ANGELES COUNTY SURVEYOR
726 LOS ANGELES COUNTY
ENGINEERING BLDG.

76F3098 247 10M 1-49

F. B. 1585 PG. 68

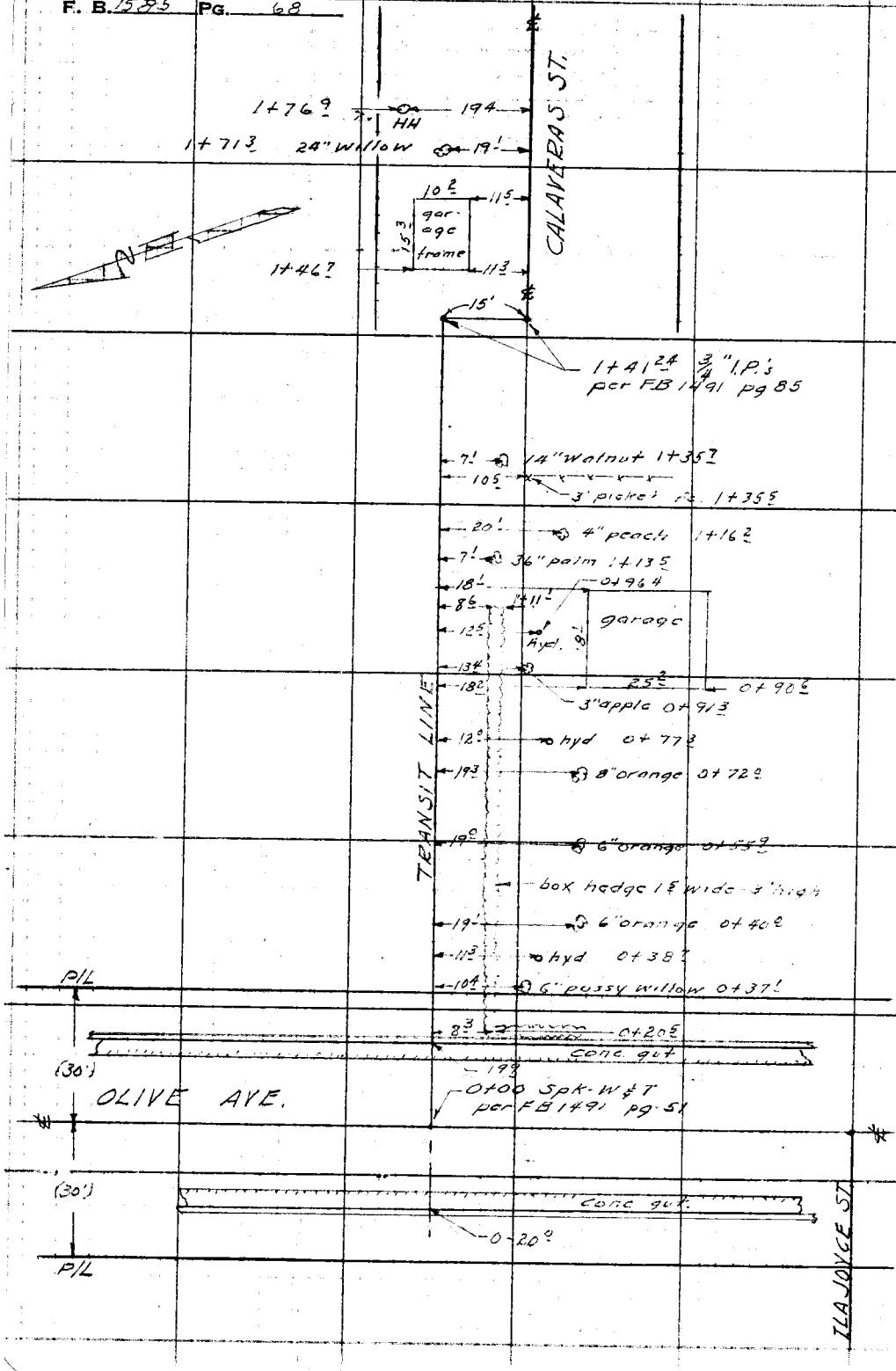

RETURN TO
LOS ANGELES COUNTY SURVEYOR
725 LOS ANGELES COUNTY
ENGINEERING BLDG.

Do not extend notes this side of this line.

Note: Any Additions or Changes on This Sheet Must be Made or Circled in Red Ink With Date and Name of Person Making Change.

Notes Ck'd by	Survey of Glen Ave
Map No.	W. O. 1256 Tape No. St'd. °F
Office Work	Surveyed by Lanigan
Checked	Notes Curtis Date 11-23-49
Date	Indexed E. C. Johnson

F. B. 1583 Pg. 69

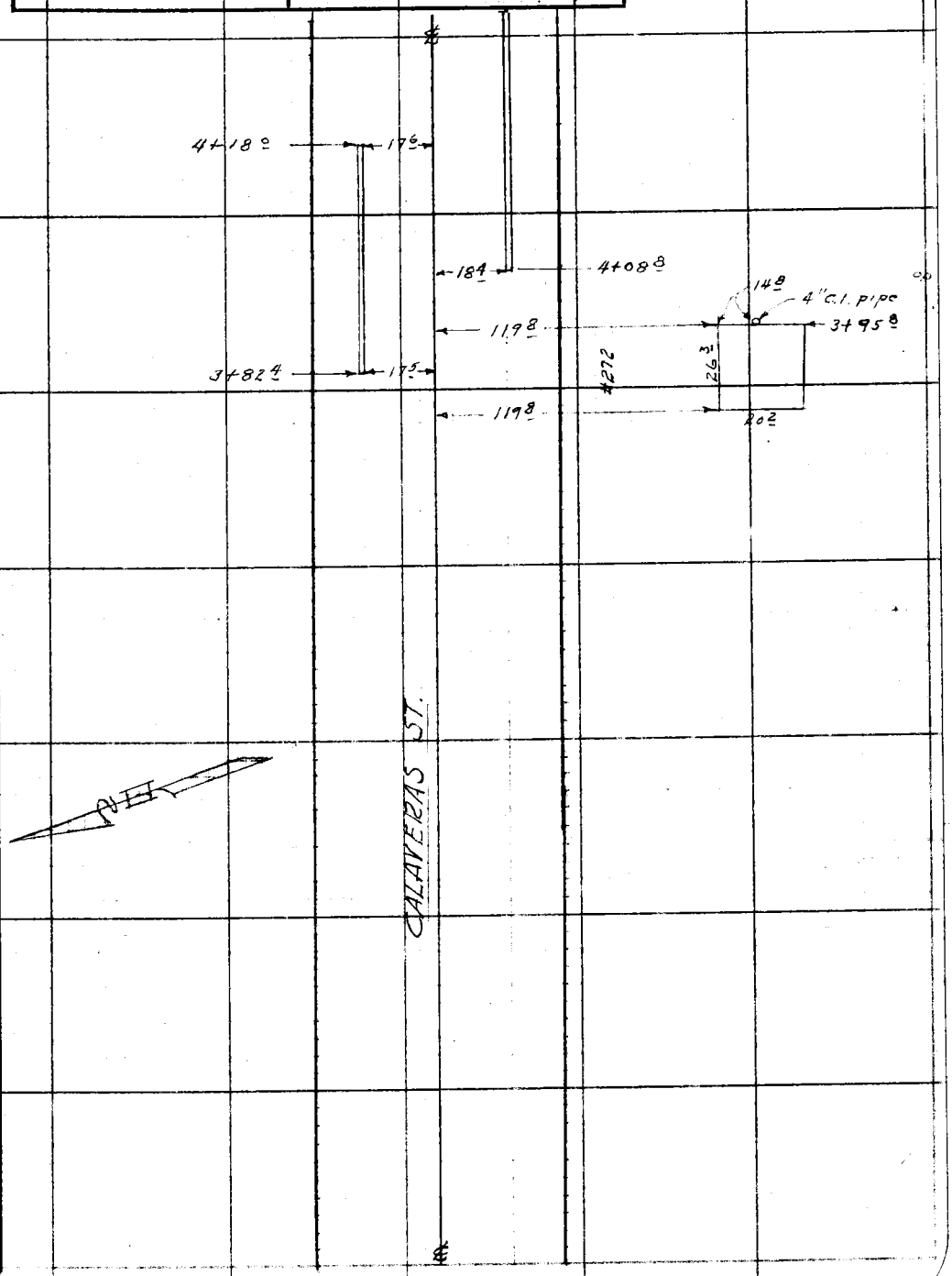

Notes: Any Additions or Changes on This Sheet Must be Made or Circled in Red Ink With Date and Name of Person Making Change.

Do not extend notes this side of this line.

RETURN TO
LOS ANGELES COUNTY SURVEYOR
726 LOS ANGELES COUNTY
ENGINEERING BLDG.

76F3098 247 10M 1-49

RETURN TO
LOS ANGELES COUNTY SURVEYOR
726 LOS ANGELES COUNTY
ENGINEERING BLDG.

Note: Any Additions or Changes on This Sheet Must be Made or Circled in Red Ink With Date and Name of Person Making Change.

Do not extend notes this side of this line.



F. B. 1585 Pg. 70

Notes Ck'd by	Survey of Glen Ave
Map No.	W. O. 1256 Tape No. St'd. °F
Office Work	Surveyed by Lanigan
Checked	Notes Curtis Date 11-23-49
Date	Indexed E. C. Johnson

F. B. 1585 Pg. 71

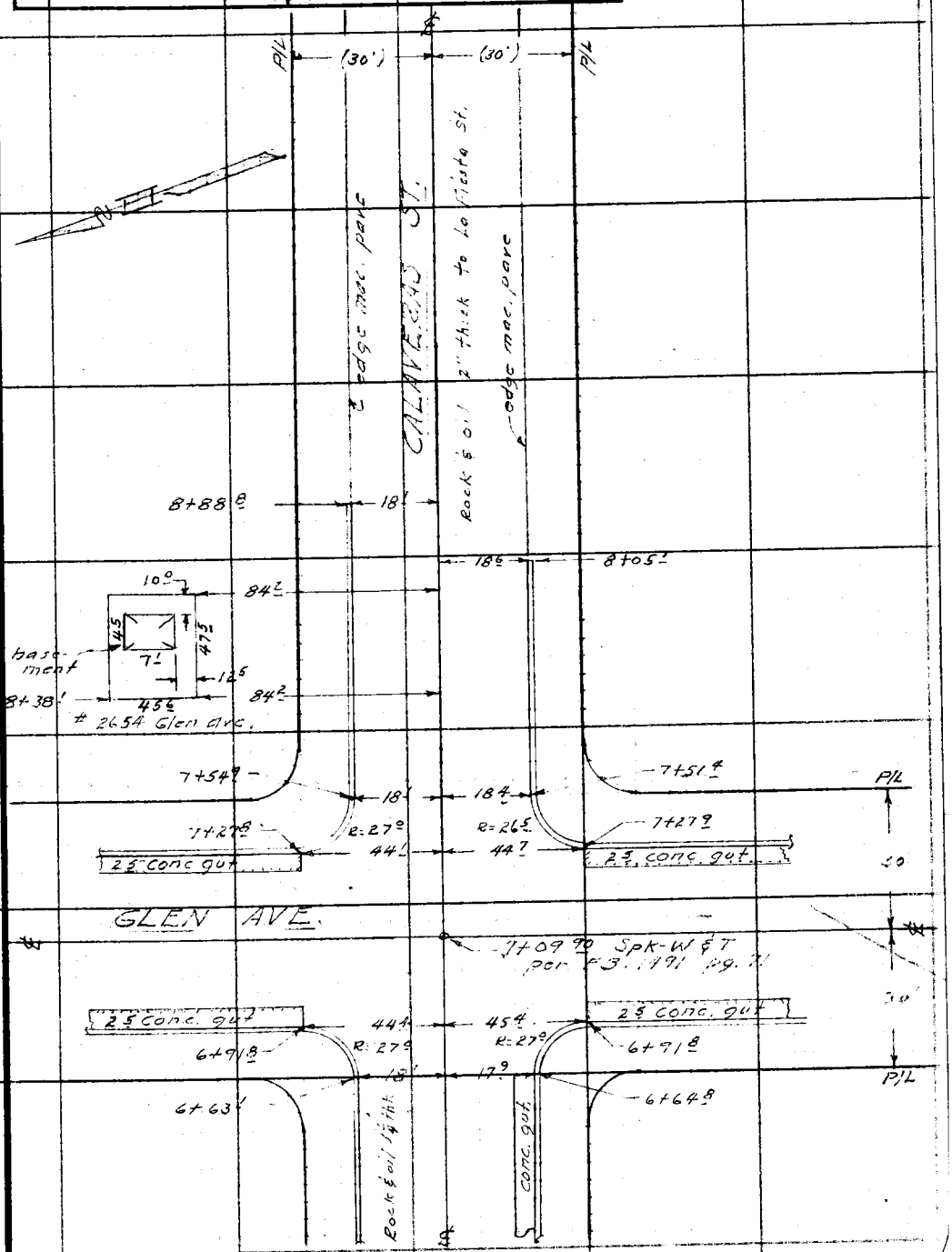

Note: Any Additions or Changes on This Sheet Must be Made or Circled in Red Ink With Date and Name of Person Making Change.

Do not extend notes this side of this line.

RETURN TO
LOS ANGELES COUNTY SURVEYOR
726 LOS ANGELES COUNTY
ENGINEERING BLDG.

76F309S 247 10M 1-49

F. B. 1585 Pg. 72

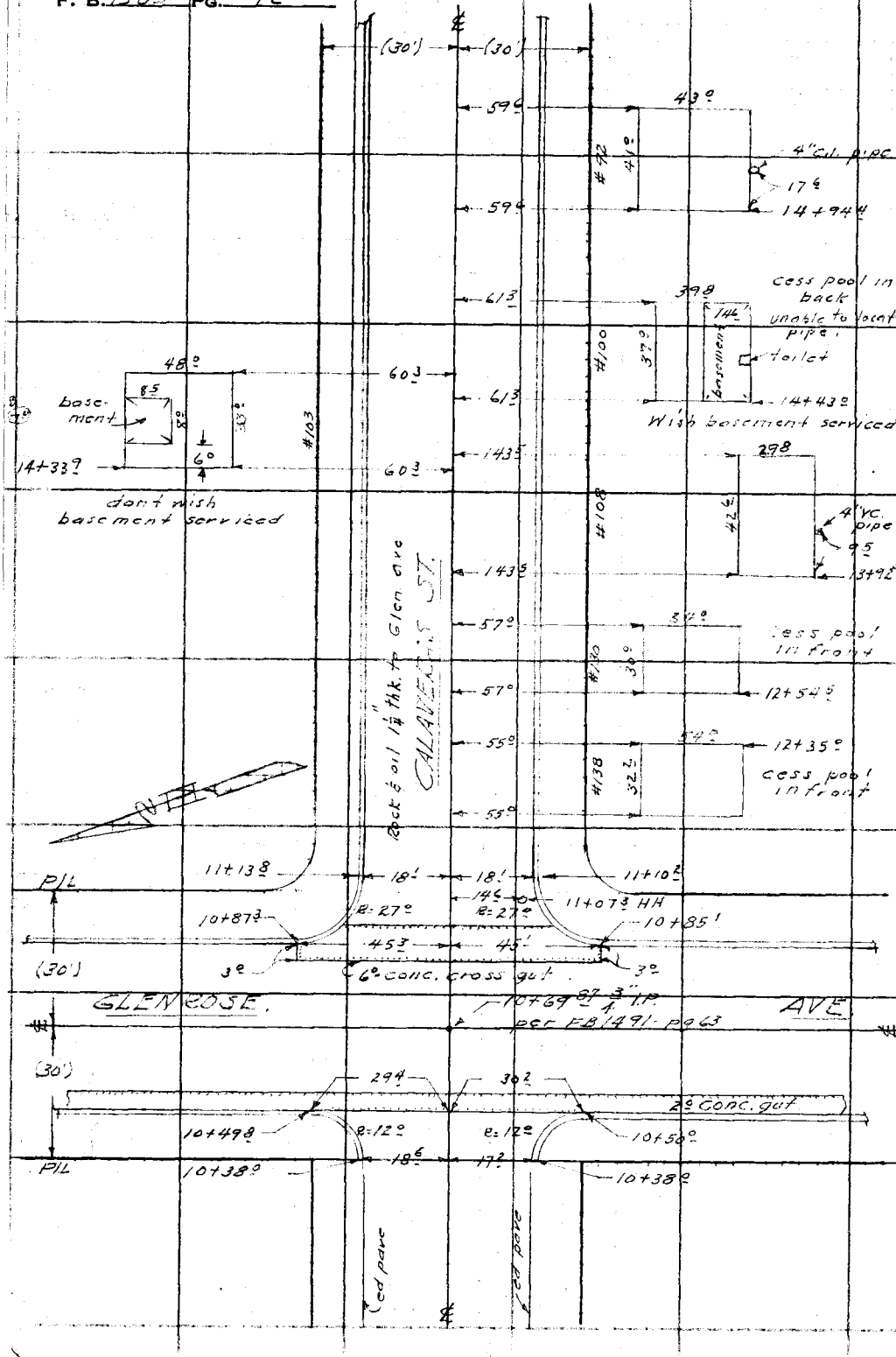

RETURN TO
LOS ANGELES COUNTY SURVEYOR
725 LOS ANGELES COUNTY
ENGINEERING BLDG.

Do not extend notes this side of this line.

Note: Any Additions or Changes on This Sheet Must be Made or Circled in Red Ink With Date and Name of Person Making Change.

Notes Ck'd by	Survey of Glen Ave.
Map No.	W. O. 1256 Tape No. St'd. °F
Office Work	Surveyed by Lanigan
Checked	Notes Curtis Date 11-23-49
Date	Indexed A. C. Johnson

F. B. 1585 PG. 73

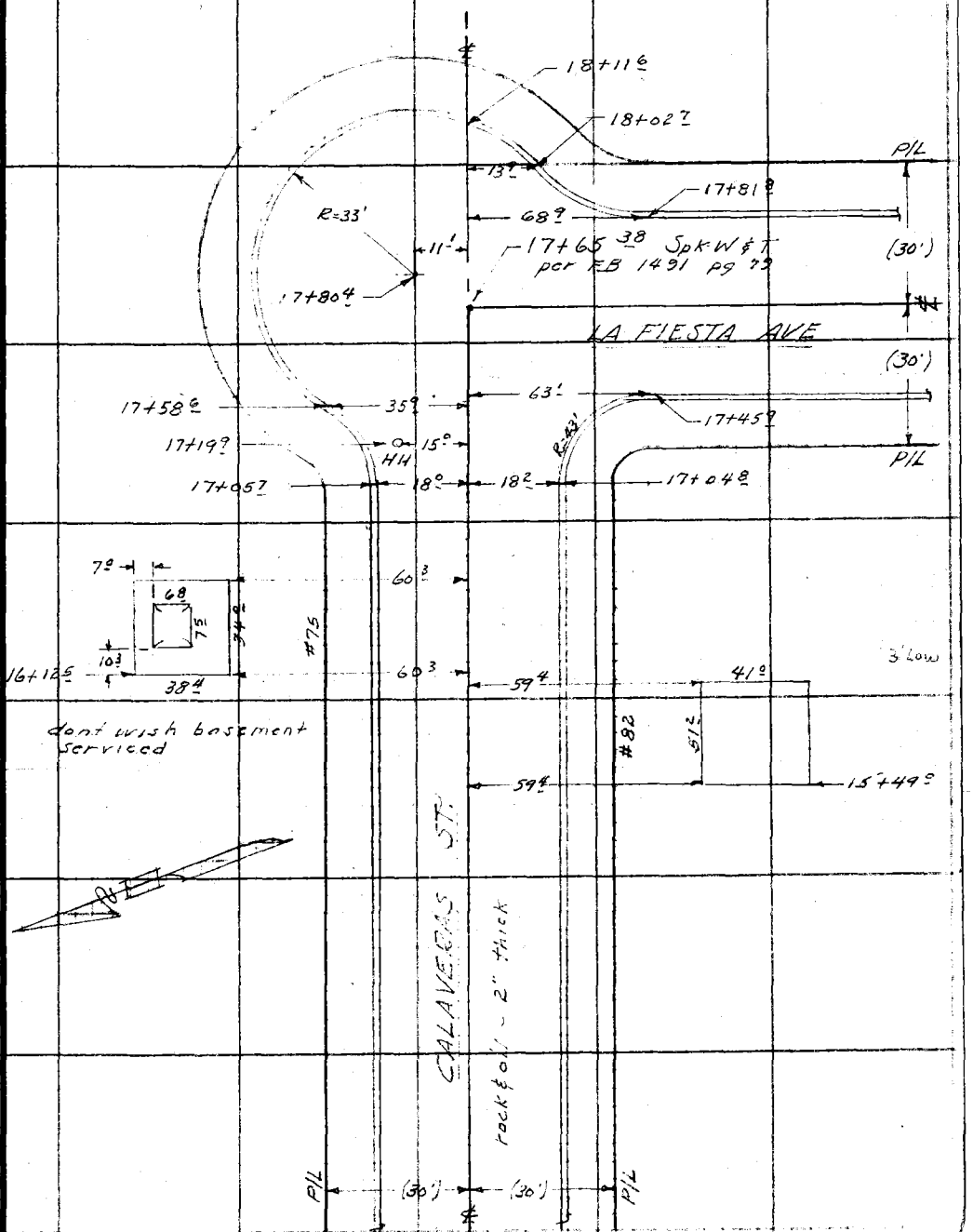

Note: Any Additions or Changes on This Sheet Must be Made or Circled in Red Ink With Date and Name of Person Making Change.

Do not extend notes this side of this line.

65

B

RETURN TO
LOS ANGELES COUNTY SURVEYOR
726 LOS ANGELES COUNTY
ENGINEERING BLDG.

76F309S 247 10M 1-49

F. B. 1585 PG. 74

RETURN TO
LOS ANGELES COUNTY SURVEYOR
726 LOS ANGELES COUNTY
ENGINEERING BLDG.

Do not extend notes this side of this line.

Note: Any Additions or Changes on This Sheet Must be Made or Circled in Red Ink With Date and Name of Person Making Change.

Profile No. ____ Notes Red. ____ Plotted ____ Job No. 1256 Division No. V

F.B. 1585 Pg. 75

Date ____ Date ____ Survey of Glen Ave.

X-Sec. No. ____ Notes Chkd. ____ Checked ____ Survey by Lanigan Notes Curtis Date 11-23-49

Date ____ Date ____ Map No. ____ Indexed R. C. Johnson Date JUN 14 '51

PROFILE
AND
CROSS SECTIONS
ON
CALAVERAS ST.
FROM
OLIVE AVE.
TO
LA FIESTA AVE
C.I. 1256

ELEV.

F.S.

Lanigan
Curtis
Holt
Raphael

H.I.

B.S.

STATION

NOTE: ANY ADDITIONS OR CHANGES ON THIS SHEET MUST BE MADE OR CIRCLED IN RED INK, WITH DATE AND NAME OF PERSON MAKING CHANGE.

PLEASE RETURN TO
LOS ANGELES COUNTY SURVEYOR
726 HIGGINS BLDG.

Do not extend notes this side of this line.

76L298 307 3M 11-48

76L298 307 3M 11-48

PLEASE RETURN TO
LOS ANGELES COUNTY SURVEYOR
726 HIGGINS BLDG.

NOTE: ANY ADDITIONS OR CHANGES ON THIS SHEET MUST BE MADE OR CIRCLED IN RED INK, WITH DATE AND NAME OF PERSON MAKING CHANGE.

Do not extend notes this side of this line.

Profile No. X-Sec. No.

Plotted Date Notes Red. Date Notes Chkd. H.D.H. Date 12-1-76 Checked Date

Job No. 1256 Division No. Y

Survey of Glen Ave

Survey by ~~C.E.~~ Notes Curtis Date

Indexed

F.B. 1585 Pg. 76

STATION	B. S.	H. I.	F. S.	ELEV.		
BM-AE 290	424	1194 38		1190 14	BM AE 290 El 1190.142 F.B. 1447 pg 259 Olive Ave (W. side) 430'± No. of ℄ Ventura St. St. spk in curb on N.P.L., prod of No # 2673	
0+00			461	1189 77	Int. ℄ Olive Ave & transit line c'stly	
			772	1186 66	105' Sothly on ℄ Olive ave	
			836	1186 02	" " " " "	℄ 20' E gut
			775	1186 63	" " " " "	" " " curb
			157	1192 81	100' Nothly " " "	
			212	1192 26	" " " " "	℄ 20' E gut
			152	1192 86	" " " " "	" " " curb
0-20			514	1189 24		℄ prod gut
"			453	1189 85		" " curb
0+199			517	1189 21		tr. line gut (no curb)
"			545	1185 93		10' Rt gut
"			483	1189 55		" " curb
"			500	1189 38	5' Lt gut	
"			437	1190 01	" " curb	
0+35			35	1190 9[illegible]		tr. line
"			37	1190 7[illegible]		10' Rt
"			42	1190 2[illegible]		20' Rt
"			32	1191 2[illegible]	5' Lt	
0+50			34	1191 0[illegible]		tr. line

76L298 307 5-49

PLEASE RETURN TO
LOS ANGELES COUNTY SURVEYOR
726 LOS ANGELES COUNTY ENGINEERING BLDG.

NOTE: ANY ADDITIONS OR CHANGES ON THIS SHEET MUST BE MADE OR CIRCLED IN RED INK, WITH DATE AND NAME OF PERSON MAKING CHANGE.

Do not extend notes this side of this line.

STATION	B. S.	H. I.	F. S.	ELEV.		
		1194 38				
0+50			38	1190 6 ✓		10' Rt
T.P.	474	1195 56 ✓	356	1190 82 ✓	TP	
1+00			50	1190 6 ✓		Tr. line
"			53	1190 3 ✓		10' Rt
"			58	1189 8 ✓		20' Rt
"			50	1190 6 ✓	5' Lt	
T.P.	220	1191 65	611	1189 45 ✓	T.P.	
1+41.24			30	1188 6 ✓		℄ Colorado St.
"			34	1188 2 ✓		20' Rt
"			29	1188 7 ✓	5' Lt	
"			17	1189 9 ✓	15' Lt	
2+00			40	1187 6 ✓		℄
"			45	1187 1 ✓		20' Rt
"			30	1188 6 ✓	30' Lt	
2+50			39	1187 7 ✓		℄
3+00			38	1187 8 ✓		℄
"			42	1187 4 ✓		20' Rt
"			32	1188 4 ✓	30' Lt	
3+50			34	1188 2 ✓		℄
T.P.	490	1193 23 ✓	332	1188 23 ✓	T.P.	

Profile No. ____ Notes Red. ____ Plotted ____ Job No. 1256 Division No. V
X-Sec. No. ____ Date ____ Date ____ Survey of Glen Ave
Notes Chkd HD.H Checked ____ Survey by Lawson Notes Cunnis Date 11-18-49
Date 12-1-49 Date ____ Map No. ____ Indexed C. Johnson Date ____

F.B. 1585 PG. 77

76L298 307 5-49

PLEASE RETURN TO
LOS ANGELES COUNTY SURVEYOR
726 LOS ANGELES COUNTY ENGINEERING BLDG.

NOTE: ANY ADDITIONS OR CHANGES ON THIS SHEET MUST BE MADE OR CIRCLED IN RED INK, WITH DATE AND NAME OF PERSON MAKING CHANGE.

Do not extend notes this side of this line.

STATION	B. S.	H. I.	F. S.	ELEV.		
		1193 23 ✓				
3+82.4			40	1189 2 ✓	17.5 Lt gut	
—			356	1189 67 ✓	" " curb	
3+95.9			104	1182 8 ✓	134.6 'Rt top 4' c.l. pipe no. # 272	
—			112	1182 0 ✓	140 'Rt. SE cor " "	
—			[illegible]	1188 [illegible] ✓		± 145' Rt.
4+08.8			43	1188 9 ✓		℄
—			51	1188 1 ✓		18.4 Rt gut
—			435	1188 88 ✓		" " curb
—			37	1189 5 ✓	17.5 Lt gut	
—			326	1189 77 ✓	" " curb	
4+18.0			36	1189 6 ✓	17.8 Lt gut	
—			318	1190 05 ✓	" " curb	
—			22	1191 0 ✓	30' Lt	℄
—			+(26)	1195 8 ✓	± 145' Lt	
4+50			40	1189 2 ✓		℄
5+06.4			31	1190 1 ✓		℄
—			39	1189 3 ✓		17.8 'Rt gut
—			319	1190 04 ✓		" " cb
—			26	1190 6 ✓	17.8 Lt gut	
—			222	1191 01 ✓	" " "	

F.B. 1585 PG. 78
Job No. 1256 Division No. ✓ Notes Red. ____ Plotted ____ Profile
Survey of Glen Ave. Date ____ Date ____ No. ____
Survey by Lanigan Notes Curtis Notes Chkd. H.D.H. Checked ____ X-Sec.
Indexed R. C. Johnson Date 12-1-47 Date ____ No. ____

76L298 307 5-49

PLEASE RETURN TO
LOS ANGELES COUNTY SURVEYOR
726 LOS ANGELES COUNTY ENGINEERING BLDG.

NOTE: ANY ADDITIONS OR CHANGES ON THIS SHEET MUST BE MADE OR CIRCLED IN RED INK, WITH DATE AND NAME OF PERSON MAKING CHANGE.

Do not extend notes this side of this line.

STATION	B. S.	H. I.	F. S.	ELEV.		
		1193 23				
5+36.9			258	1190 65		℄ begin pavement
—			379	1189 44		17.8 Rt. gut
—			315	1190 08		— — cb
—			249	1190 74	17.8 Lt gut	
—			207	1191 16	— — curb	
T.P.	506	1195 74	255	1190 68	T.P.	
6 ± 00			486	1190 88		℄
—			600	1189 74		18' Rt gut
—			536	1190 38		— — curb
—			457	1191 17	18' Lt gut	
—			435	1191 39	— — curb	
6+50			462	1191 12		℄
6+80			52	1190 5		30' Rt P/L
—			22	1193 5	30' Lt P/L	
6+95			453	1191 21		℄ cross gut
7+09.90			419	1191 55	Int. ℄'s Glen Ave &	Calaveras St
			826	1187 48	100' sothly on ℄	Glen Ave
			870	1187 04	— — —	— — & 18' W. gut
			805	1187 69	— — —	— — — — — curb

Profile No. ____ Notes Red. ____ Plotted ____ Job No. 1756 Division No. ✓ F.B. 1585 PG. 79
X-Sec. No. ____ Date ____ Date ____ Survey of Glen Ave
Notes Chkd. H.D.M. Checked ____ Survey by Lanigan Notes Curtis Date 11-23-49
Date 12-1-49 Date ____ Map No. ____ Indexed 4 a Johnson Date ____

76L298 307 5-49

PLEASE RETURN TO
LOS ANGELES COUNTY SURVEYOR
726 LOS ANGELES COUNTY ENGINEERING BLDG.

NOTE: ANY ADDITIONS OR CHANGES ON THIS SHEET MUST BE MADE OR CIRCLED IN RED INK, WITH DATE AND NAME OF PERSON MAKING CHANGE.

Do not extend notes this side of this line.

STATION	B. S.	H. I.	F. S.	ELEV.		
		1195 74				
			827	1187 47	100' Sothly on g'len Ave & 18' E	gut
			762	1188 12		curb
			066	1195 08	80' Nothly	
			102	1194 72	& 18' W	gut
			036	1195 38		curb
			116	1194 58	E	gut
			056	1195 18		curb
			569	1190 05	W end SW CR	gut
			504	1190 70		curb
			672	1189 02	S	gut
			609	1189 65		cb.
			6[illegible]4	118[illegible] 60	SE	gut
			548	1190 26		cb.
			504	1190 [illegible]	E	gut
			467	119[illegible] 07		cb.
			346	1192 28	E N.E.	gut
			287	1192 87		curb
			297	1192 77	N	gut
			236	1193 38		curb
			255	1193 19	N.W.	gut
			192	1193 82		curb

F.B. 1585 PG. 80
Job No. 1256 Division No. V Notes Red. Plotted No. Profile
Survey of Glen Ave Date Date X-Sec.
Survey by Lanigan Notes Curtis Notes Chkd. H.D.H. Checked No.
Indexed R. C. Johnson Date 12-1-49 Date

76L298 307 5-49

PLEASE RETURN TO
LOS ANGELES COUNTY SURVEYOR
726 LOS ANGELES COUNTY ENGINEERING BLDG.

NOTE: ANY ADDITIONS OR CHANGES ON THIS SHEET MUST BE MADE OR CIRCLED IN RED INK, WITH DATE AND NAME OF PERSON MAKING CHANGE.

Do not extend notes this side of this line.

STATION	B. S.	H. I.	F. S.	ELEV.		
		1195 74				
			431	1191 43	W end A W	CR - gut
			402	1191 72		- curb
7+24			439	1191 35		℄ cross gut
7+40			46	1191 1		30' Rt P/L
			17	1194 0	30' Lt P/L	
BMAE 310	[illegible]	[illegible]	549	1190 25	B.M. AE 310 Fl. 1190.253 FB 1447 pg 281 Calaveras St & Glen Ave. SE Cor. Bt. spk in cb. 1' S. of S end C.R.	
7+50			655	[illegible]		℄
8+05			[illegible]	[illegible]		℄
			[illegible]	[illegible]		18' Rt gut
			[illegible]	[illegible]		[illegible]
			[illegible]	[illegible]	15' Lt gut	
			[illegible]	[illegible]	[illegible]	
8+73			42	1194 3	98' Lt. ℄ basement to ho	2554 Glen Ave
8+50			471	1193 82		℄
8+88			415	[illegible]	18' Lt. gut	
			319	[illegible]	18' Lt curb	
[illegible]			365	[illegible]		℄
			29	1193 6		18' Rt ed. pave
			44	[illegible]		22' Rt brk
			45	1194 5		30' Rt [illegible]

Profile No. ____ Notes Red. ____ Plotted ____ Job No. 1256 Division No. V F.B. 1585 Pg. 81
X-Sec. No. ____ Date ____ Date ____ Survey of Glen Ave
Notes Chkd. H.D.H. Date 12-1-49 Checked ____ Date ____ Survey by Lanigan Notes Curtis Date 11-23-49
Map No. ____ Indexed R. C. Johnson Date ____

76L298 307 5-49

PLEASE RETURN TO
LOS ANGELES COUNTY SURVEYOR
726 LOS ANGELES COUNTY ENGINEERING BLDG.

NOTE: ANY ADDITIONS OR CHANGES ON THIS SHEET MUST BE MADE OR CIRCLED IN RED INK, WITH DATE AND NAME OF PERSON MAKING CHANGE.

Do not extend notes this side of this line.

STATION	B. S.	H. I.	F. S.	ELEV.		
		1198 53 ✓				
9+00			56	1197 29 ✓		± 80' Rt
✓			389	1194 64 ✓	175' Lt. ed. pave	
✓			23	1196 2 ✓	21' Lt. brk	
✓			20	1196 [illegible] ✓	30' Lt. P/L	
✓			04	1195 1 ✓	± 80' Lt.	
9+50			250	1196 03 ✓		℄
T.P.	375	1204 31 ✓	327	1197 26 ✓	T.P.	
10+00			663	1197 38 ✓		℄
✓			759	1196 42 ✓		175' Rt ed. pave
✓			70	1197 0 ✓		20' Rt. brk.
✓			72	1196 8 ✓		30' Rt P/L
✓			646	1197 55 ✓	17' Lt. ed. pave	
✓			52	1198 8 ✓	21' Lt. brk.	
			47	1197 3 ✓	30' Lt P/L	
10+40			589	1192 12 ✓		℄
✓			68	1197 2 ✓		30' Rt P/L
✓			42	1197 8 ✓	30' Lt P/L	
10+51			637	1197 62 ✓		℄ cross gut
10+69 87			500	1197 01 ✓	Int. ℄'s Glenrose Ave & Calaveras St.	

F.B. 1585 PG. 82
Job No. 1256 Division No. V Notes Red. Plotted No. Profile
Survey of Glen Ave Date Date X-Sec.
Survey by Lanigan Notes Curtis Notes Chkd H.D.H. Checked No.
Indexed K. C. Johnson Date Date 12-2-49 Date

76L298 307 5-49

PLEASE RETURN TO
LOS ANGELES COUNTY SURVEYOR
726 LOS ANGELES COUNTY ENGINEERING BLDG.

NOTE: ANY ADDITIONS OR CHANGES ON THIS SHEET MUST BE MADE OR CIRCLED IN RED INK, WITH DATE AND NAME OF PERSON MAKING CHANGE.

Do not extend notes this side of this line.

STATION	B. S.	H. I.	F. S.	ELEV.		
		1204 01				
			[illegible]	[illegible]	100' Nothly on ℄	Glenrose Ave
			982	[illegible]	—	[illegible] ℄ 16'E gut
			[illegible]	[illegible]	—	curb
			[illegible]	[illegible]	—	20'W gut
			[illegible]	[illegible]	—	curb
			103	[illegible]	90' Nothly	
			176	[illegible]	—	℄ 17'E gut
			100	[illegible]	—	℄ [illegible]
			[illegible]	[illegible]		20'W gut
			[illegible]	[illegible]		curb
			677	[illegible]	W. end [illegible]	gut
			635	[illegible]	—	cb.
			[illegible]	[illegible]	S.	gut
			[illegible]	[illegible]	—	cb
			735	[illegible]	S.	SE gut
			[illegible]	[illegible]	—	curb
			562	[illegible]	E.	SE gut
			518	[illegible]	—	curb
			[illegible]	[illegible]	—	NE. gut
			[illegible]	[illegible]	—	curb

Profile Notes Red. Plotted Job No. 1256 Division No. V F.B. 1585 PG. 83
No. Date Date Survey of Glen Ave
X-Sec. Notes Chkd H.D.H. Checked Survey by [illegible] Notes [illegible] Date 11-05-49
No. Date 12-2-49 Date Map No. Indexed C. Johnson Date

76L298 307 5-49

PLEASE RETURN TO
LOS ANGELES COUNTY SURVEYOR
726 LOS ANGELES COUNTY ENGINEERING BLDG.

NOTE: ANY ADDITIONS OR CHANGES ON THIS SHEET MUST BE MADE OR CIRCLED IN RED INK, WITH DATE AND NAME OF PERSON MAKING CHANGE.

Do not extend notes this side of this line.

STATION	B. S.	H. I.	F. S.	ELEV.		
		1204 01				
			[illegible]	[illegible]	[illegible]	gut
			[illegible]	[illegible]	[illegible]	curb
			516	[illegible]	[illegible]	gut
			455	1199 46	[illegible]	curb
			[illegible]	[illegible]	[illegible]	gut
			474	[illegible]	[illegible]	curb
10+86			[illegible]	[illegible]		cross gut
[illegible]			446	1199 55		
—			53	[illegible]		[illegible]
—			35	[illegible]	[illegible]	
[illegible]			[illegible]	[illegible]		
TP	607	1207 05	303	[illegible]	TP	
12+00			[illegible]	1201 3		
—			682	[illegible]		[illegible] gut
—			633	[illegible]		curb
—			587	1201 18	18' Lt gut	
—			536	[illegible]	curb	
12+02			98	[illegible]	109' Rt, S.W.	[illegible]
—			[illegible]	[illegible]		195' Rt.
12+50			[illegible]	1202 12		

F.B. 1585 PG. 84
Survey of [illegible]
Survey by [illegible] C. Johnson
Indexed [illegible]
Job No. [illegible]
Division No. V
Notes Red. [illegible] Date [illegible]
Notes Chkd. H.D.H. Date 12-2-49
Plotted [illegible] Date [illegible]
Checked [illegible] Date [illegible]
Profile No. [illegible]
X-Sec. No. [illegible]

76L298 307 5-49

PLEASE RETURN TO
LOS ANGELES COUNTY SURVEYOR
726 LOS ANGELES COUNTY ENGINEERING BLDG.

NOTE: ANY ADDITIONS OR CHANGES ON THIS SHEET MUST BE MADE OR CIRCLED IN RED INK, WITH DATE AND NAME OF PERSON MAKING CHANGE.

Do not extend notes this side of this line.

STATION	B. S.	H. I.	F. S.	ELEV.		
		1207 05 ✓				
12+[illegible]			84	11966 ✓	91' Rt SW.	Cor. ho.# 130
✓			137	11933 ✓		± 195' Rt
13+00			420	120285 ✓		℄
✓			512	120197 ✓		18' Rt gut
✓			462	120243 ✓		" " curb
✓			421	120284 ✓	18' Lt gut	
✓			361	120344 ✓	" " curb	
13+[illegible]			338	120367 ✓		℄
✓			38	[illegible] ✓		30' Rt P/L
✓			133	11937 ✓		± 195' Rt.
13+92.5			121	11949 ✓	173.3 Rt SW	cor. ho.# 108
14+02.3			128	11942 ✓	173.3 top 4" v.c. pipe	ho.# 108
✓			129	11941 ✓		± 195' Rt
14+00			258	[illegible] ✓		℄
✓			352	120353 ✓		18' Rt gut
✓			333	120402 ✓		" " curb
✓			28	12042 ✓		30' Rt P/L
✓			264	120441 ✓	18' Lt gut	
✓			204	120501 ✓	" " curb	
✓			17	12053 ✓	30' Rt P/L	

Profile Notes Red. ____ Plotted ____ Job No. 1256 Division No. V F.B. 1585 Pg. 85
No. ____ Date ____ Date ____ Survey of Glen Ave
X-Sec. Notes Chkd H.D.H. Checked ____ Survey by [illegible] Notes Curtis Date 11-25-49
No. ____ Date 12-2-49 Date ____ Map No. ____ Issued C. Johnson Date ____

76L298 307 5-49

PLEASE RETURN TO
LOS ANGELES COUNTY SURVEYOR
726 LOS ANGELES COUNTY ENGINEERING BLDG.

NOTE: ANY ADDITIONS OR CHANGES ON THIS SHEET MUST BE MADE OR CIRCLED IN RED INK, WITH DATE AND NAME OF PERSON MAKING CHANGE.

Do not extend notes this side of this line.

Profile No. ___ X-Sec. No. ___

Plotted ___ Date ___ Checked H.D.H. Date 12-2-49

Notes Red. ___ Date ___ Notes Chkd. ___ Date ___

Division No. V Notes Cer. Hs

Job No. 12 56 Notes Glen Ave.

Survey of Glen Ave.

Survey by Lanigan Date [redacted]

Indexed R. C. Johnson

F.B. 1585 PG. 86

STATION	B. S.	H. I.	F. S.	ELEV.		
		1207 05				
T.P.	592	1211 34	193	1205 12	T.P.	
14+43 ±			116	1194 4	101' Rt. S.W. cor. ho. #100	
			160	1150		± 195' Rt.
14+439			56	1205 4	104' Lt & basement ho. #103	
14+50			568	1203 36		±
14+61 ±			129	1181	93' Rt & basement ho. #100	
14+94 ±			126	1200 4	102' Rt. S.W. cor. ho. #93	
			168	1172		± 195' Rt
			42	1206 8	Floor El. ho. #92	
5+00			485	1206 28		±
			595	1205 09		18' Rt. gut
			543	1205 61		cub
			487	1206	18' Lt gut	
			432	1206 72	cub	
			40	1207 01	30' Lt. P/L	
			+(04)	1211 4	I. 100' Lt	
15+12 ±			114	1197 6	102' Rt. top 4" C.I. pipe ho. #92	
T.P.	562	1211 85	481	1206 23	T.P.	
15+49			85	1203 3	30' Rt S.W. cor. ho. #82	
			153	1186 5		± 195' Rt

76L298 307 5-49

PLEASE RETURN TO
LOS ANGELES COUNTY SURVEYOR
726 LOS ANGELES COUNTY ENGINEERING BLDG.

NOTE: ANY ADDITIONS OR CHANGES ON THIS SHEET MUST BE MADE OR CIRCLED IN RED INK, WITH DATE AND NAME OF PERSON MAKING CHANGE.

Do not extend notes this side of this line.

STATION	B. S.	H. I.	F. S.	ELEV.		
15?						
16+50		1211 85	476	1207 09		
			51	1206 7	Floor Elev.	ho.# 82
16+05			402	1207 77		
–			498	1206 87		18' Rt gut
–			448	1207 37		" " curb
–			141	1197 7		± 195' Rt.
–			401	1207 84	18' Lt gut	
–			338	1208 47	" " curb	
T. P.	749	1215 24	410	1207 75	T.P.	
16+26.5			62	1209 0	88.3' Lt ℄ basement ho# 75	
16+50			688	1208 36		
17+00			605	1209 19		
17+00			712	1208 12		18.2 Rt gut
–			647	1209 77		" " curb
–			68	1208 4		30' " P/L
–			594	1209 30	18.0 Lt gut	
–			526	1209 98	" " curb	
–			41	1211 1	30' Lt P/L	
17+04.8			702	1208 22		18.2 Rt gut – C.R.
–			637	1208 87		" " curb – "
17 +05.7			582	1209 42	18' Lt. gut – CR.	
–			522	1210 02	" " curb – CR	

Profile No. ____ Notes Red. ____ Date ____ Plotted ____ Date ____ Job No. 1256 Division No. V F.B. 1585 PG. 87

X-Sec. No. ____ Notes Chkd. HDH Date 12-2-47 Checked ____ Date ____ Survey of Glen Ave Survey by Lanigan Notes Curtis Date 11-25-47 Map No. ____ Indexed ____ Date ____

K. C. Johnson

76L298 307 5-49

PLEASE RETURN TO
LOS ANGELES COUNTY SURVEYOR
726 LOS ANGELES COUNTY ENGINEERING BLDG.

NOTE: ANY ADDITIONS OR CHANGES ON THIS SHEET MUST BE MADE OR CIRCLED IN RED INK, WITH DATE AND NAME OF PERSON MAKING CHANGE.

Do not extend notes this side of this line.

STATION	B. S.	H. I.	F. S.	ELEV.		
		1215 74				
17+45.9			526	1209 98		℄
—			947	1205 77		63' Rt gut - CR
—			888	[illegible] 36		— — curb - CR
17+58.6			464	1210 60	35.9 Lt gut - CR.	
—			375	[illegible] 29	— — curb - CR	
17+65.38			[illegible]	1210 20	Int ℄'s La Fiesta Ave. & Calaveras St.	
			1075	1204 49	95' Sothly on ℄ La Fiesta Ave	
			1100	1204 24	— — — —	— — ℄ 18' E gut
			1033	1204 91	— — — —	— — — — curb
			1136	1203 88	— — — —	— — 18' W gut
			1072	1204 52	— — — —	— — — — curb
17+80.4			423	[illegible]	43' Lt gut.	
—			364	[illegible]	— — curb	
17+81.8			936	[illegible] 88		62.9 Rt gut - CR
—			870	[illegible]		— — curb - CR.
18+02.7			579	1209 45		13.9 Rt
—			519	1210 05		
18+11.6			506	1210 18		℄ Prod gut
—			443	1210 81		— — curb
BMAE309			524	1210 00	BMAE309 El 1210.020 FB1447 pg 280 La Fiesta Ave, Bt spk in c 6.55' W. of ℄ of La Fiesta Ave Prod	Calaveras St (N side) @

F.B. 1585 PG. 88 Job No. 1256 Division No. V Notes Red. Plotted No. Profile
Survey of Glen Ave Date Date X-Sec.
Survey by Lanigan Notes Curtis Notes Chkd H.D.H. Checked No.
Indexed R. C. Johnson Date Date 12-2-41

Notes Ck'd by	Survey of Glen Ave.
Map No.	W. O. 1256 Tape No. St'd. °F
Office Work	Surveyed by J. J. Lonigan
Checked	Notes Lonigan Date 11-25-49
Date	Indexed E. C. Johnson

F. B. 1585 PG. 89

JUN 14 '51

LOCATION
of
IMPROVEMENTS
on
MOUNTAIN VIEW ST.
from
LINCOLN AVE.
to
OLIVE AVE.
C.W. 1256

J. J. Lonigan
A. S. Curtis
F. J. Holt
H. E. Fogland

Notes: Any Additions or Changes on This Sheet Must be Made or Circled in Red Ink With Date and Name of Person Making Change.

Do not extend notes this side of this line.

RETURN TO
LOS ANGELES COUNTY SURVEYOR
725 LOS ANGELES COUNTY
ENGINEERING BLDG.

76F309S 247 10M 1-49

F. B. 1585 PG. 90

cont. bot pg. 91

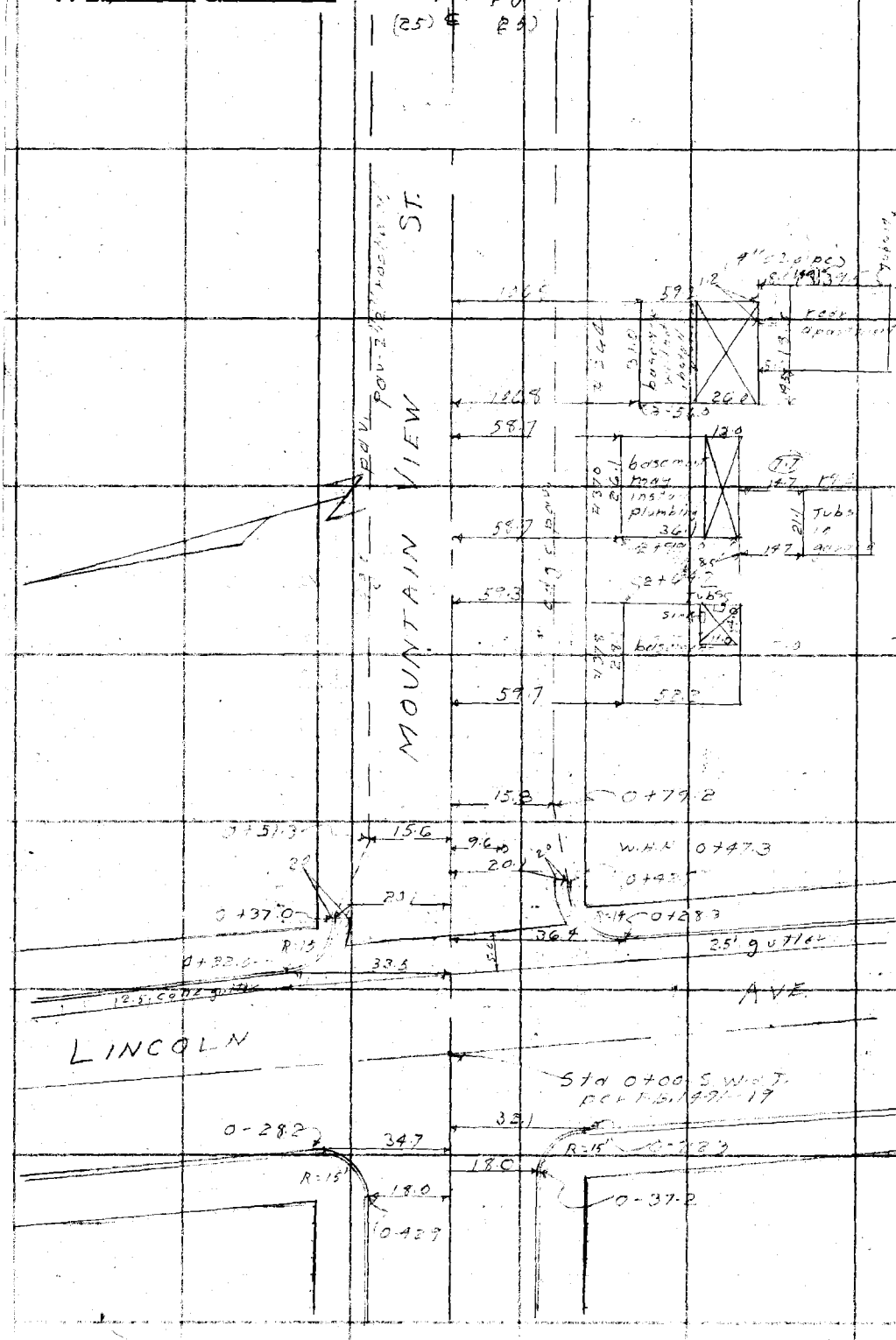

RETURN TO
LOS ANGELES COUNTY SURVEYOR
726 LOS ANGELES COUNTY
ENGINEERING BLDG.

Do not extend notes this side of this line.

Note: Any Additions or Changes on This Sheet Must be Made or Circled in Red Ink With Date and Name of Person Making Change.

Notes Ck'd by	Survey of Glen Ave
Map No.	W. O. 1256 Tape No. St'd. °F
Office Work	Surveyed by J. J. Lanigan
Checked	Notes Lanigan Date 11-25-49
Date	Indexed A. C. Johnson

F. B. 1585 PG. 91

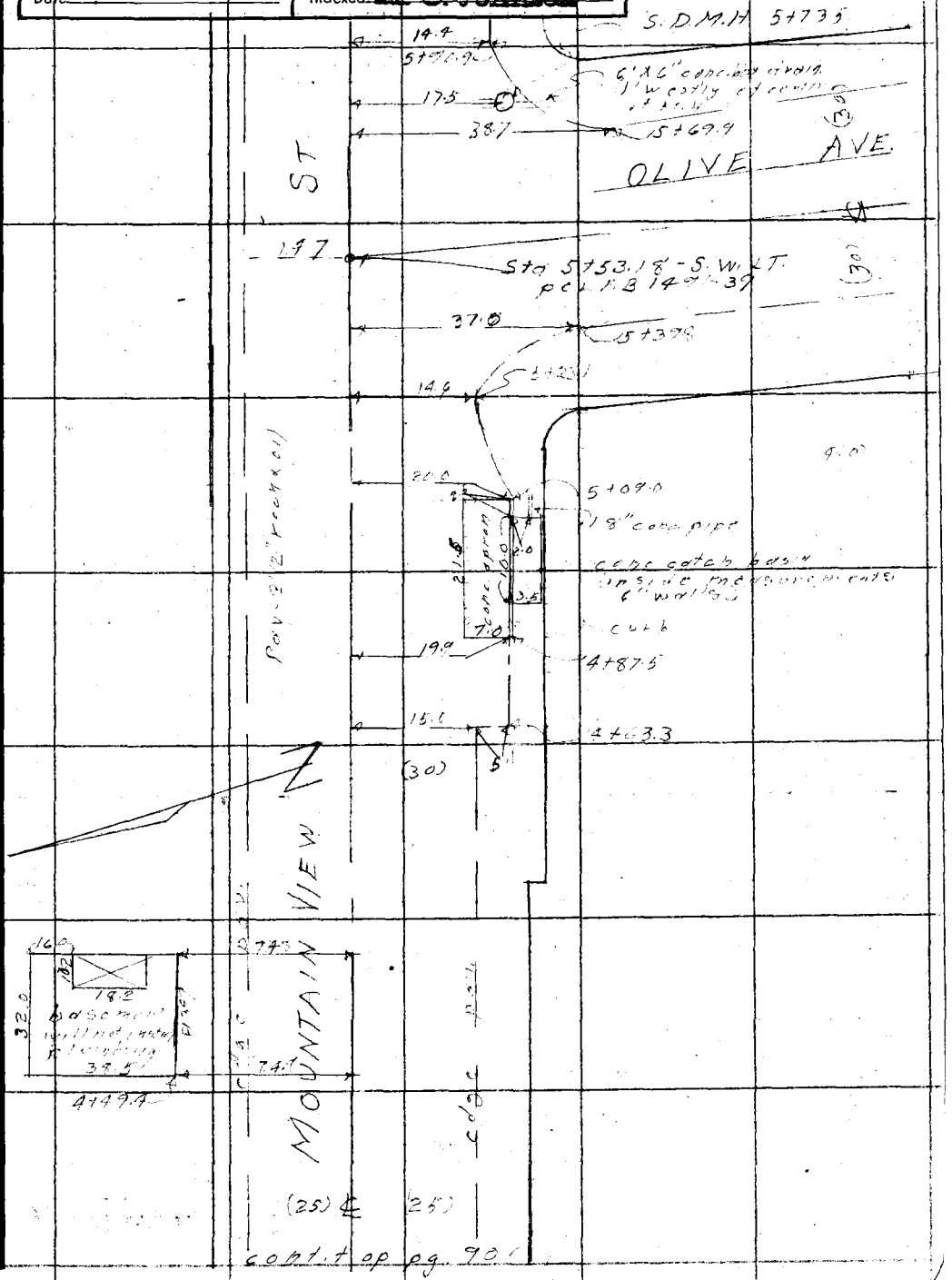

Note: Any Additions or Changes on This Sheet Must be Made or Circled in Red Ink With Date and Name of Person Making Change.

Do not extend notes this side of this line.

RETURN TO
LOS ANGELES COUNTY SURVEYOR
726 LOS ANGELES COUNTY
ENGINEERING BLDG.

76F309S 247 10M 1-49

F. B. 1583 PG. 92

RETURN TO
LOS ANGELES COUNTY SURVEYOR
725 LOS ANGELES COUNTY
ENGINEERING BLDG.

Do not extend notes this side of this line.

Note: Any Additions or Changes on This Sheet Must be Made or Circled in Red Ink With Date and Name of Person Making Change.

Profile No.	Notes Red.	Plotted	Job No. 1356	Division No. V	F.B. 1585 PG. 93
	Date	Date	Survey of Glen Ave.		
X-Sec. No.	Notes Chkd.	Checked	Survey by Labiga	Notes [illegible]	Date 11-29-99
	Date	Date	Map No.	Indexed E. C. Johnson	Date JUN 14 '31

PROFILE
and
CROSS - SECTIONS
on
MOUNTAIN VIEW ST
from
LINCOLN AVE
to
OLIVE ST
C.I. 1356

STATION	B. S.	H. I.	F. S.	ELEV.

J. J. Labiga
A. S. Curtis
R. J. Holt
H. H. [illegible]

NOTE: ANY ADDITIONS OR CHANGES ON THIS SHEET MUST BE MADE OR CIRCLED IN RED INK, WITH DATE AND NAME OF PERSON MAKING CHANGE.

PLEASE RETURN TO
LOS ANGELES COUNTY SURVEYOR
726 LOS ANGELES COUNTY ENGINEERING BLDG.

Do not extend notes this side of this line.

76L298 307 5-49

76L298 307 5-49

PLEASE RETURN TO
LOS ANGELES COUNTY SURVEYOR
726 LOS ANGELES COUNTY ENGINEERING BLDG.

NOTE: ANY ADDITIONS OR CHANGES ON THIS SHEET MUST BE MADE OR CIRCLED IN RED INK, WITH DATE AND NAME OF PERSON MAKING CHANGE.

Do not extend notes this side of this line.

STATION	B. S.	H. I.	F. S.	ELEV.		
					[illegible] 1161.026 [illegible]	
B.M. AE240				1161.03	B.M. AE240 Lincoln Ave Mountain View St, S.E. [illegible] Bt. [illegible]	
	7 15	1168 18				
0+00			5 29	1162 89	Int. of ℄'s Lincoln Ave Mountain View St.	Cross-gutter
			5 77	[illegible]	25' W. only - ℄ of Mountain View St	
			4 82	[illegible]	100' "	"
			4 93	[illegible]	"	" 18' N. gutter
			4 37	[illegible]	"	" 15' N. curb
			5 96	[illegible]	"	[illegible] gutter
			5 27	[illegible]	"	" [illegible]
			[illegible]	1158 [illegible]	100' S. only on ℄ of Lincoln Ave.	
			9 64	1158 53	"	25' W. gutter
			9 00	[illegible]	"	[illegible] W. curb
			9 92	1158 36	"	[illegible] gutter
			[illegible]	[illegible]		25' [illegible]
			1 68	[illegible]	100' N. only on ℄ of Lincoln Ave.	
			3 48	[illegible]		25' W. gutter
			1 76	[illegible]	"	" 25' W. curb
			2 29	[illegible]	"	" 23' E. gutter
			1 69	[illegible]	"	" 23' E. gutter
			4 66	1163 52	N. end N.W. c.n. gutter	
			4 02	[illegible]	"	curb

F.B. 1585 PG. 94
Job No. 1356 Division No. V. Notes Red. Plotted No. Profile
Survey of Fifth Ave. Date Date X-Sec.
Survey by Lanigan Notes Notes Chkd. H.D.H. Checked No.
Indexed L. O. Johnson Date Date 12-16-49 Date

76L298 307 5-49

PLEASE RETURN TO
LOS ANGELES COUNTY SURVEYOR
726 LOS ANGELES COUNTY ENGINEERING BLDG.

NOTE: ANY ADDITIONS OR CHANGES ON THIS SHEET MUST BE MADE OR CIRCLED IN RED INK, WITH DATE AND NAME OF PERSON MAKING CHANGE.

Do not extend notes this side of this line.

STATION	B. S.	H. I.	F. S.	ELEV.		
		1168 18				
			507	1163[illegible]	W. end [illegible]	gutter
			495	1163 73		curb
			614	1162[illegible]	[illegible]	[illegible]
			551	1162[illegible]		[illegible]
			689	1161 29	S. end S.W. C.A.	gutter
			624	1161 94		curb
			724	116092	[illegible] end S.E. C.A.	gutter
			665	1161 53		curb
			[illegible]	1161 89	E. end S.E. C.A.	gutter
			567	1162 5[illegible]		curb
			517	1163 01	E. end [illegible]	gutter
			455	116363		curb
			[illegible]	116341	[illegible] end [illegible]	gutter
			[illegible]	116405		curb
			595	[illegible]		[illegible] gutter
0+40			521	[illegible]		
			59	[illegible]		25' A - P/L
			38	11694	25' L P/L	
1+00			522	116296		
"			[illegible]	[illegible]		15.5' A. [illegible]

Profile No. ____ Notes Red. ____ Plotted ____ Job No. 1856 Division No. ____ F.B. 1359 Pg. 95
Date ____ Date ____ Survey of Glen Ave
X-Sec. No. ____ Notes Chkd. H.D.H. Checked ____ Survey by [illegible] Notes [illegible] Date 11-29-49
Date 12-16-49 Date ____ Map No. ____ [illegible] G. Johnson Date ____

76L298 307 5-49

PLEASE RETURN TO
LOS ANGELES COUNTY SURVEYOR
726 LOS ANGELES COUNTY ENGINEERING BLDG.

NOTE: ANY ADDITIONS OR CHANGES ON THIS SHEET MUST BE MADE OR CIRCLED IN RED INK. WITH DATE AND NAME OF PERSON MAKING CHANGE.

Do not extend notes this side of this line.

STATION	B. S.	H. I.	F. S.	ELEV.		
		1168 18				
1+00			5 3	[illegible]		19' R
"			5 [illegible]	[illegible]		25' [illegible]
"			5 13	[illegible]	15.5' L - edge pav.	
"			4 2	[illegible]	21 L	
"			4 0	[illegible]	25' L P/L	
1+50			5 33	[illegible]		℄
T.P			5 [illegible]	[illegible]	T.P.	
	2 76	1167 61				
[illegible]			4 83	[illegible]		℄
"			5 [illegible]	[illegible]		15 R. edge pav.
"			4 6	[illegible]		29 R
"			5 0	[illegible]		25' R - P/L
"			4 3	[illegible]		130 [illegible] R back lot line
"			4 [illegible]	[illegible]	15' L edge pav.	
"			3 7	[illegible]	18' L	
"			3 4	[illegible]	25' L P/L	
2+50			4 [illegible]	1162 67		℄
2+57.2			11 1	1150 5		106.5' R. [illegible]
2+90.5			8 7	1158 9		109.5 R - Garage [illegible]
"			10 5	1157 1		160 [illegible] R back lot

F.B. 1585 PG. 94
Job No. 1236 Division No. V Notes Red. Plotted Profile
Survey of Glendale Date Date No.
Survey by Lanigan Notes Lamigan Notes Chkd. H.D.H. Checked X-Sec.
Indexed R. C. Johnson Date Date 12-16-49 Date No.

76L298 307 5-49

PLEASE RETURN TO
LOS ANGELES COUNTY SURVEYOR
726 LOS ANGELES COUNTY ENGINEERING BLDG.

NOTE: ANY ADDITIONS OR CHANGES ON THIS SHEET MUST BE MADE OR CIRCLED IN RED INK, WITH DATE AND NAME OF PERSON MAKING CHANGE.

Do not extend notes this side of this line.

STATION	B. S.	H. I.	F. S.	ELEV.		
		1167 61				
2+99.0			74	11602		[illegible] S.W. con #370
T.P			507	[illegible]	T.P	
	496	[illegible] 50				
[illegible]			497	116253		℄
"			57[illegible]	116174		15' R. edge pan
"			4[illegible]	11626		19 R
"			51	11624		[illegible]
"			4[illegible]	116272	15' L - edge pan	
"			39	11636	19 L	
"			37	11638	2[illegible]	
3+12			[illegible]3	11632		58.7 R - [illegible]
"			120	11555		98.3 R - [illegible]
3+50			513	116237		℄
3+56.0			[illegible]9	11586		106.9' R - [illegible]
"			111	11564		[illegible]
3+70.5			113	11562		17[illegible] R - [illegible]
"			126	11549		214.7' R - S.W. con [illegible]
			168	11507		354' R
[illegible]+71.5			167	11508		153' R - Bsm [illegible]
31 858			128	11547		164' R - Top of 4' C.I. Pipe

Profile No. ____ Notes Red. ____ Plotted ____ Job No. 1256 Division No. V.
X-Sec. No. ____ Date ____ Date ____ Survey of Glen Ave
Notes Chkd. H.D.H. Date 12-16-49 Checked ____ Survey by L. [illegible] Notes [illegible] Date 11-30-49
Map No. ____ Date ____ Date ____ Rev. C. Johnson Date ____

F.B. 1585 Pg. 97

76L298 307 5-49

PLEASE RETURN TO
LOS ANGELES COUNTY SURVEYOR
726 LOS ANGELES COUNTY ENGINEERING BLDG.

NOTE: ANY ADDITIONS OR CHANGES ON THIS SHEET MUST BE MADE OR CIRCLED IN RED INK. WITH DATE AND NAME OF PERSON MAKING CHANGE.

Do not extend notes this side of this line.

STATION	B. S.	H. I.	F. S.	ELEV.		
		1167 50				
3+89.0			123	11542		188.4 R Top of 4" [illegible]
4+00			527	116221		℄
"			599	116151		15' R edge [illegible]
"			53	11622		17' R
"			55	11620		25' R
"			509	[illegible]	15' L edge [illegible]	
"			34	[illegible]	20' L	
"			34	[illegible]	25' L [illegible]	
4+50			543	[illegible]		℄
4+76.3			62	11613	88.2 L [illegible]	[illegible]
T. P.			553	116197	T. P.	
	4.90	116687				
4+87.5			579	116108		20' R gutter
"			[illegible]	116203		20' R [illegible]
5+00			[illegible]	116196		℄
"			468	[illegible]	15' L edge [illegible]	
"			337	116350	14' L	
"			34	11634	25' L	
5+06.5			[illegible]	11379		22' R Top of [illegible]

F.B. 1585 PG. 78
Job No. 1256 Division No. V Notes Red. Plotted Date No. Profile
Survey of Glen Ave Date X-Sec.
Survey by Lanigan Notes Lanigan Notes Chkd. H.D.M. Checked
Indexed R. C. Johnson Date 12-16-49 Date No.

76L298 307 5-49

PLEASE RETURN TO
LOS ANGELES COUNTY SURVEYOR
726 LOS ANGELES COUNTY ENGINEERING BLDG.

NOTE: ANY ADDITIONS OR CHANGES ON THIS SHEET MUST BE MADE OR CIRCLED IN RED INK, WITH DATE AND NAME OF PERSON MAKING CHANGE.

Do not extend notes this side of this line.

STATION	B. S.	H. I.	F. S.	ELEV.		
		116687				
5+07.0			589	116094		3[illegible] A. gutter
			[illegible]	116197		20' A. end of curb
5+53.18			500	116187	int. of E/S Olive Ave. [illegible]	
			486	[illegible]	[illegible]	
			35	11634	[illegible]	
			32	11637	25 [illegible]	
			13	11666	125 [illegible]	
[illegible]			49	11621		25' A. [illegible]
			[illegible]	115879	100' S. on [illegible]	of Olive Ave.
5+73.4			187	11982		17.5' A. F.L. of [illegible] in M.H.
[illegible]			64	11605		3[illegible] A. [illegible]
[illegible]			489	[illegible]	B.M. [illegible] Elev. 1161.972 per [illegible] 285 Mountain View Sta. Olive Ave. S.W. [illegible] 1.5' W. of E. end of curb	

Profile Notes Red. ____ Plotted ____ Job No. 1256 Division No. V F.B. 1585 PG. 79
No. ____ Date ____ Date ____ Survey of Glen Ave.
X-Sec. Notes Chkd. H.D.H. Checked ____ Survey by [illegible] Notes [illegible] Date 11-30-49
No. ____ Date 12-16-49 Date ____ Map No. ____ Indexed K. C. Johnson Date ____

F.B. 1585 Pg. 100 Job No. 1256 Division No. V. Notes Red. _____ Plotted _____ Profile

Survey of Glen Ave Date _____ Date _____ No. _____

Survey by Lanigan Notes Lanigan Notes Chkd. H.D.H. Checked _____ X-Sec.

Indexed R. C. Johnson Date _____ Date 12-16-49 Date _____ No. _____

STATION	B. S.	H. I.	F. S.	ELEV.

76L298 307 5-49

PLEASE RETURN TO
LOS ANGELES COUNTY SURVEYOR
726 LOS ANGELES COUNTY ENGINEERING BLDG.

Do not extend notes this side of this line.

NOTE: ANY ADDITIONS OR CHANGES ON THIS SHEET MUST BE MADE OR CIRCLED IN RED INK. WITH DATE AND NAME OF PERSON MAKING CHANGE.

Notes Ck'd by	Survey of Glen Ave
Map No.	W. O. 1256 Tape No. St'd. °F
Office Work	Surveyed by J. J. Lanigan
Checked	Notes Lanigan Date 11-28-49
Date	Indexed A. C. Johnson

F. B. 1585 PG. [illegible]

JUN 14 '51

LOCATION
of
IMPROVEMENTS
on
MOUNTAIN VIEW ST
from
GLEN ROSE AVE.
to
OLIVE ST.
C.I. 1256

J. J. Lanigan
A. S. Curtis
R. J. Holt
H. Y. Raphael

Note: Any Additions or Changes on This Sheet Must be Made or Circled in Red Ink With Date and Name of Person Making Change.

Do not extend notes this side of this line.

RETURN TO
LOS ANGELES COUNTY SURVEYOR
726 LOS ANGELES COUNTY
ENGINEERING BLDG.

76F309S 247 10M 1-49

F. B. 1385 Pg. 102

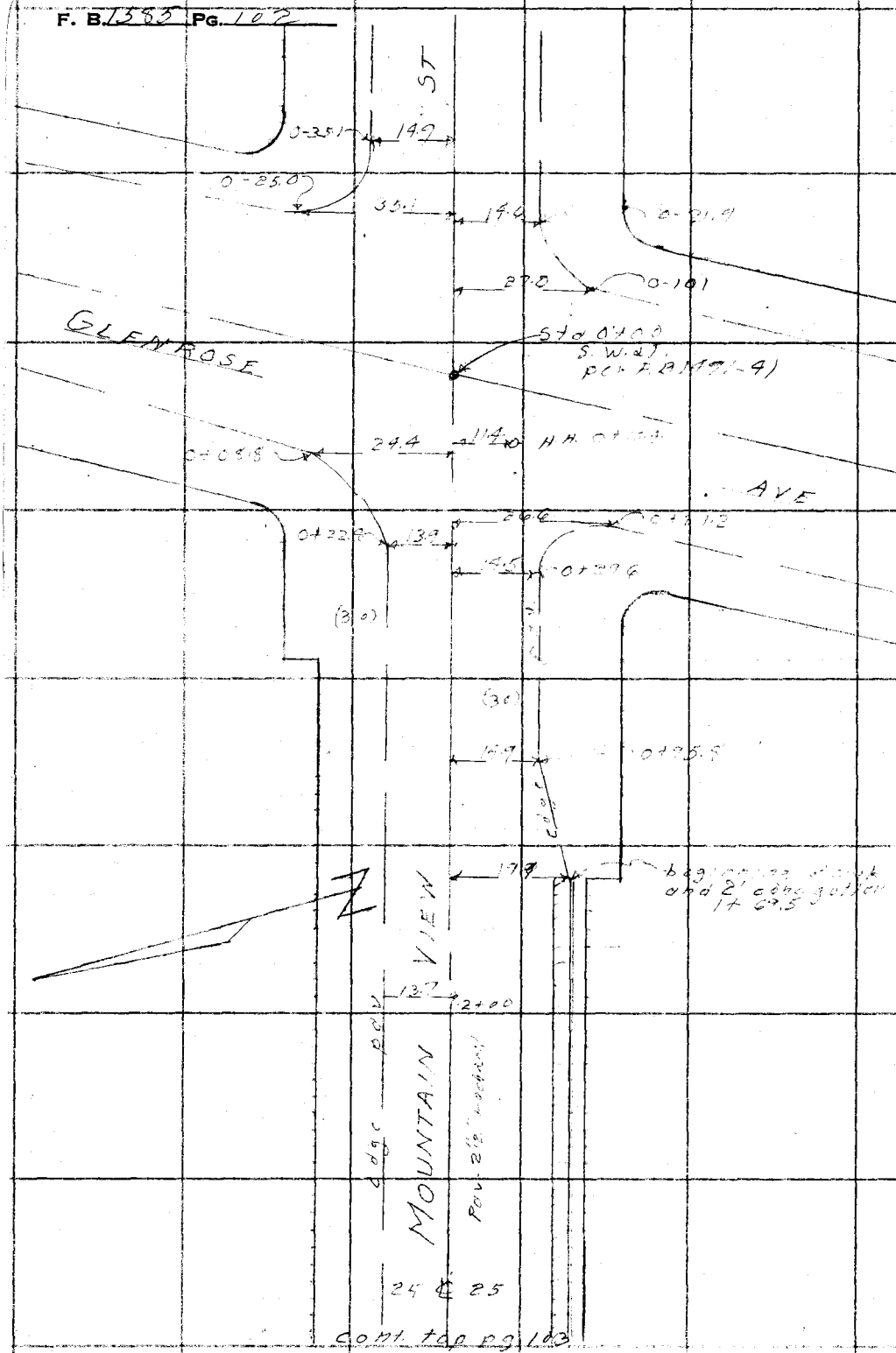

RETURN TO
LOS ANGELES COUNTY SURVEYOR
726 LOS ANGELES COUNTY
ENGINEERING BLDG.

Do not extend notes this side of this line.

Note: Any Additions or Changes on This Sheet Must be Made or Circled in Red Ink With Date and Name of Person Making Change.

76F309S 247 10M 1-49

RETURN TO
LOS ANGELES COUNTY SURVEYOR
726 LOS ANGELES COUNTY
ENGINEERING BLDG.

Note: Any Additions or Changes on This Sheet Must be Made or Circled in Red Ink With Date and Name of Person Making Change.

Do not extend notes this side of this line.

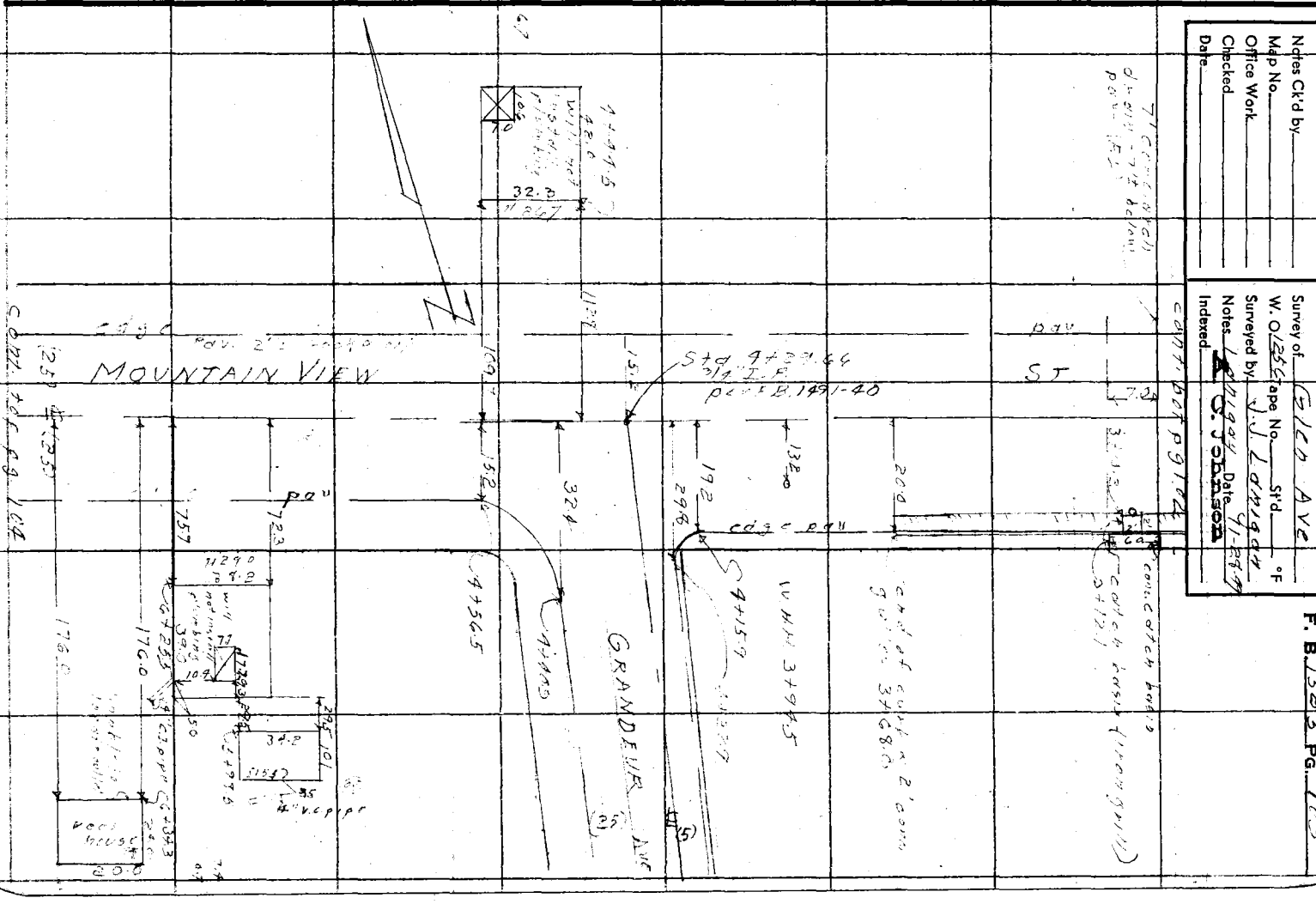

F. B. 1353 Pg. 123

F. B. 1585 Pg. 104

cont. top. pg. 129

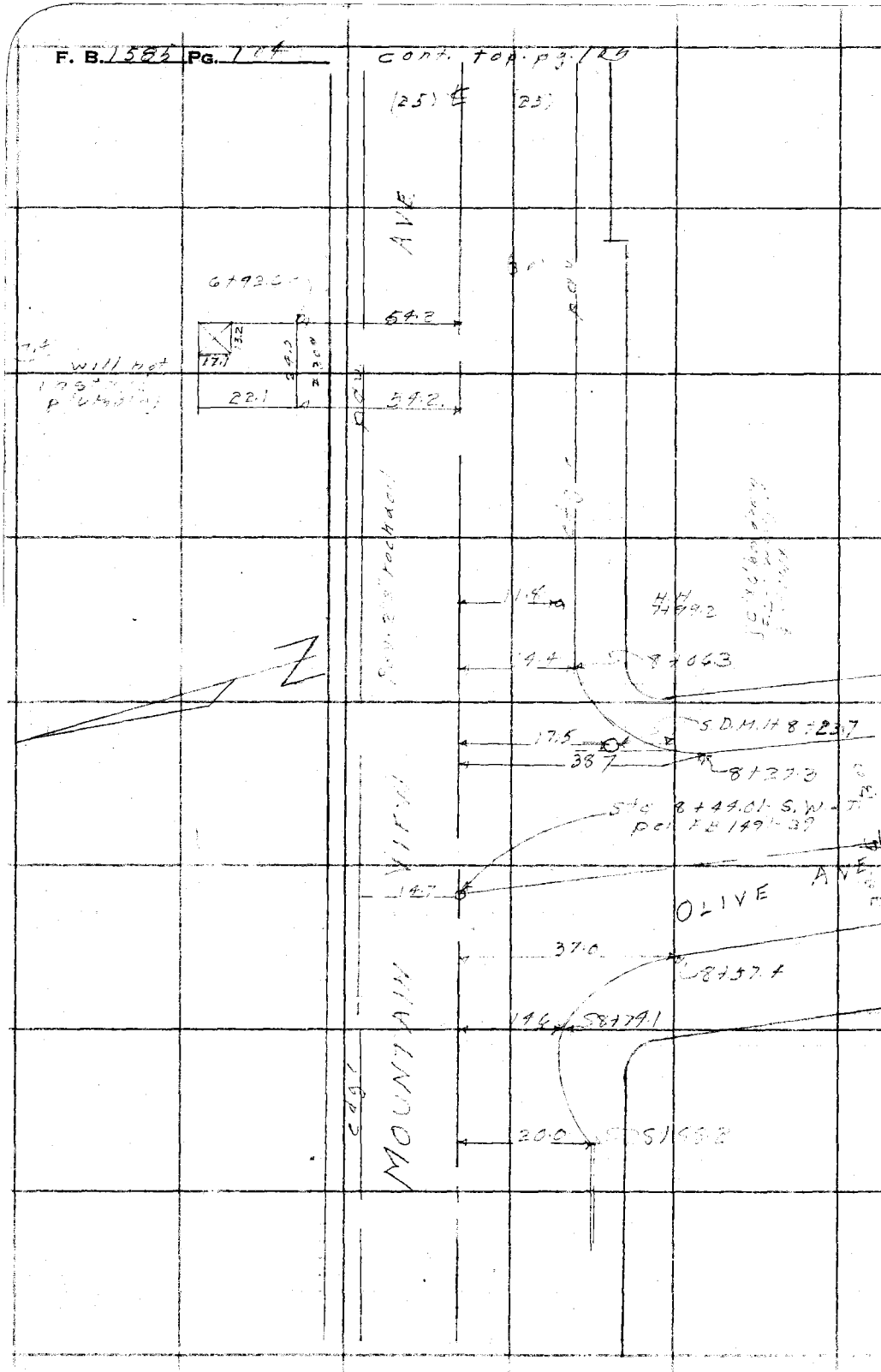

RETURN TO
LOS ANGELES COUNTY SURVEYOR
725 LOS ANGELES COUNTY
ENGINEERING BLDG.

Do not extend notes this side of this line.

Notes: Any Additions or Changes on This Sheet Must be Made or Circled in Red Ink With Date and Name of Person Making Change.

F.B. 55 PG. 105

Profile No.	Notes Red.	Plotted	Job No. 1254	Division No. V.	
	Date	Date	Survey of Glen Ave.		
X-Sec. No.	Notes Chkd.	Checked	Survey by Lanigan	Notes [illegible]	Date [illegible] 30-59
	Date	Date	Map No.	Indexed C. Johnson	Date JUN 14 [illegible]

PROFILE
and
CROSS SECTIONS
on
MOUNTAIN VIEW ST.
from
GLENROSE AVE.
to
OLIVE AVE.
C.I. 1352

STATION	B. S.	H. I.	F. S.	ELEV.

J. J. Lanigan
A. S. Curtis
R. J. Holt
[illegible]

NOTE: ANY ADDITIONS OR CHANGES ON THIS SHEET MUST BE MADE OR CIRCLED IN RED INK, WITH DATE AND NAME OF PERSON MAKING CHANGE.

PLEASE RETURN TO
LOS ANGELES COUNTY SURVEYOR
726 LOS ANGELES COUNTY ENGINEERING BLDG.

Do not extend notes this side of this line.

76L298 307 5-49

76L298 307 5-49

PLEASE RETURN TO
LOS ANGELES COUNTY SURVEYOR
726 LOS ANGELES COUNTY ENGINEERING BLDG.

NOTE: ANY ADDITIONS OR CHANGES ON THIS SHEET MUST BE MADE OR CIRCLED IN RED INK, WITH DATE AND NAME OF PERSON MAKING CHANGE.

Do not extend notes this side of this line.

F.B. 1585 PG. 106 | Profile No. | X-Sec. No.
Job No. 1 2 3 4 | Division No. V | Plotted | Date | Notes Red. | Date | Checked | Date | Notes Chkd. H.D.H. | Date 12-16-49
Survey of | Survey by C. Johnson | Notes | Date | Indexed | Date

STATION	B. S.	H. I.	F. S.	ELEV.		
						Elev. 1159.334 Bench 1941-239
B.M. AK285				1157.38	B.M. AK285 Glen Rose & Avon Monument	
					View st. 3.1' conc.	Bk. spk. in conc.
					wall, 3' W of E. end	
	9.65	1164.03				
0+00			495	1159.08	10' of ℄ S Glen Rose Ave.	Glen Rose Ave. Monument
			485	1159.18	15' N. on ℄ of Glenrose Ave.	
			555	1158.48	10' N " "	
			575	1158.28	16' S. on ℄ of Glenrose Ave.	
			599	1158.09	100' S " "	
0+30			509	1158.99		℄
"			505	1158.98		14' R. edge pav.
"			295	1161.08		21' R.
"			28	1161.2		25' R.
"			577	1158.26	19.5' L edge pav.	
"			99	1159.1	19' L	
"			52	1159.58	25' L	
0+95			499	1158.75		℄
"			530	1158.73		14' R edge pav.
"			49	1159.23		25' R - P/L
"			609	1158.03	15' L edge pav.	
"			52	1158.8	19' L	
"			51	1158.9	25' L	
1+50			591	1157.62		℄

76L298 307 5-49

PLEASE RETURN TO
LOS ANGELES COUNTY SURVEYOR
726 LOS ANGELES COUNTY ENGINEERING BLDG.

NOTE: ANY ADDITIONS OR CHANGES ON THIS SHEET MUST BE MADE OR CIRCLED IN RED INK, WITH DATE AND NAME OF PERSON MAKING CHANGE.

Do not extend notes this side of this line.

STATION	B. S.	H. I.	F. S.	ELEV.		
		1164 03				
T. P			541	115862	T. P.	
	481	1163 43				
1+69.5			581	115762	20' L gutter	
"			522	115821	20' L. bog. curb	
"			52	11582	25' L	
"			101	11533	180' R	
2+00			499	115849		℄
"			487	115856		15' R. edge pav
			37	11597		17 R
			35	11599		25' R. P/L
			586	115757	20' L. gutter	
"			522	115821	20' L curb	
2+50			502	115841		℄
3+00			495	115849		℄
"			477	115866		15' R edge pav
			35	11599		25' R. P/L
			620	115723	20' L gutter	
			568	115775	20' L curb	
3-+09			130	11504	18' L. F.L. of F.L. of conc. cross-drain	

Profile No. ____ Notes Red. ____ Plotted ____ Job No. 1254 Division No. V
Date ____ Date ____ Survey of Glen Ave
X-Sec. No. ____ Notes Chkd. H.D.H. Checked ____ Survey by Lagiguer Notes J.J. Date 11-30-49
Date 12-16-49 Date ____ Map No. ____ Mapped ____ Date ____

F.B. 1585 PG. 107

76L298 307 5-49

PLEASE RETURN TO
LOS ANGELES COUNTY SURVEYOR
726 LOS ANGELES COUNTY ENGINEERING BLDG.

NOTE: ANY ADDITIONS OR CHANGES ON THIS SHEET MUST BE MADE OR CIRCLED IN RED INK, WITH DATE AND NAME OF PERSON MAKING CHANGE.

Do not extend notes this side of this line.

STATION	B. S.	H. I.	F. S.	ELEV.		
		1163 43				
3+68.0			450	115893		℄
"			540	115803	20' L gutter	
"			478	115865	[illegible] L end curb	
T. P.			438	115905	T. P.	
	592	1164 97				
4+[illegible]			572	115925		℄
"			547	115950		15' R. edge pav.
"			45	11605		25' R. P/L
"			661	115834	19' L edge pav.	
"			58	11592	23 L.	
			60	11590	25' L P/L	
4+29.[illegible]			544	115953	[illegible]	[illegible] Mountain View St.
"			01	11649		140' R.
"			625	115873	19' S. [illegible]	[illegible]
"			860	115637	100' "	
4+56			508	115989		℄
"			49	11601	25' L P/L	
4+73.3			55	11595		140.5' R. [illegible]
5+00			464	116029		℄
			4[illegible]	116047		15' R. edge pav.

F.B. 1585 PG. 108

Job No. 1356 Division No. V Notes Red. Plotted Profile No.

Survey of Glen Ave Date Date X-Sec.

Survey by Lanigan Notes Lanigan Notes Chkd H.D.H. Checked

Indexed R. C. Johnson Date 12-16-49 Date No.

76L298 307 5-49

PLEASE RETURN TO
LOS ANGELES COUNTY SURVEYOR
726 LOS ANGELES COUNTY ENGINEERING BLDG.

NOTE: ANY ADDITIONS OR CHANGES ON THIS SHEET MUST BE MADE OR CIRCLED IN RED INK, WITH DATE AND NAME OF PERSON MAKING CHANGE.

Do not extend notes this side of this line.

STATION	B. S.	H. I.	F. S.	ELEV.		
		116497				
5+00			34	11614		20' R - P/L
"			532	113965	15' L edge pav.	
"			44	11604	17' L	
"			50	11600	2[illegible] L [illegible]	
T.P			46[illegible]	[illegible]030	T.P	
	58[illegible]	116617				
[illegible]			560	116059		
5+ 64±			103	11559	15.5' L. S.E. [illegible]	
"			132	11530	195' ± L. Back lot line.	
5+73			104	11558	155' L. Top of 4" V. [illegible]	
5+87.3			63	11599	72.3' L. Floor [illegible]	
6+15.1			137	11525	96.7' L. Bsmt floor	
6+25.5			98	11569	96.4 L. Top of 4" [illegible]	
6+34.3			116	11546	176' L Floor [illegible]	
6+00			520	116099		
"			509	116115		15' R edge pav.
"			43	11619		20' R
"			35	11626		25' R - P/L
"			593	116026	15' L edge pav.	
"			54	11608	[illegible]	

Profile Notes Red. ____ Plotted ____ Job No. 1256 Division No. V.
No. ____ Date ____ Date ____ Survey of Glen Ave.
X-Sec. Notes Chkd. H.D.H. Checked ____ Survey by Lamb Notes J.J.L. Date 11-30-49
No. ____ Date 12-16-49 Date ____ Map No. ____ Indexed R. C. Johnson Date ____

F.B. 1584 PG. 109

76L298 307 5-49

PLEASE RETURN TO
LOS ANGELES COUNTY SURVEYOR
726 LOS ANGELES COUNTY ENGINEERING BLDG.

NOTE: ANY ADDITIONS OR CHANGES ON THIS SHEET MUST BE MADE OR CIRCLED IN RED INK, WITH DATE AND NAME OF PERSON MAKING CHANGE.

Do not extend notes this side of this line.

STATION	B. S.	H. I.	F. S.	ELEV.		
		1166 19.				
6+00			[illegible]	[illegible]	25' L - [illegible]	
6+50			50[illegible]	[illegible]		℄
6+53			140	11522.	195' ± L. back lot line.	
6+99.2			80	[illegible]		67.8 [illegible]
T.P			487	[illegible]	T.P	
	555	1166 87.				
7+00			55[illegible]	[illegible]		℄
"			533	1161 54.		15' R - edge pav.
"			42	[illegible]		[illegible]
"			39	[illegible]		[illegible]
"			626	1160 61.	19.5' L edge pav.	
"			53	[illegible]	[illegible]	
"			60	11609.	[illegible]	
7+50			533	[illegible]		℄
8+00			516	116[illegible] 71.		℄
"			509	1161 78.		15' R - edge pav.
"			59	116[illegible] 0.		18' R
"			32	11637.		25' R.
"			587	1161 05.	14.5' L edge pav.	
"			51	[illegible]	19 L	

F.B. 1585 PG. 110
Job No. 1256 Division No. ✓ Notes Red. Plotted
Survey of Glen Ave Date Date No.
Survey by Lanigan Notes Lanigan Notes Chkd H.D.H. Checked X-Sec.
Indexed E. C. Johnson Date Date 12-16-49 Date No.
Profile

76L298 307 5-49

PLEASE RETURN TO
LOS ANGELES COUNTY SURVEYOR
726 LOS ANGELES COUNTY ENGINEERING BLDG.

NOTE: ANY ADDITIONS OR CHANGES ON THIS SHEET MUST BE MADE OR CIRCLED IN RED INK, WITH DATE AND NAME OF PERSON MAKING CHANGE.

Do not extend notes this side of this line.

STATION	B. S.	H. I.	F. S.	ELEV.		
		1166.87				
8+00			60	1163.9	25' L - [illegible]	
8+2[illegible]			187	1148.2	17.5' L - [illegible]	
8+44.01			500	1161.87	[illegible]	
			571	1161.16	15' S. [illegible]	
			809	1158.78	100' [illegible]	
B.M. [illegible]			490	1161.97	[illegible]	

Elev. 1161.972 [illegible]
[illegible]
[illegible]
1.5' W. [illegible]

Profile Notes Red. Plotted Job No. 1254 Division No. V. F.B. [illegible] PG. 111
No. Date Date Survey of Glen Ave
X-Sec. Notes Chkd. H.D.H. Checked Survey by [illegible] Notes [illegible] Date [illegible]
No. Date 12-16-49 Date Map No. Date
[illegible] C. Johnson

F.B. 1583 PG. 112 Job No. 1256 Division No. V. Notes Red. _____ Plotted _____ Profile

Survey of Glen Ave Date _____ Date _____ No. _____

Survey by Lawson Notes Lawson Notes Chkd. _____ Checked _____ X-Sec.

Indexed R. C. Johnson Date _____ Date _____ Date _____ No. _____

STATION	B. S.	H. I.	F. S.	ELEV.

76L298 307 5-49

PLEASE RETURN TO
LOS ANGELES COUNTY SURVEYOR
726 LOS ANGELES COUNTY ENGINEERING BLDG.

Do not extend notes this side of this line.

NOTE: ANY ADDITIONS OR CHANGES ON THIS SHEET MUST BE MADE OR CIRCLED IN RED INK. WITH DATE AND NAME OF PERSON MAKING CHANGE.

Notes Ck'd by	Survey of Glen Ave
Map No.	W. O. 1254 Tape No. St'd. °F
Office Work	Surveyed by J. J. Lanigan
Checked	Notes Lanigan Date 11-29-49
Date	Indexed A. C. Johnson

F. B. 1583 Pg. 113

JUN 14 '51

LOCATION
of
IMPROVEMENTS
on
MOUNTAIN VIEW AVE.
from
GLENROSE AVE
to
FAIR OAKS AVE.
C.I. 1254

J. J. Lanigan
A. S. Curtis
R. J. Hall
M. W. Raphael

Note: Any Additions or Changes on This Sheet Must be Made or Circled in Red Ink With Date and Name of Person Making Change.

Do not extend notes this side of this line.

RETURN TO
LOS ANGELES COUNTY SURVEYOR
726 LOS ANGELES COUNTY
ENGINEERING BLDG.

76F309S 247 10M 1-49

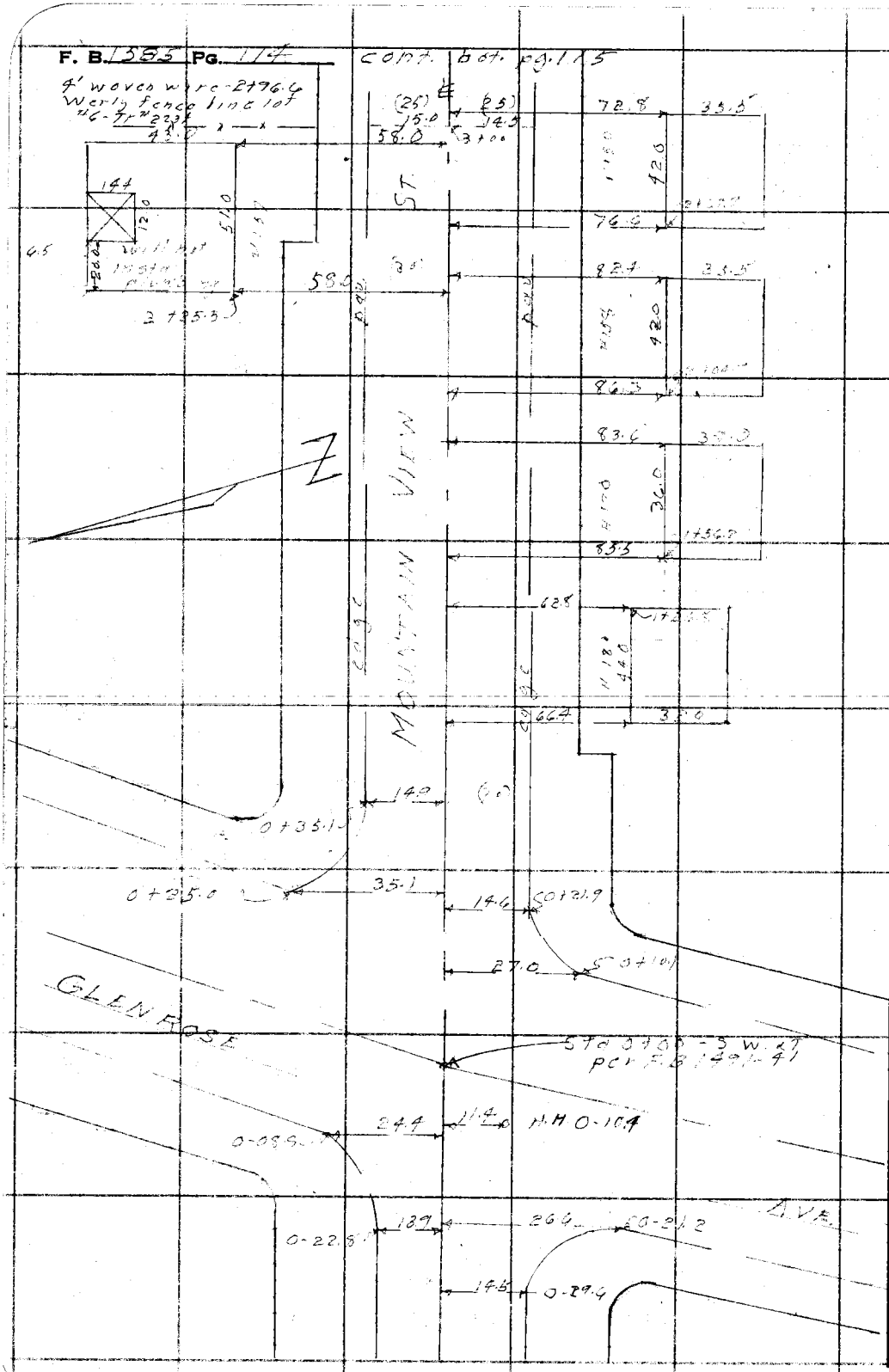

RETURN TO
LOS ANGELES COUNTY SURVEYOR
726 LOS ANGELES COUNTY
ENGINEERING BLDG.

Do not extend notes this side of this line.

Note: Any Additions or Changes on This Sheet Must be Made or Circled in Red Ink With Date and Name of Person Making Change.

Notes Ck'd by	Survey of Glen Ave
Map No.	W. O. 1256 Tape No. St'd °F
Office Work	Surveyed by J. J. Lanigan
Checked	Notes Lanigan Date 11-29-49
Date	Indexed [illegible] C. Johnson

F. B. 1585 PG. 115

cont. bit. pg. 114

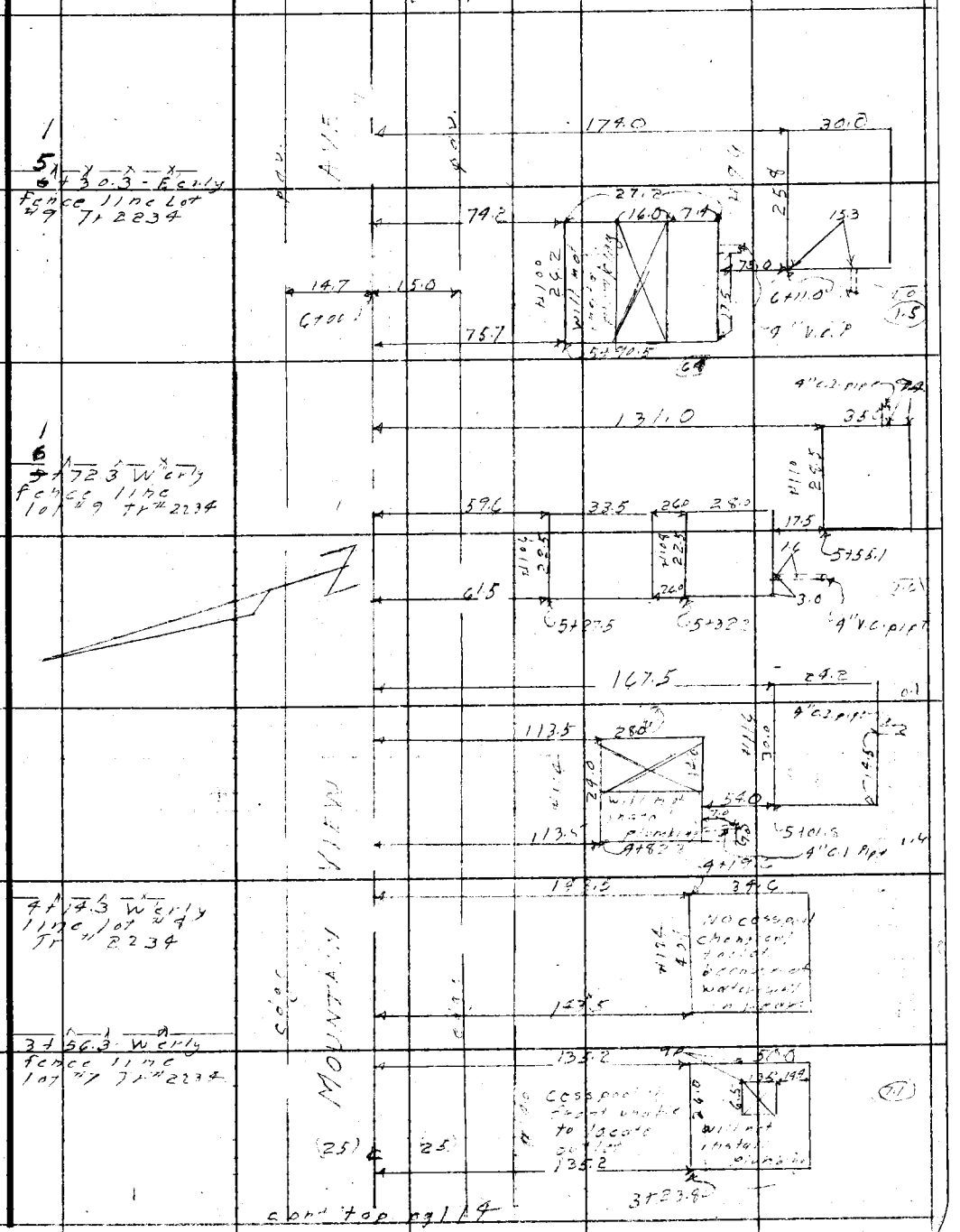

cont. top pg 114

Note: Any Additions or Changes on This Sheet Must be Made or Circled in Red Ink With Date and Name of Person Making Change.

Do not extend notes this side of this line.

RETURN TO
LOS ANGELES COUNTY SURVEYOR
726 LOS ANGELES COUNTY
ENGINEERING BLDG.

76F309S 247 10M 1-49

RETURN TO
LOS ANGELES COUNTY SURVEYOR
726 LOS ANGELES COUNTY
ENGINEERING BLDG.

Note: Any Additions or Changes on This Sheet Must be Made or Circled in Red Ink With Date and Name of Person Making Change.

Do not extend notes this side of this line.

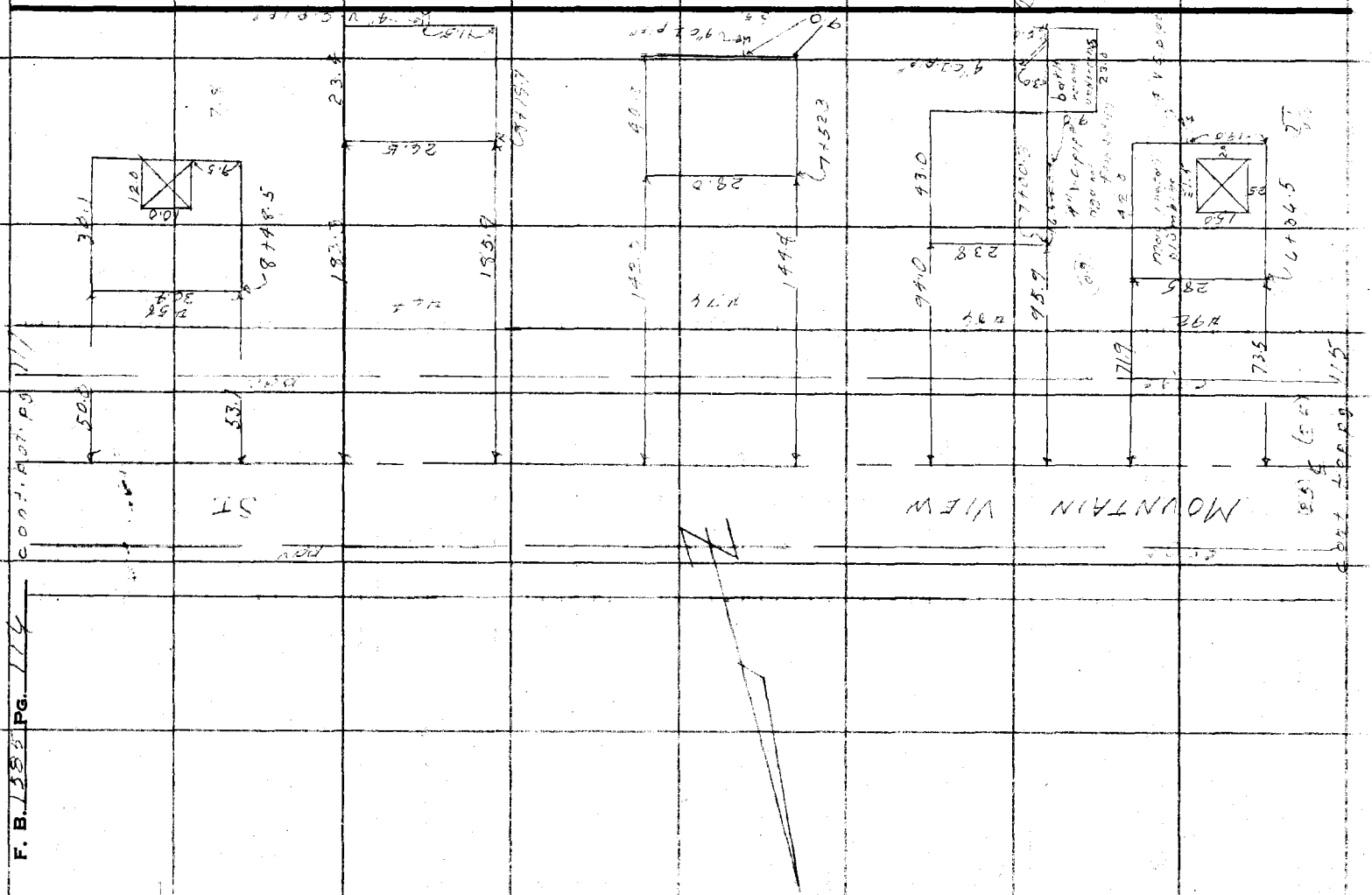

Notes Ck'd by	Survey of Glen Ave
Map No.	W. O. 1256 Tape No. St'd. °F
Office Work	Surveyed by J. J. Lanigan
Checked	Notes Lanigan Date 11-29-49
Date	Indexed E. C. Johnson

F. B. 1585 PG. 111

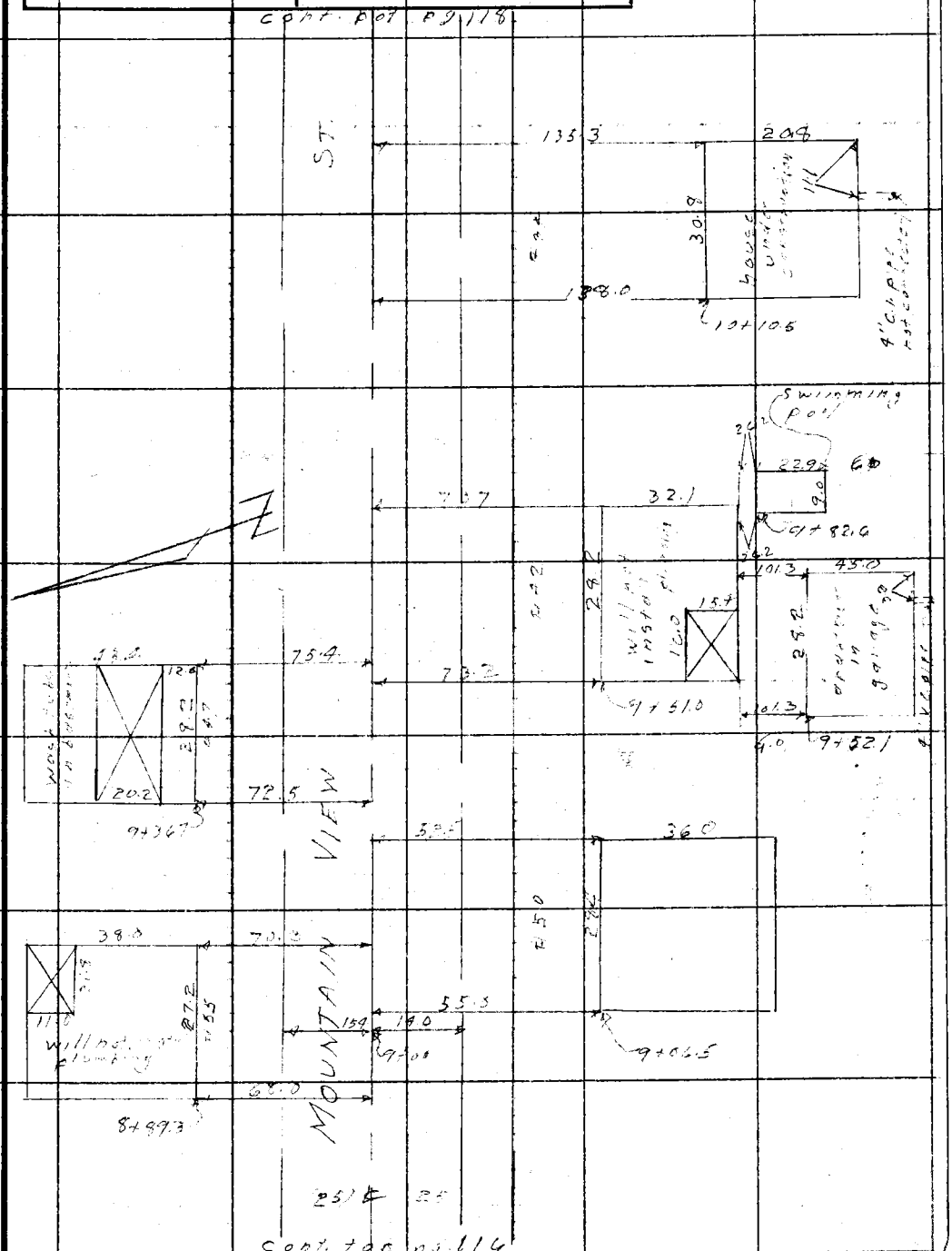

Note: Any Additions or Changes on This Sheet Must be Made or Circled in Red Ink With Date and Name of Person Making Change.

Do not extend notes this side of this line.

RETURN TO
LOS ANGELES COUNTY SURVEYOR
726 LOS ANGELES COUNTY
ENGINEERING BLDG.

76F309S 247 10M 1-49

F. B. 1585 Pg. 117

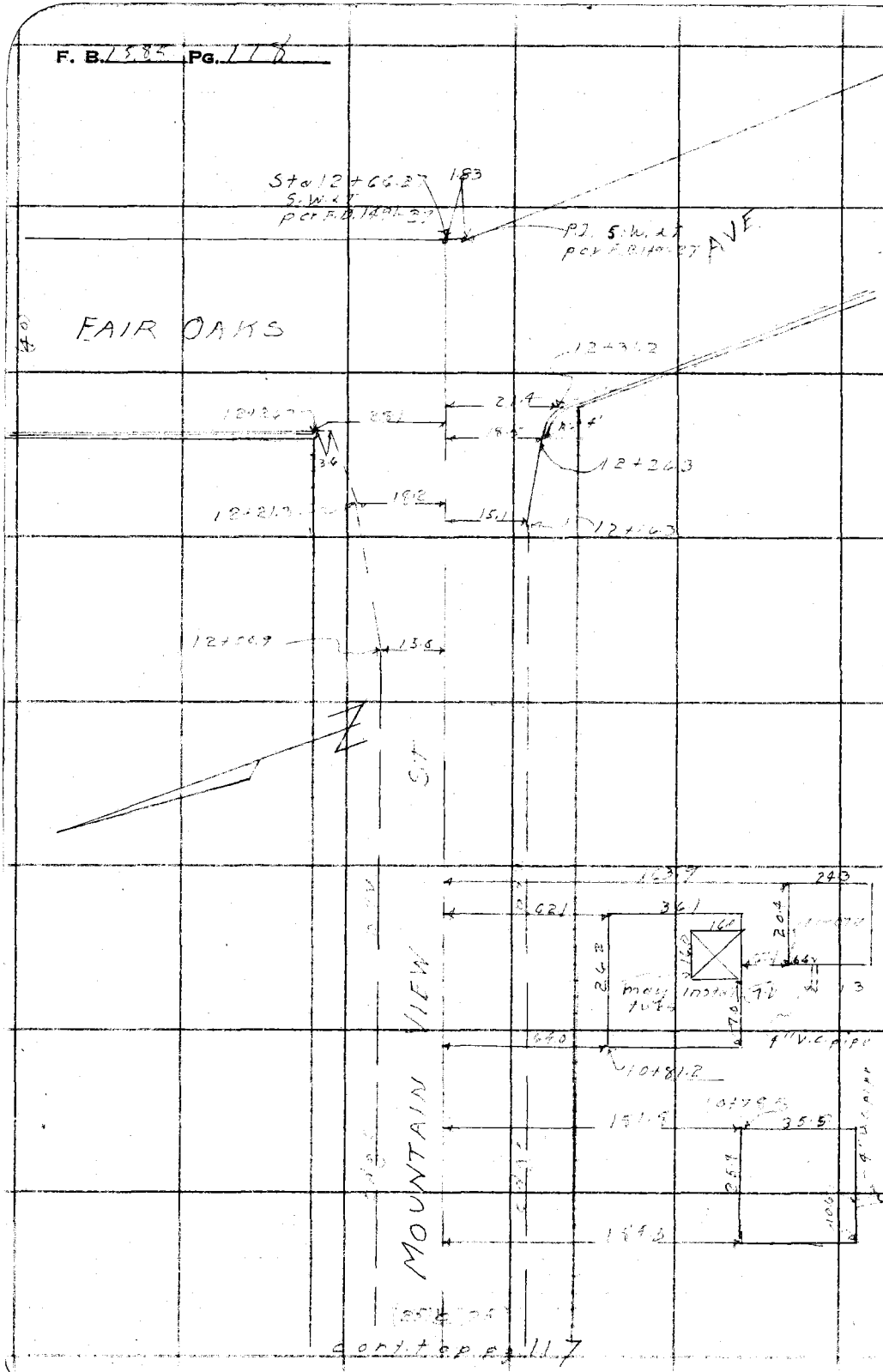

RETURN TO
LOS ANGELES COUNTY SURVEYOR
72B LOS ANGELES COUNTY
ENGINEERING BLDG.

Do not extend notes this side of this line.

Note: Any Additions or Changes on This Sheet Must be Made or Circled in Red Ink With Date and Name of Person Making Change.

Profile No.	Notes Red.	Plotted	Job No. 1256	Division No. V	F.B. 1383 PG. 117
	Date	Date	Survey of Glen Ave.		
X-Sec. No.	Notes Chkd.	Checked	Survey by Lavigan	Notes J.J.L.	Date 11-30-49
	Date	Date	Map No.	Indexed C. Johnson	Date JUN 14 '51

PROFILE
and
CROSS-SECTIONS
on
MOUNTAIN VIEW ST
from
GLENROSE AVE
to
FAIR OAKS AVE
C.I. 1256

J. J. Lavigan
A. S. Curtis
R. J. Holt
H. H. Barnard

STATION	B. S.	H. I.	F. S.	ELEV.

NOTE: ANY ADDITIONS OR CHANGES ON THIS SHEET MUST BE MADE OR CIRCLED IN RED INK, WITH DATE AND NAME OF PERSON MAKING CHANGE.

PLEASE RETURN TO
LOS ANGELES COUNTY SURVEYOR
726 LOS ANGELES COUNTY ENGINEERING BLDG.

Do not extend notes this side of this line.

76L298 307 5-49

76L298 307 5-49

PLEASE RETURN TO
LOS ANGELES COUNTY SURVEYOR
726 LOS ANGELES COUNTY ENGINEERING BLDG.

NOTE: ANY ADDITIONS OR CHANGES ON THIS SHEET MUST BE MADE OR CIRCLED IN RED INK, WITH DATE AND NAME OF PERSON MAKING CHANGE.

Do not extend notes this side of this line.

STATION	B. S.	H. I.	F. S.	ELEV.		
						Elev. 1159.384 per B.M. 1991-244
B.M. AE 285				1159.38	B.M. AE 285 Glenoaks Avenue Mountain View St. S.W. corn. St. 304.19 east wall 3' w. of E. end	
	478	1164.16				
0+00			508	1159.09	int. of ℄ Glenoaks Ave & Mountain View St	
			492	1159.19	15' N. on ℄ of Glenoaks Ave.	
			063	1163.53	100' N. "	"
			580	1158.29	15' S. on ℄ "	"
			907	1155.09	100' S. "	"
0+35			487	1159.39	℄	
"			574	1159.42		15' R. edge pav.
"			44	1159.8		18 R
"			49	1159.3		25' R
"			470	1159.46	15' L edge pav.	
"			29	1161.3	19' L	
"			27	1161.5	25' L	
0+82.8			49	1159.3		Cor. of Glenoaks & 180
"			77	1156.5		Cor. R. S.W. corn. 180
"			109	1153.3		168' R
1+00			454	1159.62	℄	
"			540	1158.76		15' R. edge pav.
"			44	1159.8		18 R
"			42	1160.0		25' R.

F.B. 1585 PG. 120

Survey of Glenoaks Ave
Survey by Lin & Gen
Indexed R. C. Johnson Date

Job No. 1256 Division No. V.

Notes Red. Plotted
Date Date
Notes Chkd. H.D.M. Checked
Date 12-16-49 Date

Profile No.
X-Sec. No.

76L298 307 5-49

PLEASE RETURN TO
LOS ANGELES COUNTY SURVEYOR
726 LOS ANGELES COUNTY ENGINEERING BLDG.

NOTE: ANY ADDITIONS OR CHANGES ON THIS SHEET MUST BE MADE OR CIRCLED IN RED INK, WITH DATE AND NAME OF PERSON MAKING CHANGE.

Do not extend notes this side of this line.

STATION	B. S.	H. I.	F. S.	ELEV.		
		1164 14				
1+00			439	[illegible]	15' L edge [illegible]	
"			21	[illegible]	20' L	
"			17	11625	25' L	
1+50			432	1159 84		℄
[illegible]			433	1159 84	[illegible]	
	4 3	1399				
1+562			42	11598		85.5' R - Floor [illegible] 170
"			77	11563		124.5' R [illegible]
"			98	11542		175' R
2+00			382	1160 17		℄
"			464	1159 35		14.5' [illegible]
"			35	1160 5		22' R
"			33	11607		24' R - P/L
"			375	1160 24	[illegible]	
			68	11632	21' L	
"			67	11633	24' P/L	
2+00 4			34	11606		[illegible]
"			69	11571		[illegible]
"			90	11550		175' R
2+50			352	1160 49		℄

Profile No. ____ Notes Red. ____ Plotted ____ Job No. 1856 Division No. 11
X-Sec. No. ____ Date ____ Date ____ Survey of Glen Ave.
Notes Chkd. H.D.H. Checked ____ Survey by Lubigan Notes [illegible] Date 11-30-49
Date 12-16-49 Date ____ Map No. ____ Indexed R. C. Johnson Date ____

F.B. 1585 PG. 121

76L298 307 5-49

PLEASE RETURN TO
LOS ANGELES COUNTY SURVEYOR
726 LOS ANGELES COUNTY ENGINEERING BLDG.

NOTE: ANY ADDITIONS OR CHANGES ON THIS SHEET MUST BE MADE OR CIRCLED IN RED INK, WITH DATE AND NAME OF PERSON MAKING CHANGE.

Do not extend notes this side of this line.

STATION	B. S.	H. I.	F. S.	ELEV.		
		116399				
2+[illegible]			27	[illegible]3.	93.8' L. Bsmt Floor [illegible]	157
2+67.7			29	11611.		76.6 R. Floor [illegible] 150
"			60	[illegible]0.		112.1 R - S.W. [illegible] "
"			78	11562.		170 R
3+00			335	[illegible]74.		
"			393	[illegible]		15' R. [illegible]
			26	[illegible]4.		19.5' R.
			24	[illegible].		25' R
			310	[illegible]	15' L [illegible]	
			12	1162[illegible].	20' L	
			11	1162[illegible]9.	25' L	
T. P			325	[illegible]74.	T. P	
	474	116548.				
3+23[illegible]			77	11578.		135.2 R. Floor [illegible] 140
"			105	11550.		185.2 R S.W. [illegible] "
"			118	11537.		235' R
3+37.5			148	11507.		153' R. bsmt Floor [illegible]
3+50			451	116097.		
3+79.5			87	11[illegible]8.		143.5' R. Floor [illegible] 124
"			110	11545.		178.1' R. S.W. [illegible] "

F.B. 1585 PG. 122
Job No. 1256 Division No. V. Notes Red. Plotted No. Profile
Survey of Glen Ave. Date Date No. X-Sec.
Survey by Lanigan Notes Lanigan Notes Chkd. N.D.H. Checked No.
Indexed C. Johnson Date Date 12-16-49 Date

76L298 307 5-49

PLEASE RETURN TO
LOS ANGELES COUNTY SURVEYOR
726 LOS ANGELES COUNTY ENGINEERING BLDG.

NOTE: ANY ADDITIONS OR CHANGES ON THIS SHEET MUST BE MADE OR CIRCLED IN RED INK, WITH DATE AND NAME OF PERSON MAKING CHANGE.

Do not extend notes this side of this line.

STATION	B. S.	H. I.	F. S.	ELEV.		
		1165.48				
			[illegible]	1161.09		
			51[illegible]	1160.38		
			[illegible]	1161.8		
			41	1161.4		
			422	1161.26		
			24	1163.1		
			[illegible]	1163.5		
T.P			439	[illegible]	T.P	
	5.24	1166.35				
4+[illegible]			514	1161.19		
4+[illegible]			78	1158.6		
"			97	1156.7		
4+89.8			117	1155.0		
4+[illegible]			145	1151.9		
5+00			509	1161.26		
"			5[illegible]	1160.[illegible]		
"			50	1161.4		
			55	1160.9		
			58[illegible]	1161.52		
			[illegible]	1162.8		

Profile No.____ Notes Red.____ Plotted____ Job No. 1234 Division No. [illegible]
Date____ Date____ Survey of [illegible]
X-Sec. No.____ Notes Chkd. H.D.H. Date 12-16-49 Checked____ Date____ Survey by J.J.L. Notes [illegible] Date 1-30-49
Map No.____ Date____

F.B. 1384 PG. 123

76L298 307 5-49

PLEASE RETURN TO
LOS ANGELES COUNTY SURVEYOR
726 LOS ANGELES COUNTY ENGINEERING BLDG.

NOTE: ANY ADDITIONS OR CHANGES ON THIS SHEET MUST BE MADE OR CIRCLED IN RED INK, WITH DATE AND NAME OF PERSON MAKING CHANGE.

Do not extend notes this side of this line.

STATION	B. S.	H. I.	F. S.	ELEV.		
		1166.35				
5+00			28	1165.5	25' L P/L	
5+21.8			107	1155.7		160.8' R. [illegible] 116
"			130	1153.4		191.7' R. [illegible]
5+[illegible]			132	1153.2		191.7' R. [illegible]
B.M. 1133			528	1161.1	Top of Mound 63.0' E. of ℄ of Glenrose Ave. (Accumulation)	[illegible] 285 [illegible]
	513	1166.28				[illegible] 206
5+27.5			52	1161.1		6.5' R. [illegible] 116
"			81	1155.2		95.6' R. [illegible] "
5+32.8			89	1157.9		121' R. [illegible]
"			107	1155.6		149' R. [illegible] "
5+35.2			123	1154.0		150.6' R. Top of [illegible]
5+50			489	1161.39	℄	
5+55.1			102	1156.1		166.5' R. [illegible] 110
"			126	1153.7		201.5' R. [illegible] "
5+8[illegible]			125	[illegible]		192.1' R. - Top of cl. pipe
6+00			486	1161.42	℄	
"			561	1160.67		15' R. edge pav.
"			46	1161.7		17' R
"			49	1161.4		25' R. - P/L
"			478	1161.50	15' L edge pav.	

F.B. 383 PG. 129

Job No. 1256 Division No. V. Notes Red. Plotted No. Profile

Survey of Glenrose Ave. Date Date X-Sec.

Survey by [illegible] Notes Chkd. H.D.H. Checked No.

Indexed J. C. Johnson Date 12-15-49 Date Date

76L298 307 5-49

PLEASE RETURN TO
LOS ANGELES COUNTY SURVEYOR
726 LOS ANGELES COUNTY ENGINEERING BLDG.

NOTE: ANY ADDITIONS OR CHANGES ON THIS SHEET MUST BE MADE OR CIRCLED IN RED INK, WITH DATE AND NAME OF PERSON MAKING CHANGE.

Do not extend notes this side of this line.

STATION	B. S.	H. I.	F. S.	ELEV.		
		116628.				
6+00			30	11633.	20' L	
"			25	11638.	25' L PL	
"			00	11663.	50' L	
T. P.			485	116143.	T. P.	
	400	116543.				
5+90.5			32	11602.		75.7' R - Floor bot 100
"			81	11573.		102.9' R S.W. con. "
6+03.6			110	11544.		87.5' R - B'sm't Flo.
6+08.0			90	11564.		102.0' R Top 4" V.C. pipe
6+11.0			102	11552.		174.0' R Floor bot 92
"			120	11534.		189.3' R - Top 4" V.C. pipe
"			124	11530.		209.0' R - S.W. con. bot 92
6+36.0			46	11608.		73.5' R Floor bot 92
"			87	11567.		115.5' R - S.W. con.
6+46.5			117	11537.		103' R - B'sm't Flo.
6+55.5±			93	11561.		115'± R - Top 4" V.C. pipe
6+50			393	116150.		℄
7+00			382	116161.		℄
"			471	116072.		15' R - edge pav.
"			42	11617.		18' R

Profile No. ____ Notes Red. ____ Plotted ____ Job No. 1256 Division No. V
Date ____ Date ____ Survey of Glen Ave.
X-Sec. No. ____ Notes Chkd. H.D.H. Date 12-16-49 Checked ____ Survey by Lanigan Date 12-1-49
Date ____ Map No. ____ Indexed ____ Date ____

F.B. 1583 PG. 125

76L298 307 5-49

PLEASE RETURN TO
LOS ANGELES COUNTY SURVEYOR
726 LOS ANGELES COUNTY ENGINEERING BLDG.

NOTE: ANY ADDITIONS OR CHANGES ON THIS SHEET MUST BE MADE OR CIRCLED IN RED INK, WITH DATE AND NAME OF PERSON MAKING CHANGE.

Do not extend notes this side of this line.

STATION	B. S.	H. I.	F. S.	ELEV.		
		116543				
7+00			43	1161[illegible]		26' R- P/L
"			374	116167	15' L edge pav	
"			[illegible]	[illegible]9.	18' L	
"			24	[illegible]0.	25' L P/L	
7+00.2			68	1158 6.		95.9' R- Flowline #86
"			98	1155 6.		112.5' R- Top of 4" V.C. pipe
			105	1154 9.		138' R- [illegible] to 8" C
"			123	1153 1.		155' R- Top of 4" [illegible]
T.P			383	1161 [illegible]	T.P	
	534	116694				
7+50			519	116175		℄
7+52			104	1156 5.		149.8' R- Flowline #76
			140	1153 9.		[illegible]
7+81.0			168	11501.		189.8' R- Top 4" C.I. pipe
8+00			499	116195		℄
			587	116107		15' R- edge pav
			52	1161 7.		17 R
			54	1161 5.		2[illegible] R- P/L
			4[illegible]	116201	15' L edge pav.	
			[illegible]9	1162 0.	[illegible] L	

F.B. 1585 PG. 124
Job No. 1256 Division No. V Notes Red. Plotted Date No. Profile
Survey of Glen Ave Date Date No. X-Sec.
Survey by Lanigan Notes Lanigan Notes Chkd. H.D.H. Checked
Indexed A. C. Johnson Date Date 12-16-49 Date No.

76L298 307 5-49

PLEASE RETURN TO
LOS ANGELES COUNTY SURVEYOR
726 LOS ANGELES COUNTY ENGINEERING BLDG.

NOTE: ANY ADDITIONS OR CHANGES ON THIS SHEET MUST BE MADE OR CIRCLED IN RED INK, WITH DATE AND NAME OF PERSON MAKING CHANGE.

Do not extend notes this side of this line.

STATION	B. S.	H. I.	F. S.	ELEV.		
		1166 74				
8+00			39	11630.	25' L P/L	
8+49			110	11559.		185.9' R - [illegible]
"			150	11519.		209.[illegible]
"			176	11493.		306' [illegible]
8+30			163	11506.		209.[illegible] Top 4" V.C. pipe
8+50			463	116231		℄
8+48.5			54	11615.		53.1' R - [illegible] 58
"			85	11584.		83.2' R - S. [illegible] "
8+72.2			132	11[illegible]7.		77' R - Bsm [illegible]
9+00			411	116283		℄
"			431	116233		[illegible]
"			64	11625.		14 R
"			44	11625.		25' R - P/L
"			412	116282	15.5' L. [illegible]	
"			35	11644.	21' L	
"			23	11646.	25' L P/L	
9+05.4			44	11625.	[illegible]	
9+06.5			49	11620.		55.5' [illegible] 50
"			79	11595.		91' R - S. [illegible] "

Profile No. ____ Notes Red. ____ Plotted ____ Job No. 1256 Division No. V
Date ____ Date ____ Survey of Glen Ave.
X-Sec. No. ____ Notes Chkd. H.D.H. Checked ____ Survey by Langan Notes J.J.L. Date 12-1-49
Date 12-16-49 Date ____ Map No. ____ Indexed C. Johnson Date ____

F.B. 1585 PG. 127

76L298 307 5-49

PLEASE RETURN TO
LOS ANGELES COUNTY SURVEYOR
726 LOS ANGELES COUNTY ENGINEERING BLDG.

NOTE: ANY ADDITIONS OR CHANGES ON THIS SHEET MUST BE MADE OR CIRCLED IN RED INK, WITH DATE AND NAME OF PERSON MAKING CHANGE.

Do not extend notes this side of this line.

STATION	B. S.	H. I.	F. S.	ELEV.		
		116699				
T. P			399	116345	T. P.	
	526	116871				
9+50			527	116344		
9+50.8			49	11638	114' L Bsmt floor #47	
"			46	11641		73.2 [illegible] 42
"			96	11591		105.3 [illegible]
9+59			136	11551		197.6 [illegible]
9+52.1			139	11549		206.6 [illegible]
"			156	11531		[illegible]
9+77.3			155	11533		[illegible]
9+82.6			154	11533		[illegible]
10+00			463	116408		
"			570	116301		15' R. [illegible]
"			48	11639		19 R
"			51	11636		25' R [illegible]
"			474	116397	15' L [illegible]	
"			33	11654	19' L	
"			29	11658	25' L [illegible]	
10+105			110	11577		159' [illegible]
10+30.2			113	11574		159' [illegible]

F.B. 1585 PG. 128

Job No. 1256 Division No. V Notes Red. Plotted Profile No.

Survey of Glen Ave Date Date X-Sec.

Survey by Lanigan Notes Lanigan Notes Chkd. H.D.H. Checked

Indexed C. Johnson Date Date 12-16-49 Date No.

76L298 307 5-49

PLEASE RETURN TO
LOS ANGELES COUNTY SURVEYOR
726 LOS ANGELES COUNTY ENGINEERING BLDG.

NOTE: ANY ADDITIONS OR CHANGES ON THIS SHEET MUST BE MADE OR CIRCLED IN RED INK, WITH DATE AND NAME OF PERSON MAKING CHANGE.

Do not extend notes this side of this line.

STATION	B. S.	H. I.	F. S.	ELEV.		
		1168 71				
[illegible]			4 [illegible]	1164 60		
T.P	431	1168 75	4 [illegible]	[illegible]	T.P	
10+52.7			[illegible]	11568		184.5' Flo[illegible]
"			133	[illegible]55		22[illegible] R S.[illegible]
[illegible]			128	11560		22[illegible] [illegible]
[illegible]			[illegible]	1165 18		
[illegible]			[illegible]	[illegible]23		15' [illegible] edge [illegible]
[illegible]			37	11651		18' R
"			[illegible]	1164 6		25' R - [illegible]
[illegible]			[illegible]	1165 12	15' L [illegible]	
			21	1166 7	35' L	
			14	1167 4	2[illegible]	
10+[illegible]2			49	11639		69' R - Floor [illegible]
			78	11610		10[illegible] [illegible] "
10+9[illegible]2			120	11568		[illegible]2' R [illegible]
11+07.7			100	11585		143.9' R [illegible]
			108	11580		170.8' R - Top [illegible]
			118	11570		[illegible]8.2' R - [illegible]
T.P			329	1165 47		T.P
	[illegible]	[illegible]				

Profile No. ____ Notes Red. ____ Plotted ____ Job No. 1256 Division No. V. F.B. 7585 PG. 129
Date ____ Date ____ Survey of Glen Ave.
X-Sec. No. ____ Notes Chkd. H.D.H. Checked ____ Survey by Langan Notes J.J.L. Date 12-1-47
Date 12-16-49 Date ____ Map No. ____ Indexed ____ Date ____
R. C. Johnson

76L298 307 5-49

PLEASE RETURN TO
LOS ANGELES COUNTY SURVEYOR
726 LOS ANGELES COUNTY ENGINEERING BLDG.

NOTE: ANY ADDITIONS OR CHANGES ON THIS SHEET MUST BE MADE OR CIRCLED IN RED INK, WITH DATE AND NAME OF PERSON MAKING CHANGE.

Do not extend notes this side of this line.

STATION	B. S.	H. I.	F. S.	ELEV.		
11+50			592	116575		℄
12+00			526	116641		℄
			[illegible]	116533		15' R edge pa[illegible]
			56	11661		19' R
			63	116[illegible]		2[illegible]' R [illegible]
			[illegible]	116675	15' L edge pa[illegible]	
			42	11675	19' L	
			3[illegible]	11685	2[illegible] L [illegible]	
12+[illegible]			5[illegible]	116617		℄ [illegible]
"			5[illegible]	116519		1[illegible] gutter
"			6[illegible]	116566		18 [illegible] w. end S.W.C.R.
"			4[illegible]	116739	28.1 L. gutter	
"			372	116795	28.1 L. end of [illegible]	
12+31.2			670	116497		21.9 [illegible]
"			6[illegible]	116541		[illegible]
12+66.27			465	[illegible]	[illegible] Ave. Mountain View [illegible]	
			994	[illegible]	10' S. [illegible]	[illegible]
			10[illegible]	116[illegible]8	"	" 40' W gutter
			1051	116116	"	[illegible]

F.B. 1695 PG. 130
Survey of Glen Ave
Survey by Lanigan
Indexed L. C. Johnson
Job No. 1256 Division No. V.
Notes Red. Date
Notes Chkd HDH Date 12-16-49
Plotted Date
Checked Date
Profile No.
X-Sec. No.

76L298 307 5-49

PLEASE RETURN TO
LOS ANGELES COUNTY SURVEYOR
726 LOS ANGELES COUNTY ENGINEERING BLDG.

NOTE: ANY ADDITIONS OR CHANGES ON THIS SHEET MUST BE MADE OR CIRCLED IN RED INK. WITH DATE AND NAME OF PERSON MAKING CHANGE.

Do not extend notes this side of this line.

STATION	B. S.	H. I.	F. S.	ELEV.		
		1171 67				
			[illegible]	1171 62	[illegible]	
			098	1170 67	"	[illegible]
			[illegible]	1171 15		[illegible]
B. [illegible] AE			7 03	[illegible]	[illegible]	

Profile No. ____ Notes Red. ____ Plotted ____ Job No. 1256 Division No. V.
Date ____ Date ____ Survey of Glen Ave
X-Sec. No. ____ Notes Chkd. H.D.H. Checked ____ Survey by [illegible] Notes [illegible] Date 12-1-49
Date 12-16-44 Date ____ Map No. ____ Indexed B. C. Johnson Date ____

F.B. 1585 PG. 131

F.B. 1585 PG. 132

Job No. 1254 Division No. V. Notes Red. _____ Plotted _____ Profile No. _____

Survey of Glen Ave Date _____ Date _____

Survey by Larrison Notes Longo Notes Chkd. _____ Checked _____ X-Sec.

Indexed C. Johnson Date _____ Date _____ Date _____ No. _____

STATION	B. S.	H. I.	F. S.	ELEV.

76L298 307 5-49

PLEASE RETURN TO
LOS ANGELES COUNTY SURVEYOR
726 LOS ANGELES COUNTY ENGINEERING BLDG.

Do not extend notes this side of this line.

NOTE: ANY ADDITIONS OR CHANGES ON THIS SHEET MUST BE MADE OR CIRCLED IN RED INK, WITH DATE AND NAME OF PERSON MAKING CHANGE.

Notes Ck'd by	Survey of Glen Ave.
Map No.	W. O. 1256 Tape No. St'd °F
Office Work	Surveyed by Lanigan
Checked	Notes Curtis Date 12-1-49
Date	Indexed A. C. Johnson

JUN 14 '51

F. B. 1585 Pg. 133

LOCATION
OF
IMPROVEMENTS
ON
FAIROAKS AVE.
FROM
KELLOGG ST.
TO
VENTURA ST.
C.I. 1256

Lanigan
Curtis
Holt
Raphael

Note: Any Additions or Changes on This Sheet Must be Made or Circled in Red Ink With Date and Name of Person Making Change.

Do not extend notes this side of this line.

RETURN TO
LOS ANGELES COUNTY SURVEYOR
700 HALL OF RECORDS

FORM 247 5M 5-46

F. B. 1583 PG. 134

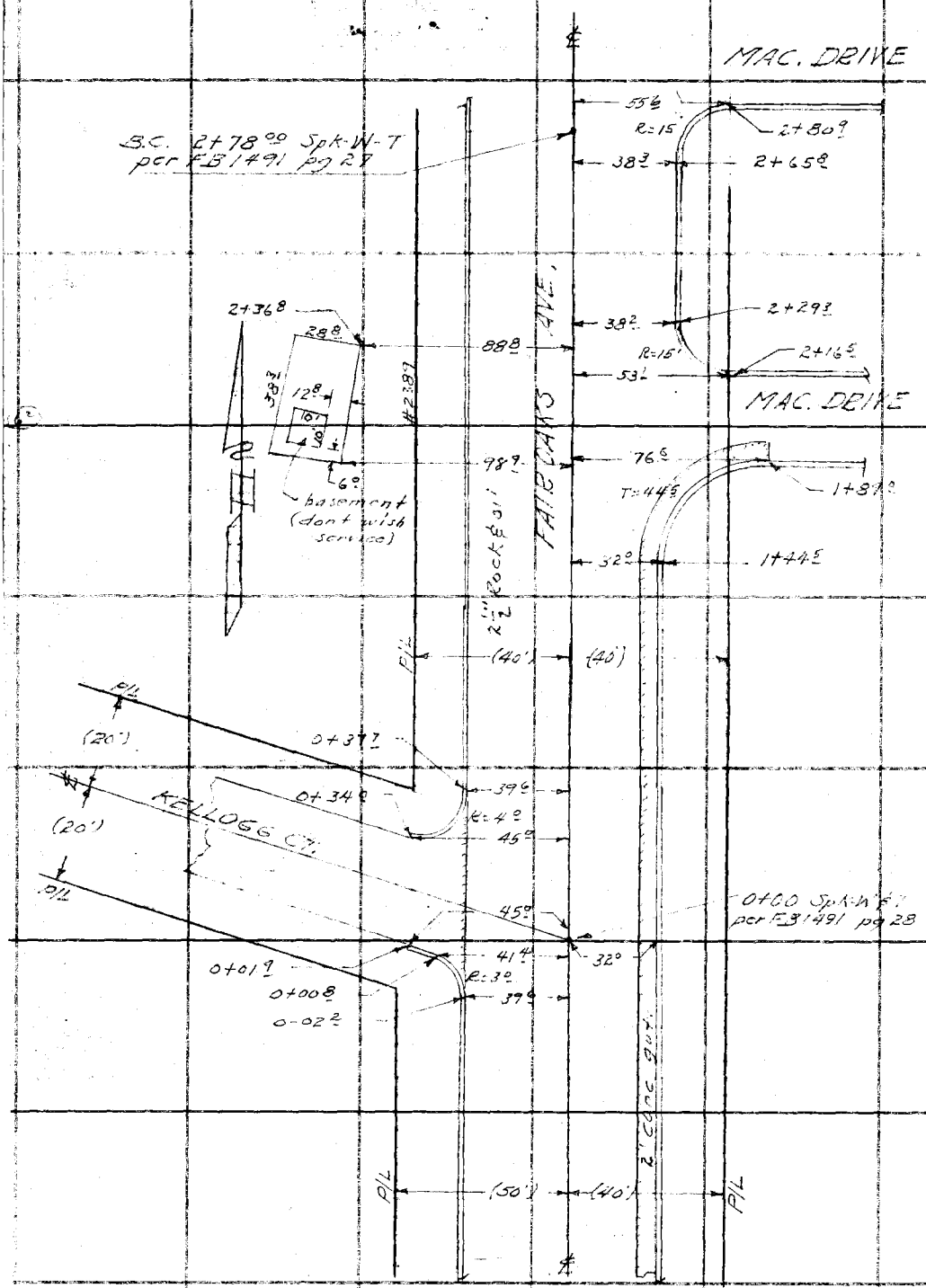

RETURN TO
LOS ANGELES COUNTY SURVEYOR
7DO HALL OF RECORDS

Do not extend notes this side of this line.

Note: Any Additions or Changes on This Sheet Must be Made or Circled in Red Ink With Date and Name of Person Making Change.

Notes Ck'd by	Survey of Glen Ave
Map No.	W. O. 1256 Tape No. St'd °F
Office Work	Surveyed by Lanigan
Checked	Notes Curtis Date 12-1-49
Date	Indexed L. C. Johnson

F. B. 1585 Pg. 135

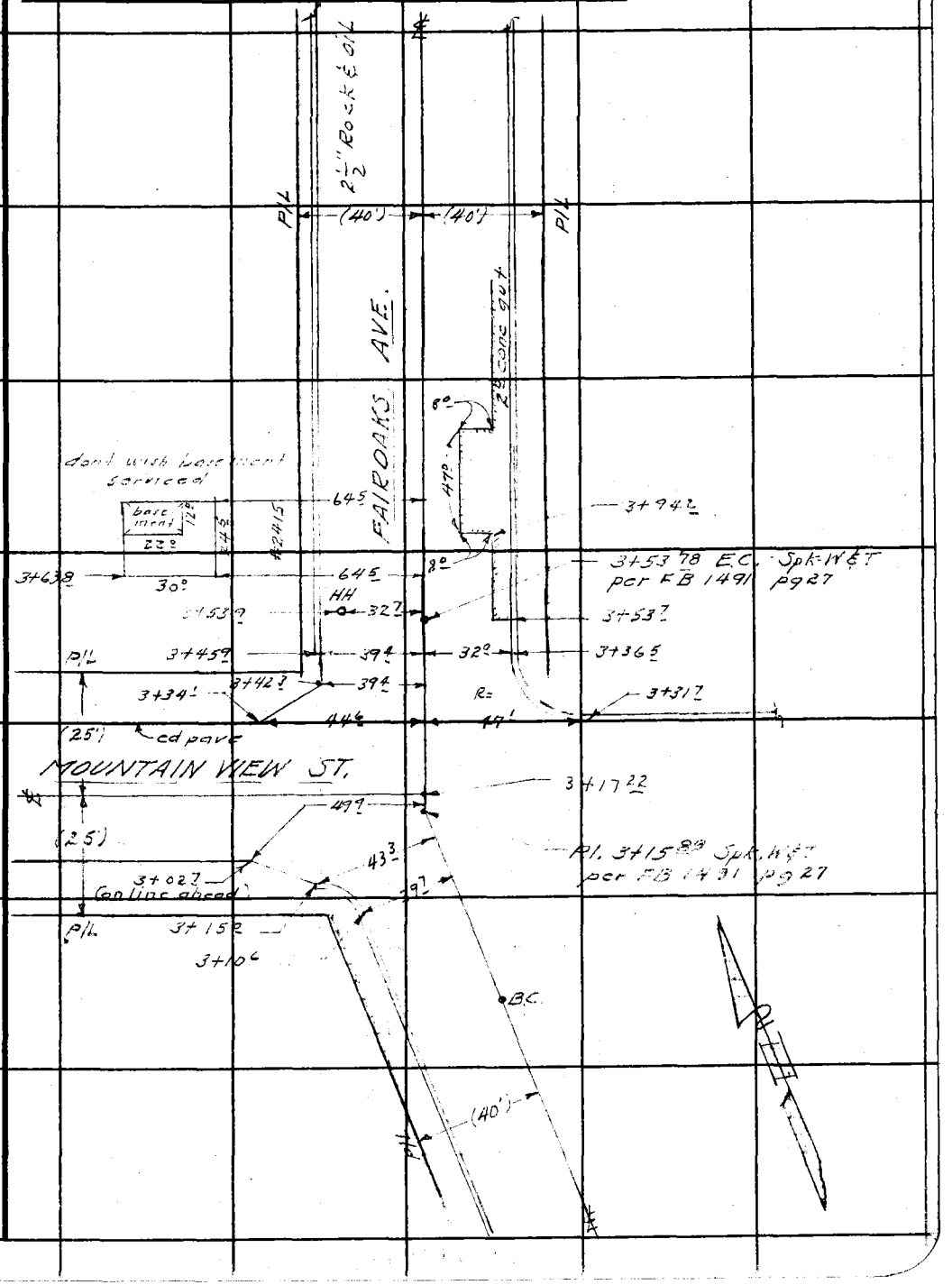

Note: Any Additions or Changes on This Sheet Must be Made or Circled in Red Ink With Date and Name of Person Making Change.

Do not extend notes this side of this line.

RETURN TO
LOS ANGELES COUNTY SURVEYOR
700 HALL OF RECORDS

FORM 247 SM 11-46

RETURN TO
LOS ANGELES COUNTY SURVEYOR
700 HALL OF RECORDS

Note: Any Additions or Changes on This Sheet Must Be Made or Circled in Red Ink With Date and Name of Person Making Change.

Do not extend notes this side of this line.

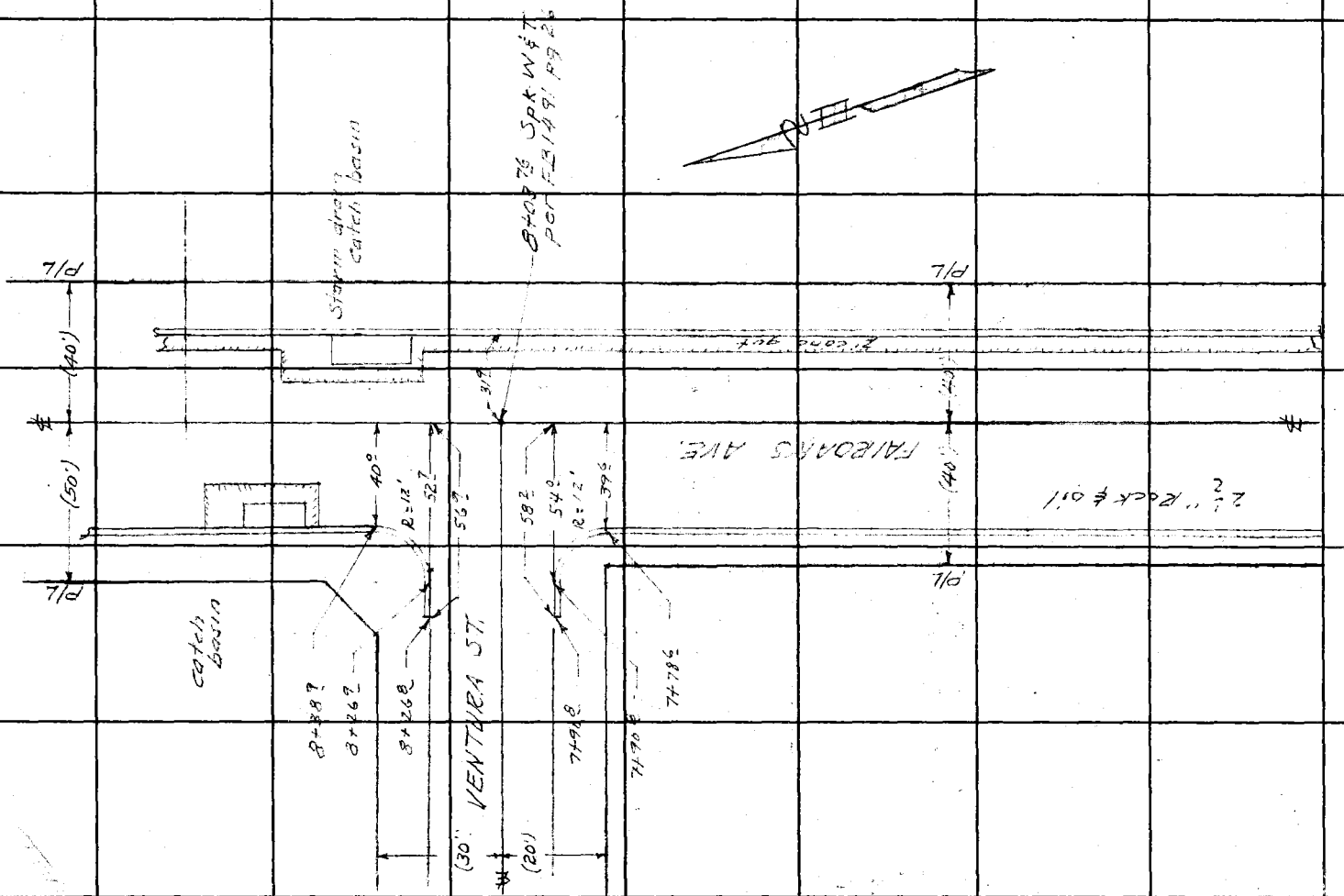

F. B. 1585 PG. 135

Profile No.	Notes Red.	Plotted	Job No. 1256	Division No. V	F.B. 1585 PG. 137
	Date	Date	Survey of Glen Ave		
X-Sec. No.	Notes Chkd.	Checked	Survey by Lanigan Notes Curtis	Date 12-2-49	
	Date	Date	Map No.	Indexed R. C. Johnson	Date JUN 14 '51

PROFILE
AND
CROSS SECTIONS
ON
FAIRBANKS AVE.
FROM
KELLOGG CT.
TO
VENTURA ST.
C.I. 1256

STATION	B. S.	H. I.	F. S.	ELEV.
			Lanigan Curtis Holt Raphael	

NOTE: ANY ADDITIONS OR CHANGES ON THIS SHEET MUST BE MADE OR CIRCLED IN RED INK WITH DATE AND NAME OF PERSON MAKING CHANGE.

Do not extend notes this side of this line.

PLEASE RETURN TO
LOS ANGELES COUNTY SURVEYOR
726 LOS ANGELES COUNTY ENGINEERING BLDG.

76L298 307 5-49

76L298 307 5-49

PLEASE RETURN TO
LOS ANGELES COUNTY SURVEYOR
726 LOS ANGELES COUNTY ENGINEERING BLDG.

NOTE: ANY ADDITIONS OR CHANGES ON THIS SHEET MUST BE MADE OR CIRCLED IN RED INK, WITH DATE AND NAME OF PERSON MAKING CHANGE.

Do not extend notes this side of this line.

STATION	B. S.	H. I.	F. S.	ELEV.		
					BM-AE270 El. 1152.587 FB 1447 pg 247 Fairoaks Ave and	
BM-AE270	492	1157 51		1152 59	Kellogg Ct. NW Cor. - Bt spk in cb. 1' N. of N. end C.R.	
0+00			516	1152 35	Int. ℄'s Kellogg Ct. & Fairoaks Ave	
✓			598	1151 53		32' Rt gut
✓			518	1152 33		32' Rt. curb
			562	1151 59	32' W'stly on ℄ Kellogg Ct. brk	
			638	1151 13	42.5 " " " "	cross gut
			560	1151 91	54' " " " "	brk.
			565	1151 84	75' " " " "	
0-100			913	1148 38	℄	
✓			994	1147 57		32' Rt. gut
✓			915	1148 36		32' Rt. curb
✓			1067	1146 84	40' Lt. gut	
			1026	1147 25	40' Lt. curb	
			709	1150 42	S. end SW. CR.	gut
			661	1150 90	" " "	curb
			635	1150 66	W. " " "	gut
			648	1151 03	" " "	curb
			509	1152 42	" " "	gut
			505	1152 46	" " "	curb
			542	1152 09	N. " " "	gut
			498	1152 53	" " "	curb

F.B. 1585 PG. 138
Job No. 1256 Division No. V Notes Red. Plotted No. Profile
Survey of Glen Ave Date Date X-Sec.
Survey by Lanigan Notes Curtis Notes Chkd. Checked No.
Indexed A. O. Johnson Date Date

76L298 307 5-49

PLEASE RETURN TO
LOS ANGELES COUNTY SURVEYOR
726 LOS ANGELES COUNTY ENGINEERING BLDG.

NOTE: ANY ADDITIONS OR CHANGES ON THIS SHEET MUST BE MADE OR CIRCLED IN RED INK, WITH DATE AND NAME OF PERSON MAKING CHANGE.

Do not extend notes this side of this line.

STATION	B. S.	H. I.	F. S.	ELEV.		
		1157 51				
0+60			315	1154 36		
/			370	1153 81	25' Lt	
TP.	946	1166 57	038	1157 13	T.P.	
1+00			1010	1156 49		
/			1024	1156 35		19' Rt.
			1090	1155 29		32' Rt gut
			1110	1156 49		32' Rt curb
/			1080	1155 79	26' Lt	
			1172	1155 87	40' Lt gut	
			1127	1155 32	40' Lt curb	
1+84.5			804	1158 55		
/			880	1157 74		32' Rt gut . CR
			800	1158 59		" " curb " "
			853	1158 06	26' Lt	
1+89.2			583	1160 76		16½ Rt gut . CR
/			510	1161 49		" " ab . CR
2+00			530	1161 29		
/			591	1160 68	26' Lt	
/			679	1159 80	40' Lt gut	
/			634	1160 25	" " curb	

Profile No. ____ Notes Red ____ Plotted ____ Job No. 1256 Division No. Y F.B. 1585 PG. 139
X-Sec. No. ____ Date ____ Date ____ Survey of Glen Oaks
Notes Chkd. H.D.H. Date 12-16-49 Checked ____ Date ____ Survey by Langan Notes Curtis Date 12-2-49
Map No. ____ Indexed ____ Date ____ C. Johnson

76L298 307 5-49

PLEASE RETURN TO
LOS ANGELES COUNTY SURVEYOR
726 LOS ANGELES COUNTY ENGINEERING BLDG.

NOTE: ANY ADDITIONS OR CHANGES ON THIS SHEET MUST BE MADE OR CIRCLED IN RED INK, WITH DATE AND NAME OF PERSON MAKING CHANGE.

Do not extend notes this side of this line.

STATION	B. S.	H. I.	F. S.	ELEV.		
		1166 59				
2+16.5			454	1162 05		53' Rt gut. - cr
✓			476	1162 43		" " cb. ✓
2+10 ±			100	115[illegible]	± 115' Lt ℄ basement	No# 2389
2+29.3			403	1162 56		38.5 Rt gut. cr
✓			350	1162 [illegible]		" " cb. "
2+50			283	1162 76		℄
✓			340	1163 19	26' Lt.	
T.P.	695	1173 14	040	1166 19	TP.	
2+65.8			873	1164 41		38.3 Rt gut. - cr
✓			831	1164 83		" " cb. "
2+80.9			761	1165 53		55.6 " gut. "
✓			706	1166 08		" " cb. "
3+00			697	1166 17		℄
✓			738	1166 76	24' Lt	
3+10.6			817	1164 97	39.7 Lt. gut. - cr.	
✓			752	1165 62	✓ " cb " "	
3+15.0			793	1165 21	43.3 " gut " "	
✓			747	1165 67	✓ " cb " ✓	
3+17.22			610	1167 04	Int. Mountain View Ave & Fairoaks Ave	
			632	1166 82	24' Wstly on ℄ Mountain View Ave	

F.B. 1585 Pg. 140
Job No. 1256 Division No. V Notes Red. Plotted No. Profile
Survey of Glen Ave Date Date X-Sec.
Survey by Lanigan Notes Curtis Notes Chkd. H.D.N. Checked No.
Indexed L. C. Johnson Date Date 12-16-49 Date

76L298 307 5-49

PLEASE RETURN TO
LOS ANGELES COUNTY SURVEYOR
726 LOS ANGELES COUNTY ENGINEERING BLDG.

NOTE: ANY ADDITIONS OR CHANGES ON THIS SHEET MUST BE MADE OR CIRCLED IN RED INK, WITH DATE AND NAME OF PERSON MAKING CHANGE.

Do not extend notes this side of this line.

STATION	B. S.	H. I.	F. S.	ELEV.		
		1173 14				
			705	1166 09	38' Wstly on ℄ Mountain View Ave	"X" gut
			673	1166 41	60 " " "	" " "
			717	1165 97	100 " " "	" " "
3+31.7			631	1166 83		47' Rt gut - cr
"			592	1167 22		" " " - cr
3+36.5			523	1167 91		32' Rt gut "
"			474	1168 40		" " cb "
3+45.9			[illegible]	1168 37		℄
"			500	1168 [illegible]	24' Lt	
"			574	1167 40	39.4 Lt gut	
"			516	1167 98	" " cb. begins	
3+82.3			79	1165 2[illegible]	83.5' Lt. ℄ basement. ho. # 2415	
4+00			211	1171 03		℄
"			238	1170 76		19' Rt
"			311	1170 03		32' Rt gut
"			216	1170 98		" " cb
"			238	1170 76	26' Lt	
"			297	1170 17	39.5 Lt gut	
"			252	1170 62	" " cb	
T. P.	940	1182 46	008	1173 06	T.P.	

Profile Notes Red. ____ Plotted ____ Job No. 1256 Division No. ✓ F.B. 1585 PG. 141
No. ____ Date ____ Date ____ Survey of Glen Ave
X-Sec. Notes Chkd. H.D.H. Checked ____ Survey by Lanigan Notes Curtis Date 12-2-49
No. ____ Date 12-16-49 Date ____ Map No. ____ Indexed B. C. Johnson Date ____

76L298 307 5-49

PLEASE RETURN TO
LOS ANGELES COUNTY SURVEYOR
726 LOS ANGELES COUNTY ENGINEERING BLDG.

NOTE: ANY ADDITIONS OR CHANGES ON THIS SHEET MUST BE MADE OR CIRCLED IN RED INK, WITH DATE AND NAME OF PERSON MAKING CHANGE.

Do not extend notes this side of this line.

STATION	B. S.	H. I.	F. S.	ELEV.		
		1182 46				
4+50			897	1173 49		±
"			934	1173 12	26' Lt	
5+00			650	1175 96		±
"			664	1175 82		19' Rt.
"			750	1174 96		32' Rt gut
"			669	1175 77		32 " cb
"			78	1174 7		± 100' Rt.
"			695	1175 51	26' Lt.	
"			768	1174 78	39.5 Lt gut	
"			706	1175 40	" " cb	
"			74	1175 1	± 150' Lt	
5+50			406	1178 40		±
"			458	1177 88	26' Lt	
6+00			166	1180 80		±
"			186	1180 60		19' Rt
"			255	1179 91		32' Rt gut
"			177	1180 69		" " cb
"			208	1180 38	26' Lt	
"			300	1179 46	39.5 Lt. gut	
"			240	1180 06	" cb	

F.B. 1585 PG. 142
Job No. 1256 Division No. V Notes Red. Plotted Profile
Survey of Glen Ave Date Date No.
Survey by Lawson Notes Curtis Notes Chkd H.D.H. Checked X-Sec.
Indexed C. Johnson Date Date 12-16-49 Date No.

76L298 307 5-49

PLEASE RETURN TO
LOS ANGELES COUNTY SURVEYOR
726 LOS ANGELES COUNTY ENGINEERING BLDG.

NOTE: ANY ADDITIONS OR CHANGES ON THIS SHEET MUST BE MADE OR CIRCLED IN RED INK, WITH DATE AND NAME OF PERSON MAKING CHANGE.

Do not extend notes this side of this line.

STATION	B. S.	H. I.	F. S.	ELEV.		
		1182 46.				
T.P.	1205	1184 14	037	1182 09	T.P.	
6+50			092	1183 22		℄
/			150	1182 64	26' Lt.	
7+00			548	1185 66		℄
/			865	1185 47		19' Rt
/			941	1184 73		32' Rt gut
/			860	1185 54		/ / cb
/			919	1184 95	26' Lt	
/			986	1184 28	399 Lt gut	
/			941	1184 73	/ / cb	
7+50			607	1188 07		℄
/			658	1187 56	26' Lt.	
8+03 76			337	1190 77	Int ℄'s Ventura St & Fairoaks Ave	
/			434	1189 80		319 Rt gut.
/			360	1190 54		/ / curb
			372	1190 42	26' Wstly on ℄ Ventura St	
			432	1189 82	40' / / /	/ / cross gut
			399	1190 15	60' / / /	/ /
			453	1189 61	100' / / /	/ /

Profile No. ____ Notes Red ____ Plotted ____ Job No. 1256 Division No. V F.B. 1585 PG. 143
X-Sec. No. ____ Date ____ Date ____ Survey of Glen Ave
Notes Chkd. H.D.H. Date 12-16-49 Checked ____ Date ____ Survey by Lanigan Notes Curtis Date 12-2-49
Map No. ____ Indexed O. Johnson Date ____

76L298 307 5-49

PLEASE RETURN TO
LOS ANGELES COUNTY SURVEYOR
726 LOS ANGELES COUNTY ENGINEERING BLDG.

NOTE: ANY ADDITIONS OR CHANGES ON THIS SHEET MUST BE MADE OR CIRCLED IN RED INK, WITH DATE AND NAME OF PERSON MAKING CHANGE.

Do not extend notes this side of this line.

STATION	B. S.	H. I.	F. S.	ELEV.		
		1194 14.				
			577	1188 37	So. end SW CR	gut
			510	1189.04	" " "	cb
			490	1189 24	N " "	gut
			449	1189 65	" " "	cb
			335	1190 79	" " NW	gut
			282	1191 32	" " "	cb
			240	1191 74	N " "	gut
			184	1192 30	" " "	cb
			136	1192 78		
BM AE 268					BM AE 268 El. 1192.803 FB 1447 pg 246	

F.B. 1585 PG. 144
Job No. 1256 Division No. V Notes Red. Plotted No.
Survey of Glen Ave Date Date X-Sec.
Survey by Lanigan Notes Curtis Notes Chkd HDM Checked No.
Indexed C. Johnson Date Date 12-16-49 Date

Notes Ck'd by	Survey of Glen Ave
Map No.	W. O. 1256 Tape No. St'd °F
Office Work	Surveyed by Lanigan
Checked	Notes Curtis Date 12-5-49
Date	Indexed E. C. Johnson

F. B. 1585 PG. 145

JUN 14 '51

LOCATION
OF
IMPROVEMENTS.
ON
FAIR OAKS AVE
FROM
A TRANSIT LINE W'STLY
AND
± 102' NO. OF CALAVERAS ST.
TO
HARRIET ST.
C.I. 1256

Lanigan
Curtis
Holt
Raphael

Note: Any Additions or Changes of This Sheet Must be Made or Circled in Red Ink With Date and Name of Person Making Change.

Do not extend notes this side of this line.

RETURN TO
LOS ANGELES COUNTY SURVEYOR
726 LOS ANGELES COUNTY
ENGINEERING BLDG.

76F309S 247 10M 1-49

F. B. 1585 Pg. 146

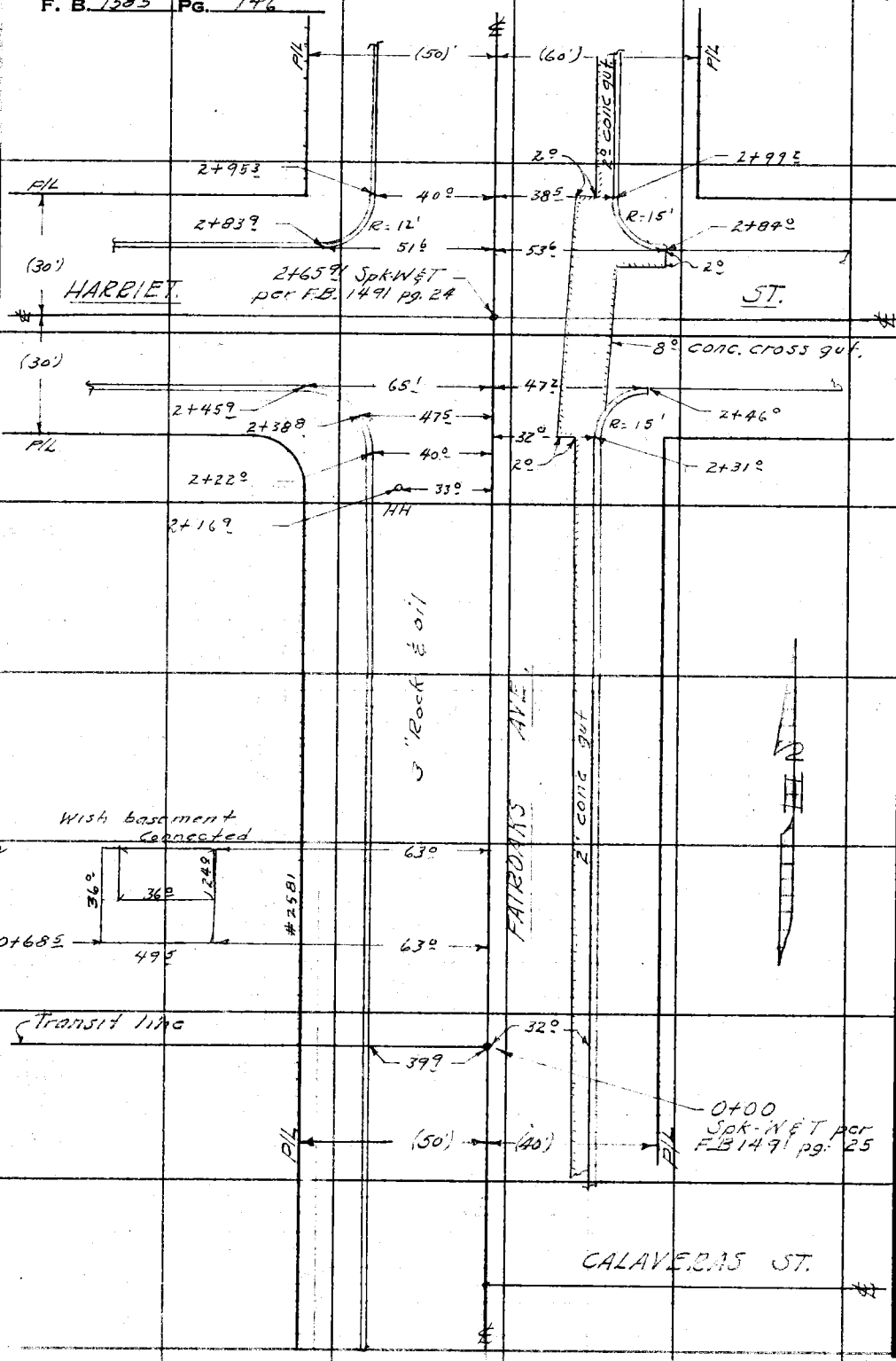

RETURN TO
LOS ANGELES COUNTY SURVEYOR
72B LOS ANGELES COUNTY
ENGINEERING BLDG.

Do not extend notes this side of this line.

Note: Any Additions or Changes on This Sheet Must be Made or Circled in Red Ink With Date and Name of Person Making Change.

Profile No.	Notes Red.	Plotted	Job No. 1256	Division No. V	F.B. 1585 PG. 147
	Date	Date	Survey of Glen Ave		
X-Sec. No.	Notes Chkd.	Checked	Survey by Lanigan	Notes Curtis	Date 12-5-49
	Date	Date	Map No.	Indexed A. C. Johnson	Date JUN 14 '51

PROFILE
AND
CROSS SECTIONS
ON
FAIRDAYS AVE
FROM
[illegible]
AND
[illegible]

STATION	B. S.	H. I.	F. S.	ELEV.

[illegible]
[illegible]
[illegible]
[illegible]
[illegible]

PLEASE RETURN TO
LOS ANGELES COUNTY SURVEYOR
726 LOS ANGELES COUNTY ENGINEERING BLDG.

NOTE: ANY ADDITIONS OR CHANGES ON THIS SHEET MUST BE MADE OR CIRCLED IN RED INK, WITH DATE AND NAME OF PERSON MAKING CHANGE.

Do not extend notes this side of this line.

76L298 307 5-49

76L298 307 5-49

PLEASE RETURN TO
LOS ANGELES COUNTY SURVEYOR
726 LOS ANGELES COUNTY ENGINEERING BLDG.

NOTE: ANY ADDITIONS OR CHANGES ON THIS SHEET MUST BE MADE OR CIRCLED IN RED INK, WITH DATE AND NAME OF PERSON MAKING CHANGE.

Do not extend notes this side of this line.

STATION	B. S.	H. I.	F. S.	ELEV.		
					BM AE 267 El. 1214.354 F.B. 1447	pg 245 Fairoaks Ave (W. side)
BMAE267	726	1221 61		1214 35	@ Calaveras St. Bh. spk in cb	28' N of ℄ prod Calaveras St.
0+00			340	1218 21	Int transit line & ℄	Fairoaks Ave.
—			415	1217 46	39? Lt gut	
—			327	1218 34	— — curb	
			40	1217 6	±140' Lt	
—			438	1217 23		32' Rt gut.
—			348	1218 13		— — cb.
0-68			703	1214 58		℄
—			777	1213 84		32' Rt gut.
—			704	1214 57		— — curb.
—			765	1213 93	40' Lt gut.	
—			694	1214 67	— — cb.	
0+50			070	1220 91		℄
—			117	1220 44	40' Lt gut.	
—			039	1221 22	— — cb.	
T.P.	1014	1231 41	034	1221 27	T.P.	
0+92.5			113	1220 1	81° Lt ℄ basement no #2581	
1+00			775	1223 66		℄
—			862	1222 79		32' Rt gut
—			783	1223 58		— — cb.
—			828	1223 13	40' Lt gut	

F.B. 1585 PG. 48 Job No. 1256 Division No. ✓ Notes Red. Plotted Profile
Survey of Glen Ave. Date Date No.
Survey by Lorigan Notes Curtis Notes Chkd. Checked X-Sec.
Indexed K. C. Johnson Date Date No.

76L298 307 5-49

PLEASE RETURN TO
LOS ANGELES COUNTY SURVEYOR
726 LOS ANGELES COUNTY ENGINEERING BLDG.

NOTE: ANY ADDITIONS OR CHANGES ON THIS SHEET MUST BE MADE OR CIRCLED IN RED INK, WITH DATE AND NAME OF PERSON MAKING CHANGE.

Do not extend notes this side of this line.

STATION	B. S.	H. I.	F. S.	ELEV.		
		1231 41.				
1+00			749	1223 92	40' Lt curb	
1+50			506	1226 35		℄
/			549	1225 92	40' Lt gut	
/			472	1226 69	" " cb.	
2+00			230	1229 11		℄
/			315	1228 26		32' Rt gut
			235	1229 06		" " cb.
			275	1228 66	40' Lt gut	
/			179	1229 42	" " cb	
T.P.	8 76	1239 71.	046	1230 95	T.P.	
2+36°			85	1231 2.		40 Rt. P/L
/			76	1232 1.	50' Lt. P/L	
2+65 91			703	1232 68	Int ℄'s Harriet St, & Fairoaks ave	
			790	1231 81	35' Estly on ℄ Harriet St. cross gut	
			549	1234 22	55' " " "	" "
			754	1232 17	41' Wstly on ℄ Harriet St - cross gut	
			664	1233 07	70' " " " "	"
			682	1232 89	100' " " " "	"
			762	1232 09	" " " " "	" & 20' So. gut
			695	1232 76	" " " " "	" " " " cb

Profile Notes Red. Plotted Job No. 1256 Division No. ✓ F.B. 1585 PG. 149
No. Date Date Survey of Glen Ave
X-Sec. Notes Chkd. H.D.H. Checked Survey by Lanigan Notes Curtis Date 12-5-49
No. Date 12-16-49 Date Map No. Indexed B. C. Johnson Date

76L298 307 5-49

PLEASE RETURN TO
LOS ANGELES COUNTY SURVEYOR
726 LOS ANGELES COUNTY ENGINEERING BLDG.

NOTE: ANY ADDITIONS OR CHANGES ON THIS SHEET MUST BE MADE OR CIRCLED IN RED INK, WITH DATE AND NAME OF PERSON MAKING CHANGE.

Do not extend notes this side of this line.

STATION	B. S.	H. I.	F. S.	ELEV.		
		1239 71				
			669	1233 02	100' Wstly on ℄ Harriet St & 18' No.	gut
			585	1233 86	" " " "	" " " " cb
3+75 ℄			106	1238 65	℄	
—			198	1237 73		38.5 Rt gut
—			115	1238 56		" " cb
			150	1238 21	40' Lt gut	
			[illegible]72	1238 79	" " cb	
			975	1229 96	S end S.E. CR	gut
			894	1230 77	" " "	" cb
			852	1231 [illegible]	E " "	" gut
			816	1231 55	" " "	" cb
			646	1233 25	" " NE	" gut
			564	1234 07	" " "	" cb
			600	1233 71	N " "	" gut
			515	1234 53	" " "	" cb
			588	1233 83	" " NW	" gut
			517	1234 54	" " "	" cb
			611	1233 60	W " "	" gut
			539	1234 32	" " "	" cb

F.B. 1585 PG. 150
Job No. 1256 Division No. V Notes Red. Plotted No. Profile
Survey of Glen Ave Date Date X-Sec.
Survey by Lanigan Notes Curtis Notes Chkd. H.D.H. Checked No.
Indexed A. C. Johnson Date Date 12-16-49 Date

76L298 307 5-49

PLEASE RETURN TO
LOS ANGELES COUNTY SURVEYOR
726 LOS ANGELES COUNTY ENGINEERING BLDG.

NOTE: ANY ADDITIONS OR CHANGES ON THIS SHEET MUST BE MADE OR CIRCLED IN RED INK, WITH DATE AND NAME OF PERSON MAKING CHANGE.

Do not extend notes this side of this line.

STATION	B. S.	H. I.	F. S.	ELEV.		
		1239 71				
			755	1232 16	W. end	SW CR. gut
			665	1233 06	" "	" " cb
			990	1229 81	S "	" " gut
			919	1230 52	✓	" " cb
BMAE266			457	1235 14	BM AE 266 El 1235.140 FB 1447 pg 245 Fairoaks Ave & Harriet St. NW Cor. L&N in Cb. 10' N of N end C.R.	

Profile Notes Red. Plotted Job No. 1256 Division No. ✓ F.B. 1585 PG. 151
No. Date Date Survey of Glen Ave.
X-Sec. Notes Chkd. H.D.H. Checked Survey by Lanigan Notes Curtis Date 12-5-49
No. Date 12-16-49 Date Map No. Indexed Date

F.B. 1585 Pg. 152 | Job No. 1256 | Division No. V | Notes Red. | Plotted | Profile

Survey of Glen Ave. | Date | Date | No.

Survey by Langan | Notes Curtis | Notes Chkd. | Checked | X-Sec.

Indexed A. C. Johnson | Date | Date | Date | No.

STATION	B. S.	H. I.	F. S.	ELEV.

76L298 307 5-49

PLEASE RETURN TO
LOS ANGELES COUNTY SURVEYOR
726 LOS ANGELES COUNTY ENGINEERING BLDG.

Do not extend notes this side of this line.

NOTE: ANY ADDITIONS OR CHANGES ON THIS SHEET MUST BE MADE OR CIRCLED IN RED INK, WITH DATE AND NAME OF PERSON MAKING CHANGE.

Notes Ck'd by	Survey of Glen Ave.
Map No.	W. O. 1256 Tape No. St'd. °F
Office Work	Surveyed by Lanigan
Checked	Notes Curtis Date 12-5-49
Date	Indexed A. C. Johnson

F. B. 1383 PG. 153

JUN 14 '51

LOCATION
OF
IMPROVEMENTS
ON
FAIROAKS AVE
FROM
MARIPOSA ST
TO
FOOTHILL BLVD.
C.I. 1256

Lanigan
Curtis
Holt
Raphael

Note: Any Additions or Changes of This Sheet Must be Made or Circled in Red Ink With Date and Name of Person Making Change.

Do not extend notes this side of this line.

RETURN TO
LOS ANGELES COUNTY SURVEYOR
726 LOS ANGELES COUNTY
ENGINEERING BLDG.

76F3099 247 10M 1-49

F. B. 1585 Pg. 134

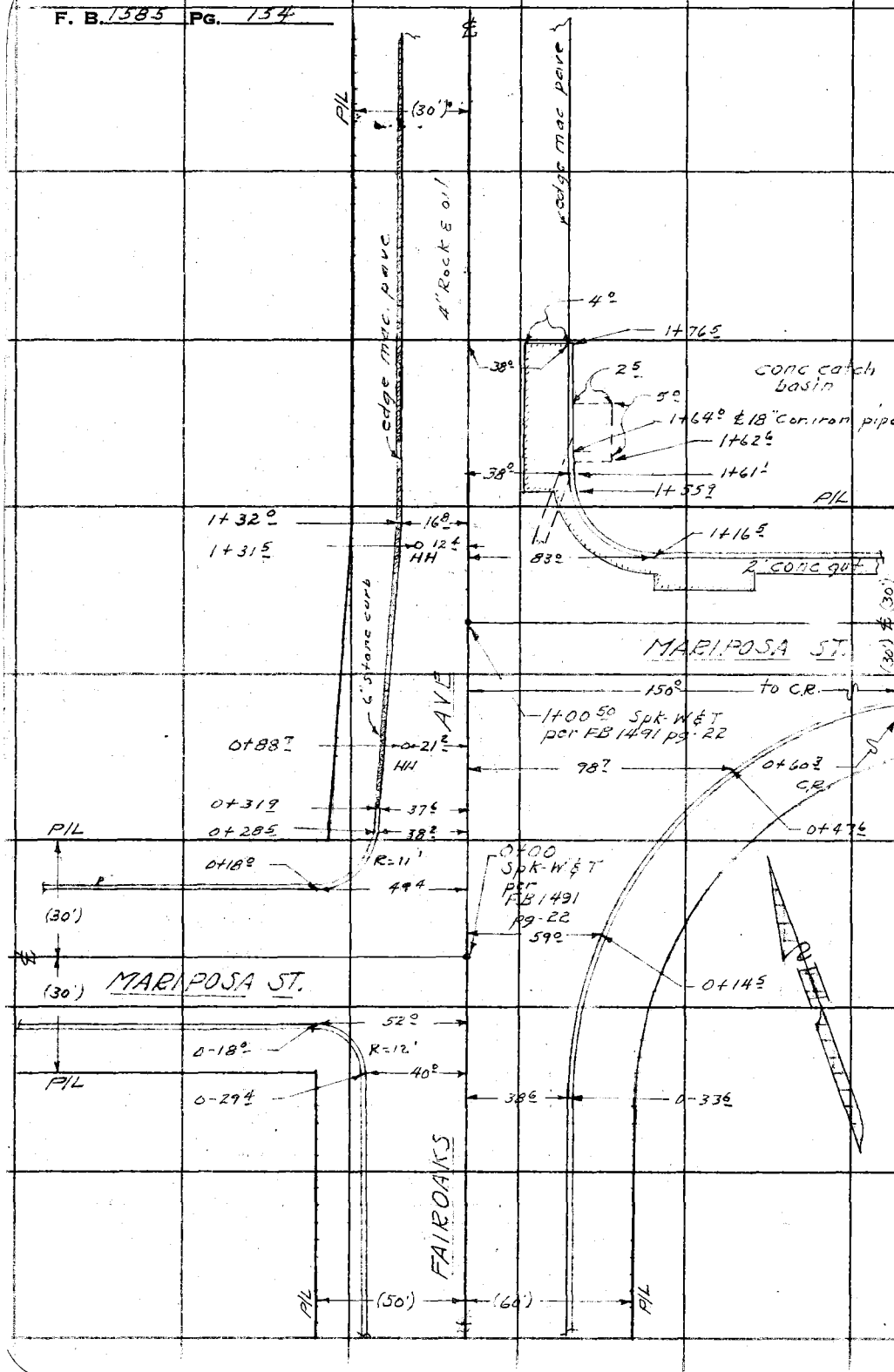

RETURN TO
LOS ANGELES COUNTY SURVEYOR
726 LOS ANGELES COUNTY
ENGINEERING BLDG.

Do not extend notes this side of this line.

Note: Any Additions or Changes on This Sheet Must be Made or Circled in Red Ink With Date and Name of Person Making Change.

Notes Ck'd by	Survey of Glen Ave
Map No.	W. O. 1256 Tape No. St'd. °F
Office Work	Surveyed by Lanigan
Checked	Notes Curtis Date 12-5-49
Date	Indexed C. Johnson

F. B. 585 PG. 155

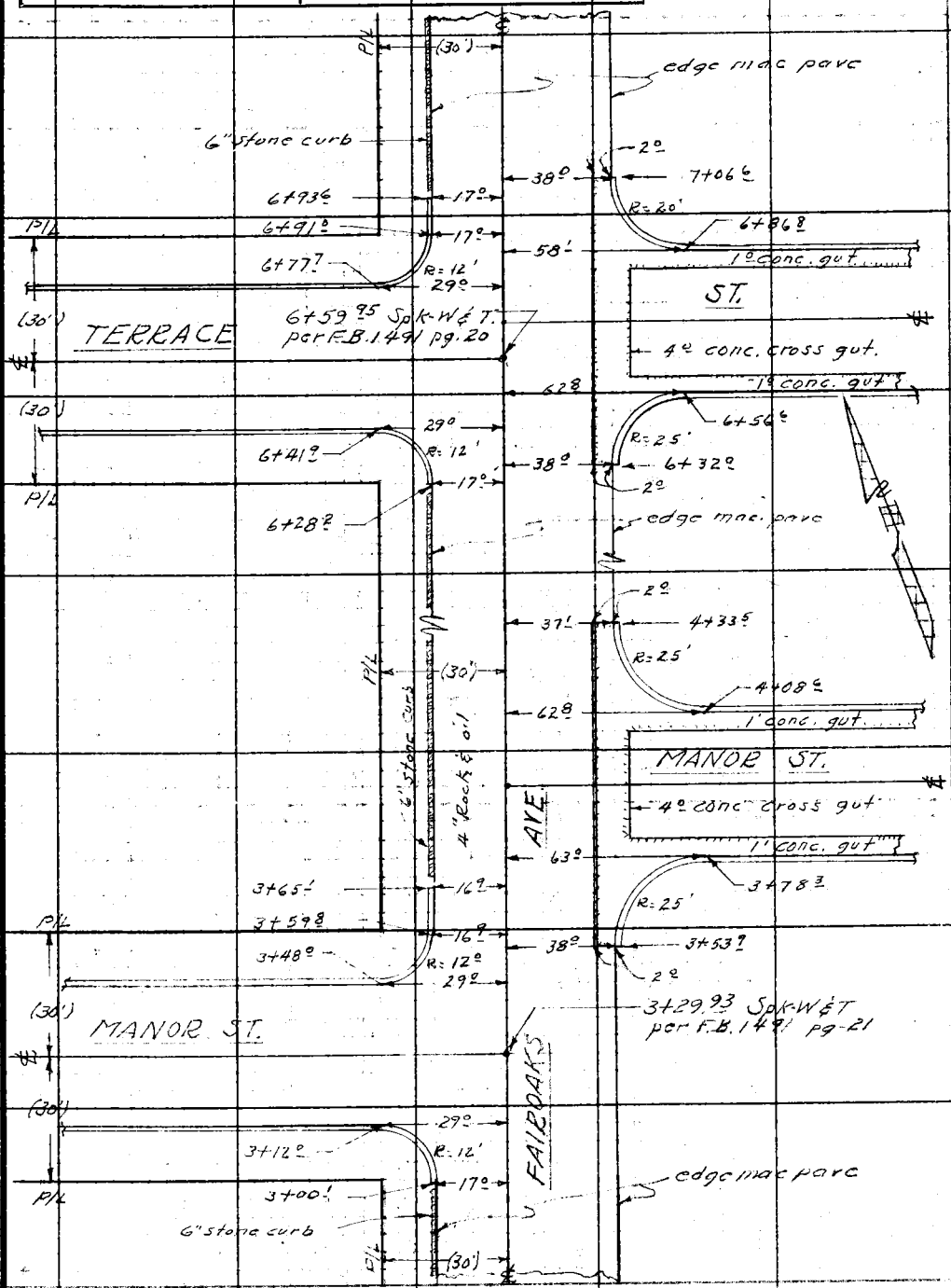

Note: Any Additions or Changes of This Sheet Must be Made or Circled in Red Ink With Date and Name of Person Making Change.

Do not extend notes this side of this line.

RETURN TO
LOS ANGELES COUNTY SURVEYOR
726 LOS ANGELES COUNTY
ENGINEERING BLDG.

76F309S 247 10M 1-49

F. B. 1585 Pg. 156

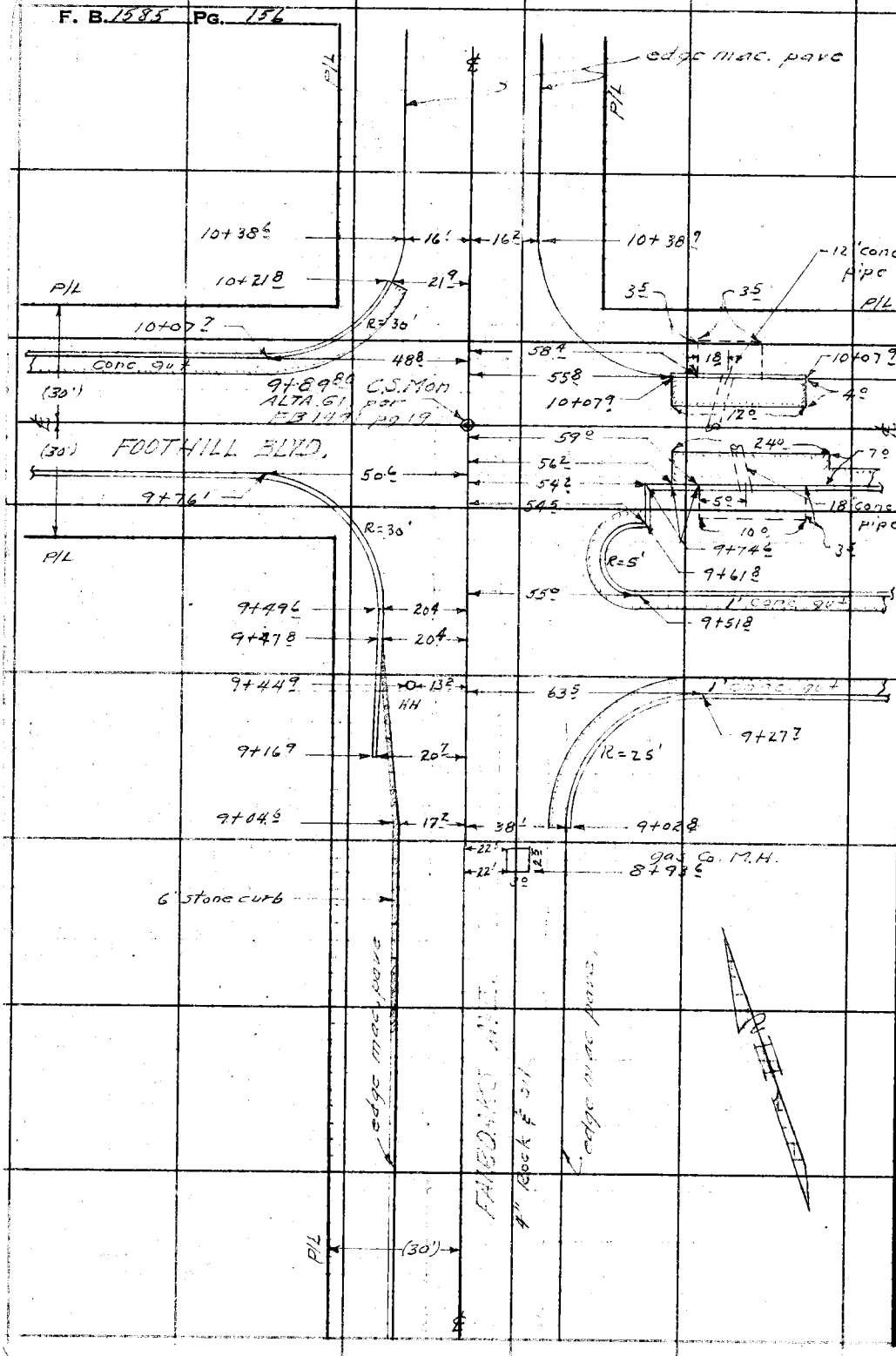

RETURN TO
LOS ANGELES COUNTY SURVEYOR
725 LOS ANGELES COUNTY
ENGINEERING BLDG.

Do not extend notes this side of this line.

Note: Any Additions or Changes on This Sheet Must be Made or Circled in Red Ink With Date and Name of Person Making Change.

Profile No.	Notes Red.	Plotted	Job No. 1256	Division No. V	F.B. 1585 PG. 157
	Date	Date	Survey of Glen Ave		
X-Sec. No.	Notes Chkd.	Checked	Survey by Lanigan	Notes Curtis	Date 12-5-49
	Date	Date	Map No.	Indexed O. Johnson	Date 1-4-51

NOTE: ANY ADDITIONS OR CHANGES ON THIS SHEET MUST BE MADE OR CIRCLED IN RED INK, WITH DATE AND NAME OF PERSON MAKING CHANGE.

PLEASE RETURN TO
LOS ANGELES COUNTY SURVEYOR
726 LOS ANGELES COUNTY ENGINEERING BLDG.

Do not extend notes this side of this line.

PROFILE
AND
CROSS SECTIONS
ON
FAIROAKS AVE
FROM
MARIPOSA AVE.
TO
FOOTHILL BLVD.
C.I. 1256

STATION	B.S.	H.I.	F.S.	ELEV.
			Lanigan Curtis Holt Raphael	

76L298 307 5-49

76L298 307 5-49

PLEASE RETURN TO
LOS ANGELES COUNTY SURVEYOR
726 LOS ANGELES COUNTY ENGINEERING BLDG.

NOTE: ANY ADDITIONS OR CHANGES ON THIS SHEET MUST BE MADE OR CIRCLED IN RED INK, WITH DATE AND NAME OF PERSON MAKING CHANGE.

Do not extend notes this side of this line.

STATION	B. S.	H. I.	F. S.	ELEV.		
					BMAE264 El. 1269.388 FB1447 Pg 247 Fairoaks ave and	
BMAE264	468	1274 07		1269 39	Mariposa St NW Cor. L&N in cb. 4' W. of W end CR.	
0+00			473	1269 34	Int ℄'s Fairoaks ave & Mariposa St (W.)	
			460	1269 47	15' W'stly on ℄ Mariposa St	
			583	1268 24	41' " " "	" " cross gut
			571	1268 36	60 " " "	" "
			641	1267 66	100 " " "	" "
			749	1266 58	" " " "	" " & 18' S gut
			682	1267 25	" " " "	" " " " cb
			644	1267 63	" " " "	" " " " N gut
			577	1268 30	" " " "	" " " " cb
0+00			58	1268 3		34' Rt.
0-100			1073	1263 34		℄
"			1271	1261 36		38.6 Rt gut
"			1159	1262 48		" " cb
"			1121	1263 86	40' Lt gut	
"			1059	1263 48	" " cb	
0-33.6			871	1265 36		38.6 Rt gut CR.
"			799	1266 08		" cb "
			740	1266 67	S end SW CR	gut
			692	1267 15	" " " "	cb

F.B. 1585 PG. 158
Job No. 1256 Division No. V Notes Red. Plotted No. Profile
Survey of Glen Ave. Date Date X-Sec.
Survey by Lanigan Notes Curtis Notes Chkd. Checked No.
Indexed R. C. Johnson Date Date Date

76L298 307 5-49

PLEASE RETURN TO
LOS ANGELES COUNTY SURVEYOR
726 LOS ANGELES COUNTY ENGINEERING BLDG.

NOTE: ANY ADDITIONS OR CHANGES ON THIS SHEET MUST BE MADE OR CIRCLED IN RED INK, WITH DATE AND NAME OF PERSON MAKING CHANGE.

Do not extend notes this side of this line.

STATION	B. S.	H. I.	F. S.	ELEV.		
		1274 07				
			652	1267 55	W end SW CR - gut	
			597	1268 10	" " " " - cb	
			506	1269 01	" " NW " - gut	
			459	1269 48	" " " " - cb	
			388	1270 19	N " " " - gut	
			335	1270 72	" " " " - cb	
0+50			178	1272 29		℄
"			253	1271 54	33.3 Lt gut	
"			206	1272 01	" " curb (stone)	
0+60.3			079	1273 28		150' Rt gut CR.
"			017	1273 90		" " cb "
T.P.	870	1282 55	022	1273 85	T.P.	
1+00.50			764	1274 91	Int ℄'s Fairoaks Ave & Mariposa St (east)	
			711	1275 24	75' Estly on ℄ Mariposa St.	
1+00.50			838	1274 17	22.7' Lt gut	
"			790	1274 65	" Lt curb (stone)	
1+16.5			718	1275 37		83.9 Rt gut CR.
"			653	1276 02		" " cb CR.
1+ - 32.9			634	1276 21	16.9 Lt gut	
"			580	1276 75	" " cb (stone)	

Profile No. ____ Notes Red. ____ Plotted ____ Job No. 1256 Division No. V

X-Sec. No. ____ Date ____ Date ____ Survey of Glen Ave

Notes Chkd. H.D.H. Date 12-16-49 Checked ____ Date ____ Survey by Lanigan Notes Curtis Date 12-5-49

Map No. ____ Indexed C. Johnson Date ____

F.B. 1585 PG. 159

76L298 307 5-49

PLEASE RETURN TO
LOS ANGELES COUNTY SURVEYOR
726 LOS ANGELES COUNTY ENGINEERING BLDG.

NOTE: ANY ADDITIONS OR CHANGES ON THIS SHEET MUST BE MADE OR CIRCLED IN RED INK. WITH DATE AND NAME OF PERSON MAKING CHANGE.

Do not extend notes this side of this line.

STATION	B. S.	H. I.	F. S.	ELEV.		
		1282 55				
1+6[illegible]			431	1278 24		℄
✓			532	1277 23		38' Rt gut ... ck
✓			468	1277 87		✓ ✓ cb ✓
1+62.5			96	1273 0	38.5 Rt	FL. 18" cor iron pipe
1+76.5			458	1277 97		38' Rt gut
✓			395	1278 60		✓ ✓ cb. (ends)
2+00			210	1280 [illegible]		℄
✓			325	1277 30		37' Rt ed. pave
✓			21	1280 5		41' Rt brk
✓			258	1277 [illegible]	17' Lt gut	
✓			208	1280 [illegible]	✓ ✓ cb (stone)	
✓			20	1280 [illegible]	30' Lt M/L	
T.P.	11 41	1293 25	071	1281 84	T.P.	
2+50			1003	1283 [illegible]		℄
3+00			735	1285 90		℄
✓			828	1284 97		37' Rt ed pave
✓			71	1284 [illegible]		41' Rt Brk
3+29.93			569	1287 56	Int ℄'s Manor St & Parrocks Ave	
			626	1286 99	17' Wstly on ℄ Manor St Cross gut	
			614	1287 11	21 ✓ ✓ ✓ ✓ ✓	

F.B. 1585 PG. 160
Job No. 1256 Division No. ✓ Notes Red. Plotted
Survey of Glen Ave Date Date No.
Survey by Lonigan Notes Curtis Notes Chkd H.D.H. Checked X-Sec.
Indexed R. C. Johnson Date Date 12-16-49 Date No.
Profile

76L298 307 5-49

PLEASE RETURN TO
LOS ANGELES COUNTY SURVEYOR
726 LOS ANGELES COUNTY ENGINEERING BLDG.

NOTE: ANY ADDITIONS OR CHANGES ON THIS SHEET MUST BE MADE OR CIRCLED IN RED INK, WITH DATE AND NAME OF PERSON MAKING CHANGE.

Do not extend notes this side of this line.

STATION	B. S.	H. I.	F. S.	ELEV.		
		1293 25.				
			757	1285 68	100' Wstly on ℄ Manor St	
			876	1284 49	" " " " "	" ℄ 18' So. gut
			805	1285 20	" " " "	" " " curb
			755	1285 70	" " " " "	" " No gut
			694	1286 31	" " " " "	" " " " curb
			794	1285 31	So. end S.W. CR.	gut
			760	1285 65	" " " "	curb
			733	1285 92	W " " "	gut
			678	1286 47	" " "	curb
			578	1287 47	" " NW "	gut
			538	1287 87	" " " "	cb
			462	1288 63	N " " "	gut
			433	1288 92	" " " "	cb
			522	1288 03	S end SE CR	gut (Manor St East)
			457	1288 68	" " " "	cb " " "
			350	1289 75	E " " "	gut " " "
			286	1290 39	" " " "	curb " "
			205	1291 20	E " NE "	gut " " "
			159	1291 86	" " " "	cb " " "
			071	1292 54	N " " "	gut

Profile No. ____ Notes Red. ____ Plotted ____ Job No. 1256 Division No. V F.B. 1585 PG. 161
Date ____ Date ____ Survey of Glen Ave
X-Sec. No. ____ Notes Chkd. H.D.H. Checked ____ Survey by Lanigan Notes Curtis Date 12-5-49
Date 12-16-49 Date ____ Map No. ____ Index Rd. C. John Date

76L298 307 5-49

PLEASE RETURN TO
LOS ANGELES COUNTY SURVEYOR
726 LOS ANGELES COUNTY ENGINEERING BLDG.

NOTE: ANY ADDITIONS OR CHANGES ON THIS SHEET MUST BE MADE OR CIRCLED IN RED INK, WITH DATE AND NAME OF PERSON MAKING CHANGE.

Do not extend notes this side of this line.

STATION	B. S.	H. I.	F. S.	ELEV.		
		1293 25				
			005	1293 20	N end NE CR curb	
3+60			45	1288 8	30' Lt P/L	
4+00			173	1291 52		℄
/			234	1290 91	17' Lt gut	
/			200	1291 25	/ / curb	
T.P.	1043	1303 35	033	1292 92	T.P.	
4+50			891	1294 44		℄
5+00			592	1297 43		℄
/			684	1296 51		37' Rt. cd pave
/			61	1297 3		41' Rt. brk.
/			651	1296 84	17' Lt gut	
/			616	1297 19	/ / curb (stone)	
/			581	1297 54	30' Lt P/L	
5+50			294	1300 41		℄
T.P.	913	1312 48	000	1303 35	T.P.	
6+00			914	1303 34		℄
/			969	1302 79		37' Rt. cd pave
/			90	1303 5		41' Rt brk
/			980	1302 68	17' Lt gut	
/			946	1303 02	/ / curb (stone)	

F.B. 1585 PG. 162
Job No. 1256 Division No. V Notes Red. Plotted
Survey of Glen Ave Date Date No.
Survey by Lanigan Notes Curtis Notes Chkd H.D.H. Checked X-Sec.
Indexed C. Johnson Date Date 12-16-49 Date No.
Profile

76L298 307 5-49

PLEASE RETURN TO
LOS ANGELES COUNTY SURVEYOR
726 LOS ANGELES COUNTY ENGINEERING BLDG.

NOTE: ANY ADDITIONS OR CHANGES ON THIS SHEET MUST BE MADE OR CIRCLED IN RED INK, WITH DATE AND NAME OF PERSON MAKING CHANGE.

Do not extend notes this side of this line.

STATION	B. S.	H. I.	F. S.	ELEV.		
		1312 48				
6+48			70	1305 51	30' Lt P/L	
6+59 95			556	1306 92	[illegible] Terrace St (West)	
			623	1306 25	19' Wstly on ℄ Terrace St	cross gut
			614	1306 34	25' " "	"
			206	[illegible]	100' " " " "	"
			911	1303 37	" " " " "	" & 8' [illegible] gut
			846	1304 02	" " " " "	" " " " cb
			809	1304 39	" " " " "	" " " " gut
			737	1305 11	" " " " "	" " " " cb.
			798	1304 50	S. end S.W.	CR gut
			768	1304 80	" " "	" curb
			730	1305 18	W " "	" gut
			669	1305 79	" " "	" curb
			586	[illegible]	" " NW	" gut
			536	1307 12	" " "	" curb
			447	1308 01	N " "	" gut
			403	1308 45	" " "	" curb
			320	1309 28	" " NE	" gut (Terrace St E)
			250	1307 95	" " "	" curb " " "

Profile No. ____ Notes Red. ____ Plotted ____ Job No. 1256 Division No. Y F.B. 1585 PG. 163
Date ____ Date ____ Survey of Glen Ave
X-Sec. No. ____ Notes Chkd. H.D.H. Checked ____ Survey by Lanigan Notes Curtis Date 12-5-47
Date 12-16-47 Date ____ Map No. ____ Indexed R. C. Johnson Date ____

76L298 307 5-49

PLEASE RETURN TO
LOS ANGELES COUNTY SURVEYOR
726 LOS ANGELES COUNTY ENGINEERING BLDG.

NOTE: ANY ADDITIONS OR CHANGES ON THIS SHEET MUST BE MADE OR CIRCLED IN RED INK, WITH DATE AND NAME OF PERSON MAKING CHANGE.

Do not extend notes this side of this line.

STATION	B. S.	H. I.	F. S.	ELEV.		
		1312 48				
			452	130[illegible] 96	E end NE ck	gut (Terrace St, E.)
			377	1308 71	" " " "	curb
			610	1306 35	" " SE "	gut
			545	1307 03	" " " "	curb
			785	1304 63	S. " " "	gut
			715	1305 33	" " " "	curb
6+90			43	1308 2	50' Lt P/L	
7+00			316	130[illegible] 32		℄
"			580	130[illegible] 68	17' Lt gut	
			343	130[illegible] 05	" " curb (stone)	
7+50			013	1312 35		℄
"			072	1311 76	17' Lt gut	
"			040	1312 08	" " cb (stone)	
T.P.	.203	1324 28	023	1312 25	TP	
8+00			883	1315 45		℄
"			912	1315 16		37' Rt ed pave
"			85	1315 8		39' Rt brk
"			930	1314 98	17' Lt gut	
"			888	1315 40	" " cb. (stone)	
"			84	1315[illegible]	30' Lt. P/L	
8+50			565	1318 [illegible]3		℄

F.B. 1595 PG. 164
Job No. 1256 Division No. V Notes Red. Plotted No. Profile
Survey of Glen Ave. Date Date X-Sec.
Survey by Lanigan Notes Curtis Notes Chkd. H.D.K. Checked No.
Indexed R. C. Johnson Date Date 12-16-47

76L298 307 5-49

PLEASE RETURN TO
LOS ANGELES COUNTY SURVEYOR
726 LOS ANGELES COUNTY ENGINEERING BLDG.

NOTE: ANY ADDITIONS OR CHANGES ON THIS SHEET MUST BE MADE OR CIRCLED IN RED INK, WITH DATE AND NAME OF PERSON MAKING CHANGE.

Do not extend notes this side of this line.

STATION	B. S.	H. I.	F. S.	ELEV.		
		1324 28				
9+02 8			211	1322 17		℄
✓			259	1322 69		33' Rt gut
✓			193	1322 35		✓ ✓ cb (CR.)
9+04 6			237	1321 [illegible]	17 3 Lt gut	
✓			200	1322 28	✓ ✓ cb (stone)	
9+16 2			152	1322 76	20 7 Lt. gut.	
✓			044	1323 84	✓ ✓ cb. (begins)	
9+ 27 2			160	1322 58		63 5 Rt gut
✓			093	1323 35		✓ ✓ curb (CR.)
T.P.	996	1323 25	099	1323 [illegible]	T.P.	
9+57 8			741	1325 84		℄
✓			917	1324 08		55' Rt gut
✓			822	1325 03		✓ ✓ cb. (CR.)
9+61 8			782	1325 43		54 5 Rt gut
✓			712	1326 13		✓ ✓ cb. (CR.)
9+74 4			118	1321 5	64' Rt	FL. 18" conc. pipe 42
9+74 6			751	1325 74		54 3 Rt gut
✓			708	1326 17		✓ ✓ cb. (to east)
9+ 75			596	1327 29		℄
9+ 89 80			506	1328 19	Int ℄'s Foothill Blvd. & Farnacks Ave	

Profile No. ____ Notes Red. ____ Plotted ____ Job No. 1256 Division No. V F.B. 1535 PG. 65
Date ____ Date ____ Survey of Glen Ave
X-Sec. No. ____ Notes Chkd. H.D.H. Date 12-16-49 Checked ____ Date ____ Survey by Lanigan Notes Curtis Date 12-5-49
Map No. ____ Indexed J. Johnson Date ____

76L298 307 5-49

PLEASE RETURN TO
LOS ANGELES COUNTY SURVEYOR
726 LOS ANGELES COUNTY ENGINEERING BLDG.

NOTE: ANY ADDITIONS OR CHANGES ON THIS SHEET MUST BE MADE OR CIRCLED IN RED INK, WITH DATE AND NAME OF PERSON MAKING CHANGE.

Do not extend notes this side of this line.

STATION	B. S.	H. I.	F. S.	ELEV.		
		1333 25				
			527	1327 98	100' Estly on ℄ Foothill Blvd	
			565	1327 [illegible]	" Wstly " " " "	
			637	1326 88	" " " " " "	& 14' S. gut
			579	1327 46	" " " " " "	" " cb.
			558	1327 67	" " " " " "	18' N gut
			490	1328 35	" " " " " "	" " cb
			793	1325 32	S end SW CR gut	
			732	1326 93	" " " " cb	
			590	1327 35	W " " " gut	
			532	1327 93	" " " " cb	
			507	1328 18	" " NW " gut	
			441	1328 84	" " " " cb	
			414	1329 11	N " " " gut	
			362	1329 63	" " " " cb	
BMAE256			991	1323 34	BMAE256 El 1323.341 F.B. 1447 pg 237 Foothill Blvd (So, Roadway) & Fairoaks Ave SE Cor. Bt spk in Curb, 1' E of E end CR.	

F.B. 1585 PG. 166
Survey of Glen Ave
Survey by Lanigan Notes Curtis
Indexed R. C. Johnson Date
Job No. 1256 Division No. V Notes Red. Date Plotted Date No. Profile
Notes Chkd. H.D.H. Checked Date 12-16-49 No. X-Sec.

Notes Ck'd by	Survey of Glen Ave
Map No.	W. O. 1256 Tape No. Sta'd. °F
Office Work	Surveyed by Lanigan
Checked	Notes Curtis Date 12-5-49
Date	Indexed A. C. Johnson

JUN 14 '51

F. B. 1585 PG. 167

LOCATION
OF
IMPROVEMENTS
ON
KELLOGG CT.
FROM
FIGUEROA DR.
TO
FAIROAKS AVE.
C.I. 1256

Lanigan
Curtis
Holt
Raphael

Note: Any Additions or Changes on This Sheet Must be Made or Circled in Red Ink With Date and Name of Person Making Change.

Do not extend notes this side of this line.

RETURN TO
LOS ANGELES COUNTY SURVEYOR
726 LOS ANGELES COUNTY
ENGINEERING BLDG.

76F309S 247 10M 1-49

F. B. 1585 Pg. 168

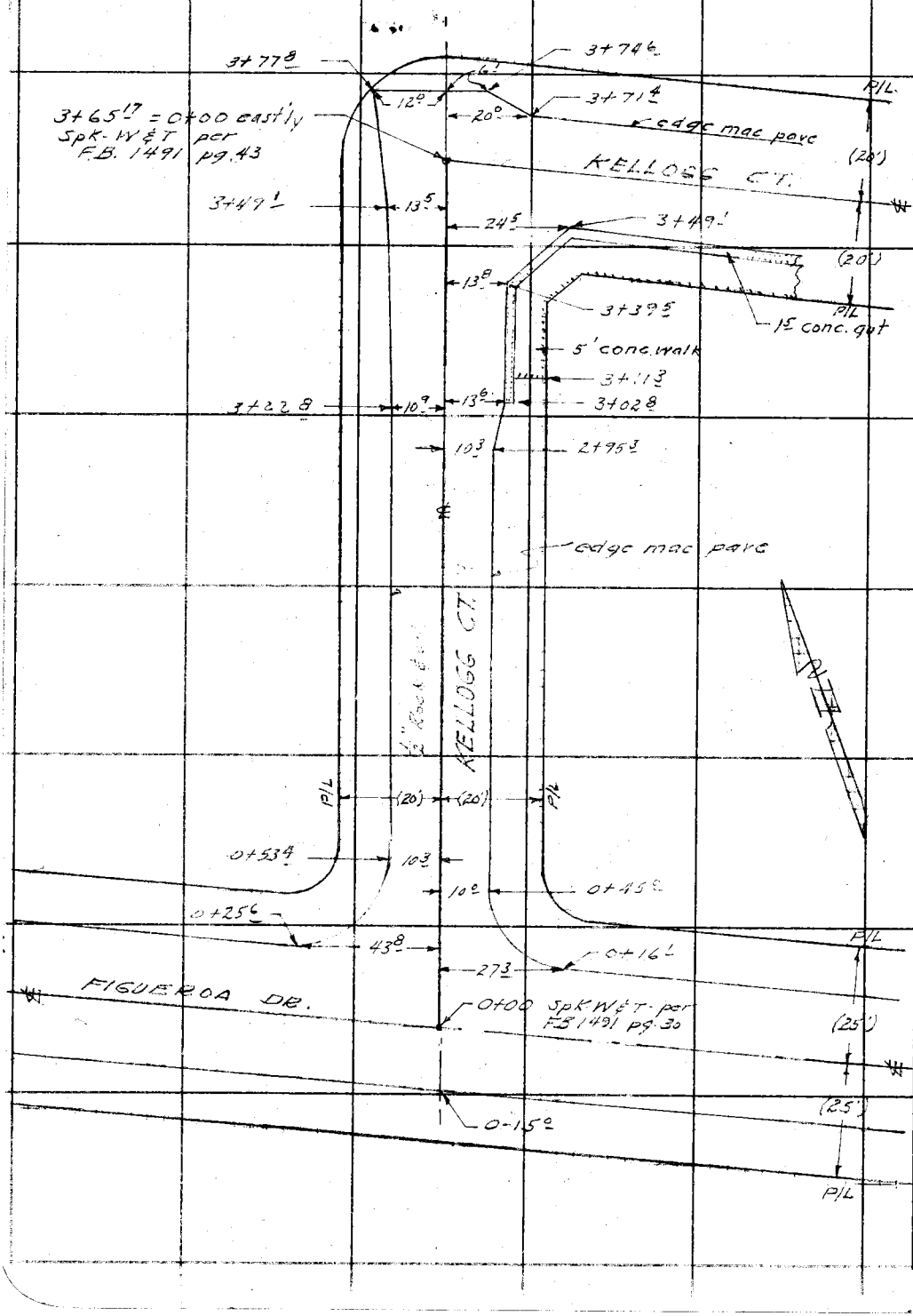

RETURN TO
LOS ANGELES COUNTY SURVEYOR
726 LOS ANGELES COUNTY
ENGINEERING BLDG.

Do not extend notes this side of this line.

Note: Any Additions or Changes on This Sheet Must be Made or Circled in Red Ink With Date and Name of Person Making Change.

Notes Ck'd by	Survey of Glen Ave
Map No.	W. O. 1256 Tape No. St'd. °F
Office Work	Surveyed by Lanigan
Checked	Notes Curtis Date 12-5-49
Date	Indexed R. C. Johnson

F. B. 1585 PG. 169

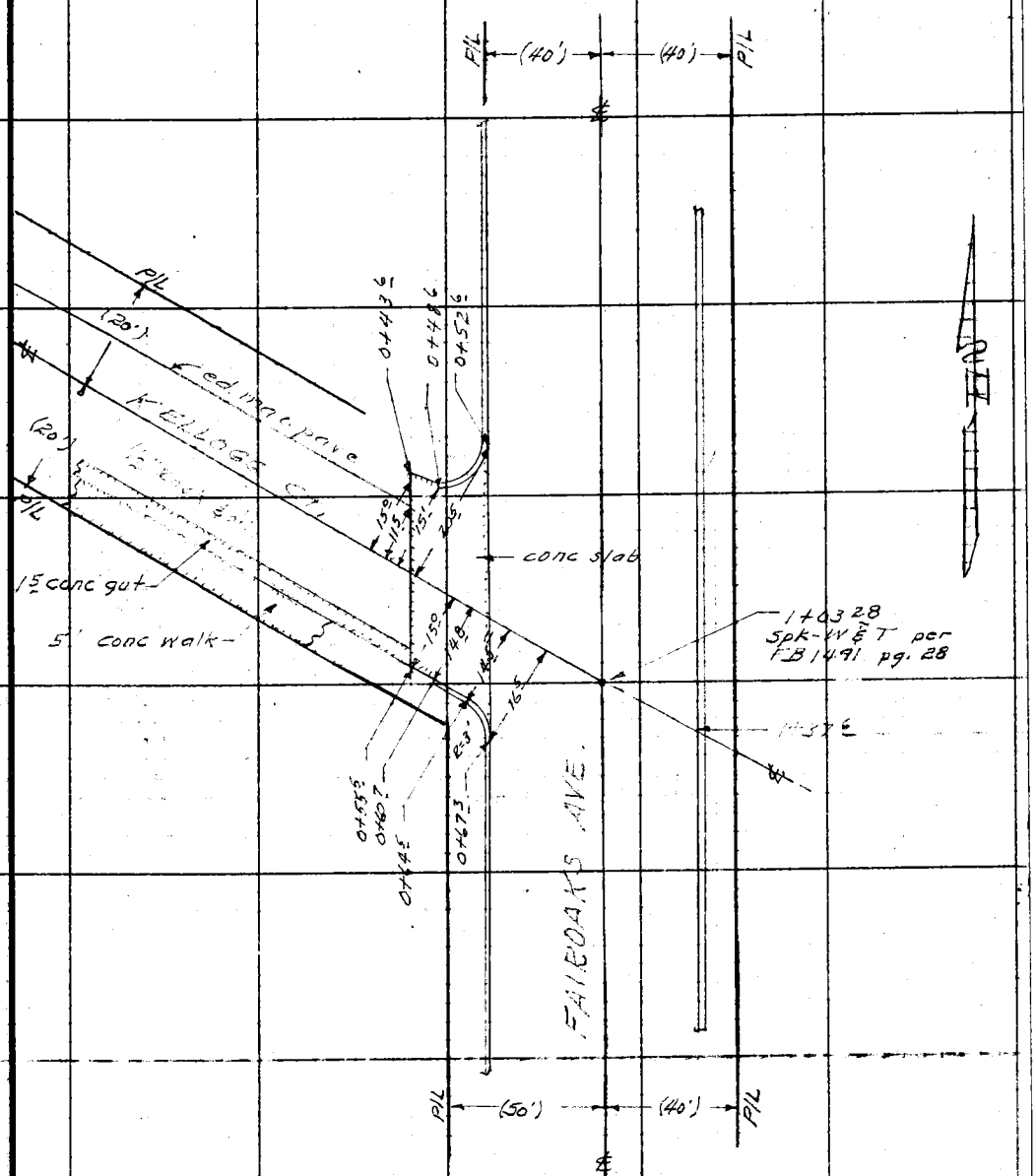

Note: Any Additions or Changes on This Sheet Must be Made or Circled in Red Ink With Date and Name of Person Making Change.

Do not extend notes this side of this line.

RETURN TO
LOS ANGELES COUNTY SURVEYOR
726 LOS ANGELES COUNTY
ENGINEERING BLDG.

F. B. 1585 Pg. 170

RETURN TO
LOS ANGELES COUNTY SURVEYOR
726 LOS ANGELES COUNTY
ENGINEERING BLDG.

Do not extend notes this side of this line.

Note: Any Additions or Changes on This Sheet Must be Made or Circled in Red Ink With Date and Name of Person Making Change.

Profile No.	Notes Red.	Plotted	Job No. 1256	Division No. V	F.B. 1585 PG. 171
	Date	Date	Survey of Glen Ave		
X-Sec. No.	Notes Chkd.	Checked	Survey by Lanigan	Notes Curtis	Date 12-6-49
	Date	Date	Map No.	Indexed C. Johnson	Date JUN 14 '51

PROFILE
AND
CROSS SECTIONS
ON
KELLOGG ST.
FROM
[illegible] DR.
TO
FAIROAKS AVE.
CL 1256

STATION	B. S.	H. I.	F. S.	ELEV.

Lanigan
Curtis
Raphael
Holt.

NOTE: ANY ADDITIONS OR CHANGES ON THIS SHEET MUST BE MADE OR CIRCLED IN RED INK, WITH DATE AND NAME OF PERSON MAKING CHANGE.

PLEASE RETURN TO
LOS ANGELES COUNTY SURVEYOR
726 LOS ANGELES COUNTY ENGINEERING BLDG.

Do not extend notes this side of this line.

76L298 307 5-49

76L298 307 5-49

PLEASE RETURN TO
LOS ANGELES COUNTY SURVEYOR
726 LOS ANGELES COUNTY ENGINEERING BLDG.

NOTE: ANY ADDITIONS OR CHANGES ON THIS SHEET MUST BE MADE OR CIRCLED IN RED INK, WITH DATE AND NAME OF PERSON MAKING CHANGE.

Do not extend notes this side of this line.

STATION	B. S.	H. I.	F. S.	ELEV.		
					BMAE 2711 El 1138.703 FB. 1445 pg 247 Pavement	
BM. AE 2711	5.47	114417		[illegible]	Figueroa Dr. NW. corr Bt. spkin cb. 1'N of N. end CB.	
0+00			5.50	[illegible]	Int. ℄'s Figueroa Dr. & Kellogg Ct.	
			6.94	[illegible]	100' E'stly on ℄ Figueroa Dr.	
			4.76	[illegible]	100' W'stly on ℄ " "	
0+15			[illegible]	[illegible]		℄ prod. - edge pave
0+20			4.89	1137.25		℄
0+45			3.0	[illegible]	20' Lt. P/L	
0+45			4.0	[illegible]		20' Rt. P/L
0+50			3.93	[illegible]		℄
"			4.38	[illegible]		10' Rt ed pave
"			[illegible]	[illegible]	105' Rt ed pave	
T.P.	[illegible]	1150.84	3.26	[illegible]	T.P.	
1+00	—		8.65	[illegible]		℄
"			5.96	[illegible]		11' Rt ed pave
"			[illegible]	[illegible]		20' Rt P/L
"			[illegible]	[illegible]	11' Lt. ed. pave	
"			8.0	[illegible]	20' Lt P/L.	
1+50			[illegible]	[illegible]		℄
2+00			[illegible]	[illegible]		℄
"			[illegible]	[illegible]		1' Rt ed pave

Profile No. ____ X-Sec. No. ____
Plotted ____ Date ____
Notes Red. ____ Date ____
Division No. X
Job No. [illegible]
Survey of Pavement
Survey by Johnson
Notes [illegible]
Indexed ____ Date ____
Notes Chkd. H.D.H. Date 12-16-49
Checked ____ Date ____
F.B. 1545 PG. 172
R. C. Johnson

76L298 307 5-49

PLEASE RETURN TO
LOS ANGELES COUNTY SURVEYOR
726 LOS ANGELES COUNTY ENGINEERING BLDG.

NOTE: ANY ADDITIONS OR CHANGES ON THIS SHEET MUST BE MADE OR CIRCLED IN RED INK, WITH DATE AND NAME OF PERSON MAKING CHANGE.

Do not extend notes this side of this line.

STATION	B. S.	H. I.	F. S.	ELEV.		
		[illegible]				
3+00			[illegible]	1146 5[illegible]		20' Rt. P/L
✓			538	1145 53	11' Lt. ed. pave	
✓			460	1146 31	20' Lt P/L	
✓			40[illegible]	[illegible]	10' Lt	
2+50			3[illegible]3	[illegible]		℄
TP	85[illegible]	[illegible]	253	[illegible]48 38	TP	
2+95 3			743	[illegible]		10 3 Rt ed pave
3+[illegible]			[illegible]	[illegible]		℄
✓			[illegible]	1150 00		13 6 Rt edge conc gut (pavin[illegible])
✓			6[illegible]	[illegible]		20' Rt P/L
3+22 8			[illegible]	[illegible]	10 9 Lt. ed pave	
✓			[illegible]	[illegible]	20' Lt P/L	
3+39 5			607	1150 86		15 8 Rt. ed conc. gut.
3+49 1			[illegible]	[illegible]		℄
✓			[illegible]	[illegible]		24 5 Rt. ed conc. gut (east)
✓			[illegible]	[illegible]	13 5 Lt edge pave	
3+65 17 back = 0+00 ahead			[illegible]	[illegible]		℄
3+71 4			[illegible]	[illegible]		20' Rt ed pave (off ℄ prod)
3+ — 74 6			426	1152 67		6 1 ✓ ✓ ✓ ([illegible])
3+ 77 8			408	1152 85	12' Lt ed pave (off ℄ prod)	

Profile No. ____ Notes Red. ____ Plotted ____ Job No. 1256 Division No. V F.B. 1585 PG. 173
Date ____ Date ____ Survey of Glen Ave
X-Sec. No. ____ Notes Chkd. H.D.H. Checked ____ Survey by Longar Notes Curtis Date 12-6-49
Date 12-16-49 Date ____ Map No. ____ Indexed H. C. Johnson Date ____

76L298 307 5-49

PLEASE RETURN TO
LOS ANGELES COUNTY SURVEYOR
726 LOS ANGELES COUNTY ENGINEERING BLDG.

NOTE: ANY ADDITIONS OR CHANGES ON THIS SHEET MUST BE MADE OR CIRCLED IN RED INK, WITH DATE AND NAME OF PERSON MAKING CHANGE.

Do not extend notes this side of this line.

STATION	B. S.	H. I.	F. S.	ELEV.		
		(Resulting on ℄ [illegible] (d.) see F.B. 1585 pgs. 168 & 169				
0+00 ahead		1156 48.				
=3+65.17 back			269	[illegible]		℄
0+30			506	1151 87		℄
"			577	1151 16		13 ft Rt ed conc gut
"			470	1154 23	10' Lt edge pave	
T.P.	573	1158 95	461	[illegible]	T.P.	
0+[illegible]			[illegible]	[illegible]	[illegible]	
0+[illegible]			[illegible]	[illegible]		℄ ed conc slab
0+[illegible]			[illegible]	1151 [illegible]	15' Rt sw. corr [illegible]	
0+[illegible]			[illegible]	[illegible]		14.8 Rt curb (no gut)
					(Curb returns @ Fairoaks drive)	
			742	1150 63	W end SW. CB.	gut
			703	1151 02	" " "	curb
			768	1150 40	S. " "	gut
			717	1150 88	" " "	curb
			560	1152 45	W. " NW	" curb (no gut)
			597	1152 38	N " "	" gut
			553	1152 [illegible]	" " "	" curb (ed. conc slab)
0+[illegible]			673	1151 12		℄ cross gut. ℄
0+712			630	[illegible]		℄ brk.

F.B. 1585 PG. 74

Survey of Glen Ave
Survey by Langham Notes Curtis
Indexed K. C. Johnson Date 4-

Job No. 1256 Division No. V
Notes Red Plotted
Date Date
Notes Chkd. H.D.H. Checked
Date 12-16-49 Date

Profile No.
X-Sec. No.

76L298 307 5-49

PLEASE RETURN TO
LOS ANGELES COUNTY SURVEYOR
726 LOS ANGELES COUNTY ENGINEERING BLDG.

NOTE: ANY ADDITIONS OR CHANGES ON THIS SHEET MUST BE MADE OR CIRCLED IN RED INK, WITH DATE AND NAME OF PERSON MAKING CHANGE.

Do not extend notes this side of this line.

STATION	B. S.	H. I.	F. S.	ELEV.		
		1158 [illegible]				
1+03 28			572	1152 [illegible]	Int. ℄'s Fairoaks ave & Kellogg ct.	
			968	1148 [illegible]	100' Sothly on ℄	Fairoaks ave
			[illegible]	1146 [illegible]	" " " "	" " ℄ 40' W. gut
			1076	[illegible]	" " " "	" " " " curb
			201	1156 [illegible]	90' Nothly " "	" " " "
			360	1154 [illegible]	" Nothly " "	" " " 40' gut
			329	1154 [illegible]	" " " "	" " " " curb
1+37 [illegible]			[illegible]	[illegible]		℄ Prod. gut.
"			[illegible]	[illegible]		" curb.
BM AE 270			548	1152 57	BM AE 270 El. 1152.587 [illegible] 1440' [illegible] Fairoaks ave & Kellogg ct. NW cor. Bt spk in Curb - 1' N. of N. end C.B.	

Profile No. ____ Date ____ Notes Red. ____ Date ____ Plotted ____ Date ____ Job No. [illegible] Division No. [illegible] F.B. 1585 PG. 175

X-Sec. No. ____ Date 12-16-49 Notes Chkd. H.D.H. Checked ____ Date ____ Survey of [illegible] Survey by Lanigan Notes Curtis Date 12-6-49

Map No. ____ Indexed B. C. Johnson Date ____

F.B. 1595 Pg. 176 | Job No. 1256 | Division No. V | Notes Red. | Plotted | Profile

Survey of Glen ave | Date | Date | No.

Survey by Lanigan | Notes Curtis | Notes Chkd. | Checked | X-Sec.

Indexed A. C. Johnson | Date | Date | Date | No.

STATION	B. S.	H. I.	F. S.	ELEV.

76L298 307 5-49

PLEASE RETURN TO
LOS ANGELES COUNTY SURVEYOR
726 LOS ANGELES COUNTY ENGINEERING BLDG.

Do not extend notes this side of this line.

NOTE: ANY ADDITIONS OR CHANGES ON THIS SHEET MUST BE MADE OR CIRCLED IN RED INK. WITH DATE AND NAME OF PERSON MAKING CHANGE.

Profile No.	Notes Red.	Plotted	Job No. 1256	Division No. V
	Date	Date	Survey of Glen Ave	
X-Sec. No.	Notes Chkd.	Checked	Survey by Lanigan	Notes Curtis Date 12-6-49
	Date	Date	Map No.	Indexed C. Johnson Date

F.B. 1585 PG. 177

PROFILE
OF
CURB
ON
FAIROAKS AVE.
FROM
FIGUEROA DR
TO
KELLOGG CT.
C.L. 1256

STATION	B. S.	H. I.	F. S.	ELEV.

Lanigan
Curtis
Holt
Raphael

NOTE: ANY ADDITIONS OR CHANGES ON THIS SHEET MUST BE MADE OR CIRCLED IN RED INK, WITH DATE AND NAME OF PERSON MAKING CHANGE.

PLEASE RETURN TO
LOS ANGELES COUNTY SURVEYOR
726 LOS ANGELES COUNTY ENGINEERING BLDG.

Do not extend notes this side of this line.

76L298 307 5-49

76L298 307 5-49

PLEASE RETURN TO
LOS ANGELES COUNTY SURVEYOR
726 LOS ANGELES COUNTY ENGINEERING BLDG.

NOTE: ANY ADDITIONS OR CHANGES ON THIS SHEET MUST BE MADE OR CIRCLED IN RED INK, WITH DATE AND NAME OF PERSON MAKING CHANGE.

Do not extend notes this side of this line.

STATION	B. S.	H. I.	F. S.	ELEV.	
BM AE271	803	1142 78		1138 70	BM AE271 El. 1138.703 FB1447 pg 247 Fairoaks Ave & Figueroa Dr. NW. cor. Bt spk in cb 1'N of N end C.R.
0+00			819	[illegible]	curb - N. end N.W. C.R.
1+00			975	[illegible]	✓
2+00			[illegible]	[illegible]	✓
T.P.	[illegible]	1755 63	082	[illegible]	T.P.
3+00			624	[illegible]	✓
3+[illegible]			[illegible]	[illegible]	✓ S. end [illegible] & Kellogg Ct.
BM AE[illegible]			306	[illegible]	BM AE[illegible] El. [illegible] FB [illegible] pg [illegible] Fairoaks Ave & Kellogg Ct. N.W. Cor. Bt spk in Curb, 1'N of N end C.R.

F.B. 1585 PG. 179

Job No. 1256 Division No. ✓ Notes Red. Plotted No. Profile

Survey of Glen Ave Date Date X-Sec.

Survey by Lanigan Notes Curtis Notes Chkd. Checked No.

Indexed R. C. Johnson Date Date

Notes Ck'd by	Survey of Glen Ave
Map No.	W. O. 1256 Tape No. St'd. °F
Office Work	Surveyed by J. J. Lanigan
Checked	Notes Lanigan Date 12-6-49
Date	Indexed A. C. Johnson

F. B. 1585 Pg. 179

JUN 14 '51

LOCATION
of
IMPROVEMENTS
on
FIGUEROA DR.
from
LINCOLN AVE
to
FAIR OAKS AVE
Cl. 1256

J. J. Lanigan
A. S. [illegible]
R. [illegible]
[illegible] Raphael

Note: Any Additions or Changes on This Sheet Must be Made or Circled in Red Ink With Date and Name of Person Making Change.

Do not extend notes this side of this line.

RETURN TO
LOS ANGELES COUNTY SURVEYOR
726 LOS ANGELES COUNTY
ENGINEERING BLDG.

76F309S 247 10M 1-49

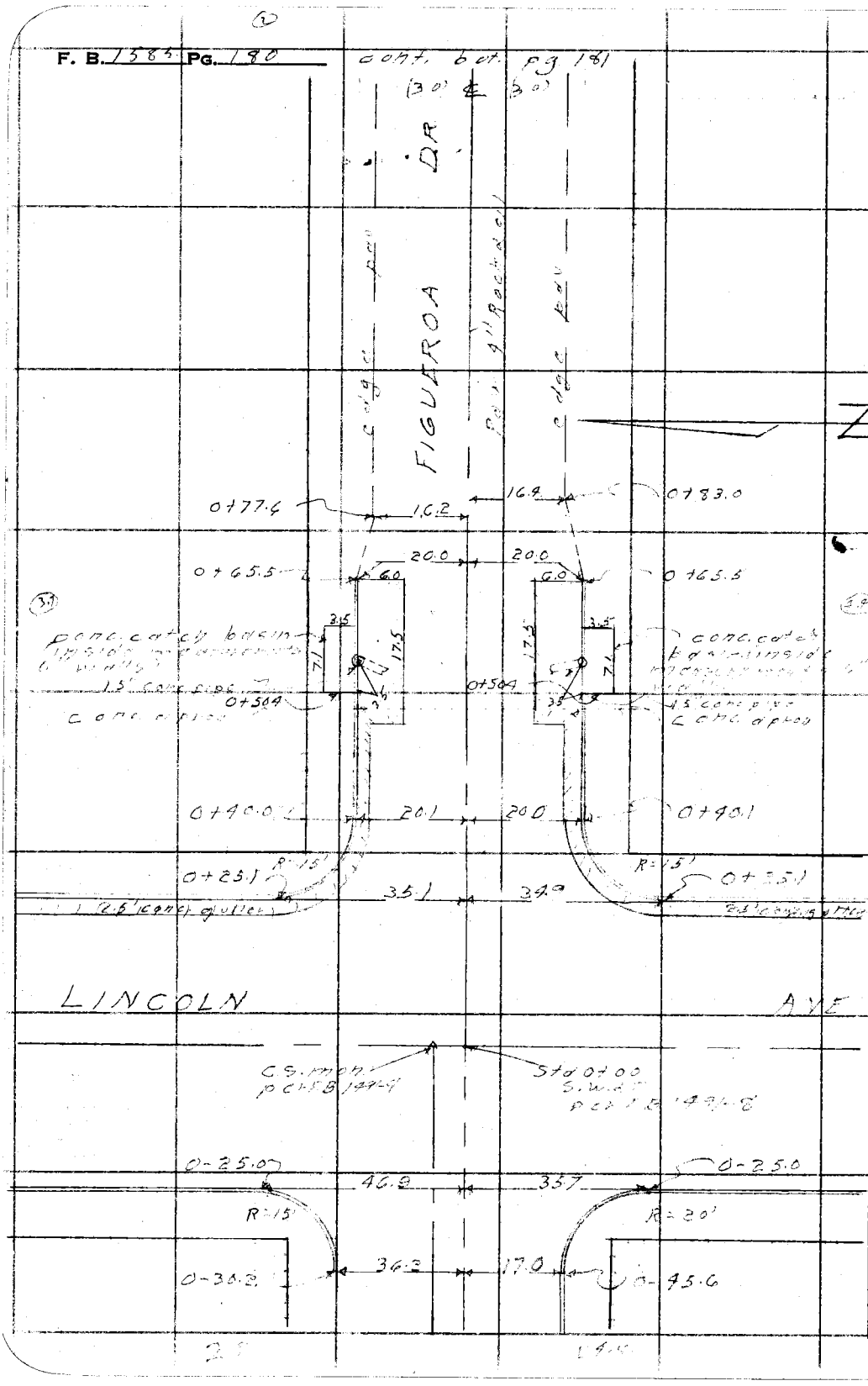

RETURN TO
LOS ANGELES COUNTY SURVEYOR
726 LOS ANGELES COUNTY
ENGINEERING BLDG.

Do not extend notes this side of this line.

Note: Any Additions or Changes on This Sheet Must be Made or Circled in Red Ink With Date and Name of Person Making Change.

Notes Ck'd by
Map No.
Office Work
Checked
Date

Survey of Glen Ave
W. O. 1259 Tape No. St'd. °F
Surveyed by J.J. Larigan
Notes Larigan Date 12-6-49
Indexed A. C. Johnson

F. B. 1383 Pg. 181

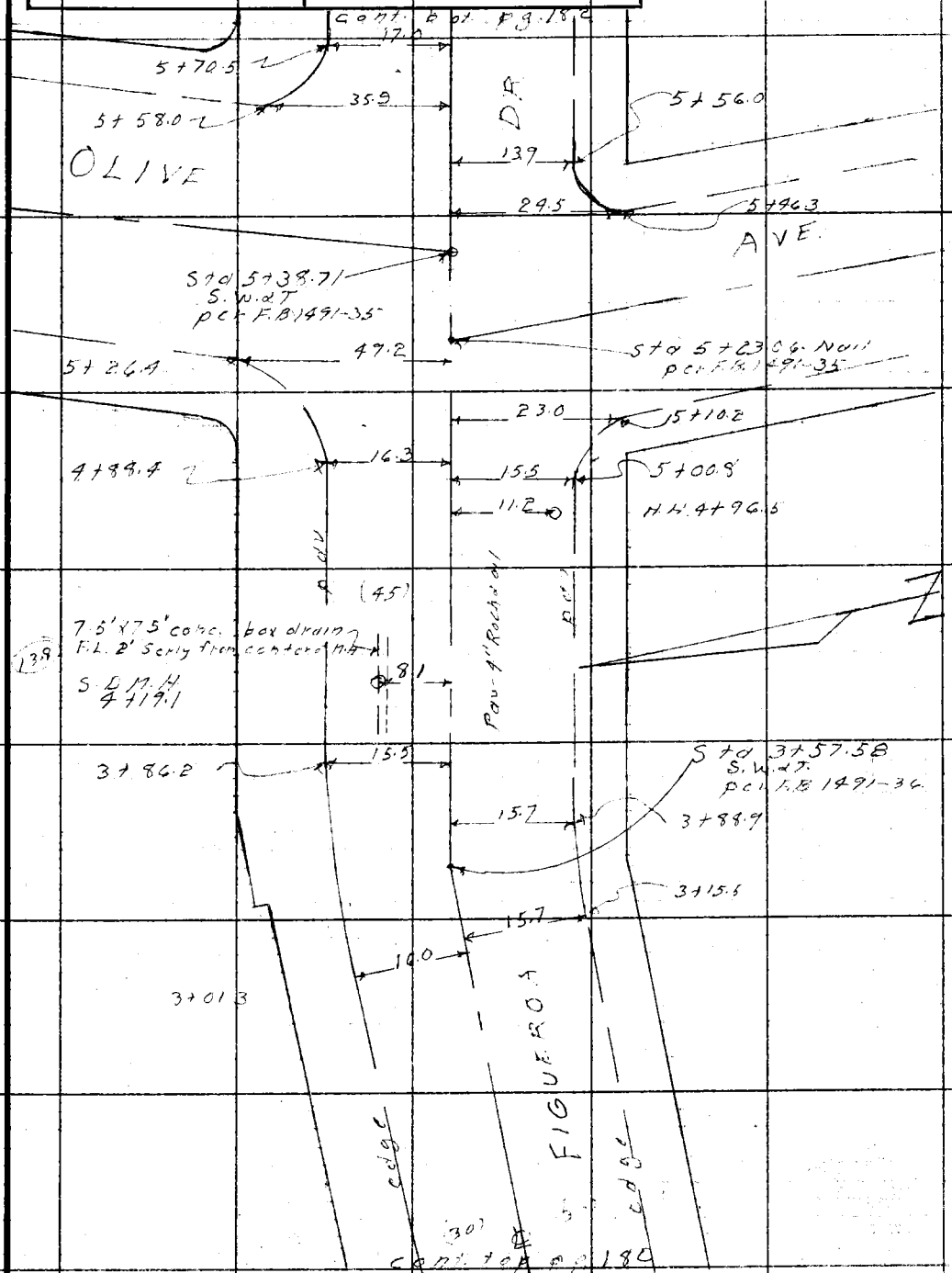

Note: Any Additions or Changes on This Sheet Must be Made or Circled in Red Ink With Date and Name of Person Making Change.

Do not extend notes this side of this line.

RETURN TO
LOS ANGELES COUNTY SURVEYOR
726 LOS ANGELES COUNTY
ENGINEERING BLDG.

76F309S 247 10M 1-49

F. B. 1585 Pg. 182 cont. bot. pg. 183

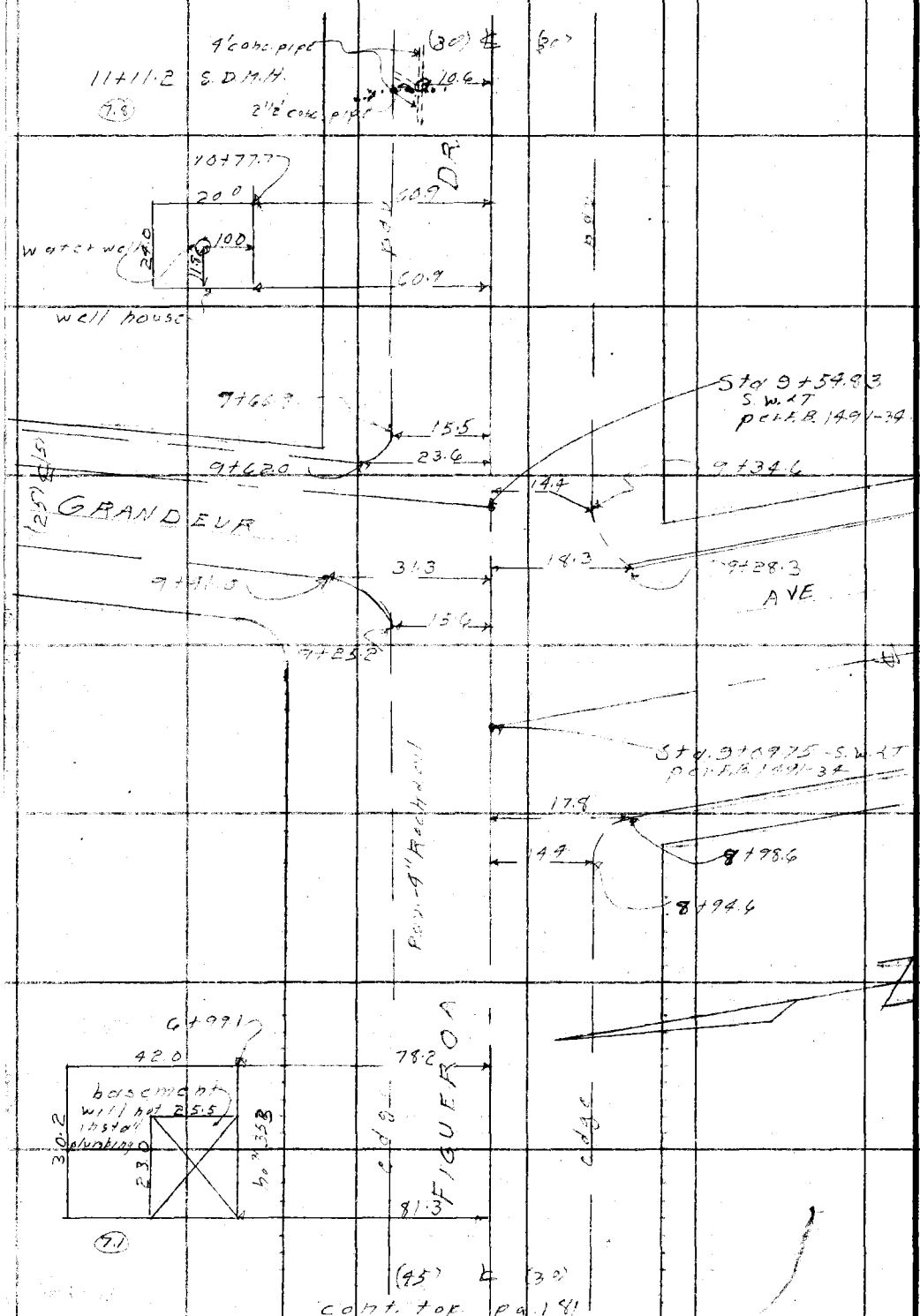

RETURN TO
LOS ANGELES COUNTY SURVEYOR
725 LOS ANGELES COUNTY
ENGINEERING BLDG.

Do not extend notes this side of this line.

Note: Any Additions or Changes on This Sheet Must be Made or Circled in Red Ink With Date and Name of Person Making Change.

Notes Ck'd by	Survey of Glen Ave.
Map No.	W. O. 1254 Tape No. St'd. °F
Office Work	Surveyed by J. J. Lanigan
Checked	Notes Lanigan Date 12-6-49
Date	Indexed E. C. Johnson

F. B. 1581 Pg. 183

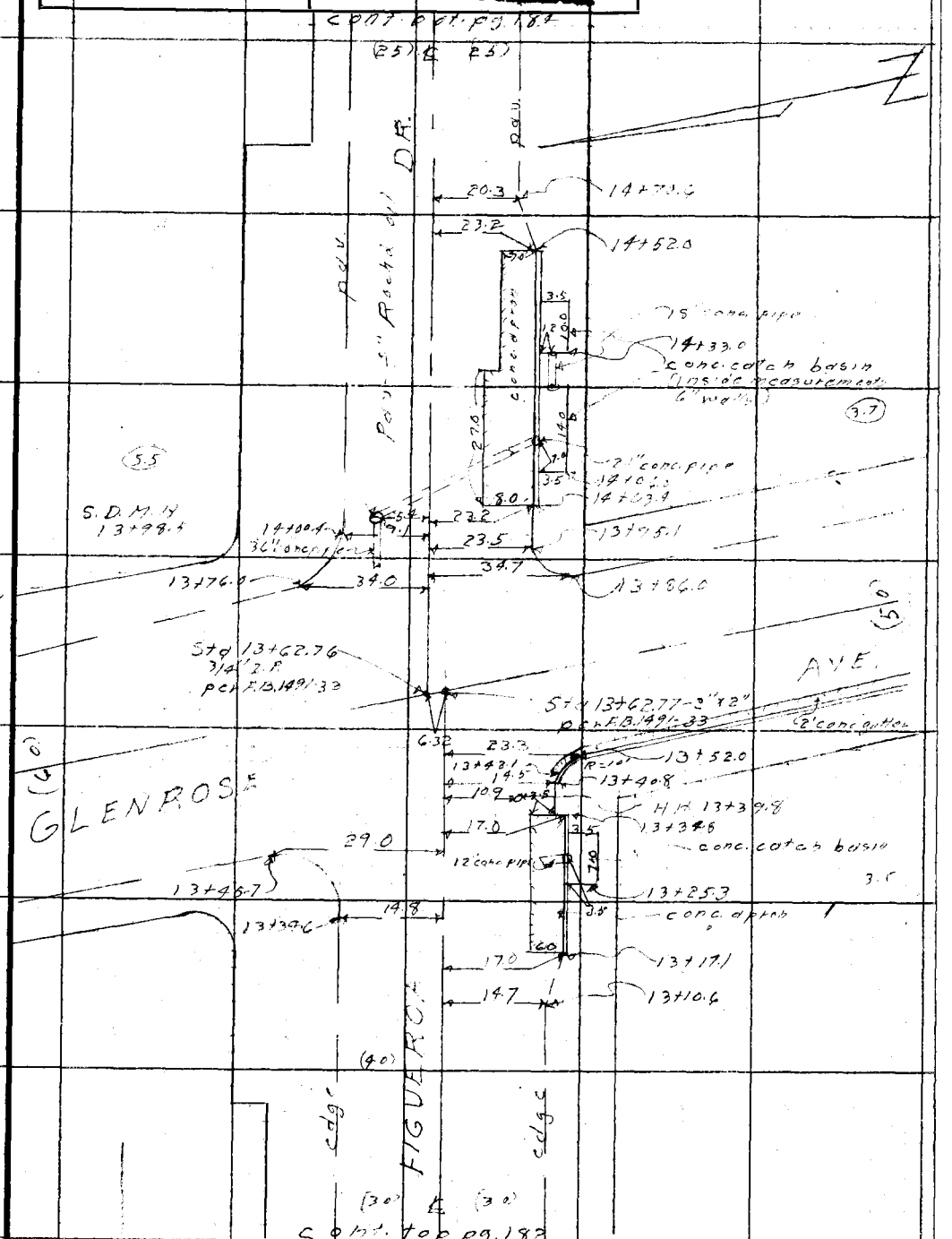

Note: Any Additions or Changes on This Sheet Must be Made or Circled in Red Ink With Date and Name of Person Making Change.

Do not extend notes this side of this line.

RETURN TO
LOS ANGELES COUNTY SURVEYOR
726 LOS ANGELES COUNTY
ENGINEERING BLDG.

76F309S 247 10M 1-49

F. B. 1383 Pg. 184

cont. bot. pg. 155



RETURN TO
LOS ANGELES COUNTY SURVEYOR
726 LOS ANGELES COUNTY
ENGINEERING BLDG.

Do not extend notes this side of this line.

Note: Any Additions or Changes on This Sheet Must be Made or Circled in Red Ink With Date and Name of Person Making Change.

Notes Ck'd by	Survey of Glen Ave
Map No.	W. O. 1256 Tape No. St'd. °F
Office Work	Surveyed by J. J. Lanigan
Checked	Notes Lanigan Date 12-7-49
Date	Indexed A. C. Johnson

F. B. 1585 PG. 83

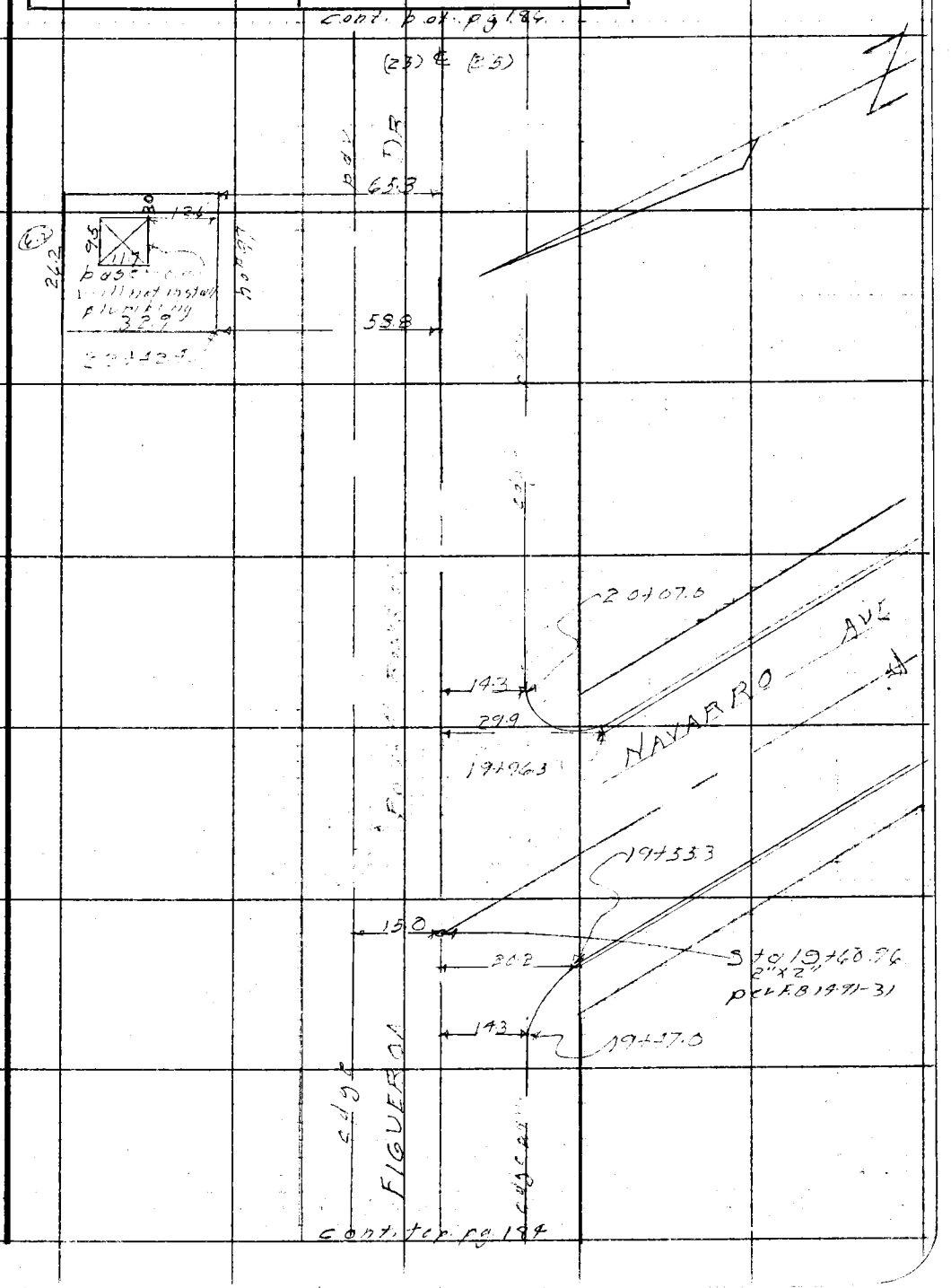

Note: Any Additions or Changes on This Sheet Must be Made or Circled in Red Ink With Date and Name of Person Making Change.

Do not extend notes this side of this line.

RETURN TO
LOS ANGELES COUNTY SURVEYOR
726 LOS ANGELES COUNTY
ENGINEERING BLDG.

76F309S 247 10M 1-49

F. B. 1585 PG. 186

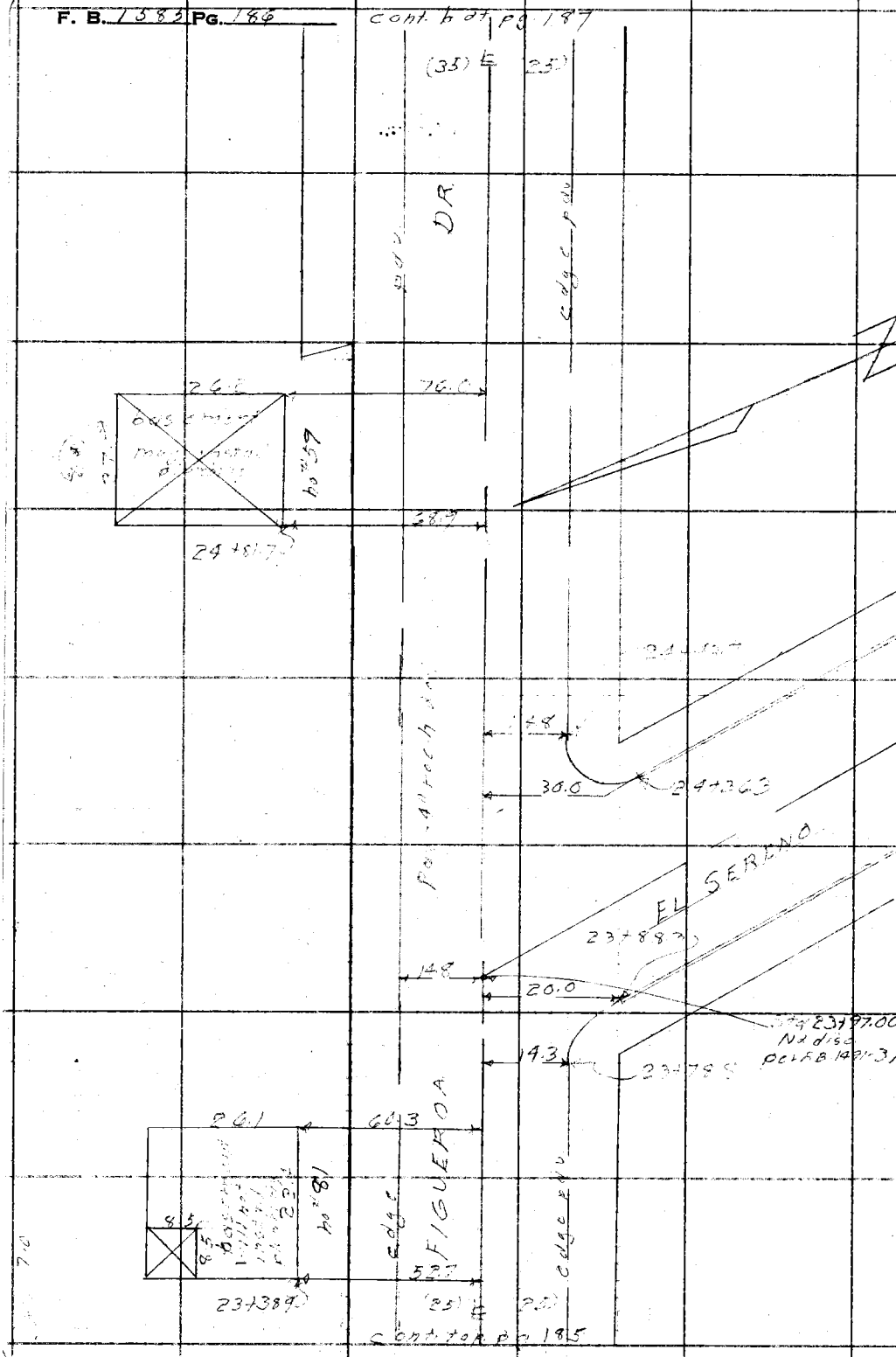

RETURN TO
LOS ANGELES COUNTY SURVEYOR
726 LOS ANGELES COUNTY
ENGINEERING BLDG.

Do not extend notes this side of this line.

Note: Any Additions or Changes on This Sheet Must be Made or Circled in Red Ink With Date and Name of Person Making Change.

Notes Ck'd by	Survey of Glen Ave
Map No.	W. O. 1256 Tape No. St'd °F
Office Work	Surveyed by J. J. Langdon
Checked	Notes Langdon Date 12-7-49
Date	Indexed B. O. Johnson

F. B. 1586 Pg. 187

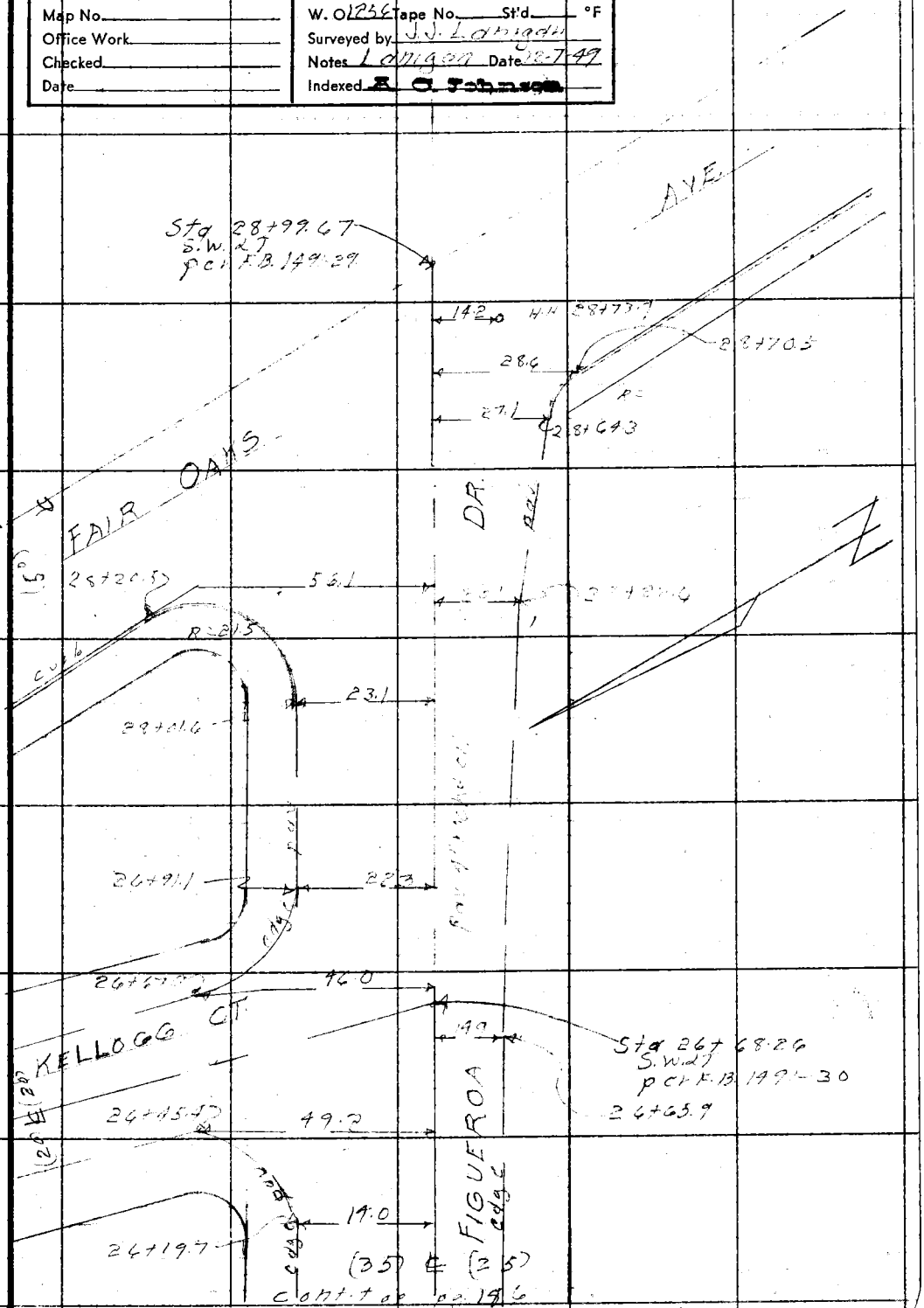

Note: Any Additions or Changes on This Sheet Must be Made or Circled in Red Ink With Date and Name of Person Making Change.

Do not extend notes this side of this line.

RETURN TO
LOS ANGELES COUNTY SURVEYOR
726 LOS ANGELES COUNTY
ENGINEERING BLDG.

76F3095 247 10M 1-49

F. B. 1385 Pg. 188

RETURN TO
LOS ANGELES COUNTY SURVEYOR
725 LOS ANGELES COUNTY
ENGINEERING BLDG.

Do not extend notes this side of this line.

Note: Any Additions or Changes on This Sheet Must be Made or Circled in Red Ink With Date and Name of Person Making Change.

Profile No.	Notes Red.	Plotted	Job No. 1236	Division No. V	F.B. 1385 PG. 1 89
	Date	Date	Survey of Glen Ave		
X-Sec. No.	Notes Chkd.	Checked	Survey by Lanigan	Notes J.J.L.	Date 12-7-49
	Date	Date	Map No.	Indexed	Date JUN 14 '51

PROFILE
and
CROSS SECTIONS
on
FIGUEROA DR.
from
LINCOLN AVE
to
FAIR OAKS AVE
[illegible]

STATION	B. S.	H. I.	F. S.	ELEV.

J. J. Lanigan
A. S. Curtis
R. J. Holt
H. H. Raphael

NOTE: ANY ADDITIONS OR CHANGES ON THIS SHEET MUST BE MADE OR CIRCLED IN RED INK, WITH DATE AND NAME OF PERSON MAKING CHANGE.

PLEASE RETURN TO
LOS ANGELES COUNTY SURVEYOR
726 LOS ANGELES COUNTY ENGINEERING BLDG.

Do not extend notes this side of this line.

76L298 307 5-49

76L298 307 5-49

PLEASE RETURN TO
LOS ANGELES COUNTY SURVEYOR
726 LOS ANGELES COUNTY ENGINEERING BLDG.

NOTE: ANY ADDITIONS OR CHANGES ON THIS SHEET MUST BE MADE OR CIRCLED IN RED INK, WITH DATE AND NAME OF PERSON MAKING CHANGE.

Do not extend notes this side of this line.

STATION	B. S.	H. I.	F. S.	ELEV.		
					Elev 1135.669 per F.B. 1447-2.27	
B.M.AE 242				1135 67	B.M.AE 242 Lincoln Ave, & Figueroa Dr. N.E. cor, Bt. spk. in curb, 2' N. of N. end C.R.	
	3 54	1139 21				
0 + 00.00			524	1133 77	Int. of ℄'s Lincoln Ave & Figueroa Dr.	
			631	1132 90	100' W. erly on ℄ of Figueroa Dr.	
			747	[illegible]	"	" 29.5' S. gutter
			690	[illegible]	"	" 24.5 S. curb
			271	1136 50	79' N. erly on ℄ of Lincoln	
			388	[illegible]	"	" 25' W. gutter
			284	1136 [illegible]	"	" 25' W. curb
			310	1136 11	"	" 25' E gutter
			312	1136 69	"	" 25' E curb
			874	[illegible]	100' S. erly on ℄ of Lincoln Ave	
			942	1129 79	"	" 25' W. gutter
			875	1130 96		" 25' W. curb
			942	1129 79	"	" 25' E gutter
			851	[illegible]	"	" 25 E. curb
			732	1131 [illegible]	S. end S. W. C. R. gutter	
			669	1132 52	" " curb	
			694	1132 25	W. end S. W. C. R. gutter	
			631	1132 90	" " curb	

F.B. 388 PG. 190
Job No. 1256 Division No. V Notes Red. Plotted No. Profile
Survey of Glen Ave Date Date X-Sec.
Survey by Lanigan Notes Lanigan Notes Chkd. Checked No.
Indexed K. C. Johnson Date Date

76L298 307 5-49

PLEASE RETURN TO
LOS ANGELES COUNTY SURVEYOR
726 LOS ANGELES COUNTY ENGINEERING BLDG.

NOTE: ANY ADDITIONS OR CHANGES ON THIS SHEET MUST BE MADE OR CIRCLED IN RED INK, WITH DATE AND NAME OF PERSON MAKING CHANGE.

Do not extend notes this side of this line.

STATION	B. S.	H. I.	F. S.	ELEV.		
		1139 21.				
			473	113448.	W. end N. W. C.R. gutter	
			412	113509.	W. " "	curb.
			442	113479.	N. end N. W. C.R. gutter	
			775	113536.		curb
			424	113495.	N. end N.E. C.R. gutter	
			359	113562.		curb
			504	113417	E. end N. E. C.R. gutter	
			443	113478.		curb
			638	113283.	E. end S.E. C.R. gutter	
			574	113347.		curb
			726	113195.	S end S.E. C.R. gutter	
			663	113258.		curb.
0+00			60	11332.		30' R. P/L
"			38	11354.	30' L P/L	
0+50			500	113421		℄
0+53.9			99	11293.		20' R. P/L [illegible]
"			82	11310.	20' L P/L [illegible]	
0+65.5			603	113318.		20' R. gutter
"			535	113386.		20' R. end of curb
"			515	113406	20' L gutter	

Profile No. ____ Notes Red. ____ Plotted ____ Job No. 1256 Division No. V. F.B. 1394 PG. 191
X-Sec. No. ____ Date ____ Date ____ Survey of Glen Ave
Notes Chkd. H.D.H. Checked ____ Survey by Lanigan Notes J.J.L. Date 12-7-49
Date 12-16-49 Date ____ Map No. ____ Indexed C. Johnson Date ____

76L298 307 5-49

PLEASE RETURN TO
LOS ANGELES COUNTY SURVEYOR
726 LOS ANGELES COUNTY ENGINEERING BLDG.

NOTE: ANY ADDITIONS OR CHANGES ON THIS SHEET MUST BE MADE OR CIRCLED IN RED INK, WITH DATE AND NAME OF PERSON MAKING CHANGE.

Do not extend notes this side of this line.

STATION	B. S.	H. I.	F. S.	ELEV.		
		1139 21.				
3+65.5			4.34	1134.86	[illegible]	
1+00			4.72	1134.49		℄
"			5.41	1133.80		12'R - edge pav
"			4.9	1133.3		[illegible]
			5.6	1133.[illegible]		[illegible]
			4.54	1134.67	16'L - edge pav	
"			3.9	1133.3	14'L	
"			3.4	1133.[illegible]	30'L P/L	
1+50			4.35	1134.86		℄
T.P			4.72	1134.[illegible]	T.P	
	7 19	1141 48.				
2+00			6.02	1135.46		℄
"			6.67	1134.81		12'R edge pav
"			6.2	1135.3		18R
"			7.1	1134.4		30'R - P/L
			5.97	1135.49	14'L edge pav	
"			5.4	1136.1	18 L	
"			4.9	1136.6	30'L P/L	
2+50			5.42	1136.06		℄
3+00			4.82	1136.66		℄

F.B. 1585 PG. 192
Job No. 1256 Division No. V Notes Red. Plotted No. Profile
Survey of Glen Ave Date Date X-Sec.
Survey by Labrador Notes Labrador Notes Chkd H.D.H. Checked No.
Indexed R. C. Johnson Date Date 12-16-49 Date

76L298 307 5-49

PLEASE RETURN TO
LOS ANGELES COUNTY SURVEYOR
726 LOS ANGELES COUNTY ENGINEERING BLDG.

NOTE: ANY ADDITIONS OR CHANGES ON THIS SHEET MUST BE MADE OR CIRCLED IN RED INK, WITH DATE AND NAME OF PERSON MAKING CHANGE.

Do not extend notes this side of this line.

STATION	B. S.	H. I.	F. S.	ELEV.		
		1141 48.				
3+00			560	1135 88.		16' R- edge pav.
"			49	1136 6.		18' R
"			56	1135 9.		30' R- P/L
"			472	1136 76.	16' L. edge pav	
"			41	1137 4.	18' L	
"			32	1137 3.	30' L- P/L	
3+57.58			407	1137 41.		℄ - ⅜ pr.
4 +00			366	1137 82		℄
"			434	1137 14.		15.5' R- edge pav.
"			38	1137 7.		18' R
"			39	1137 6.		30' R- P/L
"			35	1137 95.	16' L. edge pav	
"			27	1138 8.	19' L.	
"			09	1140 6.	45' L- P/L	
4+19.1			72	1129 3.	7' L- F.L. of S.C. in [illegible]	
T.P.			364	1137 84.	T.P.	
	582	1143 66.				
4+50			546	1137 30.		℄
5+00			508	1138 58.		℄
"			566	1138 33.		10.5' R- edge pav

Profile No. ____ Notes Red. ____ Plotted ____ Job No. 1256 Division No. V
Date ____ Date ____ Survey of Glen Ave
X-Sec. No. ____ Notes Chkd. H.D.H. Checked ____ Survey by Lanigan Notes J.J.L. Date 12-7-49
Date 12-16-49 Date ____ Map No. ____ Index L.O. John Date ____

F.B. 7585 PG. 193

76L298 307 5-49

PLEASE RETURN TO
LOS ANGELES COUNTY SURVEYOR
726 LOS ANGELES COUNTY ENGINEERING BLDG.

NOTE: ANY ADDITIONS OR CHANGES ON THIS SHEET MUST BE MADE OR CIRCLED IN RED INK. WITH DATE AND NAME OF PERSON MAKING CHANGE.

Do not extend notes this side of this line.

STATION	B. S.	H. I.	F. S.	ELEV.		
		1143 66.				
5+00			52	1139 5.		19' R
"			51	1138 6.		30' R - P/L
"			472	1138 93	20' L edge pav	
"			37	1138 8.	24' L	
"			25	1141 2.	45' L - P/L	
5+23.06			500	1138 66	1st of ℄s Olive Ave [illegible]	
			[illegible]	1135 47	10' S. on ℄ of Olive Ave	
5+38.11			498	1138 68	1st. of ℄s Olive Ave [illegible]	
			065	1143 01	10' N. on ℄ of Olive Ave.	
6+00			499	1138 67		℄
"			559	1138 07		14' R - edge pav.
"			51	1138 6.		18' R.
"			59	1138 8.		30' R - P/L
"			482	1138 84	16' L edge pav	
"			37	1141 0.	20' L -	
"			23	1141 4.	45' L P/L	
6+50			500	1138 66		℄
6+57±			57	1138 0.	94'± L - BSM [illegible] 353	
7+00			505	1138 61		℄
"			578	1137 98		14.5' R edge pav

F.B. 1585 PG. 194
Survey of Glen Ave
Survey by [illegible] Notes Lanigan
Indexed [illegible] Date
Job No. 1254 Division No. V
Notes Red. Date
Notes Chkd. H.D.H. Date 12-16-49
Plotted Date
Checked Date
Profile No.
X-Sec. No.

76L298 307 5-49

PLEASE RETURN TO
LOS ANGELES COUNTY SURVEYOR
726 LOS ANGELES COUNTY ENGINEERING BLDG.

NOTE: ANY ADDITIONS OR CHANGES ON THIS SHEET MUST BE MADE OR CIRCLED IN RED INK, WITH DATE AND NAME OF PERSON MAKING CHANGE.

Do not extend notes this side of this line.

STATION	B. S.	H. I.	F. S.	ELEV.		
		1143 66				
7+00			51	1138 6.		30' R -
"			55	1138 2.		30' R P/L
"			482	1138 84	15.5' L - edge pav	
"			34	1140 3.	18' L	
"			22	1141 5.	45' L - P/L	
T.P			503	1138 63	T.P	
	447	1143 10				
7+50			452	1138 58		℄
8+00			463	1138 47		℄
"			536	1137 74		14.5' R - edge pav
"			55	1137 6		30' R edge pav
"			455	1138 55	15.5' L edge pav	
"			33	1139 8.	20' L	
"			27	1140 4.	45' L - P/L	
8+50			479	1138 31		℄
9+09.75			498	1138 12	Int. of ℄s Grandeur Ave to S. of Figueroa Dr.	
			563	1137 47	18' S. on ℄ of Grandeur Ave.	
			576	1137 34	"	" 14.5' W. gutter
			512	1137 98	"	" 14.5' W. curb
			588	1137 22	"	" 14.5' E. gutter

Profile No. ____ Notes Red. ____ Plotted ____ Job No. 1256 Division No. V
Date ____ Date ____ Survey of Glen Dr.
X-Sec. No. ____ Notes Chkd. H.D.H. Checked ____ Survey by Lanigan Notes [illegible] Date 12-7-49
Date 12-16-49 Date ____ Map No. ____ Indexed ____ Date ____

F.B. 1585 PG. 195

76L298 307 5-49

PLEASE RETURN TO
LOS ANGELES COUNTY SURVEYOR
726 LOS ANGELES COUNTY ENGINEERING BLDG.

NOTE: ANY ADDITIONS OR CHANGES ON THIS SHEET MUST BE MADE OR CIRCLED IN RED INK, WITH DATE AND NAME OF PERSON MAKING CHANGE.

Do not extend notes this side of this line.

STATION	B. S.	H. I.	F. S.	ELEV.		
		1143 10.				
			529	1137 81.	18' S. on ℄ of Grandeur Ave	14.5' E. curb
			760	1135 50	100' S. on ℄ of Grandeur Ave.	
			813	1134 97.		14.5' W. gutter
			747	1135 63.	"	14.5' W. curb
			779	1135 31.	"	14.5' E. gutter
			716	1135 94.	"	14.5' E. curb
9+54.83			503	1138 07.	[illegible] ℄s Grandeur Ave [illegible]	
			495	1138 19.	14' N. on ℄ of Grandeur Ave.	
			153	1141 57.	100' N. "	"
10+00			512	1137 98.		℄
"			578	1137 32.		14.5' L. edge pdv
"			53	1137 8.		20' L
"			52	1137 9.		30' L Plc
"			500	1138 10.	15.5' L. edge pdv.	
"			45	1138 [illegible].	18' L.	
"			43	1138 8.	30' L Plc	
10+50			527	1137 83.		℄
T.P.			543	1137 67.	T.P.	
	445	1142 12.				

F.B. 1585 PG. 194
Job No. 1256 Division No. V. Notes Red. Plotted No. Profile
Survey of Glen Ave Date Date X-Sec.
Survey by Lanigan Notes Lanigan Notes Chkd H.D.H. Checked No.
Indexed K. C. Johnson Date Date 12-16-49 Date

76L298 307 5-49

PLEASE RETURN TO
LOS ANGELES COUNTY SURVEYOR
726 LOS ANGELES COUNTY ENGINEERING BLDG.

NOTE: ANY ADDITIONS OR CHANGES ON THIS SHEET MUST BE MADE OR CIRCLED IN RED INK, WITH DATE AND NAME OF PERSON MAKING CHANGE.

Do not extend notes this side of this line.

STATION	B. S.	H. I.	F. S.	ELEV.		
		1142.12				
11+55			446	1137.66		℄
"			522	1136.90		19.4' R edge pav.
"			44	1137.		30' R. P/L
"			420	1137.92	15.5' L edge pav.	
"			35	1136.6	20' L	
"			31	1139.0	30' L P/L	
11+11.1			120	1130.1	10.6' L F.L. of 2½' conc. pipe in S.D. M.H.	
11+50			467	1137.45		℄
12+00			484	1137.28		℄
			545	1136.67		15' R edge pav.
			35	1136.		20' R -
			36	1135.5		30' R - P/L
			470	1137.42	15' L edge pav.	
			24	1139.7	20' L	
			20	1140.1	30' L P/L	
12+50			508	1137.04		℄
13+00			525	1136.87		℄
			605	1136.07		15' R edge pav.
			50	1137.1		18' R
			50	1137.1		30' R - P/L

Profile No. ____ Notes Red. ____ Plotted ____ Job No. 1236 Division No. 11
X-Sec. No. ____ Date ____ Date ____ Survey of [illegible]
Notes Chkd. H.D.H. Date 12-16-49 Checked ____ Date ____ Survey by [illegible] Notes [illegible] Date 12-7-49
Map No. ____ Indexed C. Johnson Date ____

F.B. 1585 PG. 19

76L298 307 5-49

PLEASE RETURN TO
LOS ANGELES COUNTY SURVEYOR
726 LOS ANGELES COUNTY ENGINEERING BLDG.

NOTE: ANY ADDITIONS OR CHANGES ON THIS SHEET MUST BE MADE OR CIRCLED IN RED INK, WITH DATE AND NAME OF PERSON MAKING CHANGE.

Do not extend notes this side of this line.

STATION	B. S.	H. I.	F. S.	ELEV.		
		1142.12				
13+00			409	1139.07	15' L.	
"			20	1141.1	20' L	
"			10	1141.1	40' L-P/L	
BM AE 274			569	1136.48	B.M. AE 274 Elev. 1136.46 Figueroa & Glenwood Inc. S.W. corn. Bt. Sp. in conc. at curb line, 1' W. of E. end of curb	463 ft of E.B. 1447-248
	5.37	1141.83				
13+[illegible]			655	1135.78		19' R-gutter
			529	1136.54		17' R. beg. curb
13+25.8			88	1138.0		17' R-F.L. 12' from P.L. to curb line
13+34.8			625	1136.58		17' R-gutter
			537	1136.46		17' R. end curb
13+35			504	1136.7		
			55	1138.3		30' L. P/L
			15	1142.3	40' L. P/L	
13+39.8			660	1135.79		18.5' R-gutter
			534	1136.47		18.5' R-W. end Sl. c. R.
13+52.0			677	1135.86		23.3' L-gutter
			617	1135.66		23.3' L. S. end Sl. c. R.
13+[illegible]			504	1136.79	14' L. of E.B. Glenwood Ave. & Figueroa Dr.	
			885	1132.98	[illegible]	
			949	1132.19		12' W. gutter

F.B. 1585 PG. 198
Survey of Glenwood Ave
Survey by Lorenzen
Indexed
Job No. 1256 Division No. V
Notes
Notes Chkd H.D.H. Date 12-16-49
Notes Red. Date
Plotted Date
Checked Date
Profile No.
X-Sec. No.
L. C. Johnson

76L298 307 5-49

PLEASE RETURN TO
LOS ANGELES COUNTY SURVEYOR
726 LOS ANGELES COUNTY ENGINEERING BLDG.

NOTE: ANY ADDITIONS OR CHANGES ON THIS SHEET MUST BE MADE OR CIRCLED IN RED INK. WITH DATE AND NAME OF PERSON MAKING CHANGE.

Do not extend notes this side of this line.

STATION	B. S.	H. I.	F. S.	ELEV.		
		1141 83				
			8 9[illegible]	113[illegible]93	100' S. on ℄ of Glenrose [illegible] curb	
13+6[illegible]74			4 88	1136 95	Int. of ℄'s of Glenrose [illegible] N. ℄ of Figueroa Dr.	
			0 56	1141 27	100' N. on ℄ of Glenrose Ave	
13+78.5			10 2	1131 6	5.4' L - F.L. of 36" conc. pipe [illegible]	
14+00			4 68	1137 15	℄	
"			5 7[illegible]	113[illegible] 07		23.5' R. edge pav
"			5 [illegible]	113[illegible] 4		24' R
			5 5	113[illegible] 3		[illegible] R
"			4 79	1137 04	[illegible]	
"			2 [illegible]	113[illegible] 4	22' L	
"			1 8	[illegible]	4 [illegible]	
[illegible]			5 95	1135 88		23.5' R. gutter
			1 25	1136 58		23.5' R. beg. curb [illegible]
[illegible]09			5 9	1132 9		23.5' R - F.L. on 24" conc. pipe
14+[illegible]2.0			4 25	1137 63	℄	
"			5 54	1136 29		23.5' R - gutter
"			4 [illegible]	1137 17		23.5' R - end of curb
15+00			9	1138 14	℄	
"			4 67	1137 14		22' R. edge pav
"			4 0	1137 8		24' R.
			4 0	1137 4		30' R

Profile No. ____ Notes Red. ____ Plotted ____ Job No. 1256 Division No. V
Date ____ Date ____ Survey of Glen Ave
X-Sec. No. ____ Notes Chkd H.D.H. Date 12-16-49 Checked ____ Survey by Lahigan Notes J.J.L. Date 12-[illegible]-49
Date ____ Date ____ Map No. ____ Index [illegible] C. Johnson

F.B. 15[illegible] PG. [illegible]

76L298 307 5-49

PLEASE RETURN TO
LOS ANGELES COUNTY SURVEYOR
726 LOS ANGELES COUNTY ENGINEERING BLDG.

NOTE: ANY ADDITIONS OR CHANGES ON THIS SHEET MUST BE MADE OR CIRCLED IN RED INK, WITH DATE AND NAME OF PERSON MAKING CHANGE.

Do not extend notes this side of this line.

STATION	B. S.	H. I.	F. S.	ELEV.		
		1141 83.				
15+00			364	1138 [illegible]	8' L edge pav	
"			17	1140 1.	25' L P/L	
15+39.22			3[illegible]	1139 78.		℄ 4 pt
T.P			3[illegible]	1138 78.	T.P	
	677	1145 55.				
16+00			610	1139 45		℄
"			700	1138 55.		15' R. edge pav
"			65	1139 [illegible].		17' R
"			63	1139 3.		25' R - P/L
"			587	1139 68.	13' L edge pav	
"			55	1140 1.	15' L	
"			34	1142 2.	17' L	
			23	1143 3.	25' L	
16+50			548	1140 07.		℄
17+00			516	1140 39.		℄
"			590	1139 [illegible]		19' R. edge pav
"			46	1140 0.		16' R.
"			46	1140 1.		25' R - P/L
"			487	1140 68.	14' L edge pav	
"			29	1142 7.	17 L	
"			16	1144 0.	25' L P/L	

F.B. 585 PG. 200
Job No. 1254 Division No. V Notes Red. Plotted Profile
Survey of Glen Ave Date Date No.
Survey by L. C. Johnson Notes Lawson Notes Chkd. H.D.H. Checked X-Sec.
Indexed Date Date 12-16-49 Date No.

76L298 307 5-49

PLEASE RETURN TO
LOS ANGELES COUNTY SURVEYOR
726 LOS ANGELES COUNTY ENGINEERING BLDG.

NOTE: ANY ADDITIONS OR CHANGES ON THIS SHEET MUST BE MADE OR CIRCLED IN RED INK, WITH DATE AND NAME OF PERSON MAKING CHANGE.

Do not extend notes this side of this line.

STATION	B. S.	H. I.	F. S.	ELEV.		
		1145 55.				
17+00			[illegible]	1145 4.	50' L	
17+30			499	1140 67.		℄.
18+00			479	1140 76.		℄
			558	1139 97.		14' R- edge pav.
			46	1141 3.		18' R.
			51	1140 5.		25' R. - P/L.
			466	1140 89.	15' L edge pav.	
			37	1141 9.	17' L	
			34	1142 2.	25' L P/L	
T. P			478	1140 77.	T. P.	
	511	1145 88.				
18+50			502	1140 89.		℄
19+00			493	1140 92.		℄.
			559	1140 29.		14' 5' R. edge pav.
			49	1141 0.		17' R.
			53	1140 9.		25' R- P/L
			479	1141 39.	15' L- edge pav.	
			21	1141 8.	17' L	
			36	1142 2.	25' L P/L	
[illegible]			55	1140 4.		25' R- P/L

Profile No. ____ Notes Red. ____ Plotted ____ Job No. 1256 Division No. V. F.B. 1385 PG. [illegible]
Date ____ Date ____ Survey of [illegible] Date ____
X-Sec. No. ____ Notes Chkd. H. D. H. Checked ____ Survey by [illegible] Notes [illegible] Date 7-49
Date 12-16-49 Date ____ Map No. ____ Indexed L. G. Johnson Date ____

76L298 307 5-49

PLEASE RETURN TO
LOS ANGELES COUNTY SURVEYOR
726 LOS ANGELES COUNTY ENGINEERING BLDG.

NOTE: ANY ADDITIONS OR CHANGES ON THIS SHEET MUST BE MADE OR CIRCLED IN RED INK. WITH DATE AND NAME OF PERSON MAKING CHANGE.

Do not extend notes this side of this line.

STATION	B. S.	H. I.	F. S.	ELEV.		
		1145[illegible]				
19+[illegible]			498	1140 98	Int. of ℄s Navarro Ave & Figueroa Dr.	
			579	1140 09	41' S. on ℄ of Navarro Ave	
			645	1139 40	"	15' W gutter
			581	1140 07	"	15' W curb
			6[illegible]	1139 24	"	15' E gutter
			[illegible]	1139 88	"	15' E curb
			693	1138 95	100' S. on ℄ of Navarro Ave	
			7[illegible]	1139 31	"	15' W gutter
			7[illegible]	1138 [illegible]		15' W curb
			783	1138 05	"	15' E gutter
			716	1138 [illegible]	"	15' E curb
20+07			497	[illegible]		℄
"			566	1140 22		14' R edge pav
"			50	[illegible]		19' R
"			53	1140 6		20' R - M.L.
"			470	1141 15	15' L edge pav	
"			37	[illegible]	19' L	
"			40	[illegible]	25' L [illegible]	
20+50			4[illegible]	[illegible]		℄

F.B. 1585 PG. 202

Job No. 1254 Division No. V Notes Red. Plotted No. Profile

Survey of Glen Ave Date Date X-Sec.

Survey by R. C. Johnson Notes Lanigan Notes Chkd. H.D.H. Checked No.

Indexed Date Date 12-16-49 Date

76L298 307 5-49

PLEASE RETURN TO
LOS ANGELES COUNTY SURVEYOR
726 LOS ANGELES COUNTY ENGINEERING BLDG.

NOTE: ANY ADDITIONS OR CHANGES ON THIS SHEET MUST BE MADE OR CIRCLED IN RED INK. WITH DATE AND NAME OF PERSON MAKING CHANGE.

Do not extend notes this side of this line.

STATION	B. S.	H. I.	F. S.	ELEV.		
		1145 98				
21+00			5 00	1140 88		℄
"			5 76	1140 12		14' R- edge pav.
"			52	1140 7		17' R
"			48	1141 1		25' R-
"			4 79	1141 09	15' L- edge pav.	
"			37	1142 2	19' L	
"			33	1142 6	25' L - P/L	
21+50			5 12	1140 76		℄
T.P			5 01	1140 87	T.P	
	4 11	1144 98				
22+00			4 37	1140 61		℄
			5 14	1139 84		14.5' R- edge pav.
"			4 5	1140 4		19.5' R.
"			4 7	1140 2		25' R- P/L.
"			4 23	1140 75	15' L- edge pav.	
"			36	1141 4	19' L	
			33	1141 7	25' L - P/L	
22+50			4 51	1140 47		℄
22+76±			65	1138 5	84'± L Bsmt floor h. #97	

Profile No. ____ Notes Red. ____ Plotted ____ Job No. 1256 Division No. 4 F.B. 1585 PG. 2[illegible]
Date ____ Date ____ Survey of Glen [illegible]
X-Sec. No. ____ Notes Chkd H.D.H. Checked ____ Survey by Langan Notes J.J.L. Date 12-7-49
Date 12-16-49 Date ____ Map No. ____ Index C. Johnson Date ____

76L298 307 5-49

PLEASE RETURN TO
LOS ANGELES COUNTY SURVEYOR
726 LOS ANGELES COUNTY ENGINEERING BLDG.

NOTE: ANY ADDITIONS OR CHANGES ON THIS SHEET MUST BE MADE OR CIRCLED IN RED INK, WITH DATE AND NAME OF PERSON MAKING CHANGE.

Do not extend notes this side of this line.

STATION	B. S.	H. I.	F. S.	ELEV.		
		1144.78				
23+00			466	1140.32		℄
"			541	1139.57		14.5' R. edge pav.
"			50	1140.0		17.5' R.
"			51	1139.9		25' R. PL
"			444	1140.54	15' L edge pav.	
"			34	1141.6	25' L PL	
23+43±			73	1137.7	75'± L Bsmt floor [illegible]	
23+30			488	1140.16		℄
23+79			53	1139.7		25' R. PL
23+97.00			490	1140.09	1 mt. of Ls El Sereno Ave & Figueroa Dr.	
			617	1138.81	44' S. on ℄ of El Sereno Ave.	
			708	1137.90	"	18' W. gutter
			647	1138.51	"	18' W. curb
			656	1138.42	"	18' E. gutter
			596	1139.02		18' E. curb
			824	1136.79	100' S. on ℄ of El Sereno Ave.	
			900	1135.78		18' W. gutter
			839	1136.59		18' W. curb
			867	1136.31	"	18' E. gutter
			802	1136.96	"	18' E. curb

F.B. 1585 PG. 204
Job No. 1256 Division No. V. Notes Red. Plotted No. Profile
Survey of Glen Ave Date Date X-Sec.
Survey by Lanigan Notes Lanigan Notes Chkd H.D.H. Checked No.
Indexed R. C. Johnson Date Date 12-16-49 Date

76L298 307 5-49

PLEASE RETURN TO
LOS ANGELES COUNTY SURVEYOR
726 LOS ANGELES COUNTY ENGINEERING BLDG.

NOTE: ANY ADDITIONS OR CHANGES ON THIS SHEET MUST BE MADE OR CIRCLED IN RED INK. WITH DATE AND NAME OF PERSON MAKING CHANGE.

Do not extend notes this side of this line.

STATION	B. S.	H. I.	F. S.	ELEV.		
		1144 98.				
24+50			517	1139 91.		℄
"			57	1139 3.		25' R - P/L
T.P.			550	1139 48.	T.P.	
		1143 85.				
24+95			62	1137 7.	84.5± L - Bsmt floor [illegible]	
25+00			416	1139 19.		℄
"			484	1139 01.		15' R edge pav
"			50	1138 9.		25' R - P/L
"			406	1139 79.	15' L edge pav	
"			32	1140 7.	20' L	
"			28	1141 1.	35' L P/L	
25+50			439	1139 46.		℄
26+00			4[illegible]	1139 29.		℄
"			533	1138 52.		15' R edge pav
"			29	1139 0.		20' R
"			55	1138 4.		25' R - P/L
"			435	1139 50.	14' L edge pav	
"			27	1141 2.	35' L P/L	
26+-68.24			5[illegible]	1139 [illegible]	1 mt of ℄ Kellogg Ct & Figueroa Dr.	
			159	1142 26.	100' N. on ℄ of Kellogg Ct	

Profile No. ____ Notes Red. ____ Plotted ____ Job No. 1256 Division No. V. F.B. 1555 PG. 205
Date ____ Date ____ Survey of Glen Ave.
X-Sec. No. ____ Notes Chkd. H.D.H. Checked ____ Survey by Lamagan Notes J.J.L. Date 12-7-49
Date 12-16-49 Date ____ Map No. ____ Indexed ____ Date ____

C. Johns

76L298 307 5-49

PLEASE RETURN TO
LOS ANGELES COUNTY SURVEYOR
726 LOS ANGELES COUNTY ENGINEERING BLDG.

NOTE: ANY ADDITIONS OR CHANGES ON THIS SHEET MUST BE MADE OR CIRCLED IN RED INK, WITH DATE AND NAME OF PERSON MAKING CHANGE.

Do not extend notes this side of this line.

STATION	B. S.	H. I.	F. S.	ELEV.		
		1143 85				
27+00			566	1138 19		℄
"			635	1137 50		15' R. edge pav.
"			62	1137 7		25' R. P/L
"			[illegible]	1138 51	22' L. edge pav.	
"			44	1137 5	35' L P/L	
27+30			638	1137 47		℄
T.P.			637	1137 48	T.P.	
	366	1141 14				
28+06			437	1136 77		℄
"			519	1135 95		18' R. edge pav.
"			421	1136 93	23' L. gutter	
"			370	1137 44	23' L. W. end N.W.C.R.	
"			283	1138 31	35' L - P/L	
28+30.5			311	1138 03	[illegible] gutter	
"			254	1138 60	36' L. N. end N.W.C.R.	
28+53			538	1136 [illegible]		℄
28+63			632	1134 82		27' R. [illegible]
"			550	1135 [illegible]		[illegible] S. [illegible]
28+70.5			653	1134 61		29.9 R gutter
"			569	1135 45		29.9 R S. end S.W.C.R.

F.B. 1585 PG. 206
Survey of Glen Ave
Survey by Lanigan
Indexed R. C. Johnson
Job No. 1256 Division No. Notes Red. Date Plotted Date No. Profile
Notes Chkd H.D.H. Date 12-16-46 Checked Date No. X-Sec.

76L298 307 5-49

PLEASE RETURN TO
LOS ANGELES COUNTY SURVEYOR
726 LOS ANGELES COUNTY ENGINEERING BLDG.

NOTE: ANY ADDITIONS OR CHANGES ON THIS SHEET MUST BE MADE OR CIRCLED IN RED INK, WITH DATE AND NAME OF PERSON MAKING CHANGE.

Do not extend notes this side of this line.

STATION	B. S.	H. I.	F. S.	ELEV.		
		1141 14				
284 99.6			539	1137 75	1 ft. of [illegible] Figueroa Dr.	
			[illegible]	1132 17	1[illegible] S. on [illegible] of Fair Oaks [illegible]	
			937	1131 77		[illegible]
			851	1132 63		[illegible]
			112	114 02	115' N. on [illegible] of Fair Oaks [illegible]	
			192	1139 33		40' [illegible]
			139	1139 75		[illegible]
[illegible] 27			244	1138 70	Elev. 1138.703 per [illegible] 1997-2-27 [illegible] Fair Oaks Ave & Figueroa Dr. [illegible] cor., [illegible] 1 [illegible] N. of [illegible] L.R.	

Profile No. ____ Notes Red. ____ Plotted ____ Job No. 1236 Division No. V

X-Sec. No. ____ Date ____ Date ____ Survey of Glen Ave

Notes Chkd. H.D.H. Date 12-16-49 Checked ____ Date ____ Survey by [illegible] Notes [illegible] Date 12-7-49

Map No. ____ Indexed C. Johnson Date ____

F.B. 1385 PG. 207

F.B. 1585 PG. 208

Job No. 1256 Division No. V Notes Red. _____ Plotted _____ Profile

Survey of Glen Ave Date _____ Date _____ No. _____

Survey by Lamiquo Notes Lamiquo Notes Chkd. _____ Checked _____ X-Sec.

Indexed _____ Date _____ Date _____ Date _____ No. _____

A. C. Johnson

76L298 307 5-49

PLEASE RETURN TO

LOS ANGELES COUNTY SURVEYOR

726 LOS ANGELES COUNTY ENGINEERING BLDG.

NOTE: ANY ADDITIONS OR CHANGES ON THIS SHEET MUST BE MADE OR CIRCLED IN RED INK. WITH DATE AND NAME OF PERSON MAKING CHANGE.

Do not extend notes this side of this line.

STATION	B. S.	H. I.	F. S.	ELEV.

Notes Ck'd by	Survey of Glen Ave
Map No.	W. O. 1256 Tape No. St'd °F
Office Work OES	Surveyed by J. J. Lanigan
Checked	Notes Lanigan Date 5-6-99
Date	Indexed K. C. Johnson

F. B. 1585 PG. 209

JUN 1 4 1951

Note: Any Additions or Changes on This Sheet Must be Made or Circled in Red Ink With Date and Name of Person Making Change.

Do not extend notes this side of this line.

RETURN TO
LOS ANGELES COUNTY SURVEYOR
700 HALL OF RECORDS

LOCATION
of
IMPROVEMENTS
on
LINCOLN AVE
FROM ℄ to 50' WEST
from
FIGUEROA DR
to
VENTURA ST

J. J. Lanigan
A. S. Curtis
F. J. Lee
H. Raphael

7-86

FORM 247 5M 5-46

F. B. 1583 PG. 210

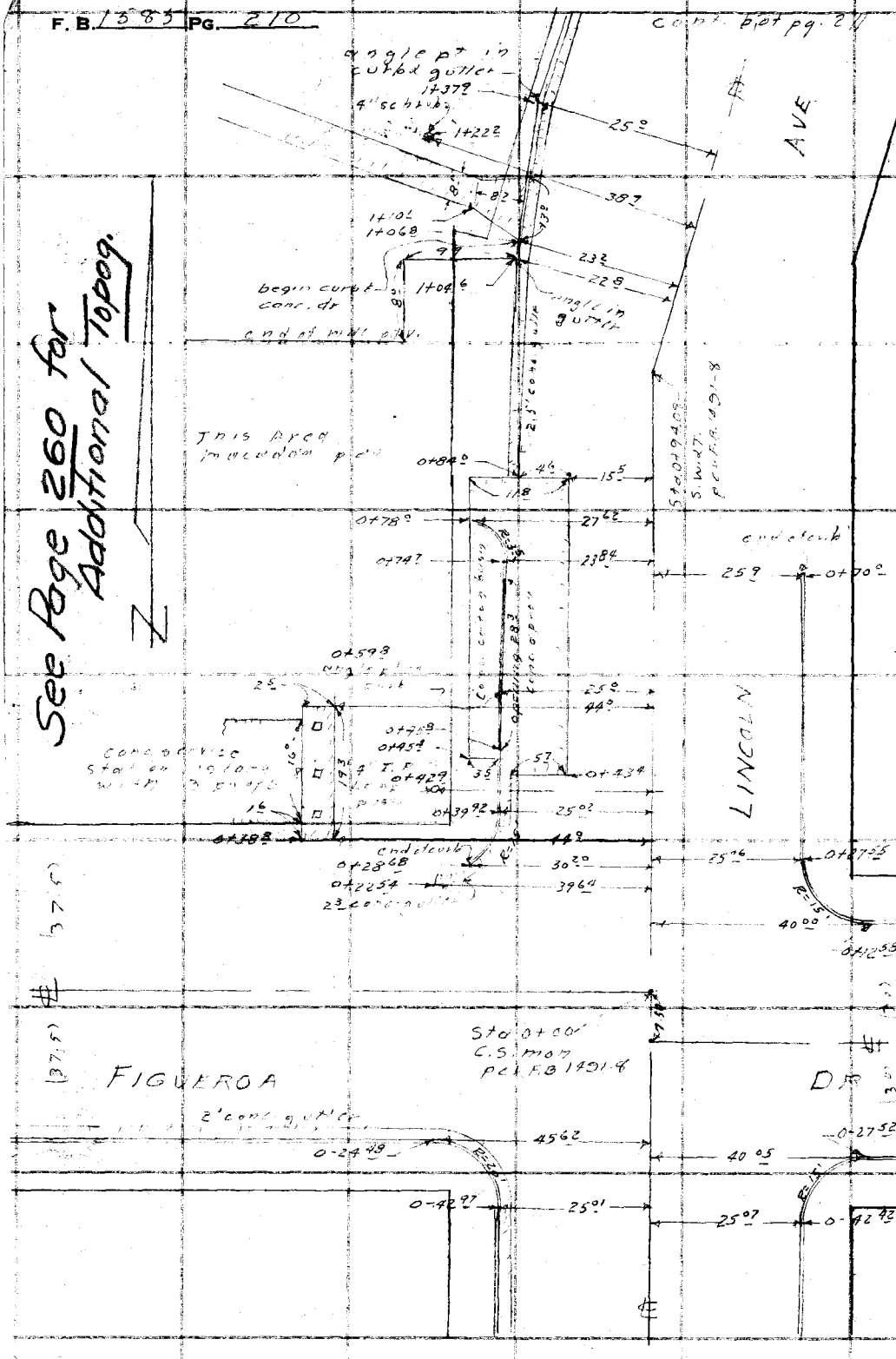

See Page 260 for Additional Topog.

RETURN TO
LOS ANGELES COUNTY SURVEYOR
7DO HALL OF RECORDS

Do not extend notes this side of this line.

Note: Any Additions or Changes on This Sheet Must be Made or Circled in Red Ink With Date and Name of Person Making Change.

Notes Ck'd by	Survey of Glen Ave
Map No.	W. O. 1246 Tape No. St'd °F
Office Work OES	Surveyed by J. J. Lanigan
Checked	Notes Lanigan Date 5-9-49
Date	Indexed [redacted]

F. B. 1585 Pg. 211

cont. to pg. 212

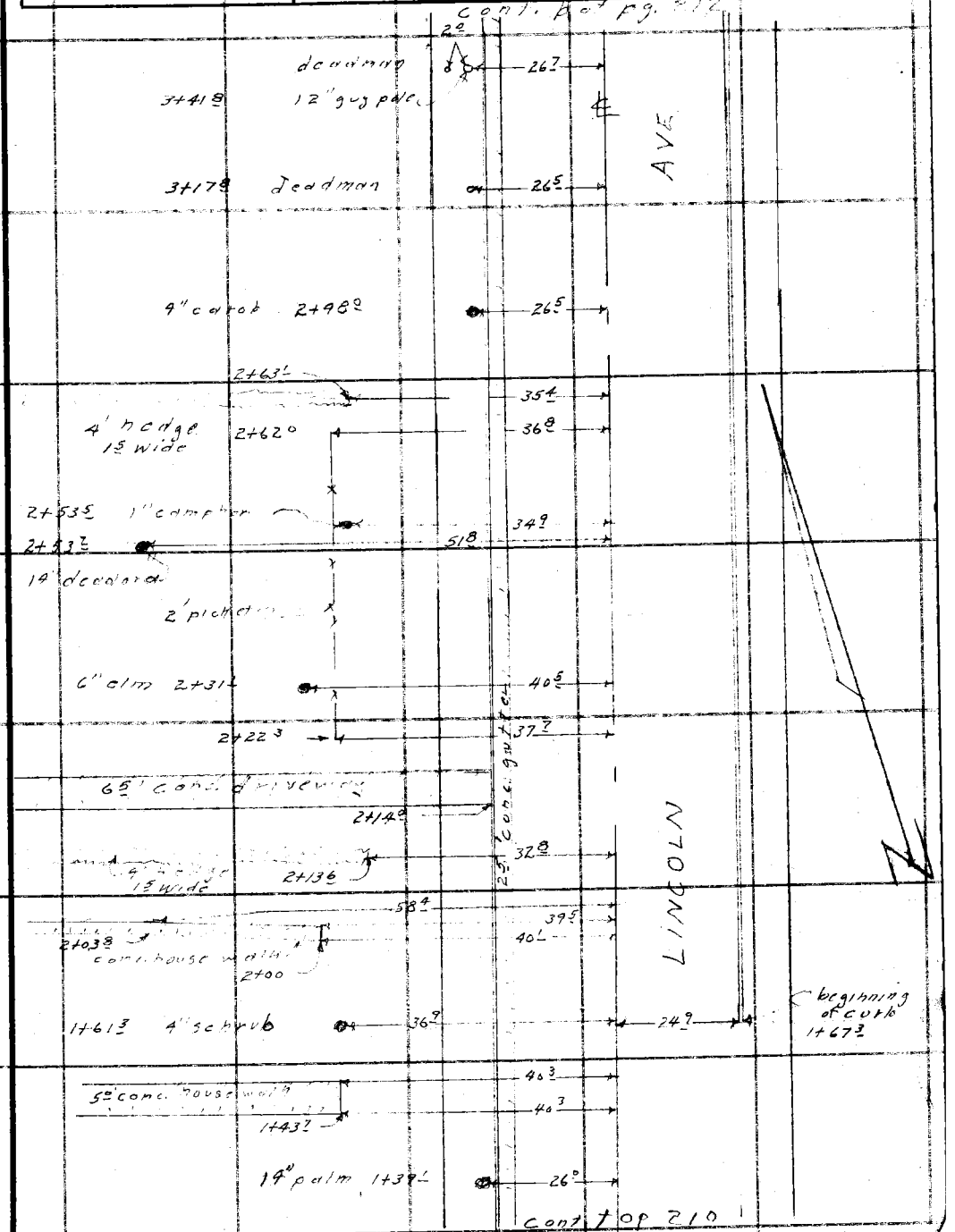

cont. to p 210

Note: Any Additions or Changes on This Sheet Must Be Made or Circled in Red Ink With Date and Name of Person Making Change.

Do not extend notes this side of this line.

RETURN TO
LOS ANGELES COUNTY SURVEYOR
700 HALL OF RECORDS

FORM 247 5M 5-46

F. B. 1583 PG. 212

RETURN TO
LOS ANGELES COUNTY SURVEYOR
700 HALL OF RECORDS

Do not extend notes this side of this line.

Note: Any Additions or Changes on This Sheet Must be Made or Circled in Red Ink With Date and Name of Person Making Change.



Notes Ck'd by	Survey of Glen Ave
Map No.	W. O. 125 Tape No. St'd °F
Office Work OES	Surveyed by J.J. Lanigan
Checked	Notes Lanigan Date 5-47
Date	Indexed ~~E. C. Johnson~~

F.B. 1503 Pg. 213

cont. not pg. 214

Note: Any Additions or Changes on This Sheet Must Be Made or Circled in Red Ink With Date and Name of Person Making Change.

Do not extend notes this side of this line.

RETURN TO
LOS ANGELES COUNTY SURVEYOR
100 HALL OF RECORDS

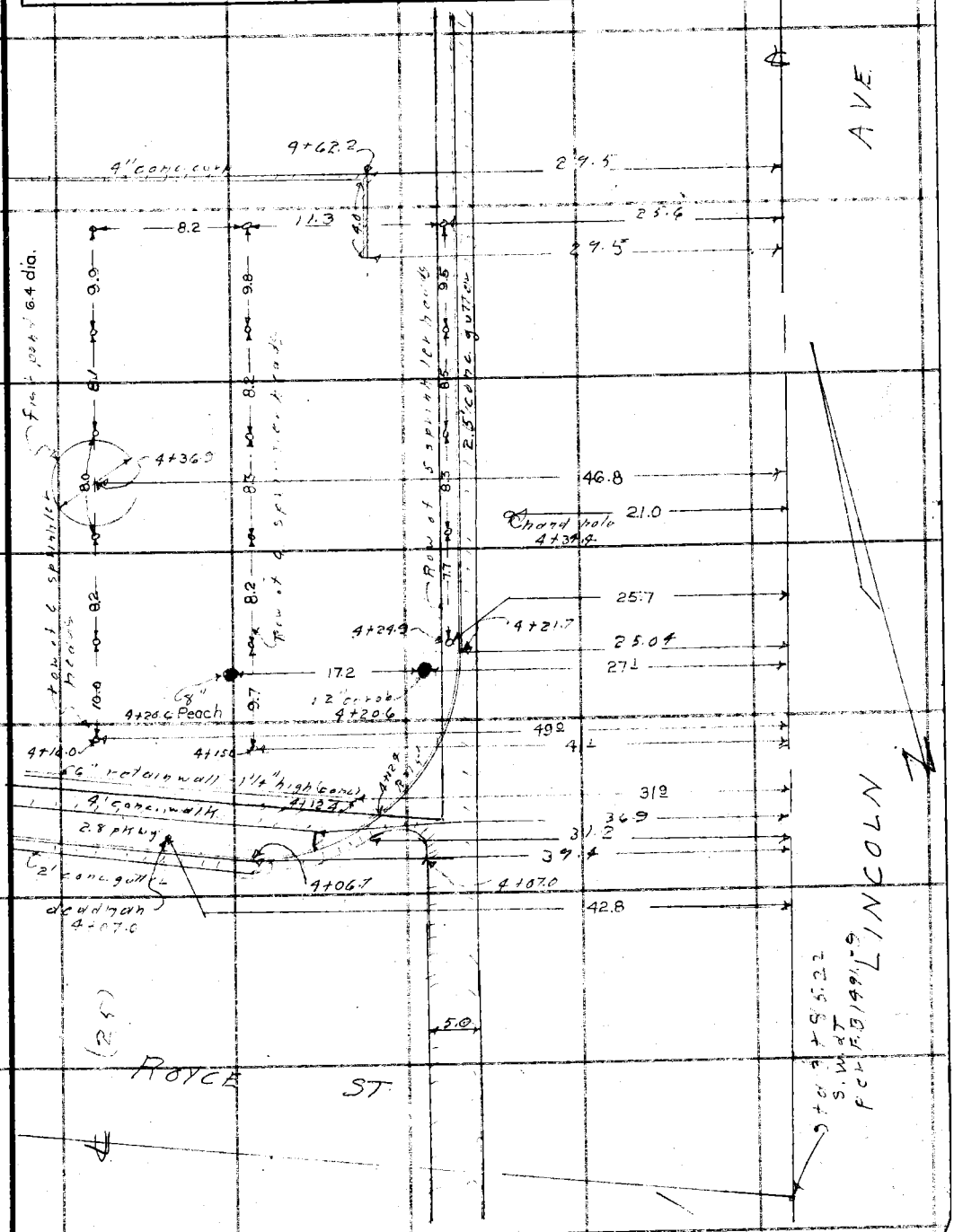

FORM 247 5M 5-46

F. B. 1583 PG. 214

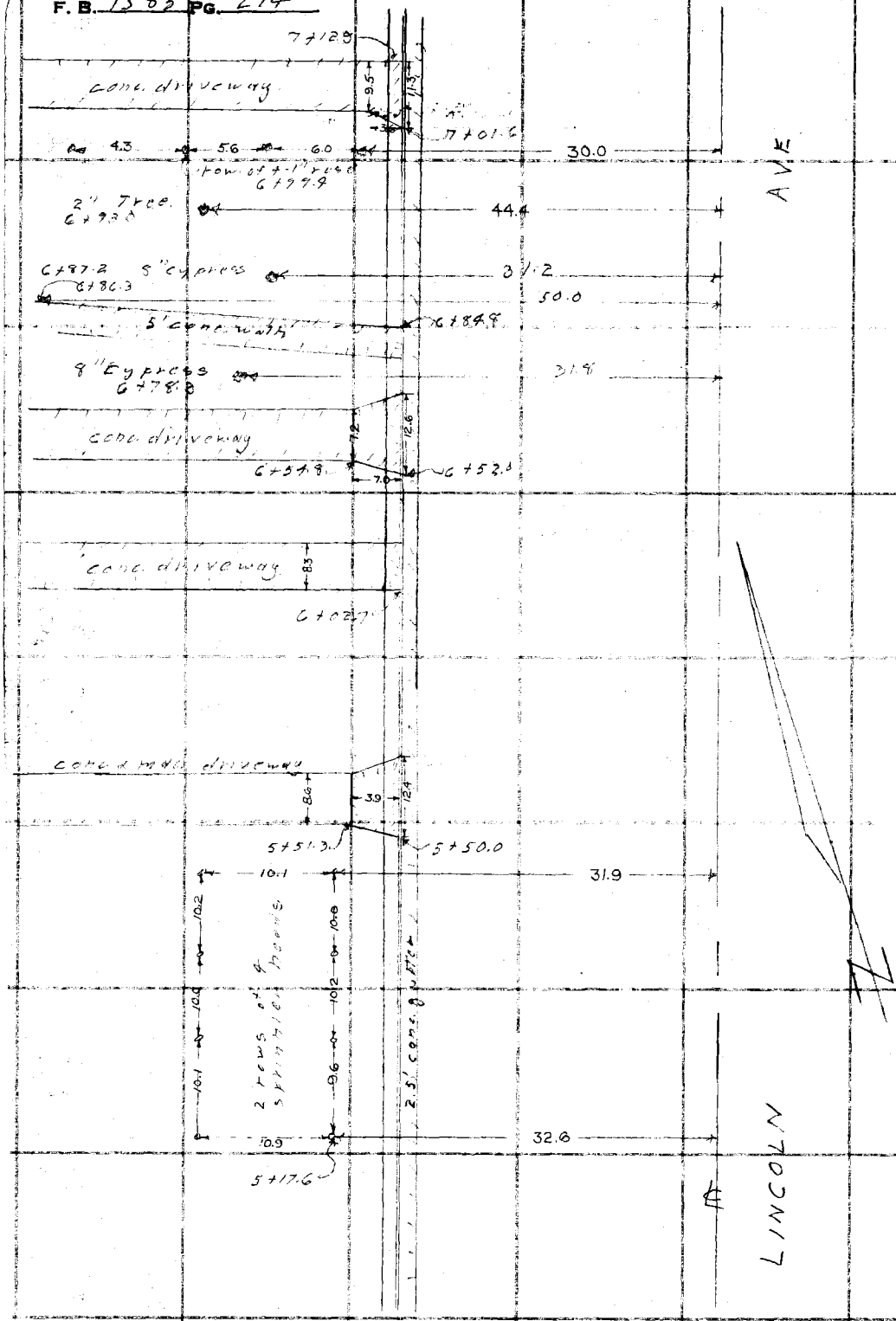

RETURN TO
LOS ANGELES COUNTY SURVEYOR
700 HALL OF RECORDS

Do not extend notes this side of this line.

Note: Any Additions or Changes on This Sheet Must be Made or Circled in Red Ink With Date and Name of Person Making Change.

Notes Ck'd by	Survey of Glen Ave.
Map No.	W. O. 1256 Tape No. St'd °F
Office Work OES	Surveyed by J. J. Lanigan
Checked	Notes Lanigan Date 5-49
Date	Indexed A. C. Johnson

F. B. 1575 Pg. 215

cont



Note: Any Additions or Changes on This Sheet Must be Made or Circled in Red Ink With Date and Name of Person Making Change.

Do not extend notes this side of this line.

RETURN TO
LOS ANGELES COUNTY SURVEYOR
700 HALL OF RECORDS

FORM 247 5M 5-46

F. B. 1555 PG. 211

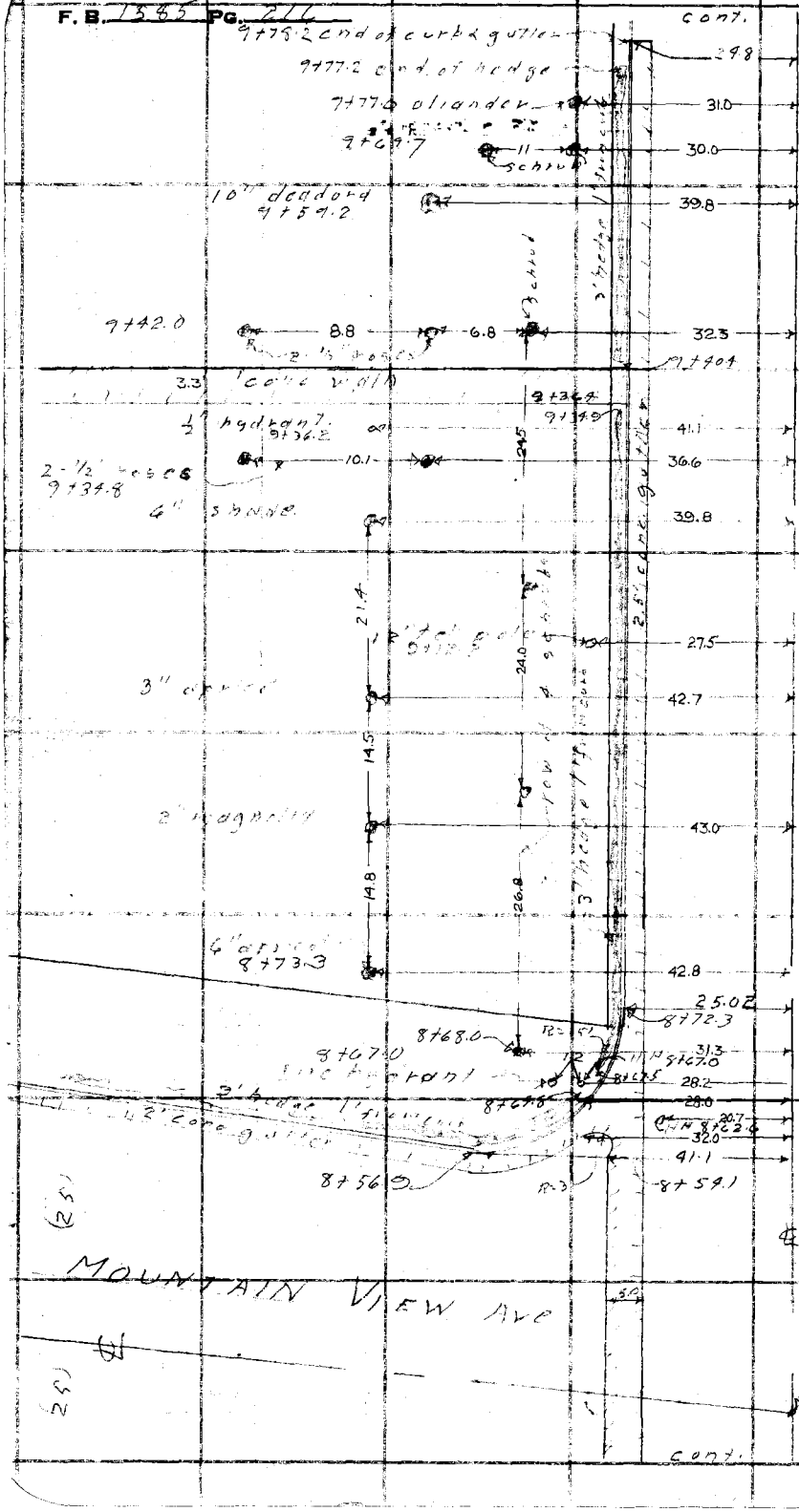

RETURN TO
LOS ANGELES COUNTY SURVEYOR
700 HALL OF RECORDS

Do not extend notes this side of this line.

Note: Any Additions or Changes on This Sheet Must be Made or Circled in Red Ink With Date and Name of Person Making Change.

Notes Ck'd by	Survey of Glen Ave
Map No.	W. O. 1254 Tape No. St'd °F
Office Work OES	Surveyed by J.J. Lanigan
Checked	Notes Lanigan Date 5-49
Date	Indexed A. C. Johnson

F. B. 1585 Pg. 217

Note: Any Additions or Changes on This Sheet Must be Made or Circled in Red Ink With Date and Name of Person Making Change.

Do not extend notes this side of this line.

RETURN TO
LOS ANGELES COUNTY SURVEYOR
700 HALL OF RECORDS

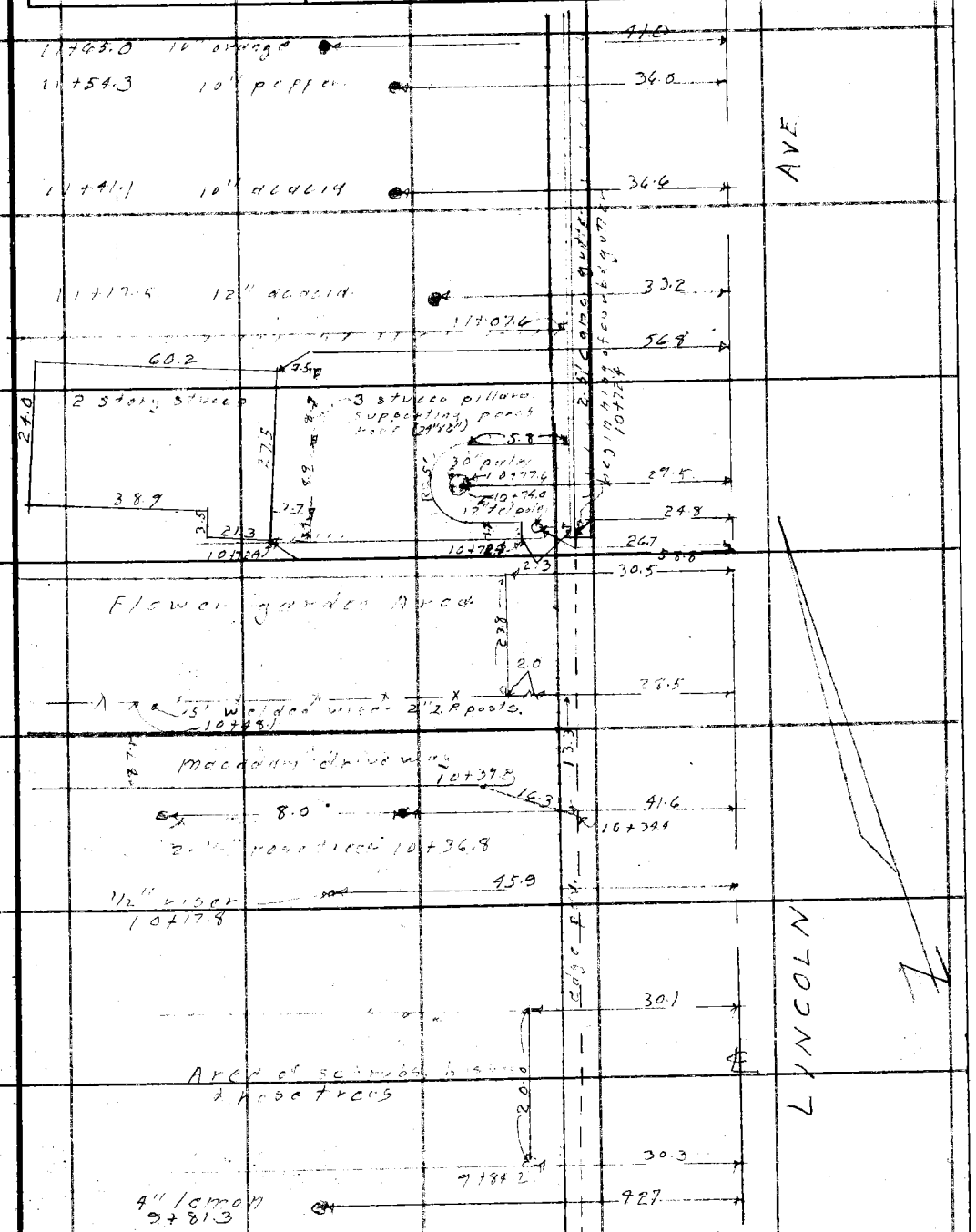

FORM 247 5M 5-46

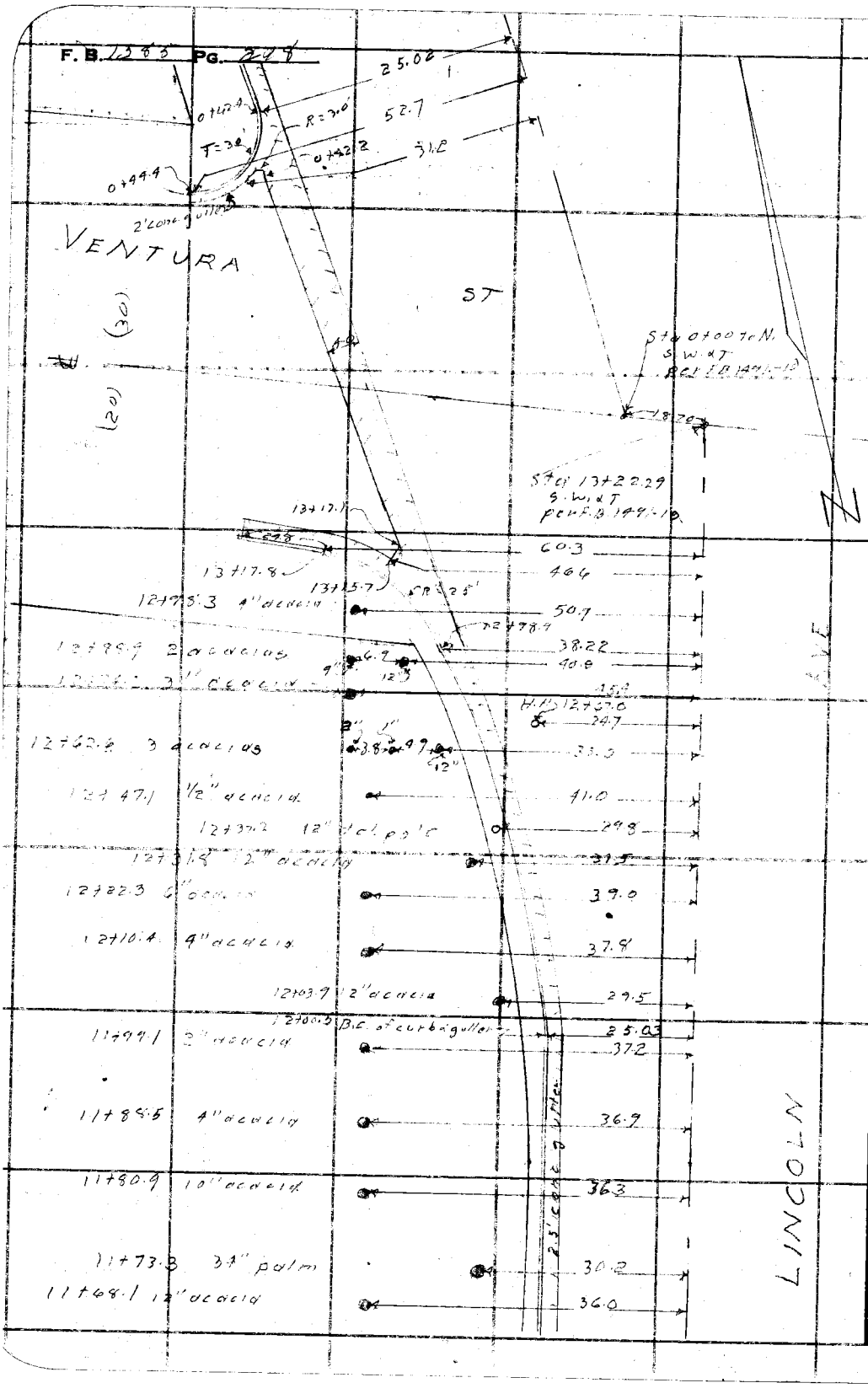

RETURN TO
LOS ANGELES COUNTY SURVEYOR
700 HALL OF RECORDS

Do not extend notes this side of this line.

Note: Any Additions or Changes on This Sheet Must be Made or Circled in Red Ink With Date and Name of Person Making Change.

Notes Ck'd by	Survey of Gley Ave.
Map No.	W. O. 1254 Tape No. St'd °F
Office Work OES	Surveyed by Lanigan
Checked	Notes Curtis Date 5-49
Date	Indexed A. C. Johnson

F. B. 1565 PG. 219

JUN 14 '51

LOCATION
OF
IMPROVEMENTS
ON
LINCOLN AVE
FROM ℄ TO 50 FT EAST
FROM
FIGUEROA DR
TO
VENTURA ST.

Lanigan
Curtis
Lee
Raphael

Note: Any Additions or Changes on This Sheet Must be Made or Circled in Red Ink With Date and Name of Person Making Change.

Do not extend notes this side of this line.

RETURN TO
LOS ANGELES COUNTY SURVEYOR
700 HALL OF RECORDS

FORM 247 5M 5-46

2

F. B. 1533 PG. 220

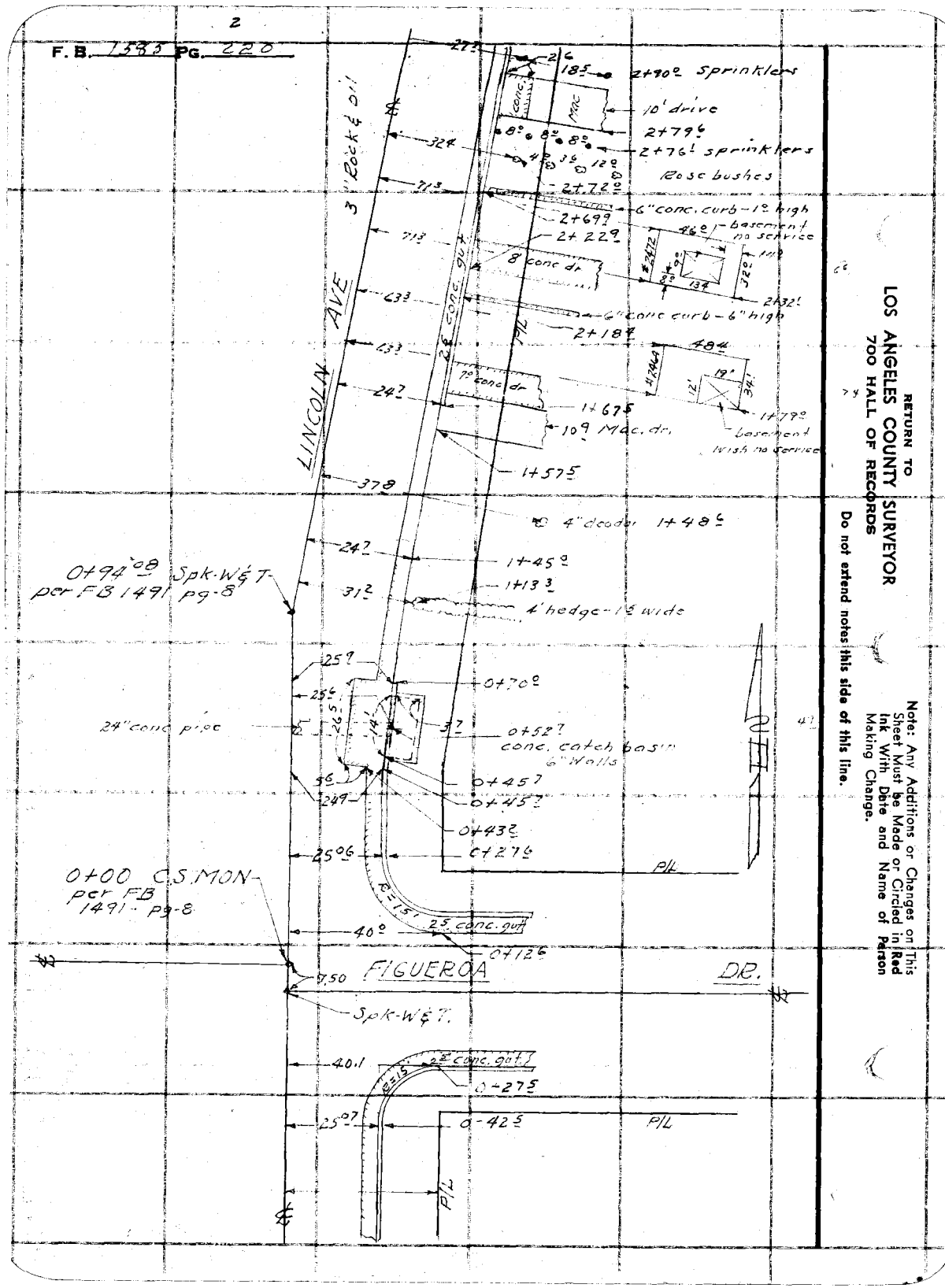

RETURN TO
LOS ANGELES COUNTY SURVEYOR
700 HALL OF RECORDS

Do not extend notes this side of this line.

Note: Any Additions or Changes on This Sheet Must be Made or Circled in Red Ink With Date and Name of Person Making Change.

Notes Ck'd by	Survey of Glen Ave
Map No.	W. O. 1256 Tape No. St'd °F
Office Work OES	Surveyed by Lanigan
Checked	Notes Curtis Date 5-49
Date	Indexed A. C. Johnson

F. B. 1585 Pg. 221

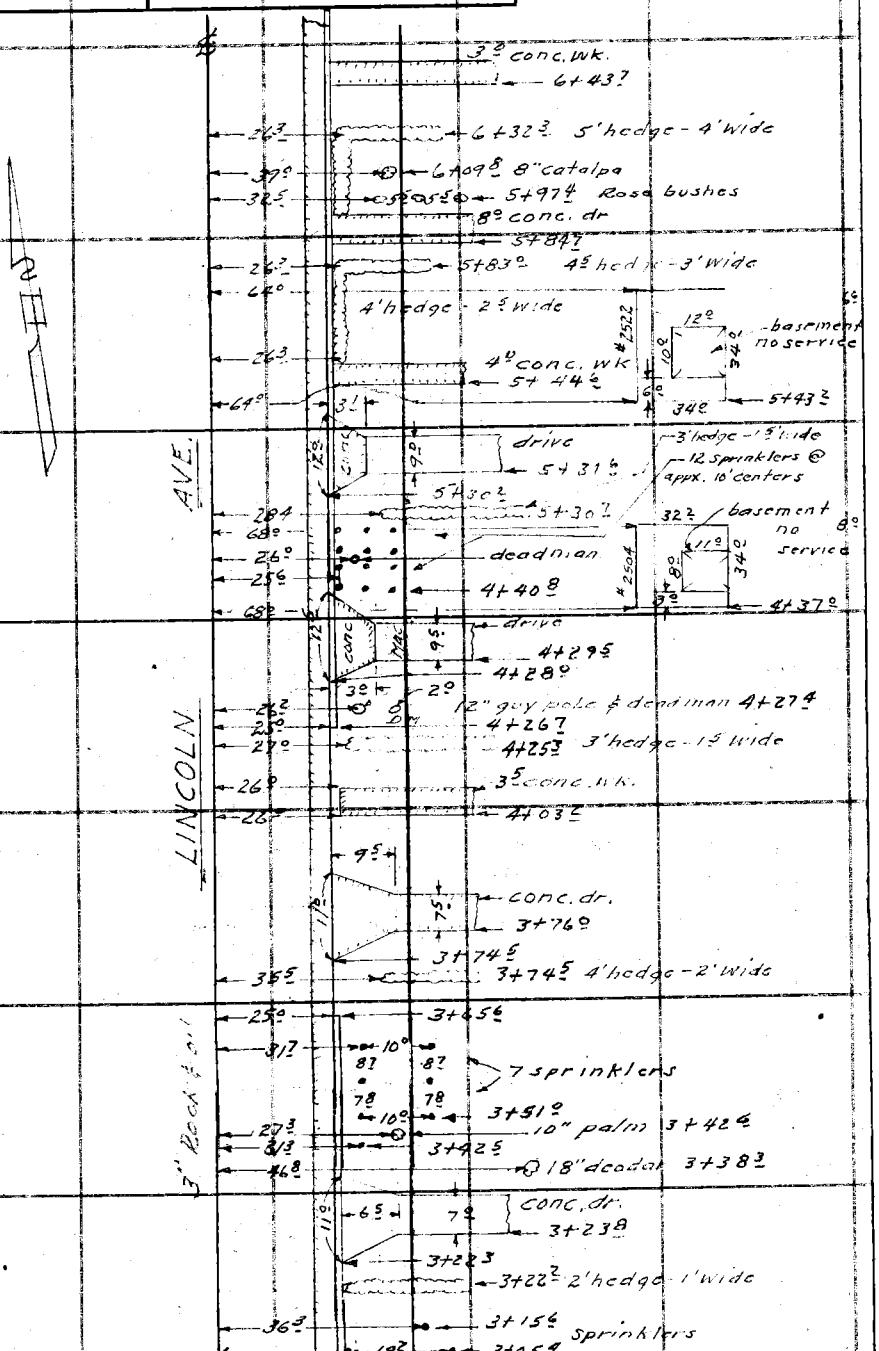

Note: Any Additions or Changes on This Sheet Must be Made or Circled in Red Ink With Date and Name of Person Making Change.

Do not extend notes this side of this line.

RETURN TO
LOS ANGELES COUNTY SURVEYOR
700 HALL OF RECORDS

FORM 247 5M 5-46

4

F. B. 1385 PG. 222

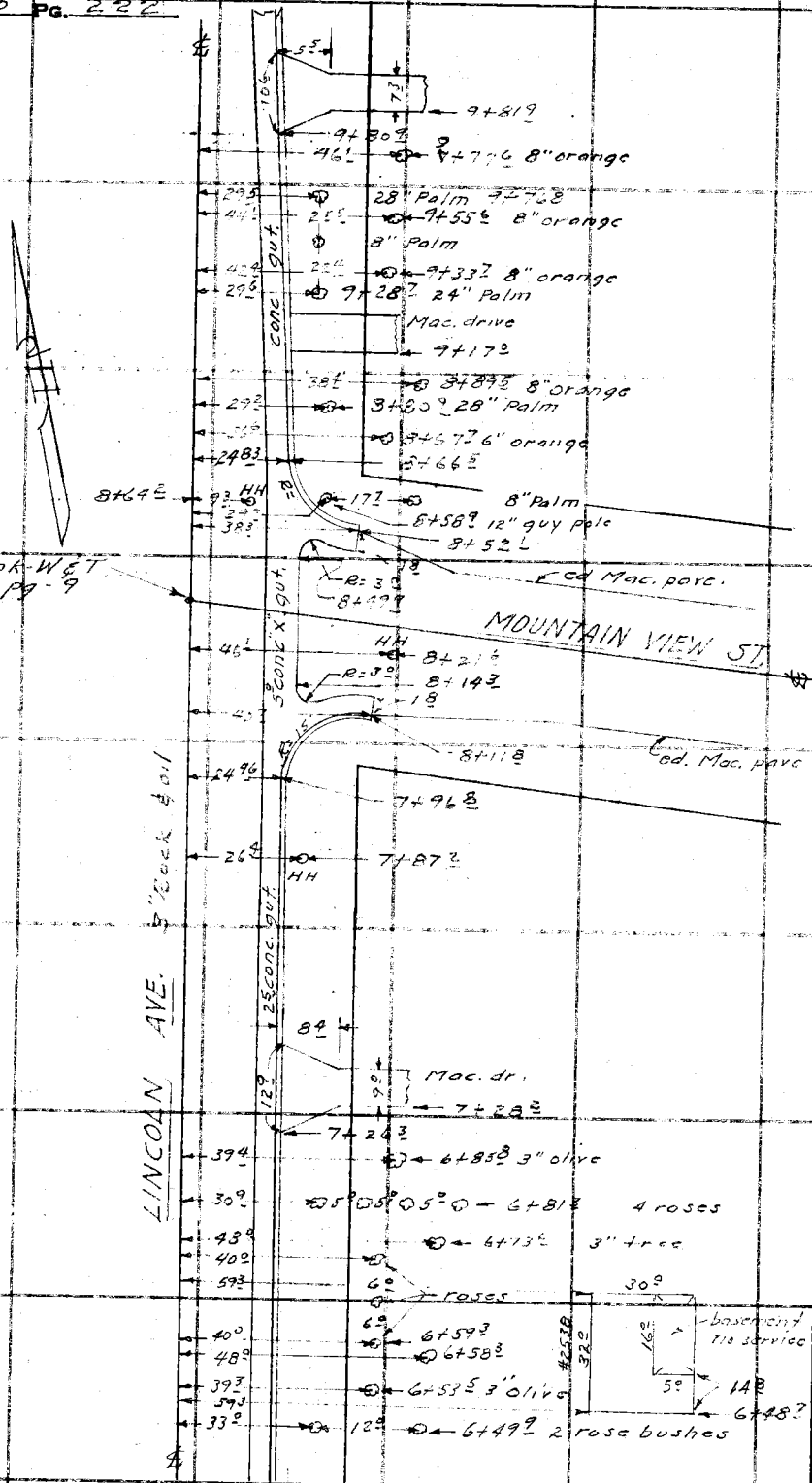

RETURN TO
LOS ANGELES COUNTY SURVEYOR
700 HALL OF RECORDS

Do not extend notes this side of this line.

Note: Any Additions or Changes on This Sheet Must be Made or Circled in Red Ink With Date and Name of Person Making Change.

Notes Ck'd by	Survey of Glen Ave
Map No.	W. O. 1256 Tape No. St'd °F
Office Work OES	Surveyed by Lonigan
Checked	Notes Curtis Date 5-49
Date	Indexed A. C. Johnson

F. B. 1585 Pg. 223

Note: Any Additions or Changes on This Sheet Must be Made or Circled in Red Ink With Date and Name of Person Making Change.

Do not extend notes this side of this line.

RETURN TO
LOS ANGELES COUNTY SURVEYOR
700 HALL OF RECORDS

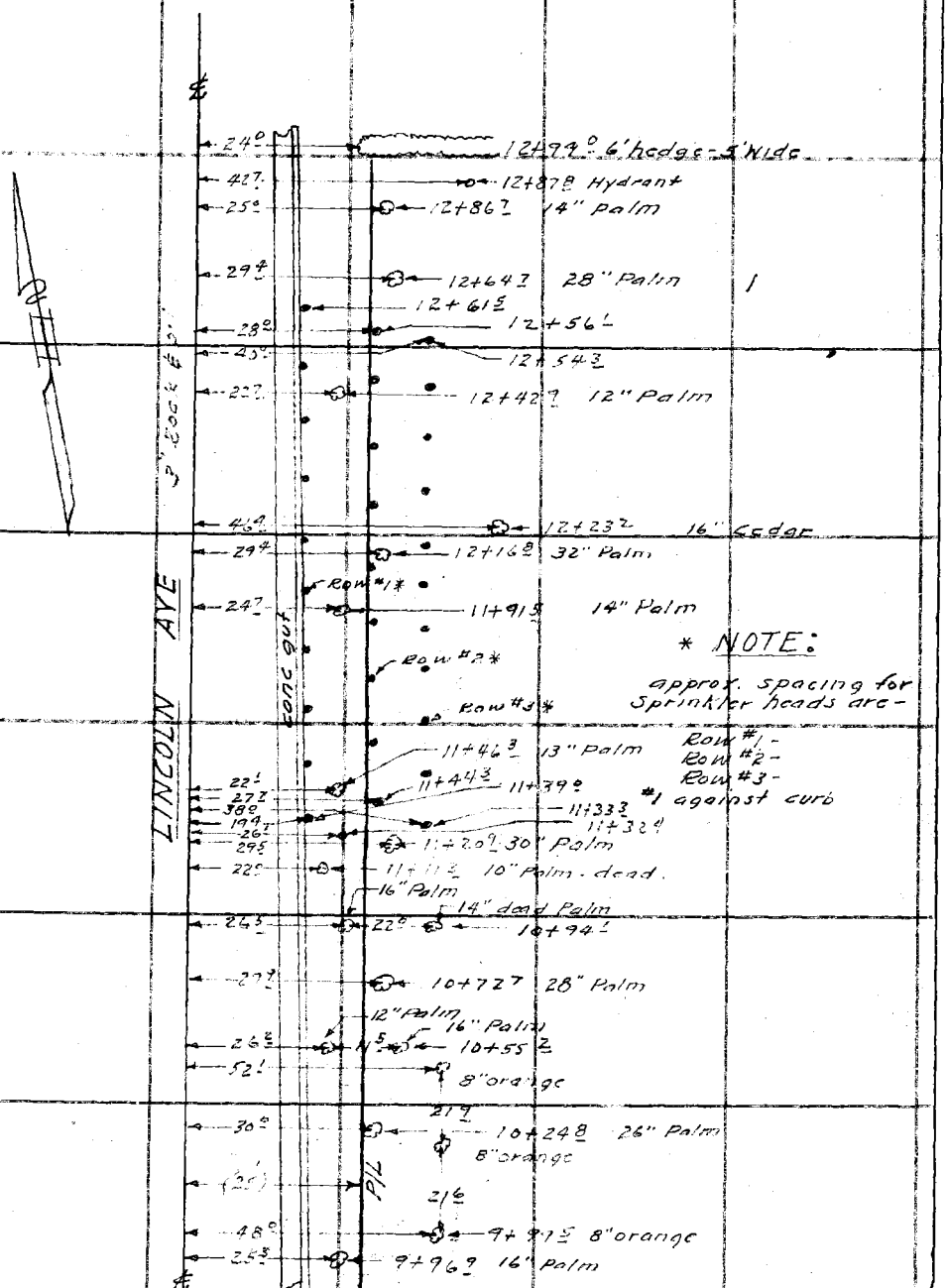

* NOTE:
approx. spacing for Sprinkler heads are -
Row #1 -
Row #2 -
Row #3 -
#1 against curb

FORM 247 5M 5-46

F. B. 1586 PG. 224

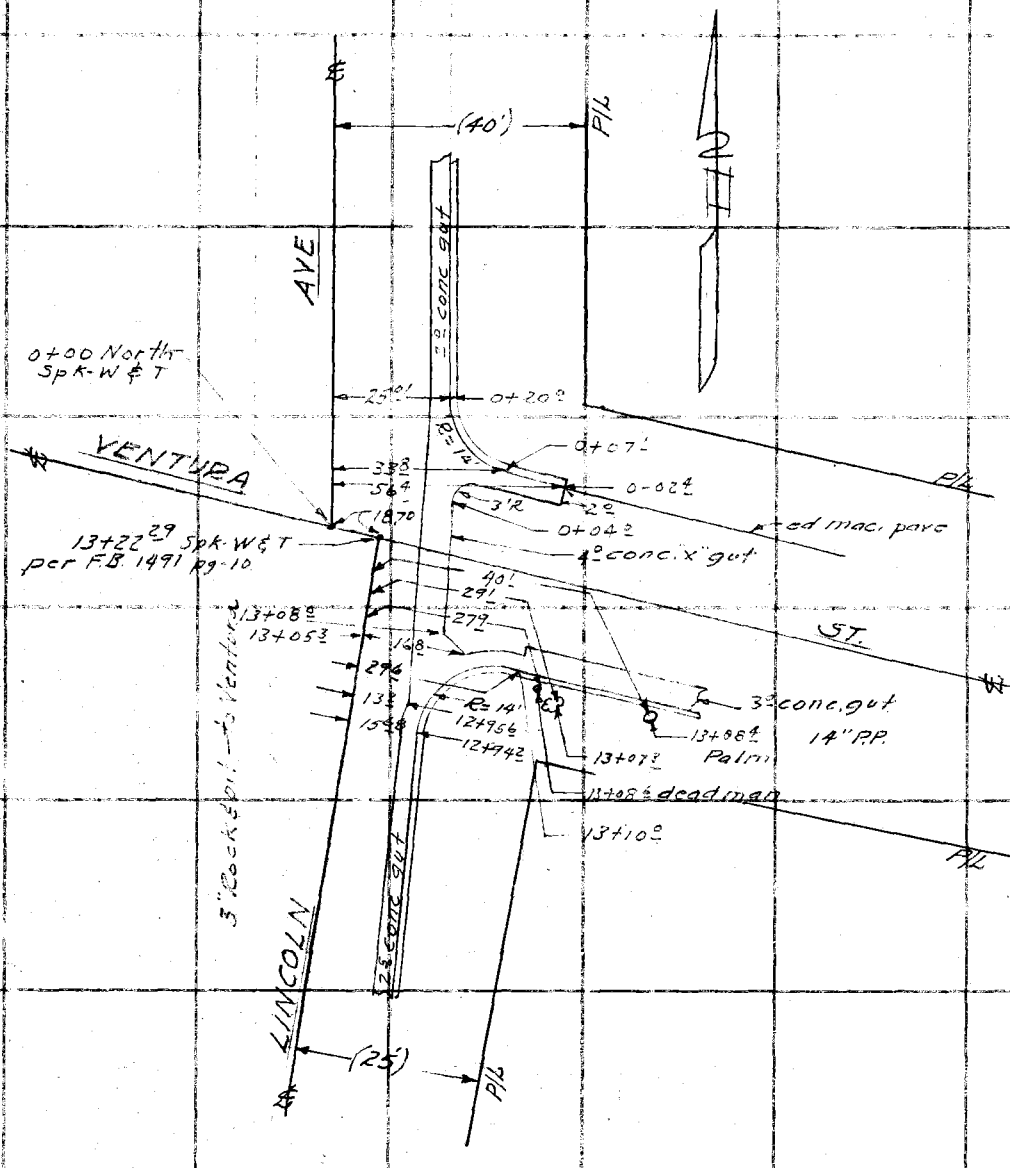

RETURN TO
LOS ANGELES COUNTY SURVEYOR
700 HALL OF RECORDS

Do not extend notes this side of this line.

Note: Any Additions or Changes on This Sheet Must be Made or Circled in Red Ink With Date and Name of Person Making Change.

Notes Ck'd by	Survey of Glen Ave
Map No.	W. O. 1256 Tape No. St'd °F
Office Work	Surveyed by Langton
Checked	Notes Curtis Date 12-9-49
Date	Indexed A. C. Johnson

F. B. 1585 PG. 225

JUN 14 '51

LOCATION
OF
IMPROVEMENTS
ON
LINCOLN AVE
FROM
VENTURA ST.
TO
FOOTHILL BLVD.
CA 1256

Langton
Curtis
Rodriguez

Note: Any Additions or Changes on This Sheet Must be Made or Circled in Red Ink With Date and Name of Person Making Change.

Do not extend notes this side of this line.

RETURN TO
LOS ANGELES COUNTY SURVEYOR
726 LOS ANGELES COUNTY
ENGINEERING BLDG.

76F309S 247 10M 1-49

F. B. 1385 PG. 226

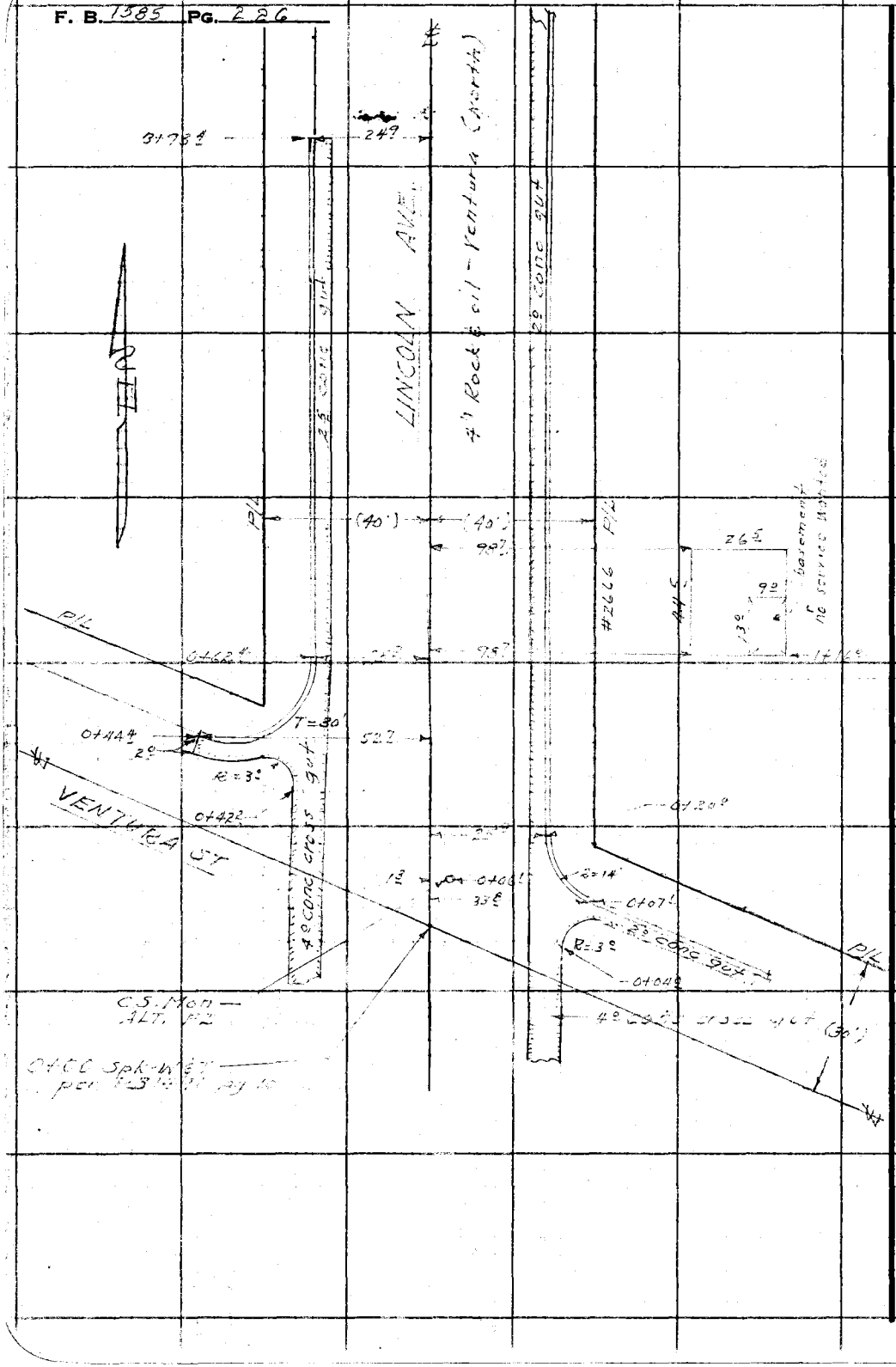

RETURN TO
LOS ANGELES COUNTY SURVEYOR
725 LOS ANGELES COUNTY
ENGINEERING BLDG.

Note: Any Additions or Changes on This Sheet Must Be Made or Circled in Red Ink With Date and Name of Person Making Change.

Notes Ck'd by	Survey of Glen Ave
Map No.	W. O. 1256 Tape No. St'd. °F
Office Work	Surveyed by Lanigan
Checked	Notes Curtis Date 12-9-49
Date	Indexed H. C. Johnson

F. B. 1385 PG. 227

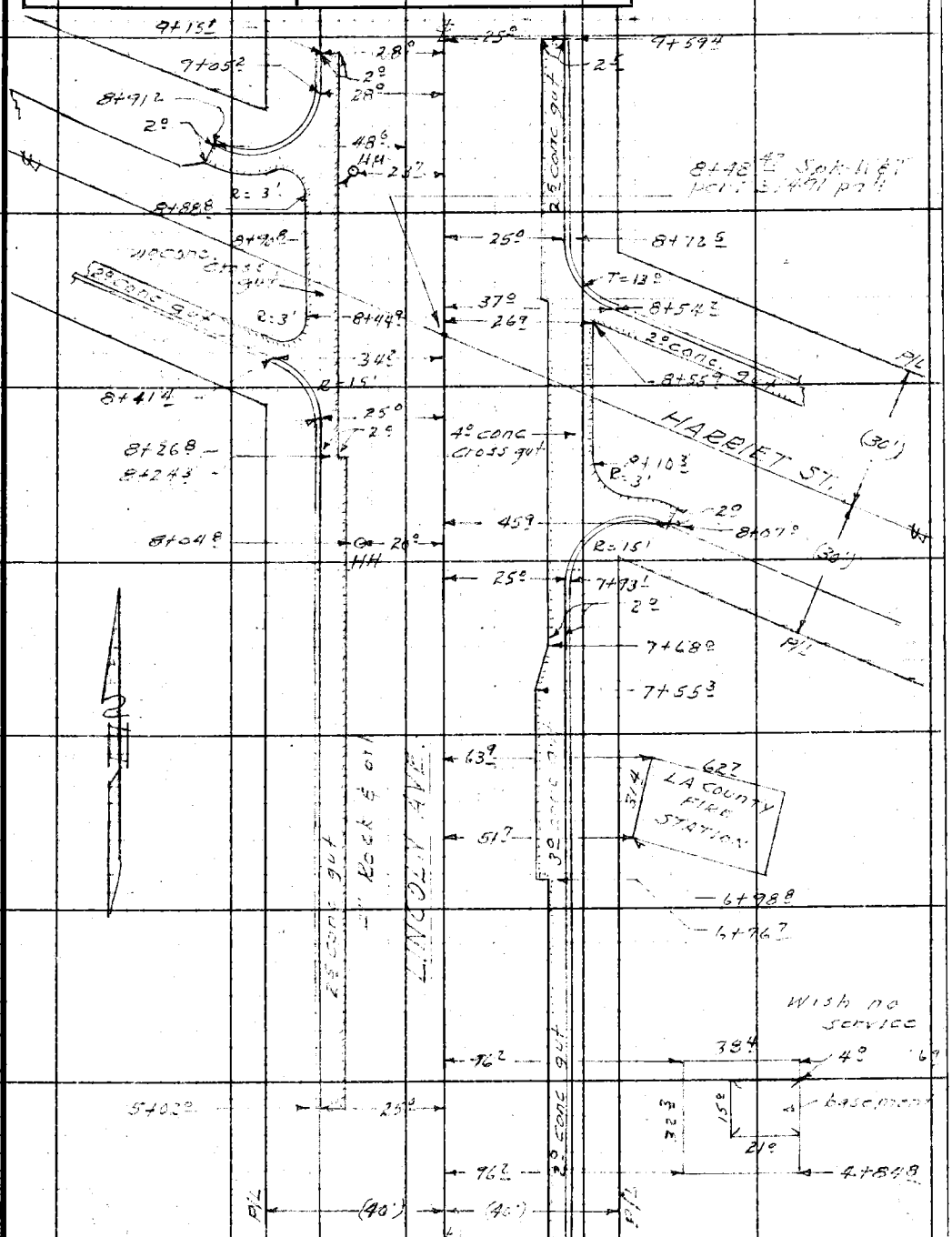

Note: Any Additions or Changes on This Sheet Must be Made or Circled in Red Ink With Date and Name of Person Making Change.

Do not extend notes this side of this line.

RETURN TO
LOS ANGELES COUNTY SURVEYOR
726 LOS ANGELES COUNTY
ENGINEERING BLDG.

76F309S 247 10M 1-49

F. B. 1585 Pg. 224

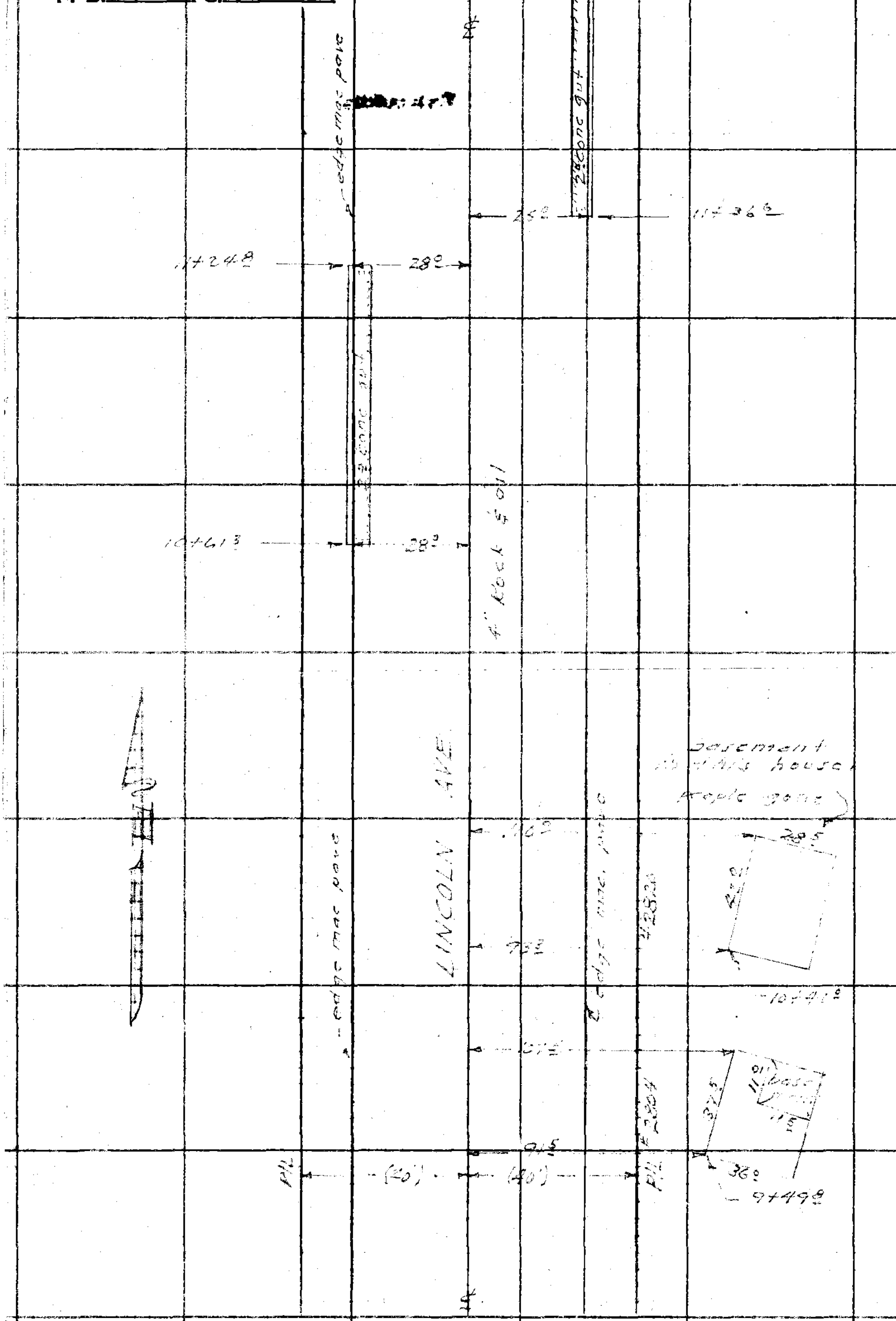

RETURN TO
LOS ANGELES COUNTY SURVEYOR
726 LOS ANGELES COUNTY
ENGINEERING BLDG.

Do not extend notes this side of this line.

Note: Any Additions or Changes on This Sheet Must be Made or Circled in Red Ink With Date and Name of Person Making Change.

Notes Ck'd by	Survey of Glen Ave
Map No.	W. O. 1256 Tape No. St'd °F
Office Work	Surveyed by Lanigan
Checked	Notes Curtis Date 12-9-49
Date	Indexed A. C. Johnson

F. B. 1585 PG. 229

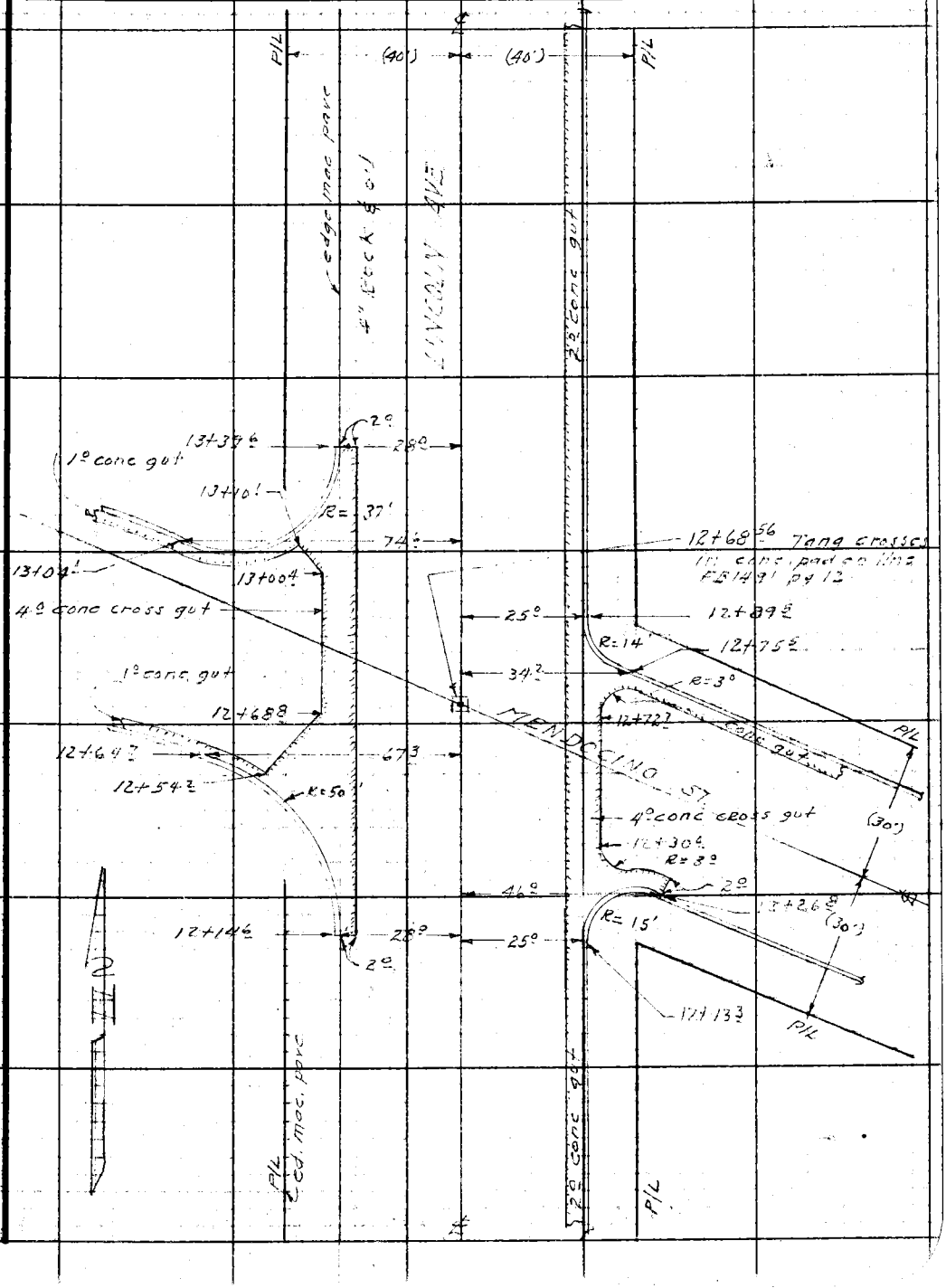

Note: Any Additions or Changes on This Sheet Must be Made or Circled in Red Ink With Date and Name of Person Making Change.

Do not extend notes this side of this line.

RETURN TO
LOS ANGELES COUNTY SURVEYOR
726 LOS ANGELES COUNTY
ENGINEERING BLDG.

76F309S 247 10M 1-49

F. B. 1585 PG. 230

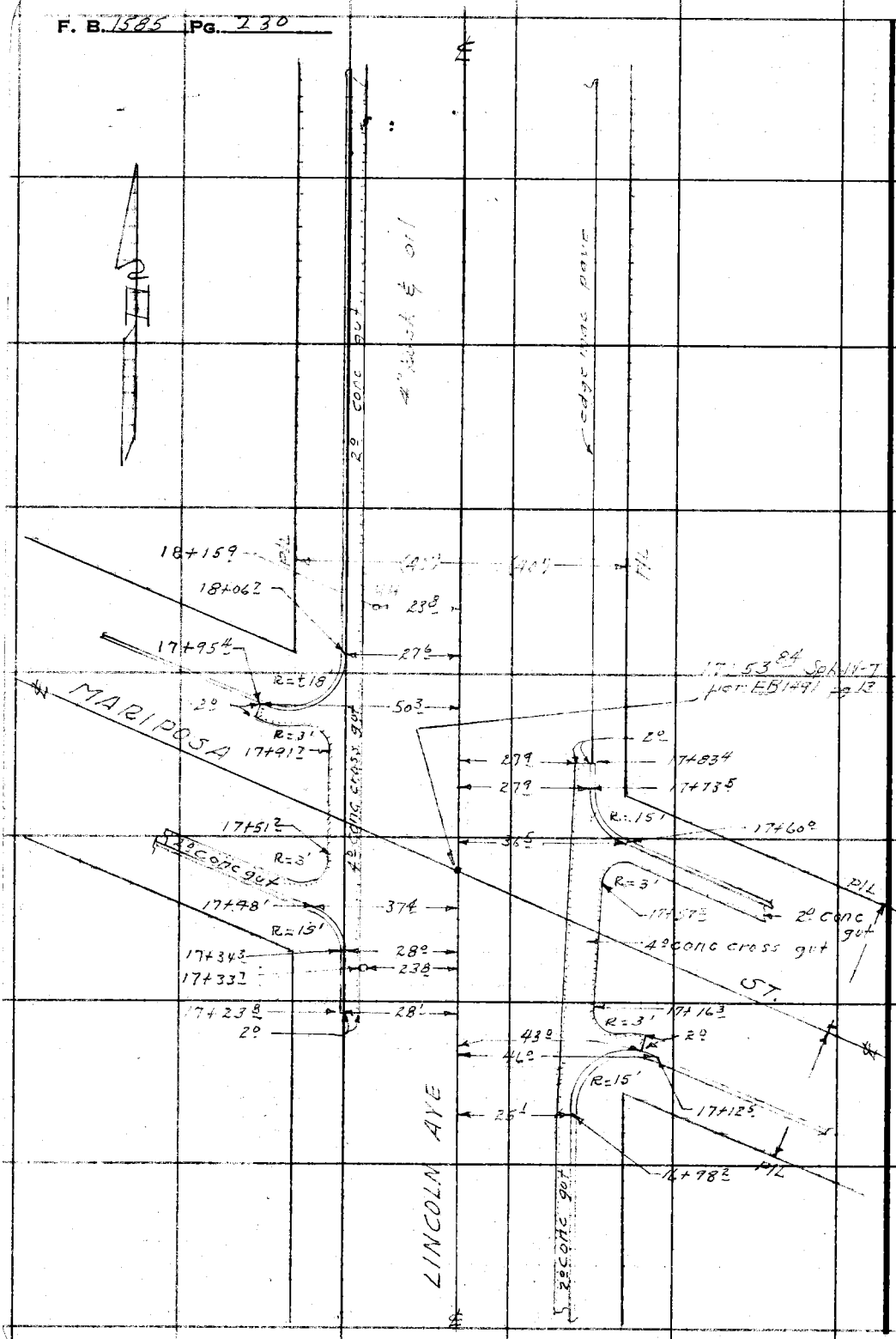

RETURN TO
LOS ANGELES COUNTY SURVEYOR
725 LOS ANGELES COUNTY
ENGINEERING BLDG.

Do not extend notes this side of this line.

Note: Any Additions or Changes on This Sheet Must be Made or Circled in Red Ink With Date and Name of Person Making Change.

F. B. 1585 PG. 231

Notes Ck'd by	Survey of Glen Ave
Map No.	W. O. 1256 Tape No. St'd. °F
Office Work	Surveyed by
Checked	Notes Curtis Date 12-9-49
Date	Indexed A. C. Johnson

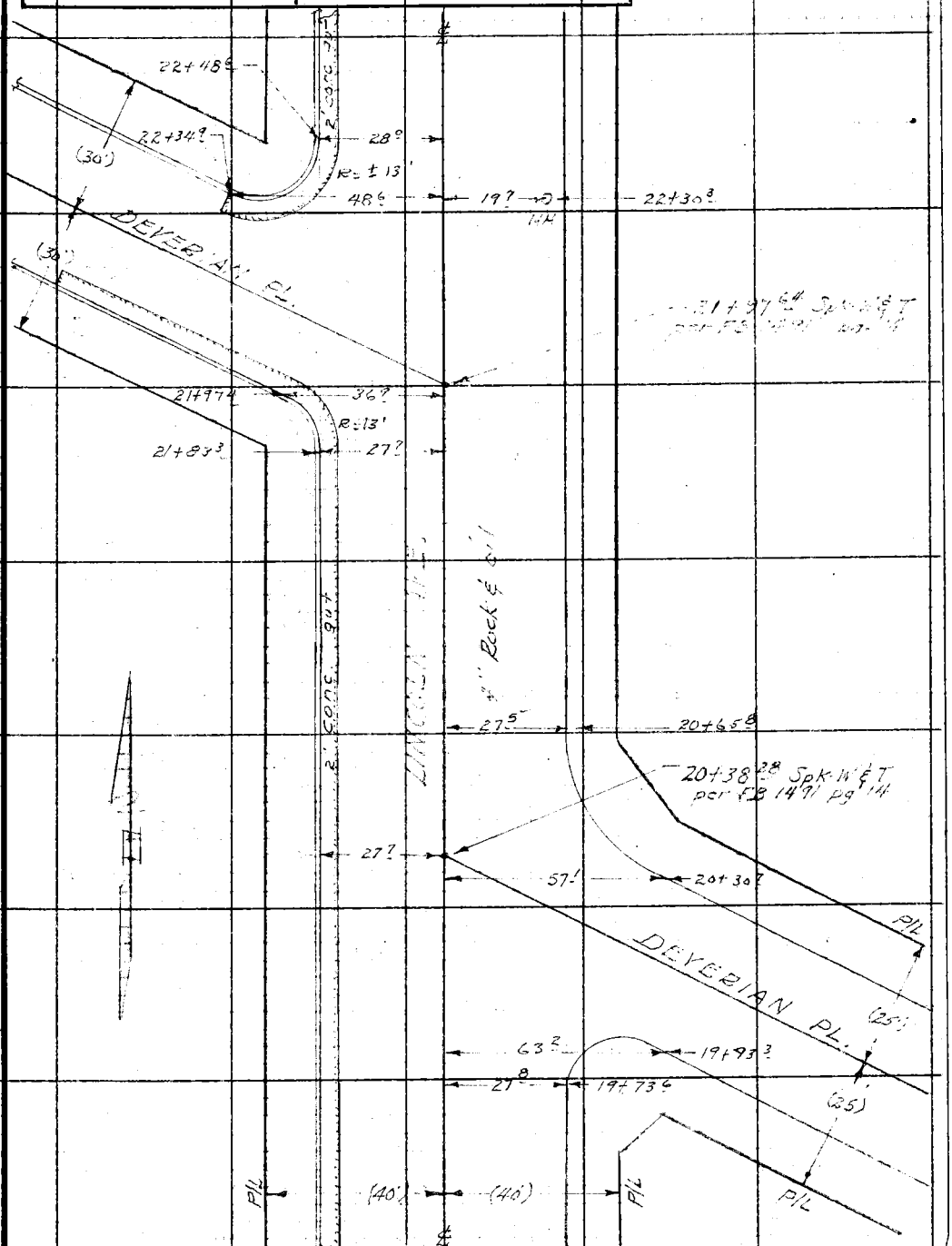

Note: Any Additions or Changes on This Sheet Must be Made or Circled in Red Ink With Date and Name of Person Making Change.

Do not extend notes this side of this line.

RETURN TO
LOS ANGELES COUNTY SURVEYOR
726 LOS ANGELES COUNTY
ENGINEERING BLDG.

76F309S 247 10M 1-49

F. B. 1585 Pg. 232

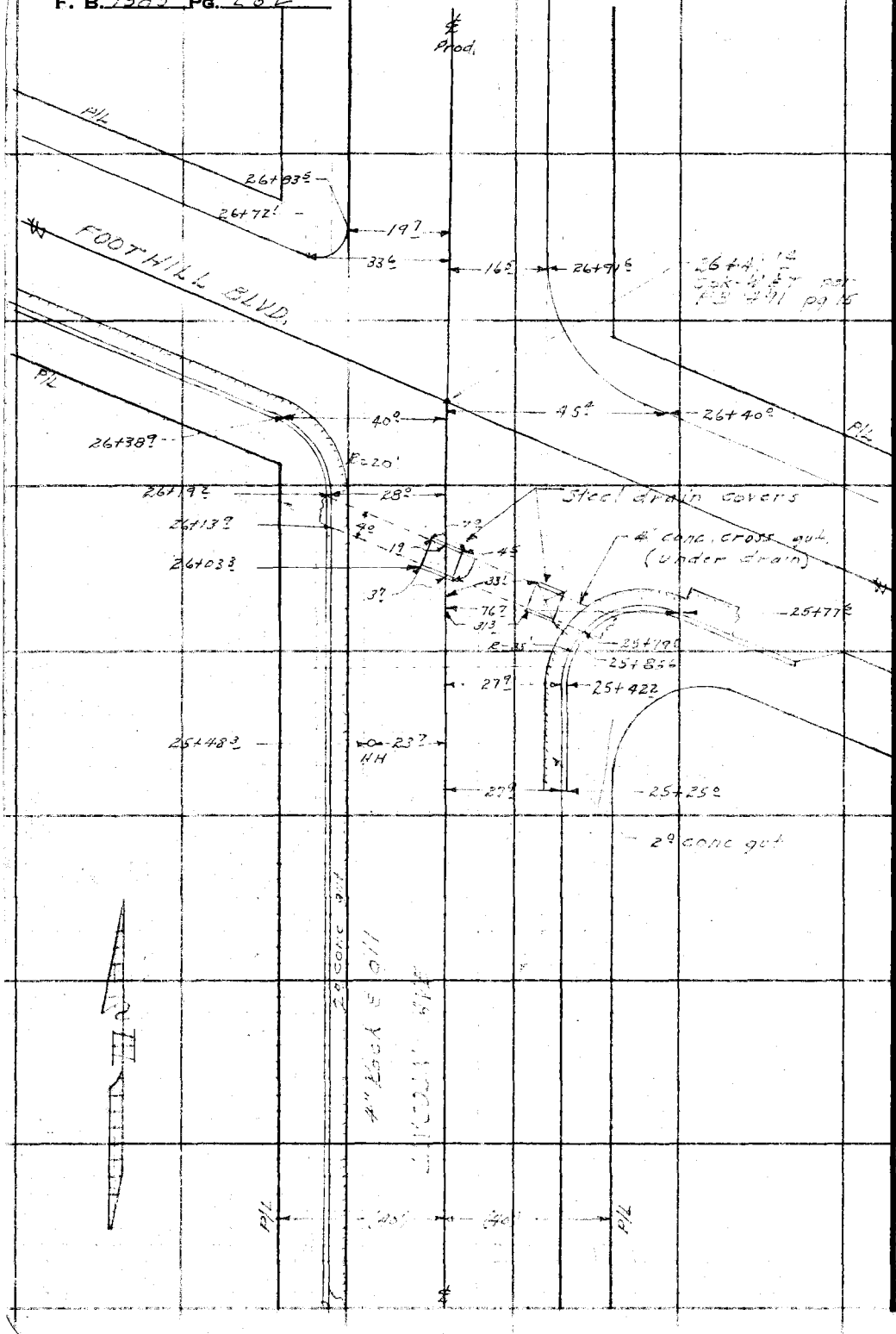

RETURN TO
LOS ANGELES COUNTY SURVEYOR
726 LOS ANGELES COUNTY
ENGINEERING BLDG.

Do not extend notes this side of this line.

Note: Any Additions or Changes on This Sheet Must Be Made or Circled in Red Ink With Date and Name of Person Making Change.

Profile No.	Notes Red.	Plotted	Job No. 1256	Division No. V	F.B. 1585 PG. 233
	Date	Date	Survey of Glen Ave		
X-Sec. No.	Notes Chkd.	Checked	Survey by Lanigan	Notes Certified	Date 12-12-49
	Date	Date	Map No.	Indexed	Date JUN 14 '51

PROFILE
AND
CROSS SECTIONS
ON
LINCOLN AVE.
FROM
FIGUEROA DR.
TO
FOOTHILL BLVD.
S.I. 1256

STATION	B. S.	H. I.	F. S.	ELEV.

Lanigan
Curtis
Raphael
Holt

NOTE: ANY ADDITIONS OR CHANGES ON THIS SHEET MUST BE MADE OR CIRCLED IN RED INK, WITH DATE AND NAME OF PERSON MAKING CHANGE.

PLEASE RETURN TO
LOS ANGELES COUNTY SURVEYOR
726 LOS ANGELES COUNTY ENGINEERING BLDG.

Do not extend notes this side of this line.

76L298 307 5-49

76L298 307 5-49

PLEASE RETURN TO
LOS ANGELES COUNTY SURVEYOR
726 LOS ANGELES COUNTY ENGINEERING BLDG.

NOTE: ANY ADDITIONS OR CHANGES ON THIS SHEET MUST BE MADE OR CIRCLED IN RED INK, WITH DATE AND NAME OF PERSON MAKING CHANGE.

Do not extend notes this side of this line.

STATION	B. S.	H. I.	F. S.	ELEV.		
					[illegible] pg 22 Lincoln [illegible]	
BM [illegible]	429	1139 9[illegible]		1135 67	Figueroa Dr. [illegible]	
[illegible]			573	1134 23	Int ℄'s Lincoln Ave & Figueroa Dr (West)	
			702	1132 94	100' Wstly on ℄ Figueroa Dr.	
0-07 50			599	1133 97	Int ℄'s Lincoln Ave & Figueroa Dr (East)	
			547	1134 49	100' Estly on ℄ Figueroa Dr	
0-100			961	1130 35	℄	
/			1029	1129 67		25' Rt gut
/			965	1130 31		/ / curb
/			1029	1129 67	25' Lt gut	
/			962	1130 34	/ / cb.	
			801	1131 95	S, end SE CR	gut
			738	1132 58	/ / /	cb
			713	1132 83	E / /	gut
			648	1133 48	/ / /	cb
			578	1134 18	/ / NE	gut
			517	1134 79	/ / /	cb
			501	1134 95	N / /	gut
			435	1135 [illegible]	/ / /	cb
			517	1134 79	/ / NW	gut
			460	1135 36	/ / /	cb

F.B. 1595 PG. 234
Job No. 1256 Division No. V Notes Red. Plotted No. Profile
Survey of Glen Ave. Date Date X-Sec.
Survey by [illegible] Notes Curtis Notes Chkd. H.D.H. Checked No.
Indexed R. C. Johnson Date Date 12-20-49 Date

76L298 307 5-49

PLEASE RETURN TO
LOS ANGELES COUNTY SURVEYOR
726 LOS ANGELES COUNTY ENGINEERING BLDG.

NOTE: ANY ADDITIONS OR CHANGES ON THIS SHEET MUST BE MADE OR CIRCLED IN RED IK. WITH DATE AND NAME OF PERSON MAKING CHANGE.

Do not extend notes this side of this line.

STATION	B. S.	H. I.	F. S.	ELEV.		
		1139 96				
			549	1134 47	W end	NW CR gut
			487	1135 09	✓	✓ ✓ ✓ cb
			770	1132 26	✓	✓ SW ✓ gut
			706	1132 90	✓	✓ ✓ ✓ cb
			808	1131 88	S	✓ ✓ ✓ gut
			749	1132 52	✓	✓ ✓ ✓ cb
0+50			398	1135 98		℄
✓			32	1136 8		40' Rt P/L
✓			39	1136 1	40' Lt. P/L	
0+52?			84	1131 6		25' Rt F.L. 24" conc pipe
0+70			382	1136 [illegible]		25' Rt gut
✓			287	1137 09		✓ ✓ cb (ends)
0+74?			454	1135 42	23' Lt gut	
✓			353	1136 43	✓ ✓ curb (ends)	
0+84			386	1136 10	22' Lt. conc gut. (no cb)	
0+94.08 P.I.			285	1137 11		tang. line
T.P.	899	1146 07	286	1137 10	TP	
1+06.8			862	1137 45		℄
✓			936	1136 71		27' Rt gut (no curb)
✓			79	1138 2		29 Rt brk

Profile No. ____ Notes Red. ____ Plotted ____ Job No. 1256 Division No. 7
X-Sec. No. ____ Date ____ Date ____ Survey of Glen Oaks
Notes Chkd. H.D.H. Date 12-20-49 Checked ____ Date ____ Survey by Lanigan Notes C. Cutts Date 12-12-49
Map No. ____ Indexed ____ Date ____ Date ____

F.B. 1585 PG. 235

76L298 307 5-49

PLEASE RETURN TO
LOS ANGELES COUNTY SURVEYOR
726 LOS ANGELES COUNTY ENGINEERING BLDG.

NOTE: ANY ADDITIONS OR CHANGES ON THIS SHEET MUST BE MADE OR CIRCLED IN RED INK, WITH DATE AND NAME OF PERSON MAKING CHANGE.

Do not extend notes this side of this line.

STATION	B. S.	H. I.	F. S.	ELEV.		
		1146 07				
1+06.8			77	113 84		40' Rt P/L
—			924	113 83	23.8 Lt gut	
—			858	1137 77	— — cb.	
1+50			734	1138 73		℄
1+67.5			738	113 8 [illegible]		24' Rt gut
—			670	1137 37		— — cb
1+85			111	113 89	70.2' Rt - basement floor ho# 2464	
2+00			569	1140 38		℄
—			626	1137 81		25' Rt gut
—			561	1140 46		— — cb
—			625	1137 82	25' Lt gut	
—			561	1140 46	— — cb	
2+45			77	113 84	96.5 Rt basement floor ho# 2472	
2+50			405	1142 02		℄
3+00			226	1143 81		℄
—			281	1143 26		25' Rt gut
—			241	1143 96		— — cb
—			290	1143 17	25' Lt gut	
—			227	1143 80	— — cb	
T.P.	680	1150 62	225	1143 82	T.P. [illegible]	

F.B. 1595 PG. 236
Job No. 1256 Division No. V Notes Red. Plotted No. Profile
Survey of Glen Ave Date Date X-Sec.
Survey by Longman Notes Curtis Notes Chkd H.D. Checked No.
Indexed R. C. Johnson Date Date

76L298 307 5-49

PLEASE RETURN TO
LOS ANGELES COUNTY SURVEYOR
726 LOS ANGELES COUNTY ENGINEERING BLDG.

NOTE: ANY ADDITIONS OR CHANGES ON THIS SHEET MUST BE MADE OR CIRCLED IN RED INK, WITH DATE AND NAME OF PERSON MAKING CHANGE.

Do not extend notes this side of this line.

STATION	B. S.	H. I.	F. S.	ELEV.		
		1150 62				
			524	1145 38		℄
/			[illegible]	1145 [illegible]	40' Lt P/L	
[illegible]			530	1145 32		25' Rt gut
—			[illegible]	1146 0[illegible]		— cb (ends)
[illegible]			4[illegible]	1146 52	Int ℄'s Royce St & Lincoln Ave	
			5[illegible]	1147 [illegible]	100' Wstly on ℄ Royce St	
[illegible] 22			466	1145 9[illegible]		25' Rt gut (w cb)
/			38	1146 8		27' Rt Brk
/			34	1147 2		40' Rt P/L
/			30	1147 6		± 220' Rt
			565	1144 [illegible]	S end SW CR	gut
			5[illegible]	1145 [illegible]	— — —	— cb
			9[illegible]	1145 9[illegible]	W — —	— gut
			408	1146 54	— — —	— cb
			374	1146 88	— — NW	— gut
			308	1147 [illegible]	— — —	— cb
			342	1147 2[illegible]	N — —	— gut
			276	1147 8[illegible]	— — —	— cb
44 - 22			20	1145 [illegible]	40' Lt P/L	

Profile No. ____ Notes Red. ____ Plotted ____ Job No. 1256 Division No. V F.B. [illegible] PG. 237
Date ____ Date ____ Survey of Glen Ave
X-Sec. No. ____ Notes Chkd H.D.H. Date 12-20-49 Checked ____ Date ____ Survey by Laringer Notes Curtis Date 12-15-49
Map No. ____ Indexed C. Johnson Date ____

76L298 307 5-49

PLEASE RETURN TO
LOS ANGELES COUNTY SURVEYOR
726 LOS ANGELES COUNTY ENGINEERING BLDG.

NOTE: ANY ADDITIONS OR CHANGES ON THIS SHEET MUST BE MADE OR CIRCLED IN RED INK, WITH DATE AND NAME OF PERSON MAKING CHANGE.

Do not extend notes this side of this line.

STATION	B. S.	H. I.	F. S.	ELEV.		
		1150 62				
4+26 2			324	1147 38		25' Rt gut
—			260	1148 02		" " cb (begins)
4+44			73	[illegible]	952 Rt basement floor No. 2504	
4+50			175	1148 87		℄
T.P.	908	1158 32	138	[illegible]	T.P.	
5+00			765	[illegible]		℄
"			829	[illegible]		25' Rt gut
"			768	[illegible]		" cb
"			824	[illegible]	[illegible]	
"			760	[illegible]	" " cb	
5+50			581	1152 51		℄
5+55			93	1149 0	92' Rt basement floor No. 2522	
6+00			396	1154 3		℄
"			457	[illegible]		25' Rt gut
"			391	[illegible]		" " cb
"			37	[illegible]		40' " M/L
"			451	[illegible]	[illegible]	
"			385	[illegible]	" " cb	
"			34	[illegible]	40' Lt M/L	
6+50			[illegible]	[illegible]		℄

F.B. 1585 PG. 238
Survey of Glen Ave
Survey by Langan Curtis
Indexed A. C. Johnson
Job No. 1256 Division No. V
Notes Red. Date
Notes Chkd. H.D.H. Date 12-20-49
Plotted Date
Checked Date
Profile No.
X-Sec. No.

76L298 307 5-49

PLEASE RETURN TO
LOS ANGELES COUNTY SURVEYOR
726 LOS ANGELES COUNTY ENGINEERING BLDG.

NOTE: ANY ADDITIONS OR CHANGES ON THIS SHEET MUST BE MADE OR CIRCLED IN RED INK, WITH DATE AND NAME OF PERSON MAKING CHANGE.

Do not extend notes this side of this line.

STATION	B. S.	H. I.	F. S.	ELEV.		
		1158 32				
[illegible]	991	1157 93	033	1157 99	TP	
[illegible]			159	1152 0	86.8' Rt ℄ basement no # 2538	
7+00			992	[illegible]	℄	
			1054	[illegible]		25' Rt gut
			986	[illegible]		[illegible]
			1048	1157 42	25' Lt gut	
			982	1158 08	[illegible]	
[illegible]			868	[illegible]	℄	
7+95			61	[illegible]		40' Rt P/L
			[illegible]	1162 5	40' Lt P/L	
8+00			630	[illegible]	℄	
8+35 [illegible]			501	[illegible]	Int ℄s Mountain View Rd & Lincoln Ave	
			575	1162 17	25' Estly on ℄ Mountain View - cross gut	
			495	1162 [illegible]	46 " " "	" "
			495	1162 94	100 " " "	" "
			548	1162 42	25 Wstly on ℄ Mountain View - cross gut	
			506	[illegible]	41 " " "	" "
			457	1163 33	100 " " "	" "
			[illegible]	[illegible]	" " " "	" " & 18' So gut
			[illegible]	[illegible]	" " " "	" " " " cb

Profile No. ____ Date ____ Notes Red. ____ Plotted ____ Date ____ Job No. 1256 Division No. V

X-Sec. No. ____ Date ____ Notes Chkd. H.D.H. Date 12-20-49 Checked ____ Date ____ Survey of Glen Ave Survey by Lanham Notes Curtis Date 12-15-49 Map No. ____ Indexed U. Johnson Date ____

F.B. 1585 PG. 239

76L298 307 5-49

PLEASE RETURN TO
LOS ANGELES COUNTY SURVEYOR
726 LOS ANGELES COUNTY ENGINEERING BLDG.

NOTE: ANY ADDITIONS OR CHANGES ON THIS SHEET MUST BE MADE OR CIRCLED IN RED INK, WITH DATE AND NAME OF PERSON MAKING CHANGE.

Do not extend notes this side of this line.

STATION	B. S.	H. I.	F. S.	ELEV.		
		1167 90.				
			4 65	1163 25.	100' Westly on ℄ Mountain View #18 No.	gut
			4 01	1163 [illegible]	— — — —	— — — cb.
			6 99	1163 [illegible]	S end S.E. CR	gut
			6 38	[illegible]	— — — —	cb
			[illegible]	[illegible]	E — — —	gut
			[illegible]	[illegible]	— — — —	cb
			4 90	[illegible]	— — NE —	gut
			4 28	1163 62.	— — — —	cb
			4 49	1163 41.	N — — —	gut
			3 86	1164 04.	— — — —	cb
			4 39	1163 51.	— — NW —	gut
			3 75	1164 15.	— — — —	cb
			4 82	1163 05.	W. — — —	gut
			4 19	1163 71.	— — — —	cb
			5 87	1162 03.	— — SW —	gut
			5 23	1162 67.	— — — —	cb
			6 62	1161 28.	S. — — —	gut
			5 98	1161 92	— — — —	cb

F.B. 1585 PG. 240
Job No. 1256 Division No. V Notes Red. Plotted No. Profile
Survey of Glen Ave Date Date X-Sec.
Survey by Lanigan Notes Curtis Notes Chkd H.D.H. Checked No.
Indexed R. C. Johnson Date Date 12-20-49 Date

76L298 307 5-49

PLEASE RETURN TO
LOS ANGELES COUNTY SURVEYOR
726 LOS ANGELES COUNTY ENGINEERING BLDG.

NOTE: ANY ADDITIONS OR CHANGES ON THIS SHEET MUST BE MADE OR CIRCLED IN RED INK, WITH DATE AND NAME OF PERSON MAKING CHANGE.

Do not extend notes this side of this line.

STATION	B. S.	H. I.	F. S.	ELEV.		
		1169.90				
8+65			33	1164.6		40' Rt P/L
8+72			29	1165.0	40' Lt P/L BC Rt 30' El 1161.02 FB 1447 P9 201 Lincoln Ave ℄	
8+78.20			689	1161.0	Mountain View St. - SE Cor	Rt spk in cb 15' S of Sand CL
9+00			265	1165.25		℄
"			332	1164.58		24' Rt gut
"			270	1165.20		" " cb
"			342	1164.68	25' Lt gut	
"			277	1165.13	" " cb	
9+50			092	1166.98		℄
9+[illegible]	[illegible]	1173.45	069	1167.21	[illegible]	
9+75			074	1167.21	24' Rt gut	
"			013	1167.83	" " cb (end)	
10+00			736	1168.70		℄
"			778	1168.17		22' Rt gut
"			719	1168.76		" " cb
"			798	1167.97	28' Lt	
"			78	1168.6	27' Lt brk	
			55	1169.4	40' Lt P/L	
10+50			520	1170.22		℄
10+72			546	1170.29	28' Lt gut	
"			485	1171.10	" " cb (begins)	

Profile No. ____ Notes Red. ____ Plotted ____ Job No. 1256 Division No. V
X-Sec. No. ____ Date ____ Date ____ Survey of Civil Corr
Notes Chkd. H.D.H. Checked ____ Survey by Lawrence Notes Civil Date 12-15-49
Date 12-20-49 Date ____ Map No. ____ Indexed C. Johnson Date ____

F.B. 1556 PG. 241

76L298 307 5-49

PLEASE RETURN TO
LOS ANGELES COUNTY SURVEYOR
726 LOS ANGELES COUNTY ENGINEERING BLDG.

NOTE: ANY ADDITIONS OR CHANGES ON THIS SHEET MUST BE MADE OR CIRCLED IN RED INK, WITH DATE AND NAME OF PERSON MAKING CHANGE.

Do not extend notes this side of this line.

STATION	B. S.	H. I.	F. S.	ELEV.		
		1175 95				
11+00			381	1172 14		℄
–			422	1171 73		198' Rt gut
–			360	1172 35		" " cb
–			35	1172 4		40' Rt P/L
–			36	1172 7		170 Rt
11+07			427	1171 [illegible]	25' Lt gut	
–			368	1172 [illegible]	" " cb	
11+50			207	1173 [illegible]		℄
12+00 S			025	1175 70		℄
–			075	1175 [illegible]		178' Rt gut
–			013	1175 82		" " cb
–			112	1174 83	25' Lt gut	
–			[illegible]	1172 [illegible]	" " cb	
T.P.	989	1185 58	0[illegible]	1177 [illegible]	T.P.	
12+50			810	1178 48		℄
12+94			64	1177		45' Rt
13+00			64	1177	40' Lt	
13+22 29			590	1174 [illegible]	Int ℄'s Ventura St (East) & Lincoln Ave (So	
			5[illegible]	1177 [illegible]	7' Estly on ℄ Ventura St. gut	

F.B. 1585 PG. 242
Survey of Glen Ave
Survey by [illegible]
Indexed C. Johnson
Job No. 1256 Division No. V
Notes Curtis
Notes Chkd. H.D.H.
Date 12-20-41
Plotted
Date
Checked
Date
Profile No.
X-Sec. No.

76L298 307 5-49

PLEASE RETURN TO
LOS ANGELES COUNTY SURVEYOR
726 LOS ANGELES COUNTY ENGINEERING BLDG.

NOTE: ANY ADDITIONS OR CHANGES ON THIS SHEET MUST BE MADE OR CIRCLED IN RED INK, WITH DATE AND NAME OF PERSON MAKING CHANGE.

Do not extend notes this side of this line.

STATION	B. S.	H. I.	F. S.	ELEV.		
		1185 58				
			602	1179 56	100' Est'ly on ℄ Ventura St	
			590	1178 68	" " " " "	& 10'S gut
			640	1179 18	" " " " "	" " " cb
0+00 (No. only)			544	1180 14	Int ℄'s Ventura St (west) & Lincoln Ave (No)	
			584	1179 74	55' Wstly on ℄ Ventura St - cross gut	
			[illegible]	1180 75	100' " " " "	
			708	1178 60	S and S.E. CR	gut
			646	1179 12	" " " "	cb
			[illegible]	1178 94	E " " "	gut
			617	1179 41	" " " "	cb
			539	1180 19	" " NE "	gut
			490	1180 65	" " " "	cb
			544	1180 14	N " " "	gut
			481	1180 77	" " " "	cb
			3[illegible]	1181 [illegible]	" " NW "	gut
			330	1182 28	" " " "	cb
			471	1180 87	W " " "	gut
			4[illegible]	1181 22	" " " "	cb

Profile No. ____ Notes Red. ____ Date ____ Plotted ____ Date ____ Job No. 1585 Division No. ____ Survey of Glen Alva
X-Sec. No. ____ Notes Chkd. H.D.H. Date 12-20-49 Checked ____ Date ____ Survey by Larrigan Notes Curtis Date 12-15-49 Map No. ____ Indexed ____ Date ____
F.B. 1585 PG. 243

76L298 307 5-49

PLEASE RETURN TO
LOS ANGELES COUNTY SURVEYOR
726 LOS ANGELES COUNTY ENGINEERING BLDG.

NOTE: ANY ADDITIONS OR CHANGES ON THIS SHEET MUST BE MADE OR CIRCLED IN RED INK, WITH DATE AND NAME OF PERSON MAKING CHANGE.

Do not extend notes this side of this line.

STATION	B. S.	H. I.	F. S.	ELEV.	
		1185.58			
			589	1179.69	W end SW CR gut
			526	1180.32	" " " " cb
			699	1178.59	S " " " gut
			635	1179.23	" " " " cb
0+20			42	1181.0	45' Rt P/L
0+50			370	1181.88	℄
0+62			31	1180.5	[illegible]
BMAE239	96[illegible]	1190.[illegible]	495	1180.63	BMAE 239 El 1180.632 FB 1447 pg 226 Lincoln [illegible] & Ventura st NE Cor. Rt spk in cb 3' E of E end CR
1+00			575	1180.54	℄
—			747	1182.82	25' Rt gut
—			698	1183.31	" " cb
—			738	1182.[illegible]	25' Lt gut
—			6[illegible]	118[illegible]	" " cb
1+22.5			77	118[illegible]	170' L 'Rt basement floor ha.# [illegible]
1+50			514	1185.15	℄
2+00			352	1186.77	℄
—			411	118[illegible].18	25' Rt gut
—			353	118[illegible]	" " cb
—			409	1186.20	25' Lt gut
—			344	1186.55	" " cb
2+50			[illegible]	118[illegible]	℄

F.B. 1585 PG. 244
Job No. 1256 Division No. ____ Notes Red. ____ Plotted ____ Profile ____
Survey of Glen Ave. Date ____ Date ____ No. ____
Survey by Lanigan Notes Curtis Notes Chkd H.D.H. Checked ____ X-Sec. ____
Indexed A. C. Johnson Date ____ Date 12-20-49 Date ____ No. ____

76L298 307 5-49

PLEASE RETURN TO
LOS ANGELES COUNTY SURVEYOR
726 LOS ANGELES COUNTY ENGINEERING BLDG.

NOTE: ANY ADDITIONS OR CHANGES ON THIS SHEET MUST BE MADE OR CIRCLED IN RED INK, WITH DATE AND NAME OF PERSON MAKING CHANGE.

Do not extend notes this side of this line.

STATION	B. S.	H. I.	F. S.	ELEV.		
		1190 29				
T.P.	1035	1200 59	005	1190 24	T.P.	
3+05			1018	1190 41		±
"			1089	1189 70		25' Rt gut
"			1024	1190 35		" " cb
"			1087	1189 72	25' Lt gut	
"			1021	1190 38	" " cb	
3+50			863	1191 96		±
3 +93±			802	1192 57	24 Lt gut	
"			735	1193 24	" " cb. (ends)	
4+00			696	1193 63		±
"			768	1192 91		25' Rt gut
"			708	1193 51		" " cb
4+50			534	1195 25		±
± 5+04			81	1192 5	124' Rt. floor basement hot 2736	
5+02			364	1196 95		±
"			423	1196 36		25' Rt gut
"			362	1196 97		" " cb
"			33	1197 3		40' Rt P/L
"			38	1196 8		160' Rt.
"			423	1196 36	25' Lt gut	

Profile No. ____ Notes Red. ____ Plotted ____ Job No. 1256 Division No. ____ F.B. 1585 PG. 245
X-Sec. No. ____ Date ____ Date ____ Survey of Glen Ave
Notes Chkd. H.D.H. Checked ____ Survey by Lanigan Notes Curtis Date 12-15-47
Date 12-20-47 Date ____ Map No. ____ Indexed ____ Date ____

C. Johnson

76L298 307 5-49

PLEASE RETURN TO
LOS ANGELES COUNTY SURVEYOR
726 LOS ANGELES COUNTY ENGINEERING BLDG.

NOTE: ANY ADDITIONS OR CHANGES ON THIS SHEET MUST BE MADE OR CIRCLED IN RED INK, WITH DATE AND NAME OF PERSON MAKING CHANGE.

Do not extend notes this side of this line.

STATION	B. S.	H. I.	F. S.	ELEV.		
		1200 59				
5+02			361	1196 98	25' Lt. cb (begins)	
5+50			196	1198 63		℄
T.P.	896	1209 05	050	1200 07	T.P.	
6+00			897	1200 08		℄
"			970	1198 35		25' Rt gut
"			908	1199 97		" " cb
"			954	[illegible]	25' Lt gut	
"			887	1200 18	" " cb	
6+50			736	[illegible]		℄
6+98			567	1203 38	51' Rt. SW cor. L.A. Co. Fire station	
			437	[illegible]	Floor El. L.A. Co. Fire Station	
6+97			604	1203 01		℄
"			665	[illegible]		25' Rt gut
"			57[illegible]	120[illegible]		" " cb
"			658	1202 47	25' Lt gut	
"			592	1203 13	" " cb	
7+50			426	[illegible]		℄
BMAE238	514	1211 17	222	1206 83	BMAE238 El. 1206.844 [illegible] 226 Lincoln Ave & Harriet st. SW cor. Bt sph in cb. 7 So of S. end CR.	
7+93			59	[illegible]		40' Rt P/L

F.B. 1585 PG. 246
Job No. 1256 Division No. V Notes Red. Plotted Date No. Profile
Survey of Glen Ave Date Notes Chkd H.D.H. Checked Date No. X-Sec.
Survey by Lanigan Notes Curtis Date 12-20-49
Indexed R. C. Johnson Date

76L298 307 5-49

PLEASE RETURN TO
LOS ANGELES COUNTY SURVEYOR
726 LOS ANGELES COUNTY ENGINEERING BLDG.

NOTE: ANY ADDITIONS OR CHANGES ON THIS SHEET MUST BE MADE OR CIRCLED IN RED INK, WITH DATE AND NAME OF PERSON MAKING CHANGE.

Do not extend notes this side of this line.

STATION	B. S.	H. I.	F. S.	ELEV.		
		1211 97				
8+48 [illegible]			432	1207 [illegible]	Intl of Harriet St & Lincoln Ave.	
			550	1206 47	27 Wstly on Harriet St. cross gut	
			501	1206 [illegible]	55 " " " " "	
			[illegible]	1206 [illegible]	100' " " " " "	
			[illegible]	1206 [illegible]	" " " " " " 20' No gut	
			480	1207 [illegible]	" " " " " " " " cb	
			456	1207 [illegible]	38 Wstly " " " " cross gut	
			382	1208 [illegible]	50 " " " " "	
			424	1207 [illegible]	100' " " " " "	
			263	1205 [illegible]	So. end S.E. CR. gut	
			597	1206 [illegible]	" " " " cb	
			571	1206 [illegible]	E. " " " gut	
			[illegible]	1206 [illegible]	" " " " cb	
			502	1206 95	" " NE " gut	
			467	1207 30	" " " " cb	
			445	1207 [illegible]	N. " " " gut	
			383	1208 14	" " " " cb	
			322	1208 [illegible]	" " NW " gut	
			258	1209 37	" " " " cb	

Profile No. ____ Notes Red. ____ Plotted ____ Job No. 1256 Division No. V F.B. 1585 PG. 247
X-Sec. No. ____ Date ____ Date ____ Survey of Glen Ave
Notes Chkd H.D.H. Date 12-20-49 Checked ____ Survey by Langan Notes Curtis Date 12-15-49
Date ____ Date ____ Map No. ____ Indexed ____ Date ____
C. Johnson

76L298 307 5-49

PLEASE RETURN TO
LOS ANGELES COUNTY SURVEYOR
726 LOS ANGELES COUNTY ENGINEERING BLDG.

NOTE: ANY ADDITIONS OR CHANGES ON THIS SHEET MUST BE MADE OR CIRCLED IN RED INK, WITH DATE AND NAME OF PERSON MAKING CHANGE.

Do not extend notes this side of this line.

STATION	B. S.	H. I.	F. S.	ELEV.		
		1211 97				
			337	[illegible]	W. end NW cr. gut	
			290	[illegible]	— " " " cb	
			[illegible]	1207 33	— " SW " gut	
			415	[illegible]	" " " " cb.	
			[illegible]	1206 45	S. " " " gut	
			494	1207 03	" " " " cb	
8+72			33	[illegible]		40' Rt P/L
9+00			275	[illegible]		℄
—			358	[illegible]		[illegible] Rt gut
—			2[illegible]	[illegible]		" " cb
9+05			21	[illegible]	[illegible]	
9+15'			291	1207 06	28' Lt gut	
—			230	[illegible]	— " cb (ends)	
9+59			[illegible]	[illegible]		℄
—			[illegible]	[illegible]		25' Rt gut
—			[illegible]	[illegible]		" cb. (ends)
[illegible]	708	1218 61	[illegible]	[illegible]	[illegible]	
± 9+85			118	12068	± 137' Rt Floor El. basement ho# 2804	
10+00			[illegible]	[illegible]		℄
—			[illegible]	[illegible]		25' Rt gut
—			58	[illegible]		27 " brk
—			59	[illegible]		40' " P/L

F.B. 1585 PG. 248
Survey of Glen Ave
Survey by Langan Notes Curtis
Indexed R. C. Johnson Date 11-1-49
Job No. 1256 Division No. V Notes Red. Plotted
Date Date
Notes Chkd H.D.H. Checked
Date 12-20-49 Date
Profile No. X-Sec. No.

76L298 307 5-49

PLEASE RETURN TO
LOS ANGELES COUNTY SURVEYOR
726 LOS ANGELES COUNTY ENGINEERING BLDG.

NOTE: ANY ADDITIONS OR CHANGES ON THIS SHEET MUST BE MADE OR CIRCLED IN RED INK, WITH DATE AND NAME OF PERSON MAKING CHANGE.

Do not extend notes this side of this line.

STATION	B. S.	H. I.	F. S.	ELEV.		
		1218 61				
[illegible]			[illegible]	1213 3		150 [illegible]
-			553	1212 [illegible]	[illegible]	
-			[illegible]	[illegible]	30 [illegible]	
-			58	1212 8	[illegible]	
[illegible]			[illegible]	[illegible]		
[illegible]			20	1216 6	Floor Elev to [illegible]	
[illegible]			430	1214 31	28 [illegible]	
-			[illegible]	1214 [illegible]	[illegible]	
[illegible]			214	1216 47		
-			290	[illegible]		[illegible]
-			22	[illegible]		[illegible]
			30	[illegible]		[illegible]
			[illegible]	[illegible]	28' Lt gut	
-			[illegible]	[illegible]	28' Lt cb.	
[illegible]			[illegible]	1216 5	28' Lt gut	
—			150	1217 [illegible]	[illegible] cb	
[illegible]			[illegible]	1217 00		[illegible]
-			[illegible]	1217 74		[illegible]
[illegible]			538	1218 23		
[illegible]	900	[illegible]	538	1218 [illegible]	T.P.	

Profile No. ____ Notes Red. ____ Plotted ____ Job No. [illegible] Division No. [illegible] F.B. [illegible] PG. [illegible]
X-Sec. No. ____ Date ____ Date ____ Survey of Glen Ave
Notes Chkd. H.D.H. Checked ____ Survey by Lanigan Notes Curtis Date 12-[illegible]-49
Date 12-20-49 Date ____ Map No. ____ Indexed C. Johnson Date ____

76L298 307 5-49

PLEASE RETURN TO
LOS ANGELES COUNTY SURVEYOR
726 LOS ANGELES COUNTY ENGINEERING BLDG.

NOTE: ANY ADDITIONS OR CHANGES ON THIS SHEET MUST BE MADE OR CIRCLED IN RED INK, WITH DATE AND NAME OF PERSON MAKING CHANGE.

Do not extend notes this side of this line.

STATION	B. S.	H. I.	F. S.	ELEV.		
		1227.23				
12+00			726	[illegible]		℄
✓			7[illegible]	121[illegible]		25' Rt gut
✓			[illegible]	[illegible]		✓ " cb
✓			781	[illegible]	28' Lt gut	
✓			70[illegible]	[illegible]	30' Lt. top brk	
12+14			[illegible]	1220[illegible]		40' Rt P/L
✓			6[illegible]4	1220[illegible]	40' Lt P/L	
12+68			508	122[illegible]	Int. ℄'s Mendocino St. & Lincoln Ave	
			6[illegible]	[illegible]	27' Eastly on ℄ Mendocino St - cross gut	
			583	[illegible]	45' " " "	" "
			683	[illegible]	100' " " "	" "
			79[illegible]	[illegible]	" " " "	" ℄ Lo So. gut
			7[illegible]	[illegible]	" " " "	" " " cb
			[illegible]	[illegible]	" " " "	" " N. gut
			[illegible]	[illegible]	" " " "	" " " cb
			53[illegible]	[illegible]	30 Wstly on ℄ Mendocino St - cross gut.	
			4[illegible]	[illegible]	68 " " "	" "
			[illegible]	[illegible]	100' " " "	" "
			749	[illegible]	S. end SE CB - gut	
			[illegible]	[illegible]	" " " "	curb

F.B. 1585 PG. 250
Job No. 1256 Division No. V Notes Red. Plotted Profile No.
Survey of Glen Ave Date Date X-Sec.
Survey by Lanigan Notes Curtis Notes Chkd H.D.H. Checked No.
Indexed R. C. Johnson Date 12-20-49 Date

76L298 307 5-49

PLEASE RETURN TO
LOS ANGELES COUNTY SURVEYOR
726 LOS ANGELES COUNTY ENGINEERING BLDG.

NOTE: ANY ADDITIONS OR CHANGES ON THIS SHEET MUST BE MADE OR CIRCLED IN RED INK. WITH DATE AND NAME OF PERSON MAKING CHANGE.

Do not extend notes this side of this line.

STATION	B. S.	H. I.	F. S.	ELEV.		
		122723.				
			695	[illegible]	E. end	SE. CR - gut
			676	[illegible]	✓	✓ ✓ ✓ curb
			[illegible]	[illegible]	E ✓	NE ✓ gut
			[illegible]	[illegible]	✓	✓ ✓ ✓ - curb
			[illegible]	[illegible]	N	✓ ✓ ✓ gut
			[illegible]	[illegible]	✓	✓ ✓ ✓ curb
			348	[illegible]	✓	NW ✓ gut
			285	[illegible]	✓	✓ ✓ ✓ - curb (ends)
			[illegible]	122[illegible]	W	✓ ✓ ✓ gut
			412	[illegible]	✓	✓ ✓ ✓ curb
			580	122134	✓	SW ✓ gut
			[illegible]	[illegible]	✓	✓ ✓ ✓ curb
			737	[illegible]	S.	✓ ✓ ✓ gut
			676	[illegible]	✓	✓ ✓ ✓ curb (begins)
12+90			47	12225		40' Rt P/L
13+00			40	[illegible]		℄
13+30			[illegible]	[illegible]	40' Lt P/L	
13+50			[illegible]	[illegible]		℄
✓			218	122405		25' Rt gut
✓			[illegible]	[illegible]		✓ ✓ curb

Profile No. ____ Notes Red. ____ Plotted ____ Job No. 1256 Division No. ✓ F.B. 1585 PG. 251
Date ____ Date ____ Survey of [illegible] Date 12-16-49
X-Sec. No. ____ Notes Chkd. H.D.H. Checked ____ Survey by Lanigan Notes Curtis Date
Date 12-20-49 Date ____ Map No. ____ Indexed C. Johnson Date ____

F.B. 1585 PG. 252

Job No. 1256 Division No. V Notes Red.______ Plotted______ Profile No.______

Survey of Glen Ave. Date______ Date______ X-Sec. No.______

Survey by Lanigan Notes Curtis Notes Chkd H.D.H. Checked______

Indexed E. C. Johnson Date______ Date 12-20-49 Date______

76L298 307 5-49

PLEASE RETURN TO
LOS ANGELES COUNTY SURVEYOR
726 LOS ANGELES COUNTY ENGINEERING BLDG.

NOTE: ANY ADDITIONS OR CHANGES ON THIS SHEET MUST BE MADE OR CIRCLED IN RED INK, WITH DATE AND NAME OF PERSON MAKING CHANGE.

Do not extend notes this side of this line.

STATION	B. S.	H. I.	F. S.	ELEV.		
		1227.23				
T.P.	7.12	[illegible]	6.88	[illegible]	TP	
14+00			[illegible]	[illegible]		
"			[illegible]	[illegible]		25' Lt gut
"			[illegible]	[illegible]		" curb
"			[illegible]	[illegible]	23' Lt gut (ed. pave.	
"			[illegible]	[illegible]	Lt Brk.	
"			[illegible]	[illegible]	45' Lt P/L	
14+50			[illegible]	[illegible]		
15+00			[illegible]	[illegible]		
"			[illegible]	[illegible]		25' Rt gut
"			[illegible]	[illegible]		" cb
"			[illegible]	[illegible]		40' Rt P/L
"			[illegible]	[illegible]		" Rt.
"			[illegible]	[illegible]	28' Lt ed pave & gut	
"			[illegible]	[illegible]	Lt. brk	
15+50			[illegible]	[illegible] 22		
16+00			[illegible]	[illegible]		
"			[illegible]	[illegible]		25' Rt gut
"			[illegible]	[illegible]		" cb.
"			[illegible]	[illegible]	23' Lt ed. of pave	

76L298 307 5-49

PLEASE RETURN TO
LOS ANGELES COUNTY SURVEYOR
726 LOS ANGELES COUNTY ENGINEERING BLDG.

NOTE: ANY ADDITIONS OR CHANGES ON THIS SHEET MUST BE MADE OR CIRCLED IN RED INK, WITH DATE AND NAME OF PERSON MAKING CHANGE.

Do not extend notes this side of this line.

STATION	B. S.	H. I.	F. S.	ELEV.		
		1234 07				
[illegible]			14	1232 7	[illegible]	
TP	[illegible]	[illegible]	170	1232 37	TP	
16+50			764	1233 81		
[illegible]			609	1235 36		
			66	1235 [illegible]		[illegible] P/L
[illegible]			602	1235 43	28' Lt gut	
—			545	[illegible]	— cb. (begins)	
—			[illegible]	[illegible]	40' Lt P/L	
174 53 84			[illegible]	[illegible]	[illegible]	
			[illegible]	[illegible]	29 [illegible]	[illegible]
			[illegible]	[illegible]	50	
			552	1235 93	100'	
			546	[illegible]		[illegible]
			[illegible]	[illegible]		[illegible]
			[illegible]	[illegible]		[illegible]
			[illegible]	[illegible]		[illegible]
			[illegible]	1236 [illegible]	30' Wstly on ℄ [illegible]	[illegible]
			[illegible]	1236 96	60	
			[illegible]	[illegible]	100'	
			693	1234 52	[illegible]	
			616	1235 29		cb.

Profile No. ____ Notes Red. ____ Plotted ____ Job No. 1256 Division No. V F.B. 1585 PG. 253
Date ____ Date ____ Survey of Glen Ave
X-Sec. No. ____ Notes Chkd H.D.H. Checked ____ Survey by Lanigan Notes Curtis Date 12-[illegible]-49
Date 12-20-49 Date ____ Map No. ____ Indexed C. Johnson Date ____

F.B. 1585 PG. 254

Job No. 1256 Division No. V Notes Red. ______ Plotted ______ Profile No. ______

Survey of Glen Ave Date ______ Date ______ X-Sec. No. ______

Survey by Lanigan Notes Curtis Notes Chkd H.D.H. Checked ______

Indexed A. C. Johnson Date ______ Date 12-20-44 Date ______

76L298 307 5-49

PLEASE RETURN TO
LOS ANGELES COUNTY SURVEYOR
726 LOS ANGELES COUNTY ENGINEERING BLDG.

NOTE: ANY ADDITIONS OR CHANGES ON THIS SHEET MUST BE MADE OR CIRCLED IN RED INK, WITH DATE AND NAME OF PERSON MAKING CHANGE.

Do not extend notes this side of this line.

STATION	B. S.	H. I.	F. S.	ELEV.		
		1241 4[illegible]				
			589	1235 5[illegible]		[illegible] gut
			567	[illegible]35 78		gut
			489	1236 [illegible]		gut
			443	[illegible] 3[illegible]		cb
			468	1236 77		gut
			403	1237 4[illegible]		cb
			373	[illegible]		gut
			306	1235 45		cb
			378	[illegible] 77		gut
			355	[illegible]		cb
			457	[illegible] 68		gut
			444	1237 01		cb
			580	[illegible] 45		gut
			518	1235 27		cb
174 53.[illegible]			437	[illegible] 08		[illegible]
—			374	[illegible] 71		[illegible]
			27	1238 8		[illegible]
184 00			332	1238 13		
184 36			33	[illegible]238 2	40' Lt P/L	

76L298 307 5-49

PLEASE RETURN TO
LOS ANGELES COUNTY SURVEYOR
726 LOS ANGELES COUNTY ENGINEERING BLDG.

NOTE: ANY ADDITIONS OR CHANGES ON THIS SHEET MUST BE MADE OR CIRCLED IN RED INK, WITH DATE AND NAME OF PERSON MAKING CHANGE.

Do not extend notes this side of this line.

STATION	B. S.	H. I.	F. S.	ELEV.		
		1241 45				
SMAE236	10 15	1248 70	390	1238 55	[illegible] 1238.548 [illegible] Mariposa St. [illegible]	
[illegible]			70	[illegible]		
19+00			755	1241 15		
—			816	1240 [illegible]		28' Rt gut - cd [illegible]
—			70	124[illegible]		31' Rt brk
—			68	124[illegible]		40' Rt P/L
—			810	1240 60	28' Lt. gut.	
—			745	1241 25	" " cd.	
19+50			607	[illegible]		
19+70			[illegible]	[illegible]		40' Rt P/L
20+00			480	1243 90		
—			539	1243 3	21' Lt gut.	
—			[illegible]	1243 96	" " cb.	
20+38			375	[illegible]	Int. ℄'s Deverian Pl. & Lincoln Ave	
			[illegible]	1244 02	29' Estly of ℄ Deverian Pl. - cross gut	
			43[illegible]	1244 34	50' " " "	" "
			442	1244 28	100' " " "	" "
[illegible]			345	1245 25		
—			30	1245 7		40' Rt P/L

Profile No. ____ Notes Red. ____ Plotted ____ Job No. 1246 Division No. V
X-Sec. No. ____ Date ____ Date ____ Survey of Glen Ave
Notes Chkd H.D.H. Checked ____ Survey by Lanigan Notes [illegible] Date 12-16-49
Date 12-20-49 Date ____ Map No. ____ Indexed ____ Date ____

F.B. 1585 PG. 295

76L298 307 5-49

PLEASE RETURN TO
LOS ANGELES COUNTY SURVEYOR
726 LOS ANGELES COUNTY ENGINEERING BLDG.

NOTE: ANY ADDITIONS OR CHANGES ON THIS SHEET MUST BE MADE OR CIRCLED IN RED INK, WITH DATE AND NAME OF PERSON MAKING CHANGE.

Do not extend notes this side of this line.

STATION	B. S.	H. I.	F. S.	ELEV.		
		1248 70.				
21+00			211	1246 59		℄
—			272	1245 98		27.5 Rt gut-cd pave
—			19	1246 8		31' Rt brk
—			12	[illegible] 5		40' Rt P/L
—			277	[illegible]	28' Lt gut	
—			220	1246 [illegible]	— — cb	
T.P.	[illegible]	1254 [illegible]	2[illegible]	[illegible]	T.P.	
21+50			518	[illegible]		℄
21+83			61	[illegible]	40' Lt P/L	
21+97.54			522	[illegible]	Cut. ℄'s Doverman Pl & Lincoln Ave	
—			556	[illegible]		27.5 Rt gut-cd pave
—			47	[illegible]		31' Rt. brk
—			41	1249 9		40' Rt P/L
—			18	[illegible]		140' Rt
			[illegible]	[illegible]	100' Wstly on ℄ Doverman Pl	
			[illegible]	1246 27	— — — —	— & 15' So. gut
			729	1246 75	— — — —	— — — cb
			680	1247 24	— — — —	— — — gut
			629	1247 75	— — — —	— — — cb

F.B. 1585 PG. 256
Survey of Glen Ave Job No. 1256 Division No. V Notes Red. Plotted Date Checked Date No. Profile
Survey by Lanigan Notes Curtis Date Notes Chkd. H.D.H. Date 12-20-49 Checked Date No. X-Sec.
Indexed R. C. Johnson Date

76L298 307 5-49

PLEASE RETURN TO
LOS ANGELES COUNTY SURVEYOR
726 LOS ANGELES COUNTY ENGINEERING BLDG.

NOTE: ANY ADDITIONS OR CHANGES ON THIS SHEET MUST BE MADE OR CIRCLED IN RED INK, WITH DATE AND NAME OF PERSON MAKING CHANGE.

Do not extend notes this side of this line.

STATION	B. S.	H. I.	F. S.	ELEV.		
		1254 04.				
			596	1248 08.	S. and SW CR - gut	
			551	1248 53.	— — — — cb	
			623	1247 81.	W — — — gut	
			584	1248 20.	— — — — cb	
			604	1248 00.	— — NW — gut	
			542	1248 62.	— — — — cb	
—			462	1249 42.	N — — — gut	
			400	1250 04.	— — — — cb	
22+50			411	1249 93.		
—			40	12500.	40' Lt. P/L	
23+00			314	1250 90.		
—			366	1250 38.		28' Rt. gut - ad pave
—			2.7	1251 [illegible]		31' Rt. brk.
—			7.1	1251 4.		40' Rt P/L
—			366	1250 38.	28' Lt gut	
—			302	1251 02.	— — cb	
T.P.	685	1259 24.	165	1252 39.	T.P.	
23+50			750	1251 74.		
24+00			686	1252 38.		
✓			734	1251 90.		27.5 Rt gut - ad pave

Profile No. ____ Notes Red. ____ Plotted ____ Job No. 1256 Division No. ✓ F.B. 1585 PG. 257
Date ____ Date ____ Survey of Glen Ave.
X-Sec. No. ____ Notes Chkd. H.D.H. Date 12-2[illegible]-49 Checked ____ Date ____ Survey by Lanigan Notes Curtis Date 12-16-49.
Map No. ____ Indexed C. Johnson Date ____

76L298 307 5-49

PLEASE RETURN TO
LOS ANGELES COUNTY SURVEYOR
726 LOS ANGELES COUNTY ENGINEERING BLDG.

NOTE: ANY ADDITIONS OR CHANGES ON THIS SHEET MUST BE MADE OR CIRCLED IN RED INK, WITH DATE AND NAME OF PERSON MAKING CHANGE.

Do not extend notes this side of this line.

STATION	B. S.	H. I.	F. S.	ELEV.		
		1259.24				
24+00			64	1253.8		31' Rt. brk
—			54	1254.8		40' Rt. P/L
—			763	1251.61	28' Lt gut	
—			701	1252.23	" " cb.	
24+50			627	1252.97		℄
25+00			560	1253.64		℄
—			599	1253.25		28' Lt gut-cd. [illegible]
—			52	1254.3		31' Rt. brk
—			40	1255.7		40' Rt P/L
—			649	1252.75	28' Lt gut.	
—			584	1253.40	" " cb.	
25+25			556	1253.68		27.3 gut
—			499	1254.25		" cb. (begins)
25+50			507	1254.17		℄
—			35	1255.7		40' Rt P/L
25+87			53	1253.9	35.5 Lt Fl. 4' conc.	cross drain
26+00			432	1254.92		℄
26+19			46	1255.6	40' Lt. P/L	
26+41.14			422	1254.02	End of 's Foothill Blvd & Lincoln Ave	

Profile No. X-Sec. No.
Plotted Date
Notes Red. Date
Division No. V
Job No. 1256
Survey of Glen Ave.
Survey by Lanigan
Notes Curtis
Indexed C. Johnson
Date
Checked Date
Notes Chkd H.D.M.
Date 12-20-49
B. 1585 PG. 258

76L298 307 5-49

PLEASE RETURN TO
LOS ANGELES COUNTY SURVEYOR
726 LOS ANGELES COUNTY ENGINEERING BLDG.

NOTE: ANY ADDITIONS OR CHANGES ON THIS SHEET MUST BE MADE OR CIRCLED IN RED INK. WITH DATE AND NAME OF PERSON MAKING CHANGE.

Do not extend notes this side of this line.

STATION	B. S.	H. I.	F. S.	ELEV.		
		1259 24				
			[illegible]	[illegible]	100' Estly on ℄	Foothill Blvd.
			[illegible]	[illegible]	" Wstly " "	" "
			447	1254 77	19' Nothly " "	" " cross gut
			[illegible]	[illegible]	100' " " "	" "
			508	1254 16	S. end SE. CR gut	
			445	1254 79	" "	" cb
			304	1256 20	" "	" gut
			245	1256 79	" "	" cb
			475	1254 49	S " SW	" gut
			445	1254 79	" "	" cb
			524	1254 00	W. "	" gut
			457	1254 67	" "	" cb.
BMAE 234			245	1256 79	BMAE 234 El. 1256.784 FB 1447 pg 224 Lincoln Ave & Foothill Blvd. SE. Cor. Bt spk in cb. 2' E of E end CR.	
2-27-51					BMAE 242 El. 1135.669 FB 1447 pg 227 Lincoln Ave & Flora or Drive NE. Corner Bt spk in cb 6, 2' N of N end of sub [illegible]	
[illegible]	5 47	1141 [illegible]		1135 67		
0+40 [illegible]			[illegible]	[illegible]	[illegible]	149 [illegible] R
0+56 [illegible]			5 [illegible]	[illegible]	Floor [illegible]	100' [illegible]
[illegible]			[illegible]	[illegible]	[illegible]	225' R
			[illegible]	[illegible]	[illegible]	[illegible]
			[illegible]	[illegible]	4" C.I. [illegible]	245 [illegible]

Profile No. ____ Notes Red. ____ Plotted ____ Job No. 1256 Division No. V
Date ____ Date ____ Survey of Glen Ave
X-Sec. No. ____ Notes Chkd. H.D.H. Checked ____ Survey by Lanigan Notes Curtis Date 12-16-49
Date 12-20-49 Date ____ Map No. ____ Index C. Johnson Date ____

F.B. 1585 PG. 259

76L298 307 5-49

PLEASE RETURN TO
LOS ANGELES COUNTY SURVEYOR
726 LOS ANGELES COUNTY ENGINEERING BLDG.

NOTE: ANY ADDITIONS OR CHANGES ON THIS SHEET MUST BE MADE OR CIRCLED IN RED INK, WITH DATE AND NAME OF PERSON MAKING CHANGE.

Do not extend notes this side of this line.

STATION	B. S.	H. I.	F. S.	ELEV.		
1+24		[illegible] 14	2 [illegible]	[illegible]	[illegible] 200' [illegible]	[illegible]
1+41			2 [illegible]	[illegible]	15 [illegible]	[illegible] rear house
1+6[illegible]			1 [illegible]	[illegible]	1[illegible]	[illegible]
[illegible]			0 [illegible]	[illegible]	[illegible]	
	[illegible]	1145 92				
1+7[illegible]			4 [illegible]	114 [illegible]	210' L [illegible]	(5.7' [illegible])
1+76			4 [illegible]	[illegible]	134' L [illegible]	[illegible]
1+76			3 [illegible]	[illegible]	[illegible] Floor [illegible]	[illegible]
1+79			[illegible]	[illegible]	[illegible]	[illegible]
1+70			11 [illegible]	[illegible]	[illegible]	102' [illegible]
2+12 [illegible]			5 [illegible]	114 [illegible]	[illegible]	97' [illegible]
2+16			4 [illegible]	114 [illegible]	210' L [illegible]	
2+18 [illegible]			4 [illegible]	[illegible]	[illegible]	225' R
2+44 [illegible]			[illegible]	[illegible]	4 [illegible] 2472	120 [illegible] R
			4 [illegible]	[illegible]	70' L [illegible]	2471
BM AF 241			0 40	[illegible]	BM AF 241 [illegible] 1145.514 [illegible]	
					[illegible] Ave. & Rogoe St [illegible]	
					[illegible]	

Profile No. _____ X-Sec. No. _____
Plotted _____ Date _____
Notes Red. _____ Date _____
Notes Chkd. _____ Date _____
Division No. [illegible] Date _____
Job No. 1256 Date _____
Survey of Glen Ave Notes Curtis
Survey by [illegible] Date _____
Indexed [illegible] Date _____

Notes Ck'd by	Survey of Glen Ave.
Map No.	W. O. 1256 Tape No. Std. °F
Office Work	Surveyed by J. J. Lanigan
Checked	Notes J.J.L. Date 2-27-51
Date	Indexed R. O. Johnson

F. B. 1585 PG. 261

See Page 210 for Topog

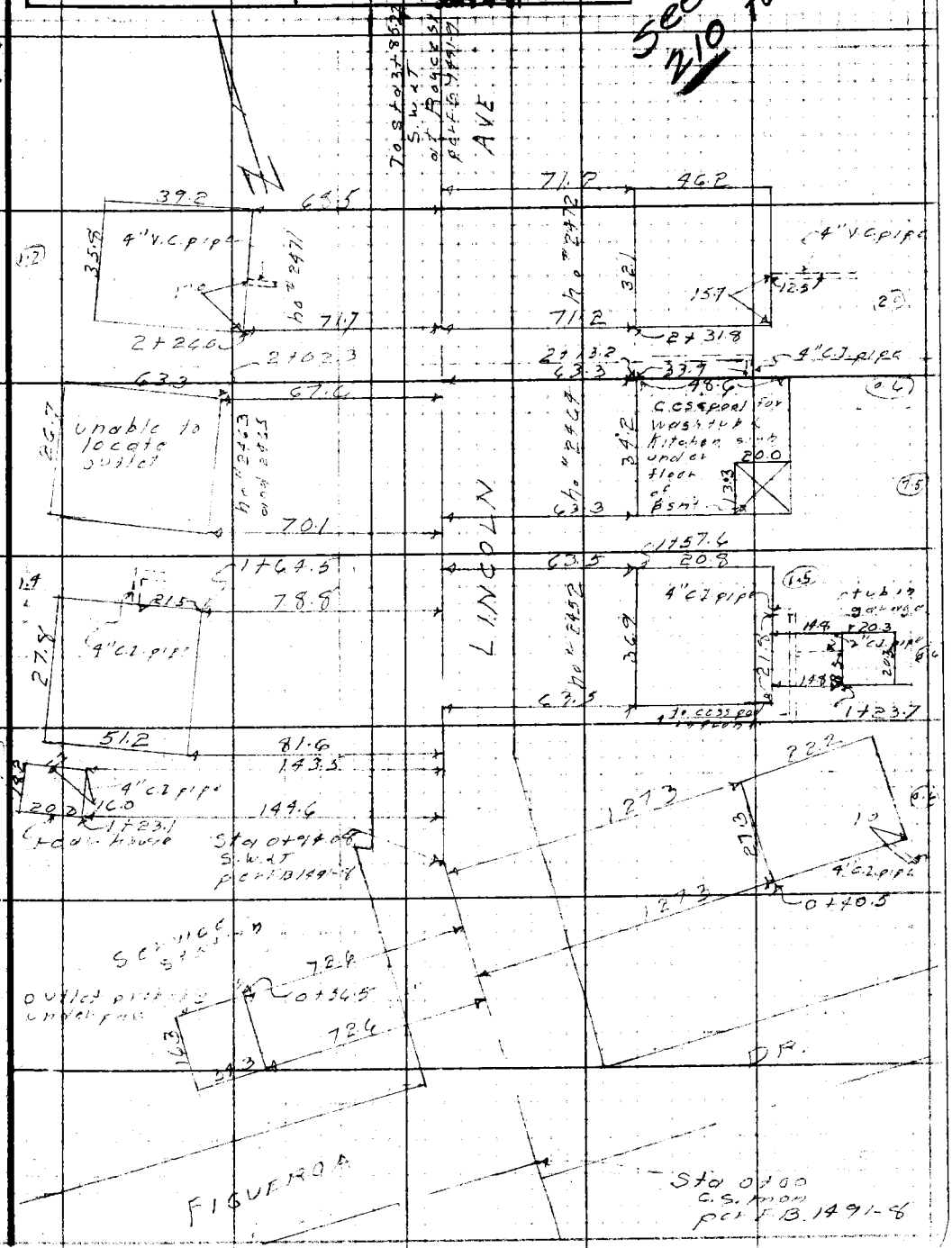

Note: Any Additions or Changes on This Sheet Must be Made or Circled in Red Ink With Date and Name of Person Making Change.

Do not extend notes this side of this line.

RETURN TO
LOS ANGELES COUNTY SURVEYOR
726 LOS ANGELES COUNTY
ENGINEERING BLDG.

76F309S 247 10M 1-49

F. B. 1585 PG. 262

1585

LOS ANG.