Notes Ck'd by	Survey of	F.B. 15
Map No.	JN ___ Tape ___ Std ___ °F	
Office Work	Surveyed by	
Checked	Notes ___ Date	
Date	Indexed	

Page	Job	Description
		INGLEWOOD CIVIC CENTER J.N. 8580
5-11	Bdry.	Survey at Regent & Grevillea Ave.
13-16	Topo.	Loc. Imp. at Regent & Grevillea Ave.
17-20	B.M.	Bench levels
21-22	Const.	Courts Bldg. Construction stakes
23-25	Const.	Finish grade stakes.
		REDONDO BEACH CIVIC CENTER 8605
53-58	Bdry.	Survey & mons. on Pacific Ave. bet. Pacific Coast Hwy & Gertrudes Ave
59-68	Topo & X-Sec.	Loc. Imp. & X-Section.
69-73	Elev.	Loc. & Elev. of Sewer Manholes.
75-76	B.M.	Levels on C.S. Monuments.
		SO. BAY CITIES CIVIC CENTER 0286
89-91	Const.	Loc. & grades of Court Building.

Note: Any Additions or Changes on this Sheet Must be Made or Circled in Red Ink With Date and Name of Person Making Change

Do not extend this side of this line.

PLEASE RETURN TO
LOS ANGELES COUNTY ENGINEER
403 LOS ANGELES COUNTY ENGINEERING BLDG.

78P309 CE #210 2-68

Pg.		
93-96	Const.	Loc. & grades for sewer.
97-99	Const.	Rough grade for site.
101-109	Const.	Loc. & grades for walks & curbs
111-113	Const.	Sewer grades.
115-117	Const.	Loc. & grades-addition to present building.
119-120	Bdry.	Boundary Survey. J.N. 0021.12
		BEVERLY HILLS CITY HALL A188
125-127	Elev.	Pipe loc. & elev. of Mun. Court Room in City Hall.
129-130	Stak.	Loc. & grades of entrance walks to court rooms.
		REDONDO S. BAY LIFEGUARD HQ 0054.91
131-139	Bdry.	Bdry. survey at Herondo St. & Strand.
141-150	Topo. & X-Sec.	Loc. Imp. & X-Sec. on Strand walk.
151-	Elev.	Elev. of inverts of M.H. on 11th St.
153-160	Const.	Loc. & grades for HQ bldg.
~~161-172~~	~~Const.~~	~~Loc. & grades for paving~~
		SOUTH BAY CITIES CIVIC CENTER 7255.04
175-186	Const.	Stakes & grades for parking lot

PLEASE RETURN TO
LOS ANGELES COUNTY ENGINEER
403 LOS ANGELES COUNTY ENGINEERING BLDG.
Do not extend this side of this line.
Note: Any Additions or Changes on this Sheet Must Be Made or Circled In Red Ink With Date and Name of Person Making Change

Notes Ck'd by	Survey of	F.B. 1589 Pg.
Map No.	JN Tape Std °F	
Office Work	Surveyed by	
Checked	Notes Date	
Date	Indexed	

Page	Job	Description
		COURT BLDG. SOUTH BAY CITIES ~~CIVIC CENTER~~ 7255.04
187-190	Const.	Layout & grades of court bldg. 7255.05
		INGLEWOOD DIST. HEALTH CENTER 0040.15
195-196	Index	
197-210	C.L.	Centerline survey between Manchester Blvd. & Regent St., and between Eucalyptus Ave. & Grevillea Ave.
211-217	B.M.	Bench levels
219-232	X-Sec.	Along Queen St. between Fir Ave. & Grevillea Ave.
233-234	Bdry.	Restaking property lines
		INGLEWOOD MUNICIPAL COURTS BLDG. 0053.01
241-242	Index	
243-254	C.L.	Centerline of Streets bordering proposed Municipal Courts Bldg. - Florence Ave., La Brea Ave., Regent St. & Fir Ave. Also Control lines and topog.
255-261	B.M.	Bench levels for the above.
263-264	Index	

OVER

Note: Any Additions or Changes on this Sheet Must be Made or Circled in Red Ink With Date and Name of Person Making Change

Do not extend this side of this line.

PLEASE RETURN TO
LOS ANGELES COUNTY ENGINEER
403 Los Angeles County Engineering Bldg.

76P2098 CE #310 5-65

F.B. 1589 Pg.

265-270	Bdry.	Monumentation of the established property corners.
		INGLEWOOD DIST. HEALTH CENTER 7469.02
271-272		Index
273-274		Location of Prop. Corner. Monuments & Reference Points.
		INGLEWOOD MUNICIPAL COURTS J.N. 0053.01
275-280		Construction - Vert. & Horiz. Control
281-282		Monumenting S'ly. property Line
283-284		Bench levels - Cons't. B.M. @ S.E. Cor.

PLEASE RETURN TO
LOS ANGELES COUNTY ENGINEER
403 Los Angeles County Engineering Bldg.

Do not extend this side of this line.

Note: Any Additions or Changes on this Sheet Must be Made or Circled in Red Ink With Date and Name of Person Making Change

Notes Ck'd by Drew	Survey of Inglewood Civic Center
Map No. B-2216	W. O. 8580 Tape No. 109 Std 68 °F
Office Work OEG	Surveyed by Benson
Checked Drew	Notes " Date 11-17-49
Date Jan-50	Indexed A. C. Johnson 11-24-49

F. B. 1589 Pg. 5

SURVEY OF

INGLEWOOD CIVIC CENTER

IN B580

REGENT ST. & GREVILLEA AVE

THE NORTHEY 130 ft OF BLK 313 WEST

OF ALLEY PER M.R. 34-29

C.S. B-2216

11-17-49
C.A. Benson
J.S. Coates
J.I. Edwards
O. Kiertzner

Note: Any Additions or Changes on This Sheet Must be Made or Circled in Red Ink With Date and Name of Person Making Change.

Do not extend notes this side of this line.

RETURN TO
LOS ANGELES COUNTY SURVEYOR
726 LOS ANGELES COUNTY
ENGINEERING BLDG.

76F309S 247 10M 1-49

F. B. 1589 Pg. 6

INDEX.

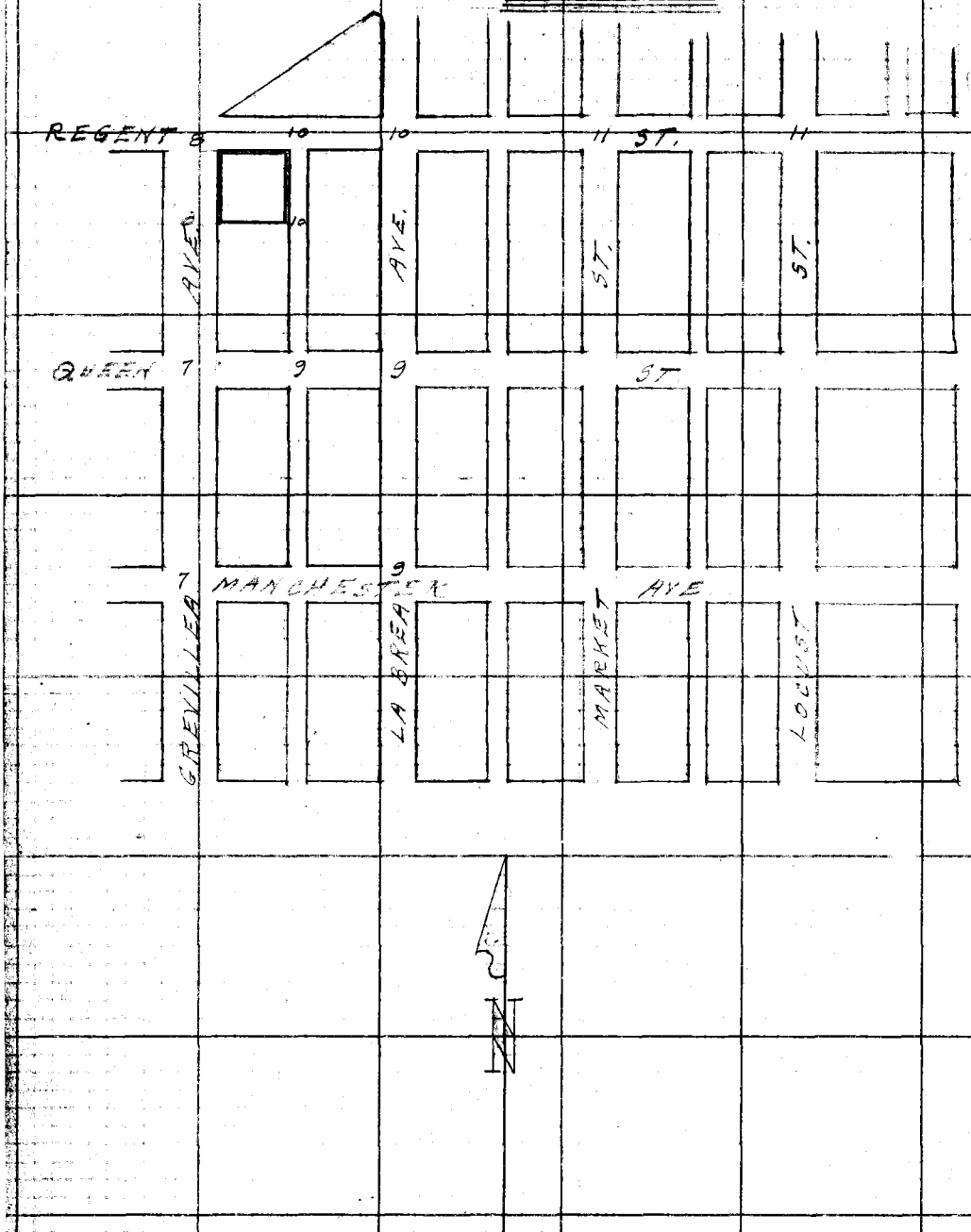

RETURN TO
LOS ANGELES COUNTY SURVEYOR
723 LOS ANGELES COUNTY
ENGINEERING BLDG.

Do not extend notes this side of this line.

Note: Any Additions or Changes on This Sheet Must be Made or Circled in Red Ink With Date and Name of Person Making Change.

W.S. 24 - B-4

Notes Ck'd by Drew	Survey of Inglewood Civic Center
Map No. B-2216	W. O. 8580 Tape No. 1/29 St'd 68 °F
Office Work OES	Surveyed by Benson
Checked Drew	Notes " Date 11-17-49
Date Jan-50	Indexed E. C. Johnson

F. B. 1589 PG. 7

① 91° 56' 10"
② 367° 44' 50"
③ 91° 56' 12½
④ 191° 37' 10"
91° 56' 11⅔

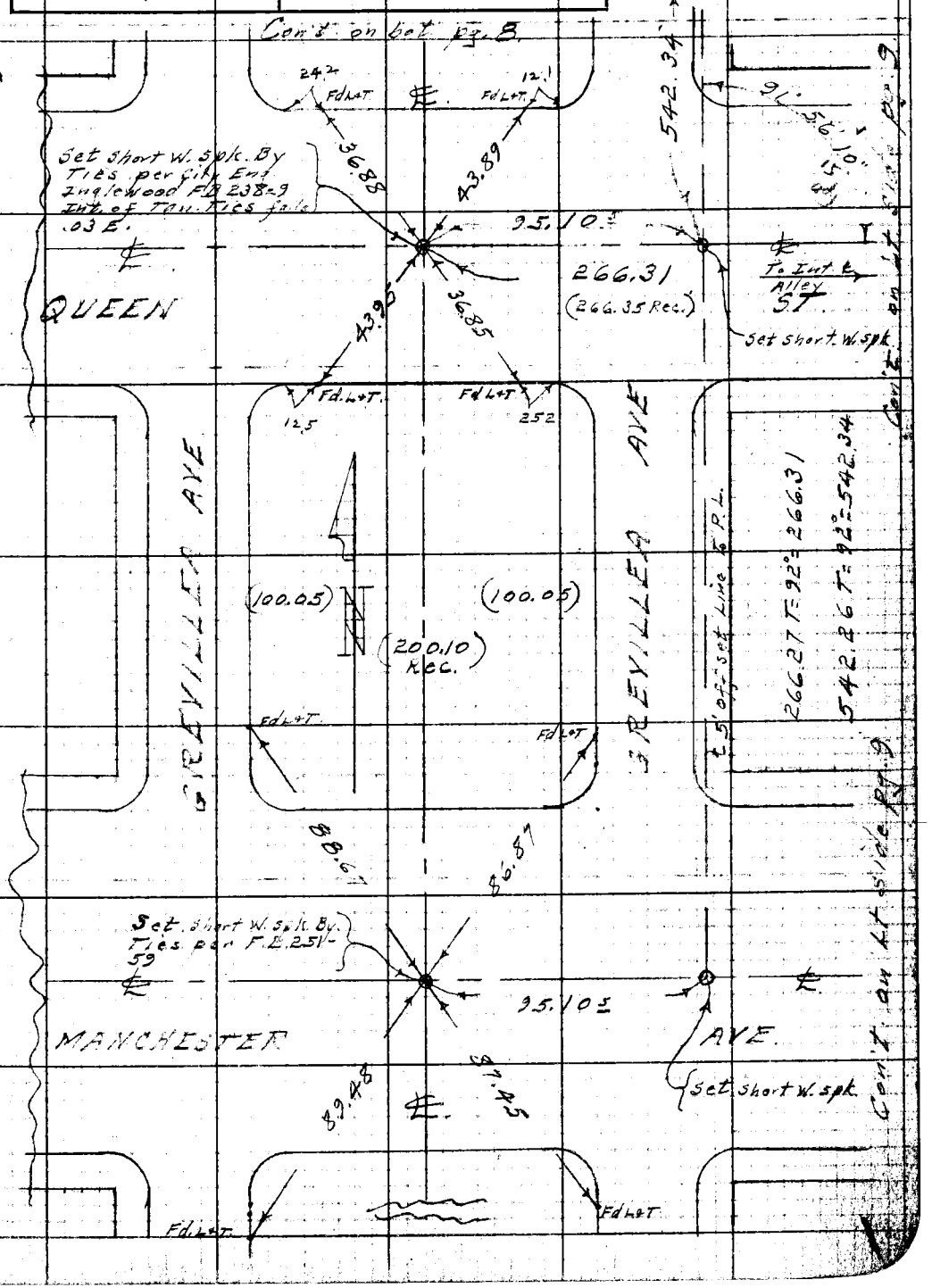

Note: Any Additions or Changes on This Sheet Must be Made or Circled in Red Ink, With Date and Name of Person Making Change.

Do not extend notes this side of this line.

RETURN TO
LOS ANGELES COUNTY SURVEYOR
726 LOS ANGELES COUNTY
ENGINEERING BLDG.

76F3098 247 10M 1-49

251-59

RETURN TO
LOS ANGELES COUNTY SURVEYOR
725 LOS ANGELES COUNTY
ENGINEERING BLDG.

Note: Any Additions or Changes on This Sheet Must be Made or Circled in Red Ink With Date and Name of Person Making Change.

Do not extend notes this side of this line.

W. S. 24-B-4

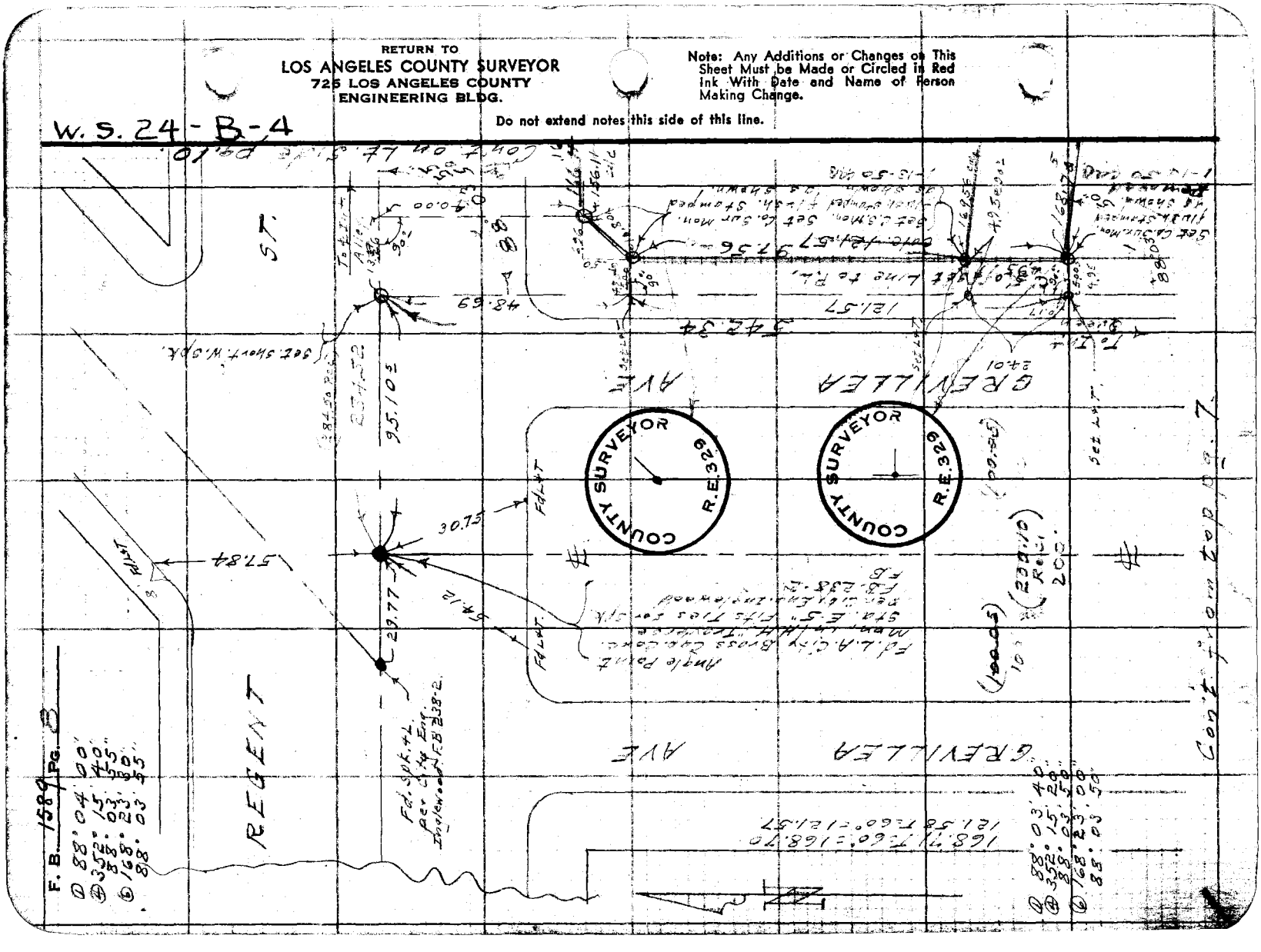

Notes Ck'd by Drew	Survey of Inglewood Civic Center
Map No. B-2216	W. 08580 Tape No. 2109 St'd. 68 °F
Office Work OES	Surveyed by Benson
Checked Drew	Notes ~~A.~~ C. Johnson Date 11-18-49
Date Jan-50	Indexed

F. B. 1589 Pg. 9
① 90° 00' 20"
④ 360° 01' 20"
90° 00' 20"
⑤ 180° 02' 00"
90° 00' 20"

W.S. 24 - B-4

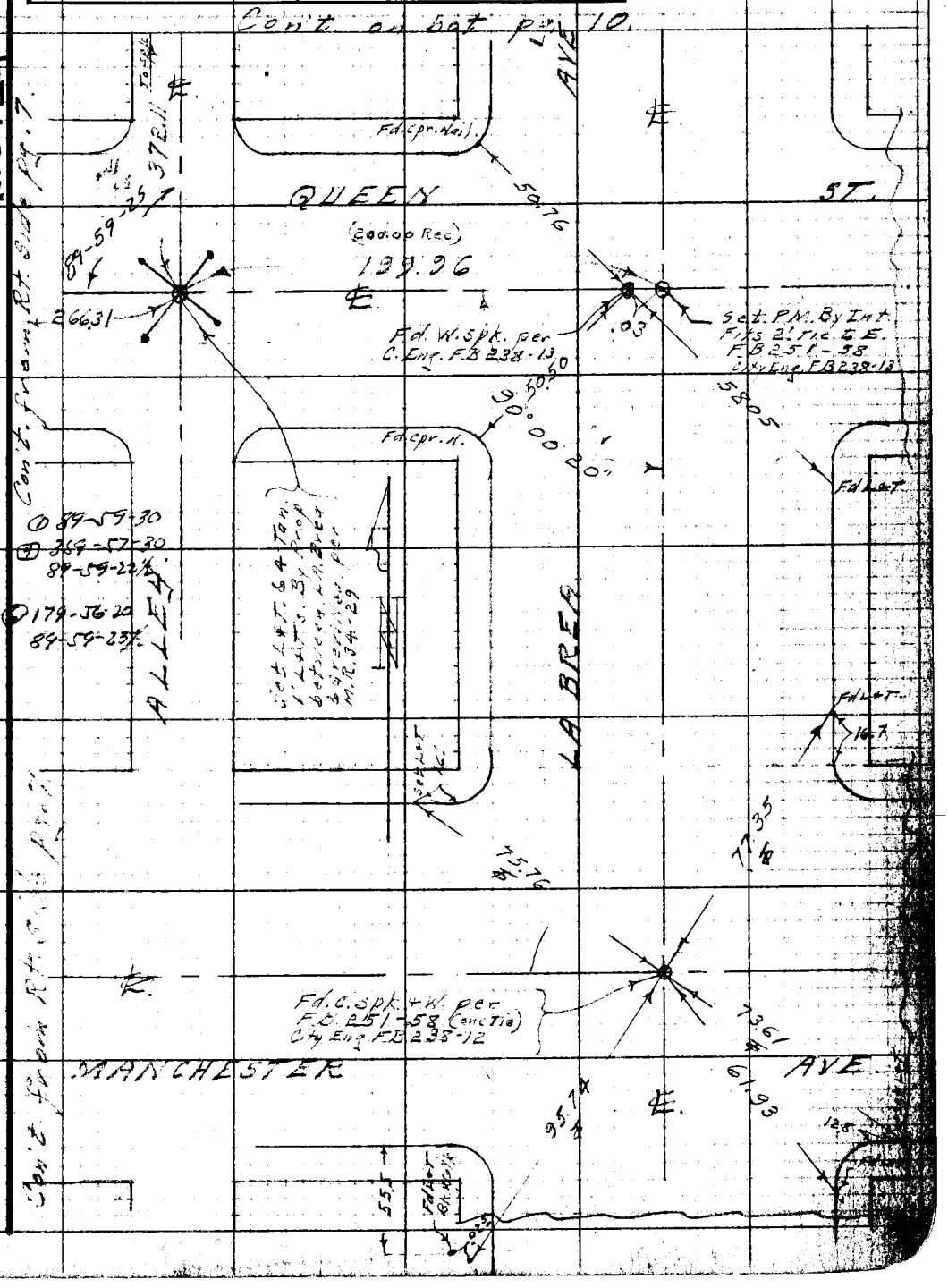

Note: Any Additions or Changes on This Sheet Must be Made or Circled in Red Ink With Date and Name of Person Making Change.

Do not extend notes this side of this line.

RETURN TO
LOS ANGELES COUNTY SURVEYOR
726 LOS ANGELES COUNTY
ENGINEERING BLDG.

76F3095 247 10M 1-49

F. B. 1589 PG. 10

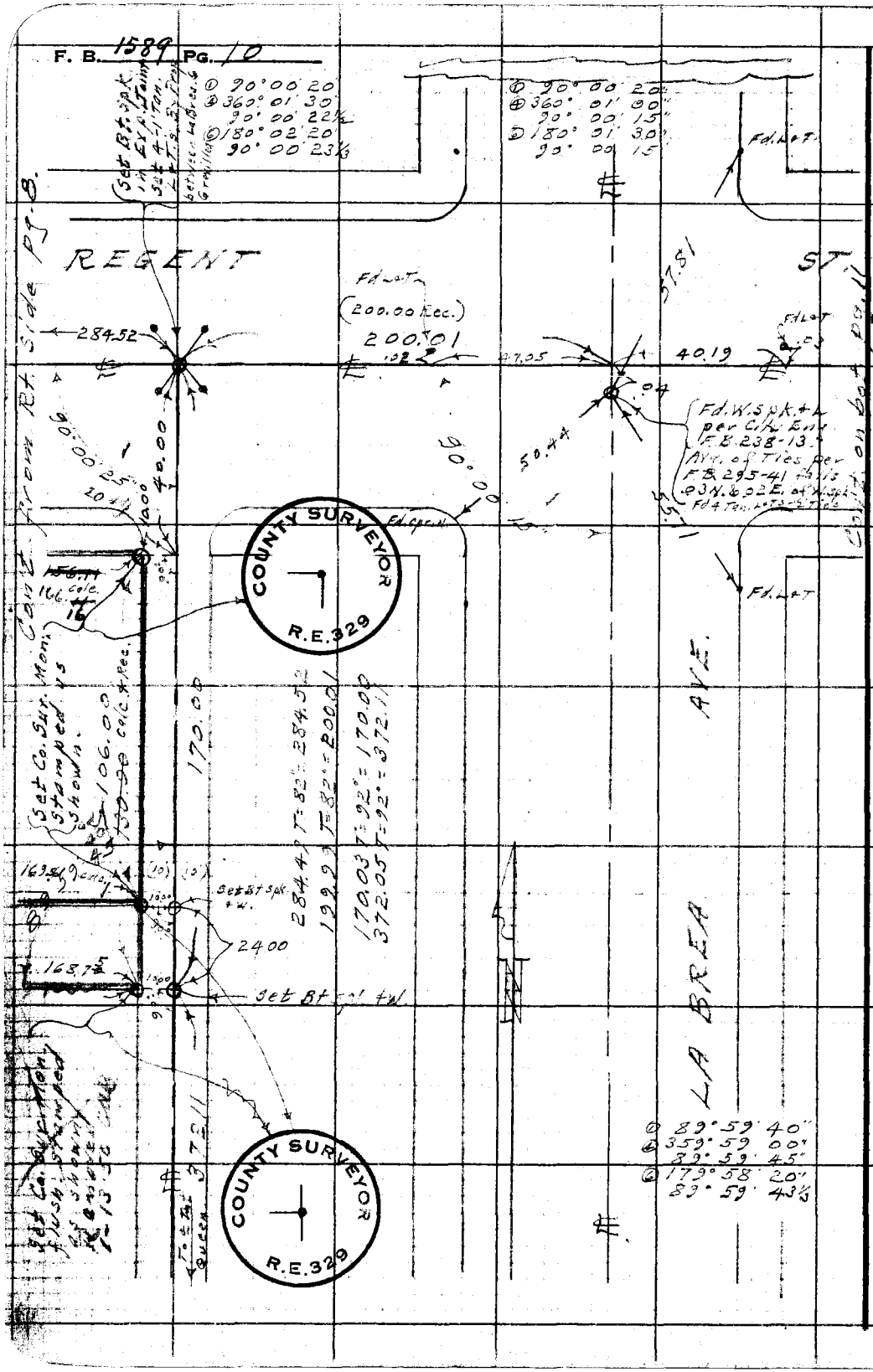

RETURN TO
LOS ANGELES COUNTY SURVEYOR
725 LOS ANGELES COUNTY
ENGINEERING BLDG.

Do not extend notes this side of this line.

Note: Any Additions or Changes on This Sheet Must be Made or Circled in Red Ink With Date and Name of Person Making Change.

Notes Ck'd by Drew	Survey of Inglewood Civic Center
Map No. B-2216	W.O. 85530 Tape No. 0102 St'd 68 °F
Office Work OES	Surveyed by Benson
Checked Drew	Notes " Date 11-18-49
Date Jan-50	Indexed A. C. Johnson

F. B. 1589 PG. 11

W.S. 24-B-4

Note: Any Additions or Changes on This Sheet Must be Made or Circled in Red Ink With Date and Name of Person Making Change.

Do not extend notes this side of this line.

RETURN TO
LOS ANGELES COUNTY SURVEYOR
726 LOS ANGELES COUNTY
ENGINEERING BLDG.

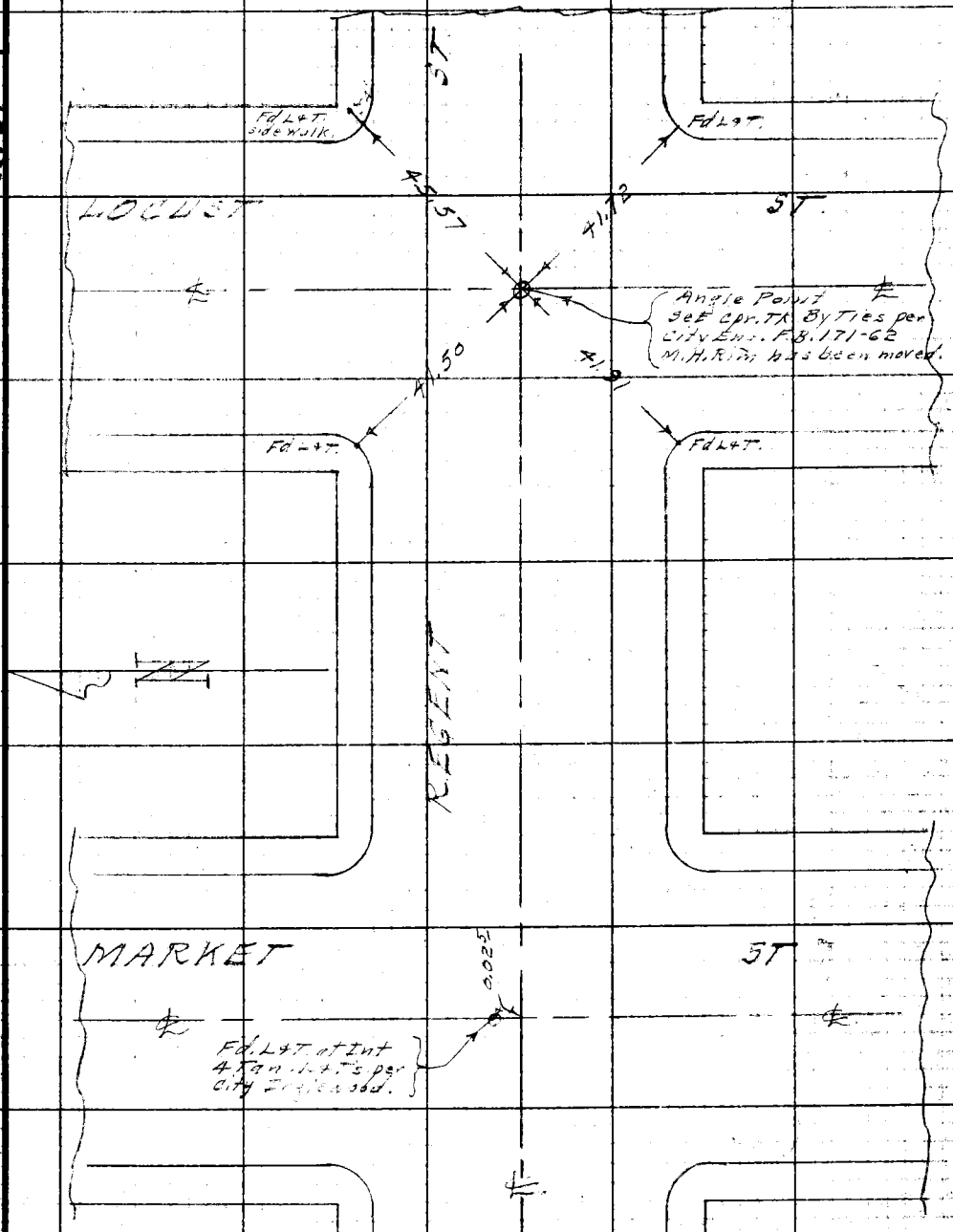

Cont. from Rt side pg. 10

76F3095 247 10M 1-49

F. B. 1589 PG. 12

RETURN TO
LOS ANGELES COUNTY SURVEYOR
725 LOS ANGELES COUNTY
ENGINEERING BLDG.

Do not extend notes this side of this line.

Note: Any Additions or Changes on This Sheet Must be Made or Circled in Red Ink With Date and Name of Person Making Change.

Notes Ck'd by	Survey of INGLEWOOD CIVIC CENTER
Map No.	W. O. 8580 Tape No. 0189 St'd. 68 °F
Office Work OES	Surveyed by C. A. Benson
Checked	Notes J. S. C. Date 11-18-49
Date	Indexed A. C. Johnson 11-24-49

F. B. 1589 Pg. 13

TOPOGRAPHY
OF
INGLEWOOD CIVIC CENTER

J.N. 8580

11-18-49

C. A. Benson
J. S. Coates
J. J. Edwards
O. Kiertzner

Notes: Any Additions or Changes on This Sheet Must be Made or Circled in Red Ink With Date and Name of Person Making Change.

Do not extend notes this side of this line.

RETURN TO
LOS ANGELES COUNTY SURVEYOR
726 LOS ANGELES COUNTY
ENGINEERING BLDG.

76F3095 247 10M 1-49

RETURN TO
LOS ANGELES COUNTY SURVEYOR
726 LOS ANGELES COUNTY
ENGINEERING BLDG.

Note: Any Additions or Changes on This Sheet Must be Made or Circled in Red Ink With Date and Name of Person Making Change.

Do not extend notes this side of this line.

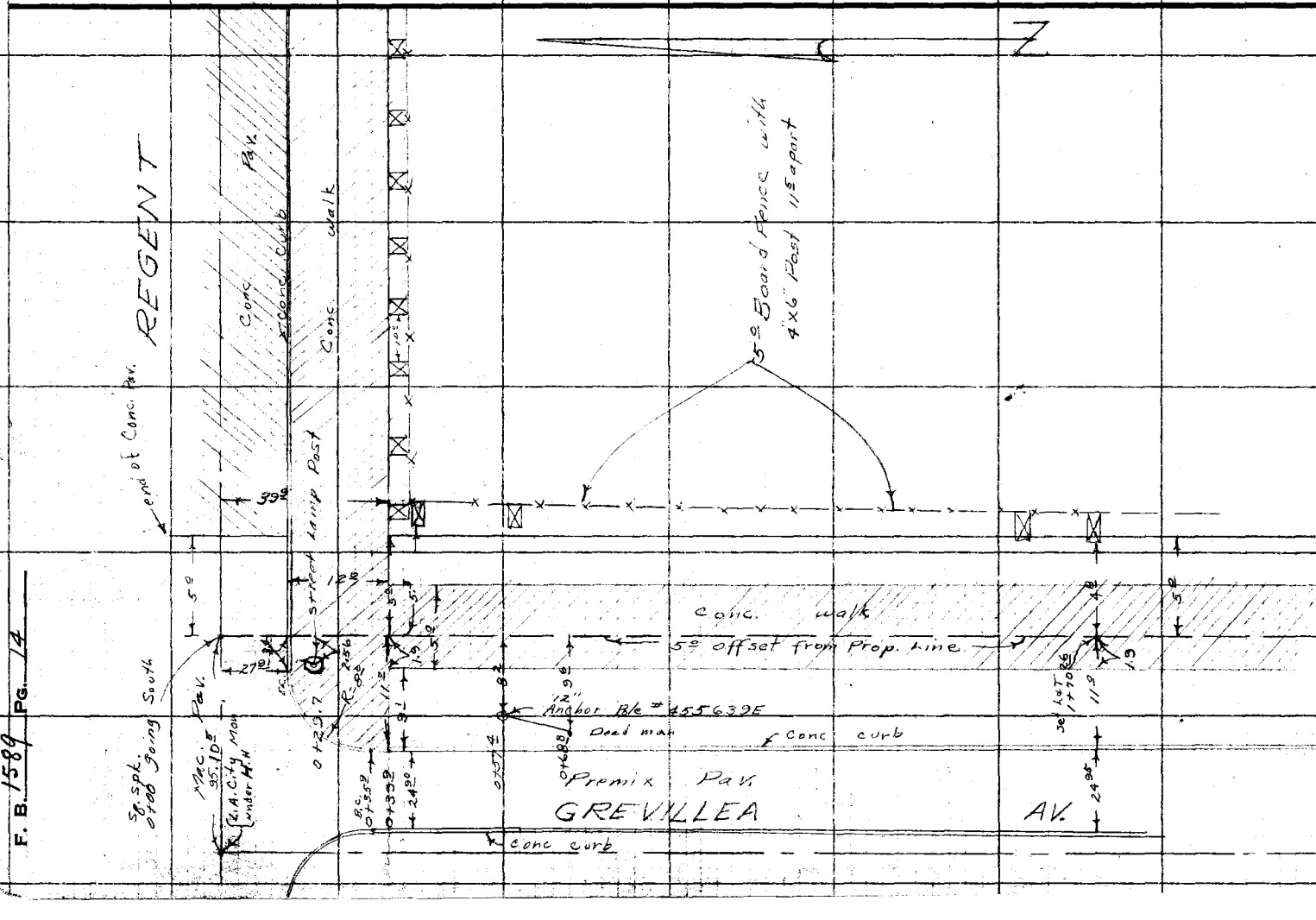

Notes Ck'd by	Survey of Inglewood Civic Center
Map No.	W. O. 8580 Tape No. 0102 St'd. 68 °F
Office Work OES	Surveyed by C.A. Benson
Checked	Notes J.S.C. Date 11-12-49
Date	Indexed A. C. Johnson

F. B. 1589 PG. 15

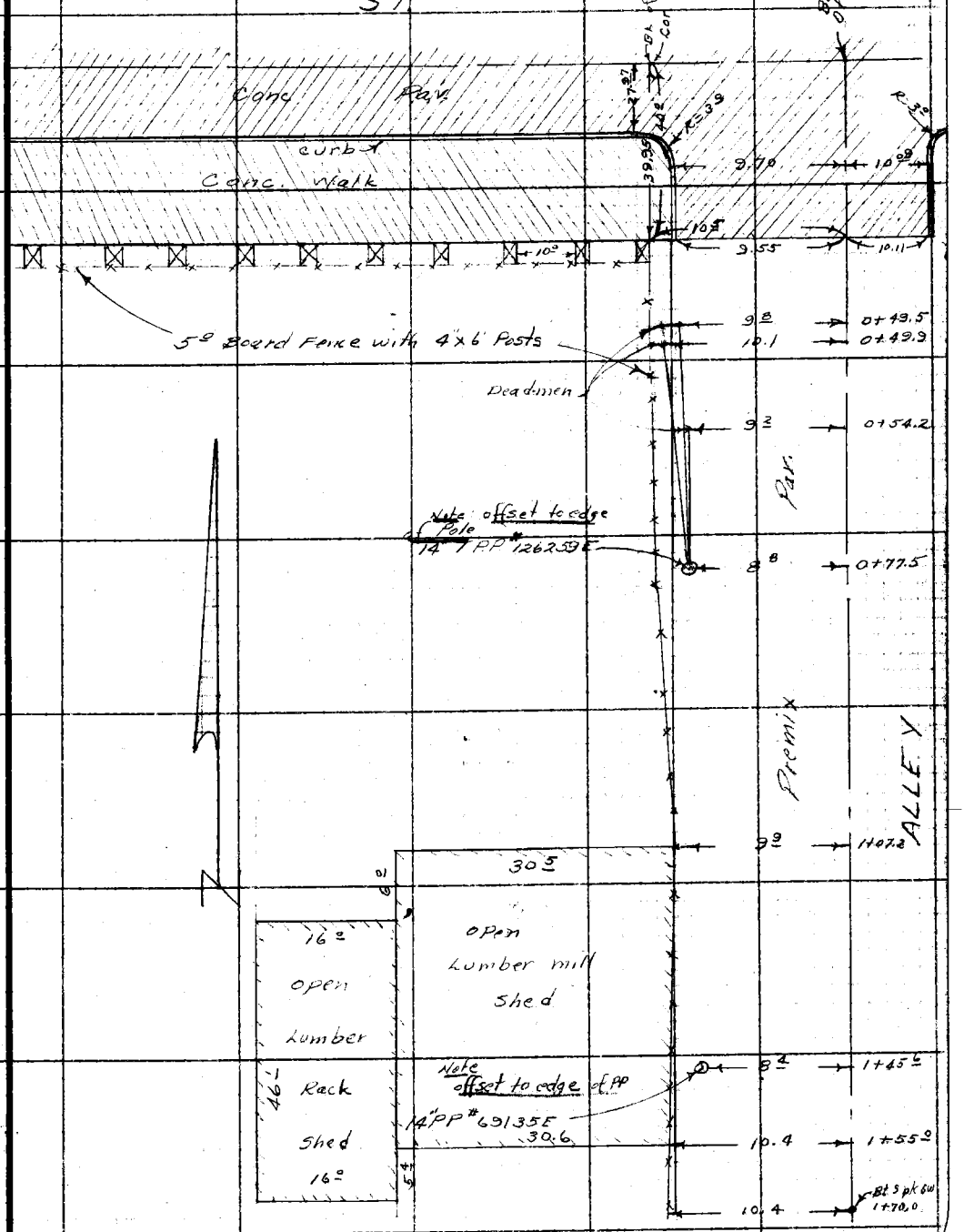

Note: Any Additions or Changes on This Sheet Must be Made or Circled in Red Ink With Date and Name of Person Making Change.

Do not extend notes this side of this line.

RETURN TO
LOS ANGELES COUNTY SURVEYOR
726 LOS ANGELES COUNTY
ENGINEERING BLDG.

76F309S 247 10M 1-49

NOTES RED. _____ JOB NO. 8580 SURVEY OF Inglewood Civic Center F.B. 1589 PG. 17

DATE _____ SURVEY BY Benson

NOTES CHKD. _____ NOTES BY " DATE 11-21-49

DATE _____ INDEXED 11-25-49 DATE A. C. Johnson

DESCRIPTION	ADJ. ELEV.	3RD RUN	2ND RUN	DIFF.	1ST RUN	B. M.
BENCH LEVELS FOR INGLEWOOD CIVIC CENTER. W.N. 8580.						
11-21-49	C. A. Benson. H. S. Coates. W. H. Edwards. O. Kiertzner.					

NOTE: ANY ADDITIONS OR CHANGES ON THIS SHEET MUST BE MADE OR CIRCLED IN RED INK, WITH DATE AND NAME OF PERSON MAKING CHANGE.

Do not extend notes this side of this line.

PLEASE RETURN TO
LOS ANGELES COUNTY SURVEYOR
700 HALL OF RECORDS

FORM 353 1M 8-45

FORM 353 1M 8-45

121.220

PLEASE RETURN TO
LOS ANGELES COUNTY SURVEYOR
700 HALL OF RECORDS

NOTE: ANY ADDITIONS OR CHANGES ON THIS SHEET MUST BE MADE OR CIRCLED IN RED INK, WITH DATE AND NAME OF PERSON MAKING CHANGE.

Do not extend notes this side of this line.

B. M.	1ST RUN	DIFF.	2ND RUN	3RD RUN	ADJ. ELEV.	DESCRIPTION
US-3498	120.679				120.679	BM. US 3498 - J417 - At Inglewood, on the A.T.&S.F. Ry. 223.4' W. of the line of the W. cb. of H. Grevillea, 14.5' S. of the ℄ of track, 10.9' N. of face of H. cb. of W. Redondo Blvd. & abt. level with top of rail. A std. disk stamped "J-417 1935" and set in the top of a conc. post. 1946 Adj. El. 120.679
+	4.583		4.610			
⊼	125.262	+0.453	+0.455		+0.454	
−	4.130		4.155			
US 3497	121.132				121.~~133~~ 128	
+	3.473		3.411			
⊼	124.605	−1.345	−1.347		−1.346	US 3497 - H417 At Inglewood, on A.T.&S.F. Ry, 72.5' W. of W. cb. of Grevillea, 17.5' S. of ℄ of track, 10.5' N. of face N. cb. of Redondo Blvd. & abt. 14" lower than top of rail. A std. disk stamped "H417 1935" & set in conc. post. 1946 Adj. El. 121.128
−	4.818		4.758			
T.P.	119.757				119.787	
+	4.607		4.647			
⊼	124.394	+1.164	+1.165		+1.164	
−	3.443		3.482			
Set B.M. #1.	120.951				120.~~951~~ 948	Set B.M. #1. Regent St. & Grevillea - S.E. Cor. C.S. Mon. 40' S. ℄ Regent St. & 107' E. ℄ Grevillea
+	3.947		3.972			
⊼	124.895	−0.305	−0.305		−.305	
−	4.252		4.277			
Set B.M. #2.	120.646				120.~~646~~ ~~641~~	Set B.M. #2. Moved — see page 20 Regent St. & [illegible] Av. - S.E. Cor. C.S. Mon. 48.5' S. ℄ Regent St. & 100' E. ℄ Grevillea
+	4.305		4.350			
⊼	124.951	−0.375	−0.376		−0.376	
−	4.680		4.726			
Set B.M. #3.	120.271				120.~~270~~ 264	Set B.M. #3. Grevillea Ave. & 170' S. ℄ Regent. E.P.L. C.S. Mon. on E.P.L. & 170' S. ℄ Regent.
+	6.126		6.023			
⊼	126.397	+4.427	+4.425		+4.426	1-13-50 CAB Removed Mon
−	1.699		1.598			
T.P.	124.698				124.696	
+	5.785		5.848			1-13-50 CAB
⊼	130.483	+1.813	1.814		+1.814	Set B.M. #4. Removed Mon.
−	3.972		4034			1st Alley W. of LaBrea & 170' S. ℄ Regent St. W.P.L.
Set B.M. #4	126.511				126.~~510~~ 504	C.S. Mon. on W.P.L. of Alley & 170' S. ℄ Regent.

NOTES RED. DATE
NOTES CHKD. HNB DATE 12-14-49
JOB NO. 8580 SURVEY OF Inglewood Civic Center
SURVEY BY Benson DATE 11-22-49
NOTES BY " DATE
INDEXED R. C. Johnson DATE
P.B. 1586 PG. 18

FORM 353 1M 8-45

PLEASE RETURN TO
LOS ANGELES COUNTY SURVEYOR
700 HALL OF RECORDS

NOTE: ANY ADDITIONS OR CHANGES ON THIS SHEET MUST BE MADE OR CIRCLED IN RED INK, WITH DATE AND NAME OF PERSON MAKING CHANGE.

Do not extend notes this side of this line.

B. M.	1ST RUN	DIFF.	2ND RUN	3RD RUN	ADJ. ELEV.	DESCRIPTION
BM# 4	126.511				126 ~~510~~ 504	
+	5.283		5.357			
⊼	131.794	+0.888	+0.888		+0.888	
−	4.395		4.469			Set BM #5
BM # 5	127.399				127 ~~398~~ 391	1st Alley W. of LaBrea & Regent St. S.W. Cor.
+	2.215		2.280			C.S. Mon 40' S. ℄ Regent & 10' W. ℄ Alley
⊼	129.614	−3.746	−3.743		−3.746	
−	5.961		6.023			
T.P.	123.653				123.652	
+	3.028		2.978			
⊼	126.681	−2.695	−2.695		−2.695	
−	5.723		5.673			BM #1
BM #1	120.958				120 ~~957~~ 948	Discription see pg. 18
+	5.535		5.543			
⊼	126.593	+2.135	+2.136		+2.135	
−	3.500		3.407			
T.P.	123.093				123.092	
+	2.912		2.813			BM. U.S. 3496 - 6.417 - At Inglewood, on the
⊼	126.005	−2.048	−2.048		−2.048	A.T.&S.F. Ry. 72' E. ℄ of Grevillea Ave. 27.5' S.
−	4.960		4.861			of ℄ track, 4.2' N. of the face of N.
BM. U.S. 3496	121.045				121 ~~044~~ 020	cb. of W. Redondo Blvd., abt. 2" higher
+	3.369		3.242			than top of cb. A. std. disk stamped "6417
⊼	124.414	+0.091	+0.092		+0.092	1935" & set in Conc. post. 1946 Adj. El. 121.020
−	3.278		3.150			
BM. U.S. 3497	121.136				121 ~~136~~ 128	BM. U.S. 3497 See pg. 18

See Levels on Pg. 20 For New Elev. for BM. # 3-A & 4-A. & 2.

NOTES RED. ____ JOB NO. 8580 SURVEY OF Inglewood Civic Center
DATE ____ SURVEY BY Benson
NOTES CHKD. HNB NOTES BY " DATE 11-22-49
DATE 12-14-49 INDEXED ____ DATE A. C. Johnson

F.B. 1589 PG. 1

FORM 353 1M 8-45

PLEASE RETURN TO
LOS ANGELES COUNTY SURVEYOR
700 HALL OF RECORDS

NOTE: ANY ADDITIONS OR CHANGES ON THIS SHEET MUST BE MADE OR CIRCLED IN RED INK, WITH DATE AND NAME OF PERSON MAKING CHANGE.

Do not extend notes this side of this line.

B. M.	1ST RUN	DIFF.	2ND RUN	3RD RUN	ADJ. ELEV.	DESCRIPTION
						Circuit to Establish Elev on B.M. 3-A. & 4-A. & 2. (South P.L. Moved 24' North of original Location)
Fd. BM. #5.	127.391				127.391	BM. #5 El. 127.391 pg. 19. 1st Alley W. of La Brea & Regent St. S.W. Cor. C.S. Mon. 40' S. ℄ Regent St. & 10' W. ℄ Alley
+	4.413		4.289			
⊼	131.804	-0.952	-0.948		-0.950	
−	5.365		5.237			
Set BM. #4-A.	126.439				126.441	BM. #4-A. 1st Alley W. of La Brea & 146' S ℄ Regent St. (W. side) C.S. Mon. 10' W. ℄ Alley ~~& 146' S. ℄ Regent St.~~
+	3.630		3.577			
⊼	130.069	-2.554	-2.558		-2.55~~5~~6	
−	6.184		6.135			
T.P.	123.885				123.88~~6~~5	
+	0.841		0.765			
⊼	124.726	-3.409	-3.412		-3.41[illegible]	
−	4.250		4.177			
Set B.M. #3-A	120.476				120.47~~6~~5	B.M. #3-A. Grevilled Ave (E. side) & 146' S. ℄ Regent St. C.S. Mon. on E.P.L. of Grevilled Av. & 146' S. ℄ Regent St
+	4.558		4.493			
⊼	125.034	+0.161	+0.160		+0.16[illegible]	
−	4.397		4.333			
BM #2.	120.637				120.63~~7~~6	BM. #2. El. 120.63~~7~~6 dropped 0.004 in moving Mon 0.05 W. see pg. 18.
+	4.733		4.673			
⊼	125.370	+0.315	+0.315		+0.31~~1~~5	
−	4.418		4.358			
BM. #1.	120.952				120.948 Adj	BM #1 El. 120.948 pg. 18.
+	7.220		7.123			
⊼	128.172	+6.440	+6.439		+6.44~~3~~0	
−	0.780		0.684			
BM. #5.	127.392				127.391	BM #5 El. 127.391 pg. 19

JOB NO. 8580 SURVEY OF Inglewood Civic Center
SURVEY BY Benson DATE 1-13-50
NOTES BY " DATE
INDEXED C. Johnson DATE
NOTES RED. DATE
NOTES CHKD. HNP DATE 1-23-50

E.B. 1589 Pg. 20

Notes Ck'd by	Survey of Inglewood Civic Center
Map No.	W. O. 0210 Tape No. St'd. 65 °F
Office Work	Surveyed by Benson
Checked	Notes " Date 7-7-50
Date	Indexed A. C. Johnson 7-10-50

F. B. 1589 PG. 21

J.N. 0210

C.P. 3589

INGLEWOOD CIVIC CENTER

COURTS BLDG.

Const'n Stakes

7-7-50
C.A. Benson
J.S. Coates
R.N. Blaivelt

Note: Any Additions or Changes on This Sheet Must be Made or Circled in Red Ink With Date and Name of Person Making Change.

Do not extend notes this side of this line.

RETURN TO
LOS ANGELES COUNTY SURVEYOR
726 LOS ANGELES COUNTY
ENGINEERING BLDG.

76F309S 247 10M 1-49

F. B. 1589 PG. 22

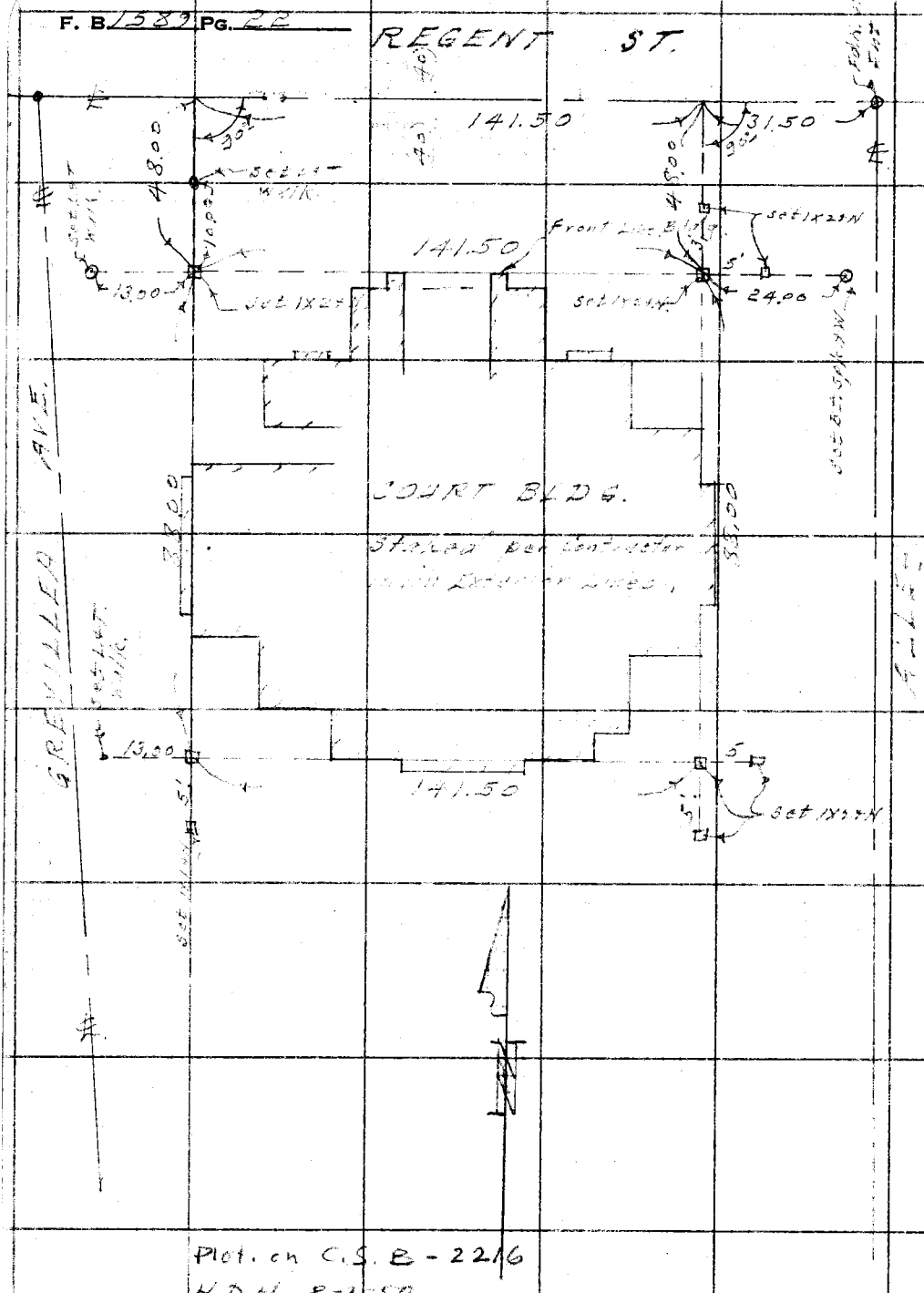

Plot. on C.S. B-2216
H.D.H. 8-2-50

RETURN TO
LOS ANGELES COUNTY SURVEYOR
725 LOS ANGELES COUNTY
ENGINEERING BLDG.

Do not extend notes this side of this line.

Note: Any Additions or Changes on This Sheet Must be Made or Circled in Red Ink With Date and Name of Person Making Change.

F.B. 1583 PG. 23

Profile No. ____ Notes Red. ____ Date ____ Plotted ____ Date ____ Job No. 0210 Division No. ____

X-Sec. No. ____ Notes Chkd. ____ Date ____ Checked ____ Date ____ Survey of Inglewood Civic Center

Survey by Benson Notes J.S.C. Date 5/21/51

Map No. ____ Indexed A. C. Johnson Date 5-22-51

FINISH GRADE STAKES
FOR
INGLEWOOD CIVIC CENTER

J.N. 0210

AND
WALL ON SOUTH SIDE

ELEV.

5-21-51
C.A. Benson
J.S. Coates
F.F. Brooks
V.B. Anderson

F. S.

H. I.

B. S.

STATION

NOTE: ANY ADDITIONS OR CHANGES ON THIS SHEET MUST BE MADE OR CIRCLED IN RED INK, WITH DATE AND NAME OF PERSON MAKING CHANGE.

PLEASE RETURN TO
LOS ANGELES COUNTY SURVEYOR
726 LOS ANGELES COUNTY ENGINEERING BLDG.

Do not extend notes this side of this line.

76L298 307 5-49

76L298 307 5-49

PLEASE RETURN TO
LOS ANGELES COUNTY SURVEYOR
726 LOS ANGELES COUNTY ENGINEERING BLDG.

NOTE: ANY ADDITIONS OR CHANGES ON THIS SHEET MUST BE MADE OR CIRCLED IN RED INK, WITH DATE AND NAME OF PERSON MAKING CHANGE.

Do not extend notes this side of this line.

STATION	B. S.	H. I.	F. S.	ELEV.				
					B.M.#4-A Elev. 126.441			Pg. 20
B.M.#4A	4 60	132 01		126 44	1st Alley W. of La Brea			8. 146' So ℄ Regent St.
					C.S. mon 10' W. of ℄ Alley			
					%	GRADE	Cut or Fill	
			4 54	127 50		127.50	Gr.	S.E. Cor. - E
			4 21	127 83		127.~~50~~ 83	Gr.	" " - Inner Cor
			4 21	127 83		127.~~50~~ 83	Gr.	" - S.
			5 02	127 02		127.02	Gr.	So. Side 11' W. of S.E. Cor
			5 68	126 36		126.36	Gr.	" " Bldg - east side Tunnel
TP	2 28	127 09	7 28	124 81				
			3 01	124 08		124.~~76~~ 08	Gr.	S.W. Cor - So. Cor
			3 09	124 00		124.00	Gr.	" " - Inner Cor
			3 84	123 25		123.25	Gr.	" " - W. Cor
			3 84	123 25		123.25	Gr.	[illegible] - W. Cor
T.P.	4 02	127 01	3 20	123 80				
			1 91	126 00		~~126.00~~ 125.3	~~Gr.~~ C 0.7	" " - Inner Cor
			~~1 91~~	~~126 00~~		~~126.00~~ 125.3	Gr.	5-4-51 - No. Cor
			1 66	126 25		126.25	Gr.	No. Side - 27' E. of [illegible]
TP	5 06	132 24	0 78	127 [illegible]				
			5 49	126 75		126.75	Gr.	" " - 80' " " "
			5 24	127 00		127.00	Gr.	N.E. Cor - No.
			4 74	127 50		127.50	Gr.	" " - Inner
			4 74	127 50		127.50	Gr.	" " - E
B.M.#5			4 84	127 40		B.M.#5 Elev. 127.391		Pg. 19

F.B. 1580 Pg. 24
Job No. 0210 Division No. Notes Red. Plotted No. Profile
Survey of Inglewood Civic Center Date Date X-Sec.
Survey by Benson Notes J.S.C. Notes Chkd. F.J.S. Checked No.
Indexed C. Johnson Date 5/21/51 Date 5-22-51 Date

76L298 307 5-49

PLEASE RETURN TO
LOS ANGELES COUNTY SURVEYOR
726 LOS ANGELES COUNTY ENGINEERING BLDG.

NOTE: ANY ADDITIONS OR CHANGES ON THIS SHEET MUST BE MADE OR CIRCLED IN RED INK, WITH DATE AND NAME OF PERSON MAKING CHANGE.

Do not extend notes this side of this line.

STATION	B. S.	H. I.	F. S.	ELEV.	%	GRADE	CUT or FILL	
			Wall on South Side Prop					
BM#4-A	2 60	129 04		126 44				B.M.#4-A Elev. 126.441' Pg. 20 1st Alley W. of La Brea & 146 So. ℄ Regent St. C.S. Mon. 10' W. of ℄ Alley
0+00			1 71	127 33		127.60	F 0.27	Set Stk & Tin 3' R or No.
+25			2 35	126 69	-1.64%	127.19	F 0.50	" " " "
+50			3 26	125 78		126.78	F 1.00	" "
+64			3 78	125 06		126.55	F 1.49	" "
+75			3 79	12[illegible]		126.10	F 0.85	
1+00			3 87	125 1[illegible]	-4.08%	125.09	C 0.09	
+25			5 01	124 03		124.06	F 0.03	
+44.8			6 54	122 50		123.25	F 0.75	
+50.37			8 64	120 40		120.40	Gr.	Back of Walk 3' R or No.
B.M.#3-A			8 57	120 47				B.M.#3-A Elev. 120.475' Pg. 20 Grevillea Ave (E. Side) & 146' So. ℄ Regent St, C.S. Mon. on E.R.L. at Grevillea Ave & 146' So. ℄ Regent St.

F.E.B.

Profile Notes Red. ____ Plotted ____ Job No. 0210 Division No. ____
No. ____ Date ____ Date ____ Survey of Inglewood Civic Center
X-Sec. Notes Chkd. ____ Checked ____ Survey by Benson Notes J.S.C. Date 5-31-51
No. ____ Date ____ Date ____ Map No. ____ Indexed ____ Date ____

F.B. 1589 PG. 25

F.B. 1589 PG. 26

Job No. 0210 Division No. _____ Notes Red. _____ Plotted _____

Survey of Inglewood Civic Center Date _____ Date _____

Survey by Benson Notes J.S.C. Notes Chkd. _____ Checked _____

Indexed _____ Date _____ Date _____ Date _____

Profile No. _____

X-Sec. No. _____

STATION	B. S.	H. I.	F. S.	ELEV.

76L298 307 5-49

PLEASE RETURN TO

LOS ANGELES COUNTY SURVEYOR

726 LOS ANGELES COUNTY ENGINEERING BLDG.

Do not extend notes this side of this line.

NOTE: ANY ADDITIONS OR CHANGES ON THIS SHEET MUST BE MADE OR CIRCLED IN RED INK. WITH DATE AND NAME OF PERSON MAKING CHANGE.

Notes Ck'd by KRM.	Survey of REDONDO BEACH CIVIC CENTER
Map No. B-2272	W. O. 8605 Tape No. 107 St'd. 84 °F
Office Work	Surveyed by F. H. BLANCHARD
Checked	Notes FHB Date 9-19-50
Date	Indexed: A. C. Johnson 9-27-50

F. B. 1589 PG. 53

REDONDO BEACH CIVIC CENTER

J.N. 8605

SEPTEMBER - 1950

PARTY

Blanchard
Morrison
Heaven
Lumsden
Foldvary

C.S. B-2272

Note: Any Additions or Changes of This Sheet Must be Made or Circled in Red Ink With Date and Name of Person Making Change.

Do not extend notes this side of this line.

RETURN TO
LOS ANGELES COUNTY SURVEYOR
726 LOS ANGELES COUNTY
ENGINEERING BLDG.

76F3095 247 10M 1-49

F. B. 1589 PG. 54

INDEX

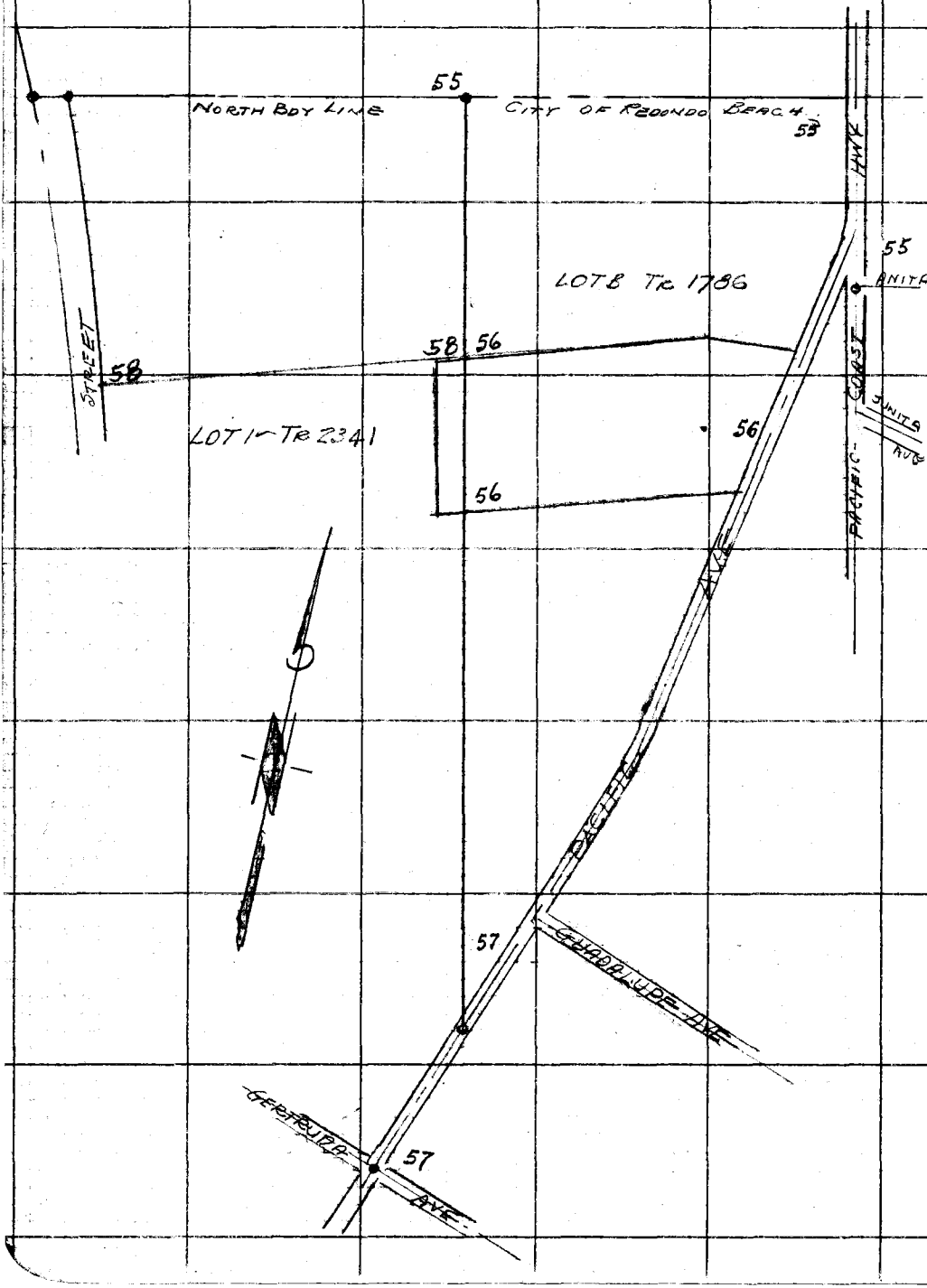

RETURN TO
LOS ANGELES COUNTY SURVEYOR
726 LOS ANGELES COUNTY
ENGINEERING BLDG.

Do not extend notes this side of this line.

Note: Any Additions or Changes on This Sheet Must be Made or Circled in Red Ink With Date and Name of Person Making Change.

Notes Ck'd by RBM
Map No. B-2272
Office Work
Checked
Date

Survey of REDONDO BEACH CIVIC CNTR
W. O. 8605 Tape No. 102 Std 84 °F
Surveyed by E. H. BLANCHARD
Notes: FH B Date 9-19-50
C. Johnson
Indexed

F. B. 1589 Pg. 55

Note: Any Additions or Changes on This Sheet Must be Made or Circled in Red Ink With Date and Name of Person Making Change.

Do not extend notes this side of this line.

RETURN TO
LOS ANGELES COUNTY SURVEYOR
726 LOS ANGELES COUNTY
ENGINEERING BLDG.

Fd 1½" I.P. 12" down no ref.

Fd 2" I.P. 10" down no ref. SET 1x2

9.00

20.00

Fd NOTHING

255.94 @ 3°38 = 255.41
164.11 @ 5°17 = 163.40
418.81

LOT 1 ~ TRACT 2341

418.81

231.69 @ 0°44 = 231.65
76.26 @ 0°00 = 76.25
307.90

2) 193° 11' 00"
4) 26° 22' 00"
6) 219° 33' 00"
96° 35' 30"

T-70°
43.13 @ 0°00 = 43.13

SET 1x2

431.37

Fd 6x6' conc. approx 10' down marked as shown. no nail. Fd P.C. and offset 3.4' down and offset 2.4'

9.00

6.25

307.90

SET 1x2

9.00

Fd old 2" no. 1 8.2

96° 38' 00" Tr. 96° 35' 30" M. 2.9

LOT B ~ TRACT 1786

T-72
47.72 @ 0°00 = 47.72
56.03 @ 0°00 = 56.03
73.03 @ 0°00 = 73.02
45.09 @ 0°00 = 45.09
200.43 @ 0°00 T80 = 200.42

T-72
135.72 @ 0°00 = 135.71
299.33 @ 3°23 = 298.79
19.35 @ 0°00 = 19.35
453.85

453.85

9' offset

Fd 2" I.P. B.C. Mon. 1488 Sn. So. Calif. Edison

R7 Side page 36

156° 30'
156° 31' 00" REC
25 Adj. Calc

83° 10' 40" M
83° 07' TRACT REC

202.08 per Cal. Edison Co.
200.42

PACIFIC AVE

Sur Nail

193

73.02 M

Spk & Tin

2.42

56.03

47.72

Fd Spk & T.

SET SUR NAIL BY INT

PACIFIC COAST HWY

SET 1x2

9.57

90°

Set 1" I.P. .30 dn.

9.07

4.91

To Spk & Tin of Anita Ave

ANITA

LUCIA

NORTH

ST

NORTH CITY BOUNDARY

Pl.
Fd spk & Tin per REDONDO CITY ENG. PACIFIC AVE Survey page -1

2) 166° 21' 20"
4) 332 42 40
6) 139 04 00
83° 10' 40"

76F3096 247 10M 1-49

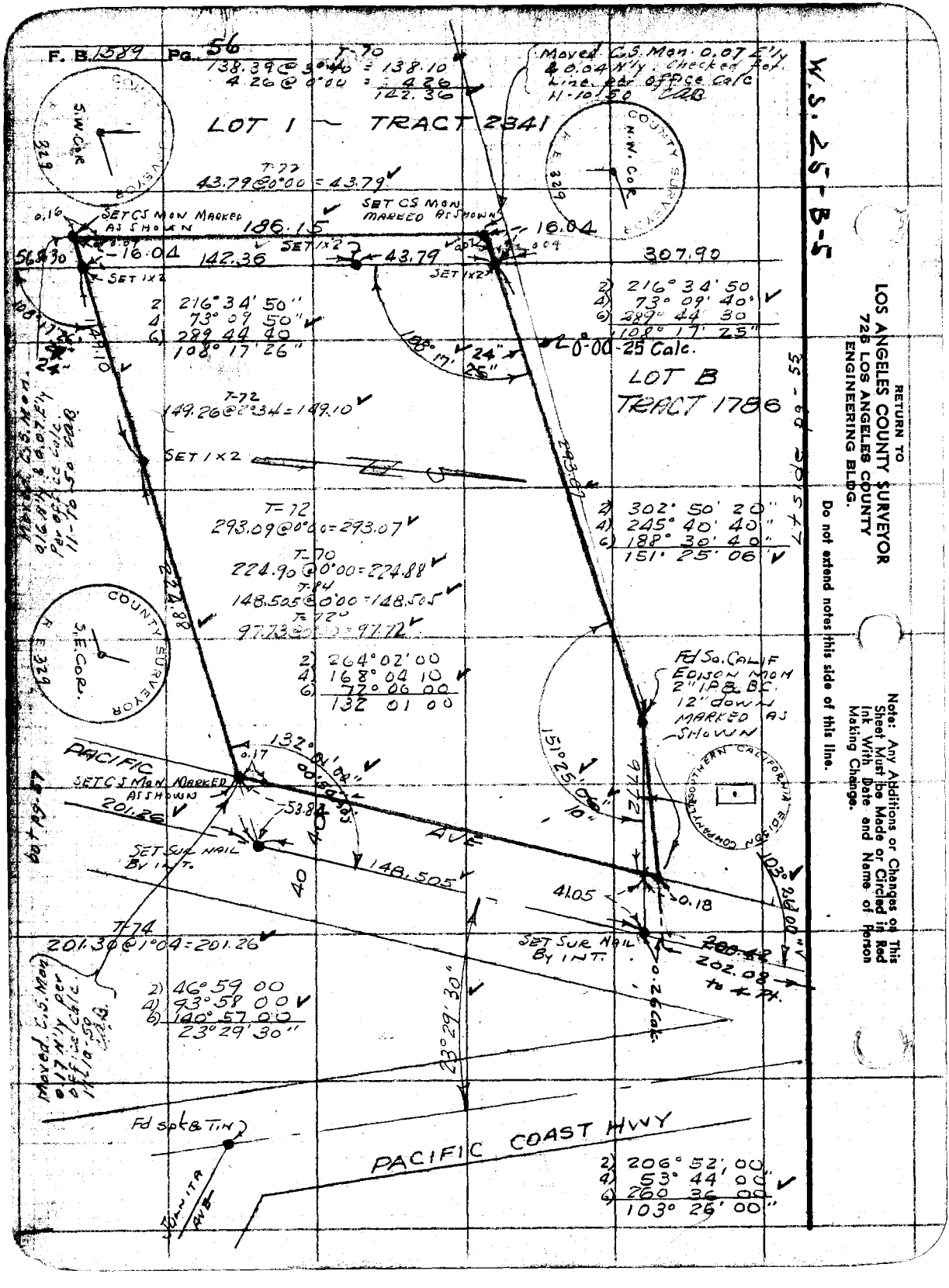
F. B. 1589 Pg. 56
W.S. 25-B-5
LOT 1 ~ TRACT 2341
LOT B
TRACT 1786
PACIFIC AVE
PACIFIC COAST HWY
JULNITA AVE
Moved C.S. Mon. 0.07 E'ly & 0.04 N'ly. Checked Ref. Line. Per Office Calc 11-10-50 CAB
Moved C.S. Mon. 0.16 N'ly & 0.07 E'ly Per Office Calc 11-10-50 CAB
Moved C.S. Mon. 0.17 N'ly per Office Calc 11-10-50 CAB
Fd So. Calif Edison Mon 2" I.P. & B.C. 12" down MARKED AS SHOWN
SET CS MON MARKED AS SHOWN
SET 1X2
SET SUR NAIL BY INT.
Fd spk & Tin
S.W. Cor
N.W. Cor
S.E. Cor.
COUNTY SURVEYOR
F.E. 329
T-70
138.39 @ 3°40 = 138.10
4.26 @ 0°00 = 4.26
142.36
T-77
43.79 @ 0°00 = 43.79
186.15
16.04
142.36
43.79
307.90
2) 216° 34' 50"
4) 73° 09' 50"
6) 289 44 40
108° 17' 26"
2) 216° 34' 50
4) 73° 09' 40"
6) 289° 44' 30
108° 17' 25"
0°00-25 Calc.
T-72
149.26 @ 2°34 = 149.10
T-72
293.09 @ 0°00 = 293.07
T-70
224.90 @ 0°00 = 224.88
T-84
148.505 @ 0°00 = 148.505
T-72
97.73 @ 0°00 = 97.72
2) 264° 02' 00
4) 168° 04 10
6) 72° 06 00
132 01 00
2) 302° 50' 20"
4) 245° 40' 40"
6) 188° 30' 40"
151° 25' 06"
132° 01' 04"
53.84
201.26
148.505
41.05
0.18
T-74
201.30 @ 1°04 = 201.26
2) 46° 59 00
4) 93° 58 00
6) 140° 57 00
23° 29' 30"
23° 29' 30"
2) 206° 52' 00
4) 53° 44' 00
6) 260 36 00
103° 26' 00"
103° 26' 00"
200.42
202.08 to 4 Pt.
0.26 Calc.
Lt side pg - 55
Note: Any Additions or Changes on This Sheet Must be Made or Circled in Red Ink With Date and Name of Person Making Change.
Do not extend notes this side of this line.
RETURN TO
LOS ANGELES COUNTY SURVEYOR
725 LOS ANGELES COUNTY
ENGINEERING BLDG.

Notes Ck'd by [illegible]	Survey of REDONDO BEACH CIVIC CTR
Map No. [illegible]	W. O. 8605 Tape No. 102 Std 84 °F
Office Work	Surveyed by F. H. BLANCHARD
Checked	Notes FAB Date 9-20-50
Date	Indexed A. C. Johnson

F. B. 1589 PG. 57

W.S. 25-B-5

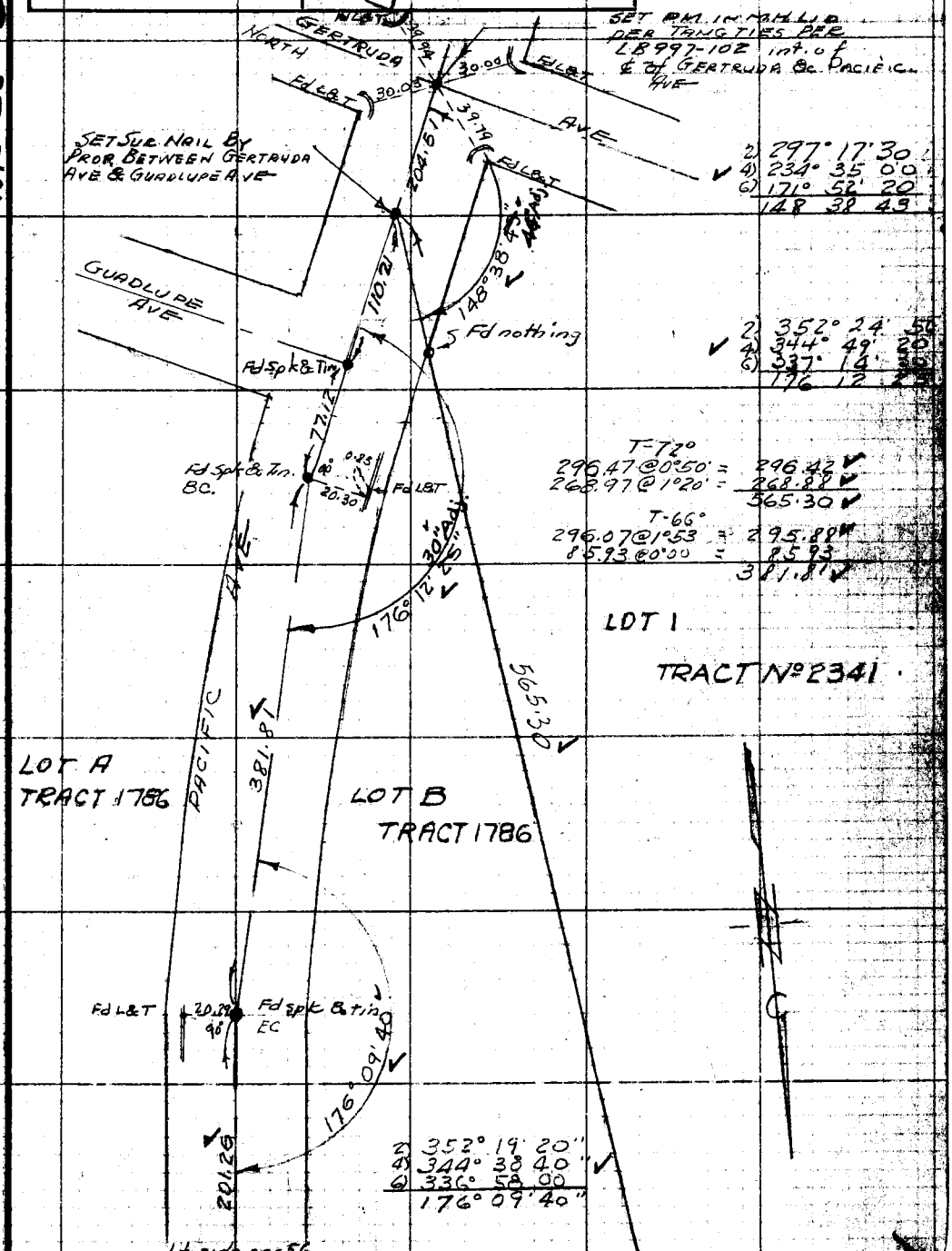

2) 297° 17' 30"
4) 234° 35' 00"
6) 171° 52' 20"
148 38 43

2) 352° 24' 50"
4) 344° 49' 20"
6) 337° 14' 30"
176 12 23

T-72°
296.47 @ 0°50' = 296.42
268.97 @ 1°20' = 268.88
565.30

T-66°
296.07 @ 1°53 = 295.88
85.93 @ 0°00 = 85.93
381.81

2) 352° 19' 20"
4) 344° 38' 40"
6) 336° 58' 00"
176° 09' 40"

Note: Any Additions or Changes on This Sheet Must be Made or Circled in Red Ink With Date and Name of Person Making Change.

Do not extend notes this side of this line.

RETURN TO
LOS ANGELES COUNTY SURVEYOR
726 LOS ANGELES COUNTY
ENGINEERING BLDG.

76F309S 247 10M 1-49

F. B. 1589 PG. 58

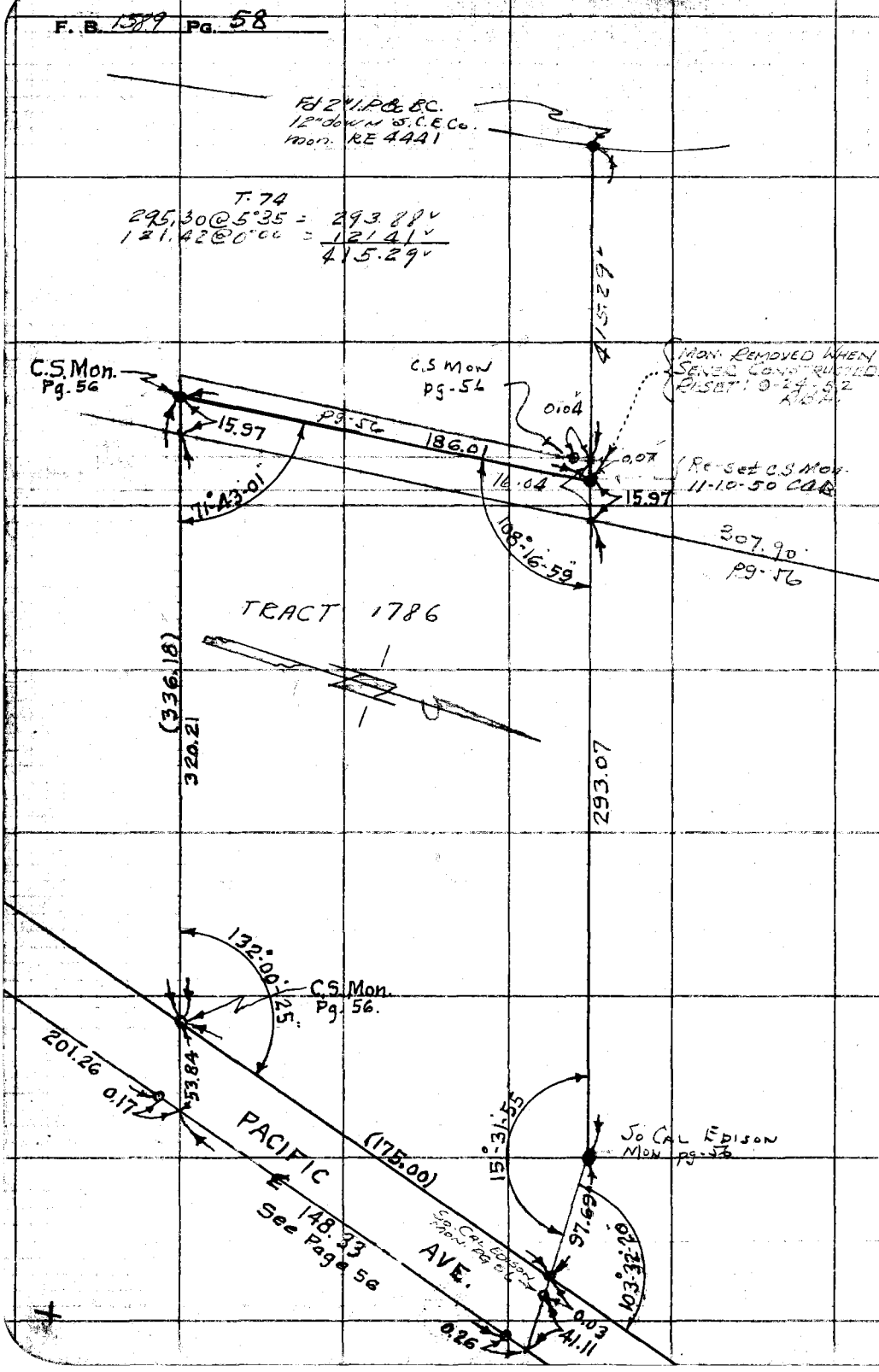

RETURN TO
LOS ANGELES COUNTY SURVEYOR
72B LOS ANGELES COUNTY
ENGINEERING BLDG.

Do not extend notes this side of this line.

Note: Any Additions or Changes on This Sheet Must be Made or Circled in Red Ink With Date and Name of Person Making Change.

Notes Ck'd by	Survey of REDONDO BEACH CIVIC CNTR
Map No. 8-2272	W. O. 8605 Tape No. 10 ✓ St'd 84 °F
Office Work Y. ITO	Surveyed by Blanchard
Checked W. Lester	Notes Morrison Date 9-20-50
Date 10-2-50	Indexed A. C. Johnson 9-27-50

F. B. 1589 PG. 59

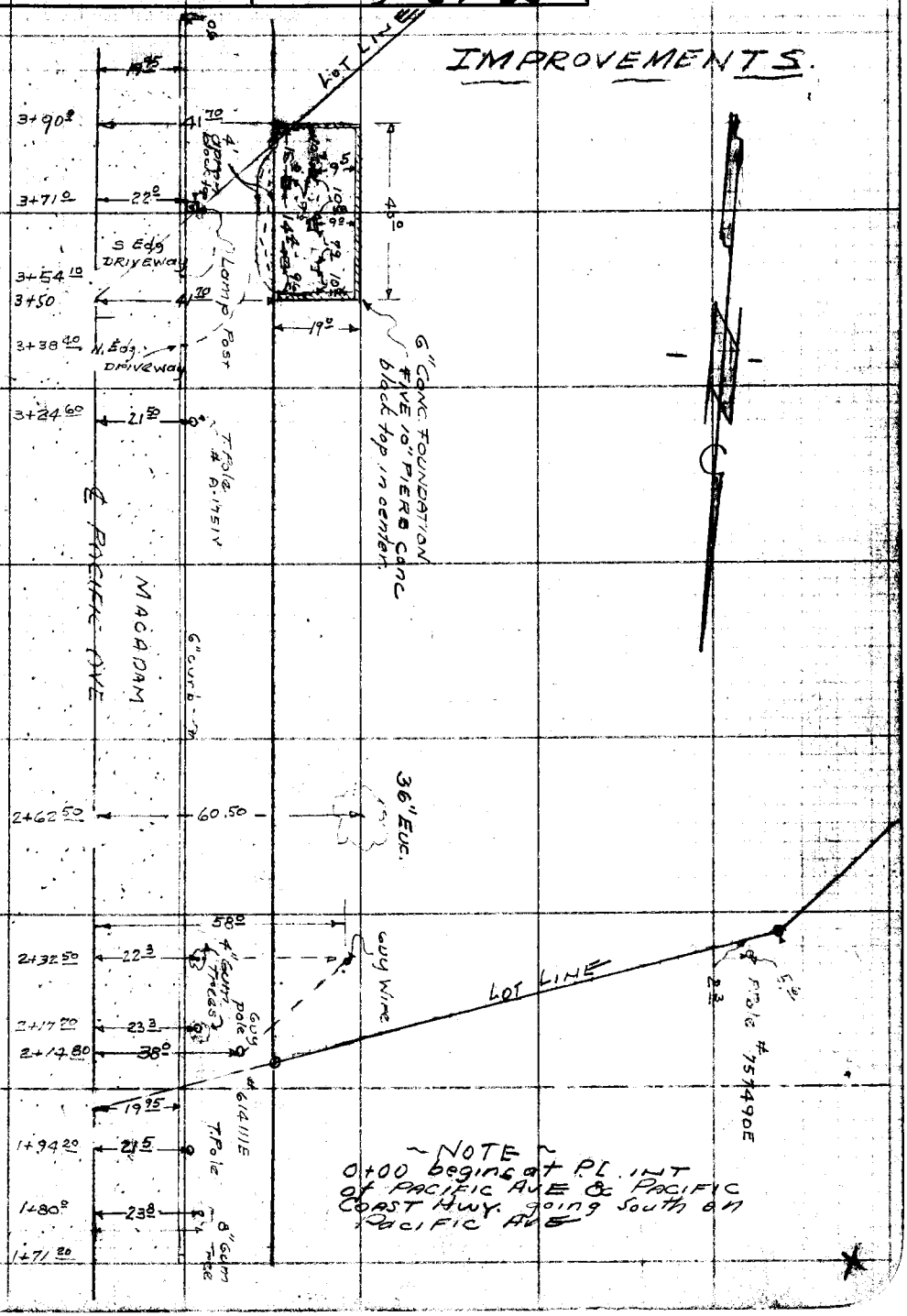

Note: Any Additions or Changes on This Sheet Must be Made or Circled in Red Ink With Date and Name of Person Making Change.

Do not extend notes this side of this line.

RETURN TO
LOS ANGELES COUNTY SURVEYOR
726 LOS ANGELES COUNTY
ENGINEERING BLDG.

76F309S 247 10M 1-49

F. B. 1589 PG. 60

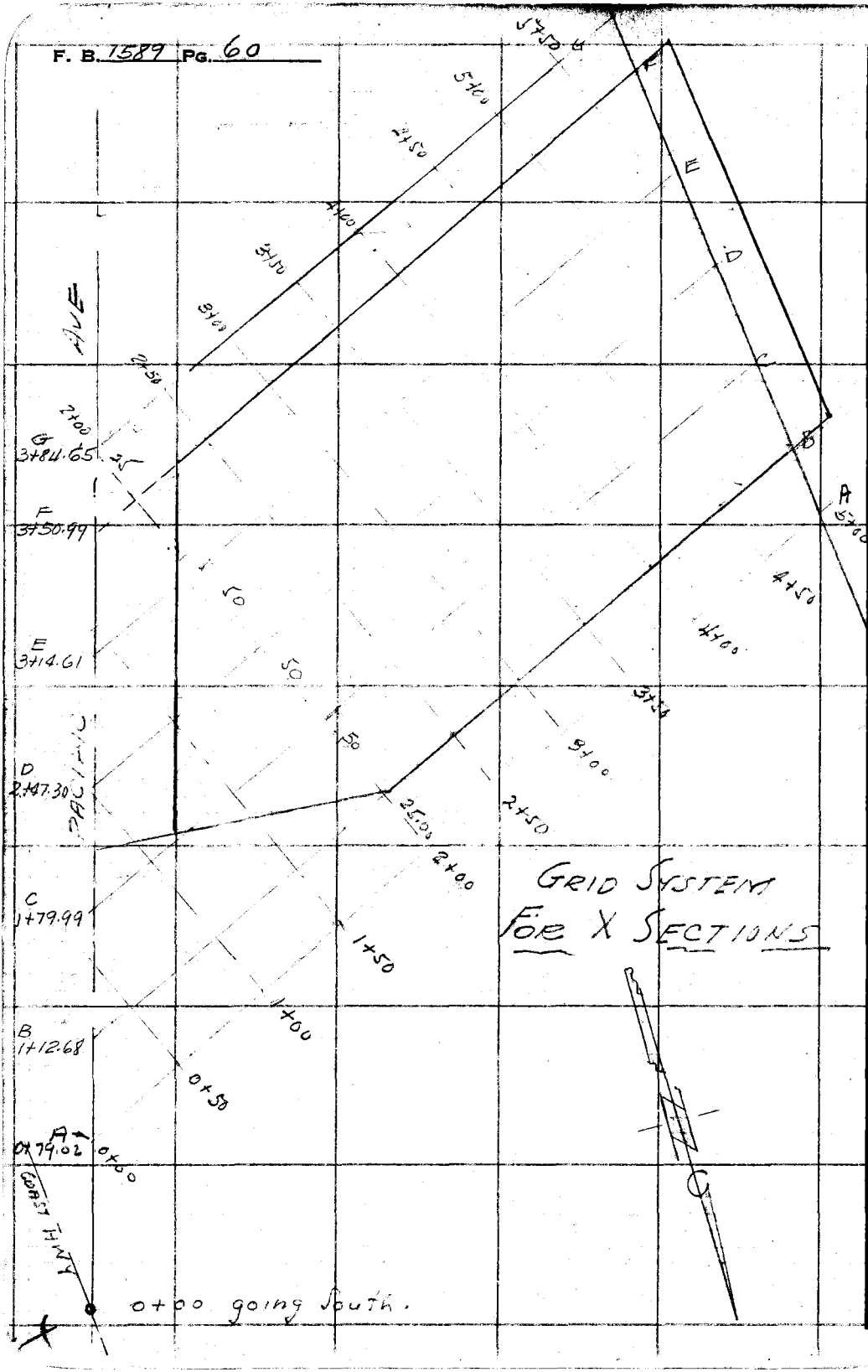

RETURN TO
LOS ANGELES COUNTY SURVEYOR
72B LOS ANGELES COUNTY
ENGINEERING BLDG.

Do not extend notes this side of this line.

Note: Any Additions or Changes on This Sheet Must be Made or Circled in Red Ink With Date and Name of Person Making Change.

Redondo Beach Civic Center

Datum – Mean Sea Level ✓

Elevations shown hereon are based on the 1946 U.S.C.+G.S. adj. of County Survey

~~[illegible]~~

~~U.S. [illegible]~~

~~[illegible]~~ "Torrance F 7B" (U.S. 4244) and

Torrance F 6A" (U.S. 4245)

Traverse ~~[illegible]~~ Stations

B.M.'s



1193
200.43
202.36

202.08
26
202.34

76L298 307 5-49

PLEASE RETURN TO
LOS ANGELES COUNTY SURVEYOR
726 LOS ANGELES COUNTY ENGINEERING BLDG.

NOTE: ANY ADDITIONS OR CHANGES ON THIS SHEET MUST BE MADE OR CIRCLED IN RED INK, WITH DATE AND NAME OF PERSON MAKING CHANGE.

Do not extend notes this side of this line.

STATION	B. S.	H. I.	F. S.	ELEV.		
# USBM4244	4840	63 747		58 907	Torrance [illegible] at the intersection of Camino Real [illegible] 5.4' N of ℄ of Camino Real, 3.5' N. of [illegible] ℄ of Perry [illegible] L.A. Co. Survey [illegible] Std disc stamped Torrance [illegible] Conc. post about [illegible] access To which is two 7" iron pipe with a cast iron [illegible] monument Co. Surveyor mon.	
T.P.	3 599	61 772	[illegible]	58 [illegible]		
T.P.	4 292	60 428	[illegible] 636	56 136		
USBM [illegible]	6 118	60 6~~41~~ 23	5 923	54 505	Torrance [illegible] of intersection of Guadalupe [illegible], Camino Real, and Ayala [illegible] 18.4' W. of the ℄ of Camino Real, 0.7' ℄ of the [illegible] W. curb and [illegible] N. of the ℄ Prop. of Ayala [illegible] L.A. Co. Survey [illegible] stamped Torrance [illegible] and set in top of conc. post about [illegible] below st. level, access To which is two 7" iron pipe with [illegible] monument Co. Surveyor mon. 1946 [illegible] adj Elev. 54.5[illegible]	
T.P.	5 764	62 7~~06~~ 13	3 674	56 [illegible]		
[illegible]	8 289	65 3~~[illegible]~~ 22	[illegible]	[illegible] 33		
[illegible]	6 677	71 152	0 840	64 [illegible] 87		
BM [illegible]	4 560	72 2~~[illegible]~~ 50	3 469	67 [illegible] 90	BM #[illegible] S.E. cor. lot Redondo Beach Civic Center Co. Surveyor monument stamped S.E. cor.	67.682 Adj
T.P.	3 452	64 8~~[illegible]~~ 87	[illegible]	[illegible] 35		
BM #[illegible]	8 936	68 0~~[illegible]~~ 83	5 740	[illegible] 47	BM #[illegible] S.W. cor. lot Co. Surveyor mon. stamped S.W. cor.	59.134 Adj
BM #[illegible]	7 630	72 8~~[illegible]~~ 40	3 373	[illegible] 210	BM #[illegible] N.W. cor. lot Co. Surveyor mon. stamped N.W. cor.	65.194 Adj
BM #[illegible]	6 428	75 1~~[illegible]~~ 66	1 102	[illegible] 38	BM #[illegible] N. cor. lot [illegible] cap stamped Southern California Edison [illegible] Edison Co. R/W	68.719 Adj
BM #5	3 881	74 5~~[illegible]~~ 47	4 500	70 634 66	BM #5 N.E. cor. lot 2 1/2" with brass cap stamped S. Calif. Edison Co. on Edison Co. R/W	70.645 Adj
T.P.	2 038	69 7~~[illegible]~~ 58	6 829	67 [illegible] 715		
T.P.	0 833	62 ~~[illegible]~~ 897	7 782	61 9~~[illegible]~~ 715		

Cut Dan. Moved see p. 76 11-10-50

Profile No. ____ Notes Red ____ Plotted 1-10 Job No. 8605 Division No. ____
Date ____ Date 10-2-50 Survey of Redondo Beach Civic Center
X-Sec. No. ____ Notes Chkd HNB Checked J. Galli Survey, H. BLANCHARD Notes ____ Date Sept 22 1950
Date 9-27-1950 Date 10-17-50 Map No. B-2272 Indexed Johnson Date ____

F.B. 1589 PG. 61

76L298 307 5-49

PLEASE RETURN TO
LOS ANGELES COUNTY SURVEYOR
726 LOS ANGELES COUNTY ENGINEERING BLDG.

NOTE: ANY ADDITIONS OR CHANGES ON THIS SHEET MUST BE MADE OR CIRCLED IN RED INK, WITH DATE AND NAME OF PERSON MAKING CHANGE.

Do not extend notes this side of this line.

STATION	B. S.	H. I.	F. S.	ELEV.		
		62 .807		61 ~~932~~ 744		
T.P.	2 489	59 ~~490~~ 532	5 764	[illegible] ~~[illegible]~~ 43		
T.P.	4 425	60 ~~774~~ 816	3 141	[illegible] ~~3[illegible]~~ 91		
USBM #4245			6 273	~~[illegible]~~ ~~501~~ 549 54.508 Adj	Torrance F-6A At Redondo Beach, at the intersec. of Guadalupe Ave., Camino Real & Agate St. 18.4' W. of the ℄ of Camino Real 10.7' E of line of [illegible] curb 11' N of the ℄ Prod. of Agate St. A L.A. Co Survey Control System Std. disk stamped Torrance F-6A 1939 and set in top of conc. post about 1' below st. level access to which is had thru. a [illegible] with a cast iron cover marked County surveyor monument.	
	5928	60 422		54 50~~7~~8		
T.P.	5 792	61 851	4 363	[illegible]	1946 USC & G.S. adj ELEV 54.508	
T.P.	5 564	63 730	3 685	58 166		
USBM #4244			4 827	58 90~~3~~7	Torrance F.7B At Redondo Beach at intersec. of Camino Real [illegible] Ave. & Berry St. 5.4' W of the ℄ of Camino Real 3.5' N of the ℄ of Berry St. A L.A. Co. Survey Control System Std. disk stamped Torrance F7B 1939 and set in top of conc. post about 1' below st. level access to which is had thru. a 7" iron pipe with a cast iron cover marked Co surveyor monument 1946 USC & GS. adj elev 58.907	

F.B. 1589 PG. 62

Profile No. ___ X-Sec. No. ___

Job No. 8605 Division No. ___ Notes Red. ___ Plotted ___

Survey of REDONDO BEACH CIVIC CENTER Date ___ Date ___

Survey by H. BLANCHARD Notes MORRISON Notes Chkd. HNB Checked ___

Indexed R. C. Johnson Date ___ Date 9-27-1950 Date ___

76L298 307 5-49

PLEASE RETURN TO
LOS ANGELES COUNTY SURVEYOR
726 LOS ANGELES COUNTY ENGINEERING BLDG.

NOTE: ANY ADDITIONS OR CHANGES ON THIS SHEET MUST BE MADE OR CIRCLED IN RED INK, WITH DATE AND NAME OF PERSON MAKING CHANGE.

Do not extend notes this side of this line.

STATION	B. S.	H. I.	F. S.	ELEV.		
				70 6~~8~~5	TBM #5 NE. COR.	
A LINE 0+00 W -	0+79.02 S			75 58	℄ street	
0+26.60				73 85	gut. driveway	
0+42.3				75 00	brk	
+50				75 20		
1+00				73 40		
+50				71 40		
2+00				69 80		
+50				68 60	brk	
3+00				67 60		
+50				67 40		
4+00				67 50		
+50				66 90		
5+00				65 90		
B-LINE	1+12.68 S			74 85	℄ street	
0+47 W				73 28	gut	
"				73 85	tp ob	
0+61				73 50	brk	
1+00				72 60		
+50				71 00		
2+00				69 70		

CROSS SECTIONS
REDONDO BEACH CIVIC CENTER
JN8605

See page 30 for grid system.
used Lenker rod.
Blanchard

Profile Notes Red. Plotted TO Job No. 8605 Division No.
No. Date Date 10-2-50 Survey of REDONDO BEACH CIVIC CENTER
X-Sec. Notes Chkd. Checked Lesher Survey F.H. BLANCHARD Notes FHB Date 9-22-50
No. Date Date 10-3-50 Map No. B-2272 Index Johnson Date

F.B/589 PG. 63

76L298 307 5-49

PLEASE RETURN TO
LOS ANGELES COUNTY SURVEYOR
726 LOS ANGELES COUNTY ENGINEERING BLDG.

NOTE: ANY ADDITIONS OR CHANGES ON THIS SHEET MUST BE MADE OR CIRCLED IN RED INK. WITH DATE AND NAME OF PERSON MAKING CHANGE.

Do not extend notes this side of this line.

STATION	B. S.	H. I.	F. S.	ELEV.		
B-LINE						
2+50 W				68 80		
3+00				67 80		
C-LINE 1+79.99 S						
0+65.3 W				73 39	℄ street	
0+92.6 W				71 77	gut.	
" "				72 47	tp cb.	
1+00				72 40		
+50				70 20		
2+00				69 20		
+34				67 90	brk	
+50				68 30		
3+00				67 90		
D-LINE -2+[illegible] S						
1+10.30				71 58	℄ Street	
1+37.40				69 97	gut	
" "				70 70	tp cb	
+50				70 50		
2+00				68 80		
+50				68 20		
3+00				68 20		
E-LINE -3+14.61 S						
1+55.30				69 69	℄ street	
1+82 10				68 18	gut	
" "				68 91	tp cb.	

F. B. 1589 PG. 64

Job No. 8605 Division No. Notes Red. Plotted TO Profile
Survey of Redondo Beach Civic Center Date 10-2-50 No.
Survey by F. H. BLANCHARD Notes Blanchard Notes Chkd. Checked Lesher X-Sec.
Indexed A. C. Johnson Date Date 10-3-50 No.

76L298 307 5-49

PLEASE RETURN TO
LOS ANGELES COUNTY SURVEYOR
726 LOS ANGELES COUNTY ENGINEERING BLDG.

NOTE: ANY ADDITIONS OR CHANGES ON THIS SHEET MUST BE MADE OR CIRCLED IN RED INK, WITH DATE AND NAME OF PERSON MAKING CHANGE.

Do not extend notes this side of this line.

STATION	B. S.	H. I.	F. S.	ELEV.		
E-LINE	3+14.61 S					
2+00	W			68 00		
+11.2	W			68 35	black top	
+36.0				68 53	" "	
+36.3				68 97	tp foundation	
+37.4				68 30	ground	
+50				68 20		
3+00				68 30		
F-LINE	3+50.99 S					
1+78.9	W.			68 76	℄ street	P.L. prod.
2+05.8	W			67 20	gut	
"				68 00	tp cb	
+36.0				68 20	black top	
+39.0				69 05	tp foundation	
+39.5				68 00	ground	
+50				68 00		
3+00				68 20		
G-LINE	3+84.65 S					
2+01.2	W			67 90	℄ street.	
+28.2	W			66 34	gut	
" "				67 11	tp cb	
+50				67 60		
3+00				68 20		
(5+00 S)				65 47	℄ street	

Profile No. ____ Notes Red. ____ Plotted TO Date 10-2-50 Job No. 8605 Division No. ____
X-Sec. No. ____ Notes Chkd. ____ Checked Leslie Date 10-3-50 Survey of PERONDO BEACH CIVIC CENTER
Survey by F. BLANCHARD Notes EHB Date 9-22-50
Map No. B-2272 Indexed A. C. Johnson Date ____

F.B. 1589 PG. 65

76L298 307 5-49

PLEASE RETURN TO
LOS ANGELES COUNTY SURVEYOR
726 LOS ANGELES COUNTY ENGINEERING BLDG.

NOTE: ANY ADDITIONS OR CHANGES ON THIS SHEET MUST BE MADE OR CIRCLED IN RED INK, WITH DATE AND NAME OF PERSON MAKING CHANGE.

Do not extend notes this side of this line.

STATION	B. S.	H. I.	F. S.	ELEV.		
B-LINE 1+12.68 S						
3+50 W				67 90		
4+00 W				68 10		
+50 W				67 40		
+94.8 W				66 40	brk	
5+00				65 60		
C-LINE 1+79.99 S						
3+50 W				67 90		
4+00 W				68 10		
+50 W				67 80		
5+00 W				66 70		
D-LINE 2+47.[illegible] S						
3+50 W				68 30		
4+00 W				68 60		
+50 W				68 50		
+64.2 W				68 80	brk	
5+00 W				66 80	brk	
E-LINE 3+14.61 S						
3+50 W				68 50		
4+00				68 40		
+50				67 60		
+81.0				67 50	brk	
5+00				66 00		
F-LINE 3+50.99 S						
3+50 W				68 30		
4+00				67 80		

F.B. 1589 PG. 66

Job No. 8605 Division No. Notes Red. Plotted 1 T O Profile

Survey of REDONDO BEACH CIVIC CENTER Date 10-2-50 No.

Survey by F H BLANCHARD Notes Blanchard Notes Chkd. Checked Lesley X-Sec.

Indexed A. C. Johnson Date Date 10-3-50 No.

76L298 307 5-49

PLEASE RETURN TO
LOS ANGELES COUNTY SURVEYOR
726 LOS ANGELES COUNTY ENGINEERING BLDG.

NOTE: ANY ADDITIONS OR CHANGES ON THIS SHEET MUST BE MADE OR CIRCLED IN RED INK, WITH DATE AND NAME OF PERSON MAKING CHANGE.

Do not extend notes this side of this line.

STATION	B. S.	H. I.	F. S.	ELEV.		
F-LINE	3+50.99 S					
4+50 W				67 10		
5+00 W				65 90	brk	
G-LINE 3+50 W	3+84.65 S			67 90		
4+00				67 60		
4+50				66 90		
5+00				65 30		
A-LINE 5+50 W	0+79.02 S			61 90		
B-LINE 5+50 W	1+12.68 S			62 30		
C-LINE 5+15.5 W	1+79.99 S			66 10	brk	
+50 W				62 60		
D-LINE 5+50	2+47.30			62 10		
+75				59 80		
E-LINE 5+50 W	3+14.61			61 20		
6+00 W				57 10		
F-LINE 5+50	3+50.99			61 00	P.L.	
6+00				56 80		
G-LINE 5+20	3+84.65			64 30	brk	
+50 W				60 60	brk	
6+00 W				56 40		
				59 13	SW. Cor check	

Profile No. ____ Notes Red. ____ Plotted ITO Job No. 8605 Division No. ____ F.B. 1589 PG. 67
Date ____ Date 10-2-50 Survey of REDONDO BEACH CIVIC CENTER
X-Sec. No. ____ Notes Chkd. ____ Checked Leshey Survey Notes FHB Date 9-22-50
Date ____ Date 10-3-50 Map No. B-227 Andrew Johnson Date ____

FH BLANCHARD

F.B. 1589 PG. 68

Job No. 8605 Division No. _____ Notes Red. _____ Plotted _____

Profile

Survey of REDONDO BEACH CIVIC CENTER Date _____ Date _____ No. _____

Survey By H. BLANCHARD Notes Blanchard Notes Chkd. _____ Checked _____

X-Sec.

Indexed _____ Date _____ Date _____ Date _____ No. _____

STATION	B. S.	H. I.	F. S.	ELEV.

76L298 307 5-49

PLEASE RETURN TO

LOS ANGELES COUNTY SURVEYOR

726 LOS ANGELES COUNTY ENGINEERING BLDG.

Do not extend notes this side of this line.

NOTE: ANY ADDITIONS OR CHANGES ON THIS SHEET MUST BE MADE OR CIRCLED IN RED INK, WITH DATE AND NAME OF PERSON MAKING CHANGE.

Notes Ck'd by D. M. Finley	Survey of Redondo Beach Mtn Ctr
Map No.	W. O. Tape No. St'd. °F
Office Work	Surveyed by R.L. Willey
Checked	Notes " Date 10-30-50
Date	Indexed A. C. Johnson 11-1-50

F. B. 1587 PG. 69

LOCATION SEWER M.H.'S,
REDONDO BEACH
JN 8605

R.L. Willey
M. Walsh
B. [illegible]

Note: Any Additions or Changes on This Sheet Must be Made or Circled in Red Ink With Date and Name of Person Making Change.

Do not extend notes this side of this line.

RETURN TO
LOS ANGELES COUNTY SURVEYOR
726 LOS ANGELES COUNTY
ENGINEERING BLDG.

76F309S 247 10M 1-49

F. B. 1589 PG. 70



RETURN TO
LOS ANGELES COUNTY SURVEYOR
726 LOS ANGELES COUNTY
ENGINEERING BLDG.

Do not extend notes this side of this line.

Note: Any Additions or Changes on This Sheet Must be Made or Circled in Red Ink With Date and Name of Person Making Change.

Profile No.	Notes Red.	Plotted	Job No.	Division No.	F.B.	PG.
	Date	Date	Survey of			
X-Sec. No.	Notes Chkd. WGVD	Checked	Survey by	Notes	Date	
	Date 11/25/50	Date	Map No.	Indexed A. C. Johnson	Date	

INVERT ELEV.
of
SEWER M.H.'S.

REDONDO BEACH CIVIC CTR

J N 8605

RL Willey
LV Smith
M Walsh
R Hawkins

STATION	B. S.	H. I.	F. S.	ELEV.

NOTE: ANY ADDITIONS OR CHANGES ON THIS SHEET MUST BE MADE OR CIRCLED IN RED INK, WITH DATE AND NAME OF PERSON MAKING CHANGE.

PLEASE RETURN TO
LOS ANGELES COUNTY SURVEYOR
726 LOS ANGELES COUNTY ENGINEERING BLDG.

Do not extend notes this side of this line.

76L298 307 5-49

76L298 307 5-49

PLEASE RETURN TO
LOS ANGELES COUNTY SURVEYOR
726 LOS ANGELES COUNTY ENGINEERING BLDG.

NOTE: ANY ADDITIONS OR CHANGES ON THIS SHEET MUST BE MADE OR CIRCLED IN RED INK, WITH DATE AND NAME OF PERSON MAKING CHANGE.

Do not extend notes this side of this line.

STATION	B. S.	H. I.	F. S.	ELEV.		
					BM# 2-A El = 59.141 FB 1589-76	
BM# 2-A.	0.92	60.06		59.14	SW Cor Lot on Co Surmon Stamped SW Cor	
TP	1.53	49.72	11.87	48.19		
SEWER	MH #1					
	chain	[illegible]	7 12	42.66	N rim M.H. #1	
			7 13	42.59	E " " "	
			7 15	[illegible]	S " " "	
			7 14	[illegible]	W " " "	
	[illegible]	[illegible]	[illegible]	[illegible]	invert 21" inlet To South [illegible]	
					[illegible]	
	[illegible]	[illegible]	[illegible]	[illegible]	" " outlet [illegible] North (use)	
	[illegible]	[illegible]			" " " " " (check)	
T.P.	2.28	[illegible]	[illegible]	39.29		
SEWER	[illegible]					
			5 27	[illegible]	N rim M.H. [illegible]	
			[illegible]	[illegible]	[illegible]	
			5 35	[illegible]	S " " "	
	[illegible]	[illegible]	[illegible]	[illegible]	W " " "	
	[illegible]	[illegible]	[illegible]	[illegible]	invert 21" inlet To East M.H. #1 (use)	
	[illegible]	[illegible]	[illegible]	[illegible]	" " " " " " (check)	
	[illegible]	[illegible]	[illegible]	[illegible]	" 24" outlet " North " (use)	
	[illegible]	[illegible]	[illegible]	[illegible]	" " " " " " (check)	

F.B. PG.

Job No. Division No. Notes Red. Plotted Profile
Survey of Date Date No.
Survey by A. C. Johnson Notes Notes Chkd. WGVD Checked X-Sec.
Indexed Date Date 11/24/50 Date No.

76L298 307 5-49

PLEASE RETURN TO
LOS ANGELES COUNTY SURVEYOR
726 LOS ANGELES COUNTY ENGINEERING BLDG.

NOTE: ANY ADDITIONS OR CHANGES ON THIS SHEET MUST BE MADE OR CIRCLED IN RED INK. WITH DATE AND NAME OF PERSON MAKING CHANGE.

Do not extend notes this side of this line.

STATION	B. S.	H. I.	F. S.	ELEV.		
		41.57				
T.P.	11 44	52 85	0.16	41.41		
	SEWER	[illegible]				
			7 50	[illegible]	N [illegible]	
			7 45	[illegible]	E " " "	
			7 50	[illegible]	S " " "	
			7 56	[illegible]	W " " "	
	[illegible]	[illegible]	[illegible]	[illegible]	[illegible]	[illegible]
	[illegible]	[illegible]	[illegible]	[illegible]	[illegible]	[illegible]
		[illegible]	[illegible]	[illegible]	[illegible]	[illegible]
				[illegible]	[illegible]	[illegible]
				[illegible]	[illegible]	[illegible]
				[illegible]	[illegible]	[illegible]
				[illegible]	[illegible]	[illegible]
				[illegible]	[illegible]	[illegible]
				[illegible]	[illegible]	[illegible]
T.P.	[illegible]	[illegible]	[illegible]	[illegible]		
[illegible]	[illegible]	[illegible]	[illegible]	[illegible]		
[illegible]				[illegible]	[illegible]	

Profile No. ____ Notes Red. ____ Plotted ____ Job No. ____ Division No. ____ F.B. PG.
X-Sec. No. ____ Date ____ Date ____ Survey of ____
Notes Chkd. WGVD Checked ____ Survey by ____ Notes ____ Date ____
Date 11/24/50 Date ____ Map No. ____ Indexed A. C. Johnson

F.B. 2289 PG. 74

Job No._____ Division No._____ Notes Red._____ Plotted_____

Survey of_____ Date_____ Date_____

Survey by_____ Notes_____ Notes Chkd._____ Checked_____

Indexed_____ Date_____ Date_____ Date_____

Profile No._____

X-Sec. No._____

76L298 307 5-49

PLEASE RETURN TO

LOS ANGELES COUNTY SURVEYOR

726 LOS ANGELES COUNTY ENGINEERING BLDG.

NOTE: ANY ADDITIONS OR CHANGES ON THIS SHEET MUST BE MADE OR CIRCLED IN RED INK, WITH DATE AND NAME OF PERSON MAKING CHANGE.

Do not extend notes this side of this line.

STATION	B. S.	H. I.	F. S.	ELEV.

NOTES RED. _____ JOB NO. 3605 SURVEY OF Redondo Beach Civic Center

DATE _____ SURVEY BY Benson

NOTES CHKD. _____ NOTES BY A. C. Johnson DATE 11-10-50

DATE _____ INDEXED _____ DATE 11-15-50

F. B. 1589 PG. 75

DESCRIPTION	ADJ. ELEV.	3RD RUN	2ND RUN	DIFF.	1ST RUN	B.M.
BENCH LEVELS ON C.S. MON'S AFTER MOVING SAME. REDONDO BEACH CIVIC CENTER JN 8605	11-10-50 C.A. Benson J.S. Cortes J.J. [illegible] B. [illegible]					

NOTE: ANY ADDITIONS OR CHANGES ON THIS SHEET MUST BE MADE OR CIRCLED IN RED INK, WITH DATE AND NAME OF PERSON MAKING CHANGE.

Do not extend notes this side of this line

PLEASE RETURN TO
LOS ANGELES COUNTY SURVEYOR
725 LOS ANGELES COUNTY ENGINEERING BLDG.

76S420 353 8-49

76S420 353 8-49

PLEASE RETURN TO
LOS ANGELES COUNTY SURVEYOR
725 LOS ANGELES COUNTY ENGINEERING BLDG.

NOTE: ANY ADDITIONS OR CHANGES ON THIS SHEET MUST BE MADE OR CIRCLED IN RED INK, WITH DATE AND NAME OF PERSON MAKING CHANGE.

Do not extend notes this side of this line

B.M.	1ST RUN	DIFF.	2ND RUN	3RD RUN	ADJ. ELEV.	DESCRIPTION
Fd. BM#4	68.719				68.719	BM#4 El 68.719 pg. 61 N. Cor Lot. 2" I.P. with brass cap. stamped "Southern Calif. Edison Co." On Edison Co R/W
+	6.305		6.284			
⊼	75.024	+1.923	+1.922		+1.923	
−	4.382		4.362	Adj		
Fd. BM#5	79.642				70.645	BM#5 El. 70.645 pg. 61. N.E. Cor. Lot. 2" I.P. with brass cap stamped "So. Calif. Edison Co." On Edison Co. R/W
+	3.780		3.737			
⊼	74.422	−2.950	−2.948		−2.949	
−	6.730		6.685			
set BM#1-A	67.692			Adj	67.696	BM#1-A. S.E. Cor. Lot. Redondo Beach Civic Center on Co. Sur. Mon. stamped "S.E. Cor"
+	3.182		3.093			
⊼	70.874	−3.215	−3.217		−3.216	
−	6.397		6.310	Adj		
T.P.	64.477				64.480	
+	0.802		0.757			
⊼	65.279	−5.337	−5.338		−5.338	
−	6.139		6.095			
set BM#2-A	59.140			Adj	(59.141) ~~59.142~~	BM#2-A S.W. Cor Lot. On Co. Sur. mon. stamped "S.W. Cor"
+	6.737		6.718			
⊼	65.577	+6.045	+6.043		+6.044	
−	0.692		0.675	Adj	(65.185) ~~65.186~~	BM#3-A N.W. Cor Lot. Co. Sur. Mon. Stamped "N.W. Cor"
set BM#3-A	65.185					
+	6.617		6.582			
⊼	71.802	+3.533	+3.535		+3.534	
−	3.084		3.047			
Fd. BM#4	68.718				(68.719) ~~68.720~~	BM#4. El. 68.719 pg. 61.

see Pg. 180

JOB NO. 8605 SURVEY OF Redondo Beach Civic Center NOTES RED. TO
SURVEY BY Benson DATE 11-15-50
NOTES BY C. Johnson DATE 11-10-50 NOTES CHKD. L.D.
INDEXED DATE 11-16-50

F.B. 1559 PG. 76

70.75

Notes Ck'd by	Survey of So. Bay Cities Civic Center
Map No.	W. O. 0286 Tape No. 0132 St'd. 65 °F
Office Work	Surveyed by Benson
Checked	Notes " Date 7-10-51
Date	Indexed A. C. Johnson 7-10-51

F. B. 1589 Pg. 89

J.N. 0286

SOUTH BAY CITIES CIVIC CENTER
(REDONDO BEACH)

COURT BLDG.

C.P. 3424

7-10-51.
C.A. Benson
J.S. Coates
F.E. Brooks
R.W. [illegible]

Note: Any Additions or Changes on This Sheet Must be Made or Circled in Red Ink With Date and Name of Person Making Change.

Do not extend notes this side of this line.

RETURN TO
LOS ANGELES COUNTY SURVEYOR
726 LOS ANGELES COUNTY
ENGINEERING BLDG.

76F3098 247 10M 1-49

RETURN TO
LOS ANGELES COUNTY SURVEYOR
726 LOS ANGELES COUNTY
ENGINEERING BLDG.

Note: Any Additions or Changes on This Sheet Must be Made or Circled in Red Ink With Date and Name of Person Making Change.

Do not extend notes this side of this line.

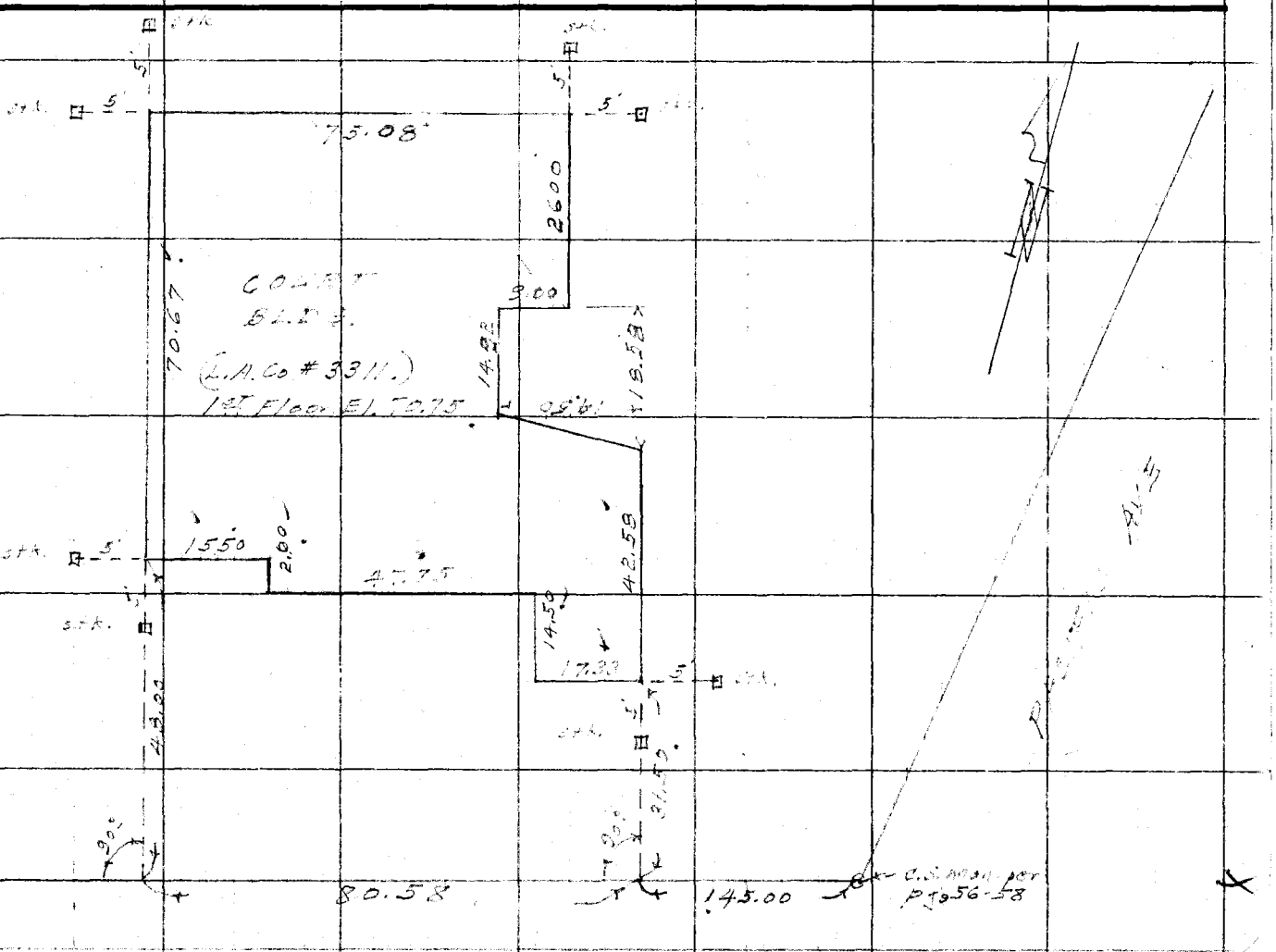

F. B. 1589 PG. 90

76L298 307 5-49

PLEASE RETURN TO
LOS ANGELES COUNTY SURVEYOR
726 LOS ANGELES COUNTY ENGINEERING BLDG.

NOTE: ANY ADDITIONS OR CHANGES ON THIS SHEET MUST BE MADE OR CIRCLED IN RED INK. WITH DATE AND NAME OF PERSON MAKING CHANGE.

Do not extend notes this side of this line.

STATION	B. S.	H. I.	F. S.	ELEV.	1st Floor Elev	Cut or Fill		
		Elev. on Red Office for Court. Bldg.						
BM# 1-A	5 51	73 21		67.70			BM#1-A El. 67.[illegible] pg. 76. S.E. Cor. Lot Redondo Beach [illegible] on So. [illegible]	
			4 73	68.48	70.75	F 2.27	Set [illegible] S.T. 5' E. S.E. Cor	
			4 [illegible]	68 62		F 2.13	" " " 5' So. " "	
			5 35	67 86		F 2.89	" " " 5' So. S.W. Cor	
			5 22	67 99		F 2.76	" " " 5' W. " "	
			5 [illegible]	67 7[illegible]		F 3.03	" " " 5' W. N.W. Cor	
			5 44	67 77		F 2.98	" " " 5' N. " "	
			4 89	68 32		F 2.43	" " " 5' N. N.E. Cor	
			4 [illegible]	68 [illegible]		F 2.36	" " " 5' E. " "	
			2 46	70.75			Set [illegible] at Finish Fl. Elev.	
BM#4			4 48	68 73			BM#4 Elev. 68 [illegible] pg. 76 & 61 No. Cor. [illegible] with [illegible] So. Calif. Edison Co. R/W	

Profile No. ____ Notes Red. ____ Plotted ____ Job No. 0286 Division No. ____ F.B. 4589 PG. 91
X-Sec. No. ____ Date ____ Date ____ Survey of So. Bay Cities [illegible]
Notes Chkd. ____ Checked ____ Survey by [illegible] Notes [illegible] Date 7-10-51
Date ____ Date ____ Map No. ____ Indexed A. C. Johnson Date ____

F.B. 1589 PG. 12

Job No._____ Division No._____ Notes Red._____ Plotted_____ Profile No._____

Survey of_____ Date_____ Date_____

Survey by_____ Notes_____ Notes Chkd._____ Checked_____ X-Sec.

Indexed_____ Date_____ Date_____ Date_____ No._____

STATION	B. S.	H. I.	F. S.	ELEV.

Do not extend notes this side of this line.

PLEASE RETURN TO
LOS ANGELES COUNTY SURVEYOR
726 LOS ANGELES COUNTY ENGINEERING BLDG.

NOTE: ANY ADDITIONS OR CHANGES ON THIS SHEET MUST BE MADE OR CIRCLED IN RED INK, WITH DATE AND NAME OF PERSON MAKING CHANGE.

76L298 307 5-49

Profile	Notes Red.	Plotted	Job No. 0286	Division No.	F. B. 1589 Pg. 93
No.	Date	Date	Survey of So. Bay Cities Civic Center		
X-Sec.	Notes Chkd.	Checked	Survey by Benson	Notes B	Date 7-24-51
No.	Date	Date	Map No.	Indexed R. C. Johnson	Date SEP 25 '51

STATION	B. S.	H. I.	F. S.	ELEV.	
					I.N. 0286. SOUTH BAY CITIES CIVIC CENTER (Redondo Beach) SEWER GRADES & LOCATION C.P. 3424

NOTE: ANY ADDITIONS OR CHANGES ON THIS SHEET MUST BE MADE OR CIRCLED IN RED INK, WITH DATE AND NAME OF PERSON MAKING CHANGE.

Do not extend notes this side of this line.

PLEASE RETURN TO
LOS ANGELES COUNTY SURVEYOR
726 LOS ANGELES COUNTY ENGINEERING BLDG.

76L298 307 4-50

F. B. 1539 PG. 94 | Job No. 0286 | Division No. | Notes Red. | Plotted | Profile

Survey of So. Bay Cities Civic Center | Date | Date | No.

Survey by [illegible] | Notes [illegible] | Notes Chkd. | Checked | X-Sec.

Indexed | Date 7-24-51 | Date | Date | No.

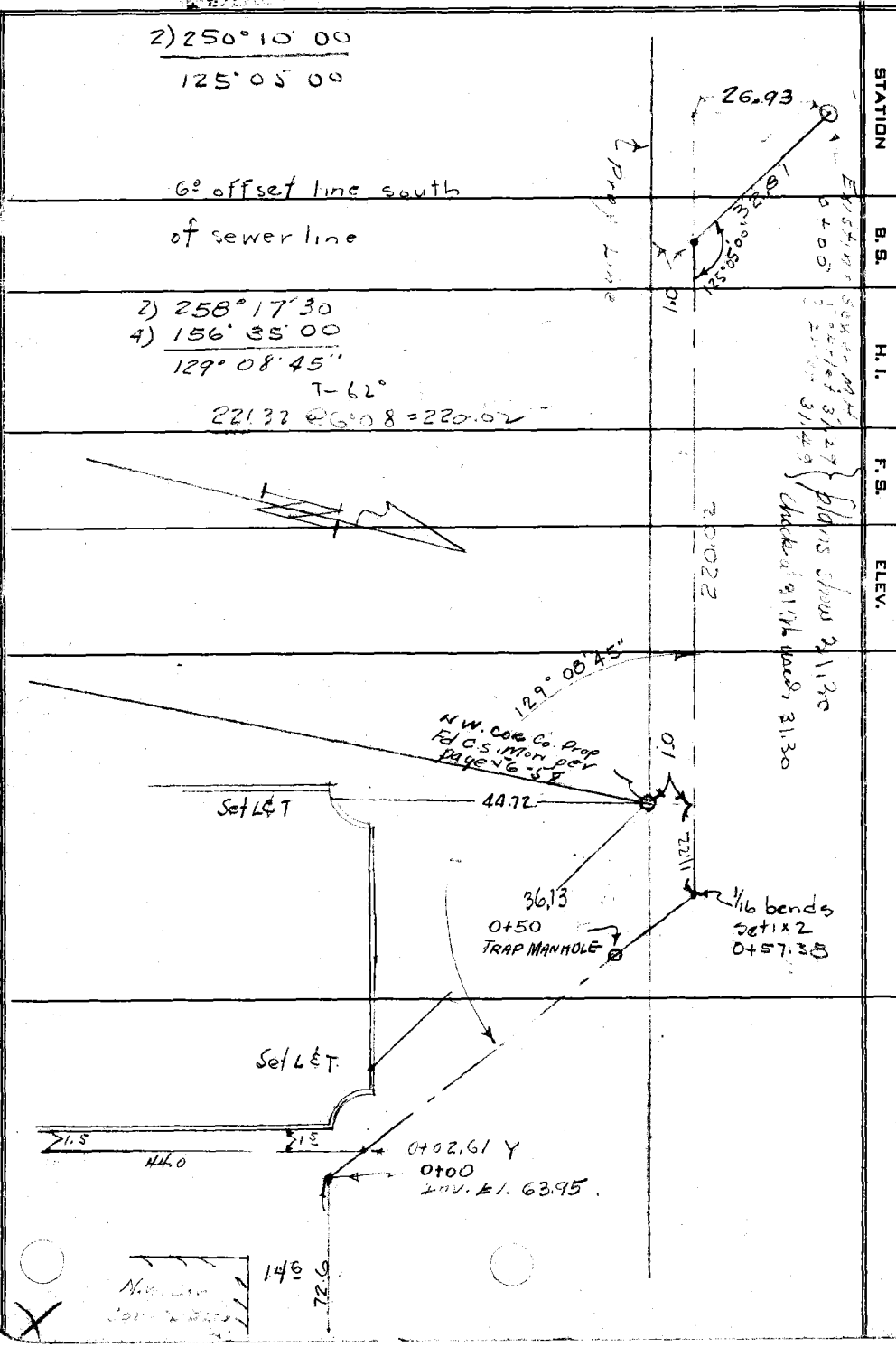

76L298 307 4-50

PLEASE RETURN TO

LOS ANGELES COUNTY SURVEYOR

726 Los Angeles County Engineering Bldg.

Do not extend notes this side of this line.

NOTE: ANY ADDITIONS OR CHANGES ON THIS SHEET MUST BE MADE OR CIRCLED IN RED INK, WITH DATE AND NAME OF PERSON MAKING CHANGE.

76L298 307 4-50

PLEASE RETURN TO
LOS ANGELES COUNTY SURVEYOR
726 LOS ANGELES COUNTY ENGINEERING BLDG.

NOTE: ANY ADDITIONS OR CHANGES ON THIS SHEET MUST BE MADE OR CIRCLED IN RED INK, WITH DATE AND NAME OF PERSON MAKING CHANGE.

Do not extend notes this side of this line.

STATION	B. S.	H. I.	F. S.	ELEV.	%	Invert Grade	Cut FT	
B.M. #2-A.	1 35	60 49		59.14				B.M. #2-A. El. 59.141 PJ. 76. S.W. Cor. Lot. On. Co. Sur. Mon. stamped "S.W. Cor"
T.P.	2 64	52 55	10 58	49.91				
0+00 Existing M.H.								
0+02			9 31	43 24		31.49	11.75	Set Stk 8T 5' L or N.
0+15			8 58	43 97		32.86	11.11	
0+28.47			7 86	44 69		34.27	10.42	
0+30.47 M.H.								
0+32.47			8 18	44 37		34.69	9.68	
0+50			7 23	45 32		36.54	8.78	
+75			5 27	47 28		39.16	8.12	
1+00			3 94	48 61		41.79	6.82	
+25			0 71	51 84		44.42	7.42	
T.P.	10 73	62 57	0 71	51 84				
1+50			7 49	55 08		47.05	8.03	
+75			3 34	59 23		49.68	9.55	
2+00			0 34	62 23		52.31	9.92	
T.P.	9 36	71 59	0 34	62 23				
2+25			7 00	64 59		54.94	9.65	
2+49.47			5 70	65 89		57.51	8.38	
2+51.47 M.H.								
+53.47			5 33	66 26		57.93	8.33	
+75			4 94	66 65		60.19	6.46	

10.5136%

Revised See Page

Profile Notes Red. Plotted Job No. 0286 Division No. F. B. 1589 Pg. 95
No. Date Date Survey of So. Bay Cities Civic Center
X-Sec. Notes Chkd. Checked Survey by Benson Notes LB Date 7-24-51
No. Date Date Map No. Indexed Johnson Date

76L298 307 4-50

PLEASE RETURN TO
LOS ANGELES COUNTY SURVEYOR
726 LOS ANGELES COUNTY ENGINEERING BLDG.

NOTE: ANY ADDITIONS OR CHANGES ON THIS SHEET MUST BE MADE OR CIRCLED IN RED INK, WITH DATE AND NAME OF PERSON MAKING CHANGE.

Do not extend notes this side of this line.

STATION	B. S.	H. I.	F. S.	ELEV.	%	GRADE	Cut	
		71 59						
3+00			4 35	67 24	+10.5136	62.82	4.42	set Stk & Tin 6' L or N.
3+18.35 end of line			3 77	67 82		64.75	3.07	" " "
			6 40	65 19				B.M. #3-A Elev. 65.185 Pg. 76 N.W. Cor. Lot, Co. Sur. Mon. stamped "N.W. Cor."

F. B. 1589 Pg. 96
Job No. Division No. Notes Red. Plotted Profile
Survey of So. Bay Cities - Civic Center Date Date No.
Survey by Benson Notes Chkd. Checked X-Sec.
Indexed A. C. Johnson Date 7-24-51 Date Date No.

Profile No.	Notes Red.	Plotted	Job No. 0286	Division No.	F. B. 1589	Pg. 97
	Date	Date	Survey of South Bay Cities Civic Center			
X-Sec. No.	Notes Chkd.	Checked	Survey by Benson Notes J.S.C.	Date 9-24-51		
	Date	Date	Map No.	Indexed E. C. Johnson	Date SEP 25 '51	

NOTE: ANY ADDITIONS OR CHANGES ON THIS SHEET MUST BE MADE OR CIRCLED IN RED INK, WITH DATE AND NAME OF PERSON MAKING CHANGE.

PLEASE RETURN TO
LOS ANGELES COUNTY SURVEYOR
726 LOS ANGELES COUNTY ENGINEERING BLDG.

Do not extend notes this side of this line.

SOUTH BAY CITIES
CIVIC CENTER
J.N. 0286
ROUGH GRADE FOR LOT

9-24-51
C.A. Benson
J.S. Cootes
~~P.E. Brooks~~
R.W. Lundblad

Note: Rough Grade set to top of curb elevation & planting area. Allow 6" cut for driveway

STATION	B.S.	H.I.	F.S.	ELEV.

76L298 307 4-50

76L298 307 4-50

PLEASE RETURN TO
LOS ANGELES COUNTY SURVEYOR
726 LOS ANGELES COUNTY ENGINEERING BLDG.

NOTE: ANY ADDITIONS OR CHANGES ON THIS SHEET MUST BE MADE OR CIRCLED IN RED INK, WITH DATE AND NAME OF PERSON MAKING CHANGE.

Do not extend notes this side of this line.

STATION	B. S.	H. I.	F. S.	ELEV.	GRADE	CUT or FILL	
B.M. #1-A	5 33	73 03		67 70	B.M. #1-A Elev. 67.696 Per Pg. 76 S.E. Cor. Lot Redondo Beach Civic Center on C.S. Mon. Stamped S.E. Cor.		
			4 28	68 75	~~68.75~~ 69.10	F 0.35 Gr.	S.E. Cor. cb
			4 28	68 75	~~68.75~~ 69.10	F 0.35 Gr.	N.E. Cb (Cor)
			3 53	69 50	69.50	Gr.	∡ pt walk No change 10-1-51 CAB.
			4 03	69 00	69.00	Gr.	Contour No change
			4 03	69 00	~~69.00~~ 68.84	C 0.16 Gr.	Center parking area Pav. 68.84
			4 37	68 66	68.66	Gr.	S.W. cb (Cor) No change
			4 37	68 66	68.66	Gr.	N.W. cb (Cor) No change
			5 03	68 00	68.00	Gr.	Contour
			4 03	69 00	69.00	Gr.	
			3 95	69 08	69 08	Gr	S.E. Cor. Bldg
			3 04	69 99	69.25	C 0.74	
			3 95	69 08	69.08	Gr.	N.E. Cor Bldg
			5 61	67 42	67.42	Gr.	
			5 03	68 00	68.00	Gr	
T.P.	2 96	70 90	5 09	67 94			
			2 48	68 42	68.42	Gr.	INSIDE COR. SO. SIDE
			2 90	68 00	68.00	Gr.	
			2 57	68 33	68.33	Gr.	S.W. Cor. BLDG.
			2 82	68 08	68.08	Gr.	12' W. of back step
			2 57	68 33	68.33	Gr	N.W. Cor. BLDG.

F. B. 1589 Pg. 98 Job No. 0286 Division No. Notes Red. Plotted Profile
Survey of So Bay Cities - Civic Center Date Date No. X-Sec.
Survey by Benson Notes J.S.C. Notes Chkd. F.J.S. Checked No.
Indexed X. C. Johnson Date 9-24-51 Date 11-16-51 Date No.

76L298 307 4-50

PLEASE RETURN TO
LOS ANGELES COUNTY SURVEYOR
726 LOS ANGELES COUNTY ENGINEERING BLDG.

NOTE: ANY ADDITIONS OR CHANGES ON THIS SHEET MUST BE MADE OR CIRCLED IN RED INK, WITH DATE AND NAME OF PERSON MAKING CHANGE.

Do not extend notes this side of this line.

STATION	B. S.	H. I.	F. S.	ELEV.	GRADE	CUT or FILL		
		70 90						
			340	67 50	67.50	Gr		
			579	65 11	67.25	F2.14		
			681	64 09	67.00	F2.91		
B.M. #2-A			1176	59 14			B.M. #2-A S.W. Cor. Lot on C.S. mon. stamped "S.W. Cor"	Elev. 59.141 per Pg 76

Profile Notes Red. Plotted Job No. 0286 Division No.
No. Date Date Survey of So. Bay Cities - Civic Center
X-Sec. Notes Chkd. F.J.S. Checked Survey by Benson Notes J.S.C. Date 9-24-51
No. Date 11-16-51 Date Map No. Indexed R. C. Johnson Date

F. B. 1589 Pg. 99

F. B. 1589 Pg. 100

Job No. _____ Division No. _____ Notes Red. _____ Plotted _____ Profile

Survey of _____ Date _____ Date _____ No. _____

Survey by _____ Notes _____ Notes Chkd. _____ Checked _____ X-Sec.

Indexed _____ Date _____ Date _____ Date _____ No. _____

STATION	B. S.	H. I.	F. S.	ELEV.

761298 307 4-50

PLEASE RETURN TO

LOS ANGELES COUNTY SURVEYOR

726 LOS ANGELES COUNTY ENGINEERING BLDG.

Do not extend notes this side of this line.

NOTE: ANY ADDITIONS OR CHANGES ON THIS SHEET MUST BE MADE OR CIRCLED IN RED INK, WITH DATE AND NAME OF PERSON MAKING CHANGE.

Notes Ck'd by	Survey of So. Bay Cities Civic Center
Map No. C.P. File 193	W. O. 0286 Tape No. 0132 St'd. 68 °F
Office Work	Surveyed by Benson
Checked F.J.S.	Notes " Date 11-1-51
Date 11-19-51	Indexed A. C. Johnson 11-8-51

F. B. 1589 PG. 101

J. N. 0286

SOUTH BAY CITIES CIVIC CENTER.
(REDONDO BEACH)

CURBS & WALKS - LOCATION

C.P. 3424.

(The inside face of curb is shown on sketch)

Note: Any Additions or Changes on This Sheet Must be Made or Circled in Red Ink With Date and Name of Person Making Change.

Do not extend notes this side of this line.

RETURN TO
LOS ANGELES COUNTY SURVEYOR
726 LOS ANGELES COUNTY
ENGINEERING BLDG.

76F309S 247 2-51

RETURN TO
LOS ANGELES COUNTY SURVEYOR
726 LOS ANGELES COUNTY
ENGINEERING BLDG.

Note: Any Additions or Changes on This Sheet Must be Made or Circled in Red Ink With Date and Name of Person Making Change.

Do not extend notes this side of this line.

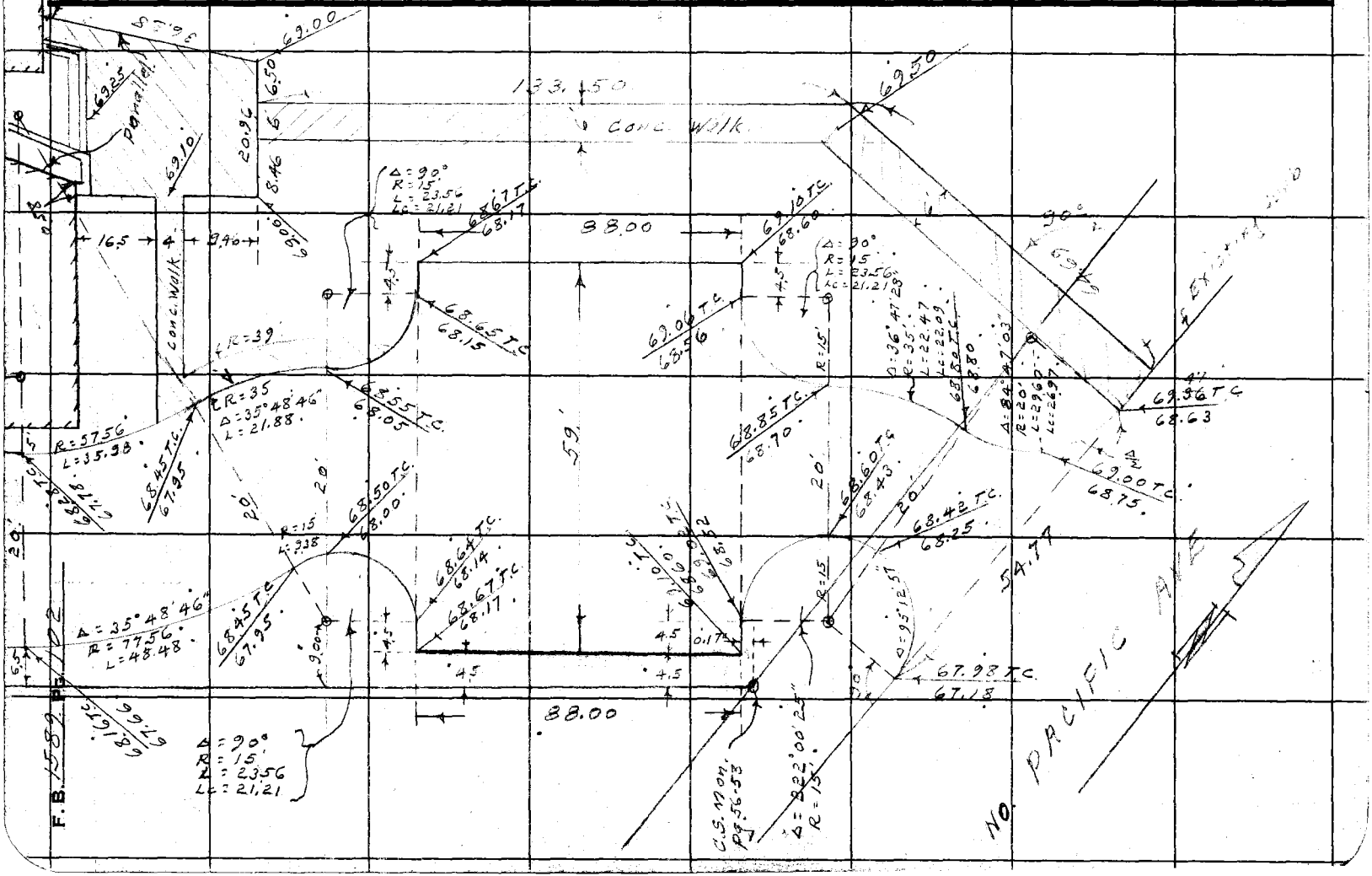

Notes Ck'd by	Survey of So. Bay Cities Civic Center
Map No.	W. O. 0286 Tape No. 0132 St'd. 68 °F
Office Work	Surveyed by Benson
Checked	Notes " Date 11-2-51
Date	Indexed K. C. Johnson

F.B. 1559 PG. 103

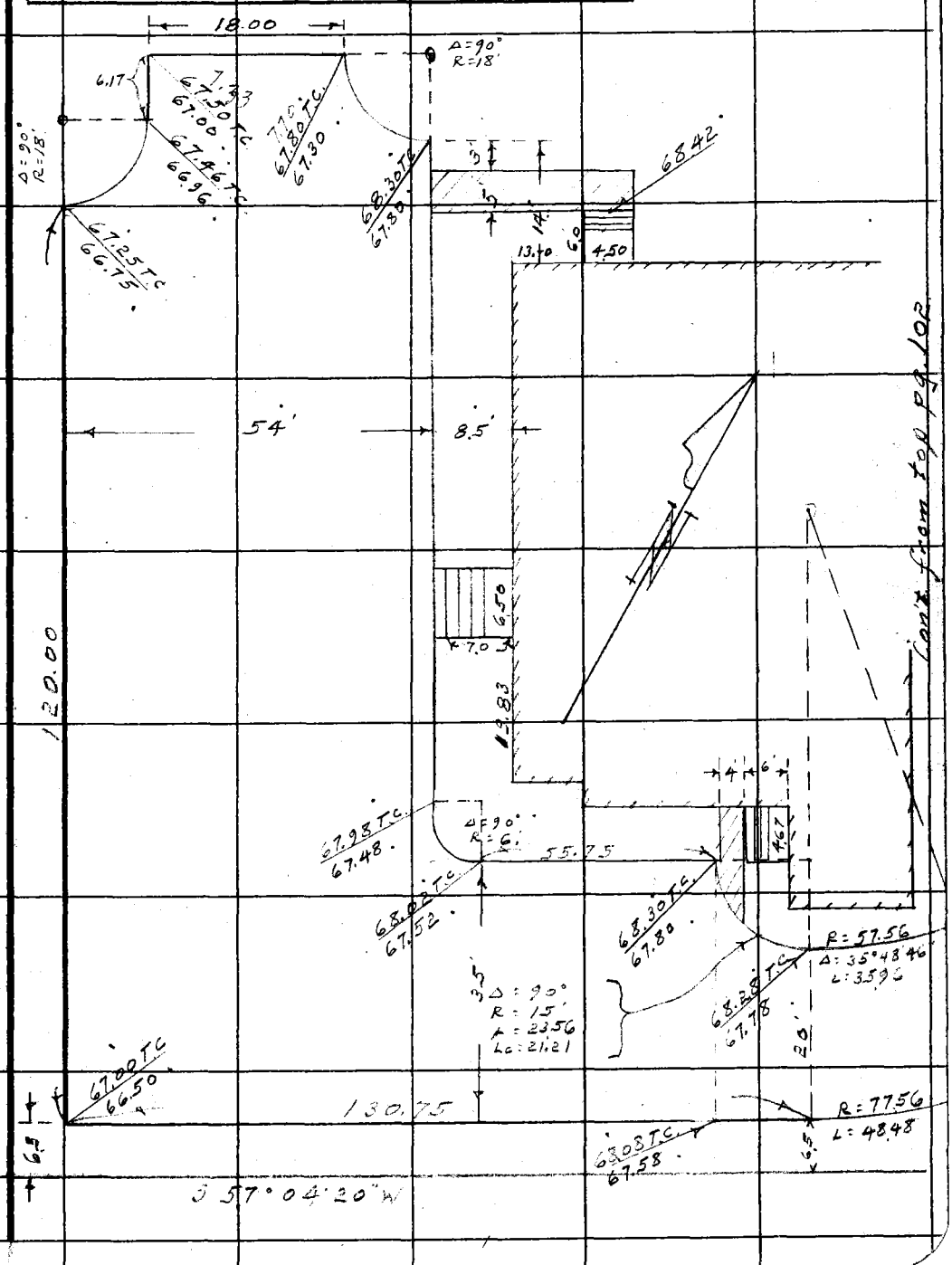

Notes: Any Additions or Changes on This Sheet Must be Made or Circled in Red Ink With Date and Name of Person Making Change.

Do not extend notes this side of this line.

RETURN TO
LOS ANGELES COUNTY SURVEYOR
726 LOS ANGELES COUNTY
ENGINEERING BLDG.

76F309S 247 2-51

F. B. 1589 PG. 104

RETURN TO
LOS ANGELES COUNTY SURVEYOR
726 LOS ANGELES COUNTY
ENGINEERING BLDG.

Do not extend notes this side of this line.

Note: Any Additions or Changes on This Sheet Must be Made or Circled in Red Ink With Date and Name of Person Making Change.

Profile	Notes Red.	Plotted	Job No. 0286.	Division No.	F. B. 1589	PG. 103
No.	Date	Date	Survey of Sa. Bay Cities Civic Center.			
X-Sec.	Notes Chkd. F.J.S.	Checked	Survey by Benson	Notes [illegible]	Date 11-2-51.	
No.	Date 11-16-51	Date	Map No.	Indexed A. C. Johnson	Date	

J.N. 0286.
C.P. 3424.
GRADE STAKES FOR CURB & WALK
SOUTH BAY CITIES CIVIC CENTER
CREDONDO BEACH.

STATION	B. S.	H. I.	F. S.	ELEV.
				11-5-51. C.A. Benson, J.S. Coates, F.E. Brooks, R.W. Lundblad.

NOTE: ANY ADDITIONS OR CHANGES ON THIS SHEET MUST BE MADE OR CIRCLED IN RED INK, WITH DATE AND NAME OF PERSON MAKING CHANGE.

PLEASE RETURN TO
LOS ANGELES COUNTY SURVEYOR
726 LOS ANGELES COUNTY ENGINEERING BLDG.

Do not extend notes this side of this line.

76L298 307 4-50

76L298 307 4-50

PLEASE RETURN TO
LOS ANGELES COUNTY SURVEYOR
726 LOS ANGELES COUNTY ENGINEERING BLDG.

NOTE: ANY ADDITIONS OR CHANGES ON THIS SHEET MUST BE MADE OR CIRCLED IN RED INK, WITH DATE AND NAME OF PERSON MAKING CHANGE.

3.5 47

Do not extend notes this side of this line.

STATION	B. S.	H. I.	F. S.	ELEV.	Top. cb. Top wall Sidewalk	Top wall Sidewalk		
BM #1-A	5.33	73.03		67.70	BM #1-A El. 67.696 S.E. Cor. Lot. Ref. to B.M. on Co. Sur. Map			Pg. 76. Exchange "S.E. Cor."
					69.47			
0+00			3.56	69.47	~~67.70~~	—	T.C. & Walk (Existing cb.)	
0+20			3.43	69.55	69.48	0.07	Set Stk. 5' R. (Walk)	
0+40			4.22	68.81	69.49	F0.68	"	
0+64.69			4.44	69.02	69.50	F0.91	"	" "
"			4.39	69.02	69.50	F1.06	"	" "
0+80			4.80	68.23	69.44	F1.21	"	" "
1+00			4.87	68.12	69.36	F1.20	"	" "
1+25			4.85	68.17	69.27	F1.10	"	" "
1+50			4.76	68.21	69.15	F0.91	"	" "
1+75			4.72	68.27	69.05	F0.81	"	" "
1+78.19			—	—	69.00	—	Not set	
N.E. Cor. Walk			4.57	68.46	69.00	F0.54	Set Stk. at cor. walk	
N.W. " "			4.39	68.64	69.25	F0.61	" "	"
S.E. " "			4.45	68.55	69.00	F0.42	" "	"
S.W. " "			3.92	69.11	69.25	F0.14	" "	"
No. cb. Secs.								
B.C.			3.92	69.39	69.39	~~C0.05~~	Existing cb.	
F.O.C.			3.90	69.12	69.00	C0.13	Set Stk. 5' N. of face cb.	
P.R.C.			4.16	68.57	68.80	C0.07	"	" "
P.R.S.			4.44	68.59	68.85	F0.26	"	" "

F. B. 4539 PG. 106

Survey of 30 Ft. Strip Civic Center Division No. Job No. 0286 Profile

Survey by E. Eisenberg Notes Notes Red. Plotted

Indexed E. C. Johnson Date 11-5-51 Notes Chkd. F.J.S. Date 11-16-51 Checked Date X-Sec. No.

76L298 307 4-50

PLEASE RETURN TO
LOS ANGELES COUNTY SURVEYOR
726 LOS ANGELES COUNTY ENGINEERING BLDG.

NOTE: ANY ADDITIONS OR CHANGES ON THIS SHEET MUST BE MADE OR CIRCLED IN RED INK, WITH DATE AND NAME OF PERSON MAKING CHANGE.

Do not extend notes this side of this line.

STATION	B. S.	H. I.	F. S.	ELEV.	Top. Cb. Gr.	Cut or Fill		
		73.03						
E.C.			4.52	68.51	69.06	F0.55	Set Stk. 5 E. [illegible]	
✱ Pt. (N.E. Cor.)			4.73	68.30	69.10	F0.80	" 5 N.	"
[illegible]			4.79	68.24	68.99	F0.75	" "	"
[illegible] "			4.69	68.34	68.88	F0.54	" "	"
[illegible] "			4.71	68.32	68.77	F0.45	" "	"
✱ Pt. N.W. Cor.			[illegible]	68.63	68.67	F0.04	" "	"
B.C.			4.49	68.54	68.65	F0.11	" 5 W.	"
[illegible]			4.62	68.41	68.55	F0.14	" 5 N.	"
[illegible]			4.66	68.37	68.45	F0.08	" "	"
[illegible]			4.40	68.63	68.37	C0.26	" "	"
P.C.C.			[illegible]	[illegible]	68.28	C0.29	" 4.5 N.	"
		So. cb. stks.						
[illegible]			5.0[illegible]	[illegible]	67.98	F0.01	Ex[illegible]	
P.O.C.			4.75	68.25	68.42	F0.17	Set Stk. 5 So. [illegible] cb.	
P.O.C.			4.75	68.25	68.60	F0.32	" "	"
B.C.			4.81	68.22	69.01	F0.79	" 5 E.	"
✱ Pt. (S.E. Cor.)			5.32	67.71	69.10	F1.39	" 5 So.	"
[illegible]			4.83	68.20	68.99	F0.79	" "	"
[illegible]			4.81	[illegible]	[illegible]	F0.66	" "	"
[illegible]			4.74	68.29	68.77	F0.48	" "	"
[illegible]			4.70	68.33	68.67	F0.34	" "	"

Profile Notes Red. ____ Plotted ____ Job No. 0286 Division No. ____ F. B. 1589 Pg. 107
No. ____ Date ____ Date ____ Survey of [illegible] Center
X-Sec. Notes Chkd. FJS Checked ____ Survey by Benson Notes ____ Date 11-5-51
No. ____ Date 11-16-51 Date ____ Map No. ____ Indexed Johnson Date ____

76L298 307 4-50

PLEASE RETURN TO
LOS ANGELES COUNTY SURVEYOR
726 LOS ANGELES COUNTY ENGINEERING BLDG.

NOTE: ANY ADDITIONS OR CHANGES ON THIS SHEET MUST BE MADE OR CIRCLED IN RED INK, WITH DATE AND NAME OF PERSON MAKING CHANGE.

Do not extend notes this side of this line.

F. B. 1589 PG. 108

Profile No. ____ Plotted ____ Notes Red. ____ Division No. ____ Job No. 0256 Notes ____ Survey of ____

X-Sec. No. ____ Date ____ Date ____ Notes Chkd. FLS Notes ____ Survey by ____

Checked ____ Date ____ Date 11-16-51 Date ____ Indexed ____

STATION	B. S.	H. I.	F. S.	ELEV.				
		73.03						
B.C.			4.[illegible]	[illegible].32	68.64	F0.32	Set st.	5 W. of [illegible]
P.O.C.			4.[illegible]	[illegible]	68.50	F0.39	"	5 W. "
P.R.C.			4.75	[illegible].25	68.45	F0.20	"	" "
P.O.C. (2)			4.[illegible]	[illegible].25	68.30	F0.05	"	" "
E.C.			4.[illegible]	[illegible].10	68.16	[illegible]	"	" "
T.P.			5.06	67.97	—		T.P.	
15 W. E.C.			4.52	[illegible].97	68.05	F0.11	"	" "
35 W. E.C.			4.81	[illegible].58	67.95	F0.27	"	" "
55 W. "			5.10	[illegible].39	67.84	F0.45	"	" "
75 W. "			5.54	[illegible].95	67.70	F0.75	"	" "
105 W. "			6.09	[illegible].43	67.41	F1.01	Set spk. & T.	" "
120 W. " & Pt. (S.W. Cor.)			8.57	63.92	67.02	F3.08	Set st. K.	" "
⊼ Pt. "			8.95	63.54	67.00	F3.46	" "	5 W. "
175 N. ⊼ Pt.			8.37	63.62	67.04	F3.42	"	" "
35 N. ⊼ Pt.			5.30	63.69	67.08	F3.39	"	" "
55 N. "			8.13	63.36	67.12	F3.76	"	" "
75 N. "			8.59	63.90	67.16	F3.26	"	" "
95 N. "			7.83	64.66	67.20	F2.54	"	" "
115 N. "			7.88	64.51	67.24	F2.73	"	" "
120 N. N.W. Cor. ⊼ Pt. (B.C.)			7.95	64.54	67.25	F2.71	"	" "
"			7.29	67.23	67.25	F2.05	"	5 N. "

J.S.C.

76L298 307 4-50

PLEASE RETURN TO
LOS ANGELES COUNTY SURVEYOR
726 LOS ANGELES COUNTY ENGINEERING BLDG.

NOTE: ANY ADDITIONS OR CHANGES ON THIS SHEET MUST BE MADE OR CIRCLED IN RED INK, WITH DATE AND NAME OF PERSON MAKING CHANGE.

Do not extend notes this side of this line.

STATION	B. S.	H. I.	F. S.	ELEV.	Top of Curb	Cut		
		72.49						
E. C.			3.53	63.96	68.38	C0.56	Set.	1" in st. p. 4.5 E. of face of curb
N.E. Cor.			3.42	69.07	68.50	C0.077	Set. stk.	4' N. "
" X PT.			4.19	67.39	65.20	C0.10	"	" "
[illegible]			3.99	68.50	68.10	C0.40	"	" "
B. C.			4.31	63.18	65.02	C0.16	"	" "
E. C.			4.35	63.14	67.98	C0.16	"	5' E "
[illegible]			4.42	63.07	68.04	C0.03	"	" "
[illegible]			[illegible]	63.59	68.11	C0.39	"	" "
[illegible]			4.31	63.15	[illegible]	F0.01	"	" "
[illegible]			[illegible]	63.06	[illegible]	F0.23	"	" "
[illegible]			4.96	67.53	[illegible]	F0.77	"	" "
"			4.99	67.53	[illegible]	F0.50	"	5 N. "
E. C.			5.48	67.01	67.80	F0.79	"	5 E. "
"			5.64	66.85	67.80	F0.95	"	5 N "
X [illegible] Cor.			[illegible]	66.38	67.50	F1.12	"	" "
"			6.37	66.12	67.50	F1.38	"	5 W "
B.C.			5.95	66.54	67.46	F0.92	"	" "
6 M. S.A.			7.28	65.21	3 M. 3-A. on C.S. Mon. N.W. Cor.		El. 65.185	22.76

Profile No. ____ Notes Red. ____ Date ____ Plotted ____ Date ____ Job No. [illegible] Division No. ____

X-Sec. No. ____ Notes Chkd. F.J.S. Date 11-16-51 Checked ____ Date ____ Survey of [illegible] Survey by [illegible] Notes [illegible] Date 11-5-51 Map No. ____ Checked J. Johnson Date ____

F. B. 1589 PG. 109

F. B. 1589 Pg. 110

Job No. _____ Division No. _____ Notes Red. _____ Date _____ Plotted _____ Date _____ Profile No. _____

Survey of _____

Survey by _____ Notes _____ Notes Chkd. _____ Date _____ Checked _____ Date _____ X-Sec. No. _____

Indexed _____ Date _____

STATION	B. S.	H. I.	F. S.	ELEV.

76L298 307 4-50

PLEASE RETURN TO

LOS ANGELES COUNTY SURVEYOR

726 LOS ANGELES COUNTY ENGINEERING BLDG.

Do not extend notes this side of this line.

NOTE: ANY ADDITIONS OR CHANGES ON THIS SHEET MUST BE MADE OR CIRCLED IN RED INK, WITH DATE AND NAME OF PERSON MAKING CHANGE.

76L298 307 5-49

PLEASE RETURN TO
LOS ANGELES COUNTY SURVEYOR
726 LOS ANGELES COUNTY ENGINEERING BLDG.

NOTE: ANY ADDITIONS OR CHANGES ON THIS SHEET MUST BE MADE OR CIRCLED IN RED INK. WITH DATE AND NAME OF PERSON MAKING CHANGE.

Do not extend notes this side of this line.

STATION	B. S.	H. I.	F. S.	ELEV.	%	INVERT GRADE	Cut in Feet		
B.M. #2-A	1 80	60 94		59 14					B.M #2A EL. 59.141 pg-76 C.S. Mon stamped S.W. COR.
T.P.	0 53	52 62	8 85	52 09					
0+00 existing M.H.									
0+02			9 60	43 02		31.49	11.53		
0+15			9 21	43 41		32.86	10.55		
0+28 47			8 61	44 01		34.27	9.74		
0+30 47	M.H.								
0+32 47			8 24	44 38		34.69	9.69		
0+50			7 10	45 52		36.54	8.98		
0+75			5 37	47.25		39.16	8.09		
1+00			4 34	48.28	+10.5 | 36%	41.79	6.49		
1+25			0 53	52.09		44.42	7.67		
T.P.	11 86	63 20	1 28	51 34					
1+50			7 39	55 81		47.05	8.76		
1+75			3 69	59 51		49.68	9.83		
2+00			0 98	62 22		52.31	9.91		
T.P.	10 80	72 52	1 48	61.72					
2+25			8 23	64 29		54.94	9.35		
2+49.47			6 63	65 89		57.51	8.38		
2+51.47	Cntr	M.H.							
2+53 47			6 98	65 54		57.93	7.61		

See page 113

Profile No. ____ Notes Red. ____ Plotted ____ Job No. ____ Division No. ____
X-Sec. No. ____ Date ____ Date ____ Survey of ____
Notes Chkd. ____ Checked ____ Survey by ____ Notes ____ Date ____
Date ____ Date ____ Map No. ____ Indexed ____ Date ____

F.B. 1589 PG. 111

76L298 307 5-49

PLEASE RETURN TO
LOS ANGELES COUNTY SURVEYOR
726 LOS ANGELES COUNTY ENGINEERING BLDG.

NOTE: ANY ADDITIONS OR CHANGES ON THIS SHEET MUST BE MADE OR CIRCLED IN RED INK, WITH DATE AND NAME OF PERSON MAKING CHANGE.

Do not extend notes this side of this line.

Profile No. X-Sec. No.
Plotted Date Checked Date
Notes Red. Date Notes Chkd. Date
Division No. Notes Date
Job No.
Survey of
Survey by
Indexed
P.B. 1589 PG. 112

STATION	B. S.	H. I.	F. S.	ELEV.	%	Invert Grade	Cut in feet	
2+75		72.52	4.91	67.61		60.19	7.42	
3+00			4.32	68.20		62.82	5.38	
3+08.16			4.78	67.74		63.68	4.06	
3+10.77			4.74	67.78		63.95	3.83	
			7.33	65.17				BM. 3 A ELEV 65.185 pg. 76 fd CS MON stamped N.W. Cor.
flow line Sewer outlets		72.52						
1 NE cor bldg			5.67	66.85				
2			5.49	67.03				
3 NW Cor bldg			5.83	66.69				
	6.87	72.06		65.19				
4			6.31	65.75				
5			5.80	66.26				

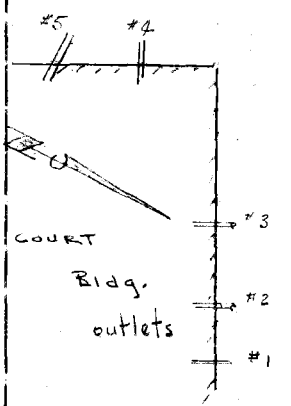

76L298 307 5-49

PLEASE RETURN TO
LOS ANGELES COUNTY SURVEYOR
726 LOS ANGELES COUNTY ENGINEERING BLDG.

NOTE: ANY ADDITIONS OR CHANGES ON THIS SHEET MUST BE MADE OR CIRCLED IN RED INK. WITH DATE AND NAME OF PERSON MAKING CHANGE.

Do not extend notes this side of this line.

STATION	B. S.	H. I.	F. S.	ELEV.	%	mount grade	cut in feet		
								B.M.	3A Elev. 65.185 pg 76 fd
B.M. 3A				65185				C.S. mon. stamped N.W. COR.	
0+00				6778		63.95	3.83		~ NOTE ~
0+02.61				6773		63.75	3.98		offset line 6' left,
0+25				6766	7.75%	62.01	5.65		See pg 94 for sketch
0+48				6585		60.23	5.62		and ties to cor.
0+50 Y								MH	
0+52				6579		59.92	5.87		
0+57.38	back			6556		59.50	6.06	angle point	
0+57.38	ahead			6582		59.50	6.32		
0+75				6470		58.13	6.57		
1+00 Y				6326		56.19	7.07	Y	
1+25				6080		54.26	6.54		
TP				6053					
1+31				6023		53.79	6.44	break	
1+50 Y				5767		50.96	6.71		Y
1+75				5339	14.87%	47.25	~~6.04~~	c=6.14	
T.P.				5219					
2+00 Y				4953		43.53	6.00		Y
2+25				4784	8.31%	41.45	6.39		
2+50 Y				4645		39.38	7.07		Y
2+77.40	back			4436		37.10	7.26		

Profile No. ____ Date ____ Notes Red. ____ Date ____ Plotted ____ Date ____ Job No. 0286 Division No. ____
X-Sec. No. ____ Date ____ Notes Chkd. ____ Date ____ Checked E.S. Date 3-14-52 Survey of South Bay Cities Civic Center
Survey by F.H. Blanchard Notes F.H.B. Date 1-11-52 Map No. ____ Index Johnson Date 3-11-52

F.B. 1589 PG. 113

76L[illegible] 307 5-49

PLEASE RETURN TO
LOS ANGELES COUNTY SURVEYOR
726 LOS ANGELES COUNTY ENGINEERING BLDG.

NOTE: ANY ADDITIONS OR CHANGES ON THIS SHEET MUST BE MADE OR CIRCLED IN RED INK, WITH DATE AND NAME OF PERSON MAKING CHANGE.

92.

Do not extend notes this side of this line.

STATION	B. S.	H. I.	F. S.	ELEV.	%	invert grade	cut in feet.	
2+77.40	ahead			44 05		37.10'	6.95'	
2+95.20				43 47	15.84%	34.28'	9.19'	
TP				44 59				
3+08.21				42 98		32.22'	10.76'	
				42 58	MH rim			
				39 61	top 24" pipe			
T.P.				46 25				
T.P.				54 37				
BM				59 14'	BM #2A ELEV 59.14'			pg 76 CS mon. stamped
					S.W. cor.			

Profile No. X-Sec. No.
Plotted Date
Checked Date
Notes Red. Date
Notes Chkd. EJS. Date 3-14-52
Division No.
Job No.
Survey of
Survey by
Indexed A. C. Johnson Date
Notes
F.B. [illegible] PG. 114

Notes Ck'd by F.J.S. 3/31/53	Survey of S. Bay Cities Civic Center
Map No.	W. O. 0286 Tape No. St'd. °F
Office Work	Surveyed by Wallace
Checked	Notes ECW Date 3-25-53
Date	Indexed A. C. Johnson 3-30-53

F. B. 1589 PG. 115

W.O. 0286 E

SOUTH BAY CITIES CIVIC CENTER

ADDITION TO EXIST. BLDG.

PLOT PLAN

WALLACE
MUSLIN
MANKEY
FRIEDRICH

Note: Any Additions or Changes on This Sheet Must be Made or Circled in Red Ink With Date and Name of Person Making Change.

Do not extend notes this side of this line.

RETURN TO
LOS ANGELES COUNTY SURVEYOR
726 LOS ANGELES COUNTY
ENGINEERING BLDG.

76F309S 247 10M 1-49

F. B. 1589 PG. 116

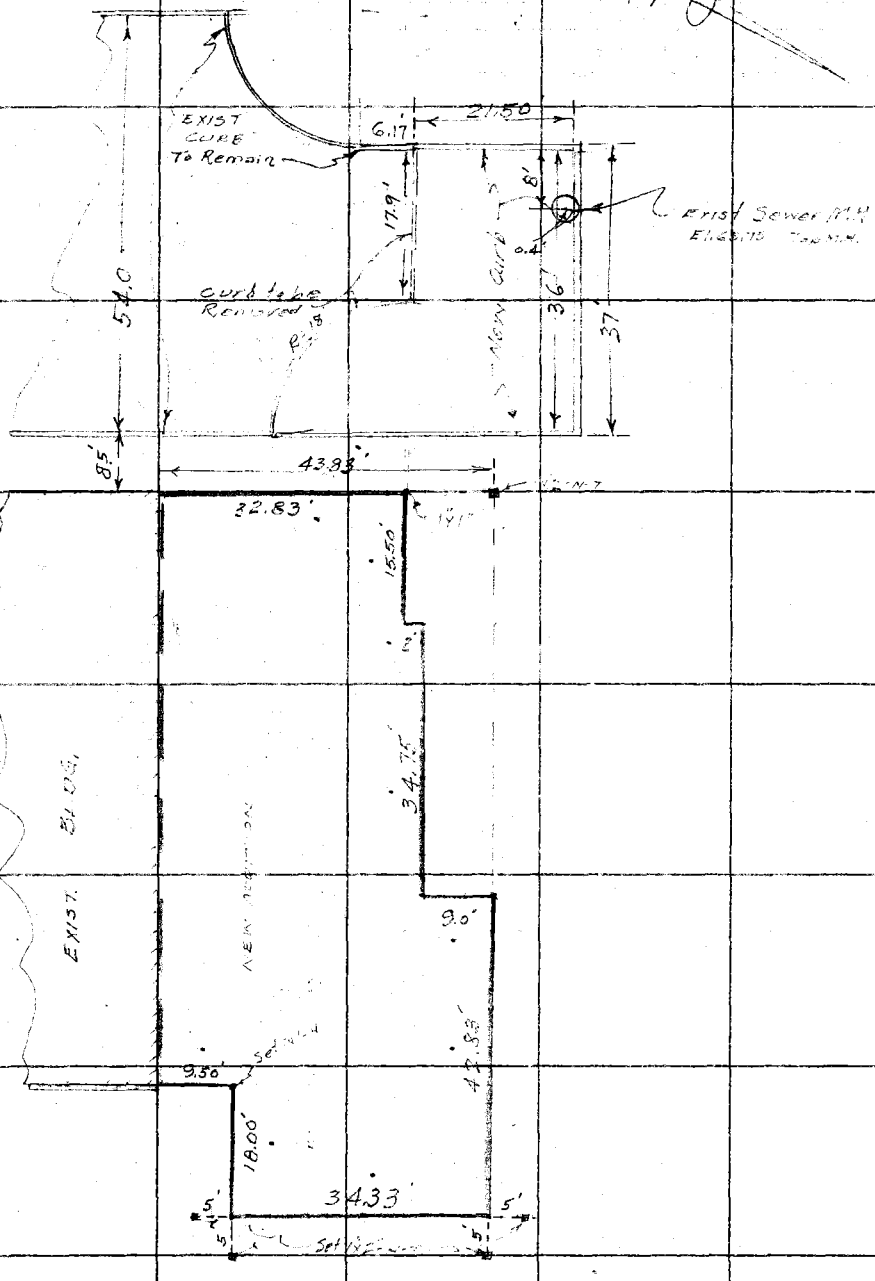

RETURN TO
LOS ANGELES COUNTY SURVEYOR
726 LOS ANGELES COUNTY
ENGINEERING BLDG.

Do not extend notes this side of this line.

Note: Any Additions or Changes on This Sheet Must be Made or Circled in Red Ink With Date and Name of Person Making Change.

76L298 307 4-50

PLEASE RETURN TO
LOS ANGELES COUNTY SURVEYOR
726 LOS ANGELES COUNTY ENGINEERING BLDG.

NOTE: ANY ADDITIONS OR CHANGES ON THIS SHEET MUST BE MADE OR CIRCLED IN RED INK, WITH DATE AND NAME OF PERSON MAKING CHANGE.

Do not extend notes this side of this line.

STATION	B. S.	H. I.	F. S.	ELEV.		
		GRADES FOR NEW CURB				
B.M. #5				70.64	B.M. #5 El. 70.64 F.B. 1589-76 2" I.P. B. Cap S.C. Edison Co. - N.E. Cor of Lot	
Grade top Ch. N.E. Cor New Curb				66.64	68.46 F. 1.82 - 5' OFF SET STK.	
Grade top Ch. N.W. Cor New curb				65.26	67.65 F. 2.39 - 5' OFF Set Stk	
Top Exist [illegible]				65.75		
N.E. Cor - 5' off set stk to East				67.61	70.75 F. 3.14 F.W. FL. of Bldg.	
BM #5				70.64	shown above.	

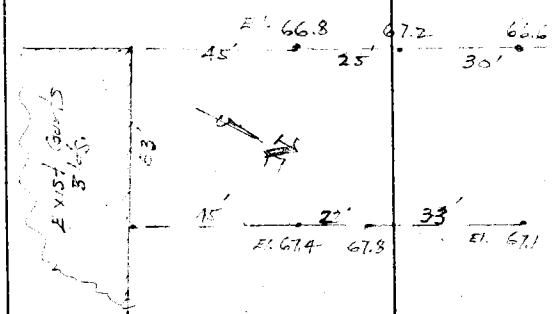

Profile Notes Red. ____ Plotted ____ Job No. 0286E Division No. ____ F.B. 1589 Pg. 117
No. ____ Date ____ Date ____ Survey of S. Bay Cities Civic Ctr
X-Sec. Notes Chkd. FJS. Checked ____ Survey by Wallace Notes ECW Date 3-25-53
No. ____ Date 3-31-53 Date ____ Map No. ____ Date ____

F. B. 1589 Pg. 118

Job No. _____ Division No. _____ Notes Red. _____ Plotted _____ Profile

Survey of _____ Date _____ Date _____ No. _____

Survey by _____ Notes _____ Notes Chkd. _____ Checked _____ X-Sec.

Indexed _____ Date _____ Date _____ Date _____ No. _____

STATION	B. S.	H. I.	F. S.	ELEV.

Do not extend notes this side of this line.

PLEASE RETURN TO

LOS ANGELES COUNTY SURVEYOR

726 LOS ANGELES COUNTY ENGINEERING BLDG.

NOTE: ANY ADDITIONS OR CHANGES ON THIS SHEET MUST BE MADE OR CIRCLED IN RED INK, WITH DATE AND NAME OF PERSON MAKING CHANGE.

76L298 307 4-56

Notes Ck'd by D. M. H.	Survey of So. Bay Cities Civic Center
Map No. C.S. B-2272	W.O. 0021.12 Tape No. 069 St'd. 68 °F
Office Work C.E.D.	Surveyed by R. B. Hobson
Checked D. M. H.	Notes R.B.H. Date 8-10-54
Date Sept. 1954	Indexed J. C. Johnson

F. B. 1589 PG. 119

J.N. 0021.12

So. BAY CITIES CIVIC CENTER

BOUNDARY SURVEY

AUG 10TH, 1954

R. B. HOBSON
W. E. NEWMAN
P. HARRINGTON

Note: Any Additions or Changes on This Sheet Must be Made or Circled in Red Ink With Date and Name of Person Making Change.

Do not extend notes this side of this line.

RETURN TO
LOS ANGELES COUNTY SURVEYOR
726 LOS ANGELES COUNTY
ENGINEERING BLDG.

76F309S 247 10M 5-49

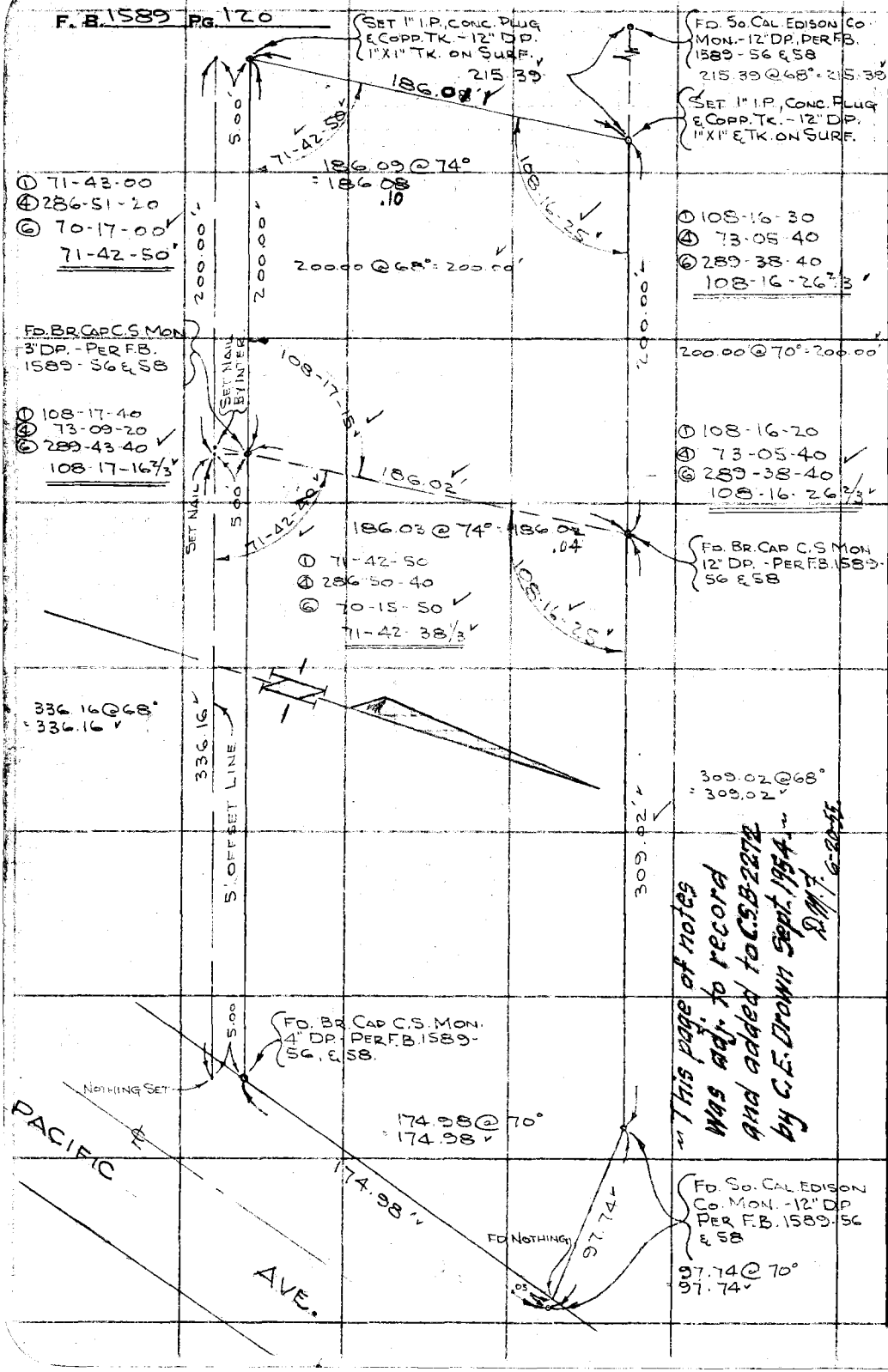

"This page of notes was adj. to record and added to C.S.B. 2272 by C.E. Drown Sept. 1954." D.M.F. 6-20-55

RETURN TO
LOS ANGELES COUNTY SURVEYOR
726 LOS ANGELES COUNTY
ENGINEERING BLDG.

Do not extend notes this side of this line.

Note: Any Additions or Changes on This Sheet Must be Made or Circled in Red Ink With Date and Name of Person Making Change.

F. B. 1589 PG. 125

Notes Ck'd by	Survey of Beverly Hills City Hall
Map No.	W. O. A-188 Tape No. St'd. °F
Office Work	Surveyed by WALLACE
Checked	Notes ECW Date 12-12-52
Date	Indexed K. C. Johnson

DEC 12 '52

J.N. A-188

MUNICIPAL COURT ROOMS
in CITY HALL of BEVERLY HILLS

Location and Elev. of Underground Drainage
and Sewer Lines.

Wallace
Muslin
Peterson
Friedrick

Notes: Any Additions or Changes on This Sheet Must be Made or Circled in Red Ink With Date and Name of Person Making Change.

Do not extend notes this side of this line.

RETURN TO
LOS ANGELES COUNTY SURVEYOR
726 LOS ANGELES COUNTY
ENGINEERING BLDG.

76F309S 247 2-51

F. B. 1589 PG. 126

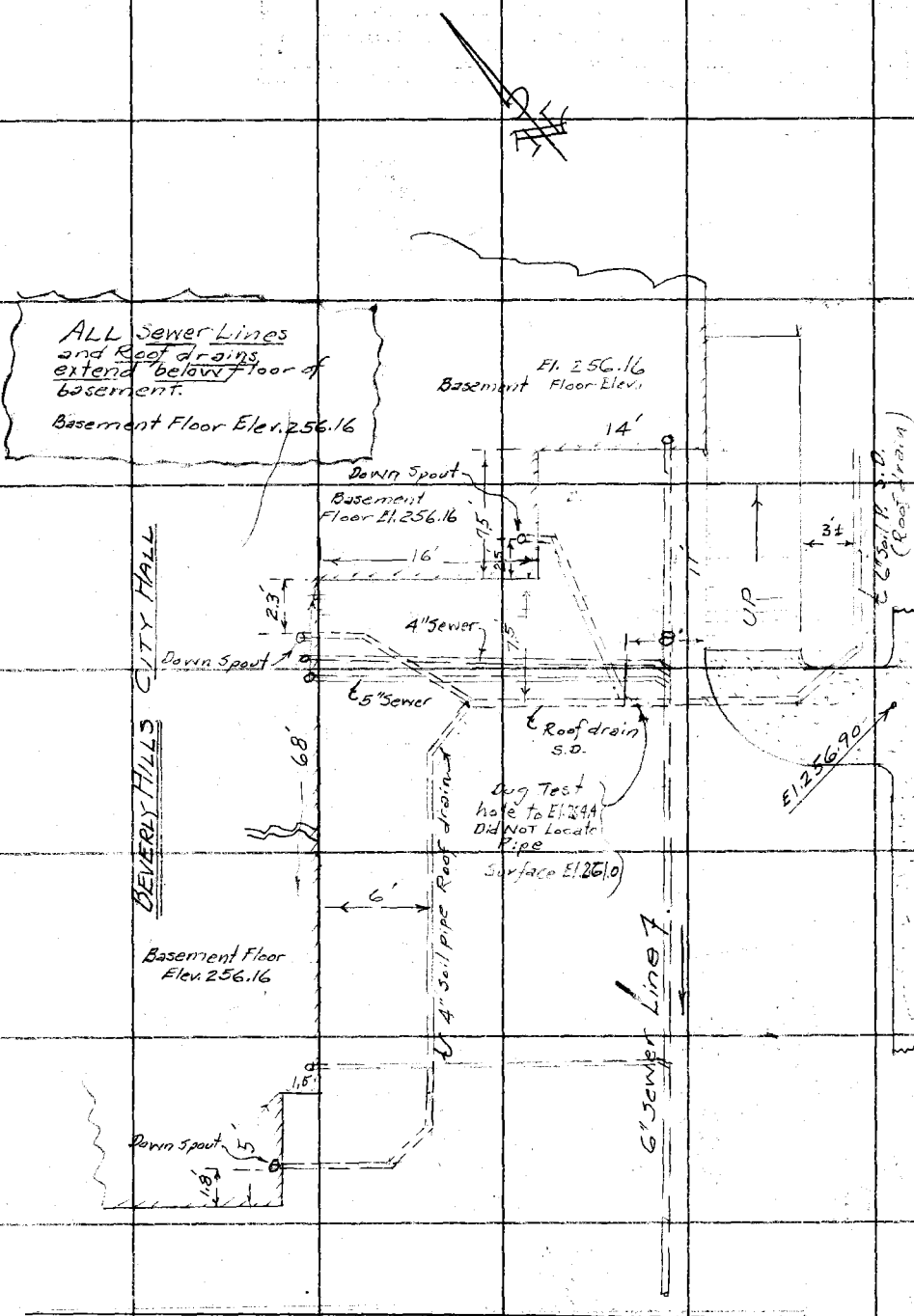

RETURN TO
LOS ANGELES COUNTY SURVEYOR
726 LOS ANGELES COUNTY
ENGINEERING BLDG.

Do not extend notes this side of this line.

Note: Any Additions or Changes on This Sheet Must be Made or Circled in Red Ink With Date and Name of Person Making Change.

76F309S 247 2-51

RETURN TO
LOS ANGELES COUNTY SURVEYOR
726 LOS ANGELES COUNTY ENGINEERING BLDG.

Note: Any Additions or Changes on This Sheet Must be Made or Circled in Red Ink With Date and Name of Person Making Change.

Do not extend notes this side of this line.

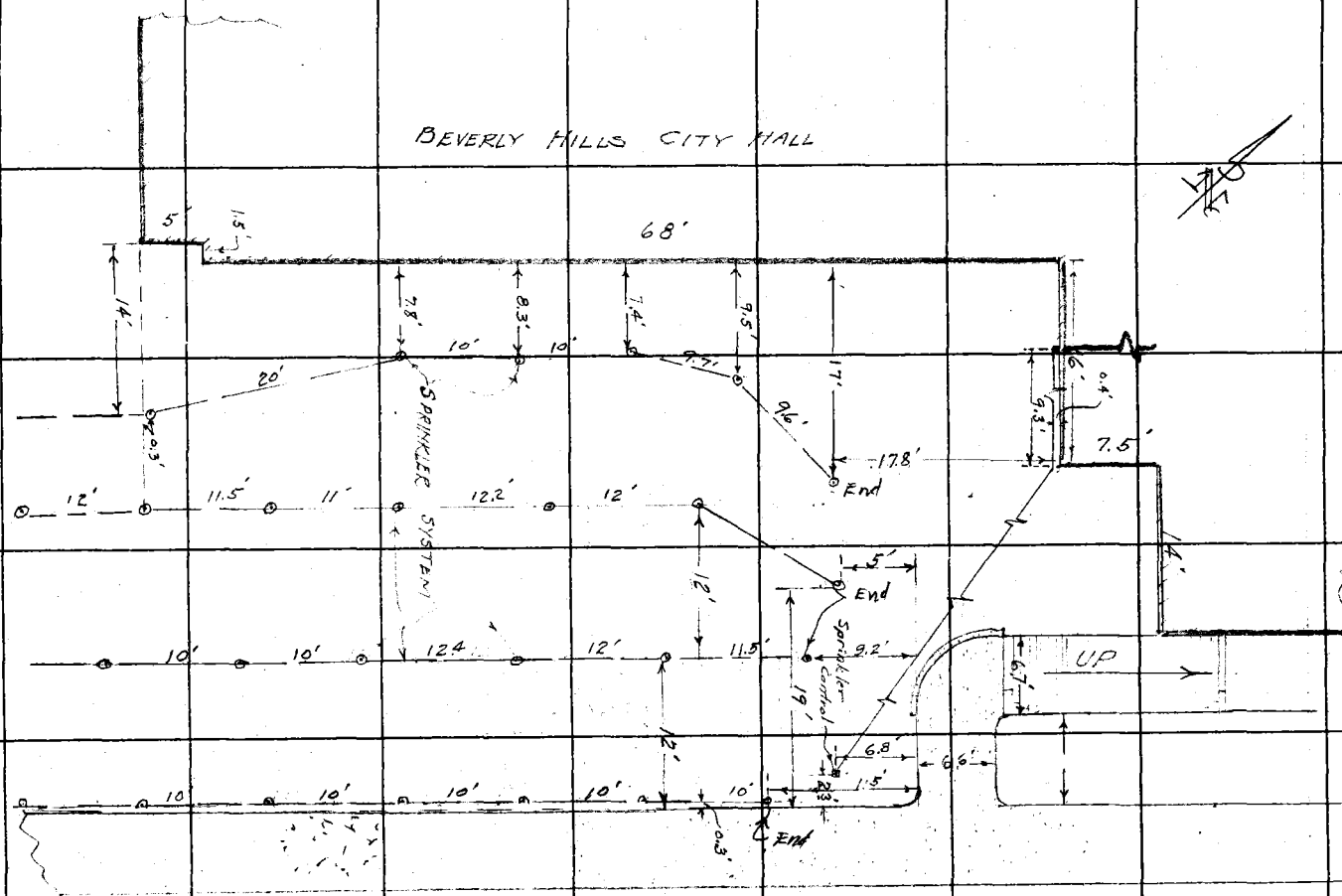

Notes Ck'd by
Map No.
Office Work
Checked
Date

Survey of Beverly Hills City Hall
W. O. A-188 Tape No. Std. °F
Surveyed by UVALLACE
Notes Date 1-14-53
Indexed A. C. JOHNSON

F. B. 1587 PG. 127

F. B. 1589 PG. 128

RETURN TO
LOS ANGELES COUNTY SURVEYOR
726 LOS ANGELES COUNTY
ENGINEERING BLDG.

Do not extend notes this side of this line.

Note: Any Additions or Changes on This Sheet Must be Made or Circled in Red Ink With Date and Name of Person Making Change.

Notes Ck'd by RES 12-53	Survey of Beverly Hills City Bldg.
Map No.	W. O. A-188 Tape No. 0151 St'd. 68 °F
Office Work	Surveyed by A.N. Hellstrom
Checked	Notes A.N.H. Date 11-53
Date	Indexed A. C. Johnson 11-30-53

F. B. 1589 PG. 129

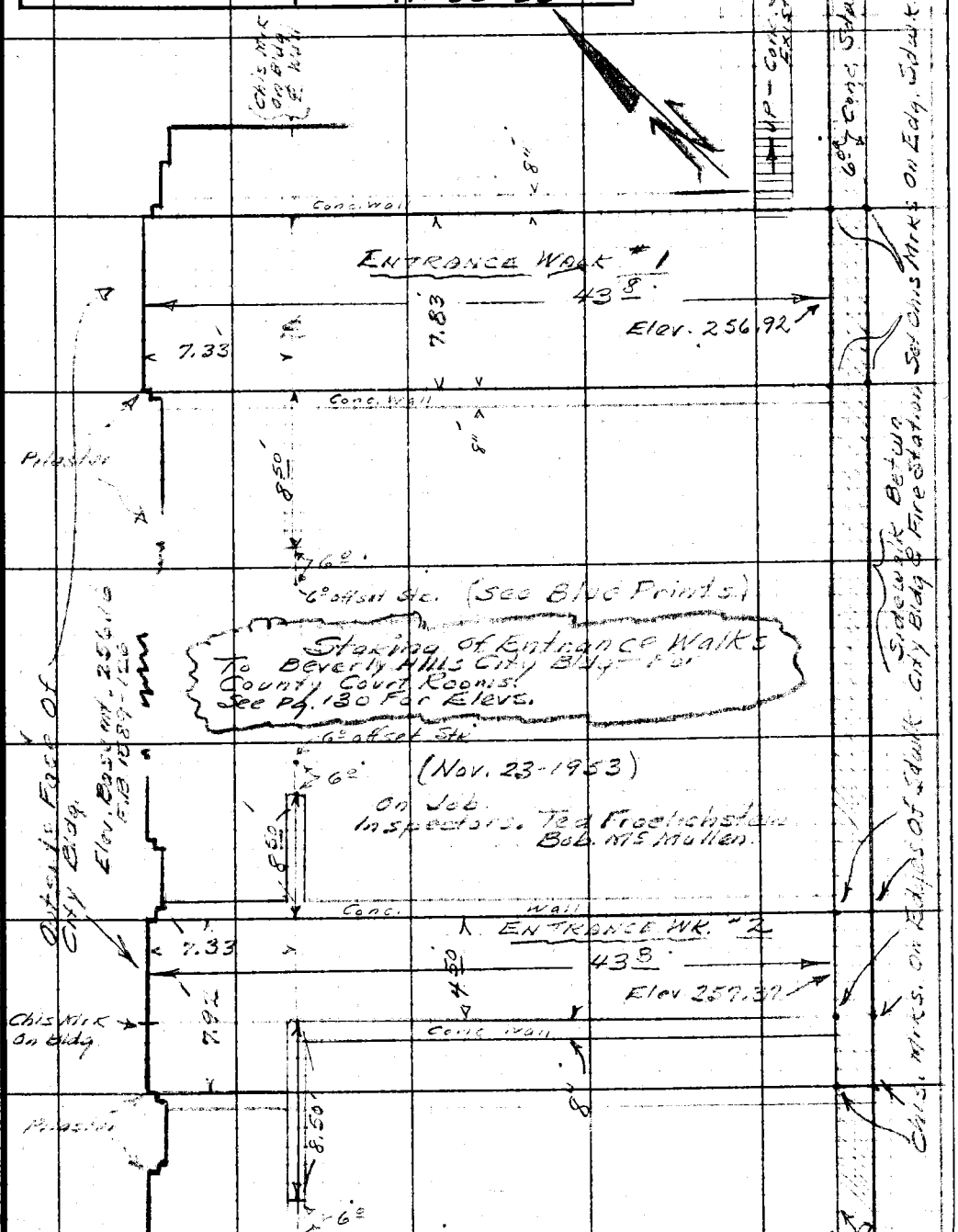

Note: Any Additions or Changes on This Sheet Must be Made or Circled in Red Ink With Date and Name of Person Making Change.

Do not extend notes this side of this line.

RETURN TO
LOS ANGELES COUNTY SURVEYOR
726 LOS ANGELES COUNTY
ENGINEERING BLDG.

76F309S 247 10M 1-49

F. B. 1589 PG. 130

Elev. Data on ENTRANCES #1 and #2

Using Elev. of Floor of Basement – 256.16

Sta.				Elev.
Floor of Basement Floor – Pr. F.B. 1589 pg 126				256.16
	+	H.I.	–	ELEV.
				256.16
Edg. Exist. Sdwk. Entrance #1	8.68	264.94	7.92	256.92
				256.16
Edg. Exist. Sdwk. Entrance #2	8.75	264.91	7.54	257.37

RETURN TO
LOS ANGELES COUNTY SURVEYOR
726 LOS ANGELES COUNTY
ENGINEERING BLDG.

Do not extend notes this side of this line.

Note: Any Additions or Changes on This Sheet Must be Made or Circled in Red Ink With Date and Name of Person Making Change.

Notes Ck'd by	Survey of Redondo So Bay Lifeguard Hdq
Map No.	W. O. 0054-91 Tape No. 0143 St'd. 68 °F
Office Work	Surveyed by M. A. Van Deren
Checked	Notes V.K. Date 4-15-55
Date	Indexed A. C. Johnson 4-22-55

F. B. 1587 PG. 137

JN 0054-91

REDONDO SOUTH BAY LIFEGUARD HEADQUARTERS

BOUNDARY LINE SURVEY

Reference See

So Cal Edison Co Boundary line Survey Redondo plant
Hard Copy Map No. C-4 - Map No 536258
Calculation Book # MS-47-82-3-81

4-15-55

M. A. Van Deren
W. Richards
K. Myers
R. Siemann
M. Bustrum

Note: Any Additions or Changes on This Sheet Must be Made or Circled in Red Ink With Date and Name of Person Making Change.

Do not extend notes this side of this line.

RETURN TO
LOS ANGELES COUNTY SURVEYOR
726 LOS ANGELES COUNTY
ENGINEERING BLDG.

76F309S S&E #247. 8-54

F. B. 1589 PG. 132

INDEX

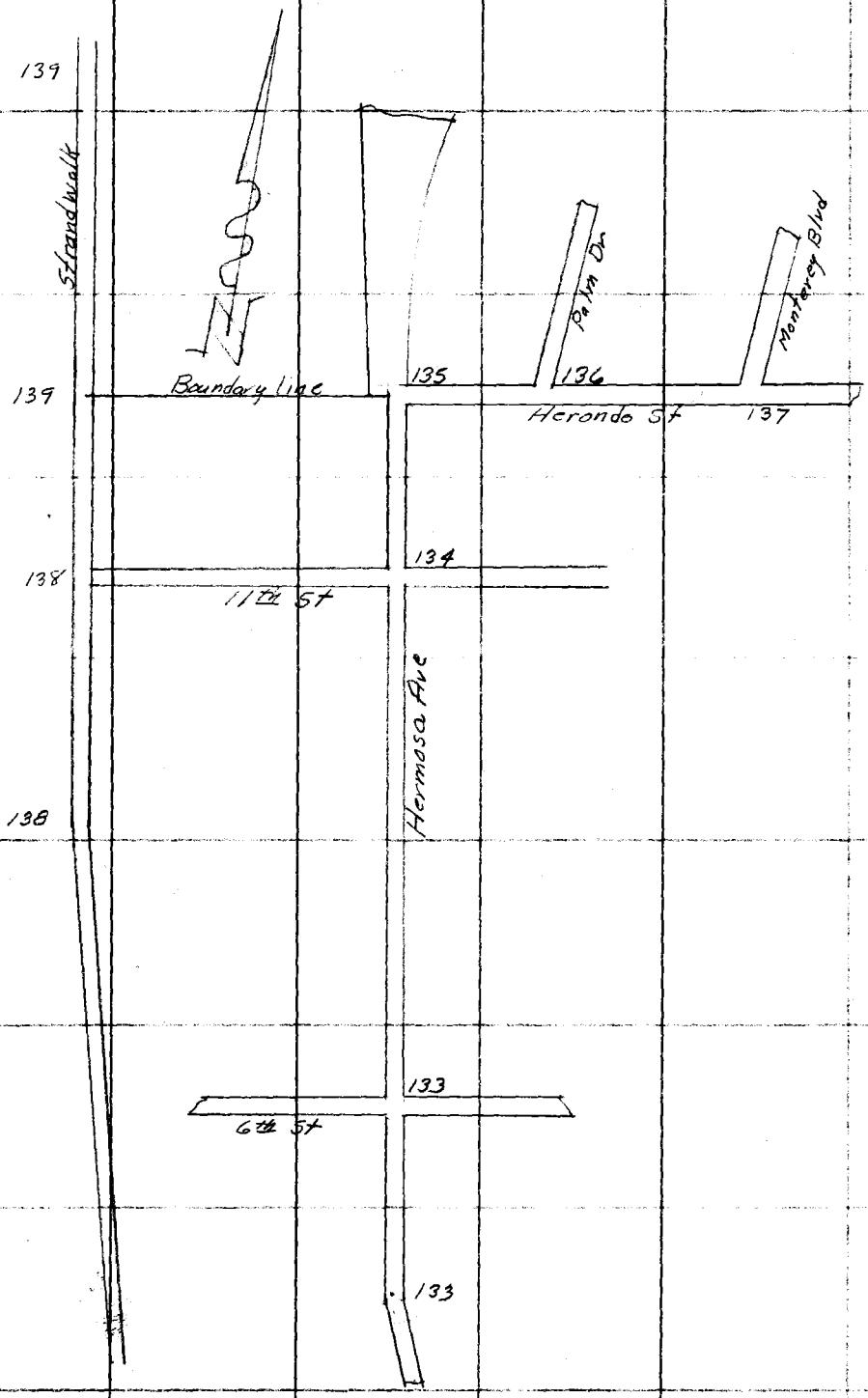

RETURN TO
LOS ANGELES COUNTY SURVEYOR
726 LOS ANGELES COUNTY
ENGINEERING BLDG.
Do not extend notes this side of this line.

Note: Any Additions or Changes on This Sheet Must be Made or Circled in Red Ink With Date and Name of Person Making Change.

Notes Ck'd by KRM
Map No. B-2521
Office Work G.D. Bailey
Checked J. Ajo
Date May 1955

Survey of Redondo So Bay Lifeguard Hdq
W. O. 00549 Map No. 0145 St'd. 68 °F
Surveyed by M. A. VanDeren
Notes Van Date 4-15-55
Indexed A. C. Johnson

F. B. 1589 Pg. 133

W3-25-F-4

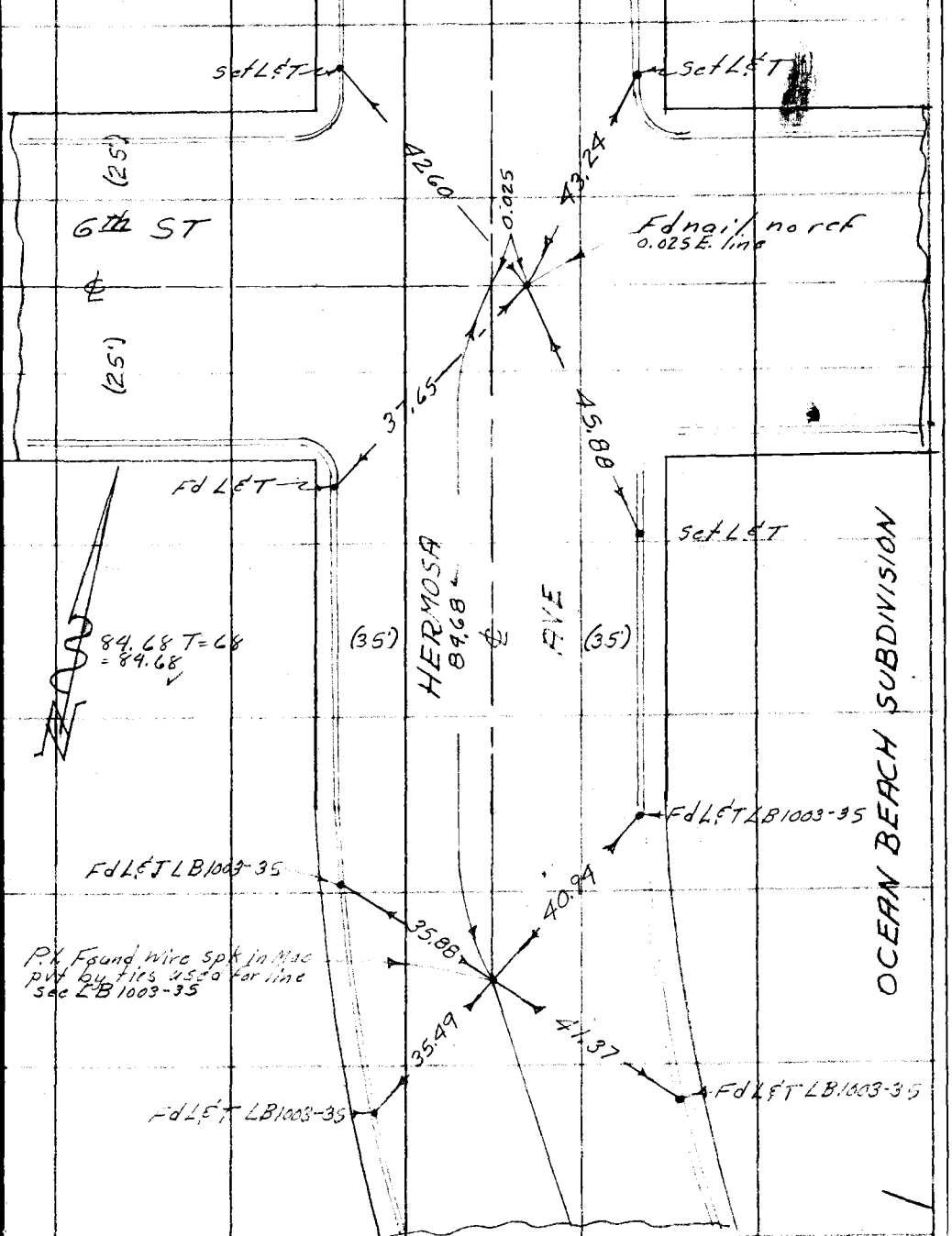

Note: Any Additions or Changes on This Sheet Must be Made or Circled In Red Ink With Date and Name of Person Making Change.

Do not extend notes this side of this line.

RETURN TO
LOS ANGELES COUNTY SURVEYOR
726 LOS ANGELES COUNTY
ENGINEERING BLDG.

76F3095 S&E #247 8-54

F.B. 1589 PG. 134

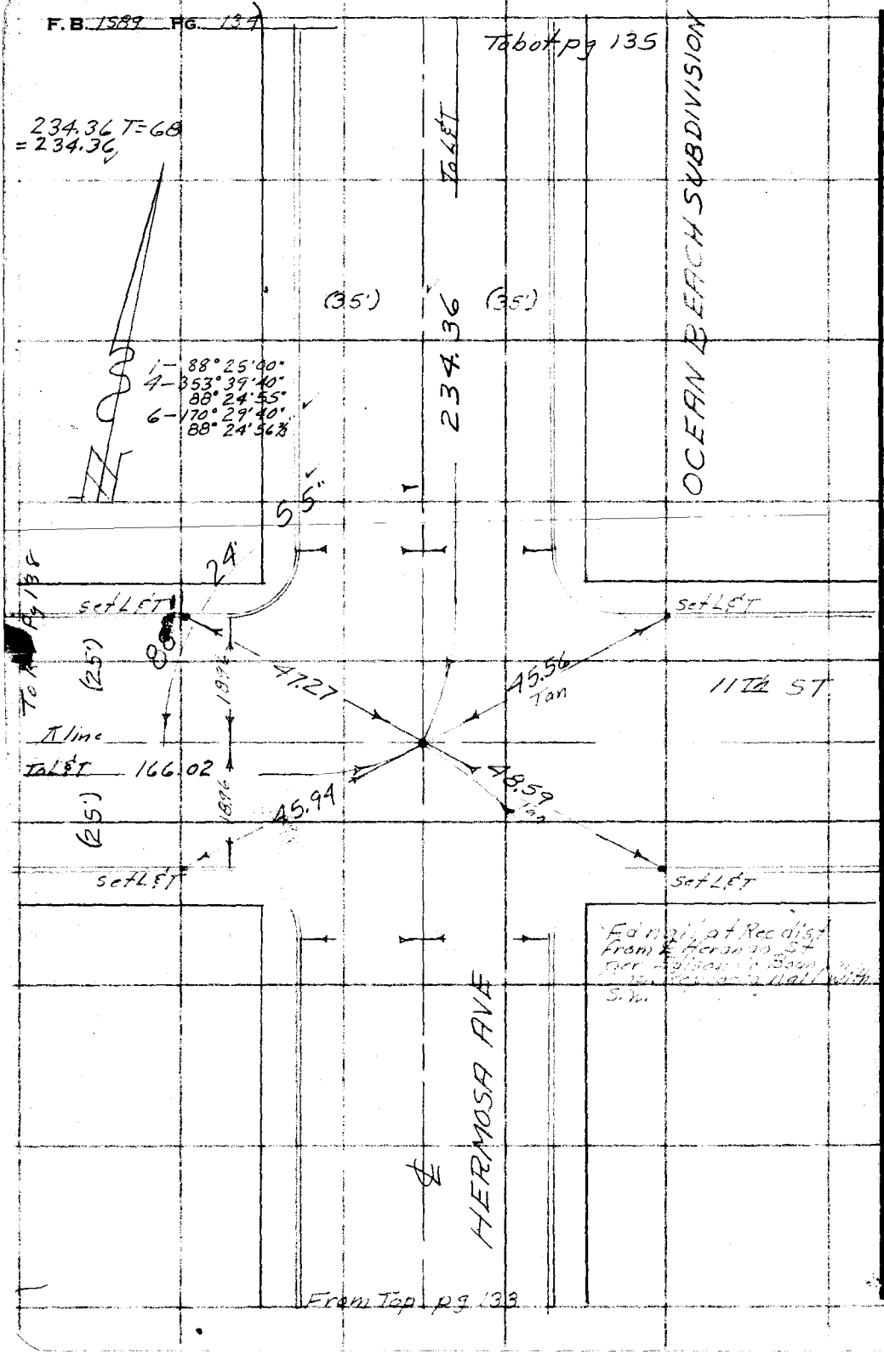

WS 25-A-4

RETURN TO
LOS ANGELES COUNTY SURVEYOR
726 LOS ANGELES COUNTY
ENGINEERING BLDG.

Do not extend notes this side of this line.

Note: Any Additions or Changes on This Sheet Must be Made or Circled in Red Ink With Date and Name of Person Making Change.

Notes Ck'd by KRM	Survey of Redondo So Bay lifeguard bldg
Map No. B-2531	W. 00054.9 Tape No. 0195 St'd. 68 °F
Office Work G.D. Bailey	Surveyed by M.A. Van Deren
Checked J. Aja	Notes Van Date 4-15-55
Date May 1955	Indexed A. C. Johnson

F.B. 1589 Pg. 135

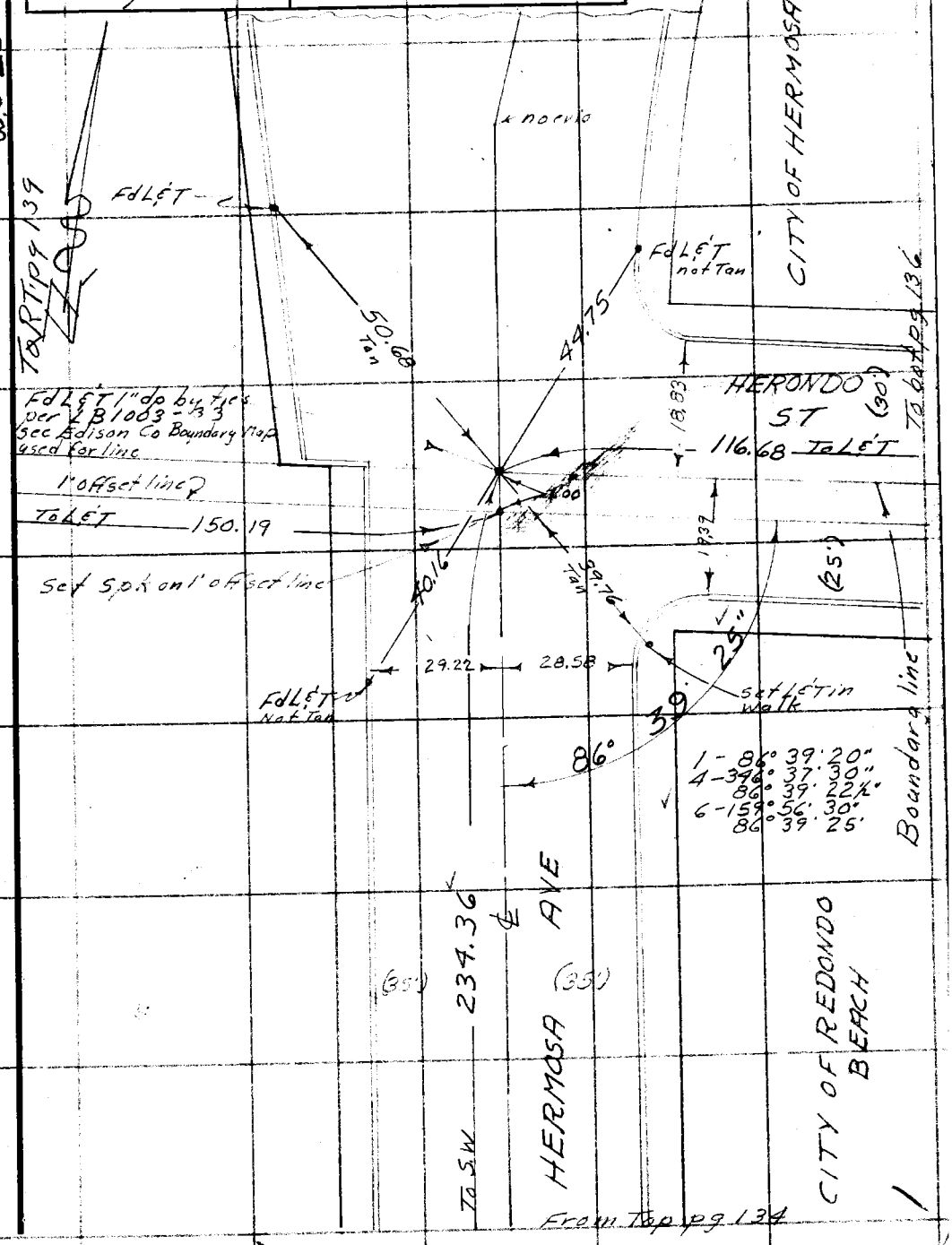

Note: Any Additions or Changes on This Sheet Must be Made or Circled in Red Ink With Date and Name of Person Making Change.

Do not extend notes this side of this line.

RETURN TO
LOS ANGELES COUNTY SURVEYOR
726 LOS ANGELES COUNTY
ENGINEERING BLDG.

76F309S S&E #247. 8-54

F.B. 1589 PG. 136

To bot pg 137

WS 25-17-5

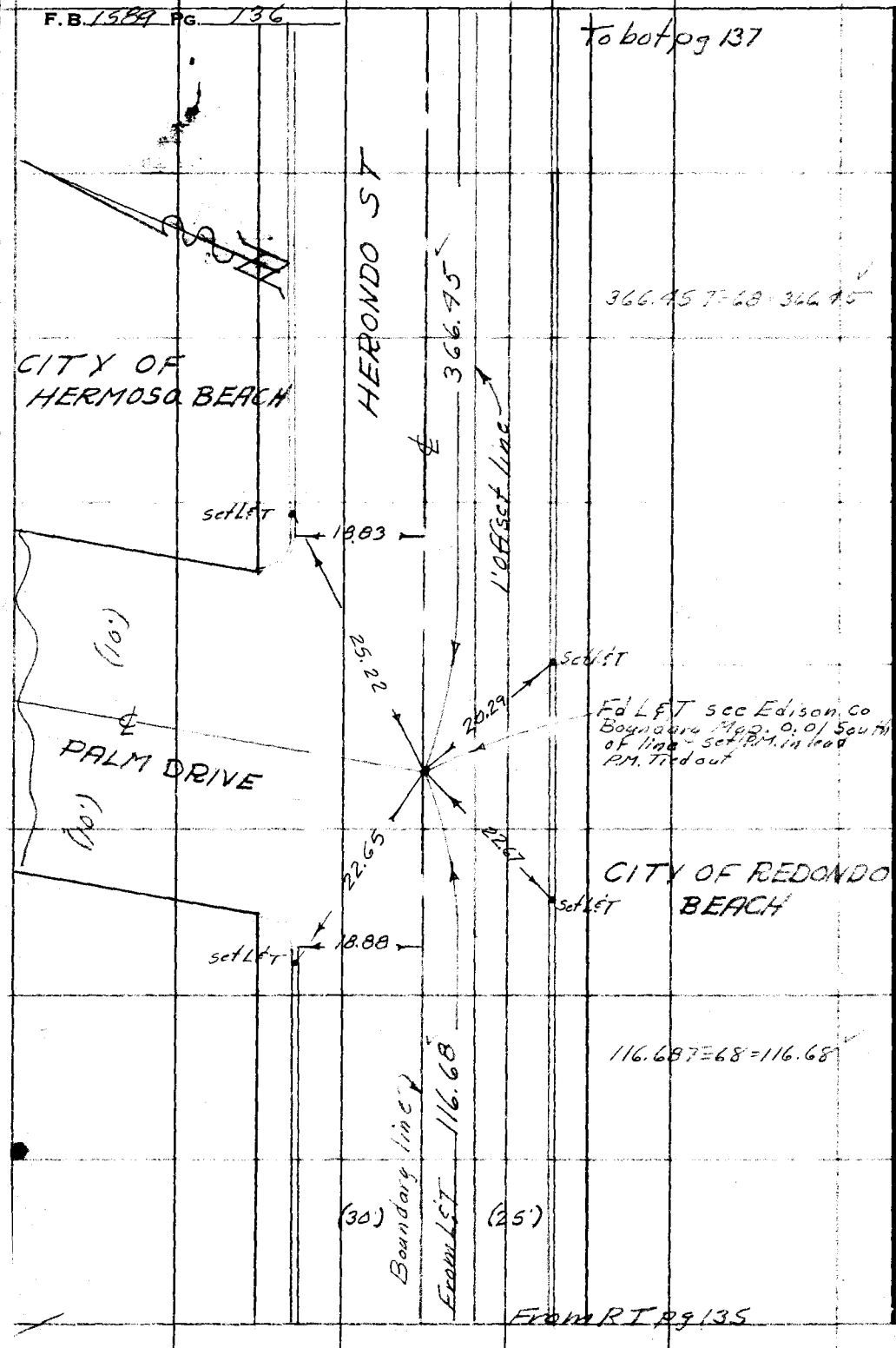

RETURN TO
LOS ANGELES COUNTY SURVEYOR
726 LOS ANGELES COUNTY
ENGINEERING BLDG.

Do not extend notes this side of this line.

Note: Any Additions or Changes on This Sheet Must be Made or Circled in Red Ink With Date and Name of Person Making Change.

Notes Ck'd by KRM	Survey of Redondo So Bay Lifeguard Bldg
Map No. B 2531	W. O. 0059.91 Tape No. 0195 St'd. 68 °F
Office Work G.D. Bailey	Surveyed by M. A. Van Doren
Checked J. Aja	Notes Van Date 9-15-55
Date May 1955	Indexed K. C. Johnson

F. B. 1589 PG. 137

WS 25-13-4

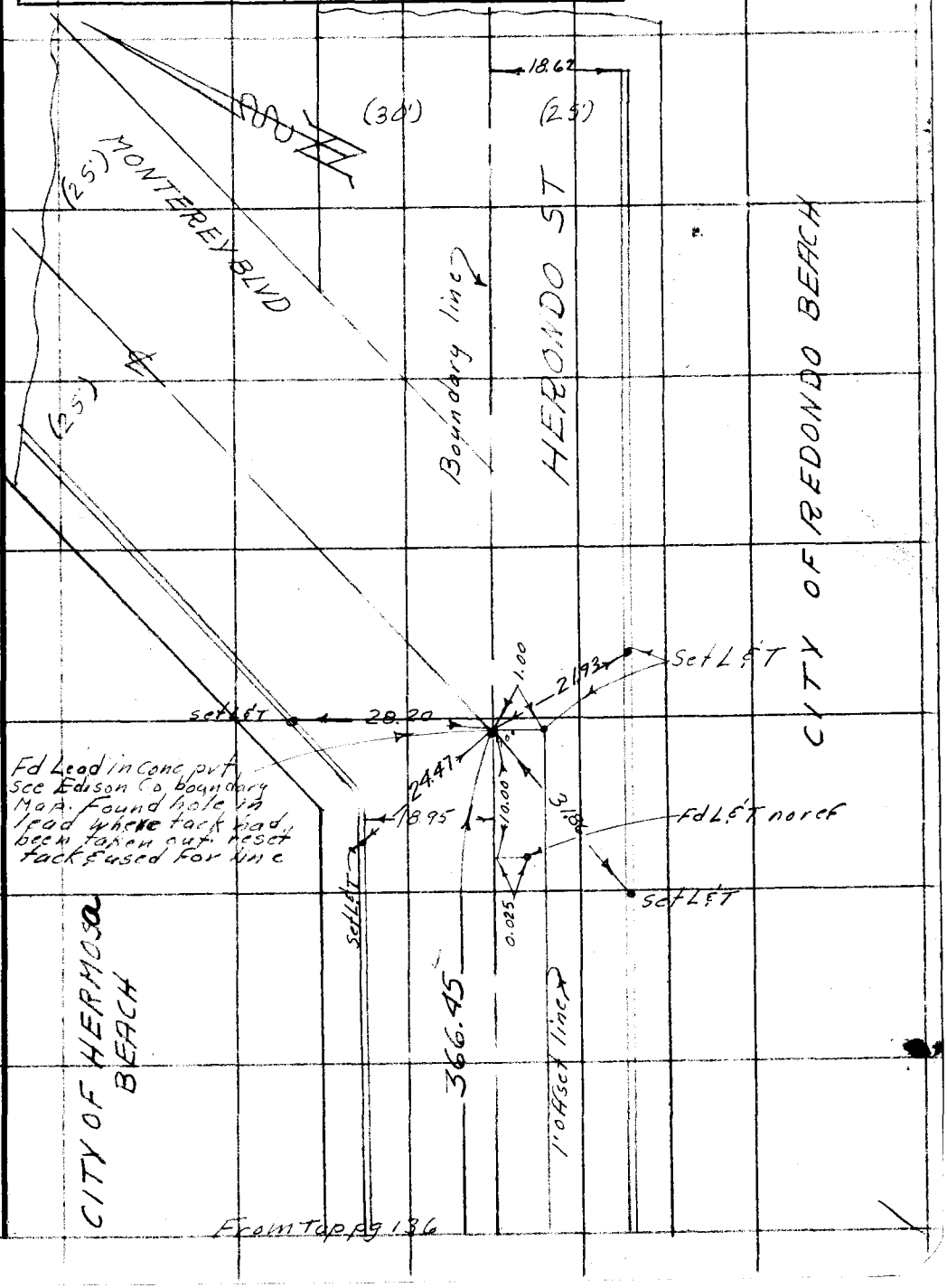

From Tap pg 136

Note: Any Additions or Changes on This Sheet Must be Made or Circled in Red Ink With Date and Name of Person Making Change.

Do not extend notes this side of this line.

RETURN TO
LOS ANGELES COUNTY SURVEYOR
726 LOS ANGELES COUNTY
ENGINEERING BLDG.

76F309S S&E #247. 8-54

F. B. 1589 PG. 138

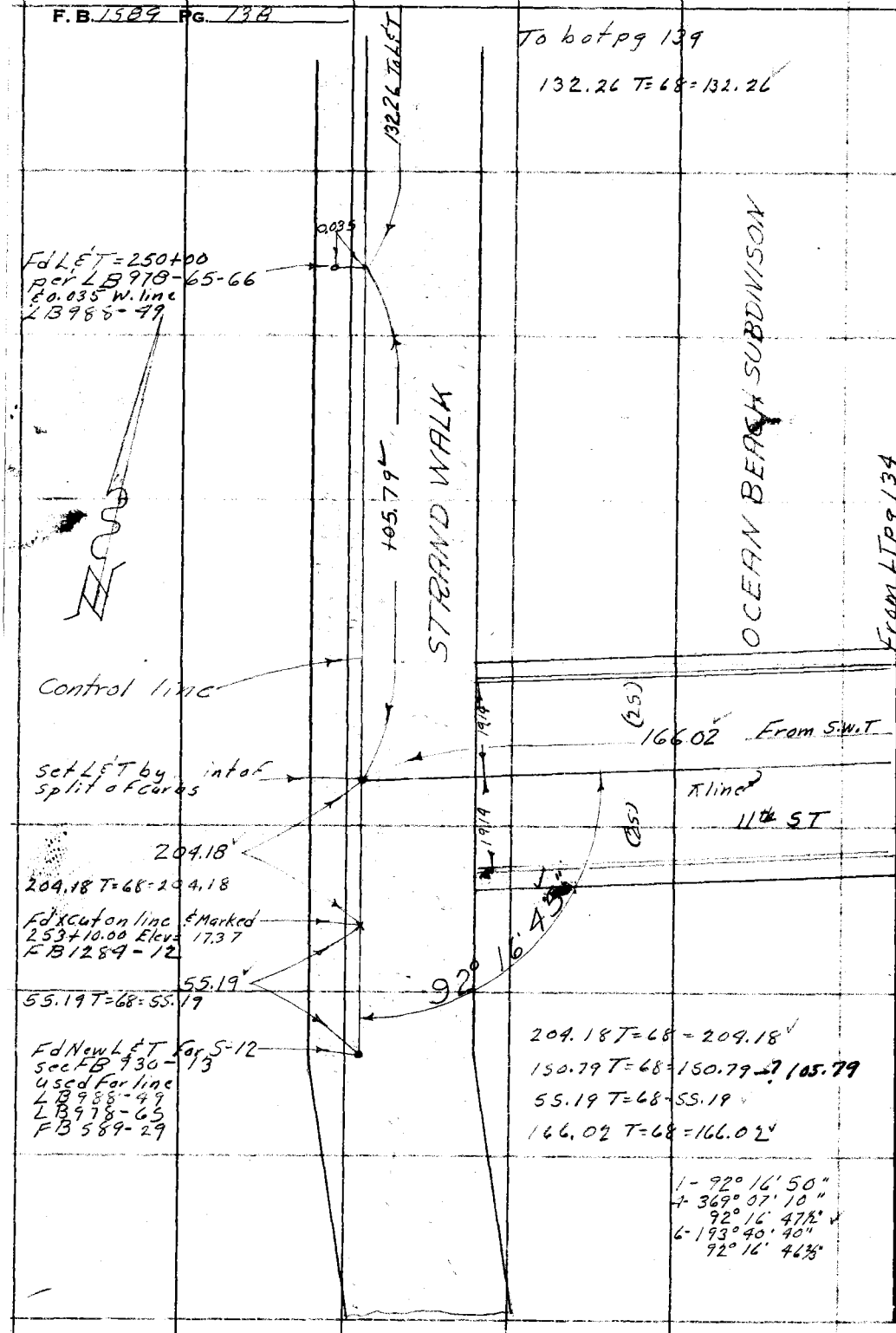

WS 2.5-A-4

RETURN TO
LOS ANGELES COUNTY SURVEYOR
726 LOS ANGELES COUNTY
ENGINEERING BLDG.

Do not extend notes this side of this line.

Note: Any Additions or Changes on This Sheet Must be Made or Circled in Red Ink With Date and Name of Person Making Change.

Notes Ck'd by KRM	Survey of Redondo S. Bay Lifeguard bldg
Map No. B 2531	W. O. 20549 Tape No. 045 St'd. 68° °F
Office Work G.D. Bailey	Surveyed by M.A. Van Dercu
Checked J. Aja	Notes Van Date 4-19-59
Date May 1955	Indexed A. C. Johnson

F. B. 1589 PG. 139

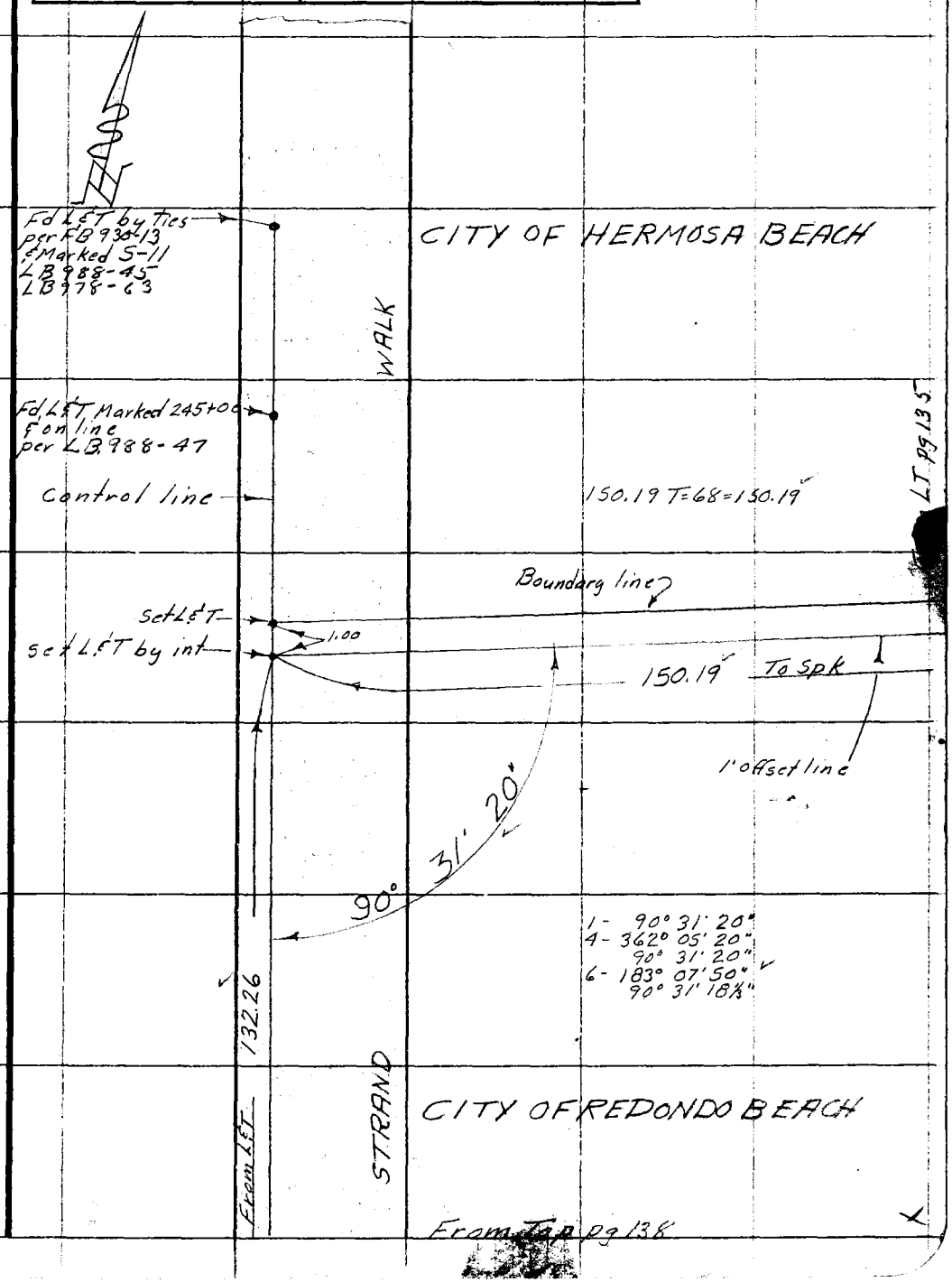

Note: Any Additions or Changes on This Sheet Must be Made in Red Ink or Circled With Date and Name of Person Making Change.

Do not extend notes this side of this line.

RETURN TO
LOS ANGELES COUNTY SURVEYOR
726 LOS ANGELES COUNTY
ENGINEERING BLDG.

78F3098 247 4-53

RETURN TO
LOS ANGELES COUNTY SURVEYOR
726 LOS ANGELES COUNTY
ENGINEERING BLDG.

Note: Any Additions or Changes on This Sheet Must be Made or Circled in Red Ink With Date and Name of Person Making Change.

Do not extend notes this side of this line.

F.B. 1584 PG. 140

Notes Ck'd by Aja	Survey of Redondo S. Bay Lifeguard Hq
Map No. B 2531	W. O. 0054-91 Tape No. 01-95 St'd. 68 °F
Office Work G.D. Bailey	Surveyed by M. A. Van Deren
Checked J. Aja	Notes Richards Date 4-55
Date May 1955	Indexed ~~L. C. Johnson~~ 4-22-55

F. B. 1589 PG. 141

JN 0054-91

Topography on Strand Walk For

Redondo South Bay Lifeguard Headquarters

4-19-55
Van Deren
Richards
Myers
Siemann
Turrill

Note: Any Additions or Changes on This Sheet Must be Made or Circled in Red Ink With Date and Name of Person Making Change.

Do not extend notes this side of this line.

RETURN TO
LOS ANGELES COUNTY SURVEYOR
726 LOS ANGELES COUNTY
ENGINEERING BLDG.

76F309S S&E #247. 8-54

F. B. 1589 Pg. 142

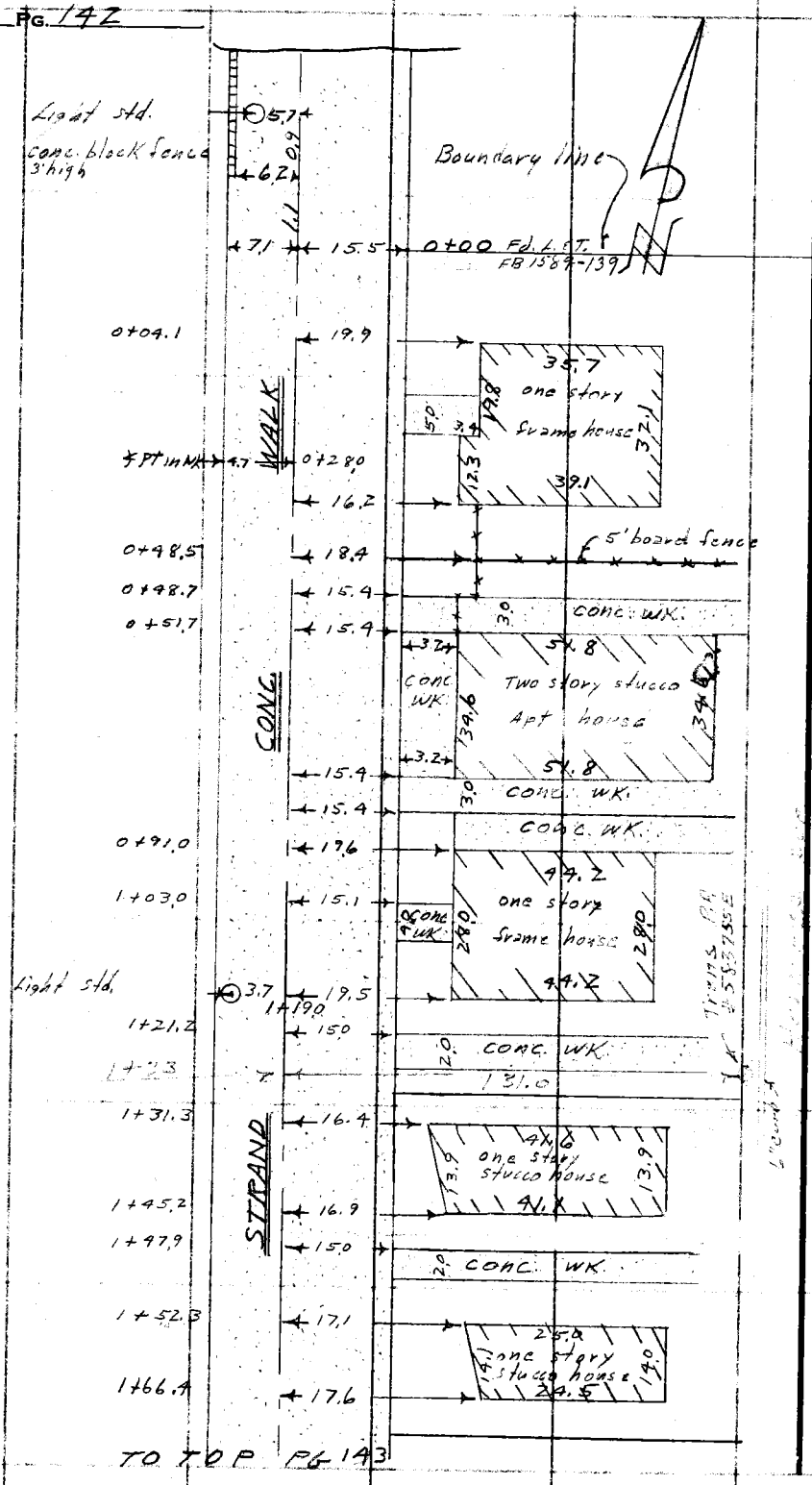

RETURN TO
LOS ANGELES COUNTY SURVEYOR
726 LOS ANGELES COUNTY
ENGINEERING BLDG.

Do not extend notes this side of this line.

Note: Any Additions or Changes on This Sheet Must be Made or Circled in Red Ink With Date and Name of Person Making Change.

Notes Ck'd by Aja	Survey of Redondo S. Bay Lifeguard Hdq
Map No. E 2531	W. O. 0054-97 Tape No. 0145 St'd. 68 °F
Office Work G.D. Bailey	Surveyed by M. A. Van Doren
Checked J. Aja	Notes Richards Date 4-5-5
Date May 1955	Indexed E. C. Johnson

F.B. 1589 Pg. 143

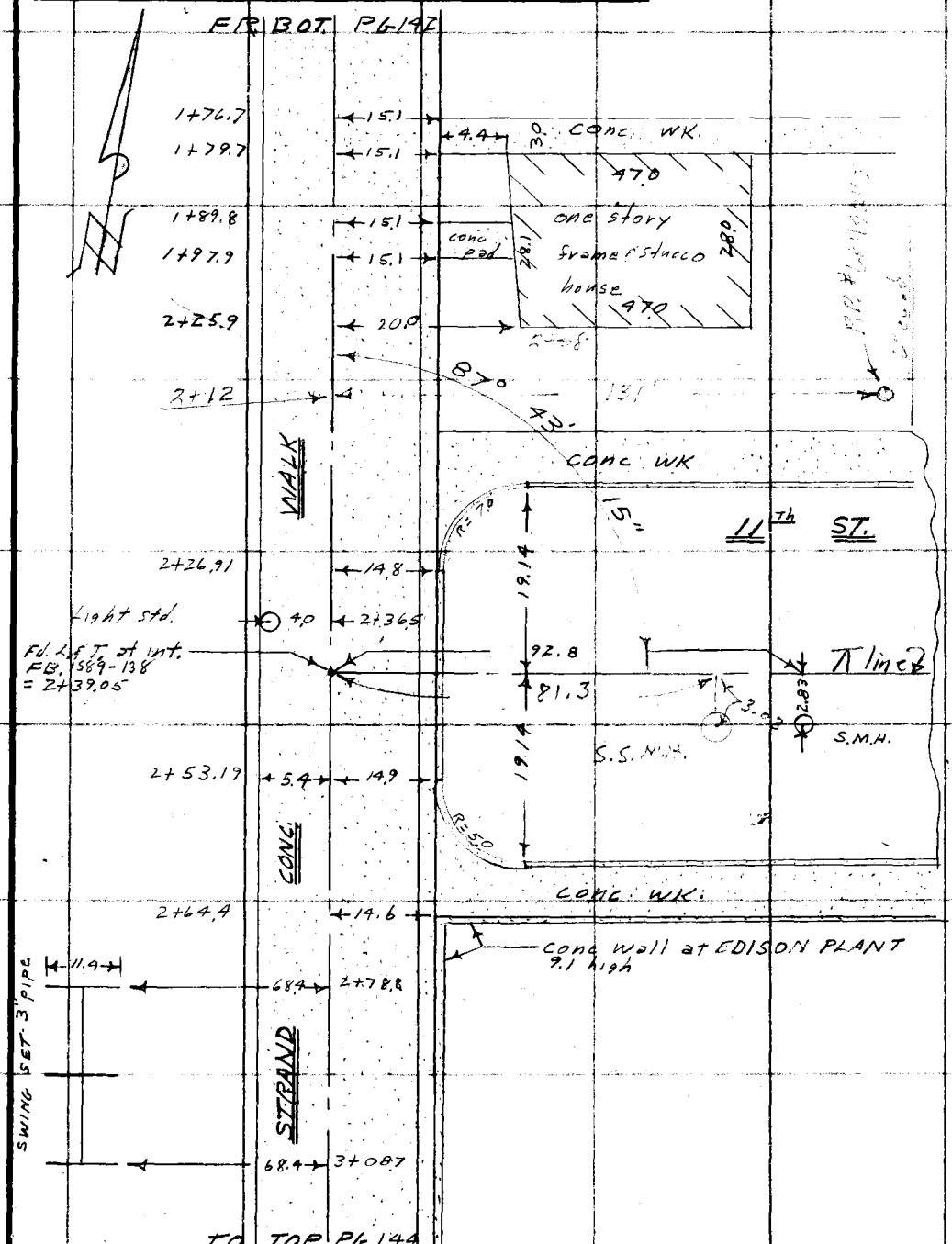

Note: Any Additions or Changes on This Sheet Must be Made or Circled in Red Ink With Date and Name of Person Making Change.

Do not extend notes this side of this line.

RETURN TO
LOS ANGELES COUNTY SURVEYOR
726 LOS ANGELES COUNTY
ENGINEERING BLDG.

76F309S S&E #247. 8-54

F. B. 7589 Pg. 144

FR BOT. PG. 143

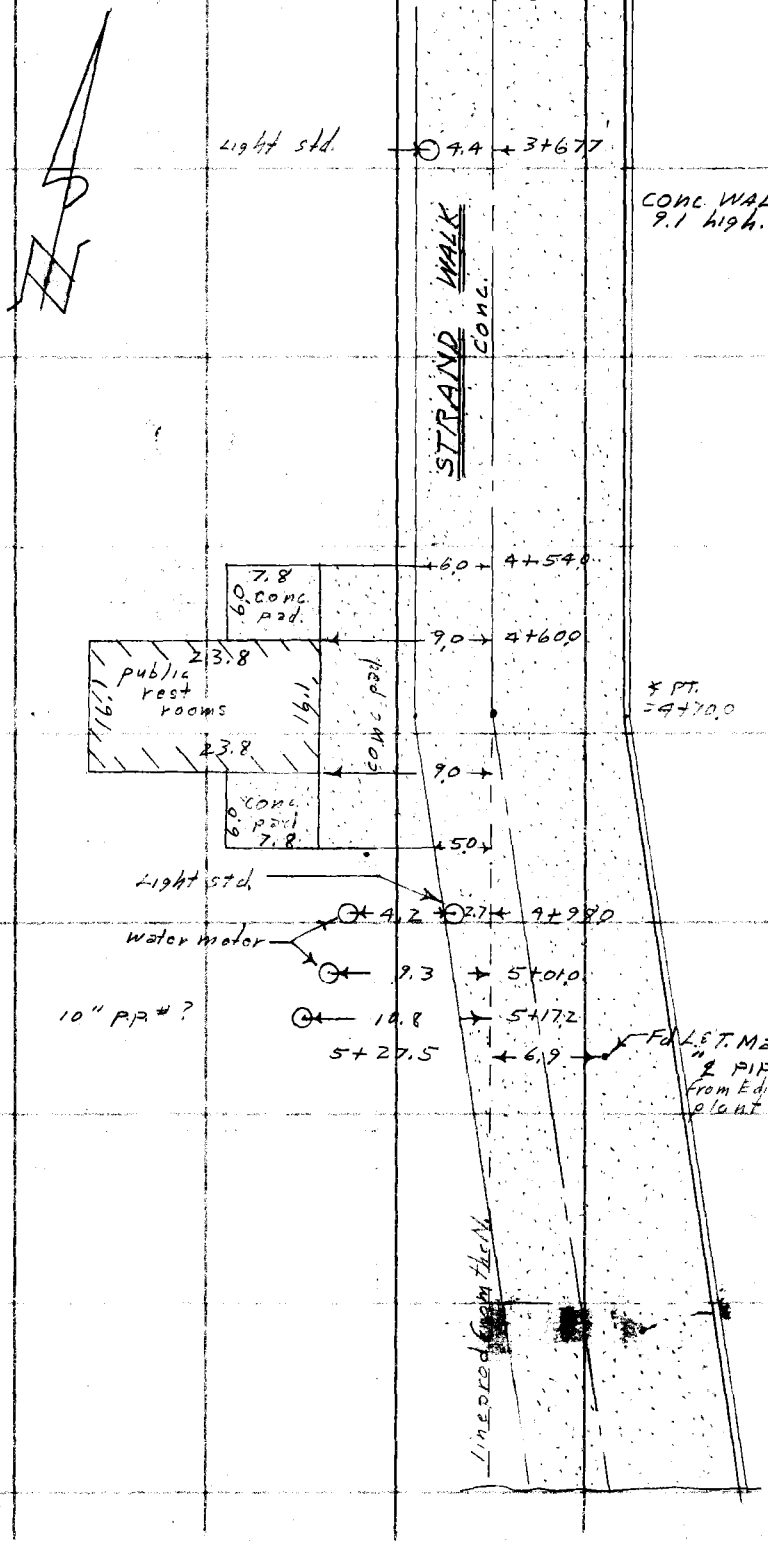

RETURN TO
LOS ANGELES COUNTY SURVEYOR
726 LOS ANGELES COUNTY
ENGINEERING BLDG.

Do not extend notes this side of this line.

Note: Any Additions or Changes on This Sheet Must be Made or Circled in Red Ink With Date and Name of Person Making Change.

Profile No.	Notes Red.	Plotted	Job No. 0054.91	Division No. 10	F. B. 1589 Pg. 145
	Date	Date	Survey of Redondo S. Bay Lifeguard Hdq		
X-Sec. No.	Notes Chkd.	Checked	Survey by VanDeren	Notes Van	Date 4-19-55
	Date	Date	Map No.	Indexed Johnson	Date

JN-0054.91

Crosssections on strand walk
for
Redondo South Bay Lifeguard Headquarters

4-19-55
Van Deren
Richards
Myers
Siemann
Turrill

STATION	B. S.	H. I.	F. S.	ELEV.

Do not extend notes this side of this line.

NOTE: ANY ADDITIONS OR CHANGES ON THIS SHEET MUST BE MADE OR CIRCLED IN RED INK, WITH DATE AND NAME OF PERSON MAKING CHANGE.

PLEASE RETURN TO
LOS ANGELES COUNTY SURVEYOR
726 Los Angeles County Engineering Bldg.

76L298 S & E #307 9-54

76L298 S & E #307 9-54

PLEASE RETURN TO
LOS ANGELES COUNTY SURVEYOR
726 LOS ANGELES COUNTY ENGINEERING BLDG.

NOTE: ANY ADDITIONS OR CHANGES ON THIS SHEET MUST BE MADE OR CIRCLED IN RED INK, WITH DATE AND NAME OF PERSON MAKING CHANGE.

Do not extend notes this side of this line.

STATION	B. S.	H. I.	F. S.	ELEV.		Trav line RT & West
BM	4.91	19.48		14.57	BM Elev M.L.L.W = 17.37	FB 1284-12
					Xcut in conc strandwalk	17.37 = M.L.L.W -2.80 14.57 = M.S.L. 1941 Datum
0+00			4.51	14.97		FB 1589-139 ℄ L & T on Boundary line
"			4.60	14.88		7' W. edg conc walk
"			4.7	14.8		50' on sand
"			5.1	14.4		100' " "
"			7.4	12.1		150' " "
"			8.9	10.6		200' " " bot
"			9.7	9.8		250' " "
"			9.3	10.2		300' " Top
"			10.5	9.0		350' " "
"			13.4	6.1		400' " "
"			16.9	2.6		450' " "
1+00			4.52	14.96		℄ Control line
"			4.54	14.94		4.7 W. edg conc walk
"			4.4	15.1		50' sand
"			6.4	13.1		100' "
"			8.1	11.4		150' "
"			9.2	10.3		200 bot

F. B. 1589 PG. 146 Job No. 005496 Division No. 10 Notes Red. KRM Plotted
Survey of Redondo S. Bay Lifeguard Hdq Date 4-19-55 Date No.
Survey by Van Deren Notes Van Notes Chkd. Checked X-Sec.
Indexed Date Date Date No.
Profile

76L298 S & E #307 9-54

PLEASE RETURN TO
LOS ANGELES COUNTY SURVEYOR
726 LOS ANGELES COUNTY ENGINEERING BLDG.

NOTE: ANY ADDITIONS OR CHANGES ON THIS SHEET MUST BE MADE OR CIRCLED IN RED INK, WITH DATE AND NAME OF PERSON MAKING CHANGE.

Do not extend notes this side of this line.

STATION	B. S.	H. I.	F. S.	ELEV.		℄ RT. & West
1+00		19.48	9.4	10.1		250' sand
"			9.7	9.8		300' " Top
"			9.8	9.7		350' "
"			11.6	7.9		400' "
"			15.7	3.8		450' "
2+00			4.65	14.83		℄ control line
"			4.69	14.79		4.8 W. edg Conc walk
"			4.6	14.9		50' Sand Top
"			6.4	13.1		100' "
"			8.2	11.3		150' "
"			9.2	10.3		200' "
"			9.5	10.0		250' " bot
"			9.7	9.8		300' "
"			9.0	10.5		350' " Top
"			11.2	8.3		400' "
"			14.4	5.1		450' "
3+00			4.72	14.76		℄ control line
"			4.74	14.74		5.5 W. edg Conc walk
"			4.1	15.4		50' Sand
"			4.8	14.7		100' "
"			5.8	13.7		150' "

Profile Notes Red. KRM Plotted _____ Job No. 00549 Division No. 10 F. B. 1589 Pg. 147
No. _____ Date _____ Date _____ Survey of Redondo S. Bay Lifeguard Hdg
X-Sec. Notes Chkd. _____ Checked _____ Survey by Van Deren Notes Van Date 4-19-55
No. _____ Date _____ Date _____ Map No. _____ Adv. Johnson Date _____

76L298 S & E #307 9-54

PLEASE RETURN TO

LOS ANGELES COUNTY SURVEYOR

726 LOS ANGELES COUNTY ENGINEERING BLDG.

NOTE: ANY ADDITIONS OR CHANGES ON THIS SHEET MUST BE MADE OR CIRCLED IN RED INK, WITH DATE AND NAME OF PERSON MAKING CHANGE.

Do not extend notes this side of this line.

F. B. 1589 Pg. 148 Job No. 2054 Division No. 10 Notes Red. KRM Plotted

Survey of Redondo S. Bay Lifeguard Hdq Date 4-19-55 Date

Survey by Van Doran Notes Van Notes Chkd. Checked

Indexed A. C. JOHNSON Date Date

Profile No. X-Sec. No.

STATION	B. S.	H. I.	F. S.	ELEV.		℄ control line RT & west
3+00		19.48	7.2	12.3		200' Sand
"			8.8	10.7		250' "
"			9.7	9.8		300' " bot
"			9.4	10.1		350' " Top
"			10.4	9.1		400' "
"			13.4	6.1		450' "
3+50			4.86	14.62		℄ Control line
"			4.94	14.54		5.6 W. edg Conc walk
"			3.5	16.0		50' Sand
"			3.5	16.0		100' " Top
"			4.2	15.3		150' "
"			6.0	13.5		200' "
"			8.2	11.3		250' "
"			10.0	9.5		300' " bot
"			10.2	9.3		350' "
"			9.9	9.6		400' " Top
"			12.0	7.5		450' "
"			15.0	4.5		500' "
4+00			4.91	14.57		℄ Control line
"			4.97	14.51		5.9 W. edg walk
"			3.6	15.9		50' Sand

76L298 S & E #307 9-54

PLEASE RETURN TO
LOS ANGELES COUNTY SURVEYOR
726 LOS ANGELES COUNTY ENGINEERING BLDG.

NOTE: ANY ADDITIONS OR CHANGES ON THIS SHEET MUST BE MADE OR CIRCLED IN RED INK, WITH DATE AND NAME OF PERSON MAKING CHANGE.

Do not extend notes this side of this line.

STATION	B. S.	H. I.	F. S.	ELEV.		℄ Control line RT & West
4+00		19.48	3.6	15.9		100' Sand Top
"			4.9	14.6		150' "
"			7.0	12.5		200' "
"			9.1	10.4		250' "
"			10.3	9.2		300' "
"			10.2	9.3		350' " bot
"			10.1	9.4		400' " Top
"			12.1	7.4		450' "
"			14.2	5.3		500' "
4+50			4.89	14.59		℄ control line
"			4.98	14.50		6' W. edg conc walk
"			4.2	15.3		50' Sand Top
"			5.0	14.5		100' "
"			6.6	12.9		150' "
"			8.7	10.8		200' "
"			9.8	9.7		250' "
"			10.4	9.1		300' " bot
"			10.0	9.5		350' "
"			10.1	9.4		400' " & N. sid Edison Co Top Pier
"			11.6	7.9		450' " "
"			13.5	6.0		500' " "

Profile Notes Red [illegible] Plotted _____ Job No. 00549 Division No. 10 F. B. 1589 Pg. 149
No. _____ Date _____ Date _____ Survey of Redondo S. Bay Life Guard Hdg
X-Sec. Notes Chkd. _____ Checked _____ Survey by Van Deren Notes Van Date 4-19-55
No. _____ Date _____ Date _____ Map No. _____ Indexed A. S. Johnson Date _____

76L298 S & E #307 9-54

PLEASE RETURN TO
LOS ANGELES COUNTY SURVEYOR
726 LOS ANGELES COUNTY ENGINEERING BLDG.

NOTE: ANY ADDITIONS OR CHANGES ON THIS SHEET MUST BE MADE OR CIRCLED IN RED INK, WITH DATE AND NAME OF PERSON MAKING CHANGE.

Do not extend notes this side of this line.

F. B. 1589 Pg. 15(51) Job No. 2054.81 Division No. 10 Notes Red. Plotted
Survey of Redondo So. Bay Life Guard Headquarters Date 4-19-55 Date No.
Survey by Van Dercn Notes Van Notes Chkd. Checked X-Sec.
Indexed J. C. Johnson Date Date Date No. Profile

STATION	B. S.	H. I.	F. S.	ELEV.		℄ Control line RT ℄ West
		19.48				
T.P.	5.01	19.55	4.94	14.54		
4+54.0			4.95	14.60		℄ control line
"			5.00	14.55		6' W. edg Conc walk at Top of Ramp
"			4.16	15.39		12' Conc Floor in Restroom
4+70.0			4.94	14.61		℄ at angle pt in Conc
T.P.	5.09	19.77	4.87	14.68		
4+81.2			5.11	14.66		℄
"			5.17	14.60		5' W. edg Conc walk at top of ramp
"			4.39	15.38		12' Conc Floor in Restroom
5+00			5.20	14.57		℄
"			5.22	14.55		4' W. edg Conc walk
5+50			5.22	14.55		℄
"			5.22	14.55		0.7 W. edg Conc walk
BM	4.88	19.45	5.20	14.57	BM Elev M.L.L.W. = 17.37	FB 1284-12
					X Cut in Conc walk	17.37 M.L.L.W. − 2.80 = 14.57 M.S.L.
S. J.C. on 11th st		92.8 E. Control line on sidewalk, ℄ 2.83 S. of ℄ line on 11th st				
8" inlet W.			8.73	10.72	Flow line of 8" inlet	West
8" " S.			8.73	10.72	" " " " "	South
8" outlet E.			8.76	10.69	" " " " outlet	East
BM			4.88	14.57	BM same as above	

76L298 S & E #307 9-54

PLEASE RETURN TO

LOS ANGELES COUNTY SURVEYOR

726 LOS ANGELES COUNTY ENGINEERING BLDG.

NOTE: ANY ADDITIONS OR CHANGES ON THIS SHEET MUST BE MADE OR CIRCLED IN RED INK, WITH DATE AND NAME OF PERSON MAKING CHANGE.

Do not extend notes this side of this line.

STATION	B. S.	H. I.	F. S.	ELEV.		
		Elev. [illegible]			[illegible] S. M.H. 3.03 [illegible]	
		[illegible]			[illegible] E. of Control [illegible]	
					Redondo [illegible]	
[illegible]	[illegible]	19.73		[illegible]	B.M. [illegible]	
					[illegible] Elev. 17.37 [illegible]	
					M.L.L.W. 17.37	
					280	
					17.57 = M.S.L. Elev.	
[illegible]					[illegible] E. Control [illegible]	
					& 3.03 S. of ⊼ line on 11th ST. See F.B. 1589, 143	
					Red [illegible]	
					Mess [illegible]	
					Dia. .67	Red [illegible]
					[illegible]	Mess [illegible]
						Dia. .67
						[illegible]
8" [illegible]			[illegible]	[illegible]		
8" outlet [illegible]			[illegible]	[illegible]		
[illegible]					[illegible]	
[illegible]			[illegible]	10.72	[illegible]	
						= 10.72
[illegible]	[illegible]	[illegible]	[illegible]	[illegible]	[illegible]	
[illegible]			[illegible]	10.37	[illegible]	

Profile Notes Red. ____ Plotted ____ Job No. 5054.91 Division No. ____ F. B. 1589 Pg. 151

No. ____ Date ____ Date ____ Survey of [illegible]

X-Sec. Notes Chkd. ____ Checked ____ Survey by [illegible] Notes ____ Date [illegible]

No. ____ Date ____ Date ____ Map No. ____ Indexed [illegible] Date 6-29-55

F. B. 1589 Pg. 152 | Job No. _____ Division No. _____ Notes Red. _____ Plotted _____ Profile

Survey of _____ Date _____ Date _____ No. _____

Survey by _____ Notes _____ Notes Chkd. _____ Checked _____ X-Sec.

Indexed _____ Date _____ Date _____ Date _____ No. _____

76L298 S & E #307 9-54

PLEASE RETURN TO

LOS ANGELES COUNTY SURVEYOR

726 LOS ANGELES COUNTY ENGINEERING BLDG.

NOTE: ANY ADDITIONS OR CHANGES ON THIS SHEET MUST BE MADE OR CIRCLED IN RED INK, WITH DATE AND NAME OF PERSON MAKING CHANGE.

Do not extend notes this side of this line.

STATION	B. S.	H. I.	F. S.	ELEV.

Notes Ck'd by	Survey of [illegible]
Map No.	W. O. [illegible] Tape No. St'd. °F
Office Work	Surveyed by [illegible]
Checked	Notes [illegible] Date [illegible]
Date	Indexed A. C. Johnson 7-18-56

F. B. 1589 PG. 153

V 8756.03

REDONDO BEACH — So. Bay

[illegible] HEADQUARTERS BLDG

Starting Plan

Curtis
Mankey
[illegible]
Moore

Note: Any Additions or Changes on This Sheet Must be Made or Circled in Red Ink With Date and Name of Person Making Change.

Do not extend notes this side of this line.

RETURN TO
LOS ANGELES COUNTY SURVEYOR
726 LOS ANGELES COUNTY
ENGINEERING BLDG.

76F309S S&E #247. 8-54

F. B. 1589 PG. 154

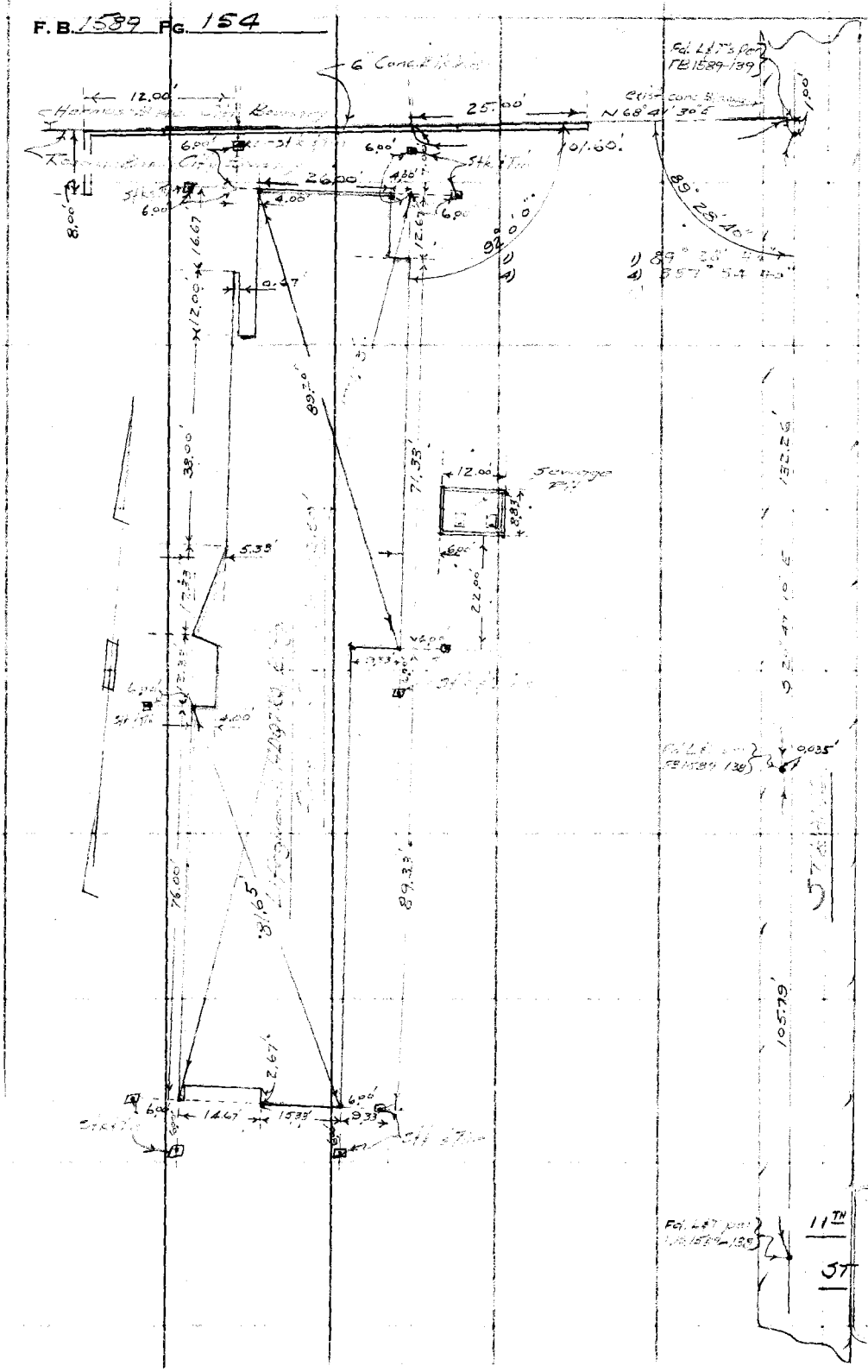

RETURN TO
LOS ANGELES COUNTY SURVEYOR
726 LOS ANGELES COUNTY
ENGINEERING BLDG.
Do not extend notes this side of this line.

Note: Any Additions or Changes on This Sheet Must be Made or Circled In Red Ink With Date and Name of Person Making Change.

F. B. 1589 Pg. 155

Profile No.	Notes Red.	Plotted	Job No. 8756.03 Division No.
	Date	Date	Survey of Redondo Beach Life Guard HQ BLDG
X-Sec. No.	Notes Chkd.	Checked	Survey by [illegible] Notes [illegible] Date July [illegible]
	Date	Date	Map No. ~~Indexed~~ K. C. Johnson Date

JN 8756.03

REDONDO BEACH

LIFE GUARD HEADQUARTERS BLDG.

Finished Floor Grade

Curtis
Mankey
Martinez
Moore

STATION	B. S.	H. I.	F. S.	ELEV.

NOTE: ANY ADDITIONS OR CHANGES ON THIS SHEET MUST BE MADE OR CIRCLED IN RED INK, WITH DATE AND NAME OF PERSON MAKING CHANGE.

PLEASE RETURN TO
LOS ANGELES COUNTY SURVEYOR
726 LOS ANGELES COUNTY ENGINEERING BLDG.

Do not extend notes this side of this line.

76L298 S & E #307 9-54

76L298 S & E #307 9-54

PLEASE RETURN TO

LOS ANGELES COUNTY SURVEYOR

726 LOS ANGELES COUNTY ENGINEERING BLDG.

NOTE: ANY ADDITIONS OR CHANGES ON THIS SHEET MUST BE MADE OR CIRCLED IN RED INK, WITH DATE AND NAME OF PERSON MAKING CHANGE.

Do not extend notes this side of this line.

STATION	B. S.	H. I.	F. S.	ELEV.		
BM (A)				14.97	BM El 14.97' FB 1589 139-146 L/T on Strand Wall 7' E of [illegible] on [illegible] Hermosa [illegible]	
TBM [illegible]				[illegible]	TBM [illegible] [illegible] ([illegible] 13.55') & NE Cor. Lot,	
	[illegible]			[illegible]	1x2 [illegible]	
TBM [illegible]				[illegible]	[illegible]	
TBM [illegible]				[illegible]	BM. El [illegible] FB [illegible] [illegible]	

F. B. 1589 Pg. 156

Job No. 8756.03 Division No. [illegible] Notes Red. [illegible] Plotted [illegible] Profile

Survey of [illegible] Date [illegible] Date [illegible] No. [illegible]

Survey by [illegible] Notes [illegible] Notes Chkd. [illegible] Checked [illegible] X-Sec.

Indexed [illegible] Date [illegible] Date [illegible] No. [illegible]

Notes Ck'd by	Survey of Redondo Beach Life Guard Headqrs
Map No.	W. O. 8756.03 Tape No. St'd. °F
Office Work	Surveyed by J. S. Curtis
Checked	Notes Curtis Date July 56
Date	Indexed E. C. Johnson

F. B. 1589 PG. 157

J.N. 8756.03

Redondo Beach
Life Guard Headquarters
Building.

Location of
Sewer line.

Curtis
Hanley
Hartlage
Moore

Note: Any Additions or Changes on This Sheet Must be Made or Circled in Red Ink With Date and Name of Person Making Change.

Do not extend notes this side of this line.

RETURN TO
LOS ANGELES COUNTY SURVEYOR
726 LOS ANGELES COUNTY
ENGINEERING BLDG.

76F309S S&E #247. 8-54

RETURN TO
LOS ANGELES COUNTY SURVEYOR
726 LOS ANGELES COUNTY
ENGINEERING BLDG.

Note: Any Additions or Changes on This Sheet Must be Made or Circled In Red Ink With Date and Name of Person Making Change.

Do not extend notes this side of this line.



F. B. 1589 Pg. 159

Profile No. ____ Notes Red. ____ Date ____ Plotted ____ Date ____ Job No. 8756.03 Division No. ____

X-Sec. No. ____ Notes Chkd. ____ Date ____ Checked ____ Date ____ Survey of Redondo Beach Life Guard HQ. Bldg. Survey by Curtis Notes [illegible] Date July 56

Map No. ____ Indexed A. C. Johnson Date ____

JN 8756.03

REDONDO BEACH

LIFE GUARD HEADQUARTER BLDG.

Sewer Service

From

1+00 ℄ Existing Mht 3.0' S. ℄ 11th St.

West & parallel 11th St ℄: 114.2' [illegible]

to

New Mht. to be constructed

to

New Sewage Tank & Tump

Spks of Tank 3.0' Lt & South

(See pages [illegible])

Curtis
Mankey
Martinez
Moore

STATION	B. S.	H. I.	F. B.	ELEV.

NOTE: ANY ADDITIONS OR CHANGES ON THIS SHEET MUST BE MADE OR CIRCLED IN RED INK, WITH DATE AND NAME OF PERSON MAKING CHANGE.

PLEASE RETURN TO
LOS ANGELES COUNTY SURVEYOR
726 LOS ANGELES COUNTY ENGINEERING BLDG.

Do not extend notes this side of this line.

76L298 S & E #307 9-54

76L298 S & E #307 9-54

PLEASE RETURN TO
LOS ANGELES COUNTY SURVEYOR
726 LOS ANGELES COUNTY ENGINEERING BLDG.

NOTE: ANY ADDITIONS OR CHANGES ON THIS SHEET MUST BE MADE OR CIRCLED IN RED INK. WITH DATE AND NAME OF PERSON MAKING CHANGE.

Do not extend notes this side of this line.

STATION	B. S.	H. I.	F. S.	ELEV.	11th ST.			
BM (Fd)				14.57	BM EL 14.57' FB 1589-146 Chis "X" in Street [illegible] 204' [illegible]			
					%	Grade	Cut	
1+00 ℄ Exist MH						Lt or South		Chis "X" 6" Lt & S.
1+02	Inlet			13.04		10.72 (Vcp)	2.32	" " " " "
+25				13.55		10.87	2.68	" " " "
+50				14.17		[illegible]	3.09	" " " " "
+75						11.19		" " " " "
+85	W. [illegible]			14.84		11.29	3.55	" " " " "
2+00				15.30		[illegible]	3.95	Stk & Tin " " "
+12.20				15.50		[illegible]	4.11	" " " " "
2+14.20	℄ [illegible]							" " 6" Lt & Rt.
BM (Fd)				14.91	BM EL 14.91' FB 1589-139 & 146 [illegible] on Street [illegible] 72' E. of W. [illegible] on Boundary			

F. B. 1589 Pg. 160 Job No. [illegible] Division No. [illegible] Notes Red. [illegible] Plotted [illegible] Profile

Survey of [illegible] Date [illegible] Date [illegible] No. [illegible] X-Sec.

Survey by [illegible] Notes [illegible] Notes Chkd. [illegible] Checked [illegible]

Indexed [illegible] Date [illegible] Date [illegible] Date [illegible] No. [illegible]

Notes Ck'd by	Survey of Redondo Beach Life Guard Hdq.	F. B. 1557 PG. 161
Map No.	W. O. 8756.02 Tape No. St'd. °F	
Office Work	Surveyed by Curtis	
Checked	Notes Mankey Date August '57	
Date	Indexed L. C. Johnson 8-19-57	

JN 8756.02

REDONDO BEACH

LIFE GUARD HEADQUARTERS BLDG.

Paving Grids & Location

Curtis
Mankey
Rodriguez
Dowell

Note: Any Additions or Changes on This Sheet Must be Made or Circled in Red Ink With Date and Name of Person Making Change.

Do not extend notes this side of this line.

RETURN TO
LOS ANGELES COUNTY SURVEYOR
726 LOS ANGELES COUNTY
ENGINEERING BLDG.

76F309S S&E #247. 8-54

F.B. 1589 Pg. 162

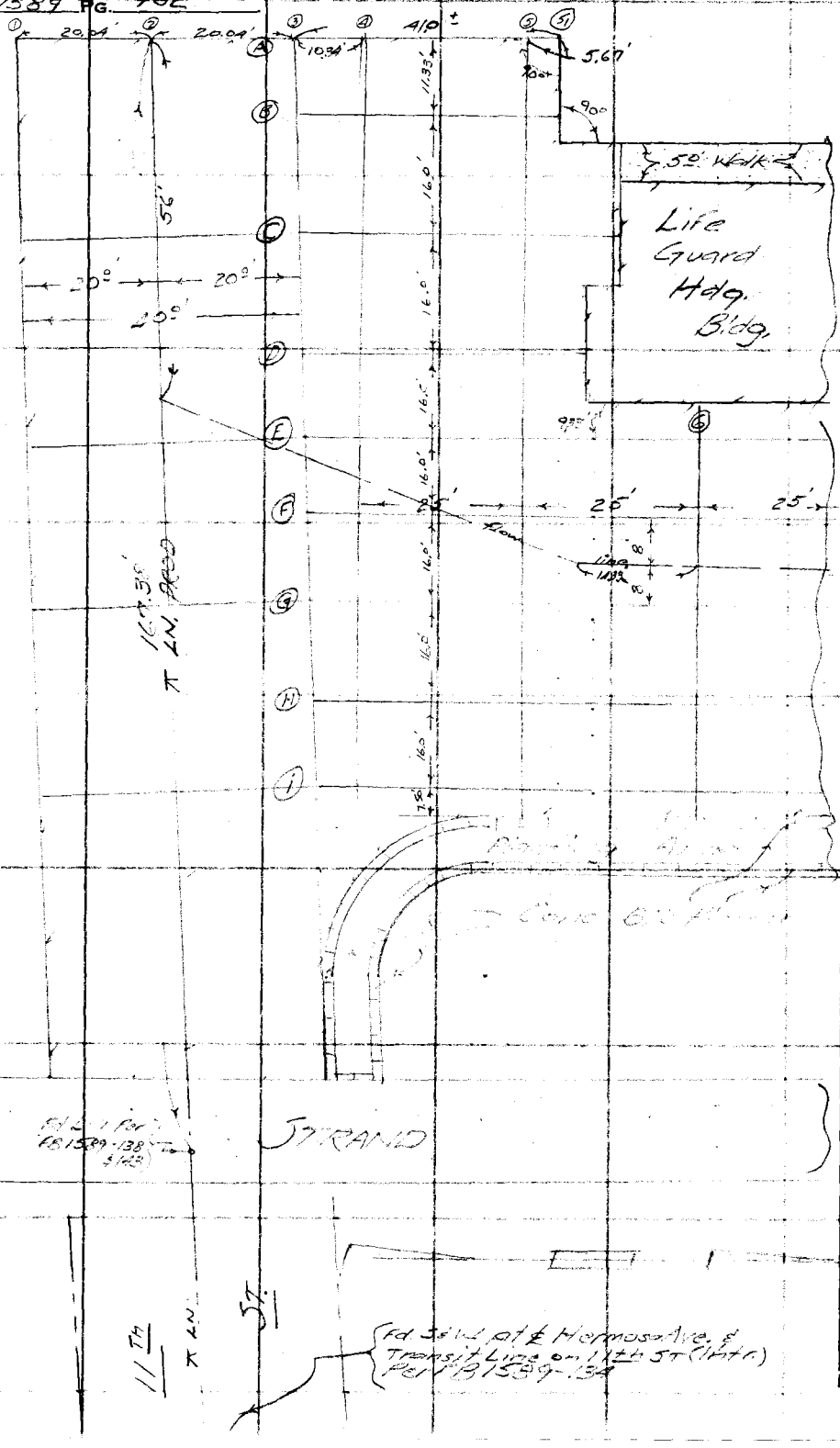

RETURN TO
LOS ANGELES COUNTY SURVEYOR
72d LOS ANGELES COUNTY
ENGINEERING BLDG.

Do not extend notes this side of this line.

Note: Any Additions or Changes on This Sheet Must be Made or Circled in Red Ink With Date and Name of Person Making Change.

Notes Ck'd by	Survey of Redondo Bch. Life Guard Hdg.
Map No.	W. O. 8756.02 Tape No. St'd. °F
Office Work	Surveyed by Curtis
Checked	Notes Mankey Ctr. Date August '59
Date	Indexed R. C. Johnson

F. B. 1589 PG. 163

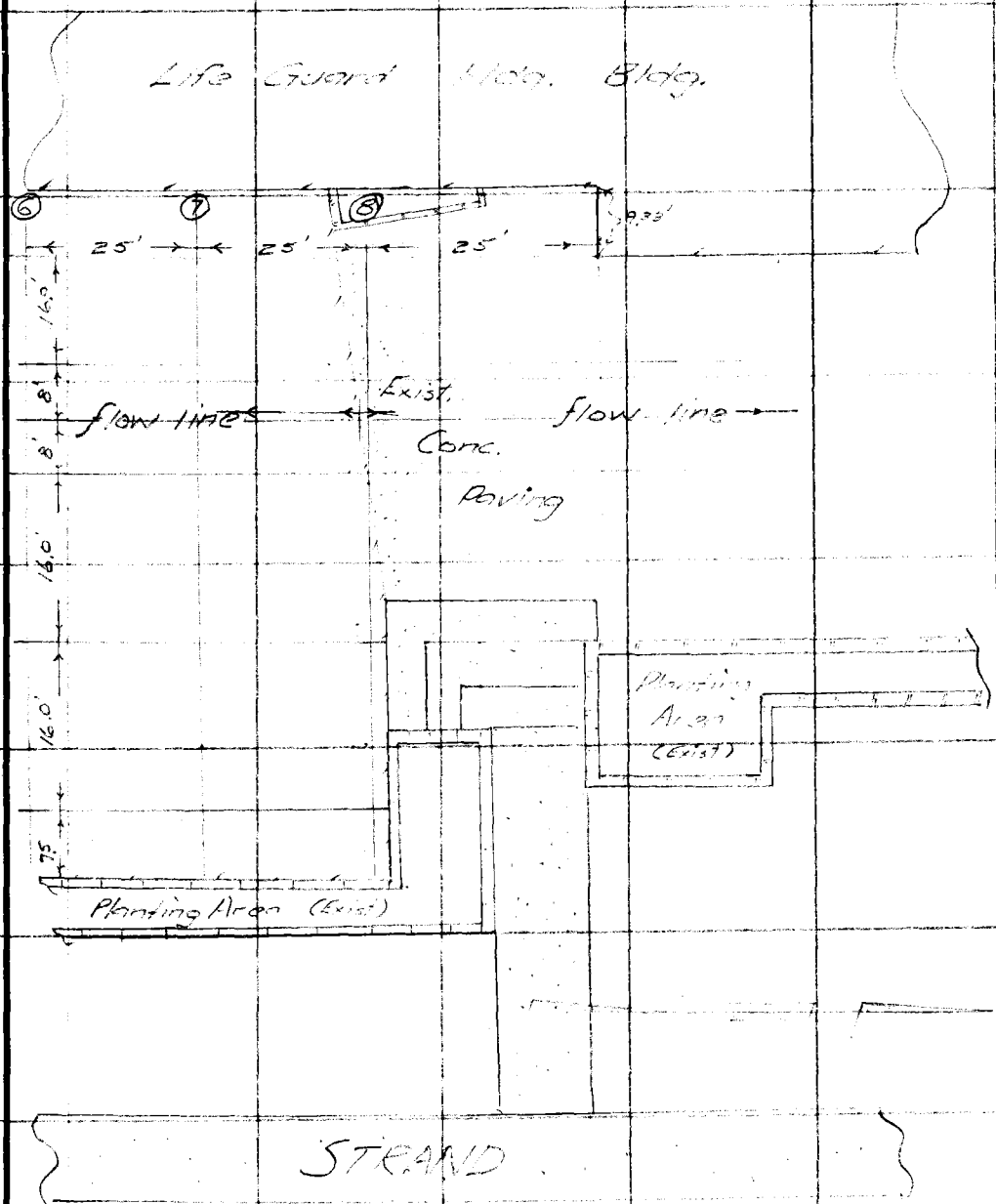

Note: Any Additions or Changes on This Sheet Must be Made or Circled in Red Ink With Date and Name of Person Making Change.

Do not extend notes this side of this line.

RETURN TO
LOS ANGELES COUNTY SURVEYOR
726 LOS ANGELES COUNTY
ENGINEERING BLDG.

76F3095 S&E #247. 8-54

RETURN TO
LOS ANGELES COUNTY SURVEYOR
726 LOS ANGELES COUNTY
ENGINEERING BLDG.

Note: Any Additions or Changes on This Sheet Must be Made or Circled in Red Ink With Date and Name of Person Making Change.

Do not extend notes this side of this line.

F. B. _____ PG. 164

F. B. 1589 Pg. 165

Profile No.	Notes Red.	Plotted	Job No. 8756.02 Division No.
	Date	Date	Survey of Redondo Beach Life Guard Hdq. Bldg.
X-Sec. No.	Notes Chkd.	Checked	Survey by Curtis Notes ETM Jr. Date August 57
	Date	Date	Map No. Indexed Johnson Date

JN 8756.02

REDONDO BEACH

Life Guard Hdq. Bldg.

Paving Grades

STATION	B. S.	H. I.	F. S.	ELEV.

NOTE: ANY ADDITIONS OR CHANGES ON THIS SHEET MUST BE MADE OR CIRCLED IN RED INK, WITH DATE AND NAME OF PERSON MAKING CHANGE.

PLEASE RETURN TO

LOS ANGELES COUNTY SURVEYOR

726 LOS ANGELES COUNTY ENGINEERING BLDG.

Do not extend notes this side of this line.

76L298 S & E #307 9-54

76L298 S & E #307 9-54

PLEASE RETURN TO

LOS ANGELES COUNTY SURVEYOR

726 LOS ANGELES COUNTY ENGINEERING BLDG.

NOTE: ANY ADDITIONS OR CHANGES ON THIS SHEET MUST BE MADE OR CIRCLED IN RED INK, WITH DATE AND NAME OF PERSON MAKING CHANGE.

Do not extend notes this side of this line.

STATION	B. S.	H. I.	F. S.	ELEV.	Grade	Cut or Fill	
					TBM El 15.50 FB 1589. 156		
TBM (Fd)					Chis. Horizontal "—" in Sound Conc. Blk Wall at Boundary		
A-1					11.39'		
-2					11.00'		
-3				11.40'	11.40'	Grade	1"x2" Stk.
-4				12.59'	11.59'	C-1.0'	" "
-5				—	12.04'		
A-5,				12.16	12.16'	Grade	" "
B-3				11.50'	11.50'	"	" "
-4				11.55	11.55	"	" "
-5					12.16'	—	
B-5,				12.22'	12.22'	Grade	" "
C-1					11.25'	—	
-2					11.25'	—	
-3				11.65'	11.65'	Grade	" "
-4				11.78	11.78'	"	" "
-5				12.30	12.30'	"	" "
C- at Bldg.				—	12.65'	"	
D-3				11.80	11.80'	"	" "
-4					11.93'		
-5				12.28'	12.78'	SubGrade	" "
D- at Bldg				13.15	13.15'	Grade	Horz. "—" on wall

F. B. 1589 PG. 166

Job No. 825602 Division No. Notes Red. Plotted Date No. Profile

Survey of Redondo Beach Lifeguard Hdq. Bldg. Date Checked Date X-Sec.

Survey by Curtis Notes Mankey Jr. Notes Chkd. Date No.

Indexed E. C. Johnson Date Date

76L298 S & E #307 9-54

PLEASE RETURN TO

LOS ANGELES COUNTY SURVEYOR

726 LOS ANGELES COUNTY ENGINEERING BLDG.

NOTE: ANY ADDITIONS OR CHANGES ON THIS SHEET MUST BE MADE OR CIRCLED IN RED INK, WITH DATE AND NAME OF PERSON MAKING CHANGE.

Do not extend notes this side of this line.

STATION	B. S.	H. I.	F. S.	ELEV.	Grade	[illegible]	
S-1					12.07'		
-2					11.65		
-3				12.05'	12.05'	Grade	1"x2" Stk.
-4				—	12.20'		
-5				12.90'	12.90'	"	
-6					13.12'		
-7				—	13.[illegible]		
[illegible]	[illegible]	[illegible]		13.[illegible]	13.[illegible]	Existing Conc.	
F-[illegible]				12.5[illegible]	12.5[illegible]	Grade	1"x2" Stk.
[illegible]					12.5[illegible]		
[illegible]					12.[illegible]		
[illegible]				12.25'	12.25'	Sub Grade	1"x2" Stk.
[illegible]				12.89'	12.89'	Grade	"
F [illegible]	edge exist Conc. [illegible]			[illegible]	—	Exist Conc.	
[illegible]					[illegible]		
[illegible]					[illegible]		
[illegible]				13.10'	13.10'	Grade	1"x2" Stk.
[illegible]				—			
[illegible]				12.26'	12.[illegible]	Sub Grade	" "
G-6					[illegible]		
G-7				12.86'	12.86'	Grade	"
G-8	edge exist Conc. [illegible]				13.[illegible]	[illegible]	Conc.

Profile Notes Red. ____ Plotted ____ Job No. 8056.02 Division No. ____ F. B. 1587 Pg. 167

No. ____ Date ____ Date ____ Survey of Roosevelt Beach Life Guard Bldg.

X-Sec. Notes Chkd. ____ Checked ____ Survey by Curtis Notes [illegible] Date Aug. 47

No. ____ Date ____ Date ____ Map No. ____ Indexed Johnson Date ____

76L298 S & E #307 9-54

PLEASE RETURN TO

LOS ANGELES COUNTY SURVEYOR

726 LOS ANGELES COUNTY ENGINEERING BLDG.

NOTE: ANY ADDITIONS OR CHANGES ON THIS SHEET MUST BE MADE OR CIRCLED IN RED INK, WITH DATE AND NAME OF PERSON MAKING CHANGE.

Do not extend notes this side of this line.

F. B. 1589 Pg. 168 | Job No. 8756.02 | Division No. | Notes Red. | Plotted | No. | Profile

Survey of | Date | Date | X-Sec.

Survey by A. C. Johnson | Notes | Notes Chkd. | Checked

Indexed | Date | Date | No.

STATION	B. S.	H. I.	F. S.	ELEV.	Grade	Subgrade	
H 3				13.10	13.00	Sub Grade	1"x3" Stk
-5				—	13.[illegible]	—	"
-6				13.20	13.20	Grade	" "
-7				13.23	13.23	"	"
H-8					13.19		
I-1					14.07		
-2					13.95		
-3					14.07		
-5					[illegible]		
-6					[illegible]		
-7					13.24		
-8					13.[illegible]		
Entrance Lane Monument				14.00	[illegible]	Grade	Monument
6				[illegible]	14.00	"	"
7				14.00	14.00	"	"
8				14.00	14.00	"	"
Next end Curb Inlet on				13.[illegible]	13.07	Bottom Curb	
[illegible]				12.[illegible]	12.72	[illegible]	1"x2" Stk
" "				12.63	12.50	Subgrade	" "
" "	1	[illegible]		11.90	12.[illegible]	Sub Grade	" "
" "	3	[illegible]			12.86		
" "	2	[illegible]		11.78	12.22	Sub Grade	1"x2" Stk
" "	3	[illegible]	11.11 + 0.52		11.38		
TBM (FI)				[illegible]	TBM El. 16.50 [illegible] large [illegible] post [illegible] W side [illegible] post [illegible] W of Strand [illegible] of [illegible] to Guar. Bldg.		

Profile	Notes Red.	Plotted	Job No. [illegible] 02	Division No. 10
No.	Date	Date	Survey of Redondo [illegible] [illegible] Guard Hqs.	
X-Sec.	Notes Chkd.	Checked	Survey by A.N. He[illegible] Notes Newman Date [illegible] 1962	
No.	Date	Date	Map No.	Indexed A. C. Johnson Date

F. B. 1591 **PG.** 169

C.W. #9755.02

Redondo Beach Life Guard [illegible] Bldg.

Paving [illegible] ([illegible]) pgs. 169-172

See [illegible] 162-163 [illegible]

[illegible]

W. E. Newman

G. L. [illegible]son

M. V. Dur[illegible]

STATION	B. S.	H. I.	F. S.	ELEV.

NOTE: ANY ADDITIONS OR CHANGES ON THIS SHEET MUST BE MADE OR CIRCLED IN RED INK, WITH DATE AND NAME OF PERSON MAKING CHANGE.

PLEASE RETURN TO
LOS ANGELES COUNTY SURVEYOR
726 LOS ANGELES COUNTY ENGINEERING BLDG.

Do not extend notes this side of this line.

76L293 S & E #307 9-54

F. B. 1581 Pg. 175 | Job No. Division No. Notes Red. Plotted | Profile

Survey of Date Date No.

Survey by Notes Notes Chkd. Checked | X-Sec.

Indexed K. C. Johnson Date Date Date No.

STATION	B. S.	H. I.	F. S.	ELEV.	

Do not extend notes this side of this line.

PLEASE RETURN TO
LOS ANGELES COUNTY SURVEYOR
726 LOS ANGELES COUNTY ENGINEERING BLDG.

NOTE: ANY ADDITIONS OR CHANGES ON THIS SHEET MUST BE MADE OR CIRCLED IN RED INK, WITH DATE AND NAME OF PERSON MAKING CHANGE.

761298 S & E 7337 9-54

F. B. 1589 Pg. 171

Profile No. | Notes Red. | Plotted | Job No. | Division No.
Date | Date | Survey of
X-Sec. No. | Notes Chkd. | Checked | Survey by | Notes | Date
Date | Date | Map No. | Indexed A. C. Johnson | Date

STATION	B. B.	H. I.	F. B.	ELEV.	

Do not extend notes this side of this line.

NOTE: ANY ADDITIONS OR CHANGES ON THIS SHEET MUST BE MADE OR CIRCLED IN RED INK, WITH DATE AND NAME OF PERSON MAKING CHANGE.

PLEASE RETURN TO
LOS ANGELES COUNTY SURVEYOR
726 LOS ANGELES COUNTY ENGINEERING BLDG.

761250 S & E #307 9-54

F. B. 1589 Pg. 172 Job No. 27022 Division No. 10 Notes Red. _____ Plotted _____ Profile

Survey of [illegible] Date _____ Date _____ No. _____

Survey by [illegible] Notes [illegible] Notes Chkd. _____ Checked _____ X-Sec.

Indexed K. C. Johnson Date _____ Date _____ Date _____ No. _____

STATION	B. S.	H. I.	F. S.	ELEV.
[illegible]				
[illegible]				

Do not extend notes this side of this line.

PLEASE RETURN TO

LOS ANGELES COUNTY SURVEYOR

726 LOS ANGELES COUNTY ENGINEERING BLDG.

NOTE: ANY ADDITIONS OR CHANGES ON THIS SHEET MUST BE MADE OR CIRCLED IN RED INK, WITH DATE AND NAME OF PERSON MAKING CHANGE.

76L298 S & E 7307 5-54

Notes Ck'd by	Survey of
Map No.	JN Tape Std °F
Office Work	Surveyed by
Checked	Notes Date
Date	Indexed

F. B. PG.

173-174 open

Note: Any Additions or Changes on this Sheet Must be Made or Circled in Red Ink With Date and Name of Person Making Change.

Do not extend this side of this line.

PLEASE RETURN TO
LOS ANGELES COUNTY ENGINEER
700 LOS ANGELES COUNTY ENGINEERING BLDG.

76F309S S&E #247 1-56

F. B._____ Pg._____

173-174 open

PLEASE RETURN TO
LOS ANGELES COUNTY ENGINEER
700 LOS ANGELES COUNTY ENGINEERING BLDG.

Note: Any Additions or Changes on This Sheet Must be Made or Circled in Red Ink With Date and Name of Person Making Change.

Do not extend this side of this line.

Notes Ck'd by R.M.W. 7-65	Survey of South Bay Cities Civic Center
Map No.	W. O. 7255.04 Tape No. 0145 St'd. 68 °F
Office Work	Surveyed by M.A. Van Deren
Checked	Notes Van Date 5-9-55
Date	Indexed ~~R. C. Johnson~~ 6-14-55

F. B. 1587 PG. 175

J.N. 7255.04

STAKING SKETCH

FOR

PARKING LOT

SOUTH BAY CITIES CIVIC CENTER

"Note" 1X2 E Tk set at cors
on all ref points shown

Van Deren
Richards
Myers
Siemann
Turrill

Note: Any Additions or Changes on This Sheet Must be Made or Circled in Red Ink With Date and Name of Person Making Change.

Do not extend notes this side of this line.

RETURN TO
LOS ANGELES COUNTY SURVEYOR
726 LOS ANGELES COUNTY
ENGINEERING BLDG.

76F309S S&E #247. 6-54

F.B. 1589 PG. 176

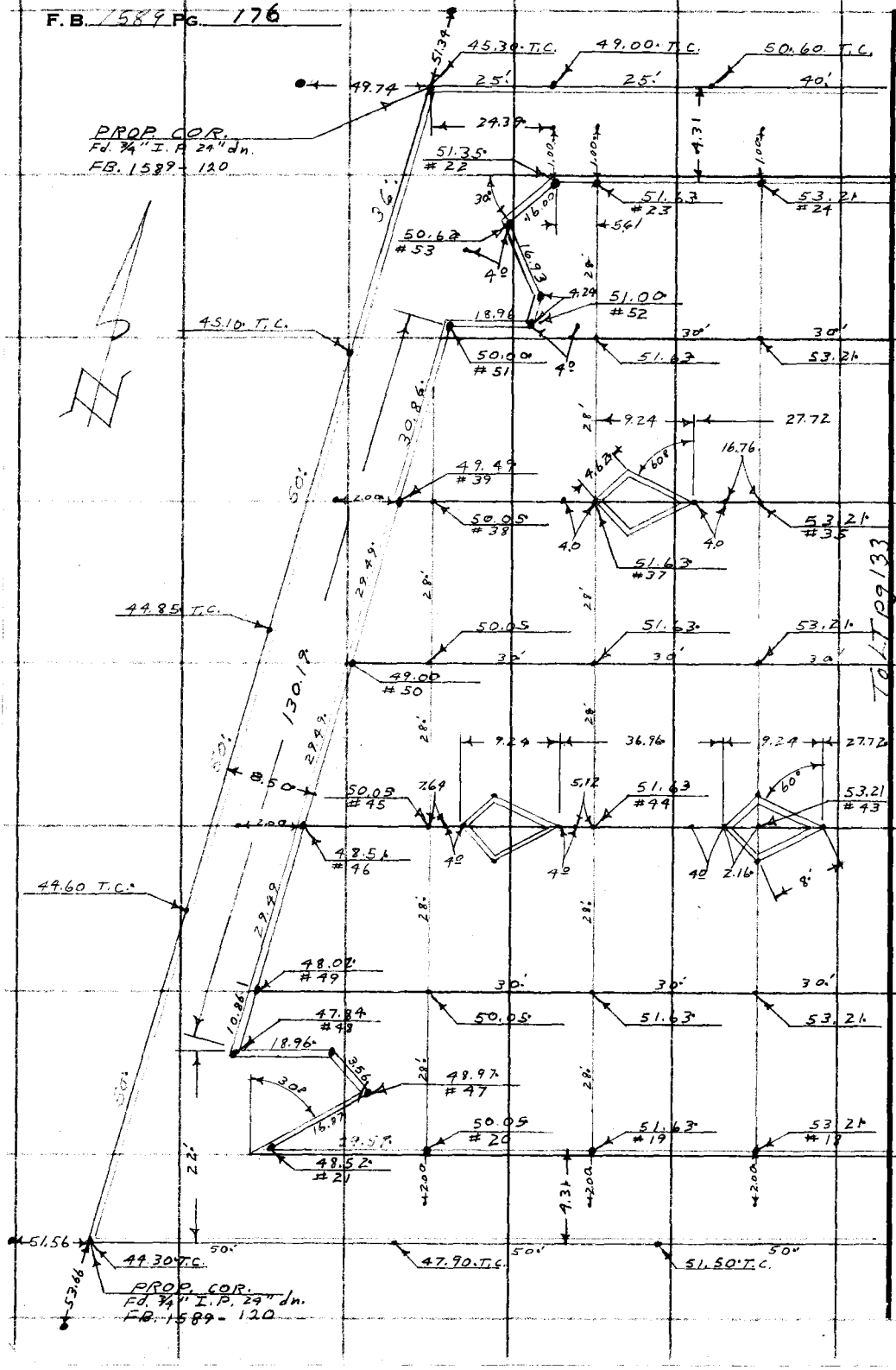

RETURN TO
LOS ANGELES COUNTY SURVEYOR
726 LOS ANGELES COUNTY
ENGINEERING BLDG.

Do not extend notes this side of this line.

Note: Any Additions or Changes on This Sheet Must be Made or Circled in Red Ink With Date and Name of Person Making Change.

Notes Ck'd by [illegible]	Survey of So Bay Civic Center
Map No.	W. O. 7255.04 Tape No. 0154 St'd. 68 °F
Office Work	Surveyed by M. A. Van Deren
Checked	Notes Van Date 5-9-55
Date	Indexed A. C. Johnson

F. B. 1589 PG. 177

Fd. C.S. MON. 18" dn. B.M. #3A. Elev. = 65.85 FB. 1589-56, 76, 120. Note. Mon has been disturbed. New Elev. = 64.57

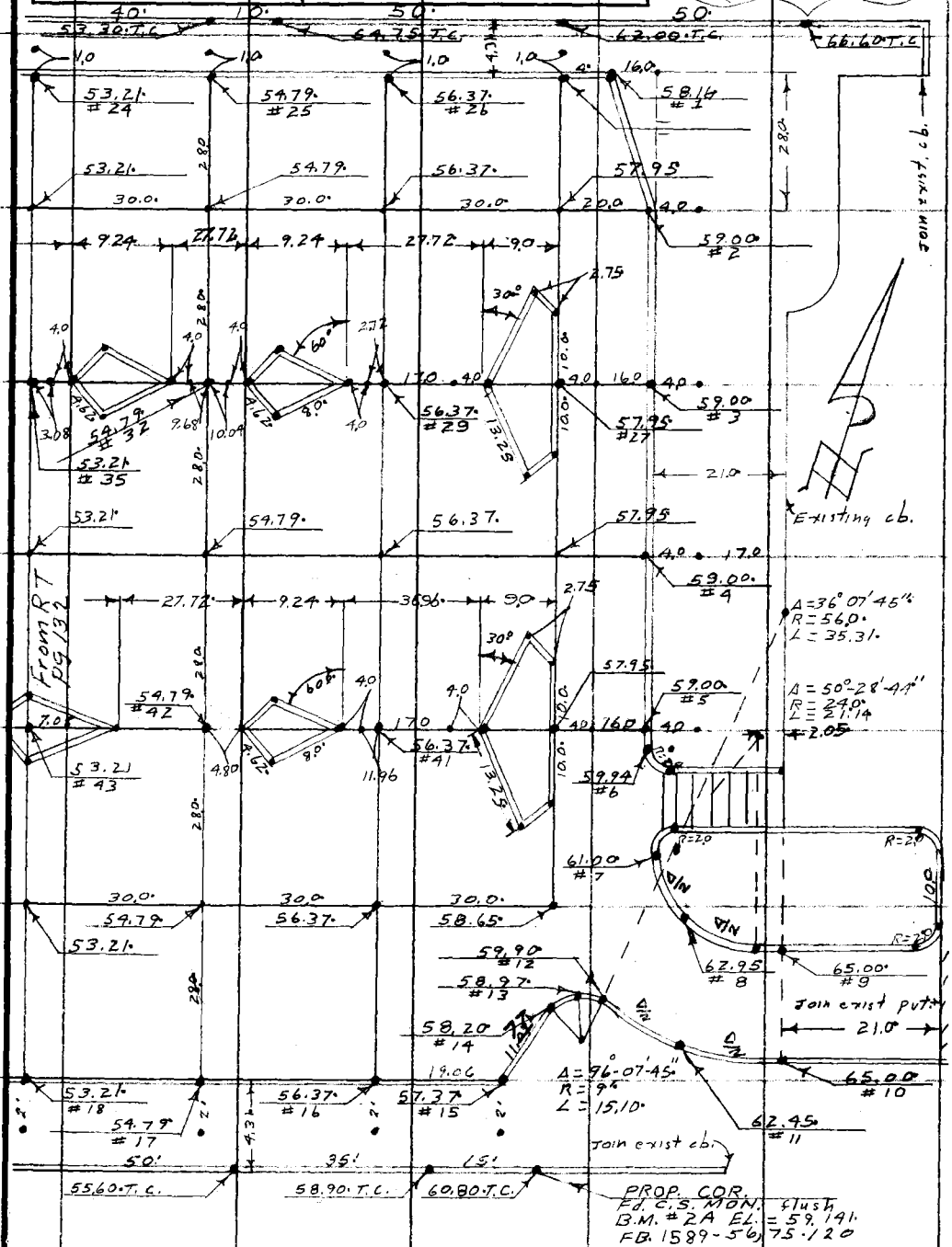

Note: Any Additions or Changes on This Sheet Must be Made or Circled in Red Ink With Date and Name of Person Making Change.

Do not extend notes this side of this line.

RETURN TO
LOS ANGELES COUNTY SURVEYOR
726 LOS ANGELES COUNTY
ENGINEERING BLDG.

76F309S S&E #247. 8-54

F. B. 1589 PG. 178

RETURN TO
LOS ANGELES COUNTY SURVEYOR
720 LOS ANGELES COUNTY
ENGINEERING BLDG.

Do not extend notes this side of this line.

Note: Any Additions or Changes on This Sheet Must be Made or Circled in Red Ink With Date and Name of Person Making Change.

Profile No.	Notes Red.	Plotted	Job No. 7255.04	Division No. 10	F.B. 1589 PG. 179
	Date	Date	Survey of So. Bay Civic Center Parking Lot		
X-Sec. No.	Notes Chkd. RMW	Checked	Survey by Van Dercn	Notes Var	Date 4-26-55
	Date 6-55	Date	Map No.	Indexed A. C. Johnson	Date

JN 7255.04

Grade stks For Parking Lot

SOUTH BAY CIVIC CENTER

4-26-55
Van Dercn
Richards
Myers
Siemann
Turrill

STATION	B. S.	H. I.	F. S.	ELEV.

NOTE: ANY ADDITIONS OR CHANGES ON THIS SHEET MUST BE MADE OR CIRCLED IN RED INK, WITH DATE AND NAME OF PERSON MAKING CHANGE.

Do not extend notes this side of this line.

PLEASE RETURN TO
LOS ANGELES COUNTY SURVEYOR
726 LOS ANGELES COUNTY ENGINEERING BLDG.

76L 298 307 5-49

76L298 307 5-49

PLEASE RETURN TO
LOS ANGELES COUNTY SURVEYOR
726 LOS ANGELES COUNTY ENGINEERING BLDG.

NOTE: ANY ADDITIONS OR CHANGES ON THIS SHEET MUST BE MADE OR CIRCLED IN RED INK, WITH DATE AND NAME OF PERSON MAKING CHANGE.

Do not extend notes this side of this line.

STATION	B. S.	H. I.	F. S.	ELEV.			
BM#5	4.85	75.49		70.64	BM#5 Elev= 70.645 FB 1589-61		
					N.E. Cor of lot - 2" brass Cap Mon stamped		
					So Cal Edison Co on Edison Co R/W 12" dp		
BM#4	3.63	72.35	6.77	68.72	BM#4 Elev= 68.719 FB 1589-61		
					N. Cor of lot 2" I.P. with brass Cap stamped		
					So Cal Edison Co on Edison Co R/W 12" dp		
BM#3A	1.02	65.59	7.78	64.57	BM#3A Elev= 65185 FB 1589-58-56-76-61-120		
					N.W. Cor lot L.A. Co Brass Cap Mon stamped		
4-26-55					N.W. Cor - 12" dp (Note this Mon has been Moved)		
					Grade	C or F	(New Elev= 64.57)
#1			5.96	59.63	58.16	C-1.47	✓
#2			6.37	59.22	59.00	C-0.22	✓
#3			6.83	58.76	59.00	F0-24	✓
#4			6.26	59.33	59.00	C0.33	✓
#5			6.00	59.59	59.00	C0.59	✓
#6			5.75	59.84	59.94	F0.10	✓
#7			7.00	58.59	61.00	F2.41	✓
#8	7.54	68.30	4.83	60.76	62.95	F2.19	✓
#9			5.09	63.21	65.00	F1.79	✓

F.B. 1589 PG. 180
Job No. 7255.04 Division No. 10 Notes Red. Plotted
Survey of So Bay Parking Lot Date 4-26-55 Date
Survey by Van Deren Notes Van Notes Chkd. Checked
Indexed E. A. Johnson Date 6-55 Date
Profile No. X-Sec. No.

76L298 307 5-49

PLEASE RETURN TO
LOS ANGELES COUNTY SURVEYOR
726 LOS ANGELES COUNTY ENGINEERING BLDG.

NOTE: ANY ADDITIONS OR CHANGES ON THIS SHEET MUST BE MADE OR CIRCLED IN RED INK, WITH DATE AND NAME OF PERSON MAKING CHANGE.

Do not extend notes this side of this line.

STATION	B. S.	H. I.	F. S.	ELEV.	Grade	Cor F		
#10		68.30	3.55	64.75	65.00	F0.25	✓	
#11			6.83	61.47	62.45	F0.98	✓	
#12			10.52	57.78	59.90	F2.12	✓	
#13			10.96	57.34	58.97	F1.63	✓	
#14			11.16	57.14	58.20	F1.06	✓	
#15			11.18	57.12	57.37	F0.25	✓	
#16	1.71	57.94	12.07	56.23	56.37	F0.14	✓	
#17			3.25	54.69	54.79	F0.10	✓	
#18			4.90	53.04	53.21	F0.17	✓	
#19			6.81	51.13	51.63	F0.50	✓	
#20			8.69	49.25	50.05	F0.80	✓	
#21	7.08	54.80	10.22	47.72	48.52	F0.80	✓	
#22			3.82	50.98	51.35	F0.37	✓	
#23			3.76	51.04	51.63	F0.59	✓	
#24			1.12	53.68	53.21	C0.47	✓	
#25	12.18	66.74	0.24	54.56	54.79	F0.23	✓	
#26			10.79	55.95	56.37	F0.42	✓	
			2.17	64.57	BM #3A Elev = 64.57 per pg			
					N.W. Cor of lot L.A. Co Brass Cap Mon 12" dp			

5-3-55 Restaking Parking Lot

Profile No. ____ Notes Red. ____ Plotted ____ Job No. 7255.04 Division No. 10 F.B. 1589 PG. 181
X-Sec. No. ____ Date ____ Date ____ Survey of So Bay Civic Ctr Parking Lot
Notes Chkd. RMlc Checked ____ Survey by Van Dercu Notes Van Date 4-26-55
Date 6-55 Date ____ Map No. ____ Date ____

76L298 307 5-49

PLEASE RETURN TO
LOS ANGELES COUNTY SURVEYOR
726 LOS ANGELES COUNTY ENGINEERING BLDG.

NOTE: ANY ADDITIONS OR CHANGES ON THIS SHEET MUST BE MADE OR CIRCLED IN RED INK, WITH DATE AND NAME OF PERSON MAKING CHANGE.

Do not extend notes this side of this line.

Profile No. X-Sec. No.

Plotted Date Notes Red. Date 5-3-55 Notes Chkd. R.M.W. Date 6-55 Checked Date

Division No. 10 Job No. 72550-8 Survey of Sor-bay Civic Center Survey by Van Deren Notes Van Indexed R. O. Johnson Date

F.B. 1589 PG. 182

STATION	B. S.	H. I.	F. S.	ELEV.			
BM#3A	4.57	69.14		64.57	BM #3A Elev = 65.185		FB 1589-56-58-76-61-120
	5-3-55				Note Mon has been Moved New Elev = 64.57		
					Grade	C or F	
1			10.53	58.61	58.16	C-0.45	
2			8.10	61.04	59.00	C-2.04	
3			8.04	61.10	59.00	C-2.10	
4			7.93	61.21	59.00	C-2.21	
5			7.42	61.72	59.00	C-2.72	
6			7.70	61.44	59.94	C-1.50	
7			9.10	60.04	61.00	F0.96	
8			6.94	62.20	62.95	F0.75	
9			4.70	64.44	65.00	F0.56	
10			2.39	66.75	65.00	C-1.75	
11			7.20	61.94	62.45	F0.51	
12			10.00	59.14	59.90	F0.76	
13			10.78	58.36	58.97	F0.61	
14			11.48	57.66	58.20	F0.54	
15	0.19	57.46	11.87	57.27	57.37	F0.10	
16			1.02	56.44	56.37	C-0.07	
17			2.70	54.76	54.79	F0.03	
18			4.51	52.95	53.21	F0.26	

76L298 S & E #307 9-54

PLEASE RETURN TO
LOS ANGELES COUNTY SURVEYOR
726 LOS ANGELES COUNTY ENGINEERING BLDG.

NOTE: ANY ADDITIONS OR CHANGES ON THIS SHEET MUST BE MADE OR CIRCLED IN RED IK, WITH DATE AND NAME OF PERSON MAKING CHANGE.

Do not extend notes this side of this line.

STATION	B. S.	H. I.	F. S.	ELEV.	Grade	Cor F		
19		57.46	6.27	51.19	51.63	F0.44		
20			7.89	49.57	50.05	F0.48		
21			9.83	47.63	48.52	F0.89		
22			7.23	50.23	51.35	F1.12		
23			6.66	50.80	51.63	F0.83		
24			4.92	52.54	53.21	F0.67		
25			3.31	54.15	54.79	F0.64		
26	2.44	58.32	1.58	55.88	56.37	F0.49		
27			0.44	57.88	57.95	F0.07		
28			—	—	—	—		
29			2.54	55.78	56.37	F0.59		
30			—	—	—	—		
31			—	—	—	—		
32			4.11	54.21	54.79	F0.58		
33			—	—	—	—		
34			—	—	—	—		
35			5.42	52.90	53.21	F0.31		
36			—	—	—	—		
37			7.46	50.86	51.63	F0.77		
38			8.87	49.45	50.05	F0.60		
39			9.62	48.70	49.49	F0.79		

Profile No. ____ Notes Red. ____ Plotted ____ Job No. 72550 Division No. 10 F. B. 1589 Pg. 183
Date ____ Date ____ Survey of So Bay Civic Ctr
X-Sec. No. ____ Notes Chkd. RMW Checked ____ Survey by Van Dercar Notes Van Date 5-3-55
Date 6-5-55 Date ____ Map No. ____ Checked Johnson Date ____

76L298 S & E #307 9-54

PLEASE RETURN TO
LOS ANGELES COUNTY SURVEYOR
726 LOS ANGELES COUNTY ENGINEERING BLDG.

NOTE: ANY ADDITIONS OR CHANGES ON THIS SHEET MUST BE MADE OR CIRCLED IN RED INK, WITH DATE AND NAME OF PERSON MAKING CHANGE.

Do not extend notes this side of this line.

F. B. 1589 Pg. 184 | Job No. 72550 | Division No. 10 | Notes Red. | Plotted | Profile No.
Survey of So Bay Civic Ctr Parking lot | Date 5-3-55 | Date | X-Sec. No.
Survey by Van Dercu | Notes Van | Notes Chkd. RMW | Checked
Indexed L. C. Job | Date | Date 6-53 | Date

STATION	B. S.	H. I.	F. S.	ELEV.	Grade	Corr.		
40		58.32	0.42	57.90	57.95	F0.05		
41			2.12	56.20	56.37	F0.17		
42			3.79	54.53	54.79	F0.26		
43			5.70	52.62	53.21	F0.59		
44			7.29	51.03	51.63	F0.60		
45			8.71	49.61	50.05	F0.44		
46			11.12	47.20	48.51	F1.31		
47			9.80	48.52	48.97	F0.45		
48			11.57	46.75	47.84	F1.09		
49			11.14	47.18	48.02	F0.84		
50			9.88	48.44	49.00	F0.56		
51			9.13	49.09	50.00	F0.91		
52			8.04	50.28	51.00	F0.72		
53			9.50	48.82	50.62	F1.80		
T.P.	8.98	66.86	0.44	57.88				
BM#3A			2.29	64.57	BM#3A Elev=64.57 FB —			
					N.W. Cor lot L.A. Co Surv Brass Cap			
					Mon 12" dp			

5-17-55 Restake outside Curb line

76L298 S & E #307 9-54

PLEASE RETI[illegible] TO
LOS ANGELES COU[illegible] SURVEYOR
726 LOS ANGELES COUNTY ENGINEERING BLDG.

NOTE: ANY ADDITION[illegible] CHANGES ON THIS SHEET MUST[illegible] MADE OR CIRCLED IN RED INK, W[illegible] DATE AND NAME OF PERSON MAKING CHANGE.

Do not extend notes this side of this line.

STATION	B. S.	H. I.	F. S.	ELEV.		
BM 3A	4.25	68.82		64.57	BM 3A Elev = 64.57	FB 1589-136-58-56
					76-61-120. N.W. Cor lot L. A Co Br Cap	
					Mon 12" dp. Stamped N.W. Cor	
					Grade T.C.	Cor F
#70			1.83	66.99	67.70	F0.71
#69			3.38	65.44	66.60 T.C.	F1.16
#54	1.59	62.44	7.97	60.85	62.00 T.C.	F1.15
#55			8.46	53.98	54.75 T.C.	F0.77
#56	2.36	55.31	9.49	52.95	53.30 T.C.	F0.35
#57			5.55	49.76	50.60 T.C.	F0.84
#58			7.51	47.80	49.00 T.C.	F1.20
#59	3.31	48.03	10.59	44.72	45.30 T.C.	F0.58
#60			4.26	43.77	45.10 T.C.	F.133
#61			4.49	43.54	44.85 T.C.	F.1.31
#62			4.81	43.22	44.60 T.C.	F138
#63	10.18	53.33	4.88	43.15	44.30 T.C.	F1.15
#64			5.77	47.56	47.90 T.C.	F0.34
#65	10.41	61.42	2.32	51.01	51.50 T.C.	F0.49
#66			6.39	55.03	55.60 T.C.	F0.57
#67			3.50	57.92	58.90 T.C.	F0.98
#68			1.88	59.54	60.80 T.C.	F1.26

Profile Notes Red. ____ Plotted ____ Job No. 725504 Division No. 10 F. B. 1589 Pg. 185
No. ____ Date ____ Date ____ Survey of So Bay Civic Ctr Parking lot
X-Sec. Notes Chkd. RMW Checked ____ Survey by Van Deren Notes Van Date 5-17-55
No. ____ Date 6-55 Date ____ Map No. ____ Indexed Johnson Date ____

F. B. 1589 Pg. 186 Job No. 72550 Division No. 10 Notes Red. Plotted Profile

Survey of So Bay Civic Ctr Parking Date 5-17-55 Date No.

Survey by Van Dersen Notes Van Notes Chkd RMW Checked X-Sec.

Indexed A. C. Johnson Date Date 6-55 Date No.

76L298 S & E #307 9-54

USE RETURN TO
LOS ANGELES COUNTY SURVEYOR
726 LOS ANGELES COUNTY ENGINEERING BLDG.

NOTE: ADDITIONS OR CHANGES ON THIS MUST BE MADE OR CIRCLED IN RED INK, WITH DATE AND NAME OF PERSON MAKING CHANGE.

Do not extend notes this side of this line.

STATION	B. S.	H. I.	F. S.	ELEV.		
T.P.	0.48	61.42				
T.P.		57.08	5.22	56.20	T.P.	
BM 3A	11.33	67.15	1.26	55.82		
			2.58	64.57	BM 3A Elev = 64.57	FB 1589-141
					N.W. Cor lot L.A. Co	Br Cap Mon 12" d.p.
					stamped N.W. Cor	

Notes Ck'd by	Survey of So bay Cities Court Bldg F. B. 1589 PG. 187
Map No.	JN 7255-05 Tape 0160 Std 68 °F
Office Work	Surveyed by M. A. Van Deren
Checked	Notes Van Date 8-20-58
Date	Indexed [illegible] 4-15-59

J. N. 7255.05

LAYOUT FOR SOUTH BAY CITIES COURT BLDG

8-20-58
Van Deren
Anderson
Turrill
McKnight

Note: Any Additions or Changes on This Sheet Must be Made or Circled in Red Ink With Date and Name of Person Making Change.

Do not extend notes this side of this line.

RETURN TO
LOS ANGELES COUNTY ENGINEER
700 LOS ANGELES COUNTY ENGINEERING BLDG.

76F309S CE #247—3-57

F.B. 1589 PG. 188

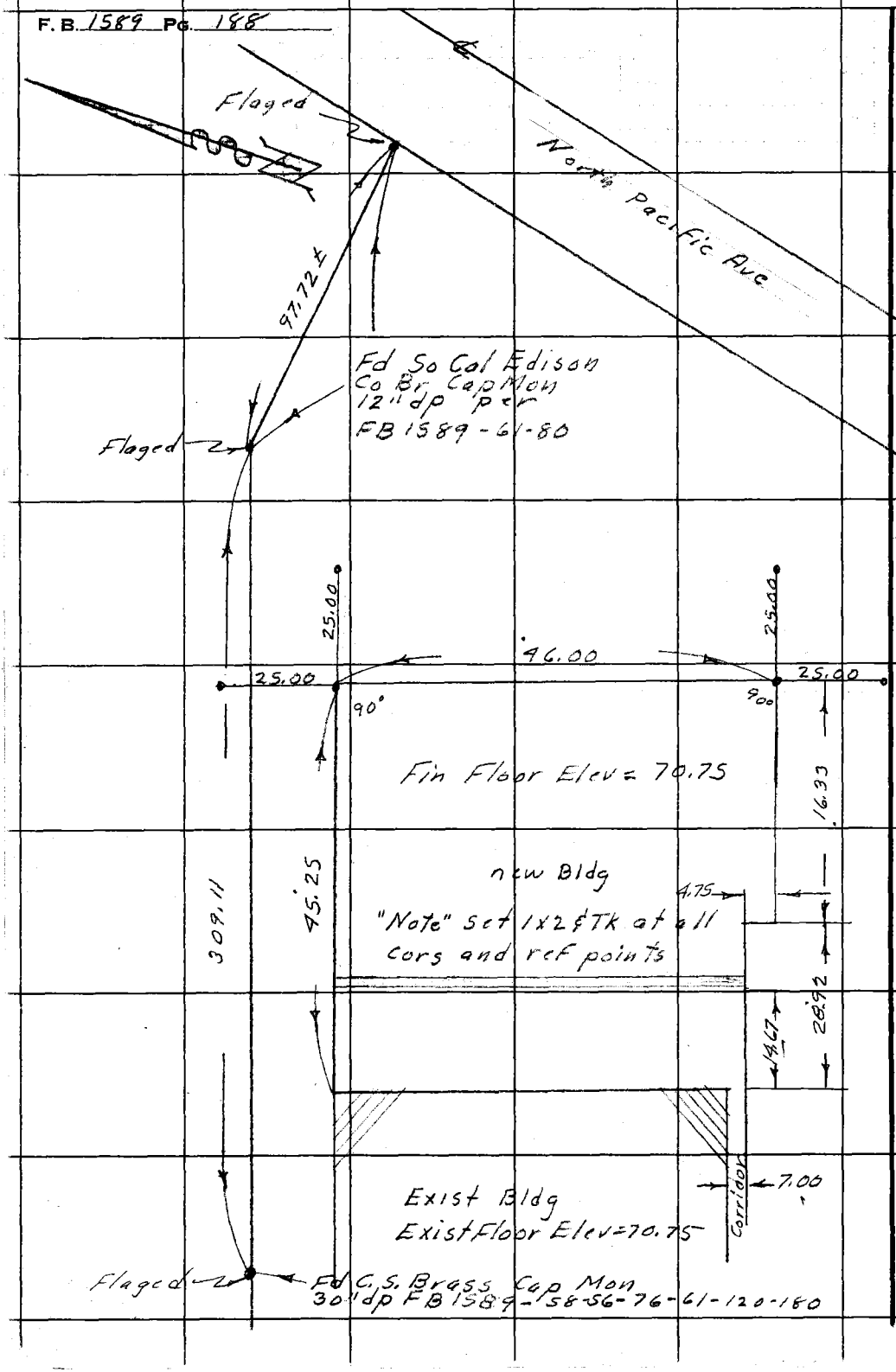

RETURN TO
LOS ANGELES COUNTY ENGINEER
700 LOS ANGELES COUNTY ENGINEERING BLDG.

Do not extend notes this side of this line.

Note: Any Additions or Changes on This Sheet Must be Made or Circled in Red Ink With Date and Name of Person Making Change.

Profile No.	Notes Red.	Plotted	Job No. 7255.05 Division No. 10	F. B. 1589 Pg. 189
	Date	Date	Survey of So Bay Cities Court Bldg	
X-Sec. No.	Notes Chkd.	Checked	Survey by Van Deren Notes Van Date 8-20-58	
	Date	Date	Map No. Indexed C. Johnson Date	

J.N. 7255.05

Elevations for Const of new bldg

SOUTH BAY CITIES COURT BLDG

8-20-58
Van Deren
Anderson
Turrill
McKnight

STATION	B. S.	H. I.	F. S.	ELEV.

NOTE: ANY ADDITIONS OR CHANGES ON THIS SHEET MUST BE MADE OR CIRCLED IN RED INK, WITH DATE AND NAME OF PERSON MAKING CHANGE.

PLEASE RETURN TO
LOS ANGELES COUNTY SURVEYOR
726 LOS ANGELES COUNTY ENGINEERING BLDG.

Do not extend notes this side of this line.

76L298 S & E #307 9-54

76L298 S & E #307 9-54

PLEASE RETURN TO
LOS ANGELES COUNTY SURVEYOR
726 LOS ANGELES COUNTY ENGINEERING BLDG.

NOTE: ANY ADDITIONS OR CHANGES ON THIS SHEET MUST BE MADE OR CIRCLED IN RED INK, WITH DATE AND NAME OF PERSON MAKING CHANGE.

Do not extend notes this side of this line.

STATION	B. S.	H. I.	F. S.	ELEV.		
BM #5	4.200	74.845		70.645	BM #5 Elev = 70.645 FB 1589-61-180 N. E. Cor of lot. Fd So Cal Edison Co Brass Cap Mon 12" dp	
BM #4	3.700	72.420	6.125	68.720	BM #4 Elev = 68.719 FB 1589-61-180 N. Cor of lot. Fd So Cal Edison Co Brass Cap Mon 12" dp	
T. P.	3.500	71.660	4.260	68.160	T. P.	
BM 3A	7.000	71.570	7.090	64.570	BM #3A Elev = 64.570 FB 1589-56-58-61-76-120-180 N.W. Cor of lot. Fd L.A. Co Brass Cap Mon 30" dp	
T. P.	5.345	73.455	3.460	68.110	T. P.	
			2.705	70.750	Check on Exist Floor of bldg (Floor Elev = 70.75)	
Const T.B.M.	2.750	73.500	2.705	70.750	Const T.B.M. set x cut on N'ly side of Flag pole 25'± Ely of Exist Bldg. in conc walk	
BM #4			4.780	68.720	BM #4 Elev = 68.719 FB 1589-61-180 N. Cor of lot. Fd So Cal Edison Co Brass Cap Mon 12" dp	

F. B. 1589 Pg. 190 Job No. 7255.05 Division No. 10 Notes Red. Plotted Profile
Survey of So Bay Cities Court Bldg Date 8-20-58 Date No.
Survey by Van Deren Notes Van Notes Chkd. NE Checked X-Sec.
Indexed C. Johnson Date Date Date No.

Notes Ck'd by D. SAPPELL
Map No. B-5074
Office Work R. R. SHEAN
Checked D. SAPPELL
Date NOV 5 1969

Survey of Inglewood Health Center
JN 0040.15 Tape 0260 Std 68 °F
Surveyed by Fouiger
Notes D.F. Date 7-69
Indexed L. J. GALLI

F.B. 1589 PG. 195

INGLEWOOD DISTRICT HEALTH CENTER

J.N. 0040.15

CENTER LINE SURVEY

References listed:
F.B. 251-59
F.B. 1589-7, 8, 11
Tract 2301
Tract 805
F.M. 20809-2 & 3
M.R. 34-29
C.S. 8963-1

7-22-69
Party:
Fouiger
Caro
Mitchell
Tollison

Note:
See pg. 233 for additional restaking

Note: Any Additions or Changes on this Sheet Must be Made or Circled in Red Ink With Date and Name of Person Making Change.

Do not extend this side of this line.

PLEASE RETURN TO
LOS ANGELES COUNTY ENGINEER
403 LOS ANGELES COUNTY ENGINEERING BLDG.

165008 CE #310 9-67

F.B. 1589 Pg 196

INDEX MAP

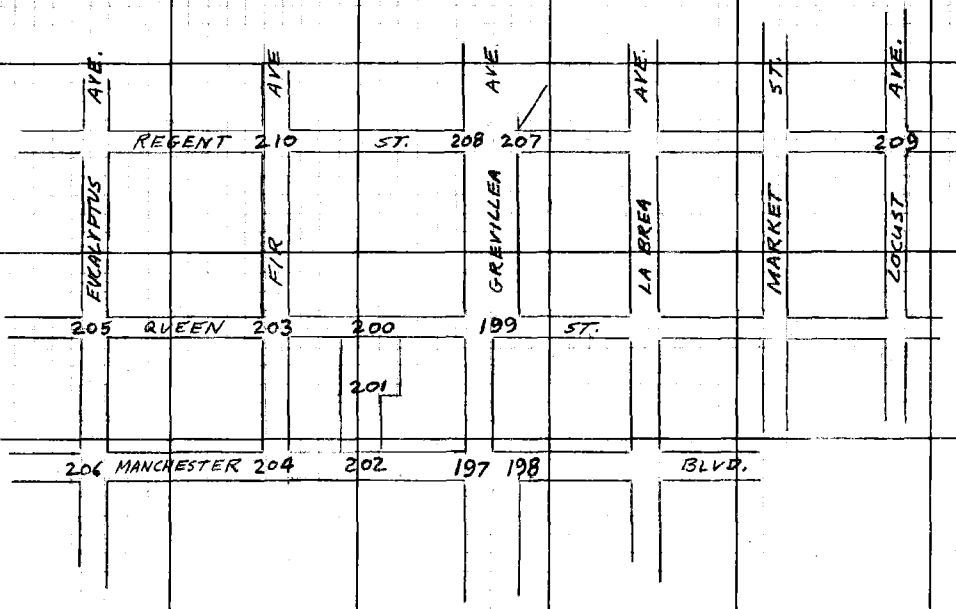

PLEASE RETURN TO
LOS ANGELES COUNTY ENGINEER
403 LOS ANGELES COUNTY ENGINEERING BLDG.

Do not extend this side of this line.

Note: Any Additions or Changes on this Sheet Must be Made or Circled in Red Ink With Date and Name of Person Making Change.

Notes Ck'd by D. SAPPELL	Survey of Inglewood Health Cent.
Map No. B-5074	JN 004015 Tape 0260 Std 68 °F
Office Work R. R. SHEAN	Surveyed by Foulger
Checked D. SAPPELL	Notes D.F. Date 7-69
Date NOV 5 1969	Indexed C. J. GALLI AUG 18 '69

F.B. 1589 PG. 197

W.S. 29, B-4

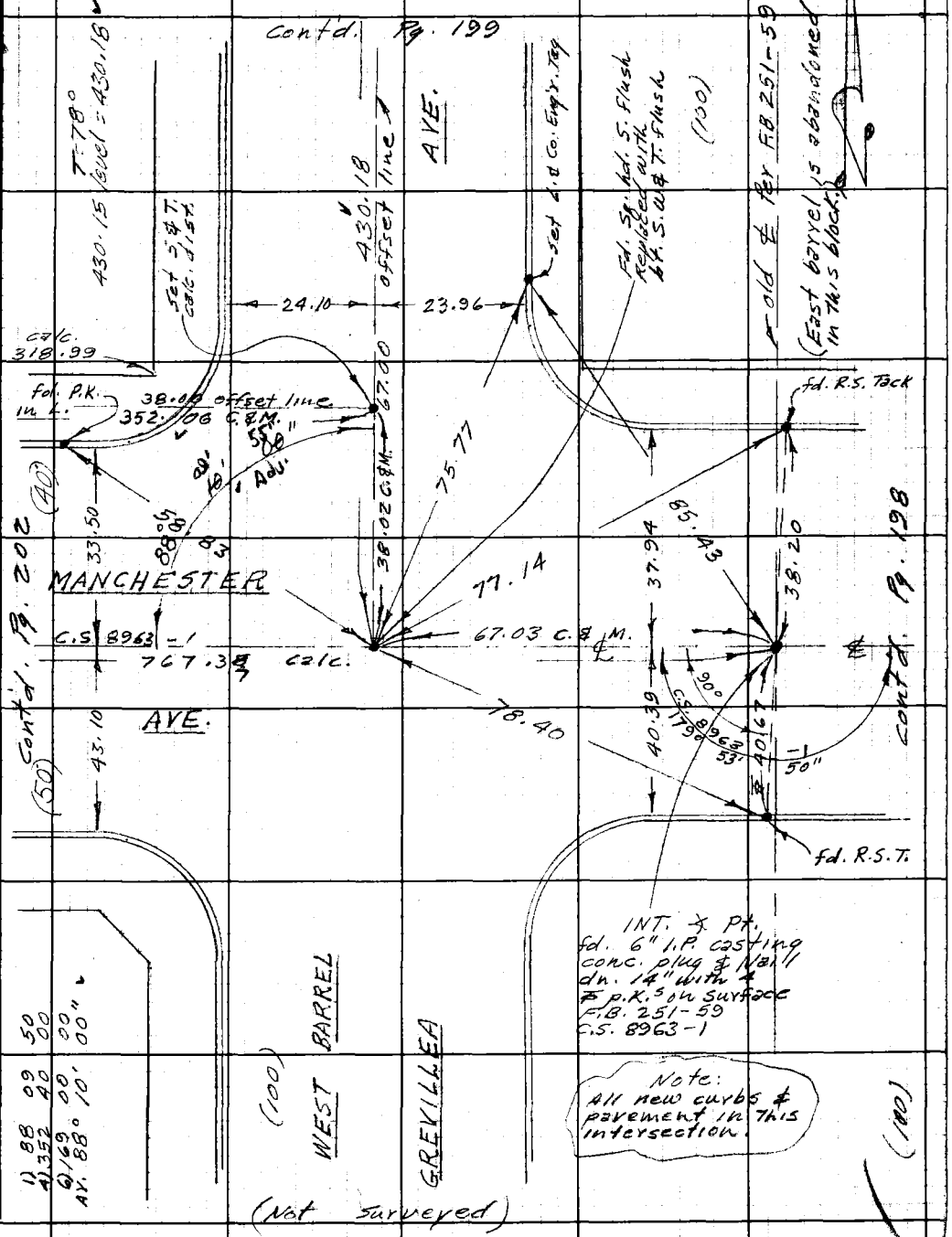

Note: Any Additions or Changes on this Sheet Must be Made or Circled in Red Ink With Date and Name of Person Making Change.

Do not extend this side of this line.

PLEASE RETURN TO
LOS ANGELES COUNTY ENGINEER
403 LOS ANGELES COUNTY ENGINEERING BLDG.

76F3098 CE#310 9-67

F.B. 1589 PG 198

Pg. 197 Cont'd.

PLEASE RETURN TO
LOS ANGELES COUNTY ENGINEER
403 Los Angeles County Engineering Bldg.

Do not extend this side of this line.

Note: Any Additions or Changes on this Sheet Must be Made or Circled in Red Ink With Date and Name of Person Making Change.

Notes Ck'd by D. SAPPELL
Map No. B-5074
Office Work R. R. SHEAN
Checked D. SAPPELL
Date NOV 5 1969

Survey of Inglewood Health Center
JN 0040.15 Tape 0260 Std 68 °F
Surveyed by Foulger
Notes D.F. Date 7-69
Indexed C.L. GALLI AUG 1 8 '69

F.B. 1589 Pg. 199

W.S 24, B-4

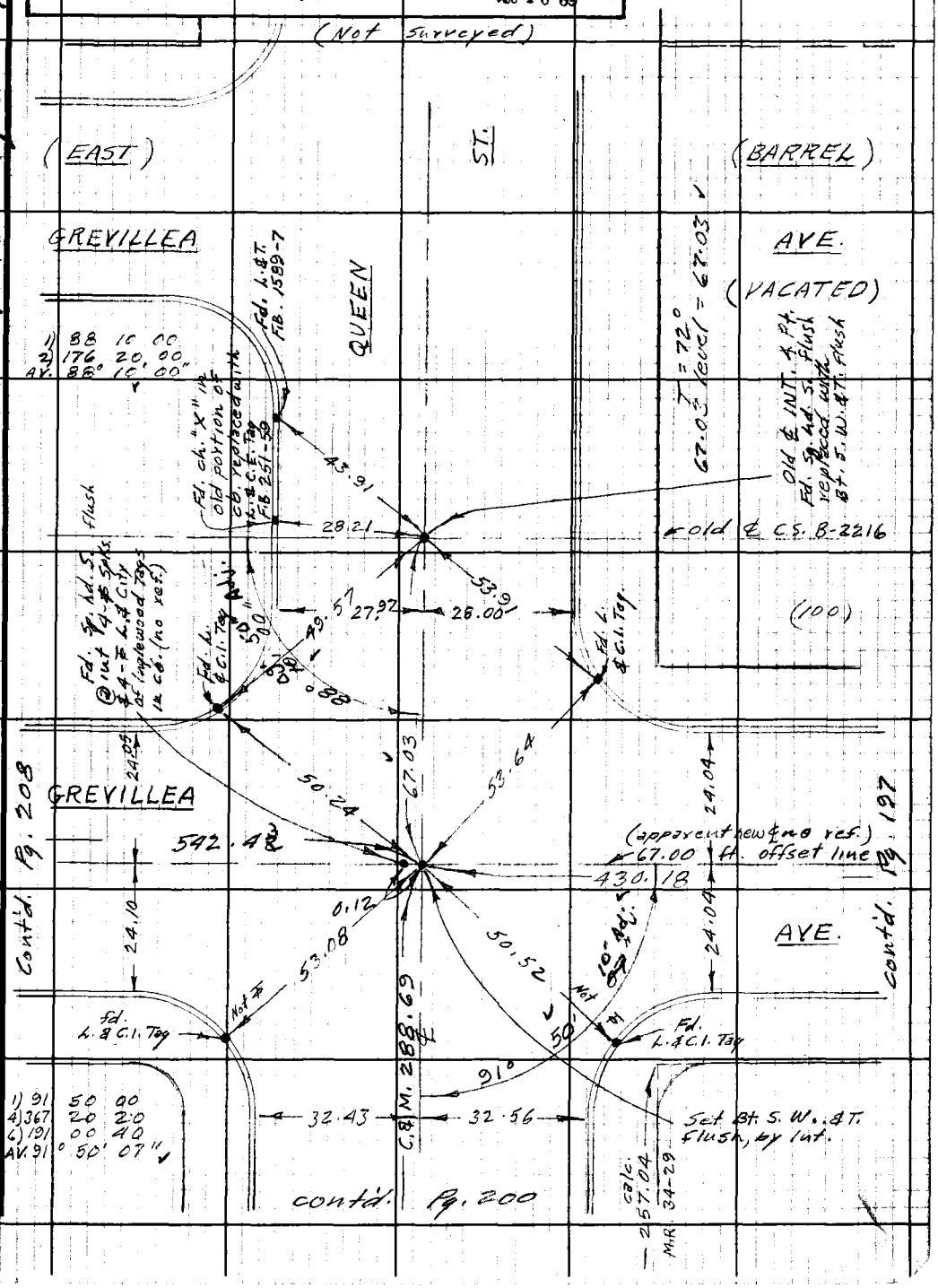

Note: Any Additions or Changes on this Sheet Must be Made or Circled in Red Ink With Date and Name of Person Making Change.

Do not extend this side of this line.

PLEASE RETURN TO
LOS ANGELES COUNTY ENGINEER
403 LOS ANGELES COUNTY ENGINEERING BLDG.

76F3098 CE #310 9-67

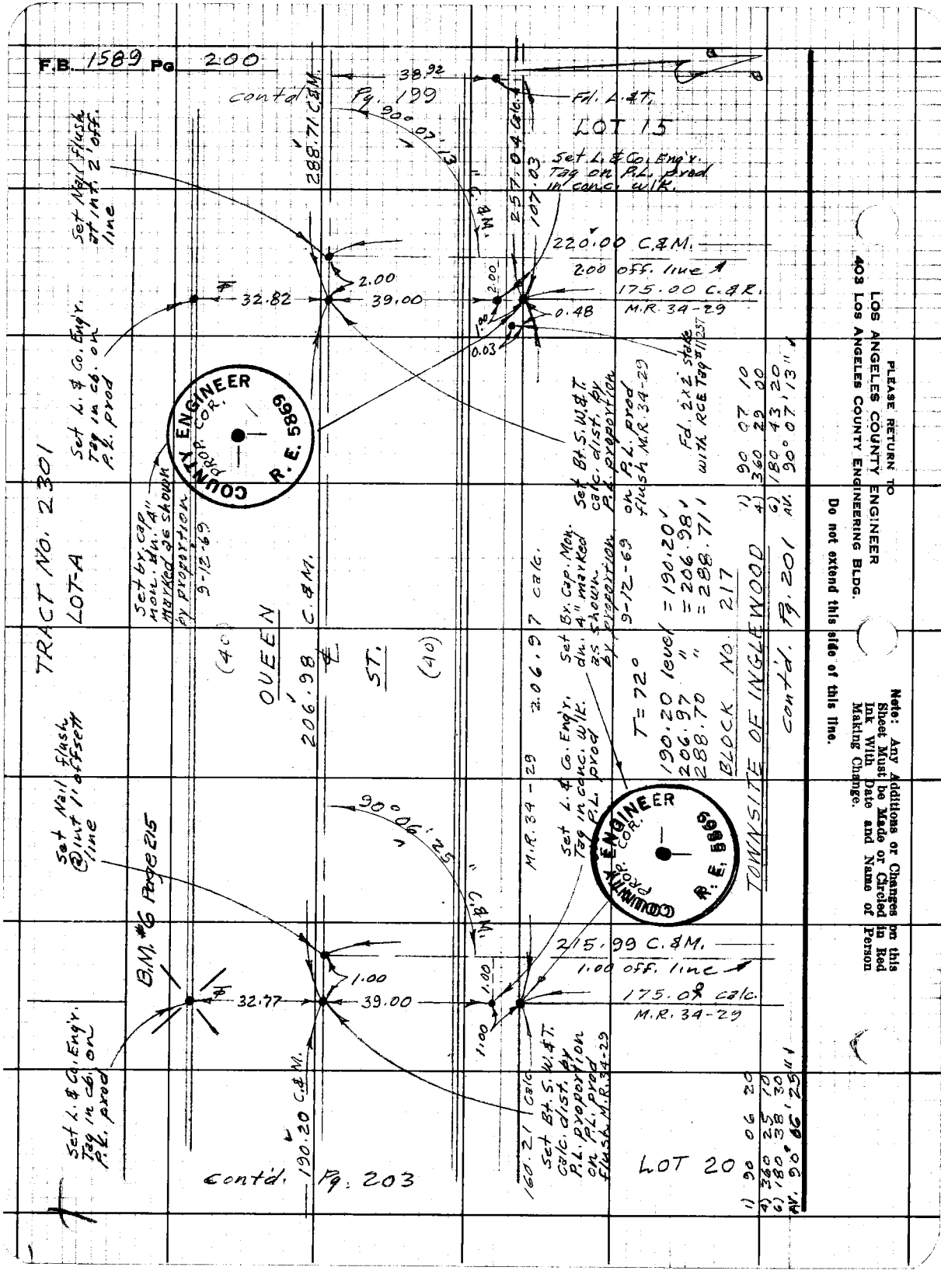
F.B. 1589 Pg 200
contd Pg. 199
38.92
Fd. L.&T.
LOT 15
90° 07' 13"
288.71 C.&M.
257.04 Calc.
107.03
Set L.&Co. Eng'r. Tag on P.L. prod in conc. wlk.
Set Nail flush at int. 2' off. line
220.00 C.&M.
2.00 off. line
175.00 C.&R.
M.R. 34-29
2.00
32.82
39.00
0.48
1.00
0.03
Set L.&Co. Eng'r. Tag in cb. on P.L. prod
Set Bt. S.W.&T. calc. dist. by P.L. proportion on P.L. prod flush M.R. 34-29
Fd. 2x2 stake with RCE Tag #11257
COUNTY ENGINEER PROP. COR. R.E. 5869
TRACT No. 2301
LOT-A
Set br. cap mon. dn. 4" marked as shown by proportion 9-12-69
(40)
QUEEN
206.98 C.&M.
ST.
(40)
Set Br. Cap. Mon. dn. 4" marked as shown by proportion 9-12-69
T = 72°
190.20 level = 190.20'
206.97 " = 206.98'
288.70 " = 288.71'
BLOCK No. 217
TOWNSITE OF INGLEWOOD
1) 90 07 10
4) 360 29 00
6) 180 43 20
AV. 90° 07' 13"
Set Nail flush @ int 1' offsett line
B.M. #6 Page 215
90° 06' 25"
C.&M.
M.R. 34-29
206.97 calc.
Set L.&Co. Eng'r. Tag in conc. wlk. P.L. prod
215.99 C.&M.
1.00 off. line
175.00 calc.
M.R. 34-29
1.00
32.77
39.00
1.00
1.00
Set L.&Co. Eng'r. Tag in cb. on P.L. prod
190.20 C.&M.
160.21 calc.
Set Bt. S.W.&T. calc. dist. by P.L. proportion on P.L. prod flush M.R. 34-29
contd. Pg. 203
LOT 20
1) 90 06 20
4) 360 25 10
6) 180 38 30
AV. 90° 06' 25"
PLEASE RETURN TO
LOS ANGELES COUNTY ENGINEER
403 LOS ANGELES COUNTY ENGINEERING BLDG.
Do not extend this side of this line.
Note: Any Additions or Changes on this Sheet Must be Made or Circled in Red Ink With Date and Name of Person Making Change.

Notes Ck'd by D. SAPPELL	Survey of Inglewood Health C.
Map No. B-5074	JN 0040.15 Tape 0260 Std 68 °F
Office Work R. R. SHEAN	Surveyed by Foulger
Checked D. SAPPELL	Notes R.F. Date 7-69
Date NOV 5 1969	Indexed C.J. GALLI AUG 18 '69

F.B. 1589 PG. 201

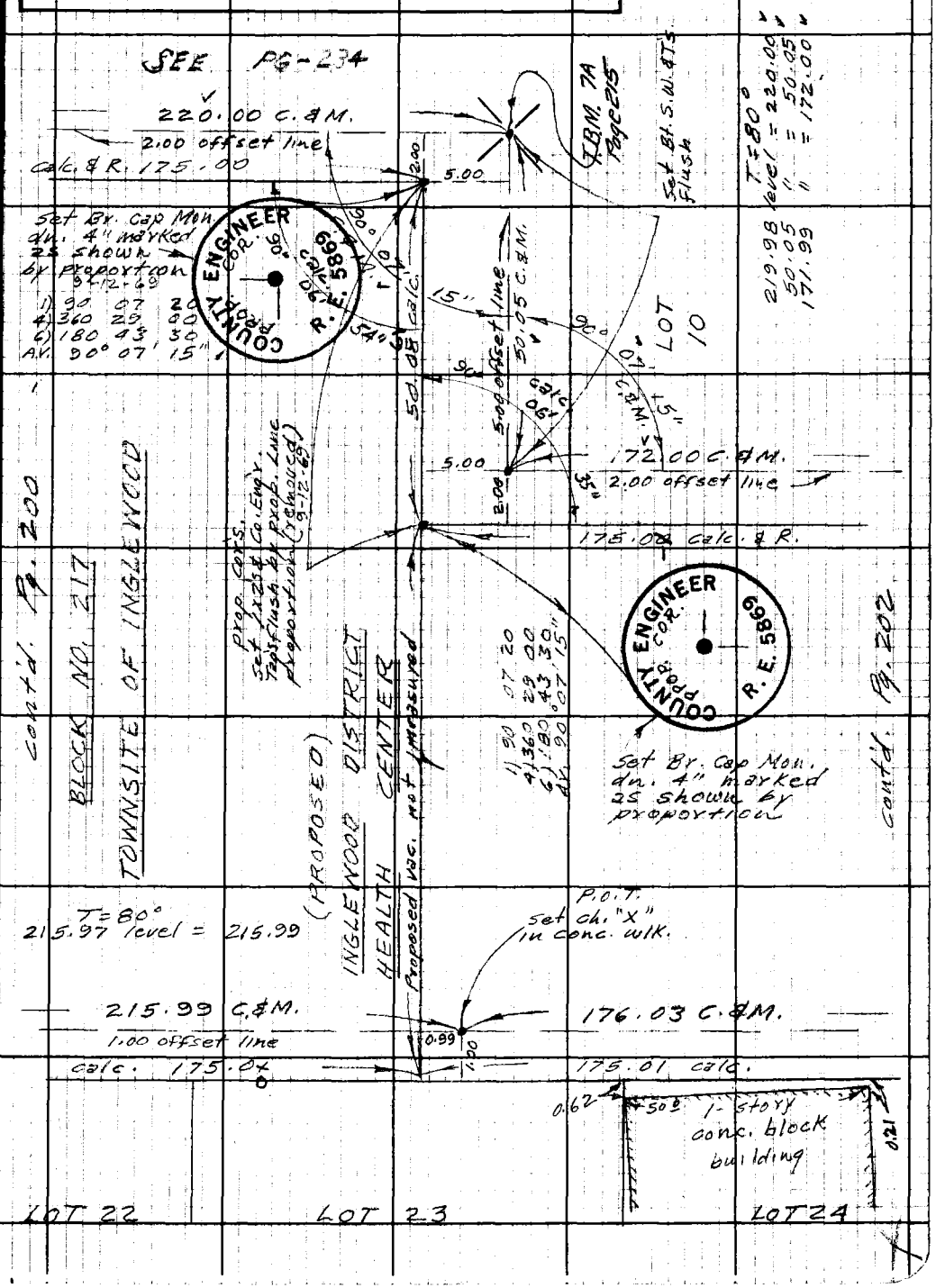

Note: Any Additions or Changes on this Sheet Must be Made or Circled in Red Ink With Date and Name of Person Making Change.

Do not extend this side of this line.

PLEASE RETURN TO
LOS ANGELES COUNTY ENGINEER
403 LOS ANGELES COUNTY ENGINEERING BLDG.

76E3098 CE#310 9-67

F.B. 1589 Pg 202

Cont'd. Pg. 197

LOT 10

172.00 C.&M.

2.00 off. line

M.R. 34-29

175.00 calc. & R.

Prop. Cor. Set L. & Co. Eng'r. Tag flush in conc. walk by proportion

M.R. 34-29 318.99 calc.

352.06 C.&M. Set ch. "X"s

P.L. prods Set L. & Co. Eng'r. Tag's in conc. cbs.

2.00

0.29

2.00

4.59

33.84

90° 07' 06" calc.

Fd. L.&T. 40.

18" C.&M.

1.03

B.M. #8 Page 85

C.S. 8963-1 767.35 calc.

1) 90 07 20
4) 360 29 10
6) 180 43 50
AV. 90° 07' 18"

38.00 offset line

(40)

BLVD.

Cont'd. Pg. 201

T=76°

190.14 level = 190.15
156.84 " = 156.88
352.04 " = 352.06

156.85 calc.

MANCHESTER

T=82°

176.01 level = 176.03

1) 89 53 30
4) 359 34 00
6) 179 21 00
AV. 89° 53' 30"

89° 53' 30" C.&M.

M.R. 34-29

156.85 C.&M. Set ch. "X"s

P.L. prod's Set L. & Co. Eng'r. Tag's in conc. cbs.

176.03 C.&M.

1.00 offset line

89° 53' 49" calc.

2.00

2.00

4.53

37.06

Island

Traffic

M.R. 34-29 175.01 calc.

Prop. Cor. Set L. & Co. Eng'r. Tag flush in edge of conc. walk by proportion

M.R. 34-29 160.15 calc.

190.18 C.&M.

LOT 25

LOT 26

Cont'd. Pg. 204

PLEASE RETURN TO
LOS ANGELES COUNTY ENGINEER
403 LOS ANGELES COUNTY ENGINEERING BLDG.

Do not extend this side of this line.

Note: Any Additions or Changes on this Sheet Must be Made or Circled in Red Ink With Date and Name of Person Making Change.

Notes Ck'd by D. SAPPELL
Map No. B-5074
Office Work R. R. SHEAN
Checked D. SAPPELL
Date NOV 5 1969

Survey of Inglewood Health Center
JN 0040.15 Tape 0260 Std 68 °F
Surveyed by Foulger
Notes D. F. Date 7-69
Indexed C. J. GALLI AUG 1 8 '69

F.B. 1589 PG. 203

W.S. 24.5-4

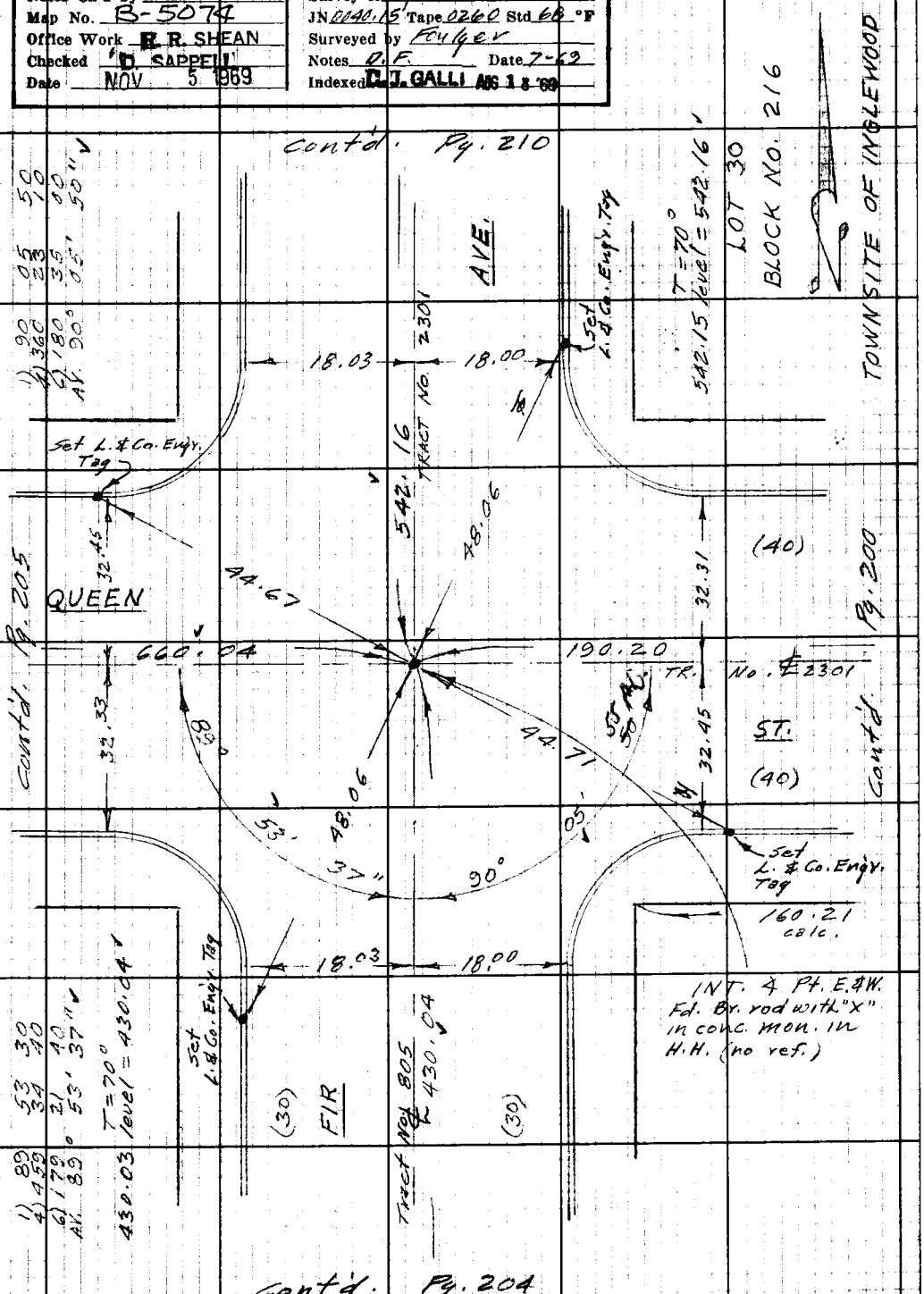

Note: Any Additions or Changes on this Sheet Must be Made or Circled in Red Ink With Date and Name of Person Making Change.

Do not extend this side of this line.

PLEASE RETURN TO
LOS ANGELES COUNTY ENGINEER
403 LOS ANGELES COUNTY ENGINEERING BLDG.

76F3098 CE #310 9-67

F.B. 1589 Pg 204

Cont'd. Pg. 203

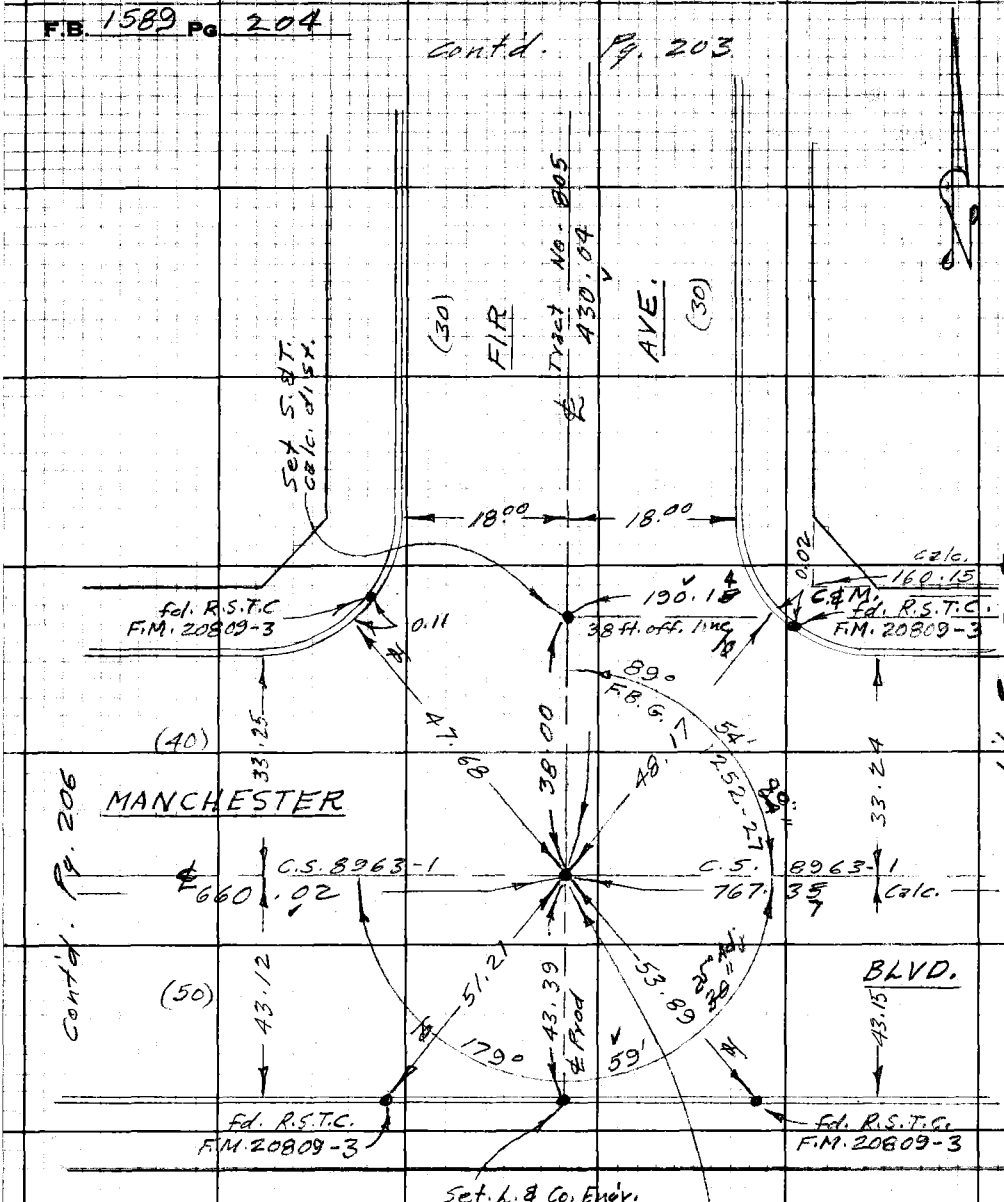

1)	179	59 30
4)	359	58 00
6)	359	57 00
AV.	179°	59' 30"

T = 86°

659.94 level = 660.02

INT. ∡ Pt.
Fd. 1" I.P. no plug or tack dia. 2.6"
Set Bt. S.W.&T. with 2-2° S.&T's. on surface.
See F.B. 251-32, 60

PLEASE RETURN TO
LOS ANGELES COUNTY ENGINEER
403 LOS ANGELES COUNTY ENGINEERING BLDG.

Do not extend this side of this line.

Note: Any Additions or Changes on this Sheet Must be Made or Circled in Red Ink With Date and Name of Person Making Change.

Notes Ck'd by D. SAPPELL
Map No. B-5074
Office Work R. R. SHEAN
Checked D. SAPPELL
Date NOV 5 1969

Survey of Inglewood Health Cent.
JN 0040.15 Tape 0260 Std 68 °F
Surveyed by Foulger
Notes D. F. Date 7-22-69
Indexed D. L. GALL AUG 1 8 '69

F.B. 1589 Pg. 205

W.S. 24, B-4

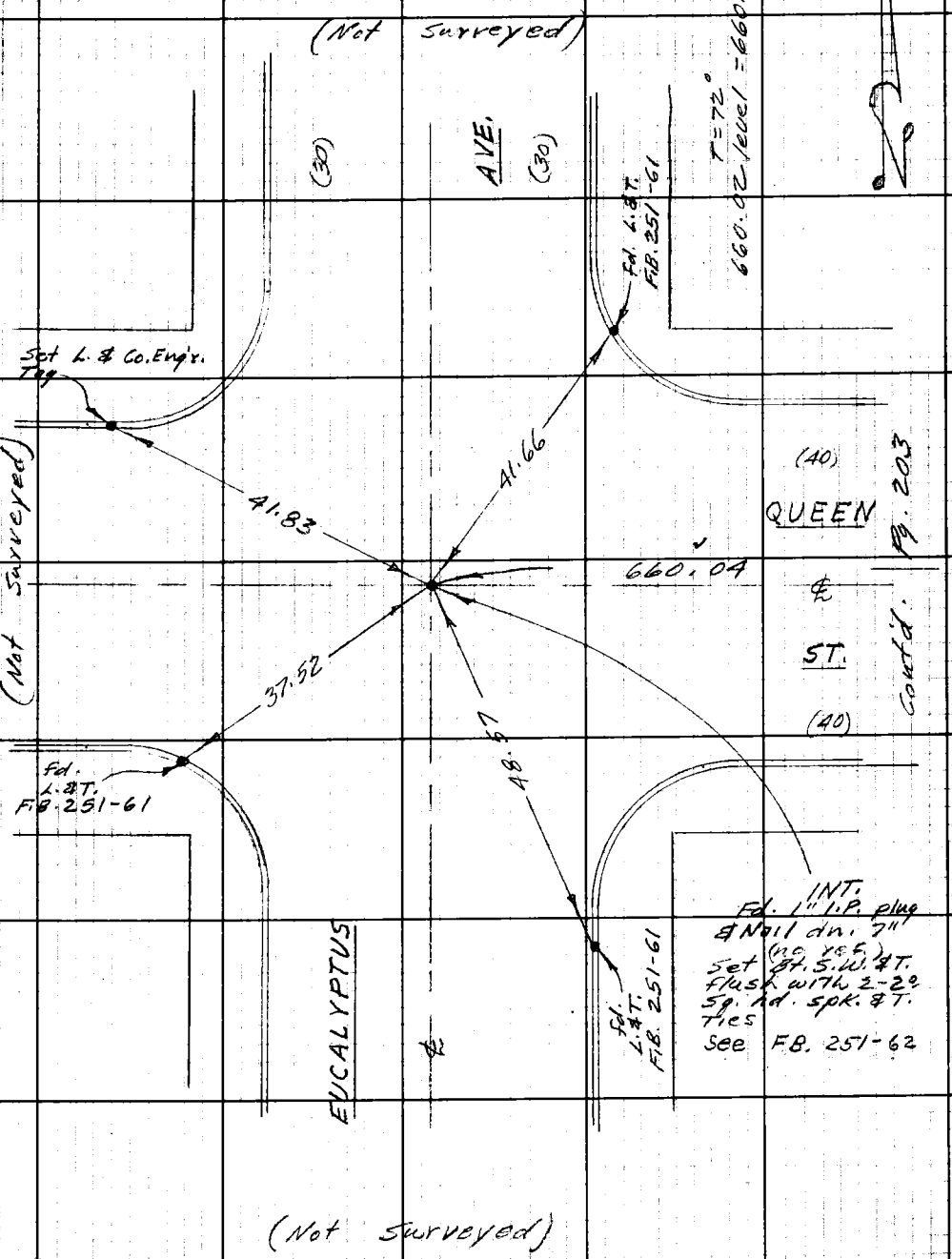

Note: Any Additions or Changes on this Sheet Must be Made or Circled in Red Ink With Date and Name of Person Making Change.

Do not extend this side of this line.

PLEASE RETURN TO
LOS ANGELES COUNTY ENGINEER
403 LOS ANGELES COUNTY ENGINEERING BLDG.

76F3098 CE #310 9-67

F.B. 1589 Pg 206

(Not surveyed)

(30)

(30)

fd. R.S.T.C. F.M. 20809-2

0.21

0.16 fd. R.S.T.C. F.M. 20809-2

(40)

MANCHESTER

47.77

47.93

33.35

204

C.S. 8963-1

660.92

BLVD.

43.08

Cont'd Pg.

(Not surveyed)

(50)

56.07

55.86

fd. R.S.T.C. F.M. 20809-2

INT. ℄ Pt.
Fd. 1" I.P. conc. plug & N. in small H.H., top of H.H. dn. 5"
(no ref.)
see F.B. 251, 61, 98, 135-B

fd. R.S.T.C. F.M. 20809-2

EUCALYPTUS

AVE.

(Not surveyed)

PLEASE RETURN TO
LOS ANGELES COUNTY ENGINEER
403 LOS ANGELES COUNTY ENGINEERING BLDG.

Do not extend this side of this line.

Note: Any Additions or Changes on this Sheet Must be Made or Circled in Red Ink With Date and Name of Person Making Change.

M524-8-4

Notes Ck'd by D. SAPPELL
Map No. B-5074
Office Work R. R. SHEAN
Checked D. SAPPELL
Date NOV 5 1969

Survey of Inglewood Health Center
JN 0040.15 Tape 0260 Std 68 °F
Surveyed by Foulger
Notes D.F. Date 7-69
Indexed C. J. GALLI AUG 1 8 '69

F.B. 1589 PG. 207

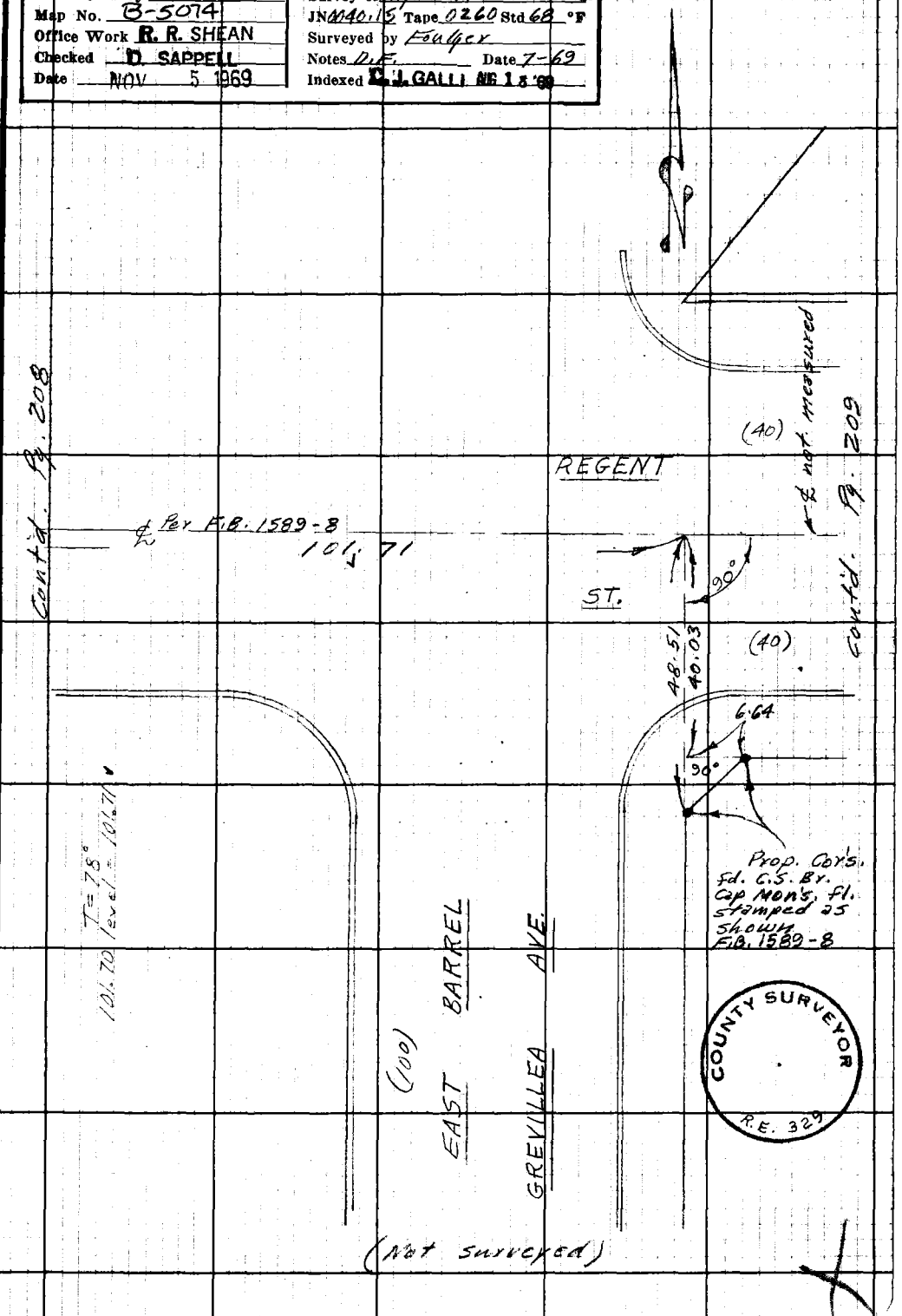

COUNTY SURVEYOR
R.E. 329

Note: Any Additions or Changes on this Sheet Must be Made or Circled in Red Ink With Date and Name of Person Making Change.

Do not extend this side of this line.

PLEASE RETURN TO
LOS ANGELES COUNTY ENGINEER
403 LOS ANGELES COUNTY ENGINEERING BLDG.

16F3098 CF#310 9-67

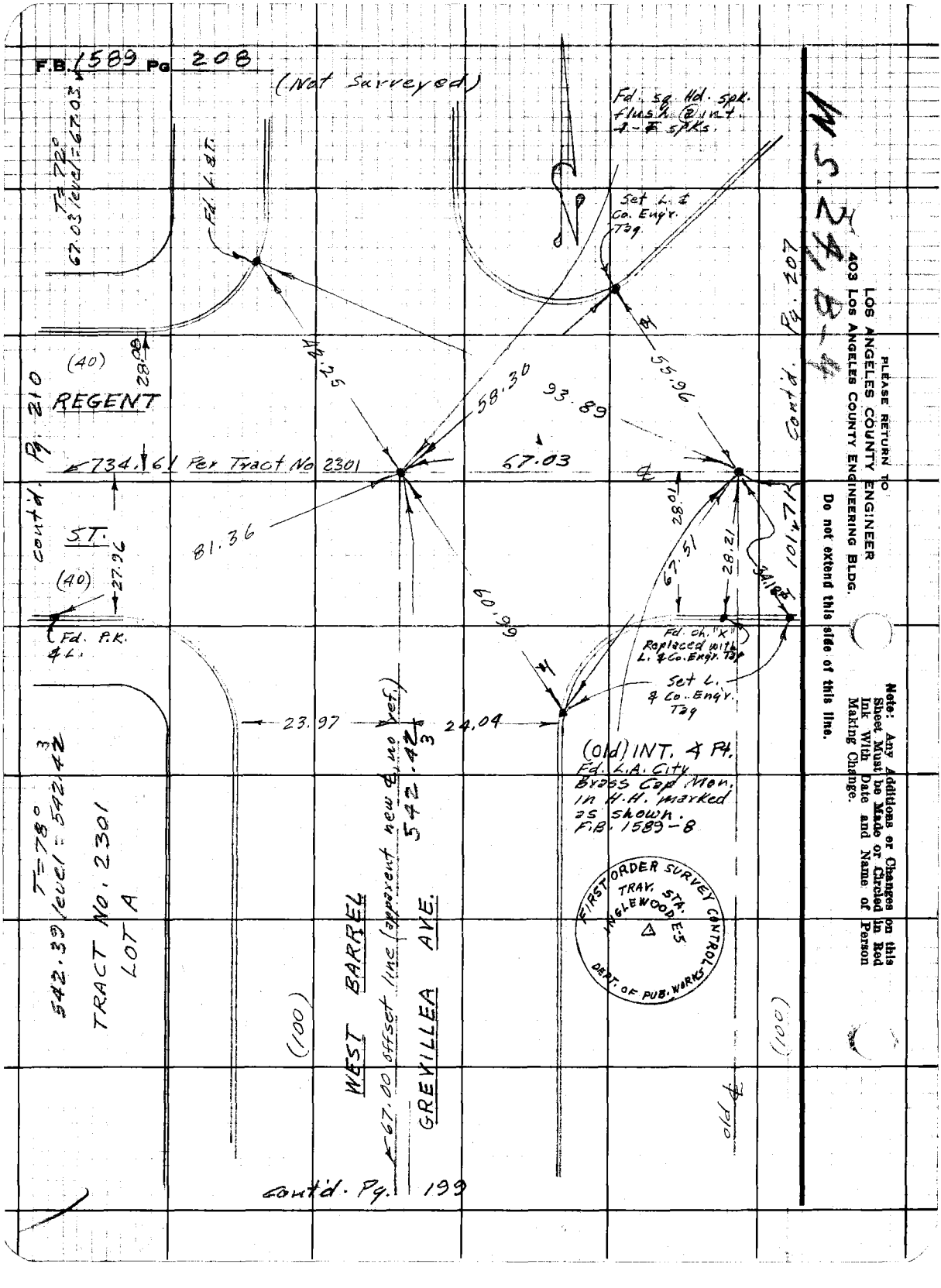
F.B. 1589 Pg 208
(Not Surveyed)
T=72°
67.03 level = 67.03
Fd. L.&T.
Fd. sq. Hd. spk. flush @ int. ∡-℄ spks.
Set L. & Co. Engr. Tag.
(40)
28.08
REGENT
Pg. 210
Cont'd.
734.61 Per Tract No 2301
67.03
58.30
93.89
55.96
81.36
60.99
ST.
(40)
27.96
Fd. P.K. & L.
28.01
67.51
28.21
101.71
Fd. ch. "X" Replaced with L. & Co. Engr. Tag
Set L. & Co. Engr. Tag
23.97
24.04
(Old) INT. ∡ Pt.
Fd. L.A. City Brass Cap Mon. in H.H. marked as shown.
F.B. 1589-8
T=78°
542.39 level = 542.42
TRACT No. 2301
LOT A
WEST BARREL
GREVILLEA AVE.
67.00 offset line (apparent new ℄, no ref.)
542.42
(100)
(100)
old ℄
FIRST ORDER SURVEY CONTROL
TRAV. STA. INGLEWOOD E-5
DEPT. OF PUB. WORKS
Cont'd. Pg. 207
Cont'd. Pg. 199
PLEASE RETURN TO
LOS ANGELES COUNTY ENGINEER
403 LOS ANGELES COUNTY ENGINEERING BLDG.
Do not extend this side of this line.
Note: Any Additions or Changes on this Sheet Must be Made or Circled in Red Ink With Date and Name of Person Making Change.

Notes Ck'd by D. SAPPELL
Map No. B-5074
Office Work R. R. SHEAN
Checked D. SAPPELL
Date NOV 5 1969

Survey of Inglewood Health Cent.
JN 0040.0 Tape 0260 Std 68 °F
Surveyed by Boulger
Notes D.E. Date 7-69
Indexed E. L. GALLI AUG 18 '69

F.B. 1589 Pg. 209

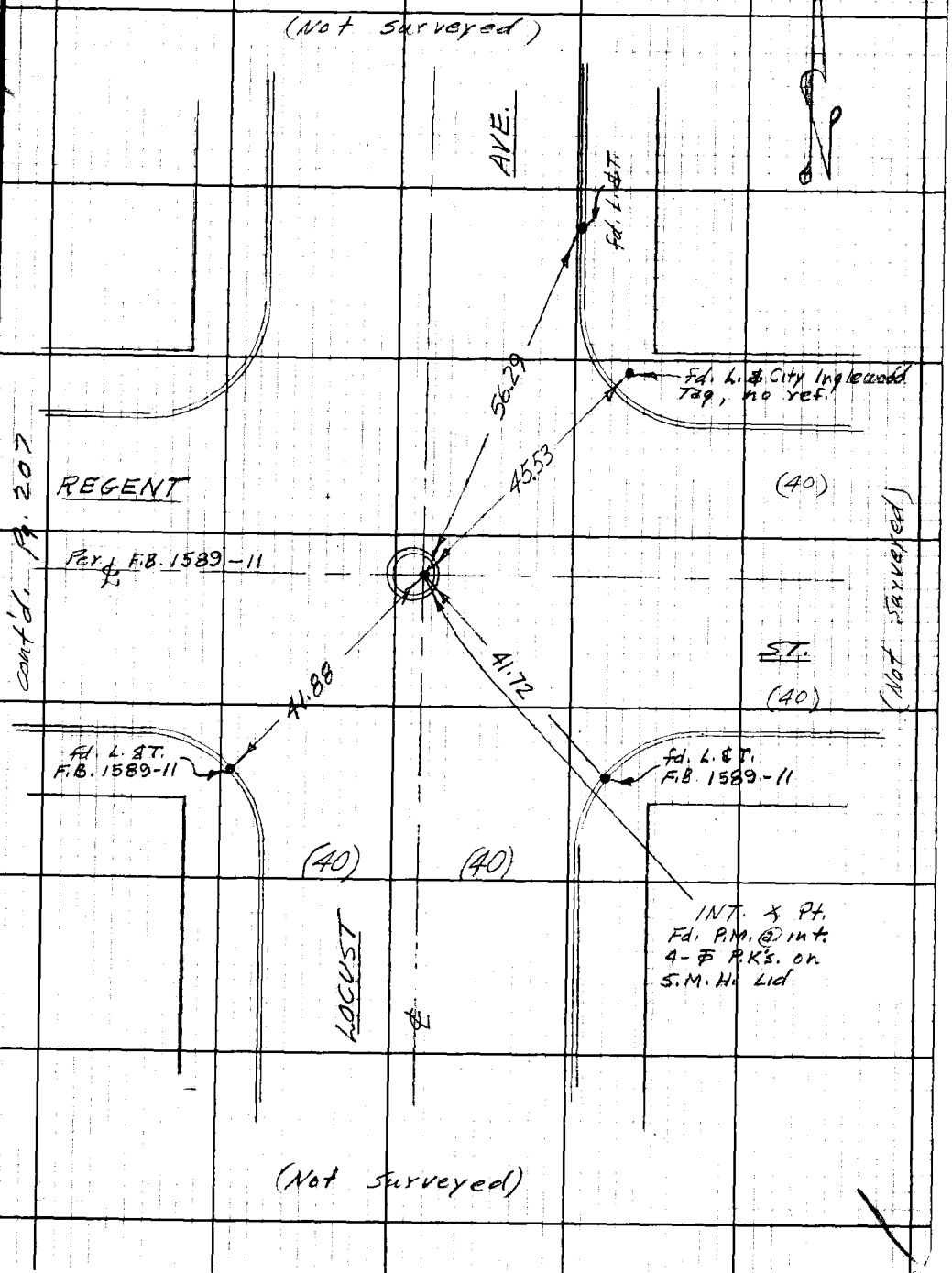

Note: Any Additions or Changes on this Sheet Must be Made or Circled in Red Ink With Date and Name of Person Making Change.

Do not extend this side of this line.

PLEASE RETURN TO
LOS ANGELES COUNTY ENGINEER
403 LOS ANGELES COUNTY ENGINEERING BLDG.

W.S. 24, B-4

16E3098 CE #310 9-67

F.B. 1589 Pg 210

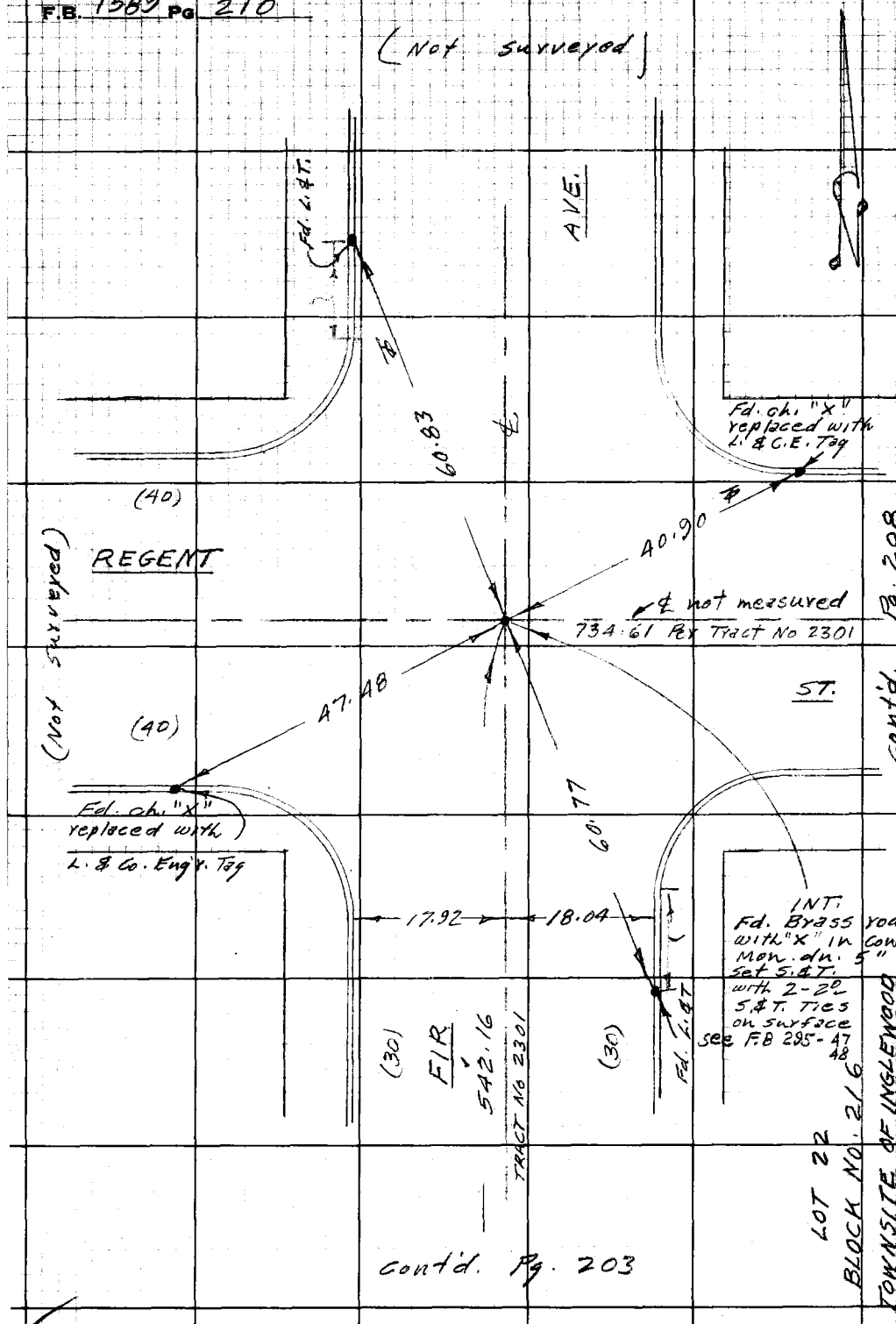

cont'd. Pg. 208

cont'd. Pg. 203

PLEASE RETURN TO
LOS ANGELES COUNTY ENGINEER
403 LOS ANGELES COUNTY ENGINEERING BLDG.

Do not extend this side of this line.

Note: Any Additions or Changes on this Sheet Must be Made or Circled in Red Ink With Date and Name of Person Making Change.

MS 24 B-4

NOTES RED. JOB NO. SURVEY OF Inglewood Health Center F. B. 1589 PG. 211
DATE SURVEY BY Foulger
NOTES CHKD. APPELL NOTES BY D.F. DATE 8-69
DATE INDEXED C. J. GALLI DATE AUG 18 '69

NOTE: ANY ADDITIONS OR CHANGES ON THIS SHEET MUST BE MADE OR CIRCLED IN RED INK, WITH DATE AND NAME OF PERSON MAKING CHANGE.

Do not extend notes this side of this line

DESCRIPTION	ADJ. ELEV.	3RD RUN	2ND RUN	DIFF.	1ST RUN	B.M.
INGLEWOOD DISTRICT HEALTH CENTER J.N. 0040.15 BENCH LEVELS			References listed: 8-1-69 Party: Foulger Caro Mitchell Tollison	F.B. 3703 - 196 F.B. 1589 - 18 TO 20		

PLEASE RETURN TO
LOS ANGELES COUNTY SURVEYOR
725 LOS ANGELES COUNTY ENGINEERING BLDG.

765420 S & E-353 4-54

F. B. 1589 PG. 212

JOB NO. 0040.15 SURVEY OF Inglewood Health Center NOTES RED.
SURVEY BY Fowler DATE
NOTES BY D.F. DATE 8-69 NOTES CHKD.
INDEXED F. J. GALLI DATE DATE

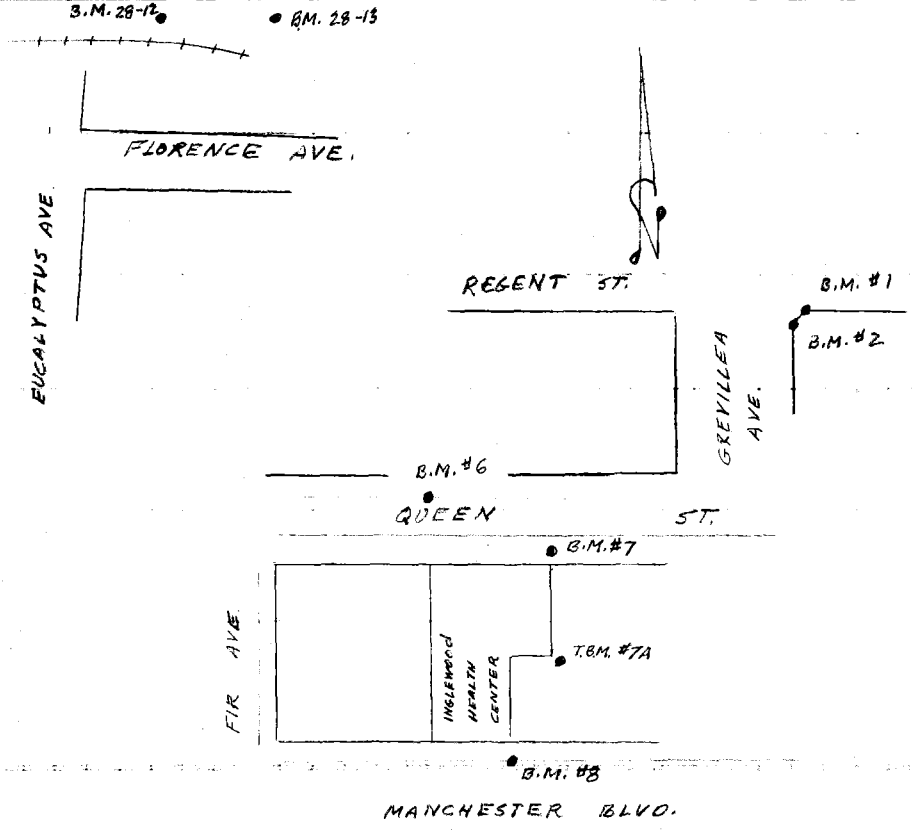

INDEX MAP

B.M.	1ST RUN	DIFF.	2ND RUN	3RD RUN	ADJ. ELEV.	DESCRIPTION

Do not extend notes this side of this line

PLEASE RETURN TO
LOS ANGELES COUNTY SURVEYOR
725 LOS ANGELES COUNTY ENGINEERING BLDG.

NOTE: ANY ADDITIONS OR CHANGES ON THIS SHEET MUST BE MADE OR CIRCLED IN RED INK, WITH DATE AND NAME OF PERSON MAKING CHANGE.

76S420 S & E-353 4-54

76S420 S & E-353 4-54

PLEASE RETURN TO
LOS ANGELES COUNTY SURVEYOR
725 LOS ANGELES COUNTY ENGINEERING BLDG.

NOTE: ANY ADDITIONS OR CHANGES ON THIS SHEET MUST BE MADE OR CIRCLED IN RED INK, WITH DATE AND NAME OF PERSON MAKING CHANGE.

Do not extend notes this side of this line

B.M.	1ST RUN	DIFF.	2ND RUN	3RD RUN	ADJ. ELEV. 1965 adj.	DESCRIPTION (1965 adj. EL.)
~~Sd.~~ B.M. 28-12	114.522				114.522	B.M. 28-12 EL. 114.522 F.B. 3703-196 Br. Cap. Mon. marked U.S. Geological Survey-16 1922-Reset 1946 Florence Avenue and Eucalyptus Avenue, at the Atcheson, Topeka and Santa Fe Railway, Inglewood Station, 106.0 feet westerly of the South west Corner of the station, 57.6 feet North of the North rail of the main line tracks, 55 feet East of Power Pole No. 624 694E and 33.8 feet south of the south edge of the loading dock ramp, set flush with surface in the top of a 10" inch conc. post. (1965 adjustment)
	5.828		5.376			
	120.350	+1.405	+1.405			
	4.422		4.77			
(Sd.) B.M. 28-13	115.927				115.928	(1965 adj. EL.) B.M. 28-13 EL. 115.928 F.B. 3703-196 Florence Avenue and Eucalyptus Avenue, at the Atchison, Topeka and Santa Fe Railway "Inglewood" station, 25.3 feet Northerly of the Main line Tracks, 16.0 feet Easterly of the East end of the station and 11.3 westerly of a telephone Pole, set in the top of a 6 inch square concrete post projecting about 6" above the ground.

NOTES RED ____ JOB NO. 0040.15 SURVEY OF Inglewood Health Center
DATE ____ SURVEY BY Foulger
NOTES CHKD. D. SAPPELL NOTES BY D.F. DATE 8-69
DATE AUG 1 9 1969 INDEXED C.J. GALLI DATE AUG 1 8 '69

F. B. 1389 PG. 213

76S420 S & E-353 4-54

PLEASE RETURN TO
LOS ANGELES COUNTY SURVEYOR
725 LOS ANGELES COUNTY ENGINEERING BLDG.

NOTE: ANY ADDITIONS OR CHANGES ON THIS SHEET MUST BE MADE OR CIRCLED IN RED INK, WITH DATE AND NAME OF PERSON MAKING CHANGE.

Do not extend notes this side of this line

B.M.	1ST RUN	DIFF.	2ND RUN	3RD RUN	ADJ. ELEV.	DESCRIPTION
						1965 adjusted EL. = 115.928 F.B. 3703 - 196
B.M.	115.927				115.928	B.M. 28-13 see pg 213
+	5.0[illegible]		5.6[illegible]			
π	120.932	-0.336	-0.[illegible]			
−	5.34[illegible]		5.[illegible]54			
T.P.	115.591 ✓				115.5920	Spk.
+	4.660		4.540			
π	120.251	-0.825	-0.82[illegible]			
−	5.4[illegible]		5.367			
T.P.	114.7[illegible] ✓				114.7660	"
+	4.9[illegible]		4.[illegible]			
π	119.761	-0.[illegible]	-0.[illegible]			
−	5.[illegible]		5.600			
T.P.	114.071 ✓				114.0710	"
+	4.[illegible]		4.[illegible]			
π	118.753	-[illegible]	1.[illegible]			
−	5.6[illegible]		5.5[illegible]			
T.P.	113.069 ✓				113.0690	"
+	5.505		5.533			
π	118.574	+0.955	+0.958			
−	4.550		4.575			
T.P.	114.024 ✓				114.0255	Bt. S.W.&T. W. P.L. Prod
+	5.147		5.054			
π	119.171	-0.407	-0.408			
−	5.554		5.462			
(set) B.M. #6	113.617 ✓				113.618	B.M. #6 (see pg. 215)

JOB NO. 0040.15 SURVEY OF Inglewood Health Center NOTES RED.
SURVEY BY Foulger DATE
NOTES BY D.F. DATE NOTES CHKD. D. SAPPELL
INDEXED C.J. GALLI DATE DATE AUG 1 9 1969

F.B. 1589 PG. 214

76S420 S & E-353 4-54

PLEASE RETURN TO
LOS ANGELES COUNTY SURVEYOR
725 LOS ANGELES COUNTY ENGINEERING BLDG.

NOTE: ANY ADDITIONS OR CHANGES ON THIS SHEET MUST BE MADE OR CIRCLED IN RED INK, WITH DATE AND NAME OF PERSON MAKING CHANGE.

Do not extend notes this side of this line

B.M.	1ST RUN	DIFF.	2ND RUN	3RD RUN	ADJ. ELEV.	DESCRIPTION
(set) B.M. # 6	113.617 ✓				113.618	(set) B.M. # 6, EL. Queen St., N. side, Fd. L.A. Co. Engrs. tag in N. curb, 32.8 ft. N. of ℄ Queen St. & 190 ft. E. of ℄ Fir Ave. Pg. 200
+	6.028		5.942			
π	119.645	+1.102	+1.105			
−	4.926		4.837			
(set) B.M. # 7	114.719 ✓				114.721	(set) B.M. #7 EL. Queen St., S. side, Fd. L.A. Co. Engrs. tag in conc. wlk. 39 ft. S. of ℄ Queen Ave. & 397 ft. E. of ℄ Fir Ave. Pg. 200
+	6.060		6.138			
π	120.779	+0.910	+0.914			
−	5.150		5.224			
(set) T.B.M. # 7A	115.629 ✓				115.633	(set) T.B.M. 7A EL. Queen St. S. side, Fd. Bt. S.W.&T. 220 ft. S. of ℄ Queen St. & 397 ft. E. of ℄ Fir Ave. Pg. 201
+	3.644		3.563			
π	119.273	−2.504	−2.502			
−	6.148		2.065			
(set) B.M. # 8	113.125 ✓				113.130	(set) B.M. # 8 EL. Manchester Blvd. N. side, Fd. L.A. & Co. Engrs. tag in N. cb. 33.5 ft. N. of ℄ Manchester Blvd. & 347 ft. E. of ℄ Fir Ave. Pg. 202
+	5.926		5.763			
π	119.051	+2.502	+2.501			
−	3.424		3.262			
T.P.	115.627 ✓				115.6320	SpK.
+	4.888		4.761			
π	120.515	−0.744	−0.746			
−	5.632		5.507			
T.P.	114.883 ✓				114.8870	SpK.
+	5.400		5.318			
π	120.283	+0.202	+0.204			
−	5.198		5.114			
T.P.	115.085 ✓				115.0900	"

NOTES RED _____ JOB NO. 0040.15 SURVEY OF Inglewood Health center F.B. 1589 PG. 215
DATE _____ SURVEY BY Flagg CY
NOTES CHK'D C. APPELL NOTES BY P.F. DATE 8-69
DATE AUG 19 1969 INDEXED C.J. GALLI DATE AUG 18 '69

76S420 S & E-353 4-54

PLEASE RETURN TO
LOS ANGELES COUNTY SURVEYOR
725 LOS ANGELES COUNTY ENGINEERING BLDG.

NOTE: ANY ADDITIONS OR CHANGES ON THIS SHEET MUST BE MADE OR CIRCLED IN RED INK, WITH DATE AND NAME OF PERSON MAKING CHANGE.

Do not extend notes this side of this line

B.M.	1ST RUN	DIFF.	2ND RUN	3RD RUN	ADJ. ELEV.	DESCRIPTION
T.P.	115.085 ✓					spk.
+	6.043		5.950			
π	121.128	+1.316	+1.315			
−	4.727		4.635			
T.P.	116.401 ✓				116.4055	"
+	5.346		5.164			
π	121.747	+0.781	+0.777			
−	4.565		4.387			
T.P.	117.182 ✓				117.1845	"
+	6.048		6.158			
π	123.230	+3.371	+3.371			
−	2.677		2.787			
(fd.) B.M. #1	120.553 ✓				120.555	(fd.) B.M. #1 EL. 120.948 F.B. 1589-18 Regent St. & Grevillea Ave., S.E. Cor. C.S. Mon. 40' S. ℄ Regent St. & 107' E. ℄ Grevillea
+	4.704		4.620			
π	125.257	−0.306	−0.305			
−	5.010		4.925			
fd. B.M. #2	120.247 ✓				120.250	fd. B.M. #2 EL. 120.636 F.B. 1589-20 Regent St. & Grevillea Ave. S.E. Cor. C.S. Mon. 48.5 S. ℄ Regent St. & 100' E. ℄ Grevillea
+	2.156		2.212			
π	122.403	−3.587	−3.588			Note: B.M.'s #1 & 2 = 1946 datum
−	5.743		5.800			
T.P.	116.660 ✓				116.6625	spk.
+	4.945		5.018			
π	121.605	−1.155	−1.152			
−	6.100		6.170			
T.P.	115.505 ✓				115.5090	"
+	4.647		4.761			
π	120.152	−0.937	−0.939			
−	5.584		5.700			
T.P.	114.568 ✓				114.5710	"

JOB NO. 0040.15 SURVEY OF Inglewood Dist. Health Center
SURVEY BY Faulger
NOTES BY D.F. DATE 8-69
INDEXED C.J. GALLI DATE
NOTES RED. DATE
NOTES CHKD. D. SAPPELL DATE AUG 19 1969

F.B. 1589 PG. 216

76S420 S & E-353 4-54

PLEASE RETURN TO
LOS ANGELES COUNTY SURVEYOR
725 LOS ANGELES COUNTY ENGINEERING BLDG.

NOTE: ANY ADDITIONS OR CHANGES ON THIS SHEET MUST BE MADE OR CIRCLED IN RED INK, WITH DATE AND NAME OF PERSON MAKING CHANGE.

Do not extend notes this side of this line

B.M.	1ST RUN	DIFF.	2ND RUN	3RD RUN	ADJ. ELEV.	DESCRIPTION
T.P.	114.568 ✓					SPK.
+	5.445		5.353			
T	120.013	+0.345	+0.347			
−	5.100		5.006			
T.P.	114.913 ✓				114.9170	"
+	6.063		6.157			
T	120.976	+1.169	+1.169			
−	4.894		4.988			
T.P.	116.082 ✓				116.0860	"
+	4.227		~~4.261~~	4.248		
T	120.309	−0.156	~~−0.129~~	−0.154		
−	4.383		~~4.412~~	4.402		
B.M. 28-13	115.926 ✓				115.9310	B.M. 28-13 EL. 115.928 F.B. 3703-196 (see page 213)

NOTES RED _____ JOB NO. 2040.15 SURVEY OF Inglewood Hospital Center

DATE _____ SURVEY BY Fowler

NOTES CHKD SAPPELL NOTES BY P.F. DATE 5-62

DATE AUG 1 0 1969 INDEXED G. J. GALLI DATE AUG 1 8 '69

F.B. 1589 PG. 217

F. B. 1589 PG. 218

JOB NO. 0040.15 SURVEY OF Inglewood Health Center NOTES RED.
SURVEY BY Foulger DATE
NOTES BY D.F. DATE 8-69 NOTES CHKD.
INDEXED DATE DATE

76S420 S & E-353 4-54

PLEASE RETURN TO
LOS ANGELES COUNTY SURVEYOR
725 LOS ANGELES COUNTY ENGINEERING BLDG.

NOTE: ANY ADDITIONS OR CHANGES ON THIS SHEET MUST BE MADE OR CIRCLED IN RED INK, WITH DATE AND NAME OF PERSON MAKING CHANGE.

Do not extend notes this side of this line

B.M.	1ST RUN	DIFF.	2ND RUN	3RD RUN	ADJ. ELEV.	DESCRIPTION

F. B. 15 59 PG. 219

Profile No.	Notes Red	Plotted	Job No. 0040.15	Division No.
	Date	Date	Survey of Inglewood Health Center	
X-Sec. No.	Notes Chkd.	Checked	Survey by Fouiger	Notes Cato Date 8 69
	Date	Date	Map No.	Indexed C. J. GALLI Date AUG 1 8 '69

J.N. 0040.15

INGLEWOOD HEALTH CENTER

"X" SECTIONS ALONG
QUEEN ST.
FIR AVE TO GREVILLEA AVE

D. Fouiger
A. Cato
H.B. Mitchell
G. Tollison

STATION	B. S.	H. I.	F. S.	ELEV.

NOTE: ANY ADDITIONS OR CHANGES ON THIS SHEET MUST BE MADE OR CIRCLED IN RED INK, WITH DATE AND NAME OF PERSON MAKING CHANGE.

Do not extend notes this side of this line.

PLEASE RETURN TO
LOS ANGELES COUNTY ENGINEER
403 LOS ANGELES COUNTY ENGINEERING BLDG.

76-L-298 CE 307 2-63

76-L-298 CE 307 2-63

PLEASE RETURN TO
LOS ANGELES COUNTY ENGINEER
403 LOS ANGELES COUNTY ENGINEERING BLDG.

NOTE: ANY ADDITIONS OR CHANGES ON THIS SHEET MUST BE MADE OR CIRCLED IN RED INK, WITH DATE AND NAME OF PERSON MAKING CHANGE

Do not extend notes this side of this line.

STATION	B. S.	H. I.	F. S.	ELEV.	[illegible]	℄ Rt. & Sp.
B.M. #6				113 62	B.M. #6 El. 113.62 Queen St. N. Gnls. Fd. Tag in N. Curb, 32.8 ft. N. of ℄ Queen St. & 190 ft. E. of ℄ Fir Ave Pg. 200	F.B. 1589-215 L. & Co. Engrs
1+00						℄ Int. Fir & Queen
"				112 82		27² S.M.H. Rim. Meas. 7.61 Diam. 0.67 -Rod 8.28
				104 54	Inv. 8" D.V.C.P. Inlet E. 112.82 - 8.28 = 104.54	
[illegible]				113 21		15² S.D.M.H. Rim. Meas. 3.27 Diam 3.50 -Rod 6.77
				106 44	Inv. 42" D.C.P. 113.21 - 6.77 = 106.44	
2+10²				113 66		℄
				113 47		16⁰ W/4
				112 94		30¹ E. Gut
				112 9[illegible]		32² "
				113 37		" T.C.
				113 42		34² F. Walk
				113 54		39² B. "
				113 51	16⁰ W/4	
				112 85	30¹ E. Gut	
				112 72	32² "	
				113 35	" T.C.	

F.B. 1589 PG. 220

Job No. 0040.15 Division No. 11 Notes Red Plotted Profile

Survey of Inglewood Health Center Date 8-69 Date No.

Survey by Foulger Notes Caro Notes Chkd. Checked X-Sec.

Indexed C.J. GALLI Date Date Date No.

76-L-298 CE 307 2-63

PLEASE RETURN TO
LOS ANGELES COUNTY ENGINEER
403 LOS ANGELES COUNTY ENGINEERING BLDG.

NOTE: ANY ADDITIONS OR CHANGES ON THIS SHEET MUST BE MADE OR CIRCLED IN RED INK, WITH DATE AND NAME OF PERSON MAKING CHANGE.

Do not extend notes this side of this line.

STATION	B. S.	H. I.	F. S.	ELEV.	Lt. & N.	Rt. & S.
2+10 2				113 52	39 2 B. Walk	
2+50 2				113 82		℄
				113 64		16 0 W/4
				112 95		30 2 E. Gut
				112 93		32 2 "
				113 48		" T. C.
				113 38		34 2 F. Walk
				113 65		39 2 B. "
				113 67	16 0 W/4	
				112 98	30 2 E. Gut	
				112 90	32 2 "	
				113 49	" T. C.	
				113 63	39 2 B. Walk	
2+90 2				114 05		℄
				113 86		16 0 W/4
				113 0[illegible]		30 2 E. Gut
				112 98		32 2 "
				113 60		" T. C.
				113 72		34 2 F. Walk
				113 85		39 2 B. "
				113 82	16 0 W/4	

Profile Notes Red ____ Plotted ____ Job No. 00AD15 Division No. ____
No. ____ Date ____ Date ____ Survey of Inglewood Health Center
X-Sec. Notes Chkd. ____ Checked ____ Survey by Foulger Notes Cato Date 8-69
No. ____ Date ____ Date ____ Map No. ____ Indexed C. J. GALLI Date AUG 1 8 '69

F. B. 1589 PG. 221

76-L-298 CE 307 2-63

PLEASE RETURN TO
LOS ANGELES COUNTY ENGINEER
403 LOS ANGELES COUNTY ENGINEERING BLDG.

NOTE: ANY ADDITIONS OR CHANGES ON THIS SHEET MUST BE MADE OR CIRCLED IN RED INK, WITH DATE AND NAME OF PERSON MAKING CHANGE

Do not extend notes this side of this line.

STATION	B. S.	H. I.	F. S.	ELEV.				
2+90 2				113 07	30 7	E. Gut.		
				112 93	32 2	"		
				113 62	"	T. C.		
				113 82	39 2	B. Walk		
3+30 2				114 20			℄	
				113 99			16 0	W/4
				113 23			30 7	E. Gut.
				113 78			32 2	"
				113 72			"	T. C.
				113 75			34 2	F. Walk
				113 93			39 2	B. "
				114 00	16 0	W/4		
				113 25	30 7	E. Gut.		
				113 13	32 2	"		
				113 81	"	T. C.		
				113 95	39	B. Walk		
3+70 2				114 33			℄	
				114 14			16 0	W/4
				113 57			30 7	E. Gut
				113 49			32 2	"
				114 04			"	T. C.

F. B. 1589 PG. 222

Job No. 0040.15 Division No. Notes Red Plotted Profile

Survey of Inglewood Health Center Date 8-69 Date No.

Survey by Foulger Notes Calc Notes Chkd. Checked X-Sec.

Indexed G. J. GALLI Date Date Date No.

76-L-298 CE 307 2-63

PLEASE RETURN TO
LOS ANGELES COUNTY ENGINEER
403 LOS ANGELES COUNTY ENGINEERING BLDG.

NOTE: ANY ADDITIONS OR CHANGES ON THIS SHEET MUST BE MADE OR CIRCLED IN RED INK, WITH DATE AND NAME OF PERSON MAKING CHANGE.

Do not extend notes this side of this line.

STATION	B. S.	H. I.	F. S.	ELEV.	Lt. & N.	Rt. & S.
3+70 2				114 02		34 2 F. Walk
				114 21		39 2 B. "
				114 08	16 0 W/4	
				113 42	30 7 E. Gut.	
				113 34	32 2 "	
				113 9	" T. C.	
				114 07	39 2 B. Walk	
3+82 4				113 87		[illegible] S.M.H. Rim.
				106 55	Inv. 3 [illegible] E.	Meas 6.65 113.87 Diam 0.67 7.32 Rod 7.32 106.55
"				106 49	" " " Outlet W.	Meas 6.71 113.87 Diam 0.67 7.38 Rod 7.38 106.49
TP 4+10 2				114 53		℄
				114 32		16 0 W/4
				113 71		30 7 E. Gut.
				113 64		32 2 "
				114 2[illegible]		" T. C.
				114 29		34 2 F. Walk
				114 38		39 2 B. "
				114 28	16 0 W/4	
				114 65	30 7 E. Gut.	

Profile Notes Red ____ Plotted ____ Job No. C04015 Division No. ____
No. ____ Date ____ Date ____ Survey of Inglewood Health Center
X-Sec. Notes Chkd. ____ Checked ____ Survey by Taulger Notes Cato Date 8 69
No. ____ Date ____ Date ____ Map No. ____ Indexed C. J. GALLI Date AUG 18 '69

F. B. 1589 Pg. 223

76-L-298 CE 307 2-63

PLEASE RETURN TO
LOS ANGELES COUNTY ENGINEER
403 LOS ANGELES COUNTY ENGINEERING BLDG.

NOTE: ANY ADDITIONS OR CHANGES ON THIS SHEET MUST BE MADE OR CIRCLED IN RED INK, WITH DATE AND NAME OF PERSON MAKING CHANGE

Do not extend notes this side of this line.

STATION	B. S.	H. I.	F. S.	ELEV.	Lt. & N.	Rt. & S.
4+10 2				113 52	32 2 Gut.	
				114 02	" T.C.	
				114 20	39 2 B. Walk	
4+50 2				114 30		℄
				114 41		16 0 W/4
				113 93		30 7 E. Gut
				113 83		32 2 "
				114 45		" T.C.
				114 46		34 2 F. Walk
				114 58		39 2 B. "
				114 28	16 0 W/4	
				113 72	30 7 E. Gut.	
				113 54	32 2	
				114 17	" T.C.	
				114 30	39 2 B. Walk	
4+54 0				114 51		15 0 S.D. [illegible]
				108 03	Inv. 42" D. C.P.	Meas [illegible] Diam [illegible] Rad [illegible] 108.03
4+90 2				114 76		℄
				114 50		16 0 W/4
				114 03		30 7 E. Gut.

F.B. 1589 Pg. 224

Job No. 0040.15 Division No. Notes Red Plotted Profile

Survey of Inglewood Health Center Date 8-69 Date No.

Survey by Foulger Notes Cato Notes Chkd. Checked X-Sec.

Indexed C. J. GALLI Date Date Date No.

76-L-298 CE 307 2-63

PLEASE RETURN TO
LOS ANGELES COUNTY ENGINEER
403 LOS ANGELES COUNTY ENGINEERING BLDG.

NOTE: ANY ADDITIONS OR CHANGES ON THIS SHEET MUST BE MADE OR CIRCLED IN RED INK, WITH DATE AND NAME OF PERSON MAKING CHANGE.

Do not extend notes this side of this line.

STATION	B. S.	H. I.	F. S.	ELEV.	Lt. & N.	Rt. & S.
4+90 2				113 99		32 2 Gut
				114 53		" T. C.
				114 57		34 2 F. Walk
				114 66		39 2 B. "
				114 50	16 0 W/4	
				113 84	30 7 E. Gut	
				113 81	32 2 "	
				114 41	" T. C.	
				114 54	39 2 B. Walk	
4+97 2				114 74		℄
				114 57		16 0 W/4
				114 03		30 7 E. Gut
				113 97		32 2 "
				114 51		" T. C.
				114 54		34 2 F. Walk
				114 75		39 2 B. "
				114 57	16 0 W/4	
				113 93	30 2 E. Gut.	
				113 85	32 2 "	
				114 44	" T. C.	
				114 59	39 2 B. Walk	

Profile Notes Red ____ Plotted ____ Job No. 504[illegible] Division No. ____
No. ____ Date ____ Date ____ Survey of Inglewood Health Center
X-Sec. Notes Chkd. ____ Checked ____ Survey by Foulger Notes Cato Date 8-69
No. ____ Date ____ Date ____ Map No. ____ Indexed C. J. GALLI Date AUG 18 '69

F. B. 1589 Pg. 225

76-L-298 CE 307 2-63

PLEASE RETURN TO
LOS ANGELES COUNTY ENGINEER
403 LOS ANGELES COUNTY ENGINEERING BLDG.

NOTE: ANY ADDITIONS OR CHANGES ON THIS SHEET MUST BE MADE OR CIRCLED IN RED INK. WITH DATE AND NAME OF PERSON MAKING CHANGE

Do not extend notes this side of this line.

STATION	B.S.	H.I.	F.S.	ELEV.	Lt. & N.	Rt. & S.
5+37 2				114 95		℄
				114 72		16 2 W/4
				114 14		30 2 E. Gut
				114 15		32 2 "
				114 75		" T. C.
				114 77		34 2 F. Walk
				114 85		39 2 B.
				114 80	16 2 W/4	
				114 10	30 2 E. Gut.	
				113 97	32 2 "	
				114 61	" T. C.	
				114 74	39 2 B. Walk	
5+77 2				115 10		℄
				114 91		16 0 W/4
				114 35		30 2 E. Gut.
				114 28		32 2 "
				114 84		" T. C.
				114 95		34 2 F. Walk
				115 07		39 2 B. "
				114 89	16 2 W/4	
				114 29	30 2 E. Gut.	

F.B. 1589 PG. 226 Job No. 0040.15 Division No. Notes Red Plotted Profile
Survey of Inglewood Health Center Date 8-69 Date No.
Survey by Foulger Notes Coro Notes Chkd. Checked X-Sec.
Indexed C. J. GALLI Date Date Date No.

76-L-298 CE 307 2-63

PLEASE RETURN TO
LOS ANGELES COUNTY ENGINEER
403 LOS ANGELES COUNTY ENGINEERING BLDG.

NOTE: ANY ADDITIONS OR CHANGES ON THIS SHEET MUST BE MADE OR CIRCLED IN RED INK, WITH DATE AND NAME OF PERSON MAKING CHANGE.

Do not extend notes this side of this line.

STATION	B. S.	H. I.	F. S.	ELEV.	Lt. & N.	Rt. & S.
5+77 2				114 18	32 2 Gut.	
				114 72	" T.C.	
				114 87	39 2 B. Walk.	
6+03 9				114 97		27 2 S.M.H. Rim
				107 41	Inv. 8" D. V.C.P. Outlet	W. Meas. 6.9 114.90 Diam. 0.67 7.58 Rod 7.58 107.41
7+98 5				116 20		15 9 S.D.M.H. Rim.
				109 70	Inv. 42" D. C.P.	Meas. 3.00 116.20 Diam. 3.50 6.50 Rod 6.50 109.70
B.M. #7				114 72	B.M. #7 El. = 114.72	F.B. 1589-215

Profile Notes Red ____ Plotted ____ Job No. 0C92 15 Division No. ____
No. ____ Date ____ Date ____ Survey of Inglewood Health Center
X-Sec. Notes Chkd. ____ Checked ____ Survey by Foulger Notes Cate Date 8-89
No. ____ Date ____ Date ____ Map No. ____ Indexed C. J. GALLI Date AUG 1 8 '89

F. B. 1589 Pg. 227

76-L-298 CE 307 2-63

PLEASE RETURN TO
LOS ANGELES COUNTY ENGINEER
403 LOS ANGELES COUNTY ENGINEERING BLDG.

NOTE: ANY ADDITIONS OR CHANGES ON THIS SHEET MUST BE MADE OR CIRCLED IN RED INK, WITH DATE AND NAME OF PERSON MAKING CHANGE

Do not extend notes this side of this line.

STATION	B.S.	H.I.	F.S.	ELEV.		
					MANCHESTER	
		"X" SECTIONS ALONG 38' OFFSET LINE				
		S. & T. Per Pg. 204 = 1+00 E'ly				
					38' Offset Line	
					Lt. & N.	Rt. & S.
B.M. #8				113 13	B.M. #8 El = 113.13 Manchester Blvd. N. Side Tag in N. Ch. 33.5 ft. N. of ℄ Manchester Blvd. & 347 ft. E. of ℄ Fir Ave.	F.B. 1589-215 Fd. L. & Co. Engrs. Pg. 202
1+00				111 80		7° S.M.H. Rim.
				102 45	Inv. 8" D. V.C.P. Inlet E.	Meas 8.68 111.80 Diam 0.67 9.35 Rod 9.35 102.45
2+10 ±				112 45	38' Offset Line	(Drive)
				111 97		5° T. Curb (Dep.)
				111 91		" Gut.
				112 12		7° E. "
				112 62		21° W/4
				112 86		38° Pvt.
				112 70	2° B. Walk	

F.B. 1589 Pg. 228 Job No. 0040.15 Division No. Notes Red Plotted Profile
Survey of Inglewood Health Center Date 8-69 Date No. X-Sec.
Survey by Foulger Notes Carc Notes Chkd. Checked No.
Indexed C. J. GALLI Date Date Date

76-L-298 CE 307 2-63

PLEASE RETURN TO
LOS ANGELES COUNTY ENGINEER
403 LOS ANGELES COUNTY ENGINEERING BLDG.

NOTE: ANY ADDITIONS OR CHANGES ON THIS SHEET MUST BE MADE OR CIRCLED IN RED INK, WITH DATE AND NAME OF PERSON MAKING CHANGE.

Do not extend notes this side of this line.

STATION	B. S.	H. I.	F. S.	ELEV.	Lt. & M.	Rt. & S.
2+50 ±				112 72		38' Offset Line (Drive)
				112 18		5° T. C. (Dep)
				112 13		Gut.
				112 27		7° E. "
				112 72		21 5 W/4
				112 97		38 ± Rt.
				112 89	2° B. Walk	
2+90 ±				113 01		38' Offset Line
				112 90		5° T. C.
				112 27		" Gut
				112 44		7° E. "
				112 85		21 5 W/4
				113 10		38 ± Rt.
				113 09	2° [illegible]	
3+30 ±				113 20		38' Offset Line
				113 09		5° T. C.
				112 44		" Gut.
				112 60		7° E. "
				113 00		21 5 W/4
				113 26		38 ± Rt.
				113 84	2° B. Walk	

Profile Notes Red ____ Plotted ____ Job No. 004015 Division No. ____
No. ____ Date ____ Date ____ Survey of Inglewood Health Center
X-Sec. Notes Chkd. ____ Checked ____ Survey by Foulger Notes Carc Date 8-69
No. ____ Date ____ Date ____ Map No. ____ Indexed C. J. GALLI Date AUG 1 8 '69

F. B. 1589 PG. 229

76-L-298 CE 307 2-63

PLEASE RETURN TO
LOS ANGELES COUNTY ENGINEER
403 LOS ANGELES COUNTY ENGINEERING BLDG.

NOTE: ANY ADDITIONS OR CHANGES ON THIS SHEET MUST BE MADE OR CIRCLED IN RED INK, WITH DATE AND NAME OF PERSON MAKING CHANGE

Do not extend notes this side of this line.

STATION	B. S.	H. I.	F. S.	ELEV.	Lt. & N.	Rt. & S.
3+70 2				113 17	38' Offset Line	(Drive)
				112 68		5° T.C. (Dep.)
				112 62		" Gut
				112 80		7° E. "
				113 22		21° W/4
				113 43		38' B. Curb
				114 01		" T. "
				113 38	2° B. Walk	
4+10 2				113 55	38' Offset Line	
				113 48		5° T.C.
				112 84		" Gut.
				112 98		7° E. "
				113 35		21° W/4
				113 60		38' B. C.
				114 19		" T. "
				113 58	2° B. Walk	
4+47 0				113 66	38' Offset Line	(Drive)
				113 12		5° T.C. (Dep.)
				113 05		" Gut.
				113 23		7° E. "
				113 55		21° W/4

F.B. 1589 PG. 230

Job No. 0040.15 Division No. Notes Red Plotted Profile

Survey of Inglewood Health Center Date 8-69 Date No. X-Sec.

Survey by Foulger Notes Cato Notes Chkd. Checked No.

Indexed R. J. GALLI Date Date Date

76-L-298 CE 307 2-63

PLEASE RETURN TO
LOS ANGELES COUNTY ENGINEER
403 LOS ANGELES COUNTY ENGINEERING BLDG.

NOTE: ANY ADDITIONS OR CHANGES ON THIS SHEET MUST BE MADE OR CIRCLED IN RED INK. WITH DATE AND NAME OF PERSON MAKING CHANGE.

Do not extend notes this side of this line.

STATION	B. S.	H. I.	F. S.	ELEV.	Lt. & N.	Rt. & S.
4+47.0				113 80		38.4 B. Curb
				114 36		" T. "
				113 84	2.0 B. Walk	
					38' Offset Line	
4+54.0				113 20		7.0 S.M.H. Rim
				103 85	Inv. 8" D. V.C.P. Outlet W.	Meas. 9.68 113.20 Diam. 0.67 9.35 Rod 9.35 103.85
4+37.0				114 09	38' Offset Line	
				114 06		5.0 T.C.
				113 35		" Gut.
				113 53		7.0 E. "
				113 86		21.5 W/4
				114 10		38.4 B.C.
				114 68		" T. "
				114 37	2.0 B. Walk	
5+27.0				114 36	38' Offset Line	
				114 25		5.0 T.C.
				113 62		" Gut.
				113 76		7.0 E. "
				114 23		21.5 W/4
				114 45		38.4 B.C.

Profile No. ____ Notes Red ____ Plotted ____ Job No. 00-015 Division No. ____
Date ____ Date ____ Survey of Inglewood Health Center
X-Sec. No. ____ Notes Chkd. ____ Checked ____ Survey by Foulger Notes Caro Date 8-69
Date ____ Date ____ Map No. ____ Indexed C. J. GALLI Date AUG 18 '69

F.B. 1589 PG. 231

F.B. 1589 PG. 232

Job No. 004015 Division No. _____ Notes Red _____ Plotted _____ Profile

Survey of Inglewood Health Center Date 8-69 Date _____ No. _____

Survey by Fowler Notes Card Notes Chkd. _____ Checked _____ X-Sec.

Indexed C. J. GALLI Date _____ Date _____ Date _____ No. _____

76-L-298 CE 307 2-63

PLEASE RETURN TO

LOS ANGELES COUNTY ENGINEER

403 LOS ANGELES COUNTY ENGINEERING BLDG.

NOTE: ANY ADDITIONS OR CHANGES ON THIS SHEET MUST BE MADE OR CIRCLED IN RED INK, WITH DATE AND NAME OF PERSON MAKING CHANGE

Do not extend notes this side of this line.

STATION	B.S.	H.I.	F.S.	ELEV.	L & N.	R & N.
5+27 ±				115.05	38' Offset Line	
T.B.M. #7A				114.55	2 ± B. Walk	38 ± T. Curb
				115.63	T.B.M. #7A El = 115.63	F.B. 1589-215

Notes Ck'd by D. SAPPELL	Survey of Inglewood Health Center
Map No. B-5074	JN 0040.15 Tape 0260 Std 68 °F
Office Work R. R. SHEAN	Surveyed by D. S. FOULGER
Checked D. Sappell	Notes C.F. Date 6-4-70
Date 8-24-70	Indexed C. J. GALLI JUN 9 '70

F.B. 1589 Pg. 233

Note: Any Additions or Changes on this Sheet Must be Made or Circled in Red Ink With Date and Name of Person Making Change.

Do not extend this side of this line.

PLEASE RETURN TO
LOS ANGELES COUNTY ENGINEER
403 LOS ANGELES COUNTY ENGINEERING BLDG.

INGLEWOOD DISTRICT HEALTH CENTER

J.N. 0040.15

RESTAKING PROPERTY LINES

Original survey and references listed on Pg. 195

June 4, 1970
Party:
Foulger
Cave
Derby

76F3088 CE#310 9-67



PLEASE RETURN TO
LOS ANGELES COUNTY ENGINEER
403 LOS ANGELES COUNTY ENGINEERING BLDG.

Do not extend this side of this line.

Note: Any Additions or Changes on this Sheet Must be Made or Circled in Red Ink With Date and Name of Person Making Change.

Notes Ck'd by R. HILARIO	Survey of INGLEWOOD MUN. CT. BLDG
Map No.	JN 00530 Tape 0266 Std 68 °F
Office Work	Surveyed by
Checked	Notes Date
Date	Indexed C. J. GALLO 8 16 70

F. B. 1589 PG. 241

INGLEWOOD MUNICIPAL COURT BUILDING

J.N 00530.01

STREET ℄'S AND ⅄ LINES BORDERING ON PROPOSED INGLEWOOD MUNICIPAL COURT BUILDING SITE. LOCATION OF BRICK WALL ALONG EASTERLY PROPOSED PROPERTY AND IMPROVEMENTS ALONG LA BREA AVE & FLORENCE AVE.

REFERENCES

M.R. 43-83,84
M.R. 34-29
FB 1589
INGLEWOOD TIE BOOK #1
CSB 109
INGLEWOOD BOOK #7-A
TRACT 7869
TRACT 743

SURVEY PARTY

R. STRADER
M WACKER
R SWANN
F DERBY

Note: Any Additions or Changes on This Sheet Must be Made or Circled in Red Ink With Date and Name of Person Making Change.

Do not extend this side of this line.

PLEASE RETURN TO
COUNTY OF LOS ANGELES
DEPARTMENT OF COUNTY ENGINEER
403 LOS ANGELES COUNTY ENGINEERING BLDG.

76F309S CE#310 3-68

F. B. 1589 PG 242

INDEX MAP

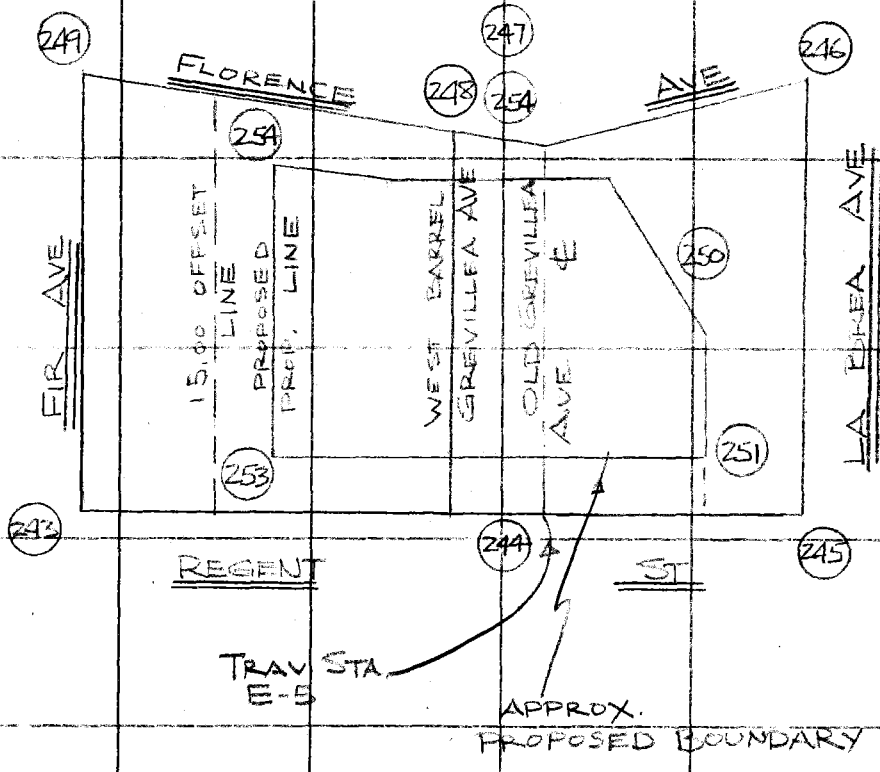

PLEASE RETURN TO
COUNTY OF LOS ANGELES
DEPARTMENT OF COUNTY ENGINEER
403 LOS ANGELES COUNTY ENGINEERING BLDG.

Do not extend this side of this line.

Note: Any Additions or Changes of This Sheet Must be Made or Circled in Red Ink With Date and Name of Person Making Change.

Notes Ck'd by R. HILARIO	Survey of INGLEWOOD MUN CT BLDG
Map No.	JN 00530 Tap 0266 Std 68 °F
Office Work	Surveyed by R L STRADER
Checked	Notes R L STRADER Date 11-25-70
Date	Indexed C. J. GALLI DEC 16 '70

F. B. 1589 PG. 243

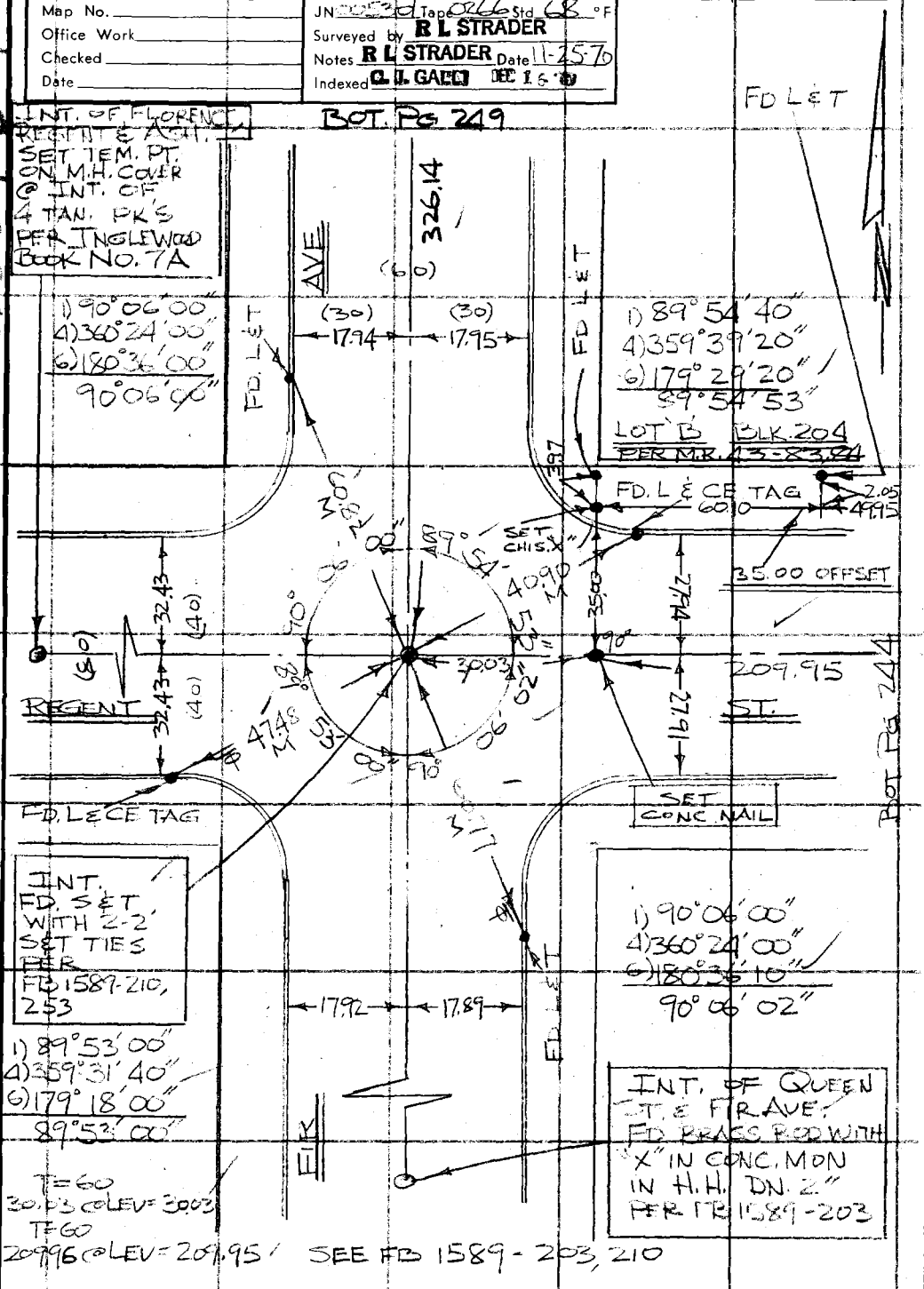

Note: Any Additions or Changes on This Sheet Must be Made or Circled in Red Ink With Date and Name of Person Making Change.

Do not extend this side of this line.

PLEASE RETURN TO
COUNTY OF LOS ANGELES
DEPARTMENT OF COUNTY ENGINEER
403 LOS ANGELES COUNTY ENGINEERING BLDG.

76F3095 CE#310 3-68

F. B. 1589 PG. 244 BOT PG 245

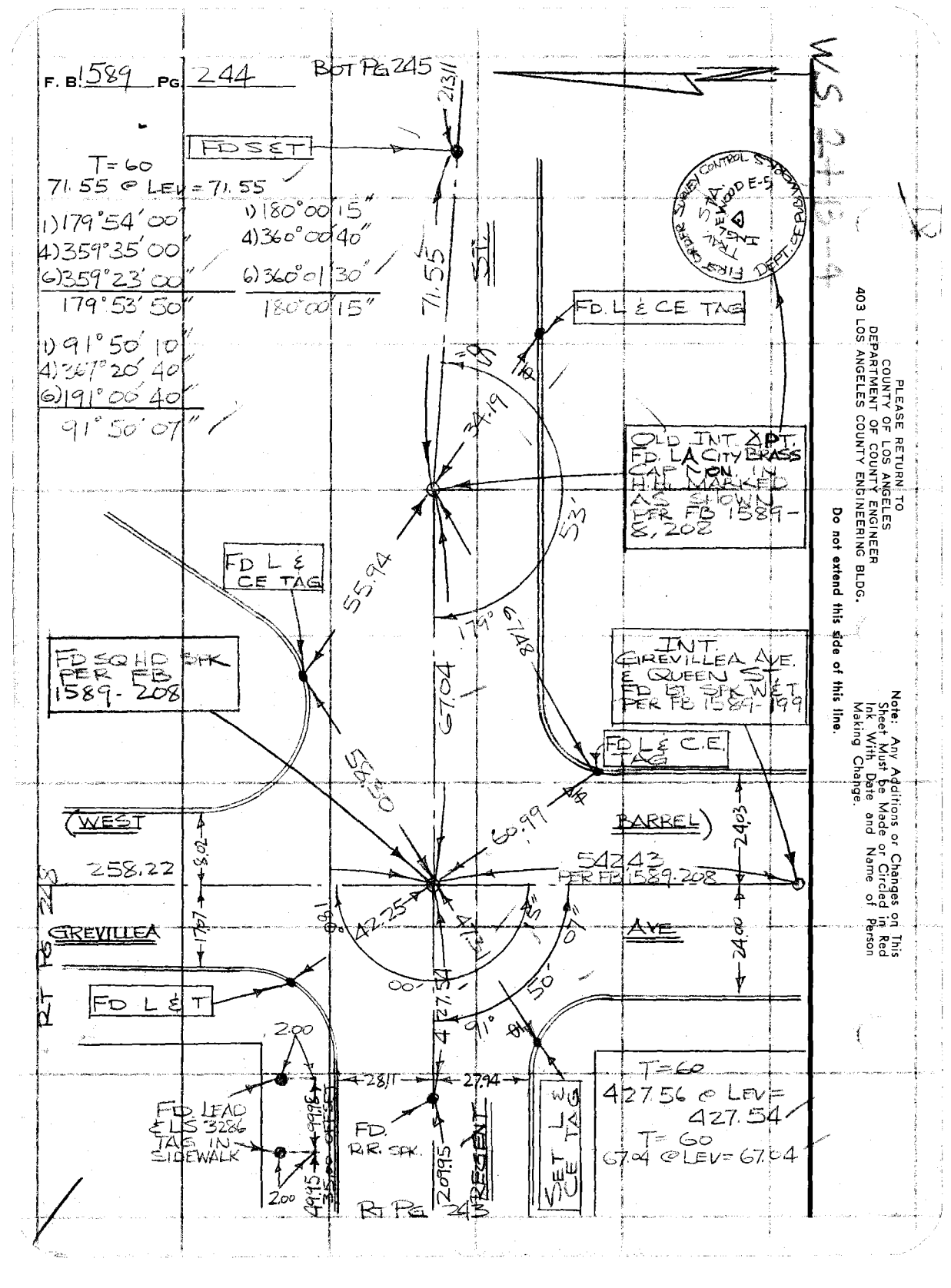

PLEASE RETURN TO
COUNTY OF LOS ANGELES
DEPARTMENT OF COUNTY ENGINEER
403 LOS ANGELES COUNTY ENGINEERING BLDG.

Do not extend this side of this line.

Note: Any Additions or Changes on This Sheet Must be Made or Circled in Red Ink With Date and Name of Person Making Change.

Notes Ck'd by R. HILARIO	Survey of INGLEWOOD MUN. CT. BLDG
Map No.	JN 0053.01 Tape 0266 Std 68 °F
Office Work	Surveyed by R L STRADER
Checked	Notes R L STRADER Date 11-30-70
Date	Indexed G. J. GALLI DEC 16 '70

F. B. 1589 PG. 245

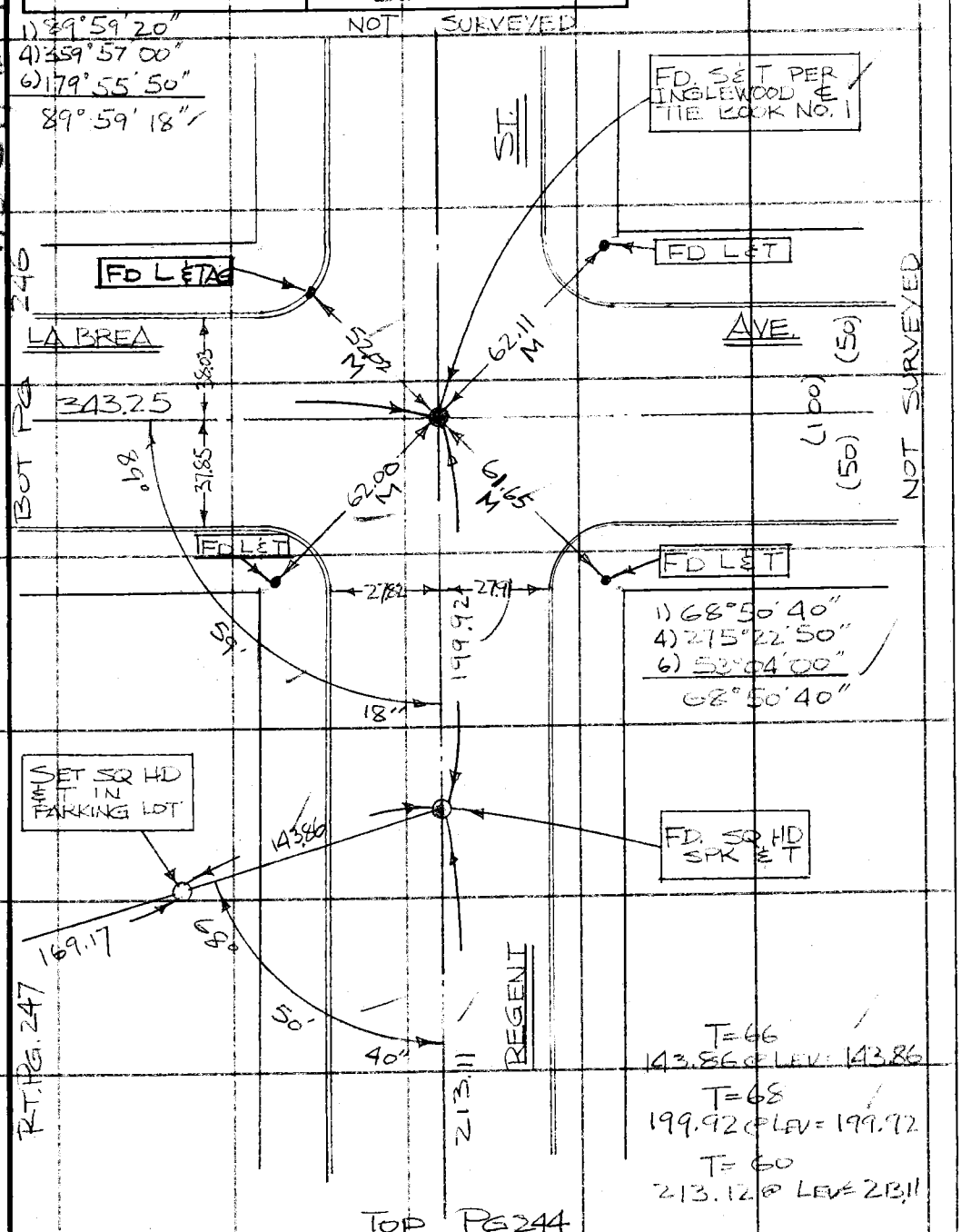

Note: Any Additions or Changes on This Sheet Must be Made or Circled in Red Ink With Date and Name of Person Making Change.

Do not extend this side of this line.

PLEASE RETURN TO
COUNTY OF LOS ANGELES
DEPARTMENT OF COUNTY ENGINEER
403 LOS ANGELES COUNTY ENGINEERING BLDG.

16F309S CE#310 3-68

F. B. 1589 PG. 246

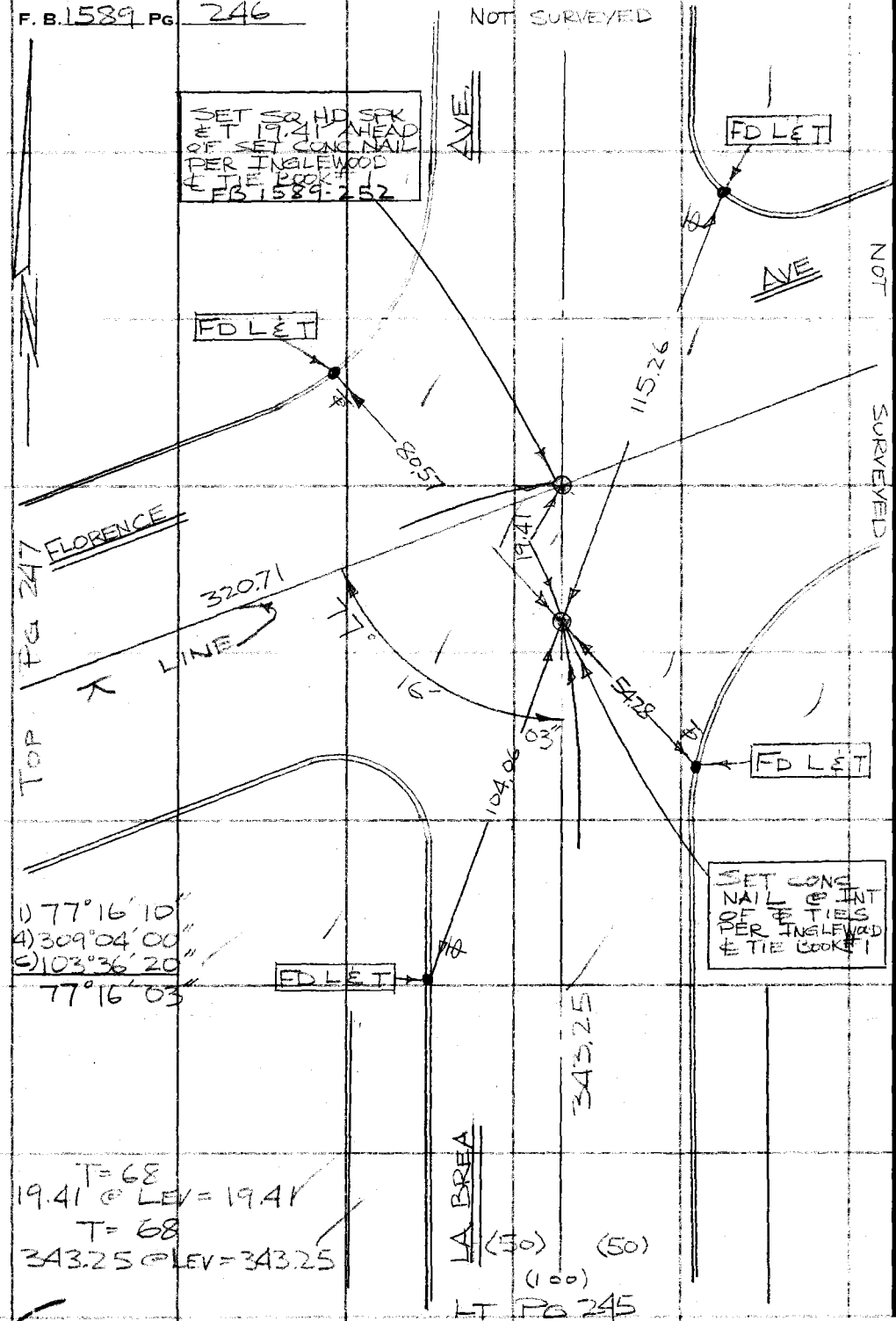

PLEASE RETURN TO
COUNTY OF LOS ANGELES
DEPARTMENT OF COUNTY ENGINEER
403 LOS ANGELES COUNTY ENGINEERING BLDG.

Do not extend this side of this line.

Note: Any Additions or Changes on This Sheet Must be Made or Circled in Red Ink With Date and Name of Person Making Change.

Notes Ck'd by HILARIO	Survey of INGLEWOOD MUN. CT. BLDG.
Map No.	JN 0053.01 Tape 0266 Std 68 °F
Office Work	Surveyed by R L STRADER
Checked	Notes M.E. WACKER Date 12-2-70
Date	Indexed R. J. GALLI DEC 16 '70

F. B. 1589 PG. 247

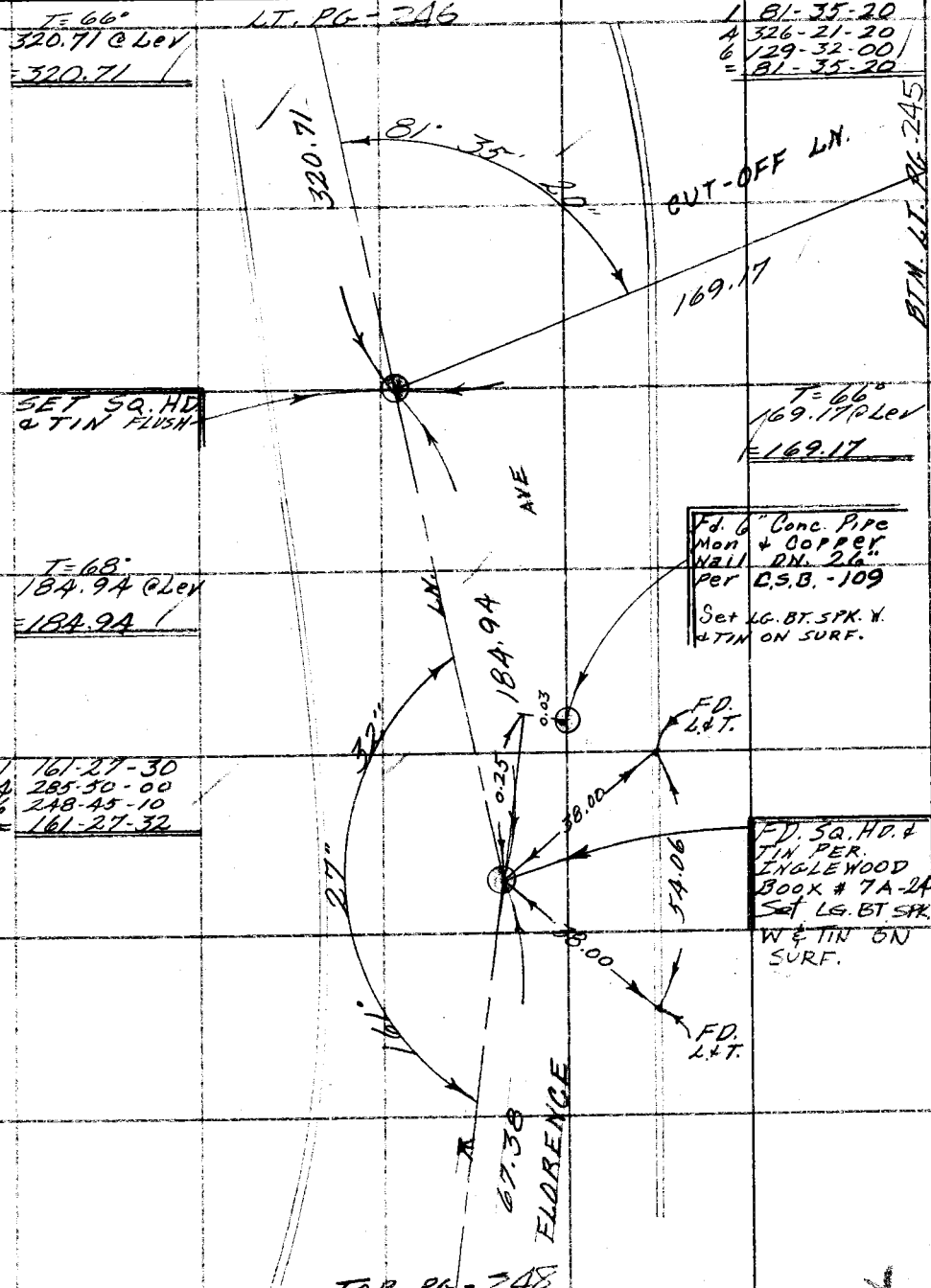

Note: Any Additions or Changes on This Sheet Must be Made or Circled in Red Ink With Date and Name of Person Making Change.

Do not extend this side of this line.

PLEASE RETURN TO
COUNTY OF LOS ANGELES
DEPARTMENT OF COUNTY ENGINEER
403 LOS ANGELES COUNTY ENGINEERING BLDG.

76F309S CE#310 3-68

F. B. 1589 PG. 248

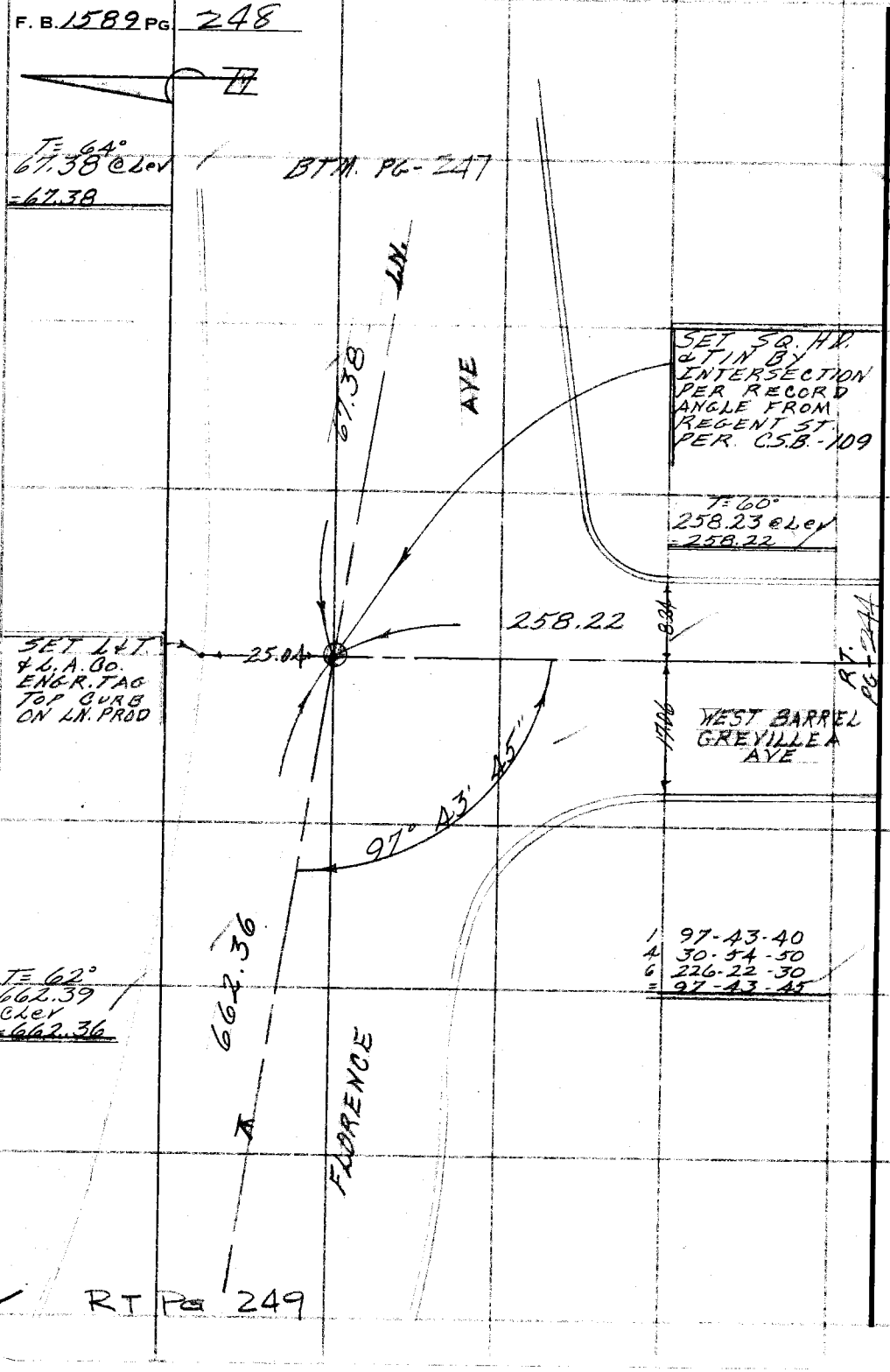

WS 24 B-4

PLEASE RETURN TO
COUNTY OF LOS ANGELES
DEPARTMENT OF COUNTY ENGINEER
403 LOS ANGELES COUNTY ENGINEERING BLDG.

Do not extend this side of this line.

Note: Any Additions or Changes on This Sheet Must be Made or Circled in Red Ink With Date and Name of Person Making Change.

Notes Ck'd by R. HILARIO	Survey of INGLEWOOD MONUMENTS F. B. 1589 PG. 249
Map No.	JN 0053.01 Tape 266 Std 68 °F
Office Work	Surveyed by
Checked	Notes Date 12-2-70
Date	Indexed [redacted]

NOT SURVEYED

INT. OF EUCALYPTUS AVE. & FLORENCE AVE. SET TEMP. PT ON MH. COVER PER TAN. PK TIES OF INGLEWOOD BOOK 7-A. TAN; CURB TIES ALSO GOOD

INT. FD. SET PER INGLEWOOD BOOK #7-A SEARCHED 4½ DN. FOR 6" CONCRETE MON. PER CSB-109 NOTHING FOUND SET BT SPK W&T ON SURFACE

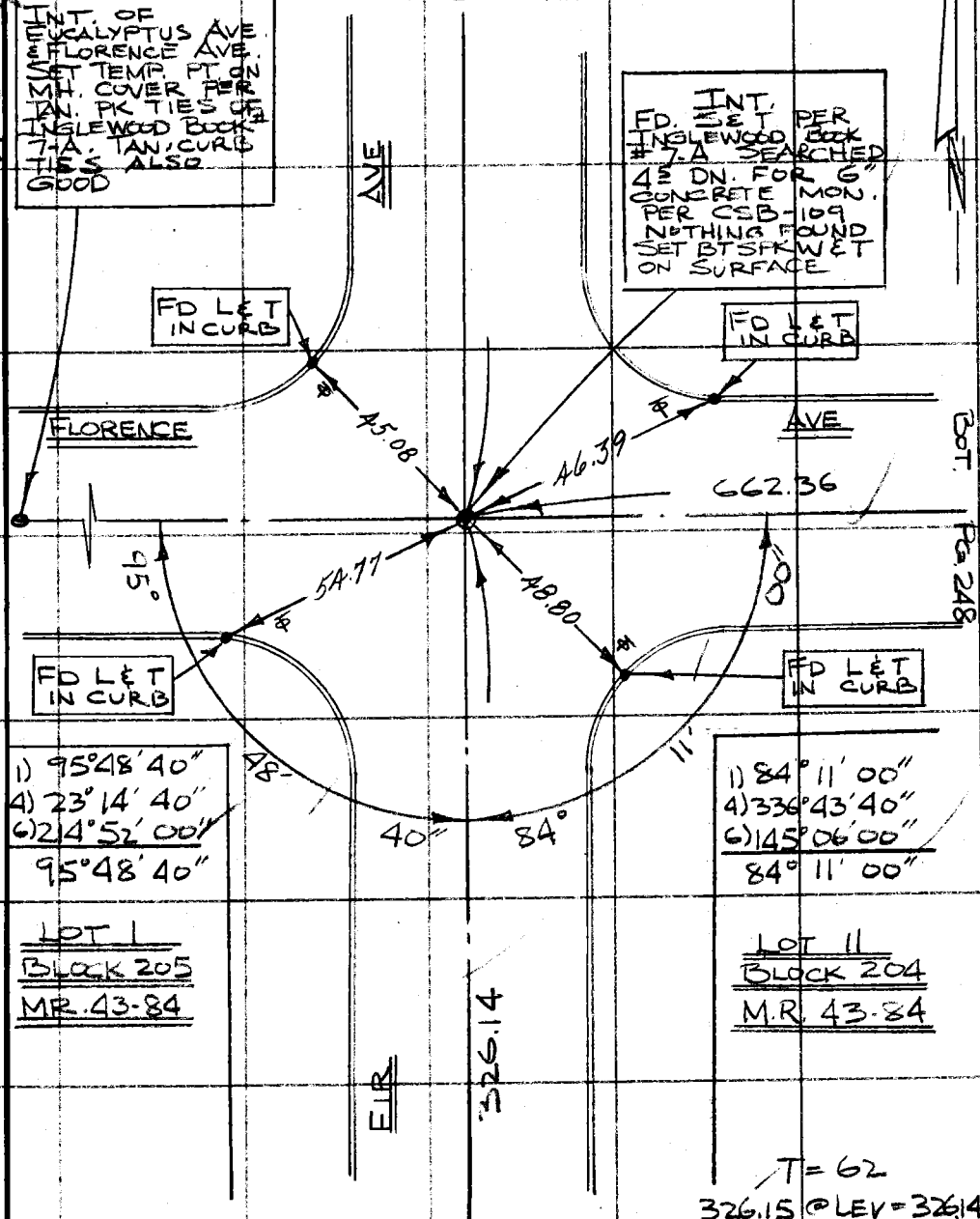

1) 95°48'40"
4) 23°14'40"
6) 214°52'00"
95°48'40"

LOT 1
BLOCK 205
MR. 43-84

1) 84°11'00"
4) 336°43'40"
6) 145°06'00"
84°11'00"

LOT 11
BLOCK 204
M.R. 43-84

T = 62
326.15 @ LEV = 326.14

TOP PG 243

Note: Any Additions or Changes on This Sheet Must be Made or Circled in Red Ink With Date and Name of Person Making Change.

Do not extend this side of this line.

PLEASE RETURN TO
COUNTY OF LOS ANGELES
DEPARTMENT OF COUNTY ENGINEER
403 LOS ANGELES COUNTY ENGINEERING BLDG.

16F309S CE#310 3-68

F. B. 1589 PG. 250

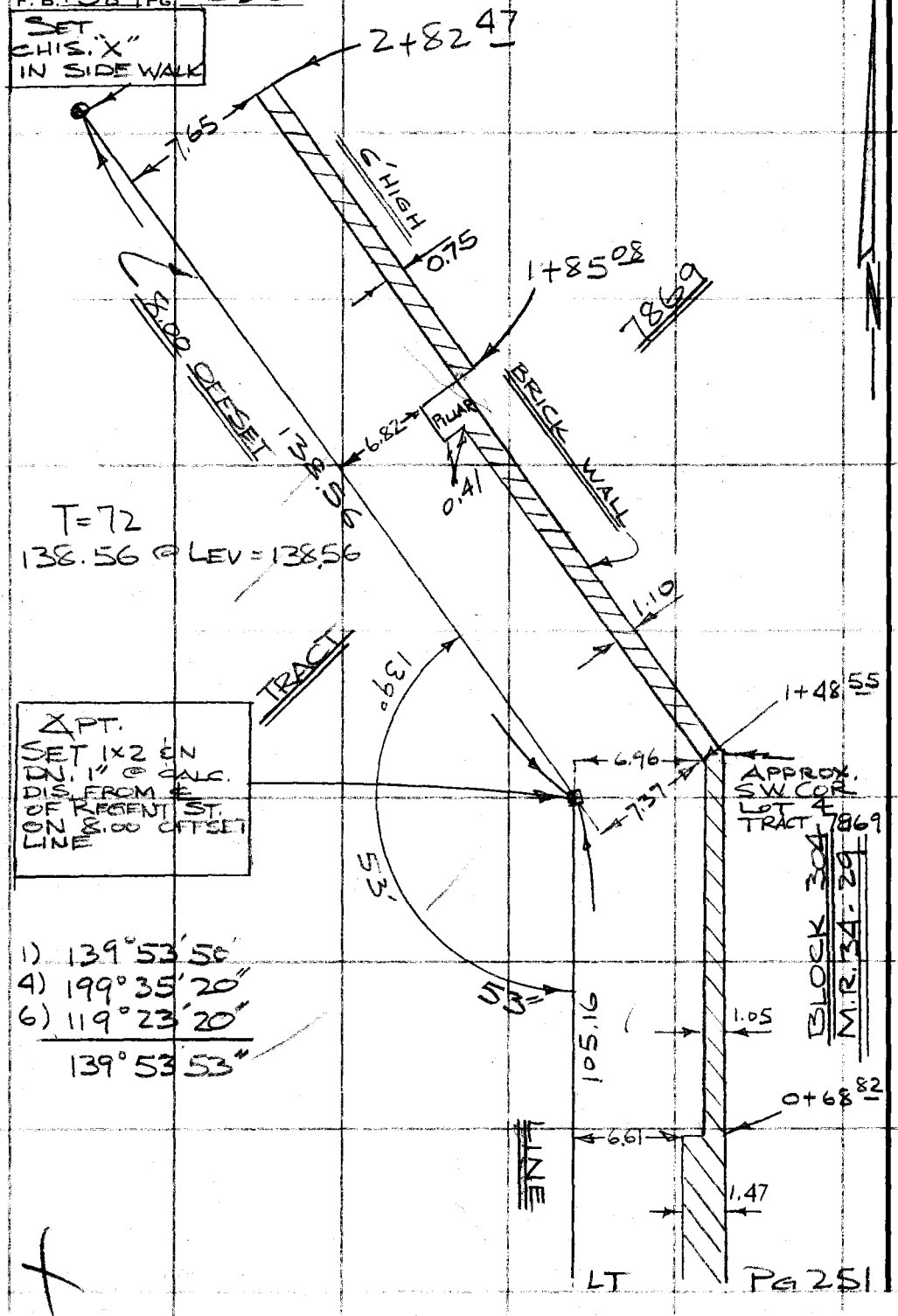

PLEASE RETURN TO
COUNTY OF LOS ANGELES
DEPARTMENT OF COUNTY ENGINEER
403 LOS ANGELES COUNTY ENGINEERING BLDG.

Do not extend this side of this line.

Note: Any Additions or Changes on This Sheet Must be Made or Circled in Red Ink, With Date and Name of Person Making Change.

Notes Ck'd by R. HILARIO
Map No.
Office Work
Checked
Date

Survey of INGLEWOOD MUN. CT. BLDG
JN 0053.01 Tape 0266 Std 68 °F
Surveyed by R L STRADER
Notes R L STRADER Date 12-7-70
Indexed R. J. GALLI DEC 16 70

F. B. 1589 PG. 251

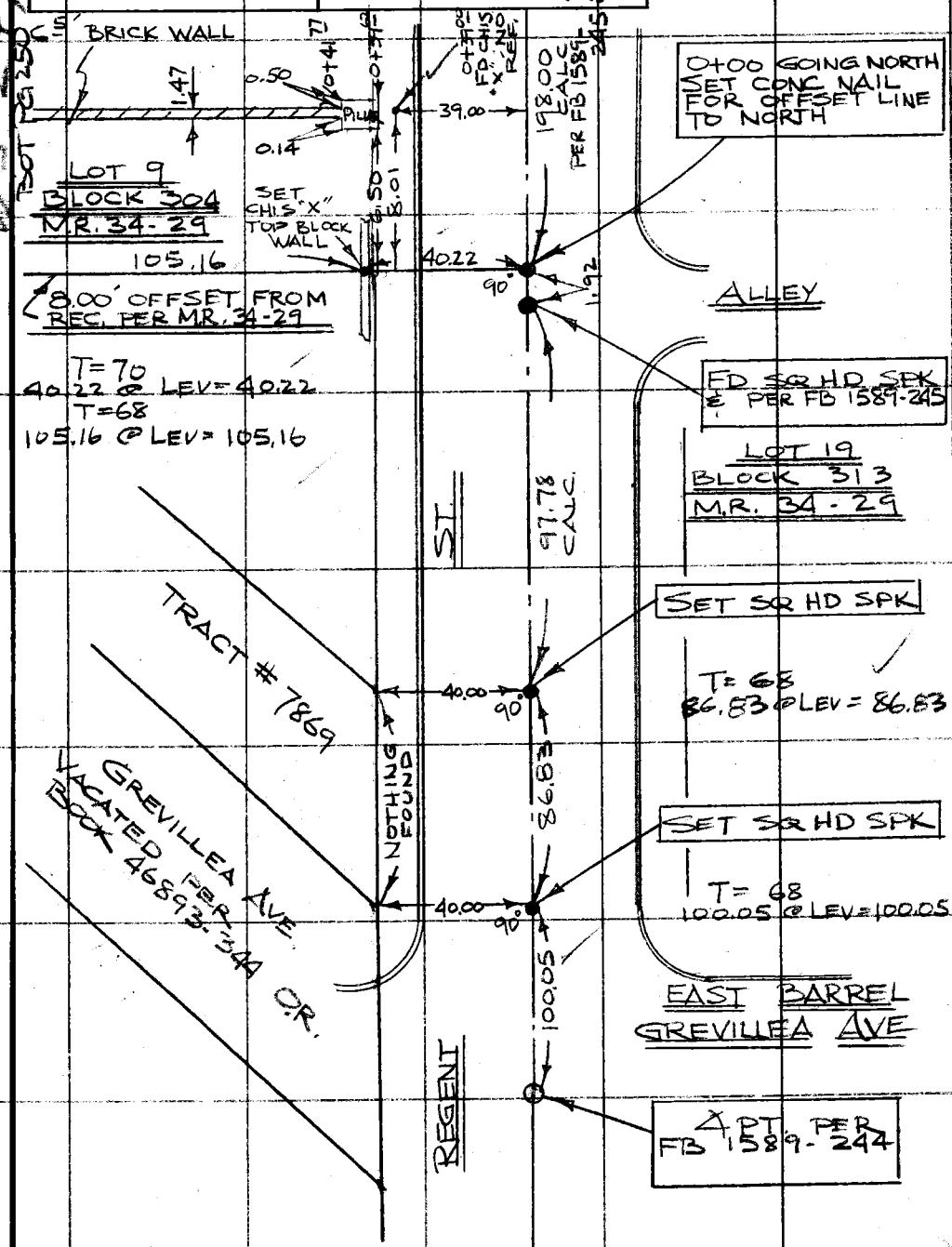

Note: Any Additions or Changes on This Sheet Must be Made or Circled in Red Ink With Date and Name of Person Making Change.

Do not extend this side of this line.

PLEASE RETURN TO
COUNTY OF LOS ANGELES
DEPARTMENT OF COUNTY ENGINEER
403 LOS ANGELES COUNTY ENGINEERING BLDG.

76F309S CE#310 3-68

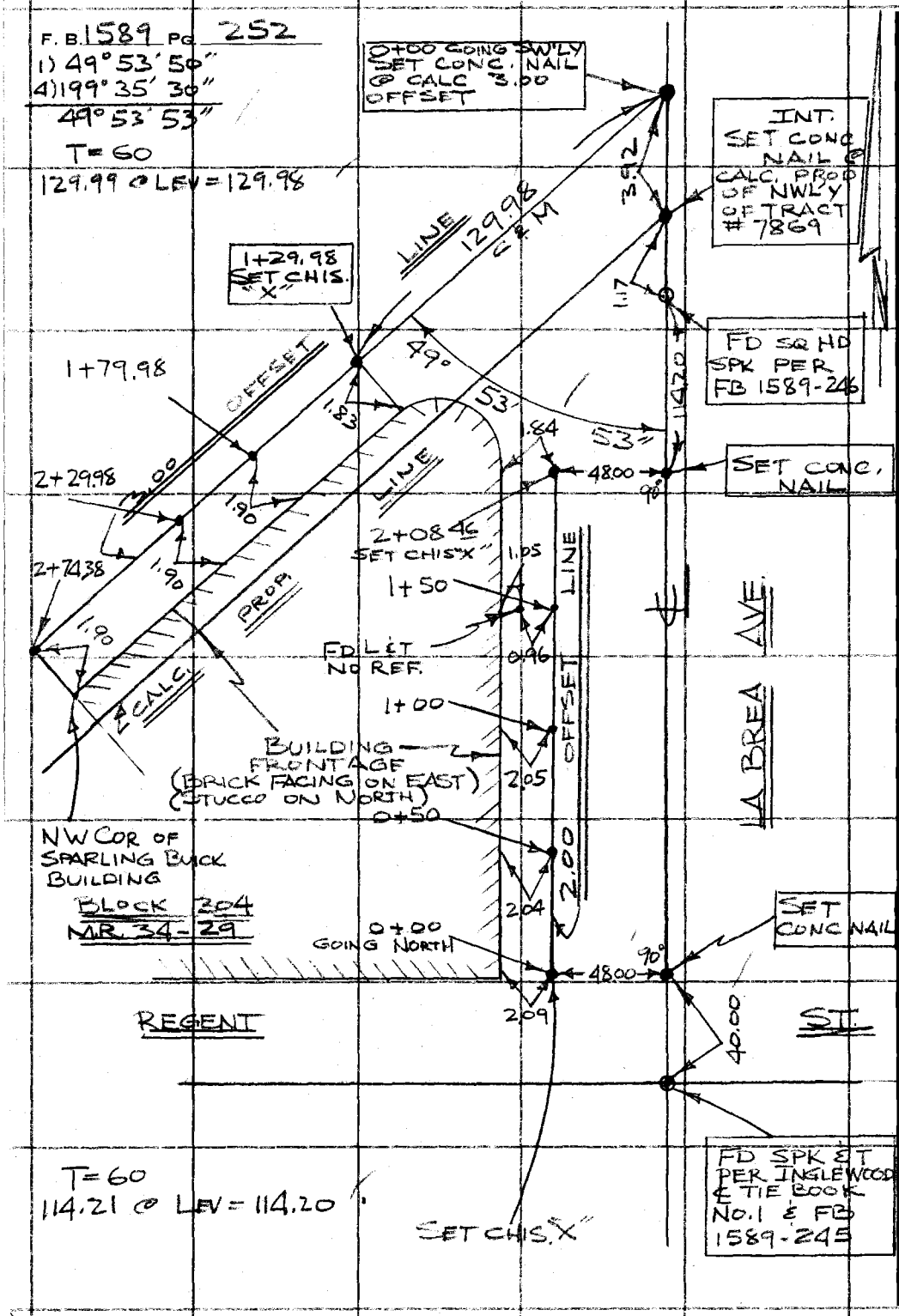

PLEASE RETURN TO
COUNTY OF LOS ANGELES
DEPARTMENT OF COUNTY ENGINEER
403 LOS ANGELES COUNTY ENGINEERING BLDG.

Do not extend this side of this line.

Note: Any Additions or Changes on This Sheet Must be Made or Circled in Red Ink With Date and Name of Person Making Change.

Notes Ck'd by R. HILARIO	Survey of INGLEWOOD MUNCT BLDG
Map No.	JN 005301 Tape 0266 Std 68 °F
Office Work	Surveyed by R L STRADER
Checked	Notes R L STRADER Date 12-11-70
Date	Indexed G. J. GALLI DEC 16 '70

F. B. 1589 PG. 253

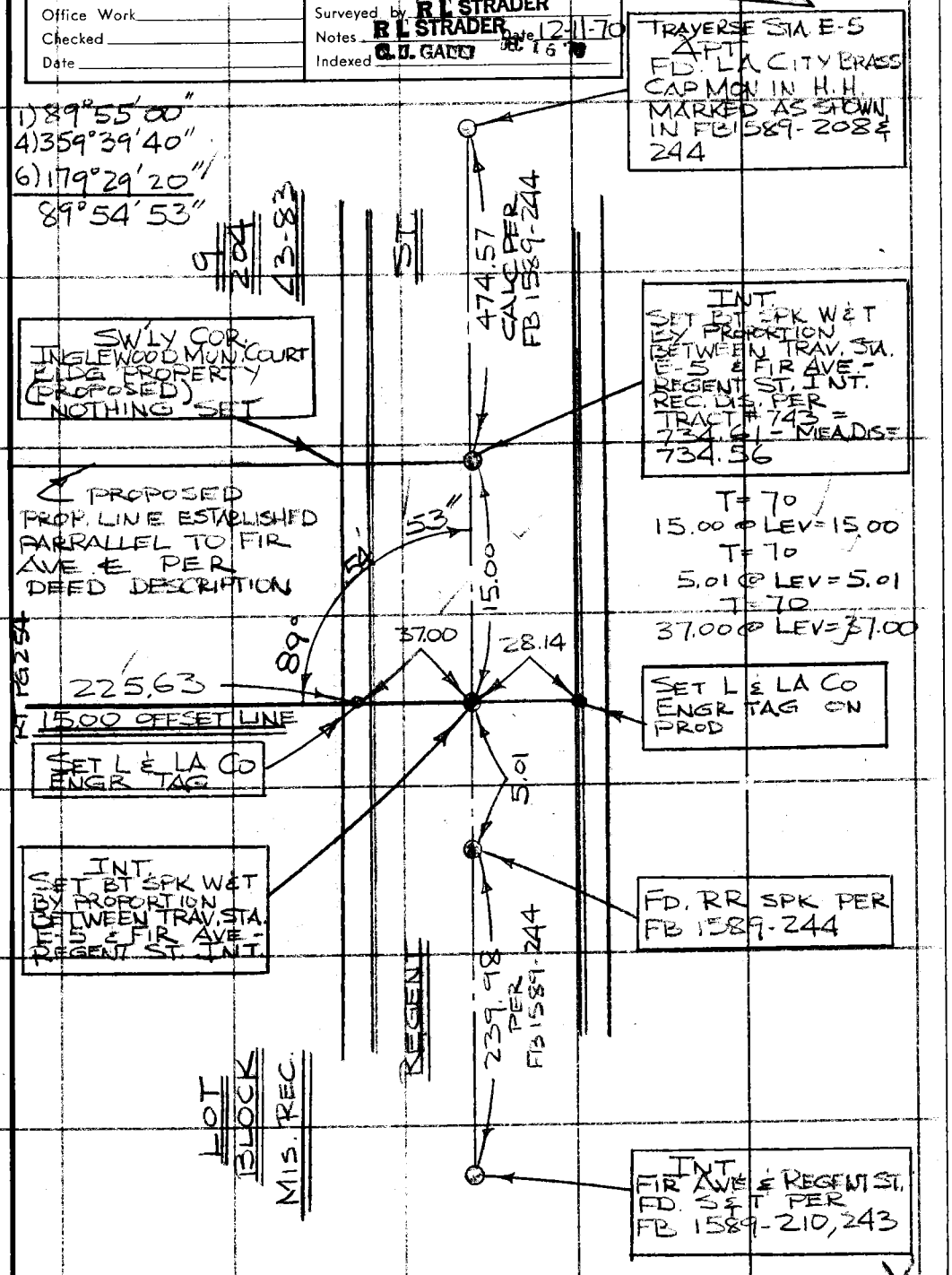

Note: Any Additions or Changes on This Sheet Must be Made or Circled in Red Ink With Date and Name of Person Making Change.

Do not extend this side of this line.

PLEASE RETURN TO
COUNTY OF LOS ANGELES
DEPARTMENT OF COUNTY ENGINEER
403 LOS ANGELES COUNTY ENGINEERING BLDG.

76F309S CE#310 3-68

F. B. 1589 PG 254

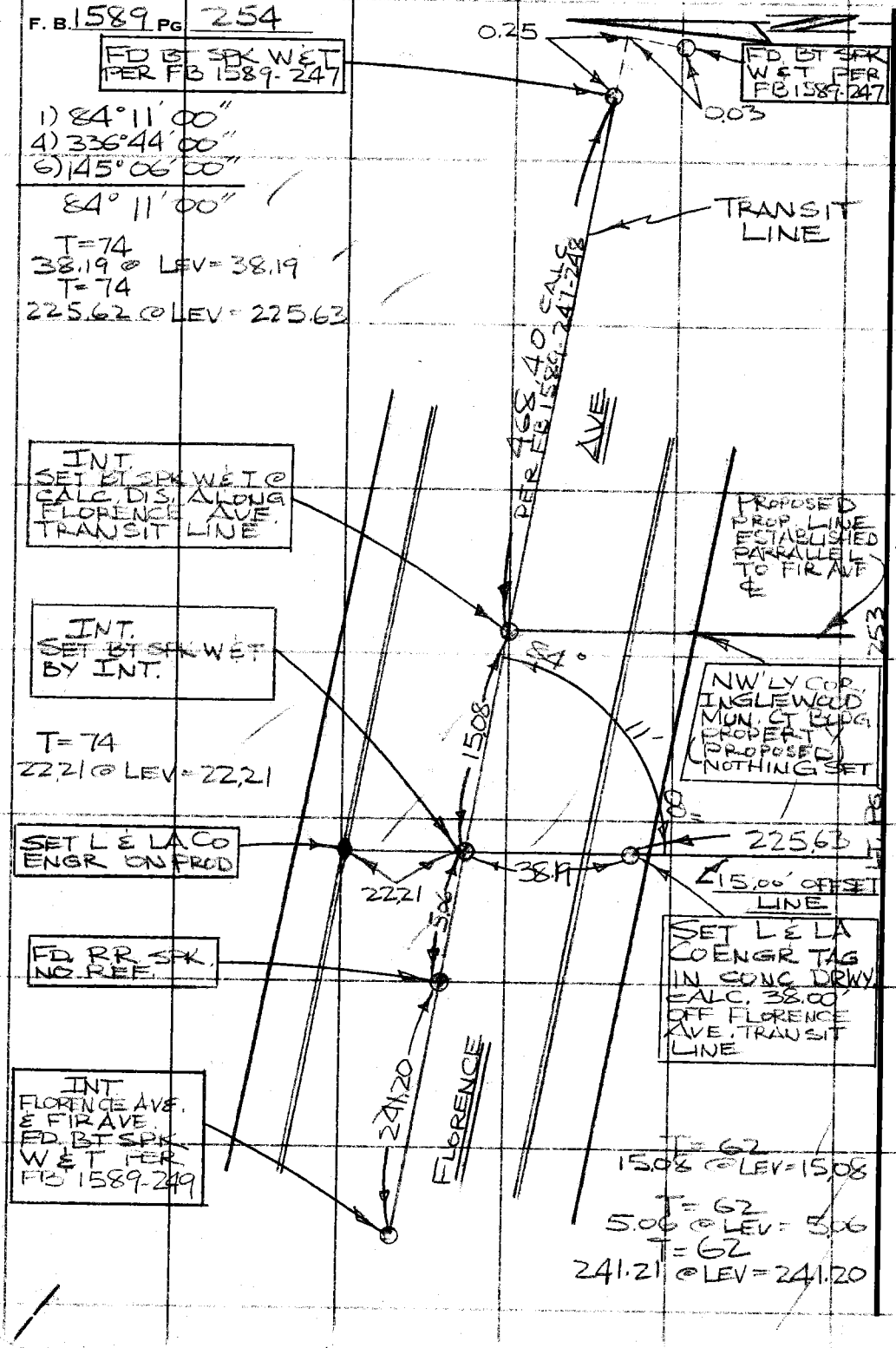

PLEASE RETURN TO
COUNTY OF LOS ANGELES
DEPARTMENT OF COUNTY ENGINEER
403 LOS ANGELES COUNTY ENGINEERING BLDG.

Do not extend this side of this line.

Note: Any Additions or Changes on This Sheet Must be Made or Circled in Red Ink With Date and Name of Person Making Change.

NOTES REQ. _____ JOB NO. 0053.01 SURVEY OF INGLEWOOD MUN. CT. BLDG. F. B. 1589 PG. 255

DATE _____ SURVEY BY R. L. STRADER

NOTES CHKD. _____ NOTES BY M. E. WACKER DATE 8-DEC-70

DATE _____ INDEXED C. I. GAUER DATE DEC 16 '70

NOTE: ANY ADDITIONS OR CHANGES ON THIS SHEET MUST BE MADE OR CIRCLED IN RED INK, WITH DATE AND NAME OF PERSON MAKING CHANGE.

Do not extend notes this side of this line

DESCRIPTION

INGLEWOOD MUN. COURT BLDG.

J.N. 0053.01

BENCH LEVELS

ADJ. ELEV.

3RD RUN

2ND RUN

DIFF.

1ST RUN

B.M.

Reference

F.B. 3703-196

F.B. 1589-18 & 213

PARTY

STRADER
WACKER
SWANN
DERBY

PLEASE RETURN TO
LOS ANGELES COUNTY SURVEYOR
725 LOS ANGELES COUNTY ENGINEERING BLDG.

769420 S & E-353 4-54

76S420 S & E-353 4-54

PLEASE RETURN TO
LOS ANGELES COUNTY SURVEYOR
725 LOS ANGELES COUNTY ENGINEERING BLDG.

NOTE: ANY ADDITIONS OR CHANGES ON THIS SHEET MUST BE MADE OR CIRCLED IN RED INK, WITH DATE AND NAME OF PERSON MAKING CHANGE.

Do not extend notes this side of this line

JOB NO. 2053.0 / SURVEY OF INGLEWOOD MUN. CT. BLDG. NOTES RED. DATE
SURVEY BY R. L. STRADER
NOTES BY M. E. WACKER DATE 8-DEC-70 NOTES CHKD DATE
INDEXED B. GALLI DATE
F. B. 1589 PG. 256

B.M.	1ST RUN	DIFF.	2ND RUN	3RD RUN	ADJ. ELEV.	DESCRIPTION
B.M. 28-12	114.522				114.522	B.M. 28-12 EL=114.522 (1965 adj ELEV) F.B. 3703-196. A Brass Cap Mon marked U.S. Geological Survey-16 1922-Reset 1946 Florence Ave and Eucalyptus Ave, at the Atchison, Topeka & Santa Fe Railway, Inglewood Station, 106.0 Ft. Westerly of the southwest Corner of the station, 57.6 Ft North of the North rail of the main line tracks, 55 Ft East of P.P # 62469AE & 33.8 Ft south of the south edge of the loading dock ramp, Set flush with surface in the Top of a 10" Conc. Post (1965 adjustment)
	5.474		5.461			
	119.996	+ 1.396	+ 1.398			
	4.078		4.063			
B.M. 28-13	115.918					B.M. 28-13 EL=115.928 (1965 adj Elev) F.B. 3703-196 Florence Ave and Eucalyptus Ave., at the Atchison, Topeka and Santa Fe Railway Inglewood Station, 25.3 Ft. Northerly of the Main line tracks 16.0 Ft Easterly of the Easterly of the East end of the station and 11.3 Ft Westerly of a telephone Pole, set in the top of a 6" square conc. Post projecting about 6" above the ground. (1965 adjustment)
	4.623		4.608			
	120.541	+ 0.235	+ 0.233			
	4.388		4.375			
T.P.	116.153					SPK.

76S420 S & E-353 4-54

PLEASE RETURN TO
LOS ANGELES COUNTY SURVEYOR
725 LOS ANGELES COUNTY ENGINEERING BLDG.

NOTE: ANY ADDITIONS OR CHANGES ON THIS SHEET MUST BE MADE OR CIRCLED IN RED INK, WITH DATE AND NAME OF PERSON MAKING CHANGE.

Do not extend notes this side of this line

B.M.	1ST RUN	DIFF.	2ND RUN	3RD RUN	ADJ. ELEV.	DESCRIPTION
T.P.	116.153					SPK.
	4.834		4.842			
	120.987	- 1.247	- 1.252			
	6.081		6.094			
T.B.M.	114.906					T.B.M. FD. L&T. on Top of Curb, in So. East Cor. of Fir Ave & Florence Ave. F.B 1589-249
	4.861		4.868			
	119.767	- 0.921	- 0.920			
	5.782		5.788			
T.P.	113.985					SPK.
	6.372		6.382			
	120.357	+ 2.661	+ 2.662			
	3.711		3.720			
T.P.	116.646					SPK.
	6.860		6.868			
	123.506	+ 2.676	+ 2.675			
	4.184		4.193			
T.B.M.	119.322					T.B.M. FD. L&T & L.A. Co. ENGR. TAG on line prod. 25.04 North of Intersection of Grevilla AVE (West Barrel) & Florence AVE. F.B. 1589-248
	4.922		4.940			
	124.244	+ 0.455	+ 0.453			
	4.467		4.487			
BM. G-417	119.777					B.M. G-417 EL= FB. A Brass Cap Mon Marked U.S. Coast & G.S. G-417 Rest 1961. Florence Ave & Grevilla Ave at the So. East cor. 2FT East of East curb return.

NOTES RED ____ JOB NO 0053.01 SURVEY OF Inglewood Mun. Ct. Bldg.
DATE ____ SURVEY BY R.L. STRADER
NOTES CHKD ____ NOTES BY M.E. WACKER DATE 2-DEC-70
DATE ____ INDEXED ____ DATE ____

F.B. 1589 PG. 257

76S420 S & E-353 4-54

PLEASE RETURN TO
LOS ANGELES COUNTY SURVEYOR
725 LOS ANGELES COUNTY ENGINEERING BLDG.

NOTE: ANY ADDITIONS OR CHANGES ON THIS SHEET MUST BE MADE OR CIRCLED IN RED INK, WITH DATE AND NAME OF PERSON MAKING CHANGE.

Do not extend notes this side of this line

B.M.	1ST RUN	DIFF.	2ND RUN	3RD RUN	ADJ. ELEV.	DESCRIPTION
BM. G-417	119.777					
	6.367		6.350			
	126.144	+ 4.129	+ 4.129			
	2.238		2.221			
BM. F-417	123.906					BM. F-417 EL= F.B. A Brass cap Mon. Marked U.S. Coast & G.S. F-417 Reset 1961. on Florence Ave. 200 FT ± East of Grevillea Ave (WEST BARREL) in Island on No. West edge of lamp post.
	7.700		7.685			
	131.606	+ 6.750	+ 6.752			
	0.950		0.933			
T.P.	130.656					SPK.
	7.041		7.047			
	137.697	+ 2.210	+ 2.211			
	4.831		4.836			
T.B.M.	132.866					T.B.M. Fd. L.&T. on So. west Cor. of Florence Ave & La Brea Ave 18 FT So. of the south curb return. In front of Buick dealer. FB. 1589-246
	5.890		5.898			
	138.756	+ 1.322	+ 1.323			
	4.568		4575			
T.B.M.	134.188					T.B.M. Fd. L.&T. on the North West Cor. of La Brea Ave & Regent St. In Conc. Walk 2 FT So. East of Bldg Cor. FB. 1589-245

JOB NO. 0053 01 SURVEY OF INGLEWOOD Mun. Ct. Bldg. NOTES RED.
SURVEY BY R. L. STRADER DATE
NOTES BY M. E. WACKER DATE 9-DEC-70 NOTES CHKD.
INDEXED [illegible] GALLI DATE DATE

F. B. 1589 PG. 258

76S420 S & E-353 4-54

PLEASE RETURN TO
LOS ANGELES COUNTY SURVEYOR
725 LOS ANGELES COUNTY ENGINEERING BLDG.

NOTE: ANY ADDITIONS OR CHANGES ON THIS SHEET MUST BE MADE OR CIRCLED IN RED INK, WITH DATE AND NAME OF PERSON MAKING CHANGE.

Do not extend notes this side of this line

B.M.	1ST RUN	DIFF.	2ND RUN	3RD RUN	ADJ. ELEV.	DESCRIPTION
T.B.M.	134.188					
	2.581		2.574			
	136.769	- 6.347	- 6.346			
	8.928		8.920			
T.B.M.	127.841					T.B.M. Fd. SQ. SPK. & Tin at intersection of Alley & Regent St. 199.92 Ft West of La Brea & Regent St. Per F.B. 1589-245
	4.070		4.081			
	131.911	- 2.170	- 2.169			
	6.240		6.250			
T.B.M	125.671					T.B.M. Fd. SQ SPK. & Tin 143.86 North westerly of Intersection of Alley & Regent St. in City of Inglewood parking lot. Per F.B. 1589-245
	5.870		5.884			
	131.541	- 3.896	- 3.898			
	9.766		9.782			
T.P.	121.775					SPK.
	3.078		3.094			
	124.853	- 1.232	- 1.229			
	4.310		4.323			
B.M. #1	120.543					BM #1 EL=120.948 F.B. 1589.18 & 216 Regent St & Grevillea Ave SO. East Cor. C.S. Mon 40 FT SO ℄ Regent St & 107 FT East of ℄ Grevillea Ave. @ Back of walk & bottom of wall.

NOTES RED. JOB NO. 0053.01 SURVEY OF Inglewood Mun. Pt. Bldg
DATE SURVEY BY R. L. STRADER
NOTES CHKD. NOTES BY M.E. WACKER DATE 9. DEC-70
DATE INDEXED. [illegible] DATE [illegible]

F.B. 1589 PG. 259

76S420 S & E-353 4-54

PLEASE RETURN TO
LOS ANGELES COUNTY SURVEYOR
725 LOS ANGELES COUNTY ENGINEERING BLDG.

NOTE: ANY ADDITIONS OR CHANGES ON THIS SHEET MUST BE MADE OR CIRCLED IN RED INK, WITH DATE AND NAME OF PERSON MAKING CHANGE.

Do not extend notes this side of this line

JOB NO. 2053.01 SURVEY OF Inglewood Mun. Ct. Bldg. NOTES RED
SURVEY BY R.L. STRADER DATE
NOTES BY M.E. WACKER DATE 9-DEG. 70 NOTES CHKD.
INDEXED [illegible] DATE DATE

F.B. 1589 PG. 260

B.M.	1ST RUN	DIFF.	2ND RUN	3RD RUN	ADJ. ELEV.	DESCRIPTION
B.M. #1	120.543					
	3.618		3.681			
	124.161	- 2.622	- 2.617			
	6.240		6.298			
T.B.M.	117.921					T.B.M. Fd. L&T top of Curb at North West Cor. of Regent St & Grevillea Ave (West Barrel) Per. F.B. 1589-24A
	3.672		3.700			
	121.593	- 2.599	- 2.602			
	6.271		6.302			
T.B.M.	115.322					T.B.M. Fd. R.R. SPK. on ℄ Regent St. 239.98 FT East of Fir Ave & Regent St Per F.B. 1589-24A
	4.570		4.560			
	119.892	- 0.808	- 0.807			
	5.378		5.367			
T.B.M	114.514					T.B.M. Fd. L&T and L.A. Co. ENGR. TAG on the No. East Cor. of Fir Ave & Regent St. 4 FT. East of the East curb return. FB 1589-243
	5.580		5.380			
	120.094	+ 0.380	0.382			
	5.200		4.998			
T.P.	114.894					

76S420 S & E-353 4-54

PLEASE RETURN TO
LOS ANGELES COUNTY SURVEYOR
725 LOS ANGELES COUNTY ENGINEERING BLDG.

NOTE: ANY ADDITIONS OR CHANGES ON THIS SHEET MUST BE MADE OR CIRCLED IN RED INK, WITH DATE AND NAME OF PERSON MAKING CHANGE.

Do not extend notes this side of this line

B.M.	1ST RUN	DIFF.	2ND RUN	3RD RUN	ADJ. ELEV.	DESCRIPTION
T.P.	114.894					SPK
	6.092		6.097			
	120.986	+ 1.249	+ 1.249			
	4.843		4.848			
T.P.	116.143					1x1
	4.455		4.482			
	120.598	- 0.231	- 0.233			
	4.686		4.715			
B.M. 28-13	115.912					B.M. 28-13 SEE F.B. 1589-254

NOTES RED. _____ JOB NO. 00530.01 SURVEY OF Inglewood Mun. Ct. Bldg.
DATE _____ SURVEY BY R.L. STRADER
NOTES CHKD. _____ NOTES BY M.E. WACKER DATE 9-DEC. 70
DATE _____ INDEXED B.J. GATTI DATE _____

F.B. 1589 PG. 261

F. B. Pg.

JOB NO. _____ SURVEY OF _____ NOTES RED. _____

SURVEY BY _____ DATE _____

NOTES BY _____ DATE _____ NOTES CHKD. _____

INDEXED _____ DATE _____ DATE _____

B.M.	1ST RUN	DIFF.	2ND RUN	3RD RUN	ADJ. ELEV.	DESCRIPTION

Do not extend notes this side of this line

PLEASE RETURN TO

LOS ANGELES COUNTY SURVEYOR

725 LOS ANGELES COUNTY ENGINEERING BLDG.

NOTE: ANY ADDITIONS OR CHANGES ON THIS SHEET MUST BE MADE OR CIRCLED IN RED INK, WITH DATE AND NAME OF PERSON MAKING CHANGE.

765420 S & E-383 4-54

Notes Ck'd by R. HILARIO	Survey of INGLEWOOD MUN. CT.
Map No.	JN 00530 Tap 0266 Std 68 °F
Office Work	Surveyed by R L STRADER
Checked	Notes R L STRADER Date 3-5-71
Date	Indexed G. J. GALLI MAR 22 '71

F. B. 1589 PG. 263

INGLEWOOD MUNICIPAL COURT BUILDING

J.N. 00530.01

SETTING OF PROPERTY CORNERS AS ESTABLISHED FROM SURVEY IN FB 1589-241

REFERENCE

FB 1589

SURVEY PARTY

R STRADER
M WACKER
R SWANN
C JOHNSON

Note: Any Additions or Changes on This Sheet Must be Made or Circled in Red Ink With Date and Name of Person Making Change.

Do not extend this side of this line.

PLEASE RETURN TO
COUNTY OF LOS ANGELES
DEPARTMENT OF COUNTY ENGINEER
403 LOS ANGELES COUNTY ENGINEERING BLDG.

76F309S CE#310 3-68

F. B. 1589 PG. 264

INDEX MAP

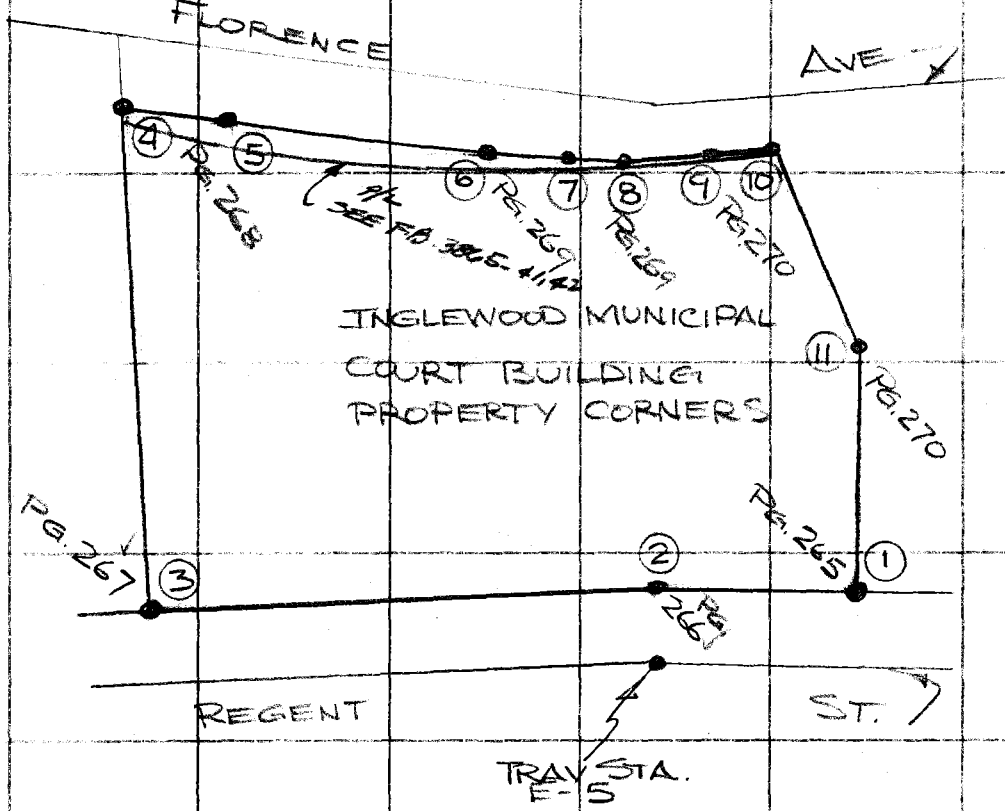

PLEASE RETURN TO
COUNTY OF LOS ANGELES
DEPARTMENT OF COUNTY ENGINEER
403 LOS ANGELES COUNTY ENGINEERING BLDG.

Do not extend this side of this line.

Note: Any Additions or Changes on This Sheet Must be Made or Circled in Red Ink With Date and Name of Person Making Change.

Notes Ck'd by R. HILARIO	Survey of INGLEWOOD MUN. BLDG. F. B 1589 PG. 265
Map No.	JN 0053.01 Tape 0266 Std 68 °F
Office Work	Surveyed by R L STRADER
Checked	Notes R L STRADER Date 3-4-71
Date	Indexed G. J. GALLI MAR 22 '71

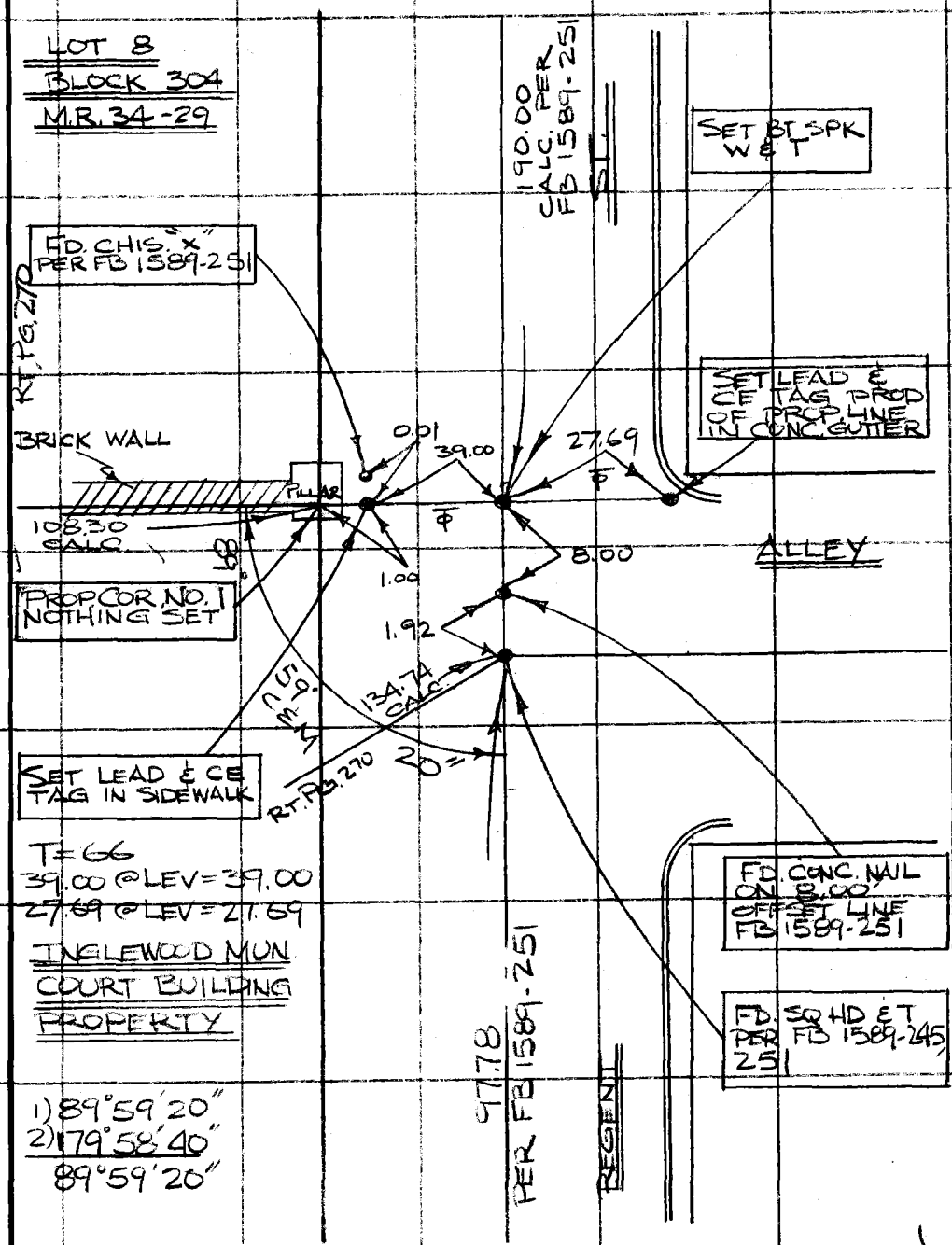

Note: Any Additions or Changes on This Sheet Must be Made or Circled in Red Ink With Date and Name of Person Making Change.

Do not extend this side of this line.

PLEASE RETURN TO
COUNTY OF LOS ANGELES
DEPARTMENT OF COUNTY ENGINEER
403 LOS ANGELES COUNTY ENGINEERING BLDG.

76F3095 CE#310 3-68

F. B. 1589 PG 266

1) 91°55'50"
2) 183°51'50"
91°55'55"

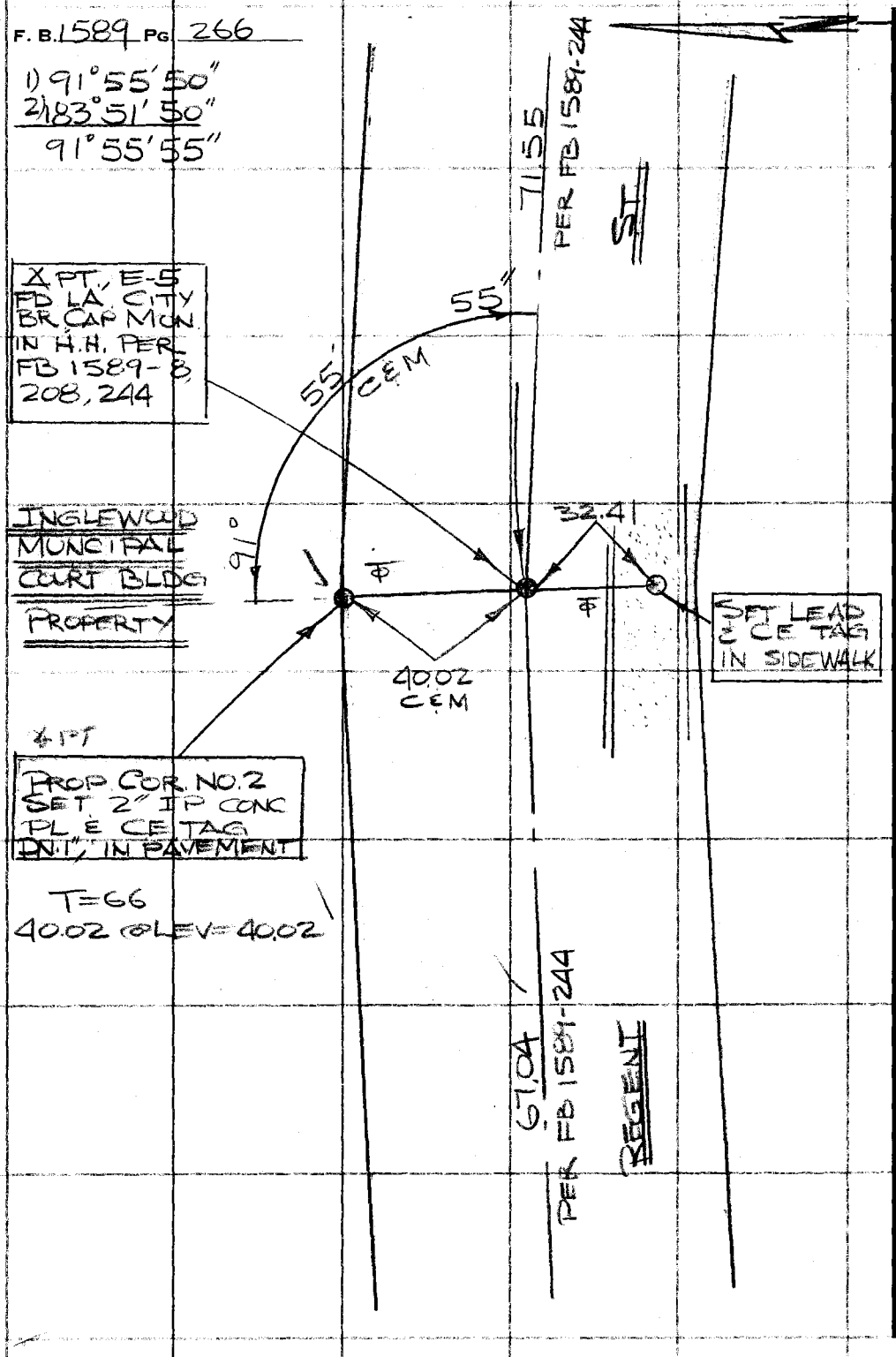

PLEASE RETURN TO
COUNTY OF LOS ANGELES
DEPARTMENT OF COUNTY ENGINEER
403 LOS ANGELES COUNTY ENGINEERING BLDG.

Do not extend this side of this line.

Note: Any Additions or Changes on This Sheet Must be Made or Circled in Red Ink With Date and Name of Person Making Change.

Notes Ck'd by R. HILARIO	Survey of INGLEWOOD MUN CT. BLDG.
Map No.	JN 0053.01 Tape 0266 Std. 68° °F
Office Work	Surveyed by R.L. STRADER
Checked	Notes N.E. WACKER Date 3-71
Date	Indexed L.J. GACLI MAR 22 '71

F. B. 1589 PG. 267

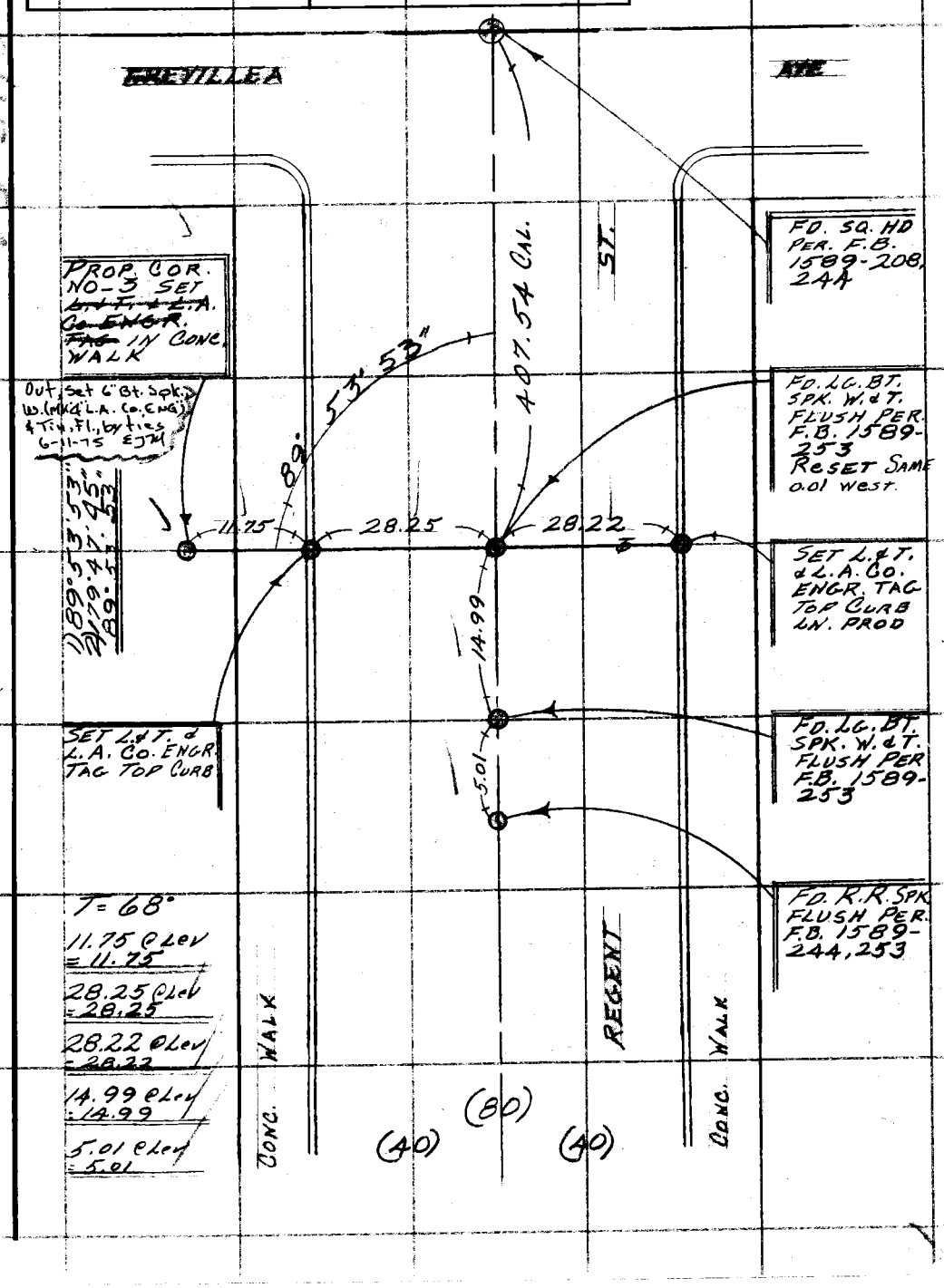

Note: Any Additions or Changes on This Sheet Must be Made or Circled in Red Ink With Date and Name of Person Making Change.

Do not extend this side of this line.

PLEASE RETURN TO
COUNTY OF LOS ANGELES
DEPARTMENT OF COUNTY ENGINEER
403 LOS ANGELES COUNTY ENGINEERING BLDG.

76F3095 CE#310 3-68

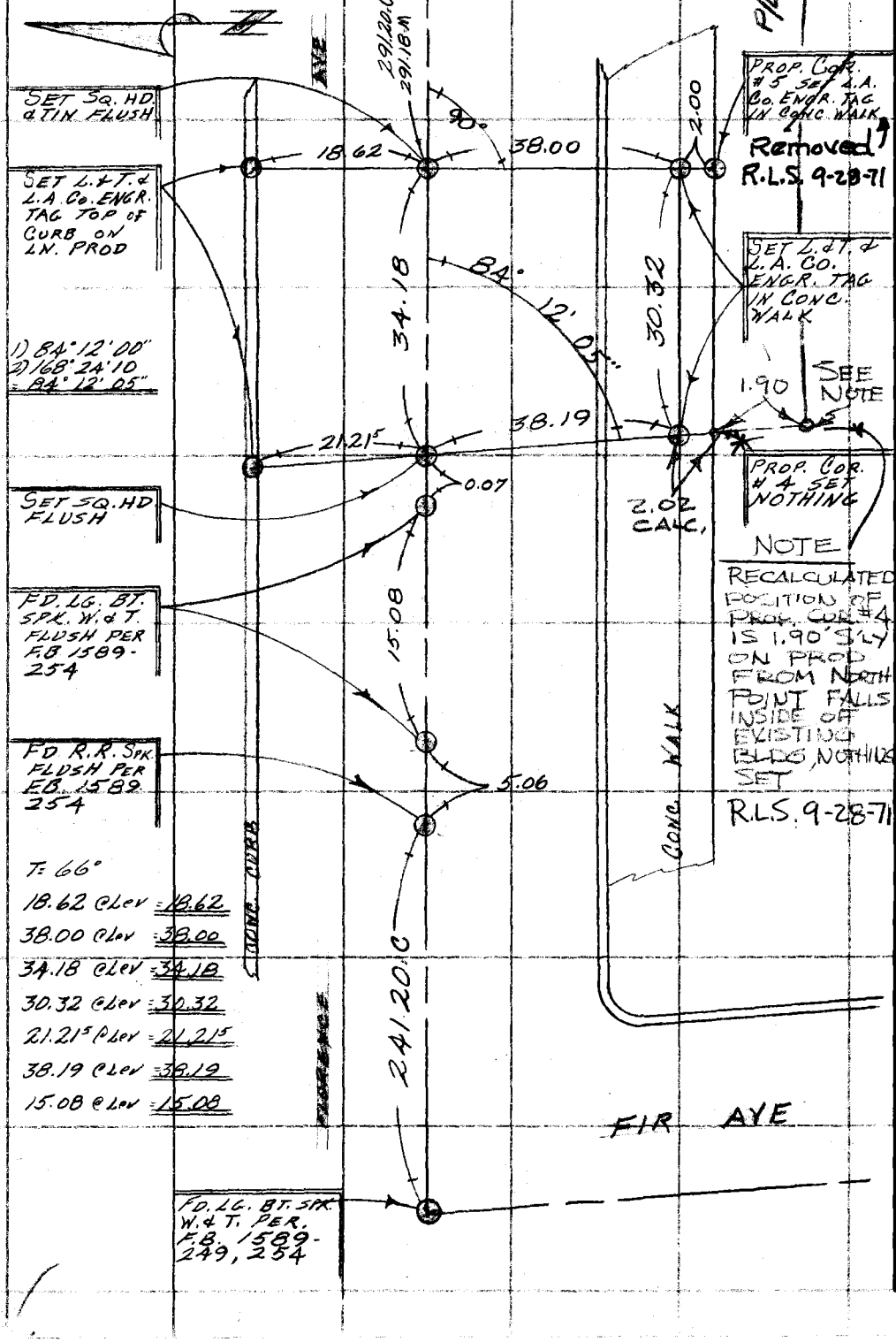

PLEASE RETURN TO
COUNTY OF LOS ANGELES
DEPARTMENT OF COUNTY ENGINEER
403 LOS ANGELES COUNTY ENGINEERING BLDG.

Do not extend this side of this line.

Note: Any Additions or Changes on This Sheet Must be Made or Circled in Red Ink With Date and Name of Person Making Change.

Notes Ck'd by R. HILARIO	Survey of INGLEWOOD MUN. CT. BLDG.
Map No.	JN 0053.01 Tape 0266 Std. 68 °F
Office Work	Surveyed by R L STRADER
Checked	Notes R L STRADER Date 3-8-71
Date	Indexed R. L. GALLI MAR 22 71

F. B. 1589 PG. 269

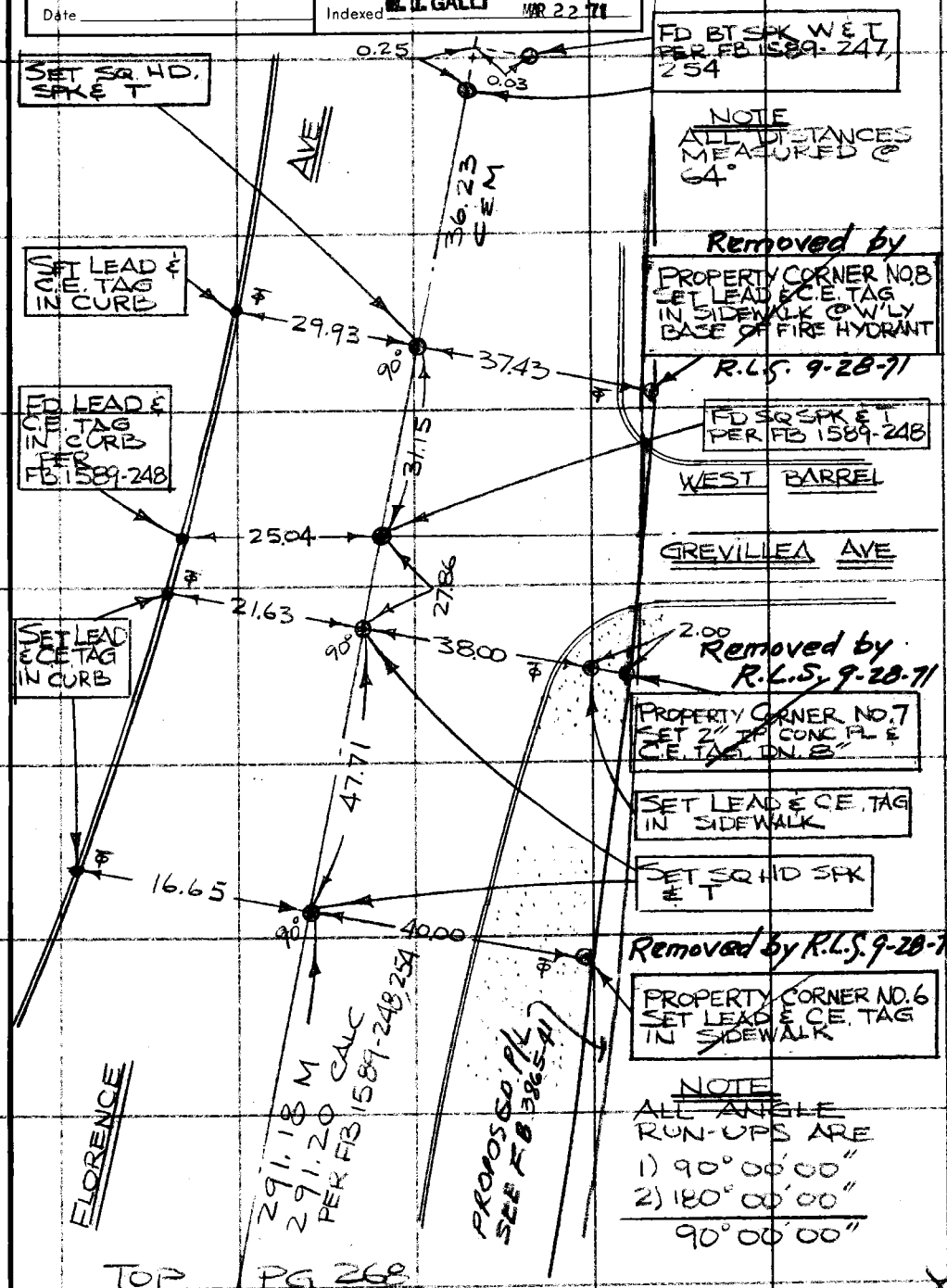

Note: Any Additions or Changes on This Sheet Must be Made or Circled in Red Ink With Date and Name of Person Making Change.

Do not extend this side of this line.

PLEASE RETURN TO
COUNTY OF LOS ANGELES
DEPARTMENT OF COUNTY ENGINEER
403 LOS ANGELES COUNTY ENGINEERING BLDG.

76F3095 CE#310 3-68

F. B. 1589 PG. 270

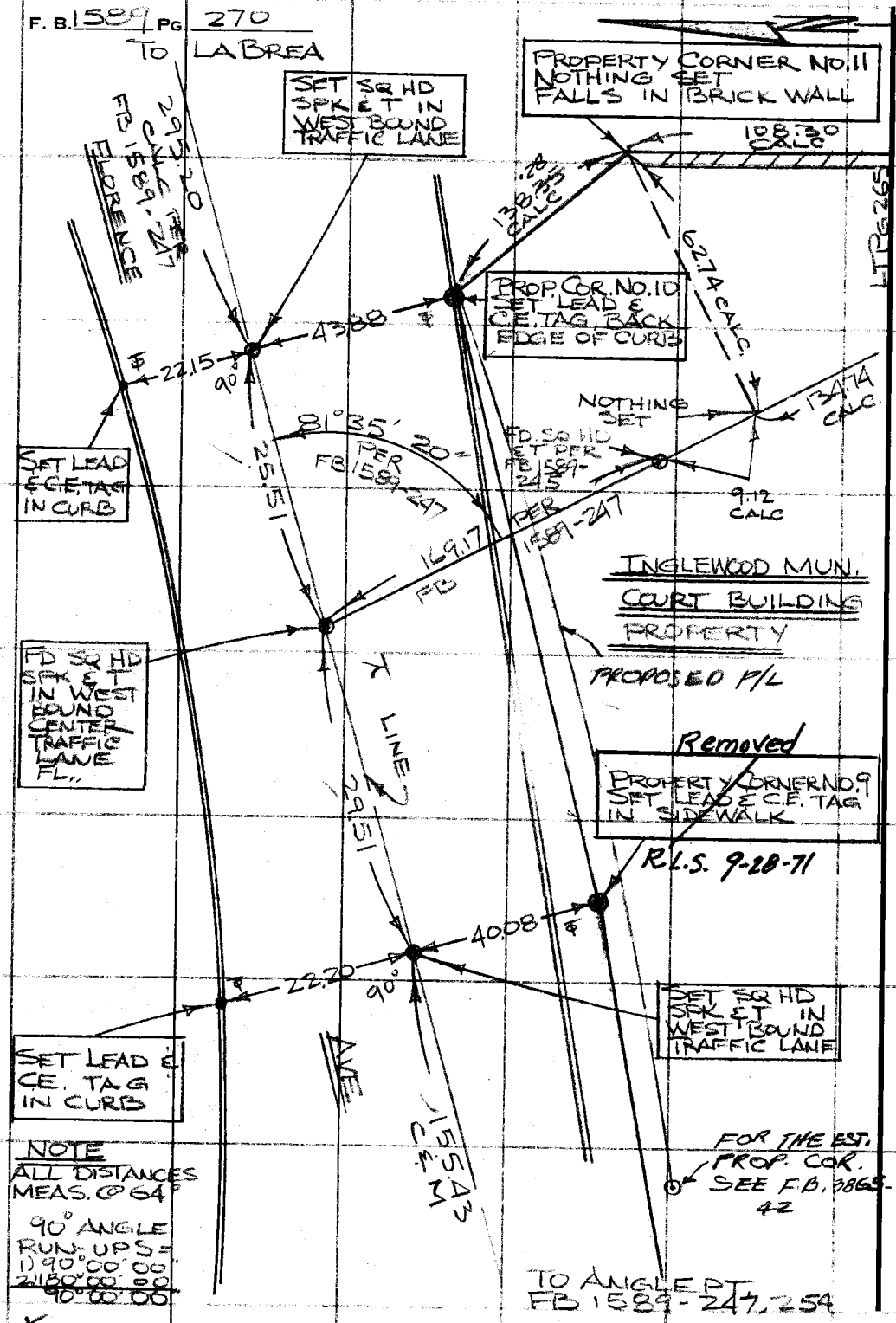

PLEASE RETURN TO
COUNTY OF LOS ANGELES
DEPARTMENT OF COUNTY ENGINEER
403 LOS ANGELES COUNTY ENGINEERING BLDG.

Do not extend this side of this line.

Note: Any Additions or Changes on This Sheet Must be Made or Circled in Red Ink With Date and Name of Person Making Change.

INGLEWOOD DIST.

Notes Ck'd by	Survey of HEALTH CENTER
Map No.	JN 7469.02 Tape Std °F
Office Work	Surveyed by LIND
Checked	Notes LIND Date 10-31-72
Date	Indexed G. D. BAILEY NOV 8 1972

F. B. 1589 PG. 271

U.N. 7469.02

INGLEWOOD DISTRICT HEALTH CENTER

LOCATION OF PROPERTY

CORNER MONUMENTS AND

REFERENCE POINTS.

REF: F.B. 1589

PAGES 200 - 202

" 233 - 234

10 - 31 - 72

LIND

JACKSON

TOLLISON

MASUDA

Note: Any Additions or Changes on This Sheet Must be Made or Circled in Red Ink With Date and Name of Person Making Change.

Do not extend this side of this line.

PLEASE RETURN TO
COUNTY OF LOS ANGELES
DEPARTMENT OF COUNTY ENGINEER
403 LOS ANGELES COUNTY ENGINEERING BLDG.

76F3095 CE#310 3-68

F. B. 1599 PG 272

INDEX

INGLEWOOD DISTRICT

HEALTH CENTER

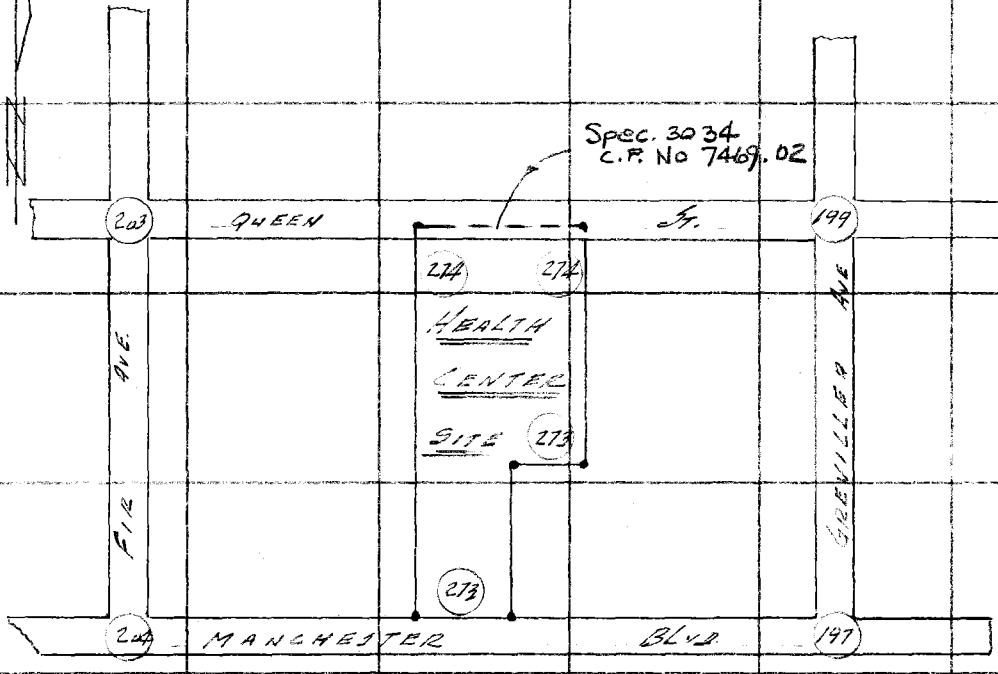

PLEASE RETURN TO
COUNTY OF LOS ANGELES
DEPARTMENT OF COUNTY ENGINEER
403 LOS ANGELES COUNTY ENGINEERING BLDG.

Do not extend this side of this line.

Note: Any Additions or Changes on This Sheet Must be Made or Circled in Red Ink With Date and Name of Person Making Change.

76F309S CE#310 3-68

PLEASE RETURN TO
COUNTY OF LOS ANGELES
DEPARTMENT OF COUNTY ENGINEER
403 LOS ANGELES COUNTY ENGINEERING BLDG.

Note: Any Additions or Changes on This Sheet Must be Made or Circled in Red Ink With Date and Name of Person Making Change.

Do not extend this side of this line.

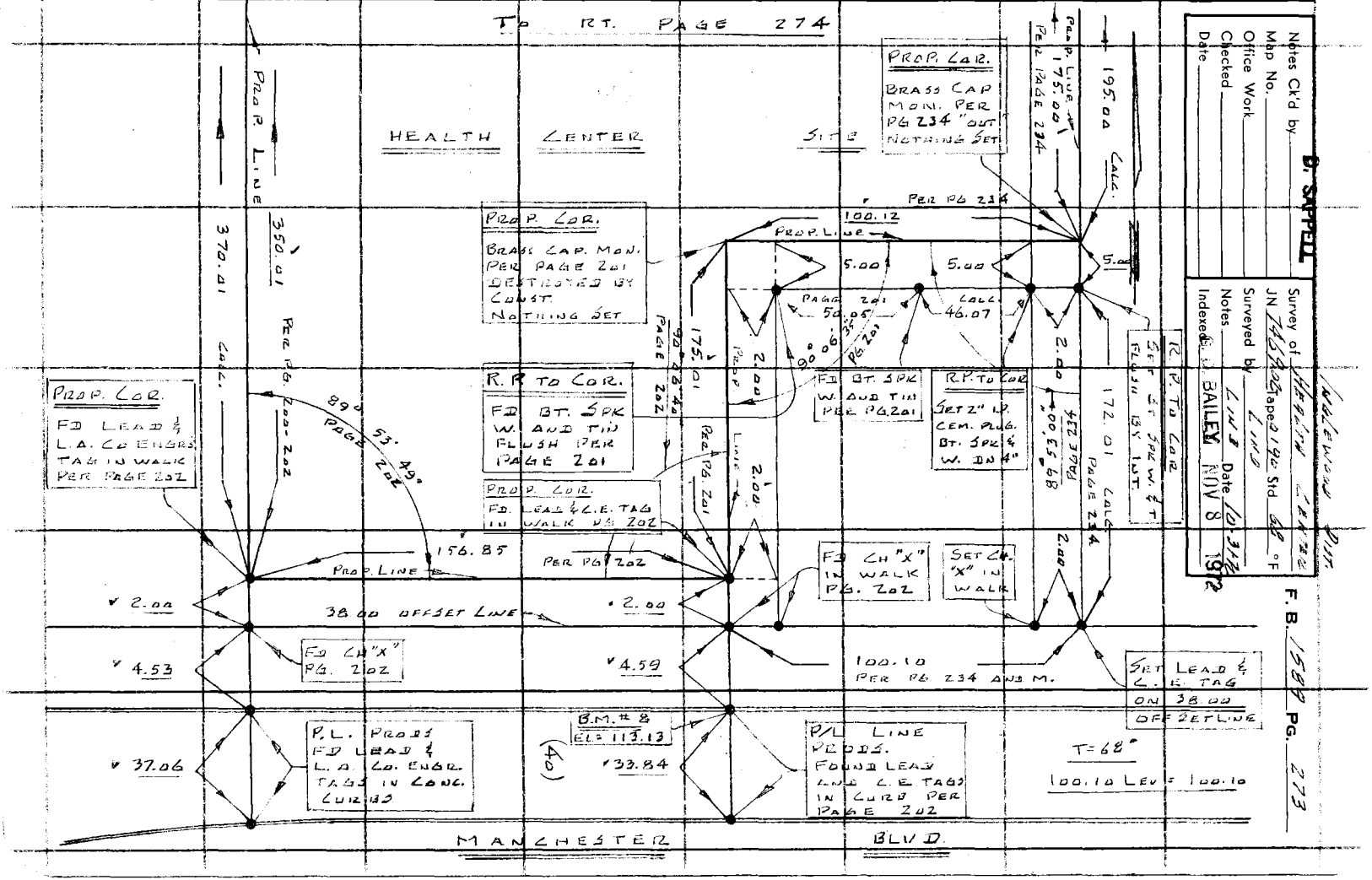

Notes Ck'd by _____
Map No. _____
Office Work _____
Checked _____
Date _____

Survey of JN 74S9 Date 1962 Std. 68 °F
Surveyed by LMB Date 10-3-62
Notes _____
Indexed by BAILEY NOV 8 1962

B. SAPPELL

INGLEWOOD CITY

F. B. 1589 PG. 273

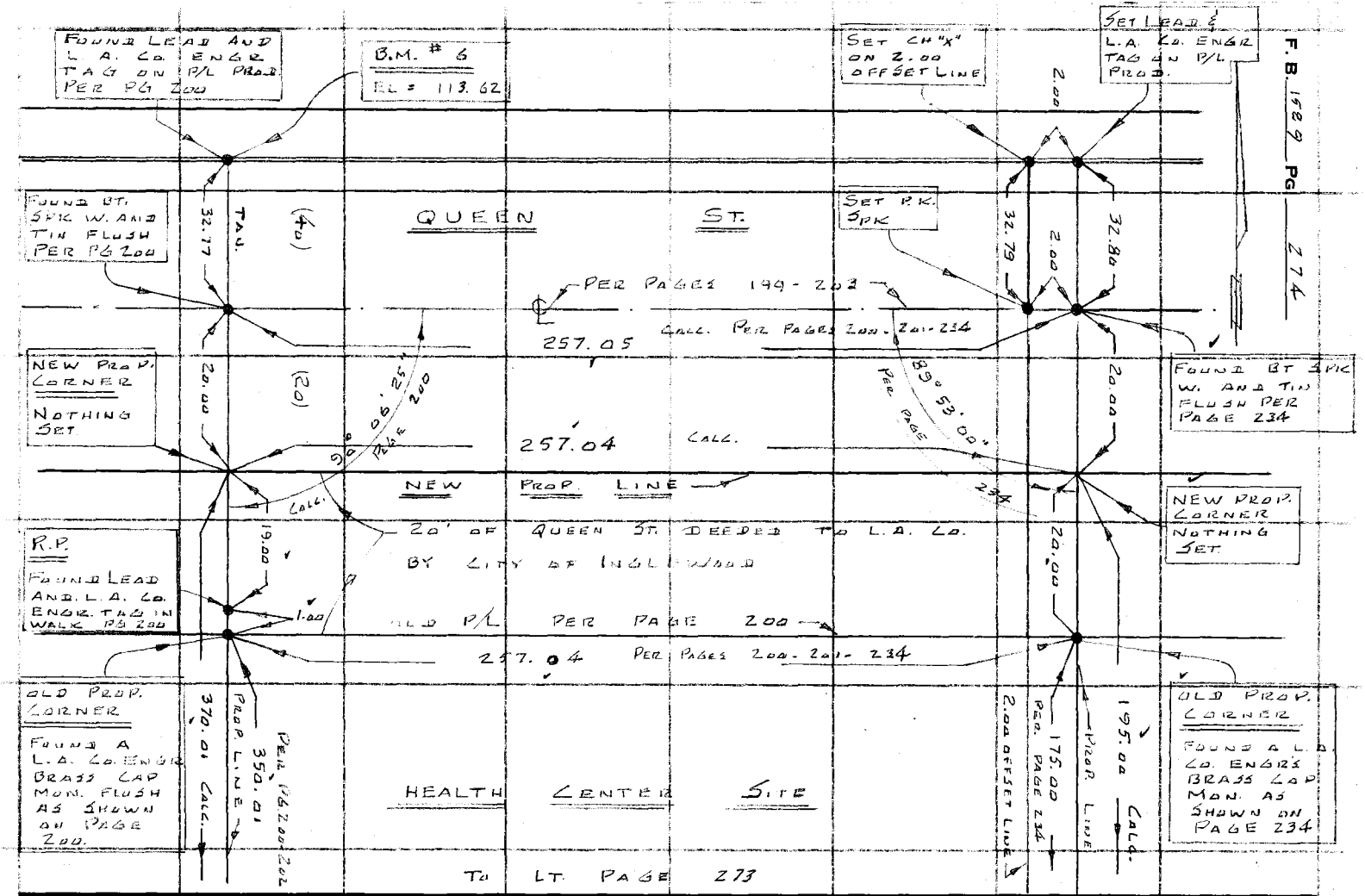

PLEASE RETURN TO
COUNTY OF LOS ANGELES
DEPARTMENT OF COUNTY ENGINEER
403 LOS ANGELES COUNTY ENGINEERING BLDG.

Note: Any Additions or Changes on This Sheet Must be Made or Circled in Red Ink With Date and Name of Person Making Change.

Do not extend this side of this line.

Notes Ck'd by T. DBE	Survey of Inglewood Munic. Courts
Map No.	JN 7292.02 Tape 0235 Std 68 °F
Office Work	Surveyed by Tom Maukey
Checked	Notes Tom M. Date 6-11-75
Date	Indexed T. M. PALMER JUN 16 75

F. B. 1589 PG. 275

J.N. 7292.02

INGLEWOOD MUNICIPAL COURTS

BLDG LAYOUT

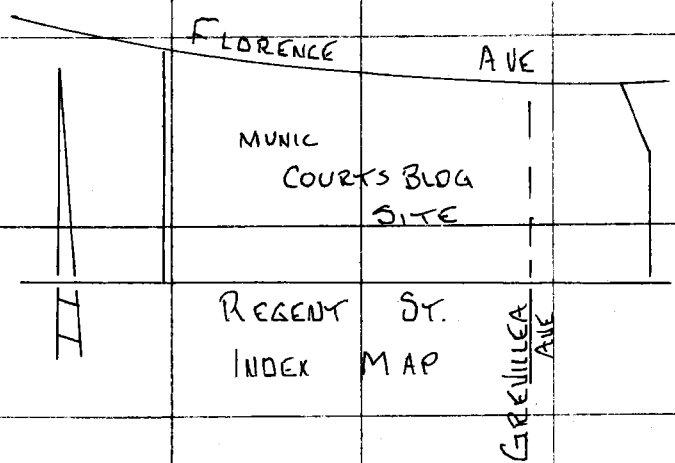

Maukey
Maher
Johnson
H. Jackson

2-Copies Pages 275, 276, 277 Given Contractor in Field 6-12-75

Note: Any Additions or Changes on This Sheet Must be Made or Circled in Red Ink With Date and Name of Person Making Change.

Do not extend this side of this line.

PLEASE RETURN TO
COUNTY OF LOS ANGELES
DEPARTMENT OF COUNTY ENGINEER
403 LOS ANGELES COUNTY ENGINEERING BLDG.

76F309S CE#310 3-69

To Bot Pg. 277

F. B. 1589 PG. 276

PLEASE RETURN TO
COUNTY OF LOS ANGELES
DEPARTMENT OF COUNTY ENGINEER
403 LOS ANGELES COUNTY ENGINEERING BLDG.

Do not extend this side of this line.

Note: Any Additions or Changes on This Sheet Must be Made or Circled in Red Ink With Date and Name of Person Making Change.

Notes Ck'd by T. ARE	Survey of Inglewood Munic. Courts
Map No.	JN 7292.02 Tape 0275 Std 68 °F
Office Work	Surveyed by Tom Mankey
Checked	Notes Tom M. Date 6-11-75
Date	Indexed T. M. PALMERI JUN 7 6 75

F. B. 1589 PG. 277

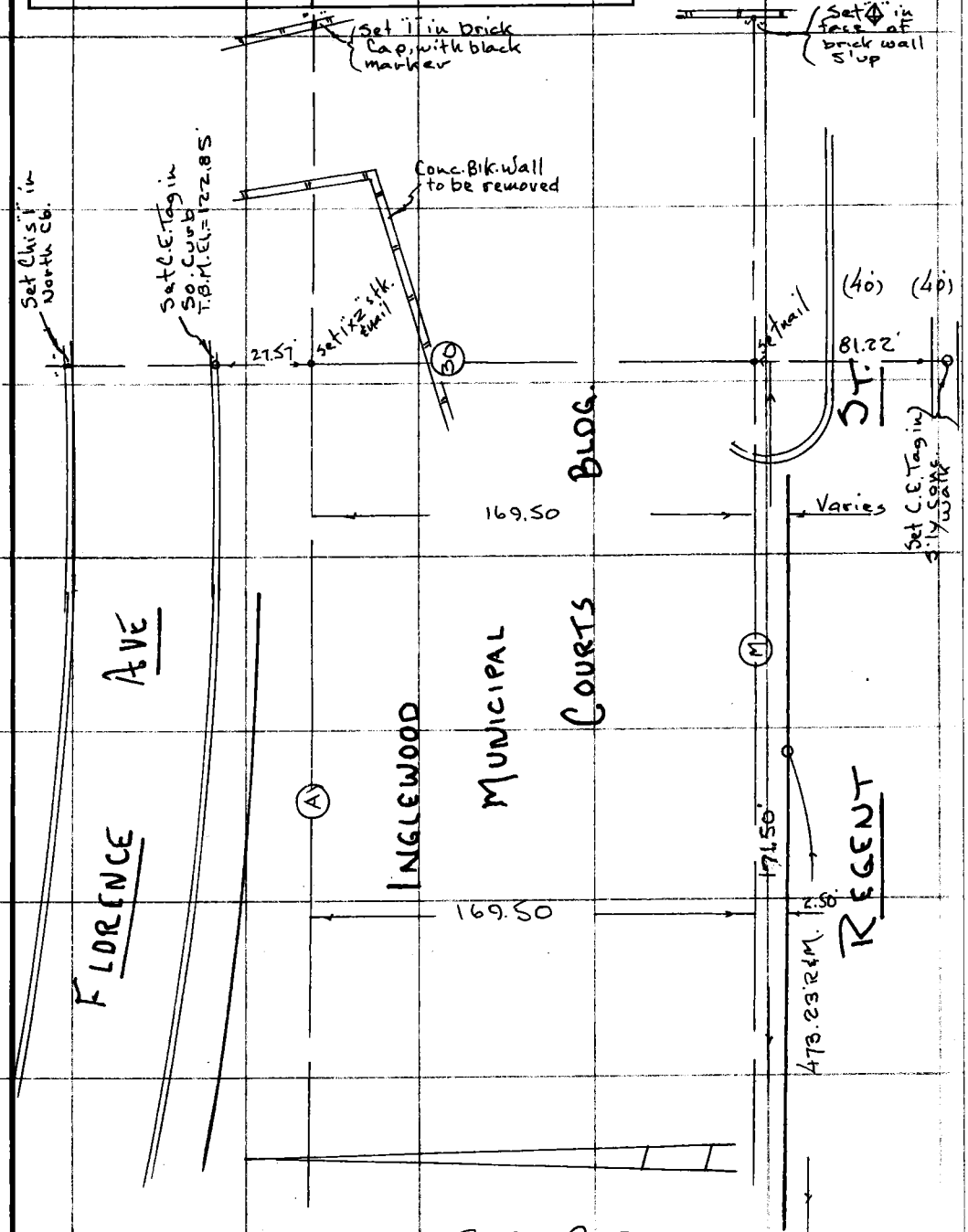

To Top Pg. 276

Note: Any Additions or Changes on This Sheet Must be Made or Circled in Red Ink With Date and Name of Person Making Change.

Do not extend this side of this line.

PLEASE RETURN TO
COUNTY OF LOS ANGELES
DEPARTMENT OF COUNTY ENGINEER
403 LOS ANGELES COUNTY ENGINEERING BLDG.

76F309S CE#310 3-69

F. B 1589 PG. 278

PLEASE RETURN TO
COUNTY OF LOS ANGELES
DEPARTMENT OF COUNTY ENGINEER
403 LOS ANGELES COUNTY ENGINEERING BLDG.

Do not extend this side of this line.

Note: Any Additions or Changes on This Sheet Must Be Made or Circled in Red Ink With Date and Name of Person Making Change.

NOTES RED _____ JOB NO. 7292.02 SURVEY OF Ing. Munic. Courts

DATE _____ SURVEY BY Tom Mankey

NOTES CHKD. _____ NOTES BY Tom M. DATE 6-13-75

DATE _____ INDEXED T. M. PALMERI DATE _____

F. B. 1589 PG. 279

J.N. 7292.02

INGLEWOOD MUNICIPAL COURTS

CONST. B.Ms

Mankey
Maher
Jakuson
H. Jackson

DESCRIPTION	ADJ. ELEV.	3RD RUN	2ND RUN	DIFF.	1ST RUN	B.M.

Do not extend notes this side of this line

NOTE: ANY ADDITIONS OR CHANGES ON THIS SHEET MUST BE MADE OR CIRCLED IN RED INK, WITH DATE AND NAME OF PERSON MAKING CHANGE.

PLEASE RETURN TO
LOS ANGELES COUNTY ENGINEER
700 LOS ANGELES COUNTY ENGINEERING BLDG.

765420 S & E-353 9-55

76S420 S & E-353 9-55

PLEASE RETURN TO
LOS ANGELES COUNTY ENGINEER
700 LOS ANGELES COUNTY ENGINEERING BLDG.

NOTE: ANY ADDITIONS OR CHANGES ON THIS SHEET MUST BE MADE OR CIRCLED IN RED INK, WITH DATE AND NAME OF PERSON MAKING CHANGE.

Do not extend notes this side of this line

JOB NO. 7292.02 SURVEY OF Inglewood Music Courts NOTES RED.
SURVEY BY Tom Mankey DATE
NOTES BY Tom M DATE 6-12-75 NOTES CHKD. TABE
INDEXED G.D. BAILEY DATE JUL 12 1977 DATE 6-17-75

F.B. 1589 PG. 280

B.M.	1ST RUN	DIFF.	2ND RUN	3RD RUN	ADJ. ELEV.	DESCRIPTION
T.B.M. (Fd)	117.921'					T.B.M. EL.= 117.921' F.B. 1589-260 a Fd. LT top of curb a No West Cor. Regent St. & Grevillea Ave. (West Barrel) location F.B. 1589-244
+	5.89					
π	123.81					
−	4.47					
T.B.M. (Fd.)	119.34					T.B.M. EL.= 119.322' F.B. 1589-257 a Fd. C.E. Tag on line prod. 25.04' No. of intersection of Grevillea Ave. (West Barrel) & Florence Ave. location F.B. 1589-248
+	6.34					
π	125.68					
−	2.83					
T.B.M. (set)	122.85					T.B.M. EL.= F.B. 1589-280 Florence Ave., So. Cb., & 171' ± E. of Grevillea Ave. C.E. Tag in Cb. on the 30 Column Line of New Courts bldg.
+	3.39					
π	126.24					
−	7.06					
T.B.M. (set)	119.18'					T.B.M. EL.= F.B. 1589-280 Florence Ave., So. Cb., at Grevillea Ave C.E. Tag in Cb. on the 22 Column line of new Courts Bldg
+	4.67					
π	123.85					
−	6.55					
T.B.M. (set)	117.30'					T.B.M. EL.= F.B. 1589-280 Florence Ave., So. Cb., 126' W. of Grevillea Ave C.E. Tag in Cb. on the 15 Column line of new Courts Bldg
+	9.86					
π	121.16					
−	7.40					
T.B.M. (set)	113.76'					T.B.M. EL.= F.B. 1589-280 Florence Ave., So. Cb., 300' W. of Grevillea Ave C.E. Tag in cb. on the 1 Column line of new Courts Bldg.
+	7.79					
π	121.55					
−	6.24					
T.B.M. (set)	115.31					T.B.M. EL.= F.B. 1589-280 ~~Florence Ave.~~ Regent St. & 352' W. of Grevillea Ave. C.E. Tag in mowing strip in front Fire Sta. North side of street on the M Column line new Bldg.
+	5.28					
π	120.59					
−	4.08					
T.B.M. (set)	116.51					T.B.M. EL.= F.B. 1589-280 Regent St., So. sidewalk, & 126' W. of Grevillea Ave. C.E. Tag in Wk. on the 15 Column line new Bldg
+	5.88	π = 122.39 − 4.48'				
T.B.M. (Fd)	117.91					T.B.M. EL.= 117.921 F.B. 1589-260 (See Above)

Notes Ck'd by C. TOY	Survey of INGLEWOOD MUNIC COURTS
Map No.	JN 7292.02 Tape 020 Std 68 °F
Office Work	Surveyed by E.T. MANKEY
Checked	Notes R. DOVER Date 7-6-77
Date	Indexed B. D. BAILEY JUL 12 1977

F. B. 1589 PG. 281

J.N. 0053.01

INGLEWOOD MUNICIPAL COURTS

FLAGING PROPERTY LINE @ SOUTH & EAST P/L

COR. # 1

MANKEY
DOVER
LUNO
SCHERB

Note: Any Additions or Changes on This Sheet Must be Made or Circled in Red Ink With Date and Name of Person Making Change.

Do not extend this side of this line.

PLEASE RETURN TO
COUNTY OF LOS ANGELES
DEPARTMENT OF COUNTY ENGINEER
403 LOS ANGELES COUNTY ENGINEERING BLDG.

76F309S CE#310 3-69

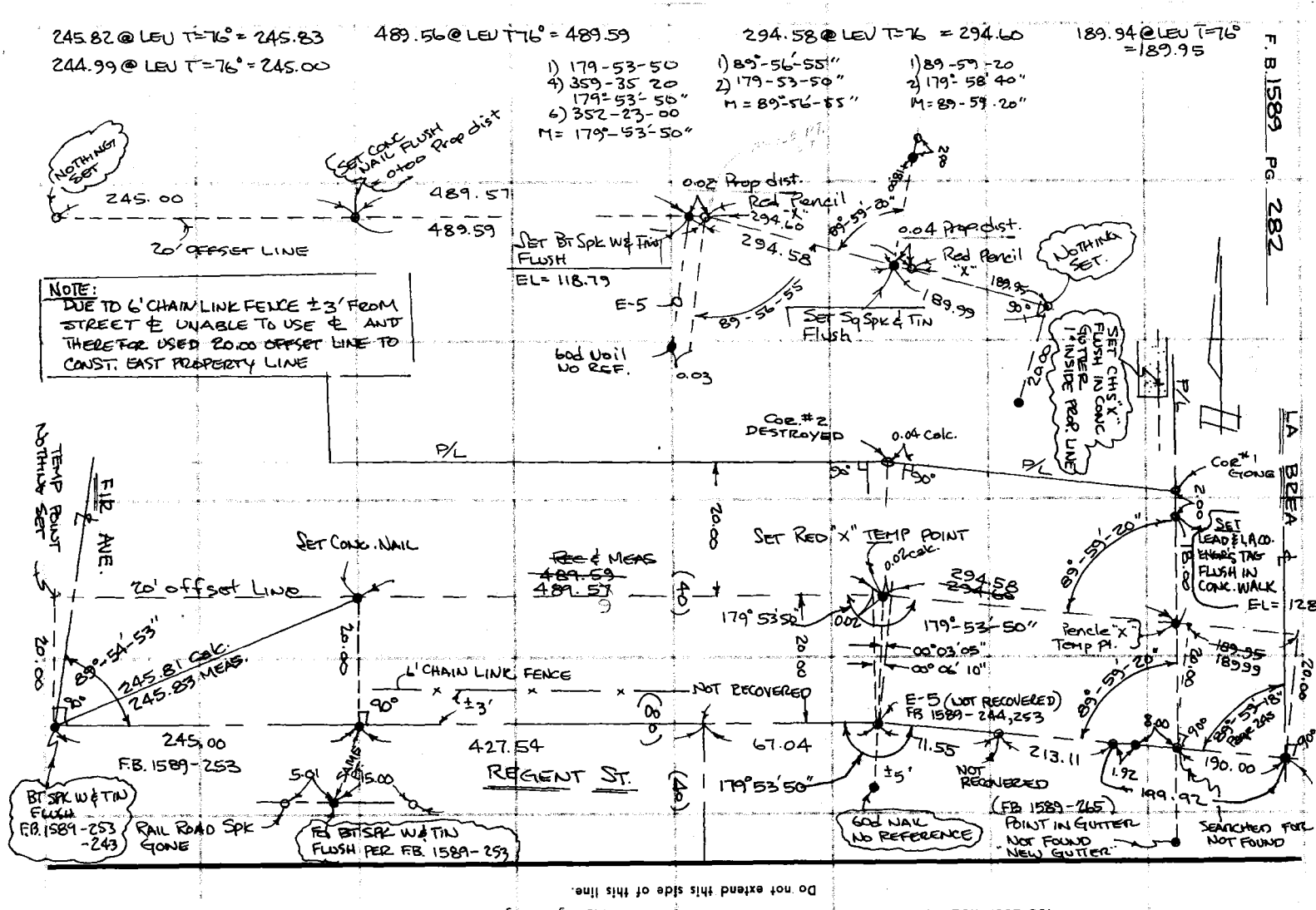

PLEASE RETURN TO
COUNTY OF LOS ANGELES
DEPARTMENT OF COUNTY ENGINEER
403 LOS ANGELES COUNTY ENGINEERING BLDG.

Note: Any Additions or Changes on This Sheet Must be Made or Circled in Red Ink With Date and Name of Person Making Change.

Do not extend this side of this line.

NOTES RED. JOB NO. 0053.01 SURVEY OF INGLEWOOD MUNIC. COURTS

F. B. 1589 PG. 283

DATE SURVEY BY E. T. MANKEY

NOTES CHKD. NOTES BY E. T. MANKEY DATE 7-6-77

DATE INDEXED DATE 12 1977

B.M.	1ST RUN	DIFF.	2ND RUN	3RD RUN	ADJ. ELEV.	DESCRIPTION
						J.N. 0053.01
						INGLEWOOD MUNICIPAL COURTS
						CONST B.M. @ SOUTH ~~WEST~~ EAST COR.
						Mankey Dover LUND SCHERB

Do not extend notes this side of this line

NOTE: ANY ADDITIONS OR CHANGES ON THIS SHEET MUST BE MADE OR CIRCLED IN RED INK, WITH DATE AND NAME OF PERSON MAKING CHANGE.

PLEASE RETURN TO
LOS ANGELES COUNTY SURVEYOR
725 LOS ANGELES COUNTY ENGINEERING BLDG.

765420 S & E-353 4-54

765420 S.A. E-353 4-5

1589

LOS ANGELES COUNTY SURVEYOR
725 LOS ANGELES COUNTY ENGINEERING BLDG.

NOTE: ANY ADDITIONS OR CHANGES TO THIS SHEET MUST BE MADE OR FILED IN REPORT, WITH DATE AND NAME OF PERSON MAKING CHANGE.

Do not extend to the side of this line.

B.M.	1ST RUN	DIFF.	2ND RUN	3RD RUN	ADJ. ELEV.	DESCRIPTION
T.B.M.(Fd)	116.51					T.B.M. 1975 EL = 116.51 F.B. 1589-280 Regent St., So. side wk., & 126' W. of Grevillea Ave. C.E. Tag in Walk on the 15 Column line, new Bldg
(Lenker Rod)						
T.P.	118.79					
T.P.	125.05					
T.B.M.(Set)	128.65					T.B.M. EL. = 128.65 F.B. 1589. C.E. Tag 2' So. of S.E. Prop. Cor. in Walk. Regent St., No. Walk., & 190' W. of La Brea
T.B.M.(Set)	129.20					T.B.M. EL. = 129.20 F.B. 1589- Top of 1.30' high wall, 10' No. off & 13' West of S.E. Prop. Cor.
T.P.	131.07					
T.P.	124.98					
T.B.M.(Fd)	119.32					T.B.M. 1975 EL = 119.32 F.B. 1589-257 C.E. Tag on line Prod, 25.04' No. of Intersection Grevillea Ave. (West Barrel) & Florence Ave. No. Cb. location F.B. 1589-248

JOB NO. 0053.01 SURVEY OF INGLEWOOD MUNIC COURTS NOTES RED
SURVEY BY E.T. MANKEY DATE
NOTES BY E.T. MANKEY DATE 7-6-77 NOTES CHKD [illegible]
INDEXED [illegible] DATE DATE 7-12-77

F.B. 1589 PG. 284