TEPPER 247 10M 1-49

RETURN TO
LOS ANGELES COUNTY SURVEY
THE LOS ANGELES COUNTY
ENGINEERING BLDG.

Notify Adjustment or Changes on This
Map Check Number and Nature of Change

Do not write below this side of this line.

1591

INDEX TO FIELD BOOK # 1591

Dates	J.N.	Descriptions	Notes	Pages
		PEPPER DRIVE. C.I. 1311		
1-50	1311	NEW YORK DRIVE, from Midlothian Dr. to Minoru Dr.	Topog	81-84
		" " "	X-sects	85-92
12-49	1311	GLEN CANYON RD. from Foothill Blvd. to Midwick Dr.	topog	5-12
		" " "	X-sects	13-30
12-49	1311	MIDWICK DRIVE, from Glen Canyon Rd. to Allen Ave.	topog	31-36
		" " "	X-sects	37-50
12-49	1311	Midlothian Dr. from New York Dr. to Midwick Dr.	topog	51-57
		" " "	X-sects	59-80
1-50	1311	MINORU DRIVE, from New York Dr. to Meadowbrook Rd.	topog	93-101
		" " "	X-sects	103-116
1-50	1311	EASEMENT at Minoru Dr & Allen Ave.	topog	117-120
		" " "	x-sects	121-124
1-50	1311	MEADOWBROOK ROAD from Midlothian Dr. to Allen Ave.	topog	125-130
		" " "	X-sects	131-140
3-50	1311	Pepper Dr. & New York Dr. Sewer Outlet at House # 1701		141-
"		Minoru D. " " At. Garage		142-
1-50	"	Location of 12" Water Line - Glen Canyon Rd. & Mid Wick		143-144
	C.I. 1833.14	CLOVERLY AVE SEWERS		
9-55	"	Bench Levels	B.M.	145-148
"	"	Center Line	C.L.	149-154
"	"	Cloverly Ave. From Camino Real Ave. To So. End St.	topog	155-156
"	"	" "	x. sec	157-160
		COLMAN ST. C.I. 2226.14		
8-62	2226.14	Colman St. at El Monte St. Additional elevations	Elevs.	161-164

Notes Ck'd by
Map No.
Office Work
Checked
Date

Survey of
W. O. Tape No. Std.
Surveyed by °F
Notes
Indexed Date

F. B.
Pg.

Incorporated Cities
Surveys
Sewers

RETURN TO
LOS ANGELES COUNTY SURVEYOR
725 LOS ANGELES COUNTY
ENGINEERING BLDG.

Note: Any Additions or Changes on This Sheet Must be Made or Circled in Red Ink With Date and Name of Person Making Change.

Do not extend notes this side of this line.

F. B. _____ PG. _____

Notes Ck'd by	Survey of Pepper Dr. S.S. Dist
Map No.	W. O. 1311 Tape No. 098 St'd 68 °F
Office Work	Surveyed by N.R. Smith
Checked	Notes " Date 12-8-49
Date	Indexed A. C. Johnson

F. B. 1591 PG. 5

DEC 7 '50

TOPOGRAPHY
on
GLEN CANYON ROAD
from
FOOTHILL BLVD TO MIDWICK DRIVE

C.I. 1311
PEPPER DRIVE SS. DIST.

N. R. Smith
J. Ochsner
W. Edmondson
J. Parker

Note: Any Additions or Changes on This Sheet Must be Made or Circled in Red Ink With Date and Name of Person Making Change.

Do not extend notes this side of this line.

RETURN TO
LOS ANGELES COUNTY SURVEYOR
700 HALL OF RECORDS

FORM 247 5M 5-46

F. B. 1591 PG. 6

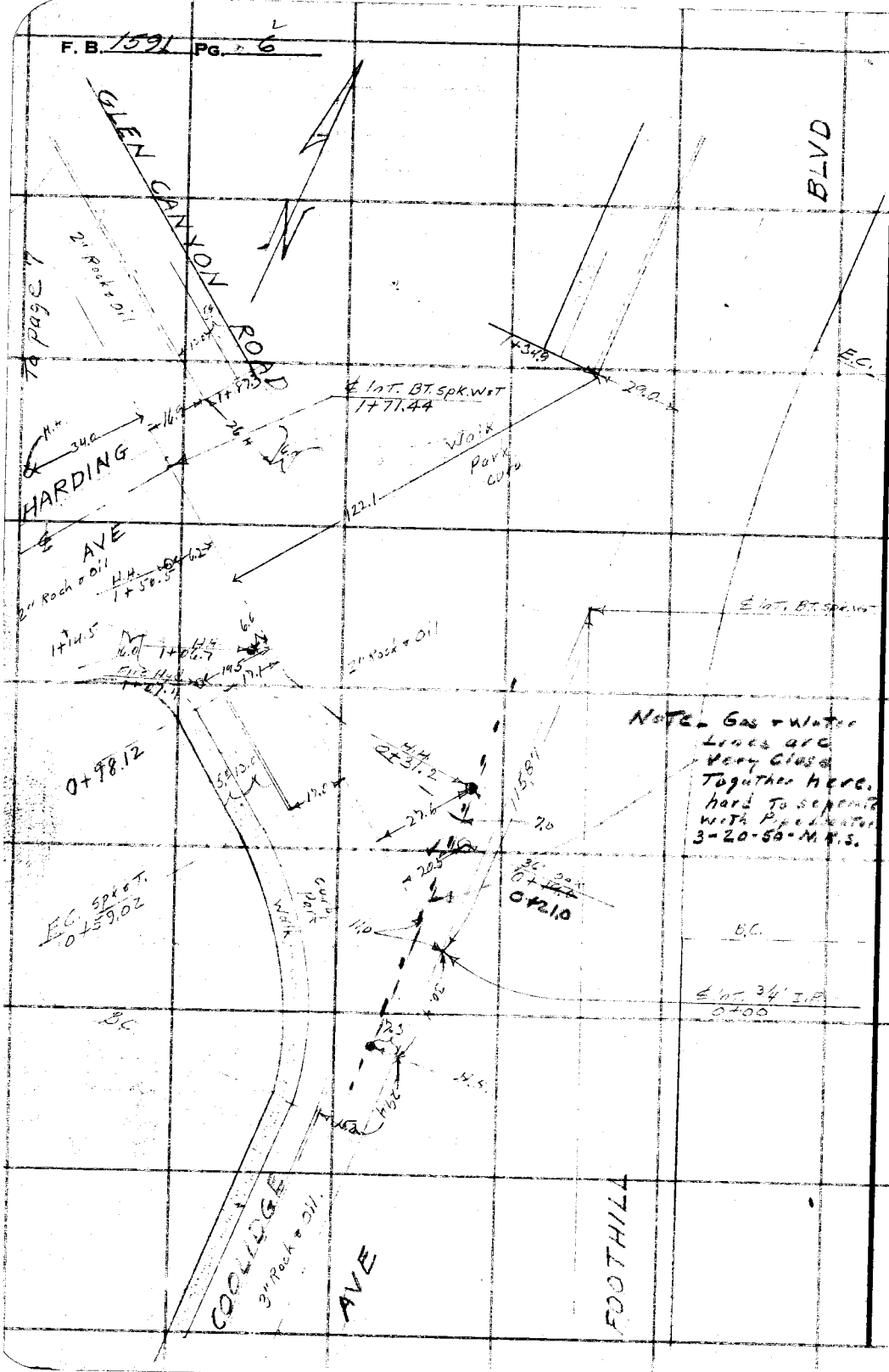

RETURN TO
LOS ANGELES COUNTY SURVEYOR
700 HALL OF RECORDS

Do not extend notes this side of this line.

Note: Any Additions or Changes on This Sheet Must be Made or Circled in Red Ink With Date and Name of Person Making Change.

Notes Ck'd by	Survey of Pepper Dr. S.S. Dist.
Map No.	W. O. 1311 Tape No. 098 St'd. 68 °F
Office Work	Surveyed by N. R. Smith
Checked	Notes " Date 12-6-49
Date	Indexed R. C. Johnson

F. B. 1591 Pg. 7

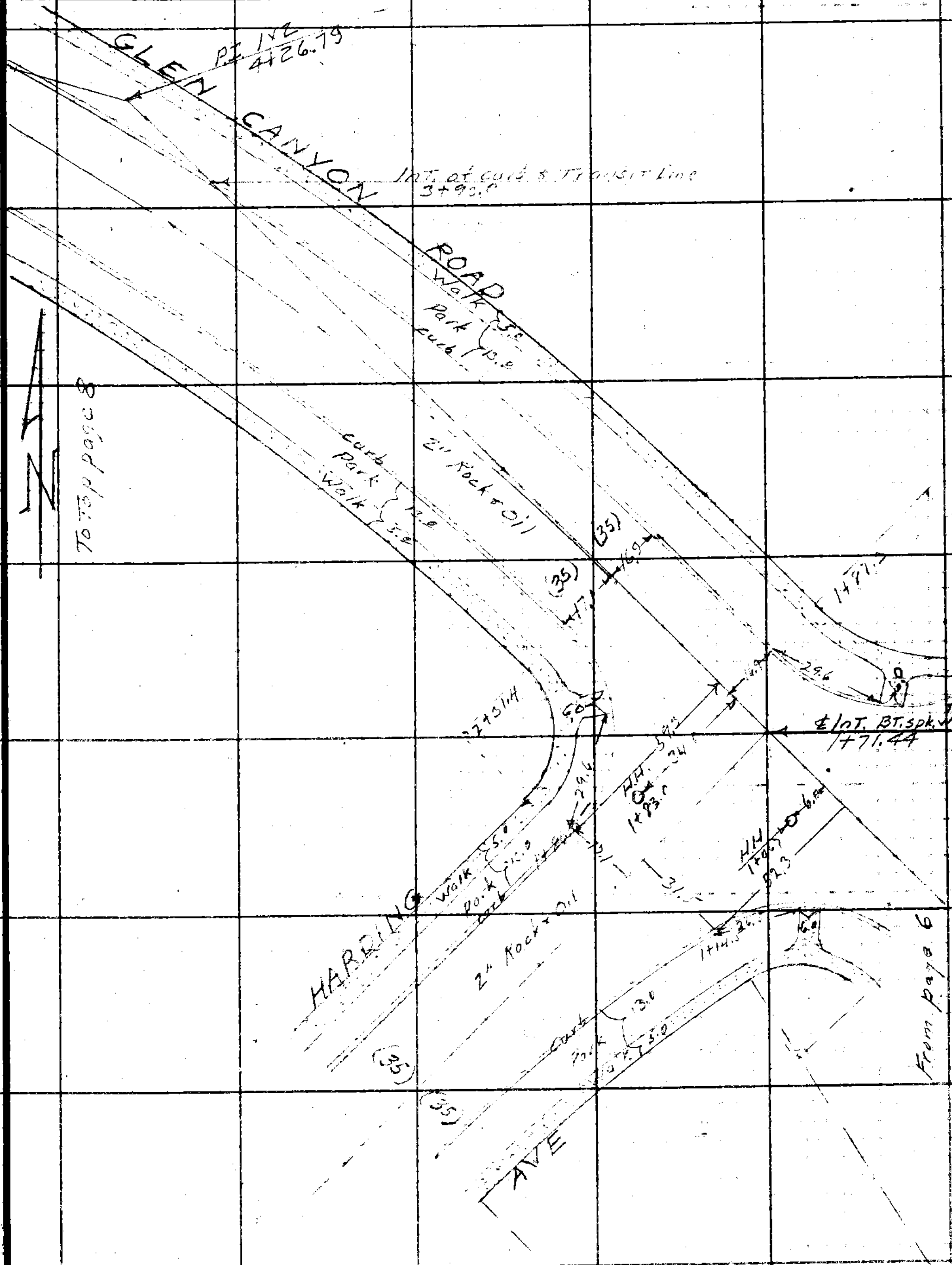

Note: Any Additions or Changes on This Sheet Must be Made or Circled in Red Ink With Date and Name of Person Making Change.

Do not extend notes this side of this line.

RETURN TO
LOS ANGELES COUNTY SURVEYOR
726 LOS ANGELES COUNTY ENGINEERING BLDG.

76F3095 247 10M 1-49

F. B. 1591 PG. 8

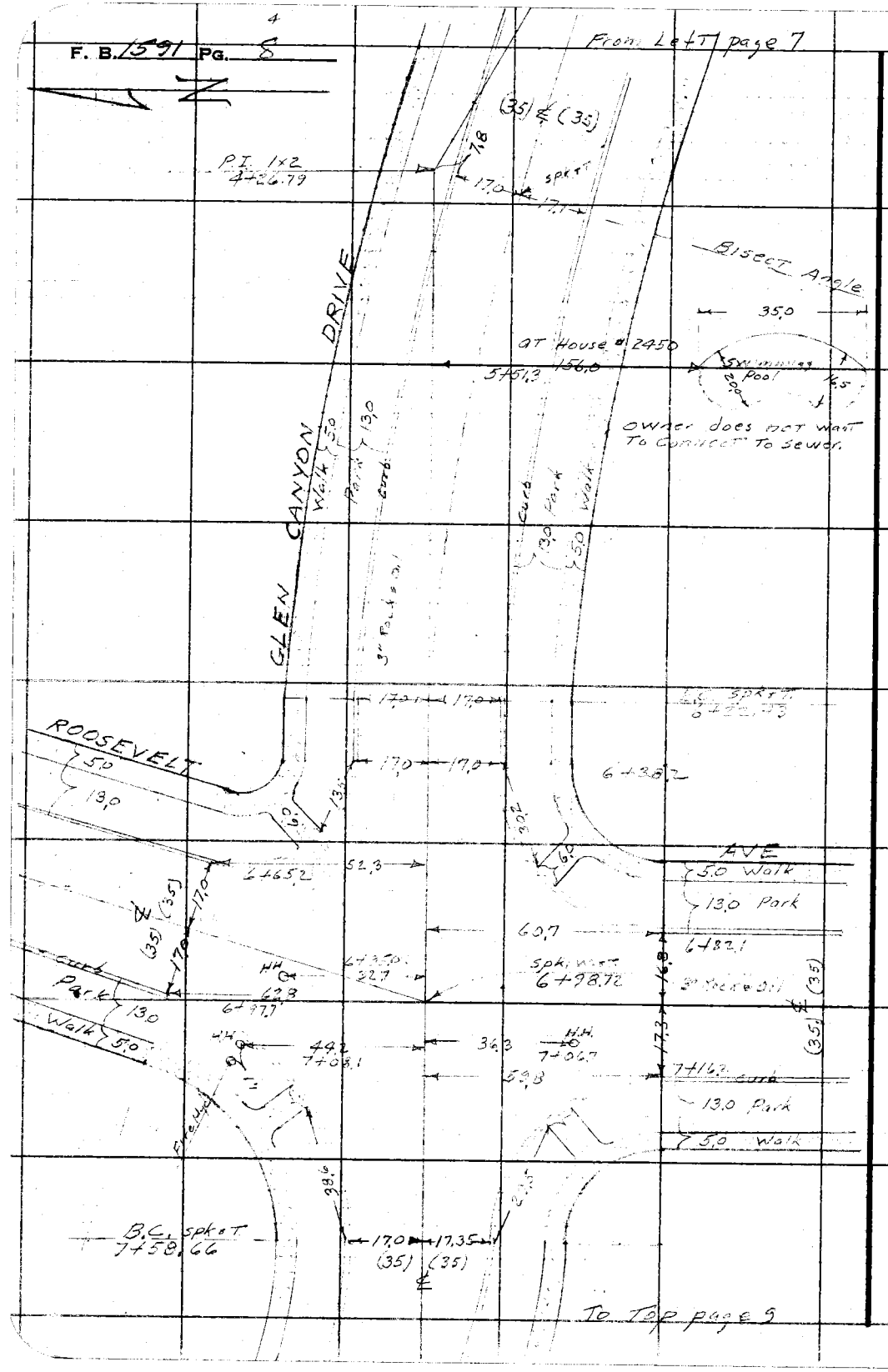

RETURN TO
LOS ANGELES COUNTY SURVEYOR
726 LOS ANGELES COUNTY
ENGINEERING BLDG.

Do not extend notes this side of this line.

Note: Any Additions or Changes on This Sheet Must be Made or Circled in Red Ink With Date and Name of Person Making Change.

Notes Ck'd by	Survey of Pepper Dr. S.S. Dist.
Map No.	W. O. 1311 Tape No. 098 St'd. 68 °F
Office Work	Surveyed by N. R. Smith
Checked	Notes " Date 12-6-49
Date	Indexed A. C. Johnson

F. B. 1591 PG. 9

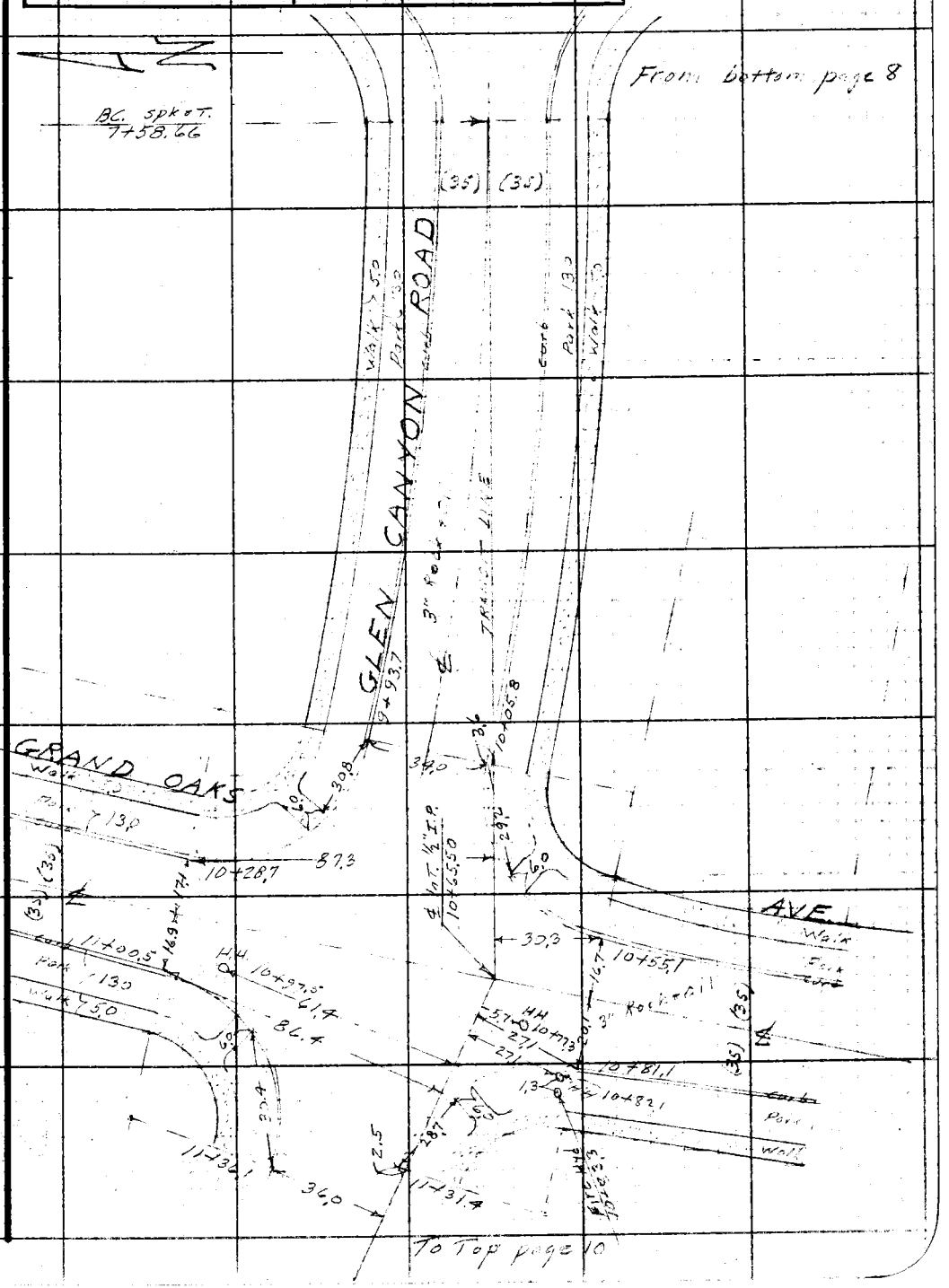

Note: Any Additions or Changes on This Sheet Must be Made or Circled in Red Ink With Date and Name of Person Making Change.

Do not extend notes this side of this line.

RETURN TO
LOS ANGELES COUNTY SURVEYOR
726 LOS ANGELES COUNTY
ENGINEERING BLDG.

76F309S 247 10M 1-49

F. B. 151 PG. 10

From bottom page 9

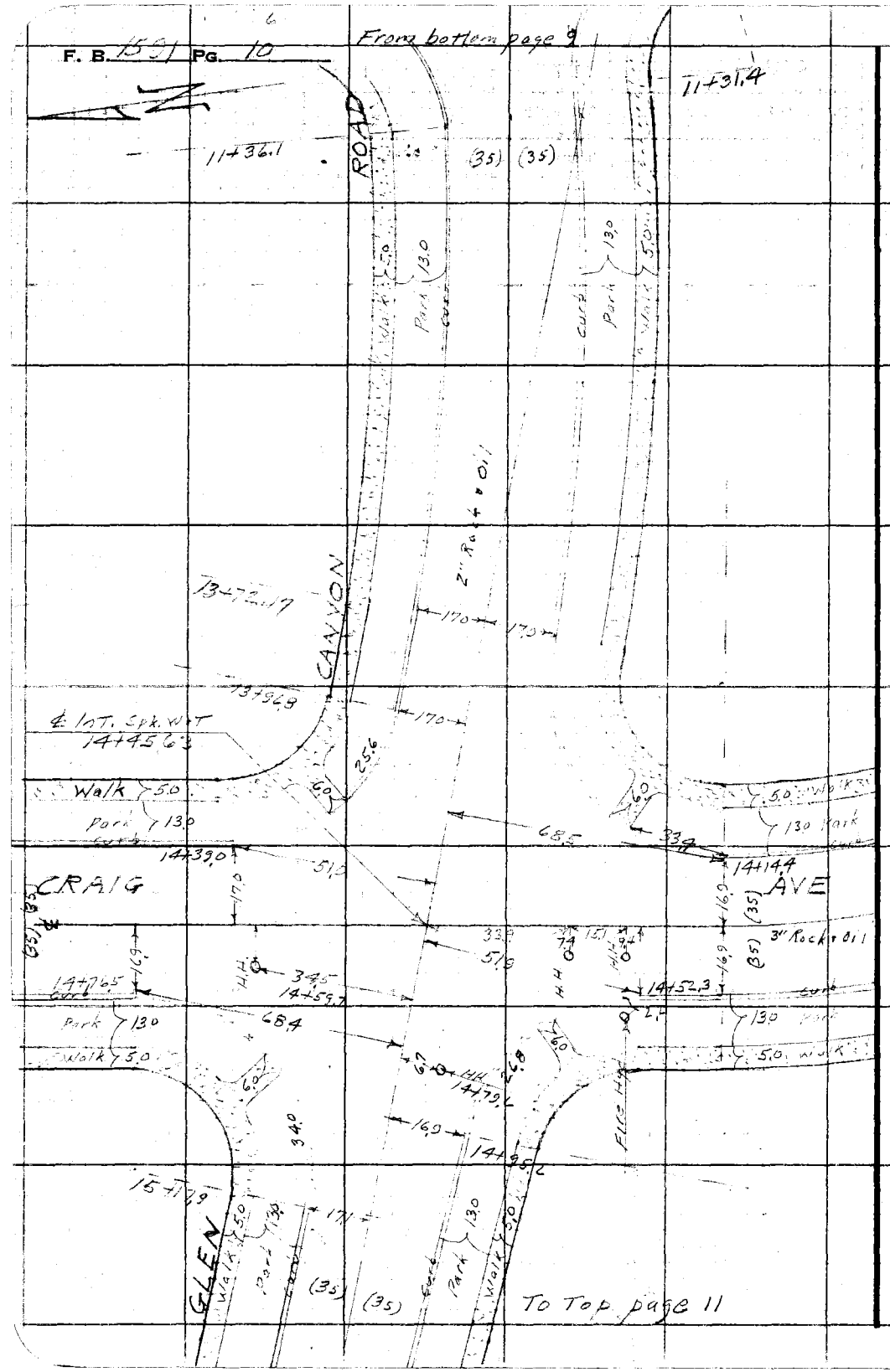

To Top page 11

RETURN TO
LOS ANGELES COUNTY SURVEYOR
726 LOS ANGELES COUNTY
ENGINEERING BLDG.

Do not extend notes this side of this line.

Note: Any Additions or Changes on This Sheet Must be Made or Circled in Red Ink With Date and Name of Person Making Change.

76F3098 247 10M 1-49

RETURN TO
LOS ANGELES COUNTY SURVEYOR
726 LOS ANGELES COUNTY
ENGINEERING BLDG.

Note: Any Additions or Changes on This Sheet Must be Made or Circled in Red Ink With Date and Name of Person Making Change.

Do not extend notes this side of this line.

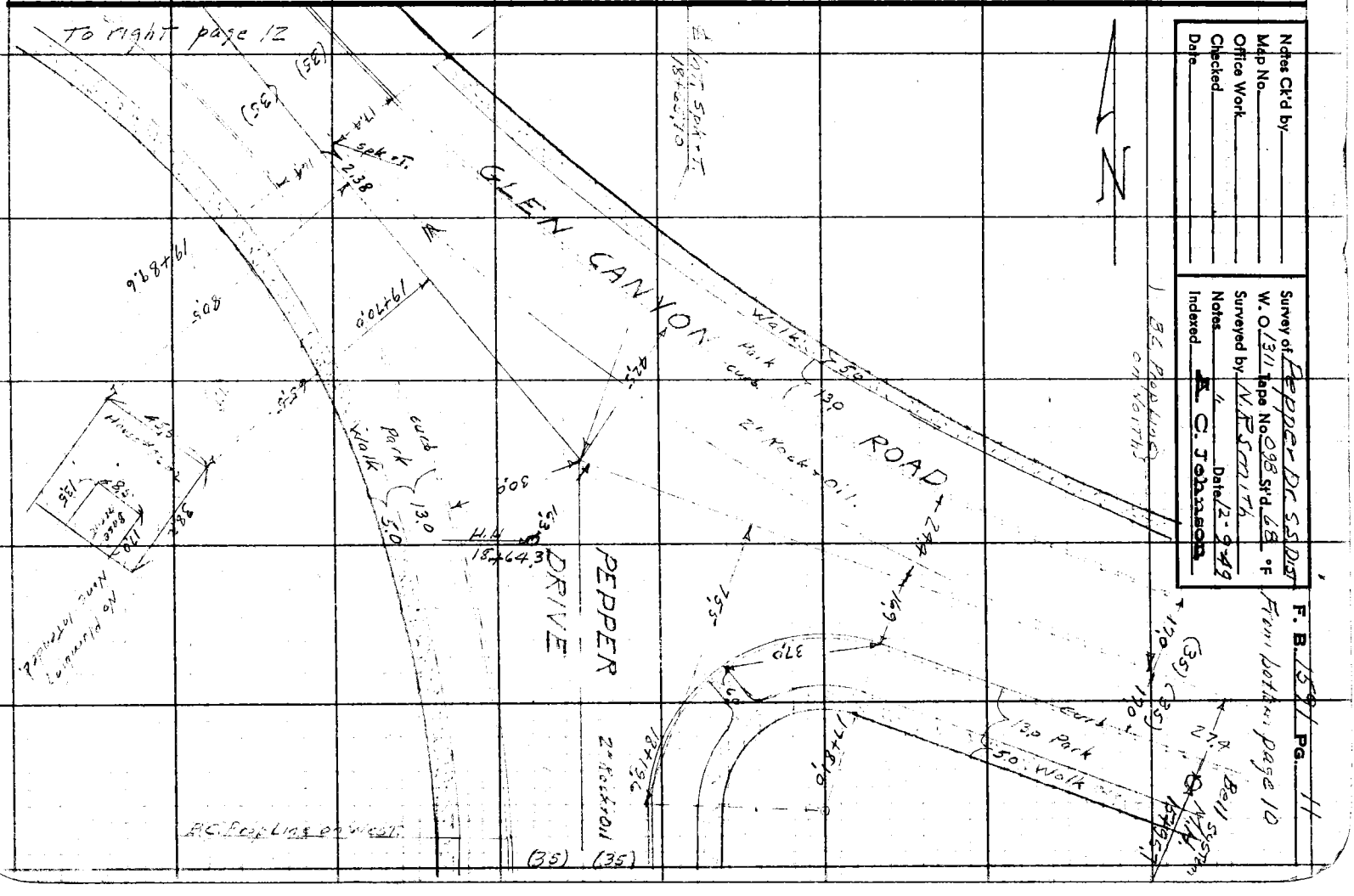

F. B. 1591 Pg. 12

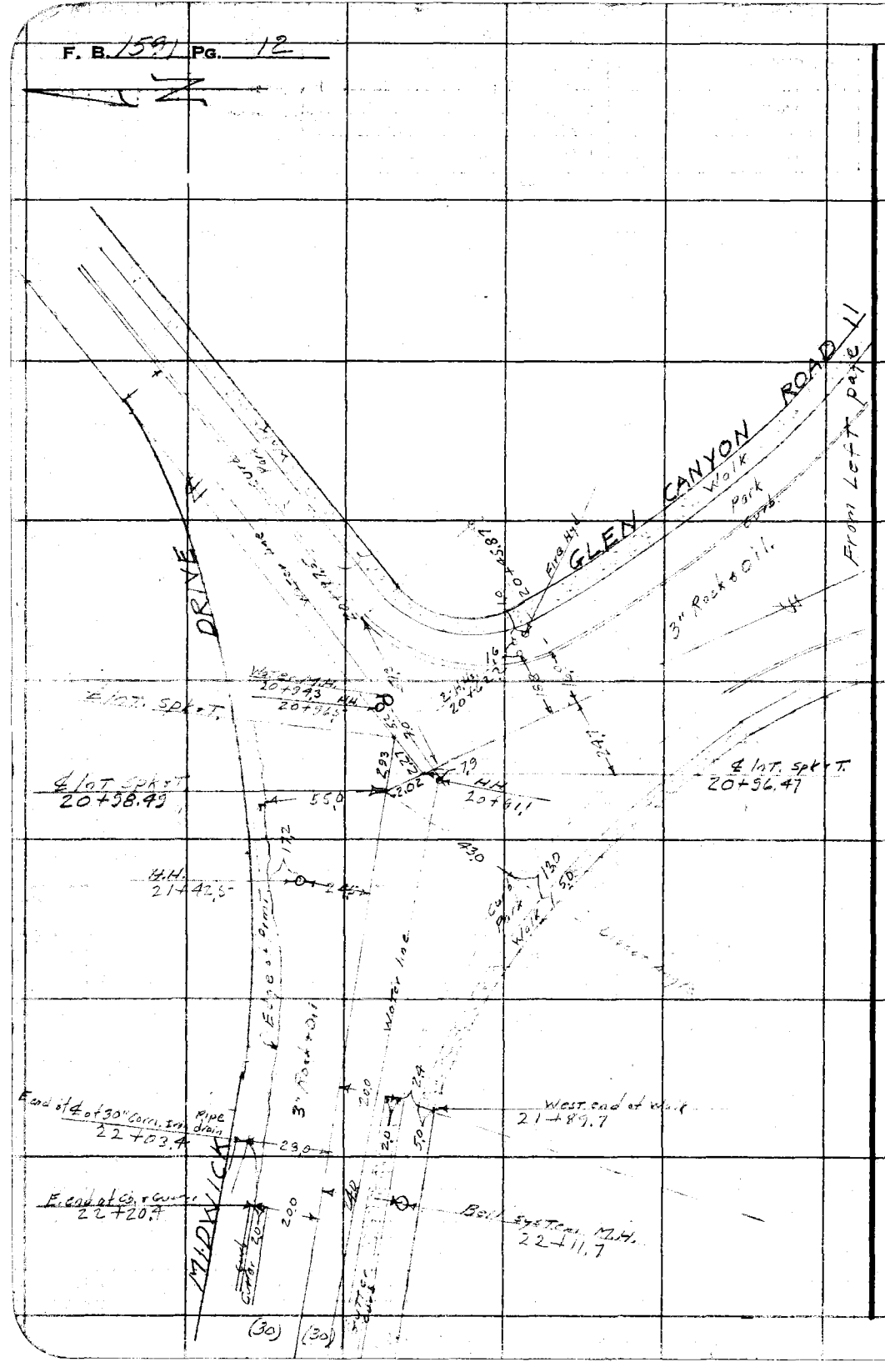

RETURN TO
LOS ANGELES COUNTY SURVEYOR
726 LOS ANGELES COUNTY
ENGINEERING BLDG.

Do not extend notes this side of this line.

Note: Any Additions or Changes on This Sheet Must be Made or Circled in Red Ink With Date and Name of Person Making Change.

Profile	Notes Red.	Plotted	Job No. 1311	Division No.	F.B. 159 Pg. 13
No.	Date	Date	Survey of Pepper Drive S.S. Dist		
X-Sec.	Notes Chkd.	Checked	Survey by N.R. Smith	Notes J.O.	Date 12-9-49
No.	Date	Date	Map No.	Indexed K. C. Johnson	Date DEC 7 50

CROSS SECTIONS
on
GLEN CANYON ROAD
from
FOOTHILL BLVD. TO MIDWICK DRIVE

C.I. 1311
PEPPER DRIVE S.S. DIST.

N.R. Smith
J. Ochsner
W. Edmondson
J. Parker

STATION	B.S.	H.I.	F.S.	ELEV.

NOTE: ANY ADDITIONS OR CHANGES ON THIS SHEET MUST BE MADE OR CIRCLED IN RED INK. WITH DATE AND NAME OF PERSON MAKING CHANGE.

Do not extend notes this side of this line.

PLEASE RETURN TO
LOS ANGELES COUNTY SURVEYOR
726 Los Angeles County Engineering Bldg.

76L298 307 5-49

76L298 307 5-49

PLEASE RETURN TO
LOS ANGELES COUNTY SURVEYOR
726 LOS ANGELES COUNTY ENGINEERING BLDG.

NOTE: ANY ADDITIONS OR CHANGES ON THIS SHEET MUST BE MADE OR CIRCLED IN RED INK. WITH DATE AND NAME OF PERSON MAKING CHANGE.

Do not extend notes this side of this line.

STATION	B. S.	H. I.	F. S.	ELEV.	LT.	℄	RT.
BM, AB-204	1 08	1074 82		1073 78	BM, AB-204, Elev.= 1073.782 F.B. 1447 pg 200 Glen Canyon Rd. (N. side) at Harding Ave. BT. Spk in cb. 1.5' W. of W. end Return on W. cb line prod. of Harding Ave.		
0+00			10 [illegible]	1064 04	[illegible]		Glen Canyon Rd
			14 [illegible]	1060 15	[illegible]		
			13 99	1060 83	[illegible]		
0+37.2			[illegible]	1066 48		℄	
			7 22	1065 60	[illegible]		
			8 58	1066 24	[illegible]		
			8 41	1066 41	35' P.L.		
0+96.2			6 31	1068 51		℄	
"			[illegible]	1067 51	[illegible]		
"			6 71	1068 11	[illegible]		
"			6 25	1068 57	[illegible]		
1+00			6 [illegible]	1068 65		℄	
1+14.5			5 [illegible]	1069 45		℄	
			5 37	1069 45	[illegible]		
			4 72	1070 10	[illegible]		
1+34.9			4 [illegible]	1070 31		℄	
"			0 29	1074 73			122' [illegible] N. end N.W. Cor
			0 43	1075 25			122' Carb N. end N.W. Cor

F.B. 1591 PG. 14

Job No. 1311 Division No. Notes Red. Plotted No. Profile

Survey of Pepper Drive S.S. Dist. Date Date X-Sec.

Survey by N.R. Smith Notes J.O. Notes Chkd. H.D.H. Checked No.

Indexed A. C. Johnson Date 12-9-49 Date 12-15-49 Date

76L298 307 5-49

PLEASE RETURN TO
LOS ANGELES COUNTY SURVEYOR
726 LOS ANGELES COUNTY ENGINEERING BLDG.

NOTE: ANY ADDITIONS OR CHANGES ON THIS SHEET MUST BE MADE OR CIRCLED IN RED INK, WITH DATE AND NAME OF PERSON MAKING CHANGE.

Do not extend notes this side of this line.

STATION	B. S.	H. I.	F. S.	ELEV.	LT.	℄	RT.
1+7[illegible]		107[illegible]	2 73	107209	¼ Int. Harding Ave		Glen [illegible] Rd.
"			3 63	107119	17' [illegible]		
1+[illegible]			2 10	107272		℄	
			2 88	107194	59.3 Gut. [illegible] S.W. [illegible]		
			2 38	107244	59.3 [illegible]		
1+87.3			1 [illegible]	107289		℄	
			1 [illegible]	107316			1[illegible] Gut, W. [illegible] N.W. Cor
			[illegible]	107370			[illegible]
			[illegible] 81	107401			[illegible]
"			Θ [illegible] 1	107[illegible]9			[illegible]
[illegible]			[illegible]	107354		℄	
T.P.	10 [illegible]	10[illegible] 04	1 04	107378	T.P.		
2+31.4			8 95	107509		℄	
			9 [illegible]	107413	17' Gut W. [illegible] S.W. Cor		
			9 15	107439	17' [illegible]		
			8 95	107509	[illegible]		
3+00			5 7[illegible]	107838		℄	
"			6 00	107804			14 Gut
			5 38	107866			[illegible]
			5 15	107889			32' P.L.
			2 [illegible]	108166			32' Break
[illegible]			6 [illegible]	107750	20' Gut		

Profile No. ____ Notes Red. ____ Plotted ____ Job No. ____ Division No. ____
X-Sec. No. ____ Date ____ Date ____ Survey of ____
Notes Chkd. H.D.H. Date 12-15-49 Checked ____ Survey by N.K.S. Date 12-9-49
Map No. ____ Notes ____ Date ____
Adv. Johnson Date ____

F.B. 1591 PG. 75

F.B. 1591 PG. 16 | Job No. 1311 | Division No. | Notes Red. | Plotted | Profile No.

Survey of Pepper Dr. S.S. DIST. | Date | Date | X-Sec.

Survey by H.R. Smith | Notes J.O. | Notes Chkd H.D.H. | Checked

Indexed A. C. Johnson | Date 12-9-49 | Date 12-15-49 | Date | No.

STATION	B. S.	H. I.	F. S.	ELEV.	

76L298 307 5-49

PLEASE RETURN TO
LOS ANGELES COUNTY SURVEYOR
726 LOS ANGELES COUNTY ENGINEERING BLDG.

Do not extend notes this side of this line.

NOTE: ANY ADDITIONS OR CHANGES ON THIS SHEET MUST BE MADE OR CIRCLED IN RED INK, WITH DATE AND NAME OF PERSON MAKING CHANGE.

76L298 307 5-49

PLEASE RETURN TO
LOS ANGELES COUNTY SURVEYOR
726 LOS ANGELES COUNTY ENGINEERING BLDG.

NOTE: ANY ADDITIONS OR CHANGES ON THIS SHEET MUST BE MADE OR CIRCLED IN RED INK. WITH DATE AND NAME OF PERSON MAKING CHANGE.

Do not extend notes this side of this line.

STATION	B. S.	H. I.	F. S.	ELEV.		
5+00		1092.09	[illegible]	1083.79	[illegible]	
			7.85	1084.24	[illegible]	
			[illegible]	1084.65	[illegible]	
			[illegible]	1084.1	[illegible]	
			[illegible]	1082.1	[illegible]	
			10.5	1081.6	[illegible]	
[illegible]			[illegible]	1086.30		
			[illegible]	1085.72	[illegible]	
			18.03	1074.06	[illegible]	
[illegible]			4.40	1087.69		
			[illegible]	1087.34		[illegible]
			4.18	1087.91		[illegible]
			[illegible]	1088.25		[illegible]
			1.2	1090.9		[illegible]
			5.35	1086.76	[illegible]	
			[illegible]	1087.29	[illegible]	
			[illegible]	1087.60	[illegible]	
			9.3	1082.8	[illegible]	
T. [illegible]	[illegible]	[illegible]	[illegible]	[illegible]	[illegible]	
6+3[illegible]			6.58	1088.75		
			6.89	1088.44		[illegible] E. [illegible] N.E. [illegible]
			6.22	1089.11		[illegible]

Profile No. ____ Notes Red. [illegible] Plotted ____ Job No. 1311 Division No. ____ F.B. 1591 PG. 17

X-Sec. No. ____ Date 12-14-49 Date ____ Survey of [illegible] Date ____

Notes Chkd. H.D.H. Checked ____ Survey by [illegible] Notes [illegible] Date 12-[illegible]

Date 12-15-49 Date ____ Map No. ____ Indexed Johnson Date ____

F.B.	Pg.
1591	18

Job No. 1311 Division No. _____ Notes Red. W.E. Plotted _____ Profile

Survey of Pacific Dr. S.S. Dist Date 12-14-49 Date _____ No. _____

Survey by N.E. Smith Notes J.O. Notes Chkd M.D.H Checked _____ X-Sec.

Indexed A. C. Johnson Date 12-9-49 Date 12-15-49 Date _____ No. _____

STATION	B. S.	H. I.	F. S.	ELEV.
[illegible]			[illegible]	1087.60
[illegible]			[illegible]	1091.5
[illegible]			[illegible]	1087.81
[illegible]			[illegible]	1088.44
[illegible]			[illegible]	1087.79
[illegible]			12.5	1088.[illegible]
[illegible]			5.22	1088.41
[illegible]			4.24	1091.[illegible]
[illegible]			3.22	1091.[illegible]
[illegible]			5.58	1091.75
[illegible]			8.02	1088.24
[illegible]			[illegible]	1088.[illegible]
[illegible]			[illegible]	1088.43
[illegible]			[illegible]	1088.38
[illegible]			[illegible]	1088.[illegible]
[illegible]			[illegible]	1088.[illegible]
[illegible]			[illegible]	1088.[illegible]
[illegible]			[illegible]	1088.[illegible]
[illegible]			[illegible]	1088.[illegible]

PLEASE RETURN TO
LOS ANGELES COUNTY SURVEYOR
726 LOS ANGELES COUNTY ENGINEERING BLDG.

Do not extend notes this side of this line.

NOTE: ANY ADDITIONS OR CHANGES ON THIS SHEET MUST BE MADE OR CIRCLED IN RED INK, WITH DATE AND NAME OF PERSON MAKING CHANGE.

76L298 307 5-49

76L298 307 5-49

PLEASE RETURN TO
LOS ANGELES COUNTY SURVEYOR
726 LOS ANGELES COUNTY ENGINEERING BLDG.

NOTE: ANY ADDITIONS OR CHANGES ON THIS SHEET MUST BE MADE OR CIRCLED IN RED INK, WITH DATE AND NAME OF PERSON MAKING CHANGE.

Do not extend notes this side of this line.

STATION	B. S.	H. I.	F. S.	ELEV.		
6+[illegible]		109[illegible] 23	6 3[illegible]	1088.98	40 [illegible]	
"			9 33	1086 00	100' [illegible]	
7+[illegible]			5 3[illegible]	1089.99		
7+[illegible].2			[illegible]	1090 17		
			7 43	1087.90	[illegible] S.W.Cor	
			6 94	1088.39	[illegible] Curb	
7+ [illegible]			[illegible]	1087.27		
7+ [illegible]			[illegible]	1090 38		[illegible] W. [illegible] N.W.Cor
"			[illegible]	1090 92		17' Curb
"			4 [illegible]	1091 27		[illegible]
"			0 0	1095.3		45' [illegible]
			[illegible]	1089 65	17' [illegible] W. [illegible] S.W.Cor	
			[illegible]	1090 08	[illegible]	
			[illegible]	1090 40	[illegible]	
			[illegible]	1087 0	[illegible]	
8+[illegible]			4 20	1091 13		
"			[illegible]	1090 86		[illegible]
"			3 8[illegible]	1091 47		17' Curb
"			3 57	1091 76		[illegible]
			+ 1 [illegible]	1096 3		45' Break
			5 11	1090 22	17' Gut	

Profile No. ____ Notes Red. W.E. Date 12-14-49 Plotted ____ Date ____ Job No. [illegible] Division No. ____ F.B. 1591 PG. 19

X-Sec. No. ____ Notes Chkd H.D.H. Date ____ Checked ____ Date ____ Survey of [illegible] Survey by [illegible] Notes J.O. Date 12-9-49

Date 12-15-49 Date ____ Map No. ____ Indexed Johnson Date ____

76L298 307 5-49

PLEASE RETURN TO
LOS ANGELES COUNTY SURVEYOR
726 LOS ANGELES COUNTY ENGINEERING BLDG.

NOTE: ANY ADDITIONS OR CHANGES ON THIS SHEET MUST BE MADE OR CIRCLED IN RED INK. WITH DATE AND NAME OF PERSON MAKING CHANGE.

Do not extend notes this side of this line.

STATION	B. S.	H. I.	F. S.	ELEV.		
8+00		[illegible]	2 3	1090.80	[illegible] Curb	
"			4 25	1091.08	[illegible]	
			4 5	1090.8	70' Break N.W. Cor House # 2[illegible]	
			6 5	1088.8	[illegible] S.W. Cor House # [illegible]	
"			7 [illegible]	1088.0	150' Break [illegible]	
T.P.	8 34	1100 13	3 54	1091.79	T.P.	
9+00			7 [illegible]	1092.52		*
"			7 31	1092.82		7' [illegible]
			7 66	1092.53		24 Gut
"			6 [illegible]	1093.21		24 Curb
"			6 61	1093.52		42 P.L.
			8 24	1091.89	10 Gut	
"			7 64	1092.49	10 Curb	
			7 [illegible]	1092.75	38 P.L.	
			7 4	1092.7	6[illegible] [illegible] # 2387	
			[illegible]	1089.3	95 [illegible]	
			12 0	1088.1	150' Break [illegible]	
9+92.7			6 1	1094.0		*
			6 15	1093.98		1.5' Curb
			6 6[illegible]	1093.45		[illegible]
			5 79	1094.34		18.5' [illegible]
			6 64	1094.09		35.5 Gut. E end N.E. Cor.

F.B. 1591 PG. 20

Job No. 1311 Division No. Notes Red. Plotted Profile No.

Survey of Pepper Dr. S.S. Dist Date Date X-Sec.

Survey by N.R. Smith Notes J.O. Notes Chkd. H.D.H. Checked

Indexed R. C. Johnson Date 12-9-49 Date 12-15-49 Date No.

76L298 307 5-49

PLEASE RETURN TO
LOS ANGELES COUNTY SURVEYOR
726 LOS ANGELES COUNTY ENGINEERING BLDG.

NOTE: ANY ADDITIONS OR CHANGES ON THIS SHEET MUST BE MADE OR CIRCLED IN RED INK, WITH DATE AND NAME OF PERSON MAKING CHANGE.

Do not extend notes this side of this line.

STATION	B. S.	H. I.	F. S.	ELEV.		
9+9[illegible]		1100.13	6 [illegible]	109375		[illegible] Carb [illegible]
			[illegible]	109514		[illegible]
			7 [illegible]	109716		[illegible] Cre[illegible]
10+[illegible]			5 [illegible]	1094[illegible]		℄
10+[illegible]			5 7	1094[illegible]4		℄
"			[illegible]	1094[illegible]3		[illegible] S.E. Cor
"			6 [illegible]	[illegible]		[illegible]
"			5 [illegible]	109449	14.4 M.L.	
"			7 7	1092.4	[illegible]	
"			9 9	1090[illegible]2	[illegible]	
10+[illegible]			5 7	1094[illegible]4		℄
"			5 [illegible]	1094[illegible]		[illegible]
"			6 [illegible]	109[illegible]74		Gat
"			5 [illegible]	109[illegible]		[illegible]
"			5 66	1094[illegible]1		44' Cross Gat
"			[illegible]	109571		[illegible] Gat [illegible] N.E. Co
"			3 [illegible]	109644		[illegible]
10+55[illegible]			5 [illegible]	109419		℄
"			7 21	109292	30.3 Gat [illegible]	
"			6 [illegible]	109344	30.3 Carb	
10+[illegible]			5 82	109[illegible]	℄ INT Grand [illegible] Ave + [illegible] Bd	

Profile No. ____ Notes Red. ____ Plotted ____ Job No. 1211 Division No. ____
X-Sec. No. ____ Date ____ Date ____ Survey of Pepper Dr. [illegible]
Notes Chkd. H.D.H. Checked ____ Survey by M.B.S. Notes J.C. Date 12-9-49
Date 12-15-49 Date ____ Map No. ____ Indexed ____ Date ____

F.B. 1591 Pg. 21

76L298 307 5-49

PLEASE RETURN TO
LOS ANGELES COUNTY SURVEYOR
726 LOS ANGELES COUNTY ENGINEERING BLDG.

NOTE: ANY ADDITIONS OR CHANGES ON THIS SHEET MUST BE MADE OR CIRCLED IN RED INK, WITH DATE AND NAME OF PERSON MAKING CHANGE.

Do not extend notes this side of this line.

STATION	B. S.	H. I.	F. S.	ELEV.		
10+[illegible]		110[illegible]	5 5[illegible]	109[illegible]60		℄
			6 [illegible]	109[illegible]50	27" [illegible]	
			[illegible]	109[illegible]	27" Curb [illegible]	
11+00			5 52	109[illegible]51		
11+0[illegible]			5 [illegible]	109[illegible]		℄
			[illegible]	109[illegible]		7' Cross [illegible]
			[illegible]3	[illegible]		24' Center of St.
			4 86	109[illegible]		41' [illegible]
			3 8[illegible]	[illegible]		86' Gut. N. end N.W. Cor.
			[illegible]	[illegible]		[illegible]
11+3[illegible]			4 5	[illegible]6		℄
			4 4[illegible]	109[illegible]		2.5' Curb W. end S.W. Cor.
			4 [illegible]	109[illegible]15		[illegible] Gut
			4 0[illegible]	[illegible]	[illegible] Pl.	
			3 3	[illegible]8	39' Side of House #20[illegible]	Grand Oak Ave.
11+36			4 3	[illegible]5		℄
			4 18	[illegible]		2' Curb
			4 73	[illegible]		[illegible] Gut
			3 76	[illegible]		19' Center of St.
			4 3[illegible]	[illegible]		36' Gut W. end N.W. Cor.
			3 7[illegible]	[illegible]		36' Curb W. end N.W. Cor.

W.E.

F.B. 1591 PG. 22

Job No. 1311 Division No. Notes Red. Plotted Profile No.

Survey of Pepper Dr. S.S. Dist. Date Date X-Sec.

Survey by N.R. Smith Notes J.O. Notes Chkd. H.D.H. Checked No.

Indexed R. C. Johnson Date 12-9-49 Date 12-15-49 Date

76L298 307 5-49

PLEASE RETURN TO
LOS ANGELES COUNTY SURVEYOR
726 LOS ANGELES COUNTY ENGINEERING BLDG.

NOTE: ANY ADDITIONS OR CHANGES ON THIS SHEET MUST BE MADE OR CIRCLED IN RED INK, WITH DATE AND NAME OF PERSON MAKING CHANGE.

Do not extend notes this side of this line.

STATION	B. S.	H. I.	F. S.	ELEV.		
11+[illegible]		[illegible] 13	3 51	1096 62		54 P.L.
"			+1 [illegible]	[illegible] 1		94' Brea
12+00			1 24	1098 89		
"			0 [illegible]	1099 15		11' [illegible]
"			1 [illegible]	1098 75		27.3' Gut
"			0 [illegible]	1099 49		27.3' Curb
"			0 40	1099 73		45' P.L.
"			1 [illegible]	1098 45	6.9 Gut	
"			1 14	1098 99	[illegible]	
"			0 66	[illegible] 47	25' P.L.	
"			[illegible]	[illegible] 6	130' Brea	
"			[illegible]	[illegible]	[illegible]	
T. P.	12 05	1111 57	0 [illegible]	1099 52	T. P.	
12+00			6 16	[illegible]		
"			6 [illegible]	1105 [illegible]		19 Gut
"			5 75	1105 82		[illegible] Curb
"			5 [illegible]	1106 28		[illegible] P.L.
"			5 2	1106 4		77' Front of House F2217
"			6 99	1104 58	[illegible] Gut	
"			6 55	1105 02	[illegible] Curb	
"			6 22	1105 35	33' P.L.	

Profile No. ____ Notes Red. ____ Plotted ____ Job No. [illegible] Division No. ____

X-Sec. No. ____ Date ____ Date ____ Survey of [illegible]

Notes Chkd. H.D.H. Checked ____ Survey by [illegible] Notes [illegible] Date 12-[illegible]

Date 12-15-49 Date ____ Map No. ____ Andrew Johnson Date ____

F.B. 1591 PG. 23

76L298 307 5-49

PLEASE RETURN TO
LOS ANGELES COUNTY SURVEYOR
726 LOS ANGELES COUNTY ENGINEERING BLDG.

NOTE: ANY ADDITIONS OR CHANGES ON THIS SHEET MUST BE MADE OR CIRCLED IN RED INK, WITH DATE AND NAME OF PERSON MAKING CHANGE.

Do not extend notes this side of this line.

STATION	B. S.	H. I.	F. S.	ELEV.		
13+00		1111 37	5 9	1102 7.	63' Brow	
"			6 4	1105 2.	64	
"			6 3	1105 3.	[illegible]	
13+72.17			1 05	1110 52.		
"			1 83	1109 74.		17' Gal. E. end [illegible]
			1 [illegible]	1110 21.		[illegible]
			0 77	1110 30.		[illegible]
T.P.	11 69	1122 60	0 66	1110 91.	T.P.	
13+96.8			10 48	1112 12.		
"			10 70	1111 [illegible]	17' Gal. E. end N.E. Co.	
"			10 06	1112 54.	[illegible]	
"			9 50	1113 10.	[illegible] P.L.	
"			5 2	1117 4.	[illegible] Brow	
14+00			10 2[illegible]	1112 34.		
14+14.4			9 42	1113 8.		
"			10 [illegible]	1112 [illegible]	Cross Gal.	
			11 29	1111 31.	68.5' Gal. [illegible]	
			10 [illegible]	1 [illegible]	[illegible]	
14+39			8 10	1114 30.		
"			7 85	1114 75.		51' Gal. [illegible] N.E. Co.
"			7 25	1115 35.		51' Curb [illegible]

F.B. 1591 PG. 24
Job No. 1311 Division No. Notes Red. Plotted Profile
Survey of Pepper Dr. S.S. Dist. Date Date No.
Survey by N.R. Smith Notes T.O. Notes Chkd H.D.H. Checked X-Sec.
Indexed A. C. Johnson Date 12-9-49 Date 12-15-49 No.

76L298 307 5-49

PLEASE RETURN TO
LOS ANGELES COUNTY SURVEYOR
726 LOS ANGELES COUNTY ENGINEERING BLDG.

NOTE: ANY ADDITIONS OR CHANGES ON THIS SHEET MUST BE MADE OR CIRCLED IN RED INK, WITH DATE AND NAME OF PERSON MAKING CHANGE.

Do not extend notes this side of this line.

STATION	B. S.	H. I.	F. S.	ELEV.		
14+[illegible]		1122 60	7 84	1114 76	℄ Int. Craig Ave + Glen Canyon Rd.	
[illegible]			7 [illegible]	1115 07		℄
"			[illegible]	1114 03	17' [illegible]	
"			8 [illegible]	1114 31	24' PVMT.	
"			9 52	1113 08	[illegible]	
"			[illegible]	1113 78	[illegible]	
14+[illegible]			6 [illegible]	1116 12		℄
"			[illegible]	1115 79		6[illegible] [illegible]
"			3 3[illegible]	1117 24		[illegible]
14+95.2			5 66	[illegible]		℄
"			6 77	[illegible]	[illegible]	
"			6 20	[illegible]	[illegible]	
"			6 [illegible]	1116 55	35' [illegible]	
"			6 [illegible]	1116 6	[illegible]	
15+00			[illegible]	1117 20		℄
"			5 66	1116 94		22' [illegible]
"			5 10	1117 50		[illegible]
"			5 85	1116 75		48' Break
"			3 9	1118 7		4[illegible]' Break
"			℄ 1	1123 6		6[illegible]' Break
15+17.9			4 [illegible]	1118 07		℄

Profile No. ____ Notes Red. W.E. Date 12-14-49 Plotted ____ Date ____ Job No. 1311 Division No. ____ Survey of Pepper Dr. S.S. Dist. Survey by N.R. Smith Notes J.O. Date 12-9-49 Map No. ____ Date ____ Date ____ Date ____

X-Sec. No. ____ Notes Chkd. H.D.H. Date 12-15-49 Checked ____ Date ____ Date ____ Date ____

F.B. 1591 PG. 25

76L298 307 5-49

PLEASE RETURN TO
LOS ANGELES COUNTY SURVEYOR
726 LOS ANGELES COUNTY ENGINEERING BLDG.

NOTE: ANY ADDITIONS OR CHANGES ON THIS SHEET MUST BE MADE OR CIRCLED IN RED INK, WITH DATE AND NAME OF PERSON MAKING CHANGE.

Do not extend notes this side of this line.

STATION	B. S.	H. I.	F. S.	ELEV.		
15+17 19		1122 [illegible]	4 73	1117 87		[illegible] W. end [illegible]
"			4 07	1118 [illegible]		17' Curb
"			3 78	1118 82		35' P.L.
"			⊕ [illegible]	1123 5		35' Break [illegible]
T. P.	12 19	1124 04	0 75	1121 85	T. P.	
16+00			11 93	1122 [illegible]		
"			12 16	1122 88		17' Gut
			11 53	1122 [illegible]		17' Curb
			11 17	1122 [illegible]		35' P.L.
			[illegible]	[illegible]		35' P.L.
			12 91	[illegible]	17' Gut	
			12 33	[illegible]	17' Curb	
			12 [illegible]	[illegible]	[illegible]	
			15 2	1118 [illegible]	[illegible]	
17+00			7 01	1127 [illegible]		
			7 15	1126 [illegible]		17' Gut
			6 53	1127 [illegible]		17' Curb
			6 31	1127 [illegible]		35' P.L.
			2 4	1131 6		35' Break
			7 91	1126 [illegible]	17' Gut	
			7 [illegible]	[illegible]	17' Curb	

F.B. 1591 PG. 26
Job No. 1311 Division No. Notes Red. W.E. Plotted No. Profile
Survey of Pepper Dr. S.S. Dist. Date 12-14-49 Date X-Sec.
Survey by N.R. Smith Notes J.O. Notes Chkd. H.D.H. Checked No.
Indexed A. C. Johnson Date 12-9-49 Date 12-15-49

76L298 307 5-49

PLEASE RETURN TO
LOS ANGELES COUNTY SURVEYOR
726 LOS ANGELES COUNTY ENGINEERING BLDG.

NOTE: ANY ADDITIONS OR CHANGES ON THIS SHEET MUST BE MADE OR CIRCLED IN RED INK, WITH DATE AND NAME OF PERSON MAKING CHANGE.

Do not extend notes this side of this line.

STATION	B. S.	H. I.	F. S.	ELEV.		
[illegible]		1134 [illegible]	7 00	1127 04	35' P.L.	
"			2 [illegible]	1125 7	65' [illegible] #2254	
			10 0	1124 0	180' [illegible]	
T.P.	11 63	1142 06	[illegible]	1130 [illegible]	T.P.	
17+[illegible]			11 71	[illegible]		℄
"			11 [illegible]	[illegible]		24.4 Gut
			[illegible]	1131 31		[illegible]
			10 [illegible]	1131 71		42' P.L.
			4 1	1128 0		[illegible]
			[illegible]	1129 56	[illegible] E. end S.E. Cor	
			12 [illegible]	1130 06	[illegible]	
			11 7[illegible]	1130 35	[illegible]	
18+[illegible]			11 0[illegible]	[illegible]		℄
18+[illegible]			10 [illegible]	[illegible] 62		℄
"			[illegible]	[illegible]	25' [illegible]	
			12 16	[illegible] 90	[illegible] S. end S.E. Cor	
			11 [illegible]	1130 51	[illegible] " " "	
[illegible]			8 31	1133 75	[illegible] Rd.	
			11 [illegible]	1130 84	100' S. ℄ of [illegible] Dr.	
19+[illegible]			7 04	1135 02		℄
			6 39	1135 67		17' Pvmt

Profile
No. ____ Notes Red JO Plotted ____ Job No. [illegible] Division No. ____
Date 12-14-49 Date ____ Survey of [illegible]
X-Sec. Notes Chkd. H.D.H. Checked ____ Survey by N.B.S. Notes J.C. Date 12-9-49
No. ____ Date 12-15-49 Date ____ Map No. ____ Indexed Johnson Date ____

F.B. 1591 PG. 27

76L298 307 5-49

PLEASE RETURN TO
LOS ANGELES COUNTY SURVEYOR
726 LOS ANGELES COUNTY ENGINEERING BLDG.

NOTE: ANY ADDITIONS OR CHANGES ON THIS SHEET MUST BE MADE OR CIRCLED IN RED INK. WITH DATE AND NAME OF PERSON MAKING CHANGE.

Do not extend notes this side of this line.

F.B. 1579 PG. 28

Job No. 1311 Division No. Notes Red. J.O. Plotted
Survey of Pepper Dr. S.S. Dist. Date 2-14-49 Date
Survey by Notes J.O. Notes Chkd H.D.H. Checked
Indexed H. C. Johnson Date 12-12-49 Date 12-15-49

Profile No.
X-Sec. No.

STATION	B. S.	H. I.	F. S.	ELEV.		
19+00		1142.00	6.50	1135.52		38' Bot
"			3.92	1138.08		Curb
"			3.92	1138.08		26' Pk
"			11	1131.0		22' Pave
"			7.11	1134.95	22' Bot	
"			6.[illegible]	1135.57	28' Bot	
"			6.22	1135.[illegible]	24.5' P.L.	
"			[illegible]	1136.[illegible]	[illegible] Bot	
"			3.7	1138.4	[illegible] Bot	
19+[illegible]			3.94	1138.12		4
			[illegible]	1138.[illegible]	[illegible] Curb	
			7.78	1134.[illegible]	[illegible]' Hinge [illegible]	7.7 0.24 7.94
19+[illegible]			2.9[illegible]	[illegible]		4
			2.[illegible]	[illegible]		2.0
			2.[illegible]	1137.[illegible]		13' Bot
			[illegible]	1140.72		[illegible] Curb
			1.73	1140.73		26' Pk
			[illegible]	1142.[illegible]		40' Pave
			3.[illegible]	[illegible]	PVMT	
			3.52	1138.54	24' Bot	
			2.90	1139.[illegible]	[illegible] Bot	
			2.36	1139.[illegible]	22.5' P.L.	

76L298 307 5-49

PLEASE RETURN TO
LOS ANGELES COUNTY SURVEYOR
726 LOS ANGELES COUNTY ENGINEERING BLDG.

NOTE: ANY ADDITIONS OR CHANGES ON THIS SHEET MUST BE MADE OR CIRCLED IN RED INK, WITH DATE AND NAME OF PERSON MAKING CHANGE.

Do not extend notes this side of this line.

STATION	B. S.	H. I.	F. S.	ELEV.		
20+[illegible]		1142 [illegible]	2 [illegible]	1139 [illegible]		℄
T. P.	8 50	1148 70	1 [illegible]	[illegible]	T. P.	
20+[illegible]			6 [illegible]	[illegible] 59		℄
"			5 [illegible]	1042 89		16.[illegible] [illegible] E. [illegible] N.E. [illegible]
"			5 [illegible]	1043 61		16.9 [illegible]
"			4 5[illegible]	1044 19		[illegible] P.L.
"			1 8	1046 9		55' [illegible]
"			[illegible]	1041 10	15' [illegible]	
"			7 7[illegible]	[illegible]	2[illegible]7' [illegible]	
"			[illegible]	1041 55	[illegible]	
"			[illegible]	[illegible] 04	[illegible]	
"			[illegible]	[illegible] 7	65' [illegible]	
20+[illegible]			3 96	1044 74		℄
"			2 10	[illegible]		[illegible] [illegible] N.E. Cor
"			1 [illegible]	[illegible]		[illegible]
[illegible]			[illegible]	1044 78	℄ INT [illegible] Rd + [illegible] Dr.	
"			6 [illegible]	1148 7		70' [illegible] PrMT [illegible]
"			6 [illegible]	1142 [illegible]	[illegible] PrMT Bi sec. [illegible]	
"			6 2[illegible]	1142 43	4[illegible]' [illegible]	
"			5 79	1142 91	43' [illegible]	
"			5 38	1143 32	61' P.L.	

Profile No. ____ Notes Red. J.O. Date 12-14-49 Plotted ____ Date ____ Job No. 1311 Division No. ____ Survey of [illegible] Survey by N.R.S. Notes J.O. Date 12-12-49 Map No. ____ Indexed Johnson Date ____

X-Sec. No. ____ Notes Chkd. H.D.H. Date 12-15-49 Checked ____ Date ____

F.B. 1591 PG. 29

76L298 307 5-49

PLEASE RETURN TO
LOS ANGELES COUNTY SURVEYOR
726 LOS ANGELES COUNTY ENGINEERING BLDG.

NOTE: ANY ADDITIONS OR CHANGES ON THIS SHEET MUST BE MADE OR CIRCLED IN RED INK, WITH DATE AND NAME OF PERSON MAKING CHANGE.

Do not extend notes this side of this line.

STATION	B. S.	H. I.	F. S.	ELEV.		
21+89[illegible]		1141 [illegible]	3 40	1145 30.		
"			4 47	1144 23.		25' Edge [illegible]
"			3 [illegible]	1145 [illegible]	[illegible]	
"			2 [illegible]	1145 85	[illegible]	
B.M. AE. [illegible]			5 68	1143 [illegible]	B.M. AE. 62 Elev. [illegible]	
					[illegible] Rd. + [illegible] Dr. [illegible]	
					BT. SPR [illegible] 15' [illegible] end C.R.	

F.B. 159 PG. 30

Job No. 1211 Division No. Notes Red. [illegible] Plotted Profile No.

Survey of [illegible] Date [illegible] Date X-Sec.

Survey by N.B.S. Notes J.C. Notes Chkd H.D.H. Checked

Indexed A. C. Johnson Date 12-12-49 Date 12-15-49 Date No.

Notes Ck'd by	Survey of Pepper Dr. S.S. Dist.
Map No.	W. O. 1311 Tape No. 098 St'd. 68 °F
Office Work	Surveyed by N. R. Smith
Checked	Notes " Date
Date	Indexed A. C. Johnson

F. B. 1591 PG. 31

DEC 7 '50

TOPOGRAPHY
on
MIDWICK DRIVE
from
GLEN CANYON ROAD to ALLEN AVE.

C.I. 1311
PEPPER DRIVE S.S. DIST.

N.R. Smith
J. Ochsner
W. Edmondson
J. Parker

Note: Any Additions or Changes on This Sheet Must be Made or Circled in Red Ink With Date and Name of Person Making Change.

Do not extend notes this side of this line.

RETURN TO
LOS ANGELES COUNTY SURVEYOR
726 LOS ANGELES COUNTY
ENGINEERING BLDG.

76F309S 247 10M 1-49

F. B. 1591 PG. 32

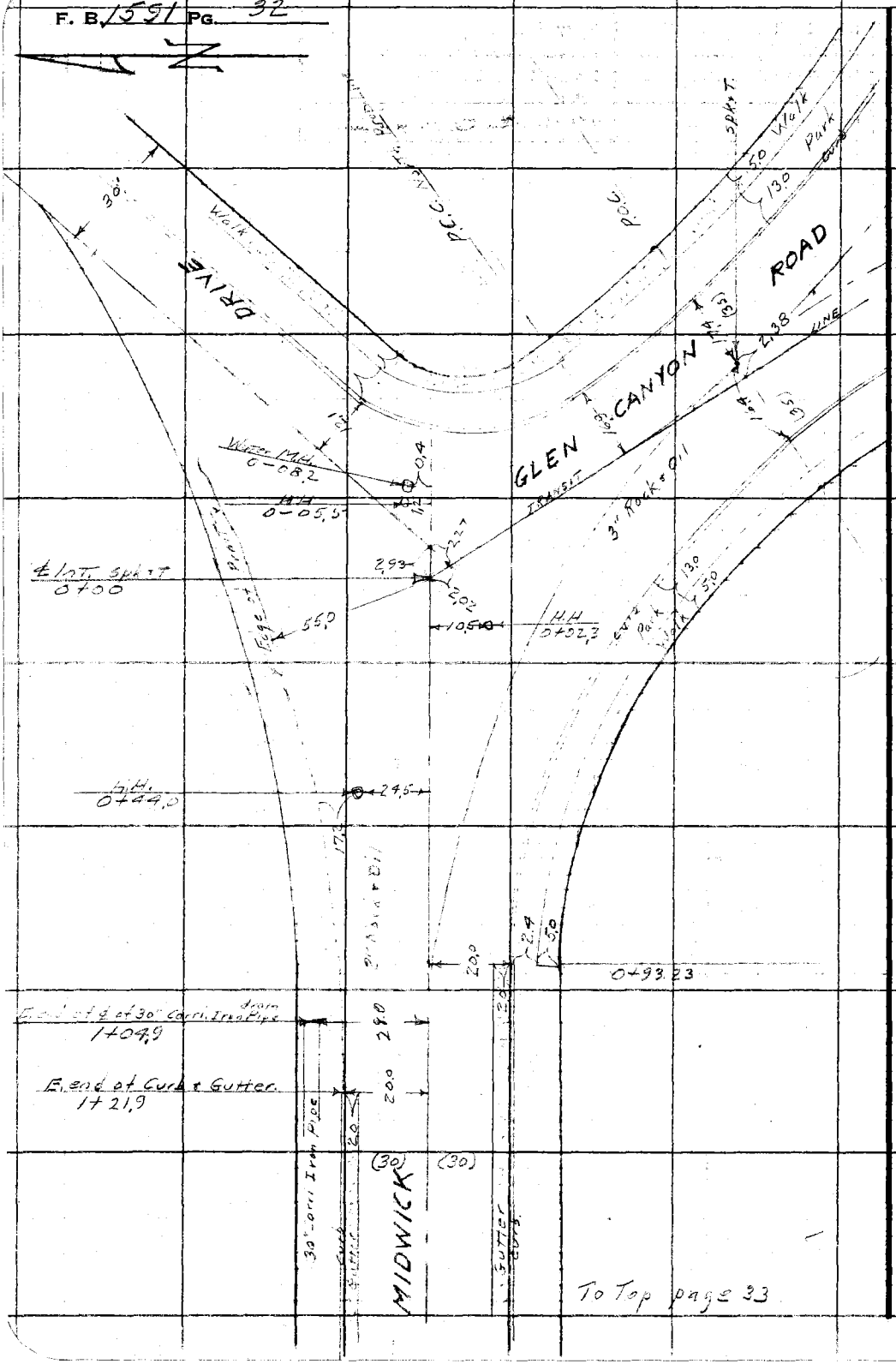

RETURN TO
LOS ANGELES COUNTY SURVEYOR
726 LOS ANGELES COUNTY
ENGINEERING BLDG.

Do not extend notes this side of this line.

Note: Any Additions or Changes on This Sheet Must be Made or Circled in Red Ink With Date and Name of Person Making Change.

Notes Ck'd by	Survey of Pepper Dr. S.S. Dist.
Map No.	W. O. 1311 Tape No. 098 St'd. 68 °F
Office Work	Surveyed by N. R. Smith
Checked	Notes " Date 12-13-49
Date	Indexed L. C. Johnson

F. B. 1591 PG. 33

From bottom page 32

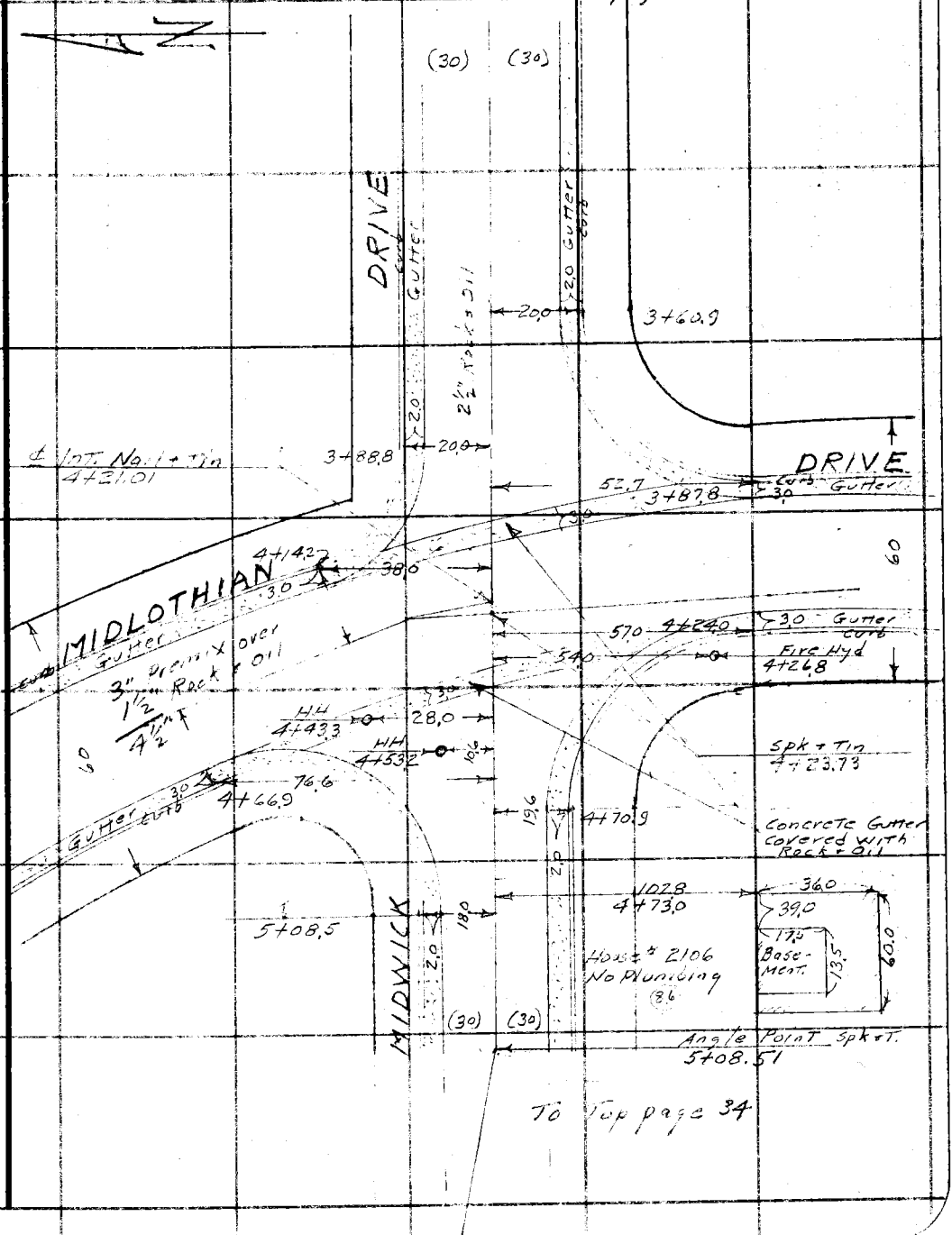

To Top page 34

Note: Any Additions or Changes on This Sheet Must be Made or Circled in Red Ink With Date and Name of Person Making Change.

Do not extend notes this side of this line.

RETURN TO
LOS ANGELES COUNTY SURVEYOR
700 HALL OF RECORDS

FORM 247 5M 5-46

F. B. 1591 PG. 34

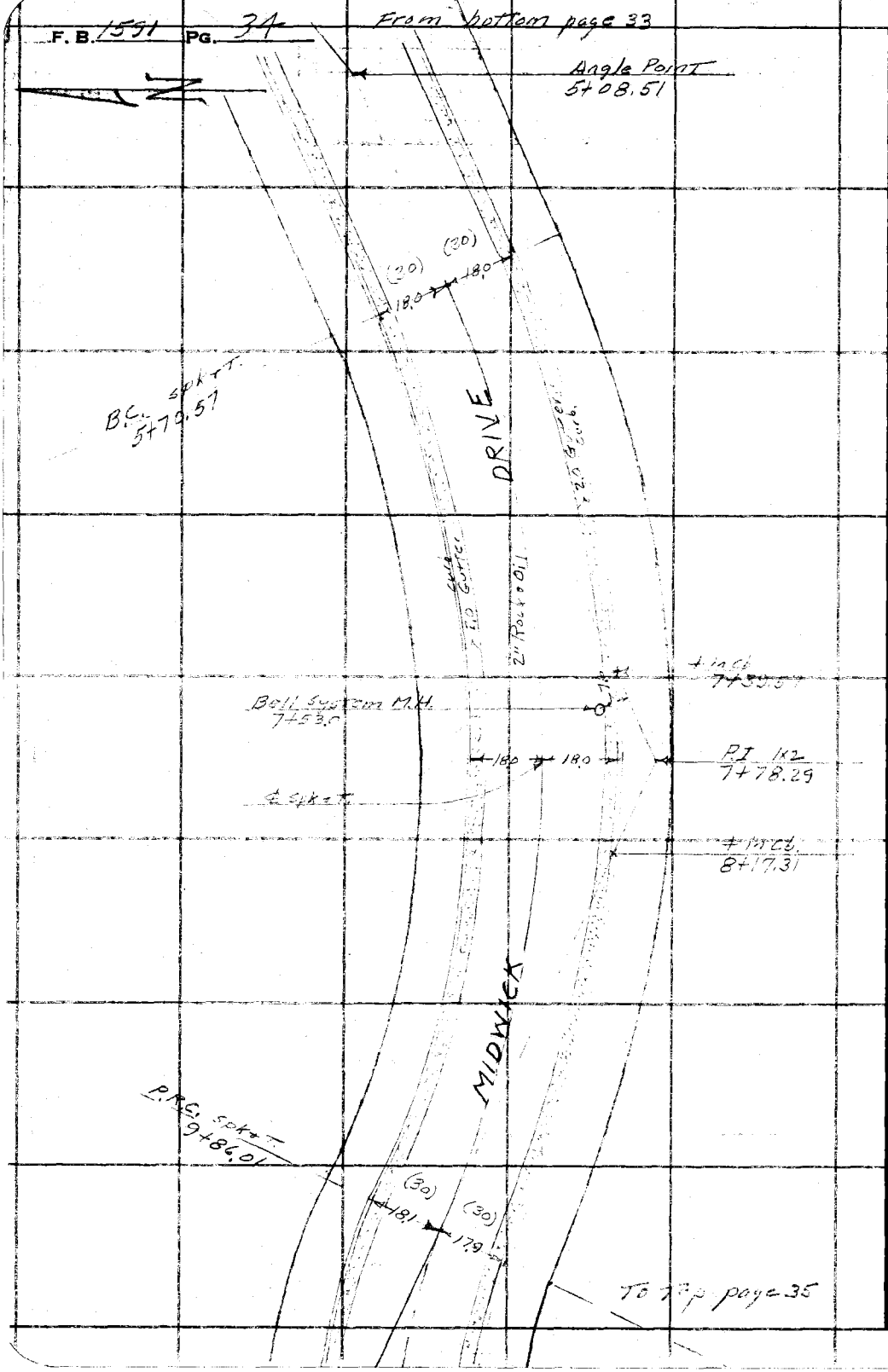

RETURN TO
LOS ANGELES COUNTY SURVEYOR
700 HALL OF RECORDS

Do not extend notes this side of this line.

Note: Any Additions or Changes on This Sheet Must be Made or Circled in Red Ink With Date and Name of Person Making Change.

Notes Ck'd by	Survey of Pepper Dr. S.S. Dist.
Map No.	W. O. 1311 Tape No. 098 St'd. 68 °F
Office Work	Surveyed by N. R. Smith
Checked	Notes " Date 12-14-49
Date	Indexed A. C. Johnson

F. B. 1591 PG. 35

From Bottom page 34

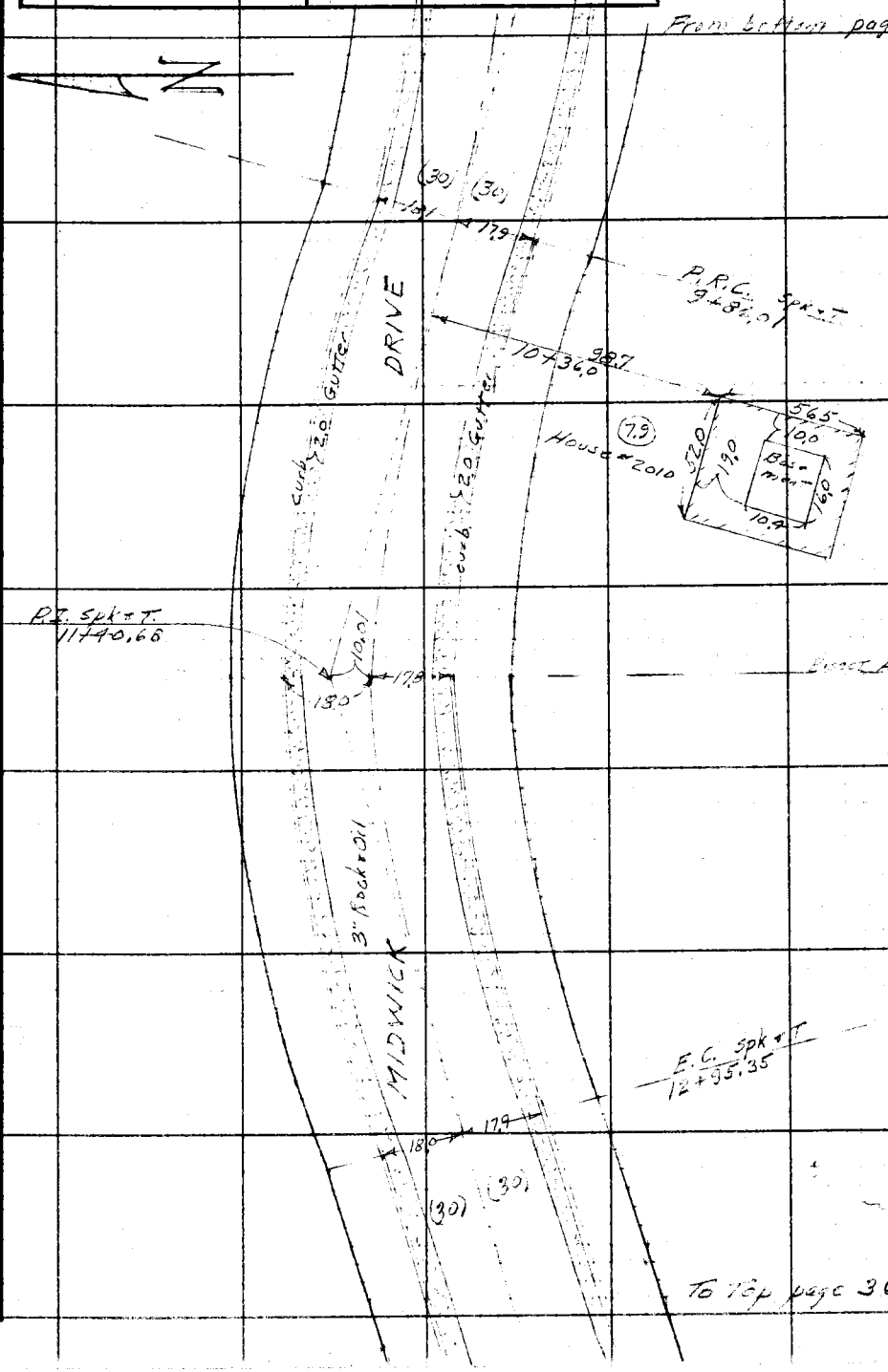

To Top page 36

Note: Any Additions or Changes on This Sheet Must be Made or Circled in Red Ink With Date and Name of Person Making Change.

Do not extend notes this side of this line.

RETURN TO
LOS ANGELES COUNTY SURVEYOR
726 LOS ANGELES COUNTY
ENGINEERING BLDG.

76F3095 247 10M 1-49

F. B. 1591 PG. 36

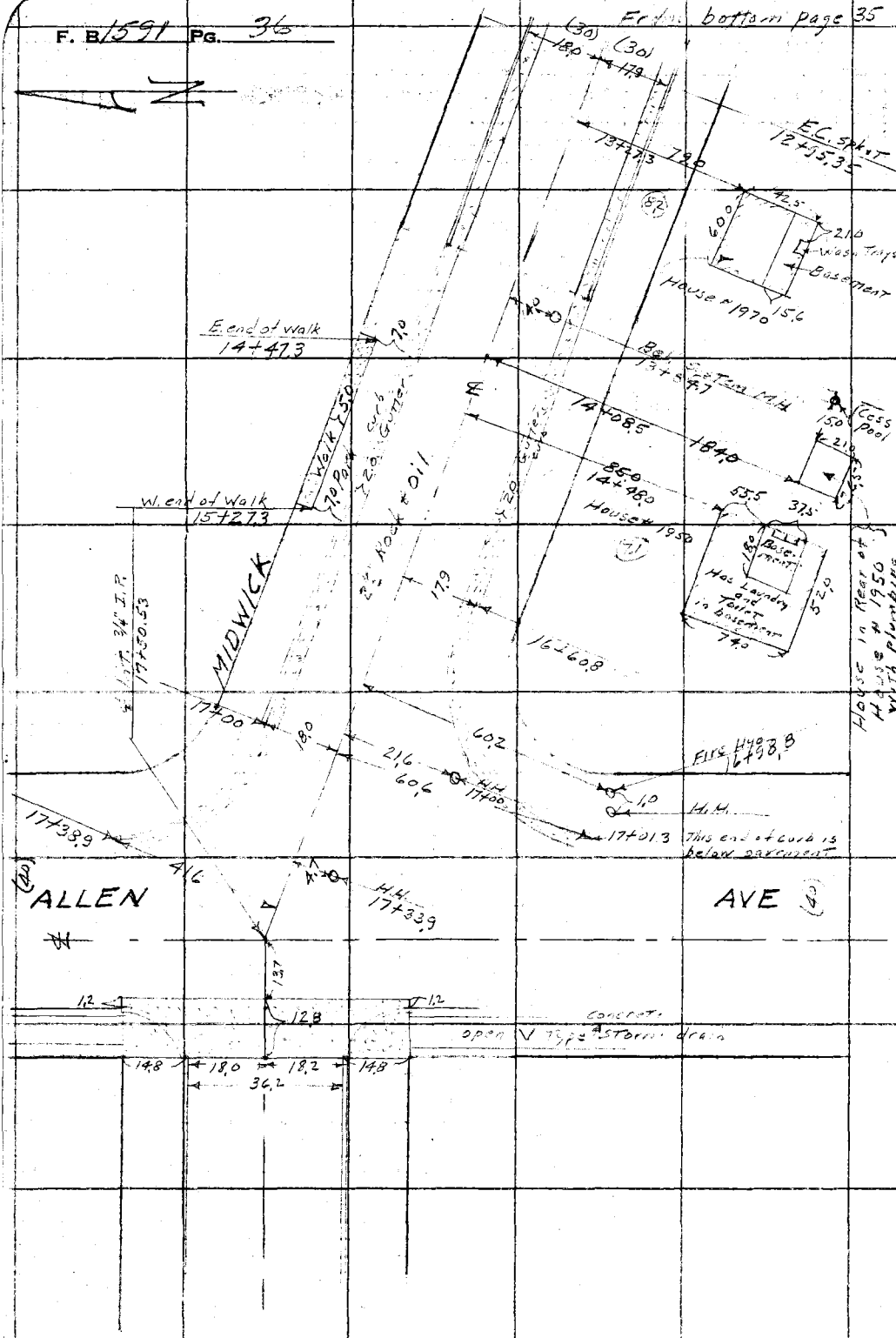

RETURN TO
LOS ANGELES COUNTY SURVEYOR
726 LOS ANGELES COUNTY
ENGINEERING BLDG.

Do not extend notes this side of this line.

Note: Any Additions or Changes on This Sheet Must be Made or Circled in Red Ink With Date and Name of Person Making Change.

Profile No.	Notes Red.	Plotted	Job No. 1311	Division No.	F.B. 1591 PG. 37
	Date	Date	Survey of Pepper Dr. S.S. Dist		
X-Sec. No.	Notes Chkd.	Checked	Survey by N.R. Smith	Notes J.O.	Date 12-13-49
	Date	Date	Map No.	Indexed K. G. Johnson	Date DEC 7 '50

CROSS SECTIONS
on
MIDWICK DRIVE
from
GLEN CANYON RD. TO ALLEN AVE.
C.I. 1311
PEPPER DRIVE S.S. DIST

N. R. Smith
J. Ochsner
W. E. Thompson
J. Parker

STATION	B. S.	H. I.	F. S.	ELEV.

NOTE: ANY ADDITIONS OR CHANGES ON THIS SHEET MUST BE MADE OR CIRCLED IN RED INK, WITH DATE AND NAME OF PERSON MAKING CHANGE.

Do not extend notes this side of this line.

PLEASE RETURN TO
LOS ANGELES COUNTY SURVEYOR
726 LOS ANGELES COUNTY ENGINEERING BLDG.

76L298 307 5-49

76L298 307 5-49

PLEASE RETURN TO
LOS ANGELES COUNTY SURVEYOR
726 LOS ANGELES COUNTY ENGINEERING BLDG.

NOTE: ANY ADDITIONS OR CHANGES ON THIS SHEET MUST BE MADE OR CIRCLED IN RED INK, WITH DATE AND NAME OF PERSON MAKING CHANGE.

Do not extend notes this side of this line.

F.B. 159 PG. 38

Profile No. ____ X-Sec. No. ____

Plotted ____ Date ____ Checked ____ Date ____

Notes Red. J.O. Date 12-4-49 Notes Chkd. H.D.H. Date 12-20-49

Division No. ____ Job No. 1541 Notes J.O. Date 12-13-49

Survey of Pedr. Ave. Survey by N.H. Indexed A. C. Johnson

STATION	B. S.	H. I.	F. S.	ELEV.		
BM AE-62	9 50	1152 54		1143.04	BM AE-62, Elev. 1143.042, FB 1447, pg 41 Glen Canyon Rd. & Midwick Dr. N.E. Corner Bt. spk. in Cb. 15' S. of S. end of C.R.	
			9 62	1142 92	B.T. E. end N. Curb C.R.	
			8 91	1143 63	Curb	
			5 91	1145 63		B.T. N. end N.E. Cor. C.R.
			5 31	1147 23		Curb
0+00			1 70	1144 83	℄ Int. Glen Canyon	Rd. + Midwick Dr.
"			1 50	1148 32		60' Cl. of Pave
"			10 [illegible]	1142 26	[illegible]	
"			10 90	1141 66	[illegible]	
"			10 [illegible]	[illegible]	Sec Curb	
0+50			8 74	1142 82		℄ Cres. [illegible]
"			6 66	1145 36		35' Cl. of Pave
"			8 78	1143 76	[illegible]	
"			8 15	1144 13	Curb	
"			8 [illegible]	1144 54	42' P.L.	
"			9 2	1143 [illegible]	[illegible]	
0+93.23			7 09	1145 48		℄
"			8 37	1144 17		25' B.T.
"			7 29	1145 25	20' B.T. N. end C.R.	
"			6 59	1145 95	20' Curb	

✓ W.E.

76L298 307 5-49

PLEASE RETURN TO
LOS ANGELES COUNTY SURVEYOR
726 LOS ANGELES COUNTY ENGINEERING BLDG.

NOTE: ANY ADDITIONS OR CHANGES ON THIS SHEET MUST BE MADE OR CIRCLED IN RED INK, WITH DATE AND NAME OF PERSON MAKING CHANGE.

Do not extend notes this side of this line.

STATION	B. S.	H. I.	F. S.	ELEV.		
0+92.23		1152.54	6 68	1145 86	28' P.L.	
			7 4	1142 9	115' lot line	
1+00			6 74	1145 80		℄
1+04.9			6 [illegible]	1145 98		℄
"			8 35	1144 [illegible]		28' Flow line - 30' Cor. Pipe
1+21.9			5 70	1146 84		℄
"			6 [illegible]	1146 26		20' Gut. end of curb & gut
"			5 [illegible]	1147 29		[illegible] " " "
			1 6	1150 9		115' lot line
2+00			2 28	1150 26		℄
"			2 87	1149 67		20' Gut
"			2 14	1150 40		20' Curb
"			2 81	1149 73	20' Gut	
"			2 09	1150 45	20' Curb	
T.P.	11 19	1163 63	1 10	1151 44	T.P.	
3+00			8 17	1154 46		℄
"			8 82	1153 81		20' Gut
"			8 10	1154 53		20' Curb
			6 5	1156 1		28' Break
			6 4	1156 2		115' lot line
			8 67	1153 96	20' Gut	

Profile No. ____ Notes Red J.C. Plotted ____ Job No. 1211 Division No. ____ F.B. 1591 PG. 39
Date 12-14-46 Date ____ Survey of Pepper Dr. S.S. Dist.
X-Sec. No. ____ Notes Chkd H.D.H. Checked ____ Survey by N.R.S. Notes J.C. Date 12-13-49
Date 12-20-49 Date ____ Map No. ____ Endorsed Johnson Date ____

76L298 307 5-49

PLEASE RETURN TO
LOS ANGELES COUNTY SURVEYOR
726 LOS ANGELES COUNTY ENGINEERING BLDG.

NOTE: ANY ADDITIONS OR CHANGES ON THIS SHEET MUST BE MADE OR CIRCLED IN RED INK. WITH DATE AND NAME OF PERSON MAKING CHANGE.

Do not extend notes this side of this line.

STATION	B. S.	H. I.	F. S.	ELEV.		
3+00		1162 13	7 95	1154 68	20' Curb	
"			10 0	1152 6	110' lot line	
T. P.	7 15	1164 40	5 38	1157 25	T. P. B.M. [illegible]	
3+60.4			7 57	1156 83		℄
"			8 00	1156 40	20' Gut E. end S.E. Cor	
"			7 24	1157 16	20' Curb " " " "	
"			10 2	1154 2	110' lot line	
3+88.8			6 53	1157 87		℄
"			6 82	1157 58		20' Gut. E. end N.E Cor
"			6 10	1158 30		20' Curb " " " "
"			4 9	1159 5		28' Break
"			2 7	1161 7		115' lot line
3+87.6			6 51	1157 89		℄
"			7 97	1156 43	52' Gut. S. end S.E. Cor.	
"			7 16	1157 24	52' Curb	
4+00			[illegible]	1158 33		℄
4+14.2			5 32	1159 08		℄
"			5 11	1159 29		38' Gut. N. end N.E. Cor
"			4 31	1160 09		38' Curb " " " "
4+21.00			5 12	1159 28	℄ INT Midwich Dr. + Midlothian Dr.	
4+24.			5 12	1159 28		℄

F.B. 159 PG. 40
Survey of [illegible]
Survey by N.B.S.
Indexed A. C. Johnson
Job No. 1311
Division No.
Notes J.O.
Date 12-13-49
Notes Red. J.O.
Date 12-14-49
Notes Chkd. H.D.H.
Date 12-20-49
Plotted
Date
Checked
Date
Profile No.
X-Sec. No.

76L298 307 5-49

PLEASE RETURN TO
LOS ANGELES COUNTY SURVEYOR
726 LOS ANGELES COUNTY ENGINEERING BLDG.

NOTE: ANY ADDITIONS OR CHANGES ON THIS SHEET MUST BE MADE OR CIRCLED IN RED INK, WITH DATE AND NAME OF PERSON MAKING CHANGE.

Do not extend notes this side of this line.

STATION	B. S.	H. I.	F. S.	ELEV.		
[illegible]		116[illegible]	[illegible]	115660	[illegible] S. end S.W. Cor	
"			7 00	115734	57 Curb " " "	
4+00			5 47	[illegible]893		℄ Cross [illegible]
4+66.7			4 22	116018		℄
"			3 30	[illegible]04		76[illegible] Gut N. end N.W. Cor.
"			2 56	116184		76[illegible] Curb "
4+70.9			4 27	[illegible]33		℄
			5 30	115904	19[illegible] [illegible] S.W. Cor.	
			4 97	[illegible]63	19.6 Curb " " " "	
			1 7	1162 7	[illegible] Fro[illegible]	
			5 7	1157 7	[illegible]0 Sw[illegible]	
5+0[illegible]			2 79	[illegible]61		℄
5+1[illegible]5			2 44	[illegible]96		℄
"			2 75	[illegible]97		18' Gut. N. end N.W. Cor
			2 15	1162 25		18 Curb "
"			⊕ 2 3	[illegible]67		62' Birch
			⊕ 1 4	1165 8		116' 10[illegible]
T.P.	8 08	1172 16	0 32	[illegible]08		T.P.
4+73			11 71	116045		℄
			12 35	115981	19 Curb	
			17 35	115481	102.8' Basement House 2105	

Profile No. ____ Notes Red. J.S. Plotted ____ Job No. 1211 Division No. ____
X-Sec. No. ____ Date 12-14-49 Date ____ Survey of Pomona Pk. Sec. 2
Notes Chkd H.D.H. Checked ____ Survey by W.H.J. Notes J.S. Date 12-13-49
Date 12-20-49 Date ____ Map No. ____ Indexed Johnson Date ____

F.B. 1591 PG. 41

76L298 307 5-49

PLEASE RETURN TO
LOS ANGELES COUNTY SURVEYOR
726 LOS ANGELES COUNTY ENGINEERING BLDG.

NOTE: ANY ADDITIONS OR CHANGES ON THIS SHEET MUST BE MADE OR CIRCLED IN RED INK, WITH DATE AND NAME OF PERSON MAKING CHANGE.

Do not extend notes this side of this line.

STATION	B. S.	H. I.	F. S.	ELEV.		
6+00		1172 16	6 57	1165 59		℄
"			6 61	[illegible]		18.6' Gut
"			5 99	[illegible] 7		[illegible]
			5 0	1167 2		30.6' P.L.
			1 9	1170 [illegible]		63' Break
			1 4	[illegible]		16[illegible] [illegible]
"			7 63	1164 [illegible]3	[illegible]	
"			[illegible]	1165 13	[illegible]	
"			6 71	[illegible] 45	29.4 P.L.	
			4 5	1167 [illegible]	82' [illegible] #2016	
			5 3	1166 9	127' Bear of [illegible] #2016	[illegible]
"			7 1	1165 1	18[illegible]' Break	[illegible]
7+00			2 70	1169 46		℄
"			2 2[illegible]	1169 91		10.[illegible] Center of [illegible]
"			2 2[illegible]	1169 [illegible]		25.8' Gut
"			1 67	1170 49		28.8 [illegible]
"			0 7	1171 5		40' P.L.
"			⊕3 3	1175 5		70' Break
"			3 40	1168 76	7.2' Gut	
"			2 81	1169 35	[illegible]	
"			2 5	1169 7	19.[illegible] P.L.	

F.B. 1591 PG. 42
Survey of [illegible]
Survey by N.R.S.
Indexed A. C. Johnson
Job No. 1311
Division No.
Notes Red. J.O.
Date 12-15-49
Notes Chkd. H.D.H.
Date 12-20-49
Plotted
Date
Checked
Date
Profile No.
X-Sec. No.

76L298 307 5-49

PLEASE RETURN TO
LOS ANGELES COUNTY SURVEYOR
726 LOS ANGELES COUNTY ENGINEERING BLDG.

NOTE: ANY ADDITIONS OR CHANGES ON THIS SHEET MUST BE MADE OR CIRCLED IN RED INK, WITH DATE AND NAME OF PERSON MAKING CHANGE.

Do not extend notes this side of this line.

STATION	B. S.	H. I.	F. S.	ELEV.		
7+00		1172 [illegible]	[illegible]	1170 6.	57.2 [illegible]	
"			2 6	1169 6.	13' Break	
T. P.	10 14	1181 47.	0 83	1171 33.	T. P.	
7+78 [illegible]			8 8	1172 7.		
"			8 8[illegible]	1172 59.		9.5 Curb [illegible]
"			7 [illegible]	1171 98.		9.5 [illegible]
"			8 50	1172 97.		27.5 Cent of St
"			8 49	1172 98.		45.5 Cut
"			7 84	1173 63.		42.5 Curb
			7 5	1174 0.		57' P.L.
			4 5	1177 0.		105' Break
			8 3	1173 2.	2.5 P.L.	
			7 4	1174 1.	13' Break	
			9 [illegible]	1172 5.	95' Beard House 2002	
			10 [illegible]	1171 4.	190' Break [illegible]	
8+00			8 1	1173 4.		
9-00			3 70	1177 77.		
"			3 51	1177 96.		5' Center of St
			3 61	1177 86.		23' [illegible]
			2 96	1178 51.		23' Curb
			2 1	1179 4.		35' P.L.

Profile No. ____ Notes Red. J.O. Plotted ____ Job No. 1311 Division No. ____ F.B. 159 PG. 43
Date [illegible] Date ____ Survey of [illegible]
X-Sec. No. ____ Notes Chkd. H.D.H. Checked ____ Survey by N.R.C. Notes J.O. Date 12-14-49
Date 12-20-49 Date ____ Map No. ____ Indexed A.C. Johnson Date ____

76L298 307 5-49

PLEASE RETURN TO
LOS ANGELES COUNTY SURVEYOR
726 LOS ANGELES COUNTY ENGINEERING BLDG.

NOTE: ANY ADDITIONS OR CHANGES ON THIS SHEET MUST BE MADE OR CIRCLED IN RED INK, WITH DATE AND NAME OF PERSON MAKING CHANGE.

Do not extend notes this side of this line.

F.B. 1551 PG. 44
Profile No. ___ X-Sec. No. ___
Survey of Paquito Dr. Bridge
Survey by W.B.S. Notes J.C. Date 12-15-49
Indexed F. C. Johnson Date 12-19-49
Job No. 1311 Division No. ___
Notes Red. J.C. Date 12-15-49 Plotted ___
Notes Chkd. H.D.H. Date 12-20-49 Checked ___

STATION	B. S.	H. I.	F. S.	ELEV.		
9+00		1182.43	01	1181.4		8' Brush [illegible]
"			11	1180.4		20' Brush [illegible]
"			11.43	1179.04	13' Curb	
"			3.90	1177.57	3' Curb	
"			31	1176.4	25' P.L.	
"			29	1178.3	10' Brush	
"			5.6	1175.9	190' Brush lot (Hand)	
T.P.	10.79	1190.63	1.63	1179.34	T.P.	
9+86.5 (32)			8.82	1181.81		℄
"			8.94	1181.69		18' Curb Bi-Sec. Ang.
"			8.32	1182.31		18' Curb
"			7.6	1183.0		30' P.L.
"			6.2	1184.4		63' Brush
"			6.1	1184.5		200' Brush lot
"			9.93	1180.70	18' Curb Bi-Sec. Ang.	
"			9.28	1181.35	6' Curb	
"			8.9	1181.7	30' P.L.	
"			10.6	1180.6	190' Brush lot (Hand)	
10+00			8.23	1182.40		℄
10+36			6.50	1184.09		℄
"			6.79	1183.84	22± Curb	

76L298 307 5-49

PLEASE RETURN TO
LOS ANGELES COUNTY SURVEYOR
726 LOS ANGELES COUNTY ENGINEERING BLDG.

NOTE: ANY ADDITIONS OR CHANGES ON THIS SHEET MUST BE MADE OR CIRCLED IN RED INK, WITH DATE AND NAME OF PERSON MAKING CHANGE.

Do not extend notes this side of this line.

STATION	B. S.	H. I.	F. S.	ELEV.		
10+30		1199 63	957	1181 06	Basement 987 Hub = 2010 7.9 1.47 957	
11+00			343	1187 20		℄
"			396	1186 67		125 [illegible]
"			335	1187 28		[illegible]
"			28	1187 3[illegible]		245 [illegible]
"			66	[illegible]		44' Brick
"			87	[illegible]		200' [illegible] (Hardwood)
"			436	[illegible]	23[illegible]	
"			400	[illegible]	[illegible]	
"			35	[illegible]	[illegible] Rd.	
"			28	[illegible]	70' Brick	
11+40 OCRL			165	1189 03		℄
"			260	1188 58		8' [illegible]
"			145	1189 18		[illegible] Conc
"			87	1189 9[illegible]		20' RL
"			163	1188 80	10' Conc [illegible]	
"			289	1187 74	26' [illegible]	
"			223	1188 40	25' Conc	
"			24	1188 2[illegible]	40' RL	
T. P.	11 52	1201 63	052	1199 11	T. P.	
12+20			1052	1191 3[illegible]		℄

Profile No. ____ X-Sec. No. ____

Notes Red. J.P. Plotted ____ Job No. 1311 Division No. ____
Date 12-14-49 Date ____ Survey of Property Division
Notes Chkd H.D.H. Checked ____ Survey by N. F. S. Notes N. O. Date 2-14-49
Date 12-20-49 Date ____ Map No. ____ Indexed Johnson Date ____

F.B. 159 PG. 45

F.B. 1591 Pg. 46

Job No. 1311 Division No. ______ Notes Red. ______ Plotted ______ Profile No. ______

Survey of [illegible] Date ______ Date ______

Survey by N.A.S. Notes J.O. Notes Chkd. H.D.H. Checked ______ X-Sec. No. ______

Indexed A. C. Johnson Date 12-14-49 Date 12-20-49 Date ______

76L298 307 5-49

PLEASE RETURN TO
LOS ANGELES COUNTY SURVEYOR
726 LOS ANGELES COUNTY ENGINEERING BLDG.

NOTE: ANY ADDITIONS OR CHANGES ON THIS SHEET MUST BE MADE OR CIRCLED IN RED INK. WITH DATE AND NAME OF PERSON MAKING CHANGE.

Do not extend notes this side of this line.

STATION	B. S.	H. I.	F. S.	ELEV.		
12+00		1200.02	10.87	1191.15		14' Gut
			9.82	[illegible]		24' Curb
			9.1	[illegible]		26' P.L.
			8.5	[illegible]		20' Back...
			11.35	[illegible]	20' Gut	
			10.78	[illegible]	Curb	
			10.5	[illegible]	32' P.L.	
			11.3	[illegible]	[illegible]	
			13.5	118	200' [illegible]	
12+95.?			[illegible]	1195.4		℄
13+00			[illegible]	1195.34		℄
			[illegible]	[illegible]		14' Gu
			[illegible]	[illegible]		
			4.3	[illegible]		30' [illegible]
			1.4	[illegible]		90' Front of House
			(+) 1.0	[illegible]		200 Back [illegible]
			7.04	1194	[illegible]	
			6.43	[illegible]	[illegible]	
			6.2	[illegible]	30' P.L.	
			5.8	[illegible]	75' Break	
			8.1	[illegible]	130' Break	

76L298 307 5-49

PLEASE RETURN TO
LOS ANGELES COUNTY SURVEYOR
726 LOS ANGELES COUNTY ENGINEERING BLDG.

NOTE: ANY ADDITIONS OR CHANGES ON THIS SHEET MUST BE MADE OR CIRCLED IN RED INK, WITH DATE AND NAME OF PERSON MAKING CHANGE.

Do not extend notes this side of this line.

STATION	B. S.	H. I.	F. S.	ELEV.		
12+[illegible]		120[illegible]	14 [illegible]	1187.0	220' [illegible] Hand [illegible]	
13+[illegible]			5 21	1196.42		℄
"			5 63	1196.00	[illegible]	
			[illegible] 2	1193.4	[illegible] Basement 1970 [illegible]	
T. P.	4 [illegible]	1205 17	[illegible]	[illegible] 07	T. P.	
14+[illegible]			6 [illegible]	1199 11		℄
			5 91	1199.26		18' [illegible]
			5 27	1199 90		[illegible]
			4 9	1200.3		30' P.L.
			1 8	1203.4		100' Brea[illegible]
"			0 0	1205.2		230 [illegible]
"			7 00	1198.17	18' [illegible]	
			6 [illegible]	1198.79	[illegible]	
"			6 6	1198.6	30' P.L.	
"			6 6	1199.2	90' Brea[illegible]	
			[illegible] 2	1193 0		
14+[illegible]			5 8[illegible]	1199.37		℄
			6 21	1198.96	18' [illegible]	
T. P.	1 00	1202 51	3 6[illegible]	1201 51		
14+[illegible]			7 13	1195.38	184' Floor level of Guest House, Rear of Hand[illegible]	
[illegible] 00			9 5	1193 0	184' Ground [illegible] for Guest House	

Profile No. ____ Notes Red. W.A.L. Plotted ____ Job No. 311 Division No. ____ F.B. 1591 PG. 47
Date 12-[illegible] Date ____ Survey of [illegible]
X-Sec. No. ____ Notes Chkd. [illegible] Checked ____ Survey by [illegible] Notes J.O. Date 12-14-49
Date 12-20-49 Date ____ Map No. ____ Indexed Johnson Date ____

76L298 307 5-49

PLEASE RETURN TO
LOS ANGELES COUNTY SURVEYOR
726 LOS ANGELES COUNTY ENGINEERING BLDG.

NOTE: ANY ADDITIONS OR CHANGES ON THIS SHEET MUST BE MADE OR CIRCLED IN RED INK, WITH DATE AND NAME OF PERSON MAKING CHANGE.

Do not extend notes this side of this line.

STATION	B. S.	H. I.	F. S.	ELEV.		
✓		1203.51			✓	
T. P.	3 [illegible]	1205 17.	[illegible]	[illegible]	T. P.	
T. P.	8 14	1209 21.	4 [illegible]	1207 [illegible]	T. P.	
14+47			8 47	1200.74.		℄
"			8 64	1200.57.	18' [illegible]	
"			13 75	1195.46	Basement 7.1 [illegible]	
15+00			6 64	1202.52		℄
"			6 65	1202.56		18' [illegible]
"			6 [illegible]	1203.15		8 [illegible]
"			5 9	1203.3.		30' P.L.
"			2 3	1206.9.		60' Break
"			0 7	1208.5.		220' Ba[illegible]
"			7 72	1201.49	18' Gut	
"			7 14	1202.07	16' Curb	
"			7 0	1202.2.	30' P.L.	
"			10 6	1198.6.	[illegible]	
16+00			3 22	1205.99		℄
"			3 20	1206.01		18' Gut
"			2 56	1206.65		16' Curb
"			2 0	1207.2.		30' P.L.
"			0 0	1209.2		65' Break

F.B. 1591 PG. 48
Job No. 1311 Division No. ____ Notes Red. W.A.E. Plotted ____ No. ____ Profile
Survey of Parker Dr. [illegible] Date 12-15-49 Date ____ X-Sec.
Survey by N.A.S. Notes J.O. Notes Chkd. H.D.H. Checked ____ No. ____
Indexed A. C. Johnson Date 12-14-49 Date 12-20-49 Date ____

76L298 307 5-49

PLEASE RETURN TO
LOS ANGELES COUNTY SURVEYOR
726 LOS ANGELES COUNTY ENGINEERING BLDG.

NOTE: ANY ADDITIONS OR CHANGES ON THIS SHEET MUST BE MADE OR CIRCLED IN RED INK, WITH DATE AND NAME OF PERSON MAKING CHANGE.

Do not extend notes this side of this line.

STATION	B. S.	H. I.	F. S.	ELEV.		
16+[illegible]		1209.21	4 [illegible]	1204.85	18' [illegible]	
"			3 [illegible]	1205.52	18' [illegible]	
			2 9	1206.3	[illegible]	
			2 [illegible]	1206.9	[illegible] Br[illegible]	
			8 5	1200.7	220 [illegible]	
T. P.	6 [illegible]	1215.18	0 [illegible]	1209.05	T. P.	
16+[illegible]			7 13	1208.05		
			5 [illegible]	1206.93	17.9 [illegible] E. [illegible]	
			7 [illegible]	1207.62	17 [illegible]	
			6 9	1208.3	30' R.L.	
[illegible]			5 [illegible]	1209.32		
			5 [illegible]	1209.29		[illegible]
			5 [illegible]	1209.94		[illegible]
			[illegible]	1210.8		[illegible] R.L.
"			[illegible]	1214.8		55' [illegible]
17+01.2			[illegible]	1209.36		
"			6 [illegible]	1208.79	60.[illegible]	
"			[illegible]	1207.76	60.[illegible]	
17+[illegible]			2 72	1212.46		
			2 [illegible]	1212.24		[illegible]
			[illegible]	1212.39		4[illegible]

Profile No. ____ Notes Red W.A.E. Plotted ____ Job No. 1311 Division No. ____ F.B. 159 PG. 49
Date 12-15-49 Date ____ Survey of [illegible]
X-Sec. No. ____ Notes Chkd H.D.H. Checked [illegible] Survey by W.[illegible] Notes J.O. Date 12-14-49
Date 12-20-49 Date ____ Map No. ____ Indexed Johnson Date ____

F.B. 1591 PG. 50 Job No. 1311 Division No. ______ Notes Red. W.A.E. Plotted ______ Profile No. ______

Survey of Pepper Dr. [illegible] Date 12-15-49 Date ______

Survey by N.H.S. Notes J.[illegible] Notes Chkd H.D.H. Checked ______ X-Sec. No. ______

Indexed A. C. Johnson Date 12-14-49 Date 12-20-49 Date ______

76L298 307 5-49

PLEASE RETURN TO
LOS ANGELES COUNTY SURVEYOR
726 LOS ANGELES COUNTY ENGINEERING BLDG.

NOTE: ANY ADDITIONS OR CHANGES ON THIS SHEET MUST BE MADE OR CIRCLED IN RED INK, WITH DATE AND NAME OF PERSON MAKING CHANGE.

Do not extend notes this side of this line.

STATION	B. S.	H. I.	F. S.	ELEV.		
[illegible]		[illegible]	2.00	1213.16	• ℄ INT. Midnight Dr. +	Allen Ave.
B.M. - 220			[illegible]	[illegible]	• B.M. AE 220 Elev. [illegible]	[illegible], F.B. 1447 Pg. 110
					Allen Ave. + Midnight	Dr. S.W. Cor.
					BT. Spk. in [illegible]	[illegible] W. and S.R.

Notes Ck'd by	Survey of Pepper Dr. S.S. Dist
Map No.	W. O. 1311 Tape No. 038 St'd. 66 °F
Office Work	Surveyed by N. R. Smith
Checked	Notes " Date 12-16-49
Date	Indexed E. C. Johnson

F. B. 1591 PG. 51

DEC 7 '50

TOPOGRAPHY
on
MIDLOTHIAN DRIVE
from
NEW YORK DRIVE to MIDWICK DRIVE

CI 1311
PEPPER DRIVE S.S. DIST.

N. R. Smith
J. Ochsner
W. Edmondson
J. Parker

Note: Any Additions or Changes on This Sheet Must be Made or Circled in Red Ink With Date and Name of Person Making Change.

Do not extend notes this side of this line.

RETURN TO
LOS ANGELES COUNTY SURVEYOR
726 LOS ANGELES COUNTY
ENGINEERING BLDG.

76F3098 247 10M 1-49

F. B. 1591 PG. 52

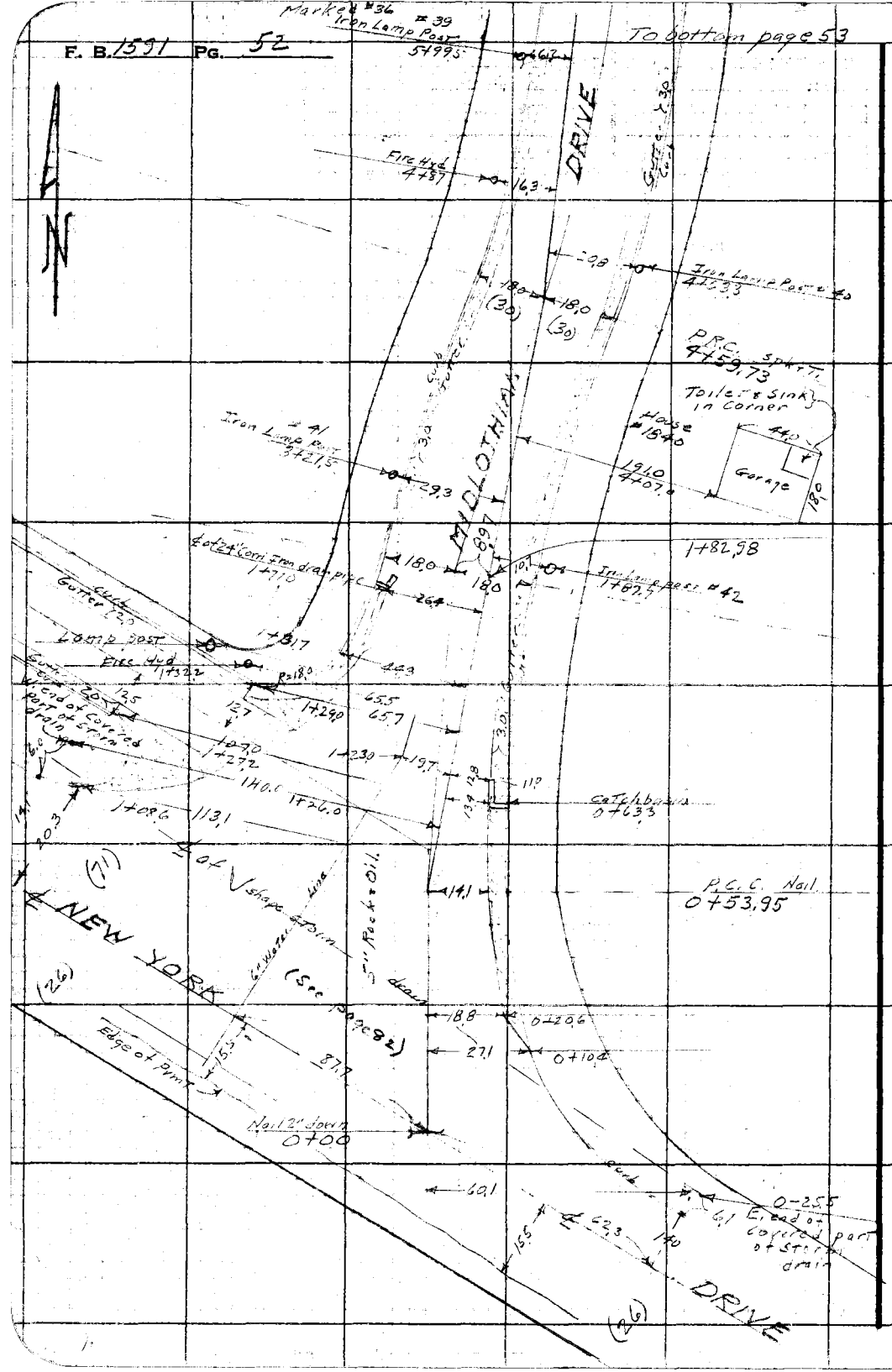

RETURN TO
LOS ANGELES COUNTY SURVEYOR
726 LOS ANGELES COUNTY
ENGINEERING BLDG.

Do not extend notes this side of this line.

Note: Any Additions or Changes on This Sheet Must be Made or Circled in Red Ink With Date and Name of Person Making Change.

Notes Ck'd by	Survey of Pepper Drive SS Dist
Map No.	W. O. 1311 Tape No. 038 St'd. 68 °F
Office Work	Surveyed by N. R. Smith
Checked	Notes " Date 12-19-49
Date	Indexed K. C. Johnson

F. B. 1591 PG. 53

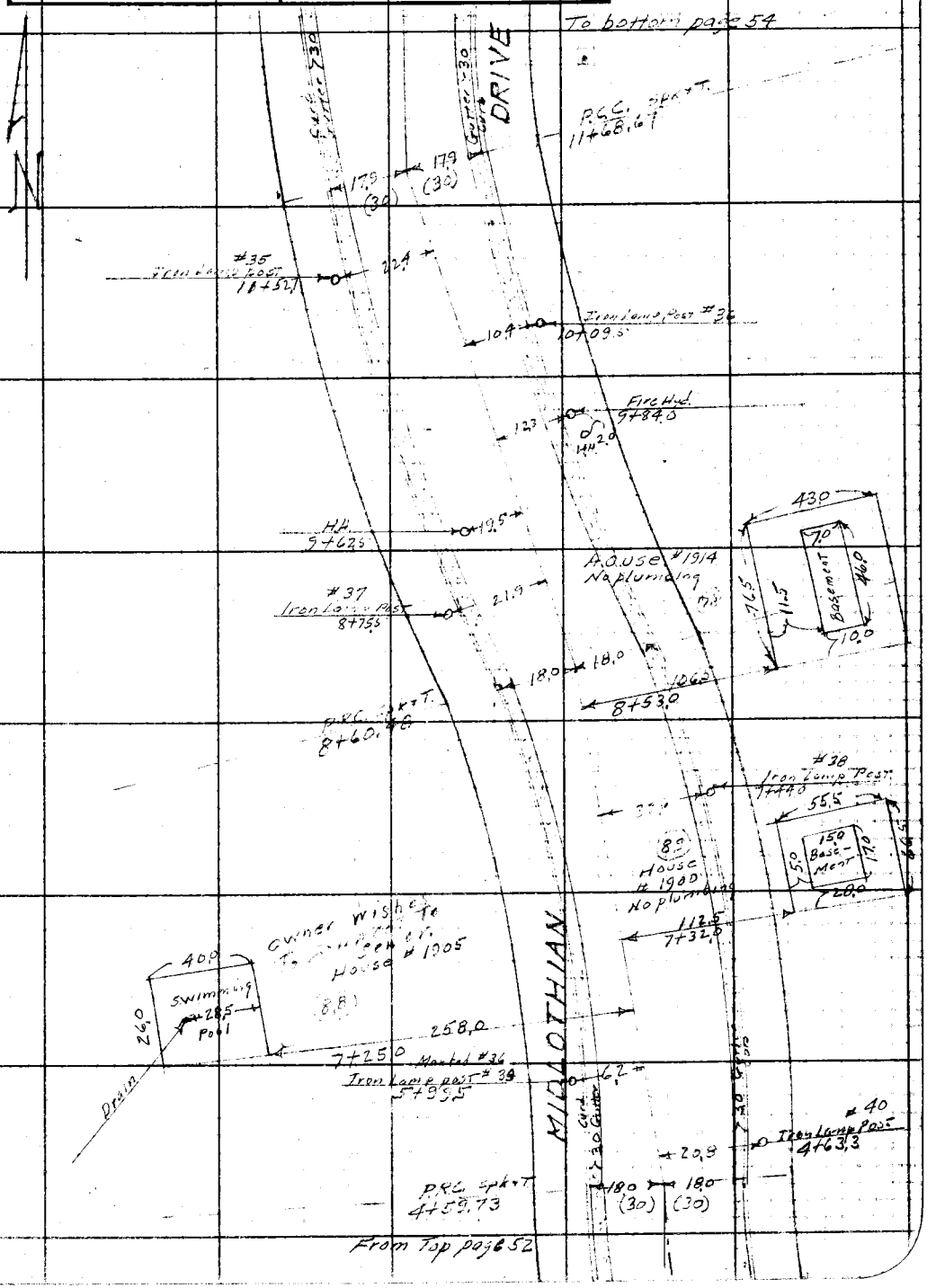

Notes: Any Additions or Changes on This Sheet Must be Made or Circled in Red Ink With Date and Name of Person Making Change.

Do not extend notes this side of this line.

RETURN TO
LOS ANGELES COUNTY SURVEYOR
726 LOS ANGELES COUNTY
ENGINEERING BLDG.

76F3095 247 10M 5-49

F. B. 1591 PG. 54

To bottom page 55

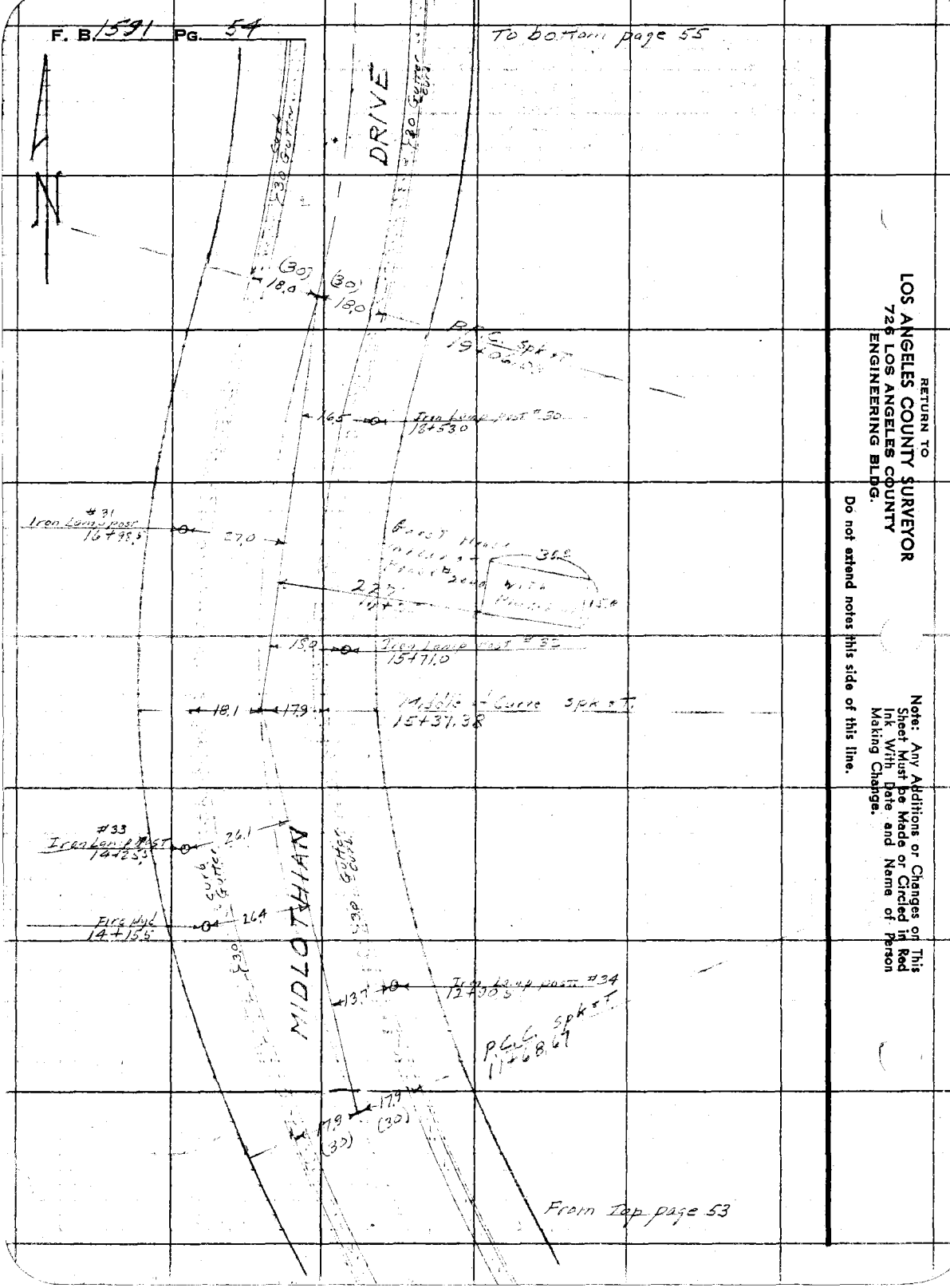

From top page 53

RETURN TO
LOS ANGELES COUNTY SURVEYOR
726 LOS ANGELES COUNTY
ENGINEERING BLDG.

Do not extend notes this side of this line.

Note: Any Additions or Changes on This Sheet Must be Made or Circled in Red Ink With Date and Name of Person Making Change.

Notes Ck'd by	Survey of Pepper Drive S.S. Dist. F.B. 1591 PG. 55
Map No.	W. O. 1311 Tape No. 296 St'd 68 °F
Office Work	Surveyed by N. R. Smith
Checked	Notes " Date 12-
Date	Indexed A. C. Johnson

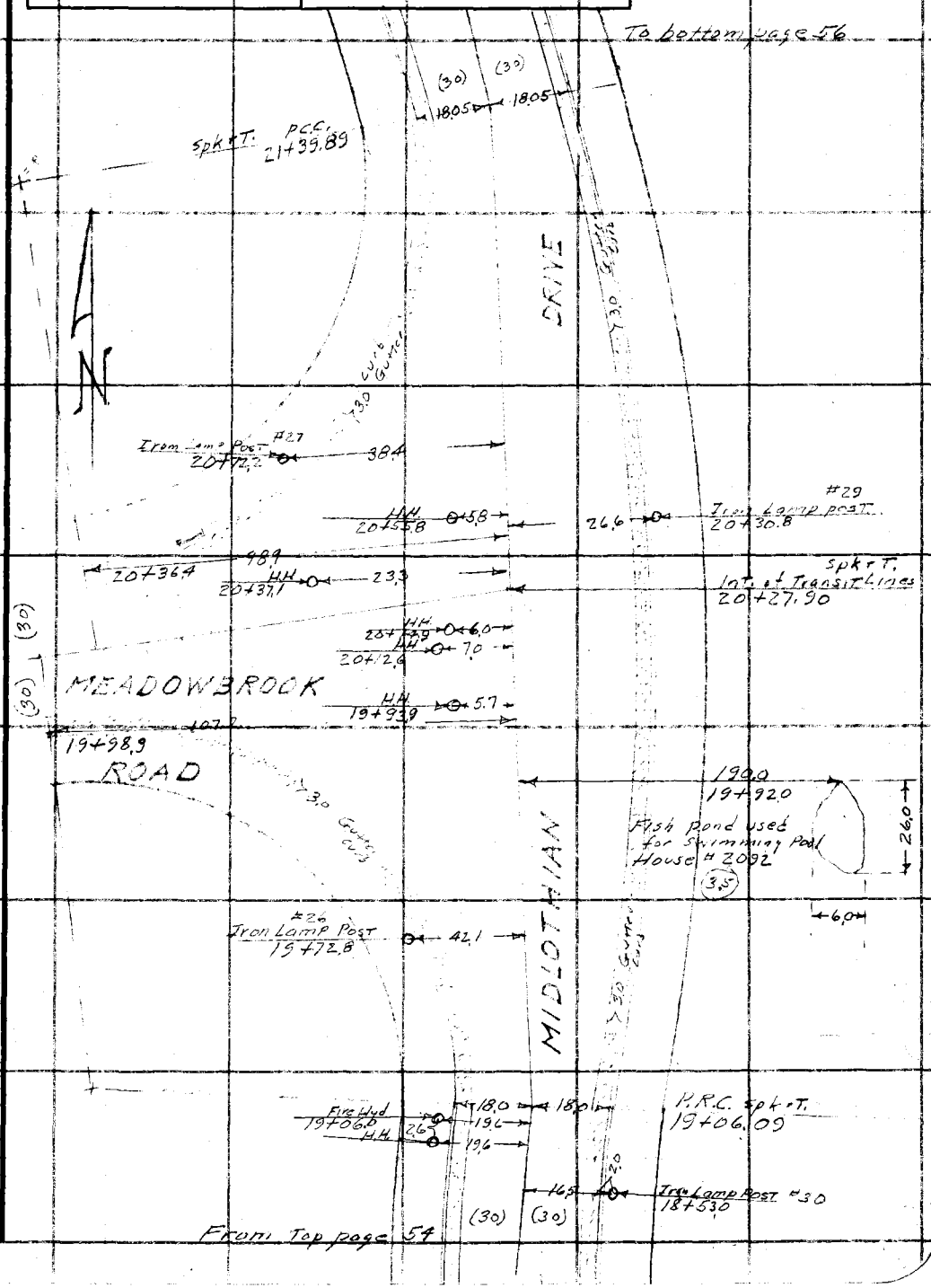

Note: Any Additions or Changes on This Sheet Must be Made or Circled in Red Ink With Date and Name of Person Making Change.

Do not extend notes this side of this line.

RETURN TO
LOS ANGELES COUNTY SURVEYOR
700 HALL OF RECORDS

FORM 247 5M 5-46

F. B. 1591 PG. 56

To bottom page 57

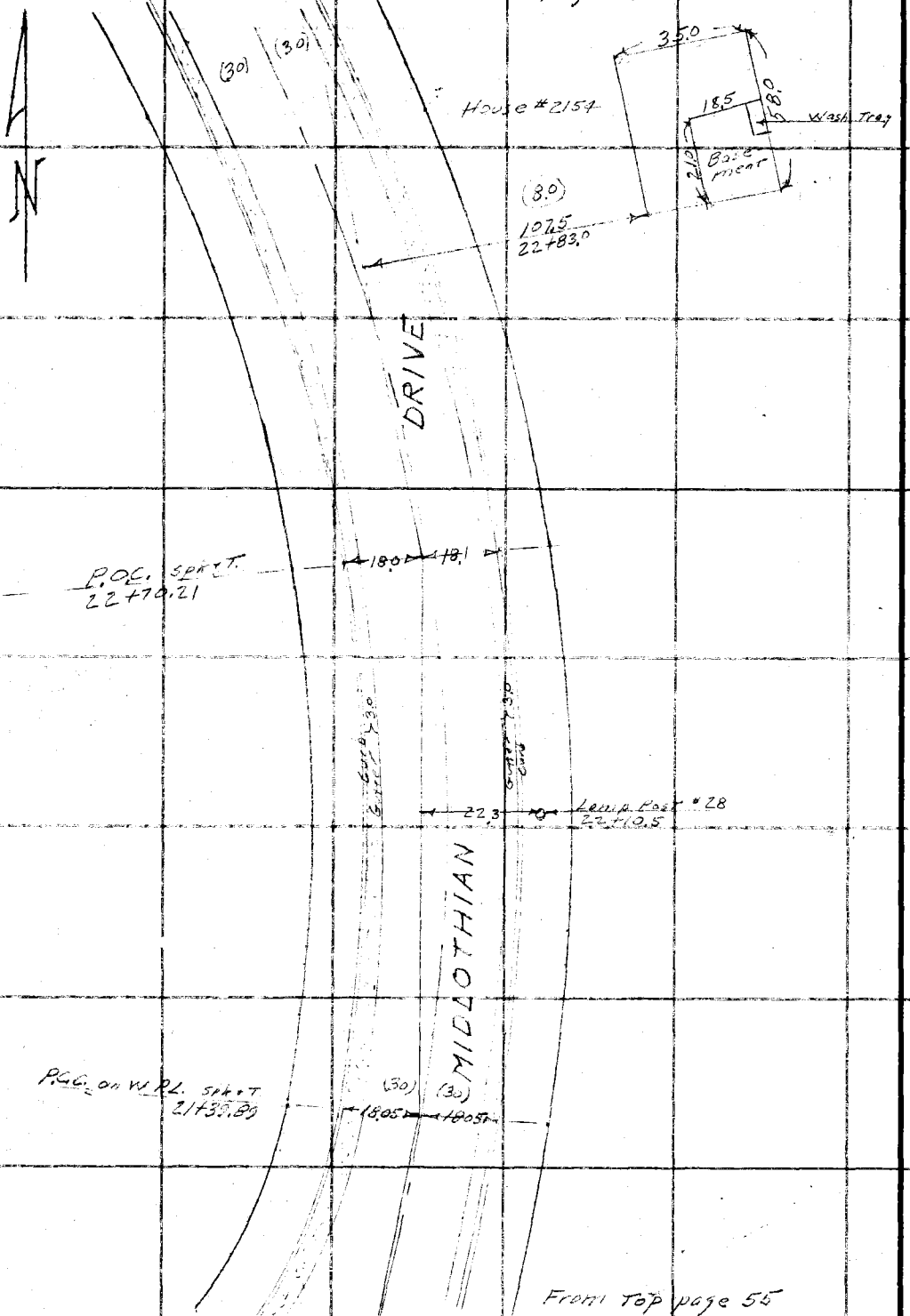

From Top page 55

RETURN TO
LOS ANGELES COUNTY SURVEYOR
700 HALL OF RECORDS

Do not extend notes this side of this line.

Note: Any Additions or Changes on This Sheet Must be Made or Circled in Red Ink With Date and Name of Person Making Change.

Notes Ck'd by	Survey of Pepper Dr. S.S. Dist
Map No.	W. O. 1311 Tape No. 038 St'd. 68 °F
Office Work	Surveyed by N.P. Smith
Checked	Notes " Date 12-20-49
Date	Indexed A. C. Johnson

F. B. 1591 PG. 57

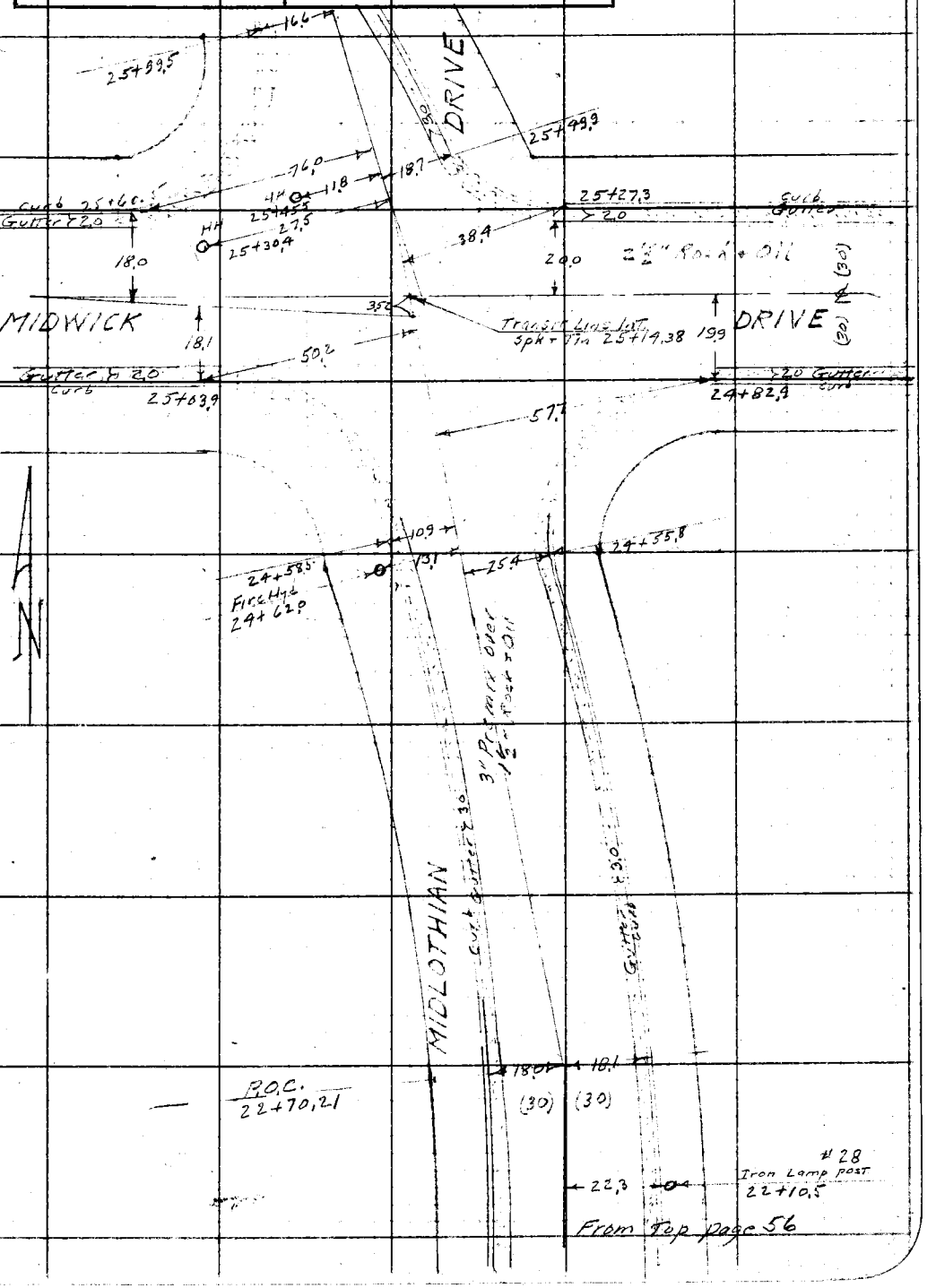

Note: Any Additions or Changes on This Sheet Must be Made or Circled in Red Ink With Date and Name of Person Making Change.

Do not extend notes this side of this line.

RETURN TO
LOS ANGELES COUNTY SURVEYOR
726 LOS ANGELES COUNTY
ENGINEERING BLDG.

76F309S 247 10M 1-49

F. B. 1591 PG. 58

RETURN TO
LOS ANGELES COUNTY SURVEYOR
725 LOS ANGELES COUNTY
ENGINEERING BLDG.

Do not extend notes this side of this line.

Note: Any Additions or Changes on This Sheet Must be Made or Circled in Red Ink With Date and Name of Person Making Change.

Profile No.	Notes Red.	Plotted	Job No.	Division No.	F.B. 1591 PG. 59
	Date	Date	Survey of Pepper Dr S.S. DIST		
X-Sec. No.	Notes Chkd.	Checked	Survey by N.R. Smith	Notes J.D.	Date 12-20-49
	Date	Date	Map No.	Indexed A.C. Johnson	Date DEC 7 '50

STATION	B. S.	H. I.	F. S.	ELEV.	
					CROSS SECTIONS on MIDLOTHIAN DRIVE from NEW YORK DRIVE to MIDWICK DR. C.I. 1311 PEPPER DRIVE S.S. DIST.
					N. R. Smith J. Ochoner W. Edwards J. Parker

NOTE: ANY ADDITIONS OR CHANGES ON THIS SHEET MUST BE MADE OR CIRCLED IN RED INK, WITH DATE AND NAME OF PERSON MAKING CHANGE.

Do not extend notes this side of this line.

PLEASE RETURN TO
LOS ANGELES COUNTY SURVEYOR
726 LOS ANGELES COUNTY ENGINEERING BLDG.

76L298 307 5-49

76L298 307 5-49

PLEASE RETURN TO
LOS ANGELES COUNTY SURVEYOR
726 LOS ANGELES COUNTY ENGINEERING BLDG.

NOTE: ANY ADDITIONS OR CHANGES ON THIS SHEET MUST BE MADE OR CIRCLED IN RED INK. WITH DATE AND NAME OF PERSON MAKING CHANGE.

Do not extend notes this side of this line.

STATION	B. S.	H. I.	F. S.	ELEV.	LT	℄	RT
BM, AE-36	7 74	[illegible] 42		1068.68	BM, AE-36, Elev= 1068.677, F.B. 1447 ps 23 New York Dr. + Midlothian Dr. N.E. Corner [illegible] at S. end.		
0-18.5			10 64	1065.71		℄	edge of Pvmt.
0-14.0			10 96	1065.46		℄	Gut
0-25.3			18 10	1058 32	12 [illegible]		60.[illegible] Flow [illegible]
0-19.			12 84	1063 58			60.1 Gut E. end N.E. Corn
0-19.			11 74	1064.68			[illegible]
0+00			9 88	1066 54	[illegible] Dr. + Midlothian [illegible]		
[illegible]			9 37	1067.05		℄	
			10 [illegible]	1066.22			27.1 [illegible]
			[illegible]	1066.40			[illegible]
0+20.6			8 [illegible]	1067.48		℄	
"			9 62	1066.80			[illegible]
"			9 55	1066.87			[illegible]
0+53.95 P.S.			7 65	1068.77		℄	
"			8 86	1067.56			14.1 Gut
"			8 53	1067.89			[illegible] Curb
1+00			6 60	1069.82		℄	
"			7 67	1068.75			14. Gut
"			7 04	1069.38			[illegible]
"			7 12	1069.30			26 P.L.

F.B. 1591 PG. 60

Job No. 1311 Division No. Notes Red. W.A.E. Plotted Date 12-21-49 Date No. Profile

Survey of [illegible] Notes J.O. Notes Chkd H.D.H. Checked Date 12-23-49 Date No. X-Sec.

Survey by N.B.S. Date

Indexed A. C. Johnson

76L298 307 5-49

PLEASE RETURN TO
LOS ANGELES COUNTY SURVEYOR
726 LOS ANGELES COUNTY ENGINEERING BLDG.

NOTE: ANY ADDITIONS OR CHANGES ON THIS SHEET MUST BE MADE OR CIRCLED IN RED INK, WITH DATE AND NAME OF PERSON MAKING CHANGE.

Do not extend notes this side of this line.

STATION	B. S.	H. I.	F. S.	ELEV.		
1+[illegible]		1076 [illegible]	12 1	10543		[illegible]
[illegible]			6 42	[illegible]		
"			2 21	107421	[illegible]	
"			[illegible] 74	107468	113.1 [illegible]	
1+[illegible]			5 93	107049		
"			8 07	[illegible]35	[illegible] Flow [illegible]	
1+272			5 87	[illegible]		
"			3 68	107277	107.[illegible]	
"			3 04	[illegible]	107.[illegible]	
1+29			5 87	107055		
"			5 25	[illegible]	65.7 [illegible]	
"			4 65	[illegible]	[illegible]	
1+31.7			5 81	[illegible]		
			5 92	107050	[illegible]	
			5 06	107136	[illegible]	
2+[illegible]			3 63	107279		
"			4 45	107197		8.5 [illegible]
"			[illegible]	107277		[illegible]
"			3 [illegible]	10728		[illegible]
"			5 7	10707		120 [illegible] 1814 S.E.Co
[illegible]			[illegible]	1057[illegible]		[illegible]

Profile No. ____ Notes Red. ____ Plotted ____ Job No. 13[illegible] Division No. ____ F.B. [illegible] PG. 61

X-Sec. No. ____ Date ____ Date ____ Survey of [illegible]

Notes Chkd. H.D.H. Date 12-23-49 Checked ____ Date ____ Survey by [illegible] Notes [illegible] Date [illegible]

Map No. ____ Indexed [illegible] Date ____

76L298 307 5-49

PLEASE RETURN TO
LOS ANGELES COUNTY SURVEYOR
726 LOS ANGELES COUNTY ENGINEERING BLDG.

NOTE: ANY ADDITIONS OR CHANGES ON THIS SHEET MUST BE MADE OR CIRCLED IN RED INK. WITH DATE AND NAME OF PERSON MAKING CHANGE.

Do not extend notes this side of this line.

STATION	B. S.	H. I.	F. S.	ELEV.		
2+0[illegible]		[illegible]	3 25	1073 17	9.5 [illegible]	
"			4 37	107[illegible]	27.5' Gut	
"			3 57	1072 35	[illegible]	
"			3 2	10[illegible] 2	[illegible]	
"			0 [illegible]	[illegible]	10' Brent	
T.P.	8 08	1083 49	1 01	10[illegible] 41	T.P.	
3+00			7 47	1076 02		
"			8 12	[illegible]		8' Gut
"			7 42	107[illegible]		8' [illegible]
"			7 [illegible]	107[illegible]		20' [illegible]
"			9 9	[illegible]		125' [illegible] N.E. [illegible]
"			[illegible]	[illegible]6		[illegible] 10'
"			7 13	[illegible]	10 [illegible]	
"			7 [illegible]	1075 50	[illegible]	
"			7 [illegible]	1076 32	[illegible]	
"			7 [illegible]	[illegible]	110	
"			4 2	1079 3	[illegible]	
4+00			3 95	[illegible]		
"			4 63	[illegible]		13' Gut
"			3 93	1079 56		[illegible]
"			3 3	1080 2		[illegible]

F.B. 1391 PG. [illegible]
Survey of [illegible]
Survey by N.B.S.
Indexed A. C. Johnson
Job No. 13[illegible]
Notes [illegible]
Date [illegible]
Division No.
Notes Red.
Date
Notes Chkd. H.D.H.
Date 12-23-49
Plotted
Date
Checked
Date
Profile No.
X-Sec. No.

76L298 307 5-49

PLEASE RETURN TO
LOS ANGELES COUNTY SURVEYOR
726 LOS ANGELES COUNTY ENGINEERING BLDG.

NOTE: ANY ADDITIONS OR CHANGES ON THIS SHEET MUST BE MADE OR CIRCLED IN RED INK, WITH DATE AND NAME OF PERSON MAKING CHANGE.

Do not extend notes this side of this line.

STATION	B. S.	H. I.	F. S.	ELEV.		
4+00		1083.49	4 4	1079.1		[illegible]
"			10 7	1072.8		[illegible]
"			3 8[illegible]	1079.67	5' [illegible]	
			4 [illegible]	1078.97	23' [illegible]	
			[illegible]	1079.78	23' [illegible]	
			[illegible]	1080.0	[illegible]	
			6 5	1083.0	110' Br[illegible]	
[illegible]			3 75	1079.74		℄
			3 7[illegible]	1079.78		[illegible]
			4 88	107[illegible].61		[illegible]
[illegible]	8 17	[illegible]0.47	1 1[illegible]	[illegible]	[illegible]	
4+5[illegible]			8 [illegible]	1081.62		℄
[illegible]			7 [illegible]	1082.98		℄
			7 44	1083.03		[illegible]
			8 [illegible]	1082.15		[illegible]
"			7 51	1082.96		23' [illegible]
"			6 9	1083.6		[illegible]
"			7 [illegible]	1084.5		12[illegible]
			7 2	1083.3		195' Break
			9 5	1081.0		198' [illegible]
			14 3	1076.2		[illegible]

Profile No. ____ Notes Red. ____ Plotted ____ Job No. [illegible] Division No. ____ F.B. ____ PG. [illegible]

X-Sec. No. ____ Date ____ Date ____ Survey of [illegible] Notes ____ Date [illegible]

Notes Chkd. H.D.H. Date 12-23-49 Checked ____ Date ____ Survey by [illegible] Date [illegible]

Map No. ____ Indexed A. C. Johnson Date ____

76L298 307 5-49

PLEASE RETURN TO
LOS ANGELES COUNTY SURVEYOR
726 LOS ANGELES COUNTY ENGINEERING BLDG.

NOTE: ANY ADDITIONS OR CHANGES ON THIS SHEET MUST BE MADE OR CIRCLED IN RED INK. WITH DATE AND NAME OF PERSON MAKING CHANGE.

Do not extend notes this side of this line.

Profile No. ____ X-Sec. No. ____

Plotted ____ Date ____ Checked ____ Date ____

Notes Red. ____ Date ____ Notes Chkd. H.D.H. Date 12-23-49

Division No. ____ Job No. ____ Notes ____ Date ____

F.B. ____ PG. ____

Survey of ____
Survey by ____
Indexed ____

STATION	B. S.	H. I.	F. S.	ELEV.		
[illegible]		[illegible]	8 [illegible]	1082.14	[illegible]	
"			[illegible]	1082.94	[illegible]	
			6 3	1084 2	[illegible]	
			2 [illegible]	1088.2	85 [illegible]	
T. P.	6 41	1096 69	[illegible]	[illegible] 48	T. P.	
6+00			10 [illegible]	1085.84		℄
"			9 74	1086.35		14' Center [illegible]
"			10 [illegible]	1085.41		326.7
"			7 88	1086.21		[illegible]
"			9 5	1086.6		42 R.L.
"			10 [illegible]	1086.1		116' Brow [illegible]
"			13 8	1082 3		208 [illegible]
			18 6	1077.5		[illegible]
			[illegible]	1085 49	[illegible]	
"			9 [illegible]	1086 29	[illegible]	
"			8 4	1087 7	16 [illegible]	
			3 0	1093 1	[illegible]	
7+00			6 [illegible]	1089.17		℄
"			[illegible]	1089.73		14.5 Center of St.
"			7 25	1088.84		525 Gut
			6 44	1089 65		[illegible]

76L298 307 5-49

PLEASE RETURN TO
LOS ANGELES COUNTY SURVEYOR
726 LOS ANGELES COUNTY ENGINEERING BLDG.

NOTE: ANY ADDITIONS OR CHANGES ON THIS SHEET MUST BE MADE OR CIRCLED IN RED INK, WITH DATE AND NAME OF PERSON MAKING CHANGE.

Do not extend notes this side of this line.

STATION	B. S.	H. I.	F. S.	ELEV.		
7+00		[illegible] 09	6 7	1089.4		44.5 [illegible]
			10 8	1085.3		13' Break [illegible]
			11 9	1084.2		2[illegible] [illegible]
			10 [illegible]	1086.1		3[illegible] [illegible]
			7 22	1088 87	[illegible]	
			6 [illegible]	1089.69	[illegible]	
			6 2	1089.9	[illegible] P.L.	
			1 2	1094.9	85' Br[illegible]	
7+[illegible]			[illegible]	1090.11		
			5 56	1090.53	[illegible]	
			5 9	1090.2	258' Bottom [illegible]	
7+32			5 59	1090.50		
			5 26	1090.83		32' [illegible]
			11 57	1084.22		112.[illegible] Basement House #190[illegible]
T.P.	8 [illegible]	11 [illegible] 43	[illegible]	1092.54	T.P.	
8+00			[illegible]	1093.01		
			8 29	1093.14		8' [illegible]
"			[illegible]	1092.06		26' [illegible]
"			8 56	1092.87		26' [illegible]
			7 9	1093.5		28' [illegible]
			[illegible]	1091.9		100' Break N.W. [illegible]

Profile No. ____ Notes Red. ____ Plotted ____ Job No. [illegible] Division No. ____ F.B. 1591 PG. [illegible]
X-Sec. No. ____ Date ____ Date ____ Survey of [illegible] Dr. [illegible]
Notes Chkd. H.D.H. Date 12-23-49 Checked ____ Date ____ Survey by [illegible] Notes [illegible] Date 12-21-49
Map No. ____ Indexed ____ Date ____

76L298 307 5-49

PLEASE RETURN TO
LOS ANGELES COUNTY SURVEYOR
726 LOS ANGELES COUNTY ENGINEERING BLDG.

NOTE: ANY ADDITIONS OR CHANGES ON THIS SHEET MUST BE MADE OR CIRCLED IN RED INK, WITH DATE AND NAME OF PERSON MAKING CHANGE.

Do not extend notes this side of this line.

STATION	B. S.	H. I.	F. S.	ELEV.		
8+00		1101.22		1094.6		193' [illegible]
"			5 8	1095.6		193' [illegible]
"			4 5	1097.1		[illegible]
"			[illegible]	1092.27	15' [illegible]	
"			[illegible]	1093.05	[illegible]	
"			7 6	1093.8	22' [illegible]	
"			3 6	1097.8	100' [illegible]	
8+53			6 64	1094.79		℄
"			6 63	1094.60		27' Curb
"			11 05	1090.38		16.5' Basement House 1914 3.55 11.05
8+60 H/P.R.C.			6 31	1095.12		Centerline St.
9+00			5 13	1096.30		℄
"			5 85	1095.58		14' [illegible]
"			5 00	1096.35		[illegible] Curb
"			4 9	1096.5		26' P.L.
"			4 3	1097.1		90' Front [illegible] 1914
"			4 2	1097.2		150' Rear of House 1914
"			0 6	1100.8		390' [illegible]
"			5 00	1096.38	4' Centerline St.	
"			5 81	1095.62	32 [illegible]	
"			5 00	1096.37	[illegible] Curb	

F.B. 1300 PG. 66

Profile No. ____ X-Sec. No. ____

Plotted ____ Date ____ Checked ____ Date ____

Notes Red. ____ Date ____ Notes Chkd. ____ Date ____

Division No. ____

Job No. [illegible]

Notes J.E.

Date 12-21-[illegible]

Survey of [illegible]

Survey by [illegible]

Indexed J. C. Johnson

76L298 307 5-49

PLEASE RETURN TO
LOS ANGELES COUNTY SURVEYOR
726 LOS ANGELES COUNTY ENGINEERING BLDG.

NOTE: ANY ADDITIONS OR CHANGES ON THIS SHEET MUST BE MADE OR CIRCLED IN RED INK, WITH DATE AND NAME OF PERSON MAKING CHANGE.

Do not extend notes this side of this line.

STATION	B. S.	H. I.	F. S.	ELEV.		
9+00		1101 42	4 1	1097 3	[illegible] P.L.	
"			⊕3 0	1104.4	95 Break [illegible]	
T. P.	763	[illegible]7 21	1 85	1099 58	T. P.	
10+0			7 32	1099 89		⊕
"			8 [illegible]	1099 13		85' Gut
"			7 30	1099 91		[illegible]
"			7 1	1100 1		20.5' P.L.
—			3 8	1103.4		[illegible] Break [illegible] #1932
			0 6	1106.6		40.5' Back [illegible]
			6 89	1100 32	[illegible] center [illegible]	
			7 [illegible]	1099 73	27.5 Gut	
"			[illegible]	1100 51	[illegible] Curb	
			6 0	1101 [illegible]	39.5 P.L.	
"			1 7	1105.5	10' Break Front [illegible]	19[illegible]
11+0			2 44	1104.77		⊕
"			3 39	1103 82		11.5 Gut
"			2 70	1104 51		11.5 Curb
"			2 5	1104.7		23.5 P.L.
"			+3 0	1110.2		10[illegible] Break
—			2 20	1105 01	65' center [illegible]	
			2 98	1104.23	24.5 Gut	

Profile No. ____ Notes Red. ____ Plotted ____ Job No. 1311 Division No. ____ F.B. 1[illegible] PG. 67
X-Sec. No. ____ Date ____ Date ____ Survey of [illegible]
Notes Chkd. H.D.H. Date 12-23-49 Checked ____ Date ____ Survey by N.B.S. Notes [illegible] Date 12-21-49
Map No. ____ Indexed A. C. Johnson Date ____

76L298 307 5-49

PLEASE RETURN TO
LOS ANGELES COUNTY SURVEYOR
726 LOS ANGELES COUNTY ENGINEERING BLDG.

NOTE: ANY ADDITIONS OR CHANGES ON THIS SHEET MUST BE MADE OR CIRCLED IN RED INK, WITH DATE AND NAME OF PERSON MAKING CHANGE.

Do not extend notes this side of this line.

STATION	B. S.	H. I.	F. S.	ELEV.		
11+00		1107 21	2 31	1104 90	24' Curb	
"			1 6	1105 4	36.5 P.L.	
"			0 0	1107 2	90' From [illegible]	
T. P.	9 30	[illegible] 1624	0 27	[illegible]	T. P.	
11+60.[illegible] P.C.			7 60	1108 64		℄
"			8 88	1107 36		17.9 Out
"			7 96	1108 28		17.9 Curb
"			7 3	1108.9		30' P.L.
"			8 67	1107 57	17.9 [illegible]	
"			7 84	1108.40	[illegible] Curb	
			6 9	1109 3	30 P.L.	
12+00			6 90	1109 34		℄
"			6 99	1109 25		16' Out
"			6 18	1110 06		[illegible]
"			5 4	1110.8		28' P.L.
"			3 3	1112.9		100
"			1 4	1114.8		200 Break
"			5 95	1110.34	[illegible]	
"			6 80	1109.44	20' Out	
"			6 06	1110 18	20' Curb	
"			5 4	1110.8	32' P.L.	

F.B. 1591 PG. [illegible]
Job No. 1211 Division No. [illegible]
Notes Red. Date
Plotted Date
Profile No.
Survey of [illegible]
Survey by [illegible] Notes [illegible]
Notes Chkd H.D.H. Date 12-23-49
Checked Date
X-Sec. No.
Indexed A. C. Johnson Date [illegible]

76L298 307 5-49

PLEASE RETURN TO
LOS ANGELES COUNTY SURVEYOR
726 LOS ANGELES COUNTY ENGINEERING BLDG.

NOTE: ANY ADDITIONS OR CHANGES ON THIS SHEET MUST BE MADE OR CIRCLED IN RED INK, WITH DATE AND NAME OF PERSON MAKING CHANGE.

Do not extend notes this side of this line.

STATION	B. S.	H. I.	F. S.	ELEV.		
12+00		1116 [illegible]	2 9	11[illegible]3.	10[illegible] [illegible] 1977	
"			3 4	1112 6.	170' [illegible]	
"			[illegible]	[illegible]4.	270' [illegible]	
T.P.	11 10	1126 43	0 91	1115 33.	T.P.	
13+00			10 [illegible]	11[illegible]592.		
"			11 [illegible]	1115[illegible].		11.5 [illegible]
"			10 55	1115 [illegible]		[illegible]
"			[illegible]3	11[illegible]61.		[illegible]
"			6 6	[illegible]6.		[illegible]
"			[illegible]	[illegible]6 [illegible]	[illegible]	
"			11 33	[illegible]	[illegible]	
"			10 [illegible]	1115 92.	[illegible]	
"			[illegible]	11[illegible]1.	[illegible]	
"			9 7	[illegible]57.	10[illegible]	
14+00			4 95	[illegible]		
"			[illegible]	112080.		[illegible]
"			[illegible]	112159.		[illegible]
			4 3	11221.		23.5 [illegible]
"			0 3	[illegible]261.		75' [illegible]
"			2 2	[illegible]2.		200'
"			4 79	[illegible]210[illegible]	[illegible] CENTER [illegible] ST.	

Profile No. ____ Notes Red. ____ Plotted ____ Job No. 1211 Division No. ____ F.B. 1[illegible] PG. 69
X-Sec. No. ____ Date ____ Date ____ Survey of Pepper Dr. SSD [illegible]
Notes Chkd. H.D.H. Checked ____ Survey by [illegible] Notes [illegible] Date 12-21-49
Date 12-23-49 Date ____ Map No. ____ Indexed A. C. Johnson Date ____

76L298 307 5-49

PLEASE RETURN TO
LOS ANGELES COUNTY SURVEYOR
726 LOS ANGELES COUNTY ENGINEERING BLDG.

NOTE: ANY ADDITIONS OR CHANGES ON THIS SHEET MUST BE MADE OR CIRCLED IN RED INK. WITH DATE AND NAME OF PERSON MAKING CHANGE.

Do not extend notes this side of this line.

STATION	B. S.	H. I.	F. S.	ELEV.		
[illegible]		1134.43	5.62	1120.81	24.5 Gut	
"			4.82	1121.61	[illegible]	
"			4.8	1121.6	36.5 [illegible]	
"			3.6	1122.3	100'	
T.P.	11.34	1136.85	0.92	1125.51	[illegible]	
[illegible]			10.24	1126.06		℄
"			11.05	1125.80		15.5 Gu
			10.25	1126.60		[illegible]
			9.4	[illegible]		[illegible] P.A.
			5.6	[illegible]		100' Fr[illegible]
			9.6	[illegible]		200'
"			15.[illegible]	1121.7		400' [illegible]
"			10.2[illegible]	[illegible]	[illegible]	
			11.06	1125.79	[illegible]	
			10.28	1126.57	[illegible]	
			9.9	[illegible]	[illegible]	
			6.5	[illegible]	[illegible]	
15+[illegible]			[illegible]	[illegible]		℄ M.P.[illegible]
16-[illegible]			6.[illegible]	1130.38		℄
			7.28	1129.57		14' Gut
			6.[illegible]	1130.36		[illegible]

✓ W.E.

F.B. 1591 PG. 70

Job No. 1311 Division No. Notes Red. Plotted Profile

Survey of [illegible] Date Date No.

Survey by [illegible] Notes [illegible] Notes Chkd. H.D.H. Checked X-Sec.

Indexed A. C. Johnson Date [illegible] Date 12-23-49 Date No.

76L298 307 5-49

PLEASE RETURN TO
LOS ANGELES COUNTY SURVEYOR
726 LOS ANGELES COUNTY ENGINEERING BLDG.

NOTE: ANY ADDITIONS OR CHANGES ON THIS SHEET MUST BE MADE OR CIRCLED IN RED INK, WITH DATE AND NAME OF PERSON MAKING CHANGE.

Do not extend notes this side of this line.

STATION	B. S.	H. I.	F. S.	ELEV.		
16+[illegible]		1136.8	5 7	1131.1		26 [illegible]
"			2 5	1134.3		[illegible]
			1 2	1135.6		105' Fron[illegible]
			5 1	1131.7		[illegible]
			[illegible]	1130.43	[illegible]	
			7 2[illegible]	1129.60	[illegible]	
			[illegible]	1130.42	[illegible]	
			5 1	1131.7	34' [illegible]	
"			1 2	1135.6	54' [illegible]	
"			⊕ 0 4	1137.2	100	
16+[illegible]			5 [illegible]	1131.55		⚡
"			5 37	1131.48		16' [illegible]
"			7 1	1129.7		227½ Floor [illegible]
"						[illegible]
17+[illegible]			3 27	1133.58		⚡
"			4 04	1132.81		11' Gut
"			3 27	1133.58		11' [illegible]
"			2 00	1134.85		23' P.L.
"			0 2	1136.6		36' Brook
			0 0	1136.8		105' Fron[illegible] 2052
			0 0	1136.8		170' Brook [illegible] 2052

Profile No. ____ Notes Red. ____ Plotted ____ Job No. 1311 Division No. ____ F.B. PG. 71
X-Sec. No. ____ Date ____ Date ____ Survey of Pepper Dr. S.S. Dist
Notes Chkd H.D.H. Checked ____ Survey by [illegible] Notes J.O. Date [illegible]
Date 12-23-49 Date ____ Map No. ____ Indexed ____ Date ____

76L298 307 5-49

PLEASE RETURN TO
LOS ANGELES COUNTY SURVEYOR
726 LOS ANGELES COUNTY ENGINEERING BLDG.

NOTE: ANY ADDITIONS OR CHANGES ON THIS SHEET MUST BE MADE OR CIRCLED IN RED INK, WITH DATE AND NAME OF PERSON MAKING CHANGE.

Do not extend notes this side of this line.

STATION	B. S.	H. I.	F. S.	ELEV.		
17+00		1136 [illegible]	[illegible] 8	1133.0		200' Brg
			9 5	1127.3		320± Bo[illegible]
"			3 11	1133.74	[illegible] Con[illegible]	
"			[illegible]	1132.78	[illegible]	
"			3 [illegible]	1133.56	[illegible] Curb	
"			2 6	1134.8	[illegible] P.L.	
"			⊕ 7 5	1139.3	[illegible]	
"			⊕ 3 3	1140.1	100	
T.P.	[illegible]	1144.87	0 57	1136.28	T.P.	
18+00			8 14	1136.73		℄
"			8 98	1135.89		12' Bo[illegible]
"			[illegible]	1136.70		12' Curb
"			7 5	1137.4		20' P.L.
"			[illegible]	1140.0		39' Brg
"			49	1140.0		95' Fro[illegible]
"			[illegible]	1136.84	6' [illegible]	
"			8 98	1135.89	[illegible]	
"			[illegible]	1136.72	24' Curb	
"			7 [illegible]	1137.3	36' P.L.	
"			6 0	1144.7	100' Fro[illegible]	2269
19+00			4 77	1140.10		℄

F.B. 191 PG. 72

Survey of Pavement Design
Survey by N.A.C. Notes
Indexed E. C. Johnson Date

Job No. 1244 Division No.
Notes Red. Plotted
Date Date
Notes Chkd. H.D.H. Checked
Date 12-23-44 Date

Profile No.
X-Sec. No.

FORM 307 10M 10-46

PLEASE RETURN TO
LOS ANGELES COUNTY SURVEYOR
700 HALL OF RECORDS

NOTE: ANY ADDITIONS OR CHANGES ON THIS SHEET MUST BE MADE OR CIRCLED IN RED INK, WITH DATE AND NAME OF PERSON MAKING CHANGE.

Do not extend notes this side of this line.

STATION	B. S.	H. I.	F. S.	ELEV.		
19+[illegible]		1142 [illegible]	5 81	1139 06		18' [illegible]
			5 [illegible]	1139 81		1[illegible] [illegible]
			[illegible]	1141 2		[illegible]
			[illegible]	1142 2		[illegible] Brick
			[illegible]	1142 1		[illegible]
			5 4	1139 5		135' [illegible]
			7 2	1137 7		1[illegible]0' Brick
			10 4	1134 5		[illegible]
			[illegible]	1131 3		[illegible]
			5 89	1138 98	[illegible]	
			5 10	1139 77	[illegible]	
			4 3	1140 6	[illegible]	
			[illegible]	1150 2	[illegible]	
19+[illegible]	[illegible]		[illegible]	1140 30		
			[illegible]	1139 14	18' [illegible]	
			[illegible]	1139 96	18' [illegible]	
			[illegible]	1140 8	[illegible]	
[illegible]	6 [illegible]	1148 82	[illegible]	[illegible]	[illegible]	
19+92			5 71	1143 11		
			6 10	1142 72		24' Curb
[illegible]			14 43	1134 39		190' [illegible] Bottom [illegible] deep 10.93 14.43

Profile
No. ____ Date 12-22-49 Notes Red J.O. Plotted ____ Date ____ Job No. 1311 Division No. ____
X-Sec. Notes Chkd H.D.H. Checked ____ Survey of [illegible]
No. ____ Date 12-23-49 Date ____ Survey by [illegible] Notes ____ Date ____
Map No. ____ Indexed A. C. Johnson Date ____

F.B. 1591 PG. 73

FORM 307 10M 10-46

PLEASE RETURN TO
LOS ANGELES COUNTY SURVEYOR
700 HALL OF RECORDS

NOTE: ANY ADDITIONS OR CHANGES ON THIS SHEET MUST BE MADE OR CIRCLED IN RED INK, WITH DATE AND NAME OF PERSON MAKING CHANGE.

Do not extend notes this side of this line.

F.B. 1567 PG. 711 | Job No. 1211 Division No. | Notes Red. I.O. Plotted | Profile No.
Survey of Pepper Dr. Sta. Dist. | Date 12-22-49 Date | X-Sec. No.
Survey by W.P. Notes | Notes Chkd. H. Dietz Checked
Indexed E. C. Johnson Date | Date 12-23-49 Date

STATION	B. S.	H. I.	F. S.	ELEV.		
19+98.9		1148.82	5.51	1143.31		℄
"			5.02	1143.80	107.2 Out W. end S.W. Cor	
"			4.22	1144.60	107.2 Curb " "	
20+00			5.49	1143.33		℄
"			5.60	1143.22		5' Pvmt
"			6.62	1142.16		248 Out
			5.86	1142.96		200' Curb
			4.7	1144.1		260' Pvt
			4.9	1143.9		180 Brick
			10.0	1138.8		165' Sidewalk
			11.7	1137.1		200
			15.7	1133.1		300' Begin Curb
20+27.90			4.62	1144.20	℄ INT Meadowbrook & Pepper Dr.	
"			3.92	1144.90	100' ℄ is Meadowbrook	
"			0.71	1148.11	200' " " " "	
20+36.4			4.33	1144.49		℄
"			5.34	1143.48	98.9 Out W. end S.W. Cor	
"			4.49	1144.33	98.9 " " " "	
21+00			2.41	1146.41		
"			2.69	1146.13		11' Pvmt
"			3.51	1145.31		20' Out

FORM 307 10M 10-46

PLEASE RETURN TO
LOS ANGELES COUNTY SURVEYOR
700 HALL OF RECORDS

NOTE: ANY ADDITIONS OR CHANGES ON THIS SHEET MUST BE MADE OR CIRCLED IN RED INK, WITH DATE AND NAME OF PERSON MAKING CHANGE.

Do not extend notes this side of this line.

STATION	B. S.	H. I.	F. S.	ELEV.		
21+00		1148 82.	2 75	1146 57.		22' [illegible]
"			2 7	[illegible]		[illegible] P.L.
"			3 3	1145 5.		100'
"			8 9	1139 [illegible]		16[illegible]' Brea[illegible]
			10 1	1138 7.		200'
			12 7	1136 1.		300 Br[illegible]
			3 79	1145 03.	22' Gut	
			3 02	1145 80.	22' Curb	
			1 9	1146 9.	34' [illegible]	
			3 1	1151 9.	90' Brea[illegible]	
T. P.	11 00	1158 67.	1 15	1147 67.	T. P.	
21+39.89 P.C.			11 00	1147 67.		
"			12 11	1146 56.		18.5' Gut
"			11 30	1147 33.		18.5' Curb
"			11 4	1147 3.		30' P.L.
"			12 9	1145 3.		45' Beginning Br. N.
"			12 14	1146 53.	18.5' Gut N. end N.W. Cor	
			11 34	1147 33.	18.5' Curb N. end N.W. Cor	
			10 1	1148 6.	30' P.L.	
			5 9	1142 8.	75' Brea[illegible]	
22+00			9 27	1149 40.		
			10 24	1148 43.		20' Gut

Profile
Notes Red N.R.S. Plotted ____ Job No. [illegible] Division No. ____
No. ____ Date 12-22-49 Date ____ Survey of [illegible]
X-Sec.
Notes Chkd H.D.H. Checked ____ Survey by N.R.S. Notes J.C. Date 12-22-49
No. ____ Date 12-23-49 Date ____ Map No. ____ Indexed A. Johnson Date ____

F.B. 159 PG. 75

FORM 307 10M 10-46

PLEASE RETURN TO
LOS ANGELES COUNTY SURVEYOR
700 HALL OF RECORDS

NOTE: ANY ADDITIONS OR CHANGES ON THIS SHEET MUST BE MADE OR CIRCLED IN RED INK, WITH DATE AND NAME OF PERSON MAKING CHANGE.

Do not extend notes this side of this line.

STATION	B. S.	H. I.	F. S.	ELEV.		
22+00		1157 [illegible]	9 45	1149 22		20' Curb
"			9 4	1149 3		30' P.L. Break
"			12 6	1146 1		47' Break
"			13 1	1145 6		100'
"			14 0	1144 7		207' Break
"			16 7	1147 0		20[illegible] Break
"			17 7	1147 0		280' Break
"			16 19	1148 [illegible]	16' Gut	
"			9 40	1149 [illegible]	[illegible] Curb	
"			8 0	1150 7	[illegible] P.L.	
"			4 2	1154 5	100'	
22+83			6 76	1151 97		℄
"			6 74	1151 [illegible]		20' Curb
"			14 [illegible]	1144 18		107.[illegible] Basement 21SH 8.0 6.49 14.49
23+00			6 22	1152 [illegible]		℄
"			6 [illegible]	1152 44		3.5' [illegible]
"			7 12	1151 55		215' Gut
"			6 32	1152 34		[illegible] Curb
"			6 1	1152 6		33.1 P.L.
"			6 8	1151 9		50' Break end of Break
"			7 5	1151 2		100' [illegible]
"			8 9	1149 8		215' Break

F.B. 1591 Pg. 76

Job No. 1311 Division No. Notes Red N.R.S. Plotted Date 12-22-49 No. Profile

Survey of Pepper Dr. S.S. Dist. Date 12-22-49 No. X-Sec.

Survey by N.R.S. Notes J.C. Notes Chkd H.D.H. Checked

Indexed A. C. Johnson Date 12-22-49 Date 12-23-49 No.

76L298 307 5-49

PLEASE RETURN TO
LOS ANGELES COUNTY SURVEYOR
726 LOS ANGELES COUNTY ENGINEERING BLDG.

NOTE: ANY ADDITIONS OR CHANGES ON THIS SHEET MUST BE MADE OR CIRCLED IN RED INK, WITH DATE AND NAME OF PERSON MAKING CHANGE.

Do not extend notes this side of this line.

STATION	B. S.	H. I.	F. S.	ELEV.		
23+[illegible]		1158 [illegible]	11 4	11468		21[illegible]
"			12 5	11452		280 [illegible]
"			7 [illegible]	1151 56	14.5 [illegible]	
"			6 32	1152 35	14[illegible]	
"			[illegible]	1153 0	26.5 [illegible]	
"			1 8	1156 9	[illegible]	
24+[illegible]			3 05	1155 62		
"			2 79	1155 88		9' center of [illegible]
"			4 00	1154 67		[illegible]
"			3 22	1155 45		[illegible]
"			3 2	1155 5		39' [illegible]
"			[illegible]	1154 4		105
"			[illegible]	1151 4		[illegible]
"			3 83	1154 84	[illegible]	
"			3 06	1155 61	[illegible]	
"			2 6	1156 1	21' P.L.	
"			2 4	1161 1	42' [illegible]	
T. P.	7 58	1164 85	1 40	1157 27	T. P.	
2[illegible]			7 42	1157 43		
"			7 32	1157 53		7' center of ST.
"			8 39	1156 46		[illegible]

Profile No. ____ Notes Red. J.O. Plotted ____ Job No. 1311 Division No. ____ F.B. 1591 PG. 77
Date 12-22-49 Date ____ Survey of Pepper Dr. SSDST
X-Sec. No. ____ Notes Chkd H.D.H. Checked ____ Survey by N.R.S. Notes J.O. Date 12-22-49
Date 12-23-49 Date ____ Map No. ____ Indexed A. Johnson Date ____

76L298 307 5-49

PLEASE RETURN TO
LOS ANGELES COUNTY SURVEYOR
726 LOS ANGELES COUNTY ENGINEERING BLDG.

NOTE: ANY ADDITIONS OR CHANGES ON THIS SHEET MUST BE MADE OR CIRCLED IN RED INK, WITH DATE AND NAME OF PERSON MAKING CHANGE.

Do not extend notes this side of this line.

STATION	B. S.	H. I.	F. S.	ELEV.		
24+55.8		1164.85	7.59	1157.26		[illegible] S. end S.E. Cor.
"			7.5	1157.4		37. P.L.
"			9.8	1155.1		100' (Manhole)
"			14.6	1150.3		200'
"			18.9	1146.5		300' Bus[illegible]
24+58.5			7.32	1157.51		℄
"			8.23	1156.62	10.9 Cut S. end S.W. Cor.	
"			7.49	1157.36	10.9 Cut	
"			7.0	1157.9	23' P.L.	
"			2.5	1162.4	68' Bro[illegible]	
24+82.9			6.46	1158.39		℄
"			8.43	1156.42		57.7 Cut S. end S.E. Cor
"			7.63	1157.18		[illegible]
25+00			6.02	1158.83		℄
25+03.9			5.92	1158.93		℄
"			5.76	1159.07	56.2 Cut W. end S.W. Cor.	
"			5.19	1159.66	56.2 Cut	
25+14.38			5.50	1159.31	Thence line int. Midwick Dr. + Middlebrook Dr.	
25+27.3			5.11	1159.74		℄
"			7.23	1157.62	[illegible] Cut E. end N.E. Cor	
"			6.52	1158.33	[illegible]	

Profile No. ____ X-Sec. No. ____

Plotted ____ Date ____ Checked ____ Date ____

Notes Red. J.C. Date 12-22-49 Notes Chkd. H.D.H. Date 12-23-49

Division No. ____ Notes J.C. Date 12-22-49

Job No. 1371 Dv. 55 Dist. ____

Survey of Pavement

Survey by M. H. [illegible]

Indexed K. C. Johnson

F.B. 1391 PG. 78

76L298 307 5-49

PLEASE RETURN TO
LOS ANGELES COUNTY SURVEYOR
726 LOS ANGELES COUNTY ENGINEERING BLDG.

NOTE: ANY ADDITIONS OR CHANGES ON THIS SHEET MUST BE MADE OR CIRCLED IN RED INK, WITH DATE AND NAME OF PERSON MAKING CHANGE.

Do not extend notes this side of this line.

STATION	B. S.	H. I.	F. S.	ELEV.		
25+49.9		1164 85.	4 55	1160 30.		℄
"			5 54	1159 31.		18.7 Gut N. end N.E. Cor
"			4 73	1160 12.		18.7 Curb " "
"			4 8	1160 1.		30.7 P.L.
25+[illegible]			4 19	1160 66.		℄
"			3 17	1161 68.	26' Gut N. end N.W. Cor	
"			2 58	1162 27.	26' Curb	
25+99.5			[illegible]	1162 03.		℄
"			3 80	1161 05.	16.6 Gut N. end N.W. Cor	
"			2 98	1161 87.	16.6 Curb " " " " "	
"			1 9	1163 0.	28' P.L.	
B.M. AE. 61			7 58	1157 27.	B.M. AE. 61. Elev. 1157.252. F.B. 1447 Pg. 41 Midlothian Dr. + Midwich Dr. S.E. Cor. Bt. spk. at S. end C.R.	

Profile No. ____ Notes Red. J.C. Plotted ____ Job No. 1311 Division No. ____
Date 12-22-49 Date ____ Survey of Pepper Dr. S.S. Dist.
X-Sec. No. ____ Notes Chkd. H.D.H. Checked ____ Survey by N.B.S. Notes J.C. Date 12-22-49
Date 12-23-49 Date ____ Map No. ____ Indexed ____ Date ____

F.B. 1591 PG. 79

F.B. 1591 PG. 80

Job No._____ Division No._____ Notes Red._____ Plotted_____ Profile

Survey of_____ Date_____ Date_____ No._____

Survey by_____ Notes_____ Notes Chkd._____ Checked_____ X-Sec.

Indexed_____ Date_____ Date_____ Date_____ No._____

STATION	B. S.	H. I.	F. S.	ELEV.

76L298 307 5-49

PLEASE RETURN TO
LOS ANGELES COUNTY SURVEYOR
726 LOS ANGELES COUNTY ENGINEERING BLDG.

Do not extend notes this side of this line.

NOTE: ANY ADDITIONS OR CHANGES ON THIS SHEET MUST BE MADE OR CIRCLED IN RED INK, WITH DATE AND NAME OF PERSON MAKING CHANGE.

Notes Ck'd by	Survey of Pepper Drive S.S. Dist
Map No.	W. O. 1311 Tape No. 098 St'd. 68 °F
Office Work	Surveyed by N. R. Smith
Checked	Notes " Date 12-22-49
Date	Indexed A. C. Johnson

F. B. 1591 PG. 81

DEC 7 '50

TOPOGRAPHY
on
NEW YORK DRIVE
from
MIDLOTHIAN DRIVE TO MINORU DRIVE

C.I. 1311
PEPPER DRIVE S.S. DIST.

N. R. Smith
J. Ochsner
W. Edmondson
J. Parker

Note: Any Additions or Changes on This Sheet Must be Made or Circled in Red Ink With Date and Name of Person Making Change.

Do not extend notes this side of this line.

RETURN TO
LOS ANGELES COUNTY SURVEYOR
726 LOS ANGELES COUNTY
ENGINEERING BLDG.

76F3095 247 10M 1-49

F. B. 1591 PG. 82

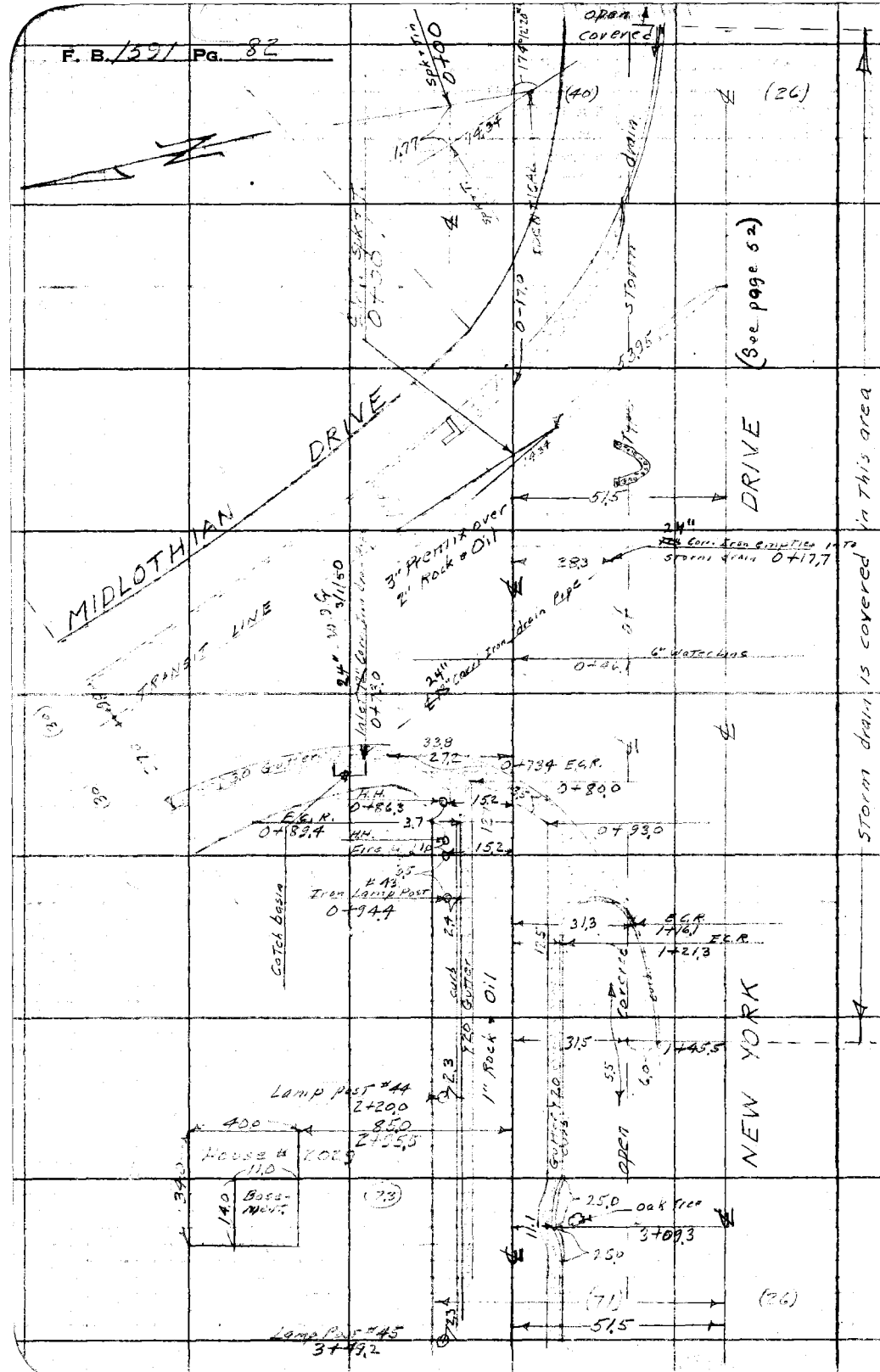

RETURN TO
LOS ANGELES COUNTY SURVEYOR
726 LOS ANGELES COUNTY
ENGINEERING BLDG.

Do not extend notes this side of this line.

Note: Any Additions or Changes on This Sheet Must be Made or Circled in Red Ink With Date and Name of Person Making Change.

Notes Ck'd by	Survey of Pepper Drive S.S. Dist.
Map No.	W. O. 311 Tape No. 098 St'd. 68 °F
Office Work	Surveyed by N. R. Smith
Checked	Notes " Date
Date	Indexed A. C. Johnson

F. B. 1591 Pg. 83



Note: Any Additions or Changes on This Sheet Must be Made or Circled in Red Ink With Date and Name of Person Making Change.

Do not extend notes this side of this line.

RETURN TO
LOS ANGELES COUNTY SURVEYOR
726 LOS ANGELES COUNTY
ENGINEERING BLDG.

76F309S 247 10M 1-49

F. B. 1531 PG. 84

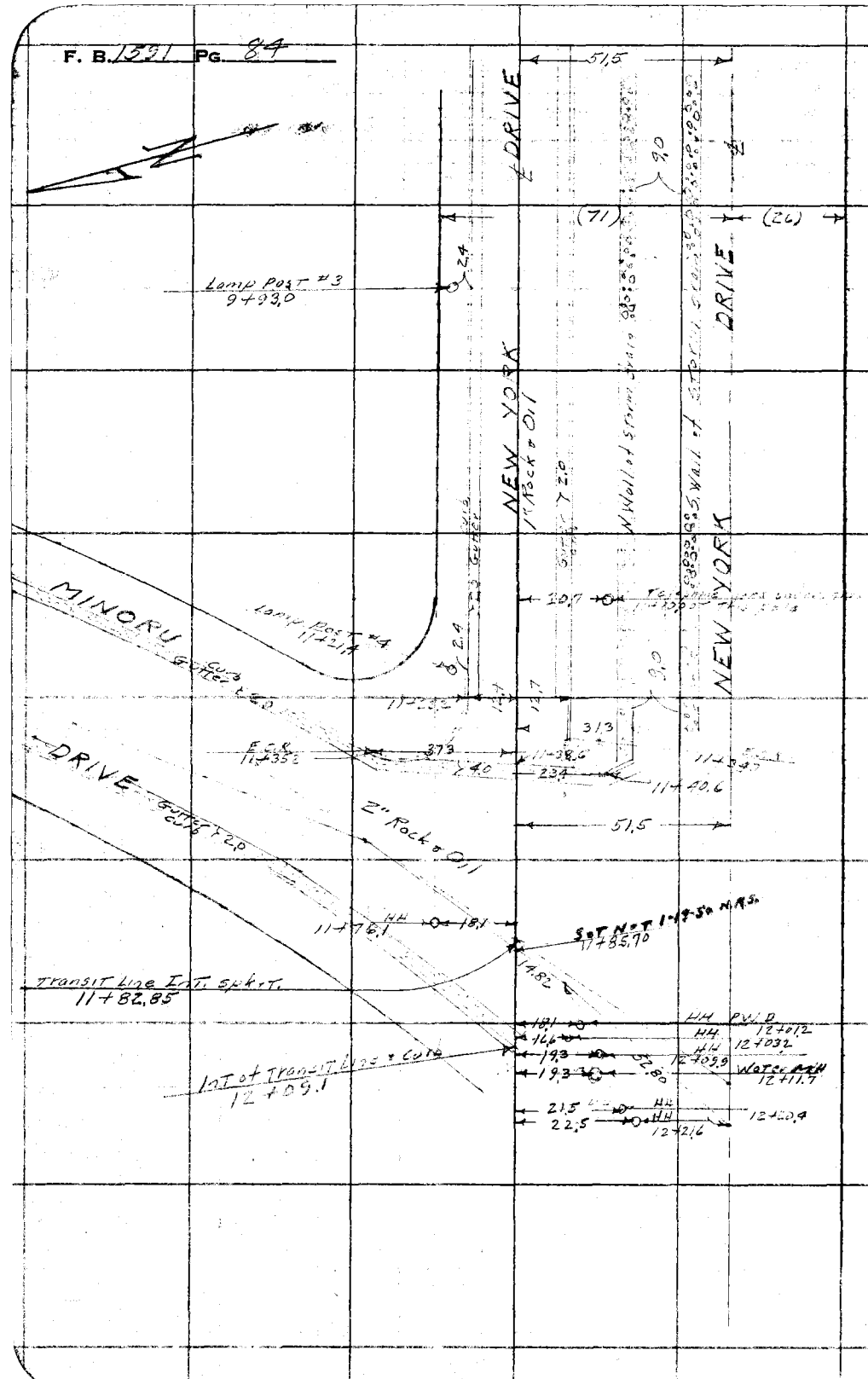

RETURN TO
LOS ANGELES COUNTY SURVEYOR
725 LOS ANGELES COUNTY
ENGINEERING BLDG.

Do not extend notes this side of this line.

Note: Any Additions or Changes on This Sheet Must be Made or Circled in Red Ink With Date and Name of Person Making Change.

Profile No.	Notes Red.	Plotted	Job No. 1311	Division No.	F.B. 159 PG. 85
	Date	Date	Survey of Pepper Dr S.S. DIST		
X-Sec. No.	Notes Chkd. CHL	Checked	Survey by N.R. Smith	Notes JO	Date 1-16-50
	Date 1-26-50	Date	Map No.	Indexed R. C. Johnson	Date DEC 7 50

CROSS SECTIONS
on
NEW YORK DRIVE
from
MIDLOTHIAN DRIVE TO MINORU DRIVE.
C.I. 1311
PEPPER DRIVE S.S. DIST.

N. R. Smith
J. Ochsner
W. Edmondson
T. Parker

STATION	B. S.	H. I.	F. S.	ELEV.

NOTE: ANY ADDITIONS OR CHANGES ON THIS SHEET MUST BE MADE OR CIRCLED IN RED INK, WITH DATE AND NAME OF PERSON MAKING CHANGE.

Do not extend notes this side of this line.

PLEASE RETURN TO
LOS ANGELES COUNTY SURVEYOR
726 LOS ANGELES COUNTY ENGINEERING BLDG.

76L298 307 5-49

76L298 307 5-49

PLEASE RETURN TO
LOS ANGELES COUNTY SURVEYOR
726 LOS ANGELES COUNTY ENGINEERING BLDG.

NOTE: ANY ADDITIONS OR CHANGES ON THIS SHEET MUST BE MADE OR CIRCLED IN RED INK, WITH DATE AND NAME OF PERSON MAKING CHANGE.

Do not extend notes this side of this line.

STATION	B. S.	H. I.	F. S.	ELEV.	LT.	℄	RT.
BM, AE-36	8 04	1076 72		1068 [illegible]	BM, AE-36, Elev. = 1068.677, F.B. 1447 pg. 23 New York Drive & Midlothian Dr. N.E. Corner [illegible] Spk. in Cb. at S. end.		
0-17			8 75	1067 97		℄ Curb	
			9 06	1067 66		℄ Gut	
0+00			7 66	1069 06	Intersection Transit [illegible] New York & Midlothian		
0+17.7			6 67	1070 05		℄	
"			11 72	1065 00	[illegible] Flow [illegible]		
0+73.6			5 16	1071 [illegible]		℄	
"			8 13	1068 59			33.[illegible]
0+73.4			5 20	1071 52		℄	
"			6 24	1070 48			27.2' Gut. W. end N.W. Cor.
"			5 36	1071 36			27.2' Curb
0+85			5 58	1071 14		℄ Cross Gut	
+89.4			5 35	1071 37		℄	
			5 56	1071 16			12.7' Gut W. end N.W. Cor.
			4 95	1071 77			12.7' Curb
"			4 7	1072 0			20' P.L.
1+00			4 83	1071 89		℄	
"			5 18	1071 54			12.7' Gut
"			4 56	1072 18			[illegible]
			4 4	1072 3			20' P.L.

F.B. 1591 PG. 86
Job No. 1311 Division No. Notes Red. N.R.S. Date 1-17-50 Plotted Date No. Profile
Survey of Pepper Drive S.S. Dist Notes J.O. Notes Chkd. Date Checked Date No. X-Sec.
Survey by N.R. Smith Date 1-16-50
Indexed A. C. Johnson

76L298 307 5-49

PLEASE RETURN TO
LOS ANGELES COUNTY SURVEYOR
726 LOS ANGELES COUNTY ENGINEERING BLDG.

NOTE: ANY ADDITIONS OR CHANGES ON THIS SHEET MUST BE MADE OR CIRCLED IN RED INK, WITH DATE AND NAME OF PERSON MAKING CHANGE.

Do not extend notes this side of this line.

STATION	B. S.	H. I.	F. S.	ELEV.		
1+00		1076 72	3 1	1073 6		100
"			4 86	1071 86	12.5' [illegible]	
"			4 07	1072 65	51.5 ℄ [illegible]	
1+1[illegible]			4 11	1072 61		℄
"			3 51	1073 21	31.3 Gut [illegible]	
"			3 19	1073 53	31.3 Curb "	
1+21.3			3 88	1072 84		℄
"			3 98	1072 74	12.5 Gut [illegible]	
"			3 34	1073 38	12.5 [illegible]	
1+45.5			2 89	1073 83		℄
"			8 36	1068 36	31.5' Flow line of [illegible]	
2+00			0 86	1075 86		℄
"			1 61	1075 11		[illegible]
"			0 97	1075 75		[illegible] Curb
"			1 1	1075 6		20' P.L.
"			⊕ 0 7	1077 4		75'
"			0 93	1075 79	12.5' Gut	
"			0 33	1076 39	12.5 Curb	
T. P.	10 14	1086 15	0 71	1076 01	T. P.	
2+[illegible]			6 64	1079 51		℄
"			6 27	1079 88		12.7' Curb

Profile No. ____ Notes Red. N.R.S. Plotted ____ Job No. 1311 Division No. ____ F.B. 159 PG. 87
Date 1-17-50 Date ____ Survey of [illegible] Dr. S.S. Dist.
X-Sec. No. ____ Notes Chkd. ____ Checked ____ Survey by N.R.S. Notes J.C. Date 1-16-50
Date ____ Date ____ Map No. ____ Indexed ____ Date ____
A. C. Johnson

76L298 307 5-49

PLEASE RETURN TO
LOS ANGELES COUNTY SURVEYOR
726 LOS ANGELES COUNTY ENGINEERING BLDG.

NOTE: ANY ADDITIONS OR CHANGES ON THIS SHEET MUST BE MADE OR CIRCLED IN RED INK. WITH DATE AND NAME OF PERSON MAKING CHANGE.

Do not extend notes this side of this line.

STATION	B. S.	H. I.	F. S.	ELEV.		
						Basement 7.3
2+95.5		1086 15	10 32	1075 83		85.0' House #2029 [illegible] 10.32
3+00			6 40	107[illegible] 75		℄
"			6 7[illegible]	1079 42		12.7 [illegible]
"			6 08	1080 07		[illegible]
"			5 9	1080 2		[illegible] P.L.
"			4 5	1081 6		100'
"			6 59	1079 56	12.5 [illegible]	
"			5 96	1080 19	[illegible]	
4+00			1 77	1084 38		℄
"			1 86	1084 29		12.7 [illegible]
"			1 23	1084 [illegible]		[illegible]
"			1 0	1085 1		20' P.L.
"			2 15	1084 00	12.5 [illegible]	
"			1 54	1084 61	12.5 Curb	
T.P.	12 19	1087 10	1 24	1084 91	T.P.	
5+00			7 93	1089 17		℄
"			8 01	1089 09		12.7 [illegible]
"			7 41	1089 69		[illegible]
"			7 17	1089 93		20' P.L.
"			8 32	1088 78	[illegible]	
"			7 [illegible]	1089 42	Curb	

F.B. 1591 PG. 88
Job No. 1311 Division No. _____ Notes Red. _____ Plotted _____ No. _____ Profile
Survey of Pepper Dr. [illegible] Date _____ Date _____ X-Sec.
Survey by [illegible] Notes J. O. Notes Chkd. _____ Checked _____ No. _____
Indexed A. C. Johnson Date 1-16-50 Date _____ Date _____

76L298 307 5-49

PLEASE RETURN TO
LOS ANGELES COUNTY SURVEYOR
726 LOS ANGELES COUNTY ENGINEERING BLDG.

NOTE: ANY ADDITIONS OR CHANGES ON THIS SHEET MUST BE MADE OR CIRCLED IN RED INK, WITH DATE AND NAME OF PERSON MAKING CHANGE.

Do not extend notes this side of this line.

STATION	B. S.	H. I.	F. S.	ELEV.		
6+00		109710	3 15	109395		℄
			3 22	109388		12" Gu
			2 61	109449		[illegible]
			2 8	10943		20" P.L.
			2 5	10946		100
			3 50	109360	[illegible]	
			2 89	109421	[illegible]	
			7 81	108929	31.5' Floor [illegible] Drain	
T. P.	8 45	110488	0 67	109643	T. P.	
7+00			6 14	109874		℄
			6 20	109868		12" Gu
			5 57	109931		[illegible]
			5 4	10995		20" [illegible]
			6 49	109839	12.5 [illegible]	
			5 85	109903	[illegible]	
T. P.	7 72	111010	2 50	110238	T. P.	
7+58.5			8 60	110150		℄
			7 96	110214		12" Curb
			4 81	110529		153.5' Floor [illegible] of House
✓						in Rear of House #1955
8+60			[illegible]	110360		℄

Profile No. ____ Notes Red. ____ Plotted ____ Job No. 1311 Division No. ____ F.B. 1598 PG. 89
X-Sec. No. ____ Date ____ Date ____ Survey of [illegible]
Notes Chkd. ____ Checked ____ Survey by [illegible] Notes [illegible] Date [illegible]
Date ____ Date ____ Map No. ____ Indexed J. C. Johnson Date ____

76L298 307 5-49

PLEASE RETURN TO
LOS ANGELES COUNTY SURVEYOR
726 LOS ANGELES COUNTY ENGINEERING BLDG.

NOTE: ANY ADDITIONS OR CHANGES ON THIS SHEET MUST BE MADE OR CIRCLED IN RED INK, WITH DATE AND NAME OF PERSON MAKING CHANGE.

Do not extend notes this side of this line.

STATION	B. S.	H. I.	F. S.	ELEV.		
8+00		1110 1[illegible]	[illegible]	1103 49		12.7' [illegible]
"			5 98	1104 12		[illegible]
"			5 7	1104 4		20' [illegible]
"			3 6	11-6 5		100'
"			[illegible]	1103 18	12.[illegible]	
"			6 [illegible]	1103 84	[illegible]	
9+00			[illegible]	1108 40		℄
"			1 [illegible]	1108 27		12.[illegible]
"			1 [illegible]	1108 87		[illegible]
			0 9	1109 2		20' P.L.
			2 12	1107 98	12.[illegible]	
			[illegible]	1108 61	12.[illegible]	
T. P.	9 31	1119 08	0 33	1109 77	T. P.	
10+00			[illegible]	1113 18		℄
"			6 [illegible]	1113 06		12.[illegible]
"			[illegible]	1113 72		12.[illegible]
"			1 7	1114 4		20' P.L.
"			2 4	1116 7		100'
"			6 29	1112 79	12.5 Gut	
"			5 66	1113 42	12.[illegible] Curb	
11+00			1 02	1118 06		℄

F.B. 1591 PG. 90
Job No. 1311 Division No. Notes Red. Plotted Profile
Survey of Pepper Dr. S. Dist. Date Date No.
Survey by N.B.S. Notes J.O. Notes Chkd. Checked X-Sec.
Indexed A. C. Johnson Date 1-16-50 Date Date No.

76L298 307 5-49

PLEASE RETURN TO
LOS ANGELES COUNTY SURVEYOR
726 LOS ANGELES COUNTY ENGINEERING BLDG.

NOTE: ANY ADDITIONS OR CHANGES ON THIS SHEET MUST BE MADE OR CIRCLED IN RED INK, WITH DATE AND NAME OF PERSON MAKING CHANGE.

Do not extend notes this side of this line.

STATION	B. S.	H. I.	F. S.	ELEV.		
11+00		1119 08	1 14	1117 94		12.7 [illegible]
"			0 53	1118 55		[illegible]
"			0 [illegible]	1119 2		[illegible]
			[illegible]	1117 57	[illegible]	
			0 [illegible]	1118 20	[illegible]	
T. P.	6 [illegible]	1125 09	0 35	1118 73	T. P set spk.	
11+23.2			5 87	1119 22		
"			5 75	1119 34		12.1 [illegible] E. end N.E. Cor
"			5 44	1119 65		[illegible]
"			5 3	1119 8		[illegible]
"			6 05	1119 09	12.7 [illegible]	
"			5 [illegible]	1119 35	12.7 [illegible]	
11+34.[illegible]			6 [illegible]	1119 06		
"			[illegible]	1118 95	[illegible]	
"			5 [illegible]	1119 64	12.7 [illegible]	
11+35.2			6 08	1119 [illegible]		
"			5 97	1119 12		37.3 [illegible] N. end N.E. Cor
"			5 37	1119 72		[illegible]
"			5 07	1120 02	26.8 N. Ban[illegible]	
"			10 33	1114 76	31.3 Flow [illegible] Storm Drain	
"			5 28	1119 81	[illegible] S. Ban[illegible] Storm Drain	

Profile No. ____ Notes Red. ____ Plotted ____ Job No. 13[illegible] Division No. ____ F.B. 1591 PG. 91
Date ____ Date ____ Survey of Pepper Dr. [illegible]
X-Sec. No. ____ Notes Chkd. ____ Checked ____ Survey by [illegible] Notes J.O. Date 1-16-50
Date ____ Date ____ Map No. ____ Indexed Johnson Date ____

76L298 307 5-49

PLEASE RETURN TO
LOS ANGELES COUNTY SURVEYOR
726 LOS ANGELES COUNTY ENGINEERING BLDG.

NOTE: ANY ADDITIONS OR CHANGES ON THIS SHEET MUST BE MADE OR CIRCLED IN RED INK, WITH DATE AND NAME OF PERSON MAKING CHANGE.

Do not extend notes this side of this line.

STATION	B. S.	H. I.	F. S.	ELEV.		
11+38.6		1125 69	6 20	1118 89		℄ Cross [illegible]
11+62			4 19	1120 90		℄
[illegible]			2 [illegible]	1122 23	Intersection [illegible]	New York Dr + Minor Dr
11+92			2 [illegible]	1122 72		℄
12+09.1			2 14	1122 95		℄ [illegible]
12+09.[illegible]			1 54	1123 55		℄ [illegible]
B.M. AB 215			5 35	1119 74	B.M. [illegible] 1119.771 F.B. 1447 Pg. 213	
					New York Dr. + Minor Dr. N.E. Cor.	
					Bt. Spk. in curb, [illegible] N. of W. and C.R.	

F.B. 159 Pg. 92
Job No. 1311 Division No. ____ Notes Red. ____ Plotted ____ Profile ____
Survey of Pepper Dr. S.S. Dist. Date ____ Date ____ No. ____
Survey by N.R. Smith Notes N.R.S. Notes Chkd. ____ Checked ____ X-Sec. ____
Indexed A. C. Johnson Date 1-16-50 Date ____ Date ____ No. ____

Notes Ck'd by	Survey of Pepper Drive S.S. DIST
Map No.	W. O. 1311 Tape No. 058 St'd. 68 °F
Office Work	Surveyed by N. R. Smith
Checked	Notes " Date 1-19-50
Date	Indexed A. C. Johnson

F. B. 1591 PG. 93

DEC 7 '50

TOPOGRAPHY
on
MINORU DRIVE
from
NEW YORK DR. TO MEADOWBROOK ROAD

C.I. 1311
PEPPER DRIVE S.S. DIST.

N. R. Smith
J. Ochsner
W. Edmondson
J. Parker

Notes: Any Additions or Changes on This Sheet Must be Made or Circled in Red Ink With Date and Name of Person Making Change.

Do not extend notes this side of this line.

RETURN TO
LOS ANGELES COUNTY SURVEYOR
726 LOS ANGELES COUNTY
ENGINEERING BLDG.

76F3098 247 10M 5-49

F. B. 1591 PG. 94

To Lot Page 95.

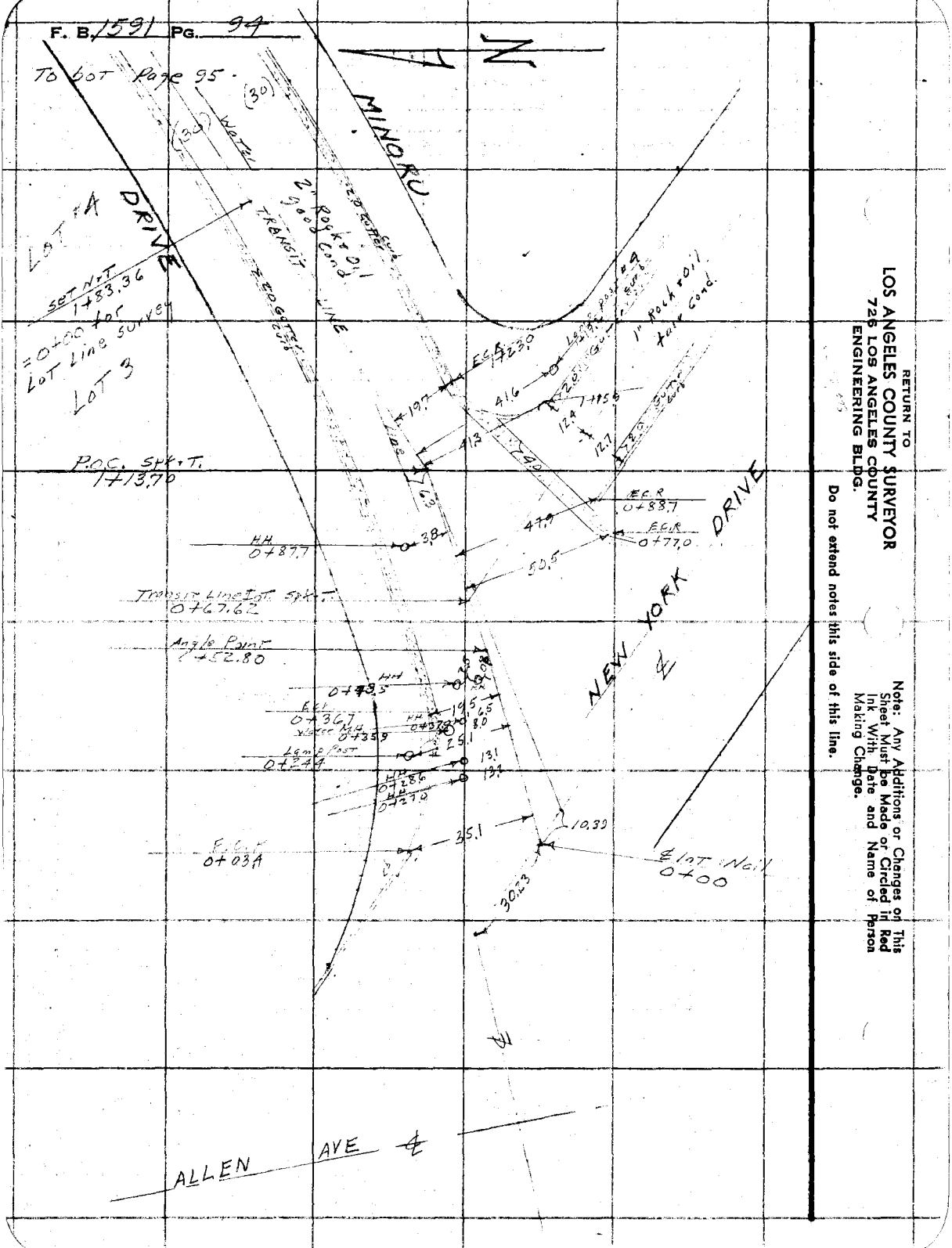

RETURN TO
LOS ANGELES COUNTY SURVEYOR
726 LOS ANGELES COUNTY
ENGINEERING BLDG.

Do not extend notes this side of this line.

Note: Any Additions or Changes on This Sheet Must be Made or Circled in Red Ink With Date and Name of Person Making Change.

Notes Ck'd by	Survey of Pepper Dr S.S. Dist
Map No.	W. O. 1311 Tape No. 028 St'd 68 °F
Office Work	Surveyed by N.P. Smith
Checked	Notes Date 1-23-50
Date	Indexed A. C. Johnson

F. B. 1521 PG. 95

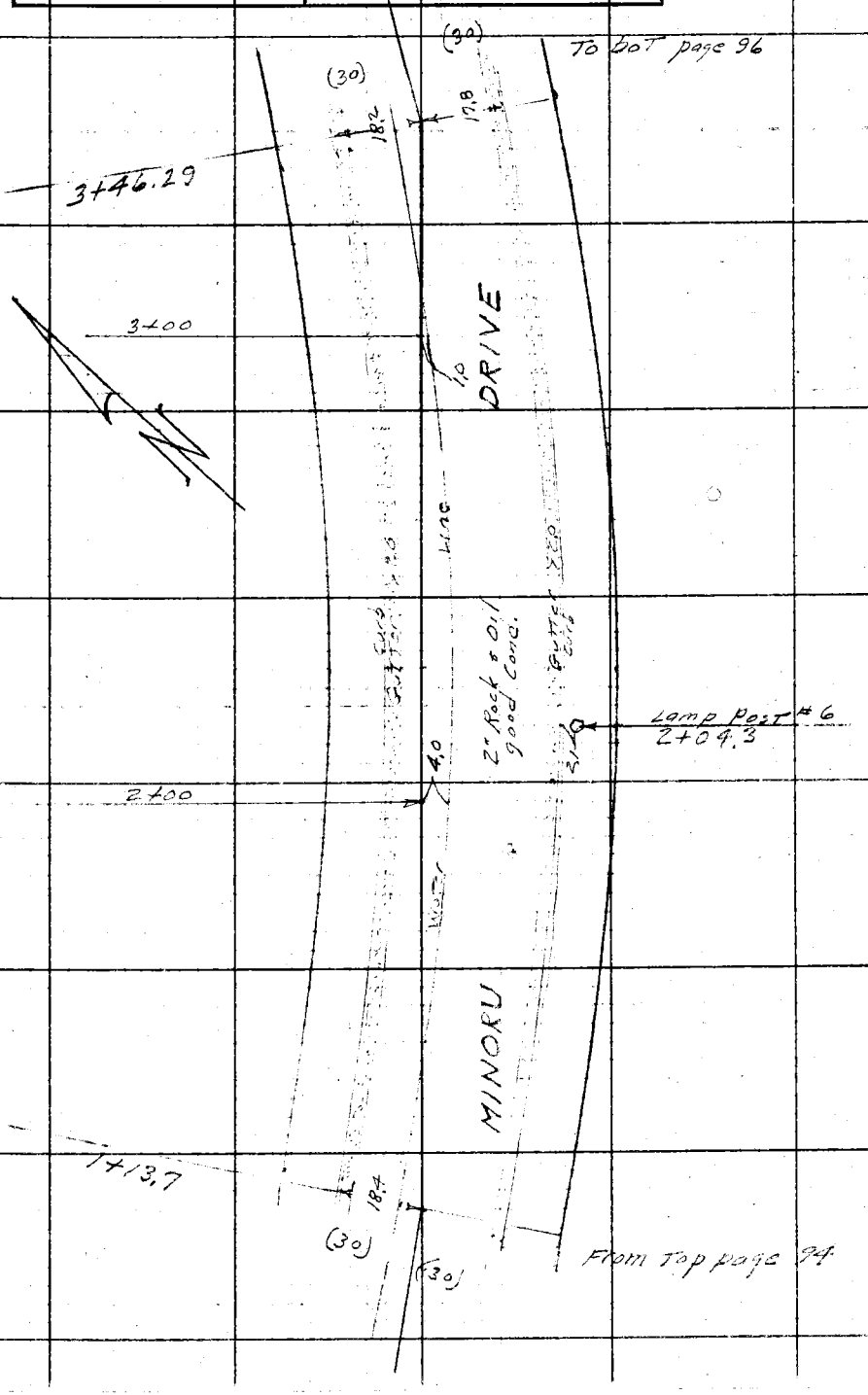

Note: Any Additions or Changes on This Sheet Must be Made or Circled in Red Ink With Date and Name of Person Making Change.

Do not extend notes this side of this line.

RETURN TO
LOS ANGELES COUNTY SURVEYOR
726 LOS ANGELES COUNTY
ENGINEERING BLDG.

76F3095 247 10M 1-49

F. B. 1591 PG. 96

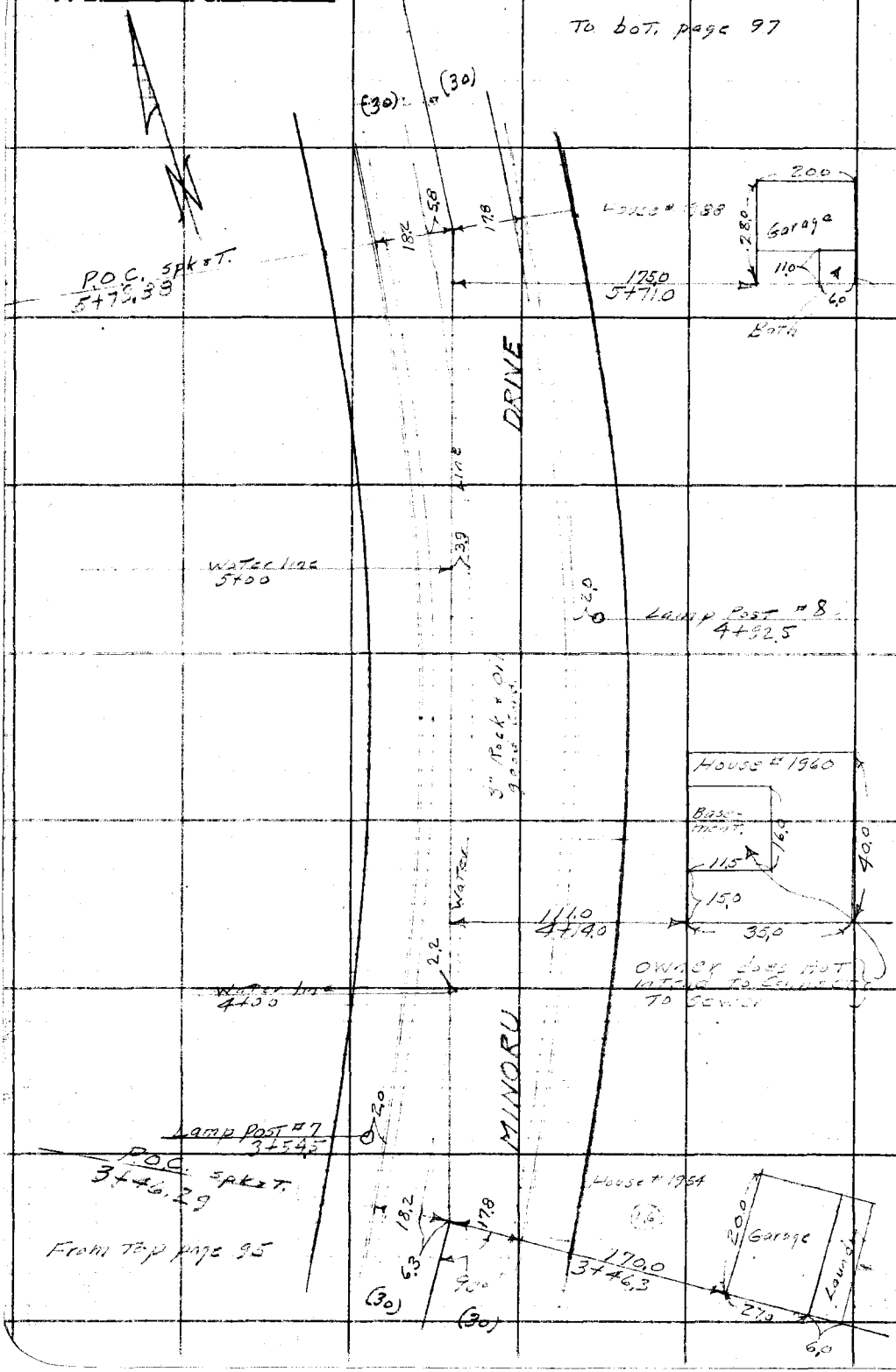

RETURN TO
LOS ANGELES COUNTY SURVEYOR
725 LOS ANGELES COUNTY
ENGINEERING BLDG.

Do not extend notes this side of this line.

Note: Any Additions or Changes on This Sheet Must be Made or Circled in Red Ink With Date and Name of Person Making Change.

Notes Ck'd by	Survey of Pepper Drive S.S. Dist.
Map No.	W. O. 1311 Tape No. 038 St'd. 68 °F
Office Work	Surveyed by N. R. Smith
Checked	Notes " Date 1-23-50
Date	Indexed A. C. Johnson

F. B. 1591 PG. 99

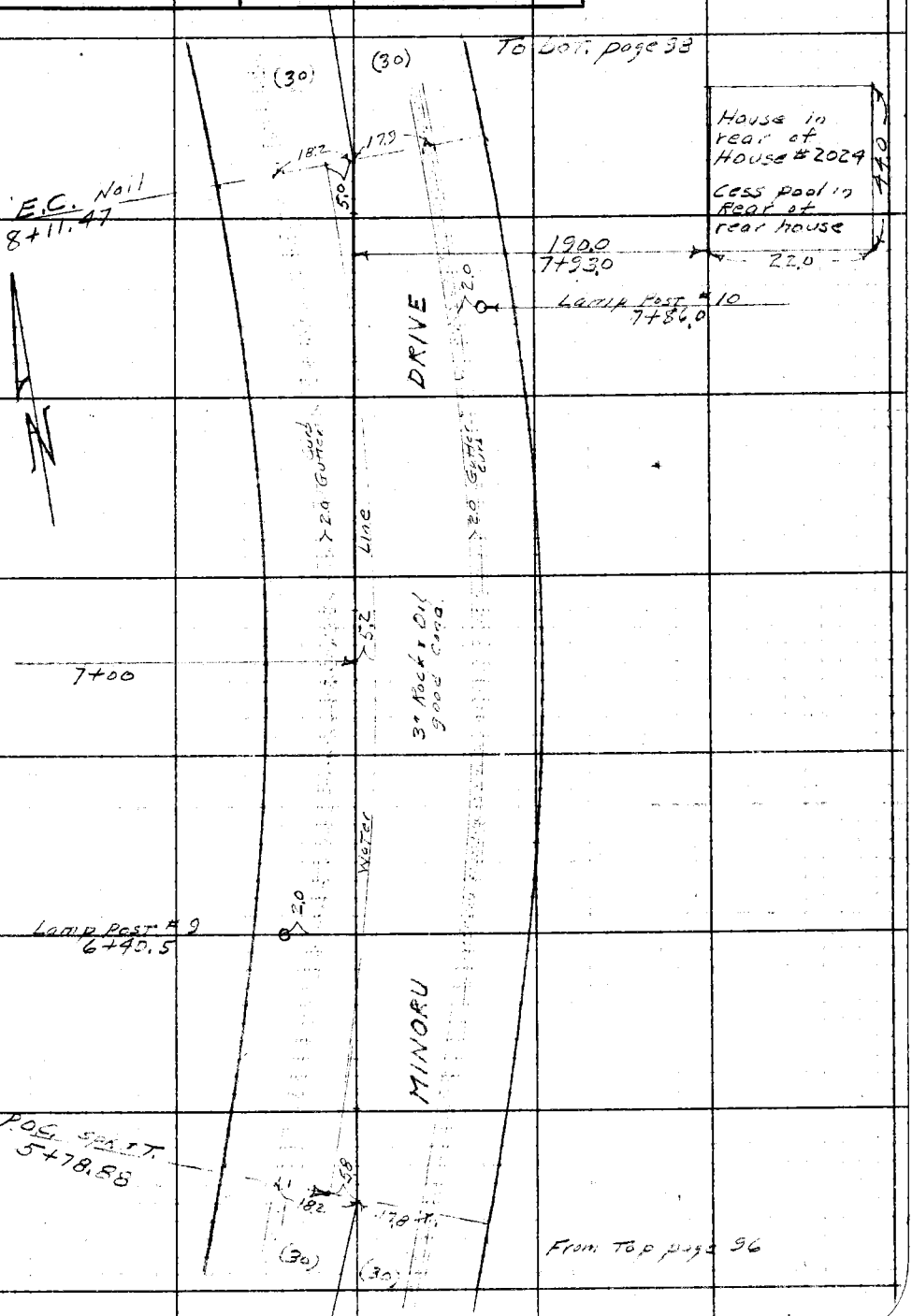

Note: Any Additions or Changes on This Sheet Must be Made or Circled in Red Ink With Date and Name of Person Making Change.

Do not extend notes this side of this line.

RETURN TO
LOS ANGELES COUNTY SURVEYOR
726 LOS ANGELES COUNTY
ENGINEERING BLDG.

76F3095 247 10M 5-49

F. B. 1591 PG. 98

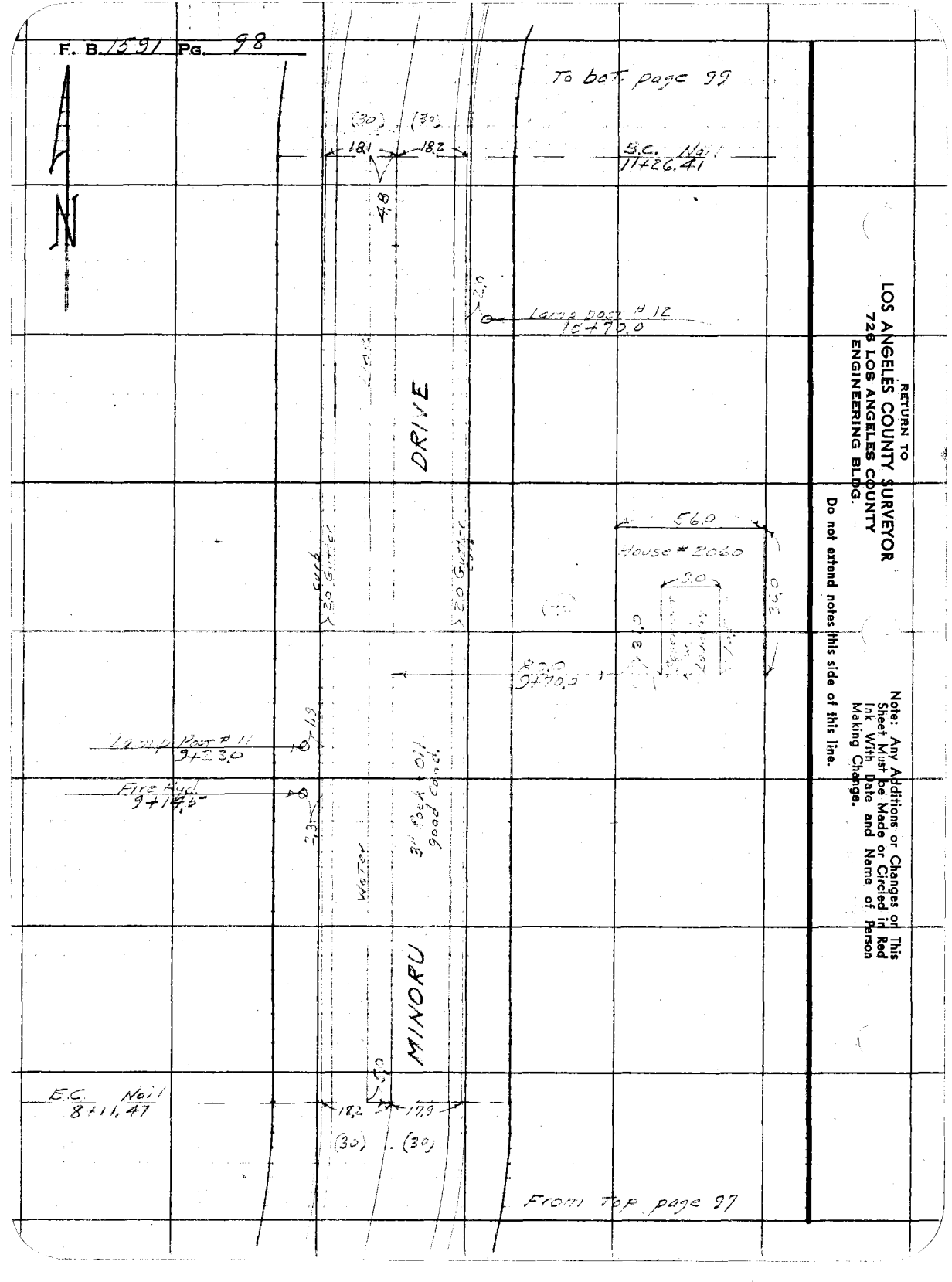

RETURN TO
LOS ANGELES COUNTY SURVEYOR
726 LOS ANGELES COUNTY
ENGINEERING BLDG.

Do not extend notes this side of this line.

Note: Any Additions or Changes on This Sheet Must be Made or Circled in Red Ink With Date and Name of Person Making Change.

Notes Ck'd by	Survey of Pepper Dr. S.S. Dist
Map No.	W. O. 1311 Tape No. 098 St'd. 68 °F
Office Work	Surveyed by N. R. Smith
Checked	Notes Date 1-23-50
Date	Indexed A. C. Johnson

F. B. 1551 PG. 99

To bot page 100

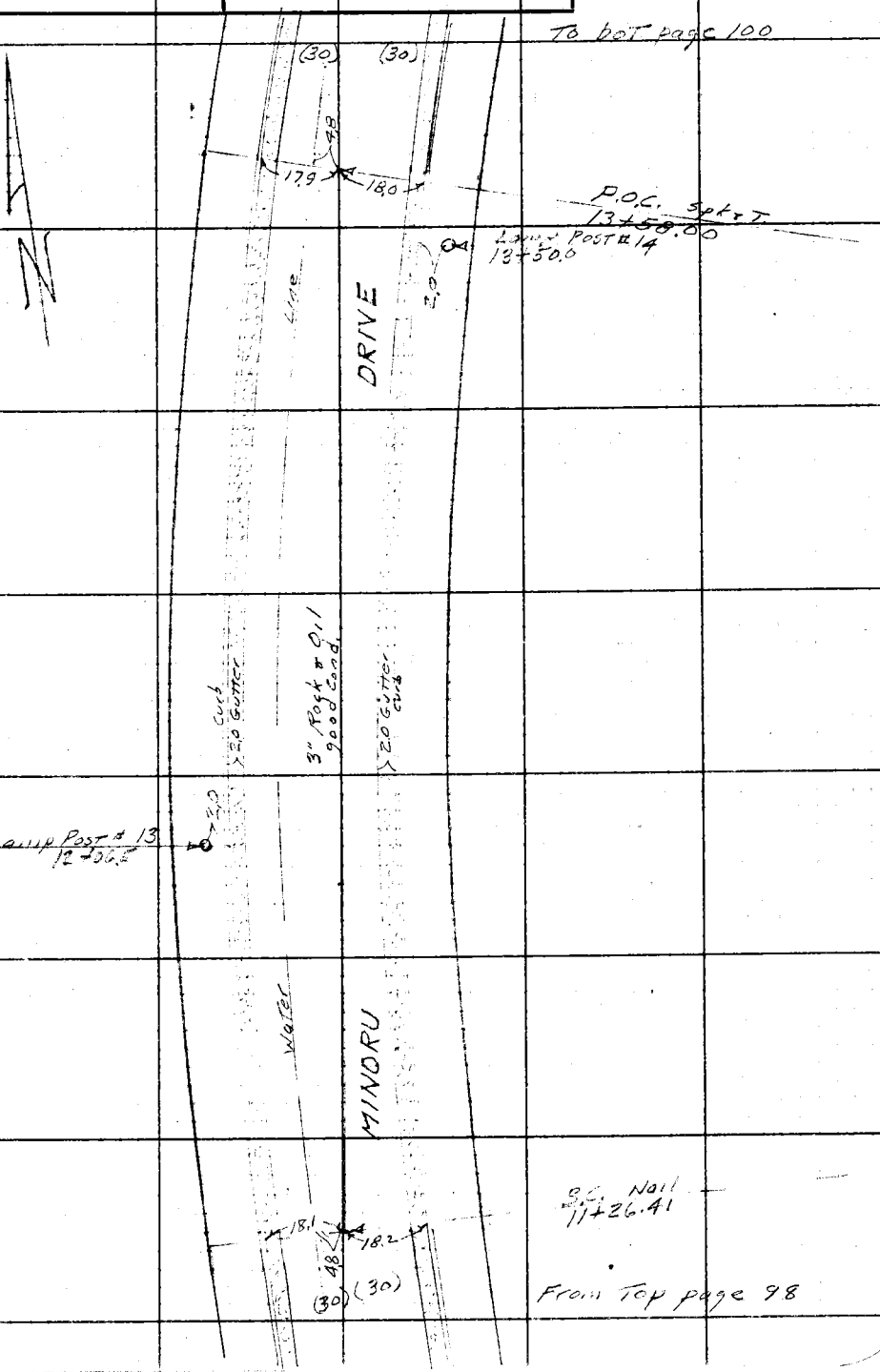

From Top page 98

Note: Any Additions or Changes on This Sheet Must be Made or Circled in Red Ink With Date and Name of Person Making Change.

Do not extend notes this side of this line.

RETURN TO
LOS ANGELES COUNTY SURVEYOR
726 LOS ANGELES COUNTY
ENGINEERING BLDG.

76F3098 247 10M 5-49

F. B. 159 Pg. 100

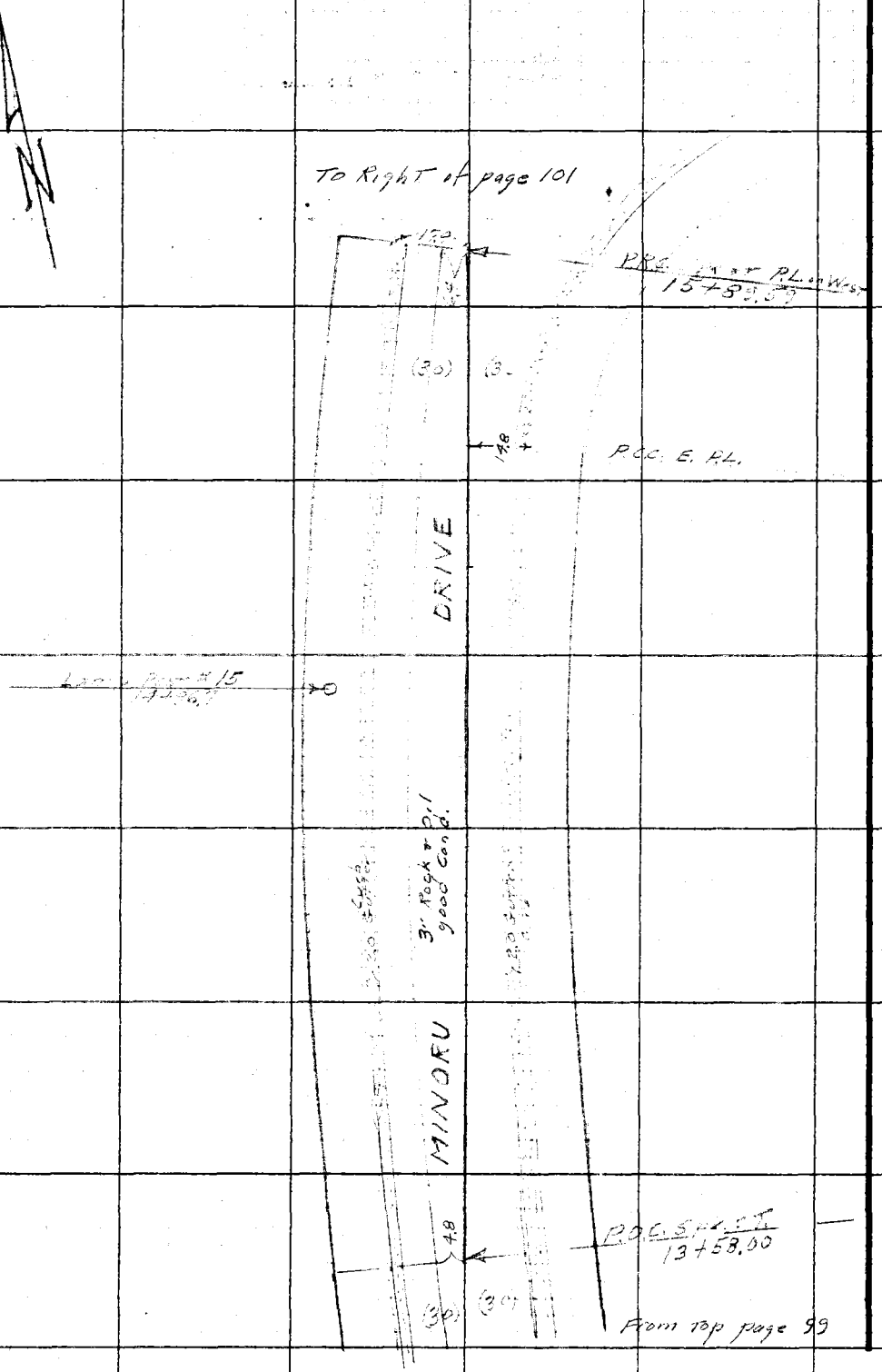

RETURN TO
LOS ANGELES COUNTY SURVEYOR
726 LOS ANGELES COUNTY
ENGINEERING BLDG.

Do not extend notes this side of this line.

Note: Any Additions or Changes on This Sheet Must be Made or Circled in Red Ink With Date and Name of Person Making Change.

Notes Ck'd by	Survey of Pepper Drive S.S. Dist
Map No.	W. O. 1311 Tape No. 098 St'd. 68 °F
Office Work	Surveyed by N. R. Smith
Checked	Notes " Date 1-23-50
Date	Indexed A. C. Johnson

F. B. 1591 PG. 101

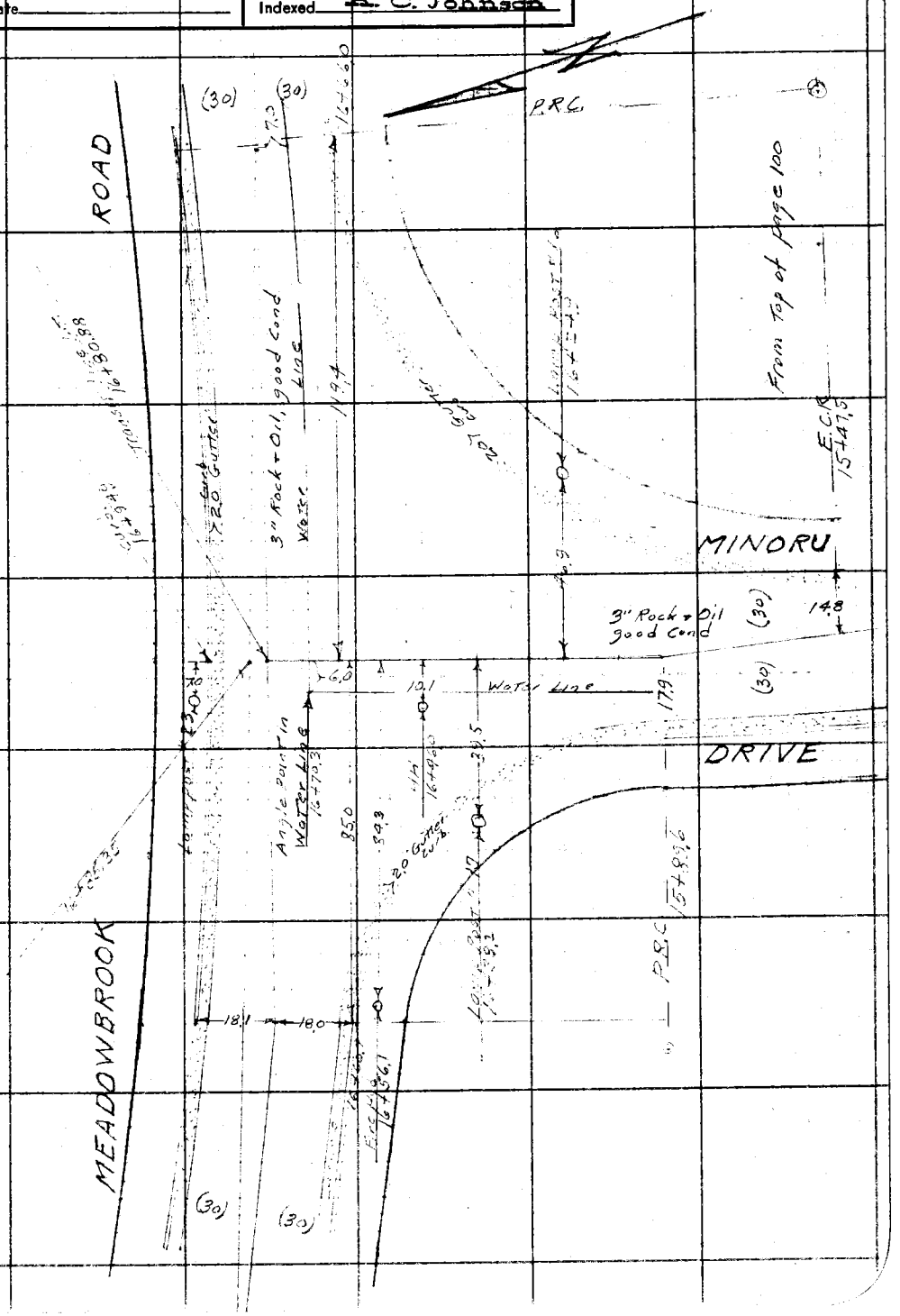

Note: Any Additions or Changes on This Sheet Must be Made or Circled in Red Ink With Date and Name of Person Making Change.

Do not extend notes this side of this line.

RETURN TO
LOS ANGELES COUNTY SURVEYOR
726 LOS ANGELES COUNTY
ENGINEERING BLDG.

76F309S 247 10M 1-49

F. B. 1591 PG. 102

RETURN TO
LOS ANGELES COUNTY SURVEYOR
725 LOS ANGELES COUNTY
ENGINEERING BLDG.

Do not extend notes this side of this line.

Note: Any Additions or Changes on This Sheet Must be Made or Circled in Red Ink With Date and Name of Person Making Change.

Profile No.	Notes Red:	Plotted	Job No. 1311	Division No.	F.B. 1591	Pg. 103
	Date	Date	Survey of Pepper Drive S.S. Dist			
X-Sec. No.	Notes Chkd. CHL	Checked	Survey by N.R. South	Notes 50	Date 1-23-50	
	Date 1-26-50	Date	Map No.	Indexed A. C. Johnson	Date DEC 7 50	

CROSS SECTIONS

on

MINORU DRIVE

from

NEW YORK DR. to MEADOWBROOK ROAD.

C.I. 1311

PEPPER DRIVE S.S. DIST.

N.R. South
J. Oobner
W. Edmundson
J. Parker.

STATION	B. S.	H. I.	F. S.	ELEV.

NOTE: ANY ADDITIONS OR CHANGES ON THIS SHEET MUST BE MADE OR CIRCLED IN RED INK. WITH DATE AND NAME OF PERSON MAKING CHANGE.

Do not extend notes this side of this line.

PLEASE RETURN TO
LOS ANGELES COUNTY SURVEYOR
726 LOS ANGELES COUNTY ENGINEERING BLDG.

76L298 307 5-49

76L298 307 5-49

PLEASE RETURN TO
LOS ANGELES COUNTY SURVEYOR
726 LOS ANGELES COUNTY ENGINEERING BLDG.

NOTE: ANY ADDITIONS OR CHANGES ON THIS SHEET MUST BE MADE OR CIRCLED IN RED INK, WITH DATE AND NAME OF PERSON MAKING CHANGE.

Do not extend notes this side of this line.

STATION	B. S.	H. I.	F. S.	ELEV.	LT.	℄	RT.
BM, AB-215	6 49	1126 26		1119 77	BM, AB-215, Elev. 1119.771, F.B. 1447, pg. 213 Minory Dr. & New York Dr. N.E. Corner St. spk. in Cb. 1' N. of N. end of C.R.		
0+00			2 23	1124 03	Intersection of Transit		Line Minory Dr. + New York Dr.
0+03			2 29	1123 97		℄	
"			1 67	[illegible]	35.1 Gut N. end of C.R.		
"			0 30	[illegible]	[illegible]		
0+36.7			3 14	[illegible]		℄	
"			2 58	[illegible]	19.5 Gut, E. end C.R.		
"			1 99	[illegible]	19.5 Curb		
0+52.8			3 30	[illegible]		℄	Angle pt.
0+77			4 08	[illegible]		℄	
"			7 46	[illegible]			50.1 Gut S.C.R. between [illegible]
"			6 86	[illegible]			50.1 Curb
0+88.3			4 35	1121 91		℄	
"			7 38	1115 88			40' Cross Gut
"			7 25	[illegible]			[illegible] Gut N.C.R. [illegible]
"			6 58	1119 58			[illegible] Curb
1+00			4 72	[illegible]		℄	
"			7 25	[illegible]			29' Cross Gut
"			4 65	[illegible]	18' Gut		
"			4 04	[illegible]	18' Curb		
			2 8	[illegible]	30' Rd.		

F.B. 1591 PG. 104

Job No. 1311 Division No. Notes Red. Date Plotted Date No. Profile

Survey of Pepper Dr. S.S. Dist. Notes Chkd. Date Checked Date X-Sec. No.

Survey by N.R. Smith Notes J.O. Date 1-23-50

Indexed R. C. Johnson

FORM 307 10M 10-46

PLEASE RETURN TO
LOS ANGELES COUNTY SURVEYOR
700 HALL OF RECORDS

NOTE: ANY ADDITIONS OR CHANGES ON THIS SHEET MUST BE MADE OR CIRCLED IN RED INK, WITH DATE AND NAME OF PERSON MAKING CHANGE.

Do not extend notes this side of this line.

STATION	B. S.	H. I.	F. S.	ELEV.		
1+13.7		1126 2[illegible]	5 1[illegible]	1121 11		℄ P.O.C.
1+15.[illegible]			5 22	1121 04		℄
"			[illegible]	[illegible] 58		[illegible] Curb E. end N.E. Cor.
"			[illegible]	[illegible]		[illegible] E. end N.E. Cor.
[illegible]+23.0			5 12	121 [illegible]		℄
"			[illegible] 12	[illegible]		19.7 Out N. end N.E. Cor
"			6 50	[illegible]		[illegible]
"			[illegible]	[illegible]		[illegible] P.L.
1+[illegible]			5 78	[illegible]	Inter. [illegible] Trans [illegible]	line of Minor Dr + lot line
"			5 76	[illegible]		9.5 [illegible]
			[illegible]	[illegible]		[illegible]
			[illegible]	[illegible]		[illegible]
			5 9	[illegible]		[illegible] P.L.
			[illegible]	[illegible]		[illegible]
			[illegible]	[illegible]		[illegible] Lot line
"			5 64	[illegible]	[illegible]	
"			5 [illegible]	1121 14	Curb	
"			3 0	1123 3	[illegible]5 P.L.	
"			[illegible]	1126 7	45' Break	
2[illegible]			5 3[illegible]	1120 91		℄
T.P.	5 12	1126 47.	[illegible]	1121 [illegible]	T.P.	

Profile
No. ____ Date ____ Notes Red ____ Plotted ____ Job No. 1311 Division No. ____ F.B. 1591 Pg. 105
X-Sec. No. ____ Date ____ Notes Chkd. ____ Checked ____ Survey of Pepper Dr. SS. Dist.
Date ____ Survey by N.B.S. Notes J.O. Date 1-23-50
Map No. ____ Indexed ____ Date ____

FORM 307 10M 10-46

PLEASE RETURN TO
LOS ANGELES COUNTY SURVEYOR
700 HALL OF RECORDS

NOTE: ANY ADDITIONS OR CHANGES ON THIS SHEET MUST BE MADE OR CIRCLED IN RED INK, WITH DATE AND NAME OF PERSON MAKING CHANGE.

Do not extend notes this side of this line.

STATION	B. S.	H. I.	F. S.	ELEV.		
3+00		1120.47	5.11	1121.36		[illegible]
"			5.35	[illegible]		[illegible]
"			6.56	[illegible]		25' Bat
"			5.95	[illegible]		[illegible] Curb
"			6.0	[illegible]		[illegible] P.L.
"			10.3	[illegible]		[illegible]
"			5.32	[illegible]	11' Bat	
"			4.71	[illegible]	[illegible] Curb	
"			3.7	[illegible]	[illegible] P.L.	
"			0.4	[illegible]	[illegible]	
3+46.29			5.01	[illegible]		[illegible] P.C.
"			5.51	[illegible]		[illegible] Curb
"			5.8	[illegible]		30' P.L.
"			10.0	[illegible]		60' Beginning of Break M.
"			15.8	[illegible]		170' [illegible]
4+00			4.48	[illegible]		[illegible]
"			4.68	1121.[illegible]		8' Center of St
"			5.90	1120.[illegible]		26' Bat
"			5.27	[illegible]		[illegible] Curb
"			5.7	[illegible]		38' P.L.
"			10.6	1115		63' Break

F.B. 13-91 Pg. 106
Job No. 1311 Division No. Notes Red. Plotted
Survey of Pepper Pl. SS Dist. Date Date No.
Survey by N.R.S. Notes Chkd. Checked X-Sec.
Indexed A. C. Johnson Date 1-23-50 Date Date No.
Profile

FORM 307 10M 10-46

PLEASE RETURN TO
LOS ANGELES COUNTY SURVEYOR
700 HALL OF RECORDS

NOTE: ANY ADDITIONS OR CHANGES ON THIS SHEET MUST BE MADE OR CIRCLED IN RED INK, WITH DATE AND NAME OF PERSON MAKING CHANGE.

Do not extend notes this side of this line.

STATION	B. S.	H. I.	F. S.	ELEV.		
11+00		[illegible]	10 9	1115.6		88' N.W. Cor. House 1974
			[illegible]	1113.7		133 N.E. Cor.
			[illegible]	1107.5		[illegible] Headlines)
			4 79	1121.68	[illegible]	
			[illegible]	1122.28	[illegible]	
			[illegible]	1123.0	[illegible]	
			1 5	1125.0	[illegible]	
[illegible]			4 44	1122.03		
[illegible]			5 [illegible]	1121.24		[illegible]
			7 5	1109.0		[illegible] Basement [illegible]
[illegible]	5 [illegible]	1127.27	[illegible]	[illegible]	T.P.	
5+00			4 85	1122.42		
"			[illegible]	1122.23		15' [illegible]
			[illegible]	1121.16		Gut
			[illegible]	1122.15		[illegible]
			5 3	1122.0		[illegible]
			10 9	1116.4		[illegible]
			11 6	1116.3		[illegible] 1974
			[illegible] 9	1115.4		[illegible] Bear [illegible]
			17 6	1109.7		[illegible]
			5 02	1122.25	[illegible]	

Profile No. ____ Date ____ Notes Red ____ Plotted ____ Date ____ Job No. [illegible] Division No. ____ Survey of [illegible] S.S. DIST

X-Sec. No. ____ Date ____ Notes Chkd. ____ Checked ____ Date ____ Survey by N.R.S. Notes J.C. Date 1-23-50

Map No. ____ Date ____ Indexed S. Johnson Date ____

F.B. 159 PG. 107

FORM 307 10M 10-46

PLEASE RETURN TO
LOS ANGELES COUNTY SURVEYOR
700 HALL OF RECORDS

NOTE: ANY ADDITIONS OR CHANGES ON THIS SHEET MUST BE MADE OR CIRCLED IN RED INK, WITH DATE AND NAME OF PERSON MAKING CHANGE.

Do not extend notes this side of this line.

STATION	B. S.	H. I.	F. S.	ELEV.		
5+00		[illegible]	4 42	1122.85	8' Curb	
			4 0	1123.3	20' [illegible]	
			2 [illegible]	1125.3	[illegible]	
5+71			4 63	1122.64		
"			5 [illegible]	1122.20		21' Curb
"			13 5	1113.8		175' [illegible] #1988
T.P.	5 57	1122.24	4 60	1122.67	T.P.	
5+78.[illegible]			[illegible]	1122.67		[illegible]
			5 34	1122.[illegible]		
			5 [illegible]	1122.83		[illegible] Center [illegible]
			6 [illegible]	1121.75		21.5 [illegible]
			5 [illegible]	1122.41		[illegible]
			6 3	112[illegible]		[illegible] Break
			7 6	1121.2		[illegible]
			7 [illegible]	1121.2		[illegible] Break
			10 [illegible]	111[illegible]		[illegible] Break
			9 7	111[illegible]5		9' [illegible]
			12 3	1[illegible]5.9		[illegible]
			17 0	1111.2		[illegible]
			5 48	1122.76	[illegible]	
			4 [illegible]	1123.39	[illegible]	

F.B. 1591 PG. 108
Job No. [illegible] Division No. [illegible] Notes Red. Plotted
Survey of Pepper Dr. [illegible] Date Date No.
Survey by N.M.S. Notes J.O. Notes Chkd. Checked X-Sec.
Indexed A. C. Johnson Date 1-23-50 Date Date No.
Profile

76L298 307 5-49

PLEASE RETURN TO
LOS ANGELES COUNTY SURVEYOR
726 LOS ANGELES COUNTY ENGINEERING BLDG.

NOTE: ANY ADDITIONS OR CHANGES ON THIS SHEET MUST BE MADE OR CIRCLED IN RED INK, WITH DATE AND NAME OF PERSON MAKING CHANGE.

Do not extend notes this side of this line.

STATION	B. S.	H. I.	F. S.	ELEV.		
6+[illegible]		[illegible]	[illegible]	1123.7	26' [illegible]	
			3 [illegible]	1125.2	[illegible]	
6+[illegible]			5 [illegible]	1122.97		
			[illegible]	1122.35		21' [illegible]
			[illegible]	1121.9		[illegible]
			7 [illegible]	1120.[illegible]		[illegible]
			[illegible]	1119.2		35' End of [illegible]
7+[illegible]			[illegible]	1124.05		
			[illegible]	1123.88		[illegible]
			[illegible]	1122.55		[illegible]
			[illegible]	1123.17		[illegible]
			[illegible]	1123.6		[illegible]
			[illegible]	1125.1		[illegible]
			4 [illegible]	1123.60	[illegible]	
			3 [illegible]	1124.26	[illegible]	
			3 [illegible]	1124.5	[illegible]	
			[illegible]	1126.5	[illegible]	
7+[illegible]			2 [illegible]	1125.65		
			3 27	1124.97		21' [illegible]
			7 33	1120.71		[illegible] Floor [illegible] of House in [illegible]
✓			✓		✓	

Profile No. ____ Notes Red. ____ Plotted ____ Job No. 1311 Division No. ____ F.B. 159 PG. 109

X-Sec. No. ____ Date ____ Date ____ Survey of Pepper Dr. S.S. [illegible]

Notes Chkd. ____ Checked ____ Survey by [illegible] Notes J.C. Date 1-23-[illegible]

Date ____ Date ____ Map No. ____ Indexed A. C. Johnson Date ____

76L298 307 5-49

PLEASE RETURN TO
LOS ANGELES COUNTY SURVEYOR
726 LOS ANGELES COUNTY ENGINEERING BLDG.

NOTE: ANY ADDITIONS OR CHANGES ON THIS SHEET MUST BE MADE OR CIRCLED IN RED INK. WITH DATE AND NAME OF PERSON MAKING CHANGE.

Do not extend notes this side of this line.

STATION	B. S.	H. I.	F. S.	ELEV.		
7+[illegible]		1128.[illegible]	11 53	11[illegible]		[illegible]
"			[illegible]	[illegible]53		[illegible]
T.P.	8 [illegible]	[illegible] 75	[illegible]	1125.[illegible]	T.P.	
8+[illegible]			7 [illegible]	[illegible].85		
[illegible]			7 [illegible]	1126.13		
"			8 [illegible]	1124.99		18[illegible]
"			8 19	[illegible]		
"			8 1	1125.[illegible]		[illegible]
			9 1	[illegible]		[illegible]
			10 [illegible]	1123.1		[illegible]
			[illegible]	1121.5		[illegible]
"			[illegible]	[illegible]		[illegible]
"			8 [illegible]	[illegible]	[illegible]	
			7 [illegible]	1123.26	[illegible]	
			[illegible]	1127.[illegible]	[illegible]	
			2 9	1130.1	[illegible]	
9+[illegible]			[illegible] 08	1128.67		
			[illegible]	1127.61		[illegible]
			5 54	1128.21		18[illegible]
			[illegible]	1128.1		[illegible]
			5 [illegible]	1128.3		[illegible]

F.B. 1591 PG. [illegible]
Job No. [illegible] Division No. [illegible] Notes Red. [illegible] Plotted [illegible] Profile
Survey of [illegible] Date [illegible] Date [illegible] No. [illegible]
Survey by N.B.S. Notes [illegible] Notes Chkd. [illegible] Checked [illegible] X-Sec.
Indexed A. C. Johnson Date 1-23-50 Date [illegible] Date [illegible] No. [illegible]

76L298 307 5-49

PLEASE RETURN TO
LOS ANGELES COUNTY SURVEYOR
726 LOS ANGELES COUNTY ENGINEERING BLDG.

NOTE: ANY ADDITIONS OR CHANGES ON THIS SHEET MUST BE MADE OR CIRCLED IN RED INK, WITH DATE AND NAME OF PERSON MAKING CHANGE.

Do not extend notes this side of this line.

STATION	B. S.	H. I.	F. S.	ELEV.		
9+00		1133 [illegible]	[illegible]	1127.3		[illegible]
			[illegible]	1123.7		[illegible]
			[illegible]	1128.13	[illegible]	
			[illegible]	1128.75	[illegible]	
			[illegible]	1129.[illegible]	[illegible]	
			[illegible]	1133.6	[illegible]	
[illegible]			[illegible]	1130.71		
			[illegible]	1130.45		[illegible]
			9.51	1124.24		Basement [illegible]
T. [illegible]	[illegible]	[illegible] 14	2.[illegible]	[illegible]	T. [illegible]	
10+00			[illegible]	1131.4[illegible]		
			10.50	1130.64		[illegible]
			[illegible]	1131.31		[illegible]
			[illegible]	1130.8		[illegible]
			[illegible]	1130.3		[illegible]
			13.9	1127.2		[illegible]
			[illegible]	1127.1		[illegible]
			[illegible]	1130.92	[illegible]	
			[illegible]	1131.57	[illegible]	
			[illegible]	1132.7	[illegible]	
[illegible]			[illegible]	1136.[illegible]	[illegible]	

Profile No. ____ Notes Red. ____ Plotted ____ Job No. 1111 Division No. ____ F.B. 1591 PG. 111

X-Sec. No. ____ Date ____ Date ____ Survey of [illegible]

Notes Chkd. ____ Checked ____ Survey by [illegible] Notes [illegible] Date 1-23-50

Date ____ Date ____ Map No. ____ Date ____

Andrew Johnson

76L298 307 5-49

PLEASE RETURN TO
LOS ANGELES COUNTY SURVEYOR
726 LOS ANGELES COUNTY ENGINEERING BLDG.

NOTE: ANY ADDITIONS OR CHANGES ON THIS SHEET MUST BE MADE OR CIRCLED IN RED INK, WITH DATE AND NAME OF PERSON MAKING CHANGE.

Do not extend notes this side of this line.

STATION	B. S.	H. I.	F. S.	ELEV.		
11+00			2 [illegible]	1138.1	[illegible]	
11+00			6 [illegible]	1134.68		[illegible]
11+[illegible]			5 [illegible]	1135.52		[illegible]
"			6 [illegible]	1134.79		[illegible]
			[illegible]	1135.31		[illegible]
			5 [illegible]	113[illegible].6		[illegible]
			[illegible]	113[illegible].4		[illegible]
			[illegible]	1134.80	[illegible]	
			5 [illegible]	1135.41	[illegible]	
			[illegible]	113[illegible].6		
			[illegible]	1141.1		
12+[illegible]			2 [illegible]	1138.[illegible]		[illegible]
			3 [illegible]	1137.64		[illegible]
			2 [illegible]	1138.20		[illegible]
			2 [illegible]	1138.3		[illegible]
			2 [illegible]	1138.6		[illegible]
			2 [illegible]	1138.[illegible]		[illegible]
			4 [illegible]	1136.6		[illegible]
			2 [illegible]	1138.64	4.8 [illegible]	
			3 [illegible]	1137.78	22.8 [illegible]	
			2 [illegible]	1138.36	22.8 [illegible]	

F.B. 1591 PG. 112
Survey of Pepper Dr. [illegible]
Survey by N.B.S.
Indexed R. C. Johnson
Job No. 1361
Division No.
Notes J.C.
Date 1-23-50
Notes Red.
Date
Notes Chkd.
Date
Plotted
Date
Checked
Date
Profile No.
X-Sec. No.

76L298 307 5-49

PLEASE RETURN TO
LOS ANGELES COUNTY SURVEYOR
726 LOS ANGELES COUNTY ENGINEERING BLDG.

NOTE: ANY ADDITIONS OR CHANGES ON THIS SHEET MUST BE MADE OR CIRCLED IN RED INK. WITH DATE AND NAME OF PERSON MAKING CHANGE.

Do not extend notes this side of this line.

STATION	B. S.	H. I.	F. S.	ELEV.		
12+[illegible]		11[illegible]	[illegible]	1[illegible]3 3	[illegible]	
			[illegible]	1143 2	[illegible]	
T. [illegible]	[illegible]	114[illegible]	0 [illegible]	[illegible]	[illegible]	
[illegible]			[illegible]	1142 91		℄
			5 77	1142 17		12[illegible] Gr T
			5 [illegible]	1142 87		12[illegible]
			[illegible]	1143 0		24' F.[illegible]
			[illegible]	1144 4		[illegible] Brea[illegible]
			[illegible]	1143 7		12[illegible] Brea[illegible]
			5 4	[illegible]		[illegible] Brea[illegible]
			5 4	1142 5		[illegible]
			5 03	1142 91	[illegible]	
			[illegible]	1142 [illegible]	[illegible] Gr[illegible]	
			[illegible]	[illegible]	[illegible]	
			[illegible]	[illegible]	[illegible]	
[illegible]			1 6	1[illegible]463	[illegible]	
[illegible]			2 41	1145 53		[illegible]
T. [illegible]	9 20	11[illegible]3 31	0 83	11[illegible] 11	T. [illegible]	
14+00			8 94	1147 37		℄
			9 67	1146 64		15' Gr T
[illegible]			9 07	1147 24		[illegible]

Profile Notes Red. [illegible] Plotted _____ Job No. 1[illegible] Division No. _____ F.B. 1591 PG. 113

No. _____ Date _____ Date _____ Survey of [illegible]

X-Sec. Notes Chkd. _____ Checked _____ Survey by [illegible] Notes [illegible] Date 1-23-50

No. _____ Date _____ Date _____ Map No. _____ Indexed A. C. Johnson Date _____

F.B. 1591 PG. 44 Job No. 1316 Division No. ____ Notes Red. J. G. Plotted ____ Profile No. ____

Survey of [illegible] Date ____ Date ____

Survey by N. R. S. Notes J. G. Notes Chkd. ____ Checked ____ X-Sec. No. ____

Indexed A. C. Johnson Date 1-23-50 Date ____ Date ____

76L298 307 5-49

PLEASE RETURN TO
LOS ANGELES COUNTY SURVEYOR
726 LOS ANGELES COUNTY ENGINEERING BLDG.

NOTE: ANY ADDITIONS OR CHANGES ON THIS SHEET MUST BE MADE OR CIRCLED IN RED INK, WITH DATE AND NAME OF PERSON MAKING CHANGE.

Do not extend notes this side of this line.

STATION	B. S.	H. I.	F. S.	ELEV.		
14+00		1156.01	8.11	1147.9	.	27' Rt.
"			8.1	1148.2	.	25' [illegible] 2122
"			9.8	1146.5	.	115' [illegible]
			9.9	1146.4	.	145'
"			8.22	1147.39	3' Cont. [illegible]	
			[illegible]	1146.75	[illegible]	.
			8.97	1147.34	[illegible]	
"			8.5	1147.6	[illegible]	
"			1.3	[illegible] 9	86'	
15+00			4.50	1151.77	.	
"			5.20	1151.11	.	10' [illegible]
"			4.58	1151.73	.	[illegible] Curb
"			4.1	1152.2	.	[illegible] Rt.
"			1.10	1155.21	.	55' Brow
"			0.8	1155.5	.	85' "
"			2.2	1154.1	.	170' [illegible]
"			[illegible]	1151.78	5' Cont. [illegible]	
"			5.19	1151.12	[illegible]	
			4.57	1151.74	[illegible] Curb	
			3.62	1152.69	[illegible]	
			1.0	1157.3	[illegible]	

76L298 307 5-49

PLEASE RETURN TO
LOS ANGELES COUNTY SURVEYOR
726 LOS ANGELES COUNTY ENGINEERING BLDG.

NOTE: ANY ADDITIONS OR CHANGES ON THIS SHEET MUST BE MADE OR CIRCLED IN RED INK, WITH DATE AND NAME OF PERSON MAKING CHANGE.

Do not extend notes this side of this line.

STATION	B. S.	H. I.	F. S.	ELEV.		
T. P.	[illegible]	1156.[illegible] 1162 38	1 98	1154 33	T. P.	
15+[illegible]			[illegible]	1153 76		
			9 25	1153 13		[illegible]
			[illegible]	1153 78		[illegible]
			8 1	1154 3		[illegible]
			5 [illegible]	1157 2		
[illegible]			[illegible]	1155 44		
			[illegible]	1155 00	[illegible]	
			[illegible]	1155 62		
			5 4	1157 0	[illegible]	
			1 7	1160 7		
16+[illegible]			[illegible]	1155 83		
16+[illegible]			[illegible]	1157 84		
			[illegible]	1159 79	[illegible]	
			1 [illegible]	1160 46		
[illegible]			4 42	1157 96		
			16 22	1152 16		1191 But [illegible]
			9 59	1152 79		1194 [illegible]
16+[illegible]			[illegible]	1158 07	[illegible]	[illegible]
			✓			[illegible] Rd
[illegible]			5 05	1157 33		Prod But.

Profile No. ____ Notes Red. J.O. Plotted ____ Job No. 1311 Division No. ____ F.B. 1591 PG. 115
Date ____ Date ____ Survey of Pepper Dr. SS Dist.
X-Sec. No. ____ Notes Chkd. ____ Checked ____ Survey by N.R.S. Notes J.O. Date 1-24-50
Date ____ Date ____ Map No. ____ Indexed. Johnson Date ____

F.B. 1591 PG. 116 Job No. [illegible] Division No. ____ Notes Red. [illegible] Plotted ____ Profile No. ____
Survey of [illegible] Date ____ Date ____
Survey by [illegible] Notes J.C. Notes Chkd. ____ Checked ____ X-Sec. No. ____
Indexed A. C. Johnson Date 1-20-50 Date ____ Date ____

76L298 307 5-49

PLEASE RETURN TO
LOS ANGELES COUNTY SURVEYOR
726 LOS ANGELES COUNTY ENGINEERING BLDG.

NOTE: ANY ADDITIONS OR CHANGES ON THIS SHEET MUST BE MADE OR CIRCLED IN RED INK, WITH DATE AND NAME OF PERSON MAKING CHANGE.

Do not extend notes this side of this line.

STATION	B. S.	H. I.	F. S.	ELEV.		
[illegible]		[illegible]	11 38	1158 00	✓	¢ Prod. Curb
B.M. AB[illegible]			[illegible]	1157 28	B.M. [illegible]	F.B. [illegible] Pg 214
					Meadowbrook [illegible] at	Minora Dr.
					Bt. [illegible] 6 in. [illegible]	Prod. of Minora Dr.

Notes Ck'd by	Survey of Pepper Dr. S.S. Dist
Map No.	W. O. 1311 Tape No. 098 St'd. 68 °F
Office Work	Surveyed by N. R. Smith
Checked	Notes " Date 1-24-50
Date	Indexed A. C. Johnson

F. B. 1591 PG. 117

DEC 7 '50

TOPOGRAPHY

on

LOT LINES, BETWEEN LOTS # 102-103 and 103-104
TRACT # 2123

from

MINORU DRIVE to ALLEN AVE.

C.I. 1311
PEPPER DRIVE S.S. DIST.

N. R. Smith
J. Gossett
W. Edmondson
J. Parker

Note: Any Additions or Changes on This Sheet Must be Made or Circled in Red Ink With Date and Name of Person Making Change.

Do not extend notes this side of this line.

RETURN TO
LOS ANGELES COUNTY SURVEYOR
726 LOS ANGELES COUNTY
ENGINEERING BLDG.

76F3095 247 10M 1-49

RETURN TO
LOS ANGELES COUNTY SURVEYOR
726 LOS ANGELES COUNTY
ENGINEERING BLDG.

Note: Any Additions or Changes on This Sheet Must be Made or Circled in Red Ink With Date and Name of Person Making Change.

Do not extend notes this side of this line.

F. B. 1591 PG. 118

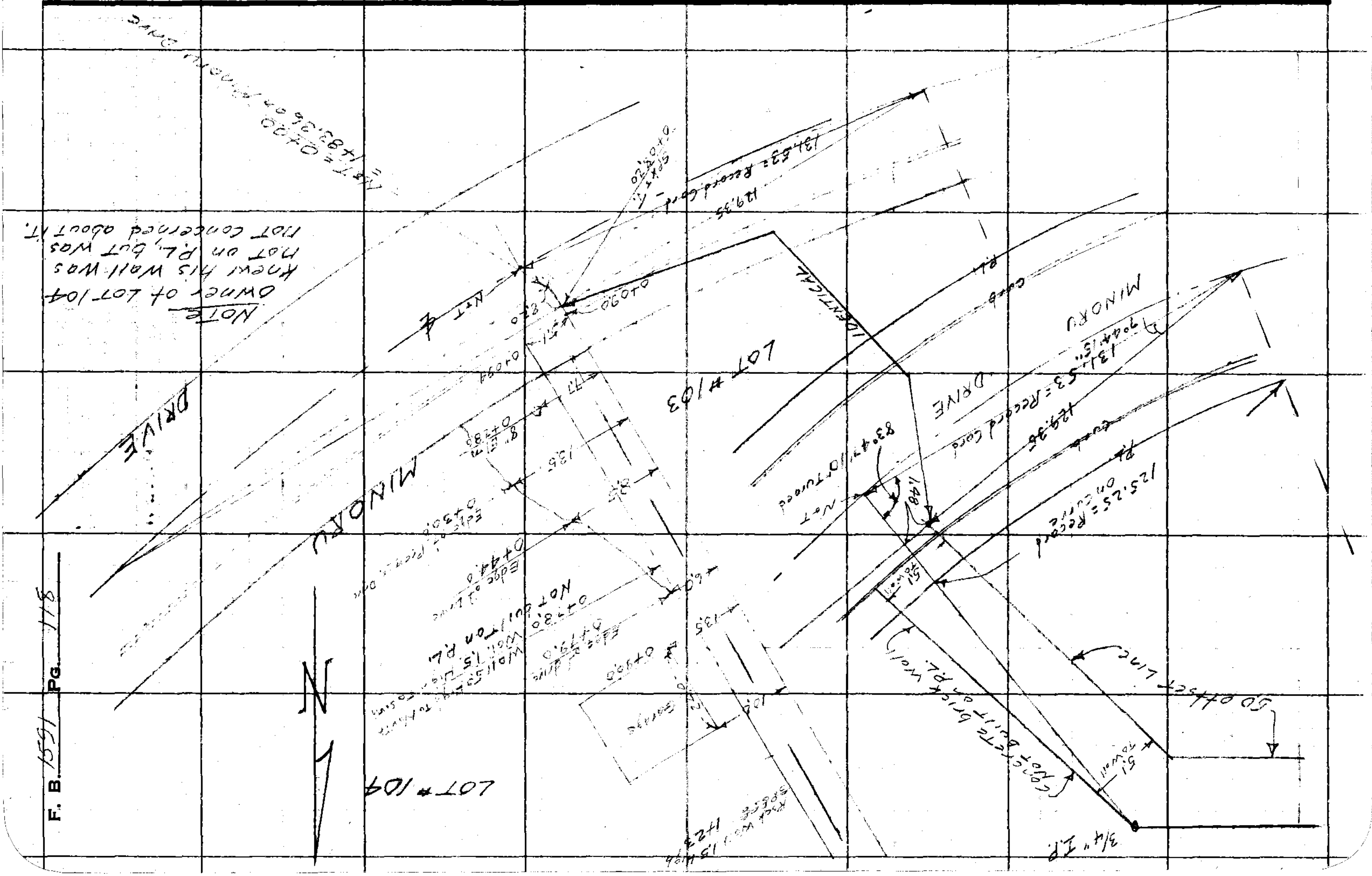

Notes Ck'd by	Survey of Pepper Dr. S.S. Dist
Map No.	W. O. 1311 Tape No. 098 St'd. 68 °F
Office Work	Surveyed by N. R. Smith
Checked	Notes " Date 1-24-50
Date	Indexed A. C. Johnson

F. B. 1591 PG. 119

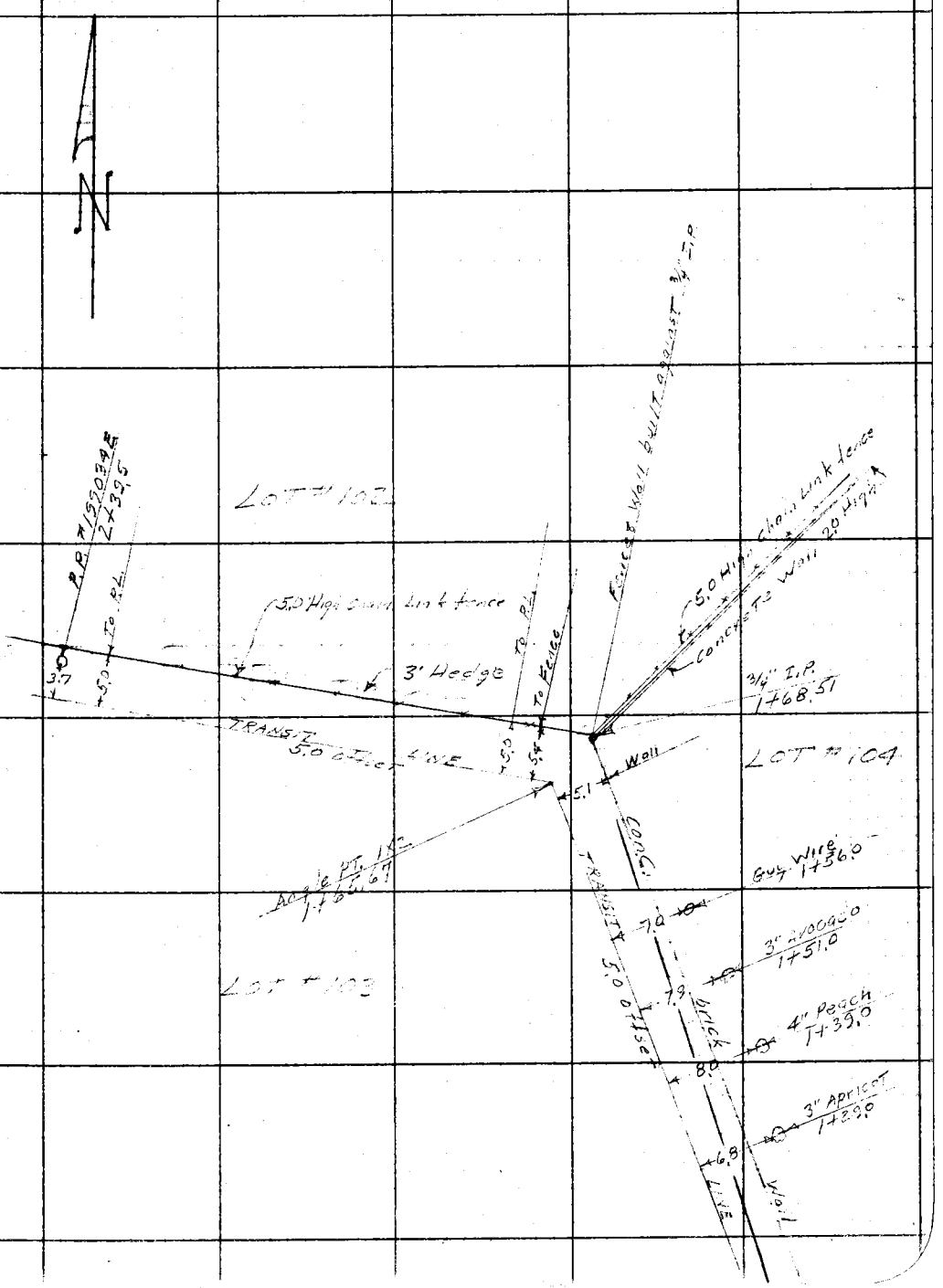

Note: Any Additions or Changes on This Sheet Must be Made or Circled in Red Ink With Date and Name of Person Making Change.

Do not extend notes this side of this line.

RETURN TO
LOS ANGELES COUNTY SURVEYOR
726 LOS ANGELES COUNTY
ENGINEERING BLDG.

76F309S 247 10M 1-49

RETURN TO
LOS ANGELES COUNTY SURVEYOR
726 LOS ANGELES COUNTY
ENGINEERING BLDG.

Note: Any Additions or Changes on This Sheet Must be Made or Circled in Red Ink With Date and Name of Person Making Change.

Do not extend notes this side of this line.

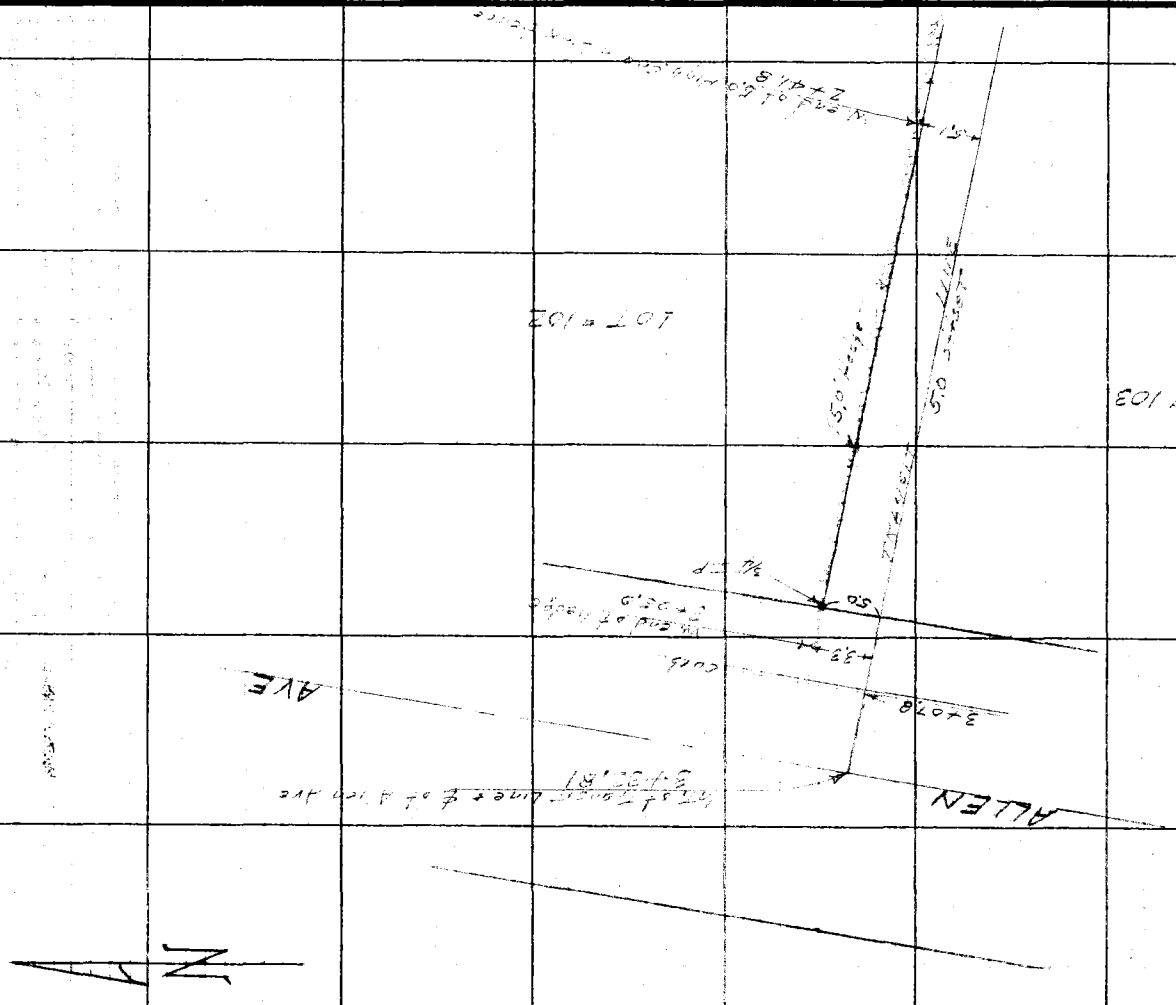

F. B. 1591 PG. 120

Profile No.	Notes Red.	Plotted	Job No. 1311	Division No.	F.B. 1291 PG. 121
	Date	Date	Survey of Pepper Dr. S.S.D.		
X-Sec. No.	Notes Chkd. CHL	Checked	Survey by N.R.S.	Notes J.O	Date 1-24-50
	Date 1-27-50	Date	Map No.	Indexed A. C. Johnson	Date DEC 7 '50

CROSS SECTIONS
ON
LOT LINES BETWEEN LOTS #102-103 and 103-104
TRACT # 2123
from
MINORU DRIVE TO ALLEN AVE.
C.I. 1311
PEPPER DRIVE S.S.D.

N.R. Smith
J. [illegible]
W. Edmondson
J. Parker

STATION	B.S.	H.I.	F.S.	ELEV.

NOTE: ANY ADDITIONS OR CHANGES ON THIS SHEET MUST BE MADE OR CIRCLED IN RED INK, WITH DATE AND NAME OF PERSON MAKING CHANGE.

PLEASE RETURN TO
LOS ANGELES COUNTY SURVEYOR
726 Los Angeles County Engineering Bldg.

Do not extend notes this side of this line.

76L298 307 5-49

76L298 307 5-49

PLEASE RETURN TO
LOS ANGELES COUNTY SURVEYOR
726 LOS ANGELES COUNTY ENGINEERING BLDG.

NOTE: ANY ADDITIONS OR CHANGES ON THIS SHEET MUST BE MADE OR CIRCLED IN RED INK, WITH DATE AND NAME OF PERSON MAKING CHANGE.

Do not extend notes this side of this line.

STATION	B. S.	H. I.	F. S.	ELEV.	Top	Top
B.M. AB215	16 99	112 076		1119 77	✓ B.M. AB215 Elev. 1119.77 New York Dr. & Minory Dr. Bt. Sph. in Curb, 1' N. & 1' N. end C.H.	Pl. F.B. 1022 Pg. 213
0+00			16 17	1120 59		TK 5' Pvmt.
"			9 91	1120 85		15'
			16 21	1120 38	5' Pvmt	
0+09			16 17	1120 59		5' Pvmt
			9 62	1121 13		5' Curb
			10 22	1120 54		15' Pvmt
			9 68	1121 15		[illegible]
			[illegible]	1120 58	5' Pvmt	
			9 62	1121 13	5' Curb	
0+21			7 7	1123.1		5'
"			8 2	1122.6		15'
			7 8	1122.5	5'	
0+30			5 4	1125.4		5'
"			6 1	1124.7		15'
			5 6	1125.2	5'	
1+00			2 5	1128.3		5'
"			3 8	1127.0		5.5'
"			3 9	1126.9		15'
"			1 9	1128.9	5'	

F.B. 1091 PG. 22

Profile No. ____ X-Sec. No. ____

Plotted ____ Date ____ Checked ____ Date ____

Notes Red. W.E. Date ____ Notes Chkd. ____ Date ____

Division No. ____

Job No. 131 Notes J.C. Date 1-2-50

Survey of Pavement Elev.

Survey by W. R. Smith

Indexed K. C. Johnson

76L298 307 5-49

PLEASE RETURN TO
LOS ANGELES COUNTY SURVEYOR
726 LOS ANGELES COUNTY ENGINEERING BLDG.

NOTE: ANY ADDITIONS OR CHANGES ON THIS SHEET MUST BE MADE OR CIRCLED IN RED INK, WITH DATE AND NAME OF PERSON MAKING CHANGE.

Do not extend notes this side of this line.

STATION	B. S.	H. I.	F. S.	ELEV.	Transit line	
		1130 76				
T.P.	[illegible]	1139 72	0 6	1130 11	T.P.	
1+6[illegible]			8 0	1131 7		5' (90° To [illegible] line)
"			[illegible]	1131 1		5.5' " "
"			8 7	1131 0		15'
"			[illegible]	1131 6	5' (90° To [illegible] line)	
"			[illegible]	1132 0		[illegible] (90° To [illegible])
"			[illegible]	1132 7		[illegible]
"			8 1	1131 [illegible]	[illegible] (90° To [illegible])	
2+ [illegible]			6 5	1133 2		5'
"			5 8	1133 9		[illegible]
			[illegible]	1132 8	[illegible]	
2+9[illegible]			4 1	1135 6		[illegible]
			4 0	1135 7		15'
			4 4	1135 3	5' (cross section on R.P.)	
3+00			4 2	1135 5		
3+07.[illegible]			[illegible]	1135 23		5' Curb
"			[illegible]	1134 80		[illegible]
"			4 01	1135 71		
"			4 43	1135 29		
			4 41	1134 81	5' Curb	
			5 3[illegible]	1134 41	5' Gut	

Profile No. ____ Date ____ Notes Red. J.O. Date ____ Plotted ____ Job No. 1311 Division No. ____ F.B. 1591 Pg. 123

X-Sec. No. ____ Date ____ Notes Chkd. ____ Date ____ Checked ____ Date ____ Survey of Pepper Dr. S.S. [illegible] Survey by M.R.S. Notes J.O. Date 1-24-50

Map No. ____ Date ____ Indexed Johnson Date ____

F.B. 1591 PG. 124

Job No. 1211 Division No. _____ Notes Red. _____ Plotted _____ Profile

Survey of Pepper Dr. SS. Dist. Date _____ Date _____ No. _____

Survey by N.R.S. Notes J.C. Notes Chkd. _____ Checked _____ X-Sec.

Indexed A. C. Johnson Date 1-24-50 Date _____ Date _____ No. _____

76L298 307 5-49

PLEASE RETURN TO

LOS ANGELES COUNTY SURVEYOR

726 LOS ANGELES COUNTY ENGINEERING BLDG.

NOTE: ANY ADDITIONS OR CHANGES ON THIS SHEET MUST BE MADE OR CIRCLED IN RED INK, WITH DATE AND NAME OF PERSON MAKING CHANGE.

Do not extend notes this side of this line.

STATION	B.S.	H.I.	F.S.	ELEV.	
3+37.[illegible]		1[illegible]	3.75	1135.97	·4 INT. of Allen Ave. + Tiburon Ave.
T.P.	9.00	1145.05	3.67	1136.05	·T.P.
B.M. C-48			1.45	1143.65	·B.M. C-48 Elev. 1143.[illegible] F.S. [illegible] Pg 118
					Allen Ave. + Morada Pl. A.D. C-48
					B.T.S. [illegible] N. Curb of Morada Pl. 15' W. of W.
					Curb of Allen Ave.

Notes Ck'd by	Survey of Pepper Drive S.S. DIST.
Map No.	W. O. 1311 Tape No. 098 St'd. 68 °F
Office Work	Surveyed by N. R. Smith
Checked	Notes Date
Date	Indexed A. O. Johnson

F. B. 1591 PG. 125

DEC 7 '50

TOPOGRAPHY
on
MEADOWBROOK ROAD
from
MIDLOTHIAN DRIVE to ALLEN AVE

C.I. 1311
PEPPER DRIVE S.S. DIST.

N. R. Smith
J. Johnson
W. Edmondson
T. Parker

Note: Any Additions or Changes on This Sheet Must be Made or Circled in Red Ink With Date and Name of Person Making Change.

Do not extend notes this side of this line.

RETURN TO
LOS ANGELES COUNTY SURVEYOR
726 LOS ANGELES COUNTY
ENGINEERING BLDG.

76F309S 247 10M 1-49

RETURN TO
LOS ANGELES COUNTY SURVEYOR
726 LOS ANGELES COUNTY
ENGINEERING BLDG.

Note: Any Additions or Changes on This Sheet Must be Made or Circled in Red Ink With Date and Name of Person Making Change.

Do not extend notes this side of this line.

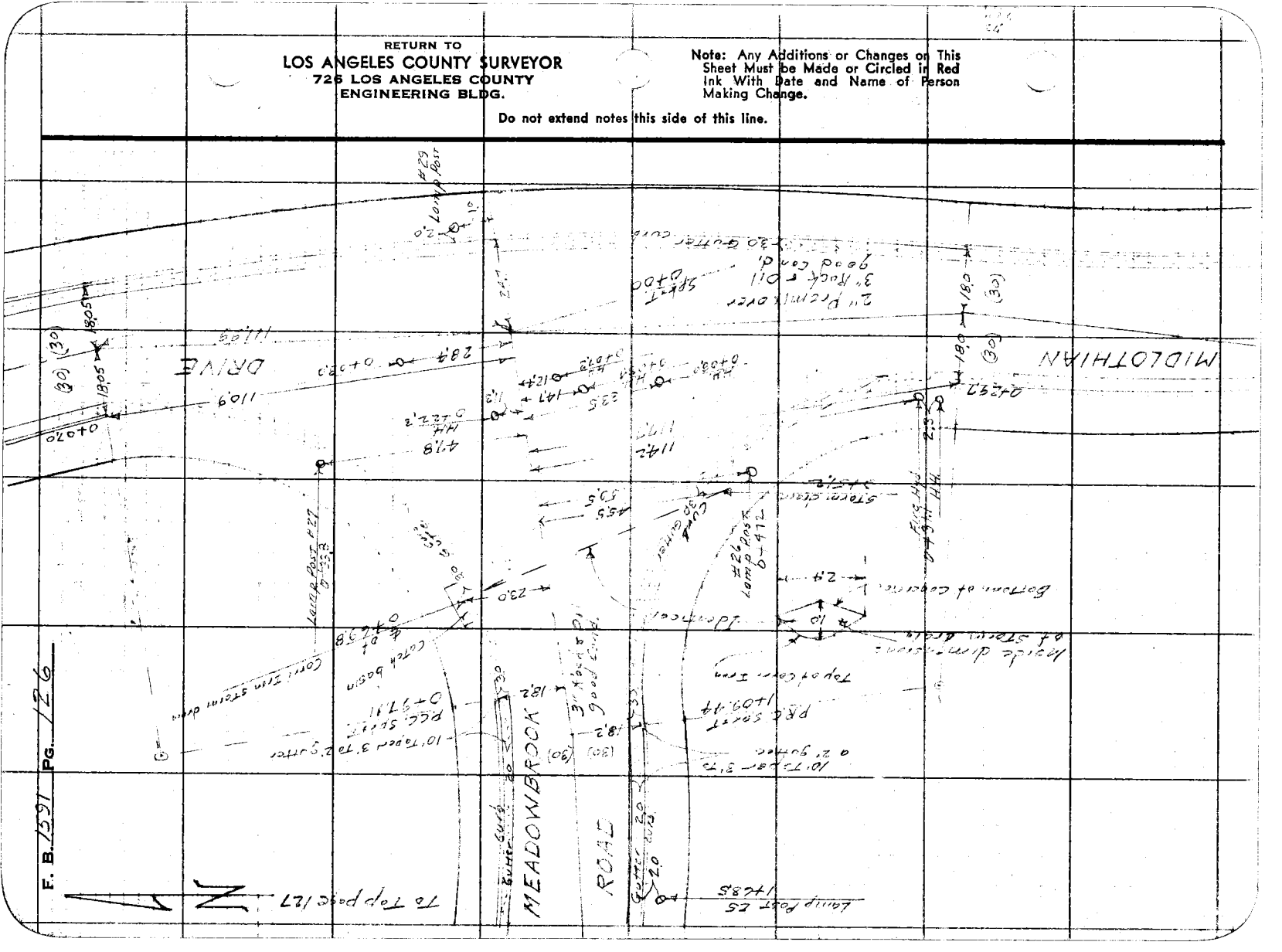

F. B. 1391 PG. 126

Notes Ck'd by	Survey of Pepper Drive S.S. Dist.
Map No.	W. O. 1311 Tape No. 098 St'd. 68 °F
Office Work	Surveyed by N. R. Smith
Checked	Notes " Date 1-25-50
Date	Indexed A. C. Johnson

F. B. 1591 PG. 127

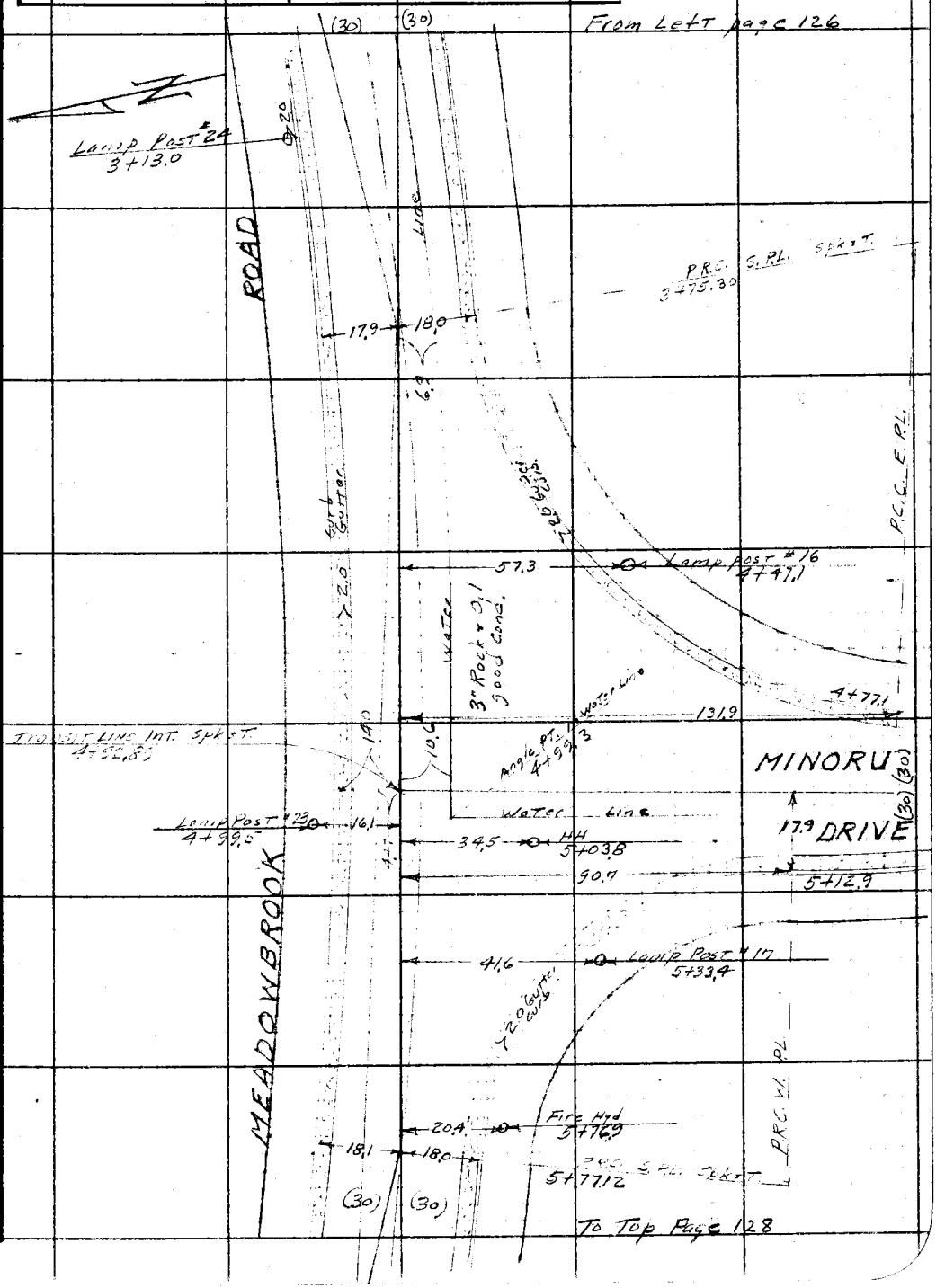

Note: Any Additions or Changes on This Sheet Must be Made or Circled in Red Ink With Date and Name of Person Making Change.

Do not extend notes this side of this line.

RETURN TO
LOS ANGELES COUNTY SURVEYOR
726 LOS ANGELES COUNTY
ENGINEERING BLDG.

76F3095 247 10M 5-49

F. B. 159 PG. 128

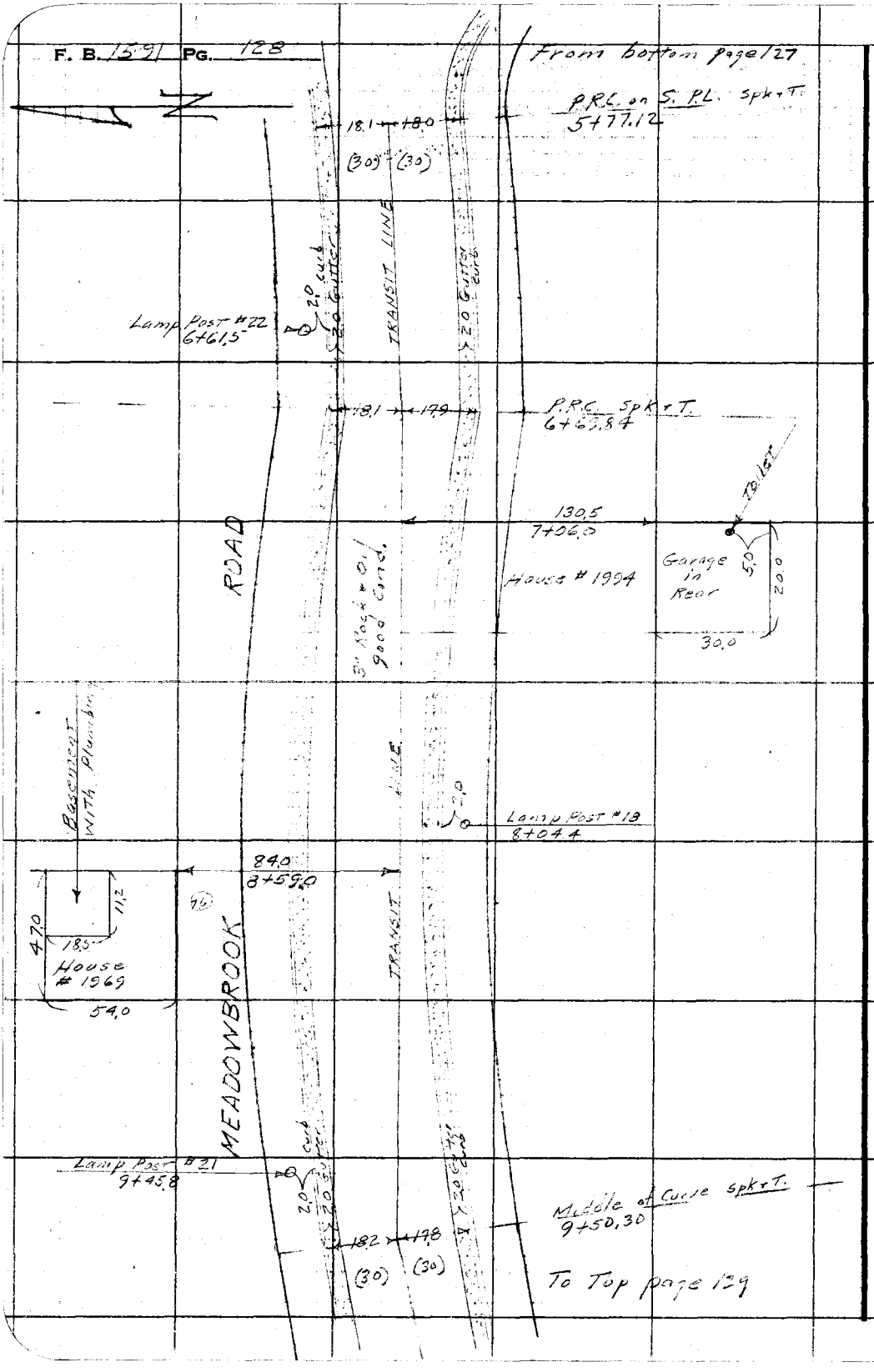

RETURN TO
LOS ANGELES COUNTY SURVEYOR
725 LOS ANGELES COUNTY
ENGINEERING BLDG.

Do not extend notes this side of this line.

Notes: Any Additions or Changes on This Sheet Must be Made or Circled in Red Ink With Date and Name of Person Making Change.

Notes Ck'd by	Survey of Pepper Dr. S.S. Dist.
Map No.	W. O. 1311 Tape No. R 98 St'd. 68 °F
Office Work	Surveyed by N. R. Smith
Checked	Notes " Date 1-24-50
Date	Indexed E. C. Johnson

F. B. 1391 PG. 129

From bath page 128

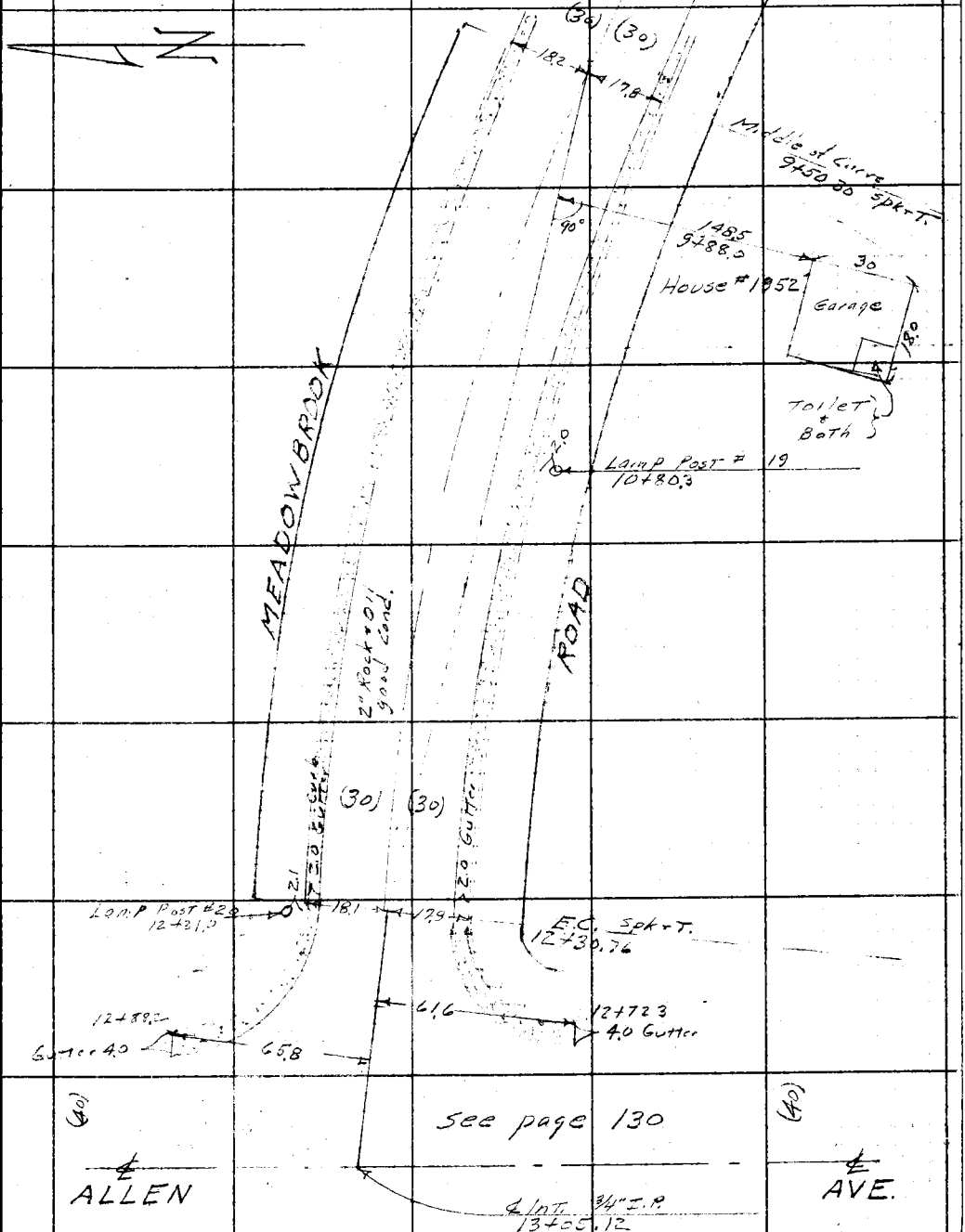

Note: Any Additions or Changes on This Sheet Must be Made or Circled in Red Ink With Date and Name of Person Making Change.

Do not extend notes this side of this line.

RETURN TO
LOS ANGELES COUNTY SURVEYOR
726 LOS ANGELES COUNTY
ENGINEERING BLDG.

76F3095 247 10M 1-49

F. B. 1591 Pg. 130

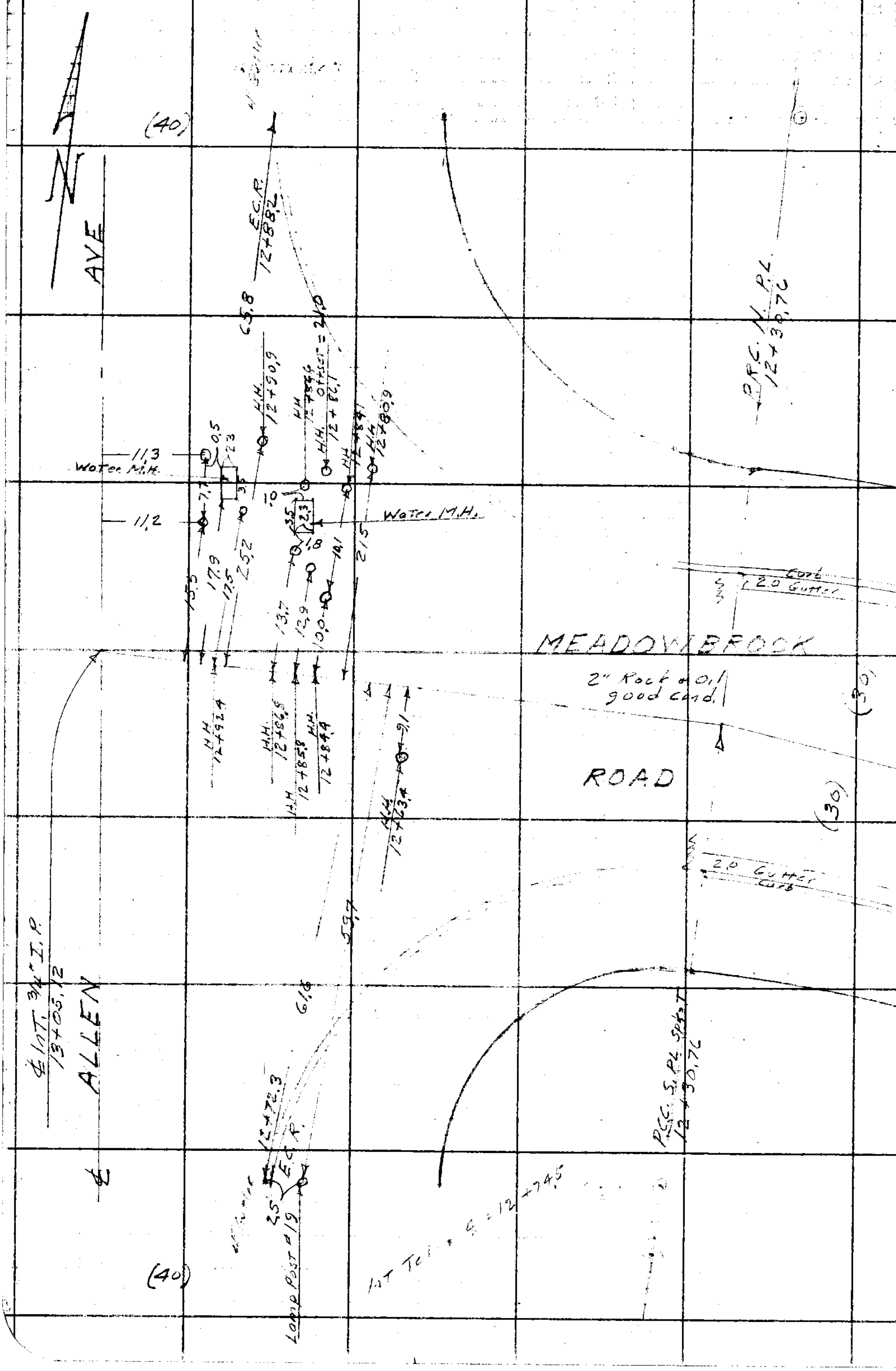

RETURN TO
LOS ANGELES COUNTY SURVEYOR
726 LOS ANGELES COUNTY
ENGINEERING BLDG.

Do not extend notes this side of this line.

Note: Any Additions or Changes on This Sheet Must be Made or Circled in Red Ink With Date and Name of Person Making Change.

Profile No.	Notes Red.	Plotted	Job No. 1311	Division No.	F.B. 1591 PG. 131
	Date	Date	Survey of Pepper Dr. S.S. Dist.		
X-Sec. No.	Notes Chkd. CHL	Checked	Survey by N.R.Sm	Notes J.O.	Date 1-25-50
	Date [illegible]	Date	Map No.	Indexed A. C. Johnson	Date DEC 7 '50

CROSS SECTIONS
on
MEADOWBROOK ROAD
from
MIDLOTHIAN DRIVE TO ALLEN AVE.
C.I. 1311
PEPPER DRIVE S.S. DIST.

N. R. Smith
J. Ochsner
W. Edmondson
J. Parker

STATION	B. S.	H. I.	F. S.	ELEV.

NOTE: ANY ADDITIONS OR CHANGES ON THIS SHEET MUST BE MADE OR CIRCLED IN RED INK, WITH DATE AND NAME OF PERSON MAKING CHANGE.

PLEASE RETURN TO
LOS ANGELES COUNTY SURVEYOR
726 LOS ANGELES COUNTY ENGINEERING BLDG.

Do not extend notes this side of this line.

76L298 307 5-49

76L298 307 5-49

PLEASE RETURN TO
LOS ANGELES COUNTY SURVEYOR
726 LOS ANGELES COUNTY ENGINEERING BLDG.

NOTE: ANY ADDITIONS OR CHANGES ON THIS SHEET MUST BE MADE OR CIRCLED IN RED INK, WITH DATE AND NAME OF PERSON MAKING CHANGE.

Do not extend notes this side of this line.

STATION	B. S.	H. I.	F. S.	ELEV.		
BM AB-212		1149 05		1142 20	B.M. AB-212, Elev. = 1142.20 F.B. 1147, Pg. 210 Middle Line Pt. (E. Side) of Meadowbrook Rd. BT. Sta. N 50°14, 305.23 & Prof. of Meadowbrook Rd.	
0+00			5 14	1143 86		
"			5 90	1142 15		
0+00			4 83	1144 20	Intersection of Tangent	Lines Meadowbrook Rd.
"			"			Meadowbrook Rd.
0+07			4 86	1144 19		
			2 53	1144 50		110.9 Bot. Meas. N.W. Cor
			1 74	1147 31		110.9 Bot. "
0+29.7			4 53	1142 22		
"			9 97	1139 08	112.7 Bot. S.E. Cor. S.W. Cor.	
"			9 19	1139 91	112.7 Bot. "	
0+51.2			4 97	1142 22		
"			8 76	1140 29	450' Storm Drain Invert	1.6 Tenn.
0+69.8			5 01	1144 24		
"			7 31	1141 74	24" Storm Drain Invert.	
0+97.11			4 44	1144 57		
"			5 59	1143 46	182 Bot. Meas. N.W. Cor	
"			4 73	1144 32	182 Bot. "	
"			2 80	1146 25	30' P.L.	
"			4 2	1153 3	80'	

F.B. 1591 PG. 132

Profile No. ____ X-Sec. No. ____

Job No. 1311 Division No. ____ Notes Red. J.O. Plotted ____ Date ____ Date ____

Survey of Pepper Lake Estates Notes J.O. Date 7-25-49 Notes Chkd. ____ Checked ____ Date ____

Survey by A. C. Johnson

Indexed ____

76L298 307 5-49

PLEASE RETURN TO
LOS ANGELES COUNTY SURVEYOR
726 LOS ANGELES COUNTY ENGINEERING BLDG.

NOTE: ANY ADDITIONS OR CHANGES ON THIS SHEET MUST BE MADE OR CIRCLED IN RED INK. WITH DATE AND NAME OF PERSON MAKING CHANGE.

Do not extend notes this side of this line.

STATION	B. S.	H. I.	F. S.	ELEV.		
1+0[illegible]		1149 05	4 [illegible]	1144 64		
1+09.[illegible]			4 [illegible]	1144 90		
"			5 22	1143 83	18.2 Gut [illegible]	
"			4 45	1144 60	18.2 [illegible]	
			[illegible] 8	1145 3	30' P.L.	
			[illegible] 6	1150 7	80'	
T. P.	8 30	1156 76	0 59	1148 46	T. P.	
2+[illegible]			9 15	1147 61		
"			9 [illegible]	1147 18		[illegible]
"			[illegible]	1147 60		[illegible]
"			7 3	1149 5		24' P.L.
			0 5	1156 3		[illegible]
			9 [illegible]	1147 67	[illegible]	
			9 97	1146 79	24.5 Gut	
			9 34	1147 42	[illegible]	
			8 4	1148 4	[illegible]	
			2 6	1154 2	[illegible]	
[illegible]			5 86	1150 90		
			6 44	1150 32		12' Gut
			[illegible] 82	1150 94		[illegible]
			5 4	1151 4		[illegible]

Profile No. ____ Notes Red. J.C. Plotted ____ Job No. [illegible] Division No. ____ F.B. [illegible] PG. 133
Date ____ Date ____ Survey of [illegible]
X-Sec. No. ____ Notes Chkd. ____ Checked ____ Survey by [illegible] Notes [illegible] Date 1-25-50
Date ____ Date ____ Map No. ____ Indexed ____ Date ____

C. Johnson

76L298 307 5-49

PLEASE RETURN TO
LOS ANGELES COUNTY SURVEYOR
726 LOS ANGELES COUNTY ENGINEERING BLDG.

NOTE: ANY ADDITIONS OR CHANGES ON THIS SHEET MUST BE MADE OR CIRCLED IN RED INK, WITH DATE AND NAME OF PERSON MAKING CHANGE.

Do not extend notes this side of this line.

STATION	B. S.	H. I.	F. S.	ELEV.		
3+00		1156.76	⊕3 0	1159 8		70'
"			5.84	1156 92	6' center of St.	
"			6 86	1149 90	24' Gut	
"			6 24	1150 52	24' Curb	
"			5 0	1151 8	36' P.L.	
"			2 0	1154 8	70'	
3+75.00			5 25	1153 53		℄
"			4 59	1152 17	18' Gut E. end S.E. Cor.	
"			3 93	1152 80	18' Curb	
"			3 5	1153 3	30' P.L.	
"			⊕2 6	1159 4	70'	
4+00			2 30	1154 40		℄
"			2 93	1153 83		16.2 Gut
"			2 29	1154 47		[illegible]
"			1 8	1155 0		28' P.L.
"			⊕5 0	1161 8		70'
T.P	8 99	1165 14	0 61	1156 15	T.P	
4+77.1			7 72	1157 42		℄
"			12 01	1153 13	131.9 Gut S. end S.E. Cor	
"			11 37	1153 77	131.9 Curb " "	
4+92.59			7 06	1158 08	Intersection [illegible]	Meadowbrook Rd + Minor [illegible]

F.B. 1597 PG. 134
Job No. 1311 Division No. Notes Red. 5.0 Plotted No. Profile
Survey of Pepper Dr. S.S. Dist. Date Date No. X-Sec.
Survey by N.B.S. Notes E.G. Notes Chkd. Checked
Indexed A. C. Johnson Date 1-2-[illegible] Date Date No.

76L298 307 5-49

PLEASE RETURN TO
LOS ANGELES COUNTY SURVEYOR
726 LOS ANGELES COUNTY ENGINEERING BLDG.

NOTE: ANY ADDITIONS OR CHANGES ON THIS SHEET MUST BE MADE OR CIRCLED IN RED INK. WITH DATE AND NAME OF PERSON MAKING CHANGE.

Do not extend notes this side of this line.

STATION	B. S.	H. I.	F. S.	ELEV.		
5+0[illegible]		1165 14	6 76	1158 38		℄
"			7 45	1157 69		143 Gut
"			6 82	1158 32		143 Curb
			5 6	1159 5		26' P.L.
			1 1	1164 0		51' Break
			[illegible]	1164 1		70'
5+[illegible]			[illegible] 20	1158 94		℄
—			10 14	1155 00	90.7 Gut. S. end S.W. Car	
			9 51	1155 63	90.[illegible] Curb	
5+77.10			4 10	1161 04		℄
"			5 34	1159 80	18' Gut W. end S.W. Car	
"			4 67	1160 47	[illegible]	
"			4 3	1160 8	30' [illegible]	
			3 5	1161 6	70'	
6+00			3 19	1161 95		℄
"			3 65	1161 49		18' Gut
"			3 05	1162 09		[illegible]
			[illegible] 2	1162 9		30' P.L.
			⊕ 2 8	1167 9		70'
—			4 29	1160 85	18' Gut	
			3 70	1161 44	[illegible] Curb	

Profile Notes Red. J.O. Plotted Job No. 1311 Division No.
No. Date Date Survey of [illegible]
X-Sec. Notes Chkd. Checked Survey by [illegible] Notes J.O. Date [illegible]
No. Date Date Map No. Reviewed Johnson Date

F.B. 1591 PG. 135

76L298 307 5-49

PLEASE RETURN TO
LOS ANGELES COUNTY SURVEYOR
726 LOS ANGELES COUNTY ENGINEERING BLDG.

NOTE: ANY ADDITIONS OR CHANGES ON THIS SHEET MUST BE MADE OR CIRCLED IN RED INK, WITH DATE AND NAME OF PERSON MAKING CHANGE.

Do not extend notes this side of this line.

STATION	B. S.	H. I.	F. S.	ELEV.		
6+00		1165 14	3 3	1161 8		[illegible]
"			6 6	1158 5		190' Back [illegible]
T.P.	7 15	1171 82	0 47	1164 67	T.P.	
6+69 [illegible] P.R.C.			7 15	1164 67		℄ P.R.C.
7+00			6 01	1165 81		℄
"			5 94	1165 88		[illegible]
"			6 45	1165 37		215 [illegible]
"			5 82	1166 00		215 [illegible]
"			4 0	1167 8		34' P.L.
"			0 2	1171 6		[illegible]
"			⊕ 0 8	1172 6		[illegible]
"			6 77	1165 05	145 [illegible]	
"			6 22	1165 60	145 [illegible]	
"			5 75	1166 07	27' P.L.	
"			7 90	1163 92	245 [illegible]	
7+06			5 72	1166 10		℄
"			6 00	1165 82	145 [illegible]	
"			7 29	1164 53	[illegible] Floor of Garage [illegible] 1994	
T.P.	10 22	1179 19	2 85	1168 97	T.P.	
8+00			9 45	1169 74		℄
"			9 30	1169 89		[illegible] Center of St.

F.B. 159 Pg. 136
Survey of Pepper Dr. [illegible]
Survey by N.R.S. Notes J.C.
Indexed A. C. Johnson Date 1-25-50
Job No. [illegible] Division No. [illegible]
Notes Red. J.C. Date
Plotted Date
Checked Date
Profile No.
X-Sec. No.

76L298 307 5-49

PLEASE RETURN TO
LOS ANGELES COUNTY SURVEYOR
726 LOS ANGELES COUNTY ENGINEERING BLDG.

NOTE: ANY ADDITIONS OR CHANGES ON THIS SHEET MUST BE MADE OR CIRCLED IN RED INK. WITH DATE AND NAME OF PERSON MAKING CHANGE.

Do not extend notes this side of this line.

STATION	B. S.	H. I.	F. S.	ELEV.		
8+00		[illegible]	9 95	1169 24		[illegible]
"			9 28	1169 91		[illegible]
"			9 [illegible]	1170 1		38' R.L.
"			4 0	1175 2		70'
"			10 08	1169 11	9.5 [illegible]	
"			9 [illegible]	1169 76	[illegible]	
"			9 [illegible]	1169 6	[illegible]	
"			[illegible]	[illegible]	[illegible]	
[illegible]			6 92	1172 27		
"			6 96	1172 23		[illegible]
"			6 [illegible]	1173 [illegible]		Basement House [illegible]
9+00			5 [illegible]	1173 9[illegible]		
"			5 17	1174 02		5' [illegible]
"			5 90	1173 29		[illegible]
"			5 28	1173 91		[illegible]
"			5 0	1174 2		35' R.L.
"			[illegible]	1178 2		70'
"			5 [illegible]	1173 23	13' [illegible]	
"			5 [illegible]	1173 83	[illegible]	
"			5 7	1173 5	[illegible]	
"			7 1	1172 1	75' N.E. [illegible]	

Profile No. ____ Notes Red. J.O. Plotted ____ Job No. 1311 Division No. ____ F.B. 159 PG. 137
Date ____ Date ____ Survey of Pepper Dr. S.S. Dist.
X-Sec. No. ____ Notes Chkd. ____ Checked ____ Survey by N.B.C. Notes J.O. Date 1-25-50
Date ____ Date ____ Map No. ____ Indexed Johnson Date ____

76L298 307 5-49

PLEASE RETURN TO
LOS ANGELES COUNTY SURVEYOR
726 LOS ANGELES COUNTY ENGINEERING BLDG.

NOTE: ANY ADDITIONS OR CHANGES ON THIS SHEET MUST BE MADE OR CIRCLED IN RED INK, WITH DATE AND NAME OF PERSON MAKING CHANGE.

Do not extend notes this side of this line.

STATION	B. S.	H. I.	F. S.	ELEV.		
9+00		1179 19	8 7	1170 5	[illegible]	
T.P.	7 04	1183 08	3 15	1176 04	T.P.	
9+50.30			7 04	1176 04		℄
9+88			5 48	1177 60		℄
"			5 55	1177 53	14' [illegible]	
"			8 70	1174 28	148.5' Floor of [illegible]	[illegible] 1952
10+00			5 04	1178 04		℄
"			5 02	1178 06		4.7 [illegible]
"			5 86	1177 22		22.7 [illegible]
"			5 24	1177 84		[illegible]
"			4 7	1178 4		35' [illegible]
"			0 1	1183 0		[illegible]
"			5 89	1177 19	13.3 [illegible]	
"			5 17	1177 91	13.3 [illegible]	
"			5 2	1177 9	[illegible]	
"			9 3	1173 8	215' [illegible]	
T.P.	7 78	1189 84	1 02	1182 06	T.P.	
11+00			7 79	1182 05		℄
			7 61	1182 23		8' [illegible]
			8 31	1181 53		26' [illegible]
			7 70	1182 14		[illegible]

F.B. 1591 PG. 138
Job No. 1311
Division No.
Notes Red. J.O.
Plotted
Profile
Survey of [illegible]
Date
Date
No.
Survey by N.B.S.
Notes J.C.
Notes Chkd.
Checked
X-Sec.
Indexed B. C. Tomlinson
Date 1-25-50
Date
Date
No.

76L298 307 5-49

PLEASE RETURN TO
LOS ANGELES COUNTY SURVEYOR
726 LOS ANGELES COUNTY ENGINEERING BLDG.

NOTE: ANY ADDITIONS OR CHANGES ON THIS SHEET MUST BE MADE OR CIRCLED IN RED INK, WITH DATE AND NAME OF PERSON MAKING CHANGE.

Do not extend notes this side of this line.

STATION	B. S.	H. I.	F. S.	ELEV.		
11+00		1189 84	7 5	1182 3		38' P.L.
			3 3	1186 5		75'
			8 48	1181 36	10' Gut	
			7 89	1181 95	[illegible]	
			7 7	1182 1	[illegible]	
			[illegible]	1182 7	60'	
			12 2	1177 6	150' [illegible]	
12+ 00			3 53	1186 31		℄
			[illegible]	1186 37		3' Center [illegible]
			3 94	1185 90		[illegible] Gut
			3 28	1186 56		[illegible]
			1 1	1188 7		[illegible]
			3 9	1193 7		[illegible]
"			4 3[illegible]	1185 48	15' Gut	
"			3 80	1186 04	[illegible] Gut	
"			3 2	1186 6	[illegible]	
"			2 9	1186 9	30' Brea[illegible]	
			8 9	1180 9	150'	
T. P.	8 6[illegible]	1196 36	2 13	1187 71	T.P.	
12+ 30.7[illegible]			8 6[illegible]	1187 71		℄
			[illegible]	1187 13		18' Gut E. end N.E. Gor

Profile No. ____ Notes Red. J.O. Plotted ____ Job No. 1311 Division No. ____ F.B. [illegible] PG. [illegible]
Date ____ Date ____ Survey of Pepper Dr. SS Dist.
X-Sec. No. ____ Notes Chkd. ____ Checked ____ Survey by N. B. S. Notes J.O. Date 1-26-50
Date ____ Date ____ Map No. ____ Index ____ Date ____

76L298 307 5-49

PLEASE RETURN TO
LOS ANGELES COUNTY SURVEYOR
726 LOS ANGELES COUNTY ENGINEERING BLDG.

NOTE: ANY ADDITIONS OR CHANGES ON THIS SHEET MUST BE MADE OR CIRCLED IN RED INK, WITH DATE AND NAME OF PERSON MAKING CHANGE.

Do not extend notes this side of this line.

STATION	B. S.	H. I.	F. S.	ELEV.		
12+20[illegible]		[illegible]	8 52	1187 84		17.1 Curb E. end [illegible]
"			6 1	1190 3		30' R.R.
"			2 5	1193 9		75'
"			9 55	1186 81	17.9 Gut E. end S.E. Cur	
"			8 [illegible]	1187 37	17.9 Curb " " "	
"			8 9	1187 5	30' R.R.	
"			9 1	1187 3	80'	
"			[illegible] 1	1190 2	250' [illegible]	
12+72.3			6 55	1189 71		℄
"			9 [illegible]	1187 38	21.6 Gut S. end S.E. Cur	
"			[illegible]	1187 85	21.6 Curb " " "	
12+82.3			5 63	1190 73		℄
"			3 54	1192 82		65.8 Gut N. end N.E. Curb
"			3 08	1193 36		65.8 Curb " " " "
12+[illegible]			5 18	1191 18		℄
12+65.12			5 15	1191 21	INTersection of ℄ Allen Ave + Meadowbrook Rd	
					✓	
BM. AE-208			2 83	1193 53	B.M. AE-208, Elev. = 1192.58, F.B. 1147, P. 113	
					Allen Ave. + Meadowbrook Rd. N.W. Cor.	
					L+N in N. curb of Meadowbrook Ave.	
					15' W. of W. Curb of Allen Ave.	

F.B. 159 PG. 140

Survey of Preliminary Topo. Survey
Survey by N.H.S. Notes J.C.
Indexed E. C. Johnson Date 1-26-50

Job No. 1311 Division No.

Notes Red. [illegible] Date
Notes Chkd. Date

Profile No. Plotted Date
X-Sec. No. Checked Date

76L298 307 5-49

PLEASE RETURN TO
LOS ANGELES COUNTY SURVEYOR
726 LOS ANGELES COUNTY ENGINEERING BLDG.

NOTE: ANY ADDITIONS OR CHANGES ON THIS SHEET MUST BE MADE OR CIRCLED IN RED INK. WITH DATE AND NAME OF PERSON MAKING CHANGE.

Do not extend notes this side of this line.

STATION	B. S.	H. I.	F. S.	ELEV.	
BM FC-60-75	6 82	1045 94		103912	BM, FC-60-75, Elev. 1039.117, FB 1447 page 22
					New York Drive + Pepper Drive N.E. Corner
					Brass Cap in Walk 6' E. of E. end of C.R.
[illegible]			423	104171	℄ of Pepper Dr.
"			393	104201	27.6 Lt. W. Cb.
"			445	104149	" " Gutter
"			157	104437	100.0 Lt. floor of house
			937	103657	floor of basement
B.M. AE-35			346	104248	BM, AE-35, Elev. 1043.468 FB 1447 page 22
					New York Dr. + Pepper Dr. S.W. Corner
					BT. Spk. in [illegible] 36' W. of E. end

Note outlet of [illegible] is 1.3' above floor.

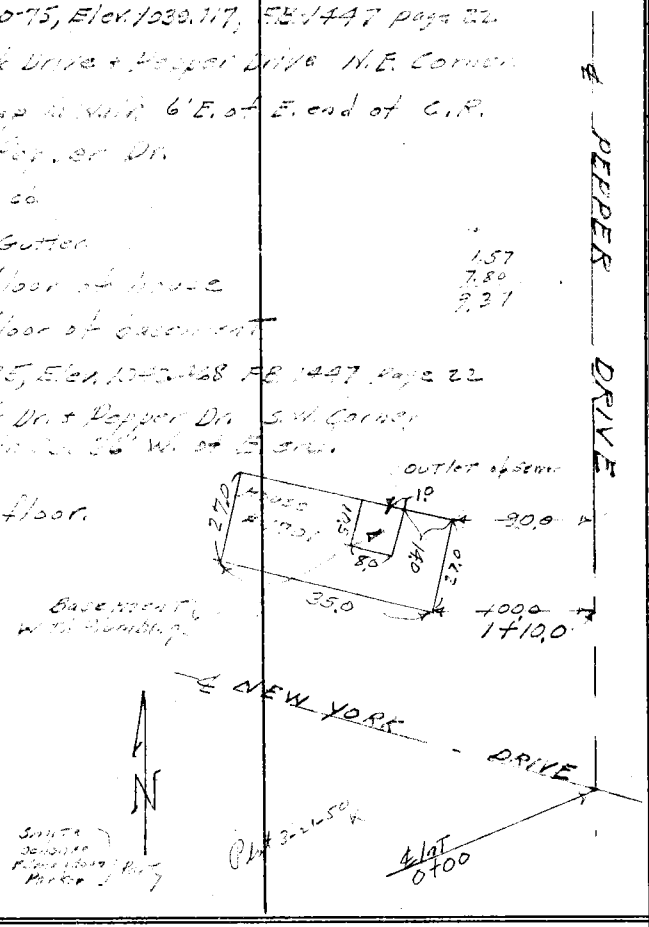

Profile No. ____ Notes Red. ____ Plotted ____ Job No. 1311 Division No. ____ F.B. 1591 PG. 141
X-Sec. No. ____ Date ____ Date ____ Survey of Pepper Drive S.S. Dist.
Notes Chkd. ____ Checked ____ Survey by N.R. Smith Notes N.R.S. Date 3-20-50
Date ____ Date ____ Map No. ____ Indexed Johnson Date ____

76L298 307 5-49

PLEASE RETURN TO
LOS ANGELES COUNTY SURVEYOR
726 LOS ANGELES COUNTY ENGINEERING BLDG.

NOTE: ANY ADDITIONS OR CHANGES ON THIS SHEET MUST BE MADE OR CIRCLED IN RED INK. WITH DATE AND NAME OF PERSON MAKING CHANGE.

Do not extend notes this side of this line.

STATION	B. S.	H. I.	F. S.	ELEV.	
BM, AB-217	206	1160 34		1158 28	BM, AB-217, Elev. 1158.276, F.B. 1447, Page 214
T.P.	409	1160 40	403	1156 31	Meadowbrook Rd. (N. side) of Minoru Drive
					BT. Spk in Cb 6' W. of ℄ Prod of Minoru Dr.
			455	1155 85	Top of 4" sewer outlet, Just outside of house
T.P.	068	1151 21	987	1150 53	
T.P.	049	1140 23	1087	1140 34	
BM, AB-216			1225	1128 53	BM, AB-216, Elev. = 1128.562, F.B. 1447 page 213
					Minoru Drive (W. side) 800± N. of ℄ of New York Drive
					BT. spk. in Cb. in front of house # 2045

NOTE
This house has basement
but No plumbing or drain outlet
Laundry is in Service Porch.

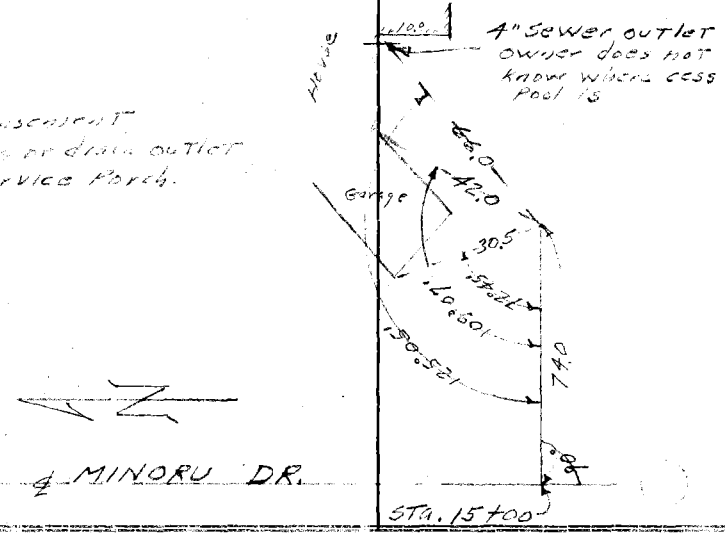

F.B. 1591 PG. 142
Job No. 1311 Division No. Notes Red. Plotted No. Profile
Survey of Pepper Dr. S.S. Dist Date Date X-Sec.
Survey by N. R. Smith Notes N.R.S. Notes Chkd. Checked No.
Indexed A. C. Johnson Date Date

Notes Ck'd by	Survey of Pepper Dr. S.S. DIST
Map No.	W. O. 1311 Tape No. 098 St'd. 68 °F
Office Work	Surveyed by N. R. SMITH
Checked	Notes " Date 1-4-50
Date	Indexed A. C. Johnson

F. B. 1591 PG. 143

DEC 7 '50

LOCATION OF WATER LINES
AT
GLEN CANYON ROAD and MIDWICK DRIVE

C.I. 1311
PEPPER DRIVE S.S. DIST.

N. R. Smith
J. O. [illegible]
N. [illegible]
J. Parker

Notes: Any Additions or Changes on This Sheet Must be Made or Circled in Red Ink With Date and Name of Person Making Change.

Do not extend notes this side of this line.

RETURN TO
LOS ANGELES COUNTY SURVEYOR
726 LOS ANGELES COUNTY
ENGINEERING BLDG.

76F3098 247 10M 1-49

F. B. 1591 PG. 144

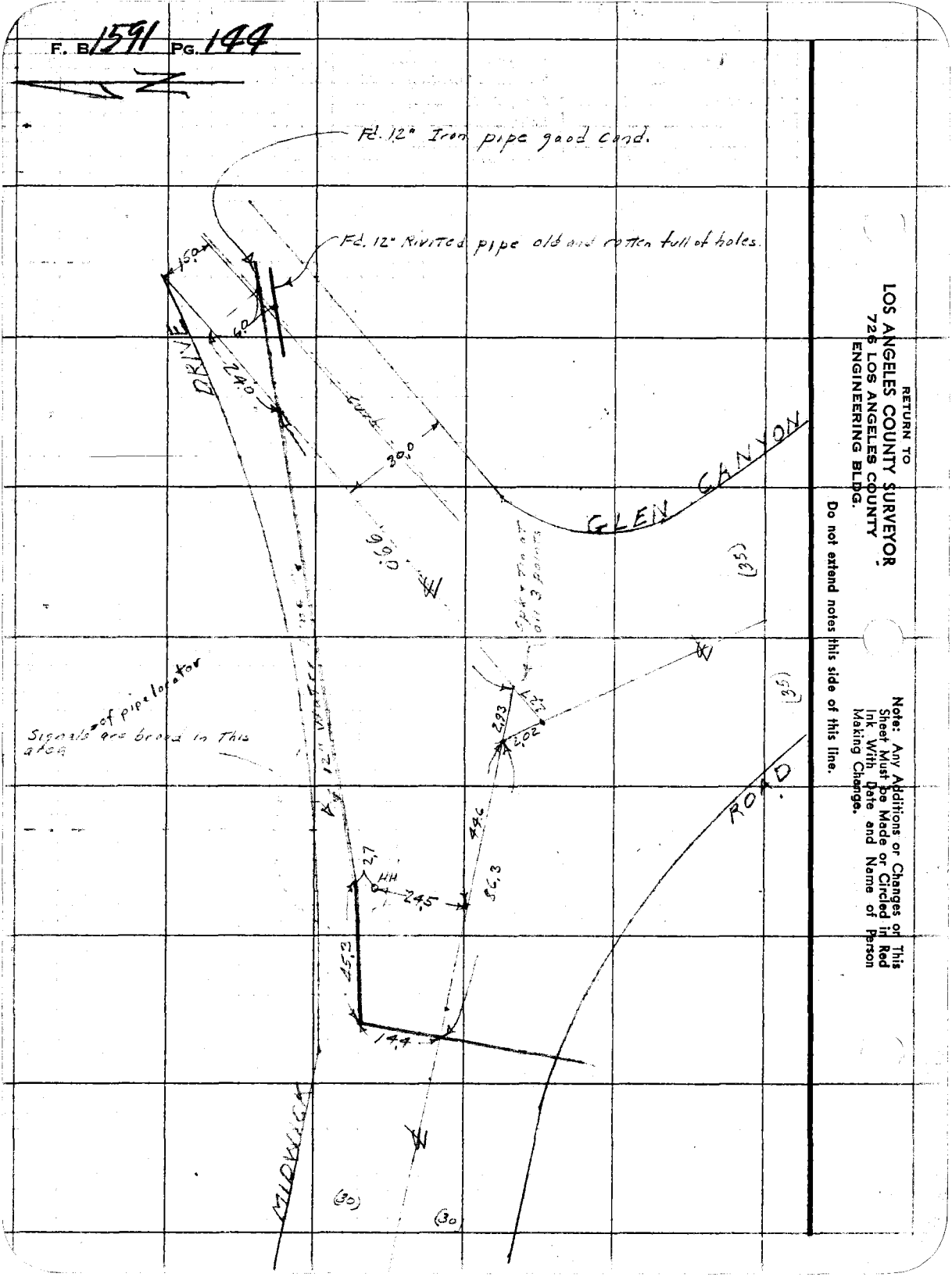

RETURN TO
LOS ANGELES COUNTY SURVEYOR
726 LOS ANGELES COUNTY
ENGINEERING BLDG.

Do not extend notes this side of this line.

Note: Any Additions or Changes on This Sheet Must be Made or Circled in Red Ink With Date and Name of Person Making Change.

F. B. 1591 PG. 145

NOTES RED. _____ JOB NO C.I. 1833.14 SURVEY OF Cloverly Ave.
DATE _____ SURVEY BY Snyder
NOTES CHKD. _____ NOTES BY PRS DATE 9-23-59
DATE _____ INDEXED _____ DATE _____

DESCRIPTION	ADJ. ELEV.	3RD RUN	2ND RUN	DIFF.	1ST RUN	B.M.
C.I. 1833.14						
CLOVERLY AVE						
BENCH LEVELS						
		indexed 7-20-59				

Do not extend notes this side of this line

NOTE: ANY ADDITIONS OR CHANGES ON THIS SHEET MUST BE MADE OR CIRCLED IN RED INK, WITH DATE AND NAME OF PERSON MAKING CHANGE.

PLEASE RETURN TO
LOS ANGELES COUNTY SURVEYOR
725 LOS ANGELES COUNTY ENGINEERING BLDG.

765420 353 3-51

76S420 353 3-51

PLEASE RETURN TO
LOS ANGELES COUNTY SURVEYOR
725 LOS ANGELES COUNTY ENGINEERING BLDG.

NOTE: ANY ADDITIONS OR CHANGES ON THIS SHEET MUST BE MADE OR CIRCLED IN RED INK, WITH DATE AND NAME OF PERSON MAKING CHANGE.

Do not extend notes this side of this line

B.M.	1ST RUN	DIFF.	2ND RUN	3RD RUN	ADJ. ELEV.	DESCRIPTION
Fd						
[illegible]	482.[illegible]				482.916	[illegible]
+	6.115		[illegible]			[illegible]
Σ	489.[illegible]	[illegible]	[illegible]		+2.2980	[illegible]
Fd −	3.817		[illegible]			[illegible]
[illegible]	485.214					
+	4.293		[illegible]		485.204	[illegible]
Σ	489.507	[illegible]	[illegible]		−0.6870	[illegible]
−	4.986		[illegible]			[illegible]
T.P.	484.521					
+	[illegible]		[illegible]			
Σ	488.[illegible]	[illegible]	[illegible]		−2.2765	
−	6.181		[illegible]			
T.P.	[illegible]					
+	[illegible]		3.054			
Σ	[illegible]	[illegible]	2.231		−2.3295	
set	5.368		[illegible]		479.916	
WM 795	479.921				~~479.920~~	[illegible]
+	[illegible]		[illegible]			[illegible]
Σ	[illegible]	[illegible]	[illegible]		+3.0455	[illegible]
−	[illegible]		[illegible]			[illegible]
T.P.	[illegible]					
+	[illegible]		5.965			
Σ	[illegible]	[illegible]	[illegible]		+2.0405	
−	[illegible]		[illegible]			
T.P.	484.007					

JOB NO. 1833.14 SURVEY OF Glenoaks Ave
SURVEY BY City Eng DATE 12-13-55
NOTES BY 1975 DATE
INDEXED DATE
NOTES RED. DATE
NOTES CHKD. DATE

F. B. 1591 PG. 146

76S420 353 3-51

PLEASE RETURN TO

LOS ANGELES COUNTY SURVEYOR

725 LOS ANGELES COUNTY ENGINEERING BLDG.

NOTE: ANY ADDITIONS OR CHANGES ON THIS SHEET MUST BE MADE OR CIRCLED IN RED INK, WITH DATE AND NAME OF PERSON MAKING CHANGE.

Do not extend notes this side of this line

B.M.	1ST RUN	DIFF.	2ND RUN	3RD RUN	ADJ. ELEV.	DESCRIPTION
[illegible]	485.007					[illegible]
+	[illegible]		5[illegible]			
[illegible]	489.[illegible]	-0.562	0.56[illegible]		-0.5620	
	5364		5630			
[illegible]	484.445					
+	5215		[illegible]			
[illegible]	[illegible]	+1.185	[illegible]		+1.1860	
[illegible]	[illegible]		[illegible]		485.621	
[illegible]	485.630				~~485.6310~~	[illegible] 485.621 [illegible] (1/ side) [illegible] [illegible] 9511 (old # [illegible])

NOTES RED. _____ JOB NO. [illegible] SURVEY OF [illegible]

DATE _____ SURVEY BY [illegible]

NOTES CHKD. _____ NOTES BY [illegible] DATE [illegible]

DATE _____ INDEXED _____ DATE _____

F. B. 1591 PG. [illegible]

F. B. 1521 PG. 148

JOB NO. _____ SURVEY OF _____ NOTES RED. _____
SURVEY BY _____ DATE _____
NOTES BY _____ DATE _____ NOTES CHKD. _____
INDEXED _____ DATE _____ DATE _____

765420 353 3-51

PLEASE RETURN TO
LOS ANGELES COUNTY SURVEYOR
725 LOS ANGELES COUNTY ENGINEERING BLDG.

NOTE: ANY ADDITIONS OR CHANGES ON THIS SHEET MUST BE MADE OR CIRCLED IN RED INK, WITH DATE AND NAME OF PERSON MAKING CHANGE.

Do not extend notes this side of this line

B.M.	1ST RUN	DIFF.	2ND RUN	3RD RUN	ADJ. ELEV.	DESCRIPTION

Notes Ck'd by	Survey of ℄ Cloverly Ave
Map No.	W. O. 03.03.00 Tape No. 5163 St'd. 68 °F
Office Work	Surveyed by Snyder
Checked	Notes PRS Date
Date	Indexed

F. B. 1591 PG. 149

JN 0303.00

CENTER LINE SURVEY

For

C.I. 1833.14

CLOVERLY AVE S.S. Dist.

Note: Any Additions or Changes on This Sheet Must be Made or Circled in Red Ink With Date and Name of Person Making Change.

Do not extend notes this side of this line.

RETURN TO
LOS ANGELES COUNTY SURVEYOR
726 LOS ANGELES COUNTY
ENGINEERING BLDG.

76F309S 247 4-53

F. B. 1591 PG. 150

INDEX

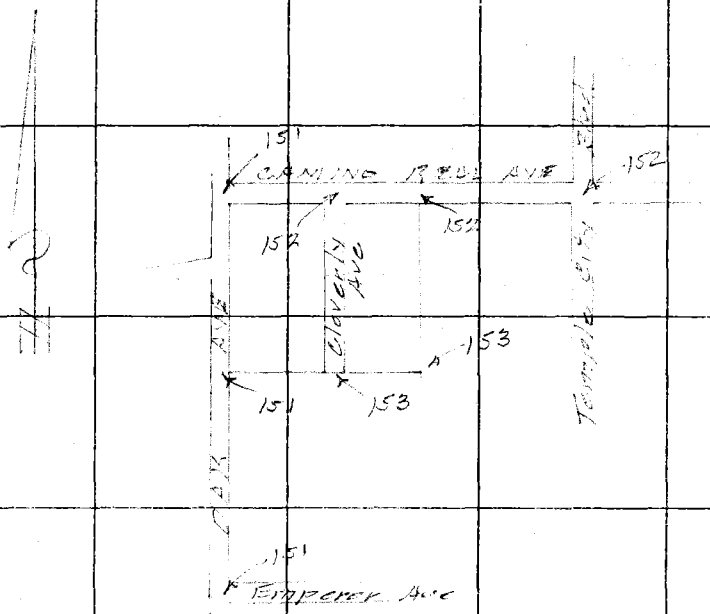

RETURN TO
LOS ANGELES COUNTY SURVEYOR
726 LOS ANGELES COUNTY
ENGINEERING BLDG.

Do not extend notes this side of this line.

Note: Any Additions or Changes on This Sheet Must be Made or Circled in Red Ink With Date and Name of Person Making Change.

Notes Ck'd by	Survey of ℄ Cloverly Ave
Map No.	W. O. 0308.00 Tape No. 0163 St'd. 68 °F
Office Work	Surveyed by Snyder
Checked	Notes MRS Date 9-23-55
Date	Indexed

F. B. 1591 PG. 151

WS 44 C-9

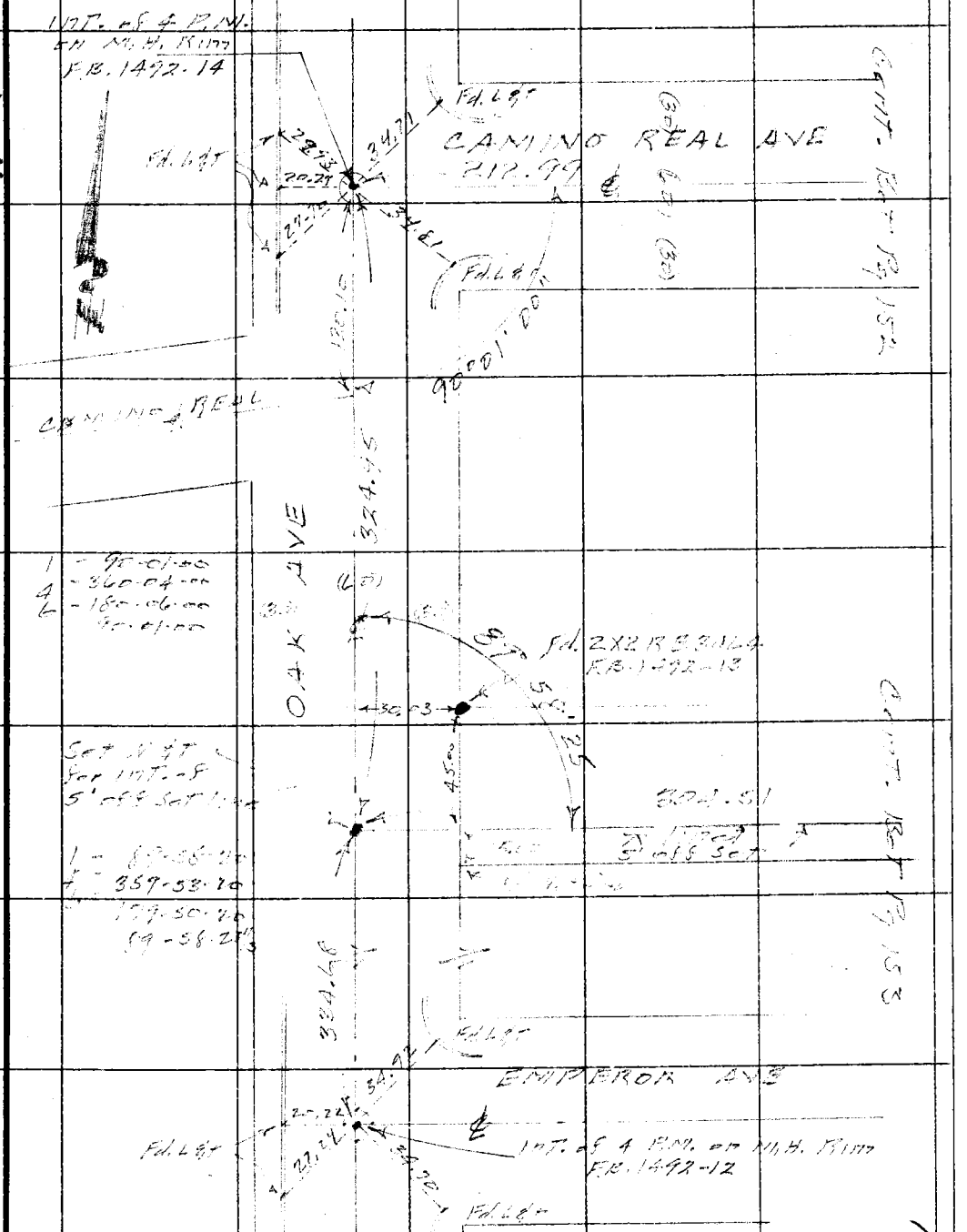

Note: Any Additions or Changes on This Sheet Must be Made or Circled in Red Ink With Date and Name of Person Making Change.

Do not extend notes this side of this line.

RETURN TO
LOS ANGELES COUNTY SURVEYOR
726 LOS ANGELES COUNTY
ENGINEERING BLDG.

76F3095 247 4-53

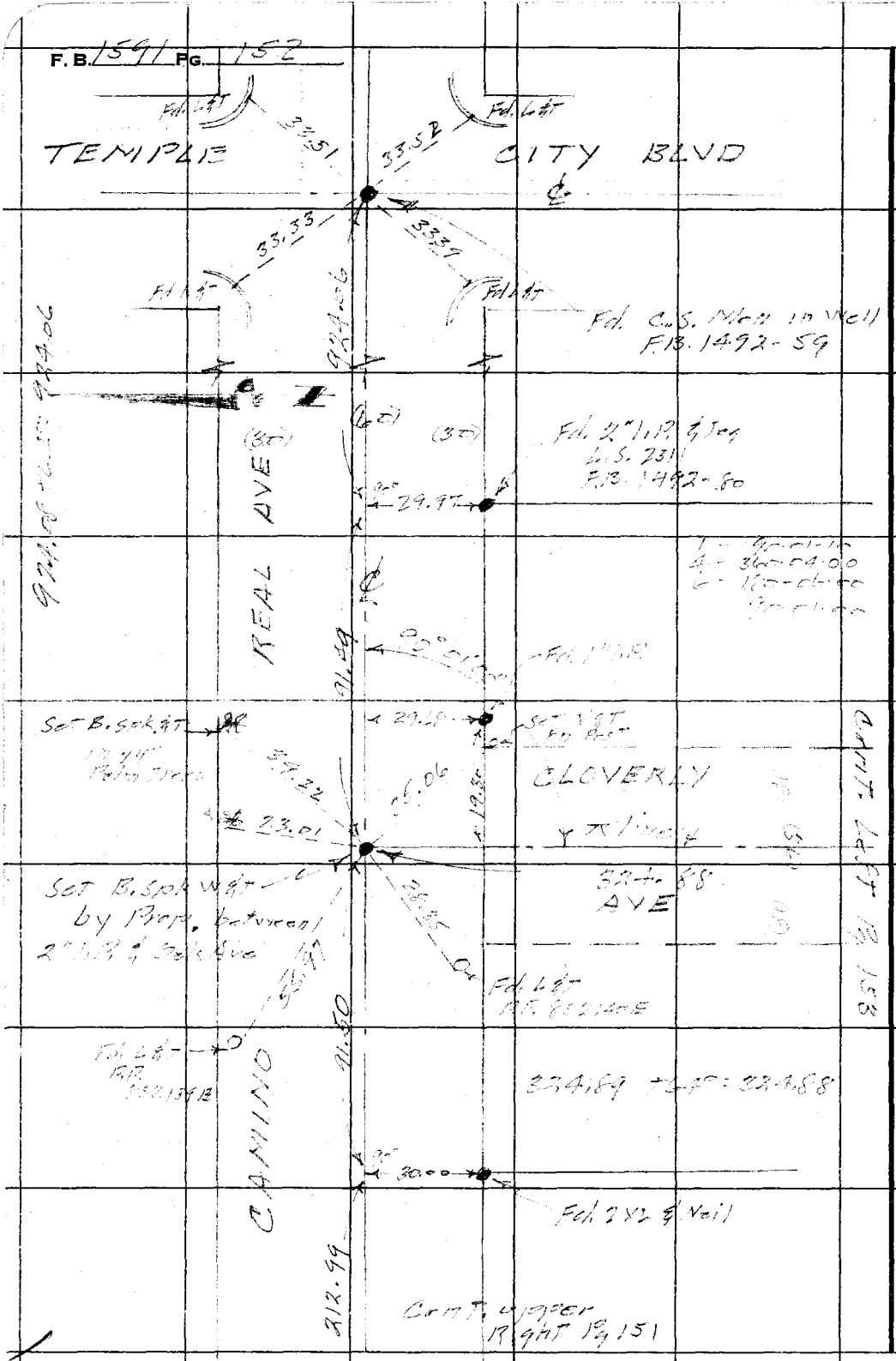

WS 44

C-3

RETURN TO
LOS ANGELES COUNTY SURVEYOR
726 LOS ANGELES COUNTY
ENGINEERING BLDG.

Do not extend notes this side of this line.

Note: Any Additions or Changes on This Sheet Must be Made or Circled in Red Ink With Date and Name of Person Making Change.

Notes Ck'd by	Survey of Cloverly Ave
Map No.	W. O. 9303.[illegible] Tape No. [illegible] St'd. 68 °F
Office Work	Surveyed by Snyder
Checked	Notes PRS Date 9-23-55
Date	Indexed

F. B. 1591 Pg. 153

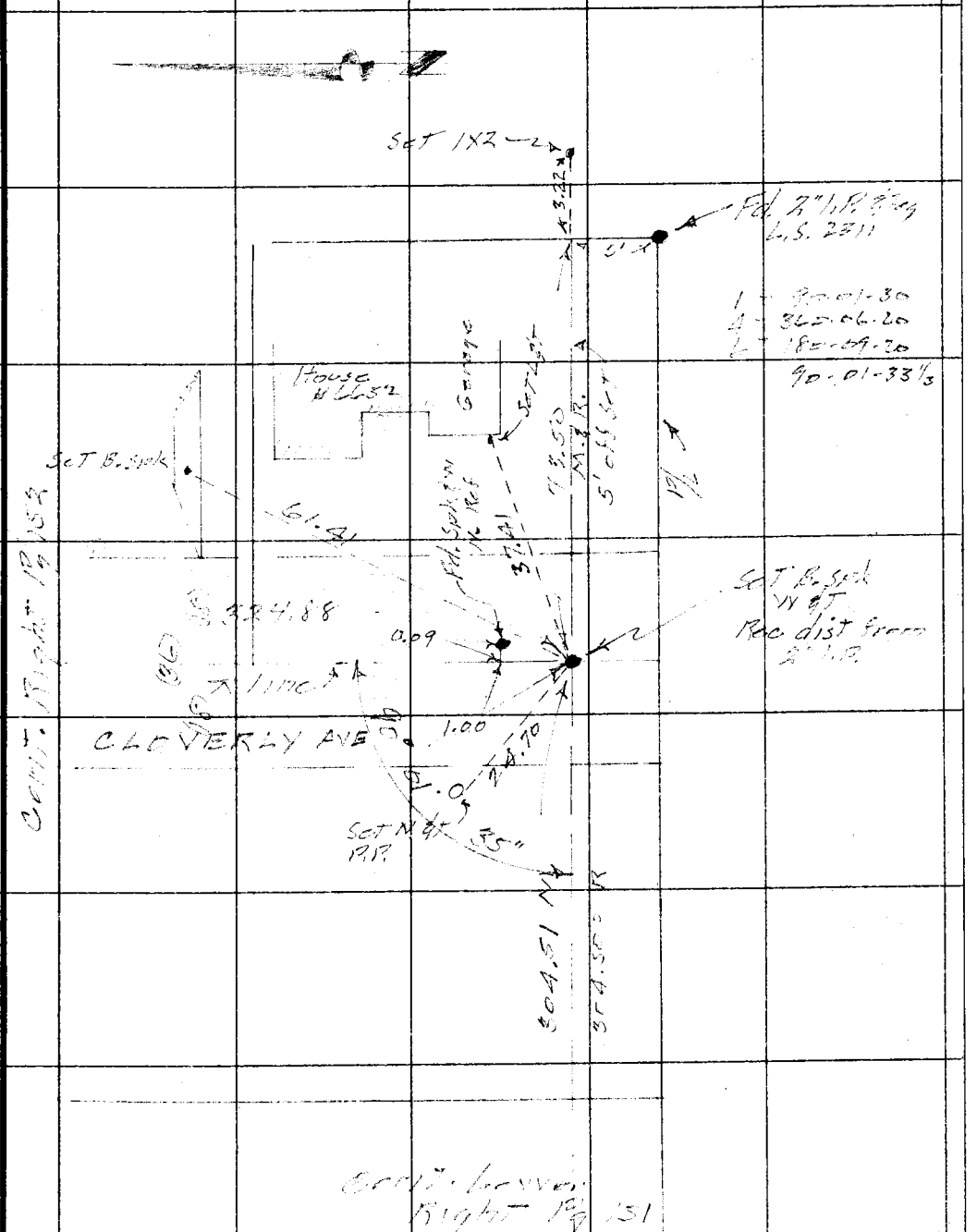

Note: Any Additions or Changes on This Sheet Must be Made or Circled in Red Ink With Date and Name of Person Making Change.

Do not extend notes this side of this line.

RETURN TO
LOS ANGELES COUNTY SURVEYOR
726 LOS ANGELES COUNTY
ENGINEERING BLDG.

76F3095 247 4-53

F. B. 1591 PG. 154

RETURN TO
LOS ANGELES COUNTY SURVEYOR
725 LOS ANGELES COUNTY
ENGINEERING BLDG.

Do not extend notes this side of this line.

Note: Any Additions or Changes on This Sheet Must be Made or Circled in Red Ink With Date and Name of Person Making Change.

Notes Ck'd by	Survey of Cloverly Ave
Map No.	W. O. [illegible] Tape No. St'd. °F
Office Work	Surveyed by Snyder
Checked	Notes PRS Date 9-26-55
Date	Indexed

F. B. 1591 Pg. 55

C.I. 1833.14
CLOVERLY AVE
Location of Improvements
CLOVERLY AVE
From - Camino Real Ave
To - S. end of St.

Note: Any Additions or Changes on This Sheet Must be Made or Circled in Red Ink With Date and Name of Person Making Change.

Do not extend notes this side of this line.

RETURN TO
LOS ANGELES COUNTY SURVEYOR
726 LOS ANGELES COUNTY
ENGINEERING BLDG.

76F3098 247 4-53

F. B. 1951 PG. 156



RETURN TO
LOS ANGELES COUNTY SURVEYOR
725 LOS ANGELES COUNTY
ENGINEERING BLDG.

Do not extend notes this side of this line.

Note: Any Additions or Changes on This Sheet Must be Made or Circled in Red Ink With Date and Name of Person Making Change.

Profile No.	Notes Red.	Plotted	Job No. 1833.14	Division No.	F. B. 1591 1454	Pg. 157
	Date	Date	Survey of Cloverly Ave			
X-Sec. No.	Notes Chkd.	Checked	Survey by Snyder	Notes PRS	Date 9-26-53	
	Date	Date	Map No.	Indexed	Date	

C.I. 1833.14
CLOVERLY AVE
X SECTIONS
on
CLOVERLY AVE
From Camino Real Ave.
To S. end of ST.

STATION	B. S.	H. I.	F. S.	ELEV.

NOTE: ANY ADDITIONS OR CHANGES ON THIS SHEET MUST BE MADE OR CIRCLED IN RED INK, WITH DATE AND NAME OF PERSON MAKING CHANGE.

Do not extend notes this side of this line.

PLEASE RETURN TO
LOS ANGELES COUNTY SURVEYOR
726 LOS ANGELES COUNTY ENGINEERING BLDG.

761298 307 8-53

76L298 307 8-53

PLEASE RETURN TO
LOS ANGELES COUNTY SURVEYOR
726 LOS ANGELES COUNTY ENGINEERING BLDG.

NOTE: ANY ADDITIONS OR CHANGES ON THIS SHEET MUST BE MADE OR CIRCLED IN RED INK, WITH DATE AND NAME OF PERSON MAKING CHANGE.

Do not extend notes this side of this line.

STATION	B. S.	H. I.	F. S.	ELEV.	Left ℄	Line Right ℄
TE 324				485 20	TE 324 Pl. 485.20 FB. 1988-181 Oak Ave (W side) at Carmine Real Ave Pt. [illegible] in Curb 3' N. of ℄ Prod.	
	464	489 84				
1+00			461	485 23	℄ Int. Carmine Real & Coverly Ave	
✓			485	484 99		91.5 W ℄ ST
✓			450	485 34	91.5 E ℄ ST	
1+05			470	485 14	2.8' Rim S.S. M.H.	
8" Inlet W			17.55	472 [illegible]	Red 4.70 Meas 12.18 Dia .67 17.55	Red 4.70 Meas 12.07 Dia .67 17.59
8" Stub S			17.59	472 [illegible]		Red 4.70 Meas 12.32 Dia .67 17.69
8" outlet E			17.69	472 15		
1+17			510	484 [illegible]		Line Gutter
✓			506	484 78		15' R Ed Pav. & Gutter
✓			531	484 53		91.5' R ✓ ✓
✓			509	484 75	17.8' L Ed Pav. & Gutter	
✓			494	484 90	91.5' L ✓ ✓	
1+24			454	485 30		Line Top
✓			445	485 [illegible]		15' R Ed Pav.
✓			470	485 14	17.8' L Ed Pav.	
1+30			468	485 16		Line & P/L
✓			47	485 1		18' R P/L
✓			47	485 1		91.5' R P/L

F. B. 1591 Pg. 158 Job No. 1833.14 Division No. Notes Red. Plotted Profile
Survey of Cleverly Ave. Date Date No.
Survey by Snyder Notes PRS Notes Chkd. Checked X-Sec.
Indexed Date Date No.

76L298 307 8-53

PLEASE RETURN TO

LOS ANGELES COUNTY SURVEYOR

726 LOS ANGELES COUNTY ENGINEERING BLDG.

NOTE: ANY ADDITIONS OR CHANGES ON THIS SHEET MUST BE MADE OR CIRCLED IN RED INK, WITH DATE AND NAME OF PERSON MAKING CHANGE.

Do not extend notes this side of this line.

STATION	B. S.	H. I.	F. S.	ELEV.	Left & E	Right & W
1+30		489 [illegible]	493	[illegible]	18' L [illegible]	
			49	484 9	91.5' L [illegible]	
T.P.	357	486 52	689	482 95		
2+00			383	[illegible]		
			4[illegible]	482 38		15' R [illegible]
			40	[illegible] 5		18' R [illegible]
			412	482 [illegible]	18' L [illegible]	
2+45			491	[illegible]		
			536	481 [illegible]		15' R Fd. [illegible]
			52	481 [illegible]		18' R [illegible]
			54	480 [illegible]		91.5' R [illegible]
			539	481 13	15' L Fd. [illegible]	
			53	481 2	[illegible]	
			58	480 [illegible]	91.5' L [illegible]	
3+00			5[illegible]	[illegible]		
			5[illegible]	480 [illegible]		15' R Fd. [illegible]
			57	480 [illegible]		18' R [illegible]
			585	480 67	15' L Fd. [illegible]	
			58	480 [illegible]	18' L [illegible]	
4+00			[illegible]	479 [illegible]		
			732	479 20		15' R Fd. [illegible]

Profile Notes Red. ____ Plotted ____ Job No. 1633 Division No. ____ F. B. 1591 Pg. 159

No. ____ Date ____ Date ____ Survey of [illegible]

X-Sec. Notes Chkd. ____ Checked ____ Survey by [illegible] Notes [illegible] Date [illegible]

No. ____ Date ____ Date ____ Map No. ____ Indexed ____ Date ____

76L298 307 8-53

PLEASE RETURN TO
LOS ANGELES COUNTY SURVEYOR
726 LOS ANGELES COUNTY ENGINEERING BLDG.

NOTE: ANY ADDITIONS OR CHANGES ON THIS SHEET MUST BE MADE OR CIRCLED IN RED INK, WITH DATE AND NAME OF PERSON MAKING CHANGE.

Do not extend notes this side of this line.

STATION	B. S.	H. I.	F. S.	ELEV.	[illegible]	[illegible] Right [illegible]
[illegible]		[illegible]	[illegible]	[illegible]		18'R [illegible]
			[illegible]	[illegible]	[illegible]	
			[illegible]	[illegible]	18'[illegible]	
[illegible]	[illegible]	[illegible]	[illegible]	[illegible]		
[illegible]			[illegible]	[illegible]		[illegible]
			[illegible]	[illegible]		[illegible]
			[illegible]	[illegible]		[illegible]
			[illegible]	[illegible]		[illegible]
			[illegible]	[illegible]	15'[illegible]	
			[illegible]	[illegible]	[illegible]	
			[illegible]	[illegible]	[illegible]	
W.M. 995			471	479.9[illegible]	W.M. 995 El. 479.921 F.B. 1591-146 Cloverly Ave [illegible] 65'± N. of [illegible] - Bt. Spk. in conc. [illegible] to [illegible]	

F. B. 1591 Pg. 160 Job No. 1833.14 Division No. Notes Red. Plotted Profile
Survey of Cloverly Ave Date Date No.
Survey by Snyder Notes PRS Notes Chkd. Checked X-Sec.
Indexed Date Date No.

F. B. 1591 Pg. 161

Profile No. ____ Notes Red. ____ Plotted ____ Job No. 2226.14 Division No. ____
Date ____ Date ____ Survey of Colman St.
X-Sec. No. ____ Notes Chkd. ____ Checked ____ Survey by Crowe Notes CVC Date 29 Aug. 62
Date ____ Date ____ Map No. ____ Indexed ____ Date ____

COLMAN ST.

C.I. # 2226.14

August 26, 1962

STATION	B. S.	H. I.	F. S.	ELEV.	Reference	Party
					F.B. 1497 F.B. 1547	C.V. Crowe W. Newman H. Springs J. Adams

Do not extend notes this side of this line.

NOTE: ANY ADDITIONS OR CHANGES ON THIS SHEET MUST BE MADE OR CIRCLED IN RED INK, WITH DATE AND NAME OF PERSON MAKING CHANGE.

PLEASE RETURN TO
LOS ANGELES COUNTY SURVEYOR
726 Los Angeles County Engineering Bldg.

761298 S & E #307 9-54

76L298 S & E #307 9-54

PLEASE RETURN TO
LOS ANGELES COUNTY SURVEYOR
726 LOS ANGELES COUNTY ENGINEERING BLDG.

NOTE: ANY ADDITIONS OR CHANGES ON THIS SHEET MUST BE MADE OR CIRCLED IN RED INK, WITH DATE AND NAME OF PERSON MAKING CHANGE.

Do not extend notes this side of this line.

STATION	B. S.	H. I.	F. S.	ELEV.		
BM AE167				1159.46	BM AE167 Elev 1159.459 F.B.1447-166	
					El Molino Ave. & Alameda St. S.E. Cor.	
					Fd. L & T in center of Conc. catch basin	
TBM				1161.34	TBM	No. Ref.
					El Molino Ave & Alameda St, S.E. Cor.	
					Fd. Ch □ in center of Conc. catch basin	
					6' ± E. of N. C.R. Mkd. with orange	
					paint 1161.33	
T.P.				1161.53	Reel Mk on rock	
T.P.				1177.44	Reel Mk on rock	
				1183.[illegible]	Bt. Spk. W. & T. @ Inter. El Molino Ave.	
					and Colman St.	
				1183.37	Conc. slab over gut., E. edge, 16.5' from	
					NE. Cor = 0+19° transit line F.B.1547-204	
					and F.B.1547-206 Elev. 1183.36	
				1183.67	Conc. slab over Gut., W. edge, 15.2 S. of	
					NW Cor = 0+30° transit line F.B. 1547-204	
					and F.B. 1547-206 Elev. 1183.68	

F. B. 1591 Pg. 162 Job No. 2226.14 Division No. Notes Red. Plotted Profile
Survey of Colman St. Date Date No.
Survey by Crowe Notes CVC Notes Chkd. Checked X-Sec.
Indexed Date Date Date No.

76L298 S & E #307 9-54

PLEASE RETURN TO
LOS ANGELES COUNTY SURVEYOR
726 LOS ANGELES COUNTY ENGINEERING BLDG.

NOTE: ANY ADDITIONS OR CHANGES ON THIS SHEET MUST BE MADE OR CIRCLED IN RED INK, WITH DATE AND NAME OF PERSON MAKING CHANGE.

Do not extend notes this side of this line.

STATION	B. S.	H. I.	F. S.	ELEV.		
π line 0+21				1181.60	11² Left of π line, edge Gut under slab	
0+25				1180.[illegible]	11² L, F.L. rock Gut under slab	
0+25					11² L, edge Gut under slab	
					(See F.B. 1547-204)	
π line 0+22				1183.83	16⁶ Right of π line, edge Gut under slab	
0+25				1182.90	16³ R. F.L. rock Gut under slab	
0+26				1184.60	15⁸ R. edge Gut under slab	
					(see F.B. 1547-204)	
				1183.50	N. edge M.H. rim over inlet @	1183.50
					Colman St. @ El Molino Ave.	
					Dist. M.H. rim over inlet to inside top pipe	− 9.81
						1173.69
					Inside [illegible] pipe (8")	− 0.67
					Invert Elev. N. inlet	1173.02





Profile Notes Red. ____ Plotted ____ Job No. 2246-14 Division No. ____
No. ____ Date ____ Date ____ Survey of Colman St.
X-Sec. Notes Chkd. ____ Checked ____ Survey by Crone Notes CVC Date 27 Aug. 62
No. ____ Date ____ Date ____ Map No. ____ Indexed ____ Date ____

F. B. 1591 Pg. 63

76L298 S & E #307 9-54

PLEASE RETURN TO
LOS ANGELES COUNTY SURVEYOR
726 LOS ANGELES COUNTY ENGINEERING BLDG.

NOTE: ANY ADDITIONS OR CHANGES ON THIS SHEET MUST BE MADE OR CIRCLED IN RED INK, WITH DATE AND NAME OF PERSON MAKING CHANGE.

Do not extend notes this side of this line.

STATION	B. S.	H. I.	F. S.	ELEV.		
				[illegible]	W. edge M.H. rim over inlet	1183.43
					Dist. from rim to top inside pipe	- 9.47
						1173.96
					Inside Diam pipe (8")	- 0.67
					Invert Elev. W. inlet	1173.29
				1183.37	S. edge M.H. rim over outlet	1183.37
					Dist rim to top inside pipe	- 9.92
						1173.45
					Inside Diam pipe (8")	-0.67
					Invert Elev. outlet	1172.78
TBM				1183.68	W. edge Conc. slab F.B. 1547-206 @ 0+30 ℄ line Elev.	1183.68

F. B. 1591 Pg. 164 Job No. 2236.14 Division No. ____ Notes Red. ____ Plotted ____ Profile
Survey of Colman St. Date ____ Date ____ No. ____
Survey by Crowe Notes CVC Notes Chkd. ____ Checked ____ X-Sec.
Indexed [illegible] Date ____ Date ____ Date ____ No. ____

NOTES RED. JOB NO. 2537.14 SURVEY OF Colman St. SS Dist. | F. B. 1591 PG. 165
DATE SURVEY BY HH Spriggs
NOTES CHKD. NOTES BY HHS DATE 3-30-71
DATE INDEXED O. J. GALLY DATE APR 7 71

IN 2537.14

Colman St. S S District

Level Circuit -

Reference:

Rd. Dept Pasadena Quad 1940 Adj. BM BY-

HH Spriggs
[illegible]
F. [illegible]
[illegible]

B.M.	1ST RUN	DIFF.	2ND RUN	3RD RUN	ADJ. ELEV.	DESCRIPTION

NOTE: ANY ADDITIONS OR CHANGES ON THIS SHEET MUST BE MADE OR CIRCLED IN RED INK, WITH DATE AND NAME OF PERSON MAKING CHANGE.

Do not extend notes this side of this line

PLEASE RETURN TO
LOS ANGELES COUNTY ENGINEER
700 LOS ANGELES COUNTY ENGINEERING BLDG.

76S420 S & E-353 9-55

76S420 S & E-353 9-55

PLEASE RETURN TO
LOS ANGELES COUNTY ENGINEER
700 LOS ANGELES COUNTY ENGINEERING BLDG.

NOTE: ANY ADDITIONS OR CHANGES ON THIS SHEET MUST BE MADE OR CIRCLED IN RED INK, WITH DATE AND NAME OF PERSON MAKING CHANGE.

Do not extend notes this side of this line

B.M.	1ST RUN	DIFF.	2ND RUN	3RD RUN	ADJ. ELEV.	DESCRIPTION
Fd. BM BY5071	1102.149				1102.149	BY5071 Rd. Dept. - Pasadena Quad - 1970 Adj. Elev. 1102.149 FB1591-166 Lat N. Edge Drain 48 Ft ± E. & 142 Ft ± N. ℄ Inter. El Molino Ave. & Woodbury Rd.
+	7.951		7975			
π	1110.100	+ 6.649	6647			
−	1.302		1328			
Fd BM BY5070	1108.798				1108.793	BY5070 Rd. Dept. - Pasadena Quad - 1970 Adj. Elev. 1108.793 FB1591-166 La Spk N. Curb 20 Ft ± N. & 62 Ft ± E. ℄ Inter El Molino Ave & New York Dr.
+	7591		7608			
π	1116389	+ 6.542	6547			
−	1049		1061			
	1115340					
+	9207		9232			
π	1124.547	+ 7.866	7.871			
−	1.341		1361			
	1123.206					
+	11.058		11.366			
π	1134.264	+ 10.780	10.781			
−	0278		0585			
	1133.986					

JOB NO. 253-614 SURVEY OF Colman St. SS Dist NOTES RED.
SURVEY BY HHS Spraggs DATE
NOTES BY HHS DATE NOTES CHKD. RGB
INDEXED L.L. GALLI DATE 4-7-71

F.B. 1591 Pg. 166

769420 S & E-353 9-55

PLEASE RETURN TO
LOS ANGELES COUNTY ENGINEER
700 LOS ANGELES COUNTY ENGINEERING BLDG.

NOTE: ANY ADDITIONS OR CHANGES ON THIS SHEET MUST BE MADE OR CIRCLED IN RED INK, WITH DATE AND NAME OF PERSON MAKING CHANGE.

Do not extend notes this side of this line

B.M.	1ST RUN	DIFF.	2ND RUN	3RD RUN	ADJ. ELEV.	DESCRIPTION
	1133.986					
+	12.319		12.230			
⊼	1146.305	+ 12.017 ✓	12.020 ✓			
−	0.302		0.210			
	1146.003					
+	12.319		12.325			
⊼	1158.322	+11.991 ✓	11.994 ✓			
−	0.328		0.311			
	1157.994					
+	12.265		12.211			
⊼	1170.259	+12.033 ✓	12.033 ✓			
−	0.232		0.178			
	1170.027					
+	12.251		12.020			
⊼	1182.278	+10.790 ✓	10.792 ✓			
−	1.461		1.228			
	1180.817					
+	9.515		9.535			
⊼	1190.332	+5.48 ✓	5.485 ✓			
−	4.034		4.050			
564 TBM	1186.298				1186.303 TBM	Elev. 1186.30 FB 1591-170 N.E. Moline Ave - 1/2 side 37' ± N/W of ℄ Colmon St. - @ Fire Hydrant - Sta 64 Sok. in head in Conc Curb
+	0.328		0.265			
⊼	1186.626	- 11.742 ✓	-11.743 ✓			
−	12.070		12.008			
	1174.556					

NOTES RED _____ JOB NO. 2-2-71-14 SURVEY OF Colmon St. SSD Sta 4 F.B. 1591 Pg. 167
DATE _____ SURVEY BY _____ DATE 3-30-71
NOTES CHKD. RJB NOTES BY _____ DATE _____
DATE 4-7-71 INDEXED G.J. GALLI DATE _____

76S420 S & E-353 9-55

PLEASE RETURN TO
LOS ANGELES COUNTY ENGINEER
700 LOS ANGELES COUNTY ENGINEERING BLDG.

NOTE: ANY ADDITIONS OR CHANGES ON THIS SHEET MUST BE MADE OR CIRCLED IN RED INK, WITH DATE AND NAME OF PERSON MAKING CHANGE.

Do not extend notes this side of this line

JOB NO. 253714 SURVEY OF Gilman St SSDist NOTES RED. DATE
SURVEY BY HH/RGP/VHS NOTES CHKD. RGP
NOTES BY VHS DATE 3-30-71 DATE 4-2-71
INDEXED G. I. GAUN DATE DATE

B.M.	1ST RUN	DIFF.	2ND RUN	3RD RUN	ADJ. ELEV.	DESCRIPTION
	1174.556					
+	0.419		0361			
Π	1174.975	-11.676	11.676			
−	12095		12038			
	1162.880					
+	0577		0.635			
Π	1163.457	-11.536	11.535			
−	12.113		12170			
	1151.344					
+	0347		0388			
Π	1151.691	-11.573	11.578			
−	11920		11.966			
	1139.771					
+	0479		0.509			
Π	1140.250	-11.581	11581			
−	12060		12090			
	1128.190					
+	0.210		0269			
Π	1128.400	-10.558	10.562			
−	10.768		10831			
	1117.632					
+	1.978		2036			
Π	1119.610	-7.289	7.285			
−	9267		9321			
	1110.343					
+	3106		3149			
Π	1113.449	-1.550	1.551			
FdBM −	4656		4700			
BY-5070	1108.793				1108.793	BY 5070 Rd. Dept - Pasadena Quad - 1970 Adj; Elev. 1108.793 FB1591+166

F.B. 1591 (Pg. 168)

F. B. 1891 PG. 169

Profile No. ____ Notes Red ____ Plotted ____ Job No. 2537.14 Division No. ____
Date ____ Date ____ Survey of Co. Engr. Data
X-Sec. No. ____ Notes Chk'd. ____ Checked ____ Survey by H.H. Spriggs Notes ____ Date 3-24-71
Date ____ Date ____ Map No. ____ Indexed G. J. GALLI Date APR 7 '76

NOTE: ANY ADDITIONS OR CHANGES ON THIS SHEET MUST BE MADE OR CIRCLED IN RED INK, WITH DATE AND NAME OF PERSON MAKING CHANGE.

PLEASE RETURN TO
LOS ANGELES COUNTY ENGINEER
403 LOS ANGELES COUNTY ENGINEERING BLDG.

Do not extend notes this side of this line.

STATION	B. S.	H. I.	F. S.	ELEV.

JN 2537.14

Co. Engr. Data
FB 1447

Tie to Pd Dist
Pasadena Cond
1910 Tel. Pg. 167

H.H. Spriggs
J.T. Falsey
J.F. Sykes
P.L. Bentley

76-L-298 CE 307 5-66

76-L-298 CE 307 5-66

PLEASE RETURN TO
LOS ANGELES COUNTY ENGINEER
403 LOS ANGELES COUNTY ENGINEERING BLDG.

NOTE: ANY ADDITIONS OR CHANGES ON THIS SHEET MUST BE MADE OR CIRCLED IN RED INK, WITH DATE AND NAME OF PERSON MAKING CHANGE.

Do not extend notes this side of this line.

STATION	B. S.	H. I.	F. S.	ELEV.		
BM AE 166				1153.670	BM AE 166 ELEV 1158.670 FR 1447.166	
					[illegible] (N. side) 375± W. of ℄	
					[illegible] AVE. [illegible] IN E. END of	
					[illegible]	
[illegible]				[illegible]	SPK	
[illegible]				[illegible]	SPK	
[illegible]				[illegible]	SPK	
[illegible]				[illegible]	SPK	
				[illegible]	TBM ELEV FR	
TBM					[illegible] (W. SIDE) [illegible] N'LY	
					of ℄ COLMAN, [illegible]	
					[illegible] IN [illegible]	
[illegible]				[illegible]	[illegible]	
[illegible]				1133.[illegible]	SPK	
BM AE 184				[illegible]	BM AE 184 ELEV 1183.[illegible] FR 1447.175	
					COLMAN ST. 600'± E. of	
					SANTA ROSA AVE. [illegible] IN E. [illegible]	
					[illegible] on ℄ Road.	

F. B. 1591 Pg. 170

Job No. ____ Division No. ____ Notes Red ____ Plotted ____ Profile ____

Survey of ____ Date ____ Date ____ No. ____

Survey by ____ Notes ____ Notes Chk'd. ____ Checked ____ X-Sec. ____

Indexed ____ Date ____ Date ____ Date ____ No. ____

F. B. 1591 PG. 171

Profile	Notes Red	Plotted	Job No. [illegible]	Division No.	
No.	Date	Date	Survey of Colman St SS Dist		
X-Sec.	Notes Chk'd.	Checked	Survey by [illegible]	Notes [illegible]	Date [illegible]
No.	Date	Date	Map No.	Indexed [illegible] GALLI	Date APR 7 '71

NOTE: ANY ADDITIONS OR CHANGES ON THIS SHEET MUST BE MADE OR CIRCLED IN RED INK, WITH DATE AND NAME OF PERSON MAKING CHANGE.

PLEASE RETURN TO
LOS ANGELES COUNTY ENGINEER
403 LOS ANGELES COUNTY ENGINEERING BLDG.

Do not extend notes this side of this line.

76-L-298 CE 307 5-66

STATION	B. S.	H. I.	F. S.	ELEV.

ZN 2537.14

Colman St SS District
Altadena Area

Elev. Sewer Outlet @
Duplex @ # 734 Colman St.

[illegible]
[illegible]
[illegible]
P. L. Bentley

76-L-298 CE 307 5-66

1591

PLEASE RETURN T[illegible]
LOS ANGELES COUNTY [illegible]GINE[illegible]
403 LOS ANGELES COUNTY ENG[illegible]EERING BLDG.

[illegible]TE: AN[illegible] ADDITION[illegible] [illegible]ANGES O[illegible] THIS [illegible]ET MUS[illegible] [illegible]DE OR C[illegible]LED I[illegible]RED INK, [illegible] AND N[illegible] OF [illegible]RSON M[illegible] [illegible]NGE.

Do not [illegible]end notes [illegible] side [illegible] this lin[illegible]

STATION	B. S.	H. I.	F. S.	ELEV.	
TBM				[illegible]	TBM [illegible] FB 1591-167

H. El Molino - W. Side - 37' ± Nly of ℄ Colman St. @ Fire Hydrant. - ASM Bt Spkr Curb -

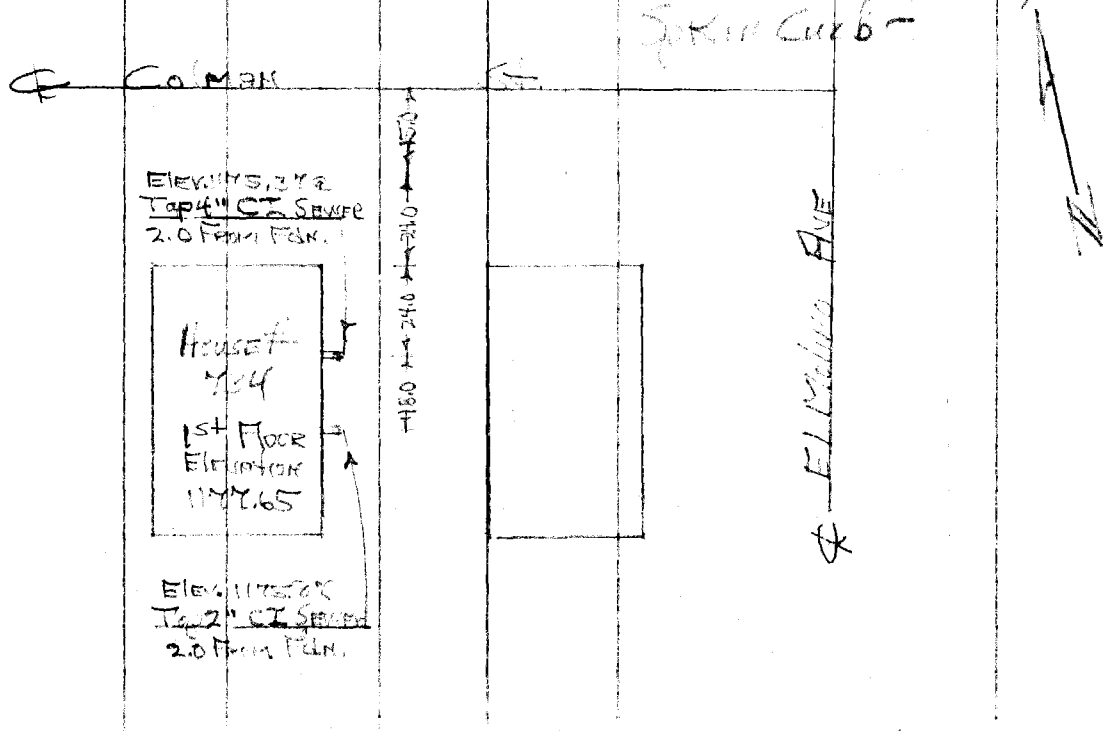

TBM 118630 TBM Elev. 118630 FB 1591-167
Above

F. B. 1591 Pg. 172

Job No. ____ Division No. ____ Notes Red ____ Plotted ____
Survey of ____ Date ____ Date ____
Survey by ____ Notes ____ Notes Chk'd. ____ Checked ____
Indexed G. J. GALLO Date ____ Date ____ Date ____