1592

DATE	J N	DESCRIPTION	NOTES	PAGES
		************* C.I.1286 SHREVE RD. ************		
		(See also F.B. 1539)		
12-49	1286	LAMBERT RD. From Santa Fe Springs Rd. to Washington Blvd.	Topog.	5-9
		" " "	X-sects.	11-25
12-49	1286	COMSTOCK AVE. From N Line L A & S L Ry to Whittier Blvd	Topog	27-29
		" " "	X-sect	31-36
12-49	1286	I'st Alley S of Whittier Blvd. from Pine Ave. to W line of Tract 6104	topog	37-38
		" " "	X-sect	39-41
		" " from Pine Ave to Comstock Ave	Topog	43-45
		" " " "	X-sect	47-50
12-49	1286	PUTNAM DR. from Santa Fe Springs Rd to Washington Blvd.	topog	57-59
		" " "	X-sect.	61-68
12-49	1286	PERSING DR. from Washington Blvd. to Santa Fe Springs Rd.	Topog	69-71
		" " "	X-sects.	73-83
12-49	1286	Washington Blvd from Lambert Rd to Persing Dr.	Topog	121-124
		" "	X-sect.	125-139
1-50	1286	Hydro Drive from Lambert Rd. to Adler Dr.	topog	179-181
		" "	X-sect	183-188
1-50	1286	Adler Drive from Santa Fe Springs Rd to N. line of Tract 13561	topog	189-193
		" "	X-sect	195-206
12-49	1286	1st ALLEY S. of Whittier Blvd. from Comstock Ave. East 125'	topog	51-52
		" "	X-sects	53-55
12-49	1286	EASEMENT N. of L.A. & S.L. Ry.R/W from Greenleaf to Comstock Ave.	topog	85-87
		" "	X-sects	89-91
12-49	1286	1st ALLEY S. OF OAK ST. from Greenleaf Ave. to Comstock Ave.	topog	93-94
		" "	X-sects	95-97
12-49	1286	ALLEY N. OF L.A. & S.L. Ry.R/W from W. end of Oak St. to end.	topog	99-101
		" "	X-sect	103-105

(Over)

Date ____ Notes by ____ Chief Party ____ F.B. ____ Pg. ____

Platted by ____
Date ____
Map No. ____
Platting C'k'd by ____
Date ____

W. O. No. ____ D. S. O. No. ____
Location ____
Surveyed by ____
Date ____
Indexed ____

FB, 1592

12-49	1286	WHITTIER BLVD. FROM Pine Ave West 735'	topog	107-109
		"	X-sects	111-114
		" Comstock Ave. to Greenleaf Ave.	topog	115-116
		" "	X-sects	117-120
12-49	1286	WASHINGTON AVE. from Cullen St. to 1st Alley S. of Whittier Blvd	topog	141-143
		" "	X-sects	145-151
12-49	1286	MADISON AVE. from Cullen St. to 1st Alley S. of Whittier Blvd.	topog	153-154
		" "	X-sects	155-160
~~12-49~~	~~1286~~	~~BRIGHT AVE. from Walnut Court to 1st Alley S. of Whittier Blvd.~~	topog	161-162
		" "	X-sects	163-167
1-50	1286	FRIENDS AVE. from Cullen St. to 1st Alley S. of Whittier Blvd.	topog	169-170
		" "	X-sects	171-177
1-50	1286	PAINTER AVE. from Cullen St.(to west) to 1st Alley S. of Whittier Blvd.	topog	207-209
		" "	X-sects	211-219
~~1-50~~	~~1286~~	~~CULLEN ST. from Greenleaf Ave. to Painter Ave.~~	topog	221-224
		" "	X-sects	225-237
"	"	" Painter Ave. to Alley E.of Wheatland Ave.	Topog	239-244
			X-sect	245-252

F. B. ____ PG. ____

Chief Party ____ Notes by ____ Date ____

RETURN TO
LOS ANGELES COUNTY SURVEYOR

Note: ANY ADDITIONS OR CHANGES ON THIS SHEET MUST BE MADE OR CIRCLED IN, R&d. WITH DATE AND NAME OF PERSON MAKING CHANGE.

Do not extend notes this side of this line

Notes Ck'd by	Survey of SHREVE RD.
Map No.	W. O. 1286 Tape No. St'd. 66 °F
Office Work	Surveyed by J. L. Willey
Checked	Notes Smiley Date 12-5-49
Date	Indexed C. Johnson

F. B. 1592 Pg. 5

DEC 7 '50

C.I-1286

SHREVE ROAD

TOPOGRAPHY

ON

LAMBERT ROAD

from: Santa Fe Springs Rd.
N'ly To: Washington Blvd.

J. L. Willey = Party
Smiley = K
Beers = H.C.
Rapp. = R.C.

Note: Any Additions or Changes on This Sheet Must be Made or Circled in Red Ink With Date and Name of Person Making Change.

Do not extend notes this side of this line.

RETURN TO
LOS ANGELES COUNTY SURVEYOR
726 LOS ANGELES COUNTY
ENGINEERING BLDG.

BF309S 247 10M 1-49

F. B. 1592 PG. 6

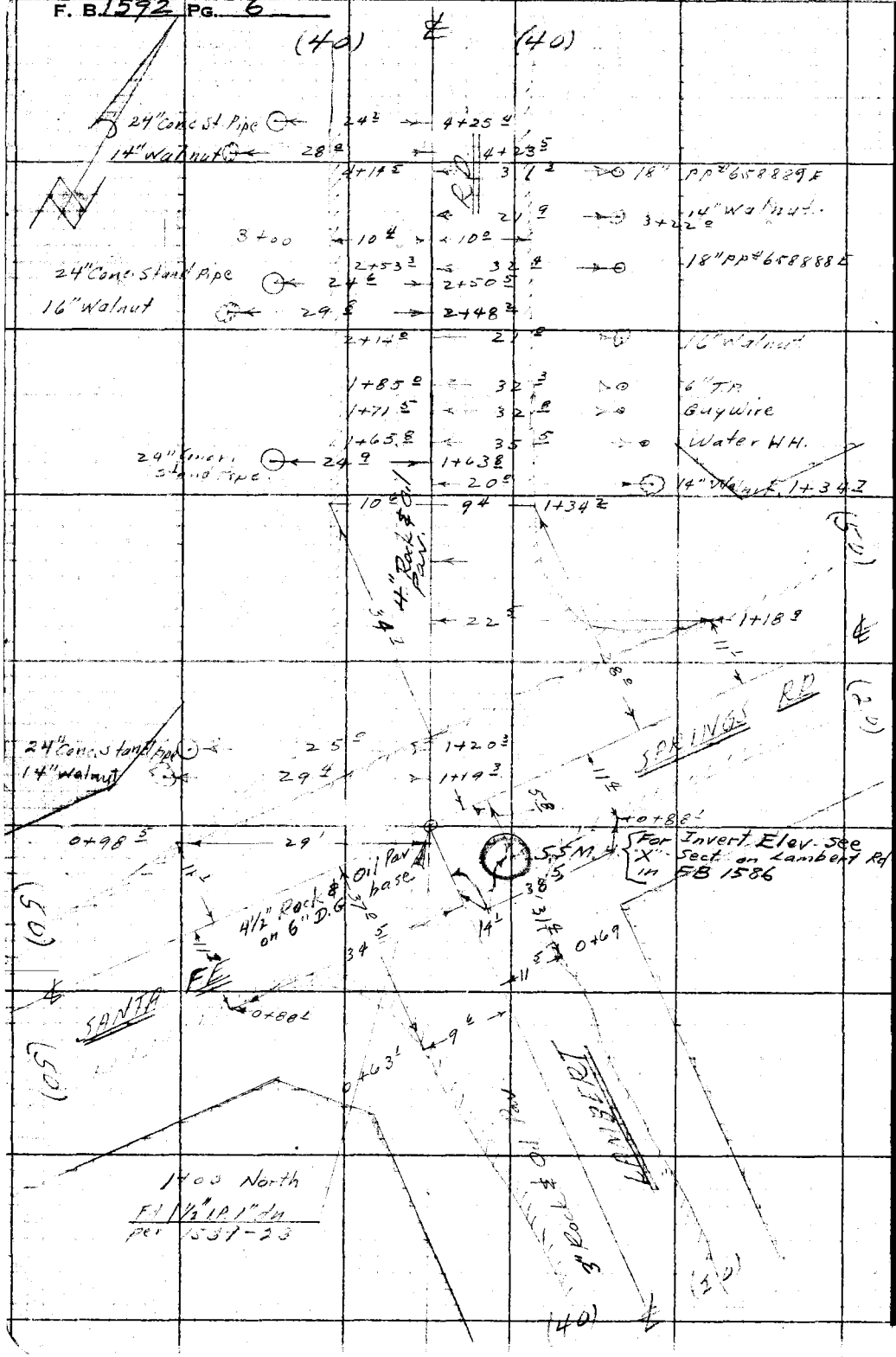

RETURN TO
LOS ANGELES COUNTY SURVEYOR
726 LOS ANGELES COUNTY
ENGINEERING BLDG.

Do not extend notes this side of this line.

Note: Any Additions or Changes on This Sheet Must be Made or Circled in Red Ink With Date and Name of Person Making Change.

Notes Ck'd by	Survey of SHREVE Rd.
Map No.	W. O. 1256 Tape No. St'd. °F
Office Work	Surveyed by J. L. Willey
Checked	Notes Smiley Date 12-5-49
Date	Indexed A. C. Johnson

F. B. 1592 PG. 7

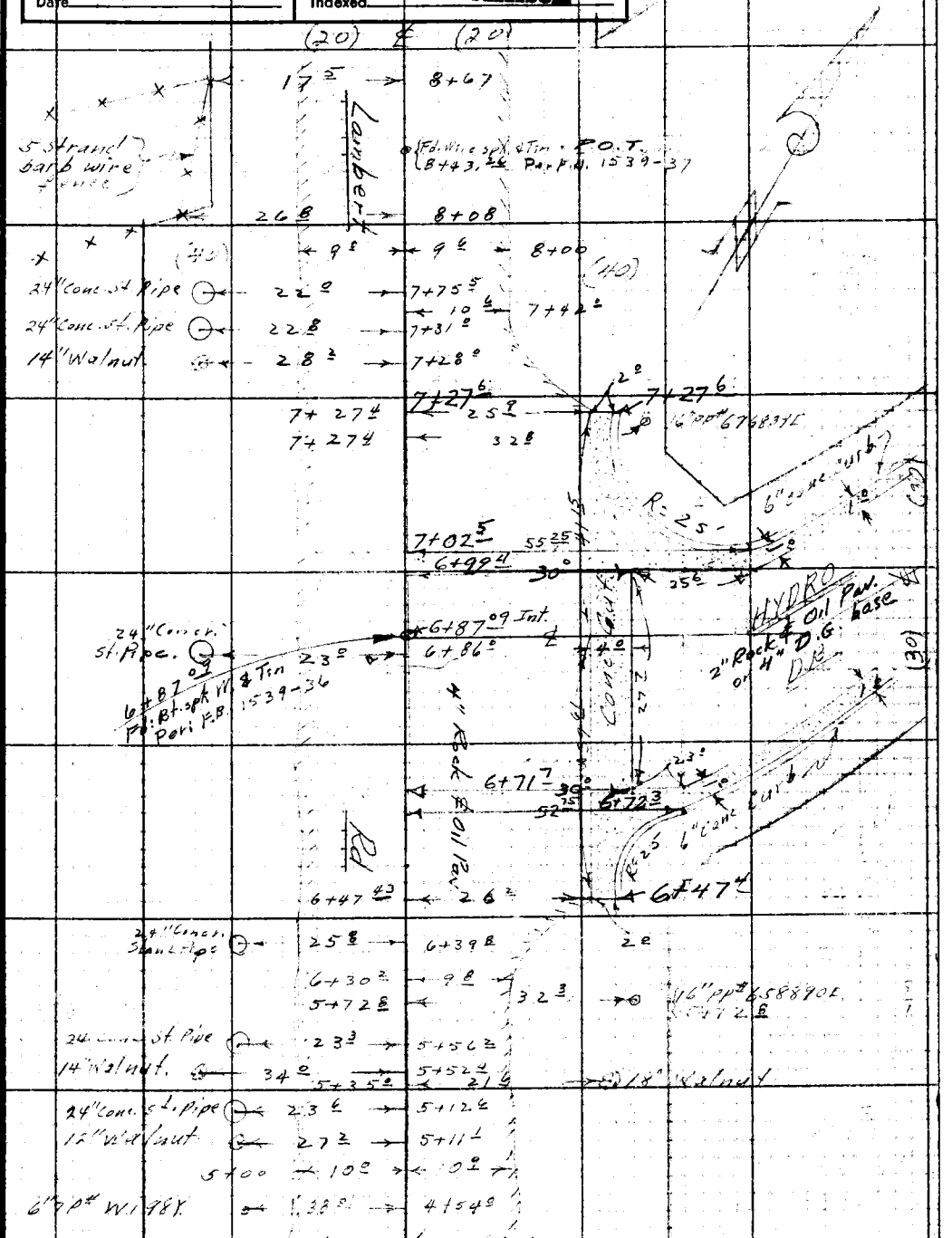

Note: Any Additions or Changes on This Sheet Must be Made or Circled in Red Ink With Date and Name of Person Making Change.

Do not extend notes this side of this line.

RETURN TO
LOS ANGELES COUNTY SURVEYOR
726 LOS ANGELES COUNTY
ENGINEERING BLDG.

JF3098 247 10M 1-49

F. B. 1592 PG. 8



RETURN TO
LOS ANGELES COUNTY SURVEYOR
725 LOS ANGELES COUNTY
ENGINEERING BLDG.

Do not extend notes this side of this line.

Note: Any Additions or Changes on This Sheet Must be Made or Circled in Red Ink With Date and Name of Person Making Change.

Notes Ck'd by	Survey of SHREVE Rd.
Map No.	W. O. 1286 Tape No. St'd. °F
Office Work	Surveyed by J. L. Willey
Checked	Notes Smiley Date 12-5-49
Date	Indexed A. C. Johnson

F. B. 1592 PG. 9

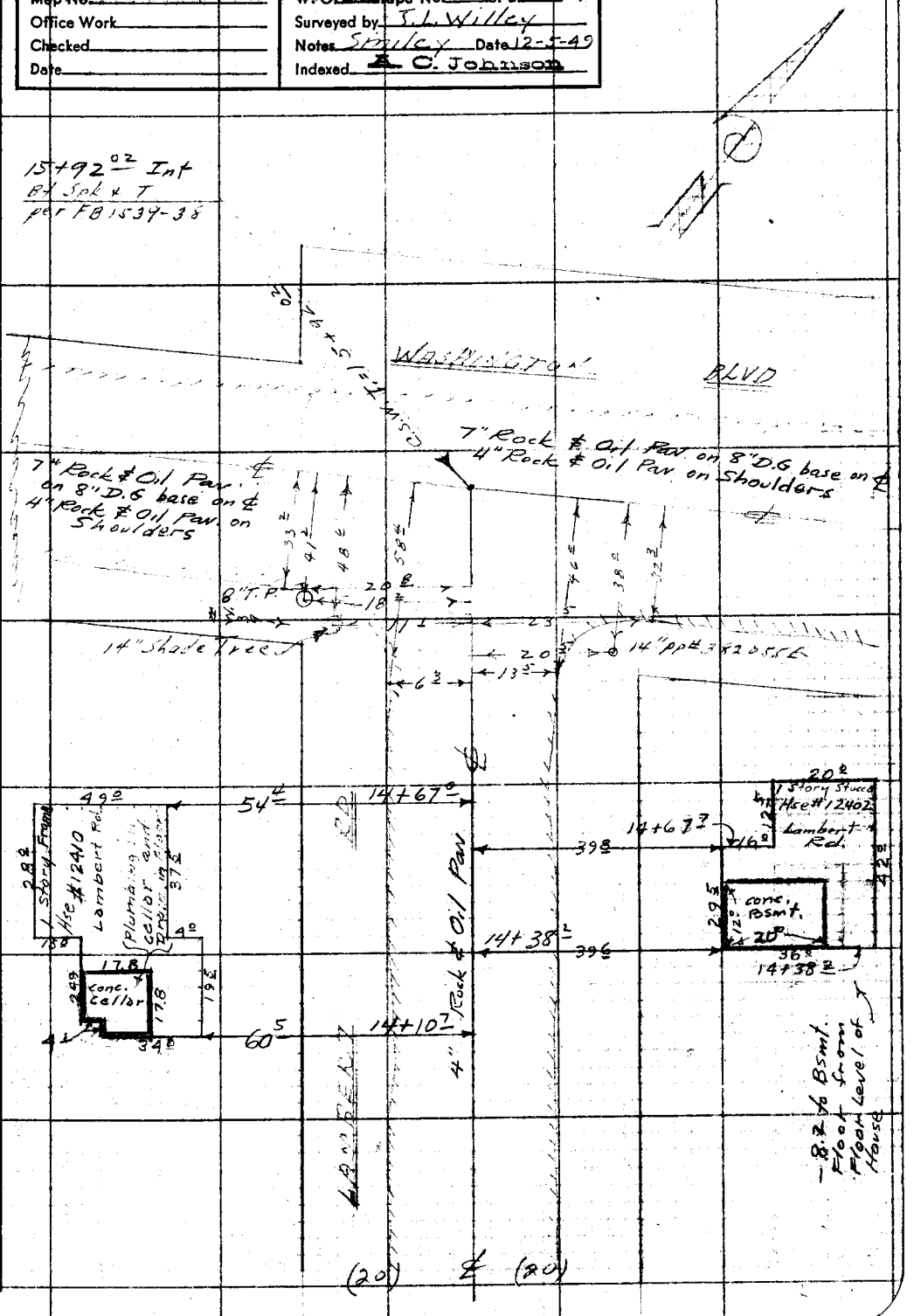

Note: Any Additions or Changes on This Sheet Must be Made or Circled in Red Ink With Date and Name of Person Making Change.

Do not extend notes this side of this line.

RETURN TO
LOS ANGELES COUNTY SURVEYOR
726 LOS ANGELES COUNTY
ENGINEERING BLDG.

S 247 10M 1-49

F. B. 1592 PG. 10

RETURN TO
LOS ANGELES COUNTY SURVEYOR
726 LOS ANGELES COUNTY
ENGINEERING BLDG.

Do not extend notes this side of this line.

Note: Any Additions or Changes on This Sheet Must be Made or Circled in Red Ink With Date and Name of Person Making Change.

Profile No.	Notes Red	Plotted	Job No. 1286	Division No.	F.B. 1592 PG. 11
	Date	Date	Survey of SHREVE Rd.		
X-Sec. No.	Notes Chkd	Checked	Survey by W. C. Mack	Notes W.C.M	Date 12-14-49
	Date	Date	Map No.	Indexed Johnson	Date DEC 7 '50

C.I. 1286

Shreve Rd.

Cross Sections & Profile

on

Lambert Rd.

From: ℄ Int Santa Fe Springs Rd = 14+00

N'ly To: ℄ Int. Washington Blvd = 15+92.02

STATION	B.S.	H.I.	F.S.	ELEV.
		Party Mack Frank Culp Kooyman		

NOTE: ANY ADDITIONS OR CHANGES ON THIS SHEET MUST BE MADE OR CIRCLED IN RED INK, WITH DATE AND NAME OF PERSON MAKING CHANGE.

Do not extend notes this side of this line.

PLEASE RETURN TO
LOS ANGELES COUNTY SURVEYOR
726 HIGGINS BLDG.

76L298 307 3M 11-48

76L298 307 3M 11-48

PLEASE RETURN TO
LOS ANGELES COUNTY SURVEYOR
726 HIGGINS BLDG.

NOTE: ANY ADDITIONS OR CHANGES ON THIS SHEET MUST BE MADE OR CIRCLED IN RED INK, WITH DATE AND NAME OF PERSON MAKING CHANGE.

Do not extend notes this side of this line.

STATION	B. S.	H. I.	F. S.	ELEV.	
B.M.W.Z.-10	762	177.42		169.80	B.M.W.Z.-10, Elev.=169.797; (F.B.1539 pg.60)
					Santa Fe Springs Rd. (W side) 145'± S. of Lambert Rd.
					Bt. spk. in N. side of conc. drive to ho. # 8517
1+00 Int			5.04	172.38	℄ Int., Santa Fe Springs Rd., pav.
			5.68	171.74	40 L/W on ℄ Santa Fe Springs Rd., pav.
			6.65	170.77	100 L/W " " " " " " "
			8.02	169.40	200 L/W " " " " " " "
			4.26	173.16	40 R/E " " " " " " "
			3.29	174.13	100 R/E " " " " " " "
			1.78	175.64	200 R/E " " " " " " "
+10.6			5.12	172.30	℄, pav.
			5.96	171.46	13.5 L/W, pav.
			6.8	170.6	25.5 L/W
			6.9	170.5	35 L/W Bot. Bk.
			6.4	171.0	40 L/W Top Bk.
+17			5.58	171.84	℄, pav., cross gutter
+25			5.12	172.30	℄, pav.
			5.47	171.95	14.7 R/E, Bot. Cross Gutter
+33			5.10	172.32	℄, pav.
			5.23	172.19	9.0 L/W, pav.
			5.6	171.8	24 L/W

F.B. 1592 Pg. 12 Job No. 1286 Division No. Notes Red. Plotted No. Profile
Survey of SHREVE Rd. Date 12-14-49 Date X-Sec.
Survey by W.C. Mack Notes W.C.M. Notes Chkd H.D.H. Checked No.
Indexed R. C. Johnson Date Date 12-19-49 Date

76L298 307 3M 11-48

PLEASE RETURN TO
LOS ANGELES COUNTY SURVEYOR
726 HIGGINS BLDG.

NOTE: ANY ADDITIONS OR CHANGES ON THIS SHEET MUST BE MADE OR CIRCLED IN RED INK, WITH DATE AND NAME OF PERSON MAKING CHANGE.

Do not extend notes this side of this line.

STATION	B. S.	H. I.	F. S.	ELEV.		
		177 42				
1+33			60	1714.40 L/W		
			510	1723.2 10° R/E, pav.		
			53	1721.14 6 R/E, Bot Bk		
			41	1733.22 3 R/E, Top Bk		
			53	1721.32 7 R/E, Bot Cut.		
+68			480	1726.2 ℄, pav.		
			504	1723.8 9 8 L/W, pav.		
			60	1714.24 0 L/W, Bot Brk		
			61	1713.40 L/W		
			500	1724.2 10° R/E, pav		
			53	1721.14 5 R/E, Bot Bk		
			47	1727.16 3 R/E, Top Bk		
			48	1726.40 R/E		
2+00			466	1727.6 ℄, pav.		
			497	1724.5 10° L/W, pav.		
			58	1716.21 0 L/W, Bot Brk.		
			60	1714.40 L/W		
			70	1704.100 L/W		
			80	1694.195 L/W, Fence Line		
			496	1724.6 10 1 R/E, pav.		
			53	1721.14 0 R/E Bot Bk		

Profile No. ____ Notes Red ____ Plotted ____ Job No. 12B6 Division No. ____ F.B. 7592 PG. 13
X-Sec. No. ____ Date ____ Date ____ Survey of SHREVE Rd.
Notes Chkd. H.D.H. Checked ____ Survey by W. C. Mack Notes W.C.M. Date 12-14-49
Date 12-19-49 Date ____ Map No. ____ Indexed Johnson Date ____

76L298 307 3M 11-48

PLEASE RETURN TO
LOS ANGELES COUNTY SURVEYOR
726 HIGGINS BLDG.

NOTE: ANY ADDITIONS OR CHANGES ON THIS SHEET MUST BE MADE OR CIRCLED IN RED INK, WITH DATE AND NAME OF PERSON MAKING CHANGE.

Do not extend notes this side of this line.

STATION	B. S.	H. I.	F. S.	ELEV.		
		177.42				
2+00			4.7	1727.	17^{5} R/E, Top Bk	
			45	1729.	40 R/E, E.P.L	
T.P.	5.44	178.43	4.43	17299.	T.P	
2+84			5.38	17305.	℄, pav.	
			5.68	17275.	9^{7} L/W, pav., Top Bk	
			7.0	1714.	19^{0} L/W, Bot. Bk	
			7.1	1713.	40 L/W, W.P.L	
			7.8	1706.	100 L/W	
			8.4	1700.	200 L/W	(-7.8R-0.6L=-8.4)
			8.9	1695.	231 L/W Fence Line	(-8.4R-0.5L=-8.9)
3+00			5.36	17307.	℄, pav.	
			5.49	17294.	9^{8} R/E, pav.	
			5.8	1726.	14^{2} R/E Bot. Bk	
			5.6	1728.	16^{5} R/E, Top Bk	
			4.9	1735.	40^{0} R/E, E.P.L	
+84			5.15	17328.	℄, pav.	
			5.48	17295.	10' L/W, pav.	
			6.5	1719.	17' L/W, Bot Brk	
			6.9	1715.	40 L/W, W.P.L	
			7.8	1706.	100 L/W,	
			9.2	1692.	200 L/W	

F.B. 1592 PG. 14
Job No. 1286 Division No. ____ Notes Red. ____ Plotted ____ Profile
Survey of SHREVE Rd. Date 12-14-49 Date ____ No. ____
Survey by W.C. Mack Notes W.C.M. Notes Chkd H.D.H. Checked ____ X-Sec.
Indexed C. Johnson Date ____ Date 12-19-49 Date ____ No. ____

76L298 307 3M 11-48

PLEASE RETURN TO
LOS ANGELES COUNTY SURVEYOR
726 HIGGINS BLDG.

NOTE: ANY ADDITIONS OR CHANGES ON THIS SHEET MUST BE MADE OR CIRCLED IN RED INK, WITH DATE AND NAME OF PERSON MAKING CHANGE.

Do not extend notes this side of this line.

STATION	B. S.	H. I.	F. S.	ELEV.		
3+84		178 43	95	1689.	231 L/W, Fence Line	
T. P.	581	179 20.	504	17339.	T. P. {Set Bt Spk in E. edge pav. on Lambert Rd opp Sta 5+00}	
4+00			591	17329.	℄, pav.	
			620	17300.	9.5 L/W, pav	
			78	1714.	21.7 L/W, Bot Brk	
			78	1714.	40 L/W, W.P.L.	
			609	17311.	10.3 R/E, pav	
			67	1725.	16.3 R/E, Bot Bk	
			60	1732.	20.2 R/E Top Bk	
			56	1736.	40 R/E, E.P.L	
			35	1757.	100 R/E	(-4.3 R + 0.8 L = -3.5)
			30	1762.	155 R/E, Fence Line	(-3.5 R + 0.5 = -3.0)
5+00			566	17354.	℄, pav.	
			586	17334.	10.1 R/E, pav	
			64	1728.	16.2 R/E, Bot Bk	
			54	1738.	40 R/E, E.P.L	
+14			561	17359.	℄, pav.	
			600	17320.	9.9 L/W, pav.	
			72	1720.	18.5 L/W, Bot. Brk	
			72	1720.	40 L/W, W.P.L	
			80	1712.	100 L/W	

Profile
No. ____ Date ____ Notes Red ____ Plotted ____ Job No. 1286 Division No. ____
X-Sec. Date ____ Date ____ Survey of Shreve Rd.
No. ____ Notes Chkd. H.D.H. Checked ____ Survey by W.M.C. Mack Notes W.C.M. Date 12-14-49
Date 12-19-49 Date ____ Map No. ____ Indexed Johnson Date ____

F.B. 1592 PG. 15

76L298 307 3M 11-48

PLEASE RETURN TO
LOS ANGELES COUNTY SURVEYOR
726 HIGGINS BLDG.

NOTE: ANY ADDITIONS OR CHANGES ON THIS SHEET MUST BE MADE OR CIRCLED IN RED INK, WITH DATE AND NAME OF PERSON MAKING CHANGE.

Do not extend notes this side of this line.

F.B. 1592 PG. 16 | Job No. 1286 Division No. | Notes Red. | Plotted
Survey of Shreve Rd. | Date 12-15-49 | Date | No.
Survey by W.M. & MACK Notes W.C.D. | Notes Chkd. H.D.H. | Checked | X-Sec.
Indexed K. O. Johnson Date | Date 12-14-49 | Date | No.
Profile

STATION	B. S.	H. I.	F. S.	ELEV.		
5+14		179 20.				
			96	1696.	200 L/W	(-8.0 R-1.6 L = -9.6)
			99	1693.	230 L/W, Fence Line	(-9.6 R-0.3 L = -9.9
6+00			536	1733.4	℄, pav.	
			565	1730.9 7	L/W, pav	
			72	1720.	22 3 L/W, Bot. Brk	
			73	1719.	40 L/W, W.P.L	
			549	1737.1	10 0 R/E, pav	
			60	1732.	16 1 R/E, Bot Bk	
			55	1737.	19 8 R/E, Top Bk	
			52	1740.	40 R/E, E.P.L	
+28			524	1739.6	℄, pav.	
			560	1736.9 3	L/W, pav.	
			68	1734.	22 5 L/W, Bot Brk	
			68	1724.	40 L/W W.P.L	
			77	1715.	100 L/W	
			97	1695.	200 L/W	(-7.7 R-2.0 L = -9.7)
			100	1692.	230 L/W	(-9.7 R-0.3 L = -10.0)
+47 4			517	1740.3	℄, pav.	
			530	1739.0	10 3 R/E, pav	
			576	1734.4	28 0 R/E, Gutter @ S. end of S.E.	cb. Ref
			512	1740.8	28 0 R/E, Top cb @ " " " " "	" "

76L298 307 3M 11-48

PLEASE RETURN TO
LOS ANGELES COUNTY SURVEYOR
726 HIGGINS BLDG.

NOTE: ANY ADDITIONS OR CHANGES ON THIS SHEET MUST BE MADE OR CIRCLED IN RED INK, WITH DATE AND NAME OF PERSON MAKING CHANGE.

Do not extend notes this side of this line.

STATION	B. S.	H. I.	F. S.	ELEV.		
6+72 3		179 20	514	[illegible]	℄, pav	
			519	[illegible]	11 R/E, pav.	
			572	[illegible]	28 R/E, conc cross gutter	
			550	[illegible]	52 75 R/E, Gutter @ E end of S.E. Cb Ret	
			484	[illegible]	52 75 R/E, Top cb @ " " " " "	
+87 09 Int.			510	[illegible]	℄ Int., Hydro Dr., pav	
			512	[illegible] 08	11 5 R/E on ℄ Hydro Dr., pav	
			566	[illegible]	28 R/E, " " " " , conc. gutter	
			508	[illegible]	57 R/E " " " " , pav	
			491	[illegible]	100 R/E on ℄ Prod. of Hydro Dr., pav	
			34	[illegible]	160 R/E " " " " " " , ground	
7+00			500	[illegible]	℄, pav.	
			532	173 [illegible]	8 7 L/W, pav	
			70	[illegible]	21 3 L/W, Bot. Brk	
			70	[illegible]	40 L/W, W.P.L	
			77	[illegible]	100 L/W	
			92	170 [illegible]	200 L/W	
			96	169.6	230 L/W, Fence Line	
+02 5			498	174 22	℄, pav.	
			508	174 [illegible]	11 5 R/E pav.	
			562	[illegible]	28 R/E, conc cross gutter	

Profile No. ____ Notes Red ____ Plotted ____ Job No. 1286 Division No. ____
X-Sec. No. ____ Date ____ Date ____ Survey of Shreve Rd
Notes Chkd H.D.H. Checked ____ Survey by [illegible] Notes [illegible] Date 12-15-49
Date 12-19-49 Date ____ Map No. ____ Indexed Johnson Date ____

F.B. 1592 Pg. 17

76L298 307 3M 11-48

PLEASE RETURN TO
LOS ANGELES COUNTY SURVEYOR
726 HIGGINS BLDG.

NOTE: ANY ADDITIONS OR CHANGES ON THIS SHEET MUST BE MADE OR CIRCLED IN RED INK, WITH DATE AND NAME OF PERSON MAKING CHANGE.

Do not extend notes this side of this line.

F.B. 1592 Pg. 18 | Job No. 1286 Division No. | Profile No. | X-Sec. No.

Survey of Shreve Rd | Notes Red | Plotted

Survey by W. E. MACK Notes W. C. M. | Date 12-15-49 | Date

Indexed K. C. Johnson Date | Notes Chkd H.D.H. | Checked

Date 12-19-49 | Date

STATION	B. S.	H. I.	F. S.	ELEV.		
		179 20				
7+02 5			552	[illegible]	55 25 R/E, Gutter @ E. end of N.E. Cb. Ret.	
			487	[illegible]	55 25 R/E, Top cb @ " " " " " " "	
+27 6			484	[illegible]	℄, pav.	
			486	[illegible]	9° R/E, pav.	
			550	173 70	28° R/E, Gutter @ N. end of N.E. Cb. Ret.	
			486	174 3[illegible]	28° R/E, Top cb @ " " " " " "	
T.P.	5.11	179.45	4.86	174 34	T.P.	
7+52			497	174 48	℄, pav.	
			544	174 01	10° L/W, pav.	
			69	17[illegible]	21° L/W Bot. Brk	
			69	17[illegible]	40 L/W	
			83	[illegible]	100 L/W	
			94	17[illegible]	200 L/W	
8+00			474	[illegible]	℄, pav.	
			507	[illegible]	8 3 L/W, pav.	
			62	[illegible]	17 8 L/W, Bot. Brk	
			65	172[illegible]	29° L/W, Bot. Brk	
			59	17[illegible]	40 L/W Top. Brk	
			498	174 47	10 2 R/E, pav.	
			53	174 1	15 2 R/E, Bot Brk.	
			50	174 +	27 R/E	

76L298 307 3M 11-48

PLEASE RETURN TO
LOS ANGELES COUNTY SURVEYOR
726 HIGGINS BLDG.

NOTE: ANY ADDITIONS OR CHANGES ON THIS SHEET MUST BE MADE OR CIRCLED IN RED INK, WITH DATE AND NAME OF PERSON MAKING CHANGE.

Do not extend notes this side of this line.

STATION	B. S.	H. I.	F. S.	ELEV.		
		179 45.				
8+00			47	1747.	40 R/E	
+28			446	17499.	℄, pav.	
			476	17469.	7.0 L/W, pav.	
			54	1740.	14.2 L/W, Bot Brk	
			57	1737.	22 L/W	
			465	17480.	10.4 R/E	
			52	1742.	15.3 R/E	
			50	1744.	24.8 R/E	
+48			468	17477.	℄, pav	
			488	17457.	7.6 L/W, pav	
			53	1741.	13.5 L/W, Bot Brk	
			50	1744.	20.0 L/W	
			460	17485.	9.5 R/E	
			50	1744.	14.5 R/E, Bot Bk.	
			38	1756.	18.7 R/E, Top Bk	
			46	1748.	21.5 R/E, Bot Brk	
			43	1751.	40 R/E	
+80			540	17405.	℄, pav.	
			566	17379.	9.4 L/W, pav.	
			60	1734.	14.0 L/W	
			75	1719.	32 L/W	

Profile Notes Red ____ Plotted ____ Job No. 1286 Division No. ____ F.B. 1592 PG. 19
No. ____ Date ____ Date ____ Survey of Shreve Rd.
X-Sec. Notes Chkd H.D.H. Checked ____ Survey by W.M.C. MACK Notes W.C.M. Date 12-15-49
No. ____ Date 12-19-49 Date ____ Map No. ____ Indexed Johnson Date ____

76L298 307 3M 11-48

PLEASE RETURN TO
LOS ANGELES COUNTY SURVEYOR
726 HIGGINS BLDG.

NOTE: ANY ADDITIONS OR CHANGES ON THIS SHEET MUST BE MADE OR CIRCLED IN RED INK, WITH DATE AND NAME OF PERSON MAKING CHANGE.

Do not extend notes this side of this line.

STATION	B. S.	H. I.	F. S.	ELEV.	
8+80		179 45.	76	1718.	40° L/W
			551	1739	4.9⁸ R/E, pav
			57	1737.	13¹ R/E, Bot Bk
			42	1752.	18° R/E, Top Bk
			50	1744.	20⁵ R/E, Bot. Brk
			47	1747.	40 R/E
9+00			562	1738	3 ℄, pav.
			588	1735	7.9⁴ L/W, pav.
			66	1728.	14 L/W, Bot Bk
			73	1721.	27 L/W, Bot Brk
			74	1720.	40 L/W
			82	1712	100 L/W
			98	1696.	200 L/W
			577	1736	8.9⁴ R/E, pav.
			608	1733	7.15° R/E Bot Bk
			49	1745.	18⁸ R/E Top Bk
			55	1739.	21² R/E, Bot. Brk
			53	1741.	40 R/E
T. P.	498	178 72	571	1737	4 T. P
10+00			505	1736	7. ℄, pav.
			530	1734	2.8⁹ L/W, pav.

F.B. 1592 Pg. 20
Job No. 1286 Division No. ____ Notes Red. ____ Plotted ____ Profile
Survey of Shreve Rd Date 12-15-49 Date ____ No. ____
Survey by Wm. C. Mack Notes W.C.M. Notes Chkd. H.D.H. Checked ____ X-Sec.
Indexed A. C. Johnson Date ____ Date 12-19-49 Date ____ No. ____

76L298 307 3M 11-48

PLEASE RETURN TO
LOS ANGELES COUNTY SURVEYOR
726 HIGGINS BLDG.

NOTE: ANY ADDITIONS OR CHANGES ON THIS SHEET MUST BE MADE OR CIRCLED IN RED INK, WITH DATE AND NAME OF PERSON MAKING CHANGE.

Do not extend notes this side of this line.

STATION	B. S.	H. I.	F. S.	ELEV.	
10+00		178.72	67	1720.32°	L/W, Bot Brk
			77	1710.100	L/W,
			95	1692.200	L/W
			526	1734.610°	R/E, par
			55	1732.155	R/E, Bot Bk
			50	1737.17	R/E Top Bk
			53	1734.19	R/E Bot Brk
			49	1738.40	R/E
			41	1746.100	R/E
			19	1768.200	R/E
11+00			500	1737.2	℄, par
			542	1733.010°	L/W, par
			69	1718.25	L/W, Bot Brk
			80	1707.100	L/W
			96	1691.200	L/W
			514	1735.39°	R/E, par
			48	1739.15	R/E
			44	1743.40	R/E
12+00			504	1736.8	℄, par
			546	1732.69	L/W, par
			67	1720.17	L/W, Bot Brk

Profile
No. ____ Date ____ Notes Red ____ Plotted ____ Job No. 1286 Division No. ____
X-Sec. Date ____ Notes Chkd H.D.H. Checked ____ Survey of Shreve Rd.
No. ____ Date 12-19-49 Date ____ Survey by WMC MAK Notes WCM Date 12-15-49
Map No. ____ Indexed C. Johnson Date ____

F.B. 1592 PG. 21

76L298 307 3M 11-48

PLEASE RETURN TO
LOS ANGELES COUNTY SURVEYOR
726 HIGGINS BLDG.

NOTE: ANY ADDITIONS OR CHANGES ON THIS SHEET MUST BE MADE OR CIRCLED IN RED INK, WITH DATE AND NAME OF PERSON MAKING CHANGE.

Do not extend notes this side of this line.

STATION	B. S.	H. I.	F. S.	ELEV.	
12+00		178 72	7.7	1710.	100 L/W
			9.2	1695.	200 L/W
			5.06	17366.	8.8 R/E, pav
			5.1	1736.	11.3 R/E, Bot Brk
			4.7	1740.	16 R/E Top Brk
			5.1	1736.	18 R/E, Bot Brk
			4.6	1741.	40 R/E
T. P.	5.39	179.08.	5.03	17369.	T. P. {Set Nail in E. edge of pav @ Sta 12+00 on Lambert Rd.}
13+00			5.06	17402.	℄, pav
			5.42	17366.	9.2 L/W, pav
			6.1	1730.	15.1 L/W, Bot Brk
			6.5	1726.	25.2 L/W, Top Brk
			6.9	1722.	27.8 L/W, Bot Brk
			7.9	1712.	100 L/W
			9.7	1694.	200 L/W
			5.15	17393.	10.2 R/E, pav
			5.3	1738.	14.5 R/E, Bot Brk
			4.9	1742.	16.4 R/E Top Brk
			4.8	1743.	40 R/E
			3.6	1755.	100 R/E
			2.2	1769.	200 R/E (-3.6R+1.4L=-2.2)

F.B. 1592 Pg. 22
Job No. 1286 Division No.
Survey of Shreve Rd.
Survey by Wm. C. Mack Notes W.C.M.
Indexed R. C. Johnson Date
Notes Red. Plotted
Date 12-15-49 Date
Notes Chkd H.D.H. Checked
Date 12-19-49 Date
Profile No.
X-Sec. No.

76L298 307 3M 11-48

PLEASE RETURN TO
LOS ANGELES COUNTY SURVEYOR
726 HIGGINS BLDG.

NOTE: ANY ADDITIONS OR CHANGES ON THIS SHEET MUST BE MADE OR CIRCLED IN RED INK, WITH DATE AND NAME OF PERSON MAKING CHANGE.

Do not extend notes this side of this line.

STATION	B. S.	H. I.	F. S.	ELEV.		
		179 08.				
14+00			500	17408	℄, pav.	
			537	17371.9	2 L/W, pav	
			58	1733.14	0 L/W, Bot Brk	
			68	1723.34	L/W	
			80	1711.100	L/W	
			90	1701.190	L/W	(-8.0R - 1.0L = -9.0)
			511	17397.9	7 R/E, pav.	
			48	1743.15	8 R/E, Bot. Brk	
			44	1747.40	R/E,	
+15			505	17403	℄, pav.	
			128	1663.98	L/W, Bsmt. Floor in Hse # 12410	(-7.4R-5.4m = -12.8)
+38 2			503	17405	℄, pav.	
			360	17548.39	6 R/E, S.W. Cor Hse # 12402	
			190	17718.45	0 R/E, Floor Level in Hse # 12402	
			101	1690.59	6 R/E Bsmt. Floor in Hse # 12402	(-1.9 R-8.2m = 101.)
			35	1756.75	6 R/E, S.E. Cor. Hse # 12402	
15+00			485	17423	℄ pav.	
			508	17400.7	8 L/W, pav.	
			55	1736.11	8 L/W, Top Brk	
			59	1732.17	7 L/W, Bot. Brk	
			60	1731.20	L/W	

Profile Notes Red ____ Plotted ____ Job No. 1286 Division No. ____ F.B. 1592 Pg. 23
No. ____ Date ____ Date ____ Survey of Shreve Rd.
X-Sec. Notes Chkd H.D.H. Checked ____ Survey by Wm. Mack Notes W.C.M. Date 12-15-49
No. ____ Date 12-19-49 Date ____ Map No. ____ Indexed Johnson Date ____

76L298 307 3M 11-48

PLEASE RETURN TO
LOS ANGELES COUNTY SURVEYOR
726 HIGGINS BLDG.

NOTE: ANY ADDITIONS OR CHANGES ON THIS SHEET MUST BE MADE OR CIRCLED IN RED INK, WITH DATE AND NAME OF PERSON MAKING CHANGE.

Do not extend notes this side of this line.

F.B. 1592 PG. 24 | Job No. 1286 | Division No. | Notes Red | Plotted | Profile No.
Survey of Shreve Rd | Date 12-15-49 | Date | X-Sec. No.
Survey by W. C. MACK | Notes W. C. M. | Notes Chkd. H.D.H. | Checked
Indexed K. C. Johnson | Date | Date 12-19-49 | Date

STATION	B. S.	H. I.	F. S.	ELEV.	
		179 08			
15+00			5.06	174 02	11' R/E, pav.
			5.1	174 0	17 R/E, Bot. Brk
			3.8	175 3	40 R/E
T.P.	4.21	178 26	5.03	174 05	T.P.
15+30			4.17	174 09	℄, pav.
			4.35	173 91	6° L/W, pav.
			4.5	173 8	9 L/W, Bot. Brk
			4.4	173 9	14 L/W, Top Brk
			5.4	172 9	30 L/W
			4.20	174 06	12 R/E, pav.
			4.4	173 9	18 R/E, Bot. Brk
			3.5	174 8	26 R/E, Top Brk
+57			4.63	173 63	℄, pav.
			4.69	173 57	13 L/W, pav.
			4.96	173 30	19° R/E, pav, cross gutter
+64			5.29	172 97	℄, pav., cross gutter
+68			5.27	172 99	℄, pav.
			5.73	172 53	18' L/W, pav., cross gutter
+82			4.74	173 52	℄ pav.
+92 Int.			4.81	173 45	℄ Int. Washington Blvd. pav.
			5.14	173 12	20 L/W on ℄ Washington Blvd, pav.

76L298 307 3M 11-48

PLEASE RETURN TO
LOS ANGELES COUNTY SURVEYOR
726 HIGGINS BLDG.

NOTE: ANY ADDITIONS OR CHANGES ON THIS SHEET MUST BE MADE OR CIRCLED IN RED INK, WITH DATE AND NAME OF PERSON MAKING CHANGE.

Do not extend notes this side of this line.

STATION	B. S.	H. I.	F. S.	ELEV.	
15+92.02 Int.		178.26	646	171.80	100 L/W on ℄ Washington Blvd., pav.
			825	170.21	200 L/W " " " " "
			437	173.89	25 R/E " " " " "
			310	175.16	100 R/E " " " " "
			095	177.31	200 R/E " " " " "
16+00			487	[illegible]	℄ Prod. of Lambert Rd., pav
+07			502	[illegible]	℄ Prod " " " pav.
+19			549	172.77	℄ Prod " " " pav., gutter
+35			27	175.6	℄ Prod " " " , Top Bk
+44			26	175.7	℄ Prod " " " , ground
BM WZ-8			224	176.02	BM WZ-8 EL=176.023 (FB 1539-59)
					Washington Blvd. (N. side) at Lambert Rd.
					Bt. spk in conc. base of State property
					fence, 9'E of ℄ prod. of Lambert Rd.

Profile No. ____ Notes Red ____ Plotted ____ Job No. 1286 Division No. ____ F.B. 1592 PG. 25

X-Sec. No. ____ Date ____ Date ____ Survey of Shreve Rd.

Notes Chkd. H.D.H. Checked ____ Survey by WBC MACK Notes W.C.M. Date 12-15-49

Date 12-19-49 Date ____ Map No. ____ Indexed ____ Date ____

F.B. 1592 PG. 26

Job No. _____ Division No. _____ Notes Red. _____ Plotted _____ Profile No. _____

Survey of _____ Date _____ Date _____ X-Sec.

Survey by _____ Notes _____ Notes Chkd. _____ Checked _____

Indexed _____ Date _____ Date _____ Date _____ No. _____

STATION	B. S.	H. I.	F. S.	ELEV.	

76L298 307 3M 11-48

PLEASE RETURN TO
LOS ANGELES COUNTY SURVEYOR
726 HIGGINS BLDG.

Do not extend notes this side of this line.

NOTE: ANY ADDITIONS OR CHANGES ON THIS SHEET MUST BE MADE OR CIRCLED IN RED INK, WITH DATE AND NAME OF PERSON MAKING CHANGE.

Notes Ck'd by	Survey of SHREVE RD
Map No.	W. O. 1286 Tape No. St'd. °F
Office Work	Surveyed by R.B. HOBSON
Checked	Notes R.B.H. Date 12-15-49
Date	Indexed A. C. Johnson

F. B. 1592 PG. 27

DEC 7 '50

TOPOGRAPHY
ON
COMSTOCK AVE.
FROM: N LINE L.A. & S.L. R.R. R/W
N'LY TO: WHITTIER BLVD.

SHREVE RD.
J.N. 1286

NOTE: ALL PLUS & OFFSETS TO TREES, M.H.'S, P.P.'S, H.H.'S, ETC. ARE TO CENTER!

DEC. 15TH 1949
HOBSON
DRIER
LEGAULT
HAWORTH

Note: Any Additions or Changes on This Sheet Must be Made or Circled in Red Ink With Date and Name of Person Making Change.

Do not extend notes this side of this line.

RETURN TO
LOS ANGELES COUNTY SURVEYOR
726 LOS ANGELES COUNTY
ENGINEERING BLDG.

76F309S 247 10M 1-49

F. B. 1592 PG. 28

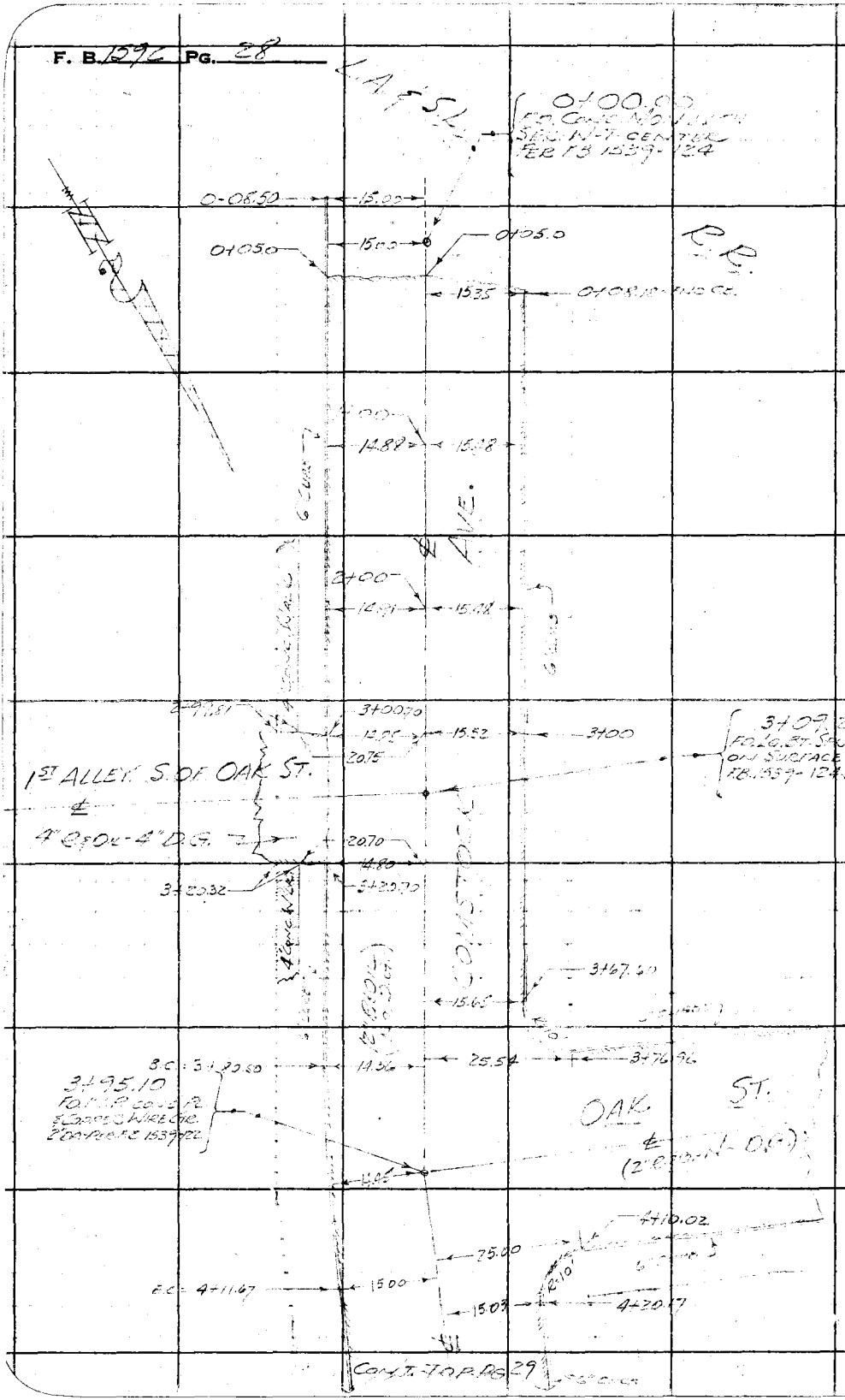

RETURN TO
LOS ANGELES COUNTY SURVEYOR
725 LOS ANGELES COUNTY
ENGINEERING BLDG.

Do not extend notes this side of this line.

Note: Any Additions or Changes on This Sheet Must be Made or Circled in Red Ink With Date and Name of Person Making Change.

Notes Ck'd by	Survey of SHREVE RD.
Map No.	W. O. 1286 Tape No. St'd. °F
Office Work	Surveyed by R. B. HOBSON
Checked	Notes E. S. H. Date 2-15-[illegible]
Date	Indexed R. C. Johnson

F. B. 1592 PG. 29

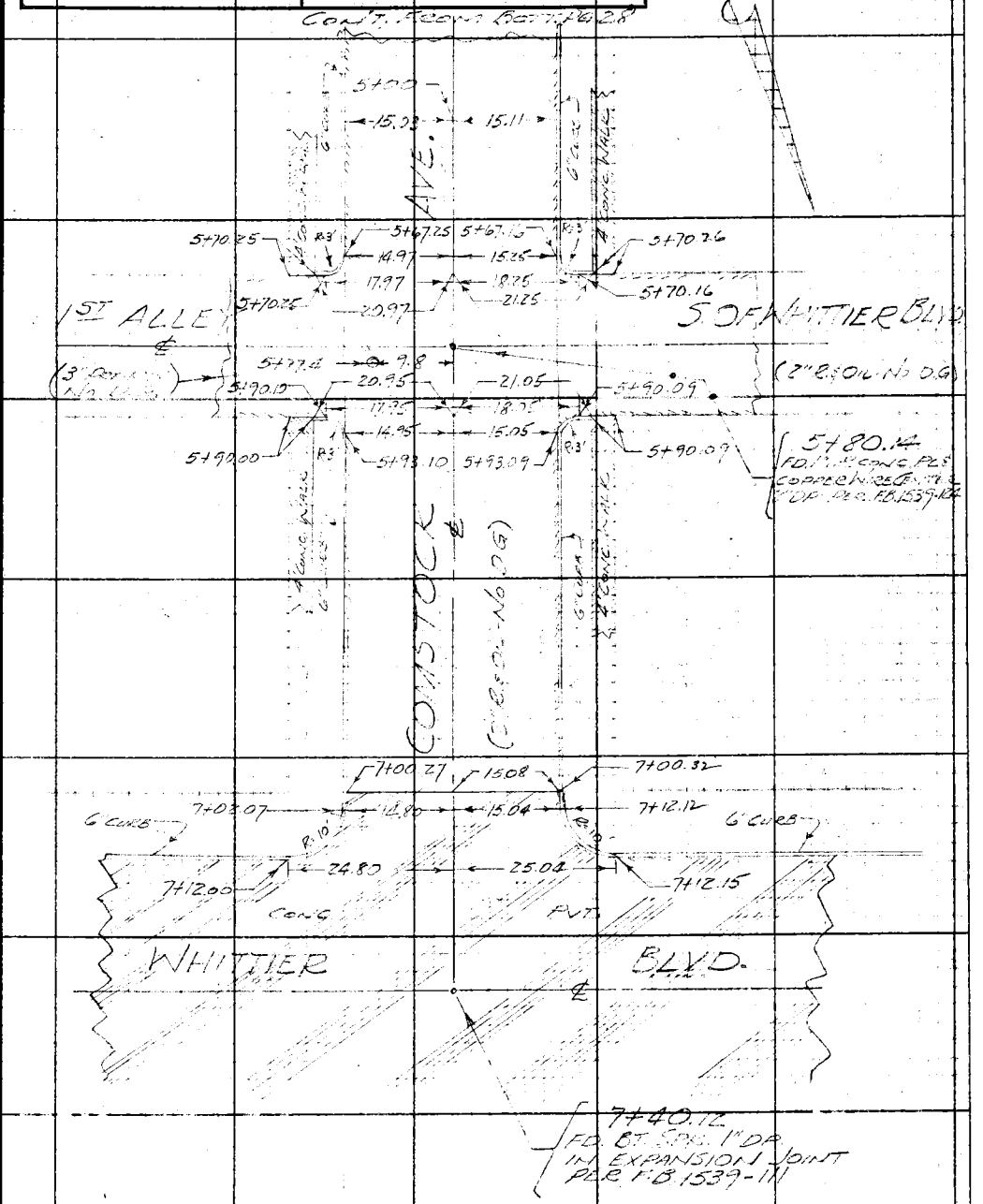

Note: Any Additions or Changes on This Sheet Must be Made or Circled in Red Ink With Date and Name of Person Making Change.

Do not extend notes this side of this line.

RETURN TO
LOS ANGELES COUNTY SURVEYOR
726 LOS ANGELES COUNTY
ENGINEERING BLDG.

76F309S 247 10M 1-49

F. B. 152 PG. 30

RETURN TO
LOS ANGELES COUNTY SURVEYOR
725 LOS ANGELES COUNTY
ENGINEERING BLDG.

Do not extend notes this side of this line.

Note: Any Additions or Changes on This Sheet Must be Made or Circled in Red Ink With Date and Name of Person Making Change.

Profile No.	Notes Red.	Plotted	Job No. 1286	Division No.	F.B. 1592 PG. 31
	Date	Date	Survey of SHREVE Rd.		
X-Sec. No.	Notes Chkd.	Checked	Survey by R.B. HOBSON	Notes DREIER	Date 12-15-49
	Date	Date	Map No.	Indexed A. C. Johnson	Date DEC 7 '50

PROFILE & CROSS SECTIONS
ON
COMSTOCK AVE.
FROM [illegible] LA & SL. R.R. R/W.
[illegible] WHITTIER BLVD.

SHREVE RD.
[illegible]

DEC. 15TH 1949
HOBSON
[illegible]
LE GAULT
[illegible]

STATION	B. S.	H. I.	F. S.	ELEV.

NOTE: ANY ADDITIONS OR CHANGES ON THIS SHEET MUST BE MADE OR CIRCLED IN RED INK, WITH DATE AND NAME OF PERSON MAKING CHANGE.

PLEASE RETURN TO
LOS ANGELES COUNTY SURVEYOR
726 LOS ANGELES COUNTY ENGINEERING BLDG.

Do not extend notes this side of this line.

76L298 307 5-49

76L298 307 5-49

PLEASE RETURN TO
LOS ANGELES COUNTY SURVEYOR
726 LOS ANGELES COUNTY ENGINEERING BLDG.

NOTE: ANY ADDITIONS OR CHANGES ON THIS SHEET MUST BE MADE OR CIRCLED IN RED INK, WITH DATE AND NAME OF PERSON MAKING CHANGE.

Do not extend notes this side of this line.

STATION	B. S.	H. I.	F. S.	ELEV.	[illegible]	
BM-WZ53	595	212 16		206 21	BM.WZ 53 Elev 206.206 F.B. 1537-75 Comstock Ave E. Side of S. end B.SPK in Cb. in front of Hse 8332	
0-08			732	204 84		15 R. S. end E. Cb.
0+00			69	205 3		℄
0+05			680	205 36		℄ [illegible]
"			725	204 91		15 R. Gut.
"			714	205 12		15 R. Top Cb.
0+08 18			70	205 2	15 L.	Gut
"			706	205 10	15 L.	Top Cb. S. end
1+00			481	207 35		℄
"			525	[illegible]		15 R. Gut
"			457	207 59		15 R. Top Cb.
"			540	206 76	15 L.	Gut
"			480	207 36	15 L.	Top Cb.
2+00			232	209 84		℄
"			267	209 49		15 R. Gut
"			215	210 03		15 R Top Cb.
"			290	209 26	15 L.	Gut
"			232	209 84	15 L.	Top Cb.
T.P.	772	219 08	080	211 [illegible]		
3+00			679	212 29		℄

F.B. 1592 PG. 32
Survey of Shreve Rd.
Survey by R.B. Hanson
Indexed A. C. Johnson
Job No. 1286
Division No.
Notes Red. Date
Notes Chkd. Date
Plotted Date
Checked Date
Profile No.
X-Sec. No.

76L298 307 5-49

PLEASE RETURN TO
LOS ANGELES COUNTY SURVEYOR
726 LOS ANGELES COUNTY ENGINEERING BLDG.

NOTE: ANY ADDITIONS OR CHANGES ON THIS SHEET MUST BE MADE OR CIRCLED IN RED INK, WITH DATE AND NAME OF PERSON MAKING CHANGE.

Do not extend notes this side of this line.

STATION	B. S.	H. I.	F. S.	ELEV.	[illegible]	
		219 38			[illegible]	[illegible]
3+00			[illegible]	211 85		15 R. [illegible]
"			[illegible]	212 40		13 R. Top Cb.
"			[illegible]	211 85	[illegible]	Gut
"			6 75	212 35	15 L.	Top Cb
[illegible]			[illegible]	212 49		[illegible] Comstock Ave.
[illegible]	6 85	219 52	6 59	212 99		
[illegible]			[illegible]	[illegible]		15 R. Cb. N. side Alley
[illegible]			5 3[illegible]	213 [illegible]		[illegible]
[illegible]			[illegible]	[illegible]	Gut. 15 L.	[illegible]
"			5 38	213 94	Top Cb. [illegible]	[illegible]
[illegible] 77			[illegible]	213 67	25 L.	W. " "
"			5 3[illegible]	214 0[illegible]	25 L.	W. " " "
3+8[illegible]			[illegible]	213 82	Gut	[illegible] S. end Cb. [illegible]
"			4 95	214 37	Top Cb.	[illegible] " " "
[illegible]			4 80	214 52		[illegible]
4+10[illegible]			[illegible]	214 17	Gut 25 L	W. end Cb. [illegible] N.W. Cor.
			4 65	214 67	Top Cb 25 L	W. " " "
4+20			4 58	214 44	Gut 15 L	N. " " " "
—			4 58	214 74	Top Cb 15 L	N. " " " "
[illegible]			4 75	214 57	Gut	15 R., N. end Cb. [illegible] E. Side

Profile No. ____ Date ____ Notes Red. ____ Plotted ____ Job No. 1286 Division No. ____ F.B. 1592 PG. 33

X-Sec. No. ____ Date ____ Notes Chkd H.D.H. Date 12-21-49 Checked ____ Date ____ Survey of SHREVE RD. Survey by R.B. HOBSON Notes DRIVER Date 12-15-49 Map No. ____ Indexed J.B. Johnson Date ____

76L298 307 5-49

PLEASE RETURN TO
LOS ANGELES COUNTY SURVEYOR
726 LOS ANGELES COUNTY ENGINEERING BLDG.

NOTE: ANY ADDITIONS OR CHANGES ON THIS SHEET MUST BE MADE OR CIRCLED IN RED INK, WITH DATE AND NAME OF PERSON MAKING CHANGE.

Do not extend notes this side of this line.

F.B. 1592 PG. 32 | Profile No. | X-Sec. No.

Job No. 2246 | Division No. | Notes Red. | Plotted

Survey of SHADE TR. | Date | Date

Survey by | Notes | Notes Chkd H.D.H. | Checked

Indexed | Date | Date 12-21-49 | Date

STATION	B. S.	H. I.	F. S.	ELEV.	Comstock Ave.		
		219 32			Lt.		℄ Rt.
4+42			[illegible]	212 15	Top Cb.		15R. Mens Cb. E. side
T.P.	769	224 80	221	217 11			
5+00			752	[illegible]			℄
"			757	216 [illegible]			15R. Cut
"			716	217 64			15R. Top Cb.
"			524	216 56			Cut
"			762	217 17		15L.	Top Cb.
5+67			536	214 44			℄
"			553	214 27	Cut		15R. Mens Cb. R. S.E. Cor.
"			567	214 13	Top Cb.		F.O.S. " " " "
5+70			513	[illegible]	Cut		18R.E. " " " "
5+70			488	[illegible]	Top Cb.		15R.E. " " " "
5+67			598	[illegible]	Cut	15L.	
"			563	[illegible]	Top Cb.	15L.	
5+70			572	214 28	Cut.	18L.	
"			552	214 38	Top Cb.	18L.	
5+80 14			505	214 75			℄ INTER. Comstock Ave. + Alley
"			495	214 15			12R. " "
"			450	220 20			25R. " "
"			437	220 43			50R. " "

76L298 307 5-49

PLEASE RETURN TO
LOS ANGELES COUNTY SURVEYOR
726 LOS ANGELES COUNTY ENGINEERING BLDG.

NOTE: ANY ADDITIONS OR CHANGES ON THIS SHEET MUST BE MADE OR CIRCLED IN RED INK, WITH DATE AND NAME OF PERSON MAKING CHANGE.

Do not extend notes this side of this line.

STATION	B. S.	H. I.	F. S.	ELEV.	Constock Ave.	
		224 80.			[illegible]	℄ [illegible]
5+86			5 52	219 28	15 L.	℄ Alley
"			[illegible]	219 3[illegible]	25 L.	" "
"			[illegible]	[illegible]	[illegible]	"
5+[illegible]			4 54	220 26	Got	18 R. E. end [illegible] N.E. Cor.
"			4 37	220 4[illegible]	Top Ch.	18 R. E. end [illegible] N.E. Cor.
[illegible]			4 88	[illegible]	[illegible]	15 R.N. " " " "
"			4 36	220 44	Top Ch.	15 R.N. " " " "
5+90			[illegible]	219 60	[illegible] 15 L.	W. end [illegible] Cor.
5+90			[illegible]	220 10	Top Ch. 15 L.	W. " " " "
5+93			[illegible]	219 60	[illegible] 15 L.	W. " " " "
"			[illegible]	[illegible]	Top Ch. 15 L.	W. " " " "
6+00			5 40	[illegible]		℄
[illegible]			1 53	[illegible]		℄
T.P.	5 [illegible]	225 4[illegible].	[illegible]	[illegible]		
7+00			5 [illegible]	[illegible]		[illegible]
7+00			[illegible]	223 [illegible]		15 R. Top Ch.
7+00			[illegible]	223 [illegible]		[illegible] Top Ch.
7+02			[illegible]	224 28		℄
"			[illegible]	[illegible]	Got	15 R. [illegible] S.W. Cor.
"			[illegible]	[illegible]	Top Ch.	15 R.S. " " " "

Profile No. ____ Notes Red. ____ Plotted ____ Job No. 1286 Division No. ____ F.B. 1098 PG. 35
X-Sec. No. ____ Date ____ Date ____ Survey of Shrine Rd.
Notes Chkd H.D.H. Date 12-21-49 Checked ____ Date ____ Survey by [illegible] Notes [illegible] Date 12-15-49
Map No. ____ Date ____ Indexed Johnson Date ____

76L298 307 5-49

PLEASE RETURN TO
LOS ANGELES COUNTY SURVEYOR
726 LOS ANGELES COUNTY ENGINEERING BLDG.

NOTE: ANY ADDITIONS OR CHANGES ON THIS SHEET MUST BE MADE OR CIRCLED IN RED INK, WITH DATE AND NAME OF PERSON MAKING CHANGE.

Do not extend notes this side of this line.

STATION	B. S.	H. I.	F. S.	ELEV.	COMSTOCK AVE	
		[illegible]			LT.	RT.
7+02			5 [illegible]	[illegible]	G.T. 15L.	S end Ch.R. S.W.Cor.
"			5 23	[illegible]	Top Ch. 15L.	S. " " " "
7+[illegible]			5 24	[illegible]	G.T.	[illegible] end [illegible] S.E.Cor.
"			4 68	[illegible] 78	Top Ch.	25 R.E. " " " "
"			5 61	[illegible]	G.T. [illegible]	W. end " " S.W.Cor.
"			5 64	[illegible]	Top Ch. 25L.	W. " " " "
[illegible]			4 52	[illegible] 94	[illegible] Comstock [illegible]	[illegible]
"			5 52	[illegible] 94		[illegible]
"			5 [illegible]	[illegible]	150L. [illegible]	[illegible]
T.P.	371	[illegible]	6 62	221 [illegible]		
3.MWZ-20			6 11	219 44	B.M. WZ-20 Elev. [illegible] 453 [illegible] 66 Comstock Ave [illegible] Blvd S.E.Cor. [illegible]	

F.B. 1592 PG. 36
Survey of Sheriff Rd.
Survey by [illegible] Notes [illegible]
Indexed R. C. Johnson Date
Job No. 1256 Division No. Notes Red. Plotted Date
Notes Chkd. H.D.H. Checked Date 12-21-49
Profile No. X-Sec. No.

Notes Ck'd by	Survey of SHREVE RD
Map No.	W. O. [illegible] Tape No. St'd. °F
Office Work	Surveyed by R.B. HOBSON
Checked	Notes R.B.H. Date 12-6-49
Date	Indexed A. C. Johnson

F. B. [illegible] PG. 37

DEC 7 '50

TOPOGRAPHY
ON
1ST ALLEY S. OF WHITTIER BLVD.
FROM PINE AVE.
TO W. LINE TRACT No 6104

SHREVE RD.
J.N. 1886

NOTE: [illegible]
TO TREES, [illegible]
ETC. ARE TO [illegible]

DEC. 16TH 1949
HOBSON
DREIER
LE GAULT
HAWORTH

Note: Any Additions or Changes on This Sheet Must be Made or Circled in Red Ink With Date and Name of Person Making Change.

Do not extend notes this side of this line.

RETURN TO
LOS ANGELES COUNTY SURVEYOR
726 LOS ANGELES COUNTY
ENGINEERING BLDG.

76F309S 247 10M 1-49

F. B. 1592 PG. 38

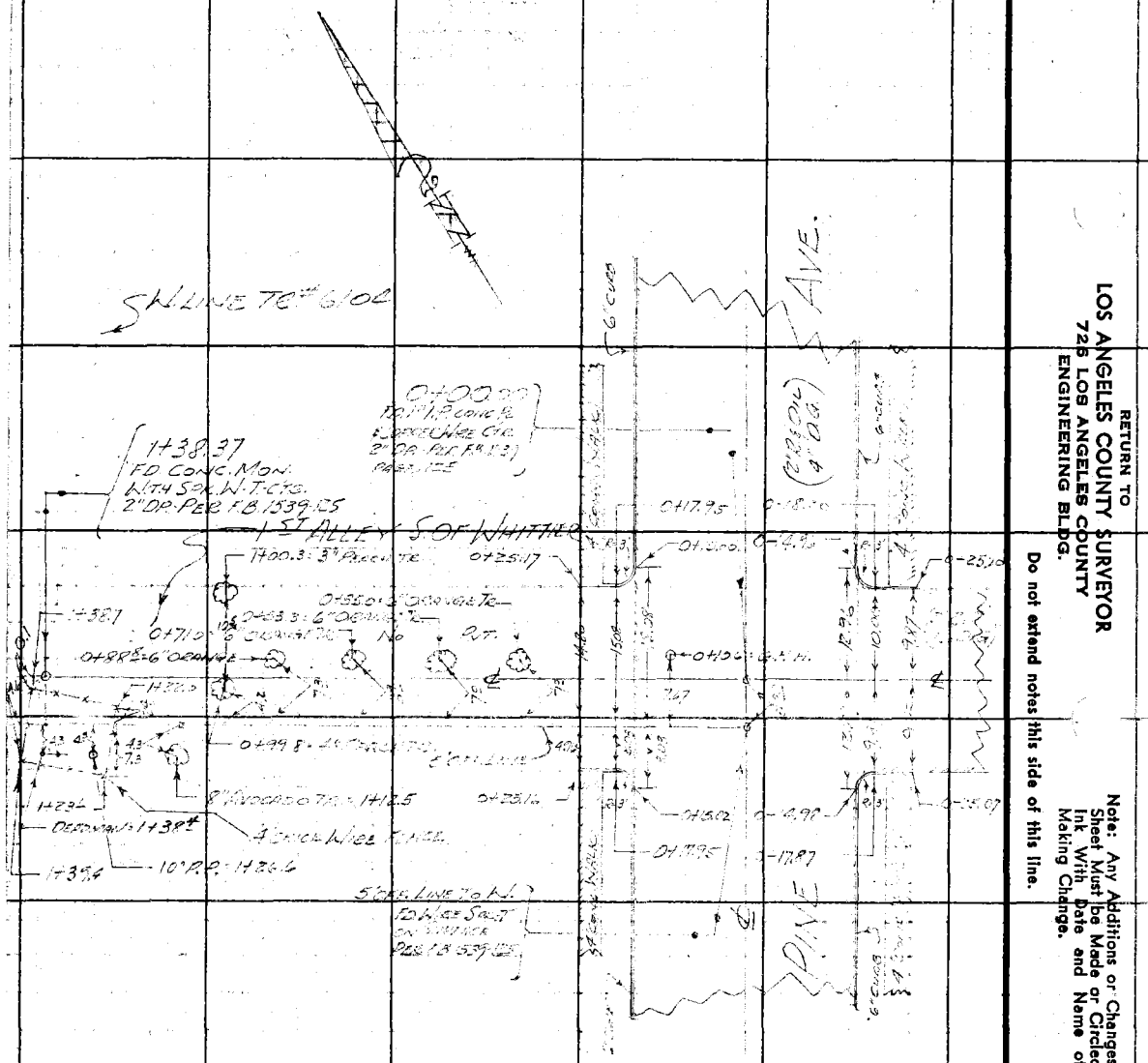

RETURN TO
LOS ANGELES COUNTY SURVEYOR
725 LOS ANGELES COUNTY
ENGINEERING BLDG.

Do not extend notes this side of this line.

Note: Any Additions or Changes on This Sheet Must be Made or Circled in Red Ink With Date and Name of Person Making Change.

F.B. 1592 PG. 39

Profile No.	Notes Red.	Plotted	Job No. 1286	Division No.	
	Date	Date	Survey of SHREVE Rd.		
X-Sec. No.	Notes Chkd.	Checked	Survey by R.B. HOBSON	Notes DREIER	Date 12-15-49
	Date	Date	Map No.	Andrew Johnson	Date DEC 7 50

PROFILE & CROSS SECTIONS
ON
[illegible] BLVD.
FROM [illegible] AVE.
TO: W. LINE T.C. No. 6104

SHREVE RD.
J.N. 1286

DEC. 15TH 1949
HOBSON
DREIER
[illegible]
[illegible]

STATION	B. S.	H. I.	F. S.	ELEV.

NOTE: ANY ADDITIONS OR CHANGES ON THIS SHEET MUST BE MADE OR CIRCLED IN RED INK, WITH DATE AND NAME OF PERSON MAKING CHANGE.

PLEASE RETURN TO
LOS ANGELES COUNTY SURVEYOR
726 LOS ANGELES COUNTY ENGINEERING BLDG.

Do not extend notes this side of this line.

76L298 307 5-49

76L298 307 5-49

PLEASE RETURN TO
LOS ANGELES COUNTY SURVEYOR
726 LOS ANGELES COUNTY ENGINEERING BLDG.

NOTE: ANY ADDITIONS OR CHANGES ON THIS SHEET MUST BE MADE OR CIRCLED IN RED INK, WITH DATE AND NAME OF PERSON MAKING CHANGE.

Do not extend notes this side of this line.

STATION	B. S.	H. I.	F. S.	ELEV.	[illegible]	[illegible] Pine Ave. N.
[illegible]	331	2220 [illegible]			[illegible]	F.B. 1521-66 [illegible]
0+00			423	217.36	R. 1st Alley [illegible]	[illegible] Pine Ave.
"			2[illegible]	217 [illegible]		50' R. ℄ Pine Ave
"			572	216.3[illegible]	50L. ℄ Pine Ave	
0+[illegible]			481	217.22		℄ Alley
"			461	217.42	Sot.	13 Chiseled Cut. N. Wall
"			385	216.[illegible]	Top Cb.	13 N. " " " "
"			542	216.[illegible]	Sot. 13	S. end Cb. R. S.W. Cor.
"			454	217.39	Top Cb. 13	S. " " " "
0+18			4[illegible]	[illegible]	Sot.	10 R. W end Cb. R. N. Wall
"			390	218.15	Top Cb.	10 N. " " " "
"			264	217.[illegible]	Sot. 10	W. end Cb. R. S.W. Cor.
"			4[illegible]	217.[illegible]	Top Cb. 10	W. " " " "
0+25			42[illegible]	[illegible]		℄ Alley
"			357	218.[illegible]		10L. End Cb.
"			445	217.[illegible]	15L.	
0+50			44[illegible]	217.[illegible]		℄ Alley
7+[illegible]	455	221.35	520	216.85		
[illegible]+00			45[illegible]	216.[illegible]		℄ Alley
"			42[illegible]	217.[illegible]		10 R.

Profile No. ____ X-Sec. No. ____

Job No. 12-86 Division No. ____ Notes Red. ____ Plotted ____
Survey of Sheet Rd. Date ____ Date ____
Survey by Engineering Notes Notes Chkd. HDH Checked ____
Indexed R. C. Johnson Date ____ Date 12-21-49

F.B. 1522 PG. 40

76L298 307 5-49

PLEASE RETURN TO
LOS ANGELES COUNTY SURVEYOR
726 LOS ANGELES COUNTY ENGINEERING BLDG.

NOTE: ANY ADDITIONS OR CHANGES ON THIS SHEET MUST BE MADE OR CIRCLED IN RED INK, WITH DATE AND NAME OF PERSON MAKING CHANGE.

Do not extend notes this side of this line.

STATION	B. S.	H. I.	F. S.	ELEV.	First Alley [illegible] Whittier Blvd. W. of [illegible]	
		[illegible] 38.			Lt.	Rt
1+00			35	~~215~~ 179		50 R.
"			45	216 9.	10 L.	
"			55	215 9.	50 L.	
1+38.35			48	216 6.		℄ Alley of Line
"			44	217 0.		10 Rt.
"			50	216 4.	10 L.	
B.M. W.I.S.	5 72	[illegible] 74	[illegible]	217 05	B.M. W.I.S. Elev. 217.05 [illegible] W. ℄ Pine Ave., [illegible] SPK [illegible]	FB [illegible] -65 [illegible]

Profile No. ____ Notes Red. ____ Plotted ____ Job No. 1286 Division No. ____ F.B. [illegible] PG. [illegible]
X-Sec. No. ____ Date ____ Date ____ Survey of Sheet Rd.
Notes Chkd H.D.H. Checked ____ Survey by R.B. Hobson Notes Dreyer Date 12-15-49
Date 12-21-49 Date ____ Map No. ____ Indexed Johnson Date ____

F.B. 52 PG. 22

Job No._____ Division No._____ Notes Red._____ Plotted_____

Survey of_____ Date_____ Date_____

Survey by_____ Notes_____ Notes Chkd._____ Checked_____

Indexed_____ Date_____ Date_____ Date_____

Profile No._____

X-Sec. No._____

STATION	B. S.	H. I.	F. S.	ELEV.

76L298 307 5-49

PLEASE RETURN TO

LOS ANGELES COUNTY SURVEYOR

726 LOS ANGELES COUNTY ENGINEERING BLDG.

Do not extend notes this side of this line.

NOTE: ANY ADDITIONS OR CHANGES ON THIS SHEET MUST BE MADE OR CIRCLED IN RED INK, WITH DATE AND NAME OF PERSON MAKING CHANGE.

Notes Ck'd by	Survey of SHREVE RD.
Map No.	W. O. 1286 Tape No. St'd. °F
Office Work	Surveyed by R. B. HOBSON
Checked	Notes HOBSON Date 12-16-49
Date	Indexed A. C. Johnson

F. B. 1592 PG. 43

DEC 7 '50

TOPOGRAPHY
ON
1ST ALLEY S. OF WHITTIER BLVD.

FROM: PINE AVE.
TO: COMSTOCK AVE.

SHREVE RD.
J.N. 1286

NOTE: ALL PLUS & OFFSETS TO TREES, P.P.'S, M.H.'S, H.H.'S, ETC. ARE TO CENTER!

DEC. 16TH, 1949
HOBSON
DREIER
LEGAULT
HAWORTH

Note: Any Additions or Changes on This Sheet Must be Made or Circled in Red Ink With Date and Name of Person Making Change.

Do not extend notes this side of this line.

RETURN TO
LOS ANGELES COUNTY SURVEYOR
726 LOS ANGELES COUNTY
ENGINEERING BLDG.

76F309S 247 10M 1-49

F. B. 152 Pg. 44

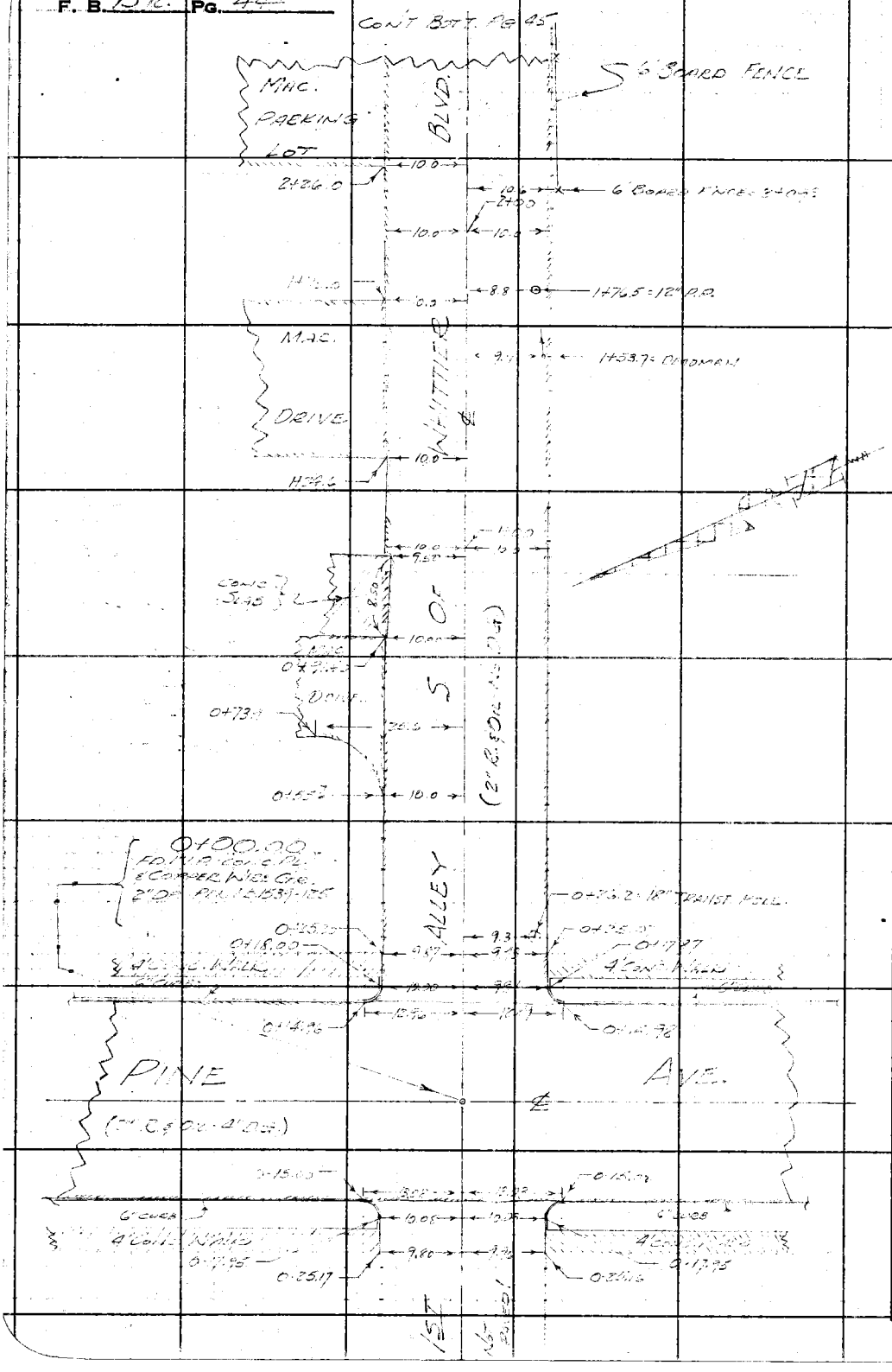

RETURN TO
LOS ANGELES COUNTY SURVEYOR
725 LOS ANGELES COUNTY
ENGINEERING BLDG.

Do not extend notes this side of this line.

Note: Any Additions or Changes on This Sheet Must be Made or Circled in Red Ink With Date and Name of Person Making Change.

Notes Ck'd by	Survey of Shreve Rd.
Map No.	W. O. 1286 Tape No. St'd. °F
Office Work	Surveyed by C. B. Hobson
Checked	Notes Hobson Date Dec 16 '49
Date	Indexed A. C. Johnson

F. B. 1396 PG. 43

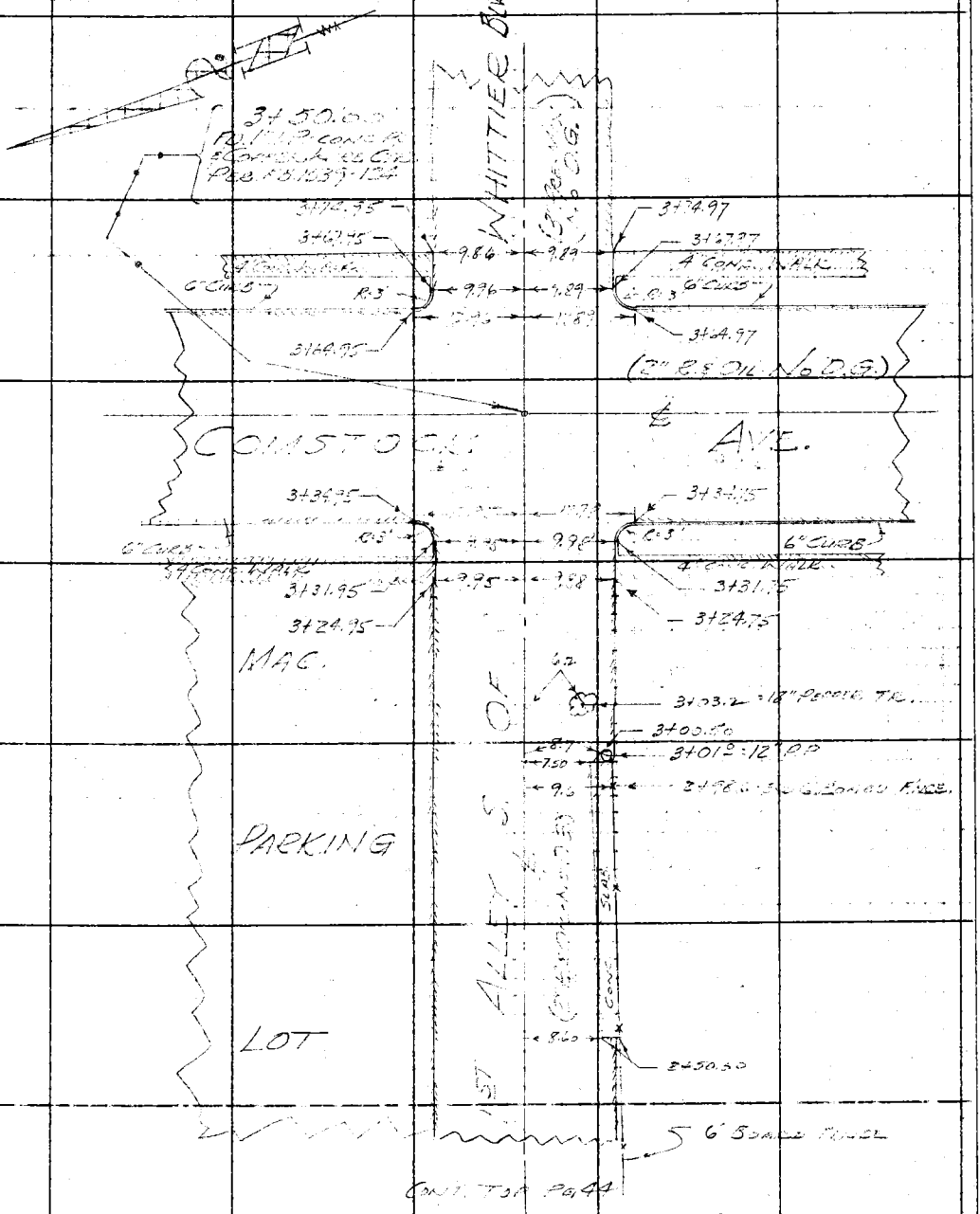

Note: Any Additions or Changes on This Sheet Must be Made or Circled in Red Ink With Date and Name of Person Making Change.

Do not extend notes this side of this line.

RETURN TO
LOS ANGELES COUNTY SURVEYOR
726 LOS ANGELES COUNTY
ENGINEERING BLDG.

76F309S 247 10M 1-49

F. B. 1592 PG. 46

RETURN TO
LOS ANGELES COUNTY SURVEYOR
725 LOS ANGELES COUNTY
ENGINEERING BLDG.

Do not extend notes this side of this line.

Note: Any Additions or Changes on This Sheet Must be Made or Circled in Red Ink With Date and Name of Person Making Change.

F.B. 1592 PG. [illegible]

Profile No. ____ Notes Red. ____ Plotted ____ Job No. [illegible] Division No. ____
Date ____ Date ____ Survey of [illegible] Rd.
X-Sec. No. ____ Notes Chkd. ____ Checked ____ Survey by R.E. HOBSON Notes [illegible] Date 12-15-49
Date ____ Date ____ Map No. ____ Indexed A. C. Johnson Date DEC 7 '50

PROFILE & CROSS-SECTIONS
ON
1ST ALLEY S. OF [illegible] BLVD.
FROM: PINE AVE.
TO: CONSTOCK AVE.

[illegible] RD.
[illegible]

Dec. 16th 1949
HOBSON
DRAFT
LEGAND
[illegible]

STATION	B. S.	H. I.	F. S.	ELEV.

NOTE: ANY ADDITIONS OR CHANGES ON THIS SHEET MUST BE MADE OR CIRCLED IN RED INK, WITH DATE AND NAME OF PERSON MAKING CHANGE.

PLEASE RETURN TO
LOS ANGELES COUNTY SURVEYOR
726 LOS ANGELES COUNTY ENGINEERING BLDG.

Do not extend notes this side of this line.

76L298 307 5-49

76L298 307 5-49

PLEASE RETURN TO
LOS ANGELES COUNTY SURVEYOR
726 LOS ANGELES COUNTY ENGINEERING BLDG.

NOTE: ANY ADDITIONS OR CHANGES ON THIS SHEET MUST BE MADE OR CIRCLED IN RED INK, WITH DATE AND NAME OF PERSON MAKING CHANGE.

Do not extend notes this side of this line.

STATION	B. S.	H. I.	F. S.	ELEV.		
BM 219	3.3	221.97		218.64	[illegible] 21 215.56	F.B. 1592-66
0+00			4.17	217.80	[illegible]	[illegible]
"			5.56	216.41		50 L
"			2.89	[illegible]	50 L	
0+15			4.64	217.33		℄ Alley
"			5.28	216.69	Gut	13 R, [illegible]
			4.38	217.59	Top CL	13 R, [illegible]
			4.35	217.62	Gut 13 R	[illegible]
			3.61	[illegible]	Top CL, 13 L	[illegible]
0+25			4.35	[illegible]	Gut	10 L, end C.B. [illegible]
"			4.35	217.62	Top CL	10 R, [illegible]
"			4.34	[illegible]	Gut 10 L	F. [illegible]
"			3.64	[illegible]	Top CL, 10 L	F. [illegible]
0+25			4.35	217.62		℄
"			4.36	[illegible]		10 R, Gut
"			4.15	[illegible]		10 R, [illegible]
"			[illegible]	[illegible]	10 L	Gut
"			3.58	[illegible]	10 L	End of [illegible]
T.P.	5.78	223.43	4.30	[illegible]		
1+00			[illegible]	[illegible]		℄
"			5.13	[illegible]		[illegible]

Profile No. ____ X-Sec. No. ____

Plotted ____ Date ____ Checked ____ Date 12-21-49

Notes Red. ____ Date ____ Notes Chkd. H.D.H.

Division No. ____ Notes ____ Date ____

Job No. 286

Survey of [illegible]

Survey by R.R. Jossel

Indexed A. C. Johnson

F.B. 1592 PG. 48

76L298 307 5-49

PLEASE RETURN TO
LOS ANGELES COUNTY SURVEYOR
726 LOS ANGELES COUNTY ENGINEERING BLDG.

NOTE: ANY ADDITIONS OR CHANGES ON THIS SHEET MUST BE MADE OR CIRCLED IN RED INK, WITH DATE AND NAME OF PERSON MAKING CHANGE.

Do not extend notes this side of this line.

STATION	B. S.	H. I.	F. S.	ELEV.	First Line Shot Without Elev. Reading	Elev. Reading
		[illegible]			Lt.	[illegible]
1+00			[illegible]	[illegible]		100 [illegible]
"			538	[illegible]	10L.	
1+50			20	[illegible]		50 R.
2+00			450	[illegible]	℄	
"			448	[illegible]		10R
"			442	[illegible]	10L.	
3+00			386	[illegible]	℄	
"			352	219 92		10R.
"			[illegible]	[illegible]	10L.	
T.P.	5.9	225.45	3.58	219.57		
3+25			6.0	[illegible]	℄	
			[illegible]	[illegible]		10R. GUT.
			[illegible]	[illegible]		10R end of [illegible]
			559	[illegible]	10L	GUT
			5.29	[illegible]	10L.	end of W.S.R.
3+32			6.38	[illegible]		10L. W end Cb.R. S.W.Cor.
			6.29	[illegible]		10R. W " " " "
			5.88	[illegible]	10L.	W. end Cb.R. S.W.Cor.
			5.38	[illegible]	10L.	W. " " " "
3+55			6.25	[illegible]	℄	[illegible]

Profile No. ____ Notes Red. ____ Plotted ____ Job No. 286 Division No. ____
X-Sec. No. ____ Date ____ Date ____ Survey of [illegible] Date 12-15-49
Notes Chkd. H.D.H. Checked ____ Survey by [illegible] Notes [illegible] Date ____
Date 12-21-49 Date ____ Map No. ____ Ed Johnson Date ____

F.B. [illegible] PG. [illegible]

76L298 307 5-49

PLEASE RETURN TO
LOS ANGELES COUNTY SURVEYOR
726 LOS ANGELES COUNTY ENGINEERING BLDG.

NOTE: ANY ADDITIONS OR CHANGES ON THIS SHEET MUST BE MADE OR CIRCLED IN RED INK, WITH DATE AND NAME OF PERSON MAKING CHANGE.

Do not extend notes this side of this line.

STATION	B. S.	H. I.	F. S.	ELEV.		
		225 48				
3+35			6 66	218 82	GoT	13 R.S. End Cb. R. S.W. Cor.
			6 31	219 17	Top Cb.	13 R. S. " " " " "
			5 92	219 56	GoT	13 L. N. End Cb. R. N. N. Cor.
			5 45	220 06	Top Cb.	13 L. N. " " " "
3+50			5 [illegible]	219 79		℄ INTER. Alley + Comstock
			7 20	218 28		50 R ℄ "
			4 [illegible]	221 25		50 [illegible] ℄ Comstock
3 M.W. 2-20			6 05	[illegible]	B.M. W.2-20 Elev. 219.433 F.B. 1537-66 Comstock Ave + First Alley [illegible] [illegible] 18' S. [illegible]	

F.B. 1592 PG. 50

Job No. 256 Division No. Notes Red. Plotted No. Profile

Survey of Shreve Co. Date Date X-Sec.

Survey by R.B. Hobson Notes Dreier Notes Chkd. H.D.H. Checked No.

Indexed A. C. Johnson Date Date 12-20-47 Date

Notes Ck'd by	Survey of Shreve Rd.
Map No.	W. O. 1286 Tape No. St'd. °F
Office Work	Surveyed by R. B. Hoskins
Checked	Notes Dreier Date 12-20-49
Date	Indexed A. C. Johnson

F. B. 1592 Pg. 51

DEC 7 '50

TOPOGRAPHY
ON
REALLY S. OF WHITTIER BLVD.
[illegible]
E. 125 [illegible]

SHEET [illegible]

[illegible]

DEC. 20TH 1949
[illegible]
[illegible]
[illegible]
HAWORTH

Note: Any Additions or Changes on This Sheet Must be Made or Circled in Red Ink With Date and Name of Person Making Change.

Do not extend notes this side of this line.

RETURN TO
LOS ANGELES COUNTY SURVEYOR
726 LOS ANGELES COUNTY
ENGINEERING BLDG.

76F3095 247 10M 1-49

F. B. 1592 PG. 52



RETURN TO
LOS ANGELES COUNTY SURVEYOR
72B LOS ANGELES COUNTY
ENGINEERING BLDG.

Do not extend notes this side of this line.

Note: Any Additions or Changes on This Sheet Must be Made or Circled in Red Ink With Date and Name of Person Making Change.

F.B. [illegible] PG. 53

Profile No.	Notes Red.	Plotted	Job No. 1286	Division No.
	Date	Date	Survey of Shreve Fc.	
X-Sec. No.	Notes Chkd. CHL	Checked	Survey by R.B. Hobson	Notes Dreier Date 2-15-49
	Date 1-16-50	Date	Map No.	Indexed A.C. Johnson Date DEC 7 '50

PROFILE & CROSS SECTIONS
ON
1st ALLEY S. OF [illegible] BLVD.
FROM CONSTANCE AVE.
E. 125 FT.

SHREVE ROAD
J.N. 1286

DEC 27 1949
HOBSON
DREIER
LEGAULT
HANCOCK

STATION	B. S.	H. I.	F. S.	ELEV.

NOTE: ANY ADDITIONS OR CHANGES ON THIS SHEET MUST BE MADE OR CIRCLED IN RED INK, WITH DATE AND NAME OF PERSON MAKING CHANGE.

PLEASE RETURN TO
LOS ANGELES COUNTY SURVEYOR
726 LOS ANGELES COUNTY ENGINEERING BLDG.

Do not extend notes this side of this line.

76L298 307 5-49

76L298 307 5-49

PLEASE RETURN TO
LOS ANGELES COUNTY SURVEYOR
726 LOS ANGELES COUNTY ENGINEERING BLDG.

NOTE: ANY ADDITIONS OR CHANGES ON THIS SHEET MUST BE MADE OR CIRCLED IN RED INK, WITH DATE AND NAME OF PERSON MAKING CHANGE.

Do not extend notes this side of this line.

STATION	B. S.	H. I.	F. S.	ELEV.	First Alley S. of [illegible] E.
BM WZ-20	605	225 48		219 [illegible]	B.M. WZ-20 Elev. 219.48 F.B. [illegible]-66
0+00			569	219 79	℄
"			720	218 28	50R ℄ Comstock
"			423	221 25	50L. ℄ "
0+15			564	219 54	℄ Alley
"			617	219 31	Gut 13R. S. end Cb. R. S.E. Cor.
"			576	219 72	Top Cb. 13R.S. " " " "
"			558	219 90	13L. N. end Cb. R. N.E. cor.
"			504	220 44	13L. " " " "
0+18			383	219 65	Gut 10R. E. end Cb. R. S.E. Cor.
"			536	219 [illegible]	Top Cb. 10R. E. " " " "
"			524	220 [illegible]	Gut 10L. E. End Cb. R. N.E. Cor.
"			505	220 43	10L. E. " " " "
0+25			525	220 23	℄
"			543	220 03	10 R. End [illegible]
"			500	220 [illegible]	10L. " " "
0+75			45	221 [illegible]	℄
"			450	220 [illegible]	3rd L. [illegible] Prewitt Pal.
"			430	220 [illegible]	10L.
1+00			39	221 [illegible]	℄

F.B. 1592 PG. 54
Job No. 1286
Division No.
Notes Red.
Date
Plotted
Date
Profile No.
X-Sec. No.
Survey of SHREVE RD.
Survey by R.E. Hobson
Notes DREIER
Notes Chkd.
Checked
Date
Date
Indexed A. C. Johnson
Date

76L298 307 5-49

PLEASE RETURN TO
LOS ANGELES COUNTY SURVEYOR
726 LOS ANGELES COUNTY ENGINEERING BLDG.

NOTE: ANY ADDITIONS OR CHANGES ON THIS SHEET MUST BE MADE OR CIRCLED IN RED INK, WITH DATE AND NAME OF PERSON MAKING CHANGE.

Do not extend notes this side of this line.

STATION	B. S.	H. I.	F. S.	ELEV.		
		22545			14	
[illegible]			[illegible]	[illegible]		10 [illegible]
			41	[illegible]	10 L.	
14185			400	[illegible] 88		[illegible]
			380	221 68		10 R
			36	[illegible]	10 L.	
[illegible]			[illegible]	222 [illegible]		[illegible]
			[illegible]	222 [illegible]		10 R.
			29	[illegible] 6	10 L.	
[illegible]			605	[illegible]	[illegible] Elev [illegible] 38 FB [illegible] [illegible]	

Profile Notes Red. ____ Plotted ____ Job No. 1286 Division No. ____
No. ____ Date ____ Date ____ Survey of [illegible]
X-Sec. Notes Chkd. ____ Checked ____ Survey by [illegible] Notes [illegible] Date 2-15-49
No. ____ Date ____ Date ____ Map No. ____ Indexed A. C. Johnson Date ____

F.B. [illegible] PG. 55

F.B. 592 PG. 56

Job No._____ Division No._____ Notes Red._____ Plotted_____

Profile No._____

Survey of_____ Date_____ Date_____

X-Sec. No._____

Survey by_____ Notes_____ Notes Chkd._____ Checked_____

Indexed_____ Date_____ Date_____ Date_____

STATION	B. S.	H. I.	F. S.	ELEV.

76L298 307 5-49

PLEASE RETURN TO

LOS ANGELES COUNTY SURVEYOR

726 LOS ANGELES COUNTY ENGINEERING BLDG.

Do not extend notes this side of this line.

NOTE: ANY ADDITIONS OR CHANGES ON THIS SHEET MUST BE MADE OR CIRCLED IN RED INK. WITH DATE AND NAME OF PERSON MAKING CHANGE.

Notes Ck'd by	Survey of Shreve Rd
Map No.	W. O. 1286 Tape No. St'd. °F
Office Work	Surveyed by J. L. Willey
Checked	Notes Smiley Date 12-2-49
Date	Indexed ~~E. C. Johnson~~

F. B. 1572 PG. 57

DEC 7 '50

SHREVE RD.
TOPOGRAPHY
on
PUTNAM DR.
from
SANTA FE SPRINGS RD
to
WASHINGTON BLVD.

CJ 1286

12-6-49
Willey J.L.
Smiley
Beers
Kapp
Cureton

Notes: Any Additions or Changes on This Sheet Must be Made or Circled in Red Ink. With Date and Name of Person Making Change.

Do not extend notes this side of this line.

RETURN TO
LOS ANGELES COUNTY SURVEYOR
726 LOS ANGELES COUNTY
ENGINEERING BLDG.

76F3095 247 10M 1-49

F. B. 1592 PG. 58

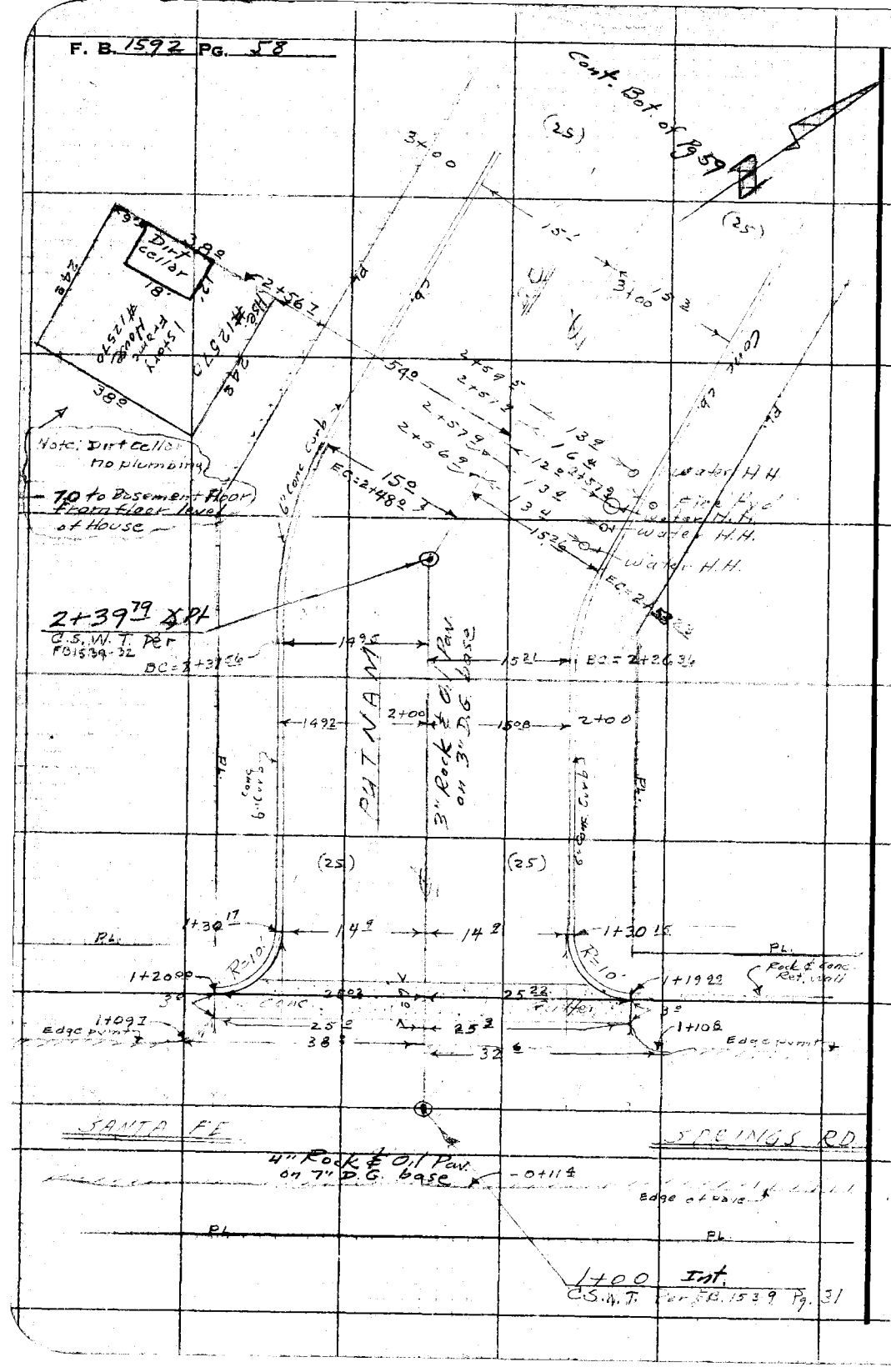

RETURN TO
LOS ANGELES COUNTY SURVEYOR
726 LOS ANGELES COUNTY
ENGINEERING BLDG.

Do not extend notes this side of this line.

Note: Any Additions or Changes on This Sheet Must be Made or Circled in Red Ink With Date and Name of Person Making Change.

Notes Ck'd by	Survey of Shreve Rd.
Map No.	W.O. 1286 Tape No. St'd. °F
Office Work	Surveyed by J.L. Willey
Checked	Notes Shelley Date 2-21-49
Date	Indexed A. C. Johnson

F. B. 1592 PG. 59

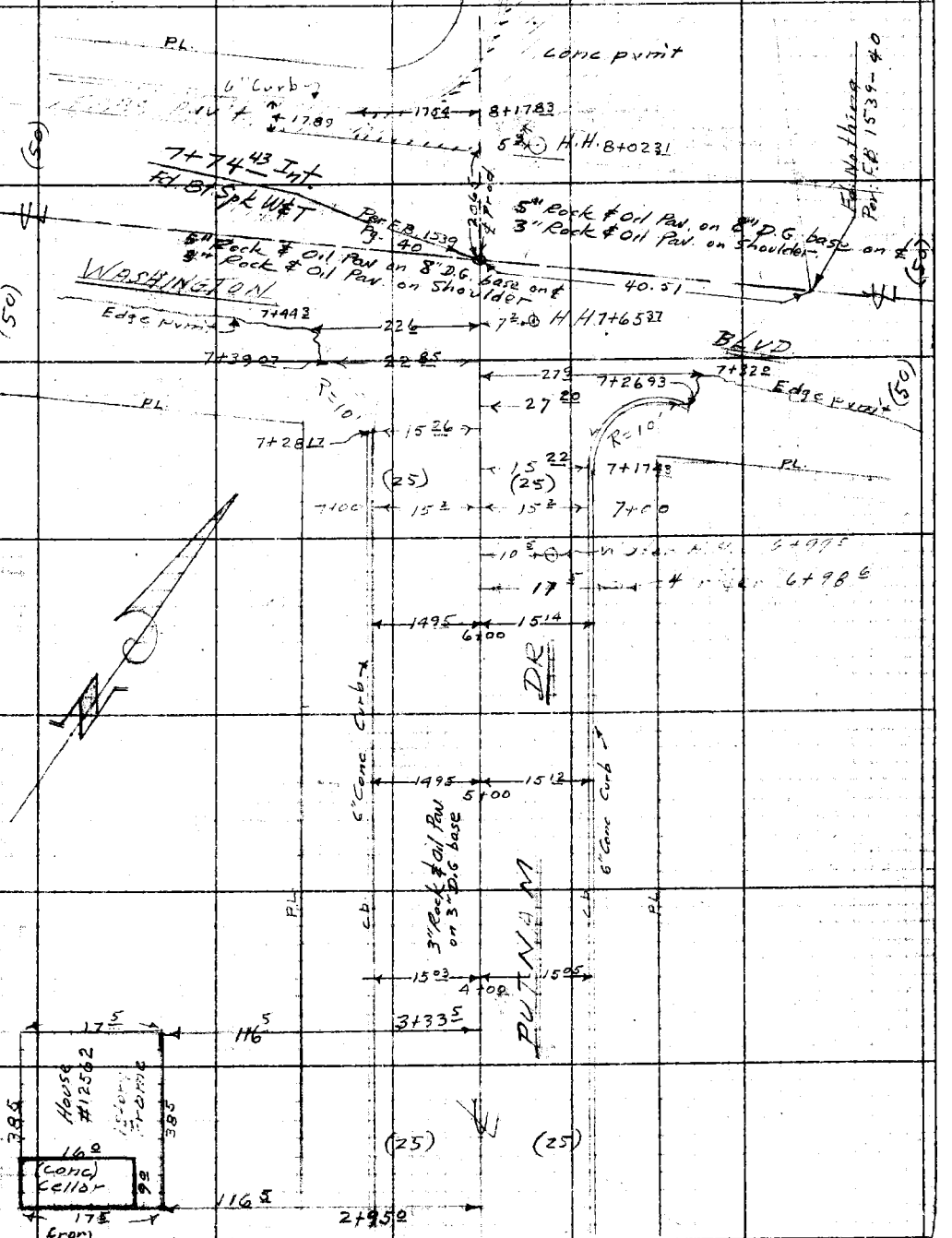

Note: Any Additions or Changes on This Sheet Must be Made or Circled in Red Ink With Date and Name of Person Making Change.

Do not extend notes this side of this line.

RETURN TO
LOS ANGELES COUNTY SURVEYOR
726 LOS ANGELES COUNTY
ENGINEERING BLDG.

76F309S 247 10M 1-49

F. B/592 PG. 60

RETURN TO
LOS ANGELES COUNTY SURVEYOR
725 LOS ANGELES COUNTY
ENGINEERING BLDG.

Do not extend notes this side of this line.

Note: Any Additions or Changes on This Sheet Must be Made or Circled in Red Ink With Date and Name of Person Making Change.

Profile No. | Notes Red | Plotted | Job No. 1286 | Division No. | F.B. 1592 PG. 61
Date | Date | Survey of Shreve Rd.
X-Sec. No. | Notes Chkd. | Checked | Survey by Wm C MACK Notes Frank Date 12-22-49
Date | Date | Map No. | Indexed B. G. Johnson Date DEC 7 50

C.I. 1286

Shreve Rd.

Cross Sections & Profile

on

Putnam Dr.

From: ℄ Int. Santa Fe Springs Rd = 1+00

N'ly To: ℄ Int. Washington Blvd = 7+74.43

ELEV.

F.S.

Party:

H.I.

Mack
Frank
Lewis
Culp
Kooyman

B.S.

STATION

NOTE: ANY ADDITIONS OR CHANGES ON THIS SHEET MUST BE MADE OR CIRCLED IN RED INK, WITH DATE AND NAME OF PERSON MAKING CHANGE.

Do not extend notes this side of this line.

PLEASE RETURN TO
LOS ANGELES COUNTY SURVEYOR
726 HIGGINS BLDG.

76L298 307 3M 11-48

76L298 307 3M 11-48

PLEASE RETURN TO
LOS ANGELES COUNTY SURVEYOR
726 HIGGINS BLDG.

NOTE: ANY ADDITIONS OR CHANGES ON THIS SHEET MUST BE MADE OR CIRCLED IN RED INK, WITH DATE AND NAME OF PERSON MAKING CHANGE.

Do not extend notes this side of this line.

STATION	B. S.	H. I.	F. S.	ELEV.	
BM WZ-1	6.49	203.32		196.83	BM WZ-1 EL = 196.829 (FB 1539-56) Santa Fe Springs Rd & Putnam Dr., N.W. Cor Bt. spk in curb, 21' W. of W. end C.R.
1+00			6.08	.19724	℄ Int., Santa Fe Springs Rd., pav.
			6.75	.19657	25' L/W on ℄ Santa Fe Springs Rd.
			8.53	.19479	100' L/W " " " "
			10.82	.19250	200' L/W " " " " "
			5.41	.19791	25' R/E " " " " "
			3.42	.19990	100' R/E " " " " "
			0.96	.20236	200' R/E " " " " "
1+09			6.45	.19687	℄, pav.
			6.95	.19637	25' L/W, pav
			5.73	.19759	25' R/E, pav.
1+20			7.94	.19538	℄, X gut
			8.53	.19479	25' L/W gut. @ W. end of N.W. Cb Ret.
			7.45	.19587	25' L/W top cb @ " " " " " " "
			7.43	.19589	25.2' R/E gut. @ E. end of N.E. Cb Ret
			6.28	.19704	25.2' R/E top cb @ " " " " " "
1+30			7.45	.19587	℄, pav
			7.75	.19557	15' L/W gut @ N. end N.W. Cb. Ret
			7.02	.19630	15' L/W top cb @ " " " " " "
			7.23	.19609	15' R/E gut @ N. end N.E. Cb Ret

F.B. 1592 PG. 62 Job No. 1286 Division No. ____ Notes Red. ____ Plotted ____ Profile
Survey of Shreve Rd Date ____ Date ____ No. ____
Survey by W.M.C. MACK Notes Fronk Notes Chkd. CHL Checked ____ X-Sec.
Indexed R. C. Johnson Date 12-22-49 Date 12-28-49 Date ____ No. ____

76L298 307 5-49

PLEASE RETURN TO
LOS ANGELES COUNTY SURVEYOR
726 LOS ANGELES COUNTY ENGINEERING BLDG.

NOTE: ANY ADDITIONS OR CHANGES ON THIS SHEET MUST BE MADE OR CIRCLED IN RED INK, WITH DATE AND NAME OF PERSON MAKING CHANGE.

Do not extend notes this side of this line.

STATION	B. S.	H. I.	F. S.	ELEV.		
		203 32				
1+30			653	.19679	15' R/E, Top Cb @ N. end of N.E. Cb. Pet	
1+53			698	.19634	℄, pave	
			755	.19577	15' L/W gut	
			691	~~19~~ 196 41	15' L/W top cb	
			716	.19616	15' R/E gut	
			651	.19681	15' R/E top cb	
2+00			657	.19675	℄, pave	
			723	.19604	15' L/W Gutter	
			666	.19666	15' L/W Top cb.	
			706	.19626	15 R/E Gutter	
			635	.19697	15 R/E Top Cb	
2+26 36			634	.19698	℄, pav.	
			616	.19716	15.21 R/E, Top cb @ B.C	
T.P.	467	201 65	634	.19698	T.P.	
2+31 56			467	.19698	℄, pav	
			486	.19679	14.95 L/W, Top cb @ B.C	
2+38			467	.19698	℄, pav.	
			54	.1962	25 L/W, P.L.	
			79	.1937	100 L/W	(-4.7 R -3.2 HL = -7.9)
			91	.1925	147 L/W	(-7.9R - 1.2 H.L = -9.1)
2+39 79 ∡Pt			467	.19698	℄ ∡Pt, pav	
2+48 0			461	.19704	℄, pav	
			478	.19687	15.0 L/W Top cb @ E.C	
2+53 23			464	.19701	℄, pav	
			446	.19719	15.26 R/E, Top Cb @ E.C	
2+56 7			466	.19799	℄, pav.	
			116	.1900	83 L/W, Bsmt. Floor in Hse # 12570 (-4.6 R-7.0 M = -11.6)	
3+00			473	.19692	℄, pav.	
			539	.19526	15 L/W, Gutter	
			485	.19680	15 L/W, Top Cb.	

Profile No. ____ Notes Red ____ Plotted ____ Job No. 1286 Division No. ____ F.B. 1592 PG. 63

X-Sec. No. ____ Date ____ Date ____ Survey of Shreve Rd.

Notes Chkd. CHL Checked ____ Survey by W. C. Mack Notes Frank Date 12-22-49

Date 12-24-49 Date ____ Map No. ____ Date ____

Indexed Job Map

76L298 307 5-49

PLEASE RETURN TO
LOS ANGELES COUNTY SURVEYOR
726 LOS ANGELES COUNTY ENGINEERING BLDG.

NOTE: ANY ADDITIONS OR CHANGES ON THIS SHEET MUST BE MADE OR CIRCLED IN RED INK, WITH DATE AND NAME OF PERSON MAKING CHANGE.

Do not extend notes this side of this line.

STATION	B. S.	H. I.	F. S.	ELEV.		
		20 [illegible]				
3+00			509	.19576	15' R/E gut	
			444	.19721	15' R/E top cb.	
3+04			474	.19691	℄, pav	
			145	.1871	134° L/W, Bsmt. Floor in Ho# 12562	(-6.40R-8.1H=14.5)
3+34			480	.19685	℄ pvmt.	
			55	[illegible]	25' L/W P.L.	
			79	.193	100' L/W	
			90	.1926	136' L/W	
3+95			481	[illegible]	℄, pvmt	
			50	[illegible]	25' L/W P.L.	
			75	[illegible]	100' L/W	(-4.8R-2.7H.L=-7.5)
			87	.1929	136' L/W	(-4.8R-3.9H.L.=-8.7)
4+00			479	.19686	℄ pvmt	
			542	.19623	15' L/W gut	
			490	.19675	15' L/W top cb	
			500	.19665	15' R/E gut	
			441	.19724	15' R/E top cb.	
4+44			480	.19685	℄, pvmt	
			53	.1963	25' L/W P.L.	
			72	.1944	100' L/W	(-4.8R-2.4H.L=-7.2)
			80	.1936	136' L/W	(-4.8R-3.2H.L=-8.0)

F.B. 1592 PG. 64
Job No. 1286 Division No. Notes Red. Plotted No. Profile
Survey of Shreve Rd. Date Date X-Sec.
Survey by W. C. Mack Notes Frank Notes Chkd. CHL Checked No.
Indexed A. C. Johnson Date 12-22-49 Date 12-28-49 Date

76L298 307 5-49

PLEASE RETURN TO
LOS ANGELES COUNTY SURVEYOR
726 LOS ANGELES COUNTY ENGINEERING BLDG.

NOTE: ANY ADDITIONS OR CHANGES ON THIS SHEET MUST BE MADE OR CIRCLED IN RED INK, WITH DATE AND NAME OF PERSON MAKING CHANGE.

Do not extend notes this side of this line.

STATION	B. S.	H. I.	F. S.	ELEV.		
		20165				
4+44			46	1970	25' R/E PL.	
			37	1979	100' R/E	(-4.8 R + 1.1 HL. = -3.7)
			30	1986	145' R/E Fnce line	(-4.8 R + 1.8 HL. = -3.0)
T.P.	519	20187	497	19668	T.P.	
5+00			501	19686	℄, pave	
			562	19625	15' L/W gut	
			506	19681	15' L/W top ab	
			541	19646	15' R/E gut	
			485	19702	5' R/E top ab	
5+04			501	19686	℄, pav	
			56	1963	25' L/W PL.	
			79	1940	100' L/W	(-5.0 R - 2.9 HL = -7.9)
			87	1932	136' L/W Fnce line	(-5.0 R - 3.7 H.L. = -8.7)
5+18			503	19684	℄, pvmt	
			77	1942	131' L/W, S.W. Cor. of Gar. Apt. in Rear of Ho. #12542	
5+53			503	19684	℄ pvmt	
			52	1967	25' L/W PL.	
			64	1955	100' L/W	
			73	1946	131' L/W N.W. Cor. of Gar. Apt. in Rear of Ho #12542	
			75	1944	136' L/W Fnce line	
T.P.	472	20168	491	19696	T.P.	

Profile No. ____ Notes Red. ____ Plotted ____ Job No. 1296 Division No. ____ F.B. 1592 PG. 65
X-Sec. No. ____ Date ____ Date ____ Survey of Shrewsbury Ed.
Notes Chkd. CKL Date ____ Checked ____ Survey by Wm C. Mack Notes Frank Date 12-22-49
Date 12-28-49 Date ____ Map No. ____ Indexed Johnson Date ____

76L298 307 5-49

PLEASE RETURN TO
LOS ANGELES COUNTY SURVEYOR
726 LOS ANGELES COUNTY ENGINEERING BLDG.

NOTE: ANY ADDITIONS OR CHANGES ON THIS SHEET MUST BE MADE OR CIRCLED IN RED INK, WITH DATE AND NAME OF PERSON MAKING CHANGE.

Do not extend notes this side of this line.

STATION	B. S.	H. I.	F. S.	ELEV.		
		·201 68				
6+00			477	·19691	℄, pave	
			542	·19626	15' L/W gut	
			496	·19672	15' L/W top cb	
			529	·19639	15' R/E gut	
			470	·19698	15' R/E top cb	
6+13			481	·19687	℄ pvmt	
			51	·19616	25' L/W P.L.	
			65	·1952	100' L/W	(-4.8 [illegible] - 1.7 HL = 6.5)
			67	·1950	136' L/W Face Line	
6+72			505	·19663	℄ pvmt	
			53	·1964	25' L/W P.L.	
			63	·1954	100' L/W	
			68	·19[illegible]	13[illegible] L/W, Face Line	
7+00			524	·19[illegible]	℄ pvmt	
			578	·19590	15' L/W gut	
			502	·19666	15' L/W top cb.	
			541	·19627	15' R/E gut	
			474	·19694	15' R/E top cb.	
7+17±			568	·19600	℄ pvmt	
			559	·19609	15' R/E Gutter @ S. end of N.E. Cb. Ret	
			468	·19700	15' R/E Top cb @ S. " " " " "	

F.B. 1592 PG. 66
Job No. 1286 Division No. Notes Red. Plotted Profile No.
Survey of Shreve Rd. Date Date X-Sec.
Survey by W. C. Mack Notes Frank Notes Chkd. CHL Checked
Indexed A. C. Johnson Date 12-22-49 Date 12-28-49 Date No.

76L298 307 5-49

PLEASE RETURN TO
LOS ANGELES COUNTY SURVEYOR
726 LOS ANGELES COUNTY ENGINEERING BLDG.

NOTE: ANY ADDITIONS OR CHANGES ON THIS SHEET MUST BE MADE OR CIRCLED IN RED INK, WITH DATE AND NAME OF PERSON MAKING CHANGE.

Do not extend notes this side of this line.

STATION	B. S.	H. I.	F. S.	ELEV.		
[illegible]		201.68				
			589	19579	℄, pave	
			603	19565	15' ⁄w gut @ S. end of N.W. Cb Ret	
			502	19666	15' ⁄w top of @ " " " " " " "	
T.P.	462	20158	472	19696	T.P.	
7+27 ⁰			575	19583	℄ pvmt	
			533	19624	27.29 ⁄E gut @ E. end of NE Cb. Ret	
			496	19662	27.29 ⁄E top of @ " " " " " " "	
7+39 ±			585	19573	℄, pvmt	
			62	1954	228' ⁄w gut [illegible] @ W. [illegible] N.W. Cb. Ret	
			600	19558	228' ⁄w top of @ " " " " " " "	
7+39 ±			586	19572	℄, pvmt, end	
			591	19567	27.9 ⁄E, "X" gutter	
7+47 ±			633	19505	℄, pvmt, "X" Gutter	
7+55			616	19542	℄, pvmt	
			707	19451	23' ⁄w "X" gut	
7+14.43			582	19573	℄ Int., Washington Blvd, pav	
			635	19522	25' ⁄w on ℄ Washington Blvd, pav	
			752	19376	105' ⁄w " "	
			981	19177	200' ⁄w " " " "	
			525	19633	25' ⁄E " " " "	
			390	19763	100' ⁄E " " " "	

Profile No. ____ Notes Red. ____ Plotted ____ Job No. 1286 Division No. ____ F.B. 1592 PG. 67
X-Sec. No. ____ Date ____ Notes Chkd. CHL Date 12-28-49 Checked ____ Date ____ Survey of Sheet 9 Map No. ____ Survey by W. Eckes Notes Frank Date 12-22-49 Revised Johnson Date ____

F.B. 1592 PG. 68

Job No. 1286 Division No. _____ Notes Red. _____ Plotted _____ Profile No. _____

Survey of Shreve Rd. Date _____ Date _____

Survey by Wm C. Mack Notes Fronk Notes Chkd. CHL Checked _____ X-Sec.

Indexed A. C. Johnson Date 12-22-49 Date 12-22-49 Date _____ No. _____

76L298 307 5-49

PLEASE RETURN TO

LOS ANGELES COUNTY SURVEYOR

726 LOS ANGELES COUNTY ENGINEERING BLDG.

NOTE: ANY ADDITIONS OR CHANGES ON THIS SHEET MUST BE MADE OR CIRCLED IN RED INK, WITH DATE AND NAME OF PERSON MAKING CHANGE.

Do not extend notes this side of this line.

STATION	B. S.	H. I.	F. S.	ELEV.	
7+74 43		·201 58			
B.M.W.Z-2			175	·19983	200 [illegible] on ℄ [illegible] Blvd, par ✓
			462	·19696	B.M.W.Z.-2 Elev. 7196.938 (FB 1539 Pg. 57)
					Washington Blvd. & Putnam Dr, S.E. Cor.
					Bt. Spk. in curb, 6' S. of S. end C.R.

Notes Ck'd by	Survey of Shreve Rd
Map No.	W. O. 1286 Tape No. St'd. °F
Office Work	Surveyed by J. L. Willey
Checked	Notes Smiley Date 12-21-49
Date	Indexed E. C. Johnson

F. B. 1592 PG. 69

DEC 7 '50

SHREVE ROAD

CI 1286

TOPOGRAPHY

on

PERSING DR.

from

WASHINGTON BLVD.

to

SANTA FE SPRINGS ROAD

12-7-49
Willey J.L
Smiley
Beers
Kapp
Clinton

Note: Any Additions or Changes on This Sheet Must be Made or Circled in Red Ink With Date and Name of Person Making Change.

Do not extend notes this side of this line.

RETURN TO
LOS ANGELES COUNTY SURVEYOR
726 LOS ANGELES COUNTY
ENGINEERING BLDG.

76F3095 247 10M 1-49

F. B. 1592 PG. 70

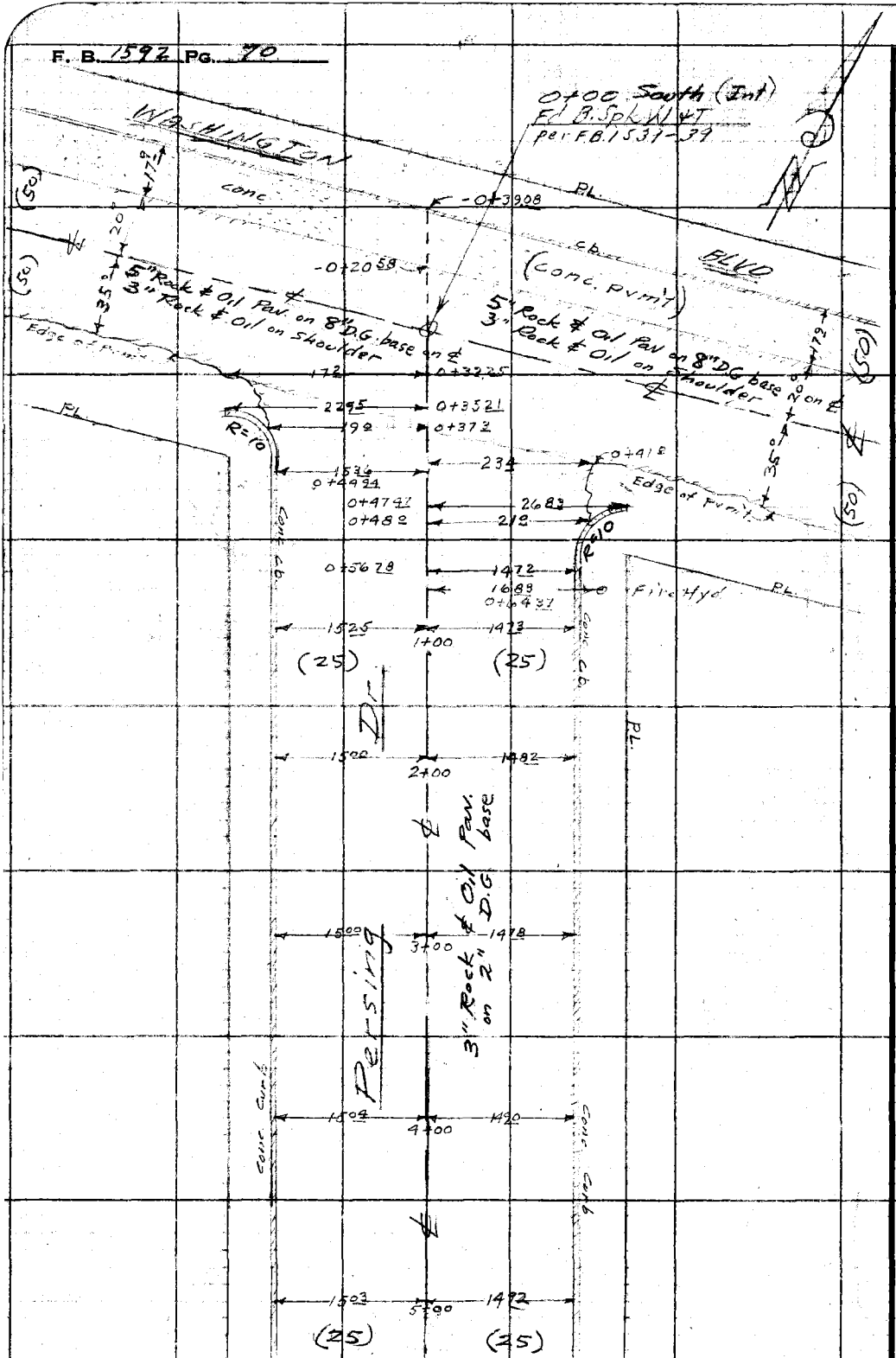

Cont. Top Pg. 71

RETURN TO
LOS ANGELES COUNTY SURVEYOR
725 LOS ANGELES COUNTY
ENGINEERING BLDG.

Do not extend notes this side of this line.

Note: Any Additions or Changes on This Sheet Must be Made or Circled in Red Ink With Date and Name of Person Making Change.

Notes Ck'd by	Survey of Shreve Rd
Map No.	W. O. 1286 Tape No. St'd. °F
Office Work	Surveyed by Wm. C. MACK
Checked	Notes Smiley & Frank Date 12-28-49
Date	Indexed E. C. Johnson

F. B. 1592 PG. 71

Cont. from Bot. of Pg. 70

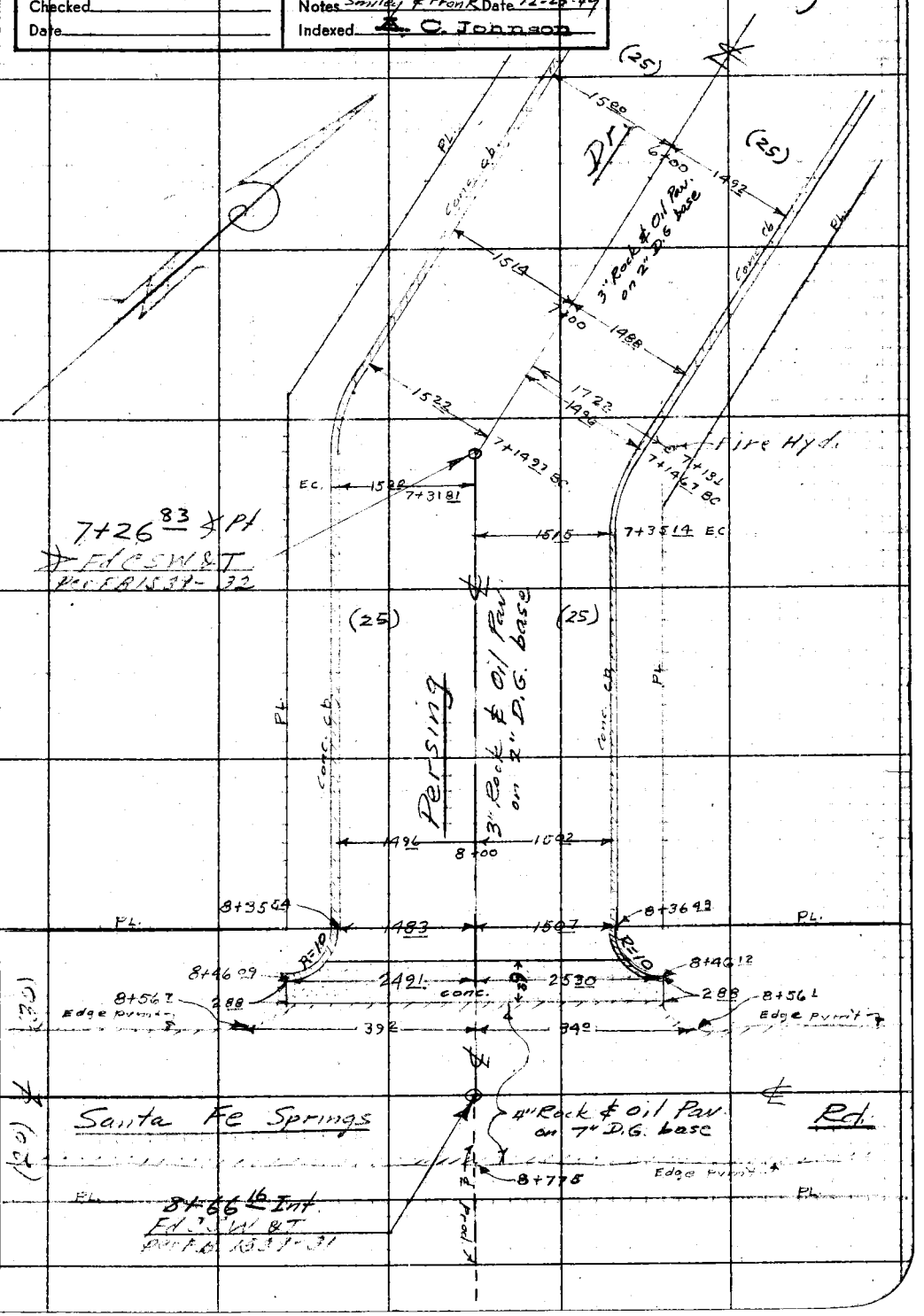

Note: Any Additions or Changes on This Sheet Must be Made or Circled in Red Ink With Date and Name of Person Making Change.

Do not extend notes this side of this line.

RETURN TO
LOS ANGELES COUNTY SURVEYOR
726 LOS ANGELES COUNTY
ENGINEERING BLDG.

76F309S 247 10M 1-49

F. B. 1592 PG. 72

RETURN TO
LOS ANGELES COUNTY SURVEYOR
72B LOS ANGELES COUNTY
ENGINEERING BLDG.

Do not extend notes this side of this line.

Note: Any Additions or Changes on This Sheet Must be Made or Circled in Red Ink With Date and Name of Person Making Change.

Profile No. | Notes Red | Plotted | Job No. 1286 | Division No. | F.B. 1592 PG. 73
Date | Date | Survey of Shreve Rd.
X-Sec. No. | Notes Chkd | Checked | Survey by Wm. C. MACK | Notes Frank | Date 12-22-49
Date | Date | Map No. | Indexed A. G. JOHNSON | Date DEC 7 '50

NOTE: ANY ADDITIONS OR CHANGES ON THIS SHEET MUST BE MADE OR CIRCLED IN RED INK, WITH DATE AND NAME OF PERSON MAKING CHANGE.

Do not extend notes this side of this line.

PLEASE RETURN TO
LOS ANGELES COUNTY SURVEYOR
726 HIGGINS BLDG.

C.I. 1286

Shreve Rd.

Cross Sections & Profile

on

Persing Dr.

From ℄ Int. Washington Blvd.= 0+00
S'ly To: ℄ Int Santa Fe Springs Rd= 8+66.16

STATION	B.S.	H.I.	F.S.	ELEV.
			Party: Mack, Frank, Lewis, Culp, Kooyman	

761298 307 3M 11-48

76L298 307 3M 11-48

PLEASE RETURN TO
LOS ANGELES COUNTY SURVEYOR
726 HIGGINS BLDG.

NOTE: ANY ADDITIONS OR CHANGES ON THIS SHEET MUST BE MADE OR CIRCLED IN RED INK, WITH DATE AND NAME OF PERSON MAKING CHANGE.

Do not extend notes this side of this line.

STATION	B. S.	H. I.	F. S.	ELEV.		
BM W2-3	4.82	19588		191 06	Bm W2-3 EL=191.063 (FB1539-57) Washington Blvd & Persing Dr., S.W. Cor. Bt. spk. in curb, 12' S. of S. end C.R.	
0 +00 Int			5.74	190 14	℄ Int., Washington Blvd., pav.	
			5.21	190 67	25 L/E on ℄ Washington Blvd., pav	
			3.70	192 18	100 L/E " " " " "	
			1.72	194 16	200 L/E " " " " "	
			6.23	189 65	25 R/W " " " " "	
			7.65	188 23	100 R/W " " " " "	
			9.05	186 83	200 R/W " " " " "	
+11.5			5.81	190 07	℄, pav	
+18			6.14	189 74	℄, pav	
			7.11	188 77	25 R/E cross gutter, pav.	
+26			6.51	189 37	℄ cross gutter, pav	
+35.2			5.55	190 33	℄, pav	
			6.02	189 86	25 L/E, cross gutter, pav	
			6.25	189 63	22.95 R/W, Gutter @ W. end of S.W. cb Rpt	
			5.92	189 96	22.95 R/W Top cb @ " " " " " "	
+44.94			5.43	190 45	℄, pav	
			5.70	190 18	15.36 R/W, Gutter @ S end of S.W. cb Rpt	
			4.92	190 96	15.36 R/W, Top cb @ " " " " " " "	

F.B. 1592 PG. 74 Job No. 1286 Division No. Notes Red. Plotted No. Profile
Survey of Shreve Rd. Date Date No. X-Sec.
Survey by Wm C. Mack Notes Frank Notes Chkd. CHL Checked No.
Indexed A. C. Johnson Date 12-22-49 Date 12-30-49 Date

76L298 307,3M 11-48

PLEASE RETURN TO
LOS ANGELES COUNTY SURVEYOR
726 HIGGINS BLDG.

NOTE: ANY ADDITIONS OR CHANGES ON THIS SHEET MUST BE MADE OR CIRCLED IN RED INK, WITH DATE AND NAME OF PERSON MAKING CHANGE.

Do not extend notes this side of this line.

STATION	B. S.	H. I.	F. S.	ELEV.		
		195 88				
0+47 47			539	190 49	℄, pav.	
			54	1905	26 83 L/E, Gutter	@ E end of S.E. Cb. Ret
			533	190 55	26 83 L/E Top cb	@ " " " " " "
+56 78			529	190 59	℄, pav	
			510	190 78	14 72 L/E, Gutter	@ S. end of S.E. Cb. Ret
			436	191 52	14 72 L/E Top Cb	@ " "
+85			470	191 18	℄, pav	
			508	190 80	15° L/E, Gutter	
			436	191 52	15° L/E Top cb	
			539	190 49	15° R/W Gutter	
			483	191 05	15° R/W Top cb	
1+00			456	191 32	℄, pav	
			488	191 00	10 R/W, pav	
			540	190 48	15 R/W, Gutter	
			486	191 02	15 R/W, Top cb	
			48	1911	25 R/W W.P.L.	
			62	1897	100 R/W	(4.6R - 1.6HL = -6.2)
			70	1889	151° R/W, Fence Line	(4.6R - 2.4HL = -7.0)
			507	190 81	15° L/E, Gutter	
			440	191 48	15° L/E, Top Cb	
T.P.	5 45	196 42	491	190 97	T.P.	

Profile Notes Red ____ Plotted ____ Job No. 1286 Division No. ____ F.B. 1592 PG. 75
No. ____ Date ____ Date ____ Survey of Shreve Rd.
X-Sec. Notes Chkd ____ Checked CHL Survey by Wm. Mack Notes Frank Date 12-22-49
No. ____ Date ____ Date 12-30-49 Map No. ____ Indexed Johnson Date ____

76L298 307 3M 11-48

PLEASE RETURN TO
LOS ANGELES COUNTY SURVEYOR
726 HIGGINS BLDG.

NOTE: ANY ADDITIONS OR CHANGES ON THIS SHEET MUST BE MADE OR CIRCLED IN RED INK, WITH DATE AND NAME OF PERSON MAKING CHANGE.

Do not extend notes this side of this line.

STATION	B. S.	H. I.	F. S.	ELEV.		
		196 42.				
1+55			514	19128.	℄ pvmt	
			5.5	1909.	25' R/W	P.L.
			6.8	1896.	100' R/W	(-5.1 R - 1.7 HL = -6.8)
			8.0	1884.	144' R/W	Top Bk (-5.1 R - 2.9 HL = -8.0)
			10.1	1863.	150' R/W	Bot Bk (-5.1 R - 5.0 HL = -10.1)
2+00			526	19116.	℄, pvmt.	
			551	19085.	15' L/E	Gutter
			510	19132.	15' L/E	Top cb.
			597	19045.	15' R/W	Gutter
			542	19100.	15' R/W	Top Cb
2+12			528	19114.	℄ pvmt.	
			5.3	1911.	25' R/W	P.L.
			6.4	1900.	100' R/W	
			7.0	1894.	147' R/W	Face line, Top Brk
			9.0	1874.	155' R/W	Bot Brk.
2+34			530	19112.	℄ pvmt	
			77	1887.	148' R/W	N.W. Cor. of House in Rear of Ho # 12518
2+61			541	19101.	℄, pvmt.	
			55	1909.	25' R/W	PL.
			63	1901.	100' R/W	
			75	1889.	149' R/W, S.W. cor. of House in Rear of House # 12518	(-6.3 R - 1.2 HL = 7.5)

F.B. 1592 PG. 76
Job No. 1286 Division No. ____ Notes Red. ____ Plotted ____ Profile ____
Survey of Shreve Rd Date ____ Date ____ No. ____
Survey by Wm C. Mack Notes Frank Notes Chkd. CHL Checked ____ X-Sec. ____
Indexed R. C. Johnson Date 12-22-49 Date 12-30-49 Date ____ No. ____

76L298 307 5-49

PLEASE RETURN TO
LOS ANGELES COUNTY SURVEYOR
726 LOS ANGELES COUNTY ENGINEERING BLDG.

NOTE: ANY ADDITIONS OR CHANGES ON THIS SHEET MUST BE MADE OR CIRCLED IN RED INK, WITH DATE AND NAME OF PERSON MAKING CHANGE.

Do not extend notes this side of this line.

STATION	B. S.	H. I.	F. S.	ELEV.	
		196 42.			
2+61			84	188 0.	160' R/W Bot. Brk. (-6.3R-2.1HL-8.4)
T. P.	520	195 93.	569	190 73.	T.P.
2+92			494	190 99.	℄ pvmt
			67	189 2.	143' R/W, N.W. Cor of House in Rear of Ho. # 12524
3+00			495	190 98.	℄ pvmt
			526	190 67.	15' R/E gut
			478	191 15.	15' R/E top co.
			565	190 28.	15' R/W gut
			511	190 82.	15' R/W top co.
3+16			64	189 5.	143' R/W S.W. Cor of House in Rear of Ho. # 12524
3+22			495	190 98.	℄ pvmt
			51	190 8.	25' R/W pl.
			60	189 9.	100' R/W
			68	189 1.	147' R/W Face Line + top brk
			82	187 7.	156' R/W bot brk.
3+71			510	190 83.	℄ pvmt
			58	190 1.	25' R/W pl.
			67	189 2.	100' R/W (-5.1R-1.6=-6.7)
			80	187 9.	147' R/W (-6.7R-1.3HL.=-8.0) top brk
			82	187 7.	152' R/W (-6.7R-1.5HL.=-8.2) face line
4+00			515	190 78.	℄ pvmt
			557	190 36.	15' R/E gut

Profile No. ____ Notes Red. ____ Plotted ____ Job No. 1286 Division No. ____ F.B. 1592 Pg. 77
X-Sec. No. ____ Date ____ Notes Chkd. ____ Date ____ Checked CHL Date 12-30-49 Survey of Shreve Survey by WMCMACK Map No. ____ Notes Red Indexed Frank Johnson Date 12-22-49

76L298 307 5-49

PLEASE RETURN TO
LOS ANGELES COUNTY SURVEYOR
726 LOS ANGELES COUNTY ENGINEERING BLDG.

NOTE: ANY ADDITIONS OR CHANGES ON THIS SHEET MUST BE MADE OR CIRCLED IN RED INK, WITH DATE AND NAME OF PERSON MAKING CHANGE.

Do not extend notes this side of this line.

F.B. 1592 PG. 78
Job No. 1286 Division No. Notes Red. Plotted Profile No.
Survey of Shreve Rd. Date Date X-Sec.
Survey by Wm. C. MACK Notes Frank Notes Clkd. CHL Checked No.
Indexed R. C. Johnson Date 12-22-49 Date 12-30-49 Date

STATION	B. S.	H. I.	F. S.	ELEV.		
		195.93				
4+00			488	191.05	15' L/E	top cb.
			47	192.	25' L/E	P.L.
			41	193.	100' L/E	(-5.1 R + 1.5 H.L. = -4.1)
			35	192.4	135' L/E	(-4.1 R + 0.6 H.L. = -3.5) Free line
			594	189.99	15' R/W	out
			540	192.73	15' R/W	top cb.
4+31			512	190.81	℄, pvmt.	
			55	190.1	25' R/W	P.L.
			74	188.5	100' R/W	(-5.1 R - 2.3 H.L. = -7.4)
			84	187.5	146' R/W	(-7.4 R - 1.0 H.L. = -8.4) Top Brk-Fnc line
			92	186.7	157' R/W	(-7.4 R - 1.8 H.L. = -9.2) Bot. Brk.
4+82			526	190.[illegible]	℄, pvmt	
			54	190.5	25' R/W	P.L.
			77	188.2	100' R/W	(-5.3 R - 2.4 H.L. = -7.7)
			86	187.3	145' R/W	(-5.3 R - 3.3 H.L. = -8.6) top brk
			97	186.2	152' R/W	(-5.3 R - 4.4 H.L. = -9.7) bot brk
4+91			527	190.66	℄ pvmt.	
			567	190.26	15' L/E	out
			507	190.86	15' L/E	top cb.
5+00			531	190.62	℄ pvmt.	
			612	189.84	15' R/W	out

76L298 307 5-49

PLEASE RETURN TO
LOS ANGELES COUNTY SURVEYOR
726 LOS ANGELES COUNTY ENGINEERING BLDG.

NOTE: ANY ADDITIONS OR CHANGES ON THIS SHEET MUST BE MADE OR CIRCLED IN RED INK, WITH DATE AND NAME OF PERSON MAKING CHANGE.

Do not extend notes this side of this line.

STATION	B. S.	H. I.	F. S.	ELEV.		
		195[illegible]				
5+00			543	19050	15' R/W	top ob.
T.P.	529	19567	555	19038	T.P.	
5+31			5[illegible]2	19055	℄, pv mt.	
			53	1904	25' R/W	p.L.
			75	1882	100' R/W	
			81	1876	145' R/W	Fnceline top brk.
			97	1860	154' R/W	bot brk
5 ± 81			513	19054	℄ pv mt	
			55	1902	25' R/W	p.L.
			83	1874	100' R/W	(-5.1 R - 3.2 H.L. = -8.3)
			87	1870	145' R/W	(-8.3 R - 0.4 H.L. = -8.7)
			100	1857	152' R/W	(-8.3 R - 1.7 H.L. = -10.0)
6+00			514	19053	℄, pv mt.	
			5[illegible]4	19013	15' L/E	gv
			49[illegible]	19076	15' L/E	top ob.
			58[illegible]	1898[illegible]	15' R/W	gv
			[illegible]	19021	15' R/W	top ob
T.P.	515	19538	[illegible]	[illegible]	T.P.	
6+31			482	19056	℄, pv mt.	
			56	1898	25' R/W	
			74	1880	100' R/W	(-4.8 R - 2.6 H.L. = -7.4)

Profile Notes Red. ____ Plotted ____ Job No. 1286 Division No. ____
No. ____ Date ____ Date ____ Survey of Shreve Rd
X-Sec. Notes Chkd. ____ Checked CHL Survey by Wm C Mack Notes Frank Date 12-22-49
No. ____ Date ____ Date 12-30-49 Map No. ____ Indexed A. C. Johnson Date ____

F.B. 1592 PG. 79

76L298 307 5-49

PLEASE RETURN TO
LOS ANGELES COUNTY SURVEYOR
726 LOS ANGELES COUNTY ENGINEERING BLDG.

NOTE: ANY ADDITIONS OR CHANGES ON THIS SHEET MUST BE MADE OR CIRCLED IN RED INK. WITH DATE AND NAME OF PERSON MAKING CHANGE.

Do not extend notes this side of this line.

STATION	B. S.	H. I.	F. S.	ELEV.		
		19538				
6+31			90	1864	145' R/W	top brk; Fence line
			106	1848	151' R/W	(-9.0R-1.6 HL = -10.6)
6+91			493	19045	℄, pvmt	
			59	1895	25' R/W	P.L.
			79	1875	141 R/W	Fence line; top brk
			101	1853	148 R/W	bot brk.
T.P.	478	19532	484	19054	T.P.	(3.M.W.Z-4)
6+90			486	19046	℄, pav	
			530	19002	15 L/E, Gutter	
			466	19066	15 L/E, Top cb	
7+00			485	19047	℄, pav.	
			569	18963	15 R/W, Gutter	
			509	19023	15 R/W, Top cb.	
+14 67			487	19045	℄, pav	
			530	19002	15 L/E, Gutter	@ B.C. of cb
			472	19060	15 L/E Top cb	@ B.C. of cb
+14 97			487	19045	℄, pav	
			574	18958	15 R/W, Gutter	@ B.C. of cb
			513	19019	15 R/W, Top cb	@ B.C. of cb.
+25			493	19039	℄, pav	
			580	18952	25 R/W, W.P.L	

F.B. 1592 PG. 80 Job No. 1286 Division No. Notes Red. Plotted No. Profile
Survey of Shreve Rd. Date Date X-Sec.
Survey by Wm. C. Mack Notes Frank Notes Chkd. CHL Checked No.
Indexed A. C. Johnson Date 12-22-49 Date 12-30-49 Date

76L298 307 5-49

PLEASE RETURN TO
LOS ANGELES COUNTY SURVEYOR
726 LOS ANGELES COUNTY ENGINEERING BLDG.

NOTE: ANY ADDITIONS OR CHANGES ON THIS SHEET MUST BE MADE OR CIRCLED IN RED INK, WITH DATE AND NAME OF PERSON MAKING CHANGE.

Do not extend notes this side of this line.

STATION	B. S.	H. I.	F. S.	ELEV.		
		195 32				
7+25			81	1872·100 R/W		
			87	1866·142 R/W	Top Brk	
			97	1856·146 R/W	Bot Brk	
7+26 83 ∡Pt			495	19037 ℄ ∡Pt, pav.		
7+31 81			495	19037 ℄, pav.		
			565	18967·15° R/W, Gutter @ E.C. of cb		
			517	19015·15° R/W Top Cb @ E.C. of Cb		
+48			510	190~~12~~ 22 ℄, pav		
			540	19092·15° L/E Gutter		
			474	19058·15° L/E, Top Cb		
			58	1895·25 R/W;		
			73	1880·75 R/W	Fence Line	(5.1 R-2.2 HL=-7.3)
			82	1871·100 R/W		(5.1R-3.1HL=-8.2)
			91	1862·150 R/W		(7.3R-1.8HL=-9.1)
7+88			507	19025 ℄ pav		
			551	18981·15° L/E, Gutter		
			477	19055·15° L/E, Top cb		
			580	18952·15° R/W, Gutter		
			528	19004·15° R/W. Top cb		
T.P.	607	196 08	531	19001·T.P.		
8+00			595	19013 ℄, pav.		

Profile No. ____ Notes Red. ____ Plotted ____ Job No. 1286 Division No. ____
X-Sec. No. ____ Date ____ Date ____ Survey of Shreve Rd.
Notes Chkd. ____ Checked CHL Survey by W.C. Mack Notes W.C.M. Date 12-22-49
Date ____ Date 12-30-49 Map No. ____ Indexed Johnson Date ____

F.B. 1592 PG. 81

76L298 307 5-49

PLEASE RETURN TO
LOS ANGELES COUNTY SURVEYOR
726 LOS ANGELES COUNTY ENGINEERING BLDG.

NOTE: ANY ADDITIONS OR CHANGES ON THIS SHEET MUST BE MADE OR CIRCLED IN RED INK, WITH DATE AND NAME OF PERSON MAKING CHANGE.

Do not extend notes this side of this line.

STATION	B. S.	H. I.	F. S.	ELEV.		
		196 08				
8+00			636	18972	15° L/E, Gutter	
			556	19052	15° L/E, Top Cb	
			673	18935	15° R/W, Gutter	
			611	18997	15° R/W Top Cb	
+35.54			670	18938	℄, pav	
			700	18908	14.83 R/W, Gutter @ N. end of N.W. Cb. Ret	
			615	18993	14.83 R/W, Top Cb @ " " " " " " "	
+36.43			671	18937	℄, pav	
			654	18954	15.07 L/E, Gutter @ N. end of N.E. Cb. Ret	
			548	19060	15.07 L/E, Top Cb @ " " " " " " "	
+46.1			726	18882	℄, conc cross gutter	
			689	18919	25.30 L/E, Gutter @ E. end of N.E. Cb. Ret	
			577	19031	25.30 L/E, Top Cb @ " " " " " " "	
			780	18828	24.91 R/W, Gutter @ W. end of N.W. Cb Ret	
			666	18942	24.91 R/W Top Cb @ " " " " " " "	
+58			584	19024	℄, pav	
			542	19066	25 L/E, pav.	
			619	18989	25 R/W, pav.	
+66.16 Int.			548	19060	℄ Int., Santa Fe Springs Rd., pav.	
			513	19095	25 L/E on ℄ Santa Fe Springs Rd, pav	
			361	19247	100 L/E " " " " " " "	

F.B. 1592 PG. 82
Job No. 1286 Division No. Notes Red. Plotted No. Profile
Survey of Shreve Rd. Date 12-22-49 Date X-Sec.
Survey by W. C. Mack Notes W.C.M. Notes Chkd. CHL Checked No.
Indexed A. C. Johnson Date Date 12-30-49 Date

76L298 307 5-49

PLEASE RETURN TO
LOS ANGELES COUNTY SURVEYOR
726 LOS ANGELES COUNTY ENGINEERING BLDG.

NOTE: ANY ADDITIONS OR CHANGES ON THIS SHEET MUST BE MADE OR CIRCLED IN RED INK, WITH DATE AND NAME OF PERSON MAKING CHANGE.

Do not extend notes this side of this line.

STATION	B. S.	H. I.	F. S.	ELEV.		
		196 08.				
8+66.16 Int.			130	19478	200 L/E on ℄ Santa Fe Springs Rd, pav	
			599	19009	25 R/W " " " " " " "	
			730	18878	100 R/W " " " " " " "	
			903	18705	200 R/W " " " " " " "	
+77.2			584	19024	℄ Prod, pav.	
+81			60	1901.	℄ " , Top Bk.	
+83			71	1890.	℄ " , Bot Ditch	
+85			65	1896.	℄ " , Top Bk	
+90			60	1901.	℄ " , Top Brk	
9+00			60	1901.	℄ " , Ground in orange grove	
10+00			59	1902.	℄ " " " " "	
BM WZ-4			555	19053	BM WZ-4 EL=190.509 (FB 1539-57) ✓ Santa Fe Springs Rd. & Persing Dr., N.W. cor. Bt. spk in curb, 24' W. of W. end C.R	

Profile No. ____ Notes Red. ____ Plotted ____ Job No. 1286 Division No. ____ F.B. 1592 PG. 83
Date ____ Date ____ Survey of Shreve Rd
X-Sec. No. ____ Notes Chkd. CHL Date 12-30-49 Checked ____ Date ____ Survey by Wm C. Mack Notes W.C.M Date 12-22-49
Map No. ____ Indexed Johnson Date ____

F.B. 1592 PG. 84

Job No._____ Division No._____ Notes Red._____ Plotted_____ Profile

Survey of_____ Date_____ Date_____ No._____

Survey by_____ Notes_____ Notes Chkd._____ Checked_____ X-Sec.

Indexed_____ Date_____ Date_____ Date_____ No._____

STATION	B. S.	H. I.	F. S.	ELEV.

76L298 307 5-49

PLEASE RETURN TO

LOS ANGELES COUNTY SURVEYOR

726 LOS ANGELES COUNTY ENGINEERING BLDG.

Do not extend notes this side of this line.

NOTE: ANY ADDITIONS OR CHANGES ON THIS SHEET MUST BE MADE OR CIRCLED IN RED INK, WITH DATE AND NAME OF PERSON MAKING CHANGE.

Notes Ck'd by	Survey of [illegible]
Map No.	W. O. [illegible] Tape No. St'd °F
Office Work	Surveyed by [illegible]
Checked	Notes [illegible] Date [illegible]
Date	Indexed A. C. Johnson

F. B. [illegible] PG. 85

DEC 7 '50

[illegible]
ON
[illegible] RIGHT WAY
FROM [illegible] AVE.
TO [illegible] AVENUE.

SHREVE RD.
[illegible]

[illegible]

OCT 20TH, 1949
HOBSON
[illegible]
LEGAULT
[illegible]

Note: Any Additions or Changes on This Sheet Must be Made or Circled in Red Ink With Date and Name of Person Making Change.

Do not extend notes this side of this line.

RETURN TO
LOS ANGELES COUNTY SURVEYOR
726 LOS ANGELES COUNTY
ENGINEERING BLDG.

76F309S 247 10M 1-49

F. B. 12 Pg. 86



RETURN TO
LOS ANGELES COUNTY SURVEYOR
72B LOS ANGELES COUNTY
ENGINEERING BLDG.

Do not extend notes this side of this line.

Notes: Any Additions or Changes on This Sheet Must be Made or Circled in Red Ink With Date and Name of Person Making Change.

Notes Ck'd by	Survey of SHREVE RD.
Map No.	W. O. 1268 Tape No. St'd. °F
Office Work	Surveyed by R. B. HOBSON
Checked	Notes HOBSON Date 12-20-49
Date	Indexed K. C. Johnson

F. B. 1592 PG. 87



Note: Any Additions or Changes on This Sheet Must be Made or Circled in Red Ink With Date and Name of Person Making Change.

Do not extend notes this side of this line.

RETURN TO
LOS ANGELES COUNTY SURVEYOR
726 LOS ANGELES COUNTY
ENGINEERING BLDG.

76F3095 247 10M 1-49

F. B. 1372 PG. 88

RETURN TO
LOS ANGELES COUNTY SURVEYOR
725 LOS ANGELES COUNTY
ENGINEERING BLDG.

Do not extend notes this side of this line.

Notes: Any Additions or Changes on This Sheet Must be Made or Circled in Red Ink With Date and Name of Person Making Change.

Profile No.	Notes Red.	Plotted	Job No. 1286	Division No.
	Date	Date	Survey of SHREVE Rd.	
X-Sec. No.	Notes Chkd. CHL	Checked	Survey by R.B. HOBSON	Notes DREIER Date 12-20-49
	Date 1-16-50	Date	Map No.	Indexed A. C. Johnson Date DEC 7 '50

F.B. 1592 PG. 89

PROFILE & CROSS-SECTIONS
ON
EASEMENT N. of L.A. & S.L. R.R. RIGHT WAY
FROM GREENLEAF AVE.
TO COMSTOCK AVE.

SHREVE RD.

J.N. 1286

DEC. 21st, 1949
HOBSON
DREIER
LE GAULT
HAWORTH

STATION	B. S.	H. I.	F. S.	ELEV.

NOTE: ANY ADDITIONS OR CHANGES ON THIS SHEET MUST BE MADE OR CIRCLED IN RED INK, WITH DATE AND NAME OF PERSON MAKING CHANGE.

PLEASE RETURN TO
LOS ANGELES COUNTY SURVEYOR
726 LOS ANGELES COUNTY ENGINEERING BLDG.

Do not extend notes this side of this line.

76L298 307 5-49

76L298 307 5-49

PLEASE RETURN TO
LOS ANGELES COUNTY SURVEYOR
726 LOS ANGELES COUNTY ENGINEERING BLDG.

NOTE: ANY ADDITIONS OR CHANGES ON THIS SHEET MUST BE MADE OR CIRCLED IN RED INK. WITH DATE AND NAME OF PERSON MAKING CHANGE.

Do not extend notes this side of this line.

STATION	B. S.	H. I.	F. S.	ELEV.	[illegible]	[illegible]
B.M. WZ 25	759	20927		201 68	✓ Bm WZ-25 El. 201.682 F.B. 1537-67 Greenleaf Ave. Pomona St. To E. [illegible] in Sw. 6 [illegible] E. End Cu[illegible]	
0+00			687	202 38	℄ Greenleaf Ave & Tract line W. (Thence [illegible]	
			585	20342		50' S Greenleaf
			625	203 02	50 L.	℄ Greenleaf
0+00			694	202 33		℄ Edge of Pav.
0+13			71	2022		℄ Gut.
0+16			69	2024		
0+35			66	2027		
"			64	2029		20 R.
"			68	2025	43 L.	Toe Slope
"			[illegible]	2024	25 L.	Top Grade
1+00			62	[illegible]		℄
"			58	2035		20 R.
"			70	2023	21 L.	Toe Slope
"			49	2034	45 L.	Top Grade
[illegible] 00			58	2040		℄
"			51	2042		20 R.
"			60	203[illegible]	[illegible] L.	Toe Slope
"			[illegible]	2058	45	Top Grade

Profile No. ____ X-Sec. No. ____

Plotted ____ Date ____ Checked ____ Date ____

Notes Red. ____ Date ____ Notes Chkd. ____ Date ____

Division No. ____ Job No. 298 Notes DREIER

Survey of SHREVE RD.

Survey by PB HOBSON

Indexed K. C. Johnson

F.B. 1537 PG. 90

76L298 307 5-49

PLEASE RETURN TO
LOS ANGELES COUNTY SURVEYOR
726 LOS ANGELES COUNTY ENGINEERING BLDG.

NOTE: ANY ADDITIONS OR CHANGES ON THIS SHEET MUST BE MADE OR CIRCLED IN RED INK, WITH DATE AND NAME OF PERSON MAKING CHANGE.

Do not extend notes this side of this line.

STATION	B. S.	H. I.	F. S.	ELEV.	Easement [illegible] West of Greenwood
		209 27			Lt. ℄ Rt.
T. P.	7 63	215 8[illegible]	3 16	206 11	
3+00			9 2	204 6	℄
"			9 8	205 0	20 R.
"			9 7	204 1	20 L.
"			10 4	203 [illegible]	30 L.
"			10 2	20[illegible]6	35 L. Top Slope
"			6 5	[illegible]	45 L Top Grade
3 [illegible]			5 85	204 95	End of Walk
3 +			9 04	20[illegible] 76	End of Ch.
3 + [illegible]			8 5	205 [illegible]	℄ [illegible] TRACT Limit ℄ Comst.
"			8 40	205 40	5 R. ℄ Comst[illegible]
"			[illegible]	20[illegible] 15	[illegible]
"			9 1	2047	25 L. ℄ Comst[illegible]
"			10 0	20[illegible] 5	32 L.
"			[illegible]	2039	35
[illegible]			5 7	2081	45
[illegible]			7 61	206 19	BM. WZ-53 Elev. 206.206 F.S. 1537-75 Comstock Ave. E. Side of S. [illegible] B. SPK [illegible] Front of Hse #8332

Profile No. ____ Notes Red. ____ Plotted ____ Job No. 1286 Division No. ____ F.B. 1592 PG. 91
X-Sec. No. ____ Date ____ Date ____ Survey of SHREVE Rd.
Notes Chkd. ____ Checked ____ Survey by R.B. HOBSON Notes [illegible] Date 12-20-49
Date ____ Date ____ Map No. ____ Indexed A. G. Johnson Date ____

F.B. 1397 PG. 92

Job No._____ Division No._____ Notes Red._____ Plotted_____

Survey of_____ Date_____ Date_____

Survey by_____ Notes_____ Notes Chkd._____ Checked_____

Indexed_____ Date_____ Date_____ Date_____

Profile No._____

X-Sec. No._____

STATION	B. S.	H. I.	F. S.	ELEV.

76L298 307 5-49

PLEASE RETURN TO
LOS ANGELES COUNTY SURVEYOR
726 LOS ANGELES COUNTY ENGINEERING BLDG.

Do not extend notes this side of this line.

NOTE: ANY ADDITIONS OR CHANGES ON THIS SHEET MUST BE MADE OR CIRCLED IN RED INK, WITH DATE AND NAME OF PERSON MAKING CHANGE.

Notes Ck'd by	Survey of SHREVE RD
Map No.	W. O. 1286 Tape No. St'd. °F
Office Work	Surveyed by R. B. HOBSON
Checked	Notes DREIER Date 12-27-49
Date	Indexed A. C. Johnson

F. B. 1592 PG. 93

DEC 7 '50

TOPOGRAPHY
ON
1ST ALLEY S. of OAK ST.
FROM GREENLEAF AVE.
TO COMSTOCK AVE

SHREVE RD.
J.N. 1286

NOTE: ALL PLUS OFFSETS
TO CENTER of POLES

DEC. 27TH, 1949
DREIER
HAWORTH
PARKER

Note: Any Additions or Changes on This Sheet Must be Made or Circled in Red Ink With Date and Name of Person Making Change.

Do not extend notes this side of this line.

RETURN TO
LOS ANGELES COUNTY SURVEYOR
726 LOS ANGELES COUNTY
ENGINEERING BLDG.

76F309S 247 10M 1-49

F. B. 1592 PG. 94

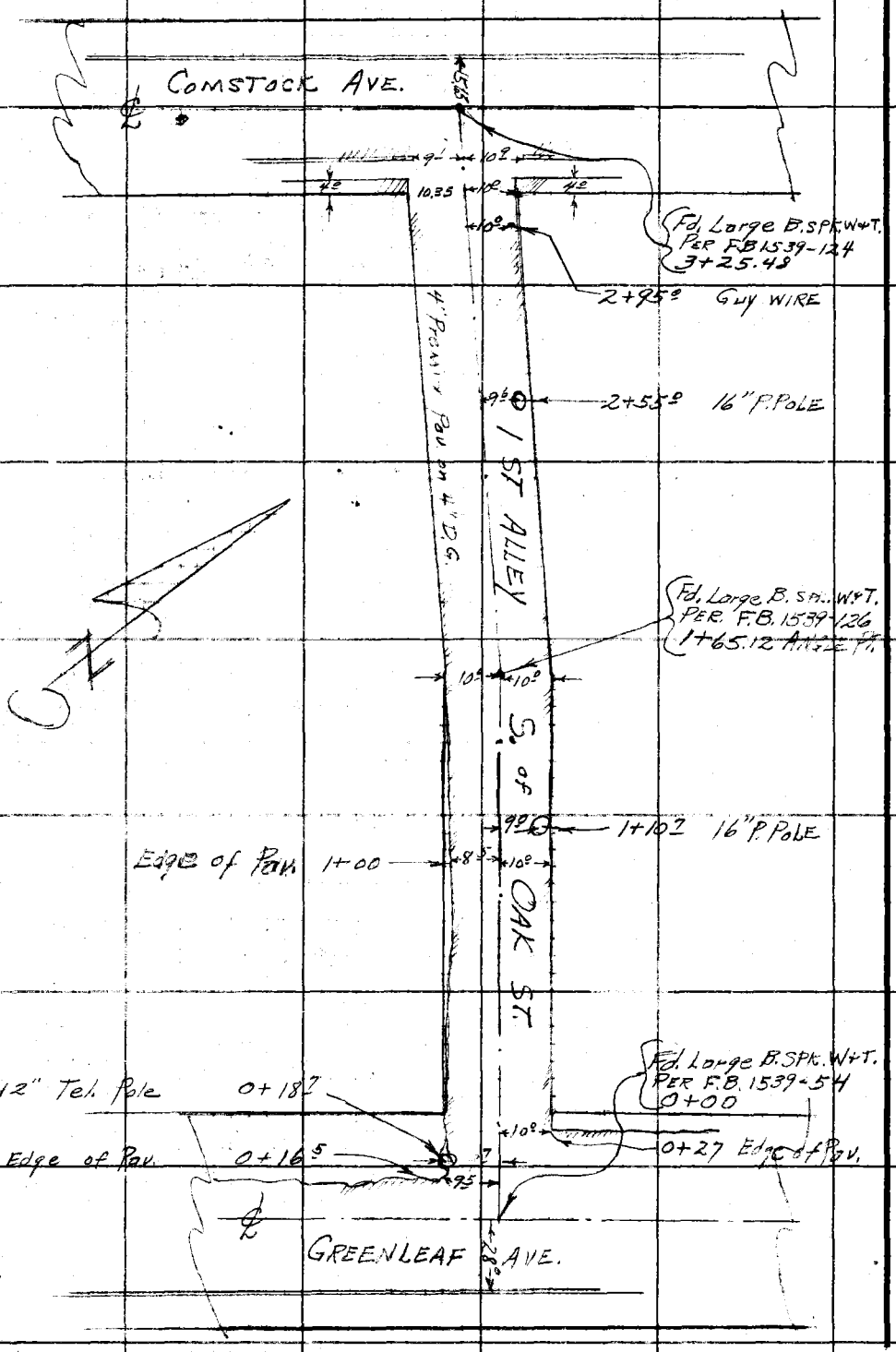

RETURN TO
LOS ANGELES COUNTY SURVEYOR
725 LOS ANGELES COUNTY
ENGINEERING BLDG.

Do not extend notes this side of this line.

Note: Any Additions or Changes on This Sheet Must be Made or Circled in Red Ink With Date and Name of Person Making Change.

Profile No.	Notes Red.	Plotted	Job No. [illegible]	Division No.	F.B. 592 PG. 95
	Date	Date	Survey of SHREVE Rd.		
X-Sec. No.	Notes Chkd. CH 6	Checked	Survey by R.B. HOBSON	Notes DREIER	Date 2-27-49
	Date 1-16-50	Date	Map No.	Indexed C. Johnson	Date DEC 7 50

PROFILE + CROSS-SECTIONS
ON
1ST ALLEY S. of OAK ST.
FROM GREENLEAF AVE.
TO COMSTOCK AVE.

SHREVE RD.
J.N. 1286

DEC. 27TH, 49
DREIER
HAWORTH
PARKER

STATION	B. S.	H. I.	F. S.	ELEV.

NOTE: ANY ADDITIONS OR CHANGES ON THIS SHEET MUST BE MADE OR CIRCLED IN RED INK, WITH DATE AND NAME OF PERSON MAKING CHANGE.

PLEASE RETURN TO
LOS ANGELES COUNTY SURVEYOR
726 LOS ANGELES COUNTY ENGINEERING BLDG.

Do not extend notes this side of this line.

76L298 307 5-49

76L298 307 5-49

PLEASE RETURN TO
LOS ANGELES COUNTY SURVEYOR
726 LOS ANGELES COUNTY ENGINEERING BLDG.

NOTE: ANY ADDITIONS OR CHANGES ON THIS SHEET MUST BE MADE OR CIRCLED IN RED INK. WITH DATE AND NAME OF PERSON MAKING CHANGE.

Do not extend notes this side of this line.

STATION	B. S.	H. I.	F. S.	ELEV.	1ST ALLEY South of OAK St.
B.M. WZ-23	8 65	220 55		211 90	✓ B.M. WZ 23 Elev 211.901 F.B. 1539-67 Greenleaf Ave. & Chestnut St. N.E. Cor. B.Sph in Cb. 15' E of E. End of Cb. R.
0+00			4 73	215 82	℄ Inter. Alley & Greenleaf
			3 40	217 15	50 R. ℄ Greenleaf
			6 11	214 44	50 L. ℄ "
0+08			5 15	215 40	℄
0+15			5 90	214 65	℄
0+30			5 45	215 10	℄
"			5 50	215 05	10 R.
"			5 43	215 12	10 L.
1+00			5 22	215 33	℄
"			5 60	214 95	10 R.
"			4 98	215 57	10 L.
1+65 12	∡ Pt		5 99	214 56	℄ ANGLE PT.
2+00			6 32	214 23	℄
"			6 82	213 73	10 R.
"			6 00	214 55	10 L.
T. P.	3 92	218 01	6 46	214 09	
3+00			5 37	212 64	℄
"			5 31	212 70	10 R. Pav.

F.B. 1592 PG. 96
Job No. 1286 Division No. Notes Red. Plotted Profile No.
Survey of SHREVE Rd. Date Date X-Sec.
Survey by R.B. HOBSON Notes DREIER Notes Chkd. Checked
Indexed R. C. Johnson Date Date Date No.

76L298 307 5-49

PLEASE RETURN TO
LOS ANGELES COUNTY SURVEYOR
726 LOS ANGELES COUNTY ENGINEERING BLDG.

NOTE: ANY ADDITIONS OR CHANGES ON THIS SHEET MUST BE MADE OR CIRCLED IN RED INK, WITH DATE AND NAME OF PERSON MAKING CHANGE.

Do not extend notes this side of this line.

STATION	B. S.	H. I.	F. S.	ELEV.	1ST ALEY South of OAK ST.
		218 01			Lt. ℄ Rt.
3+00 5			5 88	212 13	10 R. End of walk
3+00			5 44	212 57	10 L. Pav.
3+00 5			5 35	212 66	10 L. End of Walk
3+10			5 70	212 31	℄
			5 53	212 48	10 R. Gut
			5 09	212 92	10 R. End Curb.
			6 07	211 94	10 L Gut
			5 58	212 43	10 L Top Ch. End
3+25 48			5 54	212 47	℄ INTER. Alley & Comstock Ave.
"			4 29	213 ~~32~~ 72	50 R. ℄ Comstock
"			6 85	211 16	50 L. ℄ Comstock
B.M. WZ-54			4 05	213 96	B.M.-WZ-54 Elev. 213.976 F.B. 1539-75 Comstock Ave. & Oak St. S.W. Cor. B.S.R. in Ch. 7' W. of W. end Ch. R.

Profile No. ____ Notes Red. ____ Plotted ____ Job No. 1286 Division No. ____ F.B. 1539 PG. 97
X-Sec. No. ____ Date ____ Date ____ Survey of SHREVE Rd.
Notes Chkd. ____ Checked ____ Survey by R.B. HOBSON Notes BREIER Date 12-27-49
Date ____ Date ____ Map No. ____ Indexed ____ Date ____

F.B. 1592 PG. 98 Job No._____ Division No._____ Notes Red._____ Plotted_____ Profile

Survey of_____ Date_____ Date_____ No._____

Survey by_____ Notes_____ Notes Chkd._____ Checked_____ X-Sec.

Indexed_____ Date_____ Date_____ Date_____ No._____

STATION	B. S.	H. I.	F. S.	ELEV.

76L298 307 5-49

PLEASE RETURN TO

LOS ANGELES COUNTY SURVEYOR

726 LOS ANGELES COUNTY ENGINEERING BLDG.

Do not extend notes this side of this line.

NOTE: ANY ADDITIONS OR CHANGES ON THIS SHEET MUST BE MADE OR CIRCLED IN RED INK, WITH DATE AND NAME OF PERSON MAKING CHANGE.

Notes Ck'd by	Survey of SHREVE RD.
Map No.	W. O. 1286 Tape No. St'd. °F
Office Work	Surveyed by R. B. HOBSON
Checked	Notes DREIER Date DEC 28 49
Date	Indexed A. C. Johnson

F. B. 1592 PG. 99

DEC 7 '50

TOPOGRAPHY
ON
ALLEY N. OF L.A. & S.L. R.R. R/W.
FROM: W. END OAK ST.
W. TO: THE END.

SHREVE RD.
J.N. 1286

NOTE: ALL PLUS & OFFSETS TO P.P.'S, TREE, M.H., H.H.'S, ETC. ARE TO CENTER

DEC. 28TH, 1949
HOBSON
DREIER
LE GALLY
HAWORTH
PARKER

Note: Any Additions or Changes on This Sheet Must be Made or Circled in Red Ink With Date and Name of Person Making Change.

Do not extend notes this side of this line.

RETURN TO
LOS ANGELES COUNTY SURVEYOR
726 LOS ANGELES COUNTY
ENGINEERING BLDG.

76F309S 247 10M 1-49

F. B. 1592 Pg. 100

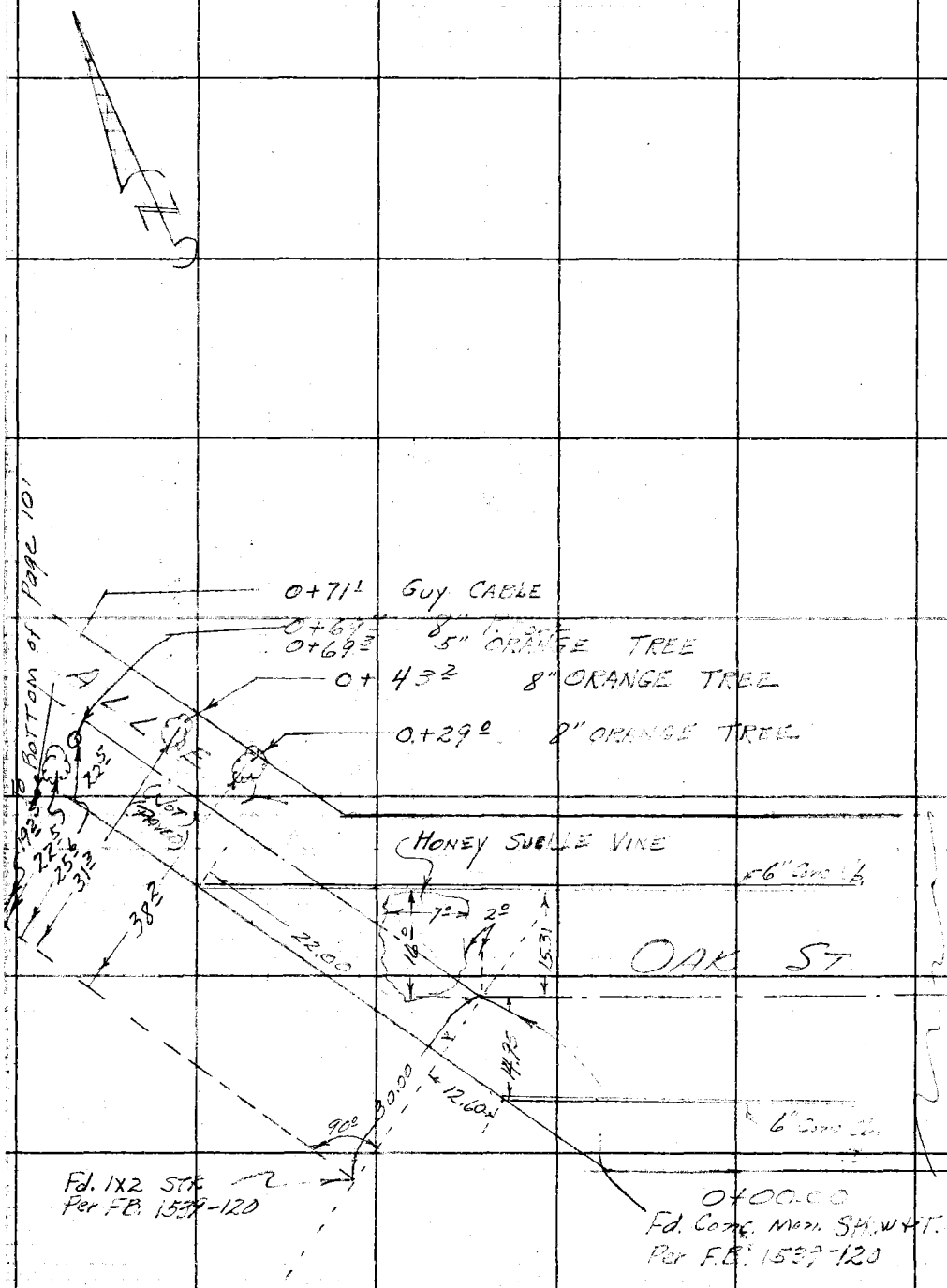

RETURN TO
LOS ANGELES COUNTY SURVEYOR
725 LOS ANGELES COUNTY
ENGINEERING BLDG.

Do not extend notes this side of this line.

Notes: Any Additions or Changes on This Sheet Must be Made or Circled in Red Ink With Date and Name of Person Making Change.

Notes Ck'd by	Survey of SHREVE RD.
Map No.	W. O. 1286 Tape No. St'd. °F
Office Work	Surveyed by E. B. HOBSON
Checked	Notes DREIER Date 12-28-49
Date	Indexed A. C. Johnson

F. B. 1532 Pg. 101

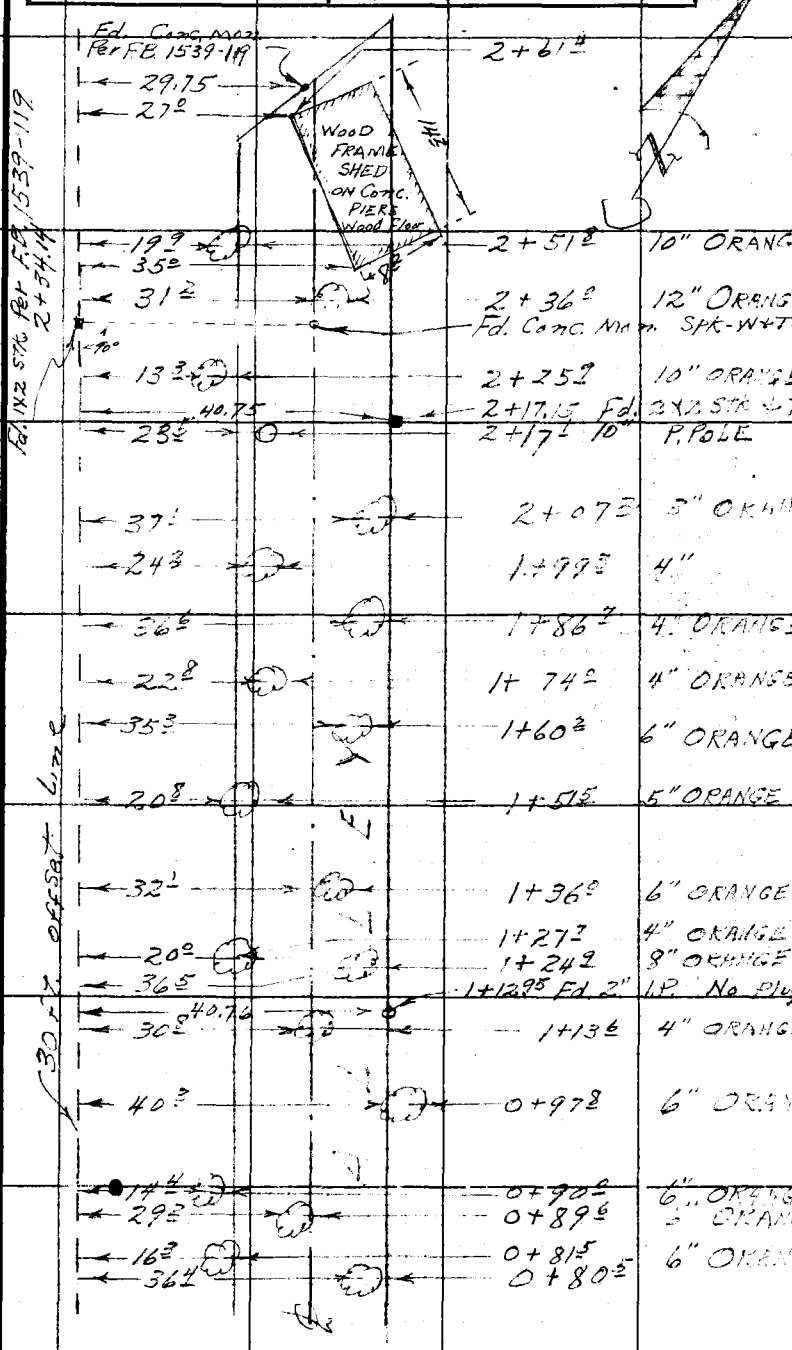

Note: Any Additions or Changes on This Sheet Must Be Made or Circled in Red Ink With Date and Name of Person Making Change.

Do not extend notes this side of this line.

RETURN TO
LOS ANGELES COUNTY SURVEYOR
726 LOS ANGELES COUNTY
ENGINEERING BLDG.

76F3098 247 10M 1-49

To Left of Page 100

F. B. 1592 PG. 102

RETURN TO
LOS ANGELES COUNTY SURVEYOR
725 LOS ANGELES COUNTY
ENGINEERING BLDG.

Do not extend notes this side of this line.

Notes: Any Additions or Changes on This Sheet Must be Made or Circled in Red Ink With Date and Name of Person Making Change.

F.B. 1592 PG. 103

Profile No.	Notes Red.	Plotted	Job No. 1286	Division No.	
	Date	Date	Survey of SHREVE RD		
X-Sec. No.	Notes Chkd CHL	Checked	Survey by HOBSON	Notes DREIER	Date 12-27-49
	Date 1-16-50	Date	Map No.	Indexed A. G. Johnson	Date DEC 7 50

PROFILE & CROSS-SECTIONS
ON
ALLEY AT W. END OF OAK ST.

FROM OAK ST.
TO END OF ALLEY

SHREVE RD.
J.N. 1286

DEC. 27, 1949
DREIER
HAWORTH
PARKER

STATION	B. S.	H. I.	F. S.	ELEV.

NOTE: ANY ADDITIONS OR CHANGES ON THIS SHEET MUST BE MADE OR CIRCLED IN RED INK, WITH DATE AND NAME OF PERSON MAKING CHANGE.

PLEASE RETURN TO
LOS ANGELES COUNTY SURVEYOR
726 LOS ANGELES COUNTY ENGINEERING BLDG.

Do not extend notes this side of this line.

76L298 307 5-49

76L298 307 5-49

PLEASE RETURN TO
LOS ANGELES COUNTY SURVEYOR
726 LOS ANGELES COUNTY ENGINEERING BLDG.

NOTE: ANY ADDITIONS OR CHANGES ON THIS SHEET MUST BE MADE OR CIRCLED IN RED INK, WITH DATE AND NAME OF PERSON MAKING CHANGE.

Do not extend notes this side of this line.

STATION	B. S.	H. I.	F. S.	ELEV.	Alley at W. end of OAK ST.
BM WZ 55	10 21	222 27		212 06	BM WZ 55 Elev. 212.062, F.B. 1539-76
					OAK ST. N. SIDE AT W. End.
					B. SPK. in Cb. in front of Hse # 12725
0+00			10 5	211 8	℄ INTER. Alley + OAK ST. at W. end of OAK.
			11 25	211 02	End of Cb. S. SIDE OAK ST.
			10 65	211 62	" " " N. SIDE OAK ST.
0+25			10 9	211 4	℄
"			10 7	211 6	10 R.
"			10 9	211 4	10 L.
"			10 7	211 6	33 L. Toe of Slope
"			1 6	220 7	42 L. Top of Grade
1-00			10 6	211 7	℄
"			10 5	211 8	10 R.
"			10 7	211 6	10 L.
2+00			9 6	212 7	℄
"			9 4	212 9	10 R.
"			9 8	212 5	10 L.
2+34.14	S. C.		9 4	212 9	℄
"			9 4	212 9	10 R
"			9 5	212 8	10 L.
"			9 6	212 7	30 L. Toe of Slope

F.B. 1592 PG. 104
Job No. 1286 Division No. Notes Red. Plotted Profile No.
Survey of SHREVE Rd. Date Date X-Sec.
Survey by R.B. HOBSAN Notes DREIER Notes Chkd. Checked No.
Indexed A. C. Johnson Date Date Date

76L298 307 5-49

PLEASE RETURN TO
LOS ANGELES COUNTY SURVEYOR
726 LOS ANGELES COUNTY ENGINEERING BLDG.

NOTE: ANY ADDITIONS OR CHANGES ON THIS SHEET MUST BE MADE OR CIRCLED IN RED INK, WITH DATE AND NAME OF PERSON MAKING CHANGE.

Do not extend notes this side of this line.

STATION	B. S.	H. I.	F. S.	ELEV.	Alley at W. end of Oak St.	
		222 27			Lt. ℄ Rt.	
[illegible]			+18	224 1	[illegible] L. Top of Grade	
2+60			87	213 6	℄	
"			85	213 8		10 R.
"			89	213 4	10 L.	
2+70			70	215 3	℄	
"			68	215 5		10 R.
"			71	215 2	10 L.	
3+ 00			74	214 9	℄	
"			74	214 9		10 R.
"			75	214 8	10 L.	
B.M. WZ-55			10 21	212 06	✓ B.M. WZ-55 Elev. 212.062 F.B. 1539-76 Oak St., N. Side at W. End B.SPK in Cb. in front of Hse # 12725	

Profile Notes Red. ____ Plotted ____ Job No. 1286 Division No. ____
No. ____ Date ____ Date ____ Survey of Shreve Rd.
X-Sec. Notes Chkd. ____ Checked ____ Survey by R.B. Hobson Notes Dreier Date 12-27-49
No. ____ Date ____ Date ____ Map No. ____ Indexed A.C. Johnson Date ____

F.B. 1592 PG. 105

F.B. 1592 PG. 106

Job No._____ Division No._____ Notes Red._____ Plotted_____

Profile No._____

Survey of_____ Date_____ Date_____

X-Sec. No._____

Survey by_____ Notes_____ Notes Chkd._____ Checked_____

Indexed_____ Date_____ Date_____ Date_____

STATION	B. S.	H. I.	F. S.	ELEV.

76L.298 307 5-49

PLEASE RETURN TO

LOS ANGELES COUNTY SURVEYOR

726 LOS ANGELES COUNTY ENGINEERING BLDG.

Do not extend notes this side of this line.

NOTE: ANY ADDITIONS OR CHANGES ON THIS SHEET MUST BE MADE OR CIRCLED IN RED INK, WITH DATE AND NAME OF PERSON MAKING CHANGE.

Notes Ck'd by	Survey of SHREVE RD.
Map No.	W. O. 1286 Tape No. St'd °F.
Office Work	Surveyed by R. B. HOBSON
Checked	Notes HOBSON Date 12-28-49
Date	Indexed A. C. Johnson

F.B. 1592 Pg. 107

DEC 7 '50

TOPOGRAPHY
ON
WHITTIER BLVD.
FROM PINE AVENUE
W. 735'

SHREVE RD.
J.N. 1286

NOTE: ALL PLUS'S & OFFSETS TO P.P.S, LIGHT STANDARDS, M.H.'S, TREES, H.H.'S, ETC. ARE TO CENTER!

DEC. 28TH, 1949
HOBSON
DREIER
LE GAULT
HAWORTH
PARKER

Note: ANY ADDITIONS OR CHANGES ON THIS SHEET MUST BE MADE IN Red Ink. OR CIRCLED IN Red Ink. WITH DATE AND NAME OF PERSON MAKING CHANGE.

Do not extend notes this side of this line

RETURN TO
LOS ANGELES COUNTY SURVEYOR
700 HALL OF RECORDS

FORM 247 10M 5-31

F.B. 1592 PG. 108

0+00.00
FD. LG. BT. SPK.
& W IN CONC.
EXP. JOINT
PER F.B. 1539-112

0-24.97
0-14.82
28.00
R=10'
1.50
6" CONC. CURB
38.00
PINE AVE. (25')
℄
(2" R & 0.9" D.G.)
(25')
BLVD.
37.92
1.50
6" CONC. CURB
R=10'
27.92
0+15.00
0+25.08
31.6
0+32.2 = FIRE HYDRANT
(40')
28.11
1+00
30.1
1+13.9 = LIGHT STANDARD SET ON 2.5X3.0 CONC. BASE.
℄
WHITTIER
27.95
2+00
(30')
CONC.
6" CONC. CURB
30.3
2+79.0 = LIGHT STANDARD SET ON 2.5X3.0 CONC. BASE.
27.97
3+00
TO TOP PG. 105

RETURN TO
LOS ANGELES COUNTY SURVEYOR
700 HALL OF RECORDS
Do not extend notes this side of this line
Note: ANY ADDITIONS OR CHANGES ON THIS SHEET MUST BE MADE OR CIRCLED IN Red Ink, WITH DATE AND NAME OF PERSON MAKING CHANGE.

Notes Ch'd by	Survey of SHREVE RD.
Map No.	W. O. 1286 Tape No. St'd °F.
Office Work	Surveyed by R. B. HOBSON
Checked	Notes HOBSON Date 12-28-49
Date	Indexed A. C. Johnson

F.B. 1592 PG. 109

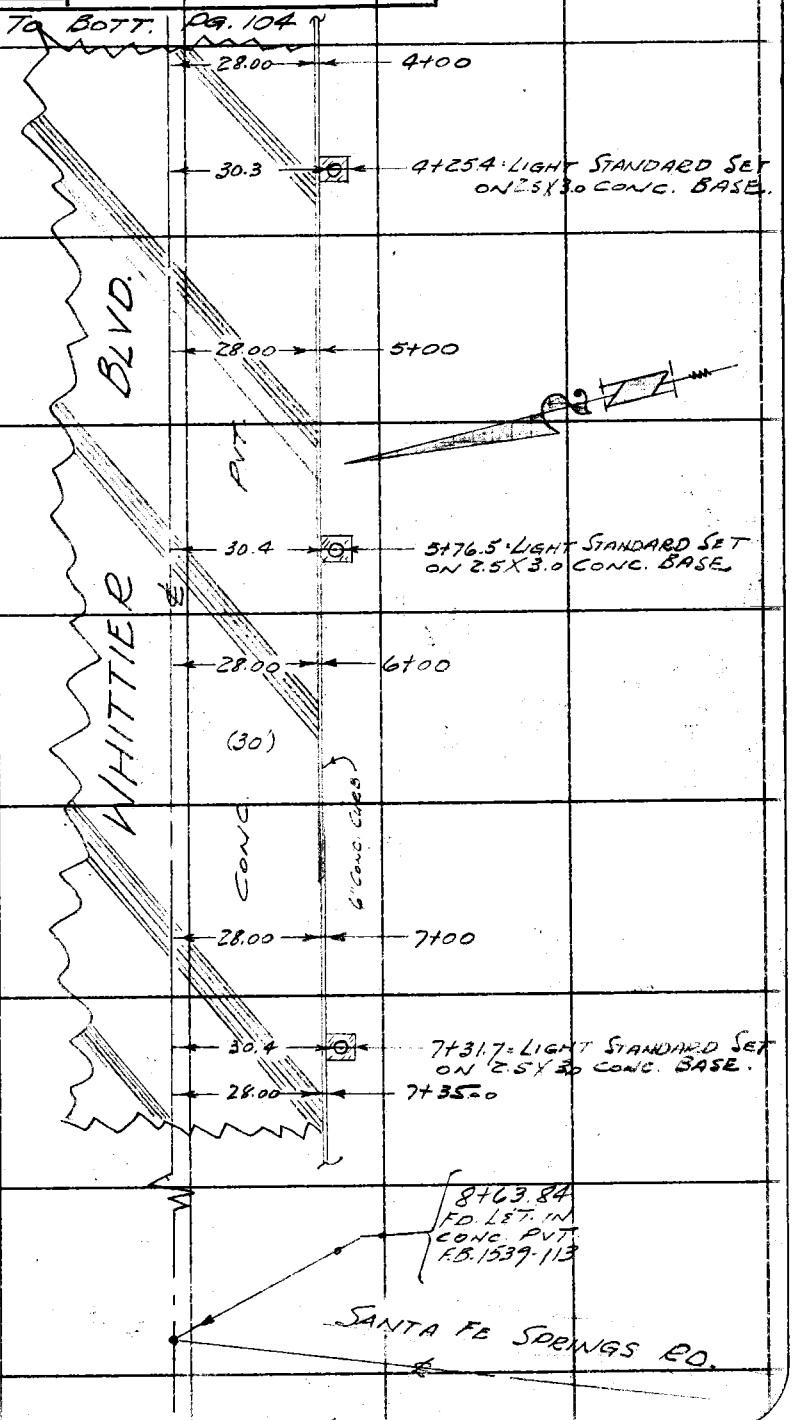

Note: ANY ADDITIONS OR CHANGES ON THIS SHEET MUST BE MADE (OR CIRCLED IN Red Ink. WITH DATE AND NAME OF PERSON MAKING CHANGE.

RETURN TO
LOS ANGELES COUNTY SURVEYOR
700 HALL OF RECORDS

Do not extend notes this side of this line

FORM 247 10M 8-31

F.B. 1592 PG. 110

RETURN TO

LOS ANGELES COUNTY SURVEYOR

700 HALL OF RECORDS

Do not extend notes this side of this line

Note: ANY ADDITIONS OR CHANGES ON THIS SHEET MUST BE MADE OR CIRCLED IN **Red Ink.** WITH DATE AND NAME OF PERSON MAKING CHANGE.

F.B. 1592 PG. 111

Profile No.	Notes Red.	Plotted	Job No. 1286	Division No.	
	Date	Date	Survey of SHREVE Rd.		
X-Sec. No.	Notes Chkd. CHL	Checked	Survey by R.B. HOBSON	Notes DREIER	Date 12-28-49
	Date 1-16-50	Date	Map No.	Indexed A. C. Johnson	Date DEC 7 '50

PROFILE & CROSS-SECTIONS
ON
WHITTIER BLVD.
FROM PINE AVE
TO 735 FT. WEST

SHREVE RD.
J.N. 1286

DEC. 28TH 1949
HOBSON
DREIER
LEGAULT
HAWORTH
[illegible]

STATION	B. S.	H. I.	F. S.	ELEV.

NOTE: ANY ADDITIONS OR CHANGES ON THIS SHEET MUST BE MADE OR CIRCLED IN RED INK, WITH DATE AND NAME OF PERSON MAKING CHANGE.

PLEASE RETURN TO
LOS ANGELES COUNTY SURVEYOR
726 LOS ANGELES COUNTY ENGINEERING BLDG.

Do not extend notes this side of this line.

76L298 307 5-49

76L298 307 5-49

PLEASE RETURN TO
LOS ANGELES COUNTY SURVEYOR
726 LOS ANGELES COUNTY ENGINEERING BLDG.

NOTE: ANY ADDITIONS OR CHANGES ON THIS SHEET MUST BE MADE OR CIRCLED IN RED INK, WITH DATE AND NAME OF PERSON MAKING CHANGE.

Do not extend notes this side of this line.

STATION	B. S.	H. I.	F. S.	ELEV.	WHITTIER BLVD.
B.M. WZ-19	7 33	225 99		218 66	✓ BM-WZ-19 Elev. 218.664 F.B. 1539-66 PINE AVE. & 1st ALLEY S. of WHITTIER BLVD. N.E. Cor. B. Spk in Cb. 15' N. of N. end of Cb. R.
0+00			4 23	221 76	E. INTER. PINE AVE & WHITTIER BLVD.
0-25			5 21	220 78	GUT. E. end Cb. R. S.E. Cor.
"			4 60	221 39	Top Cb. E. " " " "
0-15			5 31	220 68	GUT. S. " " " "
0-15			4 66	221 33	Top Cb. S. " " " "
0+15			5 60	220 39	GUT. S " " S.W. Cor.
"			5 00	220 99	Top Cb. S " " " "
0+25			5 57	220 42	GUT W. " " "
"			4 97	221 02	Top Cb. W. " " " "
1+00			4 96	221 03	℄
"			5 55	220 44	23 L.
"			6 09	219 90	28 L. GUT
"			5 34	220 65	28 L. Top Cb.
2+00			5 73	220 26	23 L. ℄
"			6 24	219 75	23 L.
"			6 74	219 25	28 L. GUT
"			6 00	219 99	28 L. Top Cb.
3+00			6 58	219 41	℄

F.B. 1592 PG. 112
Job No. 12 86 Division No. ____ Notes Red. ____ Plotted ____ No. ____ Profile
Survey of SHREVE Rd. Date ____ Date ____ X-Sec.
Survey by R.B. HOBSON Notes DREIER Notes Chkd. ____ Checked ____ No. ____
Indexed A. C. Johnson Date ____ Date ____

76L298 307 5-49

PLEASE RETURN TO
LOS ANGELES COUNTY SURVEYOR
726 LOS ANGELES COUNTY ENGINEERING BLDG.

NOTE: ANY ADDITIONS OR CHANGES ON THIS SHEET MUST BE MADE OR CIRCLED IN RED INK, WITH DATE AND NAME OF PERSON MAKING CHANGE.

Do not extend notes this side of this line.

STATION	B. S.	H. I.	F. S.	ELEV.	WHITTIER BLVD. Lt. ℄ Rt.
		225 99			
3+00			7 09	218 90	23 L.
"			7 59	218 40	28 L. Gut
"			6 84	219 15	28 L. Top Cb.
T. P.	3 91	222 74	7 16	218 83	
4+00			4 41	218 33	℄
"			4 95	217 79	23 L.
"			5 44	217 30	28 L. Gut.
"			4 66	218 08	28 L. Top Cb.
"			5 9	216 8	100 L.
"			9 4	213 3	130 L.
5+00			5 58	217 16	℄
"			6 11	216 63	23 L.
"			6 69	216 05	28 L. Gut
"			5 98	216 76	28 L. Top Cb.
5+50			7 4	215 3	100 L.
6+00			6 82	215 92	℄
"			7 19	215 55	23 L.
"			7 73	215 01	28 L. Gut
"			7 01	215 73	28 L. Top Cb.
7+00			8 00	214 74	℄

Profile Notes Red. ____ Plotted ____ Job No. 1286 Division No. ____
No. ____ Date ____ Date ____ Survey of SHREVE Rd.
X-Sec. Notes Chkd. ____ Checked ____ Survey by R.B. HOBSON Notes DREIER Date 12-28-49
No. ____ Date ____ Date ____ Map No. ____ Indexed A.C. Johnson Date ____

F. B. 1592 PG. 113

76L298 307 5-49

PLEASE RETURN TO
LOS ANGELES COUNTY SURVEYOR
726 LOS ANGELES COUNTY ENGINEERING BLDG.

NOTE: ANY ADDITIONS OR CHANGES ON THIS SHEET MUST BE MADE OR CIRCLED IN RED INK. WITH DATE AND NAME OF PERSON MAKING CHANGE.

Do not extend notes this side of this line.

STATION	B. S.	H. I.	F. S.	ELEV.	WHITTIER BLVD.
		222 74			℄ R
"			824	214 50	23 L.
"			847	214 27	28 L. Gut
"			777	214 97	28 L. Top Ch.
7+35			836	214 38	℄
"			859	214 15	23 L.
"			864	214 05	28 L. Gut.
"			785	214 89	28 L. Top Ch.
B.M. CS-1331			934	213 40	B.M-CS1331 ELEV. 213.407 F.B. 1539-56 WHITTIER BLVD & SANTA FE SPRINGS RD. at ℄ int. L+T in ℄ of Santa Fe Springs Rd. 1' S. of ℄ of WHITTIER BLVD

F.B. 1592 PG. 114
Job No. 1286 Division No. ____ Notes Red. ____ Plotted ____ No. ____ Profile
Survey of SHREVE Rd. Date ____ Date ____ X-Sec.
Survey by R.R. HOBSON Notes DREIER Notes Chkd. ____ Checked ____ No. ____
Indexed C. Johnson Date ____ Date ____ Date ____

Notes Ck'd by	Survey of SHREVE RD.
Map No.	W. O. 1286 Tape No. St'd °F.
Office Work	Surveyed by R. B. HOBSON
Checked	Notes HOBSON Date 12-29-49
Date	Indexed R. C. Johnson

F.B. 1592 PG. 115

DEC 7 '50

TOPOGRAPHY
ON
WHITTIER BLVD.
FROM: COMSTOCK AVE.
TO: GREENLEAF AVE.

SHREVE RD.
J.N. 1286

NOTE: ALL PLUS & OFFSETS TO P.P.'S, LIGHT STANDARDS TREES, M.H.'S, H.H.'S, ETC. ARE TO CENTER!

DEC. 29TH, 1949
HOBSON
DREIER
LE GAULT
HAWORTH
PARKER

Note: ANY ADDITIONS OR CHANGES ON THIS SHEET MUST BE MADE IN Red Ink, WITH DATE AND NAME OF PERSON MAKING CHANGE.

Do not extend notes this side of this line

RETURN TO
LOS ANGELES COUNTY SURVEYOR
700 HALL OF RECORDS

FORM 247 10M 9-31



RETURN TO
LOS ANGELES COUNTY SURVEYOR
700 HALL OF RECORDS
Do not extend notes this side of this line

Note: ANY ADDITIONS OR CHANGES ON THIS SHEET MUST BE MADE OR CIRCLED IN **Red Ink**, WITH DATE AND NAME OF PERSON MAKING CHANGE.

F.B. 1592 PG. 117

Profile No.	Notes Red.	Plotted	Job No. 1286	Division No.
	Date	Date	Survey of SHREVE CO.	
X-Sec. No.	Notes Chkd. 1-16-50	Checked	Survey by 46.550	Notes [illegible] Date 12-29-49
	Date CHL	Date	Map No.	Indexed A. C. Johnson Date DEC 7 '50

PROFILE & CROSS SECTIONS
ON
WHITTIER BLVD.
FROM CONSTOCK AVE.
TO GREENLEAF AVE.

SHREVE CO.
J.N. 1286

DEC. 29, 1949
[illegible]

STATION	B. S.	H. I.	F. S.	ELEV.

NOTE: ANY ADDITIONS OR CHANGES ON THIS SHEET MUST BE MADE OR CIRCLED IN RED INK, WITH DATE AND NAME OF PERSON MAKING CHANGE.

PLEASE RETURN TO
LOS ANGELES COUNTY SURVEYOR
726 LOS ANGELES COUNTY ENGINEERING BLDG.

Do not extend notes this side of this line.

76L298 307 5-49

76L298 307 5-49

PLEASE RETURN TO
LOS ANGELES COUNTY SURVEYOR
726 LOS ANGELES COUNTY ENGINEERING BLDG.

NOTE: ANY ADDITIONS OR CHANGES ON THIS SHEET MUST BE MADE OR CIRCLED IN RED INK. WITH DATE AND NAME OF PERSON MAKING CHANGE.

Do not extend notes this side of this line.

STATION	B. S.	H. I.	F. S.	ELEV.	WHITTIER BLVD COMSTOCK AVE. TO GREENLEAF AVE
BM WZ 20	10 28	229 71		219 43	B.M. WZ-20 Elev. 219.433 F.B. 1539-66 Comstock Ave + 1st Alley S. of Whittier Blvd. S.E. Cor. B.S.PK. in Cb. 18' S. of S. end of Cb. R.
			5 81	223 ~~53~~ 90	℄ INTER COMSTOCK AVE. + WHITTIER BLVD.
0-25			6 87	222 84	GUT. W. end of Cb. R. S.W. Cor.
"			6 31	222 40	Top Cb. W. " " " " " "
0-15			7 09	222 62	GUT S. " " " " " "
"			6 50	223 21	Top Cb. S. " " " " "
0+15			6 68	223 03	GUT S. end Cb. R. S.E. Cor.
"			5 94	223 77	Top Cb. S. " " " "
0+25			5 62	224 09	℄
"			6 17	223 54	23R.
"			6 51	223 20	E. end of Cb. R. S.E. Cor. 28 R. GUT.
"			5 92	223 79	E " " " " " 28 R. Top Cb.
"			5 59	224 12	Back of Walk 40R.
1+00			4 77	224 94	℄
"			5 42	224 29	23R.
"			5 80	223 91	GUT 28R
"			5 06	224 65	Top Cb. 28R.
"			4 80	224 91	Back of Walk 40R
2+00			3 72	225 99	℄

F.B. 7592 PG. 118
Job No. 1286 Division No. Notes Red. Plotted No. Profile
Survey of SHREVE Rd. Date Date X-Sec.
Survey by R.B. HOBSON Notes DREER Notes Chkd. Checked No.
Indexed A. C. Johnson Date Date Date

76L298 307 5-49

PLEASE RETURN TO
LOS ANGELES COUNTY SURVEYOR
726 LOS ANGELES COUNTY ENGINEERING BLDG.

NOTE: ANY ADDITIONS OR CHANGES ON THIS SHEET MUST BE MADE OR CIRCLED IN RED INK, WITH DATE AND NAME OF PERSON MAKING CHANGE.

Do not extend notes this side of this line.

STATION	B. S.	H. I.	F. S.	ELEV.	WHITTIER BLVD. Comstock Ave. to Greenleaf	
		229 71			LT. ℄	RT.
2+00			4 32	225 39		23 R
"			4 63	225 08	Gut	25 R.
"			4 00	225 71	Top Cb.	25 R
"			3 67	226 04	Back of Walk	40 R.
T.P.	593	231 71	3 93	225 78		
3+00			4 93	226 78	℄	
3+15			4 79	226 92	℄	
"			5 73	225 98		23 R
"			6 15	225 56	Gut.	25 R
"			5 52	226 19	Top of Cb.	25 R.
"			5 56	226 15	Back of walk	40 R
3+35			6 47	225 24	Gut S. end of Cb. R. S.W. Cor.	
"			5 83	225 88	Top of Cb. S. " " " " "	
3+63.50			4 26	227 45	℄	
"			4 97	226 74		23 R.
"			5 63	226 08		40 R.
3+86			5 62	226 09	Gut S. end of Cb. R. S.E. Cor	
"			4 93	226 78	Top of Cb. S. end of Cb. R. S.E. Cor.	
4+11.0			3 47	228 24	℄	
4+ 11.0			4 15	227 56		23 R.

Profile No. ____ Notes Red. ____ Plotted ____ Job No. 1286 Division No. ____
X-Sec. No. ____ Date ____ Date ____ Survey of SHREVE Rd.
Notes Chkd. ____ Checked ____ Survey by R.B. HOBSON Notes DREIER Date 12-29-49
Date ____ Date ____ Map No. ____ Indexed A.C. Johnson Date ____

F.B. 159 PG. 119

76L298 307 5-49

PLEASE RETURN TO
LOS ANGELES COUNTY SURVEYOR
726 LOS ANGELES COUNTY ENGINEERING BLDG.

NOTE: ANY ADDITIONS OR CHANGES ON THIS SHEET MUST BE MADE OR CIRCLED IN RED INK, WITH DATE AND NAME OF PERSON MAKING CHANGE.

Do not extend notes this side of this line.

STATION	B. S.	H. I.	F. S.	ELEV.	WHITTIER BLVD	
		231 71			Lt.	℄ RT
4+11.0			4 52	227 19	Gut	28R E. end Ch.R. S.E. Cor.
"			3 86	227 85	Top of Ch.	28R " " " " "
"			3 55	228 16	Back of walk	45R
BM.WZ-21			7 72	223 [illegible]	BM.WZ-21 Elev. 224.011 F.B.1539-66 Greenleaf Ave. + 1st Alley S. of Whittier Blvd. N.E. Cor. B.spk. in Ch. 18' N. of N. end of Ch.R.	

F.B. 1592 PG. 120
Job No. 1286 Division No. Notes Red. Plotted No. Profile
Survey of SHREVE Rd. Date Date X-Sec.
Survey by R.B. HOBSON Notes DREIER Notes Chkd. Checked No.
Indexed R. C. Johnson Date Date Date

Notes Ck'd by	Survey of Shreve Rd
Map No.	W. O. 1286 Tape No. St'd. °F
Office Work	Surveyed by J.L. Willey & Wm C. MACK
Checked	Notes Smiley Date 12-27-49
Date	Indexed R. C. Johnson

F. B. 1592 PG. 121

DEC 7 '50

SHREVE ROAD

C.I. 1286

TOPOGRAPHY

on

WASHINGTON BLVD

from

℄ Int. LAMBERT ROAD = 0+00 East

E'ly. To

℄ Int. PERSING DRIVE = 9+13.07

12-9-49
Willey J.L.
Smiley
Beers
KAPP
Cureton

Note: Any Additions or Changes of This Sheet Must be Made or Circled in Red Ink With Date and Name of Person Making Change.

Do not extend notes this side of this line.

RETURN TO
LOS ANGELES COUNTY SURVEYOR
726 LOS ANGELES COUNTY
ENGINEERING BLDG.

76F309S 247 10M 1-49

F. B. 1592 PG. 122

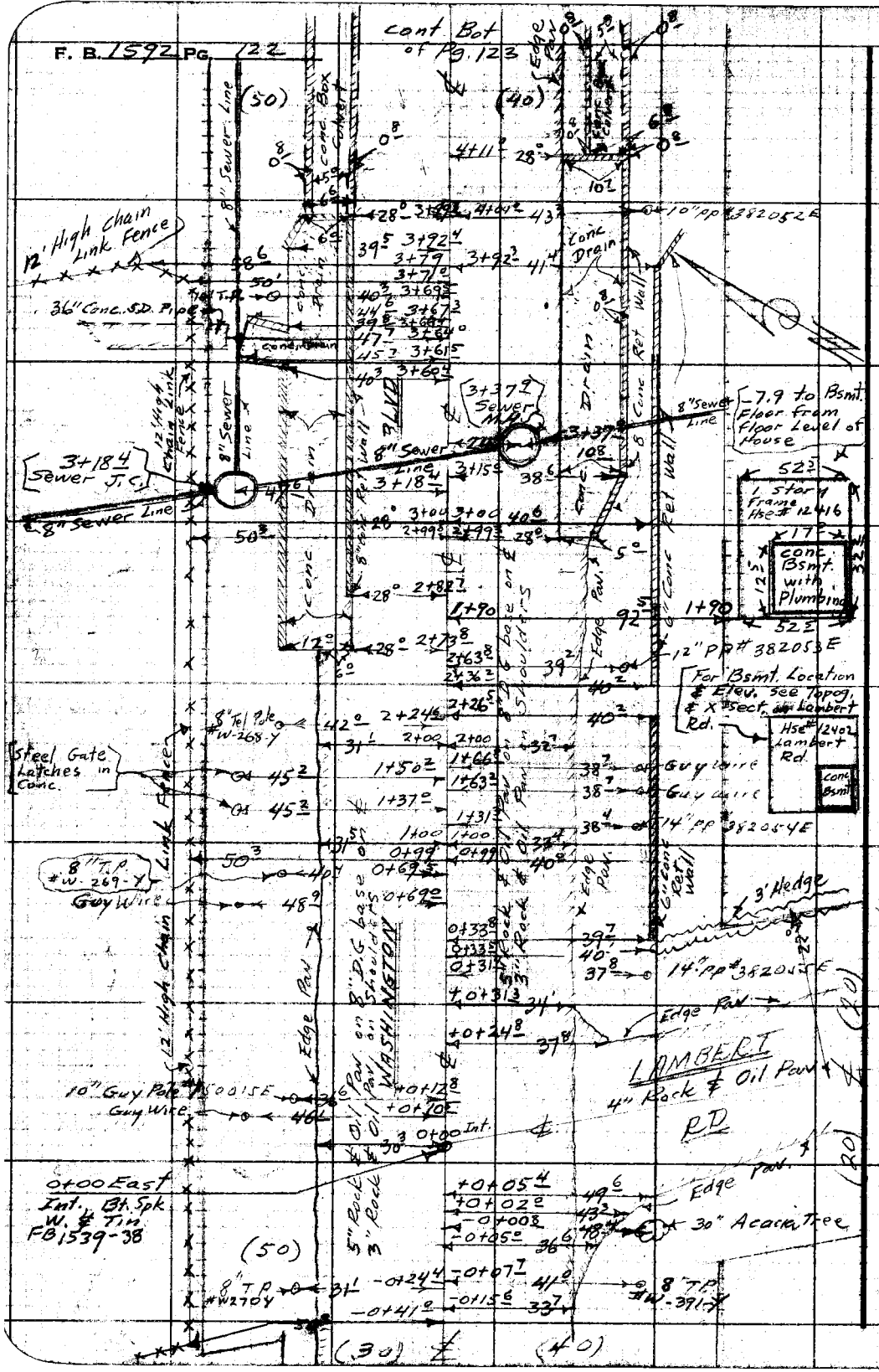

RETURN TO
LOS ANGELES COUNTY SURVEYOR
725 LOS ANGELES COUNTY
ENGINEERING BLDG.

Do not extend notes this side of this line.

Notes: Any Additions or Changes on This Sheet Must be Made or Circled in Red Ink With Date and Name of Person Making Change.

F. B. 592 PG. 223

Notes Ck'd by	Survey of Shreve Rd
Map No.	W.O. 1286 Tape No. St'd. °F
Office Work	Surveyed by J.T. Willey & Wm. MACK
Checked	Notes Smiley Date 12-28-49
Date	Indexed ~~J. C. Johnson~~

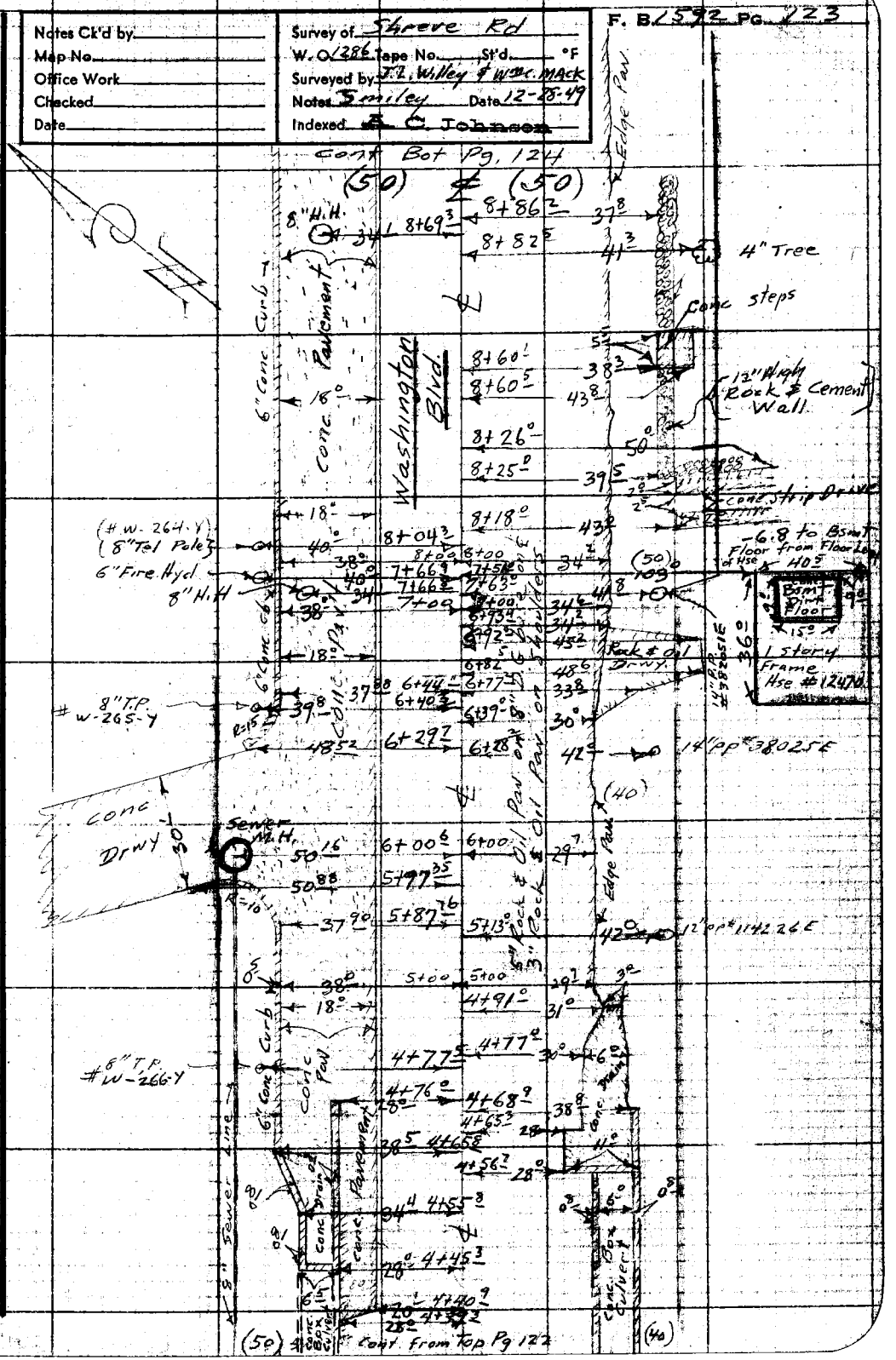

Note: Any Additions or Changes on This Sheet Must be Made or Circled in Red Ink With Date and Name of Person Making Change.

Do not extend notes this side of this line.

RETURN TO
LOS ANGELES COUNTY SURVEYOR
726 LOS ANGELES COUNTY
ENGINEERING BLDG.

76F3095 247 10M 1-49

F. B. 1592 PG. 124

RETURN TO
LOS ANGELES COUNTY SURVEYOR
725 LOS ANGELES COUNTY
ENGINEERING BLDG.

Do not extend notes this side of this line.

Note: Any Additions or Changes on This Sheet Must be Made or Circled in Red Ink With Date and Name of Person Making Change.

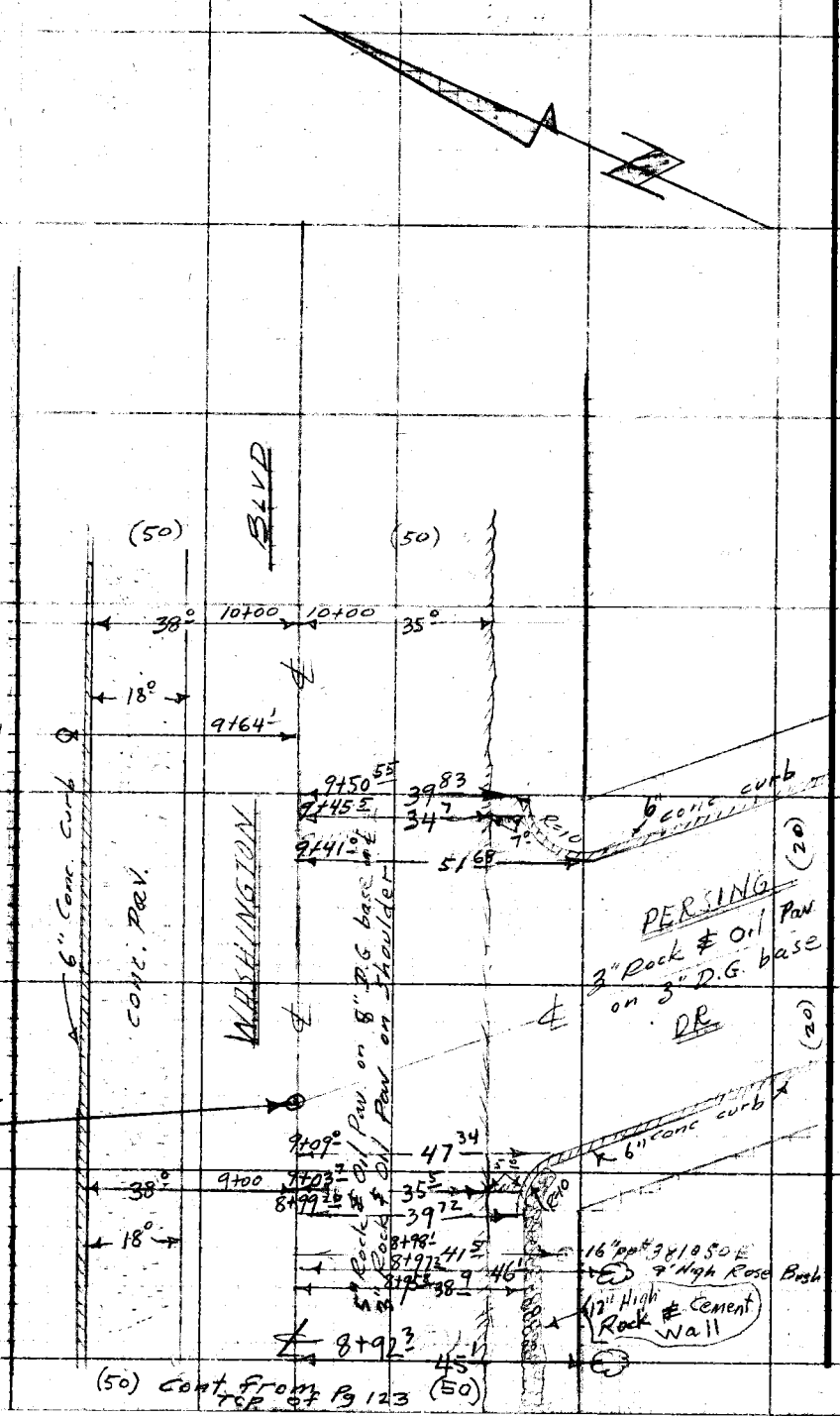

Profile No.	Notes Red.	Plotted	Job No. 1286	Division No.	F.B. 1592 PG. 125
	Date	Date	Survey of Shreve Rd.		
X-Sec. No.	Notes Chkd. H.D.H.	Checked	Survey by W.C. MACK	Notes W.C.M.	Date 12-29-49
	Date 1-5-50	Date	Map No.	Indexed Johnson	Date DEC 7 50

C.I 1286

Shreve Rd.

Cross Sections & Profile

on

Washington Blvd.

From: ℄ Int. Lambert Rd. = 0+00

E'ly. To: ℄ Int. Persing Dr. = 9+13.07

ELEV.

F. S.

Party:
Mack
Frank
Culp
Kooyman

H. I.

B. S.

STATION

NOTE: ANY ADDITIONS OR CHANGES ON THIS SHEET MUST BE MADE OR CIRCLED IN RED INK, WITH DATE AND NAME OF PERSON MAKING CHANGE.

Do not extend notes this side of this line.

PLEASE RETURN TO
LOS ANGELES COUNTY SURVEYOR
726 Los Angeles County Engineering Bldg.

76L298 307 5-49

76L298 307 5-49

PLEASE RETURN TO
LOS ANGELES COUNTY SURVEYOR
726 LOS ANGELES COUNTY ENGINEERING BLDG.

NOTE: ANY ADDITIONS OR CHANGES ON THIS SHEET MUST BE MADE OR CIRCLED IN RED INK, WITH DATE AND NAME OF PERSON MAKING CHANGE.

Do not extend notes this side of this line.

STATION	B. S.	H. I.	F. S.	ELEV.	
B.M.WZ-8	317	179 19		176 02	B.M.WZ-8 Elev. = 176.023; (F.B. 1539 pg 59) Washington Blvd (N side) at Lambert Rd. Bt spk in conc. base of state prop. Fnce. 9' E. of ℄ prod. of Lambert Rd.
-2+00			920	16999	℄, Washington Blvd., pav
-1+00			740	17179	℄ " "
-0+33			629	17290	℄ " " , "
			690	17229	28 L/N, Bot Bk
			40	1752	39 L/N, Top Bk
			34	1758	50 L/N, Fence Line
			634	17285	11 R/S, pav
			702	17217	26 R/S, Gutter, pav
			615	17304	32^6 R/S, Top Brk
			64	1728	40 R/S (6.3 R - 0.1 HL = -6.4)
0+00 Int.			575	17344	℄ Int., Lambert Rd., pav
			570	17349	10^3 R/S on ℄ Lambert Rd., pav
			625	17294	27^2 R/S " " " " , cross gutter
			559	17360	35^5 R/S " " " " , pav
			511	17408	61 R/S " " " " , "
			500	17419	100 R/S " " " " "
			513	17406	200 R/S " " " " "

F.B. 1592 PG. 126
Job No. 1286 Division No. ____ Notes Red. ____ Plotted ____ No. ____ Profile
Survey of Shreve Rd. Date ____ Date ____ X-Sec.
Survey by Wm C. Mack Notes W.C.M. Notes Chkd. H.D.H. Checked ____ No. ____
Indexed K. C. Johnson Date 12-29-49 Date 1-5-50 Date ____

76L298 307 5-49

PLEASE RETURN TO
LOS ANGELES COUNTY SURVEYOR
726 LOS ANGELES COUNTY ENGINEERING BLDG.

NOTE: ANY ADDITIONS OR CHANGES ON THIS SHEET MUST BE MADE OR CIRCLED IN RED INK, WITH DATE AND NAME OF PERSON MAKING CHANGE.

Do not extend notes this side of this line.

STATION	B. S.	H. I.	F. S.	ELEV.		
0+33.8		179 19.	518	17401	℄, pav	
			528	17391	11.0 R/s, pav.	
			584	17335	26.2 R/s gutter, pav	
			542	17377	32.0 R/s	
			58	1734	39.7 R/s, Ground Level @ Bot of Conc. Ret. Wall	
			424	17495	39.7 R/s Top of Conc Ret. Wall @ W. end	
			46	1746	.41 R/s Ground	
1+00			403	17516	℄, pav	
			429	17490	16.5 L/N, pav	
			465	17454	27.4 L/N, gutter, pav	
			22	1770	.40 L/N Top Brk	
			14	1778	.50 L/N	
			416	17503	11.2 R/s, pav	
			470	17449	26.3 R/s gutter	
			39	1753	.35 R/s Top Brk	
			32	1760	.41 R/s	
T.P.	773	18279	413	17506	T.P	
1+75			613	17666	℄, pav	
			618	17661	14.8 R/s pav	
			680	17599	.25 R/s, gutter	
			60	1768	.33 R/s Top Brk	

Profile No. ____ Date ____ Notes Red. ____ Plotted ____ Job No. 1286 Division No. ____
X-Sec. No. ____ Date ____ Notes Chkd. ____ Checked H.D.H. Date 1-5-50 Survey of Shreve Rd. Survey by Wm. C. MACK Notes W.C.M. Date 12-29-49 Map No. ____ Indexed Johnson Date ____

F.B. 1592 PG. 127

76L298 307 5-49

PLEASE RETURN TO
LOS ANGELES COUNTY SURVEYOR
726 LOS ANGELES COUNTY ENGINEERING BLDG.

NOTE: ANY ADDITIONS OR CHANGES ON THIS SHEET MUST BE MADE OR CIRCLED IN RED INK, WITH DATE AND NAME OF PERSON MAKING CHANGE.

Do not extend notes this side of this line.

STATION	B. S.	H. I.	F. S.	ELEV.		
		182 79.				
1 + 75			53	1775.	41 R/s	
			59	1769.	100 R/s	
			66	1762.	200 R/s	(5.9 R − 0.7 H.L = 6.6)
+ 90			576	17703.	℄, pav	
			109	1719.	145 R/s, Bsmt. Floor in Hse. # 12416	
2 + 00			548	17731.	℄, pav.	
			565	17714.	19.8 L/N, pav	
			598	17681.	27 L/N, gutter	
			43	1785.	39.6 L/N, Top Brk	
			33	1795.	50 L/N	
			560	17719.	14.8 R/s, pav	
			621	17658.	25.0 R/s gutter	
			54	1774.	32.0 R/s Top Brk	
			48	1770.	41 R/s	
+ 50			400	17879.	℄, pav.	
			427	17852.	20 L/N, pav.	
			456	17823.	26.8 L/N, gutter,	
			28	1800.	38.7 L/N Top Bk.	
			23	1805.	50 L/N	
			423	17856.	14.7 R/s, pav	
			471	17808.	26.5 R/s, gutter	

F.B. 1592 PG. 128
Job No. 1286 Division No. ____ Notes Red. ____ Plotted ____ Profile
Survey of Shreve Rd. Date ____ Date ____ No. ____
Survey by Wm. C. Mack Notes W.C.M. Notes Chkd. H.D.H. Checked ____ X-Sec.
Indexed A. C. Johnson Date 12-29-49 Date 1-5-50 Date ____ No. ____

76L298 307 5-49

PLEASE RETURN TO
LOS ANGELES COUNTY SURVEYOR
726 LOS ANGELES COUNTY ENGINEERING BLDG.

NOTE: ANY ADDITIONS OR CHANGES ON THIS SHEET MUST BE MADE OR CIRCLED IN RED INK, WITH DATE AND NAME OF PERSON MAKING CHANGE.

Do not extend notes this side of this line.

STATION	B. S.	H. I.	F. S.	ELEV.		
		18279.				
2+50			381	17898	34.3 R/S, Top Brk	
			38	1790.	40 R/S	
+74			324	17955	℄, par	
			360	17919	31.0 L/N, Flow Line, Conc. Drain	
3+00			234	18045	℄, par	
			263	18016	19.8 L/N, par	
			293	17986	28 L/N, par	
			255	18024	28 L/N, Top Conc Ret. Wall	
			334	17945	29 L/N Flow Line, conc drain	
			331	17948	33.5 L/N Flow Line conc drain	
			12	1816.	41 L/N, Top Bk	
			12	1816	50 L/N	
			258	18021	18 R/S, par	
			284	17995	27.5 R/S, par	
			298	17981	32 R/S, Flow Line, Conc. Drain	
			148	18131	33 R/S, Top Conc Ret. Wall	
			32	1796	41 R/S	
			33	1795.	100 R/S	
			44	1784.	200 R/S	
T.P.	912	18957.	234	18045	T.P.	
+18.4			837	18120	℄, par	

X

Profile No. ____ Notes Red. ____ Plotted ____ Job No. 1286 Division No. ____ F.B. 1592 PG. 129
X-Sec. No. ____ Date ____ Date ____ Survey of Shreve Rd
Notes Chkd H.D.H. Checked ____ Survey by W.C. Mack Notes W.C.M. Date 12-29-49
Date 1-5-50 Date ____ Map No. ____ Indexed Johnson Date ____

76L298 307 5-49

PLEASE RETURN TO
LOS ANGELES COUNTY SURVEYOR
726 LOS ANGELES COUNTY ENGINEERING BLDG.

NOTE: ANY ADDITIONS OR CHANGES ON THIS SHEET MUST BE MADE OR CIRCLED IN RED INK, WITH DATE AND NAME OF PERSON MAKING CHANGE.

Do not extend notes this side of this line.

STATION	B. S.	H. I.	F. S.	ELEV.		
3 + 18.4		189 57.	—	—	47.6 L/N, Sewer	J.C. (center)
			784	18173.	N. Rim of Sewer	J.C.
			476	—	Meas. Dist., N. Rim	to N. Inlet Invert
			1260	17697.	Invert Elev. of 8"	Inlet on North
			784	18173.	E. Rim of Sewer	J.C.
			470	—	Meas. Dist., E. Rim	to E. Inlet Invert
			1254	17703.	Invert Elev. of 8"	Inlet on East
			784	18173.	S. Rim of Sewer	J.C.
			480	—	Meas. Dist., S. Rim	to S. Outlet Invert
			1264	17693.	Invert Elev. of 8"	Outlet on South
			784	18173.	W. Rim of Sewer	J.C.
					(No pipe on West)	
3 + 37.9			756	18201.	℄, pow.	
			—	—	24' R/S, Sewer	M.H. (center)
			823	18134.	N. Rim of Sewer	M.H.
			521	—	Meas. Dist., N. Rim to	N. Inlet Invert

X

F.B. 1592 PG. 130
Job No. 1286 Division No. Notes Red. Plotted No. Profile
Survey of Shreve Rd. Date 12-29-49 Date X-Sec.
Survey by Wm C. Mack Notes W.C.M. Notes Chkd H.D.H. Checked No.
Indexed A. C. Johnson Date Date 1-5-50 Date

76L298 307 5-49

PLEASE RETURN TO
LOS ANGELES COUNTY SURVEYOR
726 LOS ANGELES COUNTY ENGINEERING BLDG.

NOTE: ANY ADDITIONS OR CHANGES ON THIS SHEET MUST BE MADE OR CIRCLED IN RED INK, WITH DATE AND NAME OF PERSON MAKING CHANGE.

Do not extend notes this side of this line.

STATION	B. S.	H. I.	F. S.	ELEV.		
3+37.9		189 57.	13 44	176 13.	Invert Elev. of 8" Inlet on North	
			8 24	181 33.	E. Rim of Sewer M.H (No pipe on East)	
			8 30	181 27.	S. Rim of Sewer M.H.	
			5 32	——	Meas. Dist., S. Rim to S. Outlet Invert	
			13 62	175 95.	Invert Elev. of 8" Outlet on South	
			8 30	181 27.	W. Rim of Sewer M.H. (No pipe on West)	
3+64			6 45	183 12 ℄,	pav.	
			6 64	182 93.	15.4 L/N, pav.	
			7 18	182 39.	28.0 L/N, pav. @ Side of Ret wall	
			6 90	182 67.	28.2 L/N, Top Conc. Ret. Wall	
			9 33	180 24.	29 L/N, Flow Line, Conc. Drain	
			9 33	180 24.	34 L/N Flow Line Conc. Drain	
			9 00	180 57.	44.5 L/N. Flow Line, Conc. Side Drain	

Profile No. ____ Notes Red ____ Plotted ____ Job No. 1266 Division No. ____
X-Sec. No. ____ Date ____ Date ____ Survey of Shreve Rd
Notes Chkd. H.D.H. Date 1-5-50 Checked ____ Date ____ Survey by W.E.C. Mack Notes W.C.M. Date 12-29-49
Map No. ____ Indexed Johnson Date ____

F.B. 1592 PG. 131

76L298 307 5-49

PLEASE RETURN TO
LOS ANGELES COUNTY SURVEYOR
726 LOS ANGELES COUNTY ENGINEERING BLDG.

NOTE: ANY ADDITIONS OR CHANGES ON THIS SHEET MUST BE MADE OR CIRCLED IN RED INK, WITH DATE AND NAME OF PERSON MAKING CHANGE.

Do not extend notes this side of this line.

STATION	B. S.	H. I.	F. S.	ELEV.	
		189 57			
3+64			684	18273.48	L/N, Top 36" Conc. Drain Pipe
			666	18291.15	L R/S, pav
			742	18215.28	R/S, pav @ edge of conc. drain
			966	17991.32	R/S, Flow Line, Conc. Drain
			971	17986.38	R/S, Flow Line, Conc. Drain
			632	18325.38	R/S, Top Conc. Ret. Wall
			83	18[illegible]3.39	R/S, Ground @ side of Ret. Wall
			87	1809.41	R/S, Ground
+99			524	184[illegible]3	℄, pav
			897	18060.31	L/N, Flow Line, Conc. Box Culvert
4+00			520	18437	℄, pav
			515	18442.19	L/N, pav
			50	184[illegible].34	L/N
			58	1838.50	L/N
			552	18405.22	R/S, pav
			585	18372.28	R/S, pav @ edge conc. drain
			954	18003.32	R/S, Flow Line, Conc. drain
			958	17999.37	R/S " " " "
			532	18425.38	R/S Top Conc. Ret Wall
			65	183[illegible].39	R/S, Ground @ side of Ret. Wall
			70	182[illegible].41	R/S, Ground

Profile No. ___ X-Sec. No. ___

Notes Red. ___ Plotted ___
Date 12-29-49 Date ___
Notes Chkd. H.D.M. Checked ___
Date 1-5-50 Date ___

Division No. ___
Job No. 1286
Notes W.C.M.
Date ___

F.B. 1592 PG. 132
Survey of Sheave Rd
Survey by W. E. McNeck
Indexed A. C. Johnson

76L298 307 5-49

PLEASE RETURN TO
LOS ANGELES COUNTY SURVEYOR
726 LOS ANGELES COUNTY ENGINEERING BLDG.

NOTE: ANY ADDITIONS OR CHANGES ON THIS SHEET MUST BE MADE OR CIRCLED IN RED INK, WITH DATE AND NAME OF PERSON MAKING CHANGE.

Do not extend notes this side of this line.

STATION	B. S.	H. I.	F. S.	ELEV.		
		189 57.				
4+00			85	1811.	100 R/S	
			103	1793.	200 R/S	
+11			488	17469.	℄, pav.	
			949	18008.	35 7 R/S,	Flow Line, Conc. Box Culvert
+28			445	18512.	℄, pav	
			431	18526.	19 8 L/N,	pav.
			433	18524.	33 L/N	
			45	1851.	50 L/N	
			458	18499.	18 5 R/S,	pav.
			485	18472.	28 0 R/S,	pav.; Bot. Bk
			40	1856.	34 3 R/S,	Top Bk
			55	1841.	42 5 R/S,	Bot Bk.
+46			420	18537.	℄, pav	
			416	18541.	20 L/N,	pav
		[illegible] #63-Plan 1-[illegible]	414	18543.	28 L/N,	Top of Conc. Ret. Wall of Drain
		[illegible]	835	18122.	31 5 L/N,	Flow Line, Conc. Box Culvert
			40	1856.	37 L/N	
			47	1849.	50 L/N	
			438	18519.	18 6 R/S,	pav
			462	18495.	28 0 R/S,	pav.; Bot. Bk
			36	1860.	34 R/S	Top Bk

Profile No. ____ Notes Red. ____ Plotted ____ Job No. 1286 Division No. ____
X-Sec. No. ____ Date ____ Date ____ Survey of Shreve Rd
Notes Chkd. H.D.H. Checked ____ Survey by W.C.M. Notes W.C.M. Date 12-29-49
Date 1-5-50 Date ____ Map No. ____ Indexed E.C. Johnson Date ____

F.B. 1592 PG. 133

76L298 307 5-49

PLEASE RETURN TO
LOS ANGELES COUNTY SURVEYOR
726 LOS ANGELES COUNTY ENGINEERING BLDG.

NOTE: ANY ADDITIONS OR CHANGES ON THIS SHEET MUST BE MADE OR CIRCLED IN RED INK, WITH DATE AND NAME OF PERSON MAKING CHANGE.

Do not extend notes this side of this line.

STATION	B. S.	H. I.	F. S.	ELEV.	
		189 57.			
4 + 46			57	1839.58	R/s, Bot. Brk
+ 57			411	18546	℄, pav.
			436	18521.15^{8}	R/s, pav.
			520	18437.28	R/s, pav. @ edge conc. drain
			890	18067.32^{5}	R/s, Flow Line, N. edge, Conc. Box Culvert
			894	18063.37^{5}	R/s Flow Line, S. edge, Conc. Box Culvert
			429	18528.38	R/s, Top Conc. Ret Wall
			35	1861.40^{5}	R/s Top Berm
			46	1850.44	R/s Bot Berm
			53	1843.61	R/s Bot Brk
			58	1838.100	R/s
			73	1823.200	R/s
+ 76			402	18555	℄, pav
			424	18533.20	L/N, pav
			453	18504.29	L/N, conc pav @ entr. to drain
			479	18478.38	L/N, Gutter @ entr. to drain
			402	18555.38	L/N Top cb @ " " "
			439	18518.17^{2}	R/s, pav.
			533	18424.28	R/s, pav.
			574	18383.30	R/s, pav. @ edge of drain
			763	18194.33	R/s, Bot conc. drain.

F.B. 1592 PG. 134
Job No. 1286 Division No. ____ Notes Red. ____ Plotted ____ Profile ____
Survey of Shreve Rd. Date ____ Date ____ No. ____
Survey by W.C. MACK Notes W.C.M. Notes Chkd. H.D.H. Checked ____ X-Sec. ____
Indexed A. C. Johnson Date 12-29-49 Date 1-5-50 Date ____ No. ____

76L298 307 5-49

PLEASE RETURN TO
LOS ANGELES COUNTY SURVEYOR
726 LOS ANGELES COUNTY ENGINEERING BLDG.

NOTE: ANY ADDITIONS OR CHANGES ON THIS SHEET MUST BE MADE OR CIRCLED IN RED INK, WITH DATE AND NAME OF PERSON MAKING CHANGE.

Do not extend notes this side of this line.

STATION	B. S.	H. I.	F. S.	ELEV.		
4+76		189 57	35	1861.	40^{5} R/S, Top Bk	
			47	1849.	45^{5} R/S, Bot Bk	
			51	1845.	55 R/S, Ground	
5+00			410	18547.	℄, pav	
			431	18526.	20 L/N, pav	
			461	18496.	38 L/N, Gutter	
			400	18557.	38 L/N, Top Cb	
			446	18511.	19^{2} R/S, pav	
			496	18461.	26^{6} R/S, pav	
			584	18373.	33^{2} R/S, Gutter & Bot. Bk	
			33	1863.	39^{3} R/S Top Bk	
			45	1851.	44^{7} R/S Bot. Bk	
			50	1846.	57 R/S	
T.P.	598	19065.	490	18467.	T.P.	
5+55			521	18544.	℄, pav	
			546	18519.	18^{7} R/S, pav	
			610	18455.	30^{7} R/S, Gutter, Bot. Bk	
			48	1858.	36^{0} R/S Top Bk	
			51	1855.	44 R/S	
$-+87^{76}$			509	18556.	℄, pav.	
			546	18519.	20 L/N, pav.	

X

Profile No. ____ Notes Red. ____ Plotted ____ Job No. 1286 Division No. ____ F.B. 1592 PG. 135
X-Sec. No. ____ Date ____ Date ____ Survey of Shreve Rd.
Notes Chkd. H.D.H. Checked ____ Survey by W.M.C. MACK Notes W.C.M. Date 12-29-49
Date 1-5-50 Date ____ Map No. ____ Indexed A. C. Johnson Date ____

76L298 307 5-49

PLEASE RETURN TO
LOS ANGELES COUNTY SURVEYOR
726 LOS ANGELES COUNTY ENGINEERING BLDG.

NOTE: ANY ADDITIONS OR CHANGES ON THIS SHEET MUST BE MADE OR CIRCLED IN RED INK, WITH DATE AND NAME OF PERSON MAKING CHANGE.

Do not extend notes this side of this line.

STATION	B. S.	H. I.	F. S.	ELEV.		
		190 65.				
5+87 76			596	18469	37 90 L/N, Gutter @ W. end of N.W. Cb Ret	
			530	18535	37 90 L/N Top Cb @ " " " " " " "	
+97 35			506	18559	℄, pav.	
			547	18518	20 L/N, pav	
			598	18467	38 L/N, Conc. cross gutter	
			523	18542	50 88 L/N, Top Cb @ N. end of N.W. Cb. Ret	
6+00			506	18559	℄, pav.	
			520	18545	17 R/S, pav	
			570	18495	31° R/S, Gutter	
			46	1860	35° R/S, Top Cut	
			51	1855	40° R/S	
+29 7			462	18603	℄, pav.	
			497	18568	20 L/N, pav	
			539	18426	38 L/N, conc. cross gutter	
			449	18616	48 52 L/N, Top Cb @ N. end of N.E. Cb. Ret	
+44 1			454	18611	℄, pav	
			478	18587	20 L/N, pav.	
			516	18549	37 88 L/N, Gutter @ E. end of N.E. Cb Ret	
			449	18616	37 88 L/N Top Cb @ " " " " " " "	
7+00			393	18672	℄, pav.	
			417	18648	20 L/N, pav.	

F.B. 1592 Pg. 136
Job No. 1286 Division No. ____ Notes Red. ____ Plotted ____ Profile
Survey of Shreve Rd Date ____ Date ____ No. ____
Survey by Wm C. Mack Notes W.C.M. Notes Chkd H.D.H. Checked ____ X-Sec.
Indexed R. C. Johnson Date 12-29-49 Date 1-5-50 Date ____ No. ____

76L298 307 5-49

PLEASE RETURN TO
LOS ANGELES COUNTY SURVEYOR
726 LOS ANGELES COUNTY ENGINEERING BLDG.

NOTE: ANY ADDITIONS OR CHANGES ON THIS SHEET MUST BE MADE OR CIRCLED IN RED INK, WITH DATE AND NAME OF PERSON MAKING CHANGE.

Do not extend notes this side of this line.

STATION	B. S.	H. I.	F. S.	ELEV.		
		190 65.				
7+00			465	186 00.	38 L/N,	Gutter
			396	186 69.	38 L/N,	Top cb
			431	186 34.	17.5 R/S,	pav.
			478	185 87.	27.6 R/S,	gutter, pav
			400	186 65.	33.8 R/S	Top Brk
			37	187 00.	42 R/S	
			34	187 3.	100 R/S	
			48	185 9.	200 R/S	
+51			340	187 25.	℄ pav.	
			73	183 4.	134.5 R/S,	Bsmt. Floor in Hse. #12470 (-0.5-6.8=-7.3)
8+00			265	188 00.	℄, pav	
			282	187 83.	20 L/N,	pav.
			335	187 30.	38 L/N,	Gutter
			265	188 00.	38 L/N,	Top cb
			286	187 79.	13.8 R/S,	pav
			363	187 02.	28.4 R/S	Gutter, pav
			255	188 10.	34 R/S	
			19	188 8.	31 R/S	
			14	189 3.	50 R/S	
T.P.	604	195 37.	132	189 33.	T.P.	
8 +99.20			546	189 9.	℄, pav.	

Profile No. ____ Notes Red ____ Plotted ____ Job No. ____ Division No. ____
X-Sec. No. ____ Date ____ Date ____ Survey of ____
Notes Chkd. H.D.H. Date 1-5-50 Checked ____ Date ____ Survey by ____ Map No. ____ Notes ____ Date ____
Indexed Johnson Date ____

F.B. 1592 PG. 137

76L298 307 5-49

PLEASE RETURN TO
LOS ANGELES COUNTY SURVEYOR
726 LOS ANGELES COUNTY ENGINEERING BLDG.

NOTE: ANY ADDITIONS OR CHANGES ON THIS SHEET MUST BE MADE OR CIRCLED IN RED INK, WITH DATE AND NAME OF PERSON MAKING CHANGE.

Do not extend notes this side of this line.

STATION	B. S.	H. I.	F. S.	ELEV.		
		195 37.				
8+99.20			540	18997.39.72	R/s, Top Cb @ W. end of S.W. Cb Ret	
9+00			544	18993.	℄, pav	
			562	18975.20	L/N, pav	
			615	18922.38	L/N, Gutter	
			545	18992.38	L/N Top Cb	
			554	18983.10.5	R/s, pav	
			639	18898.25.5	R/s Gutter	
			549	18988.34.4	R/s, Top Brk	
			55	1899.40	R/s Ground @ base of curb	
9+13.07 Int			520	19017.	℄ Int., Persing Dr, pav	
			527	19010.11.7	R/s on ℄ Persing Dr pav	
			591	18946.25.7	R/s " " " " , cross gutter	
			500	19037.35.5	R/s " " " " , pav	
			487	19050.46	R/s " " " " , "	
			445	19092.74.3	R/s " " " " , "	
			402	19135.100	R/s " " " " , "	
			418	19119.200	R/s " " " " , "	
9+09			527	19010	℄, pav	
			513	19024.47.34	R/s, Gutter @ S. end of S.W. Cb. Ret	
			438	19099.47.34	R/s Top Cb @ " " " " " "	
9+41.0			465	19072.	℄, pav	

F.B. 1592 PG. 138
Job No. ____ Division No. ____ Notes Red. ____ Plotted ____ Profile ____
Survey of ____ Date ____ Date ____ No. ____
Survey by R. C. Johnson Notes ____ Notes Chkd H.D.H. Checked ____ X-Sec. ____
Indexed ____ Date ____ Date 1-5-50 Date ____ No. ____

76L298 307 5-49

PLEASE RETURN TO
LOS ANGELES COUNTY SURVEYOR
726 LOS ANGELES COUNTY ENGINEERING BLDG.

NOTE: ANY ADDITIONS OR CHANGES ON THIS SHEET MUST BE MADE OR CIRCLED IN RED INK, WITH DATE AND NAME OF PERSON MAKING CHANGE.

Do not extend notes this side of this line.

STATION	B. S.	H. I.	F. S.	ELEV.		
9+41°		'95 37'	480	190 57	10° R/S, pav	
			558	18977	26° R/S, gutter, pav	
			473	190 64	34² R/S	
			451	190 86	51.68 R/S Gutter @ S. end of S. E. Cb. Ret	
			377	191 60	51.68 R/S, Top cb @ " " " " " "	
9+50.55			446	19091	℄, pav	
			478	190 59	39.83 R/S, Top cb @ E. end of S. E. Cb. Ret	
10+00			345	19192	℄, pav	
			369	19168	20 L/N, pav	
			412	19125	38 L/N, Gutter	
			347	19190	38 L/N, Top cb	
			362	19175	11.7 R/S, pav	
			440	19097	28 R/S, gutter, pav	
			355	19182	35 R/S, Top Brk.	
			21	1933	.50 R/S	
11+00			144	19393	℄, pav.	
BM WZ-3			429	19108	BM WZ-3 EL=191.063 (FB1539-57) Washington Blvd. & Persing Dr., S.W. Cor Bt. spk in curb, 12' S. of S. end C.R.	

Profile No. ____ Notes Red. ____ Plotted ____ Job No. 1286 Division No. ____ F.B. 1592 PG. 139
X-Sec. No. ____ Date ____ Date ____ Survey of Shreve Rd
Notes Chkd HDH Checked ____ Survey by W.C.M. Notes W.C.M. Date 12-29-49
Date 1-5-50 Date ____ Map No. ____ Indexed E. Johnson Date ____

F.B. 1592 PG. 140

Job No._____ Division No._____ Notes Red._____ Plotted_____

Profile No._____

Survey of_____ Date_____ Date_____

Survey by_____ Notes_____ Notes Chkd._____ Checked_____

X-Sec.

Indexed_____ Date_____ Date_____ Date_____ No._____

STATION	B. S.	H. I.	F. S.	ELEV.

76L298 307 5-49

PLEASE RETURN TO

LOS ANGELES COUNTY SURVEYOR

726 LOS ANGELES COUNTY ENGINEERING BLDG.

Do not extend notes this side of this line.

NOTE: ANY ADDITIONS OR CHANGES ON THIS SHEET MUST BE MADE OR CIRCLED IN RED INK. WITH DATE AND NAME OF PERSON MAKING CHANGE.

Notes Ck'd by	Survey of SHREVE RD.
Map No.	W. O. 1286 Tape No. St'd °F.
Office Work	Surveyed by R. B. HOBSON
Checked	Notes HOBSON Date 12-29-49
Date	Indexed A. C. Johnson

F.B. 1592 Pg. 141

DEC 7 '50

TOPOGRAPHY
ON
WASHINGTON AVE.
FROM: ALLEY ST
TO: 1ST ALLEY S. OF WHITTIER BLVD.

SHREVE RD.
J.N. 1286

NOTE: ALL PLUS & OFFSETS
TO P.P.'S, LIGHT STANDARDS,
M.H.'S, TREES, H.H.'S, ETC.
ARE TO CENTER!

DEC. 29TH, 1949
HOBSON
DREIER
LE GAULT
HAWORTH
PARKER

Note: ANY ADDITIONS OR CHANGES ON THIS SHEET MUST BE MADE IOR CIRCLED IN Red Ink. WITH DATE AND NAME OF PERSON MAKING CHANGE.

Do not extend notes this side of this line

RETURN TO
LOS ANGELES COUNTY SURVEYOR
700 HALL OF RECORDS

FORM 247 10M 5-31

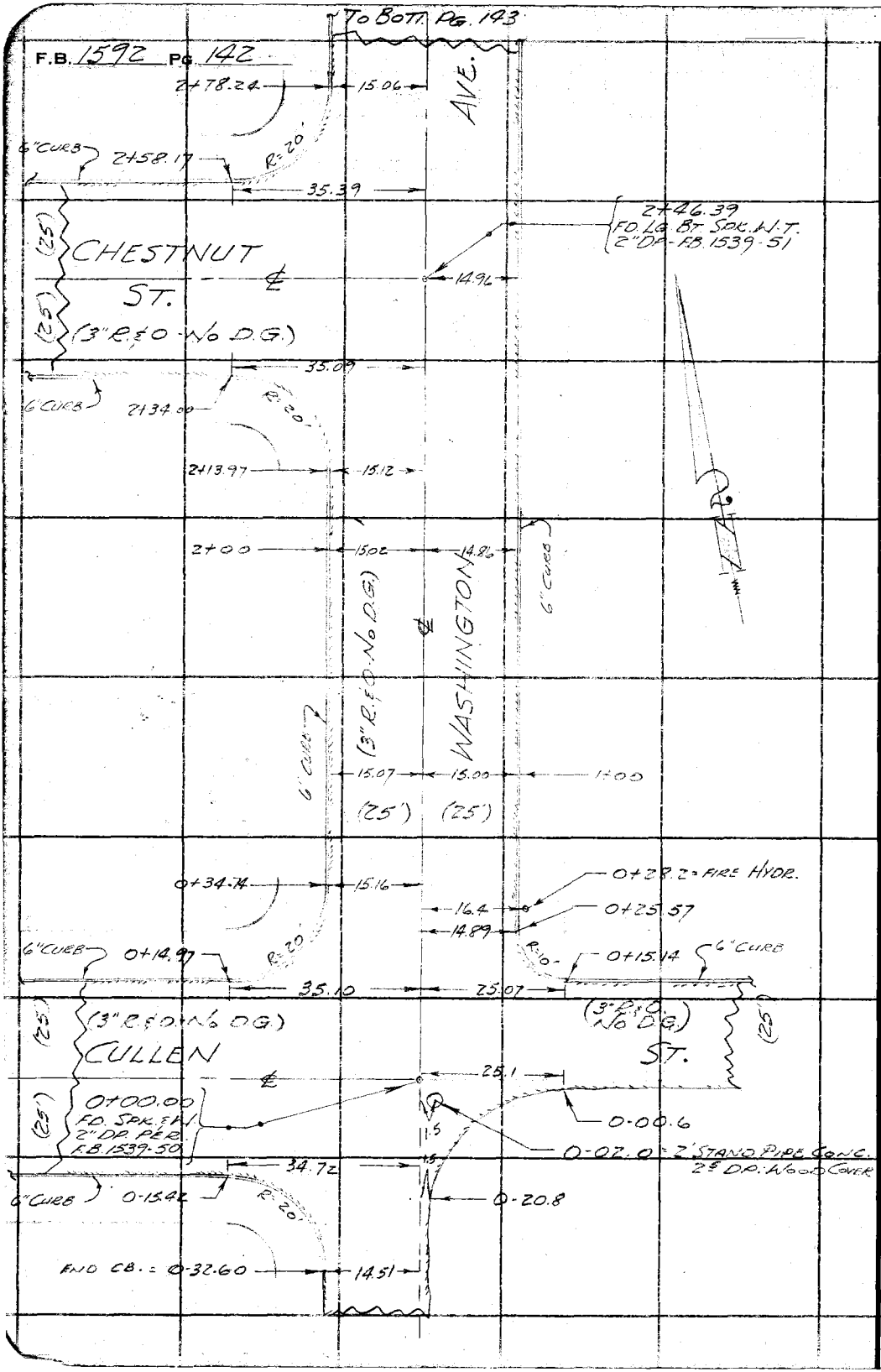

RETURN TO
LOS ANGELES COUNTY SURVEYOR
700 HALL OF RECORDS

Do not extend notes this side of this line

Note: ANY ADDITIONS OR CHANGES ON THIS SHEET MUST BE MADE OR CIRCLED IN **Red Ink.** WITH DATE AND NAME OF PERSON MAKING CHANGE.

Notes Ck'd by	Survey of SHREVE RD.
Map No.	W. O. 1286 Tape No. St'd °F.
Office Work	Surveyed by R. B. HOBSON
Checked	Notes HOBSON Date 12-29-49
Date	Indexed J. C. Johnson

F.B. 1592 Pg. 143

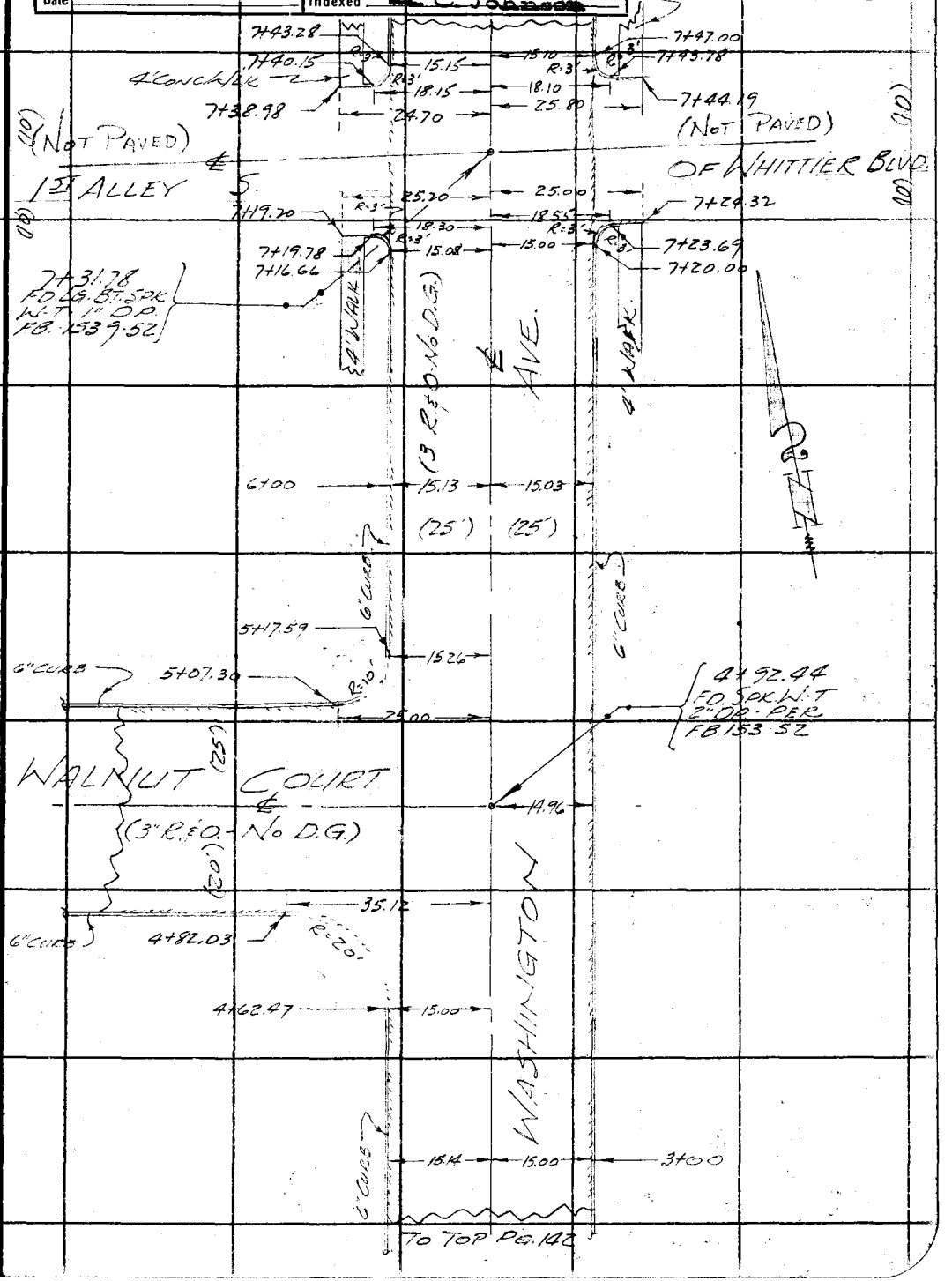

Note: ANY ADDITIONS OR CHANGES ON THIS SHEET MUST BE MADE OR CIRCLED IN Red Ink. WITH DATE AND NAME OF PERSON MAKING CHANGE.

Do not extend notes this side of this line

RETURN TO
LOS ANGELES COUNTY SURVEYOR
700 HALL OF RECORDS

FORM 247 10M 8-51

F.B. 1592 Pg. 144

RETURN TO

LOS ANGELES COUNTY SURVEYOR

700 HALL OF RECORDS

Do not extend notes this side of this line

Note: ANY ADDITIONS OR CHANGES ON THIS SHEET MUST BE MADE OR CIRCLED IN **Red Ink.** WITH DATE AND NAME OF PERSON MAKING CHANGE.

Profile No.	Notes Red.	Plotted	Job No. 1286	Division No.
	Date	Date	Survey of SHREVE Rd.	
X-Sec. No.	Notes Chkd. CHL	Checked	Survey by R.B. HOBSON	Notes DREIER Date 12-29-49
	Date 1-16-50	Date	Map No.	Indexed A. C. Johnson Date DEC 7 '50

F.B. 1557 PG. 45

PROFILE & CROSS-SECTIONS
ON
WASHINGTON AVE
FROM
CULLEN ST TO 1ST ALLEY S. of WASHINGTON BLVD.

J.M. 1286
SHREVE Rd.

DEC 29TH 1949
HOBSON
DREIER
LEGAULT
HAWORTH

STATION	B. S.	H. I.	F. S.	ELEV.

NOTE: ANY ADDITIONS OR CHANGES ON THIS SHEET MUST BE MADE OR CIRCLED IN RED INK, WITH DATE AND NAME OF PERSON MAKING CHANGE.

PLEASE RETURN TO
LOS ANGELES COUNTY SURVEYOR
726 LOS ANGELES COUNTY ENGINEERING BLDG.

Do not extend notes this side of this line.

76L298 307 5-49

76L298 307 5-49

PLEASE RETURN TO
LOS ANGELES COUNTY SURVEYOR
726 LOS ANGELES COUNTY ENGINEERING BLDG.

NOTE: ANY ADDITIONS OR CHANGES ON THIS SHEET MUST BE MADE OR CIRCLED IN RED INK, WITH DATE AND NAME OF PERSON MAKING CHANGE.

Do not extend notes this side of this line.

F.B. 1592 PG. 146
Profile No. ____ Plotted ____ Date ____
X-Sec. No. ____ Checked ____ Date ____
Job No. 1286 Division No. ____ Notes Red. ____ Date ____ Notes Chkd. ____ Date ____
Survey of SHOTS
Survey by R.B. HUSSON Notes DRE 1 & 5
Indexed Z. C. Johnson Date ____

STATION	B. S.	H. I.	F. S.	ELEV.	Washington Ave	
B.M.-WZ-71	493	215 87		208.94	BM WZ-71 Elev. 208.94	F.B. 1539-80
					WASHINGTON AVE. & COLLEN ST. N.W. Cor. B.S.P.G. 12" Ch. 6' W of W. end of Cb. C.	
0 - 50			6 24	207 63	℄ Washington Ave. Prop.	
0 - 32.5			6 07	207 80	GUT S. end Cb.	
			5 91	207 96	Top Cb. S.	
			5 97	207 90	GUT. W.	
			5 56	208 31	Top Cb. W	
0+00			4 85	209 02	℄ INTER. Washington Ave + Collen St.	
"			4 63	209 24		50 R. ℄ COLLEN ST.
"			5 23	208 64	50 L. ℄ Collen Prop.	
0+15			5 22	208 65	℄	
"			5 44	208 42	GUT	25 R. E. end Cb. R. N.E. Cor.
"			5 00	208 87	Top Cb.	25 R. E " " " "
"			5 52	208 35	GUT 35 L. W. end Cb. R. N.W. Cor.	
"			4 89	208 98	Top Cb. 35 L. W	" " " "
0+25.5			5 34	208 53	GUT	15 R. N. end Cb. R. N.E. Cor.
"			4 98	208 89	Top Cb.	15 R N. " " " "
0+35			4 59	209 28	℄	
"			5 05	208 82	GUT	15 L. N end Cb. R. N.W. Cor.
"			4 74	209 13	Top Cb.	15 L. N end of Cb. R. N.W. Cor.

76L298 307 5-49

PLEASE RETURN TO
LOS ANGELES COUNTY SURVEYOR
726 LOS ANGELES COUNTY ENGINEERING BLDG.

NOTE: ANY ADDITIONS OR CHANGES ON THIS SHEET MUST BE MADE OR CIRCLED IN RED INK. WITH DATE AND NAME OF PERSON MAKING CHANGE.

Do not extend notes this side of this line.

STATION	B. S.	H. I.	F. S.	ELEV.	WASHINGTON AVE	
		213 57			Lt. ℄	Rt.
1+00			2.74	211 13	℄	
"			3.30	210 54		15R. GUT
"			2.93	210 94		15R. Top Cb.
"			3.48	210 39	15L	GUT.
"			3.00	210 87	15L	Top Cb.
T.P.	2.28	220 64	0.51	213 36		
2+00			6.55	214 09	℄	
			7.09	213 55		15R. GUT.
			6.62	214 02		15R. Top Cb.
2+14			6.99	213 65	Gut. 15L.	S. end. Chk. [illegible] Cor.
			6.57	214 07	Top Cb. 15L.	S. " "
[illegible]			5.48	214 16	GUT 35L.	W. " "
			[illegible]	214 25	[illegible]	W. " "
			6.69	[illegible]	[illegible]	
2+56.49 INTER.			5.20	215 44	[illegible] Washington Ave. & Chestnut St.	
"			5.98	214 66	15L.	
"			5.75	214 89	15L. & Chestnut St.	
2+58			5.56	214 78	GUT 35L. W.	End Cb. N.W. Cor.
			5.50	215 14	Top Cb. 35L. W.	" " "
2+88			5.14	215 50	GUT 15L. N.	" " "
			4.68	215 96	Top Cb. 15L. N.	" " "
3+00			3.66	216 98	℄	
			4.32	216 32		15R. GUT.

Profile No. ____ Notes Red. ____ Plotted ____ Job No. 2.86 Division No. ____
X-Sec. No. ____ Date ____ Date ____ Survey of Sewer Notes 1021 Date 12-29-49
Notes Chkd. ____ Date ____ Checked ____ Date ____ Survey by R.C. Johnson Map No. ____ Indexed Johnson Date ____

F.B. 15[illegible] PG. 147

76L298 307 5-49

PLEASE RETURN TO
LOS ANGELES COUNTY SURVEYOR
726 LOS ANGELES COUNTY ENGINEERING BLDG.

NOTE: ANY ADDITIONS OR CHANGES ON THIS SHEET MUST BE MADE OR CIRCLED IN RED INK, WITH DATE AND NAME OF PERSON MAKING CHANGE.

Do not extend notes this side of this line.

F.B. 1992 PG. 148
Job No. 1286 Division No. Notes Red. Plotted Profile No.
Survey of SHERMAN Date Date X-Sec.
Survey by T.R. Hansen Notes DRETT Notes Chkd. Checked
Indexed C. Johnson Date Date No.

STATION	B. S.	H. I.	F. S.	ELEV.	WASHINGTON BLVD.		
		220.52			LL.	℄	PT.
3+00			3.82	216.82			15 R. Top Ch.
"			4.31	216.19		15 L.	Gut
"			4.09	216.55		15 L.	Top Ch.
4+00			0.74	219.80		℄	
"			1.28	219.36			15 R. Gut
"			2.82	217.82			15 R. Top Ch.
"			1.[illegible]	219.24		15 L.	Gut
"			1.[illegible]	219.24		15 L.	Top Ch.
T.P.	8.10	227.19	1.55	219.09			
5+00?			7.29	219.90		℄	
"			7.71	219.48	?		15 R. Gut
"			7.30	219.89			15 R. Top Ch.
"			7.97	219.22		15 L.	Gut
"		?	7.56	219.63		15 L.	Top Ch.
4+62.5			6.20	220.99	Gut	15 L. S.	end of Ch. S.W. cor.
"			5.68	221.51	Top Ch.	15 L. S.	" " " "
4+82			5.64	221.55	Gut	35 L. W.	" " " "
"			5.20	221.99	Top Ch.	35 L. W.	" " " "
4+92.44			4.35	222.84		℄	
"			5.36	221.83		15 L.	"X" Gut

76L298 307 5-49

PLEASE RETURN TO
LOS ANGELES COUNTY SURVEYOR
726 LOS ANGELES COUNTY ENGINEERING BLDG.

NOTE: ANY ADDITIONS OR CHANGES ON THIS SHEET MUST BE MADE OR CIRCLED IN RED INK, WITH DATE AND NAME OF PERSON MAKING CHANGE.

Do not extend notes this side of this line.

STATION	B. S.	H. I.	F. S.	ELEV.		
					WASHINGTON AVE.	
		227.19			Lt.	℄ Pl.
4+92.44			4 86	[illegible]	52L.	℄ Walnut Court
5+00			4 78	[illegible]		℄
"			5 58	[illegible]		15 R. Gut
"			5 45	[illegible]		15 R. Top Cb.
5+07			[illegible]	[illegible]	Gut 25L. W	end Cb. R. N.W. cor.
"			4 68	[illegible]	Top Cb. 25L. W	" " " "
5+73			[illegible]	[illegible]	Gut 15L. N.	" " " "
"			[illegible]	[illegible]	Top Cb. 15L. N.	" " " "
6+00			1 96	[illegible]		℄
"			2 52	[illegible]		15 R. Gut
"			[illegible]	[illegible]		15 R. Top Cb.
"			2 56	[illegible]	Gut 15L.	
"			2 04	[illegible]	Top Cb. 15L.	
B.M. WZ-76	55	23.441	4 32	222.83	B.M. WZ 76 Elev. 222.534	F.B. 1539-83
7+00			6 00	[illegible]		℄
			6 67	[illegible]		15 R. Gut
			6 34	[illegible]		15 R. Top Cb.
"			6 61	[illegible]	Gut	
			6 04	[illegible]	Top Cb.	
7+[illegible]			[illegible]	[illegible]	Gut 15' L.S. end Cb. R. S.W. Cor. Bldg.	

Profile No. ____ Notes Red ____ Plotted ____ Job No. 25 Division No. ____
X-Sec. No. ____ Notes Chkd. ____ Date ____ Date ____ Checked ____ Date ____ Survey of SHARPE Rd. Survey by R.B. KABSON Notes DARNELL Date 12-29-49
Date ____ Map No. ____ Indexed Johnson Date ____

F.B. ____ PG. ____

76L298 307 5-49

PLEASE RETURN TO
LOS ANGELES COUNTY SURVEYOR
726 LOS ANGELES COUNTY ENGINEERING BLDG.

NOTE: ANY ADDITIONS OR CHANGES ON THIS SHEET MUST BE MADE OR CIRCLED IN RED INK, WITH DATE AND NAME OF PERSON MAKING CHANGE.

Do not extend notes this side of this line.

STATION	B. S.	H. I.	F. S.	ELEV.	WASHINGTON AVE	
		[illegible]			Lt.	℄ Rt.
7+16[illegible]			5 41	22[illegible]	Top Cb. 15L. S. [illegible]	Cb. R. SW. [illegible]
7+19[illegible]			5 86	22[illegible]	Gut. 18[illegible] L. W. "	" " " "
"			5 30	22[illegible]	Top Cb. 18[illegible] L. W. "	" " " "
7+19[illegible]			5 [illegible]	22[illegible]	Top Cb. 25[illegible] L. [illegible]	
7+20			5 78	22[illegible]	Gut	15R. S. end Cb. R. SE. Cor.
			5 [illegible]	22[illegible]	Top Cb.	15R. S. " " " "
7+3[illegible]			5 54	22[illegible]		18[illegible] R. E. " " "
"			5 [illegible]	22[illegible]		18[illegible] R. E. " " "
7+24[illegible]			5 08	22[illegible]		[illegible]
7+[illegible]	INTE[illegible]		4 74	22[illegible]	L. INTER. WASHINGTON AVE + 1st Alley S.	
			5 19	229[illegible]		[illegible] L. Alley
			47	22[illegible]		[illegible]
			5 34	228 [illegible]	17L. ℄ Alley	
			5 71	228 [illegible]	50L.	
7+39			4 55	22[illegible]	Top Cb. 24[illegible] L.	End of Cb.
7+40			5 34	22[illegible]	Gut. 18[illegible] L. W.	end of Cb. R. NW. Cor.
"			4 42	22[illegible]	Top Cb. 18[illegible] L. W.	" " " " "
7+43[illegible]			4 96	22[illegible]	Gut. 15L. W.	" " " " "
"			4 40	22[illegible]	Top Cb. [illegible] L. N.	" " " "

F.B. PG. [illegible]
Job No. 1286 Division No. Notes Red. Plotted No. Profile
Survey of [illegible] Date Date X-Sec.
Survey by [illegible] Notes Notes Chkd. Checked No.
Indexed A. C. Johnson Date Date

Profile No.	Notes Red.	Plotted	Job No.	Division No.	F.B.	PG.
	Date	Date	Survey of			
X-Sec. No.	Notes Chkd.	Checked	Survey by	Notes	Date 12-31-49	
	Date	Date	Map No.	Indexed A. C. Johnson	Date	

NOTE: ANY ADDITIONS OR CHANGES ON THIS SHEET MUST BE MADE OR CIRCLED IN RED INK, WITH DATE AND NAME OF PERSON MAKING CHANGE.

PLEASE RETURN TO
LOS ANGELES COUNTY SURVEYOR
726 LOS ANGELES COUNTY ENGINEERING BLDG.

Do not extend notes this side of this line.

STATION	B. S.	H. I.	F. S.	ELEV.	

76L298 307 5-49

F.B. 1592 PG. 152

Job No._____ Division No._____ Notes Red._____ Plotted_____

Survey of_____ Date_____ Date_____

Survey by_____ Notes_____ Notes Chkd._____ Checked_____

Indexed_____ Date_____ Date_____ Date_____

Profile No._____

X-Sec. No._____

STATION	B. S.	H. I.	F. S.	ELEV.

76L298 307 5-49

PLEASE RETURN TO

LOS ANGELES COUNTY SURVEYOR

726 LOS ANGELES COUNTY ENGINEERING BLDG.

Do not extend notes this side of this line.

NOTE: ANY ADDITIONS OR CHANGES ON THIS SHEET MUST BE MADE OR CIRCLED IN RED INK, WITH DATE AND NAME OF PERSON MAKING CHANGE.

Notes Ck'd by	Survey of SHREVE RD.
Map No.	W. O. 1286 Tape No. St'd of.
Office Work	Surveyed by R.B. HOBSON
Checked	Notes HOBSON Date 12-30-49
Date	Indexed A. C. Johnson

F.B. 1592 Pg. 153

DEC 7 '50

TOPOGRAPHY
ON
MADISON AVE.
FROM: CULLEN STREET
TO: 1ST ALLEY S. OF WHITTIER BLVD.

SHREVE RD.
J.N. 1286

NOTE: ALL PLUS'S OFFSETS TO P.P.'S, LIGHT STANDARDS, M.H.'S, TREES, H.H.'S ETC. ARE TO CENTER!

DEC. 30TH, 1949
HOBSON
DREIER
LEGAULT
HAWORTH
PARKER

Note: ANY ADDITIONS OR CHANGES ON THIS SHEET MUST BE MADE OR CIRCLED IN Red Ink. WITH DATE AND NAME OF PERSON MAKING CHANGE.

Do not extend notes this side of this line

RETURN TO
LOS ANGELES COUNTY SURVEYOR
700 HALL OF RECORDS

FORM 247 10M 8-31

F.B. 1592 PG. 154

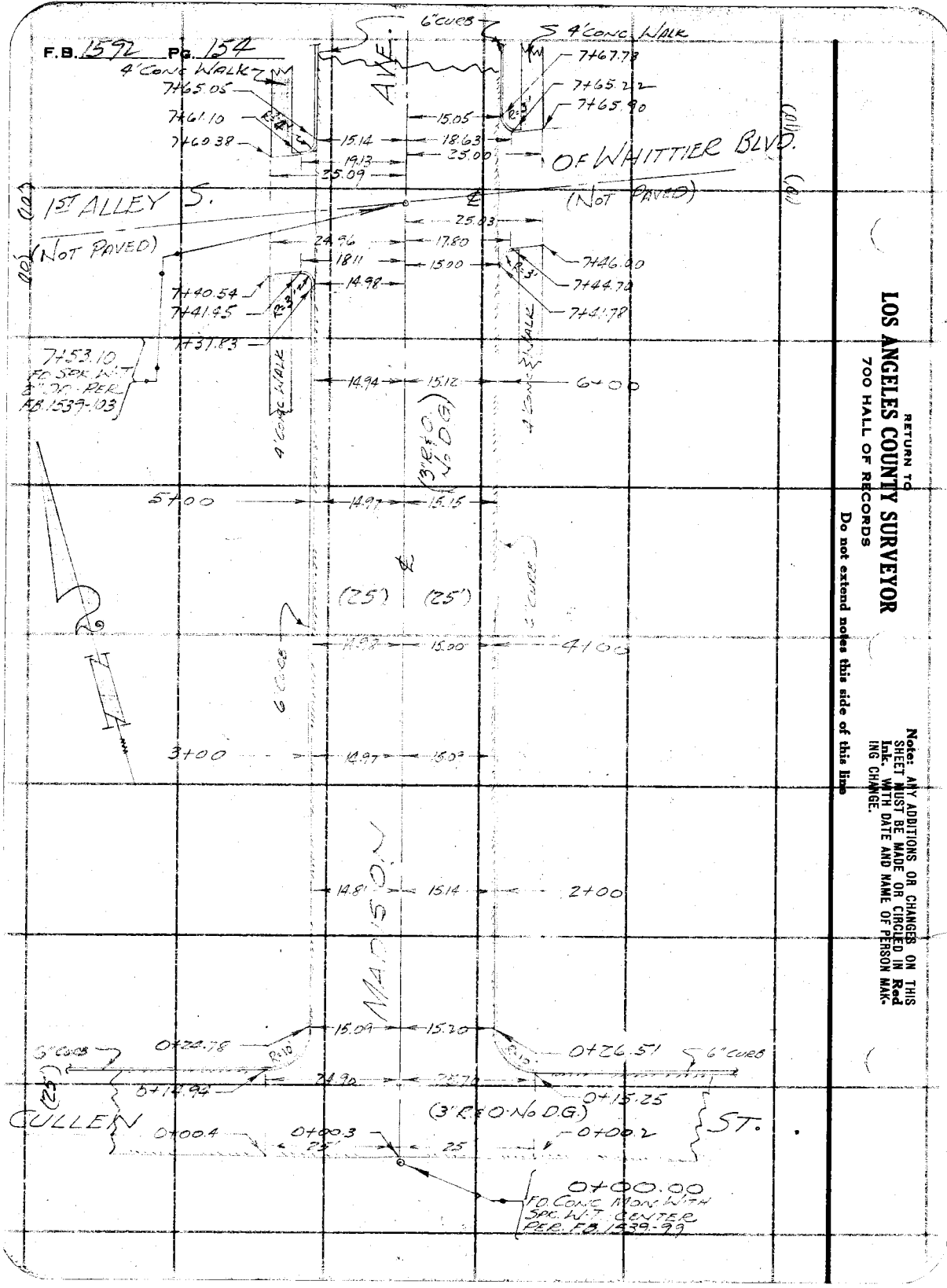

RETURN TO
LOS ANGELES COUNTY SURVEYOR
700 HALL OF RECORDS

Do not extend notes this side of this line

Note: ANY ADDITIONS OR CHANGES ON THIS SHEET MUST BE MADE OR CIRCLED IN **Red Ink.** WITH DATE AND NAME OF PERSON MAKING CHANGE.

Profile No.	Notes Red.	Plotted	Job No. 1286	Division No.
	Date	Date	Survey of SHREVE RD.	
X-Sec. No.	Notes Chkd. [illegible]	Checked	Survey by R.B. HOBSON	Notes DREIER Date 12-30-49
	Date 1-16-50	Date	Map No.	Indexed R. C. Johnson Date DEC 7 '50

F.B. PG.

PROFILE & CROSS SECTIONS
ON
MADISON AVE.
FROM: CULLEN STREET
TO: 1ST ALLEY S. OF WHITTIER BLVD.

SHREVE RD.
J.N. 1286

DEC. 30TH, 1949
HOBSON
DREIER
IEGAULT
HAWORTH
PARKER

STATION	B. S.	H. I.	F. S.	ELEV.

NOTE: ANY ADDITIONS OR CHANGES ON THIS SHEET MUST BE MADE OR CIRCLED IN RED INK, WITH DATE AND NAME OF PERSON MAKING CHANGE.

Do not extend notes this side of this line.

PLEASE RETURN TO
LOS ANGELES COUNTY SURVEYOR
726 LOS ANGELES COUNTY ENGINEERING BLDG.

76L298 307 5-49

76L298 307 5-49

PLEASE RETURN TO
LOS ANGELES COUNTY SURVEYOR
726 LOS ANGELES COUNTY ENGINEERING BLDG.

NOTE: ANY ADDITIONS OR CHANGES ON THIS SHEET MUST BE MADE OR CIRCLED IN RED INK, WITH DATE AND NAME OF PERSON MAKING CHANGE.

Do not extend notes this side of this line.

STATION	B. S.	H. I.	F. S.	ELEV.		
BMWZ-70	516	214 51		209.35	BMWZ-70 Elev. 209.34 F.B. 539-50 Manson Ave. Sta. 2+00 N.E. Cor. B.S.R. 21 ft. 6' E. of E. Edge Sidw.	
0-15			66	209.9		℄ Manson Ave. Rd.
0-15			63	209.2		
0-13			55	209.3		
0+00			[illegible]	209.51	℄ Manson Ave.	[illegible]
"			480	209.7		[illegible]
"			519	209.52	50 L.	
0+15			581	208.75		℄
"			576	208.76		25 R. E. End C.N. N.E. Cor.
"			521	209.50		25 R. E. " " "
0+26.5			557	208.94		15 R. N. " "
"			503	209.48		15 R. N. " "
0+15			579	208.72	25 L.	End C.N. N.E. Cor.
"			502	209.49	25 W.	" " "
0+25			572	208.99	15 L. N.	" " "
"			[illegible]	209.65	15 L. N.	" " "
0+22			496	209.55		℄
1+03			273	211.75		℄
"			347	211.12		15 R. Cut
"			285	211.46		15 R. Top.

Profile No. ____ X-Sec. No. ____

Plotted ____ Date ____ Checked ____ Date ____

Notes Red. ____ Date ____ Notes Chkd. ____ Date ____

Division No. ____ Notes Drawn ____ Date ____

Job No. 1286 Notes ____ Date ____

Survey of Sheet 5

Survey by R. C. Johnson

Indexed ____

F.B. 1542 PG. 156

76L298 307 5-49

PLEASE RETURN TO
LOS ANGELES COUNTY SURVEYOR
726 LOS ANGELES COUNTY ENGINEERING BLDG.

NOTE: ANY ADDITIONS OR CHANGES ON THIS SHEET MUST BE MADE OR CIRCLED IN RED INK, WITH DATE AND NAME OF PERSON MAKING CHANGE.

Do not extend notes this side of this line.

STATION	B. S.	H. I.	F. S.	ELEV.	MADISON [illegible]		
		214 51			Lt.	℄	RT.
1+00			3 45	211 06	Gut	15L.	
"			2 88	211 63	Top Ch.	15L.	
[illegible]	75	[illegible] 25	[illegible]	[illegible]			
2+00			6 46	214 79		℄	
"			[illegible]	214 13			15 R. Gut
			6 61	214 64			15 R. Top Ch.
			[illegible]	214 01		15L.	Gut
"			6 [illegible]	214 61		15L.	Top Ch.
3+00			3 49	217 76		℄	
			[illegible]	217 [illegible]			15 R. Gut
			3 61	217 64			15 R. Top Ch.
			[illegible]	216 97		15L.	Gut
			[illegible]	217 [illegible]		15L.	Top Ch.
4+00			0 65	220 65		℄	
"			[illegible]	219 53			15 R. Gut
"			0 83	220 42			15 R. Top Ch.
"			1 30	219 95		15L.	Gut
			0 74	220 51		15L.	Top Ch.
T.P.	9 96	230 98	0 23	221 02			
5+00			7 25	223 73		℄	

Profile No. ____ Notes Red. ____ Plotted ____ Job No. 1286 Division No. ____
X-Sec. No. ____ Date ____ Date ____ Survey of S.H. [illegible] Rd.
Notes Chkd. ____ Checked ____ Survey by P.B. Hobson Notes [illegible] Date 12-30-49
Date ____ Date ____ Map No. ____ Andrew Johnson Date ____

F.B. 159 PG. 157

76L298 307 5-49

PLEASE RETURN TO
LOS ANGELES COUNTY SURVEYOR
726 LOS ANGELES COUNTY ENGINEERING BLDG.

NOTE: ANY ADDITIONS OR CHANGES ON THIS SHEET MUST BE MADE OR CIRCLED IN RED INK. WITH DATE AND NAME OF PERSON MAKING CHANGE.

Do not extend notes this side of this line.

STATION	B. S.	H. I.	F. S.	ELEV.	MADISON AVE	
		230 98			Lt.	℄ Rt.
5+00			7 97	223 01		15R. GUT
"			7 57	223 41		15 R. Top Cb.
"			7 95	223 03	15L. GUT	
"			7 49	223 49	15L. Top Cb.	
6+00			4 32	226 66		℄
"			5 00	225 98		15 R. GUT
"			4 42	226 56		15 R. Top Cb.
"			5 16	225 82	15L.	GUT
			4 40	226 58	15L.	Top Cb.
7+00			1 15	229 83		℄
"			1 89	229 09		15R. GUT
"			1 31	229 67		15R Top Cb.
"			1 96	229 02	15L. GUT	
"			1 35	229 63	15L. Top Cb.	
T.T.	7 53	236 52	1 99	228 99		
7+37.5			6 38	230 14	GUT 15L. S.	end Cb. [illegible]
"			5 78	230 74	Top Cb. 15 S	" " " "
7+41.5			5 99	230 53	GUT 18 L. W	" " " "
"			5 54	230 78	Top Cb. 18 W	" " " "
7+40.5			5 40	231 12	Top Cb. 25L.	End Cb.

F.B. 1592 PG. 158

Job No. ____ Division No. ____ Notes Red. ____ Plotted ____ Profile ____
Survey of ____ Date ____ Date ____ No. ____
Survey by ____ Notes ____ Notes Chkd. ____ Checked ____ X-Sec. ____
Indexed A. C. Johnson Date ____ Date ____ Date ____ No. ____

76L298 307 5-49

PLEASE RETURN TO
LOS ANGELES COUNTY SURVEYOR
726 LOS ANGELES COUNTY ENGINEERING BLDG.

NOTE: ANY ADDITIONS OR CHANGES ON THIS SHEET MUST BE MADE OR CIRCLED IN RED INK, WITH DATE AND NAME OF PERSON MAKING CHANGE.

Do not extend notes this side of this line.

STATION	B. S.	H. I.	F. S.	ELEV.	MADISON AVE	
					Lt. ℄	RT
7+00.5		236.52	542	230.40	GUT	15R. S. end Cb. S.E. Cor.
			555	230.97	Top Cb.	15R. S. " " " "
7+00.5			552	230.70	GUT	1-S R.E. " " "
			538	231.14		1-S E. " " " "
7+46°			514	231.38		25 R. end Cb.
7+52.4	INTER		497	231.55	MADISON & Ice. Ave S. ℄ INTER.	
			572	230.80		15R. E. Alley
			46	231.9		50R. 2 "
			592	230.60	15L. E. Alley	
			54	231.1	50 L.	
7+60.4			48	231.7	GUT 25L.	
"			455	231.97	Top Cb. 20L. end	
7+61			364	233.88	GUT 19½L. W.	end Cb. N.W. Cor.
			274	231.78	Top Cb. 12L. W.	" " " "
7+65			550	231.32	GUT 15L. N.	" " " "
			493	231.62	Top Cb. 10L. N.	" " " "
7+65°			499	231.53	GUT	25R.
"			443	232.09	Top Cb. end	Cb. 25R.
7+65.2			233	231.19	GUT	15R. E. end Cb. S.E. Cor.
"			465	231.87	Top Cb.	18° R.E. " " " "

Profile No.____ Notes Red.____ Plotted____ Job No. 1286 Division No.____
X-Sec. No.____ Date____ Date____ Survey of SHREWD
Notes Chkd.____ Checked____ Survey by R.B. Johnson Notes Drawn Date 12-30-49
Date____ Date____ Map No.____ Indexed C. Johnson Date____

F.B. 1572 PG. 150

76L298 307 5-49

PLEASE RETURN TO
LOS ANGELES COUNTY SURVEYOR
726 LOS ANGELES COUNTY ENGINEERING BLDG.

NOTE: ANY ADDITIONS OR CHANGES ON THIS SHEET MUST BE MADE OR CIRCLED IN RED INK, WITH DATE AND NAME OF PERSON MAKING CHANGE.

Do not extend notes this side of this line.

STATION	B. S.	H. I.	F. S.	ELEV.	MADISON AVE.	
		236 52			[illegible]	℄ [illegible]
7+67			5 16	231 36	Got	15 R.N. end Cb. N.E. Cor.
"			4 71	231 8	Top Cb.	15 K.N. " " " " "
8+00			3 09	233 43		℄
8+79			0 20	236 32		℄ S. edge Conc. WHITTIER BLVD.
BM WZ-58			5 71	230 81	BM WZ-58 Elev. 230.836 F.B. 1531-77 MADISON AVE & FIRST ALLEY S. of WHITTIER BLVD. S.E. Cor. B. STK in Cb., [illegible] of S. end C.R.	

F.B. 1592 PG. 160
Job No. 1286 Division No. ____ Notes Red. ____ Plotted ____ Profile No. ____
Survey of SHREVE Rd. Date ____ Date ____ X-Sec. No. ____
Survey by R.R. HOBSON Notes DREIER Notes Chkd. ____ Checked ____
Indexed A. C. Johnson Date ____ Date ____ Date ____

Notes Ck'd by	Survey of SHREVE RD
Map No.	W. O. 1286 Tape No. St'd. °F.
Office Work	Surveyed by R.B. HOBSON
Checked	Notes HOBSON Date 12-30-49
Date	Indexed E. C. Johnson

F.B. 1592 Pg. 161

DEC 7 '50

TOPOGRAPHY
ON
BRIGHT AVE.
FROM: WALNUT COURT
TO: 1ST ALLEY S. OF WHITTIER BLVD.

SHREVE RD.
J.N. 1286

NOTE: ALL PLUS'S & OFFSETS TO P.P.'S, LIGHT STANDARDS M.H.'S, TREES, H.H.'S, ETC. ARE TO CENTER!

DEC. 30TH, 1949
HOBSON
DREIER
LEGAULT
HAWORTH
PARKER

Note: ANY ADDITIONS OR CHANGES ON THIS SHEET MUST BE MADE OR CIRCLED IN Red Ink. WITH DATE AND NAME OF PERSON MAKING CHANGE.

Do not extend notes this side of this line

RETURN TO
LOS ANGELES COUNTY SURVEYOR
700 HALL OF RECORDS

FORM 247 10M 5-31

F.B. 1592 PG. 162

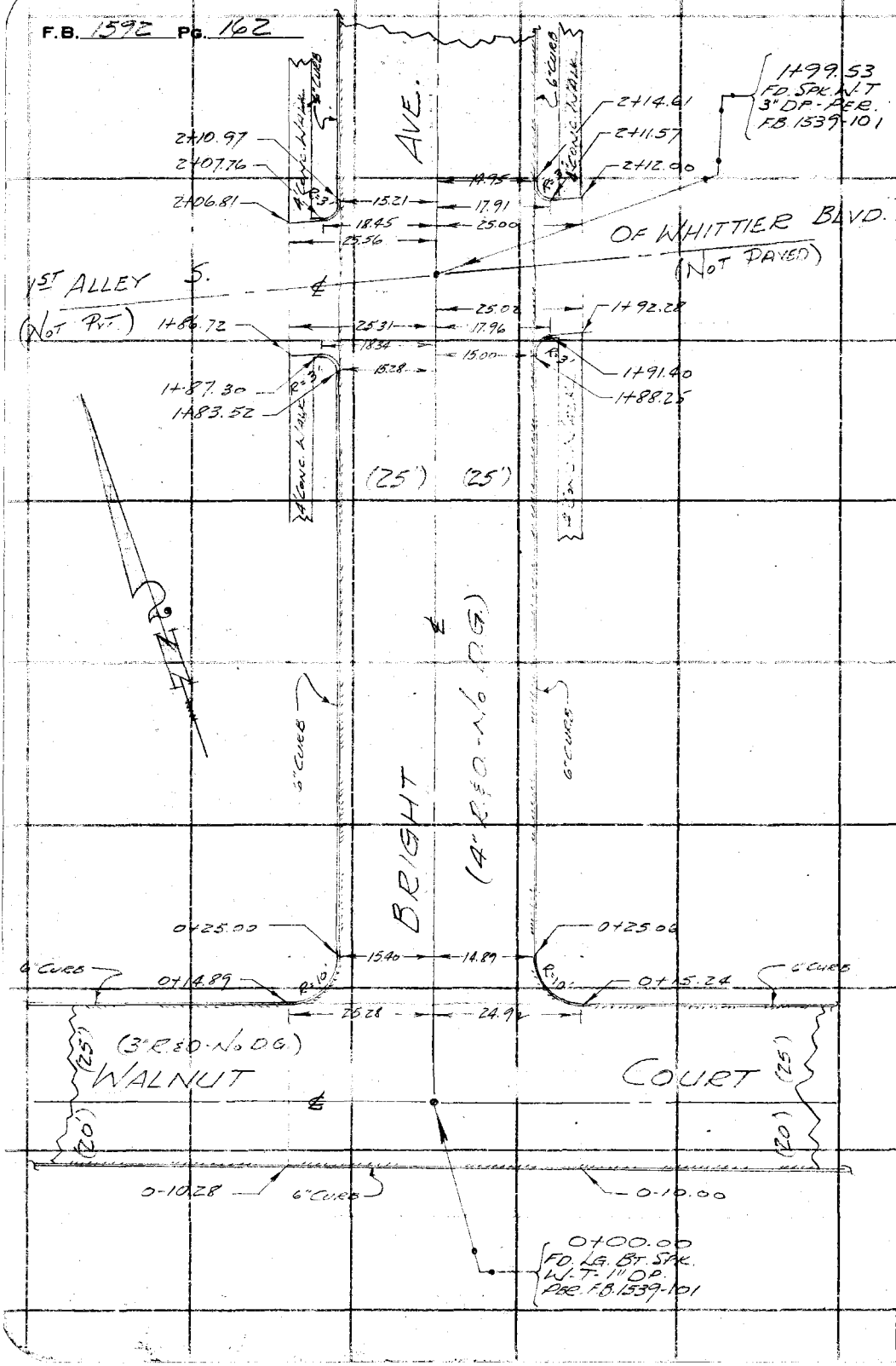

RETURN TO
LOS ANGELES COUNTY SURVEYOR
700 HALL OF RECORDS

Do not extend notes this side of this line

Note: ANY ADDITIONS OR CHANGES ON THIS SHEET MUST BE MADE OR CIRCLED IN **Red Ink.** WITH DATE AND NAME OF PERSON MAKING CHANGE.

Profile No.	Notes Red.	Plotted	Job No. 1286	Division No.	F.B. 1592	PG. 163
	Date	Date	Survey of Shreve Rd			
X-Sec. No.	Notes Chkd. CHL	Checked	Survey by R.B. Hobson	Notes Frank	Date 1-3-50	
	Date 1-16-50	Date	Map No.	Indexed A.G. Johnson	Date DEC 7 '50	

PROFILE & CROSS-SECTIONS
ON
BRIGHT AVE.
FROM: WALNUT COURT
TO: 1ST ALLEY S. OF WHITTIER BLVD.

SHREVE RD.
J.N. 1286

JAN. 3RD, 1950
HOBSON
FRONK
LEGAULT
HAWORTH

STATION	B.S.	H.I.	F.S.	ELEV.

NOTE: ANY ADDITIONS OR CHANGES ON THIS SHEET MUST BE MADE OR CIRCLED IN RED INK, WITH DATE AND NAME OF PERSON MAKING CHANGE.

PLEASE RETURN TO
LOS ANGELES COUNTY SURVEYOR
726 LOS ANGELES COUNTY ENGINEERING BLDG.

Do not extend notes this side of this line.

76L298 307 5-49

76L298 307 5-49

PLEASE RETURN TO
LOS ANGELES COUNTY SURVEYOR
726 LOS ANGELES COUNTY ENGINEERING BLDG.

NOTE: ANY ADDITIONS OR CHANGES ON THIS SHEET MUST BE MADE OR CIRCLED IN RED INK, WITH DATE AND NAME OF PERSON MAKING CHANGE.

Do not extend notes this side of this line.

STATION	B. S.	H. I.	F. S.	ELEV.	
B.M.W.Z.-75	402	225 40		221 38	B.M.W.Z.-75 Elev. = 221.384 F.B. 1539 pg. 82 Bright Ave & Walnut Court, N.E. Cor. Bt. Spk. in curb, 16' N. of N. end C.R.
-0+10 3			546	219 94	℄ prod. of Bright gut
			513	220 22	" " " top cb.
0+00			474	220 66	℄ Intr. Bright & Walnut Ct.
"			510	220 30	50' L/W ℄ Walnut Ct.
"			457	220 83	[illegible] " "
0+06			462	220 78	℄ pvmt [illegible]
0+15			493	220 42	[illegible] X gut
"			516	220 20	25' L/W gut W. end of S.W. C.R.
"			464	220 76	25' L/W top cb " " " " "
"			495	220 45	24' R/E gut E. end of S.E. C.R.
"			443	220 97	[illegible] R/E top cb E. end S.E. C.R.
0+25			445	220 95	℄ pvmt
"			499	220 41	15' L/W gut N. end of N.W. C.R.
"			459	220 81	15' L/W top cb " " " "
"			485	220 55	14' R/E gut [illegible] of N.E. C.R.
"			450	220 90	14' R/E top cb " " " "
1+00			238	223 02	℄ pvmt

F.B. 1592 PG. 164
Survey of SHREVE RD.
Survey by R.B. HOBSON Notes FRONK
Indexed R. C. Johnson Date
Job No. 1286 Division No.
Notes Red. Date
Notes Chkd. Date
Plotted Date
Checked Date
Profile No.
X-Sec. No.

76L298 307 5-49

PLEASE RETURN TO
LOS ANGELES COUNTY SURVEYOR
726 LOS ANGELES COUNTY ENGINEERING BLDG.

NOTE: ANY ADDITIONS OR CHANGES ON THIS SHEET MUST BE MADE OR CIRCLED IN RED INK, WITH DATE AND NAME OF PERSON MAKING CHANGE.

Do not extend notes this side of this line.

STATION	B. S.	H. I.	F. S.	ELEV.		
[illegible]		[illegible]	298	222 42	15° [illegible]	
			[illegible]	222 80	[illegible]	
			301	222 39	15° [illegible]	
			255	222 82	[illegible]	
T.R.	[illegible]	231 77	143	[illegible]	T.R.	
[illegible]			[illegible]	225 49	℄ [illegible]	
			[illegible]	224 98	15° [illegible]	[illegible]
			[illegible]	225 25	[illegible]	
[illegible]			[illegible]	225 11	15° [illegible]	[illegible]
			[illegible]	225 47	15° [illegible]	
[illegible]			[illegible]	225 59	℄ [illegible]	
			[illegible]	225 10	[illegible]	[illegible]
			[illegible]	225 43	[illegible]	[illegible]
[illegible]			[illegible]	225 3	[illegible]	
			[illegible]	225 58	[illegible]	
[illegible]			[illegible]	225 32	[illegible]	E. [illegible]
			[illegible]	225 65	[illegible]	
[illegible]			[illegible]	225 75	[illegible]	
			[illegible]	225 5	[illegible]	
			[illegible]	225 76	[illegible]	
[illegible]			574	226 03	[illegible]	

Profile No. ____ Notes Red. ____ Plotted ____ Job No. 1286 Division No. ____ F.B. 1592 Pg. 165

X-Sec. No. ____ Date ____ Date ____ Survey of SHREVE RD.

Notes Chkd. ____ Checked ____ Survey by HOBSON Notes FRONK Date 1-3-50

Date ____ Date ____ Map No. ____ Indexed A. C. Johnson Date ____

76L298 307 5-49

PLEASE RETURN TO
LOS ANGELES COUNTY SURVEYOR
726 LOS ANGELES COUNTY ENGINEERING BLDG.

NOTE: ANY ADDITIONS OR CHANGES ON THIS SHEET MUST BE MADE OR CIRCLED IN RED INK, WITH DATE AND NAME OF PERSON MAKING CHANGE.

Do not extend notes this side of this line.

F.B. 1592 PG. 166
Job No. 1286 Division No. Notes Red. Plotted Profile No.
Survey of STREETS Date Date X-Sec.
Survey by R. C. Johnson Notes Chkd. Checked
Indexed Notes FRONK Date Date No.

STATION	B. S.	H. I.	F. S.	ELEV.		
			655	225 22	33 ½W 3 out	
1+99 [illegible]			63	225 5	50 [illegible]	(Cont)
			624	225 53	[illegible]	
			57	226 1	[illegible]	
2+06 [illegible]			62	225 6	256 ½W 3 out	
"			566	226 11	200 [illegible]	
2+07 76			23	225 5	184 [illegible]	W end of [illegible]
"			263	226 08	[illegible]	
2+10 97			533	226 38	[illegible]	
"			603	225 72	[illegible]	N end of [illegible]
"			544	226 03	152 [illegible]	
2+11 [illegible]			510	225 67	[illegible] 3 out	[illegible] of [illegible]
"			51[illegible]	226 26	170 [illegible]	
2+12 [illegible]			[illegible]	225 9	254 [illegible] 3 out	
"			[illegible]	226 14	252 [illegible]	
2+12 [illegible]			526	226 51	[illegible]	
"			588	225 89	145 [illegible] 3 out	N end of [illegible]
"			548	226 29	495 [illegible]	
2+00			242	229 35	[illegible]	
"			238	228 99	[illegible]	
"			234	229 41	[illegible]	
"			275	229 02	[illegible] 3 out	
"			221	229 56	[illegible]	

76L298 307 5-49

PLEASE RETURN TO
LOS ANGELES COUNTY SURVEYOR
726 LOS ANGELES COUNTY ENGINEERING BLDG.

NOTE: ANY ADDITIONS OR CHANGES ON THIS SHEET MUST BE MADE OR CIRCLED IN RED INK, WITH DATE AND NAME OF PERSON MAKING CHANGE.

Do not extend notes this side of this line.

STATION	B. S.	H. I.	F. S.	ELEV.		
		231 77.				
3+14			195	229 82	[illegible]	
			230	229 47	15' [illegible]	
			177	230 00	[illegible]	
3+20±			175	230 02	[illegible]	
			215	229 62	[illegible]	
3+20±			163	230 14	15' [illegible]	
			166	230 11	[illegible] @ [illegible]	
B.M.W.Z.-56			213	226 64	B.M.W.Z.-56 Elev.=226.651 F.B.1539 pg. 77	
					Bright Ave & 1st Alley S. of [illegible] N.E. Cor	
					Bt. [illegible]	

Profile No. ____ Notes Red. ____ Plotted ____ Job No. 1286 Division No. ____ F.B. 1592 PG. 167
X-Sec. No. ____ Date ____ Date ____ Survey of [illegible] Survey by [illegible] Notes [illegible] Date 1-3-30
Notes Chkd. ____ Checked ____ Date ____ Map No. ____ Indexed Johnson Date ____

F.B. 1502 PG. 168

Job No._____ Division No._____ Notes Red._____ Plotted_____

Profile No._____

Survey of_____ Date_____ Date_____

Survey by_____ Notes_____ Notes Chkd._____ Checked_____

X-Sec. No._____

Indexed_____ Date_____ Date_____ Date_____

STATION	B. S.	H. I.	F. S.	ELEV.

76L298 307 5-49

PLEASE RETURN TO

LOS ANGELES COUNTY SURVEYOR

726 Los Angeles County Engineering Bldg.

Do not extend notes this side of this line.

NOTE: ANY ADDITIONS OR CHANGES ON THIS SHEET MUST BE MADE OR CIRCLED IN RED INK, WITH DATE AND NAME OF PERSON MAKING CHANGE.

Notes Ck'd by	Survey of SHREVE RD.
Map No.	W. O. 1286 Tape No. St'd OF.
Office Work	Surveyed by R. B. HOBSON
Checked	Notes HOBSON Date 1-3-50
Date	Indexed R. C. Johnson

F.B. 1592 Pg. 169

DEC 7 50

TOPOGRAPHY
ON
FRIENDS AVE.
FROM: CULLEN ST.
TO: 1ST ALLEY S. OF WHITTIER BLVD.

SHREVE RD.
J.N. 1286

NOTE: ALL PLUS & OFFSETS TO P.P.'S, LIGHT STANDARDS M.H.'S, TREES, H.H.'S, ETC. ARE TO CENTER!

JAN. 3RD, 1950
HOBSON
FRONK
LEGAULT
HAWORTH

Note: ANY ADDITIONS OR CHANGES ON THIS SHEET MUST BE MADE OR CIRCLED IN Red Ink. WITH DATE AND NAME OF PERSON MAKING CHANGE.

Do not extend notes this side of this line

RETURN TO
LOS ANGELES COUNTY SURVEYOR
700 HALL OF RECORDS

FORM 247 10M 5-31

F.B. 1592 Pg. 170

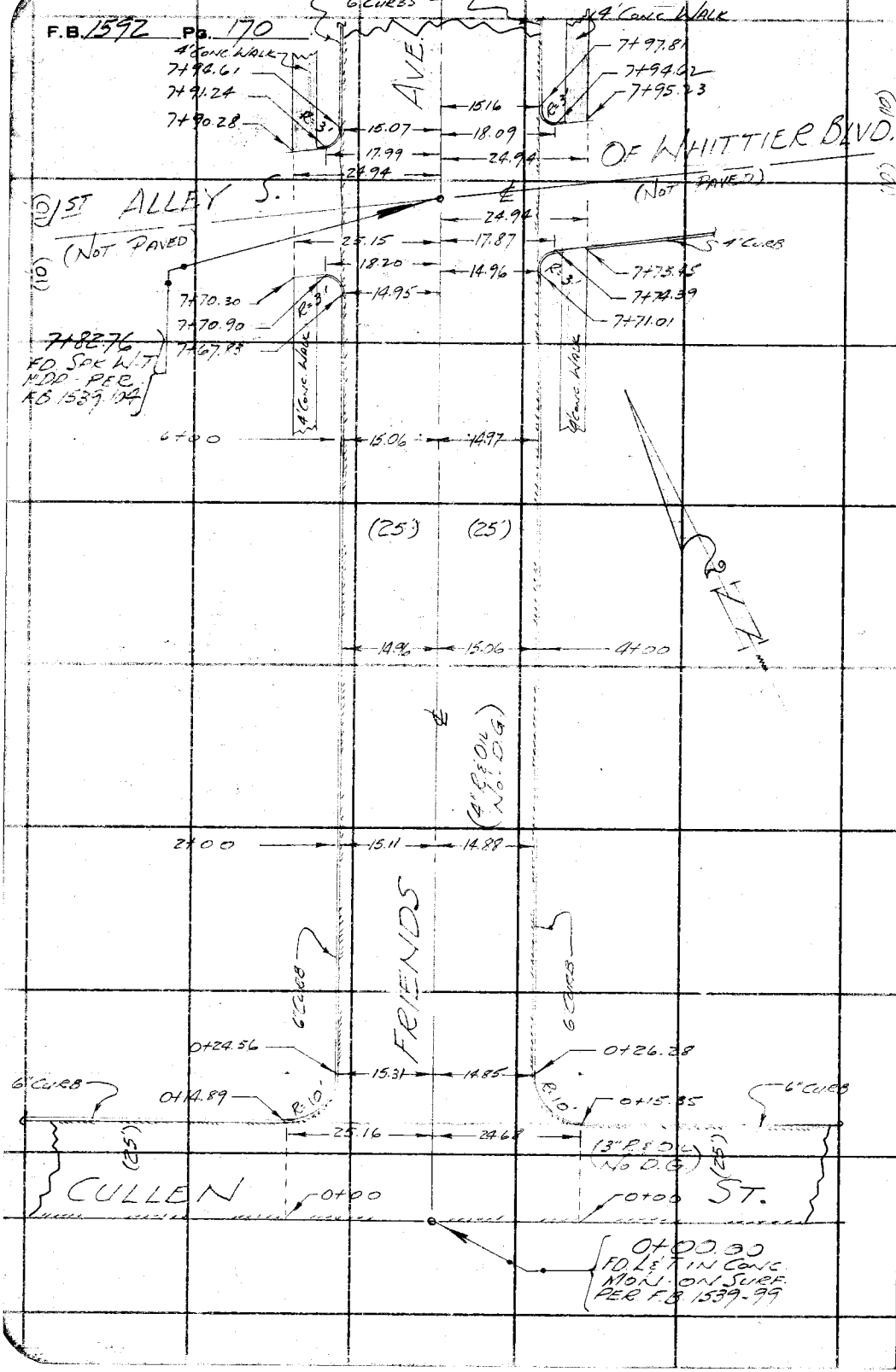

RETURN TO
LOS ANGELES COUNTY SURVEYOR
700 HALL OF RECORDS

Do not extend notes this side of this line

Note: ANY ADDITIONS OR CHANGES ON THIS SHEET MUST BE MADE OR CIRCLED IN **Red Ink.** WITH DATE AND NAME OF PERSON MAKING CHANGE.

Profile No.	Notes Red.	Plotted	Job No. 1286	Division No.
	Date	Date	Survey of SHREVE RD	
X-Sec. No.	Notes Chkd. CHL	Checked	Survey by HOBSON	Notes FRONK Date 1-30-50
	Date 1-16-50	Date	Map No.	Indexed A. C. Johnson Date DEC 7 '50

F.B. 1592 PG. 171

PROFILE & CROSS-SECTIONS
ON
FRIENDS AVE.
FROM: CULLEN ST.
TO: [illegible] S. OF WHITTIER BLVD.

SHREVE RD.
J.N. 1286

NOTE: SEE PG. 177 FOR EL. OF BASE TO HOUSE No. 8402 S. FRIENDS-LOT 34-TR. 7379.

JAN. [illegible], 1950
[illegible]
FRONK
[illegible]
[illegible]

STATION	B.S.	H.I.	F.S.	ELEV.

NOTE: ANY ADDITIONS OR CHANGES ON THIS SHEET MUST BE MADE OR CIRCLED IN RED INK, WITH DATE AND NAME OF PERSON MAKING CHANGE.

PLEASE RETURN TO
LOS ANGELES COUNTY SURVEYOR
726 LOS ANGELES COUNTY ENGINEERING BLDG.

Do not extend notes this side of this line.

76L298 307 5-49

76L298 307 5-49

PLEASE RETURN TO
LOS ANGELES COUNTY SURVEYOR
726 LOS ANGELES COUNTY ENGINEERING BLDG.

NOTE: ANY ADDITIONS OR CHANGES ON THIS SHEET MUST BE MADE OR CIRCLED IN RED INK, WITH DATE AND NAME OF PERSON MAKING CHANGE.

Do not extend notes this side of this line.

STATION	B. S.	H. I.	F. S.	ELEV.	
B.M.W.Z.-69	556	[illegible]		210 57	B.M.W.Z-69 Elev. =210.570 F.B. 1539 Pg. 80
					Friends Ave & Culver St. N.W. Cor.
					Bt. Spk in curb, 8' N. of N. end C.R.
0+00			[illegible]	210 77	℄ Intc Friends Ave & Culver St.
"			[illegible]	210 13	50' R/E ℄ Culver
"			563	210 50	50' L/W " "
0+15			631	209 82	℄ pvmt X gut
			620	209 93	N.E. Cor E. end C.R. gut
			578	210 35	" " " " " top cb
			610	210 03	" " N " " gut
			[illegible]	210 34	" " N " top cb
			649	209 64	N.W. Cor W " " gut
			594	210 19	" " " " " top cb
			623	209 90	" " N " gut
			577	210 36	" " " " top cb.
0+26			551	210 62	℄ [illegible] box
0+50			481	211 32	℄ [illegible]
1+00			344	212 69	"
"			413	212 00	15' R/E gut

F.B. 1592 PG. 172
Job No. 1286 Division No. Notes Red. Plotted No. Profile
Survey of SHREVE RD. Date Date X-Sec.
Survey by HOBSON Notes FROM [illegible] Notes Chkd. Checked No.
Indexed A. C. Johnson Date Date

76L298 307 5-49

PLEASE RETURN TO
LOS ANGELES COUNTY SURVEYOR
726 LOS ANGELES COUNTY ENGINEERING BLDG.

NOTE: ANY ADDITIONS OR CHANGES ON THIS SHEET MUST BE MADE OR CIRCLED IN RED INK, WITH DATE AND NAME OF PERSON MAKING CHANGE.

Do not extend notes this side of this line.

STATION	B. S.	H. I.	F. S.	ELEV.		
		216 13				
1+00			3 55	212 58	15' [illegible] top [illegible]	
			4 01	212 12	15' [illegible] gut	
			3 55	212 58	[illegible] top [illegible]	
1+50			1 76	214 37	℄ [illegible]	
2+00			0 46	215 67	" "	
			0 92	215 21	15' [illegible] gut	
			0 42	215 71	[illegible] top [illegible]	
—			[illegible]	215 07	15' [illegible] gut	
			0 37	215 76	15' [illegible] top [illegible]	
T.P.	1066	226 17	0 64	[illegible]	T.P.	
[illegible]			8 97	217 20	℄	
[illegible]			7 19	218 98	℄	
			[illegible]	218 33	[illegible] gut	
			[illegible]	218 80	[illegible] top [illegible]	
			1 94	218 23	[illegible] gut	
			7 41	218 76	15' [illegible] top [illegible]	
3+50			5 57	220 60	℄	
[illegible]			4 02	222 15	℄	
			4 65	221 52	15' [illegible] gut	
—			4 14	222 03	15' [illegible] top [illegible]	
			4 63	221 54	15' [illegible] gut	

Profile No. ____ Notes Red. ____ Plotted ____ Job No. 1286 Division No. ____ F.B. 1592 PG. 173
X-Sec. No. ____ Date ____ Date ____ Survey of SHREVE RD.
Notes Chkd. ____ Checked ____ Survey by HOBSON Notes FRONK Date 1-3-50
Date ____ Date ____ Map No. ____ Indexed A. C. Johnson Date ____

76L298 307 5-49

PLEASE RETURN TO
LOS ANGELES COUNTY SURVEYOR
726 LOS ANGELES COUNTY ENGINEERING BLDG.

NOTE: ANY ADDITIONS OR CHANGES ON THIS SHEET MUST BE MADE OR CIRCLED IN RED INK. WITH DATE AND NAME OF PERSON MAKING CHANGE.

Do not extend notes this side of this line.

STATION	B. S.	H. I.	F. S.	ELEV.		
		226 17				
4+00			4 17	222 00	15' L/W top ab.	
4+50			2 40	223 77	℄	
5+00			0 89	225 28	℄	
			1 44	224 73	15' N/E gut	
			0 90	225 27	15' N/E top ab.	
			1 78	224 39	15' [illegible] gut	
			2 48	223 69	15' [illegible] top ab.	
T.P.	9 83	235 22	0 78	225 39	T.P.	
5+50			8 30	226 92	℄	
6+00			6 67	228 55	℄	
			7 06	228 16	15' N/E gut	
			6 67	228 55	15' N/E top ab.	
			7 33	227 89	15' L/W gut	
			6 77	228 45	15' L/W top ab.	
6+50			5 21	230 01	℄	
7+00			3 48	231 74	℄	
			3 37	231 25	15' N/E gut	
			3 42	231 80	15' N/E top ab.	
			4 11	231 11	15' L/W gut	
			3 42	231 80	15' [illegible] top ab.	
7+50			1 79	233 43	℄	

F.B. 1592 PG. 174
Job No. 1286 Division No. ____ Notes Red. ____ Plotted ____ Profile ____
Survey of SHREVE RD. Date ____ Date ____ No. ____
Survey by R.B. HOBSON Notes FRONK Notes Chkd. ____ Checked ____ X-Sec. ____
Indexed B. C. Johnson Date ____ Date ____ Date ____ No. ____

76L298 307 5-49

PLEASE RETURN TO
LOS ANGELES COUNTY SURVEYOR
726 LOS ANGELES COUNTY ENGINEERING BLDG.

NOTE: ANY ADDITIONS OR CHANGES ON THIS SHEET MUST BE MADE OR CIRCLED IN RED INK, WITH DATE AND NAME OF PERSON MAKING CHANGE.

Do not extend notes this side of this line.

STATION	B. S.	H. I.	F. S.	ELEV.		
		235 22				
TP	745	239 60	307	232 15	T.P.	
[illegible]			550	234 10	℄ [illegible]	
[illegible]			495	234 65	℄ [illegible] Friends [illegible]	℄ [illegible]
			48	234 8	50 ft ℄ Alley	
			58	233 8	50 ft W " "	
			616	233 42	S.W. Cor. [illegible]	out
			559	234 01	" " " " "	top cb
			620	233 40	" " " W end	out
			548	234 12	" " " " "	fence.
			600	233 60	" " W end Curb @ P.L.	out
			[illegible]	234 24	" " " " "	" " top cb.
			585	233 75	S.E. Cor. S. end [illegible]	out
			[illegible]	234 27	" " " "	fence
			573	233 87	" " S. " "	out
			516	234 44	" " " "	fence
			[illegible]	234 16	" " Bend cb [illegible]	[illegible]
			[illegible]	234 61	" "	fence
			554	234 06	N.W. Cor. W. end [illegible]	out (dirt)
			456	235 04	" " " " "	top cb.
			544	234 16	N.W. " W. " C.R.	out

Profile No. ____ Notes Red. ____ Plotted ____ Job No. [illegible] Division No. ____
Date ____ Date ____ Survey of [illegible] Notes [illegible] Date [illegible]
X-Sec. No. ____ Notes Chkd. ____ Checked ____ Survey by [illegible] Map No. ____ Indexed Johnson Date ____
Date ____ Date ____

F.B. 1392 PG. 175

76L298 307 5-49

PLEASE RETURN TO
LOS ANGELES COUNTY SURVEYOR
726 LOS ANGELES COUNTY ENGINEERING BLDG.

NOTE: ANY ADDITIONS OR CHANGES ON THIS SHEET MUST BE MADE OR CIRCLED IN RED INK, WITH DATE AND NAME OF PERSON MAKING CHANGE.

Do not extend notes this side of this line.

STATION	B. S.	H. I.	F. S.	ELEV.		
		239 60				
			464	234 96	N.W. Cor W. end C.R.	top cb.
			505	234 55	" " " " "	gut
			455	235 02	" " " " "	top cb
			424	235 36	N.E. Cor E. end Curb [illegible]	gut (dirt)
			505	234 55	" " " " "	top cb.
			505	234 55	" " E. " C.R.	gut
			449	235 11	" " "	top cb
			478	234 82	" " N. " "	gut
			422	235 28	" " " " "	top cb.
7+97 B			436	235 24	℄ pvmt	
8+00			425	235 35	" "	
8+50			222	237 38		
T.P.	778	244 37	301	236 59	T.P.	
8+68			560	238 ~~37~~ 77	℄	
"			610	238 27	15' L/W gut	
"			557	238 78	15' L/W top cb	
9+01 B			533	239 04	℄	
"			592	238 45	15' R/E gut	
"			524	239 13	15' R/E top cb	
9+08 B			556	238 81	℄ pvmt S. edge cont on W [illegible]	

F.B. 1592 PG. 176
Survey of Sunset Rd
Survey by Hobson Notes Fronk
Indexed A. C. Johnson Date
Job No. 1286 Division No.
Notes Red. Date
Notes Chkd. Date
Plotted Date
Checked Date
Profile No.
X-Sec. No.

76L298 307 5-49

PLEASE RETURN TO
LOS ANGELES COUNTY SURVEYOR
726 LOS ANGELES COUNTY ENGINEERING BLDG.

NOTE: ANY ADDITIONS OR CHANGES ON THIS SHEET MUST BE MADE OR CIRCLED IN RED INK, WITH DATE AND NAME OF PERSON MAKING CHANGE.

Do not extend notes this side of this line.

STATION	B. S.	H. I.	F. S.	ELEV.		
BM. W.Z. 59		244.37	10.66	233.71	BM. W.Z.-59 Elev. = 233.759 [illegible] 73 Friends Ave & 15th Alley [illegible]	
[illegible]	10.56	221.13		[illegible]	(See [illegible])	[illegible]
		228.00	4.19	[illegible]	[illegible] 7379) [illegible]	
				223.16		15th St. - Gutter
			2.26	225.74		" - Top Co
			3.[illegible]	[illegible]		[illegible] - F.L. on Back [illegible]
			3.7[illegible]	[illegible]		14.5' - [illegible] at Fence Ho.
			1.[illegible]	226.32		33' - [illegible]
			8.[illegible]	[illegible]		[illegible]
						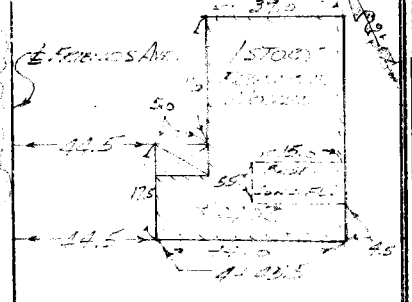
T.P. BM. W.Z. 59	9.26	234.34	2.72	225.28		
			0.62	233.72	(See Top Pg. for Description [El. 233.759])	

Profile No. ____ Notes Red. ____ Plotted ____ Job No. 12 Ft. Division No. ____
X-Sec. No. ____ Date ____ Date ____ Survey of Sidewalk Notes ____
Notes Chkd. ____ Checked ____ Survey by HO Survey Date ____
Date ____ Date ____ Map No. ____ Inspector Johnson Date ____

F.B. 1392 PG. 177

F.B. 1592 PG. 78

Job No._____ Division No._____ Notes Red._____ Plotted_____

Profile No._____

Survey of_____ Date_____ Date_____

X-Sec.

Survey by_____ Notes_____ Notes Chkd._____ Checked_____

Indexed_____ Date_____ Date_____ Date_____ No._____

STATION	B. S.	H. I.	F. S.	ELEV.

Do not extend notes this side of this line.

PLEASE RETURN TO

LOS ANGELES COUNTY SURVEYOR

726 LOS ANGELES COUNTY ENGINEERING BLDG.

NOTE: ANY ADDITIONS OR CHANGES ON THIS SHEET MUST BE MADE OR CIRCLED IN RED INK, WITH DATE AND NAME OF PERSON MAKING CHANGE.

76L.298 307 5-49

Notes Ck'd by	Survey of Shreve Rd
Map No.	W.O. 1286 Tape No. St'd. °F
Office Work	Surveyed by J.L. Willey & Wm C. MACK
Checked	Notes J.L. Willey Date 1-3-50
Date	Indexed J. C. Johnson

F. B. 1592 PG. 179

DEC 7 '50

SHREVE ROAD

TOPOGRAPHY

on

HYDRO DRIVE

CI1286

From: ℄ Int. LAMBERT ROAD = 0+00

E'ly To: ℄ Int. ADLER DRIVE = 3+69.92

12-7-49
Willey J.L.
Smiley
Beers
Kapp
Cureton

Note: Any Additions or Changes on This Sheet Must be Made or Circled in Red Ink With Date and Name of Person Making Change.

Do not extend notes this side of this line.

RETURN TO
LOS ANGELES COUNTY SURVEYOR
726 LOS ANGELES COUNTY
ENGINEERING BLDG.

76F3095 247 10M 1-49

F. B. 1592 PG. 180

Cont. Bot. of Pg. 181

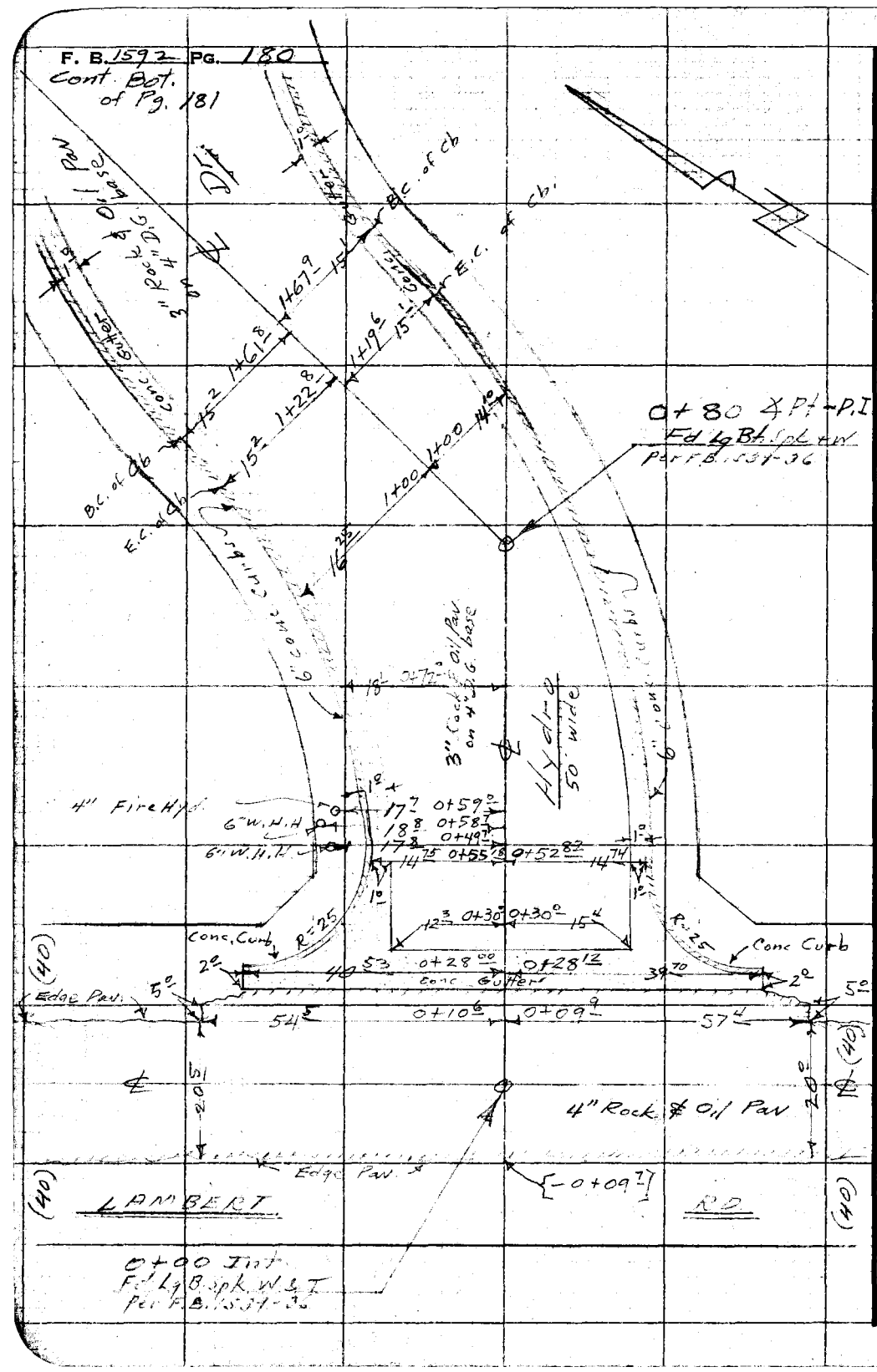

RETURN TO
LOS ANGELES COUNTY SURVEYOR
725 LOS ANGELES COUNTY
ENGINEERING BLDG.

Do not extend notes this side of this line.

Note: Any Additions or Changes on This Sheet Must be Made or Circled in Red Ink With Date and Name of Person Making Change.

Notes Ck'd by	Survey of Shreve Rd
Map No.	W. O. 1286 Tape No. St'd °F
Office Work	Surveyed by J.L. Willey & Wm. MACK
Checked	Notes Willey & Mack Date 1-3-50
Date	Indexed L. C. Johnson

F. B. 1592 PG. 181

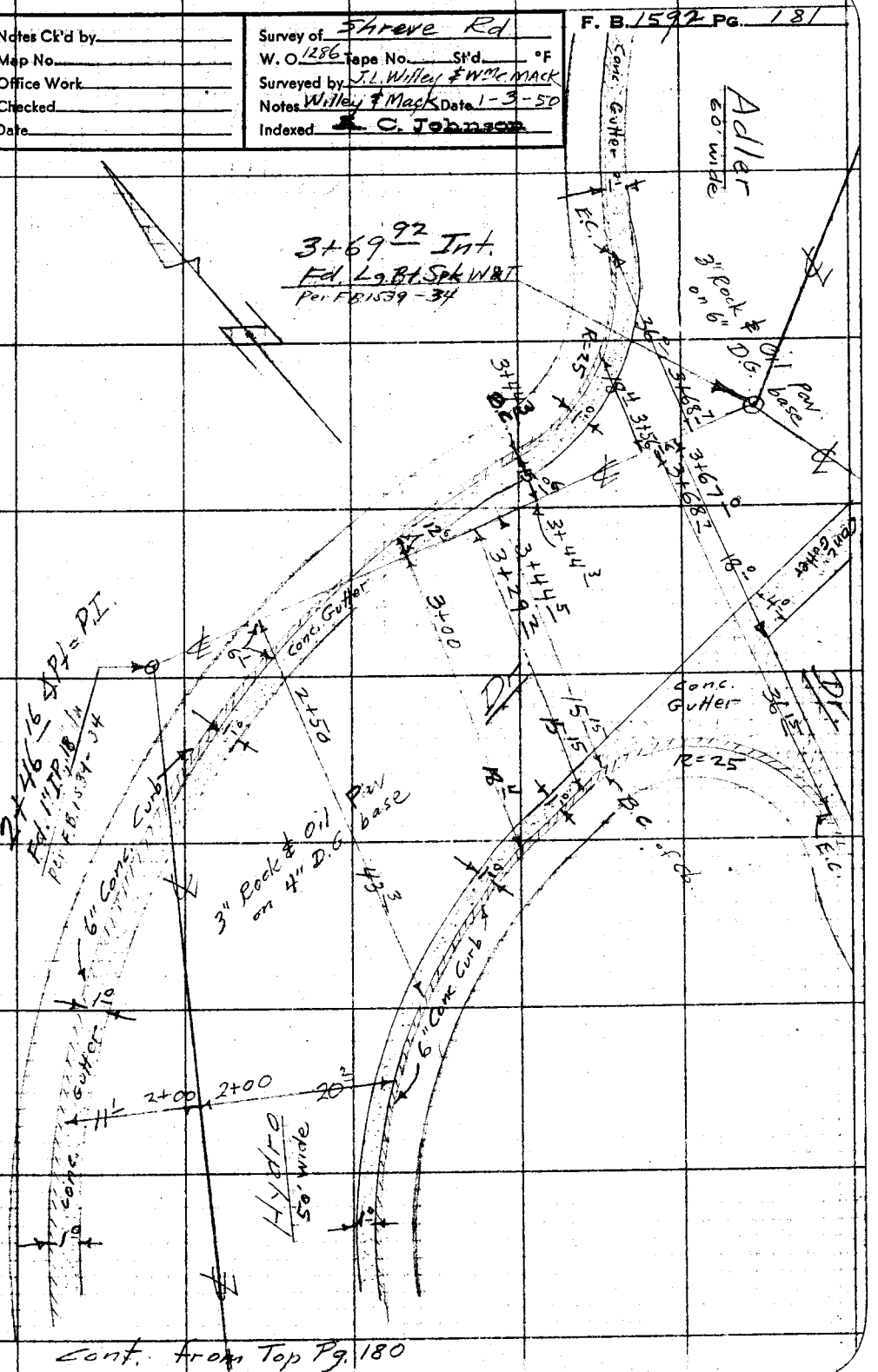

Cont. from Top Pg. 180

Notes: Any Additions or Changes on This Sheet Must be Made or Circled in Red Ink With Date and Name of Person Making Change.

Do not extend notes this side of this line.

RETURN TO
LOS ANGELES COUNTY SURVEYOR
726 LOS ANGELES COUNTY
ENGINEERING BLDG.

76F3099 247 10M 1-49

F. B. 1592 PG. 182

RETURN TO
LOS ANGELES COUNTY SURVEYOR
725 LOS ANGELES COUNTY
ENGINEERING BLDG.

Do not extend notes this side of this line.

Note: Any Additions or Changes on This Sheet Must be Made or Circled in Red Ink With Date and Name of Person Making Change.

Profile No.	Notes Red.	Plotted	Job No. 1286	Division No.	F.B. 1592 PG. 183
	Date	Date	Survey of Shreve Rd.		
X-Sec. No.	Notes Chkd OKL	Checked	Survey by Wm. C. MACK	Notes W.C.M	Date 1-4-50
	Date 1-5-50	Date	Map No.	Indexed Johnson	Date DEC 7 '50

C.I. 1286

Shreve Rd

Cross Sections & Profile

on

Hydro Dr.

From: ℄ Int. Lambert Rd = 0+00

E'ly. To: ℄ Int. Adler Dr. = 3+69.92

STATION	B.S.	H.I.	F.S.	ELEV.
			Party: Mack, Dreier, Maldonado, Higgins	

NOTE: ANY ADDITIONS OR CHANGES ON THIS SHEET MUST BE MADE OR CIRCLED IN RED INK, WITH DATE AND NAME OF PERSON MAKING CHANGE.

Do not extend notes this side of this line.

PLEASE RETURN TO
LOS ANGELES COUNTY SURVEYOR
726 LOS ANGELES COUNTY ENGINEERING BLDG.

76L298 307 5-49

76L298 307 5-49

PLEASE RETURN TO
LOS ANGELES COUNTY SURVEYOR
726 LOS ANGELES COUNTY ENGINEERING BLDG.

NOTE: ANY ADDITIONS OR CHANGES ON THIS SHEET MUST BE MADE OR CIRCLED IN RED INK, WITH DATE AND NAME OF PERSON MAKING CHANGE.

Do not extend notes this side of this line.

STATION	B. S.	H. I.	F. S.	ELEV.	
Bm WZ-9	454	178 87		174 33	Bm WZ-9 EL=174.326 (FB1539-59) Lambert Rd. & Hydro Dr., N.E. Cor Bt. spk. in curb, 7' N. of N. end C.R.
0+00 Int			475	174 12	℄ Int., Lambert Rd., pav
			467	174 20	15 L/N on ℄ Lambert Rd., pav
			452	174 35	40 L/N " " " " "
			427	174 60	100 L/N " " " " "
			390	174 97	147 L/N " " " " "
			482	174 05	15 R/S " " " " "
			486	174 01	40 R/S " " " " "
			515	173 72	100 R/S " " " " "
			526	173 61	150 R/S " " " " "
+15			490	173 97	℄, pav
			484	174 03	15 L/N, pav
			468	174 19	40 L/N "
			494	173 93	15 R/S "
			504	173 83	40 R/S "
+28			534	173 53	℄, conc. cross gutter
			511	173 76	40 53 L/N, Gutter @ N. end of N.E. Cb Ret
			451	174 36	40 53 L/N Top cb @ " " " " " "
			544	173 43	39 70 R/S, Gutter @ S. end of S.E. Cb. Ret

F.B. 1592 PG. 184
Job No. 1286 Division No. Notes Red. Plotted No. Profile
Survey of Shreve Rd. Date Date X-Sec.
Survey by W.M.C. Mack Notes W.C.M. Notes Chkd. Checked No.
Indexed R. C. Johnson Date 1-4-50 Date Date

76L298 307 5-49

PLEASE RETURN TO
LOS ANGELES COUNTY SURVEYOR
726 LOS ANGELES COUNTY ENGINEERING BLDG.

NOTE: ANY ADDITIONS OR CHANGES ON THIS SHEET MUST BE MADE OR CIRCLED IN RED INK, WITH DATE AND NAME OF PERSON MAKING CHANGE.

Do not extend notes this side of this line.

STATION	B. S.	H. I.	F. S.	ELEV.		
		178 87				
0 + 28			481	174 06	39.70 R/S,	Top Cb @ S. end of S.E. Cb. Ret.
+52.82			484	174 03	℄,	pav
			517	173 70	14.74 R/S,	Gutter @ E. end of S.E. Cb. Ret
			452	174 35	14.74 R/S,	Top Cb @ " " " " " "
+53.15			479	174 08	℄,	pav
			518	173 69	14.75 L/N,	Gutter @ E. end of N.E. Cb. Ret
			454	174 33	14.75 L/N,	Top Cb @ " " " " " "
+ 80 ΔPt = P.I.			455	174 32	℄ ΔPt = P.I.,	pav
1 +00			430	174 57	℄,	pav
			478	174 09	16.25 L/N,	Gutter
			416	174 71	16.25 L/N,	Top Cb
			483	174 04	14.10 R/S,	Gutter
			418	174 69	14.10 R/S,	Top Cb
T. P.	6 13	180 38	462	174 25	T. P.	
1 + 50			532	175 06	℄,	pav
			588	174 50	15.1 R/S,	Gutter
			525	175 13	15.1 R/S,	Top Cb
			50	175 4	25 R/S	
			42	176 2	100 R/S	
			38	176 6	150 R/S	
+ 60			523	175 15	℄,	pav

Profile No. ____ Notes Red ____ Plotted ____ Job No. 1286 Division No. ____
X-Sec. No. ____ Date ____ Date ____ Survey of Shreve Rd
Notes Chkd. ____ Date ____ Checked ____ Date ____ Survey by W.M. Mack Notes W.C.M. Date 1-4-50
Map No. ____ Date ____ Checked Johnson Date ____

F.B. 1592 PG. 185

76L298 307 5-49

PLEASE RETURN TO
LOS ANGELES COUNTY SURVEYOR
726 LOS ANGELES COUNTY ENGINEERING BLDG.

NOTE: ANY ADDITIONS OR CHANGES ON THIS SHEET MUST BE MADE OR CIRCLED IN RED INK, WITH DATE AND NAME OF PERSON MAKING CHANGE.

Do not extend notes this side of this line.

STATION	B. S.	H. I.	F. S.	ELEV.		
		180 38				
1+60			582	17456	15' L/N, Gutter	
			517	17521	15' L/N, Top cb	
			49	1755	25 L/N	
			50	1754	100 L/N	
			50	1754	170 L/N	
2+00			492	17546	℄, pav	
			550	17488	11' L/N, Gutter	
			486	17552	11' L/N Top cb	
			486	17552	4° R/S, Crown of pav	
			538	17500	20² R/S, Gutter	
			475	17563	20² R/S, Top cb	
+46.16 ∡Pt ~ P.I			39	1765	℄ ∡Pt. ~ P.I., Ground	
+50			40	1764	℄, on Semi Tan., Ground	
			451	17587	6' R/S, Top Cb	
			517	17521	6' R/S Gutter	
			464	17574	25 R/S, crown of pav., Hydro Dr.	
			531	17507	43³ R/S, Gutter	
			467	17571	43³ R/S, Top cb	
			26	1778	100 L/N	
			01	1803	200 L/N	
T. P.	687	18226	499	17539	T. P.	
3+00			612	17614	℄, pav	

F.B. 1592 PG. 186 Job No. 1286 Division No. Notes Red. Plotted No. Profile
Survey of Shreve Rd. Date Date X-Sec.
Survey by Wm. C. MACK Notes W.C.M. Notes Chkd. Checked No.
Indexed [illegible] Johnson Date 1-4-50 Date Date

76L298 307 5-49

PLEASE RETURN TO
LOS ANGELES COUNTY SURVEYOR
726 LOS ANGELES COUNTY ENGINEERING BLDG.

NOTE: ANY ADDITIONS OR CHANGES ON THIS SHEET MUST BE MADE OR CIRCLED IN RED INK, WITH DATE AND NAME OF PERSON MAKING CHANGE.

Do not extend notes this side of this line.

STATION	B. S.	H. I.	F. S.	ELEV.		
		18226				
3+00			653	17573	.12 6 L/N,	Gutter
			590	17636	.12 6 L/N,	Top cb
			611	17615	.3 0 R/S,	crown of pav
			662	17564	.18 4 R/S,	Gutter
			599	17627	.18 4 R/S,	Top cb
+44 3			565	17661	℄ pav	
			618	17608	.15 06 L/N,	Gutter @ W. end of N.W. Cb. Ret
			553	17673	.15 06 L/N,	Top cb @ " " " " " " "
+44 5			565	17661	℄, pav	
			621	17605	.15 15 R/S	Gutter @ W. end of S.W. Cb. Ret
			552	17674	.15 15 R/S	Top cb. @ " " " " " " "
+68 7			513	17713	℄, pav	
			506	17720	.10 L/N,	pav
			534	17692	.36 0 L/N,	Gutter @ N. end of N.W. Cb. Ret
			471	17755	.36 0 L/N	Top cb @ " " " " "
			565	17661	.16 0 R/S,	conc. cross gutter
			580	17646	.36 15 R/S	Gutter @ S. end of S.W. Cb. Ret
			517	17709	.36 15 R/S	Top cb @ " " " " " " "
+69 92 Int			512	17714	℄ Int.,	Adler Dr., pav
			456	17770	.36 L/N on	℄ Adler Dr., pav.
			327	17899	.100 L/N "	" " " "

Profile No. ____ Notes Red. ____ Plotted ____ Job No. 1286 Division No. ____ F.B. 1592 PG. 187
X-Sec. No. ____ Date ____ Date ____ Survey of Shreve Rd
Notes Chkd. ____ Checked ____ Survey by Walc. MACK Notes W.C.M. Date 1-4-50
Date ____ Date ____ Map No. ____ Indexed Johnson Date ____

76L298 307 5-49

PLEASE RETURN TO
LOS ANGELES COUNTY SURVEYOR
726 LOS ANGELES COUNTY ENGINEERING BLDG.

NOTE: ANY ADDITIONS OR CHANGES ON THIS SHEET MUST BE MADE OR CIRCLED IN RED INK, WITH DATE AND NAME OF PERSON MAKING CHANGE.

Do not extend notes this side of this line.

STATION	B. S.	H. I.	F. S.	ELEV.		
		182 26				
3+69.92 Int			126	18100	200 L/N on ℄ Adler Dr., pav	
			545	17681	17 R/S " " " " conc. cross gutter	
			511	17715	36 R/S " " " ", pav	
			468	17758	61 R/S " " " ", "	
			459	17727	100 R/S " " " ", "	
			480	17746	150 R/S " " " ", pav.	
BM WZ-6			463	17763	✓ BM WZ-6 EL=177.609 (FB1539-58) Adler Dr. & Hydro Dr. N.W. cor. Bt spk. in curb, 7' N. of N. end C.R.	

F.B. 1592 PG. 188
Job No. 1286 Division No. Notes Red. Plotted Date Date No. Profile
Survey of Shreve Rd. Notes Chkd. Checked Date No. X-Sec.
Survey by WMC MACK Notes W.C.M.
Indexed A. C. Johnson Date 1-4-50

Notes Ck'd by	Survey of Shreve Rd.
Map No.	W. O. 1286 Tape No. St'd. °F
Office Work	Surveyed by J.L. Willey & Wm. C. Mack
Checked	Notes J.L. Willey Date 12-30-49
Date	Indexed A. C. Johnson

F. B. 1592 PG. 189

DEC 7 '50

SHREVE ROAD

CI1286

TOPOGRAPHY

on

ADLER DRIVE

From:
℄ Int. SANTA FE SPRINGS ROAD = 0+00

N'ly To:
℄ Int. N'ly. Line of TR# 13561 = 10+17.80

12-7-49
Willey J.L.
Smiley
Beers
Kapp
Cureton.

Note: Any Additions or Changes on This Sheet Must be Made or Circled in Red Ink With Date and Name of Person Making Change.

Do not extend notes this side of this line.

RETURN TO
LOS ANGELES COUNTY SURVEYOR
726 LOS ANGELES COUNTY
ENGINEERING BLDG.

76F3095 247 10M 1-49

Cont. Bot. Pg 191

F. B. 1592 PG. 190

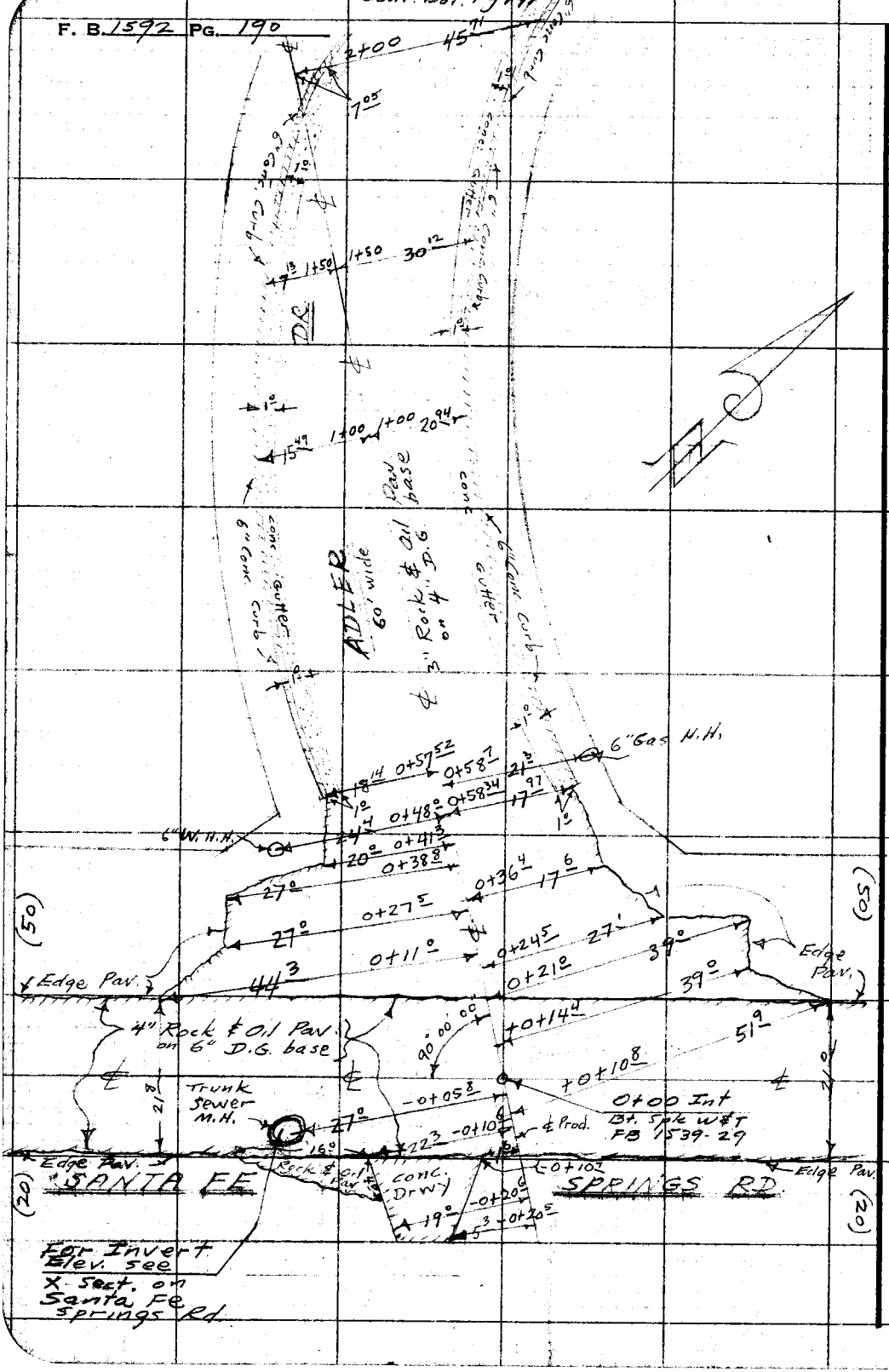

RETURN TO
LOS ANGELES COUNTY SURVEYOR
725 LOS ANGELES COUNTY
ENGINEERING BLDG.

Do not extend notes this side of this line.

Notes: Any Additions or Changes of This Sheet Must be Made or Circled in Red Ink With Date and Name of Person Making Change.

Notes Ck'd by	Survey of Shreve Rd
Map No.	W. O. 1286 Tape No. St'd °F
Office Work	Surveyed by J.L. Willey & Wm. C. Mack
Checked	Notes Willey & Mack Date 12-30-49
Date	Indexed A. C. Johnson

F. B. 1592 PG. 191

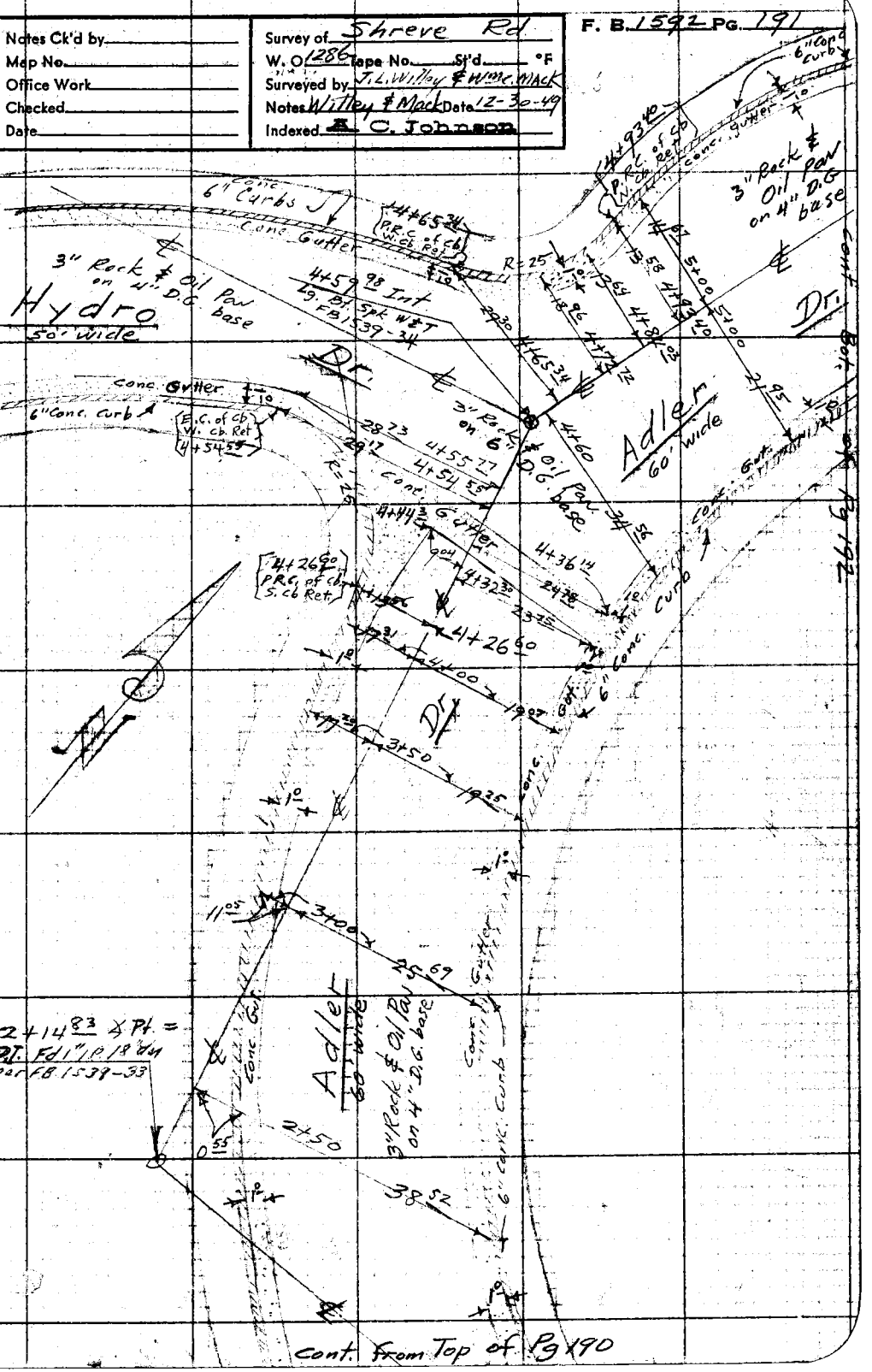

Note: Any Additions or Changes on This Sheet Must be Made or Circled in Red Ink With Date and Name of Person Making Change.

Do not extend notes this side of this line.

RETURN TO
LOS ANGELES COUNTY SURVEYOR
726 LOS ANGELES COUNTY
ENGINEERING BLDG.

76F3098 247 10M 1-49

F. B. 1592 PG. 192

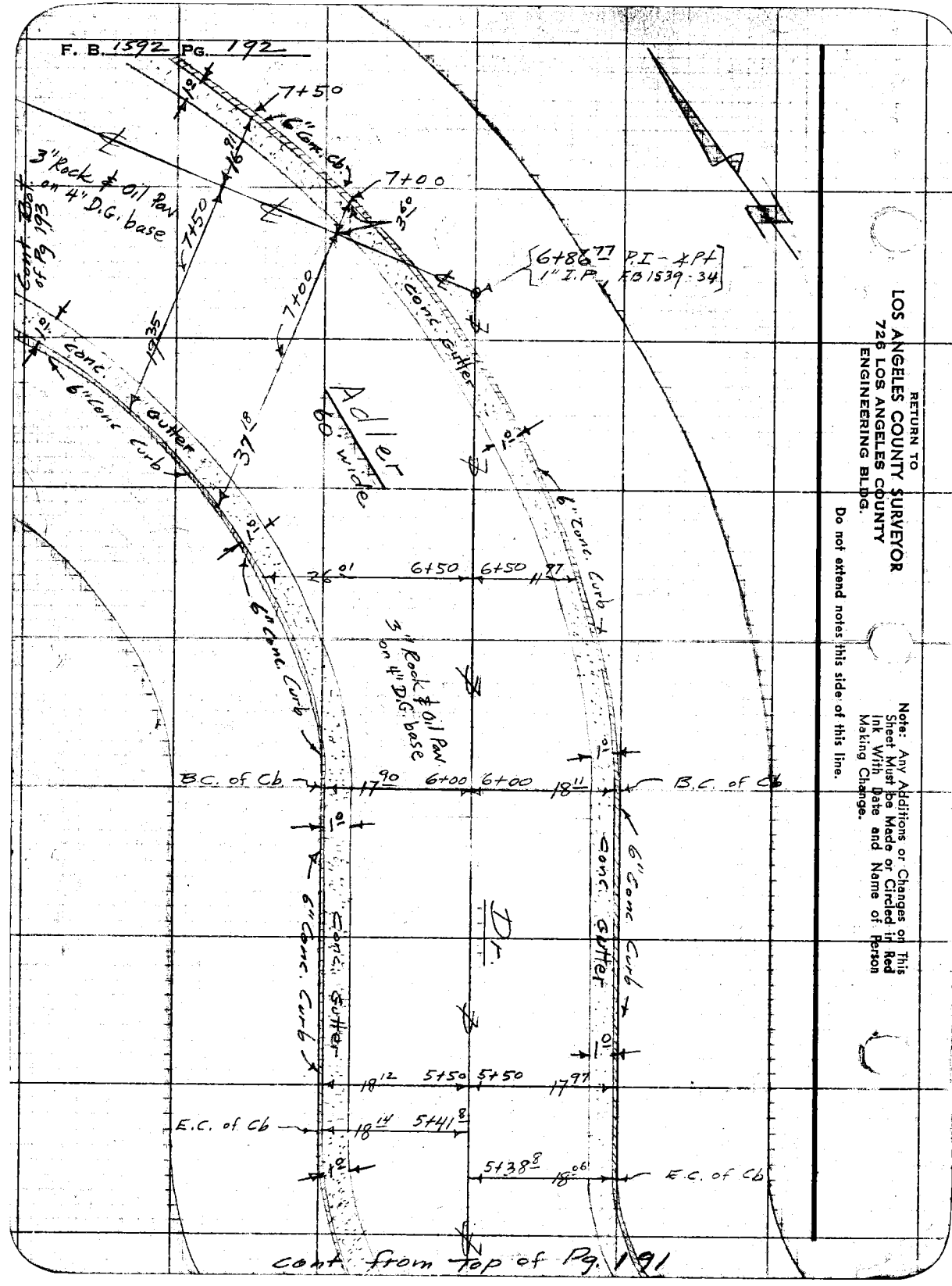

RETURN TO
LOS ANGELES COUNTY SURVEYOR
726 LOS ANGELES COUNTY
ENGINEERING BLDG.

Do not extend notes this side of this line.

Note: Any Additions or Changes on This Sheet Must be Made or Circled in Red Ink With Date and Name of Person Making Change.

Notes Ck'd by	Survey of Shreve Rd.
Map No.	W. O. 1286 Tape No. St'd. °F
Office Work	Surveyed by Wm. C. MACK
Checked	Notes W.C.M. Date 12-30-49
Date	Indexed A. C. Johnson

F. B. 1592 PG. 193

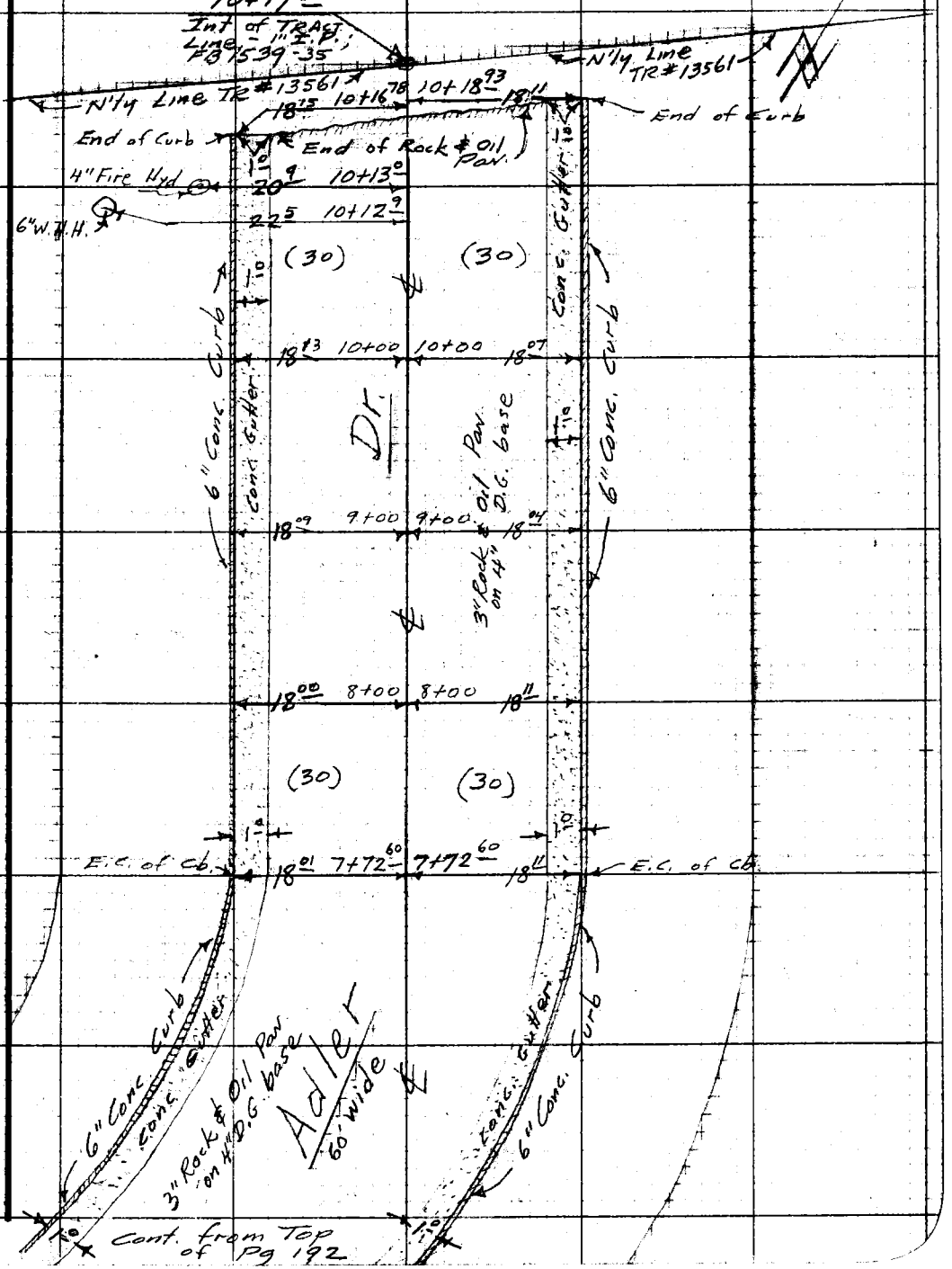

Notes: Any Additions or Changes on This Sheet Must be Made or Circled in Red Ink With Date and Name of Person Making Change.

Do not extend notes this side of this line.

RETURN TO
LOS ANGELES COUNTY SURVEYOR
726 LOS ANGELES COUNTY
ENGINEERING BLDG.

76F309S 247 10M 1-49

F. B. 1592 PG. 194

RETURN TO
LOS ANGELES COUNTY SURVEYOR
725 LOS ANGELES COUNTY
ENGINEERING BLDG.

Do not extend notes this side of this line.

Note: Any Additions or Changes on This Sheet Must be Made or Circled in Red Ink With Date and Name of Person Making Change.

Profile No. ____ Notes Red ____ Plotted ____ Job No. 1286 Division No. ____ F.B. 1592 PG. 195

Date ____ Date ____ Survey of Shreve Rd

X-Sec. No. ____ Notes Chkd. CHL Checked ____ Survey by Wm C. MACK Notes W.C.M Date 1-4-50

Date 1-5-50 Date ____ Map No. ____ Indexed A. G. Johnson Date DEC 7 '50

C.I. 1286

Shreve Rd.

Cross Sections & Profile

on

Adler Dr.

From: ℄ Int. Santa Fe Springs Rd = 0+00

N'ly To: ℄ Int. N'ly Line of TR #13561 = 10+17.80

ELEV.

F.S.

Party:

H.I.

Mack
Dreier
Maldonado
Higgins

B.S.

STATION

NOTE: ANY ADDITIONS OR CHANGES ON THIS SHEET MUST BE MADE OR CIRCLED IN RED INK, WITH DATE AND NAME OF PERSON MAKING CHANGE.

Do not extend notes this side of this line.

PLEASE RETURN TO
LOS ANGELES COUNTY SURVEYOR
726 HIGGINS BLDG.

76L298 307 3M 11-48

76L298 307 3M 11-48

PLEASE RETURN TO
LOS ANGELES COUNTY SURVEYOR
726 HIGGINS BLDG.

NOTE: ANY ADDITIONS OR CHANGES ON THIS SHEET MUST BE MADE OR CIRCLED IN RED INK, WITH DATE AND NAME OF PERSON MAKING CHANGE.

Do not extend notes this side of this line.

STATION	B. S.	H. I.	F. S.	ELEV.	
BM WZ-5	4.97	183.10		178.13	BM WZ-5 EL=178.127 (FB 1539-58) Santa Fe Springs Rd. & Adler Dr., S.W. cor. Bt. spk. in curb of Adler Dr., 6' W. of E. end.
0+00 Int.			4.38	178.72	℄ Int., Santa Fe Springs Rd., pav.
			4.69	178.41	18 L/W on ℄ Santa Fe Springs Rd., pav
			4.92	178.18	30 L/W " " " " " " "
			6.24	176.86	100 L/W " " " " " " "
			7.91	175.19	200 L/W " " " " " " "
			4.01	179.09	18 R/E " " " " " " "
			3.78	179.32	30 R/E " " " " " " "
			2.58	180.52	100 R/E " " " " " " "
			0.82	182.28	200 R/E " " " " " " "
+11.0			4.48	178.62	℄, pav.
			4.82	178.28	18 L/W, pav.
			5.16	177.94	30 L/W "
			4.17	178.93	18 R/E "
			3.88	179.22	30 R/E "
+35			6.03	177.07	℄, pav., cross gutter
			6.48	176.62	20 L/W, pav., cross gutter
			7.48	175.62	27 L/W, pav. " "
			8.4	174.7	30 L/W, Bot Ditch

F.B. 1592 PG. 196 Job No. 1286 Division No. Notes Red. Plotted Profile
Survey of Shreve Rd. Date Date No. X-Sec.
Survey W.M.C. MACK Notes W.C.M. Notes Chkd. Checked
Indexed Date 1-4-50 Date Date No.

76L298 307 3M 11-48

PLEASE RETURN TO
LOS ANGELES COUNTY SURVEYOR
726 HIGGINS BLDG.

NOTE: ANY ADDITIONS OR CHANGES ON THIS SHEET MUST BE MADE OR CIRCLED IN RED INK, WITH DATE AND NAME OF PERSON MAKING CHANGE.

Do not extend notes this side of this line.

STATION	B. S.	H. I.	F. S.	ELEV.		
		183 10				
0+35			5.99	177.11	18.0 R/E,	pav., cross gutter
			6.1	177.0	30 R/E,	Bot. Ditch
+57.52			4.80	178.30	±, pav.	
			5.57	177.53	18.14 L/W,	Gutter @ S end of cb
			4.96	178.14	18.14 L/W	Top cb @ " " "
+58.34			4.77	178.33	±, pav.	
			4.59	178.51	10.5 R/E,	crown of pav.
			4.60	178.50	17.97 R/E	Gutter @ S. end of cb
			4.01	179.09	17.97 R/E	Top cb @ " " "
1 +00			4.84	178.26	±, pav.	
			5.72	177.38	15.49 L/W,	Gutter
			5.08	178.02	15.49 L/W.	Top cb
			4.45	178.65	10.5 R/E,	crown of pav.
			4.79	178.31	20.94 R/E	Gutter
			4.15	178.95	20.94 R/E	Top cb
T. P.	5.16	182.68	5.58	177.52	T.P.	
1+50			5.04	177.64	±, pav.	
			5.40	177.28	7.13 L/W,	Gutter
			4.76	177.92	7.13 L/W	Top cb
			5.0	177.7	20 L/W	
			5.7	177.0	10.9 L/W	(5.9R - 0.7M = -5.7)
			6.3	176.4	14.0 L/W	Fence Line (-5.7R - 0.6M = -6.3)

Profile Notes Red ____ Plotted ____ Job No. 1286 Division No. Rd. F.B. 1592 Pg. 197
No. ____ Date ____ Date ____ Survey of Shreve
X-Sec. Notes Chkd. ____ Checked ____ Survey by W.M.C. MACK Notes W.C.M. Date 1-4-50
No. ____ Date ____ Date ____ Map No. ____ Indexed Johnson Date ____

76L298 307 3M 11-48

PLEASE RETURN TO
LOS ANGELES COUNTY SURVEYOR
726 HIGGINS BLDG.

NOTE: ANY ADDITIONS OR CHANGES ON THIS SHEET MUST BE MADE OR CIRCLED IN RED INK, WITH DATE AND NAME OF PERSØN MAKING CHANGE.

Do not extend notes this side of this line.

STATION	B. S.	H. I.	F. S.	ELEV.		
		182 68				
1+50			415	178 53	21.0 R/E, crown	of pav.
			442	178 26	30.12 R/E, Gutter	
			377	178 91	30.12 R/E Top Cb	
2+00			50	177 7	℄ on Semi-Tan,	Ground
			497	177 71	7.05 R/E, Top Cb	
			559	177 09	7.05 R/E Gutter	
			433	178 35	35.5 R/E, Crown	of pav.
			460	178 08	45.71 R/E Gutter	
			394	178 74	45.71 R/E Top Cb	
			61	176 6	100 L/W	
			64	176 3	118 L/W, Fence Line	
+14.83 ∡Pt = P.I			51	177 6	℄ ∡Pt = P.I.,	ground
+50			51	177 6	℄ on Semi Tan	
			506	177 62	0.55 R/E, Top Cb	
			572	176 96	0.55 R/E Gutter	
			446	178 22	28.5 R/E, Crown	of pav
			469	177 99	38.52 R/E, Gutter	
			402	178 66	38.52 R/E, Top Cb	
			65	176 2	100 L/W	
			68	175 9	118 L/W, Fence Line	
3+00			524	177 44	℄, pav.	
			588	176 80	11.05 L/W, Gutter	
			522	177 46	11.05 L/W, Top Cb	

F.B. 1592 PG. 198 Job No. 1286 Division No. Notes Red. Plotted No. Profile
Survey of Shreve Rd. Date Date X-Sec.
Survey by WMC MACK Notes W.C.M. Notes Chkd. Checked No.
Indexed C. Johnson Date 1-4-50 Date Date

76L298 307 3M 11-48

PLEASE RETURN TO
LOS ANGELES COUNTY SURVEYOR
726 HIGGINS BLDG.

NOTE: ANY ADDITIONS OR CHANGES ON THIS SHEET MUST BE MADE OR CIRCLED IN RED INK, WITH DATE AND NAME OF PERSØN MAKING CHANGE.

Do not extend notes this side of this line.

STATION	B. S.	H. I.	F. S.	ELEV.		
		182 68'				
3+00			6.5	176 2'	100 L/W	(5.2R -1.3M = -6.5)
			6.9	175 8'	135 L/W Fence Line	(-6.5R-0.4M=-6.9)
			4.58	178 10'	16° R/E Crown of pav	
			4.82	177 86'	25.69 R/E Gutter	
			4.17	178 51'	25.69 R/E Top Cb	
			3.3	179 4'	100 R/E	
			1.7	181 0'	200 R/E, Fence Line	(3.3R+1.6M=-1.7
+50			5.01	177 67'	℄, pav	
			6.03	176 65'	17.20 L/W Gutter	
			5.38	177 30'	17.20 L/W Top Cb	
			6.0	176 7'	100 L/W, Ground	
			6.8	175 9'	150 L/W, Ground	
			4.78	177 90'	10° R/E, Crown of pav	
			5.03	177 65'	19.25 R/E Gutter	
			4.39	178 29'	19.25 R/E, Top Cb	
T.P.	6.05	182 87'	5.86	176 82'	T.P. {Set Bt. spk in pav. 1° E of W. cb @ sta 3+50 on Adler Dr.}	
4+00			5.28	177 59'	℄, pav	
			6.33	176 54'	17.31 L/W, Gutter	
			5.70	177 17'	17.31 L/W, Top Cb	
			5.04	177 83'	10 R/E, Crown of pav	
			5.31	177 56'	19.07 R/E Gutter	
			4.70	178 17'	19.07 R/E Top Cb	
+ 26.60			5.79	177 08'	℄, pav	

Profile No. ____ Notes Red ____ Plotted ____ Job No. 1286 Division No. ____ F.B. 1592 Pg. 199
X-Sec. No. ____ Date ____ Date ____ Survey of Shreve Rd.
Notes Chkd. ____ Checked ____ Survey by W.M.C. MACK Notes W.C.M. Date 1-4-50
No. ____ Date ____ Date ____ Map No. ____ Indexed R. C. Johnson Date ____

76L298 307 3M 11-48

PLEASE RETURN TO
LOS ANGELES COUNTY SURVEYOR
726 HIGGINS BLDG.

NOTE: ANY ADDITIONS OR CHANGES ON THIS SHEET MUST BE MADE OR CIRCLED IN RED INK, WITH DATE AND NAME OF PERSON MAKING CHANGE.

Do not extend notes this side of this line.

STATION	B. S.	H. I.	F. S.	ELEV.	
		182 87			
4+26 60			6.41	176 46	13 56 L/W, Gutter @ S. end of S.W. Cb Ret
			5.75	177 12	13 56 L/W, Top Cb @ " " " " " " "
+43 0			6.05	176 82	℄, conc. cross gutter
+54 55			5.80	177 07	℄, pav.
			6.79	176 08	29 17 L/W, Gutter @ W. end of S.W. Cb Ret
			6.11	176 76	29 17 L/W, Top Cb @ " " " " " " "
+59 98 Int. ∡Pt = P.I.			5.71	177 16	℄ Int., Hydro Dr., ∡Pt = P.I., pav.
			6.25	176 62	25 L/W on ℄ Hydro Dr., pav.
			7.22	175 65	100 L/W " " " " "
			7.0	175 9	200 L/W on ℄ Prod. Hydro Dr., ground
+60			5.71	177 16	℄, pav.
			5.55	177 32	12 0 R/E, pav.
			5.40	177 47	34 56 R/E, Gutter
			4.73	178 14	34 56 R/E, Top Cb
+65 34			5.60	177 27	℄, pav.
			5.76	177 11	7 4 L/W, pav.
			6.78	176 09	29 30 L/W, Gutter
			6.14	176 73	29 30 L/W, Top Cb
			5.42	177 45	11 0 R/E, Crown of pav.
+84 03			5.38	177 49	℄, pav.
			5.59	177 28	5 0 L/W, pav.

F.B. 1592 PG. 200
Job No. 1286 Division No. Notes Red. Plotted Profile No.
Survey of Shreve Rd. Date Date X-Sec.
Survey by WMC MACK Notes W.C.M. Notes Chkd. Checked
Indexed R. C. Johnson Date 1-4-50 Date Date No.

76L298 307 3M 11-48

PLEASE RETURN TO
LOS ANGELES COUNTY SURVEYOR
726 HIGGINS BLDG.

NOTE: ANY ADDITIONS OR CHANGES ON THIS SHEET MUST BE MADE OR CIRCLED IN RED INK, WITH DATE AND NAME OF PERSON MAKING CHANGE.

Do not extend notes this side of this line.

STATION	B. S.	H. I.	F. S.	ELEV.		
4+84 03		182 87	627	17660	13 64 L/W, Gutter	
			563	17724	13 64 L/W, Top Cb.	
+93 40			521	17766	℄, pav	
			595	17692	13 58 L/W, Gutter @ N. end of N.W. Cb Ret	
			531	17756	13 58 L/W Top Cb @ " " " " " "	
5+00			512	17775	℄, pav	
			587	17700	14 67 L/W, Gutter	
			525	17762	14 67 L/W, Top Cb	
			479	17806	11 0 R/E, Crown of pav.	
			505	[illegible]	21 95 R/E, Gutter	
			441	[illegible]	21 95 R/E Top Cb	
+50			403	[illegible]	℄, pav	
			508	17779	18 12 L/W, Gutter	
			441	[illegible]	18 12 L/W, Top Cb	
			41	1788	28 L/W, Bot Bk	
			30	1799	34 L/W Top Bk	
			31	1798	100 L/W	
			37	1792	150 L/W	
			379	17700	7 4 R/E, Crown of pav.	
			405	17682	17 97 R/E, Gutter	
			342	1794[illegible]	17 97 R/E	

Profile Notes Red ____ Plotted ____ Job No. 1286 Division No. ____ F.B. 1592 PG. 201
No. ____ Date ____ Date ____ Survey of Shreve Rd.
X-Sec. Notes Chkd. ____ Checked ____ Survey by W.C.MACK Notes W.C.M. Date 1-4-50
No. ____ Date ____ Date ____ Map No. ____ Indexed Johnson Date ____

76L298 307 3M 11-48

PLEASE RETURN TO
LOS ANGELES COUNTY SURVEYOR
726 HIGGINS BLDG.

NOTE: ANY ADDITIONS OR CHANGES ON THIS SHEET MUST BE MADE OR CIRCLED IN RED INK, WITH DATE AND NAME OF PERSON MAKING CHANGE.

Do not extend notes this side of this line.

STATION	B. S.	H. I.	F. S.	ELEV.	
		182 87			
5+50			27	1802	30 R/E
			23	1806	40 R/E
			13	1816	100 R/E
			12	1817	200 R/E (-1.3 R + 0.1 M = -1.2)
T. P.	894	187 43	438	178 49	T. P.
6+00			770	179 13	℄, pav
			869	178 74	17.90 L/W, Gutter @ B.C. of cb
			804	[illegible]	17.90 L/W, Top cb @ " " " "
			743	18000	9.5 R/E, Crown of pav.
			774	17969	18.11 R/E, Gutter @ B.C. of cb
			710	18033	18.11 R/E, Top cb @ " " " "
+50			658	18085	℄, pav
			772	17971	26.01 L/W, Gutter
			710	18033	26.01 L/W, Top cb
			693	18050	11.97 R/E, Gutter
			633	18110	11.97 R/E, Top cb
+86.77 ∡Pt = P.I.			60	1814	℄ ∡Pt. = P.I., ground
7+00			602	18141	℄, pav
			591	18152	9.0 L/W, Crown of pav.
			745	17998	37.18 L/W Gutter
			682	18061	37.18 L/W Top cb

F.B. 1592 PG. 202
Job No. 1286 Division No. Notes Red. Plotted Profile No.
Survey of Shreve Rd Date Date X-Sec.
Survey by W.M.C. MACK Notes W.C.M. Notes Chkd. Checked No.
Indexed A. C. Johnson Date 1-4-50 Date Date

76L298 307 3M 11-48

PLEASE RETURN TO
LOS ANGELES COUNTY SURVEYOR
726 HIGGINS BLDG.

NOTE: ANY ADDITIONS OR CHANGES ON THIS SHEET MUST BE MADE OR CIRCLED IN RED INK, WITH DATE AND NAME OF PERSON MAKING CHANGE.

Do not extend notes this side of this line.

STATION	B. S.	H. I.	F. S.	ELEV.		
		187 43.				
7+00			614	181 29	3 60 R/E,	Gutter
			551	181 92	3 60 R/E,	Top Cb
+50			518	182 25	℄, pav	
			626	181 17	19 35 L/W	Gutter
			562	181 81	19 35 L/W	Top Cb
			500	182 43	5 5 R/E,	Crown of pav
			530	182 13	16 91 R/E	Gutter
			466	182 77	16 91 R/E,	Top Cb
+ 72 60			498	182 45	℄, pav	
			595	181 48	18 01 L/W,	Gutter @ E.C. of Cb
			531	182 12	18 01 L/W,	Top Cb @ " " " "
			472	182 71	8 0 R/E,	Crown of pav
			502	182 41	18 11 R/E	Gutter @ E.C. of Cb
			439	183 04	18 11 R/E	Top Cb @ " " " "
8+00			476	182 67	℄, pav	
			572	181 71	18 00 L/W,	Gutter
			509	182 34	18 00 L/W.	Top Cb
			52	182 2	30 L/W	
			64	181 0	100 L/W	
			79	179 5	200 L/W	
			82	179 2	210 L/W,	Fence Line

X

Profile
No. ____ Date ____ Notes Red ____ Plotted ____ Job No. 1286 Division No. ____
X-Sec. No. ____ Date ____ Notes Chkd. ____ Checked ____ Date ____ Survey of Shreve Rd
Survey by W.M.C. MACK Notes W.C.M. Date 1-4-50
Map No. ____ Indexed E. C. Johnson Date ____

F.B. 1592 PG. 203

76L298 307 3M 11-48

PLEASE RETURN TO
LOS ANGELES COUNTY SURVEYOR
726 HIGGINS BLDG.

NOTE: ANY ADDITIONS OR CHANGES ON THIS SHEET MUST BE MADE OR CIRCLED IN RED INK, WITH DATE AND NAME OF PERSON MAKING CHANGE.

Do not extend notes this side of this line.

F.B. 1592 PG. 204 | Job No. 1286 Division No. | Notes Red. | Plotted | Profile No.
Survey of Shreve Rd | Date | Date | X-Sec. No.
Survey by WM C. MACK Notes W. C.M. | Notes Chkd. | Checked
Indexed K. O. Johnson Date 1-4-50 | Date | Date

STATION	B. S.	H. I.	F. S.	ELEV.		
		187 43				
8+00			449	182 94	5° R/E,	Crown of pav.
			477	182 66	18" R/E	Gutter
			414	183 29	18" R/E	Top Cb
+13 5			468	182 75	℄, pav.	
			67	180 7	146° L/W,	S.W. cor Gar. Hse. #12520
34 5			455	182 88	℄, pav	
			66	180 8	146° L/W,	N.W. cor Gar. Hse. #12520
9+00			435	183 08	℄, pav	
			541	182 02	18.09 L/W,	Gutter
			478	182 65	18.09 L/W,	Top Cb.
			45	182 9	30 L/W	
			61	181 3	100 L/W	
			82	179 2	200 L/W	
			83	179 1	210 L/W,	Fence Line
			417	183 26	8° R/E,	Crown of pav.
			444	182 99	18.04 R/E,	Gutter
			380	183 63	18.04 R/E	Top Cb.
			33	184 1	30° R/E	
			27	184 7	46° R/E	
			12	186 2	100 R/E	
			01	17[illegible] 3	200 R/E	(-1.2 R + 1.1 M - -0.1)

X

76L298 307 3M 11-48

PLEASE RETURN TO
LOS ANGELES COUNTY SURVEYOR
726 HIGGINS BLDG.

NOTE: ANY ADDITIONS OR CHANGES ON THIS SHEET MUST BE MADE OR CIRCLED IN RED INK, WITH DATE AND NAME OF PERSON MAKING CHANGE.

Do not extend notes this side of this line.

STATION	B. S.	H. I.	F. S.	ELEV.		
T. P.	5.93	187 43 188 08	5.28	182 15	T. P.	
9+90			4.95	183 13	℄, pav	
			76	1805	140 L/W, S.W. cor	of Hse # 12500 (-6.6R-1.0M = -7.6)
10+00			4.88	183 20	℄, pav.	
			5.87	182 21	18 13 L/W Gutter	
			5.23	182 85	18 13 L/W Top Cb	
			4.61	183 47	9 0 R/E, Crown	of pav
			4.84	183 24	18 07 R/E Gutter	
			4.24	183 84	18 07 R/E Top Cb	
+14			4.79	183 29	℄, pav	
			73	1808	140 L/W, N.W. cor	of Hse # 12500
+16 78			4.76	183 32	℄, pav	
			5.21	182 87	18 15 L/W, Gutter	@ N. end of Cb
			5.85	182 23	18 15 L/W, Top Cb	@ " "
+18			4.75	183 33	℄, pav	
			6.7	181 4	100 L/W	
			81	180 0	200 L/W	
			82	179 9	210 L/W, Fence	Line
+18 93			4.8	183 3	℄, ground	
			4.81	183 27	18 11 R/E, Gutter	@ N. end of Cb
			4.16	183 92	18 11 R/E Top Cb	@ N. end of Cb

X

Profile
No. ____ Date ____ Notes Red ____ Plotted ____ Job No. 1286 Division No. ____
X-Sec. Date ____ Date ____ Survey of SHREVE Rd.
No. ____ Date ____ Notes Chkd. ____ Checked ____ Survey by Wm. C. MACK Notes WCM Date 1-4-50
Map No. ____ Indexed E. C. Johnson Date ____

F.B. 1592 PG. 205

76L298 307 3M 11-48

PLEASE RETURN TO
LOS ANGELES COUNTY SURVEYOR
726 HIGGINS BLDG.

NOTE: ANY ADDITIONS OR CHANGES ON THIS SHEET MUST BE MADE OR CIRCLED IN RED INK, WITH DATE AND NAME OF PERSON MAKING CHANGE.

Do not extend notes this side of this line.

STATION	B. S.	H. I.	F. S.	ELEV.		
		188 08				
10+19			48	1833	℄, ground	
			42	1839	30 R/E	
			25	1856	100 R/E	
			04	1877	200 R/E	
11+00			43	1838	℄ Prod., ground	
BM WZ-7			4 20	183 88	BM WZ-7 EL=183.859 (FB1539-58) Adler Dr. (E. side), 550± N. of ℄ Hydro Dr. Bt. spk. in curb, 7' S. of N. end in front of Ho # 12503	

F.B. 1592 PG. 206 Job No. 1286 Division No. Notes Red. Plotted Date No. Profile
Survey of SHREVE Rd. Date Notes Chkd. Checked Date No. X-Sec.
Survey by WM C. MACK Notes W.C.M.
Indexed A. C. Johnson Date 1-4-50

Notes Ck'd by	Survey of SHREVE
Map No.	W. O. 1286 Tape No. St'd. °F
Office Work	Surveyed by R B HOBSON
Checked	Notes HOBSON Date 1-3-50
Date	Indexed A. C. Johnson

F. B. 1592 PG. 207

DEC 7 '50

TOPOGRAPHY
ON
PAINTER AVENUE.
FROM: CULLEN STREET (TO WEST)
TO: 1ST ALLEY S. OF WHITTIER BLVD. (TO E.)

SHREVE RD.
J.N. 1286

NOTE: ALL PLUS' & OFFSETS TO PP'S, M.H.'S, LIGHT STANDARDS TREES, H.H.'S, ETC. ARE TO CENTER!

JAN. 3RD, 1950
HOBSON
FROM
LE GRAND
HAWORTH

Note: Any Additions or Changes on This Sheet Must be Made or Circled in Red Ink With Date and Name of Person Making Change.

Do not extend notes this side of this line.

RETURN TO
LOS ANGELES COUNTY SURVEYOR
726 LOS ANGELES COUNTY
ENGINEERING BLDG.

76F3095 247 10M 1-49

F. B. 1592 PG. 208

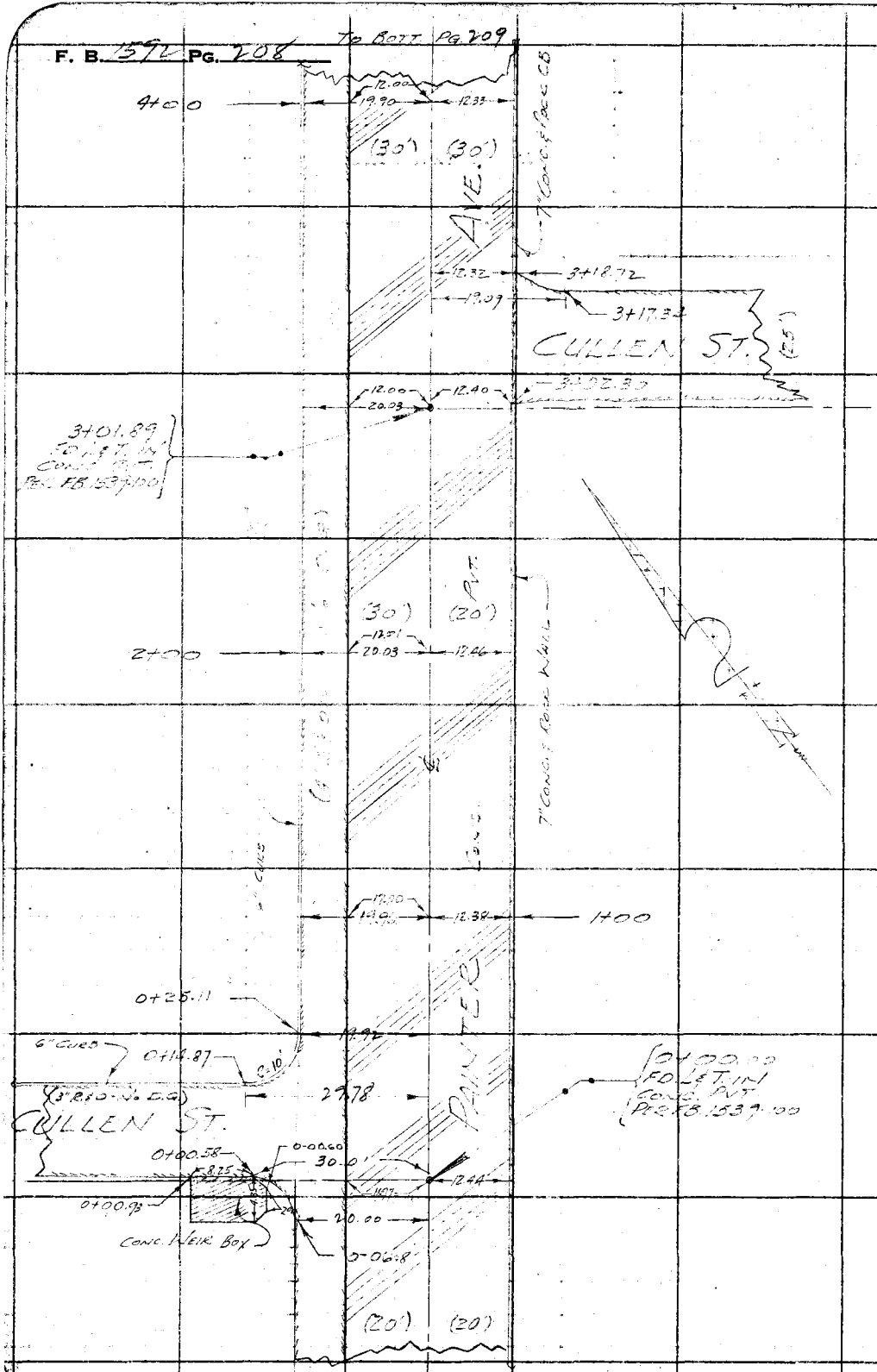

RETURN TO
LOS ANGELES COUNTY SURVEYOR
725 LOS ANGELES COUNTY
ENGINEERING BLDG.

Do not extend notes this side of this line.

Note: Any Additions or Changes on This Sheet Must be Made or Circled in Red Ink With Date and Name of Person Making Change.

Notes Ck'd by	Survey of SHREVE RD
Map No.	W. O. 1286 Tape No. St'd. °F
Office Work	Surveyed by R B HOBSON
Checked	Notes HOBSON Date 1-4-50
Date	Indexed A. C. Johnson

F. B. 1592 Pg. 209

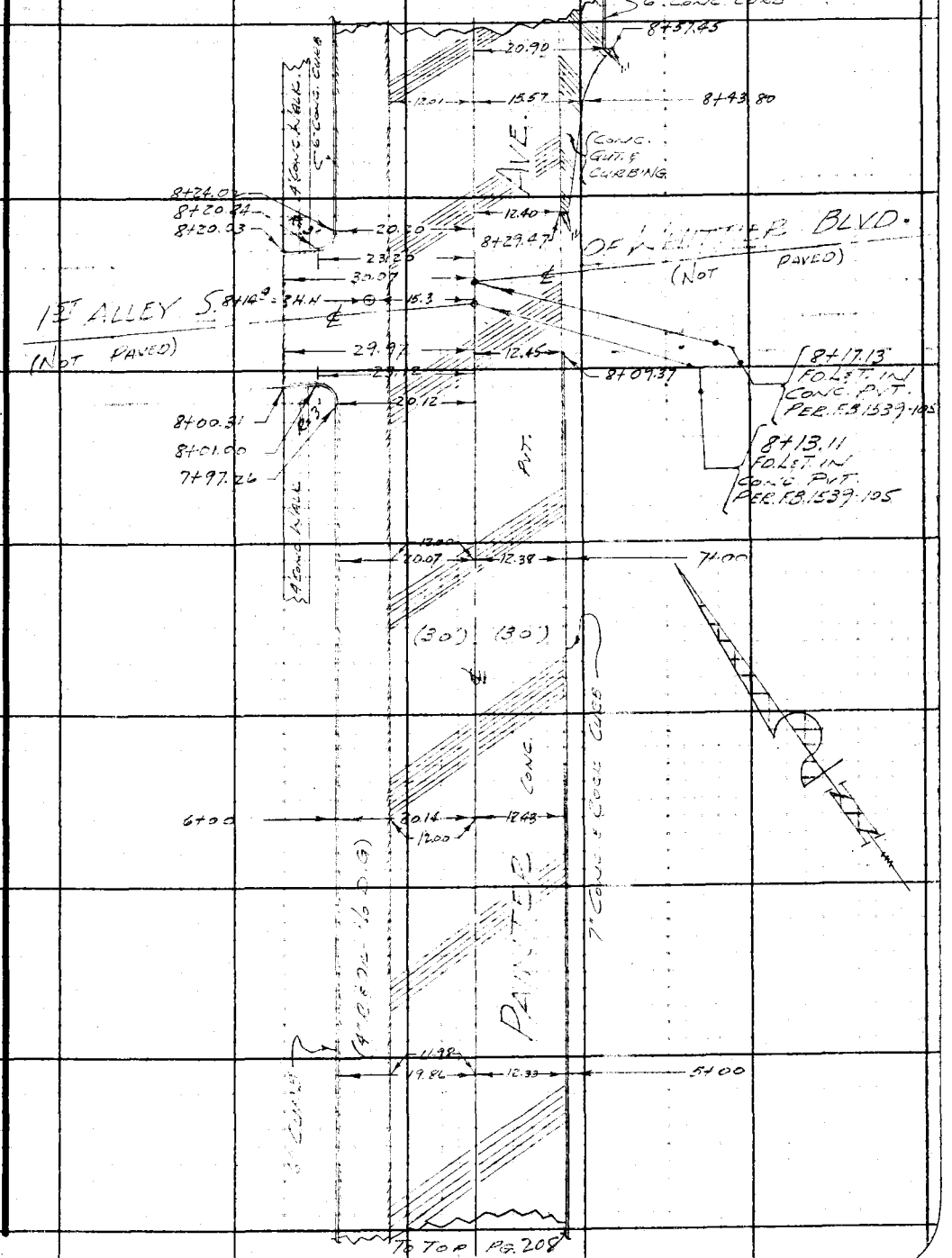

Note: Any Additions or Changes on This Sheet Must be Made or Circled in Red Ink With Date and Name of Person Making Change.

Do not extend notes this side of this line.

RETURN TO
LOS ANGELES COUNTY SURVEYOR
726 LOS ANGELES COUNTY
ENGINEERING BLDG.

RETURN TO
LOS ANGELES COUNTY SURVEYOR
726 LOS ANGELES COUNTY
ENGINEERING BLDG.

Note: Any Additions or Changes on This Sheet Must be Made or Circled in Red Ink With Date and Name of Person Making Change.

Do not extend notes this side of this line.

F. B. 392 PG. 210

Profile No.	Notes Red.	Plotted	Job No. 1286	Division No.
	Date	Date	Survey of SHREVE RD.	
X-Sec. No.	Notes Chkd CHL	Checked	Survey by HOBSON	Notes FRONK Date 1-4-50
	Date 1-16-50	Date	Map No.	Indexed A. C. Johnson Date DEC 7 '50

F.B. 1529 PG. 211

PROFILE & CROSS SECTIONS
ON
PAINTER AVE.
FROM: CULLEN ST. (TO WEST)
TO: 1ST ALLEY S. OF [illegible] BLVD (TO E.)

SHREVE RD.
J.N. 1286

JAN. 4TH, 1950
HOBSON
FRONK
LE GAULT
HAWORTH

STATION	B. S.	H. I.	F. S.	ELEV.

NOTE: ANY ADDITIONS OR CHANGES ON THIS SHEET MUST BE MADE OR CIRCLED IN RED INK, WITH DATE AND NAME OF PERSON MAKING CHANGE.

PLEASE RETURN TO
LOS ANGELES COUNTY SURVEYOR
726 LOS ANGELES COUNTY ENGINEERING BLDG.

Do not extend notes this side of this line.

76L298 307 5-49

76L298 307 5-49

PLEASE RETURN TO
LOS ANGELES COUNTY SURVEYOR
726 LOS ANGELES COUNTY ENGINEERING BLDG.

NOTE: ANY ADDITIONS OR CHANGES ON THIS SHEET MUST BE MADE OR CIRCLED IN RED INK, WITH DATE AND NAME OF PERSON MAKING CHANGE.

Do not extend notes this side of this line.

STATION	B. S.	H. I.	F. S.	ELEV.	Lt.	℄	Rt.
B.M.W.Z-68	410	215 51		211 41	B.M.W.Z.-68; Elev. = 211.412 F.B. 1539 Pg. 80 Painter Ave. & Cullen St. to west, N.W. Cor. Bt. spk. in curb, 12' N. of N. end C.R.		
0+00			521	210 30		℄	Intc. Painter & cullen
"			536	210 15	12' edge conc. pvmt		
"			551	210 00	18' x gut		
"			498	210 53	24.5' edge pvmt		
"			45	211 0	50' ℄ cullen (dirt)		
"			548	210 03			12.4 edge pvmt
"			443	211 08			12.5 [illegible]
"			48	210 7			15' (dirt)
-0+50			660	208 91		℄	painter
0+01			545	210 06	18' x gut		
"			438	211 13	30' brk s. edge pvmt		
"			418	211 33	50' s. edge pvmt		
0+14.87			476	210 75		℄	
"			489	210 62	12' edge conc.		
"			520	210 31	18' x gut		
"			483	210 68	29.78 gut		
"			425	211 26	" top cb		

F.B. 1592 Pg. 212
Survey of Sucrene Rd.
Survey by Hobson Notes Tracing
Indexed A. C. Johnson Date
Job No. 1286
Division No.
Notes Red. Date
Notes Chkd. Date
Plotted Date
Checked Date
Profile No.
X-Sec. No.

76L298 307 5-49

PLEASE RETURN TO
LOS ANGELES COUNTY SURVEYOR
726 LOS ANGELES COUNTY ENGINEERING BLDG.

NOTE: ANY ADDITIONS OR CHANGES ON THIS SHEET MUST BE MADE OR CIRCLED IN RED INK, WITH DATE AND NAME OF PERSON MAKING CHANGE.

Do not extend notes this side of this line.

STATION	B. S.	H. I.	F. S.	ELEV.	Lt	℄	Rt
		215 51					
[illegible]			441	211 10		℄	
"			456	210 ~~11~~ 95	12' [illegible]		
"			497	210 54	19 22 gut		
"			429	211 22	" [illegible]		
"			476	210 75		12 ±'	edge [illegible] gut
"			376	211 75		12 ±'	[illegible]
"			39	211 6		5'	dirt
0 + 50			381	211 70		℄	
1 + 00			232	213 19		℄	
"			261	212 90		12 4'	edge [illegible] gut
"			152	213 99		12 5'	top [illegible]
"			15	214 0		15'	dirt
"			241	213 10	12' edge [illegible]		
"			283	212 63	20' gut		
"			234	213 17	" top curb		
T.P.	938	22274	265	21286	T.P.		
1+50			819	214 55		℄	
2+00			674	216 00		℄	
"			691	215 83		12 ±	edge [illegible] gut
"			589	216 85		12 ±	top [illegible]
"			60	216 7		[illegible]	dirt

Profile No. ____ Notes Red. ____ Plotted ____ Job No. [illegible] Division No. ____ F.B. 1592 PG. 213
X-Sec. No. ____ Date ____ Date ____ Survey of SHREVE RD.
Notes Chkd. ____ Checked ____ Survey by HOBSON Notes FRONK Date 1-4-50
Date ____ Date ____ Map No. ____ Indexed ____ Date ____

A. C. Johnson

76L298 307 5-49

PLEASE RETURN TO
LOS ANGELES COUNTY SURVEYOR
726 LOS ANGELES COUNTY ENGINEERING BLDG.

NOTE: ANY ADDITIONS OR CHANGES ON THIS SHEET MUST BE MADE OR CIRCLED IN RED INK, WITH DATE AND NAME OF PERSON MAKING CHANGE.

Do not extend notes this side of this line.

STATION	B. S.	H. I.	F. S.	ELEV.	Lt.	℄	Rt.
		222 74					
2+00			689	215 85	12' edge conc		
			719	215 55	20' gut		
			668	216 06	[illegible] top cb		
2+50			539	217 35		℄	
3+01 89			383	218 91		℄ Mtc Culler St (To E)	
3+02 9			405	218 69		12⁴ gut	
			322	219 52		12⁵ top wall	
			250	219 94		30' S edge [illegible]	
			265	220 09		[illegible]	
			402	218 72	12' edge conc		
			434	218 40	20' gut		
			381	218 93	[illegible] top cb		
3+17 2			350	219 24		12⁴ [illegible] conc. [illegible]	
			344	219 30		19' N gut [illegible] culler	
			330	219 44		30'	
			244	220 30		30' top cb	
3+18 2			352	219 22		12⁴ gut	
			303	219 66		[illegible]	
3+00			253	220 71			
4+00			100	221 74		℄	
			126	221 ~~68~~ 48		12⁵ gut	
			064	222 10		top cb	

F.B. 1592 PG. 214
Job No. 1286 Division No. Notes Red. Plotted Date Checked Date
Survey of SHREVE RD. Notes Chkd. Date
Survey by HOBSON Notes FRONT Date
Indexed A. C. Johnson Date
Profile No. X-Sec. No.

76L298 307 5-49

PLEASE RETURN TO
LOS ANGELES COUNTY SURVEYOR
726 LOS ANGELES COUNTY ENGINEERING BLDG.

NOTE: ANY ADDITIONS OR CHANGES ON THIS SHEET MUST BE MADE OR CIRCLED IN RED INK, WITH DATE AND NAME OF PERSON MAKING CHANGE.

Do not extend notes this side of this line.

STATION	B. S.	H. I.	F. S.	ELEV.		
		[illegible]				
4+00			06	222 1		15' [illegible]
"			110	221 64	12' edge conc.	
"			134	221 40	20' gut	
"			081	221 93	20' top cb.	
T.P.	[illegible]	232 27	125	221 49	T.P.	
4+50			897	223 28		℄
5+00			722	225 05		℄
"			736	225 91		12' gut
"			694	225 33		[illegible] top cb.
"			744	224 83	12' edge conc	
"			780	224 47	20' gut	
"			725	225 02	20' top cb.	
[illegible]			570	226 57		℄
[illegible]			[illegible]	228 22		℄
			419	228 08		12' gut
			[illegible]	228 55		[illegible]
"			426	228 01	12' edge conc	
"			460	227 67	20' gut	
"			400	228 27	20' top cb.	
6 ± 50			232	229 95		℄
7 00			081	231 46		℄

Profile No. ____ Notes Red. ____ Plotted ____ Job No. [illegible] Division No. ____ F.B. [illegible] PG. [illegible]
X-Sec. No. ____ Date ____ Date ____ Survey of [illegible] Date ____
Notes Chkd. ____ Checked ____ Survey by [illegible] Notes [illegible] Date 1-4-50
Date ____ Date ____ Map No. ____ Indexed J. C. Johnson Date ____

76L298 307 5-49

PLEASE RETURN TO
LOS ANGELES COUNTY SURVEYOR
726 LOS ANGELES COUNTY ENGINEERING BLDG.

NOTE: ANY ADDITIONS OR CHANGES ON THIS SHEET MUST BE MADE OR CIRCLED IN RED INK, WITH DATE AND NAME OF PERSON MAKING CHANGE.

Do not extend notes this side of this line.

STATION	B. S.	H. I.	F. S.	ELEV.	Lt.	℄	Rt.
7+00		[illegible]	104	231 23		12	gut
"			060	231 67		"	top cb
"			107	231 20	12' edge conc		
"			141	230 86	20' gut		
"			081	231 46	20' top cb		
T.P.	152	[illegible]	086	231 41	T.P.		
7+50			[illegible]	232 99		℄	
7+97.20			638	234 55		℄	
"			661	234 32	12' edge conc		
"			674	234 19	20' gut		
"			624	234 69	20' top cb		
8+01.00			644	234 49	12' edge conc		
"			644	234 49	19' X gut		
"			620	234 73	23.12 gut		
"			[illegible]	234 91	" top cb		
8+00.31			585	235 08	29.92 gut (gut)		
"			585	235 08	" top cb		
8+13			585	235 08		℄	
"			610	234 83	12' edge conc		
"			605	234 88	19' X gut		
"			565	235 28	20' brk w edge [illegible]		
"			56	235 3	20' ℄ Alley		

F.B. 1592 PG. 216
Survey of Shreve Rd.
Survey by Hobson Notes Fence
Indexed A. C. Johnson Date
Job No. 1286 Division No.
Notes Red. Date
Notes Chkd. Date
Plotted Date
Checked Date
Profile No.
X-Sec. No.

76L298 307 5-49

PLEASE RETURN TO
LOS ANGELES COUNTY SURVEYOR
726 LOS ANGELES COUNTY ENGINEERING BLDG.

NOTE: ANY ADDITIONS OR CHANGES ON THIS SHEET MUST BE MADE OR CIRCLED IN RED INK, WITH DATE AND NAME OF PERSON MAKING CHANGE.

Do not extend notes this side of this line.

STATION	B. S.	H. I.	F. S.	ELEV.	Lt.	℄	Rt.
8+07 37		240 93	600	234 93		℄	
			628	234 65			12 gut
			597	234 96			12 top cb
8+11 [illegible]			571	235 22		℄	
			594	234 99			12 edge [illegible]
			52	235 [illegible]			50' ℄ Alley
8+[illegible]			586	235 07	15' X gut		
			538	235 55	30' [illegible]		
			536	235 57	30' top cb		
[illegible]			577	235 [illegible]6	[illegible] edge [illegible]		
			563	235 30	23 gut		
			536	235 27	[illegible] top cb		
[illegible]			546	235 47		℄	
"			579	235 14	20 gut		
"			533	235 55	top cb		
8+20 [illegible]			549	235 44			[illegible] edge [illegible]
"			500	235 93			13 top [illegible]
[illegible]			444	236 49			12 [illegible]
"			427	236 66			20 cb line
8 [illegible] 75			326	237 67		℄	
			372	237 21			16 [illegible] low pt

Profile No. ____ Notes Red. ____ Plotted ____ Job No. 1286 Division No. ____ F.B. 1592 PG. 217
X-Sec. No. ____ Date ____ Date ____ Survey of Sunrise Rd.
Notes Chkd. ____ Checked ____ Survey by Hanson Notes Frank Date 1-4-50
Date ____ Date ____ Map No. ____ Indexed A. C. Johnson Date ____

76L298 307 5-49

PLEASE RETURN TO
LOS ANGELES COUNTY SURVEYOR
726 LOS ANGELES COUNTY ENGINEERING BLDG.

NOTE: ANY ADDITIONS OR CHANGES ON THIS SHEET MUST BE MADE OR CIRCLED IN RED INK, WITH DATE AND NAME OF PERSON MAKING CHANGE.

Do not extend notes this side of this line.

STATION	B. S.	H. I.	F. S.	ELEV.	Lt	℄	Rt
8+73[illegible]		[illegible]	[illegible]	237 56			20' gut
"			297	237 96			" top cb
9+[illegible]			232	238 61		℄	
"			302	23[illegible] 91			[illegible] flow [illegible]
"			248	238 45			[illegible] gut
"			206	238 87			[illegible] top cb
"			261	238 32	12' edge [illegible]		
"					20' gut		
"					" top cb		
[illegible]			125	239 68		℄	
"			[illegible]	239 39	12' edge [illegible]		
"			[illegible]	239 56	20' gut		
			138	239 56	" top cb		
[illegible]			096	239 97		℄	
			115	239 78			12' [illegible]
			174	23[illegible] 19			20' gut
			100	23[illegible] 93			" top cb
9+[illegible]			[illegible]	240 16		℄	
			[illegible]	240 14			22' gut
			[illegible]	240 19			" top cb
			086	240 07	22' gut		

F.B. 1592 PG. 218
Survey of Sheet Rd.
Survey by Hosson Notes Fonk
Indexed A. C. Johnson Date
Job No. 1286 Division No.
Notes Red. Date
Notes Chkd. Date
Plotted Date
Checked Date
Profile No.
X-Sec. No.

76L298 307 5-49

PLEASE RETURN TO
LOS ANGELES COUNTY SURVEYOR
726 LOS ANGELES COUNTY ENGINEERING BLDG.

NOTE: ANY ADDITIONS OR CHANGES ON THIS SHEET MUST BE MADE OR CIRCLED IN RED INK, WITH DATE AND NAME OF PERSON MAKING CHANGE.

Do not extend notes this side of this line.

STATION	B. S.	H. I.	F. S.	ELEV.	Lt	℄	Rt
9+39.4		240 93	[illegible]	240 23	[illegible] top of		
B.M.W.Z.-60			6 43	23450	✓ B.M.W.Z.-60 Elev. = 234.54 F.B. 1539 Pg 78 Painter Ave & 1st Alley So. of Whittier Blvd [illegible] Bt. Spk. in curb, 6' S. of [illegible]		

Profile No. ____ Notes Red. ____ Plotted ____ Job No. 1286 Division No. ____
X-Sec. No. ____ Date ____ Date ____ Survey of Shreve Rd
Notes Chkd. ____ Checked ____ Survey by Hobson Notes Econ Date 1-1-50
Date ____ Date ____ Map No. ____ Indexed A. C. Johnson Date ____

F.B. 1392 PG. 219

F.B. 1592 PG. 220

Job No. 1276 Division No._____ Notes Red._____ Plotted_____ Profile

Survey of_____ Date_____ Date_____ No._____

Survey by_____ Notes_____ Notes Chkd._____ Checked_____ X-Sec.

Indexed_____ Date_____ Date_____ Date_____ No._____

76L298 307 5-49

PLEASE RETURN TO

LOS ANGELES COUNTY SURVEYOR

726 LOS ANGELES COUNTY ENGINEERING BLDG.

NOTE: ANY ADDITIONS OR CHANGES ON THIS SHEET MUST BE MADE OR CIRCLED IN RED INK, WITH DATE AND NAME OF PERSON MAKING CHANGE.

Do not extend notes this side of this line.

STATION	B. S.	H. I.	F. S.	ELEV.

Notes Ck'd by	Survey of SHREVE RD.
Map No.	W. O. 1286 Tape No. St'd. °F
Office Work	Surveyed by R. B. HOBSON
Checked	Notes HOBSON Date 1-4-50
Date	Indexed E. C. Johnson

F. B. 1592 Pg. 221

DEC 7 '50

TOPOGRAPHY
ON
CULLEN ST.
FROM: GREENLEAF AVE.
TO: PANITER AVE.

SHREVE RD.
J.N. 1286

NOTE: ALL PLUS'S & OFFSETS TO P.P.'S, LIGHT STANDARDS, M.H.'S, TREES, H.H.'S, ETC. ARE TO CENTER!

JAN. 4TH, 1949
HOBSON
FRONK
LE GAULT
HAWORTH

Note: Any Additions or Changes on This Sheet Must be Made or Circled in Red Ink With Date and Name of Person Making Change.

Do not extend notes this side of this line.

RETURN TO
LOS ANGELES COUNTY SURVEYOR
726 LOS ANGELES COUNTY
ENGINEERING BLDG.

76F3098 247 10M 1-49

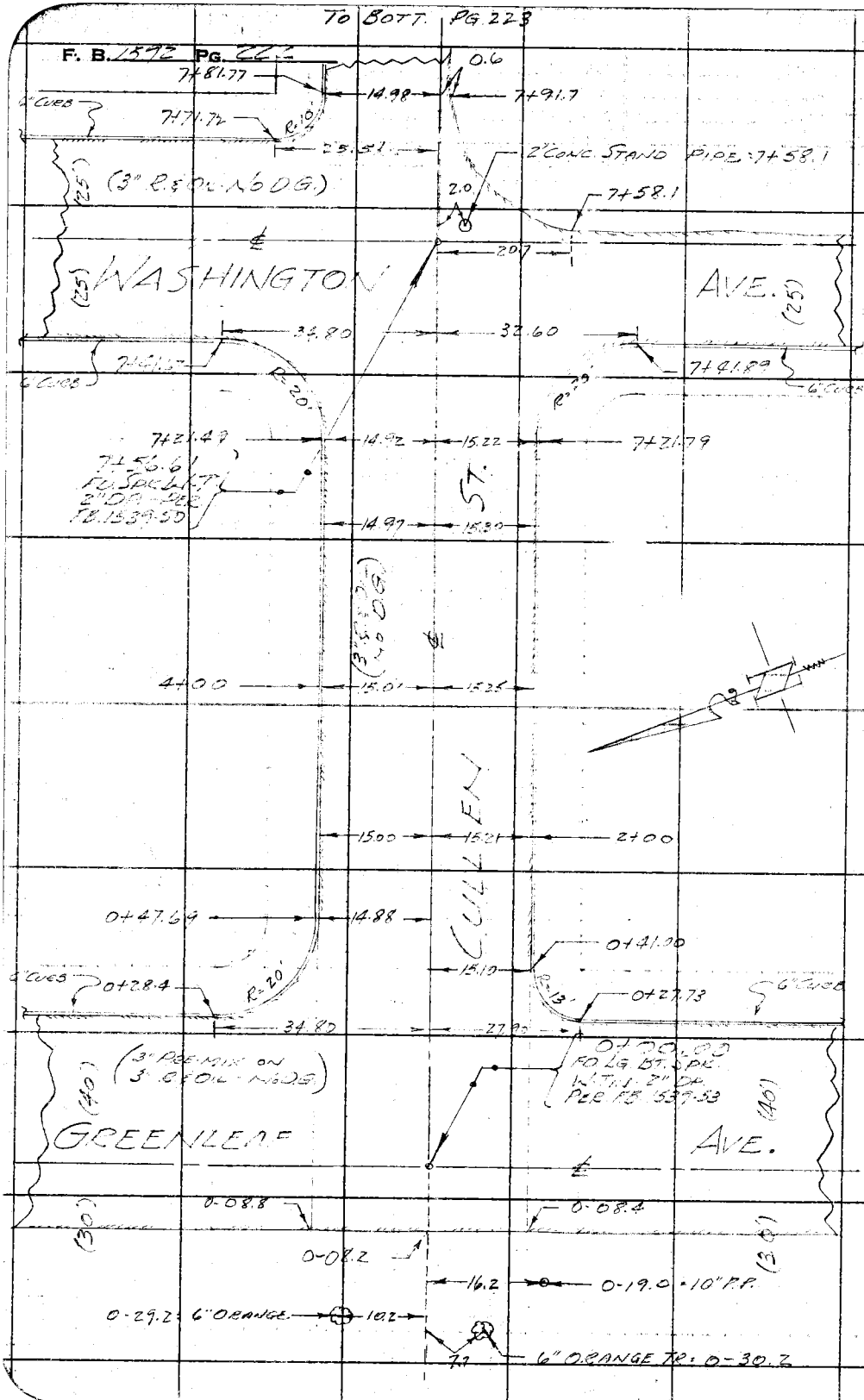

RETURN TO
LOS ANGELES COUNTY SURVEYOR
726 LOS ANGELES COUNTY
ENGINEERING BLDG.

Do not extend notes this side of this line.

Note: Any Additions or Changes on This Sheet Must be Made or Circled in Red Ink With Date and Name of Person Making Change.

Notes Ck'd by	Survey of SHREVE RD.
Map No.	W. O. 1286 Tape No. St'd. °F
Office Work	Surveyed by R. B. HOBSON
Checked	Notes HOBSON Date 1-5-50
Date	Indexed R. C. Johnson

F. B. 1554 PG. 223

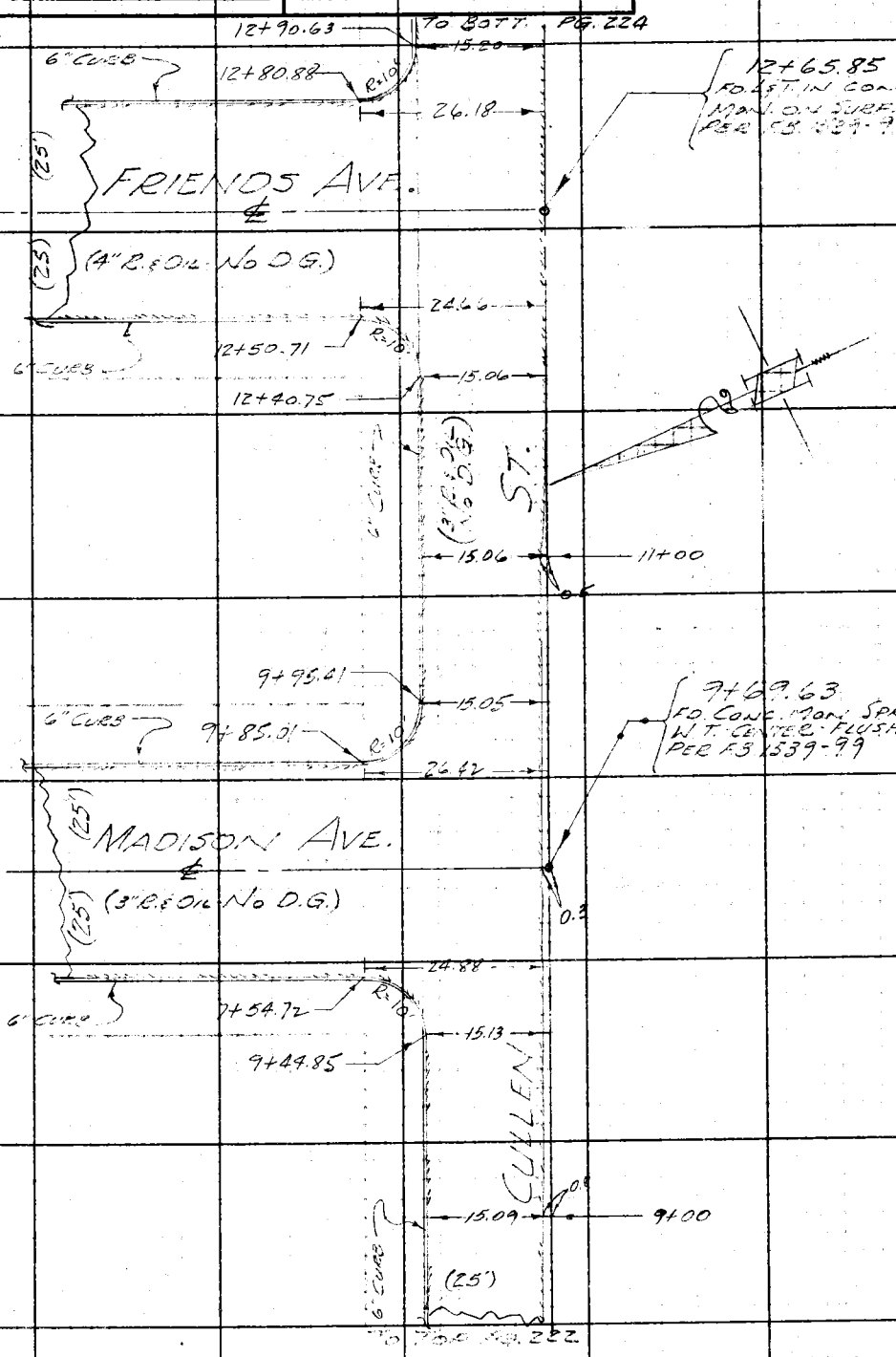

Note: Any Additions or Changes on This Sheet Must be Made or Circled in Red Ink With Date and Name of Person Making Change.

Do not extend notes this side of this line.

RETURN TO
LOS ANGELES COUNTY SURVEYOR
726 LOS ANGELES COUNTY
ENGINEERING BLDG.

76F3098 247 10M 1-49

F. B. 1592 PG. 224

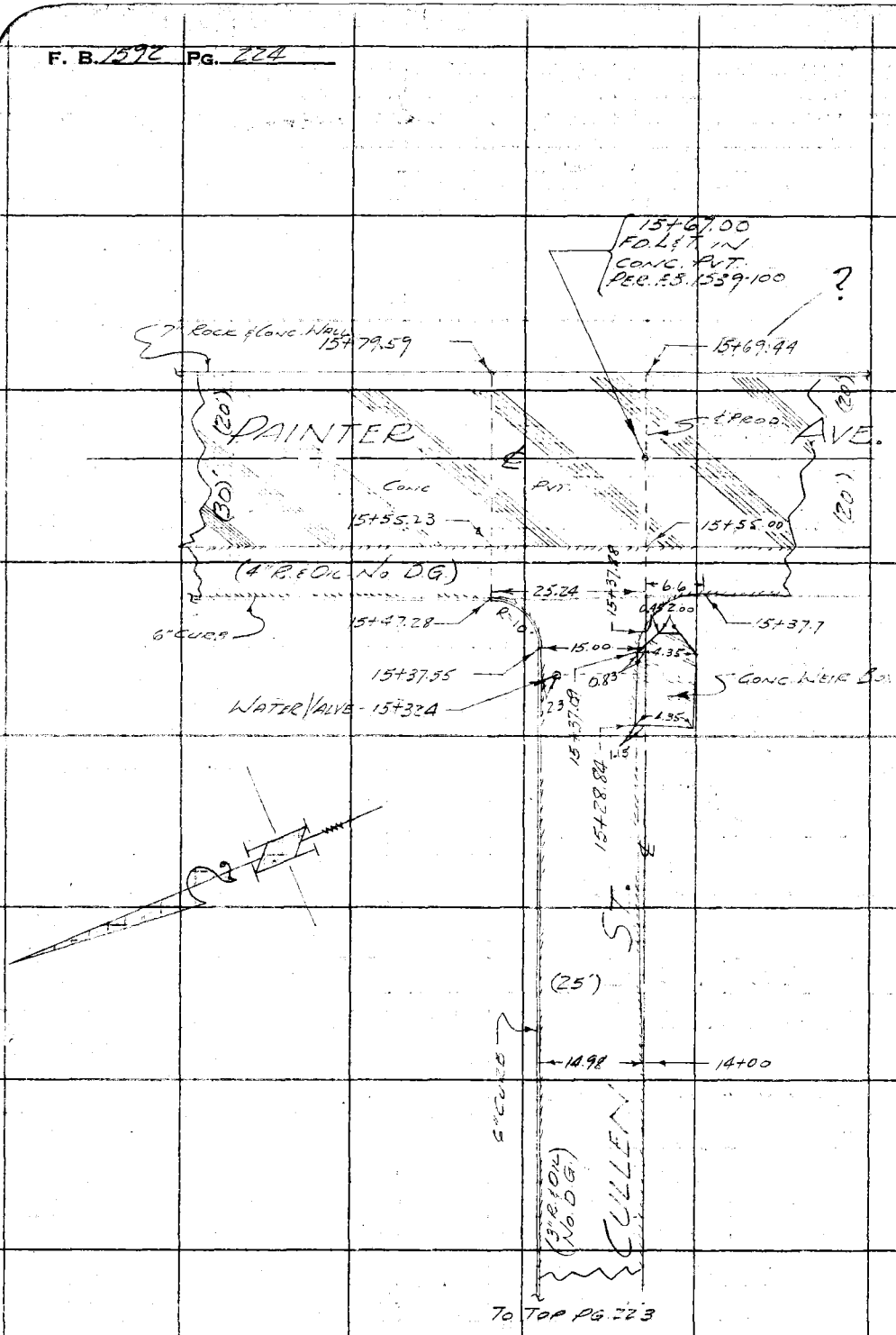

RETURN TO
LOS ANGELES COUNTY SURVEYOR
726 LOS ANGELES COUNTY
ENGINEERING BLDG.

Do not extend notes this side of this line.

Note: Any Additions or Changes on This Sheet Must be Made or Circled in Red Ink With Date and Name of Person Making Change.

Profile No.	Notes Red.	Plotted	Job No. 1286 Division No.	F.B. 1592 Pg. 225
	Date	Date	Survey of SHREVE RD.	
X-Sec. No.	Notes Chkd. CHL	Checked	Survey by HOBSON Notes FRONK Date 1-5-50	
	Date 1-16-50	Date	Map No. Indexed A. C. Johnson Date DEC 7 '50	

PROFILE & CROSS-SECTIONS
ON
CULLEN ST.
FROM: GREENLEAF AVE.
TO: PAINTER AVE.

SHREVE RD.
J.N. 1286

JAN. 5TH 1950
HOBSON
FRONK
LEGAULT
HALLORAH

STATION	B. S.	H. I.	F. S.	ELEV.

NOTE: ANY ADDITIONS OR CHANGES ON THIS SHEET MUST BE MADE OR CIRCLED IN RED INK, WITH DATE AND NAME OF PERSON MAKING CHANGE.

PLEASE RETURN TO
LOS ANGELES COUNTY SURVEYOR
726 LOS ANGELES COUNTY ENGINEERING BLDG.

Do not extend notes this side of this line.

76L298 307 5-49

76L298 307 5-49

PLEASE RETURN TO
LOS ANGELES COUNTY SURVEYOR
726 LOS ANGELES COUNTY ENGINEERING BLDG.

NOTE: ANY ADDITIONS OR CHANGES ON THIS SHEET MUST BE MADE OR CIRCLED IN RED INK, WITH DATE AND NAME OF PERSON MAKING CHANGE.

Do not extend notes this side of this line.

STATION	B. S.	H. I.	F. S.	ELEV.	Lt	℄	Rt.
B.M.W.Z.-24	416	20937		20521	B.M.W.Z.-24 Elev. = 205.214 F.B. 1539 Pg. 67 Greenleaf Ave & Cullen St. N.E. Cor. Bt. Spk. in curb, 8' E. of E. end C.R.		
-0+50			41	2053		℄	prod dir
-0+15			42	2052		℄	" brk
-0+11			45	2049		"	X gut
-0+08			422	20515		"	" edge
0+00			[illegible]	20547		℄	Intc. Greenleaf & cullen
			515	20422			50' ℄ Greenleaf
			274	20663	50' ℄ Greenleaf		
0+28			476	20459		℄	X gut
0+27.73			565	20372			27.9 gut
			493	[illegible]			" top cb
0+28.4			443	20494	34.80 gut		
			374	20563	" top cb		
0+41.0			432	20505		℄	
			497	20440			15.00 gut
			470	20467			top cb
0+47.62			417	20520		℄	
			464	20473	14.88 gut		

F.B. 1592 PG. 226
Survey of SHREVE RD
Survey by R.B. HOBSON Notes FRONK
Indexed C. J. Johnson Date
Job No. 1286 Division No. Notes Red. Plotted
Date 1-5-50 Date
Notes Chkd. Checked
Date Date
Profile No. X-Sec. No.

76L298 307 5-49

PLEASE RETURN TO
LOS ANGELES COUNTY SURVEYOR
726 LOS ANGELES COUNTY ENGINEERING BLDG.

NOTE: ANY ADDITIONS OR CHANGES ON THIS SHEET MUST BE MADE OR CIRCLED IN RED INK, WITH DATE AND NAME OF PERSON MAKING CHANGE.

Do not extend notes this side of this line.

STATION	B. S.	H. I.	F. S.	ELEV.	Lt	℄	Rt
0+47.69		20937	420	20517	14.88 top ob		
1+00			394	20543		℄	
			496	20441		15.2	gut
			[illegible]	20496			[illegible]
			[illegible]	20491	15' gut		
			387	20550	[illegible] ground to N. is higher		
1+31			367	20570		℄	
			467	20470		15.2	[illegible]
			432	20505			[illegible]
			400	20537		25'	[illegible]
			62	2022		100'	
			71	2028		145'	fence line
1+82			361	20576		℄	
			431	20506		15.2	gut
			389	20548			top ob
			366	20571		25'	[illegible] wlk
			58	2036		100'	
			69	2025		145'	Fence line
T.P.	576	21147	366	20571	T.P.		
2 ± 00			562	20585		℄	
			584	20563	15.0' gut		

Profile No. ____ Notes Red. ____ Plotted ____ Job No. 1286 Division No. ____ F.B. 1592 PG. 227
Date ____ Date ____ Survey of Shreve Rd
X-Sec. No. ____ Notes Chkd. ____ Checked ____ Survey by R.B. Hobson Notes H. Frank Date 1-5-50
Date ____ Date ____ Map No. ____ Indexed A.C. Johnson Date ____

76L298 307 5-49

PLEASE RETURN TO
LOS ANGELES COUNTY SURVEYOR
726 LOS ANGELES COUNTY ENGINEERING BLDG.

NOTE: ANY ADDITIONS OR CHANGES ON THIS SHEET MUST BE MADE OR CIRCLED IN RED INK, WITH DATE AND NAME OF PERSON MAKING CHANGE.

Do not extend notes this side of this line.

STATION	B. S.	H. I.	F. S.	ELEV.	Lt	℄	Rt
		21.47					
2+00			537	20610	15.0' top cb. ground to N. is higher		
			640	20507		15.2	gut
			601	20546		15.2	top cb
2+50			526	20[illegible]		℄	
3+00			501	20646		℄	
			574	20573		15.2	gut
			532	20615		15.2	top cb
			549	20598	15.0' gut		
			492	20655	" top cb ground to N. is higher		
3+32			480	20667		℄	
			568	20579		15.2'	gut
			525	20622		15.2	top cb
			473	20654		25.0	back of walk
			66	2049		100'	
			75	2040		125'	Free line
3+50			469	20678		℄	
4+00			439	20708		℄	
			528	20619		15.2	gut
			472	20675		15.2'	top cb
			477	20670	15' gut		
			424	20723	15' top cb ground to N. is higher		

F.B. 1592 PG. 228
Job No. 1286 Division No.
Survey of Shreve Rd.
Survey by B.B. Hobson Notes H. Frank
Indexed A. C. Johnson Date
Notes Red. Plotted
Date 1-5-50 Date
Notes Chkd. Checked
Date Date
Profile No.
X-Sec. No.

76L298 307 5-49

PLEASE RETURN TO
LOS ANGELES COUNTY SURVEYOR
726 LOS ANGELES COUNTY ENGINEERING BLDG.

NOTE: ANY ADDITIONS OR CHANGES ON THIS SHEET MUST BE MADE OR CIRCLED IN RED INK, WITH DATE AND NAME OF PERSON MAKING CHANGE.

Do not extend notes this side of this line.

STATION	B. S.	H. I.	F. S.	ELEV.	Lt	℄	Rt
4+50		211 47	411	20736		℄	
T.P.	530	21239	438	20709	T.P. 4+00 Bt spk on ℄		
4+82			496	20743		℄	
			570	20669		15 2'	gut
			524	20715		15 2'	top cb
			493	20746		25 2'	back of walk
			68	2056		100	
			82	2042		45	
5 +00			485	20754		℄	
			521	20718	15' gut		
			464	20775	15 top cb	ground to N. Shigan	
5+50			459	20780		℄	
6+00			435	20804		℄	
			511	20723		15 2'	gut
			472	20767		15	top cb
			461	20778	15' gut		
			423	20816	15' top cb		
T.P.	569	213 13	495	20744	T.P.		
6+12			500	20813		℄ @ [illegible] 41-7662	
			529	20784	15' gut		
			480	20833	Top cb		

Profile Notes Red. ____ Plotted ____ Job No. 1286 Division No. ____ F.B. 1592 PG. 229
No. ____ Date ____ Date ____ Survey of Shreve Rd.
X-Sec. Notes Chkd. ____ Checked ____ Survey by R.B. Hobson Notes H. Frank Date 1-5-50
No. ____ Date ____ Date ____ Map No. ____ Indexed Johnson Date ____

76L298 307 5-49

PLEASE RETURN TO
LOS ANGELES COUNTY SURVEYOR
726 LOS ANGELES COUNTY ENGINEERING BLDG.

NOTE: ANY ADDITIONS OR CHANGES ON THIS SHEET MUST BE MADE OR CIRCLED IN RED INK, WITH DATE AND NAME OF PERSON MAKING CHANGE.

Do not extend notes this side of this line.

F.B. 1592 PG. 230
Survey of Shreve Rd.
Survey by R.B. Hobson Notes H. Frank
Indexed A. C. Johnson Date

Job No. 1286 Division No. Notes Red. Plotted Profile No.
Date 1-5-50 Date Date X-Sec.
Notes Chkd. Checked
Date Date No.

STATION	B. S.	H. I.	F. S.	ELEV.		
[illegible]		[illegible]	4 58	20955	25' Bc [illegible] @ PL	
"			2 2	2109	[illegible]	
"			1 6	21[illegible]	22' [illegible] PL	
64 [illegible]			4 80	[illegible]		℄ @ N.P.L. Lot 14 TR 7509
"			5 62	20727		15' [illegible]
"			5 82	20781		[illegible]
"			5 50	20813		25' Back [illegible] @ PL.
"			7 0	20[illegible]1		100' [illegible]
"			8 6	204		145' " @ Back [illegible] PL.
64 55			4 81	[illegible]	(C-41-TR #7662)	℄ [illegible] Base Hse #13127
"			5 [illegible]	207		
"			[illegible]	20883	5' [illegible]	
"			[illegible]	20899	[illegible]	
"			4 41	20872	25' Back [illegible] @ PL	
"			3 7	20[illegible]2	37' [illegible] @ Front [illegible] #13127	
"			1 73	21140	" [illegible]	33'
"			8 2	20[illegible]9	61' Base [illegible] "	"

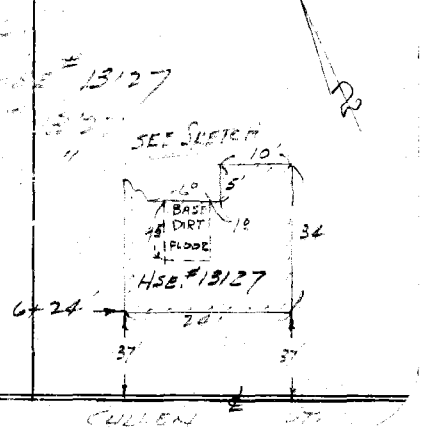

CULLEN

76L298 307 5-49

PLEASE RETURN TO
LOS ANGELES COUNTY SURVEYOR
726 LOS ANGELES COUNTY ENGINEERING BLDG.

NOTE: ANY ADDITIONS OR CHANGES ON THIS SHEET MUST BE MADE OR CIRCLED IN RED INK, WITH DATE AND NAME OF PERSON MAKING CHANGE.

Do not extend notes this side of this line.

STATION	B. S.	H. I.	F. S.	ELEV.	LT.	℄	RT.
6+00		245.13'	4.80	20833		℄	
7+00			4.50	20863		℄	
			5.32	20792		5' G.T.	
			4.89	20824		" Top CB	
			4.97	20815	5' Gut		
			4.32	20877	" Top CB.		
71+25			4.28	20885		℄	
71+66			4.09	20904	℄ Inter. Cincinnati St. & Washington Ave.		
			4.99	20814	(Bear Pt. Sonter)	32' Pt. on ℄ Washington	
			6.61	20802	" "	10' " " "	
			7.32	20751	"	45' " " "	
			4.71	20895	9' - Gut. on ℄ Washington Ave.		
			4.74	20865	"	" " "	
			3.85	20922	34' - Gut.	" " "	
			2.45	20970	50'		
					Inter. Cincinnati St. & Washington		
			4.78	20835	N.W. cor. N.W. CB - Gut.		
			4.75	20838	" " " "	"	Top CB.
			4.29	20884	" " N	"	Gut.
			3.99	20914	" " " "	"	Top CB.
			5.22	20791	S.W. " W "	"	Gut.

Profile No. ____ Notes Red. ____ Plotted ____ Job No. 1286 Division No. ____
X-Sec. No. ____ Date ____ Notes Chkd. ____ Date ____ Checked ____ Date ____ Survey of Sewer Sta.
Survey by R.B. Hobson Notes H. Evans Date 1-5-50
Map No. ____ Indexed J. Carlson Date ____

F.B. 1592 PG. 231

76L298 307 5-49

PLEASE RETURN TO
LOS ANGELES COUNTY SURVEYOR
726 LOS ANGELES COUNTY ENGINEERING BLDG.

NOTE: ANY ADDITIONS OR CHANGES ON THIS SHEET MUST BE MADE OR CIRCLED IN RED INK. WITH DATE AND NAME OF PERSON MAKING CHANGE.

Do not extend notes this side of this line.

STATION	B. S.	H. I.	F. S.	ELEV.	LEFT	℄	RT.
		213 13	4 80	20833	Sidewalk W.		End C.B. - Top C.B.
			5 31	[illegible]	" "	S	" " Gut.
			5 16	20797	" "	"	" " - Top C.B.
			4 55	[illegible]	NE "	N	" " - Gut.
			4 33	20840	" "	"	" " - Top C.B.
			4 69	20844	" "	E	" " - Gut.
			4 24	[illegible]	" "	"	" " - Top C.B.
74 58.1			4 09	20904			℄ (See Stand. Dwg.)
"			4 17	20896			2' - Top Wood St. Pos. Con)
"			5 64	20745			6" Inlet From N.
"			6 31	20682			8" Stub To N.
"			6 32	2068[illegible]			8" Stub To S.
"			6 43	20671			8" " " E.
T.P.	4 2	212 67	4 58	208 55	T.P.		
74 81.7			3 48	[illegible]	(Edge Pvt. Same El.)	℄	
			4 2	2085			5' - Bott. Bk.
8400			3 6	2091		℄	- Gc.
"			4 3	2084			5' - Bott. Bk.
"			3 48	20919	0' - Edge Pvt.		
"			4 28	20839	15' - Gut.		

F.B. 1597 PG. 232

Survey of Sunnyside Rd.
Survey by R.B. Hopson
Indexed

Job No. 1286 Division No.
Notes by H. Frank
Date

Profile No.
X-Sec. No.

Plotted
Date
Checked
Date

Notes Red.
Date 1-5-50
Notes Chkd.
Date

76L298 307 5-49

PLEASE RETURN TO
LOS ANGELES COUNTY SURVEYOR
726 LOS ANGELES COUNTY ENGINEERING BLDG.

NOTE: ANY ADDITIONS OR CHANGES ON THIS SHEET MUST BE MADE OR CIRCLED IN RED INK, WITH DATE AND NAME OF PERSON MAKING CHANGE.

Do not extend notes this side of this line.

STATION	B. S.	H. I.	F. S.	ELEV.	LEFT	℄	RT.
8+00		212 67.	3 86	20881	15' 730 CB.		
8+50			37	2090		℄	
9+00			38	2089		℄	
			47	2080			35' bot brk
			342	20925	0 E' Edge pvmt		
			410	20857	15' gut		
			256	20911	15' topsoil		
9+44 85			336	20931		℄	
9 +69 63			331	20936	℄ Intersec. of Dalton St. & Madison Ave		
			43	2082			bot brk.
			314	20953	0 3 edge pvmt		
			392	20875	15' gut		
			308	20959	22 3 brk ℄ wash		
			303	20964	26 42 ℄ wash		
			238	21029	30' ℄ wash		
					Intersection of Dalton & Madison Ave		
			394	20873	NW Cor - Wend [illegible]		gut
			316	20951	" " "		topsoil
			384	~~20833~~ 208	" " N " "		gut
			307	20960	" " "		topsoil
			371	20896	NE " N " "		gut

Profile No. ____ Notes Red. ____ Plotted ____ Job No. 1256 Division No. ____
X-Sec. No. ____ Date ____ Date ____ Survey of Sherman Rd.
Notes Chkd. ____ Checked ____ Survey by R.B. Hobson Notes H. Frank Date 1-5-50
Date ____ Date ____ Map No. ____ Indexed Johnson Date ____

F.B. 1592 PG. 233

76L298 307 5-49

PLEASE RETURN TO
LOS ANGELES COUNTY SURVEYOR
726 LOS ANGELES COUNTY ENGINEERING BLDG.

NOTE: ANY ADDITIONS OR CHANGES ON THIS SHEET MUST BE MADE OR CIRCLED IN RED INK, WITH DATE AND NAME OF PERSON MAKING CHANGE.

Do not extend notes this side of this line.

STATION	B. S.	H. I.	F. S.	ELEV.		
		212 67	321	209 46	N.E. Cor N. end [illegible]	[illegible]
			390	208 77	" " " E " "	gut
			336	209 31	" " " "	top ab
10+00			302	209 65		℄ edge pvmt
			43	208 4		7' bot brk
			390	208 77	15' gut	
			334	209 33	15' top ab	
10+50			278	209 89		℄
11+00			25	210 2		℄
			31	209 6		5' bot brk
			247	210 20	0.5 edge pvmt	
			344	209 23	15' gut	
			282	209 85	15' top ab	
T.P.	444	214 57	254	210 13	T.P. bt. spk 11+00	
11+50			44	210 2		℄
12+00			43	210 3		℄
			50	209 6		5' bot brk
			410	210 47	0.5' edge pvmt	
			502	209 55	15' gut	
			458	209 99	15' top ab	
12+40 [illegible]			41	210 65		℄

F.B. 1592 PG. 234
Job No. 1286 Division No. Notes Red. Plotted Profile
Survey of Shreve Rd. Date 1-5-50 Date No.
Survey by R.B. Hanson Notes H. Frank Notes Chkd. Checked X-Sec.
Indexed C. Johnson Date Date No.

76L298 307 5-49

PLEASE RETURN TO
LOS ANGELES COUNTY SURVEYOR
726 LOS ANGELES COUNTY ENGINEERING BLDG.

NOTE: ANY ADDITIONS OR CHANGES ON THIS SHEET MUST BE MADE OR CIRCLED IN RED INK, WITH DATE AND NAME OF PERSON MAKING CHANGE.

Do not extend notes this side of this line.

STATION	B. S.	H. I.	F. S.	ELEV.	Lt	℄	Rt
12+63		214 57	401	21056	℄ Intc Cullen St &		Friends Ave
"			50	2096			5' bot brk
"			391	21066	0 2 edge point		
"			476	20981	16' gut		
"			398	21059	24' brk		
"			388	21069	26 12 ℄ Friends		
"			351	21126	50' " "		
					Intersection Cullen St & Friends Ave		
			493	20964	N.W. Cor W. end C.R.		gut
			434	21023	" " "		top cb
			468	20989	" " N "		gut
			419	21038	" " N "		top cb.
			452	21005	N.E. Cor N "		gut
			421	21036	" N "		top cb
			464	20993	" " E "	"	gut
			419	21038	" " E "	"	top cb
	351	214 10	398	21059	T.P.		
13+00			333	20977		℄	
			46	2095			5' bot brk
			412	20998	15' gut		
			370	21040	15' top cb		

Profile Notes Red. ____ Plotted ____ Job No. 1286 Division No. ____ F.B. 1592 PG. 235
No. ____ Date ____ Date ____ Survey of Shreve Rd.
X-Sec. Notes Chkd. ____ Checked ____ Survey by R.R. Johnson Notes H. Frank Date 1-5-50
No. ____ Date ____ Date ____ Map No. ____ Indexed Johnson Date ____

76L298 307 5-49

PLEASE RETURN TO
LOS ANGELES COUNTY SURVEYOR
726 LOS ANGELES COUNTY ENGINEERING BLDG.

NOTE: ANY ADDITIONS OR CHANGES ON THIS SHEET MUST BE MADE OR CIRCLED IN RED INK, WITH DATE AND NAME OF PERSON MAKING CHANGE.

Do not extend notes this side of this line.

STATION	B. S.	H. I.	F. S.	ELEV.	Lt	℄	Rt
		214.10					
13+50			332	210.78		℄	
14+00			336	210.[illegible]		℄	edge pvmt
			49	209.[illegible]			5' bot brk
			399	210.11	15' [illegible]		
			452	210.58	[illegible]		
14+50			355	210.55		℄	(dirt)
15+00			37	210.[illegible]		℄	(dirt)
			44	209.7			3' bot brk
			295	211.15	1' edge pvmt		
			355	210.55	15' gut		
			319	210.91	" top cb		
15+28.84			280	211.30		℄	(dirt) @ weir Box
			+160	215.70		℄	top " "
15+29.[illegible]			320	210.90		℄	Bottom " "
15+32.4			331	210.79	12.7 pvt @ water valve		
			424	209.86	12.7 top water valve		
15+37.55			289	211.21	1.15 pvmt		
T.P.	644	215.16	538	208.72	T.P.		
15+47.28			517	209.99		℄	X gut
15+55.00			500	210.16		℄	edge pvmt
15+67.00			484	210.[illegible]	℄ Inte Cullen St. & Pointer Ave		

F.B. 1592 PG. 236
Job No. 1286 Division No. Notes Red. Plotted Date 1-5-50 Date No. Profile
Survey of Shreve Rd. Notes H. Frank Notes Chkd. Checked Date No. X-Sec.
Survey by R.B. Hobson Date
Indexed R. C. Johnson

76L298 307 5-49

PLEASE RETURN TO
LOS ANGELES COUNTY SURVEYOR
726 LOS ANGELES COUNTY ENGINEERING BLDG.

NOTE: ANY ADDITIONS OR CHANGES ON THIS SHEET MUST BE MADE OR CIRCLED IN RED INK. WITH DATE AND NAME OF PERSON MAKING CHANGE.

Do not extend notes this side of this line.

STATION	B. S.	H. I.	F. S.	ELEV.	Lt	℄	Rt
15+67.00		215 16'	770	20746'			100' ℄ Painter Ave
			404	21112	25.24' ℄ Painter Ave		
			195	21321	[illegible]		
-79.44			512	21004'		℄ [illegible]	
			410	21106'		℄ " [illegible]	
15+85.0			40	2112'		℄ " - (Dirt)	
BMWZ-68			374	21142	✓ BMWZ-68 Elev. = 211.412 F.B. 1539 Pg. 80 Painter Ave & [illegible] St. (to west) N.W. Cor. Bt. [illegible], 12' N. of N. end C.P.		

Profile No. ____ Notes Red. ____ Plotted ____ Job No. 1286 Division No. ____ F.B. 1592 PG. 237

X-Sec. No. ____ Date ____ Date ____ Survey of Shreve Rd.

Notes Chkd. ____ Checked ____ Survey by R.B. Hobson Notes H. Frank Date 1-5-50

Date ____ Date ____ Map No. ____ Indexed Johnson Date ____

F.B. 1592 PG. 238

Job No._____ Division No._____ Notes Red._____ Plotted_____ Profile

Survey of_____ Date_____ Date_____ No._____

Survey by_____ Notes_____ Notes Chkd._____ Checked_____ X-Sec.

Indexed_____ Date_____ Date_____ Date_____ No._____

STATION	B. S.	H. I.	F. S.	ELEV.

76L298 307 5-49

PLEASE RETURN TO

LOS ANGELES COUNTY SURVEYOR

726 LOS ANGELES COUNTY ENGINEERING BLDG.

Do not extend notes this side of this line.

NOTE: ANY ADDITIONS OR CHANGES ON THIS SHEET MUST BE MADE OR CIRCLED IN RED INK, WITH DATE AND NAME OF PERSON MAKING CHANGE.

Notes Ck'd by	Survey of Shreve Rd.
Map No.	W.O. 1286 Tape No. St'd. °F
Office Work	Surveyed by WM C. MACK
Checked	Notes W.C.M. Date 1-10-50
Date	Indexed R. C. Johnson

F. B. 1592 Pg. 239

DEC 7 '50

C.I. 1286

Shreve Rd

TOPOGRAPHY

on

Cullen St.

From: ℄ Int. Painter Ave = 0+00

Ely To: ℄ Int. 1st Alley East of Wheatland Ave = 4+99.25

Party.
Mack
Dreier
Maldonado
Higgins

Note: Any Additions or Changes on This Sheet Must be Made or Circled in Red Ink With Date and Name of Person Making Change.

Do not extend notes this side of this line.

RETURN TO
LOS ANGELES COUNTY SURVEYOR
726 LOS ANGELES COUNTY
ENGINEERING BLDG.

76F3098 247 10M 1-49

F. B. 1592 Pg. 240

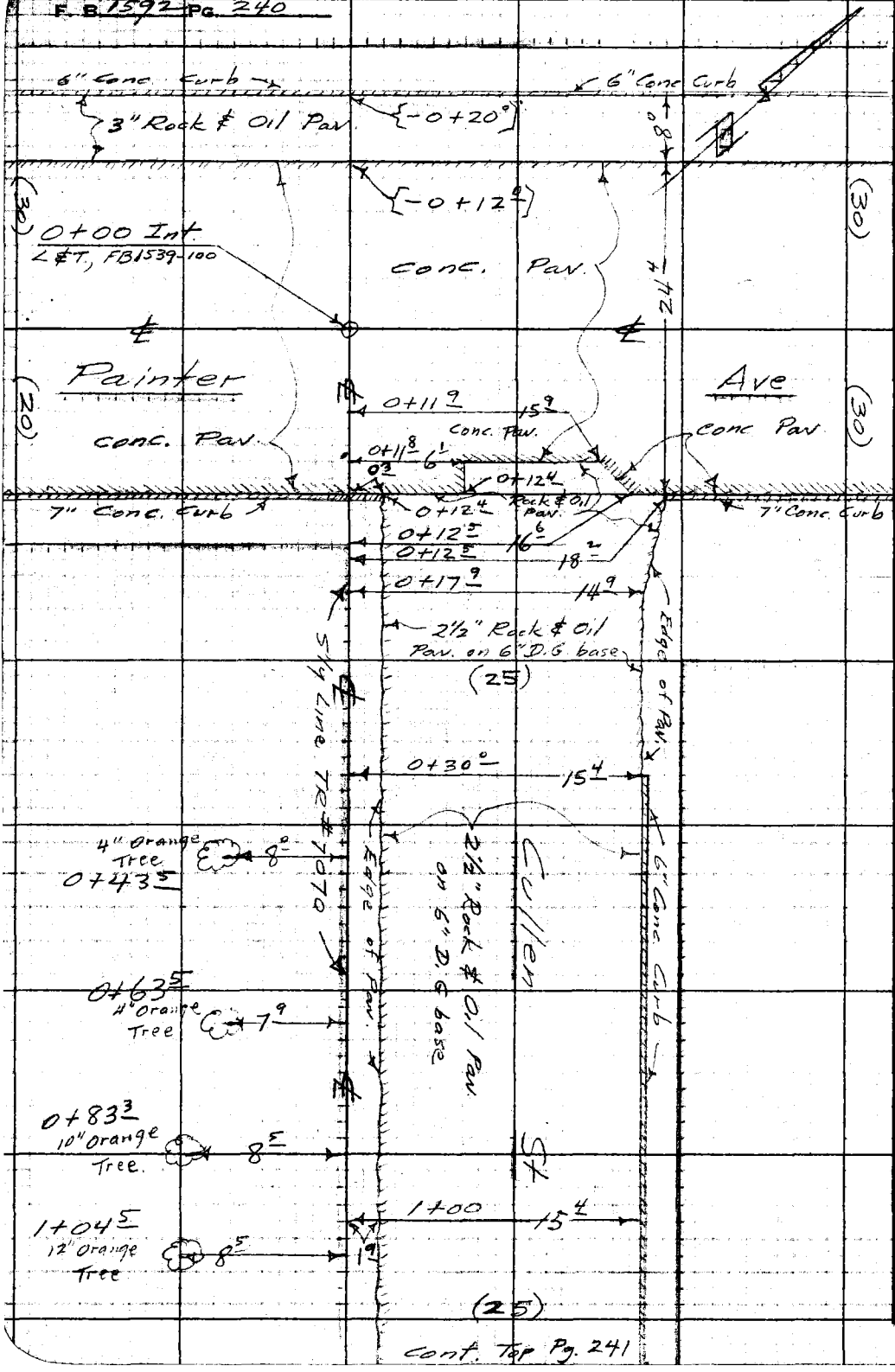

Cont. Top Pg. 241

RETURN TO
LOS ANGELES COUNTY SURVEYOR
725 LOS ANGELES COUNTY
ENGINEERING BLDG.

Do not extend notes this side of this line.

Notes: Any Additions or Changes on This Sheet Must Be Made or Circled in Red Ink With Date and Name of Person Making Change.

Notes Ck'd by	Survey of Shreve Rd
Map No.	W. O. 1286 Tape No. Std. °F
Office Work	Surveyed by W.M.C. MACK
Checked	Notes W.C.M. Date 1-10-50
Date	Indexed A. C. Johnson

F. B. 1592 PG. 241

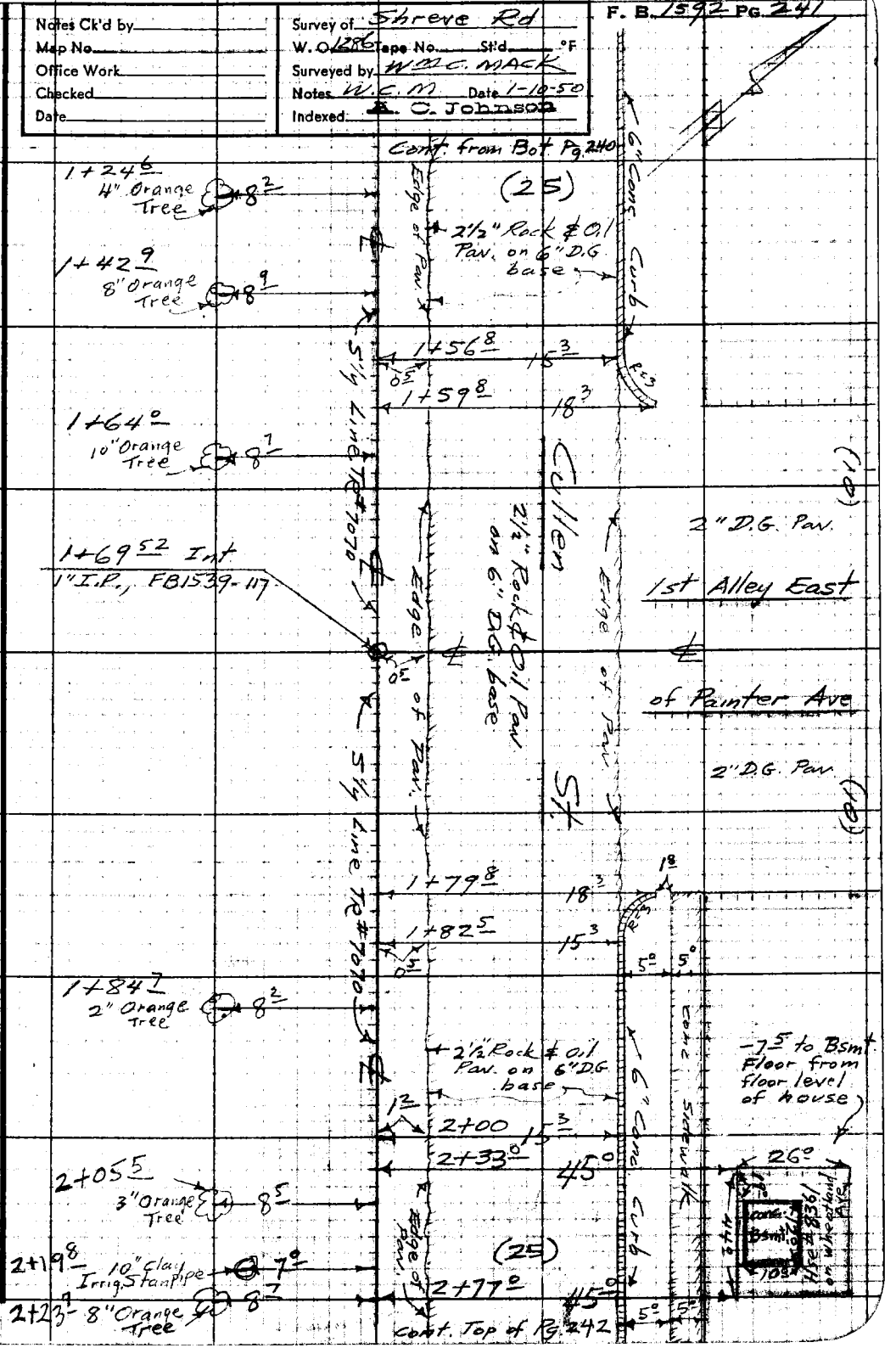

Note: Any Additions or Changes on This Sheet Must be Made or Circled in Red Ink With Date and Name of Person Making Change.

Do not extend notes this side of this line.

RETURN TO
LOS ANGELES COUNTY SURVEYOR
726 LOS ANGELES COUNTY
ENGINEERING BLDG.

76F309S 247 10M 1-49

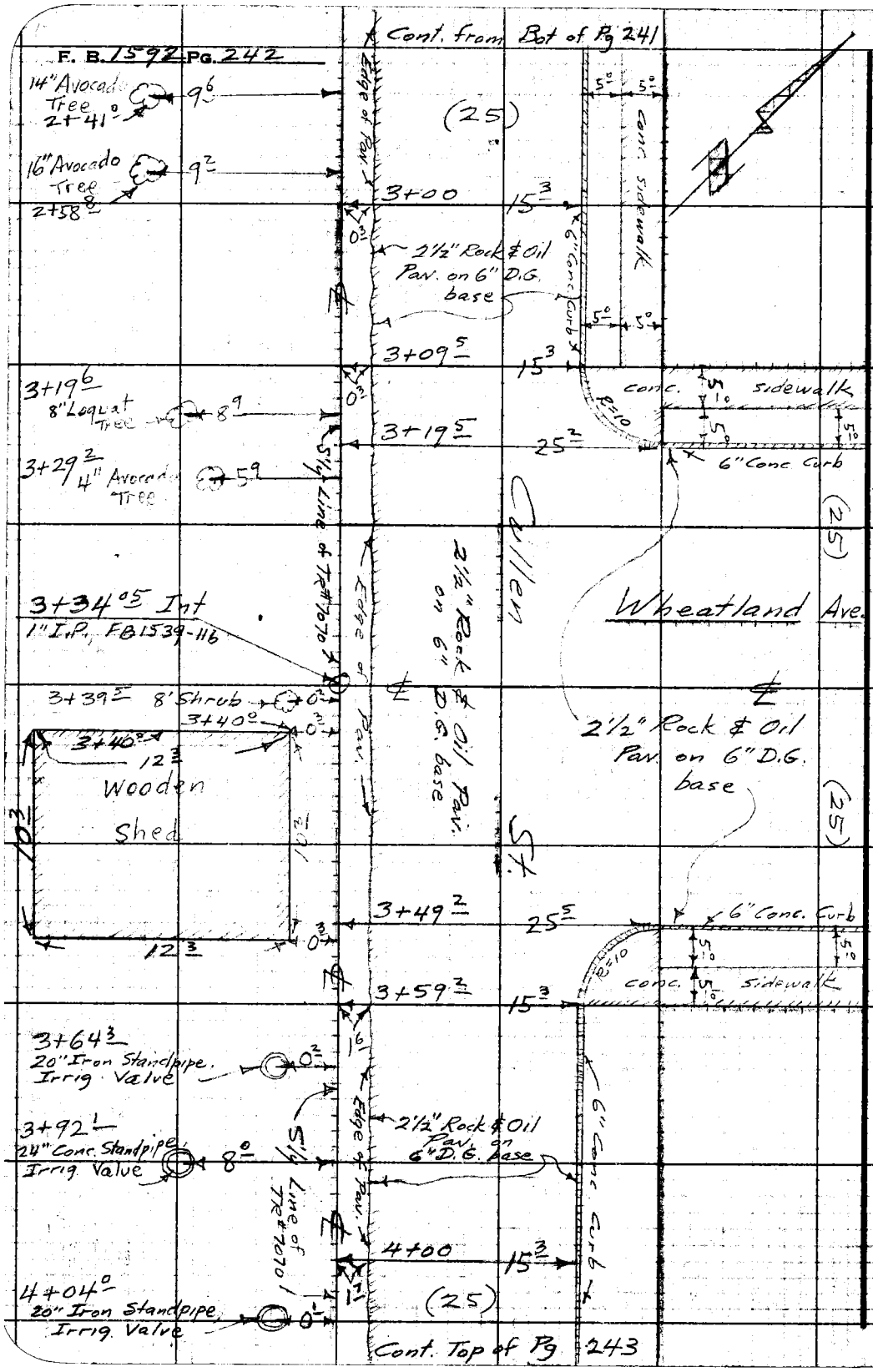

RETURN TO
LOS ANGELES COUNTY SURVEYOR
725 LOS ANGELES COUNTY
ENGINEERING BLDG.

Do not extend notes this side of this line.

Note: Any Additions or Changes on This Sheet Must be Made or Circled in Red Ink With Date and Name of Person Making Change.

Notes Ck'd by	Survey of Shreve Rd
Map No.	W. O. 1286 Tape No. St'd °F
Office Work	Surveyed by Wm C. MACK
Checked	Notes W.C.M Date 1-10-50
Date	Indexed A. C. Johnson

F. B. 1592 PG. 243

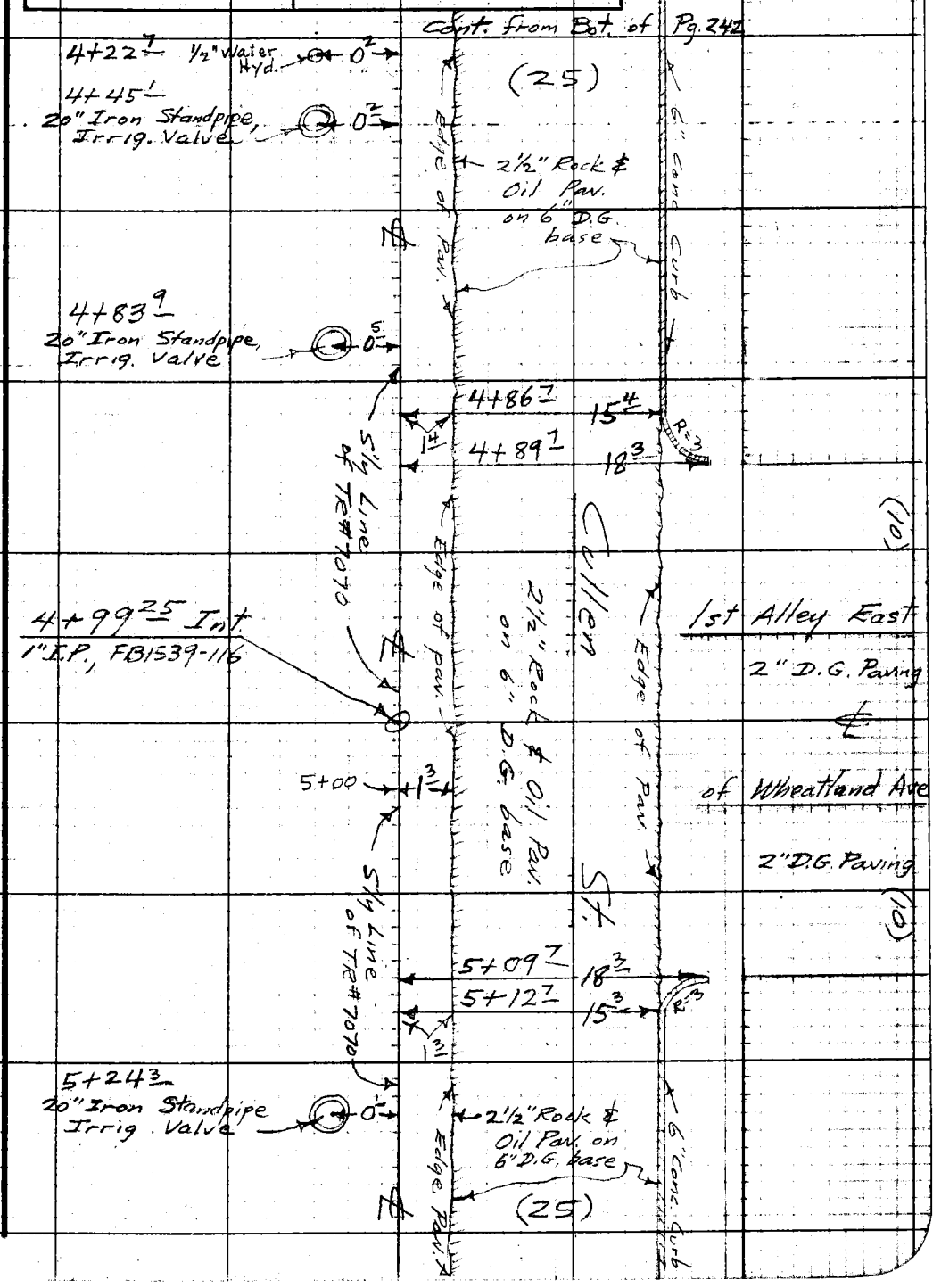

Note: Any Additions or Changes on This Sheet Must be Made or Circled in Red Ink With Date and Name of Person Making Change.

Do not extend notes this side of this line.

RETURN TO
LOS ANGELES COUNTY SURVEYOR
726 LOS ANGELES COUNTY
ENGINEERING BLDG.

76F3098 247 10M 1-49

F. B. 1592 PG. 244

RETURN TO
LOS ANGELES COUNTY SURVEYOR
725 LOS ANGELES COUNTY
ENGINEERING BLDG.

Do not extend notes this side of this line.

Note: Any Additions or Changes on This Sheet Must be Made or Circled in Red Ink With Date and Name of Person Making Change.

Profile No.	Notes Red.	Plotted	Job No. 1286	Division No.	F.B. 1592 PG. 245
	Date	Date	Survey of Shreve Rd		
X-Sec. No.	Notes Chkd.	Checked	Survey by W.C.M. Mack	Notes W.C.M.	Date 1-10-50
	Date	Date	Map No.	Indexed A. G. Johnson	Date DEC 7 50

C.I 1286

Shreve Rd

Cross Sections & Profile

also

Location & Elev. of Basements & Sanitary Outlets

on

Cullen St.

From: ℄ Int. Painter Ave. = 0+00

E'ly To: ℄ Int. 1st Alley E. of Wheatland Ave = 4+99.25

ELEV.

F. S.

H. I.

Party:
Mack
Dreier
Maldonado
Higgins

B. S.

STATION

NOTE: ANY ADDITIONS OR CHANGES ON THIS SHEET MUST BE MADE OR CIRCLED IN RED INK, WITH DATE AND NAME OF PERSON MAKING CHANGE.

Do not extend notes this side of this line.

PLEASE RETURN TO
LOS ANGELES COUNTY SURVEYOR
726 LOS ANGELES COUNTY ENGINEERING BLDG.

76L298 307 5-49

76L298 307 5-49

PLEASE RETURN TO
LOS ANGELES COUNTY SURVEYOR
726 LOS ANGELES COUNTY ENGINEERING BLDG.

NOTE: ANY ADDITIONS OR CHANGES ON THIS SHEET MUST BE MADE OR CIRCLED IN RED INK, WITH DATE AND NAME OF PERSON MAKING CHANGE.

Do not extend notes this side of this line.

STATION	B. S.	H. I.	F. S.	ELEV.

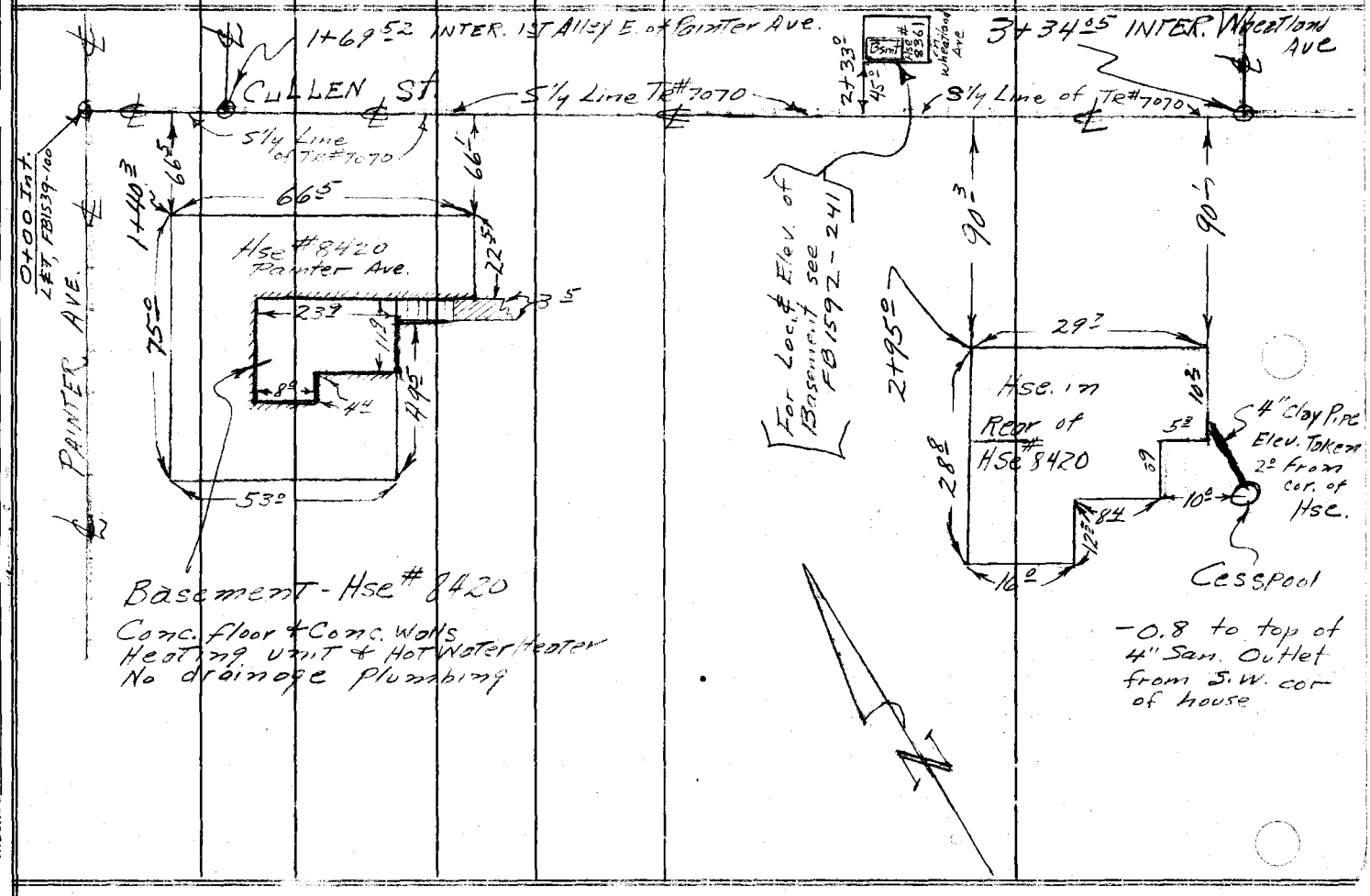

F.B. 1592 PG. 246 Job No. 1286 Division No. Notes Red. Plotted Profile No.
Survey of SHREVE Rd Date Date Date X-Sec.
Survey by Wm C. MACK Notes DREIER Notes Chkd. Checked No.
Indexed B. C. Johnson Date 1-10-50 Date Date

76L298 307 5-49

PLEASE RETURN TO
LOS ANGELES COUNTY SURVEYOR
726 LOS ANGELES COUNTY ENGINEERING BLDG.

NOTE: ANY ADDITIONS OR CHANGES ON THIS SHEET MUST BE MADE OR CIRCLED IN RED INK, WITH DATE AND NAME OF PERSON MAKING CHANGE.

Do not extend notes this side of this line.

STATION	B. S.	H. I.	F. S.	ELEV.		
BM WZ-67	528	224 52		219 24	BM WZ-67 EL= 219.241 (FB 1539-79) Painter Ave. (W. side) at Cullen St. (to E.) Bt. spk in curb, 3' N. of ℄ prod of Cullen St	
0+00 Int			561	218 91	℄ Int. Painter Ave., conc. pav	
			846	216 06	100 R/S on ℄ Painter Ave., conc pav	
			983	214 69	150 R/S " " " " " "	
			509	219 43	18 L/N " " " " " "	
			269	221 83	100 L/N " " " " " "	
			113	223 39	150 L/N " " " " " "	
+12.4			585	218 67	℄, Conc Gutter	
+12.4			499	219 53	℄, Top Cb.	
			498	219 54	0.3 L/N, Top Cb @ N. end of Cb	
			554	218 98	9.0 L/N Cross Gutter	
+12.5			529	219 23	18.2 L/N, Gutter	
			487	219 65	18.2 L/N, Top Cb @ S. end of Cb.	
+30			46	219 9	℄	
			460	219 92	1.0 L/N, pav	
			458	219 94	6.5 L/N, pav.	
			510	219 42	15.4 L/N gutter	
			422	220 30	15.4 L/N, Top Cb @ W. end of Cb.	
1+00			41	220 4	℄	

Profile No. ____ Notes Red. ____ Plotted ____ Job No. 1286 Division No. ____
X-Sec. No. ____ Date ____ Date ____ Survey of SHREVE Rd.
Notes Chkd H.D.H. Checked ____ Survey by W.C. MACK Notes W.C.M. Date 1-11-50
Date 1-13-50 Date ____ Map No. ____ Indexed Johnson Date ____

F.B. 1592 PG. 247

76L298 307 5-49

PLEASE RETURN TO
LOS ANGELES COUNTY SURVEYOR
726 LOS ANGELES COUNTY ENGINEERING BLDG.

NOTE: ANY ADDITIONS OR CHANGES ON THIS SHEET MUST BE MADE OR CIRCLED IN RED INK, WITH DATE AND NAME OF PERSON MAKING CHANGE.

Do not extend notes this side of this line.

STATION	B. S.	H. I.	F. S.	ELEV.		
		224 52				
1+00			73	2172	100 R/S	
			89	2156	150 R/S	(-7.3R-1.6M=-8.9)
			451	22001	15 4 L/N, Gutter	
			395	22057	15 4 L/N, Top Cb	
T.P.	555	225 84	423	22029	T.P.	
1+56 8			51	2207	℄	
			526	22058	3° L/N, pav	
			576	22008	15 3 L/N, gutter	
			517	22067	15 3 L/N Top Cb @ W. end of N.W. Cb Ret	
+59 8			513	22071	18 3 L/N Top Cb @ N. end of N.W. Cb Ret	
+69 52 Int			50	2208	℄ Int, 1st Alley E. of Painter Ave	
			515	22069	3° L/N on ℄ 1st Alley E. of Painter Ave., pav	
			55	2203	15 L/N " " " " " " " "	cross gutter
			46	2212	38 L/N " " " " " " " "	
			35	2223	58 L/N " " " " " " " "	
			20	2238	100 L/N " " " " " " " "	
			05	2253	150 L/N " " " " " " " "	
+79 8			496	22088	18 3 L/N, Top Cb @ N. end of N.E. Cb Ret	
+82 5			51	2207	℄	
			512	22072	2° L/N, pav.	
			554	22030	15 3 L/N gutter	

Profile No. X-Sec. No.
Plotted Date
Notes Red. Date
Notes Chkd. H.D.H. Date 1-13-50
Checked Date
Job No. 1286 Division No.
Survey of SHREVE Rd.
Survey by W. C. MACK Notes W.C.M.
Indexed R. C. Johnson Date 1-11-50

F.B. 1592 PG. 248

76L298 307 3M 11-48

PLEASE RETURN TO
LOS ANGELES COUNTY SURVEYOR
726 HIGGINS BLDG.

NOTE: ANY ADDITIONS OR CHANGES ON THIS SHEET MUST BE MADE OR CIRCLED IN RED INK, WITH DATE AND NAME OF PERSON MAKING CHANGE.

Do not extend notes this side of this line.

STATION	B. S.	H. I.	F. S.	ELEV.		
1+82.5		225.84	4.96	220.88	15.3 L/N, Top Cb @ E. end of N.E. Cb Ret	
+93.3			5.0	220.8	℄	
			13.2	212.6	105 R/S Bsmt. Floor in Hse #8420	(-5.8R-7.4HL=-13.2)
			10.4	215.4	142 R/S, S.E. Cor of Hse #8420	(-5.8R-4.6H.L-10.4)
2+00			5.1	220.7	℄	
			5.08	220.76	2.0 L/N, pav.	
			5.55	219.29	15.3 L/N, Gutter	
			5.02	220.82	15.3 L/N, Top Cb	
			10.6	215.2	150 R/S,	(-10.4-0.2H.L=-10.6)
T.P.	5.27	225.97	5.14	220.70	T.P.	
2+52			5.1	220.9	℄	
			8.1	217.9	55 L/N, Bsmt. Floor in Hse #8361	-0.6R-7.5M=-8.1
+95			4.9	221.1	℄	
			8.4	217.6	119.1 R/S, S.W. Cor of Hse. in Rear of Hse #8420	(-7.4R-1.0M=-8.4)
3+00			4.95	221.02	℄	
			5.40	220.57	15.3 L/N Gutter	
			4.85	221.12	15.3 L/N, Top Cb	
			10.0	216.0	150 R/S	(-8.4R-1.6H.L=-10.0)
T.P.	5.49	226.37	5.09	220.88	T.P.	
3+09.5			5.2	221.2	℄	
			5.29	221.08	1.0 L/N, pav.	
			5.74	220.63	15.3 L/N, Gutter	
			5.17	221.20	15.3 L/N Top Cb @ W end of N.W. Cb Ret	

Profile No. ____ Date ____ Notes Red ____ Plotted ____ Job No. 1286 Division No. ____
X-Sec. No. ____ Date ____ Notes Chkd. H.D.H. Date 1-13-50 Checked ____ Survey of SHREVE Rd. Survey by W.C.Mack Notes W.C.M. Date 1-11-50
Map No. ____ Indexed Johnson Date ____

F.B. 1592 PG. 249

76L298 307 3M 11-48

PLEASE RETURN TO
LOS ANGELES COUNTY SURVEYOR
726 HIGGINS BLDG.

NOTE: ANY ADDITIONS OR CHANGES ON THIS SHEET MUST BE MADE OR CIRCLED IN RED IN, WITH DATE AND NAME OF PERSON MAKING CHANGE.

Do not extend notes this side of this line.

Profile No. X-Sec. No.

Plotted Date Notes Red Date Notes Chkd H.D.H. Date 1-13-50 Checked Date

Job No. 1286 Division No. Notes W.C.M. Date 1-12-50

Survey of SHREVE Rd.

Survey by W. C. McNACK

Indexed C. Johnson

F.B. 1592 PG. 250

STATION	B. S.	H. I.	F. S.	ELEV.	CULLEN ST.
		226 37			
3+19.5			5.2	221.2	℄
			5.34	221.03	1.0 L/N
			5.77	220.60	1.6 L/N, cross gutter
			5.69	220.68	2.5 L/N, Gutter
			5.19	221.18	2.5 L/N, Top Cb @ N. end of N.W. Cb Ret
+34.05 Int.			5.3	221.1	℄ Int., Wheatland Ave. Ave.
			5.32	221.05	1.0 L/N on ℄ Wheatland Ave., pav.
			5.66	220.71	1.6 L/N " " " " cross gutter
			5.24	221.13	3.0 L/N " " " " , pav.
			3.04	223.23	10.0 L/N " " " " "
			1.39	224.88	15.0 L/N " " " " "
+49.2			5.2	221.2	℄
			5.24	221.13	2.0 L/N, pav.
			5.65	220.72	1.6 L/N, cross gutter
			5.55	220.82	2.5 L/N, Gutter
			5.12	221.25	2.5 L/N, Top Cb @ N. end of N.E. Cb Ret
+59.2			5.3	221.1	℄
			5.12	221.25	2.0 L/N, pav.
			5.64	220.73	1.5 L/N Gutter
			5.14	221.23	1.5 L/N Top Cb @ E end of N.E. Cb Ret
+25			8.9	217.5	100.5 R/S, Top 4" pipe, San. Outlet, Use in Rear Use.

(-7.42 - 0.74 L - 0.81) = -8.97 #8920

76L298 307 5-49

PLEASE RETURN TO
LOS ANGELES COUNTY SURVEYOR
726 LOS ANGELES COUNTY ENGINEERING BLDG.

NOTE: ANY ADDITIONS OR CHANGES ON THIS SHEET MUST BE MADE OR CIRCLED IN RED INK, WITH DATE AND NAME OF PERSON MAKING CHANGE.

Do not extend notes this side of this line.

STATION	B. S.	H. I.	F. S.	ELEV.	CULLEN ST.
4+00		226 37	48	2216	℄
			505	22132	3° L/N, pav.
			565	22072	15³ L/N Gutter
			510	22127	15³ L/N, Top Cb
			61	2203	7 R/S, Bot Bk
			83	2181	100 R/S
			96	2168	150 R/S
- T.P	523	226 55	505	22132	T.P.
4+86⁷			55	2210	℄ side of Bk
			523	22132	1⁵ L/N, pav., Top Bk
			575	22080	15⁴ L/N, Gutter
			516	22139	15⁴ L/N Top Cb @ W. end of N.W. Cb. Ret
			65	2200	3° R/S, Bot Bk
			67	2198	20 R/S
+89⁷			516	22139	18³ L/N, Top Cb @ N. end of N.W. Cb. Ret
+99²⁵ Int			54	2211	℄ Int., 1st Alley E. of Wheatland Ave, side of Bk
			52	2213	1° L/N, on ℄ 1st Alley E. of Wheatland Ave, Top Bk
			526	22129	2⁵ L/N " " " " " " " , pav
			566	22089	15 L/N, " " " " " " " , cross gutter
			30	2235	100 L/N " " " " " " " "
			14	2251	150 L/N " " " " " " " "

Profile No. ____ Notes Red. ____ Plotted ____ Job No. 1286 Division No. ____
X-Sec. No. ____ Date ____ Date ____ Survey of SHREVE Rd.
Notes Chkd H.D.H. Checked ____ Survey by W.C. MACK Notes W.C.M. Date 1-12-50
Date 1-13-50 Date ____ Map No. ____ Indexed Johnson Date ____

F.B. 4592 PG. 251

76L298 307 5-49

PLEASE RETURN TO
LOS ANGELES COUNTY SURVEYOR
726 LOS ANGELES COUNTY [illegible] BLDG.

NOTE: ANY [illegible] OR CHANGES [illegible] THIS SHEET MUST BE MADE OR [illegible] IN RED [illegible] WITH DATE AND [illegible] OF PERSON MAKING CHANGE.

Do not extend notes [illegible] of this [illegible]

STATION	B.S.	H.I.	[illegible]	ELEV.	CULLEN ST.
4+99.25 Int		226.55	66	219.9	3° R/S, Bot Bk
			68	219.7	20° R/S
5+00			54	221.1	℄, side of Bk
			66	219.[illegible]	3° R/S, Bot Bk
			84	218.1	100 R/S
			97	21[illegible]	150 R/S
+09.7			508	221.[illegible]	18.3 L/N, Top Cb @ N. end of N.E. Cb. Ret
+12.7			52	221.3	℄, Top Bk
			535	221.20	1.5 L/N, pav.
			570	220.8	15.3 L/N, Gutter
			511	221.44	15.3 L/N, Top Cb @ E. end of N.E. Cb. Ret
			66	219.[illegible]	3° R/S, Bot Bk
			68	219.7	20° R/S
6+00			52	221.3	℄,
			561	220.94	15 L/N, Gutter
			500	221.55	15 L/N, Top Cb
			69	219.6	4.5 R/S Bot Bk
			70	219.[illegible]	20 R/S
BM WZ-64			512	221.43	BM WZ-64, Elev. 221.431 F.B. 1539-79
					CULLEN ST. + FIRST ALLEY E. of WHEATLAND AVE N.W. Cor.
					Brass [illegible] Cb. 8' W. of W end Cb. R.

F.B. 1592 PG. 252

Job No. 1286 Division No. ____ Notes Red. ____ Plotted ____ Date ____ Date ____

Survey of SHREVE Rd. Notes W.C.M. Notes Chkd. H.D.M. Checked ____ Date ____

Survey by W.C. MACK Date 1-12-50 Date 1-13-50 Date ____

Indexed R. C. Johnson

Profile No. ____ X-Sec. ____