1594

Date	J.N.	INDEX TO FIELD BOOK # 1594	Notes	Pages
		C.I. 1256 GLEN AVE.		
1-50	1256	Olive Ave. from Figueroa Dr. to Mountain View St.	topog	5-7
"	"	" "	X-sect.	9-13
"	"	Grandeur Ave. from Figueroa Dr. to Mountain View St.	topog	15-17
"	"	" "	X-sect	19-22
"	"	Glen Rose Ave from FigieroaDr. to Ventura St.	topog	23-27
"	"	" "	X-sect	29-36
1-50	1256	1st LOT LINE S. of Foothill Blvd. from Glenrose to SE cor lot 6 tr.6267	topog	37-42
		" " "	X-sects	43-49
1-50	"	1st LOT LINE S. OF Calaveras St from Glenrose Ave. to SE cor lot 25 tr 8503	topog	51-54
		" " "	X-sects	55-58
1-50	"	W't'l'y Line of Lot 7,Tr. 7298, from Mt. View St to SW cor Lot 6 Tr 7298	topog	59-61
		" " "	X-sect	63-65
1-50	"	WESTERLY LINE OF LOT #10 , Tract 7298	Topog	67-68
		"	X-sects	69-71
1-50	"	SEWER RIGHT OF WAY IN LOT # 2, Tract 1380	topog	73-76
		"	X-sect	77-80
1-50	"	1st Lot line S of Ventura St from Glenrose to SE cor Lot 2, Tr 617	topog	81-87
		" " "	X-sects	89-94
1-50	1256	WESTERLY LINE OF L OT #9, Tract 788	topog	95-96
		"	X-sects	97-99
1-50	1256	1st Lot Line N. of Figueroa Ave, from E'ly line Tr 11526 To Tr. 617	topog	101-106
			X-sects	107-110

Notes by

Plotted by
Date
Map No.
Plotting Ck'd by
Date

Chief Party

W. O. No.
Location
Surveyed by
Date
Indexed

D. S. O. No.

F.B.

F.G.

INDEX TO F.B. 1594

1-50	1256	SEWER RIGHT OF WAY from Glenwood Ave. to SE cor of Lot 13, Tr. 5846	topog	111-114
		" " "	X-sects	115-117 118, 4B,
1-50	1256	Transit Line from Glen Ave. to SW Cor Lot ~~X~~ 41, Tr. 5846	topog	119-120
				~~121-~~
1-50	1256	Back Lot Lines from Glen Ave. to SW.cor Lot 41, Tract 5846	X-sects	121-123
1-50	1256	1st Lot Line S. of Mariposa St. from Olive to Grandeur	topog	125-128
		" " "	X-sects	129-132
6-50	"	MOUNTAIN VIEW Lincoln Ave. to Windsor St. 100'Sta. Profile		133-136
5-51	"	R/W S'ly Line Tr. 16030 Lincoln Ave. Easterly	℄	1491-78-
			Topog	137-140
			X-sect	141-144
7-52	"	R/W Lot 35 Tr.6267 N.of Terrace St. Between Rose Ave. & Fair Oaks Ave.	Topof	145-148
			X-sect	149-152
1-52	"	BOYCE ST & LINCOLN AVE. FIGUEROA ST. & GLENROSE AVE. M.H. Elevations		153-156
3-52	"	MARIPOSA ST. & OLIVE AVE. 33" Pipe S.D. M.H.		157-
"	"	OLIVE AVE.(W.Side) Cb.to PL. Harriet St. & Mendocino St.	Topog	159-162
"	"	KELLOG COURT & FAIR OAKS AVE. Location of 36" X 72" Conc Box Culvert		163-166
"	"	Elevation		167-168
5-52	"	R/W Eatly Line Lot 14 Tr.788 N.From Figueroa St. Between Rose Ave.& Fair Oaks Ave.	℄	169-170
			Topog	171-174
			X-sect	175-176
"	"	FIGUEROA ST.(S.Side) Grandeur Ave. & Fair Oaks	Topog	177-184
			X-sect	185-196
7-52	"	R/W Lot 35 Tr.8503 North of Ventura St. Between Rose Ave. & La Fiesta Ave.	℄	197-198
			Topog	199-204
3-53	1390	Elev on Sewer Connections of Houses (Marengo Ave Sewers) 211-220	Profile	205-208

F.B.

Chief Party

Notes by

Date

Do not extend notes this side of this line

LOS ANGELES COUNTY SURVEYOR
RETURN TO
Note: ANY ADDITIONS OR CHANGES ON THIS SHEET MUST BE MADE OR CIRCLED IN RED, WITH DATE AND NAME OF PERSON MAKING CHANGE.

Notes Ck'd by	Survey of Glen Ave
Map No.	W. O. 1256 Tape No. St'd °F
Office Work	Surveyed by J.J. Langan
Checked	Notes Langan Date 1-3-50
Date	Indexed M. C. Johnson

JUL 17 '51

F. B. 1594 PG. 5

LOCATION
of
IMPROVEMENTS
on
OLIVE AVE
from
FIGUEROA DR
to
MOUNTAIN VIEW ST
C.I. 1256

J.J. Langan
A.S. Curtis
R.J. Holt
H.H. Rapaad

Note: Any Additions or Changes on This Sheet Must be Made or Circled in Red Ink With Date and Name of Person Making Change.

Do not extend notes this side of this line.

RETURN TO
LOS ANGELES COUNTY SURVEYOR
726 LOS ANGELES COUNTY
ENGINEERING BLDG.

76F309S 247 10M 1-49

F. B. 1594 PG. 6

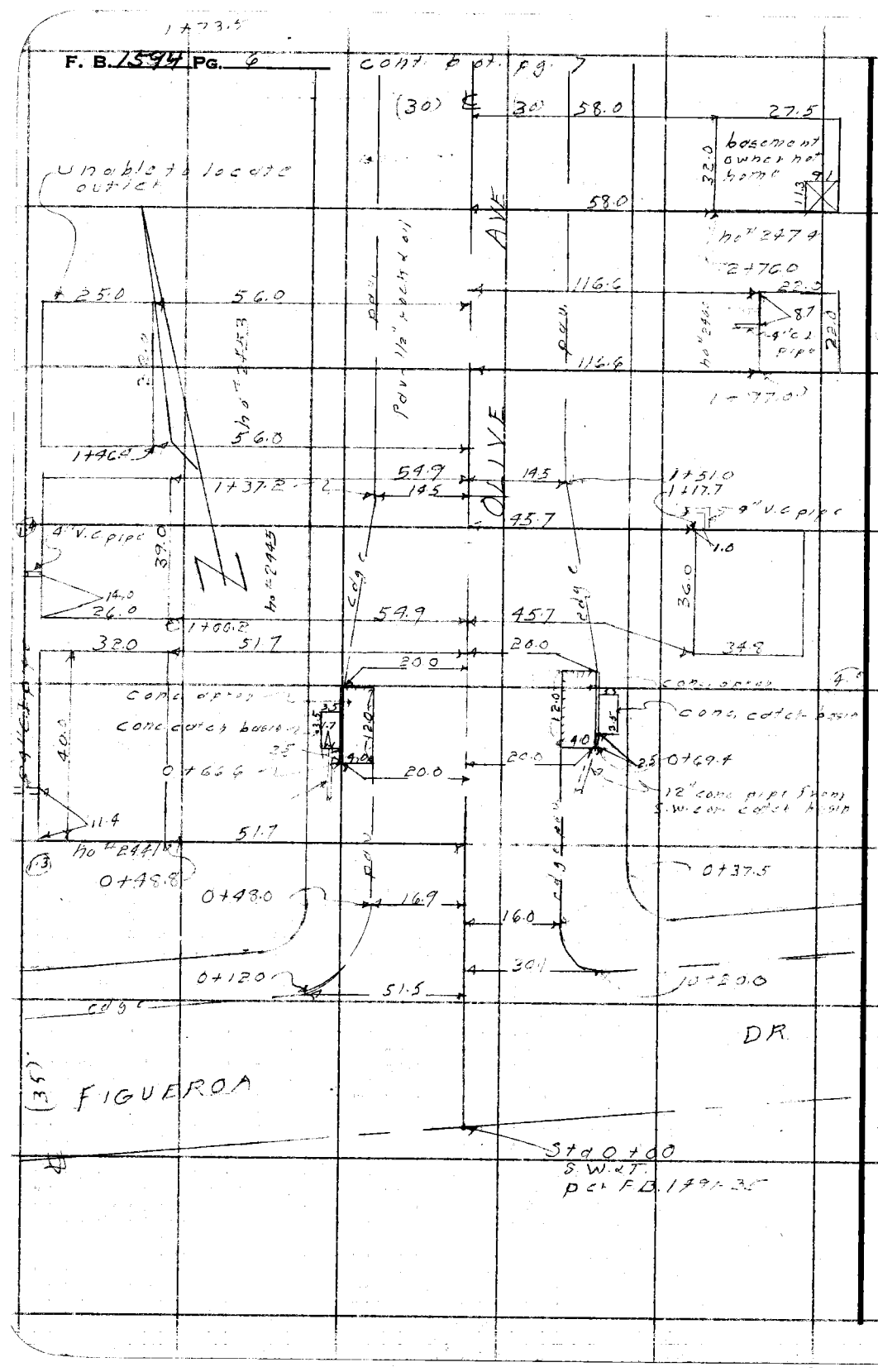

RETURN TO
LOS ANGELES COUNTY SURVEYOR
725 LOS ANGELES COUNTY
ENGINEERING BLDG.

Do not extend notes this side of this line.

Note: Any Additions or Changes on This Sheet Must be Made or Circled in Red Ink With Date and Name of Person Making Change.

RETURN TO,
LOS ANGELES COUNTY SURVEYOR
725 LOS ANGELES COUNTY
ENGINEERING BLDG.

Note: Any Additions or Changes on This Sheet Must be Made or Circled in Red Ink With Date and Name of Person Making Change.

Do not extend notes this side of this line.

F. B. 1594 PG. 8

76F309S 247 10M 1-49

RETURN TO
LOS ANGELES COUNTY SURVEYOR
726 LOS ANGELES COUNTY
ENGINEERING BLDG.

Note: Any Additions or Changes on This Sheet Must be Made or Circled in Red Ink With Date and Name of Person Making Change.

Do not extend notes this side of this line.

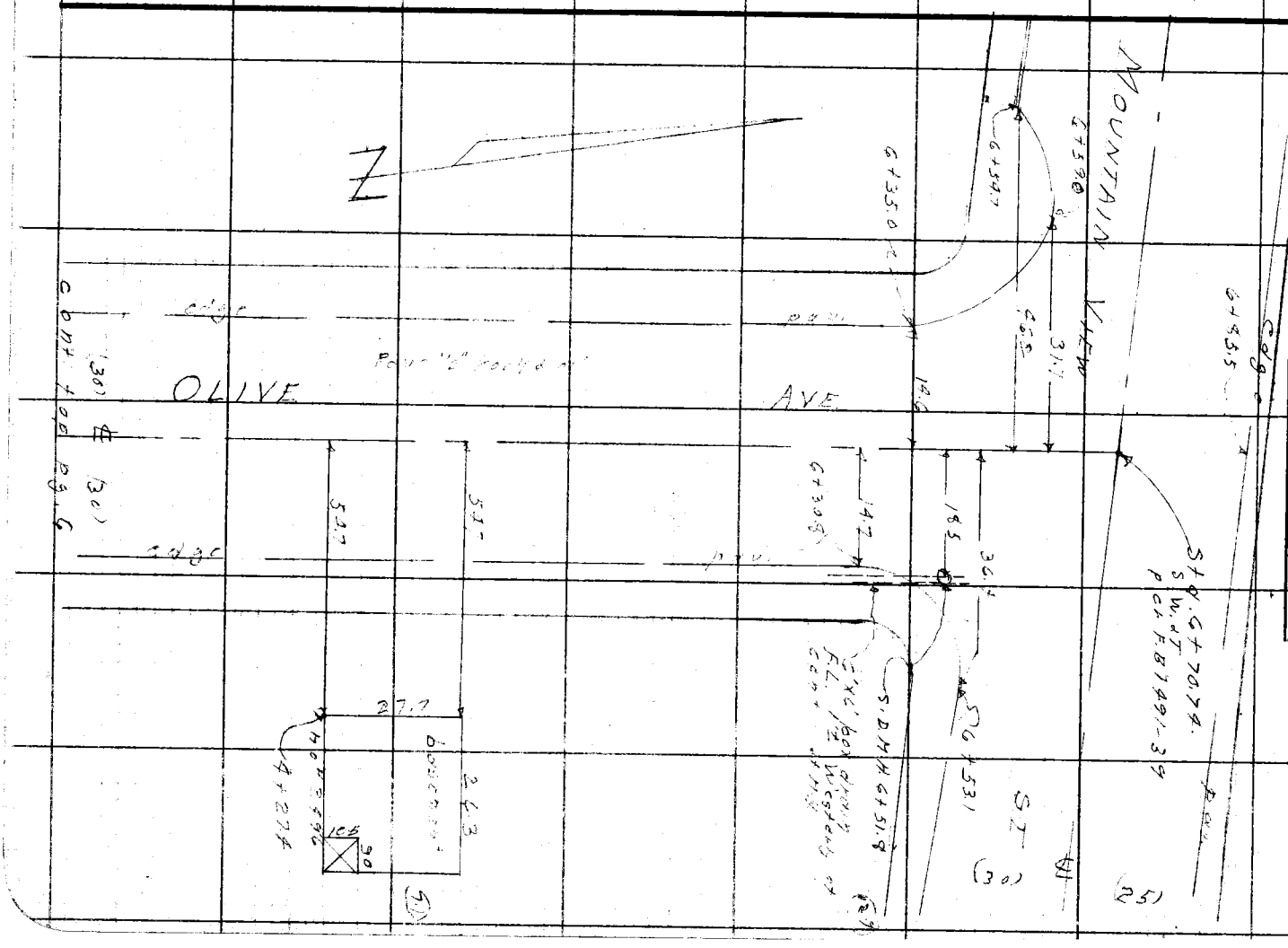

Notes Ck'd by
Map No.
Office Work
Checked
Date

Survey of Glen Ave
W. O. 1254 Tape No. St'd. °F
Surveyed by J. J. Lanigan
Notes Lanigan Date 1-3-50
Indexed C. Johnson

F. B. 1594 PG. 1

F.B./[illegible] PG. 9

Profile No.	Notes Red.	Plotted	Job No. 1256	Division No. V	
	Date	Date	Survey of Glen Ave		
X-Sec. No.	Notes Chkd. [illegible]	Checked	Survey by Lanigan	Notes Curtis	Date 1-4-50
	Date [illegible]	Date	Map No.	Indexed Johnson	Date JUL 17 '51

PROFILE
AND
CROSS SECTIONS
ON
OLIVE AVE.
FROM
FIGUEROA ST.
TO
MOUNTAIN VIEW ST.
CI. 1256

STATION	B. S.	H. I.	F. S.	ELEV.

Lanigan
Curtis
Raphael
Holt.

NOTE: ANY ADDITIONS OR CHANGES ON THIS SHEET MUST BE MADE OR CIRCLED IN RED INK, WITH DATE AND NAME OF PERSON MAKING CHANGE.

PLEASE RETURN TO
LOS ANGELES COUNTY SURVEYOR
726 LOS ANGELES COUNTY ENGINEERING BLDG.

Do not extend notes this side of this line.

76L298 307 5-49

F.B. 1594 Pg. 10

Job No. 1256 Division No. V Notes Red. _____ Plotted _____

Survey of Glen Ave Date _____ Date _____ No. _____

Survey by Lanigan Notes Curtis Notes Chkd. _____ Checked _____

Indexed A. C. Johnson Date _____ Date _____ Date _____ No. _____

Profile

X-Sec.

STATION	B. S.	H. I.	F. S.	ELEV.

76L298 307 5-49

PLEASE RETURN TO
LOS ANGELES COUNTY SURVEYOR
726 LOS ANGELES COUNTY ENGINEERING BLDG.

Do not extend notes this side of this line.

NOTE: ANY ADDITIONS OR CHANGES ON THIS SHEET MUST BE MADE OR CIRCLED IN RED INK, WITH DATE AND NAME OF PERSON MAKING CHANGE.

Profile No.	Notes Red.	Plotted	Job No.	Division No.	F.B. 1594 PG. 11
	Date	Date	Survey of		
X-Sec. No.	Notes Chkd.	Checked	Survey by	Notes	Date 1-4-50
	Date	Date	Map No.	Indexed Johnson	Date

STATION	B. S.	H. I.	F. S.	ELEV.	

NOTE: ANY ADDITIONS OR CHANGES ON THIS SHEET MUST BE MADE OR CIRCLED IN RED INK, WITH DATE AND NAME OF PERSON MAKING CHANGE.

Do not extend notes this side of this line.

PLEASE RETURN TO
LOS ANGELES COUNTY SURVEYOR
726 LOS ANGELES COUNTY ENGINEERING BLDG.

76L298 307 5-49

76L298 307 5-49

PLEASE RETURN TO
LOS ANGELES COUNTY SURVEYOR
726 LOS ANGELES COUNTY ENGINEERING BLDG.

NOTE: ANY ADDITIONS OR CHANGES ON THIS SHEET MUST BE MADE OR CIRCLED IN RED INK, WITH DATE AND NAME OF PERSON MAKING CHANGE.

Do not extend notes this side of this line.

STATION	B. S.	H. I.	F. S.	ELEV.		
		[illegible]				
3+00			[illegible]	1150 3	30' Lt brk	
✓			[illegible]	[illegible]	[illegible]	
[illegible]			[illegible]	1151 56		
[illegible]	[illegible]	[illegible]	[illegible]	[illegible]	[illegible]	
4+00			[illegible]	[illegible] 22		
✓			[illegible]	[illegible]		14.5' Rt cd pave
✓			74	[illegible] 8		30' Rt P/L
✓			[illegible]	[illegible]	[illegible] Lt cd pave	
			79	[illegible]	18' Lt brk	
✓			77	[illegible]	30' Lt P/L	
4+37½			[illegible]	[illegible]	[illegible] basement [illegible]	
4+50			629	[illegible]		
5+00			468	[illegible]		
✓			[illegible]	[illegible]		15' Rt cd. pave
✓			47	115 5		[illegible]
✓			511	[illegible]	15' Lt cd. pave	
✓			46	[illegible]	21' Lt brk	
✓			[illegible]	[illegible]	30' Lt P/L	
5+50			309	[illegible]		

F.B. 1594 PG. 12

Job No. 1256 Division No. V Notes Red. Plotted Profile No.

Survey of Glen Ave Date Date X-Sec.

Survey by [illegible] Notes Notes Chkd. Checked

Indexed R. C. Johnson Date Date Date No.

76L298 307 5-49

PLEASE RETURN TO
LOS ANGELES COUNTY SURVEYOR
726 LOS ANGELES COUNTY ENGINEERING BLDG.

NOTE: ANY ADDITIONS OR CHANGES ON THIS SHEET MUST BE MADE OR CIRCLED IN RED INK. WITH DATE AND NAME OF PERSON MAKING CHANGE.

Do not extend notes this side of this line.

STATION	B. S.	H. I.	F. S.	ELEV.		
		[illegible]				
6+00			156	1159 65		℄
/			185	1159 36		15' Rt. ed pave
/			16	[illegible]		30' Rt P/L
			182	[illegible]	15' Lt. ed pave	
			14	1159 8	21' Lt bk	
/			13	[illegible]	30' Lt P/L	
T. P.	6 19	1165 85	155	1159 66	T.P.	
6+30			57	1160 2		30' Rt P/L
/			47	1161 2	30' Lt P/L	
6+51 8			177	1148 2	18.5 Rt P.L.	6'x6' conc. box - S.D.
6+70 74			378	1161 87 ~~1161 87~~	Int ℄s Olive Ave & Mountain View St	
			431	1161 54	100' Sly on ℄ Mountain View St	
			381	1162 04	/ Wstly / /	
6+85.0			384	1162 07	✓ BMAE 311 El. 1161.972 F.B. 144	℄ prod. ed. pave 69.284 Mountain View St
BMAE 311			388	1161 97	℄ Olive Ave. SW Cor Bt in ch @ catch basin 1.5' W of E end curb,	

Profile No. ____ Notes Red. ____ Plotted ____ Job No. 1256 Division No. ____ F.B. 1594 PG. 13
X-Sec. No. ____ Date ____ Date ____ Survey of Glen Ave
Notes Chkd. ____ Checked ____ Survey by [illegible] Notes [illegible] Date 1-4-50
Date ____ Date ____ Map No. ____ Indexed Johnson Date ____

F.B. 1394 PG. 12

Job No. 1256 Division No. V. Notes Red.____ Plotted____ Profile

Survey of Glen Ave Date____ Date____ No.____

Survey by Longal Notes Curtis Notes Chkd.____ Checked____ X-Sec.

Indexed A. C. Johnson Date____ Date____ Date____ No.____

76L298 307 5-49

PLEASE RETURN TO
LOS ANGELES COUNTY SURVEYOR
726 LOS ANGELES COUNTY ENGINEERING BLDG.

NOTE: ANY ADDITIONS OR CHANGES ON THIS SHEET MUST BE MADE OR CIRCLED IN RED INK, WITH DATE AND NAME OF PERSON MAKING CHANGE.

This page 2-26-51 Do not extend notes this side of this line.

STATION	B. S.	H. I.	F. S.	ELEV.		
[illegible]	6 [illegible]	[illegible]		1142.10	BM LF 276 E. 1142.100 FB 1447-248 [illegible]	
0+48.8			6 [illegible]	114[illegible]	[illegible] L [illegible]	
0+60.8			[illegible]	113[illegible]	[illegible] L 4' CT [illegible]	2441 [illegible] Ave
1+00						
1+[illegible]			[illegible]	[illegible]	7' L 4' [illegible]	2445
1+[illegible]			[illegible]	[illegible]	[illegible]	45' R.
1+18			5 [illegible]	[illegible]	[illegible]	[illegible]
T.P.			2.22	[illegible]		
	3.33	[illegible]78				
1+[illegible]			[illegible]	[illegible]	[illegible]	2452
			[illegible]	1144	[illegible]	
			5 [illegible]	1144	[illegible] back of [illegible]	
1+[illegible]			[illegible]	1144	Back of [illegible]	175' R
[illegible]			[illegible]	[illegible]	[illegible]	2460
[illegible]			[illegible]	[illegible]	BM LF 276 [illegible]	

Notes Ck'd by	Survey of Glen Ave
Map No.	W. O. 1256 Tape No. St'd. °F
Office Work	Surveyed by JJ Lanigan
Checked	Notes Lanigan Date 7-4-50
Date	Indexed ~~A. C. Johnson~~

JUL 17 '51

F. B. 1584 PG. 75

LOCATION
of
IMPROVEMENTS
on
GRANDEUR AVE
from
FIGUEROA DR.
to
MOUNTAIN VIEW ST
C.I. 1256

J.J. Lanigan
[illegible]
R.J. Hall
[illegible] Raphael

Note: Any Additions or Changes on This Sheet Must be Made or Circled in Red Ink With Date and Name of Person Making Change.

Do not extend notes this side of this line.

RETURN TO
LOS ANGELES COUNTY SURVEYOR
726 LOS ANGELES COUNTY
ENGINEERING BLDG.

76F309S 247 10M 1-49

F. B. 1594 PG. 16

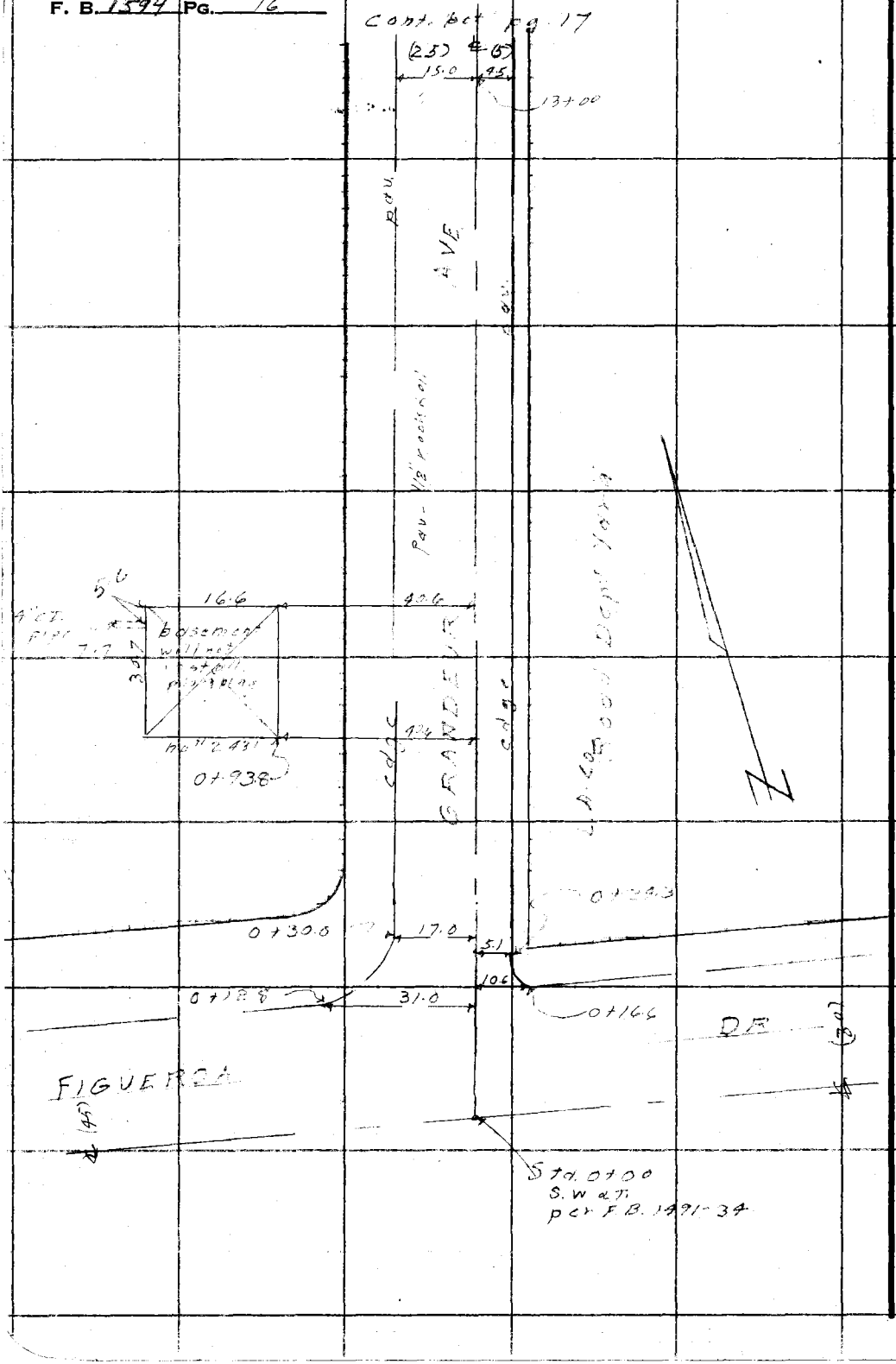

RETURN TO
LOS ANGELES COUNTY SURVEYOR
72B LOS ANGELES COUNTY
ENGINEERING BLDG.

Do not extend notes this side of this line.

Note: Any Additions or Changes on This Sheet Must be Made or Circled in Red Ink With Date and Name of Person Making Change.

Notes Ck'd by	Survey of GLEN AVE.
Map No.	W. O. 1256 Tape No. St'd °F
Office Work	Surveyed by J.J. Lanigan
Checked	Notes Lanigan Date 1-4-50
Date	Indexed [redacted] C. Johnson

F. B. 1594 PG. 17

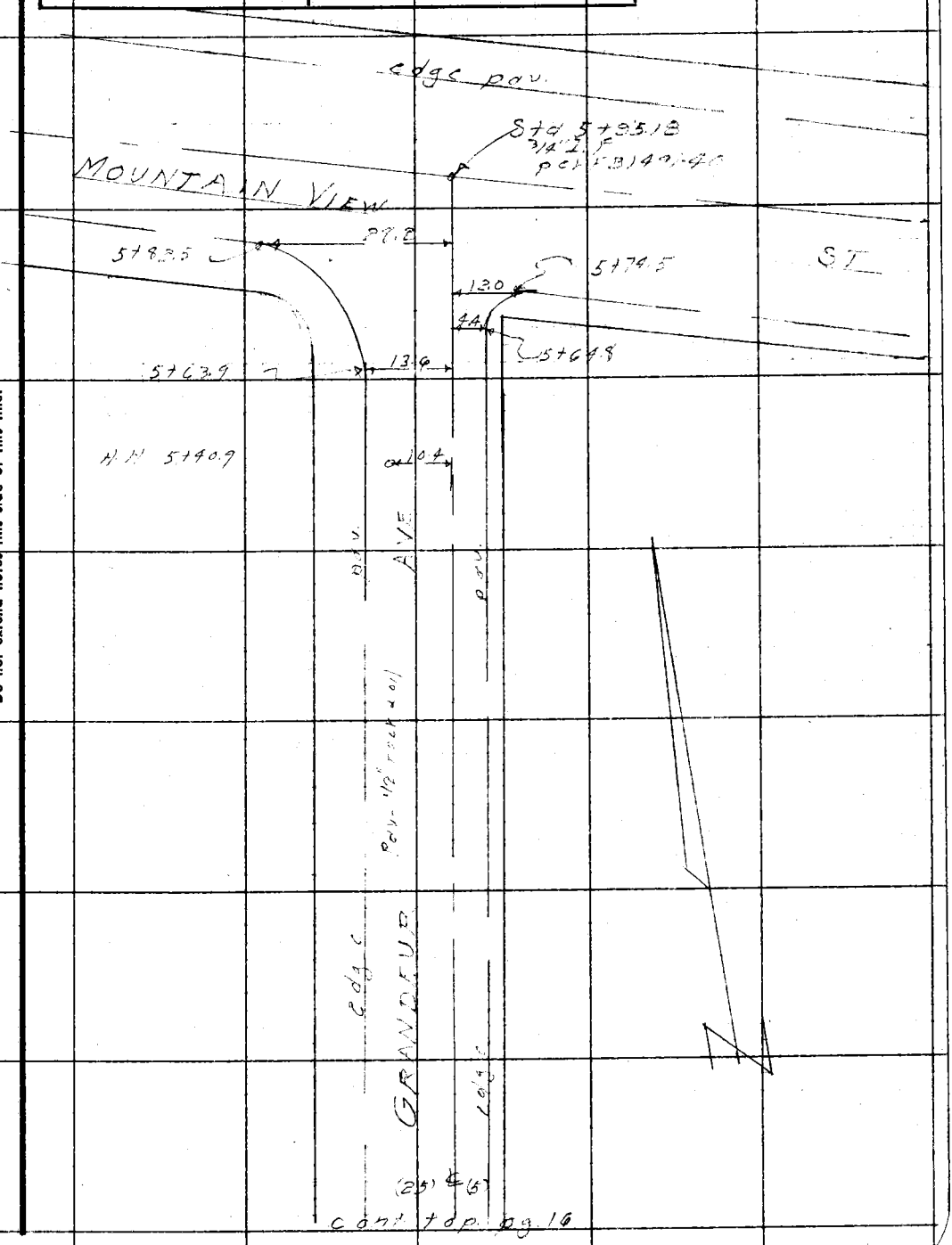

Note: Any Additions or Changes on This Sheet Must be Made or Circled in Red Ink With Date and Name of Person Making Change.

Do not extend notes this side of this line.

RETURN TO
LOS ANGELES COUNTY SURVEYOR
726 LOS ANGELES COUNTY
ENGINEERING BLDG.

76F309S 247 10M 1-49

RETURN TO
LOS ANGELES COUNTY SURVEYOR
726 LOS ANGELES COUNTY
ENGINEERING BLDG.

Note: Any Additions or Changes on This Sheet Must be Made or Circled in Red Ink With Date and Name of Person Making Change.

Do not extend notes this side of this line.

F. B. 1394 PG. 15

Profile No.	Notes Red.	Plotted	Job No. 1256	Division No. V	F.B. 1594	Pg. 19
	Date	Date	Survey of [illegible]			
X-Sec. No.	Notes Chkd CHL	Checked	Survey by [illegible]	Notes [illegible]	Date 1-4-50	
	Date 1-5-50	Date	Map No.	Indexed Johnson	Date JUL 17 '51	

PROFILE
AND
CROSS SECTIONS
ON
GRANDFOR AVE.
FROM
FIGUEROA DR.
TO
MOUNTAIN VIEW ST.
[illegible]

STATION	B. S.	H. I.	F. S.	ELEV.

Curtis
Holt
Rankeel

NOTE: ANY ADDITIONS OR CHANGES ON THIS SHEET MUST BE MADE OR CIRCLED IN RED INK, WITH DATE AND NAME OF PERSON MAKING CHANGE.

PLEASE RETURN TO
LOS ANGELES COUNTY SURVEYOR
726 LOS ANGELES COUNTY ENGINEERING BLDG.

Do not extend notes this side of this line.

76L298 307 5-49

76L298 307 5-49

PLEASE RETURN TO
LOS ANGELES COUNTY SURVEYOR
726 LOS ANGELES COUNTY ENGINEERING BLDG.

NOTE: ANY ADDITIONS OR CHANGES ON THIS SHEET MUST BE MADE OR CIRCLED IN RED INK, WITH DATE AND NAME OF PERSON MAKING CHANGE.

Do not extend notes this side of this line.

STATION	B. S.	H. I.	F. S.	ELEV.		
[illegible]	[illegible]	[illegible]		[illegible]	[illegible]	
0+00			577	1138 07	[illegible]	
			607	1137 77	[illegible]	
			560	[illegible] 24	[illegible]	
[illegible] 15			648	[illegible] 36		[illegible]
[illegible]			[illegible]	[illegible]		5' Rt [illegible]
			39	[illegible]	25' Lt P/L	
[illegible]			402	[illegible] 82		
T.P.	637	114 8 71	150	1142 34	T.P.	
1+00			705	1141 66		
			719	1141 52		5' Rt ed pave
			715	1141 56	15 Lt. ed. pave	
			60	[illegible]	25' Lt P/L	
1+09			113	[illegible]	[illegible]	
1+50			551	[illegible] 20		
2+00			353	[illegible]		
			[illegible]	[illegible]		[illegible] ed pave
			371	1145 00	145 Lt ed. pave	
			35	1145 2	25 Lt. [illegible]	
2+50			151	[illegible]		

F.B. 1594 PG. 20

Job No. 1256 Division No. V Notes Red. Plotted Profile No.

Survey of Glen Ave Date Date X-Sec.

Survey by [illegible] Notes [illegible] Notes Chkd. Checked

Indexed A. Johnson Date Date Date No.

76L298 307 5-49

PLEASE RETURN TO
LOS ANGELES COUNTY SURVEYOR
726 LOS ANGELES COUNTY ENGINEERING BLDG.

NOTE: ANY ADDITIONS OR CHANGES ON THIS SHEET MUST BE MADE OR CIRCLED IN RED INK. WITH DATE AND NAME OF PERSON MAKING CHANGE.

Do not extend notes this side of this line.

STATION	B. S.	H. I.	F. S.	ELEV.		
		1148 71				
[illegible]	595	1154 21	045	1148 26	T.P.	
3+00			519	1149 02		
✓			525	1148 96		5' Rt ed. pave
✓			533	1148 88	14½ Lt. ed. pave	
—			—	—	—	
✓			47	1149 5	25' Lt	
✓			32	1151 0	135' Lt.	
3 [illegible]			304	1151 17		
4+00			136	1152 85		
✓			147	1152 74		[illegible]
✓			148	1152 73	[illegible] ed. pave	
✓			12	1153 0	[illegible]	
T.P.	1071	1163 57	135	1152 86	T.P.	
4+50			2 72	1154 65		
5+00			719	1156 78		
✓			722	1156 35		5' Rt ed pave
✓			733	1156 24	14' Lt ed. pave	
✓			71	1156 5	25' Lt P/L	
5+ 50			544	1158 13		

Profile Notes Red. ____ Plotted ____ Job No. 1256 Division No. ✓ F.B. 1594 PG. 21
No. ____ Date ____ Date ____ Survey of Glen Ave
X-Sec. Notes Chkd. ____ Checked ____ Survey by Lamigan Notes Curtis Date 1-4-50
No. ____ Date ____ Date ____ Map No. ____ Indexed Johnson Date ____

76L298 307 5-49

PLEASE RETURN TO
LOS ANGELES COUNTY SURVEYOR
726 LOS ANGELES COUNTY ENGINEERING BLDG.

NOTE: ANY ADDITIONS OR CHANGES ON THIS SHEET MUST BE MADE OR CIRCLED IN RED INK, WITH DATE AND NAME OF PERSON MAKING CHANGE.

Do not extend notes this side of this line.

STATION	B. S.	H. I.	F. S.	ELEV.		
		1163 57				
5+64			[illegible]	[illegible]		5' Bt cd pave [illegible]
			[illegible]	1159 [illegible]	25' [illegible]	
5+76			485	115[illegible] 72		[illegible]
5+95.18			402	[illegible]	Int. ℄'s Grandeur Ave & Mountain View St	
			49	115[illegible]	100' Easty on ℄ Mountain View St	
			303	[illegible] 47	" Westly " "	" " "
6+10			380	[illegible]		℄ prod. & [illegible]
BM AE312			490	1158 [illegible]	BM AE 312 El. 1158.[illegible] [illegible] 1447 pg. 284 Mountain View St. (So. Side) @ Grandeur Ave. Bt sck in cb. 50'± E of ℄ prod. of Grandeur Ave. & [illegible] of W. end [illegible]	
2-26-51						
BM AE[illegible]	10 [illegible]	1148 23		1137 70	[illegible] 275 El. 1137.697 [illegible] Grandeur Ave. [illegible]	
0+94			5 2	1142 [illegible]	90' L	back lot line
1+18.9			4 8	1143 [illegible]	[illegible]	[illegible]
1+65			2 [illegible]	[illegible]	90' L	back lot line
T.H.			5[illegible]	1142 4[illegible]		
	[illegible]	[illegible]				
BM AE27[illegible]			[illegible]	1137 7[illegible]	BM AE 27[illegible] [illegible]	

F.B. 1594 PG. 2
Job No. 1256 Division No. ✓ Notes Red. Plotted No. Profile
Survey of Glen Ave Date Date X-Sec.
Survey by [illegible] Notes Chkd. Checked No.
Indexed R. C. Johnson Date Date Date

Notes Ck'd by	Survey of Glen Ave
Map No.	W. O. 1234 Tape No. St'd °F
Office Work	Surveyed by J. J. Lanigan
Checked	Notes Lanigan Date 1-4-50
Date	Indexed A. C. Johnson

F. B. 1594 PG. 23

JUL 17 '51

LOCATION
of
IMPROVEMENTS
on
GLENROSE AVE
from
FIGUEROA DR
to
VENTURA ST
T. 1956

Note: Any Additions or Changes of This Sheet Must be Made or Circled in Red Ink With Date and Name of Person Making Change.

Do not extend notes this side of this line.

RETURN TO
LOS ANGELES COUNTY SURVEYOR
726 LOS ANGELES COUNTY
ENGINEERING BLDG.

76F309S 247 10M 1-49

F. B. 594 Pg. 24

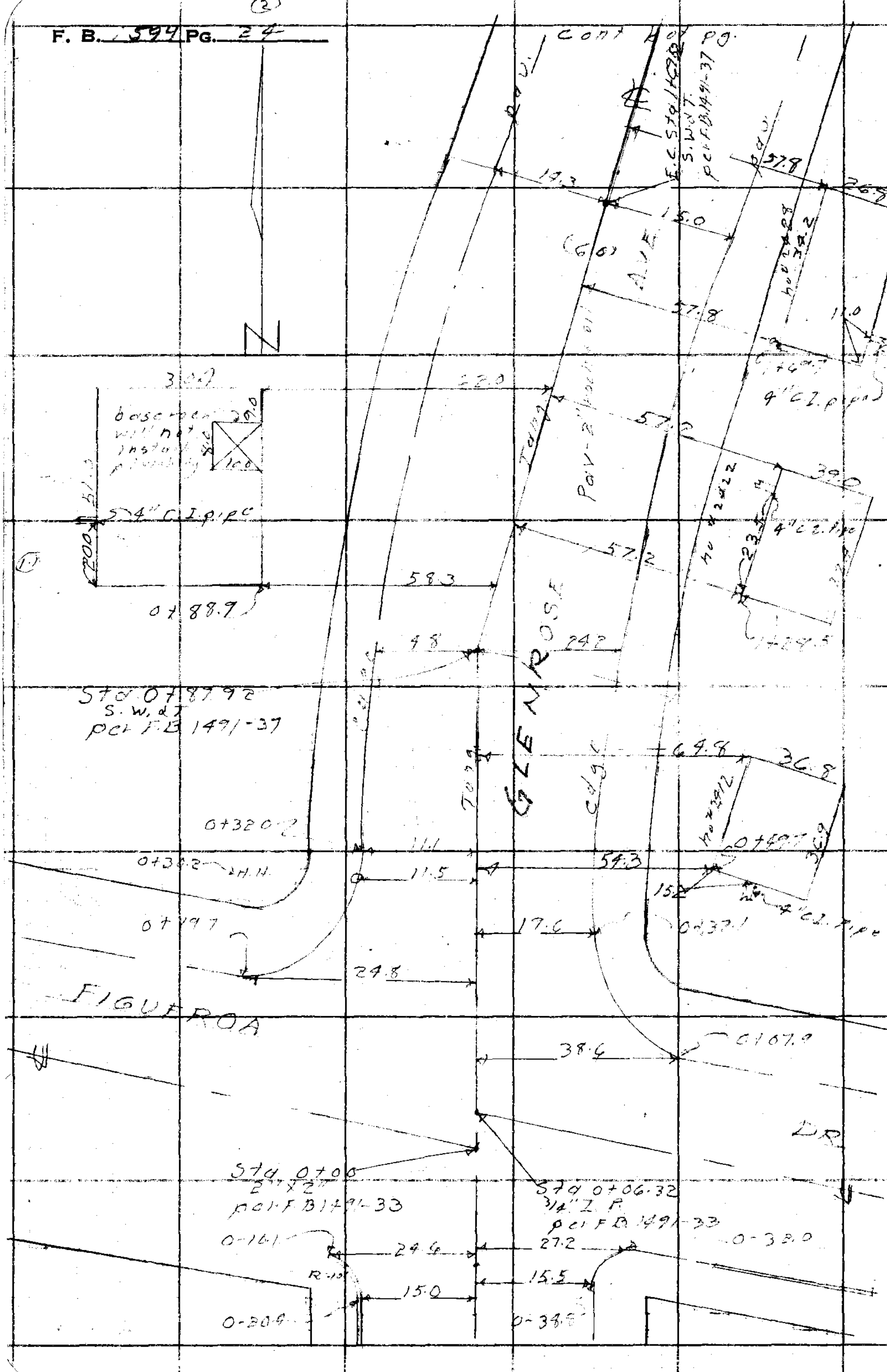

RETURN TO
LOS ANGELES COUNTY SURVEYOR
726 LOS ANGELES COUNTY
ENGINEERING BLDG.

Do not extend notes this side of this line.

Note: Any Additions or Changes on This Sheet Must be Made or Circled in Red Ink With Date and Name of Person Making Change.

Notes Ck'd by	Survey of Glen Ave
Map No.	W. O. 1256 Tape No. St'd. °F
Office Work	Surveyed by J. J. Lanigan
Checked	Notes Lanigan Date 1-4-50
Date	Indexed A. C. Johnson

F. B. 1594 PG. 25

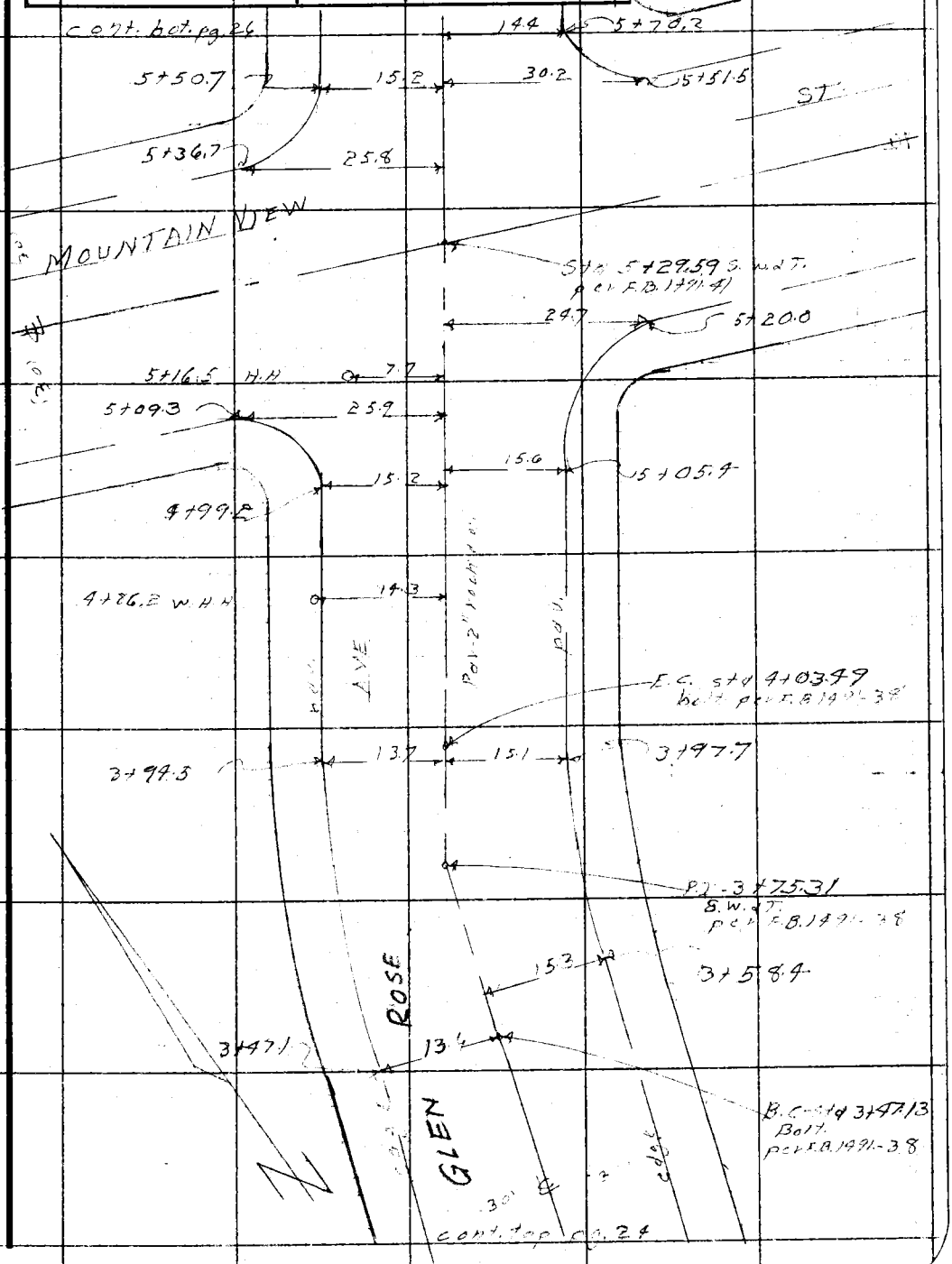

Note: Any Additions or Changes on This Sheet Must be Made or Circled in Red Ink With Date and Name of Person Making Change.

Do not extend notes this side of this line.

RETURN TO
LOS ANGELES COUNTY SURVEYOR
726 LOS ANGELES COUNTY
ENGINEERING BLDG.

76F309S 247 10M 1-49

F. B. 1594 PG. 24

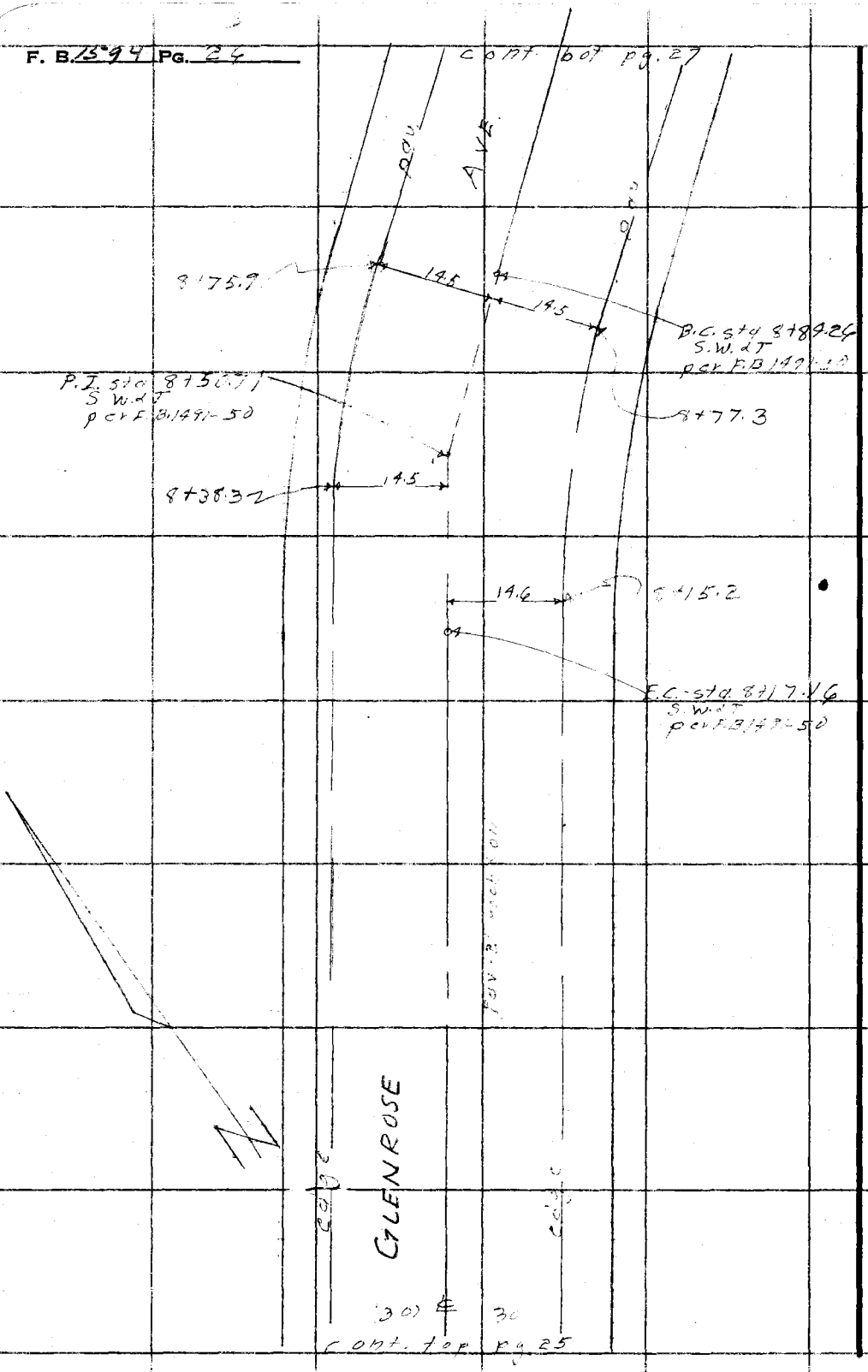

RETURN TO
LOS ANGELES COUNTY SURVEYOR
726 LOS ANGELES COUNTY
ENGINEERING BLDG.

Do not extend notes this side of this line.

Note: Any Additions or Changes on This Sheet Must be Made or Circled in Red Ink With Date and Name of Person Making Change.

5

Notes Ck'd by	Survey of Glen Ave
Map No.	W. O. 1256 Tape No. St'd °F
Office Work	Surveyed by J. J. Lamigan
Checked	Notes L. Lamigan Date 1-4-50
Date	Indexed E. C. Johnson

F. B. 1594 PG. 27

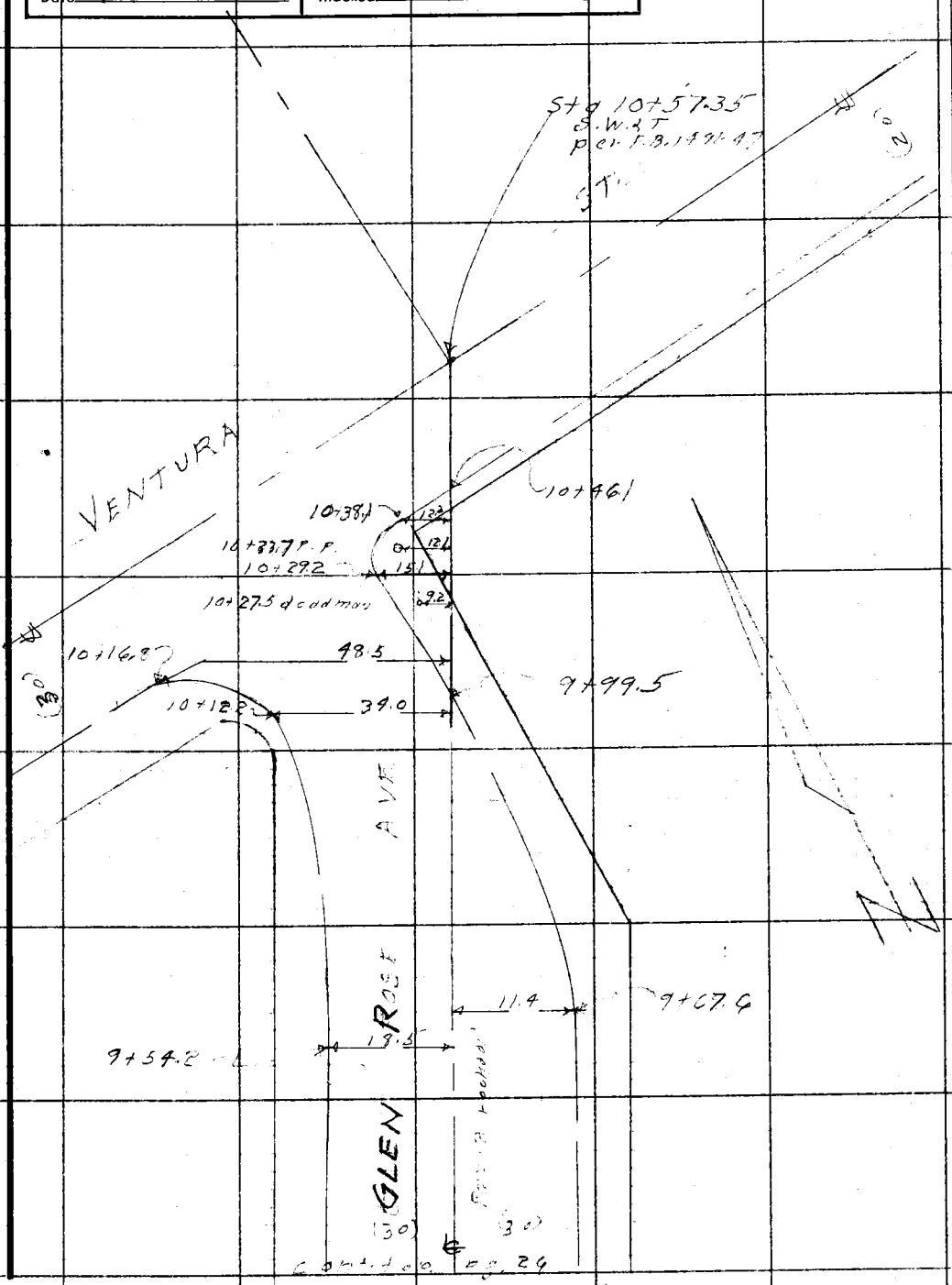

Note: Any Additions or Changes on This Sheet Must be Made or Circled in Red Ink With Date and Name of Person Making Change.

Do not extend notes this side of this line.

RETURN TO
LOS ANGELES COUNTY SURVEYOR
726 LOS ANGELES COUNTY
ENGINEERING BLDG.

76F309S 247 10M 1-49

F. B. 1594 PG. 28

RETURN TO
LOS ANGELES COUNTY SURVEYOR
725 LOS ANGELES COUNTY
ENGINEERING BLDG.

Do not extend notes this side of this line.

Note: Any Additions or Changes on This Sheet Must be Made or Circled in Red Ink With Date and Name of Person Making Change.

Profile No.	Notes Red.	Plotted	Job No. 125[illegible]	Division No. [illegible]	F.B. 1594 PG. 29
	Date	Date	Survey of [illegible]		
X-Sec. No.	Notes Chkd. CHL	Checked	Survey by [illegible]	Notes [illegible]	Date 1-4-50
	Date 1-5-50	Date	Map No.	Indexed A. G. Johnson	Date JUL 17 '51

PROFILE
AND
CROSS SECTIONS
ON
GLENROSE AVE.
[illegible]
FIGUEROA DR
TO
VENTURA ST
[illegible]

STATION	B. S.	H. I.	F. S.	ELEV.

Lanigan
Curtis
[illegible]

NOTE: ANY ADDITIONS OR CHANGES ON THIS SHEET MUST BE MADE OR CIRCLED IN RED INK, WITH DATE AND NAME OF PERSON MAKING CHANGE.

PLEASE RETURN TO
LOS ANGELES COUNTY SURVEYOR
726 LOS ANGELES COUNTY ENGINEERING BLDG.

Do not extend notes this side of this line.

76L298 307 5-49

76L298 307 5-49

PLEASE RETURN TO
LOS ANGELES COUNTY SURVEYOR
726 LOS ANGELES COUNTY ENGINEERING BLDG.

NOTE: ANY ADDITIONS OR CHANGES ON THIS SHEET MUST BE MADE OR CIRCLED IN RED INK, WITH DATE AND NAME OF PERSON MAKING CHANGE.

Do not extend notes this side of this line.

STATION	B. S.	H. I.	F. S.	ELEV.		
3M [illegible]	[illegible]	11 [illegible]		[illegible]	Glenrose [illegible]	[illegible]
0+00			536	113 6 80	[illegible] Glenrose [illegible] Figueroa Dr (toward)	
			419	113 2 97	100' [illegible] on ℄ [illegible]	
0+06 [illegible]			522	113 6 94	[illegible] Figueroa Dr. ([illegible])	
			456	113 7 60	100' Estly on ℄ Figueroa Dr	
			524	[illegible]	100' Wstly " "	— —
0+30			23	[illegible]		30' Rt P/L
"			22	114 0 0	30' Lt P/L	
0+50			371	113 6 45		
T.P	10 56	11 5 1 18	156	114 [illegible]	T.P.	
0+87 92 [illegible] (back)			11 10	114 [illegible] 08		tang. line
"			11 00	114 [illegible] 18		24 2 Rt cd. pave
"			9[illegible]	[illegible]		31' Rt brk
"			89	[illegible] 3		P/L
"			11 25	113 [illegible] 93	48 Lt. cd. pave	
"			9[illegible]	114 [illegible]	9' Lt brk.	
"			94	114 [illegible]	P/L	
0+98			? 157	114 [illegible]		tang. line
"			10 [illegible]	113 9 [illegible]		23' Rt cd pave.
"			10 71	114 [illegible]	7' Lt cd. pave	

F.B. 1794 PG. 30
Job No. [illegible] Division No. X Notes Red. Date Plotted Date No. Profile
Survey of Notes Checked Date X-Sec.
Survey by Notes Chkd. Date No.
Indexed A. C. Johnson Date

76L298 307 5-49

PLEASE RETURN TO
LOS ANGELES COUNTY SURVEYOR
726 LOS ANGELES COUNTY ENGINEERING BLDG.

NOTE: ANY ADDITIONS OR CHANGES ON THIS SHEET MUST BE MADE OR CIRCLED IN RED INK, WITH DATE AND NAME OF PERSON MAKING CHANGE.

Do not extend notes this side of this line.

STATION	B. S.	H. I.	F. S.	ELEV.		
		[illegible]				
1+31.4			132	11380	66' Lt. floor Elev. basement ho. #255 Figueroa Dr.	7°
1+48			830	114288	tang line	
1+69.52 E.C.			734	114384		
			777	[illegible]		15' Rt ed pave
			70	11442		18 Rt brk
			66	11446		30' Rt P/L
			765	114353	143 Lt ed. pave	
			68	11444	17 Lt. brk	
			62	11450	35' Lt P/L	
1+98			613	114505		
			643	114475		[illegible] Lt ed pave
			549	[illegible]	145' Lt. ed. pave.	
2+48			3[illegible]	[illegible]		
			[illegible]	[illegible]		30' Rt P/L
			18	11494		115' Lt.
			28	11484	30' Lt P/L	
			20	11492	115' Lt.	
2+98			183	114935		
			[illegible]	114903		15' Rt ed. pave
			17	[illegible]		17 Rt. brk

Profile Notes Red. ____ Plotted ____ Job No. 1256 Division No. Y
No. ____ Date ____ Date ____ Survey of Glen Ave
X-Sec. Notes Chkd. ____ Checked ____ Survey by Longan Notes Curtis Date 1-4-50
No. ____ Date ____ Date ____ Map No. ____ Indexed Johnson Date ____

F.B. 1594 PG. 31

76L298 307 5-49

PLEASE RETURN TO
LOS ANGELES COUNTY SURVEYOR
726 LOS ANGELES COUNTY ENGINEERING BLDG.

NOTE: ANY ADDITIONS OR CHANGES ON THIS SHEET MUST BE MADE OR CIRCLED IN RED INK, WITH DATE AND NAME OF PERSON MAKING CHANGE.

Do not extend notes this side of this line.

STATION	B. S.	H. I.	F. S.	ELEV.		
		1151 18				
2+98			11	[illegible]		30' Rt P/L
/			206	1149 [illegible]	14.5' Lt cd pave	
/			17	[illegible]	16 Lt. brk	
/			14	[illegible] 8	30' Lt P/L	
T.P.	[illegible]	1158 91	182	[illegible]	T.P.	
3+47.13 B.C.			734	[illegible]		℄
3+75.31 P.I.			615	[illegible]		tang line
3+[illegible] 3.49 B.C.			[illegible]	[illegible]		℄
/			526	[illegible]		[illegible] Rt cd pave
/			47	[illegible]		16.5 [illegible]
/			52	[illegible]		30' Rt P/L
/			529	[illegible]	13.2 Lt. cd. pave	
/			47	[illegible]	16' Lt. brk	
/			45	[illegible]	30' Lt. P/L	
4+48			[illegible]	[illegible]		℄
T.P.	527	1163 21	097	1157 94	T.P.	
4+98			098	1157 93		℄
/			544	1157 77		15.3 Rt. cd. pave
/			47	1157 6		16.5 Rt brk
/			57	1157 5		30' Rt. P/L

F.B. 1594 PG. 32
Job No. 1256 Division No. V Notes Red. Plotted Date No.
Survey of Glen Ave Notes Checked Date X-Sec.
Survey by [illegible] Notes Chkd. Date No.
Indexed A. C. Johnson Date

76L298 307 5-49

PLEASE RETURN TO
LOS ANGELES COUNTY SURVEYOR
726 LOS ANGELES COUNTY ENGINEERING BLDG.

NOTE: ANY ADDITIONS OR CHANGES ON THIS SHEET MUST BE MADE OR CIRCLED IN RED INK, WITH DATE AND NAME OF PERSON MAKING CHANGE.

Do not extend notes this side of this line.

STATION	B. S.	H. I.	F. S.	ELEV.		
		1163 2[illegible]				
4+98			54[illegible]	[illegible]	15' Lt. od pave	
			46	[illegible]	[illegible]	
			46	1158 6[illegible]	30' Lt. P/L	
5+15			[illegible]	[illegible]		[illegible]
5+29 59			[illegible]	[illegible]	Int. [illegible]	[illegible]
			[illegible]	[illegible]	[illegible]	
			448	1158 73	[illegible]	[illegible]
5+46			[illegible]	[illegible]		[illegible]
5+58			335	[illegible]		[illegible]
			[illegible]	[illegible]		[illegible]
			19	[illegible]	[illegible]	
T.P.	[illegible]	1173 67	[illegible]	1162 08	T.P.	
5+98			[illegible]	[illegible]		[illegible]
			[illegible]	[illegible]		14.5' Lt. od pave
			107	1163 0		19' [illegible]
			105	[illegible]		[illegible]
			[illegible]	[illegible]	15.5' Lt. od pave	
			[illegible]	[illegible]	Lt. [illegible]	
			106	1163 1	30' Lt. P/L	
6+48			[illegible]	[illegible]		[illegible]

Profile No. ____ Notes Red. ____ Plotted ____ Job No. [illegible] Division No. ____ F.B. 1594 PG. [illegible]
Date ____ Date ____ Survey of [illegible]
X-Sec. No. ____ Notes Chkd. ____ Checked ____ Survey by [illegible] Notes [illegible] Date [illegible]
Date ____ Date ____ Map No. ____ Date ____

[illegible] Johnson

76L298 307 5-49

PLEASE RETURN TO
LOS ANGELES COUNTY SURVEYOR
726 LOS ANGELES COUNTY ENGINEERING BLDG.

NOTE: ANY ADDITIONS OR CHANGES ON THIS SHEET MUST BE MADE OR CIRCLED IN RED INK, WITH DATE AND NAME OF PERSON MAKING CHANGE.

Do not extend notes this side of this line.

STATION	B. S.	H. I.	F. S.	ELEV.		
6+98			[illegible]	[illegible]		
—			751	[illegible]		[illegible] Rt. ed pave
—			68	[illegible]		[illegible] Rt. brk.
			[illegible]	[illegible]		30' Rt. P/L
—			[illegible]	[illegible]	152' Lt. ed pave	
—			[illegible]	[illegible]	17' Lt. brk	
—			66	[illegible]	30' Lt. P/L	
7+48			493	[illegible]		
7+98			[illegible]	[illegible]		
—			301	1170 66		145' Lt. ed. pave
—			27	[illegible]		[illegible] Rt. brk
—			28	[illegible]		[illegible]
—			28	1170 9		125' Rt
—			305	[illegible]	15' Lt. ed pave	
—			24	1171 3	18' Lt brk	
—			24	1171 3	30' Lt P/L	
—			30	1170 7	145' Lt.	
T.P.	1148	1184 81	034	1173 33	T.P.	
8+38			1206	[illegible]		
—			1229	[illegible]		[illegible] Rt ed pave

F.B. 1594 Pg. [illegible]
Job No. [illegible] Division No. V Notes Red. Plotted No. Profile
Survey of Glen Ave Date Date X-Sec.
Survey by Langan Notes [illegible] Notes Chkd. Checked No.
Indexed A. C. Johnson Date Date

76L298 307 5-49

PLEASE RETURN TO
LOS ANGELES COUNTY SURVEYOR
726 LOS ANGELES COUNTY ENGINEERING BLDG.

NOTE: ANY ADDITIONS OR CHANGES ON THIS SHEET MUST BE MADE OR CIRCLED IN RED INK, WITH DATE AND NAME OF PERSON MAKING CHANGE.

Do not extend notes this side of this line.

STATION	B. S.	H. I.	F. S.	ELEV.		
		1184 81'				
8+38			1236	1172 45	14.5 Lt, ed pave	
8+50 21' P.L.			[illegible]	[illegible]		tang line
8+76			1038	1174 43		✓ ✓
"			1081	1174 10		14.5 Rt ed pave
"			1060	1174 21	14.5 Lt. ed pave	
8+98			[illegible]	[illegible]		⊥
"			94	1175 4		30' Rt P.L.
"			84	1176 4	30' Lt [illegible]	
9+48			735	1177 46		tang line
9+54 2			732	[illegible]	18.5 Lt ed pave	
9+67 6			693	1177 88		11.5 Rt. ed. pave
9+99 5			520	1179 51		tang line & ed. pave
			48	1180 0		2' Rt brk.
10+03			46	1180 2		⊥
10+10			40	1180 8		tang line
			40	1180 8	4' Lt. top brk	
			[illegible]	1180 21	6' Lt. ed pave	
			[illegible]	1180 24	3.5' Lt. [illegible]	
"			38	1181 0	[illegible] brk	

Profile No. ____ Notes Red. ____ Date ____ Plotted ____ Date ____ Job No. 1256 Division No. V
X-Sec. No. ____ Notes Chkd. ____ Date ____ Checked ____ Date ____ Survey of Glen Ave
Survey by [illegible] Notes [illegible] Date [illegible]
Map No. ____ Indexed A. C. Johnson Date ____

F.B. 1594 PG. 35

76L298 307 5-49

PLEASE RETURN TO
LOS ANGELES COUNTY SURVEYOR
726 LOS ANGELES COUNTY ENGINEERING BLDG.

NOTE: ANY ADDITIONS OR CHANGES ON THIS SHEET MUST BE MADE OR CIRCLED IN RED INK, WITH DATE AND NAME OF PERSON MAKING CHANGE.

Do not extend notes this side of this line.

STATION	B. S.	H. I.	F. S.	ELEV.		
		1184 51				
10+40			33	1182.5	tang line	top sidewalk
10+55			336	[illegible]		ed. pave
10+57.35			241	[illegible]	Int of Ventura & Glenrose line	
			117	[illegible]	100' Rly on ℄ Ventura St.	
			217	[illegible]		
					Sta 20+54 El 1182.482 FB 1447 pg 254 Glenrose Ave	
SM AE 234		1	235	1182.46	℄ Ventura St. NW Cor. Bt pk in curb, 1' W. of end of CR	
P-26-51					[illegible]	
BM AE 274	9.45	1184.51		1183.46	[illegible]	
0+50			5.2	[illegible]	[illegible] hse #2412	70' R
"			4.2	[illegible]	back of line	[illegible]
1+09			2.8	1182	25' L	4" [illegible]
0+85			3.0	1182	120' L	back of line
1+28			[illegible]	[illegible]	back of line	125' R.
1+52			3.2	[illegible]	4" C.I. pipe Hse #2422	57' R.
1+69.2			0.0	[illegible]	back of line	125' R.
1+80			1.2	[illegible]	4" C.I. pipe Hse #2424	94' R.
T.P.		1	0.28	1185.66		
	1.53	1187.21				
BM AE 274			0.73	1186.48	BM AE 274 [illegible]	

F.B. 1594 PG. 36
Survey of Glenrose Ave
Survey by Lagman
Indexed K. C. Johnson
Job No. 1256
Notes Cur. line
Division No. V
Notes Red. V
Notes Chkd.
Plotted
Checked
Profile No.
X-Sec. No.
Date

Notes Ck'd by	Survey of Glen Ave
Map No.	W. O. 1256 Tape No. St'd. °F
Office Work	Surveyed by J.J. Lanigan
Checked	Notes Lanigan Date 1-12-50
Date	Indexed A. C. Johnson

F. B. 1594 PG. 37

JUL 17 '51

LOCATION
of
IMPROVEMENTS
on
FIRST LOT LINE S. of FOOTHILL BLVD.
from
GLENROSE AVE
to
S.E. COR. LOT #6 TRACT 6267
C.L. 1256

J.J. Lanigan
A.S. Curtis
H.H. Raphael
W.W. Bagaston

Note: Any Additions or Changes of This Sheet Must be Made or Circled in Red Ink With Date and Name of Person Making Change.

Do not extend notes this side of this line.

RETURN TO
LOS ANGELES COUNTY SURVEYOR
726 LOS ANGELES COUNTY
ENGINEERING BLDG.

76F309S 247 10M 1-49

F. B. 1594 PG. 38

cont. bot pg. 39

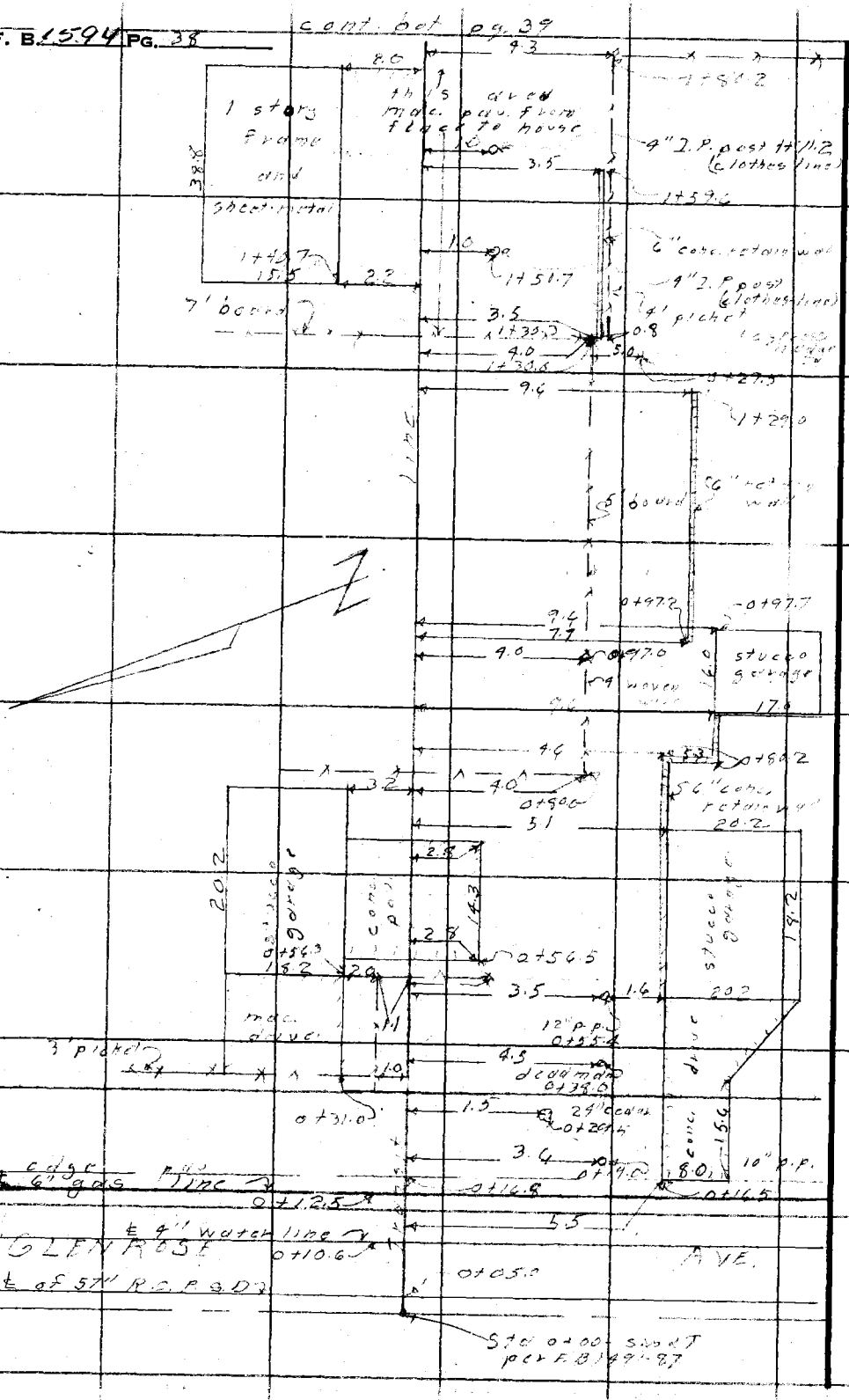

RETURN TO
LOS ANGELES COUNTY SURVEYOR
726 LOS ANGELES COUNTY
ENGINEERING BLDG.

Do not extend notes this side of this line.

Note: Any Additions or Changes on This Sheet Must be Made or Circled in Red Ink With Date and Name of Person Making Change.

Notes Ck'd by	Survey of Glen Ave
Map No.	W. O. 1254 Tape No. St'd. °F
Office Work	Surveyed by J. J. Lanigan
Checked	Notes Lanigan Date 1-12-50
Date	Indexed A. C. Johnson

F. B. 1594 PG. 39

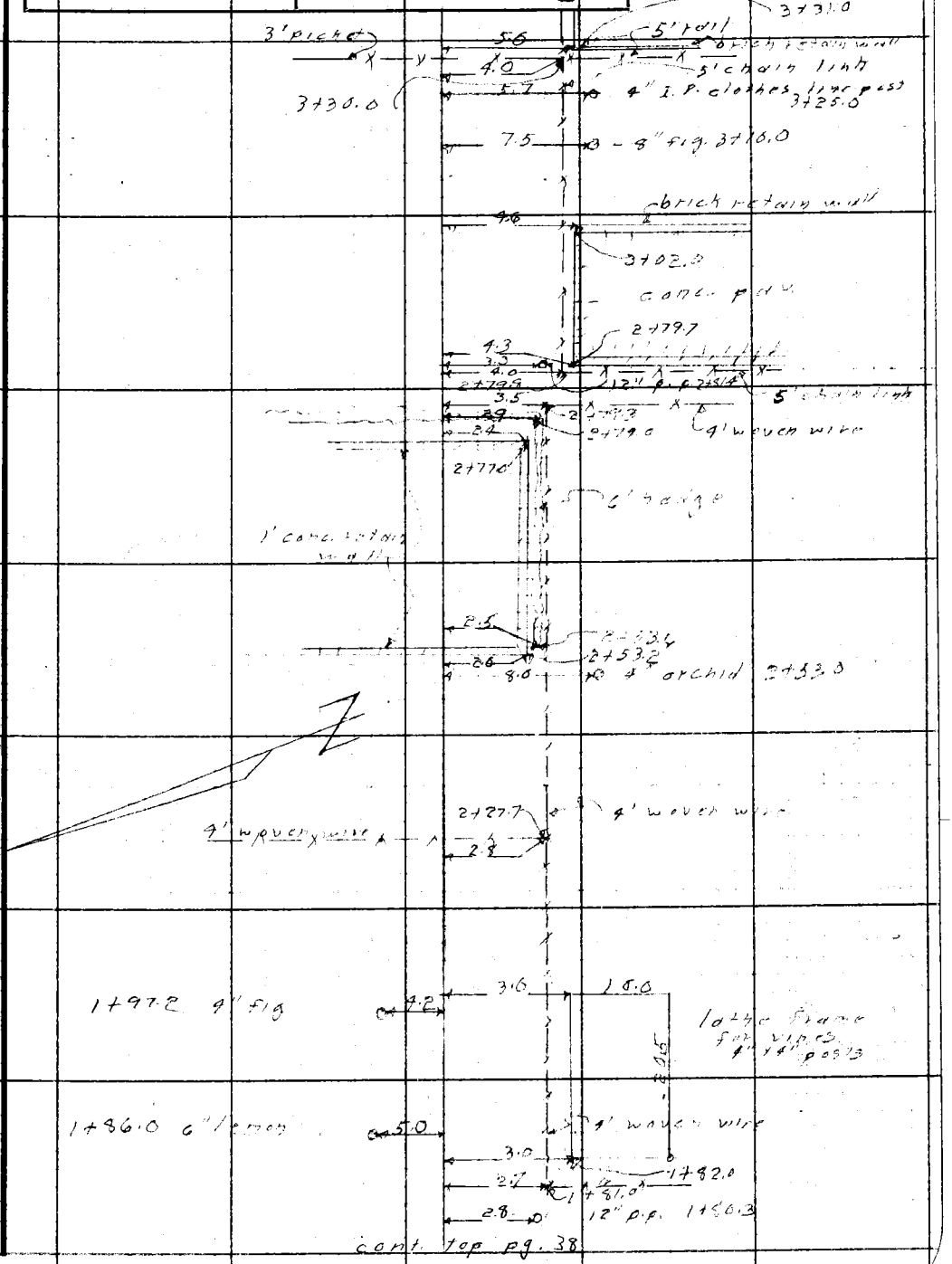

Note: Any Additions or Changes of This Sheet Must be Made or Circled in Red Ink With Date and Name of Person Making Change.

Do not extend notes this side of this line.

RETURN TO
LOS ANGELES COUNTY SURVEYOR
726 LOS ANGELES COUNTY
ENGINEERING BLDG.

76F309S 247 10M 1-49

F. B. 1594 PG. 48

cont. bot. pg. 47



RETURN TO
LOS ANGELES COUNTY SURVEYOR
725 LOS ANGELES COUNTY
ENGINEERING BLDG.

Do not extend notes this side of this line.

Note: Any Additions or Changes on This Sheet Must be Made or Circled in Red Ink With Date and Name of Person Making Change.

Notes Ck'd by	Survey of Glen Ave
Map No.	W. O. 1256 Tape No. St'd. °F
Office Work	Surveyed by J.J. Lanigan
Checked	Notes Lanigan Date 1-12-50
Date	Indexed R. C. Johnson

F. B. 1394 PG. 41

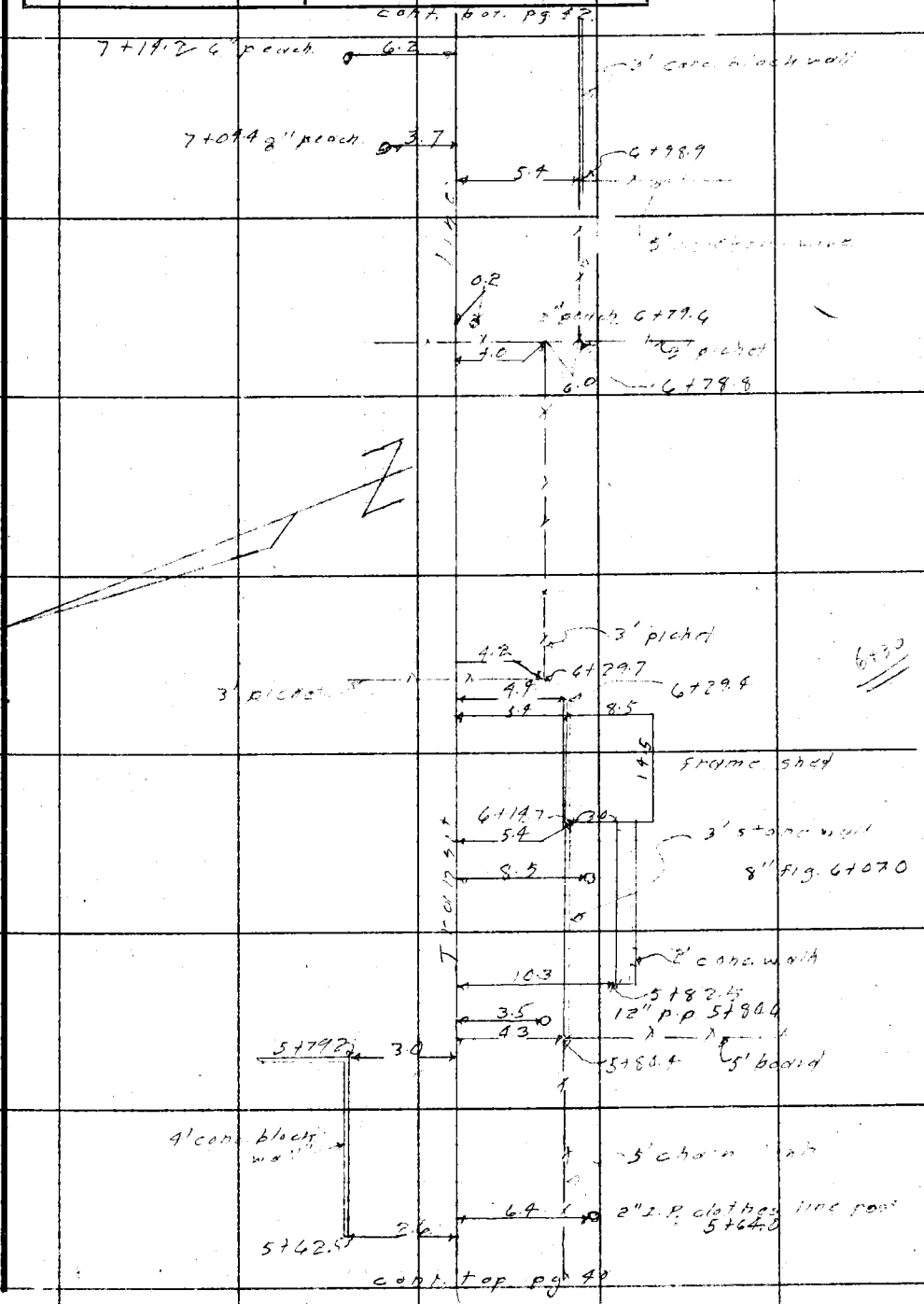

Note: Any Additions or Changes on This Sheet Must be Made or Circled in Red Ink With Date and Name of Person Making Change.

Do not extend notes this side of this line.

RETURN TO
LOS ANGELES COUNTY SURVEYOR
726 LOS ANGELES COUNTY
ENGINEERING BLDG.

76F309S 247 10M 1-49

F. B 1594 PG. 42



RETURN TO
LOS ANGELES COUNTY SURVEYOR
725 LOS ANGELES COUNTY
ENGINEERING BLDG.

Do not extend notes this side of this line.

Note: Any Additions or Changes on This Sheet Must be Made or Circled in Red Ink With Date and Name of Person Making Change.

Profile No.	Notes Red.	Plotted	Job No. 1256	Division No. V	F.B. 1594 PG.
	Date	Date	Survey of Glen Ave		
X-Sec. No.	Notes Chkd. CHL	Checked	Survey by Lanigan	Notes Curtis	Date 1-6-50
	Date [illegible]	Date	Map No.	Indexed Z. C. Johnson	Date JUL 17 '51

PROFILE
AND
CROSS SECTIONS
ON
[illegible] SO. OF FOOTHILL BLVD.
[illegible]
[illegible] AVE.
TO
[illegible]
[illegible]

STATION	B. S.	H. I.	F. S.	ELEV.

Lanigan
Curtis
Hold
Rechael

NOTE: ANY ADDITIONS OR CHANGES ON THIS SHEET MUST BE MADE OR CIRCLED IN RED INK, WITH DATE AND NAME OF PERSON MAKING CHANGE.

PLEASE RETURN TO
LOS ANGELES COUNTY SURVEYOR
726 LOS ANGELES COUNTY ENGINEERING BLDG.

Do not extend notes this side of this line.

76L298 307 5-49

76L298 307 5-49

PLEASE RETURN TO
LOS ANGELES COUNTY SURVEYOR
726 LOS ANGELES COUNTY ENGINEERING BLDG.

NOTE: ANY ADDITIONS OR CHANGES ON THIS SHEET MUST BE MADE OR CIRCLED IN RED INK, WITH DATE AND NAME OF PERSON MAKING CHANGE.

Do not extend notes this side of this line.

STATION	B. S.	H. I.	F. S.	ELEV.		
					BMAE 253 El. 1304.759 F.B. 1441 pg 236 Foothill Blvd &	
BMAE 253	2.13	1306.89		1304.759	Glenrose Ave 120' Sou. of	spk in ab. 5' Northwest of
TP	5.92	1304.27	8.44	1298.45	TP	
0+00			5.82	1298.45	Int. of Glenrose Ave & [illegible]	
			6.30	1297.97	10' Southerly of Glenrose Ave	
			10.84	1293.43	10' " " "	
			5.3[illegible]	1292.9[illegible]	10' Southerly "	
			1.21	1305.06	10' " " "	
0+108			5.3[illegible]	1299.53	Trans line on [illegible]	
—			5.85	1299.[illegible]		4' Rt
—			6.15	1298.[illegible]		10' Rt " "
—			5.0[illegible]	1299.21	10' Rt of Sidw	
0+175			[illegible]	[illegible]	Trans line - top brk	
—			[illegible]	1299.1		4' Rt " "
0+31			40	1300.3	trans line	
—			42	1300.1		4' Rt.
0+50			35	1300.8	trans. line	
—			3.5	1300.8		4' Lt
0+56.9			2.65	1301.62	trans line - sd. conc slab	
—			2.71	1301.56	28 Rt " "	"
—			3.3	1301.0	" " bat	"

Profile No. ___ X-Sec. No. ___
Plotted ___ Date ___ Checked ___ Date ___
Notes Red. ___ Date ___ Notes Chkd. ___ Date ___
Division No. V Job No. 1256
Survey of Glenrose Ave
Survey by Hartwell Notes Curtis Date
Indexed L. C. Johnson
F.B. 1394 Pg. 44

76L298 307 5-49

PLEASE RETURN TO
LOS ANGELES COUNTY SURVEYOR
726 LOS ANGELES COUNTY ENGINEERING BLDG.

NOTE: ANY ADDITIONS OR CHANGES ON THIS SHEET MUST BE MADE OR CIRCLED IN RED INK, WITH DATE AND NAME OF PERSON MAKING CHANGE.

Do not extend notes this side of this line.

STATION	B. S.	H. I.	F. S.	ELEV.		
		1304 27				
0+56 5			33	1301 0		4' Rt.
0+70 8			258	1301 69		trans line - ed. conc slab
✓			258	1301 69		2.8 Rt ✓ ✓ —
✓			7.8	1301 5		2.8 Rt bot. ✓ ✓
✓			60	1301 7		4' Rt.
T.P.	50[illegible]	1306 70	258	1301 69	T.P.	
0+97 8			[illegible]	[illegible]		8.2' Rt top conc wall (begins)
✓ ✓			[illegible]	[illegible]		8.2 " bot ✓ ✓
1+00			50	1301 7		trans line
✓			51	1301 6		[illegible]
✓			505	1301 65		8.2 Rt top conc wall
✓			61	1300 [illegible]		✓ ✓ bot ✓ ✓
✓			[illegible]	[illegible]	10' Lt.	
1+28 4			500	1301 70		[illegible] Rt top conc wall (ends)
✓			58	1300 9		✓ ✓ bot ✓ ✓
1+30 2			[illegible]	1302 52		trans line (ed mac pave) (begins)
✓			420	1302 50		4' Rt top conc wall (begins
✓			52	1301 5		✓ ✓ bot ✓ ✓
T.P.	55[illegible]	1308 31	394	1302 76	T.P.	

Profile No. ____ Notes Red. ____ Plotted ____ Job No. 1356 Division No. ____ F.B. 1594 PG. ____
Date ____ Date ____ Survey of Slow Ave.
X-Sec. No. ____ Notes Chkd. ____ Checked ____ Survey by Lanigan Notes Curtis Date 1-6-50
Date ____ Date ____ Map No. ____ Indexed Johnson Date ____

F.B. 1594 PG.

Job No. 1256 Division No. V Notes Red. _____ Plotted _____

Survey of Glen Ave Date _____ Date _____

Survey by Lanigan Notes Curtis Notes Chkd. _____ Checked _____

Indexed A. C. Johnson Date _____ Date _____ Date _____

Profile No. _____

X-Sec. No. _____

STATION	B. S.	H. I.	F. S.	ELEV.

76L298 307 5-49

PLEASE RETURN TO

LOS ANGELES COUNTY SURVEYOR

726 LOS ANGELES COUNTY ENGINEERING BLDG.

Do not extend notes this side of this line.

NOTE: ANY ADDITIONS OR CHANGES ON THIS SHEET MUST BE MADE OR CIRCLED IN RED INK, WITH DATE AND NAME OF PERSON MAKING CHANGE.

76L298 307 5-49

PLEASE RETURN TO
LOS ANGELES COUNTY SURVEYOR
726 LOS ANGELES COUNTY ENGINEERING BLDG.

NOTE: ANY ADDITIONS OR CHANGES ON THIS SHEET MUST BE MADE OR CIRCLED IN RED INK. WITH DATE AND NAME OF PERSON MAKING CHANGE.

Do not extend notes this side of this line.

STATION	B. S.	H. I.	F. S.	ELEV.		
		[illegible]				
[illegible]			[illegible]	[illegible]		trans line
✓			[illegible]	1305 4		[illegible]
[illegible]				1306 [illegible]		[illegible]
			[illegible]	[illegible]		4' Rt.
			[illegible]	[illegible]		[illegible]
			36	1307 1	[illegible]	
[illegible]		[illegible]	[illegible]	1310 12	[illegible]	
[illegible]			[illegible]	[illegible]		[illegible]
			[illegible]	[illegible]		[illegible]
✓			[illegible]	[illegible]		4' Rt.
[illegible]			42	[illegible]		trans. line
			[illegible]	[illegible]		[illegible]
			[illegible]	[illegible]		[illegible]
				1306		[illegible]
			[illegible]	[illegible]	[illegible]	
[illegible]		[illegible]	[illegible]	[illegible]	[illegible]	
[illegible]			[illegible]	[illegible]		[illegible]
			[illegible]	[illegible]		[illegible]
[illegible]			[illegible]	[illegible]		[illegible]
[illegible]			[illegible]	[illegible]		[illegible]

Profile No. ____ Notes Red. ____ Plotted ____ Job No. [illegible] Division No. ____ F.B. 1594 PG. 47

X-Sec. No. ____ Notes Chkd. ____ Date ____ Checked ____ Date ____ Survey of [illegible] Survey by [illegible] Notes [illegible] Date [illegible]

Map No. ____ Date ____ Indexed Johnson Date ____

F.B. 1594 Pg. 48 Job No. 1256 Division No. V Notes Red. _____ Plotted _____ Profile

Survey of Glen [illegible] Date _____ Date _____ No. _____

Survey by [illegible] Notes [illegible] Notes Chkd. _____ Checked _____ X-Sec.

Indexed A. C. Johnson Date _____ Date _____ Date _____ No. _____

STATION	B. S.	H. I.	F. S.	ELEV.

76L298 307 5-49

PLEASE RETURN TO

LOS ANGELES COUNTY SURVEYOR

726 Los Angeles County Engineering Bldg.

Do not extend notes this side of this line.

NOTE: ANY ADDITIONS OR CHANGES ON THIS SHEET MUST BE MADE OR CIRCLED IN RED INK, WITH DATE AND NAME OF PERSON MAKING CHANGE.

76L298 307 5-49

PLEASE RETURN TO
LOS ANGELES COUNTY SURVEYOR
726 LOS ANGELES COUNTY ENGINEERING BLDG.

NOTE: ANY ADDITIONS OR CHANGES ON THIS SHEET MUST BE MADE OR CIRCLED IN RED INK, WITH DATE AND NAME OF PERSON MAKING CHANGE.

Do not extend notes this side of this line.

STATION	B. S.	H. I.	F. S.	ELEV.		
		[illegible]				
3+[illegible]			[illegible]	[illegible]		[illegible]
[illegible]	[illegible]	[illegible]				
[illegible]					[illegible]	
[illegible]						
5-18-51	Elevations on storm drain, water & gas lines @ Glenrose & transit line					
	4 96	[illegible]		130[illegible]	BM AE 253 El 1304.759	FB 1447 P 236
[illegible]			[illegible]	12[illegible]45	Foothill Blvd & Rose Ave. NW cor.	
	2 94	1301 39			Bt. spk in curb 5' W of W. end C.R.	
0+05			8 08	1293 31	57" R.C.P. storm drain on transit line	
0+10 6			4 40	1296 99	4" [illegible] main	" " "
0+12 5			6 05	1295 34	[illegible] main	" " "
			[illegible]	[illegible]	BM AE 277 El 1289.626	FB 1447 P 252
					Glen Rose Ave. & Terrace St S.E. cor.	
					L+N in curb 3' E of E end C.R.	

Profile No. ____ Notes Red. ____ Plotted ____ Job No. ____ Division No. ____ F.B. 1594 PG. [illegible]
X-Sec. No. ____ Date ____ Date ____ Survey of ____
Notes Chkd. ____ Checked ____ Survey by [illegible] Notes ____ Date ____
Date ____ Date ____ Map No. ____ Indexed ____ Date ____

F.B. 1594 PG.

Job No. Division No. Notes Red. Plotted

Survey of Date Date

Survey by Notes Notes Chkd. Checked

Indexed Date Date Date

Profile No.

X-Sec. No.

STATION	B. S.	H. I.	F. S.	ELEV.

76L298 307 5-49

PLEASE RETURN TO

LOS ANGELES COUNTY SURVEYOR

726 LOS ANGELES COUNTY ENGINEERING BLDG.

Do not extend notes this side of this line.

NOTE: ANY ADDITIONS OR CHANGES ON THIS SHEET MUST BE MADE OR CIRCLED IN RED INK, WITH DATE AND NAME OF PERSON MAKING CHANGE.

Notes Ck'd by	Survey of Glen Ave.
Map No.	W. O. 1256 Tape No. St'd. °F
Office Work	Surveyed by J.J. Lanigan
Checked	Notes Lanigan Date 1-11-50
Date	Indexed J. C. Johnson

F. B. 1594 PG. 51

JUL 17 '51

LOCATION
of
IMPROVEMENTS
on
FIRST LOT LINE S. of CALAVERAS ST.
from
GLENROSE AVE
to
S.E. COR. LOT #25 - TRACT #8503
C.I. 1256

J.J. Lanigan
A.S. Curtis
A.H. Raphael
W.W. Boydston

Note: Any Additions or Changes of This Sheet Must be Made or Circled in Red Ink With Date and Name of Person Making Change.

Do not extend notes this side of this line.

RETURN TO
LOS ANGELES COUNTY SURVEYOR
726 LOS ANGELES COUNTY
ENGINEERING BLDG.

76F3099 247 10M 1-49

F. B. 1594 PG. 52

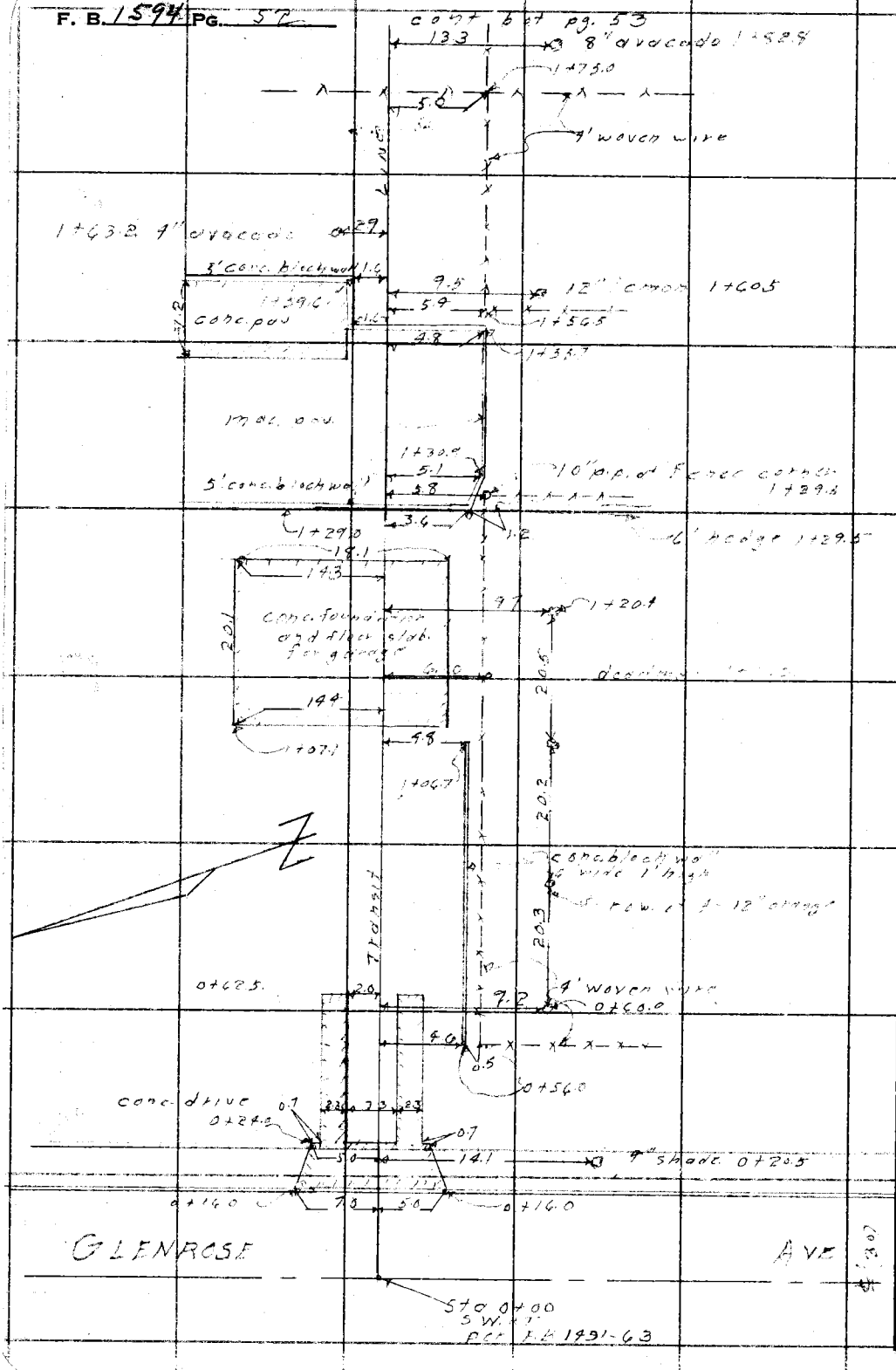

RETURN TO
LOS ANGELES COUNTY SURVEYOR
725 LOS ANGELES COUNTY
ENGINEERING BLDG.

Do not extend notes this side of this line.

Note: Any Additions or Changes on This Sheet Must be Made or Circled in Red Ink With Date and Name of Person Making Change.

Notes Ck'd by	Survey of Glen Ave
Map No.	W. O. 1256 Tape No. St'd. °F
Office Work	Surveyed by J. J. Lanigan
Checked	Notes L. Lanigan Date 1-12-50
Date	Indexed R. C. Johnson

F. B. 1594 PG. 53

cont. bot. pg. 54

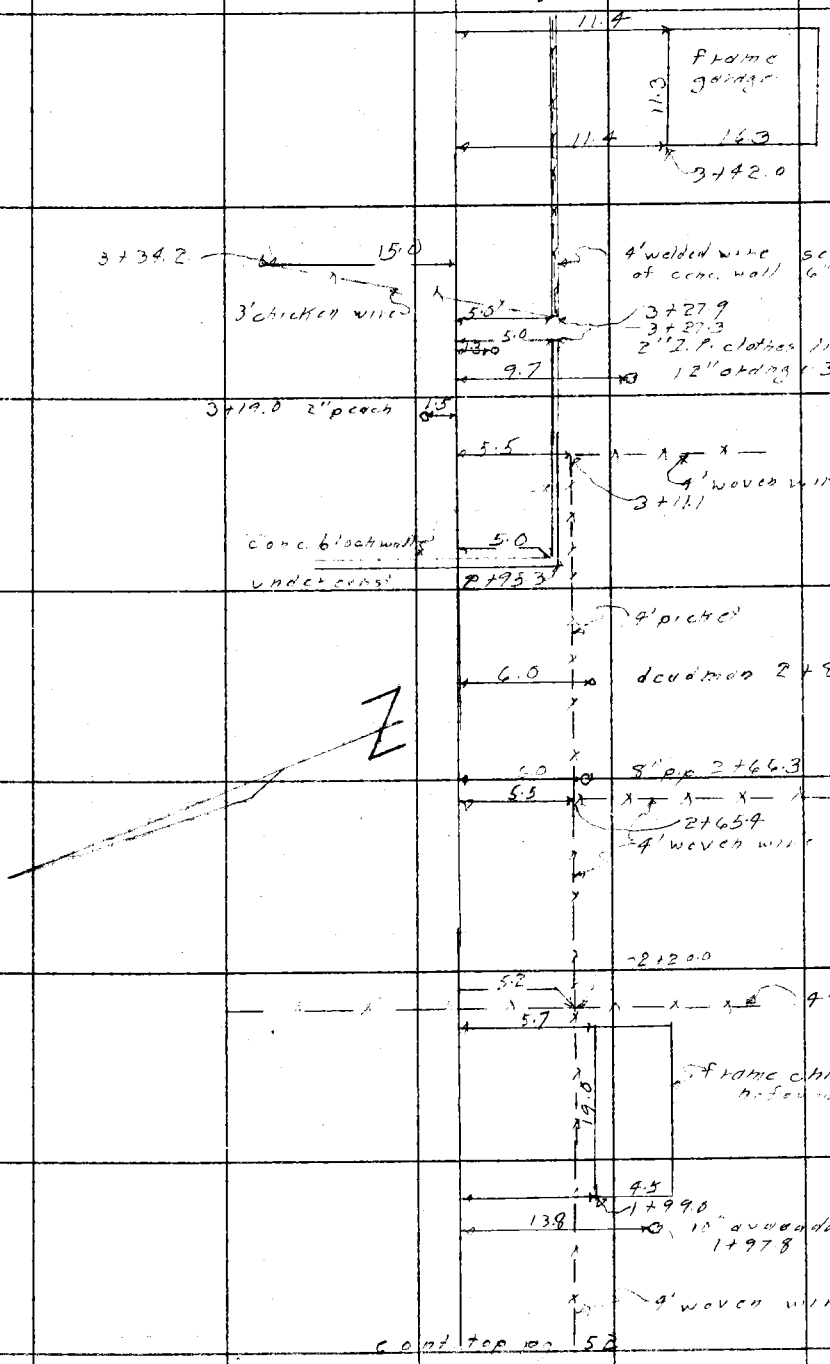

Note: Any Additions or Changes of This Sheet Must be Made or Circled in Red Ink With Date and Name of Person Making Change.

Do not extend notes this side of this line.

RETURN TO
LOS ANGELES COUNTY SURVEYOR
726 LOS ANGELES COUNTY
ENGINEERING BLDG.

76F3095 247 10M 1-49

(9)

F. B. 1594 PG. 59

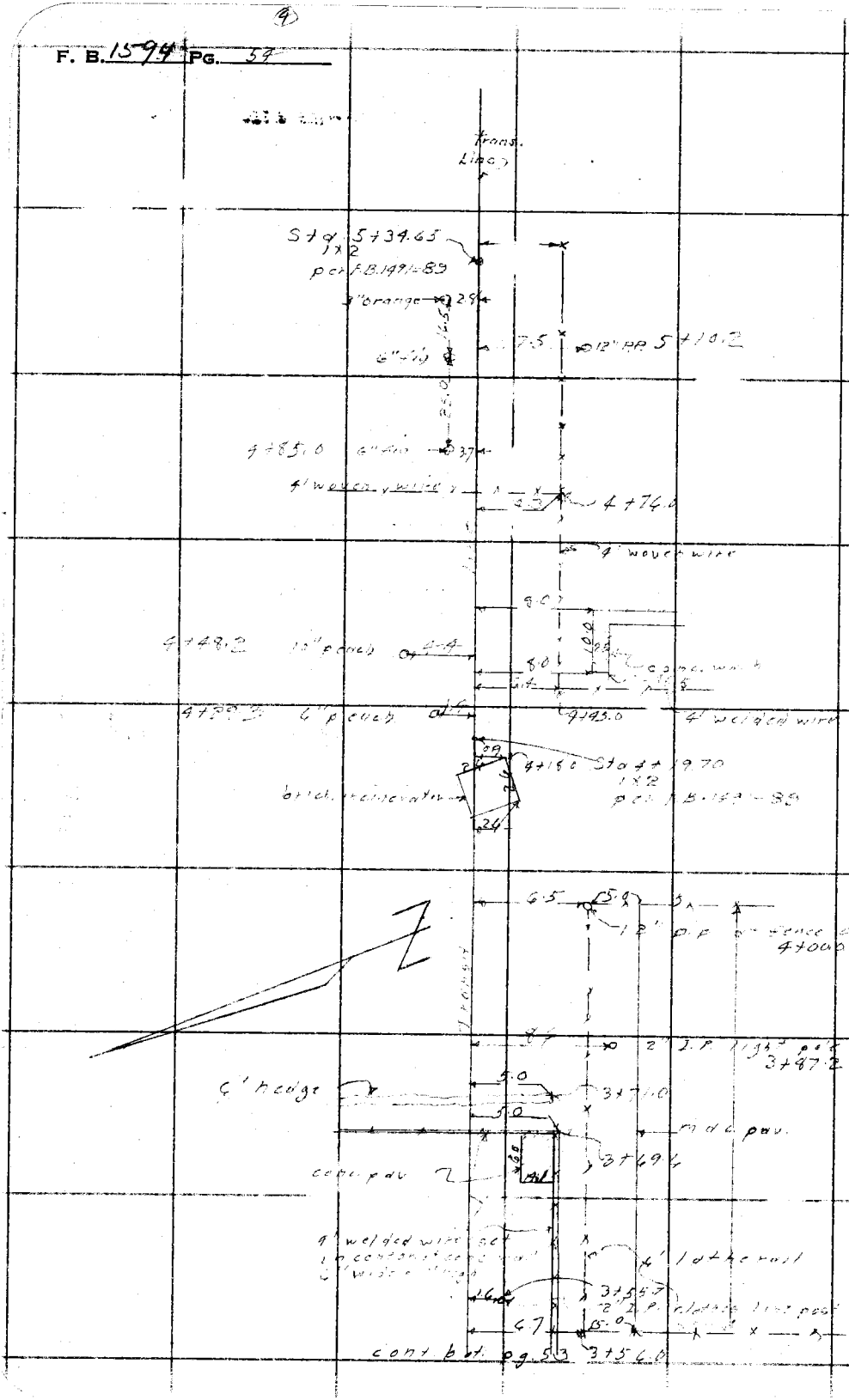

RETURN TO
LOS ANGELES COUNTY SURVEYOR
726 LOS ANGELES COUNTY
ENGINEERING BLDG.

Do not extend notes this side of this line.

Note: Any Additions or Changes on This Sheet Must be Made or Circled in Red Ink With Date and Name of Person Making Change.

Profile No.	Notes Red.	Plotted	Job No. 1256 Division No. V
	Date	Date	Survey of Glen Ave
X-Sec. No.	Notes Chkd. CHL	Checked	Survey by Lanigan Notes Curtis Date [illegible]
	Date [illegible]	Date	Map No.

F.B. 1594 PG. 55

A. C. Johnson Indexed Date JUL 17 '51

NOTE: ANY ADDITIONS OR CHANGES ON THIS SHEET MUST BE MADE OR CIRCLED IN RED INK, WITH DATE AND NAME OF PERSON MAKING CHANGE.

PLEASE RETURN TO
LOS ANGELES COUNTY SURVEYOR
726 LOS ANGELES COUNTY ENGINEERING BLDG.

Do not extend notes this side of this line.

[illegible]
AND
[illegible]
[illegible]
WEST LOT LINE SOUTH
[illegible]
[illegible]
[illegible]
TO
[illegible]
[illegible]
[illegible]

Lanigan
Curtis
Raphael
Royalston

STATION | B. S. | H. I. | F. S. | ELEV.

76L298 307 5-49

76L298 307 5-49

PLEASE RETURN TO
LOS ANGELES COUNTY SURVEYOR
726 LOS ANGELES COUNTY ENGINEERING BLDG.

NOTE: ANY ADDITIONS OR CHANGES ON THIS SHEET MUST BE MADE OR CIRCLED IN RED INK, WITH DATE AND NAME OF PERSON MAKING CHANGE.

Do not extend notes this side of this line.

STATION	B. S.	H. I.	F. S.	ELEV.		
					✓ [illegible] El. 1200.[illegible] [illegible] 1447 pg 254 Glenrose	
[illegible]	0.06	1200 37		[illegible] 31	Ave & Calaveras St N.E. Cor. St spk in [illegible] 3' E. of E [illegible]	
T.P.	[illegible]	1197 25	913	1197 24	T.P.	
0+00			608	[illegible]	Int. ℄ Glenrose Ave. &	Trans. line (East.)
			1030	[illegible]	100' Sothly on ℄	Glenrose [illegible]
			170	[illegible]	[illegible]	[illegible]
0+16			661	[illegible] 64		5' Rt gut
–			[illegible]	[illegible]		[illegible]
			704	[illegible] 21		15' Rt gut
–			[illegible]	[illegible]		[illegible]
–			630	[illegible] 75	[illegible]	
–			535	[illegible]	[illegible]	
0+24			58	[illegible]		5' Rt
–			59	[illegible] 14		10' Rt
–			50	[illegible]	10' Rt	
0+50			45	[illegible]		Trans. line
–			52	1192 1		5' Rt
T.P.	[illegible]	[illegible] 64	250	1194 75	TP	
1+00			58	[illegible] 8		Trans. line
–			61	[illegible] 5		5' Rt
–			73	[illegible] 3		5' Rt

F.B. 1594 PG. 54
Job No. 1256 Division No. V Notes Red. Plotted Profile No.
Survey of Glen [illegible] Date Date X-Sec.
Survey by Lauigan Notes [illegible] Notes Chkd. Checked
Indexed A. C. Johnson Date Date Date No.

76L298 307 5-49

PLEASE RETURN TO
LOS ANGELES COUNTY SURVEYOR
726 LOS ANGELES COUNTY ENGINEERING BLDG.

NOTE: ANY ADDITIONS OR CHANGES ON THIS SHEET MUST BE MADE OR CIRCLED IN RED INK, WITH DATE AND NAME OF PERSON MAKING CHANGE.

Do not extend notes this side of this line.

STATION	B. S.	H. I.	F. S.	ELEV.		
		1199 64				
1+00			74	1192 2		10' Rt
/			59	1193 2	10' Lt	
1+50			51	1194 5		trans. line
/			52	1194 2		5' Rt
/			64	1193 2		5' Rt
2+00			52	1194 4		trans. line
/			60	1193 6		5' Rt
/			62	1193 4		10' Rt
/			48	1194 8	10' Lt	
2+50			54	1194 2		trans. line
/			55	1194 1		5' Rt
TP	476	1198 99	541	1194 23	TP	
3+00			46	1194 2		trans. line
/			49	1194 1		5' Rt
/			54	1193 6		10' Rt
/			48	1194 6	[illegible]	
3+50			46	1194 4		trans. line
/			40	1194 3		5' Rt
T P	574	202 15	360	[illegible]	TP	

Profile No. ____ Notes Red. ____ Plotted ____ Job No. 1255 Division No. V F.B. 1594 PG. 57
X-Sec. No. ____ Date ____ Date ____ Survey of [illegible]
Notes Chkd. ____ Checked ____ Survey by [illegible] Notes [illegible] Date [illegible]
Date ____ Date ____ Map No. ____ Indexed A. C. Johnson Date ____

76L298 307 5-49

PLEASE RETURN TO
LOS ANGELES COUNTY SURVEYOR
726 LOS ANGELES COUNTY ENGINEERING BLDG.

NOTE: ANY ADDITIONS OR CHANGES ON THIS SHEET MUST BE MADE OR CIRCLED IN RED INK, WITH DATE AND NAME OF PERSON MAKING CHANGE.

Do not extend notes this side of this line.

Profile No. ___ X-Sec. No. ___

Plotted ___ Date ___ Checked ___ Date ___

Notes Red. ___ Date ___ Notes Chkd. ___ Date ___

Division No. V

Job No. 12 [illegible]

Survey of [illegible]

Survey by [illegible] Notes [illegible]

Indexed E. C. Johnson Date ___

FB 1394 PG. 58

STATION	B. S.	H. I.	F. S.	ELEV.		
		1202 13.				
[illegible]			58	[illegible]		trans line
			63	[illegible]		[illegible]
			[illegible]	[illegible]		5' [illegible]
			[illegible]	[illegible]		
[illegible]			[illegible]	[illegible]	10' Lt.	
4+25			63	[illegible]		trans line
			[illegible]	[illegible]	10' Lt	
[illegible]			44	119[illegible]		trans line
			58	[illegible]		5' [illegible]
			[illegible]	[illegible]	10' Lt	
[illegible]			[illegible]	[illegible]		trans. line
			48	1197 [illegible]		5' Rt.
			58	1216 [illegible]		10' Rt.
			39	1198 [illegible]	0' Lt.	
5+34 [illegible]			40	1198 [illegible]		trans. line
			51	119[illegible]		5' Rt.
TP	[illegible]	1209 [illegible]	158	120[illegible] 55	TP	
TP	[illegible]	1213 [illegible]	0 043	1202 65	TP	
BMAE309			69	1210 01	BM. 92309 El. 1210.020 FB 1497 pg 280 Co[illegible] [illegible] at La [illegible] Avc. Bt spk in cb. 55' ± W of ℄ of La Mesta Ave. pmd.	

Notes Ck'd by	Survey of Glen Ave
Map No.	W. O. 1256 Tape No. St'd. °F.
Office Work	Surveyed by J. J. Lanigan
Checked	Notes Lanigan Date 1-18-50
Date	Indexed K. C. Johnson

JUL 17 '51

F. B. 1594 PG. 55

LOCATION
of
IMPROVEMENTS
on
WESTERLY LINE of Lot # 7 - TRACT # 7298
from
MOUNTAIN VIEW ST
to
S.W. CORNER of Lot #6 - TRACT # 7298
C.I. 1256

J. J. Lanigan
A. S. Curtis
H. H. Raphael
W. W. Boydston

Note: Any Additions or Changes on This Sheet Must be Made or Circled in Red Ink With Date and Name of Person Making Change.

Do not extend notes this side of this line.

RETURN TO
LOS ANGELES COUNTY SURVEYOR
726 LOS ANGELES COUNTY
ENGINEERING BLDG.

76F309S 247 10M 1-49

F. B. 1594 PG. 60

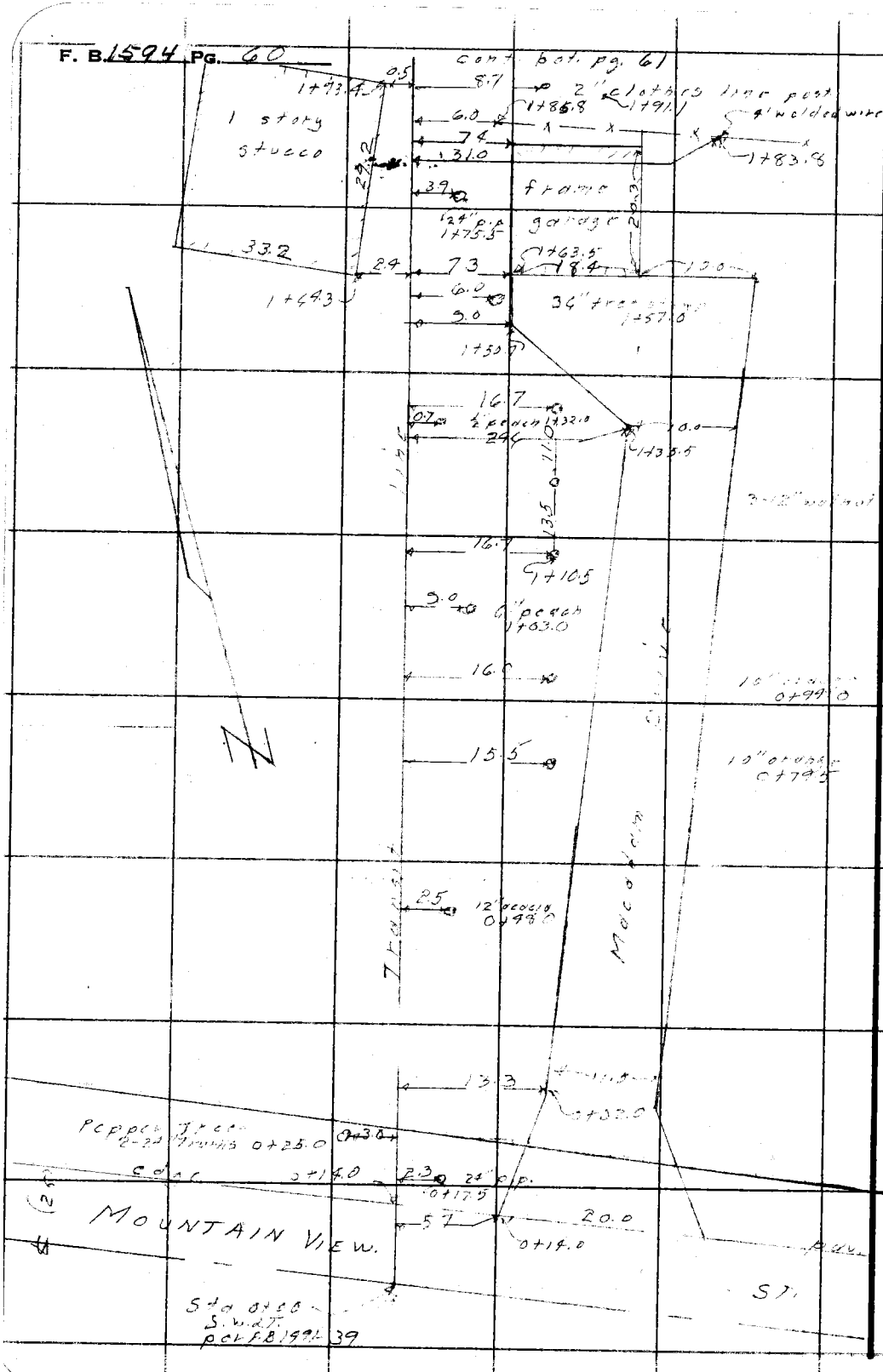

RETURN TO
LOS ANGELES COUNTY SURVEYOR
725 LOS ANGELES COUNTY
ENGINEERING BLDG.

Do not extend notes this side of this line.

Note: Any Additions or Changes on This Sheet Must be Made or Circled in Red Ink With Date and Name of Person Making Change.

Notes Ck'd by	Survey of Glen Ave
Map No.	W. O. 1256 Tape No. St'd. °F
Office Work	Surveyed by J.J. Lanigan
Checked	Notes Lanigan Date 1-18-50
Date	Indexed A. G. Johnson

F. B. 1594 PG. 61

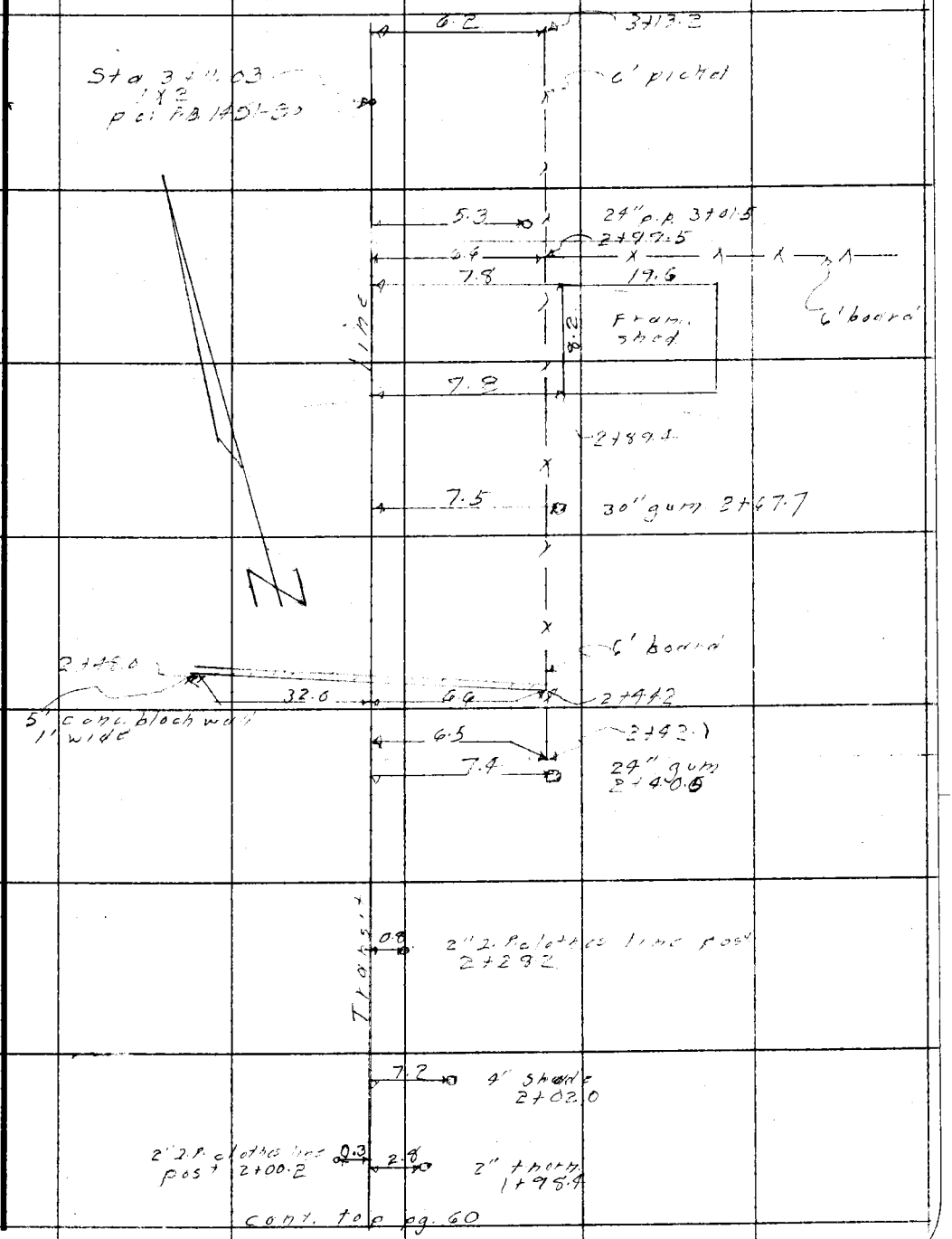

cont. top pg. 60

Note: Any Additions or Changes on This Sheet Must be Made or Circled in Red Ink With Date and Name of Person Making Change.

Do not extend notes this side of this line.

RETURN TO
LOS ANGELES COUNTY SURVEYOR
726 LOS ANGELES COUNTY
ENGINEERING BLDG.

76F309S 247 10M 1-49

F. B. 1594 PG. 62

RETURN TO
LOS ANGELES COUNTY SURVEYOR
725 LOS ANGELES COUNTY
ENGINEERING BLDG.

Do not extend notes this side of this line.

Note: Any Additions or Changes on This Sheet Must be Made or Circled in Red Ink With Date and Name of Person Making Change.

Profile No.	Notes Red.	Plotted	Job No. 1256	Division No. V	F.B. 1594 PG. 63
	Date	Date	Survey of Glen Ave		
X-Sec. No.	Notes Chkd.	Checked	Survey by [illegible]	Notes [illegible]	Date 1-17-50
	Date	Date	Map No.	Indexed G. Johnson	Date JUL 17 '51

PROFILE
AND
CROSS SECTION

Westerly Line of Lot 7 Tr 7298
from
Mountain View St.
to
SW Corner of Lot 6 Tr. 7298

STATION	B. S.	H. I.	F. S.	ELEV.

NOTE: ANY ADDITIONS OR CHANGES ON THIS SHEET MUST BE MADE OR CIRCLED IN RED INK, WITH DATE AND NAME OF PERSON MAKING CHANGE.

Do not extend notes this side of this line.

PLEASE RETURN TO
LOS ANGELES COUNTY SURVEYOR
726 LOS ANGELES COUNTY ENGINEERING BLDG.

76L298 307 5-49

F.B. 1394 PG. 64 Job No. ______ Division No. ______ Notes Red. ______ Plotted ______ Profile

Survey of ______ Date ______ Date ______ No. ______

Survey by Lanigan Notes Curtis Notes Chkd. ______ Checked ______ X-Sec.

Indexed A. T. Johnson Date ______ Date ______ Date ______ No. ______

STATION	B.S.	H.I.	F.S.	ELEV.	
0+55					
1+50					
T.P.					

76L298 307 5-49

PLEASE RETURN TO
LOS ANGELES COUNTY SURVEYOR
726 LOS ANGELES COUNTY ENGINEERING BLDG.

Do not extend notes this side of this line.

NOTE: ANY ADDITIONS OR CHANGES ON THIS SHEET MUST BE MADE OR CIRCLED IN RED INK, WITH DATE AND NAME OF PERSON MAKING CHANGE.

Profile No.	Notes Red.	Plotted	Job No. 1256	Division No.	F.B. 1594	PG. 65
	Date	Date	Survey of Glen Ave			
X-Sec. No.	Notes Chkd.	Checked	Survey by Langan	Notes Curtis	Date	
	Date	Date	Map No.	Indexed X. G. Johnson	Date	

STATION	B. S.	H. I.	F. S.	ELEV.	
24+50					

NOTE: ANY ADDITIONS OR CHANGES ON THIS SHEET MUST BE MADE OR CIRCLED IN RED INK, WITH DATE AND NAME OF PERSON MAKING CHANGE.

Do not extend notes this side of this line.

PLEASE RETURN TO
LOS ANGELES COUNTY SURVEYOR
726 LOS ANGELES COUNTY ENGINEERING BLDG.

76L298 307 5-49

F.B. 1594 PG. 66 Job No. Division No. Notes Red. Plotted Profile

Survey of Date Date No.

Survey by Notes Notes Chkd. Checked X-Sec.

Indexed Date Date Date No.

STATION	B. S.	H. I.	F. S.	ELEV.

76L298 307 5-49

PLEASE RETURN TO
LOS ANGELES COUNTY SURVEYOR
726 LOS ANGELES COUNTY ENGINEERING BLDG.

Do not extend notes this side of this line.

NOTE: ANY ADDITIONS OR CHANGES ON THIS SHEET MUST BE MADE OR CIRCLED IN RED INK, WITH DATE AND NAME OF PERSON MAKING CHANGE.

Notes Ck'd by	Survey of Glen Ave.
Map No.	W. O. 1256 Tape No. St'd. °F
Office Work	Surveyed by J. J. Lanigan
Checked	Notes Lanigan Date 1-18-50
Date	Indexed A. C. Johnson

F. B. 1594 PG. 67

JUL 17 '51

Note: Any Additions or Changes on This Sheet Must be Made or Circled in Red Ink With Date and Name of Person Making Change.

Do not extend notes this side of this line.

RETURN TO
LOS ANGELES COUNTY SURVEYOR
726 LOS ANGELES COUNTY
ENGINEERING BLDG.

LOCATION
of
IMPROVEMENTS
on
WESTERLY LINE of LOT #10-TRACT #7298
from
MOUNTAIN VIEW ST
to
N.W. CORNER of LOT #10
C.L. 1256

J. J. Lanigan
A. S. Curtis
H. H. Raphael
W. W. Boydston

76F309S 247 10M 1-49

F. B. 1594 PG. 68

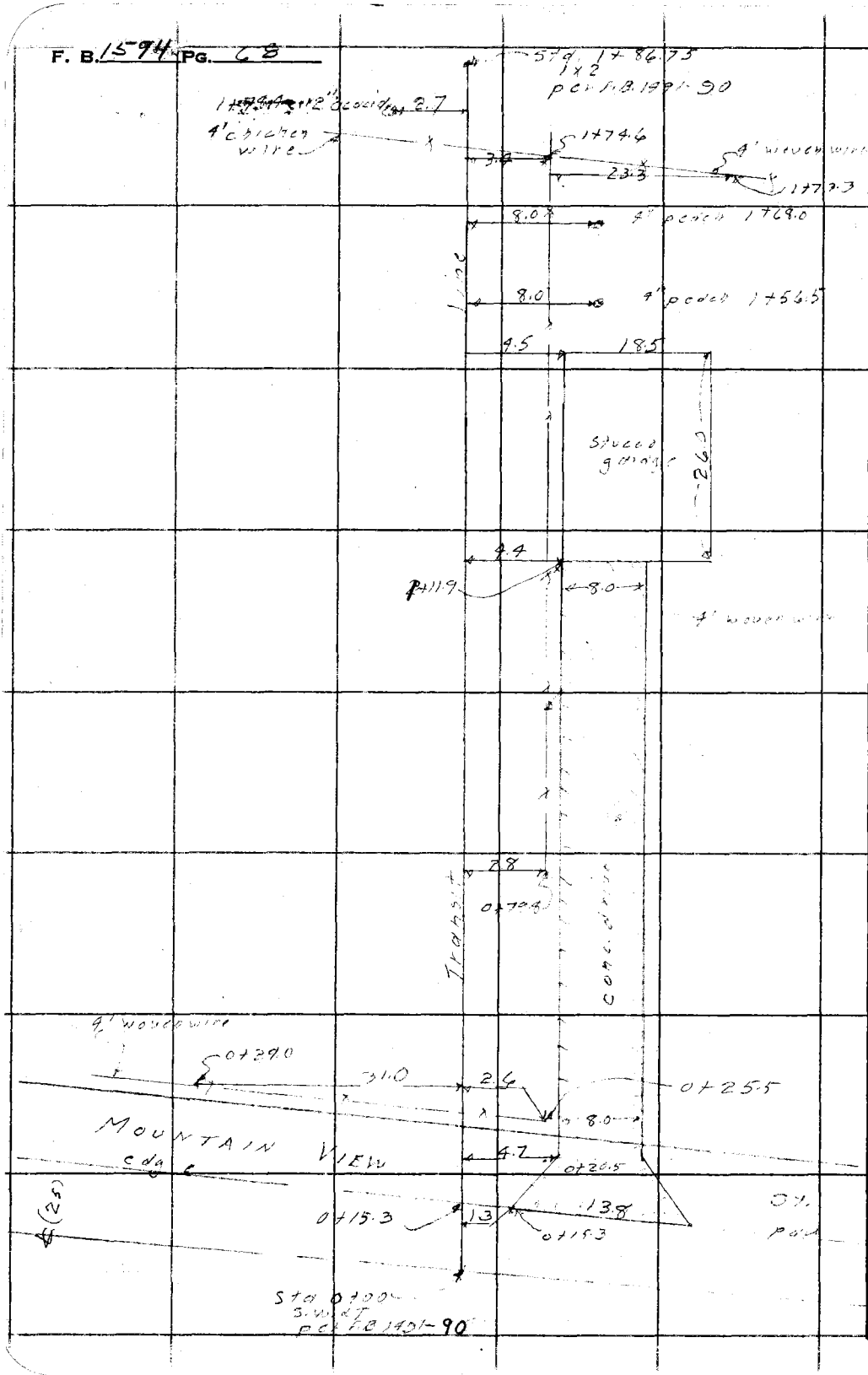

RETURN TO
LOS ANGELES COUNTY SURVEYOR
726 LOS ANGELES COUNTY
ENGINEERING BLDG.

Do not extend notes this side of this line.

Note: Any Additions or Changes on This Sheet Must be Made or Circled in Red Ink With Date and Name of Person Making Change.

Profile No.	Notes Red.	Plotted	Job No. [illegible]	Division No. [illegible]	F.B. 1594 PG.
	Date	Date	Survey of Glen Ave		
X-Sec. No.	Notes Chkd. CHL	Checked	Survey by Lanigan	Notes Curtis	Date [illegible]
	Date 2-3-50	Date	Map No.	Indexed Johnson	Date JUL 17 '51

PROFILE
AND
[illegible]

WESTLY LINE OF LOT [illegible] TRACT [illegible]
[illegible]
[illegible]
TO
[illegible]
[illegible]

STATION	B. S.	H. I.	F. S.	ELEV.

[illegible]
[illegible]
Raphael
[illegible]

NOTE: ANY ADDITIONS OR CHANGES ON THIS SHEET MUST BE MADE OR CIRCLED IN RED INK, WITH DATE AND NAME OF PERSON MAKING CHANGE.

PLEASE RETURN TO
LOS ANGELES COUNTY SURVEYOR
726 LOS ANGELES COUNTY ENGINEERING BLDG.

Do not extend notes this side of this line.

76L298 307 5-49

F.B. 1594 PG. [illegible]

Job No. [illegible] Division No. V Notes Red. _____ Plotted _____

Survey of [illegible] Date _____ Date _____

Survey by [illegible] Notes [illegible] Notes Chkd. _____ Checked _____

Indexed A. C. Johnson Date _____ Date _____ Date _____

Profile No. _____

X-Sec. No. _____

STATION	B. S.	H. I.	F. S.	ELEV.

76L298 307 5-49

PLEASE RETURN TO
LOS ANGELES COUNTY SURVEYOR
726 LOS ANGELES COUNTY ENGINEERING BLDG.

Do not extend notes this side of this line.

NOTE: ANY ADDITIONS OR CHANGES ON THIS SHEET MUST BE MADE OR CIRCLED IN RED INK, WITH DATE AND NAME OF PERSON MAKING CHANGE.

Profile No.	Notes Red.	Plotted	Job No.	Division No.	F.B. 1594 PG.
	Date	Date	Survey of Glen Ave.		
X-Sec. No.	Notes Chkd.	Checked	Survey by Lamoyen Notes Curtis	Date	
	Date	Date	Map No. A. Johnson Indexed	Date	

STATION	B. S.	H. I.	F. S.	ELEV.	

NOTE: ANY ADDITIONS OR CHANGES ON THIS SHEET MUST BE MADE OR CIRCLED IN RED INK, WITH DATE AND NAME OF PERSON MAKING CHANGE.

PLEASE RETURN TO
LOS ANGELES COUNTY SURVEYOR
726 LOS ANGELES COUNTY ENGINEERING BLDG.

Do not extend notes this side of this line.

76L298 307 5-49

F.B. 1394 PG.

Job No. [illegible] Division No. 1 Notes Red. _____ Plotted _____

Survey of [illegible] Date _____ Date _____

Survey by Langan Notes [illegible] Notes Chkd. _____ Checked _____

Indexed _____ Date _____ Date _____ Date _____

Profile No. _____

X-Sec. No. _____

STATION	B. S.	H. I.	F. S.	ELEV.

Do not extend notes this side of this line.

PLEASE RETURN TO
LOS ANGELES COUNTY SURVEYOR
726 LOS ANGELES COUNTY ENGINEERING BLDG.

NOTE: ANY ADDITIONS OR CHANGES ON THIS SHEET MUST BE MADE OR CIRCLED IN RED INK, WITH DATE AND NAME OF PERSON MAKING CHANGE.

76L298 307 5-49

F. B. 1594 PG. 73

Notes Ck'd by	Survey of Glen Ave
Map No.	W. O. 1256 Tape No. St'd. °F
Office Work	Surveyed by J. J. Lanigan
Checked	Notes Lanigan Date 7-18-50
Date	Indexed A. C. Johnson

JUL 17 '51

LOCATION
of
IMPROVEMENTS
on
S.S. R/W LINE IN LOT #2 TRACT #1380
from
MOUNTAIN VIEW ST
to
VENTURA ST
C.I. 1256

J. J. Lanigan
A. S. Curtis
H. H. Raphael
W. W. Bogdston

Note: Any Additions or Changes of This Sheet Must be Made or Circled in Red Ink With Date and Name of Person Making Change.

Do not extend notes this side of this line.

RETURN TO
LOS ANGELES COUNTY SURVEYOR
726 LOS ANGELES COUNTY
ENGINEERING BLDG.

76F309S 247 10M 1-49

F. B. 1594 PG. 74

cont. bot. Pg. 75

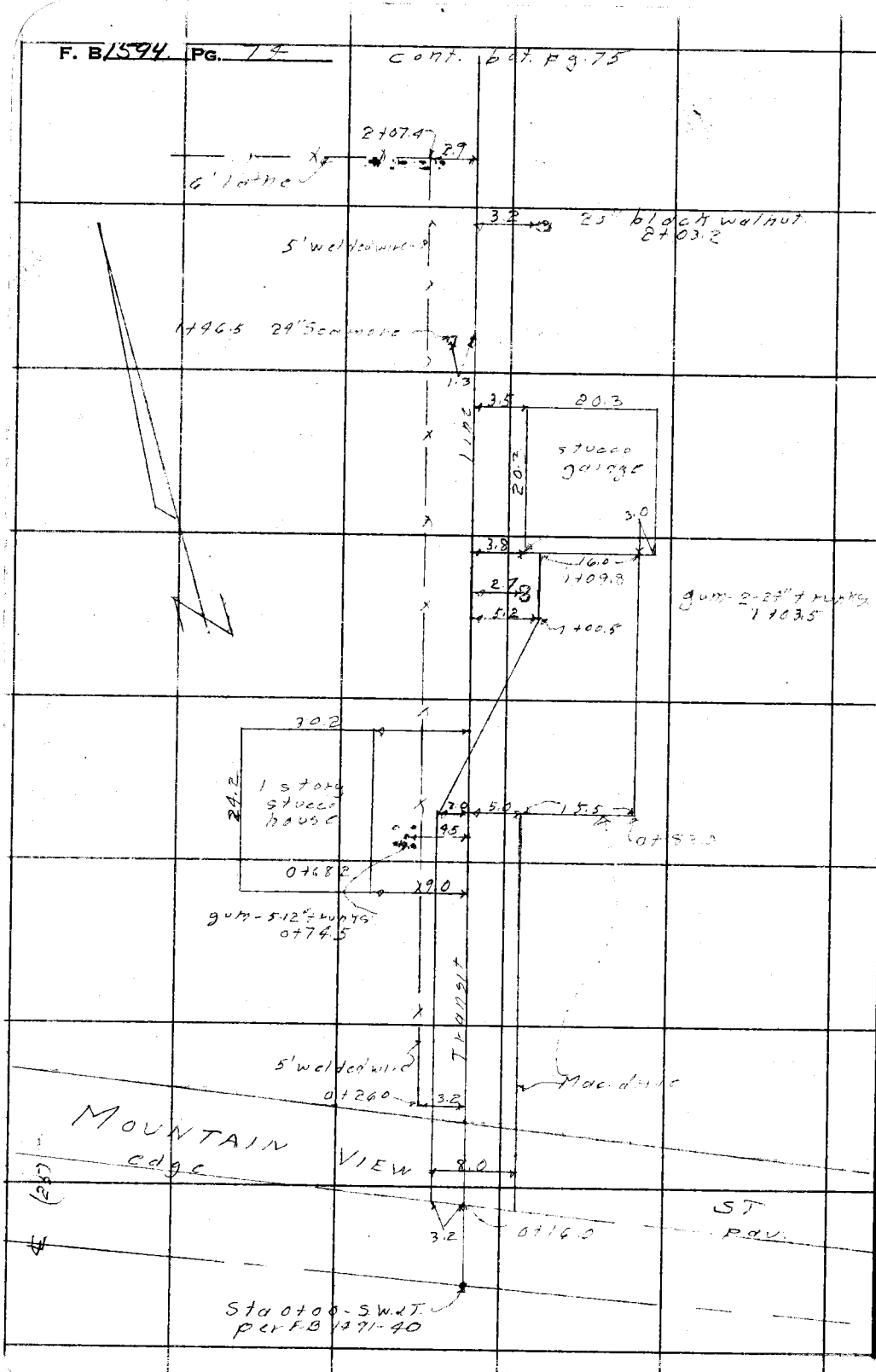

RETURN TO
LOS ANGELES COUNTY SURVEYOR
725 LOS ANGELES COUNTY
ENGINEERING BLDG.

Do not extend notes this side of this line.

Note: Any Additions or Changes on This Sheet Must be Made or Circled in Red Ink With Date and Name of Person Making Change.

Notes Ck'd by	Survey of Glen Ave
Map No.	W. O. 1234 Tape No. St'd. °F
Office Work	Surveyed by J. J. Lanigan
Checked	Notes Lanigan Date 1-18-50
Date	Indexed [redacted]

F. B. 1594 PG. 75

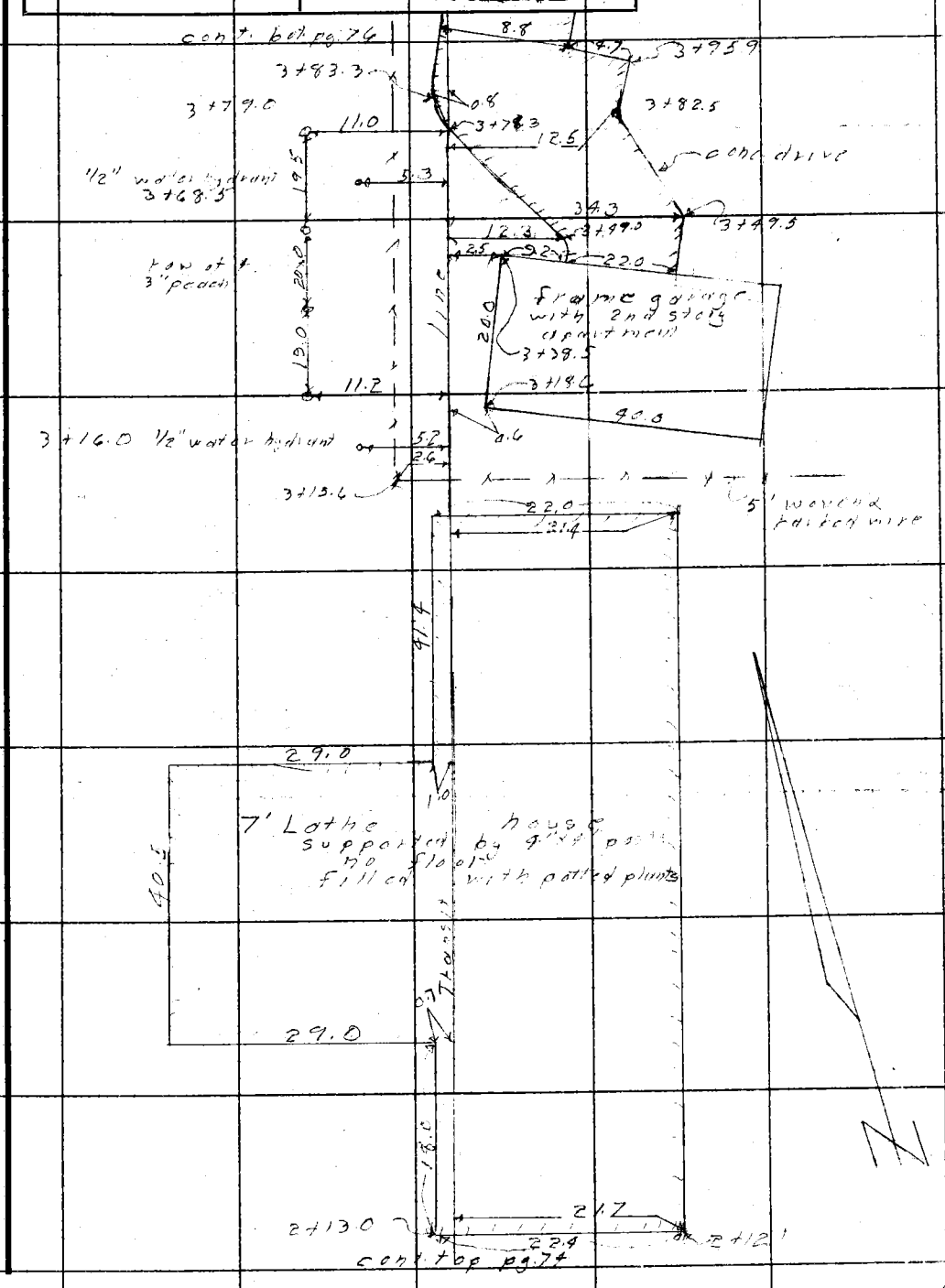

Note: Any Additions or Changes on This Sheet Must be Made or Circled in Red Ink With Date and Name of Person Making Change.

Do not extend notes this side of this line.

RETURN TO
LOS ANGELES COUNTY SURVEYOR
726 LOS ANGELES COUNTY
ENGINEERING BLDG.

76F309S 247 10M 1-49

F. B. 1594 PG. 76

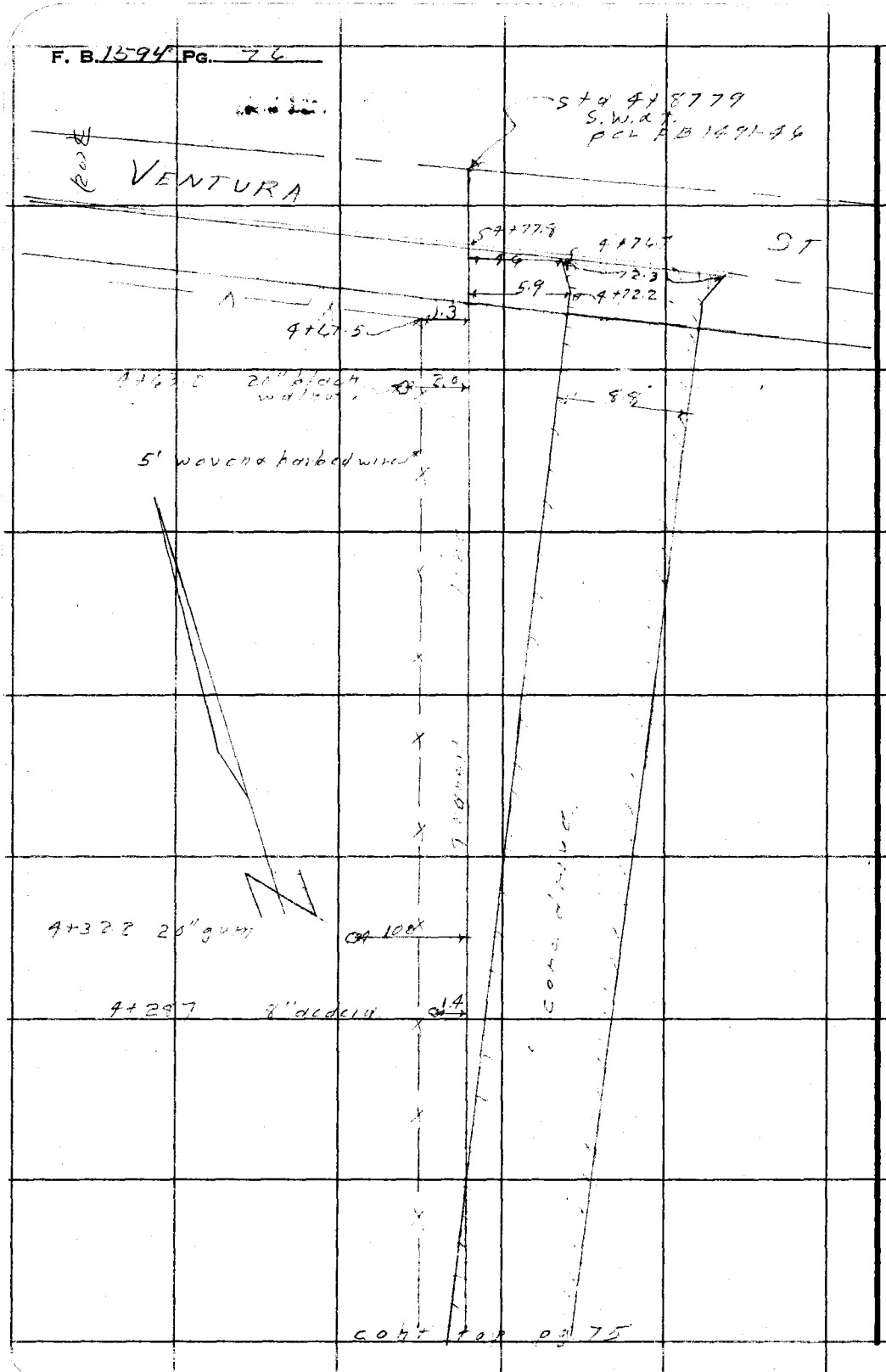

RETURN TO
LOS ANGELES COUNTY SURVEYOR
726 LOS ANGELES COUNTY
ENGINEERING BLDG.

Do not extend notes this side of this line.

Note: Any Additions or Changes on This Sheet Must be Made or Circled in Red Ink With Date and Name of Person Making Change.

Profile No.	Notes Red.	Plotted	Job No.	Division No.	F.B. 1594	PG.
	Date	Date	Survey of			
X-Sec. No.	Notes Chkd. CHL	Checked	Survey by	Notes	Date	
	Date 1-3-50	Date	Map No.	Indexed A. C. Johnson	Date JUL 17 '51	

STATION	B. S.	H. I.	F. S.	ELEV.	
					PROFILE AND CROSS SECTIONS ON [illegible]
					[illegible]

NOTE: ANY ADDITIONS OR CHANGES ON THIS SHEET MUST BE MADE OR CIRCLED IN RED INK, WITH DATE AND NAME OF PERSON MAKING CHANGE.

PLEASE RETURN TO
LOS ANGELES COUNTY SURVEYOR
726 LOS ANGELES COUNTY ENGINEERING BLDG.

Do not extend notes this side of this line.

76L298 307 5-49

F.B. 1594 PG.

Job No. 1256 Division No. Notes Red. Plotted

Survey of Date Date

Survey by Notes Notes Chkd. Checked

Indexed A. C. Johnson Date Date Date

Profile No.

X-Sec. No.

STATION	B. S.	H. I.	F. S.	ELEV.

76L298 307 5-49

PLEASE RETURN TO
LOS ANGELES COUNTY SURVEYOR
726 LOS ANGELES COUNTY ENGINEERING BLDG.

Do not extend notes this side of this line.

NOTE: ANY ADDITIONS OR CHANGES ON THIS SHEET MUST BE MADE OR CIRCLED IN RED INK, WITH DATE AND NAME OF PERSON MAKING CHANGE.

Profile No.___	Notes Red.___	Plotted___	Job No.___	Division No.___ F.B. 1594 PG.___
	Date___	Date___	Survey of___	
X-Sec. No.___	Notes Chkd.___	Checked___	Survey by___	Notes___ Date___
	Date___	Date___	Map No.___	Indexed A. Johnson Date___

NOTE: ANY ADDITIONS OR CHANGES ON THIS SHEET MUST BE MADE OR CIRCLED IN RED INK, WITH DATE AND NAME OF PERSON MAKING CHANGE.

PLEASE RETURN TO
LOS ANGELES COUNTY SURVEYOR
726 LOS ANGELES COUNTY ENGINEERING BLDG.

Do not extend notes this side of this line.

STATION	B. S.	H. I.	F. S.	ELEV.
			33	
			32	

76L298 307 5-49

F.B. 1594 PG. 50

Job No. [illegible] Division No. [illegible] Notes Red. _____ Plotted _____

Survey of [illegible] Date _____ Date _____

Survey by _____ Notes _____ Notes Chkd. _____ Checked _____

Indexed A. C. Johnson Date _____ Date _____ Date _____

Profile No. _____

X-Sec. No. _____

76L298 307 5-49

PLEASE RETURN TO
LOS ANGELES COUNTY SURVEYOR
726 LOS ANGELES COUNTY ENGINEERING BLDG.

Do not extend notes this side of this line.

NOTE: ANY ADDITIONS OR CHANGES ON THIS SHEET MUST BE MADE OR CIRCLED IN RED INK, WITH DATE AND NAME OF PERSON MAKING CHANGE.

STATION	B. S.	H. I.	F. S.	ELEV.	

Notes Ck'd by	Survey of Glen Ave
Map No.	W. O. 1256 Tape No. St'd. °F
Office Work	Surveyed by J. J. Lanigan
Checked	Notes Lanigan Date 12-23-50
Date	Indexed A. C. Johnson

F. B. 1594 PG. 81

JUL 17 '51

LOCATION
of
IMPROVEMENTS
on
FIRST LOT LINE SOUTH of VENTURA ST.
from
GLENROSE AVE
to
S.E. CORNER of LOT #2. TRACT #617
C.I. 1256

J. J. Lanigan
A. S. Curtis
H. H. Ro[illegible]
W. W. Bag[illegible]

Note: Any Additions or Changes on This Sheet Must be Made or Circled in Red Ink With Date and Name of Person Making Change.

Do not extend notes this side of this line.

RETURN TO
LOS ANGELES COUNTY SURVEYOR
726 LOS ANGELES COUNTY
ENGINEERING BLDG.

76F309S 247 10M 1-49

F. B. 1594 PG. 82

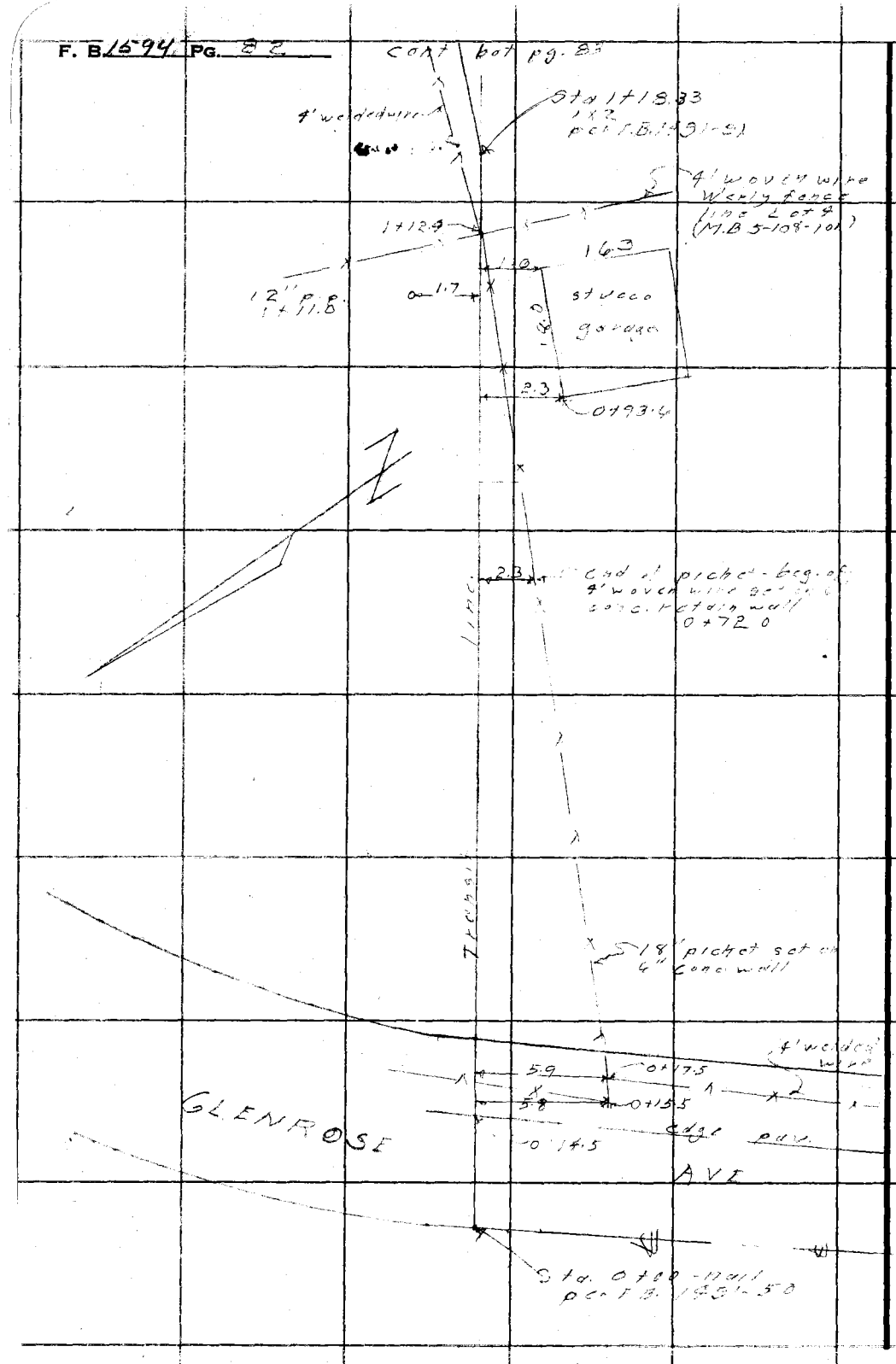

RETURN TO
LOS ANGELES COUNTY SURVEYOR
725 LOS ANGELES COUNTY
ENGINEERING BLDG.

Do not extend notes this side of this line.

Note: Any Additions or Changes on This Sheet Must be Made or Circled in Red Ink With Date and Name of Person Making Change.

Notes Ck'd by	Survey of Glen Ave
Map No	W. O. 1256 Tape No. St'd °F
Office Work	Surveyed by J. J. Lanigan
Checked	Notes Lanigan Date 1-23-50
Date	Indexed A. C. Johnson

F. B. 1594 PG. 83

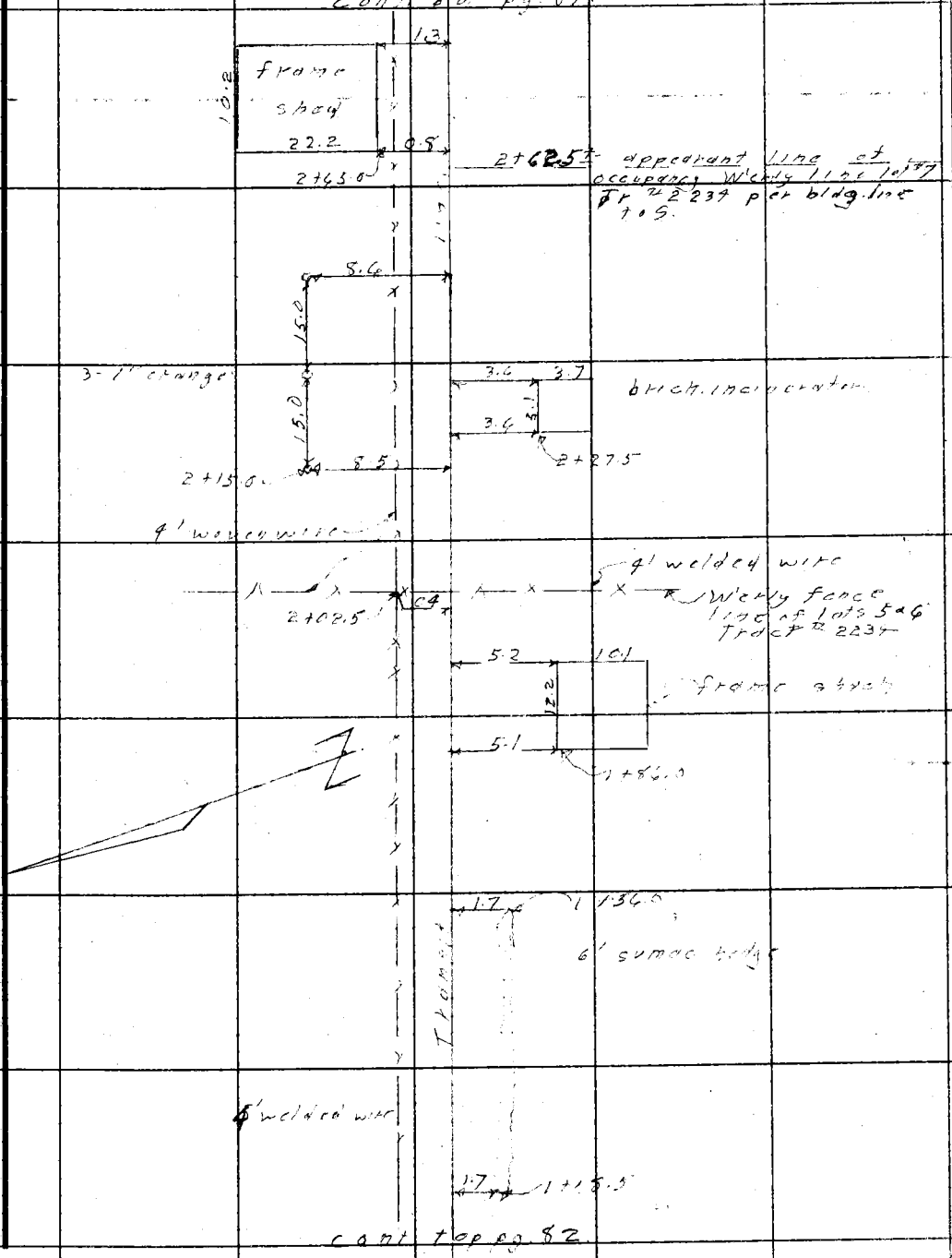

Note: Any Additions or Changes of This Sheet Must be Made or Circled in Red Ink With Date and Name of Person Making Change.

Do not extend notes this side of this line.

RETURN TO
LOS ANGELES COUNTY SURVEYOR
726 LOS ANGELES COUNTY
ENGINEERING BLDG.

76F309S 247 10M 1-49

F. B. 1594 PG. 84

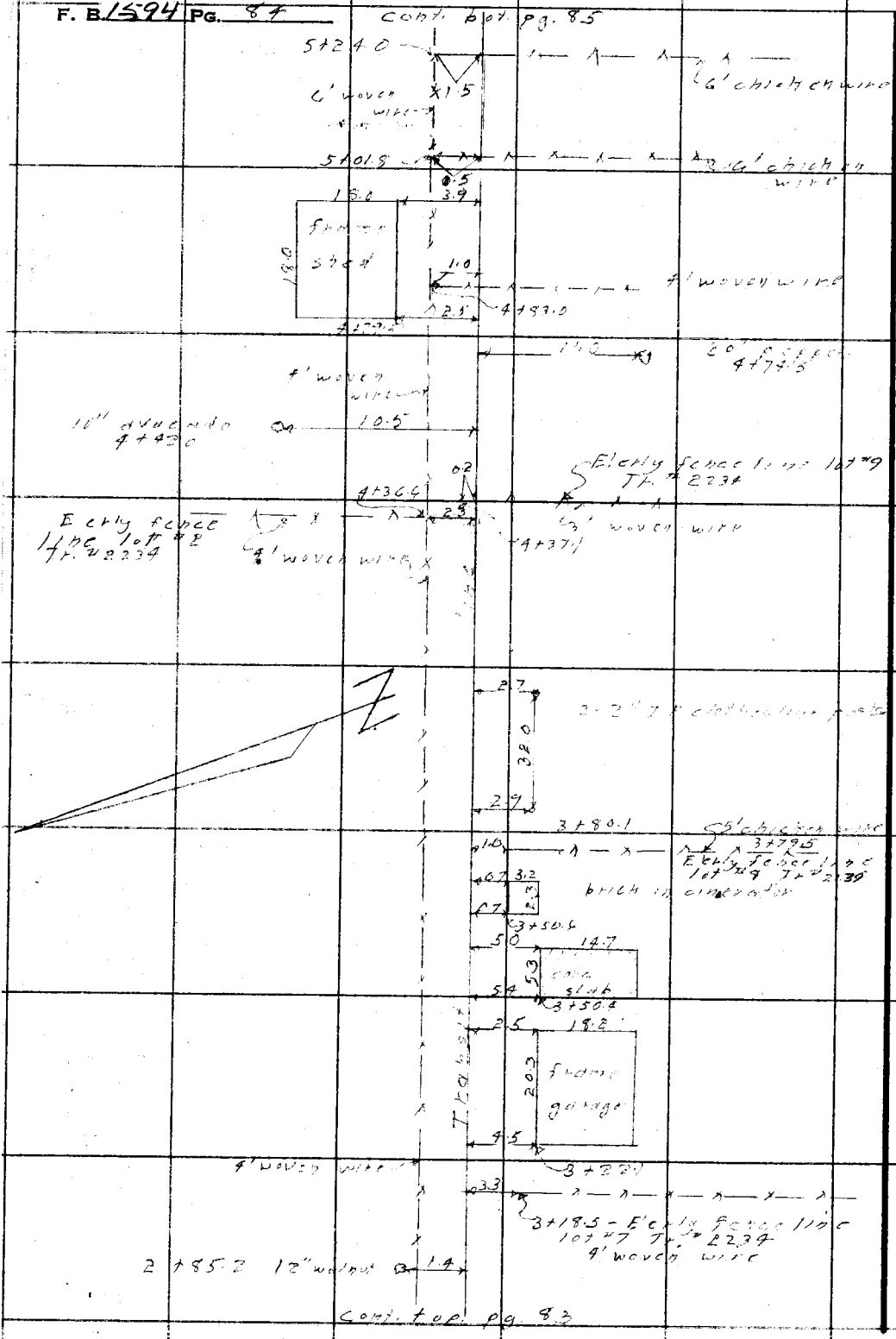

RETURN TO
LOS ANGELES COUNTY SURVEYOR
725 LOS ANGELES COUNTY
ENGINEERING BLDG.

Do not extend notes this side of this line.

Note: Any Additions or Changes on This Sheet Must be Made or Circled in Red Ink With Date and Name of Person Making Change.

Notes Ck'd by	Survey of Glen Ave
Map No.	W. O. 1256 Tape No. St'd °F
Office Work	Surveyed by J.J. Lanigan
Checked	Notes Lanigan Date 1-23-50
Date	Indexed E. C. Johnson

F. B. 1594 PG. 85

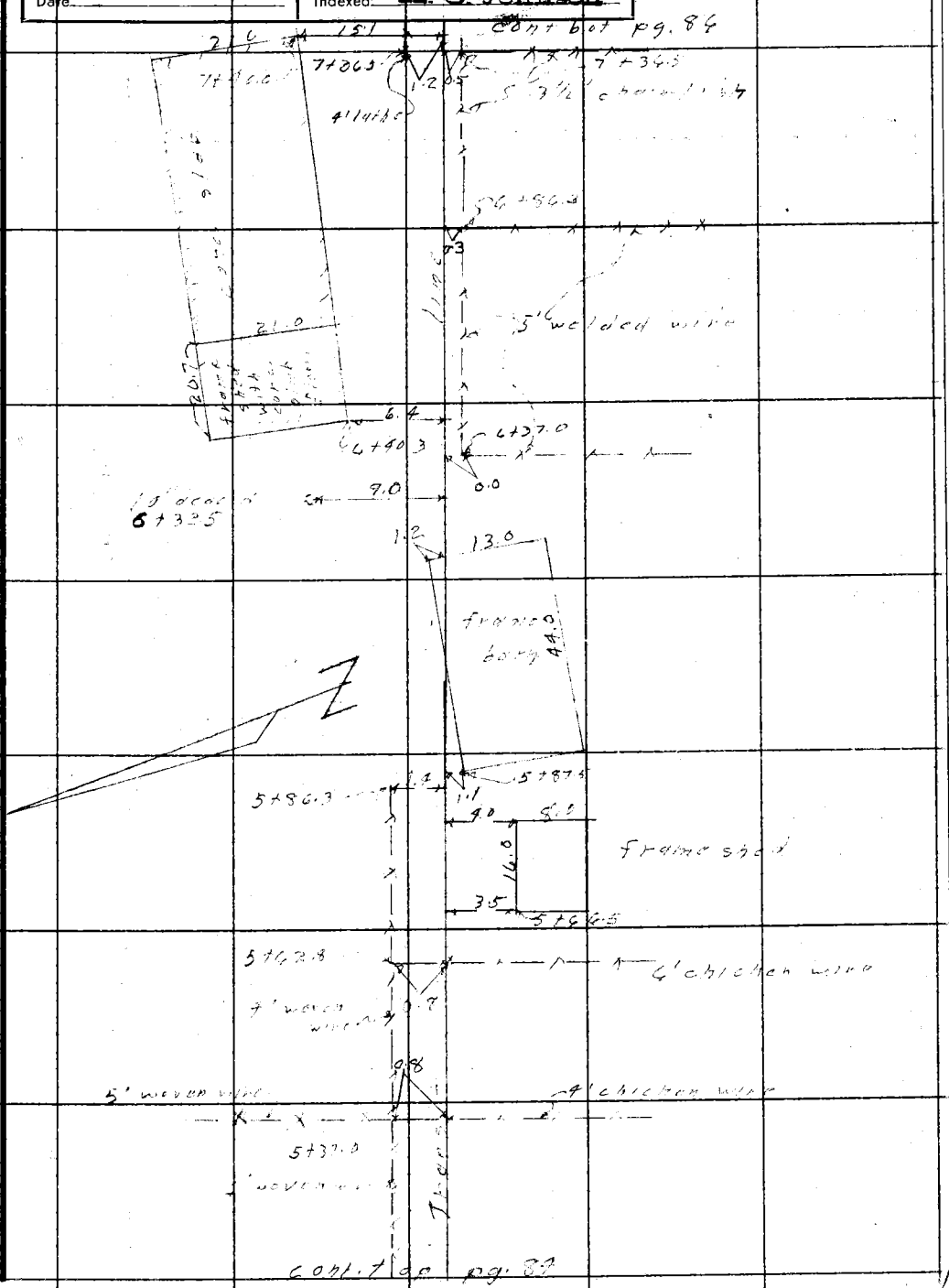

Note: Any Additions or Changes of This Sheet Must be Made or Circled in Red Ink With Date and Name of Person Making Change.

Do not extend notes this side of this line.

RETURN TO
LOS ANGELES COUNTY SURVEYOR
726 LOS ANGELES COUNTY
ENGINEERING BLDG.

76F309S 247 10M 1-49

F. B. 1594 Pg. 86

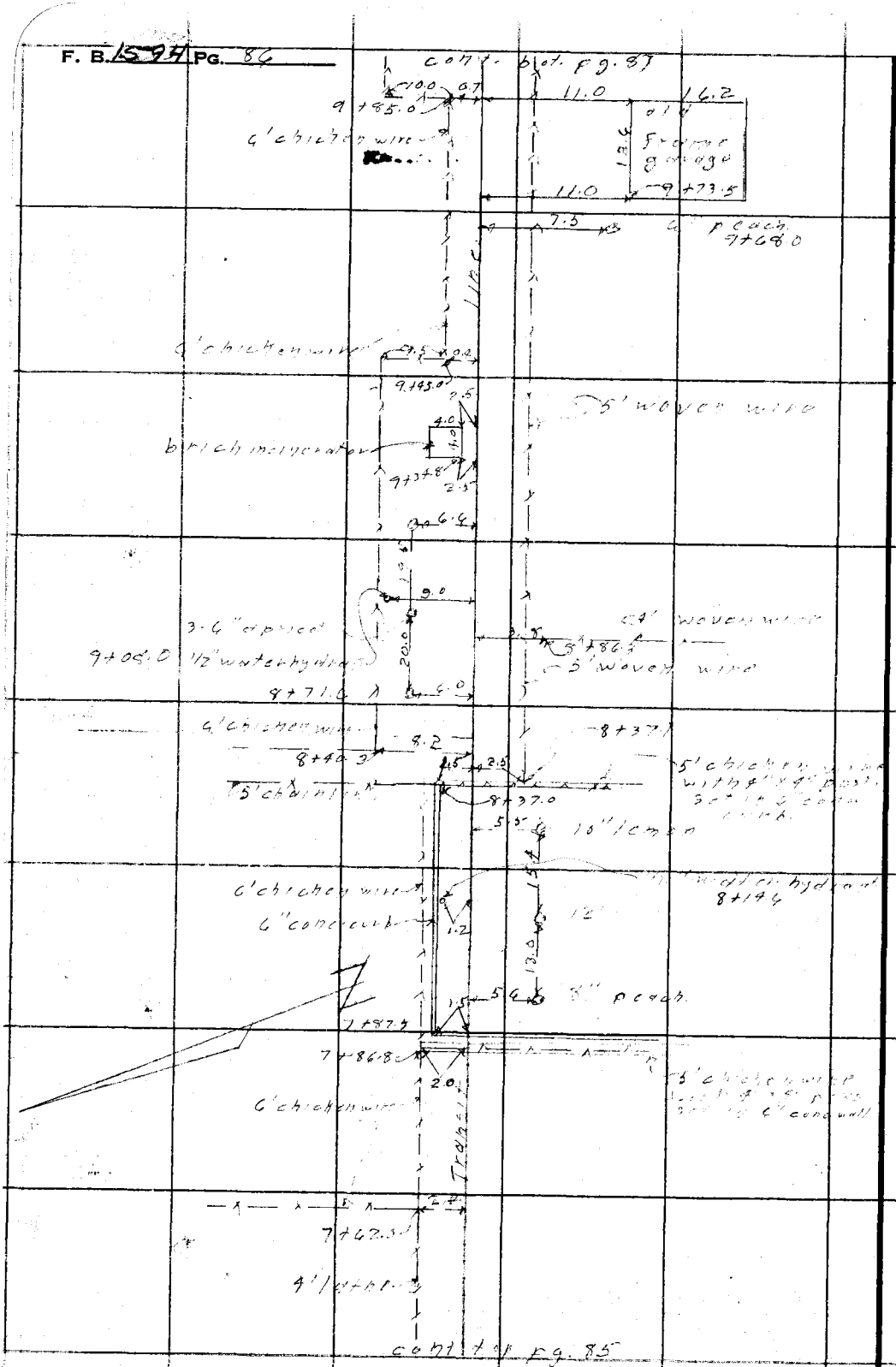

RETURN TO
LOS ANGELES COUNTY SURVEYOR
726 LOS ANGELES COUNTY
ENGINEERING BLDG.

Do not extend notes this side of this line.

Notes: Any Additions or Changes on This Sheet Must be Made or Circled in Red Ink With Date and Name of Person Making Change.

Notes Ck'd by	Survey of Glen Ave
Map No.	W. O. 1256 Tape No. St'd. °F
Office Work	Surveyed by J.J. Lanigan
Checked	Notes Lanigan Date 1-27-50
Date	Indexed A. C. John[illegible]

F. B. 1594 PG. 57

Note: Any Additions or Changes of This Sheet Must Be Made or Circled in Red Ink With Date and Name of Person Making Change.

Do not extend notes this side of this line.

RETURN TO
LOS ANGELES COUNTY SURVEYOR
726 LOS ANGELES COUNTY
ENGINEERING BLDG.



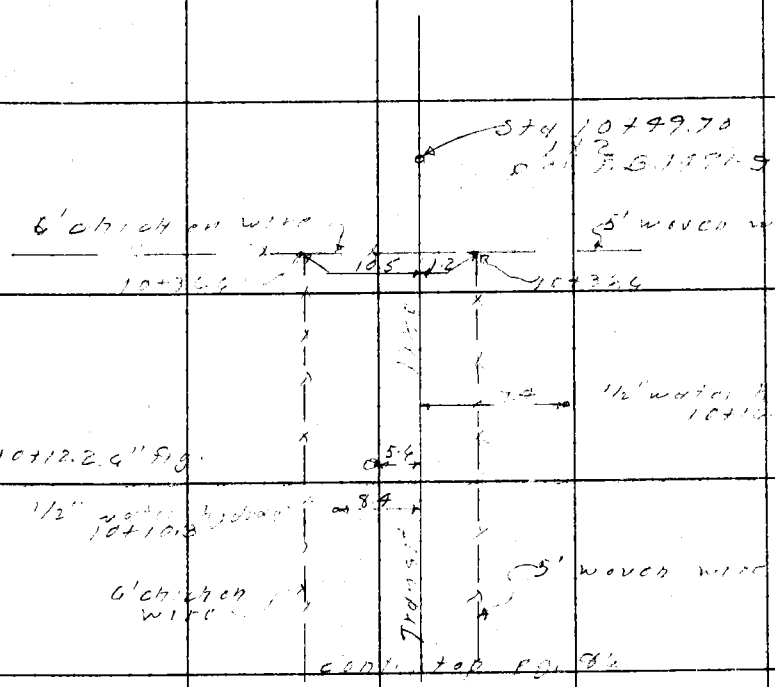

76F309S 247 10M 1-49

F. B. 1594 PG. 86

RETURN TO
LOS ANGELES COUNTY SURVEYOR
726 LOS ANGELES COUNTY
ENGINEERING BLDG.

Do not extend notes this side of this line.

Note: Any Additions or Changes of This Sheet Must be Made or Circled in Red Ink, With Date and Name of Person Making Change.

Profile No.	Notes Red.	Plotted	Job No. 1256	Division No. V	F.B. 1594 PG. 89
	Date	Date	Survey of [illegible]		
X-Sec. No.	Notes Chkd. CHL	Checked	Survey by [illegible]	Notes [illegible]	Date [illegible]
	Date 1-3-50	Date	Map No.	Indexed A. C. Johnson	Date JUL 17 '51

PROFILE

[illegible] SECTIONS
ON
FIRST LOT LINE SOUTH OF VENTURA ST.
FROM
GLENROSE AVE.
TO
S.E. COR. LOT #2 TRACT #617
C.I. 1256

ELEV.	
F. S.	
H. I.	[illegible] Curtis [illegible] Boydston
B. S.	
STATION	

NOTE: ANY ADDITIONS OR CHANGES ON THIS SHEET MUST BE MADE OR CIRCLED IN RED INK, WITH DATE AND NAME OF PERSON MAKING CHANGE.

PLEASE RETURN TO
LOS ANGELES COUNTY SURVEYOR
726 LOS ANGELES COUNTY ENGINEERING BLDG.

Do not extend notes this side of this line.

76L298 307 5-49

76L298 307 5-49

PLEASE RETURN TO
LOS ANGELES COUNTY SURVEYOR
726 LOS ANGELES COUNTY ENGINEERING BLDG.

NOTE: ANY ADDITIONS OR CHANGES ON THIS SHEET MUST BE MADE OR CIRCLED IN RED INK, WITH DATE AND NAME OF PERSON MAKING CHANGE.

Do not extend notes this side of this line.

STATION	B. S.	H. I.	F. S.	ELEV.		
[illegible]	[illegible]	1182 57		1182 48	[illegible]	[illegible]
TP	[illegible]	1177 36	921	1173 36	TP	
0+00			587	1171 [illegible]	[illegible]	[illegible]
			[illegible]	[illegible]	[illegible]	[illegible]
			[illegible]	[illegible]	50' [illegible]	[illegible]
0+45			[illegible]	[illegible]		[illegible]
/			[illegible]			[illegible]
/			[illegible]	[illegible]	10' Lt [illegible]	
0+[illegible]			[illegible]			[illegible]
/			[illegible]	[illegible]		[illegible]
			[illegible]	[illegible]		[illegible]
			62	[illegible]		10' Lt
			[illegible]	[illegible]	[illegible]	
0+[illegible]			[illegible]	[illegible]		[illegible]
			[illegible]	[illegible]		[illegible]
/			[illegible]	[illegible]		[illegible]
[illegible]			[illegible]	[illegible]		[illegible]
/			[illegible]	[illegible]		[illegible]
/			[illegible]	[illegible]		[illegible]
			6[illegible]	[illegible]		[illegible]

Profile No. ____ Plotted ____ Date ____ Notes Red. ____ Date ____ Division No. [illegible] Job No. [illegible] Survey of [illegible] Survey by [illegible] Notes [illegible] Indexed A. C. Johnson Date ____

X-Sec. No. ____ Checked ____ Date ____ Notes Chkd. ____ Date ____

F.B. 1594 PG. 90

76L298 307 5-49

PLEASE RETURN TO
LOS ANGELES COUNTY SURVEYOR
726 LOS ANGELES COUNTY ENGINEERING BLDG.

NOTE: ANY ADDITIONS OR CHANGES ON THIS SHEET MUST BE MADE OR CIRCLED IN RED INK, WITH DATE AND NAME OF PERSON MAKING CHANGE.

Do not extend notes this side of this line.

STATION	B. S.	H. I.	F. S.	ELEV.		
		1177 36				
[illegible]			[illegible]	[illegible]	[illegible]	
T.P.	69	[illegible]	333	[illegible]	T.P.	
[illegible]			[illegible]	[illegible]		[illegible]
[illegible]			[illegible]	[illegible]		10' Rt
[illegible]			[illegible]	[illegible]	[illegible]	
[illegible]			[illegible]	[illegible]		[illegible]
[illegible]			[illegible]	[illegible]		[illegible]
[illegible]			[illegible]	[illegible]		[illegible]
[illegible]			[illegible]	[illegible]	[illegible]	
[illegible]			[illegible]	[illegible]		[illegible]
[illegible]	306	1178 64	[illegible]	[illegible]	[illegible]	
2+62			52	1173 4		trans line
[illegible]			[illegible]	1172 7		10' Rt
[illegible]			[illegible]	1173 7	10' Lt	
2+63			52	1173 4		trans line
[illegible]			[illegible]	1171 4		1' Rt
[illegible]			72	1171 4		10' Rt
[illegible]			49	1173 7	10' Lt	
3 [illegible] +00			53	1173 3		trans line
[illegible]			73	1171 3		1' Rt

Profile Notes Red. ____ Plotted ____ Job No. 1256 Division No. V
No. ____ Date ____ Date ____ Survey of [illegible]
X-Sec. Notes Chkd. ____ Checked ____ Survey by [illegible] Notes [illegible] Date 1-20-50
No. ____ Date ____ Date ____ Map No. ____ Indexed ____ Date ____

F.B. 1594 PG. 91

76L298 307 5-49

PLEASE RETURN TO
LOS ANGELES COUNTY SURVEYOR
726 LOS ANGELES COUNTY ENGINEERING BLDG.

NOTE: ANY ADDITIONS OR CHANGES ON THIS SHEET MUST BE MADE OR CIRCLED IN RED INK, WITH DATE AND NAME OF PERSON MAKING CHANGE.

Do not extend notes this side of this line.

STATION	B. S.	H. I.	F. S.	ELEV.		
		1178 64				
3+00			72	1171 4		10' Rt.
—			51	1173 5	10' Lt.	
3+18			47	1173 9		trans. line
—			70	1171 6		1' Rt.
—			71	1171 5		10' Rt.
—			46	1174 0	10' Lt.	
3+19			47	1173 9		trans. line
—			57	1172 9		10' Rt.
—			42	1174 0	10' Lt.	
3+50			44	1174 2		trans. line
4+00			46	1174 0		trans. line
—			43	1172 9		10' Rt.
—			[illegible]	1174 5	10' Lt.	
4+50			54	1173 2		trans. line
T.P.	7[illegible]	1180 3[illegible]	687	1171 77	T.H.	
5+00			74	1173 5		tran. line
—			68	1174 1		10' Rt.
—			82	1172 7	10' Lt.	
5+50			75	1173 4		trans. line

F.B. 1594 PG. 92 · Job No. 1256 Division No. ✓ Notes Red. Date Plotted Date No. Profile
Survey of Glen Ave Notes Curtis Notes Chkd. Date Checked Date No. X-Sec.
Survey by Lamigan Date
Indexed R. C. Johnson

76L298 307 5-49

PLEASE RETURN TO
LOS ANGELES COUNTY SURVEYOR
726 LOS ANGELES COUNTY ENGINEERING BLDG.

NOTE: ANY ADDITIONS OR CHANGES ON THIS SHEET MUST BE MADE OR CIRCLED IN RED INK, WITH DATE AND NAME OF PERSON MAKING CHANGE.

Do not extend notes this side of this line.

STATION	B. S.	H. I.	F. S.	ELEV.		
		1180 85				
5+90			73	1173 6		trans. line
✓			80	1172 9		10' Rt.
✓			65	1174 4	10' Lt.	
T.P.	548	1179 65	668	1174 17	T.P.	
6+50			63	1173 4		trans. line
7+00			58	1173 9		trans. line
✓			64	1173 3		10' Rt
✓			50	1174 7	10' Lt.	
7+50			54	1174 3		trans. line
8+00			52	1174 5		trans. line
✓			59	1173 8		10' Rt.
✓			47	1175 0	10' Lt.	
8+50			47	1175 0		trans. line
9+00			43	1175 4		trans. line
✓			45	1175 2		10' Rt
✓			38	1175 9	10' Lt.	
T.P.	867	1184 40	392	1175 73	T.P.	
9+50			87	1175 7		trans line
10 +00			77	1176 7		trans line
✓			80	1176 4		10' Rt

Profile No. ____ Date ____ Notes Red. ____ Plotted ____ Date ____ Job No. 1256 Division No. ✓ F.B. 1594 PG. 93

X-Sec. No. ____ Date ____ Notes Chkd. ____ Date ____ Checked ____ Date ____ Survey of Glen Ave Survey by Lanigan Notes Curtis Date 1-23-50

Map No. ____ Indexed ____ Date ____ Indexed Johnson Date ____

76L298 307 5-49

PLEASE RETURN TO
LOS ANGELES COUNTY SURVEYOR
726 LOS ANGELES COUNTY ENGINEERING BLDG.

NOTE: ANY ADDITIONS OR CHANGES ON THIS SHEET MUST BE MADE OR CIRCLED IN RED INK, WITH DATE AND NAME OF PERSON MAKING CHANGE.

Do not extend notes this side of this line.

STATION	B. S.	H. I.	F. S.	ELEV.		
		1184 40				
10+00			73	11771	10' Lt	
10+50			59	11785		trans line
—			65	11779		10' Rt
—			53	11791	10' Lt.	
11+40			61	11783		trans. line
T.P.	9 [illegible]	1193 25	031	1184 09	T.P.	
BM AE268			043	1192 82	[illegible] El. 1192.803 FB 1441 pg 246 Fairoaks Ave & Ventura St. NW cor Bt. spk in cb. 8' N of N. end C.R.	

F.B. 1594 PG. 94

Job No. 256 Division No. V Notes Red. Plotted No. Profile

Survey of Glen Ave. Date Date X-Sec.

Survey by [illegible] Notes [illegible] Notes Chkd. Checked No.

Indexed A. C. Johnson Date Date

Notes Ck'd by	Survey of Glen Ave
Map No.	W. O. 1256 Tape No. St'd. °F.
Office Work	Surveyed by J. J. Lanigan
Checked	Notes Lanigan Date 1-30-50
Date	Indexed A. C. Johnson

F. B. 594 PG. 95

JUL 17 '51

LOCATION
of
IMPROVEMENTS
on
WESTERLY LINE of LOT #9 - TRACT #788
from
FIGUEROA DR.
to
N. W. COR. of LOT #9 TRACT #788
C.I. 1256

J. J. Lanigan
[illegible]
[illegible]
W. W. Boydston

Note: Any Additions or Changes on This Sheet Must be Made or Circled in Red Ink With Date and Name of Person Making Change.

Do not extend notes this side of this line.

RETURN TO
LOS ANGELES COUNTY SURVEYOR
726 LOS ANGELES COUNTY
ENGINEERING BLDG.

76F309S 247 10M 1-49

F. B. 1394 PG. 96

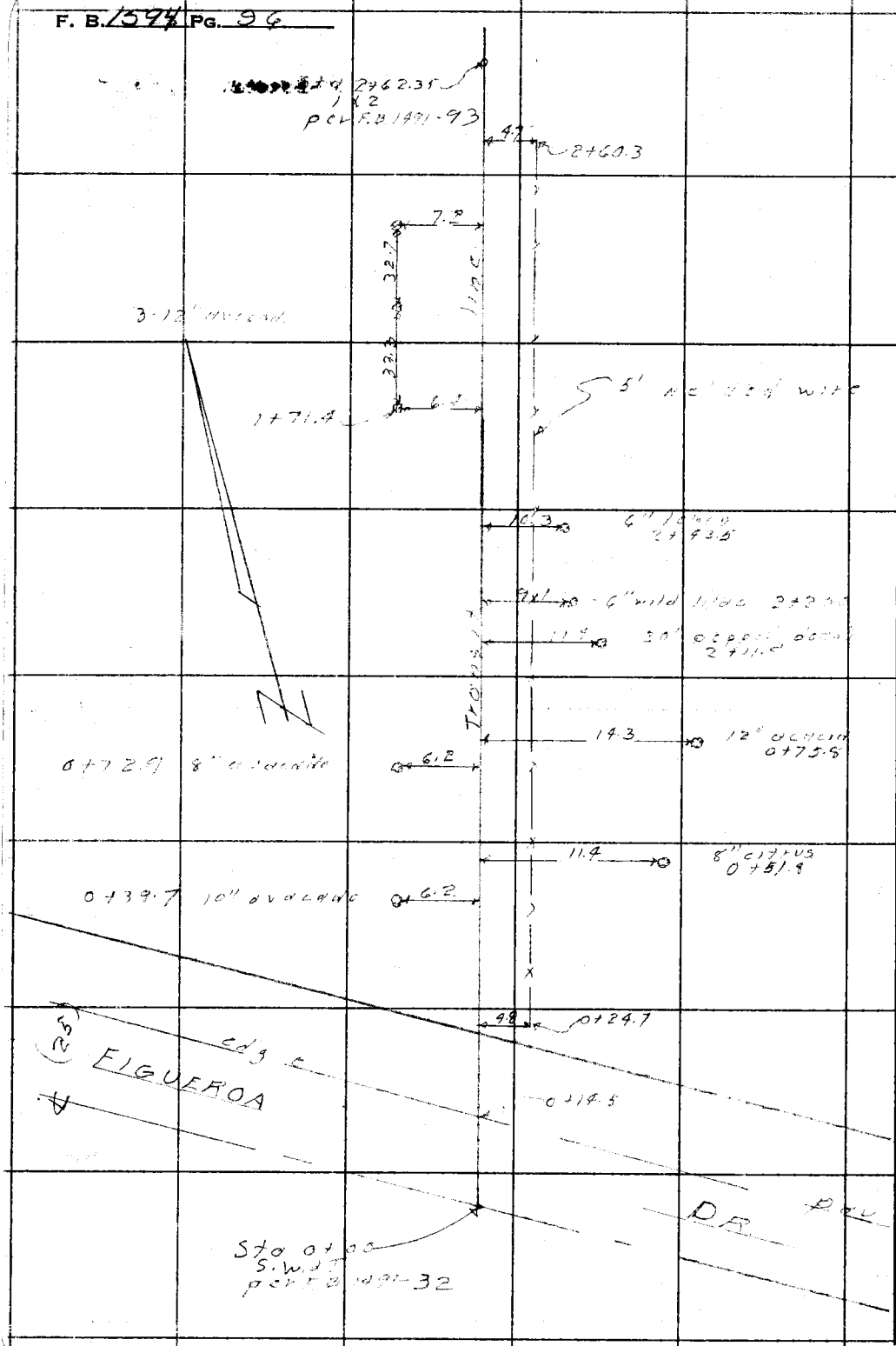

RETURN TO
LOS ANGELES COUNTY SURVEYOR
725 LOS ANGELES COUNTY
ENGINEERING BLDG.

Do not extend notes this side of this line.

Note: Any Additions or Changes on This Sheet Must be Made or Circled in Red Ink With Date and Name of Person Making Change.

Profile No.	Notes Red.	Plotted	Job No. 1256	Division No.	F.B. 1594	PG. 77
	Date	Date	Survey of			
X-Sec. No.	Notes Chkd. CHL	Checked	Survey by	Notes Curtis	Date 1-27-50	
	Date 2-3-50	Date	Map No.	Indexed, Johnson	Date JUL 17 '51	

NOTE: ANY ADDITIONS OR CHANGES ON THIS SHEET MUST BE MADE OR CIRCLED IN RED INK, WITH DATE AND NAME OF PERSON MAKING CHANGE.

Do not extend notes this side of this line.

PLEASE RETURN TO
LOS ANGELES COUNTY SURVEYOR
726 LOS ANGELES COUNTY ENGINEERING BLDG.

PROFILE
AND
CROSS SECTIONS
ON
WESTLY OF LOT 9 TRACT 788
FROM
FIGUEROA DR.
TO
N.W. COR. LOT 9 TRACT 788
C.I. 1256

STATION	B. S.	H. I.	F. S.	ELEV.
			Lanigan Curtis Raphael Boydston	

76L298 307 5-49

76L298 307 5-49

PLEASE RETURN TO
LOS ANGELES COUNTY SURVEYOR
726 LOS ANGELES COUNTY ENGINEERING BLDG.

NOTE: ANY ADDITIONS OR CHANGES ON THIS SHEET MUST BE MADE OR CIRCLED IN RED INK, WITH DATE AND NAME OF PERSON MAKING CHANGE.

Do not extend notes this side of this line.

STATION	B. S.	H. I.	F. S.	ELEV.		
BMAE273	812	1148 82		1140 70	✓ BMAE 273 El. 1140.704 F.B. 1447 pg 247 Figueroa Dr. & Navarro Dr. SW cor. Bt spk in curb. 3' So. of N. end.	
0+00			853	1140 29	Int ℄ Figueroa Dr & Trans line (North)	
			820	1140 62	50' Eastly on ℄ Figueroa Dr	
			882	1140 00	50 Westly " " " "	
0+145			819	1140 63	trans line ed. pave	
"			807	1140 75	15' Rt " "	
"			829	1140 53	10' Lt. ed pave	
0+18			54	1143 4	trans line	
"			59	1142 9	15' Rt.	
"			53	1143 5	10' Lt.	
0+50			35	1145 3	trans line	
"			31	1145 7	5' Rt.	
1+00			17	1147 1	trans line	
"			14	1147 4	5' Rt.	
"			13	1147 5	15' Rt.	
"			18	1147 0	10' Lt	
T.P.	914	1157 70	026	1148 56	T.P.	
1+50			86	1147 1	Trans. line	
"			86	1149 1	5' Rt.	

F.B. 1594 PG. 98
Job No. 1256 Division No. V Notes Red. Plotted No. Profile
Survey of Glen Ave Date Date X-Sec.
Survey by Lanigan Notes Curtis Notes Chkd. Checked No.
Indexed R. C. Johnson Date Date Date

76L298 307 5-49

PLEASE RETURN TO
LOS ANGELES COUNTY SURVEYOR
726 LOS ANGELES COUNTY ENGINEERING BLDG.

NOTE: ANY ADDITIONS OR CHANGES ON THIS SHEET MUST BE MADE OR CIRCLED IN RED INK, WITH DATE AND NAME OF PERSON MAKING CHANGE.

Do not extend notes this side of this line.

STATION	B. S.	H. I.	F. S.	ELEV.		
		1157.70				
2+00			70	11507		trans line
—			65	11512		5' Rt
—			63	11514		15' Rt
			71	11506	10' Lt	
2+62 35			47	11530		trans line
—			44	11533		5' Rt
—			45	11532		15' Rt
—			44	11533	10' Lt.	
T.P.	073	1153 97	446	1153 24	TP (iron pipe & cap)	
T.P.	405	1147 07	1095	1143 02	TP	
BMAE272			636	1140 71	BMAE272 El 1140.704	

Profile No. ____ Notes Red. ____ Plotted ____ Job No. 1256 Division No. V F.B. 15-94 PG. 99
X-Sec. No. ____ Date ____ Date ____ Survey of Glen Ave.
Notes Chkd. ____ Checked ____ Survey by Langan Notes Curtis Date 1-27-50
Date ____ Date ____ Map No. ____ Indexed Johnson Date ____

E.B. 1594 PG. 100 Job No. 1256 Division No. V Notes Red. _____ Plotted _____ Profile No. _____

Survey of Glen Ave. Date _____ Date _____

Survey by Lanigan Notes Curtis Notes Chkd. _____ Checked _____ X-Sec.

Indexed _____ Date _____ Date _____ Date _____ No. _____

STATION	B. S.	H. I.	F. S.	ELEV.

76L298 307 5-49

PLEASE RETURN TO
LOS ANGELES COUNTY SURVEYOR
726 LOS ANGELES COUNTY ENGINEERING BLDG.

Do not extend notes this side of this line.

NOTE: ANY ADDITIONS OR CHANGES ON THIS SHEET MUST BE MADE OR CIRCLED IN RED INK, WITH DATE AND NAME OF PERSON MAKING CHANGE.

Notes Ck'd by	Survey of Glen Ave
Map No.	W. O. 1256 Tape No. St'd. °F
Office Work	Surveyed by J. J. Lanigan
Checked	Notes Lanigan Date 1-30-50
Date	Indexed A. C. Johnson

F. B. 1594 PG. 101

JUL 17 '51

LOCATION
of
IMPROVEMENTS
on
FIRST LOT LINE N. of FIGUEROA DR
from
EASTERLY LINE of TRACT #11526
to
EASTERLY LINE of TRACT #617
C.P. 1256

J. J. Lanigan
A. S. Curtis
H. H. Raphael
W. W. Boydston

Note: Any Additions or Changes on This Sheet Must be Made or Circled in Red Ink With Date and Name of Person Making Change.

Do not extend notes this side of this line.

RETURN TO
LOS ANGELES COUNTY SURVEYOR
726 LOS ANGELES COUNTY
ENGINEERING BLDG.

76F309S 247 10M 1-49

F. B. 1594 PG. 102

cont. bot pg. 103

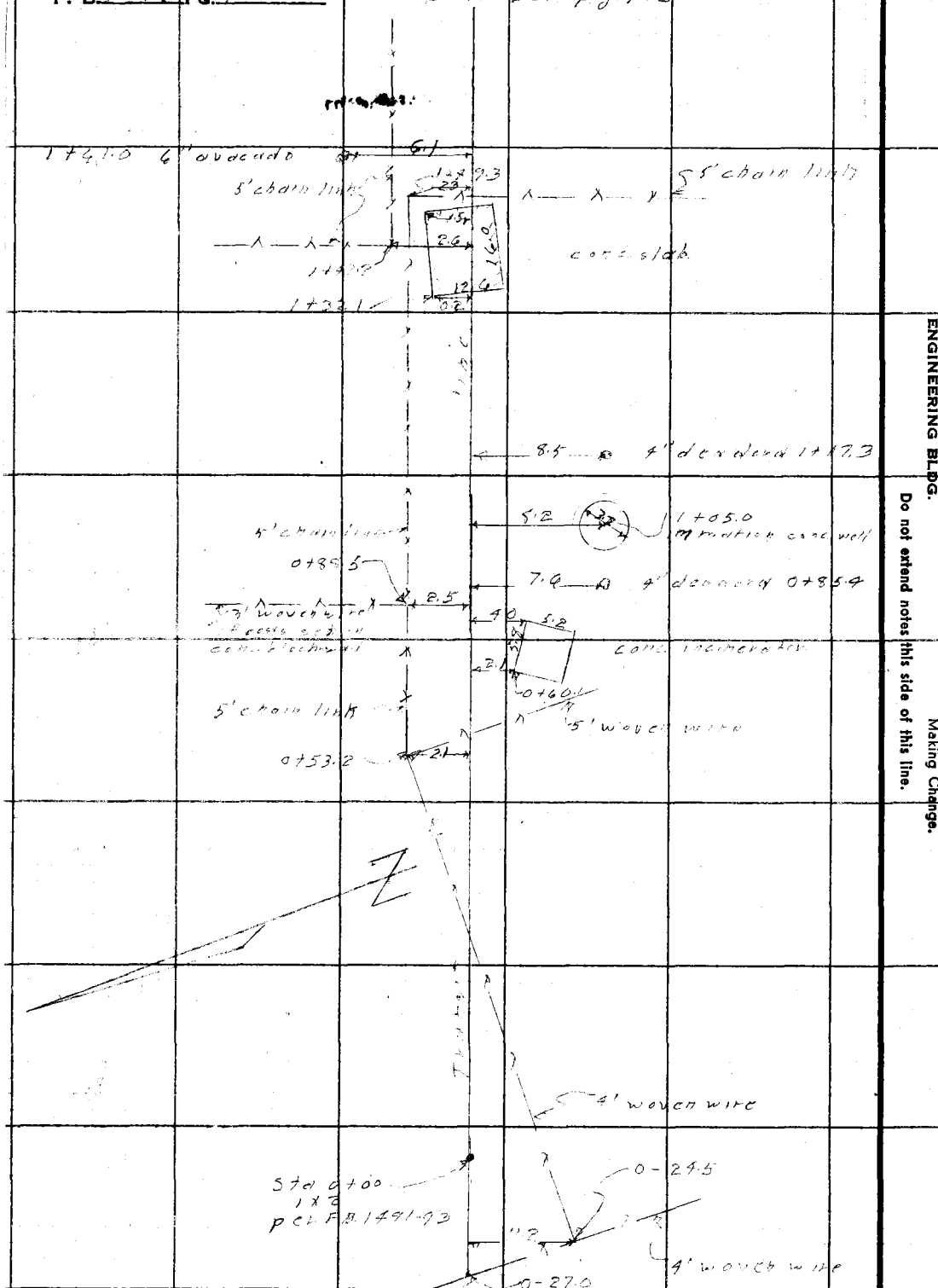

RETURN TO
LOS ANGELES COUNTY SURVEYOR
725 LOS ANGELES COUNTY
ENGINEERING BLDG.

Do not extend notes this side of this line.

Note: Any Additions or Changes on This Sheet Must be Made or Circled in Red Ink With Date and Name of Person Making Change.

Notes Ck'd by	Survey of Glen Ave
Map No.	W. O. 1256 Tape No. St'd. °F
Office Work	Surveyed by J. J. Lanigan
Checked	Notes Lanigan Date 1-30-50
Date	Indexed R. C. Johnson

F. B. 1594 PG. 103

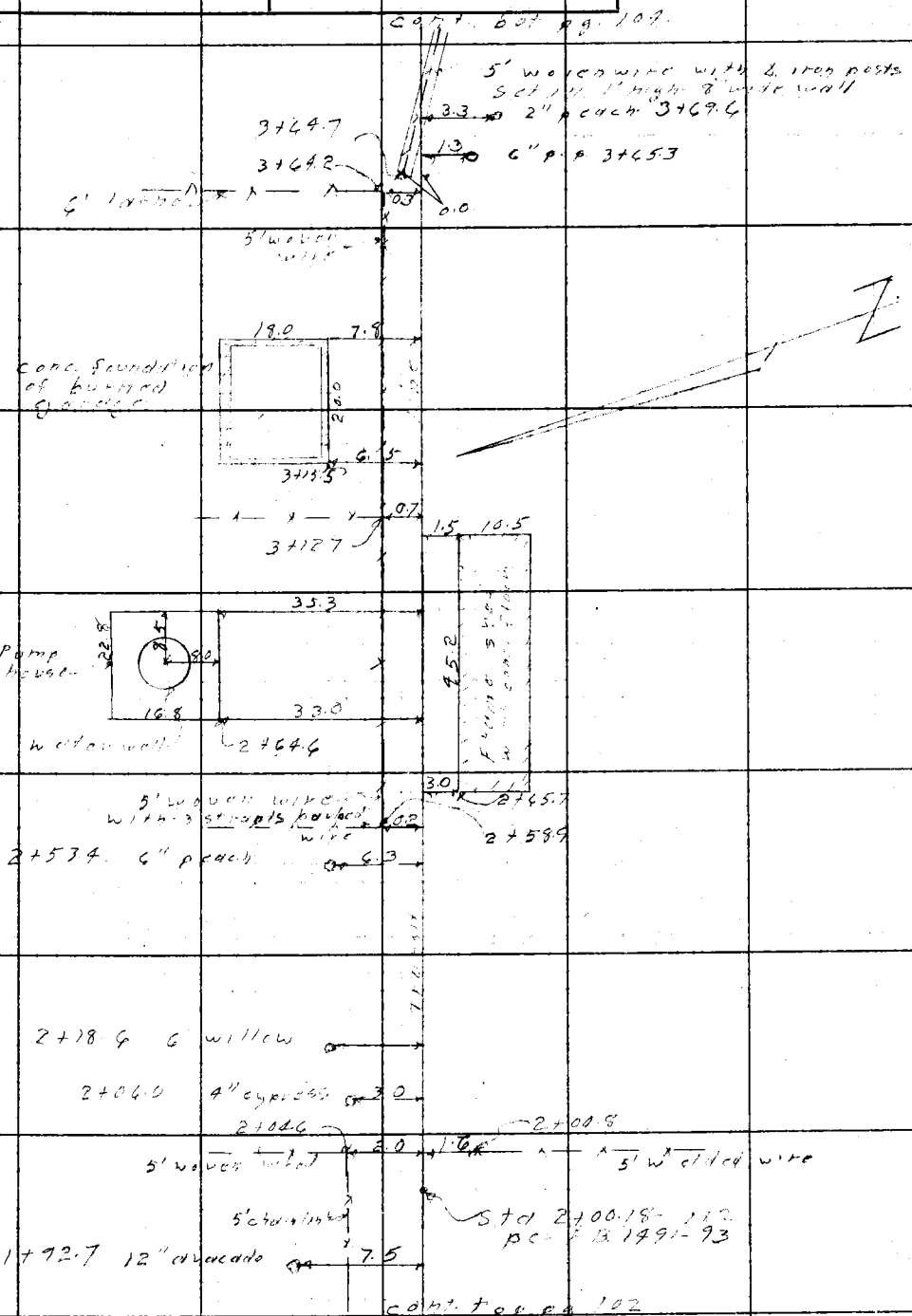

Note: Any Additions or Changes of This Sheet Must be Made or Circled in Red Ink With Date and Name of Person Making Change.

Do not extend notes this side of this line.

RETURN TO
LOS ANGELES COUNTY SURVEYOR
726 LOS ANGELES COUNTY
ENGINEERING BLDG.

76F309S 247 10M 1-49

F. B. 1594 PG. 104

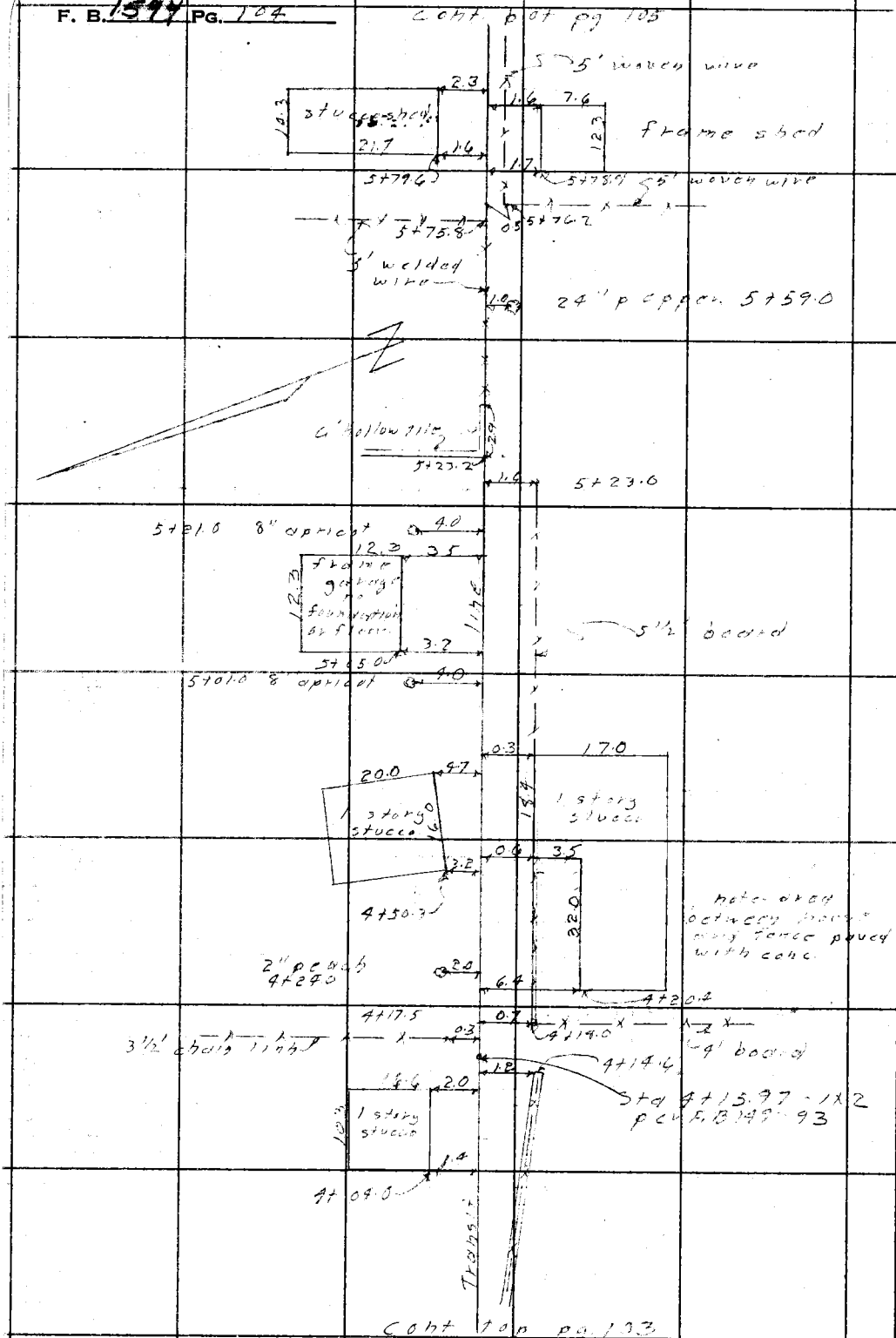

RETURN TO
LOS ANGELES COUNTY SURVEYOR
726 LOS ANGELES COUNTY
ENGINEERING BLDG.

Do not extend notes this side of this line.

Note: Any Additions or Changes on This Sheet Must be Made or Circled in Red Ink With Date and Name of Person Making Change.

Notes Ck'd by	Survey of Glen Ave.
Map No.	W. O. 1256 Tape No. St'd °F
Office Work	Surveyed by J. J. Lanigan
Checked	Notes Lanigan Date 1-30-50
Date	Indexed J. C. Johnson

F. B. 1594 Pg. 105

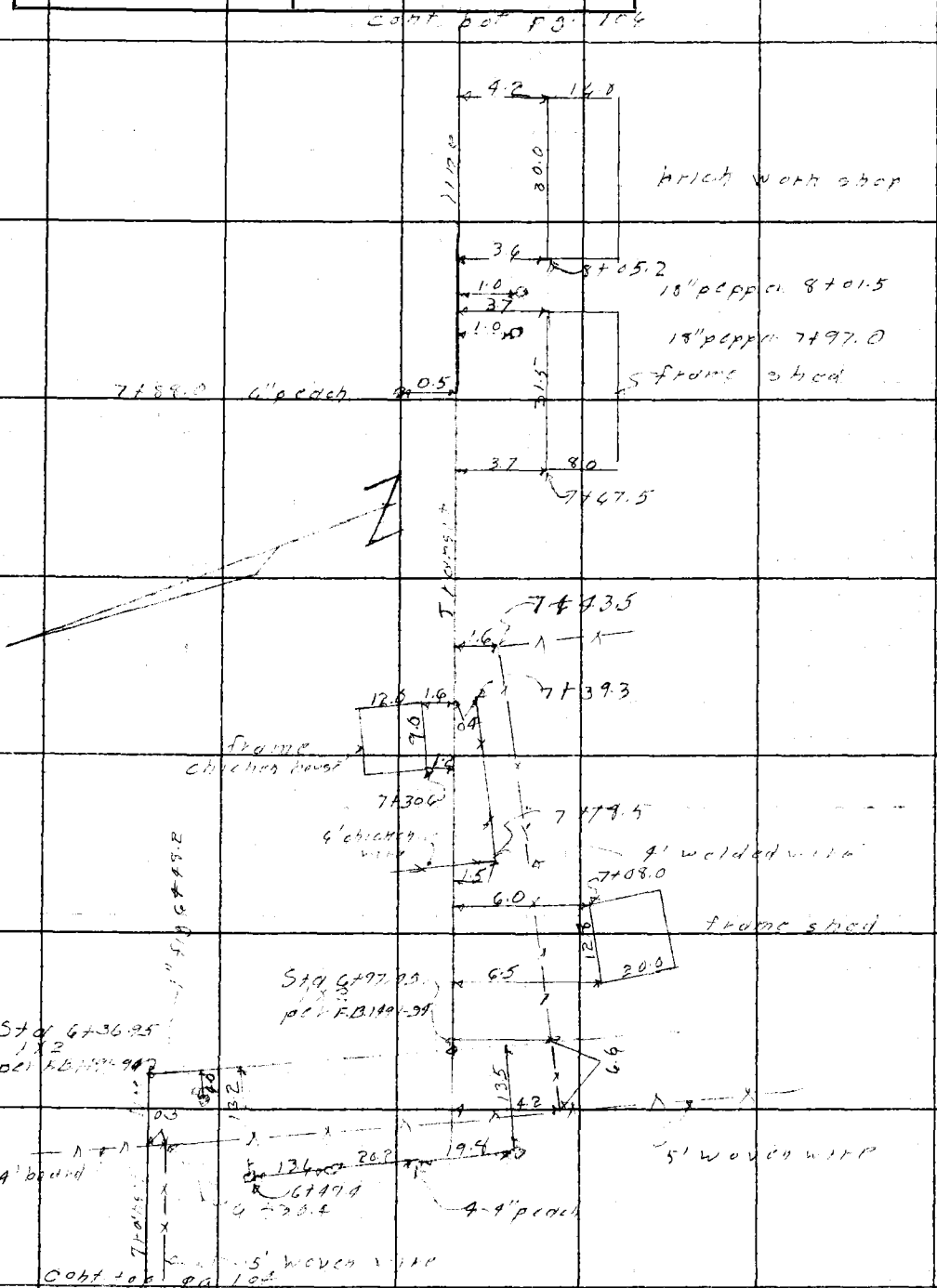

Notes: Any Additions or Changes on This Sheet Must be Made or Circled in Red Ink With Date and Name of Person Making Change.

Do not extend notes this side of this line.

RETURN TO
LOS ANGELES COUNTY SURVEYOR
726 LOS ANGELES COUNTY
ENGINEERING BLDG.

76F309S 247 10M 1-49

F. B. 1394 PG. 106

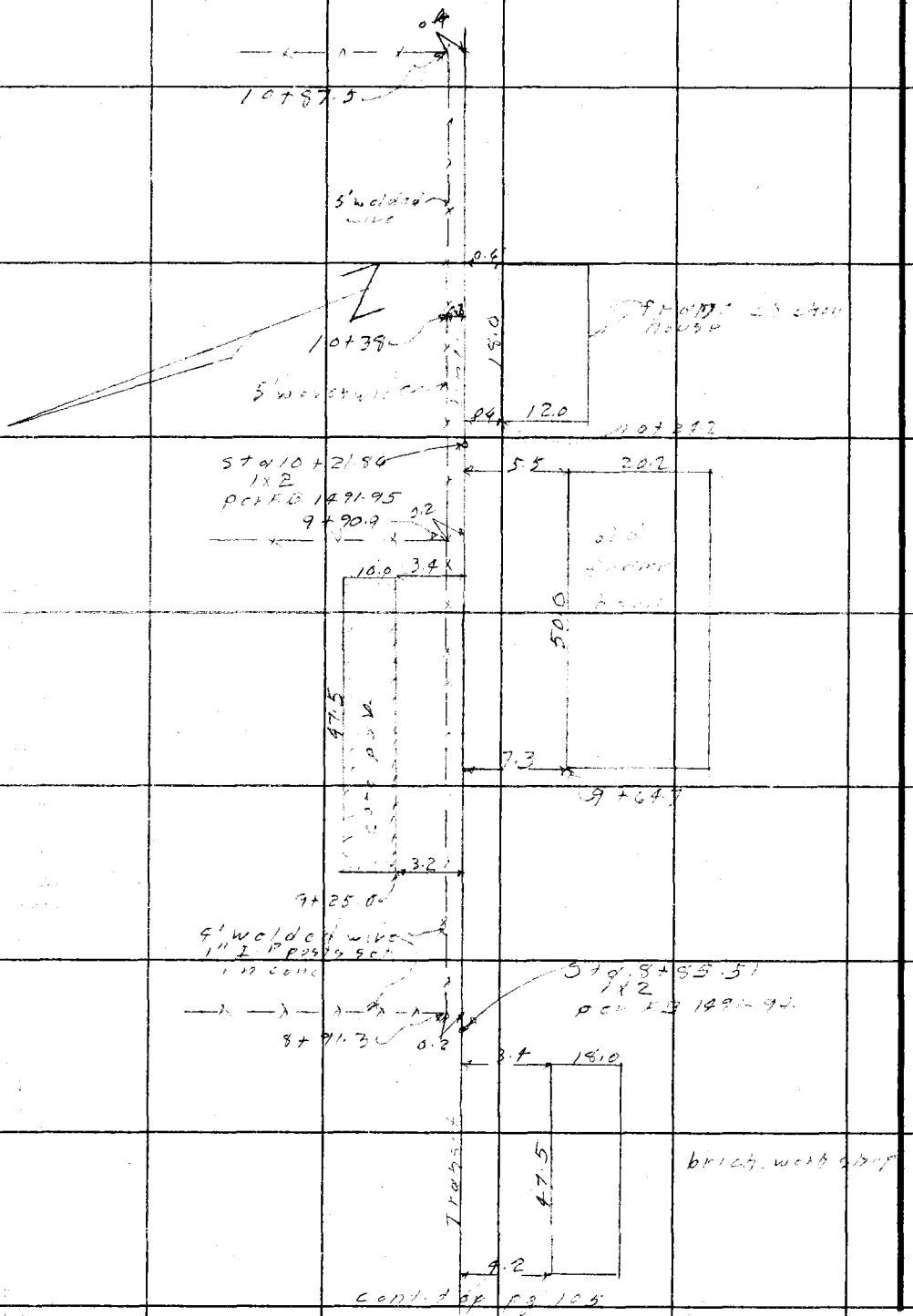

RETURN TO
LOS ANGELES COUNTY SURVEYOR
726 LOS ANGELES COUNTY
ENGINEERING BLDG.

Do not extend notes this side of this line.

Note: Any Additions or Changes on This Sheet Must be Made or Circled in Red Ink With Date and Name of Person Making Change.

Profile No.	Notes Red.	Plotted	Job No. 1256	Division No. V	F.B. 13-94 PG. 107
	Date	Date	Survey of Glen Ave		
X-Sec. No.	Notes Chkd. CHL	Checked	Survey by Lanigan	Notes Curtis	Date 1-27-50
	Date	Date	Map No.	Indexed [redacted]	Date JUL 17 '51

PROFILE
AND
CROSS SECTIONS
ON
FIRST LOT LINE NO. OF FIGUEROA DR.
FROM
EASTERLY LINE OF TRACT 11526
TO
EASTERLY LINE OF TRACT 617
C.I. 1256

Lanigan
Curtis
Raphael
Boydston

STATION	B. S.	H. I.	F. S.	ELEV.

NOTE: ANY ADDITIONS OR CHANGES ON THIS SHEET MUST BE MADE OR CIRCLED IN RED INK, WITH DATE AND NAME OF PERSON MAKING CHANGE.

Do not extend notes this side of this line.

PLEASE RETURN TO
LOS ANGELES COUNTY SURVEYOR
726 LOS ANGELES COUNTY ENGINEERING BLDG.

76L298 307 5-49

76L298 307 5-49

PLEASE RETURN TO
LOS ANGELES COUNTY SURVEYOR
726 LOS ANGELES COUNTY ENGINEERING BLDG.

NOTE: ANY ADDITIONS OR CHANGES ON THIS SHEET MUST BE MADE OR CIRCLED IN RED INK, WITH DATE AND NAME OF PERSON MAKING CHANGE.

Do not extend notes this side of this line.

STATION	B. S.	H. I.	F. S.	ELEV.		
					BM AE273 El. 1140.704 FB 1447 P.9247 Figueroa Dr. & Navarro St SW Cor. Bk. spk in cb. 3' S. of N. end,	
BM AE273	812	1148 82		1140 70		
T.P.	914	1157 70	026	1148 56	T.P.	
T.P.	514	1158 38	446	1153 24	T.P.	
0+00			76	1150 8		trans line
/			82	1150 2		10' Rt.
/			73	1151 1	10' Lt.	
0+50			71	1151 3		trans line
1+00			57	1152 7		trans line
/			63	1152 1		10' Rt.
/			55	1152 9	10' Lt	
1+50			52	1153 2		trans. line
2+00			53	1153 1		trans. line
/			57	1152 7		10' Rt
/			50	1153 4	10' Lt.	
2+50			52	1153 2		trans. line
3+00			57	1152 7		trans. line
/			60	1152 4		10' Rt
/			53	1153 1	10' Lt	
T.P.	477	1158 56	459	1153 79	T.P.	
3+50			58	1152 8		trans line

Profile No. ___ X-Sec. No. ___

Plotted ___ Date ___ Checked ___ Date ___

Notes Red. ___ Date ___ Notes Chkd. ___ Date ___

Job No. 1256 Division No. V

Notes Curtis

Survey of Glen Ave

Survey by Lanigan

Indexed A. C. Johnson

F.B. 1594 PG. 108

76L298 307 5-49

PLEASE RETURN TO
LOS ANGELES COUNTY SURVEYOR
726 LOS ANGELES COUNTY ENGINEERING BLDG.

NOTE: ANY ADDITIONS OR CHANGES ON THIS SHEET MUST BE MADE OR CIRCLED IN RED INK, WITH DATE AND NAME OF PERSON MAKING CHANGE.

Do not extend notes this side of this line.

STATION	B. S.	H. I.	F. S.	ELEV.		
		1158 56				
4+15 97			58	1152 8		trans line
—			64	1152 2		10' Rt
—			55	1153 1	10' Lt.	
4+50			57	1152 9		trans. line
5+00			65	1152 1		trans line
—			75	1151 1		10' Rt
—			61	1152 5	10' Lt	
T. P.	474	1156 04	726	1151 30	TP	
5+50			53	1150 7		Trans. line
6+00			48	1151 2		trans. line
—			56	1150 4		10' Rt.
—			43	1151 7	10' Lt,	
6+36 95 back			50	1151 0		trans line
—			53	1150 7		10' Rt.
—			47	1151 3	10' Lt.	
6+36 95 ahead			50	1151 0	10' Lt,	
6+97 95 back			70	1149 0		trans. line
—			74	1148 6		10' Rt
—			70	1149 0	10' Lt	
6+97 95 ahead			75	1148 5		10' Rt

Profile No. ____ Notes Red. ____ Plotted ____ Job No. 1256 Division No. V F.B. 1594 PG. 3 109
Date ____ Date ____ Survey of Glen Ave
X-Sec. No. ____ Notes Chkd. ____ Checked ____ Survey by Lanigan Notes Curtis Date 1-27-50
Date ____ Date ____ Map No. ____ Indexed A. C. Johnson Date ____

76L298 307 5-49

PLEASE RETURN TO
LOS ANGELES COUNTY SURVEYOR
726 LOS ANGELES COUNTY ENGINEERING BLDG.

NOTE: ANY ADDITIONS OR CHANGES ON THIS SHEET MUST BE MADE OR CIRCLED IN RED INK, WITH DATE AND NAME OF PERSON MAKING CHANGE.

Do not extend notes this side of this line.

STATION	B. S.	H. I.	F. S.	ELEV.		
		1156 04'				
T.P.	625	1157 11'	518	1150 86	T.P.	
7+50			77	1149 4'		trans. line
T.P.	520	1156 45'	586	1151 25'	TP	
8+10			57	1150 8'		trans. line
✓			63	1150 2'		10' Rt.
✓			59	1150 6'	10' Lt.	
8+50			50	1151 5'		trans line
9+00			55	1151 0'		trans. line
			68	1149 7'		10' Rt
✓			46	1151 9'	10' Lt	
9+50			50	1151 5'		trans. line
10+00			44	1152 1'		trans. line
✓			38	1152 7'		10' Rt.
✓			56	1150 9'	10' Lt.	
10+21 86			44	1152 1		trans. line
11+00			39	1152 6'		trans. line
✓			45	1152 0'		10' Rt
✓			35	1153 0'	10' Lt	
T.P.	033	1147 03'	975	1146 70	TP.	
BM AE272			755	1139 48	BM AE272 El. 1139.478 FB 1447 pg 247 Figueroa Dr & El Ser Jeno Ave SW. Cor. Bt. Spk in curb, 3' So. of No. end	

F.B. 1594 PG. 110

Job No. 1256 Division No. V Notes Red. Plotted Profile No.

Survey of Glen Ave Date Date X-Sec.

Survey by Lanigan Notes Curtis Notes Chkd. Checked

Indexed R. C. Johnson Date Date Date No.

Notes Ck'd by	Survey of Glen Ave
Map No.	W. O. 1256 Tape No. St'd. °F
Office Work	Surveyed by J. J. Lanigan
Checked	Notes Lanigan Date 1-31-50
Date	Indexed A. C. Johnson

JUL 17 '51

F. B. 1594 PG. 111

LOCATION
of
IMPROVEMENTS
on
SEWER R/W LINE
from
GLEN ROSE AVE
to
GLEN AVE.
C.I. 1256

J. J. Lanigan
A. S. Curtis
F. L. Raphael
W. M. Bagaston

Note: Any Additions or Changes on This Sheet Must be Made or Circled in Red Ink With Date and Name of Person Making Change.

Do not extend notes this side of this line.

RETURN TO
LOS ANGELES COUNTY SURVEYOR
726 LOS ANGELES COUNTY
ENGINEERING BLDG.

76F309S 247 10M 1-49

F. B 1594 PG. 112



cont top pg 113

RETURN TO
LOS ANGELES COUNTY SURVEYOR
726 LOS ANGELES COUNTY
ENGINEERING BLDG.

Do not extend notes this side of this line.

Note: Any Additions or Changes on This Sheet Must be Made or Circled in Red Ink With Date and Name of Person Making Change.

Notes Ck'd by	Survey of Glen Ave
Map No.	W. O. 1236 Tape No. St'd. °F
Office Work	Surveyed by J. J. Lanigan
Checked	Notes Lanigan Date 7-31-50
Date	Indexed E. C. Johnson

F. B. 1694 Pg. 113

cont. off pg. 112

1+80.7
12" grapefruit
31.0
1+81.0
5' woven wire
24.0
1+81.5
1+82.4
23.6
23' picket
24.6
stucco garage
16.2
18.1
29.0
29.6
6" conc. retaining wall with 5½' redwood (split) fence at N. edge posts set in wall
4' woven wire
6' flagstone retaining wall to form flower bed
2+30.7
47.4
4½' chicken wire
23.3
2+33.3
27.4
26.0
2+35.0
12" orange
2+39.6
30.1
4.3
2+43.0
25.8
27.2
28.3
2+44.2
2+45.9
4" concrete to form rose garden wall R=1.6 outside
90°
Sta. 2+49.38 set 1x2
24.08
2+54.7
4.1
2+56.0
3.0
1.5
2+57.2
2+59.0
12" orange
2+60.0
5.9
6.5
31.0
2+63.0
1.3
3.9
2+64.8
37.0
1 story stucco

cont. top pg. 114

Note: Any Additions or Changes of This Sheet Must be Made or Circled in Red Ink With Date and Name of Person Making Change.

Do not extend notes this side of this line.

RETURN TO
LOS ANGELES COUNTY SURVEYOR
726 LOS ANGELES COUNTY
ENGINEERING BLDG.

76F309S 247 10M 1-49

F. B. 15-94 PG. 118



RETURN TO
LOS ANGELES COUNTY SURVEYOR
725 LOS ANGELES COUNTY
ENGINEERING BLDG.

Do not extend notes this side of this line.

Note: Any Additions or Changes on This Sheet Must be Made or Circled in Red Ink With Date and Name of Person Making Change.

Profile No.	Notes Red.	Plotted	Job No. 1256	Division No. V	F.B. 1594 PG. 115
	Date	Date	Survey of Glen Ave		
X-Sec. No.	Notes Chkd. CHL	Checked	Survey by Lanigan	Notes Curtis	Date [illegible]
	Date [illegible]	Date	Map No.	Indexed [illegible]	Date JUL 17 '31

NOTE: ANY ADDITIONS OR CHANGES ON THIS SHEET MUST BE MADE OR CIRCLED IN RED INK, WITH DATE AND NAME OF PERSON MAKING CHANGE.

PLEASE RETURN TO
LOS ANGELES COUNTY SURVEYOR
726 LOS ANGELES COUNTY ENGINEERING BLDG.

Do not extend notes this side of this line.

STATION	B. S.	H. I.	F. S.	ELEV.

76L298 307 5-49

F.B. 1594 PG. 114

Job No._____ Division No._____ Notes Red._____ Plotted_____ Profile No._____

Survey of_____ Date_____ Date_____

Survey by_____ Notes_____ Notes Chkd._____ Checked_____ X-Sec.

Indexed A. C. Johnson Date_____ Date_____ Date_____ No._____

STATION	B.S.	H.I.	F.S.	ELEV.

Rose

Do not extend notes this side of this line.

PLEASE RETURN TO
LOS ANGELES COUNTY SURVEYOR
726 Los Angeles County Engineering Bldg.

NOTE: ANY ADDITIONS OR CHANGES ON THIS SHEET MUST BE MADE OR CIRCLED IN RED INK, WITH DATE AND NAME OF PERSON MAKING CHANGE.

76L298 307 5-49

76L298 307 5-49

PLEASE RETURN TO
LOS ANGELES COUNTY SURVEYOR
726 LOS ANGELES COUNTY ENGINEERING BLDG.

NOTE: ANY ADDITIONS OR CHANGES ON THIS SHEET MUST BE MADE OR CIRCLED IN RED INK, WITH DATE AND NAME OF PERSON MAKING CHANGE.

Do not extend notes this side of this line.

STATION	B. S.	H. I.	F. S.	ELEV.		
					BMAE [illegible]	
Levels continued 5-25-51 along S Line to 1st #13 Tr. 5846						
BMAE 300	4 63	1260 76		1256 13	BMAE 300 El 1256.128	FB 1447 P. 266
T. P.			9 03	1251 73	Mariposa St. (N. side) at Glen Ave.	
	5 64	1257 37			Bt. spk in curb 35'± R ℄ prod of Glen Ave.	
2+40			6 1	1251 3	℄	
			5 8	1251 6		9' R
			6 1	1251 3	1.4 L. top of wall	

Profile No. ____ Notes Red. ____ Plotted ____ Job No. 1256 Division No. ____
X-Sec. No. ____ Date ____ Date ____ Survey of [illegible]
Notes Chkd. ____ Checked ____ Survey by [illegible] Notes [illegible] Date ____
Date ____ Date ____ Map No. ____ Indexed [illegible] Date ____

F.B. 1594 PG. 117

76L298 307 5-49

PLEASE RETURN TO
LOS ANGELES COUNTY SURVEYOR
726 LOS ANGELES COUNTY ENGINEERING BLDG.

NOTE: ANY ADDITIONS OR CHANGES ON THIS SHEET MUST BE MADE OR CIRCLED IN RED INK, WITH DATE AND NAME OF PERSON MAKING CHANGE.

Do not extend notes this side of this line.

STATION	B. S.	H. I.	F. S.	ELEV.		
		1257 37				
2+49 4			7 4	1250 0	2'L bot of wall	
"			7 6	1249 8	12'L	
T. P.			7 59	1249 78	T. P.	
	4 39	1254 17	4 40	1249 77	2'L Top of wall at end.	
3+00			5 2	1249 0	bot " "	" "
"			5 2	1249 0		℄
"			5 0	1249 2		8'R
"			5 2	1249 0	2'L	
"			5 4	1248 2	12'L	
3+31			6 74	1247 43		℄ back of walk
"			6 32	1247 85		8'R " "
"			6 86	1247 31	2'L back of walk	
"			7 28	1246 89	12'L " " "	
3+42 3			7 03	1247 14		℄ Top of Curb
"			6 62	1247 55		8'R
"			7 61	1246 56	12'L	
"			7 69	1246 48		℄ gutter
"			7 24	1246 93		8'R
"			8 26	1245 91	12'L	
3+60 3			7 40	1246 77	℄ int [illegible]	℄ on Glen Ave

Profile No. ____ X-Sec. No. ____
Plotted ____ Date ____ Checked ____ Date ____
Notes Red. ____ Date ____ Notes Chkd. ____ Date ____
Division No. ____ Job No. ____
Notes ____ Date ____
Survey of ____
Survey by ____
Indexed L. C. Johnson
F.B. 1594 PG. 118

76L298 307 5-49

PLEASE RETURN TO
LOS ANGELES COUNTY SURVEYOR
726 LOS ANGELES COUNTY ENGINEERING BLDG.

NOTE: ANY ADDITIONS OR CHANGES ON THIS SHEET MUST BE MADE OR CIRCLED IN RED INK, WITH DATE AND NAME OF PERSON MAKING CHANGE.

Do not extend notes this side of this line.

STATION	B. S.	H. I.	F. S.	ELEV.	S't'h by Line of Lot 13	
		1254 17				
3 + 60 3			690	1247 27		8'R on ℄ of Glen Ave
"			807	1246 10	12'L on ℄ of Glen Ave.	
T. P.			139	1252 78	T. P.	
	670	1259 48				
BM AE 300			[illegible]	1256 14	AE 300	

Profile No. ____ Notes Red. ____ Plotted ____ Job No. 1256 Division No. V F.B. 1594 PG. 118A
Date ____ Date ____ Survey of Glen Ave
X-Sec. No. ____ Notes Chkd. ____ Checked ____ Survey by Lenigan Notes Lewis Date 5-25-51
Date ____ Date ____ Map No. ____ Indexed [illegible] Date ____

F.B. 794 PG. 118B Job No._____ Division No._____ Notes Red._____ Plotted_____ Profile

Survey of_____ Date_____ Date_____ No._____

Survey by_____ Notes_____ Notes Chkd._____ Checked_____ X-Sec.

Indexed_____ Date_____ Date_____ Date_____ No._____

STATION	B. S.	H. I.	F. S.	ELEV.

76L298 307 5-49

PLEASE RETURN TO
LOS ANGELES COUNTY SURVEYOR
726 LOS ANGELES COUNTY ENGINEERING BLDG.

Do not extend notes this side of this line.

NOTE: ANY ADDITIONS OR CHANGES ON THIS SHEET MUST BE MADE OR CIRCLED IN RED INK, WITH DATE AND NAME OF PERSON MAKING CHANGE.

F. B. 1594 PG. 119

Notes Ck'd by	Survey of Glen Ave
Map No.	W. O. 1256 Tape No. , St'd. °F
Office Work	Surveyed by Lanigan
Checked	Notes Curtis Date 1-30-50
Date	Indexed R. T. Johnson

JUL 17 '51

LOCATION
OF
IMPROVEMENTS
FROM
GLEN AVE.
TO
S.W. COR. LOT 41 TRACT 5846
C.I. 1256

Lanigan
Curtis
Raphael
Boydston

Note: Any Additions or Changes on This Sheet Must be Made or Circled in Red Ink With Date and Name of Person Making Change.

Do not extend notes this side of this line.

RETURN TO
LOS ANGELES COUNTY SURVEYOR
726 LOS ANGELES COUNTY
ENGINEERING BLDG.

76F3099 247 10M 1-49

F. B. 13-94 Pg. 120

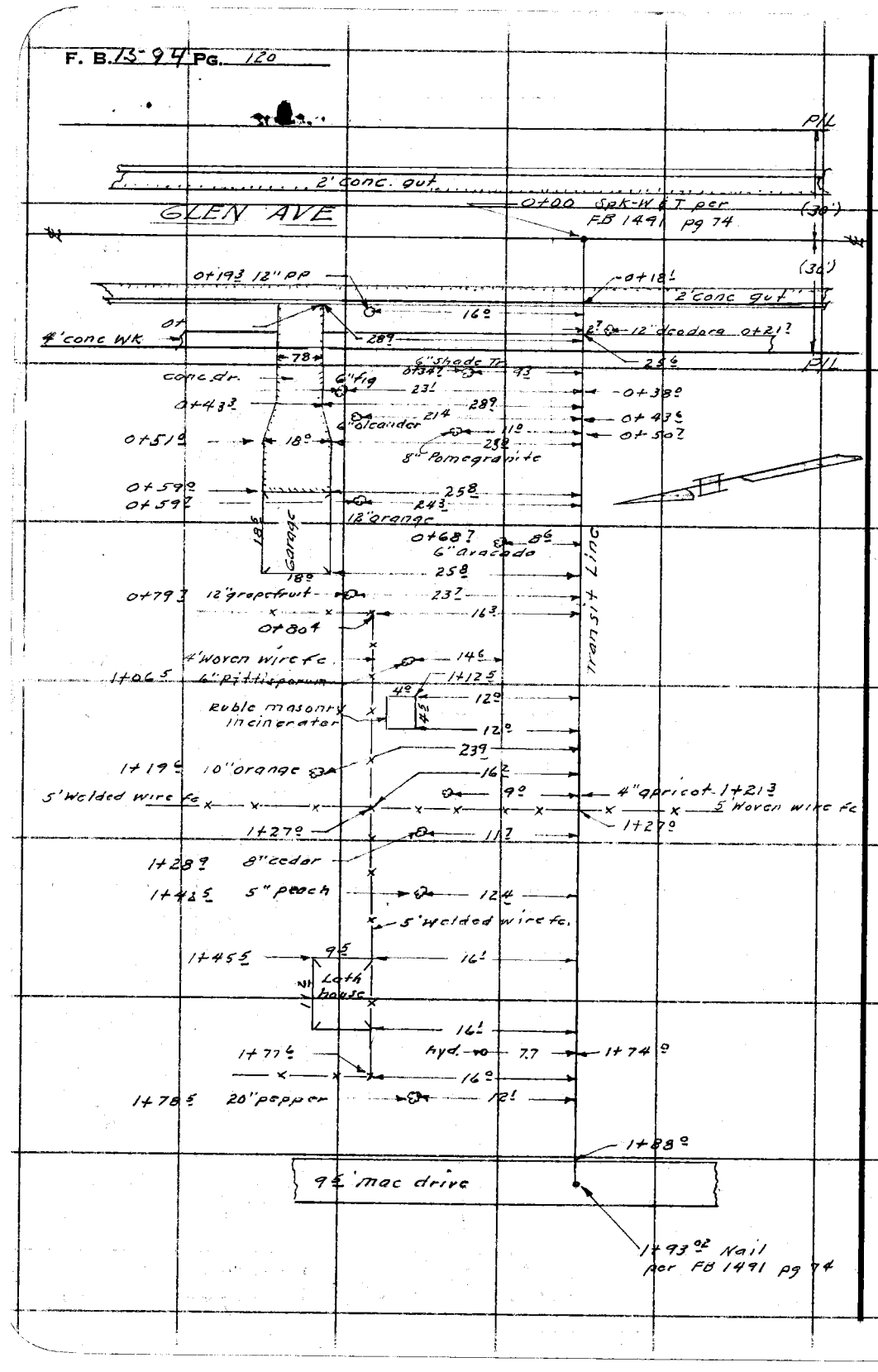

RETURN TO
LOS ANGELES COUNTY SURVEYOR
725 LOS ANGELES COUNTY
ENGINEERING BLDG.

Do not extend notes this side of this line.

Note: Any Additions or Changes on This Sheet Must be Made or Circled in Red Ink With Date and Name of Person Making Change.

Profile No.	Notes Red.	Plotted	Job No. 1256	Division No. V	F.B. 1594 PG. 121
	Date	Date	Survey of Glen Ave		
X-Sec. No.	Notes Chkd CHL	Checked	Survey by Lanigan	Notes Curtis	Date 1-30-50
	Date 2-[illegible]-50	Date	Map No.	Indexed Johnson	Date JUL 17 '51

PROFILE
AND
CROSS SECTIONS
ON
BACK LOT LINES
FROM
GLEN AVE.
TO
S.W. COR. LOT 41 TRACT 5846
C.I.1256

STATION	B. S.	H. I.	F. S.	ELEV.
			Lanigan Curtis Raphael ~~Boydston~~	

NOTE: ANY ADDITIONS OR CHANGES ON THIS SHEET MUST BE MADE OR CIRCLED IN RED INK, WITH DATE AND NAME OF PERSON MAKING CHANGE.

Do not extend notes this side of this line.

PLEASE RETURN TO
LOS ANGELES COUNTY SURVEYOR
726 LOS ANGELES COUNTY ENGINEERING BLDG.

76L298 307 5-49

76L298 307 5-49

PLEASE RETURN TO
LOS ANGELES COUNTY SURVEYOR
726 LOS ANGELES COUNTY ENGINEERING BLDG.

NOTE: ANY ADDITIONS OR CHANGES ON THIS SHEET MUST BE MADE OR CIRCLED IN RED INK, WITH DATE AND NAME OF PERSON MAKING CHANGE.

Do not extend notes this side of this line.

Profile No. ___ X-Sec. No. ___

Plotted ___ Date ___ Notes Red. ___ Date ___ Notes Chkd. ___ Date ___

Division No. v Job No. 1256

Survey of Glen Ave.

Survey by Lanigan Notes Curtis

Indexed K. C. Johnson Date [redacted]

F.B. 1594 PG. 122

STATION	B. S.	H. I.	F. S.	ELEV.		
					BM AE 300 El. 1256.128 FB 1441 pg. 266 Mariposa St. (No. side)	
B.M. AE 300	025	1256 38		1256 13	@ Glen Ave. Bt. spk. in curb. 35'± E. of ℄ prod. of Glen Ave.	
0+00			1066	1245 72	Int. ℄ Glen Ave. & Transit Line (west).	
			1212	1244 26	30' Sothly on ℄ Glen Ave	
			788	1248 50	50' Nothly — — —	
0+18			1177	1244 61		trans line - gut
—			1114	1245 24		— — - curb
—			1098	1245 40		16' Rt. gut
—			1034	1246 04		— — cb
—			1044	1245 94		26' Rt - gut
—			980	1246 58		— — cb
0+50			109	1245 5		Trans line
—			96	1246 8		16' Rt.
T.P.	167	1249 30	875	1247 63	T.P. (stump)	
1+00			53	1244 0		trans line
—			48	1244 5		6' Rt
—			45	1244 8		16' Rt
—			41	1245 2		26' Rt
1+50			71	1242 2		trans line
—			66	1242 7		16' Rt
1+93.02			78	1241 5		trans line
—			75	1241 8		6' Rt

76L298 307 5-49

PLEASE RETURN TO
LOS ANGELES COUNTY SURVEYOR
726 LOS ANGELES COUNTY ENGINEERING BLDG.

NOTE: ANY ADDITIONS OR CHANGES ON THIS SHEET MUST BE MADE OR CIRCLED IN RED INK, WITH DATE AND NAME OF PERSON MAKING CHANGE.

Do not extend notes this side of this line.

STATION	B. S.	H. I.	F. S.	ELEV.		
		1249 30				
1+93 02			71	12422		16' Rt.
/			67	12426		26' Rt.
T.P.	824	1254 13	341	1245 89	T.P.	
BMAE301			1083	1243 30	BM AE301 El. 1243.292 FB 1447 pg. 267 Mariposa St (N. side) @ Grandeur Ave. Bt spk in cb. 28'± W. of ℄ prod of Grandeur Ave	

Profile Notes Red. ____ Plotted ____ Job No. 1256 Division No. V F.B. 1594 PG. 123
No. ____ Date ____ Date ____ Survey of Glen Ave
X-Sec. Notes Chkd. ____ Checked ____ Survey by Lanigan Notes Curtis Date 1-30-56
No. ____ Date ____ Date ____ Map No. ____ Indexed A. G. Johnson Date ____

F.B. 1594 PG. 124 Job No. 1256 Division No. V Notes Red. Plotted Profile

Survey of Glen Ave. Date Date No.

Survey by Lanigan Notes Curtis Notes Chkd. Checked X-Sec.

Indexed Date Date Date No.

STATION	B. S.	H. I.	F. S.	ELEV.

76L298 307 5-49

PLEASE RETURN TO
LOS ANGELES COUNTY SURVEYOR
726 LOS ANGELES COUNTY ENGINEERING BLDG.

Do not extend notes this side of this line.

NOTE: ANY ADDITIONS OR CHANGES ON THIS SHEET MUST BE MADE OR CIRCLED IN RED INK, WITH DATE AND NAME OF PERSON MAKING CHANGE.

Notes Ck'd by	Survey of Glen Ave
Map No.	W. O. 1256 Tape No. St'd. °F
Office Work	Surveyed by J. J. Lanigan
Checked	Notes Lanigan Date 7-31-50
Date	Indexed A. C. Johnson

F. B. 1594 Pg. 125

JUL 17 '51

LOCATION
of
IMPROVEMENTS
on
FIRST LOT LINE SOUTH of MARIPOSA ST
from
OLIVE AVE
to
GRANDEUR AVE
C.I. 1256

J. J. Lanigan
A. S. Curtis
H. H. Raphael
W. W. Boydston

Note: Any Additions or Changes on This Sheet Must be Made or Circled in Red Ink With Date and Name of Person Making Change.

Do not extend notes this side of this line.

RETURN TO
LOS ANGELES COUNTY SURVEYOR
726 LOS ANGELES COUNTY
ENGINEERING BLDG.

76F309S 247 10M 1-49

F. B. 1594 PG. 126

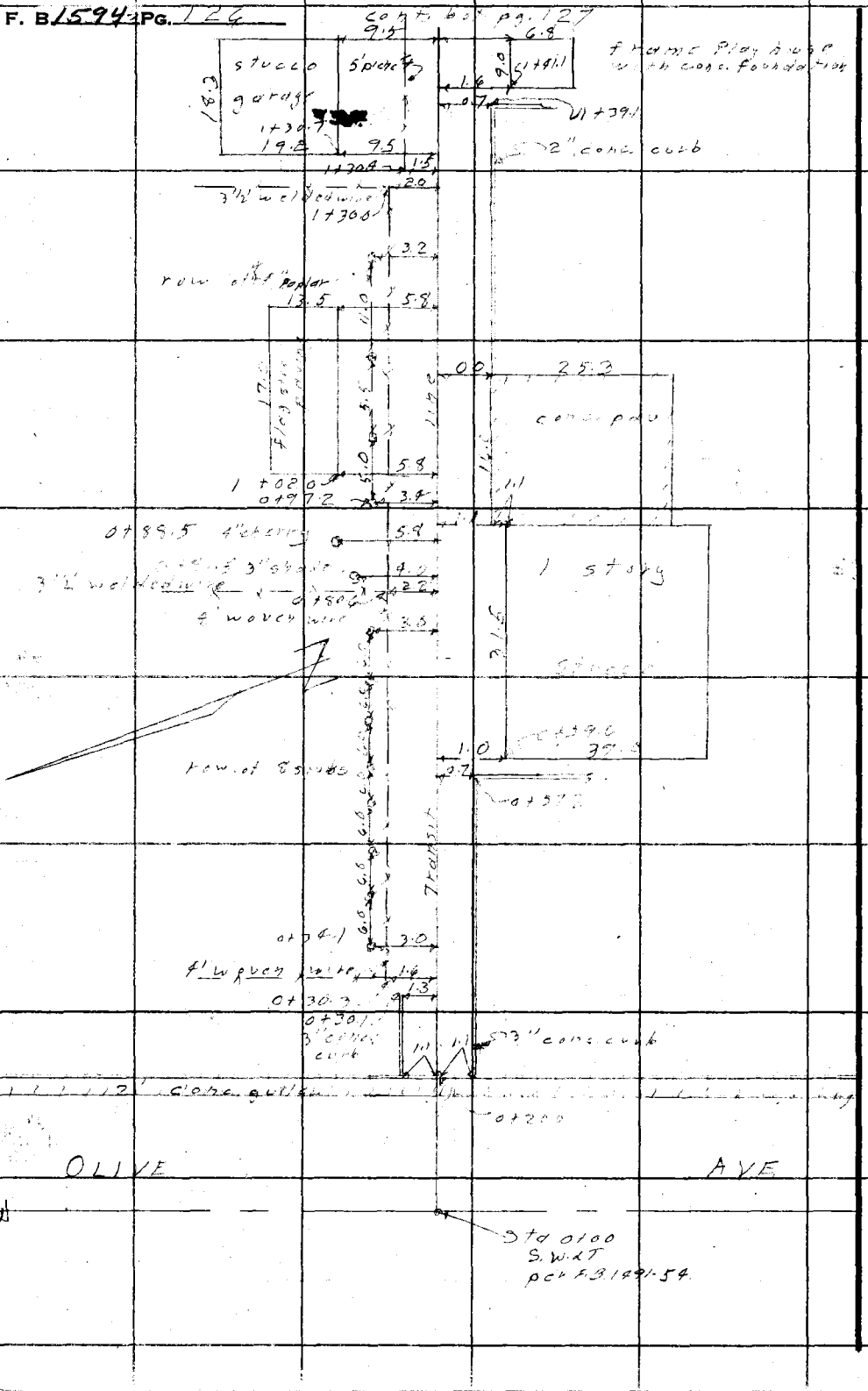

RETURN TO
LOS ANGELES COUNTY SURVEYOR
726 LOS ANGELES COUNTY
ENGINEERING BLDG.

Do not extend notes this side of this line.

Note: Any Additions or Changes on This Sheet Must be Made or Circled in Red Ink, With Date and Name of Person Making Change.

Notes Ck'd by	Survey of Glen Ave
Map No.	W. O. 1256 Tape No. St'd. °F
Office Work	Surveyed by J. J. Lanigan
Checked	Notes Lanigan Date 1-31-50
Date	Indexed [redacted] C. Jo[redacted]

F. B. 1594 PG. 127

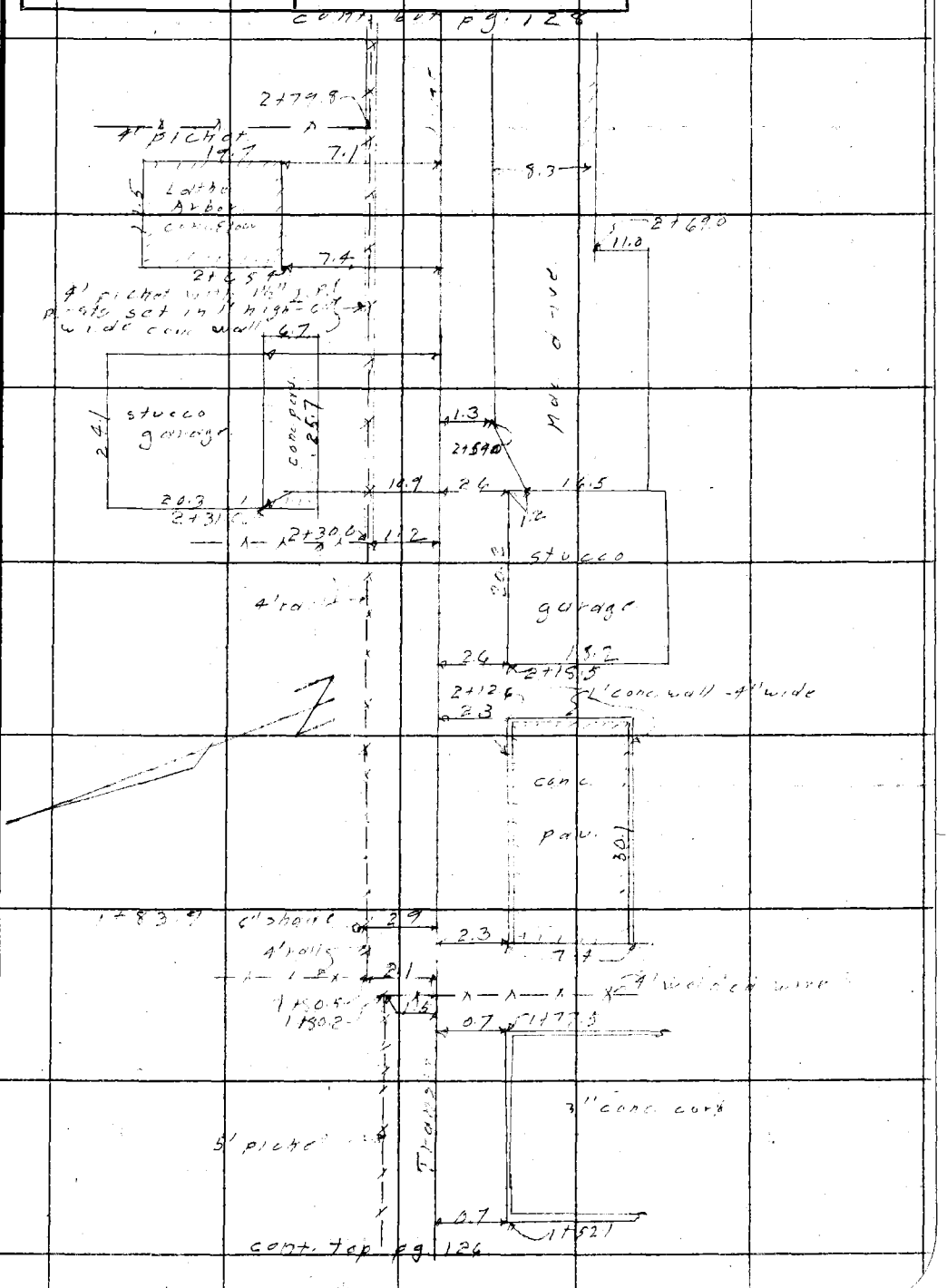

Note: Any Additions or Changes on This Sheet Must be Made or Circled in Red Ink With Date and Name of Person Making Change.

Do not extend notes this side of this line.

RETURN TO
LOS ANGELES COUNTY SURVEYOR
726 LOS ANGELES COUNTY
ENGINEERING BLDG.

76F309S 247 10M 1-49

F. B. 1594 PG. 128

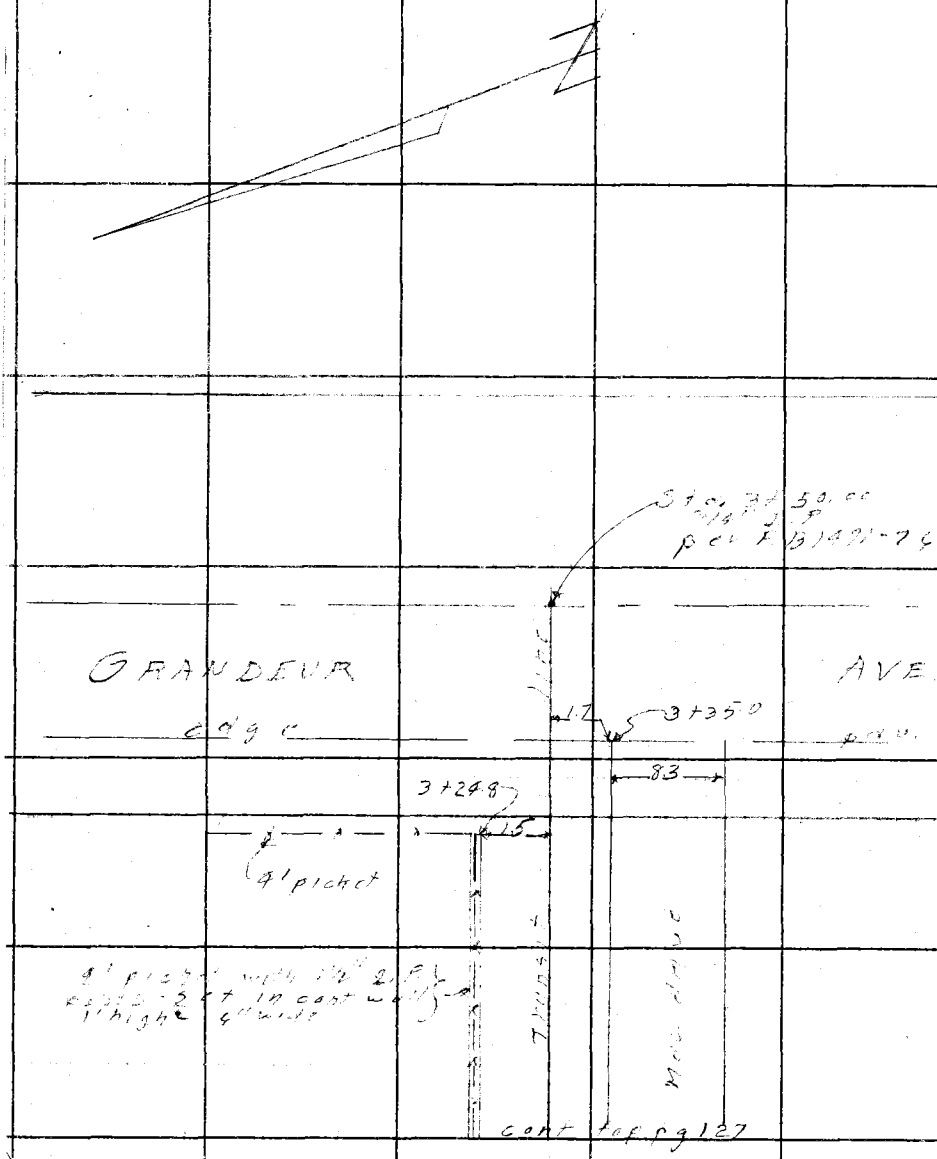

RETURN TO
LOS ANGELES COUNTY SURVEYOR
725 LOS ANGELES COUNTY
ENGINEERING BLDG.

Do not extend notes this side of this line.

Note: Any Additions or Changes on This Sheet Must be Made or Circled in Red Ink With Date and Name of Person Making Change.

Profile No.	Notes Red.	Plotted	Job No. 1256	Division No. V	F.B. 594 PG. 129
	Date	Date	Survey of Glen Ave		
X-Sec. No.	Notes Chkd. CHL	Checked	Survey by Lanigan	Notes Curtis	Date 1-31-50
	Date	Date	Map No.	Indexed [redacted]	Date JUL 17 '51

PROFILE
AND
CROSS SECTIONS
FIRST LOT LINE SOUTH
OF
MARIPOSA ST.
FROM
OLIVE AVE.
TO
GRANDEUR AVE.
C.I. 1256

Lanigan
Curtis
Raphael
Boydston

STATION	B. S.	H. I.	F. S.	ELEV.

NOTE: ANY ADDITIONS OR CHANGES ON THIS SHEET MUST BE MADE OR CIRCLED IN RED INK, WITH DATE AND NAME OF PERSON MAKING CHANGE.

Do not extend notes this side of this line.

PLEASE RETURN TO
LOS ANGELES COUNTY SURVEYOR
726 LOS ANGELES COUNTY ENGINEERING BLDG.

76L298 307 5-49

76L298 307 5-49

PLEASE RETURN TO
LOS ANGELES COUNTY SURVEYOR
726 LOS ANGELES COUNTY ENGINEERING BLDG.

NOTE: ANY ADDITIONS OR CHANGES ON THIS SHEET MUST BE MADE OR CIRCLED IN RED INK, WITH DATE AND NAME OF PERSON MAKING CHANGE.

Do not extend notes this side of this line.

STATION	B. S.	H. I.	F. S.	ELEV.	
					BMAE287 El 1235.466 FB 1447 pg 258 Mariposa st & Olive
BMAE287	091	1236 38		1235 47	ave. NE cor. Bt. spkin cb. 3' E. of E end C.E.
T.P.	686	1232 33	10 91	1225 47	T.P.
0+00			687	1225 46	Int. ℄ Olive Ave & transit line (east)
			934	1222 99	50 Sothly on ℄ Olive Ave
			430	1228 03	" Nothly " " " "
0+20			749	1224 84	trans line-gut
"			688	1225 45	" " cb.
"			803	1224 30	10' Rt gut
"			744	1224 89	" " cb.
"			676	1225 57	12' Lt. gut.
"			614	1226 19	" " curb.
0+50			53	12270	trans. line
1+00			40	12283	trans. line
"			44	12279	10' Rt
"			32	12291	12' Lt
T.P.	982	1240 15	200	1230 33	T.P.
1+50			95	12307	trans. line
2+00			76	12326	trans. line
"			77	12325	10' Rt
"			74	12328	12' Lt
2+50			60	12342 ~~1233 6~~	trans. line

F.B. 1594 PG. 130
Job No. 1256 Division No. V Notes Red. Plotted No. Profile
Survey of Glen Ave Date Date X-Sec.
Survey by Lanigan Notes Curtis Notes Chkd. Checked No.
Indexed A. C. Johnson Date Date Date

76L298 307 5-49

PLEASE RETURN TO
LOS ANGELES COUNTY SURVEYOR
726 LOS ANGELES COUNTY ENGINEERING BLDG.

NOTE: ANY ADDITIONS OR CHANGES ON THIS SHEET MUST BE MADE OR CIRCLED IN RED INK, WITH DATE AND NAME OF PERSON MAKING CHANGE.

Do not extend notes this side of this line.

STATION	B. S.	H. I.	F. S.	ELEV.		
		1240 15.		1234 2		
2+50			60	~~1233 6~~	1' Lt	
✓			49	1235 3	15' Lt	
3+00			49	1235 3		trans. line
–			48	1235 4		10' Rt
–			49	1235 3	1' Lt.	
–			40	1236 2	15' Lt.	
–			38	1236 4	12' Lt.	
T.P.	744	1243 52	407	1236 08	T.P.	
3+25			76	1235 9	1' Lt.	
–			70	1236 5	15' Lt	
–			68	1236 7	12' Lt	
3+35			735	1236 17		trans line - ed. pave
–			786	1235 66		10' Rt - ed. pave
–			676	1236 76	12' Lt - ed. pave	
3+39			796	1235 56		trans line - gut
–			847	1235 05		10' Rt - gut
–			737	1236 15	12' Lt - gut	
3+35.00			744	1236 08	Int ℄ Grandeur Ave ℄ Transit line	
–			967	1233 85	50' Sothly on ℄ Grandeur Ave.	
–			497	1238 55	50' Nothly – –	– –

Profile No. ____ Notes Red. ____ Plotted ____ Job No. 1256 Division No. X ____ F.B. 1594 PG. 131
X-Sec. No. ____ Date ____ Date ____ Date ____ Survey of Glen Ave
Notes Chkd. ____ Date ____ Checked ____ Date ____ Survey by L. Grigan Notes Curtis Date 1-31-50
Map No. ____ Indexed Johnson Date ____

F.B. 1594 PG. 132

Job No. 1256 Division No. V Notes Red. _____ Plotted _____ Profile

Survey of Glen Ave. Date _____ Date _____ No. _____

Survey by Lanigan Notes Curtis Notes Chkd. _____ Checked _____ X-Sec.

Indexed A. C. Johnson Date _____ Date _____ Date _____ No. _____

76L298 307 5-49

PLEASE RETURN TO

LOS ANGELES COUNTY SURVEYOR

726 LOS ANGELES COUNTY ENGINEERING BLDG.

NOTE: ANY ADDITIONS OR CHANGES ON THIS SHEET MUST BE MADE OR CIRCLED IN RED INK, WITH DATE AND NAME OF PERSON MAKING CHANGE.

Do not extend notes this side of this line.

STATION	B. S.	H. I.	F. S.	ELEV.		
T.P. BM AE 301	578	1243 52. 1248 85.	045 556	1243 07. 1243 29.	T.P. BM AE 301 El 1243.292 FB 1447 Pg 267 Mariposa St (N. side) @ Grandeur Ave. 8t spkin cb. 29½ W of ℄ prod grandeur Ave.	

Profile No.	Notes Red.	Plotted	Job No. 1256	Division No.	F.B. 1594	Pg. 133
	Date	Date	Survey of Glen Ave			
X-Sec. No.	Notes Chkd.	Checked	Survey by Lanigan	Notes Curtis	Date 6-7-50	
	Date	Date	Map No.	Indexed Johnson	Date	

PROFILE
ON
MOUNTAIN VIEW RD
FROM
LINCOLN AVE.
TO
WINDSOR AVE.
CL 1256

STATION	B. S.	H. I.	F. S.	ELEV.

Lanigan
Curtis
Raphael
Boydston

NOTE: ANY ADDITIONS OR CHANGES ON THIS SHEET MUST BE MADE OR CIRCLED IN RED INK, WITH DATE AND NAME OF PERSON MAKING CHANGE.

PLEASE RETURN TO
LOS ANGELES COUNTY SURVEYOR
726 LOS ANGELES COUNTY ENGINEERING BLDG.

Do not extend notes this side of this line.

76L298 307 5-49

76L298 307 5-49

PLEASE RETURN TO
LOS ANGELES COUNTY SURVEYOR
726 LOS ANGELES COUNTY ENGINEERING BLDG.

NOTE: ANY ADDITIONS OR CHANGES ON THIS SHEET MUST BE MADE OR CIRCLED IN RED INK, WITH DATE AND NAME OF PERSON MAKING CHANGE.

Do not extend notes this side of this line.

STATION	B. S.	H. I.	F. S.	ELEV.		
BMAE 240	728	1168 31		[illegible]	BMAE 240 El. 1161.066 FB 1447 pg 227 Lincoln Ave & Mountain View Rd SE. Cor. Bt spk in ab. 15' S. of S end [illegible]	
0+00			541	1162 90	[illegible] Lincoln Ave. & Mountain View Rd.	
0+25			589	1162 42		℄ cross out.
0+37			551	1162 80		℄
1+00			499	[illegible]		℄
2+00			488	1163 43		℄
3+00			454	1163 77		℄
4+00			423	1164 08		℄
T.P.	267	1166 69	429	1164 02	T.P.	
5+00			273	1163 96		℄
6+00			342	1163 27		℄
7+00			439	1162 30		℄
8+00			572	[illegible]		℄
9+00			696	1159 73		℄
10+00			798	[illegible]		℄
10+30			811	1158 58		℄
T.P.	385	1162 54	800	1158 69	T.P.	
11+00			413	1158 36		℄
12+00			431	1158 23		℄
13+00			448	1158 06		℄

F.B. 1594 PG. 134
Survey of Glen Ave
Survey by [illegible]
Indexed A. C. Johnson
Job No. 1256
Division No. V
Notes Red. ___ Date ___
Notes Chkd. ___ Date ___
Plotted ___ Date ___
Checked ___ Date ___
Profile No. ___
X-Sec. No. ___

76L298 307 5-49

PLEASE RETURN TO
LOS ANGELES COUNTY SURVEYOR
726 LOS ANGELES COUNTY ENGINEERING BLDG.

NOTE: ANY ADDITIONS OR CHANGES ON THIS SHEET MUST BE MADE OR CIRCLED IN RED INK, WITH DATE AND NAME OF PERSON MAKING CHANGE.

Do not extend notes this side of this line.

STATION	B. S.	H. I.	F. S.	ELEV.		
		1162 54				
14+00			492	1157 62		±
± 14+54.5			556	1156 98		± cross gut
± 14+72			506	1157 48	Int. ℄ Castles Ave.	Mountain View Rd. (approx)
± 14+88.5			515	1157 39		± cross gut.
15+08.5			463	1157 91		±
16+00			424	1158 30		±
17+00			440	1158 14		±
T. P.	433	1162 46	441	1158 13	T.P.	
18+00			460	1157 84		±
19+00			473	1157 73		±
20+00			485	1157 61		±
21+00			516	1157 30		±
22+00			529	1157 17		±
23+00			562	1156 84		±
T.P.	437	1161 19	564	1156 82	T.P.	
24+00			468	1156 51		±
25+00			476	1156 43		±
26+00			500	1156 19		±
27+00			518	1156 01		±
28+00			539	1155 80		±

Profile No. ____ Notes Red. ____ Date ____ Plotted ____ Date ____ Job No. 1256 Division No. ____ F.B. 1594 Pg. 135

X-Sec. No. ____ Notes Chkd. ____ Date ____ Checked ____ Date ____ Survey of Glen Ave. Survey by Lanigan Notes Curtis Date 6-7-50

Map No. ____ Indexed ____ Date ____ Johnson

76L298 307 5-49

PLEASE RETURN TO
LOS ANGELES COUNTY SURVEYOR
726 LOS ANGELES COUNTY ENGINEERING BLDG.

NOTE: ANY ADDITIONS OR CHANGES ON THIS SHEET MUST BE MADE OR CIRCLED IN RED INK, WITH DATE AND NAME OF PERSON MAKING CHANGE.

Do not extend notes this side of this line.

STATION	B. S.	H. I.	F. S.	ELEV.	Mo
		1161 19			
29+00			555	[illegible]	
T.P.	486	1160 43	562	1155 57	T.P.
30+00			536	1155 07	
30+37			549	1154 94	
+ 30+67			486	1155 57	Int. f's Windsor Ave. & Mountain View Rd.
T.P.	524	1161 23	444	1155 99	T.P.
T.P.	560	[illegible] 79	[illegible]	[illegible]	T.P.
T.P.	131	1157 75	635	1156 44	T.P.
T.P.	462	1152 49	988	1147 87	TP
BM AE 403			801	1144 48	BM. AE 403 El. 1144.48 FB. 1568 pg. 50 Castles Ave & Royce St. [illegible] Bt. spk in curb, 6' W. of W. end C.B.

F.B. 1594 PG. 136
Job No. 1256 Division No. V Notes Red. Plotted Profile
Survey of Glen Ave Date Date No.
Survey by Lanigan Notes Notes Chkd. Checked X-Sec.
Indexed R. C. Johnson Date Date Date No.

Notes Ck'd by	Survey of Glen Ave
Map No.	W. O. 1256 Tape No. St'd. °F
Office Work	Surveyed by J. J. Lanigan
Checked	Notes J. J. L. Date 5-4-51
Date	Indexed A. C. Johnson

F. B. 1594 PG. 137

JUL 17 '51

LOCATION
of
IMPROVEMENTS
on
SOUTHERLY LINE of TR# 16030
from
LINCOLN AVE
to
EASTERLY LINE [illegible] 16030
[illegible] 1256

J. J. Lanigan
C. H. Lewis
N. H. Raphael
[illegible]

Note: Any Additions or Changes on This Sheet Must be Made or Circled in Red Ink With Date and Name of Person Making Change.

Do not extend notes this side of this line.

RETURN TO
LOS ANGELES COUNTY SURVEYOR
726 LOS ANGELES COUNTY
ENGINEERING BLDG.

76F309S 247 10M 1-49

F. B. 1597 PG. 138



RETURN TO
LOS ANGELES COUNTY SURVEYOR
726 LOS ANGELES COUNTY
ENGINEERING BLDG.

Do not extend notes this side of this line.

Note: Any Additions or Changes on This Sheet Must be Made or Circled in Red Ink With Date and Name of Person Making Change.

Notes Ck'd by	Survey of G/Ch Ave.
Map No.	W. O. 1350 Tape No. St'd. °F
Office Work	Surveyed by J. J. Lanigan
Checked	Notes J.J.L. Date 5-4-51
Date	Indexed A. C. Johnson

F. B. 1597 PG. 139



Note: Any Additions or Changes on This Sheet Must be Made or Circled in Red Ink With Date and Name of Person Making Change.

Do not extend notes this side of this line.

RETURN TO
LOS ANGELES COUNTY SURVEYOR
726 LOS ANGELES COUNTY
ENGINEERING BLDG.

76F309S 247 10M 1-49

F. B. 1397 PG. 190

RETURN TO
LOS ANGELES COUNTY SURVEYOR
726 LOS ANGELES COUNTY
ENGINEERING BLDG.

Do not extend notes this side of this line.

Note: Any Additions or Changes on This Sheet Must be Made or Circled in Red Ink With Date and Name of Person Making Change.

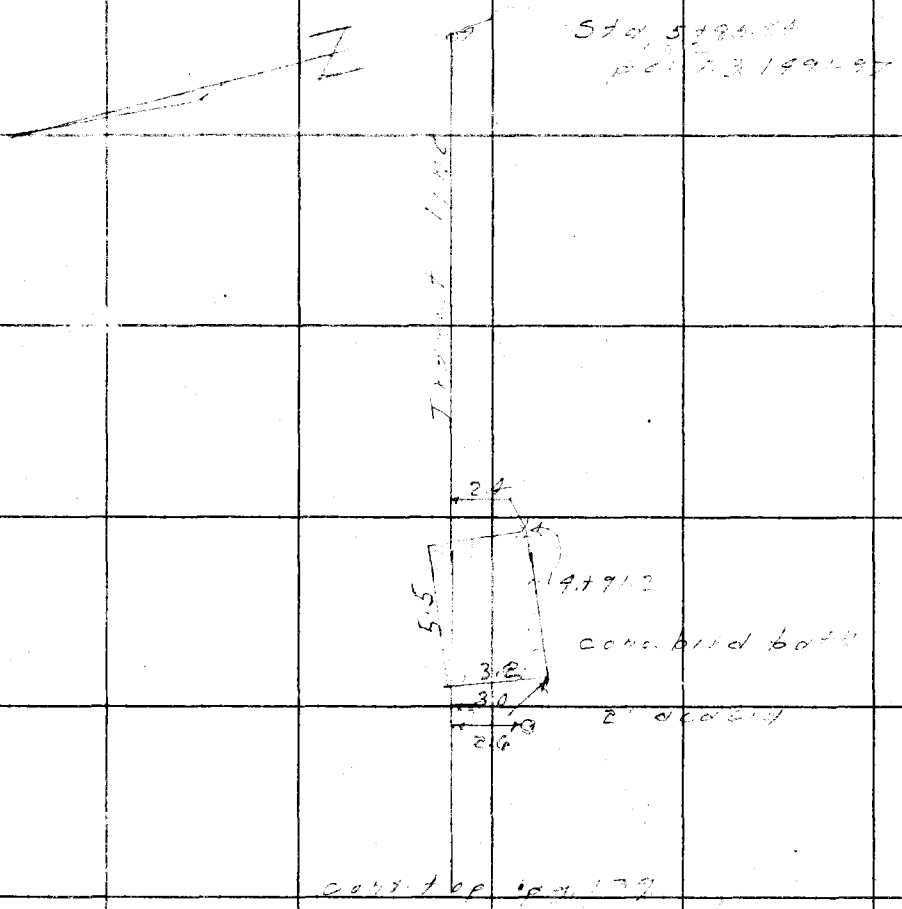

Profile No.	Notes Red. Lewis	Plotted	Job No. 1256	Division No.	F. B. 1594 Pg. 141
	Date 5-4-51	Date	Survey of Cole Avenue		
X-Sec. No.	Notes Chkd.	Checked	Survey by Lanigan	Notes Lewis	Date 5-4-51
	Date	Date	Map No.	Indexed R. C. Johnson	Date JUL 17 '51

PROFILE

AND

CROSS-SECTIONS

OF

SANITARY SEWER EASEMENT

ALONG

SOUTHERLY LINE OF TRACT #16030

FROM

LINCOLN AVENUE

TO

150' EAST OF EASTERLY LINE TR 16030

Lanigan
Lewis
Raphael
Johnson

STATION	B. S.	H. I.	F. S.	ELEV.

NOTE: ANY ADDITIONS OR CHANGES ON THIS SHEET MUST BE MADE OR CIRCLED IN RED INK, WITH DATE AND NAME OF PERSON MAKING CHANGE.

Do not extend notes this side of this line.

PLEASE RETURN TO
LOS ANGELES COUNTY SURVEYOR
726 LOS ANGELES COUNTY ENGINEERING BLDG.

761298 307 4-50

76L298 307 4-50

PLEASE RETURN TO
LOS ANGELES COUNTY SURVEYOR
726 LOS ANGELES COUNTY ENGINEERING BLDG.

NOTE: ANY ADDITIONS OR CHANGES ON THIS SHEET MUST BE MADE OR CIRCLED IN RED INK, WITH DATE AND NAME OF PERSON MAKING CHANGE.

Do not extend notes this side of this line.

STATION	B. S.	H. I.	F. S.	ELEV.	Easement	Line
BM AE 239	0.22	1180 91		1180 63	BM AE 239 El 1180.632 FB 1447 P. 226	
					Lincoln Ave + Ventura St. NE cor.	
					Bt sph in curb 3' E. of E. end C.R.	
0+00			9 31	1171 60		℄
"			9 44	1171 47		3' R
"			9 08	1171 83	7' L	
0+20			9 81	1171 10	gutter	℄
"			9 89	1171 02	"	3' S'l'y
"			9 53	1171 38	7' N'l'y "	
0+20 3			9 18	1171 73		℄
"			9 30	1171 61		3' S'l'y
"			8 94	1171 97	7 N'l'y	
0+25			9 0	1171 9	P. L	℄
"			9 2	1171 7	"	3' R
"			8 8	1172 1	7' L "	
T. P.			6 78	1174 13	T. P	
	3 71	1177 84				
1+00			6 0	1171 8		℄
"			6 2	1171 6		3' R
"			5 5	1172 3	7' L	
2+00			6 3	1171 5		℄

F. B. 1594 PG. 142
Job No. 1256 Division No. V Notes Red. Lewis Plotted Date 5-4-51 Date No. Profile
Survey of Glen Ave. Notes Lewis Notes Chkd. Checked Date No. X-Sec.
Survey by Lewis Date
Indexed A. T. Johnson

76L298 307 4-50

PLEASE RETURN TO

LOS ANGELES COUNTY SURVEYOR

726 LOS ANGELES COUNTY ENGINEERING BLDG.

NOTE: ANY ADDITIONS OR CHANGES ON THIS SHEET MUST BE MADE OR CIRCLED IN RED INK, WITH DATE AND NAME OF PERSON MAKING CHANGE.

Do not extend notes this side of this line.

3.24

STATION	B. S.	H. I.	F. S.	ELEV.	Easement	Line
2+00		1177 84	6 4	11714		3' R
"			6 1	11717	7' L	
3+00			6 7	11711		℄
"			6 9	11709		3' R
"			6 4	11714	7' L	
T. P.			1 76	1176 08		
	0 81	1176 89				
4+00			6 4	11705		℄
"			6 6	11703		3' R
"			5 8	11711	7' L	
4+32			6 2	11707		℄
"			6 4	11703		3' S'ly
"			6 1	11708	7' N'ly	
"			5 9	11710	15' "	
T. P.			1 93	1174 96		
	3 24	1178 20				
15+00			7 6	1170 6		℄
"			7 6	1170 6		3' R
"			7 5	1170 3	7' L	

Profile Notes Red. ____ Plotted ____ Job No. 1256 Division No. ____

No. ____ Date ____ Date ____ Survey of Glendale

X-Sec. Notes Chkd. ____ Checked ____ Survey by Lewis Notes Lewis Date 5-4-51

No. ____ Date ____ Date ____ Map No. ____ Indexed C. Johnson Date ____

F. B. 1599 Pg. 143

76L298 307 4-50

PLEASE RETURN TO
LOS ANGELES COUNTY SURVEYOR
726 LOS ANGELES COUNTY ENGINEERING BLDG.

NOTE: ANY ADDITIONS OR CHANGES ON THIS SHEET MUST BE MADE OR CIRCLED IN RED INK, WITH DATE AND NAME OF PERSON MAKING CHANGE.

Do not extend notes this side of this line.

STATION	B. S.	H. I.	F. S.	ELEV.	Easement	
		1178 20				
5+85 84			7 6	1170 6		℄
"			7 7	1170 5		3' R
"			7 5	1170 7	7' L	
T. P.			3 25	1174 95	T. P.	
	8 10	1183 05				
BM AE 292				1178 62	BM AE 292, El. 1178.638	FB1447 P260
					Ventura St (S. Side) at Calanda Ave	
					[illegible] of [illegible] of Calanda Ave.	
			1.43			

F. B. 1594 Pg. 144
Job No. [illegible] Division No. 2 Notes Red. Plotted Profile
Survey of [illegible] Date Date No.
Survey by [illegible] Notes Chkd. Checked X-Sec.
Indexed A. C. Johnson Date Date No.

Notes Ck'd by	Survey of Glen Ave
Map No.	W. O. 1256 Tape No. St'd. °F
Office Work	Surveyed by J. J. Lavigne
Checked	Notes J.J.L. Date 5-17-51
Date	Indexed A. G. Johnson

F. B. 1574 Pg. 173

JUL 17 '51

LOCATION
of
IMPROVEMENTS
on
EASTERLY LINE of LOT #35 - TR #5267
C.I. 1256

Terrace St N.
Between Rose Ave & Fair Oaks

J. J. Lavigne
C. H. Lewis
H. H. Raphael
S. S. Shields
H. Tafoya

Note: Any Additions or Changes on This Sheet Must be Made or Circled in Red Ink With Date and Name of Person Making Change.

Do not extend notes this side of this line.

RETURN TO
LOS ANGELES COUNTY SURVEYOR
726 LOS ANGELES COUNTY
ENGINEERING BLDG.

76F309S 247 10M 1-49

F. B. 1594 PG. 146 cont. top pg. 147

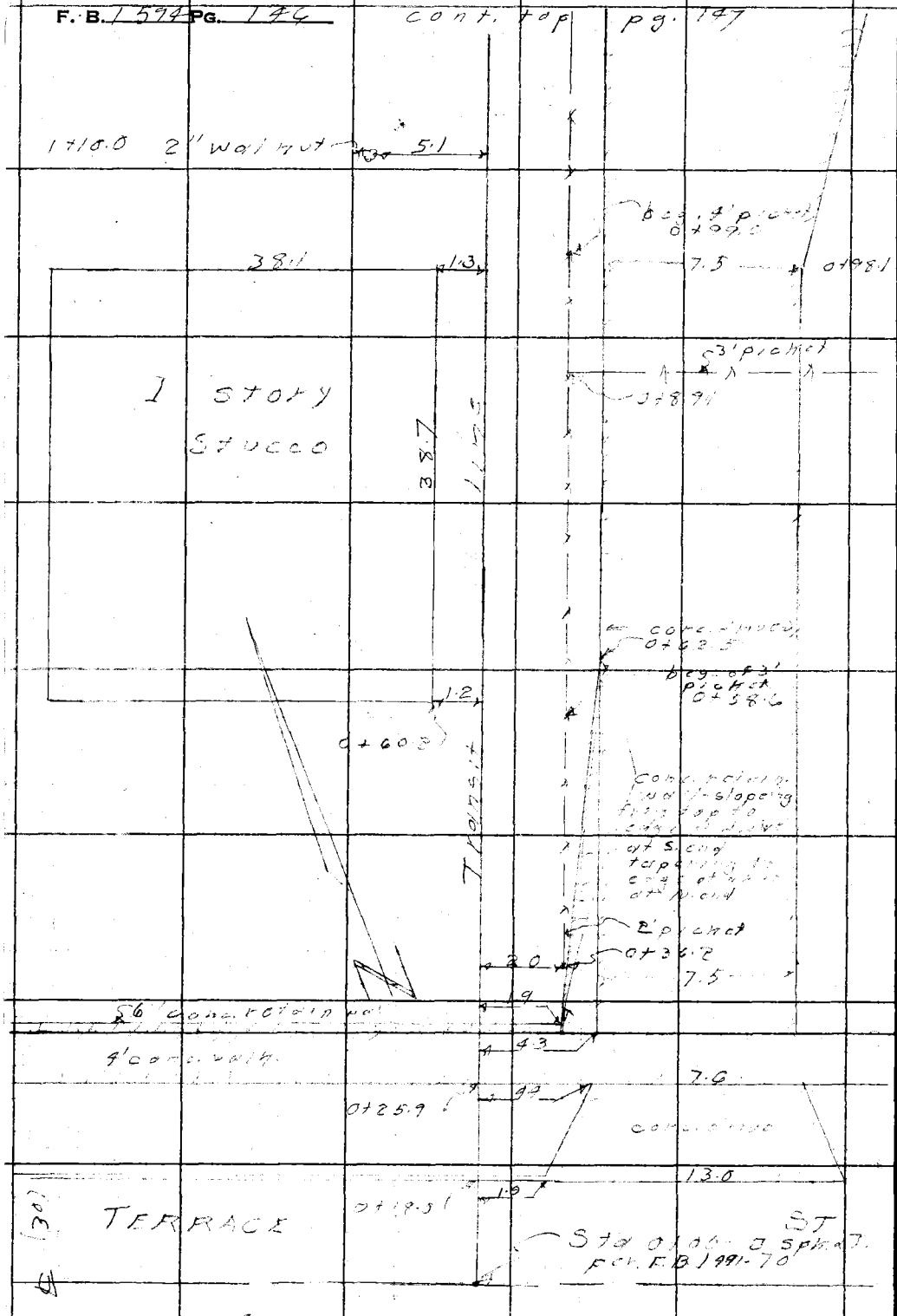

RETURN TO
LOS ANGELES COUNTY SURVEYOR
726 LOS ANGELES COUNTY
ENGINEERING BLDG.

Do not extend notes this side of this line.

Note: Any Additions or Changes on This Sheet Must be Made or Circled in Red Ink With Date and Name of Person Making Change.

Notes Ck'd by	Survey of Glen Ave.
Map No.	W. O. 1256 Tape No. St'd. °F
Office Work	Surveyed by J. J. Lanigan
Checked	Notes J. J. L. Date 5-19-51
Date	Indexed [illegible] Johnson

F. B. 1594 PG. 147

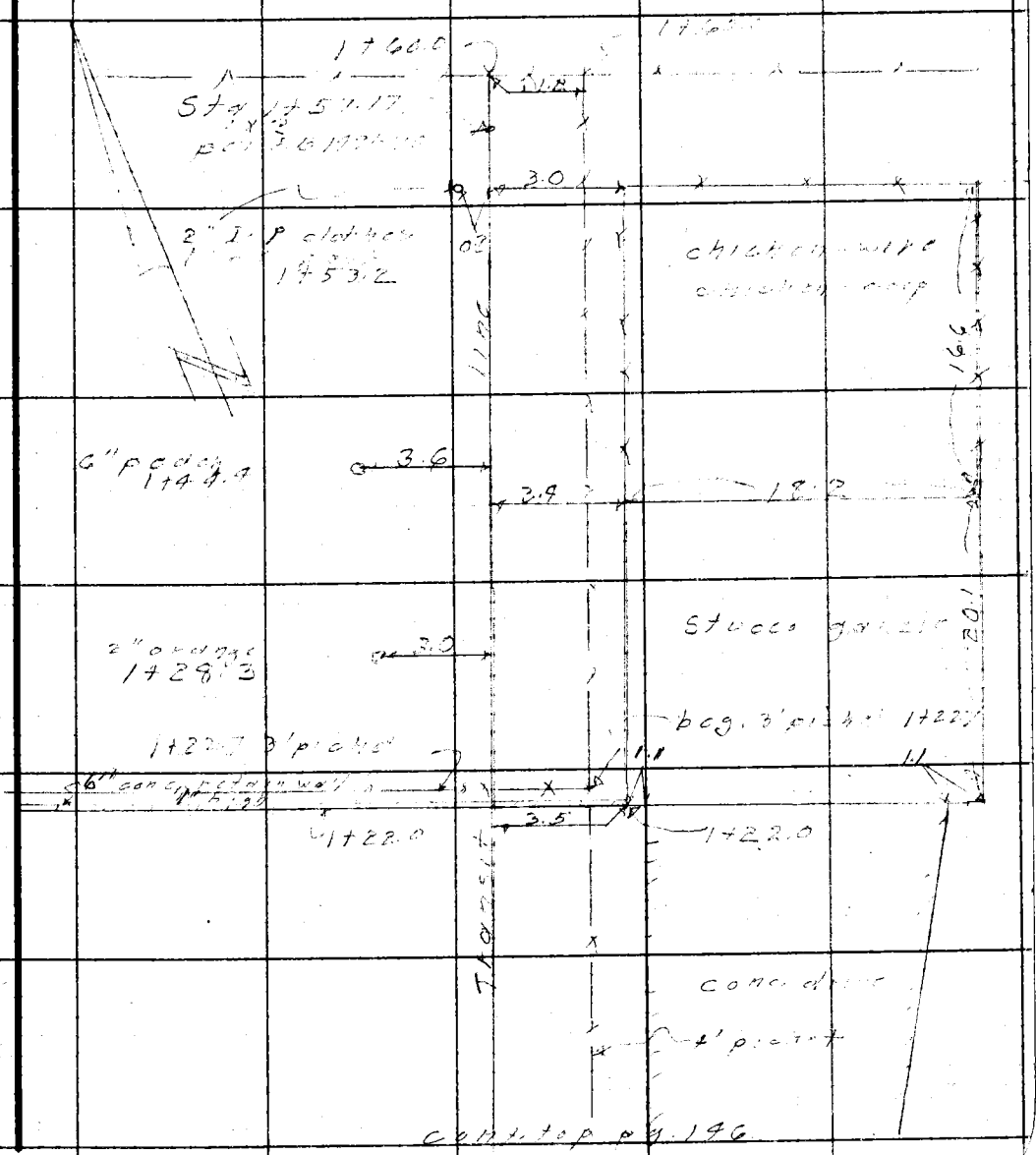

cont. top pg. 146

Note: Any Additions or Changes on This Sheet Must be Made or Circled in Red Ink With Date and Name of Person Making Change.

Do not extend notes this side of this line.

RETURN TO
LOS ANGELES COUNTY SURVEYOR
726 LOS ANGELES COUNTY
ENGINEERING BLDG.

76F309S 247 10M 1-49

F. B. 1599 PG. 148 149

RETURN TO
LOS ANGELES COUNTY SURVEYOR
725 LOS ANGELES COUNTY
ENGINEERING BLDG.

Do not extend notes this side of this line.

Note: Any Additions or Changes on This Sheet Must be Made or Circled in Red Ink With Date and Name of Person Making Change.

Profile No.	Notes Red.	Plotted	Job No. 1256	Division No. V	F.B. 1594 PG. 149
	Date	Date	Survey of Glen Avenue		
X-Sec. No.	Notes Chkd. LCM	Checked	Survey by Lanigan	Notes Lewis	Date 5-18-51
	Date [illegible]	Date	Map No.	Indexed G. Johnson	Date JUL 17 '51

PROFILE

AND

CROSS-SECTIONS

OF

EASTERLY LINE

OF

LOT #35 TRACT # 6267

Terrace St. N.
Between Rose Ave & Fair Oaks

J.J. Lanigan
C.H. Lewis
H.H. Raphael
S. Shinoda
H. Tapoy

STATION	B. S.	H. I.	F. S.	ELEV.

NOTE: ANY ADDITIONS OR CHANGES ON THIS SHEET MUST BE MADE OR CIRCLED IN RED INK, WITH DATE AND NAME OF PERSON MAKING CHANGE.

PLEASE RETURN TO
LOS ANGELES COUNTY SURVEYOR
726 LOS ANGELES COUNTY ENGINEERING BLDG.

Do not extend notes this side of this line.

76L298 307 5-49

76L298 307 5-49

PLEASE RETURN TO
LOS ANGELES COUNTY SURVEYOR
726 LOS ANGELES COUNTY ENGINEERING BLDG.

NOTE: ANY ADDITIONS OR CHANGES ON THIS SHEET MUST BE MADE OR CIRCLED IN RED INK, WITH DATE AND NAME OF PERSON MAKING CHANGE.

Do not extend notes this side of this line.

STATION	B. S.	H. I.	F. S.	ELEV.	Lot	Line
BM AE 298	7 41	1304 19		1296 78	AE 298 El 1296.778	FB 1447 P 264
					Terrace St (N. side) 550'± E of ℄ of Glenrosa Ave	
					Bt spk in curb in front of Hse # 87	
0+00			5 55	1298 64	Int. ℄ of Terrace St & Lot Line produced.	
"			5 43	1298 76		10' R
"			5 74	1298 45	10' L	
0+18			5 62	1298 57		℄ at gutter
"			5 49	1298 70		10' R gut.
			5 74	1298 45	10' L gut.	
0+18 5			4 94	1299 25	curb at ℄	
"			4 69	1299 50		12' R curb
"			5 08	1299 11	10' L curb	
0+30			4 62	1299 57	back of wall on ℄	
"			4 43	1299 76		10' R
"			4 83	1299 36	10' L.	
0+30 5			1 98	1302 21	Top of wall ℄	
"			1 95	1302 24		1 5' R top of wall
"			4 50	1299 69		4' R bot of wall
"			4 44	1299 75		10' R in driveway
"			2 17	1302 02	10' L top of wall	
T.P.			0 93	1303 26		

F.B. 1594 PG. 150
Job No. 1256 Division No. V Notes Red. Date Plotted Date No. Profile
Survey of Glenrosa Notes Notes Chkd. Date Checked Date No. X-Sec.
Survey by Lenigan Date
Indexed A. C. Johnson

76L298 307 4-50

PLEASE RETURN TO
LOS ANGELES COUNTY SURVEYOR
726 LOS ANGELES COUNTY ENGINEERING BLDG.

NOTE: ANY ADDITIONS OR CHANGES ON THIS SHEET MUST BE MADE OR CIRCLED IN RED INK, WITH DATE AND NAME OF PERSON MAKING CHANGE.

Do not extend notes this side of this line.

STATION	B. S.	H. I.	F. S.	ELEV.	Lot	Line
T.P.	11 28	[illegible] 54		1303 26	T.P.	
1+62			7 9	1306 6		℄ at bk
"			7 50	1307 04		10'R - driveway
1+00			6 4	1308 1		℄
"			6 30	1308 24		10'R - driveway
"			6 3	1308 2	10'L	
1+[illegible]			5 1	1309 4		℄ at bot. of wall
"			4 9	1309 6		4'R " " "
"			5 3	1309 2	10'L - bot of wall	
1+22 ±			4 [illegible]	1310 31		℄ top of wall
			4 21	1310 33		4'R " " "
"			4 38	1310 16	10'L Top of wall	
T.P.			4 73	[illegible]	T.P.	
	5 [illegible]	[illegible] 19				
1+60			3 7	1311 5		℄
"			3 0	1312 2		10'R
"			4 0	1311 2	10'L	
T.P.			8 23	1306 [illegible]	T.P.	
	0 27	1307 23				
T.P.			9 36	1297 87		
	3 84	1301 71				

Profile Notes Red. ____ Plotted ____ Job No. 1256 Division No. V F.B. 1594 Pg. 151
No. ____ Date ____ Date ____ Survey of Glen Ave.
X-Sec. Notes Chkd. ____ Checked ____ Survey by Lanigan Notes Lewis Date 5-18-51
No. ____ Date ____ Date ____ Map No. ____ Made by Johnson Date ____

76L298 307 4-50

PLEASE RETURN TO
LOS ANGELES COUNTY SURVEYOR
726 LOS ANGELES COUNTY ENGINEERING BLDG.

NOTE: ANY ADDITIONS OR CHANGES ON THIS SHEET MUST BE MADE OR CIRCLED IN RED INK, WITH DATE AND NAME OF PERSON MAKING CHANGE.

Do not extend notes this side of this line.

STATION	B. S.	H. I.	F. S.	ELEV.	Lot	Line
		1301 71				
BM AE 298			4 92	1296 79	AE 298 El. 1296.778	FB 1447-P. 264
					Terrace St. (N side)	550'± E of ℄ of Glenrose Ave.
					Bt. sph. in curb in front of Hse # 87	

F. B. 1594 PG. 152 Job No. 1256 Division No. V Notes Red. Plotted Profile
Survey of Glen Avenue Date Date No.
Survey by Lanigan Notes Lewis Notes Chkd. Checked X-Sec.
Indexed A. C. Johnson Date Date Date No.

F. B. 1594 PG. 153

Profile No. ____ Notes Red. ____ Plotted ____ Job No. 1256 Division No. ____
Date ____ Date ____ Survey of Glen Avenue
X-Sec. No. ____ Notes Chkd. [illegible] Checked ____ Survey by Lanigan Notes Lewis Date 1-25-52
Date ____ Date ____ Map No. ____ Indexed ____ Date ____

INVERT ELEVATIONS
of
MANHOLES
at
ROYCE ST + LINCOLN AVE.
FIGUEROA DR + GLENROSE AVE.
at
FIGUEROA CR. + KELLOGG COURT

C.I. 1256

J. J. Lanigan
C. H. Lewis
H. H. Raphael

STATION	B. S.	H. I.	F. S.	ELEV.

NOTE: ANY ADDITIONS OR CHANGES ON THIS SHEET MUST BE MADE OR CIRCLED IN RED INK, WITH DATE AND NAME OF PERSON MAKING CHANGE.

PLEASE RETURN TO
LOS ANGELES COUNTY SURVEYOR
726 LOS ANGELES COUNTY ENGINEERING BLDG.

Do not extend notes this side of this line.

76L298 307 4-50

76L298 307 4-50

PLEASE RETURN TO
LOS ANGELES COUNTY SURVEYOR
726 LOS ANGELES COUNTY ENGINEERING BLDG.

NOTE: ANY ADDITIONS OR CHANGES ON THIS SHEET MUST BE MADE OR CIRCLED IN RED INK, WITH DATE AND NAME OF PERSON MAKING CHANGE.

Do not extend notes this side of this line.

STATION	B. S.	H. I.	F. S.	ELEV.		
BM AE241	1 06	1146 57		1145 51	AE241 El 1145.514	FB 1447 P 227
					Lincoln Ave. + Royce St. S.W. Cor.	
					Bt spk in curb 3' S. of S. end C.R	
J.C. at Lincoln + Royce					depth 11.51	
					diameter 1.00	
					Rod 0.34	
Outlet to S			12 85	1133 72	Floline 12.85	
					depth 11.70	
					dia. 0.67	
					Rod 0.28	
Inlet to N			12 ~~55~~ 65	11 ~~34 52~~ 33 92	Floline ~~12.55~~ → 12.65	
					depth 11.66	
					dia. 0.67	
					Rod 0.31	
Inlet to W			12 64	1133 93	Floline 12 64	
BM AE242			10 90	1135 67	AE242 El 1135.669	FB 1447 P 227
					Lincoln Ave + Figueroa Dr., N.E. cor.	
					Bt. spk. in curb, 2' N of N end C.R.	
J.C. at Glenrose Ave + Figueroa Dr.						
BM AE274	6 56	1143 02		1136 46	AE 274 El. 1136.463	FB 1447 248
					Figueroa Drive + Glenrose Ave, S.W. cor	
					Bt. spk in curb at catch basin 1' W of E end of curb	

F. B. 1594 PG. 454 Job No. 1256 Division No. ____ Notes Red. ____ Plotted ____ Profile ____
Survey of Glen Ave Date ____ Date ____ No. ____
Survey by Lanigan Notes Lewis Notes Chkd. ____ Checked ____ X-Sec. ____
Indexed ____ Date ____ Date ____ Date ____ No. ____

76L298 307 4-50

PLEASE RETURN TO
LOS ANGELES COUNTY SURVEYOR
726 LOS ANGELES COUNTY ENGINEERING BLDG.

NOTE: ANY ADDITIONS OR CHANGES ON THIS SHEET MUST BE MADE OR CIRCLED IN RED INK, WITH DATE AND NAME OF PERSON MAKING CHANGE.

Do not extend notes this side of this line.

STATION	B. S.	H. I.	F. S.	ELEV.		
		1143 02			depth 5.79	
					diameter 1.25	
					Rod 6.36	
					13.40	
Outlet to E.			13 40	1129 62	Floline	
					depth 6.01	
					diameter 1.00	
					Rod 6.39	
Inlet to W.			13 39	1129 63	Floline 13.39	
					depth 6.04	
					diameter 1.00	
					Rod 6.35	
Inlet to N			13 39	1129 63	Floline 13.39	
BM AE 275			5 34	1137 62	AE 275 El 1137.697 FB 1447 P 248	
					Figueroa Drive + Grandeur Avenue SE Cor	
					Bt. spk. in curb 4'S of N. end.	
J.C. @ Figueroa Drive + Kellogg Court						
BM AE 271	5 63	1144 33		1138 70	AE 271 El 1138.703 FB 1447 P 247	
					Fair Oaks Ave + Figueroa Dr., NW cor.	
					Bt. spk. in curb 1' N of N end C.R.	

Profile Notes Red. ____ Plotted ____ Job No. 1256 Division No. ____ F. B. 1594 Pg. 155
No. ____ Date ____ Date ____ Survey of Glen Ave.
X-Sec. Notes Chkd. ____ Checked ____ Survey by Lanigan Notes Lewis Date 1-25-52
No. ____ Date ____ Date ____ Map No. ____ Indexed ____ Date ____

76L298 307 4-50

PLEASE RETURN TO
LOS ANGELES COUNTY SURVEYOR
726 LOS ANGELES COUNTY ENGINEERING BLDG.

NOTE: ANY ADDITIONS OR CHANGES ON THIS SHEET MUST BE MADE OR CIRCLED IN RED INK, WITH DATE AND NAME OF PERSON MAKING CHANGE.

Do not extend notes this side of this line.

F. B. 1594 PG. 456 Job No. 1256 Division No. Notes Red. Plotted Profile
Survey of Glen Avenue Date Date No.
Survey by Lanigan Notes Notes Chkd. Checked X-Sec.
Indexed Date Date No.

STATION	B. S.	H. I.	F. S.	ELEV.		
		1144.33				
					depth	9.36
					diameter	1.50
					Rod	5.83
outlet to E			16.69	1127.64	Flo line	16.69
					depth	9.37
					dia.	1.50
					rod	5.80
inlet from W			16.67	1127.66	flo line	16.67
					depth	9.45
					dia.	0.67
					rod	5.79
inlet from N			15.91	1128.42	flo line	15.91
BM AE 272			4.86	1139.47	AE 272 E 1139.478 Figueroa Drive & El Sereno Ave, SW. cor. Bt sph in curb, 3' S. of N. end	FB 1477 P. 247

Profile No.	Notes Red.	Plotted	Job No 1256	Division No. ✓	F. B. 1594	Pg. 157
	Date	Date	Survey of Glen Ave.			
X-Sec. No.	Notes Chkd.	Checked	Survey by Lanigan	Notes Lewis	Date 3-26-52	
	Date	Date	Map No.	Indexed	Date	

ELEVATION
OF
33" PIPE IN S.D. MANHOLE
AT
MARIPOSA STREET
AND
OLIVE AVENUE

C.I 1256

J.V. Lanigan
C.H. Lewis
H.H. Raphael
H.C. Woodworth

STATION	B. S.	H. I.	F. S.	ELEV.

NOTE: ANY ADDITIONS OR CHANGES ON THIS SHEET MUST BE MADE OR CIRCLED IN RED INK, WITH DATE AND NAME OF PERSON MAKING CHANGE.

Do not extend notes this side of this line.

PLEASE RETURN TO
LOS ANGELES COUNTY SURVEYOR
726 Los Angeles County Engineering Bldg.

76L298 307 4-50

76L298 307 4-50

PLEASE RETURN TO
LOS ANGELES COUNTY SURVEYOR
726 LOS ANGELES COUNTY ENGINEERING BLDG.

NOTE: ANY ADDITIONS OR CHANGES ON THIS SHEET MUST BE MADE OR CIRCLED IN RED INK, WITH DATE AND NAME OF PERSON MAKING CHANGE.

Do not extend notes this side of this line.

STATION	B. S.	H. I.	F. S.	ELEV.	OLIVE ℄ STREET
BM AE 286 A				1235 39	AE 286 A El 1235.394 FB 1447 P 258
	5 15	1240 54			Mariposa St. + Olive Ave. NE Cor.
					L+T in Mo. C.R.
					depth to Floline 8.61
					Rod at rim 4.99
					Total Rod 13.60
16+46			13 60	1226 94	0.8 L Floline of 33" inlet to slpv 0.76 [illegible]
					from West.
BM AE 287			5 08	1235 46	AE 287 El 1235.466 FB 1447 P 258
					Mariposa St + Olive Ave NE Cor.
					Bt. spk in curb 3' E of E end. C.R.

F. B. 1594 Pg. 156 Job No. 1256 Division No. Notes Red. Plotted Profile
Survey of Glen Ave. Date Date No.
Survey by Lanigan Notes Lewis Notes Chkd. Checked X-Sec.
Indexed Date Date Date No.

Notes Ck'd by	Survey of Olive Ave.
Map No.	W. O. 1256 Tape No. St'd. °F
Office Work	Surveyed by J. J. Lanigan
Checked	Notes J. J. L. Date 3-26-52
Date	Indexed

F. B. 1594 PG. 159

LOCATION
of
IMPROVEMENTS
on
W. SIDE of OLIVE AVE.
from
CURB to P/L
between
HARVARD ST.
and
MENDOCINO ST.
C.J. 1256

J. J. Lanigan
C. H. Lewis
W. H. Raphael
H. C. Woodworth

Note: Any Additions or Changes on This Sheet Must be Made or Circled in Red Ink With Date and Name of Person Making Change.

Do not extend notes this side of this line.

RETURN TO
LOS ANGELES COUNTY SURVEYOR
726 LOS ANGELES COUNTY
ENGINEERING BLDG.

76F308S 247 2-51

F.B. 1599 PG. 160

Cont. bot. pg. 161

9+12 3 oleander 24 1

9+10 5' chain link

9+03 4 deadman 20 9

AVE 30' ℄

8+83 1 oleander 22 4

conc. drive with 3 curbs 9 2

8+70 7

8+68 2 oleander 22 2

8+63 6 12" conifer 22 5

8+58 9 oleander 22 5

8+54 5 12" conifer 22 4

8+50 14" p.p. 21 6

8+48 2 oleander 22 2

8+43 3 6" conifer 22 5

3 7

OLIVE

conc. catch basin 7 2

8+37 5

8+30 5 12" conifer 22 3

8+23 2 oleander 22 4

27 1

3-1" acacia 20.1

8+15 1 8+19.9 27 2

8+13 0 Fire hydrant 23 1

HARRIET ST.

39.9

7+99.6

RETURN TO
LOS ANGELES COUNTY SURVEYOR
726 LOS ANGELES COUNTY
ENGINEERING BLDG.

Do not extend notes this side of this line.

Note: Any Additions or Changes on This Sheet Must be Made or Circled in Red Ink With Date and Name of Person Making Change.

Notes Ck'd by	Survey of Glen Ave.
Map No.	W. O. 1256 Tape No. St'd. °F
Office Work	Surveyed by J. J. Lanigan
Checked	Notes J. J. L. Date 3-26-52
Date	Indexed

F. B. 1599 Pg. 161

cont. bot. pg. 162



cont. top pg. 161

Note: Any Additions or Changes on This Sheet Must be Made or Circled in Red Ink With Date and Name of Person Making Change.

Do not extend notes this side of this line.

RETURN TO
LOS ANGELES COUNTY SURVEYOR
726 LOS ANGELES COUNTY
ENGINEERING BLDG.

76F309S 247 2-51

F. B. 1594 PG. 162



RETURN TO
LOS ANGELES COUNTY SURVEYOR
726 LOS ANGELES COUNTY
ENGINEERING BLDG.

Do not extend notes this side of this line.

Note: Any Additions or Changes on This Sheet Must be Made or Circled in Red Ink With Date and Name of Person Making Change.

Notes Ck'd by	Survey of Glen Ave
Map No.	W. O. 1256 Tape No. St'd. °F
Office Work	Surveyed by J. J. Lanigan
Checked	Notes J.J.L. Date 3-26-52
Date	Indexed

F. B. 1398 Pg. 163

LOCATION
of
36" x 72" Conc. Box DRAIN
IN
KELLOG CT
and
FAIR OAKS AVE
C.L. 1256

J. J. Lanigan
C. H. Lewis
H. H. Raphael
H. C. Woodworth

Note: Any Additions or Changes on This Sheet Must be Made or Circled in Red Ink With Date and Name of Person Making Change.

Do not extend notes this side of this line.

RETURN TO
LOS ANGELES COUNTY SURVEYOR
726 LOS ANGELES COUNTY
ENGINEERING BLDG.

76F309S 247 2-51

RETURN TO
LOS ANGELES COUNTY SURVEYOR
726 LOS ANGELES COUNTY
ENGINEERING BLDG.

Note: Any Additions or Changes on This Sheet Must be Made or Circled in Red Ink With Date and Name of Person Making Change.

Do not extend notes this side of this line.

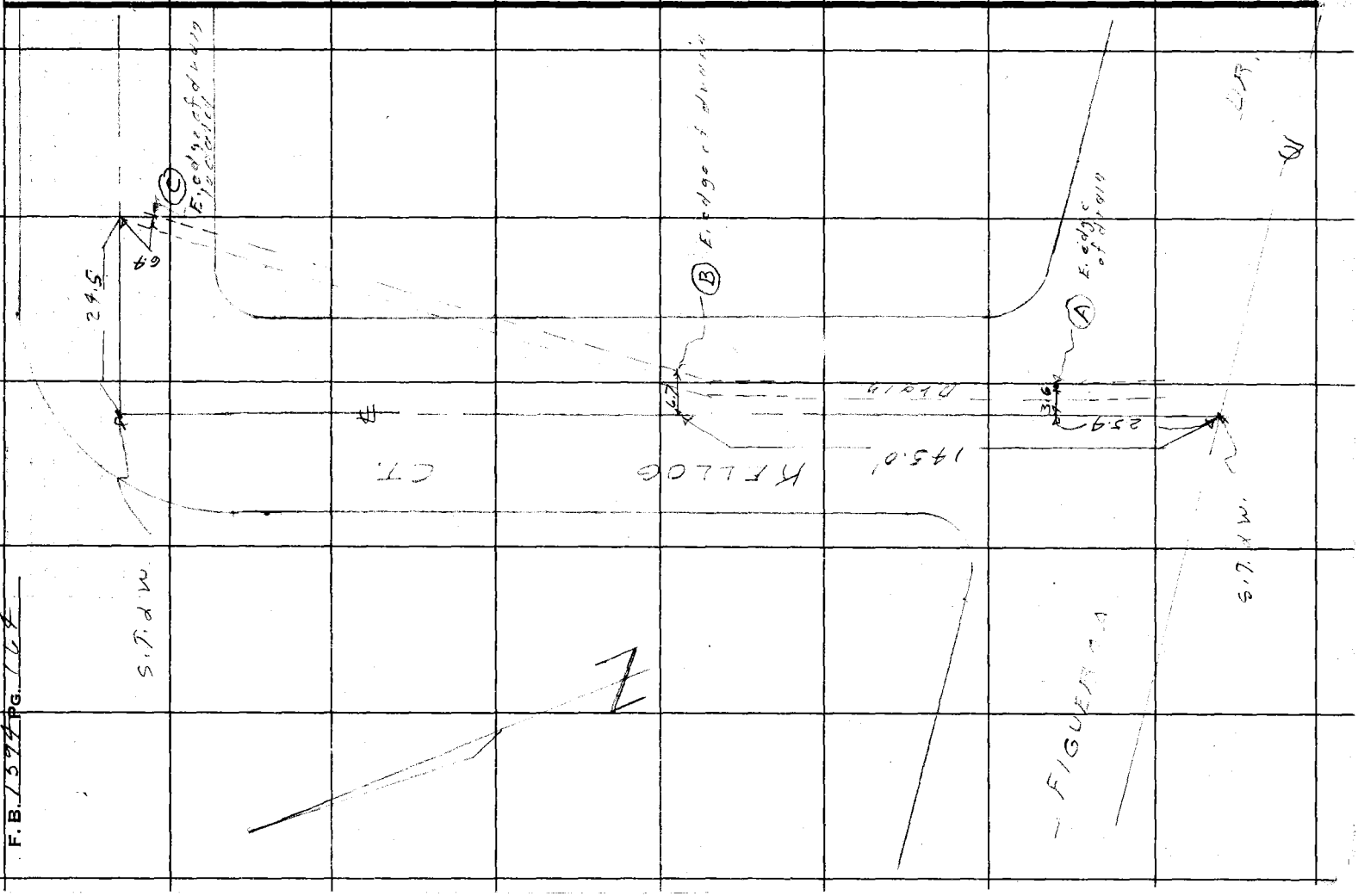

F.B. 1394 PG. 114

Notes Ck'd by	Survey of Glen Ave.
Map No.	W. O. 1256 Tape No. St'd. °F
Office Work	Surveyed by J. J. Lanigan
Checked	Notes J. J. L. Date 3-26-52
Date	Indexed

F. B. 1579 Pg. 165

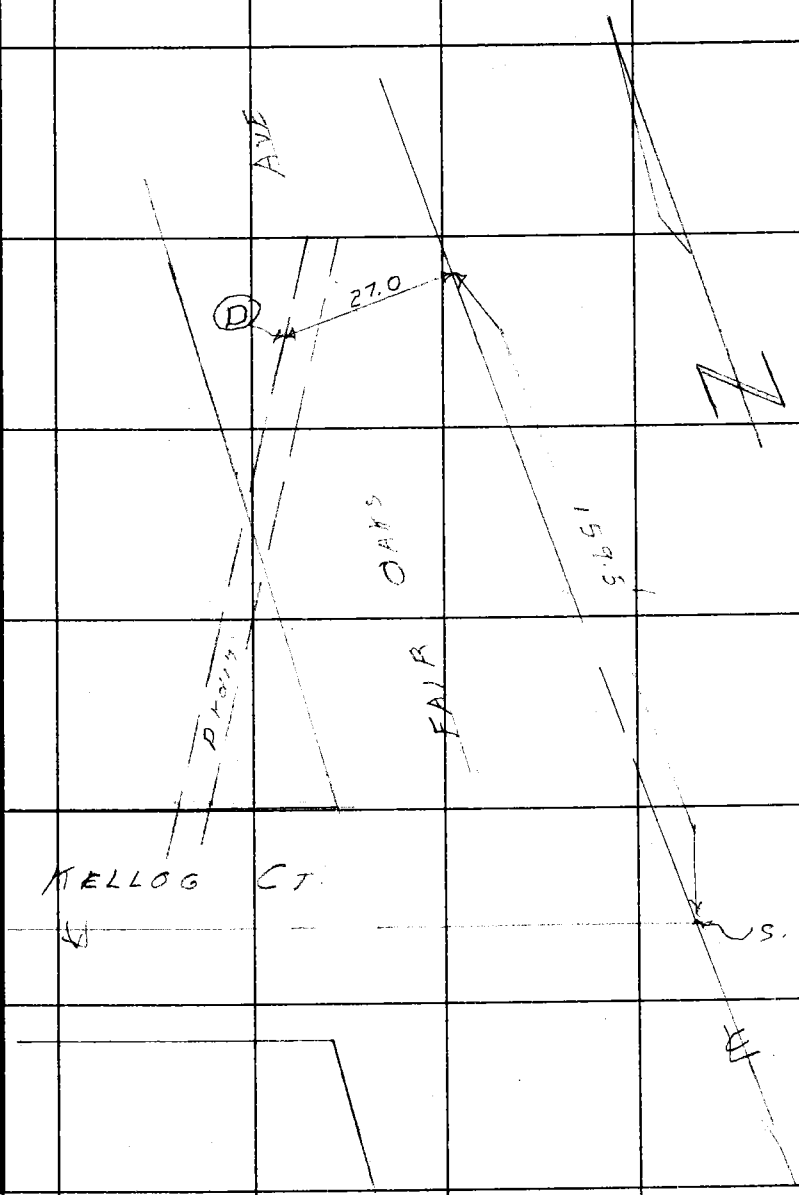

Note: Any Additions or Changes on This Sheet Must be Made or Circled in Red Ink With Date and Name of Person Making Change.

Do not extend notes this side of this line.

RETURN TO
LOS ANGELES COUNTY SURVEYOR
726 LOS ANGELES COUNTY
ENGINEERING BLDG.

76F309S 247 2-51

RETURN TO
LOS ANGELES COUNTY SURVEYOR
726 LOS ANGELES COUNTY
ENGINEERING BLDG.

Note: Any Additions or Changes on This Sheet Must be Made or Circled in Red Ink With Date and Name of Person Making Change.

Do not extend notes this side of this line.

F. B. 1594 PG. 106

Profile No.	Notes Red.	Plotted	Job No. 1256	Division No.	F. B. 1594 Pg. 167
	Date	Date	Survey of Glen Avenue		
X-Sec. No.	Notes Chkd.	Checked	Survey by Lanigan	Notes Lewis	Date 3-26-52
	Date	Date	Map No.	Indexed	Date

ELEVATIONS
ON
STORM DRAIN BOX
IN
KELLOG COURT
Between
FIGUEROA DRIVE AND FAIRFAX AVE

C.I. 1256

J. Lanigan
C. H. Lewis
H. H. Ramsey
H. C. Wadsworth

STATION	B. S.	H. I.	F. S.	ELEV.

NOTE: ANY ADDITIONS OR CHANGES ON THIS SHEET MUST BE MADE OR CIRCLED IN RED INK, WITH DATE AND NAME OF PERSON MAKING CHANGE.

PLEASE RETURN TO
LOS ANGELES COUNTY SURVEYOR
726 LOS ANGELES COUNTY ENGINEERING BLDG.

Do not extend notes this side of this line.

76L298 307 4-50

76L298 307 4-50

PLEASE RETURN TO
LOS ANGELES COUNTY SURVEYOR
726 LOS ANGELES COUNTY ENGINEERING BLDG.

NOTE: ANY ADDITIONS OR CHANGES ON THIS SHEET MUST BE MADE OR CIRCLED IN RED INK, WITH DATE AND NAME OF PERSON MAKING CHANGE.

Do not extend notes this side of this line.

STATION	B. S.	H. I.	F. S.	ELEV.	Storm	Drain
BM AE 271	7 49	1146 19		1138 70	AE 271 El 1138.703 FB 1447 P 247	
					Fair Oaks Ave. & Figueroa Dr. N.W. Cor.	
					Bt spk in curb 1' N of N end C.R.	
Pt 'A' PP164-5			721	1138 98	Top of box at E edge	
Pt 'B' "			296	1143 23	" " " " "	"
T. P.			002	1146 17	T. P.	
	1232	1158 49				
Pt 'C' PP164-5			792	1150 57	Top of box at E edge	
Pt 'D' " "			087	1151 62	" " " " W	"
BM AE 270			592	1152 57	AE 270 El 1152.587 FB 1447 P 247	
					Fair Oaks Ave & Kellog Court, NW Cor	
					Bt spk in curb 1' N of N end C.R	

F. B. 1594 Pg. 168 Job No. 1256 Division No. Notes Red. Plotted Profile
Survey of Glen Ave Date Date No.
Survey by Lanigan Notes Lewis Notes Chkd. Checked X-Sec.
Indexed Date Date Date No.

Notes Ck'd by	Survey of Glen Ave.
Map No.	W. O. 535 Tape No. 032 St'd. 68° °F
Office Work	Surveyed by J. J. L.
Checked	Notes J. J. L. Date 5-26-52
Date	Indexed

F. B. 1597 Pg. 169

SURVEY of EASTERLY LINE Lot #14 Tr. #788.

Between Rose Ave & Fourth

Note: Any Additions or Changes on This Sheet Must be Made or Circled in Red Ink With Date and Name of Person Making Change.

Do not extend notes this side of this line.

RETURN TO
LOS ANGELES COUNTY SURVEYOR
726 LOS ANGELES COUNTY
ENGINEERING BLDG.

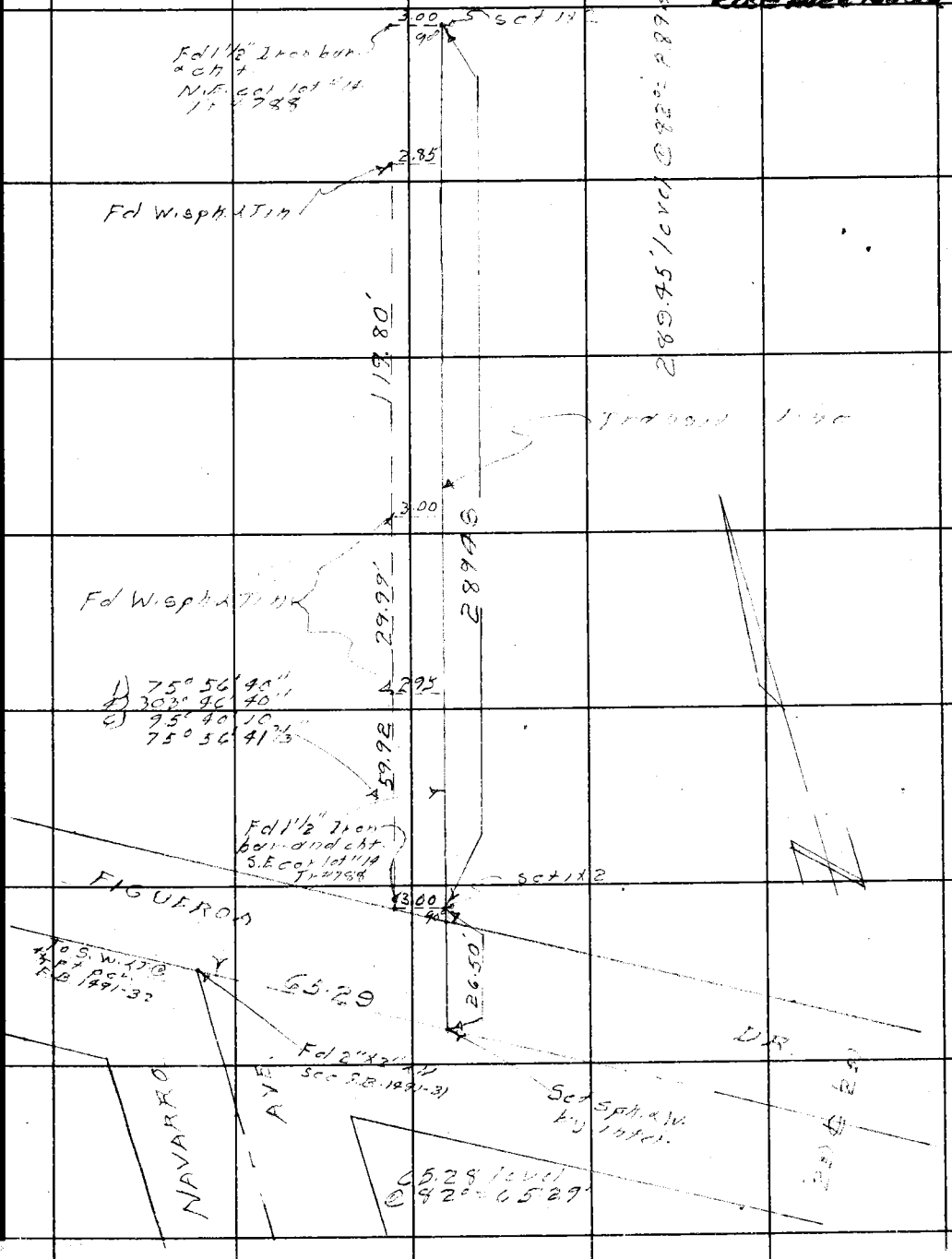

76F309S 247 2-51

F. B. 1699 PG. 170

RETURN TO
LOS ANGELES COUNTY SURVEYOR
726 LOS ANGELES COUNTY
ENGINEERING BLDG.

Do not extend notes this side of this line.

Note: Any Additions or Changes on This Sheet Must be Made or Circled in Red Ink With Date and Name of Person Making Change.

Notes Ck'd by	Survey of Glen Ave
Map No.	W. O. 1256 Tape No. St'd. °F
Office Work	Surveyed by J. J. Lanigan
Checked	Notes J. J. L Date 5-26-52
Date	Indexed

F. B. 1594 PG. 171

LOCATION
of
IMPROVEMENTS
on
EASTERLY LINE
of
LOT # 14 - TR # 788
C.I. 1256

North from Figueroa St
Between Rose Ave & Fair Oaks

J. J. Lanigan
[illegible]
[illegible]
[illegible]

Note: Any Additions or Changes on This Sheet Must be Made or Circled in Red Ink With Date and Name of Person Making Change.

Do not extend notes this side of this line.

RETURN TO
LOS ANGELES COUNTY SURVEYOR
726 LOS ANGELES COUNTY
ENGINEERING BLDG.

76F309S 247 2-51

F.B. 1594 PG. 172

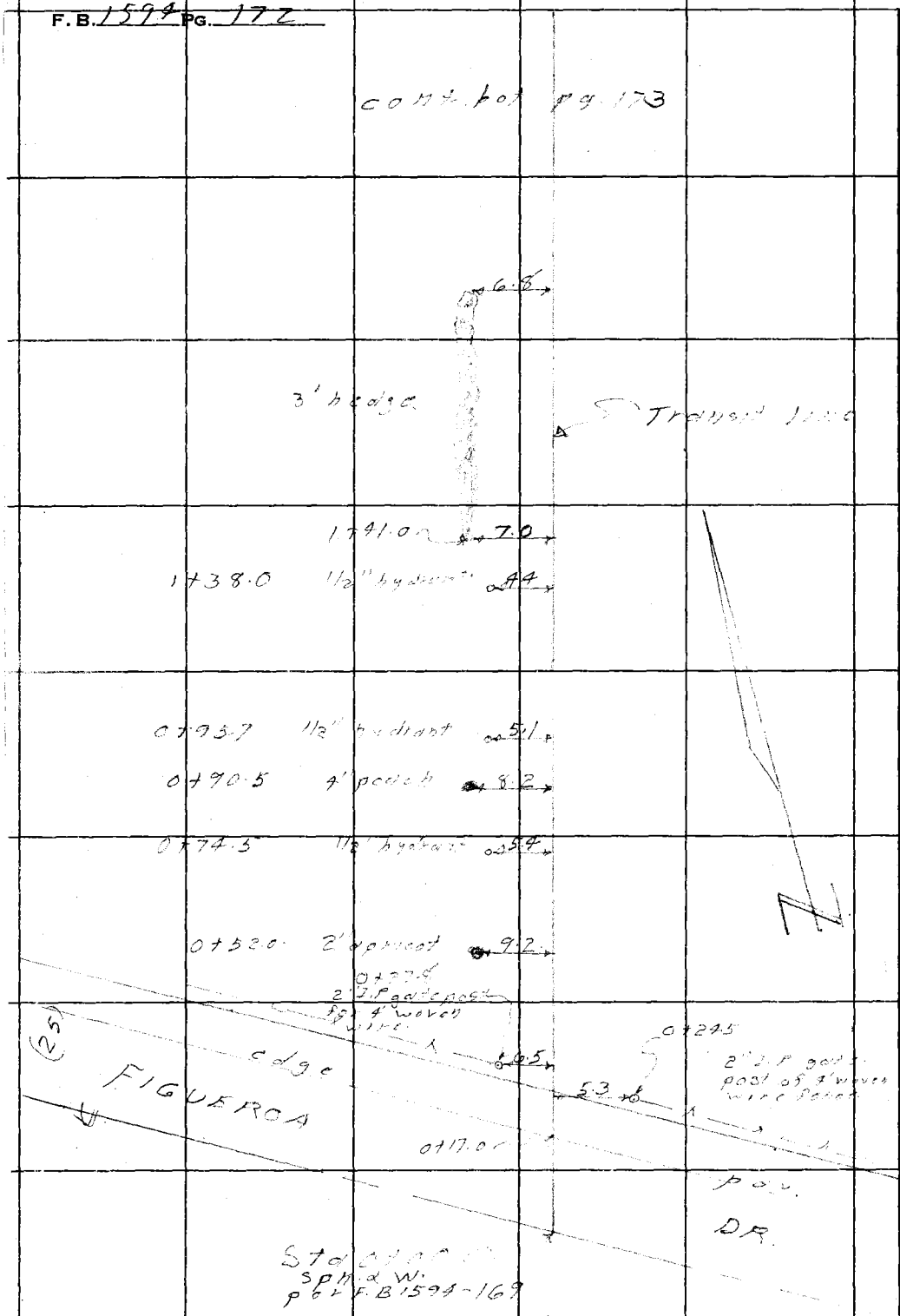

RETURN TO
LOS ANGELES COUNTY SURVEYOR
726 LOS ANGELES COUNTY
ENGINEERING BLDG.

Do not extend notes this side of this line.

Note: Any Additions or Changes on This Sheet Must be Made or Circled in Red Ink With Date and Name of Person Making Change.

Notes Ck'd by	Survey of Glen Ave
Map No.	W. O. 256 Tape No. St'd. °F
Office Work	Surveyed by J. J. Labiga
Checked	Notes J. J. L. Date 5-26-52
Date	Indexed

F. B. 1594 PG. 173

Note: Any Additions or Changes on This Sheet Must be Made or Circled in Red Ink With Date and Name of Person Making Change.

Do not extend notes this side of this line.

RETURN TO
LOS ANGELES COUNTY SURVEYOR
726 LOS ANGELES COUNTY
ENGINEERING BLDG.



76F309S 247 2-51

RETURN TO
LOS ANGELES COUNTY SURVEYOR
726 LOS ANGELES COUNTY
ENGINEERING BLDG.

Note: Any Additions or Changes on This Sheet Must be Made or Circled in Red Ink With Date and Name of Person Making Change.

Do not extend notes this side of this line.

F. B. 1594 PG. 174

Profile No.	Notes Red.	Plotted	Job No. 1256	Division No.	F. B. 1594 Pg. 175
	Date	Date	Survey of Glen Avenue		
X-Sec. No.	Notes Chkd. LGM	Checked	Survey by Lanigan	Notes Lewis	Date 5-26-52
	Date 6/2/52	Date	Map No.	Indexed	Date

PROFILE

AND

CROSS-SECTIONS

IN

LOTS 14 + 15, TRACT 788

North from Figueroa st

Between Rose Ave & Fair Oaks

C.I. 1256

J.N. Lanigan
C.H. Lewis
H.H. Rachael
H.C. Woodworth

STATION	B. S.	H. I.	F. S.	ELEV.

NOTE: ANY ADDITIONS OR CHANGES ON THIS SHEET MUST BE MADE OR CIRCLED IN RED INK, WITH DATE AND NAME OF PERSON MAKING CHANGE.

PLEASE RETURN TO
LOS ANGELES COUNTY SURVEYOR
726 LOS ANGELES COUNTY ENGINEERING BLDG.

Do not extend notes this side of this line.

76L298 307 4-50

76L298 307 4-50

PLEASE RETURN TO
LOS ANGELES COUNTY SURVEYOR
726 LOS ANGELES COUNTY ENGINEERING BLDG.

NOTE: ANY ADDITIONS OR CHANGES ON THIS SHEET MUST BE MADE OR CIRCLED IN RED INK, WITH DATE AND NAME OF PERSON MAKING CHANGE.

Do not extend notes this side of this line.

STATION	B. S.	H. I.	F. S.	ELEV.	Transit	Line
BM AE273	7 03	1147 72		1140 70	AE 273 El 1140.704	FB 1447 P 247
					Figueroa Dr. & Navarro Ave. S.W. cor.	
					Bt sph in curb, 3' S of N end.	
0+00			6 78	1140 95	Int of Figueroa St & Transit line	
0+17			6 58	1141 15		⊥ at gutter
0+26			6 0	1141 7		2' R P L±
0+29			5 8	1141 9	13' L P.L±	
1+00			4 2	1143 5	13' L	
"			4 5	1143 2		2' R
T. P.			1 22	1146 51	T. P.	
	6 68	1153 19				
2+05			6 5	1146 7	13' L	
"			6 6	1146 6		2' R
3+00			2 9	1150 3	13' L	
"			3 2	1150 0		2' R
3+16			2 0	1151 2	13' L	
"			2 1	1151 1		2' R
T. P.			11 27	1141 92	T. P.	
	2 93	1144 85			AE272 1139.478	FB 1447 P 247
BM AE272			5 39	1139 46	Figueroa Dr. & El Serrano Ave, S.W. Cor.	
					Bt Sph. in curb 3' S of N end.	

F. B. 1594 PG. 176
Job No. 1256 Division No. Notes Red. Plotted Profile
Survey of Glen Ave. Date Date No.
Survey by Lavigan Notes Chkd. Checked X-Sec.
Indexed Date Date No.

Notes Ck'd by	Survey of Glen Ave
Map No.	W. O. 1256 Tape No. St'd. °F
Office Work	Surveyed by J.J. Lanigan
Checked	Notes J.J.L. Date 5-26-52
Date	Indexed

F. B. 1577 PG. 177

LOCATION
of
IMPROVEMENTS
on
S. SIDE of FIGUEROA DR.
between
GRANDEUR AVE.
and
FAIR OAKS AVE
C.I. 1256

J.J. Lanigan
C.H. Lewis
H.H. Raphael
H.C. Woodworth

Note: Any Additions or Changes on This Sheet Must be Made or Circled in Red Ink With Date and Name of Person Making Change.

Do not extend notes this side of this line.

RETURN TO
LOS ANGELES COUNTY SURVEYOR
726 LOS ANGELES COUNTY
ENGINEERING BLDG.

76F3095 247 2-51

F. B. 1594 PG. 178

cont bot. pg 179

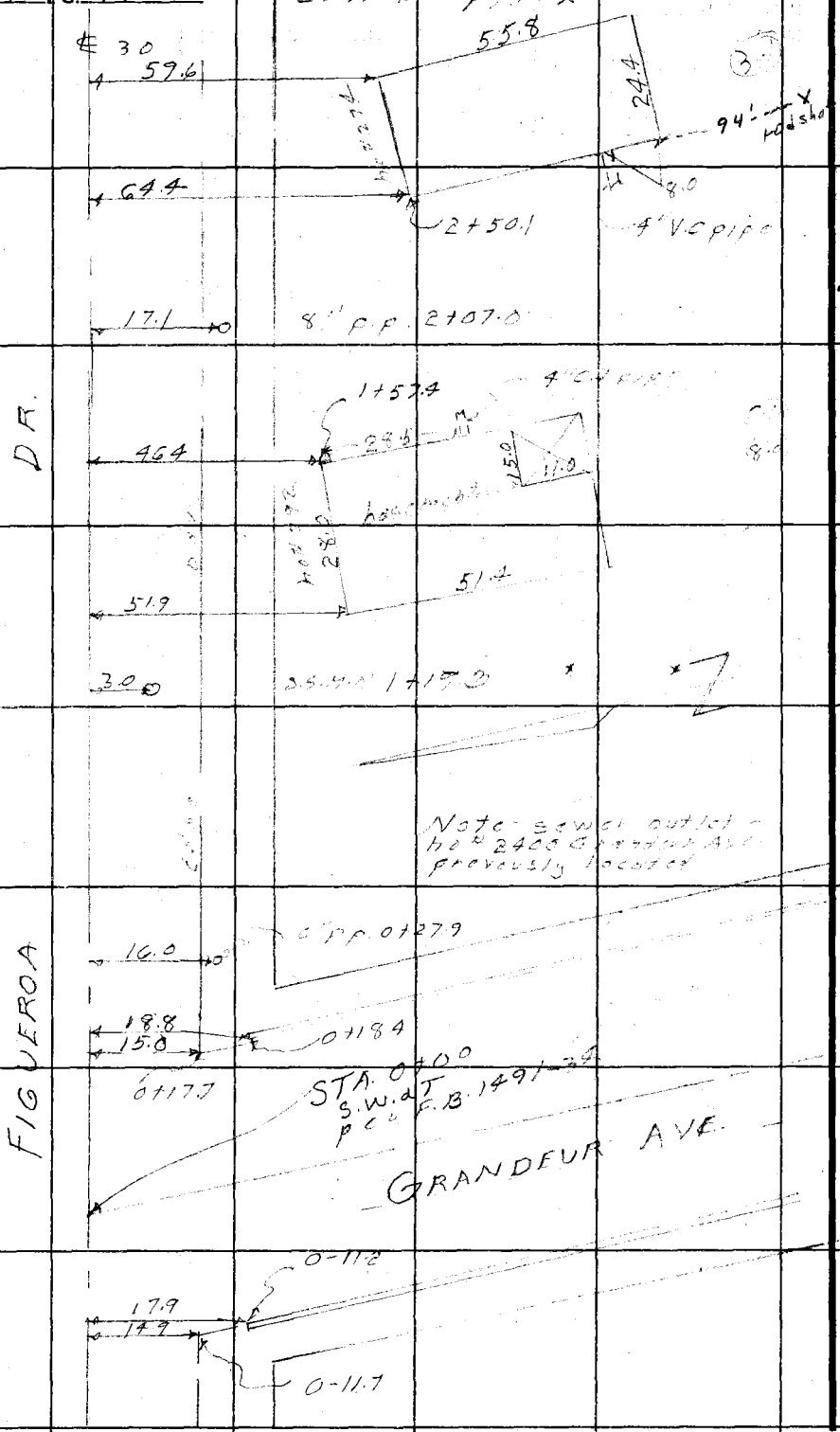

RETURN TO
LOS ANGELES COUNTY SURVEYOR
726 LOS ANGELES COUNTY
ENGINEERING BLDG.

Do not extend notes this side of this line.

Note: Any Additions or Changes on This Sheet Must be Made or Circled in Red Ink With Date and Name of Person Making Change.

Notes Ck'd by	Survey of Glen Ave.
Map No.	W. O. 1256 Tape No. St'd. °F
Office Work	Surveyed by J.J. Lanigan
Checked	Notes J.J.L. Date 5-27-52
Date	Indexed

F. B. 1574 Pg. 179

cont bot pg. 180

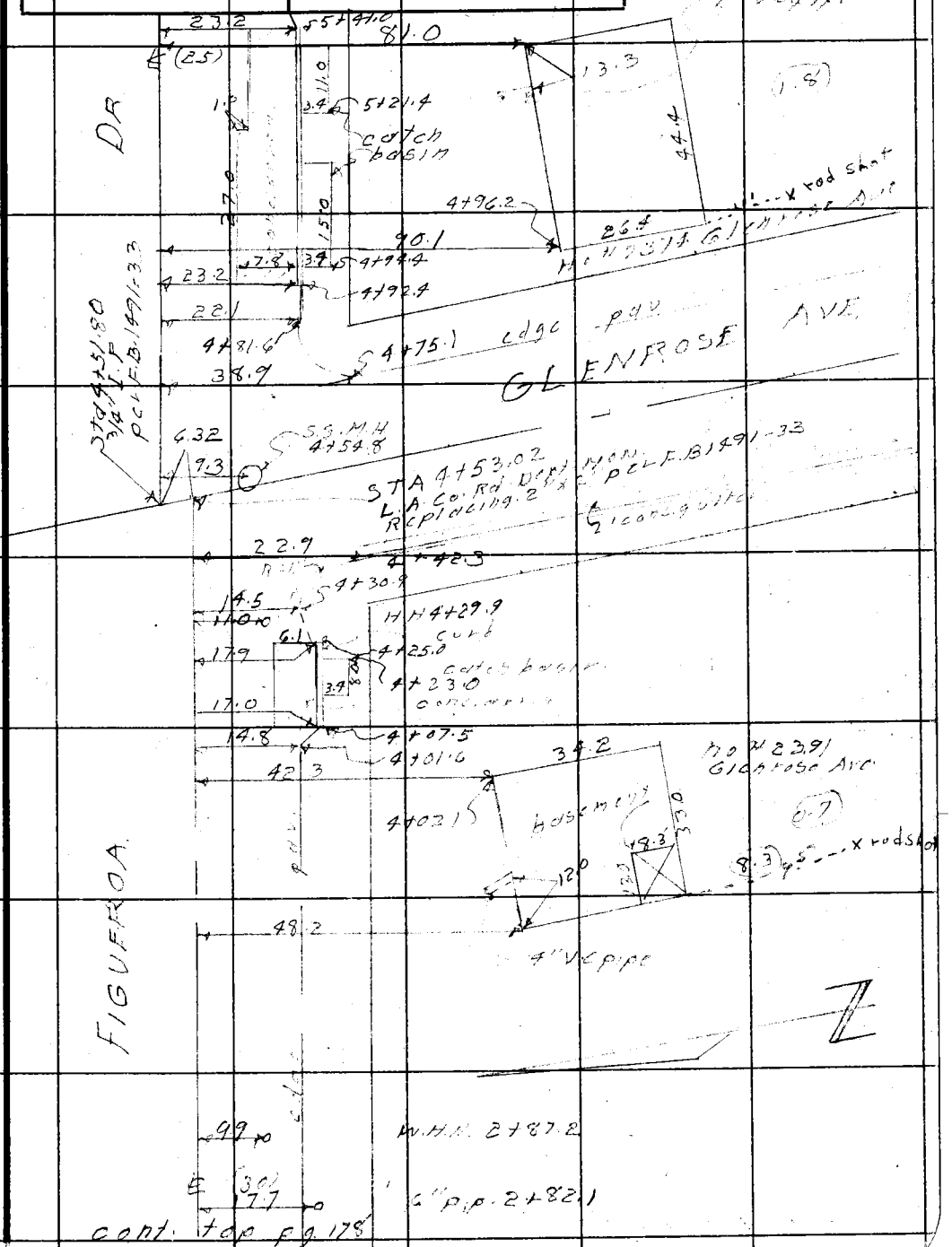

cont. top pg. 178

Note: Any Additions or Changes on This Sheet Must be Made or Circled in Red Ink With Date and Name of Person Making Change.

Do not extend notes this side of this line.

RETURN TO
LOS ANGELES COUNTY SURVEYOR
726 LOS ANGELES COUNTY
ENGINEERING BLDG.

76F309S 247 2-51

F. B. 1599 PG. 180

cont. bot pg. 181

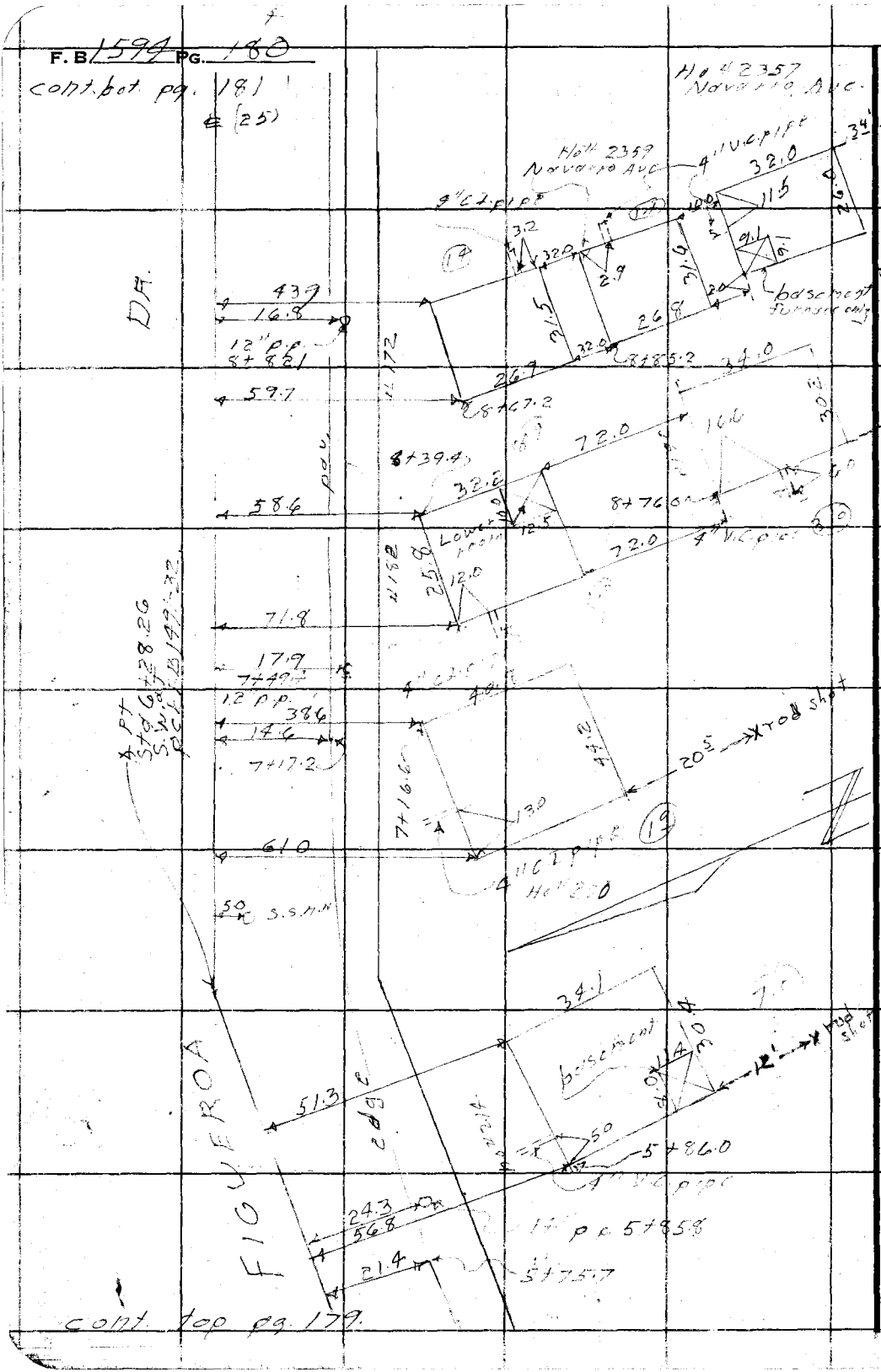

RETURN TO
LOS ANGELES COUNTY SURVEYOR
726 LOS ANGELES COUNTY
ENGINEERING BLDG.

Do not extend notes this side of this line.

Note: Any Additions or Changes on This Sheet Must be Made or Circled in Red Ink With Date and Name of Person Making Change.

5

F. B. 1594 Pg. 181

Notes Ck'd by	Survey of Glen Ave
Map No.	W. O. 1256 Tape No. St'd. °F
Office Work	Surveyed by J. J. Lanigan
Checked	Notes J.J.L. Date 5-28-52
Date	Indexed

Cont. bot. pg. 182

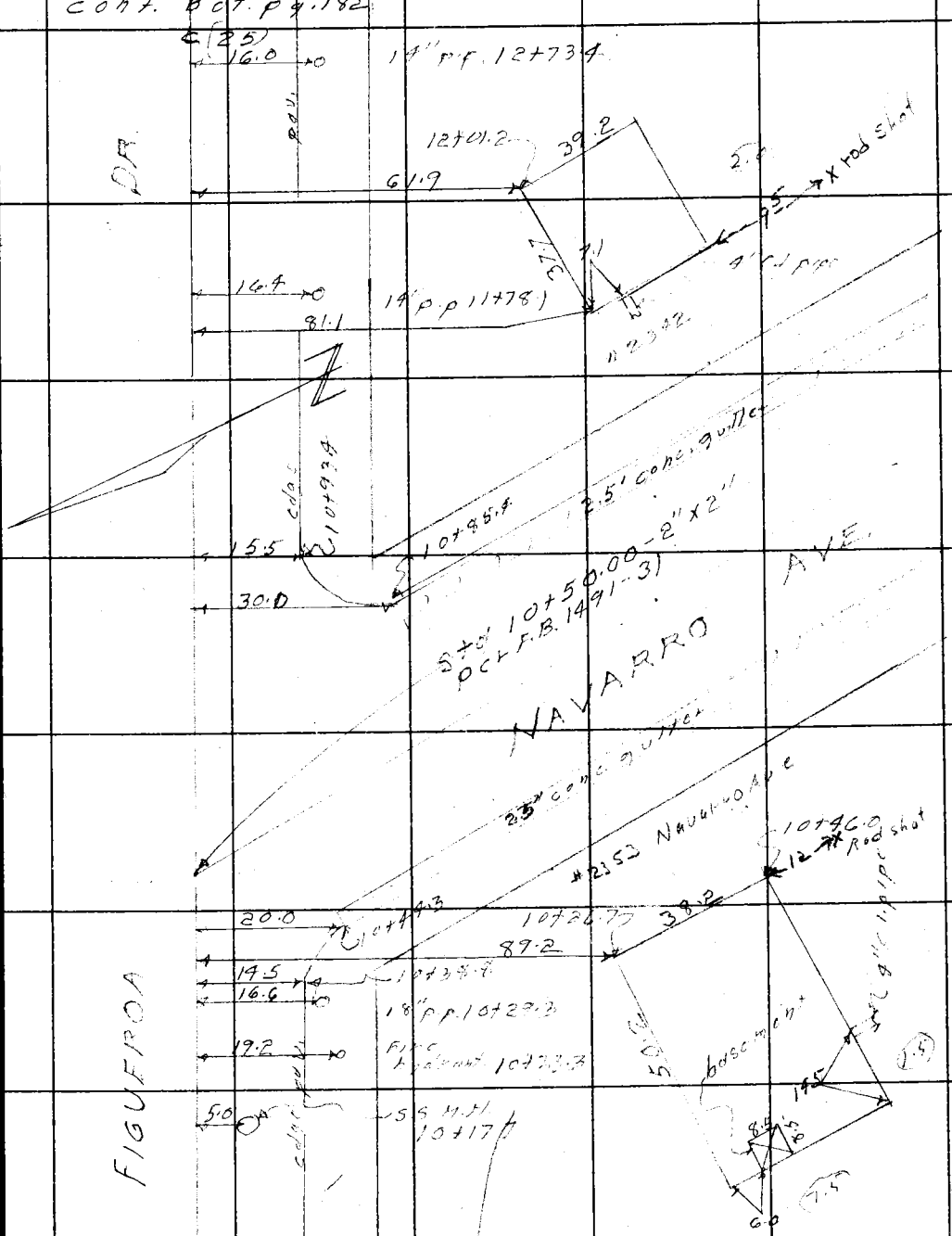

Note: Any Additions or Changes on This Sheet Must be Made or Circled in Red Ink With Date and Name of Person Making Change.

Do not extend notes this side of this line.

RETURN TO
LOS ANGELES COUNTY SURVEYOR
726 LOS ANGELES COUNTY
ENGINEERING BLDG.

76F3038 247 2-51

F. B. 1594 PG. 182



RETURN TO
LOS ANGELES COUNTY SURVEYOR
726 LOS ANGELES COUNTY
ENGINEERING BLDG.

Do not extend notes this side of this line.

Note: Any Additions or Changes on This Sheet Must be Made or Circled in Red Ink With Date and Name of Person Making Change.

Notes Ck'd by	Survey of Glen Ave
Map No.	W. O. 1256 Tape No. St'd. °F
Office Work	Surveyed by J. J. Lanigan
Checked	Notes J. J. L Date 5-28-52
Date	Indexed

F. B. 1594 PG. 183

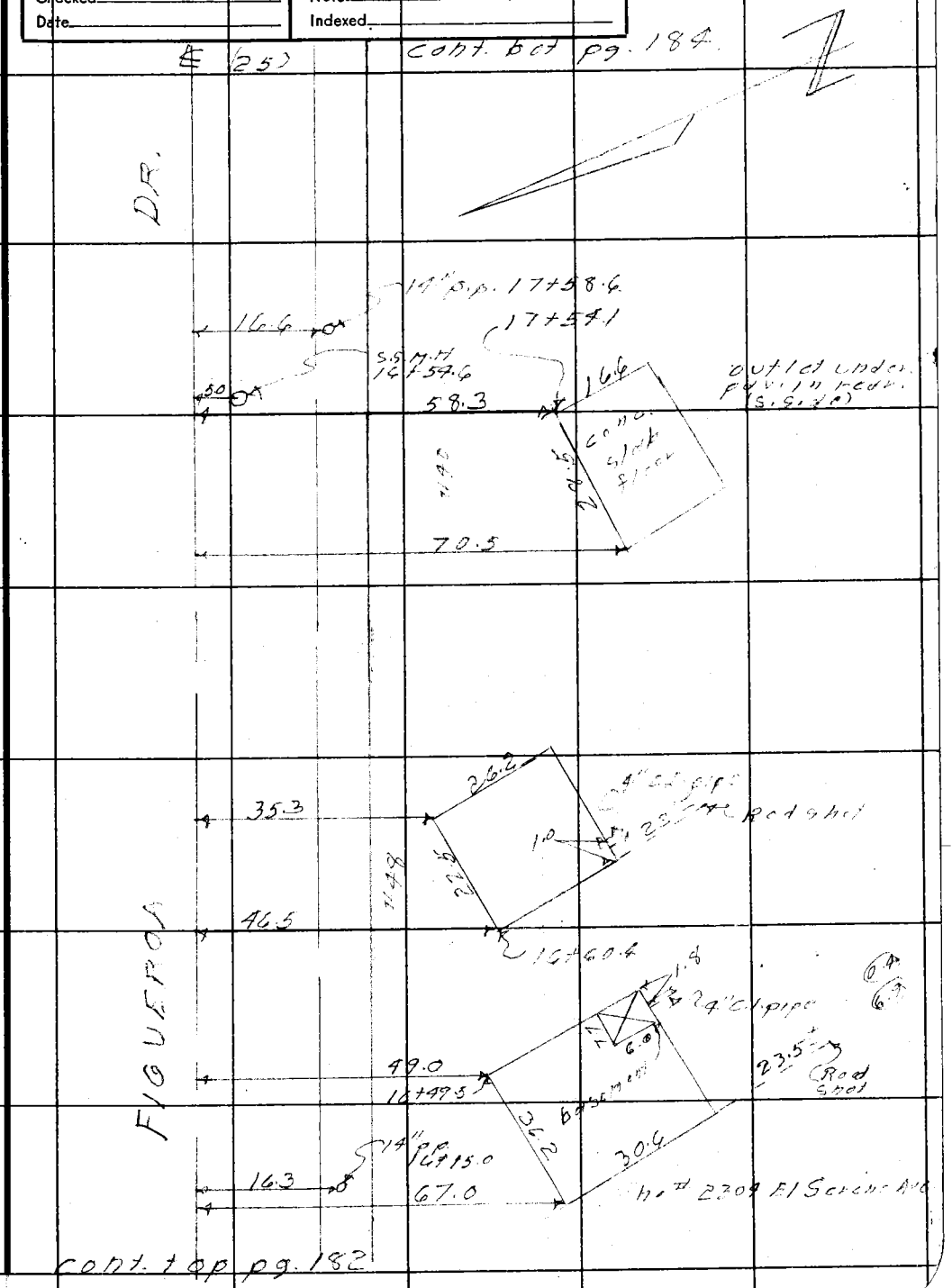

Note: Any Additions or Changes on This Sheet Must be Made or Circled in Red Ink With Date and Name of Person Making Change.

Do not extend notes this side of this line.

RETURN TO
LOS ANGELES COUNTY SURVEYOR
726 LOS ANGELES COUNTY
ENGINEERING BLDG.

76F309S 247 2-51

F. B. 1594 PG. 184

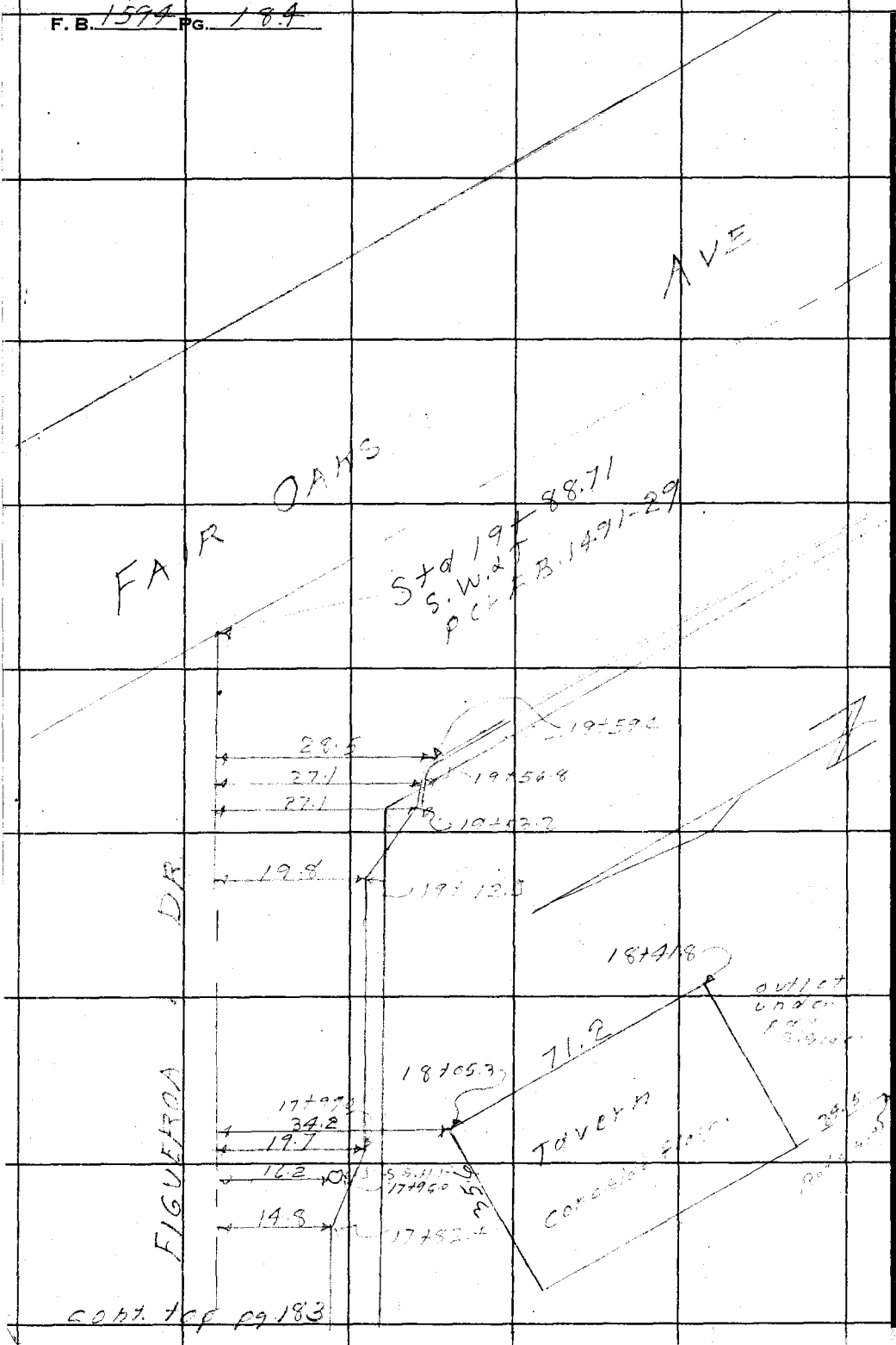

RETURN TO
LOS ANGELES COUNTY SURVEYOR
726 LOS ANGELES COUNTY
ENGINEERING BLDG.

Do not extend notes this side of this line.

Note: Any Additions or Changes on This Sheet Must be Made or Circled in Red Ink, With Date and Name of Person Making Change.

Profile No.	Notes Red. CHL	Plotted	Job No. 1256	Division No.	F. B. 1594 Pg. 185
	Date 5-29-52	Date	Survey of Glen Avenue		
X-Sec. No.	Notes Chkd. LCM	Checked	Survey by Lanigan	Notes Lewis	Date 5-29-52
	Date 6/2/52	Date	Map No.	Indexed	Date

CROSS-SECTIONS
SOUTH SIDE OF FIGUEROA DRIVE
FROM
GRANDEUR AVENUE
TO
FAIR OAKS AVENUE

C.I. 1256

J.N. Lanigan
C.H. Lewis
H.H. Rapkoel
H.C. Woodworth

STATION	B. S.	H. I.	F. S.	ELEV.

NOTE: ANY ADDITIONS OR CHANGES ON THIS SHEET MUST BE MADE OR CIRCLED IN RED INK, WITH DATE AND NAME OF PERSON MAKING CHANGE.

PLEASE RETURN TO
LOS ANGELES COUNTY SURVEYOR
726 Los Angeles County Engineering Bldg.

Do not extend notes this side of this line.

761.298 307 4-50

76L29B 307 4-50

27 1598

PLEASE RETURN TO
LOS ANGELES COUNTY SURVEYOR
726 LOS ANGELES COUNTY ENGINEERING BLDG.

NOTE: ANY ADDITIONS OR CHANGES ON THIS SHEET MUST BE MADE OR CIRCLED IN RED INK, WITH DATE AND NAME OF PERSON MAKING CHANGE.

Do not extend notes this side of this line.

STATION	B. S.	H. I.	F. S.	ELEV.	Figueroa ℄ Drive	
BM AE275	567	1143 37		1137 70	AE 275 El 1137.697	FB 1447 P248
					Figueroa Drive & Grandeur Ave S.E. cor.	
					Bt spk in curb 4'S of N. end.	
0+00			525	1138 12	℄ int Figueroa Dr & Grandeur Ave	
"			595	1137 42		14'R cross gut.
			610	1137 27	gut at end of E cb.	of Grandeur Ave
			562	1137 75	cb " " " " "	" " "
			540	1137 97	" " " " W "	" " "
			598	1137 39	gut " " " " "	" " "
			779	1135 58	100'S 1/4 ly on ℄ of	" "
			807	1135 30	" " "	E gut " "
			750	1135 87	" " "	" cb " "
			839	1134 98	" " "	W gut " "
			784	1135 53	" " "	" cb " "
			7 5	1135 9	SW cor Lot 27 Tr. 1598	
1+00			541	1137 96	℄	
"			601	1137 36		15'R edge point
"			5 3	1138 1		30'R P.L.
T.P.			554	1137 79	T.P.	
	504	1142 83				

F. B. 1594 Pg. 186 Job No. 1256 Division No. Notes Red. Plotted Profile
Survey of Glen Ave. Date Date No. X-Sec.
Survey by Lanigan Notes Lewis Notes Chkd. Checked
Indexed Date Date Date No.

76L298 307 4-50

PLEASE RETURN TO
LOS ANGELES COUNTY SURVEYOR
726 LOS ANGELES COUNTY ENGINEERING BLDG.

NOTE: ANY ADDITIONS OR CHANGES ON THIS SHEET MUST BE MADE OR CIRCLED IN RED INK, WITH DATE AND NAME OF PERSON MAKING CHANGE.

Do not extend notes this side of this line.

STATION	B. S.	H. I.	F. S.	ELEV.	Figueroa ℄ Drive
		1142 83			
			5 5	1137 3	SE cor of 1st lot E of Grandeur, S of Figueroa
			6 5	1136 3	" " " 2nd, 5'th'ly on Grandeur.
			10 9	1131 9	basement floor to Ho# 292
			5 8	1137 2	4" C.I. pipe outlet " "
2+00			5 24	1137 59	℄
"			5 92	1136 91	15' R edge pvmt
"			4 9	1137 9	24' R brk
"			4 8	1138 0	30' R P.L.
			9 8	1133 0	4" V.C. pipe at outlet Ho# 274
T. P.			5 94	1136 89	T.P.
	7 04	1143 93			
			12 2	1131 2	94' back of house # 274
3+00			6 73	1137 20	℄
"			7 32	1136 61	15' R
"			5 3	1138 6	19.5 R brk
"			5 5	1138 4	30' R P.L.
			14 5	1139 4	basement floor Ho# 2391 Glenrose Ave
			7 7	1136 2	4" V.C. pipe outlet " " "
			7 5	1136 4	9.5 5'th'ly from " " "

Profile Notes Red. Plotted Job No. 1256 Division No. F. B. 1594 Pg. 187
No. Date Date Survey of Glen Avenue
X-Sec. Notes Chkd. Checked Survey by Lanigan Notes Lewis Date 5-29-52
No. Date Date Map No. Indexed Date

76L298 307 4-50

PLEASE RETURN TO
LOS ANGELES COUNTY SURVEYOR
726 LOS ANGELES COUNTY ENGINEERING BLDG.

NOTE: ANY ADDITIONS OR CHANGES ON THIS SHEET MUST BE MADE OR CIRCLED IN RED INK, WITH DATE AND NAME OF PERSON MAKING CHANGE.

Do not extend notes this side of this line.

F. B. 1594 Pg. 188 Job No. 1256 Division No. Notes Red. Plotted Profile
Survey of Glen Ave Date Date No.
Survey by Lewis Notes Chkd. Checked X-Sec.
Indexed Date Date No.

STATION	B. S.	H. I.	F. S.	ELEV.	Figueroa	Drive
		1143 93				
T. P.			7 46	1136 47		
	6 98	1143 45				
4+07 5			6 60	1136 85	℄	
			7 62	1135 83		17' R gut
			6 89	1136 56		" cb
4+25			7 81	1135 64		17' R gut
			6 98	1136 47		" cb
			7 5	1136 0	S.W. ppty cor	
			7 59	1135 86	W. end SW cb not	gut
			6 98	1136 47	" " " "	cb
			8 57	1134 88	S. " " "	" gut
			7 78	1135 67	" " " "	" cb
4+53.02			6 66	1136 79	℄ int. of Figueroa & Glenmore Ave	
			10 53	1132 92	100' S'ly on ℄ of "	"
			11 39	1132 06	" " on W gut "	"
			10 58	1132 87	" " " " cb "	"
			7 3	1136 3	S.E ppty cor.	
			11 3	1132 2	SW cor of lot on SE cor. Figueroa & Glenmore	
			11 5	1132 0	4" V.C. pipe - outlet to Ho# 2374 Glenmore	

76L298 307 4-50

PLEASE RETURN TO
LOS ANGELES COUNTY SURVEYOR
726 LOS ANGELES COUNTY ENGINEERING BLDG.

NOTE: ANY ADDITIONS OR CHANGES ON THIS SHEET MUST BE MADE OR CIRCLED IN RED INK, WITH DATE AND NAME OF PERSON MAKING CHANGE.

Do not extend notes this side of this line.

STATION	B. S.	H. I.	F. S.	ELEV.	Figueroa	Drive
		1143 45				
4+92			6 45	1137 00		℄
"			7 56	1135 89		23.2 R gut
"			6 86	1136 59		" cb
5+41			7 15	1136 30		" gut
"			6 27	1137 18		" cb
			9 4	1134 1	4" V.C. pipe outlet to	Ho# 214
			12 0	1131 5	basement floor	" "
			8 6	1134 9	12' S'th'ly from	" "
6+00			5 14	1138 31		℄
"			5 94	1137 51		21.5 R edge pvmt.
"			5 3	1138 2		25' R Top brk
"			5 5	1138 0		30' R P.L.
T. P.			4 68	1138 77	T. P.	
	4 33	1143 10				
			6 0	1137 1	4" V.C. pipe outlet to	Ho# 200
			8 3	1134 8	20.5' S'th'ly from	" "
7+00			3 53	1139 57		℄
"			4 42	1138 68		15.5 R edge pvmt.
"			3 8	1139 3		17' R brk
"			4 0	1139 1		25' R P.L.

Profile Notes Red. ____ Plotted ____ Job No. 1256 Division No. ____ F. B. 1594 Pg. 189
No. ____ Date ____ Date ____ Survey of Glen Avenue
X-Sec. Notes Chkd. ____ Checked ____ Survey by Lanigan Notes Lewis Date 5-29-52
No. ____ Date ____ Date ____ Map No. ____ Indexed ____ Date ____

76L298 307 4-50

PLEASE RETURN TO
LOS ANGELES COUNTY SURVEYOR
726 LOS ANGELES COUNTY ENGINEERING BLDG.

NOTE: ANY ADDITIONS OR CHANGES ON THIS SHEET MUST BE MADE OR CIRCLED IN RED INK, WITH DATE AND NAME OF PERSON MAKING CHANGE.

Do not extend notes this side of this line.

STATION	B. S.	H. I.	F. S.	ELEV.	Figueroa	Drive
		1143 10				℄
T. P.			2 75	114 0 35	T. P.	
	2 91	1143 26				
8+00			2 81	114 0 45		℄
			3 57	113 9 69		14.5 R edge pvmt
			2 3	1141 0		17.5 Top of brk
			2 4	1140 9		25
			5 3	1138 0	4" C.I. pipe outlet to Ho# ~~258~~ #182	
			11 4	1131 9	basement floor	" "
			15 4	1127 9	4" V.C. pipe, outlet to Ho.# 190	
			12 5	1130 8	(Lot line) 35' S'th'ly from SW. cor. Ho# 190	
T. P.			2 38	114 0 88		
	6 12	1147 00				
			9 0	1138 0	4" C.I. pipe to Ho# 172	
			9 7	1137 3	4" V.C. " " "	2359 Navarro Ave
			12 8	1134 2	4" V.C. " " "	2357 " "
			14 7	1132 3	basement floor "	" " "
			9 9	1137 1	34' S'th'ly from S.E. cor. Ho 2357 Navarro	
9+00			6 22	114 0 78		℄
"			6 98	1140 02		14.5 R edge pvmt
"			6 1	1140 9		18.0 R brk

F. B. 1594 Pg. 190
Job No. 1256 Division No. ____ Notes Red. ____ Plotted ____ Profile
Survey of Glen Ave. Date ____ No. ____
Survey by Lanigan Notes Lewis Notes Chkd. ____ Checked ____ X-Sec.
Indexed ____ Date ____ Date ____ No. ____

76L298 307 4-50

PLEASE RETURN TO
LOS ANGELES COUNTY SURVEYOR
726 LOS ANGELES COUNTY ENGINEERING BLDG.

NOTE: ANY ADDITIONS OR CHANGES ON THIS SHEET MUST BE MADE OR CIRCLED IN RED INK, WITH DATE AND NAME OF PERSON MAKING CHANGE.

Do not extend notes this side of this line.

STATION	B. S.	H. I.	F. S.	ELEV.	Figueroa	Drive
		1147 00				℄
9+00			6 4	1140 6		25'R P.L.
10+00			6 06	1140 94		℄
"			6 62	1140 38		14 5' R. edge pvmt
"			6 1	1140 7		17 5 R brk.
"			6 4	1140 6		25'R P.L.
T.P.			4 02	1142 98	T.P.	
	3 78	1146 76				
			10 2	1136 6	4" C.I. pipe outlet to Hp. 2353 Navarro	
			8 5	1138 3	12' Sthly of S.E. cor.	" "
			13 2	1133 6	basement floor	" "
			5 5	1141 3	SW. ppty cor. Navarro & Figueroa	
			5 80	1140 96	℄ int.	" "
			6 61	1140 15	17' Sthly cross gutter on ℄ of Navarro	
10+44 3			6 61	1140 15	gut at end of curb w side of	"
"			5 98	1140 78	cb " " " " " " "	"
10+85 4			7 52	1139 24	gut " " " " E " "	"
"			6 85	1139 91	cb " " " " " " "	"
			8 05	1138 71	100' Sthly on ℄ of Navarro Ave	
			8 83	1137 93	" " " W gut. "	"
			8 16	1138 60	" " " " cb "	"

Profile Notes Red. Plotted Job No. 1256 Division No. F.B. 1594 Pg. 191
No. Date Date Survey of Glen Avenue
X-Sec. Notes Chkd. Checked Survey by Lanigan Notes Lewis Date 5-29-52
No. Date Date Map No. Indexed Date

76L298 307 4-50

PLEASE RETURN TO
LOS ANGELES COUNTY SURVEYOR
726 LOS ANGELES COUNTY ENGINEERING BLDG.

NOTE: ANY ADDITIONS OR CHANGES ON THIS SHEET MUST BE MADE OR CIRCLED IN RED INK, WITH DATE AND NAME OF PERSON MAKING CHANGE.

Do not extend notes this side of this line.

STATION	B. S.	H. I.	F. S.	ELEV.	Figueroa	Drive
		1146 76				
			8 96	1137 80	100' S'th'ly on E gutter of Navarro Ave	
			8 28	1138 48	" " " " ob " " "	
			6 3	1140 5	S.E. ppty cor. Navarro & Figueroa	
			10 5	1136 3	4" C.I pipe to HO # 2342 Navarro	
			9 1	1137 7	9 5 S'th'ly from S.W cor. " "	
11+00			5 87	1140 89		℄
"			6 60	1140 16		15' R. edge pvmt
"			6 0	1140 8		19' R brk.
12+00			5 93	1140 83		℄
"			6 67	1140 09		15' R edge pvmt
"			5 6	1141 2		25 R. brk & P.L.
"			9 4	1137 4	4" V.C. pipe to HO # 104	
			9 8	1139 0	53' S'th'ly from SW cor. HO # 104	
13+00			6 20	1140 56		℄
"			6 90	1139 86		15 R. edge pvmt.
"			6 1	1140 7		20' R brk
"			6 5	1140 3		25' R P.L
T. P.			6 16	1140 60	T. P	
				1140 60		
	4 47	1145 07				

F. B. 1594 PG. 192
Job No. 1256 Division No. ____ Notes Red. ____ Plotted ____ Profile ____
Survey of Glen Ave. Date ____ No. ____
Survey by Lanigan Notes Lewis Notes Chkd. ____ Checked ____ X-Sec. ____
Indexed ____ Date ____ Date ____ No. ____

76L298 307 4-50

PLEASE RETURN TO
LOS ANGELES COUNTY SURVEYOR
726 LOS ANGELES COUNTY ENGINEERING BLDG.

NOTE: ANY ADDITIONS OR CHANGES ON THIS SHEET MUST BE MADE OR CIRCLED IN RED INK, WITH DATE AND NAME OF PERSON MAKING CHANGE.

Do not extend notes this side of this line.

STATION	B. S.	H. I.	F. S.	ELEV.	Figueroa	Drive
		1145 07				
14+00			4 76	1140 31		
			5 51	1139 56		15' R edge pvmt
			5 0	1140 1		18' R brk
			5 1	1140 0		25' R [illegible]
			7 9	1137 2	4" V.C. Pipe to Ho # 2323 El Sereno	
			7 1	1138 0	4.5' Sth'ly from S.E. Cor. " " "	
			5 4	1139 7	S.W. ppty cor. Figueroa + " "	
14+86.00			5 03	1140 04	℄ int. " + " "	
			5 95	1139 12	18' Sth'ly cross gutter	
			6 18	1138 89	gut at N end of W. cb	
			5 53	1139 54	cb " " " "	
			6 68	1138 39	gut " " " " E "	
			6 05	1139 02	cb " " " " "	
			8 14	1136 93	100' Sth'ly on ℄ of El Sereno	
			8 93	1136 14	" " " W gut " "	
			8 31	1136 76	" " " cb " "	
			8 51	1136 56	" " " E gut " "	
			7 90	1137 17	" " " " cb " "	
			5 8	1139 3	SE ppty cor	
			9 2	1135 9	23.5 Sth'ly from SW cor of Ho # 2304 El Sereno	

Profile Notes Red. ____ Plotted ____ Job No. 1256 Division No. ____ F. B. 1594 Pg. 193
No. ____ Date ____ Date ____ Survey of Glen Avenue
X-Sec. Notes Chkd. ____ Checked ____ Survey by Lenigan Notes Lewis Date 5-29-52
No. ____ Date ____ Date ____ Map No. ____ Indexed ____ Date ____

76L298 307 4-50

PLEASE RETURN TO
LOS ANGELES COUNTY SURVEYOR
726 LOS ANGELES COUNTY ENGINEERING BLDG.

NOTE: ANY ADDITIONS OR CHANGES ON THIS SHEET MUST BE MADE OR CIRCLED IN RED INK, WITH DATE AND NAME OF PERSON MAKING CHANGE.

Do not extend notes this side of this line.

STATION	B. S.	H. I.	F. S.	ELEV.	Figueroa	Drive
		1145 07				
16+00			5 46	1139 61		℄
"			6 06	1139 01		15' R. edge pvmt
"			5 6	1139 5		18' R brk
"			6 1	1139 0		25' R P.L
T. P.			5 42	1139 65		
	4 95	1144 60				
			9 5	1135 1	4" VC. pipe outlet to Ho. 2304 El Sereno	
			7 1	1137 5	" " " "	" " #40 Figueroa Dr.
			8 6	1136 0	22' Sthly from SW cor.	" " "
17+00			5 36	1139 24		℄
"			6 14	1138 46		15' R edge pvmt
"			5 9	1138 7		19' R brk
"			6 3	1138 3		25' R P.L.
T. P.			5 12	1139 48		
	5 84	1145 32				
			9 9	1135 4	Ground at S.W. cor Ho #40	
			9 8	1135 5	" " " "	
			11 3	1134 0	34.5 Sthly from S.W. cor. Tavern bldg	
18+00			7 30	1138 02		℄
"			7 97	1137 35		20' R edge pvmt

F. B. 1594 Pg. 194 Job No. 1256 Division No. Notes Red. Plotted Profile
Survey of Glen Ave. Date Date No. X-Sec.
Survey by Lanigan Notes Lewis Notes Chkd. Checked
Indexed Date Date No.

76L298 307 4-50

1138.703

PLEASE RETURN TO
LOS ANGELES COUNTY SURVEYOR
726 LOS ANGELES COUNTY ENGINEERING BLDG.

NOTE: ANY ADDITIONS OR CHANGES ON THIS SHEET MUST BE MADE OR CIRCLED IN RED INK, WITH DATE AND NAME OF PERSON MAKING CHANGE.

Do not extend notes this side of this line.

STATION	B. S.	H. I.	F. S.	ELEV.	Figueroa	Drive
		114532				
18+00			79	1137 4		25' R. P.L
T. P.			782	1137 50	T. P.	
	580	1143 30				
19+00			665	1136 65		℄
"			746	1135 84		19.5 R edge pvmt
19+41			752	1135 78		℄ cross gutter
			850	1134 80	gut W end of Cb. SW cor	
			768	1135 62	cb " " " " " "	
			859	1134 71	gut " " SW cb ret	
			778	1135 52	cb " " " " "	
			872	1134 58	gut S " " " "	
			786	1135 44	cb " " " " "	
			756	1135 94	℄ int. Figueroa Dr & Fair Oaks Ave	
			1108	1132 22	100' S Thly on ℄ of " " "	
			1157	1131 73	" " " W gut. " " "	
			1070	1132 60	" " " cb " " "	
BM AE271			460	1138 70	AE271 El 1138.703 FB 1447 P 247 Fair Oaks Ave & Figueroa Drive NW cor Bt. spk in curb 1' N of N. end C.R.	

Profile Notes Red. Plotted Job No. 1256 Division No. F. B. 1594 Pg. 195
No. Date Date Survey of Glen Avenue
X-Sec. Notes Chkd. Checked Survey by Lanigan Notes Lewis Date 5-29-52
No. Date Date Map No. Indexed Date

F. B. 1594 Pg. 196 Job No. 1256 Division No. _____ Notes Red. _____ Plotted _____ Profile

Survey of Glen Avenue Date _____ Date _____ No. _____

Survey by Lanigan Notes Lewis Notes Chkd. _____ Checked _____ X-Sec.

Indexed _____ Date _____ Date _____ Date _____ No. _____

STATION	B. S.	H. I.	F. S.	ELEV.

761298 307 4-50

PLEASE RETURN TO

LOS ANGELES COUNTY SURVEYOR

726 LOS ANGELES COUNTY ENGINEERING BLDG.

Do not extend notes this side of this line.

NOTE: ANY ADDITIONS OR CHANGES ON THIS SHEET MUST BE MADE OR CIRCLED IN RED INK, WITH DATE AND NAME OF PERSON MAKING CHANGE.

Notes Ck'd by	Survey of Glen AVE
Map No.	W. O. 835A Tape No. 0131 St'd. 68 °F
Office Work	Surveyed by J.J. Lanigan
Checked	Notes J.J.L. Date 7-10-52
Date	Indexed

F. B. 1594 PG. 197

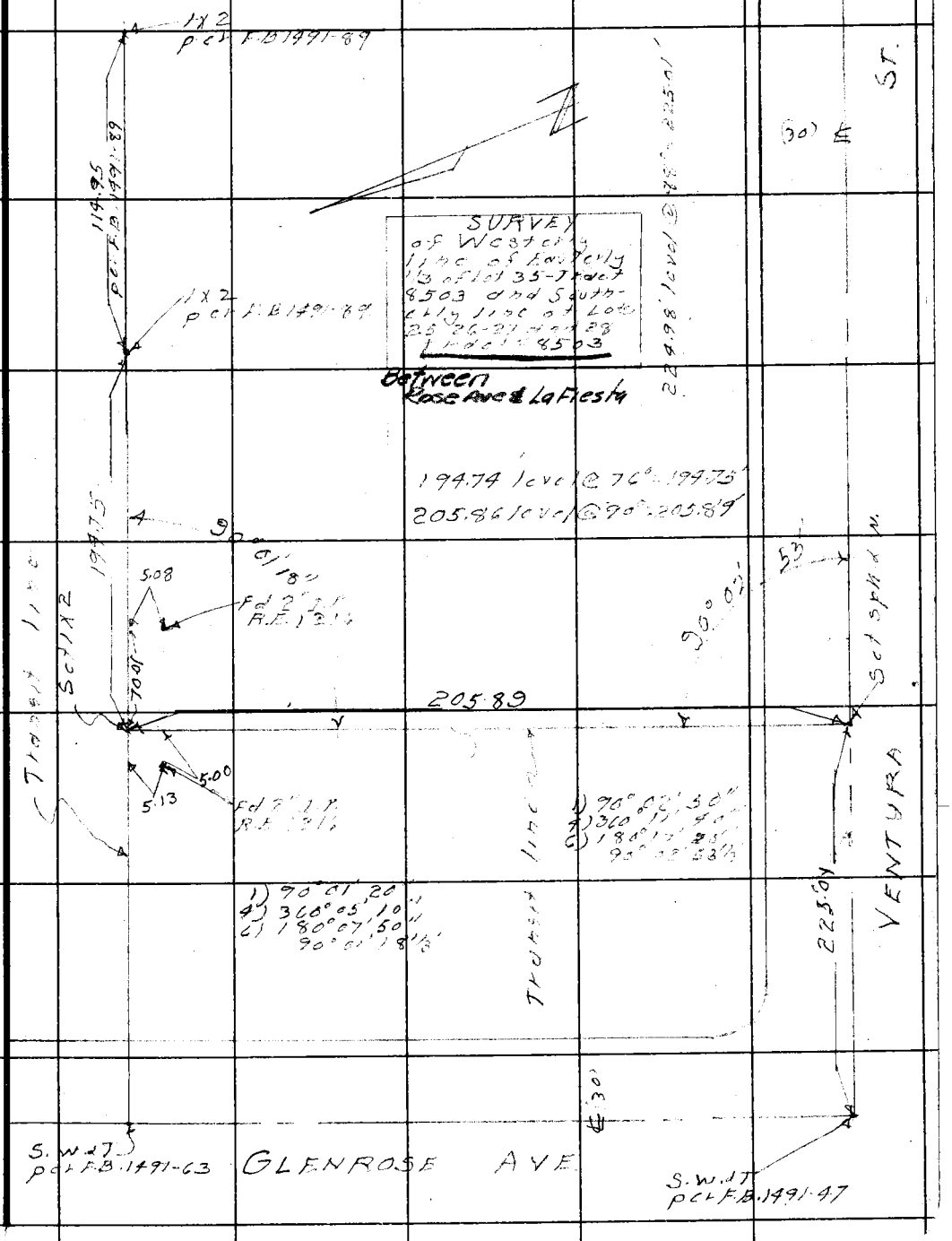

Note: Any Additions or Changes on This Sheet Must be Made or Circled in Red Ink With Date and Name of Person Making Change.

Do not extend notes this side of this line.

RETURN TO
LOS ANGELES COUNTY SURVEYOR
726 LOS ANGELES COUNTY
ENGINEERING BLDG.

76F3095 247 2-51

F. B. 1594 PG. 198

RETURN TO
LOS ANGELES COUNTY SURVEYOR
726 LOS ANGELES COUNTY
ENGINEERING BLDG.

Do not extend notes this side of this line.

Note: Any Additions or Changes on This Sheet Must be Made or Circled in Red Ink With Date and Name of Person Making Change.

Notes Ck'd by	Survey of Glen Ave
Map No.	W. O. 1256 Tape No. St'd. °F
Office Work	Surveyed by J.J. Lanigan
Checked	Notes J.J.L. Date 7-11-52
Date	Indexed

F. B. 1597 PG. 199

LOCATION
of
IMPROVEMENTS
on
THE WESTERLY LINE of THE EASTERLY 1/3
of
LOT #35 - TR # 8503
from
VENTURA ST
to
FIRST LOT LINE NORTH of VENTURA ST
C.I. 1256

Between Rose Ave & La Fiesta Ave

J.J. Lanigan
C.H. Low
H.H. Raphael
A.P. [illegible]

Note: Any Additions or Changes on This Sheet Must be Made or Circled in Red Ink With Date and Name of Person Making Change.

Do not extend notes this side of this line.

RETURN TO
LOS ANGELES COUNTY SURVEYOR
726 LOS ANGELES COUNTY
ENGINEERING BLDG.

76F309S 247 2-51

F. B. 1594 PG. 200



RETURN TO
LOS ANGELES COUNTY SURVEYOR
726 LOS ANGELES COUNTY
ENGINEERING BLDG.

Do not extend notes this side of this line.

Note: Any Additions or Changes on This Sheet Must be Made or Circled in Red Ink With Date and Name of Person Making Change.

Notes Ck'd by	Survey of Glen Ave
Map No.	W. O. 1254 Tape No. St'd. °F
Office Work	Surveyed by J. J. Lanigan
Checked	Notes J. J. L. Date 7-11-52
Date	Indexed

F. B. 1594 PG. 201

LOCATION
of
IMPROVEMENTS
on
THE FIRST LOT LINE NORTH of VENTURA St.
from
THE WESTERLY LINE of THE EASTERLY 1/3
of
LOT # 35 TRACT # 8503
to
THE EASTERLY of TRACT # 8503
C.I. 1254

J. J. Lanigan
C. H. Lowe
H. H. Rap[illegible]
[illegible]

Note: Any Additions or Changes on This Sheet Must be Made or Circled in Red Ink With Date and Name of Person Making Change.

Do not extend notes this side of this line.

RETURN TO
LOS ANGELES COUNTY SURVEYOR
726 LOS ANGELES COUNTY
ENGINEERING BLDG.

76F309S 247 2-51

F. B. 1594 PG. 202



RETURN TO
LOS ANGELES COUNTY SURVEYOR
726 LOS ANGELES COUNTY
ENGINEERING BLDG.

Do not extend notes this side of this line.

Note: Any Additions or Changes on This Sheet Must be Made or Circled in Red Ink With Date and Name of Person Making Change.

Notes Ck'd by	Survey of Glen Ave
Map No.	W. O. 1254 Tape No. St'd. °F
Office Work	Surveyed by J. J. Lanigan
Checked	Notes J. J. L. Date 7-11-52
Date	Indexed

F. B. 1594 Pg. 203

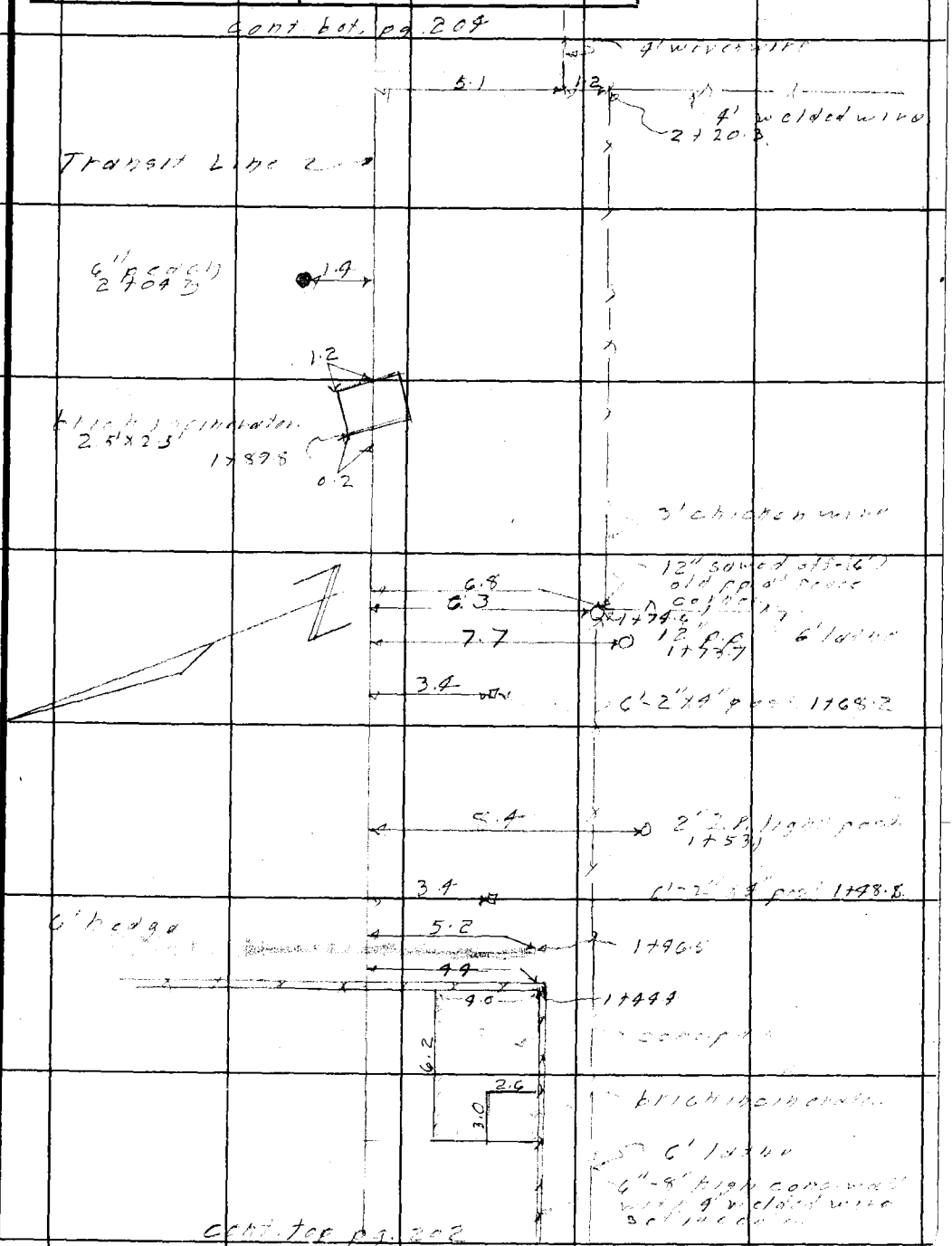

Note: Any Additions or Changes on This Sheet Must be Made or Circled in Red Ink With Date and Name of Person Making Change.

Do not extend notes this side of this line.

RETURN TO
LOS ANGELES COUNTY SURVEYOR
726 LOS ANGELES COUNTY
ENGINEERING BLDG.

76F309S 247 2-51

F. B. 1594 PG. 204

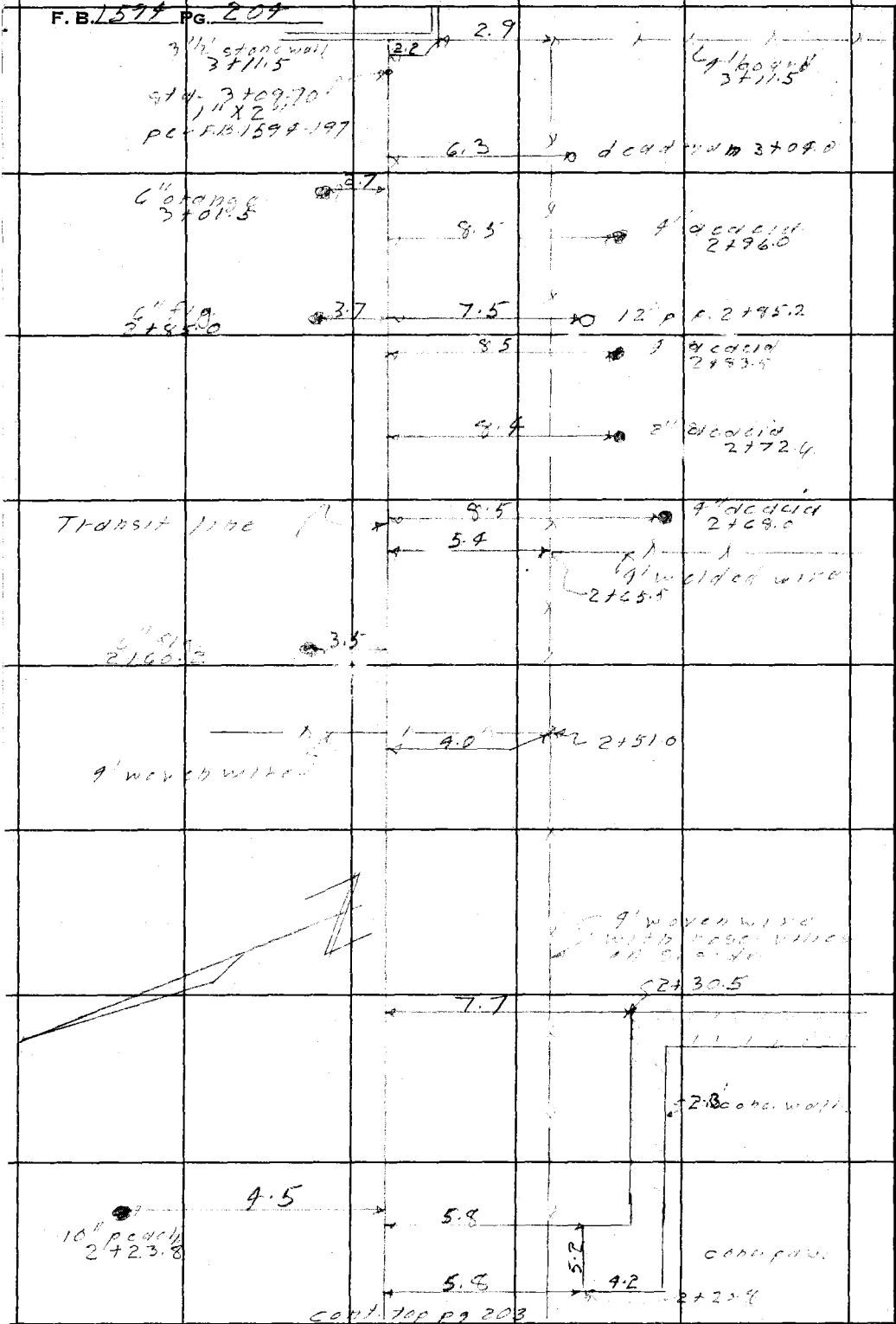

RETURN TO
LOS ANGELES COUNTY SURVEYOR
726 LOS ANGELES COUNTY
ENGINEERING BLDG.

Do not extend notes this side of this line.

Note: Any Additions or Changes on This Sheet Must be Made or Circled in Red Ink With Date and Name of Person Making Change.

Profile No.	Notes Red.	Plotted	Job No. 1256	Division No.	F. B. 1594 Pg. 205
	Date	Date	Survey of Glen Ave.		
X-Sec. No.	Notes Chkd.	Checked	Survey by Lanigan	Notes Lewis	Date 7-11-52
	Date	Date	Map No.	Indexed	Date

PROFILE

AND

CROSS-SECTIONS

OF

S.S. R/W

IN

TR # 8503 MB 96-33-34

C.I. 1256

North of Ventura St.
Between
Rose Ave & La Fiesta Ave.

J.N. Lanigan
C.H. Lewis
H.H. Raphael
A.P. Hoax

STATION	B. S.	H. I.	F. S.	ELEV.

NOTE: ANY ADDITIONS OR CHANGES ON THIS SHEET MUST BE MADE OR CIRCLED IN RED INK, WITH DATE AND NAME OF PERSON MAKING CHANGE.

Do not extend notes this side of this line.

PLEASE RETURN TO
LOS ANGELES COUNTY SURVEYOR
726 LOS ANGELES COUNTY ENGINEERING BLDG.

76L298 307 4-50

F. B. 1594 PG. 206 Job No. 1256 Division No. Notes Red. Plotted Profile
Survey of Glen Ave. Date Date No.
Survey by Lanigan Notes Lewis Notes Chkd. Checked X-Sec.
Indexed Date Date Date No.

76L298 307 4-50

PLEASE RETURN TO
LOS ANGELES COUNTY SURVEYOR
726 LOS ANGELES COUNTY ENGINEERING BLDG.

NOTE: ANY ADDITIONS OR CHANGES ON THIS SHEET MUST BE MADE OR CIRCLED IN RED INK, WITH DATE AND NAME OF PERSON MAKING CHANGE.

Do not extend notes this side of this line.

2+05.89
3+09.70

STATION	B. S.	H. I.	F. S.	ELEV.	Transit	Line
BM AE284	707	1189 55		1182 48	AE 284 El 1182.482	FB 1447 P. 254
					Glenrose Ave. + Ventura St N.W. cor.	
					Bt. spk in curb 1' W of W end C.R.	
0+00			5 08	1184 47		5' R
"			5 09	1184 46	5' L	
0+20.5			4 99	1184 56		5' R gutter
"			5 05	1184 50	5' L gutter	
0+26			3 3	1186 3		5' R top of brk
"			3 4	1186 2	5' L top of brk	
T.P.			0 79	1188 76	T.P.	
	8 16	1196 92				
1+00			7 4	1189 5		2' R
"			7 3	1189 6	5' L	
2+00			3 1	1193 8		5' R
"			3 0	1193 9	5' L	
2+05.89			2 8	1194 1		L
2+05.89 N = 0+00 E						
0+00			3 3	1193 6		10' R
"			2 5	1194 4	5' L	
T.P.			2 83	1194 09	T.P.	
	4 78	1198 87				

76L298 307 4-50

PLEASE RETURN TO
LOS ANGELES COUNTY SURVEYOR
726 LOS ANGELES COUNTY ENGINEERING BLDG.

NOTE: ANY ADDITIONS OR CHANGES ON THIS SHEET MUST BE MADE OR CIRCLED IN RED INK, WITH DATE AND NAME OF PERSON MAKING CHANGE.

Do not extend notes this side of this line.

STATION	B. S.	H. I.	F. S.	ELEV.	Transit	Line
		1198 87				
1+00			5 4	1193 5		10' R
"			4 4	1194 5	5'L	
T.P.			0 83	1198 04		
	4 58	1202 62				
1+95			7 0	1195 6		I
			7 7	1194 9		10'R
			6 9	1195 7	5'L	
2+00			6 7	1195 9		I
"			7 6	1195 0		10'R
"			4 8	1197 8	5'L	
3+00			4 7	1197 9		5'R bot bk
"			5 8	1196 8		6'R bot bk
"			6 0	1196 6		10'R
"			4 3	1198 3	5'L	
3+09 70			4 5	1198 1		I
T.P.			0 28	1202 34	T.P.	
	8 41	1210 75				
T.P.			2 56	1208 19	AE 309 El. 1210.020 FB 1447 P. 280 Calaveras St. (N. side) at the Fiesta Ave	
	4 75	1212 94				
BM AE309			2 95	1209 99	Bt. sph in curb 50'± E of ℄ prod of the Fiesta Ave.	

Profile Notes Red. ____ Plotted ____ Job No. 1256 Division No. ____ F. B. 1594 PG. 207
No. ____ Date ____ Date ____ Survey of Glen Ave
X-Sec. Notes Chkd. ____ Checked ____ Survey by Harrigan Notes Lewis Date 7-11-52
No. ____ Date ____ Date ____ Map No. ____ Indexed ____ Date ____

F. B. 1594 Pg. 208 | Job No. 1256 Division No. _____ Notes Red. _____ Plotted _____ Profile

Survey of Glen Ave _____ Date _____ Date _____ No. _____

Survey by Lanigan Notes Lewis Notes Chkd. _____ Checked _____ X-Sec.

Indexed _____ Date _____ Date _____ Date _____ No. _____

STATION	B. S.	H. I.	F. S.	ELEV.

761298 307 4-50

PLEASE RETURN TO

LOS ANGELES COUNTY SURVEYOR

726 LOS ANGELES COUNTY ENGINEERING BLDG.

Do not extend notes this side of this line.

NOTE: ANY ADDITIONS OR CHANGES ON THIS SHEET MUST BE MADE OR CIRCLED IN RED INK, WITH DATE AND NAME OF PERSON MAKING CHANGE.

Profile No.	Notes Red	Plotted	Job No. 1390	Division No. 1	F.B. 1594 Pg. 211
	Date	Date	Survey of MARENGO AVE		
X-Sec. No.	Notes Chkd.	Checked	Survey by J.J.L.	Notes M.N.	Date 3-26-53
	Date	Date	Map No.	Indexed	Date

ELEVATIONS
on
SEWER CONNECTIONS
of
HOUSES

C.I. 1390

STATION	B.S.	H.I.	F.S.	ELEV.

J.J. LANIGAN
M. NATAROFF
J.C. R[illegible]
A.W. FISHMAN

NOTE: ANY ADDITIONS OR CHANGES ON THIS SHEET MUST BE MADE OR CIRCLED IN RED INK, WITH DATE AND NAME OF PERSON MAKING CHANGE.

Do not extend notes this side of this line.

PLEASE RETURN TO
LOS ANGELES COUNTY SURVEYOR
726 LOS ANGELES COUNTY
ENGINEERING BLDG.

761298 307 10-51

76L298 307 10-51

PLEASE RETURN TO

LOS ANGELES COUNTY SURVEYOR
726 LOS ANGELES COUNTY
ENGINEERING BLDG.

NOTE: ANY ADDITIONS OR CHANGES ON THIS SHEET MUST BE MADE OR CIRCLED IN RED INK, WITH DATE AND NAME OF PERSON MAKING CHANGE.

Do not extend notes this side of this line.

STATION	B. S.	H. I.	F. S.	ELEV.	
B.M.AE 256		1		1323.34	B.M.AE 256 - EL. 1323.341 per F.B. 1447-237
	540	1328.74			FOOTHILL BLVD (S. roadway) & FAIR OAKS AVE. S.E. Cor. Bt. spk. in cb. 1' E. of E. end C.R.
			89	1319.8	grd. el. @ 4" VCP
			109	1317.8	el. tp. 4" V.C.P.
					LOT #1 TR. #13471
B.M.AE 256			540	1323.34	B.M.AE-256 (For descrip. see above)
B.M.AE-262		1		1305.74	B.M.AE-262 - EL. 1305.737 per F.B. 1447-244
	708	1312.82			FAIR OAKS AVE. & TERRACE ST. S.W. cor. Bt spk. in cb. 6' W. of W. end C.R.
			109	1301.9	grd. el. @ S.E. cor Ho.
			109	1301.9	" " " S.W. " "
B.M.AE 262			708	1305.74	B.M.AE 262 - (For descrip. see above)

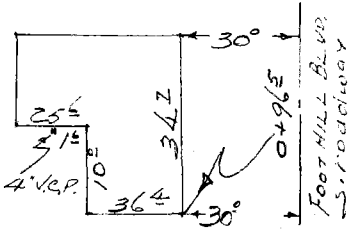

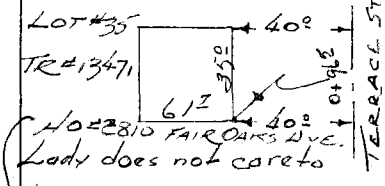

HO #2810 FAIR OAKS AVE.
Lady does not care to have us working on prop. in absence of husband. Husband home at night only.



F.B. 1574 PG. 212 Job No. 1390 Division No. ✓ Notes Red. Plotted No. Profile
Survey of MARENGO AVE Date Date X-Sec.
Survey by J.L. LANIGAN Notes M. NATAPOFF Notes Chkd. Checked No.
Indexed Date Date

76L298 307 10-51

PLEASE RETURN TO

LOS ANGELES COUNTY SURVEYOR

726 LOS ANGELES COUNTY
ENGINEERING BLDG.

NOTE: ANY ADDITIONS OR CHANGES ON THIS SHEET MUST BE MADE OR CIRCLED IN RED INK, WITH DATE AND NAME OF PERSON MAKING CHANGE.

Do not extend notes this side of this line.

STATION	B. S.	H. I.	F. S.	ELEV.		
B.M.AE 263				12890.1	B.M.AE-263-EL. 1289.013 per F.B. 1447-244	
	683	129584			FAIR OAKS AVE. & MANOR ST. N.W. cor. Bt.	
					spk. in cb. 2' N. of N. end CR.	
			79	12879	grd. el. @ 4" V.C.P.	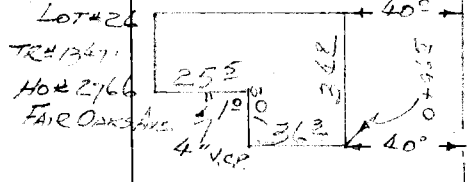
			99	12859	el. tp. 4" V.C.P.	
T. - P.			356	129228	T.P.	
	541	129769				
			86	12891	grd. el. @ 4" V.C.P.	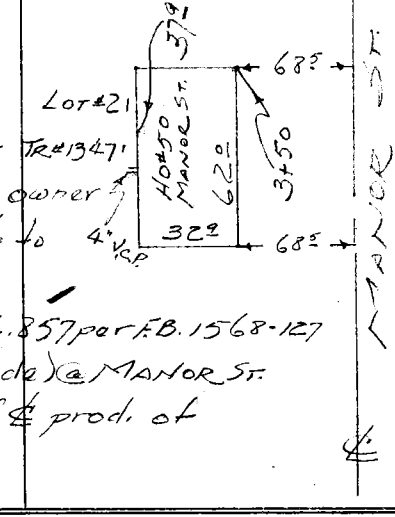
			111	12866	el. tp. 4" V.C.P.	
					(There is possibly another cesspool about which owner knows nothing. Unable to locate.)	
B.M.AE-486			283	12948.6	B.M.AE-486-EL. 1294.857 per F.B. 1568-127	
					McNALLY AVE. (E. side) @ MANOR ST.	
					Bt. spk. in cb. 12' S. of ℄ prod. of	
					MANOR ST.	

Profile No.____ Date____ Date____ Date____ Date____

X-Sec. No.____ Date____

Notes Red____ Plotted____ Job No. 1390 Division No. V

Notes Chkd.____ Checked____ Survey of MARENGO AVE.

Survey by Hilb Notes M.N. Date 3-26-53

Map No.____ Indexed____ Date____

F.B. 1594 Pg. 213

76L298 307 10-51

PLEASE RETURN TO

LOS ANGELES COUNTY SURVEYOR

726 LOS ANGELES COUNTY
ENGINEERING BLDG.

NOTE: ANY ADDITIONS OR CHANGES ON THIS SHEET MUST BE MADE OR CIRCLED IN RED INK, WITH DATE AND NAME OF PERSON MAKING CHANGE.

Do not extend notes this side of this line.

STATION	B. S.	H. I.	F. S.	ELEV.	
B.M.AE491	574	1264 46		1258 72	B.M.AE491-EL. 1258.716 per F.B.1568-127 McNALLY AVE. (E. side) 250'± S. of ℄ MARIPOSA ST. Bt. spk. in cb. in front of HO# 2680
			46	1259 9	grd. el. @ 4" V.C.P.
			81	1256 4	el. tp. 4" V.C.P.
B.M.AE491			574	1258 72	B.M.AE491-(for descrip. see above)
B.M.AE479	367	1281 14		1277 47	B.M.AE479-EL. 1277.468 per FB1568-114 MARIPOSA ST. & HIGHVIEW AVE. N.W. cor. Bt. spk. in cb. 5' W. of W. end C.R.
			101	1271 0	grd. el. @ 4" V.C.P.
			121	1269 0	el. tp. 4" V.C.P.
B.M.AE479			367	1277 47	B.M.AE479-(for descrip. see above)

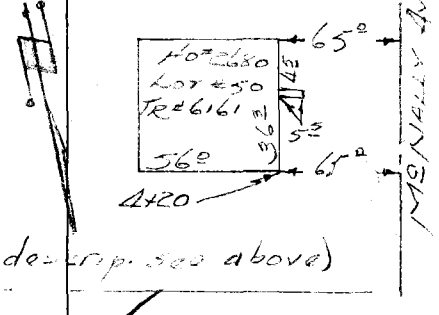

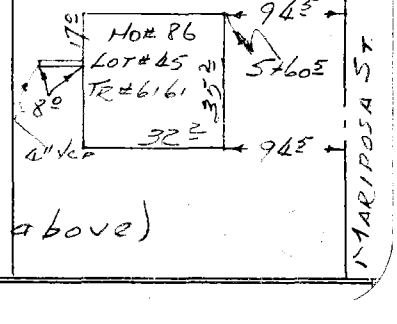

F.B. 1594 PG. 214 Job No. 1390 Division No. ✓ Notes Red. Plotted No. Profile
Survey of MARENGO AVE Date Date X-Sec.
Survey by J.J. LANIGAN Notes M. NATAPOFF Notes Chkd. Checked No.
Indexed Date Date Date

76L298 307 10-51

PLEASE RETURN TO

LOS ANGELES COUNTY SURVEYOR
726 LOS ANGELES COUNTY
ENGINEERING BLDG.

NOTE: ANY ADDITIONS OR CHANGES ON THIS SHEET MUST BE MADE OR CIRCLED IN RED INK, WITH DATE AND NAME OF PERSON MAKING CHANGE.

Do not extend notes this side of this line.

STATION	B. S.	H. I.	F. S.	ELEV.	
BMAE485	245	1265 9 2		1263 47	BMAE485-EL-1263.468 per F.B.1568-129 HIGHVIEW AVE. (E. side) 250' ± S. of ℄ of MARIPOSA ST. Bt. spk. in cb. in front of Ho #2690
			1 3	12646	grd. el. @ N.E. cor. Ho
			2 9	12630	" " S.E. " "
					(Plumbing in basement previously shown. Unable to locate pipe. Owner not available)
BM.AE485			2 45		BM.AE485 (for descrip. see above)
BMAE471	520	1263 1 1		1257 91	BMAE471-EL.1257.907 per F.B.1568-106. MENDOCINO ST. & MARENGO AVE. N.E. cor. Bt. spk. in ctr. conc. headwall, 34' N. & 23' E. of ℄ int.
			1 1 3	12518	grd. el. @ S.E. cor. Ho.
			1 0 5	12526	" " " S.W. " "

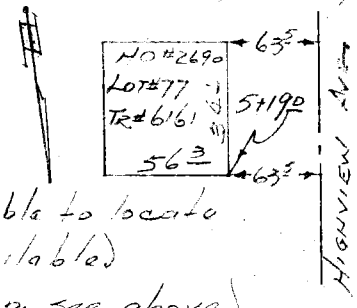



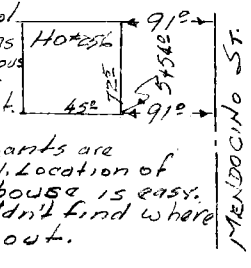

Swimming pool in back yard as shown in previous notes. Unable to locate outlet. Owner not available. Tenants are no help at all. Location of pipe under house is easy. But we couldn't find where it came out.

Profile Notes Red ____ Plotted ____ Job No. 1390 Division No. V
No. ____ Date ____ Date ____ Survey of MARENGO AVE
X-Sec. Notes Chkd. ____ Checked ____ Survey by [illegible] Notes M.N. Date 3-26-52
No. ____ Date ____ Date ____ Map No. ____ Indexed ____ Date ____

F.B. 1594 Pg. 215

76L298 307 10-51

PLEASE RETURN TO

LOS ANGELES COUNTY SURVEYOR
726 LOS ANGELES COUNTY
ENGINEERING BLDG.

NOTE: ANY ADDITIONS OR CHANGES ON THIS SHEET MUST BE MADE OR CIRCLED IN RED INK, WITH DATE AND NAME OF PERSON MAKING CHANGE.

Do not extend notes this side of this line.

STATION	B. S.	H. I.	F. S.	ELEV.	
		1263 11			
			115	12516	grd. el. @ 4" C.I.P.
			130	12501	el. tp. 4" C.I.P.
T. P.			574	125737	
	207	1259 44			
			176	12418	grd. el. of basement
			129	12465	grd. el. @ S.W. cor. Ho. over outlet
			139	12455	grd. el. @ 4" V.C.P.
			159	12435	el. tp. 4" V.C.P.
B.M. AE-471			151	125793	B.M. AE-471 - For descrip. see above)

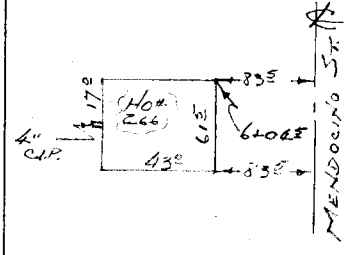

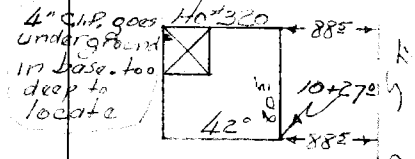

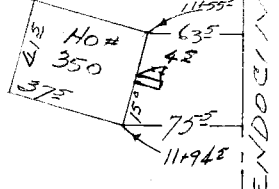

F.B. 1594 PG. 216 Job No. 1390 Division No. 1 Notes Red. Plotted Profile
Survey of MARENGO AVE Date Date No.
Survey by J.J. LANIGAN Notes M. NATAPOFF Notes Chkd. Checked X-Sec.
Indexed Date Date No.

76L298 307 10-51

PLEASE RETURN TO

LOS ANGELES COUNTY SURVEYOR
726 LOS ANGELES COUNTY
ENGINEERING BLDG.

NOTE: ANY ADDITIONS OR CHANGES ON THIS SHEET MUST BE MADE OR CIRCLED IN RED INK, WITH DATE AND NAME OF PERSON MAKING CHANGE.

Do not extend notes this side of this line.

STATION	B. S.	H. I.	F. S.	ELEV.		
B.M. AE-469				123524	B.M. AE-469-EL. 1235.236	
	1169	124693				
			59	12410	grd. el. @ S.W. cor. HO	Unable to locate outlet. Under conc. driveway & patio
			44	12425		
B.M. - AE467				1282.32	B.M. AE-467-EL. 1282.316 per F.B. 1568-101 SANTA ANITA AVE. (E. side) 360' ± S. of ℄ of MARIPOSA ST. Bt. spk. in cb. in front of HO # 2558	
	1214	129446				
			29	12916	grd. el. @ 4" VCP	
			54	12891	el. top 4" VCP	
B.M. AE-467			1214	1282.32	B.M. AE-467 (For descrip. see above)	
B.M. AE-466				131049	B.M. AE-466-EL. 1310.487 per F.B. 1568-100 MARIPOSA ST. & SANTA ANITA AVE. N.W. cor. Bt. spk. in cb. 5' W. of W. end C.R.	
	953	132002				
T. P.			032	131970	T. P.	
	677	132647				

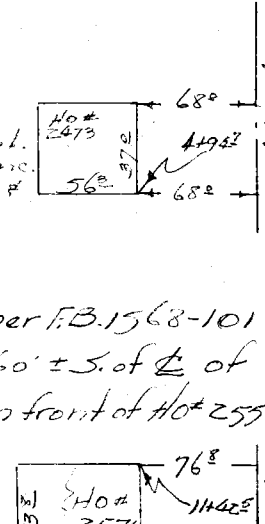

Profile Notes Red ____ Plotted ____ Job No. 1390 Division No. 1
No. ____ Date ____ Date ____ Survey of MARENGO AVE
X-Sec. Notes Chkd ____ Checked ____ Survey by LLL Notes MN Date 3-27-53
No. ____ Date ____ Date ____ Map No. ____ Indexed ____ Date ____

F.B. 1594 PG. 217

76L298 307 10-51

PLEASE RETURN TO

LOS ANGELES COUNTY SURVEYOR
726 LOS ANGELES COUNTY
ENGINEERING BLDG.

NOTE: ANY ADDITIONS OR CHANGES ON THIS SHEET MUST BE MADE OR CIRCLED IN RED INK, WITH DATE AND NAME OF PERSON MAKING CHANGE.

Do not extend notes this side of this line.

STATION	B. S.	H. I.	F. S.	ELEV.	
		1326 47			
			03	13262	grd. el. @ 4" CIP {taken under house with H.I.}
			51	13214	el. tp. 4" C.I.P.
			36	13229	grd. el. @ swim. pool drain
T.P.			698	131949	Unable to locate outlet outside of because it was too deep.
	046	131995			
B.M.AE-466			945	131050	B.M.AE-466 (For descrip. see above)
B.M.AE-359				121120	B.M.359 - EL. 1211.201 per FB. 1568-27
	288	121408			CALAVERAS ST. (N. side) @ GARFIELD AVE. Bt. spk. in cb. 5' E. of ℄ prod. of GARFIELD AVE.
			119	12022	grd. el. @ 4" V.C.P.
			133	12008	el. tp. 4" V.C.P.
T.P.			363	121045	T.P.
	565	121610			

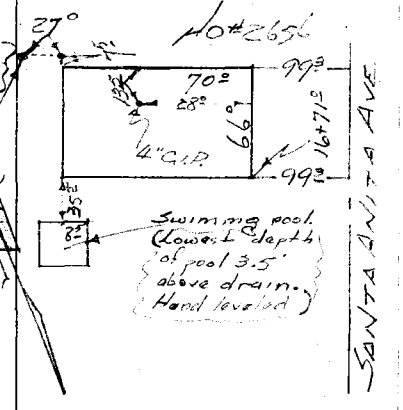

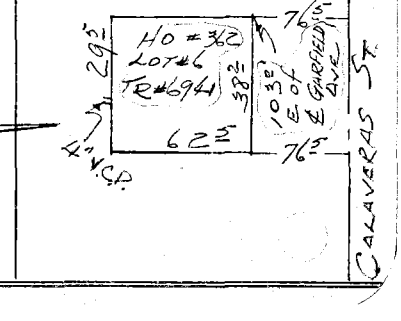

F.B. 1594 PG 218 Job No. 1390 Division No. V Notes Red. Plotted Profile
Survey of MARENGO AVE Date Date No. X-Sec.
Survey by J.J. LANIGAN Notes M. NATAPOFF Notes Chkd. Checked
Indexed Date Date No.

76L298 307 10-51

PLEASE RETURN TO

LOS ANGELES COUNTY SURVEYOR

726 LOS ANGELES COUNTY
ENGINEERING BLDG.

NOTE: ANY ADDITIONS OR CHANGES ON THIS SHEET MUST BE MADE OR CIRCLED IN RED INK, WITH DATE AND NAME OF PERSON MAKING CHANGE.

Do not extend notes this side of this line.

Profile No.____ Notes Red____ Plotted____ Job No. 1390 Division No. 1 F.B. 1594 Pg. 219

X-Sec. No.____ Date____ Notes Chkd____ Date____ Checked____ Date____ Survey of MARENGO AVE Survey by L.L.L. Map No.____ Notes M.N. Indexed____ Date 3-30-53 Date____

STATION	B. S.	H. I.	F. S.	ELEV.		
		1216.10				
			65	12096	grd. el. @ 4" V.C.P.	
			93	12068	el. tp. 4" V.C.P.	
			56	12105	grd. el. @ 4" V.C.P.	
			75	12086	el. tp. 4" V.C.P.	
B.M. AE360			258	121352	B.M. AE-360 - EL. 1213.540 per F.B. 1568-28 CALAVERAS ST. & MARENGO AVE. N.E. cor B-. spk. in cb. 7' E of W. end.	
B.M. AF267	330	1217.65		121435	B.M. AF-267 - EL. 1214.354 per FB 1447-245 FAIR OAKS AVE (W. side) & CALAVERAS ST. Bt. spk. in cb. 28' N. of ℄ prod. of CALAVERAS ST.	
			84	12093	grd. el. @ S.E. cor Ho. (CAFE @ cor. FAIR OAKS AVE & CALAVERAS ST.)	Unable to locate outlets Owner states that c.p. is on S. side main bldg.
			82	12095	" " " S.W. " "	
			97	12080	" " " S.W. " gdr.	
			97	12080	" " " SE " "	

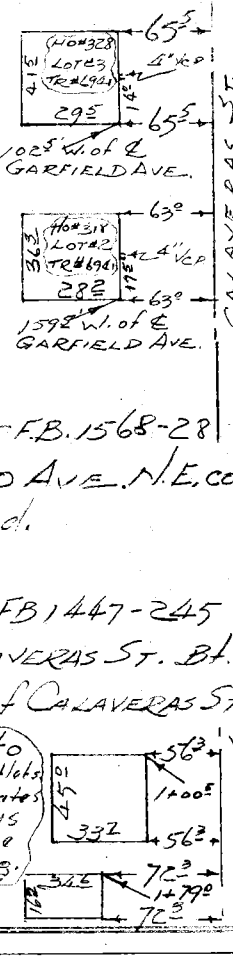

F.B. 1594 PG. 220 Job No. 1390 Division No. V Notes Red. Plotted

Survey of MARENGO AVE. Date Date

Survey by L.L. LANIGAN Notes M. NATAPOFF Notes Chkd. Checked

Indexed Date Date Date

Profile

No.

76L298 307 10-51

PLEASE [redacted] RN TO

LOS ANGELES C[redacted]TY S[redacted]YOR

726 LOS ANG[redacted]S CO[redacted]

ENGINEER[redacted] BLD[redacted]

Do not [redacted] notes [redacted] of this [redacted]

STATION	B.S.	H.I.	F.S.	ELEV.
B.M. AE-267				
		1217.65		
			330 R14 S B.M. AE 267 (For descrip. see above)	