Notes Ck'd by	Survey of
Map No.	W. O. Tape No. Std. °F
Office Work	Surveyed by
Checked	Notes °Date
Date	Indexed

°F. B. Bk.

C-1

WILLIAM A SMITH P2 e
0054.67

LOS ANGELES COUNTY

RETURN TO

LOS ANGELES COUNTY SURVEYOR

726 LOS ANGELES COUNTY

ENGINEERING BLDG.

Note: Any Additions or Changes on This Sheet Must be Made or Circled in Red Ink With Date and Name of Person Making Change.

Do not extend notes this side of this line.

F. B. _____ Pg. _____

Notes Ck'd by KRM	Survey of So. Pico Park
Map No. B-2230	W. O. 8576 Tape No. 086 St'd. 68 °F
Office Work D. Oldma	Surveyed by Benson
Checked McPherson	Notes " Date 1-4-50
Date Sept. 1950	Indexed R. C. Johnson 1-9-50

F. B. 1596 PG. 5

BOUNDARY SURVEY

OF

SOUTH ~~PICO~~ Ranchito P.A.R.K.

EAST SIDE ROSEMEAD BLVD. & SOUTH OF DUNLAP CROSSING RD.

W. N. 8576.

Jan-50
C.A. Benson
W.S. Coates
W.H. Edwards
O.E. Kiertzner

C.S. B-2230
W.S. 36
H.C. 20-90

Note: Any Additions or Changes on This Sheet Must be Made or Circled in Red Ink With Date and Name of Person Making Change.

Do not extend notes this side of this line.

RETURN TO
LOS ANGELES COUNTY SURVEYOR
726 LOS ANGELES COUNTY
ENGINEERING BLDG.

76F309S 247 10M 1-49

RETURN TO
LOS ANGELES COUNTY SURVEYOR
726 LOS ANGELES COUNTY
ENGINEERING BLDG.

Note: Any Additions or Changes on This Sheet Must be Made or Circled in Red Ink With Date and Name of Person Making Change.

Do not extend notes this side of this line.

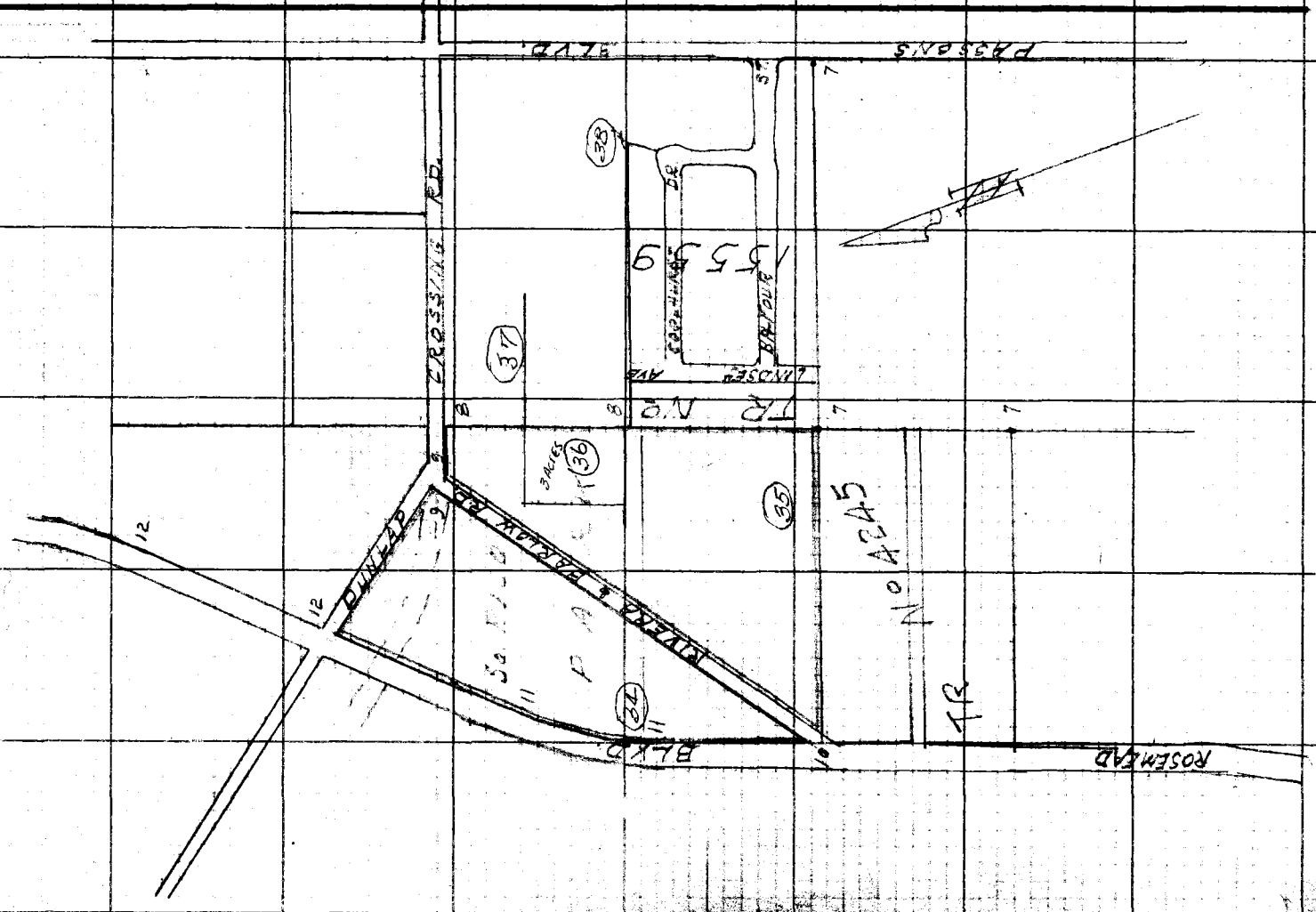

F. B. 1596 PG. 6

Notes Ck'd by KRM	Survey of So. Pico Park
Map No. B-2230	W. O. 8576 Tape No. 086 Std. 68 °F
Office Work DJ	Surveyed by Benson
Checked McPherson	Notes " Date 1-5-50
Date Sept 1950	Indexed A. C. Johnson

F. B. 1596 Pg. 7

① 89°58'30"
④ 359°54'30"
89°58'37½
⑥ 179°51'50"
89°58'38⅓

① 90°00'50"
④ 360°03'30"
90°00'52½
⑥ 180°05'10"
90°00'51⅔"

W.S.36-D-4

Con't. on bot. pg. 8

① 90°02'30"
④ 360°09'40"
90°02'25"
⑥ 180°14'40"
90°02'26⅔

① 89°58'00"
④ 359°52'00"
89°58'00"
⑥ 179°48'00"
89°58'00"

668.67 T=52°=668.60

To opposite L&T pg. 8

COUNTY SURVEYOR R.E.329

TR. NO. 15559
(Set New Ties)
This Mon. was torn out by Sub. to S.W. Re-set C.S. Mon. flush with Pvmt. by Producing Line from North & checking N.W. Angle. & Rec. dist. from North 17-14-50 CAQ

Re-placed I.P. with C.S. Mon. flush stamped as shown.

S.E. Cor. Park
N.E. Cor. Tr. # 4245
Fd. 2½" I.P. Cem. pl. & N.
Set in Conc. 15" dn.
S.W'ly Cor. Lot 6 River Block per R.S. 36-26

Note: SEE Pg. 35 = AUG. 12, 1955 H.E. Grandquist

668.60

90°02'25"

89°58'40"

Set L&T.

Set L&T.

60.81

8.49

To Int. 1077.34 & River & Barlow

1269.88 Rec. per Tr. 15559

65.44

89°58'00"

69.03

90°00'50"

Con't. from Rt. side pg. 19

TR. NO. 4245

Set L&T.

Set L&T.

Fd. 2" I.P. Cem. pl. & Tag L.S. 11021 flush S.E. Cor. Lot 1 Tr. 15559

S.E'ly Cor. Tr. 4245
Fd. 1½" I.P. Cem. pl. & N.
Set in Conc. 8" dn.

Note: Any Additions or Changes on This Sheet Must be Made or Circled in Red Ink With Date and Name of Person Making Change.

Do not extend notes this side of this line.

RETURN TO
LOS ANGELES COUNTY SURVEYOR
726 LOS ANGELES COUNTY
ENGINEERING BLDG.

76F3095 247 10M 1-49

F. B. 1596 Pg. 8

WS.36-D-4-

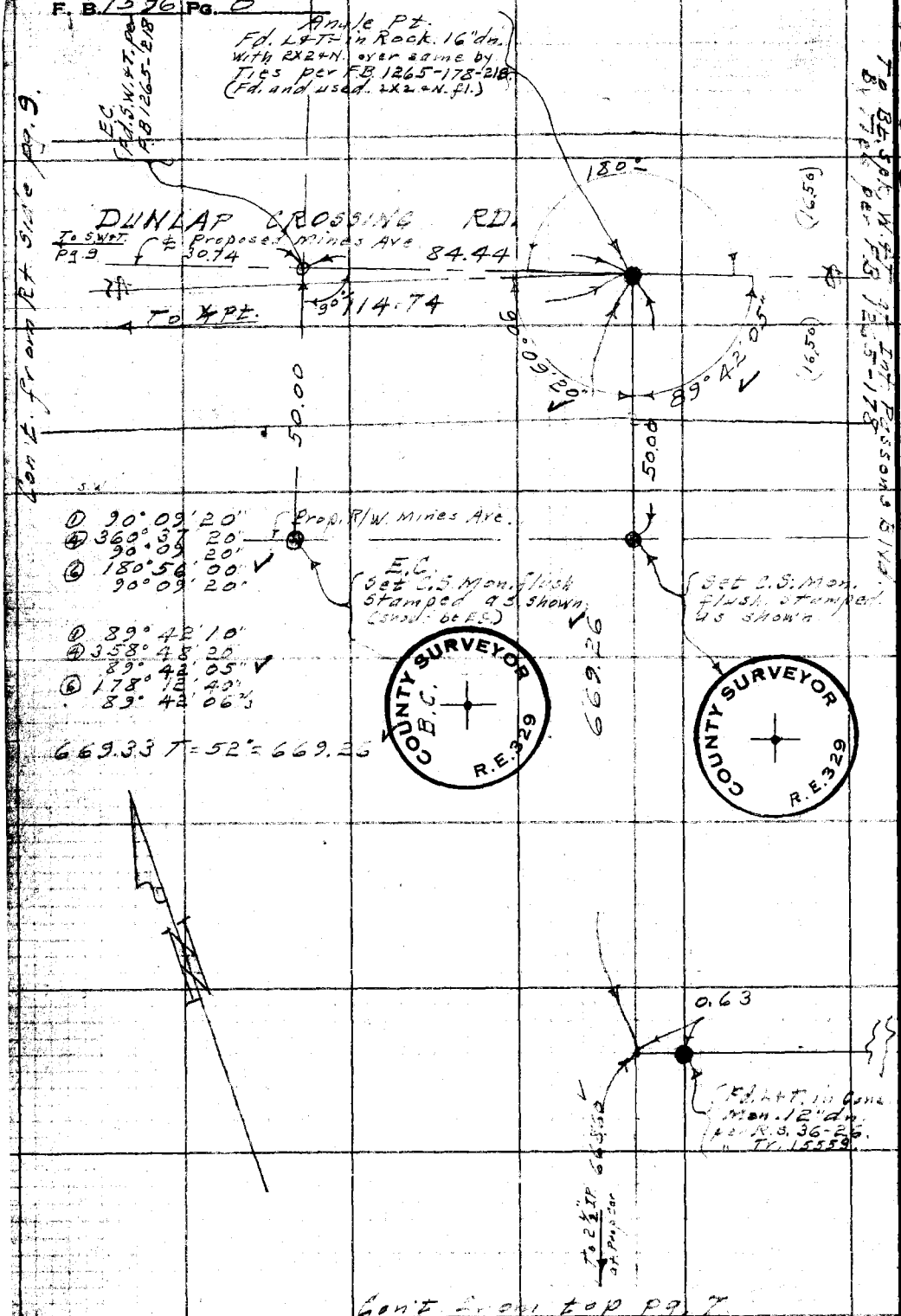

RETURN TO
LOS ANGELES COUNTY SURVEYOR
726 LOS ANGELES COUNTY
ENGINEERING BLDG.

Do not extend notes this side of this line.

Note: Any Additions or Changes on This Sheet Must be Made or Circled in Red Ink With Date and Name of Person Making Change.

Notes Ck'd by KRM	Survey of So. Pico Park.
Map No. B-2230	W. O. 5576 Tape No. 286 Std. 68 °F
Office Work [illegible]	Surveyed by Benson
Checked McPherson	Notes " Date 1-5-50
Date Sept. 1950	Indexed A. C. Johnson

F. B. 1596 Pg. 2

55.26 T=50°=55.25

114.75 T=54°=114.74

W.S. 36-D-4

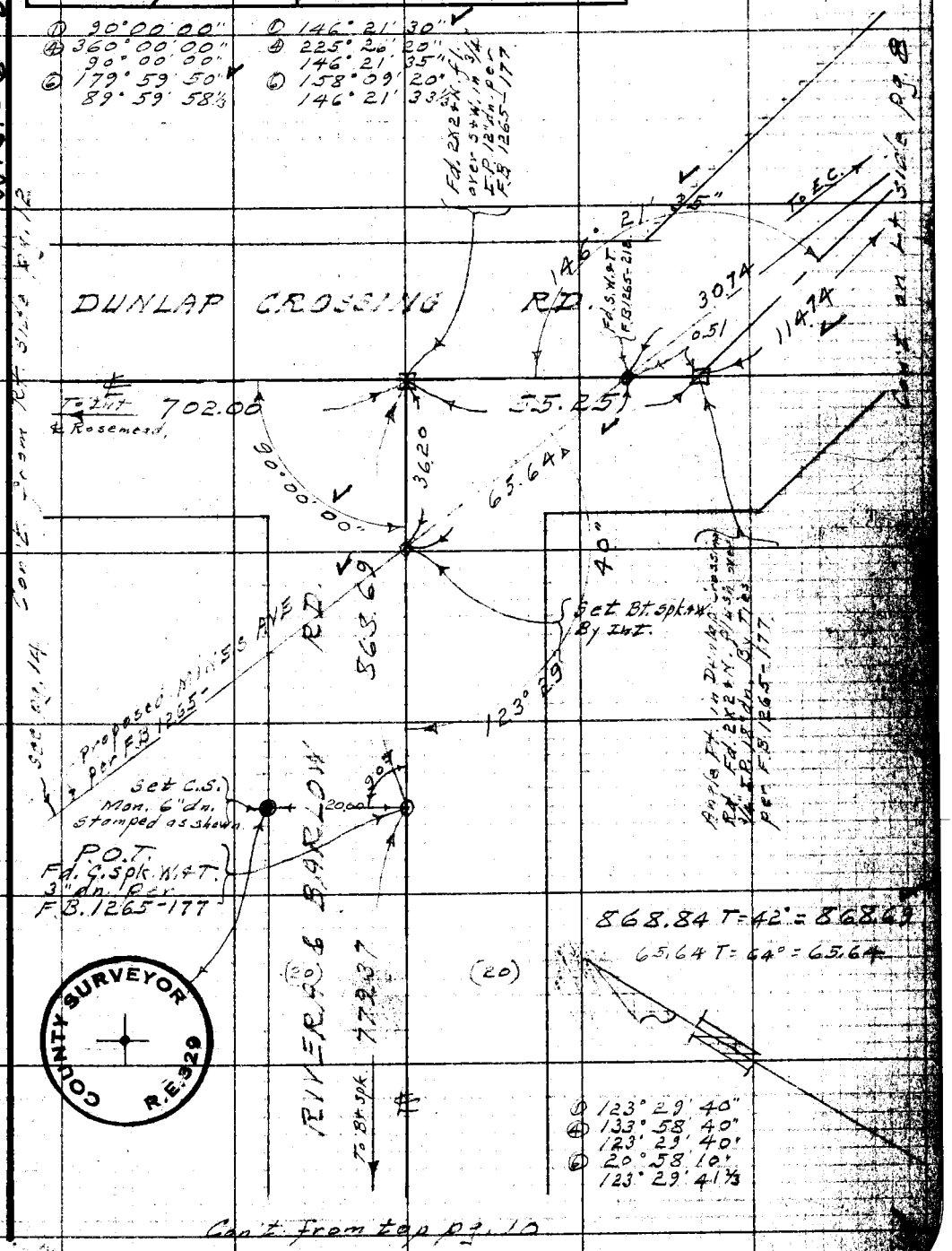

Note: Any Additions or Changes on This Sheet Must be Made or Circled in Red Ink With Date and Name of Person Making Change.

Do not extend notes this side of this line.

RETURN TO
LOS ANGELES COUNTY SURVEYOR
726 LOS ANGELES COUNTY
ENGINEERING BLDG.

COUNTY SURVEYOR R.E. 329

75F3088 247 TOM 1-49

W 754
750
90°
B.C.

F. B. 1596 Pg. 10

Con't. on bot. pg. 11

Con't. on bot. pg. 9.

W.S. 36-D-4

RETURN TO
LOS ANGELES COUNTY SURVEYOR
728 LOS ANGELES COUNTY
ENGINEERING BLDG.

Do not extend notes this side of this line.

Note: Any Additions or Changes on This Sheet Must be Made or Circled in Red Ink With Date and Name of Person Making Change.

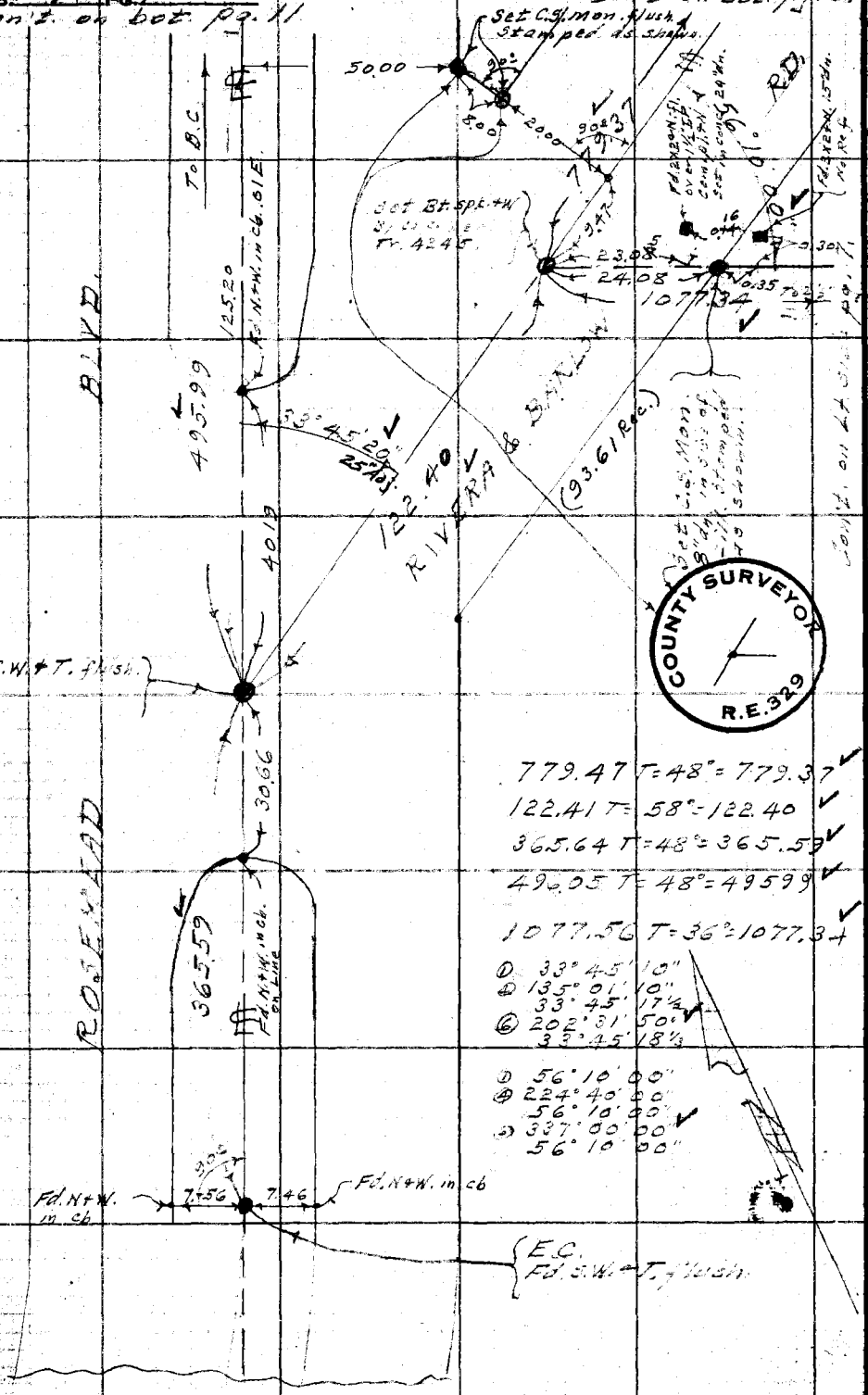

779.47 T=48°=779.37

122.41 T=58°=122.40

365.64 T=48°=365.59

495.05 T=48°=495.99

1077.56 T=36°=1077.34

① 33° 45' 10"
④ 135° 01' 10"
33° 45' 17½
⑥ 202° 31' 50"
33° 45' 18½

① 56° 10' 00"
④ 224° 40' 00"
56° 10' 00"
⑥ 337° 00' 00"
56° 10' 00"

Notes Ck'd by KRM	Survey of So. Pico Park
Map No. B-2239	W. O. 8576 Tape No. 986 St'd. 68 °F
Office Work RJJ	Surveyed by Benson
Checked McPherson	Notes " Date 1-5-49
Date Sept. 1950	Indexed C. Johnson

F. B. 1596 Pg. 11

Con't on bot. pg. 12

W.S. 36-D-4

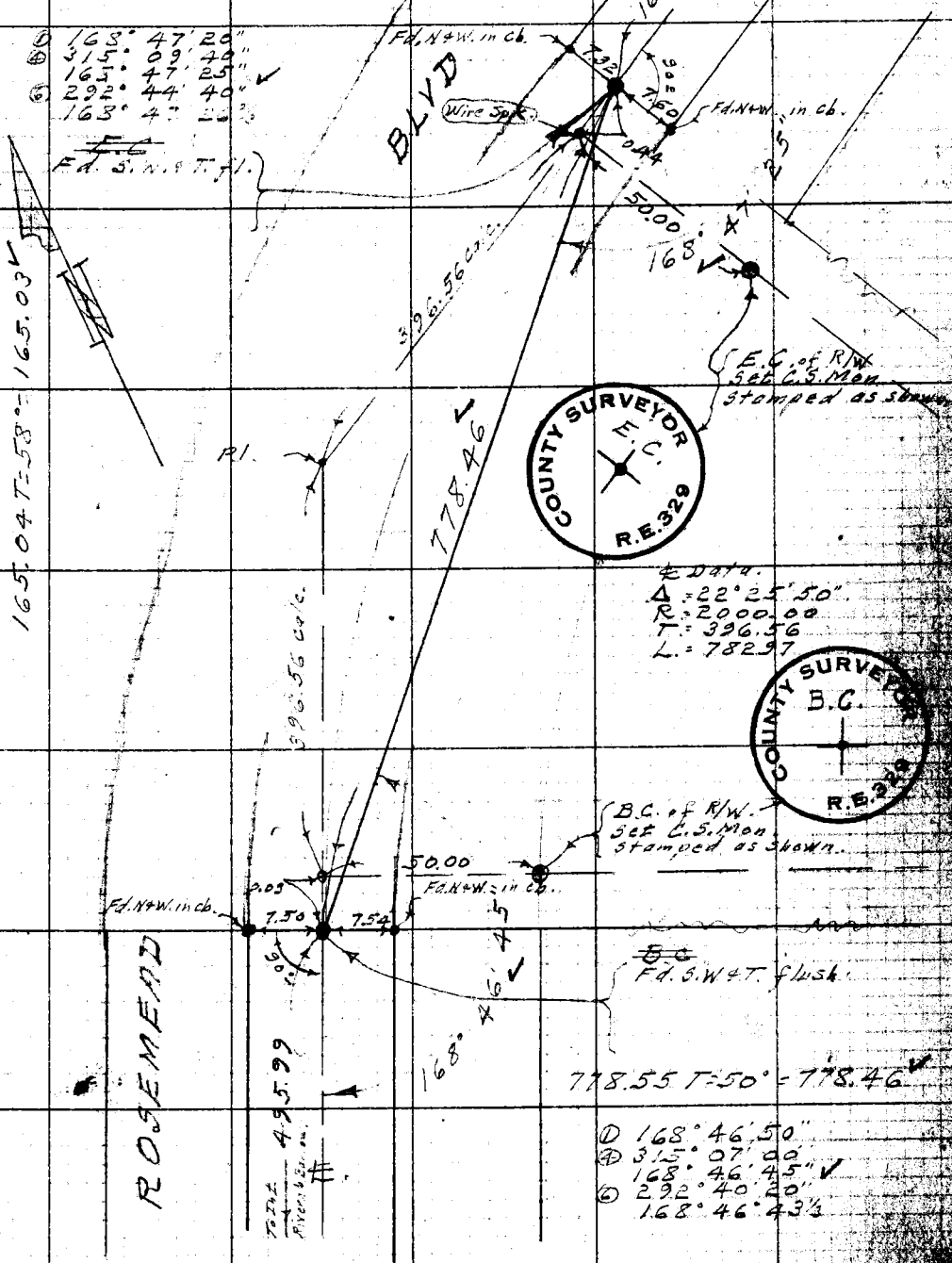

Con't from top pg. 10

Note: Any Additions or Changes on This Sheet Must be Made or Circled in Red Ink With Date and Name of Person Making Change.

Do not extend notes this side of this line.

RETURN TO
LOS ANGELES COUNTY SURVEYOR
726 LOS ANGELES COUNTY
ENGINEERING BLDG.

76F309S 247 10M 1-49

F. B. 1596 PG. 12

W.S. 36-D-4

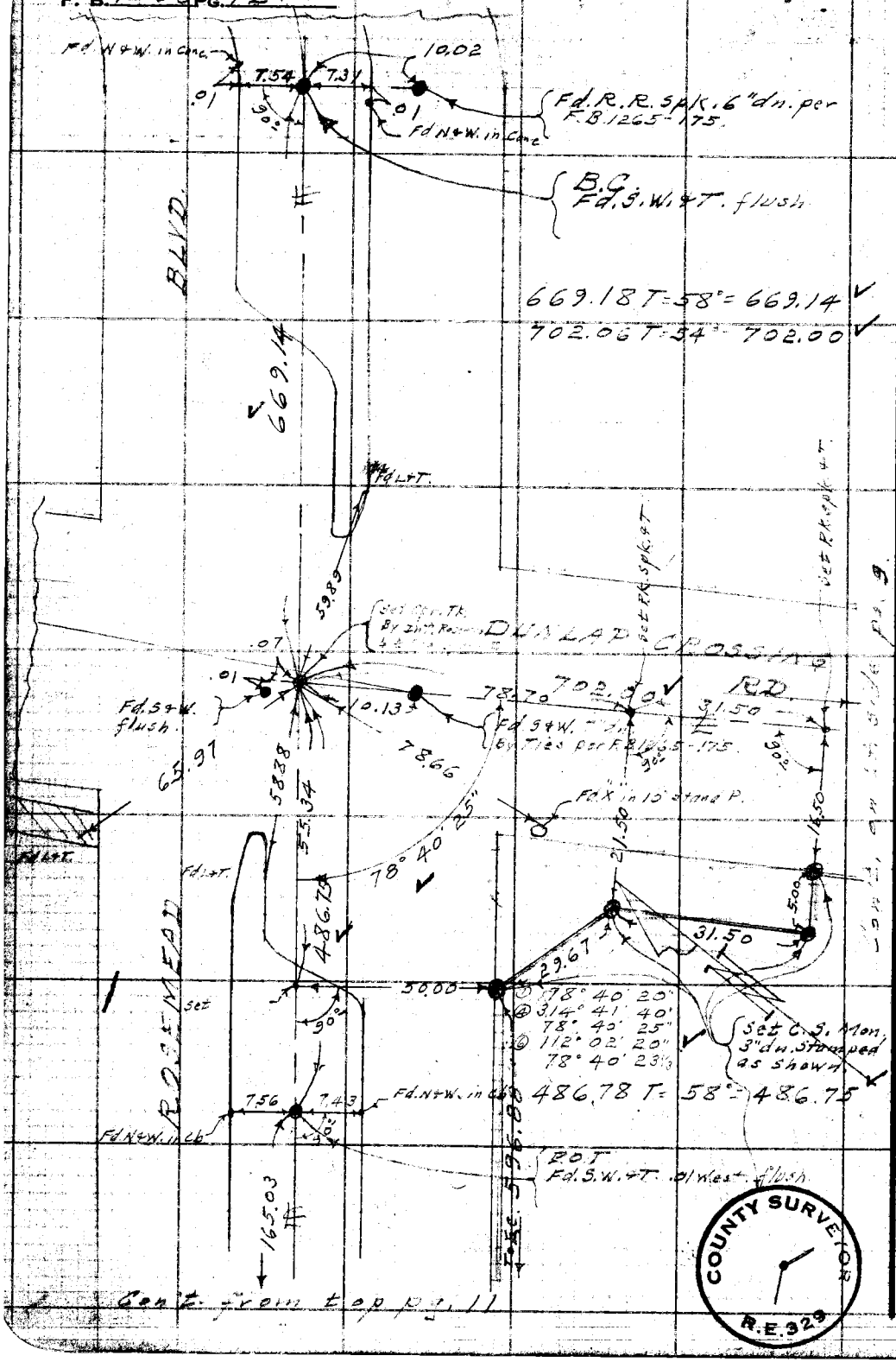

Con't. from top pg. 11

RETURN TO
LOS ANGELES COUNTY SURVEYOR
726 LOS ANGELES COUNTY
ENGINEERING BLDG.

Do not extend notes this side of this line.

Note: Any Additions or Changes on This Sheet Must be Made or Circled in Red Ink With Date and Name of Person Making Change.

5099
3.31
1.00
23.40
78.70

COUNTY SURVEYOR
R.E. 329

76F309S 247 10M 1-49

RETURN TO
LOS ANGELES COUNTY SURVEYOR
726 LOS ANGELES COUNTY
ENGINEERING BLDG.

Note: Any Additions or Changes on This Sheet Must be Made or Circled in Red Ink With Date and Name of Person Making Change.

Do not extend notes this side of this line.

W.S. 36-D-4

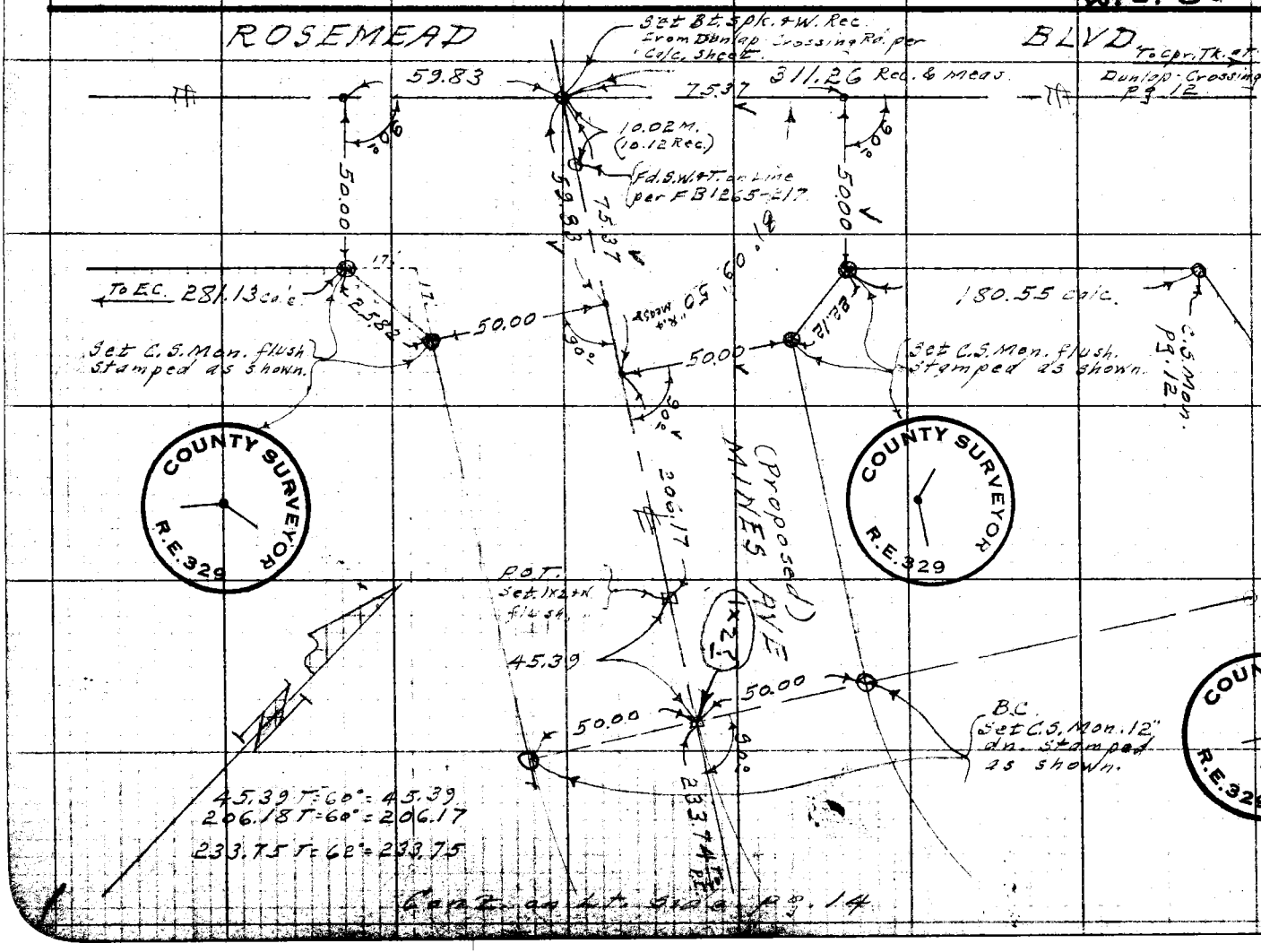

Notes Ck'd by [illegible]
Map No. [illegible]
Office Work [illegible]
Checked [illegible]
Date Apr. 1950

Survey of So. Pico Park
W. O. 8576 Tape No. 286 Std. 68 °F
Surveyed by Benson
Notes "
Indexed C. Johnson Date 1-17-50

F. B. 1596 Pg. 13

Cont. on Lt. side Pg. 14

F. B. 1596 PG. 14

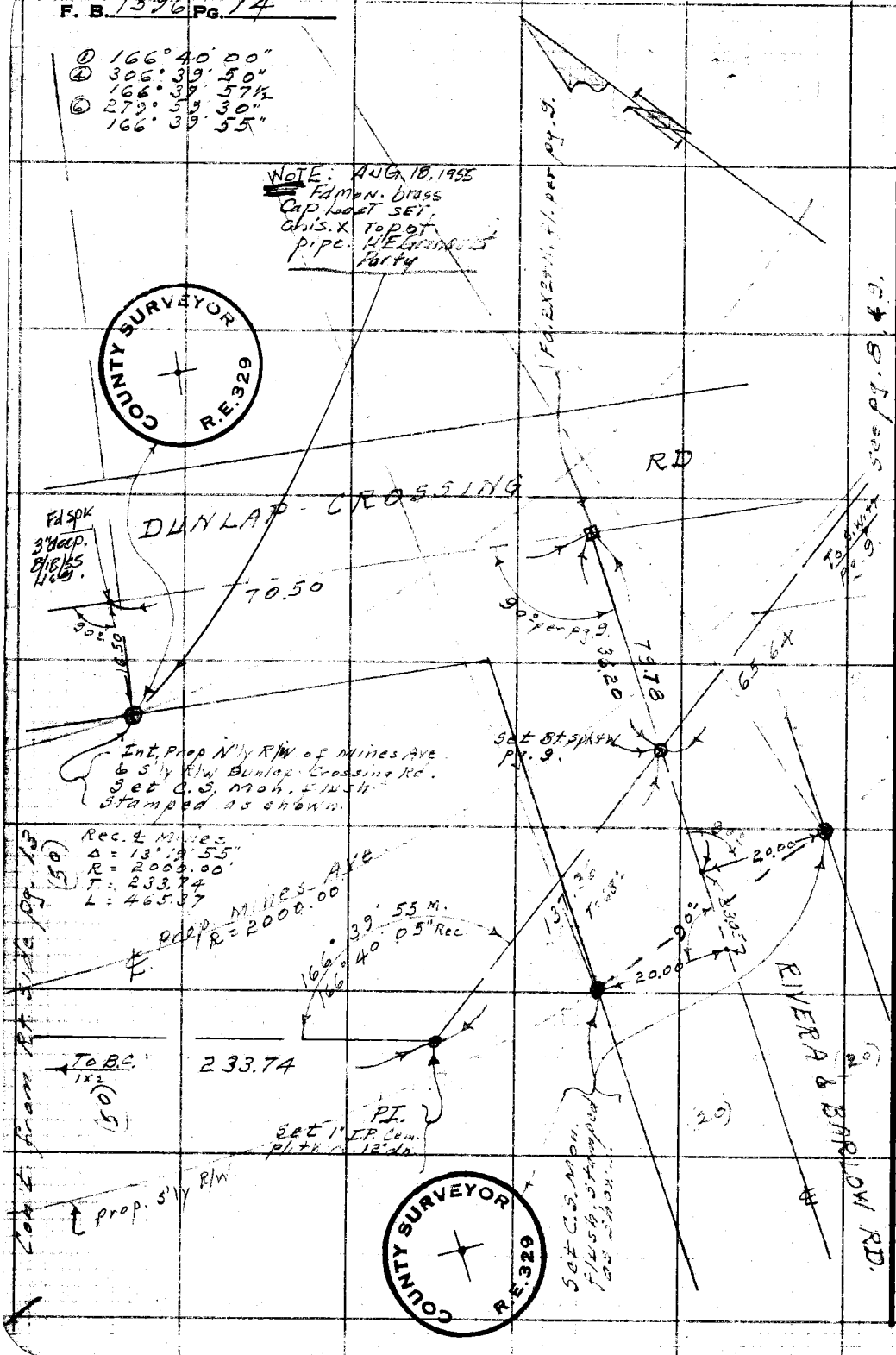

W.S. 36-D-4

RETURN TO
LOS ANGELES COUNTY SURVEYOR
726 LOS ANGELES COUNTY
ENGINEERING BLDG.

Do not extend notes this side of this line.

Note: Any Additions or Changes on This Sheet Must be Made or Circled in Red Ink With Date and Name of Person Making Change.

NOTES RED. _____ JOB NO. 8576 SURVEY OF So. Pico Park

DATE _____ SURVEY BY Benson

NOTES CHKD. D.A.W. NOTES BY " DATE 1-25-50

DATE 2/7/50 INDEXED C. Johnson DATE 1-30-50

F. B. 1596 PG. 15

DESCRIPTION	BENCH LEVELS FOR SOUTH ~~PICO~~ PARK. Ranchito J.N. 8576. FROM: Shenandoah Ave & Waverly Dr. TO: Park, thence
ADJ. ELEV.	
3RD RUN	1-25-50. C.A. Benson F.S. Jones F.J. Edwards D.E. Kretzner
2ND RUN	Note: B.M's adjusted to the elevation of P-1 (177.839) as shown in F.B. 1226-26. The tie to U.S. 233 on page 23 was not used. The 1928 adjust. of U.S.233 = 169.581 The elev. of U.S.233 on this datum = 169.743 L.D. 3-23-50
DIFF.	
1ST RUN	
B.M.	

Do not extend notes this side of this line

NOTE: ANY ADDITIONS OR CHANGES ON THIS SHEET MUST BE MADE OR CIRCLED IN RED INK, WITH DATE AND NAME OF PERSON MAKING CHANGE.

PLEASE RETURN TO
LOS ANGELES COUNTY SURVEYOR
725 LOS ANGELES COUNTY ENGINEERING BLDG.

769420 353 8-49

769420 353 8-49

PLEASE RETURN TO
LOS ANGELES COUNTY SURVEYOR
725 LOS ANGELES COUNTY ENGINEERING BLDG.

NOTE: ANY ADDITIONS OR CHANGES ON THIS SHEET MUST BE MADE OR CIRCLED IN RED INK, WITH DATE AND NAME OF PERSON MAKING CHANGE.

Do not extend notes this side of this line

JOB NO. 8576 SURVEY OF So. Pico Park
SURVEY BY 3 CREW
NOTES BY C. Johnson DATE 1-25-50
INDEXED DATE
NOTES RED. DATE
NOTES CHKD. D.A.W. DATE 2/7/50
F.B. 1596 PG. 16

B.M.	1ST RUN	DIFF.	2ND RUN	3RD RUN	ADJ. ELEV.	DESCRIPTION
Fd. BM#P2	179.544				179.544	BM#P2 El. 179.544 F.B. 1226-27 Shenandoah Ave (N.S.) & Tr. Line. Lth. 33' E. of W. line Lot.
+	4.133		4.081			
⊼	183.677	-1.705	-1.702		-1.704	
−	5.838		5.783		177.839	
Fd. BM#P1	177.839				177.840	BM#P1 El. 177.839 F.B. 1226-27 Shenandoah Ave (S.S.) at Wayland Lth. in S. line of Lot 2 of Wayland (Assessor's map Book 5 page 5 Tract 6 Tract Map)
+	4.030		4.000			
⊼	181.869	-0.930	-0.930		-0.930	
−	4.930		4.930			
1 T.P.	176.909				176.910	
+	5.040		5.010			
⊼	181.949	+0.807	+0.807		+0.807	
−	4.233		4.203			
2 T.P.	177.716				177.717	
+	5.332		5.252			
⊼	183.048	+1.195	+1.194		+1.195	
−	4.137		4.058			
3 T.P.	178.911				178.912	
+	5.537		5.457			
⊼	184.448	+1.454	+1.455		+1.454	
−	4.083		4.032			
4 T.P.	180.365				180.366	
+	4.635		4.612			
⊼	185.020	-0.112	-0.111		-0.111	
−	4.767		4.723			
5 T.P.	180.253				180.255	
+	4.607		4.568			
⊼	184.860	-0.665	-0.665		-0.665	
−	5.272		5.233			
6 T.P.	179.588				179.590	

765420 353 8-49

PLEASE RETURN TO
LOS ANGELES COUNTY SURVEYOR
725 LOS ANGELES COUNTY ENGINEERING BLDG.

NOTE: ANY ADDITIONS OR CHANGES ON THIS SHEET MUST BE MADE OR CIRCLED IN RED INK, WITH DATE AND NAME OF PERSON MAKING CHANGE.

Do not extend notes this side of this line

NOTES RED. ____ JOB NO. 1576 SURVEY OF So. Pico Park
DATE ____ SURVEY BY Benson
NOTES CHKD. D.A.W. NOTES BY ____ DATE 1-25-50
DATE 2/7/50 INDEXED E. C. Johnson DATE ____

F.B. 1596 PG. 17

B.M.	1ST RUN	DIFF.	2ND RUN	3RD RUN	ADJ. ELEV.	DESCRIPTION
6 T.P.	179.588				179.590	T.P. per cot. of prec. pg.
+	3.968		3.918			
⊼	183.556	-2.185	-2.184		-2.184	
−	6.153		6.102			
7 T.P.	177.403				177.406	
+	3.523		3.470			
⊼	180.926	-2.464	-2.467		-2.465	
−	5.987		5.937			
8. T.P.	174.939				174.941	
+	4.205		4.178			
⊼	179.144	-1.098	-1.097		-1.099	
−	5.303		5.275			
T.P.	173.841				173.843	
+	4.559		4.502			
⊼	178.400	-0.524	-0.528		-0.526	
−	5.083		5.030			
T.P.	173.317				173.317	
+	3.065		3.052			
⊼	176.382	-3.080	-3.080		-3.080	
−	6.145		6.132			
Set B.M. #1	170.237				170.207 AN ~~170.231~~	B.M. #1, Rosemead Blvd. & Dunlap Crossing Rd. S.E. Cor. C.S. Mon. 55' ± So. & 50' ± E. of ℄ Int.
+	5.435		5.379			
⊼	175.672	+0.168	+0.171		+0.169	
−	5.267		5.208			
Set B.M. #2.	170.405				170.376 AN ~~170.406~~	B.M. #2. Rosemead Blvd. & Dunlap Crossing Rd. S.E. Cor. C.S. Mon. 110' ± E. & 21.5 ± So. of ℄ Int.
+	5.495		5.450			
⊼	175.903	+0.156	+0.190		+0.188	
−	5.312		5.260			
T.P.	170.591				170.594	

170595

76S420 353 8-49

PLEASE RETURN TO
LOS ANGELES COUNTY SURVEYOR
725 LOS ANGELES COUNTY ENGINEERING BLDG.

NOTE: ANY ADDITIONS OR CHANGES ON THIS SHEET MUST BE MADE OR CIRCLED IN RED INK, WITH DATE AND NAME OF PERSON MAKING CHANGE.

Do not extend notes this side of this line

B.M.	1ST RUN	DIFF.	2ND RUN	3RD RUN	ADJ. ELEV.	DESCRIPTION
T.P	170.591				170.594	T.P per [illegible]
+	4.137		4.128			
⊼	174.778	-1.239	-1.240		-1.240	
−	5.426		5.368			
Set BM.#3.	169.352				169 ~~354~~ 323 Adj	Set. B.M. #3 Prop. Mines Ave. & 326± S. of ℄ Rosemead Blvd. N. side. C.S. Mon. 12" dn. on B.C. 50' N. ℄ Mines Av.
+	4.010		3.947			
⊼	173.362	-0.369	-0.371		-0.370	
−	4.379		4.318			
Set BM.#4.	168.983				168 ~~[illegible]~~ 953 Adj	Set. B.M. #4 Prop. Mines Ave. & 326± S. of ℄ Rosemead Blvd. So. side - C.S. Mon. 12" dn. on B.C. 50' S. ℄ Mines Av.
+	4.802		4.780			
⊼	173.785	+0.861	+0.860		+0.860	
−	3.941		3.920			
T.P.	169.844				169.844	
+	4.233		4.186			
⊼	174.077	+0.241	+0.244		+0.243	
−	3.992		3.942			
T.P	170.085				170.087	
+	5.237		5.212			
⊼	175.322	+0.334	+0.333		+0.333	
−	4.903		4.879			
Set BM.#5.	170.419				170 ~~420~~ 387 Adj	Set. B.M. #5. (311± So. of Dunlap Crossing Rd) Rosemead Blvd. & Prop. Mines Ave. - N.E. Cor. C.S. Mon. fl. - 75'± N. & 50'± E. of ℄ Int.
+	5.322		5.292			
⊼	175.741	-0.605	-0.603		-0.604	
−	5.927		5.895			
Set BM.#6.	169.814				169 ~~816~~ 783 Adj	Set. B.M. #6. Rosemead Blvd. & Prop. Mines Ave. S.E. Cor. C.S. Mon. fl. - 60'± S. & 50'± E. of ℄ Int.
+	6.049		6.012			
⊼	175.854	-0.125	-0.126		-0.125	
−	6.165		6.138			
Set B.M.#7.	169.689				169 ~~691~~ 658 Adj	Set B.M. #7 Rosemead Blvd. & 652± S. of Dunlap Crossing Rd. E. side - C.S. Mon. at E.C. - 50' E. ℄ Rosemead Blvd.

NOTES RED. _____ DATE _____
NOTES CHKD D.A.W. DATE 2/7/50
JOB NO. 8576 SURVEY OF So. Pico Park
SURVEY BY Beeson DATE 1-25-50
NOTES BY 11 DATE
INDEXED E. C. Johnson DATE

F.B. 1596 PG. 18

765420 353 8-49

PLEASE RETURN TO
LOS ANGELES COUNTY SURVEYOR
725 LOS ANGELES COUNTY ENGINEERING BLDG.

NOTE: ANY ADDITIONS OR CHANGES ON THIS SHEET MUST BE MADE OR CIRCLED IN RED INK, WITH DATE AND NAME OF PERSON MAKING CHANGE.

Do not extend notes this side of this line

NOTES RED. ____ JOB NO. 8576 SURVEY OF So. Rivera
DATE ____ SURVEY BY Benson
NOTES CHKD. D.A.W. NOTES BY " DATE 1-25-50
DATE 2/7/50 INDEXED E. C. Johnson DATE ____

F.B. 1596 PG. 19

B.M.	1ST RUN	DIFF.	2ND RUN	3RD RUN	ADJ. ELEV.	DESCRIPTION
B.M. #7.	169.659				169 ~~69~~ 658 Adj	
+	5.367		5.298			
⊼	175.056	+0.369	+0.366		+0.367	
−	4.998		4.932			
T.P.	170.058				170.058	
+	4.448		4.375			
⊼	174.506	−0.495	−0.497		−0.496	
−	4.943		4.872			
T.P.	169.563				169.562	
+	4.290		4.255			
⊼	173.853	−2.150	−2.150		−2.150	
−	6.440		6.405			
Set B.M. #8	167.413				167 ~~412~~ 377 Adj	Set B.M. #8 Rosemead Blvd (E side) & 496' ± N. Rivera & Barlow Rd. - C.S. Mon. fl. at B.C. - 50' E of ℄ Rosemead Blvd.
+	4.147		4.130			
⊼	171.560	+0.240	+0.242		+0.241	
−	3.907		3.888			
T.P.	167.653				167.653	
+	3.699		3.662			
⊼	171.352	−0.033	−0.033		−0.033	
−	3.732		3.695			
Set B.M. #9	167.620				167 ~~620~~ 585 Adj	Set B.M. #9 Rosemead Blvd. & Rivera & Barlow Rd. N.E. Cor. C.S. Mon. fl. - 125' ± N. 650' ± E ℄ Int.
+	5.254		5.216			
⊼	172.874	+0.407	0.406		+0.406	
−	4.847		4.810			
Set B.M. #10.	168.027				167.990 Adj ~~168.026~~	Set B.M. #10 Rosemead Blvd. & Rivera & Barlow Rd. N.E. Cor. C.S. Mon. fl. 131' ± N.E. & 20' N.W. from ℄ Rivera & Barlow Rd.
+	4.772		4.748			
⊼	172.799	−1.401	−1.400		−1.400	
−	6.173		6.148			
Set B.M. #11.	166.626				166 ~~626~~ 590 Adj	Set B.M. #11. Rosemead Blvd. & Rivera & Barlow Rd. - C.S. Mon. 12" dn. 130' ± N.E. & 20' S.E. of ℄ Rivera & Barlow Rd. On S'ly P.L. of Part

76S420 353 8-49

PLEASE RETURN TO
LOS ANGELES COUNTY SURVEYOR
725 LOS ANGELES COUNTY ENGINEERING BLDG.

NOTE: ANY ADDITIONS OR CHANGES ON THIS SHEET MUST BE MADE OR CIRCLED IN RED INK, WITH DATE AND NAME OF PERSON MAKING CHANGE.

Do not extend notes this side of this line

B.M.	1ST RUN	DIFF.	2ND RUN	3RD RUN	ADJ. ELEV.	DESCRIPTION
B.M. #11	166.626				166 ~~626~~ 590 Adj.	
+	3.515		3.492			
⊼	170.141	-0.655	-0.656		-0.655	
−	4.170		4.148			
T.P.	165.971				165.971	
+	5.742		5.707			
⊼	171.713	+2.399	+2.394		+2.397	
−	3.343		3.313			
T.P.	168.370				168.368	
+	4.720		4.683			
⊼	173.090	-0.243	-0.242		-0.242	
−	4.9[illegible]		4.925			
T.P.	168.127				168.126	
+	3.899		3.8[illegible]			
⊼	172.026	-0.363	-0.361		-0.362	11-14-50 C.A.B.
−	4.262		4.228			
set B.M. #12	167.764				167 ~~764~~ 726 Adj.	Set B.M. #12 This Mon. Re set On C.S. Mon. fl. at S.E. Cor. of Co Park 1100.± E. Rosemead Blvd. & 1338± S.E. Dunlap Crossing Rd.
+	4.722		4.663			
⊼	172.486	+0.997	+0.998		+0.998	
−	3.725		3.665			
T.P.	168.761				168.762	
+	5.380		5.347			
⊼	174.141	+1.112	+1.112		+1.112	
−	4.268		4.235			
T.P.	169.873				169.874	
+	4.269		4.241			
⊼	174.142	-0.558	-0.557		-0.557	
−	4.827		4.798			
set B.M. #13.	169.315				169 ~~317~~ 278 Adj.	Set B.M. #13. On E. P.L. of Park. 669.± So. of Dunlap Crossing Rd. 12" dn. chis sq. on High spot of Conc. near L+T.

JOB NO. 8576 SURVEY OF So. Pico Park NOTES RED.
SURVEY BY Benson DATE
NOTES BY " DATE 1-25-50 NOTES CHKD. D.A.W.
INDEXED R. C. Johnson DATE DATE 2/7/50

F.B. 1596 PG. 20

76S420 353 8-49

PLEASE RETURN TO
LOS ANGELES COUNTY SURVEYOR
725 LOS ANGELES COUNTY ENGINEERING BLDG.

NOTE: ANY ADDITIONS OR CHANGES ON THIS SHEET MUST BE MADE OR CIRCLED IN RED INK, WITH DATE AND NAME OF PERSON MAKING CHANGE.

Do not extend notes this side of this line

NOTES RED. ____ JOB NO. 8576 SURVEY OF [illegible]
DATE ____ SURVEY BY [illegible]
NOTES CHKD. D.A.W. NOTES BY A. C. Johnson DATE ____
DATE 2/7/50 INDEXED ____ DATE 1-25-50

F.B. 1596 PG. 21

B.M.	1ST RUN	DIFF.	2ND RUN	3RD RUN	ADJ. ELEV.	DESCRIPTION
BM #13	169.315				169 ~~817~~ 278 Adj.	
−	3.735		3.700			
⊼	173.050	−0.493	−0.491		−0.492	
−	4.225		4.191			
T.P.	168.822				168.825	
+	3.740		3.705			
⊼	172.562	−0.388	−0.388		−0.388	
−	4.123		4.093			
T.P.	168.434				168 [illegible]	
+	3.450		3.396			
⊼	171.884	+0.365	+0.363		+0.364	
−	3.085		3.033			
T.P.	168.799				168.801	
+	3.155		3.090			
⊼	171.964	−1.115	−1.113		−1.114	
−	4.250		4.203			
Set B.M. #14.	167.634				167 ~~[illegible]~~ 646 Adj.	Set B.M. #14. Rivera & [illegible] Rd. [illegible]) 568 ± S.W. of ℄ Dunlap Crossing Rd. C.S. Mon. 12" dn 20' W'ly from ℄ St.
+	4.117		4.098			
⊼	171.801	+1.144	+1.148		+1.146	
−	2.973		2.950			
T.P.	168.828				168.833	
+	4.617		4.557			
⊼	173.445	+0.322	+0.325		+0.324	
−	4.295		4.232			
T.P.	169.150				169.157	
+	5.252		5.218			
⊼	174.402	+0.680	+0.681		+0.680	
−	4.572		4.537			
Set B.M. #15	169.830				169 ~~837~~ 795 Adj.	Set B.M. #15. Dunlap Crossing Rd. & Rivera & Barlow Rd. S.W. Cor. − C.S. Mon. fl. 102' ± S. & 20' W'ly ℄ Int. on S'ly R/W prop. Mines Ave.

76S420 353 8-49

PLEASE RETURN TO
LOS ANGELES COUNTY SURVEYOR
725 LOS ANGELES COUNTY ENGINEERING BLDG.

NOTE: ANY ADDITIONS OR CHANGES ON THIS SHEET MUST BE MADE OR CIRCLED IN RED INK, WITH DATE AND NAME OF PERSON MAKING CHANGE.

Do not extend notes this side of this line

B.M.	1ST RUN	DIFF.	2ND RUN	3RD RUN	ADJ. ELEV.	DESCRIPTION
BM #15	169.530				169 ~~837~~ 795 Adj.	
+	4.562		4.528			
⊼	174.392	-1.771	-1.770		-1.770	
−	6.333		6.298			
Set BM #16	168.059				168 ~~[illegible]~~ 025 Adj.	Set BM #16 Dunlap Crossing Rd. & Rivera & Barlow Rd. S.E. Cor. C.S. Mon. fl. 79± S'ly & 20± E'ly from ℄ Int. on Prop. S'ly R/W Mines Ave.
+	6.592		6.630			
⊼	174.651	+2.135	+2.132		+2.134	
−	4.457		4.498			
Set BM #17	170.194				170 ~~[illegible]~~ 158 Adj.	Set BM #17 Dunlap Crossing Rd. & Rivera & Barlow Rd. S.W. Cor. C.S. Mon. fl. 70± W'ly & 16.5± S'ly from ℄ Int. On Prop. N'ly R/W Mines Ave.
+	4.062		4.003			
⊼	174.256	-1.445	-1.445		-1.445	
−	5.507		5.448			
Set BM #18	168.749				168 ~~[illegible]~~ 713 Adj.	Set BM #18 Dunlap Crossing Rd. & Rivera & Barlow Rd. S.E. Cor. C.S. Mon. fl. 50'± E'ly & 50'± S'ly of Int. E.C. of Prop. Mines Ave. on S'ly R/W
+	4.850		4.757	4.720		
⊼	173.599	+0.535	+0.542	0.542	+0.542	
−	4.315		4.215	4.178		
Set BM #19	169.284				169 ~~[illegible]~~ 254 Adj.	Set BM #19 C.S. Mon. at N.E. Cor. of Park. 50' S. of ℄ Dunlap Crossing Rd.
+	5.070		5.010			
⊼	174.354	+1.093	+1.092		+1.092	
−	3.977		3.918			
T.P.	170.377				170.392	
+	5.370		5.289			
⊼	175.747	+1.398	+1.399		+1.398	
−	3.972		3.890			
T.P.	171.775				171.788	
+	4.617		4.558			
⊼	176.392	-0.433	-0.434		-0.434	
−	5.050		4.992			
T.P.	171.342				171.354	

✓

JOB NO. 85761 SURVEY OF So Pico Park
SURVEY BY Benson
NOTES BY " DATE 1-25-50
INDEXED A. C. Johnson DATE
NOTES RED. DATE
NOTES CHKD. D.A.W. DATE 2/7/50

F.B. 1596 PG. 22

76S420 353 8-49

159

PLEASE RETURN TO
LOS ANGELES COUNTY SURVEYOR
725 LOS ANGELES COUNTY ENGINEERING BLDG.

NOTE: ANY ADDITIONS OR CHANGES ON THIS SHEET MUST BE MADE OR CIRCLED IN RED INK, WITH DATE AND NAME OF PERSON MAKING CHANGE.

Do not extend notes this side of this line

B.M.	1ST RUN	DIFF.	2ND RUN	3RD RUN	ADJ. ELEV.	DESCRIPTION
T.P.	171.342				171.354	T.P. per [illegible] pg.
+	4.332		4.265			
⊼	175.674	-0.745	-0.742		-0.743	
−	5.077		5.007			
T.P.	170.597				170.611	
+	4.503		4.442			
⊼	175.100	-0.822	-0.822		-0.822	Fd U.S. BM. 233 El. 169.581 (1928)
−	5.325		5.264			Avena, 1½ mi. N.E. of, at N.W. Cor. of
Fd U.S. 233	169.775				169.~~789~~ 743	X Road at Ranchito, 6' W. of ~~S.W.~~ S.E.
+	5.318		5.305			Cor. of Pio Pico Woman's Club, in
⊼	175.093	+1.113	+1.112		+1.112	conc. post, bronze tablet stamped
−	4.205		4.193			"A14, 1922" See page 15
T.P.	170.885				170.931	
+	5.147		5.110	5.040		
⊼	176.035	+0.742	+0.737	+0.738	+0.737	
−	4.405		4.373	4.302		
T.P.	171.630				171.639	
+	4.925		4.865			
⊼	176.555	-0.325	-0.327		-0.326	
−	5.250		5.192			
T.P.	171.305				171.313	
+	4.207		4.170			
⊼	175.512	-1.499	-1.500		-1.500	
−	5.706		5.670			
T.P.	169.806				169.813	
+	4.570		4.523			
⊼	174.376	-0.510	-0.511		-0.510	Fd
−	5.080		5.034			BM. #19 El. 169.[illegible] per pg. 22
B.M. #19	169.296				169.~~303~~ 254 Adj	

NOTES RED. ____ JOB NO. 8576 SURVEY OF So Pico Park
DATE ____ SURVEY BY Benson 26
NOTES CHKD. D.A.W. NOTES BY [illegible] DATE 1-25-50
DATE 2/7/50 INDEXED [illegible] C. Johnson DATE

F.B. 1596 PG. 23

76S420 353 8-49

PLEASE RETURN TO
LOS ANGELES COUNTY SURVEYOR 17
725 LOS ANGELES COUNTY ENGINEERING BLDG.

NOTE: ANY ADDITIONS OR CHANGES ON THIS SHEET MUST BE MADE OR CIRCLED IN RED INK, WITH DATE AND NAME OF PERSON MAKING CHANGE.

Do not extend notes this side of this line

B.M.	1ST RUN	DIFF.	2ND RUN	3RD RUN	ADJ. ELEV.	DESCRIPTION
B.M. #19	169.296				169 ~~303~~ 254 Adj.	B.M. #19 per prec. pg.
+	4.865		4.834			
⊼	174.161	+0.214	+0.216		+0.215	
−	4.651		4.618			
T.P.	169.510				169.518	
+	5.668		5.635			
⊼	175.178	+1.145	+1.145		+1.145	
−	4.523		4.490			
T.P.	170.655				170.663	
+	5.023		4.965			
⊼	175.678	+0.538	+0.538		+0.538	
−	4.485		4.430			
T.P.	171.193				171.201	
+	4.750		4.725			
⊼	175.943	−0.783	−0.782		−0.782	
−	5.533		5.507			B.M. #2. El. 170.405 pg. 17
B.M. #2	170.410				170 ~~419~~ 376 Adj.	
+	5.958		5.875			
⊼	176.368	+3.108	+3.108		+3.108	
−	2.850		2.767			
T.P.	173.518				173.527	
+	5.170		5.098			
⊼	178.688	+0.672	+0.673		+0.672	
−	4.498		4.425			
T.P.	174.190				174.199	
+	5.603		5.548			
⊼	179.793	+1.745	+1.744		+1.745	
−	3.858		3.804			
T.P.	175.935				175.944	T.P. #7.

F.B. 1596 PG. 24

JOB NO. 8576 SURVEY OF So. Pico Park

SURVEY BY Benson DATE 1-26-50

NOTES BY " DATE

INDEXED A. C. Johnson DATE

NOTES RED. DATE

NOTES CHKD. D.A.W. DATE 2/7/50

76S420 353 8-49

PLEASE RETURN TO
LOS ANGELES COUNTY SURVEYOR
725 LOS ANGELES COUNTY ENGINEERING BLDG.

NOTE: ANY ADDITIONS OR CHANGES ON THIS SHEET MUST BE MADE OR CIRCLED IN RED INK, WITH DATE AND NAME OF PERSON MAKING CHANGE.

Do not extend notes this side of this line

B.M.	1ST RUN	DIFF.	2ND RUN	3RD RUN	ADJ. ELEV.	DESCRIPTION
5 T.P	175.935				175.944	T.P. per bk. [illegible] pg.
+	5.910		5.840			
⊼	181.845	+2.252	+2.253		+2.253	
−	3.658		3.587			
7 T.P.	178.187				178.197	
+	6.040		6.003			
⊼	184.227	+1.822	+1.820		+1.821	
−	4.278		4.183			
6 T.P.	180.009				180.018	T.P. #X.
+	5.040		4.970			
⊼	185.049	+0.443	+0.447		+0.445	
−	4.597		4.523			
5 T.P.	180.452				180.463	
+	5.055		4.928			
⊼	185.507	−0.330	−0.329		−0.329	
−	5.385		5.317			
4 T.P	180.122				180.134	
+	4.210		4.130			
⊼	184.332	−1.473	−1.475		−1.474	
−	5.683		5.605			
3 T.P.	178.649				178.660	
+	4.262		4.188			
⊼	182.911	−1.043	−1.039		−1.041	
−	5.305		5.227			
2 T.P	177.606				177.619	
+	3.735		3.742			
⊼	181.391	−0.645	−0.648		−0.646	
−	4.430		4.390			
1 T.P.	176.961				176.973	

NOTES RED. _____ JOB NO. 5576 SURVEY OF 50. Pico P.
DATE _____ SURVEY BY B. [illegible] SURVEY OF
NOTES CHKD. D.A.W. NOTES BY " DATE 1-26-50
DATE 2/7/50 INDEXED J. C. Johnson DATE

F. B. 1596 PG. 25

76S420 353 8-49

PLEASE RETURN TO
LOS ANGELES COUNTY SURVEYOR
725 LOS ANGELES COUNTY ENGINEERING BLDG.

NOTE: ANY ADDITIONS OR CHANGES ON THIS SHEET MUST BE MADE OR CIRCLED IN RED INK, WITH DATE AND NAME OF PERSON MAKING CHANGE.

Do not extend notes this side of this line

B.M.	1ST RUN	DIFF.	2ND RUN	3RD RUN	ADJ. ELEV.	DESCRIPTION
T.P	176.961				176.972	T.P. per bot. proc. pg.
+	5.182		5.153			
⊼	182.143	+0.920	+0.920		+0.920	
−	4.262		4.233			
B.M.#P-1	177.381				177.~~893~~ 839	B.M. # P-1 El. 177.839 pg. 16.
T.P	180.009				180.018	T.P. X pg 25 new circuit
+	4.698		4.667			
⊼	184.707	−0.389	−0.386		−0.388	
−	5.087		5.053			
T.P.#6	179.620				179.630	T.P.#6 orig. El. 179.588 pg. 16.
T.P.	175.935				175.944	T.P. 4. pg. 24
+	4.242		4.200			
⊼	180.177	−0.973	−0.973		−0.973	
−	5.215		5.173			
T.P.	174.962				174.971	T.P.#8 orig. El. 174.~~939~~ 99 pg. 17

See Re Run. pgs. 27+28.

I Re-Run B.M.s to B.M.#1 along Rosemead by staying off to the side so as to have more protection from wind + Truck Vibration.

NOTES RED. ____ DATE ____ NOTES CHKD. D.A.W. DATE 2/7/50

JOB NO. 8576 SURVEY OF So. Pico Park
SURVEY BY Beason DATE 1-26-50
NOTES BY " DATE
INDEXED A. C. Johnson DATE

F.B. 1596 PG. 26

76S420 353 8-49

PLEASE RETURN TO
LOS ANGELES COUNTY SURVEYOR
725 LOS ANGELES COUNTY ENGINEERING BLDG.

NOTE: ANY ADDITIONS OR CHANGES ON THIS SHEET MUST BE MADE OR CIRCLED IN RED INK, WITH DATE AND NAME OF PERSON MAKING CHANGE.

Do not extend notes this side of this line

NOTES RED. ____ JOB NO. 8576 SURVEY OF So Pico Park
DATE ____ SURVEY BY Benson
NOTES CHKD. DAW NOTES BY A. C. Johnson DATE 1-27-50
DATE 2/7/50 INDEXED ____ DATE ____

F.B. 1596 PG. 27

B.M.	1ST RUN	DIFF.	2ND RUN	3RD RUN	ADJ. ELEV.	DESCRIPTION
	RE-RUN B.M.s. To B.M. #1.					
B.M. #P-2	179.544				179.544	B.M. #P-2 El. 179.544 pg. 16.
+	4.153		4.118			
⊼	183.697	-1.701	-1.702		-1.701	
−	5.854		5.820			
B.M. #P-1.	177.843				177.839	B.M. #P-1 El. 177.839 pg. 16.
+	4.405		4.345			
⊼	182.248	-0.755	-0.753		-0.754	
−	5.160		5.098			
T.P.	177.088				177.089	
+	4.420		4.369			
⊼	181.508	-0.635	-0.633		-0.634	
−	5.055		5.002			
T.P.	176.453				176.455	
+	5.213		5.189			
⊼	181.666	+0.610	+0.609		+0.610	
−	4.603		4.580			
T.P.	177.063				177.065	
+	4.653		4.610			
⊼	181.716	+0.953	+0.952		+0.953	
−	3.700		3.658			
T.P.	178.016				178.018	
+	5.582		5.542			
⊼	183.598	+0.922	+0.921		+0.921	
−	4.660		4.621			
T.P.	178.938				178.939	

F. B. 1596 PG. 28

JOB NO. 8576 SURVEY OF So. Pico Park

SURVEY BY Benson DATE 1-27-50

NOTES BY " DATE

INDEXED A. C. Johnson DATE

NOTES RED. DATE

NOTES CHKD. D.A.W. DATE 2/7/50

769420 353 8-49

PLEASE RETURN TO
LOS ANGELES COUNTY SURVEYOR
725 LOS ANGELES COUNTY ENGINEERING BLDG.

NOTE: ANY ADDITIONS OR CHANGES ON THIS SHEET MUST BE MADE OR CIRCLED IN RED INK, WITH DATE AND NAME OF PERSON MAKING CHANGE.

Do not extend notes this side of this line

B.M.	1ST RUN	DIFF.	2ND RUN	3RD RUN	ADJ. ELEV.	DESCRIPTION
T.P	178.938				178.939	T.P per bot. prec. pg.
+	5.212		5.193			
⊼	184.150	+0.950	+0.951		+0.950	
−	4.262		4.242			
T.P.	179.888				179.889	
+	3.964		3.910			
⊼	183.852	+0.367	+0.368		+0.368	
−	3.597		3.542			
T.P	180.255				180.257	T.P on Corig. S.T.P. El. 180.255 pg 16.
+	3.330		3.237			
⊼	183.585	−1.822	−1.823		−1.822	
−	5.152		5.110			
T.P	178.433				178.435	
+	3.818		3.798			
⊼	182.251	−1.448	−1.450		−1.449	
−	5.266		5.248			
T.P	176.985				176.986	
+	3.390		3.343			
⊼	180.375	−2.348	−2.349		−2.348	
−	5.738		5.692			
T.P	174.637				174.638	
+	3.874		3.841			
⊼	178.511	−0.864	−0.865		−0.865	
−	4.738		4.706			
T.P.	173.773				173.773	
+	3.248		3.197			
⊼	177.021	−1.024	−1.023		−1.024	
−	4.272		4.220			
T.P.	172.749				172.749	

76S420 353 8-49

PLEASE RETURN TO
LOS ANGELES COUNTY SURVEYOR
725 LOS ANGELES COUNTY ENGINEERING BLDG.

NOTE: ANY ADDITIONS OR CHANGES ON THIS SHEET MUST BE MADE OR CIRCLED IN RED INK, WITH DATE AND NAME OF PERSON MAKING CHANGE.

Do not extend notes this side of this line

B.M.	1ST RUN	DIFF.	2ND RUN	3RD RUN	ADJ. ELEV.	DESCRIPTION
T.P.	172.749				172.749	T.P. per sot. prec. pg.
+	3.466		3.437			
⊼	176.215	-0.339	-0.341		-0.340	
−	3.805		3.778			
T.P.	172.410				172.409	
+	4.302		4.287			
⊼	176.712	-0.971	-0.971		-0.971	
−	5.273		5.258			
T.P.	171.439				171.438	
+	4.244		4.215			
⊼	175.683	-1.219	-1.220		-1.220	
−	5.463		5.435			
B.M. #1.	170.220				170.~~218~~ 207 Adj.	B.M. #1. El. 170.237 pg. 17.

NOTES RED. ____ JOB NO. 8576 SURVEY OF So. Pico Pink.
DATE ____ SURVEY BY Benson
NOTES CHKD. D.A.W. NOTES BY " DATE 1-27-50.
DATE 2/7/50 INDEXED C. Johnson DATE ____

F.B. 1696 PG. 29

F. B. 1596 PG. 30

JOB NO. _____ SURVEY OF _____ NOTES RED. _____
SURVEY BY _____ DATE _____
NOTES BY _____ DATE _____ NOTES CHKD. _____
INDEXED _____ DATE _____ DATE _____

765420 353 8-49

PLEASE RETURN TO
LOS ANGELES COUNTY SURVEYOR
725 LOS ANGELES COUNTY ENGINEERING BLDG.

NOTE: ANY ADDITIONS OR CHANGES ON THIS SHEET MUST BE MADE OR CIRCLED IN RED INK, WITH DATE AND NAME OF PERSON MAKING CHANGE.

Do not extend notes this side of this line

B.M.	1ST RUN	DIFF.	2ND RUN	3RD RUN	ADJ. ELEV.	DESCRIPTION

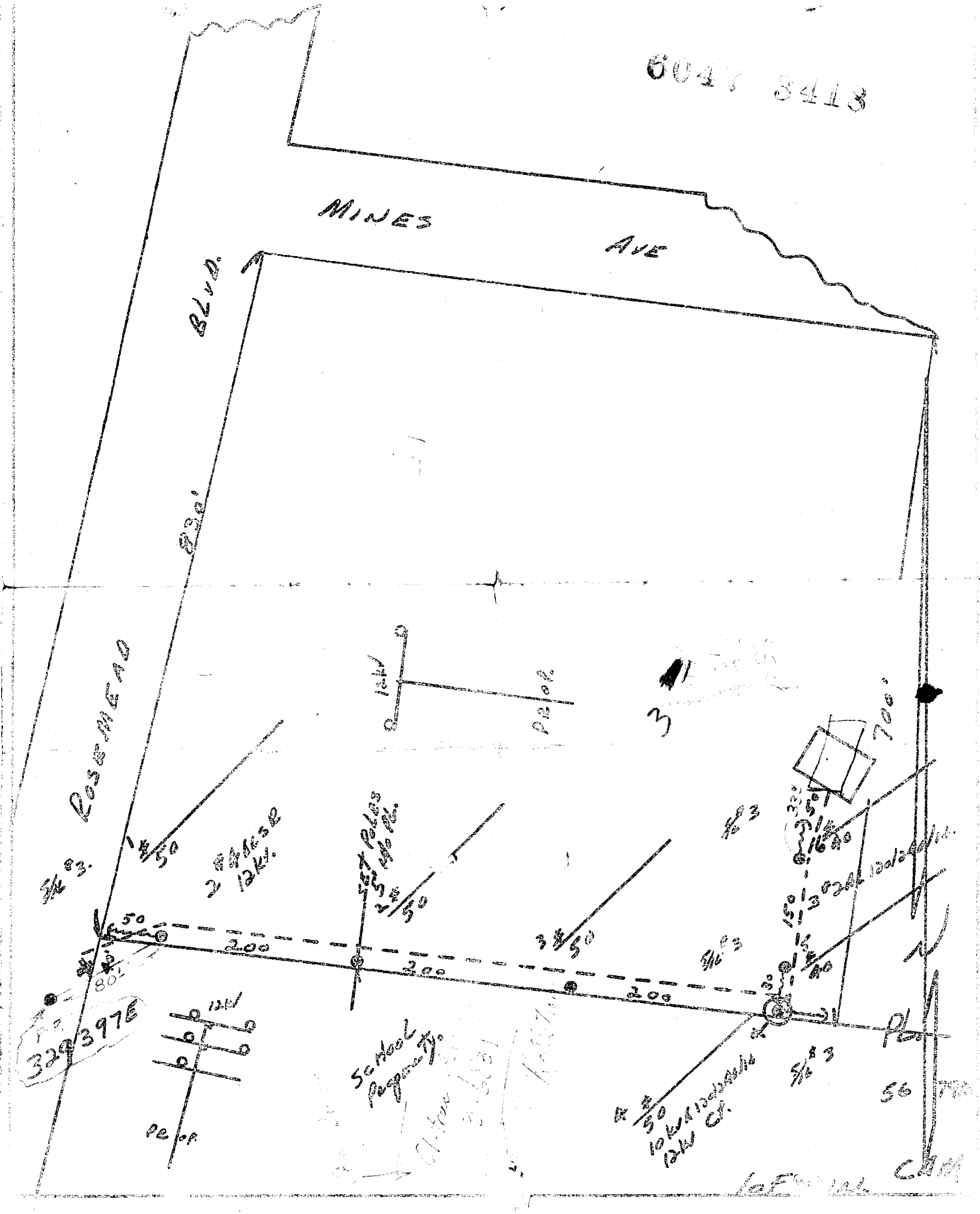
6047 3418
MINES AVE
BLVD.
830'
ROSEMEAD
12KV
PROP.
3
700'
1 #50
2 #4 ACSR 12KV.
SET POLES
2 #50
3 #50
200
200
200
50
80'
329397E
12KV
PROP.
SCHOOL PROPERTY
10KV
12KV CP.
56
CAM

819 cm

1- Sprinkle 3"

~~[illegible]~~

DATUM — MEAN SEA LEVEL

The elevations shown hereon are based on an elevation of 169.743 for ~~U.S.~~ USGS BM "A-14-1922" (US 233) as shown in FB 1596-23. (The 1928 U.S.C. + G.S. adj of this BM is 169.~~743~~ .581) ✓ [illegible]

Notes Ck'd by	Survey of South Ranchito Park
Map No.	W. O. 003467 Tape No. 0176 St'd. 65 °F
Office Work	Surveyed by H.E. Granquist
Checked	Notes H.E.G. Date Aug. 11 '55
Date	Indexed A. C. Johnson AUG 19 '55

F. B. 1596 PG. 31

J. N. 8576 (old #)
J. N. 003467 (New #)

SOUTH RANCHITO PARK.

LOT SURVEY.

PROPOSED LEASE TO School.

Index 176

F.B. 1596 [illegible] to 19-38

H.E. Granquist chief.
F.E. Brooks Instr.
W.A. [illegible] Head Chain
G.E. Cook Rear Chain

Note: Any Additions or Changes on This Sheet Must be Made or Circled in Red Ink With Date and Name of Person Making Change.

Do not extend notes this side of this line.

RETURN TO
LOS ANGELES COUNTY SURVEYOR
726 LOS ANGELES COUNTY
ENGINEERING BLDG.

76F309S S&E #247. 8-54

F. B. 1510 PG. 32

INDEX
SEE Pg. 6

RETURN TO
LOS ANGELES COUNTY SURVEYOR
726 LOS ANGELES COUNTY
ENGINEERING BLDG.

Do not extend notes this side of this line.

Note: Any Additions or Changes on This Sheet Must be Made or Circled in Red Ink With Date and Name of Person Making Change.

Notes Ck'd by	Survey of South Ehrenhito Park
Map No.	W. O. 0054.67 Tape No. 2176 St'd. 68 °F
Office Work	Surveyed by H.E. Granquist
Checked	Notes H.E.G. Date 8-11-55
Date	Indexed

F. B. 1596 Pg. 33

Extra Page

Note: Any Additions or Changes on This Sheet Must be Made or Circled in Red Ink With Date and Name of Person Making Change.

Do not extend notes this side of this line.

RETURN TO
LOS ANGELES COUNTY SURVEYOR
726 LOS ANGELES COUNTY
ENGINEERING BLDG.

76F309S S&E #247. 8-54

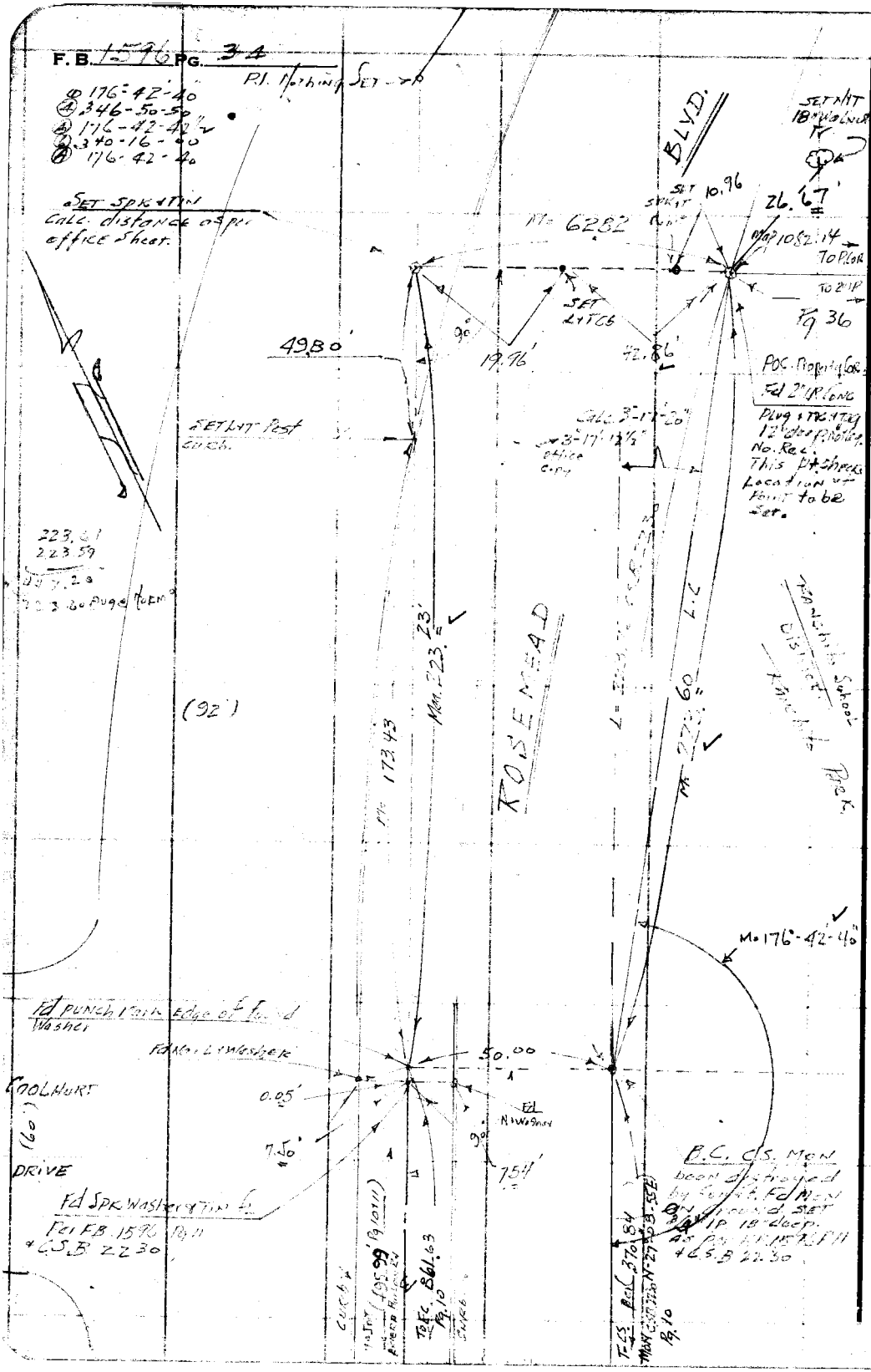

RETURN TO
LOS ANGELES COUNTY SURVEYOR
726 LOS ANGELES COUNTY
ENGINEERING BLDG.

Do not extend notes this side of this line.

Note: Any Additions or Changes on This Sheet Must be Made or Circled In Red Ink With Date and Name of Person Making Change.

Notes Ck'd by	Survey of South Ranchito Park
Map No.	W. O. 0054.67 Tape No. 0176 St'd. 68 °F
Office Work	Surveyed by H. E. Granquist
Checked	Notes H.E.G. Date 8-12-55
Date	Indexed [redacted] C. Johnson

F. B. 1596 Pg. 35

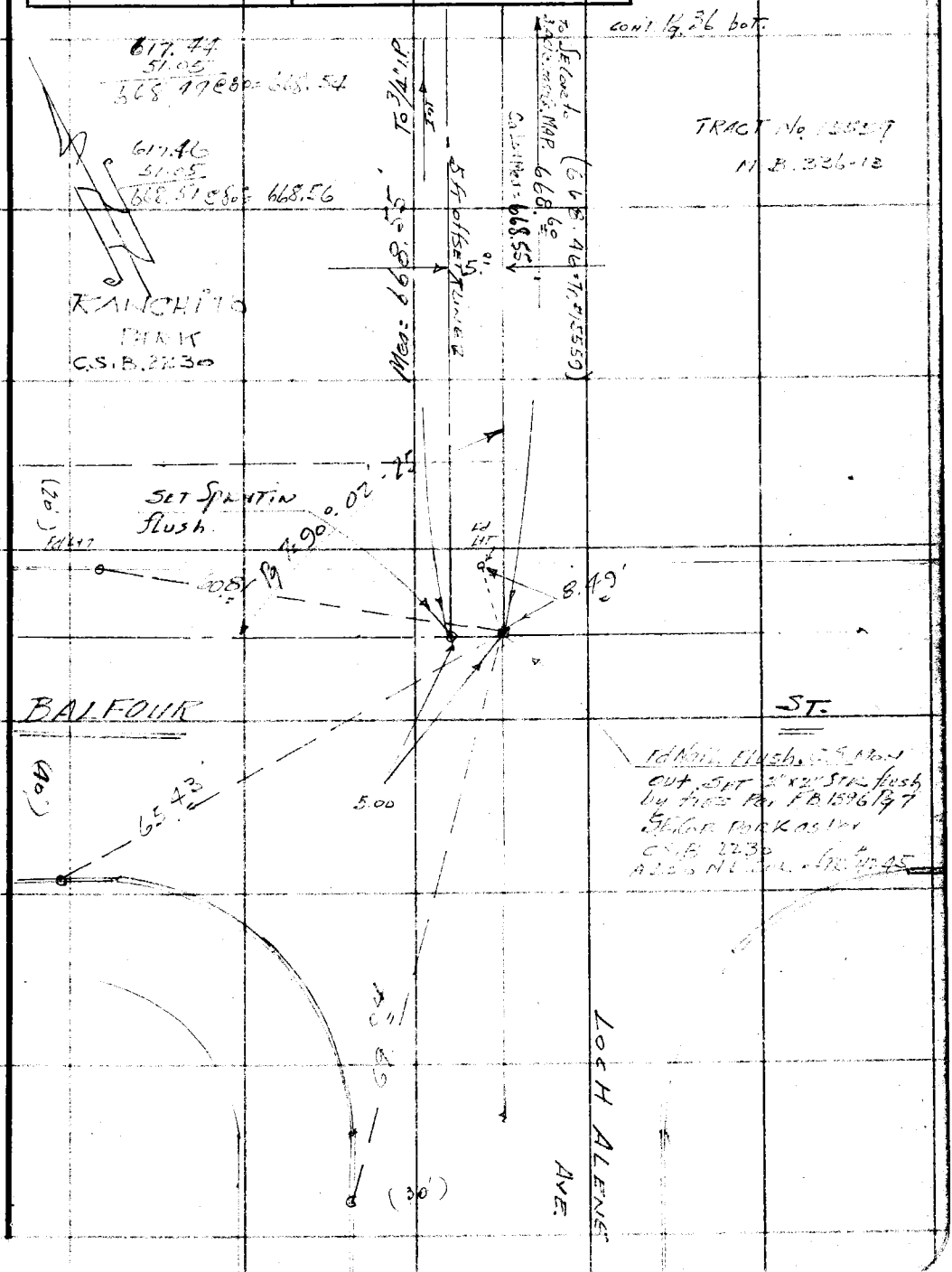

Note: Any Additions or Changes on This Sheet Must be Made or Circled in Red Ink With Date and Name of Person Making Change.

Do not extend notes this side of this line.

RETURN TO
LOS ANGELES COUNTY SURVEYOR
726 LOS ANGELES COUNTY
ENGINEERING BLDG.

76F309S S&E #247. 8-54

F.B. 1596 PG. 36

① 89-42-00
④ 358-48-10
A 89-42-02 1/2
⑥ 178-12-10
Ⓐ 89-42-02

Angle Point
Fd 2"x2" Stk FL.
Pg. 8

DUNLAP CROSSING ROAD

Fd C.S. Mon 3" Dp. 90°-09-20
Per Pg 8
11 C.S.B. 22 30

① 89-42-00
④ 358-48-10
Ⓑ 89-42-02 1/2
Ⓒ 178-17-20
Ⓐ 89-42-03 1/3
299.85
03 82
1/2 St. 299.88 Pg. 12
12.47
312.35
N.W. Cor.
Set 3/4" IP.
15" Deep.
Per Office Copy.
SEE C.S.B. 22 30

RE 32

SET 1"x2" Stk Flush

12.47

Set 3/4" IP.
15" deep by 1" Mea = 207.975 / 180°
M = 312.35

Mea = 207.975 Per office Copy
Calc = 208.00

Pg. 37 bot.

Set 1"x2" Stk FL.

Mea = 312.35
Per office Copy

Set W.S. Pkt Flush 1.01' Point

Set Spk. in Fork of 15" Alb. Tr.

Link fence 7' High

Mea = 89°-45-

Mea = 89°-42-03 1/3
20" Adj.

90-17-58

50" Adj.

Set Lytk. Conc. Post 1.0' to NE Cor. Lot.
SE Cor. Lot.

3 ACRES

Mea 411.21

NE Cor.
Fd 4" IP.
Conc. Tag L.S. 14886 deep. NE of fence Cor. No. Rec. held to this for E. Line

Mode Search for Lytk. in Conc. Fd. for Point of Beginning
R. 13626
Tr. 15559

(412.26 Map)
Mea 412.11

412.06
412.11

SW Cor.
Set 3/4" IP
Deep.

Mea = 90°-01-

Set 1"x2" Stk Flush
Set Rec. 1" Nelson Lot 33
40" Adj.

Set 3/4" IP
15" deep.

Set Mon.

89°-52-22"
20" Adj.

Set Lytk. in Conc. Fd.
Tr. 15559

Set Lytk. 10" Alb. Tr.

1073
Calc + Mea
M = 312.35

14.93

Set Nat. Fork of 12" Alb. Set 1"x2" Stk Flush Tr.

Mea = 312.35
312.31 e .62

Fd 2" Cap Screw Tag L.S. 2428 Deep 12" deep

Pg 34 Rt. Side

(1082.14 Map C.S.B. 2230

To 2" IP. Pg 34 Rt. Side Map Bx N 62-55 40 W
POC.

① 90-07-40
Ⓑ 360-31-30
A 90-07-37 1/2
C 180-46-50
Ⓐ 90-07-35

90-07-40 ①
360-31-20 ④
90-07-50 A
180-46-30 C
90-07-35 A

Mon. 89°-52-55"

Conc. Tag

Note: Any Additions or Changes on This Sheet Must be Made or Circled In Red Ink With Date and Name of Person Making Change.

RETURN TO
LOS ANGELES COUNTY SURVEYOR
726 LOS ANGELES COUNTY
ENGINEERING BLDG.

Do not extend notes this side of this line.

Notes Ck'd by	Survey of Sa. Ranchito Park
Map No.	W. O. 0054.67 Tape No. 0176 St'd. 68 °F
Office Work	Surveyed by H. E. Granquist
Checked	Notes H.E.G. Date Aug 16-55
Date	Indexed C. Johnson

F. B. 1596 Pg. 37



Note: Any Additions or Changes on This Sheet Must be Made or Circled in Red Ink With Date and Name of Person Making Change.

Do not extend notes this side of this line.

RETURN TO
LOS ANGELES COUNTY SURVEYOR
726 LOS ANGELES COUNTY
ENGINEERING BLDG.

76F309S S&E #247. 8-54

F.B. 1596 PG. 38

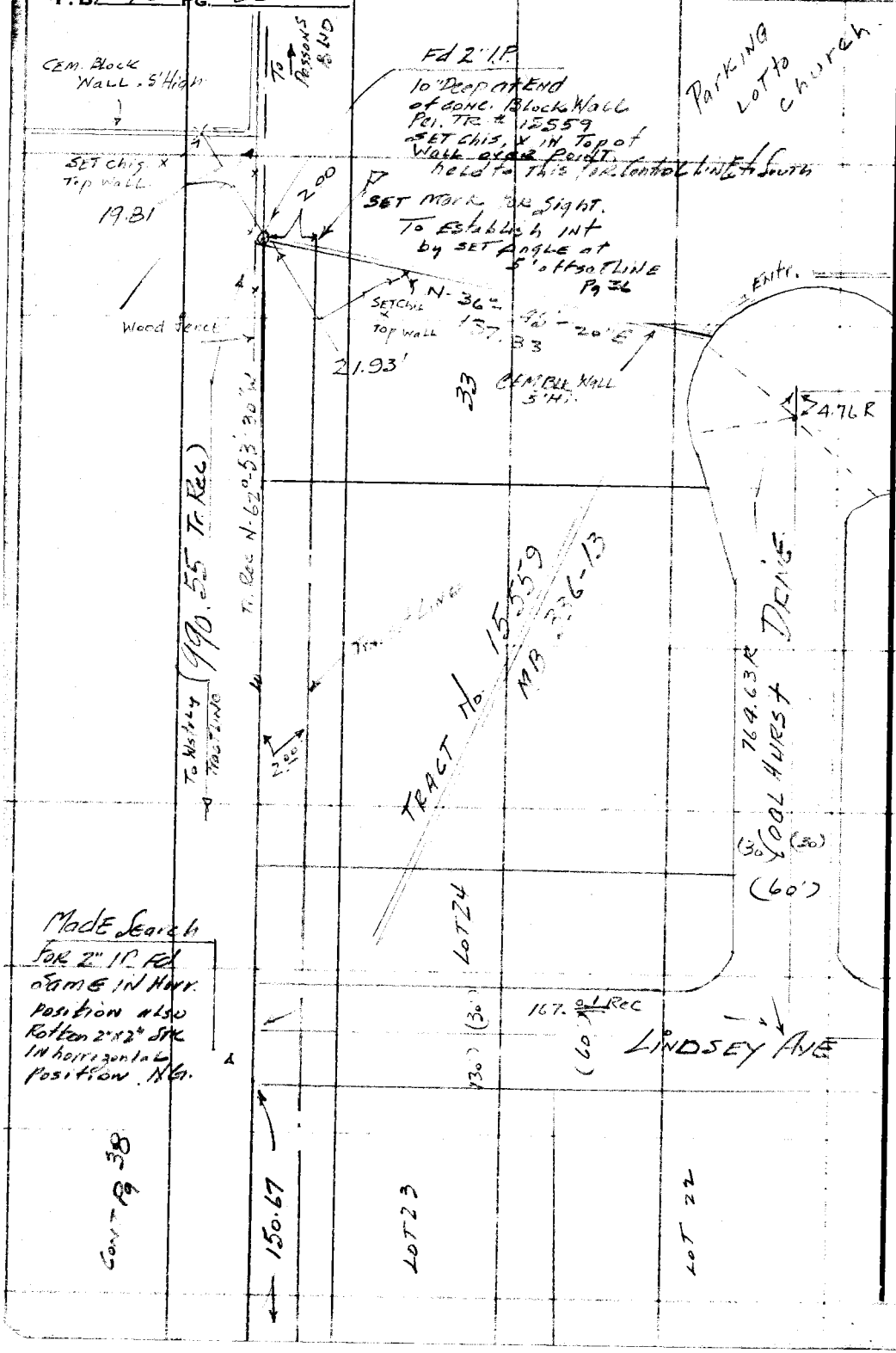

RETURN TO
LOS ANGELES COUNTY SURVEYOR
726 LOS ANGELES COUNTY
ENGINEERING BLDG.

Do not extend notes this side of this line.

Note: Any Additions or Changes on This Sheet Must be Made or Circled In Red Ink With Date and Name of Person Making Change.

Notes Ck'd by	Survey of RANCHITO PARK
Map No.	W. O. 8831.06 Tape No. St'd. °F
Office Work	Surveyed by A.N. HELLSTROM
Checked	Notes A.N.H. Date Oct. 1955
Date	Indexed A. C. Johnson 10-31-55

F. B. 1596 Pg. 39

A.N. HELLSTROM
M.A. WALSH - JR.
G.L. MATTHIESEN
A.W. FREEMON
L.S. CONNER

OCT. 28, 1955

J.N. #8831.06

RANCHITO PARK

RECREATION BLDG [illegible] BALL FIELD.

[illegible] FLOW PLAN — Page 40

[illegible] " 41

Note: Any Additions or Changes on This Sheet Must be Made or Circled in Red Ink With Date and Name of Person Making Change.

Do not extend notes this side of this line.

RETURN TO
LOS ANGELES COUNTY SURVEYOR
726 LOS ANGELES COUNTY
ENGINEERING BLDG.

76F309S S&E #247. 8-54

F.B. 1596 PG. 40

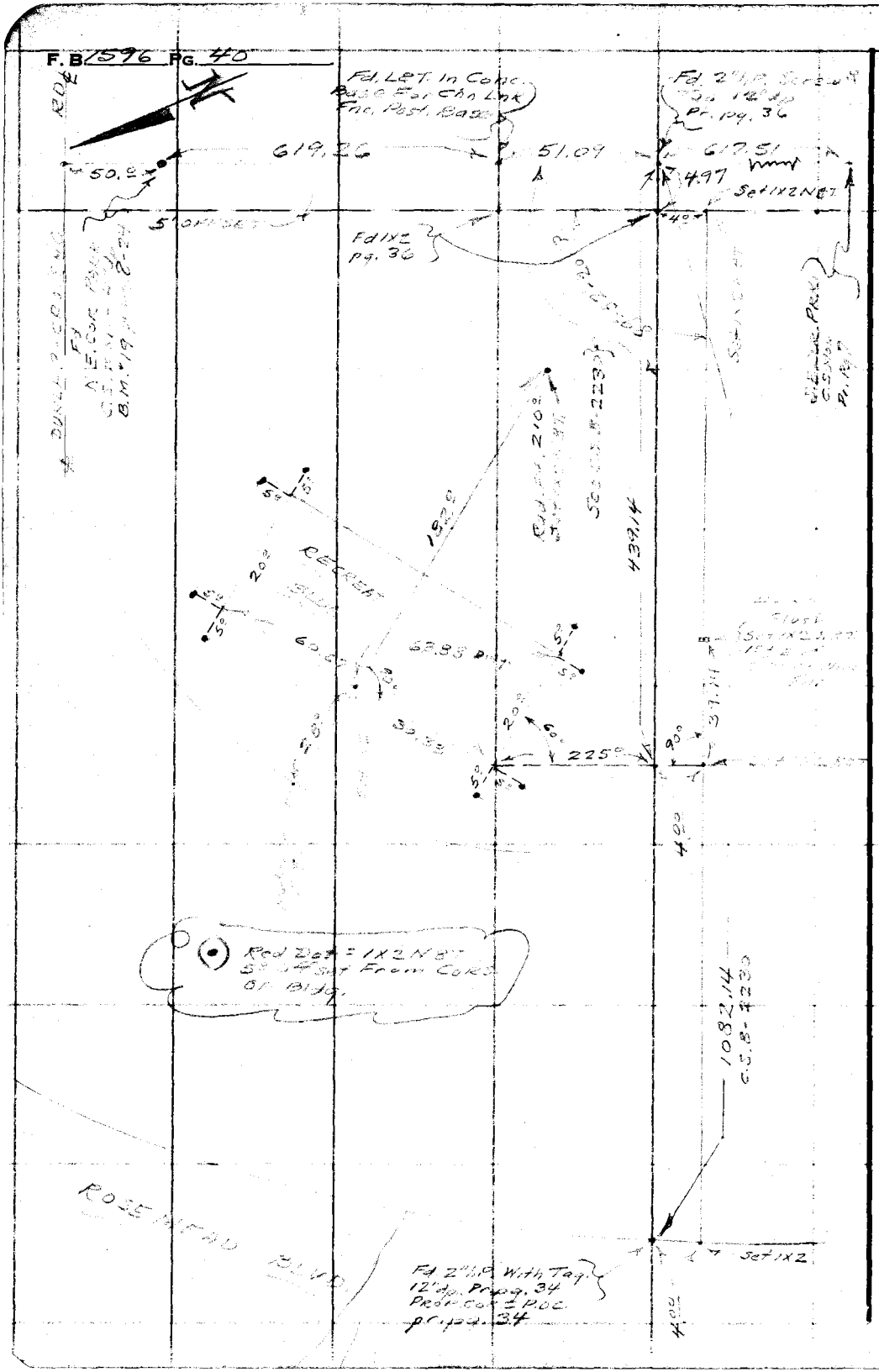

RETURN TO
LOS ANGELES COUNTY SURVEYOR
726 LOS ANGELES COUNTY
ENGINEERING BLDG.
Do not extend notes this side of this line.

Note: Any Additions or Changes on This Sheet Must be Made or Circled In Red Ink With Date and Name of Person Making Change.

76L298 S & E #307 9-54

PLEASE RET[illegible] TO
LOS ANGELES COU[illegible] SURVEYOR
726 LOS ANGELES COUNTY ENGINEERING BLDG.

NOTE: ANY ADDITION[illegible] CHANGES ON THIS SHEET MUS[illegible] MADE OR CIRCLED IN RED INK, W[illegible]H DATE AND NAME OF PERSON MAKING CHANGE.

Do not extend notes this side of this line.

STATION	B. S.	H. I.	F. S.	ELEV.		
J.N. 8831.06 RANCHITO PRK. — OCT. — 1955						
BENCH LEVELS TO ESTABLISH FIN. FL. ELEV. (170.50) FOR CONTRACTR.						
Fd. B.M. #19				169 25	B.M. #19 - Elev. 169.25 4 Adj. Pr. Pg. 22 C.S. MON[illegible] AT N.E. COR. PRK - 50' So. of ℄ DUNLAP - CROSSING RD.	
	4 55	173 80				
TP			5 07	168 73		
	4 03	172 76				
TBM #1			2 26	170 50	fin floor elev 170.50 TBM #1 - set Lg Bt Sph in S side avacado tree - 45°± NE of NE Cor prop bldg -	
TBM #2			2 26	170 50	fin floor elev 170.50 TBM #2 - set lg Bt Sph in N.E. side of 24" avacado tree 100°± S of SW Cor of prop. bldg	
	2 51	173 01				
TP			4 32	168 69		
	5 01	173 70				
BM #19			4 44	169 26	BM #19 (see 11 lines above)	

Profile Notes Red. ____ Plotted ____ Job No. 8831.06 Division No. ____ F. B. 1596 Pg. 41
No. ____ Date ____ Date ____ Survey of RANCHITO PARK
X-Sec. Notes Chkd. ____ Checked ____ Survey by A.N.H. Notes A.N.H. Date Oct 1955
No. ____ Date ____ Date ____ Map No. ____ Indexed ____ Date ____

F. B. 1596 Pg. 42

Job No. Division No. Notes Red. Plotted

Profile

Survey of Date Date No.

Survey by Notes Notes Chkd. Checked

X-Sec.

Indexed Date Date Date No.

76L298 S & E #307 9-54

SE RETURN TO

LOS ANGELES COUNTY SURVEYOR

726 LOS ANGELES COUNTY ENGINEERING BLDG.

NOTE: ANY ADDITIONS OR CHANGES ON THIS MUST BE MADE OR CIRCLED IN ED INK, WITH DATE AND NAME OF PERSON MAKING CHANGE.

Do not extend notes this side of this line.

STATION	B. S.	H. I.	F. S.	ELEV.

Notes Ck'd by	Survey of Ranchito Park
Map No.	W. 8831.06 Tape No. St'd. °F
Office Work	Surveyed by [illegible]
Checked	Notes M.A. Walsh Jr. Date [illegible]
Date	Indexed A. C. Johnson 12-22-58

F. B. 1596 PG. 43

A.N. HENSTROM
M.A. WALSH JR.
G.L. MATTHIESEN
A.W. FRELMON

RANCHITO PARK

J.N. 8831.06

Location of [illegible] water line from Rosemead Blvd to [illegible] Bldg. [illegible]

([illegible] LOCATION = PAGE 46)

Note: Any Additions or Changes on This Sheet Must be Made or Circled in Red Ink With Date and Name of Person Making Change.

Do not extend notes this side of this line.

RETURN TO
LOS ANGELES COUNTY SURVEYOR
726 LOS ANGELES COUNTY
ENGINEERING BLDG.

76F3095 S&E #247. 8-54

RETURN TO
LOS ANGELES COUNTY SURVEYOR
726 LOS ANGELES COUNTY
ENGINEERING BLDG.

Note: Any Additions or Changes on This Sheet Must be Made or Circled in Red Ink With Date and Name of Person Making Change.

Do not extend notes this side of this line.

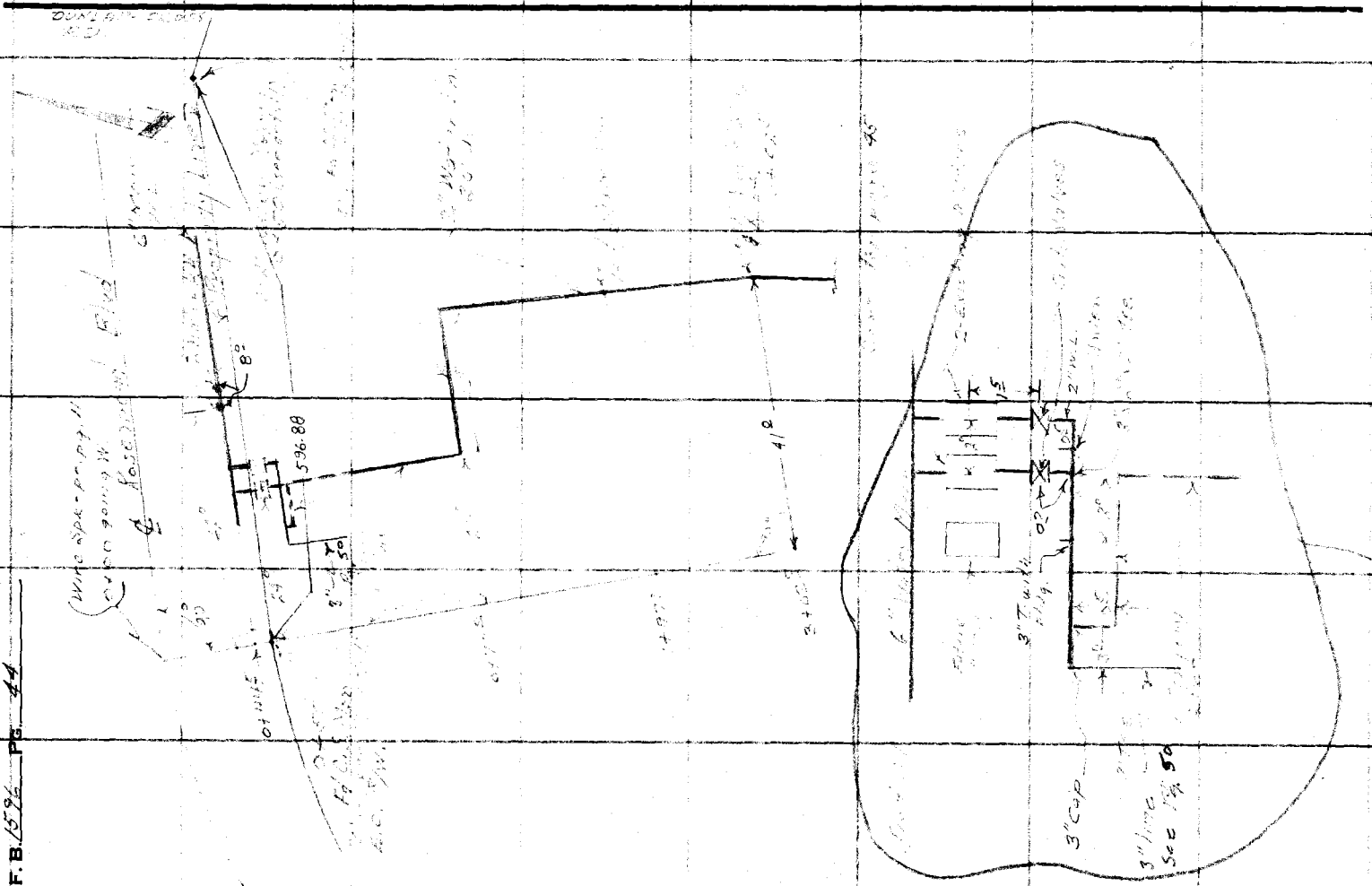

F.B. 1596 PG. 44

Notes Ck'd by	Survey of Ranchito Park
Map No.	W. O. 8831.05 Tape No. St'd. °F
Office Work	Surveyed by A. N. Hellstrom
Checked	Notes M. A. Walsh Date Dec 55
Date	Indexed C. Johnson

F. B. 1596 Pg. 45

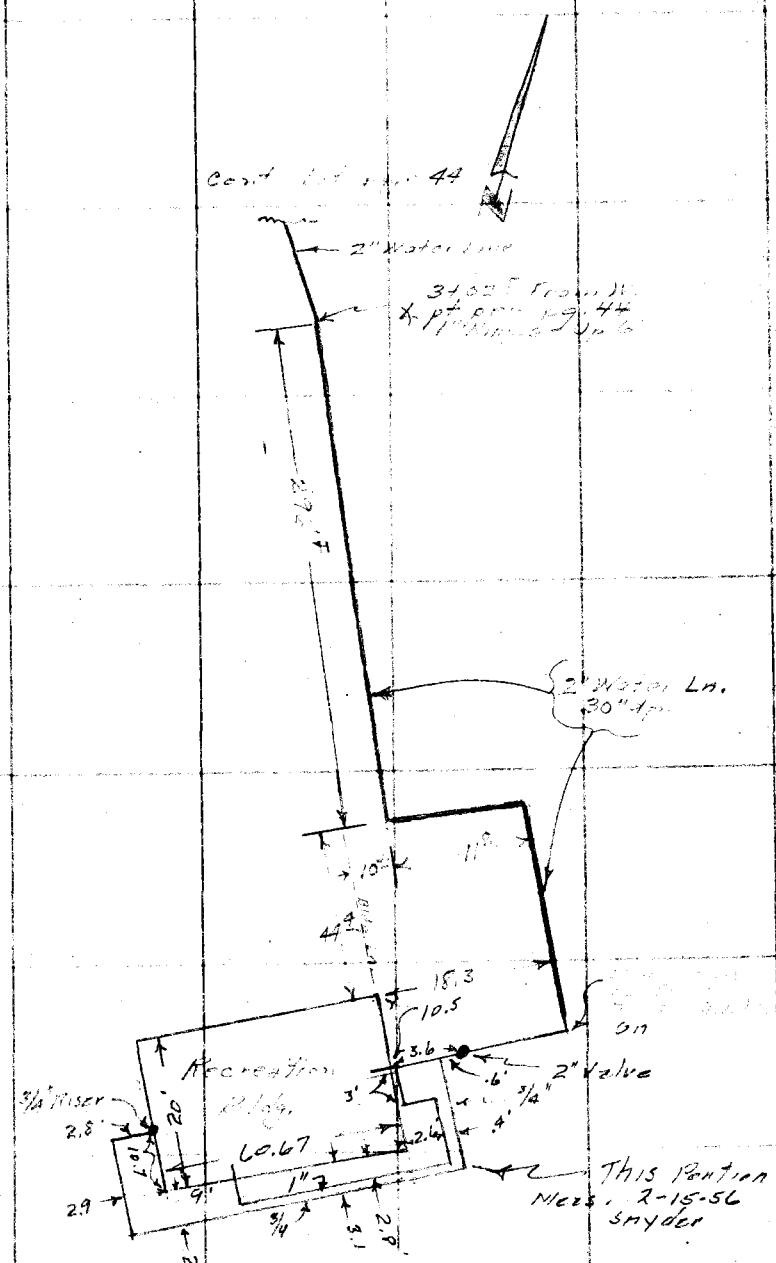

Note: Any Additions or Changes on This Sheet Must be Made or Circled in Red Ink With Date and Name of Person Making Change.

Do not extend notes this side of this line.

RETURN TO
LOS ANGELES COUNTY SURVEYOR
726 LOS ANGELES COUNTY
ENGINEERING BLDG.

76F309S S&E #247. 8-54

F. B. 1596 Pg. 46

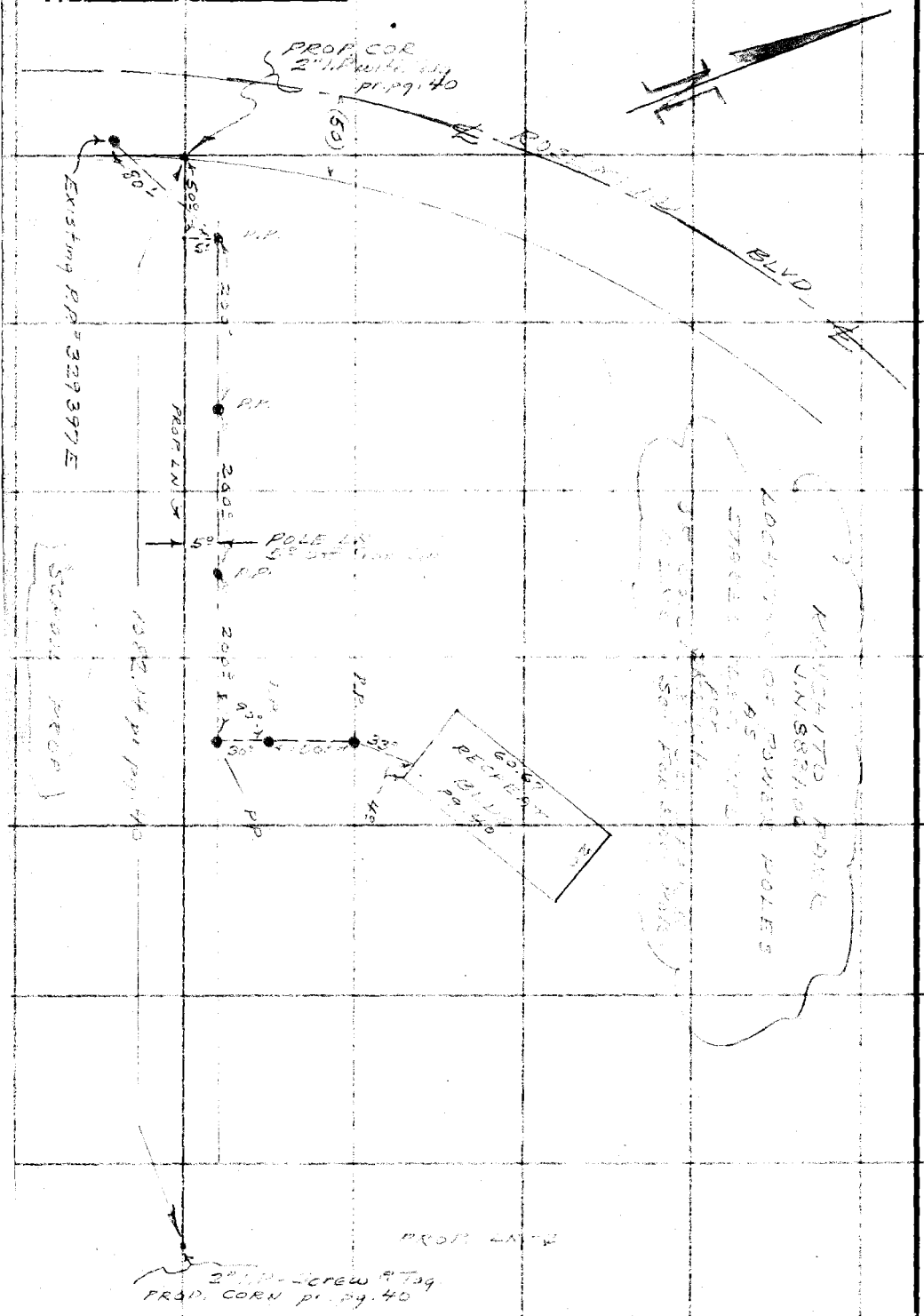

RETURN TO
LOS ANGELES COUNTY SURVEYOR
726 LOS ANGELES COUNTY
ENGINEERING BLDG.

Do not extend notes this side of this line.

Note: Any Additions or Changes on This Sheet Must be Made or Circled in Red Ink With Date and Name of Person Making Change.

Notes Ck'd by	Survey of Ranchito Park
Map No.	W. O. 8831.46 Tape No. St'd. °F
Office Work	Surveyed by Snyder
Checked	Notes PBS Date 1-6-56
Date	Indexed A. C. Johnson 6-26-56

F. B. 1596 PG. 47



Note: Any Additions or Changes on This Sheet Must be Made or Circled in Red Ink With Date and Name of Person Making Change.

Do not extend notes this side of this line.

RETURN TO
LOS ANGELES COUNTY SURVEYOR
726 LOS ANGELES COUNTY
ENGINEERING BLDG.

76F309S S&E #247. 8-54

F. B. 1591 PG. 48

RETURN TO
LOS ANGELES COUNTY SURVEYOR
726 LOS ANGELES COUNTY
ENGINEERING BLDG.

Do not extend notes this side of this line.

Note: Any Additions or Changes on This Sheet Must be Made or Circled In Red Ink With Date and Name of Person Making Change.

Notes Ck'd by	Survey of Ranchito Park
Map No.	W. O. 8831.06 Tape No. St'd. °F
Office Work	Surveyed by Snyder
Checked	Notes PRS Date 1-17-56
Date	Indexed A. C. Johnson 6-25-56

F. B. 1596 PG. 49

RANCHITO PARK
J. N. 8831.06

Location of Sprinkling System

Party

Snyder	chief
Le Gault	Inst
Newman	Inst
Evans	H.C.
Bankson	R.C.

Note: Any Additions or Changes on This Sheet Must be Made or Circled in Red Ink With Date and Name of Person Making Change.

Do not extend notes this side of this line.

RETURN TO
LOS ANGELES COUNTY SURVEYOR
726 LOS ANGELES COUNTY
ENGINEERING BLDG.

76F309S 247 4-53

RETURN TO
LOS ANGELES COUNTY SURVEYOR
726 LOS ANGELES COUNTY
ENGINEERING BLDG.

Note: Any Additions or Changes on This Sheet Must be Made or Circled in Red Ink With Date and Name of Person Making Change.

Do not extend notes this side of this line.

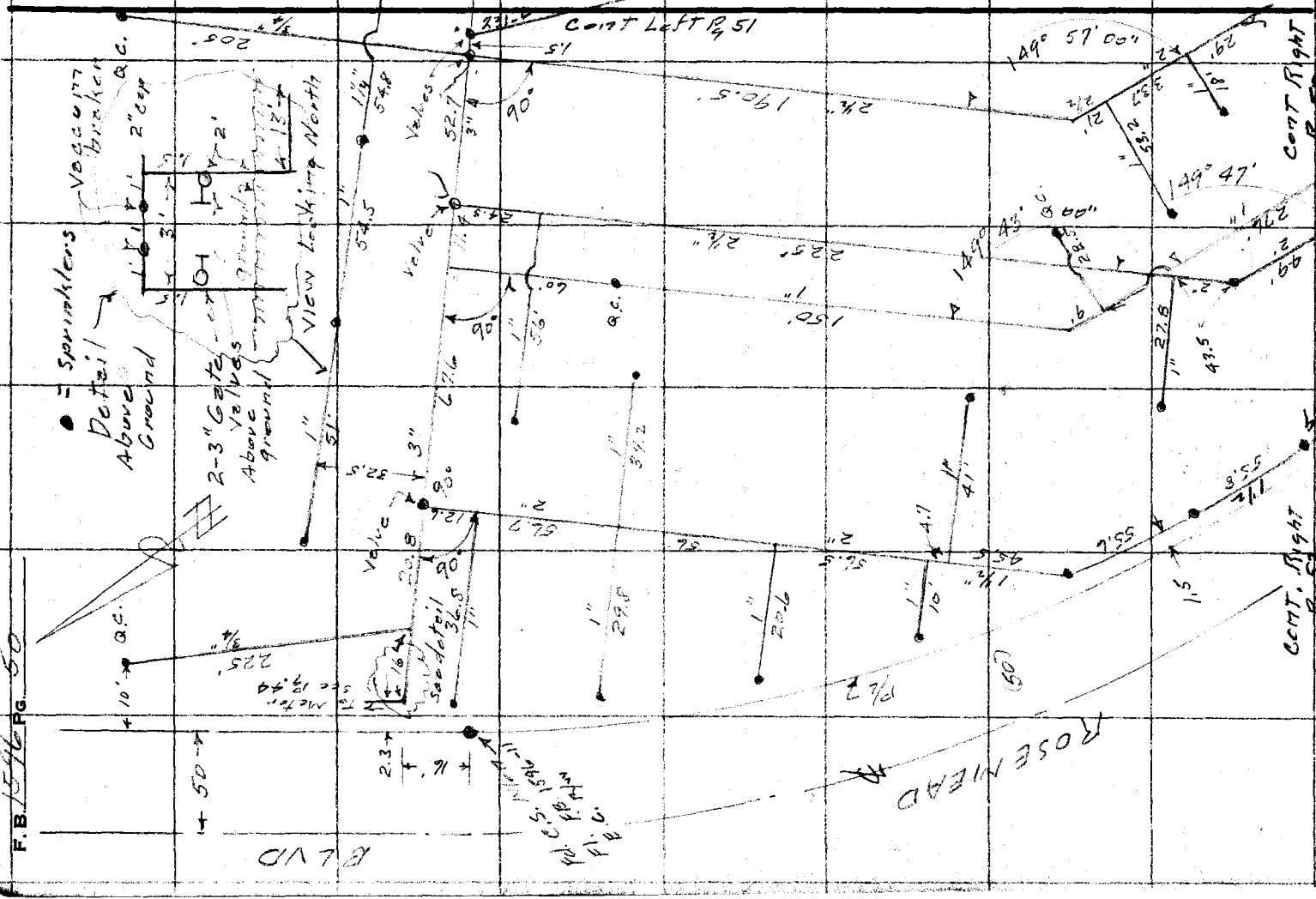

Notes Ck'd by	Survey of Renchito Park
Map No.	W. O. 8831.06 Tape No. St'd. °F
Office Work	Surveyed by Snyder
Checked	Notes PRS Date 1-17-56
Date	Indexed A. C. Johnson

F. B. 1596 PG. 51

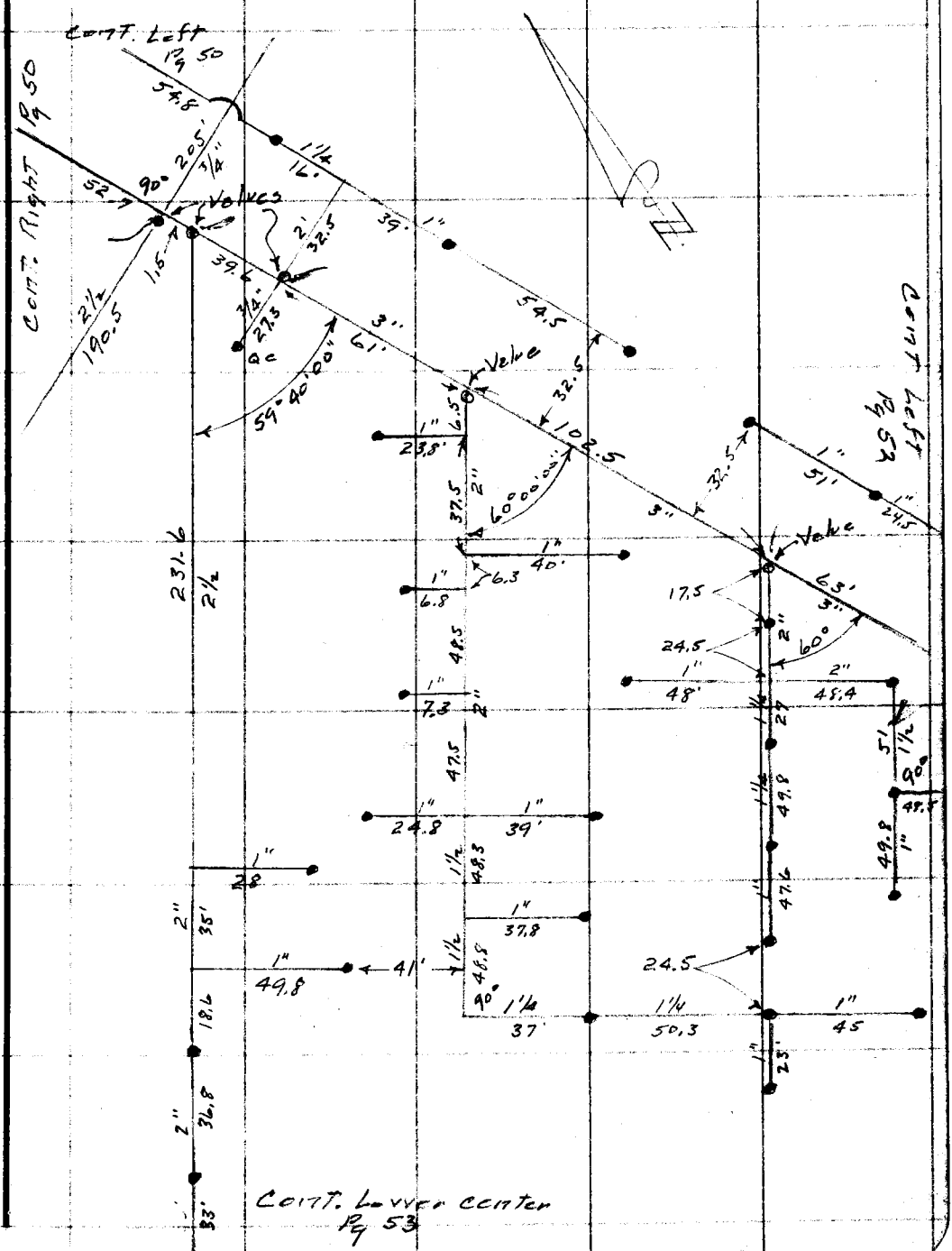

Note: Any Additions or Changes on This Sheet Must be Made or Circled in Red Ink With Date and Name of Person Making Change.

Do not extend notes this side of this line.

RETURN TO
LOS ANGELES COUNTY SURVEYOR
726 LOS ANGELES COUNTY
ENGINEERING BLDG.

76F309S S&E #247. 8-54

RETURN TO
LOS ANGELES COUNTY SURVEYOR
726 LOS ANGELES COUNTY
ENGINEERING BLDG.

Note: Any Additions or Changes on This Sheet Must be Made or Circled In Red Ink With Date and Name of Person Making Change.

Do not extend notes this side of this line.

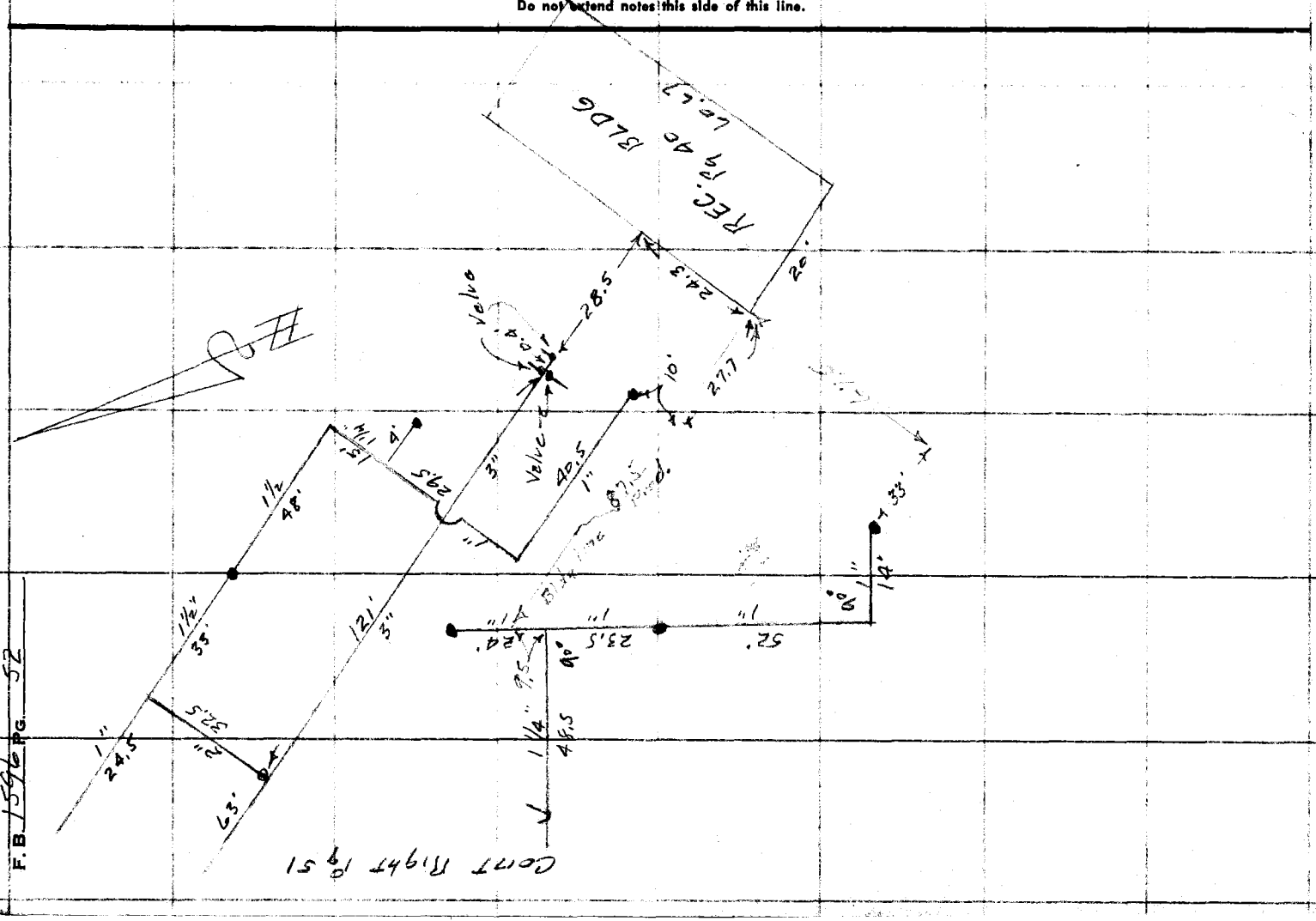

F.B. 1596 PG. 52

Notes Ck'd by	Survey of Benchito Park
Map No.	W. O. 8831.06 Tape No. St'd. °F
Office Work	Surveyed by Snyder
Checked	Notes PRS Date 1-17-56
Date	Indexed A. C. Johnson

F. B. 1596 PG. 53

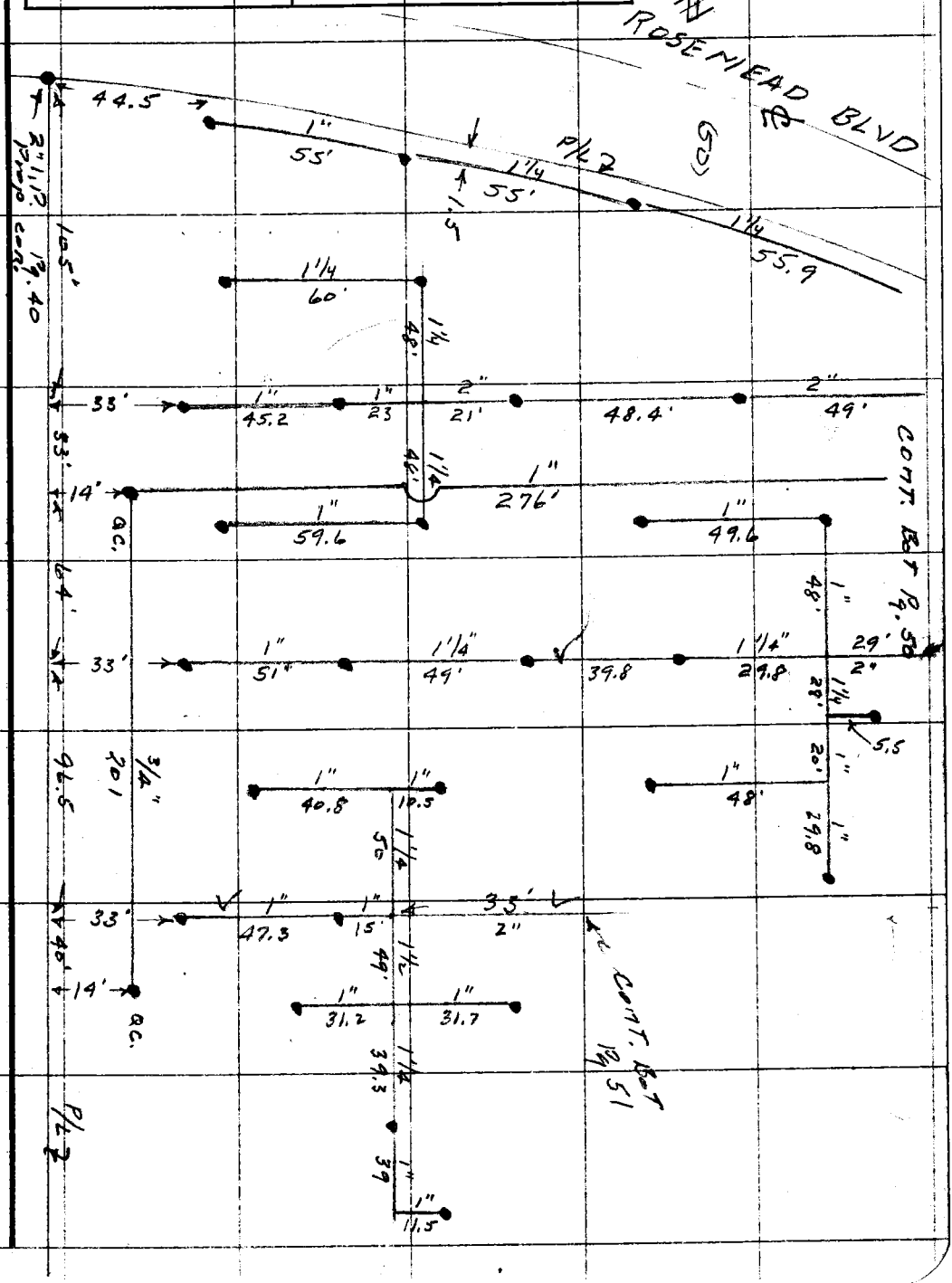

Note: Any Additions or Changes on This Sheet Must be Made or Circled in Red Ink With Date and Name of Person Making Change.

Do not extend notes this side of this line.

RETURN TO
LOS ANGELES COUNTY SURVEYOR
726 LOS ANGELES COUNTY
ENGINEERING BLDG.

76F3099 247 4-53

F. B. 1596 PG. 54



RETURN TO
LOS ANGELES COUNTY SURVEYOR
726 LOS ANGELES COUNTY
ENGINEERING BLDG.

Do not extend notes this side of this line.

Note: Any Additions or Changes on This Sheet Must be Made or Circled in Red Ink With Date and Name of Person Making Change.

Notes Ck'd by	Survey of Wm A. SMITH PARK
Map No.	JN 8831.11 Tape 0180 Std 68 °F
Office Work	Surveyed by J S COATES
Checked	Notes J.S.C Date 8-19-57
Date	Indexed A. C. Johnson 10-10-57

F. B. 1596 PG. 55

JN 8831.11

Wm A. SMITH PARK

STAKING LOCATION
OF
SERVICE BLDG
COMFORT STATION #2
&
COMFORT STATION #1

COATES
OCHSNER
MATTHIESEN
GLIDDEN
RB SMITH

Note: Any Additions or Changes on This Sheet Must be Made or Circled in Red Ink With Date and Name of Person Making Change.

PLEASE RETURN TO
LOS ANGELES COUNTY ENGINEER
700 LOS ANGELES COUNTY ENGINEERING BLDG.

Do not extend this side of this line.

76F309S S&E #247 1-56

PLEASE RETURN TO
LOS ANGELES COUNTY ENGINEER
700 LOS ANGELES COUNTY ENGINEERING BLDG.

Note: Any Additions or Changes on This Sheet Must be Made or Circled in Red Ink With Date and Name of Person Making Change.

Do not extend this side of this line.

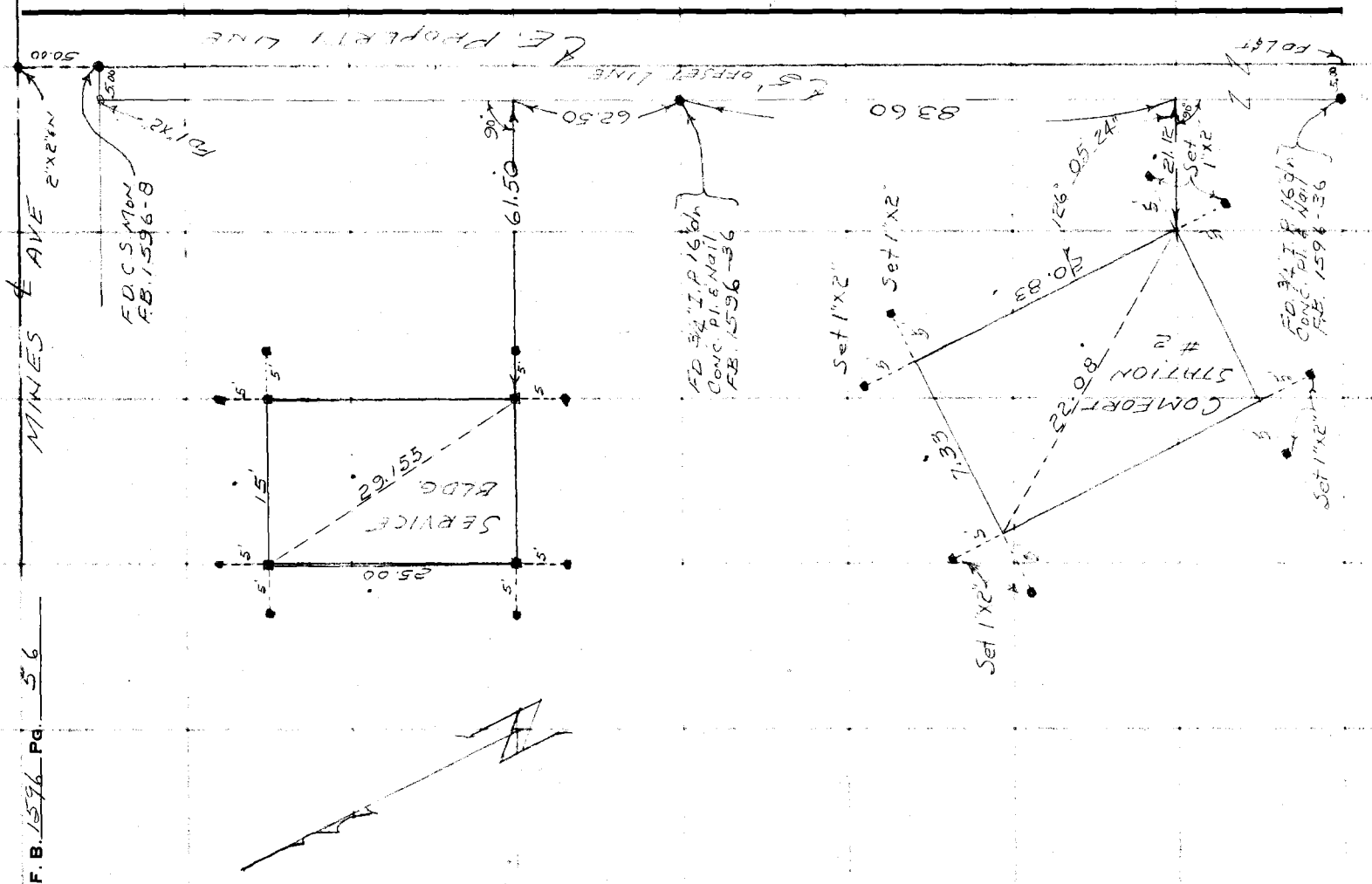

F. B. 1596 Pg. 56

Notes Ck'd by	Survey of Wm A. Smith Park
Map No.	JN 8831.11 Tape 0180 Std 68 °F
Office Work	Surveyed by J.S. Coates
Checked	Notes J.S.C Date 6-19-57
Date	Indexed O. Johnson

F. B. 1569 PG. 57

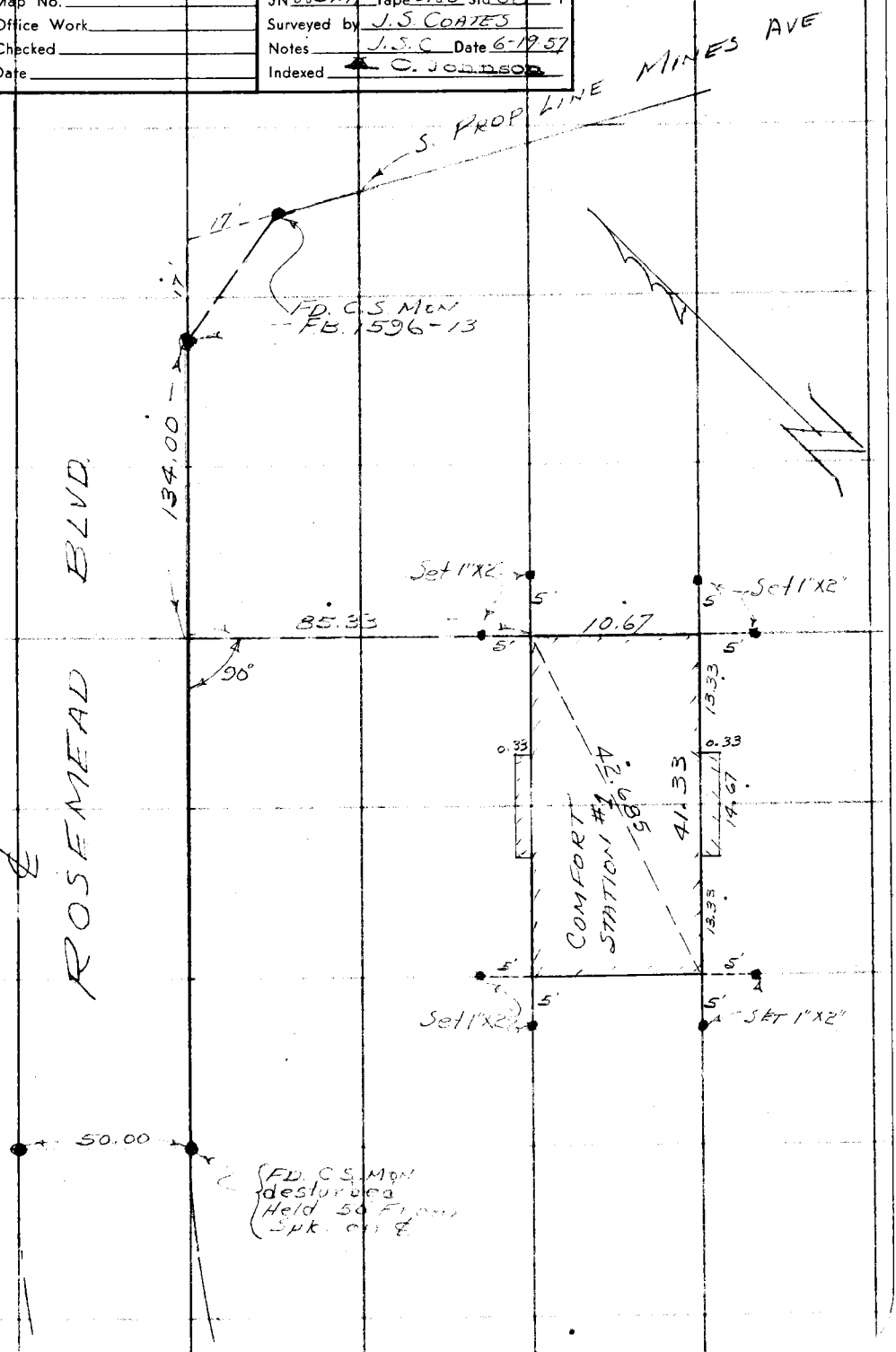

Note: Any Additions or Changes on This Sheet Must be Made or Circled in Red Ink With Date and Name of Person Making Change.

Do not extend this side of this line.

PLEASE RETURN TO
LOS ANGELES COUNTY ENGINEER
700 LOS ANGELES COUNTY ENGINEERING BLDG.

76F309S S&E #247 1-56

PLEASE RETURN TO
LOS ANGELES COUNTY ENGINEER
700 LOS ANGELES COUNTY ENGINEERING BLDG.

Note: Any Additions or Changes on This Sheet Must be Made or Circled in Red Ink With Date and Name of Person Making Change.

Do not extend this side of this line.

F. B. 1596 PG. 58

Profile No.	Notes Red.	Plotted	Job No. 883111	Division No.	F. B. 1596 Pg. 59
	Date	Date	Survey of WILLIAM A. SMITH PARK		
X-Sec. No.	Notes Chkd.	Checked	Survey by J.S.C.	Notes JSC	Date 6-19-51
	Date	Date	Map No.	Indexed A. C. Johnson	Date

J.N. 883111

WILLIAM A. SMITH PARK

GRADE ELEVATIONS
FOR
COMFORT STATION #2

SERVICE BLDG.
&
COMFORT STATION #1

COATES
OCHSNER
MATTHIESEN
GLIDDEN

STATION	B. S.	H. I.	F. S.	ELEV.

NOTE: ANY ADDITIONS OR CHANGES ON THIS SHEET MUST BE MADE OR CIRCLED IN RED INK, WITH DATE AND NAME OF PERSON MAKING CHANGE.

Do not extend notes this side of this line.

PLEASE RETURN TO
LOS ANGELES COUNTY ENGINEER
700 LOS ANGELES COUNTY ENGINEERING BLDG.

76298 S & E #307—7-55

76298 S & E #307—7-55

PLEASE RETURN TO
LOS ANGELES COUNTY ENGINEER
700 LOS ANGELES COUNTY ENGINEERING BLDG.

NOTE: ANY ADDITIONS OR CHANGES ON THIS SHEET MUST BE MADE OR CIRCLED IN RED INK, WITH DATE AND NAME OF PERSON MAKING CHANGE.

Do not extend notes this side of this line.

STATION	B. S.	H. I.	F. S.	ELEV.			
B.M. # 19				169 25	BM#19 Elev. 169.254 C.S. Mon @ N.E. Cor. park		FB 1596-22 50' S. of ℄ Dunlap Crossing Rd.
		SERVICE		BLDG	Finish Fl. Elev.		
N.E. Cor 5' E				169 31	170.50	F 1.19	Set 1" X 2" & N
" 5' N				169 36	"	F 1.14	
N.W. Cor 5' N				168 60	"	F 1.90	
" 5' W				168 45	"	F 2.05	
S.W. Cor 5' W				168 67	"	F 1.83	
" 5' S				169 20	"	F 1.30	
S.E. Cor 5' S				169 18	"	F 1.32	
" 5' E				169 17	"	F 1.33	
		COMFORT STATION # 2					
N.E. Cor. 5' E				169 04	"	F 1.46	
" 5' N				168 99	"	F 1.51	
N.W. Cor 5' N				169 14	"	F 1.36	
" 5' W				168 86	"	F 1.64	
S.W. Cor. 5' W				168 98	"	F 1.52	
" 5' S				169 05	"	F 1.45	
S.E. Cor 5' S				169 13	"	F 1.37	
" 5' E				169 17	"	F 1.33	

F. B. 1596 Pg. 60 Job No. 88311 Division No. ____ Notes Red. ____ Plotted ____ Profile ____
Survey of Wm A. Smith Park Date ____ Date ____ No. ____
Survey by J.S.C. Notes J.S.C. Notes Chkd. ____ Checked ____ X-Sec. ____
Indexed A. C. Johnson Date ____ Date ____ Date ____ No. ____

76L298 S & E #307 9-54

PLEASE RET[illegible] TO
LOS ANGELES COU[illegible] SURVEYOR
726 LOS ANGELES COUNTY ENGINEERING BLDG.

NOTE: ANY ADDITION [illegible] CHANGES ON THIS SHEET MUS[illegible] MADE OR CIRCLED IN RED INK, W[illegible]H DATE AND NAME OF PERSON MAKING CHANGE.

Do not extend notes this side of this line.

STATION	B. S.	H. I.	F. S.	ELEV.			
T.B.M				170 50	B.M. FOR CONTRACTOR SPK IN 24" AVACADO		
BM. #16				168 02	BM #16 Elev 168.025 FB 1596-22 DUNLAP CROSSING Rd & RIVERA & BARLOW Rd. S.E. Cor C.S. MON. 79' S. 20' E ℄ INT.		
		COMFORT			STATION #1		
BM #6				169 73	BM #6 Elev. 169.733 FB 1596-18 Rosemead Blvd & Mines Ave. S.E. Cor C.S. Mon fl. 60'± S. & 50'± E. of ℄ INT		
N.W. Cor 5'N				169 50	170 50	F. 1.00	Set 1"x2" & N
" 5'W.				169 57	"	F. 0.93	
N.E. Cor 5'N				169 50	"	F. 1.00	
" 5'E				169 38	"	F. 1.12	
S.E. Cor. 5'E				169 39	"	F. 1.11	
" 5'S.				169 40	"	F. 1.10	
S.W. Cor. 5'S				169 39	"	F. 1.11	
" 5'W				169 39	"	F. 1.11	
BM #6				168 03			BM #16 Elev. 168.025 FB. 1596-22

Profile Notes Red. ____ Plotted ____ Job No. 8831.11 Division No. ____ F. B. 1596 Pg. 61
No. ____ Date ____ Date ____ Survey of W.M. A. Smith PARK
X-Sec. Notes Chkd. ____ Checked ____ Survey by J.S.C. Notes J.O. Date 6-19-57
No. ____ Date ____ Date ____ Map No. ____ Indexed ~~A.~~ C. JOHNSON

F. B. 1596 PG. 62 Job No. 8831.11 Division No. _____ Notes Red. _____ Plotted _____ Profile

Survey of _____ Date _____ Date _____ No. _____

Survey by _____ Notes _____ Notes Chkd. _____ Checked _____ X-Sec.

Indexed _____ Date _____ Date _____ Date _____ No. _____

76L298 S & E #307 9-54

SE RETURN TO

LOS ANGE[illegible] COUNTY SURVEYOR

726 LOS ANGELES COUNTY ENGINEERING BLDG.

NOTE: AN[illegible]DITIONS OR CHANGES ON THIS [illegible]T MUST BE MADE OR CIRCLED IN [illegible]D INK, WITH DATE AND NAME OF PERSON MAKING CHANGE.

Do not extend notes this side of this line.

STATION	B. S.	H. I.	F. S.	ELEV.	

Notes Ck'd by	Survey of Wm A Smith Park
Map No.	JN 8831.11 Tape 0180 Std 68 °F
Office Work	Surveyed by J.S. Coates
Checked	Notes J.S.C Date 6-20-57
Date	Indexed C. Johnson 10-10-57

F. B. 1596 PG. 63

JN 8831.11

WILLIAM A. SMITH PARK

STAKING LOCATION

4" A.C. WATER MAIN

COATES
[illegible]
MATTHIESEN
GLIDDEN
RE. SMITH

Note: Any Additions or Changes on This Sheet Must be Made or Circled in Red Ink With Date and Name of Person Making Change.

PLEASE RETURN TO
LOS ANGELES COUNTY ENGINEER
700 LOS ANGELES COUNTY ENGINEERING BLDG.

Do not extend this side of this line.

76F3095 S&E #247 1-56

F. B. 1596 PG. 64

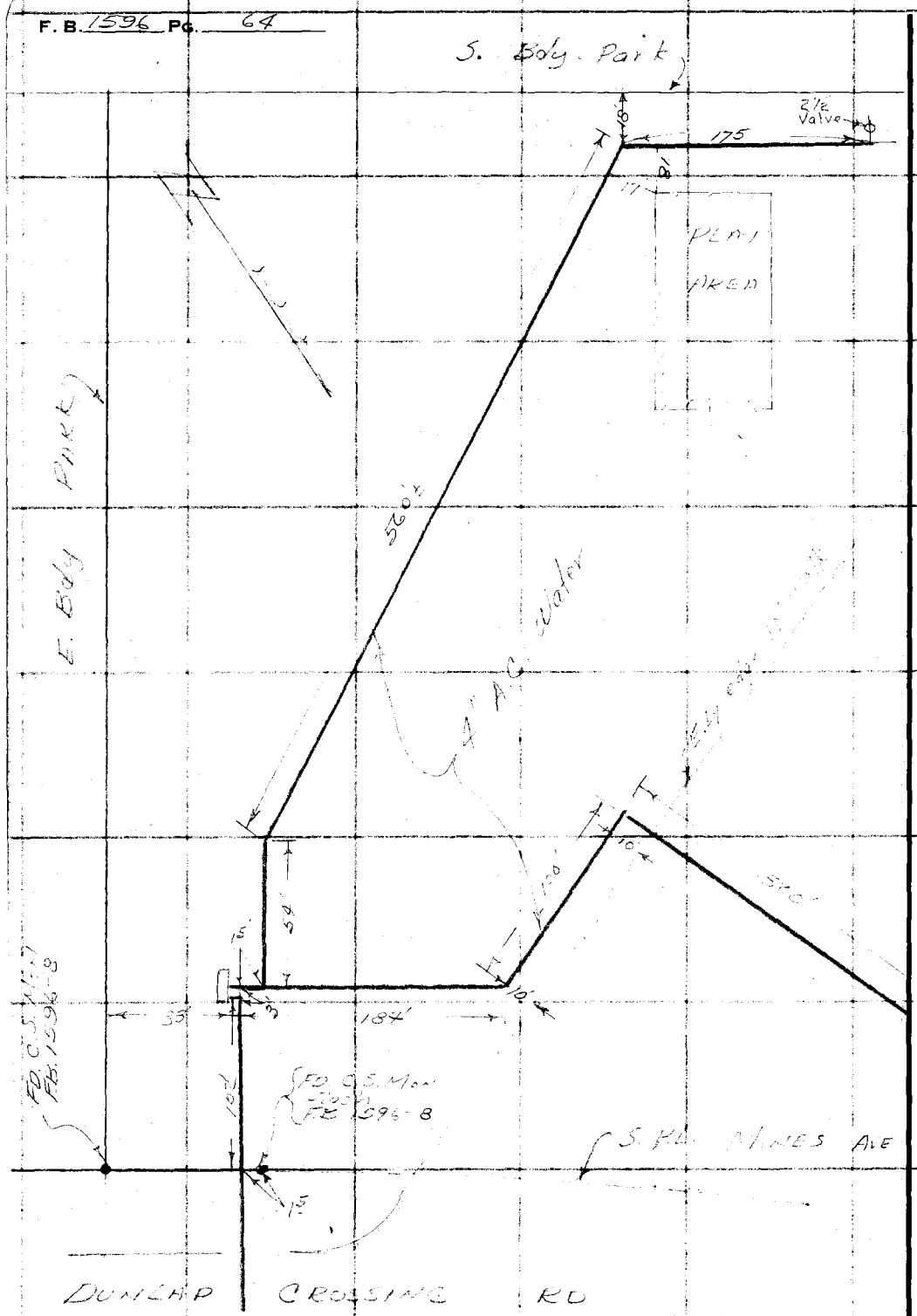

PLEASE RETURN TO
LOS ANGELES COUNTY ENGINEER
700 LOS ANGELES COUNTY ENGINEERING BLDG.

Do not extend this side of this line.

Note: Any Additions or Changes on This Sheet Must be Made or Circled in Red Ink With Date and Name of Person Making Change.

Notes Ck'd by	Survey of
Map No.	JN Tape Std °F
Office Work	Surveyed by
Checked	Notes Date
Date	Indexed A. C. Johnson

F. B. 1596 PG. 65

Note: Any Additions or Changes on This Sheet Must be Made or Circled in Red Ink With Date and Name of Person Making Change.

Do not extend this side of this line.

PLEASE RETURN TO
LOS ANGELES COUNTY ENGINEER
700 LOS ANGELES COUNTY ENGINEERING BLDG.

76F309S S&E #247 1-56

PLEASE RETURN TO
LOS ANGELES COUNTY ENGINEER
700 LOS ANGELES COUNTY ENGINEERING BLDG.

Note: Any Additions or Changes on This Sheet Must be Made or Circled in Red Ink With Date and Name of Person Making Change.

Do not extend this side of this line.

F. B. 1596 PG. 66

Notes Ck'd by	Survey of Wm. A. Smith Park
Map No.	JN 8831.11 Tape 0180 Std 68 °F
Office Work	Surveyed by J.S. Coates
Checked	Notes J.S.C. Date 6-24-57
Date	Indexed A. C. Johnson 10-10-57

F. B. 1596 Pg. 67

J.N. 8831.11

WILLIAM A. SMITH PARK

STAKING LOCATION
OF
CONC. WALKS

COATES
SCHONER
MATHIESEN
CLIDDEN
R.B. SMITH

Note: Any Additions or Changes on this Sheet Must be Made or Circled in Red Ink With Date and Name of Person Making Change.

Do not extend this side of this line.

PLEASE RETURN TO
LOS ANGELES COUNTY ENGINEER
700 LOS ANGELES COUNTY ENGINEERING BLDG.

76F309S S&E #247 1-56

F. B. 1596 Pg. 68

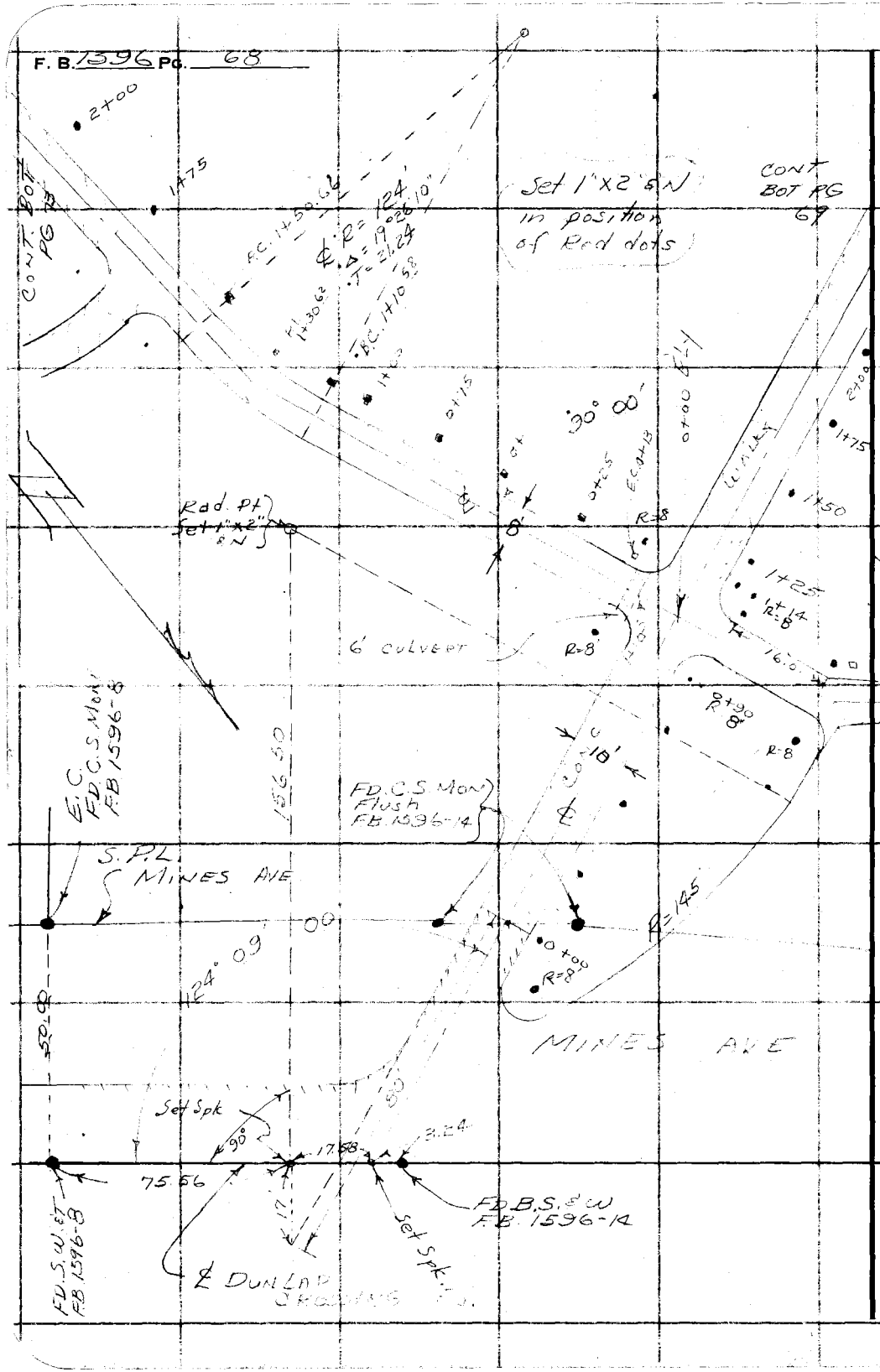

PLEASE RETURN TO
LOS ANGELES COUNTY ENGINEER
700 LOS ANGELES COUNTY ENGINEERING BLDG.

Do not extend this side of this line.

Note: Any Additions or Changes on this Sheet Must be Made or Circled in Red Ink With Date and Name of Person Making Change.

Notes Ck'd by	Survey of Wm. A. Smith Park
Map No.	JN 8831.11 Tape 0180 Std 0180 °F
Office Work	Surveyed by J. S. Cortes
Checked	Notes J.S.C Date 6-24-57
Date	Indexed A. C. Johnson

F. B. 1596 PG. 69

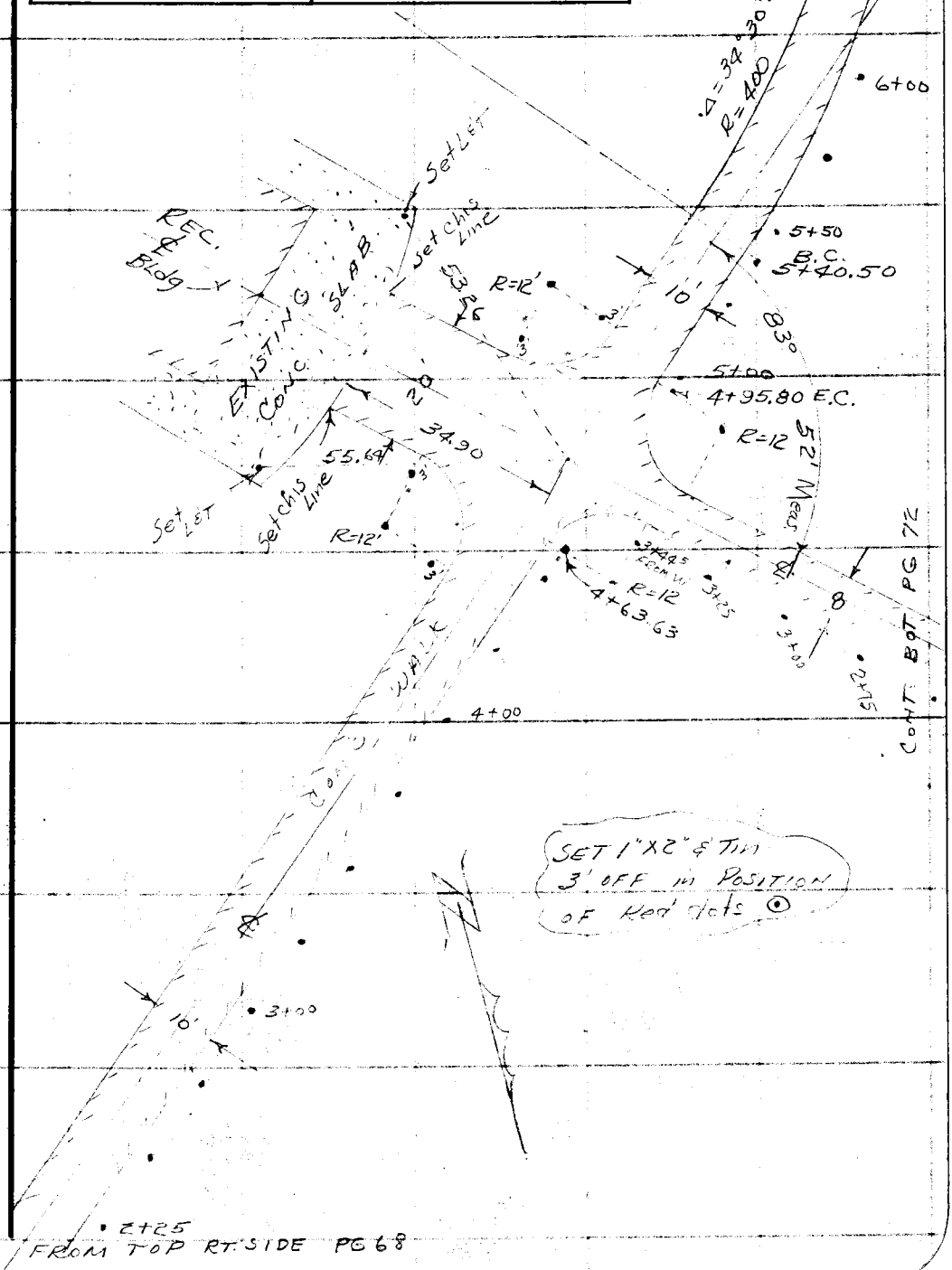

Note: Any Additions or Changes on this Sheet Must be Made or Circled in Red Ink With Date and Name of Person Making Change.

Do not extend this side of this line.

PLEASE RETURN TO
LOS ANGELES COUNTY ENGINEER
700 LOS ANGELES COUNTY ENGINEERING BLDG.

76F309S. S&E #247 1-56

F. B. 1596 Pg. 70

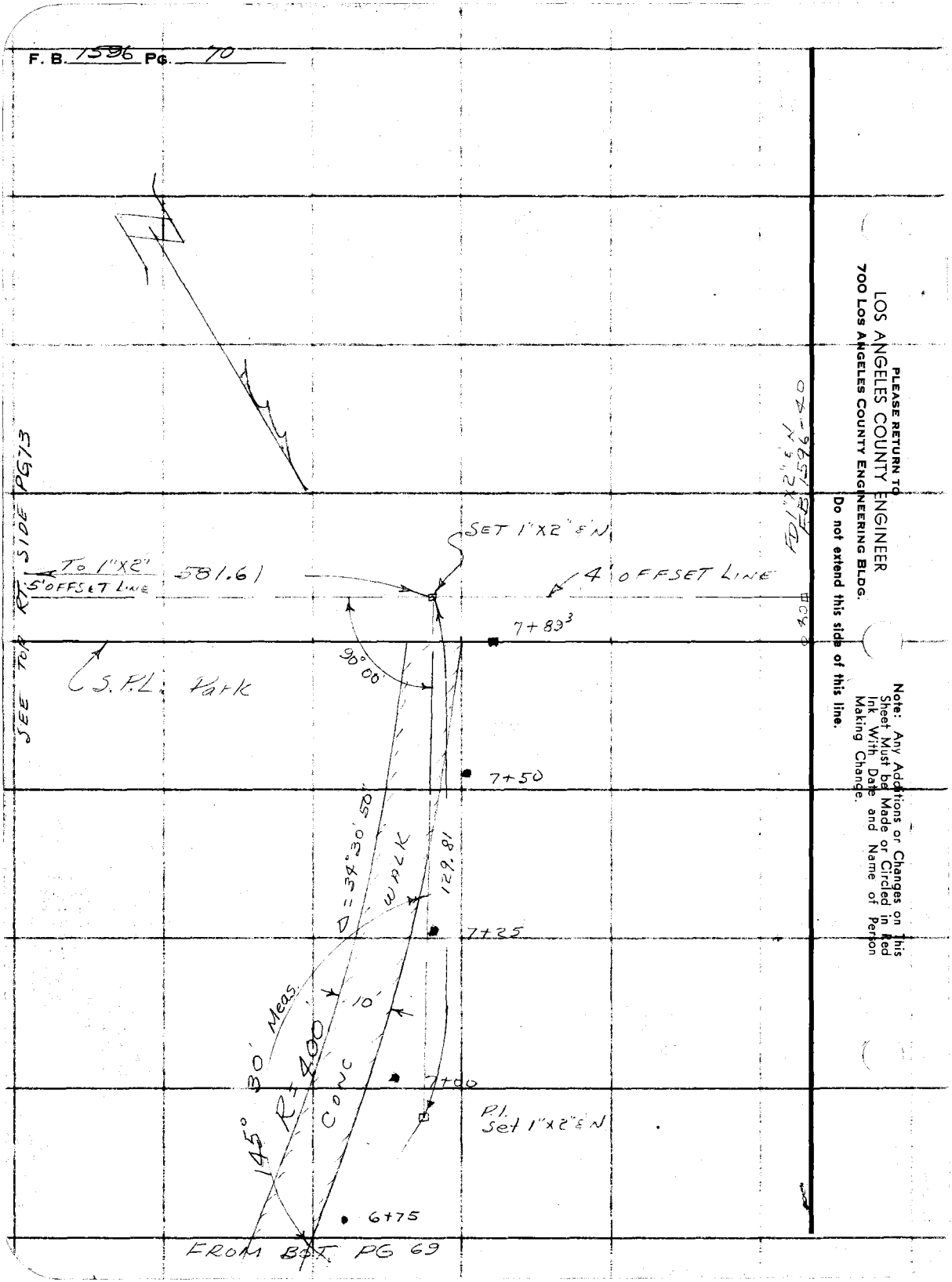

PLEASE RETURN TO
LOS ANGELES COUNTY ENGINEER
700 LOS ANGELES COUNTY ENGINEERING BLDG.

Do not extend this side of this line.

Note: Any Additions or Changes on This Sheet Must be Made or Circled in Red Ink With Date and Name of Person Making Change.

Notes Ck'd by	Survey of Wm R. Smith Park
Map No.	JN 8831.11 Tape 0180 Std 68 °F
Office Work	Surveyed by J.S. Comes
Checked	Notes J.S.C. Date 6-27-57
Date	Indexed E. C. Johnson

F. B. 1596 PG. 71

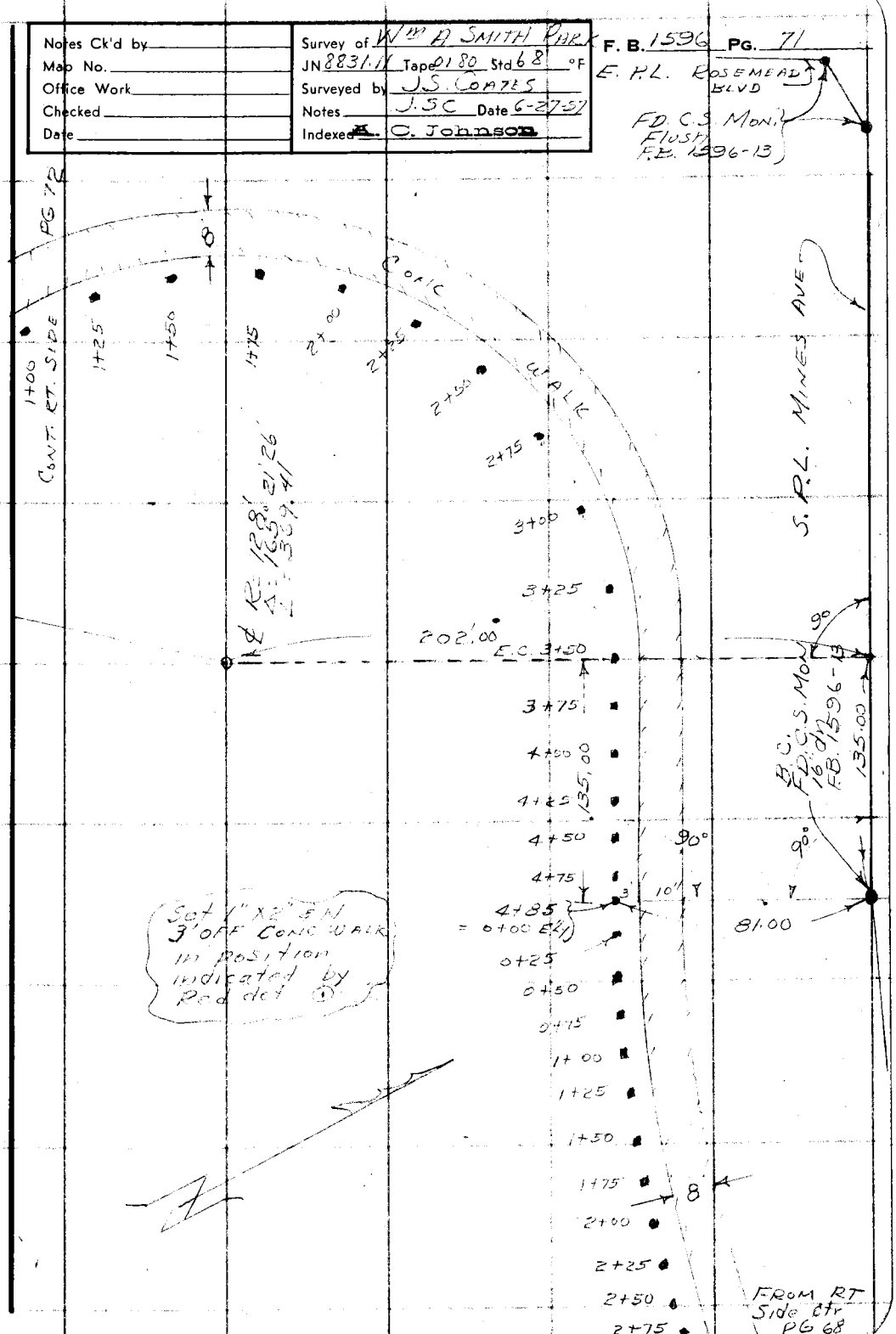

Note: Any Additions or Changes on This Sheet Must be Made or Circled in Red Ink With Date and Name of Person Making Change.

Do not extend this side of this line.

PLEASE RETURN TO
LOS ANGELES COUNTY ENGINEER
700 LOS ANGELES COUNTY ENGINEERING BLDG.

76F309S S&E #247 1-56

F. B. 1596 Pg. 72

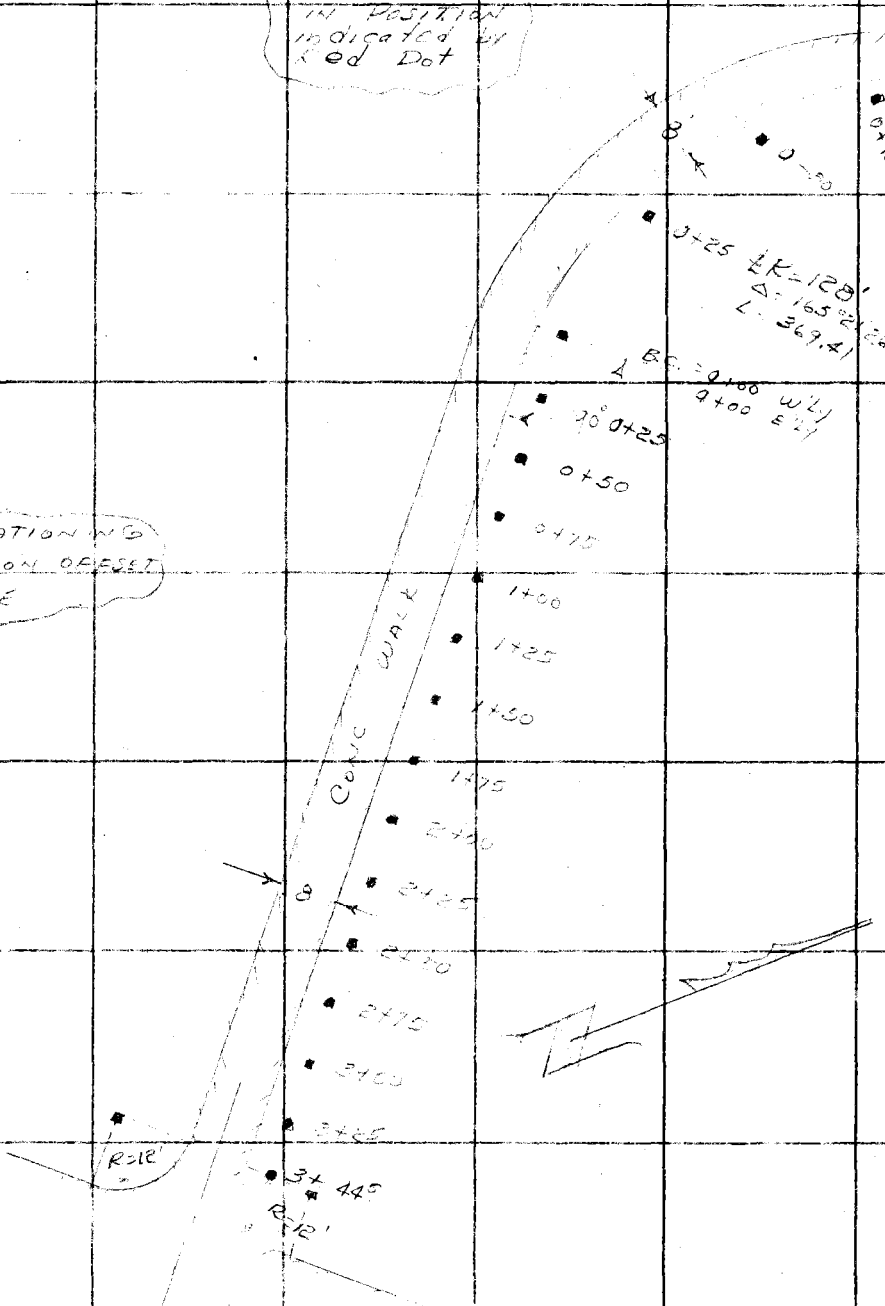

PLEASE RETURN TO
LOS ANGELES COUNTY ENGINEER
700 Los Angeles County Engineering Bldg.

Do not extend this side of this line.

Note: Any Additions or Changes on This Sheet Must be Made or Circled in Red Ink With Date and Name of Person Making Change.

Notes Ck'd by	Survey of Wm. A. Smith Park
Map No.	JN 8831 11 Tape 0180 Std 68 °F
Office Work	Surveyed by J.S. Coates
Checked	Notes J.S.C. Date 6-27-57
Date	Indexed A. C. Johnson

F. B. 1596 PG. 73 581.61



Note: Any Additions or Changes on This Sheet Must be Made or Circled in Red Ink With Date and Name of Person Making Change.

PLEASE RETURN TO
LOS ANGELES COUNTY ENGINEER
700 LOS ANGELES COUNTY ENGINEERING BLDG.

Do not extend this side of this line.

76F309S S&E #247 1-56

F. B. 1596 PG. 74

SEE TOP Pg. 70

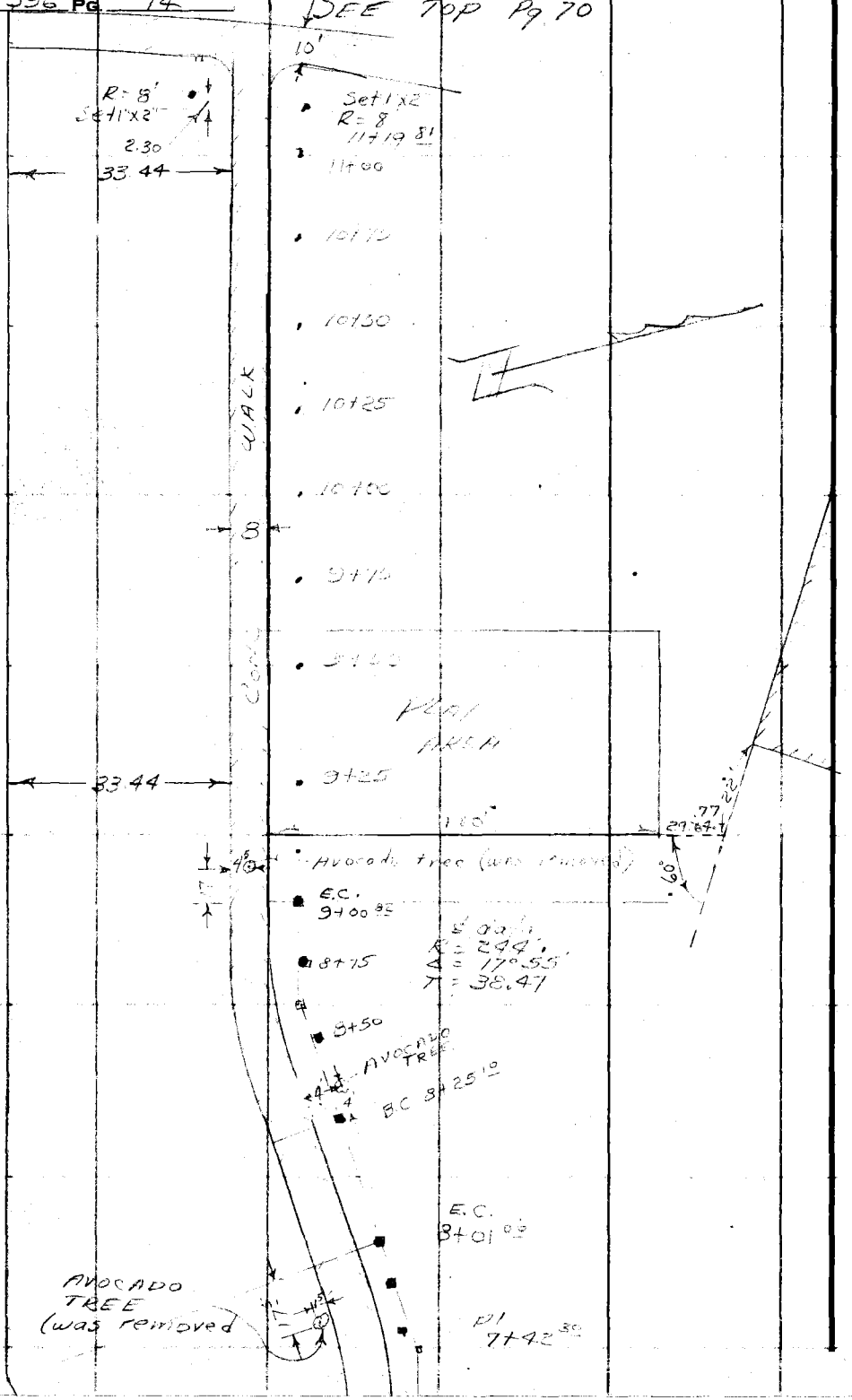

PLEASE RETURN TO
LOS ANGELES COUNTY ENGINEER
700 LOS ANGELES COUNTY ENGINEERING BLDG.

Do not extend this side of this line.

Note: Any Additions or Changes on This Sheet Must be Made or Circled in Red Ink With Date and Name of Person Making Change.

Notes Ck'd by	Survey of Wm Smith Park
Map No.	JN ____ Tape ____ Std ____ °F
Office Work	Surveyed by J S Coates
Checked	Notes GLM Date 1-3-57
Date	Indexed ~~A.~~ C. Johnson

F. B. 1596 Pg. 75

JN 8831.11

Wm SMITH PARK

Note: Any Additions or Changes on This Sheet Must be Made or Circled in Red Ink With Date and Name of Person Making Change.

PLEASE RETURN TO
LOS ANGELES COUNTY ENGINEER
700 LOS ANGELES COUNTY ENGINEERING BLDG.

Do not extend this side of this line.

76F309S S&E #247 1-56

PLEASE RETURN TO
LOS ANGELES COUNTY ENGINEER
700 LOS ANGELES COUNTY ENGINEERING BLDG.

Note: Any Additions or Changes on This Sheet Must be Made or Circled in Red Ink With Date and Name of Person Making Change.

Do not extend this side of this line.

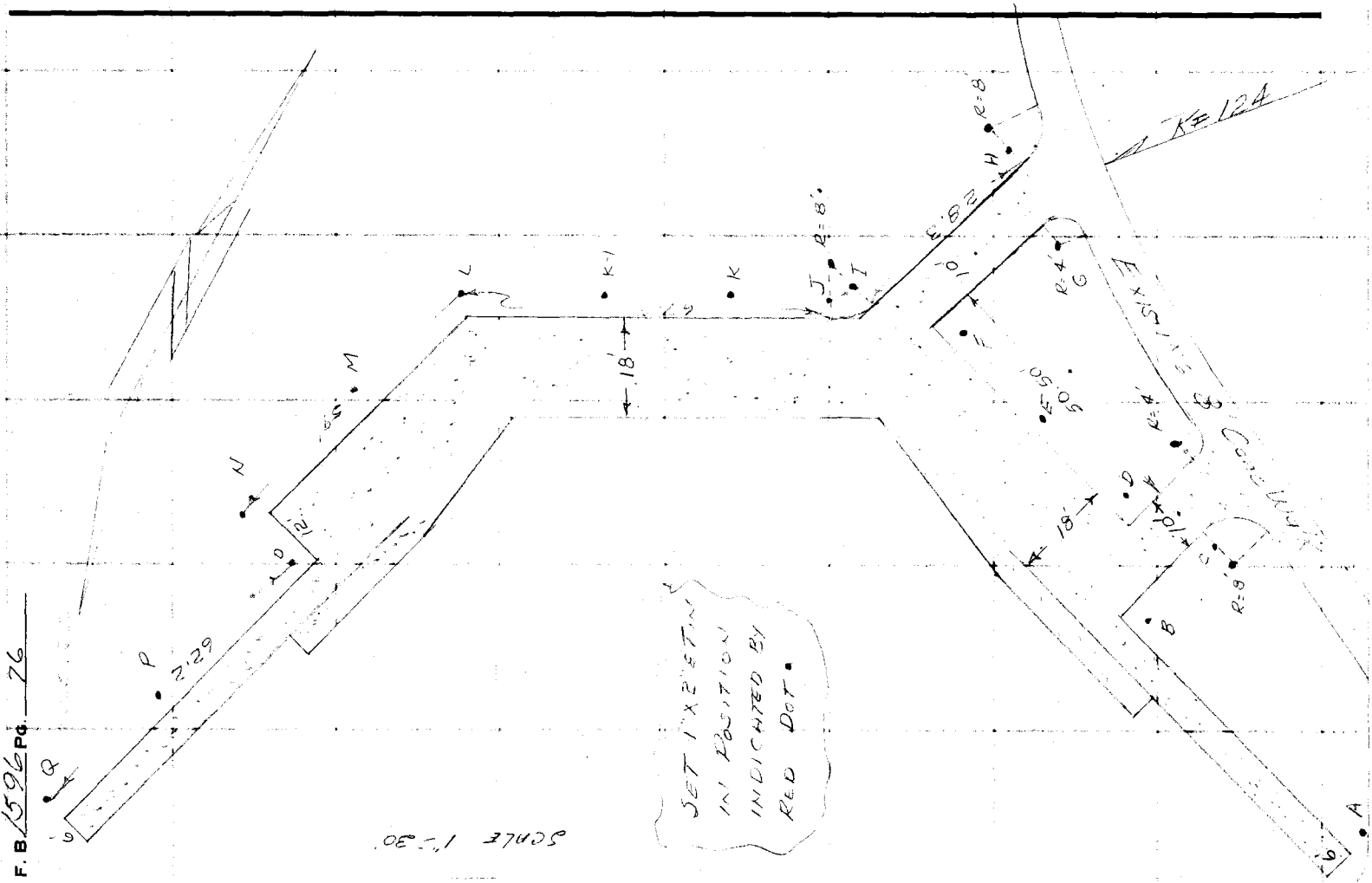

Profile	Notes Red.	Plotted	Job No. 883111	Division No.	F. B. 1596 Pg. 77
No.	Date	Date	Survey of William A. Smith Park		
X-Sec.	Notes Chkd.	Checked	Survey by J.S.C.	Notes J.S.C.	Date 6/24/57
No.	Date	Date	Map No.	Indexed A. C. Johnson	

J.N. 883111
WILLIAM A. SMITH PARK

ELEVATION
FOR
GRADE
ON

10' CONC WALK FROM S.P.L. MINES AVE
TO S.P.L. PARK

COATES
OCHSNER
MATTHIESEN
R.E. SMITH
GLIDDEN

STATION	B. S.	H. I.	F. S.	ELEV.

NOTE: ANY ADDITIONS OR CHANGES ON THIS SHEET MUST BE MADE OR CIRCLED IN RED INK, WITH DATE AND NAME OF PERSON MAKING CHANGE.

PLEASE RETURN TO
LOS ANGELES COUNTY ENGINEER
700 LOS ANGELES COUNTY ENGINEERING BLDG.

Do not extend notes this side of this line.

76298 S & E #307—7-55

76298 S & E #307—7-55

PLEASE RETURN TO
LOS ANGELES COUNTY ENGINEER
700 LOS ANGELES COUNTY ENGINEERING BLDG.

NOTE: ANY ADDITIONS OR CHANGES ON THIS SHEET MUST BE MADE OR CIRCLED IN RED INK, WITH DATE AND NAME OF PERSON MAKING CHANGE.

Do not extend notes this side of this line.

F. B. 1596 Pg. 78 | Job No. 9331 | Division No. | Notes Red. | Plotted | Profile No.

Survey of Wm. A. Smith Parcel | Date | Date | X-Sec. No.

Survey by J.S.C. | Notes J.S.C. | Notes Chkd. | Checked

Indexed A. C. Johnson | Date | Date | Date | No.

STATION	B. S.	H. I.	F. S.	ELEV.			
BM #16				168.03	BM #16 Elev. 168.025 FB. 1596 32 Dunlap Crossing Rd. & Rivera & Barlow Rd. SE Cor. C.S. Mon. 79' S. & 20' E. & INT		
					Finish Grade	Cut or Fill	
0+00				169.79	170.20	F. 0.41	Set 1" x 2' Stn 3' Way of Wall Stake
0+25				169.44	170.12	F. 0.68	
0+50				169.32	170.04	F. 0.72	
0+75				169.36	169.96	F. 0.60	
0+90	BC of S.C.			169.59	169.91	F. 0.32	
1+14	EC of S.C.			169.59	169.87	F. 0.28	
1+25				169.33	169.85	F. 0.52	
1+50				169.38	169.82	F. 0.44	
1+75				169.31	169.80	F. 0.49	
2+00				169.23	169.78	F. 0.55	
2+25				169.01	169.73	F. 0.72	
2+50				168.95	169.68	F. 0.73	
2+75				169.01	169.63	F. 0.62	
3+00				168.86	169.57	F. 0.71	
3+25				168.88	169.52	F. 0.64	
3+50				168.97	169.47	F. 0.50	
3+75				168.99	169.42	F. 0.43	
4+00				168.97	169.36	F. 0.39	

76298 S & E #307—7-55

PLEASE RETURN TO
LOS ANGELES COUNTY ENGINEER
700 LOS ANGELES COUNTY ENGINEERING BLDG.

NOTE: ANY ADDITIONS OR CHANGES ON THIS SHEET MUST BE MADE OR CIRCLED IN RED INK, WITH DATE AND NAME OF PERSON MAKING CHANGE.

Do not extend notes this side of this line.

STATION	B. S.	H. I.	F. S.	ELEV.				
					Finish Grade			
4+25				168 92	169.31	F 0.39	Set 1"x3" [illegible] 3' Wly of v/ edge	
4+50				168 87	169.26	F 0.39		
4+63.63	B.C. of [illegible]			168 70	169.23	F 0.53		
4+75.80	B.C. of [illegible]			168 55	169.[illegible]	F 0.61		
5+00				168 60	169.15	F 0.55		
5+25				168 67	169.10	F 0.43		
5+40.50	B.C. of Curve			168 69	169.06	F 0.37		
5+50				168 57	169.04	F 0.47		
5+75				168 40	168.99	F 0.59		
6+00				168 34	168.94	F 0.60		
6+25				167 87	168.85	F 0.98		
6+50				168.21 8.04	168.76	~~F 0.55~~	F 0.72	
6+75				168.00 7.84	168.63	F 0.66	F 0.79	
7+00				166 78	168.51	F 1.73		
7+25				166 66	168.38	F 1.72		
7+50				166 86	168.34	F 1.38		
7+75				166 80	168.08	F 1.28		
7+89.3				166 87	168.00	F 1.13		
— TBM #2							TBM #2	Elev. 170.50 FS 1596-41

Profile Notes Red. ____ Plotted ____ Job No. 883111 Division No. ____ F. B. 1596 Pg. 79
No. ____ Date ____ Date ____ Survey of W/M A SMITH PARK
X-Sec. Notes Chkd. ____ Checked ____ Survey by JSC Notes JSC Date 6-24-57
No. ____ Date ____ Date ____ Map No. ____ Indexed ____ Tuttle

F. B. 1596 Pg. 80 Job No. 883111 Division No. _____ Notes Red. _____ Plotted _____ Profile

Survey of WM R. SMITH PARK Date _____ Date _____ No. _____

Survey by _____ Notes _____ Notes Chkd. _____ Checked _____ X-Sec.

Indexed M. C. Johnson Date _____ Date _____ Date _____ No. _____

STATION	B. S.	H. I.	F. S.	ELEV.

76298 S & E #307—7-55

PLEASE RETURN TO

LOS ANGELES COUNTY ENGINEER

700 LOS ANGELES COUNTY ENGINEERING BLDG.

Do not extend notes this side of this line.

NOTE: ANY ADDITIONS OR CHANGES ON THIS SHEET MUST BE MADE OR CIRCLED IN RED INK, WITH DATE AND NAME OF PERSON MAKING CHANGE.

Profile No.	Notes Red.	Plotted	Job No. 883111	Division No.	F. B. 1592 Pg. 81
	Date	Date	Survey of WM A SMITH PARK		
X-Sec. No.	Notes Chkd.	Checked	Survey by J.S.C	Notes J.S.C	Date 6-21-57
	Date	Date	Map No.	Indexed A. C. Johnson	Date

J.N 883111

WILLIAM A SMITH PARK

GRADE ELEVATION
ON
8' CONC WALK

See Location pg 71 & 72

from 10' walk near Recreation bldg
w'ly around curve back to 10' walk

STATION	B. S.	H. I.	F. S.	ELEV.

NOTE: ANY ADDITIONS OR CHANGES ON THIS SHEET MUST BE MADE OR CIRCLED IN RED INK, WITH DATE AND NAME OF PERSON MAKING CHANGE.

Do not extend notes this side of this line.

PLEASE RETURN TO
LOS ANGELES COUNTY ENGINEER
700 LOS ANGELES COUNTY ENGINEERING BLDG.

76298 S & E #307—7-55

76298 S & E #307—7-55

PLEASE RETURN TO
LOS ANGELES COUNTY ENGINEER
700 LOS ANGELES COUNTY ENGINEERING BLDG.

NOTE: ANY ADDITIONS OR CHANGES ON THIS SHEET MUST BE MADE OR CIRCLED IN RED INK, WITH DATE AND NAME OF PERSON MAKING CHANGE.

Do not extend notes this side of this line.

STATION	B. S.	H. I.	F. S.	ELEV.			
TBM#2				170 50	T.B.M#2 Elev. 170.50 F.B. 1596-41 Lg. Bt. Spk. N. Side of 24" Avocado tree 100'± S. of S.W. Cor. of prop bldg.		
					Finish Grade	Cut or Fill	
FROM B.C. near Bleachers to Recreation Bldg							
0+00				169 15	169.20	F 0.05	Set 1"x2" E.W. N. Side of Wall
+25				169 06	169.12	F 0.06	
+50				168 97	169.04	F 0.07	
+75				168 91	169.00	F 0.09	
1+00				168 97	169.00	F 0.03	
+25				168 98	169.00	F 0.02	
+50				168 95	169.00	F 0.05	
+75				168 88	168.98	F 0.10	
2+00				168 82	168.93	F 0.11	
+25				168 80	168.88	F 0.08	
+50				168 95	168.83	C 0.12	
+75				169 11	168.80	C. 0.31	
3+00				169 09	168.90	C 0.19	
+25				168 96	169.00	F 0.04	
3+44.5 E.C. of Walk				168 78	169.10	F 0.32	
BM#15							BM#15 Elev. 169.795 F.B. 1596-21

F. B. 1596 Pg. 82 Job No. 8831.11 Division No. Notes Red. Plotted Profile
Survey of Wm. A. Smith Park Date Date No.
Survey by J.S.C. Notes Notes Chkd. Checked X-Sec.
Indexed C. Johnson Date Date Date No.

76298 S & E #307—7-55

PLEASE RETURN TO
LOS ANGELES COUNTY ENGINEER
700 LOS ANGELES COUNTY ENGINEERING BLDG.

NOTE: ANY ADDITIONS OR CHANGES ON THIS SHEET MUST BE MADE OR CIRCLED IN RED INK, WITH DATE AND NAME OF PERSON MAKING CHANGE.

Do not extend notes this side of this line.

STATION	B. S.	H. I.	F. S.	ELEV.			
	ON CURVE	P.C.	near	Beaches		to E.C.	
					FINISH GRADE	CUT or FILL	
0+00 P.C.				169.15	169.38	F 0.15	Set 1"x2" Nail 3' off inside of wall
+25				169.10	169.32	F 0.21	
+50				169.16	169.42	F 0.26	
+75				169.23	169.48	F 0.25	
1+00				169.26	169.53	F 0.27	
+25				169.18	169.64	F 0.46	
+50				169.25	169.75	F 0.50	
+75				169.59	169.86	F 0.27	
2+00				169.51	169.87	F 0.36	
+25				169.35	"	F 0.52	
+50				169.54	"	F 0.33	
+75				169.52	"	F 0.35	
3+00				169.57	"	F 0.30	
+25				169.52	"	F 0.35	
+50+ E.C.				169.66	169.87	F 0.21	
	ON	[illegible]	[illegible]				
3+75				169.68	169.85	F 0.17	
4+00				169.63	169.82	F 0.19	
+25				169.58	169.80	F 0.22	

Profile No. ____ Date ____ Notes Rcd. ____ Date ____ Plotted ____ Date ____ Job No. 50331 Division No. ____ F. B. 1559 Pg. 83

X-Sec. No. ____ Date ____ Notes Chkd. ____ Date ____ Checked ____ Date ____ Survey of Alley Survey by JSC Map No. ____ Indexed ____ Notes JSC Date 6-27-56

Smith Bruce

76298 S & E #307—7-55

PLEASE RETURN TO
LOS ANGELES COUNTY ENGINEER
700 LOS ANGELES COUNTY ENGINEERING BLDG.

NOTE: ANY ADDITIONS OR CHANGES ON THIS SHEET MUST BE MADE OR CIRCLED IN RED INK, WITH DATE AND NAME OF PERSON MAKING CHANGE.

Do not extend notes this side of this line.

F. B. 1596 Pg. 84 | Job No. 5531.11 | Division No. | Notes Red. | Plotted | Profile No.

Survey of W. 2nd & Smith Park | Date | Date | X-Sec. No.

Survey by J.S.C. | Notes J.S.C. | Notes Chkd. | Checked

Indexed C. Johnson | Date | Date | Date

STATION	B. S.	H. I.	F. S.	ELEV.	FINISH GRADE	CUT OR FILL	
4+50				169.84	169.77	C 0.07	Set 1"x2" stake 3' S. of S. Side Bank
4+75				169.64	169.75	F 0.11	
4+85	B.C. on	Curve on	Lines				
= 0+00				169.56	169.73	F 0.17	
0+25				169.64	[illegible]	F 0.07	
0+50				169.74	[illegible]	C 0.04	
0+75				169.79	[illegible]	C 0.10	
1+00				169.62	169.67	F 0.05	
1+25				169.65	169.66	F 0.01	
1+50				169.75	169.64	C 0.11	
1+75				169.74	169.63	C 0.11	
2+00				169.66	169.62	C 0.04	
+25				169.79	169.61	C 0.18	
+50				169.77	169.60	C 0.17	
+75				169.82	[illegible]	C 0.24	
2+85.85				169.41	"	C 0.33	
3+01.8				169.75	169.78	F 0.03	4 pt
BM #16				168.01	BM #16 Elev. 168.025 F.B. 1596-22. DUNLAP-CROSSING Rd & RIVERA & BARLOW Rd. S.E. Cor. C.S. Mon. 39' S. 20' E. of INT.		

Profile No.	Notes Red.	Plotted	Job No. 8831.11	Division No.	F. B. 1576 Pg. 85
	Date	Date	Survey of W. A. SMITH PARK		
X-Sec. No.	Notes Chkd.	Checked	Survey by JSC	Notes JSC	Date 6-27-57
	Date	Date	Map No.	Indexed K. C. Johnson	Date

J. N. 8831.11

WILLIAM A. SMITH PARK

ELEVATIONS FOR CRANE ON WALK AROUND EXISTING BLEACHERS

FOR LOCATION SEE PG. 76

STATION	B. S.	H. I.	F. S.	ELEV.

NOTE: ANY ADDITIONS OR CHANGES ON THIS SHEET MUST BE MADE OR CIRCLED IN RED INK, WITH DATE AND NAME OF PERSON MAKING CHANGE.

PLEASE RETURN TO
LOS ANGELES COUNTY ENGINEER
700 LOS ANGELES COUNTY ENGINEERING BLDG.

Do not extend notes this side of this line.

76298 S & E #307—7-55

76298 S & E #307—7-55

PLEASE RETURN TO
LOS ANGELES COUNTY ENGINEER
700 LOS ANGELES COUNTY ENGINEERING BLDG.

NOTE: ANY ADDITIONS OR CHANGES ON THIS SHEET MUST BE MADE OR CIRCLED IN RED INK, WITH DATE AND NAME OF PERSON MAKING CHANGE.

Do not extend notes this side of this line.

STATION	B. S.	H. I.	F. S.	ELEV.			
BM #6					BM #6 Elev. 169.753 F.B. 1596-18 Roseneva Elev & Map Mines [illegible]		
A				168.95	169.00	F0.05	Set 1"x2" [illegible]
B				169.07	169.00	C0.07	"
C				169.04	169.15	F0.11	"
D				169.06	169.25	F0.19	"
E				169.07	169.35	F0.28	"
F				169.13	169.45	F0.32	"
G				169.21	[illegible]	F0.24	" 4' Radius pt
H				169.23	169.45	[illegible]	" 2' [illegible]
I				169.15	169.50	[illegible]	"
J				169.15	169.55	F0.40	"
K				169.09	169.55	F0.46	"
K-1				169.12	[illegible]	F0.43	"
L				169.19	[illegible]	F0.36	"
M				169.06	[illegible]	F0.29	"
N				168.94	[illegible]	F0.21	"
O				168.77	[illegible]	[illegible]	"
P				168.92	[illegible]	[illegible]	"
Q				168.79	168.85	F0.06	
BM #6							BM #6 Elev. 169.753 F.B. 1596-18

Profile No. ____ X-Sec. No. ____

Plotted ____ Date ____ Checked ____ Date ____

Notes Red. ____ Date ____ Notes Chkd. ____ Date ____

Division No. ____ Job No. 88314

Notes ____ Date ____

Survey of ____

Survey ____

Indexed ____

F. B. 1596 Pg. 86

Profile No.	Notes Red.	Plotted	Job No. 8831.11	Division No.
	Date	Date	Survey of Wm. A. Smith Park	
X-Sec. No.	Notes Chkd.	Checked	Survey by JSC	Notes JSC Date 6-27-57
	Date	Date	Map No.	Indexed A. S. Johnson Date

F. B. 1596 PG. 87

J.N. 8831.11

WILLIAM A. SMITH PARK

ELEVATIONS
FOR
GRADE
OF
8' walk going S. Ely from 10' Walk
to Comfort Sta 2
to Bleachers
[illegible] to 5' Conc. walk

COATES
OCHSNER
MATTHIESEN
GLIDDEN
[illegible]

STATION	B. S.	H. I.	F. S.	ELEV.

NOTE: ANY ADDITIONS OR CHANGES ON THIS SHEET MUST BE MADE OR CIRCLED IN RED INK, WITH DATE AND NAME OF PERSON MAKING CHANGE.

PLEASE RETURN TO
LOS ANGELES COUNTY ENGINEER
700 LOS ANGELES COUNTY ENGINEERING BLDG.

Do not extend notes this side of this line.

76298 S & E #307—7-55

76298 S & E #307—7-55

PLEASE RETURN TO
LOS ANGELES COUNTY ENGINEER
700 LOS ANGELES COUNTY ENGINEERING BLDG.

NOTE: ANY ADDITIONS OR CHANGES ON THIS SHEET MUST BE MADE OR CIRCLED IN RED IKK, WITH DATE AND NAME OF PERSON MAKING CHANGE.

Do not extend notes this side of this line.

F. B. 1596 Pg. 88 | Job No. 58-91-11 | Division No. | Notes Red. | Plotted | Profile No.
Survey of WD 4 SMITH | Date | Date | X-Sec. No.
Survey by J.S.C. | Notes J.S.C. | Notes Chkd | Checked
Indexed C. Johnson | Date | Date | Date

STATION	B. S.	H. I.	F. S.	ELEV.	FINISH GRADE	CUT or FILL	
BM #15				169.79	BM #15 Elev 169.793 F.B. 1596-81 Riverside & Barlow Rd. S.W. Cor. C.S. Mon 188' + 880' West & 12' Wly of prop lines		
0+00				—	169.88	—	Set 1X2 Sh. 3' Wly of Cor. Mark
0+13				168.24	170.00	F1.76	
0+21				168.24	170.00	F1.76	
0+25				168.08	169.80	F1.72	
0+55				168.10	168.25	F0.15	
0+75				168.22	168.37	F0.15	
1+00				168.30	168.50	F0.20	
1+10.88	B.C.			168.38	168.56	F0.18	
1+50.66	E.C.			168.64	168.80	F0.16	
1+75				168.68	168.97	F0.29	
2+00				168.72	169.14	F0.42	
+25				168.97	169.26	F0.29	
+50				168.80	169.38	F0.58	
+75				168.84	169.50	F0.66	
3+00				168.99	169.62	F0.63	
3+25.82	B.C.			169.06	169.59	F0.53	
3+38.95	E.C.			169.01	169.58	F0.57	
3+50				169.18	169.56	F0.38	

Profile

No. ______	Notes Red. ______ Date ______	Plotted ______ Date ______	Job No. 883111 Division No. ______
X-Sec.	Notes Chkd. ______	Checked ______	Survey of Wm A Smith Park
No. ______	Date ______	Date ______	Survey by JSC Notes JSC Date 8-28-57
			Map No. ______ Indexed A. C. Johnson Date ______

F. B. 1596 Pg. 89

76298 S & E #307—7-55

PLEASE RETURN TO
LOS ANGELES COUNTY ENGINEER
700 LOS ANGELES COUNTY ENGINEERING BLDG.

NOTE: ANY ADDITIONS OR CHANGES ON THIS SHEET MUST BE MADE OR CIRCLED IN RED INK, WITH DATE AND NAME OF PERSON MAKING CHANGE.

Do not extend notes this side of this line.

STATION	B. S.	H. I.	F. S.	ELEV.	Finish Grade	C/F	
3+75				169.33	[illegible]	[illegible]	N 3' W [illegible]
4+00				168.94	169.52	[illegible]	
[illegible]				169.12	[illegible]	[illegible]	
[illegible]				[illegible]	[illegible]	[illegible]	
[illegible]				[illegible]	[illegible]	[illegible]	
[illegible]				[illegible]	[illegible]	[illegible]	
				[illegible]	[illegible]	F 0.47	3' E of Edge
						40	
+60				169.18	[illegible]	[illegible]	
[illegible]				[illegible]	[illegible]	[illegible]	
[illegible]	4 pt Core			169.06	169.63	[illegible]	
				169.30	[illegible]	[illegible]	3' E. of Edge
6+ [illegible]	4 pt [illegible]			169.05	[illegible]	[illegible]	
				[illegible]	[illegible]	[illegible]	3' S of S edge
+[illegible]				[illegible]	[illegible]	[illegible]	
+[illegible]				168.91	168.95	F 0.04	
6+54.56				168.79 / 168.33	168.90 / 169.01	F 0.13	3' S. of S edge
6+75				168.66	168.84	F 0.18	
6+83.54	BC			168.73	168.81	F 0.08	

76298 S & E #307—7-55

PLEASE RETURN TO
LOS ANGELES COUNTY ENGINEER
700 LOS ANGELES COUNTY ENGINEERING BLDG.

NOTE: ANY ADDITIONS OR CHANGES ON THIS SHEET MUST BE MADE OR CIRCLED IN RED INK, WITH DATE AND NAME OF PERSON MAKING CHANGE.

Do not extend notes this side of this line.

STATION	B. S.	H. I.	F. S.	ELEV.	Finish Grade	Cut or Fill	
7+00				168.62	168.74	Fo.12	Set 1 x 2 [illegible]
7+25				168.55	[illegible]	Fo.09	
[illegible]				168.37	[illegible]	Fo.[illegible]	
7+75				168.47	168.[illegible]	[illegible]	
8+01.06 E.C.				168.44	[illegible]	Co.06	
8+25.[illegible] B.C.				168.24	[illegible]	Fo.[illegible]	
8+50				168.36	168.[illegible]	Co.13	
8+75				168.49	[illegible]	[illegible]	
9+00.82 E.C.				168.36	168.19	[illegible]	
9+26.02 [illegible]				168.[illegible]	[illegible]	Fo.28	
9+25 w/ly							
9+50				168.35	169.15	Fo.20	
+75				169.09	169.12	Fo.13	
10+00				168.89	169.10	Fo.21	
+25				168.68	168.97	Fo.29	
+50				168.79	168.78	Co.01	
+75				168.50	168.59	Fo.09	
11+00				168.34	168.44	Fo.10	
11+19.81				167.45	168.32	Fo.87	
TBM #2				170.50			TBM #2 Elev. 170.50 F.B. 1596 - 41

F. B. 1596 PG. 90 Job No. 8831.11 Division No. Notes Red. Plotted Profile
Survey of Wm A. Smith Paric Date Date No.
Survey by JSC Notes JSC Notes Chkd. Checked X-Sec.
Indexed C. Johnson Date Date Date No.

Notes Ck'd by	Survey of Wm A. SMITH PARK
Map No.	JN 8831.11 Tape 0180 Std 68° °F
Office Work	Surveyed by J.S. COATES
Checked	Notes G.L.M. Date 7-3-57
Date	Indexed A. C. Johnson 10-10-57

F. B. 1596 PG. 91

JN 8831.11

Wm A SMITH PARK

STAKING LOCATION

OF

COLVERT #3 –

CROSSING [illegible]

MAIN 10' WALK

J.S. Coates
[illegible]
[illegible]

Note: Any Additions or Changes on This Sheet Must be Made or Circled in Red Ink With Date and Name of Person Making Change.

PLEASE RETURN TO
LOS ANGELES COUNTY ENGINEER
700 LOS ANGELES COUNTY ENGINEERING BLDG.

Do not extend this side of this line.

76F309S S&E #247 1-56

PLEASE RETURN TO
LOS ANGELES COUNTY ENGINEER
700 LOS ANGELES COUNTY ENGINEERING BLDG.

Note: Any Additions or Changes on This Sheet Must be Made or Circled in Red Ink With Date and Name of Person Making Change.

Do not extend this side of this line.

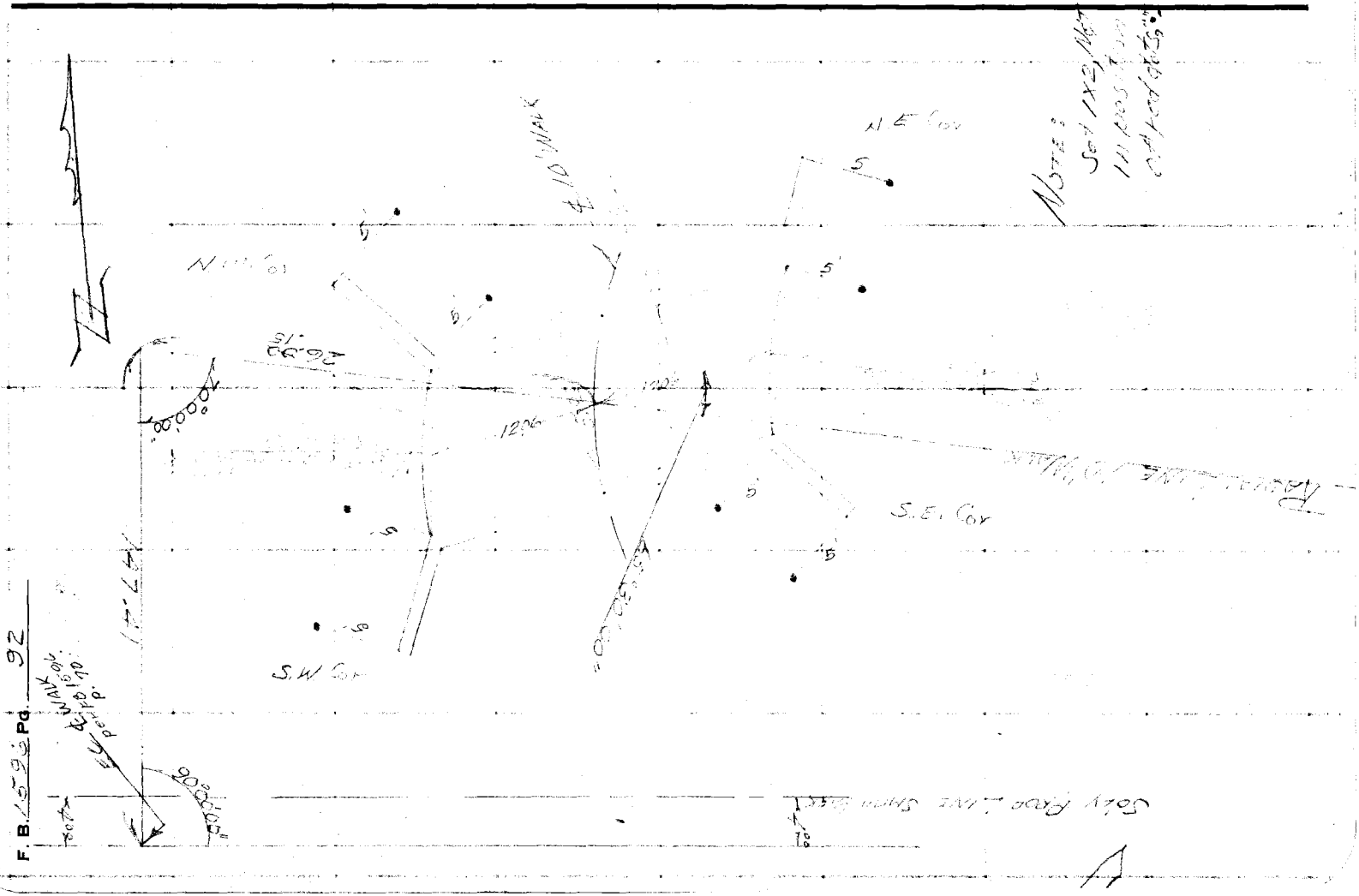

Profile No. ____ Notes Red. ____ Date ____ Plotted ____ Date ____ Job No. 8831.11 Division No. ____ F. B. 1596 Pg. 93

X-Sec. No. ____ Notes Chkd. ____ Date ____ Checked ____ Date ____ Survey of Wm A Smith Park Survey by J.S.C. Notes JSC Date 7-3-57 Map No. ____ Indexed A. C. Johnson Date ____

C.I. 8831.11

WILLIAM A. SMITH PARK

ELEVATIONS
FOR
CULVERT #3

note:
Elev. on 4 pts. of culvert
are walk elev.

Coates
Carrasco
Mathiesen
Glidden

STATION	B. S.	H. I.	F. S.	ELEV.

NOTE: ANY ADDITIONS OR CHANGES ON THIS SHEET MUST BE MADE OR CIRCLED IN RED INK, WITH DATE AND NAME OF PERSON MAKING CHANGE.

PLEASE RETURN TO
LOS ANGELES COUNTY ENGINEER
700 Los Angeles County Engineering Bldg.

Do not extend notes this side of this line.

76298 S & E #307—7-55

76298 S & E #307—7-55

PLEASE RETURN TO
LOS ANGELES COUNTY ENGINEER
700 LOS ANGELES COUNTY ENGINEERING BLDG.

NOTE: ANY ADDITIONS OR CHANGES ON THIS SHEET MUST BE MADE OR CIRCLED IN RED INK, WITH DATE AND NAME OF PERSON MAKING CHANGE.

Do not extend notes this side of this line.

STATION	B. S.	H. I.	F. S.	ELEV.				
T.B. M#2					TBM #2 Elev. 170.50			F.B. 1596-41
					Finish Grade	Cut or Fill		
S.E. Cor.								
∡ pt. headwall				167 13	16880	F1.67	Set 1"x2"	5' E. headwall
End "				166 87	16885	F1.37	"	" "
N E. Cor.								
∡ pt "				167 49	16885	F1.36	"	5' E "
End "				167 46	16885	F0.79	"	" "
N.W. Cor								
∡ pt "				[illegible]	16878	F0.78	"	5' W "
End "				167 94	16878	F0.24	"	" "
S.W. Cor								
∡ pt "				167 95	16872	F0.77	"	5' W "
End "				167 94	16872	F0.18	"	" "
6+25				167 87	6+25 Elev. 167.87			F.B. 1596-79

F. B. 1596 Pg. 94 Job No. 8831.11 Division No. Notes Red. Plotted Profile
Survey of Wm A. Smith Park Date Date No. X-Sec.
Survey by J.S.C. Notes J.S.C. Notes Chkd. Checked
Indexed C. Johnson Date Date Date No.

Notes Ck'd by	Survey of Wm A Smith Park
Map No.	JN 8831.11 Tape 0180 Std 68 °F
Office Work	Surveyed by J S Coates
Checked	Notes G L M Date 7-5-57
Date	Indexed A. C. Johnson 10-10-57

F. B. 1596 PG. 95

JN 8831.11

Wm A SMITH PARK

STARTING LOCATION

OF

PLAY AREA

COATES
CARRASCO
MATTHIESEN
GLIDDEN

Note: Any Additions or Changes on This Sheet Must be Made or Circled in Red Ink With Date and Name of Person Making Change.

PLEASE RETURN TO
LOS ANGELES COUNTY ENGINEER
700 LOS ANGELES COUNTY ENGINEERING BLDG.

Do not extend this side of this line.

76F309S S&E #247 1-56

F. B. 1596 PG. 96

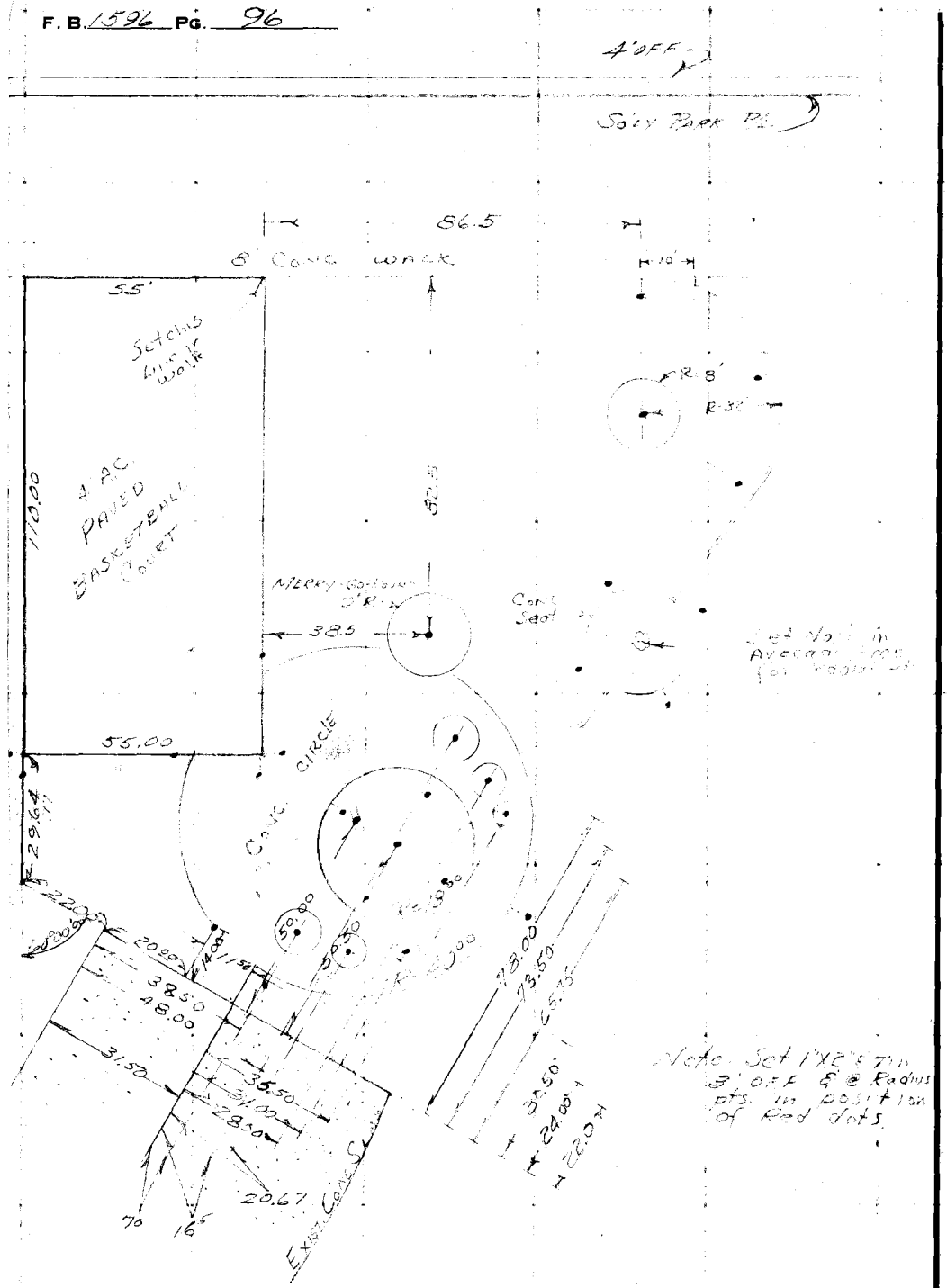

PLEASE RETURN TO
LOS ANGELES COUNTY ENGINEER
700 LOS ANGELES COUNTY ENGINEERING BLDG.

Do not extend this side of this line.

Note: Any Additions or Changes on This Sheet Must be Made or Circled in Red Ink With Date and Name of Person Making Change.

Profile	Notes Red.	Plotted	Job No. 8831.11	Division No.	F. B. 1596 Pg. 97
No.	Date	Date	Survey of Wm A. SMITH PARK		
X-Sec.	Notes Chkd.	Checked	Survey by J.S.C	Notes JSC	Date 7-5-57
No.	Date	Date	Map No.	Indexed K. C. Johnson	Date

C.I. 8831.11

WILLIAM A SMITH PARK

ELEVATIONS
FOR
PLAY AREA

See page 76
for location
of pts.

Coates
Carrasco
Matthiesen
Glidden

STATION	B. S.	H. I.	F. S.	ELEV.

NOTE: ANY ADDITIONS OR CHANGES ON THIS SHEET MUST BE MADE OR CIRCLED IN RED INK, WITH DATE AND NAME OF PERSON MAKING CHANGE.

PLEASE RETURN TO
LOS ANGELES COUNTY ENGINEER
700 Los Angeles County Engineering Bldg.

Do not extend notes this side of this line.

76298 S & E #307—7-55

76298 S & E #307—7-55

PLEASE RETURN TO
LOS ANGELES COUNTY ENGINEER
700 LOS ANGELES COUNTY ENGINEERING BLDG.

NOTE: ANY ADDITIONS OR CHANGES ON THIS SHEET MUST BE MADE OR CIRCLED IN RED INK, WITH DATE AND NAME OF PERSON MAKING CHANGE.

Do not extend notes this side of this line.

STATION	B. S.	H. I.	F. S.	ELEV.				
T.B.M #2				170.50	T.B.M #2 Elev 170.50			FB 1596-41
					Finish Grade		Set 1"x2" S.N.	
W. Side Basketball				169.08	169.30	F0.22	3' S. of	Int. 40' Conc. @ B.B. Court
Merry go round				168.78	169.08	F0.30		Radius pt. [illegible]
Seat A_S R=5				168.68	170.63	F1.95	Top	Seat
" B_S R=3.75				168.55	170.37	F1.82	"	"
" C_S R=2.5				168.[illegible]	170.11	F1.59	"	"
Conc. Seat around Avocado tree R=12.17							Set 1"x2" 3' outside	
N.E.				168.38	169.00	F0.[illegible]		
S.E.				168.32	168.95	F0.[illegible]		
S.W.				167.88	168.91	F1.03		
N.W.				168.66	169.95	F0.[illegible]		
40' Conc. @				168.14	169.08	F0.94	W. Ly Side 3' outside	
Seat C_N R=2.5				167.76	170.14	F2.38	Top	Seat
" B_N R=3.75				168.18	170.42	F2.24	"	"
" A_N R=5				168.19	170.62	F2.[illegible]	"	"
40' Conc. @				169.71	169.[illegible]	F0.[illegible]	N. Ly Side 3' outside	
SE Cor. Conc. walk @ int. 40' Conc. @				168.[illegible]	169.[illegible]	F0.24		
40' Conc. @				168.96	169.26	F0.30	E. Ly Side 3' along N. edge B.B. ct.	

F. B. 1596 PG. 98 Job No. 883111 Division No. Notes Red. Plotted Profile
Survey of Wm. A. Smith Park Date Date No.
Survey by J.S.C. Notes J.S.C. Notes Chkd. Checked X-Sec.
Indexed C. Johnson Date Date No.

76298 S & E #307—7-55

PLEASE RETURN TO
LOS ANGELES COUNTY ENGINEER
700 LOS ANGELES COUNTY ENGINEERING BLDG.

NOTE: ANY ADDITIONS OR CHANGES ON THIS SHEET MUST BE MADE OR CIRCLED IN RED INK, WITH DATE AND NAME OF PERSON MAKING CHANGE.

Do not extend notes this side of this line.

STATION	B. S.	H. I.	F. S.	ELEV.	Finish Grade	Cut or Fill		
N.W. Cor	Basketball Court							
3' N				16883	169.30	F0.47	Left 12' E Wall	
3' W				16890	"	F0.40		
N.E. Cor								
3' N				16890	169.17	F0.27		
3' E				16880	"	F0.37		
52' E pt. for cb & 8' R Conc.				16839	168.68	F0.29		
cb @ ctr. 32' R curve				16831	"	F0.37		3' E of W face
" E.C. " "				16778	169.80	F1.02		"
25' Swing Conc. base								
N. base				16864				3' W. of N.W. Cor
"				16867				3' E. " N.E. Cor
S base				16857				3' E. " S.E. Cor
"				16877				3' W. " S.W. Cor
50' Swing Conc. base								
S base				16831				3' W. of S.W. Cor
"				16837				3' E. of S.E. Cor
N base				16898				3' W. of N.W. Cor
"				16896				3' E. of N.E. Cor

Profile Notes Red. ____ Plotted ____ Job No. 8831.11 Division No. ____ F. B. 1596 Pg. 99
No. ____ Date ____ Date ____ Survey of WMA SMITH PARK
X-Sec. Notes Chkd. ____ Checked ____ Survey by JSC Notes JSC Date 7-5-57
No. ____ Date ____ Date ____ Map No. ____ Indexed A. C. Johnson

F. B. 1596 PG. 100 Job No. 88511 Division No.____ Notes Red.____ Plotted____ Profile

Survey of W. A. SMITH PARK Date____ Date____ No.____

Survey by JSC Notes JSC Notes Chkd.____ Checked____ X-Sec.

Indexed A. C. Johnson Date____ Date____ Date____ No.____

76298 S & E #307—7-55

PLEASE RETURN TO
LOS ANGELES COUNTY ENGINEER
700 LOS ANGELES COUNTY ENGINEERING BLDG.

NOTE: ANY ADDITIONS OR CHANGES ON THIS SHEET MUST BE MADE OR CIRCLED IN RED INK, WITH DATE AND NAME OF PERSON MAKING CHANGE.

Do not extend notes this side of this line.

STATION	B. S.	H. I.	F. S.	ELEV.	Finish Conc.	Cut or Fill	
18' Radius @ Sand box							
Wly Side				16829	16912	F0.83	Set 1"x2" 3' inside Conc.
Nly Side				16839	16918	F0.79	
Ely "				[illegible]	16924	F0.57	
Sly "				16830	16918	F0.58	

Notes Ck'd by	Survey of Wm A Smith Park
Map No.	JN 8831.11 Tape 0180 Std 68 °F
Office Work	Surveyed by J S Coates
Checked	Notes GLM Date 7-9-57
Date	Indexed A. C. Johnson 10-10-57

F. B 1596 PG. 101

JN 8831.11

Wm A SMITH PARK

[illegible]

[illegible]

[illegible]

Coates
Schnier
Matthiesen
Glidden
R B Smith

Note: Any Additions or Changes on This Sheet Must be Made or Circled in Red Ink With Date and Name of Person Making Change.

PLEASE RETURN TO
LOS ANGELES COUNTY ENGINEER
700 LOS ANGELES COUNTY ENGINEERING BLDG.

Do not extend this side of this line.

76F309S S&E #247 1-56

PLEASE RETURN TO
LOS ANGELES COUNTY ENGINEER
700 LOS ANGELES COUNTY ENGINEERING BLDG.

Note: Any Additions or Changes on This Sheet Must be Made or Circled in Red Ink With Date and Name of Person Making Change.

Do not extend this side of this line.

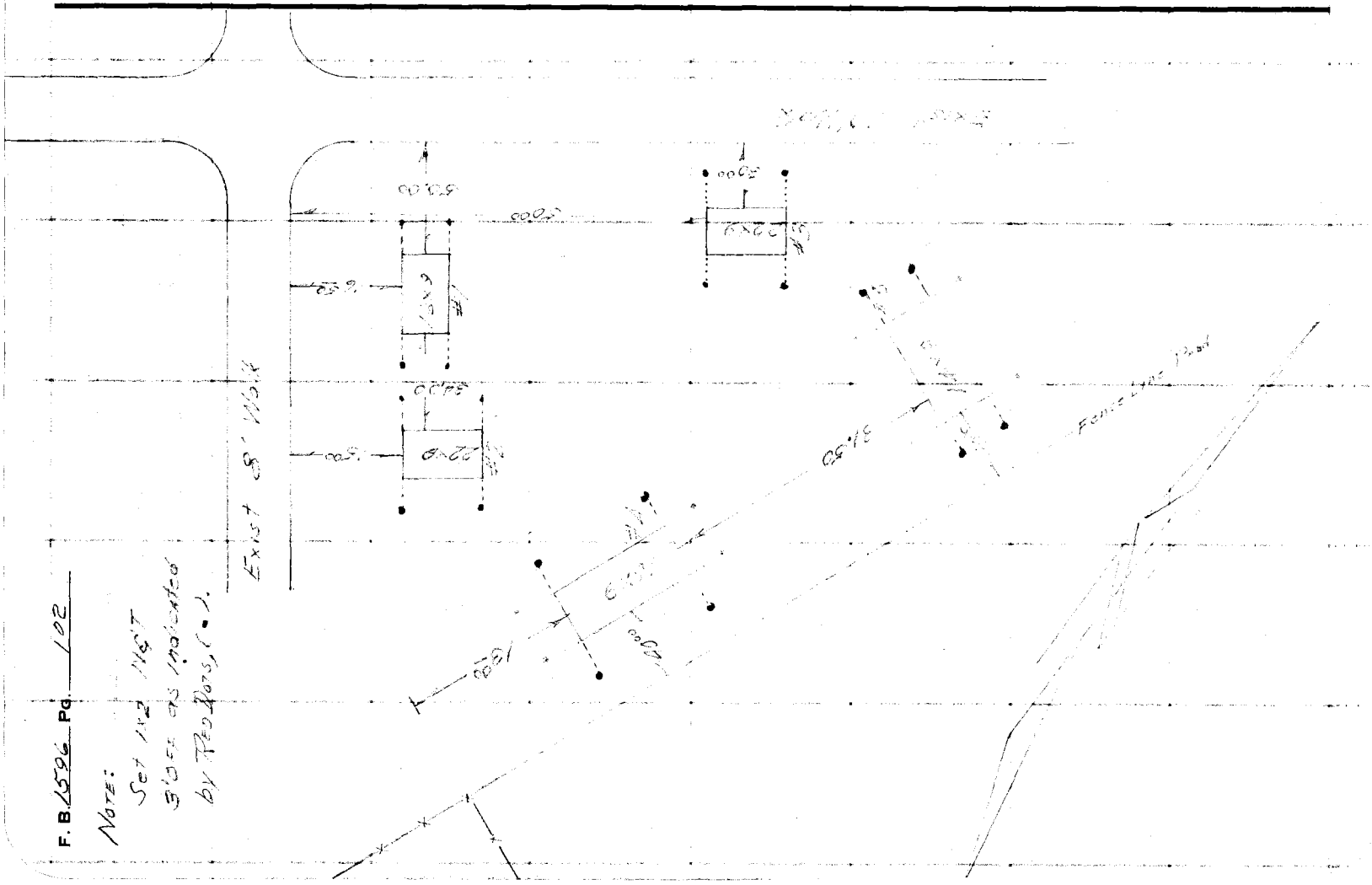

F. B. 1596 Pg. 102

Profile No.	Notes Red.	Plotted	Job No.	Division No.
	Date	Date	Survey of	
X-Sec. No.	Notes Chkd.	Checked	Survey by	Notes Date
	Date	Date	Map No.	Indexed E. C. Johnson

STATION	B. S.	H. I.	F. S.	ELEV.	

Do not extend notes this side of this line.

NOTE: ANY ADDITIONS OR CHANGES ON THIS SHEET MUST BE MADE OR CIRCLED IN RED INK, WITH DATE AND NAME OF PERSON MAKING CHANGE.

PLEASE RETURN TO
LOS ANGELES COUNTY ENGINEER
700 LOS ANGELES COUNTY ENGINEERING BLDG.

76298 S & E #307—7-55

76298 S & E #307—7-55

PLEASE RETURN TO
LOS ANGELES COUNTY ENGINEER
700 LOS ANGELES COUNTY ENGINEERING BLDG.

NOTE: ANY ADDITIONS OR CHANGES ON THIS SHEET MUST BE MADE OR CIRCLED IN RED INK, WITH DATE AND NAME OF PERSON MAKING CHANGE.

Do not extend notes this side of this line.

STATION	B. S.	H. I.	F. S.	ELEV.			
BM #15				169.79	BM #15 Elev. 169.795 FB 1596-21 Dunlap Crossing Rd. & Riviera Barlow Rd. S.W. Cor. C.S. Mon. [illegible] S. & 20' W. ℄ int. on Sly R/W Mines Ave		
					FINISH GRADE	CUT OR FILL	
SLAB #1							
NE Cor				168.07	168.30	F0.23	[illegible]
SE "				168.12	168.30	F0.18	
SW "				168.00	168.30	F0.30	
NW "				168.01	168.30	F0.29	
SLAB #2							
NE Cor				168.34	168.60	F0.26	
SE "				168.36	168.60	F0.24	
SW "				168.44	168.60	F0.16	
NW "				168.51	168.60	F0.09	
SLAB #3							
NE Cor				168.53	168.45	F0.22	
SE "				168.18	168.45	F0.27	
SW "				168.18	168.45	F0.27	
NW "				168.41	168.45	F0.04	

F. B. 1596 PG. 104 Job No. 8831.11 Division No. 10 Notes Red. Plotted No. Profile
Survey of Wind Sinn Bldg Date Date X-Sec.
Survey by JSC Notes GLM Notes Chkd. Checked No.
Indexed C. Johnson Date Date Date

76298 S & E #307—7-55

PLEASE RETURN TO
LOS ANGELES COUNTY ENGINEER
700 LOS ANGELES COUNTY ENGINEERING BLDG.

NOTE: ANY ADDITIONS OR CHANGES ON THIS SHEET MUST BE MADE OR CIRCLED IN RED INK, WITH DATE AND NAME OF PERSON MAKING CHANGE.

Do not extend notes this side of this line.

STATION	B. S.	H. I.	F. S.	ELEV.			
					Finish Grade	[illegible]	
Slab # 4							
[illegible]				168.58	168.50	F0.22	[illegible] 3'0"
[illegible]				168.42	168.80	F0.38	
[illegible]				168.29	168.80	F0.51	
[illegible]				168.50	168.80	F0.30	
[illegible]							
[illegible]				168.32	168.75	F0.43	
[illegible]				168.40	168.75	F0.35	
[illegible]				168.16	168.75	F0.59	
[illegible]				168.35	168.75	F0.40	
BM # 18				168.72	BM # 18 Elev. 168.713		FB. 1596-22

Profile Notes Red. ____ Plotted ____ Job No. 88311 Division No. 10 F. B. 1596 Pg. 105
No. ____ Date ____ Date ____ Survey of [illegible] Notes [illegible] Date 7-9-57
X-Sec. Notes Chkd. ____ Checked ____ Survey by [illegible] Date ____
No. ____ Date ____ Date ____ Map No. ____ Indexed A. C. Johnson

F. B. 1596 Pg. 106 | Job No. 88314 Division No. 10 Notes Red. _____ Plotted _____ Profile

Survey of [illegible] Date _____ Date _____ No. _____

Survey by [illegible] Notes [illegible] Notes Chkd. _____ Checked _____ X-Sec.

Indexed _____ Date _____ Date _____ Date _____ No. _____

STATION	B. S.	H. I.	F. S.	ELEV.

76298 S & E #307—7-55

PLEASE RETURN TO

LOS ANGELES COUNTY ENGINEER

700 LOS ANGELES COUNTY ENGINEERING BLDG.

Do not extend notes this side of this line.

NOTE: ANY ADDITIONS OR CHANGES ON THIS SHEET MUST BE MADE OR CIRCLED IN RED INK, WITH DATE AND NAME OF PERSON MAKING CHANGE.

Notes Ck'd by	Survey of Wm A Smith Park
Map No.	JN 8831.11 Tape 0180 Std 68 °F
Office Work	Surveyed by J S Coates
Checked	Notes GLM Date 7-9-57
Date	Indexed A. C. Johnson 10-10-57

F. B. 1596 PG. 107

JN 8831.11

Wm A SMITH PARK

STAKING LOCATION OF

CULVERT #2

IN FRONT OF THE

PARK [illegible]

COATES
OCHSNER
MATTHIESEN
GLIDDEN
RB SMITH

Note: Any Additions or Changes on This Sheet Must be Made or Circled in Red Ink With Date and Name of Person Making Change.

PLEASE RETURN TO
LOS ANGELES COUNTY ENGINEER
700 LOS ANGELES COUNTY ENGINEERING BLDG.

Do not extend this side of this line.

76F309S S&E #247 1-56

F. B. 1596 PG. 108

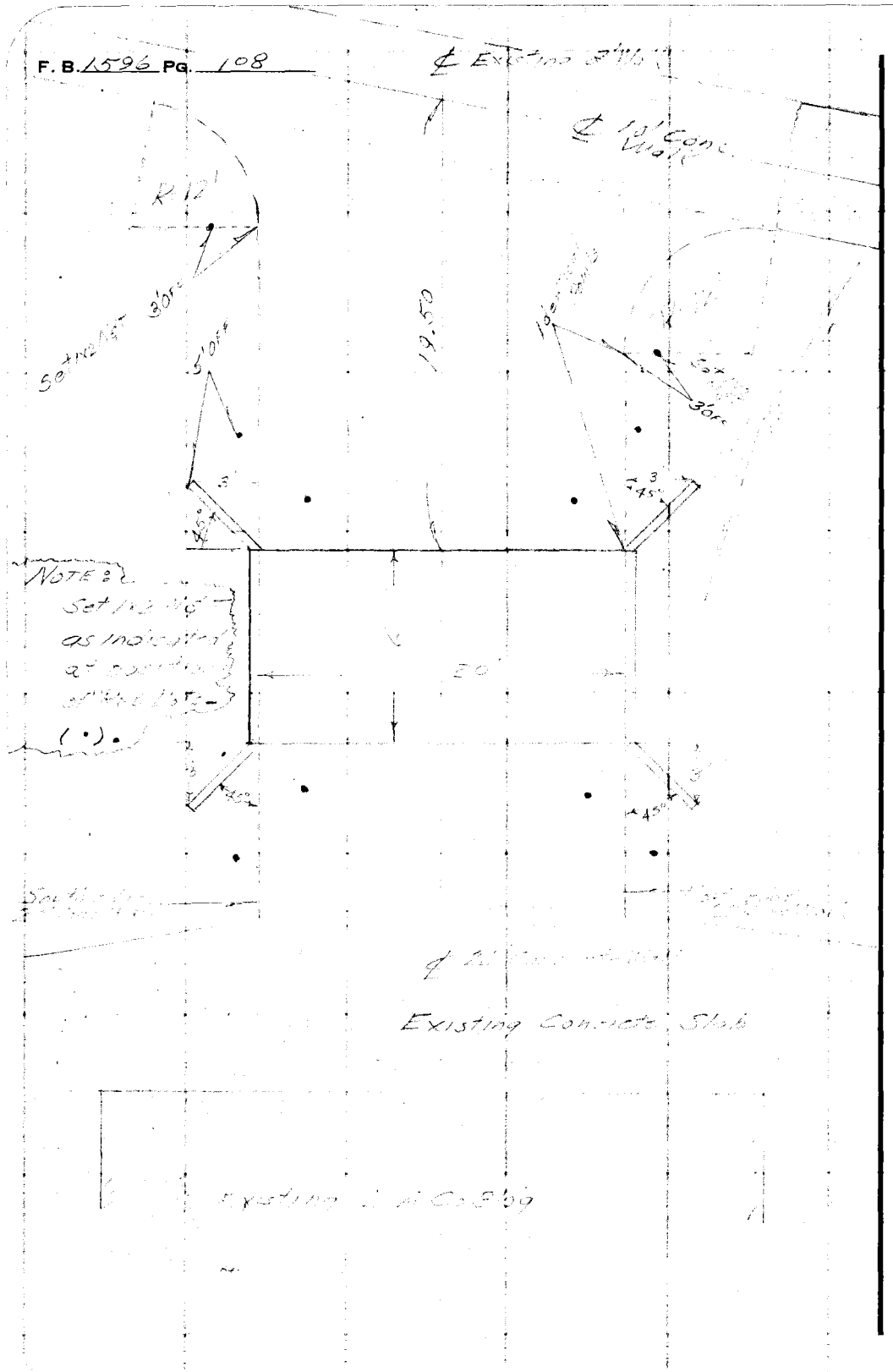

PLEASE RETURN TO
LOS ANGELES COUNTY ENGINEER
700 LOS ANGELES COUNTY ENGINEERING BLDG.

Do not extend this side of this line.

Note: Any Additions or Changes on This Sheet Must be Made or Circled in Red Ink With Date and Name of Person Making Change.

Profile	Notes Red.	Plotted	Job No. 8831.11	Division No.	F. B. 1596 Pg. 109
No.	Date	Date	Survey of W. A. SMITH PARK		
X-Sec.	Notes Chkd.	Checked	Survey by JSC	Notes JSC	Date 7-9-57
No.	Date	Date	Map No.	Indexed	Date

J.N. 8831.11

WILLIAM A SMITH PARK

ELEVATIONS FOR GRADE ON CULVERT #2

Note: Elev. on 4 pt. of headwall are for walk grade add 6" to top headwall

COATES
[illegible]
MATTHIESEN
GLIDDEN
R.B. SMITH

STATION	B. S.	H. I.	F. S.	ELEV.

NOTE: ANY ADDITIONS OR CHANGES ON THIS SHEET MUST BE MADE OR CIRCLED IN RED INK, WITH DATE AND NAME OF PERSON MAKING CHANGE.

PLEASE RETURN TO
LOS ANGELES COUNTY ENGINEER
700 LOS ANGELES COUNTY ENGINEERING BLDG.

Do not extend notes this side of this line.

76298 S & E #307—7-55

76298 S & E #307—7-55

PLEASE RETURN TO
LOS ANGELES COUNTY ENGINEER
700 LOS ANGELES COUNTY ENGINEERING BLDG.

NOTE: ANY ADDITIONS OR CHANGES ON THIS SHEET MUST BE MADE OR CIRCLED IN RED INK, WITH DATE AND NAME OF PERSON MAKING CHANGE.

Do not extend notes this side of this line.

STATION	B. S.	H. I.	F. S.	ELEV.				
T.B.M #2				170 50	T.B.M #2 Elev 170.50			F.B. 1596-41
					Finish Grade	Cut or Fill		
N.W. headwall								
∡ pt				168 05	169.19	F 1.14	Set 1"x2"	5' off inside headwall
end				168 42	169.09	F. 0.67		
N.E. headwall								
∡ pt				169 25	169.19	C 0.06		
end				169 51	169.09	C 0.42		
S.E. headwall								
∡ pt				169 30	169.15	C 0.15		
end				169 59	169.05	C 0.54		
S.W. headwall								
∡ pt				168 00	169.15	F 1.15		
end				168 23	169.05	F 0.82		
20' Conc. walk				168 24	169.20	F 0.96	Set 1"x2" & N	3' N. 20' walk @ 12" pt
"				168 01	169.16	F 1.15	"	3' S. " " "
T.B.M #1				170 50			T.B.M #1	Elev. 170.50 F.B. 1596-41

F. B. 1596 PG. 110
Job No. 8831.11 Division No. Notes Red. Plotted Profile
Survey of W.M.A. SMITH PARK Date Date No.
Survey by JSC Notes JSC Notes Chkd. Checked X-Sec.
Indexed Date Date Date No.

Notes Ck'd by	Survey of Wm A. Smith Park
Map No.	JN 8831.11 Tape Std °F
Office Work	Surveyed by J. S. Coates
Checked	Notes JSC Date 7-16-57
Date	Indexed A. C. Johnson 10-10-57

F. B. 1596 PG. 111

J.N. 8831.11

WILLIAM A SMITH PARK

LOCATION
OF
WATER LINES

Coates
[illegible]
Mathiesen
Glidden
R.B. Smith

Note: Any Additions or Changes on This Sheet Must be Made or Circled in Red Ink With Date and Name of Person Making Change.

PLEASE RETURN TO
LOS ANGELES COUNTY ENGINEER
700 LOS ANGELES COUNTY ENGINEERING BLDG.

Do not extend this side of this line.

76F309S S&E #247 1-56

F. B. 1596 Pg. 112

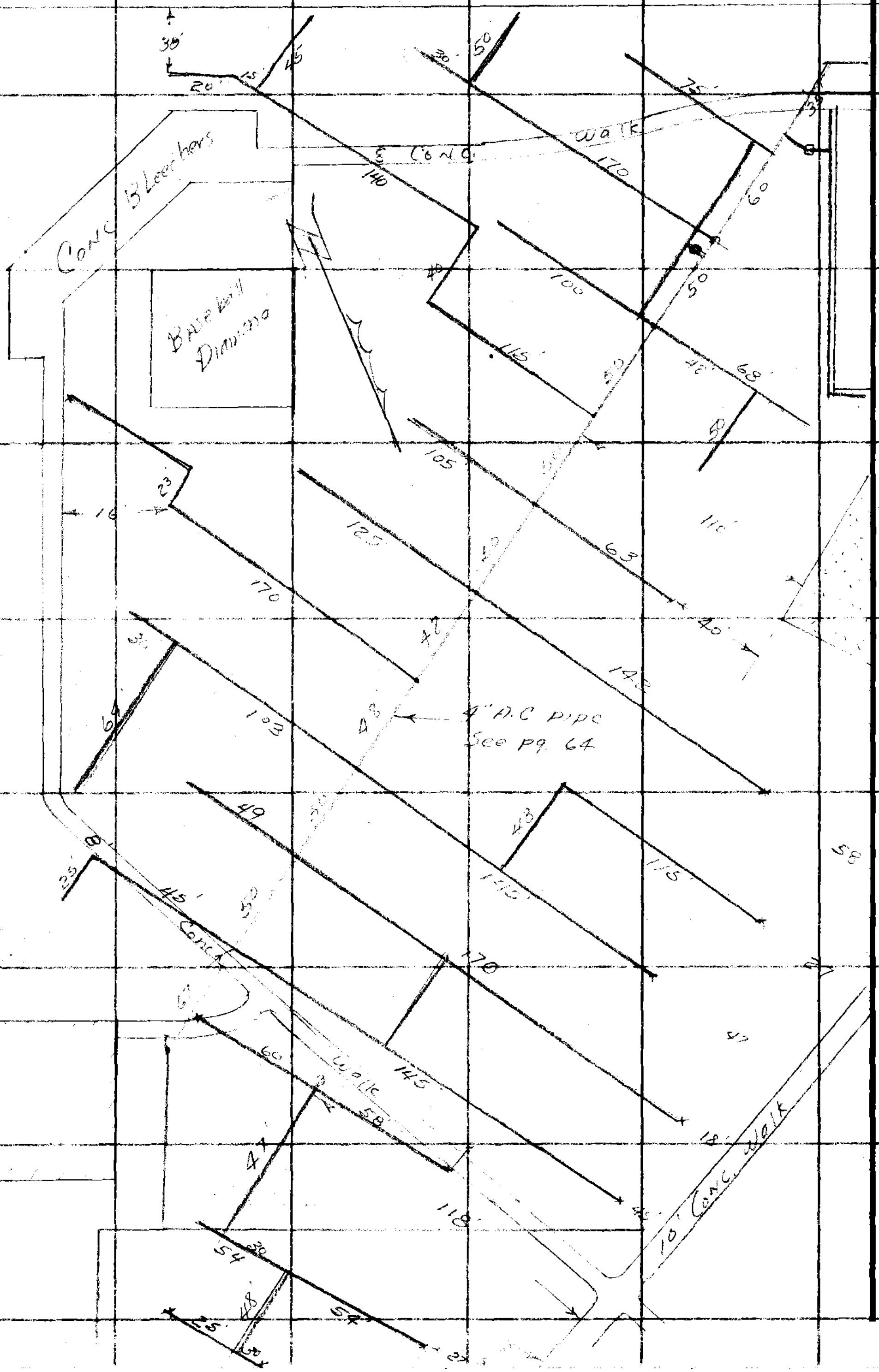

PLEASE RETURN TO
LOS ANGELES COUNTY ENGINEER
700 LOS ANGELES COUNTY ENGINEERING BLDG.

Do not extend this side of this line.

Note: Any Additions or Changes on This Sheet Must be Made or Circled in Red Ink With Date and Name of Person Making Change.

Notes Ck'd by	Survey of W. H. SMITH PARK
Map No.	JN 8831.11 Tape 0150 Std. 68 °F
Office Work	Surveyed by J. S. GOATES
Checked	Notes G.L.M. Date 7-16-57
Date	Indexed K. C. Johnson

F. B. 1596 PG. 113

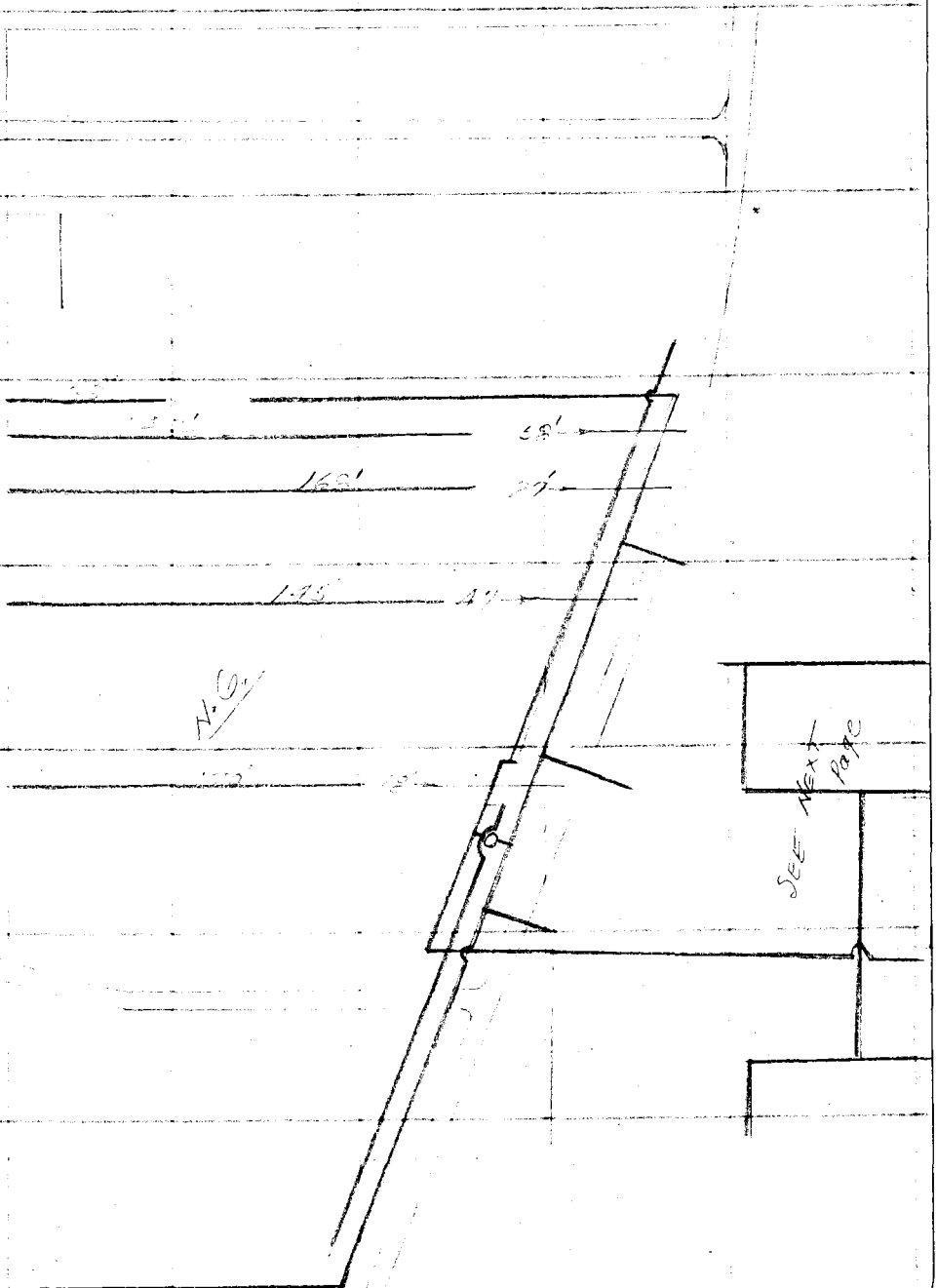

Note: Any Additions or Changes on This Sheet Must be Made or Circled in Red Ink With Date and Name of Person Making Change.

PLEASE RETURN TO
LOS ANGELES COUNTY ENGINEER
700 LOS ANGELES COUNTY ENGINEERING BLDG.

Do not extend this side of this line.

76F309S S&E #247 1-56

PLEASE RETURN TO
LOS ANGELES COUNTY ENGINEER
700 LOS ANGELES COUNTY ENGINEERING BLDG.

Note: Any Additions or Changes on This Sheet Must be Made or Circled in Red Ink With Date and Name of Person Making Change.

Do not extend this side of this line.

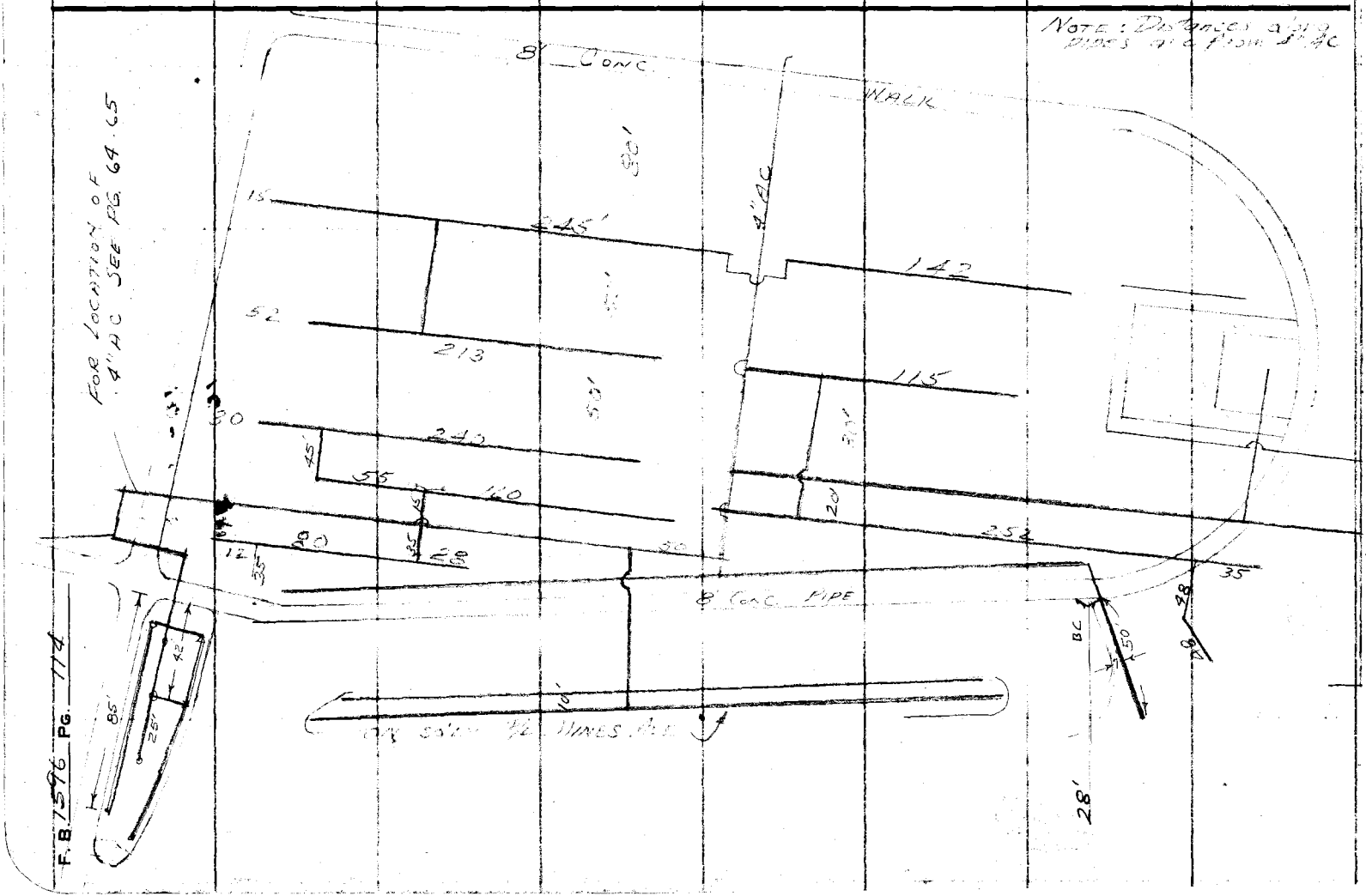

Notes Ck'd by	Survey of Wm A Smith Park
Map No.	JN 8831.11 Tape 0183 Std 68 °F
Office Work	Surveyed by J S Coates
Checked	Notes GLM Date 7-16-57
Date	Indexed A. C. Johnson 10-10-57

F. B. 1596 PG. 115

JN 8831.11

Wm A SMITH PARK

Staking Location
of
Western Fence
From
[illegible]
to
Sol[illegible] Park Boundary

Coates
Oschner
Mattheson
Glidden
RB Smith

Note: Any Additions or Changes on This Sheet Must be Made or Circled in Red Ink With Date and Name of Person Making Change.

PLEASE RETURN TO
LOS ANGELES COUNTY ENGINEER
700 LOS ANGELES COUNTY ENGINEERING BLDG.
Do not extend this side of this line.

76F3095 S&E #247 1-56

F. B. 1596 Pg. 116



NOTE: STAKED ON W'LY B/L
FENCE CONSTRUCTION
7" E'ly - 50' STATIONS

A/2 = 07 5 10

	B.C. TO	P.O.C	
0+00	00	00	00
0+50	00	44	03
1+00	01	28	06
1+50	02	[illegible]	09
2+00	02	56	12
2+50	03	40	15
3+00	04	24	18
3+50	05	08	21
4+00	05	52	24
4+50	06	36	[illegible]
5+00	07	20	30
5+39.53	07	55	12

PLEASE RETURN TO
LOS ANGELES COUNTY ENGINEER
700 LOS ANGELES COUNTY ENGINEERING BLDG.

Do not extend this side of this line.

Note: Any Additions or Changes on This Sheet Must be Made or Circled in Red Ink With Date and Name of Person Making Change.

Notes Ck'd by	Survey of Wm A Smith Park
Map No.	JN 8831.02 Tape Std °F
Office Work	Surveyed by J.S. Coates
Checked	Notes J.S.C Date 8-12-57
Date	Indexed A. C. Johnson 10-10-57

F. B. 1596 PG. 117

J.N. 8831.02

WILLIAM A. SMITH PARK

ELEVATIONS

(Blue tops)

FOR

PARKING AREA

COATES
SCHOLER
GLIDDEN
RB. SMITH

Note: Any Additions or Changes on This Sheet Must be Made or Circled in Red Ink With Date and Name of Person Making Change.

PLEASE RETURN TO
LOS ANGELES COUNTY ENGINEER
700 LOS ANGELES COUNTY ENGINEERING BLDG.

Do not extend this side of this line.

76F309S S&E #247 1-56

PLEASE RETURN TO
LOS ANGELES COUNTY ENGINEER
700 LOS ANGELES COUNTY ENGINEERING BLDG.

Note: Any Additions or Changes on This Sheet Must be Made or Circled in Red Ink With Date and Name of Person Making Change.

Do not extend this side of this line.

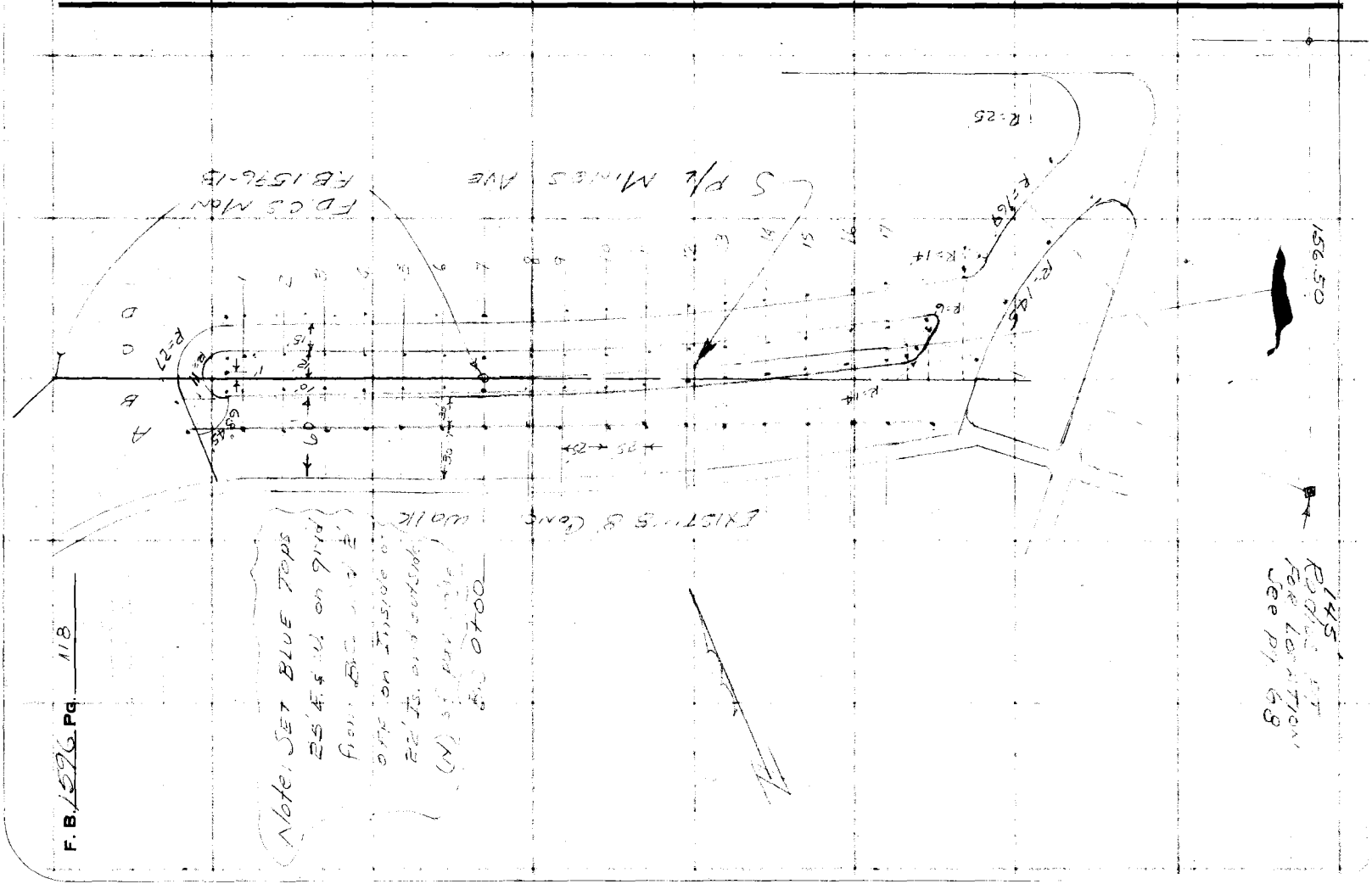

F. B. 1576 Pg. 118

Profile No.	Notes Red.	Plotted	Job No. 883102	Division No.	F. B. 1596 Pg. 119
	Date	Date	Survey of Wm. Smith Park		
X-Sec. No.	Notes Chkd.	Checked	Survey by J.S.C.	Notes J.S.C.	Date 8-12-57
	Date	Date	Map No.	Indexed A. C. Johnson	

J.N. 883102

WILLIAM A. SMITH PARK

BLUE TOP GRASS STAKES
FOR
PARKING AREA

(See page 118 for location)

Comes
[illegible]
[illegible]

STATION	B. S.	H. I.	F. S.	ELEV.

NOTE: ANY ADDITIONS OR CHANGES ON THIS SHEET MUST BE MADE OR CIRCLED IN RED INK, WITH DATE AND NAME OF PERSON MAKING CHANGE.

Do not extend notes this side of this line.

PLEASE RETURN TO
LOS ANGELES COUNTY ENGINEER
700 LOS ANGELES COUNTY ENGINEERING BLDG.

76298 S & E #307—7-55

76298 S & E #307—7-55

PLEASE RETURN TO
LOS ANGELES COUNTY ENGINEER
700 LOS ANGELES COUNTY ENGINEERING BLDG.

NOTE: ANY ADDITIONS OR CHANGES ON THIS SHEET MUST BE MADE OR CIRCLED IN RED INK, WITH DATE AND NAME OF PERSON MAKING CHANGE.

Do not extend notes this side of this line.

STATION	B. S.	H. I.	F. S.	ELEV.		
BM #15					BM #15 Elev. 169.796 F.B. 1596-21 Dunlap Crossing Rd, 3 Rivera [illegible] Rd. S.W. Cor. C.S. Mon. 102' S. & 20' W. ℄ [illegible] on [illegible] of Mines Ave.	
					Finish Grade	
Line #						
1					170.00	Set 1"x2" @ Finish Grade
2					169.[illegible]	
3					[illegible]	
4					[illegible]	
5					169.9[illegible]	
6					169.[illegible]	
7	BC				[illegible]	
8					169.86	
9					169.84	
10					169.83	
11					169.[illegible]	
12					169.79	
13					169.77	
14					169.7[illegible]	
15					169.72	
16					169.69	
17					169.6[illegible]	

F. B. 1596 Pg. 120 Job No. 883102 Division No. Notes Red. Plotted Profile
Survey of [illegible] Smith Park Date Date No.
Survey by [illegible] Notes [illegible] Notes Chkd. Checked X-Sec.
Indexed K. C. Johnson Date Date Date No.

76298 S & E #307—7-55

PLEASE RETURN TO

LOS ANGELES COUNTY ENGINEER

700 LOS ANGELES COUNTY ENGINEERING BLDG.

NOTE: ANY ADDITIONS OR CHANGES ON THIS SHEET MUST BE MADE OR CIRCLED IN RED INK, WITH DATE AND NAME OF PERSON MAKING CHANGE.

Do not extend notes this side of this line.

STATION	B. S.	H. I.	F. S.	ELEV.	Finish Grade		
Line B							
1					170.[illegible]	[illegible] on Finish Gr. 2 off edge on inside	
2					170.10		
3					170.07		
4					170.[illegible]		
5					170.03		
6					170.[illegible]		
7					169.19		
8					169.[illegible]		
9					169.[illegible]		
10					169.[illegible]		
11					169.[illegible]		
12					169.[illegible]		
13					169.91		
14					169.89		
15					169.[illegible]		
16					169.[illegible]		
17					169.[illegible]		
Line C							
1					170.21		
2					170.[illegible]		

Profile Notes Red. ____ Plotted ____ Job No. 5831C2 Division No. ____ F. B. 1596 Pg. 121

No. ____ Date ____ Date ____ Survey of WM A. SM[illegible] [illegible]

X-Sec. Notes Chkd. ____ Checked ____ Survey by JSC Notes JSC Date 8-12-57

No. ____ Date ____ Date ____ Map No. ____ Indexed A. C. Johnson Date ____

F. B. 1396 Pg. 122 | Job No. 88168 | Division No. | Notes Red. | Plotted | Profile

Survey of [illegible] | Date | Date | No.

Survey by J.S.C. | Notes J.S.C. | Notes Chkd. | Checked | X-Sec.

Indexed C. Johnson | Date | Date | Date | No.

STATION	B. S.	H. I.	F. S.	ELEV.		
[illegible]						

76298 S & E #307—7-55

PLEASE RETURN TO

LOS ANGELES COUNTY ENGINEER

700 LOS ANGELES COUNTY ENGINEERING BLDG.

Do not extend notes this side of this line.

NOTE: ANY ADDITIONS OR CHANGES ON THIS SHEET MUST BE MADE OR CIRCLED IN RED INK, WITH DATE AND NAME OF PERSON MAKING CHANGE.

76298 S & E #307—7-55

PLEASE RETURN TO

LOS ANGELES COUNTY ENGINEER

700 LOS ANGELES COUNTY ENGINEERING BLDG.

NOTE: ANY ADDITIONS OR CHANGES ON THIS SHEET MUST BE MADE OR CIRCLED IN RED INK, WITH DATE AND NAME OF PERSON MAKING CHANGE.

Do not extend notes this side of this line.

STATION	B. S.	H. I.	F. S.	ELEV.	Finish Grade		
[illegible]							
5					170.18	Set 1"x2" @ Finish Gr. 2' off outside pav.	
6					170.16		
[illegible]					170.14		
8					170.13		
9					170.11		
10					170.10		
[illegible]					170.08		
12					170.07		
13					170.06		
14					170.04		
15					170.03		
16					170.01		
17					170.00		
18					169.99		
B.C. [illegible] of 11 Radius [illegible]					170.13		2' off inside pav.
E.C.					170.[illegible]		
B.C.	of 2[illegible]				170.14		
E.C.					170.[illegible]		
Mid — [illegible]					170.02		

Profile Notes Red. ____ Plotted ____ Job No. 8834.02 Division No. ____ F. B. 1596 Pg. 153

No. ____ Date ____ Date ____ Survey of WM A. SMITH PARK

X-Sec. Notes Chkd. ____ Checked ____ Survey by JSC Notes JSC Date 8-12-57

No. ____ Date ____ Date ____ Map No. ____ Indexed C. Job Dept.

76298 S & E #307—7-55

PLEASE RETURN TO
LOS ANGELES COUNTY ENGINEER
700 LOS ANGELES COUNTY ENGINEERING BLDG.

NOTE: ANY ADDITIONS OR CHANGES ON THIS SHEET MUST BE MADE OR CIRCLED IN RED INK, WITH DATE AND NAME OF PERSON MAKING CHANGE.

Do not extend notes this side of this line.

STATION	B. S.	H. I.	F. S.	ELEV.	Finish Grade	
E. end Island B.C. 14' Curve [illegible]						
B.C.		"			169.84	Set 1"x2" @ Finish Grade 2' off [illegible]
E.C.		"			169.[illegible]	
B.C.		6' R. Curve			169.90	
E.C.					169.93	
N'ly Side paved area						
B.C.					169.95	
E.C.					170.[illegible]	
Ctr. 169' Radius Curve					170.[illegible]	
E.C.	"	"			170.[illegible]	
E'ly Side paved area						
B.C. of 145' [illegible] Curve					170.[illegible]	
+25 [illegible]					169.72	
+50					169.[illegible]	
E.C. 145' Radius Curve					169.76	
B.M. #15					B.M. #15 Elev. 169.795	F.B. 1596-21

F. B. 1596 PG. 124 Job No. 8831.02 Division No. Notes Red. Plotted Profile
Survey of Wm. H. Smith Park Date Date No.
Survey by JSC Notes JSC Notes Chkd. Checked X-Sec.
Indexed C. Johnson Date Date Date No.

Profile No.	Notes Red.	Plotted	Job No. 8831.02	Division No.	F. B. 1596 Pg. 125
	Date	Date	Survey of Wm A. Smith Park		
X-Sec. No.	Notes Chkd.	Checked	Survey by JSC	Notes JSC	Date 7-7-57
	Date	Date	Map No.	Indexed A. C. Johnson	

J.N. 8831.11

WILLIAM A. SMITH PARK

ELEVATIONS
FOR
GRADE
ON

PAV. AREA @ SERVICE BLDG

COATES
[illegible]
MATTHIESEN
[illegible]
R.B. [illegible]

STATION	B. S.	H. I.	F. S.	ELEV.

NOTE: ANY ADDITIONS OR CHANGES ON THIS SHEET MUST BE MADE OR CIRCLED IN RED INK, WITH DATE AND NAME OF PERSON MAKING CHANGE.

PLEASE RETURN TO
LOS ANGELES COUNTY ENGINEER
700 LOS ANGELES COUNTY ENGINEERING BLDG.

Do not extend notes this side of this line.

76298 S & E #307—7-55

76298 S & E #307—7-55

PLEASE RETURN TO
LOS ANGELES COUNTY ENGINEER
700 LOS ANGELES COUNTY ENGINEERING BLDG.

NOTE: ANY ADDITIONS OR CHANGES ON THIS SHEET MUST BE MADE OR CIRCLED IN RED INK, WITH DATE AND NAME OF PERSON MAKING CHANGE.

Do not extend notes this side of this line.

STATION	B. S.	H. I.	F. S.	ELEV.				
BM# 15				169.79	BM# 15 Elev. 169.795 Dunlap Crossing Rd & Rivera Barlow Rd. S.W. Cor. U.S. Mon. fl. 102' S. 220' W. [illegible]			F.B. 1596-21
					Finish Grade			
N. E. Cor					170.00			
3' N & S.W.				169.31 169.79	"	F0.63 F0.21	Set 1" x 2" [illegible]	
N.W. Cor								
3' N				168.74 [illegible]	"	F1.26 F0.77		
3' W				169.82 169.[illegible]	"	F0.78 F1.40		
S.W. Cor								
3' W				169.30	"	F0.70		
3' S				169.30	"	F0.70		
S.E. Cor								
3' S & S.W.				169.70	"	F0.30		
DRIVEWAY Going N.								
0+00 [illegible]					170.00			
0+41					170.25			
0+84					170.25			
0+97					170.08			
1+14					169.00			
1+32					169.39			
BM# 15					SEE ABOVE			

Profile
Plotted ____ No. ____
Date ____
X-Sec.
Checked ____ No. ____
Date ____
Notes Red. ____
Date ____
Notes Chkd. ____
Date ____
Division No. ____
Job No. 833162
Survey of ____
Survey by JSC
Notes JSC
Indexed C. Johnson
Date ____
F. B. 1596 Pg. 126

Profile	Notes Red.	Plotted	Job No. 8831.02	Division No.	F. B. 1596 Pg. 127
No.	Date	Date	Survey of [illegible]		
X-Sec.	Notes Chkd.	Checked	Survey by [illegible]	Notes [illegible]	Date [illegible]
No.	Date	Date	Map No.	Indexed A. C. Johnson	Date

J.N. 8831.02
WILLIAM A SMITH PARK
ELEVATIONS
FOR
GRADE
ON
BASKET BALL [illegible]

[illegible]
[illegible] THIESEN
GLIDDEN
SMITH, R. B.

STATION	B. S.	H. I.	F. B.	ELEV.

NOTE: ANY ADDITIONS OR CHANGES ON THIS SHEET MUST BE MADE OR CIRCLED IN RED INK, WITH DATE AND NAME OF PERSON MAKING CHANGE.

PLEASE RETURN TO
LOS ANGELES COUNTY ENGINEER
700 LOS ANGELES COUNTY ENGINEERING BLDG.

Do not extend notes this side of this line.

76298 S & E #307—7-55

76298 S & E #307—7-55

PLEASE RETURN TO
LOS ANGELES COUNTY ENGINEER
700 LOS ANGELES COUNTY ENGINEERING BLDG.

NOTE: ANY ADDITIONS OR CHANGES ON THIS SHEET MUST BE MADE OR CIRCLED IN RED INK, WITH DATE AND NAME OF PERSON MAKING CHANGE.

Do not extend notes this side of this line.

STATION	B. S.	H. I.	F. S.	ELEV.				
T.B.M #2				170.50	T.B.M #2 ELEV. 170.50 F.B. 1596-[illegible]			
					FINISH GRADE	SUB GRADE		
EAST SIDE BASKET BALL COURT								
N.E. Cor. 0+00					169.17		Set. [illegible]	[illegible]
0+27.5					"		"	"
0+55					"		"	"
0+82.5					"		"	
1+10	S.E. Cor.				"		"	"
CENTER OF COURT 2[illegible] W. [illegible]								
N. End 0+00					169.23	168.81	Set. [illegible]	To SUB GRADE
0+27.5					"	"		
0+55					"	"		
0+82.5					"	"		
1+10					"	"		
WEST SIDE OF BASKET BALL COURT								
N.W. Cor. 0+00					169.30		Set. [illegible]	[illegible]
0+27.5					"			To FINISH GRADE
0+55					"			
0+82.5					"			
1+10	S.W. Cor.				"			
TBM #2				170.50				

F. B. 1596 Pg. 128

Job No. 8831.02 Division No. Notes Red. Plotted Profile

Survey of WILLIAM A SMITH PARK Date Date No.

Survey by J. OCHSNER Notes J.O. Notes Chkd. Checked X-Sec.

Indexed C. Johnson Date Date Date No.

Notes Ck'd by	Survey of Wm A. Smith Park
Map No.	JN 0054.67 Tape Std °F
Office Work	Surveyed by J S Coates
Checked	Notes J S C Date 7-31-57
Date	Indexed A. C. Johnson 8-5-57

F. B. 1596 PG. 129

J.N. 0054.67

WILLIAM A SMITH PARK

LOCATION

OF

CESS-POOL

TO

EXISTING HOUSE

N.E. COR PARK

Coates
Engineer
Mathiesen
Glidden

Note: Any Additions or Changes on This Sheet Must be Made or Circled in Red Ink With Date and Name of Person Making Change.

PLEASE RETURN TO
LOS ANGELES COUNTY ENGINEER
700 LOS ANGELES COUNTY ENGINEERING BLDG.

Do not extend this side of this line.

76F309S S&E #247 1-56

F. B. 1596 PG. 130

BM #18 - Elev. 168.713

WILLIAM A. SMITH PARK

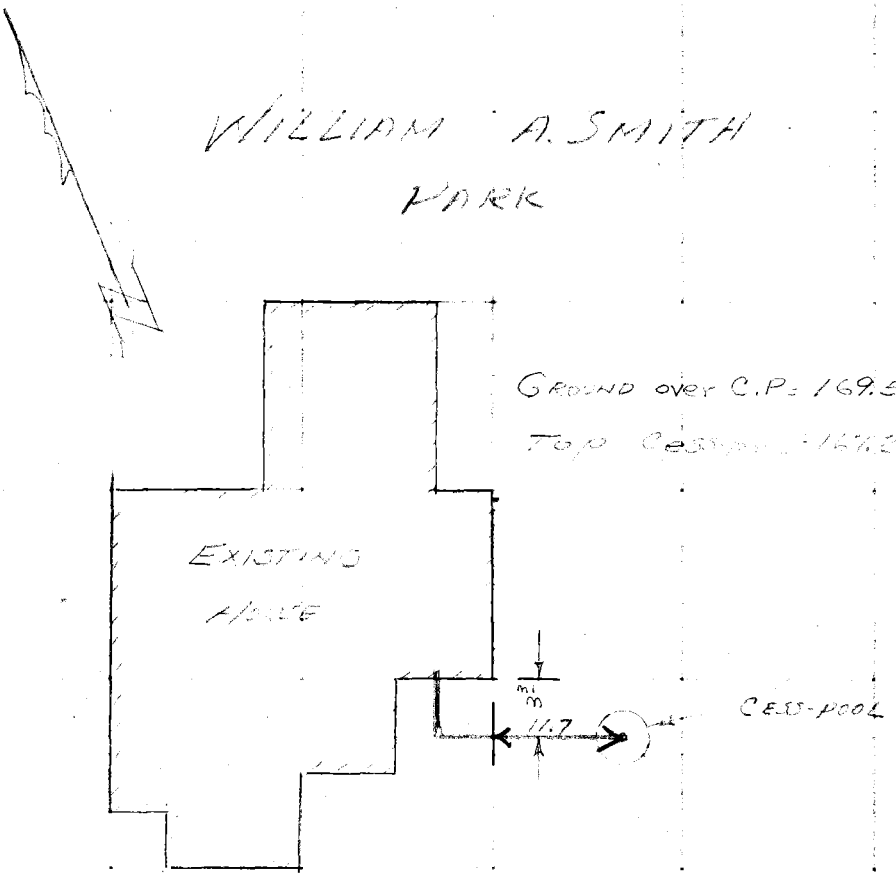

4" V.C.P. Vent flush with ground @ center S.R.

PLEASE RETURN TO
LOS ANGELES COUNTY ENGINEER
700 LOS ANGELES COUNTY ENGINEERING BLDG.

Do not extend this side of this line.

Note: Any Additions or Changes on This Sheet Must be Made or Circled in Red Ink With Date and Name of Person Making Change.

Notes Ck'd by	Survey of Wm A. SMITH PARK
Map No.	JN 883111 Tape Std °F
Office Work	Surveyed by J.S. COATES
Checked	Notes J.S.C. Date 10-28-57
Date	Indexed A. C. Johnson 10-30-57

F. B. 1596 PG. 131

J.N. 883111

Wm A. SMITH PARK

LOCATION

OF

SUPPLEMENTAL DRAINAGE DITCH

COATES
SCHENCK
GLIDDEN
SMITH

Note: Any Additions or Changes on This Sheet Must be Made or Circled in Red Ink With Date and Name of Person Making Change.

PLEASE RETURN TO
LOS ANGELES COUNTY ENGINEER
700 LOS ANGELES COUNTY ENGINEERING BLDG.

Do not extend this side of this line.

76F3098 S&E #247 1-56

F. B. 1596 Pg. 132

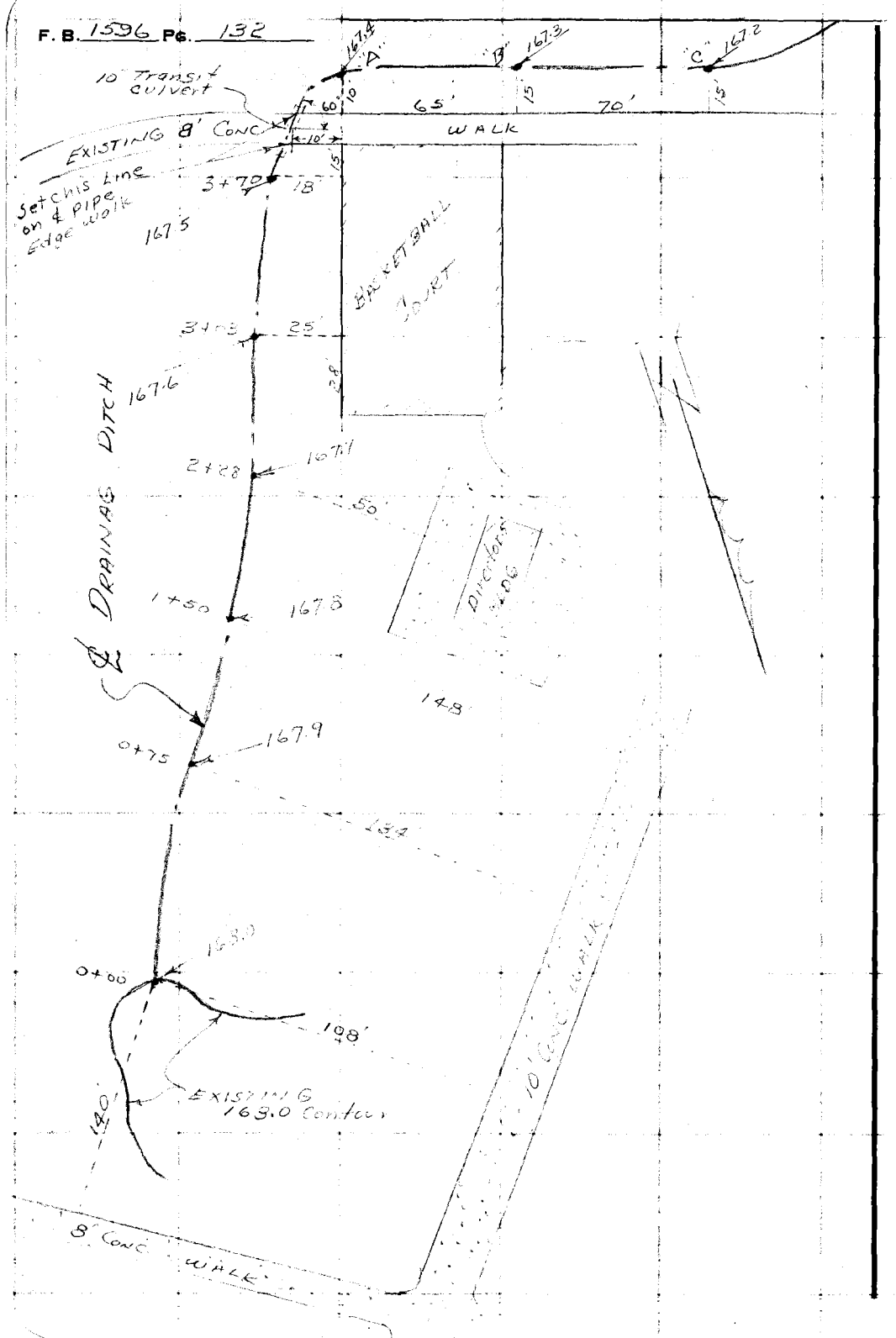

PLEASE RETURN TO
LOS ANGELES COUNTY ENGINEER
700 LOS ANGELES COUNTY ENGINEERING BLDG.

Do not extend this side of this line.

Note: Any Additions or Changes on This Sheet Must be Made or Circled in Red Ink With Date and Name of Person Making Change.

Profile No.	Notes Red.	Plotted	Job No. 8831.11	Division No.
	Date	Date	Survey of W. A. SMITH PARK	
X-Sec. No.	Notes Chkd.	Checked	Survey by J.S.C.	Notes J.S.C. Date 10-28-57
	Date	Date	Map No.	Andered Johnson Date

F. B. 1596 Pg. 133

J.N. 8831 11

WILLIAM A. SMITH PARK

ELEVATIONS
FOR
DRAINAGE DITCH

See page 132 for location

Connie
Chasser
GLIDDEN
SMITH

STATION	B. B.	H. I.	F. B.	ELEV.

NOTE: ANY ADDITIONS OR CHANGES ON THIS SHEET MUST BE MADE OR CIRCLED IN RED INK, WITH DATE AND NAME OF PERSON MAKING CHANGE.

PLEASE RETURN TO
LOS ANGELES COUNTY ENGINEER
700 LOS ANGELES COUNTY ENGINEERING BLDG.

Do not extend notes this side of this line.

76298 S & E #307—7-55

76298 S & E #307—7-55

PLEASE RETURN TO
LOS ANGELES COUNTY ENGINEER
700 LOS ANGELES COUNTY ENGINEERING BLDG.

NOTE: ANY ADDITIONS OR CHANGES ON THIS SHEET MUST BE MADE OR CIRCLED IN RED INK, WITH DATE AND NAME OF PERSON MAKING CHANGE.

Do not extend notes this side of this line.

STATION	B. S.	H. I.	F. S.	ELEV.				
BM TBM #1				170.30	TBM #1 Elev. 170.50			F.B. 1596-41
					GRADE	CUT		
0+00				168.00	168.00	-	Set 1"x2"	to Finish grade.
0+75				167.9	167.9			
1+50				167.8	167.8			
2+28				167.7	167.7			
3+03				167.6	167.6			
3+70				167.5	167.5			
N edge walk				168.21	167.5	C 1.41		
S. " "				168.96	167.4	C 1.56		
Pt. "A"	See page 132 for location			167.4	167.4			
"B"	"		"	167.3	167.3			
"C"	"		"	167.2	167.2			
TBM #1						TBM #1 Elev. 170.50		F.B. 1596-41

F. B. 1596 PG. 134 Job No. 8831.11 Division No. Notes Red. Plotted Profile
Survey of W. W. D. SMITH PARK Date Date No.
Survey by J. S. COATES Notes J.S.C. Notes Chkd. Checked X-Sec.
Indexed A. C. Johnson Date Date No.

Notes Ck'd by	Survey of William A. Smith Park
Map No.	JN 0054.67 Tape Std °F
Office Work	Surveyed by D. Sappell
Checked	Notes D.S. Date 2-10-58
Date	Indexed C. Johnson

F. B. 1596 Pg. 135

J.N. 0054.67

WILLIAM A. SMITH PARK

SURVEY OF TRANSIT LINE
FROM
BALFOUR ST. N'LY THROUGH RANCHITO
SCHOOL DIST YARD AND ALONG EXIST
DRAINAGE DITCH IN PARK TO DUNLAP
CROSSING ROAD

party: Sappell
Shoemaker
Myers
Caro
Tolle

Note: Any Additions or Changes on This Sheet Must Be Made or Circled in Red Ink With Date and Name of Person Making Change.

Do not extend notes this side of this line.

RETURN TO
LOS ANGELES COUNTY ENGINEER
700 LOS ANGELES COUNTY ENGINEERING BLDG.

76F309S CE #247—3-57

F. B. 1596 Pg. 136

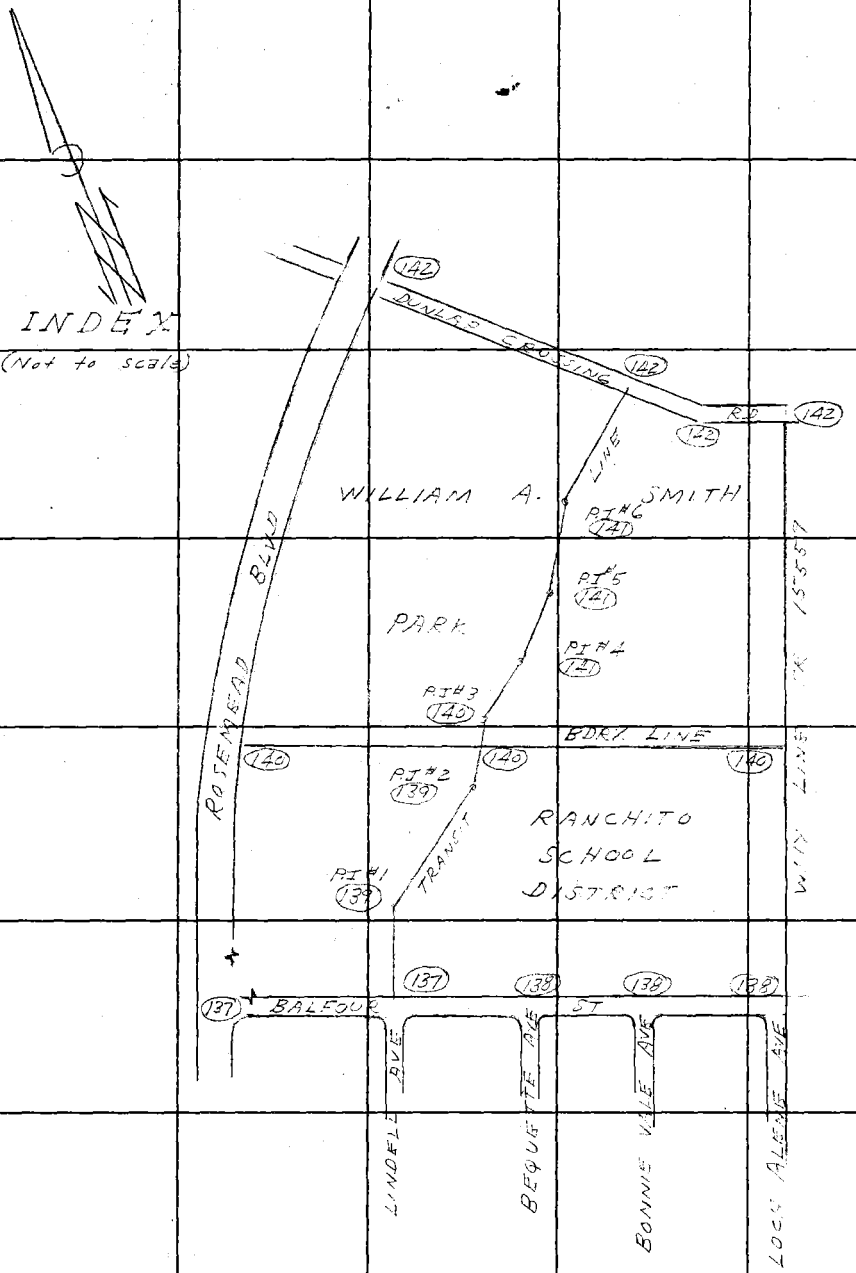

RETURN TO
LOS ANGELES COUNTY ENGINEER
700 LOS ANGELES COUNTY ENGINEERING BLDG.

Do not extend notes this side of this line.

Note: Any Additions or Changes on This Sheet Must be Made or Circled in Red Ink With Date and Name of Person Making Change.

Notes Ck'd by	Survey of William A Smith PK
Map No.	JN 0054 07 Tape 0.72 Std. 68 °F
Office Work	Surveyed by Sappell
Checked	Notes D.S. Date 2-16-58
Date	Indexed E. O. Johnson

F. B. 1596 PG. 137

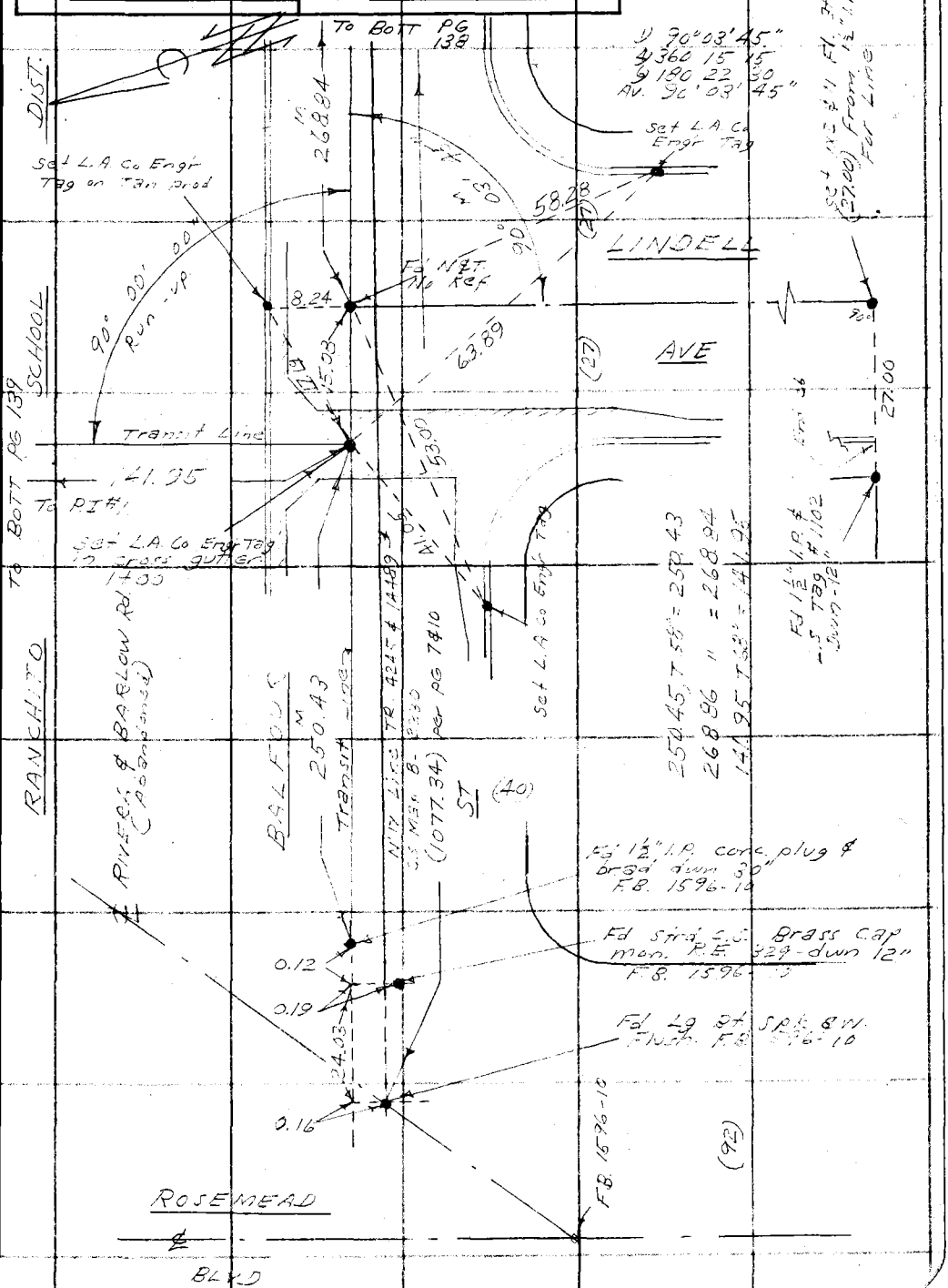

Note: Any Additions or Changes on This Sheet Must be Made or Circled in Red Ink With Date and Name of Person Making Change.

Do not extend this side of this line.

PLEASE RETURN TO
LOS ANGELES COUNTY ENGINEER
700 LOS ANGELES COUNTY ENGINEERING BLDG.

76F309S S&E #247 1-56

PLEASE RETURN TO
LOS ANGELES COUNTY ENGINEER
700 LOS ANGELES COUNTY ENGINEERING BLDG.

Note: Any Additions or Changes on This Sheet Must be Made or Circled in Red Ink With Date and Name of Person Making Change.

Do not extend this side of this line.

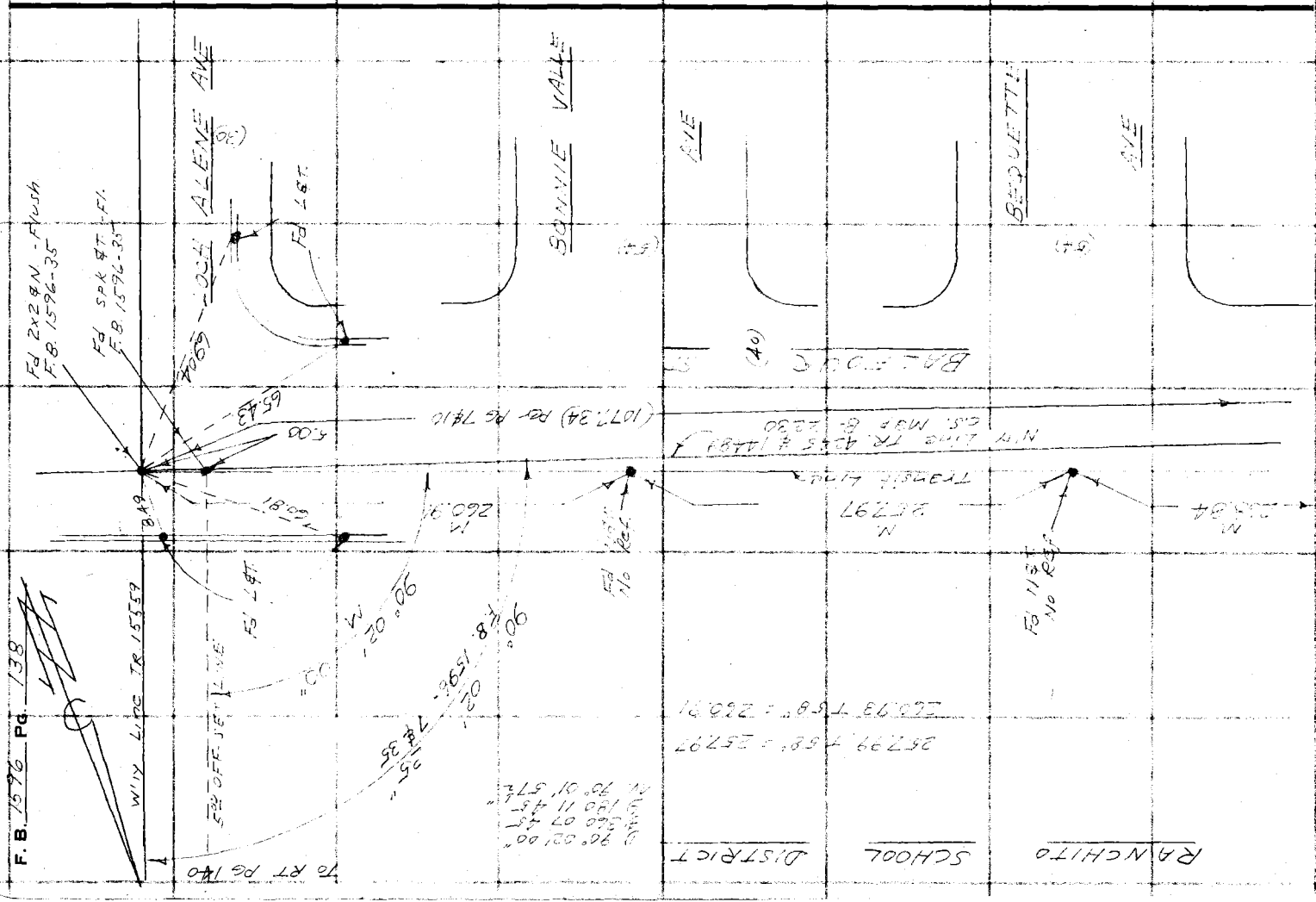

Notes Ck'd by	Survey of Wm A. Smith Park
Map No.	JN 0054.67 Tape 0172 Std 68 °F
Office Work	Surveyed by D. Sappell
Checked	Notes P.S. Date 2-10-58
Date	Indexed A. C. Johnson

F. B. 1596 PG. 139

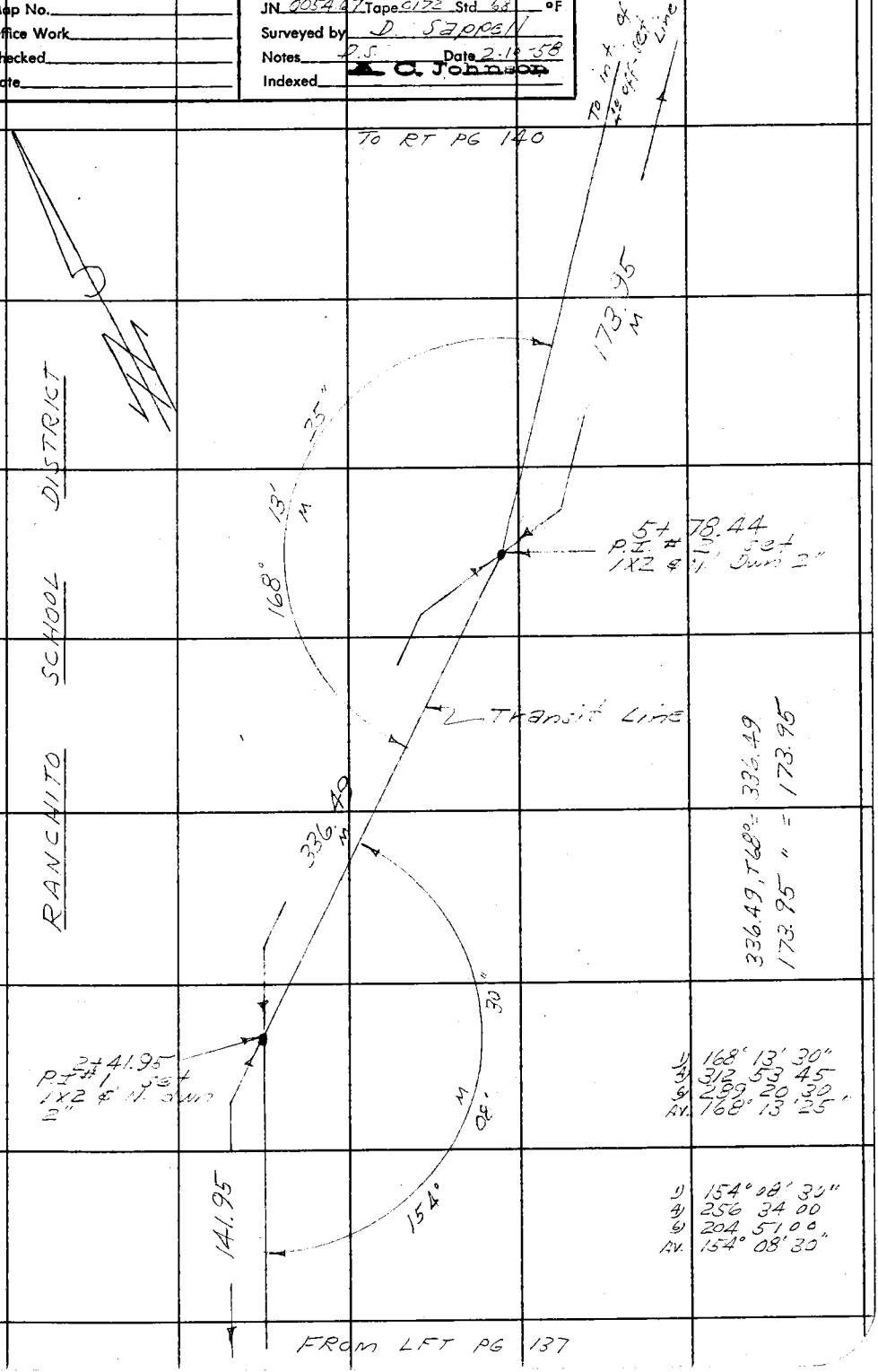

Note: Any Additions or Changes on This Sheet Must be Made or Circled in Red Ink With Date and Name of Person Making Change.

Do not extend notes this side of this line.

RETURN TO
LOS ANGELES COUNTY ENGINEER
700 LOS ANGELES COUNTY ENGINEERING BLDG.

76F309S CE #247—3-57

F.B. 1596 Pg. 140

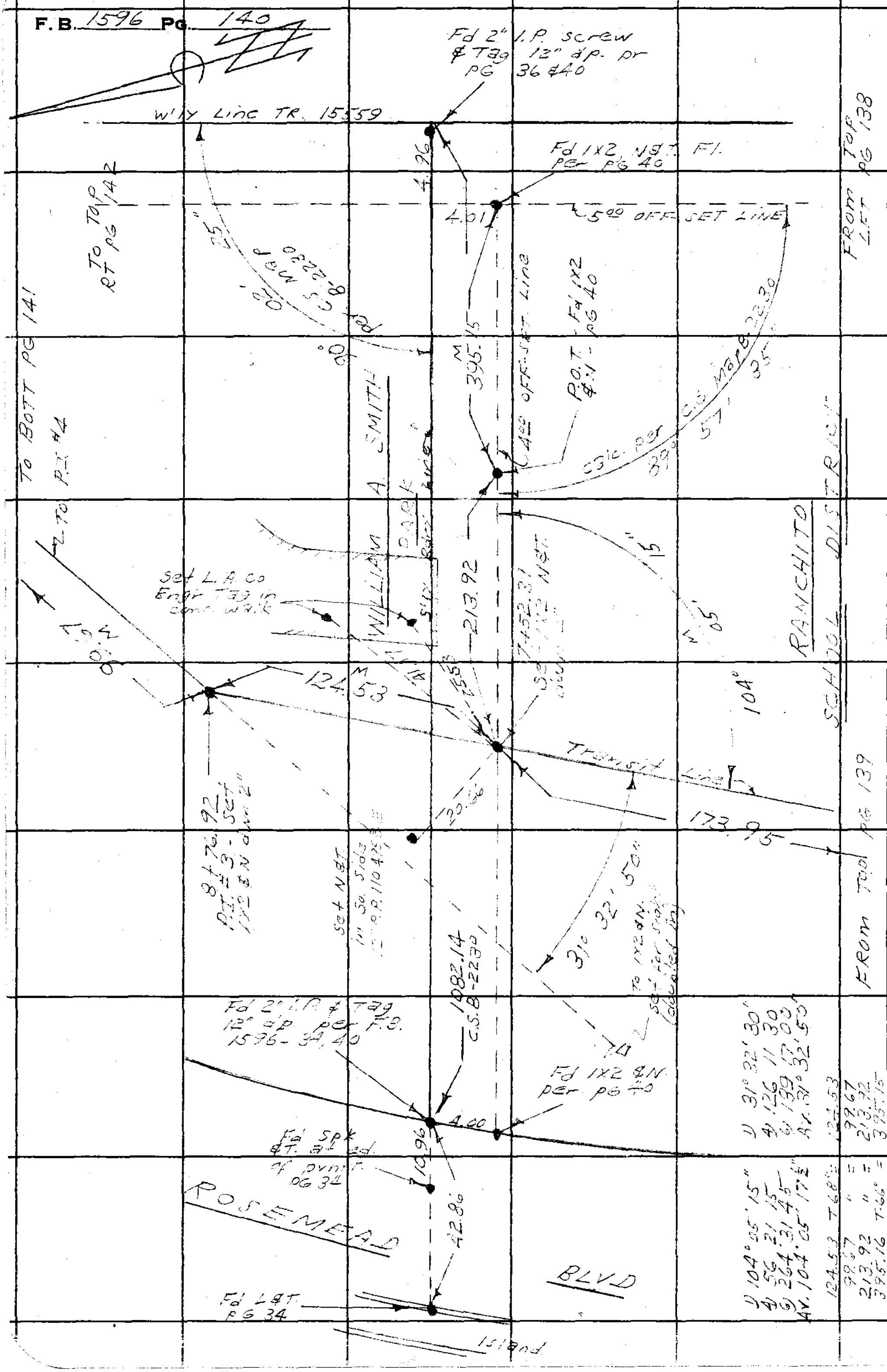

RETURN TO
LOS ANGELES COUNTY ENGINEER
700 LOS ANGELES COUNTY ENGINEERING BLDG.

Do not extend notes this side of this line.

Note: Any Additions or Changes on This Sheet Must be Made or Circled in Red Ink With Date and Name of Person Making Change.

Notes Ck'd by	Survey of Wm. A. Smith Park
Map No.	JN 0054.67 Tape 0172 Std 68 °F
Office Work	Surveyed by D. Sappell
Checked	Notes D.S. Date 2-11-58
Date	Indexed A. C. Johnson

F. B. 1596 PG. 141

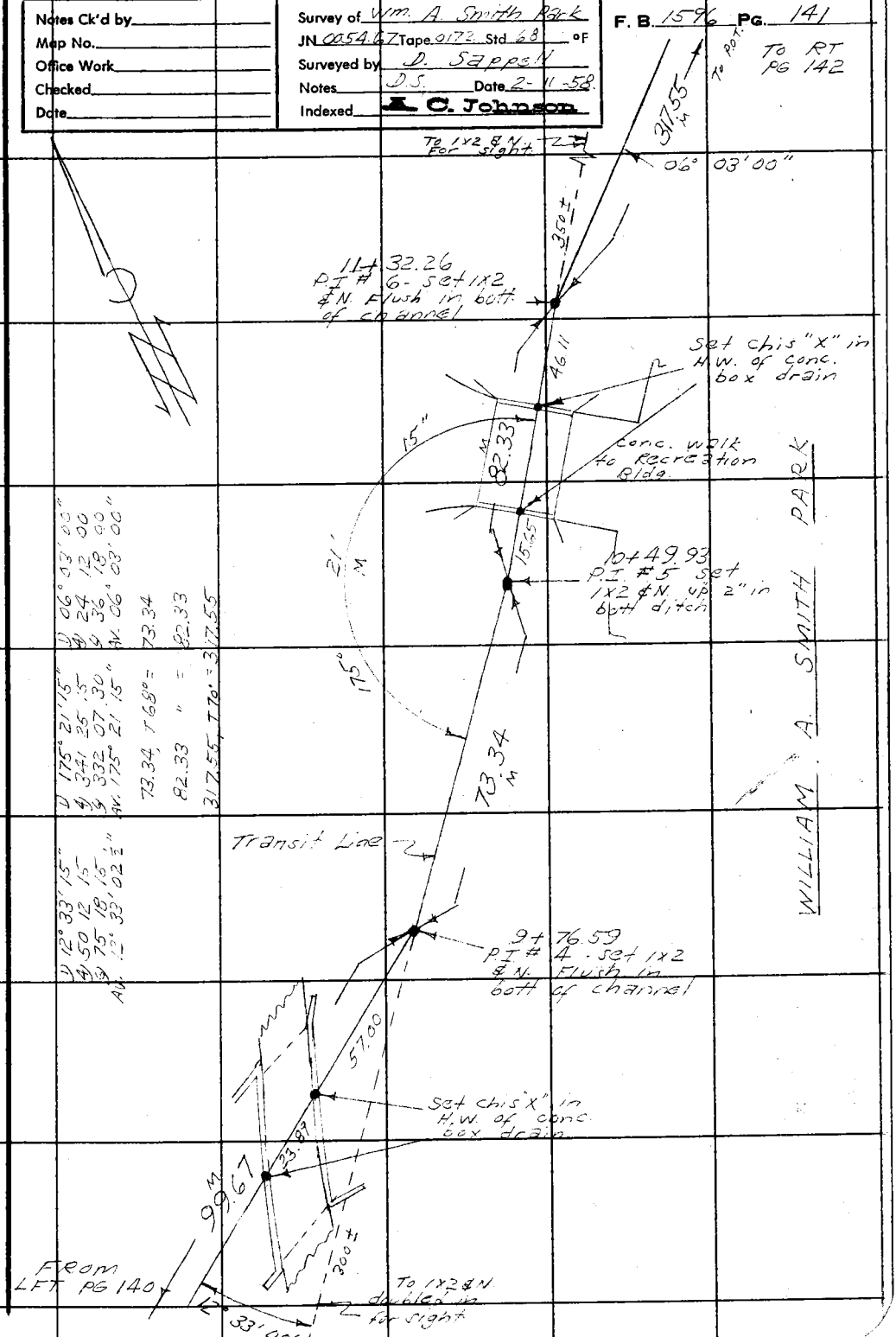

D 12° 33' 15"
4 50 12 15
9 75 18 15
AV. 12° 33' 02½"

D 175° 21' 15"
4 341 25 15
9 332 07 30
AV. 175° 21' 15"

D 06° 03' 00"
4 24 12 00
9 36 18 00
AV. 06° 03' 00"

73.34, T68° = 73.34
82.33 " = 82.33
317.55, T70° = 317.55

Note: Any Additions or Changes on This Sheet Must be Made or Circled in Red Ink With Date and Name of Person Making Change.

Do not extend notes this side of this line.

RETURN TO
LOS ANGELES COUNTY ENGINEER
700 LOS ANGELES COUNTY ENGINEERING BLDG.

76F309S CE #247—3-57

F. B. 1596 Pg. 142

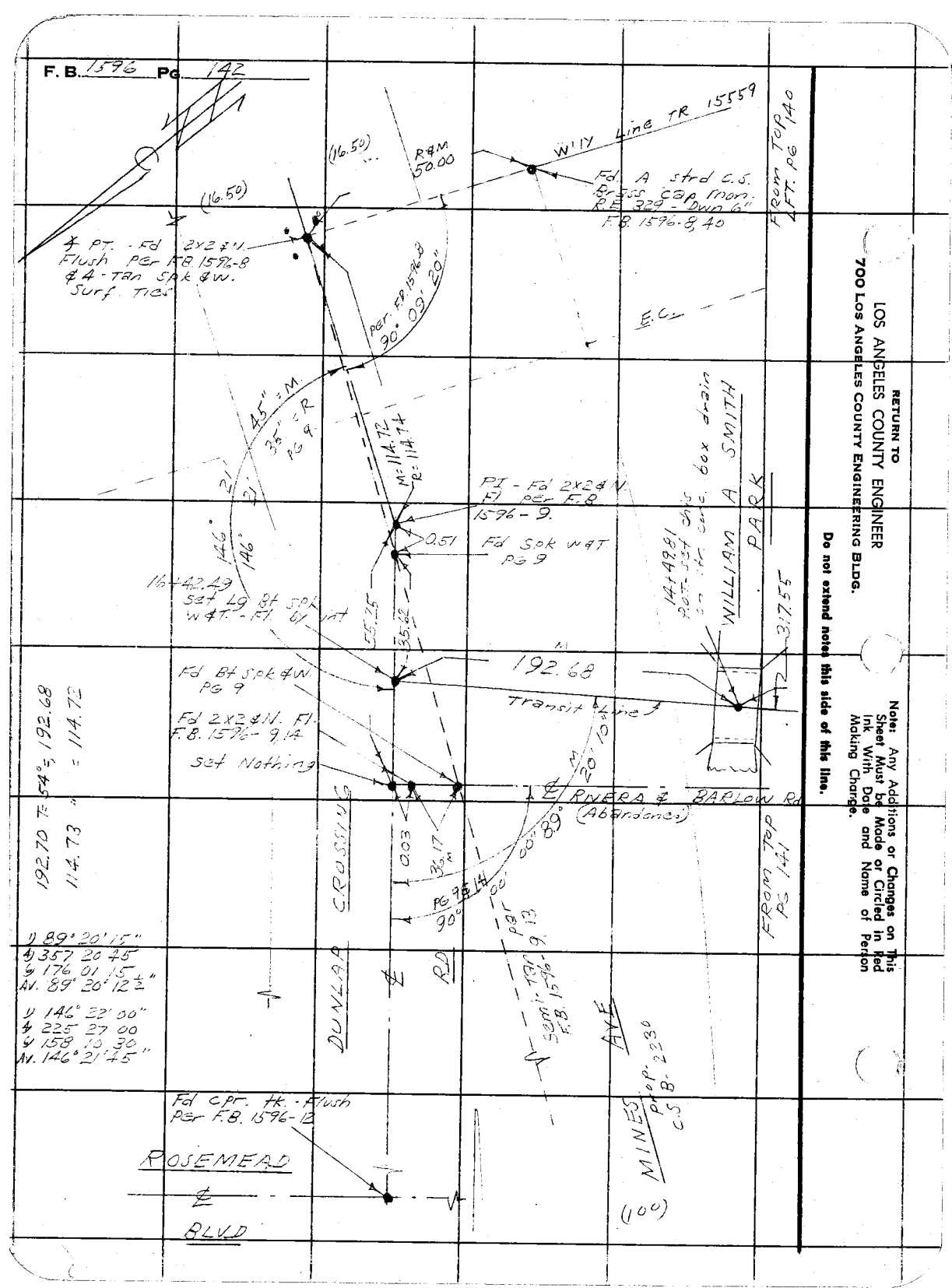

RETURN TO
LOS ANGELES COUNTY ENGINEER
700 LOS ANGELES COUNTY ENGINEERING BLDG.

Do not extend notes this side of this line.

Note: Any Additions or Changes on This Sheet Must be Made or Circled in Red Ink With Date and Name of Person Making Change.

Notes Ck'd by	Survey of William A. Smith Park	F. B. 1596 Pg. 143
Map No.	JN 0054.67 Tape 0172 Std 62 °F	
Office Work	Surveyed by D. Sappell	
Checked	Notes E. Shoemaker Date 4-13-55	
Date	Indexed C. Johnson	

J. N 0054.67

WILLIAM A. SMITH PARK

LOCATION OF IMP.

FROM

BALFOUR ST - N'LY THROUGH RANCHITO SCHOOL DIST. YARD & ALONG EXIST DRAINAGE DITCH IN PARK TO DUNLAP CROSSING RD

Party: Sappell
Shoemaker
Myers
Caro
Tolle

Note: Any Additions or Changes on This Sheet Must be Made or Circled in Red Ink With Date and Name of Person Making Change.

Do not extend notes this side of this line.

RETURN TO
LOS ANGELES COUNTY ENGINEER
700 LOS ANGELES COUNTY ENGINEERING BLDG.

76F309S CE #247—3-57

RETURN TO
LOS ANGELES COUNTY ENGINEER
700 LOS ANGELES COUNTY ENGINEERING BLDG.

Note: Any Additions or Changes on This Sheet Must be Made or Circled in Red Ink With Date and Name of Person Making Change.

Do not extend notes this side of this line.

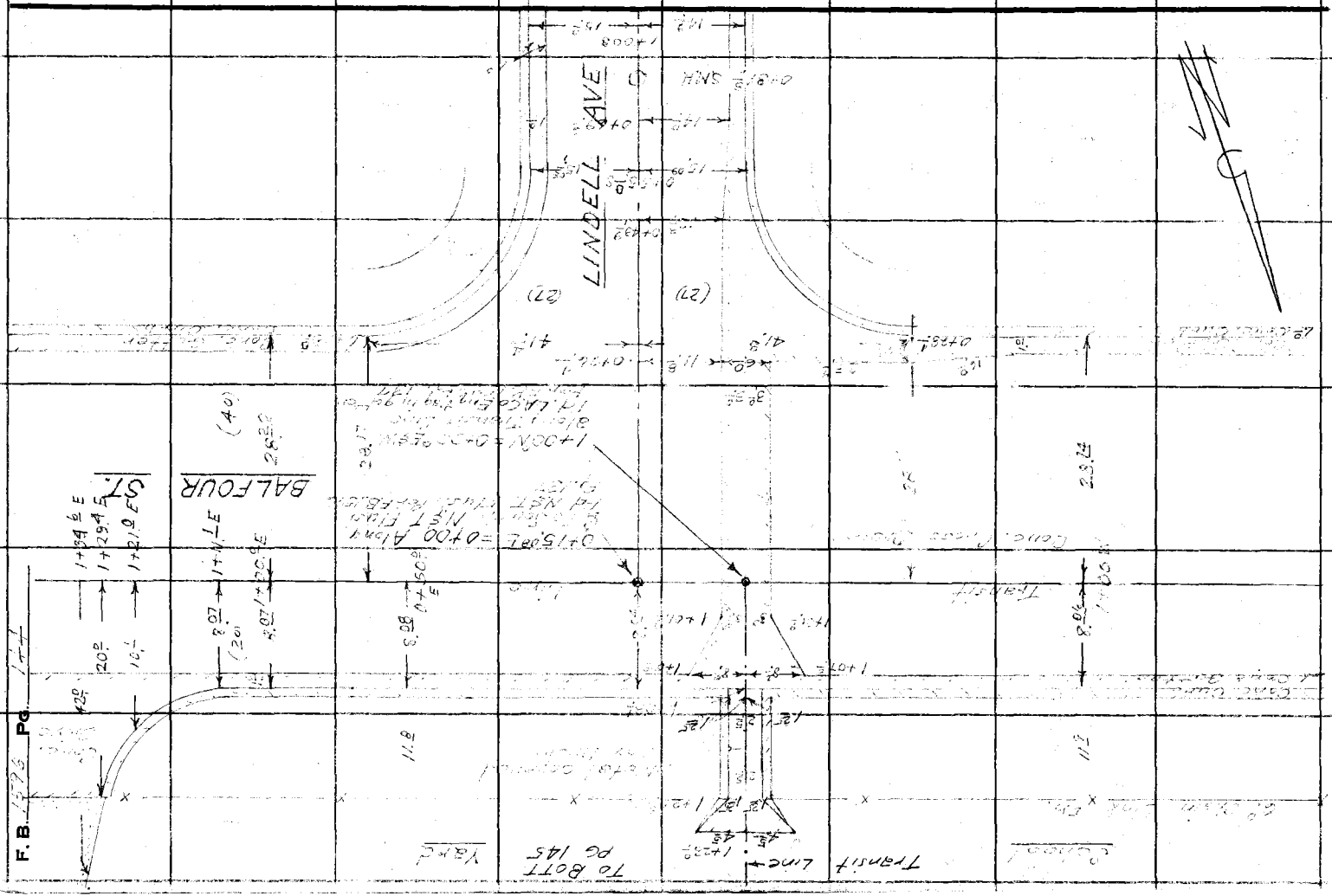

F. B. PG.

Notes Ck'd by	Survey of William A Smith Park	F. B. 1596 PG. 145
Map No.	JN 0254.67 Tape Std °F	
Office Work	Surveyed by D. Sappell	
Checked	Notes [illegible] Date 2-13-58	
Date	Indexed A. C. Johnson	

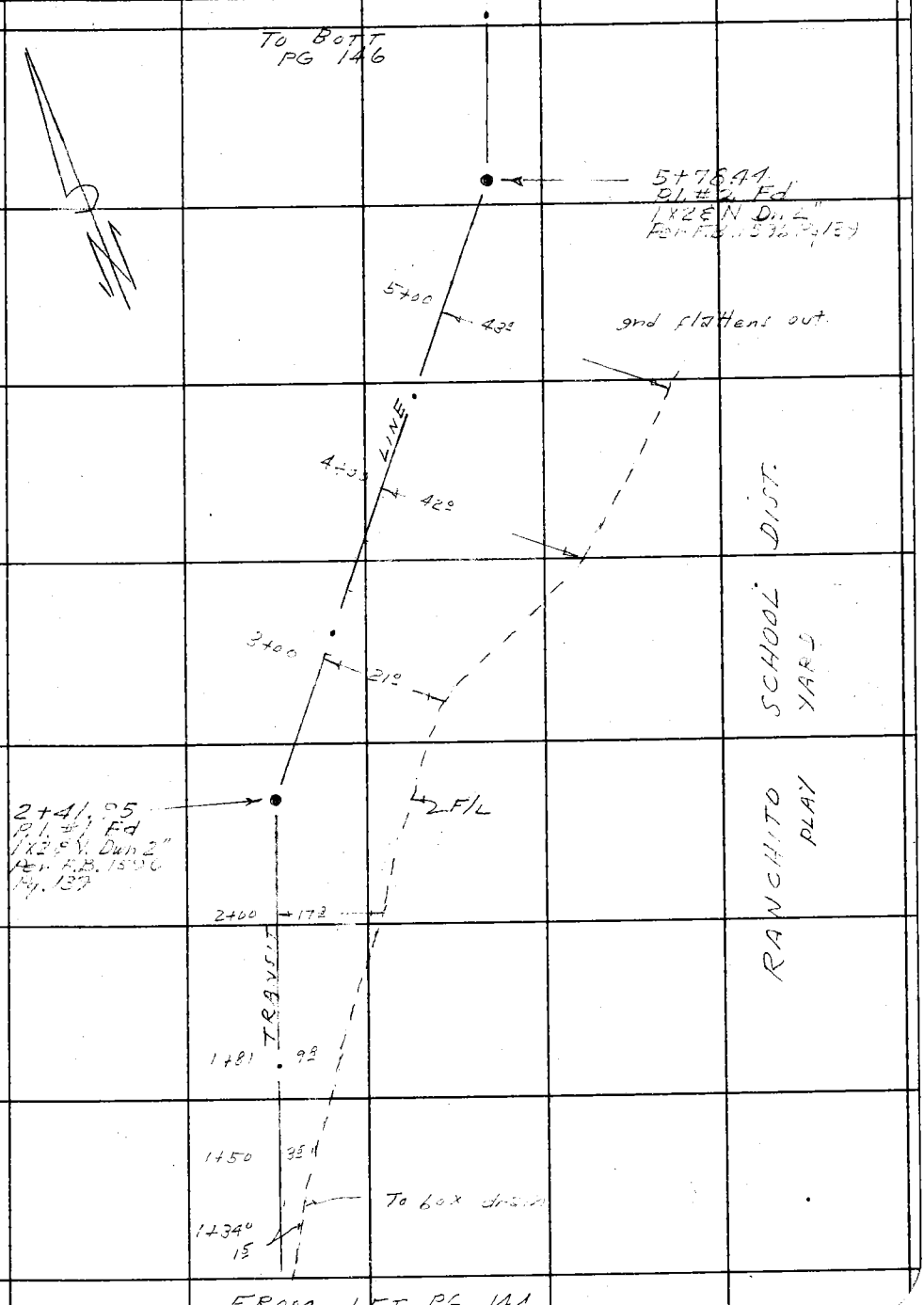

Note: Any Additions or Changes on This Sheet Must be Made or Circled in Red Ink With Date and Name of Person Making Change.

Do not extend notes this side of this line.

RETURN TO
LOS ANGELES COUNTY ENGINEER
700 LOS ANGELES COUNTY ENGINEERING BLDG.

76F309S CE #247—3-57

F. B. 1596 Pg. 146

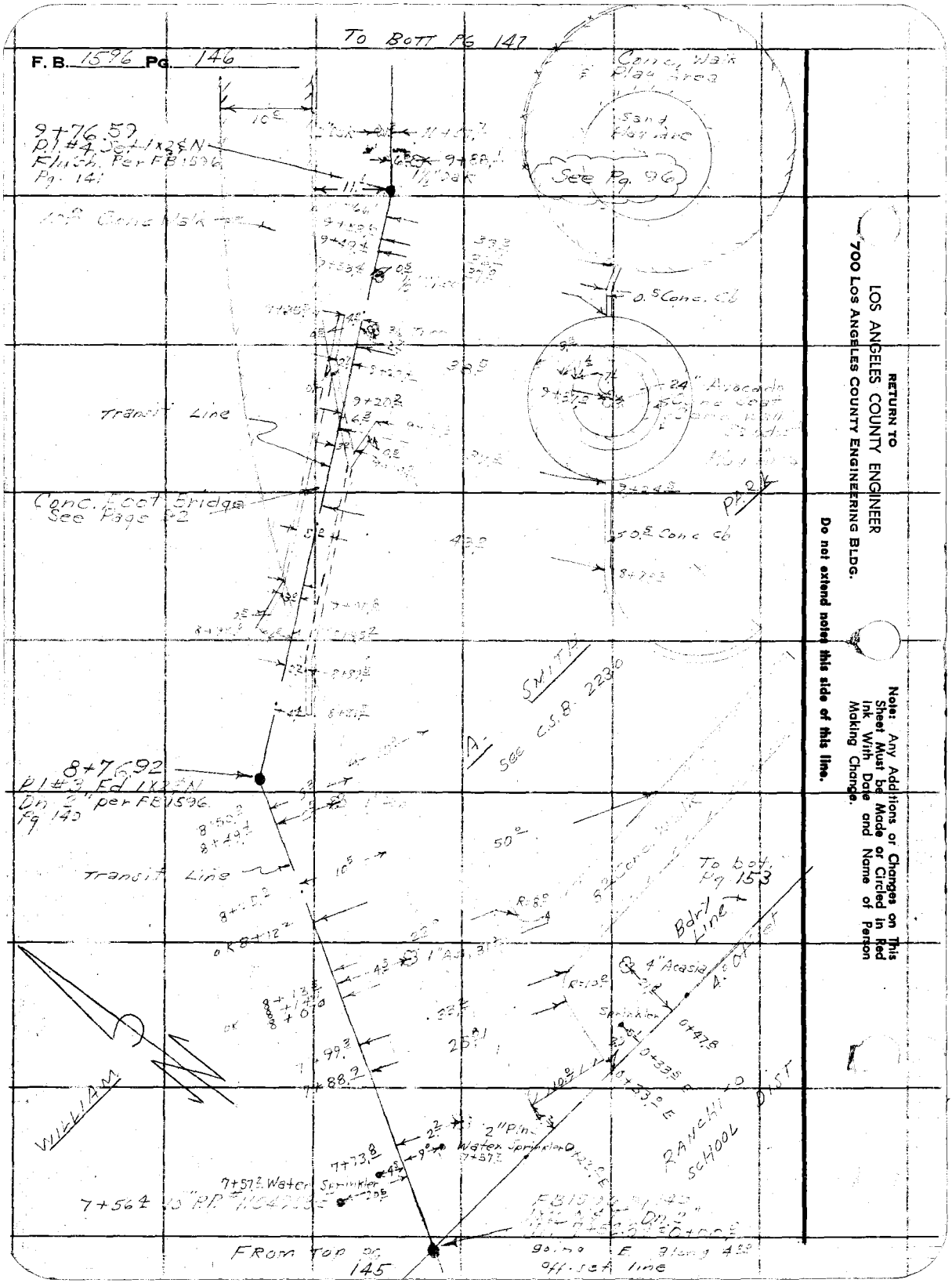

RETURN TO
LOS ANGELES COUNTY ENGINEER
700 LOS ANGELES COUNTY ENGINEERING BLDG.

Do not extend notes this side of this line.

Note: Any Additions or Changes on This Sheet Must be Made or Circled in Red Ink With Date and Name of Person Making Change.

Notes Ck'd by	Survey of William A. Smith Park	F. B. 1596 PG. 147
Map No.	JN 0054.67 Tape Std °F	
Office Work	Surveyed by D. Sappell	
Checked	Notes E. Shiemaker Date 2-13-58	
Date	Indexed A. C. Johnson	

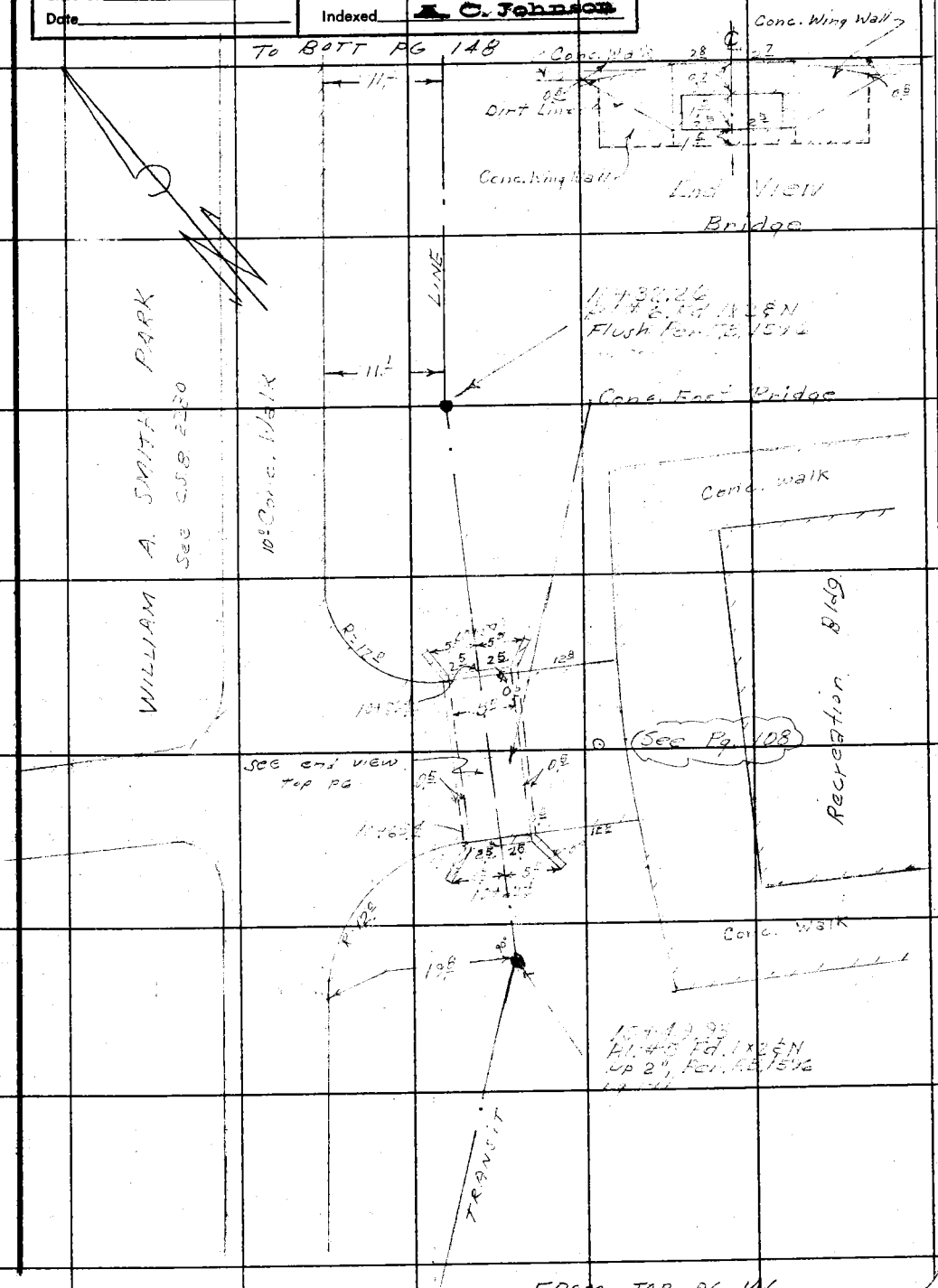

Note: Any Additions or Changes on This Sheet Must be Made or Circled in Red Ink With Date and Name of Person Making Change.

Do not extend notes this side of this line.

RETURN TO
LOS ANGELES COUNTY ENGINEER
700 LOS ANGELES COUNTY ENGINEERING BLDG.

76F3099 CE #247—3-57

To RT PG 149

F. B. 1596 PG. 148

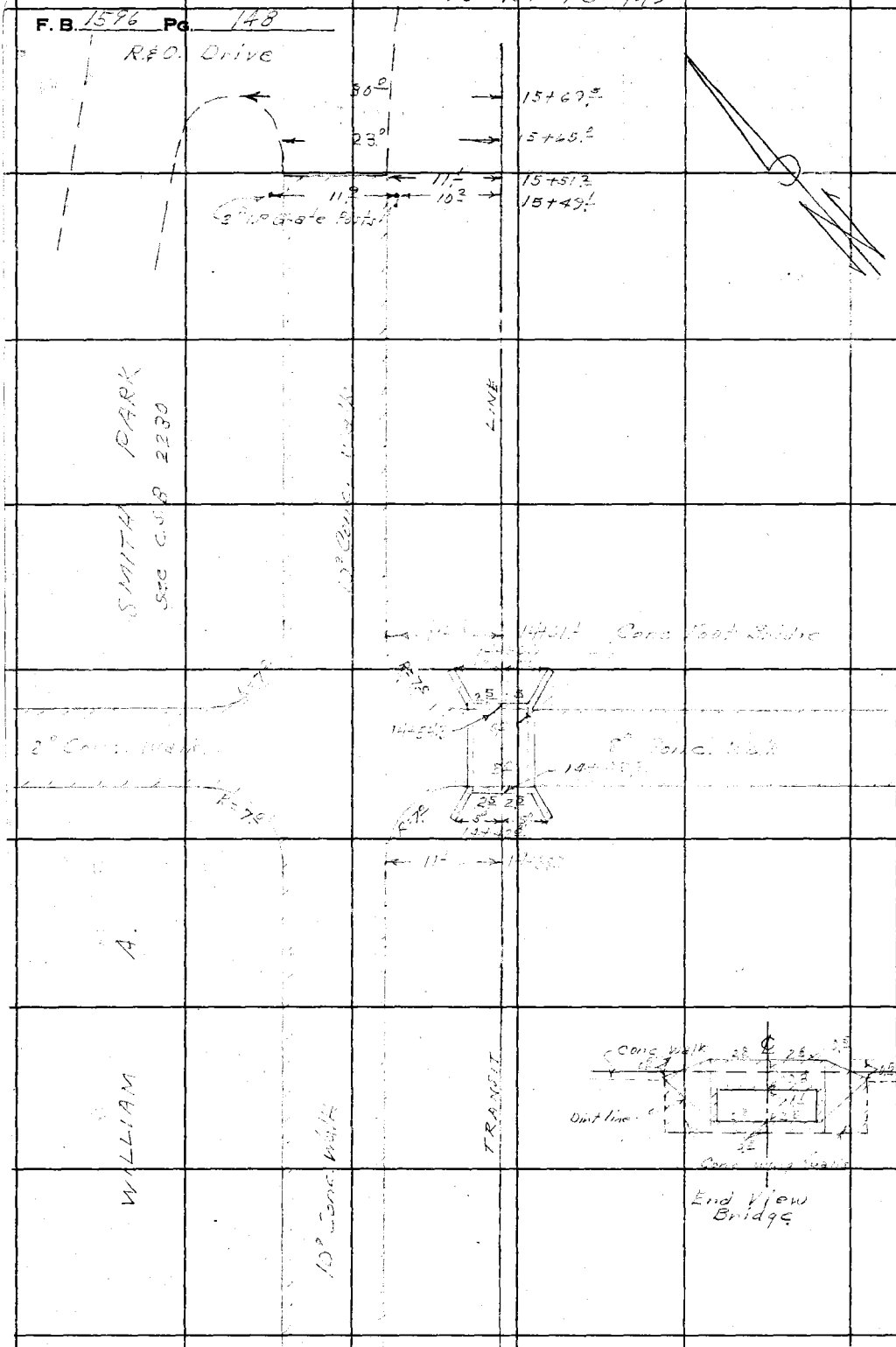

RETURN TO
LOS ANGELES COUNTY ENGINEER
700 LOS ANGELES COUNTY ENGINEERING BLDG.

Do not extend notes this side of this line.

Note: Any Additions or Changes on This Sheet Must be Made or Circled in Red Ink With Date and Name of Person Making Change.

From Top PG 147

Notes Ck'd by	Survey of William A. Smith Park
Map No.	JN 0654.67 Tape Std °F
Office Work	Surveyed by D. Sappell
Checked	Notes E. Shewaker Date 2-14-58
Date	Indexed

C. Johnson

F. B. 1596 PG. 149

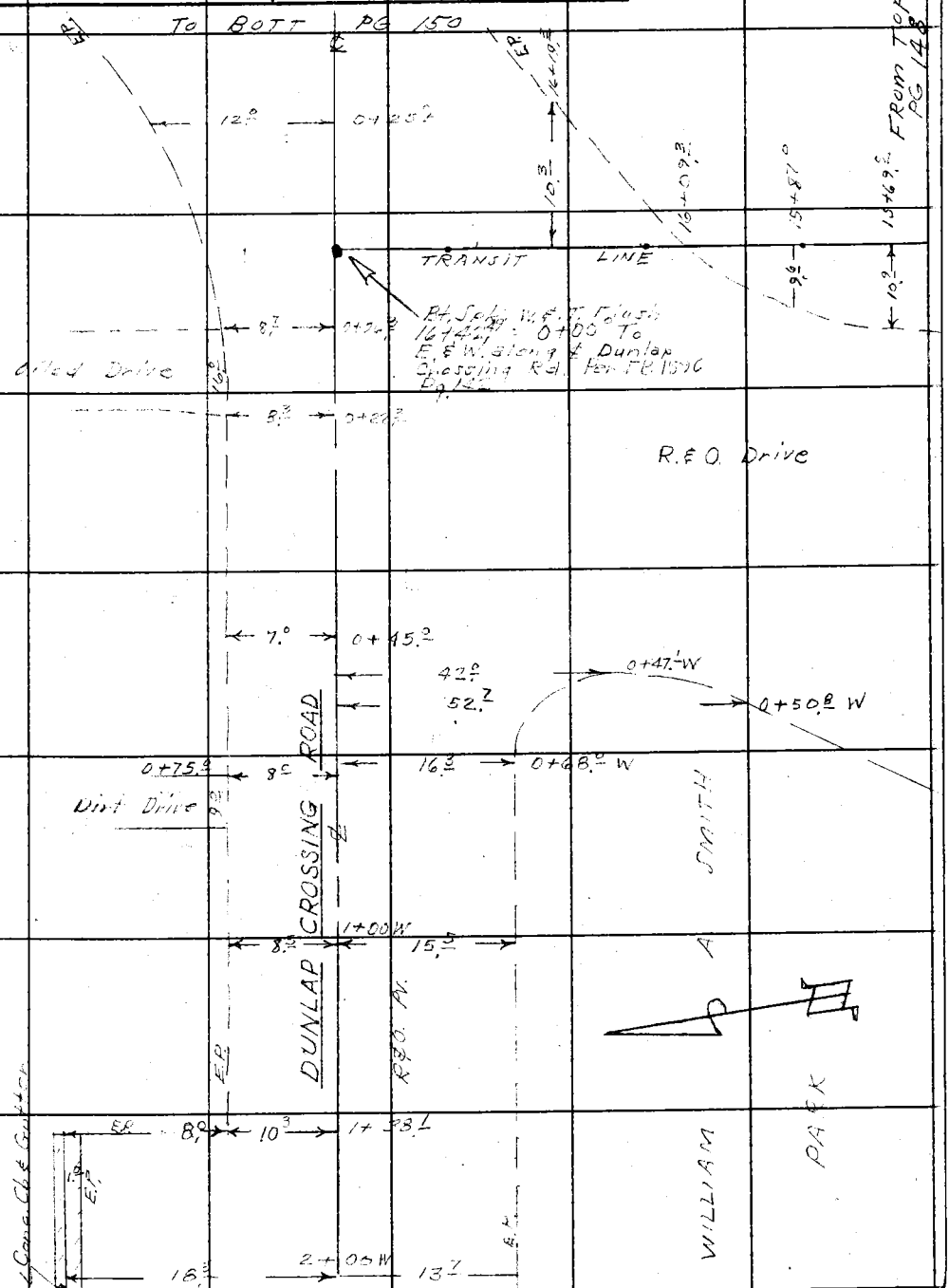

Note: Any Additions or Changes on This Sheet Must be Made or Circled in Red Ink With Date and Name of Person Making Change.

Do not extend notes this side of this line.

RETURN TO
LOS ANGELES COUNTY ENGINEER
700 LOS ANGELES COUNTY ENGINEERING BLDG.

76F309S CE #247—3-57

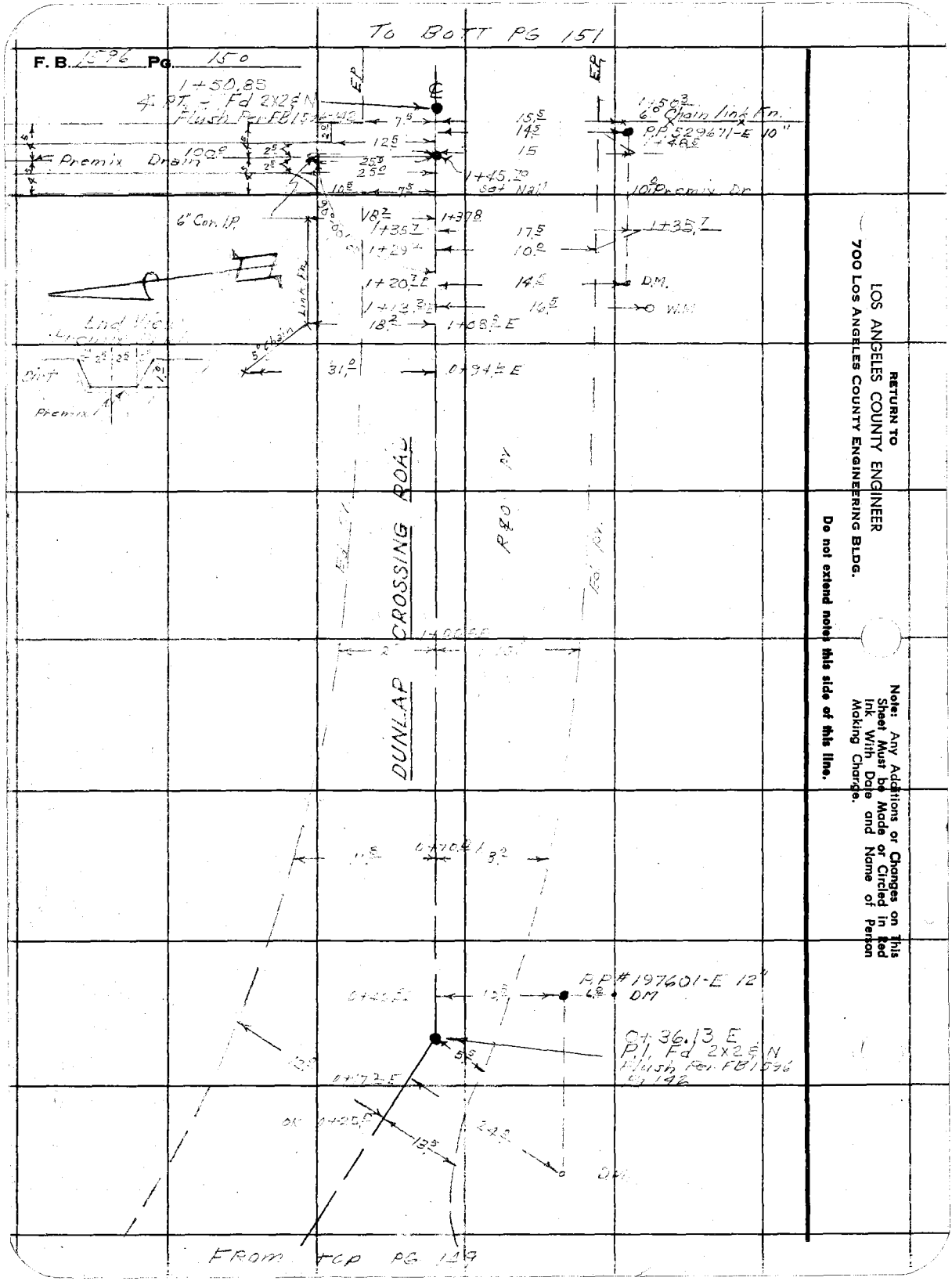

RETURN TO
LOS ANGELES COUNTY ENGINEER
700 LOS ANGELES COUNTY ENGINEERING BLDG.

Do not extend notes this side of this line.

Note: Any Additions or Changes on This Sheet Must be Made or Circled in Red Ink With Date and Name of Person Making Change.

Notes Ck'd by	Survey of William A. Smith Park	F. B. 1596 PG. 151
Map No.	JN 0054.67 Tape Std °F	
Office Work	Surveyed by D. Sappell	
Checked	Notes E. Shoemaker Date 2-14-58	
Date	Indexed A. C. Johnson	

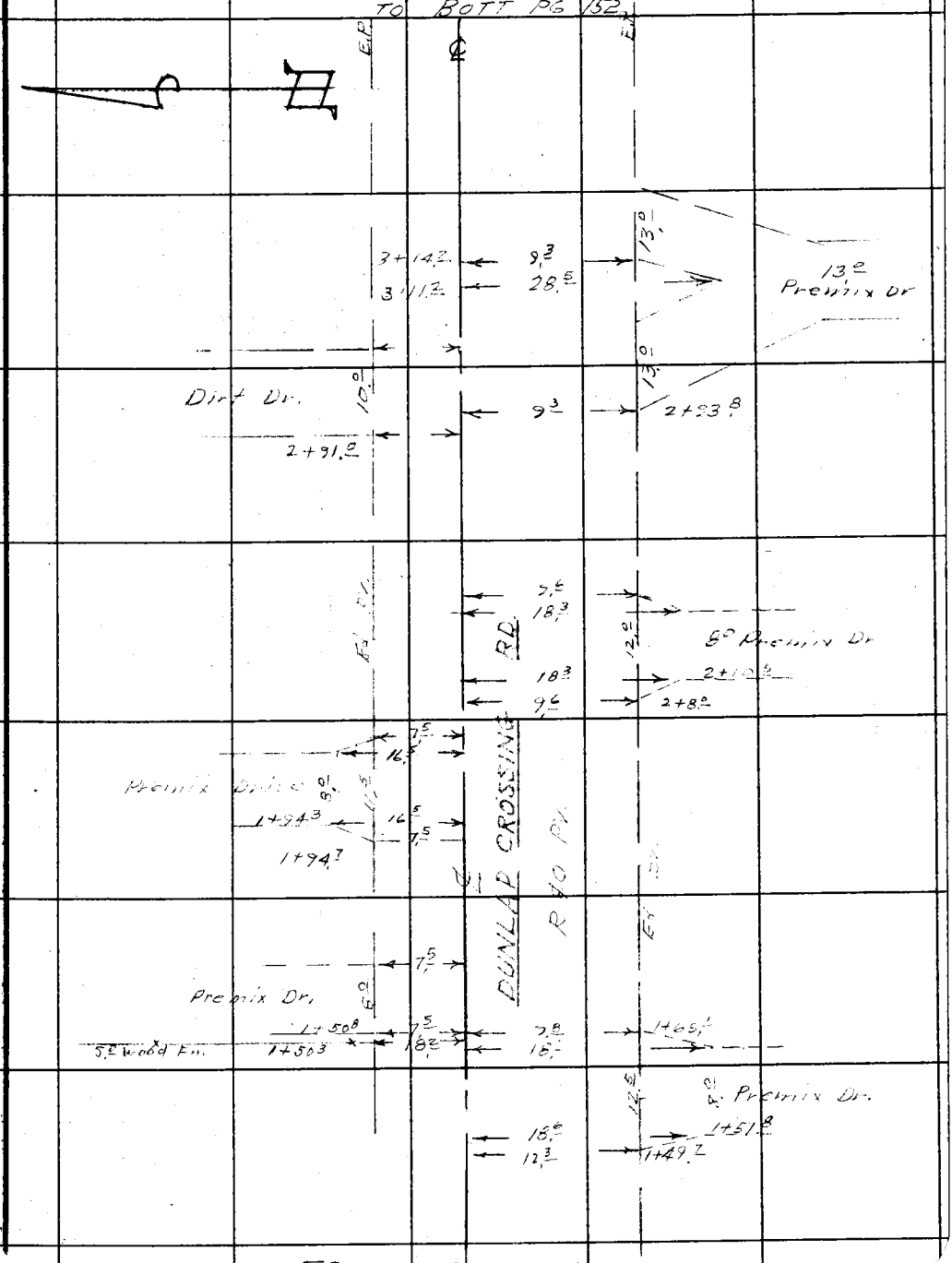

Note: Any Additions or Changes on This Sheet Must be Made or Circled in Red Ink With Date and Name of Person Making Change.

Do not extend notes this side of this line.

RETURN TO
LOS ANGELES COUNTY ENGINEER
700 LOS ANGELES COUNTY ENGINEERING BLDG.

76F3099 CE #247—3-57

F. B. 1596 Pg. 152

From Top P. 151

RETURN TO
LOS ANGELES COUNTY ENGINEER
700 LOS ANGELES COUNTY ENGINEERING BLDG.

Do not extend notes this side of this line.

Note: Any Additions or Changes on This Sheet Must be Made or Circled in Red Ink With Date and Name of Person Making Change.

Notes Ck'd by	Survey of William A. Smith Park	F. B. 1596 PG. 153
Map No.	JN 2054.67 Tape Std °F	
Office Work	Surveyed by D. Sappell	
Checked	Notes E. Shoemaker Date 2-14-76	
Date	Indexed C. Johnson	

W'ly Line Tr 15559

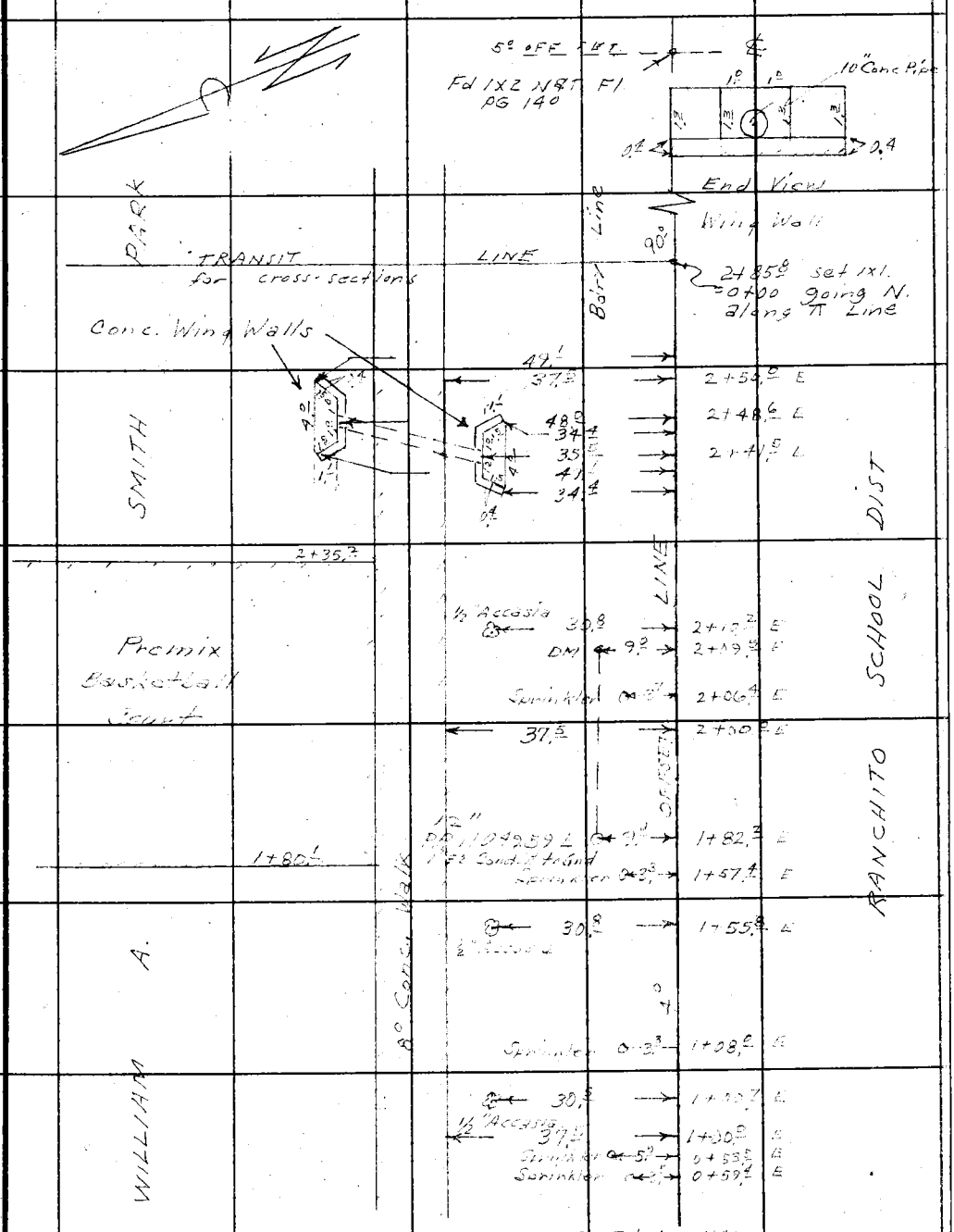

Note: Any Additions or Changes on This Sheet Must be Made or Circled in Red Ink With Date and Name of Person Making Change.

Do not extend notes this side of this line.

RETURN TO
LOS ANGELES COUNTY ENGINEER
700 LOS ANGELES COUNTY ENGINEERING BLDG.

76F309S CE #247—3-57

RETURN TO
LOS ANGELES COUNTY ENGINEER
700 LOS ANGELES COUNTY ENGINEERING BLDG.

Note: Any Additions or Changes on This Sheet Must be Made or Circled in Red Ink With Date and Name of Person Making Change.

Do not extend notes this side of this line.

F. B. 1596 Pg. 154

Profile	Notes Red.	Plotted	Job No. 0054.67	Division No. 16	F. B. 1596	Pg. 155
No.	Date	Date	Survey of William A. Smith Park			
X-Sec.	Notes Chkd.	Checked	Survey by Sappell	Notes U.S.	Date 2-17-58	
No.	Date	Date	Map No.	Index C. Johnson	Date	

J.N. 0054.67

WILLIAM A. SMITH PARK

CROSS - SECTIONS

FROM

BALFOUR ST N/W TO DUNLAP CROSSING Rd - THROUGH SCHOOL YARD & ALONG DRAINAGE DITCH IN PARK - SEE INDEX PG 136

STATION	B. S.	H. I.	F. S.	ELEV.

Party: Sappell
Shoemaker
Myers
Caro
Tolle

NOTE: ANY ADDITIONS OR CHANGES ON THIS SHEET MUST BE MADE OR CIRCLED IN RED INK, WITH DATE AND NAME OF PERSON MAKING CHANGE.

PLEASE RETURN TO
LOS ANGELES COUNTY ENGINEER
700 LOS ANGELES COUNTY ENGINEERING BLDG.

Do not extend notes this side of this line.

76L-298 S & E #307—1-56

76L-298 S & E #307—1-56

PLEASE RETURN TO
LOS ANGELES COUNTY ENGINEER
700 LOS ANGELES COUNTY ENGINEERING BLDG.

NOTE: ANY ADDITIONS OR CHANGES ON THIS SHEET MUST BE MADE OR CIRCLED IN RED INK, WITH DATE AND NAME OF PERSON MAKING CHANGE.

Do not extend notes this side of this line.

F. B. 1596 Pg. 15 Job No. 12546 Division No. 10 Notes Red. Plotted Profile
Survey of Whittier Park Date Date No. X-Sec.
Survey by Sawyer Notes Chkd. Checked
Indexed A. C. Johnson Date Date Date No.

STATION	B. S.	H. I.	F. S.	ELEV.		
BM-19				167.25	BM 19 El. 169.254, F.B. 1596-22, C.S. Mon at	
	297	172.22			N.E. Cor of Park 50' S of ℄ Dunlap Crossing Rd.	
T.P.			297	169.25	T.P.	
	467	173.92				
T.P.			543	168.43	T.P.	
	461	173.10				
T.B.M. #2			260	170.50	T.B.M. #2 El. 170.50, F.B. 1596-41, L.S. 8A S.B.C. M.S. Slab of 24" Aspen in front of S.W. cor. Recreation Bldg.	
	176	172.26				
T.P.			380	168.40	T.P. Spk S. side 12" P.P. 1104P.C.B.-3	
	315	171.55				
T.P.			463	168.82	T.P. ℄ #2, #2	
	423	171.12				
T.P.			400	[illegible]	T.P.	
	451	171.74				
T.B.M.			[illegible]	[illegible]	T.B.M. [illegible]	
	433	170.39			[illegible]	
			518			
1+00	[illegible]	90+00	[illegible]	[illegible]	[illegible] π Lines & [illegible]	
[illegible]						
0+08			[illegible]	[illegible]	[illegible]	
[illegible]			[illegible]	[illegible]	π Line	
			[illegible]	[illegible]	[illegible]	

76298 S & E #307—7-55

PLEASE RETURN TO

LOS ANGELES COUNTY ENGINEER

700 LOS ANGELES COUNTY ENGINEERING BLDG.

NOTE: ANY ADDITIONS OR CHANGES ON THIS SHEET MUST BE MADE OR CIRCLED IN RED INK, WITH DATE AND NAME OF PERSON MAKING CHANGE.

Do not extend notes this side of this line.

STATION	B. S.	H. I.	F. S.	ELEV.		
[illegible]		[illegible]	[illegible]	[illegible]		[illegible]
			[illegible]	[illegible]		[illegible]
			[illegible]	[illegible]		[illegible]
			[illegible]	[illegible]	10 L crown	
			[illegible]	[illegible]	[illegible]	
			[illegible]	[illegible]	[illegible]	
			[illegible]	[illegible]	[illegible]	
			[illegible]	[illegible]	[illegible]	
0 +67° W			[illegible]	165 [illegible]	[illegible] gutt.	
1 + 41° W			[illegible]	[illegible]		⊼ Line
			[illegible]	[illegible]		7' [illegible]
			[illegible]	166 [illegible]		8' [illegible]
			[illegible]	166 97		8' [illegible]
			[illegible]	167 [illegible]		20 [illegible]
			[illegible]	166 [illegible]	10 L crown	
			[illegible]	166 [illegible]	[illegible]	
			[illegible]	166 [illegible]	[illegible]	
			[illegible]	166 [illegible]	[illegible]	
			[illegible]	167 [illegible]	40 [illegible]	
[illegible]		[illegible]	[illegible]	165 [illegible]	[illegible]	[illegible]
[illegible]					See pg 137	

Profile Notes Red. ____ Plotted ____ Job No. [illegible] Division No. [illegible] F. B. 1576 Pg. 157

No. ____ Date ____ Date ____ Survey of William [illegible] Park

X-Sec. Notes Chkd. ____ Checked ____ Survey by Sarah [illegible] Notes [illegible] Date 2-17-58

No. ____ Date ____ Date ____ Map No. ____ Indexed ____ Date ____

C. Johnson

F. B. 1596 Pg. 158 | Job No. 2052.67 Division No. 10 Notes Red. _____ Plotted _____ Profile

Survey of William A. Smith Park Date _____ Date _____ No. _____

Survey by Sappell Notes D.S. Notes Chkd. _____ Checked _____ X-Sec.

Indexed A. C. Johnson Date _____ Date _____ Date _____ No. _____

76298 S & E #307—7.55

PLEASE RETURN TO

LOS ANGELES COUNTY ENGINEER

700 LOS ANGELES COUNTY ENGINEERING BLDG.

NOTE: ANY ADDITIONS OR CHANGES ON THIS SHEET MUST BE MADE OR CIRCLED IN RED INK, WITH DATE AND NAME OF PERSON MAKING CHANGE.

Do not extend notes this side of this line.

STATION	B. S.	H. I.	F. S.	ELEV.

76298 S & E #307—7-55

PLEASE RETURN TO

LOS ANGELES COUNTY ENGINEER

700 LOS ANGELES COUNTY ENGINEERING BLDG.

NOTE: ANY ADDITIONS OR CHANGES ON THIS SHEET MUST BE MADE OR CIRCLED IN RED INK, WITH DATE AND NAME OF PERSON MAKING CHANGE.

Do not extend notes this side of this line.

STATION	B. S.	H. I.	F. S.	ELEV.		
1+55 3 S		170 68	5 [illegible]	165 35	[illegible] L Ed [illegible]	
			[illegible]	165 [illegible]	[illegible]	
			4 33	165 [illegible]	[illegible]	
			[illegible]	166 2	[illegible]	
0+41 4 S			[illegible]	166 22		Line
			[illegible]	166 [illegible]		[illegible]
			[illegible]	166 [illegible]		[illegible]
			[illegible]	165 77	[illegible]	[illegible]
			[illegible]	166 [illegible]	Top	[illegible]
			[illegible]	166 6		40 [illegible]
			[illegible]	165 [illegible]	[illegible] L [illegible]	
			[illegible]	165 [illegible]	[illegible]	
			[illegible]	166 [illegible]	[illegible]	
			[illegible]	166 [illegible]	[illegible]	
[illegible]			[illegible]	166 [illegible]		Line
			[illegible]	166 [illegible]	[illegible] L W [illegible]	Ed [illegible]
			[illegible]	165 97	[illegible] " "	" [illegible]
			[illegible]	166 [illegible]	[illegible] " "	" [illegible]
			[illegible]	167 1	20 fn Line	
[illegible] 4 S			[illegible]	166 41	20 [illegible]	
			[illegible]	166 93	[illegible]	

Profile Notes Red. ____ Plotted ____ Job No. [illegible] Division No. [illegible] F. B. 1576 Pg. 159

No. ____ Date ____ Date ____ Survey of William A. Smith Park

X-Sec. Notes Chkd. ____ Checked ____ Survey by Sappell Notes [illegible] Date 2-17-55

No. ____ Date ____ Date ____ Map No. ____ Indexed ____ Date ____

C. Johnson

F. B. 1576 Pg. 160 Job No. 22467 Division No. 10 Notes Red. _____ Plotted _____ Profile

Survey of William A. Smith Park Date _____ Date _____ No. _____

Survey by Sappell Notes J.S. Notes Chkd. _____ Checked _____ X-Sec.

Indexed A. C. Johnson Date _____ Date _____ Date _____ No. _____

76298 S & E #307—7-55

PLEASE RETURN TO

LOS ANGELES COUNTY ENGINEER

700 LOS ANGELES COUNTY ENGINEERING BLDG.

NOTE: ANY ADDITIONS OR CHANGES ON THIS SHEET MUST BE MADE OR CIRCLED IN RED INK, WITH DATE AND NAME OF PERSON MAKING CHANGE.

Do not extend notes this side of this line.

STATION	B. S.	H. I.	F. S.	ELEV.
[illegible]		[illegible]	[illegible]	[illegible]

76298 S & E #307—7-55

PLEASE RETURN TO

LOS ANGELES COUNTY ENGINEER

700 LOS ANGELES COUNTY ENGINEERING BLDG.

NOTE: ANY ADDITIONS OR CHANGES ON THIS SHEET MUST BE MADE OR CIRCLED IN RED INK, WITH DATE AND NAME OF PERSON MAKING CHANGE.

Do not extend notes this side of this line.

STATION	B. S.	H. I.	F. S.	ELEV.		
1+20 [illegible] T. Line		170 68	4 93	165 [illegible]		1[illegible] R [illegible] drain
			4 24	166 44		1[illegible] " Top [illegible]
			4 34	165 84	1[illegible] L [illegible] drain	
			4 [illegible]	166 [illegible]	1[illegible] " Top [illegible]	
1+28[illegible]			4 [illegible]	165 [illegible]		T Line
			4 [illegible]	165 [illegible]		4[illegible] " Top [illegible]
			4 [illegible]	165 [illegible]	4[illegible] L Top [illegible]	
1+34[illegible]			4[illegible]	166 1		T Line T.B.
			4[illegible]	165 [illegible]		[illegible] R F/L [illegible]
			4[illegible]	166 1		[illegible] " Top [illegible]
145[illegible]			47	166 0		T Line
			4[illegible]	165 8		[illegible] R F/L [illegible]
1+8[illegible]			4[illegible]	166 [illegible]		T Line
			4[illegible]	166 [illegible]		8[illegible] R [illegible] ditch
			4[illegible]	166 [illegible]		9[illegible] F/L "
			4[illegible]	166 0		[illegible] " Ed. "
2+00 [illegible]			45	166 2		T Line
			47	166 0		16[illegible] R Ed. "
			4[illegible]	165 9		17[illegible] " F/L "
			4[illegible]	166 0		17[illegible] " Ed. "
			4[illegible]	166 5		49[illegible] " [illegible]

Profile Notes Red. ____ Plotted ____ Job No. 0054-07 Division No. [illegible] F. B. 1596 PG. 161

No. ____ Date ____ Date ____ Survey of William [illegible] Park

X-Sec. Notes Chkd. ____ Checked ____ Survey by Sappell Notes [illegible] Date 2-17-58

No. ____ Date ____ Date ____ Map No. ____ Indexed [illegible] C. Johnson Date ____

76298 S & E #307—7-55

PLEASE RETURN TO
LOS ANGELES COUNTY ENGINEER
700 LOS ANGELES COUNTY ENGINEERING BLDG.

NOTE: ANY ADDITIONS OR CHANGES ON THIS SHEET MUST BE MADE OR CIRCLED IN RED INK, WITH DATE AND NAME OF PERSON MAKING CHANGE.

Do not extend notes this side of this line.

STATION	B. S.	H. I.	F. S.	ELEV.		
2+00		170.63	3[illegible]	166.8		100' R 9nd
			4[illegible]	166.5	100' L 9nd	
2+41.25 T.P.	4[illegible]	171.[illegible]2	443	166.25	T.P. see pg 139	[illegible] #1 1x2 [illegible]
3+00			47	166.4		T. Line
			5[illegible]	166.1		2[illegible] R 9nd
			47	166.4		4[illegible] "
			46	166.5		70"
			45	166.6		100"
			4[illegible]	167.1		120
			41	167.0	100' L 9nd	
3+50			47	166.4		T. Line
4+00			45	166.6		T. "
			4[illegible]	166.3		42 R [illegible]
			3[illegible]	167.6		100" 9nd
			3[illegible]	166.4		120" "
			3[illegible]	167.3	100' L 9nd	
4+50			43	166.8		T. Line
5+00			44	166.7		2[illegible] R. 9nd
			45	166.6		43[illegible] "
			39	167.2		59[illegible] "
			27	166.4		100[illegible] "
			39	167.2	100' L "	

F. B. 1596 Pg. 162 Job No. 3054.67 Division No. 10 Notes Red. Plotted Profile
Survey of William A. Smith Park Date Date No.
Survey by Saprell Notes 25 Notes Chkd. Checked X-Sec.
Indexed C. Johnson Date Date Date No.

76298 S & E #307—7-55

PLEASE RETURN TO
LOS ANGELES COUNTY ENGINEER
700 LOS ANGELES COUNTY ENGINEERING BLDG.

NOTE: ANY ADDITIONS OR CHANGES ON THIS SHEET MUST BE MADE OR CIRCLED IN RED INK, WITH DATE AND NAME OF PERSON MAKING CHANGE.

Do not extend notes this side of this line.

STATION	B. S.	H. I.	F. B.	ELEV.		
5+50		171.12	[illegible]	166.3		T Line
5+78.44						P.I. #2 see [illegible] 139
& T.R.	[illegible]	171.68	4.26	166.[illegible]	T.R.	
6+00			4.8	166.7		T Line
			4.7	167.0		100 [illegible] grid
			[illegible]	167.0		200 [illegible] "
			[illegible]	167.3		[illegible] R
			[illegible]	167.3	[illegible]	
			[illegible]	168.7	[illegible]	Grid at edge [illegible]
6+50			4.7	167.0		T Line
7+00			4.9	166.9		T Line
			4.5	167.2		[illegible] R [illegible]
			4.0	167.7		200 " "
			[illegible]	167.7		[illegible] "
			4.8	166.9	40 [illegible]	[illegible]
			[illegible]	167.4	[illegible]	[illegible]
			4.3	167.[illegible]	100 " grid	
			4.4	167.3	[illegible] "	
			4.1	167.6	[illegible] "	
			2.7	169.0	181.5	Grid at edge of tennis court

Profile Notes Red. _____ Plotted _____ Job No. 0054.67 Division No. 10 F. B. 1596 Pg. 163

No. _____ Date _____ Date _____ Survey of William A. Smith Park

X-Sec. Notes Chkd. _____ Checked _____ Survey by Sappell Notes D.S. Date 2-17-58

No. _____ Date _____ Date _____ Map No. _____ Index C. Johnson Date _____

76298 S & E #307—7-55

PLEASE RETURN TO
LOS ANGELES COUNTY ENGINEER
700 LOS ANGELES COUNTY ENGINEERING BLDG.

NOTE: ANY ADDITIONS OR CHANGES ON THIS SHEET MUST BE MADE OR CIRCLED IN RED INK, WITH DATE AND NAME OF PERSON MAKING CHANGE.

Do not extend notes this side of this line.

F. B. 1596 PG. 164 | Job No. 005-67 | Division No. 10 | Notes Red. | Plotted | Profile No.

Survey of Williams Ave. Sewer | Date | Date | X-Sec. No.

Survey by S.P.C.L. | Notes | Notes Chkd. | Checked

Indexed J. C. Jaquish | Date | Date | Date | No.

STATION	B. S.	H. I.	F. S.	ELEV.		
7+52.3?		[illegible]	43	[illegible]	[illegible]	[illegible]
"	F 0+00	[illegible]	[illegible]	[illegible]	[illegible]	[illegible]
0+23.8 E			49	[illegible]	4.8	[illegible]
			41	[illegible]	4.8 L	[illegible]
			45	[illegible]	4.8 "	Top conc. [illegible] - End
0+33.6 E			[illegible]	[illegible]	4.8	[illegible]
			[illegible]	[illegible]	3.8 L	[illegible]
			4[illegible]	[illegible]	3.8 "	Top conc. [illegible] - [illegible]
1+00 E			45	[illegible]	4.0	[illegible]
			42	[illegible]	18.5 L	
			45	[illegible]	3.8 "	[illegible]
			[illegible]	[illegible]	[illegible]	Top conc. [illegible] - [illegible]
1+50 E			43	[illegible]	4.2	[illegible]
2+00 E			37	[illegible]		
			37	[illegible]	18.5 L	T.B.
			[illegible]	[illegible]	3.7 "	[illegible]
			2.57	[illegible]	3.75 "	Top conc. [illegible] - [illegible]
2+32.5 E			3[illegible]	[illegible]	4.8	[illegible]
			36	[illegible]	3.2 L	T.B.
			40	167.7	2.6 "	83
			3[illegible]	[illegible]	3.2 "	[illegible]
			2.6	[illegible]	3.75	

76298 S & E #307—7-55

PLEASE RETURN TO
LOS ANGELES COUNTY ENGINEER
700 LOS ANGELES COUNTY ENGINEERING BLDG.

NOTE: ANY ADDITIONS OR CHANGES ON THIS SHEET MUST BE MADE OR CIRCLED IN RED INK, WITH DATE AND NAME OF PERSON MAKING CHANGE.

Do not extend notes this side of this line.

STATION	B. S.	H. I.	F. S.	ELEV.		
T.P.		171.63	1.44	170.24	T.P. Set So. side 12" RC. 1164959-E	
	2.93	173.17				
2+30.4 E			51	168.1		4" [illegible]
			5.1	168.2	22.2 T.P.	
			5.6	167.8	30.4 " F.L.	
			4.72	167.81	32.5 " Ed conc. spread & both w.w.	
			4.47	168.73	32.4	Top "
2+41.5 E			5.91	167.82	35.5 " Invert El 18" conc. drain pipe	
			4.48	168.27	35.5 Top conc. H.W.	
			4.21	168.96	37.5 " So. Ed conc. N.S.R.	
2+43.5 E			4.7	168.5	38 " Top brk	
			5.72	167.41	34.4 " Ed conc. spread & both w.w.	
			4.30	168.37	34.4	Top "
2+43.4 E			5.72	167.41	47.4 " " " " & both "	
			4.42	168.35	47.4	Top "
			4.5	168.7	53.4 " Top brk.	
2+48.4 E			4.58	168.89	45.5 " No. Ed conc. w.s.r.	
			4.34	168.81	48.5 " Top conc. H.W.	
			5.70	167.47	48.5 " Invert El 10" conc. drain pipe	
2+50.5 E			5.52	167.58	49.4 " Ed conc. spread & both w.w.	
			4.30	168.81	49.5 "	Top " & gnd

Profile No.____ Notes Red.____ Plotted____ Job No. 00500.07 Division No. 16 F. B. 1598 Pg. 165
X-Sec. No.____ Notes Chkd.____ Date____ Checked____ Date____ Survey of Williams Ave. Survey by Sargent Notes Rb. Date 2-17-58
Date____ Map No.____ Index No. C. Jones Date____

76298 S & E #307—7-55

PLEASE RETURN TO
LOS ANGELES COUNTY ENGINEER
700 LOS ANGELES COUNTY ENGINEERING BLDG.

NOTE: ANY ADDITIONS OR CHANGES ON THIS SHEET MUST BE MADE OR CIRCLED IN RED INK, WITH DATE AND NAME OF PERSON MAKING CHANGE.

Do not extend notes this side of this line.

STATION	B. S.	H. I.	F. S.	ELEV.		
2+50 [illegible]		175 [illegible]	5 5	167 7	55 [illegible] L F/L [illegible]	
2+54 [illegible]			5 0	16[illegible] 2	55 [illegible] Top brk.	
2+85 [illegible]			5 [illegible]	16[illegible] 2		[illegible]
" "	[illegible]	[illegible]	No. [illegible]	[illegible]	[illegible]	
0+23 [illegible] N			[illegible]	[illegible]	So. Ed [illegible]	[illegible]
0+46 [illegible] N			49	[illegible]	No. "	
0+50 N			4 5	[illegible]		T Line
1+00 N			4 8	[illegible]		T "
			5 1	16[illegible] 1	23 [illegible] L T.B.	
			5 4	[illegible]	23 [illegible] F/L	
			4 3	16[illegible] 9	39 [illegible] T.B.	
			4 [illegible]	[illegible]	[illegible] E. ed [illegible]	
			4 8	16[illegible] 4		50' R [illegible]
1+50 N			4 [illegible]	16[illegible] 4		T Line
"			5 6	167 6	22 [illegible] F/L [illegible]	
2+00 N			4 8	168 4		T Line gnd
			4 [illegible]	16[illegible] 5		50 R "
			4 [illegible]	16[illegible] 3	43 L T.B.	
			5 3	167 9	16 [illegible] F/L	
			5 [illegible]	16[illegible] 2	18 [illegible] T.B.	
			5 1	16[illegible] 1	[illegible] gnd.	

F. B. 1596 Pg. 146 Job No. 0054.67 Division No. 10 Notes Red. Plotted Profile
Survey of William A Smith Park Date Date No.
Survey by Sappell Notes DS Notes Chkd. Checked X-Sec.
Indexed C. Johnson Date Date No.

76298 S & E #307—7-55

PLEASE RETURN TO
LOS ANGELES COUNTY ENGINEER
700 LOS ANGELES COUNTY ENGINEERING BLDG.

NOTE: ANY ADDITIONS OR CHANGES ON THIS SHEET MUST BE MADE OR CIRCLED IN RED INK, WITH DATE AND NAME OF PERSON MAKING CHANGE.

Do not extend notes this side of this line.

STATION	B. S.	H. I.	F. S.	ELEV.		
2+00 N		[illegible]	5.4	167.8	25° L [illegible]	
			2.8	167.9	45° "	
			3.40	169.77	17.3 " Ex. [illegible] N	30.04 Recreation Bldg
2+25 N			1.0	168.2		T. Line T.B.
2+245 N			5.7	167.7		" "
2+285 N			5.2	168.2		" T.B.
2+625 N			5.1	168.1		" Ind.
			4.9	168.3		44.8 R T.B.
			5.9	167.9		21.8 " Fl.
			4.7	168.5		27.4 " T.B.
			4.3	168.3		27.4 Ind.
			4.1	168.3	32 L brk.	
			2.83	169.77	22° " N.S. Cor.	Cons. pr. [illegible] Recreation Bldg
T.B. in Fl.			2.54	[illegible]	T.B. in Fl. El. 170.50	See [illegible] for [illegible]
	2.63	173.13		170.50		
7+57			6.2	167.0		T. Line per [illegible]
			6.2	167.0	13° L brk.	
			5.2	168.0	46° " T.B.	
7+68			6.3	166.9		T. Line bot. [illegible]
			5.07	168.11		11.5 R 5' [illegible]
			3.03	169.65		25° R "

Profile No.____ Notes Red.____ Plotted____ Job No. [illegible] Division No. 13
X-Sec. No.____ Date____ Date____ Survey of Williams Ave. Sta. 2+00 to 7+68
Notes Chkd.____ Checked____ Survey by [illegible] Notes [illegible] Date 2-12-55
Date____ Date____ Map No.____ Index [illegible] Date____

F. B. 1596 Pg. 167

76298 S & E #307—7-55

PLEASE RETURN TO
LOS ANGELES COUNTY ENGINEER
700 LOS ANGELES COUNTY ENGINEERING BLDG.

NOTE: ANY ADDITIONS OR CHANGES ON THIS SHEET MUST BE MADE OR CIRCLED IN RED INK, WITH DATE AND NAME OF PERSON MAKING CHANGE.

Do not extend notes this side of this line.

STATION	B. S.	H. I.	F. S.	ELEV.		
8+00		173.18	6.[illegible]	167.[illegible]	4	Line
			4.0	169.2		[illegible]
			[illegible]	168.[illegible]		[illegible]
			6.1	167.1	[illegible] 5.5	
			5.4	167.8	[illegible] T.B.	
			4.7	[illegible]	[illegible] gnd	
3+65			5.7	167.5	7	Line [illegible]
3+75.12			5.8	167.4	[illegible]	[illegible]
			5.7	167.5	[illegible]	[illegible]
			4.54	168.[illegible]		[illegible]
			5.4	167.8	[illegible]	
			7.0	[illegible]	[illegible]	[illegible]
			4.8	168.4	[illegible]	
8+[illegible]			5.8	167.4		[illegible]
			4.5[illegible]	[illegible]		[illegible] Top [illegible]
9+[illegible]			5.[illegible]	167.[illegible]		[illegible]
			8.[illegible]	167.38		[illegible] Top [illegible]
			7.[illegible]	168.[illegible]		[illegible]
8+91.5			[illegible]	167.[illegible]	7	Line [illegible]
			2.[illegible]	169.[illegible]		Top [illegible]
8+95.5			[illegible]	[illegible]	6.3 gnd	

F. B. 1576 Pg. 12-6

Survey of Wilshire & Sepulveda Div. Division No. 10 Job No. 2054.67

Survey by J. C. [illegible] Notes Red. Notes Chkd. Notes

Indexed Date Date Date

Plotted Date Checked Date

Profile No. X-Sec. No.

76298 S & E #307—7-55

PLEASE RETURN TO
LOS ANGELES COUNTY ENGINEER
700 LOS ANGELES COUNTY ENGINEERING BLDG.

NOTE: ANY ADDITIONS OR CHANGES ON THIS SHEET MUST BE MADE OR CIRCLED IN RED INK, WITH DATE AND NAME OF PERSON MAKING CHANGE.

Do not extend notes this side of this line.

STATION	B. S.	H. I.	F. S.	ELEV.		
[illegible]		73.13	1.40	1[illegible]	6.2 Top conc. w.w.	
			[illegible]	168.[illegible]	5.0 grd	
9+00			[illegible]	[illegible]	3.9 L Top conc. [illegible]	
			[illegible]	168.29	3.2 " Top " cb. & H.W.	
			[illegible]	167.35	3.2 " Fl. " box drain	
			[illegible]	[illegible]	12.5 " bo.	
			[illegible]	[illegible]	22.5 " grd	
[illegible]			[illegible]	[illegible]		5.3 R Top [illegible]
			3.31	169.29		3.2 " Top cb. & H.W.
			[illegible]	167.33		3.2 " Fl. box drain
[illegible]			[illegible]	[illegible]		2.5 " bott. drain
			[illegible]	[illegible]		6.2 " int. gra. & w.w.
			[illegible]	[illegible]		6.2 " Top w.w. & gra.
			[illegible]	168.[illegible]		2.2 " grd.
[illegible]			[illegible]	167.37		5 Line Top cb. & [illegible]
			[illegible]	167.43		Fl. box drain
[illegible]			[illegible]	167.47	2.2 L Fl. box drain	
			[illegible]	167.32	2.2 " Top cb. & H.W.	
			4.33	168.85	3.2 " Top conc. [illegible]	
[illegible]			[illegible]	167.6		R Line
			[illegible]	167.5		9.2 R bott. drain

Profile No. ____ Notes Red. ____ Plotted ____ Job No. 0054.67 Division No. 10 F. B. 1596 Pg. [illegible]
X-Sec. No. ____ Date ____ Notes Chkd. ____ Date ____ Checked ____ Date ____ Survey of Willow St. Survey by Sprell Notes [illegible] Date 3-17-58
Map No. ____ Index C. J. [illegible]

F. B. 1596 PG. 170 Job No. 005467 Division No. 10 Notes Red. ____ Plotted ____ Profile

Survey of William A. Smith Park Date ____ Date ____ No. ____

Survey by Sappell Notes D.S. Notes Chkd. ____ Checked ____ X-Sec.

Indexed C. Johnson Date ____ Date ____ Date ____ No. ____

76298 S & E #307—7-55

PLEASE RETURN TO
LOS ANGELES COUNTY ENGINEER
700 LOS ANGELES COUNTY ENGINEERING BLDG.

NOTE: ANY ADDITIONS OR CHANGES ON THIS SHEET MUST BE MADE OR CIRCLED IN RED INK, WITH DATE AND NAME OF PERSON MAKING CHANGE.

Do not extend notes this side of this line.

STATION	B. S.	H. I.	F. S.	ELEV.		
9+35±		173.8	4.5	169.3		26 R T.B.
			5.2	168.6	4± L gua	
			4.5±	169.3	4± L Top [illegible] ... guard	
9+76.5±			[illegible]	[illegible]	See Pg 141 [illegible]	4± L [illegible]
			4.8	[illegible]		20± R Fd [illegible]
			[illegible]	[illegible]	5± L Fd [illegible]	
10+00			[illegible]	167.8		⊼ Line [illegible]
			[illegible]	[illegible]		22 R [illegible]
			[illegible]	[illegible]		19± [illegible]
			[illegible]	[illegible]	5± L [illegible]	
			4.7	169.1	22± Fd [illegible]	
10+12±			[illegible]	167.5	See Pg 141 [illegible]	5± L [illegible]
			[illegible]	168.5		5± R Top [illegible]
			[illegible]	168.5		12± Fd [illegible]
			[illegible]	167.5	5± L [illegible]	
			[illegible]	[illegible]	5± " [illegible]	
			[illegible]	167.20	12± " Fd [illegible]	
10+62±	A		[illegible]	[illegible]		⊼ Line
			5.6	167.3		25 R [illegible]
			4.6	168.3		55 " [illegible]
			3.26	170.22		55 " Top [illegible]

76298 S & E #307—7-55

PLEASE RETURN TO
LOS ANGELES COUNTY ENGINEER
700 LOS ANGELES COUNTY ENGINEERING BLDG.

NOTE: ANY ADDITIONS OR CHANGES ON THIS SHEET MUST BE MADE OR CIRCLED IN RED INK, WITH DATE AND NAME OF PERSON MAKING CHANGE.

Do not extend notes this side of this line.

STATION	B. S.	H. I.	F. S.	ELEV.		
10+62±		173.18	5.7	167.5	25 L bot ditch	
			2.9	168.2	5.5 " Int. 2nd ¢ W.W.	
			2.5	168.5	5.5 Top W.W.	
10+65±			5.45	167.73		25 R F/L box drain
			2.2	168.64		25 " Top ob ¢ H.W.
			5.43	167.73	25 L F/L box drain.	
			2.78	168.65	25 " Top ob ¢ H.W.	
10+65.2			3.13	168.5		3.0 R Top conc. walk
			3.29	168.34		12.0 " Int. walk ¢ 5'6" from ¢ Rec. bldg
			3.75	168.88	3.2 L conc. walk	
10+66.8			3.33	168.38		3.0 R conc. walk
			3.27	168.44		12.0 R Int. walk ¢ 5'6" from ¢ Rec. bldg
			3.54	168.17	3.3 L conc. walk	
10+96±			5.51	167.77		25 R F/L box drain
			3.54	167.74		25 " Top ob ¢ H.W.
		Check these Elev.	3.75	167.68	25 L F/L box drain	
			5.42	167.76	25 " Top ob ¢ H.W.	
10+83.5			5.6	167.6		R Line - bot ditch
			5.4	167.8		25 R " "
			2.7	168.5		5.5 " Int. 2nd ¢ W.W.
			4.95	167.13		5.5 " Top W.W.

Profile No.____ Notes Red.____ Plotted____ Job No. 0254.67 Division No. 10 F. B. 1572 Pg. 171
X-Sec. No.____ Date____ Notes Chkd.____ Date____ Checked____ Date____ Survey of Williams Pl. Survey by Smith Pa. Notes Date 2-17-56
Map No.____ Indexed C. Job Date

76298 S & E #307—7-55

PLEASE RETURN TO
LOS ANGELES COUNTY ENGINEER
700 LOS ANGELES COUNTY ENGINEERING BLDG.

NOTE: ANY ADDITIONS OR CHANGES ON THIS SHEET MUST BE MADE OR CIRCLED IN RED INK, WITH DATE AND NAME OF PERSON MAKING CHANGE.

Do not extend notes this side of this line.

F. B. 1596 Pg. 172 | Job No. 0054-47 Division No. 10 | Notes Red. | Plotted | Profile No.
Survey of Williams St. Grade Sep. | Date | Date | X-Sec. No.
Survey by SB Rosell | Notes 0.5 | Notes Chkd. | Checked
Indexed ~~A. C. Johnson~~ | Date | Date | Date | No.

STATION	B. S.	H. I.	F. S.	ELEV.		
16+89.3		172.13	5.3	167.8	25 L left ditch	
			5.6	161.5	55 " int gnd & n.w.	
			4.38	[illegible]	55 " top N.W.	
T.P.	2.82	172.47	3.78	169.65	T.P.	
11+15.9			2.57	[illegible]		[illegible]
11+23.1			3.2	[illegible]		15 " int.
11+32.26			4.6	[illegible]	141 P.T.	[illegible] left ditch
			4.5	[illegible]		32 R " "
			[illegible]	[illegible]		185 " T.P.
			3.5	[illegible]		22 " "
			[illegible]	166.4		35 " gnd
			3.5	162.32	115 L 85 [illegible]	[illegible]
12+00			4.3	162.2		Line - left ditch
			3.2	162.1		72 R T.P.
			4.3	[illegible]		13 " R.B.
			4.2	162.1		50 " gnd
			4.2	162.1		100 "
			4.1	162.4		125 " T.P.
			4.5	162.0		135 " F/L [illegible]
			4.0	162.5		139.5 " T.P.
			4.6	162.5		139.5 " gnd

76L-298 S & E #307—1-56

PLEASE RETURN TO
LOS ANGELES COUNTY ENGINEER
700 LOS ANGELES COUNTY ENGINEERING BLDG.

NOTE: ANY ADDITIONS OR CHANGES ON THIS SHEET MUST BE MADE OR CIRCLED IN RED INK, WITH DATE AND NAME OF PERSON MAKING CHANGE.

Do not extend notes this side of this line.

STATION	B. S.	H. I.	F. S.	ELEV.		
12+00		172.47	41	168.4	3° L bott ditch	
			3.00	169.55	11 " Ed conc. WS	
T.P.	2.72	172.72	2.47	170.00	T.P. [illegible] 12' [illegible]	
13+00			44	168.[illegible]		⊼ Line - bott ditch
			43	168.4		1.5 R " "
			33	169.4		6° " Top brk
			44	168.[illegible]		11° " bott "
			46	[illegible]		50° " gnd
			44	[illegible]		92° " T.B.
			45	[illegible]		100 " F/L ditch
			44	[illegible]		1[illegible] " T.B.
			43	168.[illegible]		156 " gnd
			42	168.5	4.5 L bott ditch	
			3.[illegible]	169.[illegible]	11° " Ed conc. WS	
13+10			44	168.3		100 R End ditch
13+50			44	168.3		⊼ Line - bott "
14+00			43	168.4		⊼ Line " "
			42	168.[illegible]		1.5 R " "
			34	169.3		6° " T.B.
			44	169.3		11° " B.B.
			46	168.[illegible]		51° " gnd

Profile Notes Red ____ Plotted ____ Job No. 0057.67 Division No. 10 F. B. 1596 Pg. 173
No. ____ Date ____ Date ____ Survey of William A. Smith Park
X-Sec. Notes Chkd. ____ Checked ____ Survey by Sarrell Notes D.S. Date 2-18-58
No. ____ Date ____ Date ____ Map No. ____ Indexed ____ Date ____
C. Jo[illegible]

76L-298 S & E #307—1-56

PLEASE RETURN TO
LOS ANGELES COUNTY ENGINEER
700 LOS ANGELES COUNTY ENGINEERING BLDG.

NOTE: ANY ADDITIONS OR CHANGES ON THIS SHEET MUST BE MADE OR CIRCLED IN RED INK, WITH DATE AND NAME OF PERSON MAKING CHANGE.

Do not extend notes this side of this line.

STATION	B. S.	H. I.	F. S.	ELEV.		
14+00		172 72	4 1	16[illegible]	4.5 L bott ditch	
			2 3[illegible]	16[illegible]	11.0 " Ed conc. walk	
14+42.8			4 3	[illegible]		T line - bott ditch
			4 3	[illegible]		2.0 R " "
			3 9	16[illegible]		5.0 " int. grd & w.w.
			2 73	[illegible]		5.0 " Top w.w.
			3 1	16[illegible]		5.0 " grd.
			3 1	16[illegible]		8.0 " T.S.
			3 7	16[illegible]		12.0 " S.S.
			4 5	16[illegible]		62.0 " [illegible]
			4 1	16[illegible]	2.5 L bott ditch	
			3 8	16[illegible]	5.0 " int grd & w.w.	
			3 77	16[illegible]	5.0 " Top w.w.	
			3 0	16[illegible]	5.0 " grd.	
14+45.2			4 13	16[illegible]		2.5 R F/L box drain
			2 2[illegible]	17[illegible]		2.5 " Top ch. & [illegible]
			4 19	[illegible]	2.5 L F/L box drain	
			2 2[illegible]	17[illegible]	2.5 " Top ch. & [illegible]	
14+45.3			2 6[illegible]	17[illegible]		3.0 R Top conc. w[illegible]
			4 4[illegible]	16[illegible]		39.0 " Ed
			4 4[illegible]	16[illegible]		50 " "
			2 73	16[illegible]	3.5 L Top conc. walk	

F. B. 1596 PG. 174 Job No. 0054.67 Division No. 10 Notes Red. Date Plotted Date Profile No.
Survey of William A Smith Park Date X-Sec. No.
Survey by Sappell Notes D.S. Notes Chkd. Date Checked Date No.
Indexed A. C. Johnson Date

76L-293 S & E #307—1-56

PLEASE RETURN TO
LOS ANGELES COUNTY ENGINEER
700 LOS ANGELES COUNTY ENGINEERING BLDG.

NOTE: ANY ADDITIONS OR CHANGES ON THIS SHEET MUST BE MADE OR CIRCLED IN RED INK, WITH DATE AND NAME OF PERSON MAKING CHANGE.

Do not extend notes this side of this line.

STATION	B. S.	H. I.	F. S.	ELEV.		
14+53.8	[illegible]	[illegible]	[illegible]	[illegible]		3.5 R Top [illegible]
			[illegible]	[illegible]		39 " [illegible] " "
			4.42	[illegible]		50 " " " "
			[illegible]	169.99	3.5 L Top [illegible]	
14+[illegible]	K		[illegible]	[illegible]		2.5 R [illegible]
			[illegible]	170.[illegible]		2.5 " Top [illegible]
			4.17	168.55	2.5 L [illegible]	
			2.27	170.[illegible]	2.5 " Top [illegible]	
14+[illegible]			4.3	[illegible]		⊼ Line [illegible]
			[illegible]	168.7		2.5 R " "
			[illegible]	169.4		5.5 " [illegible]
			[illegible]	169.95		5.5 Top [illegible]
			2.9	169.8		[illegible]
			3.8	[illegible]		[illegible]
			[illegible]	168.3		[illegible]
			4.1	168.[illegible]	2.5 " [illegible]	
			[illegible]	169.0	[illegible] " [illegible]	
			2.76	[illegible]	5.5 Top [illegible]	
15+00			[illegible]	[illegible]		⊼ Line [illegible]
			[illegible]	[illegible]		[illegible]
			[illegible]	169.7		[illegible]

Profile Notes Red. ____ Plotted ____ Job No. 0054.67 Division No. 13 F. B. 1596 Pg. 175
No. ____ Date ____ Date ____ Survey of William A. Smith Park
X-Sec. Notes Chkd. ____ Checked ____ Survey by Sappell Notes J.S. Date 2-18-58
No. ____ Date ____ Date ____ Map No. ____ Index [illegible] C. Johnson Date ____

76L-298 S & E #307—1-56

PLEASE RETURN TO
LOS ANGELES COUNTY ENGINEER
700 LOS ANGELES COUNTY ENGINEERING BLDG.

NOTE: ANY ADDITIONS OR CHANGES ON THIS SHEET MUST BE MADE OR CIRCLED IN RED INK, WITH DATE AND NAME OF PERSON MAKING CHANGE.

Do not extend notes this side of this line.

F. B. 1596 Pg. 176 | Job No. 00467 | Division No. 19 | Notes Red. | Plotted | Profile No.
Survey of Williams St. Sewer Project | Date | X-Sec. No.
Survey by C.S.F. | Notes Chkd. | Checked | Indexed | Date | Notes | Date | Date

STATION	B. S.	H. I.	F. S.	ELEV.		
15+00		175.72	4.1	[illegible]		2° R B.S.
			4.5	[illegible]		62° " [illegible]
			3.9	[illegible]	45° L bott ditch	
			[illegible]	[illegible]	11' L Ex conc. [illegible]	
T.P.	[illegible]	[illegible]	2.00	[illegible]	T.P.	
15+[illegible]			6.2	[illegible]		℄ Line - bott ditch
			5.3	[illegible]		[illegible] " T.B.
			6.7	[illegible]		12° B.S.
			[illegible]	[illegible]		60° "
			[illegible]	165.2	5° L bott ditch	
			[illegible]	[illegible]	4° " 11.5 conc conc [illegible]	
15+56.3			6.8	[illegible]		℄ Line - bott ditch
			5.3	[illegible]		5° R " T.B.
			6.7	165.[illegible]		13° " B.S.
			6.8	[illegible]	5° L bott ditch	
			7.45	169.[illegible]	11° " T.B. & Ex pro mix	
			5.14	170.35	5° " pro mix dr.	
16+00			6.0	[illegible]		℄ Line - bott of ditch
			[illegible]	165.[illegible]		7° R "
			6.0	[illegible]		18° " "
			5.0	170.[illegible]		24° " T.B.

76L-298 S & E #307—1-56

PLEASE RETURN TO
LOS ANGELES COUNTY ENGINEER
700 LOS ANGELES COUNTY ENGINEERING BLDG.

NOTE: ANY ADDITIONS OR CHANGES ON THIS SHEET MUST BE MADE OR CIRCLED IN RED IN INK, WITH DATE AND NAME OF PERSON MAKING CHANGE.

Do not extend notes this side of this line.

STATION	B. S.	H. I.	F. S.	ELEV.		
16+00		175.[illegible]	6.8	16[illegible]		32.7 R S.B.
			[illegible]	[illegible]	3' L bott ditch	
			[illegible]	[illegible]	6' L 5a' prem	
			[illegible]	[illegible]	25' " "	
			[illegible]	[illegible]	46' 5a'	
16+06.7			8.9	[illegible]	T Line	5' ditch
16+09.3			1.77	[illegible]	"	" 5a' pl.
16+23.4			5.57	176.12	"	" pl.
16+48.49			4.97	175.23	0.142 int T Line of	℄ Sun Sp [illegible]
" "	= 0+00	on line	E of	11. 8'	[illegible] the ℄ of	" "
0+68.8 W			4.62	170.57		℄ "
			[illegible]	[illegible]		6' R pl. - bott
			[illegible]	[illegible]		8' " 5a'
			5.1	[illegible]		12' " FL
			[illegible]	[illegible]		25' " grad
			[illegible]	[illegible]	16' L 5a' pl. - bott	[illegible]
			[illegible]	[illegible]	23' " "	
0+38.4 W			[illegible]	170.62		℄ Sun Sp [illegible]
			[illegible]	170.57		[illegible] pl. - bott
			4.72	170.45		10' " dog prem [illegible]
			5.12	170.07		7' " 5a' [illegible]

Profile Notes Red. ____ Plotted ____ Job No. 0054.67 Division No. 16 F. B. 1596 Pg. 177
No. ____ Date ____ Date ____ Survey of Williams & Spaspell Park
X-Sec. Notes Chkd. ____ Checked ____ Survey by Spaspell Notes D. Jones Date 2-18-55
No. ____ Date ____ Date ____ Map No. ____ Indexed ____ Date ____

C. John

76L-298 S & E #307—1-56

PLEASE RETURN TO
LOS ANGELES COUNTY ENGINEER
700 LOS ANGELES COUNTY ENGINEERING BLDG.

NOTE: ANY ADDITIONS OR CHANGES ON THIS SHEET MUST BE MADE OR CIRCLED IN RED INK, WITH DATE AND NAME OF PERSON MAKING CHANGE.

Do not extend notes this side of this line.

F. B. 1596 Pg. 179 Job No. 2047 Division No. 10 Notes Red. Plotted Profile
Survey of William A. Smith Park Date Date No.
Survey by Sproell Notes 25 Notes Chkd. Checked X-Sec.
Indexed A. C. Johnson Date Date Date No.

STATION	B. S.	H. I.	F. S.	ELEV.		
1+38± W		175.17	5.25	169.92		18" R - bot. of (End)
			4.58	[illegible]		18" " Top "
			4.4	[illegible]		30" " gr.
			5.18	[illegible]	182 ± Ex. pv.	
			5.3	[illegible]	172 " Ex.	
			5.1	[illegible]	292 " gr. [illegible]	
0+92± E			5.61	[illegible]	See pg 142	P.T. Dirt Way Crossing
			5.15	[illegible]	90° to Ann to East	5" R Ex. cr.
			5.8	[illegible]	" "	9" " Left [illegible]
			6.2	[illegible]	" "	12" " " "
			6.3	[illegible]	" "	30" " " "
			5.1	[illegible]	" "	27" " T.B.
			5.4	[illegible]	" "	34" " S.B.
			5.49	[illegible]	51 ± crown	90° to Ann to East
			5.53	[illegible]	108 " gr. [illegible]	" "
			5.34	[illegible]	107 " Ex. pv. & [illegible]	" "
			[illegible]	[illegible]	225 " T.B.	" "
			5.2	[illegible]	254 " S.B.	" "
			[illegible]	[illegible]	90° " gr.	" "
0+96± E			5.58	[illegible]		℄ Dirt Way Crossing
			5.73	[illegible]		98" R Ex. pv.

76L-298 S & E #307—1-56

PLEASE RETURN TO
LOS ANGELES COUNTY ENGINEER
700 LOS ANGELES COUNTY ENGINEERING BLDG.

NOTE: ANY ADDITIONS OR CHANGES ON THIS SHEET MUST BE MADE OR CIRCLED IN RED INK, WITH DATE AND NAME OF PERSON MAKING CHANGE.

Do not extend notes this side of this line.

STATION	B. S.	H. I.	F. S.	ELEV.		
0+86± E		175.19	65	169.7		14.5 R bott ditch
			63	169.[illegible]		24 " " "
			4[illegible]	170.3		33 " T.S.
			57	169.5		40 " S.S.
			57	169.[illegible]		[illegible] " gnd
			5[illegible]	169.[illegible]	5.2 L pr. [illegible]	
			5[illegible]	169.[illegible]	9.5 " [illegible]	
			55	169.7	12.5 "	
			45	170.7	18.5 "	
			52	170.[illegible]	20.5 "	
			52	170.[illegible]	30	
0+82± E +[illegible]			45	170.7	18.5 " T.S.	
			52	170.0	20.5 " S.S.	
1+29± E			[illegible]	169.[illegible]		± Dur [illegible]
			[illegible]	169.[illegible]		[illegible] R [illegible]
			[illegible]	169.[illegible]		10.5 " gnd
			[illegible]	169.[illegible]		22.0 " bott ditch
			4[illegible]	170.[illegible]		35.5 "
			4[illegible]	170.[illegible]		44.7 T.B.
			47	170.5		49.3 gnd
T.P.			5.71	169.48	T.P.	

Profile Notes Red. Plotted Job No. 0054.67 Division No. 10 F. B. 1596 Pg. 177
No. Date Date Survey of William A. Smith Park
X-Sec. Notes Chkd. Checked Survey by Sawrell Notes D.S. Date 2-19-58
No. Date Date Map No. Index [illegible] C. Johnson

76L-298 S & E #307—1-56

PLEASE RETURN TO
LOS ANGELES COUNTY ENGINEER
700 LOS ANGELES COUNTY ENGINEERING BLDG.

NOTE: ANY ADDITIONS OR CHANGES ON THIS SHEET MUST BE MADE OR CIRCLED IN RED INK, WITH DATE AND NAME OF PERSON MAKING CHANGE.

Do not extend notes this side of this line.

F. B. 1596 Pg. 100 Job No. 205467 Division No. 10 Profile
Survey of William A. Smith Park No. X-Sec.
Survey by Sparch Notes 35
Indexed L. O. Johnson Date Notes Chkd. Date Checked Date Notes Red. Date Plotted Date No.

STATION	B. S.	H. I.	F. S.	ELEV.			
T.P.	[illegible]	1741.8		[illegible]	T.P.		
14+35.5 E			[illegible]	[illegible]			17.5 R ⊥ [illegible]
			[illegible]	[illegible]			17.5 " gnd.
			[illegible]	[illegible]			[illegible] Ed pre-mix dr & gnd.
			32	[illegible]			53.5 " Ed pre-mix dr.
			41	[illegible]			58.5 " gnd.
			46	[illegible]	[illegible] L	bot	
			[illegible]	[illegible]	[illegible]	[illegible]	
			14	[illegible]	6.5	bot	
			[illegible]	[illegible]	[illegible]	T.S.	
			[illegible]	[illegible]	30	E.S.	
14+43.7 E		0+00 point of pre-mix ditch on [illegible]	46	[illegible]			⊥ Dom [illegible]
0+04 N			57	[illegible]	4.5 L	bot	
0+7.5 N			74	[illegible]	7.5 "	T.S.	
0+09.5 N			88	[illegible]	5.5 L	bot	5.4 pv.
"			89	[illegible]			5.5 R
0+18.5 N			112	[illegible]			⊥ Ditch pre-mix ditch
			167	[illegible]			2.5 R bot ditch
			335	[illegible]			4.5 " Top "
			479	[illegible]	4.5	bot ditch	
			33	170.9	6.2	Top "	(dir over pre mix)

76L-298 S & E #307—1-56

PLEASE RETURN TO
LOS ANGELES COUNTY ENGINEER
700 LOS ANGELES COUNTY ENGINEERING BLDG.

NOTE: ANY ADDITIONS OR CHANGES ON THIS SHEET MUST BE MADE OR CIRCLED IN RED INK, WITH DATE AND NAME OF PERSON MAKING CHANGE.

Do not extend notes this side of this line.

STATION	B. S.	H. I.	F. S.	ELEV.		
0+25° N		174.18	5.01	169.17		℄ ditch & invert 6" [illegible]
			4.62	[illegible]		2.5 R bott ditch
			[illegible]	[illegible]		[illegible] " Top "
			[illegible]	[illegible]	2.5 — bott pre-mix ditch	
			[illegible]	[illegible]	2.5 " Top "	"
0+26° N			4.94	[illegible]		℄ ditch - pre-mix
1+00 N			4.32	[illegible]		℄ " " "
			4.04	[illegible]		2.5 R bott ditch
			3.65	[illegible]		4.5 " Top "
			4.93	[illegible]	2.5 — bott ditch	
			[illegible]	[illegible]	4.5 " Top "	
1+45.7 E			[illegible]	[illegible]		10' R [illegible]
Per [illegible] 142			[illegible]	[illegible]		15.8 [illegible] Drive
			[illegible]	[illegible]		27.8 " " " "
			[illegible]	[illegible]		5.8
1+50.85			[illegible]	[illegible]	∡ PT. ℄ Dunlap Crossing PS 142	
			[illegible]	[illegible]		10 R pvmt
			5.[illegible]	[illegible]		11.5 " Flr
			4.7	[illegible]		15.8 " brk
			4.2	[illegible]		27.0 " "
			4.6	[illegible]		5.8 " gnd

Profile No. ____ Notes Red ____ Plotted ____ Job No. 054.67 Division No. 10 F. B. 159[illegible] Pg. 1[illegible]

X-Sec. No. ____ Date ____ Date ____ Survey of William A. Smith Park

Notes Chkd. ____ Checked ____ Survey by Sappell Notes [illegible] Date 2-18-58

Date ____ Date ____ Map No. ____ Indexed C. Johnson Date ____

76L-298 S & E #307—1-56

PLEASE RETURN TO
LOS ANGELES COUNTY ENGINEER
700 LOS ANGELES COUNTY ENGINEERING BLDG.

NOTE: ANY ADDITIONS OR CHANGES ON THIS SHEET MUST BE MADE OR CIRCLED IN RED INK, WITH DATE AND NAME OF PERSON MAKING CHANGE.

Do not extend notes this side of this line.

F. B. 1892 Pg. 142 Job No. 0054-37 Division No. 10 Profile
Survey of William A. Smith 9-2-
Survey by Sorrell Notes B.S. Plotted
Indexed C. Jones Date Date Notes Red. Date Notes Chkd. Date Checked Date
No. X-Sec. No.

STATION	B. S.	H. I.	F. S.	ELEV.		
BM [illegible]		174.18	4.92	[illegible].26	BM# 19 - El. 162.254	See pg 136 for descrip.
	[illegible]	174.40	corr	162.35		
2+00 E			4.86	[illegible]		℄ Dun Sp Crossing
			5.15	[illegible]		95' R Ed pv.
			5.8	[illegible]		126 " FL
			4.7	[illegible]		375 [illegible]
			4.96	[illegible]	49 [illegible] brk pv.	
			5.06	[illegible]	8 [illegible] Ed " [illegible]	
			5.5	[illegible]	25 [illegible] T.B.	
2+50 E			4.63	[illegible]		℄ Dun Sp [illegible]
3+00 E			4.17	174.23		℄ " "
			4.30	[illegible]		97 R Ed pv.
			4.73	[illegible]		125 " FL
			4.3	[illegible]		375 " In Line [illegible]
			4.17	[illegible]	75 [illegible] Ed pv.	
			4.7	[illegible]	9 [illegible] FL	
			4.2	170.2	25 [illegible] gnd.	
3+50			3.95	[illegible]		℄ Dun Sp Crossing
3+87.5			3.90	[illegible]	[illegible] Ed pvmts	
			4.19	[illegible]	133 [illegible] corr pvmt	

76L-298 S & E #307—1-56

PLEASE RETURN TO
LOS ANGELES COUNTY ENGINEER
700 LOS ANGELES COUNTY ENGINEERING BLDG.

NOTE: ANY ADDITIONS OR CHANGES ON THIS SHEET MUST BE MADE OR CIRCLED IN RED INK, WITH DATE AND NAME OF PERSON MAKING CHANGE.

Do not extend notes this side of this line.

STATION	B. S.	H. I.	F. S.	ELEV.		
4+00		174.40	366	170.74		℄ Dunlap Crossing Rd
			382	170.58	6.3' L prmt	
			425	170.14	16.3' " [illegible]	
			37	170.5	40' " gnd	
4+15			35[illegible]	170.82		℄ Dunlap Crossing Rd
			379	170.61		9.8' R [illegible]
			40	170.[illegible]		14.3' " F/L
			38	170.6		18.3' " Fn. Line
			374	170.66	6.3' L brk	
			440	170.00	38 " Ed gutt	
			451	169.87	40 " bott cb	(End)
			386	170.[illegible]	40 " Top "	
4+50			334	171.06		℄ Dunlap Crossing Rd
			357	170.83	6.3' L brk	
			407	170.[illegible]	38 " Ed gutt	
			425	170.15	40 " bott cb.	
			365	170.75	40 " Top "	
B.M. #19			515	169.25	B.M. #19 El. 169.254 - see pg 156 for descrip.	

Profile Notes Red. _____ Plotted _____ Job No. 0054.53 Division No. 10 F. B. 1596 Pg. 183

No. _____ Date _____ Date _____ Survey of William A. Smith Park

X-Sec. Notes Chkd. _____ Checked _____ Survey by Stage II Notes D.S. Date 2-18-58

No. _____ Date _____ Date _____ Map No. _____ Indexed C. Johnson Date _____

F. B. 1596 Pg. 184 Job No. Division No. Notes Red. Plotted Profile

Survey of Date Date No.

Survey by Notes Notes Chkd. Checked X-Sec.

Indexed Date Date Date No.

STATION	B. S.	H. I.	F. S.	ELEV.

Do not extend notes this side of this line.

PLEASE RETURN TO
LOS ANGELES COUNTY ENGINEER
700 LOS ANGELES COUNTY ENGINEERING BLDG.

NOTE: ANY ADDITIONS OR CHANGES ON THIS SHEET MUST BE MADE OR CIRCLED IN RED INK, WITH DATE AND NAME OF PERSON MAKING CHANGE.

76L-298 S & E #307—1-56

Notes Ck'd by L. BACON	Survey of PICO-RIVERA LIBRARY
Map No. C.S.B. 2230	JN 0047.07 Tap 0171 Std 68 °F
Office Work M. H.	Surveyed by W. A. RICHARDS
Checked L. Bacon	Notes W. A. R. Date 6-30-60
Date Aug 60	Indexed H. E. ON JUL 22 '60

F. B. 1596 PG. 185

J. N. 0047.07

PICO-RIVERA LIBRARY SITE

BOUNDARY RECOVERY SURVEY

BOUNDARY SURVEY REF. - - - F.B. 1596: 5-14

BENCH LEVEL " " " " 15-30

6-30-60

RICHARDS
OCHSNER
BANKSON
NUNEZ
CROWDER

WS-36 D-1

Note: Any Additions or Changes on This Sheet Must be Made or Circled in Red Ink With Date and Name of Person Making Change.

PLEASE RETURN TO
LOS ANGELES COUNTY ENGINEER
700 LOS ANGELES COUNTY ENGINEERING BLDG.

Do not extend this side of this line.

76F309S S&E #247 11-58

F. B. 1596 PG. 186

AREA INDEX MAP

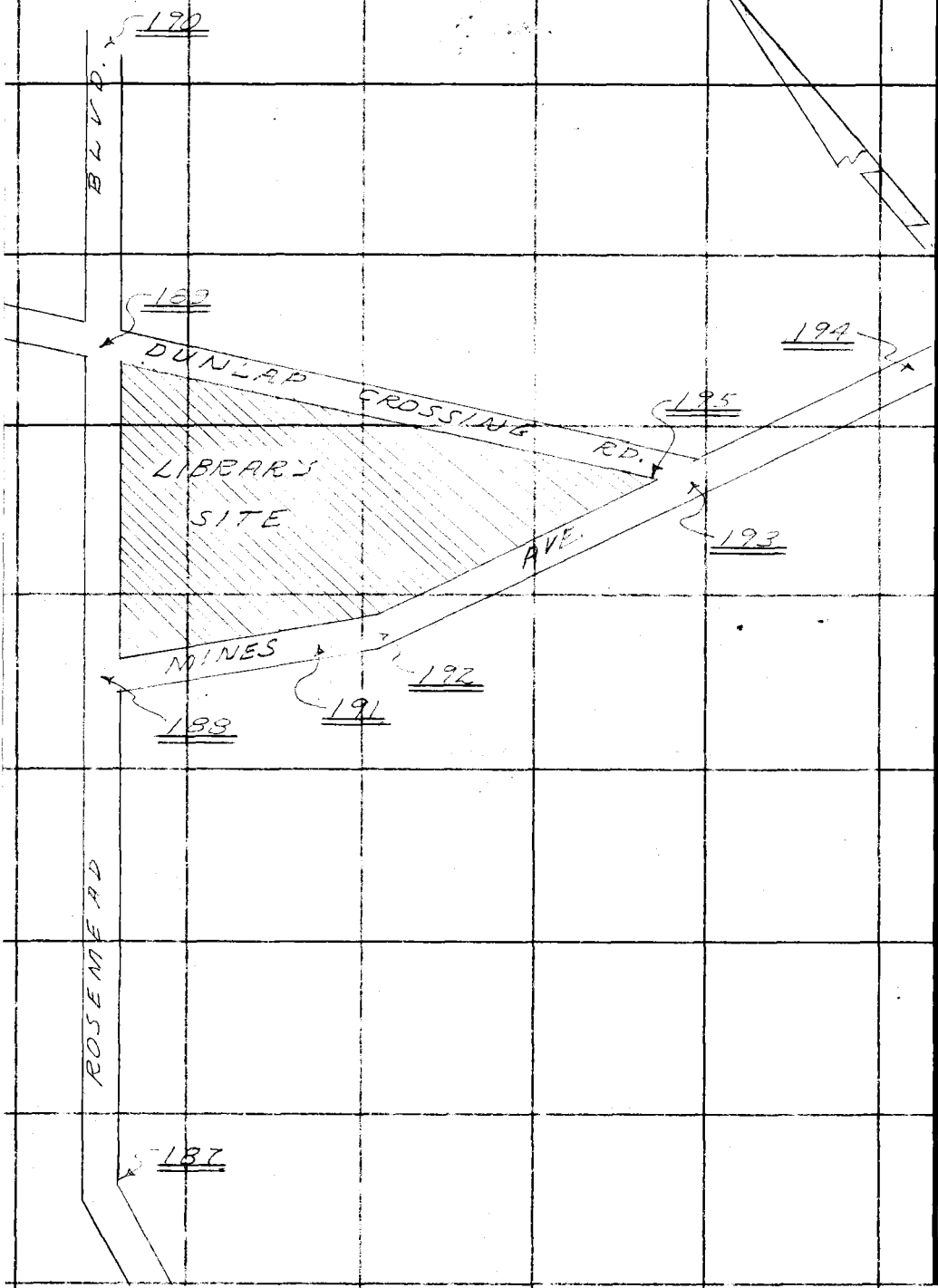

WS. 360-4

PLEASE RETURN TO
LOS ANGELES COUNTY ENGINEER
700 LOS ANGELES COUNTY ENGINEERING BLDG.

Do not extend this side of this line.

Note: Any Additions or Changes on This Sheet Must be Made or Circled in Red Ink With Date and Name of Person Making Change.

Notes Ck'd by L. BACON	Survey of PICO-RIVERA LIBRARY SITE
Map No. C5B.2230	JN 0047.07 Tape 0171 Std 68 °F
Office Work M. H.	Surveyed by W.A. RICHARDS
Checked L. BACON	Notes W.A.R. Date 6-30-60
Date Aug. 60	Indexed H.E. OH

F. B. 1596 PG. 187

WS. 36D-4

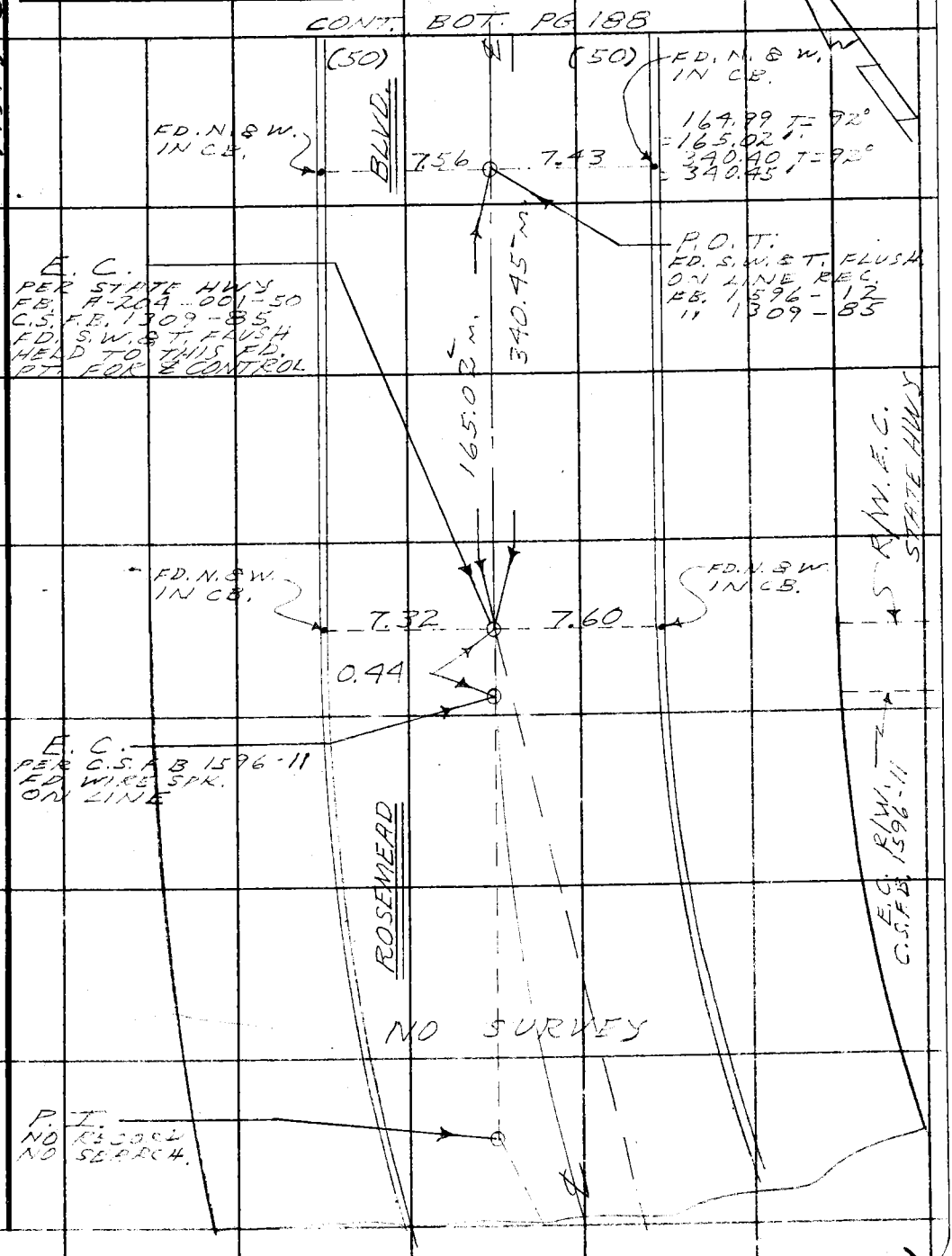

Note: Any Additions or Changes on This Sheet Must be Made or Circled in Red Ink With Date and Name of Person Making Change.

Do not extend this side of this line.

PLEASE RETURN TO
LOS ANGELES COUNTY ENGINEER
700 LOS ANGELES COUNTY ENGINEERING BLDG.

76F309S S&E #247 11-58

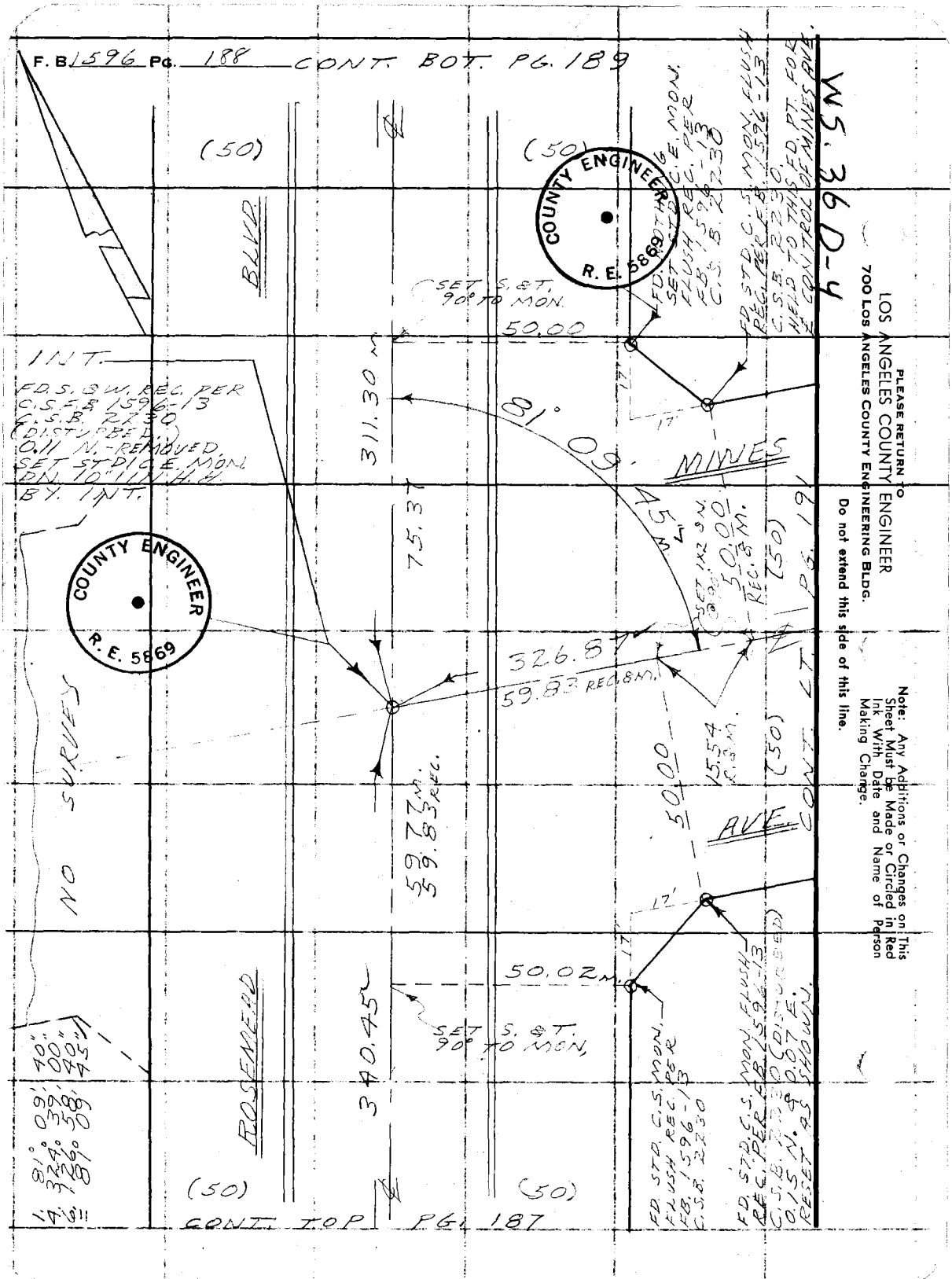
F. B. 1596 PG. 188 CONT. BOT. PG. 189
WS. 36 D-4
PLEASE RETURN TO
LOS ANGELES COUNTY ENGINEER
700 LOS ANGELES COUNTY ENGINEERING BLDG.
Do not extend this side of this line.
Note: Any Additions or Changes on This Sheet Must be Made or Circled in Red Ink With Date and Name of Person Making Change.
COUNTY ENGINEER
R. E. 5869
(50)
BLVD.
SET S. & T. 90° TO MON.
50.00
INT.
FD. S. & W. REC. PER C.S.F.B. 1596-13 C.S.B. 2230 (DISTURBED) 0.11 N.-REMOVED. SET STD. C.E. MON. DN. 10" IN H.H. BY. INT.
311.30 M
81° 09' 45" M
MINES
75.37
326.87
59.83 REC. & M.
NO SURVEY
59.77 M.
59.83 REC.
50.00
15.54 R. & M.
AVE.
CONT. LT. PG. 191
50.02 M.
340.45
ROSEMEAD
SET S. & T. 90° TO MON.
FD. STD. C.S. MON. FLUSH REC. PER FB. 1596-13 C.S.B. 2230
FD. STD. C.S. MON. FLUSH REC. PER FB. 1596-13 C.S.B. 2230 (DISTURBED) 0.15 N. & 0.07 E. RESET AS SHOWN.
1. 81° 09' 40"
4. 324° 39' 00"
6. 126° 58' 40"
= 81° 09' 45"
CONT. TOP PG. 187

Notes Ck'd by L. BACON	Survey of PICO-RIVERA LIBRARY SITE
Map No. CSB 2230	JN 0047.07 Tape 0171 Std 68 °F
Office Work M. H.	Surveyed by W. A. RICHARDS
Checked L. Bacon	Notes W. A. R. Date 6-30-60
Date Aug 60	Indexed H. E. OTT

F. B. 1596 PG. 189

WS-36 D-4

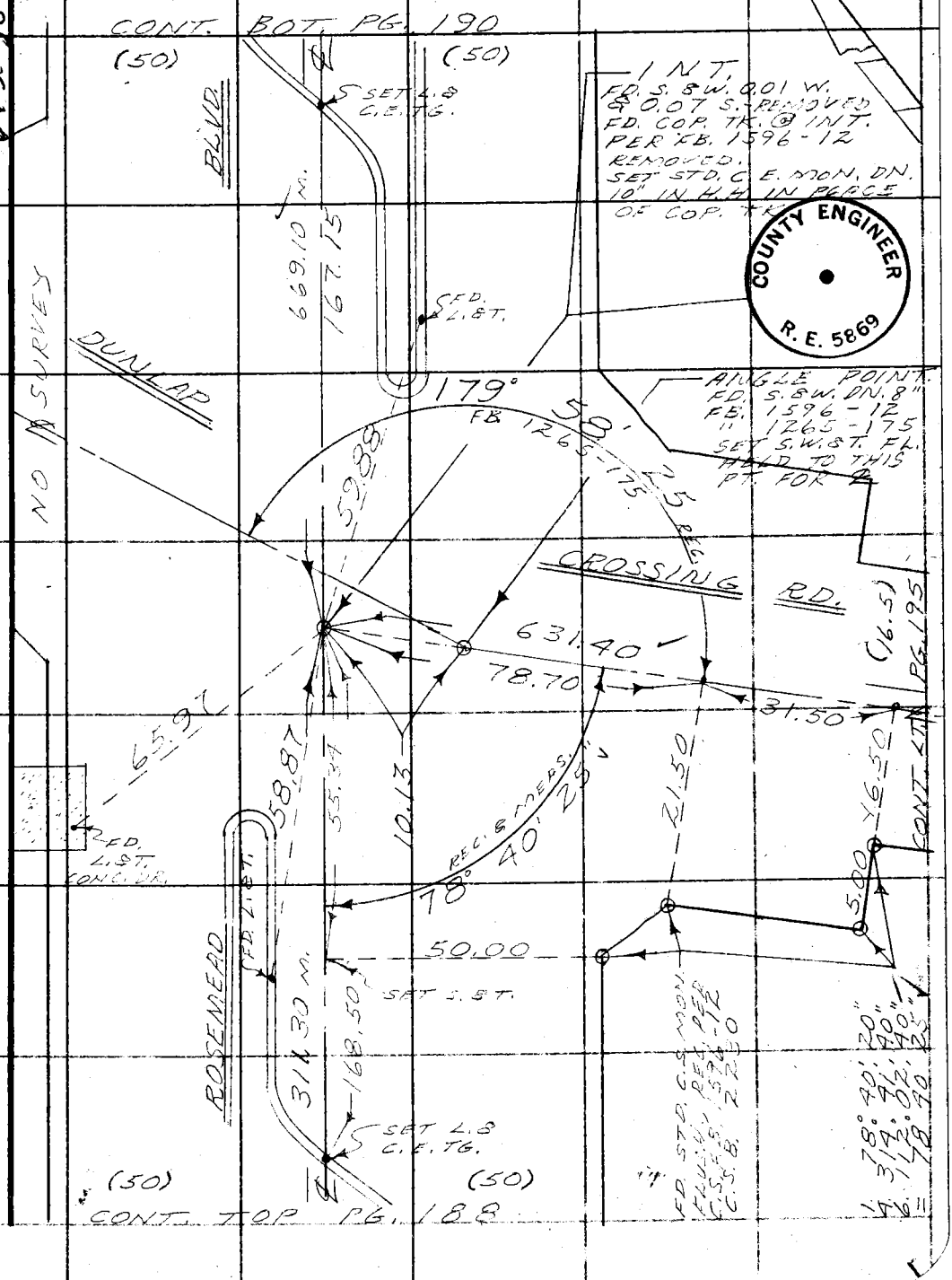

Note: Any Additions or Changes on This Sheet Must be Made or Circled in Red Ink With Date and Name of Person Making Change.

Do not extend this side of this line.

PLEASE RETURN TO
LOS ANGELES COUNTY ENGINEER
700 LOS ANGELES COUNTY ENGINEERING BLDG.

76F309S S&E #247 11-58

F. B. 1596 Pg. 190

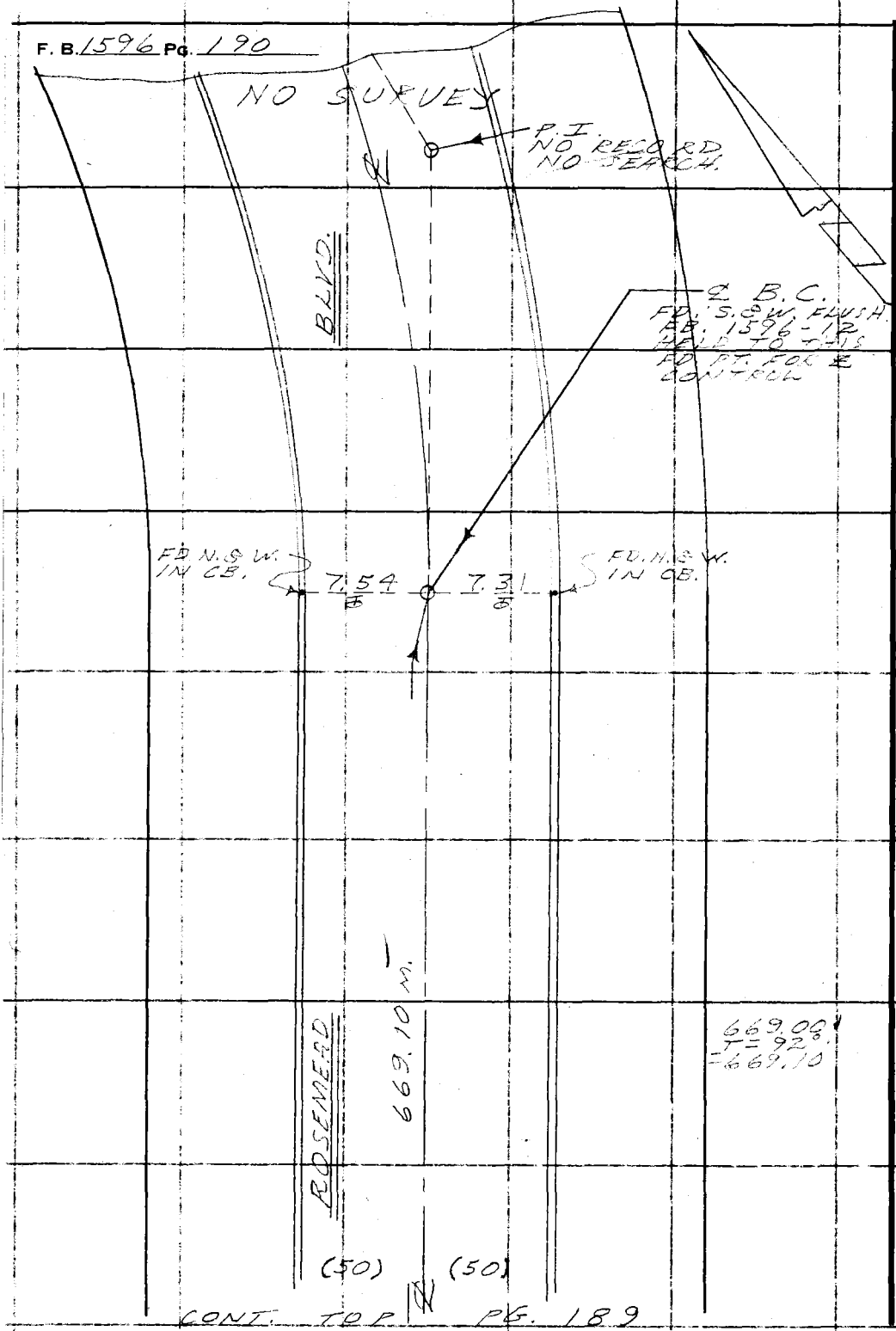

CONT. TOP PG. 189

WS 96 D-4

PLEASE RETURN TO
LOS ANGELES COUNTY ENGINEER
700 LOS ANGELES COUNTY ENGINEERING BLDG.
Do not extend this side of this line.
Note: Any Additions or Changes on This Sheet Must be Made or Circled in Red Ink With Date and Name of Person Making Change.

Notes Ck'd by L. Bacon	Survey of PICO-RIVERA LIBRARY SITE
Map No. CSB2230	JN 0017.07 Tape 0171 Std 68 °F
Office Work M H	Surveyed by W.H. RICHARDS
Checked L. Bacon	Notes W.H.R. Date 7-1-60
Date Aug 60	Indexed H. E. OTT

F. B. 1596 PG. 191

WS-36 D-4

PICO-RIVERA LIBRARY SITE

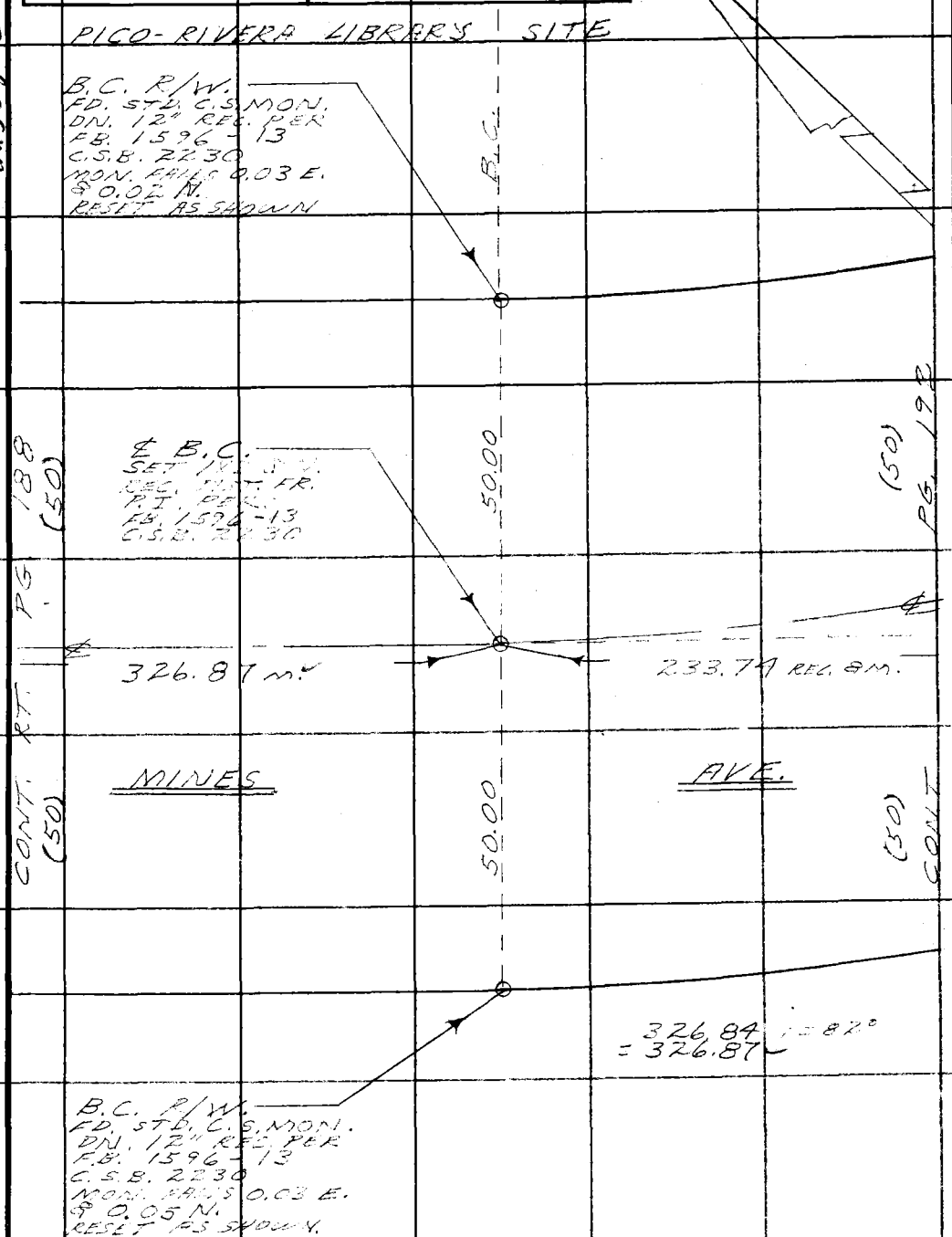

Note: Any Additions or Changes on This Sheet Must be Made or Circled in Red Ink With Date and Name of Person Making Change.

Do not extend this side of this line.

PLEASE RETURN TO
LOS ANGELES COUNTY ENGINEER
700 LOS ANGELES COUNTY ENGINEERING BLDG.

76F309S S&E #247 11-58

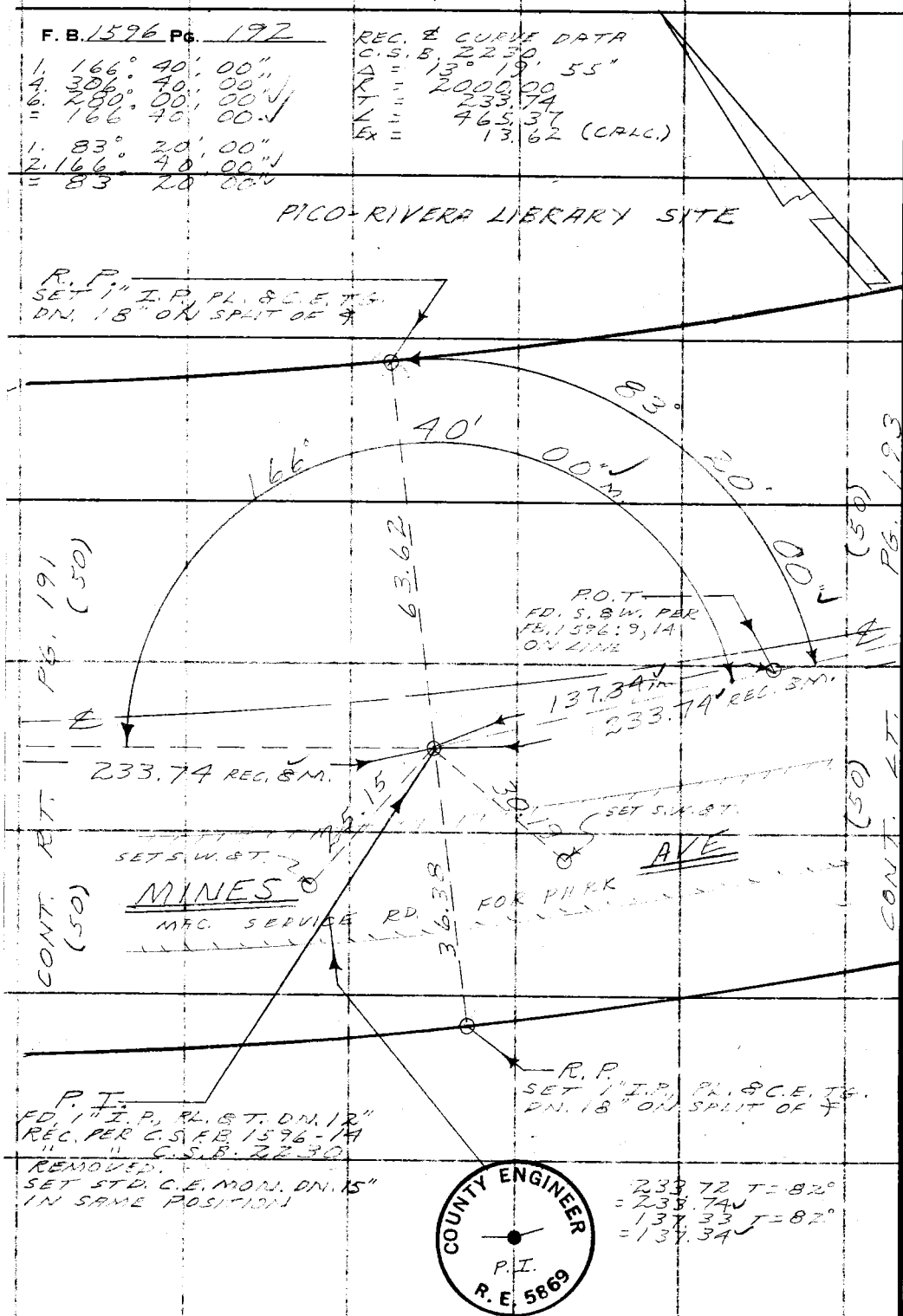

WS 36D-4

PLEASE RETURN TO
LOS ANGELES COUNTY ENGINEER
700 LOS ANGELES COUNTY ENGINEERING BLDG.

Do not extend this side of this line.

Note: Any Additions or Changes on This Sheet Must be Made or Circled in Red Ink With Date and Name of Person Making Change.

Notes Ck'd by L. BACON	Survey of PICO-RIVERA LIBRARY SITE
Map No. CSB 2230	JN 0047.07 Tape 0171 Std 68 °F
Office Work M.H	Surveyed by W. A. RICHARDS
Checked L. Bacon	Notes W.A.R. Date 7-1-60
Date Aug 60	Indexed H. E. OTT

F. B 1596 PG. 193

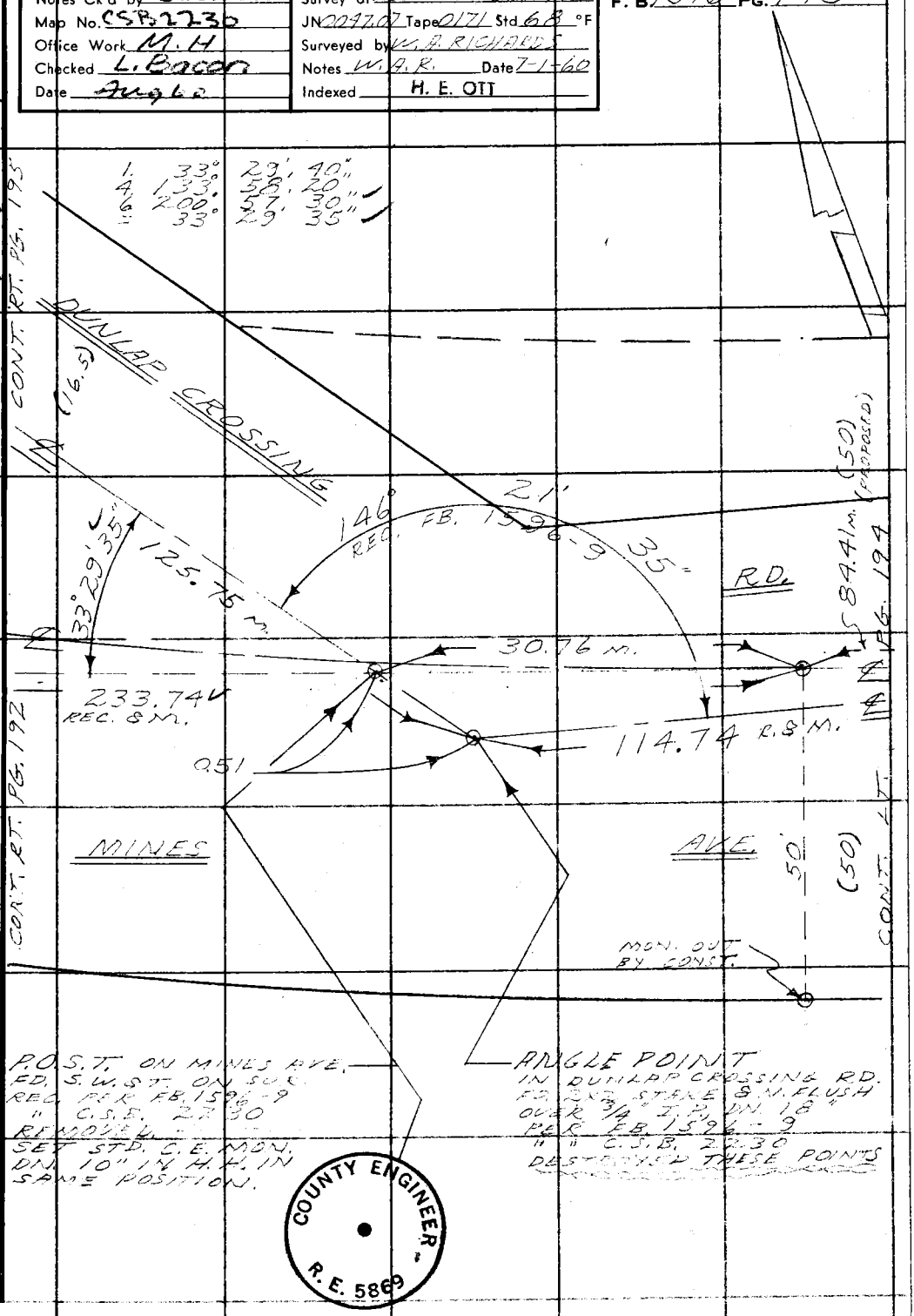

Note: Any Additions or Changes on This Sheet Must be Made or Circled in Red Ink With Date and Name of Person Making Change.

Do not extend this side of this line.

PLEASE RETURN TO
LOS ANGELES COUNTY ENGINEER
700 LOS ANGELES COUNTY ENGINEERING BLDG.

76F309S S&E #247 11-58

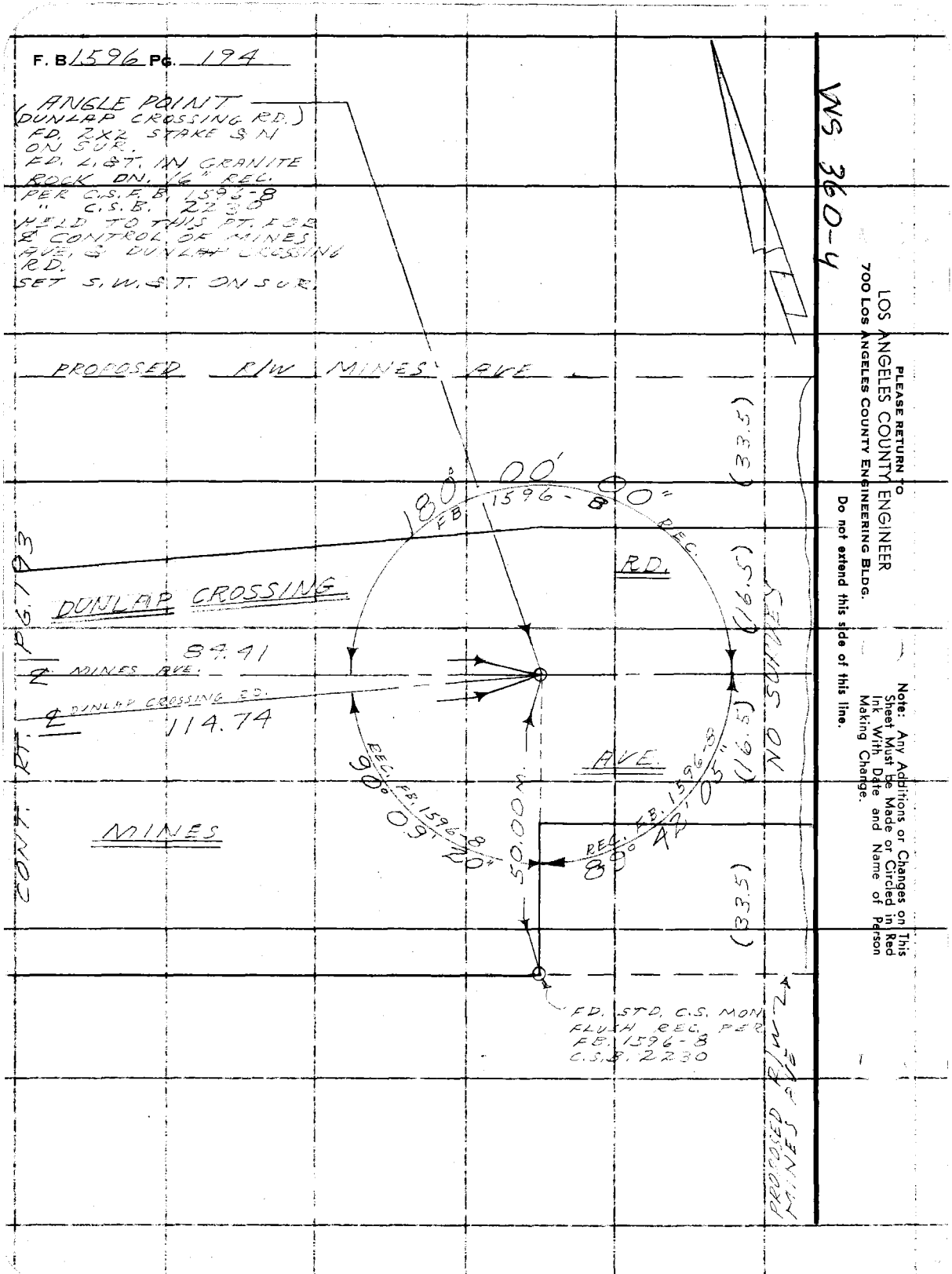
F. B 1596 PG. 194
ANGLE POINT
(DUNLAP CROSSING RD.)
FD. 2X2 STAKE & N
ON SUR.
FD. L.&T. IN GRANITE
ROCK DN. 16" REC.
PER C.S.F.B. 1596-8
" C.S.B. 2230
HELD TO THIS PT. FOR
℄ CONTROL OF MINES
AVE. & DUNLAP CROSSING
RD.
SET S.W.&T. ON SUR.
PROPOSED R/W MINES AVE.
180° 00' 00"
FB. 1596-8
REC.
(33.5)
(16.5)
(16.5)
(33.5)
RD.
DUNLAP CROSSING
84.41
℄ MINES AVE.
℄ DUNLAP CROSSING RD.
114.74
AVE.
MINES
REC. FB. 1596-8
90° 09' 20"
50.00 M
REC. FB. 1596-8
89° 42' 05"
NO SURVEY
CONT. RT. PG. 193
FD. STD. C.S. MON.
FLUSH REC. PER
FB. 1596-8
C.S.B. 2230
PROPOSED R/W
MINES AVE.
WS 360-4
PLEASE RETURN TO
LOS ANGELES COUNTY ENGINEER
700 LOS ANGELES COUNTY ENGINEERING BLDG.
Do not extend this side of this line.
Note: Any Additions or Changes on This Sheet Must be Made or Circled in Red Ink With Date and Name of Person Making Change.

Notes Ck'd by L. BACON	Survey of PICO-RIVERA LIBRARY SITE
Map No. CSB2230	JN 0097.07 Tape 0171 Std 68 °F
Office Work M 11	Surveyed by W. A. RICHARDS
Checked L. Bacon	Notes W. A. R. Date 7-1-60
Date Aug 60	Indexed H. E. OTT

F. B 1596 PG. 195

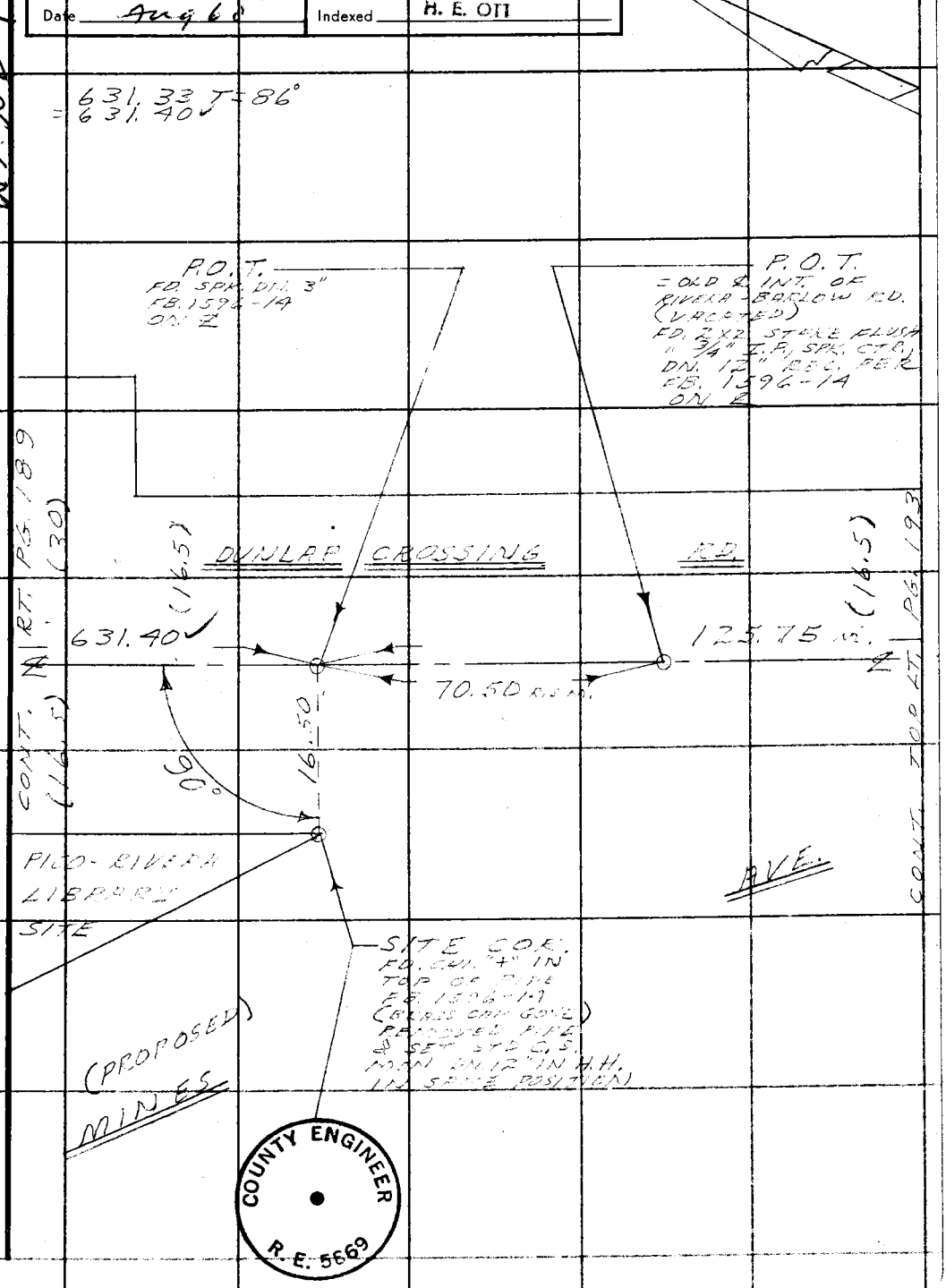

Note: Any Additions or Changes on This Sheet Must be Made or Circled in Red Ink With Date and Name of Person Making Change.

Do not extend this side of this line.

PLEASE RETURN TO
LOS ANGELES COUNTY ENGINEER
700 LOS ANGELES COUNTY ENGINEERING BLDG.

76F309S S&E #247 11-58

F. B 1596 PG. 196

BLANK

PLEASE RETURN TO
LOS ANGELES COUNTY ENGINEER
700 LOS ANGELES COUNTY ENGINEERING BLDG.

Do not extend this side of this line.

Note: Any Additions or Changes on This Sheet Must be Made or Circled in Red Ink With Date and Name of Person Making Change.

76L 266 Cdb 9-59

LOS ANGELES COUNTY LETTERGRAM

To H.F. Evans From F.J. Stevenson Date Dec. 20, 1960

Subject PICO RIVERA LIBRARY SITE No. 0814.20

Please make a field tie between the level circuit upon which subject topography was based, and a Road Department Bench"SY 2468" Elevation = 168.89, located at intersection of Passons and Dunlap Crossing Road, a lead and tack in E. curb at curb return on N.E. corner.

F.J. Stevenson
F.J. Stevenson
Design Section
Survey Division

FJS-WGVD:at

cc: HFE
FJS
File

Wallace
12/21/60
A

J.N. 0814.20

NOTES RED. BACON JOB NO. 0047.07 SURVEY OF PICO-RIVERA LIBRARY SITE

F. B. 1596 PG. 197

DATE 8-1-60 SURVEY BY W.A. RICHARDS

NOTES CHKD. NOTES BY W.A.R. DATE 7-11-60

DATE INDEXED R.E. OTT DATE AUG 22 '60

DESCRIPTION	ADJ. ELEV.	3RD RUN	2ND RUN	DIFF.	1ST RUN	B.M.
J.N. 0047.07 BENCH LEVEL CHECK OF BOUNDARY MONUMENTS AT THE PICO-RIVERA LIBRARY SITE. BOUNDARY SURVEYS REF. --- F.B. 1596: 5-14, 185-196 " " " " C.S.B. 2230 BENCH LEVEL " " " --- F.B. 1596: 15-30 7-11-60 RICHARDS ~~OCHSNER~~ BANKSON CROWDER						

NOTE: ANY ADDITIONS OR CHANGES ON THIS SHEET MUST BE MADE OR CIRCLED IN RED INK, WITH DATE AND NAME OF PERSON MAKING CHANGE.

PLEASE RETURN TO
LOS ANGELES COUNTY SURVEYOR
725 LOS ANGELES COUNTY ENGINEERING BLDG.

Do not extend notes this side of this line

76S420 S & E-353 4-54

765420 S & E-353 4-54

PLEASE RETURN TO
LOS ANGELES COUNTY SURVEYOR
725 LOS ANGELES COUNTY ENGINEERING BLDG.

NOTE: ANY ADDITIONS OR CHANGES ON THIS SHEET MUST BE MADE OR CIRCLED IN RED INK, WITH DATE AND NAME OF PERSON MAKING CHANGE.

Do not extend notes this side of this line

JOB NO 004-07 SURVEY OF PICO-NUTWOOD AREA SITE
SURVEY BY W. R. PICKERING DATE 7-11-60
NOTES BY H. E. OTT DATE
INDEXED DATE
NOTES CHKD DATE
NOTES RED DATE 8-1-60

F.B. 1596 PG. 128

B.M.	1ST RUN	DIFF.	2ND RUN	3RD RUN	ADJ. ELEV.	DESCRIPTION	
(FD.) B.M. #1	170.207				170.207	B.M. #1 ELEV = 170.207 FB. 1596-17 ROSEMEAD BLVD. & DUNES AVE. CL. P.P., S.E. COR., @ C.S. MON. 55' ± S. & 50' ± E. OF ∠ INT.	Fd
+	5.164		5.295				
⌅	175.371	+0.115	5.177				
−	5.046		5.172				
(FD.) B.M. #2	170.325				170.325	B.M. #2 ELEV = 170.376 FB. 1596-17 ROSEMEAD BLVD. & DUNES AVE. CL. P.P., S.E. COR., @ C.S. MON. 110' ± E. & 50' ± S. OF ∠ INT.	
+	4.889		4.984				
⌅	175.214	−0.361	0.359				
−	5.250		5.343				
(SET) B.M. #20	169.964				169.964	B.M. #20 ELEV = ROSEMEAD BLVD. & DUNES AVE., N.E. COR. @ CANON 75' N. & 50' E. OF ∠ INT.	Fd
+	5.109		5.066				
⌅	175.073	−0.283	0.085				
(SET) −	5.023		4.981				
B.M. #21	170.050				170.049	B.M. #21 ELEV = ROSEMEAD BLVD. & DUNES AVE., N.E. COR. @ C.S. MON. 75' E. & 50' N. OF ∠ INT.	Fd
+	4.897		4.845				
⌅	174.948	−0.270	0.270				
(FD) −	5.169		5.115				
B.M. #6	169.780				169.779	B.M. #6 ELEV. = 169.723 FB. 1596-18 ROSEMEAD BLVD. & DUNES AVE., S.E. COR. @ C.S. MON. 60' S. & 50' E. OF ∠ INT.	
+	4.640		4.600				
⌅	174.420	−0.445	0.443				
(FD.) −	5.085		5.043				
B.M. #3	169.335				169.334	B.M. #3 ELEV. = 169.383 FB. 1596-18 MINES AVE. & [illegible] BLVD. @ C.S. MON. [illegible] 40' N. & MINES AVE.	Fd
+	5.334		5.319				
⌅	174.669	−0.379	0.380				
(FD.) −	5.732		5.694				
B.M. #4	168.957				168.954	B.M. #4 ELEV. = 168.953 FB. 1596-18 MINES AVE., S. [illegible] 1596' E. & ROSEMEAD BLVD. @ C.S. MON. DM 12" [illegible] 50' N. & MINES AVE.	

76S420 S & E-353 4-54

PLEASE RETURN TO
LOS ANGELES COUNTY SURVEYOR
725 LOS ANGELES COUNTY ENGINEERING BLDG.

NOTE: ANY ADDITIONS OR CHANGES ON THIS SHEET MUST BE MADE OR CIRCLED IN RED INK, WITH DATE AND NAME OF PERSON MAKING CHANGE.

Do not extend notes this side of this line

B.M.	1ST RUN	DIFF.	2ND RUN	3RD RUN	ADJ. ELEV.	DESCRIPTION
(CONT.)						
B.M. #1	168.[illegible]					
+	5.988		[illegible]			
π	174.945	-0.[illegible]	0.835			
(SET) −	6.826		6.[illegible]			
B.M. #22	168.119				168.116	B.M. #22 ELEV. = [illegible] AVE. @ ℄ [illegible], E. OF [illegible] BLVD. A C.E. MON. [illegible]
+	6.828		6.[illegible]			
π	174.947	+0.839	0.8[illegible]			
(SET) −	5.990		5.9[illegible]			
B.M. #23	16[illegible]				168.951	B.M. #23 ELEV. [illegible] S. SIDE [illegible] W. OF ℄ INT. OF [illegible] PIL. A C.E. MON. IN H.H., 16.5' S. ℄ DUNLAP CROSSING RD. @ THE N.E. [illegible] OF OF THE [illegible] LIBRARY SITE.
	6.019		5.976			
π	174.976	-0.527	0.526			
−	6.546		6.502			
(SET)						
B.M. #24	168.430				168.424	B.M. #24 ELEV. = DUNLAP CROSSING RD. & MINES AVE. A C.E. MON. IN H.H. @ ℄ INT.
+	6.309		6.360			
π	174.739	+0.830	0.827			
FD. −	5.479		5.533			
B.M. #19	169.260				169.254	B.M. #19 ELEV. = 169.254 FB. 1596-22 C.S. MON. AT N.E. [illegible] OF SMITH PARK [illegible] OF ℄ DUNLAP CROSSING [illegible]

NOTES RED. [illegible] JOB NO. [illegible] SURVEY OF PICO-RIVERA LIBRARY
DATE [illegible] SURVEY BY W.F. [illegible]
NOTES CHKD. _____ NOTES BY W.H.R. DATE 7-11-60
DATE _____ INDEXED N.E. [illegible] DATE _____

F.B. 1596 PG. 199

F. B. 159 Pg. 200

JOB NO 004707 SURVEY OF PICO-RIVERA LIBRARY NOTES RED.
SURVEY BY W. A. RICHARDS DATE
NOTES BY W. A. R. DATE 7-11-60 NOTES CHKD.
INDEXED DATE DATE

B.M.	1ST RUN	DIFF.	2ND RUN	3RD RUN	ADJ. ELEV.	DESCRIPTION

Do not extend notes this side of this line

765420 S & E-353 4-54

PLEASE RETURN TO
LOS ANGELES COUNTY SURVEYOR
723 LOS ANGELES COUNTY ENGINEERING BLDG.

NOTE: ANY ADDITIONS OR CHANGES ON THIS SHEET MUST BE MADE OR CIRCLED IN RED INK, WITH DATE AND NAME OF PERSON MAKING CHANGE.

1596 201
F. B. PG.

NOTES RED. JOB NO. 0814.20 SURVEY OF PICO-RIVERA LIBRARY SITE
DATE SURVEY BY W. H. RICHARDS
NOTES CHKD Miller NOTES BY W. H. R. DATE 12-23-60
DATE Jan. 1961 INDEXED N. E. OH DATE JUL 29 '60

J. N. 0814.20

PICO-RIVERA LIBRARY SITE

BENCH LEVEL FIELD TIE BETWEEN THE LEVEL CIRCUIT OF THE SUBJECT PROPERTY & A ROAD DEPT. BENCH "SY 2468"

BENCH LEVEL SURVEYS REF: FB. 1596: 197-200

12-23-60
RICHARDS
OCHSNER
TURRILL
CROWDER

DESCRIPTION	ADJ. ELEV.	3RD RUN	2ND RUN	DIFF.	1ST RUN	B.M.

NOTE: ANY ADDITIONS OR CHANGES ON THIS SHEET MUST BE MADE OR CIRCLED IN RED INK, WITH DATE AND NAME OF PERSON. MAKING CHANGE.

Do not extend notes this side of this line

PLEASE RETURN TO
LOS ANGELES COUNTY SURVEYOR
725 LOS ANGELES COUNTY ENGINEERING BLDG.

76S420 S & E-353 4-54

76S420 S & E-353 4-54

PLEASE RETURN TO
LOS ANGELES COUNTY SURVEYOR
725 LOS ANGELES COUNTY ENGINEERING BLDG.

NOTE: ANY ADDITIONS OR CHANGES ON THIS SHEET MUST BE MADE OR CIRCLED IN RED INK, WITH DATE AND NAME OF PERSON MAKING CHANGE.

Do not extend notes this side of this line

B.M.	1ST RUN	DIFF.	2ND RUN	3RD RUN	ADJ. ELEV.	DESCRIPTION
FD.						
B.M. #10	169.254 ✓				169.254	B.M. #10 ELEV. = 169.254 FB. 1596: 2[illegible],199
+	[illegible]		5.365	5.435		[illegible] ST. C.S. MON. @ [illegible] N.E. COR. OF
⊼	174.644 ✓	1.112	1.122	5.118		W[illegible] A. SMITH PARK, 50° S. OF ℄
−	4.[illegible]		4.243	4.320		OF DU[illegible] CROSSING RD.
T.P.	170.366 ✓					[illegible] PUT.
+	5.612		5.628			
⊼	175.978 ✓	0.867	0.868			
−	4.745		4.760			
T.P.	171.233 ✓					
+	[illegible]		5.690			
⊼	176.956 ✓	0.073	0.077			
−	5.650		5.613			
T.P.	171.306 ✓					
+	5.078		5.110			
⊼	176.384 ✓	0.482	0.485			
−	5.560		5.595			
T.P.	170.824 ✓					
+	4.970		4.998			
⊼	175.794 ✓	0.692	0.697			
−	5.662		5.695			
T.P.	170.132 ✓					
+	4.610		4.657			
⊼	174.742 ✓	0.105	0.103			
(FD.) −	4.715		4.760			
B.M. SY. 2468	170.027 ✓				170.035	B.M. SY. 2468 ELEV. = 168.89
+	1.880		4.908			[illegible] BLVD. [illegible] N.E. COR.
⊼	174.907 ✓	0.262	0.263			[illegible] IN E. [illegible] (RD. DEPT. B.M.)
−	4.618		4.645			
T.P.	170.289 ✓					SPK. IN PUT.

JOB NO. 0814.20 SURVEY OF LIBRARY SITE NOTES RED. DATE
SURVEY BY W. A. RICHARDS DATE 12-23-60 NOTES CHKD. DATE
NOTES BY [illegible] DATE
INDEXED [illegible] DATE

PICO-RIVERA

F.B. 1596 PG. 202

76S420 S & E-353 4-54

PLEASE RETURN TO
LOS ANGELES COUNTY SURVEYOR
725 LOS ANGELES COUNTY ENGINEERING BLDG.

NOTE: ANY ADDITIONS OR CHANGES ON THIS SHEET MUST BE MADE OR CIRCLED IN RED INK, WITH DATE AND NAME OF PERSON MAKING CHANGE.

Do not extend notes this side of this line

B.M.	1ST RUN	DIFF.	2ND RUN	3RD RUN	ADJ. ELEV.	DESCRIPTION
T.P.	170.[illegible] ✓					SPK IN PVT
+	5.5[illegible]		5.57[illegible]			
⊼	175.82[illegible] ✓	+0.465	0.465			
−	[illegible].067		5.105			
T.P.	170.754 ✓					
+	5.[illegible]		[illegible]			
⊼	176.[illegible] ✓	+0.608	[illegible]			
−	4.950		4.[illegible]90			
T.P.	171.36[illegible] ✓					
+	5.798		5.[illegible]			
⊼	177.160 ✓	+0.078	0.074			
−	5.720		5.748			
T.P.	171.440 ✓					
+	4.618		4.6[illegible]			
⊼	176.058 ✓	1.287	1.288			
−	5.905		5.940			
T.P.	170.153 ✓					
+	4.4[illegible]		4.382			
⊼	174.605 ✓	1.738	1.736			
(FP) −	6.190		6.118			
B.M.# 24	168.41[illegible] ✓				168.424	B.M.#24 ELEV 168.424 FB. 1596-199 [illegible] MINES [illegible] [illegible] MON. IN [illegible] PVT.

NOTES RED. _____ JOB NO. [illegible] SURVEY OF LIBRARY STREET
DATE _____ SURVEY BY [illegible] PICO RIVERA
NOTES CHKD Miller NOTES BY [illegible] DATE [illegible]
DATE Jan. 1961 INDEXED [illegible] DATE _____

F.B. 1596 PG. 203

F. B. 1596 PG. 204

PICO-RIVERA

JOB NO. 281420 SURVEY OF [illegible] SITE NOTES RED.

SURVEY BY W. A. [illegible] DATE

NOTES BY W. A. R. DATE 12-29-60 NOTES CHKD.

INDEXED DATE DATE

765420 S & E-353 4-54

PLEASE RETURN TO
LOS ANGELES COUNTY SURVEYOR
728 LOS ANGELES COUNTY ENGINEERING BLDG.

NOTE: ANY ADDITIONS OR CHANGES ON THIS SHEET MUST BE MADE OR CIRCLED IN RED INK, WITH DATE AND NAME OF PERSON MAKING CHANGE.

Do not extend notes this side of this line

B.M.	1ST RUN	DIFF.	2ND RUN	3RD RUN	ADJ. ELEV.	DESCRIPTION

Pico 2

Notes Ck'd by	Survey of Rivera Library Bldg.
Map No.	JN 0814.39 Tape 0138 Std. 6 F °F
Office Work	Surveyed by Snyder
Checked	Notes PRS Date 3-22-61
Date	Indexed H. E. Ott APR 27 '61

F. B. 1596 PG. 205

J.N. 0814.39
PICO-RIVERA LIBRARY BLDG.
CONSTRUCTION STAKES

Snyder
Carrasco
Rangel
Noya

Note: Any Additions or Changes on This Sheet Must be Made or Circled in Red Ink With Date and Name of Person Making Change.

Do not extend notes this side of this line.

RETURN TO
LOS ANGELES COUNTY ENGINEER
700 LOS ANGELES COUNTY ENGINEERING BLDG.

76F309S CE #247—3-57

F. B. 1546 PG. 206

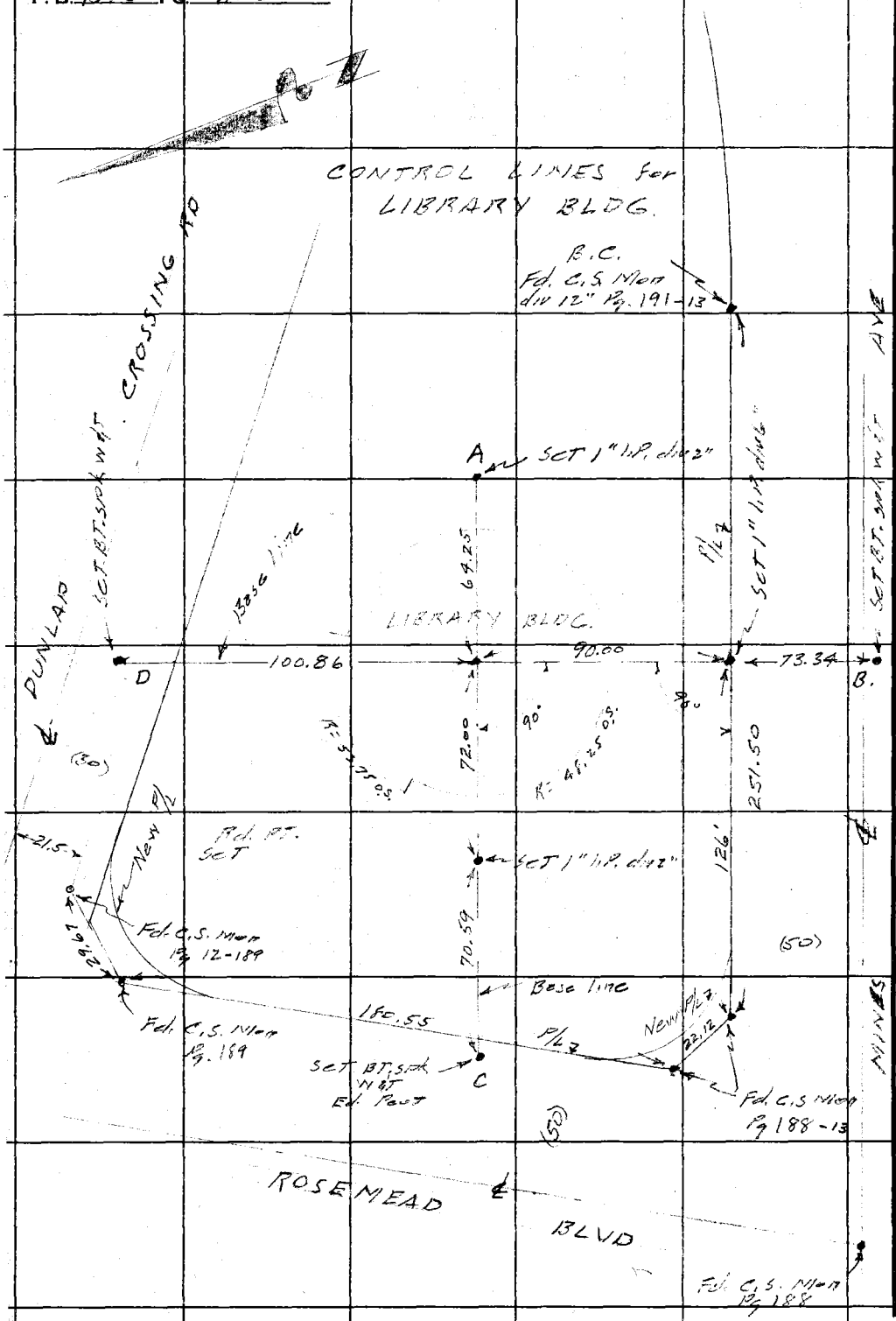

RETURN TO
LOS ANGELES COUNTY ENGINEER
700 LOS ANGELES COUNTY ENGINEERING BLDG.

Do not extend notes this side of this line.

Note: Any Additions or Changes on This Sheet Must be Made or Circled in Red Ink With Date and Name of Person Making Change.

Notes Ck'd by	Survey of Library Bldg
Map No.	JN 0814.39 Tape #138 Std LF °F
Office Work	Surveyed by Snyder
Checked	Notes IRS Date 3-22-61
Date	Indexed

F. B. 1596 PG. 207

Location of off set stakes for walls - Footings & Cols.

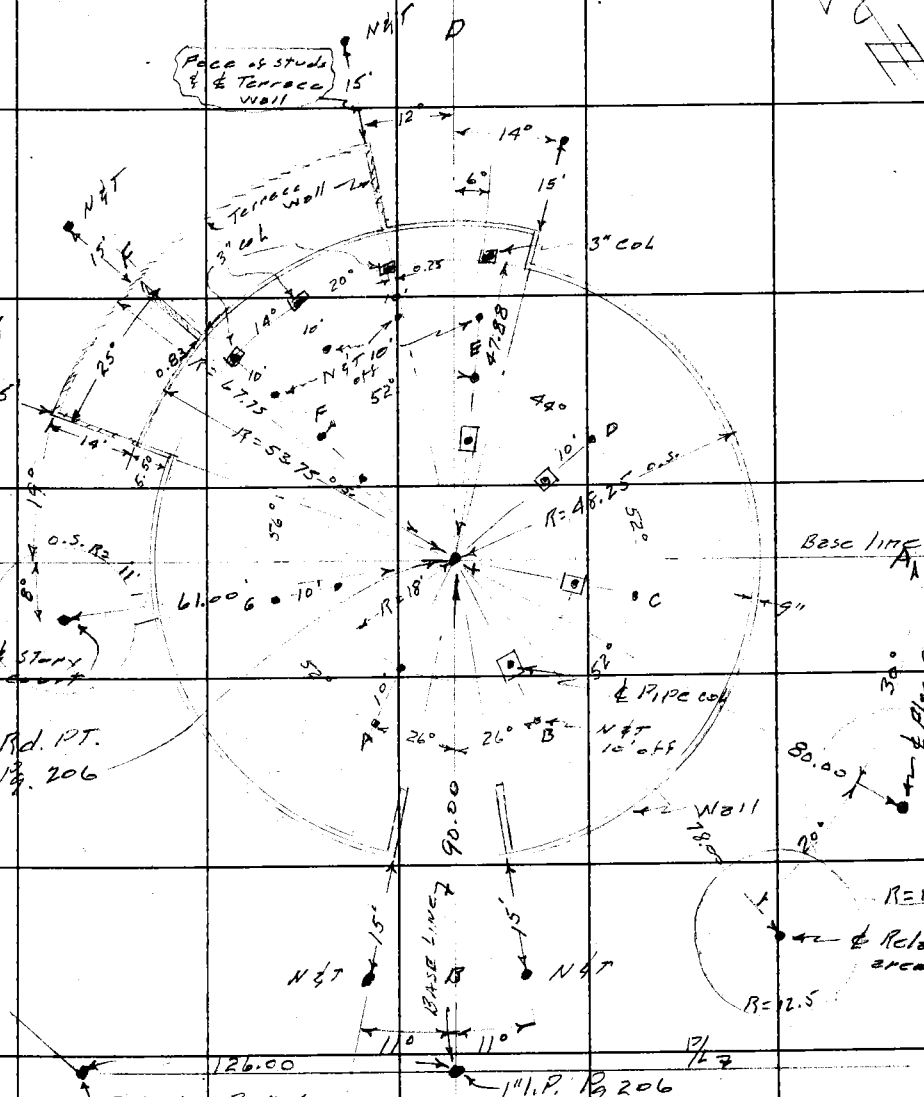

• = Points set = 1x2 & N&T

Note: Any Additions or Changes on This Sheet Must be Made or Circled in Red Ink With Date and Name of Person Making Change.

Do not extend notes this side of this line.

RETURN TO
LOS ANGELES COUNTY ENGINEER
700 LOS ANGELES COUNTY ENGINEERING BLDG.

76F309S CE #247—3-57

RETURN TO
LOS ANGELES COUNTY ENGINEER
700 LOS ANGELES COUNTY ENGINEERING BLDG.

Note: Any Additions or Changes on This Sheet Must be Made or Circled in Red Ink With Date and Name of Person Making Change.

Do not extend notes this side of this line.

F. B. 1546 PG. 258

Profile	Notes Red.	Plotted	Job No. 0814.39	Division No. 11	F. B. 1596	Pg. 209
No.	Date	Date	Survey of Pico-Rivera Library Bldg.			
X-Sec.	Notes Chkd.	Checked	Survey by Snyder	Notes PRS	Date 3-22-61	
No.	Date	Date	Map No.	Indexed H. E. OTS	Date APR 27 '61	

J. N. 0814.39
PICO-RIVERA
LIBRARY BLDG

Floor Elev. at Red. Pt.

Snyder
Carrasco
Rangel
Moya

STATION	B. S.	H. I.	F. S.	ELEV.

NOTE: ANY ADDITIONS OR CHANGES ON THIS SHEET MUST BE MADE OR CIRCLED IN RED INK, WITH DATE AND NAME OF PERSON MAKING CHANGE.

PLEASE RETURN TO
LOS ANGELES COUNTY SURVEYOR
726 LOS ANGELES COUNTY ENGINEERING BLDG.

Do not extend notes this side of this line.

76L298 S & E #307 9-54

76L298 S & E #307 9-54

PLEASE RETURN TO
LOS ANGELES COUNTY SURVEYOR
726 LOS ANGELES COUNTY ENGINEERING BLDG.

NOTE: ANY ADDITIONS OR CHANGES ON THIS SHEET MUST BE MADE OR CIRCLED IN RED INK, WITH DATE AND NAME OF PERSON MAKING CHANGE.

Do not extend notes this side of this line.

STATION	B. S.	H. I.	F. S.	ELEV.	
B.M. #1				170 21	B.M. #1 EL. 170.207 FB. 1596-198 Rosemead Blvd & Dunlap Crossing Rd. S.E. Cor. C.S. Mon 55'±S. & 50' E. of ℄ int.
	514	175 35			
			291	172 44	Pavt ℄ int Rosemead Blvd & Dunlap Crossing
			524	170 11	Existing Ground at Radius Pt.
B.M. #20			538	169 97	BM #20 EL=169.964 FB 1596-198 C.S. Mon Rosemead Blvd & Mines Ave N.E. Cor.
					Existing Ground A line Pg 207 & O.S. Well
					" " B " " " "
					" " C " " " "
					" " D " " " "
					" " Radius Point

F. B. 1596 PG. 210 Job No. 0814 39 Division No. 11 Notes Red. Plotted Profile
Survey of Pico-Rivera Library Date Date No.
Survey by Snyder Notes PRS Notes Chkd. Checked X-Sec.
Indexed H. E. OTT Date Date Date No.

Profile	Notes Red.	Plotted	Job No. 0814.39	Division No. 11	F. B. 1596	Pg. 211
No.	Date	Date	Survey of Pico-Rivera Library			
X-Sec.	Notes Chkd.	Checked	Survey by Snyder	Notes PRS	Date 4-19-61	
No.	Date	Date	Map No.	Indexed H. E. OTT	Date APR 27 '61	

J. N. 0814.39
PICO-RIVERA LIBRARY
Curb Construction Stakes
on
DUNLAP CROSSING RD
From Mines Ave
To - Rosemead Blvd

Ref Stakes set 3' off C.F

Void

Snyder
Carnesco
Glidden
Lybrand

See Pg 223-225

STATION	B. S.	H. I.	F. S.	ELEV.

NOTE: ANY ADDITIONS OR CHANGES ON THIS SHEET MUST BE MADE OR CIRCLED IN RED INK, WITH DATE AND NAME OF PERSON MAKING CHANGE.

PLEASE RETURN TO
LOS ANGELES COUNTY ENGINEER
700 LOS ANGELES COUNTY ENGINEERING BLDG.

Do not extend notes this side of this line.

76L-298 S & E #307—1-56

76L-298 S & E #307—1-56

PLEASE RETURN TO
LOS ANGELES COUNTY ENGINEER
700 LOS ANGELES COUNTY ENGINEERING BLDG.

NOTE: ANY ADDITIONS OR CHANGES ON THIS SHEET MUST BE MADE OR CIRCLED IN RED INK, WITH DATE AND NAME OF PERSON MAKING CHANGE.

Do not extend notes this side of this line.

STATION	B. S.	H. I.	F. S.	ELEV.	Curbs - Dunlop Crossing Rd.
BM #23				168.96	BM #23 El. 168.957 F.B. 1596-199 Dunlop Crossing Rd S. Side W. of ℄ Mines Ave. C.S. Mon. in H.H. 16.5 S. of ℄ Dunlop Crossing Rd. N.E. Cor. Prop.
					% Grade Cut Fill
0+00.00 = W end C.R. at Mines Ave				170.23	5th & T 3' off C.F.
+25				170.31	
+50				170.14	
+75				170.00	
1+00				170.28	
+25				170.[illegible]	
+50				170.[illegible]	5+45.28
+75				169.99	0 87.50
2+00				170.07	45778
+25				170.[illegible]	
+50				170.18	
+75				170.45	
2+85.50 = ℄ drive				170.50	℄ 12' drive
3+00				170.55	
+25				170.57	
+50				170.38	
+75				170.68	

Vol 01
See Pg 223-225

F. B. 1596 Pg. 212 Job No. 8/14.39 Division No. 11 Notes Red. Plotted Profile
Survey of Pleg. Riverside Lib. Date Date No. X-Sec.
Survey by Snyder Notes RRS Notes Chkd. Checked
Indexed H. E. Ott Date 4-19-61 Date Date No.

76L-298 S & E #307—1-56

PLEASE RETURN TO
LOS ANGELES COUNTY ENGINEER
700 LOS ANGELES COUNTY ENGINEERING BLDG.

NOTE: ANY ADDITIONS OR CHANGES ON THIS SHEET MUST BE MADE OR CIRCLED IN RED INK, WITH DATE AND NAME OF PERSON MAKING CHANGE.

Do not extend notes this side of this line.

STATION	B. S.	H. I.	F. S.	ELEV.	Curbs - Dunlap Crossing Rd.				
					%	Grade	cut	Fill	
									Stk ¢ 3' of ¢ C.F.
3+88				17037					
4+00				17035					
4+02.50 = ¢ drive				17033					= ¢ 15' drive
+25				17043					
+ 50				17051					
4 +56.73 = B.C.R. Rosemead				17053					
1" I.P.				16963	(7'S-8 P/L)	1" I.P. div			6" 15' E. of E. end wall
1" I.P.				16986		1" I.P. -			6" 15 W. - W. - -
B.M. #1				17018	B.M. #1. EL. 170.207 F.B. 1596-1.98 Rosemead & Dunlap Crossing Rd 55'S & 50' E. of ¢ Int. - C.S. Mon				

4+56.73
02.50
5+23

Old
See Pg 223-225

Profile Notes Red. ____ Plotted ____ Job No. 0814.39 Division No. 11 F. B. 1596 PG. 213
No. ____ Date ____ Date ____ Survey of Pico Rivera Lib. ____
X-Sec. Notes Chkd. ____ Checked ____ Survey by Snyder Notes 1935 Date 4-19-61
No. ____ Date ____ Date ____ Map No. ____ Indexed B. E. Ott Date ____

F. B. 1596 PG. 214 Job No. 0814.39 Division No. 11 Notes Red. Plotted Profile

Survey of Date Date No.

Survey by Notes Notes Chkd. Checked X-Sec.

Indexed Date Date Date No.

76L-298 S & E #307—1-56

PLEASE RETURN TO

LOS ANGELES COUNTY ENGINEER

700 LOS ANGELES COUNTY ENGINEERING BLDG.

NOTE: ANY ADDITIONS OR CHANGES ON THIS SHEET MUST BE MADE OR CIRCLED IN RED INK, WITH DATE AND NAME OF PERSON MAKING CHANGE.

Do not extend notes this side of this line.

STATION	B. S.	H. I.	F. S.	ELEV.

Profile	Notes Red.	Plotted	Job No. 8143.39	Division No. 11	F. B. 1596 PG. 215
No.	Date	Date	Survey of Pico-Rivera Lib. Bldg.		
X-Sec.	Notes Chkd.	Checked	Survey by Snyder	Notes PRS	Date 4-24-61
No.	Date	Date	Map No.	Indexed H. E. Ofs	Date APR 27 '61

J.N. 0814.39.
PICO-RIVERA LIB. BLDG.

X SECTIONS
on
ROSEMEAD BLVD E side
From. A PT. 150' S. of Mines Ave
To - A PT. 200' N. of Dunlap Crossing Rd.

Snyder
Cervesco
Glidden
Lybrand

STATION	B. S.	H. I.	F. S.	ELEV.

NOTE: ANY ADDITIONS OR CHANGES ON THIS SHEET MUST BE MADE OR CIRCLED IN RED INK, WITH DATE AND NAME OF PERSON MAKING CHANGE.

PLEASE RETURN TO
LOS ANGELES COUNTY ENGINEER
700 LOS ANGELES COUNTY ENGINEERING BLDG.

Do not extend notes this side of this line.

76L-298 S & E #307—1-56

76L-298 S & E #307—1-56

PLEASE RETURN TO
LOS ANGELES COUNTY ENGINEER
700 LOS ANGELES COUNTY ENGINEERING BLDG.

NOTE: ANY ADDITIONS OR CHANGES ON THIS SHEET MUST BE MADE OR CIRCLED IN RED INK, WITH DATE AND NAME OF PERSON MAKING CHANGE.

170.21

Do not extend notes this side of this line.

F. B. 1596 Pg. 114 Job No. 8114 Division No. 11 Notes Red. Plotted
Survey of Hillcrest-Rosemead Blvd. Date Date
Survey by Taylor Notes 1-25 No. X-Sec.
Indexed O. E. OTB Date 4-24-61 Notes Chkd. Checked
Date Date No.

STATION	B. S.	H. I.	F. S.	ELEV.	Rosemead Blvd.	
B.M. #20				169.96	BM. #20 EL. 169.964 Rosemead Blvd. 1.5' E. of C.L. 75' N. of C.L. O.S. 1960	F.B. 1596-198 & Mines Ave So. E. of ℄ 1.75'
	746	177.42				℄ Right
0+00			56	171.8		℄
			567	171.75		7.6 R. Top cb
			605	171.37		7.6 R Bot. cb
			66	170.8		38' R Ed. Pavt
			78	169.6		50' R F/L
0+50			55	171.9		℄
			556	171.86		7.6 R Top cb
			599	171.43		7.6 R Bot. cb
			65	170.9		38' R Ed. Pavt
			78	169.6		50' R Gutter F/L
1+00			53	172.1		℄
			547	171.95		7.6 R Top cb
			590	171.52		7.6 R Bot. cb
			63	171.1		38' R Ed. Pavt
			77	169.7		50 Gutter F/L
1+50	747		52	172.2	℄ 1+47 Mines Ave ℄	Rosemead Blvd
			542	172.00		7.6 R Top cb
			580	171.62		7.6 R Bot. cb

76L-298 S & E #307—1-56

PLEASE RETURN TO
LOS ANGELES COUNTY ENGINEER
700 LOS ANGELES COUNTY ENGINEERING BLDG.

NOTE: ANY ADDITIONS OR CHANGES ON THIS SHEET MUST BE MADE OR CIRCLED IN RED INK, WITH DATE AND NAME OF PERSON MAKING CHANGE.

Do not extend notes this side of this line.

STATION	B. S.	H. I.	F. S.	ELEV.	Rosemead Blvd.
		177 42			℄ Right.
1+50			64	171 0	38' R Ed. Pavt
			77	169 7	50'
			78	169 6	56' Gutter
			73	170 1	56' Top
2+00			51	172 3	℄
			527	172 15	7.6 R. Top cb
			568	171 74	7.6 R Bot. cb
			63	171 1	38' R Ed. Pavt
			76	169 8	50'
			78	169 6	56 Gutter
			73	170 1	57' Top
2+38			517	172 25	B. C. 7.6 R. Top cb
			560	171 82	7.6 R Bot. cb
2+50			50	172 4	℄
			61	171 3	38' R Ed. Pavt
			74	170 0	50' R/L
			78	169 6	56' R Gutter
			72	170 2	56' R Top
			498	172 44	℄ Top cb
			548	171 94	℄ Bot cb

Profile Notes Red. ____ Plotted ____ Job No. E814.39 Division No. 11 F. B. 1596 Pg. 217
No. ____ Date ____ Date ____ Survey of Pico-Rivera Lib. Bldg.
X-Sec. Notes Chkd. ____ Checked ____ Survey by Snyder Notes PRS Date 4-24-61
No. ____ Date ____ Date ____ Map No. ____ Indexed ____ Date ____

B. E. Oil

76L-298 S & E #307—1-56

PLEASE RETURN TO
LOS ANGELES COUNTY ENGINEER
700 LOS ANGELES COUNTY ENGINEERING BLDG.

NOTE: ANY ADDITIONS OR CHANGES ON THIS SHEET MUST BE MADE OR CIRCLED IN RED INK, WITH DATE AND NAME OF PERSON MAKING CHANGE.

Do not extend notes this side of this line.

STATION	B. S.	H. I.	F. S.	ELEV.	Rosemead Blvd.	
		177 42				℄ Right
3+00			544	171 98		℄
			55	171 9		7.6 R.
			59	171 5		38'R Ed. Pavt
			74	170 0		50'R P/L
			76	169 8		56 R Gutter
			72	170 2		56'R Top
T.P.	562	177 60	544	171 98	T.P.	
3+26			547	172 13	4.5'L Bot. cb	
			498	172 62	4.5'L Top cb	
3+50			55	172 1		℄
			56	172 0		7.6 R.
			60	171 6		38'R Ed. Pavt
			70	170 6		50' P/L
			75	170 1		56' Gutter
			73	170 3		56' Top
			544	172 16	4.5'L Bot cb	
			490	172 70	4.5'L Top cb	
4+00			54	172 2		℄
			54	172 2		7.6. R.
			58	171 8		38'R Ed. Pavt

F. B. 1596 PG. 218 Job No. 8814.37 Division No. 11 Notes Red. Plotted Profile
Survey of Pico Rivera Lib. Bldg. Date Date No.
Survey by Snyder Notes PRS Notes Chkd. Checked X-Sec.
Indexed Date 4-24-61 Date Date No.

76L-298 S & E #307—1-56

PLEASE RETURN TO
LOS ANGELES COUNTY ENGINEER
700 LOS ANGELES COUNTY ENGINEERING BLDG.

NOTE: ANY ADDITIONS OR CHANGES ON THIS SHEET MUST BE MADE OR CIRCLED IN RED INK, WITH DATE AND NAME OF PERSON MAKING CHANGE.

Do not extend notes this side of this line.

STATION	B. S.	H. I.	F. S.	ELEV.	Rosemead Blvd.	
		177 60			Left	℄ Right
4+00			73	170 3		50 R P/L
			76	170 0		56 Gutter
			71	170 5		56' Top.
			527	172 33	4.5' L Bot cb	
			475	172 85	4.5' L Top. cb	
4+17			525	172 35	5.5. L Bot cb	
			467	172 93	5.5. L Top cb	N. end.
4 +50			52	172 4		℄
4+61.30	INT.		515	172 45	INT. ℄ Rosemead Blvd & Dunlap.	
					Crossing Rd.	Prod. From East
			52	172 4		7.6 R.
			55	172 1		39' R. on ℄ Dunlap
			66	171 0		54' Gutter ℄ Dunlap
			62	171 4		90' R. ℄ ST
			63	171 3		200' R ℄ ST
5+00			50	172 6		℄
			50	172 6		7.6 R.
			54	172 2		38' R Ed. Pavt
			62	171 4		48' R.
			61	171 5		60' R.

Profile Notes Red. ____ Plotted ____ Job No. C814 Division No. 11 F. B. 1596 PG. 219
No. ____ Date ____ Date ____ Survey of Pico-Rivera Lib. Bldg
X-Sec. Notes Chkd. ____ Checked ____ Survey by Snyder Notes PRS Date 4-24-61
No. ____ Date ____ Date ____ Map No. ____ Indexed H. B. OTT Date ____

76L-298 S & E #307—1-56

PLEASE RETURN TO
LOS ANGELES COUNTY ENGINEER
700 LOS ANGELES COUNTY ENGINEERING BLDG.

NOTE: ANY ADDITIONS OR CHANGES ON THIS SHEET MUST BE MADE OR CIRCLED IN RED INK, WITH DATE AND NAME OF PERSON MAKING CHANGE.

Do not extend notes this side of this line.

STATION	B. S.	H. I.	F. S.	ELEV.	Rosemead Blvd.	
		177 60			Left	℄ Right
5+05.5			496	172 64		5.5 R Bot cb
✓			449	173 11	S. end.	5.5 R Top cb
5+50			49	172 7		℄
			486	172 74		4.5 R Bot cb
			431	173 29		4.5 R Top cb
			433	173 27		7.6 R Top cb
			473	172 87		7.6 R Bot cb
			54	172 2		38' R Ed. Pvt
			63	171 3		48' R.
			60	171 6		60' R.
5+92			476	172 84		4.6 R. Bot cb
✓			423	173 37		4.6 R Top cb
✓			427	173 33		7.6 R Top cb
✓			466	172 94		7.6 R Bot cb
6+00			48	172 8		℄
			53	172 3		38' R. Ed. Pvt
			63	171 3		50' R
			59	171 7		60' R.
6+28			479	172 81		℄ Bot cb
✓			425	173 35		℄ Top cb

F. B. 1596 Pg. 220 Job No. 0814.39 Division No. 11 Notes Red. Plotted Profile
Survey of Pico River Lib. Bldg Date Date No.
Survey by Snyder Notes PRS Notes Chkd. Checked X-Sec.
Indexed H. E. Ott Date 4-24-61 Date Date No.

76L-298 S & E #307—1-56

PLEASE RETURN TO
LOS ANGELES COUNTY ENGINEER
700 LOS ANGELES COUNTY ENGINEERING BLDG.

NOTE: ANY ADDITIONS OR CHANGES ON THIS SHEET MUST BE MADE OR CIRCLED IN RED INK, WITH DATE AND NAME OF PERSON MAKING CHANGE.

Do not extend notes this side of this line.

STATION	B. S.	H. I.	F. S.	ELEV.	Rosemead Blvd	
		177 60				℄ Right
6+50			41	173 5		℄
			421	173 39		7.6 R. Top cb
			457	173 03		7.6 R Bot cb
			52	172 4		38' R Ed. Pout
			63	171 3		50'
			53	172 3		60'
7+00			40	173 6		℄
			412	173 48		7.6 R Top cb
			452	173 08		7.6 R Bot cb
			51	172 5		38' R Ed. Pout
			58	171 8		50' R
			55	172 1		60' R
B.M. #1			740	170 20	B.M. #1 EL = 170.207 F.B. 1596.198	
					Rosemead Blvd & Dunlap Crossing Rd.	
					55' S. & 50' E. of ℄ Int. C.S. Mon	

Profile Notes Red. ____ Plotted ____ Job No. 0814.39 Division No. 11 F. B. 1596 PG. 221
No. ____ Date ____ Date ____ Survey of Pico-Rivera Lib. Bldg
X-Sec. Notes Chkd. ____ Checked ____ Survey by Snyder Notes PRS Date 4-24-61
No. ____ Date ____ Date ____ Map No. ____ Indexed H. E. Ott Date ____

F. B. 1596 PG. 222 Job No. Division No. Notes Red. Plotted Profile

Survey of Date Date No.

Survey by Notes Notes Chkd. Checked X-Sec.

Indexed Date Date Date No.

STATION	B. S.	H. I.	F. S.	ELEV.

76L-298 S & E #307—1-56

PLEASE RETURN TO

LOS ANGELES COUNTY ENGINEER

700 LOS ANGELES COUNTY ENGINEERING BLDG.

NOTE: ANY ADDITIONS OR CHANGES ON THIS SHEET MUST BE MADE OR CIRCLED IN RED INK, WITH DATE AND NAME OF PERSON MAKING CHANGE.

Do not extend notes this side of this line.

Profile	Notes Red.	Plotted	Job No. 0814.39	Division No. 11	F. B. 1596 PG. 223
No.	Date	Date	Survey of Pico Rivera Library Bldg		
X-Sec.	Notes Chkd.	Checked	Survey by Snyder	Notes PRS	Date 6-12-61
No.	Date	Date	Map No.	Indexed H. E. OTT	Date JUL 5 '61

J.N. 0814.39
PICO-RIVERA LIBRARY
Curb Construction Stakes
on
DUNLAP CROSSING RD.
From Rosemead Blvd
To - Mines Ave
Ref - Set 3 off C.F.

Snyder
Carrasco
Gilder
Lybrand.

STATION	B. S.	H. I.	F. B.	ELEV.

NOTE: ANY ADDITIONS OR CHANGES ON THIS SHEET MUST BE MADE OR CIRCLED IN RED INK, WITH DATE AND NAME OF PERSON MAKING CHANGE.

PLEASE RETURN TO
LOS ANGELES COUNTY ENGINEER
700 LOS ANGELES COUNTY ENGINEERING BLDG.

Do not extend notes this side of this line.

76L-298 S & E #307—1-56

76L-298 S & E #307—1-56

PLEASE RETURN TO
LOS ANGELES COUNTY ENGINEER
700 LOS ANGELES COUNTY ENGINEERING BLDG.

NOTE: ANY ADDITIONS OR CHANGES ON THIS SHEET MUST BE MADE OR CIRCLED IN RED INK, WITH DATE AND NAME OF PERSON MAKING CHANGE.

Do not extend notes this side of this line.

F. B. 1596 Pg. 271 Job No. 8-11-52 Division No. 11 Notes Red. Plotted Profile No.
Survey of Alpine Avenue Date Date X-Sec. No.
Survey by Schoen & Date Notes Chkd. Checked
Indexed H. E. Ott Date 6-12-61 Date Date No.

STATION	B. S.	H. I.	F. S.	ELEV.					
B.M. #1				170.21	B.M. #1 Sta. 207 FB 1596-198 Top of concrete Ch. Line Rd. 55' S. of ℄				
0+00	℄ int. Rosemead & Dunlap Crossing				Top of Grade	Cut	Fill		
0+87.50	E.C.R.			170.54	172.06		1.52	ST. 4+73.50 P.C.R. (25' S. of ℄ ST.)	
1+00				170.49	171.91		1.42		
+25				170.40	171.60		1.20		
1+46.43 =	℄ drive			170.51	171.34		0.83		
+50				170.43	171.29		0.86		
+75				170.37	171.25		0.98		
2+00				170.41	171.21		0.80		
+25				170.57	171.17		0.60		
+50				170.31	171.13		0.82		
2+58.75 =	℄ drive			170.43	171.12		0.69		
+75				170.28	171.09		0.81		
3+00				170.18	171.05		0.87		
+25				170.24	171.01		0.77		
+50				170.00	170.97		0.97		
+75				169.95	170.93		0.98		
4+00				169.97	170.89		0.92		
+25				170.10	170.85		0.75		
+50				170.19	170.81		0.62		

1.23%

0.157%

76L-298 S & E #307—1-56

PLEASE RETURN TO
LOS ANGELES COUNTY ENGINEER
700 LOS ANGELES COUNTY ENGINEERING BLDG.

NOTE: ANY ADDITIONS OR CHANGES ON THIS SHEET MUST BE MADE OR CIRCLED IN RED INK, WITH DATE AND NAME OF PERSON MAKING CHANGE.

Do not extend notes this side of this line.

STATION	B. S.	H. I.	F. S.	ELEV.	%	Top of Grade	Cut	Fill	
4+75				16998	4-0.157%	170.77		0.79	STK 4T 3' of ℄ C.R. 23' S. of ℄ ST.
5+00				16998		170.73		0.75	
+25				17011		170.70		0.59	
5+45.28	B.C.R. ⊙			17022		170.67		0.45	
B.M. #23				168.93	B.M. #23 EL. 168.957 - F.B. 1596/199 Dunlap Crossing Rd. S. Side, W. of ℄ int. of Mines Ave. C.S. Mon. in H.H. 16.50 S. of ℄ Dunlap Crossing Rd. N.E. cor. Prop.				

Profile Notes Red. ____ Plotted ____ Job No. 0811.39 Division No. 11 F. B. 1596 PG. 225
No. ____ Date ____ Date ____ Survey of Pico Rivera Lib.
X-Sec. Notes Chkd. ____ Checked ____ Survey by Snyder Notes PRS Date 6-12-61
No. ____ Date ____ Date ____ Map No. ____ Indexed H. E. OH Date ____

F. B. 1592 Pg. 226 Job No. Division No. Notes Red. Plotted. Profile

Survey of Date Date No.

Survey by Notes Notes Chkd. Checked X-Sec.

Indexed Date Date Date No.

STATION	B. S.	H. I.	F. S.	ELEV.

Do not extend notes this side of this line.

PLEASE RETURN TO

LOS ANGELES COUNTY ENGINEER

700 LOS ANGELES COUNTY ENGINEERING BLDG.

NOTE: ANY ADDITIONS OR CHANGES ON THIS SHEET MUST BE MADE OR CIRCLED IN RED INK, WITH DATE AND NAME OF PERSON MAKING CHANGE.

76L-298 S & E #307—1-56

Profile No.	Notes Red.	Plotted	Job No. 0814.37	Division No. 11	F. B. 1576 PG. 227
	Date	Date	Survey of Pico Rivera Lib.		
X-Sec. No.	Notes Chkd.	Checked	Survey by Snyder	Notes PRS	Date 6-12-61
	Date	Date	Map No.	Indexed H. E. OTT	Date JUL 5 '61

J.N. 0814.39.
PICO RIVERA LIBRARY.
Curb Construction Stakes
on
ROSEMEAD BLVD
From NUNES AVE
to Dunlap Crossing Rd.
Ref 3' of C.F.

Snyder
Carrasco
Glisder
Lybrand.

STATION	B. S.	H. I.	F. S.	ELEV.

NOTE: ANY ADDITIONS OR CHANGES ON THIS SHEET MUST BE MADE OR CIRCLED IN RED INK, WITH DATE AND NAME OF PERSON MAKING CHANGE.

PLEASE RETURN TO
LOS ANGELES COUNTY ENGINEER
700 LOS ANGELES COUNTY ENGINEERING BLDG.

Do not extend notes this side of this line.

76L-298 S & E #307—1-56

76L-298 S & E #307—1-56

PLEASE RETURN TO
LOS ANGELES COUNTY ENGINEER
700 LOS ANGELES COUNTY ENGINEERING BLDG.

NOTE: ANY ADDITIONS OR CHANGES ON THIS SHEET MUST BE MADE OR CIRCLED IN RED INK, WITH DATE AND NAME OF PERSON MAKING CHANGE.

Do not extend notes this side of this line.

F. B. 1596 Pg. 228 Job No. 5014-57 Division No. 11 Plotted ____ Notes Red. ____ Date ____ Profile ____ No. ____
Survey of Rosemead Blvd. Notes 215 Date ____ X-Sec. ____ No. ____
Survey by H. E. Ott Notes P.B.S. Notes Chkd. ____ Checked ____
Indexed H. E. Ott Date 6-12-61 Date ____ Date ____

STATION	B. S.	H. I.	F. S.	ELEV.				
B.M. #21				170.05	B.M. #21 El. 170.049 Rosemead Blvd. & Dunlap Crossing Rd. 75 E 850 N of ℄ Int. C.S. Mon			F.B. 1596-198
						Top of Cracks	Cut	Fill	
Fd. 231+73.8				170.73		171.65		0.92	Set 3" x 3" x 24" P. 4' E. of ℄ St.
+75						171.66			Not Set
232+00				170.76		171.76		1.00	
+25				170.78		171.87		1.09	
+50				170.94		171.97		1.03	
+75				171.13		172.08		0.95	
233+00				171.23		172.18		0.95	
233+25						172.28			Not Set
235+26.71	E.C.R.			171.11		172.29		1.18	
1/4 Δ				170.76		172.28		1.52	
1/2 Δ				170.28		172.28		2.00	
3/4 Δ				170.30		172.17		1.87	
E.C.R.				170.54		172.06		1.52	
B.M. #1				170.19	B.M. #1 El. 170.207 Rosemead Blvd. & Dunlap Crossing Rd. 55 S 250 E of ℄ Int. C.S. Mon			F.B. 1596-198

Profile	Notes Red.	Plotted	Job No. 8[illegible]39	Division No. 11	F. B. 1596 Pg. [illegible]
No.	Date	Date	Survey of PICO-RIVERA LIBRARY		
X-Sec.	Notes Chkd.	Checked	Survey by [illegible]	Notes H.H.S.	Date 6-30-61
No.	Date	Date	Map No.	Indexed H. E. OTT	Date JUL 5 '61

J.N. #0811439

PICO-RIVERA LIBRARY

[illegible]

[illegible] BLDG.

(SUB-GRD = 9" - 0.[illegible])

See Pg. [illegible] For [illegible]

STATION	B. S.	H. I.	F. B.	ELEV.

[illegible]

NOTE: ANY ADDITIONS OR CHANGES ON THIS SHEET MUST BE MADE OR CIRCLED IN RED INK, WITH DATE AND NAME OF PERSON MAKING CHANGE.

PLEASE RETURN TO

LOS ANGELES COUNTY SURVEYOR

726 LOS ANGELES COUNTY ENGINEERING BLDG.

Do not extend notes this side of this line.

76L298 S & E #307 9-54

76L298 S & E #307 9-54

PLEASE RETURN TO
LOS ANGELES COUNTY SURVEYOR
726 LOS ANGELES COUNTY ENGINEERING BLDG.

NOTE: ANY ADDITIONS OR CHANGES ON THIS SHEET MUST BE MADE OR CIRCLED IN RED INK, WITH DATE AND NAME OF PERSON MAKING CHANGE.

Do not extend notes this side of this line.

STATION	B. S.	H. I.	F. S.	ELEV.			
[illegible]				[illegible]	[illegible]		
[illegible]							
					Fin [illegible]	9" [illegible]	C/F
[illegible]				171.26	171.28	170.53	F-0.02
" B - [illegible]				[illegible].26	171.56	[illegible]	F-0.30
[illegible]				171.65	171.33	170.58	[illegible]
" D - [illegible]				171.68	171.52	170.77	C-0.16
" E - [illegible]				171.40	171.64	170.29	F-0.24
[illegible]							
J - 0+00	West End North Wall				171.75	[illegible]	
[illegible]					171.72	170.97	
[illegible]					[illegible]	170.93	
[illegible]					[illegible]	170.49	

F. B. 1596 Pg. 230 Job No. 09-4-39 Division No. 11 Notes Red. Plotted Profile
Survey of [illegible] Date Date No.
Survey by [illegible] Notes [illegible] Notes Chkd. Checked X-Sec.
Indexed [illegible] Date Date Date No.

76L298 S & E #307 9-54

PLEASE RETURN TO

LOS ANGELES COUNTY SURVEYOR

726 LOS ANGELES COUNTY ENGINEERING BLDG.

NOTE: ANY ADDITIONS OR CHANGES ON THIS SHEET MUST BE MADE OR CIRCLED IN RED INK, WITH DATE AND NAME OF PERSON MAKING CHANGE.

Do not extend notes this side of this line.

STATION	B. S.	H. I.	F. S.	ELEV.				
					Fin Gnd. Top Pvm.	[illegible]		
[illegible]					171.6[illegible]	[illegible]		
1+0[illegible]					171.56	170.81		
[illegible]					[illegible]	170.77		
[illegible]					[illegible]	170.73		
[illegible]					[illegible]	170.69		
[illegible]	[illegible]	[illegible]			171.40	170.65		
K-[illegible]				171.08	[illegible]	171.08		
[illegible]				171.[illegible]	[illegible]	[illegible]		
[illegible]				170.93	[illegible]	[illegible]		
[illegible]				170.85	[illegible]	[illegible]		
[illegible]				170.78	[illegible]	170.7[illegible]		
[illegible]				170.70	[illegible]	[illegible]		
[illegible]				170.63	[illegible]	[illegible]		
[illegible]				170.55	[illegible]	[illegible]		
[illegible]				170.46	[illegible]	[illegible]		
[illegible]				170.40	[illegible]	[illegible]		

Profile Notes Red.____ Plotted____ Job No.____ Division No.____ F. B. 15[illegible] Pg. [illegible]

No.____ Date____ Date____ Survey of____

X-Sec. Notes Chkd.____ Checked____ Survey by [illegible] Notes H.H.S. Date [illegible]

No.____ Date____ Date____ Map No.____ Indexed H. E. OTT Date____

76L298 S & E #307 9-54

PLEASE RETURN TO
LOS ANGELES COUNTY SURVEYOR
726 LOS ANGELES COUNTY ENGINEERING BLDG.

NOTE: ANY ADDITIONS OR CHANGES ON THIS SHEET MUST BE MADE OR CIRCLED IN RED INK, WITH DATE AND NAME OF PERSON MAKING CHANGE.

Do not extend notes this side of this line.

STATION	B. S.	H. I.	F. S.	ELEV.	Fin. Grd. Top Pvt.	9" Sub. Grd. Sub. Grd.	C/F
[illegible] 0+00				171.08	171.83	171.69	
0+20				170.92	171.73	170.9[illegible]	
0+40				170.88	171.63	[illegible]	
0+60				170.77	171.52	170.77	
0+80				170.66	171.41	170.66	
1+00				170.56	171.31	170.56	
1+20				170.46	171.21	170.46	
1+40				170.35	171.15	170.35	
1+60				170.25	[illegible]	170.25	
1+72				170.15	[illegible]	170.15	
M- 0+00	1' OFF TON			171.00	171.75	171.00	
0+20				170.92	171.67	170.92	
0+40				170.84	171.57	170.84	
0+60				170.76	171.51	170.76	
0+80				170.68	171.43	170.68	
1+00				170.60	171.35	170.60	
1+20				170.52	171.27	170.52	
1+40				170.44	171.19	170.44	

F. B. 1596 PG. 732 Job No. 08W139 Division No. 11 Notes Red. Plotted Date No. Profile
Survey of PICO-RIVERA 1 & 2 Date Date X-Sec.
Survey by [illegible] Notes H.H.S Notes Chkd. Checked Date No.
Indexed H. & OTT Date Date

76L-298 CE 307 11-58

PLEASE RETURN TO
LOS ANGELES COUNTY ENGINEER
700 LOS ANGELES COUNTY ENGINEERING BLDG

NOTE: ANY ADDITIONS OR CHANGES ON THIS SHEET MUST BE MADE OR CIRCLED IN RED INK, WITH DATE AND NAME OF PERSON MAKING CHANGE.

Do not extend notes this side of this line.

STATION	B. S.	H. I.	F. S.	ELEV.			
					Fin Grd Top Pvt.	9" Sub Grd Sub Gr.	
M 1-44.5	[illegible]	[illegible]		170.42	171.17	170.42	
1-44.5	1' off	[illegible]					
M [illegible]	[illegible]	17° to	North	170.30	171.05	[illegible].30	
M 1+79.0	[illegible]	[illegible]	[illegible]	169.94	[illegible]	169.94	
T.B.M. - [illegible]				169.86	T.B.M. [illegible] Elev. 169.86 - F.B. 1596 - [illegible] 10" dp - 15' W. of W. End Wall on N. Sd. Parking Lot		

Profile No. ____ Notes Red ____ Plotted ____ Job No. [illegible] Division No. [illegible]
X-Sec. No. ____ Date ____ Date ____ Survey of PICO-RIVERA LIB.
Notes Chkd. ____ Checked ____ Survey by A.N.H. Notes H.H.S. Date 6-30-61
Date ____ Date ____ Map No. ____ Indexed H. E. OTT Date ____

F. B. 1596 PG. [illegible]

F.B. 1596 PG. 234

Job No. _____ Division No. _____ Notes Red _____ Plotted _____ Profile

Survey of _____ Date _____ Date _____ No. _____

Survey by _____ Notes _____ Notes Chkd. _____ Checked _____ X-Sec.

Indexed _____ Date _____ Date _____ Date _____ No. _____

STATION	B.S.	H.I.	F.S.	ELEV.

76L-298 CE 307 11-58

PLEASE RETURN TO

LOS ANGELES COUNTY ENGINEER

700 LOS ANGELES COUNTY ENGINEERING BLDG.

Do not extend notes this side of this line.

NOTE: ANY ADDITIONS OR CHANGES ON THIS SHEET MUST BE MADE OR CIRCLED IN RED INK, WITH DATE AND NAME OF PERSON MAKING CHANGE.

Notes Ck'd by	Survey of PICO-RIVERA LIB.
Map No.	JN 0814.39 Tape Std. °F
Office Work	Surveyed by Hellstrom
Checked	Notes [illegible] Date [illegible]
Date	Indexed JUL 5 '61 H. E. OTT

F. B. 1596 PG. 235

J. N. # 0814.39

PICO-RIVERA LIBRARY

[illegible] SIDE OF LIBRARY BLDG

[illegible]

(•) Green Dot Represents [illegible]

Set A Red Top Stake At Sub. Grid at Each Grid & Station

Set Fix. Grd. Mark On Block [illegible] On [illegible]

[illegible] Hellstrom
[illegible] Spring
[illegible] Rodriguez
[illegible]

Note: Any Additions or Changes on This Sheet Must be Made or Circled in Red Ink With Date and Name of Person Making Change.

Do not extend notes this side of this line.

RETURN TO
LOS ANGELES COUNTY ENGINEER
700 LOS ANGELES COUNTY ENGINEERING BLDG.

763095 CE #247—7-53

RETURN TO
LOS ANGELES COUNTY ENGINEER
700 LOS ANGELES COUNTY ENGINEERING BLDG.

Note: Any Additions or Changes on This Sheet Must be Made or Circled in Red Ink With Date and Name of Person Making Change.

Do not extend notes this side of this line.

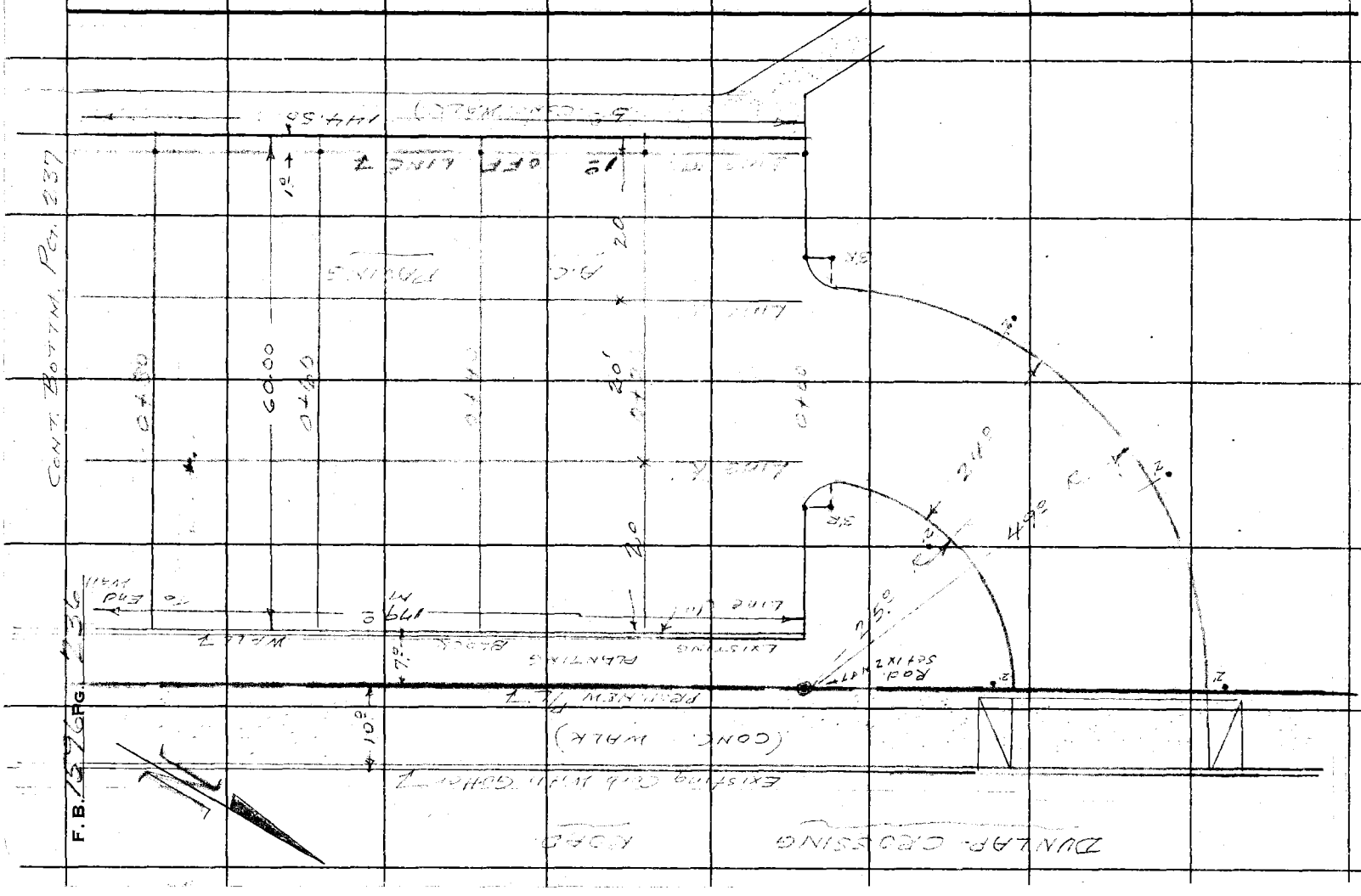

763098 CE #247—7-53

RETURN TO
LOS ANGELES COUNTY ENGINEER
700 LOS ANGELES COUNTY ENGINEERING BLDG.

Note: Any Additions or Changes on This Sheet Must be Made or Circled In Red Ink With Date and Name of Person Making Change.

Do not extend notes this side of this line.

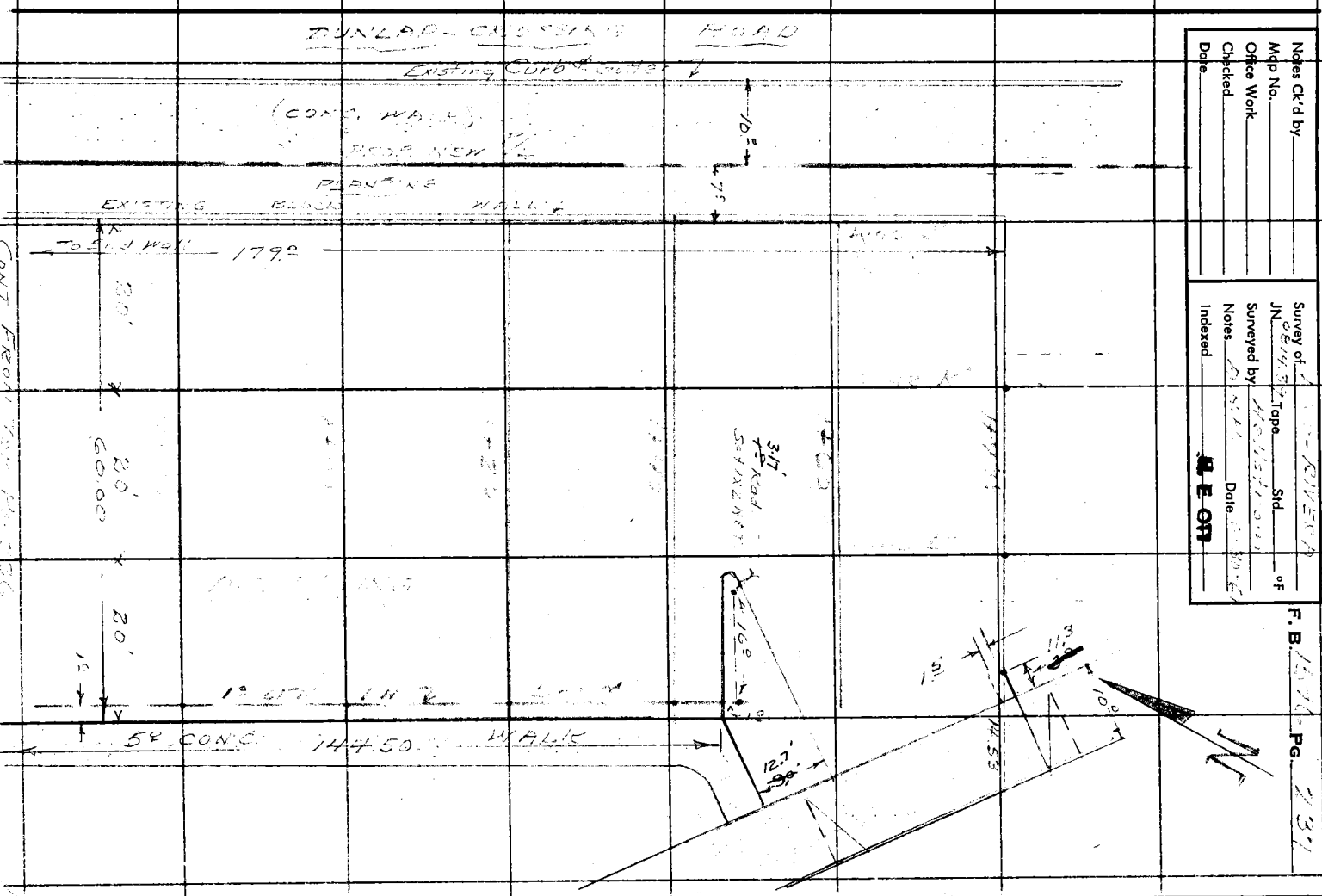

F. B. 596 PG. 238

RETURN TO
LOS ANGELES COUNTY ENGINEER
700 LOS ANGELES COUNTY ENGINEERING BLDG.

Do not extend notes this side of this line.

Note: Any Additions or Changes on This Sheet Must be Made or Circled in Red Ink With Date and Name of Person Making Change.

Notes Ck'd by	Survey of PICO RIVERA LIBRARY
Map No.	JN 0814.39 Tape Std °F
Office Work	Surveyed by Manley Jr.
Checked	Notes Etty Jr. Date Aug 7 '61
Date	Indexed AUG 1 7 '61 H. E. OTT

F. B. 1596 PG. 239

JN 0814.39

PICO RIVERA LIBRARY

PAVING AREA

at

N.W. CORNER of BLDG.

Manley Jr.
McCall
Swann
Manley
Jones

Note: Any Additions or Changes on This Sheet Must be Made or Circled in Red Ink With Date and Name of Person Making Change.

Do not extend notes this side of this line.

RETURN TO
LOS ANGELES COUNTY ENGINEER
700 LOS ANGELES COUNTY ENGINEERING BLDG.

763095 CE #247 7-59

F. B. 1596 PG. 240

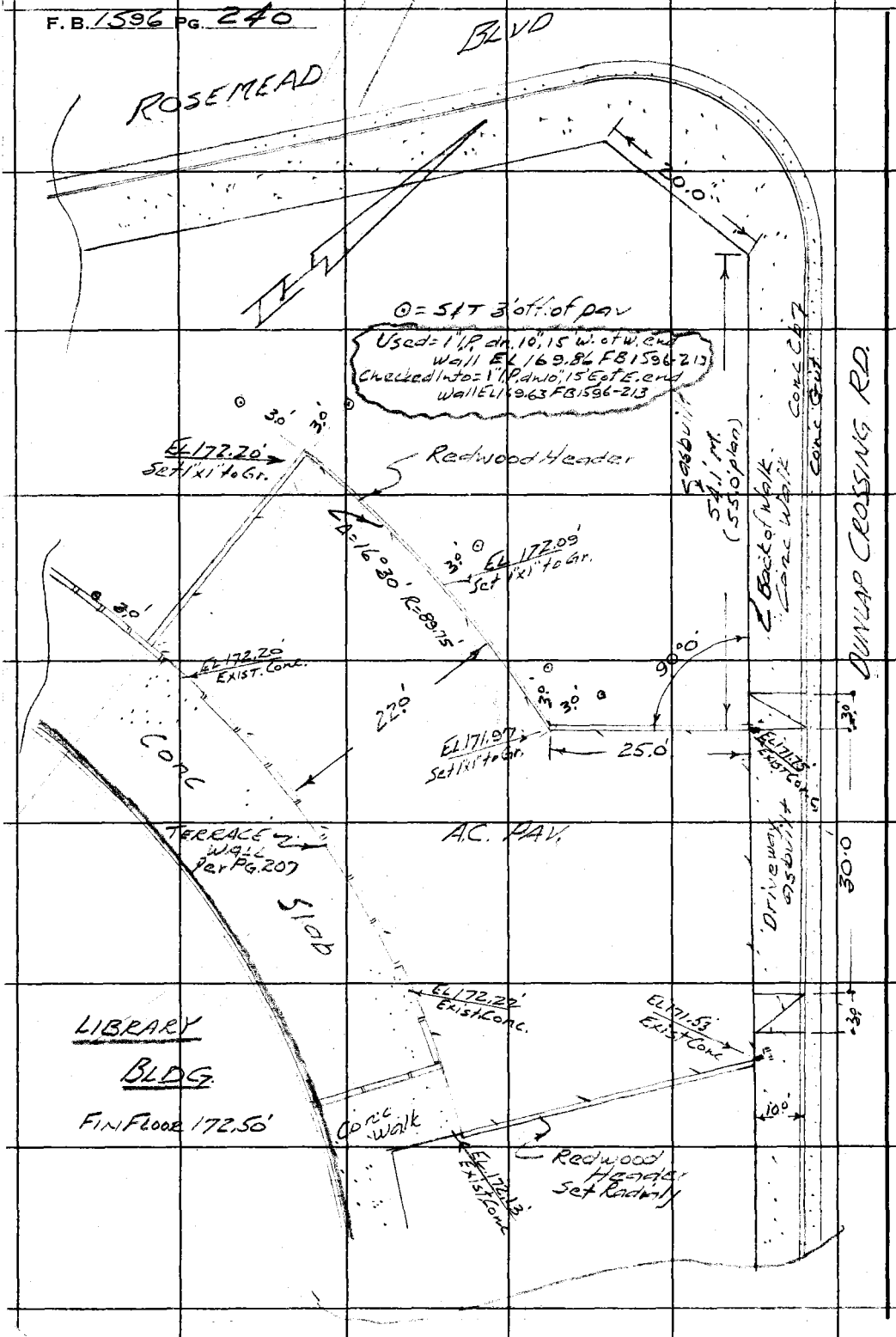

RETURN TO
LOS ANGELES COUNTY ENGINEER
100 LOS ANGELES COUNTY ENGINEERING BLDG.

Do not extend notes this side of this line.

Note: Any Additions or Changes on This Sheet Must be Made or Circled in Red Ink With Date and Name of Person Making Change.

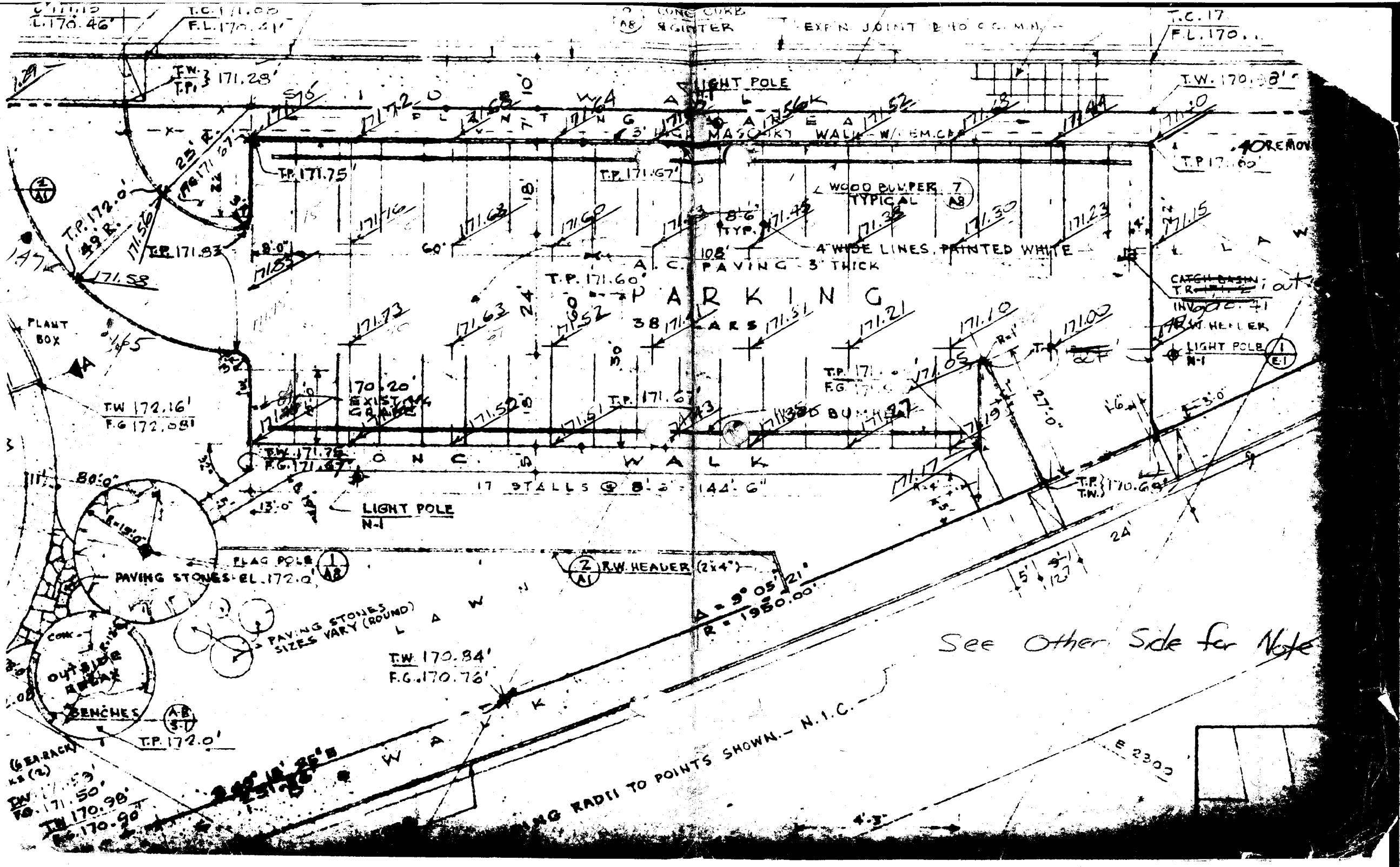

CONC CURB
SCUTTER
EXP'N JOINT @ 40 O.C. M.N.
T.C. 17
F.L. 170.
T.W. 171.28'
T.P. 171.28'
LIGHT POLE
T.W. 170.98'
PLANTING AREA
3' HIGH MASONRY WALL W/ CEM. CAP
T.P. 171.75'
T.P. 171.67'
T.P. 171.60'
WOOD BUMPER 7 A8
TYPICAL
4" WIDE LINES, PAINTED WHITE
A.C. PAVING - 3" THICK
T.P. 171.60'
PARKING
38 CARS
T.P. 172.0'
T.P. 171.83'
PLANT BOX
T.W. 172.16'
F.G. 172.08'
170.20' EXISTING GRADE
T.P. 171.67'
T.W. 171.75'
F.G. 171.67'
CONC. WALK
17 STALLS @ 8'-6" = 144'-6"
LIGHT POLE N-1
LIGHT POLE N-1
T.P. 170.69'
T.W.
FLAG POLE 1 A8
PAVING STONES EL. 172.0'
2 A1 R.W. HEADER (2x4")
PAVING STONES SIZES VARY (ROUND)
OUTSIDE RELAX
BENCHES A-B S-1
T.P. 172.0'
T.W. 170.84'
F.G. 170.76'
Δ = 9° 05' 21"
R = 1950.00'
See Other Side for Note
RADII TO POINTS SHOWN.- N.I.C.
E 2300