1597

Date	J.N.		Notes	Pages
		MEEKER AVENUE C.I. 1283 (Cont'd from F.B. 1537		
10-49	1283	MUSGROVE AVE. from Magnolia to Garvey	topog	5-8
		" " "	X-sects	9-16
10-49	1283	Garvey Blvd. from Meeker Ave to Mountain View Rd.	topog	17-20
		" " "	X-sects	21-40
10-49	1283	" from Meeker to Musgrove	topog	41-43
		" " "	X-sects	45-52
10-49	1283	" from Dee St to Musgrove	topog	53-54
		" " "	X-sects	55-61
10-49	1283	" from Dee St. to Peck Rd.	topog	62-64
		" " "	X-sects	65-73
1-50	1283	PECK ROAD, from Klingerman St to Garvey Blvd	topog	75-82
		" " "	X-sects	83-110
2-50	1283	KLINGERMAN ST from Mountain View Rd to Peck Rd.	X-sect	111-117
2-50	"	PECK RD. from Mt. View Rd to Klingerman St	topog	117-119
		" " "	X-sect	121-127
		****** C.I. 1604 DURFEE AVE. ******		
7-53	1604	HERB ST. Fruitvale Ave. to Bunker Ave.	Topog	131-134
			X-sect	135-140
"	"	BUNKER AVE Herb St to Rush St.	Topog	141-144
			X-sect	145-150
"	"	HERB ST. Fruitvale Ave. to Burkett Rd.	Topog	151-154
			X-sect	155-160
"	"	BRYCE RD. Herb St. to Rush St	Topog	161-164
			X-sect	165-172

Notes Ck'd by
Map Ck'd
Office Work
Checked
Date

Survey of
W. O. & Tape No. Shd °E
Surveyed by
Notes
Indexed Date

F. B. PG.

INDEX TO F.B.#1597

Date	J.N.	Description	Notes	Pages
		130th St. C.I.2227.34		
9-62	2227.34	District bench level circuit	B.Ms.	173-178
9-62	0303.00	Center line survey	C.L.	179-188
"	2227.34	130th St.from 1St Alley W.of Broadway to 1st Alley E.of Athens Way.	Topog.	189-191
"	"	" " " " " " "	X-secs.	193-198

F.B. Pg.

RETURN TO
LOS ANGELES COUNTY SURVEYOR
725 LOS ANGELES COUNTY
ENGINEERING BLDG.

Note: Any Additions or Changes on This Sheet Must be Made or Circled in Red Ink With Date and Name of Person Making Change.

Do not extend notes this side of this line.

Notes Ck'd by	Survey of Meeker Ave
Map No.	W. O. 1283 Tape No. St'd. °F
Office Work	Surveyed by J. L. Willey
Checked	Notes L.C.S. Date 10-49
Date	Indexed C. Johnson

F. B. 1597 PG. 5

DEC 7 '50

MEEKER AVE

C11283

TOPOGRAPHY

on

MUSGROVE AVE

from

MAGNOLIA ST

to

GREVEY AVE.

10-21-49

Willey J. L.

Smiley

Kapp

Edmonton

Note: Any Additions or Changes on This Sheet Must be Made or Circled in Red Ink With Date and Name of Person Making Change.

Do not extend notes this side of this line.

RETURN TO

LOS ANGELES COUNTY SURVEYOR

726 LOS ANGELES COUNTY

ENGINEERING BLDG.

76F309S 247 10M 1-49

F. B. 1591 PG. 6

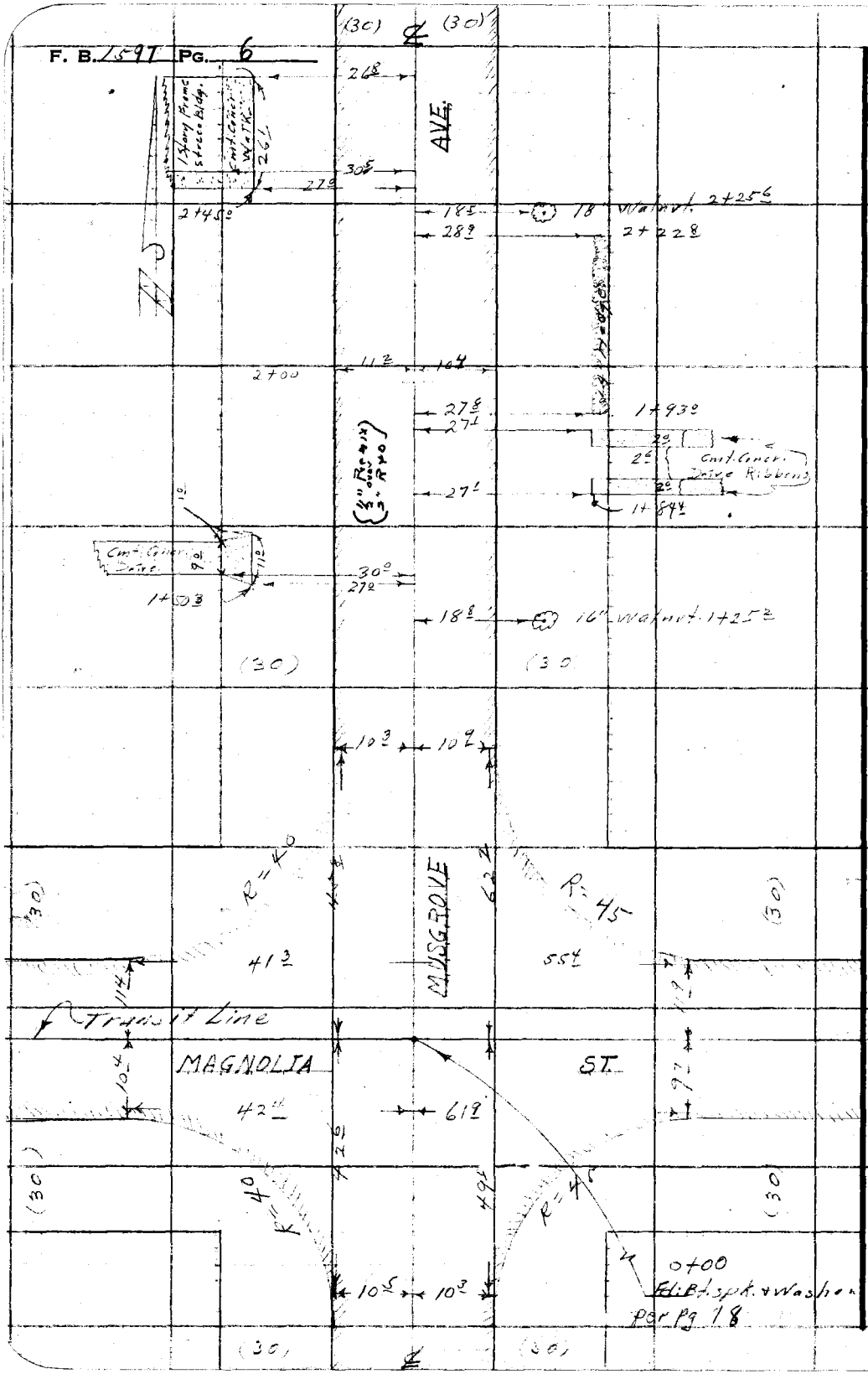

RETURN TO
LOS ANGELES COUNTY SURVEYOR
725 LOS ANGELES COUNTY
ENGINEERING BLDG.

Do not extend notes this side of this line.

Notes: Any Additions or Changes on This Sheet Must be Made or Circled in Red Ink With Date and Name of Person Making Change.

Notes Ck'd by	Survey of Mecker Ave
Map No.	W. O. 2883 Tape No. St'd. °F
Office Work	Surveyed by J. L. Willey
Checked	Notes L.C.S. Date 10-49
Date	Indexed A. C. Johnson

F. B. 1597 PG. 7



Note: Any Additions or Changes of This Sheet Must be Made or Circled in Red Ink With Date and Name of Person Making Change.

Do not extend notes this side of this line.

RETURN TO
LOS ANGELES COUNTY SURVEYOR
726 LOS ANGELES COUNTY
ENGINEERING BLDG.

76F309S 247 10M 1-49

F. B. 1597 Pg. 8

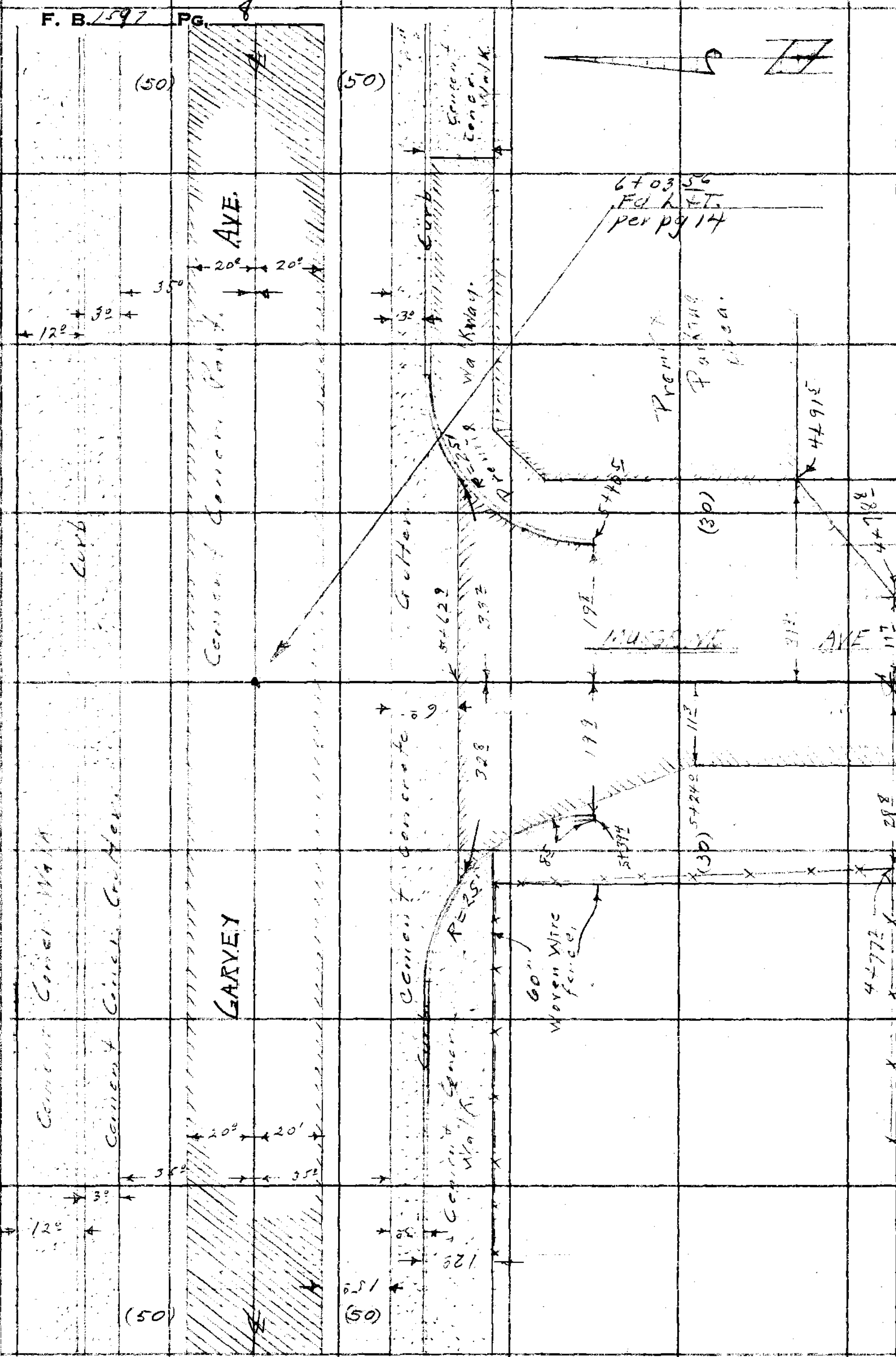

RETURN TO
LOS ANGELES COUNTY SURVEYOR
726 LOS ANGELES COUNTY
ENGINEERING BLDG.

Do not extend notes this side of this line.

Note: Any Additions or Changes on This Sheet Must be Made or Circled in Red Ink With Date and Name of Person Making Change.

Profile No.	Notes Red.	Plotted	Job No. 1283	Division No.
	Date	Date	Survey of Meeker Ave	
X-Sec. No.	Notes Chkd H.D.H.	Checked	Survey by J.L. Willey	Notes JLW. Date 12-49
	Date 1-17-50	Date	Map No.	Indexed C. Johnson Date DEC 7 50

F.B. 1597 PG. 9

MEEKER AVE

C11283

PROFILE & "X" SECTIONS.

on

MUSGROVE AVE

from

MAGNOLIA ST

N. to

GARVEY AVE.

12-16-49

Willey J.L.

Beers

Kapp

Cureton

STATION	B. S.	H. I.	F. S.	ELEV.

NOTE: ANY ADDITIONS OR CHANGES ON THIS SHEET MUST BE MADE OR CIRCLED IN RED INK, WITH DATE AND NAME OF PERSON MAKING CHANGE.

PLEASE RETURN TO
LOS ANGELES COUNTY SURVEYOR
726 LOS ANGELES COUNTY ENGINEERING BLDG.

Do not extend notes this side of this line.

76L298 307 5-49

76L298 307 5-49

PLEASE RETURN TO
LOS ANGELES COUNTY SURVEYOR
726 LOS ANGELES COUNTY ENGINEERING BLDG.

NOTE: ANY ADDITIONS OR CHANGES ON THIS SHEET MUST BE MADE OR CIRCLED IN RED INK. WITH DATE AND NAME OF PERSON MAKING CHANGE.

Do not extend notes this side of this line.

STATION	B. S.	H. I.	F. S.	ELEV.	Left (1)	℄	Right (2)
BMME33	3.47	282.58		279.11	BMME33 El. 279.11 Magnolia St. & Musgrove Ave. S.W. cor Bl. Sp. in walk to Ho. #901.		F.B. 1537-67
0+00			4.38	278.20		℄	
"			4.73	277.85	℄ Magnolia St.		16' ℄ Gut.
"			4.47	278.11	"		30' E P/L
"			4.20	278.38	"		44' Blk in Rd.
"			3.90	278.68	"		100' Pvt
"							
"			4.59	277.99	℄ Gut	11'	℄ Magnolia St.
"			4.68	277.90	W P/L.	30'	
"			4.82	277.76	Pvt.	100	
0+30			4.33	278.25		℄	
"			4.96	277.60			20' edge Rd, Gut
"			3.4	279.2			30' E P/L, Top blk
"			4.90	277.68	edge Pvt,	17'	
"			5.0	277.6	Gut	19.	
"			5.0	277.6	bt. blk	22.	
"			4.5	278.1	top blk	24	
"			4.2	278.4	W P/L.	30	

Profile No. ____ Plotted ____ Date ____
X-Sec. No. ____ Checked ____ Date ____
Notes Red. ____ Date ____
Notes Chkd. ____ Date ____
Division No. ____
Job No. 1283
Notes T.L.W.
Date 12-49
Survey of Meeker Ave
Survey by T.L. Willey
Indexed E. C. Johnson
F.B. 1537 PG. 10

76L298 307 5-49

PLEASE RETURN TO
LOS ANGELES COUNTY SURVEYOR
726 LOS ANGELES COUNTY ENGINEERING BLDG.

NOTE: ANY ADDITIONS OR CHANGES ON THIS SHEET MUST BE MADE OR CIRCLED IN RED INK, WITH DATE AND NAME OF PERSON MAKING CHANGE.

Do not extend notes this side of this line.

STATION	B. S.	H. I.	F. S.	ELEV.	Left (W.)		Right (E.)
0+45.8		282.58	4.31	278.27			℄
"			4.67	277.91	edge Pvt. (EC)	10.3	
"			5.0	277.6	Gut.	13	
"			4.6	278.0	Top brk	18	
"			4.4	278.2	W P/L	30	
0+62.2			4.29	278.29			℄
"			4.52	278.06			10.9 edge Pvt. (EC)
"			4.6	278.0			12 Gut.
"			3.6	279.0			30 E P/L, Top brk
1+00			4.21	278.37			℄
"			4.46	278.12			10.5 edge Pvt.
"			4.7	277.9			13.0 Gut
"			3.6	279.0			30 E P/L, Top brk.
"			4.52	278.06	edge Pvt.	10.5	
"			4.8	277.8	Gut.	16	
"			4.5	278.1	Top brk	18	
"			4.2	278.4	W P/L, brk.	30	
T.P.	4.66	282.82	4.42	278.16			
2+00			4.37	278.43			℄
"			4.51	278.31			10.0 edge Pvt.
"			4.8	278.0			14 Gut.

Profile No. ____ Date ____ Notes Red ____ Plotted ____ Job No. 1283 Division No. ____
X-Sec. No. ____ Date ____ Notes Chkd. ____ Date ____ Checked ____ Date ____ Survey of Mecker Ave. Survey by T.K. Miller Notes T.K.W. Date 12-49 Map No. ____ Indexed Johnson Date ____

F.B. 1587 PG. 14

76L298 307 5-49

PLEASE RETURN TO
LOS ANGELES COUNTY SURVEYOR
726 LOS ANGELES COUNTY ENGINEERING BLDG.

NOTE: ANY ADDITIONS OR CHANGES ON THIS SHEET MUST BE MADE OR CIRCLED IN RED INK, WITH DATE AND NAME OF PERSON MAKING CHANGE.

Do not extend notes this side of this line.

STATION	B. S.	H. I.	F. S.	ELEV.	Left (W)	℄	Right (E)
2+00		282 82	4 6	278 2			16 Top brk
"			4 0	278 8			30. E P/L
"			3 5	279 3			220± back lot.
"			4 66	278 16	edge Pvt.	11	
"			4 9	277 9	Gut	15	
"			4 5	278 3	Top brk	19	
"			4 2	278 6	W P/L	30	
"			4 5	278 3	Back lot	230±	
					℄ (30)		
			5 27	277 53	Top 4" V.C.P. to Utility House in Trailer Camp.		
			3 6	279 2	Ground.		
2+73.5			4 26	278 56		℄	
"			4 2	278 6	S.W. Cor. Trailer Camp		30' E P/L
3+00			4 22	278 60		℄	
"			4 42	278 40			10.5 edge Pvt.
"			4 0	278 2			14.5 Gut
"			4 2	278 6			30 E P/L



F.B. 1597 PG. 12
Job No. 1283 Division No. ____ Notes Red. ____ Plotted ____ Profile ____
Survey of Meeker Ave. Date ____ Date ____ No. ____
Survey by J. L. Willey Notes J. L. W. Notes Chkd. ____ Checked ____ X-Sec. ____
Indexed C. Johnson Date 12-49 Date ____ Date ____ No. ____

76L298 307 5-49

PLEASE RETURN TO
LOS ANGELES COUNTY SURVEYOR
726 LOS ANGELES COUNTY ENGINEERING BLDG.

NOTE: ANY ADDITIONS OR CHANGES ON THIS SHEET MUST BE MADE OR CIRCLED IN RED INK, WITH DATE AND NAME OF PERSON MAKING CHANGE.

Do not extend notes this side of this line.

STATION	B. S.	H. I.	F. S.	ELEV.	Left (W)	℄	Right (E)
3+00		282 82	4 51	278 31	edge pvt.	11.5	
"			4 8	278 0	Gut.	17	
"			4 3	278 5	brk	25	
"			4 2	278 6	W P/L.	30	
T.P.	4 57	283 00	4 39	278 43			
3+55			4 25	278 75		℄	
					(Note: Lots from here on North face on Garvey Ave.)		
"			4 45	278 55			11° Edge Pvt.
"			4 6	278 4			13.5' Gut.
"			4 2	278 8			17' brk
"			4 1	278 9			30' E P/L
"			3 6	278 4			220' Back lot.
"			4 60	278 40	edge Pvt.	11.5	
"			4 9	278 1	Gut.	17.5	
"			4 4	278 6	brk	23	
"			4 3	278 7	W P/L	30'	
"			5 2	277 8	Back lot	240±	
4+00			4 08	278 92		℄	
"			4 25	278 75			11° edge pvt.
"			4 6	278 4			15° Gut.

Profile No. ____ Notes Red. ____ Plotted ____ Job No. 1283 Division No. ____
X-Sec. No. ____ Date ____ Date ____ Survey of Meeker Ave.
Notes Chkd. ____ Checked ____ Survey by J. L. Willey Notes J. L. W. Date 12-49
Date ____ Date ____ Map No. ____ Indexed ____ Date ____

F.B. 1597 PG. 13

76L298 307 5-49

PLEASE RETURN TO
LOS ANGELES COUNTY SURVEYOR
726 LOS ANGELES COUNTY ENGINEERING BLDG.

NOTE: ANY ADDITIONS OR CHANGES ON THIS SHEET MUST BE MADE OR CIRCLED IN RED INK, WITH DATE AND NAME OF PERSON MAKING CHANGE.

Do not extend notes this side of this line.

STATION	B. S.	H. I.	F. S.	ELEV.	Left (W)		℄ Right (E)
4+00		283 00	4 0	279 0			20' brk
"			3 9	279 1			30' E P/L
"			4 37	278 63	edge Pvt.	12	
"			4 7	278 3	Gut.	17	
"			4 7	278 3	bot. brk	23	
"			3 [illegible]	279 2	Top brk	[illegible]	
"			4 1	278 9	W P/L	30	
T.P.	5 01	283 93	4 08	278 92			
5+00			4 85	279 08			℄
"			5 13	278 80			11° edge Pvt line
"			5 31	278 62			16.5 Gut. (pvt)
"			4 74	279 19			30' E P/L (pvt).
"			5 17	278 76	edge Pvt.	11°	
"			5 5	278 4	Gut.	17	
"			5 4	278 5	brk	22	
"			5 3	278 6	W P/L	30	
5+24°			4 77	279 16			℄
"			5 07	278 86	edge Pvt, B.C.	11.3	
5+39.4			4 79	279 14			℄
"			5 12	278 81	Gut.	19.9	
"			4 69	279 24	Top Cb	19.9	

F.B. 1597 PG. 14
Job No. 1283 Division No. ____ Notes Red. ____ Plotted ____ Profile ____
Survey of Meeker Ave. Date ____ Date ____ No. ____
Survey by J. L. Willey Notes J. L. W. Notes Chkd. ____ Checked ____ X-Sec. ____
Indexed R. C. Johnson Date 12-49 Date ____ Date ____ No. ____

76L298 307 5-49

PLEASE RETURN TO
LOS ANGELES COUNTY SURVEYOR
726 LOS ANGELES COUNTY ENGINEERING BLDG.

NOTE: ANY ADDITIONS OR CHANGES ON THIS SHEET MUST BE MADE OR CIRCLED IN RED INK, WITH DATE AND NAME OF PERSON MAKING CHANGE.

Do not extend notes this side of this line.

STATION	B. S.	H. I.	F. S.	ELEV.	Left (W.)	Right (E.)
5+40.5		283.93	4.79	279.14		℄
"			4.66	279.27		19" Top Cb
"			5.03	278.90		19" Cut.
5+49.2			4.89	279.04		℄ Brk in Pvt.
5+53.2			5.02	278.91		℄
"			4.60	279.33		E P/L Cor
"			4.71	279.22	W P/L Cor.	(Back walk.)
5+62.9			5.45	278.48		℄ S. edge X Cut.
5+66			5.63	278.30		℄ X Cut
5+69			5.49	278.44		℄ N. edge X Cut.
5+83.6			5.05	278.88		℄ S. edge Conc. Pvt.
5+03.56			4.77	279.16		℄ Int. Garvey Ave
			4.65	279.28	℄ Garvey Ave	30' E P/L
			4.44	279.49	"	100' Conc. Pvt.
			4.88	279.05	W P/L 30'	℄ Garvey Ave
			5.20	278.73	Conc. Pvt. 100'	"

Profile No. ____ Notes Red. ____ Date ____ Plotted ____ Date ____ Job No. 1283 Division No. ____
X-Sec. No. ____ Notes Chkd. ____ Date ____ Checked ____ Date ____ Survey of Mecker Ave.
Survey by T.L. Wile Notes T.L.W. Date 12-49
Map No. ____ Indexed Johnson Date ____

F.B. 15597 PG. 15

76L298 307 5-49

PLEASE RETURN TO
LOS ANGELES COUNTY SURVEYOR
726 LOS ANGELES COUNTY ENGINEERING BLDG.

NOTE: ANY ADDITIONS OR CHANGES ON THIS SHEET MUST BE MADE OR CIRCLED IN RED INK. WITH DATE AND NAME OF PERSON MAKING CHANGE.

Do not extend notes this side of this line.

STATION	B. S.	H. I.	F. S.	ELEV.		
		283 93				
BMME 18			4 83	279 10	BMME 18 El. 279 080 F.B. 1537-53 Garvey Ave (N. Side) ℄ Musgrove Ave Prod. Bt. Spk in Cb.	

F.B. 1597 PG. 16
Job No. 1283 Division No. ____ Notes Red. ____ Plotted ____ Profile
Survey of Meeker Ave. Date ____ Date ____ No. ____
Survey by J. L. Willey Notes J. L. W. Notes Chkd. ____ Checked ____ X-Sec.
Indexed A. C. Johnson Date 12-49 Date ____ Date ____ No. ____

Notes Ck'd by	Survey of Meeker Ave
Map No.	W. O. 1283 Tape No. St'd. °F
Office Work	Surveyed by J. L. Willey
Checked	Notes J. L. W. Date 10-49
Date	Indexed A. C. Johnson

F. B. 1597 PG. 17

DEC 7 '50

MEEKER AVE

C11283

TOPOGRAPHY
on
GARVEY AVE
from
MEEKER AVE
to
MOUNTAINVIEW RD

10-28-49
Willey J.L.
Smilley
Beers
Kapp
Cureton

Note: Any Additions or Changes on This Sheet Must be Made or Circled in Red Ink With Date and Name of Person Making Change.

Do not extend notes this side of this line.

RETURN TO
LOS ANGELES COUNTY SURVEYOR
726 LOS ANGELES COUNTY
ENGINEERING BLDG.

76F3099 247 10M 1-49

F. B. 1597 PG. 18

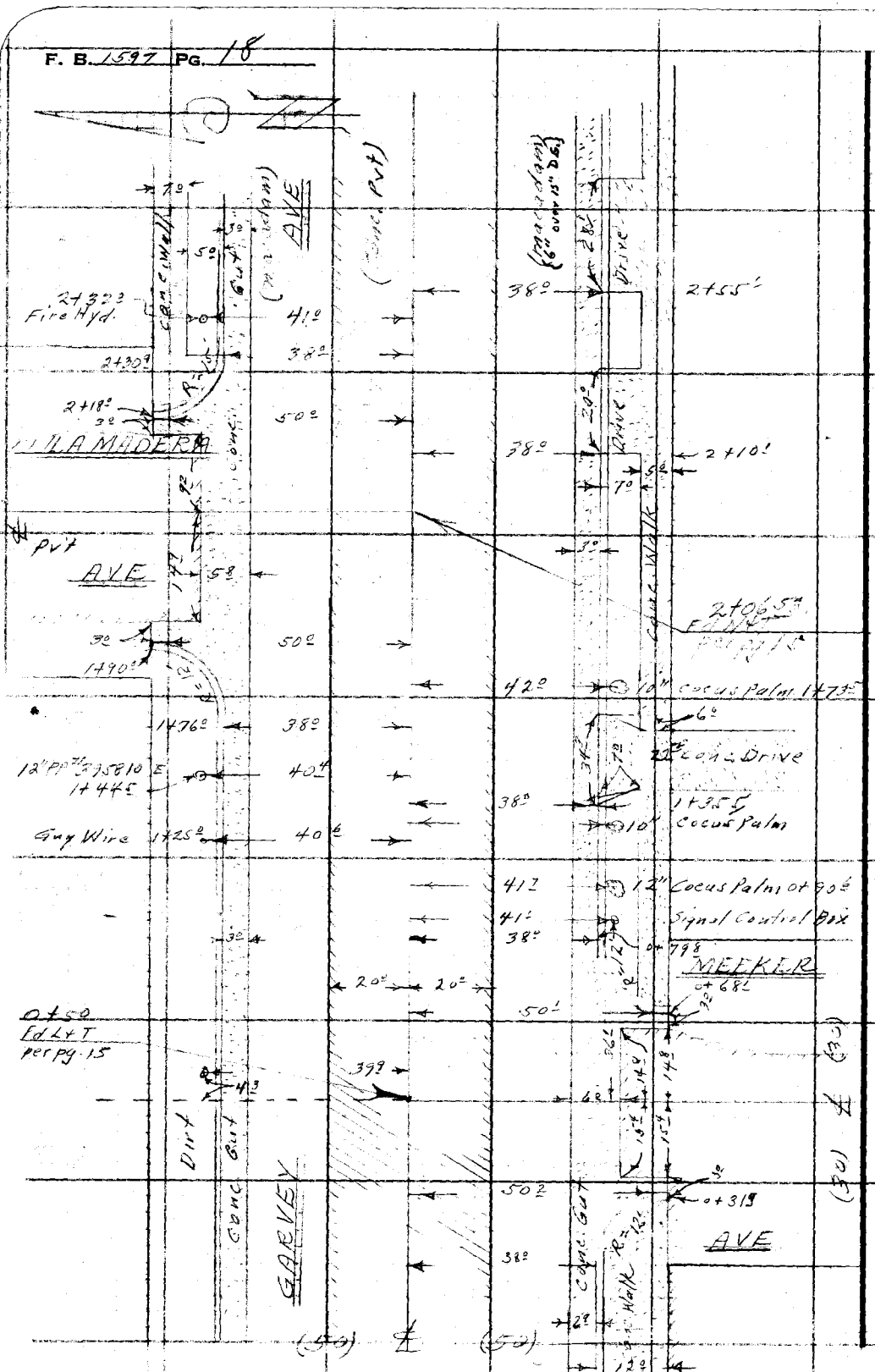

RETURN TO
LOS ANGELES COUNTY SURVEYOR
726 LOS ANGELES COUNTY
ENGINEERING BLDG.

Do not extend notes this side of this line.

Note: Any Additions or Changes on This Sheet Must be Made or Circled in Red Ink With Date and Name of Person Making Change.

F. B. 1597 Pg. 19

Notes Ck'd by	Survey of Meeker Ave
Map No.	W. O. 283 Tape No. St'd. °F
Office Work	Surveyed by J.L. Willey
Checked	Notes J.L. Willey Date 10-49
Date	Indexed S. C. Johnson

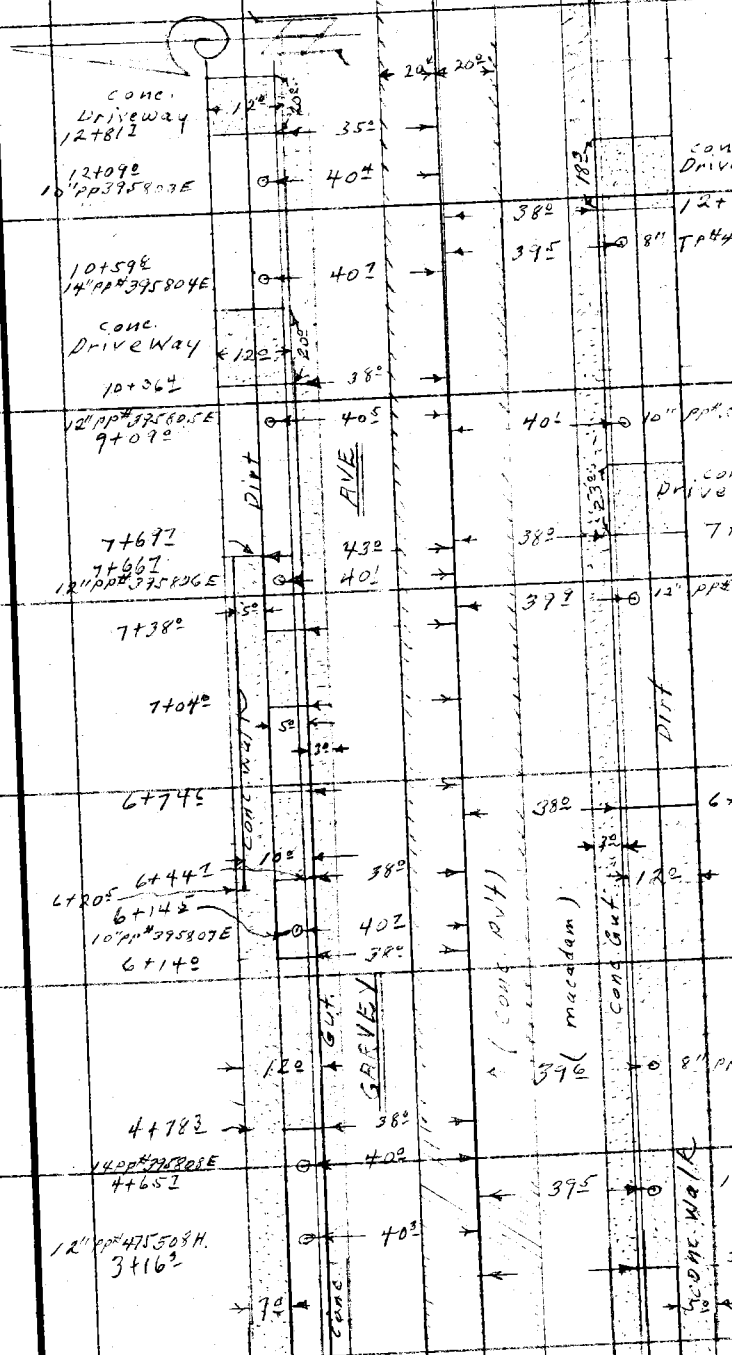

Note: Any Additions or Changes on This Sheet Must be Made or Circled in Red Ink With Date and Name of Person Making Change.

Do not extend notes this side of this line.

RETURN TO
LOS ANGELES COUNTY SURVEYOR
726 LOS ANGELES COUNTY
ENGINEERING BLDG.

76F309S 247 10M 1-49

F. B. 1597 PG. 20

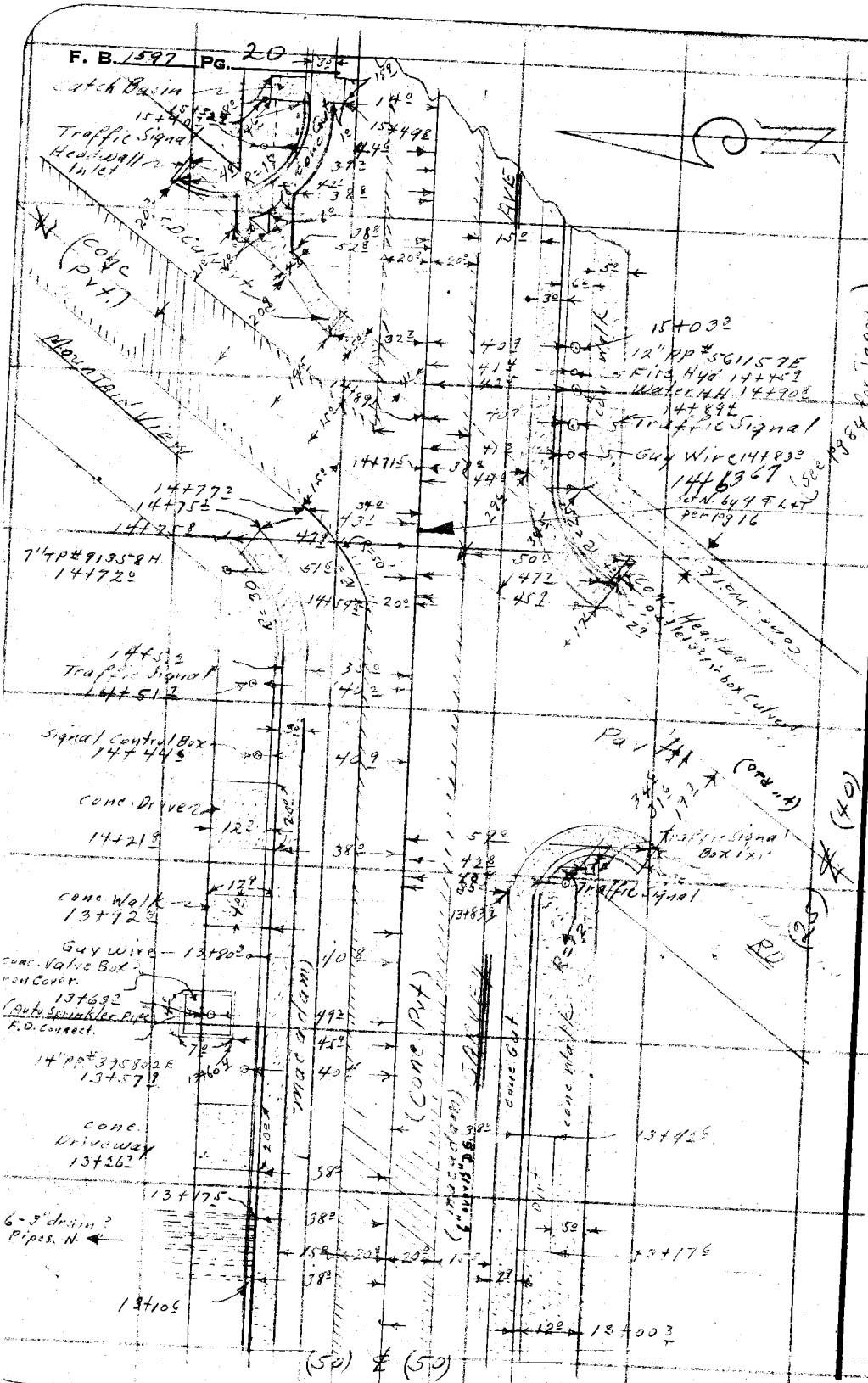

RETURN TO
LOS ANGELES COUNTY SURVEYOR
725 LOS ANGELES COUNTY
ENGINEERING BLDG.

Do not extend notes this side of this line.

Note: Any Additions or Changes on This Sheet Must be Made or Circled in Red Ink With Date and Name of Person Making Change.

Profile No.	Notes Red.	Plotted	Job No. 1283	Division No.	F.B. 1597 PG. 21
	Date	Date	Survey of Meeker Ave.		
X-Sec. No.	Notes Chkd H.D.H.	Checked	Survey by J.L. Willey	Notes J.L.W.	Date 12-49
	Date 1-17-50	Date	Map No.	Indexed A. E. Johnson	Date DEC 7 '50

MEEKER AVE

C.1.1283

PROFILE & "X" SECTIONS.

on

GARVEY AVE

from

Meeker Ave

E. to

Mt View Rd.

12-29-49

J.L. Willey
D.H. Beers
K.M. Kapp
O.H. Cureton
W.A. Richards

STATION	B. S.	H. I.	F. S.	ELEV.

NOTE: ANY ADDITIONS OR CHANGES ON THIS SHEET MUST BE MADE OR CIRCLED IN RED INK, WITH DATE AND NAME OF PERSON MAKING CHANGE.

PLEASE RETURN TO
LOS ANGELES COUNTY SURVEYOR
726 LOS ANGELES COUNTY ENGINEERING BLDG.

Do not extend notes this side of this line.

76L298 307 5-49

76L298 307 5-49

PLEASE RETURN TO
LOS ANGELES COUNTY SURVEYOR
726 LOS ANGELES COUNTY ENGINEERING BLDG.

NOTE: ANY ADDITIONS OR CHANGES ON THIS SHEET MUST BE MADE OR CIRCLED IN RED INK. WITH DATE AND NAME OF PERSON MAKING CHANGE.

Do not extend notes this side of this line.

STATION	B. S.	H. I.	F. S.	ELEV.	Left (N)	℄ Right (E)
BMME 19	5 17	285 88		280 71	BMME. 19. El. 280.708	FB. 1537-53.
					Garvey Ave, (N. Side)	℄ Meeker Ave. Prod.
					Bt Spk in Cb.	
0+50			5 15	280 73		℄ Int. Meeker Ave
"			5 39	280 49	on ℄ Meeker Ave.	20' edge Conc. Pt.
"			5 84	280 04	"	35 N. edge X Gut
"			6 00	279 88	"	38 X Gut
"			5 87	280 01	"	41 S. edge X Gut ( )
"			5 53	280 35	"	50 S P/L
"			5 37	280 51		100 P.T.
"			5 41	280 47	N. edge Conc. Pt. 20'	
"			5 85	280 03	S. edge Gut. 35	
"			6 00	279 88	Gut 38	
"			5 18	280 70	Top Cb 38	
"			5 0	280 9	N P/L (dirt) 50	
W. end C.R. S.W. Cor.			5 27	280 61		
" " Gut.			6 05	279 83		
" " Gut. out			5 91	279 97		
S. end C.R. S.W. Cor			5 27	280 61		
Gut in			5 92	279 96		
Gut out			5 73	280 15		

F.B. 1397 PG. 22
Job No. 1283 Division No. ____ Notes Red. ____ Plotted ____ Profile ____
Survey of Meeker Ave. Date ____ Date ____ No. ____
Survey by J. L. Willey Notes J. L. W. Notes Chkd. ____ Checked ____ X-Sec. ____
Indexed C. Johnson Date 12-49 Date ____ Date ____ No. ____

76L298 307 5-49

PLEASE RETURN TO
LOS ANGELES COUNTY SURVEYOR
726 LOS ANGELES COUNTY ENGINEERING BLDG.

NOTE: ANY ADDITIONS OR CHANGES ON THIS SHEET MUST BE MADE OR CIRCLED IN RED INK, WITH DATE AND NAME OF PERSON MAKING CHANGE.

Do not extend notes this side of this line.

STATION	B. S.	H. I.	F. S.	ELEV.	Left (N)		℄ Right (S)
Send CR - E Cor		285 88	5 02	280 86			
Gut in			5 66	280 22			
Gut out			5 53	280 35			
E. end CR SE Cor			5 05	280 83			
Gut in			5 82	280 06			
Gut out			5 68	280 20			
0+80			4 90	280 98			50' S.E. P/L Cor
1+00			4 96	280 92			℄
"			5 20	280 68			20' edge Conc. Pvt.
"			5 60	280 28			35' Gut out
"			5 78	280 10			38' Gut in
"			5 02	280 86			38' Top Cb
"			4 81	281 07			50' back walk, S P/L.
"			5 24	280 64	edge Conc Pvt	20'	
"			5 66	280 22	Gut out	35'	
"			5 83	280 05	Gut in	38'	
"			5 02	280 86	Top Cb	38'	
"			4 8	281 1	N P/L	50'	
T.P.	5 84	286 33	5 39	280 49			
2+00			4 98	281 35			℄
"			5 25	281 08			20' edge Conc. Pvt.

Profile No. ____ Notes Red. ____ Plotted ____ Job No. 1283 Division No. ____
X-Sec. No. ____ Date ____ Date ____ Survey of Meeker Ave.
Notes Chkd. ____ Checked ____ Survey by J. L. Willey Notes J. L. Willey Date 12-49
Date ____ Date ____ Map No. ____ Indexed C. Johnson Date ____

F.B. 1597 PG. 23

76L298 307 5-49

PLEASE RETURN TO
LOS ANGELES COUNTY SURVEYOR
726 LOS ANGELES COUNTY ENGINEERING BLDG.

NOTE: ANY ADDITIONS OR CHANGES ON THIS SHEET MUST BE MADE OR CIRCLED IN RED INK, WITH DATE AND NAME OF PERSON MAKING CHANGE.

Do not extend notes this side of this line.

STATION	B. S.	H. I.	F. S.	ELEV.	Left (N)		℄ Right (S)
2+00		286 33	5 71	280 62			35' edge Conc. Gut
"			5 88	280 45			38' Gut.
"			5 11	281 22			38' Top Cb
"			4 91	281 42			50' Backwalk, S P/L
2+06 53			4 97	281 36			℄ Int La Madera Ave
"			5 25	281 08	edge Pvt.	20'	
"			5 65	280 68	Edge Gut	35'	
"			5 81	280 52	X Gut.	38'	
"			5 70	280 63	edge Gut.	41'	
"			5 50	280 83	N P/L	50'	
"			5 24	281 09	Pvt.	100'	
W end CR N. W Cor			5 14	281 19			
Gut in			5 94	280 39			
Gut out			5 80	280 53			
N. end CR N W Cor			5 15	281 18			
Gut in			5 84	280 49			
Gut out.			5 68	280 65			
N. end CR N E Cor			5 14	281 19			
Gut in			5 77	280 56			
Gut out.			5 63	280 70			

F.B. 1597 PG. 24
Job No. 1283 Division No. ____ Notes Red. ____ Plotted ____ Profile
Survey of Meeker Ave. Date ____ No. ____
Survey by J. L. Willey Notes J. L. W. Notes Chkd. ____ Checked ____ X-Sec.
Indexed A. C. Johnson Date 12-49 Date ____ No. ____

76L298 307 5-49

PLEASE RETURN TO
LOS ANGELES COUNTY SURVEYOR
726 LOS ANGELES COUNTY ENGINEERING BLDG.

NOTE: ANY ADDITIONS OR CHANGES ON THIS SHEET MUST BE MADE OR CIRCLED IN RED INK, WITH DATE AND NAME OF PERSON MAKING CHANGE.

Do not extend notes this side of this line.

STATION	B. S.	H. I.	F. S.	ELEV.	Left (N)	℄ Right (S)
E end CR, NE Cor.		286 33	4 92	281 41		
Gut in			5 73	280 60		
Gut out			5 58	280 75		
2+23			4 89	281 44	opp. E. P/L to lot on So. ℄	
"			5 02	281 31		38' Top Cb
"			4 77	281 56		50' Back Walk, SP/L
			5 89	280 44	Top 4" VCP to	
			5 2	281 1	Ground	
			5 4	280 9	SW P/L Cor. of lot.	
			5 1	281 2	SE P/L Cor. of lot	
			5 21	281 12	Top Premix Pav't over 4" VCP. which is 3' to flowline under pav't. (per owners statement)	
			4 7	281 6	SE P/L Cor to lot E of 2+23	
T.P.	5 21	286 52	5 02	281 31		

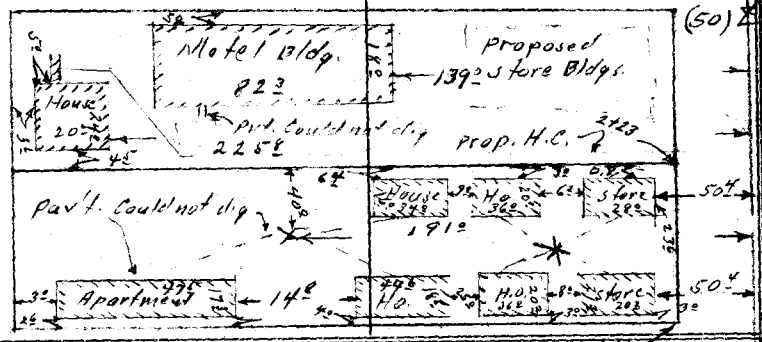

Profile Notes Red ____ Plotted ____ Job No. 1283 Division No. ____
No. ____ Date ____ Date ____ Survey of Meeker Ave.
X-Sec. Notes Chkd. ____ Checked ____ Survey by J.K. Willey Notes T.K.W. Date 12-49
No. ____ Date ____ Date ____ Map No. ____ Indexed Johnson Date

F.B. 1397 PG. 25

76L298 307 5-49

PLEASE RETURN TO
LOS ANGELES COUNTY SURVEYOR
726 LOS ANGELES COUNTY ENGINEERING BLDG.

NOTE: ANY ADDITIONS OR CHANGES ON THIS SHEET MUST BE MADE OR CIRCLED IN RED INK, WITH DATE AND NAME OF PERSON MAKING CHANGE.

Do not extend notes this side of this line.

STATION	B. S.	H. I.	F. S.	ELEV.	Left (N)		℄ Right (S)
3+00		286 52	4 79	281 73			℄
"			5 05	281 47			20 edge Pvt.
"			5 48	281 04			35 Gut out
"			5 65	280 87			38 Gut in
"			4 88	281 64			38 Top Cb.
"			4 61	281 91			50 Back walk S P/L
"			5 05	281 47	edge Pvt.	20	
"			5 44	281 08	Gut out	35	
"			5 61	280 91	" in	38	
"			4 83	281 69	Top Cb	38	
"			4 58	281 94	Back walk P/L.	50	
3+11			4 72	281 80	Opp. E P/L to S.		℄
"			4 83	281 69			38 Top Cb.
"			4 53	281 99			50 S P/L, back walk
					Note: Lot on the So., to East of 3+11 is a Trailer park, has at least 1 Septic Tank near front of lot. Also has various drains that lead direct to leaching areas. All are under pavement. Have no good locations or elev. Proposed house to be built on back of lot		
			5 0	281 5	S.E. Cor of above lot		[illegible]

F.B. 1597 PG. 26
Job No. 1283 Division No. ____ Notes Red. ____ Plotted ____ Profile ____
Survey of Meeker Ave. Date ____ Date ____ No. ____
Survey by J. L. Willey Notes J. L. W. Notes Chkd. ____ Checked ____ X-Sec. ____
Indexed A. C. Johnson Date 12-49 Date ____ Date ____ No. ____

76L298 307 5-49

PLEASE RETURN TO
LOS ANGELES COUNTY SURVEYOR
726 LOS ANGELES COUNTY ENGINEERING BLDG.

NOTE: ANY ADDITIONS OR CHANGES ON THIS SHEET MUST BE MADE OR CIRCLED IN RED INK, WITH DATE AND NAME OF PERSON MAKING CHANGE.

Do not extend notes this side of this line.

STATION	B. S.	H. I.	F. S.	ELEV.	Left (N) ℄ Right (S)
3+52		286 52	4 60	281 92	℄
			4 61	281 83	38' Top Cb.
			4 39	282 13	50' back walk, SP/L
T.P.	6 10	287 47	5 15	[illegible]	
			6 99	280 48	Top 4" V.C.P. to Ho. # 1
			5 2	282 3	Ground
			6 87	280 60	Top 4" VCP to Ho. # 2
			5 3	282 2	Ground
			5 5	282 0	SE P/L Cor of Lot
T.P.	5 77	287 13	6 11	281 36	

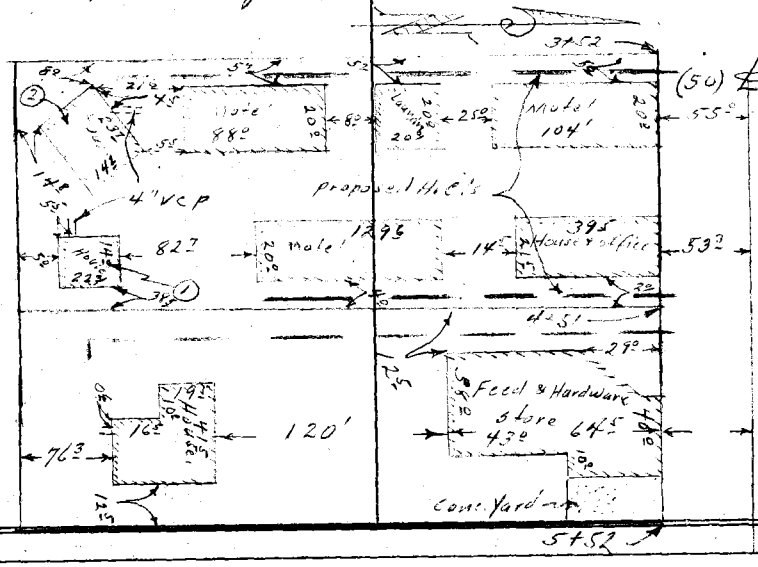

Profile No. ____ Notes Red. ____ Plotted ____ Job No. 1283 Division No. ____
X-Sec. No. ____ Date ____ Date ____ Survey of Meeker Ave.
Notes Chkd. ____ Checked ____ Survey by J.L.Willey Notes J.L.W. Date 12-49
Date ____ Date ____ Map No. ____ Indexed A.C. Johnson Date ____

F.B. 1597 PG. 27

76L298 307 5-49

PLEASE RETURN TO
LOS ANGELES COUNTY SURVEYOR
726 LOS ANGELES COUNTY ENGINEERING BLDG.

NOTE: ANY ADDITIONS OR CHANGES ON THIS SHEET MUST BE MADE OR CIRCLED IN RED INK, WITH DATE AND NAME OF PERSON MAKING CHANGE.

Do not extend notes this side of this line.

STATION	B. S.	H. I.	F. S.	ELEV.	Left (W)	℄ Right (S)
		287 13				
			7 28	279 85	Top 4" VCP to House in back of Feed Store.	
			5 0	282 1	Ground	
4+00			5 02	282 11		℄
"			5 25	281 88		20 edge Pvt.
"			5 67	281 46		35 Gut out
"			5 85	281 28		38 Gut in
"			5 07	282 06		38 Top Cb.
"			4 81	282 32		50 back walk, S p/L.
"			5 30	281 83	edge pvt. 20	
"			5 65	281 48	Gut out. 35	
"			5 81	281 32	Gut in 38	
"			5 00	282 13	Top Cb 38	
"			4 77	282 36	N p/L, back walk. 50	
4+51			4 80	282 33	Opp. W. p/L lot on S.	℄ (Feed Store Lot.)
"			4 83	282 30		38 Top Cb.
"			4 63	282 50		50 back walk, S p/L
5+00			4 64	282 49		℄
"			4 88	282 25		20 edge Pvt.
"			5 30	281 83		35 Gut out
"			5 44	281 69		38 Gut in

F.B. 1597 PG. 28
Job No. 1283 Division No. ____ Notes Red. ____ Plotted ____ Profile ____
Survey of Meeker Ave. Date ____ Date ____ No. ____
Survey by J. L. Willey Notes J. L. W. Notes Chkd. ____ Checked ____ X-Sec. ____
Indexed E. C. Johnson Date 12-49 Date ____ Date ____ No. ____

76L298 307 5-49

PLEASE RETURN TO
LOS ANGELES COUNTY SURVEYOR
726 LOS ANGELES COUNTY ENGINEERING BLDG.

NOTE: ANY ADDITIONS OR CHANGES ON THIS SHEET MUST BE MADE OR CIRCLED IN RED INK, WITH DATE AND NAME OF PERSON MAKING CHANGE.

Do not extend notes this side of this line.

STATION	B. S.	H. I.	F. S.	ELEV.	Left (N)		℄	Right (S)
5+00		287 13	4 64	282 49			38	Top Cb
"			4 35	282 78			50	S P/L, back walk
"			4 90	282 23	edge Prt	20		
"			5 26	281 87	Gut out	35		
"			5 52	281 61	" "	38		
"			4 77	282 36	Top Cb	38		
"			4 40	282 73	back walk, N P/L	50		
5+52			4 43	282 70	Opp E P/L of Lot on S.		℄	(Feed Store lot)
"			4 50	282 63			38	Top Cb
"			4 24	282 89			50	S P/L, back walk
6+00			4 26	282 85			℄	
"			4 50	282 63			20	edge Prt
"			4 96	282 17			35	Gut out
"			5 12	282 01			38	Gut. in
"			4 33	282 80			38	Top Cb
"			4 07	283 06			50	back walk, S P/L
"			4 54	282 59	edge Prt	20		
"			4 90	282 23	Gut. out.	35		
"			5 07	282 06	" "	38		
"			4 31	282 82	Top Cb.	38		
"			4 04	283 09	back walk, N P/L	50		

Profile No. ____ Date ____ Notes Red. ____ Plotted ____ Job No. 1283 Division No. ____ F.B. 1597 PG. 29
X-Sec. No. ____ Date ____ Notes Chkd. ____ Date ____ Checked ____ Date ____ Survey of Meeker Ave. Survey by J. L. Willey Notes J. L. W. Date 12-49 Map No. ____ Indexed Johnson Date ____

76L298 307 5-49

PLEASE RETURN TO
LOS ANGELES COUNTY SURVEYOR
726 LOS ANGELES COUNTY ENGINEERING BLDG.

NOTE: ANY ADDITIONS OR CHANGES ON THIS SHEET MUST BE MADE OR CIRCLED IN RED INK. WITH DATE AND NAME OF PERSON MAKING CHANGE.

Do not extend notes this side of this line.

STATION	B. S.	H. I.	F. S.	ELEV.	Left (N) ℄ Right (S)
		287 13			
T.P.	4 81	287 96	4 04	283 09	
			8 78	279 18	Top 4" vcp to Septic Tank on E. ½ Lot #1
			5 2	282 8	Ground
			8 75	279 21	Top 4" vcp Septic Tank on W. ½ Lot #1

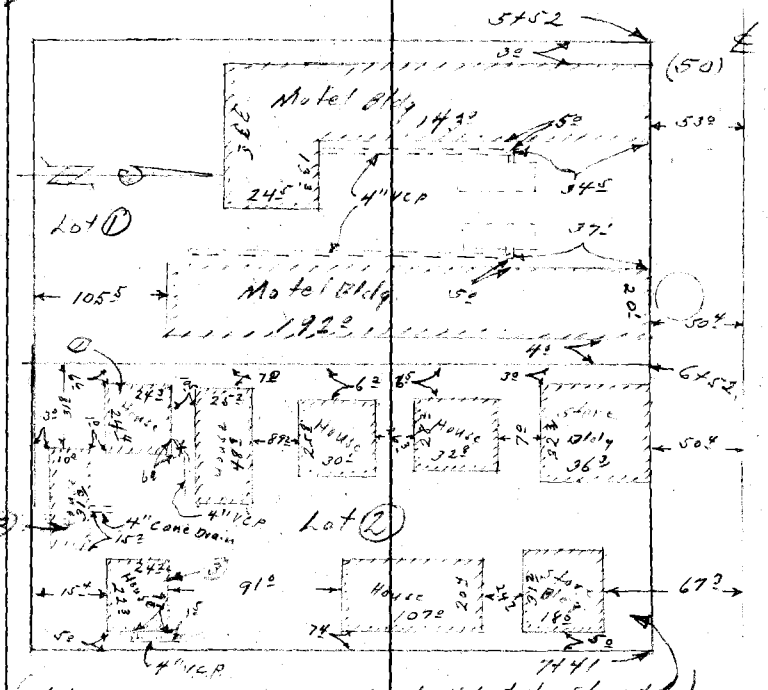

Profile No. ____ X-Sec. No. ____

Plotted ____ Date ____ Checked ____ Date ____

Notes Red. ____ Date ____ Notes Chkd. ____ Date ____

Job No. 1283 Division No. ____

Notes J. L. W. Date 12-49

Survey of Meeker Ave.

Survey by J. L. Willey

Indexed R. C. Johnson

F.B. 5-97 PG. 30

76L298 307 5-49

PLEASE RETURN TO
LOS ANGELES COUNTY SURVEYOR
726 LOS ANGELES COUNTY ENGINEERING BLDG.

NOTE: ANY ADDITIONS OR CHANGES ON THIS SHEET MUST BE MADE OR CIRCLED IN RED INK, WITH DATE AND NAME OF PERSON MAKING CHANGE.

Do not extend notes this side of this line.

STATION	B. S.	H. I.	F. S.	ELEV.	Left (N)	℄	Right (S)
		287 96	4 9	283 1	Ground over Pipe		
			5 5	282 5	S.W. Cor of lot		
			5 7	282 3	S.E. Cor of lot		
6+52			4 91	283 05	Opp. E P/L of lot (1)	℄	
"			4 93	283 03			38' Top Cb.
"			4 66	283 30			50' Back walk P/L
7+00			4 72	283 24		℄	
			5 00	282 96			20' edge Conc. Pvt.
			5 40	282 56			35' edge Gut
			5 52	282 44			38' Gut.
			4 [illegible]	283 15			38' Top Cb.
			4 7	283 3			50' SP/L.
			5 00	282 96	edge Conc. Pvt.	20	
			5 35	282 61	edge Gut	35	
			5 52	282 44	Gut.	38	
"			4 70	283 26	Top Cb	38	
"			4 50	283 46	back walk	48	
"			4 3	283 7	N P/L	50	
7+41			4 58	283 38	Opp E P/L lot #(2)	℄	
			4 05	283 33			38 Top Cb.
"			4 4	283 6			50 SP/L

Profile No. ____ Notes Red ____ Plotted ____ Job No. 1283 Division No. ____
X-Sec. No. ____ Date ____ Date ____ Survey of Meeker Ave.
Notes Chkd. ____ Date ____ Checked ____ Date ____ Survey by F. L. Miller Notes F. L. M. Date 12-49
Map No. ____ Indexed Johnson Date ____

F.B. 1597 PG. 31

76L298 307 5-49

PLEASE RETURN TO
LOS ANGELES COUNTY SURVEYOR
726 LOS ANGELES COUNTY ENGINEERING BLDG.

NOTE: ANY ADDITIONS OR CHANGES ON THIS SHEET MUST BE MADE OR CIRCLED IN RED INK, WITH DATE AND NAME OF PERSON MAKING CHANGE.

Do not extend notes this side of this line.

F.B. 1597 PG. 32 | Job No. 1283 | Division No. | Notes Red. | Plotted | Profile No.
Survey of Meeker Ave. | Date | Date | X-Sec. No.
Survey by T.L.W. | Notes T.L.W. | Notes Chkd. | Checked
Indexed E. C. Johnson | Date 12-49 | Date | Date

STATION	B. S.	H. I.	F. S.	ELEV.	Left (4)	Right (5)
		287 96				
TP.	5 74	288 26	5 44	282 52		
			7 10	281 16	Top 4" V.C.P. to house #1 on lot #2	
			5 3	283 0	Ground	
			6 15	282 11	Top 4" Conc. Pipe to house #2 - lot #3	
			5 4	282 9	Ground.	
			6 04	282 22	Top 4" V.C.P. to Ho #3 - lot #3	
			5 2	283 1	Ground	
T.P.	3 11	288 71	3 54	284 72		
			6 93	281 78	Top 4" V.C.P. to 2 story Apart. at rear of lot #1	
			5 2	283 5	Ground	
			5 5	283 2	S.W. Cor. lot #1	
			5 4	283 3	S.E. Cor lot #1	
			6 54	281 83	Top of Septic Tank, Lot #2. Serv. lot #1	
			5 2	283 5	Ground.	
			5 3	283 4	S.E. Cor. Lot #2.	
			5 38	283 33	Top of septic tank	
			5 2	283 5	Ground.	
T.P.	5 26	288 99	4 98	283.73		
8+00			5 36	283 63		
			5 64	283 35		

F.B. 1597 PG. 33

Profile No. ____ Notes Red. ____ Date ____ Plotted ____ Date ____ Job No. 1283 Division No. ____ Survey of Meeker Ave.

X-Sec. No. ____ Notes Chkd. ____ Date ____ Checked ____ Date ____ Survey by J.L.Willey Notes J.L.W. Date 12-49 Map No. ____ Indexed Johnson Date ____

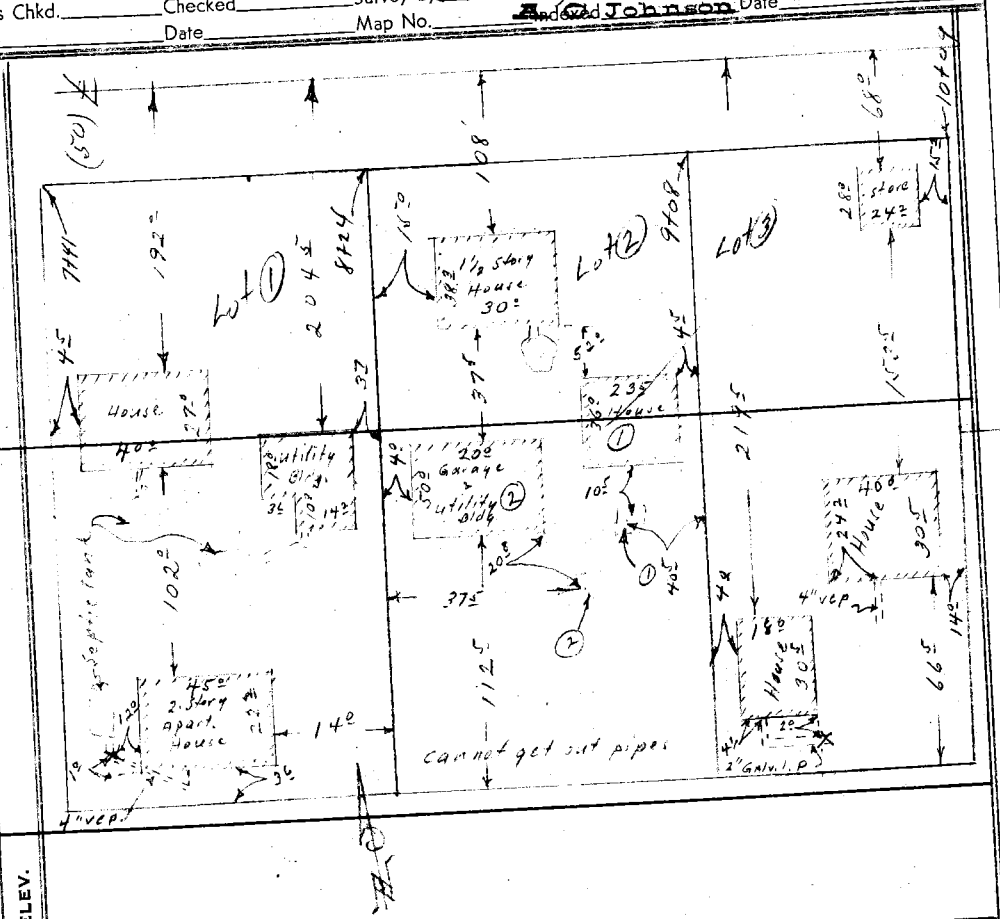

STATION	B. S.	H. I.	F. S.	ELEV.
		258.99		

NOTE: ANY ADDITIONS OR CHANGES ON THIS SHEET MUST BE MADE OR CIRCLED IN RED INK, WITH DATE AND NAME OF PERSON MAKING CHANGE.

Do not extend notes this side of this line.

PLEASE RETURN TO
LOS ANGELES COUNTY SURVEYOR
726 Los Angeles County Engineering Bldg.

76L298 307 5-49

76L298 307 5-49

PLEASE RETURN TO
LOS ANGELES COUNTY SURVEYOR
726 LOS ANGELES COUNTY ENGINEERING BLDG.

NOTE: ANY ADDITIONS OR CHANGES ON THIS SHEET MUST BE MADE OR CIRCLED IN RED INK, WITH DATE AND NAME OF PERSON MAKING CHANGE.

Do not extend notes this side of this line.

STATION	B. S.	H. I.	F. S.	ELEV.	Left (N)		℄ Right (S)
8+00		288 99	6 08	282 91			35 edge Gut
"			6 21	282 78			38 Gut
"			5 42	283 57			38 Top Cb
"			5 2	283 8			50 S P/L
"			5 64	283 35	edge Conc. Pvt.	20	
"			6 01	282 98	Edge Gut	35	
"			6 17	282 82	Gut	38	
"			5 39	283 60	Top Cb	38	
"			5 3	283 7	N P/L	50	
8+24			5 28	283 71	Opp E P/L Lot #1		℄
"			5 33	283 66			38 Top Cb
"			5 2	283 8			50 S P/L
9+00			4 93	284 06			℄
"			5 22	283 77			20 edge Conc. Pvt.
"			5 65	283 34			35 " Gut
"			5 79	283 20			38 Gut
"			5 00	283 99			38 Top Cb
"			5 0	284 0			50 S P/L
"			5 21	283 78	edge Pvt.	20	
"			5 63	283 36	" Gut	35	
"			5 79	283 20	Gut	38	

F.B. 1597 PG. 34
Job No. 1283 Division No. ____ Notes Red. ____ Plotted ____ Profile ____
Survey of Meeker Ave. Date ____ Date ____ No. ____
Survey by J. L. Willey Notes J. L. W. Notes Chkd. ____ Checked ____ X-Sec. ____
Indexed A. C. Johnson Date 12-49 Date ____ Date ____ No. ____

76L298 307 5-49

PLEASE RETURN TO
LOS ANGELES COUNTY SURVEYOR
726 LOS ANGELES COUNTY ENGINEERING BLDG.

NOTE: ANY ADDITIONS OR CHANGES ON THIS SHEET MUST BE MADE OR CIRCLED IN RED INK, WITH DATE AND NAME OF PERSON MAKING CHANGE.

Do not extend notes this side of this line.

STATION	B. S.	H. I.	F. S.	ELEV.	Left (N.)	Right (S.)
9+00		288 99	4 98	284 01	Top Cb. 38	
"			4 7	284 3	N.P/L. 50	
9+08			4 90	284 09	Opp. E P/L Lot #2	℄
"			4 96	284 03		38' Top Cb.
"			5 0	284 0		50' S P/L.
			6 60	282 39	Top 4" VCP to House	Lot 3 - rear.
			5 3	283 7	Ground	
			6 40	282 59	Top 2" Galv. I.P. to House - W. Side Lot #3	
			5 5	283 5	Ground.	
			5 7	283 3	S.E. Cor. Lot #3.	
10+00			4 50	284 49		℄
"			4 77	284 22		20 edge Conc. Pvt
"			5 18	283 81		35 " Gut.
"			5 34	283 65		38 Gut.
"			4 48	284 51		38 Top Cb
"			4 5	284 5		50 S P/L
"			4 75	284 24	edge Conc Pvt. 20	
"			5 12	283 87	" Gut 35	
"			5 30	283 69	Gut 38	
"			4 51	284 48	Top Cb. 38	
"			4 3	284 7	N P/L 50	

Profile No. ____ Notes Red. ____ Plotted ____ Job No. 1283 Division No. ____
X-Sec. No. ____ Date ____ Date ____ Survey of Meeker Ave.
Notes Chkd. ____ Checked ____ Survey by J.L. Willey Notes J.L.W. Date 12-49
Date ____ Date ____ Map No. ____ Indexed Johnson Date ____

F.B. 1597 PG. 35

76L298 307 5-49

PLEASE RETURN TO
LOS ANGELES COUNTY SURVEYOR
726 LOS ANGELES COUNTY ENGINEERING BLDG.

NOTE: ANY ADDITIONS OR CHANGES ON THIS SHEET MUST BE MADE OR CIRCLED IN RED INK, WITH DATE AND NAME OF PERSON MAKING CHANGE.

Do not extend notes this side of this line.

STATION	B. S.	H. I.	F. S.	ELEV.	Left (N)	℄ Right (S)
10+09		288 99	4 47	284 52	Opp. E P/L Lot #(3)	℄
"			4 50	284 49		38' Top Cb
"			4 4	284 64		50' S P/L
T.P.	5 78	290 05	4 77	284 27	Last deep lot going E.	
11+00			5 09	284 96		℄
"			5 31	284 66		20' edge Conc. Pvt.
"			5 79	284 26		35' " Gut.
"			5 92	284 13		38' Gut.
"			5 14	284 91		38' Top Cb.
"			5 1	285 01		50' S P/L
"			5 37	284 68	edge Conc. Pvt. 20'	
"			5 74	284 31	" Gut 35'	
"			5 94	284 11	Gut 38'	
"			5 15	284 90	Top Cb. 38'	
"			5 1	285 01	N P/L. 50'	
12+00			4 64	285 41		℄
"			4 90	285 15		20 edge Conc Pvt.
"			5 38	284 67		35 " Gut.
"			5 52	284 53		38 Gut.
"			4 71	285 34		38 Top Cb

F.B. 597 PG. 36

Survey of Meeker Ave.
Survey by T.L. Willey Notes T.L.W.
Indexed E. C. Johnson Date 12-49

Job No. 1283 Division No.

Notes Red. Date Notes Chkd. Date

Plotted Date Checked Date

Profile No. X-Sec. No.

76L298 307 5-49

PLEASE RETURN TO
LOS ANGELES COUNTY SURVEYOR
726 LOS ANGELES COUNTY ENGINEERING BLDG.

NOTE: ANY ADDITIONS OR CHANGES ON THIS SHEET MUST BE MADE OR CIRCLED IN RED INK, WITH DATE AND NAME OF PERSON MAKING CHANGE.

Do not extend notes this side of this line.

STATION	B. S.	H. I.	F. S.	ELEV.	Left (℄)		℄ Right (℄)
12+00		290 055	4 5	285 6			50 SP/L
"			4 93	285 12	edge Conc. Pvt.	20	
"			5 31	284 74	" Gut.	35	
"			5 48	284 57	Gut	38	
"			4 67	285 38	Top Cb.	38	
"			5 0	285 1	N P/L	50	
T.P.	4 75	290 83	3 97	286 08			
13+00			4 95	285 88			℄
"			5 21	285 62			20 edge Conc. Pvt.
"			5 64	285 19			35 " Gut.
"			5 81	285 02			38 Gut.
"			4 99	285 84			38 Top Cb.
"			4 76	286 07			50 SP/L, back walk
"			5 23	285 60	edge conc. Pvt.	20	
"			5 64	285 19	" Gut.	35	
"			5 81	285 02	Gut.	38	
"			4 98	285 85	Top Cb.	38	
"			4 7	286 14	N P/L.	50	
13+42.3			4 56	286 27	Opp. SP/L Cor.		℄
			4 42	286 41			50 SP/L Cor.

Profile Notes Red. ____ Plotted ____ Job No. 1263 Division No. ____
No. ____ Date ____ Date ____ Survey of Meeker Ave
X-Sec. Notes Chkd. ____ Checked ____ Survey by T.L. Miller Notes T.L.M. Date 12-49
No. ____ Date ____ Date ____ Map No. ____ Indexed ____ Date ____

F.B. 1397 PG. 37

76L298 307 5-49

PLEASE RETURN TO
LOS ANGELES COUNTY SURVEYOR
726 LOS ANGELES COUNTY ENGINEERING BLDG.

NOTE: ANY ADDITIONS OR CHANGES ON THIS SHEET MUST BE MADE OR CIRCLED IN RED INK, WITH DATE AND NAME OF PERSON MAKING CHANGE.

Do not extend notes this side of this line.

STATION	B. S.	H. I.	F. S.	ELEV.	Left (N.)		Right (S.)
14+00		290 53	4 58	286 25			
"			4 79	286 04	edge Conc. Pvt.	20	
"			5 25	285 58	" Gut.	35	
"			5 41	285 42	Gut.	38	
"			4 65	286 23	Top Ch.	38	
"			4 5	286 3	NP/L	50	
14+54			4 41	286 42	Opp. B.C. Conc. Pvt.		℄
"			4 52	286 31	edge Conc. Pvt.	20	
14+63			4 32	286 51	Int. Mt. View Rd.		℄
"			4 35	286 48	℄ " "		20 edge Conc. Pvt.
"			4 40	286 43	" " "		50 SP/L.
"			4 78	286 08	" " "		100' Pvt.
"			4 10	286 73	NP/L	50	℄ Mt. View Rd.
"			3 82	287 01	Conc. Pvt.	100	" "
Wend CR SW Cor			4 63	286 20			
" Gut in			5 43	285 40			
" " Out			5 28	285 55			
Send CR SW Cor			4 37	286 46			
" Gut in			4 89	285 94			
" Gut out			4 77	286 06			

Job No. 1283 Division No. ____ Notes Red. ____ Plotted ____ Profile
Survey of Meeker Ave. Date ____ Date ____ No. ____
Survey by T. L. Willey Notes T. L. W. Notes Chkd. ____ Checked ____ X-Sec.
Indexed A. C. Johnson Date 12-49 Date ____ Date ____ No. ____

F.B. 5597 PG. 38

76L298 307 5-49

PLEASE RETURN TO
LOS ANGELES COUNTY SURVEYOR
726 LOS ANGELES COUNTY ENGINEERING BLDG.

NOTE: ANY ADDITIONS OR CHANGES ON THIS SHEET MUST BE MADE OR CIRCLED IN RED INK, WITH DATE AND NAME OF PERSON MAKING CHANGE.

Do not extend notes this side of this line.

STATION	B. S.	H. I.	F. S.	ELEV.		
		290 83				
S end CR SE Cor			3 92	286 91		
" Gut in			4 57	286 27		
" Gut out			4 45	286 38		
E end CR SE Cor			3 80	287 03		
" Gut in			4 41	286 42		
" Gut out			4 23	286 60		
W end CR NW Cor			4 35	286 48		
" " Gut in			5 16	285 67		
" Gut out			4 98	285 85		
N end CR NW Cor			3 74	287 09		
" Gut in			4 55	286 28		
" Gut out			4 28	286 55		
N end CR NE Cor			3 49	287 34		
" " Gut in			4 18	286 65		
" Gut out			4 05	286 78		
E end CR NE Cor			3 58	287 25		
" " Gut in			4 27	286 56		
" " Gut out			4 03	286 80		
			5 30	285 53	Flow line of N end Culv.	N end CR N.E. Cor
			6 09	284 74	" " S " "	S " " S.E. Cor

Profile No. ____ Notes Red ____ Plotted ____ Job No. 1283 Division No. ____ F.B. 1597 PG. 39
X-Sec. No. ____ Date ____ Date ____ Survey of Meeker Ave.
Notes Chkd. ____ Checked ____ Survey by J.L. Willey Notes J.L.W. Date 12-49
Date ____ Date ____ Map No. ____ Andrew Johnson Date ____

76L298 307 5-49

PLEASE RETURN TO
LOS ANGELES COUNTY SURVEYOR
726 LOS ANGELES COUNTY ENGINEERING BLDG.

NOTE: ANY ADDITIONS OR CHANGES ON THIS SHEET MUST BE MADE OR CIRCLED IN RED INK, WITH DATE AND NAME OF PERSON MAKING CHANGE.

Do not extend notes this side of this line.

STATION	B. S.	H. I.	F. S.	ELEV.	Left (N.)	Right (S.)
14+72 ±		290 83 ✓	4 23	286 60 ✓		℄
"			4 0	286 8 ✓	N P/L Cor.	
15+13 ±			4 04	286 79 ✓		℄ Prod
15+63 ±			3 87	286 96 ✓		℄ "
BMME 21			4 83	286 00 ✓	BMME 21 El. 286.007 ✓ F.B. 1537-54 Garvey Ave & Mt View Rd. S.W. Cor Bt Spk in Cb 40 ft W. of C.R.	

F.B. 1597 PG. 40
Job No. 1283 Division No. ____ Notes Red. ____ Plotted ____ No. ____ Profile
Survey of Meeker Ave. Date ____ Date ____ X-Sec.
Survey by J. L. Willey Notes J. L. W. Notes Chkd. ____ Checked ____ No. ____
Indexed ~~R. C. Johnson~~ Date 12-49 Date ____ Date ____

F. B. 1592 PG. 41

Notes Ck'd by	Survey of Meeker Ave
Map No.	W. O. 1283 Tape No. St'd. °F
Office Work	Surveyed by J. L. Willey
Checked	Notes J. L. W. Date 10-49
Date	Indexed A. C. Johnson

DEC 7 50

MEEKER AVE

TOPOGRAPHY

on

GARVEY AVE

from

MEEKER AVE

to

MUSGROVE AVE

C11283

10-27-49

Willey
Smiley
Beers
Kapp
Cureton

Note: Any Additions or Changes on This Sheet Must be Made or Circled in Red Ink With Date and Name of Person Making Change.

Do not extend notes this side of this line.

RETURN TO
LOS ANGELES COUNTY SURVEYOR
726 LOS ANGELES COUNTY
ENGINEERING BLDG.

76F309S 247 10M 1-49

F. B. 1597 Pg. 42

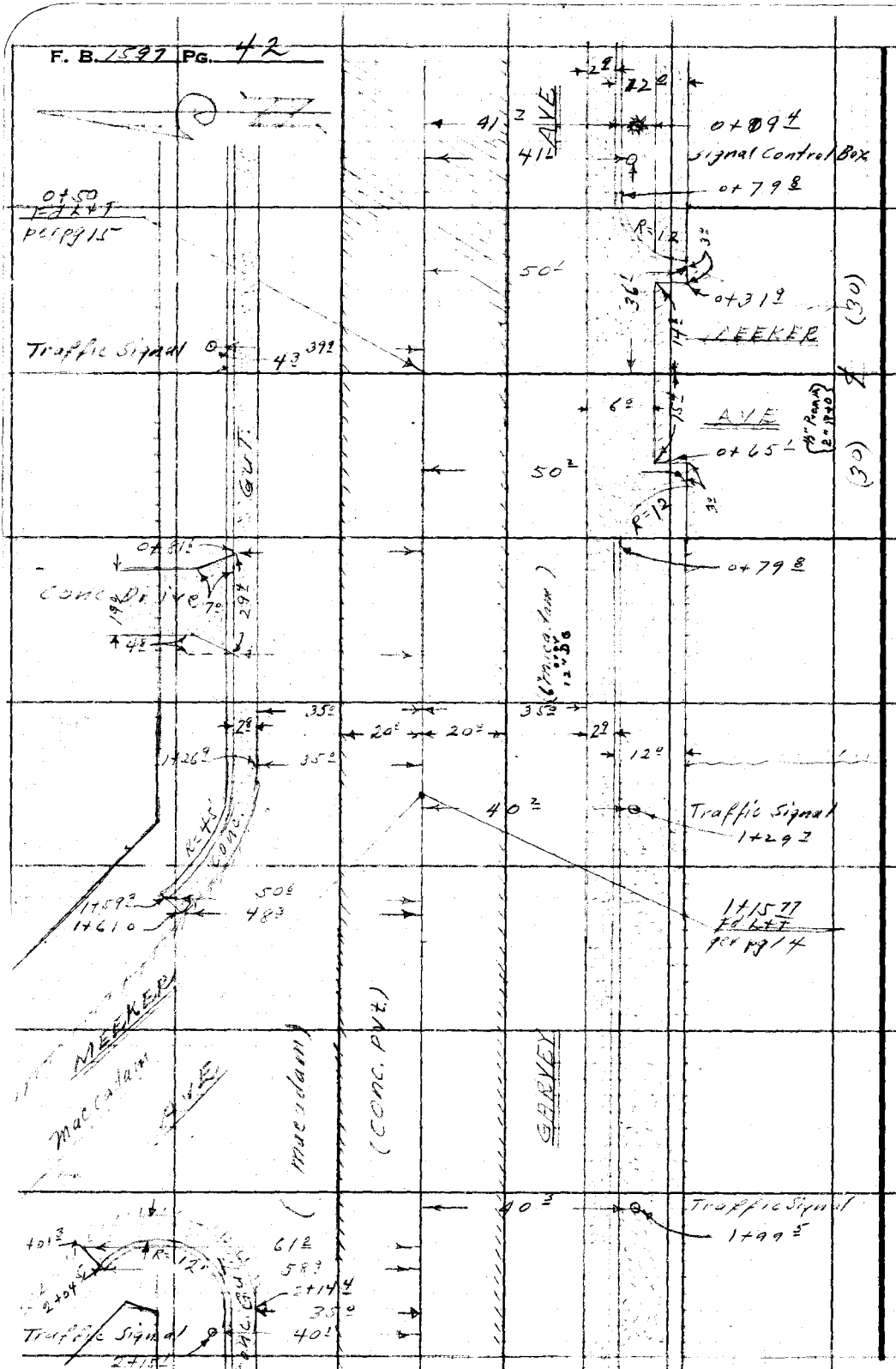

RETURN TO
LOS ANGELES COUNTY SURVEYOR
726 LOS ANGELES COUNTY
ENGINEERING BLDG.

Do not extend notes this side of this line.

Note: Any Additions or Changes on This Sheet Must be Made or Circled in Red Ink With Date and Name of Person Making Change.

Notes Ck'd by	Survey of Meeker Ave
Map No.	W. O. 2381 Tape No. St'd. °F
Office Work	Surveyed by J. L. Willey
Checked	Notes J.L.W. Date 10-49
Date	Indexed L. C. Johnson

F. B. 597 PG. 43



Note: Any Additions or Changes on This Sheet Must be Made or Circled in Red Ink With Date and Name of Person Making Change.

Do not extend notes this side of this line.

RETURN TO
LOS ANGELES COUNTY SURVEYOR
726 LOS ANGELES COUNTY
ENGINEERING BLDG.

76F309S 247 10M 1-49

F. B. 1597 PG. 44

RETURN TO
LOS ANGELES COUNTY SURVEYOR
725 LOS ANGELES COUNTY
ENGINEERING BLDG.

Do not extend notes this side of this line.

Note: Any Additions or Changes on This Sheet Must be Made or Circled in Red Ink With Date and Name of Person Making Change.

Profile No.	Notes Red.	Plotted	Job No. 1283	Division No.	F.B. 1577 PG. 45
	Date	Date	Survey of Meeker Ave.		
X-Sec. No.	Notes Chkd H.D.H.	Checked	Survey by J.L. Willey	Notes J.L.W.	Date 1-50
	Date 1-17-50	Date	Map No.	Indexed Johnson	Date DEC 7 '50

MEEKER AVE

C1 1283.

PROFILE & "X" SECTIONS

on

GARVEY AVE

from

MEEKER AVE

W. to

MUSGROVE AVE.

1-4-50

Willey J.L.
DH Beers
KM Kapp
J.H. Cureton.

STATION	B.S.	H.I.	F.S.	ELEV.

NOTE: ANY ADDITIONS OR CHANGES ON THIS SHEET MUST BE MADE OR CIRCLED IN RED INK, WITH DATE AND NAME OF PERSON MAKING CHANGE.

PLEASE RETURN TO
LOS ANGELES COUNTY SURVEYOR
726 LOS ANGELES COUNTY ENGINEERING BLDG.

Do not extend notes this side of this line.

76L298 307 5-49

76L298 307 5-49

PLEASE RETURN TO
LOS ANGELES COUNTY SURVEYOR
726 LOS ANGELES COUNTY ENGINEERING BLDG.

NOTE: ANY ADDITIONS OR CHANGES ON THIS SHEET MUST BE MADE OR CIRCLED IN RED INK, WITH DATE AND NAME OF PERSON MAKING CHANGE.

Do not extend notes this side of this line.

STATION	B. S.	H. I.	F. S.	ELEV.	Left (S)	℄ Right (N)
BMME 19	483	285 54		280 71	BMME 19. El. 280.70	FB 1537 - 53
					Garvey Ave (N. Side)	℄ Meeker Ave Proj.
					Bt. Spk in Cb.	
0+00			461	280 93		℄
0+20			468	280 86		℄
"			455	280 99	S P/L Cor. 50	- back walk
0+50			480	280 74	Int. Meeker Ave	℄
"			506	280 48		20 edge Prt.
"			550	280 04		35 " Gut.
"			563	279 91		38 Gut.
"			483	280 71		38 Top Cb
			46	280 9		50 N P/L
			504	280 50	edge Conc. Prt. 20	
			549	280 05	edge X Gut. 35	
"			564	279 90	℄ X Gut 38	
"			552	280 02	edge X Gut. 41	
"			517	280 37	S P/L, brk in Prt. 50	
"			501	280 53	Prt. 100	

F.B. 1597 PG. 46
Job No. 1283 Division No. Notes Red. Plotted Profile No.
Survey of Meeker Ave. Date Date X-Sec.
Survey by J. L. Willey Notes J. L. W. Notes Chkd. Checked
Indexed A. C. Johnson Date 1-50 Date Date No.

76L298 307 5-49

PLEASE RETURN TO
LOS ANGELES COUNTY SURVEYOR
726 LOS ANGELES COUNTY ENGINEERING BLDG.

NOTE: ANY ADDITIONS OR CHANGES ON THIS SHEET MUST BE MADE OR CIRCLED IN RED INK. WITH DATE AND NAME OF PERSON MAKING CHANGE.

Do not extend notes this side of this line.

STATION	B. S.	H. I.	F. S.	ELEV.	Left (S)	℄	Right (S)
		28554					
E end CR S.E. Cor			4 72	28082			
" " Gut in			5 52	28002			
" " Gut out			5 32	28022			
S. end CR S.E. Cor.			4 65	28089			
" " Gut in			5 30	28024			
" " Gut out			5 18	28036			
S end CR SW Cor			4 91	28063			
" " Gut in			5 55	27999			
" " Gut out			5 37	28017			
W. end CR SW Cor.			4 90	28064			
" " Gut in			5 72	27982			
" " Gut out			5 55	27999			
0+80			4 92	28062		℄	
			4 68	28086	p/L Cor. pockwalk 20		
1+00			4 99	28055		℄	
			5 23	28031			20 edge Conc. Hvd.
			5 69	27985			35 " Gut
			5 84	27970			38 Gut.
			5 16	28038			38 Top Cb.
			4 7	2808			39 N P/L

Profile No. ____ Notes Red. ____ Plotted ____ Job No. 1283 Division No. ____
X-Sec. No. ____ Date ____ Date ____ Survey of Meeker Ave.
Notes Chkd. ____ Checked ____ Survey by J.L. Willey Notes J.L.W. Date 1-50
Date ____ Date ____ Map No. ____ Indexed ____ Date ____

F.B. 1597 PG. 47

76L298 307 5-49

PLEASE RETURN TO
LOS ANGELES COUNTY SURVEYOR
726 LOS ANGELES COUNTY ENGINEERING BLDG.

NOTE: ANY ADDITIONS OR CHANGES ON THIS SHEET MUST BE MADE OR CIRCLED IN RED INK, WITH DATE AND NAME OF PERSON MAKING CHANGE.

Do not extend notes this side of this line.

STATION	B. S.	H. I.	F. S.	ELEV.	Left (S)	℄ Right (N)
		28559				
1+00			5 22	280 32	edge Conc. Pvt 20	X
"			5 64	279 90	" Gut. 35	
"			5 81	279 73	Gut. 38	
"			4 94	280 60	Top Sb 38	
"			4 72	280 75	S P/2 back Walk 50	
1+15.77			5 06	280 48		℄ Int Meeker Ave N.
"			5 39	280 15	℄ Meeker Ave N.	30' edge Conc. Pvt.
"			6 05	279 49	"	80' X Gut.
"			5 89	279 65	"	106 Top brk in Pvt.
"			5 92	279 62	"	150' Pvt.
E. end CR N E Cor			5 11	280 43		
" " Gut in			5 88	279 66		
" " Gut out			5 70	279 84		
N end CR N E Cor			5 38	280 16		
" " Gut. in			6 15	279 39		
" " Gut out			6 07	279 47		
N. end CR N W Cor			5 97	279 57		
" " Gut in			6 61	278 93		
" " Gut out			6 36	279 18		

F.B. 1597 PG. 48
Job No. 1283 Division No. ____ Notes Red. ____ Plotted ____ Profile ____
Survey of Meeker Ave. Date ____ Date ____ No. ____
Survey by J. L. Willey Notes J. L. W. Notes Chkd. ____ Checked ____ X-Sec. ____
Indexed R. O. Johnson Date 1-50 Date ____ Date ____ No. ____

76L298 307 5-49

PLEASE RETURN TO
LOS ANGELES COUNTY SURVEYOR
726 LOS ANGELES COUNTY ENGINEERING BLDG.

NOTE: ANY ADDITIONS OR CHANGES ON THIS SHEET MUST BE MADE OR CIRCLED IN RED INK, WITH DATE AND NAME OF PERSON MAKING CHANGE.

Do not extend notes this side of this line.

STATION	B. S.	H. I.	F. S.	ELEV.	Left (S)	℄ Right (N)
		285 54				
Wend CR. NW Cor.			5 48	280 06		
" " Gut in			6 27	279 27		
" " Gut out			6 12	279 42		
—			5 0	280 5	Approx. P/L Cor. at NE Cor.	
—			5 5	280 0	" " " " NW Cor.	
2+00			5 37	280 15		℄
"			5 63	279 91		20 edge Conc. Pvt
						~~35 " Gut~~
						~~38 Top Cb~~
						~~50 NP/L~~
"			5 62	279 92	edge Conc Pvt 20	
"			6 03	279 51	" Gut. [illegible]	
"			6 19	279 35	Gut 38	
"			5 36	280 18	Top Cb 38	
"			5 18	280 36	SP/L, back walk 50	
"			6 [illegible]	279 4	brk 110	
			5 8	279 7	back lot line 240	
T.P.	5 46	284 79	6 21	279 33		

Profile No. ____ Notes Red. ____ Date ____ Plotted ____ Date ____ Job No. 1283 Division No. ____ Survey of Meeker Ave. Survey by J.L.W. Notes J.L.W. Date 1-50 Map No. ____ Date ____ Indexed ____ Date ____

X-Sec. No. ____ Notes Chkd. ____ Date ____ Checked ____ Date ____

F.B. 1597 PG. 49

76L298 307 5-49

PLEASE RETURN TO
LOS ANGELES COUNTY SURVEYOR
726 LOS ANGELES COUNTY ENGINEERING BLDG.

NOTE: ANY ADDITIONS OR CHANGES ON THIS SHEET MUST BE MADE OR CIRCLED IN RED INK, WITH DATE AND NAME OF PERSON MAKING CHANGE.

Do not extend notes this side of this line.

F.B. 1397 PG. 50 | Job No. 1283 | Division No. | Notes Red. | Plotted | Profile No.
Survey of Meeker Ave. | Notes Chkd. | Date | Date | X-Sec. No.
Survey by J. L. Willey | Notes J. L. W. | Checked | Date
Indexed L. C. Johnson | Date 1-50 | Date

STATION	B. S.	H. I.	F. S.	ELEV.	Left (S)		℄	Right (N)
3+00		284 79	4 99	279 80			℄	
"			5 24	279 55				20 edge conc Pvt.
"			5 61	279 14				35 " Gut
"			5 82	278 97				38 Gut
"			5 01	279 78				38 Top Cb
"			5 01	279 78				50 N P/L, backwalk
"			5 24	279 55	edge conc Pvt	20		
"			5 61	279 15	" Gut.	35		
"			5 80	278 99	Gut	38		
"			5 00	279 79	Top Cb	38		
"			4 70	280 09	S P/L, backwalk	50		
Note: The lot to the South at this station 3+00 — Front of house (17.5' from ℄) is 0.1 lower than Cub & the back of house at septic tank is 0.9 lower than Cb.								
4+00			5 35	279 44			℄	
"			5 60	279 19				20 edge Pvt.
"			6 04	278 75				35 " Gut.
"			6 20	278 59				38 Gut
"			5 41	279 38				38 Top Cb.
"			5 15	279 64				50 N P/L, backwalk
"			5 59	279 20	edge Pvt	20		
"			6 05	278 74	" Gut	35		

76L298 307 5-49

PLEASE RETURN TO
LOS ANGELES COUNTY SURVEYOR
726 LOS ANGELES COUNTY ENGINEERING BLDG.

NOTE: ANY ADDITIONS OR CHANGES ON THIS SHEET MUST BE MADE OR CIRCLED IN RED INK, WITH DATE AND NAME OF PERSON MAKING CHANGE.

Do not extend notes this side of this line.

STATION	B. S.	H. I.	F. S.	ELEV.	Left (S)		℄ Right (N)
4+20		284 99	6 20	278 59	Gut	38	
"			5 42	279 37	Top Cb.	38	
"			5 17	279 62	backwalk, SP/L	50	
"			5 7	279 1	brk	125	
"			5 9	278 9	back lot line	250	
4+54 2			5 53	279 26			℄
"			5 48	279 31	SP/L Cor.	50	
T.P.	4.74	283 97	5 56	279 23			
4+84 22			4 80	279 17			℄
"			5 08	278 89			20 edge Pvt.
"			5 52	278 45			35 " Gut.
"			5 66	278 31			38 Gut.
"			4 88	279 09			38 Top Cb.
"			4 68	279 29			50 NP/L, backwalk
"			5 10	278 87	edge Conc Pvt.	20	
"			5 54	278 43	" Gut	35	
"			5 67	278 30	X Gut	38	
"			5 50	278 47	edge Gut	41	
"			5 05	278 92	SP/L	50	
"			4 87	279 10	brk	60	
"			4 85	279 12	Pvt.	100	

Profile No. ____ Notes Red. ____ Plotted ____ Job No. 1283 Division No. ____
Date ____ Date ____ Survey of Meeker Ave.
X-Sec. No. ____ Notes Chkd. ____ Checked ____ Survey by J.L. Willey Notes J.L.W. Date 1-50
Date ____ Date ____ Map No. ____ Indexed ____ Date ____

F.B. 1397 PG. 51

76L298 307 5-49

PLEASE RETURN TO
LOS ANGELES COUNTY SURVEYOR
726 LOS ANGELES COUNTY ENGINEERING BLDG.

NOTE: ANY ADDITIONS OR CHANGES ON THIS SHEET MUST BE MADE OR CIRCLED IN RED INK, WITH DATE AND NAME OF PERSON MAKING CHANGE.

Do not extend notes this side of this line.

STATION	B. S.	H. I.	F. S.	ELEV.	Left (S.)	℄	Right (N.)
		283 97,					
E end CR SE Cor			4 73	279 24			
" " Gut in			5 55	278 42			
" " Gut out			5 35	278 62			
S end CR SE Cor			4 70	279 27			
" " Gut			5 08	278 89			
S end CR SW Cor			4 73	279 24			
" " Gut			5 18	278 79			
W end CR SW Cor			5 11	278 86			
" " Gut in			5 88	278 09			
" " Gut out			5 72	278 25			
5+14 ±			4 91	279 06		℄	
"			4 73	279 24	Sp/L Cor, back walk 50		
5+84 ±			5 26	278 71		℄	
BMME 18			4 88	279 09	BMME 18 El. 279.080 ✓ Garvey Ave (N. Side) ℄ Musgrove Ave Prod. Bt. Sp'k in Cb		F.B. 1537-53.

F.B. 1597 PG. 52

Job No. 1283 Division No. ____ Notes Red. ____ Plotted ____ Profile ____
Survey of Meeker Ave. Date ____ Date ____ No. ____
Survey by J. L. Willey Notes J. L. W. Notes Chkd. ____ Checked ____ X-Sec. ____
Indexed A. C. Johnson Date 1-50 Date ____ Date ____ No. ____

Notes Ck'd by	Survey of Meeker Ave
Map No.	W. O. 11283 Tape No. St'd °F
Office Work	Surveyed by J. L. Willey
Checked	Notes J.L.W. Date 10-49
Date	Indexed A. C. Johnson

F. B. 1592 PG. 53

DEC 7 '50

MEEKER AVE
TOPOGRAPHY
on
GARVEY AVE
from
REE ST.
to
MUSGROVE AVE.

C11283

10-27-49
Willey J.L.
Smiley
Beers
Kapp
Curetown

Note: Any Additions or Changes on This Sheet Must be Made or Circled in Red Ink With Date and Name of Person Making Change.

Do not extend notes this side of this line.

RETURN TO
LOS ANGELES COUNTY SURVEYOR
726 LOS ANGELES COUNTY
ENGINEERING BLDG.

76F309S 247 10M 1-49

RETURN TO
LOS ANGELES COUNTY SURVEYOR
726 LOS ANGELES COUNTY
ENGINEERING BLDG.

Note: Any Additions or Changes on This Sheet Must be Made or Circled in Red Ink With Date and Name of Person Making Change.

Do not extend notes this side of this line.

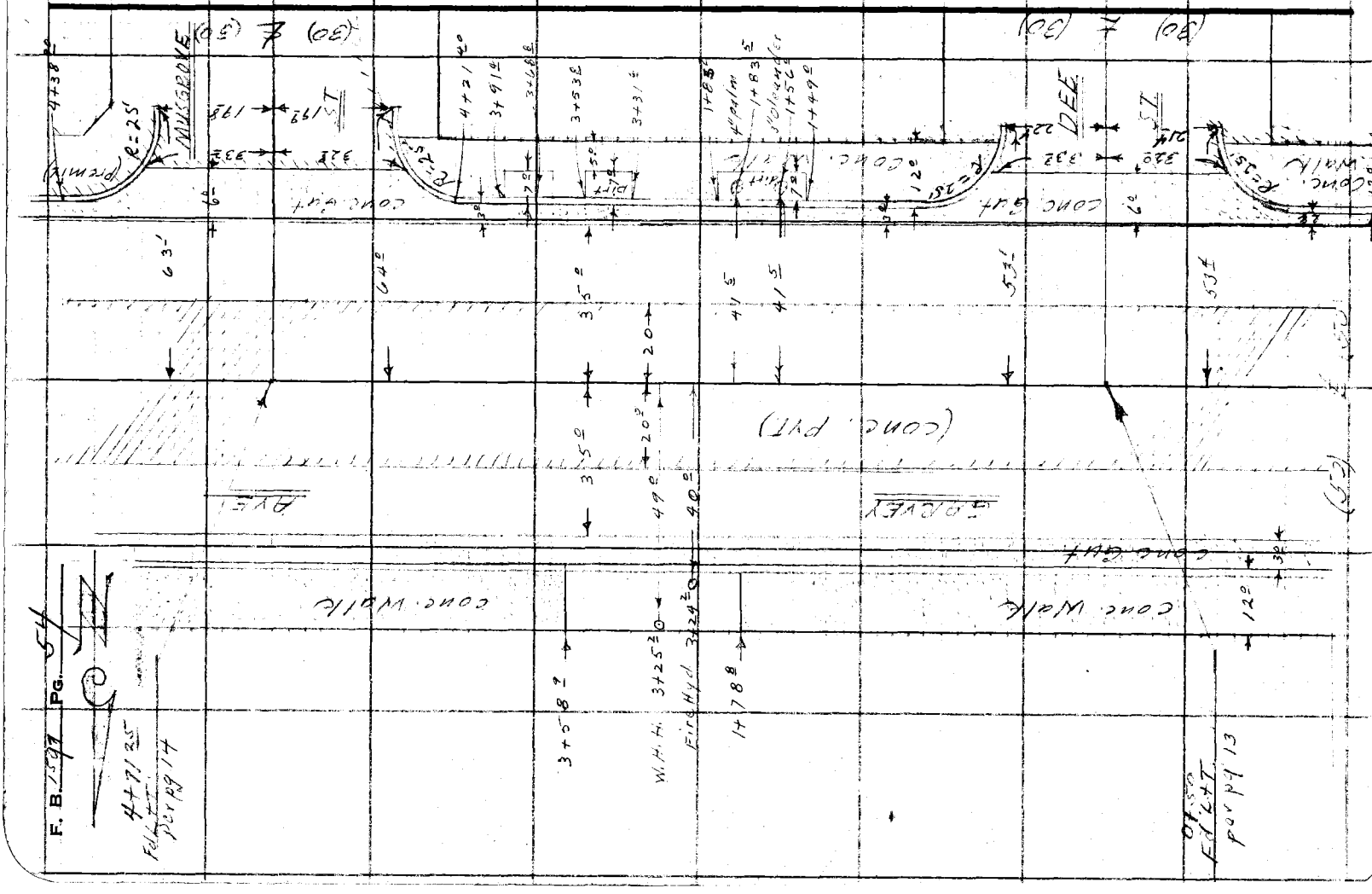

F.B. 1597 PG. 55

Profile No. ____ Notes Red. ____ Plotted ____ Job No. 1283 Division No. ____
Date ____ Date ____ Survey of Meeker Ave
X-Sec. No. ____ Notes Chkd. H.D.H. Checked ____ Survey by J. L. Willey Notes J. L. W. Date 1-50
Date 1-17-50 Date ____ Map No. ____ Indexed A. C. Johnson Date DEC 7 '50

MEEKER AVE

C11283

PROFILE & "X" SECTIONS.

on

GARVEY AVE

from

DEE ST.

E. to

MUSGROVE ST.

1-4-50

Willey J. L.
Beers D. H.
Kapp K. M.
Carleton O. H.

STATION	B. S.	H. I.	F. S.	ELEV.

NOTE: ANY ADDITIONS OR CHANGES ON THIS SHEET MUST BE MADE OR CIRCLED IN RED INK, WITH DATE AND NAME OF PERSON MAKING CHANGE.

PLEASE RETURN TO
LOS ANGELES COUNTY SURVEYOR
726 LOS ANGELES COUNTY ENGINEERING BLDG.

Do not extend notes this side of this line.

76L298 307 5-49

76L298 307 5-49

PLEASE RETURN TO
LOS ANGELES COUNTY SURVEYOR
726 LOS ANGELES COUNTY ENGINEERING BLDG.

NOTE: ANY ADDITIONS OR CHANGES ON THIS SHEET MUST BE MADE OR CIRCLED IN RED INK, WITH DATE AND NAME OF PERSON MAKING CHANGE.

Do not extend notes this side of this line.

STATION	B. S.	H. I.	F. S.	ELEV.	Left (N)	℄ Right (S)
BMME 17	6 56	282 51		276 95	BMME 17 El. 276.946	F.B. 1537-52
					Garvey Ave (N. Side)	℄ Dee St. Prod.
					Bt. Spk in Cb.	
0+50			5 54	276 97		℄ Int. Dee St.
"			5 78	276 73		20' edge Conc. Pvt.
"			6 23	276 28		35 " Gut.
"			6 38	276 13		38 " Gut.
"			6 18	276 33		41 edge Gut
"			5 97	276 54		50 Spk
"			5 48	277 03		100 Pvt.
"			5 81	276 70	edge Conc Pvt 20	
"			6 24	276 27	" Gut 35	
"			6 37	276 14	Gut 38	
"			6 57	276 94	Top Rb. 38	
"			5 31	277 20	N/L backwalk 50	
W. end CR	SW Cor		5 89	276 62		
" " Gut	in		6 71	275 80		
" " Gut	out		6 51	276 00		
S. end CR	SW Cor.		5 62	276 89		
" " Gut.			6 21	276 30		

F.B. 1597 PG. 56
Job No. 1283 Division No. ____ Notes Red. ____ Plotted ____ Profile
Survey of Meeker Ave. Date ____ Date ____ No. ____
Survey by J. L. Willey Notes J. L. W. Notes Chkd. ____ Checked ____ X-Sec.
Indexed A. C. Johnson Date 1-50 Date ____ Date ____ No. ____

76L298 307 5-49

PLEASE RETURN TO
LOS ANGELES COUNTY SURVEYOR
726 LOS ANGELES COUNTY ENGINEERING BLDG.

NOTE: ANY ADDITIONS OR CHANGES ON THIS SHEET MUST BE MADE OR CIRCLED IN RED INK, WITH DATE AND NAME OF PERSON MAKING CHANGE.

Do not extend notes this side of this line.

STATION	B. S.	H. I.	F. S.	ELEV.	Left (N)	℄	Right (S)
		282 51					
end CR S.E. Cor.			5 28	277 23			
" Gut			5 90	276 61			
end CR. S.E. Cor.			5 23	277 28			
" " Gut in			6 03	276 48			
" " Gut out			5 87	276 64			
0 + 80			5 33	277 18		℄	
"			5 12	277 39			50 S P/L Cor, backwalk
1+00			5 18	277 33		℄	
"			5 40	277 11			20 edge Conc Put
"			5 85	276 66			35 " Gut
"			6 02	276 49			38 Gut.
"			5 22	277 29			38 Top Cb.
"			4 91	277 60			50 S P/L, backwalk
"			5 43	277 08	edge Conc. Put.	20	
"			5 87	276 64	" Gut	35	
"			6 04	276 47	Gut	38	
"			5 21	277 30	Top Cb.	38	
"			4 99	277 52	N P/L, backwalk	50	
T-P.	4 95	282 58	4 88	277 63			

Profile No. ____ Notes Red. ____ Plotted ____ Job No. 1283 Division No. ____ F.B. 1597 PG. 57
X-Sec. No. ____ Date ____ Date ____ Survey of Meeker Ave.
Notes Chkd. ____ Checked ____ Survey by J.L. Wiley Notes J.L.W. Date 1-50
Date ____ Date ____ Map No. ____ Date ____
Andrew Johnson

76L298 307 5-49

PLEASE RETURN TO
LOS ANGELES COUNTY SURVEYOR
726 LOS ANGELES COUNTY ENGINEERING BLDG.

31

NOTE: ANY ADDITIONS OR CHANGES ON THIS SHEET MUST BE MADE OR CIRCLED IN RED INK, WITH DATE AND NAME OF PERSON MAKING CHANGE.

Do not extend notes this side of this line.

STATION	B. S.	H. I.	F. S.	ELEV.	Left (N)	℄ Right (S)
1+49		282 58	4 91	277 67	Opp W P/L of Lot to S.	℄
"			4 97	277 61		38 Top Cb
"			4 76	277 82		50' S P/L, back walk
—			6 00	276 58	Top 4" vcp at rear of House at back of Lot.	
—			4 8	277 8	Ground. - 219' S. of ℄	
—			4 6	278 0	S.W. Cor. of Lot. - between 1+49 & 1+98?	
—			4 6	278 0	S.E. Cor of Lot. - 250 S. of ℄ - 1+98?	
2+00			4 54	278 04		℄
"						
"			4 80	277 78		20 edge Pvt.
"			4 27	278 31		35 " Gut.
"			5 45	277 13		38 Gut.
"			4 67	277 91		38 Top Cb
"			4 41	278 17		50 S P/L, back wal.
"			4 85	277 73	edge Pvt. 20	
"			5 29	277 29	" Gut. 35	
"			5 44	277 14	Gut. 38	
"			4 65	277 93	Top Cb. 38	
"			4 6	278 0	N P/L 50	
T.P.	5 42	283 60	4 40	278 18		

F.B. 1597 PG. 58
Job No. 1283 Division No. ____ Notes Red. ____ Plotted ____ Profile
Survey of Meeker Ave. Date ____ Date ____ No. ____
Survey by J.L. Willey Notes J.L.W. Notes Chkd. ____ Checked ____ X-Sec.
Indexed A. C. Johnson Date 1-50 Date ____ Date ____ No. ____

76L298 307 5-49

PLEASE RETURN TO
LOS ANGELES COUNTY SURVEYOR
726 LOS ANGELES COUNTY ENGINEERING BLDG.

NOTE: ANY ADDITIONS OR CHANGES ON THIS SHEET MUST BE MADE OR CIRCLED IN RED INK, WITH DATE AND NAME OF PERSON MAKING CHANGE.

Do not extend notes this side of this line.

STATION	B. S.	H. I.	F. S.	ELEV.	Left (N)		℄ Right (S)
3+00		283 60	5 15	278 45			℄
"			5 36	278 22			20 edge Conc. Pvt.
"			5 83	277 77			35 " Gut.
"			6 01	277 59			38 Gut.
"			5 25	278 35			38 Top Cb
"			4 94	278 66			50 S p/L, back walk
"			5 3	278 3			250 back lot line
			5 41	278 19	edge Conc. Pvt.	20	
			5 86	277 74	" Gut.	35	
"			6 00	277 60	Gut.	38	
"			5 22	278 38	Top Cb.	38	
"			5 3	278 3	N P/L	50	
					(Lot to So. (E P/L is 3+32). Septic tank 165' S. of ℄ is 16" below Top of Cb.		
					(Lot to So. (W P/L is 3+32) Top 4" C.I.P. is 131' S. of ℄ is 4" below Curb)		
T.P.	4 70	283 37	4 93	278 67			
4+00			4 56	278 81			℄
"			4 79	278 58			20 edge Conc. Pvt.
"			5 21	278 16			35 " Gut.
"			5 41	277 96			38 Gut.
"			4 62	278 75			38 Top Cb.

Profile No. ____ Notes Red. ____ Plotted ____ Job No. 1283 Division No. ____
X-Sec. No. ____ Date ____ Date ____ Survey of Meeker Ave.
Notes Chkd. ____ Checked ____ Survey by J. L. Willey Notes J. L. W. Date 1-50
Date ____ Date ____ Map No. ____ Indexed Johnson Date ____

F.B. 1597 Pg. 59

76L298 307 5-49

PLEASE RETURN TO
LOS ANGELES COUNTY SURVEYOR
726 LOS ANGELES COUNTY ENGINEERING BLDG.

NOTE: ANY ADDITIONS OR CHANGES ON THIS SHEET MUST BE MADE OR CIRCLED IN RED INK, WITH DATE AND NAME OF PERSON MAKING CHANGE.

Do not extend notes this side of this line.

STATION	B. S.	H. I.	F. S.	ELEV.	Left (N)	℄	Right (S)
4+00		283 37	4 29	279 08			50 Sp/L, backwalk
"			4 81	278 56	edge Conc pvt.	20	
"			5 23	278 14	" Gut.	35	
"			5 37	278 00	Gut.	38	
"			4 57	278 80	Top Cb.	38	
"			4 29	279 08	back walk, N P/L	50	
4+41 3			4 34	279 03		℄	
"			4 15	279 22			50 SP/L, backwalk
4+71 25			4 22	279 15	Int. Musgrove Ave.	℄	
"			4 52	278 85			20 edge Pvt.
"			4 95	278 42			35 " Gut.
"			5 09	278 28			38 X "
"			4 93	278 44			41 edge "
"			4 57	278 86			50 Sp/L
"			4 31	279 06			60 brk
"			4 29	279 08			100 Pvt.
"			4 51	278 86	edge Pvt.	20	
"			4 93	278 44	" Gut.	35	
"			5 08	278 29	Gut.	38	
"			4 29	279 08	Top Cb	38	
"			4 09	279 28	N P/L, backwalk	50	

F.B. 1597 PG. 60
Job No. 1283 Division No. ____ Notes Red. ____ Plotted ____ No. ____ Profile
Survey of Meeker Ave. Date ____ Date ____ X-Sec.
Survey by J. L. Willey Notes J. L. W. Notes Chkd. ____ Checked ____ No. ____
Indexed A. C. Johnson Date 1-50 Date ____ Date ____

76L298 307 5-49

PLEASE RETURN TO
LOS ANGELES COUNTY SURVEYOR
726 LOS ANGELES COUNTY ENGINEERING BLDG.

NOTE: ANY ADDITIONS OR CHANGES ON THIS SHEET MUST BE MADE OR CIRCLED IN RED INK, WITH DATE AND NAME OF PERSON MAKING CHANGE.

4.28

Do not extend notes this side of this line.

STATION	B. S.	H. I.	F. S.	ELEV.		
		283 37				
W end CR, SW Cor			4 52	278 85		
" " Gut in			5 30	278 07		
" " Gut out			5 13	278 24		
S. end CR SW Cor			4 15	279 22		
" " Gut			4 60	278 77		
S. end CR. SE Cor			4 11	279 26		
" " Gut			4 50	278 87		
E end CR SE Cor.			4 14	279 23		
" " Gut in			4 96	278 41		
" " Gut out			4 77	278 60		
BMME 18			4 29	279 08	BMME 18 El. 279.080 Survey Ave (N. Side) & Musgrove Ave, Prod Bt. Spk. in Cb.	F.B. 1537-53

Profile Notes Red. ____ Plotted ____ Job No. 1283 Division No. ____
No. ____ Date ____ Date ____ Survey of Meeker Ave.
X-Sec. Notes Chkd. ____ Checked ____ Survey by J. L. Willey Notes J. L. W. Date 1-50
No. ____ Date ____ Date ____ Map No. ____ Indexed J. Johnson Date ____

F.B. 1597 PG. 61

F.B. 1597 PG. 62 Job No. 1283 Division No. _____ Notes Red. _____ Plotted _____ Profile

Survey of Meeker Ave. _____ Date _____ Date _____ No. _____

Survey by J. L. Willey Notes J. L. W. Notes Chkd. _____ Checked _____ X-Sec.

Indexed _____ Date 1-50 Date _____ Date _____ No. _____

STATION	B. S.	H. I.	F. S.	ELEV.

76L298 307 5-49

PLEASE RETURN TO
LOS ANGELES COUNTY SURVEYOR
726 LOS ANGELES COUNTY ENGINEERING BLDG.

Do not extend notes this side of this line.

NOTE: ANY ADDITIONS OR CHANGES ON THIS SHEET MUST BE MADE OR CIRCLED IN RED INK, WITH DATE AND NAME OF PERSON MAKING CHANGE.

Notes Ck'd by	Survey of Meeker Ave
Map No.	W. O. 1283 Tape No. St'd. °F
Office Work	Surveyed by J.L. Willey
Checked	Notes J.L.W. Date 10-49
Date	Indexed [redacted] C. Johnson

DEC 7 '50

F. B. 1597 PG. 63

MEEKER AVE

TOPOGRAPHY

on

GARVEY AVE

from

DEE ST

to

PECK RD.

C11283

Willey J.L.
Smiley
Beers J.
Kapp
Cureton.

Note: Any Additions or Changes of This Sheet Must be Made or Circled in Red Ink With Date and Name of Person Making Change.

Do not extend notes this side of this line.

RETURN TO
LOS ANGELES COUNTY SURVEYOR
726 LOS ANGELES COUNTY
ENGINEERING BLDG.

76F3095 247 10M 1-49

F. B. 1597 PG. 67

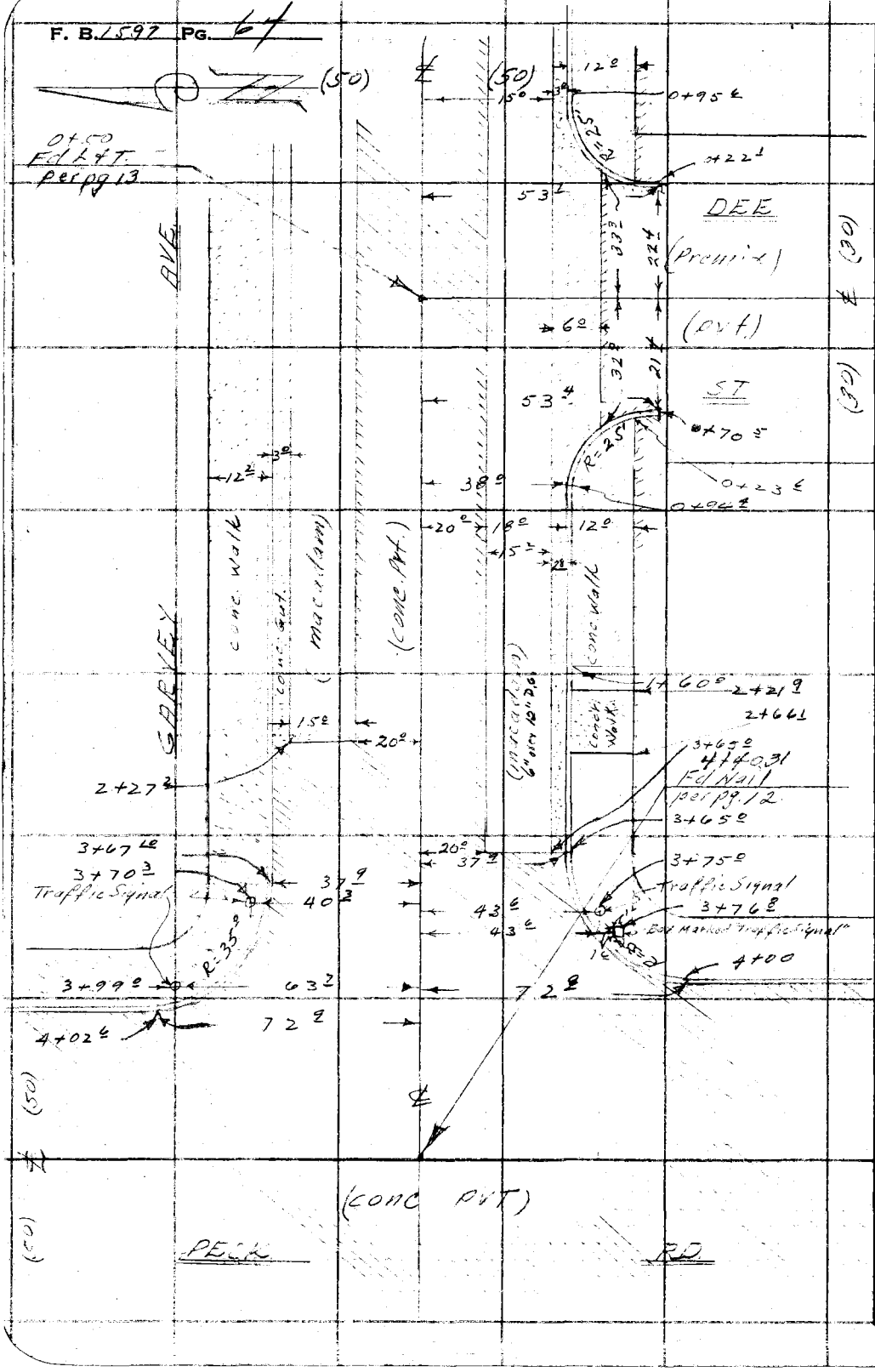

RETURN TO
LOS ANGELES COUNTY SURVEYOR
726 LOS ANGELES COUNTY
ENGINEERING BLDG.

Do not extend notes this side of this line.

Note: Any Additions or Changes of This Sheet Must be Made or Circled in Red Ink With Date and Name of Person Making Change.

Profile No.	Notes Red.	Plotted	Job No. 1283	Division No.	F.B. 1597 PG. 65
	Date	Date	Survey of Meeker Ave.		
X-Sec. No.	Notes Chkd CHL	Checked	Survey by J.L.W.	Notes J.L.W.	Date 1-50
	Date 1-16-50	Date	Map No.	Indexed A.C. Johnson	Date DEC 7 '50

MEEKER AVE

PROFILE & X" SECTIONS. C11283.

on

GARVEY AVE

from

DEE ST.

W. to

PECK RD.

1-6-50

Willey J.L.

Beerb

Kapp

Carleton.

STATION	B. S.	H. I.	F. S.	ELEV.

NOTE: ANY ADDITIONS OR CHANGES ON THIS SHEET MUST BE MADE OR CIRCLED IN RED INK, WITH DATE AND NAME OF PERSON MAKING CHANGE.

Do not extend notes this side of this line.

PLEASE RETURN TO
LOS ANGELES COUNTY SURVEYOR
726 LOS ANGELES COUNTY ENGINEERING BLDG.

76L298 307 5-49

76L298 307 5-49

PLEASE RETURN TO
LOS ANGELES COUNTY SURVEYOR
726 LOS ANGELES COUNTY ENGINEERING BLDG.

NOTE: ANY ADDITIONS OR CHANGES ON THIS SHEET MUST BE MADE OR CIRCLED IN RED INK, WITH DATE AND NAME OF PERSON MAKING CHANGE.

Do not extend notes this side of this line.

STATION	B. S.	H. I.	F. S.	ELEV.	Left (S)	℄	Right (N)
BMME17	5 00	281 95		276 95	BMME.17. El. 276.946 FB. 1537-52		
					Garvey Ave (N. Side) & ℄ Dee St. Prod.		
					Lt Spk in Cb.		
0+20			4 77	277 18	opp S P/L Cor	℄	
"			4 58	277 37	S P/L, Back walk 50		
0+50			4 98	276 97	Int. Dee St.	℄	
"			5 24	276 71			20 edge Conc. Put.
"			5 66	276 29			35 " Gut.
"			5 79	276 16			38 Gut
"			4 99	276 96			38 Top Cb
"			4 75	277 20			50 N. P/L, back walk
"			5 27	276 68	edge Put. 20		
"			5 67	276 28	" Gut 35		
"			5 81	276 14	X Gut. 38		
"			5 63	276 32	edge Gut 41		
"			5 41	276 54	S P/L 50		
"			4 74	277 01	Put. 100		
E end CR SE Cor			4 68	277 27			
" " Gut in			5 49	276 46			
" " Gut out			5 35	276 60			

F.B. 1597 PG. 66

Profile No. ____ X-Sec. No. ____

Plotted ____ Date ____ Checked ____ Date ____

Notes Red. ____ Date ____ Notes Chkd. ____ Date ____

Job No. 1283 Division No. ____

Survey of Meeker Ave.

Survey by T.L. Willey Notes T.L.W.

Indexed E. C. Johnson Date 1-50

76L298 307 5-49

PLEASE RETURN TO
LOS ANGELES COUNTY SURVEYOR
726 LOS ANGELES COUNTY ENGINEERING BLDG.

NOTE: ANY ADDITIONS OR CHANGES ON THIS SHEET MUST BE MADE OR CIRCLED IN RED INK, WITH DATE AND NAME OF PERSON MAKING CHANGE.

Do not extend notes this side of this line.

STATION	B. S.	H. I.	F. S.	ELEV.	Left (S)	℄	Right (N)
		281 95					
end CR SE Cor.			4 64	277 31			
" " Gut.			5 22	276 73			
end CR SW Cor.			5 05	276 90			
" " Gut			5 65	276 30			
N end CR SW Cor.			5 32	276 63			
" " Gut "			6 15	275 80			
" " Gut out			5 95	276 00			
0+80			5 2[illegible]	276 74	Opp. SP/L Cor.	℄	
			4 96	276 99	SP/L, back walk	50	
1+00			5 31	276 64		℄	
"			5 58	276 37			20 edge Pvt.
"			6 02	275 93			35 " Gut.
"			6 19	275 76			38 Gut.
"			5 36	276 59			38 Top Cb.
"			5 11	276 84			[illegible] NP/L, back walk
			5 55	276 40	edge Pvt	20	
"			5 99	275 96	" Gut.	35	
"			6 19	275 76	Gut.	38	
			5 39	276 56	Top Cb	38	
			5 06	276 89	SP/L back Walk	50	

Profile No. ____ Notes Red. ____ Plotted ____ Job No. 1283 Division No. ____ F.B. 1597 Pg. 67
X-Sec. No. ____ Date ____ Date ____ Survey of Meeker Ave
Notes Chkd. ____ Checked ____ Survey by J. L. Willer Notes J. L. W. Date 1-50
Date ____ Date ____ Map No. ____ Indexed E. Johnson Date ____

76L298 307 5-49

PLEASE RETURN TO
LOS ANGELES COUNTY SURVEYOR
726 LOS ANGELES COUNTY ENGINEERING BLDG.

NOTE: ANY ADDITIONS OR CHANGES ON THIS SHEET MUST BE MADE OR CIRCLED IN RED INK, WITH DATE AND NAME OF PERSON MAKING CHANGE.

Do not extend notes this side of this line.

STATION	B. S.	H. I.	F. S.	ELEV.	Left (S)	℄	Right (N)
		281 95					
T.P.	4 21	281 1.5	5 01	276 94			
1+60			4 91	276 24	Opp. ℄ P/L of 1st on S	℄	
"			5 01	276 14	Top Cb 38		
"			4 70	276 45	S P/L, backwalk 50		
2+00			5 22	275 93		℄	
"			5 51	275 64			20 edge Conc. Pvt.
"			5 92	275 23			35 " Gut
"			6 08	275 07			38 Gut.
"			5 27	275 88			38 Top Cb
"			5 05	276 10			50 N P/L
"			5 42	275 73	edge Pvt 20		
"			5 91	275 24	" Gut. 35		
"			6 08	275 07	Gut. 38		
"			5 28	275 87	Top Cb 38		
"			4 8	276 4	S P/L, backwalk 50		

F.B. 1597 PG. 68
Job No. 1283 Division No. ____ Notes Red. ____ Plotted ____ No. ____ Profile
Survey of Meeker Ave. Date ____ Date ____ X-Sec.
Survey by J.L. Willey Notes J.L.W. Notes Chkd. ____ Checked ____ No. ____
Indexed B. C. Johnson Date 1-50 Date ____ Date ____

76L298 307 5-49

PLEASE RETURN TO
LOS ANGELES COUNTY SURVEYOR
726 LOS ANGELES COUNTY ENGINEERING BLDG.

NOTE: ANY ADDITIONS OR CHANGES ON THIS SHEET MUST BE MADE OR CIRCLED IN RED INK, WITH DATE AND NAME OF PERSON MAKING CHANGE.

Do not extend notes this side of this line.

STATION	B. S.	H. I.	F. S.	ELEV.	Left (S) & Right (N)
		281 15			
			5 32	275 83	Top 4" VCP at rear of House on lot (1)
			4 6	276 6	Ground
			4 6	276 6	S.E. Cor. Lot. (1+60)
			4 6	276 6	S.W Cor. Lot. (2+10)

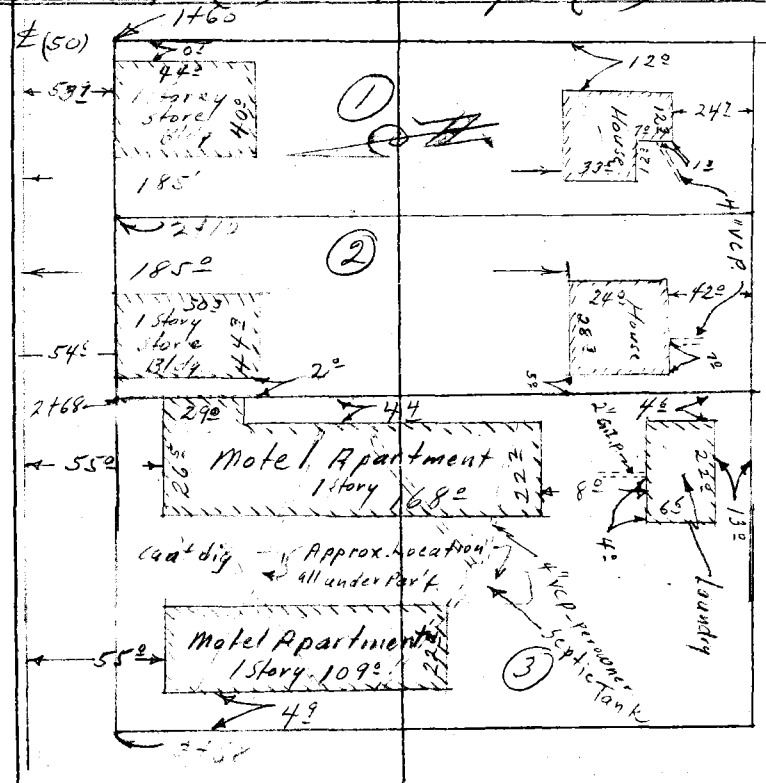

Profile No. ____ Notes Red ____ Plotted ____ Job No. 1283 Division No. ____
X-Sec. No. ____ Date ____ Date ____ Survey of Meeker Ave
Notes Chkd. ____ Date ____ Checked ____ Date ____ Survey by T.L. Willey Notes T.L.W. Date 1-50
Map No. ____ Date ____ Checked Johnson Date ____

F.B. 1597 PG. 69

76L298 307 5-49

PLEASE RETURN TO
LOS ANGELES COUNTY SURVEYOR
726 LOS ANGELES COUNTY ENGINEERING BLDG.

NOTE: ANY ADDITIONS OR CHANGES ON THIS SHEET MUST BE MADE OR CIRCLED IN RED INK, WITH DATE AND NAME OF PERSON MAKING CHANGE.

Do not extend notes this side of this line.

F.B. 1597 PG. 70 | Job No. 1283 | Division No. | Notes Red. | Plotted | Profile No.
Survey of Meeker Ave. | Notes | Date | Date | X-Sec. No.
Survey by T. L. Willey | Notes Chkd. | Checked
Indexed A. C. Johnson | Date 1-50 | Date

STATION	B. S.	H. I.	F. S.	ELEV.	Left (S)		℄	Right (N)	
2+10		281 15	5 28	275 87	opp WP/L Lot (1)		℄		
"			5 29	275 86	Top Cb.	38			
"			5 2	276 0	SP/L.	50			
			5 56	275 59	Top 4" V.C.P. at rear of House Lot (2)				
			5 2	276 0	Ground				
			5 3	275 9	S.W Cor Lot (2)				
					~~Top 2" Galv. I. Pipe to laundry Lot (3)~~				
					~~Ground~~				
					~~Pav't over Septic tank in Drive~~				
					~~at Lower end Motel Apts Lot (3)~~				
					~~S.W P/L Cor. Lot (3)~~				
2+68			5 69	275 46	opp WP/L Lot (2)		℄		
"			5 74	275 41	Top Cb	38			
"			5 4	275 8	SP/L,				
3+00			5 91	275 24			℄		
"			6 27	274 88				20	20 Pvt.
"			6 60	274 55				35	edge Gut.
"			6 77	274 38				38	Gut.
"			5 97	275 18				38	Top Cb
"			5 93	275 42				50	W/L, back walk
"			6 17	274 98	edge Pvt.	20			

76L298 307 5-49

PLEASE RETURN TO
LOS ANGELES COUNTY SURVEYOR
726 LOS ANGELES COUNTY ENGINEERING BLDG.

NOTE: ANY ADDITIONS OR CHANGES ON THIS SHEET MUST BE MADE OR CIRCLED IN RED INK, WITH DATE AND NAME OF PERSON MAKING CHANGE.

Do not extend notes this side of this line.

STATION	B. S.	H. I.	F. S.	ELEV.	Left. (S)	℄	Right (N)
3+00		281 15	6 64	274 51	edge Gut	35	
"			6 76	274 39	Gut.	38	
"			5 97	275 18	Top Cb.	38	
"			5 [illegible]	275 8	S P/L	50	
3+68			6 43	274 72	Opp. W P/L lot (3)	℄	
"			6 50	274 65	Top Cb.	38	
"			5 9	275 3	S P/L	50	
T.P.	4 56	280 01	5 70	275 45			
			5 88	274 13	Top 2" Galv. I. Pipe to Laundry - Lot (3)		
			4 2	275 8	Ground.		
			4 18	275 83	Pvt. over Septic Tank near back of Motel.		
			4 2	275 8	SW Cor. Lot (3)		
T.P.	3 98	278 84	5 15	274 86			
4+00			4 35	274 49		℄	
4+40 31			4 65	274 19	Int. Peck Rd.	℄	
"			4 95	273 89	℄ Peck Rd (N)		20 Pvt.
"			5 42	273 42			38 X Gut.
"			5 20	273 64			50 N P/L
"			4 59	274 25			100 Pvt.
"			4 26	274 58			125 brk in Pvt
"			4 31	274 53			175 Pvt.

Profile No. ____ Notes Red. ____ Date ____ Plotted ____ Date ____ Job No. 1283 Division No. ____ Survey of Meeker Ave. Survey by J. L. Willey Notes J. L. W. Date 1-50 Map No. ____ Indexed Johnson Date ____

X-Sec. No. ____ Notes Chkd. ____ Date ____ Checked ____ Date ____

F.B. 1597 PG. 71

76L298 307 5-49

PLEASE RETURN TO
LOS ANGELES COUNTY SURVEYOR
726 LOS ANGELES COUNTY ENGINEERING BLDG.

NOTE: ANY ADDITIONS OR CHANGES ON THIS SHEET MUST BE MADE OR CIRCLED IN RED INK, WITH DATE AND NAME OF PERSON MAKING CHANGE.

Do not extend notes this side of this line.

STATION	B. S.	H. I.	F. S.	ELEV.	Left (S)		Right (N)
4+40 ±		278 84	4 89	273 95	Pvt.	20	
"			5 41	273 43	X Gut.	38	
"			5 20	273 64	S P/L	50	
"			4 57	274 27	brk in Pvt.	90	
"			4 25	274 59	Pvt.	150	
E end CR	NE Cor		4 15	274 69			
Gut.			4 95	273 89			
N end CR	NE Cor		4 47	274 37			
Gut.			5 12	273 72			
E end. CR	SE Cor		4 15	274 69			
Gut.			4 93	273 91			
S end CR	SE Cor.		4 12	274 72			
Gut.			4 75	274 09			
N end CR.	NW Cor		4 98	273 86			
Gut.			5 62	273 22			
W end CR	NW Cor		5 14	273 70			
Gut.			5 94	272 90			
S. end CR	SW Cor.		4 73	274 11			
Gut.			5 39	273 45			
W end CR			5 20	273 64			
Gut			6 00	272 84			

Profile No. ____ Plotted ____ Date ____
X-Sec. No. ____ Checked ____ Date ____
Notes Red. ____ Date ____
Notes Chkd. ____ Date ____
Job No. 1283 Division No. ____
Survey of Meeker Ave.
Survey by T. L. Willey Notes T. L. W.
Indexed A. C. Johnson Date 1-50
F.B. 1587 PG. 72

76L298 307 5-49

PLEASE RETURN TO
LOS ANGELES COUNTY SURVEYOR
726 LOS ANGELES COUNTY ENGINEERING BLDG.

NOTE: ANY ADDITIONS OR CHANGES ON THIS SHEET MUST BE MADE OR CIRCLED IN RED INK, WITH DATE AND NAME OF PERSON MAKING CHANGE.

Do not extend notes this side of this line.

STATION	B. S.	H. I.	F. S.	ELEV.	Left (S)	Right (N)
		27884				
4+90 3			501	27383		℄
5+40 3			544	27340		℄
BMME16			410	27474	BMME16 El. 274.743 FB. 1537-52 Garvey Ave & Peck Rd. N.E. Cor. Bt. Spk in Conc. Base. Signal Stand. @ E.C.R.	

Profile No. ____ Notes Red ____ Plotted ____ Job No. 1283 Division No. ____
Date ____ Date ____ Survey of Meeker Ave.
X-Sec. No. ____ Notes Chkd. ____ Checked ____ Survey by T.K. Miller Notes T.K.W. Date 1-50
Date ____ Date ____ Map No. ____ Indexed E.C. Johnson Date ____

F.B. 1597 PG. 73

F.B. 1597 PG. 74 Job No. 1283 Division No. _____ Notes Red. _____ Plotted _____ Profile

Survey of Meeker Ave. Date _____ Date _____ No. _____

Survey by T.L. Willey Notes T.L.W. Notes Chkd. _____ Checked _____ X-Sec.

Indexed _____ Date _____ Date _____ Date _____ No. _____

STATION	B. S.	H. I.	F. S.	ELEV.

76L298 307 5-49

PLEASE RETURN TO

LOS ANGELES COUNTY SURVEYOR

726 LOS ANGELES COUNTY ENGINEERING BLDG.

Do not extend notes this side of this line.

NOTE: ANY ADDITIONS OR CHANGES ON THIS SHEET MUST BE MADE OR CIRCLED IN RED INK, WITH DATE AND NAME OF PERSON MAKING CHANGE.

Notes Ck'd by	Survey of Meeker Ave.
Map No.	W. O. 11283 Tape No. St'd. °F
Office Work	Surveyed by J. L. Willey
Checked	Notes J. L. W. Date 1-50
Date	Indexed A. C. Johnson

F. B. 1597 PG. 75

DEC 7 '50

MEEKER AVE

TOPOGRAPHY

on C11283

PECK ROAD

from

KLINGERMAN ST

to

GARVEY AVE.

1-9-50

J. L. Willey

L. C. Smilley

D. H. Beers I.

K. M. Kapp

O. H. Careton.

Note: Any Additions or Changes on This Sheet Must be Made or Circled in Red Ink With Date and Name of Person Making Change.

Do not extend notes this side of this line.

RETURN TO

LOS ANGELES COUNTY SURVEYOR

726 LOS ANGELES COUNTY ENGINEERING BLDG.

76F3098 247 10M 1-49

F. B. 1597 PG. 76

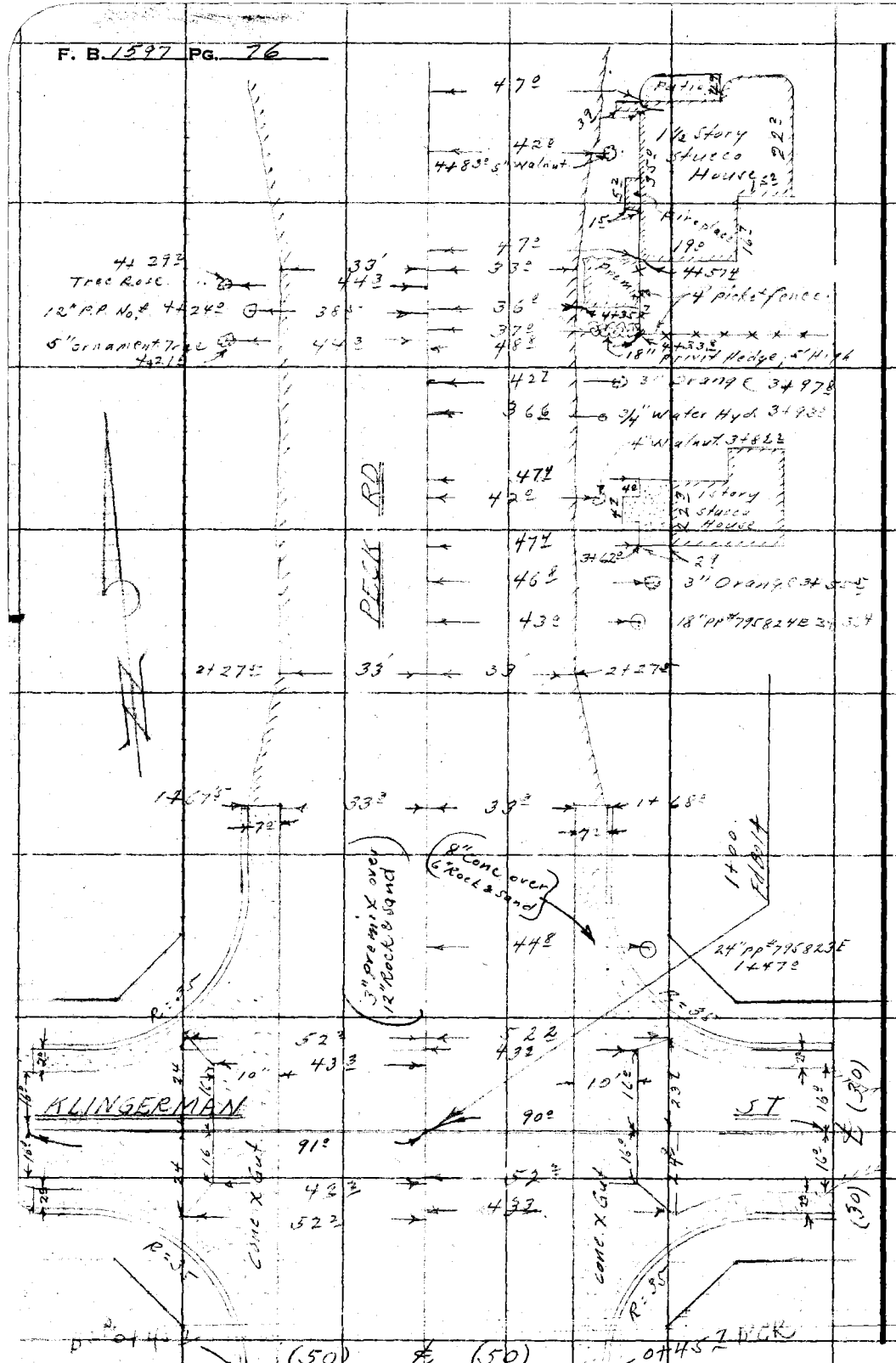

RETURN TO
LOS ANGELES COUNTY SURVEYOR
726 LOS ANGELES COUNTY
ENGINEERING BLDG.

Do not extend notes this side of this line.

Note: Any Additions or Changes on This Sheet Must be Made or Circled in Red Ink With Date and Name of Person Making Change.

Notes Ck'd by	Survey of Meeker Ave.
Map No.	W. O. 1283 Tape No. St'd. °F
Office Work	Surveyed by J. L. Willey
Checked	Notes J. L. W. Date 1-50
Date	Indexed A. C. Johnson

F. B. 1597 PG. 77

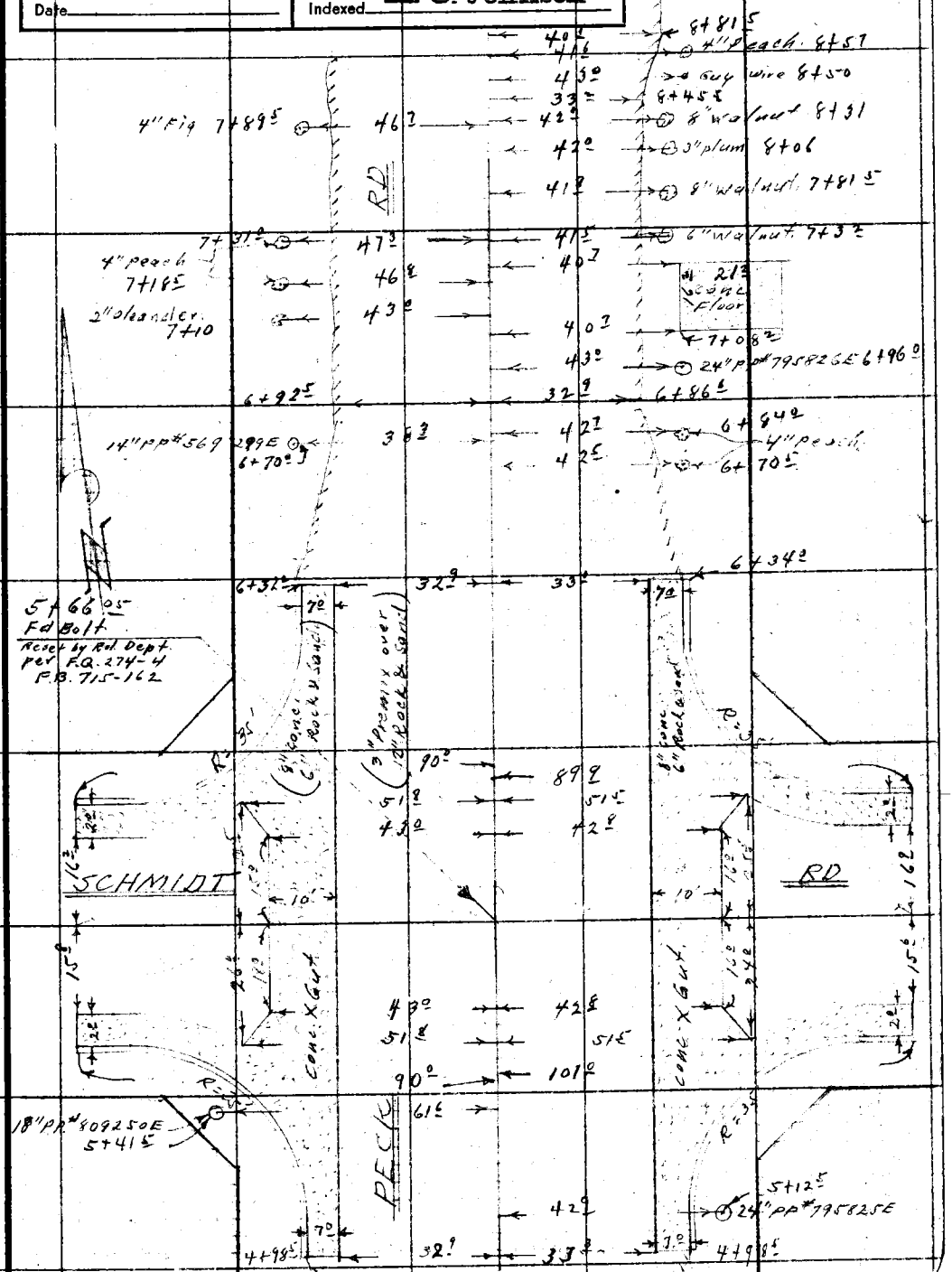

Notes: Any Additions or Changes on This Sheet Must be Made or Circled in Red Ink With Date and Name of Person Making Change.

Do not extend notes this side of this line.

RETURN TO
LOS ANGELES COUNTY SURVEYOR
726 LOS ANGELES COUNTY
ENGINEERING BLDG.

76F3098 247 10M 1-49

F. B. 1597 PG. 78

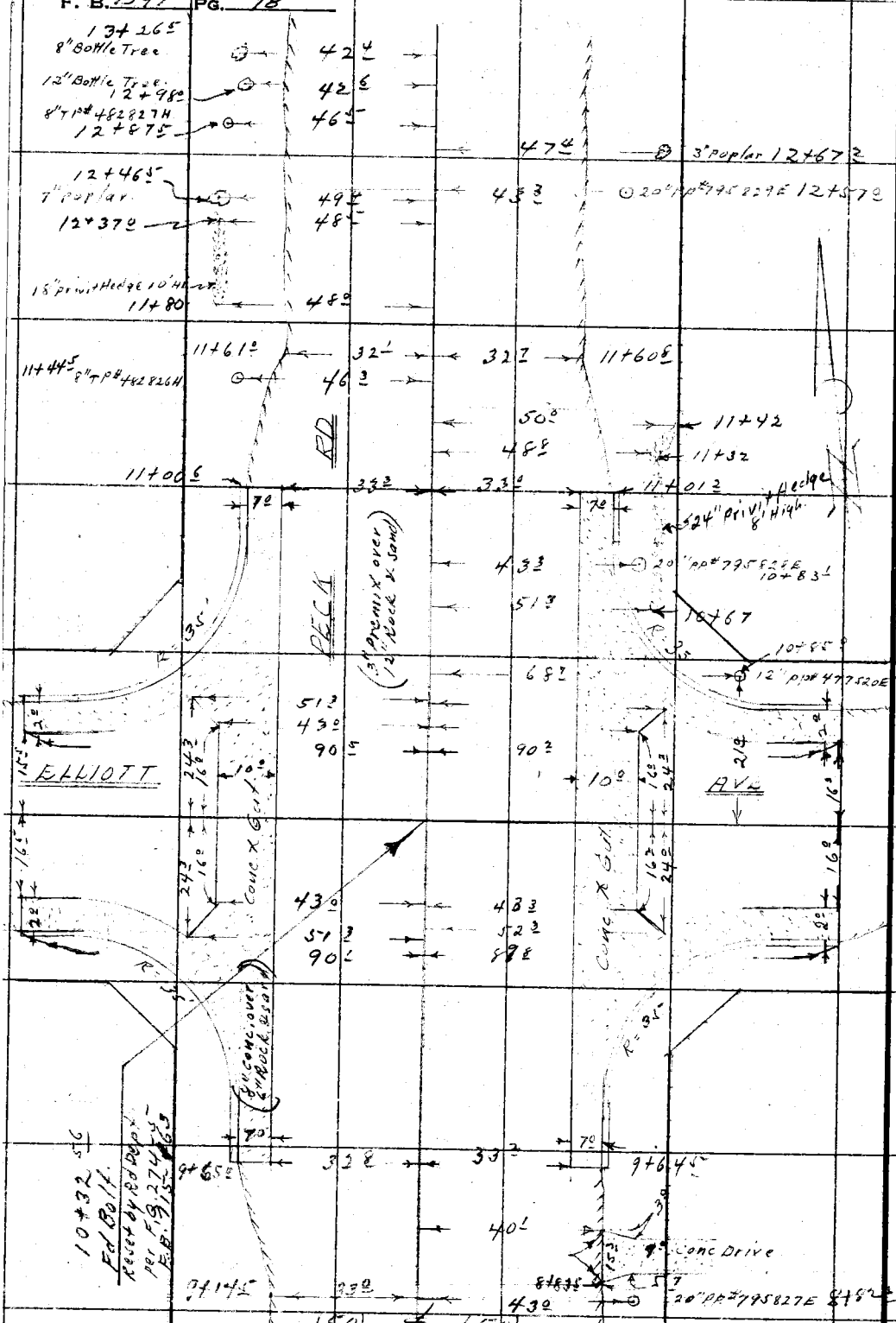

RETURN TO
LOS ANGELES COUNTY SURVEYOR
725 LOS ANGELES COUNTY
ENGINEERING BLDG.

Do not extend notes this side of this line.

Note: Any Additions or Changes on This Sheet Must be Made or Circled in Red Ink With Date and Name of Person Making Change.

Notes Ck'd by	Survey of Meeker Ave.
Map No.	W. O. 1283 Tape No. St'd. °F
Office Work	Surveyed by J.L. Willey
Checked	Notes J.L.W. Date 1-50
Date	Indexed C. Johnson

F. B. 1597 Pg. 79

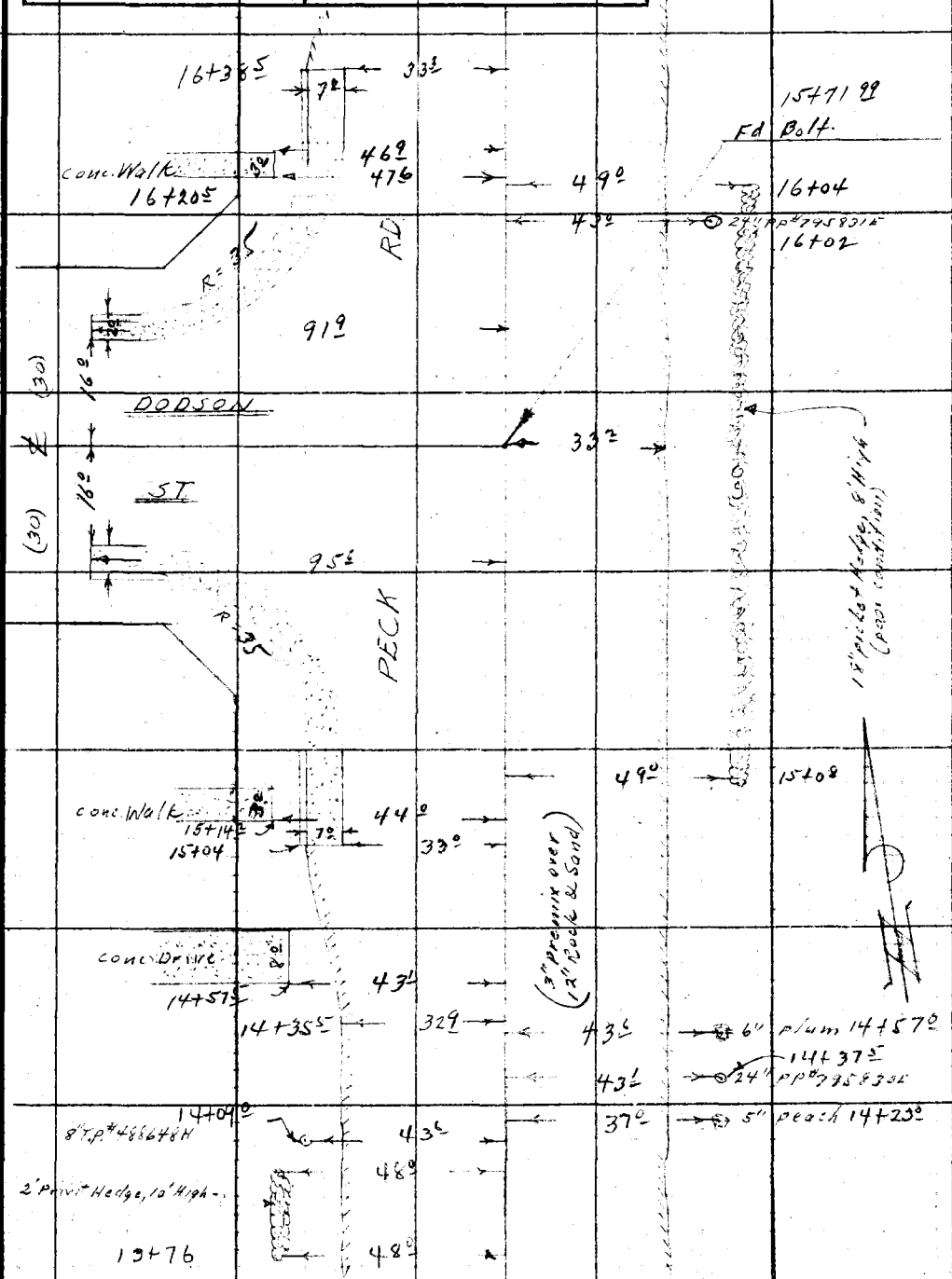

Note: Any Additions or Changes on This Sheet Must be Made or Circled in Red Ink With Date and Name of Person Making Change.

Do not extend notes this side of this line.

RETURN TO
LOS ANGELES COUNTY SURVEYOR
726 LOS ANGELES COUNTY
ENGINEERING BLDG.

76F3098 247 10M 1-49

F. B. 1597 PG. 80



RETURN TO
LOS ANGELES COUNTY SURVEYOR
725 LOS ANGELES COUNTY
ENGINEERING BLDG.

Do not extend notes this side of this line.

Note: Any Additions or Changes on This Sheet Must be Made or Circled in Red Ink With Date and Name of Person Making Change.

Notes Ck'd by	Survey of Meeker Ave
Map No.	W. O. 1283 Tape No. St'd. °F
Office Work	Surveyed by J. L. Willey
Checked	Notes J. L. W. Date 1-50
Date	Indexed A. C. Johnson

F. B. 1597 Pg. 81

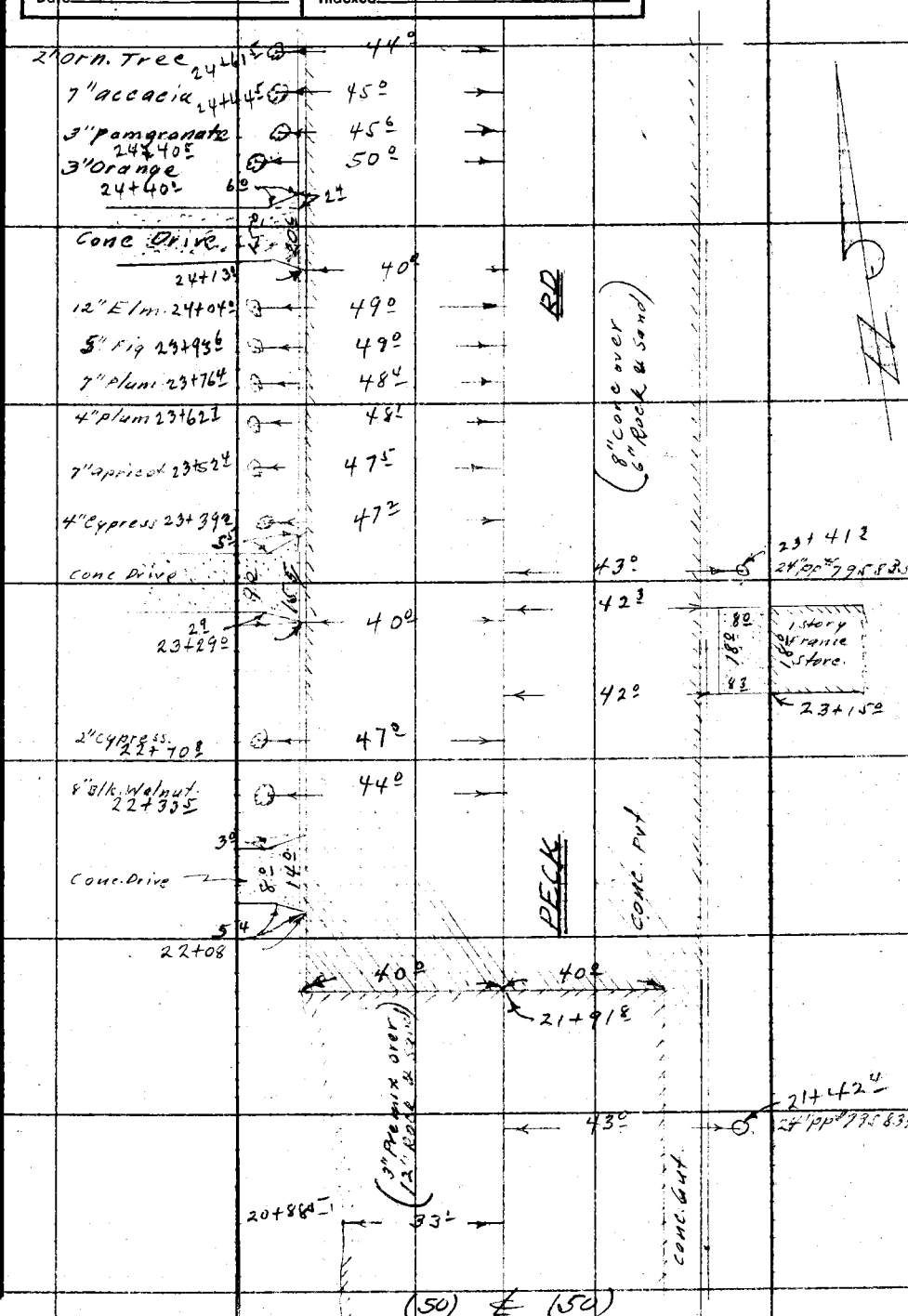

Note: Any Additions or Changes on This Sheet Must be Made or Circled in Red Ink With Date and Name of Person Making Change.

Do not extend notes this side of this line.

RETURN TO
LOS ANGELES COUNTY SURVEYOR
726 LOS ANGELES COUNTY
ENGINEERING BLDG.

76F3098 247 10M 1-49

F. B. 1597 PG. 82

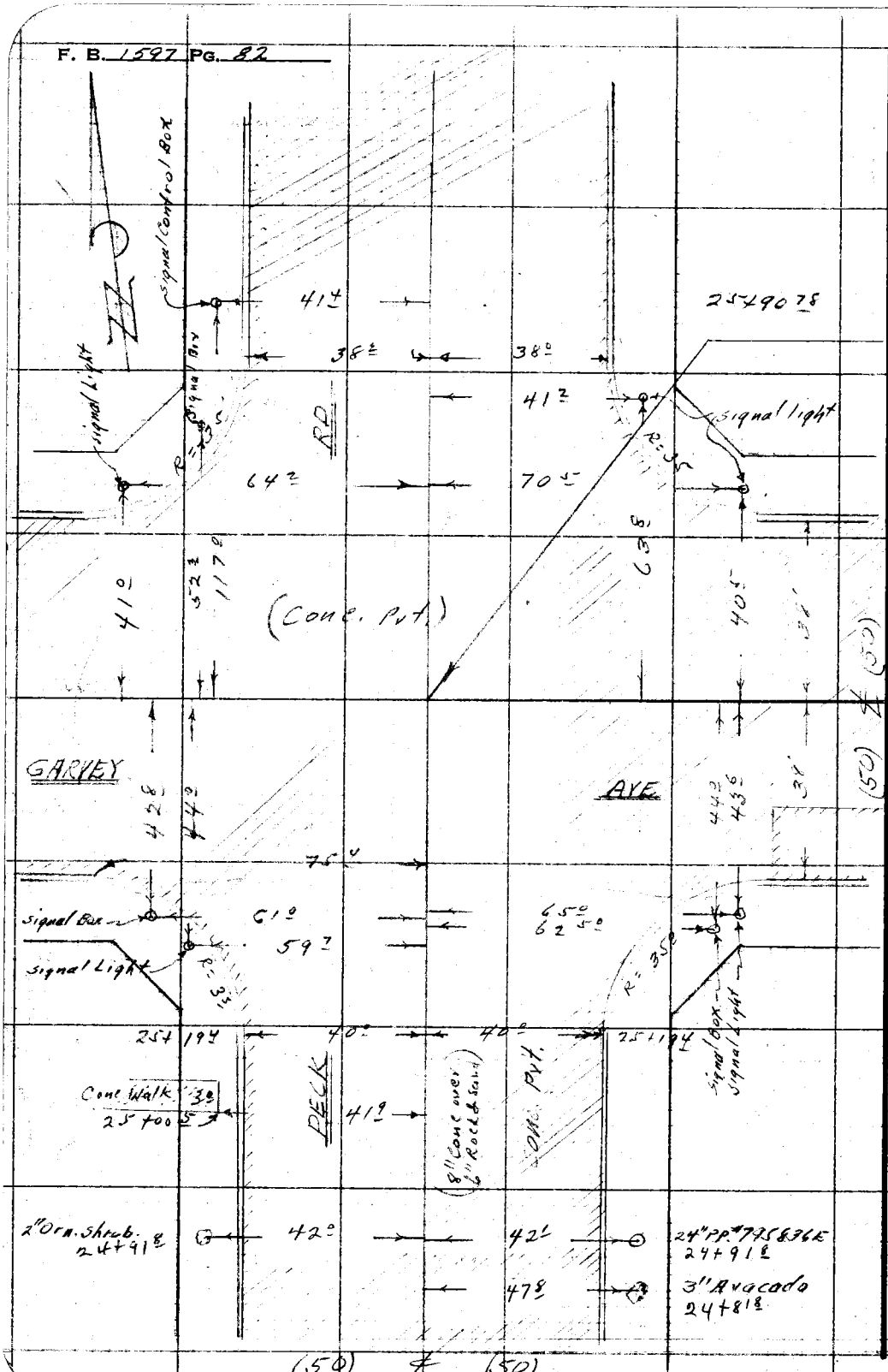

RETURN TO
LOS ANGELES COUNTY SURVEYOR
726 LOS ANGELES COUNTY
ENGINEERING BLDG.

Do not extend notes this side of this line.

Note: Any Additions or Changes on This Sheet Must be Made or Circled in Red Ink With Date and Name of Person Making Change.

Profile No.	Notes Red.	Plotted	Job No. 1283	Division No.	F.B. 1597 PG. 83
	Date	Date	Survey of Meeker Ave		
X-Sec. No.	Notes Chkd CHL	Checked	Survey by J.L.Willey	Notes J.L.W.	Date 1-13-50
	Date 1-16-50	Date	Map No.	Indexed J.G. Johnson	Date DEC 7 50

MEEKER AVE. C1 1283.

PROFILE & "X" SECTIONS.

on

PECK RD.

from

KLINGERMAN ST.

N. to

GARVEY AVE.

1-13-50

Willey J.L.
Smiley
Beer G.
Kapp.
Cureton.

STATION	B. S.	H. I.	F. S.	ELEV.

NOTE: ANY ADDITIONS OR CHANGES ON THIS SHEET MUST BE MADE OR CIRCLED IN RED INK. WITH DATE AND NAME OF PERSON MAKING CHANGE.

Do not extend notes this side of this line.

PLEASE RETURN TO
LOS ANGELES COUNTY SURVEYOR
726 LOS ANGELES COUNTY ENGINEERING BLDG.

76L298 307 5-49

76L298 307 5-49

PLEASE RETURN TO
LOS ANGELES COUNTY SURVEYOR
726 LOS ANGELES COUNTY ENGINEERING BLDG.

NOTE: ANY ADDITIONS OR CHANGES ON THIS SHEET MUST BE MADE OR CIRCLED IN RED INK, WITH DATE AND NAME OF PERSON MAKING CHANGE.

Do not extend notes this side of this line.

STATION	B. S.	H. I.	F. S.	ELEV.	Left (W)		Right (E)
BMME27	2 02	270 16		268 14	BMME27 EL. 268.139. FB. 1537-60 Mt View Rd. & Kingerman St., N.W. Cor. Bt Spk in S.E. Cor. Conc. Porch to Ho. #837.		
TP.	5 51	269 85.	5 82	264 34			
0+45			5 17	264 68			℄
"			5 82	264 03			33' edge Cut.
"			6 15	263 70			40 Cut.
"			5 52	264 33			40 Top Cb
"			5 5	264 4			50 E P/L
"			5 84	264 01	edge Cut.	33	
"			6 14	263 71	Cut.	40	
"			5 52	264 33	Top Cb.	40	
"			5 3	264 6	W P/L	50	
1+00			4 92	264 93			℄
"			5 21	264 34	on ℄ Kingerman St.		33 edge ℄ Cut
"			5 86	263 99	"		40 ℄ Cut
"			[illegible]	264 10	"		43 E edge Cut.
"			5 56	264 29	"		50 E P/L
"			4 83	265 02	"		[illegible] Pvt.
"			4 16	265 69	"		142 Brk Pvt.
"			4 21	265 64	"		179 Brk Pvt.

F.B. 1597 PG. 64
Survey of Meeker Ave.
Survey by T.L.W. Notes T.L.W.
Indexed A. C. Johnson Date
Job No. 1283 Division No.
Notes Red. Date
Notes Chkd. Date
Plotted Date
Checked Date
Profile No.
X-Sec. No.

76L298 307 5-49

PLEASE RETURN TO
LOS ANGELES COUNTY SURVEYOR
726 LOS ANGELES COUNTY ENGINEERING BLDG.

NOTE: ANY ADDITIONS OR CHANGES ON THIS SHEET MUST BE MADE OR CIRCLED IN RED INK, WITH DATE AND NAME OF PERSON MAKING CHANGE.

Do not extend notes this side of this line.

STATION	B. S.	H. I.	F. S.	ELEV.	Left (W)		℄ Right (E)
1+00		[illegible]	4 90	264 87	on ℄ Kingsman		216 X [illegible]
"			4 38	265 47	"		227 Sig. Pvt.
"			3 72	266 13			241.8 ℄ MH View Rd.
			[illegible]	264 34	edge [illegible]	33	on ℄ Kingsman
			[illegible]	263 99	[illegible]	[illegible]	"
			[illegible]	264 07	edge [illegible]	73	
			5 53	264 32	W P/L	60	
			4 60	265 25	Pvt.	100	
			3 87	265 98	[illegible] Pvt.	141	
			3 [illegible]	266 05	Pvt.	170	
1+18			[illegible]	265 06	[illegible]		
"			5 37	264 48			[illegible]
"			5 74	264 11			45 X [illegible]
"			[illegible]	264 33			[illegible]
"			4 52	265 33			90 Top & 2 end Cb.
"			5 1[illegible]	264 74			90 [illegible]
"			[illegible]	264 45	edge [illegible]	33	
"			5 75	264 10	X [illegible]	40	
"			5 2[illegible]	264 7[illegible]	edge [illegible]	48.6	
"			4 63	265 22	Top & W end Cb.	91	
"			5 26	264 59	Gutter	91	

Profile No. ____ Date ____ Notes Red ____ Date ____ Plotted ____ Date ____ Job No. 12883 Division No. ____
X-Sec. No. ____ Date ____ Notes Chkd. ____ Date ____ Checked ____ Date ____ Survey of Meeker Ave. Survey by T. Kelley Notes T. Kelley Date 1-50 Map No. ____ Date ____

Indexed Date ____

F.B. 1537 PG. 85

76L298 307 5-49

PLEASE RETURN TO
LOS ANGELES COUNTY SURVEYOR
726 LOS ANGELES COUNTY ENGINEERING BLDG.

NOTE: ANY ADDITIONS OR CHANGES ON THIS SHEET MUST BE MADE OR CIRCLED IN RED INK, WITH DATE AND NAME OF PERSON MAKING CHANGE.

Do not extend notes this side of this line.

STATION	B. S.	H. I.	F. S.	ELEV.	Left (W)	℄	Right (E.)
1+50		269.88	4.55	265.29		℄	
"			4.2	265.7			50 E P/L Cor
"			3.1	266.0	W P/L Cor. 50		
E. end CR, SE Cor			5.18	264.67			
Gut			5.84	264.01			
Gut out			5.68	264.17			
S end CR, SE Cor			5.54	264.34			
Gut in			6.15	263.70			
Gut out			5.81	264.04			
E. end CR NE Cor			4.66	265.17			
Gut in			5.28	264.57			
Gut out			5.14	264.71			
N. end CR, NE Cor			4.90	264.95			
Gut in			5.52	264.33			
Gut out			5.18	264.67			
S. end CR, SW Cor			5.52	264.33			
Gut in			6.14	263.71			
Gut out			5.83	264.02			
W end CR, SW Cor			5.21	264.64			
Gut in			5.22	264.03			
Gut out			5.70	264.15			

Profile No. ____ X-Sec. No. ____
Plotted ____ Date ____ Checked ____ Date ____
Notes Red. ____ Date ____ Notes Chkd. ____ Date ____
Job No. 1283 Division No. ____
Notes J. L. W.
Survey of Meeker Ave.
Survey by J. L. Wiley
Indexed A. C. Johnson Date ____
F.B. 597 PG. 56

76L298 307 5-49

PLEASE RETURN TO
LOS ANGELES COUNTY SURVEYOR
726 LOS ANGELES COUNTY ENGINEERING BLDG.

NOTE: ANY ADDITIONS OR CHANGES ON THIS SHEET MUST BE MADE OR CIRCLED IN RED INK, WITH DATE AND NAME OF PERSON MAKING CHANGE.

Do not extend notes this side of this line.

STATION	B. S.	H. I.	F. S.	ELEV.	Left (W)		℄ Right (E)
		269 85					
N end CR NW Cor			4 67	265 18			
Gut			5 32	264 53			
Gut			[illegible]	264 63			
N. end CR NW Cor			4 8[illegible]	264 97			
Gut			[illegible]	264 31			
Gut			[illegible]	264 67			
1+68			4 44	265 41			℄ N. end Cb & Gut
"			5 07	264 76			33 edge Gut
"			5 39	264 46			40 Gut
"			4 7[illegible]	265 07			40 Top Cb.
"			4 2	265 7			50 E P/L
"			5 1[illegible]	264 75	edge Gut	33	
			[illegible]	264 47	Gut	40	
			[illegible]	265 07	Top Cb.	40	
			3 8	266 1	Top brk	42	
"			3 8	266 1	W P/L	50	
2+00			4 27	265 58			℄
"			5 13	264 72			36 edge pvt, bt. brk.
"			3 8	266 1			31 Top brk.
"			3 8	266 1			50 E P/L
"			5 1[illegible]	264 75	edge Pvt. & bt brk	35	

Profile No. ___ Notes Red. ___ Plotted ___ Job No. 1283 Division No. ___ F.B. 1587 PG. 87
X-Sec. No. ___ Date ___ Date ___ Survey of Meeker Ave.
Notes Chkd. ___ Checked ___ Survey by J. L. Wiley Notes J. L. W. Date 1-50
Date ___ Date ___ Map No. ___ Date ___
Reviewed Johnson

76L298 307 5-49

PLEASE RETURN TO
LOS ANGELES COUNTY SURVEYOR
726 LOS ANGELES COUNTY ENGINEERING BLDG.

NOTE: ANY ADDITIONS OR CHANGES ON THIS SHEET MUST BE MADE OR CIRCLED IN RED INK, WITH DATE AND NAME OF PERSON MAKING CHANGE.

Do not extend notes this side of this line.

STATION	B. S.	H. I.	F. S.	ELEV.	Left (W)		℄	Right (E)
2+00		269 85	3 8	266 1	Top brk	38		
"			3 6	266 3	W P/L	50		
T.P.	6 24	271 67	4 42	265 43				
3+00			5 44	266 23			℄	
"			6 42	265 25				33 edge Pvt
"			5 1	266 6				36 Top brk
"			5 0	266 7				50 E P/L
"			5 1	266 6				100 Back lot
"			6 35	265 32	edge Pvt	33		
"			4 9	266 8	Top brk	36		
"			4 7	267 0	W P/L	50		
"			4 8	266 9	back lot	120		
4+00			4 86	266 81			℄	
"			5 78	265 89				33 edge Pvt
"			4 3	267 4				36 Top brk
"			4 2	267 5				50 E P/L
"			5 77	265 90	edge Pvt	33		
"			3 8	267 9	Top brk	36		
"			3 9	267 8	W P/L	50		
4+98.5			4 25	267 42			℄	
"			4 86	266 81				33 edge & end Gut.

F.B. 1597 PG. 88

Job No. 1283 Division No. ____ Notes Red. ____ Date ____ Plotted ____ Date ____ No. ____ Profile

Survey of Mecker Ave.

Survey by J. L. Willey Notes J. L. W. Notes Chkd. ____ Date ____ Checked ____ Date ____ No. ____ X-Sec.

Indexed A. C. Johnson Date ____

76L298 307 5-49

PLEASE RETURN TO
LOS ANGELES COUNTY SURVEYOR
726 LOS ANGELES COUNTY ENGINEERING BLDG.

NOTE: ANY ADDITIONS OR CHANGES ON THIS SHEET MUST BE MADE OR CIRCLED IN RED INK, WITH DATE AND NAME OF PERSON MAKING CHANGE.

Do not extend notes this side of this line.

STATION	B. S.	H. I.	F. S.	ELEV.	Left (W)		℄ Right (E)
4+98.5		271 67.	5 20	266 47			40 Gut.
"			4 60	267 07			40 Top Cb.
"			3 4	268 3			44 Top brk
"			3 4	268 3			50 E P/L.
"			4 85	266 82	edge Gut.	33	
"			5 17	266 50	Gut.	40	
"			4 56	267 11	Top Cb.	40	
"			5 33	266 35	Top brk	44	
"			3 2	268 5	W P/L	50	
5+00			4 23	267 44			℄
5+36			4 02	267 65			℄
"			3 0	268 7			50 E P/L
"			3 0	268 7	W P/L	50	
T.P.	6 10	272 77.	5 00	266 67			
5+66.05			4 89	267 88			℄, ℄ Int. Schmidt Rd.
"			5 54	267 23	On ℄ Schmidt Rd		33 edge Gut.
"			5 88	266 89	"		40 ℄ Gut
"			5 72	267 05	"		43 edge Gut
"			5 56	267 21	"		50 E P/L
"			4 30	268 47	"		100' Pvt.
"			3 90	268 87	"		120 Brk in Pvt.

Profile No. ____ Date ____ Notes Red. ____ Date ____ Plotted ____ Date ____ Job No. 1283 Division No. ____ Survey of Meeker Ave. Survey by J. L. Wiley Notes J. L. W. Date 1-50 Map No. ____ Indexed E. C. Johnson Date ____

X-Sec. No. ____ Date ____ Notes Chkd. ____ Date ____ Checked ____ Date ____

F.B. 1597 PG. 89

76L298 307 5-49

PLEASE RETURN TO
LOS ANGELES COUNTY SURVEYOR
726 LOS ANGELES COUNTY ENGINEERING BLDG.

NOTE: ANY ADDITIONS OR CHANGES ON THIS SHEET MUST BE MADE OR CIRCLED IN RED INK, WITH DATE AND NAME OF PERSON MAKING CHANGE.

Do not extend notes this side of this line.

STATION	B. S.	H. I.	F. S.	ELEV.	Left (W)		Right (E)
5+66 05		272 77	3 74	269 03	on ℄ Schmidt		170 Pvt.
"			5 58	267 19	edge Gut	33	on ℄ Schmidt Rd.
"			5 89	266 88	X Gut	40	"
"			5 84	266 93	edge Gut	43	"
"			5 53	267 24	W P/L	50	"
"			4 27	268 50	Pvt.	100	"
"			4 04	268 73	brk Pvt.	128	"
"			3 97	268 80	Pvt.	178	"
E. end Curb	S.E. Cor.		4 13	268 64			
" " Gut.	" in		4 76	268 01			
" " "	" out		4 64	268 13			
E. end C.R.	SE Cor.		4 52	268 25			
" " Gut	in		5 19	267 58			
" " Gut	out		5 05	267 72			
S. end C.R.	SE Cor.		5 56	267 21			
Gut in			6 11	266 66			
Gut out			5 90	266 87			
E. end Curb	N.E Cor		4 34	268 43			
" " Gut	" in		4 94	267 83			
" " Gut	" out		4 83	267 94			

F.B. 1597 PG. 90
Job No. 1283 Division No. Notes Red. Plotted Date No. Profile
Survey of Meeker Ave. Date X-Sec.
Survey by J. L. Willey Notes J. L. W. Notes Chkd. Checked Date No.
Indexed A. C. Johnson Date

76L298 307 5-49

PLEASE RETURN TO
LOS ANGELES COUNTY SURVEYOR
726 LOS ANGELES COUNTY ENGINEERING BLDG.

NOTE: ANY ADDITIONS OR CHANGES ON THIS SHEET MUST BE MADE OR CIRCLED IN RED INK, WITH DATE AND NAME OF PERSON MAKING CHANGE.

Do not extend notes this side of this line.

STATION	B. S.	H. I.	F. S.	ELEV.		
		272.77				
E. end CR. NE. Cor.			4 55	268 22		
Gut in			5 20	267 57		
Gut out			5 34	267 73		
N end CR N. E. Cor.			4 87	267 90		
Gut in			5 55	267 22		
Gut out			5 28	267 49		
S. end C.R. S.W. Cor			5 50	267 27		
Gut in			5 20	266 57		
Gut out			5 89	266 88		
W end CR S.W. Cor			4 65	268 12		
Gut in			5 28	267 49		
Gut out			5 10	267 67		
W end Curb. S.W. Cor.			4 40	268 37		
" " Gut		in	4 99	267 78		
" " Gut		" out	4 86	267 91		
W end Curb. N W Cor			4 44	268 33		
" " Gut		in	5 05	267 72		
" " "		out	4 93	267 84		
*						

Profile No. ____ Notes Red. ____ Plotted ____ Job No. 1283 Division No. ____ F.B. 1597 PG. 91
X-Sec. No. ____ Date ____ Date ____ Survey of Meeter Ave.
Notes Chkd. ____ Checked ____ Survey by J.L.Wiley Notes J.L.W. Date 1-50
Date ____ Date ____ Map No. ____ Date ____
Adered Johnson

76L298 307 5-49

PLEASE RETURN TO
LOS ANGELES COUNTY SURVEYOR
726 LOS ANGELES COUNTY ENGINEERING BLDG.

NOTE: ANY ADDITIONS OR CHANGES ON THIS SHEET MUST BE MADE OR CIRCLED IN RED INK, WITH DATE AND NAME OF PERSON MAKING CHANGE.

Do not extend notes this side of this line.

STATION	B. S.	H. I.	F. S.	ELEV.	Left (W)		℄	Right (E)
		272 77						
W end CR NW Cor			4 59	268 18				
Gut in			5 22	267 55				
" out			5 08	267 69				
N. end C.R. NW Cor			4 90	267 87				
Gut in			5 55	267 22				
Gut out			5 22	267 55				
5+96			4 72	268 05			℄	
"			3 9	268 9				50 E P/L
"			3 5	269 3	W P/L	50		
6+00			4 70	268 07			℄	
6+32			4 49	268 28			℄	
"			5 10	267 67	edge & end Gut	33		
"			5 42	267 35	Gut "	40		
"			4 81	267 96	Top Ch. & end	40		
"			3 2	269 6	Top Ch.	45		
			3 4	269 4	W P/L	50		
6+34			4 48	268 29			℄	
"			5 13	267 64				33 edge & end Gut
"			5 44	267 33				40 Gut "
"			4 84	267 93				40 Top Ch. & end

F.B. 1597 PG. 92
Job No. 1283 Division No. Notes Red. Plotted Profile No.
Survey of Meeker Ave. Date Date X-Sec.
Survey by J. L. Willey Notes J. L. W. Notes Chkd. Checked
Indexed A. C. Johnson Date Date Date No.

76L298 307 5-49

PLEASE RETURN TO
LOS ANGELES COUNTY SURVEYOR
726 LOS ANGELES COUNTY ENGINEERING BLDG.

NOTE: ANY ADDITIONS OR CHANGES ON THIS SHEET MUST BE MADE OR CIRCLED IN RED INK, WITH DATE AND NAME OF PERSON MAKING CHANGE.

Do not extend notes this side of this line.

STATION	B. S.	H. I.	F. S.	ELEV.	Left (W)		℄	Right (E)	
6+34		272 77	3 3	269 5				43	Top bk
"			3 2	269 6				50	E P/L
7+00			4 00	268 77			℄		
"			5 08	267 69				38	edge Pvt
"			2 8	270 0				39	Top bk
"			3 1	269 7				50	E P/L
"			5 01	267 76	edge Pvt	33			
"			3 4	269 4	Top bk	37			
"			2 8	270 0	W P/L	50			
T.P.	5 80	274 38	4 19	268 58					
8+00			5 03	269 35			℄		
"			5 97	268 41				33	edge Pvt
"			4 2	270 2				38	Top bk
"			3 7	270 7				50	E P/L
"			4 1	270 3				100	back lot
"			6 00	268 38	edge Pvt	33			
"			4 2	270 2	Top bk	36			
"			3 6	270 8	W P/L	50			
"			3 6	270 8	Back lot	120			
9+00			4 50	269 88			℄		
			5 [illegible]	268 98				40	edge Pvt

Profile No. ____ Date ____ Notes Red. ____ Plotted ____ Date ____ Job No. 1283 Division No. ____ Survey of Mecker Ave. Notes Chkd. ____ Checked ____ Date ____ Survey by J. L. Wiley Notes J. L. W. Date 1-50 Map No. ____ Date ____ Indexed ____ Date ____

A. C. Johnson

F.B. 1597 PG. 93

76L298 307 5-49

PLEASE RETURN TO
LOS ANGELES COUNTY SURVEYOR
726 LOS ANGELES COUNTY ENGINEERING BLDG.

NOTE: ANY ADDITIONS OR CHANGES ON THIS SHEET MUST BE MADE OR CIRCLED IN RED INK, WITH DATE AND NAME OF PERSON MAKING CHANGE.

Do not extend notes this side of this line.

STATION	B. S.	H. I.	F. S.	ELEV.	Left (W)		℄ Right (E)
9+00		274 38.	3 1	271 3			44 Top brk
"			3 2	271 2			50 E P/L
"			5 42	268 96	edge Pvt.	33	
"			3 4	271 0	Top brk	37	
"			3 4	271 0	W P/L.	50	
T.P.	6 04	275 68.	4 74	269 64			
9+65			5 42	270 26			℄
"			6 04	269 64			33 edge, end Gut.
"			6 36	269 32			40 Gut "
"			5 75	269 93			40 Top Ch. & end.
"			4 1	271 6			44 Top brk
"			4 1	271 6			50 E P/L.
"			6 01	269 67	edge & end Gut.	33	
"			6 33	269 35	Gut. "	40	
"			5 73	269 95	Top Ch. & end.	40	
"			4 5	271 2	Top brk	44	
"			4 4	271 3	W P/L.	50	
10+00			5 20	270 48			℄
10+02 6			5 20	270 48			℄
"			4 1	271 6			50 E P/L Cor
"			4 4	271 3	W P/L Cor	50	

F.B. 1597 PG. 94
Job No. 1283 Division No. ____ Notes Red. ____ Plotted ____ Date ____ No. ____ Profile
Survey of Meeker Ave. Date ____ Checked ____ Date ____ No. ____ X-Sec.
Survey by J. L. Willey Notes J. L. W. Notes Chkd. ____ Date ____
Indexed A. C. Johnson Date ____

76L298 307 5-49

PLEASE RETURN TO
LOS ANGELES COUNTY SURVEYOR
726 LOS ANGELES COUNTY ENGINEERING BLDG.

NOTE: ANY ADDITIONS OR CHANGES ON THIS SHEET MUST BE MADE OR CIRCLED IN RED INK, WITH DATE AND NAME OF PERSON MAKING CHANGE.

Do not extend notes this side of this line.

STATION	B. S.	H. I.	F. S.	ELEV.	Left (W)		℄ Right (E)
10+32.56		275.68	4 94	27074			℄ Int. Elliott Ave
"			5 61	27007	on ℄ Elliott Ave.		33 edge Gut
"			5 96	26972			40 X Gut
"			5 86	26982			43 edge Gut
"			5 67	27001			50 E P/L
"			4 31	27137			100 Pvt
"			2 88	27280			140 brk in Pvt.
"			2 87	27281			190 Pvt
"			5 55	27013	edge Gut	33	on ℄ Elliott Ave
"			5 91	26977	X Gut	40	
"			5 84	26984	edge Gut	43	
"			5 64	27004	W P/L	50	
"			4 18	27150	Pvt.	100	
"			3 40	27228	brk in Pvt.	128	
"			3 20	27248	Pvt.	178	
E end Curb.	SE Cor		4 53	27115			
" " Gut	"		5 16	27052			
"	Out		5 04	27064			
E end CR	SE Cor		4 89	27079			
" Gut	"		5 57	27011			
" Gut	out		5 40	27028			

Profile No. ____ Date ____ Notes Red. ____ Plotted ____ Date ____ Job No. 1283 Division No. ____ Survey of Meeker Ave. F.B. 1597 PG. 95

X-Sec. No. ____ Date ____ Notes Chkd. ____ Checked ____ Date ____ Survey by J. L. Willey Notes J. L. W. Date 1-50

Map No. ____ Indexed ____ Date ____ Indexed Johnson

76L298 307 5-49

PLEASE RETURN TO
LOS ANGELES COUNTY SURVEYOR
726 LOS ANGELES COUNTY ENGINEERING BLDG.

NOTE: ANY ADDITIONS OR CHANGES ON THIS SHEET MUST BE MADE OR CIRCLED IN RED INK, WITH DATE AND NAME OF PERSON MAKING CHANGE.

Do not extend notes this side of this line.

F.B. 1597 PG. 96 | Job No. 1283 Division No. | Notes Red. | Plotted | Profile No.
Survey of Meeker Ave. | Date | Date | X-Sec. No.
Survey by T. L. Whitley Notes T. L. W. | Notes Chkd. | Checked
Indexed L. C. Johnson Date | Date | Date

STATION	B. S.	H. I.	F. S.	ELEV.		
		275 68				
S. end CR.	SE Cor.		5 67	270 01		
" Cut.	in		6 28	269 40		
" Cut	out		5 92	269 76		
E end Curb.	N.E. Cor.		4 58	271 10		
" Cut	in		5 21	270 47		
" Cut	out		5 08	270 60		
E. end CR	NE. Cor.		4 84	270 84		
Cut in			5 48	270 20		
Cut out			5 31	270 37		
N. end CR.	N.E. Cor		4 96	270 72		
Cut. in			5 59	270 09		
Cut out			5 26	270 42		
S end CR.	S.W Cor.		5 70	269 98		
" Cut in			6 30	269 38		
" " Out			5 90	269 78		
W. end CR.	S.W Cor		4 80	270 88		
" Cut in			5 39	270 29		
" Cut			5 18	270 50		

76L298 307 5-49

PLEASE RETURN TO
LOS ANGELES COUNTY SURVEYOR
726 LOS ANGELES COUNTY ENGINEERING BLDG.

NOTE: ANY ADDITIONS OR CHANGES ON THIS SHEET MUST BE MADE OR CIRCLED IN RED INK, WITH DATE AND NAME OF PERSON MAKING CHANGE.

Do not extend notes this side of this line.

STATION	B. S.	H. I.	F. S.	ELEV.	Left (W)	℄ Right (E)
		27568				
W end Curb SW Cor			4 54	27114		
" Gut in			5 14	27054		
" Out			4 99	27069		
W. end Curb. NW Cor.			4 55	27113		
" " Gut in			5 16	27052		
" " Out			5 00	27068		
W end CR. NW Cor			4 90	27078		
" " Gut			5 52	27016		
" " Gut out			5 45	27023		
N end CR. NW Cor.			4 99	27069		
" Gut in			5 62	27006		
" Gut out			5 27	27041		
10+57.5			4 72	27096		℄
"			3 3.	2724		50 E P/L Cor
10+62.5			4 68	27100		℄
"			4 0	2717	W P/L Cor 50	
11+00			4 53	27115		℄
11+01			4 53	27115		℄
"			5 17	27051		33 edge & end Gut
"			5 47	27021		40 Gut.

Profile No. ____ Notes Red. ____ Plotted ____ Job No. 1283 Division No. ____ F.B. 1597 PG. 97
Date ____ Date ____ Survey of Meeker Ave.
X-Sec. No. ____ Notes Chkd. ____ Checked ____ Survey by J. L. Willey Notes J. L. W. Date 1-50
Date ____ Date ____ Map No. ____ Indexed Johnson Date ____

76L298 307 5-49

PLEASE RETURN TO
LOS ANGELES COUNTY SURVEYOR
726 LOS ANGELES COUNTY ENGINEERING BLDG.

NOTE: ANY ADDITIONS OR CHANGES ON THIS SHEET MUST BE MADE OR CIRCLED IN RED INK, WITH DATE AND NAME OF PERSON MAKING CHANGE.

Do not extend notes this side of this line.

STATION	B. S.	H. I.	F. S.	ELEV.	Left (W)		℄	Right (E)
11+00		275 68	4 92	270 76				40 Top Cb. & end
"			3 7	272 0				45 Top brk
"			3 4	272 3				50 E P/L
"			5 19	270 39	edge Gut, end	33		
"			5 51	270 17	Gut, end	40		
"			4 90	270 76	Top Cb end	40		
			3 4	272 3	Top brk	45		
"			3 5	272 2	W P/L	50		
12+00			3 90	271 78			℄	
"			4 91	270 77				33 edge Pvt
"			3 4	272 3				36 Top brk
"			3 1	272 6				50 E P/L
"			4 87	270 81	edge Pvt	33		
"			3 8	271 9	Top brk	35		
"			3 4	272 3	W P/L	50		
T.P.	6 00	277 28	4 40	271 28				
13+00			4 88	272 40			℄	
"			5 82	271 46				33 edge Pvt.
"			4 5	272 8				36 Top brk
"			4 6	272 7				50, E P/L
"			4 0	273 3				100 back lot.

F.B. 1597 PG. 98
Job No. 1283 Division No. ____ Notes Red. ____ Plotted ____ Profile
Survey of Meeker Ave. Date ____ Date ____ No. ____
Survey by J. L. Willey Notes J. L. W. Notes Chkd. ____ Checked ____ X-Sec.
Indexed A. C. Johnson Date ____ Date ____ Date ____ No. ____

76L298 307 5-49

PLEASE RETURN TO
LOS ANGELES COUNTY SURVEYOR
726 LOS ANGELES COUNTY ENGINEERING BLDG.

NOTE: ANY ADDITIONS OR CHANGES ON THIS SHEET MUST BE MADE OR CIRCLED IN RED INK, WITH DATE AND NAME OF PERSON MAKING CHANGE.

Do not extend notes this side of this line.

STATION	B. S.	H. I.	F. S.	ELEV.	Left (W)		℄ Right (E)
13+00		277 28	5 95	271 33	edge Pvt.	33	
"			5 2	272 1	Top brk		
"			4 2	273 1	W P/L, brk	50	
"			4 2	273 1	back Lot.	200	(Note) only lot to go back 200')
14+00			4 29	272 99			℄
"			5 39	271 89			33 edge pvt
"			3 9	273 4			36 Top brk
"			3 9	273 4			50 E P/L
"			5 36	271 92	edge Pvt	33	
"			4 4	272 9	Top brk	35	
"			3 3	274 0	W P/L., Top brk	50	
T.P.	6 20	278 84.	4 64	272 64			
15+00			5 25	273 59			℄
"			6 34	272 50			33 edge Pvt
"			4 9	273 9			36 Top brk
"			5 0	273 8			50 E P/L
15+04			5 22	273 62			℄
"			5 86	272 98	edge, end Gut.	33	
"			6 11	272 66	Gut, " "	40	
"			5 55	273 29	Top Cb. @ end.	40	
"			4 7	274 1	Top brk	44	

Profile No. ____ Notes Red. ____ Plotted ____ Job No. 12-83 Division No. ____ F.B. 1597 PG. 99
X-Sec. No. ____ Date ____ Date ____ Survey of Meeker Ave.
Notes Chkd. ____ Checked ____ Survey by J. L. Wiley Notes J. L. W. Date 1-50
Date ____ Date ____ Map No. ____ Indexed ____ Date ____
A. C. Johnson

76L298 307 5-49

PLEASE RETURN TO
LOS ANGELES COUNTY SURVEYOR
726 LOS ANGELES COUNTY ENGINEERING BLDG.

NOTE: ANY ADDITIONS OR CHANGES ON THIS SHEET MUST BE MADE OR CIRCLED IN RED INK, WITH DATE AND NAME OF PERSON MAKING CHANGE.

Do not extend notes this side of this line.

STATION	B. S.	H. I.	F. S.	ELEV.	Left (W)		℄ Right (E)
15+04		278 84	4 4	274 4	W P/L	50	
15+42			4 98	273 86			℄
"			4 7	274 1	W P/L	50	
15+71 99			4 80	274 04			℄ Int. Dodson St.
"			5 09	273 75	Pvt.	40	on ℄ Dodson St.
"			5 09	273 75	W P/L	50	"
"			4 99	273 85	Pvt.	100	"
16+00			4 66	274 18			℄
"			5 67	273 17			33 edge pvt
"			4 3	274 5			36 Top brk
"			4 3	274 5			50 E P/L
"			4 2	274 6	E P/L - lot to S		100 back lot - S
"			4 3	274 5	E P/L - lot to [illegible]		190 back lot - [illegible]
16+02			4 66	274 18			℄
"			4 4	274 4	W P/L	50	
16+38 [illegible]			4 49	274 35			℄
"			5 0	273 8	edge, end Gut.	33	
"			5 41	273 43	Gut [illegible]	40	
"			4 8[illegible]	273 98	Top Cb.	40	
"			4 2	274 6	Top brk	43	
"			4 2	274 6	W P/L	50	

F.B. 1597 PG. 100
Profile
Job No. 1283 Division No. Notes Red. Plotted No.
Survey of Meeker Ave. Date Date X-Sec.
Survey by J. L. Willey Notes J. L. W. Notes Chkd. Checked No.
Indexed A. C. Johnson Date Date

76L298 307 5-49

PLEASE RETURN TO
LOS ANGELES COUNTY SURVEYOR
726 LOS ANGELES COUNTY ENGINEERING BLDG.

NOTE: ANY ADDITIONS OR CHANGES ON THIS SHEET MUST BE MADE OR CIRCLED IN RED INK, WITH DATE AND NAME OF PERSON MAKING CHANGE.

Do not extend notes this side of this line.

STATION	B. S.	H. I.	F. S.	ELEV.	Left (W) & Right (E)
		278 84			
Send C.R. S.E. Cor.			5 45	273 39	
Cut in			6 08	272 76	
Cut out			5 77	273 07	
W. end C.R. S.E. Cor.			5 13	273 71	
Cut			5 78	273 06	
			5 65	273 19	
West Curb S.E. Cor			5 07	273 77	
" " Cut in			5 68	273 16	
" " Cut out			5 56	273 28	
W end Curb N.W. Cor.			5 15	273 69	
" " Cut in			5 70	273 14	
" " Cut out			5 58	273 26	
W. end C.R. N.W. Cor			5 07	273 77	
Cut in			5 67	273 17	
Cut out			5 54	273 30	
N. end C.R. N.W. Cor			4 93	273 91	
Cut in			5 50	273 34	
Cut out			5 22	273 62	
17+00			4 26	274 58	
			5 23	273 59	33 edge Pvt

Profile No. ____ Notes Red. ____ Plotted ____ Job No. 1283 Division No. ____
Date ____ Date ____ Survey of Meekar Ave.
X-Sec. No. ____ Notes Chkd. ____ Checked ____ Survey by T.K.W. Notes T.K.W. Date 1-50
Date ____ Date ____ Map No. ____ Indexed ____ Date ____

F.B. 1597 PG. 101

76L298 307 5-49

PLEASE RETURN TO
LOS ANGELES COUNTY SURVEYOR
726 LOS ANGELES COUNTY ENGINEERING BLDG.

NOTE: ANY ADDITIONS OR CHANGES ON THIS SHEET MUST BE MADE OR CIRCLED IN RED INK, WITH DATE AND NAME OF PERSON MAKING CHANGE.

Do not extend notes this side of this line.

STATION	B. S.	H. I.	F. S.	ELEV.	Left (W)		Right (E)
17+00		278 84	4 0	274 8			35 Top brk
"			4 0	274 8			50 E P/L
"			5 23	273 61	edge Pvt.	33	
"			4 6	274 2	Top brk	35	
"			4 2	274 6	W P/L	50	
T.P.	5 74	279 88	4 70	274 14			
17+88 38			4 94	274 94			℄ Int. Rancho Line
18+00			4 88	275 00			℄
"			5 88	274 00			40 edge Pvt.
"			4 2	275 7			44 Top brk
"			4 3	275 6			50 ~~50~~ E P/L
"			5 94	273 94	edge Pvt.	33	
"			5 1	274 8	Top brk	35	
"			4 9	275 0	W P/L	50	
19+00			4 60	275 28			℄
"			5 53	274 35			40 edge Pvt.
"			4 0	275 9			45 Top brk
"			4 0	275 9			50 E P/L
"			5 69	274 19	edge Pvt	33	
"			4 8	275 1	Top brk	37	
"			4 7	275 2	W P/L	50	

F.B. 1597 PG. 102
Job No. 1283 Division No. ____ Notes Red. ____ Plotted ____ Profile
Survey of Meeker Ave. Date ____ Date ____ No. ____
Survey by J. L. Willey Notes J. L. W. Notes Chkd. ____ Checked ____ X-Sec.
Indexed A. C. Johnson Date ____ Date ____ No. ____

76L298 307 5-49

PLEASE RETURN TO
LOS ANGELES COUNTY SURVEYOR
726 LOS ANGELES COUNTY ENGINEERING BLDG.

NOTE: ANY ADDITIONS OR CHANGES ON THIS SHEET MUST BE MADE OR CIRCLED IN RED INK, WITH DATE AND NAME OF PERSON MAKING CHANGE.

Do not extend notes this side of this line.

STATION	B. S.	H. I.	F. S.	ELEV.	Left (W)	℄	Right (E)
~~X~~		279 88					
T.P.	5 85	280 04	5 69	274 19			
19+19.5			4 74	275 30		℄	
"			5 24	274 80			33 edge Gut
"			5 54	274 50			40 Gut.
"			4 92	275 12			40 Top brk
"			4 [illegible]	275 9			43 Top brk
"			4 0	276 0			50 EP/L
19+59.3			4 79	275 25		℄	
"			3 8	276 2			50 EP/L Cor
19+89.3			4 89	275 15		℄	
"			4 67	275 37			40 Pvt.
"			4 64	275 40			50 EP/L
			4 29	275 75			100
E end Curb. [illegible] Cor			4 32	275 72			
" " Gut [illegible]			4 91	275 13			
" " Gut [illegible]			4 81	275 23			
E end CR SE Cor			4 45	275 59			
Gu[illegible]			5 10	274 94			
Gu[illegible]			4 95	275 09			

Profile No. ____ Notes Red. ____ Plotted ____ Job No. 1283 Division No. ____
X-Sec. No. ____ Date ____ Date ____ Survey of Meeker Ave.
Notes Chkd. ____ Checked ____ Survey by J. L. Willey Notes J. L. W. Date 1-50
Date ____ Date ____ Map No. ____ Indexed ~~J. Johnson~~ Date ____

F.B. 1597 PG. 103

76L298 307 5-49

PLEASE RETURN TO
LOS ANGELES COUNTY SURVEYOR
726 LOS ANGELES COUNTY ENGINEERING BLDG.

NOTE: ANY ADDITIONS OR CHANGES ON THIS SHEET MUST BE MADE OR CIRCLED IN RED INK, WITH DATE AND NAME OF PERSON MAKING CHANGE.

Do not extend notes this side of this line.

STATION	B. S.	H. I.	F. S.	ELEV.	Left (W)		℄ Right (E)
		26044					
Send [illegible] Cor			4 91	275 13			
Gut in			5 55	274 49			
Gut out			5 27	274 77			
E. end Curb N E Cor			4 40	275 64			
Gut			5 00	275 04			
Gut			4 86	275 18			
E. end CR N E Cor			4 48	275 56			
Gut in			5 14	274 90			
Gut out			4 95	275 09			
N end. CR. N E Cor			4 72	275 32			
Gut in			5 34	274 70			
Gut out			4 96	275 08			
20+00			4 90	275 14			℄
"			6 00	274 04	edge Pvt	33	
"			4 9	275 1	Top brk	36	
"			5 1	274 9	W P/L	50	
"			6 1	273 9	Back Pvt	210	
21+00			4 96	275 08			℄
"			5 11	274 93			~~℄~~ 33 edge Gut
"			5 36	274 68			40 Gut.

F.B. 1597 PG. 104

Job No. 1283 Division No. ____ Notes Red. ____ Plotted ____ Profile ____ No. ____

Survey of Meeker Ave. Date ____ Date ____ X-Sec. ____

Survey by J. L. Willey Notes J. L. W. Notes Chkd. ____ Checked ____ No. ____

Indexed A. C. Johnson Date ____ Date ____

76L298 307 5-49

PLEASE RETURN TO
LOS ANGELES COUNTY SURVEYOR
726 LOS ANGELES COUNTY ENGINEERING BLDG.

NOTE: ANY ADDITIONS OR CHANGES ON THIS SHEET MUST BE MADE OR CIRCLED IN RED INK WITH DATE AND NAME OF PERSON MAKING CHANGE.

Do not extend notes this side of this line.

STATION	B. S.	H. I.	F. S.	ELEV.	Left (W)	℄	Right (E)
21+00		280 04	4 79	275 25			40 Tor Cb.
"			3 9	276 1			45 Topbrk
"			3 9	276 1			50 EP/L
"			5 98	274 06	edge Pvt.	36	
"			5 0	275 0	Top brk	37	
"			5 0	275 0	WP/L	50	
TP.	5 42	279 83	5 63	274 41			
21+91			4 80	275 03	(0.8 S. of begin Conc. Pvt.)	℄	
			4 96	274 87			33 edge Gut
			5 30	274 53			40 Gut
			4 70	275 13			40 Top Cb.
			4 0	275 8			50 Top brk, EP/L.
			5 83	274 00	Gut.	40	
			4 8	275 0	Top brk	43	
			4 8	275 0	WP/L.	50	
21-91.8			4 81	275 02		℄	
"			5 87	273 96	Gut, [illegible]	40	
"			5 26	274 57	Top Cb. " "	40	
22+00			4 86	274 97		℄	
			4 54	275 29			22 brk in Pvt
			5 30	274 53			40 Gut

Profile No. ____ Notes Red. ____ Date ____ Plotted ____ Date ____ Job No. 1283 Division No. ____ Survey of Meeker Ave.

X-Sec. No. ____ Notes Chkd. ____ Date ____ Checked ____ Date ____ Survey by J. L. Willey Notes J. L. W. Date 1-50

Map No. ____ Indexed ____ Date ____

A. C. Johnson

F.B. 1597 PG. 105

76L298 307 5-49

PLEASE RETURN TO
LOS ANGELES COUNTY SURVEYOR
726 LOS ANGELES COUNTY ENGINEERING BLDG.

NOTE: ANY ADDITIONS OR CHANGES ON THIS SHEET MUST BE MADE OR CIRCLED IN RED INK, WITH DATE AND NAME OF PERSON MAKING CHANGE.

Do not extend notes this side of this line.

F.B. 1597 PG. 106

Profile No. ____ X-Sec. No. ____

Plotted ____ Date ____ Checked ____ Date ____

Notes Red. ____ Date ____ Notes Chkd. ____ Date ____

Division No. ____ Job No. 1283

Survey of Mercer Ave.

Survey by T. L. Willey Notes T. L. W.

Indexed A. C. Johnson Date ____

STATION	B. S.	H. I.	F. S.	ELEV.	Left (W)	℄	Right (E)
22+00		279 83	4 71	275 12			40 Top Cb.
"			3 8	276 0			50 E P/L
"			5 19	274 64	brk Pol.	22	
"			5 90	273 93	Cut	40	
"			5 29	274 54	Top Cb.	40	
"			4 8	275 0	brk	43	
"			4 6	275 0	W P/L	50	
23+00			5 01	274 82		℄	
"			4 71	275 12			22 brk
"			5 47	274 36			40 Cut
"			4 91	274 92			40 Top Cb.
"			4 3	275 5			50 E P/L
"			3 3	276 5			200' back lot
					(Note: Lot to E. back of lot is 1.6 higher than Curb & Utility house is 50' back of Curb)		
"			5 35	274 48	brk in Pot	22	
"			6 04	273 79	Cut	40	
"			5 46	274 37	Top Cb	40	
"			4 8	275 0	W.P.L.	50	
"			5 6	274 2	Back lot	220	

76L298 307 5-49

PLEASE RETURN TO
LOS ANGELES COUNTY SURVEYOR
726 LOS ANGELES COUNTY ENGINEERING BLDG.

NOTE: ANY ADDITIONS OR CHANGES ON THIS SHEET MUST BE MADE OR CIRCLED IN RED INK, WITH DATE AND NAME OF PERSON MAKING CHANGE.

Do not extend notes this side of this line.

STATION	B. S.	H. I.	F. S.	ELEV.	Left (W)		℄	Right (E)
24+00		279.83	5.17	274.66			℄	
"			4.89	274.94				22 brk pvt.
"			5.64	274.19				40 Cut.
"			5.02	274.81				40 Top brk
"			4.5	275.34				50 E P/L
"			5.46	274.37	brk pvt.	22		
"			6.21	273.62	Cut	40		
"			5.63	274.20	Top Cb	40		
			5.3	274.50	W P/L, Top brk	50		
T.P.	4.58	278.37	6.04	273.79				
24+81.5			3.84	274.53			℄	brk in Pvt
"			3.54	274.83				22 brk pvt.
"			4.22	274.15				40 Cut.
"			3.65	274.72				40 Top Cb
"			4.16	274.21	brk pvt.	22		
"			4.83	273.54	Cut	40		
"			4.30	274.07	Top Cb	40		
25+00			3.91	274.46			℄	
25+18.5			4.12	274.25			℄	brk in Pvt.
			5.93	274.44				22 brk in Pvt
			4.28	274.09				40 Cut.

Profile No. ____ Notes Red. ____ Plotted ____ Job No. 1283 Division No. ____
X-Sec. No. ____ Date ____ Date ____ Survey of Meeker Ave.
Notes Chkd. ____ Checked ____ Survey by J.L. Miller Notes J.L.M. Date 1-50
Date ____ Date ____ Map No. ____ Indexed Johnson Date ____

F.B. 1597 PG. 107

76L298 307 5-49

PLEASE RETURN TO
LOS ANGELES COUNTY SURVEYOR
726 LOS ANGELES COUNTY ENGINEERING BLDG.

NOTE: ANY ADDITIONS OR CHANGES ON THIS SHEET MUST BE MADE OR CIRCLED IN RED INK, WITH DATE AND NAME OF PERSON MAKING CHANGE.

Do not extend notes this side of this line.

STATION	B. S.	H. I.	F. S.	ELEV.	Left (W)		℄	Right (E)
25+18.5		278 37	3 66.	274 71				40 Top Cb.
"			4 39	273 98	brk Pvt.	22		
"			4 92	273 45	Gut	40		
"			4 26	274 11	Top Cb.	40		
25+40.8			4 67	273 70			℄	
"			3 7	274 7				50 E P/L Cor.
"			4 1	274 3	W P/L Cor	60		
25+52.8			4 95	273 42			℄	X Gut.
25+70.8			4 42	273 95			℄	brk Pvt.
25+90.78			4 19	274 18			℄	Int. Garvey Ave.
"			3 82	274 55	on ℄ Garvey			50 Conc Pvt.
"			3 46	274 91	"			100 " "
"			4 54	273 83	Pvt	50		
"			4 91	273 46	"	100		
S. end CR. SE Cor.			3 67	274 70				
Gut.			4 29	274 08				
E. end CR SE Cor			3 70	274 67				
Gut.			4 47	273 90				
E end CR. N.E.			3 69	274 68				
Gut.			4 49	273 88				

F.B. 1597 PG. 108
Job No. 1283 Division No. Notes Red. Plotted Date Checked Date No. Profile
Survey of Meeker Ave. Date Notes Chkd. Date No. X-Sec.
Survey by J. L. Willey Notes J. L. W.
Indexed A. C. Johnson Date

76L298 307 5-49

PLEASE RETURN TO
LOS ANGELES COUNTY SURVEYOR
726 LOS ANGELES COUNTY ENGINEERING BLDG.

NOTE: ANY ADDITIONS OR CHANGES ON THIS SHEET MUST BE MADE OR CIRCLED IN RED INK, WITH DATE AND NAME OF PERSON MAKING CHANGE.

Do not extend notes this side of this line.

STATION	B. S.	H. I.	F. S.	ELEV.	Left (W)	℄	Right (E)
		278.37					
N. end CR. NE Cor.			4.00	274.37			
Gut.			4.64	273.73			
S. end CR. S.W. Cor.			4.27	274.10			
Gut.			4.94	273.43			
W. end CR. SW Cor			4.72	273.65			
Gut.			5.53	272.84			
W end CR. NW Cor			4.68	273.69			
Gut.			5.47	272.90			
N. end CR. NW Cor			4.50	273.87			
Gut.			5.14	273.23			
26+10 8			4.28	274.09	℄ Peck Rd to N.	℄	brk in Pv
26+28 8			3.97	274.40	"	℄	X Gut
27+10 8			3.82	274.55	"	℄	
27+60			3.84	274.53	"	℄	
BMME16			3.63	274.74	BMME16 El. 274.743. FB. 1537-52 Garvey Ave & Peck Rd, N.E. Cor. Bt. Spk in Conc. Base of Signal Standard, @ E.C.R.		

Profile No. ____ Notes Red. ____ Plotted ____ Job No. 1283 Division No. ____
X-Sec. No. ____ Date ____ Date ____ Survey of Meeker Ave.
Notes Chkd. ____ Checked ____ Survey by J.L. Miller Notes J.L.W. Date 1-50
Date ____ Date ____ Map No. ____ Indexed C. Johnson Date ____

F.B. 1597 PG. 109

F.B. 1597 Pg. 110 Job No. 1283 Division No. _____ Notes Red. _____ Date _____ Plotted _____ Date _____ Profile No. _____

Survey of Meeker Ave.

Survey by J. L. Willey Notes J. L. W. Notes Chkd. _____ Date _____ Checked _____ Date _____ X-Sec. No. _____

Indexed _____ Date _____

STATION	B. S.	H. I.	F. S.	ELEV.

76L298 307 5-49

PLEASE RETURN TO

LOS ANGELES COUNTY SURVEYOR

726 LOS ANGELES COUNTY ENGINEERING BLDG.

Do not extend notes this side of this line.

NOTE: ANY ADDITIONS OR CHANGES ON THIS SHEET MUST BE MADE OR CIRCLED IN RED INK, WITH DATE AND NAME OF PERSON MAKING CHANGE.

Profile No.	Notes Red.	Plotted	Job No. 1283	Division No.	F.B. 1597 PG. 111
	Date	Date	Survey of Meeker Ave		
X-Sec. No.	Notes Chkd. H.D.H.	Checked	Survey by J.L. Willey	Notes L.C.S.	Date 2-2-50
	Date 2-6-50	Date	Map No.	Indexed Johnson	Date DEC 7 50

MEEKER AVE.

C 11283.

"X" SECTIONS & PROFILE

on

KLINGERMAN ST

from

MOUNTAIN VIEW RD

West to

PECK RD

2-1-50

Willey J.L.
Smiley
Beers
Kapp
Carleton

STATION	B.S.	H.I.	F.S.	ELEV.

NOTE: ANY ADDITIONS OR CHANGES ON THIS SHEET MUST BE MADE OR CIRCLED IN RED INK, WITH DATE AND NAME OF PERSON MAKING CHANGE.

Do not extend notes this side of this line.

PLEASE RETURN TO
LOS ANGELES COUNTY SURVEYOR
726 LOS ANGELES COUNTY ENGINEERING BLDG.

76L298 307 5-49

76L298 307 5-49

PLEASE RETURN TO
LOS ANGELES COUNTY SURVEYOR
726 LOS ANGELES COUNTY ENGINEERING BLDG.

NOTE: ANY ADDITIONS OR CHANGES ON THIS SHEET MUST BE MADE OR CIRCLED IN RED INK, WITH DATE AND NAME OF PERSON MAKING CHANGE.

270.024

Do not extend notes this side of this line.

STATION	B. S.	H. I.	F. S.	ELEV.		
BM.ME 26	313	27324 ✓		270 11	BMME 26. El. 270.113	FB 1537-60
△	407	27112	619	267 05	Mt View Rd (E. Side) 35'± S. Schmidt Rd.	
					Bt. Spk. in W. End Walk to Ho. #800	
					Left (S.)	℄ Right (N.)
0+00			524	265 88		
+30			563	265 49		
+71			583	265 29		
1+00			502	266 10		Int. of Mt. View Rd.
"			453	266 59		50' Crown of Pvt.
"			409	267.03		100' " "
"			557	265 55	50' Crown of Pvt.	
"			614	264 98	100' " "	
"			669	264 48	150' " "	
"			502	266 10		℄
"			563	265 49		24.0' end pvt. Rtn.
1+22.5			591	265 21		
"			47	266 4		30' Prop. Line (dirt.
+26.0			607	265 05		℄
"			615	264 97		8.0' edge pvt. end pvt. Rtn.
+29.0			620	264 92		℄ "X" Gutter.
+58.5			553	265 59		℄

F.B. 1597 PG. 112
Job No. 1283 Division No.
Survey of Meeker Ave.
Survey by J.L.W. Notes L.C.S.
Indexed R. C. Johnson Date
Notes Red. Date
Notes Chkd. Date
Plotted Date
Checked Date
Profile No.
X-Sec. No.

76L298 307 5-49

PLEASE RETURN TO
LOS ANGELES COUNTY SURVEYOR
726 LOS ANGELES COUNTY ENGINEERING BLDG.

NOTE: ANY ADDITIONS OR CHANGES ON THIS SHEET MUST BE MADE OR CIRCLED IN RED INK, WITH DATE AND NAME OF PERSON MAKING CHANGE.

Do not extend notes this side of this line.

STATION	B. S.	H. I.	F. S.	ELEV.	Left (S.)	℄	Right (N.)
		271 12					
1+58.5			6 18	264 94	16.0' edge pvt.		
"			6 6	264 5	27.0 dirt.		
"			6 8	264 3	36.5 Gutter.		
"			6 33	264 79	42.8 edge of Pvt. & end pvt. Rt. (SW.-South)		
+64.0			5 47	265 65		℄	
			6 00	265 12	13.0 edge of Pvt. Rt.		
+69			5 43	265 69		℄	bk. in [illegible]
+85			5 42	265 70		℄	opp. ℞ [illegible]
			6 7	264 4	30 [illegible]		
2+00			5 42	265 70		℄	
"			5 74	265 38			8.0' edge of pvt.
			6 1	265 0			14.5 [illegible] (dirt)
			5 6	265 5			[illegible] top bk. (dirt)
			5 5	265 6			30.5 ℞. (dirt)
"			4 3	266 8			220.0' [illegible]
"			5 82	265 30	9.0' edge of pvt.		
"			6 2	264 9	12.5 top bk. (dirt)		
"			6 9	264 2	17.0' Gutter.		
"			6 4	264 7	19.0' top bk.		
"			6 8	264 3	30' ℞.		
+12.0			5 43	265 69		℄	

Profile No. ____ Notes Red. ____ Plotted ____ Job No. 1283 Division No. ____ F.B. 1697 PG. 113
X-Sec. No. ____ Date ____ Date ____ Survey of Meeker Ave
Notes Chkd. ____ Checked ____ Survey by J.L.W. Notes L.C.S. Date 2-2-50
Date ____ Date ____ Map No. ____ Indexed Johnson Date ____

76L298 307 5-49

PLEASE RETURN TO
LOS ANGELES COUNTY SURVEYOR
726 LOS ANGELES COUNTY ENGINEERING BLDG.

NOTE: ANY ADDITIONS OR CHANGES ON THIS SHEET MUST BE MADE OR CIRCLED IN RED INK, WITH DATE AND NAME OF PERSON MAKING CHANGE.

Do not extend notes this side of this line.

STATION	B. S.	H. I.	F. S.	ELEV.	Left (S.)	℄	Right (N.)
		271 12					
△	4 94	269 96	6 10	265 02			
2+55 00			5 01	264 95		℄	
"			5 11	264 85			16' edge of Conc. Gutter
"			5 23	264 73			18' base of curb.
"			4 63	265 33			18' Top Sb.
"			4 6	265 4			30' ℄ (dirt)
"			5 63	264 33	16' edge of Conc. Gutter		
"			5 73	264 23	18' base of Curb.		
"			5 16	264 80	8' top of conc. Curb.		
"			5 3	264 7	30' ℄ (dirt.)		
"			6 0	264 0	80' (dirt.		
2+95 00			5 00	264 31		℄	
"			5 0	265 0			30' ℄ Prod. (dirt.
"			5 4	264 6	30' ℄ Prod. (dirt.		
3+00			5 79	264 17		℄	
+02			5 84	264 12		℄	E. edge Conc. "X" Gutter.
+05			5 96	264 00		℄	flow line "X" Gutter.
+12			5 61	264 35		℄	W. edge Conc. "X" Gutter.
+45 00			5 00	264 96		℄	Int. of Peck. Rd.

Profile No. ____ X-Sec. No. ____

Plotted ____ Date ____ Checked ____ Date ____

Notes Red. ____ Date ____ Notes Chkd. ____ Date ____

Division No. ____ Job No. 12 83 Notes Surveying

Survey of Peck Ave.

Survey by J. L. Whitley Notes ____ Date ____

Indexed L. O. Johnson

F.B. 1597 PG. 114

76L298 307 5-49

PLEASE RETURN TO
LOS ANGELES COUNTY SURVEYOR
726 LOS ANGELES COUNTY ENGINEERING BLDG.

NOTE: ANY ADDITIONS OR CHANGES ON THIS SHEET MUST BE MADE OR CIRCLED IN RED INK, WITH DATE AND NAME OF PERSON MAKING CHANGE.

Do not extend notes this side of this line.

STATION	B. S.	H. I.	F. S.	ELEV.	Left (S.)	℄	Right (S.)
		269 96					
					East end. Curb Return: N.E. Cor.		
			4 78	265 18			18' top Conc. Curb.
			5 39	264 57			18' base " "
			5 [illegible]	264 72			16' edge " [illegible]
			5 01	264 95	V. end. Curb Rtn. N.E. Cor.		
			5 62	264 34	" " " "		
			5 27	264 69	" " " "		
			5 29	264 67	East end. Curb Rtn. S.E. Cor.		top. Ch.
			5 92	264 04			base "
			5 [illegible]	264 18	"		[illegible]
			5 [illegible]	264 31	South. end. " " "	"	top. Ch.
			6 26	263 70	" " " "	"	base. of Ch.
			5 94	264 02	" " "		edge of Conc. Gut.
			4 78	265 18	West end. " " N.W. Cor.		top. Curb.
			5 43	264 53	" " " "		base. of "
			5 32	264 64	" " " "	"	edge of Conc. Gut.
			4 99	264 97	North " " " N.W. Cor.		top. Curb.
			5 64	264 32	" " "		base of Curb.
			5 26	264 70	" " "		edge of Conc. Gut.
			5 29	264 67	West end. " " S.W. Cor.		top of Curb.
			5 92	264 04			base " "

Profile No. ____ Notes Red. ____ Plotted ____ Job No. 1283 Division No. ____
X-Sec. No. ____ Date ____ Date ____ Survey of Meeker Ave
Notes Chkd. ____ Checked ____ Survey by J.L. Willey Notes Smiley Date 2-2-50
Date ____ Date ____ Map No. ____ Indexed Johnson Date ____

F.B. 1597 PG. 115

76L298 307 5-49

PLEASE RETURN TO
LOS ANGELES COUNTY SURVEYOR
726 LOS ANGELES COUNTY ENGINEERING BLDG.

NOTE: ANY ADDITIONS OR CHANGES ON THIS SHEET MUST BE MADE OR CIRCLED IN RED INK, WITH DATE AND NAME OF PERSON MAKING CHANGE.

Do not extend notes this side of this line.

STATION	B. S.	H. I.	F. S.	ELEV.	Left (Rt.)	℄ Right (Lt.)
		269 96				
			5 79	264 17	West cnt. of Curb Rtn. S.W. Cor.	Edge of [illegible]
			5 61	264 35	South " " " "	[illegible]
			6 26	263 70	" " " "	Base "
			5 93	264 03	" " " "	Edge of Gutter
3+45 00			[illegible]	265 27		50' [illegible]
"			[illegible]	265 56		100' " "
"			[illegible]	264 73	50' [illegible]	
"			5 50	264 46	100' " "	
+78 0			5 63	264 33		℄ E. edge Concr. X. Gutter
			5 98	263 98		℄ [illegible]
			5 88	264 08		℄ W. edge Concr. [illegible]
+95			5 67	264 29		℄ [illegible]
4+45			[illegible]	265 24		℄ [illegible]
+95			[illegible]	265 96		℄ Top [illegible]
5+45			3 91	266 05		℄ Crown [illegible]
△	5 42	270 94	4 40	266 54		
△	3 67	272 98	1 63	269 31	BMMF 28 has been destroyed.	
T.P.	5 58	274 20	4 36	268 62		
BMMF29			2 36	271 84	BMMF29 El. 271.827	F.B. 1537-61
					Elliott St. & Peck Rd.	S.E. Cor
					Bt. Spk in N. end Walk to	Ho # 356

F.B. 1537 PG. 116

Survey of Tie Willow
Survey by ~~E.~~ C. Johnson
Indexed

Job No. 12 E3 Division No. [illegible]
Notes Sunley

Profile No. X-Sec. No.
Plotted Date
Checked Date
Notes Red. Date
Notes Chkd. Date

Notes Ck'd by	Survey of
Map No.	W. O. Tape No. St'd °F
Office Work	Surveyed by
Checked	Notes Date
Date	Indexed A. C. Johnson

F. B. 1597 PG. 117

DEC 7 '50

MEEKER AVE

C11283

TOPOGRAPHY
on

PECK RD
from
MT. VIEW RD
N. to

KLINGERMAN ST

2-1-50
Willey JL.
Smiley
Beers
Kapp
Cureton

Note: Any Additions or Changes on This Sheet Must be Made or Circled in Red Ink With Date and Name of Person Making Change.

Do not extend notes this side of this line.

RETURN TO
LOS ANGELES COUNTY SURVEYOR
726 LOS ANGELES COUNTY
ENGINEERING BLDG.

76F309S 247 10M 1-49

F. B. 1597 PG. 118

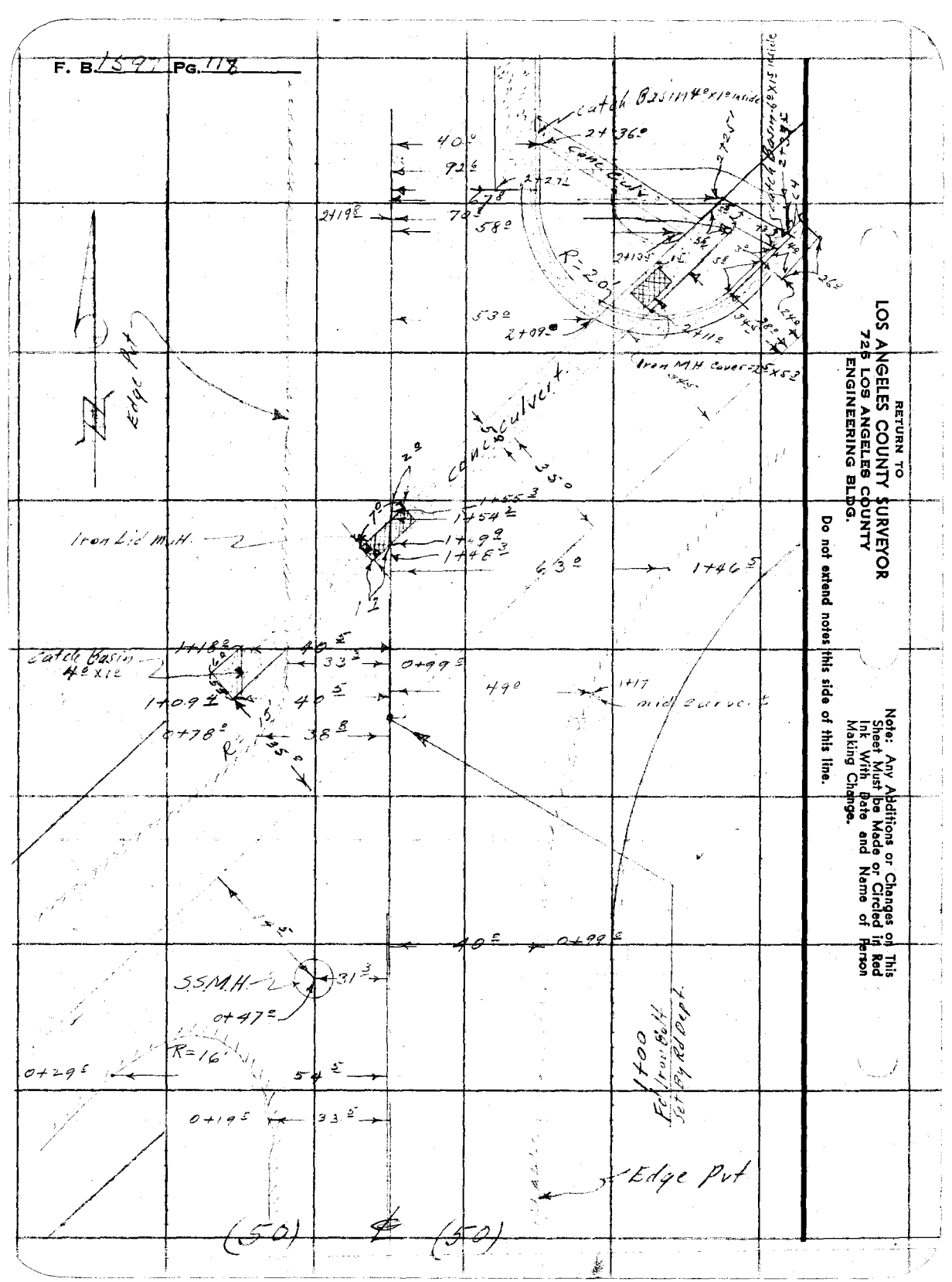

RETURN TO
LOS ANGELES COUNTY SURVEYOR
726 LOS ANGELES COUNTY
ENGINEERING BLDG.

Do not extend notes this side of this line.

Note: Any Additions or Changes on This Sheet Must be Made or Circled in Red Ink With Date and Name of Person Making Change.

Notes Ck'd by	Survey of
Map No.	W. O. Tape No. St'd. °F
Office Work	Surveyed by
Checked	Notes Date
Date	Indexed Z. C. Johnson

F. B. 1597 Pg. 119

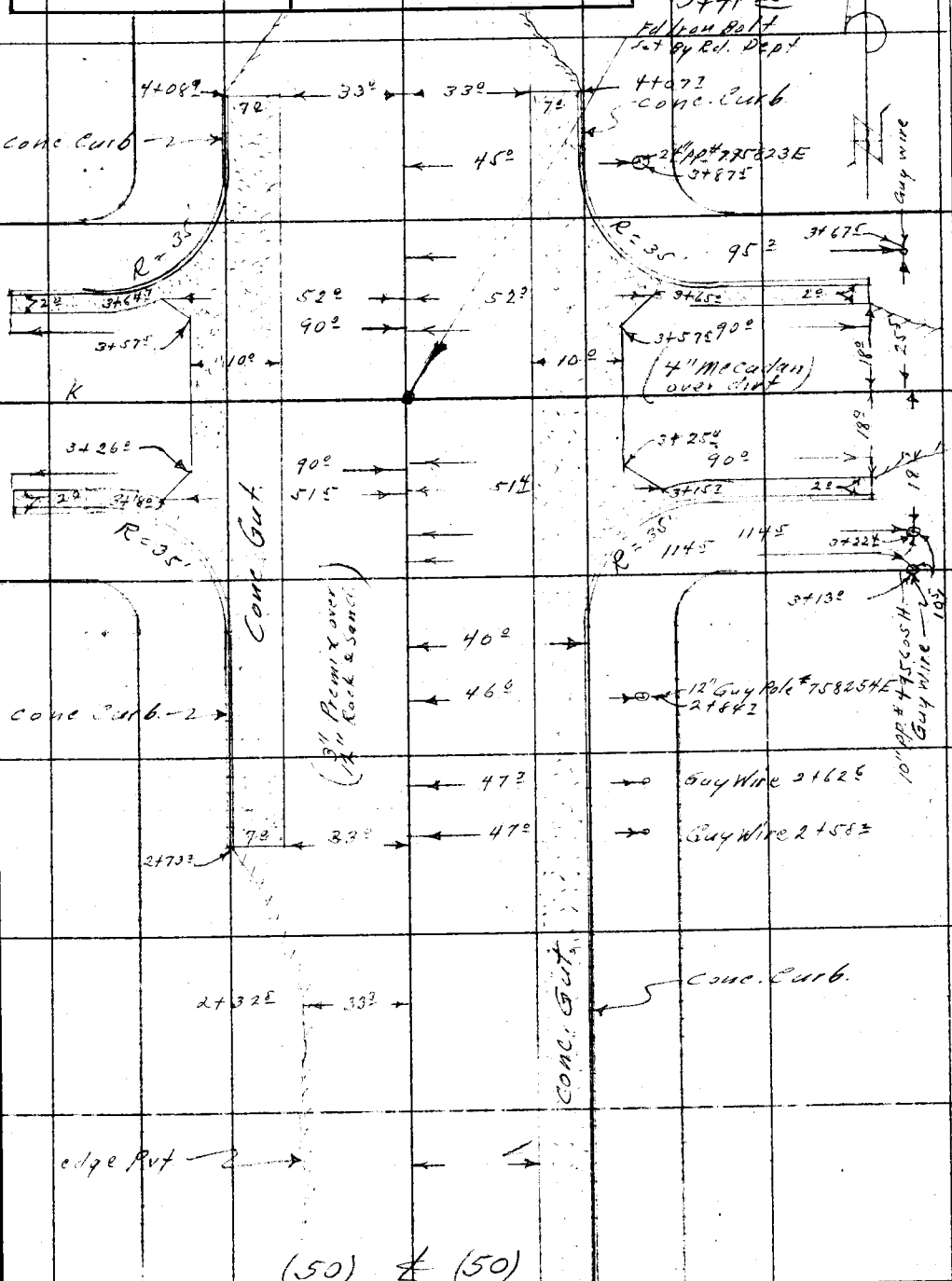

Note: Any Additions or Changes of This Sheet Must be Made or Circled in Red Ink With Date and Name of Person Making Change.

Do not extend notes this side of this line.

RETURN TO
LOS ANGELES COUNTY SURVEYOR
726 LOS ANGELES COUNTY
ENGINEERING BLDG.

76F309S 247 10M 1-49

F. B. 597 PG. 120

RETURN TO
LOS ANGELES COUNTY SURVEYOR
725 LOS ANGELES COUNTY
ENGINEERING BLDG.

Do not extend notes this side of this line.

Note: Any Additions or Changes on This Sheet Must be Made or Circled in Red Ink With Date and Name of Person Making Change.

Profile No.	Notes Red.	Plotted	Job No. 1283	Division No.	F.B. 1599 PG. 121
	Date	Date	Survey of Meeker Ave		
X-Sec. No.	Notes Chkd.	Checked	Survey by J.L. Willey	Notes J.L.W.	Date 2-2-50
	Date	Date	Map No.	Indexed A.C. Johnson	Date DEC 7 50

MEEKER AVE

C11283

"X" Sections & Profile

on

PECK RD

from

Mountain View Rd

North to

Klingerman St.

2-2-50

Willey J.L.

Smiley

Beers

Kapp

Carlston.

STATION	B. S.	H. I.	F. S.	ELEV.

NOTE: ANY ADDITIONS OR CHANGES ON THIS SHEET MUST BE MADE OR CIRCLED IN RED INK, WITH DATE AND NAME OF PERSON MAKING CHANGE.

Do not extend notes this side of this line.

PLEASE RETURN TO
LOS ANGELES COUNTY SURVEYOR
726 LOS ANGELES COUNTY ENGINEERING BLDG.

76L298 307 5-49

76L298 307 5-49

PLEASE RETURN TO
LOS ANGELES COUNTY SURVEYOR
726 LOS ANGELES COUNTY ENGINEERING BLDG.

NOTE: ANY ADDITIONS OR CHANGES ON THIS SHEET MUST BE MADE OR CIRCLED IN RED INK, WITH DATE AND NAME OF PERSON MAKING CHANGE.

Do not extend notes this side of this line.

STATION	B. S.	H. I.	F. S.	ELEV.	Left (W)	℄	Right (E)
BMME 27	1 04	269 18		268 14	BMME27 El. 268.139		FB. 1537-60
					Mt. View Rd & Klingerman		St. N.E. Cor
					Bt Spk in S.E Cor Conc.		Porch to Hot 137.
0+00			5 90	263 28		℄	
0+47°			5 79	263 39			
" S.S.	J.C.				312 L.		
					Rim 6.57	Rim 6.51	Rim 6.54
15" outlet S.W.	[illegible]		16 25	252 93	Depth 8.43	Depth 8.43	Depth 8.33
15" Inlet N.E.	[illegible]		16 19	252 99	Dia 1.25	Dia 1.25	Dia .67
8" Inlet N.	[illegible]		15 54	253 64	Rad 16.25	Rad 16.19	Rad 15.54
0+50			5 78	263 40		℄	
"			6 70	262 48			40' edge Pvt + Gut
"			5 9	263 3			43 Top brk
"			5 8	263 4			50 E P/L
1+00			5 49	263 69		℄	Int. Mt. View
"			6 31	262 79			40' edge Pvt.
"			6 24	262 94	edge Pvt. 33'		
"			6 3	262 9	Top brk 42		
"			7 2	262 0	Bot brk 45		
"			6 2	263 0	Top brk 47		
"			6 2	263 0	W P/L 50		

F.B. 1597 PG. 122
Job No. 1283 Division No. Notes Red. Plotted No. Profile
Survey of Meeker Dr. Date Date X-Sec.
Survey by J.L. Willey Notes J.L.W. Notes Chkd. Checked No.
Indexed A. C. Johnson Date Date

76L298 307 5-49

PLEASE RETURN TO
LOS ANGELES COUNTY SURVEYOR
726 LOS ANGELES COUNTY ENGINEERING BLDG.

NOTE: ANY ADDITIONS OR CHANGES ON THIS SHEET MUST BE MADE OR CIRCLED IN RED INK, WITH DATE AND NAME OF PERSON MAKING CHANGE.

Do not extend notes this side of this line.

STATION	B. S.	H. I.	F. S.	ELEV.	Left (W)		℄ Right (E)
[illegible]		269 18	5 83	263 35	[illegible] Mt. View		52° Gut
"			5 45	263 73	"		100' Pvt
"			4 64	264 54	"		200' Pvt
1+09±			5 45	263 73			℄
"			6 03	263 15	Edge Pvt	33'	
"			5 71	263 47	Conc Gut	40'	
"			4 27	264 91	Top Curb	40'	
"			6 18	263 00	Flowline	40.5	4° x 1° Catch Basin
1+50			5 25	263 93			℄
"			6 [illegible]	262 21	Flowline of 4° x 13		℄ Culvert
2+00			4 98	264 20			℄
"			5 53	263 65			49° Top Culvert [illegible]
"			5 29	263 89			85 Pvt
"			5 05	264 13			102 ℄ Mt. View
N. end C.R. N.E. Cor (Peck Rd)			5 07	264 11			
Gut "	(in)		5 70	263 48			
Gut "	Out		5 42	263 76			
N. end C.R. NW Cor (Mt. View Rd)			5 07	264 11			
Gut "	(in)		5 73	263 45			
Gut "	(Out)		5 61	263 57			

Profile No. ____ Notes Red. ____ Plotted ____ Job No. 1283 Division No. ____ F.B. 1597 PG. 123
X-Sec. No. ____ Date ____ Date ____ Survey of Flecker Ave
Notes Chkd. ____ Checked ____ Survey by J.L.W. Notes JLW Date 2-2-50
Date ____ Date ____ Map No. ____ Indexed A. C. Johnson Date ____

76L298 307 5-49

PLEASE RETURN TO
LOS ANGELES COUNTY SURVEYOR
726 LOS ANGELES COUNTY ENGINEERING BLDG.

NOTE: ANY ADDITIONS OR CHANGES ON THIS SHEET MUST BE MADE OR CIRCLED IN RED INK, WITH DATE AND NAME OF PERSON MAKING CHANGE.

Do not extend notes this side of this line.

STATION	B. S.	H. I.	F. S.	ELEV.	Left (W)	℄	Right (E)
2+00		269 18	5 60	263 58	Edge Pvt.	33	
"			6 5	262 7	Gut	45	
"			5 5	263 7	Top bk	49	
"			5 6	263 6	W P/L	50	
2+30			5 05	264 13	Top Catch Basin		92.6 Right
"			6 65	262 53	Flow line "		"
2+32.8			4 80	264 38		℄	
"			5 49	263 69	Edge Pvt.		
2+38			5 01	264 17	Top Catch Basin		40' Right
"			5 81	263 37	Flow line "		
2+73.2			4 56	264 62		℄	
"			5 22	263 96	Gut. edge (Out)	33°	
			5 52	263 66	" (In)	40°	
"			4 91	264 27	Top Curb.	40°	
3+00			4 42	264 76		℄	
E. end Curb S.E. Cor			4 36	264 82			40° Top Curb. end
" " Gut. (in)			4 94	264 24			" Gut " "
" " Gut (out)			4 86	264 32			" Gut out "
W. end Curb. S.W. Cor			4 51	264 67	End Top Curb	90°	
" " Gut (in)			5 08	264 10	" Gut. in	"	
" " Gut (out)			4 92	264 26	" Gut. out.	"	

F.B. 1597 PG. 124

Job No. 1283 Division No. Notes Red. Plotted Profile No.

Survey of Meeker Ave Date Date X-Sec.

Survey by J.L. Willey Notes J.L.W. Notes Chkd. Checked

Indexed A. C. Johnson Date Date No.

76L298 307 5-49

PLEASE RETURN TO
LOS ANGELES COUNTY SURVEYOR
726 LOS ANGELES COUNTY ENGINEERING BLDG.

NOTE: ANY ADDITIONS OR CHANGES ON THIS SHEET MUST BE MADE OR CIRCLED IN RED INK, WITH DATE AND NAME OF PERSON MAKING CHANGE.

Do not extend notes this side of this line.

STATION	B. S.	H. I.	F. S.	ELEV.	Left (W)		℄ Right (E)
3+41.25		269 18	4 21	264 97			℄ Int. Klingerman St.
"			4 82	264 36	On ℄ Klingerman St.		33 W. edge X Gut.
"			5 20	263 98	"		40 ℄ X Gut.
"			5 05	264 13	"		43 E. edge X Gut.
"			4 86	264 32	"		50 Pvt.
"			4 21	264 97	"		90 Pvt.
"			3 45	265 73	"		140 Brk Pvt.
"			3 48	265 70	"		175 Pvt.
"			4 73	264 35	E. edge X Gut.	33	On ℄ Klingerman St.
"			5 18	264 00	℄ X Gut.	40	
"			5 11	264 07	W. edge X Gut.	43	
"			4 86	264 32	Pvt.	50	
"			4 04	265 14	Pvt.	90	
"			3 20	265 98	Brk Pvt	140	
"			3 14	266 04	Pvt.	175	
S. end CR SE Cor			4 83	264 35			
Gut in			5 46	263 72			
Gut out			5 13	264 05			
E. end CR SE Cor			4 50	264 68			
Gut in			5 14	264 04			
Gut out			4 99	264 19			

Profile No. ____ Notes Red. ____ Plotted ____ Job No. 1283 Division No. ____ F.B. 1597 PG. 128
X-Sec. No. ____ Date ____ Date ____ Survey of Meeker Ave
Notes Chkd. ____ Checked ____ Survey by JLW Notes JLW Date 2-2-50
Date ____ Date ____ Map No. ____ Indexed C Johnson Date ____

76L298 307 5-49

PLEASE RETURN TO
LOS ANGELES COUNTY SURVEYOR
726 LOS ANGELES COUNTY ENGINEERING BLDG.

NOTE: ANY ADDITIONS OR CHANGES ON THIS SHEET MUST BE MADE OR CIRCLED IN RED INK, WITH DATE AND NAME OF PERSON MAKING CHANGE.

Do not extend notes this side of this line.

STATION	B. S.	H. I.	F. S.	ELEV.	Left (W)	℄ Right (E)
E. end CR	N. E. Cor	269.18	3 99	265 19		
Gut in			4 60	264 58		
Gut out			4 45	264 73		
N. end CR	NE Cor.		4 22	264 96		
Gut in			4 83	264 35		
Gut out			4 49	264 69		
N. end CR	NW Cor.		4 19	264 99		
Gut in			4 85	264 33		
Gut out			4 49	264 69		
W. end CR	NW Cor.		3 99	265 19		
Gut in			4 64	264 54		
Gut out			4 53	264 65		
W. end CR	S.W Cor.		4 53	264 65		
Gut in			5 14	264 04		
Gut out			5 02	264 16		
S. end CR.	SW Cor.		4 82	264 36		
Gut. in			5 48	263 70		
Gut out			5 14	264 04		
4+00			3 81	265 37		℄
4+07 I			3 76	265 42		℄
"			4 42	264 76		33 edge Gut. cor

F.B. 1597 PG. 126
Survey of Meeker Ave
Survey by J L Willey Notes J L W.
Indexed E. C. Johnson Date
Job No. 1283 Division No.
Notes Red. Date
Notes Chkd. Date
Plotted Date
Checked Date
Profile No.
X-Sec. No.

76L298 307 5-49

PLEASE RETURN TO
LOS ANGELES COUNTY SURVEYOR
726 LOS ANGELES COUNTY ENGINEERING BLDG.

NOTE: ANY ADDITIONS OR CHANGES ON THIS SHEET MUST BE MADE OR CIRCLED IN RED INK, WITH DATE AND NAME OF PERSON MAKING CHANGE.

Do not extend notes this side of this line.

STATION	B. S.	H. I.	F. S.	ELEV.		
4+07[illegible]		269 18	4 70	264 48		40' Gut. end.
"			4 10	265 08		40' Top Cb. end
"			3 5	265 7		43 Brk
"			3 5	265 7		50 E P/L.
4+08[illegible]			3 75	265 43		℄
"			4 42	264 76	edge Gut, end. 33	
"			4 69	264 49	Gut " 40	
"			4 10	265 08	Top Cb. " 40	
"			3 2	266 0	Brk 43	
"			3 2	266 0	W P/L 50	
T.P.	5 85	270 63	4 40	264 78		
T.P.	5 29	272 50	3 42	267 21		
T.P.	3 67	272 98	3 19	269 31	— BMME 28 Has been destroyed	
T.P.	5 58	274 20	4 36	268 62		
BMME 29			2 36	271 84	BMME 29 El. 271.827 F.B. 1537-61 Elliott St. x. Peck Rd. S.E. Cor Bt. Spk in N. end Walk to Ho # 356.	

Profile No. ____ Date ____ Notes Red. ____ Date ____ Plotted ____ Date ____ Job No. ____ Survey of ____ Division No. ____

X-Sec. No. ____ Date ____ Notes Chkd. ____ Date ____ Checked ____ Date ____ Survey by ____ Map No. ____ Notes ____ Date ____ Indexed ____ Date ____

F.B. 15-97 PG 72-1

E. C. Johnson

F.B. 1597 PG. 128

Job No._____ Division No._____ Notes Red._____ Plotted_____ Profile

Survey of_____ Date_____ Date_____ No._____

Survey by_____ Notes_____ Notes Chkd._____ Checked_____ X-Sec.

Indexed_____ Date_____ Date_____ Date_____ No._____

STATION	B. S.	H. I.	F. S.	ELEV.

76L298 307 5-49

PLEASE RETURN TO
LOS ANGELES COUNTY SURVEYOR
726 LOS ANGELES COUNTY ENGINEERING BLDG.

Do not extend notes this side of this line.

NOTE: ANY ADDITIONS OR CHANGES ON THIS SHEET MUST BE MADE OR CIRCLED IN RED INK, WITH DATE AND NAME OF PERSON MAKING CHANGE.

Notes Ck'd by	Survey of Durfee Ave.
Map No.	W. O. 1604 Tape No. St'd. °F
Office Work	Surveyed by J.L. Willey
Checked	Notes J.L.W. Date 6-22-53
Date	Indexed

F. B. 1597 PG. 131

DURFEE AVE. C.I. 1604

TOPOGRAPHY

on

HERB ST.

from

FRUITVALE AVE to BUNKER AVE

6-23-53
Willey J.L.
Gay
Rapp
Paulson
McKnight

Cont' from F.B. 1774-252

Note: Any Additions or Changes on This Sheet Must be Made or Circled in Red Ink With Date and Name of Person Making Change.

Do not extend notes this side of this line.

RETURN TO
LOS ANGELES COUNTY SURVEYOR
726 LOS ANGELES COUNTY
ENGINEERING BLDG.

76F309S 247 2-51

F. B. 1597 PG. 132

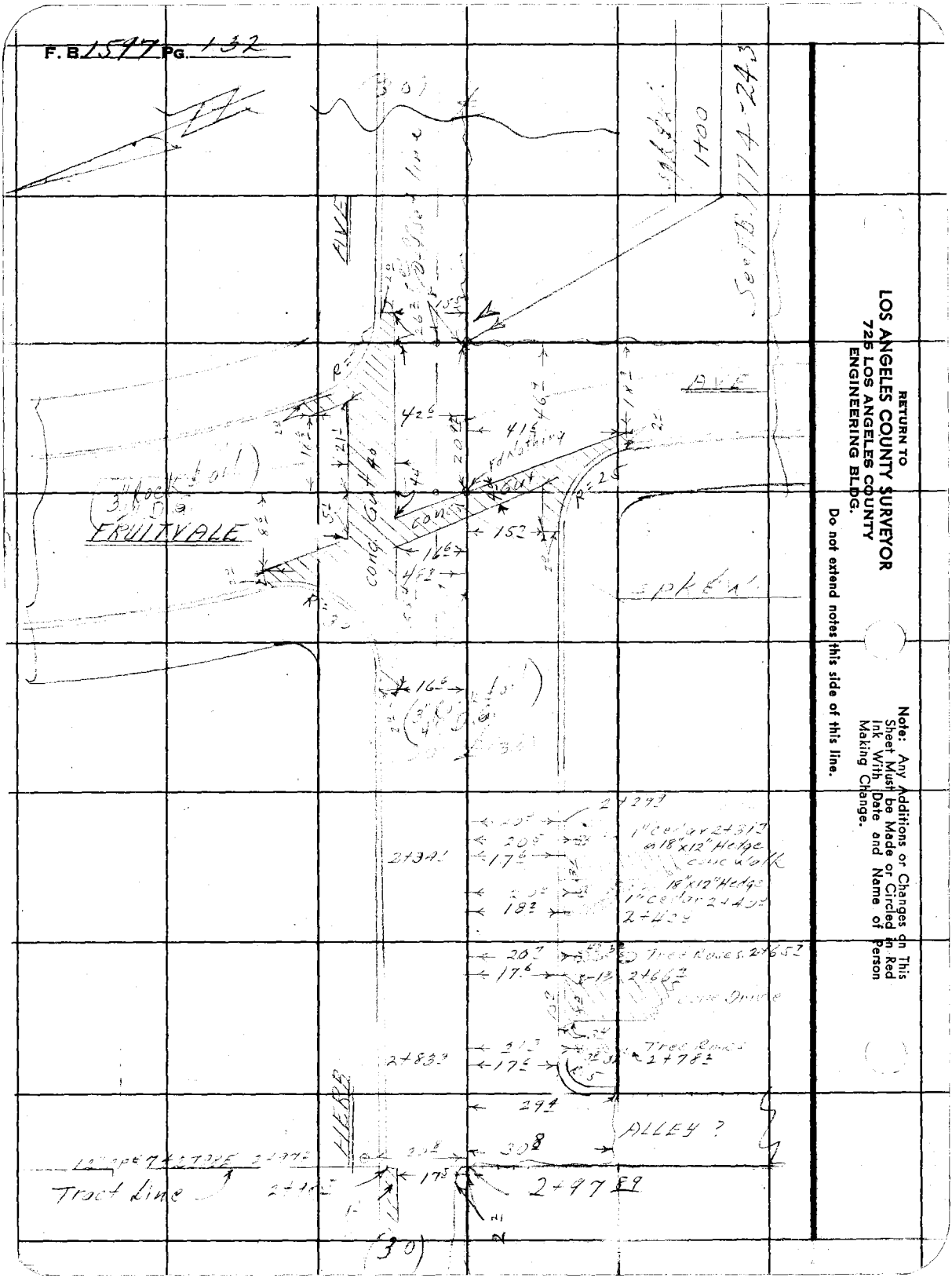

Notes Ck'd by	Survey of Durfee Ave
Map No.	W. O. 1604 Tape No. St'd. °F
Office Work	Surveyed by J.L. Willey
Checked	Notes J.L.W. Date 6-23-53
Date	Indexed

F.B. 1597 PG. 133



Note: Any Additions or Changes on This Sheet Must be Made or Circled in Red Ink With Date and Name of Person Making Change.

Do not extend notes this side of this line.

RETURN TO
LOS ANGELES COUNTY SURVEYOR
726 LOS ANGELES COUNTY
ENGINEERING BLDG.

76F309S 247 2-51

F. B. 1597 PG. 134

RETURN TO
LOS ANGELES COUNTY SURVEYOR
726 LOS ANGELES COUNTY
ENGINEERING BLDG.

Do not extend notes this side of this line.

Note: Any Additions or Changes on This Sheet Must be Made or Circled in Red Ink With Date and Name of Person Making Change.

Profile	Notes Red	Plotted	Job No. 1604	Division No.	F.B. 1597 Pg. 135
No.	Date	Date	Survey of Durfee Ave		
X-Sec.	Notes Chkd.	Checked	Survey by JLW	Notes JLW	Date 7-16-53
No.	Date	Date	Map No.	Indexed	Date

DURFEE AVE CI 1604

X SECTIONS

on

HERB ST

from

FREMONT AVE to [illegible] AVE

[illegible]

STATION	B. S.	H. I.	F. S.	ELEV.

NOTE: ANY ADDITIONS OR CHANGES ON THIS SHEET MUST BE MADE OR CIRCLED IN RED INK, WITH DATE AND NAME OF PERSON MAKING CHANGE.

PLEASE RETURN TO

LOS ANGELES COUNTY SURVEYOR

726 LOS ANGELES COUNTY ENGINEERING BLDG.

Do not extend notes this side of this line.

76L2[illegible] 307 10-51

76L298 307 10-51

PLEASE RETURN TO

LOS ANGELES COUNTY SURVEYOR
726 LOS ANGELES COUNTY
ENGINEERING BLDG.

NOTE: ANY ADDITIONS OR CHANGES ON THIS SHEET MUST BE MADE OR CIRCLED IN RED INK, WITH DATE AND NAME OF PERSON MAKING CHANGE.

Do not extend notes this side of this line.

STATION	B. S.	H. I.	F. S.	ELEV.		
[illegible]	[illegible]	25781		[illegible]	[illegible]	[illegible]
					[illegible]	
					[illegible]	
[illegible]			4 [illegible]	[illegible]	[illegible]	
"			[illegible]	[illegible]	[illegible]	
"			5 [illegible]	[illegible]	140 [illegible]	
1420 [illegible]			[illegible]	[illegible]	[illegible]	
"			[illegible]	[illegible]	[illegible]	[illegible]
"			4 [illegible]	[illegible]	[illegible]	[illegible]
"			[illegible]	[illegible]		[illegible]
1420			[illegible]	[illegible]	[illegible]	
E end CR. [illegible]			4 14	[illegible]		
Gut			[illegible]	[illegible]		
[illegible] CR [illegible]			[illegible]	[illegible]		
Gut			4 [illegible]	[illegible]		
N ECR, [illegible]			[illegible]	[illegible]		
Gut			[illegible]	[illegible]		
W ECR, [illegible]			4 [illegible]	[illegible]		
Gut			[illegible]	25273		
S ECR, [illegible]			[illegible]	[illegible]		
Gut			[illegible]	[illegible]		

F.B. 1597 PG. 136

Job No. 1604 Division No. Notes Red. Plotted Profile

Survey of Dunn Ave Date Date No.

Survey by J.H. Willey Notes J.L.W. Notes Chkd. Checked X-Sec.

Indexed Date Date No.

76L209 307 10-51

PLEASE RETURN TO
LOS ANGELES COUNTY SURVEYOR
726 LOS ANGELES COUNTY
ENGINEERING BLDG.

NOTE: ANY ADDITIONS OR CHANGES ON THIS SHEET MUST BE MADE OR CIRCLED IN RED INK, WITH DATE AND NAME OF PERSON MAKING CHANGE.

Do not extend notes this side of this line.

Profile No.______ X-Sec. No.______
Notes Red______ Date______ Notes Chkd.______ Date______
Plotted______ Date______ Checked______ Date______
Job No. 1602 Division No.______
Survey of Dun[illegible] Ave
Survey by J.L.W. Notes J.L.W. Date 7-16-53
Map No.______ Indexed______ Date______

F.B. 1597 PG. 137

STATION	B. S.	H. I.	F. S.	ELEV.		
W.E.3 R[illegible]	9.[illegible]	258[illegible]	[illegible]	25[illegible]		
5[illegible]			[illegible]	[illegible]		
1+58			5.01	252[illegible]	[illegible]	
2+00			[illegible]	[illegible]		
			4.71	[illegible]		10' Top [illegible]
			[illegible]	[illegible]		[illegible]
			3.5	[illegible]		[illegible]
			[illegible]	[illegible]	[illegible]	
			[illegible]	[illegible]	[illegible]	
			5.0	[illegible]	[illegible]	
T.P.	4.[illegible]	2[illegible].96	5.[illegible]	[illegible]		
2+8[illegible]			4.[illegible]	[illegible]	Top [illegible]	[illegible]
[illegible]			5.[illegible]	[illegible]	[illegible]	
2+5[illegible]			4.[illegible]	[illegible]	[illegible]	[illegible]
			[illegible]	[illegible]78	[illegible]	
			4.5[illegible]	[illegible]	[illegible]	
			5.2[illegible]	[illegible]	[illegible]	
2+9[illegible]			[illegible]	251[illegible]	[illegible]	
[illegible]16[illegible]			5.[illegible]	[illegible]	[illegible]	[illegible]
2+[illegible] 97.8[illegible]			4.9	[illegible]	[illegible]	(dirt)
			[illegible]	251[illegible]		25 [illegible]

76L298 307 10-51

PLEASE RETURN TO

LOS ANGELES COUNTY SURVEYOR
726 LOS ANGELES COUNTY
ENGINEERING BLDG.

NOTE: ANY ADDITIONS OR CHANGES ON THIS SHEET MUST BE MADE OR CIRCLED IN RED INK, WITH DATE AND NAME OF PERSON MAKING CHANGE.

Do not extend notes this side of this line.

STATION	B. S.	H. I.	F. S.	ELEV.		
[illegible]		[illegible]	4 [illegible]	[illegible]		[illegible]
"			4 [illegible]	[illegible]		[illegible]
			4 [illegible]	[illegible]		[illegible]
			[illegible]	[illegible]		[illegible]
			[illegible]	[illegible]	[illegible]	
			6 [illegible]	[illegible]	80 [illegible]	
[illegible]			4 [illegible]	[illegible]	([illegible])	
"			[illegible]	[illegible]		2 [illegible]
4+00			5 [illegible]	[illegible]		[illegible]
"			[illegible]	[illegible]		[illegible]
"			[illegible]	[illegible]		[illegible]
"			5 [illegible]	[illegible]		Gut
"			4 [illegible]	[illegible]		30 [illegible]
T.P.	4 18	255 18	[illegible]	[illegible]		
4+90 [illegible]			4 89	[illegible]	[illegible]	[illegible]
"			5 33	[illegible]	℄ Conc. Gut.	18'
			4 95	251 [illegible]		30 app [illegible]
			4 40	[illegible]		80 " [illegible]
			6 9	249 [illegible]	200 [illegible]	
E. ECR. [illegible]			4 06	[illegible]		
Gut			4 93	[illegible]		

F.B. 1547 PG. 138

Job No. [illegible] Division No. [illegible] Notes Red. [illegible] Plotted [illegible] Profile

Survey of [illegible] Date [illegible] No. [illegible]

Survey by [illegible] Notes [illegible] Notes Chkd. [illegible] Checked [illegible] X-Sec.

Indexed [illegible] Date [illegible] Date [illegible] No. [illegible]

76L[illegible] 307 10-51

PLEASE RETURN TO

LOS ANGELES COUNTY SURVEYOR

726 LOS ANGELES COUNTY
ENGINEERING BLDG.

NOTE: ANY ADDITIONS OR CHANGES ON THIS SHEET MUST BE MADE OR CIRCLED IN RED INK, WITH DATE AND NAME OF PERSON MAKING CHANGE.

Do not extend notes this side of this line.

STATION	B. S.	H. I.	F. S.	ELEV.		
N.E.CR, NE Cor		255 [illegible]	4 45	[illegible]		
Gu[illegible]			5 07	[illegible]		
N.E.CR, [illegible]			4 [illegible]	[illegible]		
[illegible]			5 [illegible]	[illegible]		
[illegible]			4 [illegible]	[illegible]		
			5 [illegible]	[illegible] 42		
5[illegible] 1/2			5 01	250 97		
[illegible]					[illegible]	[illegible]
BMME 297			[illegible]	[illegible]	BMME 297 [illegible]	F.B. 1726-1[illegible]
					[illegible]	
					[illegible]	

Profile Notes Red ____ Plotted ____ Job No. 1604 Division No. ____ F.B. 1597 PG. 139

No. ____ Date ____ Date ____ Survey of [illegible]

X-Sec. Notes Chkd. ____ Checked ____ Survey by [illegible] Notes [illegible] Date 7-16-58

No. ____ Date ____ Date ____ Map No. ____ Indexed ____ Date ____

F.B. 1597 PG. 140 Job No. 1324 Division No. _____ Notes Red. _____ Plotted _____ Profile

Survey of Dunsen Ave Date _____ Date _____ No. _____

Survey by J.L. Willey Notes J.L.W. Notes Chkd. _____ Checked _____ X-Sec.

Indexed _____ Date _____ Date _____ Date _____ No. _____

76L298 307 10-51

PLEASE RETURN TO

LOS ANGELES COUNTY SURVEYOR

726 LOS ANGELES COUNTY

ENGINEERING BLDG.

NOTE: ANY ADDITIONS OR CHANGES ON THIS SHEET MUST BE MADE OR CIRCLED IN RED INK, WITH DATE AND NAME OF PERSON MAKING CHANGE.

Do not extend notes this side of this line.

STATION	B.S.	H.I.	F.S.	ELEV.	

Notes Ck'd by	Survey of Durfee Ave
Map No.	W. O. 1604 Tape No. St'd. °F
Office Work	Surveyed by JL Willey
Checked	Notes JL W. Date 6-23-53
Date	Indexed

F. B. 1597 Pg. 141

DURFEE AVE C.I. 1604

TOPOGRAPHY

on

BUNKER AVE

from

HERB ST to RUSH ST

6-24-53
Willey J.L.
Bay
Lapp
Paulson
McKnight

Note: Any Additions or Changes on This Sheet Must be Made or Circled in Red Ink With Date and Name of Person Making Change.

Do not extend notes this side of this line.

RETURN TO
LOS ANGELES COUNTY SURVEYOR
726 LOS ANGELES COUNTY
ENGINEERING BLDG.

76F309S 247 2-51

F. B. 1597 PG. 142

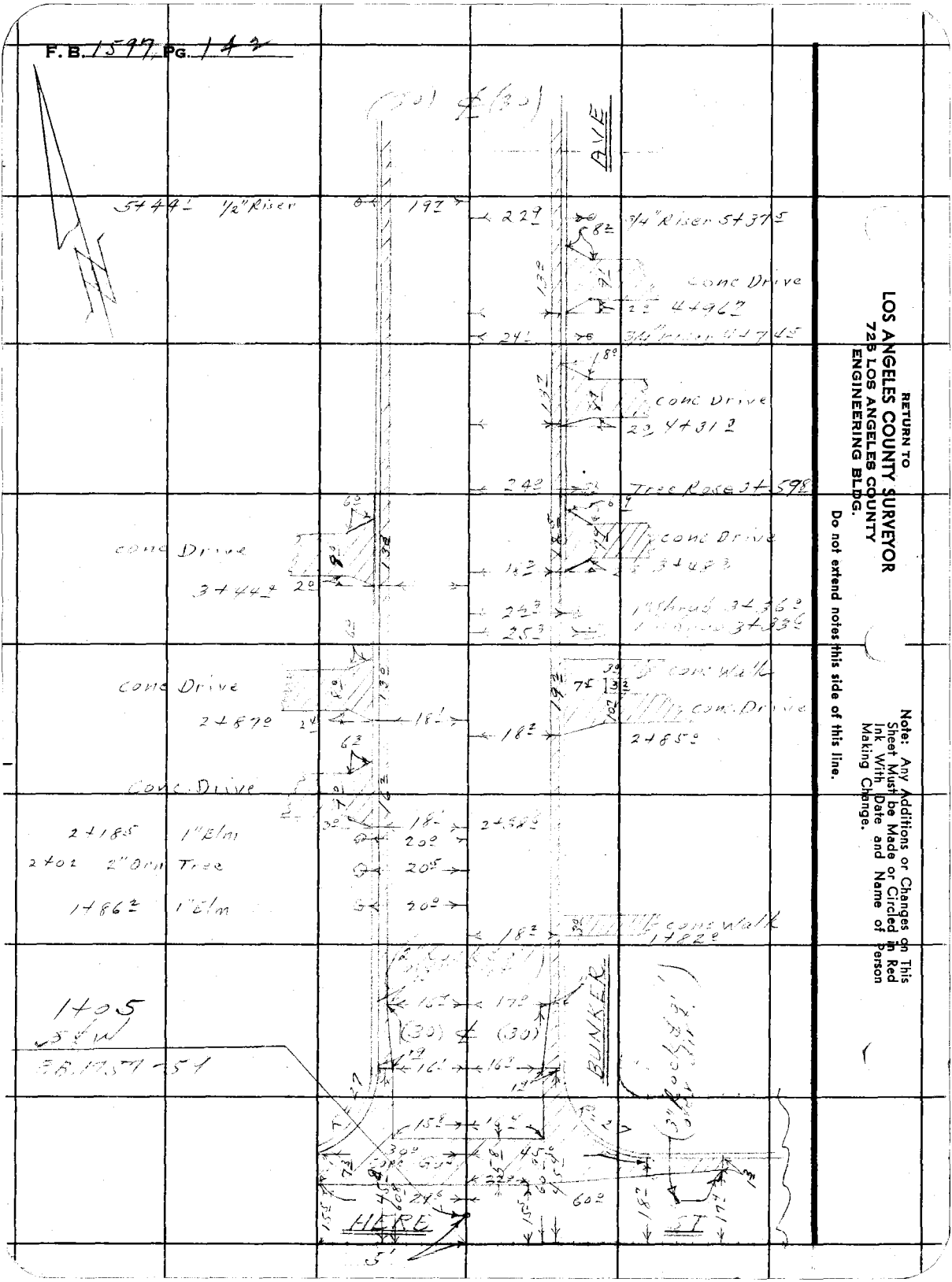

RETURN TO
LOS ANGELES COUNTY SURVEYOR
72B LOS ANGELES COUNTY
ENGINEERING BLDG.

Do not extend notes this side of this line.

Note: Any Additions or Changes on This Sheet Must be Made or Circled in Red Ink With Date and Name of Person Making Change.

Notes Ck'd by	Survey of Durfee Ave
Map No.	W. O. 1604 Tape No. St'd. °F
Office Work	Surveyed by JLWilley
Checked	Notes JLW Date 7-16-53
Date	Indexed

F.B. 1597 Pg. 143

Note: Any Additions or Changes on This Sheet Must be Made or Circled in Red Ink With Date and Name of Person Making Change.

Do not extend notes this side of this line.

RETURN TO
LOS ANGELES COUNTY SURVEYOR
725 LOS ANGELES COUNTY
ENGINEERING BLDG.

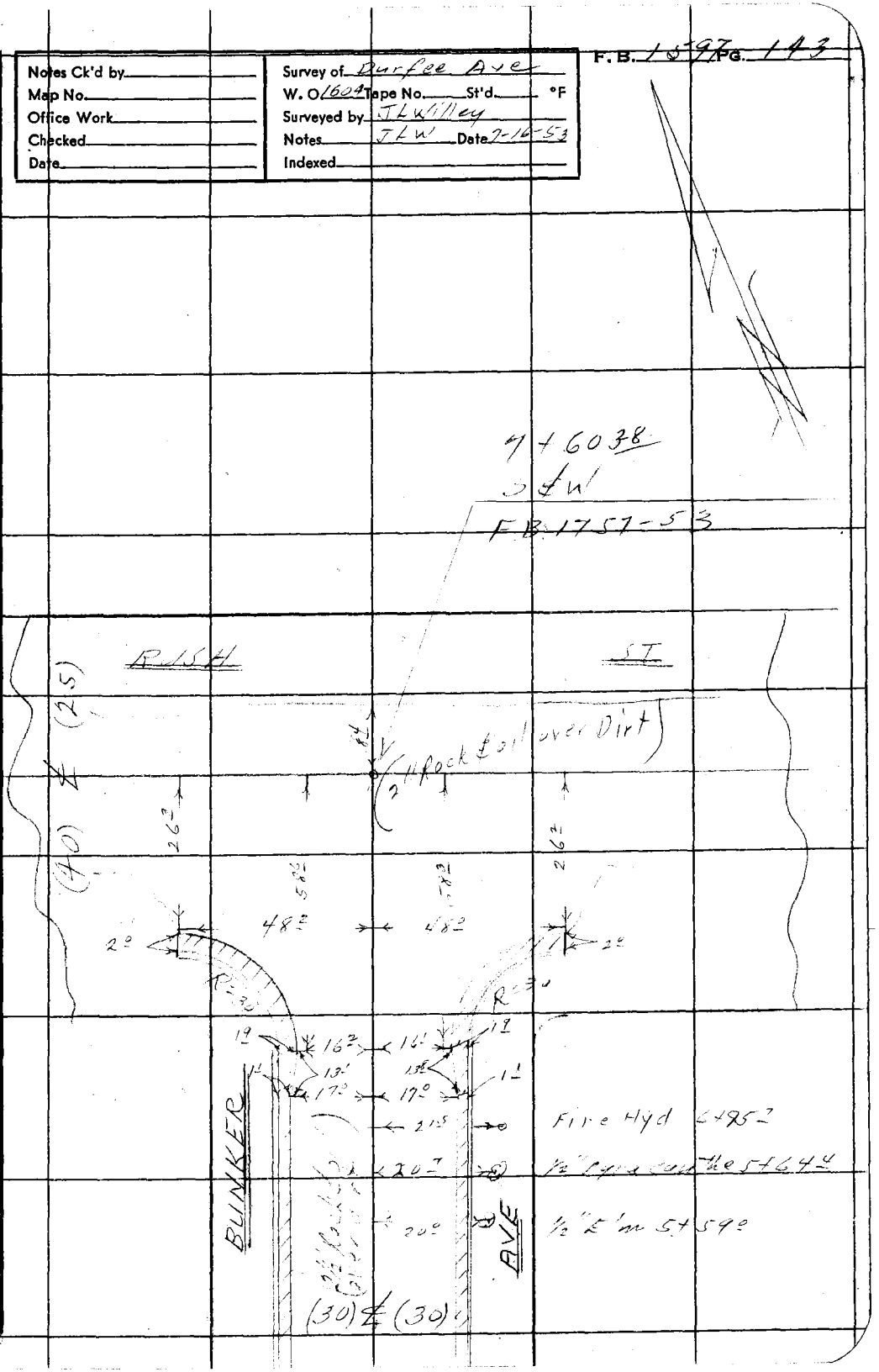

76F309S 247 2-51

RETURN TO
LOS ANGELES COUNTY SURVEYOR
726 LOS ANGELES COUNTY
ENGINEERING BLDG.

Note: Any Additions or Changes on This Sheet Must be Made or Circled in Red Ink With Date and Name of Person Making Change.

Do not extend notes this side of this line.

F. B. 5577 PG. 144

Profile No. _____ Notes Red _____ Plotted _____ Job No. 1604 Division No. _____ F.B. 1597 PG. 145

X-Sec. No. _____ Date _____ Date _____ Survey of Durfee Ave

Notes Chkd. _____ Checked _____ Survey by JLW Notes JLW Date 7-16-53

Date _____ Date _____ Map No. _____ Indexed _____ Date _____

DURFEE AVE

Cl. 1604

X SECTIONS

[illegible] AVE

[illegible]

[illegible]

7-16-[illegible]

[illegible]

STATION	B. S.	H. I.	F. S.	ELEV.

NOTE: ANY ADDITIONS OR CHANGES ON THIS SHEET MUST BE MADE OR CIRCLED IN RED INK, WITH DATE AND NAME OF PERSON MAKING CHANGE.

PLEASE RETURN TO

LOS ANGELES COUNTY SURVEYOR

726 LOS ANGELES COUNTY ENGINEERING BLDG.

Do not extend notes this side of this line.

761 [illegible] 307 10-51

76L298 307 10-51

PLEASE RETURN TO

LOS ANGELES COUNTY SURVEYOR
726 LOS ANGELES COUNTY
ENGINEERING BLDG.

NOTE: ANY ADDITIONS OR CHANGES ON THIS SHEET MUST BE MADE OR CIRCLED IN RED INK, WITH DATE AND NAME OF PERSON MAKING CHANGE.

Do not extend notes this side of this line.

STATION	B. S.	H. I.	F. S.	ELEV.		
BMME 297	4 63	256 03		251 40	[illegible]	[illegible]
					[illegible]	
					[illegible]	
1+00			4 [illegible]	[illegible] 10	[illegible]	[illegible]
"			4 [illegible]	[illegible]	" "	30 opp [illegible]
"			4 [illegible]	[illegible]		100 [illegible]
"			[illegible]	[illegible]	@ [illegible]	1 [illegible]
"			4 [illegible]	[illegible]	30 [illegible]	opp [illegible]
"			[illegible]	[illegible]	100 [illegible]	
"			[illegible]	[illegible]	140 opp [illegible]	
E. [illegible]			4 [illegible]	[illegible]		
[illegible]			4 [illegible]	[illegible]		
[illegible]			[illegible]	[illegible]		
Gu[illegible]				2		
W end Ch. [illegible]			4 [illegible]	[illegible]		
[illegible]			[illegible]	[illegible]		
N. E. CR. [illegible]			[illegible]	[illegible]		
[illegible]			[illegible]	[illegible]		
1+18 [illegible]			5 [illegible]	[illegible]	[illegible]	[illegible]
1+30			4 [illegible]	[illegible]	opp [illegible]	[illegible]

F.B. 1544 PG. 146 Job No. 1004 Division No. Notes Red. Plotted Profile
Survey of Surf. Dist. Date Date No.
Survey by J.H. [illegible] Notes [illegible] Notes Chkd. Checked X-Sec.
Indexed Date Date No.

76L[illegible] 307 10-51

PLEASE RETURN TO

LOS ANGELES COUNTY SURVEYOR

726 LOS ANGELES COUNTY
ENGINEERING BLDG.

NOTE: ANY ADDITIONS OR CHANGES ON THIS SHEET MUST BE MADE OR CIRCLED IN RED INK, WITH DATE AND NAME OF PERSON MAKING CHANGE.

Do not extend notes this side of this line.

STATION	B. S.	H. I.	F. S.	ELEV.		
[illegible]		256 [illegible]	4 [illegible]	25[illegible]		℄
			2 34	[illegible]		[illegible] Top Ch
			3 02	[illegible]		[illegible] Gut
			[illegible]	[illegible]		[illegible]
			4 [illegible]	[illegible]	18 Top Ch	
			4 12	[illegible]	18 Gut	
			4 1	[illegible]	[illegible]	
[illegible]			[illegible]	[illegible]		℄
"			[illegible]	[illegible]		18 Top Ch
			4 2[illegible]	[illegible]		[illegible]
"			5 0	[illegible]		[illegible]
			[illegible]	[illegible]	[illegible] Top Ch	
"			4 [illegible]	[illegible]	[illegible]	
"				[illegible]	[illegible]	
[illegible]	[illegible]16	25[illegible] 24	[illegible]	[illegible]		
[illegible]			4 14	[illegible]		℄
"			5 03	[illegible]		18 Top Ch
"			5.65	25[illegible]71		18 Gut
"			4 [illegible]	[illegible]		30 [illegible]
"			3 0	[illegible]		190 [illegible]
"			4 [illegible]	[illegible]	18 Top Ch	

Profile Notes Red ____ Plotted ____ Job No. 1604 Division No. ____ F.B. 1577 Pg. 147

No. ____ Date ____ Date ____ Survey of Dunlap Ave

X-Sec. Notes Chkd. ____ Checked ____ Survey by [illegible] Notes [illegible] Date [illegible]

No. ____ Date ____ Date ____ Map No. ____ Indexed ____ Date ____

76L298 307 10-51

PLEASE RETURN TO

LOS ANGELES COUNTY SURVEYOR

726 LOS ANGELES COUNTY
ENGINEERING BLDG.

NOTE: ANY ADDITIONS OR CHANGES ON THIS SHEET MUST BE MADE OR CIRCLED IN RED INK, WITH DATE AND NAME OF PERSON MAKING CHANGE.

Do not extend notes this side of this line.

STATION	B. S.	H. I.	F. S.	ELEV.		
4+00		258 44	5 48	[illegible]	18 Gut	
"			4 6	[illegible]	20 W P/L	
"			6 3	2 [illegible]	140' back Lot	
5+00			4 04	[illegible]		
"			3 97	[illegible]		1 Top Ch
"			4 61	[illegible]		18 Gut
"			3 4	[illegible]		20 E P/L
			[illegible]	[illegible]	18 Top Ch	
			[illegible]	[illegible]	18 Gut	
			[illegible]	[illegible]	20 [illegible]	
T.P.	6 [illegible]	[illegible]	4 [illegible]	[illegible]		
6+00			[illegible]	[illegible]		
			[illegible]	[illegible]		
			6 [illegible]	[illegible]		
"			[illegible]	[illegible]		
			5 71	[illegible]	Top Ch	
			[illegible]	[illegible]	[illegible]	
			[illegible]	[illegible]	[illegible]	
7+00			4 [illegible]	25 6 [illegible]		
"			[illegible]	[illegible]		[illegible]
"			[illegible]	25559		[illegible]

F.B. 1547 PG. 148

Job No. 1604 Division No. _____ Notes Red. _____ Plotted _____ Profile

Survey of Durfee Ave Date _____ Date _____ No. _____

Survey by [illegible] Notes [illegible] Notes Chkd. _____ Checked _____ X-Sec.

Indexed _____ Date _____ Date _____ Date _____ No. _____

76L 299 307 10-51

PLEASE RETURN TO

LOS ANGELES COUNTY SURVEYOR

726 LOS ANGELES COUNTY
ENGINEERING BLDG.

NOTE: ANY ADDITIONS OR CHANGES ON THIS SHEET MUST BE MADE OR CIRCLED IN RED INK, WITH DATE AND NAME OF PERSON MAKING CHANGE.

Do not extend notes this side of this line.

STATION	B. S.	H. I.	F. S.	ELEV.		

Profile No.____ Date____ Notes Red____ Plotted____ Job No. [illegible] Division No. [illegible]

X-Sec. No.____ Date____ Notes Chkd____ Date____ Checked____ Date____ Survey of [illegible] Survey by [illegible] Notes [illegible] Date [illegible]

Map No.____ Date____ Indexed____ Date____

F.B. [illegible] PG. [illegible]

F.B. 1597 PG. 150 | Job No. 1604 | Division No. | Notes Red. | Plotted | Profile

Survey of Durfee Ave | Date | Date | No.

Survey by J L Willey | Notes J L W. | Notes Chkd. | Checked | X-Sec.

Indexed | Date | Date | Date | No.

STATION	B. S.	H. I.	F. S.	ELEV.

Do not extend notes this side of this line.

PLEASE RETURN TO
LOS ANGELES COUNTY SURVEYOR
726 LOS ANGELES COUNTY
ENGINEERING BLDG.

NOTE: ANY ADDITIONS OR CHANGES ON THIS SHEET MUST BE MADE OR CIRCLED IN RED INK, WITH DATE AND NAME OF PERSON MAKING CHANGE.

76L298 307 10-51

Notes Ck'd by	Survey of Durfee Ave
Map No.	W. O. 1604 Tape No. St'd. °F
Office Work	Surveyed by J. L. Willey
Checked	Notes JLW Date 6-23-53
Date	Indexed

F. B. 1597 Pg. 151

DURFEE AVE

C.I. 1604

TOPOGRAPHY

on

HERB ST

from

FRUITVALE AVE to Near BURKETT RD.

6-23-53.
Willey J L
Bay
Kapp
Paulson
McKnight

Note: Any Additions or Changes on This Sheet Must be Made or Circled in Red Ink With Date and Name of Person Making Change.

Do not extend notes this side of this line.

RETURN TO
LOS ANGELES COUNTY SURVEYOR
726 LOS ANGELES COUNTY
ENGINEERING BLDG.

76F9095 247 2-51

F. B. 1599 PG. 152



RETURN TO
LOS ANGELES COUNTY SURVEYOR
726 LOS ANGELES COUNTY
ENGINEERING BLDG.

Do not extend notes this side of this line.

Note: Any Additions or Changes on This Sheet Must be Made or Circled in Red Ink, With Date and Name of Person Making Change.

Notes Ck'd by	Survey of Durfee Ave
Map No.	W. O. 1604 Tape No. St'd. °F
Office Work	Surveyed by J L Willey
Checked	Notes JLW Date 6-23-53
Date	Indexed

F.B. 1597 PG. 152



Note: Any Additions or Changes on This Sheet Must be Made or Circled in Red Ink With Date and Name of Person Making Change.

Do not extend notes this side of this line.

RETURN TO
LOS ANGELES COUNTY SURVEYOR
726 LOS ANGELES COUNTY
ENGINEERING BLDG.

76F3095 247 2-51

F. B. 1597 PG. 154

RETURN TO
LOS ANGELES COUNTY SURVEYOR
725 LOS ANGELES COUNTY
ENGINEERING BLDG.

Do not extend notes this side of this line.

Note: Any Additions or Changes on This Sheet Must be Made or Circled in Red Ink, With Date and Name of Person Making Change.

Profile No. _____ Notes Red. _____ Plotted _____ Job No. 1204 Division No. _____ F.B. 1517 PG. 155

Date _____ Date _____ Survey of Durfee Ave

X-Sec. No. _____ Notes Chkd. _____ Checked _____ Survey by J.L. Willey Notes J.L.W. Date 7-16-53

Date _____ Date _____ Map No. _____ Indexed _____ Date _____

DURFEE AVE

C.I. 1604

X SECTIONS

ON

[illegible]

[illegible] Near Burkett Rd.

STATION	B.S.	H.I.	F.S.	ELEV.

NOTE: ANY ADDITIONS OR CHANGES ON THIS SHEET MUST BE MADE OR CIRCLED IN RED INK, WITH DATE AND NAME OF PERSON MAKING CHANGE.

PLEASE RETURN TO

LOS ANGELES COUNTY SURVEYOR

726 LOS ANGELES COUNTY ENGINEERING BLDG.

Do not extend notes this side of this line.

76L298 307 10-51

76L298 307 10-51

PLEASE RETURN TO

LOS ANGELES COUNTY SURVEYOR
726 LOS ANGELES COUNTY
ENGINEERING BLDG.

NOTE: ANY ADDITIONS OR CHANGES ON THIS SHEET MUST BE MADE OR CIRCLED IN RED INK, WITH DATE AND NAME OF PERSON MAKING CHANGE.

Do not extend notes this side of this line.

STATION	B. S.	H. I.	F. S.	ELEV.		
[illegible]	4 41	[illegible]		[illegible]	[illegible]	[illegible]
					[illegible]	[illegible]
					[illegible]	E.C.R.
1 4 [illegible]			5 4[illegible]	[illegible]	Int. Fruitvale Ave ℄	[illegible]
			5 40	[illegible]	on ℄ to South	30 E. " "
			6 1[illegible]			100 " " "
			6 6[illegible]	69		200 " " "
			7 55	[illegible]		3[illegible] " "
			5 76	[illegible]	18" Conc. X Gut. ←	on ℄ [illegible]
			[illegible]	[illegible]	30 opp N P/L	
			4 0[illegible]	[illegible]	100 pvt	
				[illegible]	[illegible]	
W. ECR, [illegible]			[illegible]	[illegible]		
[illegible]			6 0[illegible]	[illegible]		
[illegible] ECR, [illegible]			5 [illegible]	[illegible]		
[illegible]			6 [illegible]	[illegible]		
W. ECR, [illegible]			[illegible]	[illegible]		
Gut			[illegible]	7[illegible]		
N. ECR, NW Cor			4 43	[illegible]		
Gut			5 05	[illegible]		

F.B. 1547 Pg. 156

Job No. 1002 Division No. _____ Notes Red. _____ Plotted _____ Profile _____

Survey of Durfee Ave _____ Date _____ Date _____ No. _____

Survey by [illegible] Notes [illegible] Notes Chkd. _____ Checked _____ X-Sec. _____

Indexed _____ Date _____ Date _____ Date _____ No. _____

761 [illegible] 307 10-51

PLEASE RETURN TO

LOS ANGELES COUNTY SURVEYOR

726 LOS ANGELES COUNTY
ENGINEERING BLDG.

NOTE: ANY ADDITIONS OR CHANGES ON THIS SHEET MUST BE MADE OR CIRCLED IN RED INK, WITH DATE AND NAME OF PERSON MAKING CHANGE.

Do not extend notes this side of this line.

STATION	B. S.	H. I.	F. S.	ELEV.		
NECR, NE Cor.		[illegible]	4 35	[illegible]		
[illegible]			5 0[illegible]	[illegible]		
[illegible]			[illegible]	[illegible]		
[illegible]			[illegible]	[illegible]		
2400			4 55	[illegible]	Sledge Pt	
"			4 2	[illegible]		[illegible]
			[illegible]	[illegible]	18 [illegible]	
			[illegible]	[illegible]	18 [illegible]	
			[illegible]	[illegible]	[illegible]	
[illegible]	[illegible]	259 87	3 78	254 54		
[illegible]			[illegible]	[illegible]	Sledge Pt	
"			4 [illegible]	[illegible]		[illegible]
"			[illegible]	[illegible]	[illegible]	
"			[illegible]	[illegible]	[illegible]	
			4 2	[illegible]	[illegible]	
4 [illegible]			[illegible]	[illegible]		
4+25			[illegible]	[illegible]	Int. Bryce Rd	Sledge Pt.
"			4 6	[illegible]		[illegible]
"			4 9	[illegible]		150
"			6 6	[illegible]		[illegible]
			5 25	[illegible]	[illegible]	

Profile Notes Red ____ Plotted ____ Job No. [illegible] Division No. ____ F.B. 1517 PG. 157

No. ____ Date ____ Date ____ Survey of Purfee [illegible]

X-Sec. Notes Chkd ____ Checked ____ Survey by J L Willey Notes J L W Date 1-16-58

No. ____ Date ____ Date ____ Map No. ____ Indexed ____ Date ____

F.B. 1547 PG. 158 Job No. 1603 Division No. ______ Notes Red. ______ Plotted ______ Profile No. ______

Survey of Durfee Ave ______ Date ______ Date ______

Survey by J. L. Willey Notes J. L. W. Notes Chkd. ______ Checked ______ X-Sec.

Indexed ______ Date ______ Date ______ Date ______ No. ______

76L298 307 10-51

PLEASE RETURN TO

LOS ANGELES COUNTY SURVEYOR

726 LOS ANGELES COUNTY

ENGINEERING BLDG.

NOTE: ANY ADDITIONS OR CHANGES ON THIS SHEET MUST BE MADE OR CIRCLED IN RED INK, WITH DATE AND NAME OF PERSON MAKING CHANGE.

Do not extend notes this side of this line.

STATION	B.S.	H.I.	F.S.	ELEV.		
4+25		259.8[illegible]	[illegible]	[illegible]	[illegible]	[illegible]
			3.3[illegible]	[illegible]	[illegible]	
			[illegible]	[illegible]	[illegible]	
Wend. [illegible] NW [illegible]			[illegible]	[illegible]		
Gut			[illegible]	[illegible]		
[illegible] NW [illegible]			[illegible]	[illegible]		
Gut			[illegible]	[illegible]		
[illegible]			[illegible]	[illegible]		
Gut			[illegible]	[illegible]		
[illegible]			[illegible]	[illegible]		
Gut			[illegible]	[illegible]		
5+00			[illegible]	[illegible]	[illegible]	
			4.1[illegible]	[illegible]		
			[illegible]	[illegible]		[illegible] Ground
			4.26	[illegible]	Top Cb.	
			[illegible]	[illegible]	Gut.	
			[illegible]	[illegible]	Walk	
T.P.	5.[illegible]	2[illegible]	4.21	[illegible]		
5+61[illegible]			4.[illegible]	[illegible]	Top [illegible]	
"			5.31		[illegible]	

76L[illegible]8 307 10-51

PLEASE RETURN TO

LOS ANGELES COUNTY SURVEYOR

726 LOS ANGELES COUNTY
ENGINEERING BLDG.

NOTE: ANY ADDITIONS OR CHANGES ON THIS SHEET MUST BE MADE OR CIRCLED IN RED INK, WITH DATE AND NAME OF PERSON MAKING CHANGE.

Do not extend notes this side of this line.

STATION	B. S.	H. I.	F. S.	ELEV.		
[illegible]		[illegible]	5 12	[illegible]	[illegible]	℄ Edge Pvt.
"			[illegible]	[illegible]	[illegible]	30 Ground
"			[illegible]	[illegible]		[illegible]
			7 8	[illegible]		[illegible]
			4 5	[illegible]	[illegible]	[illegible]
			2 9	[illegible]	150 Ground	
5+69			[illegible]	[illegible]	E. end pvt.	℄ Pvt.
[illegible]			4 8	[illegible]	Ground	℄ "
			5 [illegible]	[illegible]		30 Ground
			3 4	[illegible]	30 Ground	
[illegible]			4 7	[illegible]	[illegible]	℄ Pvt.
			5 4	[illegible]		[illegible]
			[illegible]	[illegible]	30 Ground	
					[illegible]	[illegible]
[illegible]			[illegible]	[illegible]	[illegible]	[illegible]
					[illegible]	[illegible]
					[illegible] 6' W of W end CR.	

Profile Notes Red ____ Plotted ____ Job No. [illegible] Division No. ____ F.B. [illegible] Pg. 159

No. ____ Date ____ Date ____ Survey of [illegible]

X-Sec. Notes Chkd. ____ Checked ____ Survey by [illegible] Notes [illegible] Date [illegible]

No. ____ Date ____ Date ____ Map No. ____ Indexed ____ Date ____

F.B. 577 PG. 150 Job No. 1604 Division No. _____ Notes Red. _____ Plotted _____ Profile

Survey of Dunsee Ave Date _____ Date _____ No. _____

Survey by [illegible] Notes [illegible] Notes Chkd. _____ Checked _____ X-Sec.

Indexed _____ Date _____ Date _____ Date _____ No. _____

76L298 307 10-51

PLEASE RETURN TO

LOS ANGELES COUNTY SURVEYOR

726 LOS ANGELES COUNTY
ENGINEERING BLDG.

NOTE: ANY ADDITIONS OR CHANGES ON THIS SHEET MUST BE MADE OR CIRCLED IN RED INK, WITH DATE AND NAME OF PERSON MAKING CHANGE.

Do not extend notes this side of this line.

STATION	B. S.	H. I.	F. S.	ELEV.	

Notes Ck'd by	Survey of Durfee Ave
Map No.	W. O. 1604 Tape No. St'd. °F
Office Work	Surveyed by J L Willey
Checked	Notes JLW Date 6-23-53
Date	Indexed

F. B. 1597 PG. 161

DURFEE AVE

C.I. 1604

TOPOGRAPHY

on

BRYCE RD

from

HERB ST to RUSH ST

6-23-53

Willey J.L.

Ray

Kapp

Paulson

McKnight

Note: Any Additions or Changes on This Sheet Must be Made or Circled in Red Ink With Date and Name of Person Making Change.

Do not extend notes this side of this line.

RETURN TO
LOS ANGELES COUNTY SURVEYOR
726 LOS ANGELES COUNTY
ENGINEERING BLDG.

76F309S 247 2-51

F. B. 1597 PG. 162

RETURN TO
LOS ANGELES COUNTY SURVEYOR
726 LOS ANGELES COUNTY
ENGINEERING BLDG.

Do not extend notes this side of this line.

Note: Any Additions or Changes on This Sheet Must be Made or Circled in Red Ink With Date and Name of Person Making Change.

Notes Ck'd by	Survey of Durfee Ave
Map No.	W. O. 1604 Tape No. St'd. °F
Office Work	Surveyed by J L Willey
Checked	Notes J L W Date 6-25-54
Date	Indexed

F. B. 1597 PG. 163



Note: Any Additions or Changes on This Sheet Must be Made or Circled in Red Ink With Date and Name of Person Making Change.

Do not extend notes this side of this line.

RETURN TO
LOS ANGELES COUNTY SURVEYOR
726 LOS ANGELES COUNTY
ENGINEERING BLDG.

76F309S 247 2-51

F. B. 1597 PG. 164

RETURN TO
LOS ANGELES COUNTY SURVEYOR
726 LOS ANGELES COUNTY
ENGINEERING BLDG.

Do not extend notes this side of this line.

Note: Any Additions or Changes on This Sheet Must be Made or Circled in Red Ink With Date and Name of Person Making Change.

Profile No. _____ Notes Red. _____ Plotted _____ Job No. 1604 Division No. _____ F.B. 1597 PG. 165

X-Sec. No. _____ Date _____ Date _____ Survey of Durfee Ave

Notes Chkd. _____ Checked _____ Survey by JLW Notes JLW Date 1-16-53

Date _____ Date _____ Map No. _____ Indexed _____ Date _____

DURFEE AVE

Cl. 1604

"X" SECTIONS

on

BRYCE RD

from

Nord St to Rush St

1-16-53

J.L. Wiley Chief

STATION	B.S.	H.I.	F.S.	ELEV.

NOTE: ANY ADDITIONS OR CHANGES ON THIS SHEET MUST BE MADE OR CIRCLED IN RED INK, WITH DATE AND NAME OF PERSON MAKING CHANGE.

PLEASE RETURN TO

LOS ANGELES COUNTY SURVEYOR

726 LOS ANGELES COUNTY ENGINEERING BLDG.

Do not extend notes this side of this line.

76L298 307 10-51

76L298 307 10-51

PLEASE RETURN TO

LOS ANGELES COUNTY SURVEYOR
726 LOS ANGELES COUNTY
ENGINEERING BLDG.

NOTE: ANY ADDITIONS OR CHANGES ON THIS SHEET MUST BE MADE OR CIRCLED IN RED INK, WITH DATE AND NAME OF PERSON MAKING CHANGE.

Do not extend notes this side of this line.

STATION	B. S.	H. I.	F. S.	ELEV.		
BMME 244	4 86	254 85		254 99	[illegible] 254,993 [illegible]	
					[illegible]	
					[illegible]	
1+00			5 03	[illegible]	[illegible]	[illegible]
"			4 81	[illegible]	Opp [illegible]	27 " "
"			4 27	[illegible]	[illegible]	1.37 " "
"			5 04	[illegible]	[illegible] opp [illegible]	" "
"			5 40	[illegible]	170	
E. ECR, NE Cor			4 40	[illegible]		
Gut			[illegible]	[illegible]		
N. ECR, NE Cor			3 98	[illegible]		
Gut			4 [illegible]	[illegible]		
W. ECR, [illegible]			[illegible]	[illegible]		
Gut			[illegible]	[illegible]		
N. ECR, [illegible] Cor			4 14	[illegible]		
Gut			[illegible] 98	[illegible]		
[illegible]			[illegible] 24	[illegible]	[illegible] Gut	
1+30			4 12	[illegible]	Opp [illegible]	
2+00			3 29	[illegible]		
"			2 [illegible]	[illegible]		15 Top Co.
"			3 58	[illegible]		15 Gut

F.B. 1597 PG. 166

Job No. 1604 Division No. _____ Notes Red. _____ Plotted _____ Profile _____

Survey of Duncan Ave. Date _____ Date _____ No. _____

Survey by J. L. Willey Notes J. L. W. Notes Chkd. _____ Checked _____ X-Sec. _____

Indexed _____ Date _____ Date _____ Date _____ No. _____

761-[illegible] 307 10-51

PLEASE RETURN TO

LOS ANGELES COUNTY SURVEYOR

726 LOS ANGELES COUNTY
ENGINEERING BLDG.

NOTE: ANY ADDITIONS OR CHANGES ON THIS SHEET MUST BE MADE OR CIRCLED IN RED INK, WITH DATE AND NAME OF PERSON MAKING CHANGE.

Do not extend notes this side of this line.

STATION	B. S.	H. I.	F. S.	ELEV.		
[illegible]		259 85	2 6	257 3		[illegible] E P/L
"			2 [illegible]	[illegible]	15 Top Cb	
"			3 54	[illegible]	15 Gut	
"			2 6	[illegible]	[illegible] W P/L	
3+00			[illegible]	[illegible]		
"			1 84	258 01		15 Top Cb.
"			2 48	[illegible]		15 Gut
"			1 4	[illegible]		[illegible] E P/L
"			1 [illegible]	[illegible]	[illegible] Top Cb	
"			2 57	257 28	15 Gut	
"			1 9	258 0	[illegible] W P/L	
T.P.	5 49	263 62	1 72	258 13		
4+[illegible]			5 08	258 54		
"			4 76	258 86		[illegible] Top Cb
"			5 40	258 22		[illegible]
"			4 2	259 4		[illegible]
"			4 1	259 5		137 back lot
"			4 81	258 81	15 Top Cb	
"			5 31	258 23	15 Gut	
"			4 70	258 92	[illegible] W P/L	
"			5 2	258 4	170 back lot	

Profile No. ____ Notes Red ____ Plotted ____ Job No. 1604 Division No. ____ F.B. 1597 Pg. 167

X-Sec. No. ____ Date ____ Date ____ Survey of Dunn's Ave

Notes Chkd. ____ Checked ____ Survey by [illegible] Notes [illegible] Date 7-16-53

No. ____ Date ____ Date ____ Map No. ____ Indexed ____ Date ____

76L298 307 10-51

PLEASE RETURN TO

LOS ANGELES COUNTY SURVEYOR

726 LOS ANGELES COUNTY
ENGINEERING BLDG.

NOTE: ANY ADDITIONS OR CHANGES ON THIS SHEET MUST BE MADE OR CIRCLED IN RED INK, WITH DATE AND NAME OF PERSON MAKING CHANGE.

Do not extend notes this side of this line.

STATION	B. S.	H. I.	F. S.	ELEV.		
5400		263 62	4 15	[illegible] 47		℄
"			3 82	259 50		15 Top Cb.
"			4 52	[illegible] 10		15 Gut
"			[illegible]	260 0		27 E P/L
			5 84	[illegible] 73	15 Top Cb.	
			4 41	[illegible] 21	15 Gut	
			3 8	259 [illegible]	[illegible]	
5400			[illegible]	261 33		℄
"			2 99	260 35		15 Top Cb.
			3 50	260 12		15 Gut.
			[illegible]	260 9		27 E P/L
			[illegible]	260 65	15 Top Cb.	
			[illegible]	260 12	15 Gut	
			[illegible]	260 7	[illegible]	
T.P.	[illegible]	[illegible]	[illegible]	[illegible] 99		
4400			[illegible]	261 21		
"			[illegible]	261 57		15 Top Cb.
"			[illegible]	261 78		15 Gut
"			4 8	261 5		[illegible]
"			[illegible]	261 56	[illegible]	
"			5 3[illegible]	260 92	[illegible]	

F.B. 1597 PG. 168

Job No. [illegible] Division No. [illegible] Notes Red. [illegible] Plotted [illegible] Profile

Survey of [illegible] Date [illegible] Date [illegible] No. [illegible] X-Sec.

Survey by [illegible] Notes [illegible] Notes Chkd. [illegible] Checked [illegible] No. [illegible]

Indexed [illegible] Date [illegible] Date [illegible] Date [illegible]

76L 308 307 10-51

PLEASE RETURN TO

LOS ANGELES COUNTY SURVEYOR

726 LOS ANGELES COUNTY
ENGINEERING BLDG.

NOTE: ANY ADDITIONS OR CHANGES ON THIS SHEET MUST BE MADE OR CIRCLED IN RED INK, WITH DATE AND NAME OF PERSON MAKING CHANGE.

Do not extend notes this side of this line.

STATION	B. S.	H. I.	F. S.	ELEV.		
[illegible]		[illegible]	[illegible]	261 4	[illegible]	
7+51			4 55	261 74	Br.	℄
7+55 38			4 27	262 03	[illegible]	℄
			4 37	261 [illegible]		27 [illegible]
			4 50	261 50		[illegible]
			4 [illegible]	261 6[illegible]		[illegible]
			4 [illegible]	262 03	27 [illegible]	
			[illegible]	261 63	[illegible]	
			5 3[illegible]	260 94	[illegible]	
[illegible]			[illegible]	261 62		
[illegible]			[illegible]	261 05		
[illegible]			[illegible]	261 71	[illegible]	
			[illegible]	261 07		
[illegible]			[illegible]	261 59		
[illegible]			[illegible]	260 94		
[illegible]			4 [illegible]	261 42		
[illegible]			5 51	260 79		

Profile

Notes Red ____ Plotted ____ Job No. 1604 Division No. ____

No. ____ Date ____ Date ____ Survey of [illegible]

X-Sec. Notes Chkd ____ Checked ____ Survey by [illegible] Notes [illegible] Date [illegible]

No. ____ Date ____ Date ____ Map No. ____ Indexed ____ Date ____

F.B. 1597 Pg. [illegible]

F.B. [illegible] PG. [illegible] Job No. [illegible] Division No. _____ Notes Red. _____ Plotted _____ Profile

Survey of [illegible] Date _____ Date _____ No. _____

Survey by [illegible] Notes _____ Notes Chkd. _____ Checked _____ X-Sec.

Indexed _____ Date _____ Date _____ Date _____ No. _____

STATION	B. S.	H. I.	F. S.	ELEV.
[illegible]		[illegible]		

Do not extend notes this side of this line.

PLEASE RETURN TO

LOS ANGELES COUNTY SURVEYOR
726 LOS ANGELES COUNTY
ENGINEERING BLDG.

NOTE: ANY ADDITIONS OR CHANGES ON THIS SHEET MUST BE MADE OR CIRCLED IN RED INK, WITH DATE AND NAME OF PERSON MAKING CHANGE.

76L298 307 10-51

76L298 307 10-51

PLEASE RETURN TO

LOS ANGELES COUNTY SURVEYOR

726 LOS ANGELES COUNTY
ENGINEERING BLDG.

NOTE: ANY ADDITIONS OR CHANGES ON THIS SHEET MUST BE MADE OR CIRCLED IN RED INK, WITH DATE AND NAME OF PERSON MAKING CHANGE.

Do not extend notes this side of this line.

STATION	B. S.	H. I.	F. S.	ELEV.		
BMME262	4 94	246 51		241 57	BMME262 El. 241.567 FB 1728-161 Durfee Ave & Slack Ave N.W. Cor. L&spk in S.W. Cor. Conc. Slab @ Gas Station	
⊙	3 20	245 49	4 22	242 29		
SS. MH.						
8" Inlet N			13 18	232 31	Rim 5.79	Rim 5.77	Rim 5.78
15 Outlet W			13 94	231 55	Depth 6.72	Depth 6.92	Depth 6.82
15" Inlet E			13 85	231 64	Dia 0.67	Dia 1.25	Dia 1.25
					Rod 13.18	Rod 13.94	Rod 13.85
⊙	4 73	246 62	3 60	241 89		
⊙	3 00	244 39	5 23	241 39		
BM. ME263			6 79	237 60	BMME263 El. 237.599 FB 1728-161 Durfee Ave & Slack Rd @ ℄ Int. Rd. Dept. Mon. 8" dn with cap & well	

Profile No. ____ Notes Red ____ Plotted ____ Job No. 1604 Division No. ____ F.B. 1597 Pg. 171

X-Sec. No. ____ Date ____ Date ____ Survey of Durfee Ave

Notes Chkd. ____ Checked ____ Survey by J.L. Willey Notes J.L.W. Date 12-21-53

No. ____ Date ____ Date ____ Map No. ____ Indexed ____ Date ____

F.B. 1597 PG. 172 Job No. _____ Division No. _____ Notes Red. _____ Plotted _____ Profile

Survey of _____ Date _____ Date _____ No. _____

Survey by _____ Notes _____ Notes Chkd. _____ Checked _____ X-Sec.

Indexed _____ Date _____ Date _____ Date _____ No. _____

STATION	B. S.	H. I.	F. S.	ELEV.

761298 307 10-51

PLEASE RETURN TO

LOS ANGELES COUNTY SURVEYOR

726 LOS ANGELES COUNTY

ENGINEERING BLDG.

Do not extend notes this side of this line.

NOTE: ANY ADDITIONS OR CHANGES ON THIS SHEET MUST BE MADE OR CIRCLED IN RED INK, WITH DATE AND NAME OF PERSON MAKING CHANGE.

NOTES RED ____ JOB NO. 222734 SURVEY OF 130 TH ST SSD

DATE ____ SURVEY BY D. Sappell

NOTES CHKD. Miller NOTES BY D. Foulger DATE 9-17-62

DATE Oct 62 INDEXED C. J. GALLI DATE OCT 1 62

F. B. 1697 PG. 173

C.I. 222734

130 TH ST - S.S.D.

BENCH LEVELS

Sappell
Foulger
Nunez
Lieber
Bustrum

B.M.	1ST RUN	DIFF.	2ND RUN	3RD RUN	ADJ. ELEV.	DESCRIPTION

Do not extend notes this side of this line

NOTE: ANY ADDITIONS OR CHANGES ON THIS SHEET MUST BE MADE OR CIRCLED IN RED INK, WITH DATE AND NAME OF PERSON MAKING CHANGE.

PLEASE RETURN TO
LOS ANGELES COUNTY SURVEYOR
725 LOS ANGELES COUNTY ENGINEERING BLDG.

765420 S & E-353 4-54

76S420 S & E-353 4-54

PLEASE RETURN TO
LOS ANGELES COUNTY SURVEYOR
725 LOS ANGELES COUNTY ENGINEERING BLDG.

NOTE: ANY ADDITIONS OR CHANGES ON THIS SHEET MUST BE MADE OR CIRCLED IN RED INK, WITH DATE AND NAME OF PERSON MAKING CHANGE.

Do not extend notes this side of this line

B.M.	1ST RUN	DIFF.	2ND RUN	3RD RUN	ADJ. ELEV.	DESCRIPTION
BM SY 981	146.931				146.931	BM SY 982 El. 146.931 L.A. Co Rd Dept. Survey Sec. Cons. Div. Watts Quad 1955, Cut Spk. & L. ± 50' N. ℄ El Segundo Blvd & ± 15' W. of ℄ Broadway
+	5.801		5.915			
π	152.732	+ 1.517	+ 1.517	[illegible]		
−	4.284		4.398			
T.P.	148.448					TP
+	6.349		6.423			
π	154.797	+ 1.182	+ 1.183	[illegible]		
−	5.167		5.240			
T.P.	149.630					TP
+	6.095		5.879	5.968		
π	155.725	+ 1.138	+ 1.130	+ 1.140		
−	4.957		4.749	4.828		
T.P.	150.768					TP
+	6.103		5.933			
π	156.871	+ 2.181	2.183	+ 2.182		
−	3.922		3.750			
(Fnd.) B.M. T.A. 109	152.949				152.952	B.M. T.A. 109 El. 153.577 F.B. 1155 Pg. 202 Athens Way & El Segundo Blvd. N.E. Cor Bt. Spk. in curb 5' N. of S. end curb.
+	5.320		5.447			
π	158.269	+ 1.588	+ 1.590	+ 1.589		
−	3.732		3.857			
T.P.	154.537					TP
+	6.663		6.444			
π	161.200	+ 3.529	+ 3.526	+ 3.528		
−	3.134		2.918			
T.P.	158.066					TP
+	5.999		5.862			
π	164.065	+ 2.945	+ 2.946	+ 2.946		
−	3.054		2.916			
T.P.	161.011					TP

JOB NO. 2227.34 SURVEY OF 130 TH ST. S.S.D. NOTES RED.
SURVEY BY D. Sappell DATE
NOTES BY D. Foulger DATE 9-18-62 NOTES CHKD.
INDEXED C. J. GALLI DATE DATE

F.B. 1597 PG. 174

76S420 S & E-353 4-54

PLEASE RETURN TO
LOS ANGELES COUNTY SURVEYOR
725 LOS ANGELES COUNTY ENGINEERING BLDG.

NOTE: ANY ADDITIONS OR CHANGES ON THIS SHEET MUST BE MADE OR CIRCLED IN RED INK, WITH DATE AND NAME OF PERSON MAKING CHANGE.

Do not extend notes this side of this line

B.M.	1ST RUN	DIFF.	2ND RUN	3RD RUN	ADJ. ELEV.	DESCRIPTION
TP	161.911					TP
+	5.970		5.950			
π	166.881	+2.053	+2.052	+2.058		
−	3.917		3.798			
TP	163.064					TP
−	2.920		2.760			
π	165.984	−1.225	−1.226	−1.225		
−	4.145		3.986			
(Fd) BM SY 982	161.839				161.823	BM SY 982 El. 161.813 Maths Quad. 1955 L.A. Co Pub Dept. Survey Sec. Cons. Div. S.Y. BM's L.A. City Mon. in well @ E line Figueroa St. & El Segundo Blvd
+	4.053		4.180			
π	165.892	−1.127	−1.128	[illegible]		
−	5.180		5.308			
T.P.	160.712					TP.
+	4.300		4.138	4.017		
π	165.012	−2.044	−2.049	−2.049		
−	6.344		6.187	6.066		
T.P.	158.668					TP
+	2.715		2.778			
π	161.383	−3.919	−3.920	[illegible]		
−	6.634		6.698			
T.P.	154.749					TP.
+	3.234		3.346			
π	157.983	−0.428	−0.428	[illegible]		
−	3.662		3.774			
T.P.	154.321					TP.
+	1.835		1.885			
π	156.156	−3.040	−3.040	−3.040		
−	4.875		4.925			
T.P.	151.281					TP.

NOTES RED. _____ JOB NO. 2227.32 SURVEY OF 130 TH ST - ESS
DATE _____ SURVEY BY J. Popich
NOTES CHKD. [illegible] NOTES BY D. Fowler DATE 2-12-62
DATE Oct. 62 INDEXED C. J. GALLI DATE _____

F.B. 1597 PG. 175

76S420 S & E-353 4-54

PLEASE RETURN TO
LOS ANGELES COUNTY SURVEYOR
725 LOS ANGELES COUNTY ENGINEERING BLDG.

NOTE: ANY ADDITIONS OR CHANGES ON THIS SHEET MUST BE MADE OR CIRCLED IN RED INK, WITH DATE AND NAME OF PERSON MAKING CHANGE.

Do not extend notes this side of this line

B.M.	1ST RUN	DIFF.	2ND RUN	3RD RUN	ADJ. ELEV.	DESCRIPTION
T.P.	151.281 ✓					T.P.
+	3.726		3.665			
⊼	155.007 ✓	-2.942	-2.941	-2.94[illegible]		
−	6.668		6.606			
T.P.	148.339 ✓					T.P.
+	3.784		3.904			
⊼	152.123 ✓	-1.300	-1.300	-1.300		
(SET) −	5.084		5.204			
B.M. TA-72	147.039 ✓				147.039	B.M. TA-72 El. = F.B. 1597 Pg. 176 Athens Way. (E. side P.E. R.R. R/W) 192 ± N. of ℄ 130th St. Bt. Spk. in W. curb Athens Way 7° N. of S. end curb.
+	5.492		5.320			
⊼	152.531 ✓	+0.870	+0.869	+.870		
(SET) −	4.622		4.451			
B.M. TA. 73	147.909 ✓				147.909	B.M. TA-73 El. = F.B. 1597 Pg. 176 196 ± N. of ℄ 130th St. & 594 ± W. of ℄ Broadway - bt. Spk. in 8' chain link fence post foundation.
+	2.209		2.150			
⊼	150.117 ✓	-2.301	-2.300	-2.300		
(SET) −	4.509		4.450			
B.M. TA 74	145.608 ✓				145.609	B.M. TA 74 El. F.B. 1597 Pg. 176 112' ± S. of ℄ 130th & 622' ± W. of ℄ Broadway - Bt. Spk. in N.E. Cor. of Conc. slab for oil well. HOWARD PARK NO. 43
+	4.523		4.718			
⊼	150.131 ✓	-X.735	-X.785	-0.785		
−	5.308		5.503			
T.P.	144.823 ✓					T.P.
+	3.803		3.647			
⊼	148.626 ✓	-0.192	-0.190	-.190		
−	3.995		3.837			
T.P.	144.631 ✓					T.P.
+	5.103		5.075			
⊼	149.734 ✓	-1.383	-1.382	+1.382		
(SET) −	3.720		3.693			
B.M. TA 75	146.014 ✓				146.016	See next [illegible]

JOB NO. 222734 SURVEY OF 130 TH ST - SSD NOTES RED.
SURVEY BY D. Jappell DATE
NOTES BY D. Foulger DATE 9-18-62 NOTES CHKD.
INDEXED B. J. GALLI DATE

F. B. 1597 PG. 176

76S420 S & E-353 4-54

PLEASE RETURN TO
LOS ANGELES COUNTY SURVEYOR
725 LOS ANGELES COUNTY ENGINEERING BLDG.

NOTE: ANY ADDITIONS OR CHANGES ON THIS SHEET MUST BE MADE OR CIRCLED IN RED INK, WITH DATE AND NAME OF PERSON MAKING CHANGE.

Do not extend notes this side of this line

B.M.	1ST RUN	DIFF.	2ND RUN	3RD RUN	ADJ. ELEV.	DESCRIPTION
(set) B.M. TA 75	146.014				146.3-6	B.M. TA-75 El. F.B. 1597 pg. 177
+	4.094		4.045			130th St. (N. side) 165' ± W. of
π	150.108	-2.577	-2.578	-2.577		& Broadway S.W. Cor. Bldg. Bt. spk.
−	6.671		6.623			in Conc. floor at W. end doorway.
T.P.	143.437				143.527	T.P.
+	4.334		4.240			
π	147.771	+0.261	+0.261	+.261		
−	4.073		3.979			
(set) B.M. TA 76	143.698				143.790	B.M. TA 76 El. F.B. 1597 pg. 177
+	4.084		3.919			Broadway (E. side) 22' ± S. of
π	147.782	-1.611	-1.611			& Prod 130th St. Bt spk. in curb.
−	5.695		5.530			
T.P.	142.087					T.P.
+	3.055		2.853			
π	145.142	-3.483	-3.482			
−	6.538		6.335			
T.P.	138.604					T.P.
+	1.720		1.597			
π	140.324	-4.895	-4.896			
−	6.615		6.493			
T.P.	133.709					T.P.
+	2.846		2.662			
π	136.555	-3.827	-3.826			
−	6.673		6.489			
T.P.	129.882					T.P.
+	2.794		2.618			
π	132.676	-3.707	-3.707			
−	6.501		6.325			
T.P.	126.175					T.P.

NOTES RED _____ JOB NO. 222734 SURVEY OF 130TH ST.
DATE _____ SURVEY BY D. Faulger
NOTES CHKD. [illegible] NOTES BY _____ DATE 9-17-62
DATE [illegible] INDEXED [redacted] J. [redacted] DATE _____

F.B. 1597 PG. 177

76S420 S & E-353 4-54

PLEASE RETURN TO
LOS ANGELES COUNTY SURVEYOR
725 LOS ANGELES COUNTY ENGINEERING BLDG.

NOTE: ANY ADDITIONS OR CHANGES ON THIS SHEET MUST BE MADE OR CIRCLED IN RED INK, WITH DATE AND NAME OF PERSON MAKING CHANGE.

Do not extend notes this side of this line

B.M.	1ST RUN	DIFF.	2ND RUN	3RD RUN	ADJ. ELEV.	DESCRIPTION
T.P	126.175 ✓					T.P.
+	2.915		2.798			
π	129.090 ✓	-3.863	-3.864			
−	6.778		6.662			
T.P.	122.312 ✓					T.P.
+	2.881		3.000			
π	125.193 ✓	-3.092	-3.091			
−	5.973		6.091			
T.P.	119.220 ✓					T.P.
+	2.094		2.145			
π	121.314 ✓	-3.055	-3.056			
−	5.149		5.201			
B.M. (Fd.) SY 3873	116.165 ✓				116.179	BMSY 3873 El. 116.179 Watts Quad 1955, L.A. Co. Rd. Dept. Survey Sec. Cons. Div. SY BM's - Fd L & N. No. end gas sta island ± 40' So ℄ 133 Rd. St. ± 51' W. ℄ Broadway.

JOB NO. 2227.34 SURVEY OF 130 TH ST. NOTES RED.
SURVEY BY D. Sappell DATE
NOTES BY D. Foulger DATE 9-18-62 NOTES CHKD.
INDEXED B. J. GALLI DATE DATE

F.B. 1597 PG. 178

Notes Ck'd by	Survey of 130 TH ST. - S.S.D.
Map No.	JN 0303.00 Tape 0214 Std 66 °F
Office Work	Surveyed by D. Sappell
Checked	Notes D.S Date 9-19-62
Date	Indexed [redacted] J. GALLI OCT 1 '62

F. B. 1597 PG. 179

J.N. 0303.00

130 TH. ST. - S.S.D.

℄ SURVEY

OF

130 TH ST.

FROM

BROADWAY TO ATHENS WAY

Sappell
Faulger
Lieber
Nunez
Bustrum

Note: Any Additions or Changes on This Sheet Must be Made or Circled in Red Ink With Date and Name of Person Making Change.

Do not extend notes this side of this line.

RETURN TO
LOS ANGELES COUNTY ENGINEER
700 LOS ANGELES COUNTY ENGINEERING BLDG.

78F309S CE #247—3-57

RETURN TO
LOS ANGELES COUNTY ENGINEER
700 LOS ANGELES COUNTY ENGINEERING BLDG.

Note: Any Additions or Changes on This Sheet Must be Made or Circled in Red Ink With Date and Name of Person Making Change.

Do not extend notes this side of this line.

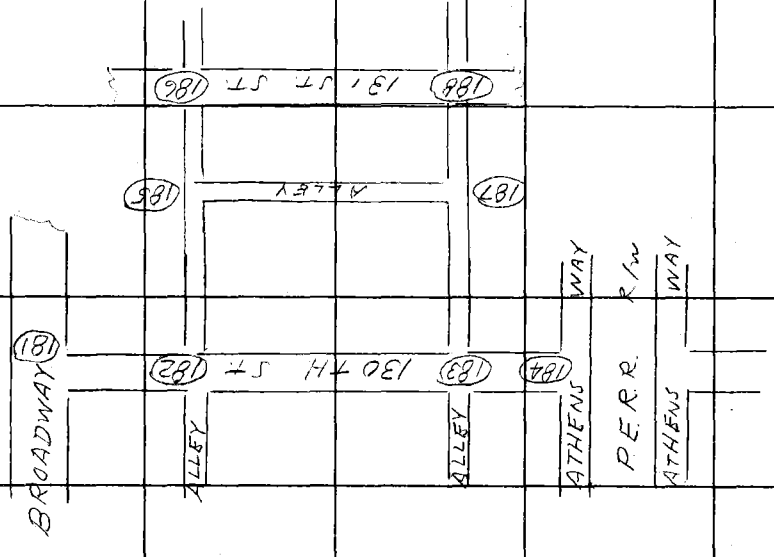

INDEX

F. B. 1597 PG. 180

Notes Ck'd by		Survey of 130 TH ST - S.P.	F. B. 1597 Pg. 21
Map No.		JN 020304 Tape 0214 Std 68 °F	
Office Work		Surveyed by D. Sappell	
Checked		Notes D S Date 9-19-62	
Date		Indexed B. J. GALLI	

B-2

WS 26

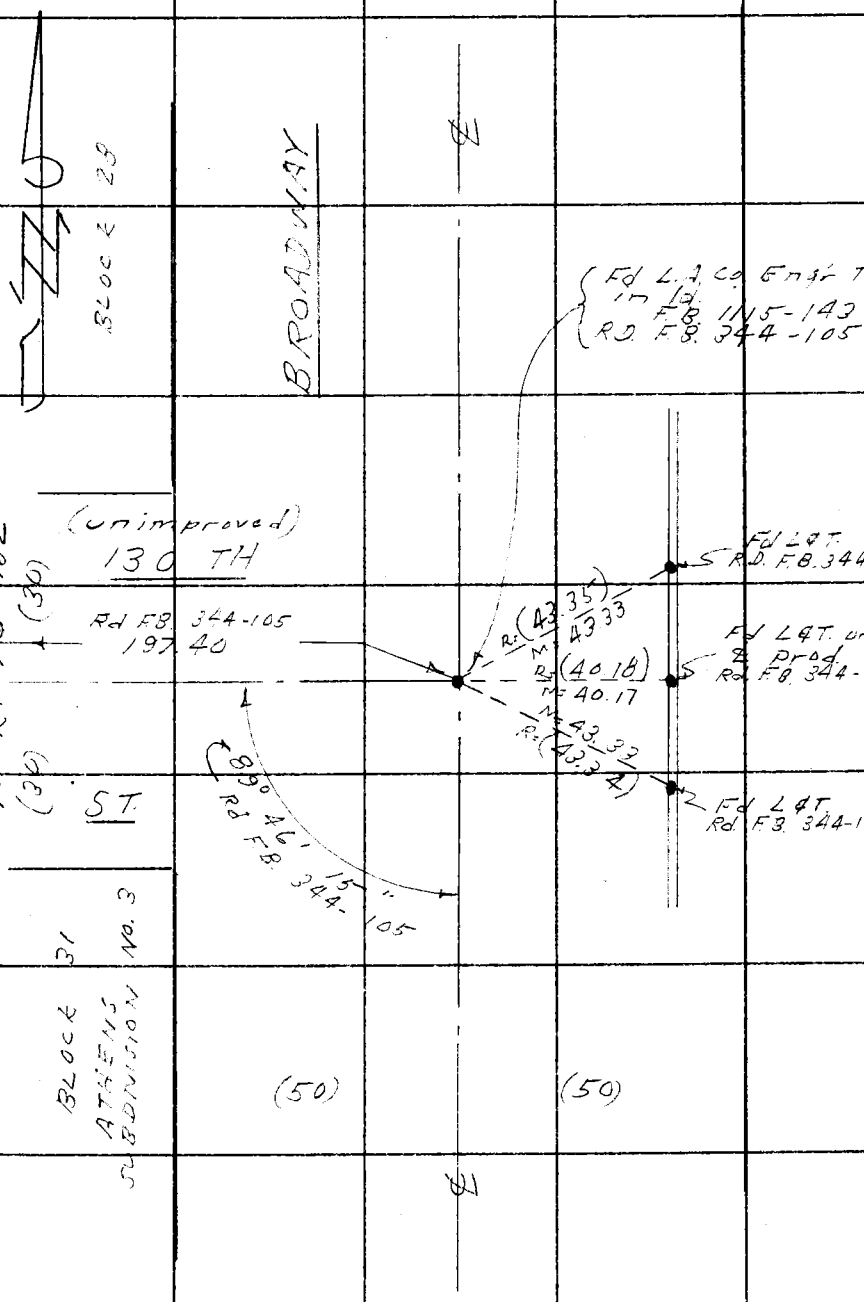

Note: Any Additions or Changes on this Sheet Must be Made or Circled in Red Ink With Date and Name of Person Making Change.

Do not extend this side of this line.

PLEASE RETURN TO
LOS ANGELES COUNTY ENGINEER
403 LOS ANGELES COUNTY ENGINEERING BLDG.

76F309S CE # 310 3-61

F. B. 1597 PG. 182

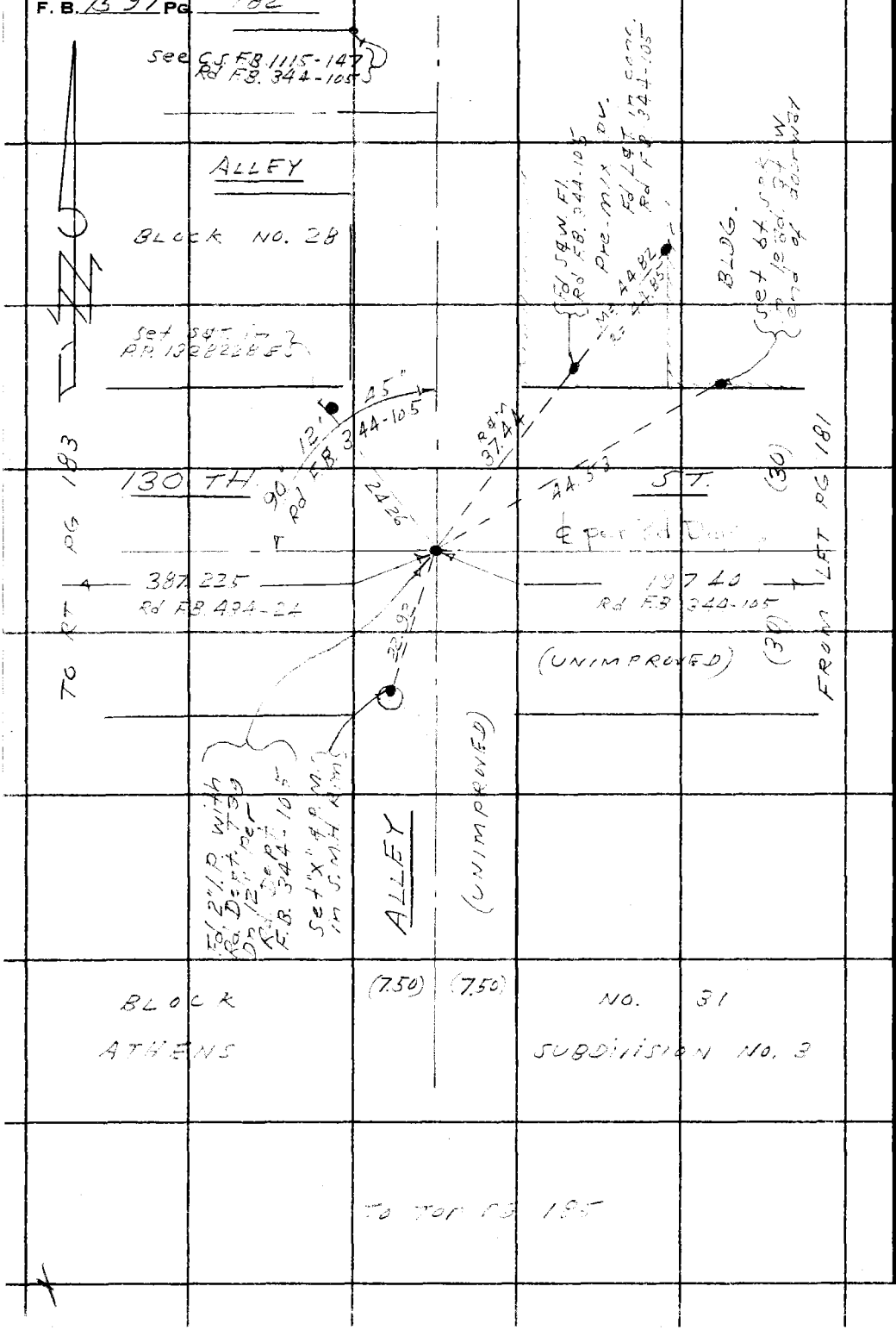

PLEASE RETURN TO
LOS ANGELES COUNTY ENGINEER
403 LOS ANGELES COUNTY ENGINEERING BLDG.

Do not extend this side of this line.

Note: Any Additions or Changes on This Sheet Must be Made or Circled in Red Ink With Date and Name of Person Making Change.

Notes Ck'd by	Survey of 130 TH ST - S.J.D.
Map No.	JN 0303.00 Tape 0314 Std 68 °F
Office Work	Surveyed by D. Sapell
Checked	Notes D.S. Date 9-19-62
Date	Indexed R. J. GALIN

F. B. 1597 PG. 183

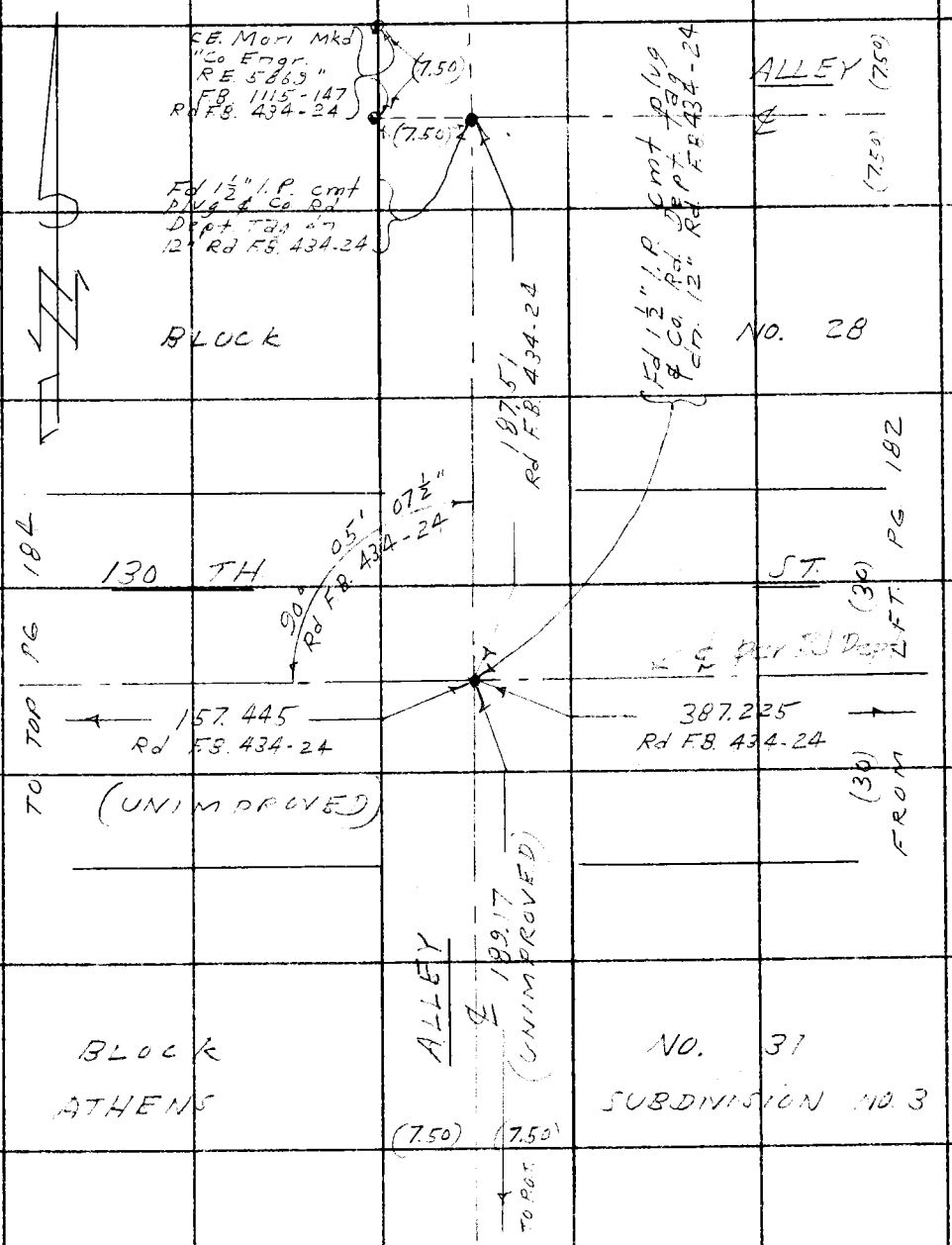

Note: Any Additions or Changes on This Sheet Must be Made or Circled in Red Ink With Date and Name of Person Making Change.

Do not extend this side of this line.

PLEASE RETURN TO
LOS ANGELES COUNTY ENGINEER
403 Los Angeles County Engineering Bldg.

76F3095 CE # 310 8-61

F. B. 1597 PG 184 FROM LFT PG 183

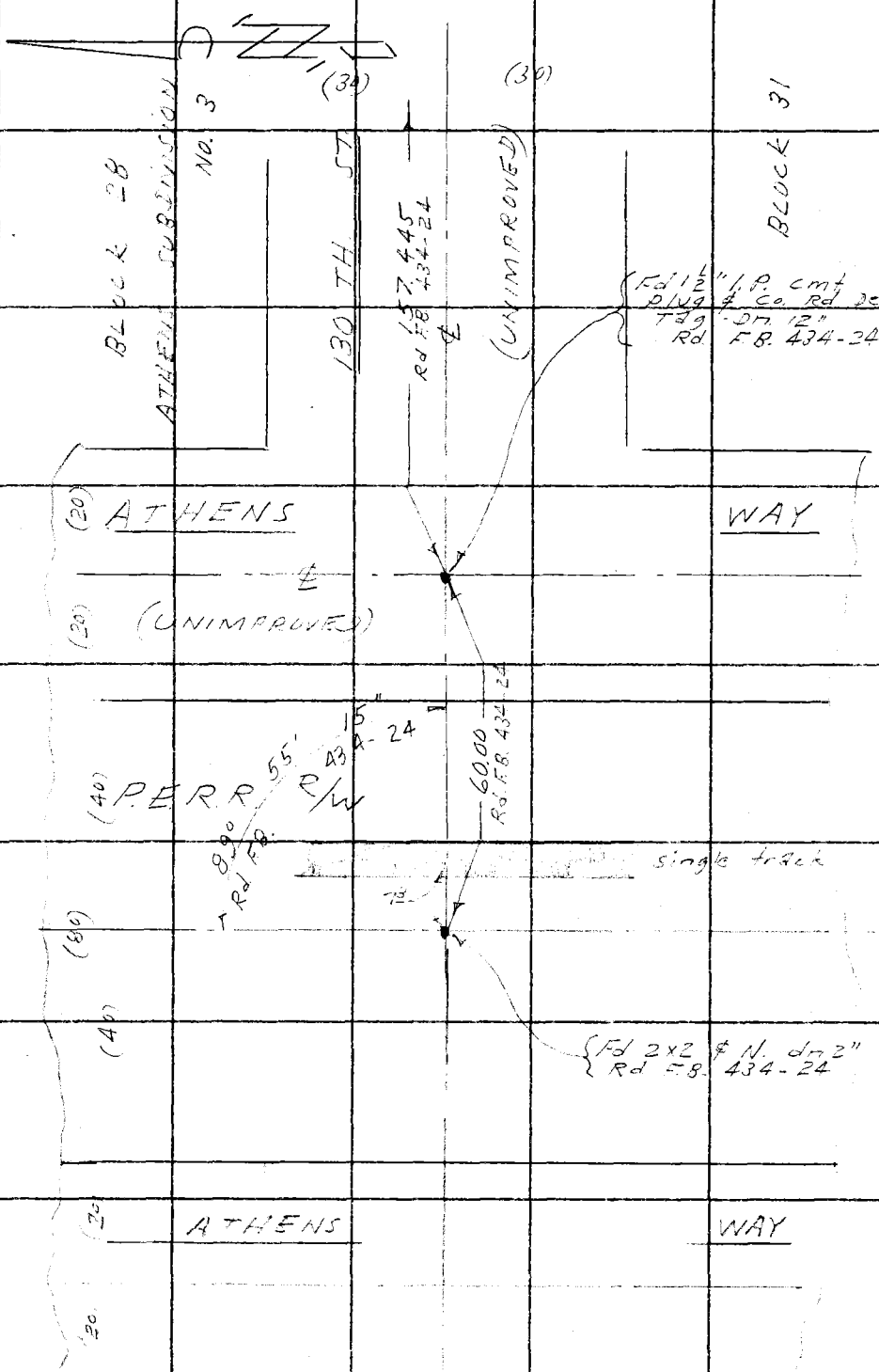

WS 36 B-2

PLEASE RETURN TO
LOS ANGELES COUNTY ENGINEER
403 Los Angeles County Engineering Bldg.

Do not extend this side of this line.

Note: Any Additions or Changes on This Sheet Must be Made or Circled in Red Ink With Date and Name of Person Making Change.

Notes Ck'd by	Survey of 130 TH ST - S.S.
Map No.	JN 030300 Tape 0214 Std 68 °F
Office Work	Surveyed by D. Sappell
Checked	Notes D.S. Date 9-19-62
Date	Indexed G. J. GALLI

F. B. 1597 PG. 185

FROM BOTT PG 182

(7.50) (7.50)

NO 31

ALLEY

℄ int
Nothing set

TO RT PG 187

(7.50) (7.50)

ALLEY

BLOCK

(UNIMPROVED)

ATHENS SUBDIVISION NO. 3.

TO TOP PG 186

Note: Any Additions or Changes on this Sheet Must be Made or Circled in Red Ink With Date and Name of Person Making Change.

Do not extend this side of this line.

PLEASE RETURN TO
LOS ANGELES COUNTY ENGINEER
403 LOS ANGELES COUNTY ENGINEERING BLDG.

76F309S CE # 310 2-61

F. B. 1597 PG. 186 FROM BOTT PG 185

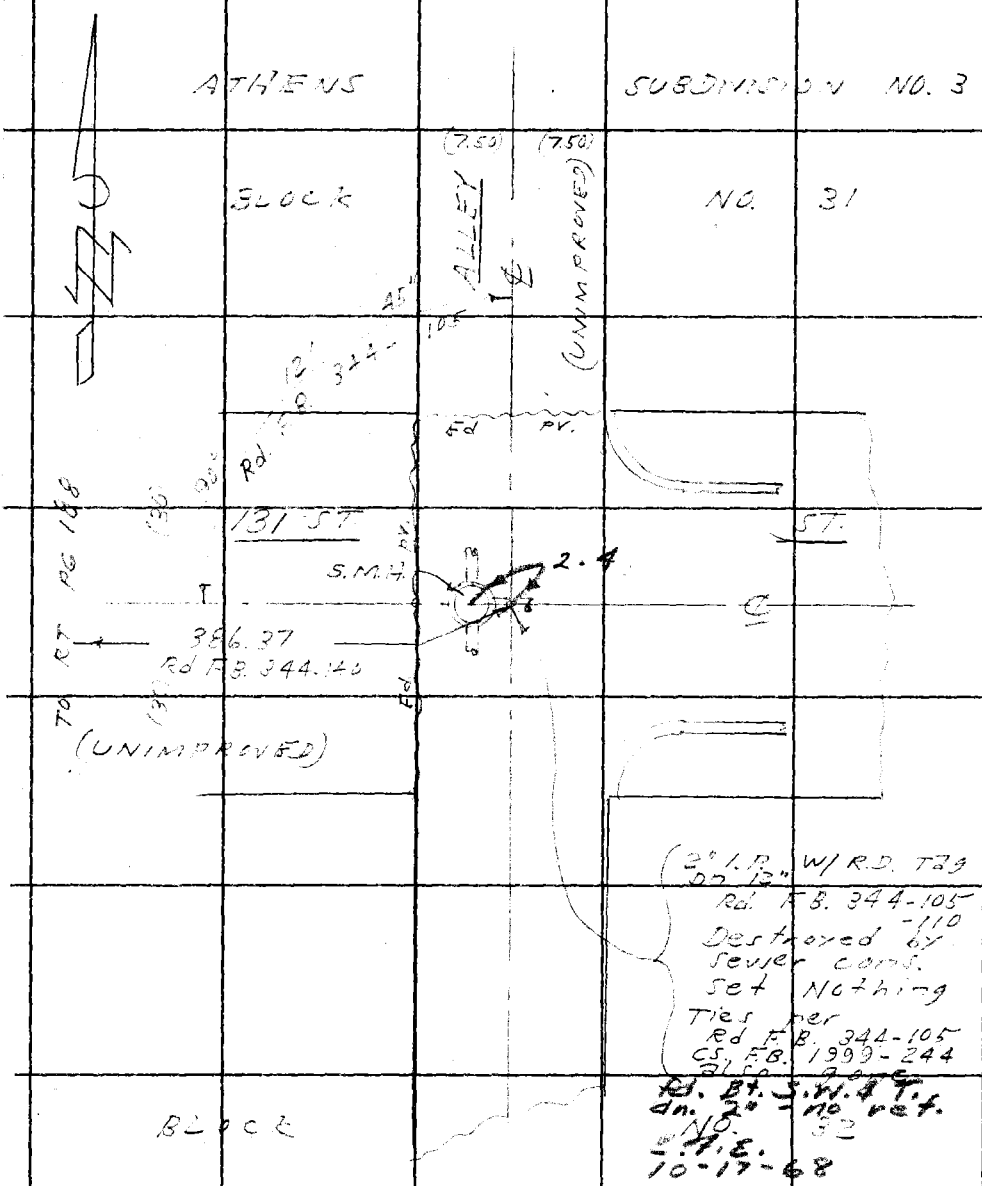

PLEASE RETURN TO
LOS ANGELES COUNTY ENGINEER
403 LOS ANGELES COUNTY ENGINEERING BLDG.

Do not extend this side of this line.

Note: Any Additions or Changes on This Sheet Must be Made or Circled in Red Ink With Date and Name of Person Making Change.

Notes Ck'd by	Survey of 130 TH ST - S.S.D.	F. B. 1597 PG. 187
Map No.	JN 0303.00 Tape 0214 Std 68 °F	
Office Work	Surveyed by D. Sappell	
Checked	Notes D.J. Date 9-19-62	
Date	Indexed J. GALL	



Note: Any Additions or Changes on This Sheet Must be Made or Circled in Red Ink With Date and Name of Person Making Change.

Do not extend notes this side of this line.

RETURN TO
LOS ANGELES COUNTY ENGINEER
700 LOS ANGELES COUNTY ENGINEERING BLDG.

76F309S CE #247—3-57

F. B. 1597 Pg. 188

FROM: BOTT PG 187

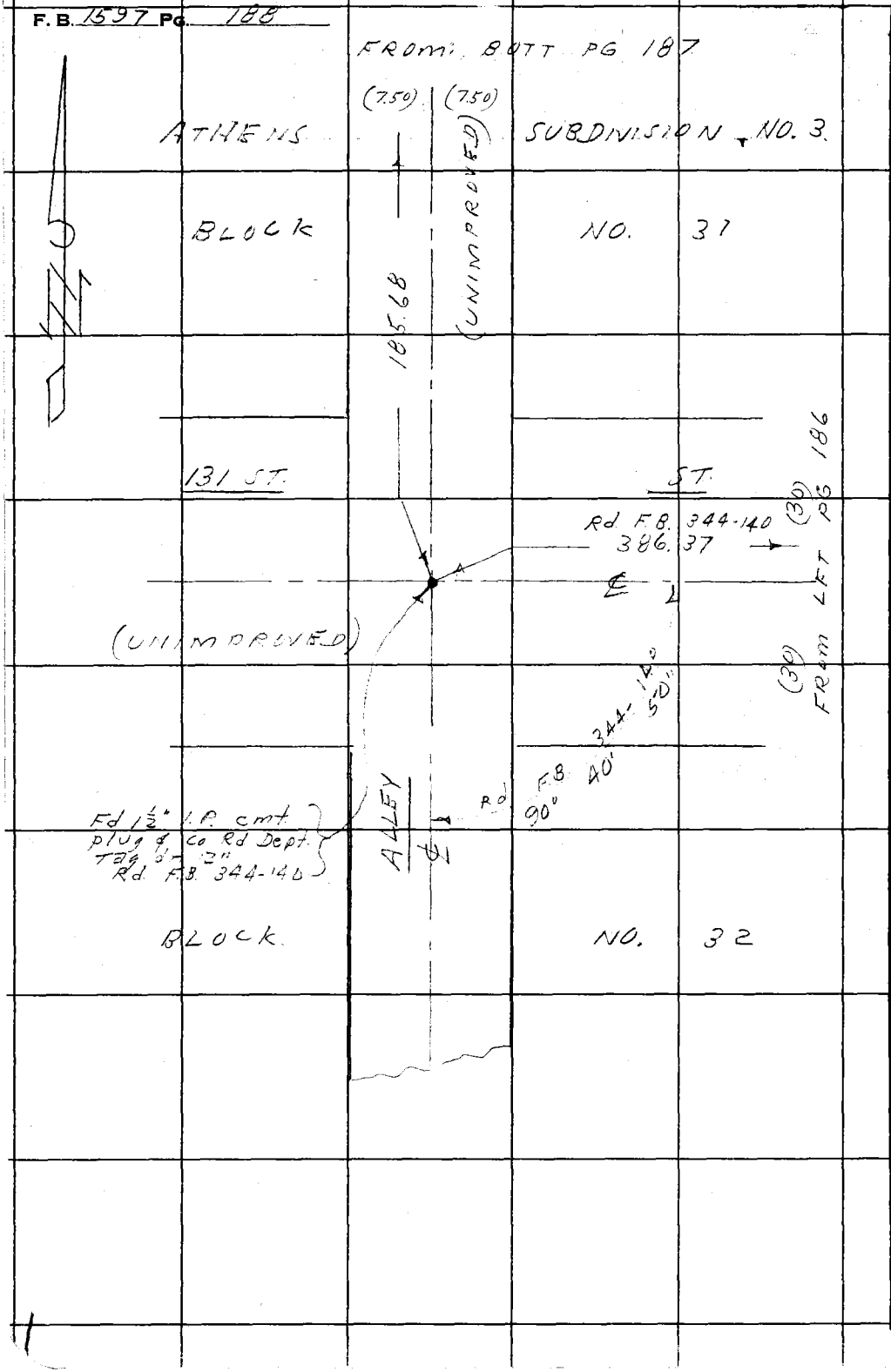

WS 26 B-2

RETURN TO
LOS ANGELES COUNTY ENGINEER
700 LOS ANGELES COUNTY ENGINEERING BLDG.

Do not extend notes this side of this line.

Note: Any Additions or Changes on This Sheet Must be Made or Circled in Red Ink With Date and Name of Person Making Change.

Notes Ck'd by	Survey of 130 TH ST. - S.S.D.	F. B. 1597 PG. 189
Map No.	JN 2227.34 Tape Std °F	
Office Work	Surveyed by D. Sappell	
Checked	Notes D.S. Date 9-20-62	
Date	Indexed E. J. GALLI OCT 1 '62	

C.I. 2227.34

130 TH. ST - S.S.D.

TOPOG.

OF

130 TH. ST

FROM

1 ST ALLEY W. OF BROADWAY

TO

1 ST ALLEY E OF ATHENS WAY

Sappell
Foulger
Nunez
Lieber
Bustrum

Note: Any Additions or Changes on This Sheet Must be Made or Circled In Red Ink With Date and Name of Person Making Change.

Do not extend notes this side of this line.

RETURN TO
LOS ANGELES COUNTY ENGINEER
700 LOS ANGELES COUNTY ENGINEERING BLDG.

76F309S CE #247—3-57

F.B. 1597 PG 190



RETURN TO
LOS ANGELES COUNTY ENGINEER
700 LOS ANGELES COUNTY ENGINEERING BLDG.

Do not extend notes this side of this line.

Note: Any Additions or Changes on This Sheet Must be Made or Circled in Red Ink With Date and Name of Person Making Change.

Notes Ck'd by	Survey of 130 TH ST - S.S.D.
Map No.	JN 222794 Tape Std. °F
Office Work	Surveyed by D. Sapell
Checked	Notes D.S. Date 9-20-62
Date	Indexed R. J. GALLI

F. B. 1597 PG. 191

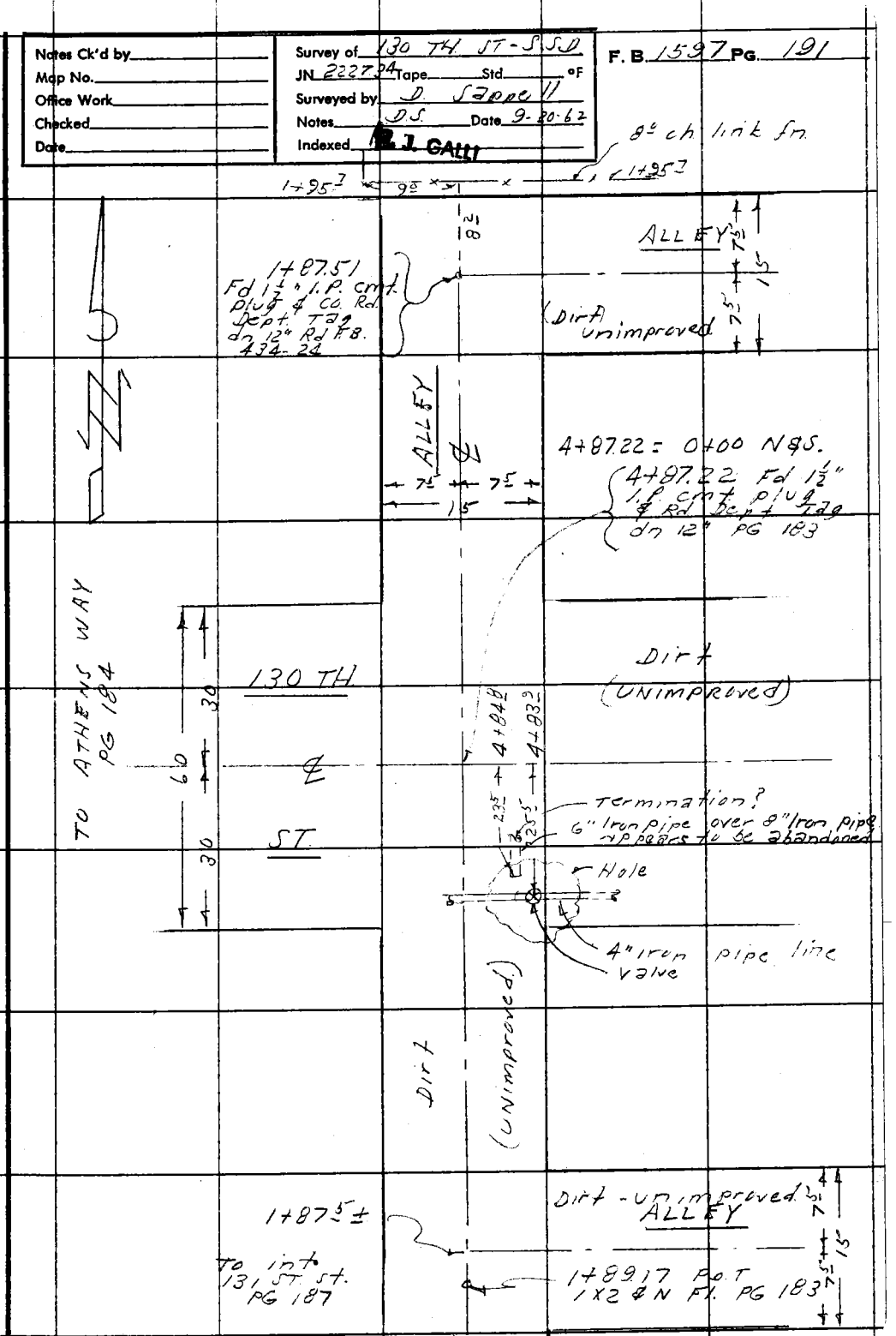

Note: Any Additions or Changes on This Sheet Must be Made or Circled in Red Ink With Date and Name of Person Making Change.

Do not extend notes this side of this line.

RETURN TO
LOS ANGELES COUNTY ENGINEER
700 LOS ANGELES COUNTY ENGINEERING BLDG.

76F309S CE #247—3-57

RETURN TO
LOS ANGELES COUNTY ENGINEER
700 LOS ANGELES COUNTY ENGINEERING BLDG.

Note: Any Additions or Changes on This Sheet Must be Made or Circled in Red Ink With Date and Name of Person Making Change.

Do not extend notes this side of this line.

F. B. 7397 Pg. 192

Profile No.	Notes Red.	Plotted	Job No. 2227.34	Division No. 11		F. B. 1597 Pg. 193	
	Date	Date	Survey of 130 TH ST - S.S.D.				
X-Sec. No.	Notes Chkd.	Checked	Survey by Sappell	Notes D.S.	Date 9-20-62		
	Date	Date	Map No.	Indexed J. GALLI	Date		

CI 2227.34

130 TH ST - S.S.D.

CROSS - SECTIONS

OF

130 TH ST.

FROM

1 ST ALLEY W. OF BROADWAY

TO

1 ST ALLEY E OF ATHENS WAY

NOTE: Lenker Rod used.

STATION	B. S.	H. I.	F. S.	ELEV.
		Sappell Foulger Nunez Lieber Bustrum		

NOTE: ANY ADDITIONS OR CHANGES ON THIS SHEET MUST BE MADE OR CIRCLED IN RED INK, WITH DATE AND NAME OF PERSON MAKING CHANGE.

Do not extend notes this side of this line.

PLEASE RETURN TO
LOS ANGELES COUNTY ENGINEER
700 LOS ANGELES COUNTY ENGINEERING BLDG.

76L-298 S & E #307—1-56

76L-298 S & E #307—1-56

PLEASE RETURN TO
LOS ANGELES COUNTY ENGINEER
700 LOS ANGELES COUNTY ENGINEERING BLDG.

NOTE: ANY ADDITIONS OR CHANGES ON THIS SHEET MUST BE MADE OR CIRCLED IN RED INK, WITH DATE AND NAME OF PERSON MAKING CHANGE.

Do not extend notes this side of this line.

STATION	B. S.	H. I.	F. S.	ELEV.		
BMTA 75				146.01	BMTA 75 El. 146.014 F.B. 1597-177 130 TH ST. (N. side) 165'± W. of ℄ Broadway S.W. cor Bldg. Bt. spk in conc. floor at W. end doorway.	
						℄ 130 TH
					LT. & S.	RT. & N.
0+50				144.8		℄ dirt
1+00				144.7	PG 190	℄ int. 130 TH. & Alley
1+025				143.15	24' LT. N. Rim	
J.C.				143.90	S. "	
				143.93	E. "	
				143.93	W. "	
	143.95 -	11.56 =		132.39	inv. 8" inlet N.	M 10.89 D 0.67 Rod 11.56
	143.93 -	11.55 =		132.38	inv. 8" stub E.	M: 10.88 D: 0.67 Rod: 11.55
	143.93 -	11.55 =		132.38	inv. 8" stub W.	M: 10.86 D.: 0.67 Rod: 11.55
	143.90 -	11.65 =		132.25	inv. 8" outlet S.	M: 10.98 D.: 0.67 Rod: 11.65

F. B. 1597 PG. 194 Job No. 2227.34 Division No. 11 Notes Red. Plotted Profile
Survey of 130 TH ST - S.S.D. Date Date No. X-Sec.
Survey by Sappell Notes D.S. Notes Chkd. Checked
Indexed R. J. GALLI Date Date Date No.

76L-298 S & E #307—1-56

PLEASE RETURN TO
LOS ANGELES COUNTY ENGINEER
700 LOS ANGELES COUNTY ENGINEERING BLDG.

NOTE: ANY ADDITIONS OR CHANGES ON THIS SHEET MUST BE MADE OR CIRCLED IN RED INK, WITH DATE AND NAME OF PERSON MAKING CHANGE.

Do not extend notes this side of this line.

STATION	B. S.	H. I.	F. S.	ELEV.		℄ 130 TH
					LT. ℄ S.	RT ℄ N.
[illegible]				145 52		30 3 cor pre-mix pv.
				144 3	30 P/L	
2+00				144 1		℄
				145 5		30 Ed pv. ℄ P/L
				143 4	30 P/L	
3+00				143 4		℄
				144 1		30 P/L
				147 7		187 5 dirt ctr alley E&W.
				142 9	30 P/L	
				140 8	187 5 dirt ctr alley E&W.	
4+00				142 7		℄
				143 3		30 P/L
				143 1	29 bott brk	
				145 5	34 Top "	
T.P.				143 43	T.P.	
4+87 22				142 7	PG 191	℄ Int 130 TH ℄ Alley
4+87 22	=	0+00		90	N ℄ S along	℄ Alley
					LT ℄ W.	℄ Alley RT ℄ E
0 + 24 5	N.			143 7		℄ bott brk
0 +30	N.			144 6		℄ & Top "

Profile No. ____ Notes Red. ____ Plotted ____ Job No. 222734 Division No. 11 F. B. 1597 PG. 195
X-Sec. No. ____ Date ____ Date ____ Survey of 130 TH ST - S.S.D.
Notes Chkd. ____ Checked ____ Survey by Sappell Notes D.S. Date 9-20-62
No. ____ Date ____ Date ____ Map No. ____ Indexed [redacted] J. CALLI Date ____

76L-298 S & E #307—1-56

PLEASE RETURN TO
LOS ANGELES COUNTY ENGINEER
700 LOS ANGELES COUNTY ENGINEERING BLDG.

NOTE: ANY ADDITIONS OR CHANGES ON THIS SHEET MUST BE MADE OR CIRCLED IN RED INK, WITH DATE AND NAME OF PERSON MAKING CHANGE.

Do not extend notes this side of this line.

STATION	B. S.	H. I.	F. S.	ELEV.	LT. ℄ W.	℄ Alley	RT ℄ E
0+30 N.				144 5		7.5 gnd - prop cor.	
				144 3	7.5 gnd prop cor.		
1+00 N.				145 2		℄ gnd	
				145 2		7.5 P/L gnd	
				145 4	7.5 P/L gnd		
1+80.0 N.				147 2		℄	
				146 [illegible]		7.5 gnd - prop cor.	
				147 2	7.5 gnd - prop cor.		
1+87.51 N.				147 4	PG 191	℄ int Alleys	
4+87.22 130 TH. = 0+00 going South along ℄ Alley							
					LT ℄ E	℄	RT ℄ W.
0+23.5 S				140 [illegible]	2.4 TOP. 6"	Iron	pipe - end
				140 [illegible]	2.4 TOP 8"	"	" - "
0+27 S				142 4		℄ bott brk.	
0+30 S				144 3		℄ slope	
				144 7		7.5 slope - prop. cor.	
				145 [illegible]	7.5 slope prop cor.		
0+33 S				145 1		℄ Top brk	
0+32 S				145 8		7.5 P/L gnd	
0+34 S				146 [illegible]	7.5 P/L gnd		
1+00 S				145 5		℄ gnd.	
				145 6		7.5 P/L gnd	

F. B. 1597 Pg. 196 Job No. 222734 Division No. 11 Notes Red. Plotted Profile
Survey of 130 TH. ST. - S.S.D. Date Date No.
Survey by Sappell Notes D.S. Notes Chkd. Checked X-Sec.
Indexed B. J. GALLI Date Date No.

76L-298 S & E #307—1-56

PLEASE RETURN TO
LOS ANGELES COUNTY ENGINEER
700 LOS ANGELES COUNTY ENGINEERING BLDG.

NOTE: ANY ADDITIONS OR CHANGES ON THIS SHEET MUST BE MADE OR CIRCLED IN RED INK, WITH DATE AND NAME OF PERSON MAKING CHANGE.

Do not extend notes this side of this line.

STATION	B. S.	H. I.	F. S.	ELEV.		℄ Alley
					LT. ℄ E.	RT. ℄ W.
1+00 S.				1455	7.5 P/L gnd	
1+80 S.				1454		℄ gnd
				1453		7.5 gnd - prop cor.
				1454	7.5 gnd prop cor.	
1+87.5 S.				1454	PG 191	approx ℄ int Alley
2+40 S.				1446		℄ gnd.
			cont	along 130 TH ST.		
					LT ℄ S.	℄ 130 TH. RT ℄ N.
5+00				1427		℄
				1427		24 bott brk
				1451		27 Top "
				1449		30 P/L
				1424	22 bott brk.	
				1463	34 Top "	
6+00				1418		℄ gnd.
				1425		18 bott brk.
				1445		24 Side slope
				1482		30 Top " & P/L
				1423	26 bott brk	
				1473	34 Top "	

Profile Notes Red. ____ Plotted ____ Job No. 2227.34 Division No. 11 F. B. 1597 Pg. 197
No. ____ Date ____ Date ____ Survey of 130 TH ST - S.S.D.
X-Sec. Notes Chkd. ____ Checked ____ Survey by Sappell Notes D.S. Date 9.20.62
No. ____ Date ____ Date ____ Map No. ____ Indexed B. J. GALLI Date ____

76L-298 S & E #307—1-56

LOS ANGELES

700 LOS ANGELES

1597

STATION	B. S.		F. S.	ELEV.	
BM TA 74				145.60	BM TA 74 El. 145.608 FB 1597-176 112'± S. of ℄ 130 TH. ST. & 622'± W. of ℄ Broadway. Bt spk. in N.E. cor. of conc. slab for oil well "Howard Park #43
S.M.H. - ℄ 131st St. & 2.4 W. of ℄ of 1st Alley W. of Broadway. See Pg. 186 for location - E.F.E. 10-17-68					
				135.76	S.M.H. rim
				127.30	F.L. 8" In. W.
				127.13	" " Out. E.
				127.50	" " In. N.

M. + D = R.

7.79 + .67 = 8.46

7.96 + .67 = 8.63

7.59 + .67 = 8.26

135.76 − 8.46 = 127.30

135.76 − 8.63 = 127.13

135.76 − 8.26 = 127.50

F. B. 1597 Pg. 198 Job No. 222734 Division No. 11 Notes Red. Plotted Profile

Survey of 130 TH. ST. - S.S.D. Date Date

Survey by Sappell Notes D.S. Notes Chkd. Checked

Indexed Date Date Date