1598

Date	J.N.	INDEX TO FIELD BOOK # 1598	notes	pages
		SHREVE ROAD C.I. 1286 cont'd from F.B.s 1592, 1586, 1539		
1-50	1286	1st Alley E. of Painter Ave. from Cullen St to 1st Alley S. of Whittier	topog	5-9
		" "	X-sect	11-16
		Wheatland Ave. from Cullen St to 1st Alley S. of Whittier Blvd	topog	17-18
		" "	X-sect	19-20
		1st Alley E of Wheatland from Cullen St to 1st Alley S of Whittier Blvd	topog	21-26
		" "	X-sect	27-31
		Central Ave.(W.cb. only) from Cullen St to 1st Alley S of Whittier Bl/	topog	33-34
		" "	X-sect	35-36
		[redacted]	topog	37-44
		1st Alley S of Whittier Blvd from Greenleaf to Painter to Central	X-sect	45-65
		" " " "		
5-50		Location and Elevations of Curb On Whittier Blvd. Pine to Comstock Ave.		67-70
		GREENLEAF AVE. Chestnut St. to 1st Alley S.of Whittier Blvd. Location & Elev.		71-74
		Lambert Rd. House # 12410)		
		Washington Blvd, House # 12356) Elev.& Location Sewer Outlet		75-78
		Washington Ave. (E.Side) Cullen St. to Putman St.) Location &		
		Cullen St. (S.Side) Washington Ave. to Painter Ave.) Elev. of		
		Painter Ave. (W.Side) Cullen St. to Whittier Blvd.) Irrigation Lines		79-84
		HOMEPARK DR. (Private St.) Santa Fe Spring Rd. to Pine Ave	℄ & Ties	85-88
			Topog	89-92
			X-sect	93-100
		1st ALLEY S.of MIDWAY DR. Greenleaf AVe. to Villa Dr. Location &Elev.	Outlets	101-108
		1st ALLEY S.of UNION DR. " " " "		109-116
		1st ALLEY S.of LAMBERT RD, " " " "		117-126
		Greenleaf Ave E.Side of Dewbrook Dr. — Location of curb + BM Tie.		127-130
		Santa Fe Spring Rd- Near McGee Dr. Invert check on M.H.		131-132

— OVER —

Notes by ____ Chief Party ____ F.B. ____ Pg. ____

Platted by ____ Date ____ Map No. ____ Plotting Ck'd by ____ Date ____

W. O. No. ____ D. S. O. No. ____ Location ____ Surveyed by ____ Date ____ Indexed ____

RETURN TO
LOS ANGELES COUNTY SURVEYOR

Note: ANY ADDITIONS OR CHANGES ON THIS SHEET MUST BE MADE OR CIRCLED IN **Red.** WITH DATE AND NAME OF PERSON MAKING CHANGE.

Do not extend notes this side of this line

F. B. _____ Pg. _____ Chief Party _____ Notes by _____ Date _____

4-51	1286	Additional ℄		℄ Ties	133 to 152	

1598

Notes Ck'd by	Survey of Shreve Rd.
Map No.	W. O. 1286 Tape No. St'd °F
Office Work	Surveyed by Wm. Mack
Checked	Notes W.C.M. Date 1-5-50
Date	Indexed ~~E.~~ C. Johnson

JAN 4 '51

F. B. 1598 PG. 5

C.I. 1286

Shreve Rd.

TOPOGRAPHY

on

1st Alley East of Painter Ave.

From: ℄ Int. Cullen St. = S'ly Line TR #7070 = [illegible]

N'ly To: ℄ Int. 1st Alley South of Whittier Blvd. = [illegible]

Party:

Mack
Dreier
Maldonado
Higgins

Note: Any Additions or Changes on This Sheet Must be Made or Circled in Red Ink With Date and Name of Person Making Change.

Do not extend notes this side of this line.

RETURN TO
LOS ANGELES COUNTY SURVEYOR
726 LOS ANGELES COUNTY
ENGINEERING BLDG.

76F309S 247 10M 1-49

Cont Bot. Pg. 7

F. B. 1598 PG. 6

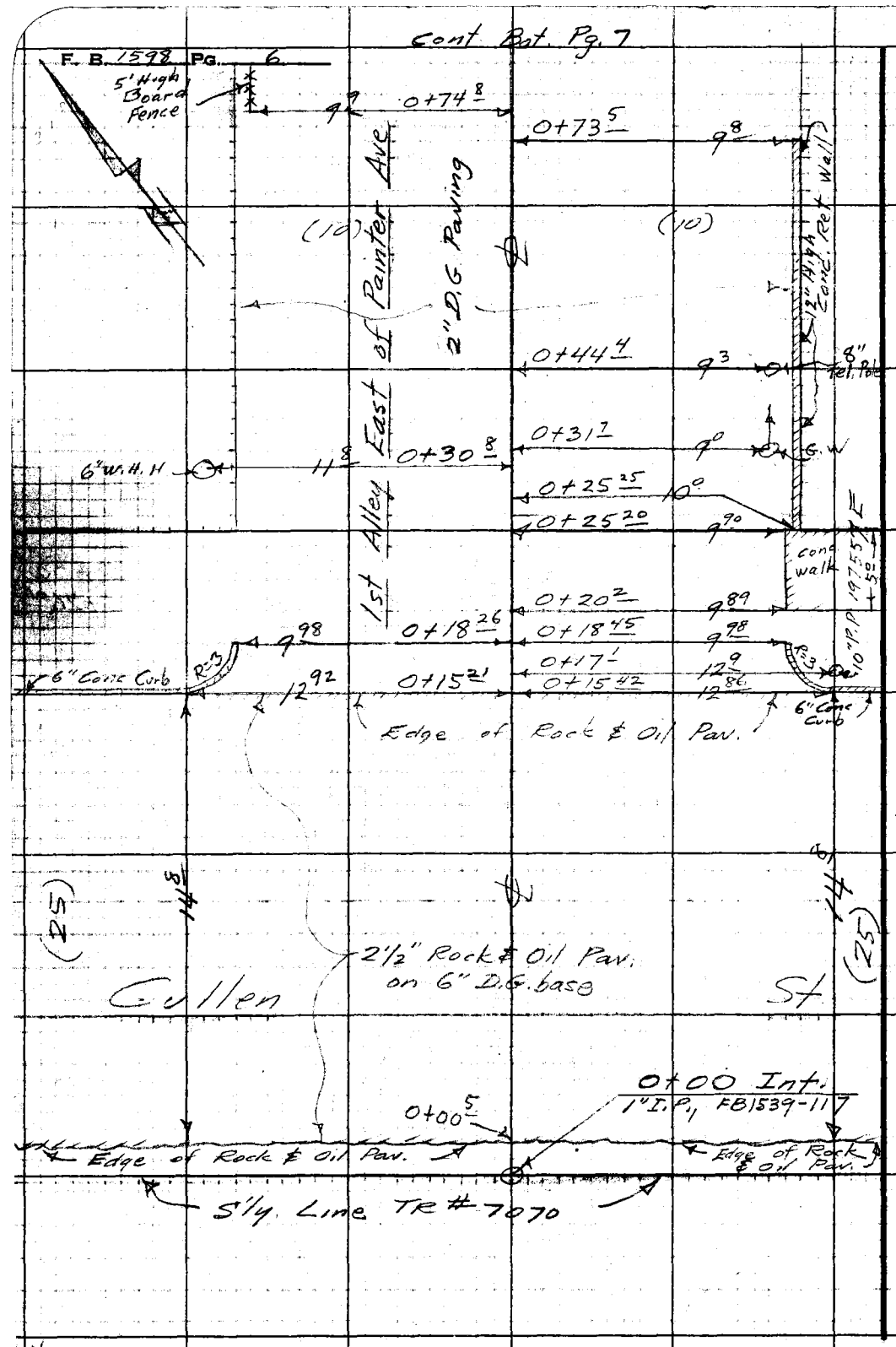

RETURN TO
LOS ANGELES COUNTY SURVEYOR
725 LOS ANGELES COUNTY
ENGINEERING BLDG.

Do not extend notes this side of this line.

Notes: Any Additions or Changes on This Sheet Must be Made or Circled in Red Ink With Date and Name of Person Making Change.

Notes Ck'd by	Survey of Shreve Rd
Map No.	W. O. 1286 Tape No. St'd. °F
Office Work	Surveyed by WM. C. MACK
Checked	Notes W.C.M. Date 1-5-50
Date	Indexed C. Johnson

F. B. 1598 PG. 7

Cont. Bot Pg. 8

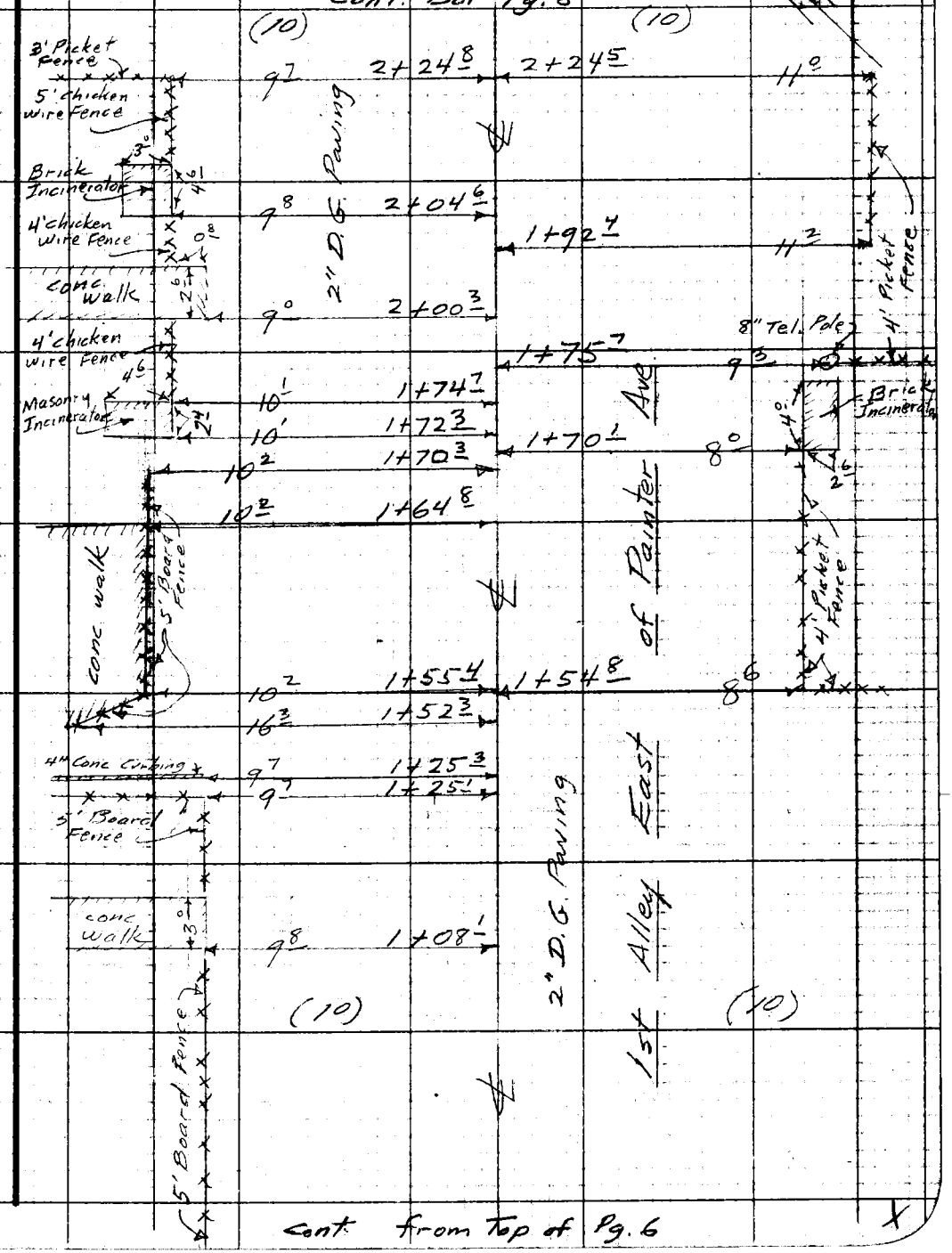

Cont from Top of Pg. 6

Notes: Any Additions or Changes on This Sheet Must be Made or Circled in Red Ink with Date and Name of Person Making Change.

Do not extend notes this side of this line.

RETURN TO
LOS ANGELES COUNTY SURVEYOR
726 LOS ANGELES COUNTY
ENGINEERING BLDG.

76F3095 247 10M 1-49

Cont. Bat. Pg. 9

F. B. 1598 PG. 8

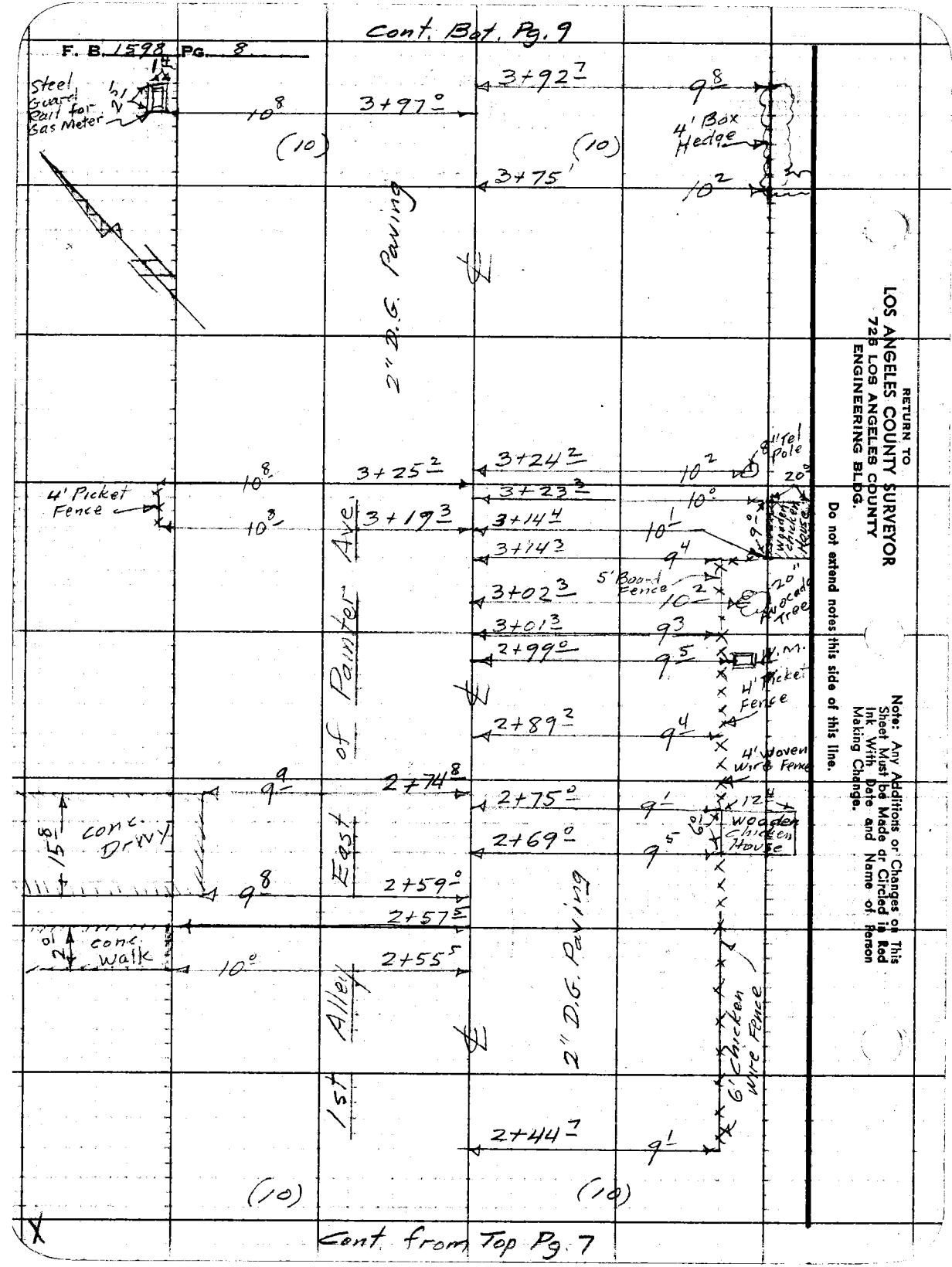

Cont. from Top Pg. 7

RETURN TO
LOS ANGELES COUNTY SURVEYOR
725 LOS ANGELES COUNTY
ENGINEERING BLDG.

Do not extend notes this side of this line.

Note: Any Additions or Changes on This Sheet Must be Made or Circled in Red Ink With Date and Name of Person Making Change.

Notes Ck'd by	Survey of Shreve Rd
Map No.	W. O. 1286 Tape No. Std. °F
Office Work	Surveyed by W. M. G. MACK
Checked	Notes W.G.M. Date 1-5-50
Date	Indexed A. C. Johnson

F. B. 1598 PG. 9

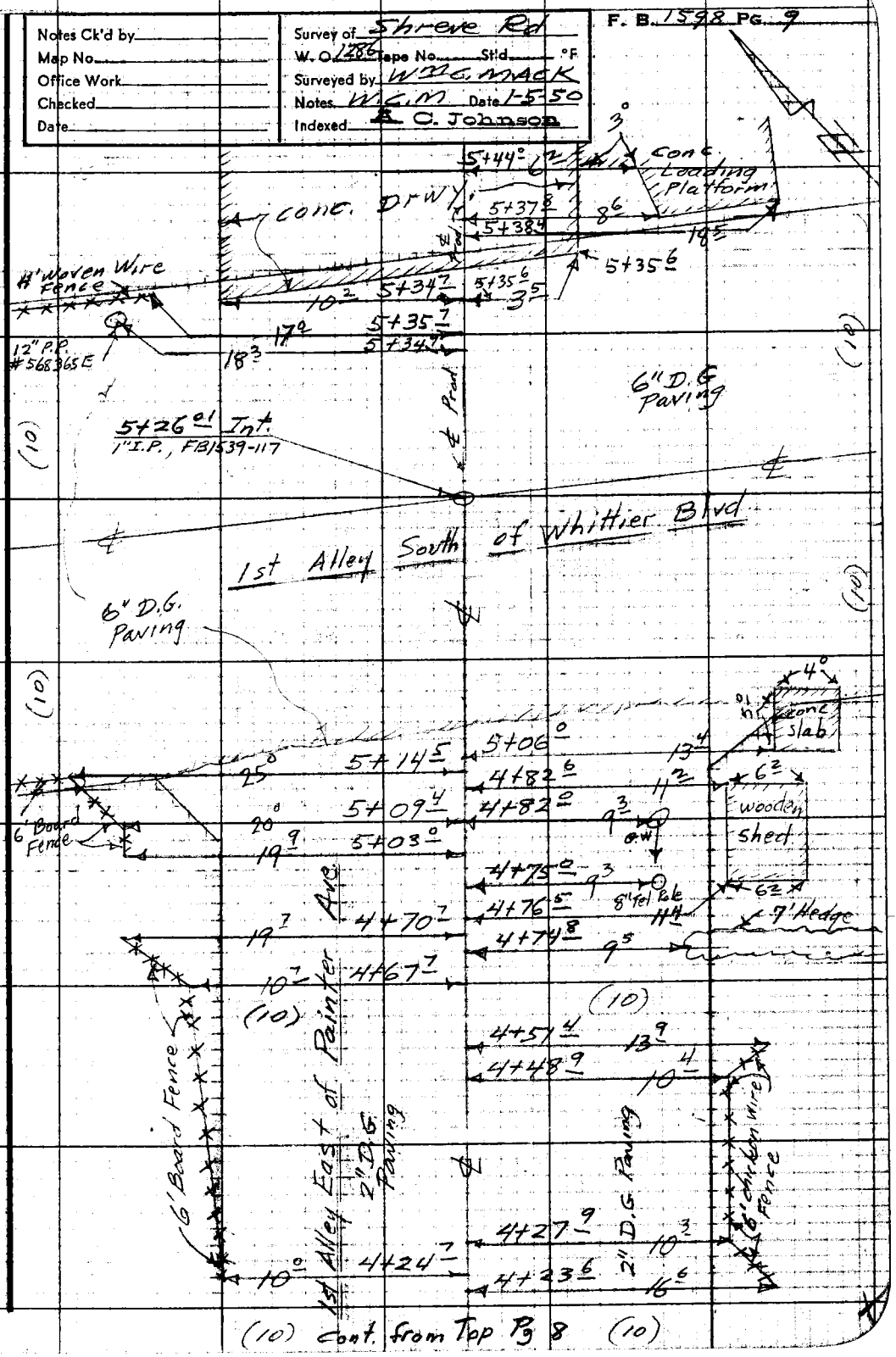

Note: Any Additions or Changes on This Sheet Must be Made or Circled in Red Ink With Date and Name of Person Making Change.

Do not extend notes this side of this line.

RETURN TO
LOS ANGELES COUNTY SURVEYOR
726 LOS ANGELES COUNTY
ENGINEERING BLDG.

76F309S 247 10M 1-49

RETURN TO
LOS ANGELES COUNTY SURVEYOR
723 LOS ANGELES COUNTY
ENGINEERING BLDG.

Note: Any Additions or Changes on This Sheet Must be Made or Circled in Red Ink With Date and Name of Person Making Change.

Do not extend notes this side of this line.

F. B. 1598 PG. 10

Profile No.	Notes Red	Plotted	Job No. 1286	Division No.	F.B. 1598	PG. 11
	Date	Date	Survey of Shreve Rd.			
X-Sec. No.	Notes Chkd.	Checked	Survey by Wm C. MACK	Notes W.C.M.	Date 1-6-50	
	Date	Date	Map No.	Indexed A. C. Johnson	Date JAN 4 '51	

C.I. 1286

Shreve Rd

Cross Sections & Profile

also

Location & Elev. of Basements

on

1st Alley East of Painter Ave

From: ℄ Int. Cullen St = S'ly Line TR# 7070 = 0+00

N'ly To: ℄ Int. 1st Alley So. of Whittier Blvd. = 5+26.01

ELEV.

F. S.

H. I.

Party:
Mack
Dreier
Maldonado
Higgins

B. S.

STATION

NOTE: ANY ADDITIONS OR CHANGES ON THIS SHEET MUST BE MADE OR CIRCLED IN RED INK, WITH DATE AND NAME OF PERSON MAKING CHANGE.

Do not extend notes this side of this line.

PLEASE RETURN TO
LOS ANGELES COUNTY SURVEYOR
726 HIGGINS BLDG.

76L298 307 3M 11-48

F.B. 1598 PG. 12 | Job No. 1286 | Division No. | Notes Red. | Plotted | Profile

Survey of Shreve Rd | Date | Date | No.

Survey by W.M.C. MACK | Notes W.C.M | Notes Chkd | Checked | X-Sec.

Indexed A. C. Johnson | Date 1-6-50 | Date | Date | No.

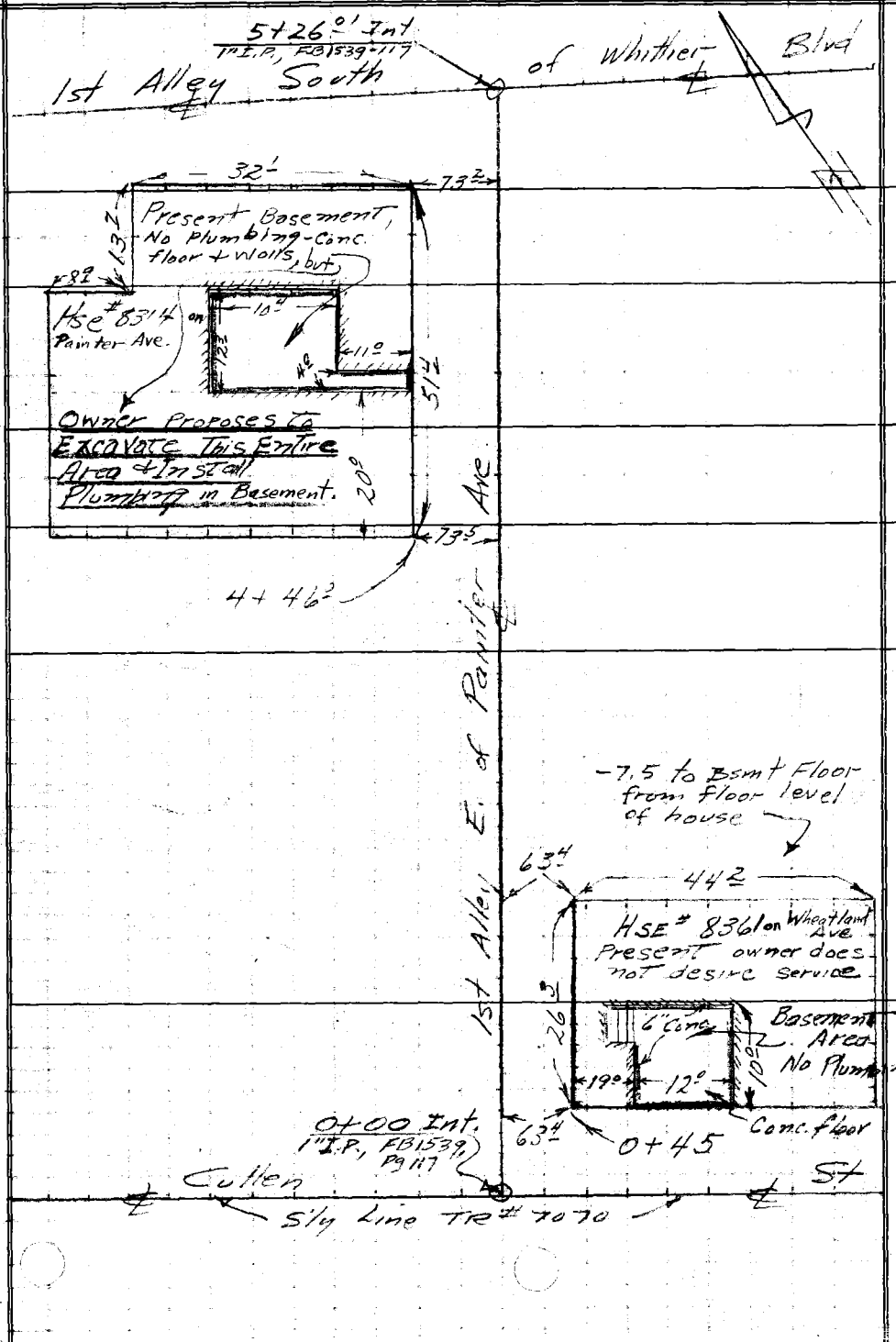

PLEASE RETURN TO
LOS ANGELES COUNTY SURVEYOR
726 HIGGINS BLDG.

Do not extend notes this side of this line.

NOTE: ANY ADDITIONS OR CHANGES ON THIS SHEET MUST BE MADE OR CIRCLED IN RED INK, WITH DATE AND NAME OF PERSON MAKING CHANGE.

76L298 307 3M 11-48

76L298 307 3M 11-48

PLEASE RETURN TO
LOS ANGELES COUNTY SURVEYOR
726 HIGGINS BLDG.

NOTE: ANY ADDITIONS OR CHANGES ON THIS SHEET MUST BE MADE OR CIRCLED IN RED INK, WITH DATE AND NAME OF PERSON MAKING CHANGE.

Do not extend notes this side of this line.

STATION	B. S.	H. I.	F. S.	ELEV.		
BM WZ-66	5.09	225.78		220.69	BM WZ-66 EL=220.692 (FB 1539-79) Cullen St. & 1st Alley East of Painter Ave, N.W.cor Bt. spk. in curb, 10' W. of W. end C.R	
0+00 Int			50	220.5	℄ Int., Cullen St. = S'ly Line TR# 7070, ground	
+03			5.0	220.8	℄, pav.	
			5.10	220.68	10 L/W	
			5.60	220.18	100 L/W	
			5.05	220.73	10 R/E	
			4.95	220.83	100 R/E	
+15			5.50	220.28	℄, pav., cross gutter	
+15 21			5.69	220.09	12 92 L/W, Gutter @ W. end of N.W. Cb Ret	
			5.12	220.66	12 92 L/W Top Cb @ "	
+15 42			5.43	220.35	12 86 R/E, Gutter @ E. end of N.E. Cb Ret	
			4.91	220.87	12 86 R/E, Top Cb @ " " " " " " "	
+18			5.3	220.5	℄, ground	
+18 26			5.3	220.5	9 98 L/W, Gutter @ N. end of N.W. Cb Ret	
			5.06	220.72	9 98 L/W, Top Cb @ " " " " " " "	
+18 45			5.4	220.4	9 98 R/E, Gutter @ N. end of N.E. Cb. Ret	
			4.91	220.87	9 98 R/E, Top Cb @ " " " " " " "	
+30			4.7	221.1	℄	
			4.9	220.9	15 L/W	

Profile
No. Notes Red Plotted Job No. 1286 Division No.
X-Sec. Date Date Survey of Shreve Rd.
No. Notes Chkd. H.D.H. Checked Survey by W.M. McMack Notes W.C.M. Date 1-6-50
Date 1-13-50 Date Map No. Indexed Johnson Date
F.B. 1598 Pg. 13

76L298 307 3M 11-48

PLEASE RETURN TO
LOS ANGELES COUNTY SURVEYOR
726 HIGGINS BLDG.

NOTE: ANY ADDITIONS OR CHANGES ON THIS SHEET MUST BE MADE OR CIRCLED IN RED INK, WITH DATE AND NAME OF PERSON MAKING CHANGE.

Do not extend notes this side of this line.

STATION	B. S.	H. I.	F. S.	ELEV.		
		225 78				
0+30			42	2216	10 L/W, Top Brk	
			50	2208	3° R/E	
			43	2215	10° R/E, Bot. of Ret. Wall, ground	
			311	22267	10⁵ R/E, Top Bk.	
+45			41	2217	℄	
			79	2179	94⁴ R/E, Bsmt Floor in Hse # 8361	(-0.4R-7.5M-7.9)
+60			34	2224	℄	
			33	2225	10 L/W	
			35	2223	9⁹ R/E, Bot. wall, ground	
			27	2231	10⁵ R/E Top Bk.	
T.P.	791	231 95	174	22404	T.P.	
1+00			81	2238	℄	
			81	2238	10 L/W	
			81	2238	10 R/E	
2+00			52	2267	℄	
			51	2268	10 L/W	
			53	2266	10 R/E	
+25			44	2275	℄	
			43	2276	10 L/W	
			54	2265	100 L/W	(-4.7R-0.7=-5.4)
			42	2277	10 R/E	

F.B. 1598 PG. 14 Job No. 1286 Division No. Notes Red. Plotted Profile
Survey of Shreve Rd. Date Date No. X-Sec.
Survey by Wm. C. MACK Notes W.C.M. Notes Chkd. H.D.H. Checked
Indexed B. C. Johnson Date 1-6-50 Date 1-13-50 Date No.

76L298 307 3M 11-48

PLEASE RETURN TO
LOS ANGELES COUNTY SURVEYOR
726 HIGGINS BLDG.

NOTE: ANY ADDITIONS OR CHANGES ON THIS SHEET MUST BE MADE OR CIRCLED IN RED INK, WITH DATE AND NAME OF PERSON MAKING CHANGE.

Do not extend notes this side of this line.

STATION	B. S.	H. I.	F. S.	ELEV.		
2+25		231.95	3.7	228.2	100 R/E	
3+00			2.6	229.3	℄	
			2.9	229.0	10 L/W	
			2.5	229.4	10 R/E	
T.P.	8.03	236.63	3.35	228.60	T.P.	
4+00			4.9	231.7	℄	
			4.8	231.8	10 L/W	
			4.7	231.9	10 R/E	
+66			2.9	233.7	℄	
			7.0	229.6	95 L/W, Bsmt. Floor in Hse# 8314	
T.P.	8.20	241.72	3.11	233.52	T.P.	
4+89			7.2	234.5	℄	
			7.3	234.4	7° L/W	
			7.1	234.6	10 L/W	
			6.5	235.2	10 R/E	
5+00			6.4	235.3	℄	
			6.8	234.9	10 L/W	
			6.0	235.7	10 R/E	
+26.01 Int			5.2	236.5	℄ Int., 1st Alley S. of Whittier Blvd	
			5.2	236.5	10 L/W on ℄ 1st Alley S. of Whittier Blvd	
			6.7	235.0	100 L/W " " " " " " "	

Profile No. ____ Date ____ Notes Red ____ Plotted ____ Job No. 1286 Division No. ____ Survey of Shreve Rd.

X-Sec. No. ____ Date ____ Notes Chkd H.D.H. Checked ____ Survey by W.M.C. MACK Notes W.C.M. Date 1-6-50

Date 1-13-50 Date ____ Map No. ____ Indexed A.C. Johnson Date ____

F.B. 1598 PG. 15

76L298 307 3M 11-48

PLEASE RETURN TO
LOS ANGELES COUNTY SURVEYOR
726 HIGGINS BLDG.

NOTE: ANY ADDITIONS OR CHANGES ON THIS SHEET MUST BE MADE OR CIRCLED IN RED INK, WITH DATE AND NAME OF PERSON MAKING CHANGE.

Do not extend notes this side of this line.

STATION	B. S.	H. I.	F. S.	ELEV.	
		241 72			
5+26.01 Int			5.1	236 6	10 R/E on ℄ 1st Alley S. of Whittier Blvd.
			4.2	237 5	100 R/E " " " " " " " "
+34			4.9	236 8	℄ Prod. Bot Brk
+75			0.3	241 4	℄ Prod., Top Brk in Conc. Drwy
BM WZ-61			1.64	240 08	BM WZ-61 EL=240.099 (FB 1539-78) First Alley S. of Whittier Blvd & First Alley E. of Painter Ave., N.E. cor. Bt. spk. in S.E. cor. of conc. loading platform

F.B. 1598 PG. 16 Job No. 1286 Division No. Notes Red. Plotted No. Profile
Survey of Shreve Rd. Date Date X-Sec.
Survey by WMC MACK Notes W.C.M. Notes Chkd. H.D.H. Checked No.
Indexed A. C. Johnson Date 1-6-50 Date 1-13-50 Date

Profile No.	Notes Red.	Plotted	Job No. 1286	Division No.	F.B. 1598 PG. 17
	Date	Date	Survey of Shreve Rd		
X-Sec. No.	Notes Chkd.	Checked	Survey by Wm C. Mack	Notes W.C.M.	Date 1-5-50
	Date	Date	Map No.	Indexed A. C. Johnson	Date JAN 4 '51

C.I. 1286

Shreve Rd.

Location & Elev. of East & West Curbs Only

on

Wheatland Ave.

From: ℄ Int. Cullen St. = S'ly. Line TR #7070 = 0+00

N'ly To: ℄ Int. 1st Alley S. of Whittier Blvd. = 5+36.70

ELEV.

F.S.

H.I.

Party:
Mack
Dreier
Maldonado
Higgins

B.S.

STATION

NOTE: ANY ADDITIONS OR CHANGES ON THIS SHEET MUST BE MADE OR CIRCLED IN RED INK, WITH DATE AND NAME OF PERSON MAKING CHANGE.

Do not extend notes this side of this line.

PLEASE RETURN TO
LOS ANGELES COUNTY SURVEYOR
726 HIGGINS BLDG.

76L298 307 3M 11-48

F.B. 1598 PG. 18 | Job No. 1286 | Division No. | Notes Red. | Plotted | Profile

Survey of Shreve Rd | Date | Date | No.

Survey by Wm C. MACK | Notes W. C. M. | Notes Chkd. | Checked | X-Sec.

Indexed A. C. Johnson | Date 1-5-50 | Date | Date | No.

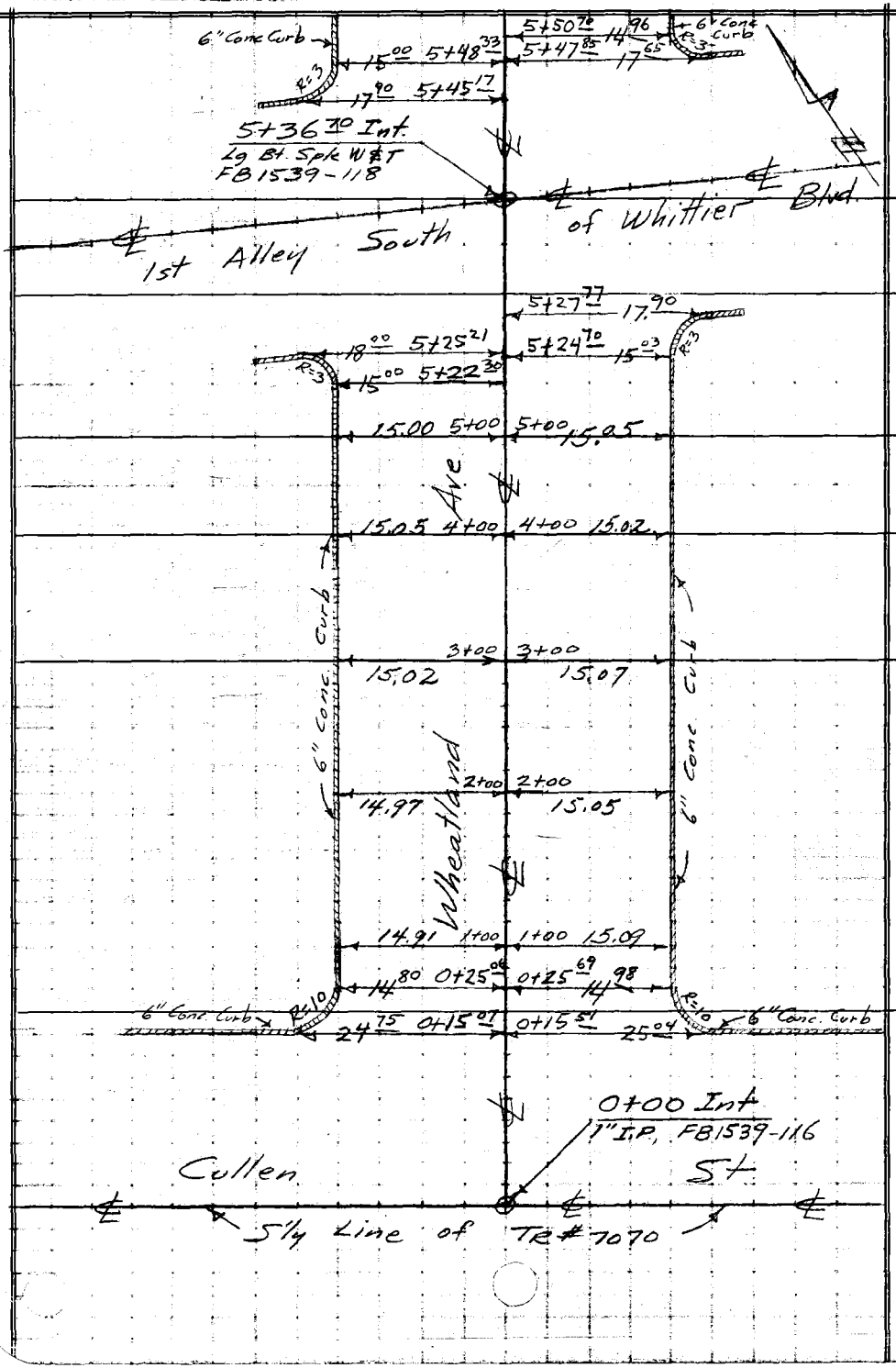

STATION | B.S. | H.I. | F.S. | ELEV.

76L298 307 3M 11-48

PLEASE RETURN TO
LOS ANGELES COUNTY SURVEYOR
726 HIGGINS BLDG.

Do not extend notes this side of this line.

NOTE: ANY ADDITIONS OR CHANGES ON THIS SHEET MUST BE MADE OR CIRCLED IN RED INK, WITH DATE AND NAME OF PERSON MAKING CHANGE.

76L298 307 3M 11-48

PLEASE RETURN TO
LOS ANGELES COUNTY SURVEYOR
726 HIGGINS BLDG.

NOTE: ANY ADDITIONS OR CHANGES ON THIS SHEET MUST BE MADE OR CIRCLED IN RED INK, WITH DATE AND NAME OF PERSON MAKING CHANGE.

Do not extend notes this side of this line.

STATION	B. S.	H. I.	F. S.	ELEV.		
BM WZ-65	6.37	227.85		221.48	BM WZ-65 EL=221.478 (FB 1539-79)	
					Wheatland Ave & Cullen St., N.E. cor.	
					Bt. spk in curb, 8' N. of N. end C.R.	
0+00 Int			6.9	220.9	℄ Int., Cullen St., = S'ly Line TR# 7070, ground	
0+15.07			6.64	221.21	Top Cb. 24.75 L., W. End of Cb. R., N.W. cor.	
0+15.51			6.62	221.23	Top Cb. 25.04 R., E. End of Cb. R., N.E. "	
0+16			7.13	220.72	℄, cross gutter, pav.	
0+25.06			6.65	221.20	Top Cb. 14.80 L., N. End Cb. R., N.W. cor.	
0+25.69			6.59	221.26	Top Cb. 14.98 R., N. End Cb. R., N.E. cor.	
1+00			4.50	223.35	℄	
"			4.21	223.64	14.91 L., Top Cb.	
"			4.40	223.45	15.09 R., Top Cb.	
2+00			1.42	226.43	℄	
"			1.20	226.65	14.97 L., Top Cb.	
"			1.29	226.56	15.05 R., Top Cb.	
T.P.	7.99	234.61	1.23	226.62	T.P.	
3+00			5.11	229.50	℄	
"			4.89	229.72	15.02 L., Top Cb.	
"			5.02	229.59	15.07 R. Top Cb.	
4+00			2.21	232.40	℄	
"			1.87	232.74	15.05 L. Top Cb.	

Profile No. ____ Notes Red ____ Plotted ____ Job No. 1286 Division No. ____ F.B. 1598 PG. 19
X-Sec. No. ____ Date ____ Date ____ Survey of Shreve Rd.
Notes Chkd. H.D.H. Checked ____ Survey by W.M.C. Mack Notes Dreier Date 1-6-50
Date 1-13-50 Date ____ Map No. ____ Indexed A.C. Johnson Date ____

76L298 307 3M 11-48

PLEASE RETURN TO
LOS ANGELES COUNTY SURVEYOR
726 HIGGINS BLDG.

NOTE: ANY ADDITIONS OR CHANGES ON THIS SHEET MUST BE MADE OR CIRCLED IN RED INK, WITH DATE AND NAME OF PERSON MAKING CHANGE.

Do not extend notes this side of this line.

F.B. 1598 Pg. 20 | Job No. 1286 | Division No. | Notes Red. | Plotted | Profile No.
Survey of Shreve Rd. | Date | Date | X-Sec. No.
Survey by W.M.C. Mack | Notes Dreier | Notes Chkd H.D.H. | Checked
Indexed A. C. Johnson | Date 1-6-50 | Date 1-13-50 | Date

STATION	B. S.	H. I.	F. S.	ELEV.		
		234.61				
4+00			2.03	232.58		15.02 R. Top Cb.
TP	8.26	241.07	1.80	232.81	T.P.	
5+00			5.54	235.53		℄
"			5.23	235.84	15.00 L.	Top Cb.
"			5.33	235.74		15.05 R. Top Cb.
5+22.30			4.54	236.53	15.00 L., S. End of Cb.	R., S.W. Cor., Top Cb.
5+24.70			4.54	236.53	15.03 R., S. End. "	" " S.E. Cor., " "
5+25.21			4.43	236.64	18.00 L., W. "	" " S.W. Cor.,
5+27.77			4.47	236.60	17.90 R., E. "	" " S.E. Cor., " "
5+36.70	INTER.		4.33	236.74	℄ INTER. 1st Alley	So. of Whittier Blvd., pav
5+45.17			3.70	237.37	17.90 L., W. End Cb.	R., N.W. Cor., Top Cb.
5+47.85			3.62	237.45	17.65 R., E. "	" N.E. Cor., " "
5+48.33			3.62	237.45	15.00 L., N. "	" N.W. " " "
5+50.70			3.62	237.45	14.96 R., N. "	" N.E. " " "
B.M. WZ 62			4.77	236.30	B.M. WZ 62. Elev. 236.30	FB. 1539-78
					Wheatland Ave + First Alley S. of Whittier Blvd., S.W. Cor.	
					B. SPK. in Cb 7' S. of S. end Cb. R.	

Notes Ck'd by	Survey of Shreve Rd
Map No	W. O. 1286 Tape No. St'd °F
Office Work	Surveyed by W. C. MACK
Checked	Notes W. C. M Date 1-9-50
Date	Indexed A. C. Johnson

F. B. 1598 PG. 21

JAN 4 '51

C.I. 1286

Shreve Rd

TOPOGRAPHY

on

1st Alley East of Wheatland Ave.

From: ℄ Int. Cullen St. = S'ly. Line TR # 1070 = 0+00

N'ly To: ℄ Int. 1st Alley So. of Whittier Blvd = 5+47 39

Party
Mack
Dreier
Maldonado
Higgins

Note: Any Additions or Changes on This Sheet Must be Made or Circled in Red Ink With Date and Name of Person Making Change.

Do not extend notes this side of this line.

RETURN TO
LOS ANGELES COUNTY SURVEYOR
726 LOS ANGELES COUNTY
ENGINEERING BLDG.

76F309S 247 10M 1-49

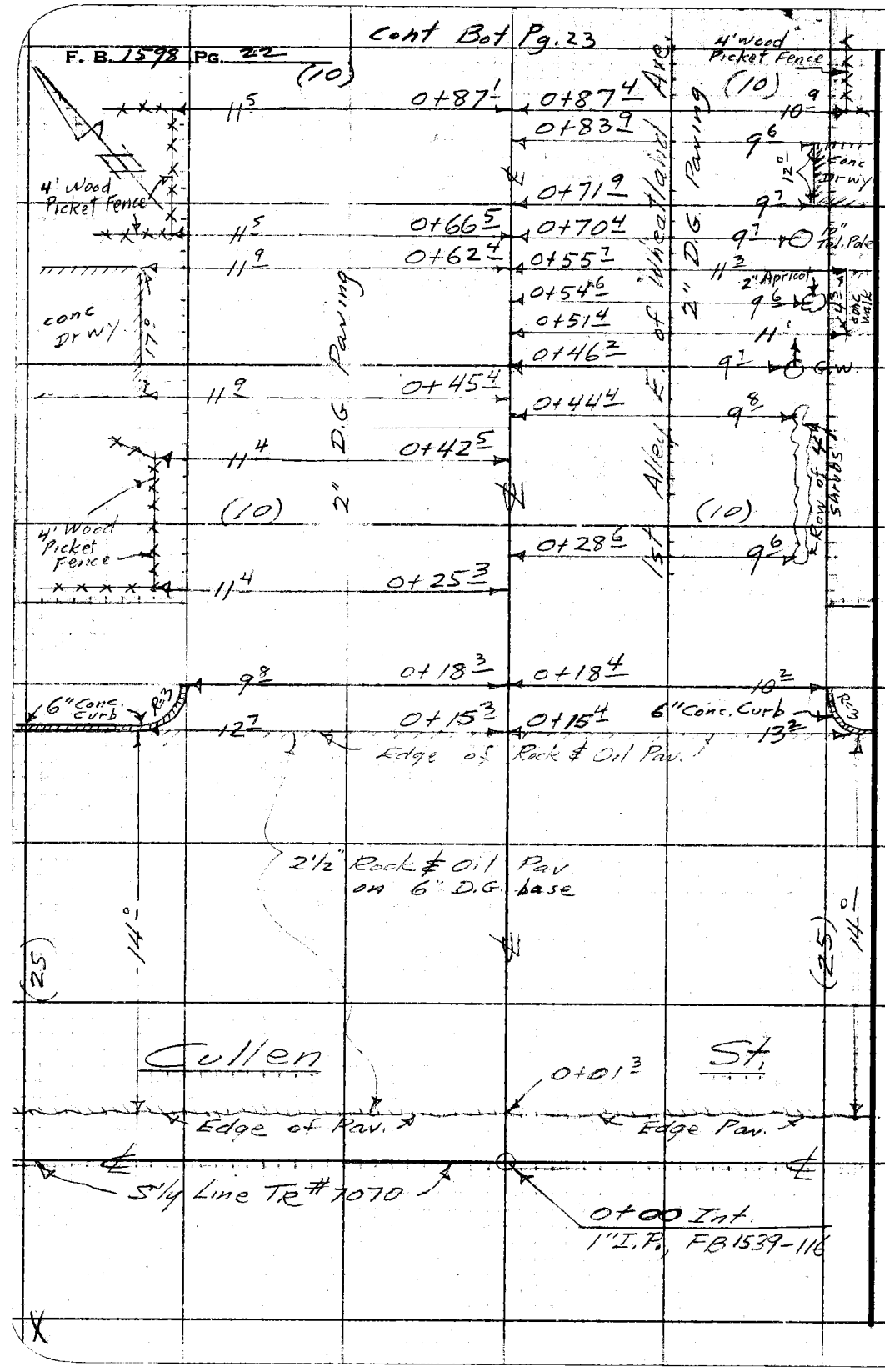

RETURN TO
LOS ANGELES COUNTY SURVEYOR
725 LOS ANGELES COUNTY
ENGINEERING BLDG.

Do not extend notes this side of this line.

Note: Any Additions or Changes on This Sheet Must be Made or Circled in Red Ink With Date and Name of Person Making Change.

Notes Ck'd by	Survey of Shreve Rd
Map No.	W. O. 1286 Tape No. St'd. °F
Office Work	Surveyed by W.M.C. MACK
Checked	Notes W.C.M. Date 1-9-50
Date	Indexed E. C. Johnson

F. B. 1598 PG. 23

Cont. Bot. Pg 24

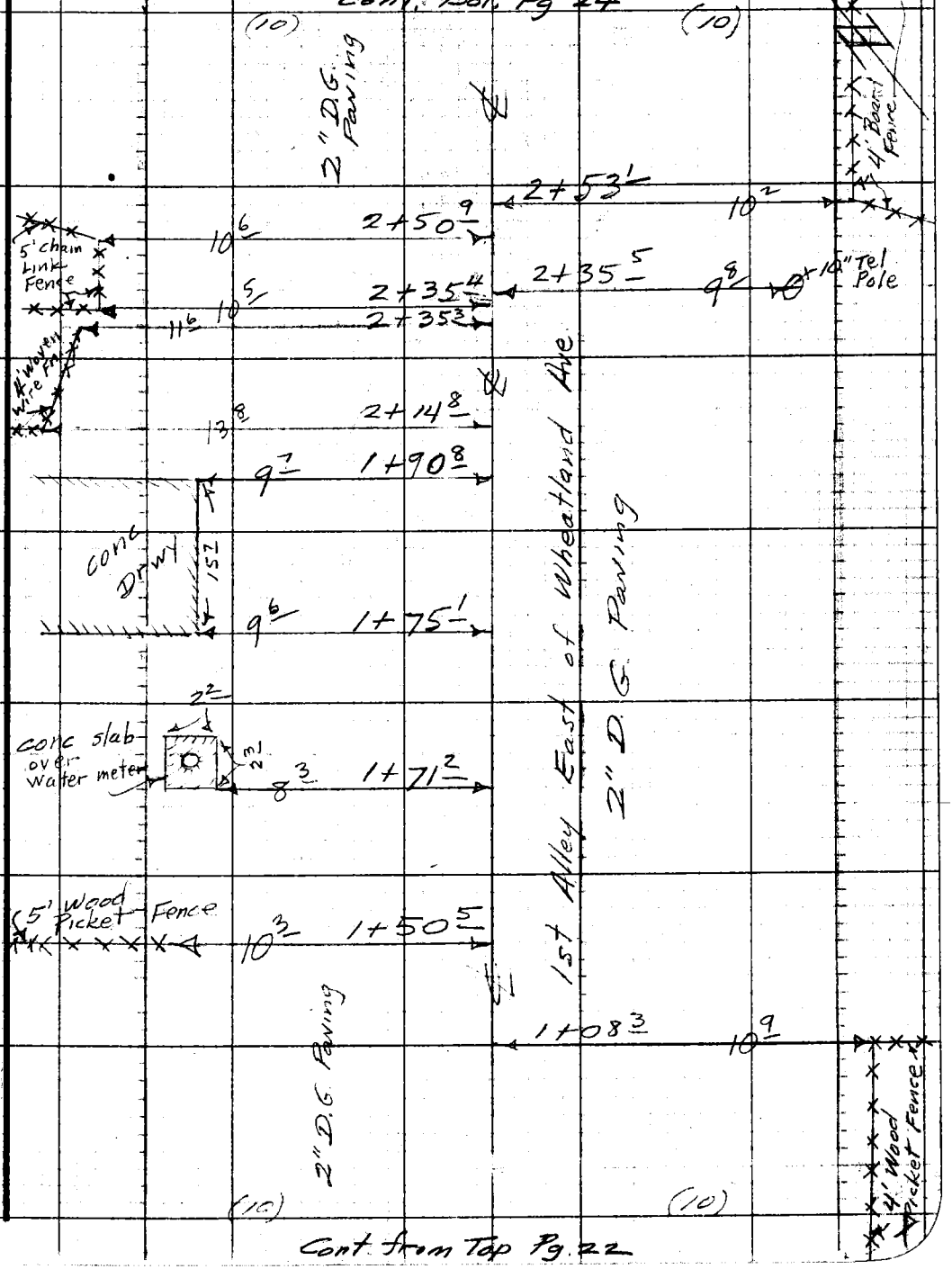

Cont from Top Pg. 22

Note: Any Additions or Changes on This Sheet Must be Made or Circled in Red Ink With Date and Name of Person Making Change.

Do not extend notes this side of this line.

RETURN TO
LOS ANGELES COUNTY SURVEYOR
726 LOS ANGELES COUNTY
ENGINEERING BLDG.

76F3099 247 10M 1-49

Cont. Bot. Pg. 25

F. B. 1598 PG. 24

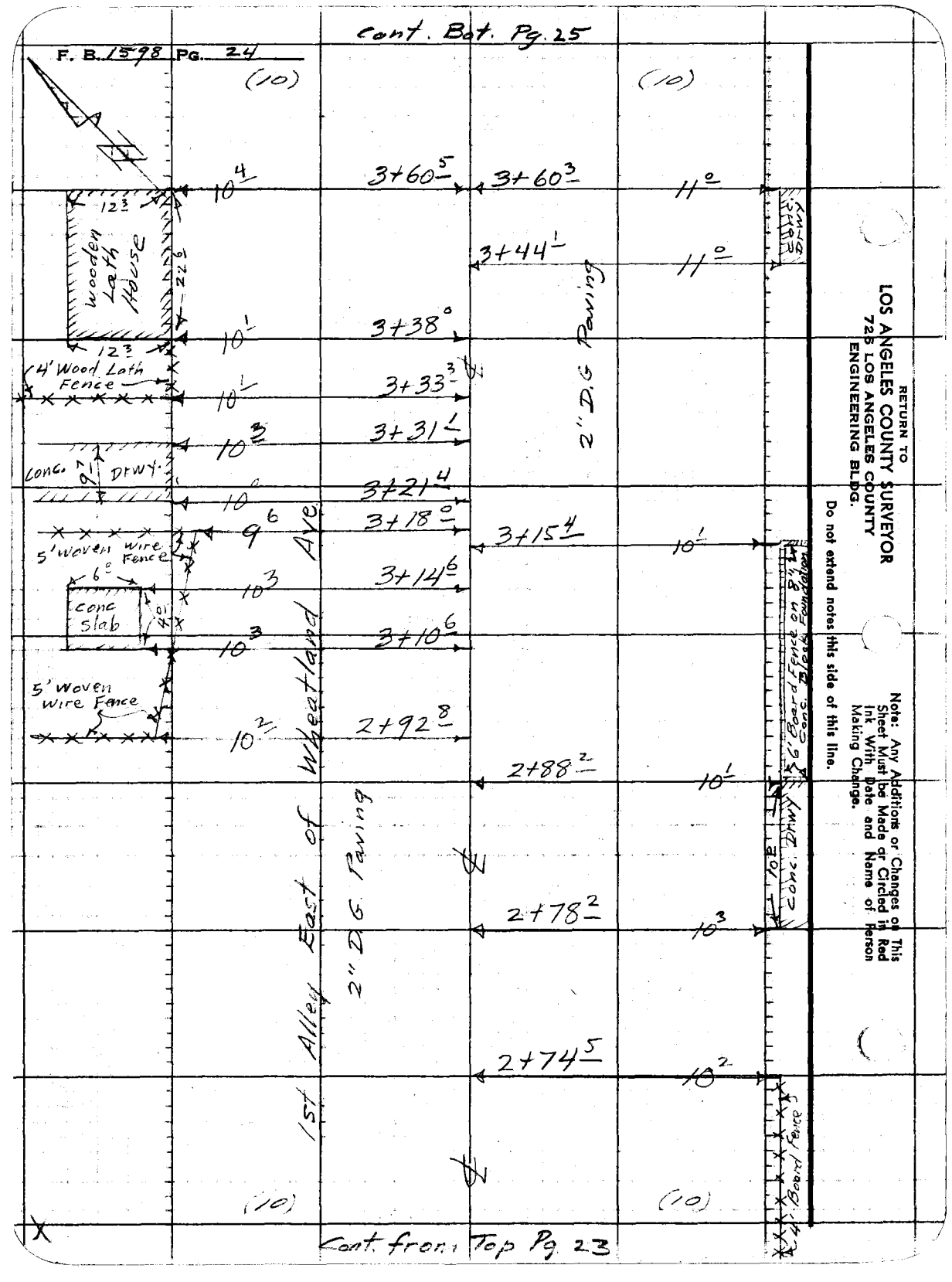

Cont. from Top Pg. 23

Notes Ck'd by	Survey of Shreve Rd.
Map No.	W. O. 1286 Tape No. St'd. °F
Office Work	Surveyed by Wm C. MACK
Checked	Notes W.C.M. Date 1-9-50
Date	Indexed C. Johnson

F. B. 1598 PG. 25

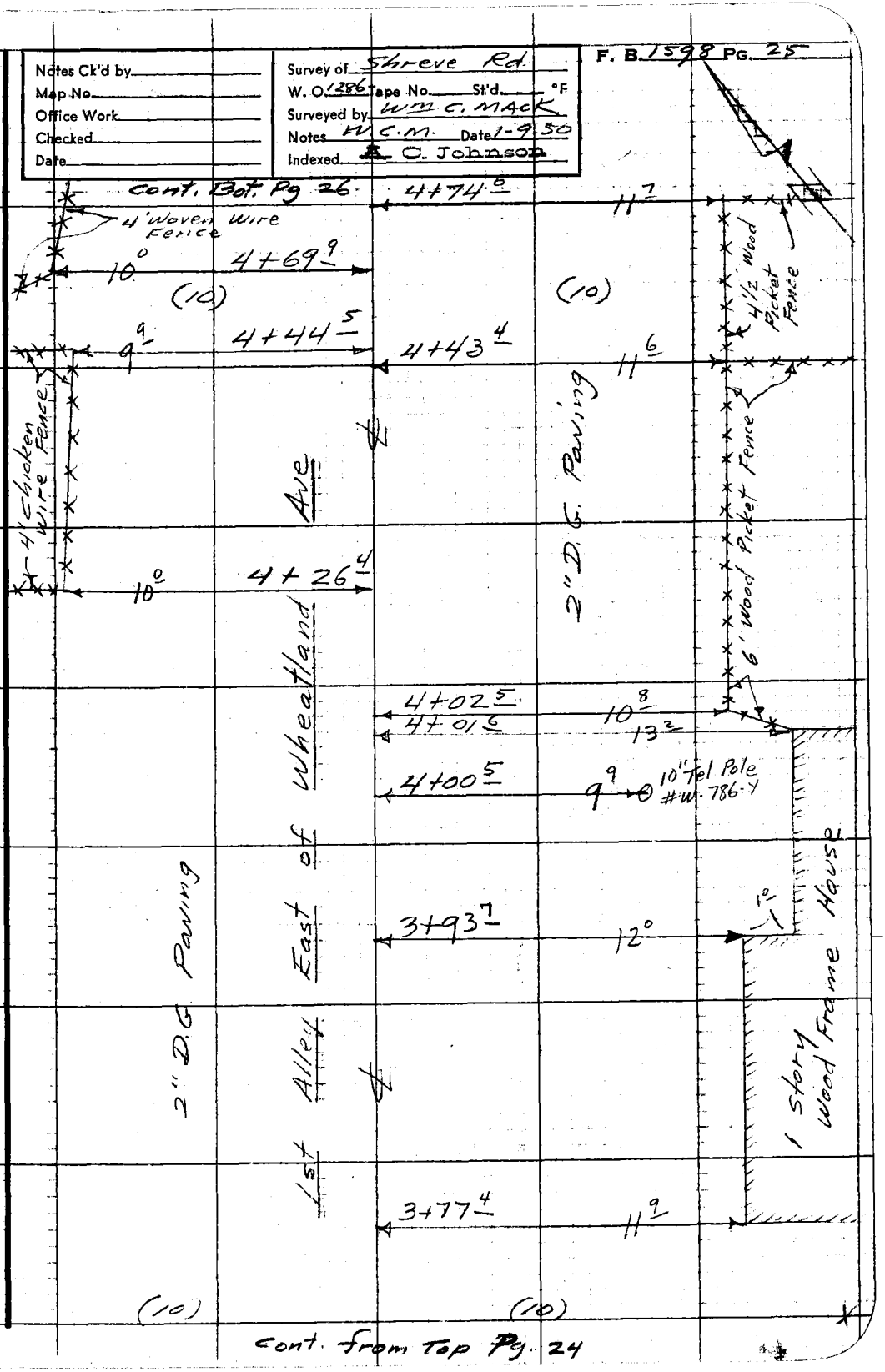

Note: Any Additions or Changes on This Sheet Must be Made or Circled in Red Ink With Date and Name of Person Making Change.

Do not extend notes this side of this line.

RETURN TO
LOS ANGELES COUNTY SURVEYOR
726 LOS ANGELES COUNTY
ENGINEERING BLDG.

76F309S 247 10M 1-49

F. B. 1598 Pg. 26

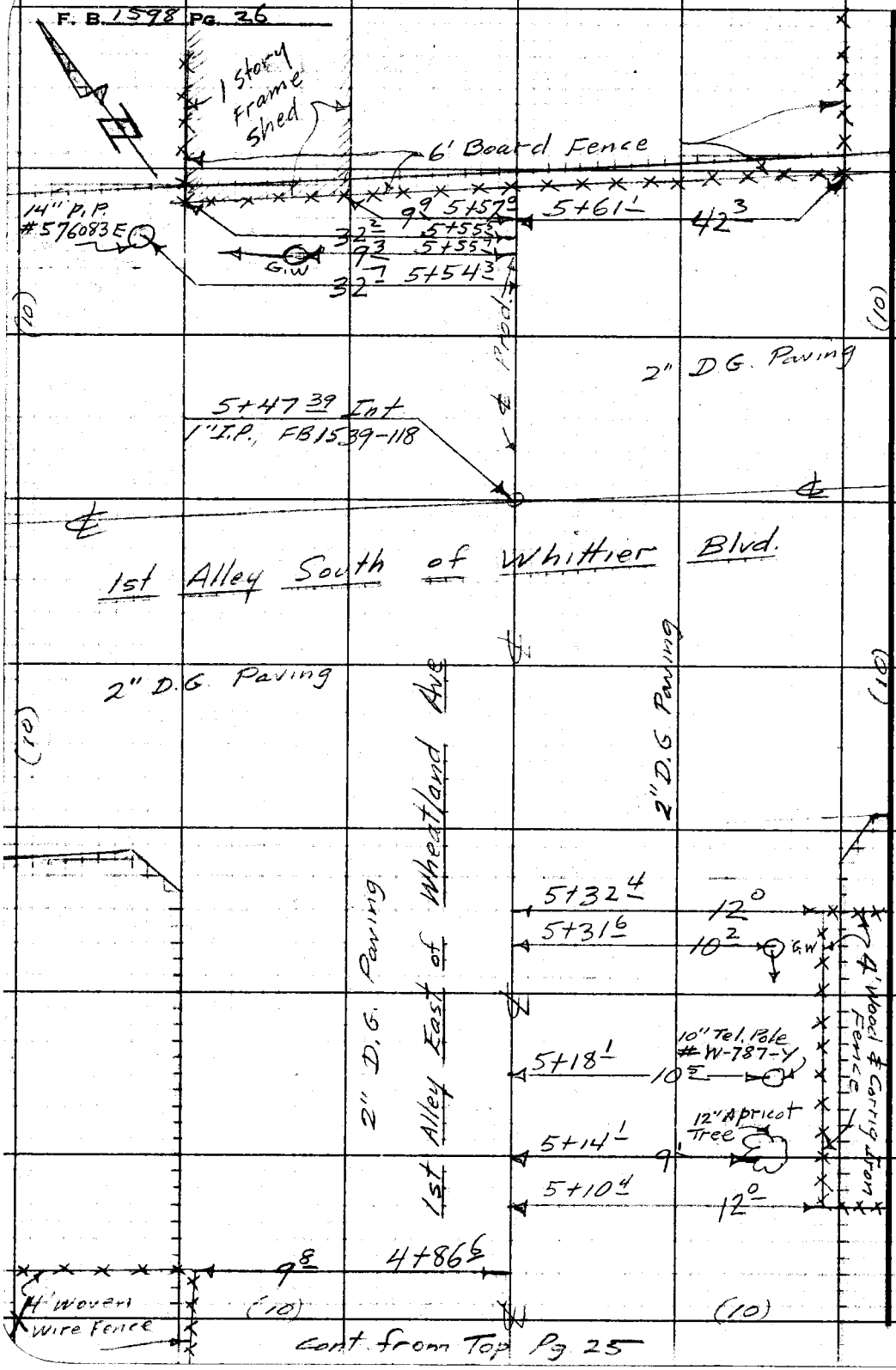

RETURN TO
LOS ANGELES COUNTY SURVEYOR
725 LOS ANGELES COUNTY
ENGINEERING BLDG.

Do not extend notes this side of this line.

Note: Any Additions or Changes on This Sheet Must be Made or Circled in Red Ink With Date and Name of Person Making Change.

Profile No. ____ Notes Red. ____ Plotted ____ Job No. 1286 Division No. ____ F.B. 1598 PG. 27

Date ____ Date ____ Survey of Shreve Rd

X-Sec. No. ____ Notes Chkd. ____ Checked ____ Survey by W.M.C. MACK Notes W.C.M. Date 1-9-50

Date ____ Date ____ Map No. ____ Indexed A. C. Johnson Date JAN 4 '51

C.I. 1286

Shreve Rd.

Cross Sections & Profile

also

Location & Elev. of Basements

on

1st Alley East of Wheatland Ave.

From: ℄ Int Cullen St. = S'ly Line TR#7070 = 0+00

N'ly To: ℄ Int. 1st Alley So. of Whittier Blvd. = 5+47.39

ELEV.

F.S.

H.I.

Party
Mack
Dreier
Maldonado
Higgins

B.S.

STATION

NOTE: ANY ADDITIONS OR CHANGES ON THIS SHEET MUST BE MADE OR CIRCLED IN RED INK, WITH DATE AND NAME OF PERSON MAKING CHANGE.

Do not extend notes this side of this line.

PLEASE RETURN TO
LOS ANGELES COUNTY SURVEYOR
726 HIGGINS BLDG.

76L298 307 3M 11-48

F.B. 1598 PG. 28 | Job No. | Division No. 1286 | Notes Red. | Plotted | Profile

Survey of Shreve Rd | Date | Date | No.

Survey by Wm. Mack | Notes Mack & Dreier | Notes Chkd. | Checked | X-Sec.

Indexed E. C. Johnson | Date 1-9-50 | Date | Date | No.

8417

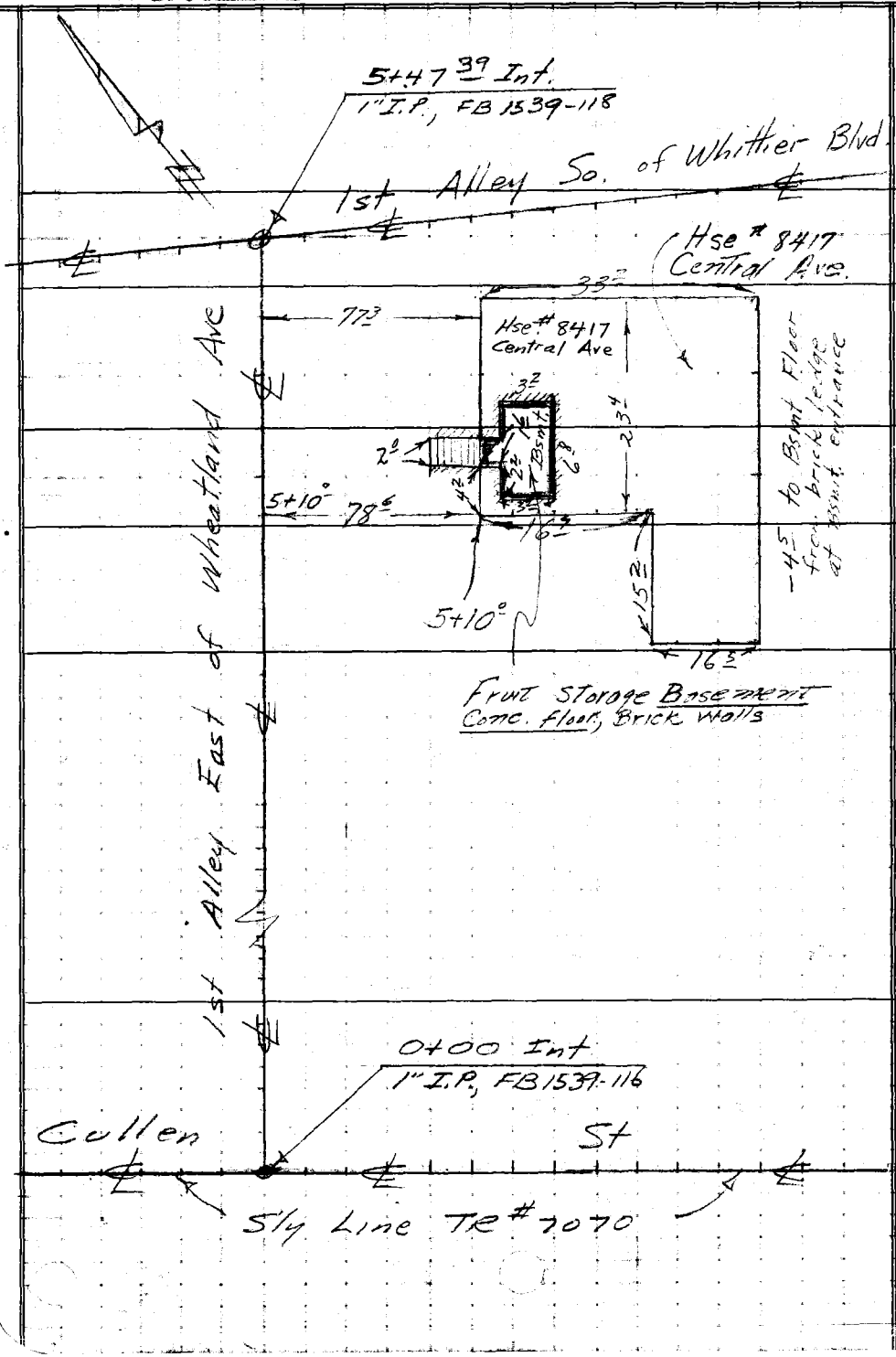

STATION | B.S. | H.I. | F.S. | ELEV.

76L298 307 3M 11-48

PLEASE RETURN TO
LOS ANGELES COUNTY SURVEYOR
726 HIGGINS BLDG.

Do not extend notes this side of this line.

NOTE: ANY ADDITIONS OR CHANGES ON THIS SHEET MUST BE MADE OR CIRCLED IN RED INK, WITH DATE AND NAME OF PERSON MAKING CHANGE.

76L298 307 3M 11-48

PLEASE RETURN TO
LOS ANGELES COUNTY SURVEYOR
726 HIGGINS BLDG.

NOTE: ANY ADDITIONS OR CHANGES ON THIS SHEET MUST BE MADE OR CIRCLED IN RED INK, WITH DATE AND NAME OF PERSON MAKING CHANGE.

Do not extend notes this side of this line.

STATION	B. S.	H. I.	F. S.	ELEV.		
BM-WZ-64	4.99	226.42		221.43	BM. WZ-64 Elev. 221.431 F.B. 1539-79 CULLEN ST. + FIRST ALLEY E. of WHEATLAND AVE. N.W. Cor. B. SPK in Cb. 8' W. of W. end of Cb. R.	
-0+15			6.5	219.9	℄ Prod. to South,	ground
-0+02.5			6.5	219.9	℄ " " "	Bot Bk
0+00 Int			5.5	220.9	℄ Int, Cullen St,	Side of Bk, ground
+01.5			5.0	221.4	℄, Top Bk	
+03			5.10	221.32	℄, pav	
			5.12	221.30	10 L/W, pav	
			5.12	221.30	100 L/W, pav	
			5.19	221.23	10 R/E, pav	
			5.08	221.34	100 R/E, pav	
+15			5.52	220.90	℄, pav, cross gutter	
+15.3			5.58	220.84	12.7 L/W, Gutter @ W. end of N.W. Cb Ret	
			5.04	221.38	12.7 L/W, Top Cb @ " " " " " " "	
+15.4			5.58	220.84	13.2 R/E, Gutter @ E. end of N.E. Cb Ret	
			4.97	221.45	13.2 R/E, Top Cb @ " " " " "	
+18			5.3	221.1	℄	
+18.3			5.02	221.40	9.8 L/W, Top Cb @ N. end of N.W. Cb Ret	
+18.4			4.96	221.46	10.2 R/E Top Cb @ N. end of N.E. Cb Ret	

Profile No. ____ Date ____ Notes Red ____ Plotted ____ Job No. 1286 Division No. ____
X-Sec. No. ____ Date ____ Notes Chkd. H.D.H. Checked ____ Survey of SHREVE Rd.
Date 1-13-50 Date ____ Survey by Wm C Mack Notes Drier & Mack Date 1-9-50
Map No. ____ Indexed E. C. Johnson Date ____

F.B. 1598 PG. 29

76L298 307 3M 11-48

PLEASE RETURN TO
LOS ANGELES COUNTY SURVEYOR
726 HIGGINS BLDG.

NOTE: ANY ADDITIONS OR CHANGES ON THIS SHEET MUST BE MADE OR CIRCLED IN RED INK, WITH DATE AND NAME OF PERSON MAKING CHANGE.

Do not extend notes this side of this line.

STATION	B. S.	H. I.	F. S.	ELEV.	
		226.42			
1+00			2.9	223.5	℄
			2.9	223.5	10 L/W
			2.9	223.5	10 R/E
T.P.	8.51	233.19	1.74	224.68	T.P.
2+00			6.1	227.1	℄
			6.2	227.0	10 L/W
			6.3	226.9	10 R/E
+36			5.1	228.1	℄
			5.2	228.0	10 L/W
			5.0	228.2	100 L/W
			5.1	228.1	10 R/E
			5.2	228.0	100 R/E
3+00			3.3	229.9	℄
			3.2	230.0	10 L/W
			3.2	230.0	10 R/E
T.P.	10.23	242.07	1.35	231.84	T.P.
4+00			9.2	232.9	℄
			9.4	232.7	10 L/W
			9.4	232.7	10 R/E
5+00			6.3	235.8	℄
			6.2	235.9	10 L/W

F.B. 1598 PG. 30
Job No. 1286 Division No. Notes Red. Plotted Profile
Survey of Shreve Rd Date Date No.
Survey by Wm C. Mack Notes W.C.M. Notes Chkd. H.D.H. Checked X-Sec.
Indexed A. C. Johnson Date 1-9-50 Date 1-13-50 Date No.

76L298 307 3M 11-48

PLEASE RETURN TO
LOS ANGELES COUNTY SURVEYOR
726 HIGGINS BLDG.

NOTE: ANY ADDITIONS OR CHANGES ON THIS SHEET MUST BE MADE OR CIRCLED IN RED INK, WITH DATE AND NAME OF PERSON MAKING CHANGE.

Do not extend notes this side of this line.

STATION	B. S.	H. I.	F. S.	ELEV.		
		242 07				
5+00			65	2356	10 R/E	
+12			62	2359	℄	
			10.5	2316	83 R/E Bsmt Floor in Hse #8417	(-6.0R-4.5M=-10.5)
+47.39 Int.			5.1	2370	℄ Int., 1st Alley So. of Whittier Blvd	
			5.1	2370	10 L/W on ℄ 1st Alley So. of Whittier Blvd.	
			5.5	2366	100 L/W " " " " " "	
			5.1	2370	10 R/E " " " " " "	
			5.2	2369	100 R/E " " " " " "	
+58			4.6	2375	℄ Prod., ground	
6+00			3.6	2385	℄ Prod, "	
BM WZ-63			5.56	236.516	BM WZ-63 EL=236.516 (FB 1539-78) 1st Alley So. of Whittier Blvd. & 1st Alley East of Wheatland Ave, S.W. cor Bt. spk in N.E. cor of conc slab at east entrance to Ho. # 8316	

Profile Notes Red ____ Plotted ____ Job No. 1286 Division No. ____
No. ____ Date ____ Date ____ Survey of Shreve Rd.
X-Sec. Notes Chkd H.D.H. Checked ____ Survey by W.M.C. MACK Notes W.C.M. Date 1-9-50
No. ____ Date 1-13-50 Date ____ Map No. ____ Indexed Johnson Date ____

F.B. 1598 PG. 31

F.B. 1598 PG. 32

Job No. Division No. Notes Red. Plotted Profile

Survey of Date Date No.

Survey by Notes Notes Chkd Checked X-Sec.

Indexed Date Date Date No.

STATION	B. S.	H. I.	F. S.	ELEV.

761-298 307 3M 11-48

PLEASE RETURN TO
LOS ANGELES COUNTY SURVEYOR
726 HIGGINS BLDG.

Do not extend notes this side of this line.

NOTE: ANY ADDITIONS OR CHANGES ON THIS SHEET MUST BE MADE OR CIRCLED IN RED INK, WITH DATE AND NAME OF PERSON MAKING CHANGE.

Profile No.	Notes Red.	Plotted	Job No. 1286	Division No.	F.B. 1598 PG. 33
	Date	Date	Survey of Shreve Rd.		
X-Sec. No.	Notes Chkd.	Checked	Survey by W.M.C. MACK	Notes W.C.M	Date 1-9-50
	Date	Date	Map No.	Indexed S. Johnson	Date JAN 4 '51

CT 1286

Shreve Rd.

Location & Elev. of W. Curb Only

on

Central Ave

From: ℄ Int. Cullen St. = S'ly Line TR#7070 = 0+00

N'ly To: ℄ Int. 1st Alley So. of Whittier Blvd. = 5+58.05

ELEV.

F. S.

H. I.

Party:
Mack
Dreier
Maldonado
Higgins

B. S.

STATION

NOTE: ANY ADDITIONS OR CHANGES ON THIS SHEET MUST BE MADE OR CIRCLED IN RED INK, WITH DATE AND NAME OF PERSON MAKING CHANGE.

Do not extend notes this side of this line.

PLEASE RETURN TO
LOS ANGELES COUNTY SURVEYOR
726 LOS ANGELES COUNTY ENGINEERING BLDG.

76L298 307 5-49

F.B. 1598 PG. 34 Job No. 1286 Division No. _____ Notes Red. _____ Plotted _____ **Profile**

Survey of Shreve Rd Date _____ Date _____ No. _____

Survey by WM. C. MACK Notes W. C. M. Notes Chkd. _____ Checked _____ X-Sec.

Indexed A. C. Johnson Date 1-9-50 Date _____ Date _____ No. _____

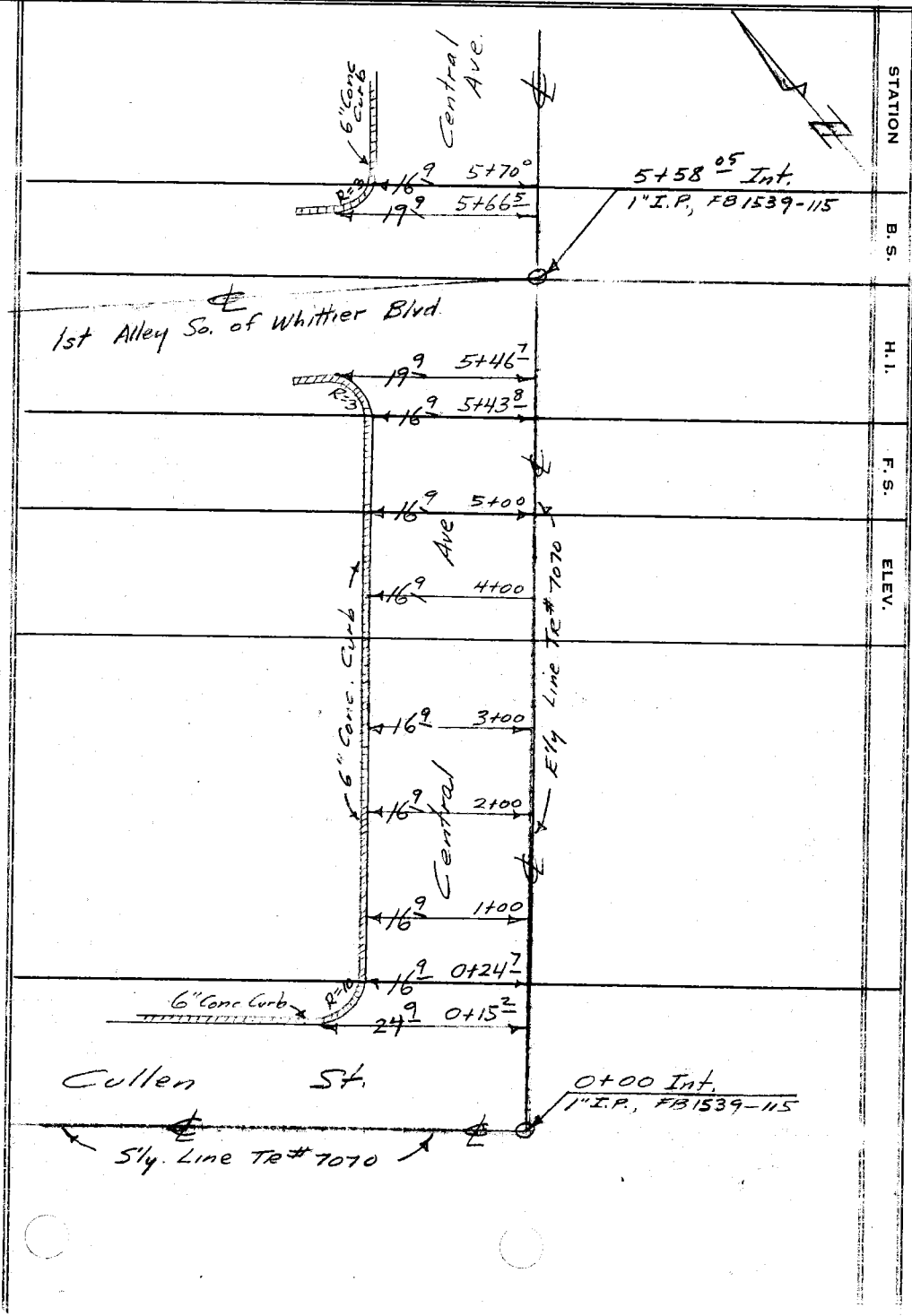

76L298 307 5-49

PLEASE RETURN TO
LOS ANGELES COUNTY SURVEYOR
726 LOS ANGELES COUNTY ENGINEERING BLDG.

Do not extend notes this side of this line.

NOTE: ANY ADDITIONS OR CHANGES ON THIS SHEET MUST BE MADE OR CIRCLED IN RED INK, WITH DATE AND NAME OF PERSON MAKING CHANGE.

76L298 307 5-49

PLEASE RETURN TO
LOS ANGELES COUNTY SURVEYOR
726 LOS ANGELES COUNTY ENGINEERING BLDG.

NOTE: ANY ADDITIONS OR CHANGES ON THIS SHEET MUST BE MADE OR CIRCLED IN RED INK, WITH DATE AND NAME OF PERSON MAKING CHANGE.

Do not extend notes this side of this line.

STATION	B. S.	H. I.	F. S.	ELEV.	CENTRAL AVE (W Curb Only)
BM.WZ-64	553	226 96		221 43	BM.WZ-64 Elev 221.431 FB. 1539-79 Cullen St. & 1st Alley E. of Wheatland Ave. N.W. Cor. Bt.SPK in Cb. 8' W. of W. end C.R.
0+00 Int.			61	220 9	℄ INTER, Cullen St & Central Ave.
0+02			47	222 3	℄ Central Ave, Top Bk.
0+15			50	222 0	℄ "
0+15²			523	221 73	24⁹ L, W. end Cb. Ret. N.W. Cor., Top Cb
0+24²			525	221 71	16⁹ L, N. " " " " Top Cb.
1+00			338	223 58	℄
1+00			322	223 74	16⁹ L., Top Cb.
2+00			026	226 70	℄
"			015	226 81	16⁹ L., Top Cb.
T.P	10 82	236 82	096	226 00	T.P.
3+00			74	229 4	℄
"			720	229 62	16⁹ L., Top Cb.
4+00			44	232 4	℄
"			444	232 38	16⁹ L., Top Cb.
5+00			14	235 4	℄
"			162	235 20	16⁹ L. Top Cb.
T.P.	7 08	241 82	208	234 74	T.P.

Profile Notes Red. ____ Plotted ____ Job No. 1286 Division No. ____ F.B. 1598 PG. 35
No. ____ Date ____ Date ____ Survey of SHREVE Rd.
X-Sec. Notes Chkd. ____ Checked ____ Survey by Wm C. Mack Notes DREIER Date 1-9-50
No. ____ Date ____ Date ____ Map No. ____ Indexed ____ Date ____

76L298 307 5-49

PLEASE RETURN TO
LOS ANGELES COUNTY SURVEYOR
726 LOS ANGELES COUNTY ENGINEERING BLDG.

NOTE: ANY ADDITIONS OR CHANGES ON THIS SHEET MUST BE MADE OR CIRCLED IN RED INK, WITH DATE AND NAME OF PERSON MAKING CHANGE.

Do not extend notes this side of this line.

STATION	B. S.	H. I.	F. S.	ELEV.	CENTRAL AVE (W. Curb)
		241 82			
5+43.8			5 2	236 6	℄
"			5 24	236 58	16.9 L., S. end Cb. Ret, S.W. Cor., Top Cb.
5+46.7			5 13	236 69	19.9 L., W. " " " " " , Top Cb.
5+58.05 Int			4 7	237 1	℄ INTER, 1ST Alley S. of Whittier Blvd. & Central Ave
5+66.5			4 4	237 4	℄
"			4 37	237 45	19.9 L., W. end of Cb. Ret, N.W. Cor., Top Cb.
5+70.0			4 30	237 52	16.9 L., N. " " " " " " Top Cb.
T. P.	4 64	241 65	4 81	237 01	T.P.
B.M. WZ-63			5 14	236 51	B.M. WZ-63 Elev. 236.516 F.B. 1599-78 1ST Alley S. of Whittier Blvd + 1ST Alley E. of Wheatland Ave. S.W. Cor. B.Spk. in N.E. Cor. of Conc. Slab at E. Entrance To Hse # 8316

F.B. 1598 PG. 36

Job No. 1286 Division No. ____ Notes Red. ____ Plotted ____ Date ____ No. ____ Profile

Survey of SHREVE Rd. Notes DREIER Date 1-9-50 Checked ____ Date ____ No. ____ X-Sec.

Survey by WM C. MACK Notes ____ Date ____ Checked ____ Date ____ No. ____

Indexed A. C. Johnson

Notes Ck'd by	Survey of SHREVE RD.
Map No.	W. O. 1286 Tape No. St'd °F
Office Work	Surveyed by R. B. HOBSON
Checked	Notes HOBSON Date 1-6-50
Date	Indexed A. C. Johnson

F. B. 1598 PG. 37

JAN 4 '51

TOPOGRAPHY
ON
1ST ALLEY S. OF WHITTIER BLVD.
FROM: GREENLEAF AVE.
TO: PAINTER AVE.

SHREVE RD.
J.N. 1286

NOTE: ALL PLUS & OFFSETS TO R.R.'S, LIGHT STANDARDS, M.H.'S TREES, H.H.'S, ETC. ARE TO CENTER!

JAN. 6TH, 1950
HOBSON
FRANK
LEGAULT
HAWORTH

Note: Any Additions or Changes on This Sheet Must be Made or Circled in Red Ink With Date and Name of Person Making Change.

Do not extend notes this side of this line.

RETURN TO
LOS ANGELES COUNTY SURVEYOR
726 LOS ANGELES COUNTY
ENGINEERING BLDG.

76F309S 247 10M 1-49

F. B. 1598 PG. 38

TO BOTT. PG. 39

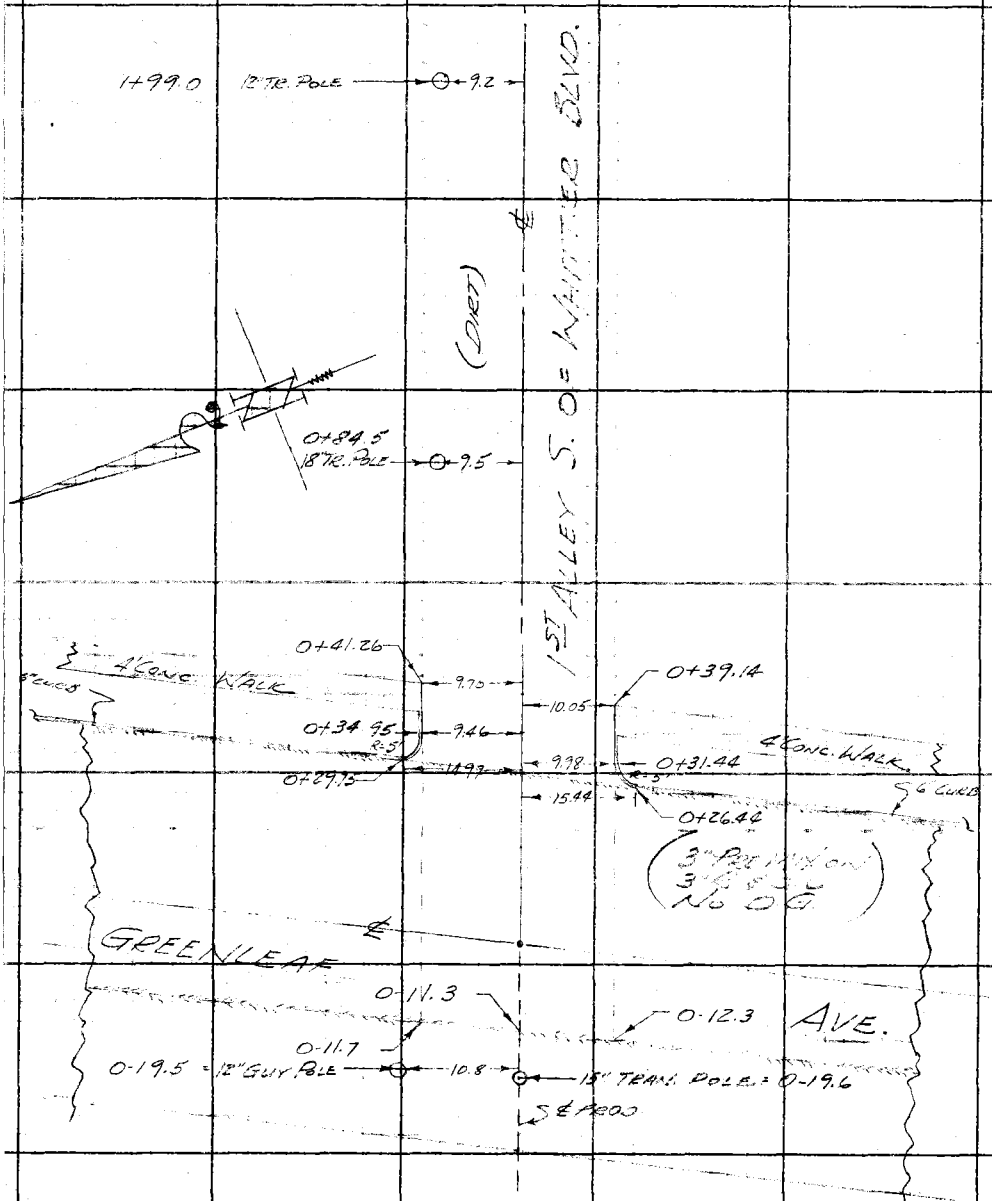

RETURN TO
LOS ANGELES COUNTY SURVEYOR
725 LOS ANGELES COUNTY
ENGINEERING BLDG.

Do not extend notes this side of this line.

Note: Any Additions or Changes on This Sheet Must be Made or Circled in Red Ink With Date and Name of Person Making Change.

Notes Ck'd by	Survey of SHREVE RD.
Map No.	W. O. 1286 Tape No. St'd. °F
Office Work	Surveyed by R.B. HOBSON
Checked	Notes HOBSON Date 1-65
Date	Indexed E. C. JOHNSON

F. B. 598 PG. 39

To Bott Pg 40

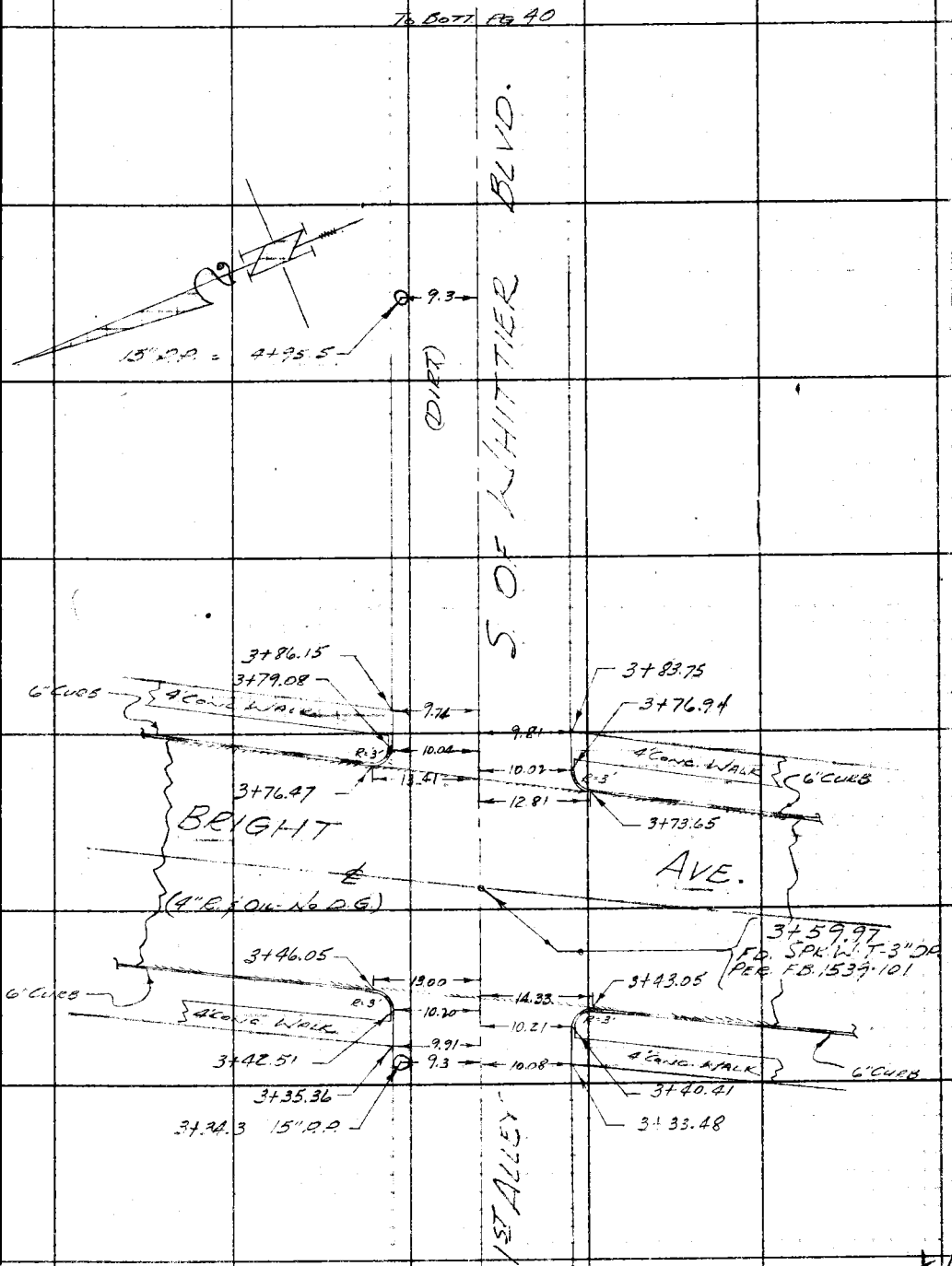

To Top Pg. 38

Note: Any Additions or Changes on This Sheet Must be Made or Circled in Red Ink With Date and Name of Person Making Change.

Do not extend notes this side of this line.

RETURN TO
LOS ANGELES COUNTY SURVEYOR
726 LOS ANGELES COUNTY
ENGINEERING BLDG.

76F3095 247 10M 1-49

F. B. 1598 PG. 40

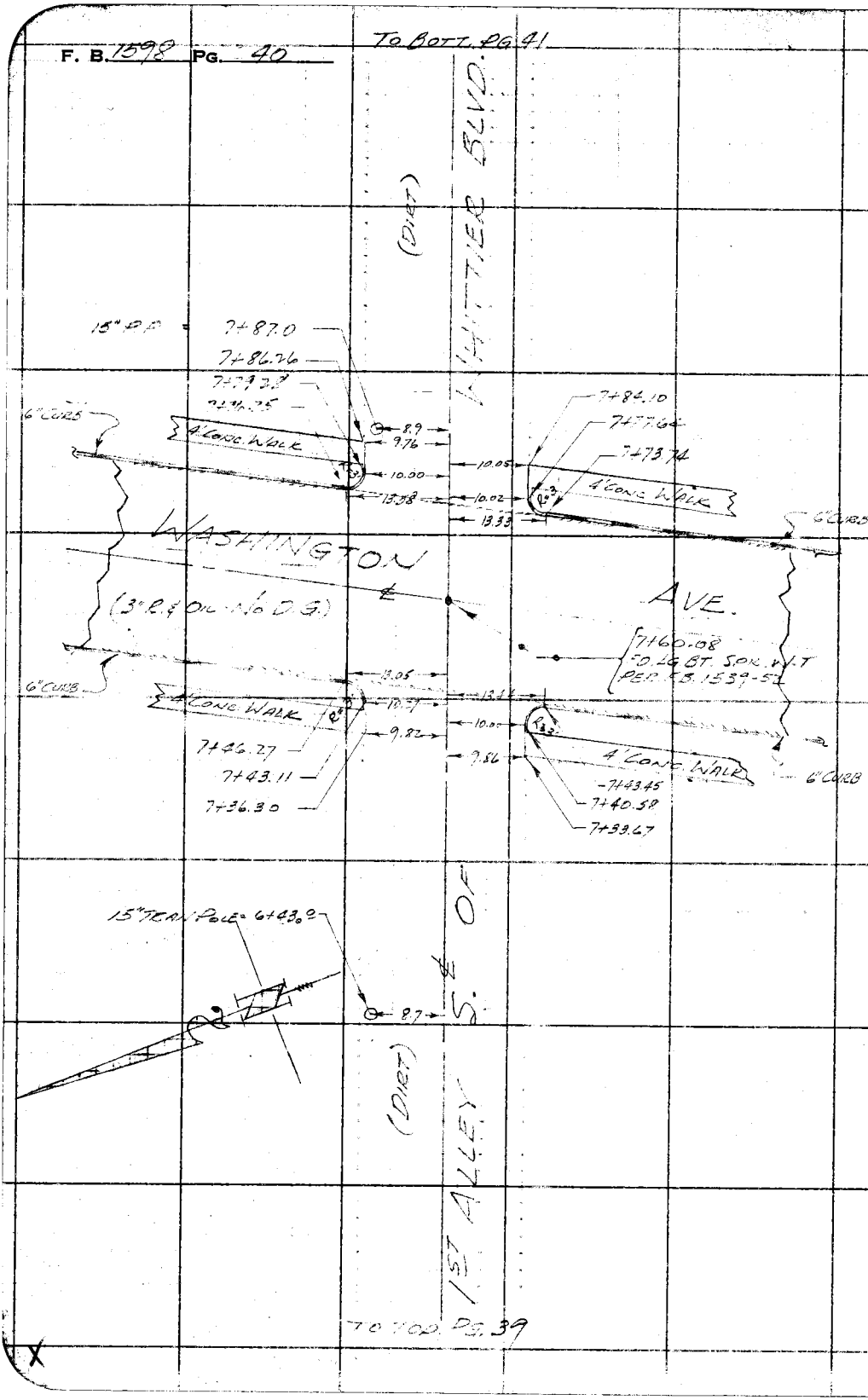

RETURN TO
LOS ANGELES COUNTY SURVEYOR
726 LOS ANGELES COUNTY
ENGINEERING BLDG.

Do not extend notes this side of this line.

Note: Any Additions or Changes on This Sheet Must be Made or Circled in Red Ink With Date and Name of Person Making Change.

Notes Ck'd by	Survey of SHREVE RD
Map No.	W. O. 1280 Tape No. St'd. °F
Office Work	Surveyed by R.B. HOBSON
Checked	Notes HOBSON Date 1-6-50
Date	Indexed A. C. Johnson

F. B. 1539 PG. 41

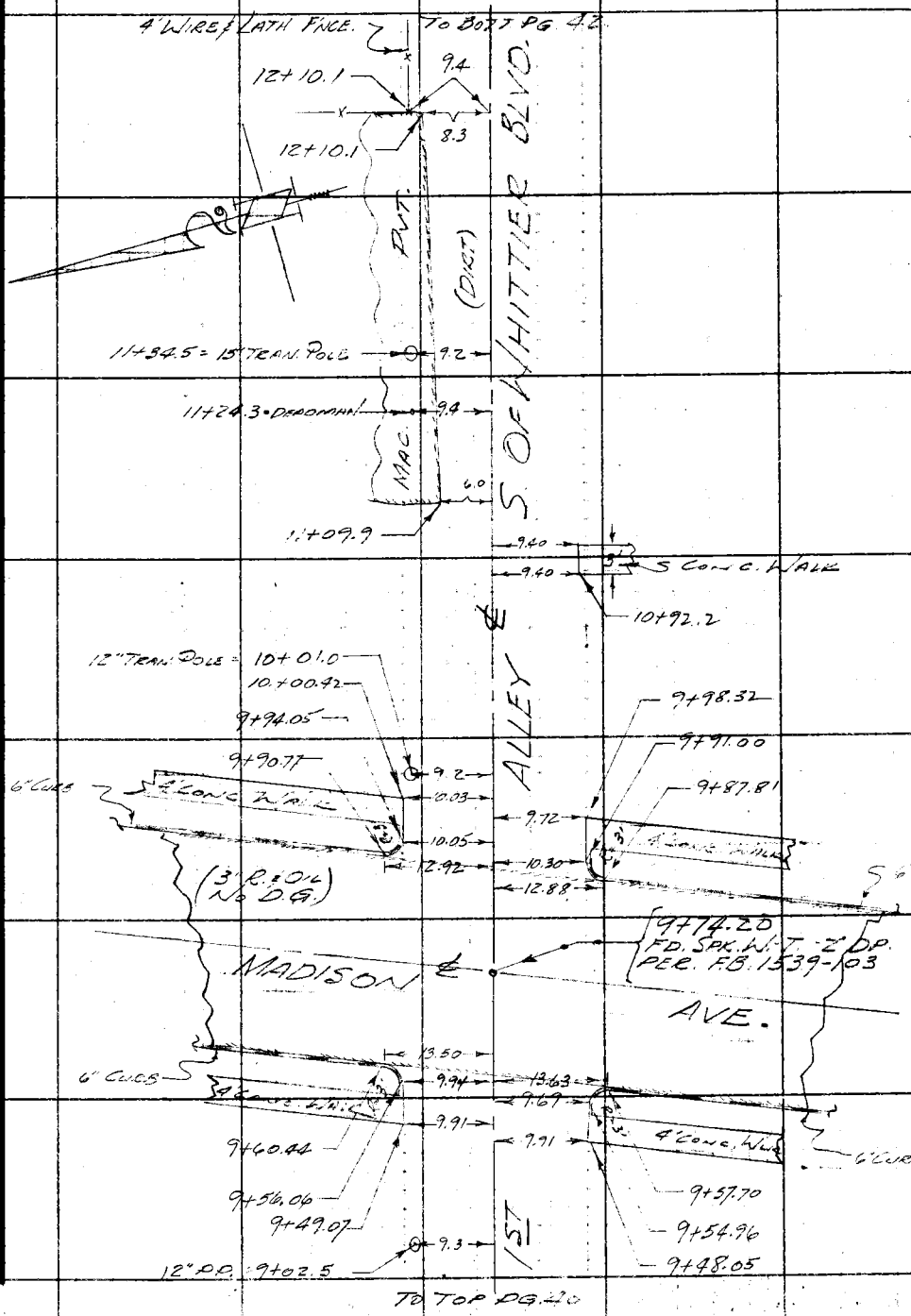

Note: Any Additions or Changes on This Sheet Must be Made or Circled in Red Ink With Date and Name of Person Making Change.

Do not extend notes this side of this line.

RETURN TO
LOS ANGELES COUNTY SURVEYOR
726 LOS ANGELES COUNTY
ENGINEERING BLDG.

76F3095 247 10M 1-49

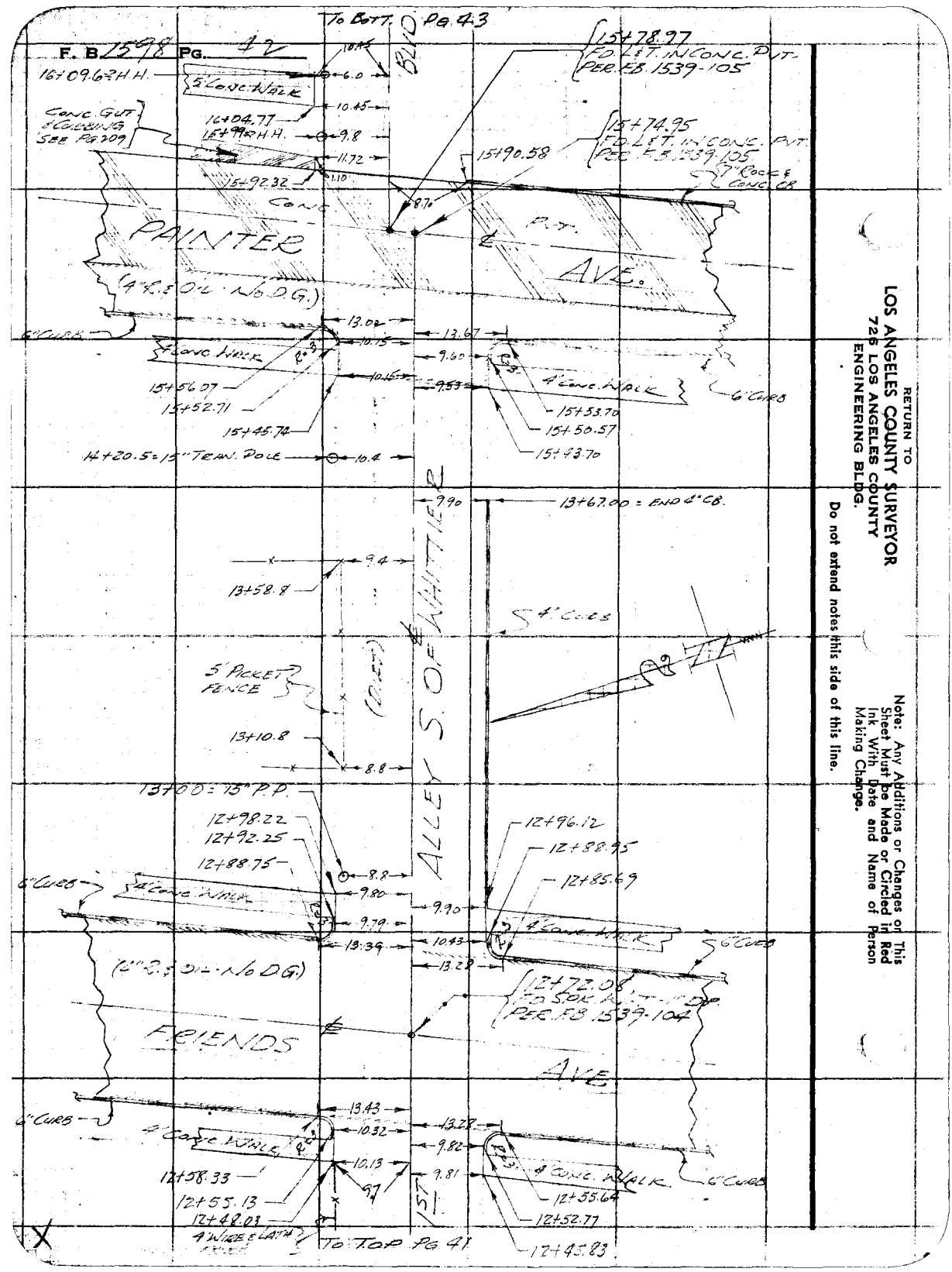

RETURN TO
LOS ANGELES COUNTY SURVEYOR
725 LOS ANGELES COUNTY
ENGINEERING BLDG.

Do not extend notes this side of this line.

Note: Any Additions or Changes on This Sheet Must be Made or Circled in Red Ink With Date and Name of Person Making Change.

Notes Ck'd by	Survey of SHREVE R.D.
Map No.	W. O. 1286 Tape No. St'd. °F
Office Work	Surveyed by E.B. HOBSON
Checked	Notes HOBSON Date 1-9-50
Date	Indexed A. C. Johnson

F. B. 1578 Pg. 43

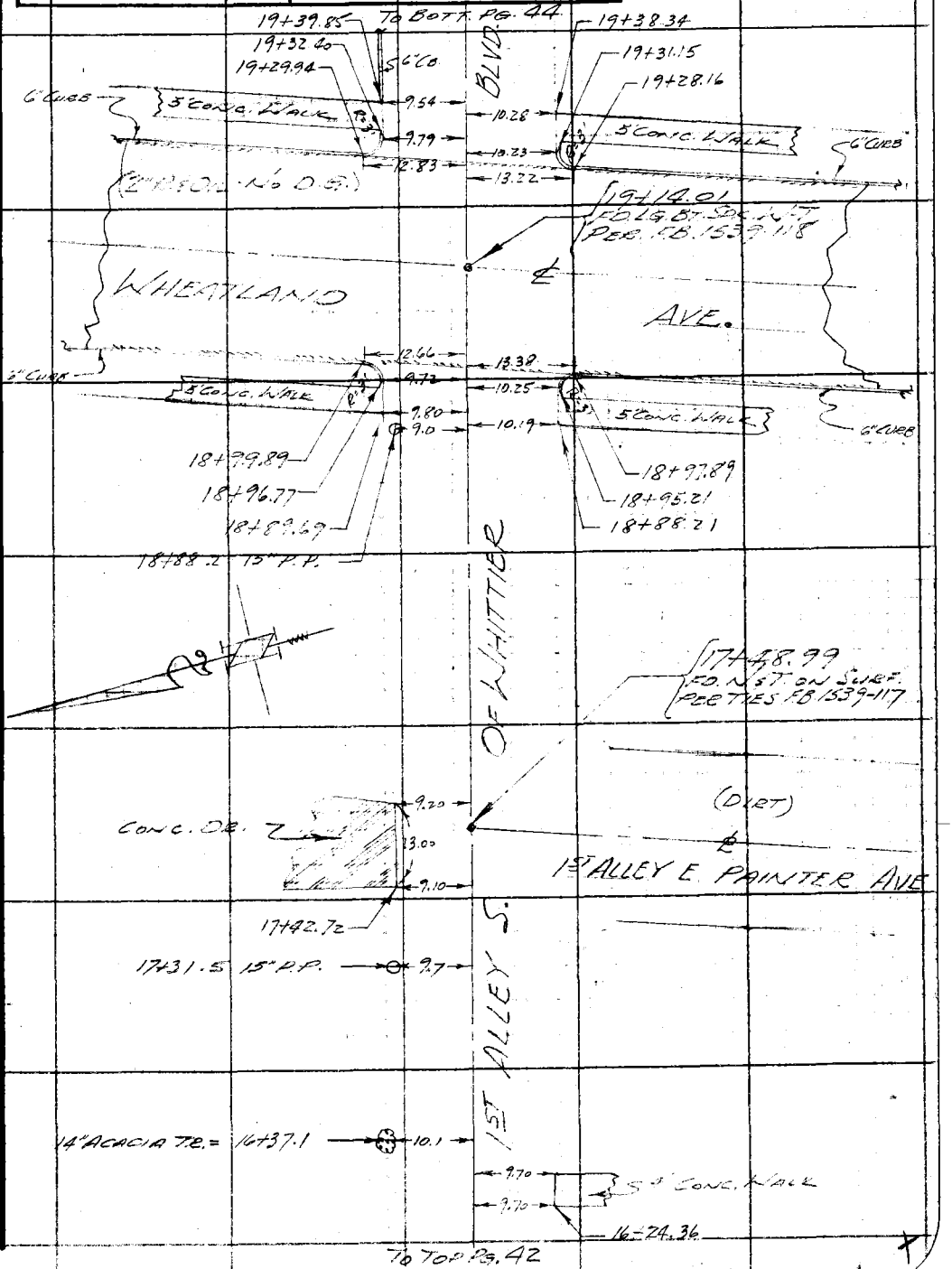

Note: Any Additions or Changes on This Sheet Must be Made or Circled in Red Ink With Date and Name of Person Making Change.

Do not extend notes this side of this line.

RETURN TO
LOS ANGELES COUNTY SURVEYOR
726 LOS ANGELES COUNTY
ENGINEERING BLDG.

76F309S 247 10M 1-49



RETURN TO
LOS ANGELES COUNTY SURVEYOR
726 LOS ANGELES COUNTY
ENGINEERING BLDG.

Do not extend notes this side of this line.

Note: Any Additions or Changes on This Sheet Must be Made or Circled in Red Ink With Date and Name of Person Making Change.

File Notes Red. Plotted Job No. 1286 Division No. F.B. 1598 Pg. 45
Date Date Survey of SHREVE RD.
X-Sec. Notes Chkd H.D.H. Checked Survey by HOBSON Notes HOBSON Date 1-10-50
No. Date 1-18-50 Date Map No. Indexed C. Johnson Date JAN 4 '51

PROFILE & CROSS SECTIONS
ON
1ST ALLEY S. OF WHITTIER BLVD.
FROM: GREENLEAF AVE.
TO: CENTRAL AVE.

SHREVE RD.
J.N. 1286

NOTE: SEE PG 62 FOR ELEV ON S. CURB OF WHITTIER BLVD.

JAN 10TH, 1950
HOBSON
FRONK
LE GAULT
HAWORTH

STATION	B. S.	H. I.	F. S.	ELEV.

NOTE: ANY ADDITIONS OR CHANGES ON THIS SHEET MUST BE MADE OR CIRCLED IN RED INK, WITH DATE AND NAME OF PERSON MAKING CHANGE.

PLEASE RETURN TO
LOS ANGELES COUNTY SURVEYOR
726 LOS ANGELES COUNTY ENGINEERING BLDG.

Do not extend notes this side of this line.

76L298 307 5-49

76L298 307 5-49

PLEASE RETURN TO
LOS ANGELES COUNTY SURVEYOR
726 LOS ANGELES COUNTY ENGINEERING BLDG.

NOTE: ANY ADDITIONS OR CHANGES ON THIS SHEET MUST BE MADE OR CIRCLED IN RED INK. WITH DATE AND NAME OF PERSON MAKING CHANGE.

Do not extend notes this side of this line.

STATION	B. S.	H. I.	F. S.	ELEV.	Lt	℄	Rt
B.M.W.Z.-21	365	227 66		224 01	B.M.W.Z.-21; Elev = 224.011 F.B.1539 Pg 66 Greenleaf Ave & 1st Alley S. of Whittier Blvd. N.E. Cor. Bt. spk. in curb, 18' N. of N. end C.R.		
-0+30			425	22341		℄ Alley on prod.	
-0+12			512	22254		℄ gut	
0+00			435	22331	℄ Intc. 1st Alley So. of Whittier Blvd & Greenleaf Ave		
			552	22214		50' ℄ Greenleaf Ave	
			312	22454	50' ℄ Greenleaf Ave		
0+15			488	22278		℄ cross gut	
			538	22228	S end of S.E.C.R.	gut	
			464	22302	" " " " " "	top cb	
			510	22256	E " " " "	gut	
			442	22324	E " " " "	top cb	
			475	22291	N " " N.E.C.R.	gut	
			411	22355	N " " " "	top cb	
			472	22294	E " " " "	gut	
			415	22351	" " " " "	top cb	
0+40			47	2230		℄ (gravel)	
			485	22281		10' gut	

Survey of Shreve Rd. Job No. 1286 Division No. Notes Red. Plotted No. X-Sec.
Survey by B.B. Hobson Notes H. Fronk Date 1-10-50 Date Checked No.
Indexed B. C. Johnson Date Notes Chkd. Date Date

FB. 1598 PG. 46

76L298 307 5-49

PLEASE RETURN TO
LOS ANGELES COUNTY SURVEYOR
726 LOS ANGELES COUNTY ENGINEERING BLDG.

NOTE: ANY ADDITIONS OR CHANGES ON THIS SHEET MUST BE MADE OR CIRCLED IN RED INK, WITH DATE AND NAME OF PERSON MAKING CHANGE.

Do not extend notes this side of this line.

STATION	B. S.	H. I.	F. S.	ELEV.	Lt	℄	Rt
0+40		227 66	432	22334			10' top cb (backwalk)
			45	2232	10' gut		
			401	22365	" top cb backwalk		
0+50			45	2232		℄	(gravel)
1+00			41	2236		℄	
			40	2237			10' pl (dirt)
			[illegible]	2238	10' pl (dirt)		
1+50			36	2241		℄	(gravel)
2+00			32	2245		℄	"
			34	2243			10' pl dirt
			32	2245	10' pl dirt		
T.R.	652	231 00	318	22448	T.R. 2+00 [illegible]		
2+50			59	2251		℄	
3+00			56	2254		℄	
			57	2253			10' pl.
			55	2255	10' pl		
3+33 ±			56	2254		℄	
			57	2253			10' gut
			542	22558			10 top cb
3+35'			53	2257	10' gut		
			490	22610	10' top cb		

Profile Notes Red. ____ Plotted ____ Job No. 1286 Division No. ____ F.B. 1598 PG. 47
No. ____ Date ____ Date ____ Survey of Shreve Rd.
X-Sec. Notes Chkd. ____ Checked ____ Survey by R.B. Hobson Notes H. Fronk Date 1-10-50
No. ____ Date ____ Date ____ Map No. ____ Indexed Johnson Date ____

76L298 307 5-49

PLEASE RETURN TO
LOS ANGELES COUNTY SURVEYOR
726 LOS ANGELES COUNTY ENGINEERING BLDG.

NOTE: ANY ADDITIONS OR CHANGES ON THIS SHEET MUST BE MADE OR CIRCLED IN RED INK, WITH DATE AND NAME OF PERSON MAKING CHANGE.

Do not extend notes this side of this line.

STATION	B. S.	H. I.	F. S.	ELEV.	Lt	℄	Rt
3+44.8		231.00	581	22519		℄	X gut
3+59.27			502	22593	℄ Inte, 1st Alley S. of Whittier Blvd & Bright Ave		
			660	22440			50' ℄ Bright
			339	22761	50' ℄ Bright		
			585	22515	W. end of S.W.C.R.		gut
			555	22545	" " " " "		top cb
			602	23498	S " " "		gut
			576	22524	" " "		top cb.
			555	22545	N. end of N.W.C.R.		gut
			492	22608	" " " "		top cb
			529	22571	N. end " "		gut
			490	22604	" "		top cb
			590	22510	S end of S.E.C.R.		gut
			551	22549	" "		top cb
			571	22529	E " " "		gut
			530	22570	" "		top cb
			510	22590	N " " "		gut
			469	22631	"		top cb
			533	22567	E " " "		gut
			473	22627	" " " "		top cb

F.B. 1598 PG. 48
Job No. 1286 Division No. Notes Red. Plotted No. Profile
Survey of Shreve Rd. Date 1-10-50 Date X-Sec.
Survey by B.B. Hobson Notes H. Franks Notes Chkd. Checked No.
Indexed A. C. Johnson Date Date Date

76L298 307 5-49

PLEASE RETURN TO
LOS ANGELES COUNTY SURVEYOR
726 LOS ANGELES COUNTY ENGINEERING BLDG.

NOTE: ANY ADDITIONS OR CHANGES ON THIS SHEET MUST BE MADE OR CIRCLED IN RED INK, WITH DATE AND NAME OF PERSON MAKING CHANGE.

Do not extend notes this side of this line.

STATION	B. S.	H. I.	F. S.	ELEV.	Lt	℄	Rt
3+74		231 00	544	22556		℄	X gut
3+85			54	2256		℄	
			554	22546			10' gut
			523	22577			[illegible]
3+85			524	22576	10' [illegible]		
			456	22644	10' [illegible]		
T.P.	469	231 34	435	22665	T.P.		
4+00			54	2259		℄	
			55	2258			10' PL
			53	2260	10' PL.		
4+50			49	2264		℄	
5+00			43	2270		℄	
			44	2269			10' PL
			43	2270	10' PL		
5+50			37	2276		℄	
6+00			34	2279		℄	
			35	2278			10' PL
			33	2280	10' PL		
T.P.	679	23476	337	22797	T.P.		
6+50			64	2284		℄	
7+00			61	2287		℄	

Profile No. ____ Date ____ Notes Red. ____ Plotted ____ Date ____ Job No. 1286 Division No. ____ Survey of Shreve Rd. Notes H. Fronk Date 1-10-50 Indexed A. C. Johnson Date ____

X-Sec. No. ____ Date ____ Notes Chkd. ____ Checked ____ Date ____ Survey by R.B. Hobson Map No. ____

F.B. 1598 PG. 49

76L298 307 5-49

PLEASE RETURN TO
LOS ANGELES COUNTY SURVEYOR
726 LOS ANGELES COUNTY ENGINEERING BLDG.

NOTE: ANY ADDITIONS OR CHANGES ON THIS SHEET MUST BE MADE OR CIRCLED IN RED INK, WITH DATE AND NAME OF PERSON MAKING CHANGE.

Do not extend notes this side of this line.

STATION	B. S.	H. I.	F. S.	ELEV.	Lt	℄	Rt
7+00		234 76	64	2284			10' PL
			58	2290	10' PL		
7+33 67			59	2289		℄	
			602	22874			10' gut
			552	22924			10' top cb
7+36 34			530	22946	10' gut		
			491	22985	10' top cb		
7+46			583	22893		℄	1 gut
7+60 88			504	22972	℄ [illegible] of 1st Alley [illegible]		[illegible] Washington Ave
			696	22730			50' ℄ Washington Ave
			308	23168	50' ℄ Washington Ave		
			618	22858	W. end of S. N.L.R.		gut
			564	22912	" " " "		top cb
			630	22846	S. end " " " "		gut
			574	22902	" " " " " "		top cb
			565	22911	W " " N.W.C.R.		gut
			476	23000	" " " " "		top cb
			528	22948	N " " " "		gut
			472	23004	" " " " "		top cb
			611	22865	S end " S.E.C.R.		gut

F.B. 1598 PG. 50
Job No. 1286 Division No. Notes Red. Plotted No. Profile
Survey of Shreve Rd. Date 1-11-50 Date X-Sec.
Survey by R. B. Hobson Notes H. Frank Notes Chkd. Checked No.
Indexed A. C. Johnson Date Date

76L298 307 5-49

PLEASE RETURN TO
LOS ANGELES COUNTY SURVEYOR
726 LOS ANGELES COUNTY ENGINEERING BLDG.

NOTE: ANY ADDITIONS OR CHANGES ON THIS SHEET MUST BE MADE OR CIRCLED IN RED INK, WITH DATE AND NAME OF PERSON MAKING CHANGE.

Do not extend notes this side of this line.

STATION	B. S.	H. I.	F. S.	ELEV.	Lt	℄	Rt
		23476	575	22901	S. end of S.E.C.R.		top cb
			585	22891	E " " " "		gut
			557	22919	E " " " "		top cb
			513	22963	N " " " "		gut
			483	22993	N " " " "		top cb
			535	22941	E " " " "		gut
			489	22987	E " " " "		top cb
7 +75			554	22922		℄	X gut
7+82 10			530	22926		℄	
			552	22924			10' gut
			540	22936			[illegible]
7+86 26			519	22957	[illegible]		
			469	23007	10 top of [illegible]		
8+00			51	2297		℄	
			52	2296			10' PL.
			50	2298	10' PL		
TP	640	23512	604	22872	T.P.		
8+50			51	2300		℄	
9+00			44	2307		℄	
			43	2308			10' PL

Profile No. ____ Date ____ Notes Red. ____ Plotted ____ Date ____ Job No. 1286 Division No. ____ Survey of Shreve Rd. Survey by R.B. Hobson Notes H. Frank Date 1-11-50 Map No. ____ Indexed Johnson Date ____

X-Sec. No. ____ Date ____ Notes Chkd. ____ Checked ____ Date ____

F.B. 1598 PG. 51

76L298 307 5-49

PLEASE RETURN TO
LOS ANGELES COUNTY SURVEYOR
726 LOS ANGELES COUNTY ENGINEERING BLDG.

NOTE: ANY ADDITIONS OR CHANGES ON THIS SHEET MUST BE MADE OR CIRCLED IN RED INK, WITH DATE AND NAME OF PERSON MAKING CHANGE.

Do not extend notes this side of this line.

STATION	B. S.	H. I.	F. S.	ELEV.	Lt	℄	Rt
9+00		235 12	42	2309	10'		
T.P.	593	236 65	440	23072	T.P.		
9+48.05			57	2309		℄	
			57	2309			10' gut (dirt)
			552	23113			10' top cb
9+49.02			503	23162	10' gut (dirt)		
			467	23198	10' top cb		
[illegible]			594	23071		℄	X gut
9+74.22			552	23163	℄ [illegible] 1st Alley S of [illegible]		
			670	22[illegible]			50' ℄ Madison
			306	23359	[illegible] ℄ Madison		
			608	23057	W. end of S.W.C.R.		gut
			565	23100	" "		top cb
			644	23021	S. end "		gut
			591	23074	" " " "		top cb
			572	23093	W " " N.W.C.R.		[illegible]
			485	23180	" " " "		top cb
			554	23111	N " " " "		gut
			500	23165	" " " "		top cb
			624	23041	[illegible]		gut

F.B. 1598 PG. 52
Job No. 1286 Division No. Notes Red. Plotted Date 1-11-50 Date Profile No. X-Sec.
Survey of Shreve Rd. Notes Chkd. Checked Date No.
Survey by B. B. Hobson Notes H. Frank Date
Indexed A. C. Johnson Date

76L298 307 5-49

PLEASE RETURN TO
LOS ANGELES COUNTY SURVEYOR
726 LOS ANGELES COUNTY ENGINEERING BLDG.

NOTE: ANY ADDITIONS OR CHANGES ON THIS SHEET MUST BE MADE OR CIRCLED IN RED INK, WITH DATE AND NAME OF PERSON MAKING CHANGE.

Do not extend notes this side of this line.

STATION	B. S.	H. I.	F. S.	ELEV.		
		236 65	566	23099	S. end of [illegible]	top cb
			597	23068	[illegible]	gut
			550	23115	" " " " "	top cb
			529	23136	N " " " "	gut
			484	23181	" " " "	top cb
			546	23119	E " " " "	gut
			476	23189	" " " " "	top cb
9 +88			58[illegible]	23083		℄ X gut
9+[illegible]			54	2312		℄
			5[illegible]	23112		10' gut
			526	23139		" top cb
10+00 [illegible]			525	23140	10' gut	
			4[illegible]	232[illegible]	" top cb	
10+[illegible]			44	23[illegible]		℄
11+00			[illegible]9	2327		℄
			41	2325		10 PL
			33	2333	10' PL.	
T.P.	570	[illegible]3849	3[illegible]	23279	T.P.	
11+[illegible]			49	2336		℄
			49	233[illegible]6	8.5' edge pvmt	

Profile No. ____ Date ____ Notes Red. ____ Plotted ____ Date ____ Job No. 1286 Division No. ____ F.B. 1598 PG. 53

X-Sec. No. ____ Date ____ Notes Chkd. ____ Checked ____ Date ____ Survey of Shreve Rd. Survey by R.B. Hobson Notes H. Frank Date 1-11-50

Map No. ____ Indexed J. Johnson Date ____

76L298 307 5-49

PLEASE RETURN TO
LOS ANGELES COUNTY SURVEYOR
726 LOS ANGELES COUNTY ENGINEERING BLDG.

NOTE: ANY ADDITIONS OR CHANGES ON THIS SHEET MUST BE MADE OR CIRCLED IN RED INK, WITH DATE AND NAME OF PERSON MAKING CHANGE.

Do not extend notes this side of this line.

STATION	B. S.	H. I.	F. S.	ELEV.	Lt	℄	Rt
11+85		238 49	3 76	234 73	20' outside Face Bldg.		
			7 75	230 74	15' Floor elev. of Base ment		
T.P.	6 33	240 07	4 75	233 74	T.P.		
12+00			63	233 8		℄	
			66	233 5			10' PL
			62	233 9	10' PL.		
12+45			61	234 0		℄	
			641	233 66			10' gut
			580	234 27			10' top cb
12+48			594	234 13	10' gut		
			499	235 08	10' top cb		
12+[illegible]			626	233 81		℄	X gut
12+72			544	234 63	℄ Inte of 1st Alley S. of Whittier Blvd & Friends Ave		
			716	232 91			℄ Friends
			338	236 67	30' ℄ Friends		

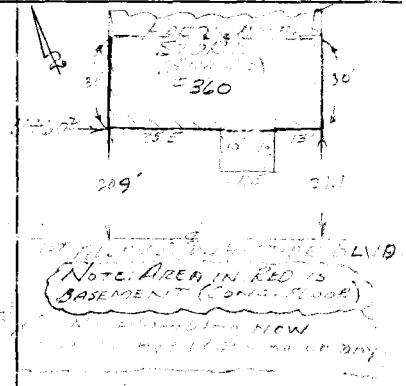

F.B. 1598 PG. 54
Job No. 1286 Division No. Notes Red. Plotted Profile
Survey of Shreve Rd. Date 1-11-50 Date No.
Survey by B.B. Hobson Notes H.E. Frank Notes Chkd. Checked X-Sec.
Indexed A. C. Johnson Date Date No.

76L298 307 5-49

PLEASE RETURN TO
LOS ANGELES COUNTY SURVEYOR
726 LOS ANGELES COUNTY ENGINEERING BLDG.

NOTE: ANY ADDITIONS OR CHANGES ON THIS SHEET MUST BE MADE OR CIRCLED IN RED INK, WITH DATE AND NAME OF PERSON MAKING CHANGE.

Do not extend notes this side of this line.

STATION	B. S.	H. I.	F. S.	ELEV.	Lt	℄	Rt
		240 07	651	233 56	W. end of S.W.C.R.		gut
			591	234 16	" " " "		top ab
			660	233 47	S " " " "		gut
			60[illegible]	234 05	[illegible]		top ab
			60[illegible]	234 06	W " N.W.C.R.		gut
			507	235 00	" " " "		top ab
			548	234 59	[illegible]		[illegible]
			5[illegible]	235 07			top ab
			627	233 80	S " " S.E.C.R.		gut
			577	234 30	" " "		top ab
			620	233 87	E " "		gut
			5[illegible]	234 47	" " " "		top ab
			[illegible]	234 85	N " N.E.C.R.		gut
			[illegible]	235 32			top ab
			53[illegible]	234 68	E " " " "		gut
			[illegible]	235 18	" " "		top ab
12+[illegible]			[illegible]	234 16		℄	
12+[illegible]			58	234 3		℄	
			585	234 22		10'	gut
			543	234 64		[illegible]	top ab

Profile No. ____ Date ____ Notes Red. ____ Plotted ____ Date ____ Job No. 1286 Division No. ____ Survey of SHREVE RD. Date 1-10-50

X-Sec. No. ____ Date ____ Notes Chkd. ____ Checked ____ Date ____ Survey by HOBSON Notes FRONK Date ____ Map No. ____ Indexed Johnson Date ____

F.B. 1598 PG. 55

76L298 307 5-49

PLEASE RETURN TO
LOS ANGELES COUNTY SURVEYOR
726 LOS ANGELES COUNTY ENGINEERING BLDG.

NOTE: ANY ADDITIONS OR CHANGES ON THIS SHEET MUST BE MADE OR CIRCLED IN RED INK, WITH DATE AND NAME OF PERSON MAKING CHANGE.

Do not extend notes this side of this line.

STATION	B. S.	H. I.	F. S.	ELEV.		℄
[illegible]		240 07.	534	234 73.	10' [illegible]	
"			468	235 39.	[illegible]	
13+50			50	235 1.		
T.P.	488	24035.	460	235 47.	T.P. 14+[illegible]	
14+00			49	235 5.		℄
			50	235 4.		10' PL
			49	235 5.	10' PL	
14+50			47	235 7.		℄
15+00			49	235 5.		℄
"			49	235 5.		10' PL
"			47	235 7.	10' PL	
15+4[illegible]			50	235 4.		℄
"			527	235 08.		10' gut
			521	235 14.		10' top ob
15+[illegible]			481	235 54.	10' gut	
			472	235 61.	10' top ob	
15+58			558	234 77.		℄ X gut
15+62[illegible]			550	234 85.		℄ edge [illegible]
15+74[illegible]			524	235 11.	℄ [illegible] Whittier Blvd & Painter Ave	
"			688	233 47.		50' ℄ Painter Ave
			324	237 11.	50' ℄ Painter Ave	

F.B. 1598 PG. 56
Survey of SHEEVE RD.
Survey by R.B. HOSSON
Indexed A. C. Johnson
Job No. 1286
Division No.
Notes H.E. FRONK
Date
Notes Red.
Date
Notes Chkd.
Date
Plotted
Date
Checked
Date
Profile No.
X-Sec. No.

76L298 307 5-49

PLEASE RETURN TO
LOS ANGELES COUNTY SURVEYOR
726 LOS ANGELES COUNTY ENGINEERING BLDG.

NOTE: ANY ADDITIONS OR CHANGES ON THIS SHEET MUST BE MADE OR CIRCLED IN RED INK, WITH DATE AND NAME OF PERSON MAKING CHANGE.

Do not extend notes this side of this line.

STATION	B. S.	H. I.	F. S.	ELEV.	Lt	℄	Rt
		240 35 ✓	561	234 74	[illegible]		[illegible]
			541	234 94	"		[illegible]
			612	234 23	"		[illegible]
			562	234 73	"		top cb
			507	235 28	[illegible]		[illegible]
			475	235 60			[illegible]
			513	235 17			[illegible]
			476	235 59			[illegible]
15+78 [illegible]			509	235 26	℄ [illegible] of Pointer Ave		1st Alley [illegible] of [illegible]
15+90 [illegible]			565	234 70			8' [illegible]
"			[illegible]	235 00			" top cb
[illegible]			533	235 02			℄ E edge [illegible]
[illegible]			496	235 39	[illegible]		
[illegible]			437	235 98	" top cb		
16+09 [illegible]			[illegible]	235 3			℄
"			44	236 0	[illegible]		
			438	235 97	[illegible]		
16+[illegible]			44	236 0			℄
[illegible]			41	236 3			℄
			43	236 1			10' PL

Profile No. ____ Notes Red. ____ Plotted ____ Job No. 1286 Division No. ____ F.B. 1598 PG. 57
Date ____ Date ____ Survey of SHREVE RD.
X-Sec. No. ____ Notes Chkd. ____ Checked ____ Survey by HOBSON & C. Johnson Notes FRONK Date 1-10-50
Date ____ Date ____ Map No. ____ Indexed ____ Date ____

76L298 307 5-49

PLEASE RETURN TO
LOS ANGELES COUNTY SURVEYOR
726 LOS ANGELES COUNTY ENGINEERING BLDG.

NOTE: ANY ADDITIONS OR CHANGES ON THIS SHEET MUST BE MADE OR CIRCLED IN RED INK, WITH DATE AND NAME OF PERSON MAKING CHANGE.

Do not extend notes this side of this line.

STATION	B. S.	H. I.	F. S.	ELEV.			
17+00		240.25	3.9	236.5	10'		
T.P.		241.64	4.05	[illegible]	T.P.		
[illegible]			5.0	236.6	℄ [illegible]		℄ 1st [illegible]
"			[illegible]	236.6			℄ [illegible]
18+00			4.9	236.7		℄	
"			5.1	236.6			10' [illegible]
"			4.6	237.0	10' [illegible]		
18+50			4.9	236.7		℄	
18+[illegible]			5.2	236.4		℄	
			5.37	236.27			10' gut
			4.78	236.[illegible]			10' top of bank
18+[illegible]			4.90	236.[illegible]	10' gut		
			3.98	237.[illegible]	top of bank		
18+87			5.20	236.44		℄	X gut
18+[illegible]			4.92	236.7[illegible]	℄ [illegible]		[illegible] Ave
"			6.53	235.11			50' ℄ [illegible]
"			3.18	238.46	[illegible]		
			5.61	236.13	W. end of S.W.C.R.		gut
			[illegible]	236.65	"		top of
			[illegible]	235.97	" " " "		gut

F.B. 1298 PG. 58
Survey of ~~Street Rep~~
Survey by R. B. Hobson
Indexed ~~R.~~ C. Johnson

Profile No. ____ X-Sec. No. ____
Plotted ____ Date ____ Checked ____ Date ____
Notes Red. ____ Date ____ Notes Chkd. ____ Date ____
Division No. ____ Job No. 1280
Notes H.E. Fenn

76L298 307 5-49

PLEASE RETURN TO
LOS ANGELES COUNTY SURVEYOR
726 LOS ANGELES COUNTY ENGINEERING BLDG.

NOTE: ANY ADDITIONS OR CHANGES ON THIS SHEET MUST BE MADE OR CIRCLED IN RED INK, WITH DATE AND NAME OF PERSON MAKING CHANGE.

Do not extend notes this side of this line.

STATION	B. S.	H. I.	F. S.	ELEV.	Lt	℄	Rt.
		241 64.	[illegible]	236 52	S. end of S.W.C.R.		top cb
			503	236 61	W " " N.W.C.R.		gut
			[illegible]	237 37	" " " "		top cb
			482	236 87	N " " " "		gut
			418	237 46	" " " " "		top cb
			574	235 90	S " " S.E.C.R.		gut
			[illegible]	236 54			top cb
			545	236 19	E " " "		gut
			504	236 60	" " "		top cb
			49[illegible]	236 68	N " " N.E.C.R.		gut
			[illegible]	237 47	" " " "		top cb
			504	236 60	E. " " "		gut
			[illegible]	237 45	" " " "		top cb
[illegible]			519	236 45		℄	X gut
[illegible]			51	236 5.		℄	
			534	236 30			10' gut
			480	236 84			[illegible] top cb
[illegible]			480	236 84	10' gut		
			411	237 53	10' top cb		
[illegible]			51	236 5.		℄	

Profile No. ____ Date ____ Notes Red. ____ Plotted ____ Date ____ Job No. 1286 Division No. ____ F.B. 1598 PG. 59

X-Sec. No. ____ Date ____ Notes Chkd. ____ Checked ____ Date ____ Survey of Sherwood Rd. Survey by Hobson Notes H. Erwin Date 1-10-50

Map No. ____ Date ____ Indexed C. Johnson Date ____

76L298 307 5-49

PLEASE RETURN TO
LOS ANGELES COUNTY SURVEYOR
726 LOS ANGELES COUNTY ENGINEERING BLDG.

NOTE: ANY ADDITIONS OR CHANGES ON THIS SHEET MUST BE MADE OR CIRCLED IN RED INK, WITH DATE AND NAME OF PERSON MAKING CHANGE.

Do not extend notes this side of this line.

STATION	B. S.	H. I.	F. S.	ELEV.		
20+00		241 64	50	236 6.		℄
"			53	236 3.		10' H.L.
			49	236 7.	10' H.L.	
20+50			48	236 8.		℄
20+79.68			46	237 0.	℄ Intersect 1st Alley S of [illegible]	[illegible] No. & 1st [illegible]
"			57	235 9.		50' ℄ Alley [illegible]
	4 80	242 00	450	237 1.	T.P.	
21+00			50	237 0.		℄
"			53	236 7.		10' H.L.
"			48	237 2.	10' [illegible]	
21+50			50	237 0.		℄
22+[illegible]			51	236 9.		℄
"			[illegible]	236 7.		10' H.L.
"			50	237 0.	10' H.L.	
[illegible]			52	236 8.		℄
			544	236 56		[illegible]
"			517	236 83		[illegible]
22+[illegible]			504	236 96	10' [illegible]	
"			[illegible]	237 [illegible]	[illegible]	
22+26			[illegible]40	236 60		℄ [illegible]
22+44.[illegible]			491	237 [illegible]	℄ Intersect 1st Alley [illegible]	[illegible] ℄ [illegible]

F.B. 1598 PG. 60
Job No. 1286 Division No. Notes Red. Plotted Date No. Profile
Survey of SHREVE RD. Date X-Sec.
Survey by HOBSON Notes H.E. FRONK Notes Chkd. Checked Date No.
Indexed A. C. Johnson Date

76L298 307 5-49

PLEASE RETURN TO
LOS ANGELES COUNTY SURVEYOR
726 LOS ANGELES COUNTY ENGINEERING BLDG.

NOTE: ANY ADDITIONS OR CHANGES ON THIS SHEET MUST BE MADE OR CIRCLED IN RED INK, WITH DATE AND NAME OF PERSON MAKING CHANGE.

Do not extend notes this side of this line.

STATION	B. S.	H. I.	F. S.	ELEV.	Lt	℄	Rt
22+44 [illegible]		242 00	6 48	235 52			50' ℄ [illegible]
			3 17	238 83	50' ℄ [illegible] Ave		
			5 5[illegible]	236 41	W. end of S.W.O.R.		gut
			5 28	236 72	"		top [illegible]
			5 82	236 18	S " " "		gut
			5 42	236 58	" " " "		top [illegible]
			5 16	236 84	W. end of N.W.O.R.		gut
			4 5[illegible]	237 47	" " " "		top [illegible]
			5 02	236 98	" " " "		gut
			4 45	237.55	" " " "		top [illegible]
T.R.	[illegible]	[illegible]	5 14	23[illegible]6	T.R.		
B.M.W.I.-63			5 29	23 65[illegible]	B.M.W.I.-63 Elev. = 236.516 F.B. 1539 pg 73 1st Alley S. of Whittier Blvd & 1st Alley E. of [illegible] Ave, N.E. Cor. Bt. [illegible] of Conc. slab [illegible] to house # 83[illegible]		

Profile No. ____ Notes Red. ____ Plotted ____ Job No. 1286 Division No. ____
X-Sec. No. ____ Date ____ Date ____ Survey of SHEEVE RD.
Notes Chkd. ____ Checked ____ Survey by HOBSON Notes HOBSON Date 1-13-50
Date ____ Date ____ Map No. ____ Indexed ____ Date ____

F.B. 1598 PG. 61

76L298 307 5-49

PLEASE RETURN TO
LOS ANGELES COUNTY SURVEYOR
726 LOS ANGELES COUNTY ENGINEERING BLDG.

NOTE: ANY ADDITIONS OR CHANGES ON THIS SHEET MUST BE MADE OR CIRCLED IN RED INK, WITH DATE AND NAME OF PERSON MAKING CHANGE.

Do not extend notes this side of this line.

STATION	B. S.	H. I.	F. S.	ELEV.		
B.M.W.Z.-21	992	23393		224 01	B.M.W.Z.-21; Elev.=224.011 F.B.1539 pg 66 Greenleaf Ave & 1st Alley S. of Whittier Blvd N.E. Cor. Bt. Sph. in curb, 18' N. of N end C.R.	
			781	226 12	S. end of S.E.C.R. of Whittier Blvd & Greenleaf Ave	gut
			713	226 80	" " " " " " " "	top cb
			672	227 21	E " " " " " " "	gut
			607	227 86	E " " " " " " "	top cb
T.P.	608	23530	471	229 22	T.P.	
			584	229 46	W. end of S.W.C.R. of Whittier Blvd & Bright Ave	gut
			525	230 05	" " " " " " " "	top cb
			581	229 49	S. " " " " " " "	gut
			528	230 02	" " " " " " " "	top cb
			568	229 62	S " S.E.C.R. " " "	gut
			515	230 15	" " " " " " "	top cb
			531	229 79	E " " " " " "	gut
			462	230 68	" " " " " " "	top cb

F.B. 1598 PG. 62
Job No. 1386 Division No. Notes Red. Plotted Profile
Survey of SHREVE RD Date Date No.
Survey by HOBSON Notes & FRONK Notes Chkd. Checked X-Sec.
Indexed A. C. Johnson Date Date No.

76L298 307 5-49

PLEASE RETURN TO
LOS ANGELES COUNTY SURVEYOR
726 LOS ANGELES COUNTY ENGINEERING BLDG.

NOTE: ANY ADDITIONS OR CHANGES ON THIS SHEET MUST BE MADE OR CIRCLED IN RED INK, WITH DATE AND NAME OF PERSON MAKING CHANGE.

Do not extend notes this side of this line.

STATION	B. S.	H. I.	F. S.	ELEV.		
		235 30				
T.P.	700	239 47	283	23247	T.P.	
			587	233 60	W. end of S.W.C.R. of Whittier Blvd & Washington Ave	gut
			[illegible]	234 23	" " " " " " " " "	top cb
			636	233 11	S. " " " " " " " "	gut
			[illegible]	233 54	S " " " " " " " "	top cb
			[illegible]	233 62	S. " " S.E.C.R. " " " " "	gut
			[illegible]	234 11	S. " " " " " " " "	top cb
			[illegible]	234 63	E " " " " " " " "	gut
			[illegible]	235 14	" " " " " " " "	top cb
T.P.	541	241 66	322	23625	T.P.	
			551	236 15	W. end of S.W.C.R. of Whittier Blvd & Madison Ave	gut
			491	236 75	" " " " " " " " "	top cb
			580	235 86	S " " " " " " " "	gut
			[illegible]	236 40	" " " " " " " "	top cb
			589	235 77	S " " S.E.C.R. " " " "	gut
			[illegible]	236 62	" " " " " " " "	top cb.
			523	236 43	E. " " " " " " " "	gut
			439	237 21	" " " " " " " " "	top cb
T.P.	533	243 45	304	23862	T.P.	
			537	238 58	W. end of S.W.C.R. of Whittier Blvd & Friends Ave	gut
			456	239 39	" " " " " " " "	top cb

Profile No. ____ Notes Red. ____ Plotted ____ Job No. 1786 Division No. ____ F.B. 1598 PG. 63
X-Sec. No. ____ Date ____ Date ____ Survey of SHREVE RD.
Notes Chkd. ____ Checked ____ Survey by HOBSON Notes FRONK Date 1-13-50
Date ____ Date ____ Map No. ____ Indexed ____ Date ____
A. C. Johnson

76L298 307 5-49

PLEASE RETURN TO
LOS ANGELES COUNTY SURVEYOR
726 LOS ANGELES COUNTY ENGINEERING BLDG.

NOTE: ANY ADDITIONS OR CHANGES ON THIS SHEET MUST BE MADE OR CIRCLED IN RED INK, WITH DATE AND NAME OF PERSON MAKING CHANGE.

Do not extend notes this side of this line.

STATION	B. S.	H. I.	F. S.	ELEV.		
		243 95	560	238 65	S end of S.W.C.R. of Whittier Blvd & Friends Ave	gut
			512	238 83	" " " " " " " "	top cb
			549	238 46	S. " " S.E.C.R. " "	gut
			476	239 19	S. " " " " " "	top cb
			482	239 13	S. " " " " " "	gut
			410	239 85	" " " " " " " " "	top cb
T.P.	555	246 07	343	240 52	T.P.	
			590	240 17	W end of S.W.C.R. of Whittier Blvd & Painter Ave	gut
			536	240 71	" " " " " " " " "	top cb
			644	239 63	S " " " " " "	gut
			644	239 63	" (depressed curb) Normal 0.40 high	top cb
			682	239 25	S. " " S.E.C.R. " " "	gut
			621	239 86	" " " " " " " " "	top cb
			536	240 71	E " " " " " " "	gut
			501	241 06	" " " " " " " "	top cb
T.P.	514	247 05	416	241 91	T.P.	
			545	241 60	W end of S.W.C.R. of Whittier Blvd & Wheatland Ave	gut
			493	242 12	" " " " " "	top cb
			619	240 86	" " " " " "	gut
			539	241 66	" " " " " "	top cb
			586	241 19	S " " S.E.C.R. " " "	gut

F.B. 1598 PG. 64
Job No. 1286 Division No. Notes Red. Plotted Profile
Survey of SHEEVE CO. Date Date No.
Survey by HOBSON Notes FRONK Notes Chkd. Checked X-Sec.
Indexed A. C. Johnson Date Date Date No.

76L298 307 5-49

PLEASE RETURN TO
LOS ANGELES COUNTY SURVEYOR
726 LOS ANGELES COUNTY ENGINEERING BLDG.

NOTE: ANY ADDITIONS OR CHANGES ON THIS SHEET MUST BE MADE OR CIRCLED IN RED INK, WITH DATE AND NAME OF PERSON MAKING CHANGE.

Do not extend notes this side of this line.

STATION	B. S.	H. I.	F. S.	ELEV.		
		247 05	521	241 84	S. end of S.E.C.R. of Whittier Blvd & Wheatland Ave	top cb
			477	242 28	" " " " " "	gut
			402	243 03	" " " " " "	top cb
T.P.	362	247 37	330	243 75	T.P.	
			437	242 30	E. end of curb 75° E. of ℄ Wheatland Ave	gut
			415	243 22	" " " " " " "	top cb
			512	242 25	W. end of curb 51° W of ℄ Central Ave	gut
			476	242 61	" " " " "	top cb
			521	242 16	W. end of S.E.C.R. of Whittier Blvd & Central Ave	gut
			463	242 69	" " " " " " "	top cb
			585	241 51	S. " " " " " " "	gut
			507	242 30	" " " " " " "	top cb
T.P.	528	242 06	1059	23 678	T.P.	
B.M.W.Z-63			547	23 659	B.M.W.Z-63 Elev. = 236.516 F.B. 1539 Pg. 78	
					1st Alley S. of Whittier Blvd & 1st Alley E. of Wheatland Ave S.W. Cor.	
					Bk. Spk. in N.E. cor. of conc. slab @ E. entrance to ho. # 8316	

Profile No. ____ Date ____ Notes Red. ____ Plotted ____ Date ____ Job No. 1286 Division No. ____ Survey of SHREVE RD. Survey by HOBSON Notes FRONT Date 1-13-58 Map No. ____ Date ____ Indexed Johnson Date ____

F.B. 1598 Pg. 65

F.B. 1598 PG. 66 Job No. 1286 Division No. _____ Notes Red. _____ Plotted _____ Profile

Survey of _____ Date _____ Date _____ No. _____

Survey by _____ Notes _____ Notes Chkd. _____ Checked _____ X-Sec.

Indexed _____ Date _____ Date _____ Date _____ No. _____

STATION	B. S.	H. I.	F. S.	ELEV.

76L298 307 5-49

PLEASE RETURN TO

LOS ANGELES COUNTY SURVEYOR

726 LOS ANGELES COUNTY ENGINEERING BLDG.

Do not extend notes this side of this line.

NOTE: ANY ADDITIONS OR CHANGES ON THIS SHEET MUST BE MADE OR CIRCLED IN RED INK. WITH DATE AND NAME OF PERSON MAKING CHANGE.

Profile No. | Notes Red | Plotted | Job No. 1286 | Division No. | F.B. 1598 | PG. 67
Date | Date | Survey of Shreve Rd
X-Sec. No. | Notes Chkd. | Checked | Survey by Wm. C. MACK | Notes W.C.M. | Date 5-15-50
Date | Date | Map No. | Indexed A. C. Johnson | Date JAN 4 '51

C.I. 1286

Shreve Rd.

Location & Elevation of Curb

on

Whittier Blvd. (So. Side Only)

bet. Pine Ave & Comstock Ave.

From: 0+00 = ℄ Int. Pine Ave
E'ly To: 3+50 = ℄ Int. Comstock Ave.

ELEV.

F.S.

H.I.

Party:
Mack, Chief
Dreier T
Maldonado H.C.
Sonnenschein R.C. & Rod

B.S.

STATION

NOTE: ANY ADDITIONS OR CHANGES ON THIS SHEET MUST BE MADE OR CIRCLED IN RED INK, WITH DATE AND NAME OF PERSON MAKING CHANGE.

Do not extend notes this side of this line.

PLEASE RETURN TO
LOS ANGELES COUNTY SURVEYOR
726 HIGGINS BLDG.

76L298 307 3M 11-48

F.B. 1590 PG. 68 | Job No. 1286 | Division No. | Notes Red. | Plotted | Profile

Survey of Shreve Rd. | Date | Date | No.

Survey by Wm C. MACK | Notes W.C.M | Notes Chkd. | Checked | X-Sec.

Indexed A. C. Johnson | Date 5-15-50 | Date | Date | No.

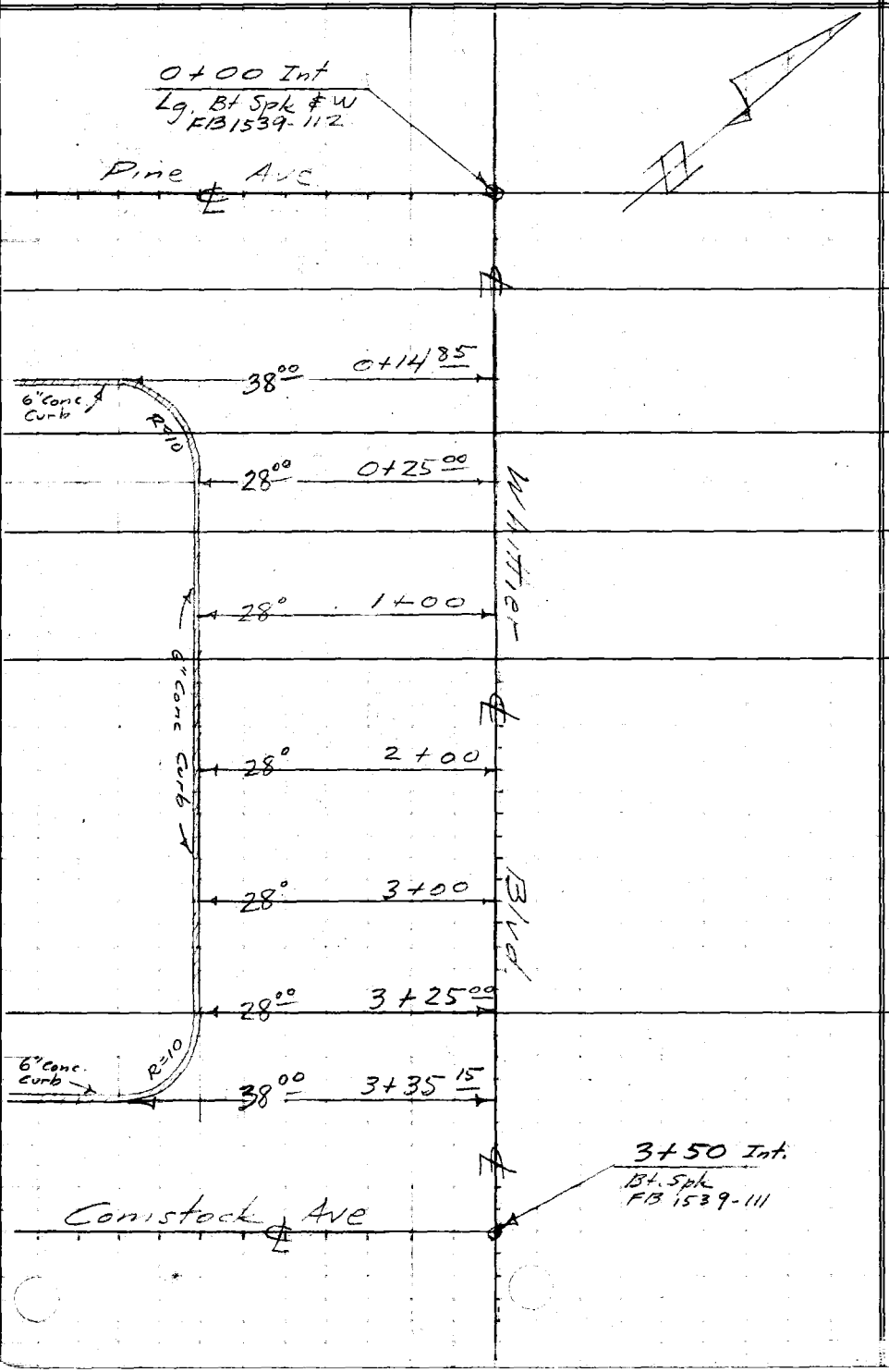

STATION	B.S.	H.I.	F.S.	ELEV.

76L298 307 3M 11-48

PLEASE RETURN TO
LOS ANGELES COUNTY SURVEYOR
726 HIGGINS BLDG.

Do not extend notes this side of this line.

NOTE: ANY ADDITIONS OR CHANGES ON THIS SHEET MUST BE MADE OR CIRCLED IN RED INK, WITH DATE AND NAME OF PERSON MAKING CHANGE.

76L298 307 3M 11-48

PLEASE RETURN TO
LOS ANGELES COUNTY SURVEYOR
726 HIGGINS BLDG.

NOTE: ANY ADDITIONS OR CHANGES ON THIS SHEET MUST BE MADE OR CIRCLED IN RED INK, WITH DATE AND NAME OF PERSON MAKING CHANGE.

Do not extend notes this side of this line.

STATION	B. S.	H. I.	F. S.	ELEV.	
BM WZ-19	7 18	225 84		218 66	BM WZ-19 EL=218.664 (FB 1539-66)
					Pine Ave & First Alley S. of Whittier Blvd., N.E. cor
					Bt. spk in curb, 15' N. of N. end C.R.
0+00 Int.			4 07	221 77	℄ Int., Pine Ave., pav.
+14 85			5 17	220 67	38 R/s, Gutter @ S. end of S.E. Cb Ret
			4 48	221 36	38 R/s, Top Cb @ S " " " " " "
+25			3 90	221 94	℄, pav.
			4 60	221 24	23 R/s, pav.
			5 04	220 80	28 R/s Gutter @ E. end of S.E. Cb Ret
			4 43	221 41	28 R/s Top Cb @ E. " " " " " "
T.P.	5 71	227 74	3 81	222 03	T.P.
1+00			5 35	222 39	℄, pav.
			6 05	221 69	23 R/s, pav.
			6 38	221 36	28 R/s, Gutter
			5 73	222 01	28 R/s Top Cb
2+00			4 75	222 99	℄, pav.
			5 33	222 41	23 R/s, pav.
			5 72	222 02	28 R/s, Gutter
			5 07	222 67	28 R/s, Top Cb
			4 08	223 66	℄, pav.
			4 69	223 05	23 R/s, pav.

Profile No. ____ Notes Red ____ Plotted ____ Job No. 1286 Division No. ____ F.B. 1598 PG. 69
X-Sec. No. ____ Date ____ Date ____ Survey of Shreve Rd
Notes Chkd. H.D.H. Checked ____ Survey by W.C. MACK Notes W.C.M. Date 5-15-50
Date 5-17-50 Date ____ Map No. ____ Indexed ____ Date ____

76L298 307 3M 11-48

PLEASE RETURN TO
LOS ANGELES COUNTY SURVEYOR
726 HIGGINS BLDG.

NOTE: ANY ADDITIONS OR CHANGES ON THIS SHEET MUST BE MADE OR CIRCLED IN RED INK, WITH DATE AND NAME OF PERSON MAKING CHANGE.

Do not extend notes this side of this line.

STATION	B. S.	H. I.	F. S.	ELEV.		
		227.74				
3+00			5.03	22271	28 R/S, Gutter	
			4.42	22332	28 R/S. Top cb	
T. P.	4.41	227.47	4.68	22306	T.P.	
3+25			3.68	22379	℄, pav	
			4.25	22322	23 R/S, pav	
			4.63	22284	28 R/S, Gutter @ W. end of S.W. Cb. Ret	
			4.03	22344	28 R/S Top cb @ W. " " " " " "	
+35.15			4.80	22267	38.00 R/S, Gutter @ S. end of S.W. Cb Ret	
			4.24	22323	38.00 R/S Top Cb @ S. " " " " " "	
+50 Int.			3.55	22392	℄ Int., Comstock Ave., pav.	
BM WZ-20			8.04	21943	BM WZ-20 EL=219.433 (FB1539-66)	
					Comstock Ave & First Alley S. of Whittier Blvd, S.E. cor	
					Bt. spk. in curb, 10' S. of S. end C.R.	

F.B. 1598 PG. 70 Job No. 1286 Division No. Notes Red. Plotted Profile No.
Survey of Shreve Rd. Date Date X-Sec.
Survey by W.C.MACK Notes W.C.M. Notes Chkd. Checked
Indexed X C. Johnson Date 5-15-50 Date Date No.

Profile No.	Notes Red.	Plotted	Job No. 1286	Division No.	F.B. 1598 PG. 71
	Date	Date	Survey of Shreve Rd.		
X-Sec. No.	Notes Chkd.	Checked	Survey by W.M.C. MACK	Notes W.C.M	Date 5-15-50
	Date	Date	Map No.	Indexed A. C. Johnson	Date JAN 4 '51

C.I. 1286

Shreve Rd.

Location & Invert Elevations of Drainage M.H. & 2 Catch Basins

on

Greenleaf Ave. (W. side)

bet Chestnut St & 1st Alley S. of Whittier Blvd.

From: 16+60.15 = ℄ Int Chestnut St.

N'ly To: 20+69.80 = ℄ Int. 1st Alley So. of Whittier Blvd.

ELEV.

F. S.

H. I.

Party:
Mack, chief
Dreier "
Maldonado H.C.
Sonnenschein R.C. & Rod

B. S.

STATION

NOTE: ANY ADDITIONS OR CHANGES ON THIS SHEET MUST BE MADE OR CIRCLED IN RED INK, WITH DATE AND NAME OF PERSON MAKING CHANGE.

Do not extend notes this side of this line.

PLEASE RETURN TO
LOS ANGELES COUNTY SURVEYOR
726 Los Angeles County Engineering Bldg.

76L298 307 5-49

F.B. 1598 PG. 72

Job No. 1286 Division No. ____ Notes Red. ____ Plotted ____ Profile

Survey of Shreve Rd Date ____ Date ____ No. ____

Survey by WM C. MACK Notes W.C.M Notes Chkd. ____ Checked ____ X-Sec.

Indexed A. C. Johnson Date 5-15-50 Date ____ Date ____ No. ____

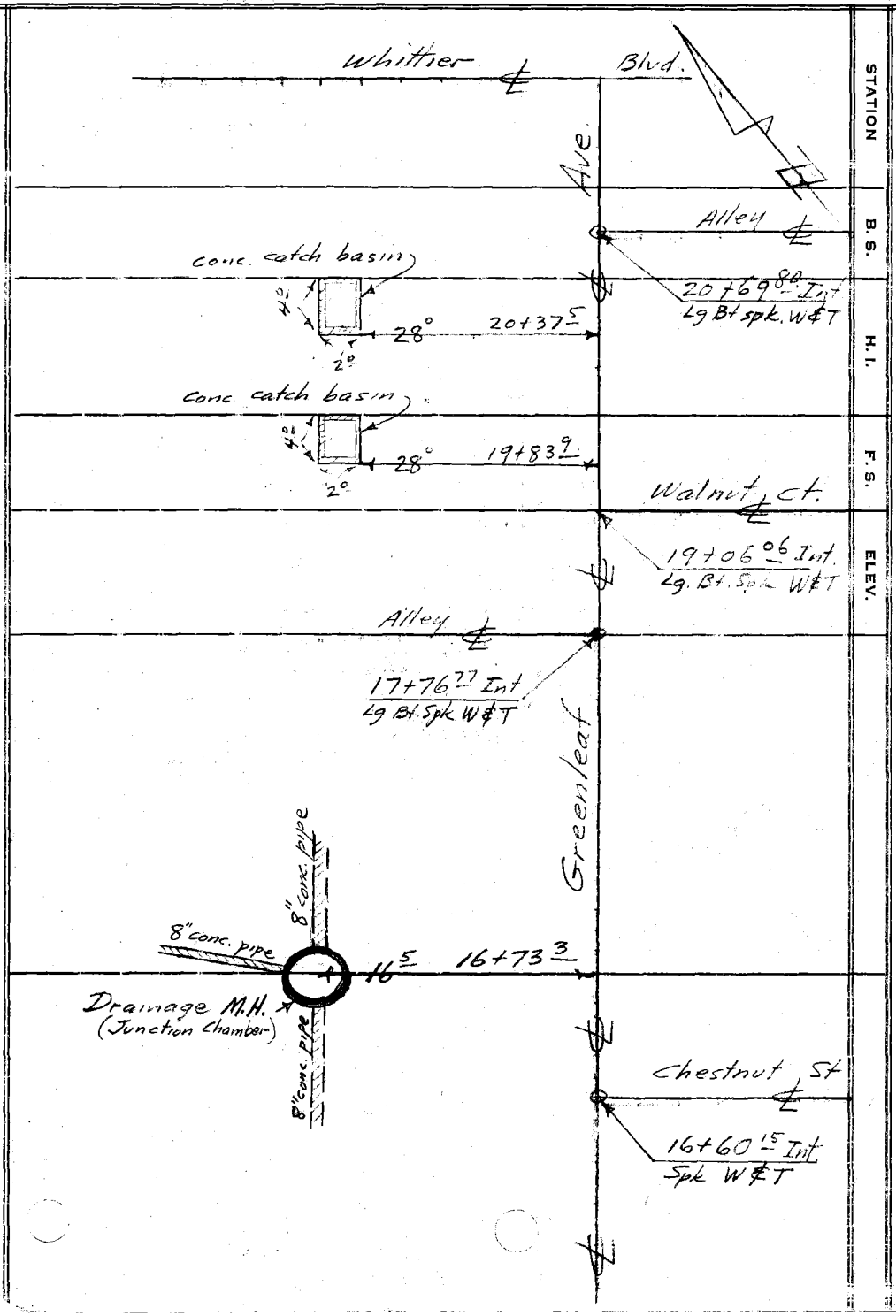

76L298 307 5-49

PLEASE RETURN TO
LOS ANGELES COUNTY SURVEYOR
726 LOS ANGELES COUNTY ENGINEERING BLDG.

NOTE: ANY ADDITIONS OR CHANGES ON THIS SHEET MUST BE MADE OR CIRCLED IN RED INK, WITH DATE AND NAME OF PERSON MAKING CHANGE.

Do not extend notes this side of this line.

76L298 307 3M 11-48

PLEASE RETURN TO
LOS ANGELES COUNTY SURVEYOR
726 HIGGINS BLDG.

NOTE: ANY ADDITIONS OR CHANGES ON THIS SHEET MUST BE MADE OR CIRCLED IN RED INK, WITH DATE AND NAME OF PERSON MAKING CHANGE.

Do not extend notes this side of this line.

STATION	B. S.	H. I.	F. S.	ELEV.		
Bm WZ-23	5.05	216.95		211.90	Bm WZ-23 EL= 211.901' FB 1539-67	
					Greenleaf Ave & Chestnut St., N.E. cor	
					Bt. spk in curb, 15' E. of E. end C.R.	
16+60.15 Int.			4.61	212.34	℄ Int., Chestnut St., pav.	
+73.3			4.17	212.78	℄, pav	
			4.31	212.64	5' L/W, pav	
			5.08	211.87	13 L/W, gutter, pav	
			5.12	211.83	15 L/W, pav at E. edge of M.H.	
			7.03	209.92	16.5 L/W, Drainage M.H. (Inside Bottom)	
			6.88	210.07	16.5 L/W, Invert Elev. 8" Inlet on North	
			6.74	210.21	16.5 L/W, Invert Elev. 8" Inlet on West	
			6.95	210.00	16.5 L/W. Invert Elev. 8" Outlet on South	
T.P.	9.81	224.20	2.56	214.39	T.P.	
T.P.	6.90	228.24	2.86	221.34	T.P.	
19+06.06 Int			9.38	218.86	℄ Int. Walnut Ct.	
+83.9			7.12	221.12	℄, pav	
			8.09	220.15	29 L/W Inside Bot. Catch Basin (S. side), No Outlet	
			7.76	220.48	29 L/W Top 4" I.P. running thru catch basin	
			8.00	220.24	29 L/W Inside Bot. Catch Basin (N. side), No Inlet	
20 + 37.5			5.73	222.51	℄ pav	
			6.93	221.31	29 L/W Inside Bot. Catch Basin (S. side)	

Profile No. ____ Notes Red ____ Plotted ____ Job No. 1286 Division No. ____
X-Sec. No. ____ Date ____ Date ____ Survey of Shreve Rd
Notes Chkd. M.D.N. Checked ____ Survey by W.C.M. Notes W.C.M. Date 5-15-50
Date 5-17-50 Date ____ Map No. ____ Indexed - Johnson Date ____

F.B. 1598 Pg. 73

76L298 307 3M 11-48

PLEASE RETURN TO
LOS ANGELES COUNTY SURVEYOR
726 HIGGINS BLDG.

NOTE: ANY ADDITIONS OR CHANGES ON THIS SHEET MUST BE MADE OR CIRCLED IN RED INK, WITH DATE AND NAME OF PERSON MAKING CHANGE.

Do not extend notes this side of this line.

STATION	B. S.	H. I.	F. S.	ELEV.	
20+37.5		228.24	6.27	221.97	29 L/W. Top 4" I.P. Outlet in Catch Basin
			6.98	221.26	29 L/W, Inside Bot. Catch Basin (N. side)
			5.50	222.74	29 L/W, Top 2" I.P. Inlet on top of N end of catch basin
20+69.80 Int			4.91	223.33	℄ Int., First Alley S. of Whittier Blvd., pav
BM WZ-21			4.23	224.01	BM WZ-21 EL=224.011 (FB1539-66,
					Greenleaf Ave & First Alley S. of Whittier Blvd, N.E. cor
					Bt. spk in curb, 18' N. of N. end C.R.

F.B. 1598 PG. 74
Job No. 1286 Division No. ____ Notes Red. ____ Plotted ____ Profile ____
Survey of Shreve Rd. Date ____ Date ____ No. ____
Survey by Wm C. Mack Notes W.C.M. Notes Chkd. ____ Checked ____ X-Sec. ____
Indexed A. C. Johnson Date 5-15-50 Date ____ Date ____ No. ____

Shreve Rd., C.I. 1286

May 29, 1950

Mr. Bell:

Basement of Hse. # 12410 on Lambert Rd. shows elevation of 166.3' (FB 1592-23)

Top of 4" C.I pipes, Sanitary Outlets #1 & #2 from same Hse. # 12410 on Lambert Rd. shows elevation of 170.4' (FB 1598-77)

This is correct.

Top of drain in basement floor of Hse # 12410 is 4.1 ft. lower than top of 4" Sanitary Outlets from same house.

The owner, Mr. Cole, says drain from basement floor is connected to a separate cesspool; The basement is not drained thru the sanitary outlets from house; it is drained separately.

Wm C. Mack
5-29-50

Profile No.	Notes Red.	Plotted	Job No. 1286	Division No.	F.B. 1598	PG. 75
	Date	Date	Survey of Shreve Rd			
X-Sec. No.	Notes Chkd.	Checked	Survey by W.M.H. MACK	Notes W.C.M.	Date 5-16-50	
	Date	Date	Map No.	Indexed A. C. Johnson	Date JAN 4 '51	

C.I. 1286

Shreve Rd.

Location & Elevations of Sanitary Outlets

from House # 12410, Lambert Rd.
& House # 12356, Washington Blvd.

also

Location & Elevation of Basement

in House #12356, Washington Blvd.

ELEV.

F. S.

Party:
Mack, chief
Dreier "
Maldonado H.C.
Sommenschein R.C. & Rod

H. I.

B. S.

STATION

NOTE: ANY ADDITIONS OR CHANGES ON THIS SHEET MUST BE MADE OR CIRCLED IN RED INK, WITH DATE AND NAME OF PERSON MAKING CHANGE.

Do not extend notes this side of this line.

PLEASE RETURN TO
LOS ANGELES COUNTY SURVEYOR
726 Los Angeles County Engineering Bldg.

76L298 307 5-49

F.B. 1598 PG. 76 | Job No. 1286 | Division No. | Notes Red. | Plotted | Profile

Survey of Shreve Rd | Date | Date | No.

Survey by Wm. MACK | Notes Dreier & Mack | Notes Chkd. | Checked | X-Sec.

Indexed A. C. Johnson | Date 5-16-50 | Date | Date | No.

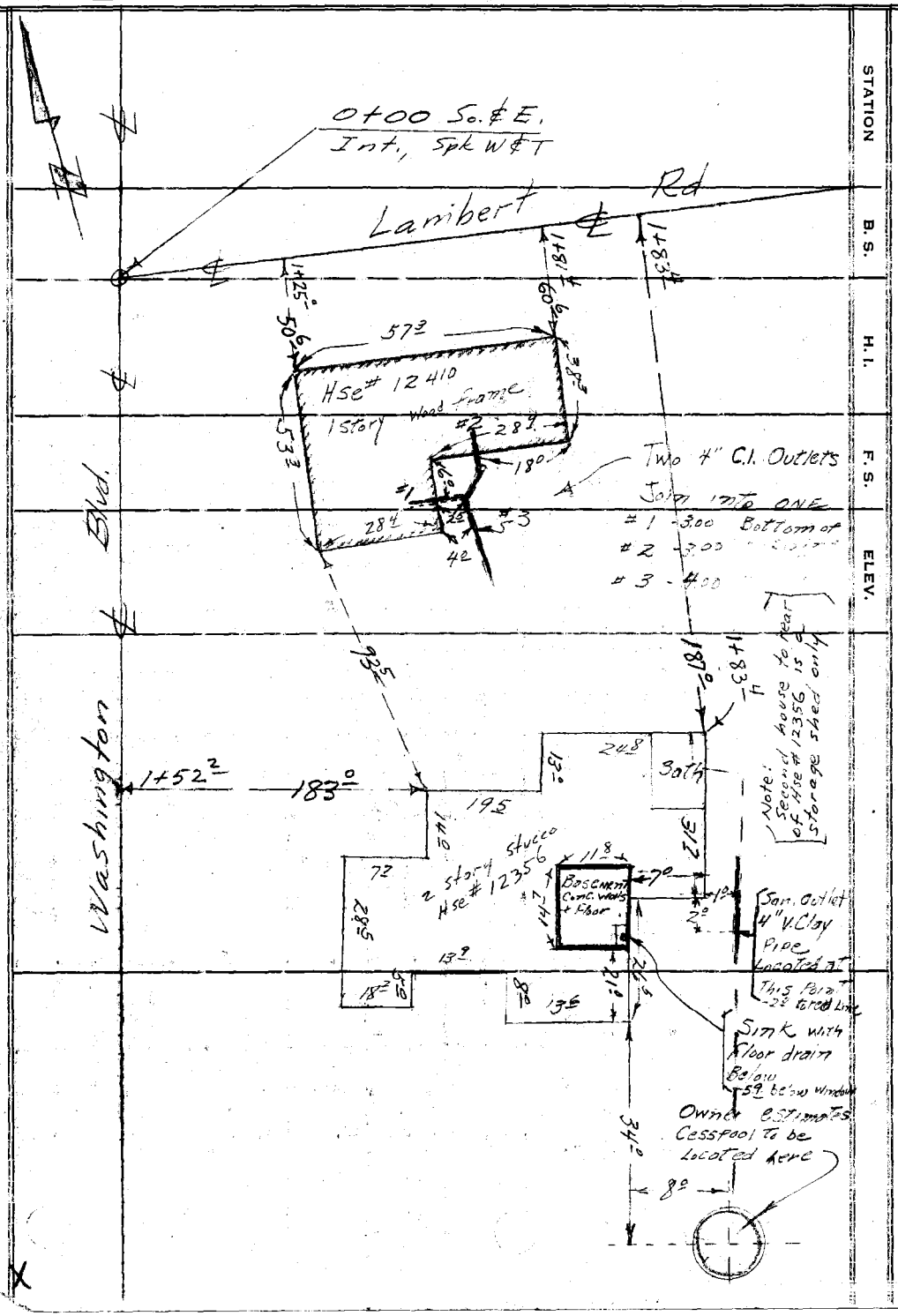

76L298 307 5-49

PLEASE RETURN TO
LOS ANGELES COUNTY SURVEYOR
726 LOS ANGELES COUNTY ENGINEERING BLDG.

Do not extend notes this side of this line.

NOTE: ANY ADDITIONS OR CHANGES ON THIS SHEET MUST BE MADE OR CIRCLED IN RED INK, WITH DATE AND NAME OF PERSON MAKING CHANGE.

76L298 307 5-49

PLEASE RETURN TO
LOS ANGELES COUNTY SURVEYOR
726 LOS ANGELES COUNTY ENGINEERING BLDG.

NOTE: ANY ADDITIONS OR CHANGES ON THIS SHEET MUST BE MADE OR CIRCLED IN RED INK, WITH DATE AND NAME OF PERSON MAKING CHANGE.

Do not extend notes this side of this line.

STATION	B. S.	H. I.	F. S.	ELEV.	
BM WZ-8	014	176.16		176.02	BM WZ-8 EL=176.023 (FB1539-59) Washington Blvd (N. side) at Lambert Rd Bt. spk. in conc. base of state property fence, 9' E of ℄ prod. of Lambert Rd
0+00 Int			275	173.41	℄ Int., Lambert Rd & Washington Blvd, pav
			436	171.80	100 R/s on ℄ Washington Blvd, pav
			617	169.99	200 R/s " " " " "
- T.P.	414	173.78	652	169.64	T.P.
Hse# 12356 WASHINGTON BLVD.			105	163.3	Bsmt Floor in Hse# 12356 Washington Blvd {-4.6 R, -5.9 M, -10.5}
			105	163.3	Top Drain in Bsmt Floor of Hse# 12356 Washington Blvd
			55	168.3	Top 4" V. Clay Pipe, San. Outlet from Hse# 12356 {-3.5, -7.0, -5.5}
			53	168.5	Ground level over cesspool for Hse# 12356
			46	169.2	Ground level, S.E. cor of Hse# 12356
			36	170.2	Ground level, N.E. cor. of Hse# 12356
T.P.	606	175.13	471	169.07	T.P.
Hse# 12410 LAMBERT RD.			47	170.4	Top 4" C.I. Pipe, San. Outlet #1, from Hse# 12410 {-1.7, -3.0, -4.7}
			47	170.4	Top 4" C.I. Pipe, San. Outlet #2, from Hse# 12410 {-1.7, -3.0, -4.7}
			57	169.4	Top 4" C.I. Pipe, Junction of San. Outlets from Hse# 12410 {-1.7, -4.0, -5.7}
T.P.	515	178.75	153	173.60	T.P.
1+00			455	174.20	℄, pav., Lambert Rd.
2+00			468	174.07	℄, pav. Lambert Rd.

Profile No. ____ Notes Red. ____ Plotted ____ Job No. 1286 Division No. ____
X-Sec. No. ____ Date ____ Date ____ Survey of Shreve Rd
Notes Chkd. ____ Checked ____ Survey by W.C. Mack Notes W.C.M. Date 5-16-50
Date ____ Date ____ Map No. ____ Indexed A.C. Johnson Date ____

F.B. 1598 PG. 77

F.B. 1598 PG. 78

Job No. 1286 Division No. _____ Notes Red. _____ Plotted _____ Profile

Survey of Shreve Rd Date _____ Date _____ No. _____

Survey by W. C. MACK Notes W. C. M. Notes Chkd. _____ Checked _____ X-Sec.

Indexed A. C. Johnson Date 5-16-50 Date _____ Date _____ No. _____

76L298 307 5-49

PLEASE RETURN TO

LOS ANGELES COUNTY SURVEYOR

726 LOS ANGELES COUNTY ENGINEERING BLDG.

NOTE: ANY ADDITIONS OR CHANGES ON THIS SHEET MUST BE MADE OR CIRCLED IN RED INK, WITH DATE AND NAME OF PERSON MAKING CHANGE.

Do not extend notes this side of this line.

STATION	B.S.	H.I.	F.S.	ELEV.	
T.P.	569	178 75 / 179 15	529	173 46	T.P.
Bm WZ-9			483	174 32	Bm WZ-9 EL=174.326 (FB 1539-59) Lambert Rd & Hydro Dr., N.E. cor Bl. spk in curb, 7' N. of N. end C.R.

Profile No.	Notes Red.	Plotted	Job No. 1286	Division No.	F.B. Pg. 7/7
	Date	Date	Survey of Shreve Rd		
X-Sec. No.	Notes Chkd.	Checked	Survey by Wm. Mack	Notes W.C.M.	Date 5-18-50
	Date	Date	Map No.	Indexed A. S. Johnson	Date JAN 4 '51

C.I. 1286

Shreve Rd.

Location & Elevations of Irrigation Lines

on

Washington Ave. (E. side) from Cullen St. S'ly to Putnam St.

Cullen St. (S. side) from Washington Ave, E'ly to Painter Ave

Painter Ave. (W. side) from Cullen St (W.) to Whittier Blvd

STATION	B.S.	H.I.	F.S.	ELEV.
		Party: Mack Chief; Dreier " ; Maldonado H.C.; Sonnenschein RC & Rod		

NOTE: ANY ADDITIONS OR CHANGES ON THIS SHEET MUST BE MADE OR CIRCLED IN RED INK, WITH DATE AND NAME OF PERSON MAKING CHANGE.

Do not extend notes this side of this line.

PLEASE RETURN TO
LOS ANGELES COUNTY SURVEYOR
726 LOS ANGELES COUNTY ENGINEERING BLDG.

76L298 307 5-49

F.B. PG. 80

Job No. 1286 Division No. _____ Notes Red. _____ Plotted _____ Profile

Survey of Shreve Rd. Date _____ Date _____ No. _____

Survey by Wm C. MACK Notes W.C.M. Notes Chkd. _____ Checked _____ X-Sec.

Indexed B. C. Johnson Date 5-18-50 Date _____ Date _____ No. _____

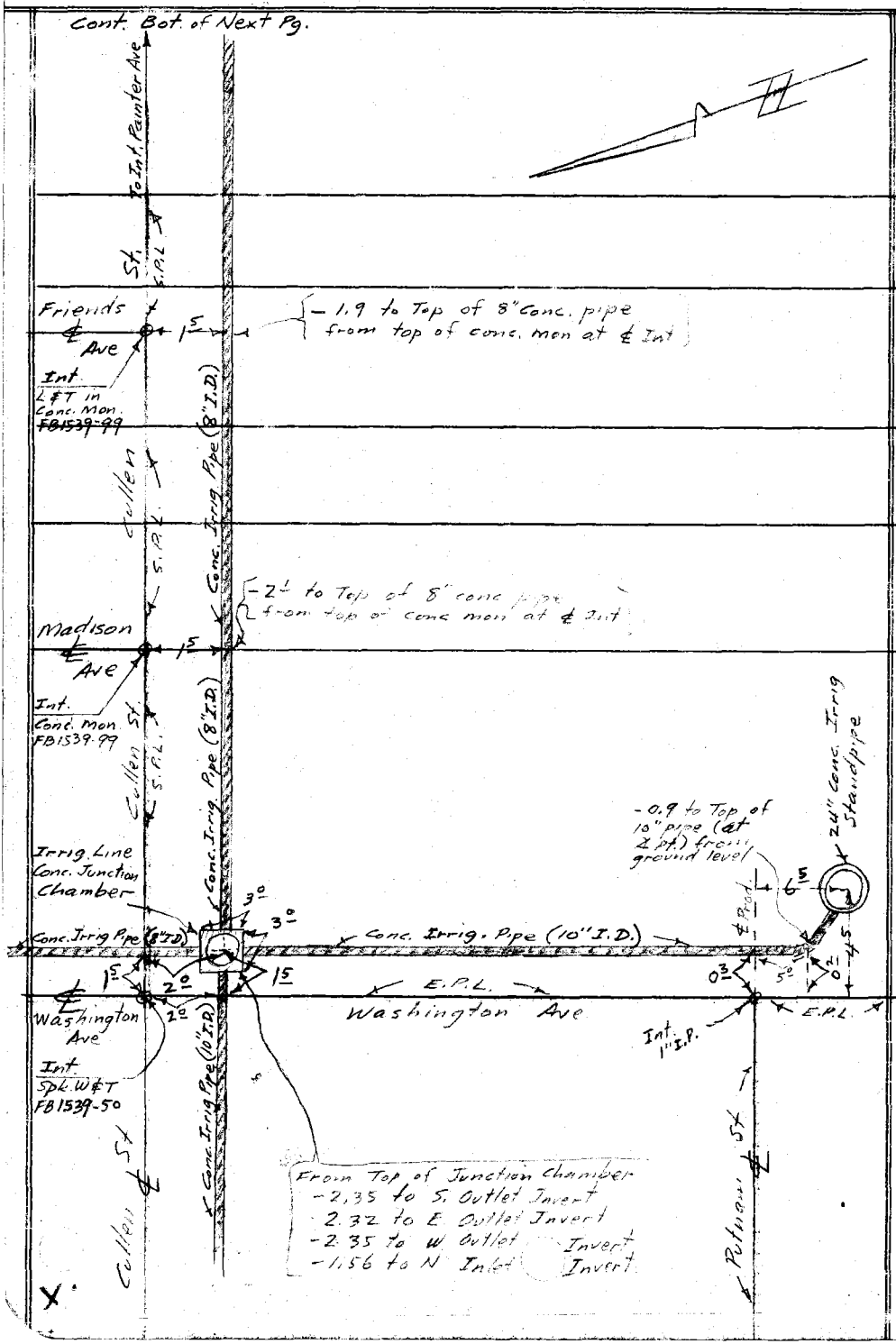

STATION	B. S.	H. I.	F. S.	ELEV.

76L298 307 5-49

PLEASE RETURN TO
LOS ANGELES COUNTY SURVEYOR
726 LOS ANGELES COUNTY ENGINEERING BLDG.

Do not extend notes this side of this line.

NOTE: ANY ADDITIONS OR CHANGES ON THIS SHEET MUST BE MADE OR CIRCLED IN RED INK, WITH DATE AND NAME OF PERSON MAKING CHANGE.

Profile No.	Notes Red.	Plotted	Job No. 1286	Division No.	F.B.	P.G. 87
	Date	Date	Survey of Shreve Rd			
X-Sec. No.	Notes Chkd.	Checked	Survey by Wm C MACK	Notes W.C.M	Date 5-19-50	
	Date	Date	Map No.	Indexed A. C. Johnson	Date	

NOTE: ANY ADDITIONS OR CHANGES ON THIS SHEET MUST BE MADE OR CIRCLED IN RED INK, WITH DATE AND NAME OF PERSON MAKING CHANGE.

Do not extend notes this side of this line.

PLEASE RETURN TO
LOS ANGELES COUNTY SURVEYOR
726 LOS ANGELES COUNTY ENGINEERING BLDG.

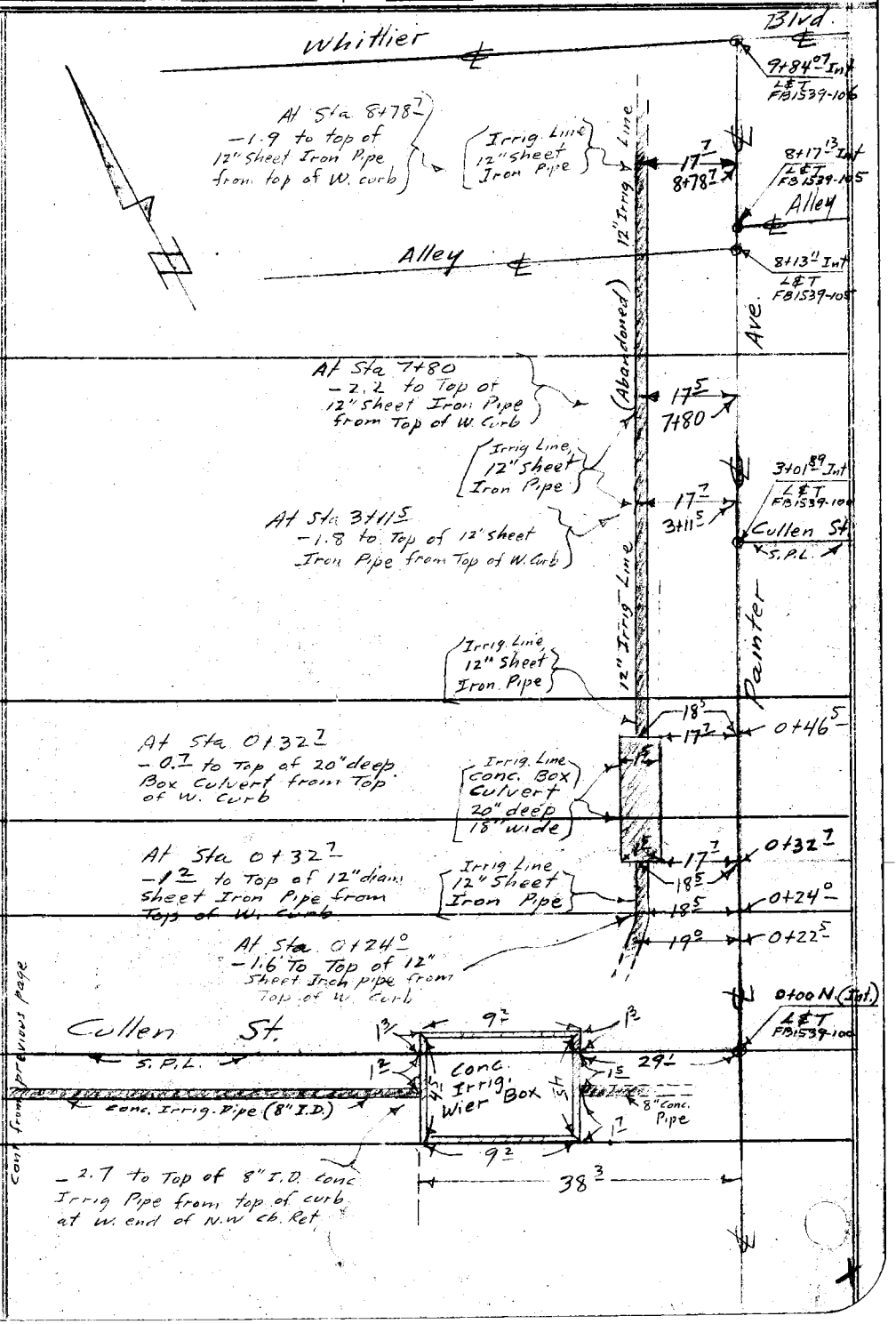

76L298 307 5-49

76L298 307 5-49

PLEASE RETURN TO
LOS ANGELES COUNTY SURVEYOR
726 LOS ANGELES COUNTY ENGINEERING BLDG.

NOTE: ANY ADDITIONS OR CHANGES ON THIS SHEET MUST BE MADE OR CIRCLED IN RED INK, WITH DATE AND NAME OF PERSON MAKING CHANGE.

Do not extend notes this side of this line.

STATION	B. S.	H. I.	F. S.	ELEV.		
BM WZ-72	830	208 42		200 12	BM WZ-72 EL = 200.116 (FB1539-81) Washington Ave & Putnam St, N.W. cor Bt. spk in curb, 21' W. of W end C.R.	
Int. Washington Ave (E.P.L) & Putnam St (℄)			80	200 4	Int. Washington Ave (E.P.L) & Putnam St. (℄), ground	
			91	199 3	5° S. & 0° E of Int., Top of 10" (I.D), Conc. Irrig Pipe at ∡ pt of pipe	-8.2 M -0.9 M -9.1
T.P.	647	213 65	124	207 18	T.P.	
Int. Washington Ave to So. (E.P.L) & Cullen St to East (S.P.L)			465	209 00	Int. {Washington Ave to So. (E.P.L) & Cullen St. to East (S.P.L.)}, pav	
			705	206 60	2° S. & 1° E of Int, Invert 10" Irrig Pipe to S.	-4.7 R 2.35 M 7.05
			702	206 63	" " " Invert 8" Irrig Pipe to E	-4.7 R -2.32 M -7.02
			705	206 60	" " " Invert 10" Irrig Pipe to W	-4.7 R 2.35 M -7.05
			626	207 39	" " " Invert 8" Irrig Pipe to N.	-4.7 R 1.56 M -6.26
Int. Madison Ave (℄) & Cullen St. (S.P.L)			43	209 3	Int. {Madison Ave. (℄) & Cullen St (S.P.L.)}, ground	
			64	207 2	1° S. of Int., Top 8" (I.D), Conc. Irrig Pipe	-4.3 R -2.1 M -6.4
T.P	579	215 11	433	209 32	T.P	
Int. Friends Ave (℄) & Cullen St. (S.P.L)			46	210 5	Int. {Friends Ave (℄) & Cullen St. (S.P.L.)}, ground	
			65	208 6	1° S. of Int, Top 8" (I.D), Conc Irrig Pipe	-4.6 R -1.9 M -6.5
T.P	494	215 47	458	210 53	T.P	
T.P	712	217 98	461	210 86	T.P	
38.3 W of Painter Ave (℄) & 1° S. of Cullen St (S.P.L.)			95	208 5	Top of 8" (I.D), Conc. Irrig Pipe {at W. side of Wier Box}	-6.8 R -2.7 M -9.5
0+00 N. (Int.)			770	210 28	Int. Painter Ave (℄) & Cullen St. to West (S.P.L.)	pav
0+24			85	209 5	18.5 L/W, Top 12" I.P. Irrig. Line (W. side of Painter Ave)	-6.9 R -1.6 M -8.5

F.B. Pg. 82 Job No. 1286 Division No. Notes Red. Plotted Profile
Survey of Shreve Rd Date Date No.
Survey by WMC, MACK Notes W.C.M. Notes Chkd H.D.H. Checked X-Sec.
Indexed A. C. Johnson Date 5-19-50 Date 5-22-50 Date No.

76L298 307 5-49

PLEASE RETURN TO
LOS ANGELES COUNTY SURVEYOR
726 LOS ANGELES COUNTY ENGINEERING BLDG.

NOTE: ANY ADDITIONS OR CHANGES ON THIS SHEET MUST BE MADE OR CIRCLED IN RED INK, WITH DATE AND NAME OF PERSON MAKING CHANGE.

Do not extend notes this side of this line.

STATION	B. S.	H. I.	F. S.	ELEV.		
		217 981				
BM WZ-68	914	220 55	660	211 38	BM WZ-68 EL= 211.412 (FB1539-80)	
					Painter Ave & Cullen St. to W., N.W. cor	
					Bt. spk in curb, 12' N. of N. end C.R.	
0+32 7			928	211 27	℄, pav, Painter Ave	
			104	2101.	18 5 L/W, Top of 12" I.P., Irrig. Line	-9.2 -1.2 -7.4
			99	2106.	18 5 L/W Top of 20" deep Conc. Box Culvert Irrig Line	-9.2 -0.7 -9.9
3+01 89 Int			162	21893	Int. {Cullen St to East (S.P.L.) & Painter Ave (℄)}, pav	
3+11 5			31	2174.	17 7 L/W, Top 12" I.P., Irrig. Line	-1.3R -1.8M -3.1
T.P.	965	228 91.	129	21926	T.P.	
T.P.	1120	239 47.	064	22827.	T.P.	
7+80			534	23413	℄, pav, Painter Ave	
			76	2319.	17 5 L/W, Top 12" I.P., Irrig Line.	-5.4R -2.2M -7.6
8+13 11 Int			437	23510	℄ Int, Alley to West	
8+17 13 Int			422	23525	℄ Int, Alley to East	
8+78 7			174	23773	℄, pav, Painter Ave.	
			37	2358.	17 7 L/W, Top 12" I.P., Irrig Line	1.8R -1.9M -3.7
BM WZ-60			494	23453	BM WZ-60 EL= 234.540 (FB1539-78)	
					Painter Ave & 1st Alley S. of Whittier Blvd, S.W. cor	
					Bt. spk in curb, 6' S. of S. end C.R.	

Profile No. ____ Notes Red ____ Plotted ____ Job No. 1286 Division No. ____
X-Sec. No. ____ Date ____ Date ____ Date ____ Survey of Shreve Rd
Notes Chkd. ____ Checked ____ Survey by WMC. MACK Notes W.C.M.
Date ____ Date ____ Map No. ____ Indexed Johnson Date ____ Date 5-19-50

F.B. PG. 88

F.B. PG. 84

Job No._____ Division No._____ Notes Red._____ Plotted_____

Survey of_____ Date_____ Date_____

Survey by_____ Notes_____ Notes Chkd._____ Checked_____

Indexed_____ Date_____ Date_____ Date_____

Profile No._____

X-Sec. No._____

STATION	B. S.	H. I.	F. S.	ELEV.

Do not extend notes this side of this line.

PLEASE RETURN TO
LOS ANGELES COUNTY SURVEYOR
726 LOS ANGELES COUNTY ENGINEERING BLDG.

NOTE: ANY ADDITIONS OR CHANGES ON THIS SHEET MUST BE MADE OR CIRCLED IN RED INK, WITH DATE AND NAME OF PERSON MAKING CHANGE.

76L298 307 5-49

Notes Ck'd by Miller	Survey of Shreve Rd.
Map No.	W. O. 8351 Tape No. 0117 St'd. 68 °F
Office Work	Surveyed by W. C. MACK
Checked	Notes W. C. M. Date 5-22-50
Date	Indexed C. Johnson JAN 4 '51

F. B. 1598 PG. 85 ①

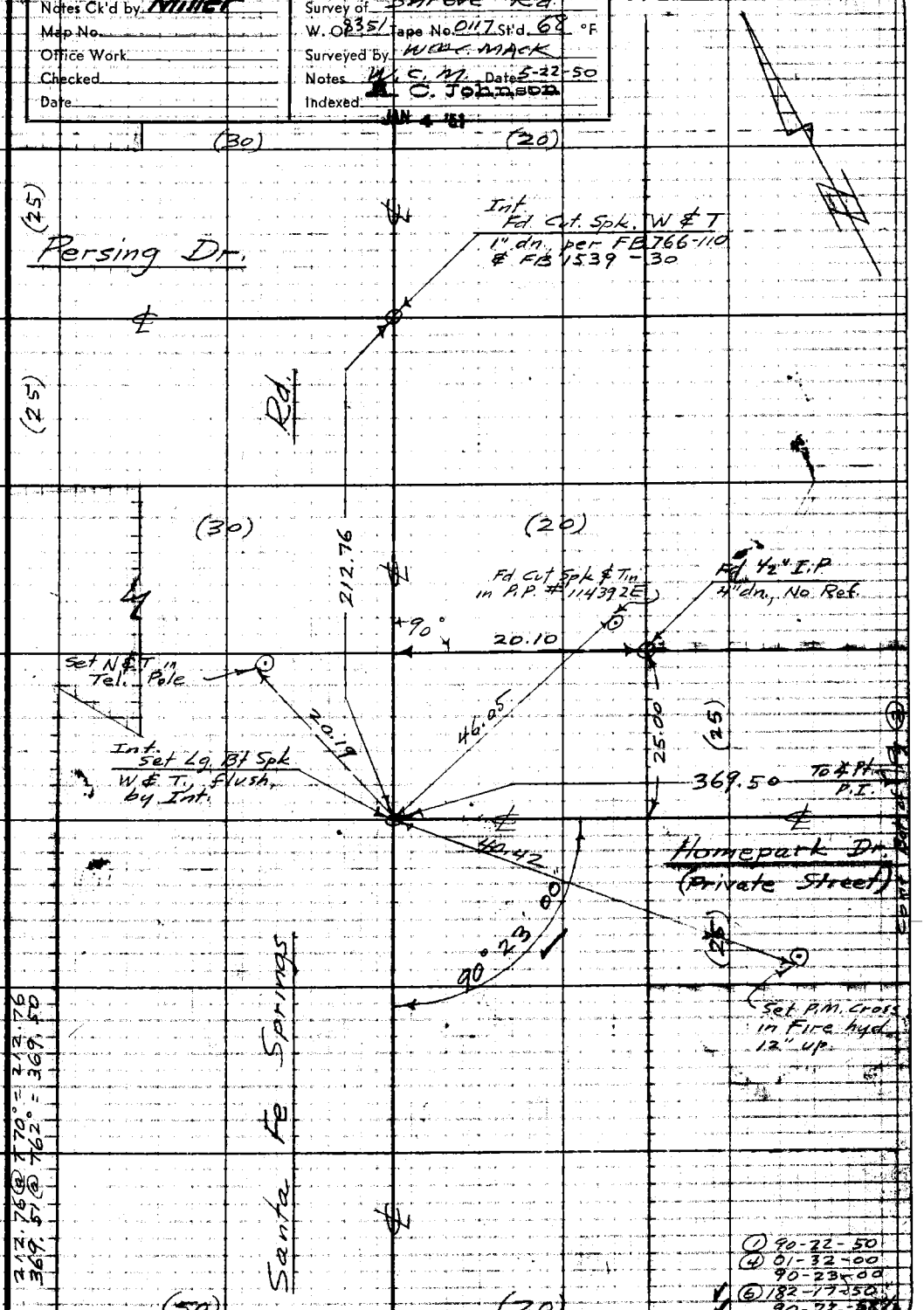

Note: Any Additions or Changes on This Sheet Must be Made or Circled in Red Ink With Date and Name of Person Making Change.

Do not extend notes this side of this line.

RETURN TO
LOS ANGELES COUNTY SURVEYOR
726 LOS ANGELES COUNTY
ENGINEERING BLDG.

76F3095 247 10M 1-49

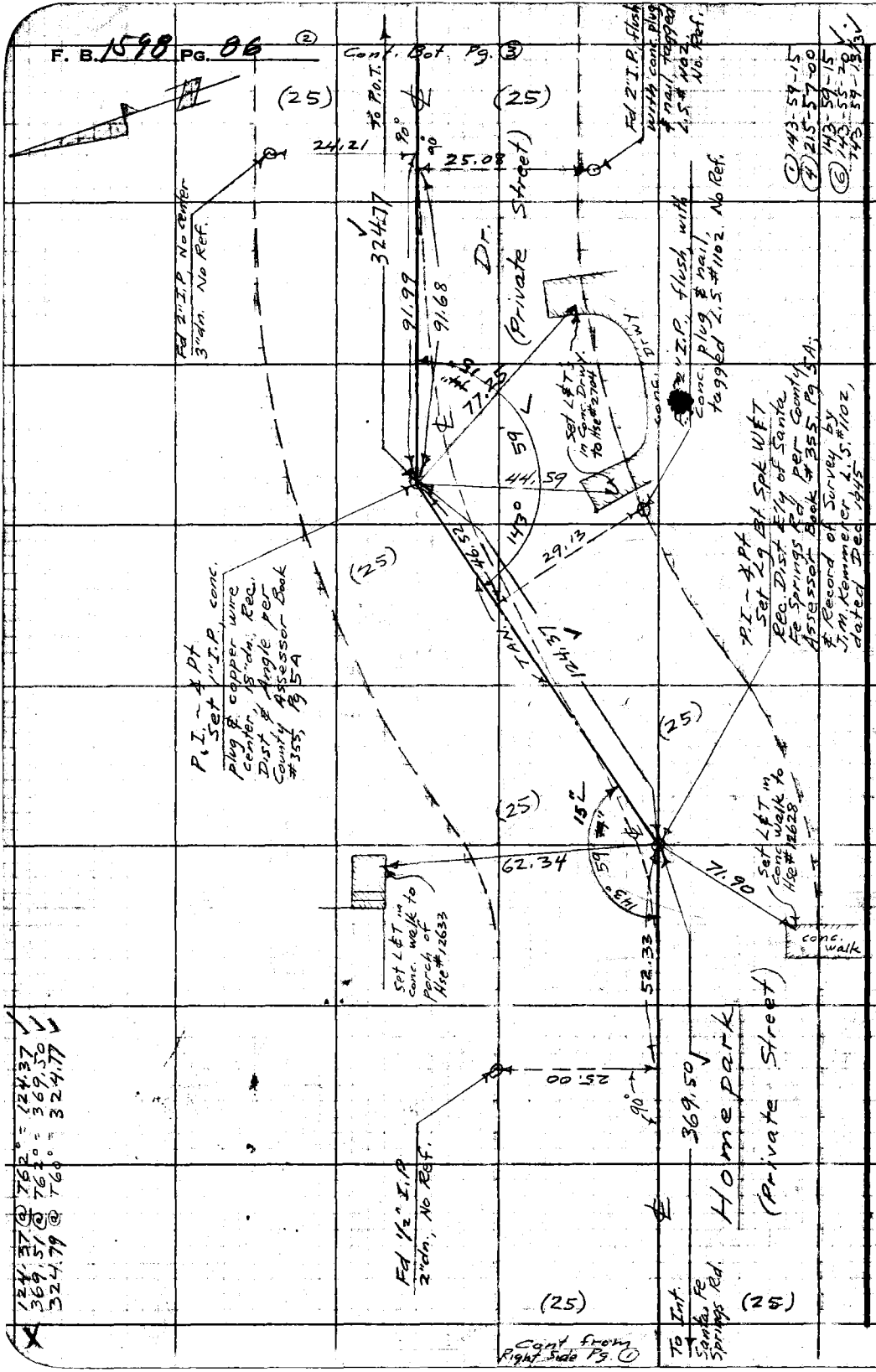

RETURN TO
LOS ANGELES COUNTY SURVEYOR
726 LOS ANGELES COUNTY
ENGINEERING BLDG.

Do not extend notes this side of this line.

Note: Any Additions or Changes on This Sheet Must be Made or Circled in Red Ink With Date and Name of Person Making Change.

Notes Ck'd by Miller	Survey of Shreve Rd
Map No.	W. O. 8351 Tape No. 0117 St'd 68 °F
Office Work	Surveyed by W.M. C. MACK
Checked	Notes W.C.M. Date 5-23-50
Date	Indexed R. C. Johnson

F. B. 1598 Pg. 87

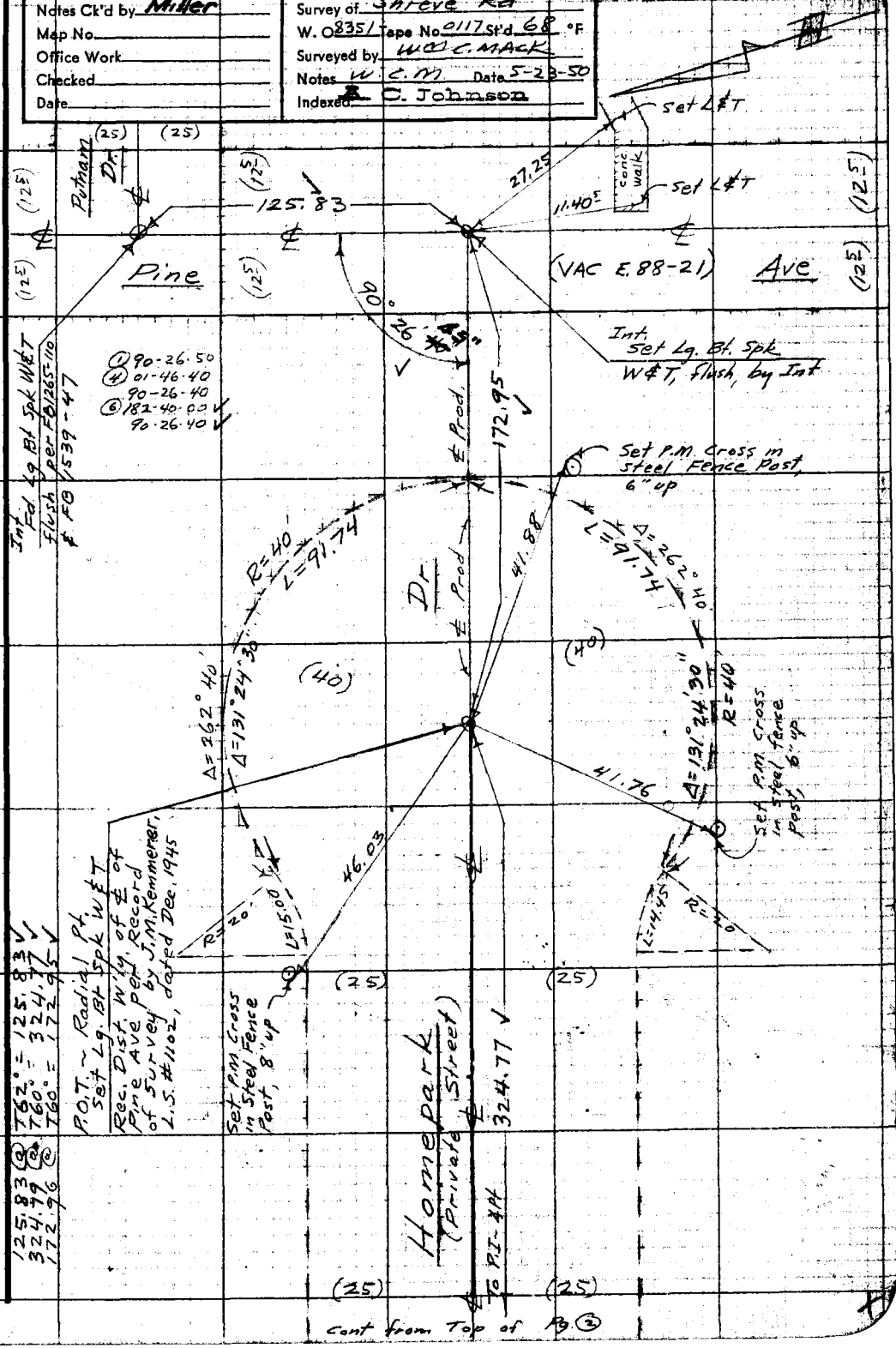

Cont from Top of Pg. ②

Note: Any Additions or Changes on This Sheet Must be Made or Circled in Red Ink With Date and Name of Person Making Change.

Do not extend notes this side of this line.

RETURN TO
LOS ANGELES COUNTY SURVEYOR
726 LOS ANGELES COUNTY
ENGINEERING BLDG.

76F309S 247 10M 1-49

RETURN TO
LOS ANGELES COUNTY SURVEYOR
726 LOS ANGELES COUNTY
ENGINEERING BLDG.

Note: Any Additions or Changes on This Sheet Must be Made or Circled in Red Ink With Date and Name of Person Making Change.

Do not extend notes this side of this line.

F. B. 1178 PG. 88 (4)

Notes Ck'd by	Survey of Shreve Rd
Map No.	W.O. 1286 Tape No. St'd. °F
Office Work	Surveyed by WM C. MACK
Checked	Notes W.C.M Date 5-24-50
Date	Indexed A. C. Johnson
	JAN 4 '61

F. B. 1518 PG. 81

C.I. 1286

Shreve Rd.

TOPOGRAPHY

on

Homepark Dr.

(Private Street)

From: ℄ Int. Santa Fe Springs Rd = 0+00

E'ly To: End of ℄ of Homepark Dr. (Private Street) = 8+18.64

Party:

Mack	Chief
Dreier	"
Maldonado	H.C.
Sonnenschein	R.C.

Note: Any Additions or Changes on This Sheet Must be Made or Circled in Red Ink With Date and Name of Person Making Change.

Do not extend notes this side of this line.

RETURN TO
LOS ANGELES COUNTY SURVEYOR
726 LOS ANGELES COUNTY
ENGINEERING BLDG.

76F3095 247 10M 1-49

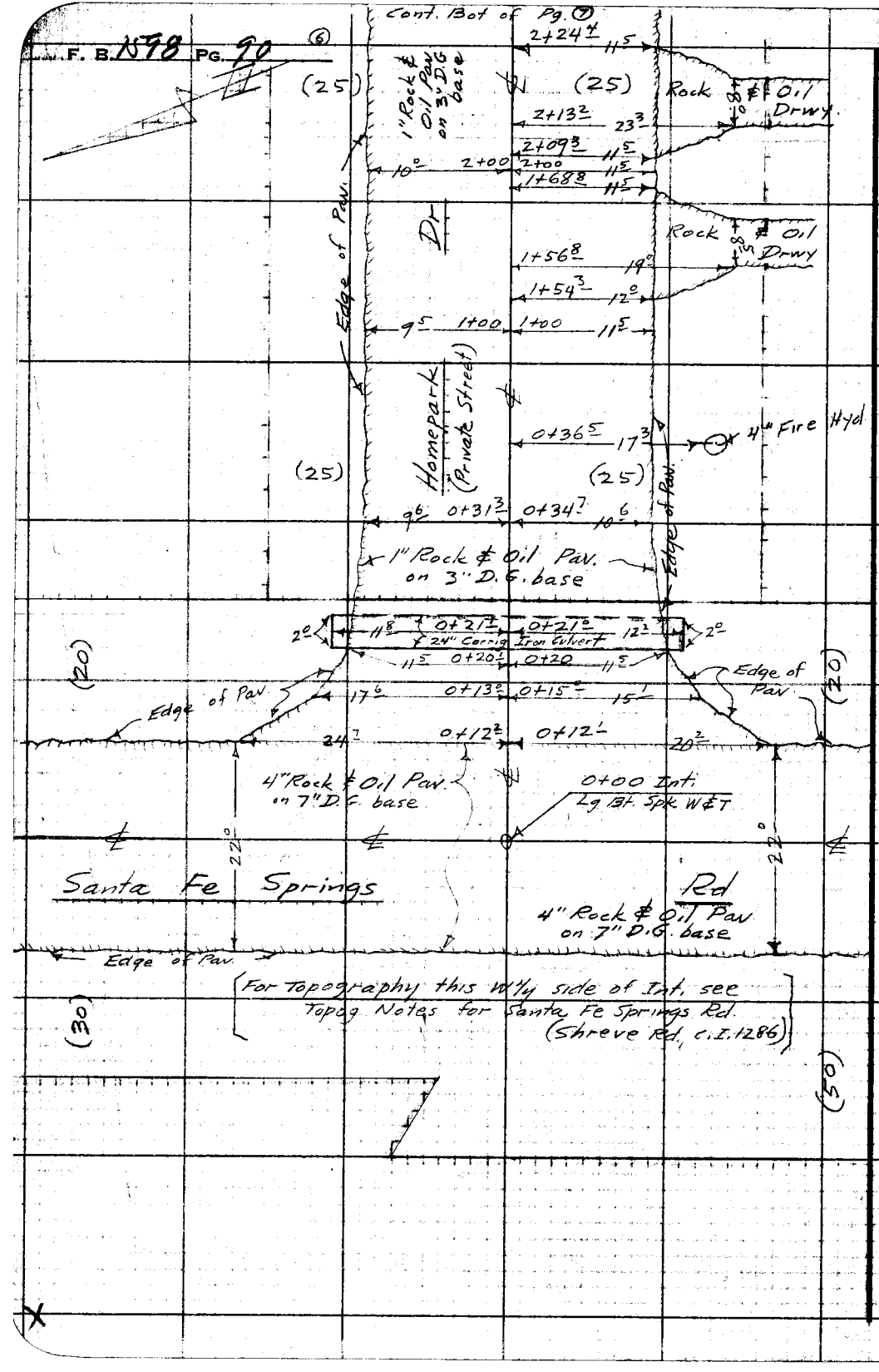

RETURN TO
LOS ANGELES COUNTY SURVEYOR
725 LOS ANGELES COUNTY
ENGINEERING BLDG.

Do not extend notes this side of this line.

Note: Any Additions or Changes on This Sheet Must be Made or Circled in Red Ink With Date and Name of Person Making Change.

Notes Ck'd by	Survey of: Shreve Rd
Map No.	W. O. 1286 Tape No. St'd. °F
Office Work	Surveyed by: W. C. MACK
Checked	Notes: W.C.M Date 5-24-50
Date	Indexed: A. C. Johnson

F. B. 1578 PG. 91 (7)

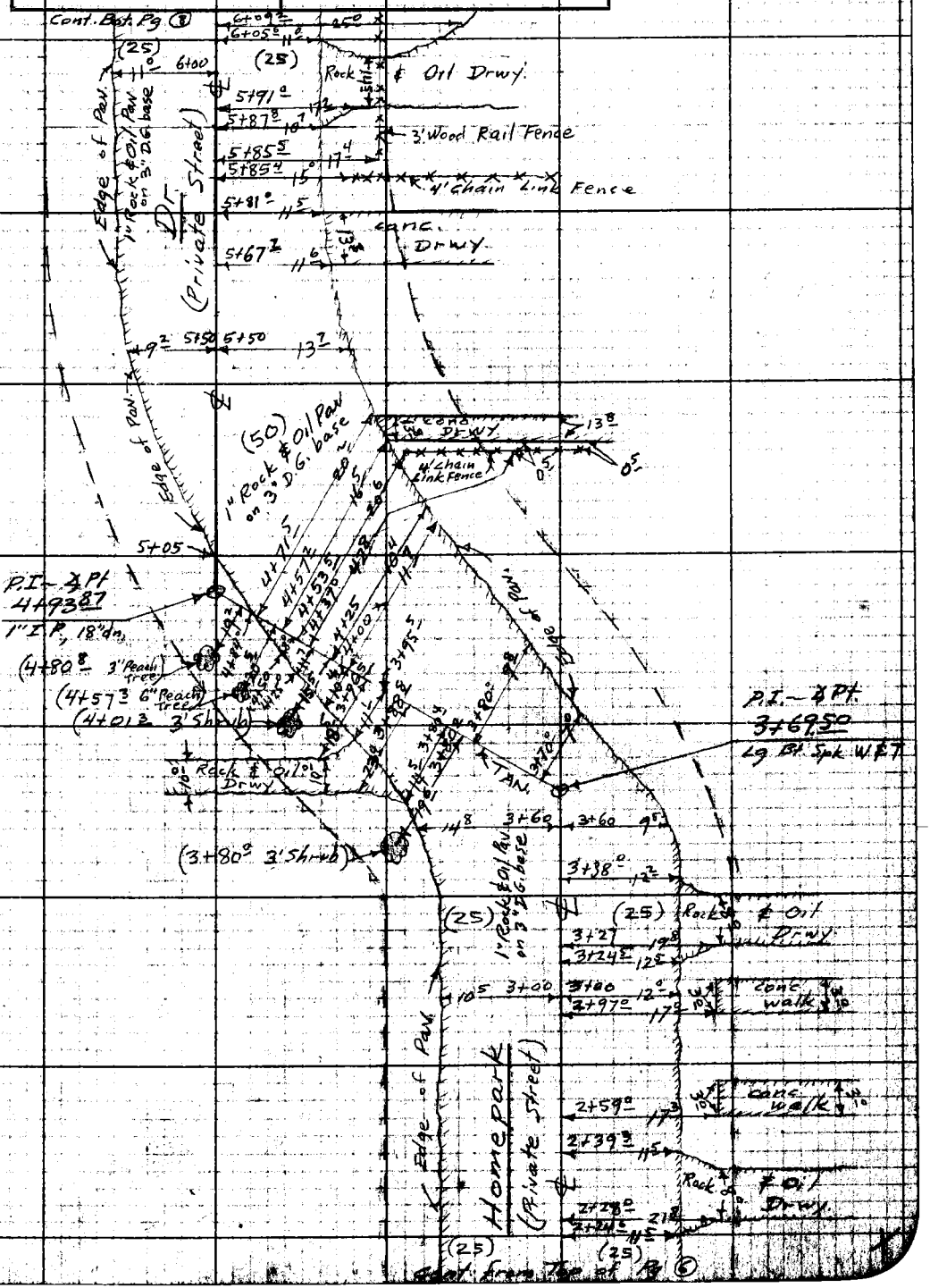

Notes: Any Additions or Changes on This Sheet Must be Made or Circled in Red Ink With Date and Name of Person Making Change.

Do not extend notes this side of this line.

RETURN TO
LOS ANGELES COUNTY SURVEYOR
723 LOS ANGELES COUNTY
ENGINEERING BLDG.

76F3095 247 10M 1-49

F. B. 1598 PG. 92 (8)

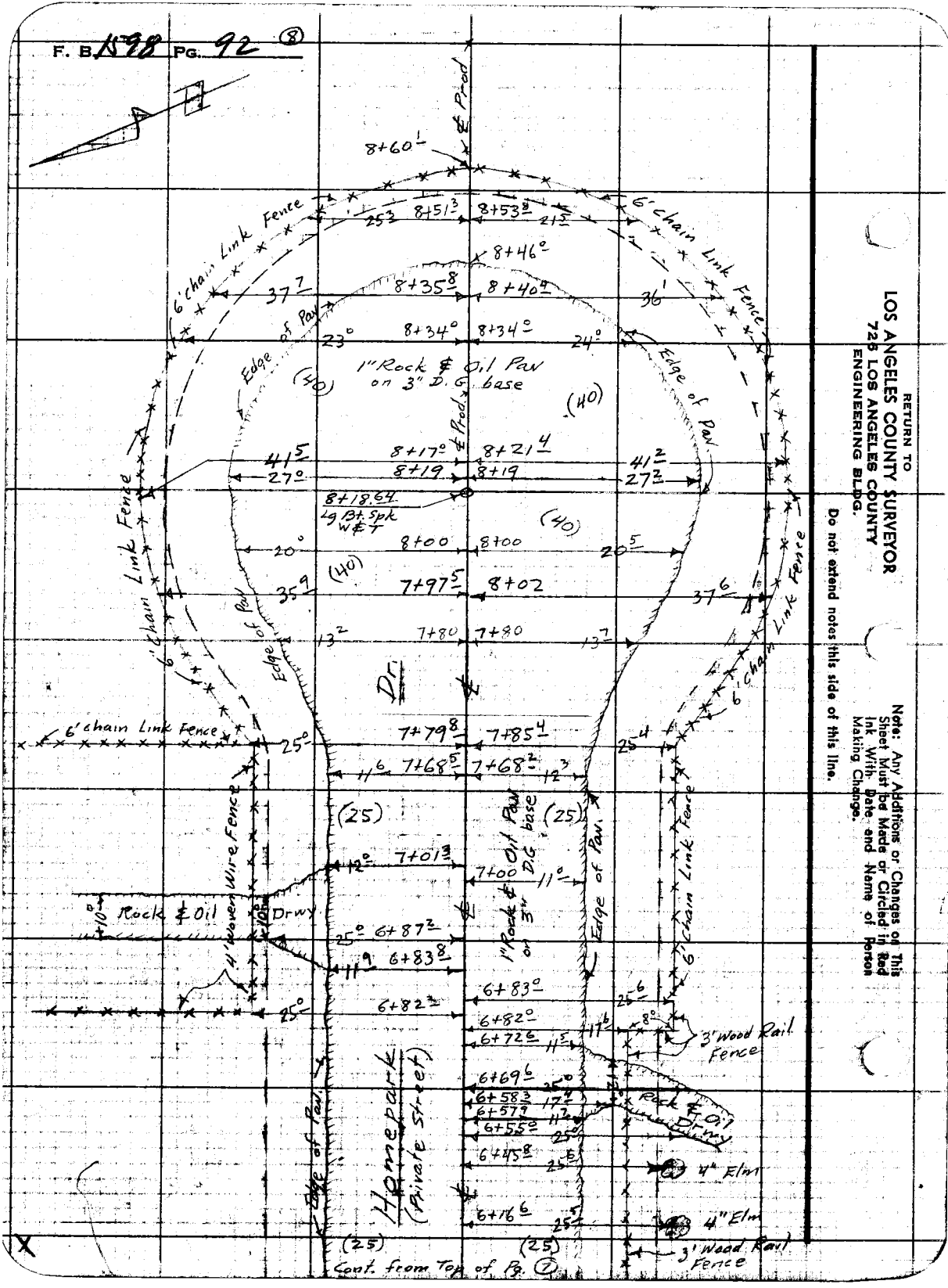

Cont. from Top of Pg. (7)

RETURN TO
LOS ANGELES COUNTY SURVEYOR
725 LOS ANGELES COUNTY
ENGINEERING BLDG.

Do not extend notes this side of this line.

Note: Any Additions or Changes on This Sheet Must be Made or Circled in Red Ink With Date and Name of Person Making Change.

Profile No.	Notes Red.	Plotted	Job No. 1286	Division No.	F.B. 1398 PG. 93
	Date	Date	Survey of Shreve Rd.		
X-Sec. No.	Notes Chkd H.D.H.	Checked	Survey by Wm. C. MACK	Notes W.C.M	Date 5-25-50
	Date 5-29-50	Date	Map No.	Indexed Johnson	Date JAN 4 '61

C.I. 1286

Shreve Rd.

Cross Sections & Profile

on

Homepark Dr

(Private Street)

From: ℄ Int. Santa Fe Springs Rd = 0+00

E'ly To: End of ℄ of Homepark Dr. (Private Street) = 8+18.64

ELEV.	
F. S.	
H. I.	Party: Mack Chief; Dreier ↑; Maldonado H.C.; Sonnenschein, Rod
B. S.	
STATION	

NOTE: ANY ADDITIONS OR CHANGES ON THIS SHEET MUST BE MADE OR CIRCLED IN RED INK, WITH DATE AND NAME OF PERSON MAKING CHANGE.

Do not extend notes this side of this line.

PLEASE RETURN TO
LOS ANGELES COUNTY SURVEYOR
726 Los Angeles County Engineering Bldg.

76L298 307 5-49

76L298 307 5-49

PLEASE RETURN TO
LOS ANGELES COUNTY SURVEYOR
726 LOS ANGELES COUNTY ENGINEERING BLDG.

NOTE: ANY ADDITIONS OR CHANGES ON THIS SHEET MUST BE MADE OR CIRCLED IN RED INK, WITH DATE AND NAME OF PERSON MAKING CHANGE.

Do not extend notes this side of this line.

STATION	B. S.	H. I.	F. S.	ELEV.	Homepark Dr.
B.M. WZ-4	184	192 35		190 51	B.M. WZ-4 El. 190.509 (F.B. 1539-57)
					Santa Fe Springs Rd. + Persing Dr., N. W. Cor.
					Bt. Spk. in Curb 24' W. of W. end C.R.
− 0+50			67	1857.	℄ Prod. of Homepark Dr. to West, pav.
− 0+23			65	1859.	" " " " " " " , Top Bk
− 0+21			97	1827.	" " " " " " " Bot Ditch (W. side)
− 0+14			93	1831.	" " " " " " " Bot Ditch (E. side)
− 0+11			60	1864.	" " " " " " " Top Bk
− 0+08.5			586	18649.	" " " " " " " Edge pav
0+00 Int.			561	18674.	℄ Int., Santa Fe Springs Rd., pav.
			517	18718.	25 L/N on ℄ Santa Fe Springs Rd., pav
			386	18849.	100 L/N " " " " " " "
			209	19026.	200 L/N " " " " " " "
			612	18623.	25 R/S " " " " " " "
			769	18466.	100 R/S " " " " " " "
			971	18264.	200 R/S " " " " " " "
+12			588	18647.	℄, pav.
+21			611	18624.	℄, pav
			767	18468.	11.8 L/N, Flow Line of 24" Corrig J.P. Culvert
			812	18423.	12.2 R/S " " " " " " "
T.P.	483	191 58.	560	186 75.	T.P.

F.B. 1198 PG. 94 (10)
Job No. 1286 Division No. ____ Notes Red. ____ Plotted ____ Profile ____
Survey of Shreve Rd. Date ____ Date ____ No. ____
Survey by Wm C. Mack Notes W.C.M. Notes Chkd. ____ Checked ____ X-Sec. ____
Indexed A. C. Johnson Date 5-25-50 Date ____ Date ____ No. ____

76L298 307 5-49

PLEASE RETURN TO
LOS ANGELES COUNTY SURVEYOR
726 LOS ANGELES COUNTY ENGINEERING BLDG.

NOTE: ANY ADDITIONS OR CHANGES ON THIS SHEET MUST BE MADE OR CIRCLED IN RED INK, WITH DATE AND NAME OF PERSON MAKING CHANGE.

Do not extend notes this side of this line.

STATION	B. S.	H. I.	F. S.	ELEV.		
		191 58.				
1+00			514	186 44.	℄, pav.	
			524	186 34.	8.5 L/N, pav	
			47	186 9.	25 L/N	
			573	185 85.	10.5 R/S, pav.	
			56	186 0.	25 R/S	
+14			505	186 53.	℄, pav	
			71	184 5.	100 R/S	
			81	183 5.	178 R/S, Fence Line	
+70			469	186 89.	℄, pav.	
			68	184 8.	100 R/S	
			86	183 0.	178 R/S, Fence Line	(-6.8R-18HL=-8.6
2+00			450	187 08.	℄, pav.	
			465	186 93.	8.5 L/N, pav	
			39	187 7.	25 L/N,	
			507	186 51.	11.5 R/S, pav	
			49	186 7.	25 R/S	
T.P	544	192 23.	479	186 79.	T.P	
2+24			506	187 17.	℄, pav	
			68	185 4.	100 R/S	
			86	183 6.	178 R/S, Fence Line	
+80			488	187 35.	℄, pav	

Profile Notes Red. ____ Plotted ____ Job No. 1286 Division No. ____ F.B. 1678 Pg. 75 (11)
No. ____ Date ____ Date ____ Survey of Shreve Rd.
X-Sec. Notes Chkd. ____ Checked ____ Survey by Wm. C. MACK Notes WCM Date 5-25-50
No. ____ Date ____ Date ____ Map No. ____ Andrew Johnson Date ____

76L298 307 5-49

PLEASE RETURN TO
LOS ANGELES COUNTY SURVEYOR
726 LOS ANGELES COUNTY ENGINEERING BLDG.

NOTE: ANY ADDITIONS OR CHANGES ON THIS SHEET MUST BE MADE OR CIRCLED IN RED INK, WITH DATE AND NAME OF PERSON MAKING CHANGE.

Do not extend notes this side of this line.

STATION	B. S.	H. I.	F. S.	ELEV.		
		192 23.				
2+80			70	185 2.	.100 R/S	(-4.9R -2.1HL = -7.0)
			91	183 1.	.178 R/S, Fence Line	(-7.0R -2.1HL = -9.1
3+00			475	187 48.	℄, pav.	
			479	187 44.	95 L/N, pav.	
			41	188 1.	.25 L/N	
			26	189 6.	.100 L/N	
			06	191 6.	.200 L/N	
			523	187 00.	12 R/S, pav.	
			49	187 3.	.25 R/S	
T.P.	6.10	193 60.	4.73	187 50.	T.P	
3+37			590	187 70.	℄, pav	
			77	185 9.	.100 R/S	
			91	184 5.	.178 R/S, Fence Line	
+60			579	187 81.	℄, pav.	
			568	187 92.	4 L/N, crown of pav.	
			576	187 84.	135 L/N, pav.	
			52	188 4.	.30 L/N	
			620	187 40.	7 R/S, pav.	
			63	187 3.	.25 R/S	
+69.50 ΔPt - P.I.			578	187 82.	℄, ΔPt - P.I., pav.	
4+00			523	188 37.	On Tan. Line, pav.	

Profile No. ___ X-Sec. No. ___
Plotted ___ Date ___ Checked ___ Date ___
Notes Red. ___ Date ___ Notes Chkd. ___ Date ___
Division No. ___
Job No. 1286
Survey of Shreve Rd.
Survey by Wm. C. MACK Notes W.C.M. Date 5-25-50
Indexed R. C. Johnson
F.B. 598 PG. 96 (23)

76L298 307 5-49

PLEASE RETURN TO
LOS ANGELES COUNTY SURVEYOR
726 LOS ANGELES COUNTY ENGINEERING BLDG.

NOTE: ANY ADDITIONS OR CHANGES ON THIS SHEET MUST BE MADE OR CIRCLED IN RED INK, WITH DATE AND NAME OF PERSON MAKING CHANGE.

Do not extend notes this side of this line.

STATION	B. S.	H. I.	F. S.	ELEV.		
		193 60,				
4+00			518	[illegible] 42	2.5 L/N,	Crown of pav
			537	[illegible] 23	.10 L/N,	pav.
			48	[illegible]	.25 L/N	
			539	[illegible]	.8 R/S	pav
			56	[illegible]	.11 R/S	
			54	[illegible]	.25 R/S	
+50			438	[illegible]	On Tan Line,	pav.
			460	[illegible]	.7 L/N,	pav.
			42	[illegible]	.25 L/N	
			436	[illegible]	.4 R/S,	Crown of pav.
			484	[illegible] 76	13 R/S	
			48	[illegible] 8	.30 R/S	
+93.87 ∡ Pt ~ P.I			37	[illegible]	.℄, ∡ Pt ~ P.I	
5+00			37	[illegible]	.℄	
			32	[illegible]	.10 L/N	
			380	[illegible] 80	3 R/S	
			376	[illegible]	11.5 R/S,	crown of pav
			427	[illegible]	.24 R/S,	pav.
			44	1892	.50 R/S	
			54	1882	.100 R/S	
			76	1860	.200 R/S	

Profile No. ____ Notes Red. ____ Plotted ____ Job No. 1286 Division No. ____ F.B. 1598 Pg. 97 (13)
Date ____ Date ____ Survey of Shreve Rd
X-Sec. No. ____ Notes Chkd. ____ Checked ____ Survey by W.M.C. Mack Notes W.C.M. Date 5-25-50
Date ____ Date ____ Map No. ____ Indexed A.C. Johnson Date ____

76L298 307 5-49

PLEASE RETURN TO
LOS ANGELES COUNTY SURVEYOR
726 LOS ANGELES COUNTY ENGINEERING BLDG.

NOTE: ANY ADDITIONS OR CHANGES ON THIS SHEET MUST BE MADE OR CIRCLED IN RED INK, WITH DATE AND NAME OF PERSON MAKING CHANGE.

Do not extend notes this side of this line.

STATION	B. S.	H. I.	F. S.	ELEV.		
		193 60				
5+00			85	[illegible]51.	250 R/S, Fence Line	
+50			327	190[illegible]	℄, pav.	
			331	[illegible]	.6 L/N, pav.	
			27	[illegible]	.25 L/N,	
			10	[illegible]	.100 L/N	
			+06	1942	.200 L/N	(-1.0R+1.6HL=+0.6)
			289	19071	.13 R/S, pav.	
			38	[illegible]	.25 R/S	
+85			325	[illegible]35	℄, pav	
			55	1881	.100 R/S	
			76	[illegible]60	.200 R/S	(-5.5R-2.1HL=-7.6)
			86	[illegible]0	.250 R/S, Fence Line	(-7.6R-1.0HL=-8.6)
T.P	563	195 95	328	19032	T.P.	
6+00			556	[illegible]	℄, pav	
			564	[illegible]31	.85 L/N, pav	
			49	1910	.25 L/N	
			602	[illegible]93	.11 R/S, pav	
			56	[illegible]3	.25 R/S	
+83			518	[illegible]77	℄, pav.	
			74	[illegible]5	.100 R/S	
			94	[illegible]5	.200 R/S	

X

F.B. 1598 PG. 98 (14)
Job No. 1286 Division No. ____ Notes Red. ____ Plotted ____ Profile ____
Survey of Shreve Rd. Date ____ Date ____ No. ____
Survey by W.B.C. MACK Notes W.C.M. Notes Chkd. ____ Checked ____ X-Sec. ____
Indexed A. C. Johnson Date 5-25-50 Date ____ Date ____ No. ____

76L298 307 5-49

PLEASE RETURN TO
LOS ANGELES COUNTY SURVEYOR
726 LOS ANGELES COUNTY ENGINEERING BLDG.

NOTE: ANY ADDITIONS OR CHANGES ON THIS SHEET MUST BE MADE OR CIRCLED IN RED INK, WITH DATE AND NAME OF PERSON MAKING CHANGE.

Do not extend notes this side of this line.

STATION	B. S.	H. I.	F. S.	ELEV.		
		195 95				
6+83			102	1857.247 R/S, Fence Line		
7+00			507	190 88.℄, pav.		
			524	190 71.9 L/N, pav.		
			47	191 2.25 L/N		
			549	190 46.10 5 R/S, pav		
			55	1904.25 R/S		
+50			492	19103.℄, pav.		
			30	1929.100 L/N		
			06	1953 200 L/N		
8+00			478	191 17.℄, pav.		
			465	191 30.10 L/N, pav.		
			472	191 23.20 L/N pav		
			41	191 8.35 L/N		
			502	19093.10 R/S, pav.		
			545	190 50.18 5 R/S, pav		
			55	1904.35 R/S		
+18			470	191 25.℄, pav.		
			459	191 36.12 L/N, pav		
			456	191 39.25 L/N pav		
			41	191 8.41 L/N		
			496	19099.12 R/S, pav		

x

Profile Notes Red. ____ Plotted ____ Job No. 1286 Division No. ____ F.B. 1178 PG 99 (15)
No. ____ Date ____ Date ____ Survey of Shreve Rd.
X-Sec. Notes Chkd. ____ Checked ____ Survey by W. C. Mack Notes W.C.M. Date 5-25-50
No. ____ Date ____ Date ____ Map No. ____ Indexed Johnson Date ____

76L298 307 5-49

PLEASE RETURN TO
LOS ANGELES COUNTY SURVEYOR
726 LOS ANGELES COUNTY ENGINEERING BLDG.

NOTE: ANY ADDITIONS OR CHANGES ON THIS SHEET MUST BE MADE OR CIRCLED IN RED INK, WITH DATE AND NAME OF PERSON MAKING CHANGE.

Do not extend notes this side of this line.

STATION	B. S.	H. I.	F. S.	ELEV.		
		195 95				
8+18			559	1903	6.27	R/S, pav
			56	1903.	41	R/S
+45			502	1909	93.	℄ Prod, pav.
+60			47	1912.		℄ Prod., Fence Line
T.P.	541	19658.	478	1911	7.	T.P
9+00			50	1916.		℄ Prod.
+60			48	1918.		℄ Prod.
Bm WZ-52			271	1938	7.	Bm WZ-52 EL=193.903 (FB1539-75)
						Pine Ave ℄ Putnam Dr., S.E. cor.
						L℄T in W. end of conc. base of school fence

Profile No. ____ X-Sec. No. ____

Plotted ____ Date ____ Checked ____ Date ____

Notes Red. ____ Date ____ Notes Chkd. ____ Date ____

Division No. ____ Job No. 1286

Survey of Shreve Rd

Survey by WM C. MACK Notes W.C.M.

Indexed E. C. Johnson Date 5-25-50

F.B. 1539 PG. 108

Profile No.	Notes Red.	Plotted	Job No. 1286	Division No.	F.B. 1598	PG. 101
	Date	Date	Survey of Shreve Rd.			
X-Sec. No.	Notes Chkd.	Checked	Survey by WMC.MACK	Notes W.C.M	Date 5-26-50	
	Date	Date	Map No.	Indexed A. C. Johnson	Date JAN 4 '51	

C.I. 1286

Shreve Rd.

Location & Elevation of Sanitary Outlets

on

First Alley South of Midway Dr.

(So. Side Only)

From: ℄ Int. Greenleaf Ave. = 0+00

W'ly To ℄ Int Villa Dr. = 7+78 93

ELEV.

F. S.

H. I.

Party:

Mack chief
Dreier ↑
Maldonado H.C.
Sonnenschein RC & Rod

B. S.

STATION

NOTE: ANY ADDITIONS OR CHANGES ON THIS SHEET MUST BE MADE OR CIRCLED IN RED INK, WITH DATE AND NAME OF PERSON MAKING CHANGE.

Do not extend notes this side of this line.

PLEASE RETURN TO
LOS ANGELES COUNTY SURVEYOR
726 Los Angeles County Engineering Bldg.

76L298 307 5-49

F.B. 1598 PG. 102 Job No. 1286 Division No. _____ Notes Red. _____ Plotted _____ Date _____ Profile No. _____

Survey of Shreve Rd. Date _____ Date _____

Survey by Wm C. MACK Notes Dreier Notes Chkd. _____ Checked _____ X-Sec.

Indexed A. C. Johnson Date 5-26-50 Date _____ Date _____ No. _____

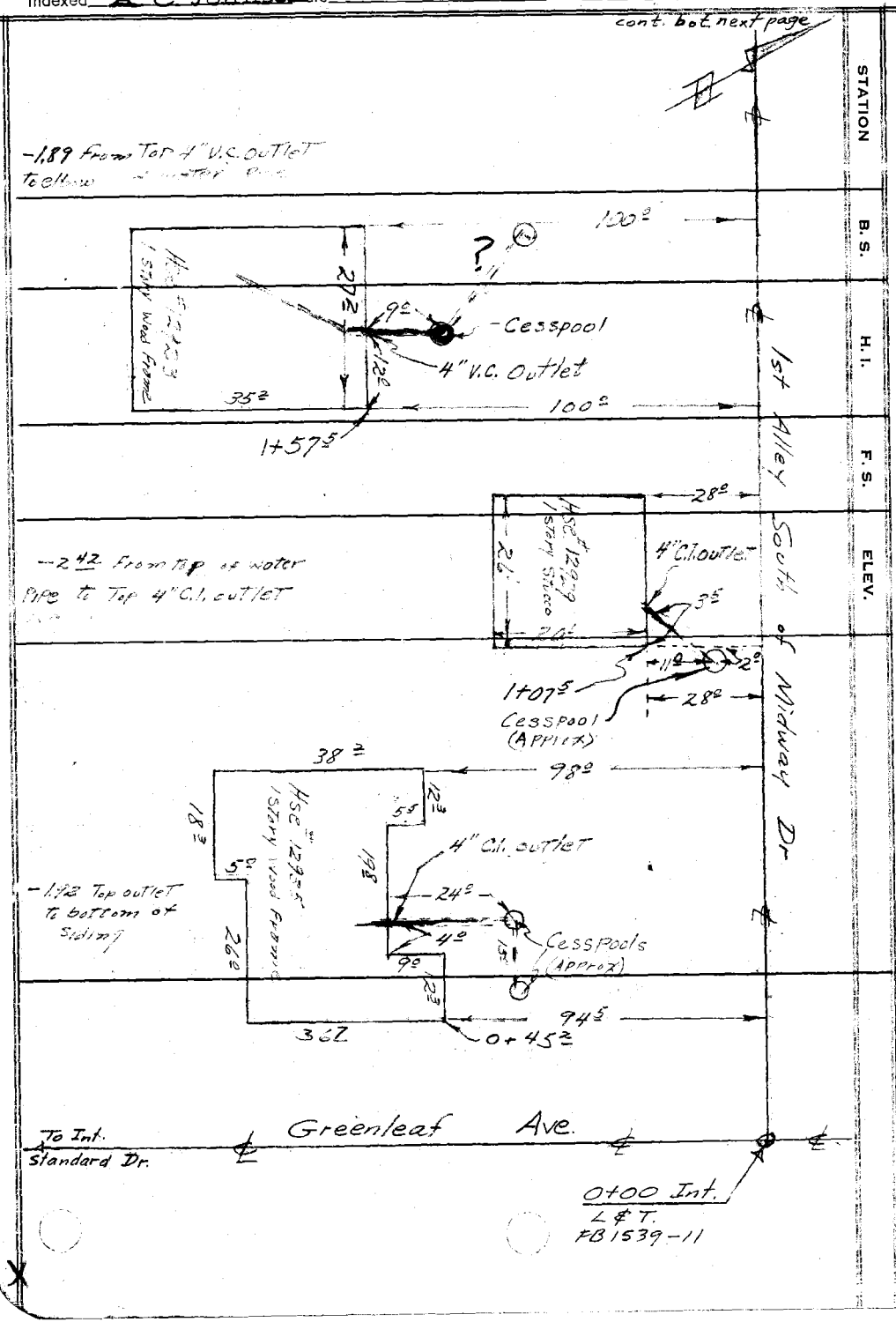

76L298 307 5-49

PLEASE RETURN TO
LOS ANGELES COUNTY SURVEYOR
726 LOS ANGELES COUNTY ENGINEERING BLDG.

Do not extend notes this side of this line.

NOTE: ANY ADDITIONS OR CHANGES ON THIS SHEET MUST BE MADE OR CIRCLED IN RED INK, WITH DATE AND NAME OF PERSON MAKING CHANGE.

Profile No.	Notes Red.	Plotted	Job No. 1286	Division No.	F.B. 1598 PG. 103 (3)
	Date	Date	Survey of Shreve Rd		
X-Sec. No.	Notes Chkd.	Checked	Survey by Wm C. Mack	Notes Dreier	Date 5-27-56
	Date	Date	Map No.	Indexed A. C. Johnson	Date

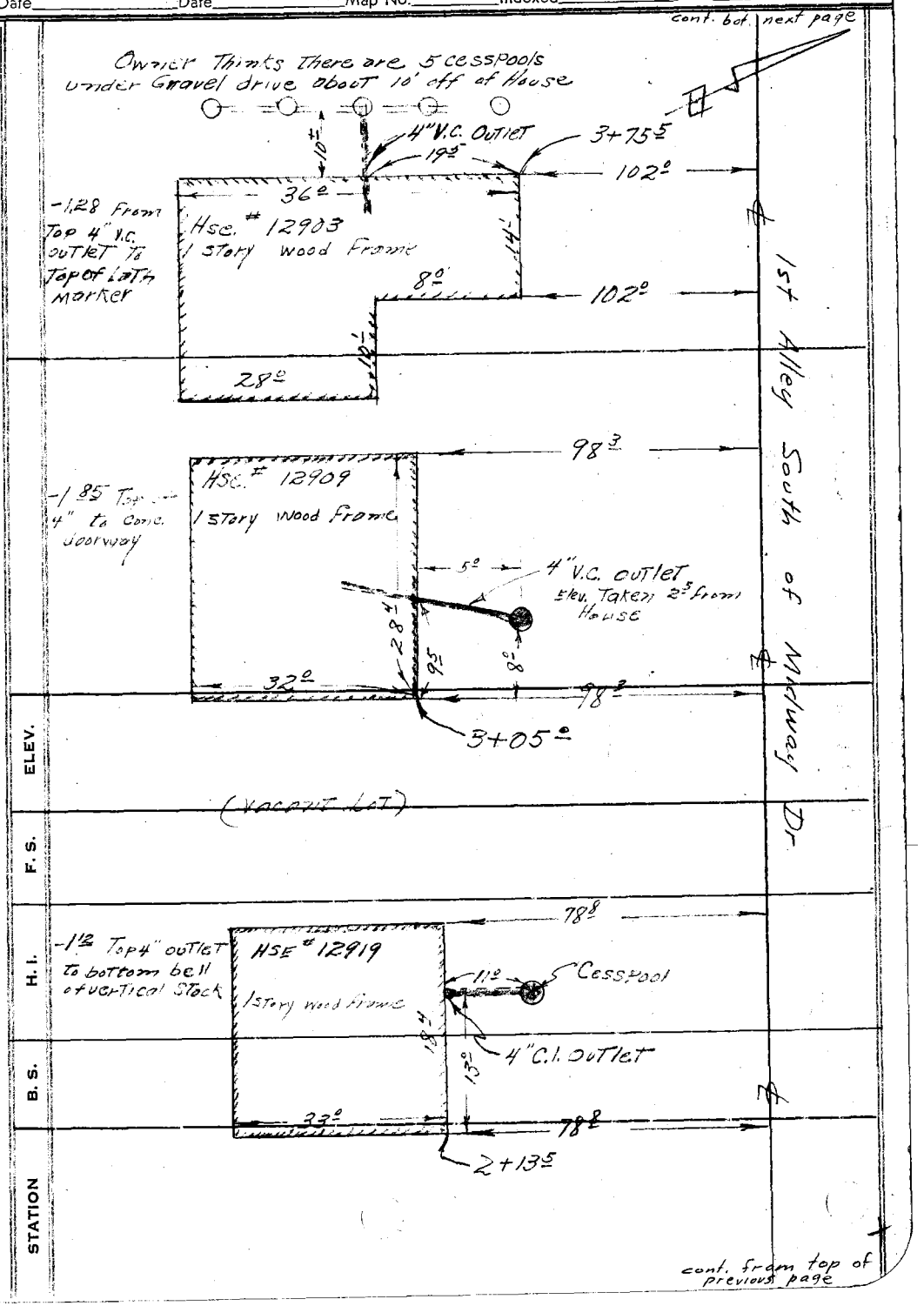

NOTE: ANY ADDITIONS OR CHANGES ON THIS SHEET MUST BE MADE OR CIRCLED IN RED INK, WITH DATE AND NAME OF PERSON MAKING CHANGE.

PLEASE RETURN TO
LOS ANGELES COUNTY SURVEYOR
726 LOS ANGELES COUNTY ENGINEERING BLDG.

Do not extend notes this side of this line.

76L298 307 5-49

F.B. 1598 PG. 104 (4)

Job No. 1286 Division No. _____ Notes Red. _____ Plotted _____ Profile

Survey of Shreve Rd. Date _____ Date _____ No. _____

Survey by W. C. MACK Notes Drawn Notes Chkd. _____ Checked _____ X-Sec.

Indexed A. C. Johnson Date 5-29-50 Date _____ Date _____ No. _____

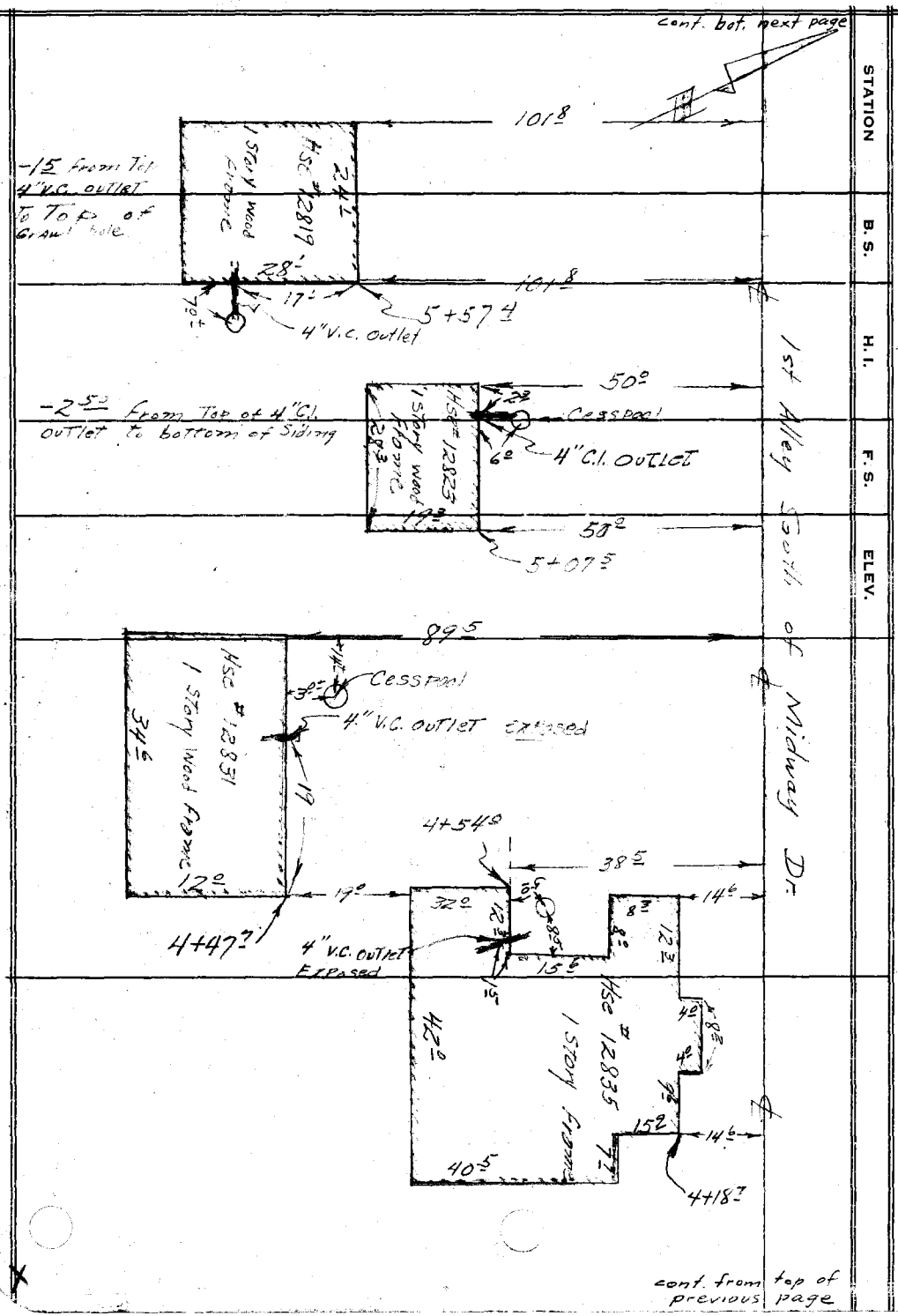

76L298 307 5-49

PLEASE RETURN TO
LOS ANGELES COUNTY SURVEYOR
726 LOS ANGELES COUNTY ENGINEERING BLDG.

Do not extend notes this side of this line.

NOTE: ANY ADDITIONS OR CHANGES ON THIS SHEET MUST BE MADE OR CIRCLED IN RED INK, WITH DATE AND NAME OF PERSON MAKING CHANGE.

Profile No.	Notes Red.	Plotted	Job No. 1286	Division No.	F.B. 1598 PG. 105 (5)
	Date	Date	Survey of Shreve Rd.		
X-Sec. No.	Notes Chkd.	Checked	Survey by Wm C. Mack	Notes Dreier	Date 5-29-50
	Date	Date	Map No.	Indexed A. C. Johnson	Date

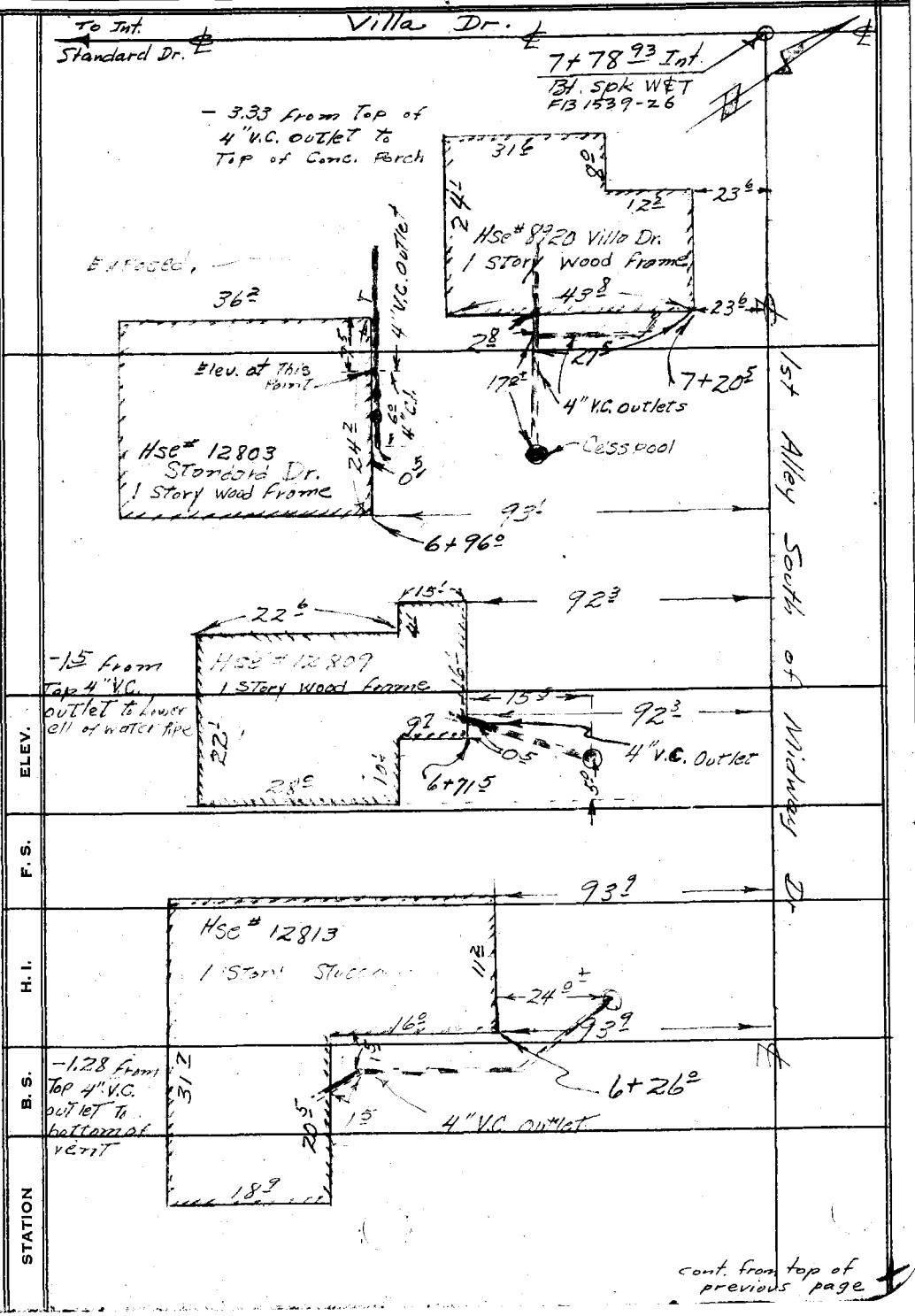

cont. from top of previous page

NOTE: ANY ADDITIONS OR CHANGES ON THIS SHEET MUST BE MADE OR CIRCLED IN RED INK, WITH DATE AND NAME OF PERSON MAKING CHANGE.

PLEASE RETURN TO
LOS ANGELES COUNTY SURVEYOR
726 LOS ANGELES COUNTY ENGINEERING BLDG.

Do not extend notes this side of this line.

76L298 307 5-49

76L298 307 5-49

PLEASE RETURN TO
LOS ANGELES COUNTY SURVEYOR
726 LOS ANGELES COUNTY ENGINEERING BLDG.

NOTE: ANY ADDITIONS OR CHANGES ON THIS SHEET MUST BE MADE OR CIRCLED IN RED INK, WITH DATE AND NAME OF PERSON MAKING CHANGE.

Do not extend notes this side of this line.

STATION	B. S.	H. I.	F. S.	ELEV.	
BM WZ-32	5 50	166 92		161 42	BM WZ-32 EL=161.424 (FB1539-69) Greenleaf Ave & 1st Alley So. of Midway Dr., N.W. cor. Bt. spk in curb, 5' N. of N. end C.R
0+00			5 68	161 24	℄ INTER, Greenleaf Ave & 1st Alley Cor. Midway Dr.
0+61.5			7 56	159 36	5.64 Rod 1.92 Meas. 7.56 103.5 L. Top of 4" C.I. Outlet for Hse. # 12935
"			64	160 5	103.5 L/S, Ground over Outlet
1+00			49	162 0	℄ Alley
1+11			7 77	159 15	Rod 5.35 Meas 2.42 7.77 28.0 L. Top of 4" C.I. outlet for Hse # 12929
"			46	162 3	Ground over outlet
T.P.	4 48	166 41	4 99	161 93	T.P.
1+69.5			6 97	159 44	5.08 Rod 1.89 meas 6.97 100 L. Top of 4" V.C. outlet for Hse # 12923
"			61	160 3	Ground over Outlet
2+00			45	161 9	℄ Alley
2+26.5			6 72	159 69	78.8 L. Top of 4" C.I. Outlet for Hse # 12919 5.60 Rod 1.12 Meas. 6.72
"			59	160 5	Ground over outlet
3+00			46	161 8	℄ Alley
T.P.	3 86	164 92	5 35	161 06	T.P.
3+14.5			6 10	158 82	98.3 L/S. Top of 4" V.C. outlet for Hse # 12909 4.25 Rod 1.85 Meas 6.10
"			49	160 0	Ground over Outlet
3+75.5			5 86	159 06	121.5 L-S Top of 4" V.C. outlet for Hse # 12903 Rod 4.58 Meas 1.28 5.86
"			48	160 1	Ground over outlet

Profile No. ___ X-Sec. ___ Plotted ___ Date ___ Checked ___ Date ___ Notes Red. ___ Date ___ Notes Chkd. ___ Date ___ Division No. ___ Job No. 1286 Notes Dreier Date 5-29-50

F.B. 1598 PG. 106 ⑥

Survey of Shreve Rd.
Survey by W. C. MACK
Indexed A. C. Johnson

76L298 307 5-49

PLEASE RETURN TO
LOS ANGELES COUNTY SURVEYOR
726 LOS ANGELES COUNTY ENGINEERING BLDG.

NOTE: ANY ADDITIONS OR CHANGES ON THIS SHEET MUST BE MADE OR CIRCLED IN RED INK, WITH DATE AND NAME OF PERSON MAKING CHANGE.

Do not extend notes this side of this line.

STATION	B. S.	H. I.	F. S.	ELEV.		
		164 92				
4+00			2 8	162 1	℄ Alley	
T.P.	4 13	166 25	2 80	162 12	T.P.	
4+42^{3}			5 34	160 91	38^{5} L/S. Top of 4" V.C. outlet to Hse # 12835	
"			5 1	161 1	" Ground at outlet	
4+66^{7}			6 65	159 60	89^{5} L/S. Top of 4" V.C. outlet to Hse # 12831	
"			60	160 2	" Ground at outlet	
5+00			4 5	161 7	℄ Alley	
T.P.	3 41	165 57	4 59	161 66	T.P.	
5+33^{5}			6 67	158 90	50^{5} L/S. Top of 4" outlet for Hse # 12823	4.17 Rad 2.50 meas 6.67
"			4 9	160 7	50^{5} L. Ground over outlet	
5+57^{4}			7 05	158 52	118^{9} L/S. Top of 4" outlet for Hse # 12819	5.55 Rad 1.50 meas. 7.05
"			6 2	159 4	118^{9} L/S. Ground	
6+00			4.3	161 3	℄ Alley	
6+24^{5}			6 62	158 95	108^{5} L/S. Top of 4" V.C. outlet for Hse # 12813	5.34 Rad 1.28 meas 6.62
"			58	159 8	108^{5} L/S. Ground over outlet	
T.P.	4 68	166 27	3 98	161 59	T.P.	
6+72			7 78	158 49	92^{3} L/S. Top of 4" V.C. outlet for Hse # 12809	6.28 Rad 1.50 meas. 7.78
"			6 6	159 7	92^{3} L/S. Ground over outlet	
7+00			4 7	161 6	℄ Alley	
7+12^{7}			6 04	160 23	93^{1} L/S. Top of 4" V.C. outlet for Hse # 12803	
			6 0	160 3	93^{1} L/S Ground over outlet	

Profile No. ____ Notes Red. ____ Plotted ____ Job No. 1286 Division No. ____ F.B. 1598 PG. 107 (7)
Date ____ Date ____ Survey of Shreve Rd
X-Sec. No. ____ Notes Chkd. ____ Checked ____ Survey by Wm C. Mack Notes Dreier Date 5-29-50
Date ____ Date ____ Map No. ____ Indexed A. C. Johnson Date ____

F.B. 1598 PG. 108 (8) Job No. 1286 Division No. ____ Notes Red. ____ Plotted ____ Profile No. ____
Survey of Shreve Rd. Date ____ Date ____
Survey by Wm C. Mack Notes Brier Notes Chkd. ____ Checked ____ X-Sec.
Indexed C. Johnson Date 5-29-50 Date ____ Date ____ No. ____

76L298 307 5-49

PLEASE RETURN TO
LOS ANGELES COUNTY SURVEYOR
726 LOS ANGELES COUNTY ENGINEERING BLDG.

NOTE: ANY ADDITIONS OR CHANGES ON THIS SHEET MUST BE MADE OR CIRCLED IN RED INK, WITH DATE AND NAME OF PERSON MAKING CHANGE.

Do not extend notes this side of this line.

STATION	B. S.	H. I.	F. S.	ELEV.		
		166 27				
7+17 Z			7 14	159 13	51' L/s. Top of 4" V.C outlet	for Hse # 8920 Villa Dr. 3.81 Rod 3.33 7.14
"			5 4	160 9	51' L/s. Ground over outlet.	
7+78 93 Int.			5 75	160 52	℄ INTER. of Villa Dr. + 1st	Alley S. of Midway Dr.
BM. WZ-46			5 71	160 56	BM. WZ-46 Elev. 160.563	F.B. 1539-73
					Villa Dr + 1st Alley S. of	Midway Dr, N.E. Cor.
					Bt. Spk. in curb 16' N. of	N. end C.R.

Profile No.	Notes Red.	Plotted	Job No. 1286	Division No.	F.B. 1598 PG. 109
	Date	Date	Survey of Shreve Rd		
X-Sec. No.	Notes Chkd.	Checked	Survey by WMC. MACK	Notes W.C.M.	Date 5-31-50
	Date	Date	Map No.	Indexed A. C. Johnson	Date JAN 4 '51

C.I. 1286

Shreve Rd.

Location & Elevation of Sanitary Outlets

on

First Alley South of Union Dr.

(So. Side Only)

From: ℄ Int. Greenleaf Ave. = 0+00

W'ly To: ℄ Int. Villa Dr. = 7+78.81

ELEV.

F. S.

H. I.

Party:

Mack	Chief
Dreier	T
Maldonado	H.C.
Sonnenenschein	R.C. & Rod

B. S.

STATION

NOTE: ANY ADDITIONS OR CHANGES ON THIS SHEET MUST BE MADE OR CIRCLED IN RED INK, WITH DATE AND NAME OF PERSON MAKING CHANGE.

PLEASE RETURN TO LOS ANGELES COUNTY SURVEYOR 726 LOS ANGELES COUNTY ENGINEERING BLDG.

Do not extend notes this side of this line.

76L298 307 5-49

F.B. 1598 PG. 110 (2)

Job No 1286 Division No. ____ Notes Red. ____ Plotted ____ Profile

Survey of Shreve Rd. Date ____ Date ____ No. ____

Survey by Wm C. MACK Notes Dreier Notes Chkd. ____ Checked ____ X-Sec.

Indexed A. C. Johnson Date 6-1-50 Date ____ Date ____ No. ____

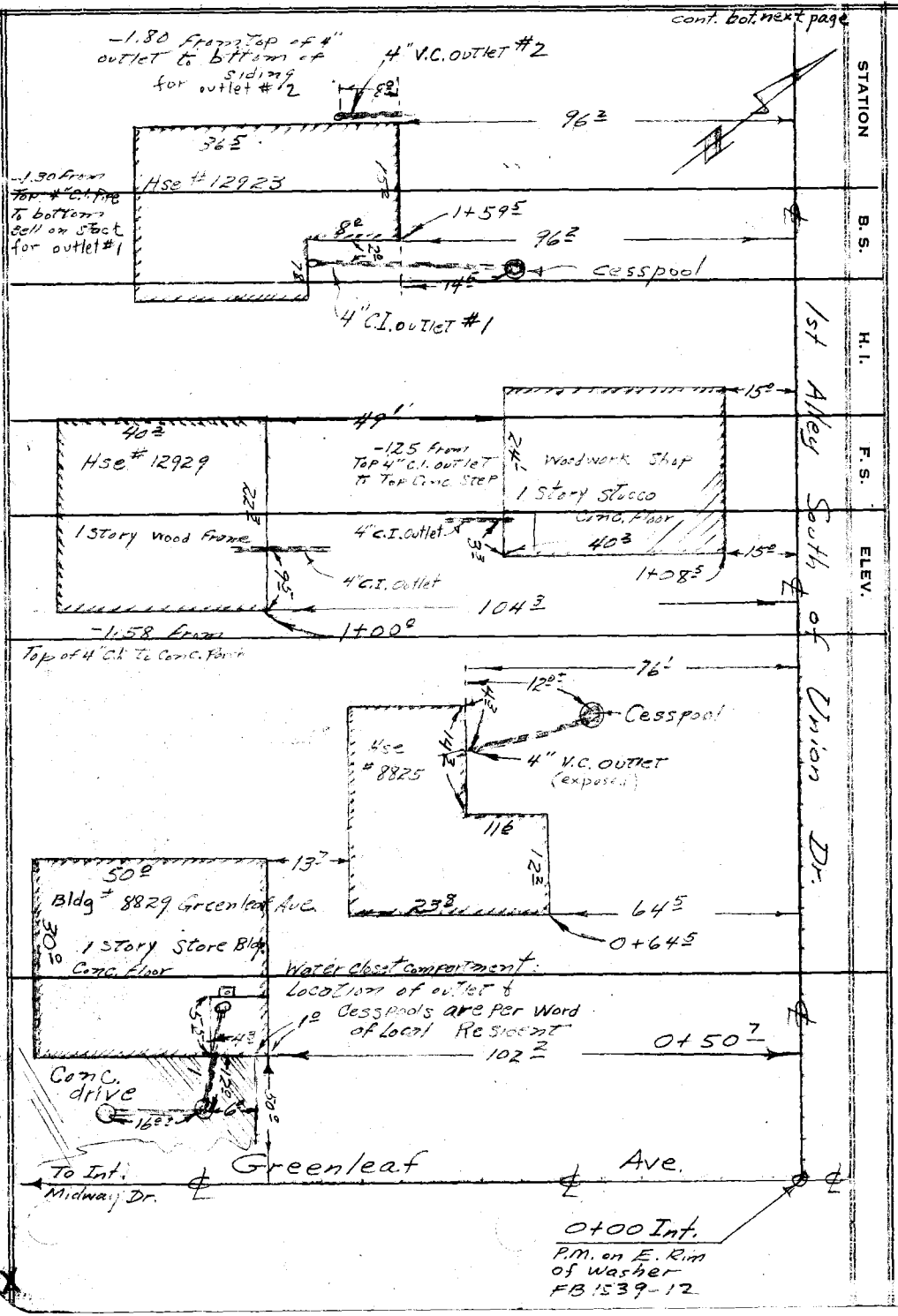

76L298 307 5-49

PLEASE RETURN TO
LOS ANGELES COUNTY SURVEYOR
726 LOS ANGELES COUNTY ENGINEERING BLDG.

Do not extend notes this side of this line.

NOTE: ANY ADDITIONS OR CHANGES ON THIS SHEET MUST BE MADE OR CIRCLED IN RED INK, WITH DATE AND NAME OF PERSON MAKING CHANGE.

Profile No.	Notes Red.	Plotted	Job No. 1286	Division No.	F.B. 1698	PG. 111
	Date	Date	Survey of Shreve Rd.			
X-Sec. No.	Notes Chkd.	Checked	Survey by W. C. Mack	Notes Dreier	Date 6-1-50	
	Date	Date	Map No.	Indexed Johnson	Date	

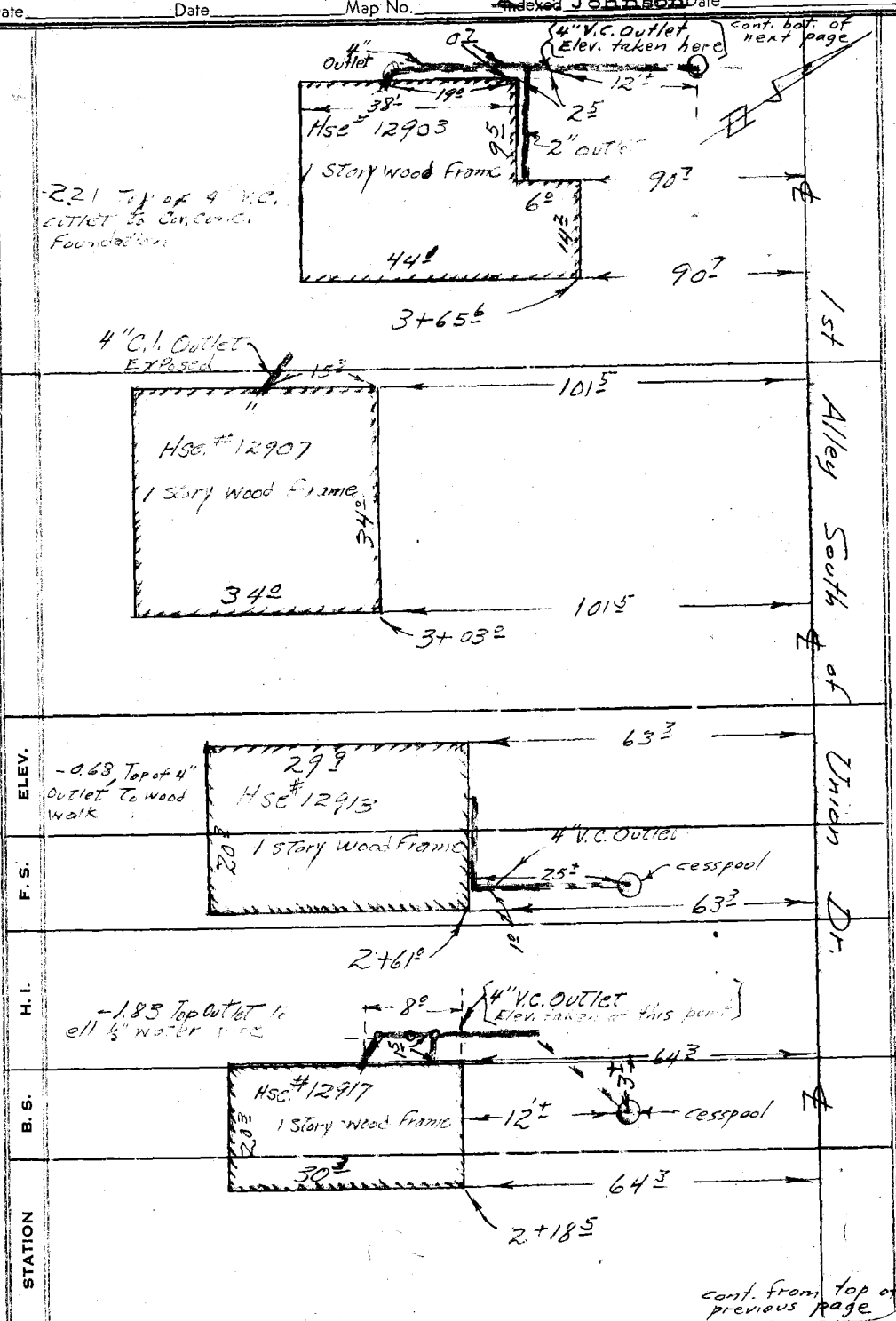

NOTE: ANY ADDITIONS OR CHANGES ON THIS SHEET MUST BE MADE OR CIRCLED IN RED INK, WITH DATE AND NAME OF PERSON MAKING CHANGE.

Do not extend notes this side of this line.

PLEASE RETURN TO
LOS ANGELES COUNTY SURVEYOR
726 LOS ANGELES COUNTY ENGINEERING BLDG.

76L298 307 5-49

F.B. 1598 PG. 112 (4)

Job No. 1286 Division No. _____ Notes Red. _____ Plotted _____ Profile

Survey of Shrove Rd Date _____ Date _____ No. _____

Survey by Wm C. Mack Notes Dreier Notes Chkd. _____ Checked _____ X-Sec.

Indexed A. C. Johnson Date 6-1-50 Date _____ Date _____ No. _____

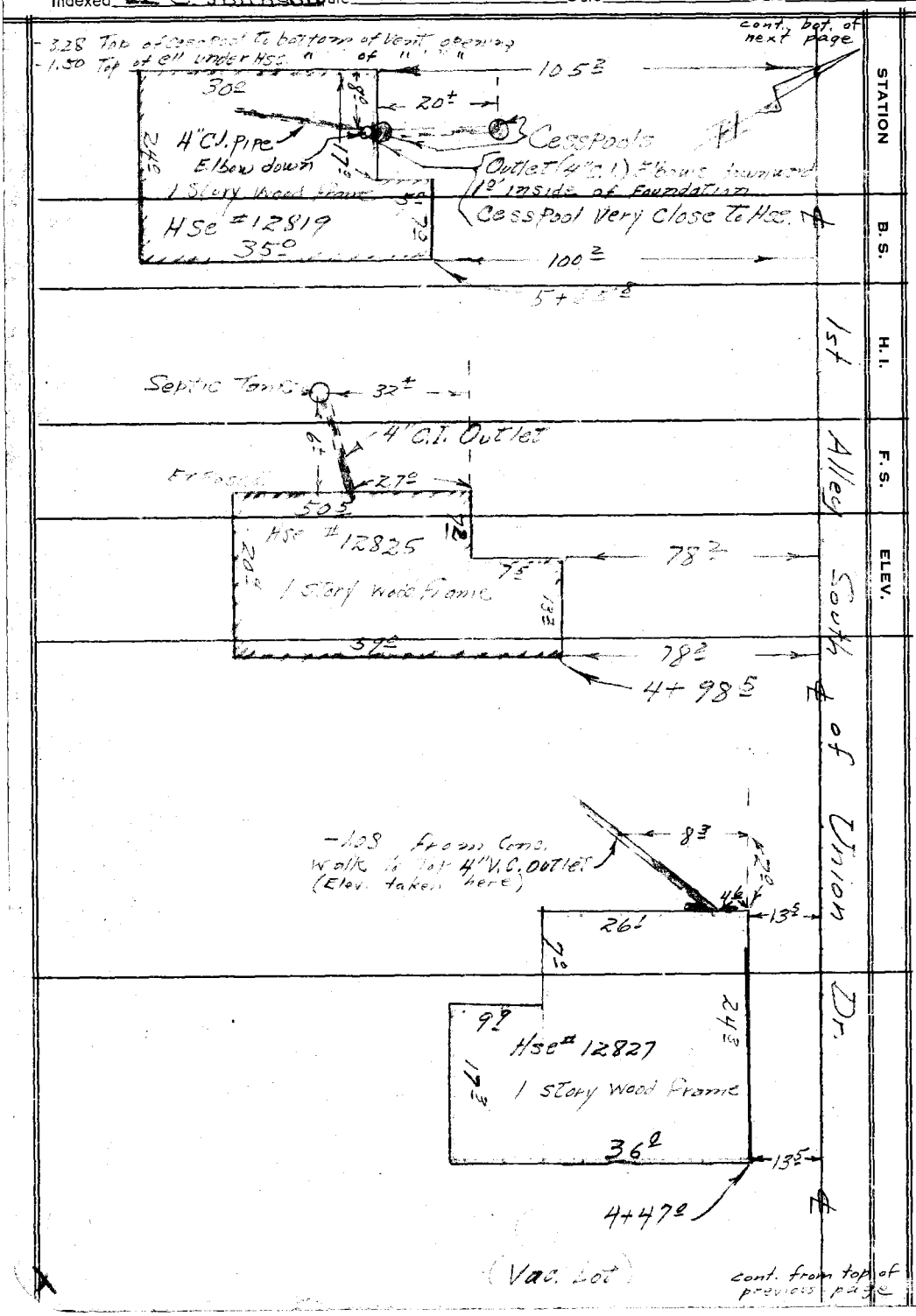

76L298 307 5-49

PLEASE RETURN TO
LOS ANGELES COUNTY SURVEYOR
726 LOS ANGELES COUNTY ENGINEERING BLDG.

Do not extend notes this side of this line.

NOTE: ANY ADDITIONS OR CHANGES ON THIS SHEET MUST BE MADE OR CIRCLED IN RED INK, WITH DATE AND NAME OF PERSON MAKING CHANGE.

Profile No.	Notes Red.	Plotted	Job No. 1286	Division No.
	Date	Date	Survey of Shreve Rd.	
X-Sec. No.	Notes Chkd.	Checked	Survey by Wm C. Mack Notes Dreier	Date 6-1-50
	Date	Date	Map No. Indexed A. C. Johnson	Date

F.B. 1538 PG. 113 (5)

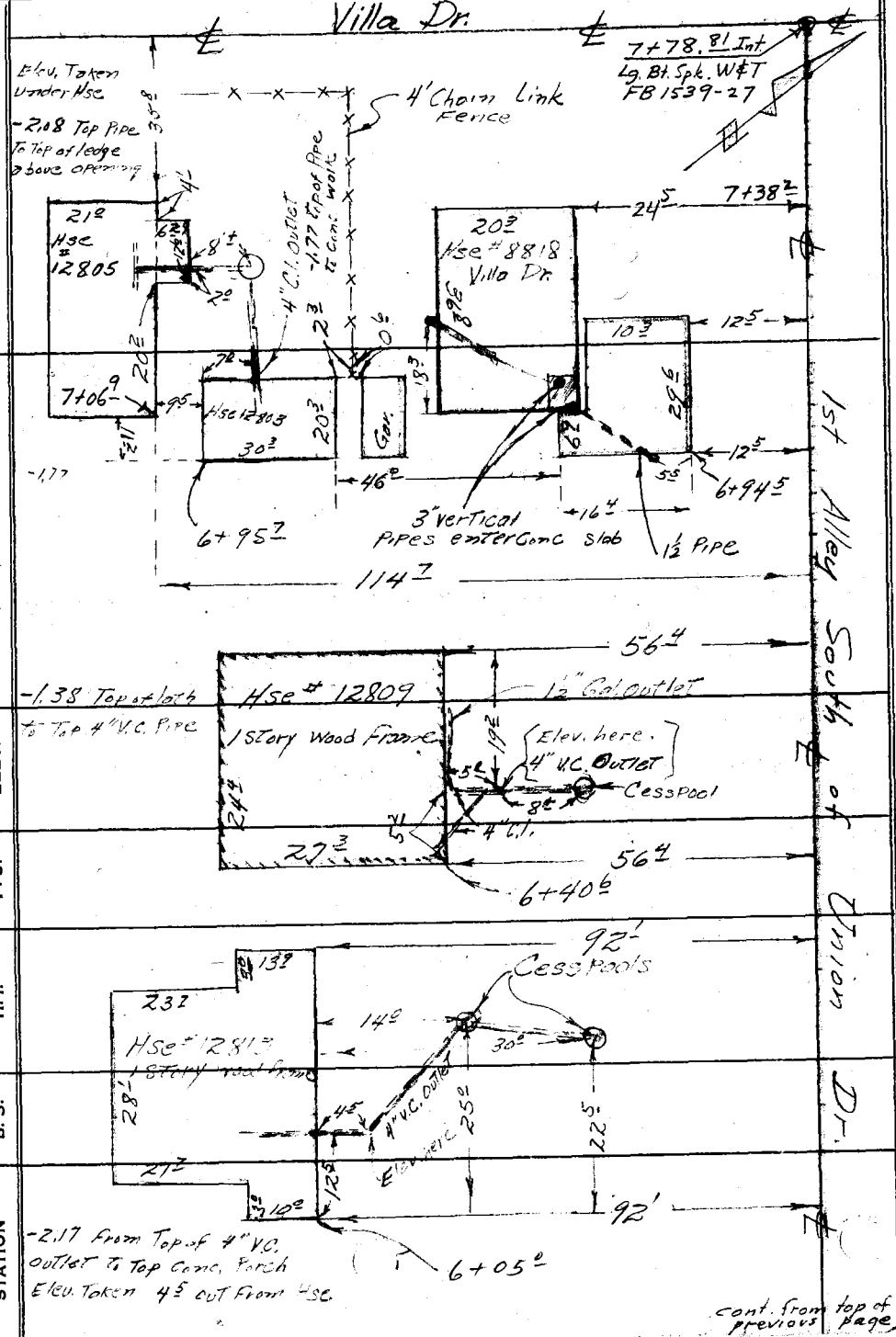

cont. from top of previous page

NOTE: ANY ADDITIONS OR CHANGES ON THIS SHEET MUST BE MADE OR CIRCLED IN RED INK, WITH DATE AND NAME OF PERSON MAKING CHANGE.

Do not extend notes this side of this line.

PLEASE RETURN TO
LOS ANGELES COUNTY SURVEYOR
726 LOS ANGELES COUNTY ENGINEERING BLDG.

76L298 307 5-49

76L298 307 5-49

PLEASE RETURN TO
LOS ANGELES COUNTY SURVEYOR
726 LOS ANGELES COUNTY ENGINEERING BLDG.

NOTE: ANY ADDITIONS OR CHANGES ON THIS SHEET MUST BE MADE OR CIRCLED IN RED INK, WITH DATE AND NAME OF PERSON MAKING CHANGE.

Do not extend notes this side of this line.

Profile No. ___ X-Sec. No. ___ Plotted ___ Date ___ Checked ___ Date ___
Notes Red. ___ Date ___ Notes Chkd. ___ Date ___
Division No. ___ Job No. 1286 Notes Dreier Date 6-1-50
Survey of Shreve Rd.
Survey by Wm C. Mack
Indexed C. Johnson
F.B. 1538 PG. 114 ⑥

STATION	B. S.	H. I.	F. S.	ELEV.		
B.M. WZ-31	4 74	170 60		165 86	B.M. WZ-31 EL= 165.864 (F.B. 1539-68) Greenleaf Ave. + 1st Alley S. of Union Dr, S.W. Cor. R. Spk. in Curb 5' S. of S. end C.R.	
0+00			4 56	166 04	℄ INTER. Greenleaf Ave. + 1st Alley S. of Union Dr.	
0+50 2			5 43	165 17	103 L/S Conc. at N.E. Cor. Bldg. #8829	
"			6 05	164 55	152 2 L/S " " S.E. Cor. " "	
0+52			5 60	165 00	103 L/S Floor at water closet Compartment of Bldg #8829	
+80 2			5 95	164 65	152 2 L/S, Conc. at S.W. Cor Bldg. #8829	
+86 2			5 84	164 76	76' L/S, Top of 4" V.C. outlet Hse #8825	
+86 2			5 5	165 1	76' L/S, Ground over outlet	
T.P.	4 27	171 27	3 60	167 00	T.P.	
1+00			4 2	167 1	℄ Alley	
1+09 5			6 58	164 69	104 3 L/S, Top 4" C.I. outlet to Hse # 12929	5.00 Rod 1.58 Meas. 6.58
"			6 2	165 1	104 L/S Ground over outlet	
1+11 8			6 12	165 15	55 2 L/S, Top 4" C.I. outlet to Wood Shop	4.97 Rod 1.25 Meas. 6.12
"			5 9	165 4	55 2 L/S Ground over outlet	
1+57 5			6 62	164 65	104 2 L/S, Top 4" C.I. outlet #1 to Hse #12923	5.32 Rod 1.30 Meas. 6.62
"			5 5	165 8	104 2 L/S Ground over outlet #1	
1+74 5			6 05	165 22	104 2 L/S Top 4" V.C. outlet #2 to Hse #12923	4.25 Rod 1.80 Meas. 6.05
"			5 5	165 8	104 2 L/S Ground over outlet #2	
2+00			4 1	167 2	℄ Alley	

76L298 307 5-49

PLEASE RETURN TO
LOS ANGELES COUNTY SURVEYOR
726 LOS ANGELES COUNTY ENGINEERING BLDG.

NOTE: ANY ADDITIONS OR CHANGES ON THIS SHEET MUST BE MADE OR CIRCLED IN RED INK, WITH DATE AND NAME OF PERSON MAKING CHANGE.

Do not extend notes this side of this line.

STATION	B. S.	H. I.	F. S.	ELEV.		
		171 27				
2 + 40³			7 71	163 56	64³ L/s, Top of 4" V.C. Outlet to Hse # 12917	5.88 Rod 1.83 Meas 7.71
"			5 7	165 6	64³ L/s, Ground over outlet	
2 + 62			6 15	165 12	63° L/s, Top of 4" V.C. outlet to Hse # 12913	5.47 Rod 0.68 Meas. 6.15
"			5 5	165 8	63° L/s Ground over Outlet	
3 + 00			3 8	167 5	℄ Alley	
T.P.	2 18	169 6.3	3 82	167 45	T.P. 3+00	
3 + 37			5 25	164 38	116⁸ L/s Top of 4" C.I. outlet to Hse # 12907	
"			5 0	164 6	116⁸ L/s Ground over outlet	
3 + 90°			6 10	163 53	94² L/s, Top of 4" V.C. outlet to Hse # 12903	3.89 Rod. 2.21 Meas. 6.10
"			4 6	165 0	94² L/s Ground over outlet	
T.P.	4 47	172 07	2 03	167 60	T.P.	
4 + 00			4 6	167 5	℄ Alley	
4 + 73³			6 98	165 09	21⁸ L/s, Top of 4" V.C. outlet to Hse # 12827	5.90 Rod 1.08 Meas 6.98
"			6 00	166 07	21⁸ L/s, Ground over outlet	
5 + 00			5 1	167 0	℄ Alley	
5 + 18⁹			7 42	164 65	112² L/s Top of 4" C.I. outlet to Hse # 12825	-7.02 Rod -0.40 7.42 -5.7 +5.9 -6.4 diff
"			7 4	164 7	112² L/s Ground over outlet	
T.P.	4 91	171 91	5 02	167 00	T.P.	
5 + 81⁸			9 63	162 28	105 L/s Top of Cesspool for Hse # 12819	3.28 Meas. 6.35 Rod 9.63
"			7 3	164 6	105 L/S Ground over Cesspool, Hse # 12819	
"			7 85	164 06	107 L/s Top of 4" C.I. outlet before it turns down Hse # 12819	1.50 Meas. 6.35 Rod 9.85

Profile No. ____ Notes Red. ____ Plotted ____ Job No. 1286 Division No. ____ F.B. 1598 PG. 115 (7)
X-Sec. No. ____ Date ____ Date ____ Survey of Shreve Rd.
Notes Chkd. ____ Checked ____ Survey by Wm C. Mack Notes Drcier Date 6-1-50
Date ____ Date ____ Map No. ____ Indexed A. C. Johnson Date ____

76L298 307 5-49

PLEASE RETURN TO
LOS ANGELES COUNTY SURVEYOR
726 LOS ANGELES COUNTY ENGINEERING BLDG.

NOTE: ANY ADDITIONS OR CHANGES ON THIS SHEET MUST BE MADE OR CIRCLED IN RED INK, WITH DATE AND NAME OF PERSON MAKING CHANGE.

Do not extend notes this side of this line.

STATION	B. S.	H. I.	F. S.	ELEV.		
		71 91				
6+00			5 3	1666	℄ Alley	
6+17.5			8 37	163 54	87.6 L/s, Top of 4" outlet to Hse # 12813	6.20 Rod 2.17 Meas. 8.37
"			7 3	1646	87.6 L/s Ground over Outlet	
6+45.8			8 54	163 37	51.4 L/s Top of 4" outlet to Hse # 12809	7.16 Rod 1.38 Meas 8.54
"			7 1	1648	51.4 L/s Ground over Outlet	
7+00			6 0	1659	℄ Alley	
T.P.	4 16	169 47	6 60	165 31	T.P.	
7+01.4			4 50	164 97	28.9 L/s Top of Conc. Slab, @ N.E. cor. Hse # 8818	
			4 6	1649	44.8 L/s S.E. Cor. Hse # 8818 Villa Dr, Ground	
			5 0	1645	44.8 L/s, S.W. Cor. Hse # 8818 " " "	
+16.0			7 08	162 39	98.2 L/s Top of 4" Cl. Outlet Hse # 12803	5.31 Rod 1.77 Meas. 7.08
			5 3	1642	98.2 L/s Ground over Outlet	
			6 12	163 35	115 L/s Top of 4" C.I. outlet under Hse # 12805	4.04 Rod 2.08 Meas. 6.12
			5 6	1639	100 L/s, Ground over Sesspool, Hse # 12805 & # 12803	
7+78.81 Int			4 16	165 31	℄ INTER. Villa Dr. + 1st Alley S. of Union Dr.	
B.M. WZ-47			4 90	164 57	B.M. WZ-47 EL=164.589 (F.B. 1539-74) Villa Dr. + 1st Alley S. of Union Dr., S.E. Cor. Bt. Spk in Curb 8 S. of S end C.R.	

F.B. 1598 PG. 116 ⑧

Survey of Shreve Rd
Survey by Wm C. Mack Notes Dreier
Indexed A. C. Johnson Date 6-1-50

Job No. 1286 Division No. Notes Red. Plotted Date No. Profile
Date Notes Chkd. Checked Date No. X-Sec.

Profile No.	Notes Red.	Plotted	Job No. 1286	Division No.	F.B. 1598	PG. 117
	Date	Date	Survey of Shreve Rd			
X-Sec. No.	Notes Chkd.	Checked	Survey by W.C. MACK	Notes W.C.M.	Date 6-2-50	
	Date	Date	Map No.	Indexed A. C. Johnson	Date JAN 4 '51	

C.I. 1286

Shreve Rd.

Location & Elevation of Sanitary Outlets

on

1st Alley South of Lambert Rd.

(So. Side Only)

From: ℄ Int Greenleaf Ave. = 0+00

W'ly To: ℄ Int. Villa Dr. = 7+78.85

ELEV.

F. S.

H. I.

Party:

Mack	chief
Dreier	"
Maldonado	H.C.
Sonnenschein	R.C. & Rod

B. S.

STATION

NOTE: ANY ADDITIONS OR CHANGES ON THIS SHEET MUST BE MADE OR CIRCLED IN RED INK, WITH DATE AND NAME OF PERSON MAKING CHANGE.

Do not extend notes this side of this line.

PLEASE RETURN TO
LOS ANGELES COUNTY SURVEYOR
726 LOS ANGELES COUNTY ENGINEERING BLDG.

76L298 307 5-49

F.B. 1598 PG. 118 (2)

Job No. 1286 Division No. _____ Notes Red. _____ Plotted _____ Profile No. _____

Survey of Shreve Rd. Date _____ Date _____

Survey by Wm C. Mack Notes Dreier Notes Chkd. _____ Checked _____ X-Sec.

Indexed A. C. Johnson Date 6-2-50 Date _____ Date _____ No. _____

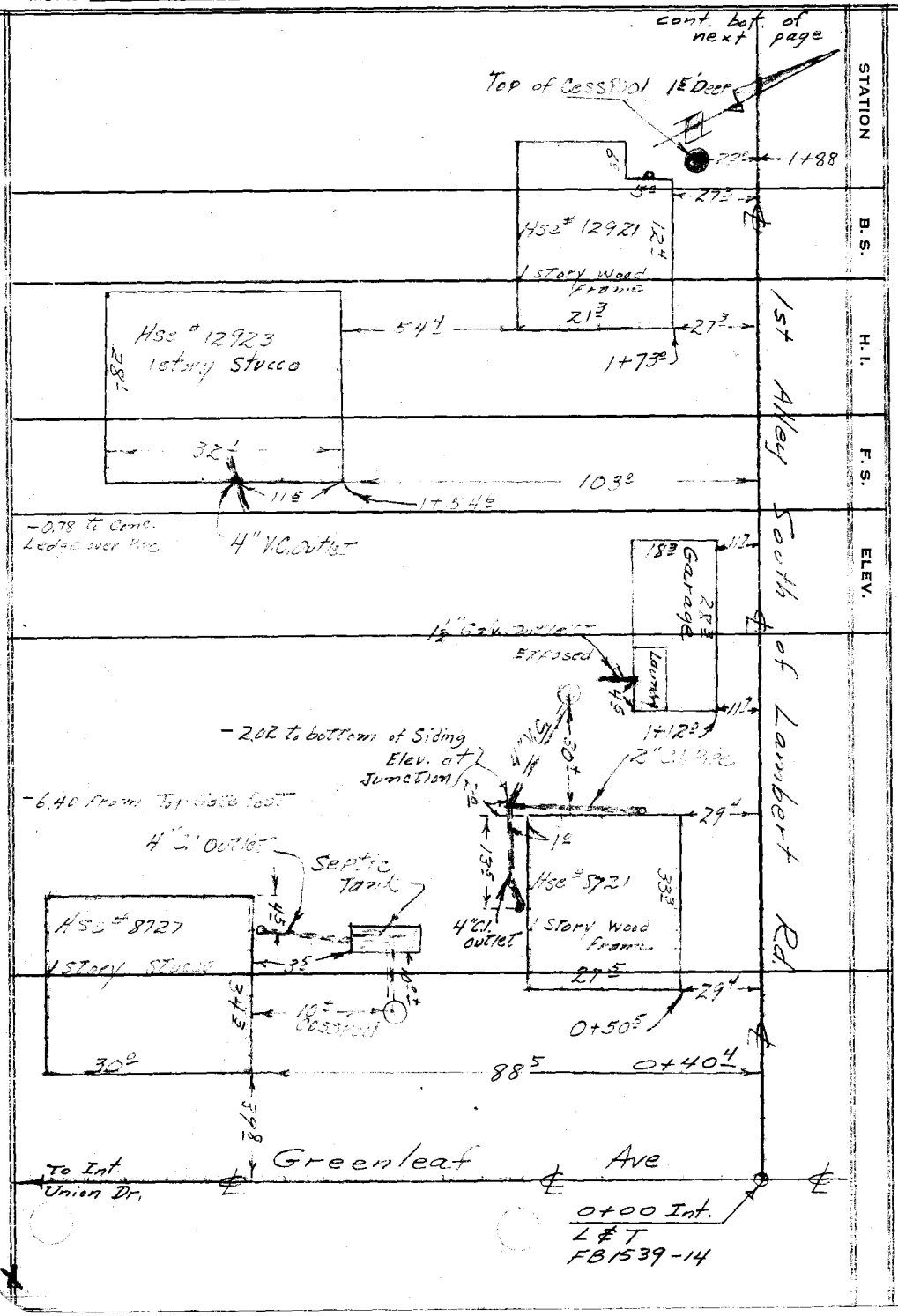

76L298 307 5-49

PLEASE RETURN TO
LOS ANGELES COUNTY SURVEYOR
726 LOS ANGELES COUNTY ENGINEERING BLDG.

Do not extend notes this side of this line.

NOTE: ANY ADDITIONS OR CHANGES ON THIS SHEET MUST BE MADE OR CIRCLED IN RED INK, WITH DATE AND NAME OF PERSON MAKING CHANGE.

Profile No.	Notes Red.	Plotted	Job No. 1286	Division No.	F.B. 1598	Pg. 119 (3)
	Date	Date	Survey of Shreve Rd.			
X-Sec. No.	Notes Chkd.	Checked	Survey by Wm C. Mack	Notes Dreier	Date 6-2-50	
	Date	Date	Map No.	Indexed A. G. Johnson	Date	

NOTE: ANY ADDITIONS OR CHANGES ON THIS SHEET MUST BE MADE OR CIRCLED IN RED INK, WITH DATE AND NAME OF PERSON MAKING CHANGE.

PLEASE RETURN TO
LOS ANGELES COUNTY SURVEYOR
726 LOS ANGELES COUNTY ENGINEERING BLDG.

Do not extend notes this side of this line.

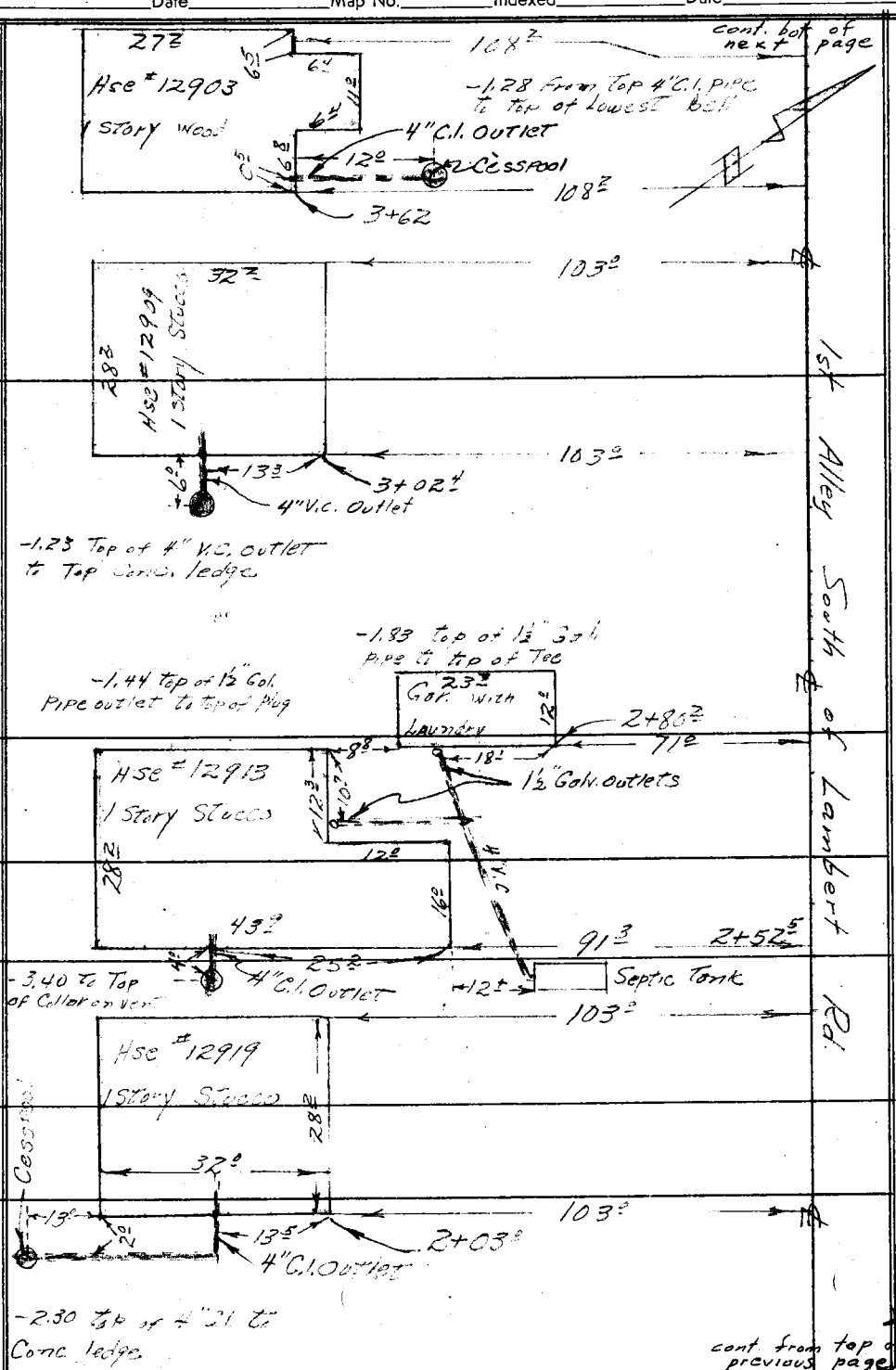

76L298 307 5-49

F.B. 1598 PG. 120

Job No. 1286 Division No. _____ Notes Red. _____ Plotted _____ Date _____ Date _____

Survey of Shreve Rd. Date _____ Date _____

Survey by Wm C. Mack Notes Dreier Notes Chkd. _____ Checked _____

Indexed B. C. Johnson Date 6-5-50 Date _____ Date _____

Profile No. _____

X-Sec. No. _____

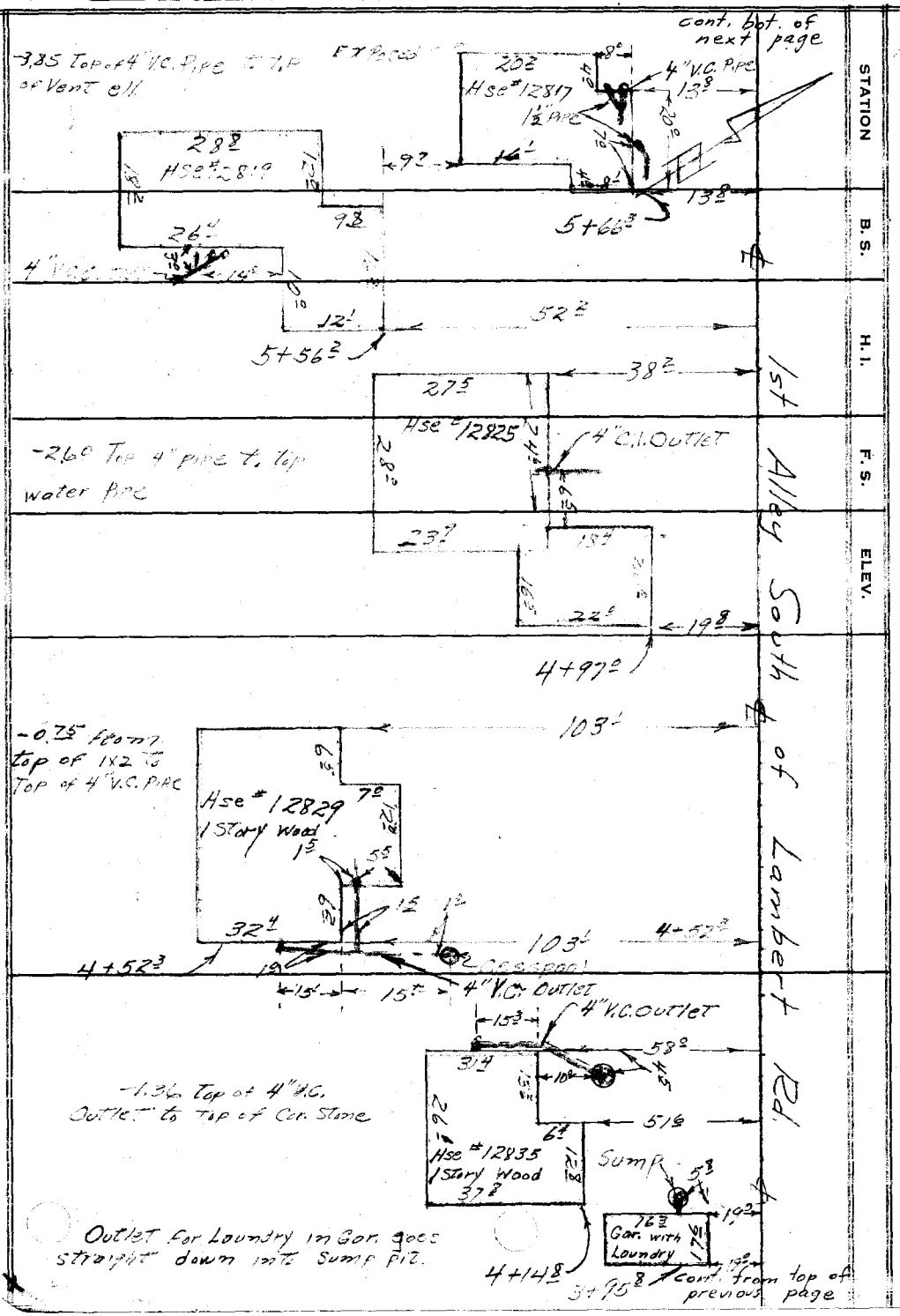

76L298 307 5-49

PLEASE RETURN TO
LOS ANGELES COUNTY SURVEYOR
726 LOS ANGELES COUNTY ENGINEERING BLDG.

Do not extend notes this side of this line.

NOTE: ANY ADDITIONS OR CHANGES ON THIS SHEET MUST BE MADE OR CIRCLED IN RED INK, WITH DATE AND NAME OF PERSON MAKING CHANGE.

Profile No.	Notes Red.	Plotted	Job No. 1286	Division No.	F.B. 1598	PG. 121 (5)
	Date	Date	Survey of Shreve Rd.			
X-Sec. No.	Notes Chkd.	Checked	Survey by Wm C. Mack	Notes Dreier	Date 6-5-50	
	Date	Date	Map No.	Indexed Johnson	Date	

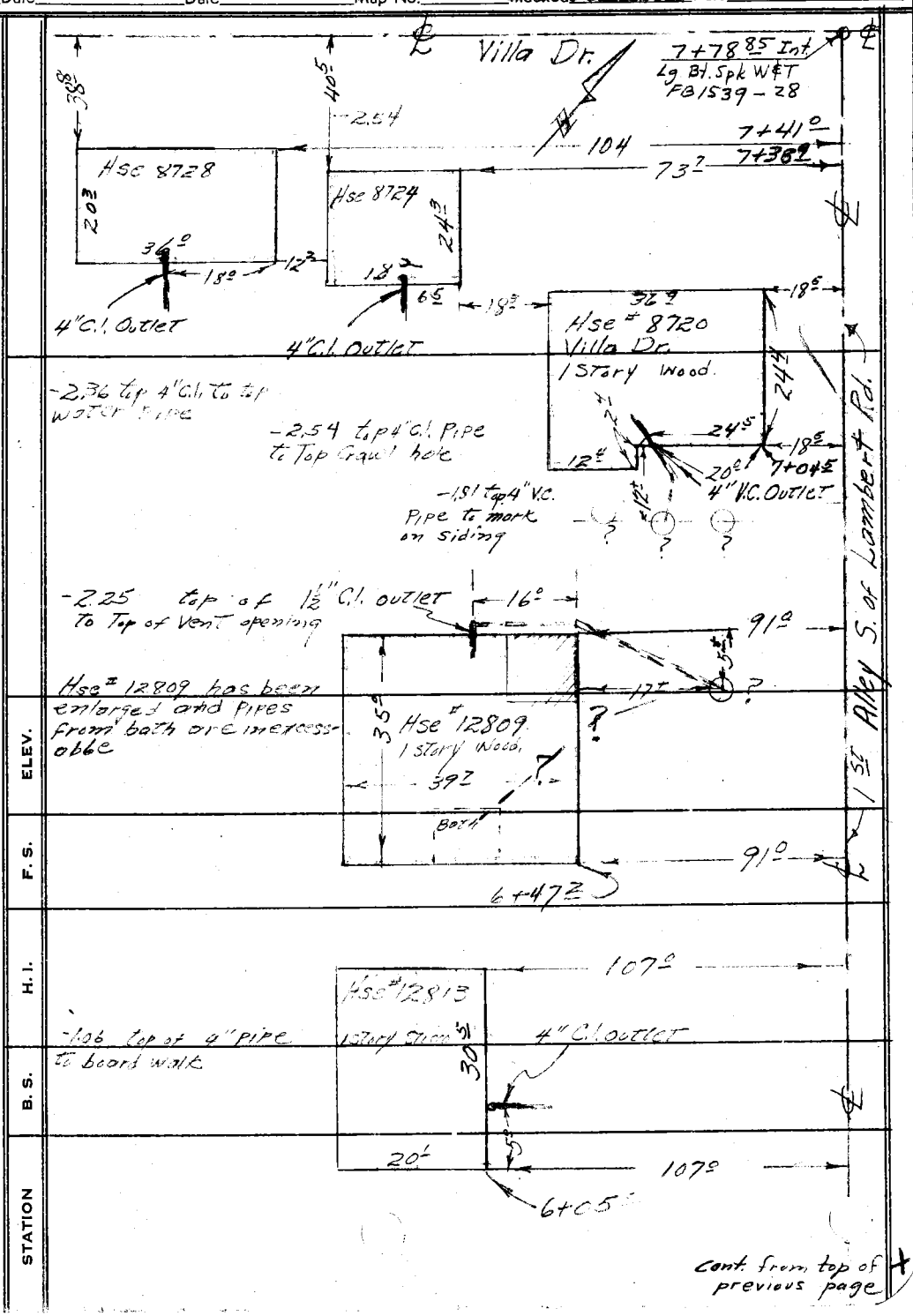

Cont. from top of previous page

NOTE: ANY ADDITIONS OR CHANGES ON THIS SHEET MUST BE MADE OR CIRCLED IN RED INK, WITH DATE AND NAME OF PERSON MAKING CHANGE.

Do not extend notes this side of this line.

PLEASE RETURN TO
LOS ANGELES COUNTY SURVEYOR
726 LOS ANGELES COUNTY ENGINEERING BLDG.

76L298 307 5-49

76L298 307 5-49

PLEASE RETURN TO
LOS ANGELES COUNTY SURVEYOR
726 LOS ANGELES COUNTY ENGINEERING BLDG.

NOTE: ANY ADDITIONS OR CHANGES ON THIS SHEET MUST BE MADE OR CIRCLED IN RED INK, WITH DATE AND NAME OF PERSON MAKING CHANGE.

Do not extend notes this side of this line.

Profile No. ____ X-Sec. No. ____ Plotted ____ Date ____ Checked ____ Date ____ Notes Red. ____ Date ____ Notes Chkd. ____ Date ____

Division No. ____ Job No. L286 Notes Drawn Date 6-7-50

Survey of Sta-Ave Notes C. MACK

Survey by W. C. MACK

Indexed A. C. Johnson

F.B. 1539 PG. 172 (6)

STATION	B. S.	H. I.	F. S.	ELEV.		
Bm WZ-30	3 85	174 54		170 69	Bm WZ-30 EL=170.691 (FB1539-68) Greenleaf Ave & 1st Alley S. of Lambert Rd, S.W. cor- Bt. spk in curb, 8' S. of S. end C.R	
0+00			3 21	171 33	℄ INTER. of Greenleaf Ave. & 1st Alley S. of Lambert Rd	
0+70 2			6 43	168 11	88 5 L/s Top 4" C.I. outlet for Hse 8727	0.03 Rod 6.40 Meas. 6.43.
"			4 2	170 3	88 5 L/s Ground over outlet	
0+85 8			4 70	169 84	58 L. Top of 4" V.C. Outlet for Hse # 8721	2.68 Rod 2.02 Meas. 4.70.
"			3 3	171 2	58 L. Ground over 4" outlet	
1+46 5			3 30	171 24	30 L. Top of 6" outlet from Cook Laundry	
"			3 3	171 2	30 L. Ground over 6" outlet	
1+54 6			5 45	169 11	114 5 L. Top of 4" V.C. Outlet to Hse # 12923	4.65 Rod 0.78 Meas. 5.43.
			4 6	169 9	114 5 L. Ground over outlet	
T.P.	5 16	177 67	2 03	172 51	T.P.	
1+00			5 2	172 5	℄ Alley	
1+88			7 4	170 3	22 L. Top of Cesspool for Hse # 12921	5.90 Rod 1.5 Meas. 7.4.
"			5 9	171 8	22 L. Ground over Cesspool	
2+00			4 6	173 1	℄ Alley	
2+03			8 20	169 47	116 5 L. Top of 4" C.I. outlet for Hse # 12919	5.90 Rod 2.30 Meas. 8.20.
"			7 3	170 4	116 5 L. Ground over outlet	
2+52 5			7 90	169 77	116 5 L Top of 4" C.I. outlet for Hse # 12913	4.50 Rod 3.40 Meas. 7.9.
			7 2	170 5	116 5 L Ground over outlet	

76L298 307 5-49

PLEASE RETURN TO
LOS ANGELES COUNTY SURVEYOR
726 LOS ANGELES COUNTY ENGINEERING BLDG.

NOTE: ANY ADDITIONS OR CHANGES ON THIS SHEET MUST BE MADE OR CIRCLED IN RED INK, WITH DATE AND NAME OF PERSON MAKING CHANGE.

Do not extend notes this side of this line.

STATION	B. S.	H. I.	F. S.	ELEV.		
		177 67				
2+70 1			6 94	170 73	103 3 L. Top of 1½" outlet to Hse # 12913	5.50 Rod 1.44 6.94
"			6 4	171 3	103 3 L. Ground over outlet	
2+80 2			6 83	170 84	89 1 L. Top of 1½" outlet from Garage in Rear of Hse # 12913	5.00 Rod 1.83 Meas 6.83
"			6 3	171 4	89 1 L. Ground over outlet	
3+00			4 6	173 1	℄ Alley	
3+02 4			7 83	169 84	116 3 L. Top of 4" V.C. outlet to Hse # 12909	6.60 Rod 1.23 Meas 7.83
"			6 7	171 0	116 3 L. Ground over outlet	
T.P.	3 55	177 12	4 10	173 57	T.P. P.P. # 179588 E. S. Side (C.Spk) (S. Side	
3+62 5			7 14	169 98	108 2 L. Top of 4" C.I. outlet to Hse # 12903	Rod 5.86 Meas. 1.28 7.14
"			6 0	171 1	108 2 L. Ground over Outlet	
4+00			3 2	173 9	℄ Alley	
T.P.	3 32	177 26	3 18	173 94	T.P. Sta. 4+00	
4+13 4			5 2	172 1	24 8 L. Ground above Sump hole at Gar.	
4+40 9			6 52	170 74	58 0 L. Top of 4" V.C. outlet for Hse # 12835	5.16 Rod -1.36 Meas 6.52
"			5 7	171 6	58 0 L. Ground over outlet	
4+52 3			6 91	170 35	103 1 L. Top of 4" V.C. outlet for Hse # 12829	6.16 Rod 0.75 meas. 6.91
"			6 0	171 3	103 1 L. Ground over outlet	
5+00			4 0	173 3	℄ Alley	
5+23 5			6 68	170 58	38 2 L. Top of 4" C.I. outlet to Hse # 12825	4.08 Rod 2.60 meas 6.68
"			5 3	172 0	38 2 L. Ground over outlet	
T.P.	3 30	176 33	4 23	173 03	T.P.	

Profile No. ____ Notes Red. ____ Plotted ____ Job No. 1286 Division No. ____ F.B. 1598 PG. 123
X-Sec. No. ____ Date ____ Date ____ Survey of Shreve Rd.
Notes Chkd. ____ Checked ____ Survey by W.C. Mack Notes Dreier Date 6-7-50
Date ____ Date ____ Map No. ____ Indexed Johnson Date ____

76L298 307 5-49

PLEASE RETURN TO
LOS ANGELES COUNTY SURVEYOR
726 LOS ANGELES COUNTY ENGINEERING BLDG.

NOTE: ANY ADDITIONS OR CHANGES ON THIS SHEET MUST BE MADE OR CIRCLED IN RED INK, WITH DATE AND NAME OF PERSON MAKING CHANGE.

Do not extend notes this side of this line.

Profile No. ____ X-Sec. No. ____
Plotted ____ Date ____ Checked ____ Date ____
Notes Red. ____ Date ____ Notes Chkd. ____ Date ____
Division No. ____ Job No. 1286 Notes Dreiser
Survey of Sireene Rd.
Survey by W. C. Mack Date 6-7-50
Indexed E. C. Johnson
F.B. 138 PG. 124

STATION	B. S.	H. I.	F. S.	ELEV.			
		176 3.5					
5+63			6.55	169.78	78 L. Top of 4" outlet for Hse # 12819		2.70 Rod -3.85 Meas 6.55
"			58	170.5	78 L. Ground over outlet		
5+73			4.48	171.85	12 L. Top of 1½" outlet #1 to Hse # 12817		
"			4.4	171.9	12 L. Ground over outlet		
5+56			4.60	171.73	13 L. Top of 4" outlet #2 to Hse # 12817		
"			4.4	171.9	13 L. Ground over outlet		
6+00			33	173.0	℄ Alley		
6+10			7.27	169.06	107 L. Top of 4" C.I. outlet to Hse # 12812		Rod 6.21 Meas 1.06 7.27
"			63	170.0	107 L. Ground over outlet		
6+47			60	170.3	91 L. Ground at N.E. Cor Hse # 12809		
"			63	170.0	130 L. " " S.E. " " "		
6+82			58	170.5	91 L. " " N.W. " " "		
"			61	170.2	130 L. " " S.W. " " "		
6+82			7.15	169.18	107 L. Top of 12" C.I. outlet Hse # 12809		Rod 4.90 Meas. -2.25 7.15
7+00			43	172.0	℄ Alley		
7+04			6.96	169.37	38 L. Top of 4" V.C. outlet for Hse # 8720		Rod 5.15 Meas. 1.81 6.96
"			56	170.7	38 L. Ground over outlet		
7+14			6.45	169.83	80 L. Top of 4" outlet for Hse # 8724		Rod 3.91 Meas. -2.54 6.45
"			51	171.2	81 L. Ground over outlet Hse #		
7+20			6.72	169.61	122 L. Top of 4" outlet for Hse # 8728		Rod 4.36 Meas 2.36 6.72
"			51	171.2	122 L. Ground over outlet		

76L298 307 5-49

PLEASE RETURN TO
LOS ANGELES COUNTY SURVEYOR
726 LOS ANGELES COUNTY ENGINEERING BLDG.

NOTE: ANY ADDITIONS OR CHANGES ON THIS SHEET MUST BE MADE OR CIRCLED IN RED INK, WITH DATE AND NAME OF PERSON MAKING CHANGE.

Do not extend notes this side of this line.

STATION	B. S.	H. I.	F. S.	ELEV.		
		176 33				
7+78.85 Int			5 11	171 22	℄ INTER Villa Dr. + 1st Alley S. of Lambert Rd.	
B.M. WZ-48			4 69	171 64	B.M. WZ-48 Elev 171.668	F.B. 1539-74
					Villa Dr. + 1st Alley S. of Lambert Rd. N.W. Cor.	
					Bt. Spk. in curb 6' N. of N. end C.R.	

Profile No. ___ Date ___ Notes Red. ___ Date ___ Plotted ___ Date ___ Job No. 1286 Division No. ___ Survey of Shreve Rd. Survey by Wm C. Mack Notes Dreier Date 6-7-50 Map No. ___ Indexed Johnson Date ___

X-Sec. No. ___ Date ___ Notes Chkd. ___ Date ___ Checked ___ Date ___

F.B. 1539 PG. 125 (9)

F.B. 1598 PG. 126 (10)

Job No._____ Division No._____ Notes Red._____ Plotted_____

Profile No._____

Survey of_____ Date_____ Date_____

X-Sec.

Survey by_____ Notes_____ Notes Chkd._____ Checked_____

Indexed_____ Date_____ Date_____ Date_____ No._____

STATION	B. S.	H. I.	F. S.	ELEV.

76L298 307 5-49

PLEASE RETURN TO
LOS ANGELES COUNTY SURVEYOR
726 LOS ANGELES COUNTY ENGINEERING BLDG.

Do not extend notes this side of this line.

NOTE: ANY ADDITIONS OR CHANGES ON THIS SHEET MUST BE MADE OR CIRCLED IN RED INK, WITH DATE AND NAME OF PERSON MAKING CHANGE.

Profile No.	Notes Red.	Plotted	Job No. 1286	Division No.	F.B. 1598 PG. 127
	Date	Date	Survey of Shreve Rd.		
X-Sec. No.	Notes Chkd. W.G.	Checked	Survey by Wm. C. MACK	Notes W.C.M.	Date 6-26-50
	Date 6-27-50	Date	Map No.	Indexed A. Johnson	Date JAN 4 '51

C.I. 1286

Shreve Rd.

Location & Elevation of Curbs on Greenleaf Ave (E. side only) at Danbrook Dr.

also

Tie to Rd. Dept. B.M. #13 (B.C. 722) at Lambert Rd. & Greenleaf Ave. N.W. cor.

ELEV.

F. S.

H. I.

Party:

Mack	Chief
Dreier	"
Maldonado	H.C.
Sonnenschein	R.C.

B. S.

STATION

NOTE: ANY ADDITIONS OR CHANGES ON THIS SHEET MUST BE MADE OR CIRCLED IN RED INK. WITH DATE AND NAME OF PERSON MAKING CHANGE.

Do not extend notes this side of this line.

PLEASE RETURN TO
LOS ANGELES COUNTY SURVEYOR
726 Los Angeles County Engineering Bldg.

76L298 307 5-49

F.B. 1599 PG. 128 (2) Job No. 1286 Division No. _____ Notes Red. _____ Plotted _____ Profile

Survey of Shreve Rd. Date _____ Date _____ No. _____

Survey by WM. MACK Notes W. C. M. Notes Chkd. _____ Checked _____ X-Sec.

Indexed A. C. Johnson Date 6-26-50 Date _____ Date _____ No. _____

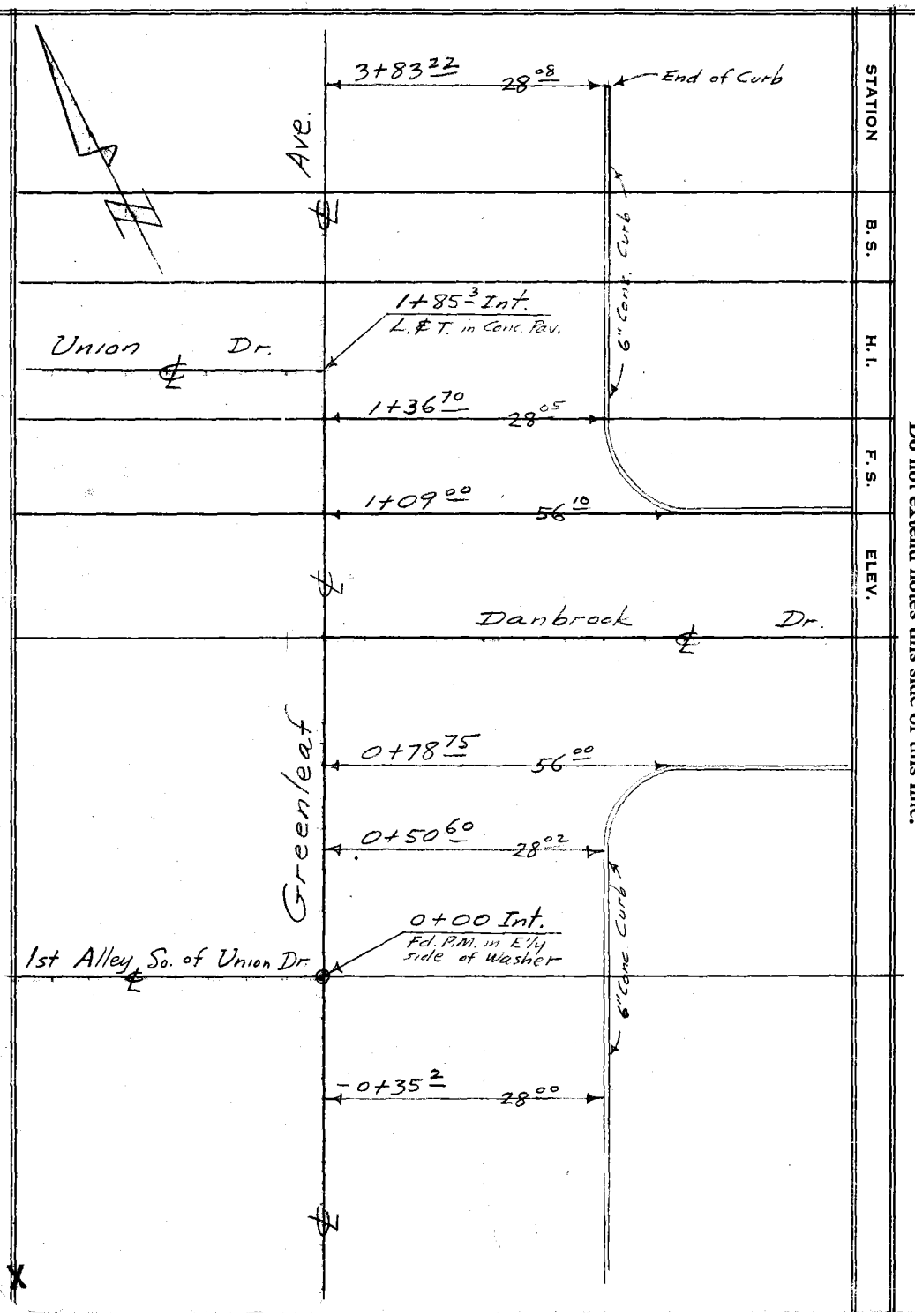

STATION | B.S. | H.I. | F.S. | ELEV.

76L298 307 5-49

PLEASE RETURN TO
LOS ANGELES COUNTY SURVEYOR
726 LOS ANGELES COUNTY ENGINEERING BLDG.

Do not extend notes this side of this line.

NOTE: ANY ADDITIONS OR CHANGES ON THIS SHEET MUST BE MADE OR CIRCLED IN RED INK, WITH DATE AND NAME OF PERSON MAKING CHANGE.

76L298 307 5-49

PLEASE RETURN TO
LOS ANGELES COUNTY SURVEYOR
726 LOS ANGELES COUNTY ENGINEERING BLDG.

NOTE: ANY ADDITIONS OR CHANGES ON THIS SHEET MUST BE MADE OR CIRCLED IN RED INK, WITH DATE AND NAME OF PERSON MAKING CHANGE.

Do not extend notes this side of this line.

STATION	B. S.	H. I.	F. S.	ELEV.		
BM WZ-28	[illegible]	181 76		181 19	BM WZ-28 EL=181.192 FB 1539-68 Greenleaf Ave. & Wilshire Dr., S.W. cor. Bt. spk. in curb, 12' W of W. end C.R.	
T.P.	2 19	[illegible]	8 00	173 76		
T.P.	3 16	171 [illegible]	7 18	168 77		
-0+35.2			6 41	165 52	℄, pav., Greenleaf Ave.	
			6 36	165 57	28' R(E) Top of Curb	
0+00 INT.			5 93	166 05	℄ INTER. 1st Alley S. of Union Dr. & ℄ Greenleaf Ave	
"			5 86	166 [illegible]	28' R.(E.) Top of Cb.	
0+50.60			5 25	166 68	℄	
"			5 07	166 86	28' R.(E) S. end of Cb. R. S.E. Cor., Top of Cb.	
0+75.75			4 84	167 09	℄	
"			4 57	167 36	56.0' R.(E) E. end of Cb. R. S.E. Cor., Top of Cb.	
1+00			4 55	167 38	℄	
1+09.2			4 45	167 48	℄	
"			3 82	168 11	56' R.(E) E. end of Cb. R. N.E. Cor., Top of Cb.	
1+36.2			4 06	167 87	℄	
"			3 72	168 21	28.05 R.(E), N. end of Cb. R. N.E. Cor., Top of Cb.	
1+85.3 INTER.			3 40	168 53	℄ INTER. Greenleaf Ave & Union Dr.	
2+00			3 16	168 77	℄ Greenleaf Ave.	
			2 82	169 11	28' R.(E) Top Cb.	

Profile No. ____ Notes Red. ____ Plotted ____ Job No. 1286 Division No. ____ F.B. 1538 PG. 129 (3)
X-Sec. No. ____ Date ____ Date ____ Survey of Shreve Rd.
Notes Chkd. W.G.V.D. Checked ____ Survey by W.M.C. MACK Notes W.C.M. Date 6-26-50
Date 6-27-50 Date ____ Map No. ____ Indexed Johnson Date ____

76L298 307 5-49

PLEASE RETURN TO
LOS ANGELES COUNTY SURVEYOR
726 LOS ANGELES COUNTY ENGINEERING BLDG.

NOTE: ANY ADDITIONS OR CHANGES ON THIS SHEET MUST BE MADE OR CIRCLED IN RED INK, WITH DATE AND NAME OF PERSON MAKING CHANGE.

Do not extend notes this side of this line.

STATION	B. S.	H. I.	F. S.	ELEV.		
		171 93				
T.P.	8 42	177 88	2 47	169 46		
3+00			7 65	170 23	℄, Greenleaf Ave	
"			7 26	170 62	28' R.(E) Top of Cb.	
3+83 22			6 31	171 57	℄	
			5 95	171 93	28.00 R.(E) Top of Cb. at N. end of Curb	
Rd. Dept. B.M. 13	2 91	179 44	1 35	176 53	Rd. Dept. B.M. #13 (BC. 722) EL=176.610 L+T. in S.E. Cor. Conc. Porch on Front of Store on N.W. Cor. Lambert Rd + Greenleaf Ave.	
B.M. WZ-29			5 08	174 36	B.M. WZ-29 El. 174.398 F.B. 1539-68 Greenleaf Ave. + Lambert Rd., S.W. Cor. Bt. Spk. in Cb. 9' W. of W. end of Cb. R.	

Profile No. ____ X-Sec. No. ____
Plotted ____ Date ____ Checked ____ Date ____
Notes Red. ____ Date ____ Notes Chkd. ____ Date ____
Job No. 1286 Division No. ____
Survey of Shreve Rd.
Survey by W. McMack Notes Dreier
Indexed A. C. Johnson Date ____
F.B. 1539 PG. 130 (4)

Profile No.	Notes Red.	Plotted	Job No. 1286	Division No.	F.B. 1598 PG. 131
	Date	Date	Survey of SHREYE Rd.		
X-Sec. No.	Notes Chkd LCM	Checked	Survey by H.E. Granquist	Notes G.	Date 2-5-51
	Date 2/6/51	Date	Map No.	~~Indexed~~ C. Johnson	Date

C.I. No. 1286

SHREVE ROAD.

INVERT check on M.H. at

SANTA FE SPRINGS Rd. + McGEE DR. N.E. COR.

F.B. 1598 - Pg 131 To Pg 132

H.E. GRANQUIST chief
DON LEGOULT - ⊼
H. TAFOYA. - Rod.

STATION	B.S.	H.I.	F.S.	ELEV.

NOTE: ANY ADDITIONS OR CHANGES ON THIS SHEET MUST BE MADE OR CIRCLED IN RED INK, WITH DATE AND NAME OF PERSON MAKING CHANGE.

PLEASE RETURN TO
LOS ANGELES COUNTY SURVEYOR
726 LOS ANGELES COUNTY ENGINEERING BLDG.

Do not extend notes this side of this line.

76L298 307 5-49

76L298 307 5-49

PLEASE RETURN TO
LOS ANGELES COUNTY SURVEYOR
726 LOS ANGELES COUNTY ENGINEERING BLDG.

NOTE: ANY ADDITIONS OR CHANGES ON THIS SHEET MUST BE MADE OR CIRCLED IN RED INK, WITH DATE AND NAME OF PERSON MAKING CHANGE.

Do not extend notes this side of this line.

STATION	B. S.	H. I.	F. S.	ELEV.		
B.M. W.Z. 16	3.51	157.69		154.18	B.M. W.Z. 16 EL= 154.183 F.B. 1539-P62. SANTA FE Springs Rd. [illegible] Gee Dr. [illegible] BT spk in [illegible] culvert headwall. Note: LAT not BT spk.	
FB 1586-122 M.H. 5+14.7					13.6 E of ℄ M.H. E.S. Santa Fe Springs Rd. [illegible] McGee Dr.	13.6 [illegible]
North Rim			9.72	152.97	N. Rim	Rod to Rim = 4.72 Rim To Crown = 3.86 8" Pipe = 0.67
			9.20	148.49	N. Invert 8" inlet	Rod to N. inlet 9.20
SWLy Rim			4.71	152.98	SWLy Rim	Rod to Rim = 4.71 Rim To Crown = 3.81 8" Pip = 0.67
			9.19	148.50	8" [illegible] outlet	Rod to Sw. invert outlet = 9.19
B.M. W.Z. 42			5.62	152.07	B.M. W.Z. 42 EL= 152.077 F.B. 1539, Pg 71 McGee Dr. & 1st Alley E. of Sante Fe Springs Rd. NE Cor. Bt spk. in curb. 27' E of E end C.R.	

F.B. 1598 Pg. 132

Job No. 1286 Division No. Notes Red. Plotted Profile
Survey of Shreve Rd. Date Date No.
Survey by H.E. Grandquist Notes G. Notes Chkd. Checked X-Sec.
Indexed A. C. Johnson Date 2-5-51 Date Date No.

Notes Ck'd by Miller	Survey of SHREVE Rd. C.I. 1286
Map No.	W.O. Tape No. 0123 St'd. 68 °F
Office Work	J.N. 8351 Surveyed by H.E. Granquist
Checked	Notes G Date 3-20-51
Date	Indexed K. O. Johnson

F. B. 1598 PG. 133

APR 30 '51

C.I. No. 1286

SHREVE ROAD.

Additional Notes:

& SURVEY FOR C.I. JOBS.

J.N. 8351

ALSO SEE F.B. 1539. PG 647 for index sheet. for other & notes. To complete survey information

Party Chief H.E. Granquist
Inst. A. CARRASCO
H.C. DON LEGOULT
R.C. H Tafoya

Note: Any Additions or Changes on This Sheet Must be Made or Circled in Red Ink With Date and Name of Person Making Change.

Do not extend notes this side of this line.

RETURN TO
LOS ANGELES COUNTY SURVEYOR
726 LOS ANGELES COUNTY
ENGINEERING BLDG.

76F309S 247 10M 1-49

F. B. 1598 PG. 134

INDEX MAP
FOR F.B. 1598 Pg

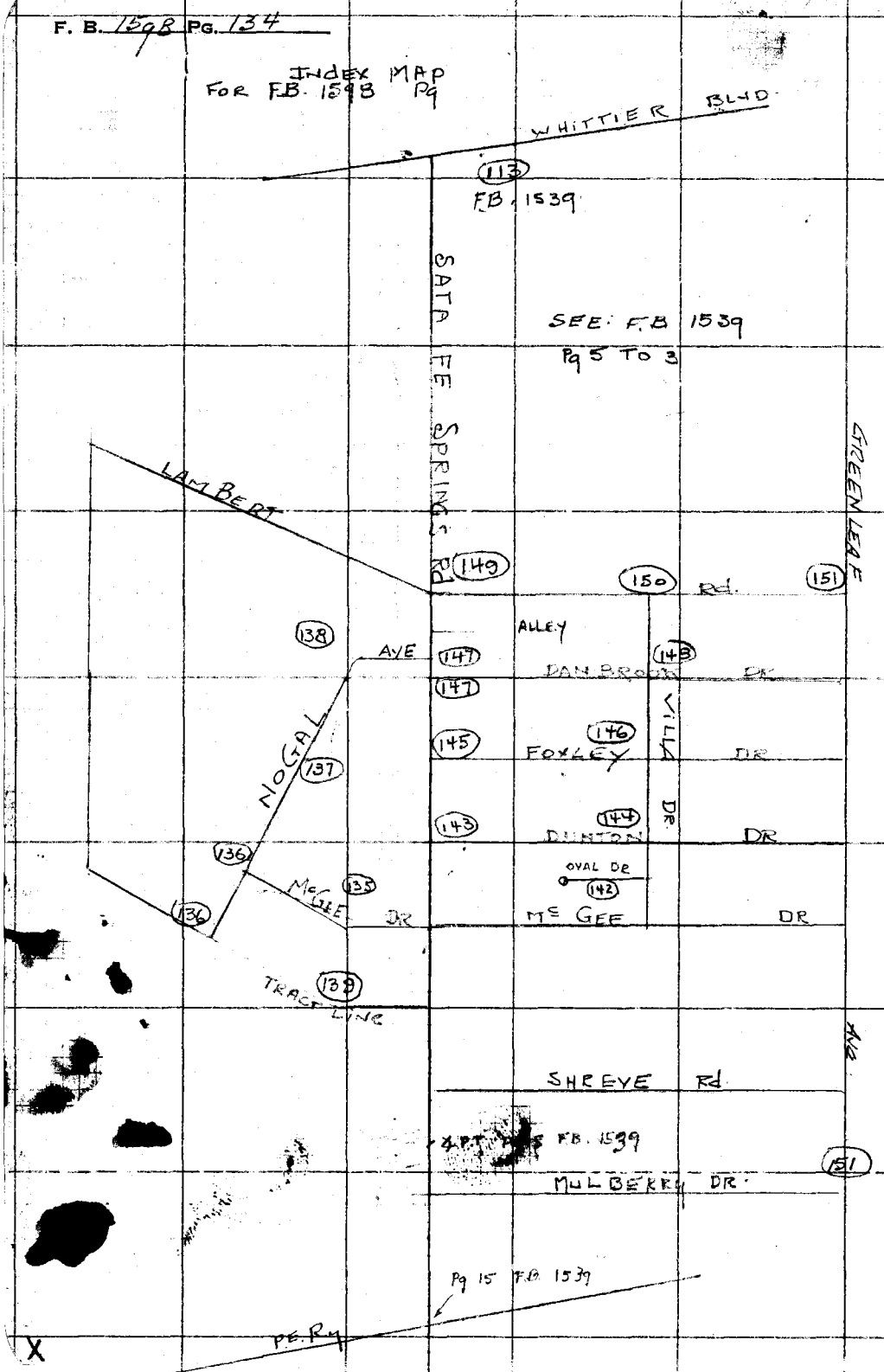

RETURN TO
LOS ANGELES COUNTY SURVEYOR
726 LOS ANGELES COUNTY
ENGINEERING BLDG.

Do not extend notes this side of this line.

Note: Any Additions or Changes on This Sheet Must be Made or Circled in Red Ink With Date and Name of Person Making Change.

Notes Ck'd by Miller	Survey of SHREVE Rd.
Map No.	W.O. 1286 Tape No. 0123 St'd. 68 °F
Office Work Lou	Surveyed by H. E. GRANQUIST
Checked Kem	Notes G Date 3-22-51
Date	Indexed B. C. Johnson 2-20-51

F. B. 159 R PG. 135

PULL 21#

Cont Pg 19 F.B. 1539

LOT 2

Per Set Rec & off Shw. Per F.B. 1539 Pg 19

M 26.75

Fd 2" I.P. & Nail 10" DP.

403.82
77.66
481.48

DRIVE (20')

M=403.82

53.92

481.48

Set Nail & Tag

M=5.24

Set Nail F.B. #657647E

Fd 2" I.P.L.S. Nail 10" DP.

M 27.23

Δ = 21°02'00"
R = 393.50
T = 73.05 = Rec.
L = 144.45

Δ Data Per Tract 13468
Δ = 21°00'00"
1/2 Δ = 10°30'00"
R = 394.12
T = 73.045
L =

M.B. 271-7

LOT 17 TRACT No. 13468

Set Tack

Hatching Set

R=73.045
M=72.42

M 77.6

48.

Int 4+81.48 fr. East PI Set B.T. Spike W.A. By Int.

COUNTY SURVEYOR

Set C.S. Mon in well 12-10-54 H.R.S.

403.85 @ 0.58 = 403.82

Drwy

Set Tack

144.97

M=158°58'00"
R=159.00

28.64

Set Nail 657647E

Set Tack

Drwy

TRACT No. 13468
M.B. 271-7

5+55.13 fr. E
Set Spike
Hatching Set

27.00

Set Spike Set Pipes So. Side

5+55.13 fr. East
Fd 2" I.P. & Nail 6" DP.
Held To This for control of

73.65 @ 58

158-58-00
275-52-00
158-58-00

M=213.87
(R=213.87)
M=70.84

McGEE

R. Side

Set Tack

27.00

Fd 2" I.P. & Nail 6+25.87 fr. E
10" DP.

213.88 @ 58

Lot 30

Cont Next Pg 136

Note: Any Additions or Changes on This Sheet Must be Made or Circled in Red Ink With Date and Name of Person Making Change.

Do not extend notes this side of this line.

RETURN TO
LOS ANGELES COUNTY SURVEYOR
726 LOS ANGELES COUNTY
ENGINEERING BLDG.

76F3095 247 10M 1-49

F. B. 1598 PG. 136

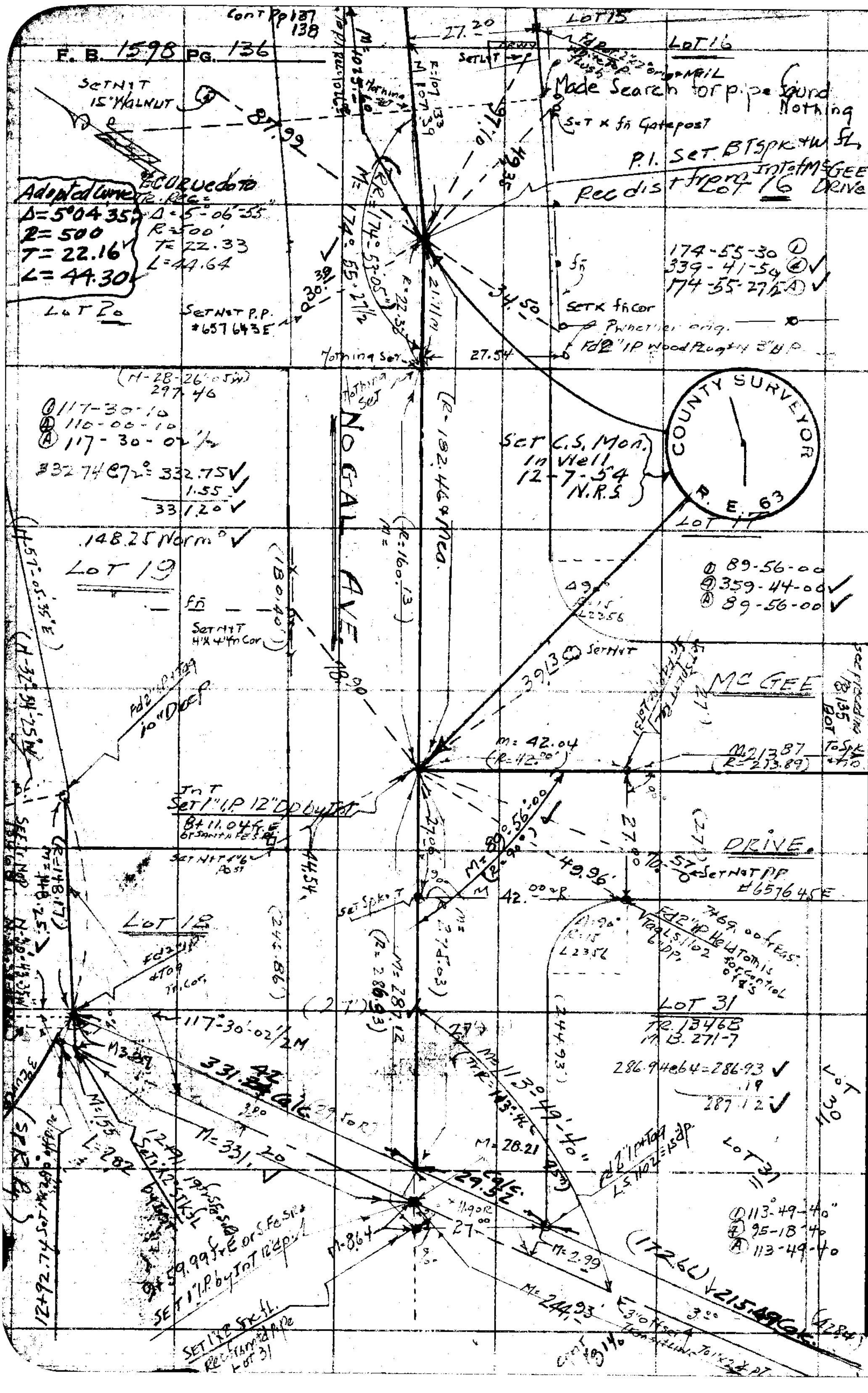

RETURN TO
LOS ANGELES COUNTY SURVEYOR
726 LOS ANGELES COUNTY ENGINEERING BLDG.

Do not extend notes this side of this line.

Note: Any Additions or Changes on This Sheet Must be Made or Circled in Red Ink With Date and Name of Person Making Change.

Notes Ck'd by Miller
Map No.
Office Work Cope
Checked RRM
Date

Survey of SHREVE Rd.
W. O. 1286 Tape No. 0123 St'd. 68 °F
Surveyed by H. E. GRANQUIST
Notes G Date 3-26-51
Indexed A. C. Johnson

F. B. 1598 Pg. 137

21# pull

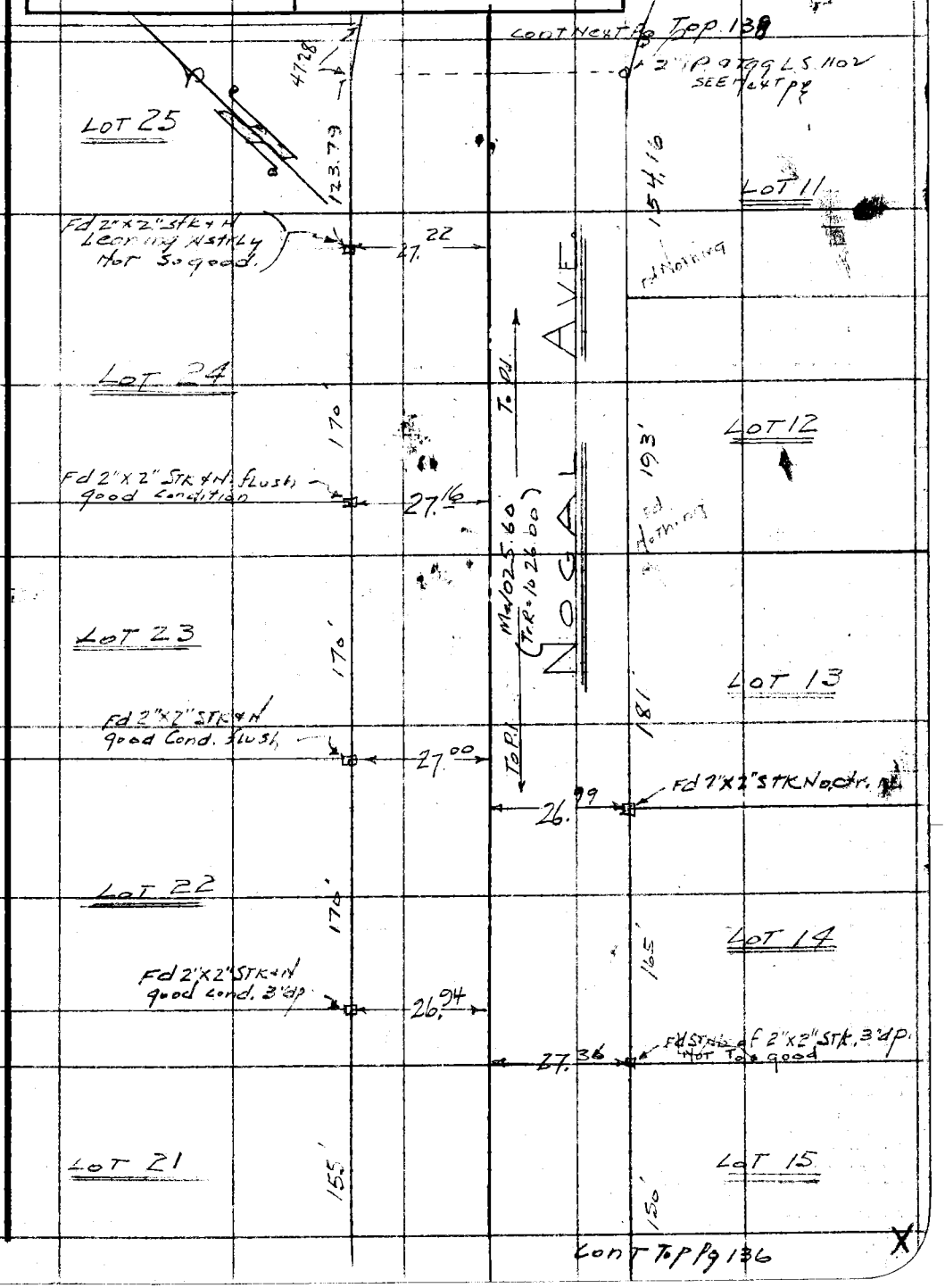

Note: Any Additions or Changes on This Sheet Must be Made or Circled in Red Ink With Date and Name of Person Making Change.

Do not extend notes this side of this line.

RETURN TO
LOS ANGELES COUNTY SURVEYOR
726 LOS ANGELES COUNTY
ENGINEERING BLDG.

76F3095 247 10M 1-49

RETURN TO
LOS ANGELES COUNTY SURVEYOR
726 LOS ANGELES COUNTY
ENGINEERING BLDG.

Note: Any Additions or Changes on This Sheet Must be Made or Circled in Red Ink With Date and Name of Person Making Change.

Do not extend notes this side of this line.

W.S. 34, A-1

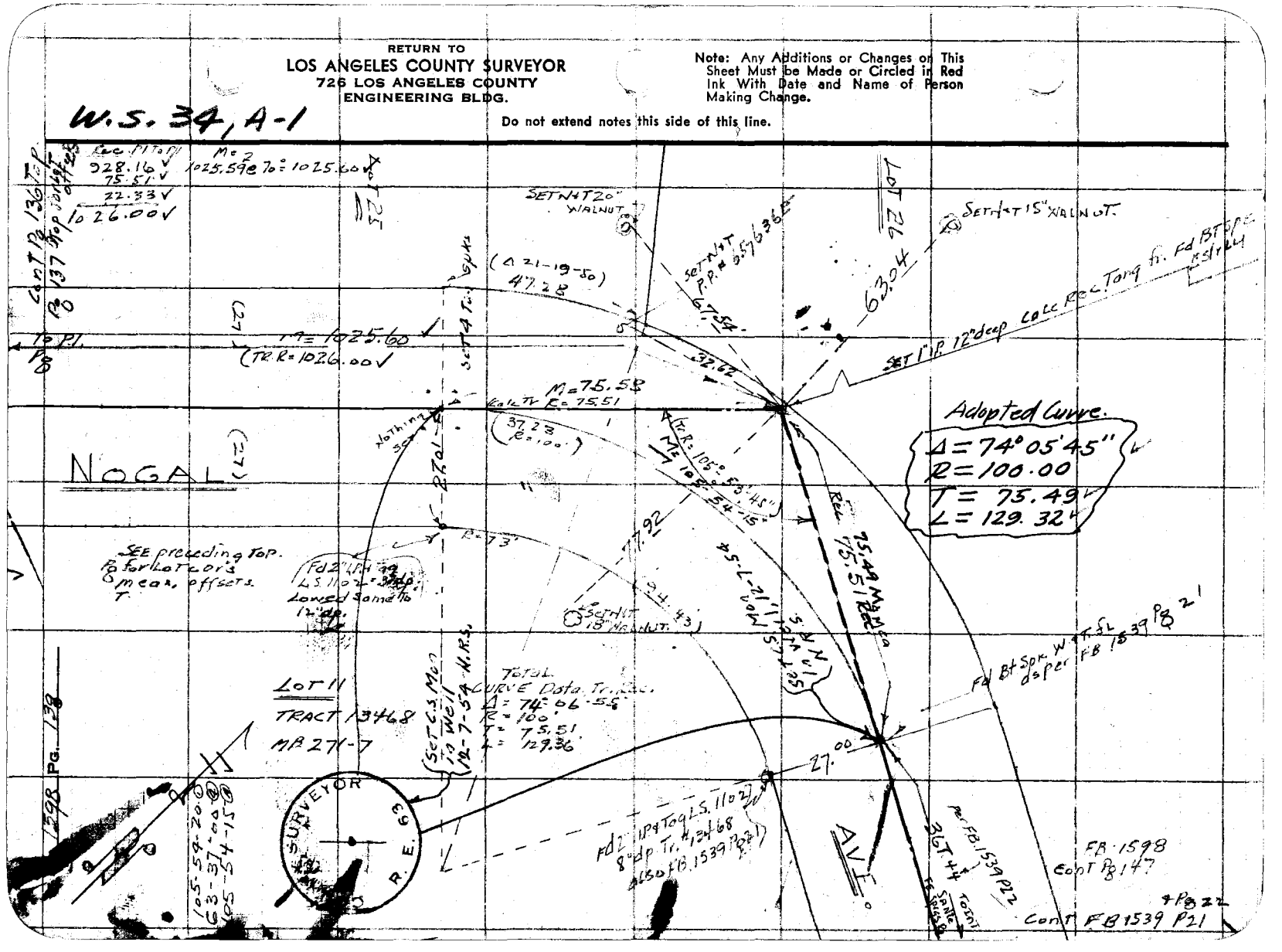

Notes Ck'd by Miller	Survey of SHREVE Road
Map No.	W. O. 1286 Tape No. 0123 St'd. 68 °F
Office Work Coy	Surveyed by H.E. GRANQUIST
Checked KRM	Notes G Date 3-27-51
Date	Indexed C. Johnson

F. B. 1598 Pg. 139

Cont Pg 13L bot Right side.

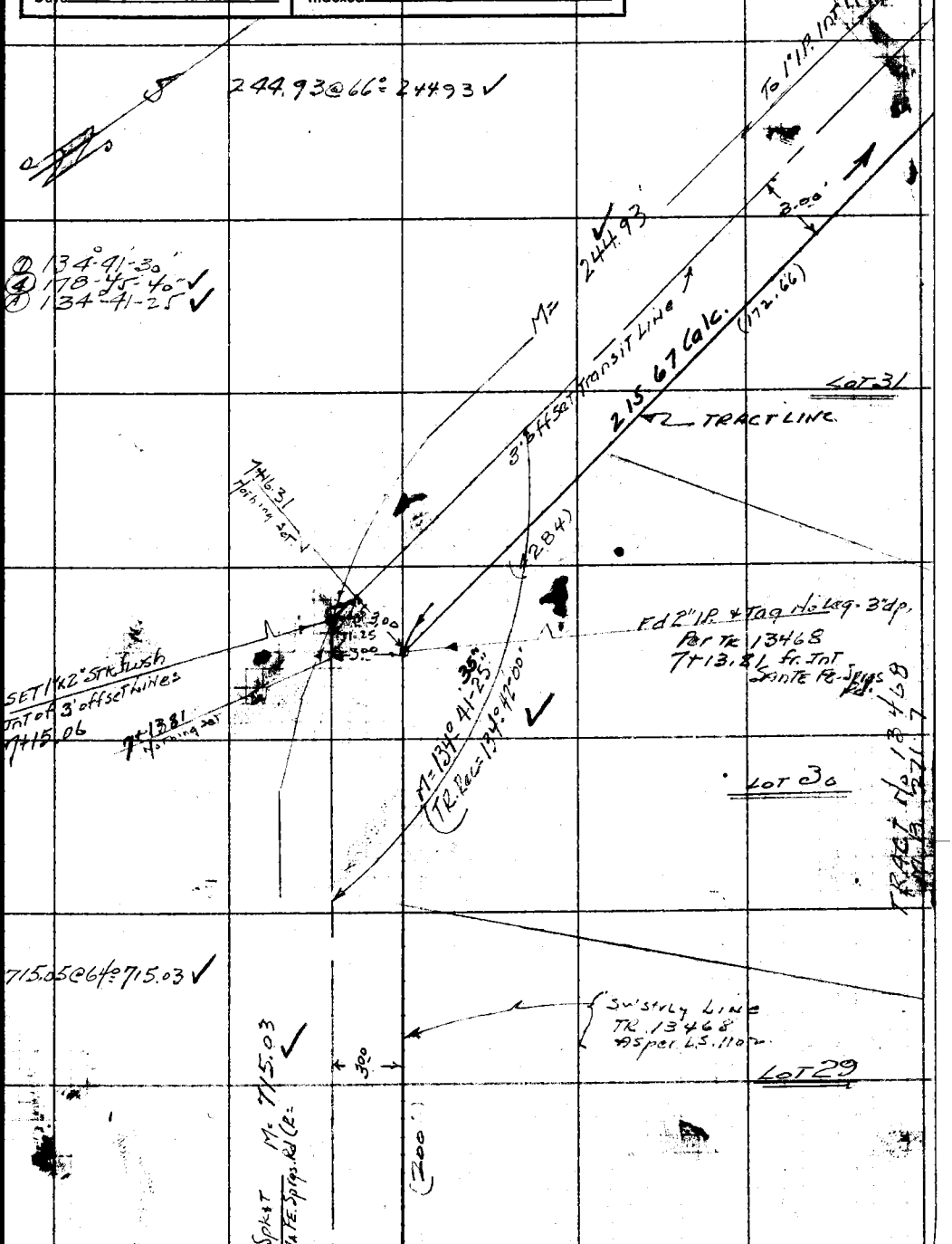

Note: Any Additions or Changes on This Sheet Must be Made or Circled in Red Ink With Date and Name of Person Making Change.

Do not extend notes this side of this line.

RETURN TO
LOS ANGELES COUNTY SURVEYOR
726 LOS ANGELES COUNTY
ENGINEERING BLDG.

76F309S 247 10M 1-49

RETURN TO
LOS ANGELES COUNTY SURVEYOR
726 LOS ANGELES COUNTY
ENGINEERING BLDG.

Note: Any Additions or Changes on This Sheet Must be Made or Circled in Red Ink With Date and Name of Person Making Change.

Do not extend notes this side of this line.

F. B. 1598 PG. 146

Notes Ck'd by	Survey of SHREVE Rd
Map No.	W. O. 1286 Tape No. 0123 St'd. 68 °F
Office Work Cox	¢ = B351
Checked [illegible]	Surveyed by H. E. Grandquist
Date	Notes [illegible] Date 3-29-51
	Indexed E. C. Johnson

F. B. 1598 PG. 141

Note: Any Additions or Changes on This Sheet Must be Made or Circled in Red Ink With Date and Name of Person Making Change.

Do not extend notes this side of this line.

RETURN TO
LOS ANGELES COUNTY SURVEYOR
726 LOS ANGELES COUNTY
ENGINEERING BLDG.

76F309S 247 10M 1-49

RETURN TO
LOS ANGELES COUNTY SURVEYOR
725 LOS ANGELES COUNTY
ENGINEERING BLDG.

Note: Any Additions or Changes on This Sheet Must be Made or Circled in Red Ink With Date and Name of Person Making Change.

Do not extend notes this side of this line.

W.S. 34, A-1

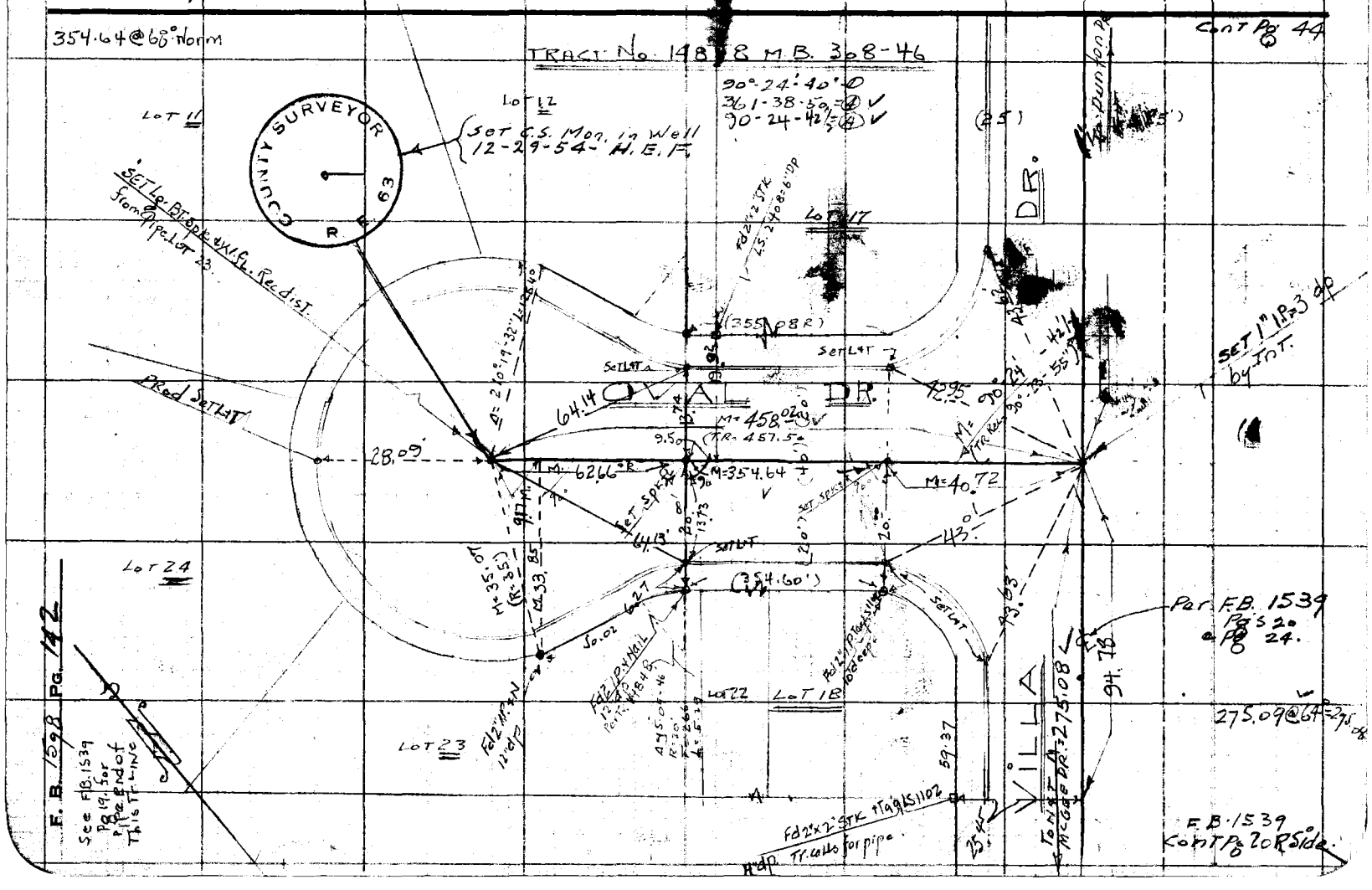

Notes Ck'd by Miller	Survey of SHREVE Rd
Map No.	W. O. 8357 Tape No. 0123 St'd. 68 °F
Office Work Cox	Cl 1286
Checked KRM	Surveyed by H. E. GRANQUIST
Date	Notes G Date 3-30-51
	Indexed A. C. Johnson

F. B. 1598 Pg. 143

186.12 70° = form

355.14 @ 64° = 355.13 To sp

Cont Pg 145 bot

LOT 71
TRACT No 14115
M. B. 294-23

89-34-00 ①
358-16-00 ④
89-34-00 Ⓐ

ROAD.

(Set C.S. Mon in Well 12-20-54 N.R.S.)

To Int Foxley Dr.

COUNTY SURVEYOR R. E. 63

M = 370.67 (T.R. = 370.53')

90°

50.05'

(Fd 2" I.P. & Tag LS 1102 14" deep

Cont Pg 144

DUNTON DR.

M = 787.96 To Int Villa Dr

63.85'

49.32

M = 186.12

66.06

36.61

50.82

50.03

Set Spk

149.39 N-49-54-35 W

Lot 9
TRACT No. 14848
M. B. 308-46

TRACT No. 13468 M. B. 271-7.

Fd R.R. Spk. 2" dp. as per Tract Map No. 14843 on line

SANTA FE SPRINGS

M = 284.03

Lot 10

Lot 25

180.86 @ 64° = 180.86 V
284.04 @ 64° = 284.03 V
464.89 V

M = 464.24 T.R. = 465.03

Cont on Pg 19 F.B. 1530

To Int McGee Dr.

Pot Fd W. Spk & T. Asper F.B. 1539 Pg 19

Note: Any Additions or Changes on This Sheet Must be Made or Circled in Red Ink With Date and Name of Person Making Change.

W.S. 34 A-1

Do not extend notes this side of this line.

RETURN TO
LOS ANGELES COUNTY SURVEYOR
726 LOS ANGELES COUNTY
ENGINEERING BLDG.

76F309S 247 10M 1-49

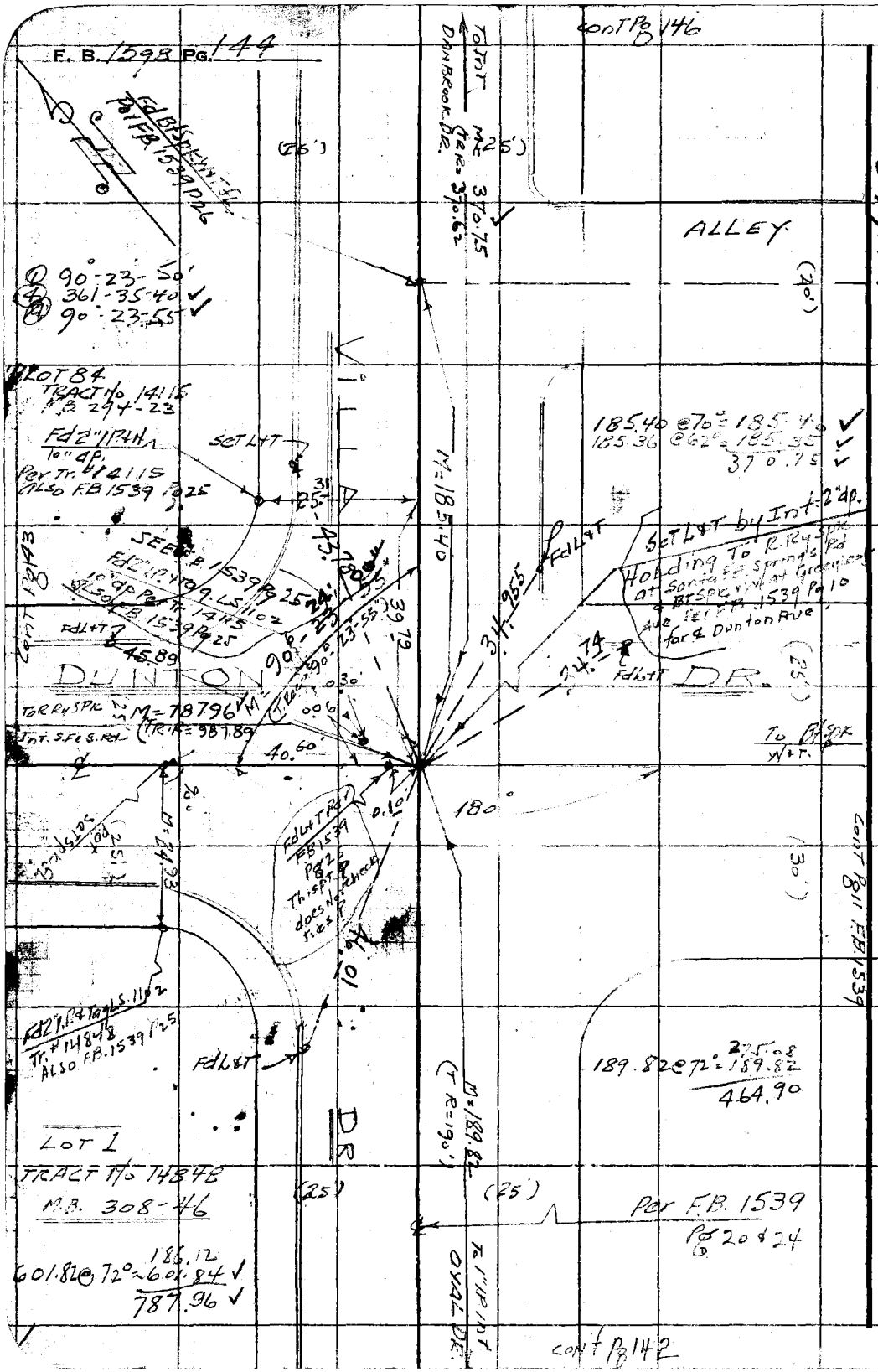

RETURN TO
LOS ANGELES COUNTY SURVEYOR
726 LOS ANGELES COUNTY
ENGINEERING BLDG.

Do not extend notes this side of this line.

Note: Any Additions or Changes on This Sheet Must be Made or Circled in Red Ink With Date and Name of Person Making Change.

Notes Ck'd by Miller	Survey of SHREVE Rd.
Map No.	W.O. 8351 Tape No. 0123 St'd. 68 °F
Office Work Cox	cl. 12 86
Checked KRM	Surveyed by H.E. GRANQUIST
Date	Notes G Date 3-30-51
	Indexed A. C. Johnson

F. B. 1598 Pg. 145

Cont on pg. 147

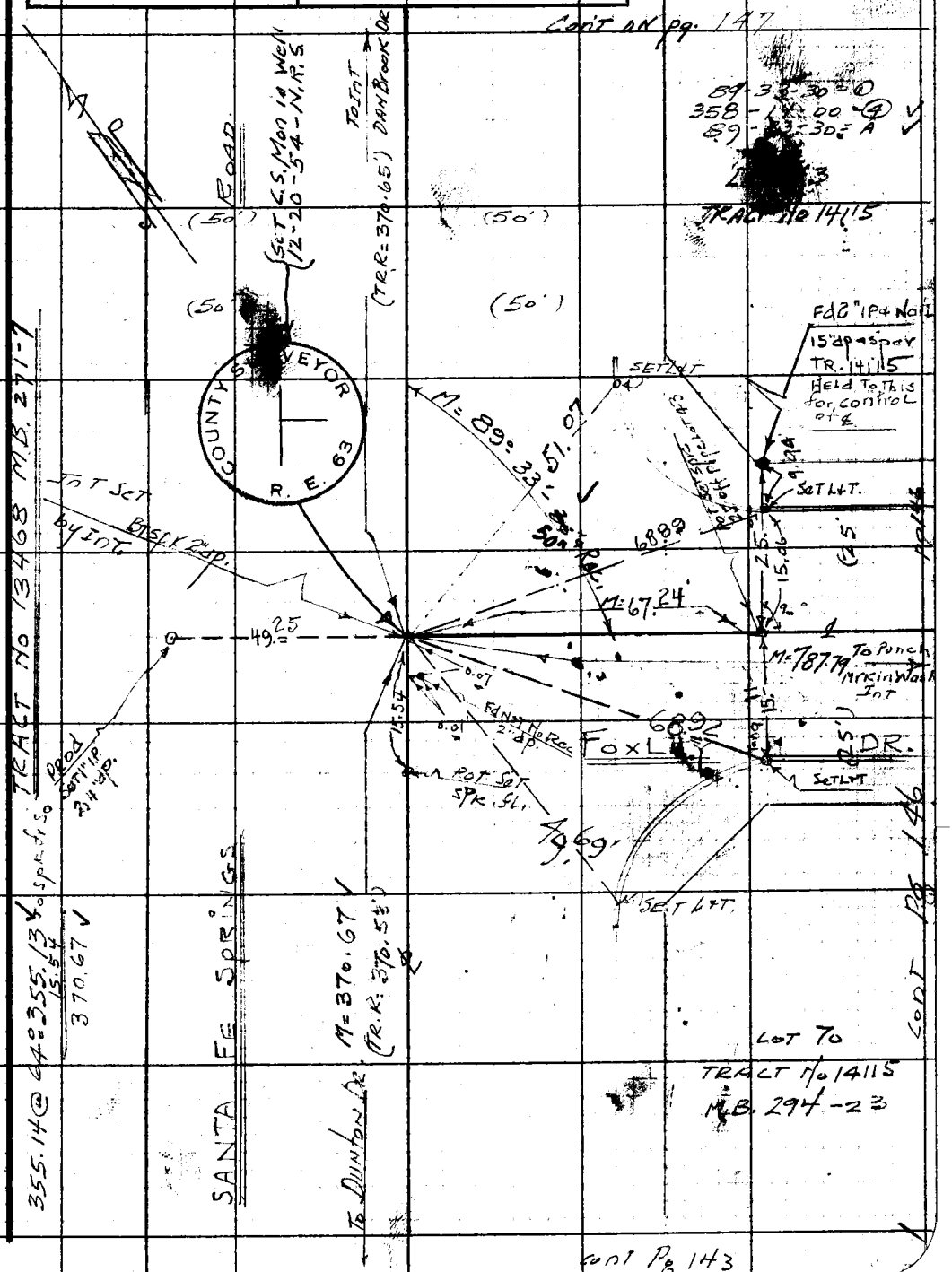

Note: Any Additions or Changes on This Sheet Must be Made or Circled in Red Ink With Date and Name of Person Making Change.

Do not extend notes this side of this line.

RETURN TO
LOS ANGELES COUNTY SURVEYOR
726 LOS ANGELES COUNTY
ENGINEERING BLDG.

76F3098 247 10M 1-49

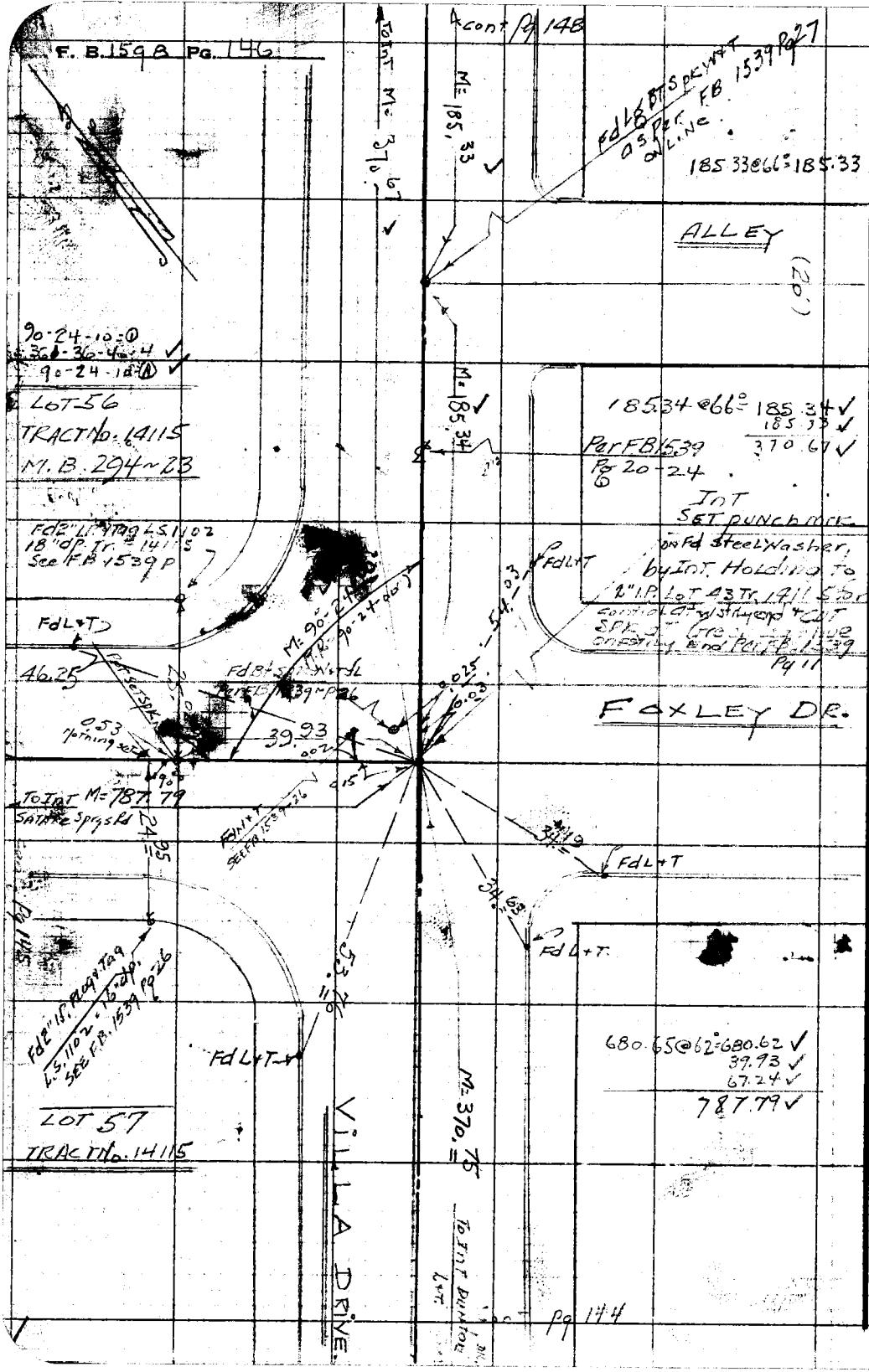

W.S. 34, A-1

RETURN TO
LOS ANGELES COUNTY SURVEYOR
726 LOS ANGELES COUNTY
ENGINEERING BLDG.

Do not extend notes this side of this line.

Note: Any Additions or Changes on This Sheet Must be Made or Circled in Red Ink With Date and Name of Person Making Change.

76F309S 247 10M 1-49

RETURN TO
LOS ANGELES COUNTY SURVEYOR
726 LOS ANGELES COUNTY
ENGINEERING BLDG.

Note: Any Additions or Changes on This Sheet Must be Made or Circled in Red Ink With Date and Name of Person Making Change.

Do not extend notes this side of this line.

W.S. 34, A-1

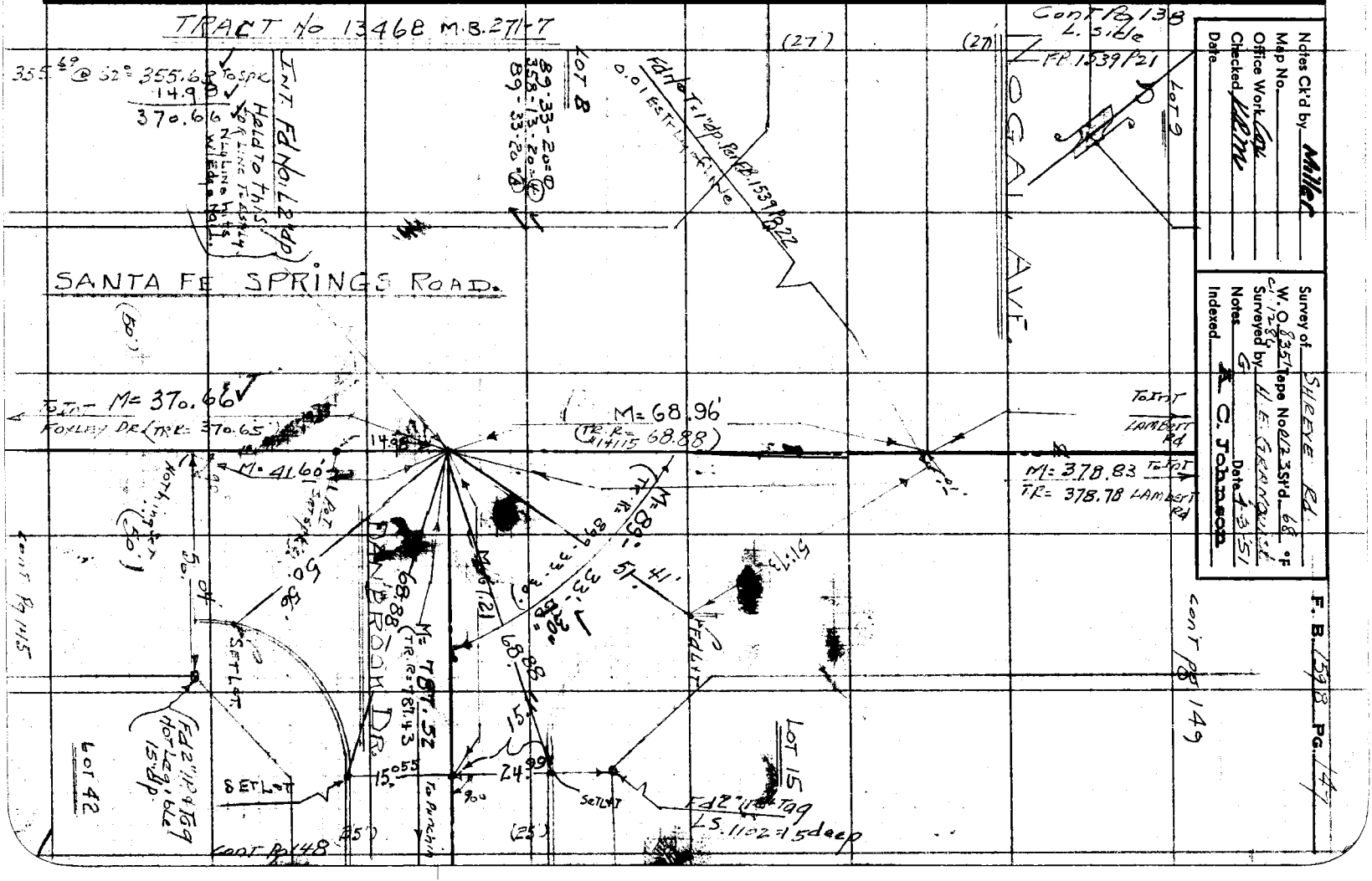

RETURN TO
LOS ANGELES COUNTY SURVEYOR
726 LOS ANGELES COUNTY
ENGINEERING BLDG.

Note: Any Additions or Changes on This Sheet Must Be Made or Circled in Red Ink With Date and Name of Person Making Change.

Do not extend notes this side of this line.

W.S.34, A-1

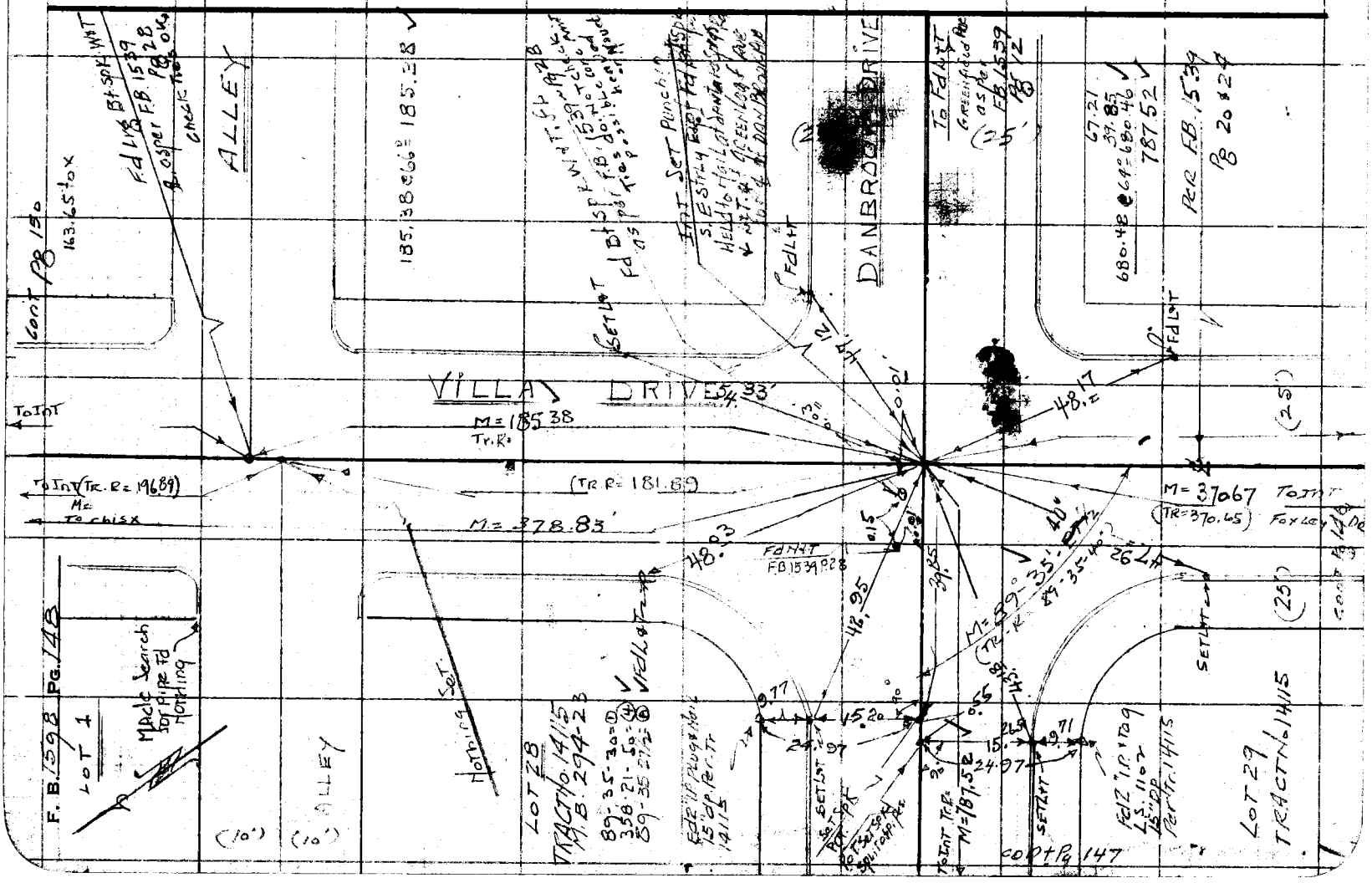

Notes Ck'd by Miller	Survey of SHREVE Rd.
Map No.	W.O. 8351 Tape No. 0123 Std. 68 °F
Office Work Lox	Surveyed by H.E. Granquist
Checked KRM	Notes G. Date 4-4-51
Date	Indexed K. C. Johnson

F. B. 1598 Pg. 149

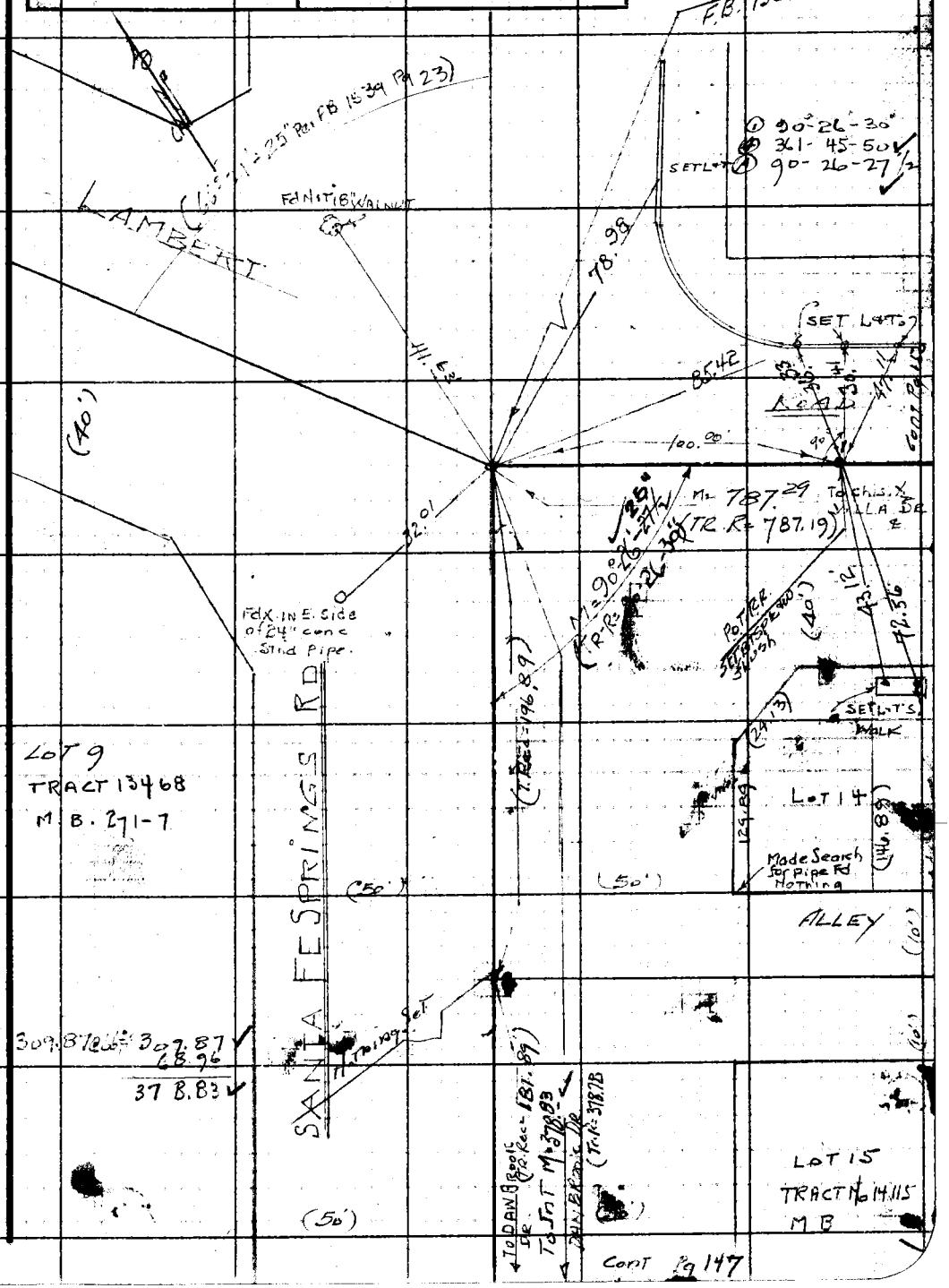

Note: Any Additions or Changes on This Sheet Must be Made or Circled in Red Ink With Date and Name of Person Making Change.

Do not extend notes this side of this line.

W.S. 34, A-1

RETURN TO
LOS ANGELES COUNTY SURVEYOR
726 LOS ANGELES COUNTY
ENGINEERING BLDG.

76F3098 247 10M 1-49

RETURN TO
LOS ANGELES COUNTY SURVEYOR
725 LOS ANGELES COUNTY
ENGINEERING BLDG.

Note: Any Additions or Changes on This Sheet Must be Made or Circled in Red Ink With Date and Name of Person Making Change.

Do not extend notes this side of this line.

W.S. 34, A-1

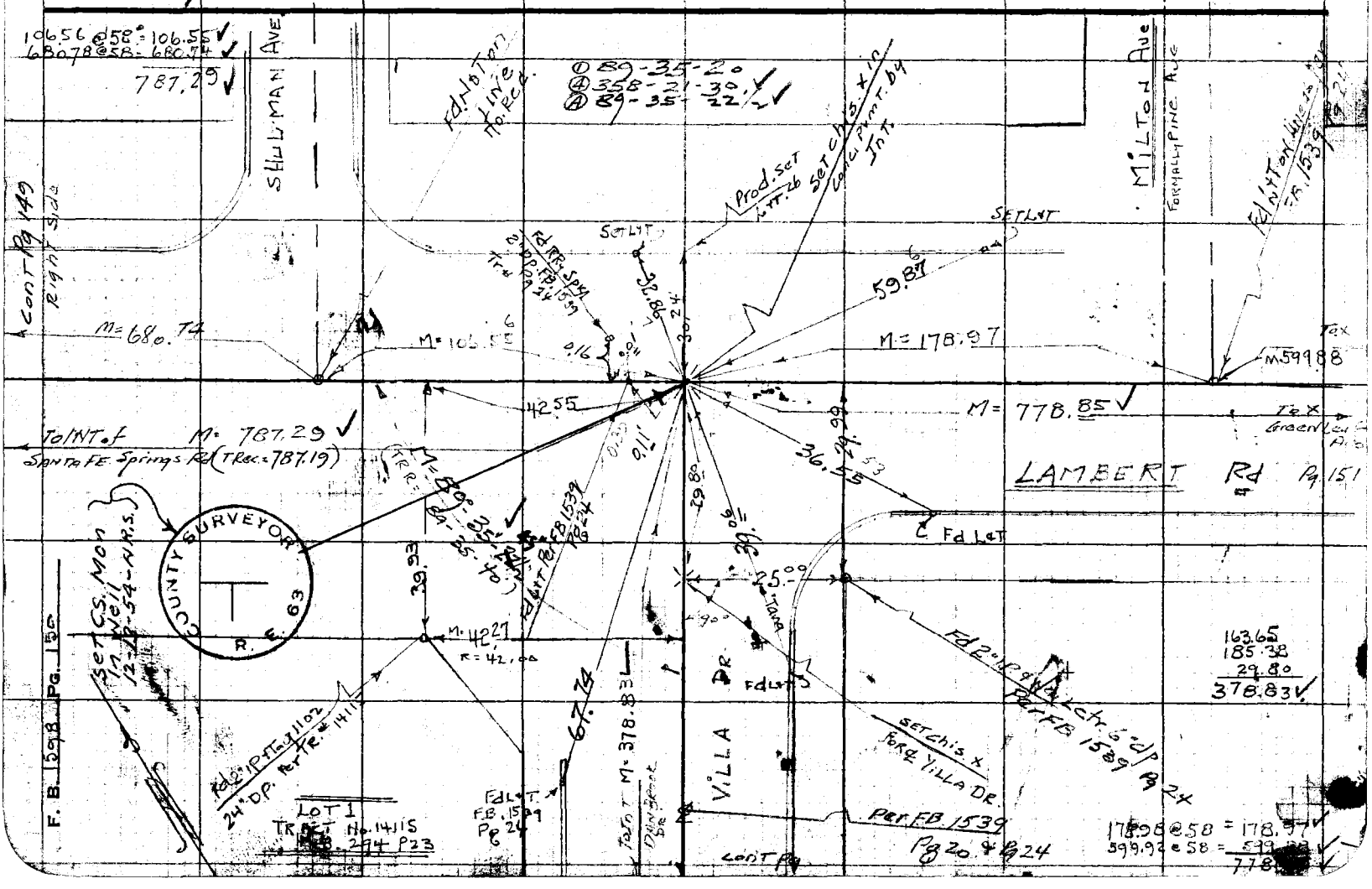

Notes Ck'd by Miller	Survey of SHREVE Rd.
Map No.	W.O. 8351 Tape No. 923 St'd. 68 °F
Office Work Cox	cl 1286
Checked RRM	Surveyed by H. E. GRANQUIST
Date	Notes G Date 4-4-9
	Indexed A. C. Johnson

F. B. 1598 PG. 151

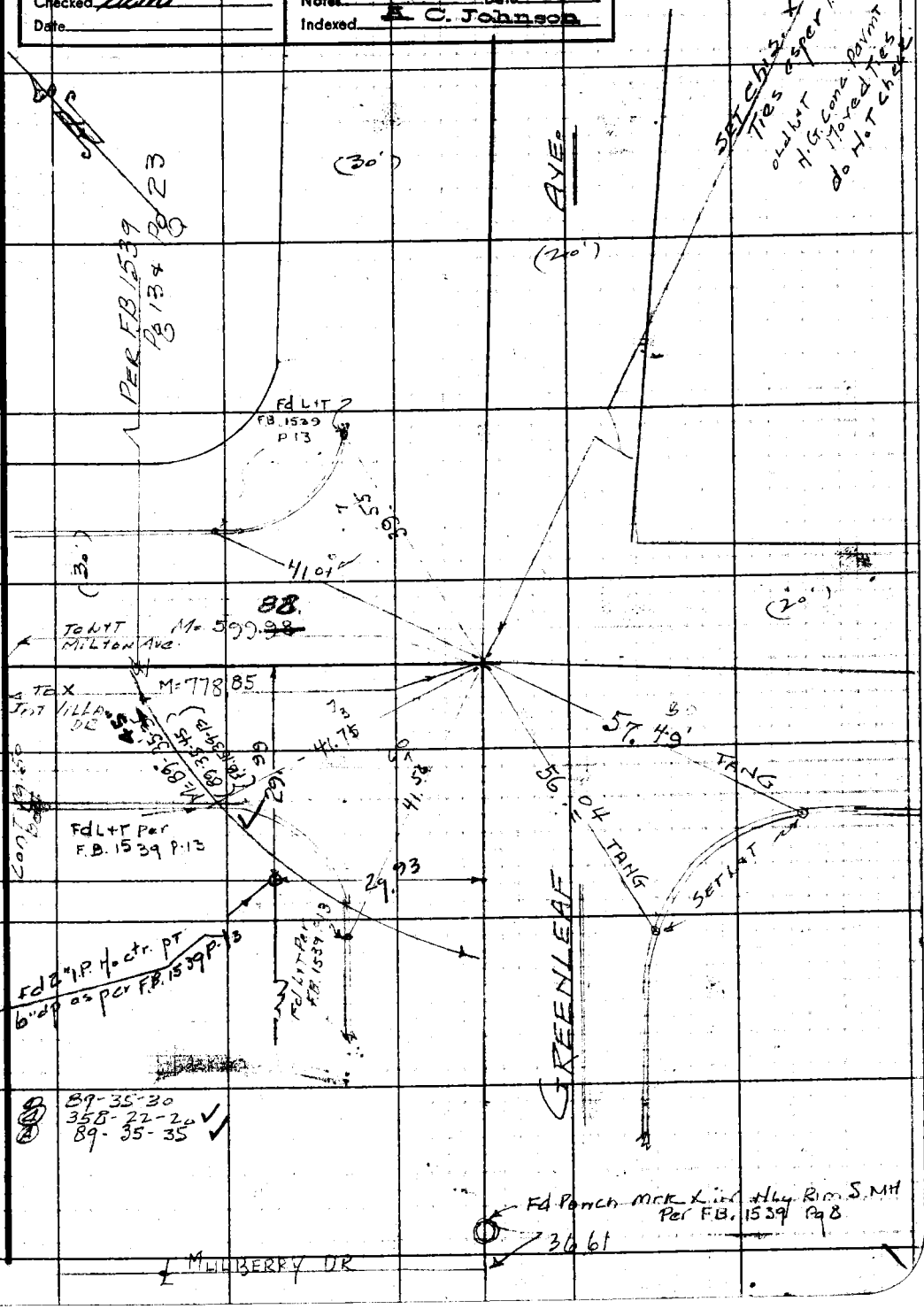

Note: Any Additions or Changes on This Sheet Must be Made or Circled in Red Ink With Date and Name of Person Making Change.

Do not extend notes this side of this line.

W.S. 34, B-1

RETURN TO
LOS ANGELES COUNTY SURVEYOR
726 LOS ANGELES COUNTY
ENGINEERING BLDG.

76F3098 247 10M 1-49

F. B. 1598 PG. 152

3