Notes Ck'd by	Survey of
Map No.	W. O. Tape No. St'd. °F
Office Work	Surveyed by
Checked	Notes Date
Date	Indexed

F.B. PG.

251.11
102.29
1/8.82

Microfilmed April '87

76F9086 847 4-59

RETURN TO
LOS ANGELES COUNTY SURVEYOR
726 LOS ANGELES COUNTY
ENGINEERING BLDG.

Note: Any Additions or Changes on This Sheet Must be Made or Circled in Red Ink With Date and Name of Person Making Change.

Do not extend notes this side of this line.

F. B. _____ PG. _____

Notes Ck'd by	Survey of	F.B. 1600 Pg.
Map No.	JN Tape Std °F	
Office Work	Surveyed by	
Checked	Notes Date	
Date	Indexed	

Page	Job	Description
		RANCHO LOS AMIGOS--FIRE STATION J.N. 8582
5-20	Topo & X-Sec.	Survey & X-Sections at Golondrinas & Laurel Aves.
21-22	Constr	Loc. of station at Laurel & Golondrinas St.
23-42	Topo.	Drainage plan & gutters around Infirmary units - Loc. & Grades.
43-45	Elev.	Invert Check on M.H. at Old River School Rd. & Imperial Hwy.
47-51	Bdry.	Survey to establish NW'ly line of property to be transferred.
53-54	Elev.	M.H. check on Old River School Rd. 237' N. of Imperial Hwy.
55-60	Topo.	Loc. & Grades of incinerators
61-70	Constr.	Constr. stakes & Grades on Post Polio Acute Unit
71-76	Constr.	Constr. stakes & Grades for Rest Room fro Polio Ward Employees.
77-86	Constr.	Loc. & Grades for sewers to Post Polio Unit.
87-102	Util.	Electric Underground Dist. System.
103-124	Bdry.	Bdry. Survey paving stakes, G rades Post Polio Unit
125-126	Util.	Post Polio Unit- Loc. of new elec. hi. V. conduit at Unit

Note: Any Additions or Changes on this Sheet Must be Made or Circled in Red Ink With Date and Name of Person Making Change

Do not extend this side of this line.

PLEASE RETURN TO
LOS ANGELES COUNTY ENGINEER
403 LOS ANGELES COUNTY ENGINEERING BLDG.

76P3095 CE #310 8-66

F.B. 1600 Pg.

Page	Job	Description
127-152	Util.	Post Polio Unit - Loc. & Elev. of underground H. V. conduit, power poles, street lights, sewers, water line, electric conduit, 16" irrigation pipe.
153-158	Bdry.	Property line survey on E. line of Ro. fr. Gardendale St. to Imperial Hwy.
159-164		Property to be sold by Property Mgt. W'ly of Old River School Rd. nr. N'ly line of Rancho.
165-171	Prop.	Staking school property "Parcel I" at Old River School Rd. & Imperial Hwy.
173-185	Stak.	Post Polio Unit - Addl paving Stakes.
187-198	Stak.	Post Polio Unit - Grade stakes for curbs and paving.
199-208	Constr.	Post Polio Unit - Loc. & grades for Drain Pipe.
209-218	Constr.	P.P. U. Grade stakes for parking lot on S. side of [redacted] Hospital
219-233	Util. Location	of underground conduit lines
235-241	R/W	Prop. R/W for sewers & invert Elev. of pipes in sewer MH & Prof. for New Chapel Building(Lot 104-105 of Tr. 18511)
243-252	Topo.	Loc. Imp. & X-Sec. for Kit #2 alterations on N side Esperanza st. from Laurel St. E'ly 300'

PLEASE RETURN TO
LOS ANGELES COUNTY ENGINEER
403 Los Angeles County Engineering Bldg.

Do not extend this side of this line.

Note: Any Additions or Changes on this Sheet Must be Made or Circled in Red Ink With Date and Name of Person Making Change

Notes Ck'd by	Survey of
Map No.	JN Tape Std °F
Office Work	Surveyed by
Checked	Notes Date
Date	Indexed

F.B. 1600 Pg.

Page	Job	Description
253-256	Constr	Loc. & grade stakes for kitchen #2 addition.
257-263	Geod. Cont.	Geodetic Control-Cadastral Mapping 022.10 Ties to st. C.L.'s at Old River School Rd., Quill Dr., Imp. Hwy. Paramount Blvd. & Gardendale St.

Note: Any Additions or Changes on this Sheet Must be Made or Circled in Red Ink With Date and Name of Person Making Change

Do not extend this side of this line.

PLEASE RETURN TO
LOS ANGELES COUNTY ENGINEER
403 Los Angeles County Engineering Bldg.

76P3099 CE #310 5-66

PLEASE RETURN TO
LOS ANGELES COUNTY ENGINEER
403 LOS ANGELES COUNTY ENGINEERING BLDG.

Note: Any Additions or Changes on this Sheet Must be Made or Circled in Red Ink With Date and Name of Person Making Change

Do not extend this side of this line.

F.B. _____ PG. _____

Notes Ck'd by	Survey of Rancho Los Amigos
Map No.	W. O. 8582 Tape No. 101 St'd 72° °F
Office Work	Surveyed by F. H. BLANCHARD
Checked	Notes F. H. BLANCHARD Date 12-28-49
Date	Indexed A. C. Johnson 12-30-49

F. B. 1600 PG. 5

RANCHO LOS AMIGOS

~ FIRE STATION. ~

J.N. 8582

AT THE INTERSECTION OF GOLONDINAS AVE AND LAUREL AVE INSIDE OF THE COUNTY FARM PROPER

KEF

FB-152
LB-671

PARTY

Blanchard
Merridan
Heaven

Note: Any Additions or Changes on This Sheet Must Be Made or Circled in Red Ink With Date and Name of Person Making Change.

Do not extend notes this side of this line.

RETURN TO
LOS ANGELES COUNTY SURVEYOR
700 HALL OF RECORDS

FORM 247 5M 5-46

RETURN TO
LOS ANGELES COUNTY SURVEYOR
700 HALL OF RECORDS

Note: Any Additions or Changes on This Sheet Must be Made or Circled in **Red Ink** With Date and Name of Person Making Change.

Do not extend notes this side of this line.

F. B. 1600 Pg. 6

Notes Ck'd by	Survey of RANCHO LOS ANGELES
Map No. TT4L	W. O. 8582 Tape No. 101 St'd 84 °F
Office Work RES	Surveyed by F. H. BLANCHARD
Checked De Tilla	Notes F. H. BLANCHARD Date
Date	Indexed A. C. Johnson

F. B. 1600 Pg. 7

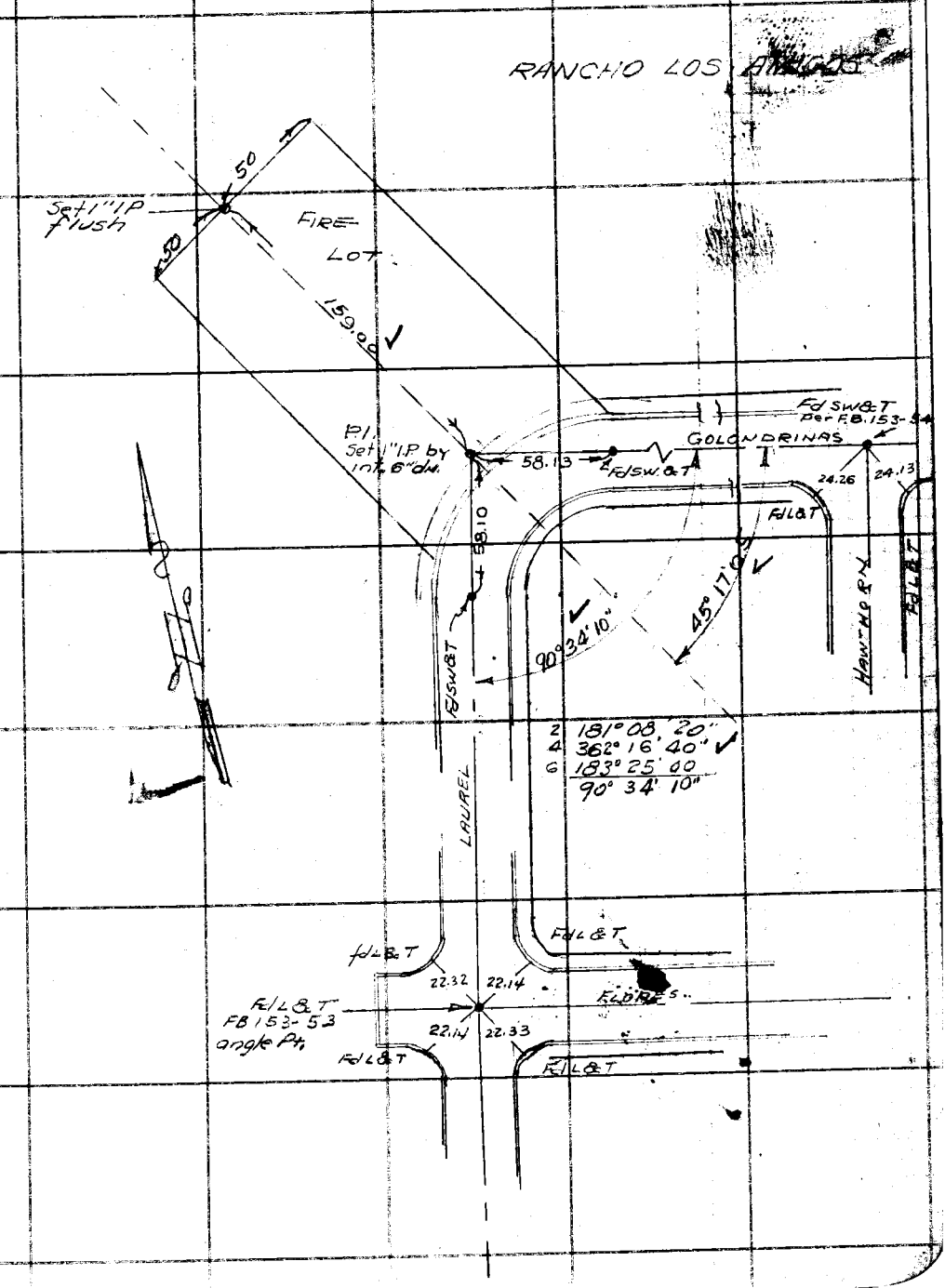

Note: Any Additions or Changes on This Sheet Must be Made or Circled in Red Ink With Date and Name of Person Making Change.

Do not extend notes this side of this line.

RETURN TO
LOS ANGELES COUNTY SURVEYOR
700 HALL OF RECORDS

FORM 247 5M 5-46

F. B. 1600 PG. 8

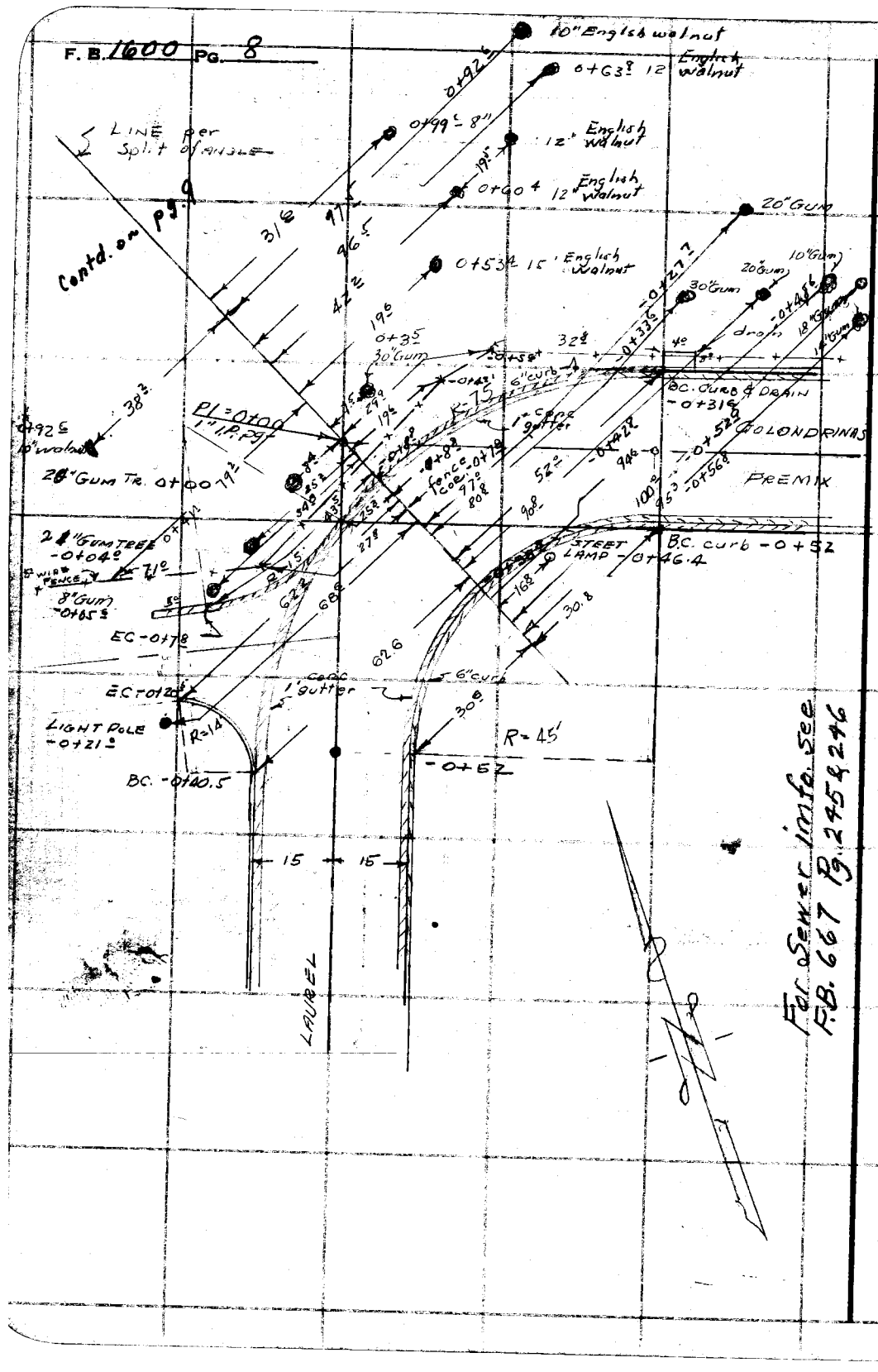

RETURN TO
LOS ANGELES COUNTY SURVEYOR
700 HALL OF RECORDS

Do not extend notes this side of this line.

Note: Any Additions or Changes on This Sheet Must be Made or Circled in Red Ink With Date and Name of Person Making Change.

F.B. 1600 PG. 9

Notes Ck'd by	Survey of
Map No. TT 42	W. O. Tape No. St'd °F
Office Work RES	Surveyed by F. H. BLANCHARD
Checked	Notes F. H. BLANCHARD Date
Date	Indexed C. JOH

Note: Any Additions or Changes on this Sheet Must be Made or Circled in Red Ink With Date and Name of Person Making Change.

Do not extend notes this side of this line.

RETURN TO
LOS ANGELES COUNTY SURVEYOR
700 HALL OF RECORDS



Contd. From Top Pg. 8

FORM 247 5M 5-46

RETURN TO
LOS ANGELES COUNTY SURVEYOR
700 HALL OF RECORDS

Note: Any Additions or Changes on This Sheet Must be Made or Circled in Red Ink With Date and Name of Person Making Change.

Do not extend notes this side of this line.

F. B. 1600 PG. 10

76L298 307 5-49

PLEASE RETURN TO
LOS ANGELES COUNTY SURVEYOR
726 LOS ANGELES COUNTY ENGINEERING BLDG.

NOTE: ANY ADDITIONS OR CHANGES ON THIS SHEET MUST BE MADE OR CIRCLED IN RED INK, WITH DATE AND NAME OF PERSON MAKING CHANGE.

Do not extend notes this side of this line.

STATION	B. S.	H. I.	F. S.	ELEV.	LEFT	℄	RIGHT
				92 00	BM#81 Laurel & ~~Golondrinas~~ Flores N.W. Cor. Fd L&T 5'N. of N. end curb ret. in curb per L8671-53		
T.P.				92 29	SW & T BC of curve on Laurel & Golondrinas		
-0+50				92 60		℄	
				92 64			28' rt. tp curb
				92 11			28.6' rt gutter
				92 [illegible]			50' rt ℄ rd
				92 [illegible]			71.5' rt gutter
				92 73			71.8' rt tp curb
				93 45			100' rt
				92 [illegible]	28.3' Lt tp curb		
				92 [illegible]	28.6' Lt gutter		
				92 32	50.6' Lt. ℄ rd		
				91 90	71.5' Lt gutter		
				92 43	71.8' Lt tp curb		
				92 73	100' Lt.		
-0+39				92 54		℄	tp cb.
-0+38.5				92 02		℄	gutter
-0+24.6				92 01		℄	
				92 06			43.9' rt gutter
				92 56			44.3' rt tp curb

Profile No. ____ Date ____ Notes Red. ____ Plotted RES Date 1-5-50 Job No. 8582 Division No. ____ Survey of RANCHO LOS AMIGOS FIRE STATION

X-Sec. No. ____ Date ____ Notes Chkd. ____ Checked ____ Date ____ Survey by F. H. BLANCHARD Date 12-29-49 Map No. ____ Indexed J. C. Johnson Date 12-30-49

F. B. 1600 Pg. A

76L298 307 5-49

PLEASE RETURN TO
LOS ANGELES COUNTY SURVEYOR
726 LOS ANGELES COUNTY ENGINEERING BLDG.

NOTE: ANY ADDITIONS OR CHANGES ON THIS SHEET MUST BE MADE OR CIRCLED IN RED INK, WITH DATE AND NAME OF PERSON MAKING CHANGE.

Do not extend notes this side of this line.

STATION	B. S.	H. I.	F. S.	ELEV.	LEFT	℄	RIGHT
-0+24.6				91 90			53.8' rt tp bnk
				91 10			56.2 rt ℄ 2' ditch
				92 40			58.7 rt tp bnk
				92 70			59.0 rt brk
				93 30			100.0 rt
				91 87	24.8' Lt drain ?		
				92 02	59.5 Lt gut		
				92 57	59.8' Lt tp cb		
				92 80	92.0 Lt.		
-0+08.5				91 85		℄	gut
-0+08.0				92 36			tp curb
				91 60			34.6' rt tp bnk
				92 70			35.6 rt ℄ 2' ditch
				91 60			38.1 rt tp bnk
				92 50			59.5 rt brk
				93 00			100.0 rt.
				92 50	43.5 Lt. tp curb		
				92 05	44.7 Lt gut		
				92 11	59.2 Lt. ℄ road		
				92 24	100.0 Lt.		
0+00				92 50		℄	

F.B. 1600 PG. 12

Job No. 8582 Division No. ____ Notes Red. ____ Plotted RES Profile
Survey of Rancho Los Amigos Fire Station Date ____ Date 1-5-50 No. ____
Survey by F. H. BLANCHARD Notes F. H. BLANCHARD Notes Chkd. ____ Checked ____ X-Sec. ____
Indexed A. C. Johnson Date 12-29-49 Date ____ Date ____ No. ____

76L298 307 5-49

PLEASE RETURN TO
LOS ANGELES COUNTY SURVEYOR
726 LOS ANGELES COUNTY ENGINEERING BLDG.

NOTE: ANY ADDITIONS OR CHANGES ON THIS SHEET MUST BE MADE OR CIRCLED IN RED INK, WITH DATE AND NAME OF PERSON MAKING CHANGE.

Do not extend notes this side of this line.

STATION	B. S.	H. I.	F. S.	ELEV.	LEFT	℄	RIGHT
0+00				91 50			26.6' rt tp bnk
				90 90			28.6 rt ℄ 2' ditch
				91 60			30.7' rt tp bnk
				92 90			50.7 rt. brk
				92 90			100.0' rt.
				92 60	49.[illegible] brk		
				92 17	55.6 Lt gut		
				92 30	70.5' Lt int rds		
				92 32	100.0 Lt rd		
0+14.6				92 90		℄	
				91 40			11.30 rt tp bnk
				90 60			13.[illegible] rt ℄ 2' ditch
				91 90			16.90' rt tp bnk
				92 60			34.7' rt.
				92 70			100.0 rt
				92 40	52.8' Lt		
				92 20	70.8 Lt edge rd gut		
				92 31	87.0' Lt ℄ rd.		
				92 30	100.0 Lt rd		
0+25.4				91 60		℄	tp bnk
0+27.4				90 80			℄ 2' ditch

Profile
No. ____ Date ____
X-Sec.
No. ____ Date ____

Notes Red. ____ Plotted RES Job No. 8582 Division No. ____
Date ____ Date 1-5-50 Survey of RANCHO LOS ANGELES FIRE STATION
Notes Chkd. ____ Checked ____ Survey by F. H. BLANCHARD Date 12-29-49
Date ____ Date ____ Map No. ____ Andrew Johnson Date ____

F.B. 1608 PG. 43

76L298 307 5-49

PLEASE RETURN TO
LOS ANGELES COUNTY SURVEYOR
726 LOS ANGELES COUNTY ENGINEERING BLDG.

NOTE: ANY ADDITIONS OR CHANGES ON THIS SHEET MUST BE MADE OR CIRCLED IN RED INK, WITH DATE AND NAME OF PERSON MAKING CHANGE.

Do not extend notes this side of this line.

STATION	B. S.	H. I.	F. S.	ELEV.		
0+29.8				91 80		℄ tp brk
0+35.8				92 80		℄
				92 40		23.9' rt brk
				93 40		72.6' rt brk
				92 90		100.0 rt
				91 40	6.8' Lt. tp brk	
				90 80	7.9 Lt ℄ 2' ditch	
				91 50	10.0 Lt. tp brk	
				92 40	20.3 Lt brk	
				92 50	72.3 Lt	
				91 99	97.1 Lt edge rd	
				92 02	100.0' Lt	
0+42.7				93 10		℄
+55.6				92 50		℄
				93 50		30' rt brk
				93 80		100.0' rt
				92 60	14.0 Lt	
				92 50	20.1 Lt brk	
				91 60	26.6 Lt tp brk	
				90 70	28.8 Lt ℄ 2' ditch	
				91 70	30.9 Lt tp brk	

F.B. 1608 Pg. 14

Job No. 8582 Division No. ____ Notes Red. ____ Plotted RES Profile

Survey of RANCHO LOS AMIGOS FIRE STATION Date ____ Date 1-6-50 No. ____

Survey by F. H. BLANCHARD Notes F. H. BLANCHARD Notes Chkd. ____ Checked ____ X-Sec.

Indexed A. C. Johnson Date ____ Date ____ Date ____ No. ____

76L298 307 5-49

PLEASE RETURN TO
LOS ANGELES COUNTY SURVEYOR
726 LOS ANGELES COUNTY ENGINEERING BLDG.

NOTE: ANY ADDITIONS OR CHANGES ON THIS SHEET MUST BE MADE OR CIRCLED IN RED INK, WITH DATE AND NAME OF PERSON MAKING CHANGE.

Do not extend notes this side of this line.

STATION	B. S.	H. I.	F. S.	ELEV.		
0+55.6				92 40	90.8 Lt	
				91 80	100.0 Lt.	
0+65.5				91 60		℄ South edge drain
				[illegible]		39.[illegible] rt tp bnk
				94 00		50.2 rt brk
				93 30		86.9 rt brk
				94 1		100.0' rt
				91 6	133 Lt swale	℄
				92 50	21.3' Lt tp bnk	
				92 30	25.8 Lt " "	
				91 60	32.5 Lt " "	
				90 50	[illegible] Lt [illegible]	
				91 30	36.[illegible] Lt	
				91 70	76.8' Lt	
				92 40	93.2 Lt	
				91 80	100.0 Lt	
0+80				91 50		℄ North edge drain
				91 60		37.0' rt South " "
				93 30		52.8 rt tp bnk
				93 80		80.2 rt brk
				94 00		100.0 rt

Profile No. ____ Date ____ Notes Red. ____ Plotted RES Date 1-5-50 Job No. 8582 Division No. ____ Survey of RANCHO LOS OMIGOS FIRE STATION

X-Sec. No. ____ Date ____ Notes Chkd. ____ Checked ____ Date ____ Survey by F. H. BLANCHARD Date 12-29-49

Map No. ____ Indexed ____ Date ____ Indexed Johnson

F.B. 1608 Bg. 15

76L298 307 5-49

PLEASE RET[illegible]
LOS ANGELES COU[illegible] SURVEYOR
726 LOS ANGELES COUNTY ENGINEERING BLDG.

NOTE: ANY ADDITIONS OR CHANGES ON THIS SHEET MUST BE MADE OR CIRCLED IN RED INK, WITH DATE AND NAME OF PERSON MAKING CHANGE.

Do not extend notes this side of this line.

STATION	B. S.	H. I.	F. S.	ELEV.		
[illegible]	[illegible]			91 70	18.4 Lt brk	
				92 70	33.1 Lt tp bnk	
				92 40	43.3 Lt " " brk	
				91 30	50.8 Lt tp bnk	
				[illegible]	53.2 Lt [illegible]	
				[illegible]	55.8 Lt tp bnk	
				92 00	81.3 Lt brk	
				91 80	100. Lt.	
0+87.[illegible]				[illegible]		[illegible]
				93 20	30.3 Lt tp brk	
				92 60	49.5 Lt brk	
				[illegible]	58.8 Lt tp bnk	
				90 30	60.8 Lt [illegible]	
				91 20	62.9 [illegible] tp bnk	
				[illegible]	78.9 [illegible] brk	
				91 80	100.0 [illegible]	
0+94				93 30		℄
				92 70	18	18.0 rt tp bnk
				91 60		32.2 rt bt. bnk drain
				91 80		55.4 rt " " "
				93 00		62.6 rt tp bnk

F.B. 1608 Pg. 16

Job No. 8582 Division No. ____ Notes Red. ____ Plotted [illegible] Date 1-5-50 No. ____ Profile

Survey of RANCHO LOS AMIGOS FIRE STATION Date ____ Checked ____ X-Sec.

Survey by F. H. BLANCHARD Notes F. H. BLANCHARD Notes Chkd. ____ Date ____ No. ____

Indexed A. C. Johnson Date ____

76L298 307 5-49

PLEASE RETURN TO
LOS ANGELES COUNTY SURVEYOR
726 LOS ANGELES COUNTY ENGINEERING BLDG.

NOTE: ANY ADDITIONS OR CHANGES ON THIS SHEET MUST BE MADE OR CIRCLED IN RED INK, WITH DATE AND NAME OF PERSON MAKING CHANGE.

Do not extend notes this side of this line.

STATION	B. S.	H. I.	F. S.	ELEV.		
0+94				94 00		100.0 Lt
1+16				93 50		℄
				93 40		40.2 rt tp bnk
				91 80		56.6 rt bt bnk drain
				92 00		87.70 rt " "
				93 00		120' rt tp bnk
				94 00	47.6' Lt bnk	
				93 20	75.5 Lt bnk	
				91 10	85.5 Lt tp bnk	
				90 20	87.4 Lt ℄ 2' ditch	
				91 20	89.4 Lt tp bnk	
				91 80	100.0 Lt	
1+32				[illegible]		℄
				[illegible]		[illegible] rt bnk
				92 80		74.3' rt tp bnk
				91 80		83.2 rt N edge drain
				91 80		100.0 rt ℄ "
				93 70	33.4 Lt bnk	3
				91 90	56.9 Lt bnk	
				92 10	77.1 Lt bnk	
				90 00	100.0 Lt "	

Profile No. ____ Date ____ Notes Red. ____ Plotted RES Date 1-5-50 Job No. 8582 Division No. ____ Survey of RANCHO LOS AMIGOS FIRE STATION Survey by F. H. BLANCHARD Date 12-29-49 Map No. ____ Indexed J. Johnson Date ____

X-Sec. No. ____ Date ____ Notes Chkd. ____ Checked ____ Date ____

F.B. 1600 PG. 17

76L298 307 5-49

PLEASE RETURN TO
LOS ANGELES COUNTY SURVEYOR
726 LOS ANGELES COUNTY ENGINEERING BLDG.

NOTE: ANY ADDITIONS OR CHANGES ON THIS SHEET MUST BE MADE OR CIRCLED IN RED INK, WITH DATE AND NAME OF PERSON MAKING CHANGE.

Do not extend notes this side of this line.

STATION	B. S.	H. I.	F. S.	ELEV.	LEFT	RIGHT
1+[illegible]				90 00	106.0 Lt end 2' ditch	
1+[illegible]				94 10		℄ tp bnk
				94 00		50.0 rt
				9[illegible]		69.5 rt brk
				93 40		100.0 rt tp bnk
				92 90	4° Lt brk	
				91 70	32.6 Lt	
				89 60	67.5 Lt. bot bnk drain	
				89 70	100.0 Lt drain	
1+68.8				89 60		℄ bt bnk
				93 50		51.2 rt. tp bnk
				[illegible]		75.6 rt brk
				93 80		100. rt.
				89 60	50.0 Lt drain	
				89[illegible]	[illegible]00.0 Lt ℄ drain	
1+94				[illegible]		℄ drain
2+00				[illegible]		℄
				[illegible]		30.3 rt ℄ drain
				90 00		98.8 S. edge drain
				89 60	40.0 Lt drain	
				89 70	70.0 Lt N. edge drain	

F.B. 1608 PG. 18

Job No. 8582 Division No. Notes Red. Plotted R.E. Profile
Survey of RANCHO LOS AMIGOS FIRE STATION Date 1-5-50 No.
Survey by F. H. BLANCHARD Notes F. H. BLANCHARD Notes Chkd. Checked X-Sec.
Indexed A. C. Johnson Date Date Date No.

76L298 307 5-49

PLEASE RETURN TO
LOS ANGELES COUNTY SURVEYOR
726 LOS ANGELES COUNTY ENGINEERING BLDG.

NOTE: ANY ADDITIONS OR CHANGES ON THIS SHEET MUST BE MADE OR CIRCLED IN RED INK, WITH DATE AND NAME OF PERSON MAKING CHANGE.

Do not extend notes this side of this line.

1315
93.10

STATION	B. S.	H. I.	F. S.	ELEV.		
2+00				90.20	90.0 Lt	n. edge drain
2+16.3				89.90		℄ north edge drain
T.P.				92.535		
BM#91				94.03	BM#91 Goldenrod Ave & Hawthorn SW cor. Fd L&T. cntr curb Retull per L.B67-53.	
		-X- Sections				
		LAUREL ST		FROM	E.C. (SPKSW) (5.8.10 South of INTR. Goldenrod St.) South.	
B.M. #91				X94.02	B.M. #91 = X94.02 L.B67-53 Hawthorne & Goldenrod SW Cor. 0.5 dp.	
T.B.M.				X91.90	1" I.P. on INTR Laurel & 60 Sts. 8' ± back cb.	
0+00 ℄ Laurel St.				X92.28	Elevations Corrected 4-20-51 - W.G.V.D	℄ Spk INTR Goldenrod
" 0+15				X91.90		15' Rt
S. end CR				X92.38		15' "
" gutter				X91.88		" "
0+50				X92.20		℄
"				X92.39		15' Rt. curb
"				X92.92		" " Gutter
1+00				X92.10		℄
"				X92.30		15 Rt cb.

Profile No. ____ Notes Red ____ Plotted RES Date 1-5-50 Job No. 8582 Division No. ____
X-Sec. No. ____ Notes Chkd. RES Date 6-19-50 Checked 6-19-50 Date Survey of RANCHO LOS AMIGOS FIRE STATION
Survey by F.H. BLANCHARD & BW Date 12-29-49
Map No. ____ Indexed C. Johnson Date ____

F.B. 1600 Pg. 19

76L298 307 5-49

PLEASE RETURN TO
LOS ANGELES COUNTY SURVEYOR
726 LOS ANGELES COUNTY ENGINEERING BLDG.

NOTE: ANY ADDITIONS OR CHANGES ON THIS SHEET MUST BE MADE OR CIRCLED IN RED INK, WITH DATE AND NAME OF PERSON MAKING CHANGE.

Do not extend notes this side of this line.

STATION	B. S.	H. I.	F. S.	ELEV.		
	Laurel St. (cont.)					
1+00				X91 83		15' Rt. Gutter
+50				X92 00	Elevations Corrected	℄
"				X92 16	4-20-51 W.G.V.D	15' Rt. cb.
"				X91 69		" Gutter
2+00				X91 90		℄
"				X92 07		15' Rt cb.
"				X[illegible]		" Gutter
B.M. #81				X92 00	B.M. #81 El. X92.00 F.B. 671-53 Laurel & [illegible] - L&T. W. cb. 25'± N.℄ INTR	

F.B. 1600 PG. 20

Job No. 0190 Division No. ____ Notes Red. ____ Plotted RES Profile

Survey of ____ Date ____ Date 6-50 No. ____

Survey by F. H. BLANCHARD Notes F. H. BLANCHARD Notes Chkd. RES Checked ____ X-Sec.

Indexed A. C. Johnson Date ECV Date 6-19-50 Date ____ No. ____

Notes Ck'd by	Survey of Rolas Amigos Fire Sta
Map No. T 42	W. O. 0190 Tape No. St'd. °F
Office Work RES	Surveyed by Wallace
Checked	Notes EGW Date 6-9-50
Date	Indexed C. Johnson 6-12-50

F. B. 1600 PG. 21

J.N. 0190

Rolas Amigos Fire Sta.

Pareing Grades

Note: Any Additions or Changes on This Sheet Must be Made or Circled in Red Ink With Date and Name of Person Making Change.

Do not extend notes this side of this line.

RETURN TO
LOS ANGELES COUNTY SURVEYOR
726 LOS ANGELES COUNTY
ENGINEERING BLDG.

76F3099 247 10M 1-49

F. B. 1600 Pg. 22

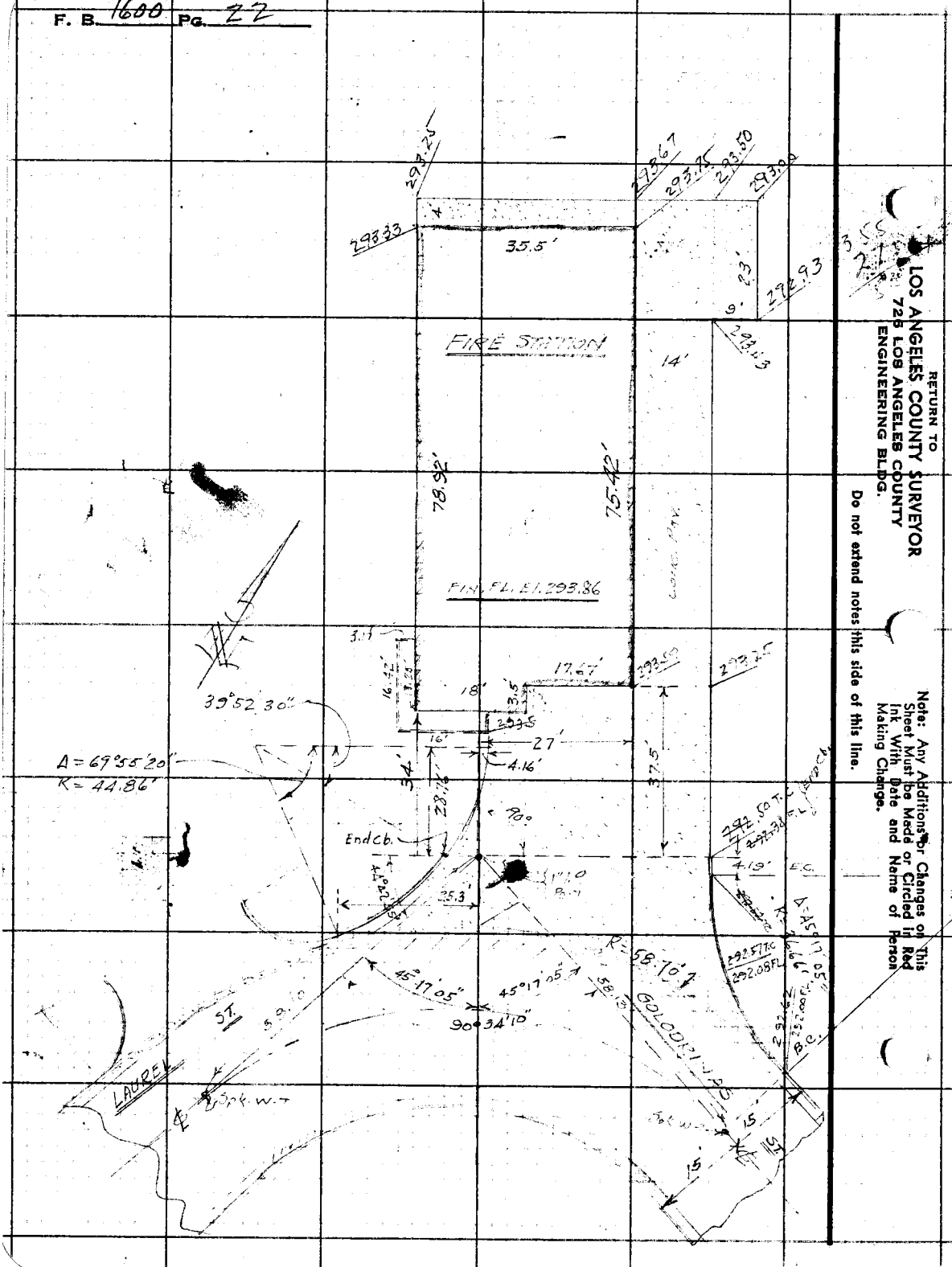

RETURN TO
LOS ANGELES COUNTY SURVEYOR
725 LOS ANGELES COUNTY
ENGINEERING BLDG.

Do not extend notes this side of this line.

Note: Any Additions or Changes on This Sheet Must be Made or Circled in Red Ink With Date and Name of Person Making Change.

Notes Ck'd by F.J.S.	Survey of Ro Los Amigos
Map No.	W. O. 0386 Tape No. St'd. °F
Office Work	Surveyed by Wallace
Checked	Notes ECW Date 1-21-52
Date	Indexed A. C. Johnson 1-24-52

F. B. 1600 PG. 23

J.N. 0386

RO LOS AMIGOS -

GUTTER'S along Exist walks OF INFIRMARY UNITS

SKETCH SHOWING DRAINAGE PLAN

Wallace
Muslin
Rike
Peterson
Hoar

Note: Any Additions or Changes on This Sheet Must be Made or Circled in Red Ink With Date and Name of Person Making Change.

Do not extend notes this side of this line.

RETURN TO
LOS ANGELES COUNTY SURVEYOR
726 LOS ANGELES COUNTY
ENGINEERING BLDG.

76F3095 247 10M 1-49

F. B. 1600 PG. 24



RETURN TO
LOS ANGELES COUNTY SURVEYOR
726 LOS ANGELES COUNTY
ENGINEERING BLDG.

Do not extend notes this side of this line.

Note: Any Additions or Changes on This Sheet Must be Made or Circled in Red Ink With Date and Name of Person Making Change.

Notes Ck'd by F.U.S	Survey of Rd Los Amigos
Map No.	W. O. 0386 Tape No. St'd. °F
Office Work	Surveyed by WALLACE
Checked	Notes ECW Date 1-21-52
Date	Indexed ~~A. O. Johnson~~

F. B. 1600 PG. 25

To bot. Pg. 26

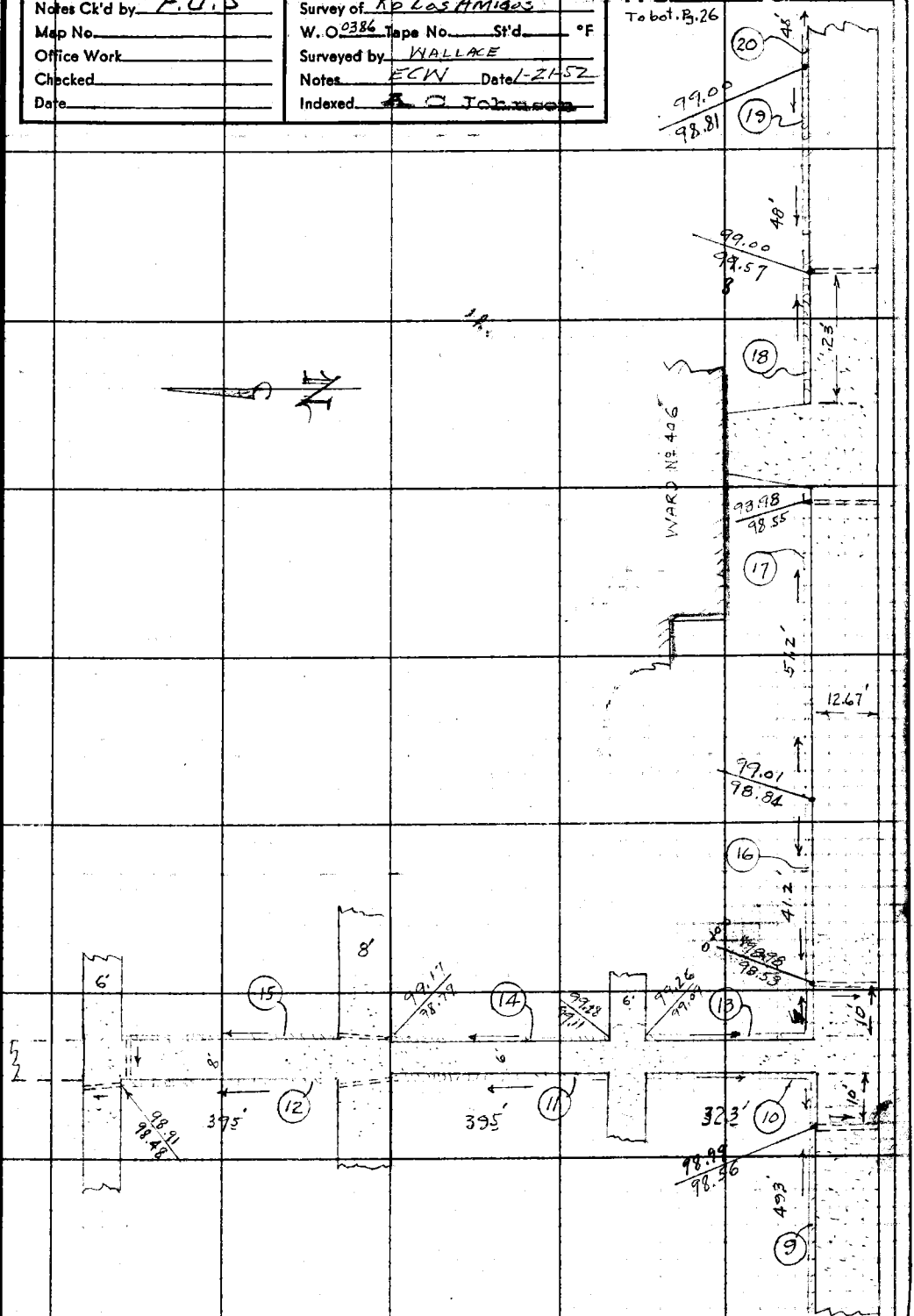

From top Pg. 24

Notes: Any Additions or Changes on This Sheet Must be Made or Circled in Red Ink With Date and Name of Person Making Change.

Do not extend notes this side of this line.

RETURN TO
LOS ANGELES COUNTY SURVEYOR
726 LOS ANGELES COUNTY
ENGINEERING BLDG.

76F3095 247 10M 1-49

F. B. 1600 PG. 26

To bd. Pg. 27

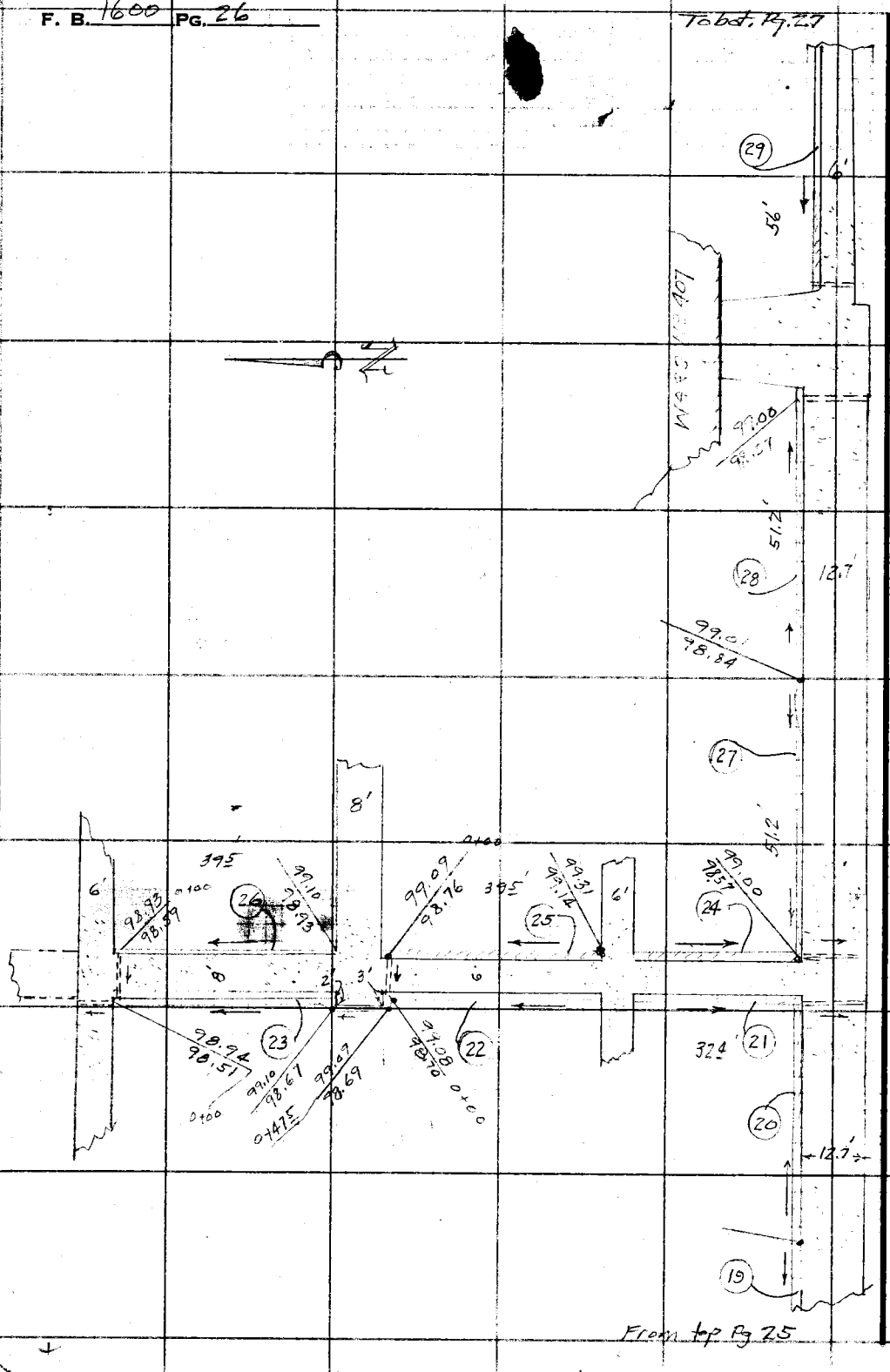

RETURN TO
LOS ANGELES COUNTY SURVEYOR
726 LOS ANGELES COUNTY
ENGINEERING BLDG.

Do not extend notes this side of this line.

Notes: Any Additions or Changes on This Sheet Must be Made or Circled in Red Ink With Date and Name of Person Making Change.

From top Pg. 25

Notes Ch[illegible] F.J.S.
Map No.
Office Work
Checked
Date

Survey of Re Los Amigos
W. O. 0386 Tape No. St'd. °F
Surveyed by Wallace
Notes ECW Date 1-21-52
Indexed ~~A. C. Johnson~~

F. B. 1600 PG. 27

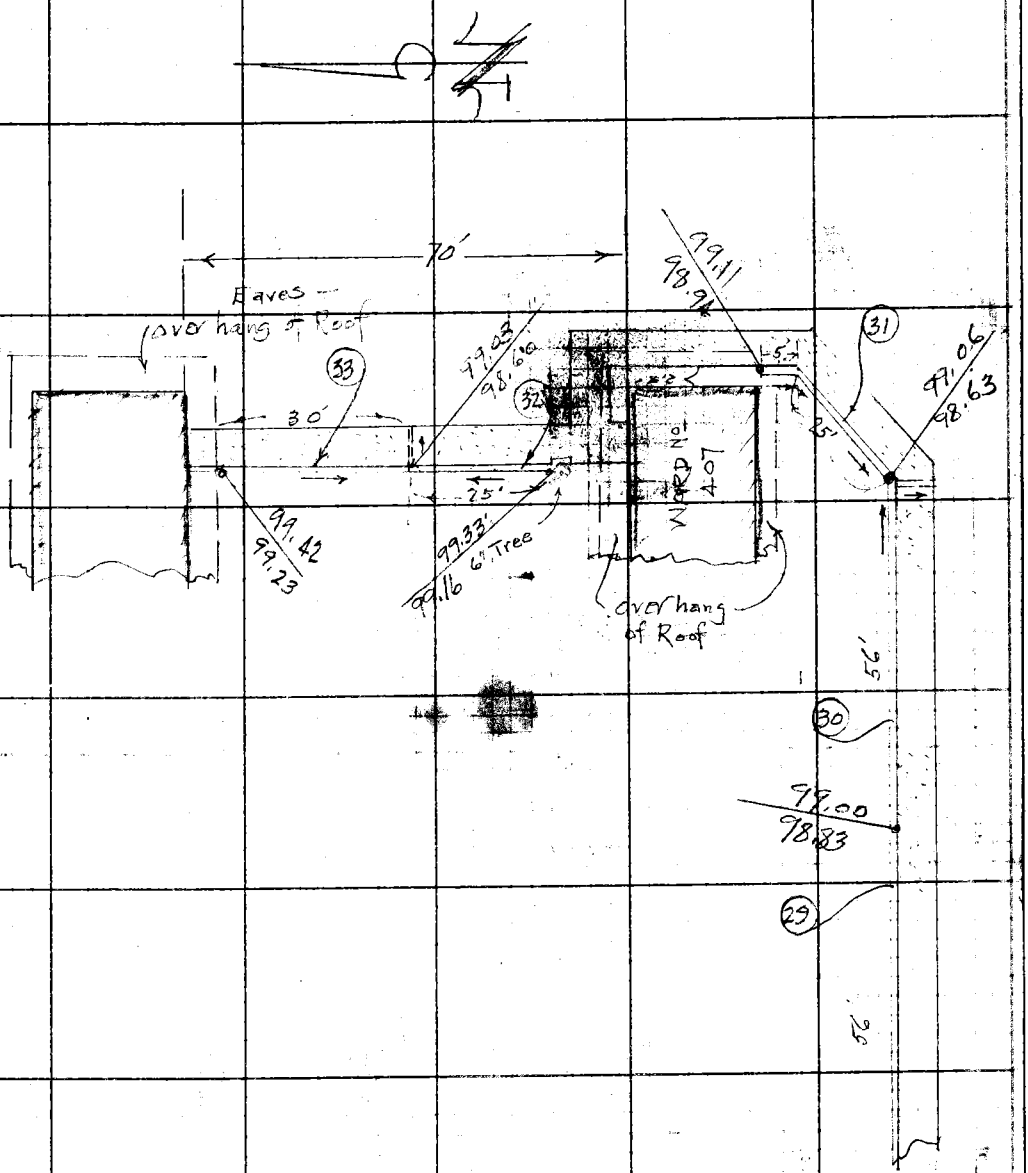

To Top Pg 26

Notes: Any Additions or Changes on This Sheet Must be Made or Circled in Red Ink With Date and Name of Person Making Change.

Do not extend notes this side of this line.

RETURN TO
LOS ANGELES COUNTY SURVEYOR
726 LOS ANGELES COUNTY
ENGINEERING BLDG.

76F3095 247 10M 1-49

RETURN TO
LOS ANGELES COUNTY SURVEYOR
726 LOS ANGELES COUNTY
ENGINEERING BLDG.

Note: Any Additions or Changes on This Sheet Must be Made or Circled in Red Ink With Date and Name of Person Making Change.

Do not extend notes this side of this line.

F. B. 1600 PG. 28

Profile	Notes Red.	Plotted	Job No. 0386	Division No.	F. B. 1600	PG. 29
No.	Date	Date	Survey of Ro Los Amigos - Infirmary Units			
X-Sec.	Notes Chkd. [illegible]	Checked	Survey by E. C. WALLACE	Notes ECW	Date 1-21-51	
No.	Date 1-24-52	Date	Map No.	Indexed A. C. Johnson	Date	

J.N. 0386

Ro LOS AMIGOS - INFIRMARY UNITS

DRINAGE GUTTERS along Exist Walks

- GRADES -

cuts marked on edge of exist. walks @ 10 staions
0+00 - Low grade point of Gutter

sketch shown on Pg. 24

STATION	B. S.	H. I.	F. S.	ELEV.

NOTE: ANY ADDITIONS OR CHANGES ON THIS SHEET MUST BE MADE OR CIRCLED IN RED INK, WITH DATE AND NAME OF PERSON MAKING CHANGE.

PLEASE RETURN TO
LOS ANGELES COUNTY SURVEYOR
726 LOS ANGELES COUNTY ENGINEERING BLDG.

Do not extend notes this side of this line.

76L298 307 4-50

76L298 307 4-50

PLEASE RETURN TO
LOS ANGELES COUNTY SURVEYOR
726 LOS ANGELES COUNTY ENGINEERING BLDG.

NOTE: ANY ADDITIONS OR CHANGES ON THIS SHEET MUST BE MADE OR CIRCLED IN RED INK, WITH DATE AND NAME OF PERSON MAKING CHANGE.

Do not extend notes this side of this line.

STATION	B. S.	H. I.	F. S.	ELEV.				
B.M. [illegible]				99 126		B.M. #4 El. 99.126 · B. Cap on Loading Platform East Entrance EMERG. [illegible]		L.B. 671-33
LINE No 1 - See Sketch B.24						GR.		
0-04	Exist Gutter			97 94		98.02	CUT	
0+00				[illegible] 47		98.32	0.17	
+10				[illegible]	0.63%	[illegible].38	[illegible]	
+20				[illegible]		[illegible].44	[illegible]	
+30						[illegible]	[illegible]	
[illegible]				98 99		[illegible].56	0.43	
LINE # 2								
0-10	[illegible]	Exist Cb.	Gutter	98 00		98.08		
0+00	[illegible]	[illegible] Exist Walk		98 60		98.17	0.43	
+10				[illegible] 75		98.29	[illegible]	
+20				[illegible]	1.25%	98.42	0.44	
+325	[illegible]	[illegible] Walk		99 00		[illegible]	0.43	
[illegible]								
0+00				99 00		98.65	0.35	
+10				99 [illegible]		[illegible].35	0.26	
[illegible]				99 30	2.00%	99.05	[illegible]	
+32				99 46		[illegible]	[illegible]	

F. B. 1600 BB 30 Job No. 0386 Division No. 2 Notes Red. Plotted Profile
Survey of Ro Los Angeles Date Date No.
Survey by E. C. WALLACE Notes ECW Notes Chkd. Checked X-Sec.
Indexed E. C. Johnson Date Date Date No.

76L298 307 4-50

PLEASE RETURN TO
LOS ANGELES COUNTY SURVEYOR
726 LOS ANGELES COUNTY ENGINEERING BLDG.

NOTE: ANY ADDITIONS OR CHANGES ON THIS SHEET MUST BE MADE OR CIRCLED IN RED INK, WITH DATE AND NAME OF PERSON MAKING CHANGE.

Do not extend notes this side of this line.

STATION	B. S.	H. I.	F. S.	ELEV.		GR	CUT
LINE		#4					
0+00				99 00	2.00%	98.65	C.0.35
+10				99 10		98.85	C.0.25
+20				99 27		99.05	C.0.22
+32				99 46		99.29	C.0.17
#5							
0+00				98 60		98.17	0.43
+10				98 65		98.26	0.39
+20				98 70	0.92%	98.35	0.35
+30				98 75		98.44	0.31
+40				98 82		98.54	0.28
+50				98 88		98.63	0.25
+60				98 93		98.72	0.21
+70				98 98		98.81	0.17
0+79				99 07		98.90	0.17

Profile Notes Red. Plotted Job No. 038 Division No. F. B. 1600 Pg. 31
No. Date Date Survey of Ro Las Amigos
X-Sec. Notes Chkd. FJS Checked Survey by C. WALLACE Notes EW Date 1-21-52
No. Date 1-24-52 Date Map No. Indexed Johnson Date

76L298 307 4-50

PLEASE RETURN TO
LOS ANGELES COUNTY SURVEYOR
726 LOS ANGELES COUNTY ENGINEERING BLDG.

NOTE: ANY ADDITIONS OR CHANGES ON THIS SHEET MUST BE MADE OR CIRCLED IN RED INK, WITH DATE AND NAME OF PERSON MAKING CHANGE.

Do not extend notes this side of this line.

STATION	B. S.	H. I.	F. S.	ELEV.		GR	CUT
#6							
0+00				99 01		98.58	0.43
+10				99 00		98.63	0.37
+20				99 00	0.47%	98.68	0.32
+30				99 01		98.72	0.29
+40				98 99		98.77	0.22
+50				98 99		98.82	0.17
+57.9				99 02		98.85	0.17
[illegible]				98 98			
#7							
+00				99 01		98.58	
+10				99 01		98.62	0.39
+20				99 01		98.66	0.35
+30				98 98		98.70	0.28
+40				[illegible]		98.74	0.25
+50				[illegible]		98.78	0.22
+60				99 02		98.82	0.20
+67.9				99 02		[illegible]	0.17

F. B. 1600 Pg. 32
Job No. 0386 Division No. Rd Los Angeles
Notes Red. Date Plotted Date No. Profile
Survey of
Survey by E. C. WALLACE Notes ECW Notes Chkd. Date Checked Date No. X-Sec.
Indexed E. C. Johnson Date

76L298 307 4-50

PLEASE RETURN TO

LOS ANGELES COUNTY SURVEYOR

726 LOS ANGELES COUNTY ENGINEERING BLDG.

NOTE: ANY ADDITIONS OR CHANGES ON THIS SHEET MUST BE MADE OR CIRCLED IN RED INK, WITH DATE AND NAME OF PERSON MAKING CHANGE.

Do not extend notes this side of this line.

STATION	B. S.	H. I.	F. S.	ELEV.		GR	CUT
#8							
0+00				98 98		98.57	0.41
+10				99 01		98.62	0.37
+20				99 01		98.67	0.34
+30				98 99		98.72	0.27
+40				98 99		98.77	0.22
+50				99 01		98.82	0.19
+60				99 04		98.87	0.17
#9				~~98 99~~		~~98.56~~	
0+00				98 99		98.56	0.43
+10				99 00		98.62	0.38
+20				99 00		98.69	0.31
+30				99 00		98.75	0.25
+40				99 01		98.81	0.20
+49.3				99 04		98.87	0.17

+0.51%

+0.63%

Profile Notes Red. ____ Plotted ____ Job No. 0386 Division No. ____ F. B. 1600 Pg. 33

No. ____ Date ____ Date ____ Survey of Ro Los Amigos

X-Sec. Notes Chkd. E.L.S. Checked ____ Survey by C. WALLACE Notes KCW Date 1-21-52

No. ____ Date 1-24-52 Date ____ Map No. ____ Indexed C. Johnson Date ____

76L298 307 4-50

PLEASE RETURN TO
LOS ANGELES COUNTY SURVEYOR
726 LOS ANGELES COUNTY ENGINEERING BLDG.

NOTE: ANY ADDITIONS OR CHANGES ON THIS SHEET MUST BE MADE OR CIRCLED IN RED INK, WITH DATE AND NAME OF PERSON MAKING CHANGE.

Do not extend notes this side of this line.

F. B. 1600 Pg. 34 | Job No. 0326 Division No. | Notes Red. | Plotted | Profile No.
Survey of Ko Los Angeles | Date | Date | X-Sec. No.
Survey by R. C. WALLACE | Notes ECW | Notes Chkd. | Checked
Indexed A. C. JOHNSON | Date | Date | Date

STATION	B. S.	H. I.	F. S.	ELEV.		GR	CUT
#10							
0+00				98.99		98.56	0.43
+10				99.01	1.28%	98.69	0.32
+20				99.06		98.82	0.24
+30				99.14		98.94	0.20
+42.3				99.10		99.10	0.17
#12							
0+00				98.91		98.48	0.43
+10				99.15		98.53	0.42
+20				99.00	+0.48	98.58	0.42
+30				99.04		98.63	0.41
+39.2				99.10		98.65	0.45
#11							
0+00				99.14		98.79	0.35
+10				99.13		98.87	0.26
+20				99.14	.80%	98.95	0.19
+30				99.22		99.03	0.19
+39.5				99.30		99.11	0.19

76L298 307 4-50

PLEASE RETURN TO
LOS ANGELES COUNTY SURVEYOR
726 LOS ANGELES COUNTY ENGINEERING BLDG.

NOTE: ANY ADDITIONS OR CHANGES ON THIS SHEET MUST BE MADE OR CIRCLED IN RED INK, WITH DATE AND NAME OF PERSON MAKING CHANGE.

Do not extend notes this side of this line.

STATION	B. S.	H. I.	F. S.	ELEV.		GR.	CUT
#13							
0+00				98 98		98.58	0.40
+10				99 00	0.20%	98.70	0.30
+20				99 04		98.82	0.22
+30				99 12		98.94	0.18
+22.3				99 26		99.08	0.18
#14							
0+00				99 12		98.77	0.35
+10				99 3	0.20%	98.85	0.28
+20				99 16		98.93	0.23
+30				99 23		99.01	0.22
+39.5				99 28		99.09	0.19
#15							
0+00				98 86		98.56	0.30
+10				98 91	0.38%	98.60	0.31
+20				98 96		98.64	0.32
+30				99 02		98.68	0.34
+39.5				99 12		98.71	0.41

Profile Notes Red. ____ Plotted ____ Job No. 0386 Division No. ____ F. B. 1600 Pg. 35
No. ____ Date ____ Date ____ Survey of Ro Los Amigos
X-Sec. Notes Chkd. F.J.S. Checked ____ Survey by C. WALLACE Notes LCW Date 1-21-52
No. ____ Date 1-27-52 Date ____ Map No. ____ Indexed J. Johnson Date ____

76L298 307 4-50

PLEASE RETURN TO
LOS ANGELES COUNTY SURVEYOR
726 LOS ANGELES COUNTY ENGINEERING BLDG.

NOTE: ANY ADDITIONS OR CHANGES ON THIS SHEET MUST BE MADE OR CIRCLED IN RED INK, WITH DATE AND NAME OF PERSON MAKING CHANGE.

Do not extend notes this side of this line.

STATION	B. S.	H. I.	F. S.	ELEV.		GR	CUT
#16							
0+00				[illegible]		98.58	0.40
+10				99.02	0.63	98.64	0.38
+20				99.02		98.70	0.32
+30				98.77		98.77	0.20
+41.2				99.01		98.84	0.17
#11							
0+00				98.98		98.55	0.43
+10				98.95		98.[illegible]	0.37
+20				98.98	+0.60	98.[illegible]	0.31
+30				[illegible]		98.73	0.27
+40				[illegible]		98.79	0.21
+51				99.01		98.84	0.17
18							
0+23				99.00		98.83	0.17
+13				98.99	1.20	98.72	0.27
0+00				[illegible]		98.57	0.43

F. B. 1600 Pg. 36

Job No. 0386 Division No. Notes Red. Plotted Profile

Survey of Ro Los Amigos Date Date No.

Survey by E. C. WALLACE Notes ECW Notes Chkd. Checked X-Sec.

Indexed A. J. Johnson Date Date Date No.

76[illegible]8 307 4-50

PLEASE RETURN TO

LOS ANGELES COUNTY SURVEYOR

726 LOS ANGELES COUNTY ENGINEERING BLDG.

NOTE: ANY ADDITIONS OR CHANGES ON THIS SHEET MUST BE MADE OR CIRCLED IN RED INK, WITH DATE AND NAME OF PERSON MAKING CHANGE.

Do not extend notes this side of this line.

STATION	B. S.	H. I.	F. S.	ELEV.			
[illegible]							
[illegible]				99 00		98.57	0.43
[illegible]				98 99		[illegible]	0.37
				99 00		[illegible]	0.33
				98 99		[illegible]	0.27
				99 02		[illegible]	0.25
[illegible]				78 99		98.81	0.19
=20							
[illegible]				99 00		98.57	0.43
[illegible]				98 98		[illegible]	0.36
[illegible]				98 99		[illegible]	0.32
+30				99 00		98.72	0.28
[illegible]				99 00		98.77	0.23
+48				78 99		98.8[illegible]	0.18
=21							
0+00				99 00		98.57	0.43
[illegible]				99 09		98.75	0.34
+20				99 20		98.93	0.27
+32.4				99 33		99.14	0.19

Profile Notes Red. Plotted Job No. 0386 Division No. F. B. 1600 Pg. 37

No. Date Date Survey of Ro Los Amigos

X-Sec. Notes Chkd. EJS Checked Survey by C. WALLACE Notes EW Date 1-21-52

No. Date 1-24-52 Date Map No. Indexed Johnson Date

76L298 307 4-50

PLEASE RETURN TO
LOS ANGELES COUNTY SURVEYOR
726 LOS ANGELES COUNTY ENGINEERING BLDG.

NOTE: ANY ADDITIONS OR CHANGES ON THIS SHEET MUST BE MADE OR CIRCLED IN RED INK, WITH DATE AND NAME OF PERSON MAKING CHANGE.

Do not extend notes this side of this line.

STATION	B. S.	H. I.	F. S.	ELEV.		GR	CUT
#22							
0+00				99 08		98.73	0.38
+10				99 16	1.18%	98.82	0.34
+20				99 21		98.94	0.27
+30				99 26		99.06	0.20
+39.5				99 33		99.16	0.17
#23							
0+00				98 94		98.51	0.43
+10				98 99	0.40%	98.55	0.44
+20				99 01		98.59	0.42
+30				99 07		98.63	0.44
+40				99 10		98.67	0.43
+47.5				99 09		98.69	0.40
#24							
0+00				99 00		98.57	0.43
+10				99 08	1.80%	98.75	0.33
+20				99 19		98.93	0.26
+32.4				99 35		99.14	0.19

F. B. 1600 Pg. 38

Job No. 0386 Division No. Ro Los Amigos Notes Red. Plotted Profile

Survey of Date Date No.

Survey by E. C. WALLACE Notes ECW Notes Chkd. Checked X-Sec.

Indexed Date Date Date No.

76L298 307 4-50

PLEASE RETURN TO
LOS ANGELES COUNTY SURVEYOR
726 LOS ANGELES COUNTY ENGINEERING BLDG.

NOTE: ANY ADDITIONS OR CHANGES ON THIS SHEET MUST BE MADE OR CIRCLED IN RED INK, WITH DATE AND NAME OF PERSON MAKING CHANGE.

Do not extend notes this side of this line.

STATION	B. S.	H. I.	F. S.	ELEV.		GR	CUT
#25							
0+00				99.09		98.76	0.33
+10				99.14		98.86	0.28
+20				99.20	0.96%	98.95	0.25
+30				99.26		99.05	0.21
+40				99.31		99.14	0.17
#26							
0+00				98.93		98.59	0.34
+10				98.96	0.88%	98.68	0.28
+20				99.00		98.77	0.23
+30				99.04		98.86	0.18
+39.5				99.10		98.93	0.17
LINE #27							
0+00				99.00		98.57	0.43
+10				98.96		98.62	0.34
+20				99.00	0.53%	98.67	0.33
+30				99.04		98.73	0.31
+40				99.03		98.78	0.25
+50				99.01		98.84	0.17

Profile No. ____ Date ____ Notes Red ____ Plotted ____ Job No. 0386 Division No. ____ F. B. 1600 Pg. 37
X-Sec. No. ____ Date ____ Notes Chkd. F.W.S. Date 1-24-52 Checked ____ Date ____ Survey of ROADS ANGELES Survey By C. WALLACE Notes ECW Date 1-21-52 Map No. ____ Indexed Johnson Date ____

76L298 307 4-50

PLEASE RETURN TO
LOS ANGELES COUNTY SURVEYOR
726 LOS ANGELES COUNTY ENGINEERING BLDG.

NOTE: ANY ADDITIONS OR CHANGES ON THIS SHEET MUST BE MADE OR CIRCLED IN RED INK, WITH DATE AND NAME OF PERSON MAKING CHANGE.

Do not extend notes this side of this line.

STATION	B. S.	H. I.	F. S.	ELEV.		GR	CUT
#28							
0+00				99 00		98.57	0.43
				99 03	0.83%	98.62	0.41
[illegible]				99 00		98.67	0.33
[illegible]				99 03		98 73	0.30
[illegible]				99 03		98 78	0.25
[illegible]				99 01		98.84	0.17
#29							
0+00				99 00		98.57	0.43
+10				98 99	0.46%	98.61	0.38
+20				99 00		98.66	0.34
+30				99 00		98.70	0.30
+40				99 01		98.75	0.26
+50				99 02		98.80	0.22
+56				99 00		98.83	0.17
#30							
0+00				99 06		98.63	0.43
+10				99 03	0.36%	98.66	0.37
+20				99 04		98.70	0.34

F. B. 1600 PG. 40

Job No. 0386 Division No. Notes Red. Plotted Profile

Survey of Ro Los Amigos Date Date No.

Survey by S. C. WALLACE Notes ECW Notes Chkd. Checked X-Sec.

Indexed A. C. Johnson Date Date Date No.

76L298 307 4-50

PLEASE RETURN TO
LOS ANGELES COUNTY SURVEYOR
726 LOS ANGELES COUNTY ENGINEERING BLDG.

NOTE: ANY ADDITIONS OR CHANGES ON THIS SHEET MUST BE MADE OR CIRCLED IN RED INK, WITH DATE AND NAME OF PERSON MAKING CHANGE.

99.07

Do not extend notes this side of this line.

STATION	B. S.	H. I.	F. S.	ELEV.		GR	CUT
#30							
+30				99 02	0.36%	98.73	0.29
+40				99 01		98.77	0.24
+50				99 01		98.80	0.21
+56				99 00		98.83	0.17
LINE #31							
0+00				99 06		98.63	0.43
+10				99 04	1.00%	98.73	0.31
+20				99 07		98.83	0.24
+25				99 07		98.88	0.19
0+30				99 11		98.94	0.17
T.P.				99 07			
#32							
0+00				99 03		98.60	0.43
+10				99 13	2.24%	98.82	0.31
+20				99 23		99.04	0.19
+25				99 33		99.16	0.17

Profile Notes Red. Plotted Job No. 0386 Division No. F. B. 1600 Pg. 41
No. Date Date Survey of Ro Los Amigos
X-Sec. Notes Chkd. E.W.S. Checked Survey by C. WALLACE Notes E.W. Date 1-21-52
No. Date 1-24-52 Date Map No. Indexed John Date

76L298 307 4-50

PLEASE RETURN TO

LOS ANGELES COUNTY SURVEYOR

36 LOS ANGELES COUNTY ENGINEERING BLDG.

NOTE: ANY ADDITIONS OR CHANGES ON THIS SHEET MUST BE MADE OR CIRCLED IN RED INK, WITH DATE AND NAME OF PERSON MAKING CHANGE.

Do not extend notes this side of this line.

F. B. 1600 Pg. 42 | Job No. 0386 Division No. Notes Red. Plotted Profile

Survey of Re Los Angeles Date Date No. X-S

Survey by E. C. WALLACE Notes EEW Notes Chkd. Checked

Indexed E. C. Johnson Date Date Date No.

STATION	B. S.	H. I.	F. S.	ELEV.		GR	CUT	
# 33								
0+00				97.03		98.60	0.43	
+10				97.45	2.10%	98.81	0.34	
+20				99.28		99.02	0.26	
+30				99.42		99.23	0.19	
+35 (under ref)				99.50				
B.M.# 4				99.12		B.M.#4 EL. 99.126		FB.1600 Pg.30 L.S.671-35

Call Larry Moor
Monday Morning

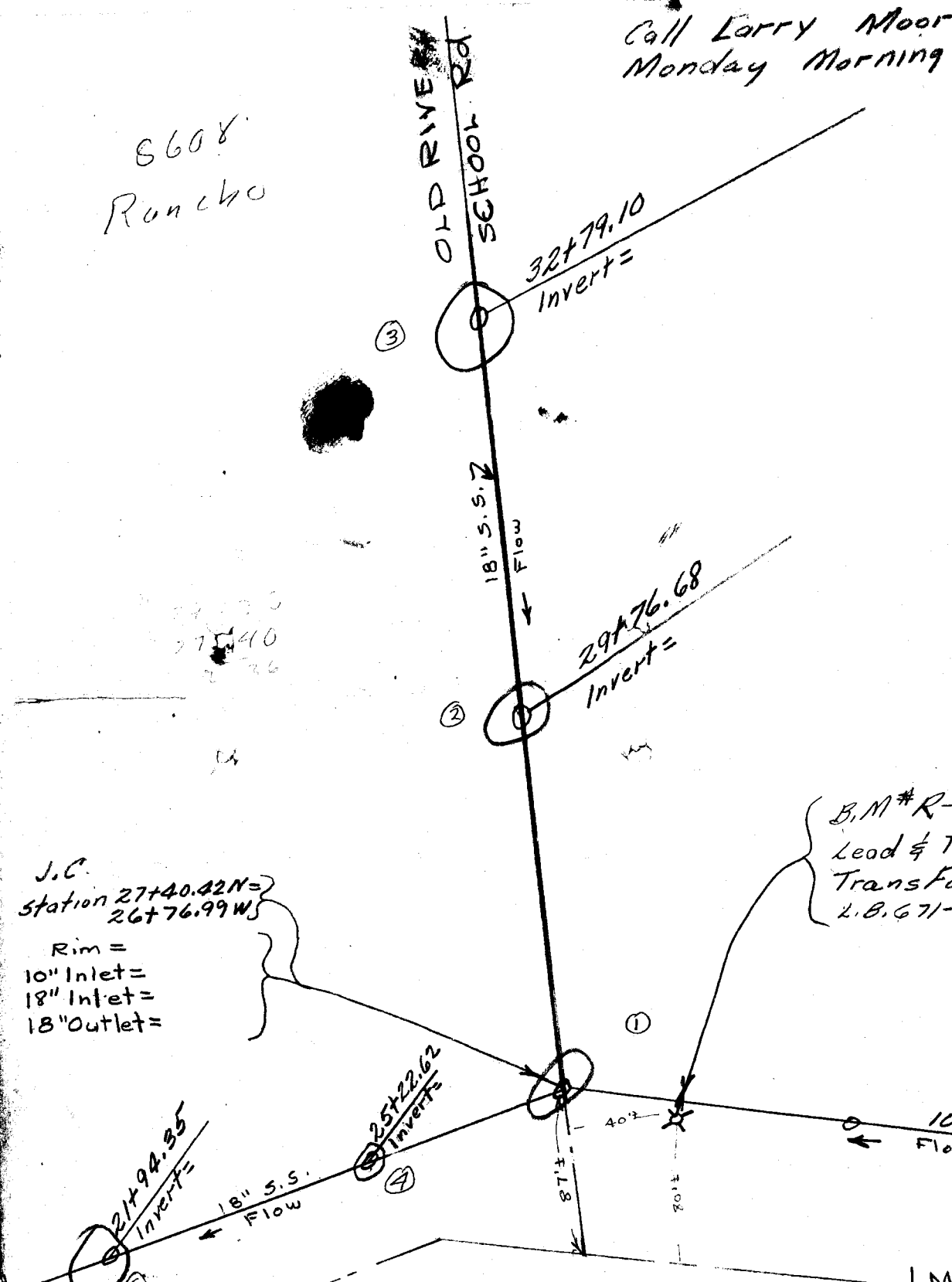

1" x 2" stake and tack.
F.B. 806 - 162.

Proposed Rig of Way Line

FOS ER

S. 89° 54' 55" W.

Propos d Center Line

Proposed Rig of Way Line

0.10'
0.20'

4" concrete monument
spike in center.
F.B. 806 - 162.

THE

Profile No.	Notes Red.	Plotted	Job No. 8608	Division No.	F.B. 1600 PG. 43
	Date	Date	Survey of Rancho Los Amigos		
X-Sec. No.	Notes Chkd.	Checked	Survey by Van Deren	Notes Van	Date 3-17-52
	Date	Date	Map No.	Index Johnson	Date 3-18-52

JN 8608

Invert check on S.M.H. on Old River School Rd

and on Imperial Hwy

RANCHO LOS AMIGOS

3-17-52
Van Deren
Blankenship
Figueroa

STATION	B. S.	H. I.	F. S.	ELEV.

NOTE: ANY ADDITIONS OR CHANGES ON THIS SHEET MUST BE MADE OR CIRCLED IN RED INK, WITH DATE AND NAME OF PERSON MAKING CHANGE.

Do not extend notes this side of this line.

PLEASE RETURN TO
LOS ANGELES COUNTY SURVEYOR
726 LOS ANGELES COUNTY ENGINEERING BLDG.

76L298 307 5-49

76L298 307 5-49

PLEASE RETURN TO
LOS ANGELES COUNTY SURVEYOR
726 LOS ANGELES COUNTY ENGINEERING BLDG.

NOTE: ANY ADDITIONS OR CHANGES ON THIS SHEET MUST BE MADE OR CIRCLED IN RED INK, WITH DATE AND NAME OF PERSON MAKING CHANGE.

Do not extend notes this side of this line.

STATION	B. S.	H. I.	F. S.	ELEV.			
BMR-7	[illegible]	99.~~39~~ 41		96.~~12~~ 14	BMR-7 Elev = 96.~~49~~ 142 LB 671-178		
					Imperial Hwy & Old River School Rd. N.E. Cor.		
					L & T in S.W. Cor. of transformer Station		
① J.C. 27+40.42 N = 26+76.99 W on Old River School Rd							
Rim			5.24	94.17	Rod 5.24 Chain 8.93 Diam 0.84		
10" inlet E.			15.01	84.~~38~~ 40	15.01	Rod 5.24 Chain 7.55 Diam 1.50	
18" inlet N.			14.29	85.~~10~~ 12		14.29	Rod 5.24 Chain 8.89 Diam 1.50
18" outlet W.			15.63	83.~~76~~ 78			15.63 Rod 5.24 Chain 18.80 Diam 1.00
12" inlet S.			15.04	84.~~35~~ 37			15.04
② S.M.H = 29+76.78 On old River School Rd							
10" inlet E.			12.72	86.69	Rod 4.49 Chain 7.96 Diam 1.50		Rod 4.49 Chain 7.40 Diam. 0.83
Rim			4.41	94.12			12.72
18" inlet N.			13.95	85.~~41~~ 46	13.95	Rod 4.49 Chain 7.99 Diam 1.50	
18" outlet S.			13.98	85.~~41~~ 43		13.98	
③ S.M.H = 32+79.10 on Old River School Rd							
Rim			3.76	95.[illegible]	Rod 3.76 Chain 8.23 Diam 1.50		
18" inlet N.			13.49	85.~~98~~ 92	13.49	Rod 3.76 Chain 8.23 Diam 1.50	
18" outlet S.			13.49	85.~~98~~ 92		13.49	
T.P.	4.54	98.~~21~~ 23	5.72	93.~~67~~ 69			

F.B. 1600 Pg. 44
Job No. 8608 Division No. Notes Red. Date 3-17-52 Plotted B[illegible] No. Profile
Survey of Rancho Los Amigos Notes Chkd. HND Date 3-19-1952 Date No. X-Sec.
Survey by Van Deren Notes Van Date
Indexed C. Johnson Date

76L298 307 5-49

PLEASE RETURN TO
LOS ANGELES COUNTY SURVEYOR
726 LOS ANGELES COUNTY ENGINEERING BLDG.

NOTE: ANY ADDITIONS OR CHANGES ON THIS SHEET MUST BE MADE OR CIRCLED IN RED INK, WITH DATE AND NAME OF PERSON MAKING CHANGE.

Do not extend notes this side of this line.

STATION	B. S.	H. I.	F. S.	ELEV.		
		98.2~~1~~ 3				
④ S.M.H. = 25+22.62 on Imperial Hwy.						
					Rod 5.14	
					Chain 8.12	
Rim			5.14	93.02	Diam 1.50	Rod 5.14
18" inlet E			14.76	83.4~~5~~ 7	14.76	Chain 8.10
18" outlet W			14.74	83.4~~7~~ 9		Diam 1.50
						14.74
⑤ S.M.H. 21+94.35 on Imperial Hwy						
					Rod 5.18	
					Chain 8.51	
Rim			5.18	93.05	Diam 1.50	Rod 5.18
18" inlet E			15.19	83.0~~2~~ 4	15.19	Chain 8.56
18" outlet W			15.24	82.9~~7~~ 9		Diam 1.50
						15.24
BMR-7			2.09	96.1~~2~~ 4	BMR-7 Elev = 96.119 LB 671-178	
					Imperial Hwy & Old River School Rd. NE cor	
					L & T in S.W. co[illegible] of transformer station	

Profile No. ____ Notes Red. ____ Plotted BVD Job No. 8608 Division No. ____
X-Sec. No. ____ Date ____ Date 3-21-52 Survey of Rancho Los Amigos
Notes Chkd. HKB Checked ____ Survey by Van Dercy Notes Van Date 3-17-52
Date 3-19-1952 Date ____ Map No. ____ Indexed Johnson Date ____

F.B. 1600 PG. 45

F.B. 1603 PG. 46

Job No. 8608 Division No. _____ Notes Red. _____ Plotted _____ Profile

Survey of Rancho Los Amigos Date 3-17-52 Date _____ No. _____

Survey by Van Dersch Notes Van Notes Chkd. _____ Checked _____ X-Sec.

Indexed _____ Date _____ Date _____ Date _____ No. _____

STATION	B. S.	H. I.	F. S.	ELEV.

PLEASE RETURN TO

LOS ANGELES COUNTY SURVEYOR

726 LOS ANGELES COUNTY ENGINEERING BLDG.

Do not extend notes this side of this line.

NOTE: ANY ADDITIONS OR CHANGES ON THIS SHEET MUST BE MADE OR CIRCLED IN RED INK, WITH DATE AND NAME OF PERSON MAKING CHANGE.

76L298 307 5-49

F. B. 1600 Pg. 47

Notes Chkd by	Survey of DEPT OF PROPERTY Management
Map No.	W. O. 504 Tape No. 029 St'd. 64 °F
Office Work	Surveyed by FH Blanchard
Checked	Notes FHB Date 2-23-52
Date	Indexed E. O. Johnson 4-29-52

Note: Any Additions or Changes on This Sheet Must be Made or Circled in Red Ink With Date and Name of Person Making Change.

Do not extend notes this side of this line.

RETURN TO
LOS ANGELES COUNTY SURVEYOR
726 LOS ANGELES COUNTY
ENGINEERING BLDG.

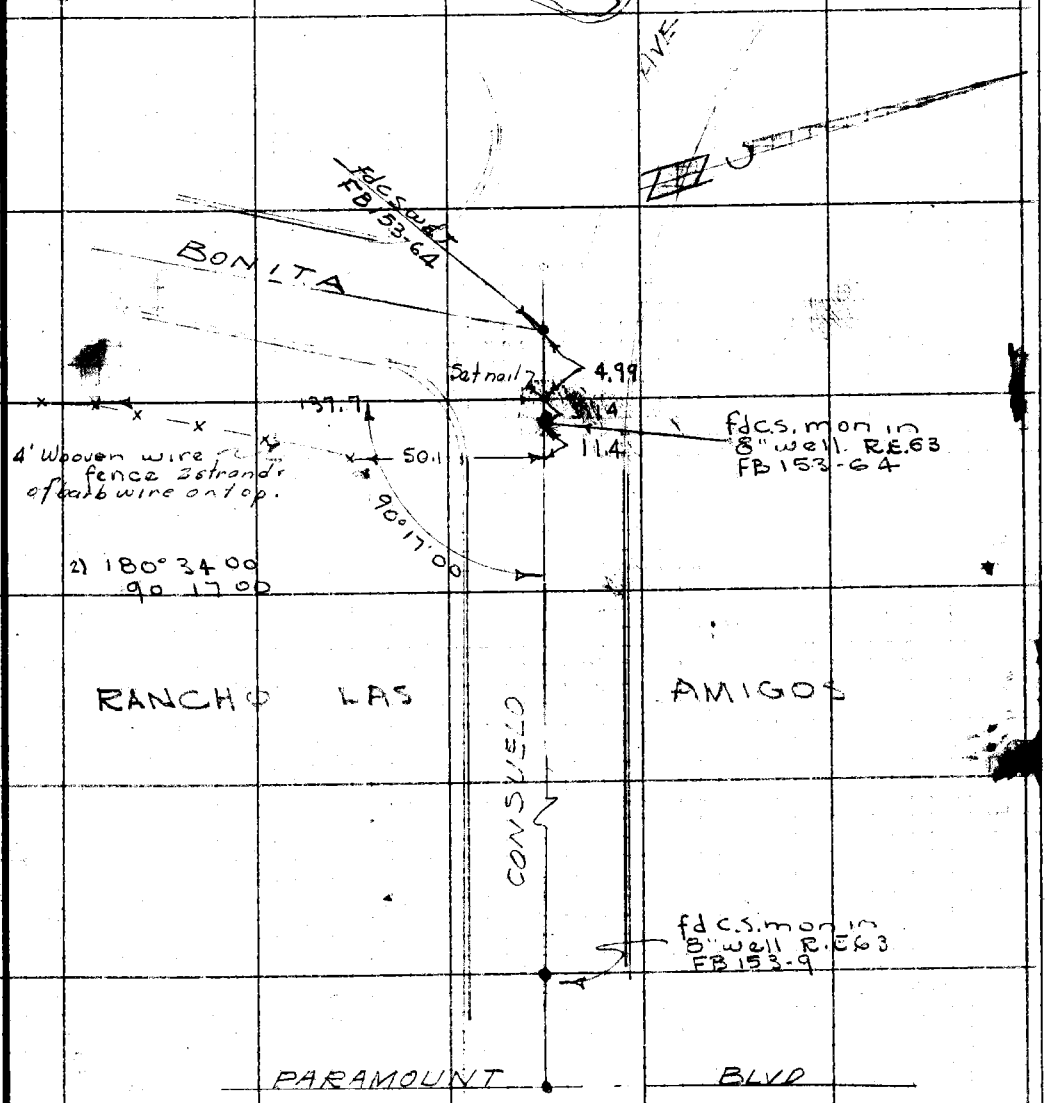

76F309S 247 10M 1-49

F. B. 1600 PG. 48

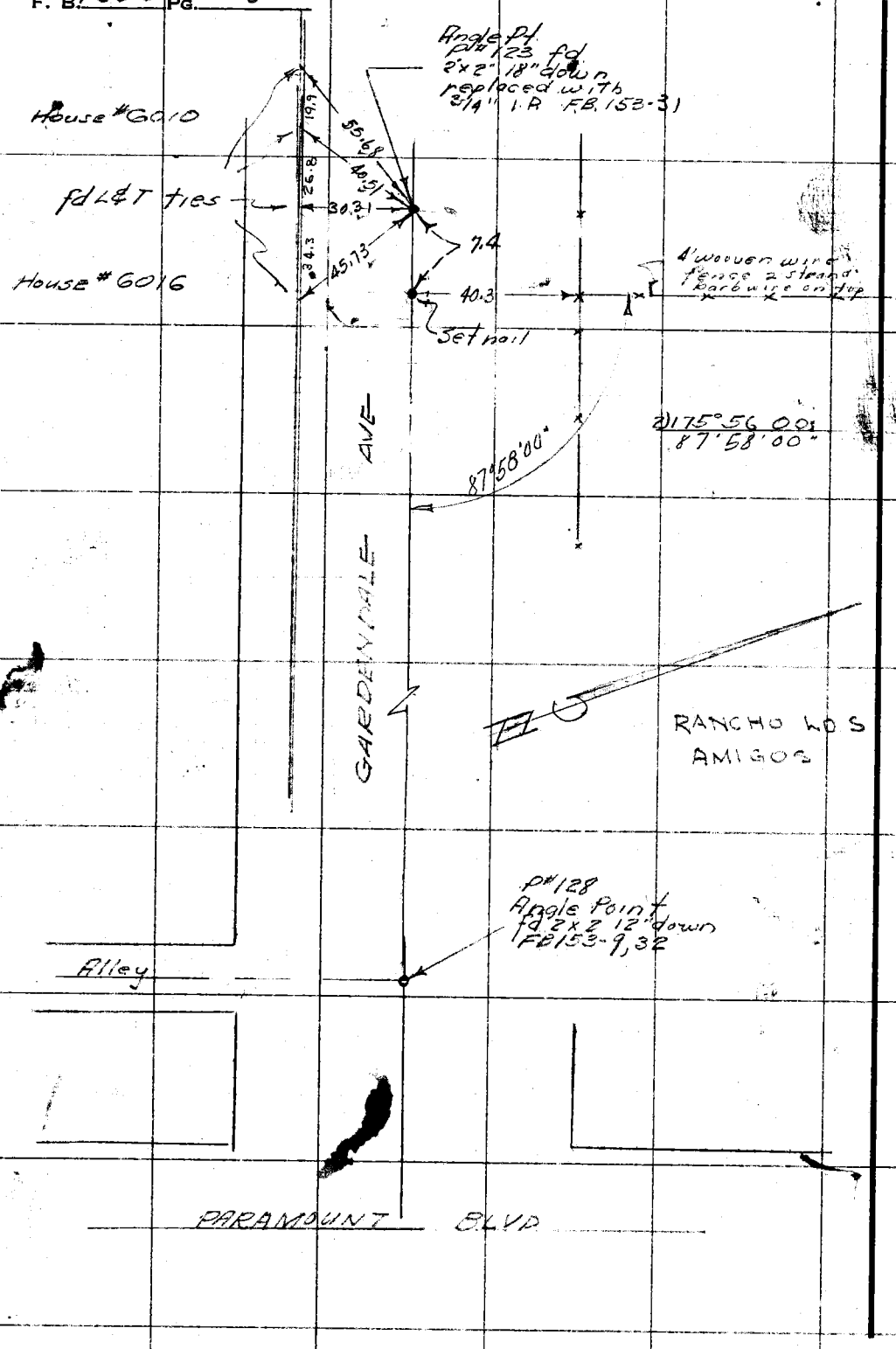

RETURN TO
LOS ANGELES COUNTY SURVEYOR
726 LOS ANGELES COUNTY
ENGINEERING BLDG.

Do not extend notes this side of this line.

Note: Any Additions or Changes on This Sheet Must be Made or Circled in Red Ink With Date and Name of Person Making Change.

F. B. 1600 PG. 49

Notes Ck'd by	Survey of DEPT OF PROPERTY MANAGEMENT
Map No.	W. O. 5042 Tape No. 029 Std. 84 °F
Office Work	Surveyed by FH Blanchard
Checked	Notes FH 8 Date 4-26-52
Date	Indexed A. C. Johnson

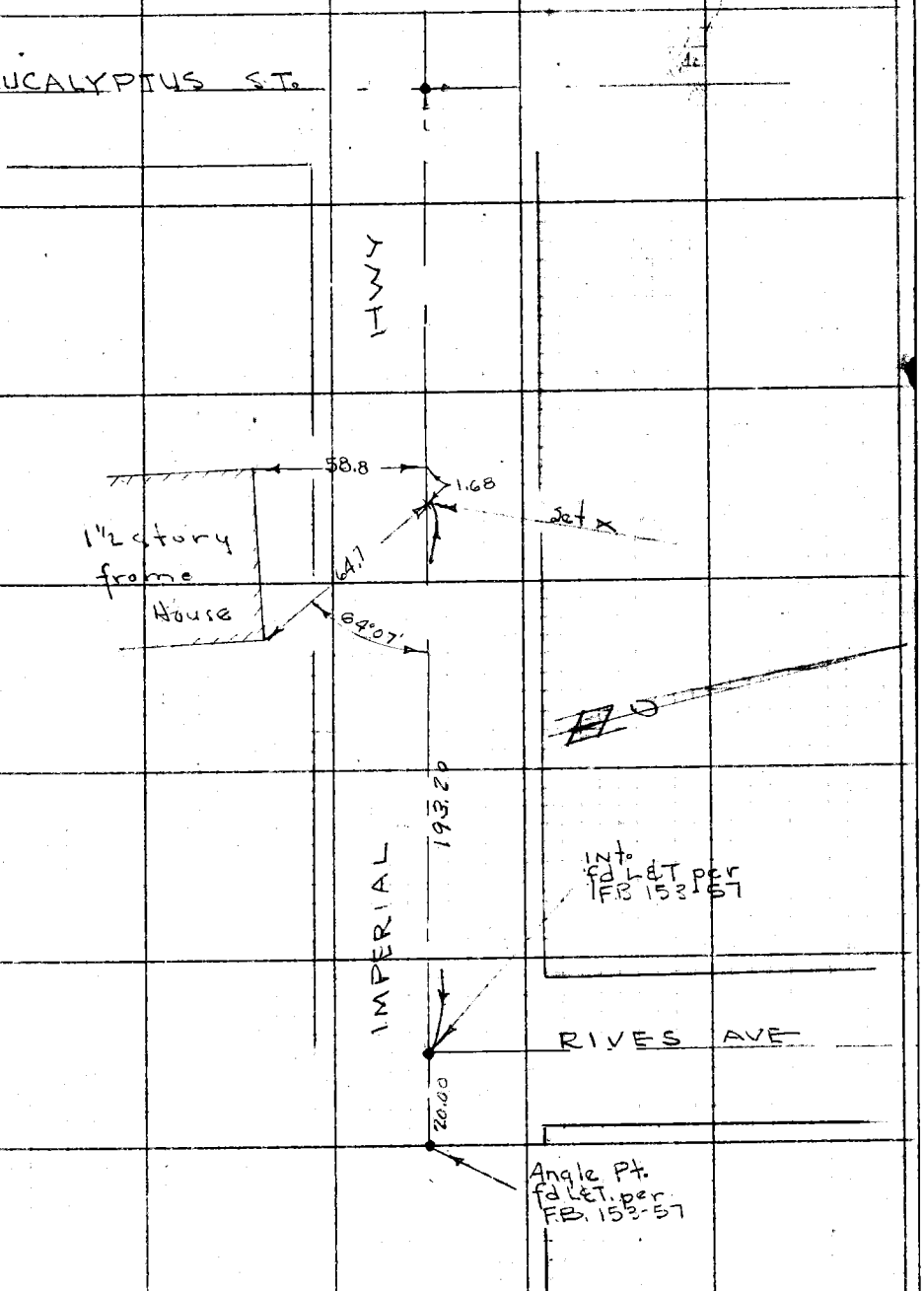

Note: Any Additions or Changes on This Sheet Must be Made or Circled in Red Ink With Date and Name of Person Making Change.

Do not extend notes this side of this line.

RETURN TO
LOS ANGELES COUNTY SURVEYOR
726 LOS ANGELES COUNTY
ENGINEERING BLDG.

76F309S 247 10M 1-49

F. B. 1600 PG. 50

CONSUELO AVE

RANCHO LOS AMIGOS
SEWER LINE LOCATION FOR
COMFORT STATION ON CONSUELO

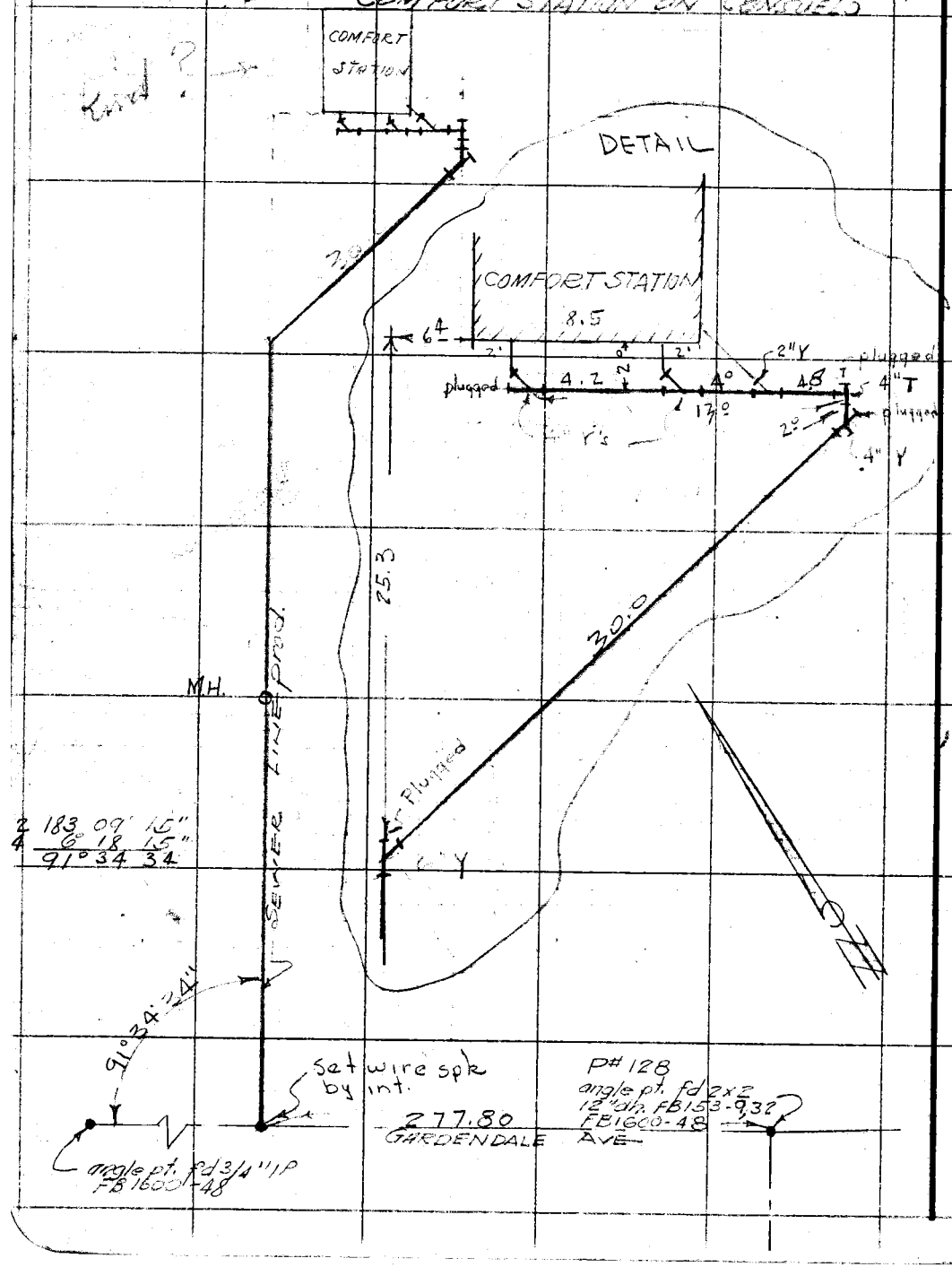

RETURN TO
LOS ANGELES COUNTY SURVEYOR
726 LOS ANGELES COUNTY
ENGINEERING BLDG.

Do not extend notes this side of this line.

Note: Any Additions or Changes on This Sheet Must be Made or Circled in Red Ink With Date and Name of Person Making Change.

F. B. 1600 PG. 51

Notes Ck'd by	Survey of DEPT OF PROPERTY MANAGEMENT
Map No.	W. O. 5042 Tape No. 029 St'd. 84°F
Office Work	Surveyed by F H Blanchard
Checked	Notes FHB Date 5-20-52
Date	Indexed Z. C. Johnson

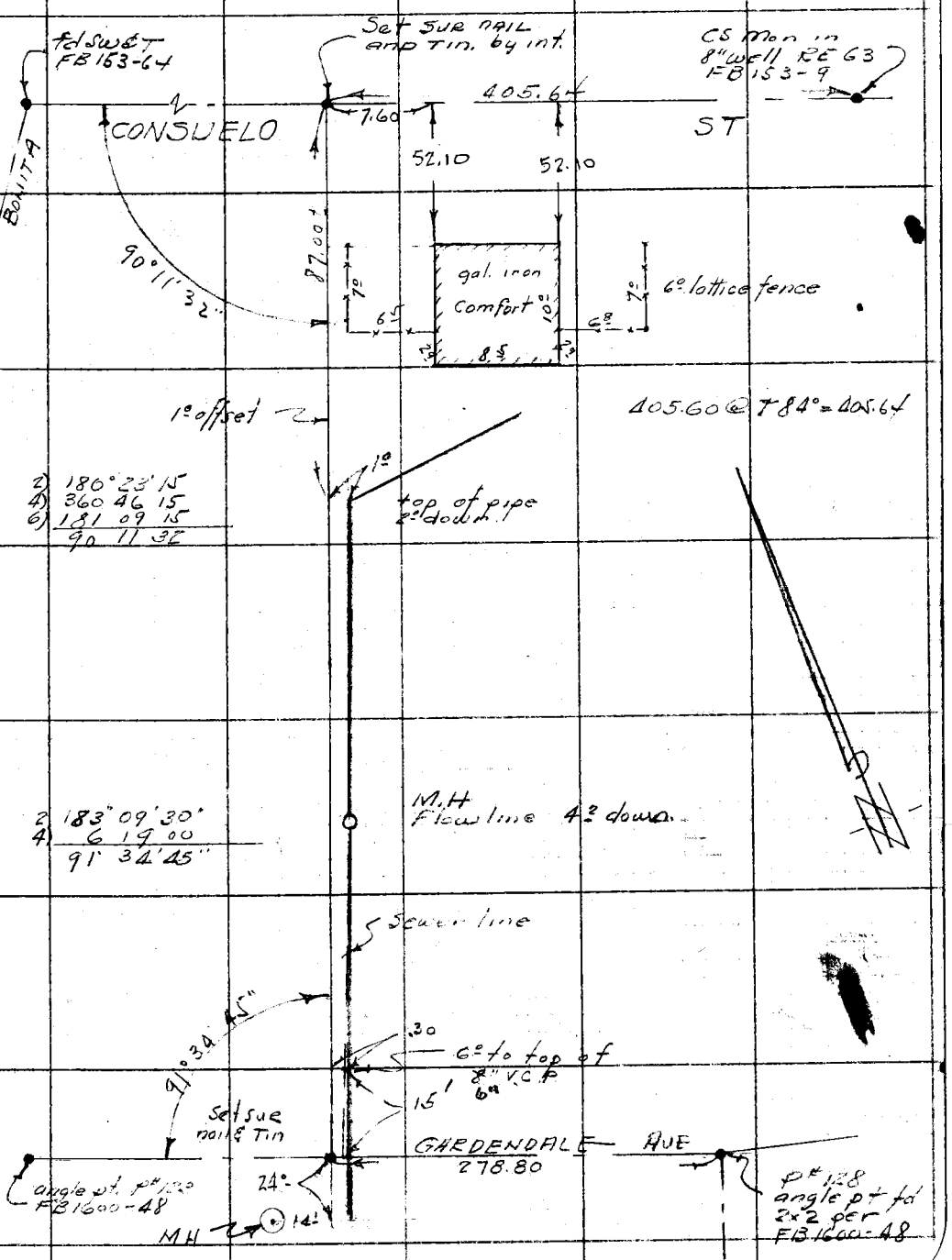

Notes: Any Additions or Changes on This Sheet Must be Made or Circled in Red Ink With Date and Name of Person Making Change.

Do not extend notes this side of this line.

RETURN TO
LOS ANGELES COUNTY SURVEYOR
726 LOS ANGELES COUNTY
ENGINEERING BLDG.

76F3095 247 10M 1-49

RETURN TO
LOS ANGELES COUNTY SURVEYOR
726 LOS ANGELES COUNTY
ENGINEERING BLDG.

Note: Any Additions or Changes on This Sheet Must be Made or Circled in Red Ink With Date and Name of Person Making Change.

Do not extend notes this side of this line.

F. B. 1600 PG. 52

Profile No.	Notes Red.	Plotted	Job No. 8608	Division No.	F. B. 1600 Pg. 53
	Date	Date	Survey of Rancho Los Amigos		
X-Sec. No.	Notes Chkd.	Checked	Survey by Van Doren	Notes Van	Date 5-15-52
	Date	Date	Map No.	Indexed Johnson	Date 5-16-52

JN 8608

Invert Check on J.C. on Old River School Rd

at Station 29+76.68

RANCHO LOS AMIGOS

5-15-52
Van Doren
Blankenship
Richards
Myers

STATION	B. S.	H. I.	F. S.	ELEV.

NOTE: ANY ADDITIONS OR CHANGES ON THIS SHEET MUST BE MADE OR CIRCLED IN RED INK, WITH DATE AND NAME OF PERSON MAKING CHANGE.

Do not extend notes this side of this line.

PLEASE RETURN TO
LOS ANGELES COUNTY SURVEYOR
726 LOS ANGELES COUNTY ENGINEERING BLDG.

761-298 307 4-50

76L298 307 4-50

PLEASE RETURN TO
LOS ANGELES COUNTY SURVEYOR
726 LOS ANGELES COUNTY ENGINEERING BLDG.

NOTE: ANY ADDITIONS OR CHANGES ON THIS SHEET MUST BE MADE OR CIRCLED IN RED INK, WITH DATE AND NAME OF PERSON MAKING CHANGE.

Do not extend notes this side of this line.

STATION	B. S.	H. I.	F. S.	ELEV.		
#R7	2.66	98.~~78~~ 80		96.~~12~~ 14	BM #R7 Elev = 96.~~119~~ 142 L & T in S.W. Cor Transformer Sta N.E. Cor Imperial Hwy & Old River School Rd	
J.C. at Station 29+76.68 on Old River School Rd					L 3671-178 See Pg 44	
					Rod 3.89 Chain 7.40 Diam 0.83	
10" Stub E			12.12	86.~~66~~ 8	12.12	
T.P.	4.65	98.~~68~~ 70	4.75	94.~~03~~ 5		
#R7			2.57	96.~~11~~ 13	BM #R7 Elev = 96.~~119~~ 142 L & T in S.W. Cor Transformer Sta N.E. Cor Imperial Hwy & Old River School Rd	

F. B. 1600 PG. 54
Job No. 8650 Division No. ____ Notes Red. ____ Plotted ____ Profile
Survey of Rancho Los Amigos Date 5-15-52 Date ____ No. ____
Survey by Van Deren Notes Van Notes Chkd. HNB Checked ____ X-Sec.
Indexed E. C. Johnson Date ____ Date 6-5-52 Date ____ No. ____

Notes Ck'd by RES 7-52	Survey of Rancho Los Amigos
Map No.	W. O. 0388 Tape No. 0106 St'd. 68 °F
Office Work	Surveyed by M. A. Van Deren
Checked	Notes Van Date 7-8-52
Date	Indexed A. C. Johnson 7-11-52

F. B. 1600 PG. 55

JN 0388- C.P. 4137

STAKING SKETCH OF INCINERATORS

AT

RANCHO LOS AMIGOS

7-8-52
Van Deren
Richards
Myers

Note Set Stk on 10' Ref pts per Contractor

Note: Any Additions or Changes on This Sheet Must be Made or Circled in Red Ink With Date and Name of Person Making Change.

Do not extend notes this side of this line.

RETURN TO
LOS ANGELES COUNTY SURVEYOR
726 LOS ANGELES COUNTY
ENGINEERING BLDG.

76F309S 247 2-51

RETURN TO
LOS ANGELES COUNTY SURVEYOR
726 LOS ANGELES COUNTY
ENGINEERING BLDG.

Note: Any Additions or Changes on This Sheet Must be Made or Circled in Red Ink With Date and Name of Person Making Change.

Do not extend notes this side of this line.

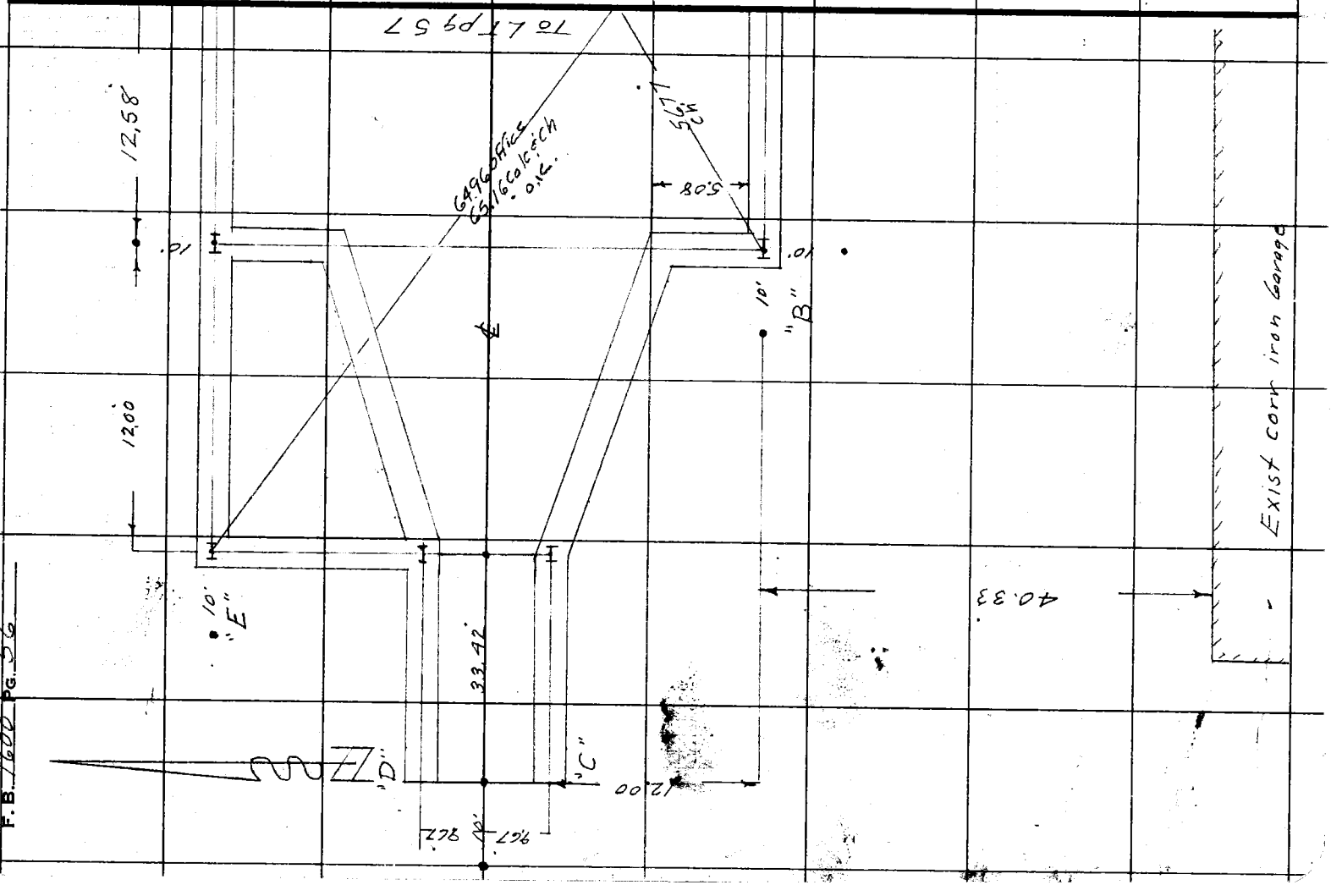

F.B. 1600 PG. 56

Notes Ck'd by RES 7-52	Survey of Rancho Los Amigos
Map No.	W. O. 03885 Tape No. 0106 St'd. 68 °F
Office Work	Surveyed by M. H. Van Dercu
Checked	Notes Van Date 7-8-52
Date	Indexed A. C. Johnson

F. B. 1600 PG. 57

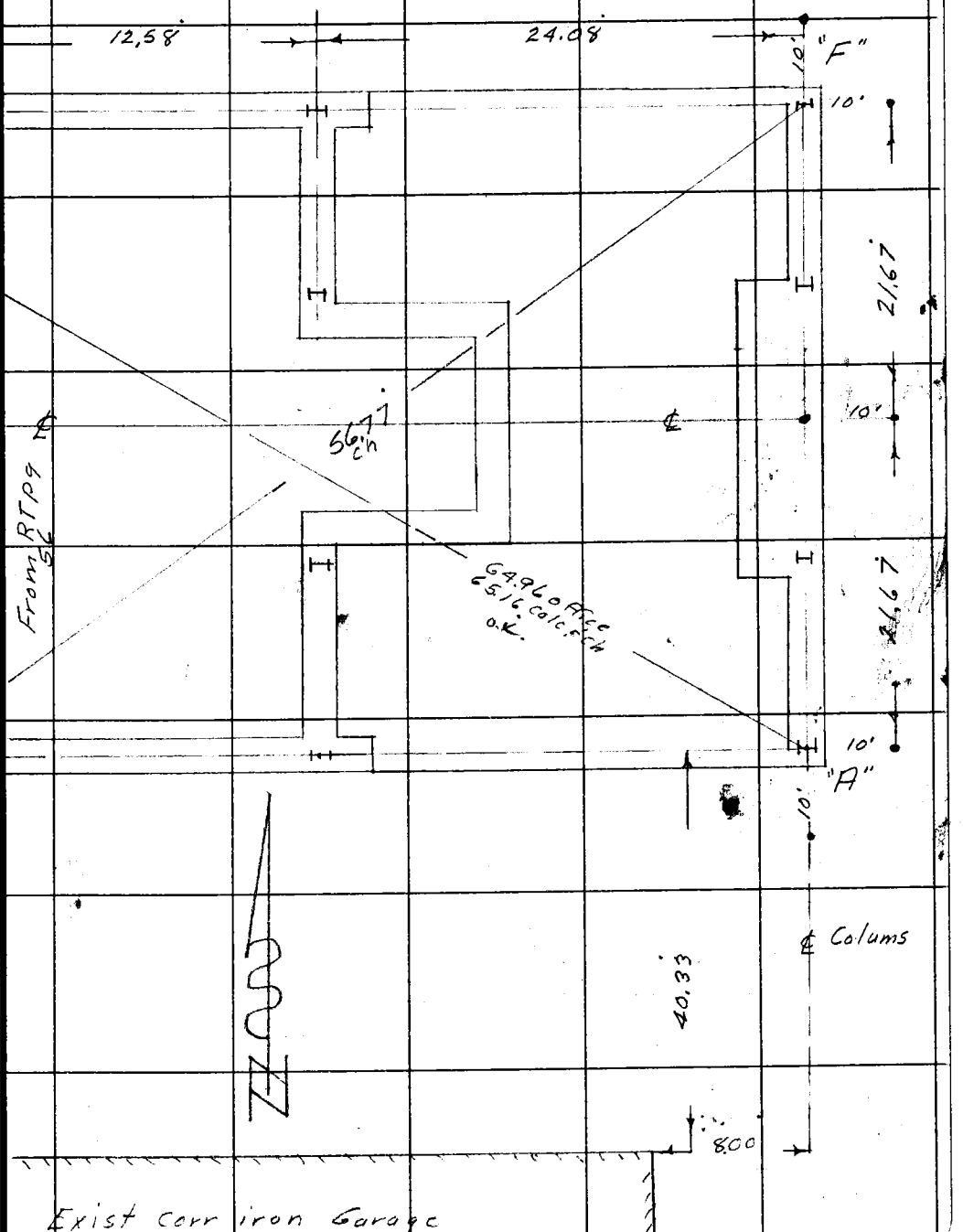

Note: Any Additions or Changes on This Sheet Must be Made or Circled in Red Ink With Date and Name of Person Making Change.

Do not extend notes this side of this line.

RETURN TO
LOS ANGELES COUNTY SURVEYOR
726 LOS ANGELES COUNTY
ENGINEERING BLDG.

76F309S 247 2-51

RETURN TO
LOS ANGELES COUNTY SURVEYOR
726 LOS ANGELES COUNTY
ENGINEERING BLDG.

Note: Any Additions or Changes on This Sheet Must be Made or Circled in Red Ink With Date and Name of Person Making Change.

Do not extend notes this side of this line.

F. B. 1600 PG. 58

Profile No.	Notes Red.	Plotted	Job No. 0388	Division No. v	F.B. 7600 PG. 59
	Date	Date	Survey of Ro Los Amigos (Incinerators)		
X-Sec. No.	Notes Chkd. RES	Checked	Survey by Van Deren	Notes Van	Date 7-8-52
	Date 7-52	Date	Map No.	Indexed C. Johnson	Date

JN0388 - C.P. 4137

Grade Stks For Const

of incinerators at

RANCHO LOS AMIGOS

7-8-52
Van Deren
Richards
Myers

STATION	B. S.	H. I.	F. S.	ELEV.

NOTE: ANY ADDITIONS OR CHANGES ON THIS SHEET MUST BE MADE OR CIRCLED IN RED INK, WITH DATE AND NAME OF PERSON MAKING CHANGE.

PLEASE RETURN TO
LOS ANGELES COUNTY SURVEYOR
726 LOS ANGELES COUNTY ENGINEERING BLDG.

Do not extend notes this side of this line.

76L298 307 5-49

76L298 307 5-49

PLEASE RETURN TO
LOS ANGELES COUNTY SURVEYOR
726 LOS ANGELES COUNTY ENGINEERING BLDG.

NOTE: ANY ADDITIONS OR CHANGES ON THIS SHEET MUST BE MADE OR CIRCLED IN RED INK, WITH DATE AND NAME OF PERSON MAKING CHANGE.

Do not extend notes this side of this line.

7.54

STATION	B. S.	H. I.	F. S.	ELEV.		
BM 81	4.80	96.80		92.00	BM-81 Elev=92.00 LB 671-52-53 Laurel st & Flores N.W. cor L&T 5' N. of N end C.R. in curb	
S.E. Cor "A"			4.76	92.04	S.E. Cor "A"	See Plan, & pg 57
S.W. Cor "B"			4.86	91.94	S.W. Cor "B"	" & pg 56
S.W. Cor "C"			5.09	91.71	S.W. Cor of ramp "C"	" " & pg 56
N.W. Cor "D"			5.13	91.67	N.W. Cor of ramp "D"	" " & pg 56
N.W. Cor "E"			5.21	91.59	N.W. Cor "E"	" " & pg 56
N.E. Cor "F"			4.76	92.04	N.E. Cor "F"	" " & pg 57

Note Subtract 7.54 from assumed datum to get Co Surveyors datum (BM #81) & BM # 43 - assumed Fin Floor elev = 103.00 − 7.54 = 95.46 = Fin Floor elev

See Plan sheet #2. Elev of Cor taken at ground level.

Exist Mac pvt is av 0.10 lower then ground at Cor "A" & "F"

T.P.	1.49	96.95	1.34	95.46	set bt Spk in top of E. Gate post at Fin Floor Grade. (Note holding to this Grade the W. end of conc ramp will be 0.70 above	
T.P.	4.96	96.57	5.34	91.61	Exist Mac pvt. Could not use exist pvt at end of ramp. or E. end of incinerators would be below Grade.	
BM 43			4.48	92.09	BM 43 Elev=92.08 LB 671-52-53 Descanso & Laurel N.E. cor L&T in E. end of C.R.	

F.B. 1600 PG. 60
Job No. 0388 Division No. V Notes Red. Plotted Profile
Survey of Rancho Los Amigos Date 7-8-52 Date No.
Survey by Van Deren Notes Van Notes Chkd. RES Checked X-Sec.
Indexed E. C. Johnson Date Date 7-52 Date No.

Notes Ck'd by ITo 8-29-52	Survey of Post Polio Hospital
Map No.	W. O. A021 Tape No. 0106 St'd. 68 °F
Office Work	Surveyed by M.A. Van Deren
Checked	Notes Van Date 8-7-52
Date	Indexed A. C. Johnson 8-12-52

F. B. 1600 PG. 61

JN A-021-CP 3478

CONSTRUCTION STAKES

ON

POST POLIO HOSPITAL

AT

RANCHO LOS AMIGOS

8-7-52
Van Deren
Blankenship
Richards
Myers

Note: Moved Bldg 0.59 North & 0.28 West To Fit Exist Bldg line

Note Set 1X2 & tk at all cor & R.P. as shown

Note: Any Additions or Changes on This Sheet Must be Made or Circled in Red Ink With Date and Name of Person Making Change.

Do not extend notes this side of this line.

RETURN TO
LOS ANGELES COUNTY SURVEYOR
726 LOS ANGELES COUNTY
ENGINEERING BLDG.

76F309S 247 2-51

F.B 1606 PG. 62

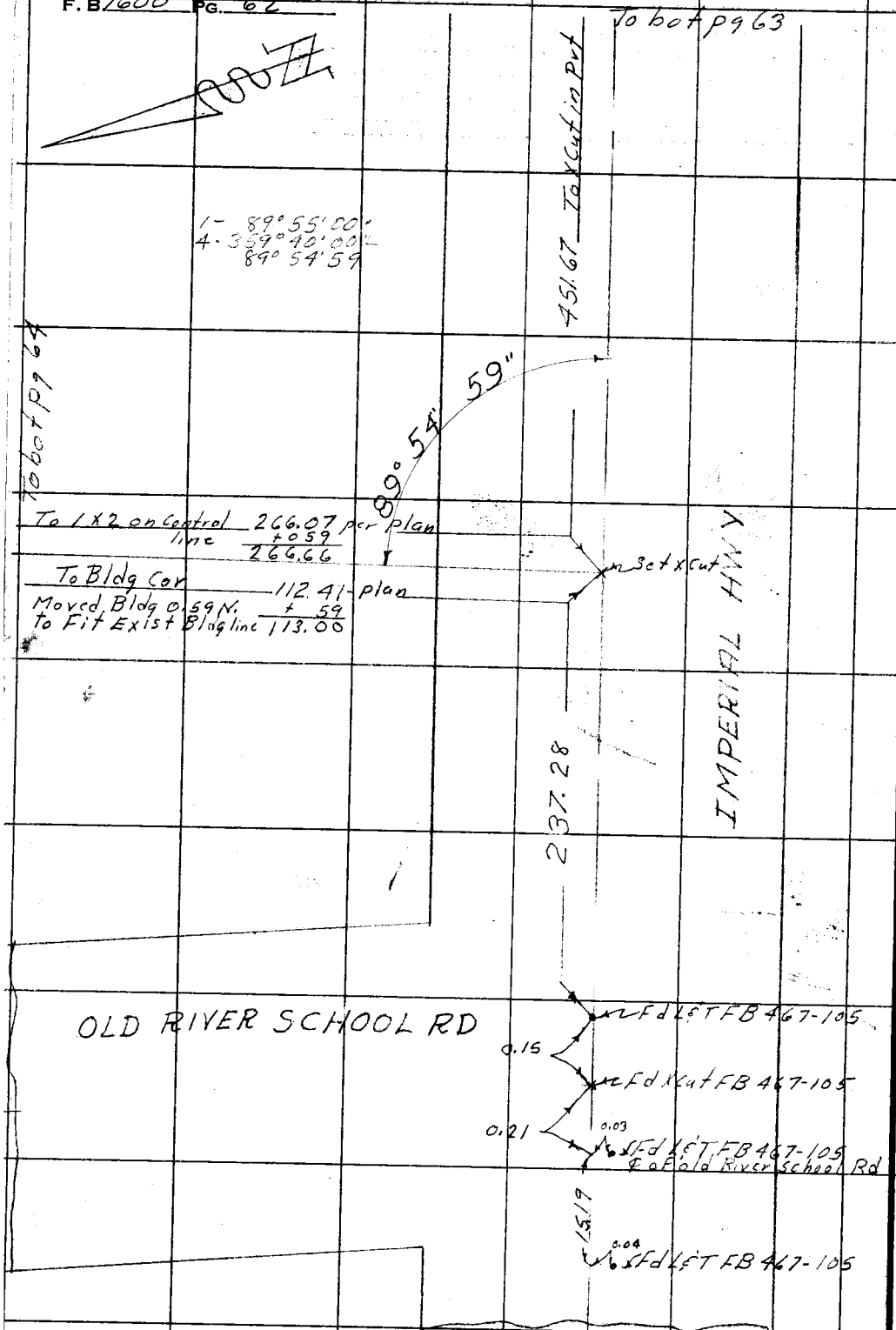

RETURN TO
LOS ANGELES COUNTY SURVEYOR
725 LOS ANGELES COUNTY
ENGINEERING BLDG.

Do not extend notes this side of this line.

Note: Any Additions or Changes on This Sheet Must be Made or Circled in Red Ink With Date and Name of Person Making Change.

Notes Ck'd by Ito 8-29-52
Map No.
Office Work
Checked
Date

Survey of Post Polio Hospital
W. O. 8021 Tape No. 0106 St'd. 68 °F
Surveyed by M. A. Van Deren
Notes Van Date 8-7-52
Indexed J. C. Johnson

F. B. 1600 Pg. 63

Note: Any Additions or Changes on This Sheet Must be Made or Circled in Red Ink With Date and Name of Person Making Change.

Do not extend notes this side of this line.

RETURN TO
LOS ANGELES COUNTY SURVEYOR
726 LOS ANGELES COUNTY ENGINEERING BLDG.

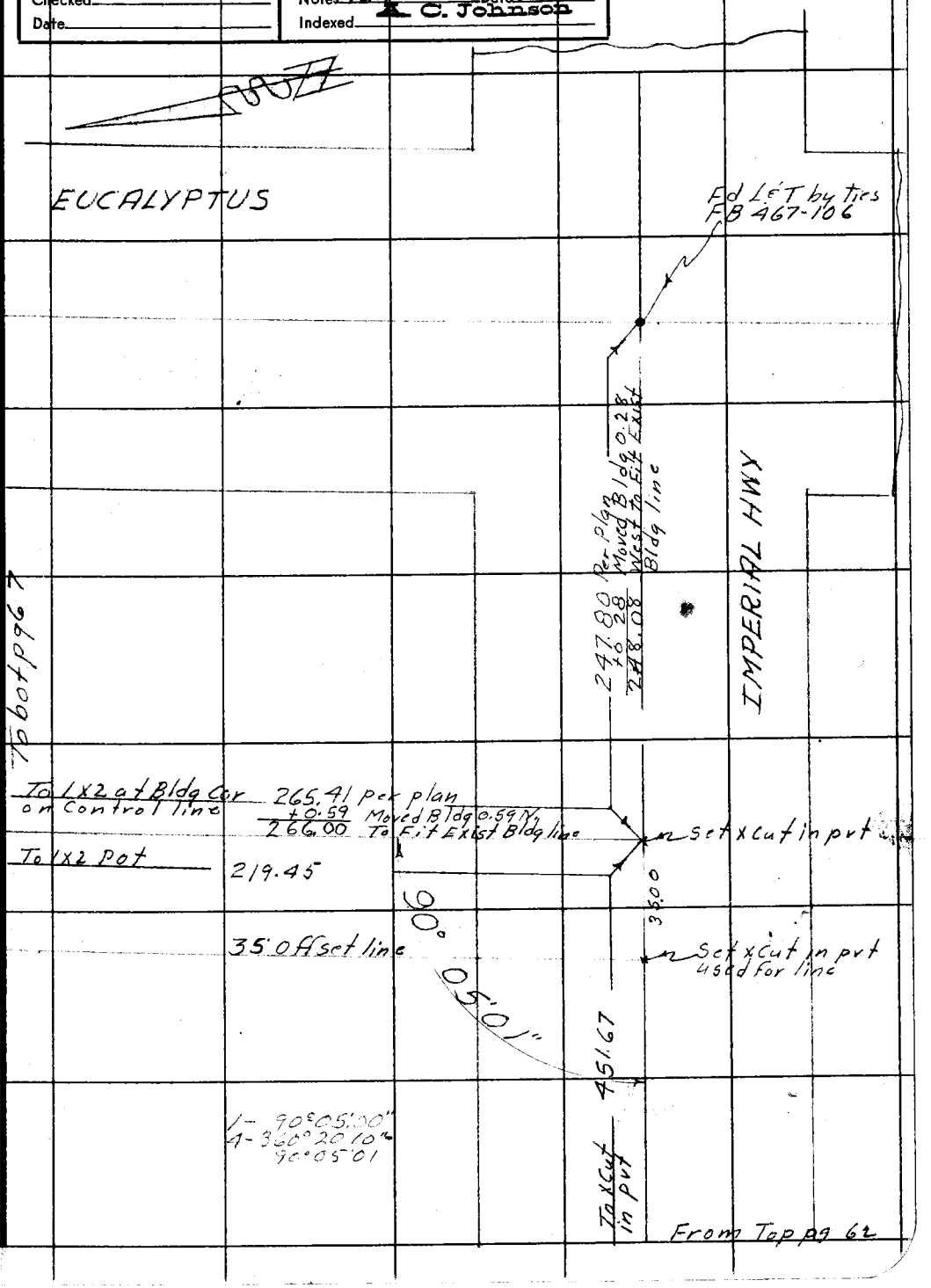

76F309S 247 2-51

F.B. 1600 PG. 64

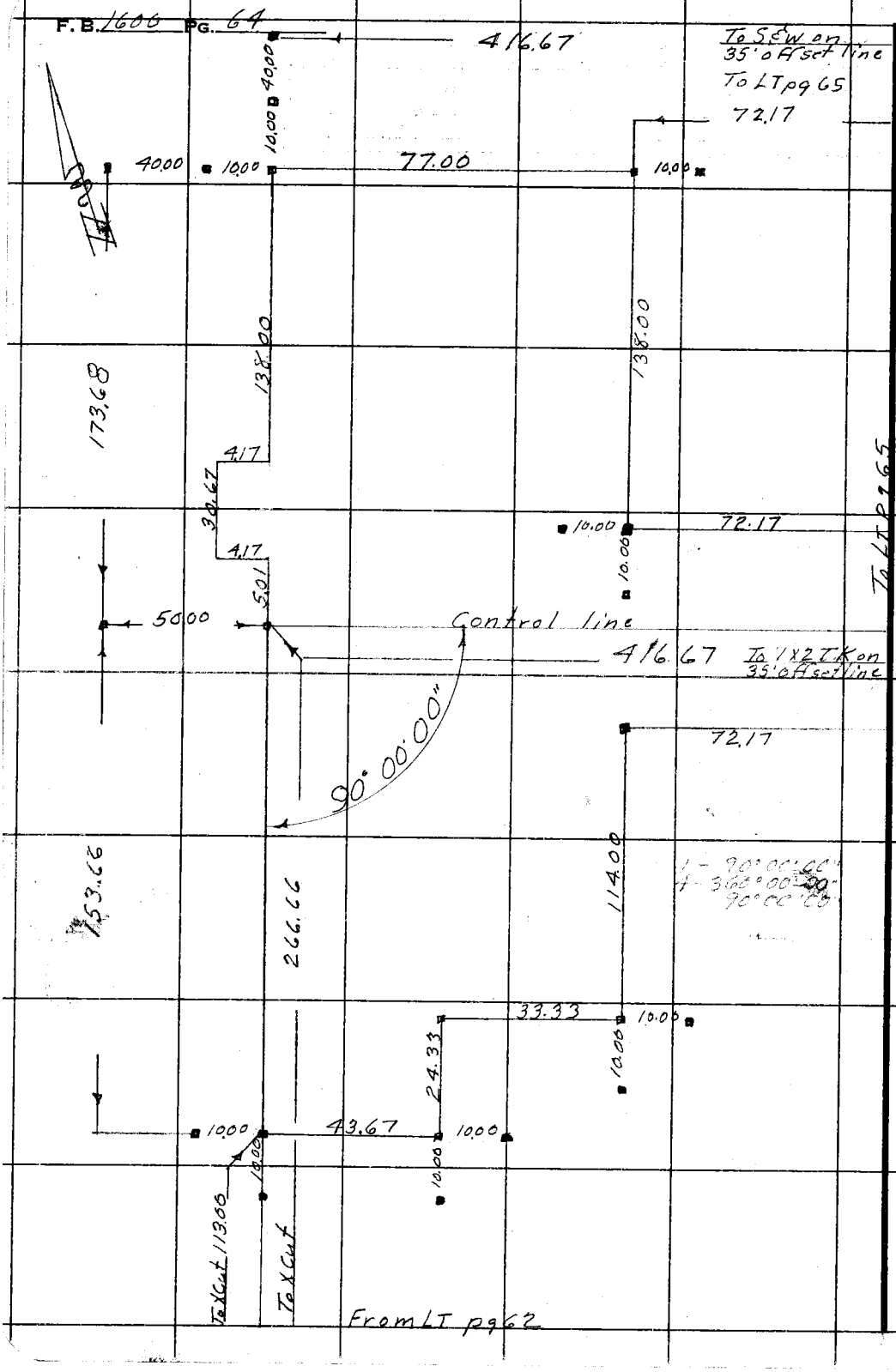

RETURN TO
LOS ANGELES COUNTY SURVEYOR
725 LOS ANGELES COUNTY
ENGINEERING BLDG.

Do not extend notes this side of this line.

Note: Any Additions or Changes on This Sheet Must be Made or Circled in Red Ink With Date and Name of Person Making Change.

Notes Ck'd by ITo 8-29-52
Map No.
Office Work
Checked
Date

Survey of Post Polio Hospital
W. O. A-021 Tape No. 0106 St'd. 68 °F
Surveyed by M. A. Van Deren
Notes Van Date 8-8-52
Indexed A. O. Johnson

F. B. 1600 Pg. 65

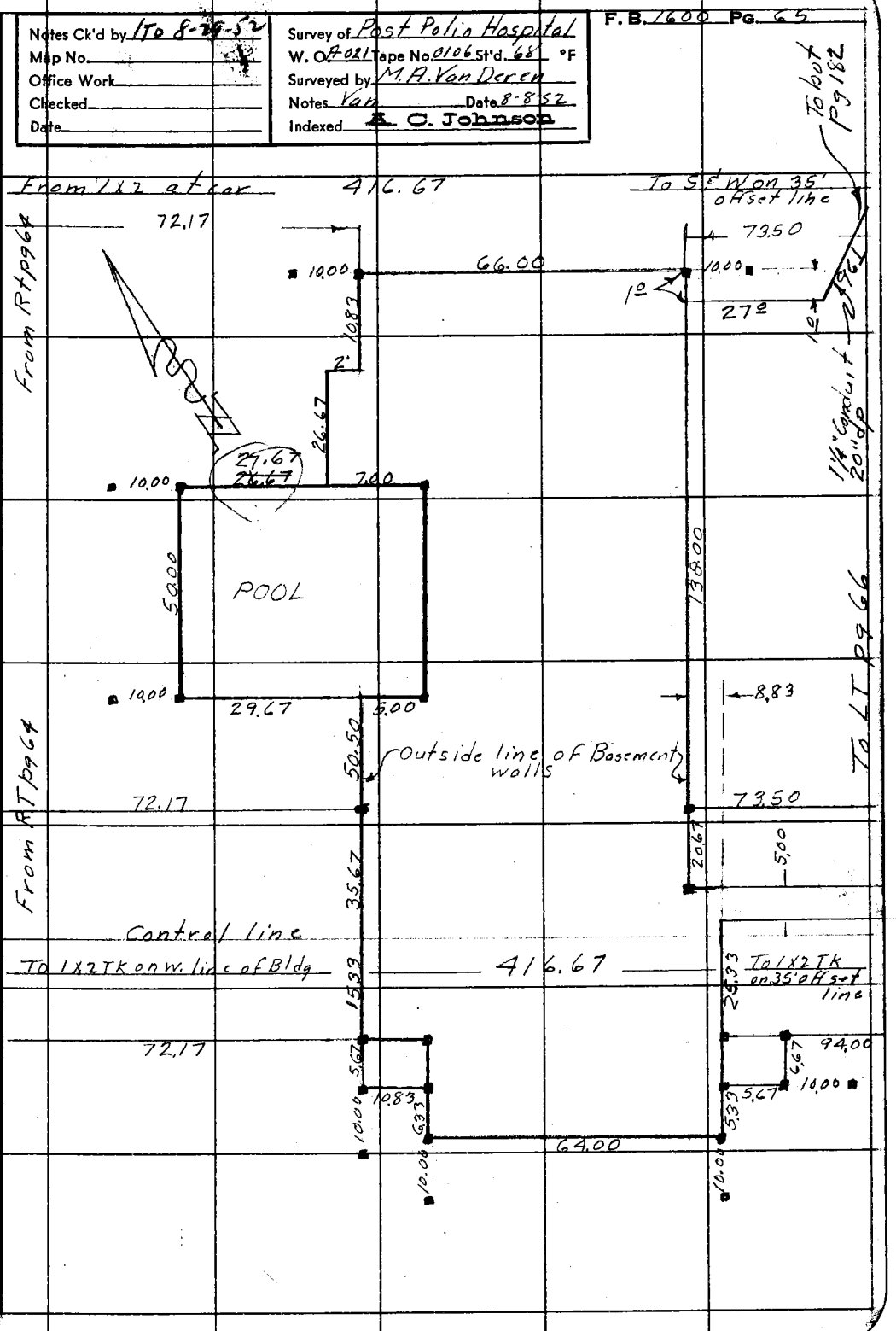

Note: Any Additions or Changes of This Sheet Must be Made or Circled in Red Ink With Date and Name of Person Making Change.

Do not extend notes this side of this line.

RETURN TO
LOS ANGELES COUNTY SURVEYOR
726 LOS ANGELES COUNTY
ENGINEERING BLDG.

76F309S 247 2-51

F. B. 1600 PG. 66

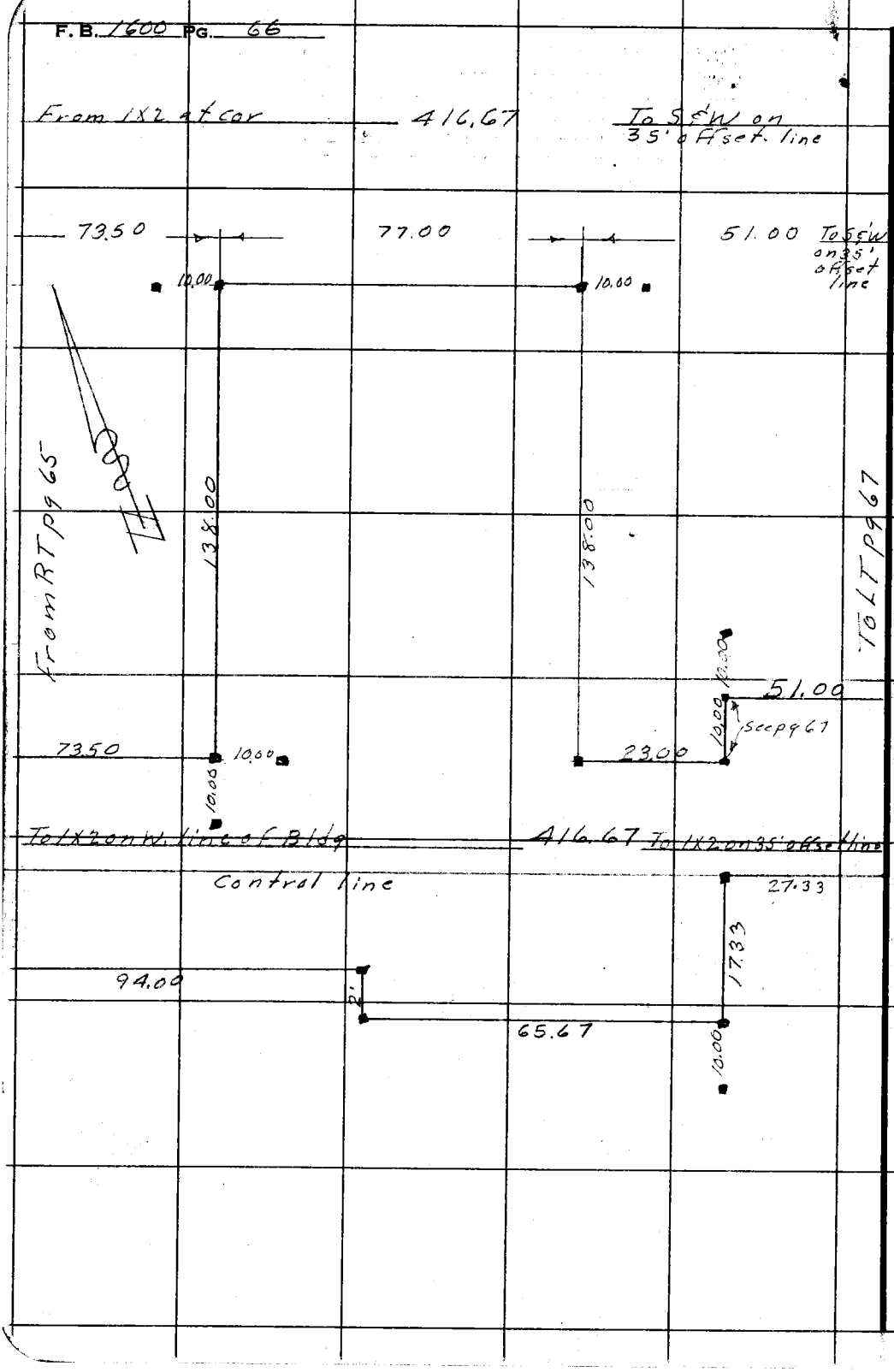

RETURN TO
LOS ANGELES COUNTY SURVEYOR
725 LOS ANGELES COUNTY
ENGINEERING BLDG.

Do not extend notes this side of this line.

Note: Any Additions or Changes on This Sheet Must be Made or Circled in Red Ink With Date and Name of Person Making Change.

Notes Ck'd by Ito 8-29-52
Map No.
Office Work
Checked
Date

Survey of Post Polio Hospital
W. O. 8021 Tape No. 0106 St'd. 68 °F
Surveyed by M. A. Van Deren
Notes Van Date 8-8-52
Indexed A. C. Johnson

F. B. 1600 PG. 67

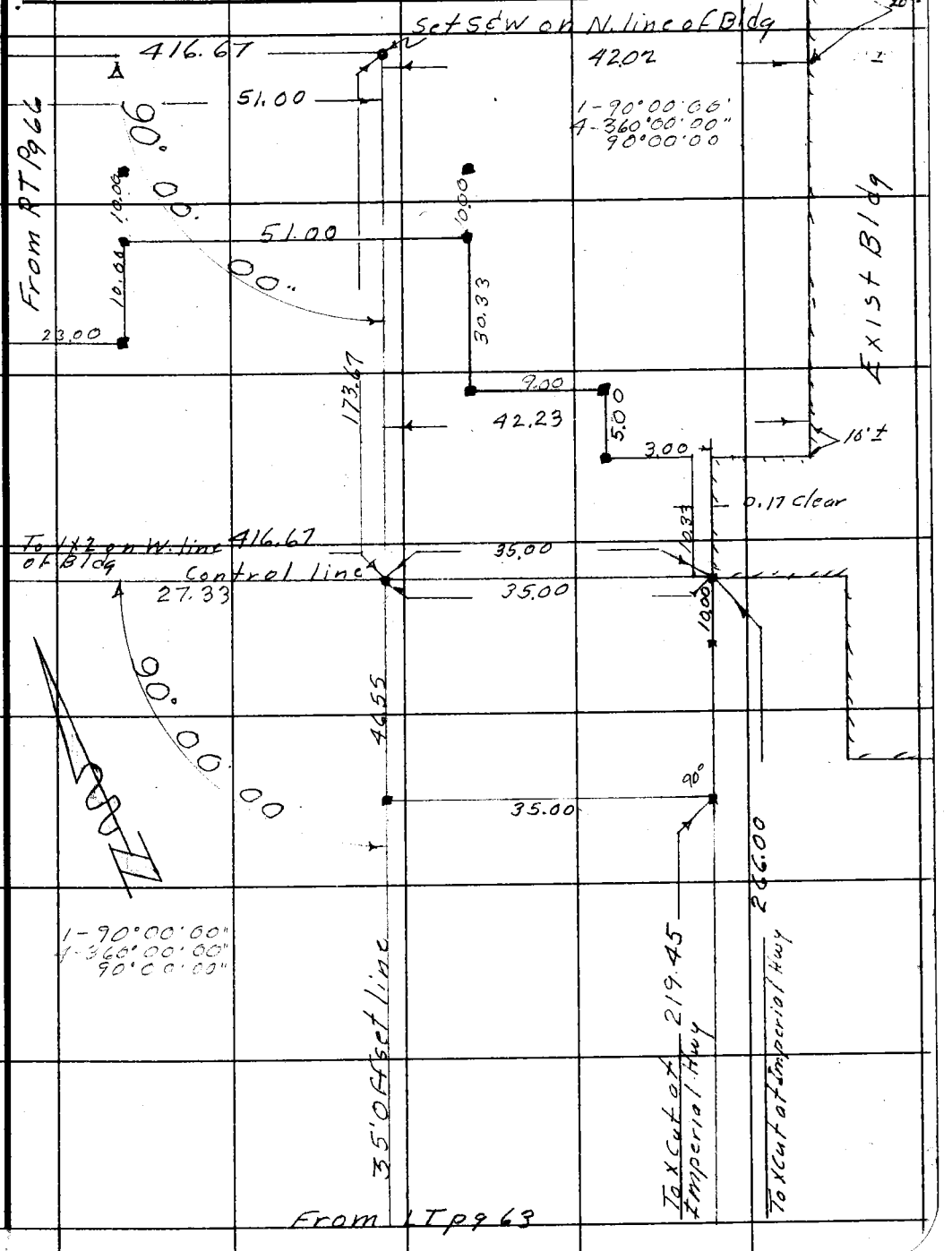

Note: Any Additions or Changes on This Sheet Must be Made or Circled in Red Ink With Date and Name of Person Making Change.

Do not extend notes this side of this line.

RETURN TO
LOS ANGELES COUNTY SURVEYOR
7260 LOS ANGELES COUNTY
ENGINEERING BLDG.

76F309S 247 2-51

RETURN TO
LOS ANGELES COUNTY SURVEYOR
726 LOS ANGELES COUNTY
ENGINEERING BLDG.

Note: Any Additions or Changes on This Sheet Must be Made or Circled in Red Ink With Date and Name of Person Making Change.

Do not extend notes this side of this line.

F. B. 1600 PG. 68

Profile No.	Notes Red.	Plotted	Job No. A-021	Division No.	F.B. 1600 PG. 69
	Date	Date	Survey of Post Polio Hospital		
X-Sec. No.	Notes Chkd.	Checked	Survey by M. A. Van Deren	Notes Van	Date 8-8-52
	Date	Date	Map No.	Indexed A. C. Johnson	Date

JN A-021 - CP3478

CONSTRUCTION T.B.M. SET ON JOB

AT

POST POLIO HOSPITAL - RANCHO LOS AMIGOS

ALL T.B.M. SET AT FIN FLOOR ELEV = 98.60

8-8-52
Van Deren
Blankenship
Richards
Myers

STATION	B. S.	H. I.	F. S.	ELEV.

NOTE: ANY ADDITIONS OR CHANGES ON THIS SHEET MUST BE MADE OR CIRCLED IN RED INK. WITH DATE AND NAME OF PERSON MAKING CHANGE.

PLEASE RETURN TO
LOS ANGELES COUNTY SURVEYOR
726 LOS ANGELES COUNTY ENGINEERING BLDG.

Do not extend notes this side of this line.

76L298 307 5-49

76L298 307 5-49

PLEASE RETURN TO
LOS ANGELES COUNTY SURVEYOR
726 LOS ANGELES COUNTY ENGINEERING BLDG.

NOTE: ANY ADDITIONS OR CHANGES ON THIS SHEET MUST BE MADE OR CIRCLED IN RED INK, WITH DATE AND NAME OF PERSON MAKING CHANGE.

Do not extend notes this side of this line.

STATION	B. S.	H. I.	F. S.	ELEV.		
R7	4.14	100.28		96.14	BM # R7 Elev = 96.142	F.B. 1600-44, 54 LB 671-105
T.P.	4.94	100.59	4.63	95.65	Imperial Hwy & Old River School Rd N.E cor L&T in conc slab	
TBM #1	2.18	100.68	2.09	98.50	Set Spk in 14" Gum 60'± S of Control line & 185'± W. of W. line of Bldg. 98.50 Fin Floor Gr	
TBM #2	2.24	100.74	2.18	98.50	Set Spk in 24" Palm 15' S. & 50' W. of S.W. Cor of Bldg 98.50 Fin Floor Gr	
TBM #3	2.43	100.93	2.24	98.50	Set Spk in 24" Palm 100'± N. & Imperial Hwy & 150'± W. of E. line of Bldg 98.50 Fin Gr	
T.P.	5.27	101.66	4.54	96.39		
TBM #4	4.65	103.15	3.16	98.50	Set Spk in 14" Gum 100'± & E 75'± N. of N.E cor of Bldg 98.50 Fin Gr	
T.P.	5.21	103.32	5.04	98.11		
BM #4			4.19	99.13	BM #4 Elev = 99.126 Bronze tablet in Conc at Emergency Entrance to Polio Ward F.B. 1600-30 L.B. 671-35	

F.B. 1600 PG. 70
Job No. A-021 Division No. V Notes Red Plotted No. Profile
Survey of Post Polio Hospital Date 8-8-52 Date No. X-Sec.
Survey by Van Deren Notes Van Notes Chkd. ITO Checked
Indexed R. C. Johnson Date Date 8-29-52 Date No.

Notes Ck'd by ITO 8-29-52
Map No.
Office Work
Checked
Date

Survey of Polio Rest Room
W. O. 0385 Tape No. 2106 St'd. 68 °F
Surveyed by M. A. Van Deren
Notes Van Date 8-13-52
Indexed A. C. Johnson 8-14-52

F. B. 1600 PG. 71

JN 0385 - CP 4144

Construction stks for Rest room of Polio Ward

REST ROOM FOR POLIO WARD EMPLOYEES.

AT

RANCHO LOS AMIGOS

Set 1x2 ft Tk at all cor shown. Contractor to set stks for walk

8-13-52
Van Deren
Blankenship
Richards
Myers

Note: Any Additions or Changes of This Sheet Must be Made or Circled in Red Ink With Date and Name of Person Making Change.

Do not extend notes this side of this line.

RETURN TO
LOS ANGELES COUNTY SURVEYOR
726 LOS ANGELES COUNTY
ENGINEERING BLDG.

76F309S 247 2-51

F. B. 1600 PG. 72

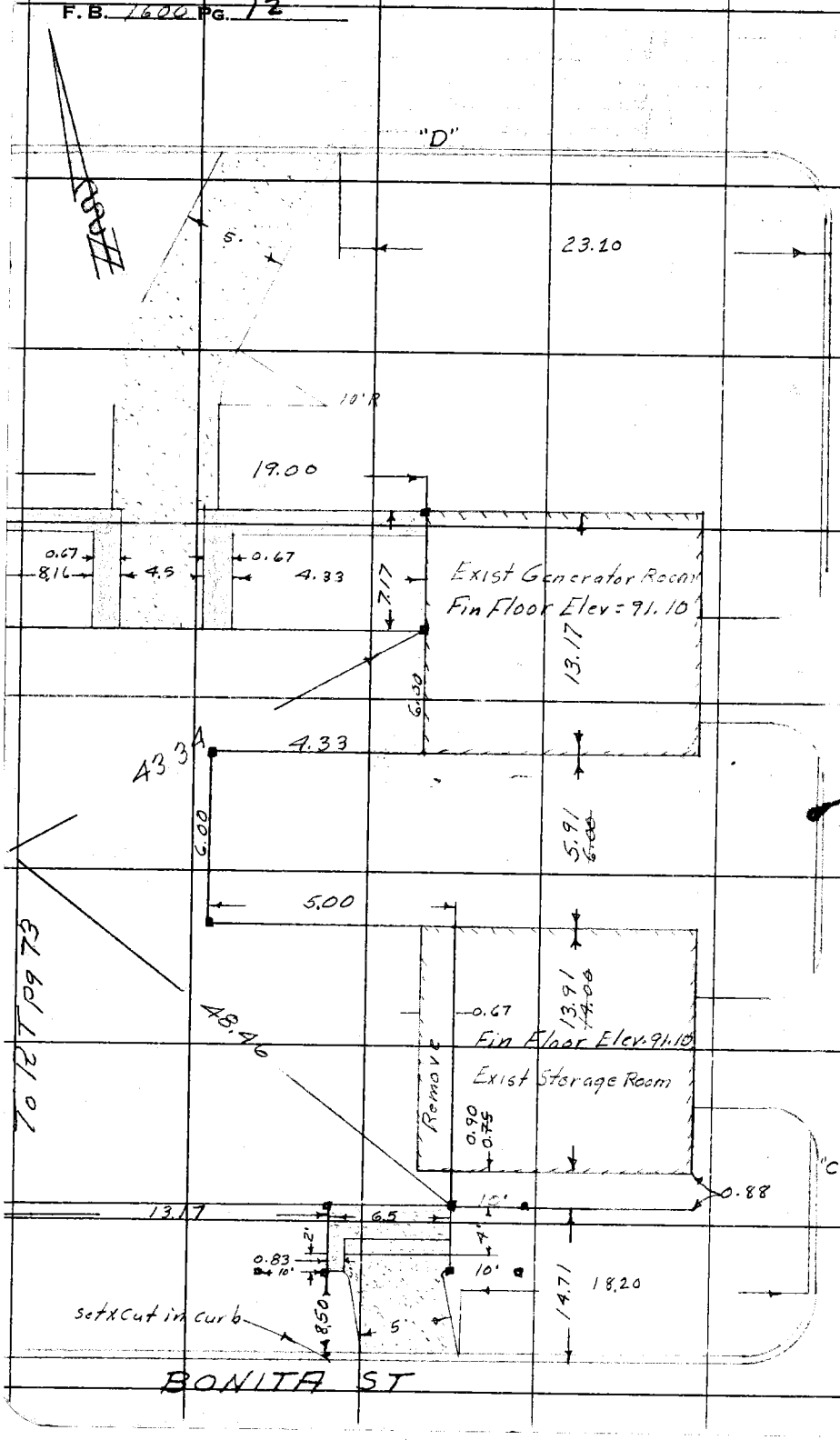

RETURN TO
LOS ANGELES COUNTY SURVEYOR
725 LOS ANGELES COUNTY
ENGINEERING BLDG.

Do not extend notes this side of this line.

Note: Any Additions or Changes on This Sheet Must be Made or Circled in Red Ink With Date and Name of Person Making Change.

Notes Ck'd by TO 8-29-52
Map No.
Office Work
Checked
Date

Survey of Patio Rest Rooms
W. O. 0385 Tape No. 0106 St'd. 68 °F
Surveyed by M. A. Van Deren
Notes Van Date 8-13-52
Indexed A. C. Johnson

F. B. 1600 PG. 73

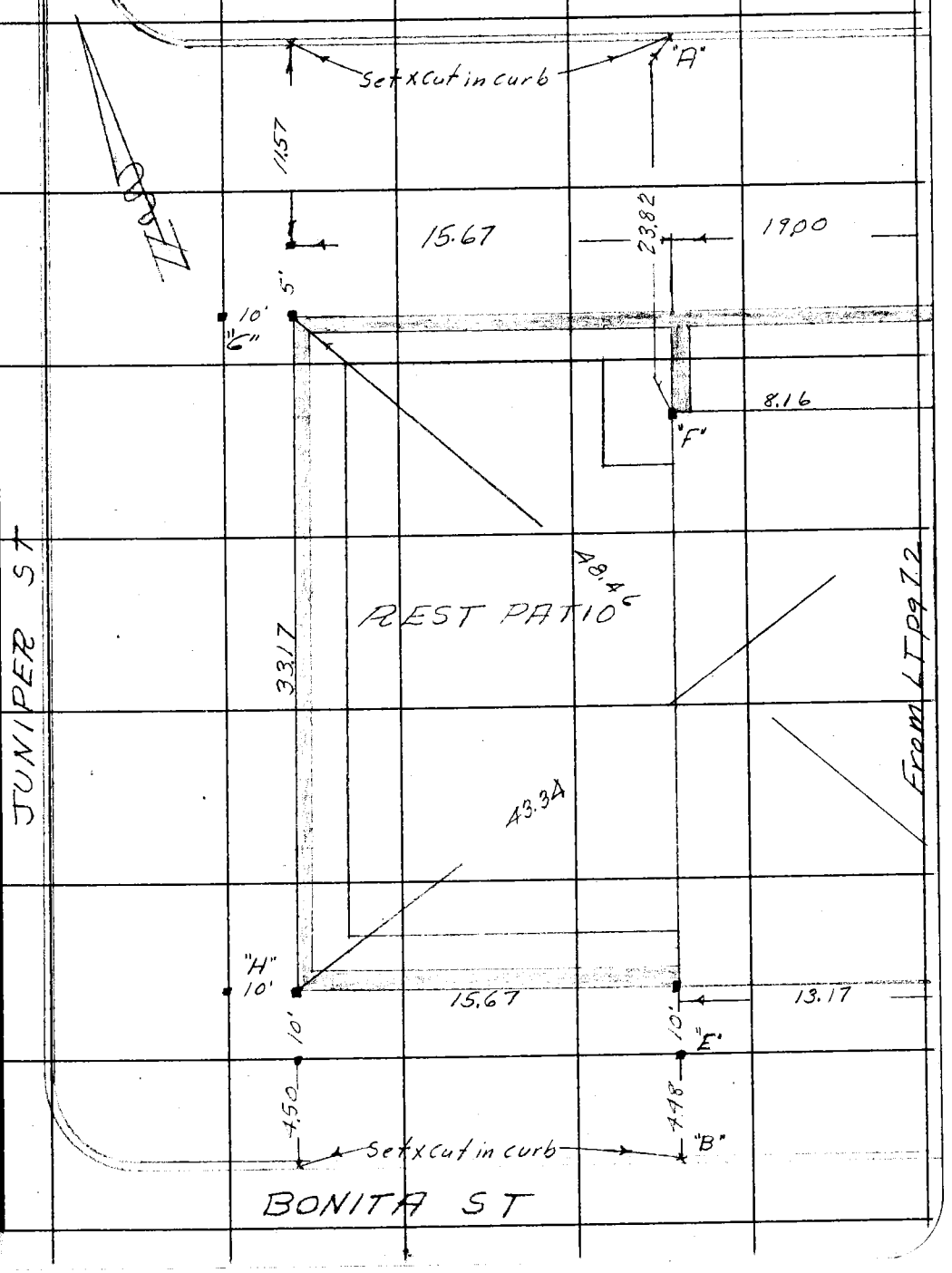

Note: Any Additions or Changes on This Sheet Must be Made or Circled in Red Ink With Date and Name of Person Making Change.

Do not extend notes this side of this line.

RETURN TO
LOS ANGELES COUNTY SURVEYOR
726 LOS ANGELES COUNTY
ENGINEERING BLDG.

76F3095 247 2-51

RETURN TO
LOS ANGELES COUNTY SURVEYOR
726 LOS ANGELES COUNTY
ENGINEERING BLDG.

Note: Any Additions or Changes on This Sheet Must be Made or Circled in Red Ink With Date and Name of Person Making Change.

Do not extend notes this side of this line.

F.B. 100 PG. 74

Profile No.	Notes Red.	Plotted	Job No. 0385	Division No. V	F.B. 1600	PG. 75
	Date	Date	Survey of Polio Rest Rooms			
X-Sec. No.	Notes Chkd.	Checked	Survey by Van Deren	Notes Van	Date 8-13-52	
	Date	Date	Map No.	Indexed L. G. Johnson	Date	

JN 0385- CP4144

Grade Stakes & T.B.M. set on Job For Const per Contractor

REST ROOM FOR POLIO WARD EMPLOYEES

AT

RANCHO LOS AMIGOS

8-13-52
Van Deren
Blankenship
Richards
Myers

STATION	B. S.	H. I.	F. S.	ELEV.

NOTE: ANY ADDITIONS OR CHANGES ON THIS SHEET MUST BE MADE OR CIRCLED IN RED INK, WITH DATE AND NAME OF PERSON MAKING CHANGE.

Do not extend notes this side of this line.

PLEASE RETURN TO
LOS ANGELES COUNTY SURVEYOR
726 Los Angeles County Engineering Bldg.

76L298 307 5-49

76L298 307 5-49

PLEASE RETURN TO
LOS ANGELES COUNTY SURVEYOR
726 LOS ANGELES COUNTY ENGINEERING BLDG.

NOTE: ANY ADDITIONS OR CHANGES ON THIS SHEET MUST BE MADE OR CIRCLED IN RED INK, WITH DATE AND NAME OF PERSON MAKING CHANGE.

Do not extend notes this side of this line.

STATION	B. S.	H. I.	F. S.	ELEV.	
BM #42	5.25	95.64		90.39	BM #42 Elev = 90.39 LB 671-53 Juniper St. & Bonita St. N.E. Cor Cut Spk in Curb. at E. end C.R.
"A"			4.53	91.11	Top of Exist curb.
"B"			5.01	90.63	Top of Exist Curb.
"C"			4.79	90.85	Top of Exist curb.
"D"			4.58	91.06	Top of Exist Curb
T.P.	4.75	95.54	4.85	90.79	
Exist Floor			4.44	91.10	Exist Floor of Storage room
" "			4.44	91.10	Exist Floor of Generator Room
T.P.	4.92	95.62	4.84	90.70	
T.B.M.	3.81	95.57	3.86	91.76	Set Spk in 12" tree at S.E. Cor of Bldg Fin Floor Gr 91.76
T.B.M.	3.99	95.75	3.81	91.76	Set Spk in 18" Sycatree at S.W. Cor of Bldg Fin Floor Gr 91.76
"E"			4.15	91.60	Set 1X2 at SE Cor of Rest Patio (Blue top)
"F"			4.15	91.60	Set 1X2 at N.E. Cor of Rest Patio (Blue top)
"G"			4.35	91.40	Set 1X2 at N.W. Cor of Rest Patio (Blue top)
"H"			4.35	91.40	Set 1X2 at S.W. Cor of Rest Patio (Blue top)
BM #42			5.37	90.38	BM #42 Elev = 90.39 LB 671-53 Juniper St. & Bonita St N.E. Cor. Cut Spk in Curb at E. end C.R.

F.B. 1600 PG. 76
Job No. 0385 Division No. V Notes Red. Plotted Date 8-13-52 Date No. Profile
Survey of Patio Rest rooms Notes Chkd. ITO Checked Date 8-29-52 Date No. X-Sec.
Survey by Van Deren Notes Van
Indexed A. C. Johnson Date

F.B. 1600 G. 77

Profile No.	Notes Red.	Plotted	Job No. A021 Division No. V
	Date	Date	Survey of Post Polio Hosp
X-Sec. No.	Notes Chkd.	Checked	Survey by Van Deren Notes Van Date 9-17-52
	Date	Date	Map No. A. C. Johnson Indexed Date 9-24-52

P.C. 2195 - JN A021

SEWER GRADES AT POST POLIO HOSPITAL

AT

RANCHO LOS AMIGOS

For line chg see sht M-5 Chg per inspector

set stk & T 6' RT of ℄ S.S.

9-17-52
Van Deren
Blankenship
Richards
Myers

ELEV.

RECEIVED 9/18/52

REDUCED in field

F. S.

CHECKED [signature] 9/18/52

GRADE SHEET MADE [signature] 9/18/52

H. I.

GRD. SHT. CHECKED LCM

COPIES SENT OUT BY

B. S.

STATION

NOTE: ANY ADDITIONS OR CHANGES ON THIS SHEET MUST BE MADE OR CIRCLED IN RED INK, WITH DATE AND NAME OF PERSON MAKING CHANGE.

PLEASE RETURN TO
LOS ANGELES COUNTY SURVEYOR
726 LOS ANGELES COUNTY ENGINEERING BLDG.

Do not extend notes this side of this line.

6-49

76L298 307 5-49

PLEASE RETURN TO
LOS ANGELES COUNTY SURVEYOR
726 LOS ANGELES COUNTY ENGINEERING BLDG.

NOTE: ANY ADDITIONS OR CHANGES ON THIS SHEET MUST BE MADE OR CIRCLED IN RED INK, WITH DATE AND NAME OF PERSON MAKING CHANGE.

Do not extend notes this side of this line.

STATION	B. S.	H. I.	F. S.	ELEV.	%	Grade	Cut		
R-7	3.96	100.10		96.14	BM R-7 Elev: 96.142 LB671-178 Imperial Hwy & old River School Rd N.E. Cor L&T in SW Cor of Transformer station				
invert elevations of Exist Sewer					J.C. see plan M-5				
					Rod 4.22 Chain 9.32 Diam 0.67				
8" inlet E			14.21	85.89	14.21			Rod 4.22 Chain 9.23 Diam 0.67	
8" Stub S.			14.12	85.98				14.12	Rod 4.22 Chain 9.23 Diam 0.84
10" outlet W			14.29	85.81	Rod 4.22 Chain 9.21 Diam 0.67				14.29
8" Stub N			14.10	86.00	14.10 used this Elevation for take-off				
T.P.	5.52	100.73	4.89	95.21					
0+00 ℄ Exist J.C.			5.26	95.47	—			set Stk & T.6' Rt & E ℄ S.S.	
+02.00			5.52	95.21	86.00	9.21			
+25			5.35	95.38	86.46	8.92			
+35.00			4.54	96.19	86.66	9.53			
+37.00 kpt			4.51	96.22	86.70	9.52			
+39.00			4.91	95.82	86.74	9.08			& S. ℄ S.S.
+50			4.14	96.59	86.96	9.63			
+76.75			4.81	95.92	87.49	8.43			

2.00%

F.B. 1600 PG. 78

Job No. A021 Division No. ✓ Notes Red. Plotted Profile
Survey of Postpolio Hosp Date 9-17-52 Date No.
Survey by Van Deren Notes Van Notes Chkd. Checked X-Sec.
Indexed C. Johnson Date Date Date No.

76L298 307 5-49

PLEASE RETURN TO
LOS ANGELES COUNTY SURVEYOR
726 LOS ANGELES COUNTY ENGINEERING BLDG.

NOTE: ANY ADDITIONS OR CHANGES ON THIS SHEET MUST BE MADE OR CIRCLED IN RED INK, WITH DATE AND NAME OF PERSON MAKING CHANGE.

Do not extend notes this side of this line.

STATION	B. S.	H. I.	F. S.	ELEV.	%	Gr.	Cut		
0+78.75	✗ pt	100.73	4.80	95.93	2.00	87.54	8.39	Set Stk & T	6' Rt. & S. ℄ S.S.
+80.75			4.92	95.81		87.56	8.25	" "	& E. "
1+00			4.65	96.08		87.75	8.33	" "	" "
+25			4.42	96.31	1.00 %	88.00	8.31	" "	" "
+50			4.14	96.59		88.25	8.34	" "	" "
+75			4.10	96.63		88.50	8.13	" "	" "
2+00			3.93	96.80		88.75	8.05	" "	" "
+03.00			3.79	96.94		88.~~88~~ 78	8.16	" "	" "
2+05.00	℄ J.C.							" "	Top of M.H. = 97.47
+07.00	4" stub N		3.80	96.93		88.88	8.05	" "	" "
0+02.00	6" stub E		3.94	96.79		88.~~68~~ 78	7.81	" "	& S. ℄ S.S.
T.P.	5.12	100.23	5.62	95.11					
R-7			4.10	96.13					

BM R-7 Elev = 96.142 LB 671-178
Imperial Hwy & Old River school Rd N. E. cor
L & T in S.W. cor of Transformer station

Profile No. ____ Notes Red. ____ Plotted ____ Job No. A021 Division No. V
X-Sec. No. ____ Date ____ Date ____ Survey of Post Polio Hosp
Notes Chkd. ____ Checked ____ Survey by Van Dercn Notes Vah Date 9-17-53
Date ____ Date ____ Map No. ____ Indexed ____ Date ____

F.B. 1600 PG. 79

F.B./600 PG. 80

Job No. A021 Division No. V Notes Red. _____ Plotted _____ Profile

Survey of Post Polio Hosp Date 9-17-53 Date _____ No. _____

Survey by Van Deren Notes Van Notes Chkd. _____ Checked _____ X-Sec.

Indexed _____ Date _____ Date _____ Date _____ No. _____

76L298 307 5-49

PLEASE RETURN TO

LOS ANGELES COUNTY SURVEYOR

726 LOS ANGELES COUNTY ENGINEERING BLDG.

NOTE: ANY ADDITIONS OR CHANGES ON THIS SHEET MUST BE MADE OR CIRCLED IN RED INK, WITH DATE AND NAME OF PERSON MAKING CHANGE.

Do not extend notes this side of this line.

STATION	B. S.	H. I.	F. S.	ELEV.	

Profile No.	Notes Red.	Plotted	Job No. 2195	Division No. ✓	F. B. 1600 Pg. 81
	Date	Date	Survey of Post polio Hosp		
X-Sec. No.	Notes Chkd.	Checked	Survey by Van Dercn	Notes Vdn	Date 9-22-52
	Date	Date	Map No.	Indexed A. G. Johnson	Date

A021 - PC 2195

SEWER GRADES AT POST POLIO HOSPITAL

AT RANCHO LOS AMIGOS

Line E. From Old River School Road

Line Chq per inspector on Job

Set STK & T 6' RT of ℄ of S.S. To Sta 4+37.00

From 4+37.00 To end of line Staked 6' LT & N. of S.S.

9-22-52
Van Dercn
Blankenship
Richards
Myers
Bonney

(Grade Sheet Made in Field)

RECEIVED	9/24/52
REDUCED	in field
CHECKED	in field
GRADE SHEET MADE	in field
~~GRD. SHT.~~ Calculations CHECKED	9/24/52
COPIES SENT OUT BY	

ELEV. | F. S. | H. I. | B. S. | STATION

NOTE: ANY ADDITIONS OR CHANGES ON THIS SHEET MUST BE MADE OR CIRCLED IN RED INK, WITH DATE AND NAME OF PERSON MAKING CHANGE.

Do not extend notes this side of this line.

PLEASE RETURN TO
LOS ANGELES COUNTY SURVEYOR
726 LOS ANGELES COUNTY ENGINEERING BLDG.

761.298 307 4-50

76L298 307 4-50

PLEASE RETURN TO
LOS ANGELES COUNTY SURVEYOR
726 LOS ANGELES COUNTY ENGINEERING BLDG.

NOTE: ANY ADDITIONS OR CHANGES ON THIS SHEET MUST BE MADE OR CIRCLED IN RED INK, WITH DATE AND NAME OF PERSON MAKING CHANGE.

Do not extend notes this side of this line.*

STATION	B. S.	H. I.	F. S.	ELEV.	%	Grade	Cut	Rancho	Los Amigos
BM R7	4 18	100.32		96.14		BM-R-7 Elev = 96.142 LB671-178			
						Imperial Hwy, & old River school Rd N.E. cor			
invert Elev at end of Exist ~~of~~ 10" C.I.P. Sewer line			12.73	87.59		L & T in S.W. Cor of transformer station			
0+50.00	end of Exist 10" C.I.P.		4.44	95.88		87.~~80~~ 59	8.29	Set stk & T6 Rt & S. & S.S.	
0+52.00	℄ of T.M.H. & ⊠ Pt		—					"	" "
0+54.00			4.43	95.89		87.~~90~~ 69	8.20	"	" "
+75			4.55	95.77		87.77	8.00	"	" "
1+00			4.78	95.54		87.87	7.67	"	" "
+25			4.47	95.85	0.40 %	87.[illegible]7	7.88	"	" "
+50			4.55	95.77		88.[illegible]	7.70	"	" "
+75			4.90	95.42		88.[illegible]7	7.25	"	" "
2+00			5.00	95.32		88.27	7.05	"	" "
+25			4.77	95.55		88.37	7.18	"	" "
+50			4.63	95.69		88.47	7.22	"	" "
2+76.37			4.38	95.94		88.~~82~~ 58	7.36	"	" "
2+78.37	℄ M.H.		—					"	" "
2+80.37	4 85	100.77	4.38	95.94		88.78 ~~89.02~~	7.16	"	" & E. & S.S.
3+00			4.80	95.99		88.86	7.13	"	" "
+25			4.91	95.88	0.40	88.96	6.92	"	" "
+50			4.69	96.10		89.06	7.04	"	" "

CHECKED BY W.A. Richards

F. B. 1600 PG. 82
Job No. 2195 Division No. ✓ Notes Red. Plotted Profile
Survey of Post Polio Hosp Date 9-22-52 Date No.
Survey by Van Deren Notes Van Notes Chkd. Checked X-Sec.
Indexed C. Johnson Date Date Date No.

76L298 307 4-50

PLEASE RETURN TO
LOS ANGELES COUNTY SURVEYOR
726 LOS ANGELES COUNTY ENGINEERING BLDG.

NOTE: ANY ADDITIONS OR CHANGES ON THIS SHEET MUST BE MADE OR CIRCLED IN RED INK, WITH DATE AND NAME OF PERSON MAKING CHANGE.

Do not extend notes this side of this line.

STATION	B. S.	H. I.	F. S.	ELEV.	%	Grade	Cut	Rancho Los Amigos
3+75		100.79	4.92	95.87		89.16	6.71	Set St K & T 6' RT & E. & S.S.
4+00			4.94	95.85	0.40	89.26	6.59	" "
+25			4.95	95.84		89.36	6.48	" "
4+35.00			5.03	95.76		89.40	6.36	" "
4+37.00	℄ J.C.		—					" "
0+02.00	8" stub W		4.99	95.80		89.60	6.20	St K & T 6' RT & N. & S.S.
0+02.00	8" stub N.		5.15	95.64		89.50	6.14	" " " & E. & S.S.
4+39.00			4.98	95.81		89.60	6.21	St K & T 6' LT & N. & S.S.
4+50.00			5.07	95.72		89.64	6.08	" "
+75			4.91	95.88		89.74	6.14	" "
5+00			4.83	95.96		89.84	6.12	" "
+25			4.80	95.99		89.94	6.05	" "
+50			4.58	96.21	0.40 %	90.04	6.17	" "
+75			4.64	96.15		90.14	6.01	" "
6+00			4.58	96.21		90.24	5.97	" "
+25			4.50	96.29		90.34	5.95	" "
+50			4.56	96.23		90.44	5.79	" "
6+60.00			4.55	96.24		90.48	5.76	" "
6+62.00	℄ J.C.		—					" "
0+02.00	8" stub N.		4.62	96.17		90.68	5.49	" "
6+64.00			4.63	96.16		90.58	5.58	" "

CHECKED BY W.A. Richards

Profile Notes Red ____ Plotted ____ Job No. 2195 Division No. V
No. ____ Date ____ Date ____ Survey of Post Polio Hosp
X-Sec. Notes Chkd. ____ Checked ____ Survey by Van Deren Notes Van Date 9-22-52
No. ____ Date ____ Date ____ Map No. ____ Indexed ____ Date ____

F. B. 1600 Pg. 83

76L298 307 4-50

PLEASE RETURN TO
LOS ANGELES COUNTY SURVEYOR
726 LOS ANGELES COUNTY ENGINEERING BLDG.

NOTE: ANY ADDITIONS OR CHANGES ON THIS SHEET MUST BE MADE OR CIRCLED IN RED INK, WITH DATE AND NAME OF PERSON MAKING CHANGE.

Do not extend notes this side of this line.

STATION	B. S.	H. I.	F. S.	ELEV.	%	Grade	Cut	Rancho Los Amigos
6+75		100.79	4.68	96.11		90.62	5.49	set Stk & T 6' LT & N. ℄ S.S.
7+00			4.57	96.22		90.72	5.50	" "
+25			4.52	96.27		90.82	5.45	" "
+50			4.38	96.41		90.92	5.49	" "
+75			4.42	96.37	0.40	91.02	5.25	" "
8+00			4.27	96.52		91.12	5.40	" "
+25			4.37	96.42		91.22	5.20	" "
8+31.00			4.17	96.62		91.25	5.37	" "
+33.00	℄ S.C.		—					" "
+35.00	8" Stub E.		4.09	96.70		91.35	5.35	" "
0+02.00	8" Stub N.		3.56	97.23		91.45	5.78	Stk & T 6' Rt & E. ℄ S.S.
0+02.00	6" Stub S.		4.20	96.59		91.45	5.14	" " " " W. ℄ S.S.
T.P.	3.70	99.76	4.73	96.06				
R7			3.62	96.14				BM R7 Elev = 96.142 LB 671-178 Imperial Hwy & old River School Rd. N.E. cor L & T in S.W. cor of transformer station

CHECKED BY OWA Eckhardt

F. B. 1600 PG. 84 Job No. 2195 Division No. V Notes Red. Plotted Profile
Survey of Post Polio Hosp Date 9-22-52 Date No.
Survey by Van Deren Notes Van Notes Chkd. Checked X-Sec.
Indexed A. C. Johnson Date Date Date No.

F. B. 1600 PG. 85

Notes Ck'd by	Survey of Rancho Los Amigos
Map No.	W. O. A021 Tape No. St'd. °F
Office Work RES	Surveyed by Van Deren
Checked	Notes Van Date 9-22-52
Date 11-52	Indexed A. C. Johnson

A021 - PC2195

Location of Sewer line at Post Polio Hospital at

Rancho Los Amigos

9-23-52
Van Deren
Blankenship
Richards
Myers

Note: Any Additions or Changes on This Sheet Must be Made or Circled in Red Ink With Date and Name of Person Making Change.

Do not extend notes this side of this line.

RETURN TO
LOS ANGELES COUNTY SURVEYOR
726 LOS ANGELES COUNTY
ENGINEERING BLDG.

76F309S 247 2-51

RETURN TO
LOS ANGELES COUNTY SURVEYOR
726 LOS ANGELES COUNTY
ENGINEERING BLDG.

Note: Any Additions or Changes on This Sheet Must be Made or Circled in Red Ink With Date and Name of Person Making Change.

Do not extend notes this side of this line.

For Sewer in front of Bldg. See Pg ~~140~~ 138

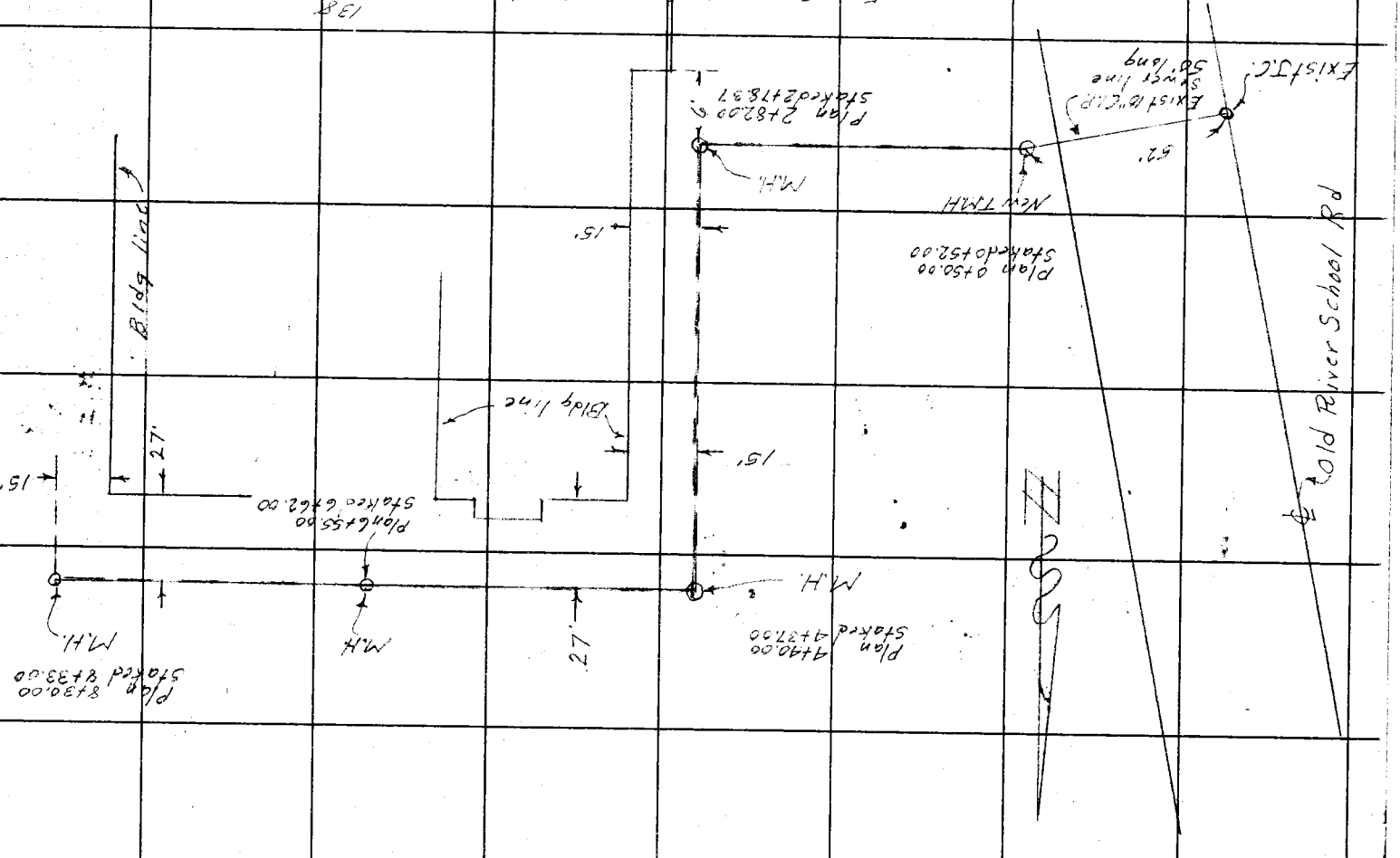

F.B. 1600 PG. 98

Notes Ck'd by	Survey of Rancho Los Amigos
Map No.	W. O. 0127 Tape No. 0106 St'd. 68 °F
Office Work RES	Surveyed by M. A. Van Deren
Checked	Notes Van Date 9-16-52
Date 11-52	Indexed A. C. Johnson 11-18-52

F. B. 1600 PG. 87

JN0127-CP2710-A

PAR DEVELOPMENT NO2

U.G. ELECTRICAL DISTRIBUTION SYSTEM

AT

RANCHO LOS AMIGOS

Location of new stations & U.G. Pull Boxes

Note no Grade given on stations Contractor will use exist top of Cb at new stations for control of elevations

Set 1x2 & 1k at all Cors & at all ref points shown

9-16-52

Van Deren
Blankenship
Richards
Myers

Note: Any Additions or Changes on This Sheet Must be Made or Circled in Red Ink With Date and Name of Person Making Change.

Do not extend notes this side of this line.

RETURN TO
LOS ANGELES COUNTY SURVEYOR
726 LOS ANGELES COUNTY
ENGINEERING BLDG.

76F3095 247 2-51

F. B. 1600 PG. 88

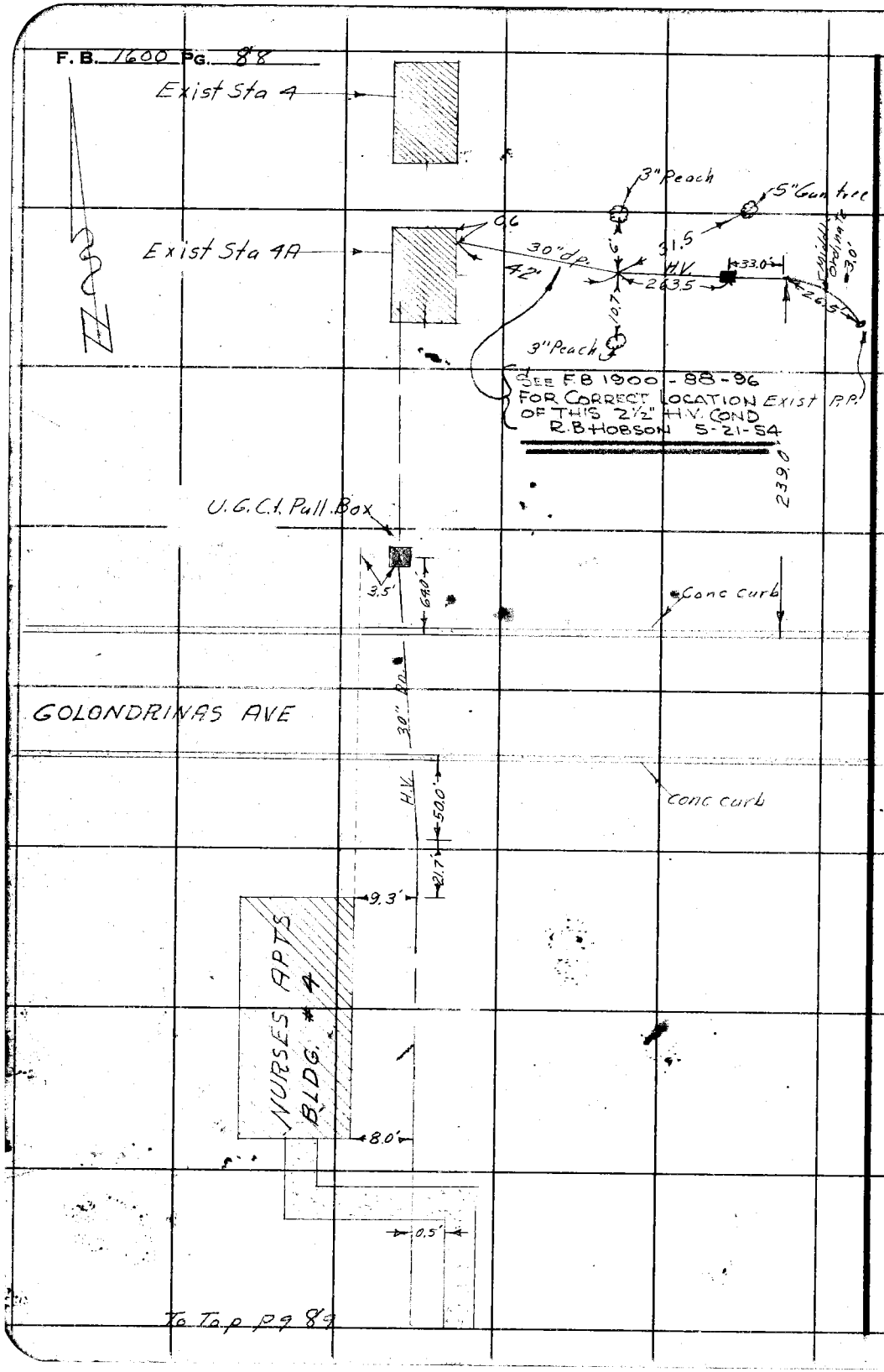

RETURN TO
LOS ANGELES COUNTY SURVEYOR
726 LOS ANGELES COUNTY
ENGINEERING BLDG.

Do not extend notes this side of this line.

Note: Any Additions or Changes on This Sheet Must be Made or Circled in Red Ink With Date and Name of Person Making Change.

Notes Ck'd by
Map No.
Office Work
Checked
Date 11-5-

Survey of Rancho Los Amigos
W. O. 0127 Tape No. 0106 St'd. 68 °F
Surveyed by M. A. Van Deren
Notes Van Date 9-16-52
Indexed L. C. Johnson

F. B. 1600 Pg. 89

From bot pg 88

SEE F.B. 1900 115 & 116 FOR DETAIL @ STA #4B

STA 4B Type #1

Tennis courts

18" dp

FLORES AVE

Service Bldg

Conc Dr.

STA 4C Conc pad

STA 4D Type #1

To Top pg 100

Conc walk

ESPERANZA AVE

To Top pg 90

Note: Any Additions or Changes on Sheet Must be Made or Circled in Ink With Date and Name of Person Making Change.

Do not extend notes this side of this line.

RETURN TO
LOS ANGELES COUNTY SURVEYOR
726 LOS ANGELES COUNTY
ENGINEERING BLDG.

76F309S 247 2-51

F. B. 1600 PG. 90

From bot pg 89

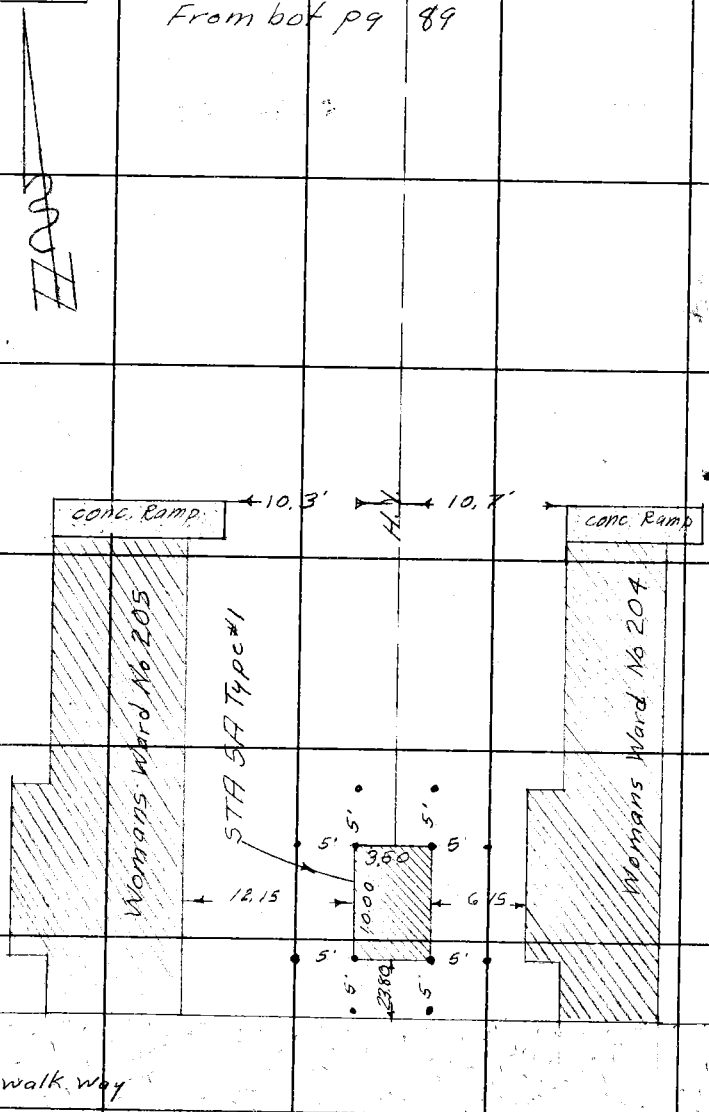

RETURN TO
LOS ANGELES COUNTY SURVEYOR
726 LOS ANGELES COUNTY
ENGINEERING BLDG.

Do not extend notes this side of this line.

Note: Any Additions or Changes on This Sheet Must be Made or Circled in Red Ink With Date and Name of Person Making Change.

Notes Ck'd by
Map No.
Office Work K & S
Checked
Date 11-52

Survey of Rancho Los Amigos
W. O. 0127 Tape No. 0106 St'd. 68 °F
Surveyed by Van Deren
Notes Van Date 10-30-52
Indexed A. C. Johnson

F. B. 7600 Pg. 91

To bot pg 92

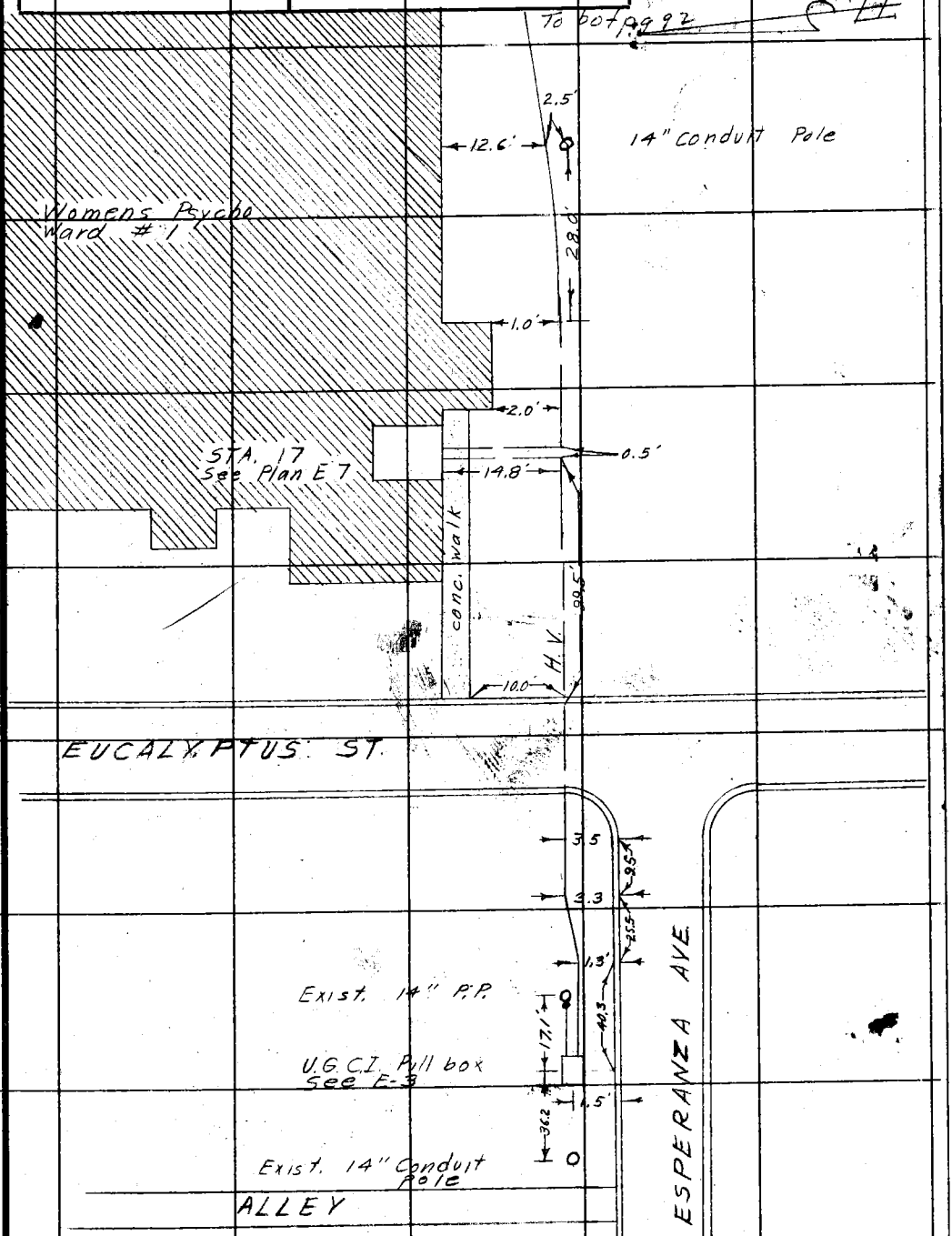

Note: Any Additions or Changes on This Sheet Must be Made or Circled in Red Ink With Date and Name of Person Making Change.

Do not extend notes this side of this line.

RETURN TO
LOS ANGELES COUNTY SURVEYOR
726 LOS ANGELES COUNTY
ENGINEERING BLDG.

76F3095 247 2-51

F.B. 1600 PG. 92

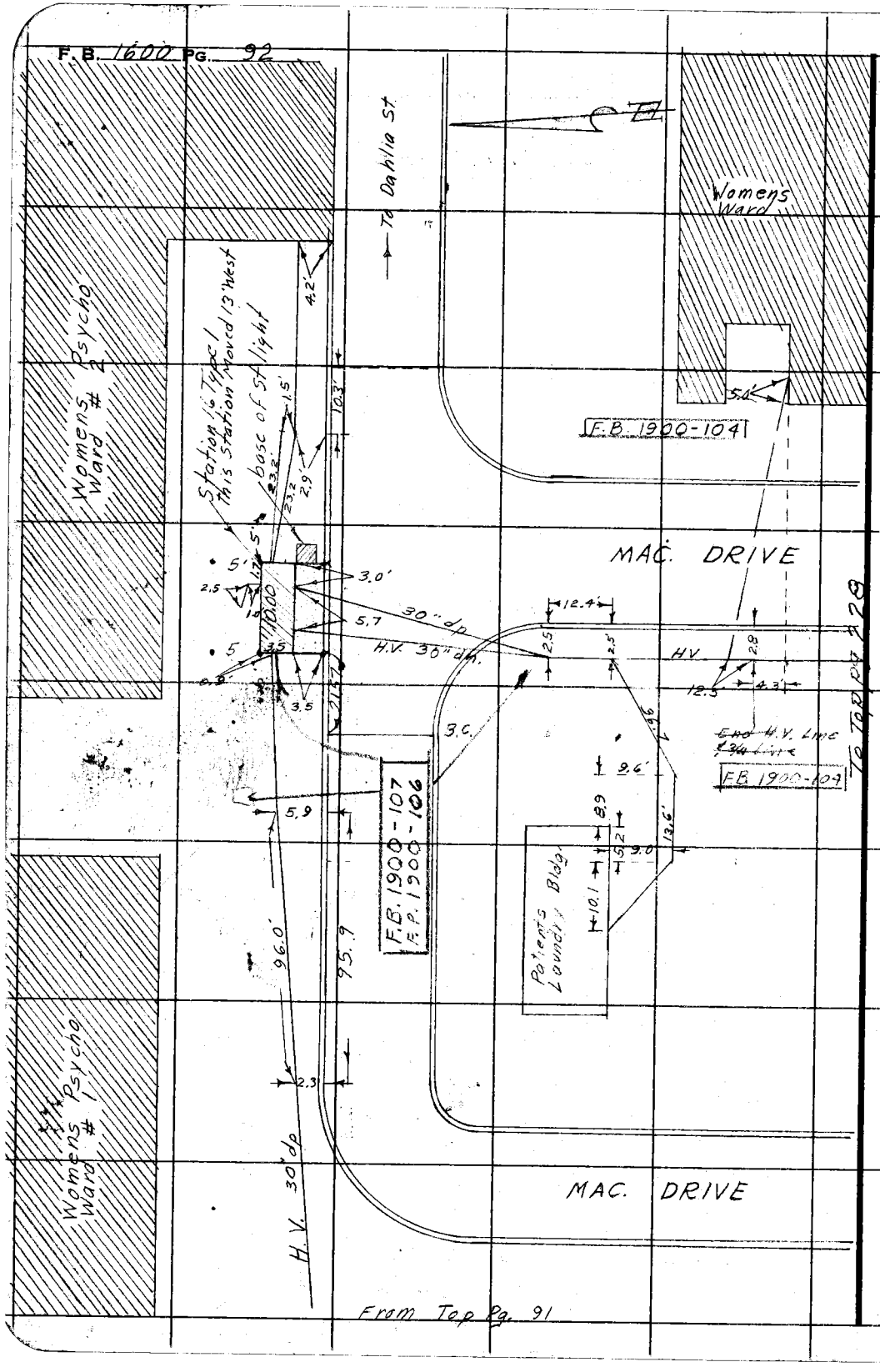

RETURN TO
LOS ANGELES COUNTY SURVEYOR
725 LOS ANGELES COUNTY
ENGINEERING BLDG.

Do not extend notes this side of this line.

Note: Any Additions or Changes on This Sheet Must be Made or Circled in Red Ink With Date and Name of Person Making Change.

Notes Ck'd by	Survey of Rancho Los Amigos
Map No.	W. O. 0127 Tape No. 0106 St'd. 68 °F
Office Work RES	Surveyed by M. A. Van Doren
Checked	Notes Van Date 9-16-52
Date 11 54	Indexed R. C. Johnson

F. B. 1600 PG. 93

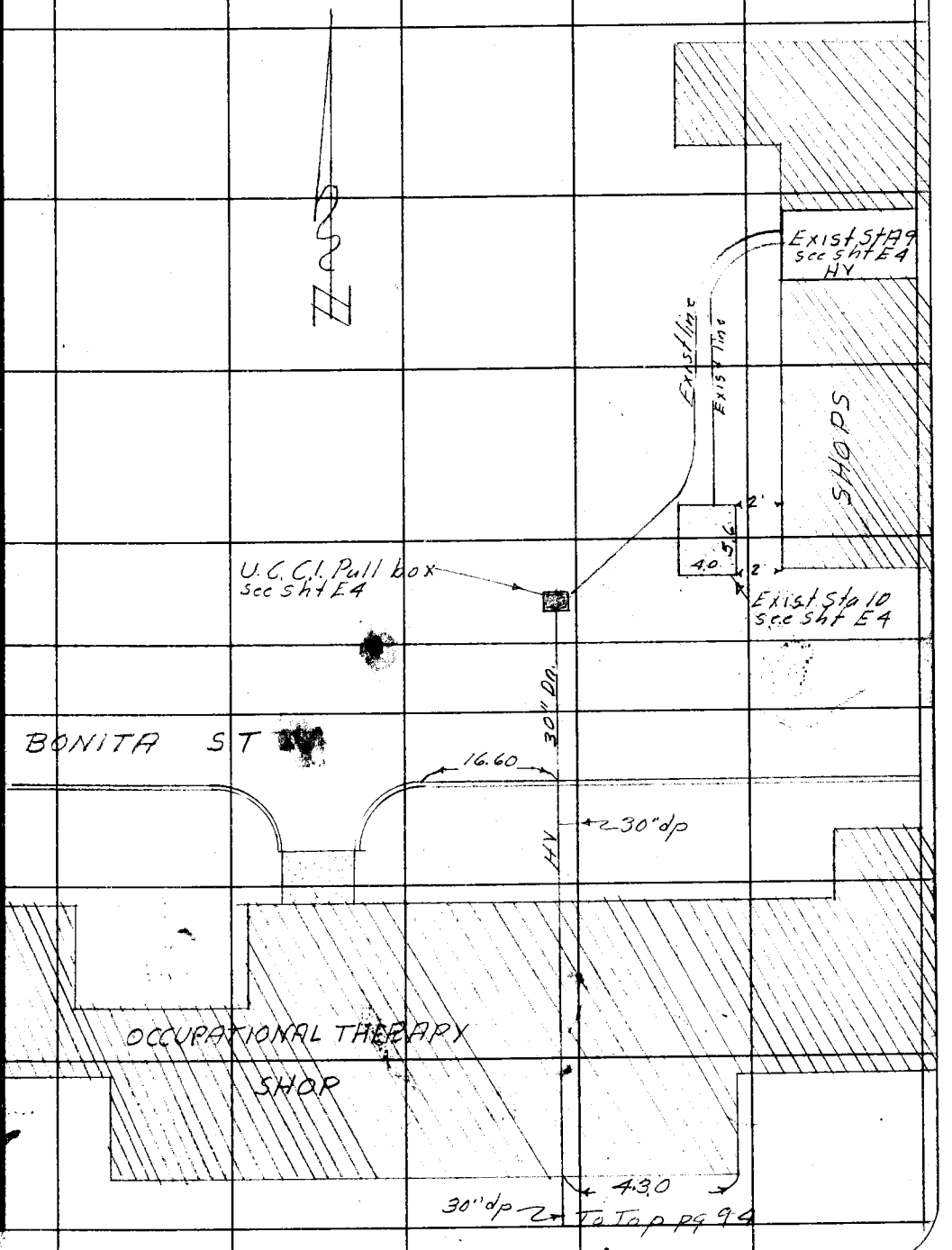

Note: Any Additions or Changes on This Sheet Must be Made or Circled in Red Ink With Date and Name of Person Making Change.

Do not extend notes this side of this line.

RETURN TO
LOS ANGELES COUNTY SURVEYOR
726 LOS ANGELES COUNTY
ENGINEERING BLDG.

76F3095 247 2-51

F. B. 1600 PG. 94

From bot pg 93

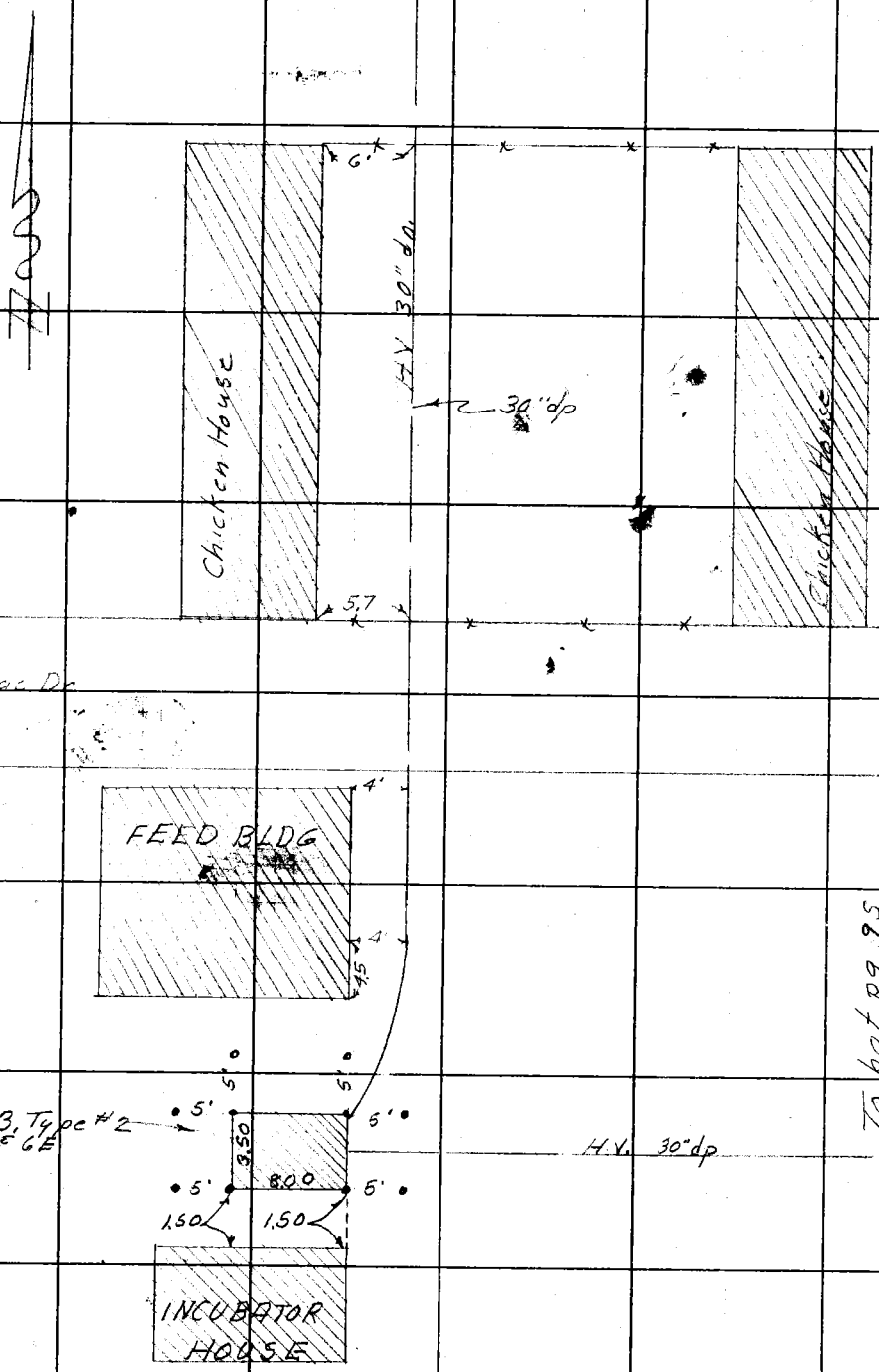

RETURN TO
LOS ANGELES COUNTY SURVEYOR
726 LOS ANGELES COUNTY
ENGINEERING BLDG.

Do not extend notes this side of this line.

Note: Any Additions or Changes on This Sheet Must be Made or Circled in Red Ink With Date and Name of Person Making Change.

To bot pg 95

Notes Ck'd by	Survey of Rancho Los Amigos
Map No.	W. O. C127 Tape No. 0106 St'd. 68 °F
Office Work RES	Surveyed by M. A. Van Doren
Checked	Notes Ken Date 10-52
Date 11-52	Indexed C. Johnson

F. B. 1600 PG. 95

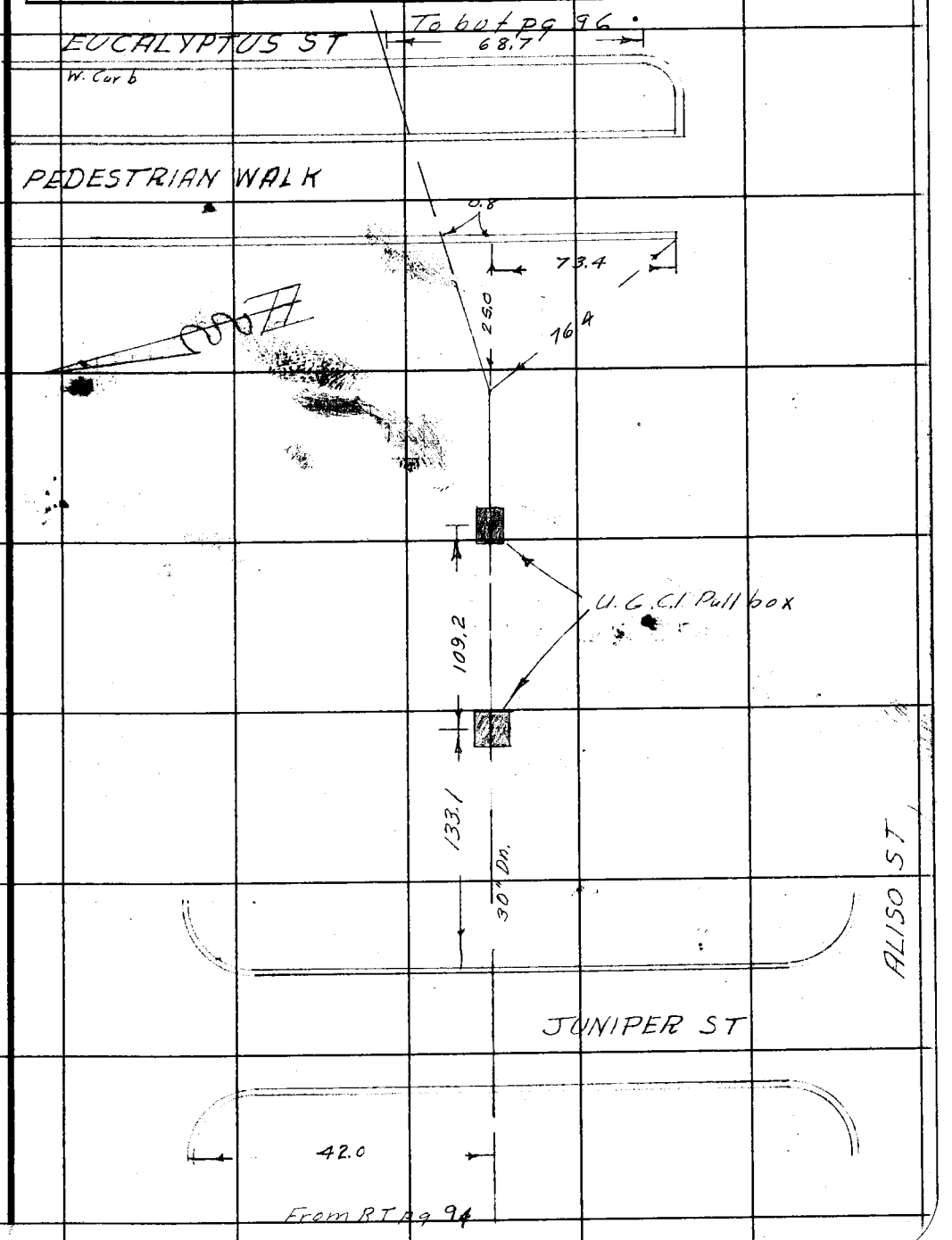

Note: Any Additions or Changes on This Sheet Must be Made or Circled in Red Ink With Date and Name of Person Making Change.

Do not extend notes this side of this line.

RETURN TO
LOS ANGELES COUNTY SURVEYOR
726 LOS ANGELES COUNTY
ENGINEERING BLDG.

76F3095 247 2-51

F.B. 600 PG. 96
see bot pg 97

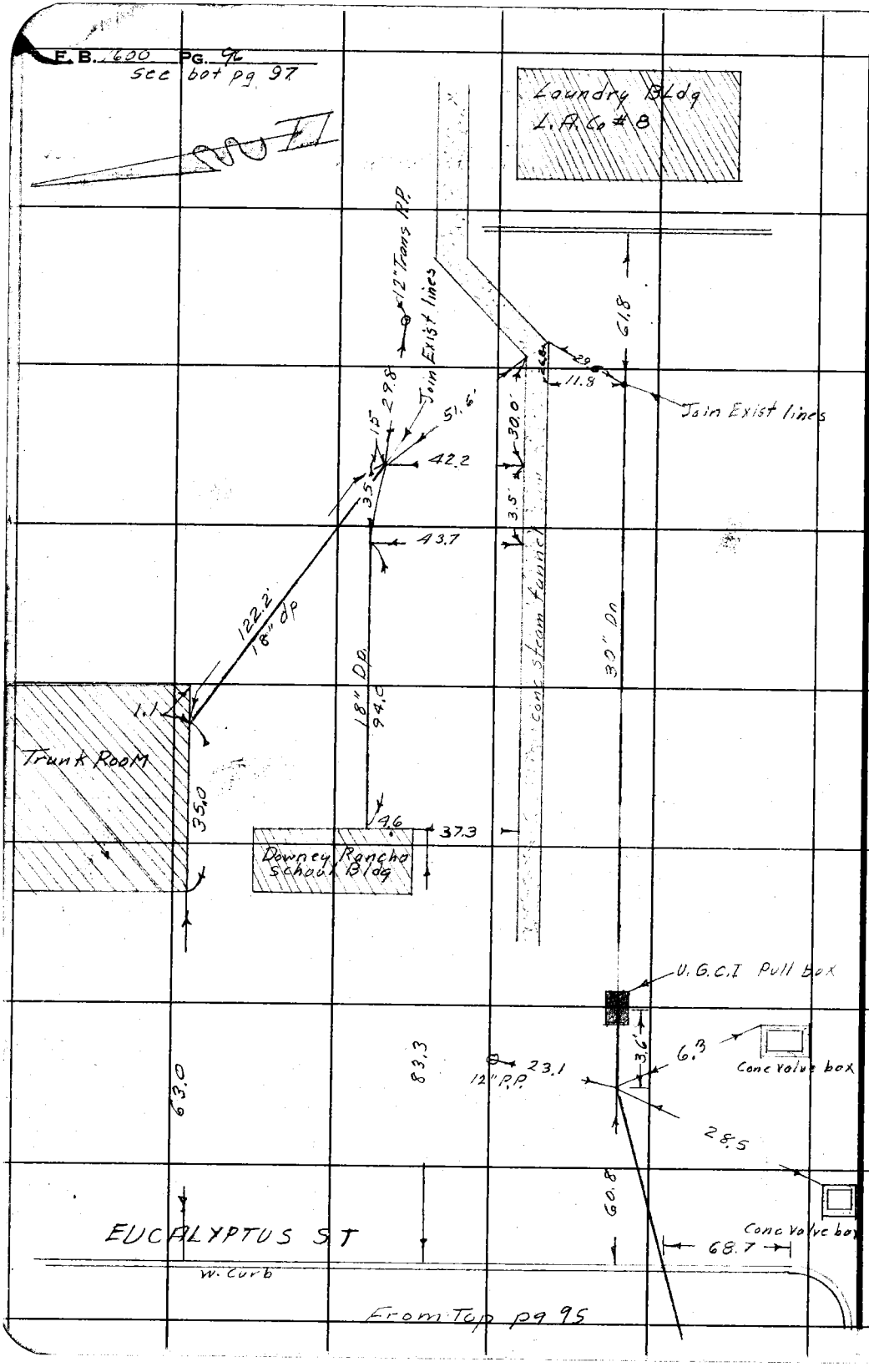

RETURN TO
LOS ANGELES COUNTY SURVEYOR
726 LOS ANGELES COUNTY
ENGINEERING BLDG.

Do not extend notes this side of this line.

Note: Any Additions or Changes on This Sheet Must be Made or Circled in Red Ink With Date and Name of Person Making Change.

Notes Ck'd by	Survey of Rancho Los Amigos
Map No.	W. O. 0127 Tape No. 0106 St'd. 68 °F
Office Work	Surveyed by M. A. Van Dercn
Checked	Notes Van Date 10-52
Date 11-52	Indexed A. C. Johnson

F. B. 1600 PG. 97

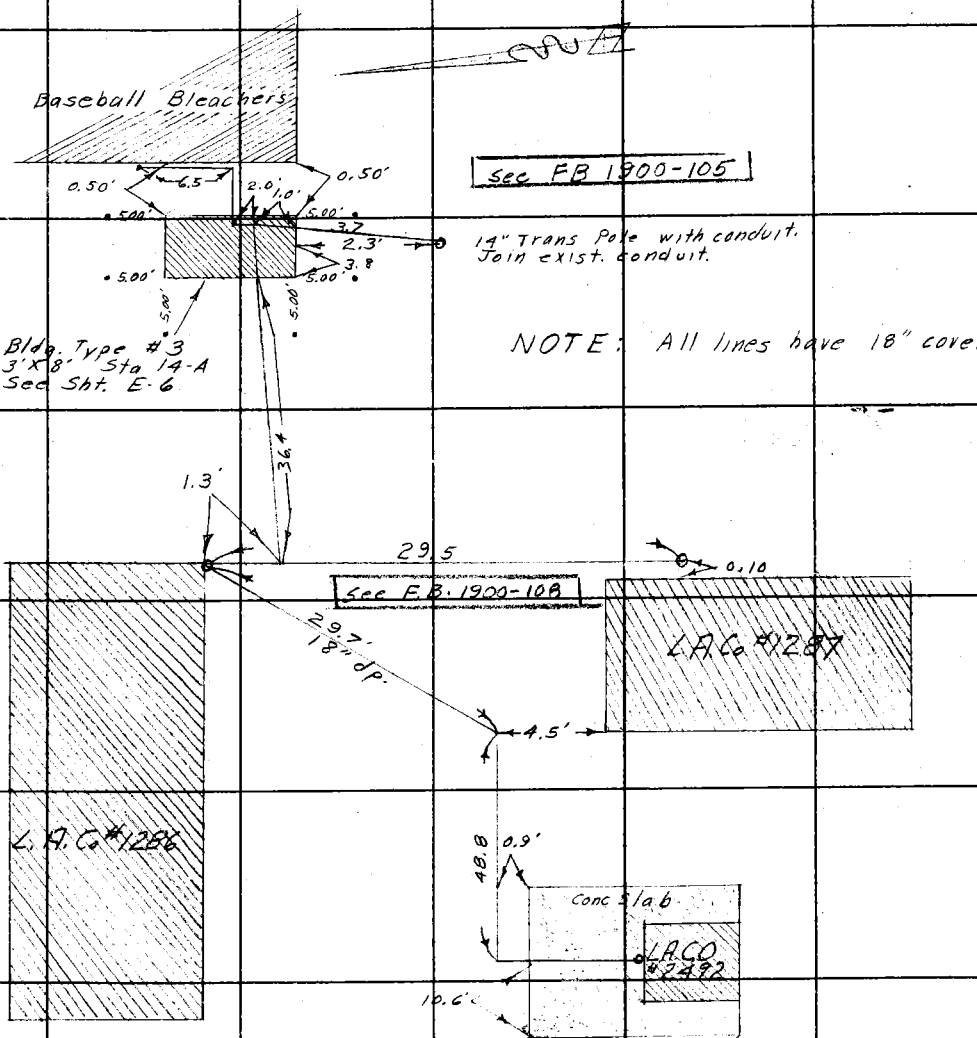

From Top pg 96

Note: Any Additions or Changes on This Sheet Must be Made or Circled in Red Ink With Date and Name of Person Making Change.

Do not extend notes this side of this line.

RETURN TO
LOS ANGELES COUNTY SURVEYOR
726 LOS ANGELES COUNTY
ENGINEERING BLDG.

78F3095 247 2-51

F. B. 1600 PG. 98

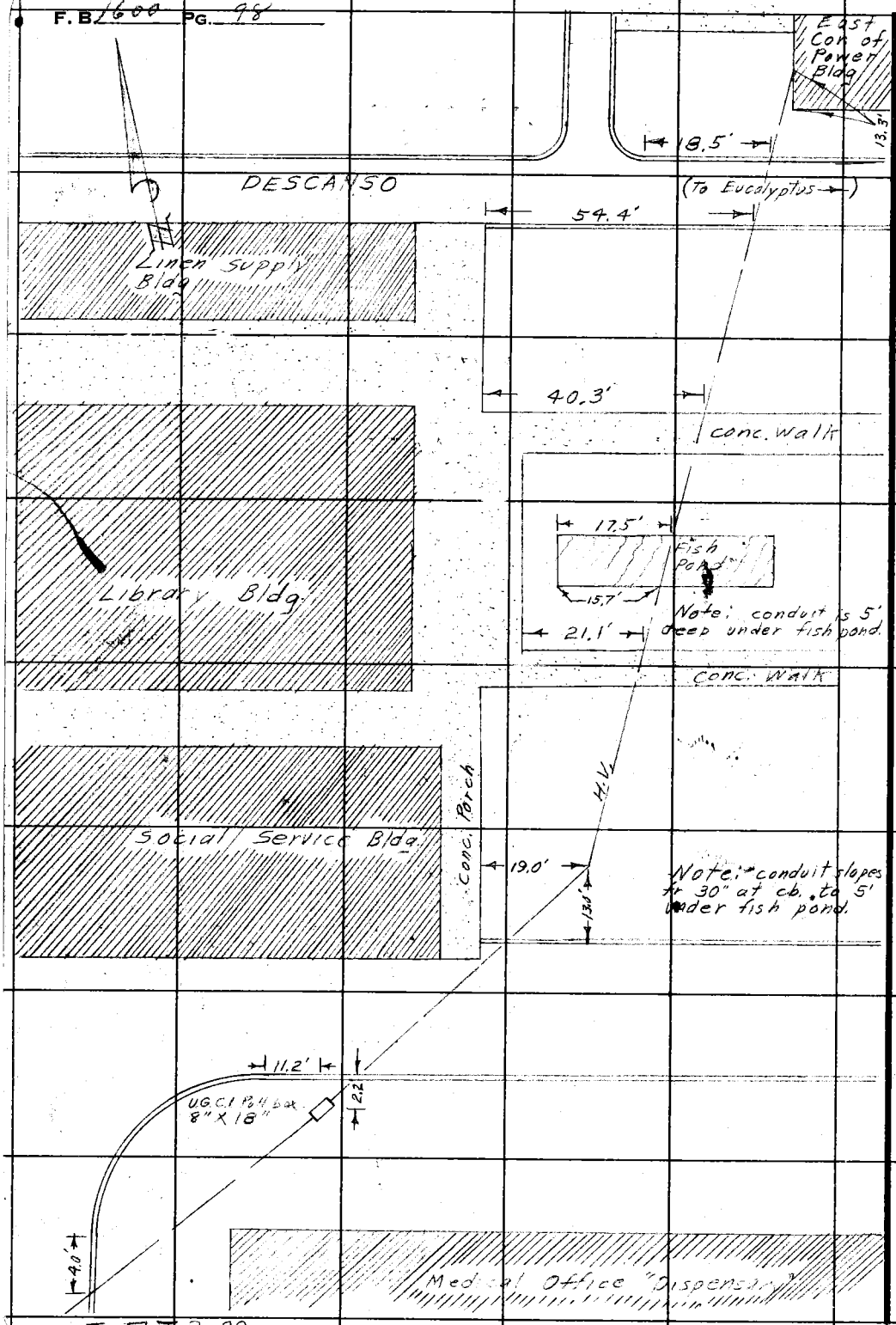

To R 7 Pg 99

RETURN TO
LOS ANGELES COUNTY SURVEYOR
725 LOS ANGELES COUNTY
ENGINEERING BLDG.

Do not extend notes this side of this line.

Note: Any Additions or Changes on This Sheet Must be Made or Circled in Red Ink. With Date and Name of Person Making Change.

Notes Ck'd by	Survey of Ro Los Amigos
Map No.	W. O. 0127 Tape No. 0106 St'd. 68 °F
Office Work	Surveyed by M. A. Van Deren
Checked	Notes Van Date 10-52
Date	Indexed A. C. Jo[illegible]

F. B. 1600 PG. 99

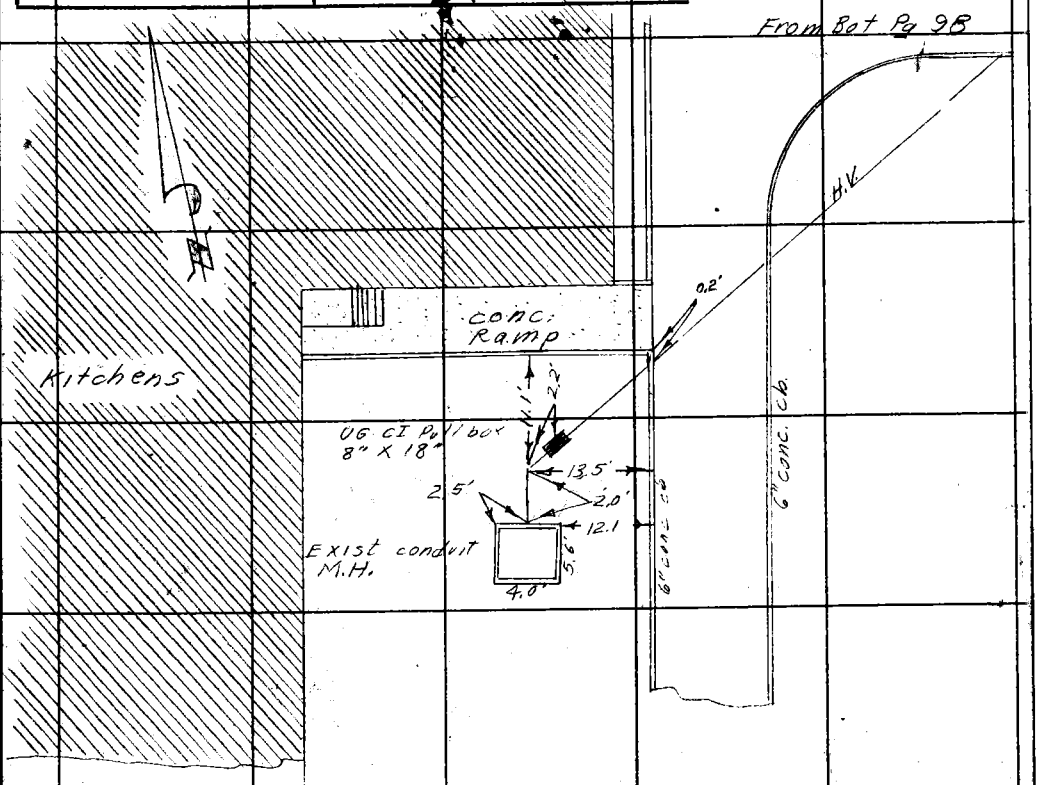

Note: Any Additions or Changes on This Sheet Must be Made or Circled in Red Ink With Date and Name of Person Making Change.

Do not extend notes this side of this line.

RETURN TO
LOS ANGELES COUNTY SURVEYOR
726 LOS ANGELES COUNTY
ENGINEERING BLDG.

76F309S 247 2-51

F. B. 1600 PG. 100

From Lt. Pg. 89

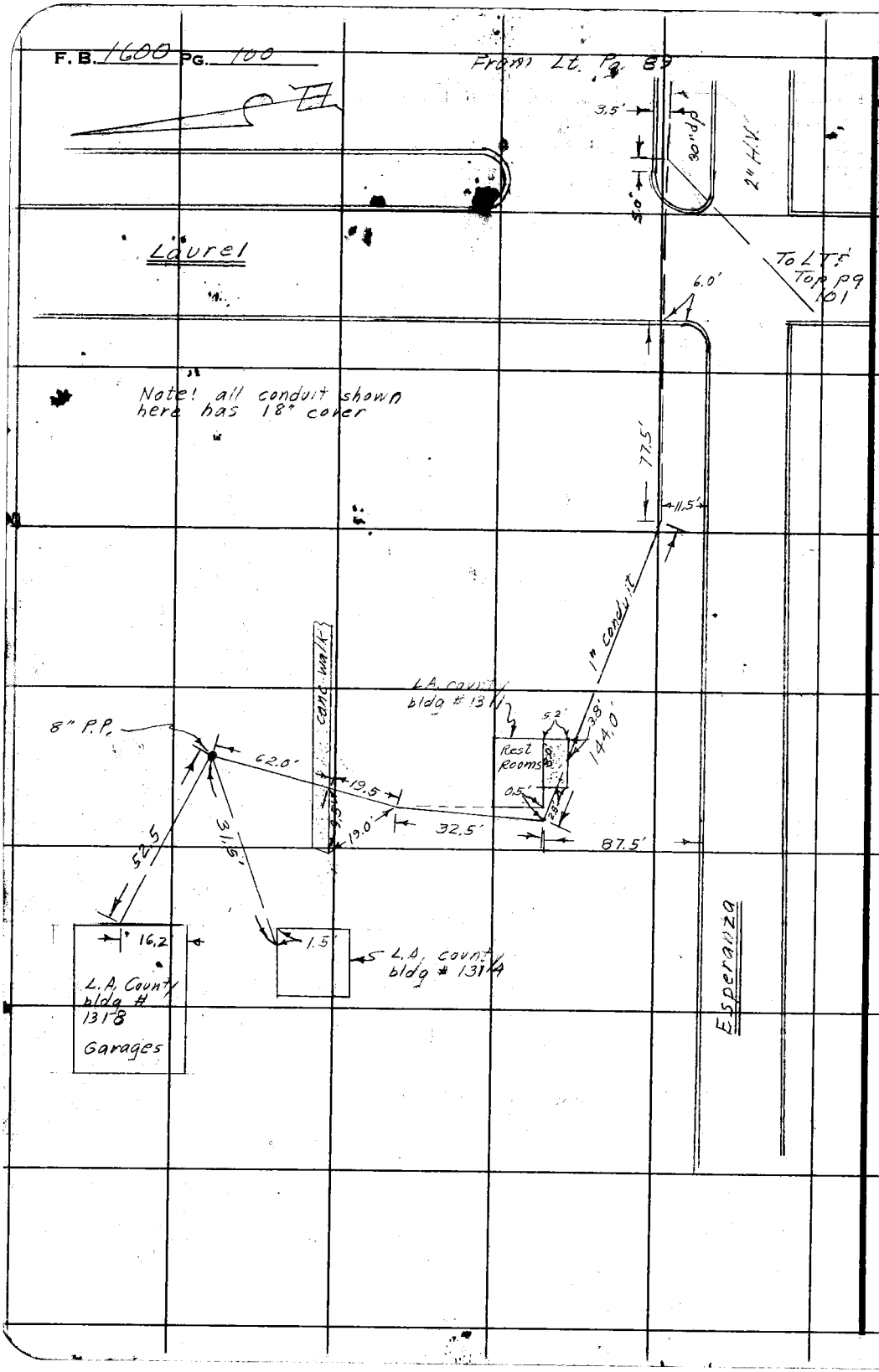

RETURN TO
LOS ANGELES COUNTY SURVEYOR
720 LOS ANGELES COUNTY
ENGINEERING BLDG.

Do not extend notes this side of this line.

Note: Any Additions or Changes on This Sheet Must be Made or Circled in Red Ink With Date and Name of Person Making Change.

Notes Ck'd by	Survey of Rancho Los Amigos
Map No.	W. O. 0127 Tape No. 0106 St'd. 68 °F
Office Work	Surveyed by M. A. Van Deren
Checked	Notes Van Date 1-53
Date	Indexed A. C. Johnson

F. B. 1600 PG. 101

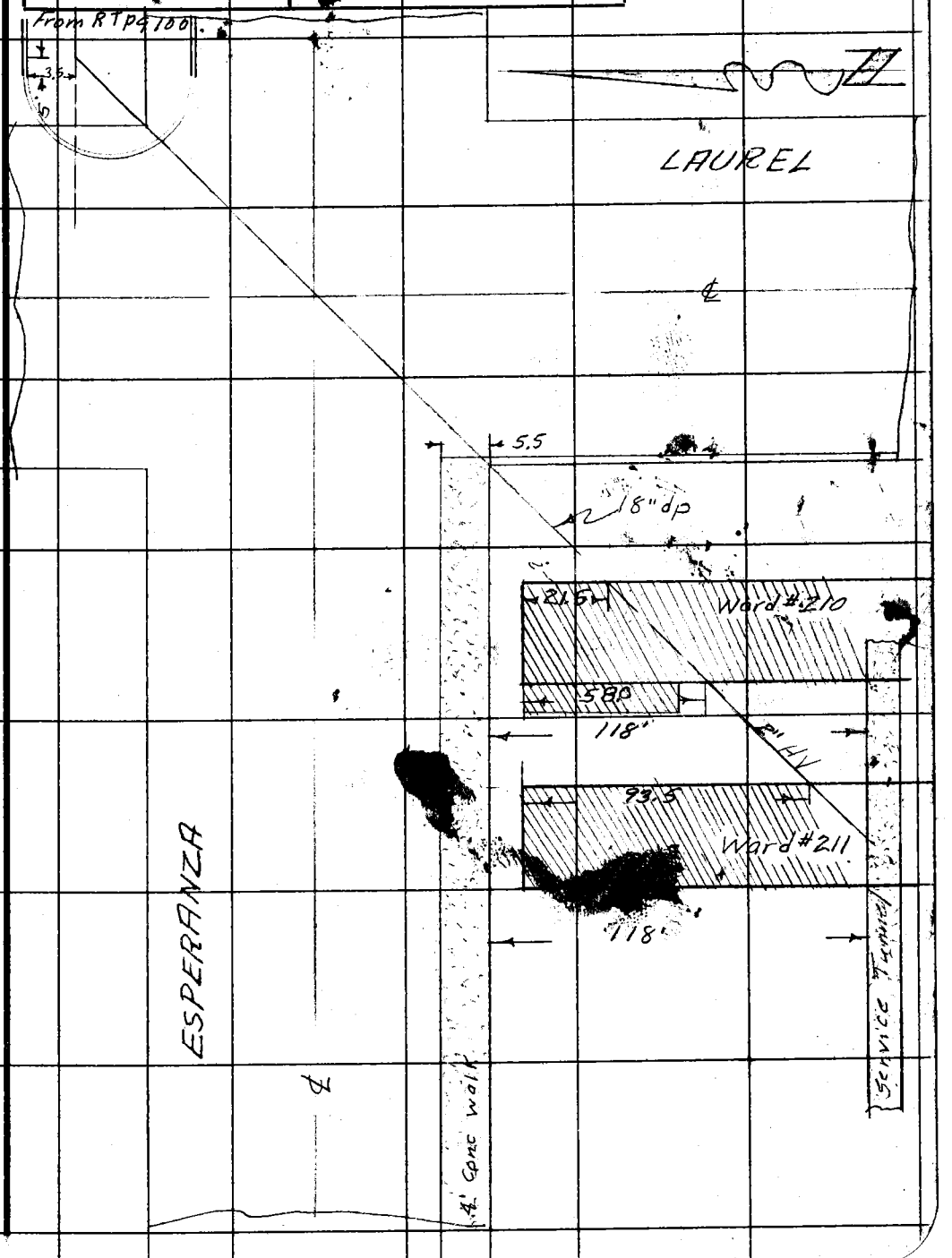

Note: Any Additions or Changes on This Sheet Must be Made or Circled in Red Ink With Date and Name of Person Making Change.

Do not extend notes this side of this line.

RETURN TO
LOS ANGELES COUNTY SURVEYOR
726 LOS ANGELES COUNTY
ENGINEERING BLDG.

76F309S 247 2-51

F. B. 1600 PG. 102

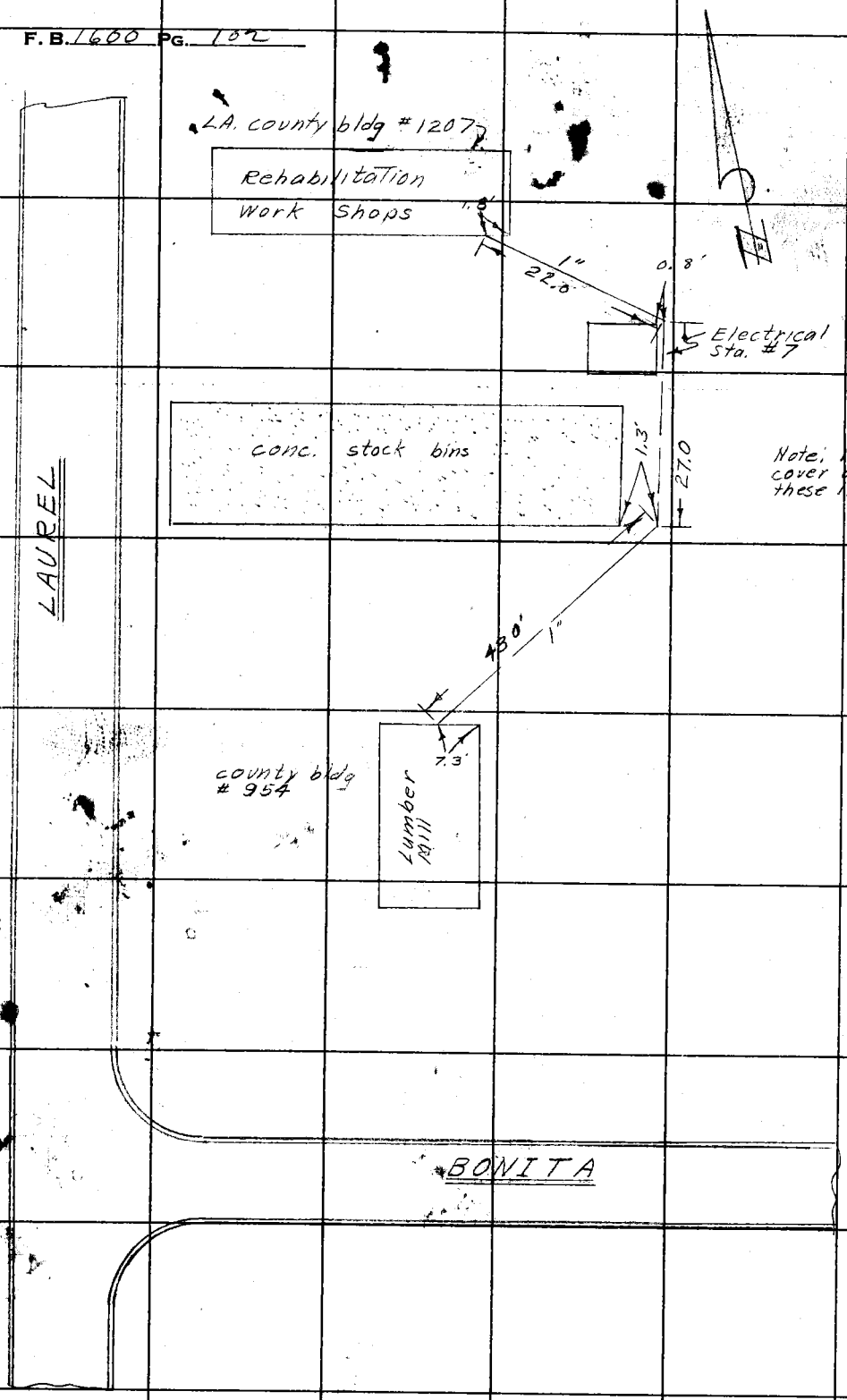

RETURN TO
LOS ANGELES COUNTY SURVEYOR
726 LOS ANGELES COUNTY
ENGINEERING BLDG.

Do not extend notes this side of this line.

Note: Any Additions or Changes on This Sheet Must be Made or Circled in Red Ink With Date and Name of Person Making Change.

Notes Ck'd by	Survey of Rancho Los Amigos
Map No.	W. O. A021 Tape No. 010 Ist'd. 68 °F
Office Work	Surveyed by M. A. Van Deren
Checked	Notes Van Date 10-21-52
Date	Indexed R. C. Johnson 11-18-52

F. B. 1600 PG. 103

A021 - PC 2195

Boundary Survey For Post Polio Hospital

POST POLIO HOSPITAL AT RANCHO LOS AMIGOS

10-21-52
Van Deren
Blankenship
Richards
Myers

For Ref see Map No PT-74- [illegible] vision

Note: Any Additions or Changes on This Sheet Must be Made or Circled in Red Ink With Date and Name of Person Making Change.

Do not extend notes this side of this line.

RETURN TO
LOS ANGELES COUNTY SURVEYOR
726 LOS ANGELES COUNTY
ENGINEERING BLDG.

76F309S 247 2-51

F.B. 1600 PG. 104

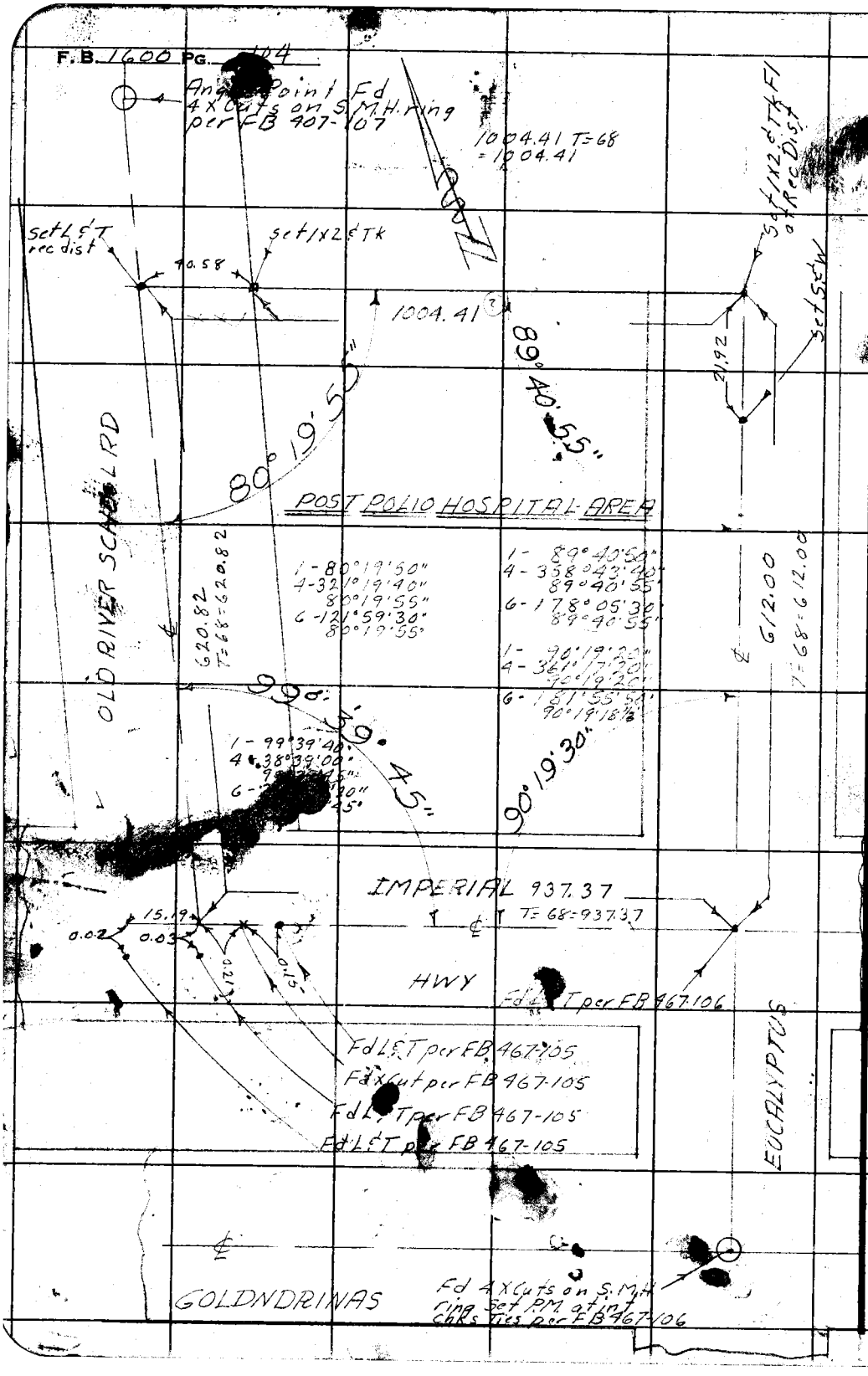

RETURN TO
LOS ANGELES COUNTY SURVEYOR
726 LOS ANGELES COUNTY
ENGINEERING BLDG.

Do not extend notes this side of this line.

Note: Any Additions or Changes on This Sheet Must be Made or Circled in Red Ink With Date and Name of Person Making Change.

Notes Ck'd by	Survey of Post Polio Hospital
Map No.	W. O. A021 Tape No. 0106 St'd. 68° °F
Office Work	Surveyed by Van Deren
Checked	Notes Van Date 10-52
Date	Indexed A. C. Johnson

F. B. 1600 PG. 105

A021

POST POLIO HOSPITAL - RANCHO LOS AMIGOS

STAKING SKETCH FOR PAVING

Note set 1X2 & TK at all points shown. all ref pts set 3' off

SEC-B- SEE PLAN - FROM 1 - TO 71 SET

10-52
Van Deren
Blankenship
Richards
Myers

Note: Any Additions or Changes on This Sheet Must be Made or Circled in Red Ink With Date and Name of Person Making Change.

Do not extend notes this side of this line.

RETURN TO
LOS ANGELES COUNTY SURVEYOR
726 LOS ANGELES COUNTY
ENGINEERING BLDG.

76F309S 247 2-51

F. B. 1600 Pg. 106



RETURN TO
LOS ANGELES COUNTY SURVEYOR
726 LOS ANGELES COUNTY
ENGINEERING BLDG.

Do not extend notes this side of this line.

Note: Any Additions or Changes on This Sheet Must be Made or Circled in Red Ink With Date and Name of Person Making Change.

Notes Ck'd by	Survey of Post Polio Hosp
Map No.	W. O. 8021 Tape No. 0106 St'd. 68 °F
Office Work	Surveyed by Van Deren
Checked	Notes Vaz Date 10-52
Date	Indexed C. Johnson

F. B. 1600 Pg. 107

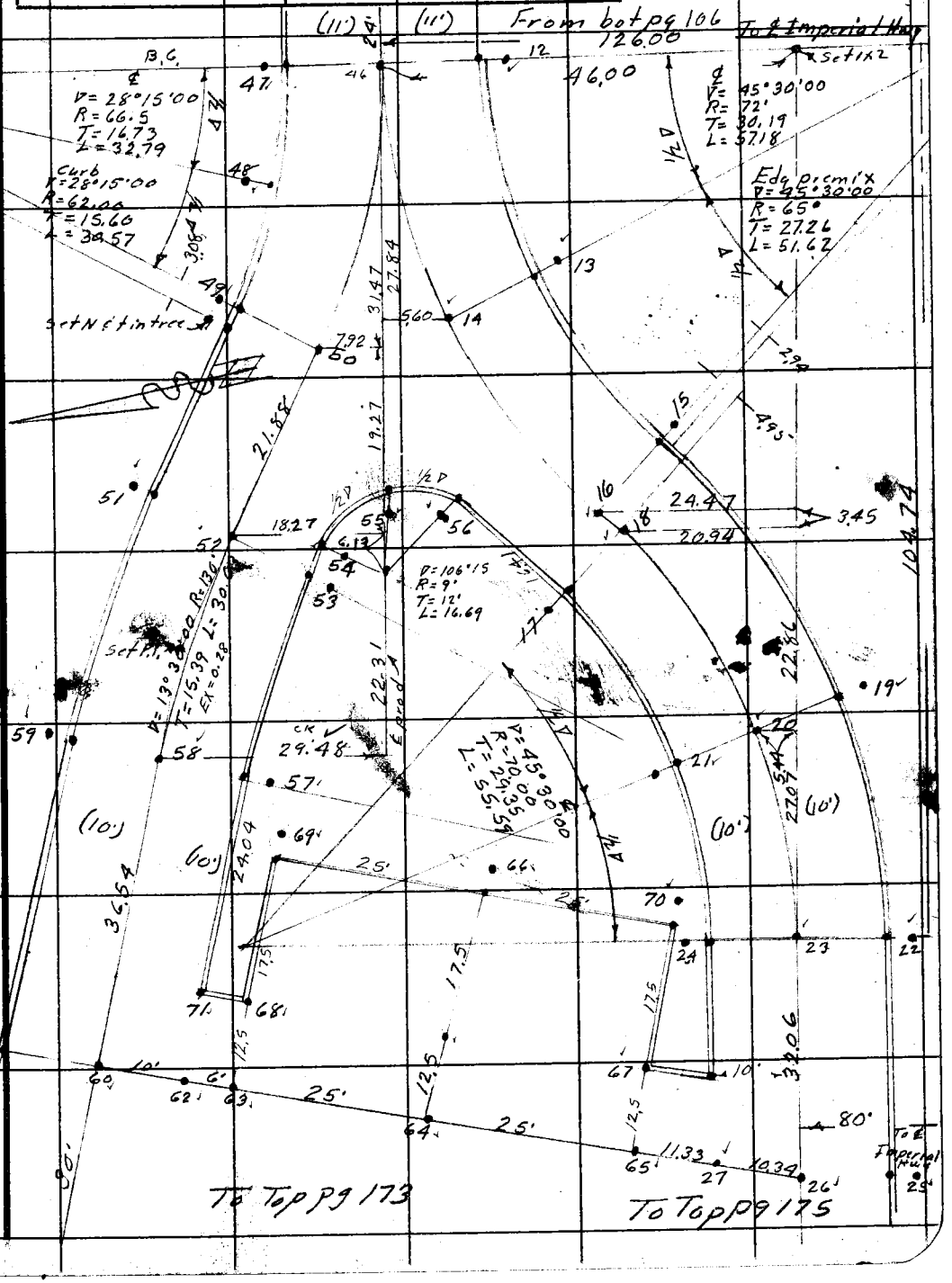

Note: Any Additions or Changes on This Sheet Must be Made or Circled in Red Ink With Date and Name of Person Making Change.

Do not extend notes this side of this line.

RETURN TO
LOS ANGELES COUNTY SURVEYOR
726 LOS ANGELES COUNTY
ENGINEERING BLDG.

76F309S 247 2-51

RETURN TO
LOS ANGELES COUNTY SURVEYOR
726 LOS ANGELES COUNTY
ENGINEERING BLDG.

Note: Any Additions or Changes on This Sheet Must be Made or Circled in Red Ink With Date and Name of Person Making Change.

Do not extend notes this side of this line.

F. B. 1600 PG. 108

Profile No.	Notes Red.	Plotted	Job No. A021	Division No.	F. B. 1600	Pg. 109
	Date	Date	Survey of Post Polio Hosp			
X-Sec. No.	Notes Chkd.	Checked	Survey by Van Deren	Notes ✓	Date 10-52	
	Date	Date	Map No.	Indexed L. C. Johnson	Date	

A021

GRADE STKS FOR PAVING AT

POST POLIO HOSPITAL - RANCHO LOS AMIGOS

set 1x2 stk to Grade set 1x2 stks on 3' ref

all points numbered set to Grade. Set 1 - To 71

SEC - B - SEE PLAN

10-52
Van Deren
Blankenship
Richards
Myers

STATION	B. S.	H. I.	F. S.	ELEV.

Do not extend notes this side of this line.

NOTE: ANY ADDITIONS OR CHANGES ON THIS SHEET MUST BE MADE OR CIRCLED IN RED INK, WITH DATE AND NAME OF PERSON MAKING CHANGE.

PLEASE RETURN TO
LOS ANGELES COUNTY SURVEYOR
726 LOS ANGELES COUNTY ENGINEERING BLDG.

76L298 307 4-52

76L298 307 4-50

PLEASE RETURN TO
LOS ANGELES COUNTY SURVEYOR
726 LOS ANGELES COUNTY ENGINEERING BLDG.

NOTE: ANY ADDITIONS OR CHANGES ON THIS SHEET MUST BE MADE OR CIRCLED IN RED INK, WITH DATE AND NAME OF PERSON MAKING CHANGE.

Do not extend notes this side of this line.

F. B. 1600 Pg. 110 | Job No. A021 | Division No. | Notes Red. | Plotted | Profile
Survey of Past Pol Lo Hasp | Date 10-5-2 | Date | No.
Survey by Van Deren | Notes Van | Notes Chkd. TD | Checked | X-Sec.
Indexed R. C. Johnson | Date | Date 12-4-52 | Date | No.

STATION	B. S.	H. I.	F. S.	ELEV.	Grade	C or F		
#4	5.05	104.18		99.13	BM#4 Elev=99.126 FB 1600-30 LB671-35 Bronze tablet in conc at Emergency Entrance To Police Ward			
"1"			6.48	97.70	97.70 T.C.		set 1x2 stk to Grade	
"2"	5.02	102.80	6.40	97.78	97.78 T.C.	"	"	"
"3"			4.83	97.97	97.86 T.C.	C-0.1	set x cut in walk	
"4"			4.86	97.94	97.94 T.C.	Grade	set 1x2 stk to Grade	
"5"			4.79	98.01	98.01 T.C.	"		"
"6"			4.64	98.16	98.16 T.C.	"		"
"7"			4.44	98.36	98.36 T.C.	"		"
"8"			4.38	98.42	98.42 T.C.	"		"
"9"			4.42	98.38	98.38 T.C.	"		"
"10"			4.48	98.32	98.32 T.C.	"		"
"11"			4.56	98.24	98.24 T.C.	"		"
"12"			4.63	98.17	98.17 T.C.	"		"
"13" ⊙	4.47	101.99	5.28	97.52	97.52	"		"
"14"			4.32	97.67	97.67	"		"
"15"			4.62	97.37	97.37	"		"
"16"			4.54	97.45	97.45	"		"
"17"			4.15	97.84	97.84 T.C.	"		"
"18"			4.56	97.43	97.43	"		"

76L298 307 3M 11-48

PLEASE RETURN TO
LOS ANGELES COUNTY SURVEYOR
726 HIGGINS BLDG.

NOTE: ANY ADDITIONS OR CHANGES ON THIS SHEET MUST BE MADE OR CIRCLED IN RED INK, WITH DATE AND NAME OF PERSON MAKING CHANGE.

Do not extend notes this side of this line.

STATION	B. S.	H. I.	F. S.	ELEV.	Grade	Corf		
19		101.99	4.79	97.20	97.20	Grade	Set 1x2 stk to Grade	
20			4.75	97.24	97.24	"		"
21			4.29	97.70	97.70 T.C.	"		"
22			4.94	97.05	97.05	"		"
23			4.94	97.05	97.05	"		"
24			4.44	97.55	97.55 T.C.	"		"
25			5.20	96.79	96.79	"		"
26			5.10	96.89	96.89	"		"
27	5.22	102.22	4.99	97.00	97.00	"		"
28			3.81	98.41	98.41	"	Join Exist Curb	
29			3.84	98.38	98.38	"	set 1x2 stk To Grade	
30			3.77	98.45	98.35	CO.10	Set x Cut in concwalk	
31			3.90	98.32	98.32	Grade	Set 1x2 stk to	
32			3.93	98.29	98.29 T.C.	Grade		"
33			3.91	98.31	97.68	CO. 63		"
34			4.08	98.14	97.87	CO. 27		"
35			3.90	98.32	98.32 T.C.	Grade		"
36			3.86	98.36	98.36 T.C.	Grade		"
37			4.16	98.06	98.06	"		"
38			4.10	98.12	98.12	"		"
39	4.18	102.00	3.80	98.42	98.42 T.C.	"		"

Profile No. ____ Notes Red ____ Plotted ____ Job No. R021 Division No. ____
X-Sec. No. ____ Date ____ Date ____ Survey of Post Polio Hosp
Notes Chkd LTO Checked ____ Survey by Van Deren Notes ____ Date 10-52
Date 12-4-52 Date ____ Map No. ____ Indexed Johnson Date ____

F.B. 1600 Pg. 711

76L298 307 3M 11-48

PLEASE RETURN TO
LOS ANGELES COUNTY SURVEYOR
726 HIGGINS BLDG.

NOTE: ANY ADDITIONS OR CHANGES ON THIS SHEET MUST BE MADE OR CIRCLED IN RED INK, WITH DATE AND NAME OF PERSON MAKING CHANGE.

Do not extend notes this side of this line.

STATION	B. S.	H. I.	F. S.	ELEV.	Grade	Cut		
"40"		102.60	4.22	98.38	98.38 T.C.	Grade	Set 1x2 stks to Grade	
"41"			4.52	98.08	98.08	"		"
"42"			4.58	98.02	98.02	"		"
"43"			4.28	98.32	98.32 T.C.	"		"
"44"			4.36	98.24	98.24 T.C.	"		"
"45"			4.30	97.94	97.94	"		"
"46"			4.13	97.87	97.87	"		"
"47"			4.43	98.17	98.17 T.C.	"		"
"48"			4.48	98.12	98.12 T.C.	"		"
"49"			4.53	98.07	98.07 T.C.	"		"
"50"			4.90	97.70	97.70	"		"
"51"			4.[illegible]	[illegible]	98.00 T.C.	"		"
"52"			5.[illegible]	97.57	97.57	"		"
"53"			4.60	98.00	98.00 T.C.	"		"
"54"			4.61	97.99	97.99	"		"
"55"			4.64	97.96	97.96 T.C.	"		"
"56"			4.68	97.92	97.92 T.C.	"		"
"57"	3.19	[illegible]	4.69	97.91	97.91 T.C.	"		"
"58"			4.29	97.41	97.41	"		"
"59"			3.74	97.91	97.91 T.C.	"		"
"60"			4.39	97.31	97.31	"		"

F.B. PG. 142

Job No. 1600 Division No. ____ Notes Red. ____ Plotted ____ Profile ____

Survey of Postpolio Hosp Date 10-52 Date ____ No. ____

Survey by Van Deren Notes Van Notes Chkd. ITO Checked ____ X-Sec. ____

Indexed R. C. Johnson Date ____ Date 12-4-52 Date ____ No. ____

76L298 307 3M 11-48

PLEASE RETURN TO
LOS ANGELES COUNTY SURVEYOR
726 HIGGINS BLDG.

NOTE: ANY ADDITIONS OR CHANGES ON THIS SHEET MUST BE MADE OR CIRCLED IN RED INK, WITH DATE AND NAME OF PERSON MAKING CHANGE.

Do not extend notes this side of this line.

STATION	B. S.	H. I.	F. S.	ELEV.	Grade	Corf		
'61'		101.70	3.85	97.85	97.85 T.C.	Grade	Set 1x2 stk to Grade	
'62"			4.43	97.27	97.27	"		
'63'			4.46	97.24	97.24	"		
'64'			4.56	97.14	97.14	"		
'65'			4.66	97.04	97.04	"		
"66'			4.26	97.44	97.44 pav	"		
'67"			4.33	97.67	97.67 T.C.	"		
'68"			3.83	97.87	97.87 T.C.	"		
69			[illegible]	98.04	98.04 T.C.	"		
'70'			3.86	97.84	97.84 T.C.	"		
'71'			3.84	97.86	97.86	"		
T.P.	5.27	[illegible]	5.60	96.10				
TBM #3			2.87	98.50		TBM #3 Elev 98.50 F.B. 1600-70		
						Spkin 24" Palm tree 100'± N.E. [illegible]		
						Hwy & 150'± N. of [illegible]		
						Bldg		
		See pg 179						

Profile Notes Red ____ Plotted ____ Job No. A021 Division No. ____
No. ____ Date ____ Date ____ Survey of Post Pelio Hosp
X-Sec. Notes Chkd. LTO Checked ____ Survey by Van Deren Notes V Date 10-52
No. ____ Date 12-4-52 Date ____ Map No. ____ Indexed C. Johnson Date ____

F.B. 1600 PG. 113

F.B. 4600 PG. 114

Job No. A021 Division No. _____ Notes Red. _____ Plotted _____ Profile

Survey of Post Polio Hosp _____ Date 10-52 Date _____ No. _____

Survey by Van Deren Notes ✓ Notes Chkd. _____ Checked _____ X-Sec.

Indexed _____ Date _____ Date _____ Date _____ No. _____

STATION	B. S.	H. I.	F. S.	ELEV.	

Do not extend notes this side of this line.

PLEASE RETURN TO
LOS ANGELES COUNTY SURVEYOR
726 HIGGINS BLDG.

NOTE: ANY ADDITIONS OR CHANGES ON THIS SHEET MUST BE MADE OR CIRCLED IN RED INK, WITH DATE AND NAME OF PERSON MAKING CHANGE.

76L298 307 3M 11-48

Notes Ck'd by	Survey of Post Polio Hosp
Map No.	W. O. A021 Tape No. 0106 St'd. 68 °F
Office Work	Surveyed by M. A. Van Deren
Checked	Notes Van Date 10-52
Date	Indexed E. C. Johnson

F. B. 1600 PG. 115

A 021

STAKING SKETCH FOR PAVING

AT

POST POLIO HOSPITA-RANCHO LOS AMIGOS

"Note" Parking lot moved 30' North to save 4-Trees in S.W. cor of lot
per Mr Brown the inspector on the job
set 1X2 stks to grade at all pts shown in red

10-52
Van Deren
Blankenship
Richards
Myers

Note: Any Additions or Changes on This Sheet Must be Made or Circled in Red Ink With Date and Name of Person Making Change.

Do not extend notes this side of this line.

RETURN TO
LOS ANGELES COUNTY SURVEYOR
726 LOS ANGELES COUNTY
ENGINEERING BLDG.

76F309S 247 2-51

F. B. 1600 PG. 116

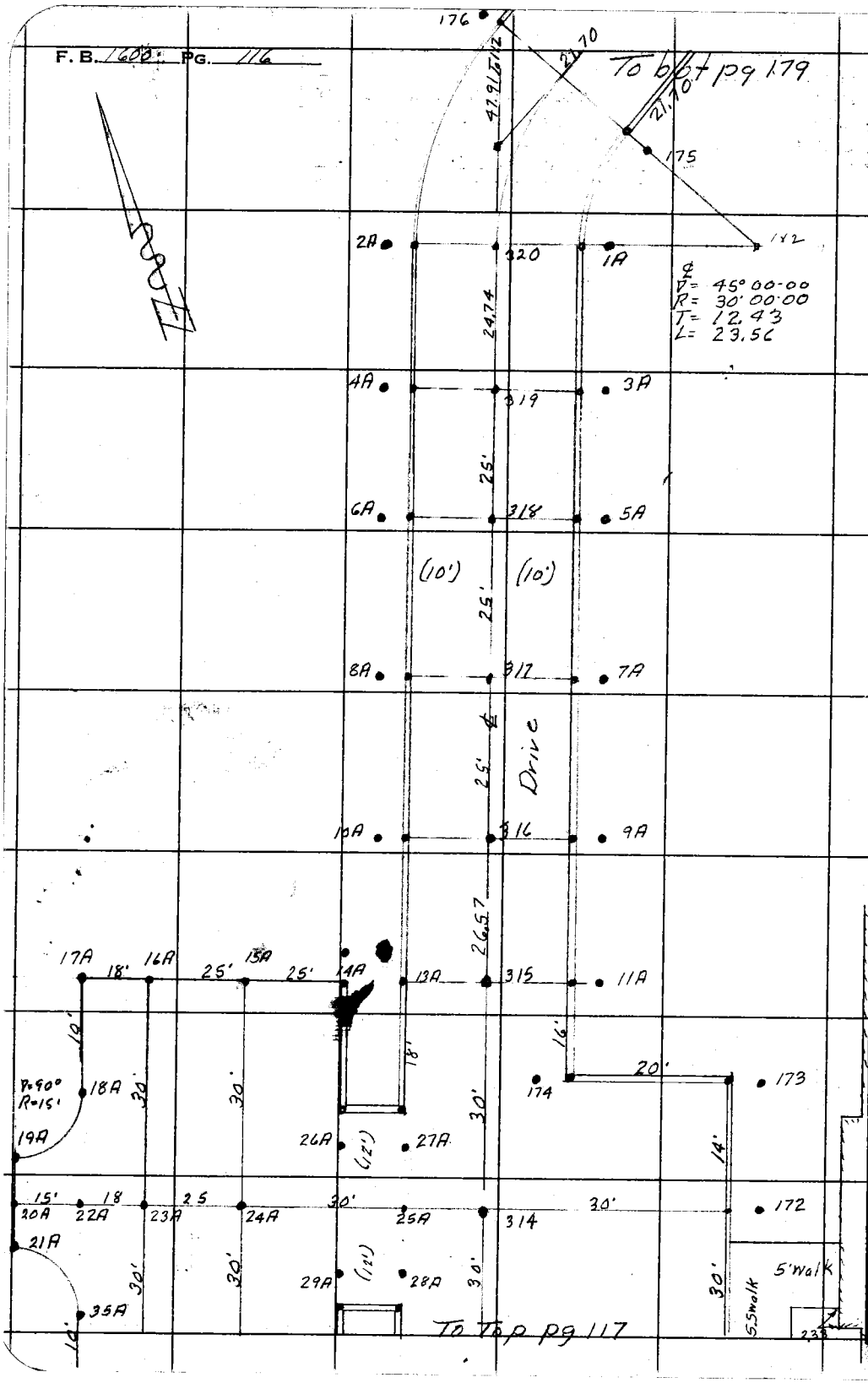

RETURN TO
LOS ANGELES COUNTY SURVEYOR
726 LOS ANGELES COUNTY
ENGINEERING BLDG.

Do not extend notes this side of this line.

Note: Any Additions or Changes on This Sheet Must be Made or Circled in Red Ink, With Date and Name of Person Making Change.

Notes Ck'd by	Survey of Post Polio Hosp
Map No.	W. O. A021 Tape No. 0106 St'd. 68 °F
Office Work	Surveyed by M. A. Van Deren
Checked	Notes Van Date 10-52
Date	Indexed C. Johnson

F. B. 1600 PG. 117

From bot pg 116

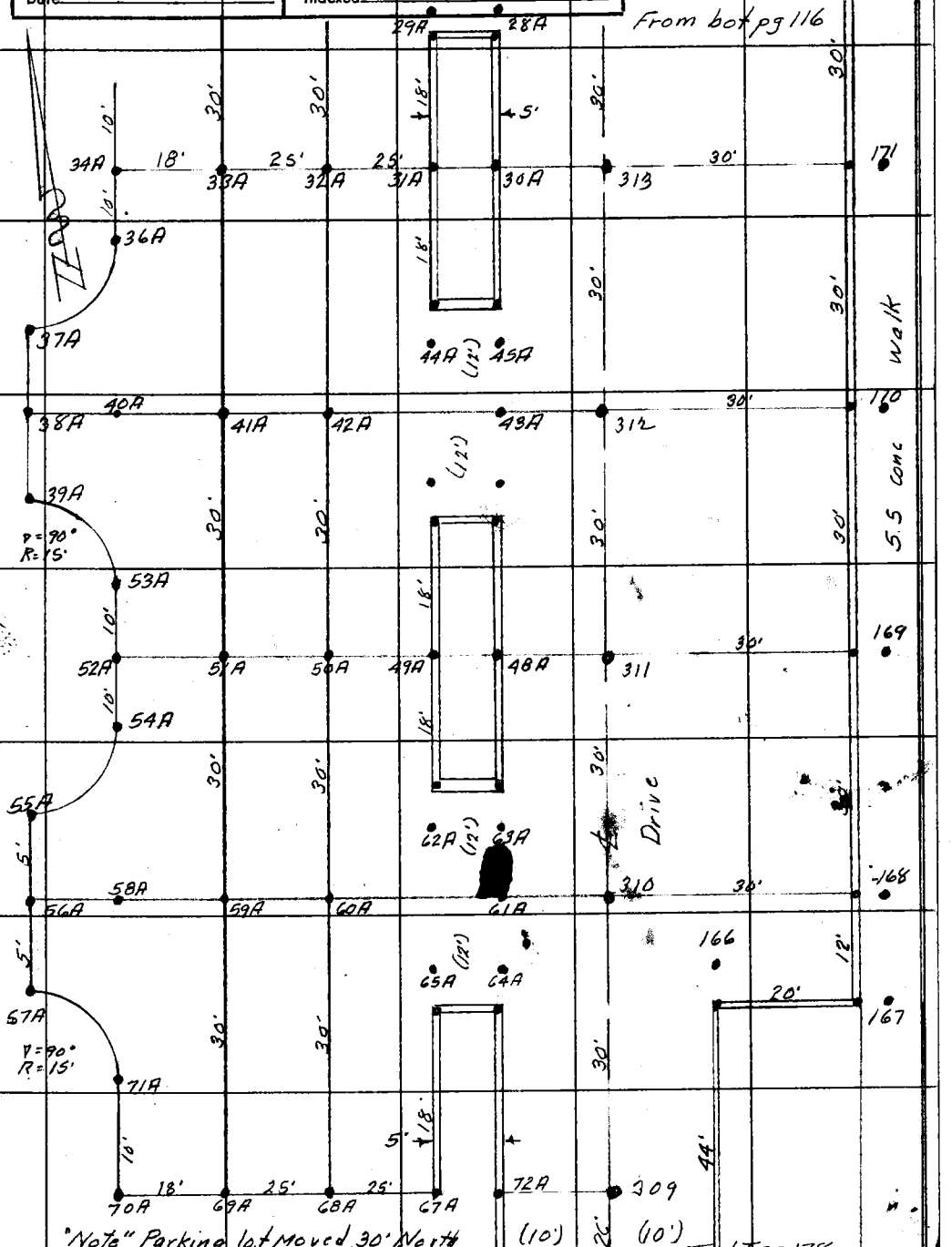

"Note" Parking lot Moved 30' North
Same grades used on New location
as shown on plan for old location
OK by Stevenson in office

TO LT pg 178

Note: Any Additions or Changes on This Sheet Must be Made or Circled in Red Ink With Date and Name of Person Making Change.

Do not extend notes this side of this line.

RETURN TO
LOS ANGELES COUNTY SURVEYOR
726 LOS ANGELES COUNTY ENGINEERING BLDG.

76F309S 247 2-51

RETURN TO
LOS ANGELES COUNTY SURVEYOR
726 LOS ANGELES COUNTY
ENGINEERING BLDG.

Note: Any Additions or Changes on This Sheet Must be Made or Circled in Red Ink With Date and Name of Person Making Change.

Do not extend notes this side of this line.

F. B. 1600 PG. 118

Profile No.	Notes Red.	Plotted	Job No. A021	Division No.	F. B. 1600 Pg. 119
	Date	Date	Survey of Post Polio Hospital		
X-Sec. No.	Notes Chkd.	Checked	Survey by Van Deren	Notes Van	Date 10-24-52
	Date	Date	Map No.	Indexed. Ed. Johnson	Date

A021

Grade Stks At Post. Polio Hospital

At Rancho Los Amigos (Sec A see plan)

POST POLIO HOSPITAL. AT RANCHO LOS AMIGOS

10-24-52
Van Deren
Blankenship
Richards
Myers

Note S[illegible] stks To Grade no ref points set per contractor
See pg 116 & 117 for location

STATION	B. S.	H. I.	F. S.	ELEV.

NOTE: ANY ADDITIONS OR CHANGES ON THIS SHEET MUST BE MADE OR CIRCLED IN RED INK, WITH DATE AND NAME OF PERSON MAKING CHANGE.

Do not extend notes this side of this line.

PLEASE RETURN TO
LOS ANGELES COUNTY SURVEYOR
726 LOS ANGELES COUNTY ENGINEERING BLDG.

761298 307 4-50

76L298 307 4-50

PLEASE RETURN TO
LOS ANGELES COUNTY SURVEYOR
726 LOS ANGELES COUNTY ENGINEERING BLDG.

NOTE: ANY ADDITIONS OR CHANGES ON THIS SHEET MUST BE MADE OR CIRCLED IN RED INK, WITH DATE AND NAME OF PERSON MAKING CHANGE.

Do not extend notes this side of this line.

STATION	B. S.	H. I.	F. S.	ELEV.	Grade	C or F		
TBM #1	1.86	100.36		98.50	TBM #1 Elev = 98.50			FB1600-70
					Spkin 14" Gum 60'± S. of Control line			
					& 185'± W. of W. line of Bldg			
"1A"			3.46	96.90	96.90 TC	Grade	Set 1x2 Stks To Grade	
"2A"			4.26	96.10	96.10 TC	"	"	"
"3A"			3.41	96.95	96.95 TC	"	"	"
"4A"			4.21	96.15	96.15 TC	"	"	"
"5A"			3.35	97.01	97.01 TC	"	"	"
"6A"			4.15	96.21	96.21 TC	"	"	"
"7A"			3.30	97.06	97.06 TC	"	"	"
"8A"			4.10	96.26	96.26 TC	"	"	"
"9A"			3.25	97.11	97.11 TC	"	"	"
"10A"			4.05	96.31	96.31 TC	"	"	"
"11A"			3.19	97.17	97.17 TC	"	"	"
"12A"	4.44	100.81	3.99	96.37	96.37	"	"	"
"13A"			3.90	96.91	96.91 TC	"	"	"
"14A"			3.48	97.33	97.33 TC	"	"	"
"15A"			4.10	96.71	96.71	"	"	"
"16A"			4.21	96.60	96.60	"	"	
"17A"			4.29	96.52	96.52	"	"	
"18A"			4.44	96.37	96.37	"	"	

F. B. 1600 Pg. 120
Job No. 2021 Division No. Notes Red. Plotted Profile
Survey of Post Polio Hospital Date 10-52 Date No.
Survey by Van Deren Notes Chkd. ITO Checked X-Sec.
Indexed R. C. Johnson Date 12-4-52 Date No.

76L298 307 4-50

PLEASE RETURN TO
LOS ANGELES COUNTY SURVEYOR
726 LOS ANGELES COUNTY ENGINEERING BLDG.

NOTE: ANY ADDITIONS OR CHANGES ON THIS SHEET MUST BE MADE OR CIRCLED IN RED INK, WITH DATE AND NAME OF PERSON MAKING CHANGE.

Do not extend notes this side of this line.

STATION	B. S.	H. I.	F. S.	ELEV.	Grade	Cor F		
'19A'		100.81	4.73	96.08	96.08	Grade	Set 1x2 stks to Grade	
'20A'			4.81	96.00	96.00	"		"
'21A'			4.73	96.08	96.08	"		"
'22A'			4.74	96.07	96.07	"		"
'23A'			4.66	96.15	96.15	"		"
'24A'			4.55	96.26	96.26	"		"
'25A'	4.16	100.56	4.41	96.40	96.40	"		"
'26A'			3.50	97.06	97.06 T.C.			
'27A'			3.65	96.91	96.91 T.C.			
'28A'			3.70	96.86	96.86 T.C.			
'29A'			3.50	97.06	97.06 T.C.			
'30A'			3.76	96.80	96.80 T.C.			
'31A'			3.23	97.33	97.33 T.C.			
'32A'			3.85	96.71	96.71			
'33A'			3.96	96.60	96.60			
'34A'			4.04	96.52	96.52			
'35A'			4.19	96.37	96.37			
'36A'			4.28	96.28	96.28			
'37A'			4.73	95.83	95.83			
'38A'			4.81	95.75	95.75			
39A'			4.73	95.83	9[illegible]			

Profile Notes Red. _____ Plotted _____ Job No. A021 Division No. _____ F. B. 1600 Pg. 121
No. _____ Date _____ Date _____ Survey of Post Polio Hospital
X-Sec. Notes Chkd. TO Checked _____ Survey by Van Deren Notes ✓ Date 10-52
No. _____ Date 12-4-52 Date _____ Map No. _____ Indexed Johnson Date _____

76L298 307 4-50

PLEASE RETURN TO
LOS ANGELES COUNTY SURVEYOR
726 LOS ANGELES COUNTY ENGINEERING BLDG.

NOTE: ANY ADDITIONS OR CHANGES ON THIS SHEET MUST BE MADE OR CIRCLED IN RED INK, WITH DATE AND NAME OF PERSON MAKING CHANGE.

Do not extend notes this side of this line.

STATION	B. S.	H. I.	F. S.	ELEV.	Grade	Cor F		
40A		100 56	4 74	95 82	95.82		Set 1x2 stks to Grade	
41A			4 66	95 90	95.90			"
42A			4 55	96 01	96.01			"
43A			4 40	96 16	96.16			"
44A			3 65	96 91	96.91 T.C.			"
45A			3 84	96 72	96.72 T.C.			"
46A			3 96	96 60	96.60 T.C.			"
47A			3 75	96 81	96.81 T.C.			"
48A			4 06	96 50	96.50 T.C.			"
49A			3 48	97 08	97.08 T.C.			"
50A			4 10	96 46	96.46			"
51A			4 21	96 35	96.35			"
52A			4 29	96 27	96.27			"
53A			4 44	96 12	96.12			"
54A			4 53	96 03	96.03			"
55A			4 98	95 58	95.58			"
56A			5 06	95 50	95.50			"
57A			4 98	95 58	95.58			"
58A			5 00	95 56	95.56			"
59A			4 93	95 63	95.63			"
60A			4 83	95 73	95.73			"

F. B. 1600 PG. 1242
Job No. A021 Division No. Notes Red. Plotted Profile
Survey of Post Polio Hospital Date 10-52 Date No.
Survey by Van Deren Notes Checked X-Sec.
Indexed C. Johnson Date Date 12-4-52 Date No.

76L298 307 4-50

PLEASE RETURN TO
LOS ANGELES COUNTY SURVEYOR
726 LOS ANGELES COUNTY ENGINEERING BLDG.

NOTE: ANY ADDITIONS OR CHANGES ON THIS SHEET MUST BE MADE OR CIRCLED IN RED INK, WITH DATE AND NAME OF PERSON MAKING CHANGE.

Do not extend notes this side of this line.

STATION	B. S.	H. I.	F. S.	ELEV.	Grade	C or F		
61A"		10056	4 71	95 85	95.85		Set 1x2 Stk To Grade	
62A"			3 93	96 63	96.63 T.C.			"
63A"			4 15	96 41	96.41 T.C.			"
64A"			4 28	96 28	96.28 T.C.			"
65A"			4 05	96 51	96.51 T.C.			"
66A"			4 37	96 19	96.19 T.C.			"
67A"			3 78	96 78	96.78 T.C.			"
68A"			4 38	96 18	96.18			"
69A"			4 48	96 08	96.08			"
70A"			4 55	96 01	96.01			"
71A"			4 70	95 86	95.86			"
72A'	Top Curb		4.37	96.19	96.19			
	Top 6" X 12" Form		4.86	95.70	95.70			
TBM #2			2.06	98.50	T.B.M. #2 Elev = 98.50 FB 1600-70			
					Spk in 24" Palm tree 15 S. & 50' W. of			
					S.W. Cor of Bldg			

Profile Notes Red. ____ Plotted ____ Job No. A021 Division No. ____ F. B. 1600 Pg. 123
No. ____ Date ____ Date ____ Survey of Post Polio Hosp
X-Sec. Notes Chkd. LTO Checked ____ Survey by Van Deren Notes V Date 10-52
No. ____ Date 12-4-52 Date ____ Map No. ____ Indexed [illegible] Johnson Date ____

F. B. 1600 PG. 124

Job No. A021 Division No. _____ Notes Red. _____ Plotted _____ Profile

Survey of Post Polio Hosp Date 10-52 Date _____ No. _____

Survey by Van Deren Notes Van Notes Chkd. _____ Checked _____ X-Sec.

Indexed _____ Date _____ Date _____ Date _____ No. _____

STATION	B. S.	H. I.	F. S.	ELEV.

76L298 307 4-50

PLEASE RETURN TO

LOS ANGELES COUNTY SURVEYOR

726 LOS ANGELES COUNTY ENGINEERING BLDG.

Do not extend notes this side of this line.

NOTE: ANY ADDITIONS OR CHANGES ON THIS SHEET MUST BE MADE OR CIRCLED IN RED INK, WITH DATE AND NAME OF PERSON MAKING CHANGE.

Notes Ck'd by	Survey of Post Polio Hosp
Map No.	W. O. A021 Tape No. 0106 St'd. 68 °F
Office Work C.E.S.	Surveyed by M. A. Van Deren
Checked	Notes Van Date 10-30-52
Date 11-52	Indexed A. C. Johnson 11-18-52

F. B. 1600 PG. 125

A021

Location of new underground H.V. Conduit line

at

The New post polio hospital at Rancho Los Amigos

10-30-52
Van Deren
Blankenship
Richards
Myers

Note: Any Additions or Changes on This Sheet Must be Made or Circled in Red Ink With Date and Name of Person Making Change.

Do not extend notes this side of this line.

RETURN TO
LOS ANGELES COUNTY SURVEYOR
726 LOS ANGELES COUNTY
ENGINEERING BLDG.

76F309S 247 2-51

F. B. 1660 PG. 126

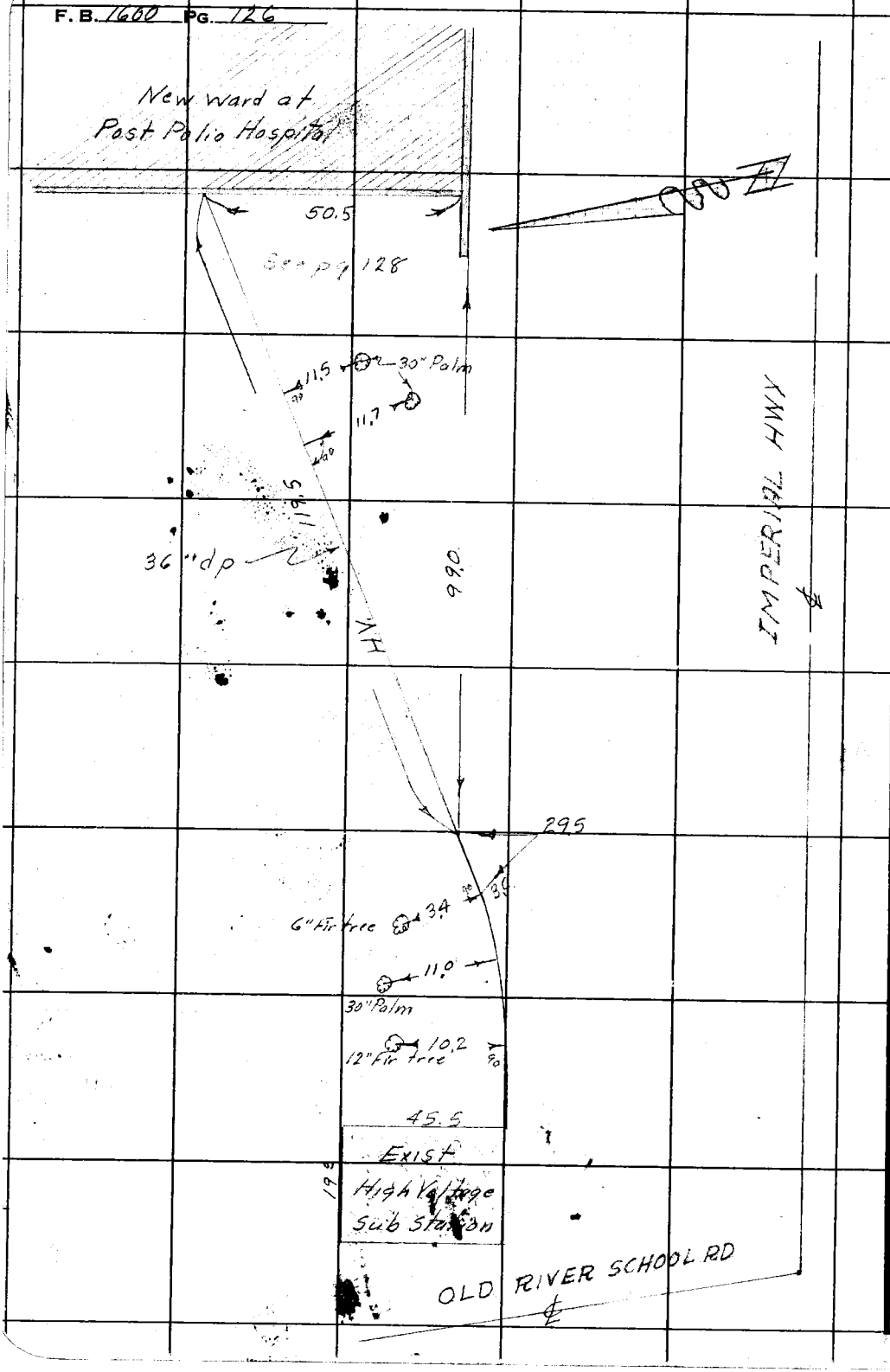

RETURN TO
LOS ANGELES COUNTY SURVEYOR
726 LOS ANGELES COUNTY
ENGINEERING BLDG.

Do not extend notes this side of this line.

Note: Any Additions or Changes on This Sheet Must be Made or Circled in Red Ink With Date and Name of Person Making Change.

Name Ck'd by	Survey of Post Polio Hosp
Map No.	W. O A021 Tape No 0106 St'd. 68 °F
Office Work	Surveyed by M. A. Van Deren
Checked	Notes Van Date 12-12-52
Date	Indexed L. C. Johnson 3-5-53

F. B. 1600 PG. 127

A021

Location of New underground H.V. conduit line & Deisel Fuel Tanks & lines

at

the new Post Polio Hospital at Rancho Los Amigos

12-12-52

Van Deren
Blankenship
Richards
Myers

Note: Any Additions or Changes on This Sheet Must be Made or Circled in Red Ink With Date and Name of Person Making Change.

Do not extend notes this side of this line.

RETURN TO
LOS ANGELES COUNTY SURVEYOR
726 LOS ANGELES COUNTY
ENGINEERING BLDG.

76F3095 247 2-51

RETURN TO
LOS ANGELES COUNTY SURVEYOR
726 LOS ANGELES COUNTY
ENGINEERING BLDG.

Note: Any Additions or Changes on This Sheet Must be Made or Circled in Red Ink With Date and Name of Person Making Change.

Do not extend notes this side of this line.

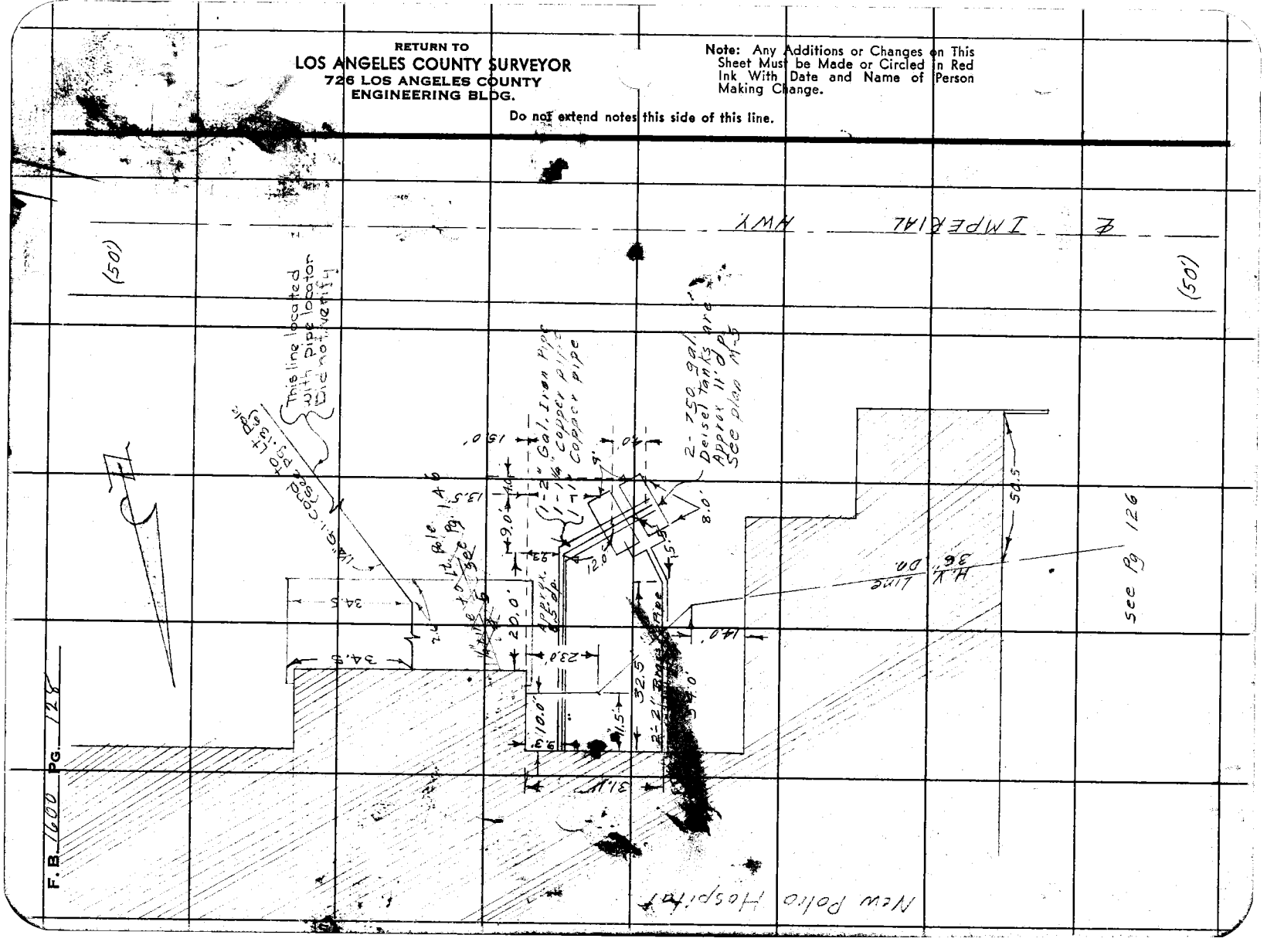

F.B. 1600 PG. 125

Notes Ck'd by	Survey of Post Polio Hosp
Map No.	W. O. A021 Tape No. 0106 St'd. 68 °F
Office Work	Surveyed by M. A. VanDeren
Checked	Notes Van Date 12-12-52
Date	Indexed E. C. Johnson

F. B. 1600 PG. 129

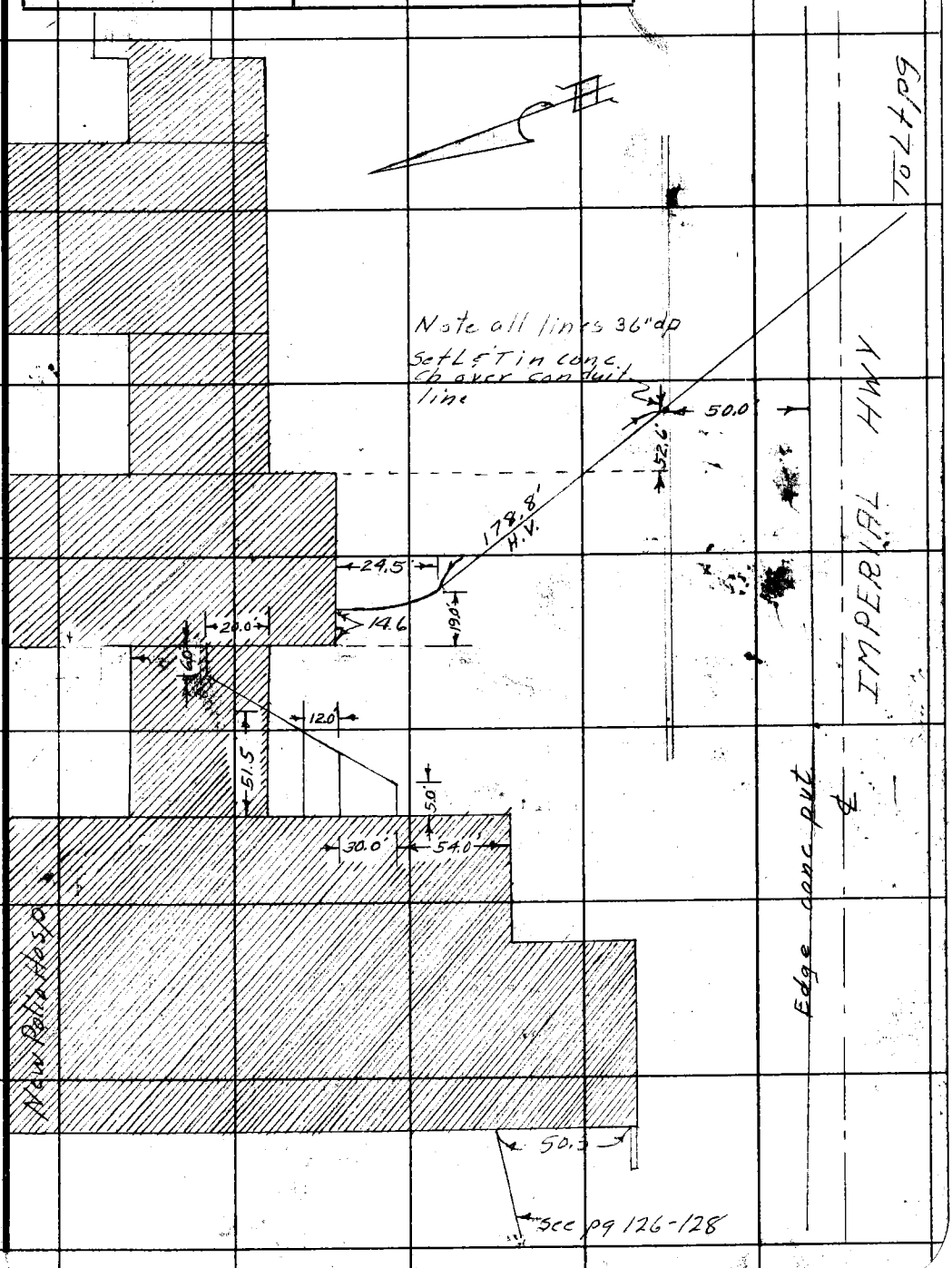

Note: Any Additions or Changes on This Sheet Must be Made or Circled in Red Ink With Date and Name of Person Making Change.

Do not extend notes this side of this line.

RETURN TO
LOS ANGELES COUNTY SURVEYOR
726 LOS ANGELES COUNTY
ENGINEERING BLDG.

76F309S 247 2-51

RETURN TO
LOS ANGELES COUNTY SURVEYOR
726 LOS ANGELES COUNTY
ENGINEERING BLDG.

Note: Any Additions or Changes on This Sheet Must be Made or Circled in Red Ink With Date and Name of Person Making Change.

Do not extend notes this side of this line.

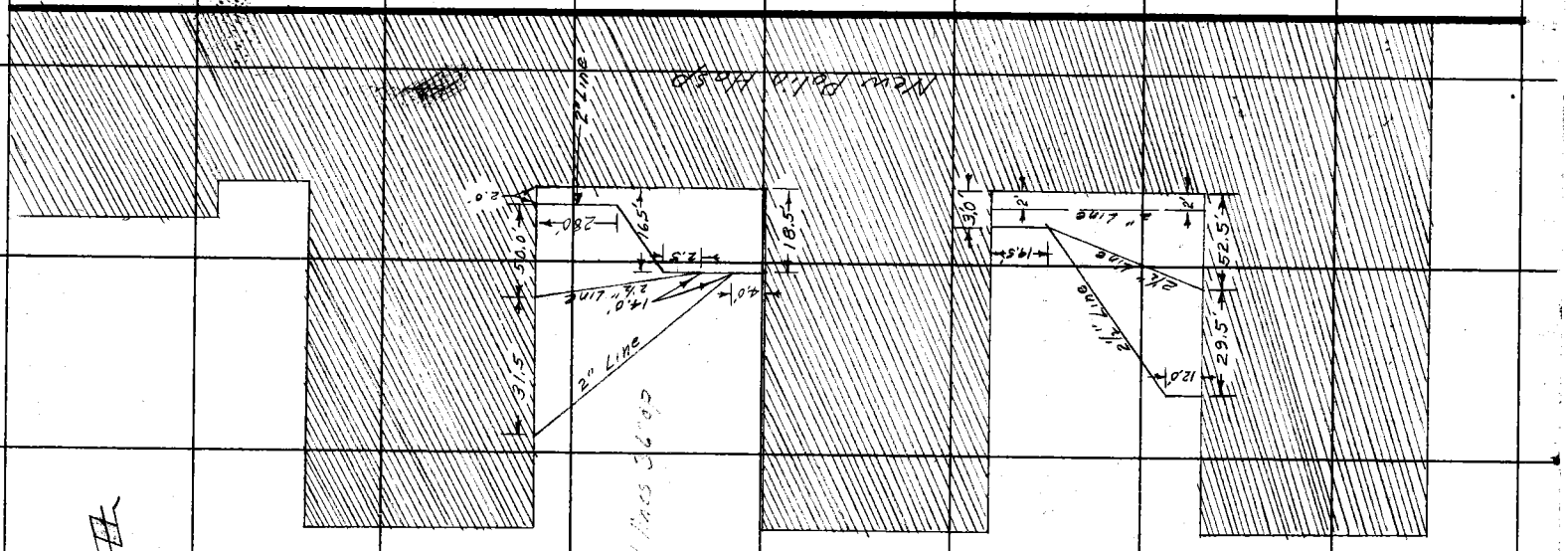

F.B. 1600 PG. 130

Notes Ck'd by	Survey of Post Polio Hosp
Map No.	W. O. A021 Tape No. 2406 St'd. 68 °F
Office Work	Surveyed by M. A. Van Deren
Checked	Notes Van Date 12-20-52
Date	Indexed A. C. Johnson

F. B. 1600 PG. 131

A021

Location of New P.P. from I-8

at

Post Polio Hospital at Rancho Los Amigos

12-20-52

Van Deren
Blankenship
Richards
Myers

Note: Any Additions or Changes on This Sheet Must be Made or Circled in Red Ink With Date and Name of Person Making Change.

Do not extend notes this side of this line.

RETURN TO
LOS ANGELES COUNTY SURVEYOR
726 LOS ANGELES COUNTY
ENGINEERING BLDG.

76F309S 247 2-51

F. B. 1600 PG. 132

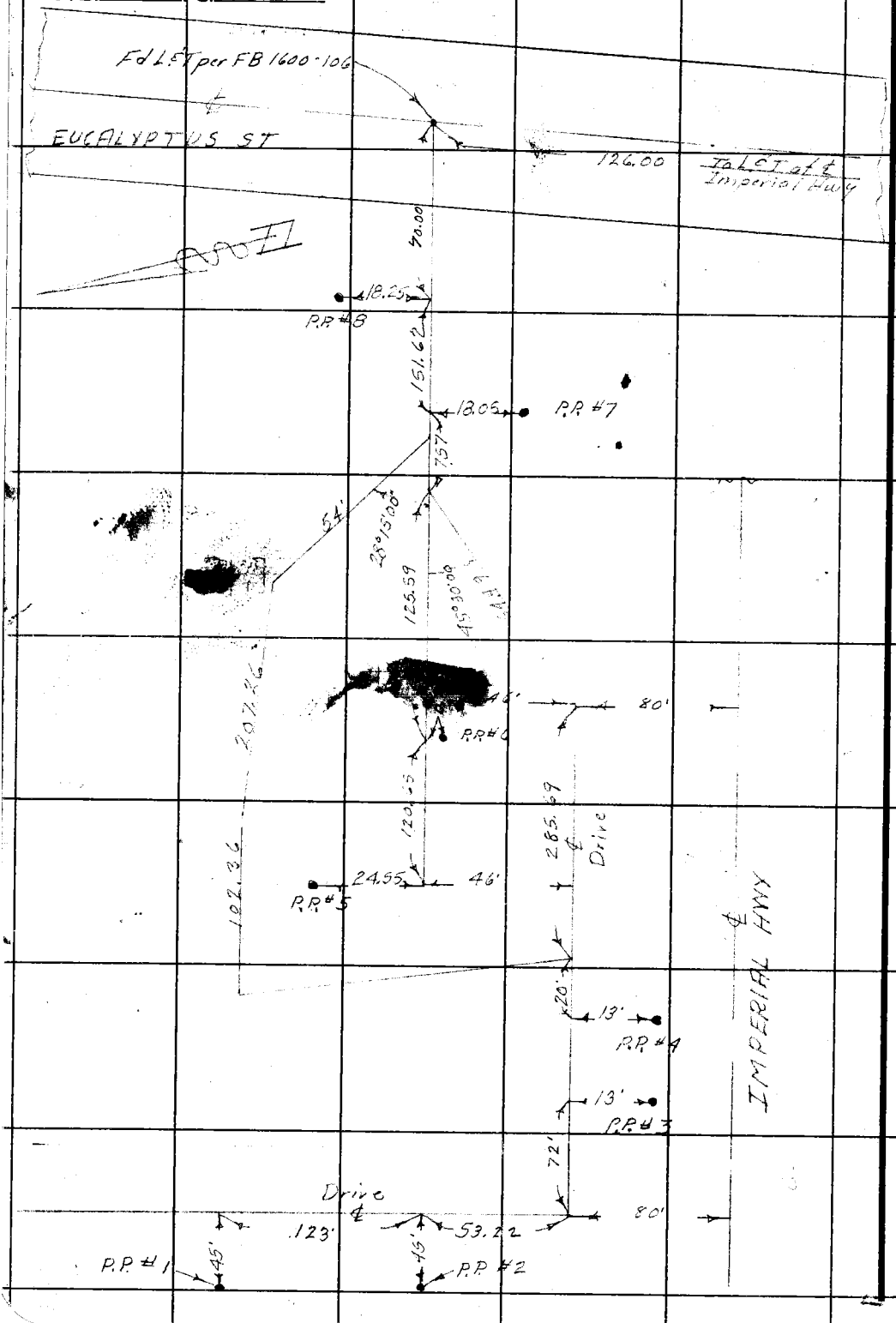

RETURN TO
LOS ANGELES COUNTY SURVEYOR
726 LOS ANGELES COUNTY
ENGINEERING BLDG.

Do not extend notes this side of this line.

Note: Any Additions or Changes on This Sheet Must be Made or Circled in Red Ink, With Date and Name of Person Making Change.

Profile No.	Notes Red.	Plotted	Job No. A021	Division No.	F. B. 1600 Pg. 133
	Date	Date	Survey of Post Polio Hosp		
X-Sec. No.	Notes Chkd.	Checked	Survey by VanDeren	Notes Van	Date 12-12-52
	Date	Date	Map No.	Indexed C. Johnson	Date

A021

Elevations for New Power Poles

at

Post Polio Hosp at Rancho Los Amigos pr pg 132

12-12-52
Van Deren
Blankenship
Richards
Myers

Note blue top set at all P.P. Grade given to top of Cone around base of pole. Top of Cone = .17 above Fin Grade per Plan

STATION	B. S.	H. I.	F. S.	ELEV.

NOTE: ANY ADDITIONS OR CHANGES ON THIS SHEET MUST BE MADE OR CIRCLED IN RED INK, WITH DATE AND NAME OF PERSON MAKING CHANGE.

Do not extend notes this side of this line.

PLEASE RETURN TO
LOS ANGELES COUNTY SURVEYOR
726 LOS ANGELES COUNTY ENGINEERING BLDG.

76L298 307 4-50

76L298 307 4-50

PLEASE RETURN TO
LOS ANGELES COUNTY SURVEYOR
726 LOS ANGELES COUNTY ENGINEERING BLDG.

NOTE: ANY ADDITIONS OR CHANGES ON THIS SHEET MUST BE MADE OR CIRCLED IN RED INK, WITH DATE AND NAME OF PERSON MAKING CHANGE.

Do not extend notes this side of this line.

STATION	B. S.	H. I.	F. S.	ELEV.	Grade	CorF		
R7	3.64	99.78		96.14	BM #R7 Elev= 96.142 LB 671-105 FB1600-44-54 Imperial Hwy & Old River School Rd, N.E. Cor L&T in conc slab			
PP#①			3.38	96.40	96.40	Grade	Set 1X2 & TK	
PP#②			3.46	96.32	96.32	Grade	"	"
PP#③			3.93	95.85	95.85	Grade	"	"
P.P.#4	4.22	100.41	3.59	96.19	96.19	Grade	"	"
PP#5			3.21	97.20	97.20	Grade	"	"
PP#6	5.00	102.57	2.84	97.57	97.57	Grade	"	"
PP#7			4.91	97.66	97.66	Grade	"	"
PP#8	5.40	104.02	3.95	98.62	98.62	Grade	"	"
BM#4			4.90	99.12	BM#4 Elev= 99.126 FB1600-30 LB 671-35 Bronze tablet in conc at Emergency Entrance to polio ward			

Note set blue tops for all poles. Grade: 0.17 above fin grade per plan

F. B. 1600 PG. 134
Job No. A021 Division No. V Notes Red. Plotted Profile
Survey of Post Polio Hospital Date Date No.
Survey by Van Deren Notes 12-12-52 Notes Chkd. GVD Checked X-Sec.
Indexed H. C. Johnson Date Date 11-28-52 Date No.

Notes Ck'd by	Survey of Post Polio Hosp
Map No.	W. O. A021 Tape No. 0106 St'd. 68 °F
Office Work	Surveyed by M.A. Van Deren
Checked	Notes Van Date 1-53
Date	Indexed A. C. Johnson

F. B. 1600 PG. 135

A021

Location of Conduit lines to st lights South of Hospital

From Pole #1 To Pole #8 See pg 132

Post Polio Hospital at Rancho Los Amigos

1-53

Van Deren
Blankenship
Richards
Myers

Notes: Any Additions or Changes on This Sheet Must be Made or Circled in Red Ink With Date and Name of Person Making Change.

Do not extend notes this side of this line.

RETURN TO
LOS ANGELES COUNTY SURVEYOR
726 LOS ANGELES COUNTY
ENGINEERING BLDG.

76F309S 247 2-51

F. B. 1600 PG. 136

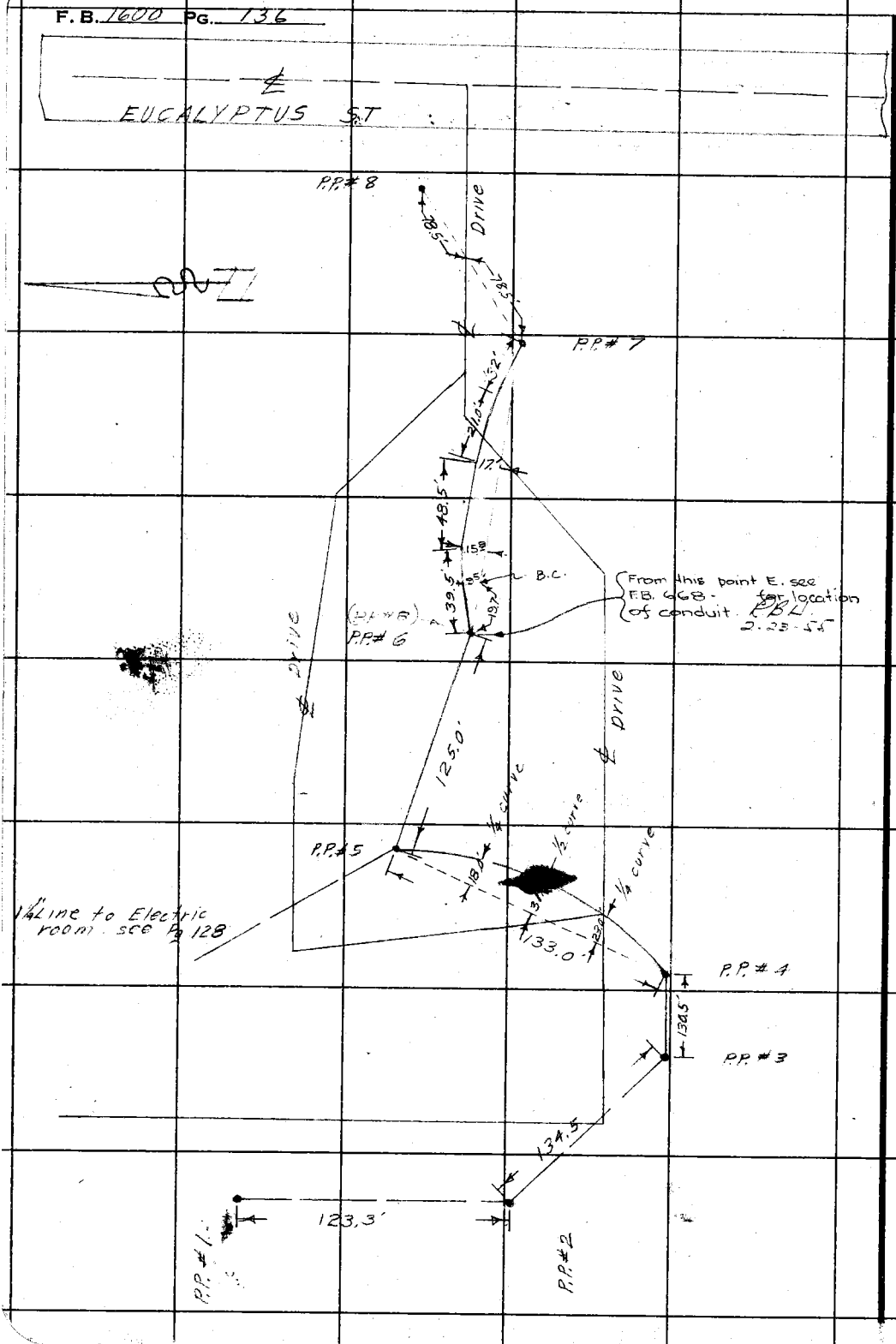

RETURN TO
LOS ANGELES COUNTY SURVEYOR
726 LOS ANGELES COUNTY
ENGINEERING BLDG.

Do not extend notes this side of this line.

Note: Any Additions or Changes on This Sheet Must be Made or Circled in Red Ink With Date and Name of Person Making Change.

Notes Ck'd by	Survey of Post Polio Hosp.
Map No.	W. O. A021 Tape No. 0106 St'd. 66 °F
Office Work	Surveyed by MA Van Deren
Checked	Notes Vol. Date 1-53
Date	Indexed A. C. Johnson

F. B. 1600 PG. 137

A021 - PC 2195

Location of sewer line at Post Polio Hospital at

Rancho Los Amigos

1-53
Van Deren
Blankenship
Richards
Myers

Note: Any Additions or Changes on This Sheet Must be Made or Circled in Red Ink With Date and Name of Person Making Change.

Do not extend notes this side of this line.

RETURN TO
LOS ANGELES COUNTY SURVEYOR
726 LOS ANGELES COUNTY
ENGINEERING BLDG.

76F309S 247 2-51

RETURN TO
LOS ANGELES COUNTY SURVEYOR
726 LOS ANGELES COUNTY
ENGINEERING BLDG.

Note: Any Additions or Changes on This Sheet Must be Made or Circled in Red Ink With Date and Name of Person Making Change.

Do not extend notes this side of this line.

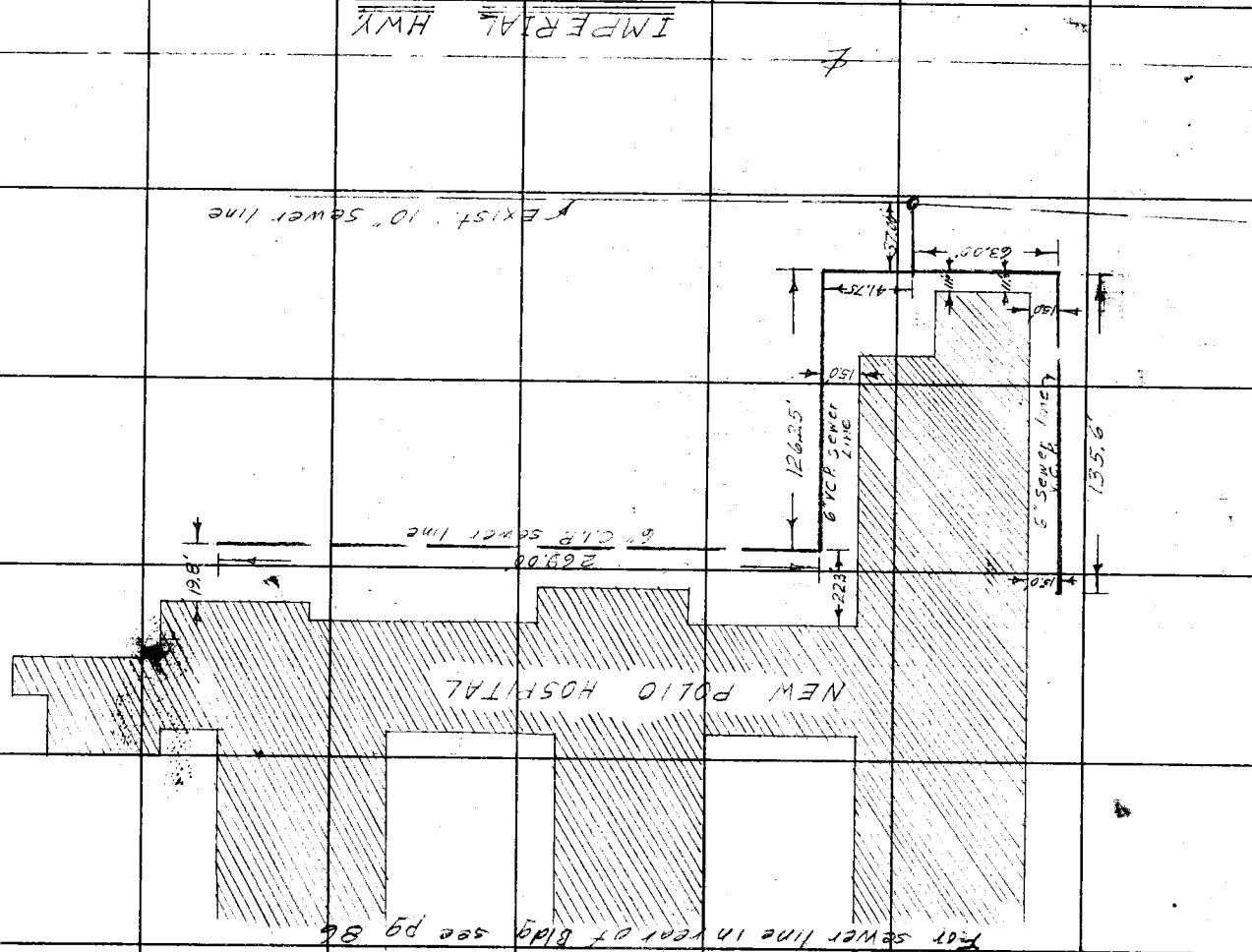

F.B. 1600 PG. 136

Notes Ck'd by	Survey of Post Polio Hosp
Map No.	W. O. A021 Tape No. 0106 St'd. 68 °F
Office Work	Surveyed by Van Deren
Checked	Notes Van Date 1-53
Date	Indexed A. O. Johnson

F. B. 1600 PG. 139

A021

Location of water line at Post Polio Hospital

at Rancho Los Amigos

1-53
Van Deren
Blankenship
Richards
Myers

Note: Any Additions or Changes on This Sheet Must be Made or Circled in Red Ink With Date and Name of Person Making Change.

Do not extend notes this side of this line.

RETURN TO
LOS ANGELES COUNTY SURVEYOR
726 LOS ANGELES COUNTY
ENGINEERING BLDG.

76F309S 247 2-51

F. B. 1600 PG. 140

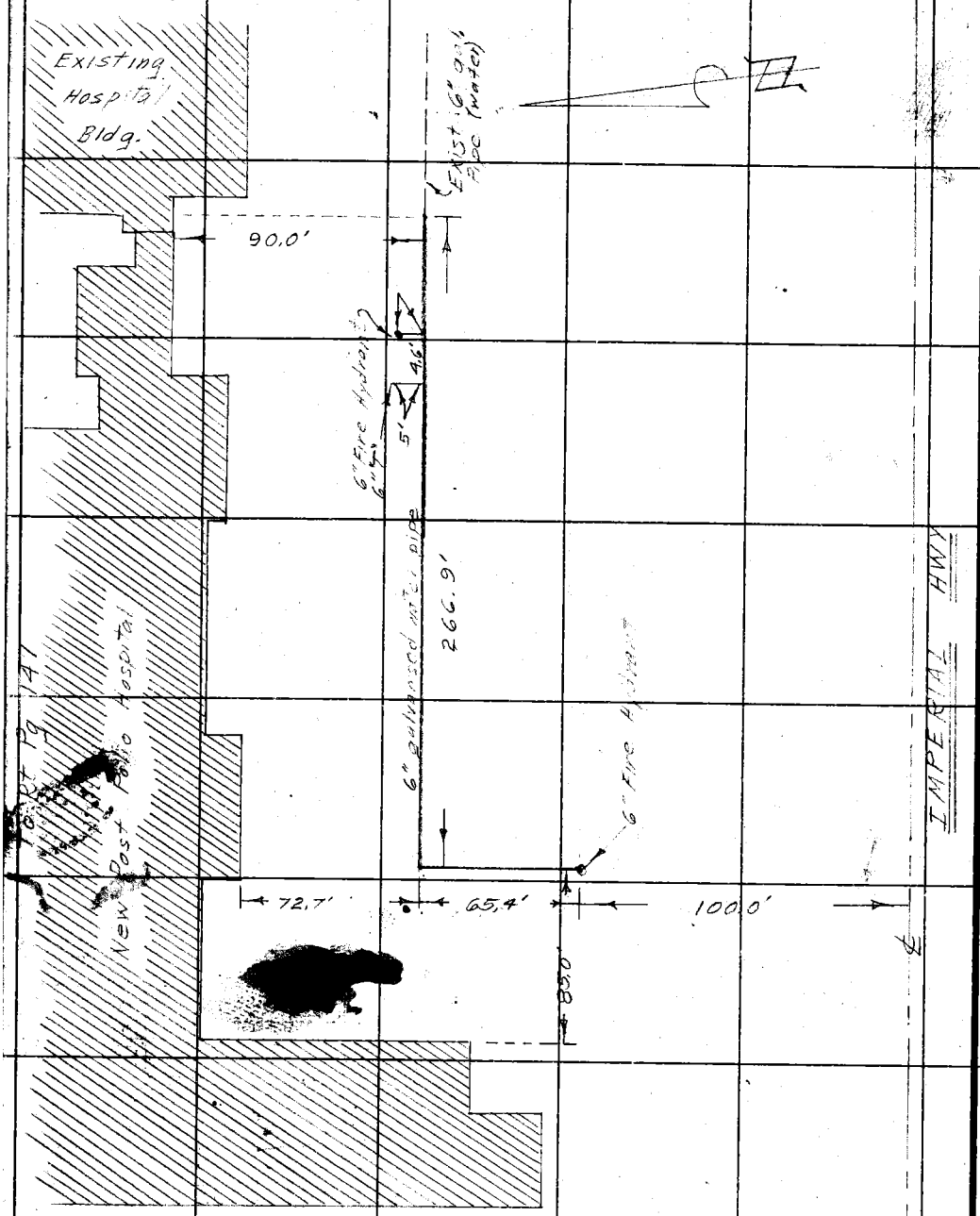

RETURN TO
LOS ANGELES COUNTY SURVEYOR
726 LOS ANGELES COUNTY
ENGINEERING BLDG.

Do not extend notes this side of this line.

Note: Any Additions or Changes on This Sheet Must be Made or Circled in Red Ink With Date and Name of Person Making Change.

Notes Ck'd by	Survey of Post Polio Hosp
Map No.	W. O. A021 Tape No. 0106 St'd. 68 °F
Office Work	Surveyed by Van Deren
Checked	Notes Van Date 1-53
Date	Indexed ~~A. C. Johnson~~

F. B. 1600 Pg. 141

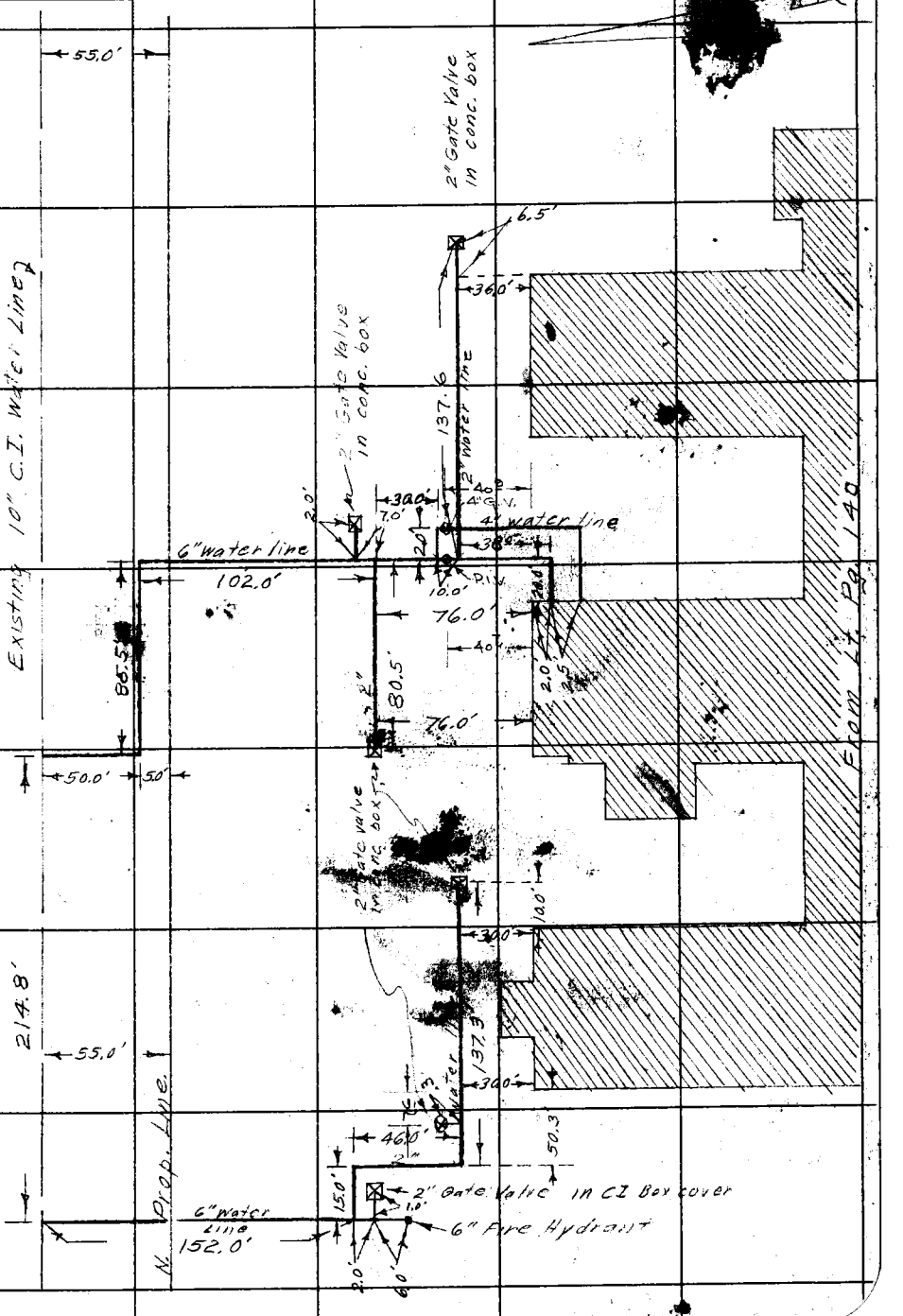

Note: Any Additions or Changes on This Sheet Must be Made or Circled in Red Ink With Date and Name of Person Making Change.

Do not extend notes this side of this line.

RETURN TO
LOS ANGELES COUNTY SURVEYOR
726 LOS ANGELES COUNTY
ENGINEERING BLDG.

76F309S 247 2-51

RETURN TO
LOS ANGELES COUNTY SURVEYOR
726 LOS ANGELES COUNTY
ENGINEERING BLDG.

Note: Any Additions or Changes on This Sheet Must be Made or Circled in Red Ink With Date and Name of Person Making Change.

Do not extend notes this side of this line.

F. B. 1600 PG. 142

Notes Ck'd by	Survey of Post Polio Hosp
Map No.	W. O. A021 Tape No. 0106 St'd. 68° °F
Office Work	Surveyed by M. A. Van Deren
Checked	Notes Van Date 2-20-53
Date	Indexed Johnson

F. B. 1600 PG. 143

JN A021

Location of under ground Electric conduit box

at

POST POLIO HOSPITAL - RANCHO LOS AMIGOS

2-20-53

Van Deren
Blankenship
Richards
Myers

Note: Any Additions or Changes on This Sheet Must be Made or Circled in Red Ink With Date and Name of Person Making Change.

Do not extend notes this side of this line.

RETURN TO
LOS ANGELES COUNTY SURVEYOR
726 LOS ANGELES COUNTY
ENGINEERING BLDG.

76F309S 247 2-51

F. B. 1600 PG. 144

To Bot. Pg. 145

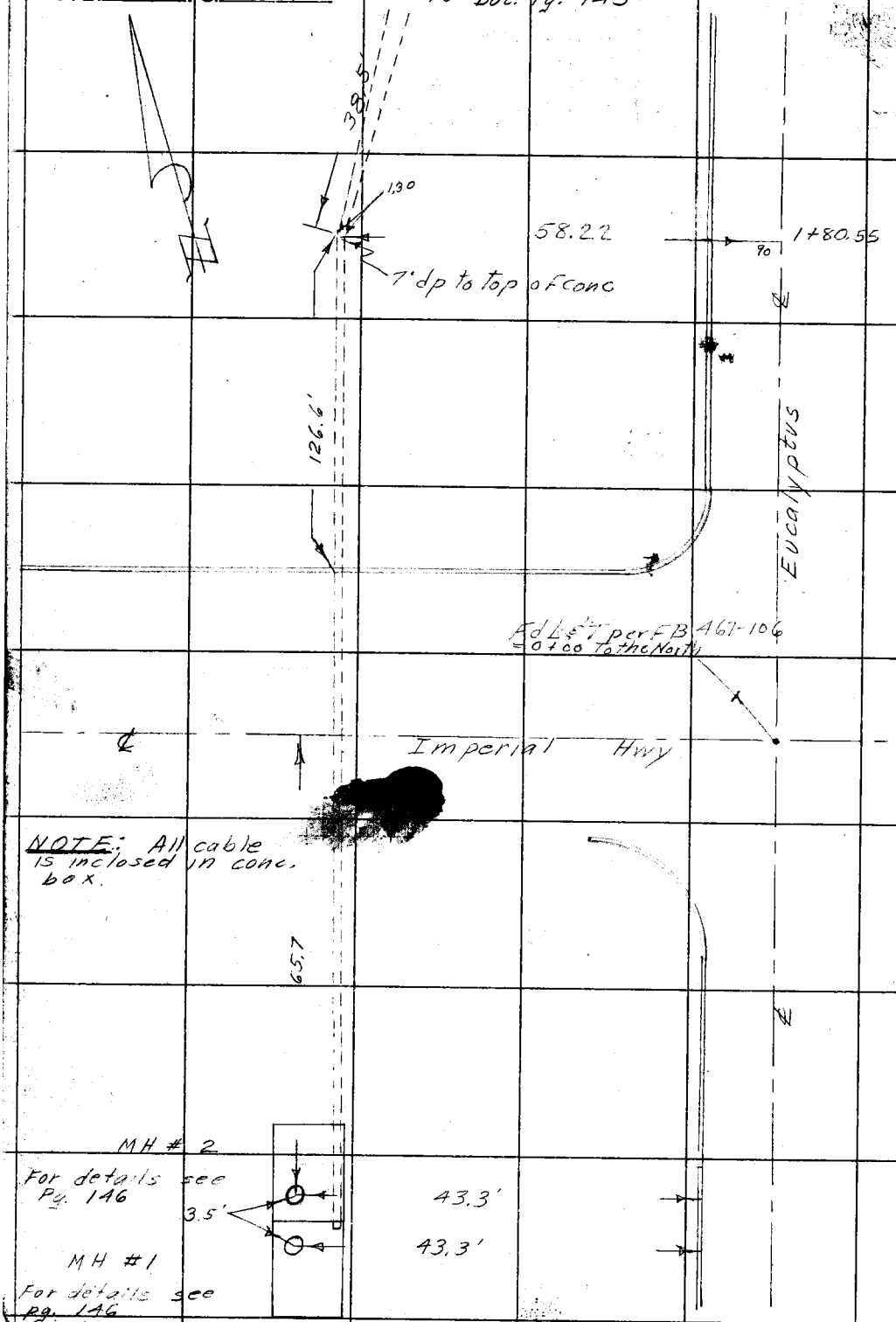

RETURN TO
LOS ANGELES COUNTY SURVEYOR
726 LOS ANGELES COUNTY
ENGINEERING BLDG.

Do not extend notes this side of this line.

Note: Any Additions or Changes on This Sheet Must be Made or Circled in Red Ink, With Date and Name of Person Making Change.

Notes Ck'd by	Survey of Post Polio Hosp
Map No.	W. O. A02 Tape No. 0106 St'd. 68 °F
Office Work	Surveyed by M. A. Van Deren
Checked	Notes Van Date 2-20-53
Date	Indexed A. C. Johnson

F. B. 1600 Pg. 145

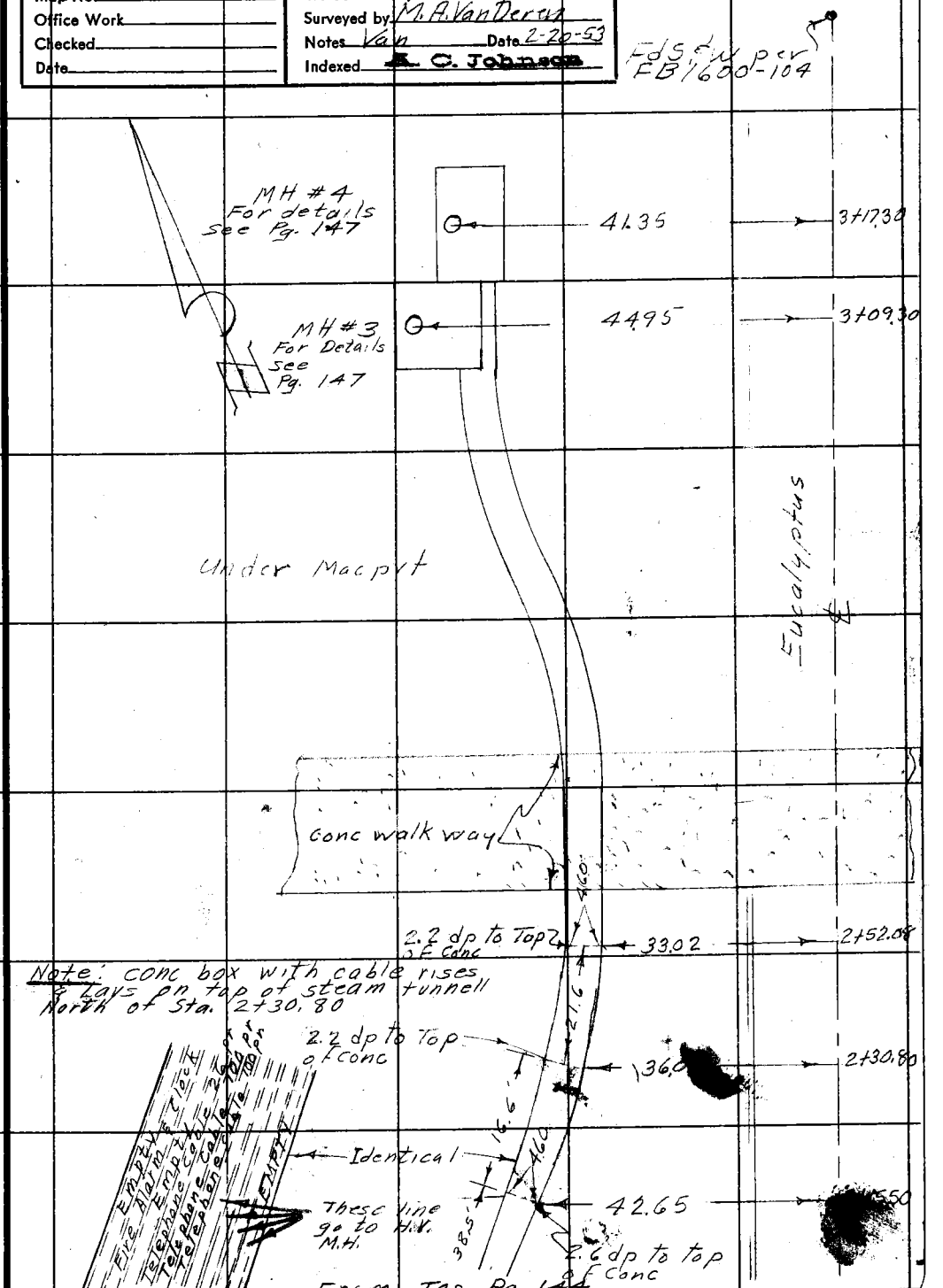

Note: Any Additions or Changes on This Sheet Must be Made or Circled in Red Ink With Date and Name of Person Making Change.

Do not extend notes this side of this line.

RETURN TO
LOS ANGELES COUNTY SURVEYOR
726 LOS ANGELES COUNTY
ENGINEERING BLDG.

76F309 247 2-51

F. B. 1600 PG. 146

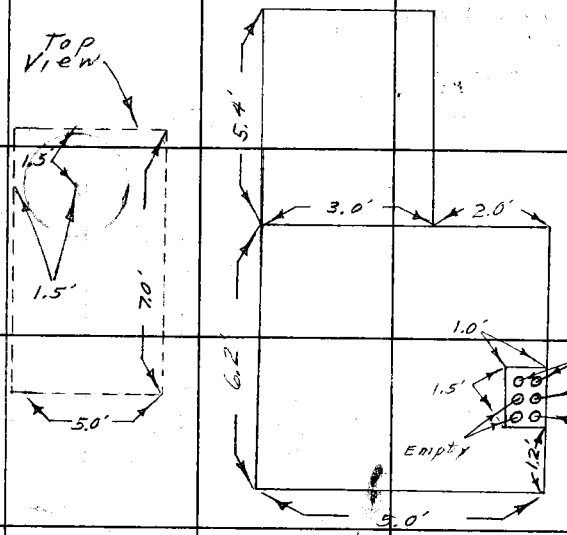

NOTE: This is a view of the N. wall of MH #1. For location see pg. 144

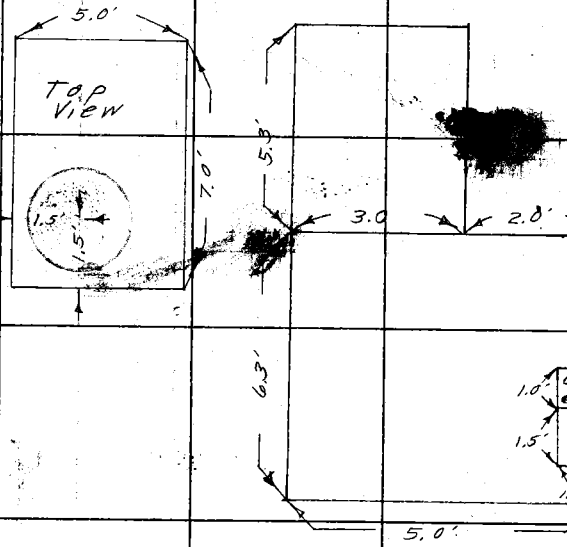

NOTE: This is a view of the N. wall of M.H. #2. For location see pg. 144

RETURN TO
LOS ANGELES COUNTY SURVEYOR
726 LOS ANGELES COUNTY
ENGINEERING BLDG.

Do not extend notes this side of this line.

Note: Any Additions or Changes on This Sheet Must be Made or Circled in Red Ink, With Date and Name of Person Making Change.

Notes Ck'd by	Survey of Post Polio Hosp
Map No.	W. O. A02 Tape No. 0106 St'd. 68 °F
Office Work	Surveyed by M.H. Van Deren
Checked	Notes Van Date 2-20-53
Date	Indexed Johnson

F. B. 1600 Pg. 147

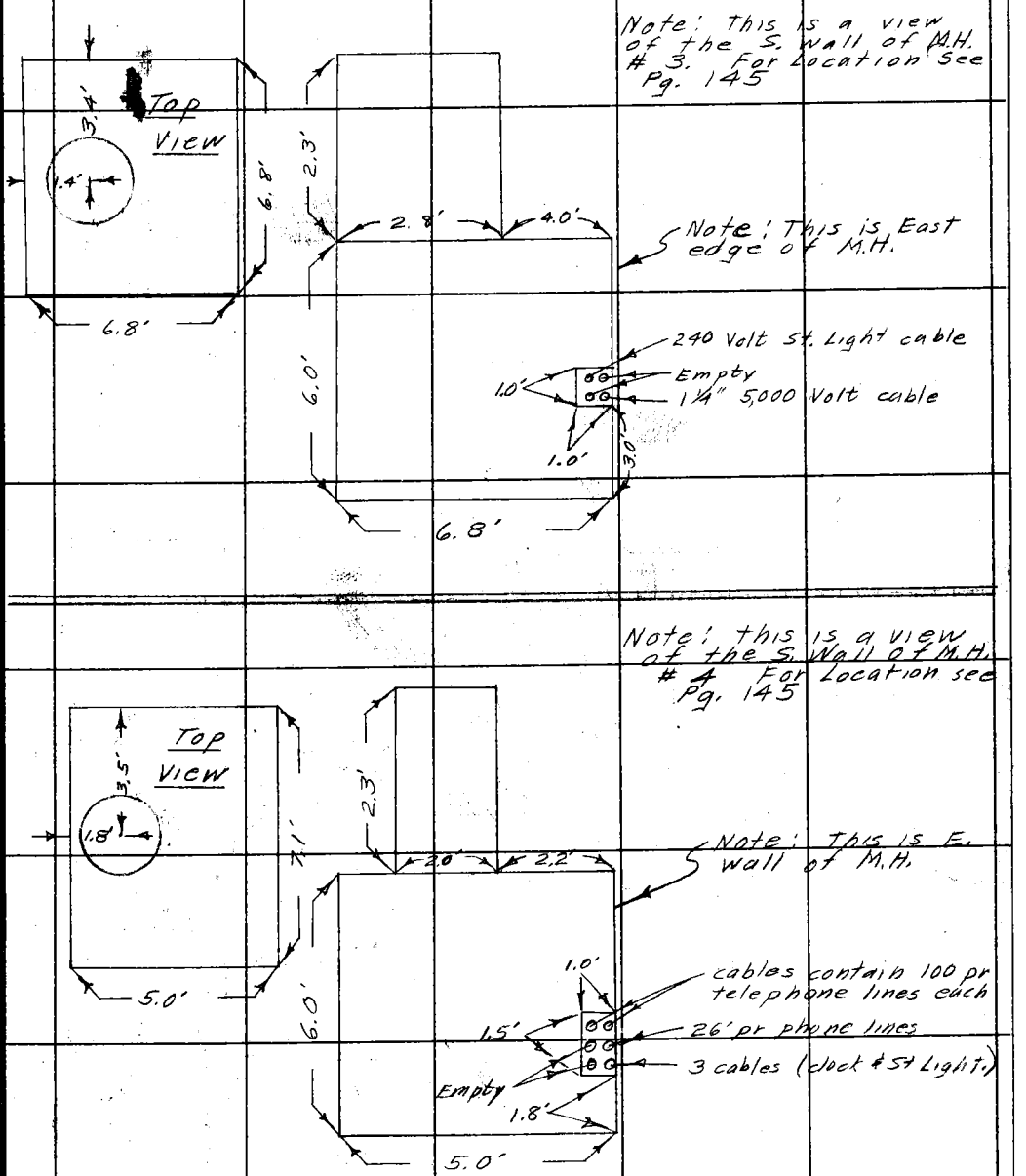

Note: Any Additions or Changes on This Sheet Must be Made or Circled in Red Ink With Date and Name of Person Making Change.

Do not extend notes this side of this line.

RETURN TO
LOS ANGELES COUNTY SURVEYOR
726 LOS ANGELES COUNTY
ENGINEERING BLDG.

76F309S 247 2-51

RETURN TO
LOS ANGELES COUNTY SURVEYOR
726 LOS ANGELES COUNTY
ENGINEERING BLDG.

Note: Any Additions or Changes on This Sheet Must be Made or Circled in Red Ink With Date and Name of Person Making Change.

Do not extend notes this side of this line.

F. B. 1600 PG. 148

Notes Ck'd by	Survey of Rancho Los Amigos
Map No.	W. O. 8608 Tape No. 8106 St'd. 66 °F
Office Work	Surveyed by M. A. Van Deren
Checked	Notes Van Date 2-20-53
Date	Indexed R. C. Johnson

F. B. 1600 PG. 149

JN 8608

Location of 16" Conc irrigation pipe

South of Imperial Hwy & West of the new East Prop line

new East Prop line is approximately the ℄ of Rives Ave prod

RANCHO LOS AMIGOS

2-2-53
Van Deren
Blankenship
Richards
Myers

Note:: Average depth to Top of pipe is 33" dp

Note: Any Additions or Changes on This Sheet Must be Made or Circled in Red Ink With Date and Name of Person Making Change.

Do not extend notes this side of this line.

RETURN TO
LOS ANGELES COUNTY SURVEYOR
726 LOS ANGELES COUNTY
ENGINEERING BLDG.

76F309S 247 2-51

F. B. 1600 PG. 150

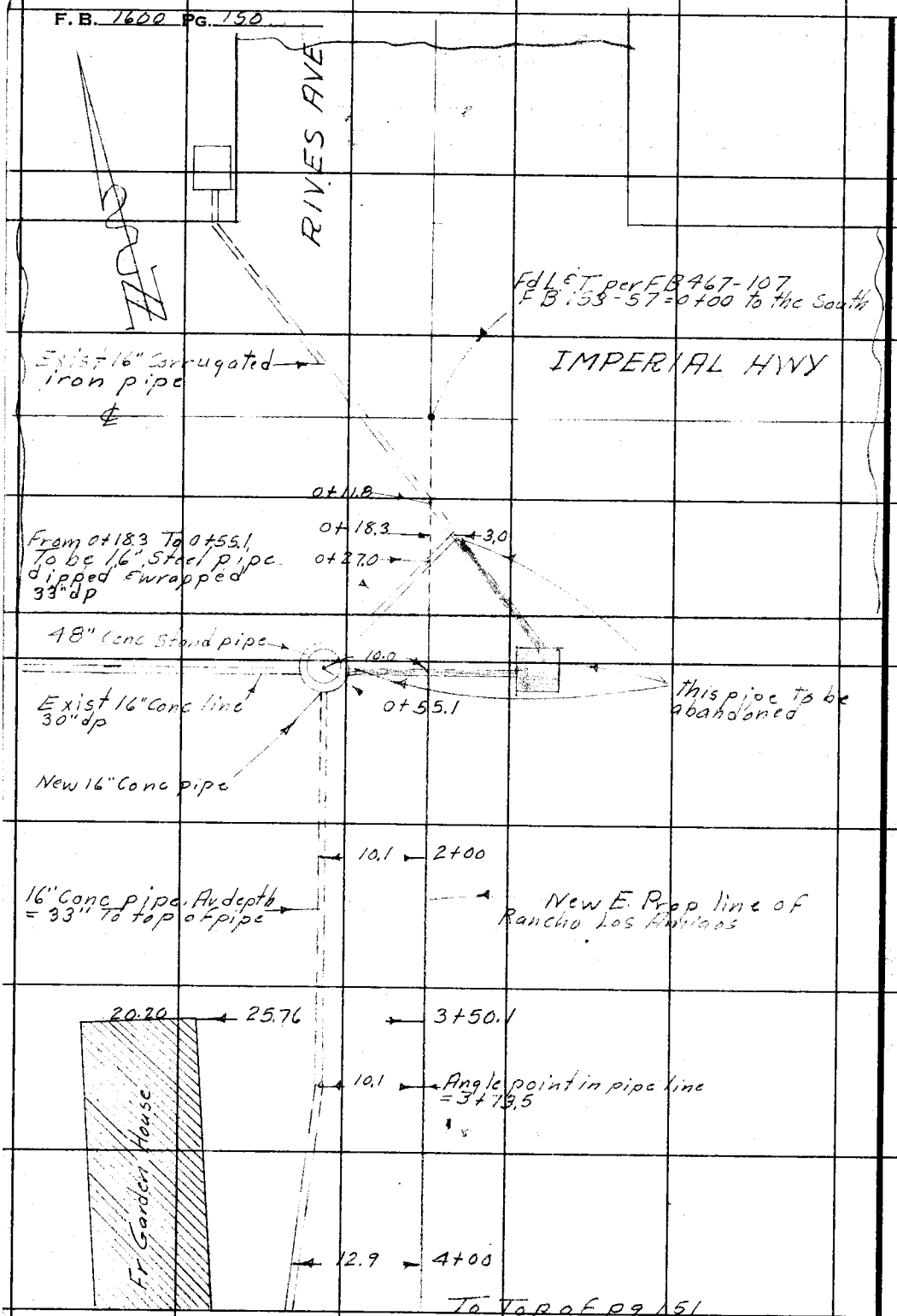

RETURN TO
LOS ANGELES COUNTY SURVEYOR
726 LOS ANGELES COUNTY
ENGINEERING BLDG.

Do not extend notes this side of this line.

Note: Any Additions or Changes on This Sheet Must be Made or Circled in Red Ink With Date and Name of Person Making Change.

Notes Ck'd by	Survey of Rancho Los Amigos
Map No.	W. O. 8608 Tape No. 0106 St'd. 68 °F
Office Work	Surveyed by M. A. Van Dercin
Checked	Notes Van Date 2-20-53
Date	Indexed C. C. Johnson

F. B. 1600 PG. 151



Note: Any Additions or Changes on This Sheet Must be Made or Circled in Red Ink With Date and Name of Person Making Change.

Do not extend notes this side of this line.

RETURN TO
LOS ANGELES COUNTY SURVEYOR
726 LOS ANGELES COUNTY
ENGINEERING BLDG.

76F3095 247 2-51

F. B. 1600 PG. 152

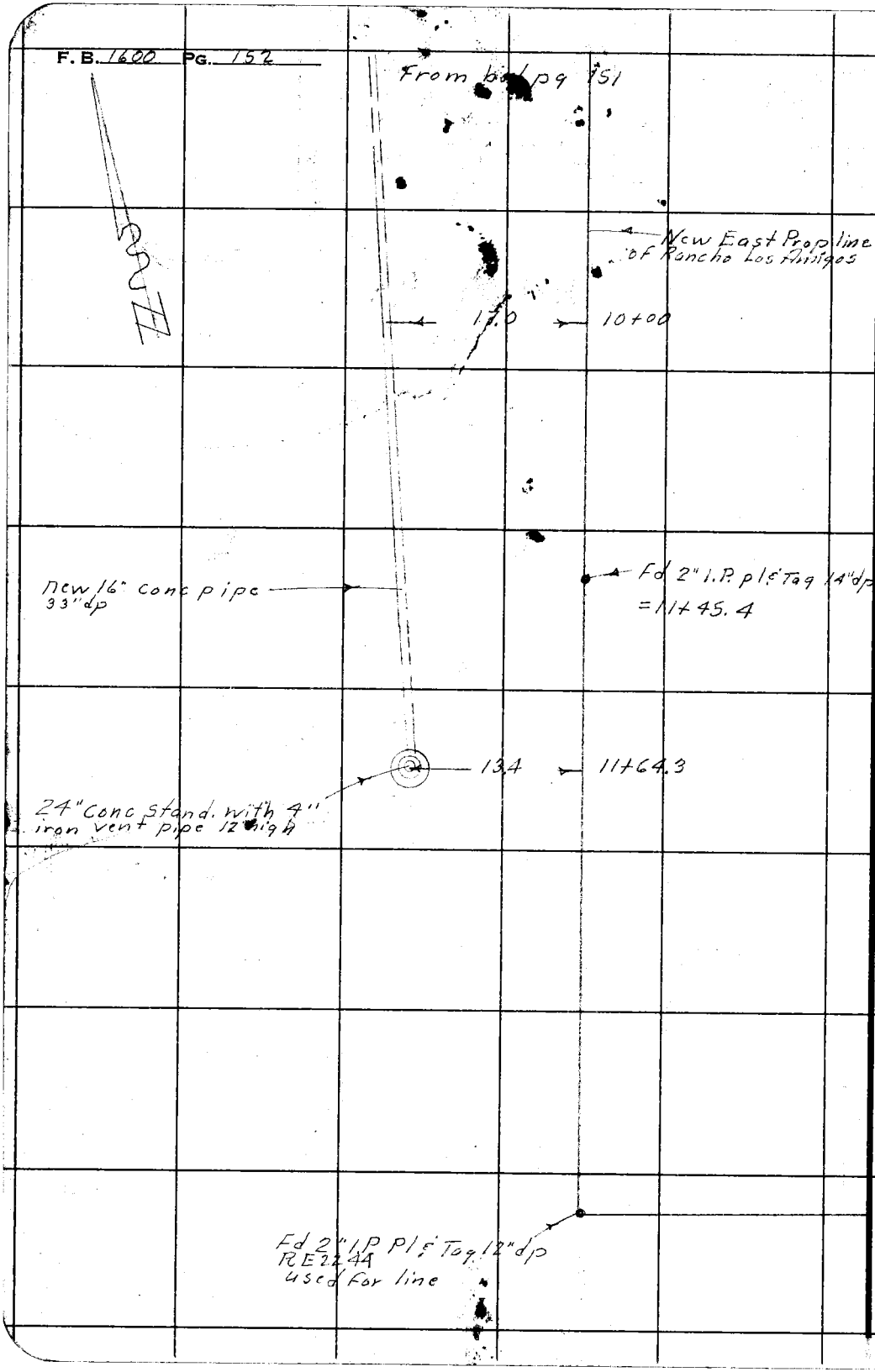

RETURN TO
LOS ANGELES COUNTY SURVEYOR
726 LOS ANGELES COUNTY
ENGINEERING BLDG.

Do not extend notes this side of this line.

Note: Any Additions or Changes on This Sheet Must be Made or Circled in Red Ink With Date and Name of Person Making Change.

Notes Ck'd by	Survey of Ro Los Amigos
Map No. B-1035	W. O. 8608 Tape No. 9106 St'd. 68 °F
Office Work G. D. BAILEY	Surveyed by M. A. Van Deren
Checked	Notes Van Date 4-1-53
Date	Indexed [redacted]

F. B. 1600 PG. 153

NOV 12 '53

JN 8608

PROPERTY LINE SURVEY ON EAST LINE

OF RANCHO LOS AMIGOS

FROM ℄ GARDENDALE ST TO IMPERIAL HWY

RANCHO LOS AMIGOS

See C.S. Map 61-25-2 & TR Map # 18511

4-1-53
Van Deren
Blankenship
Richards
Myers

Note: Any Additions or Changes on This Sheet Must be Made or Circled in Red Ink With Date and Name of Person Making Change.

Do not extend notes this side of this line.

RETURN TO
LOS ANGELES COUNTY SURVEYOR
726 LOS ANGELES COUNTY
ENGINEERING BLDG.

76F3095 247 2-51

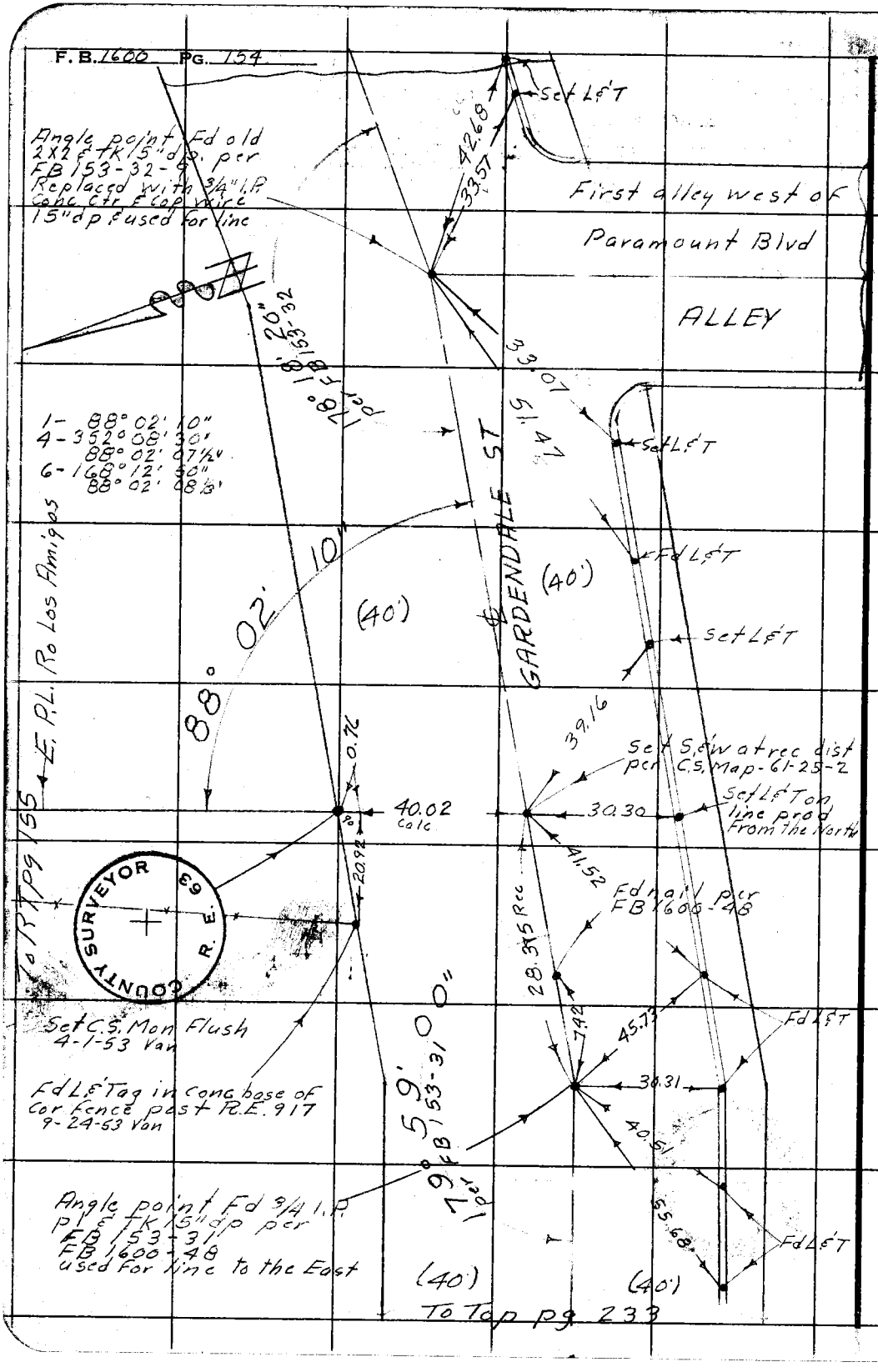

RETURN TO
LOS ANGELES COUNTY SURVEYOR
726 LOS ANGELES COUNTY
ENGINEERING BLDG.

Do not extend notes this side of this line.

Note: Any Additions or Changes on This Sheet Must be Made or Circled in Red Ink With Date and Name of Person Making Change.

Notes Ck'd by
Map No. B-1035
Office Work G. D. BAILEY
Checked
Date

Survey of Rio Los Amigos
W. O. 8608 Tape No. 0106 St'd. 68 °F
Surveyed by M. A. Van Doren
Notes Van Date 4-1-53
Indexed [redacted] C. John[redacted]

F. B. 1600 PG. 155

Note: Any Additions or Changes of This Sheet Must be Made or Circled in Red Ink With Date and Name of Person Making Change.

Do not extend notes this side of this line.

RETURN TO
LOS ANGELES COUNTY SURVEYOR
726 LOS ANGELES COUNTY
ENGINEERING BLDG.

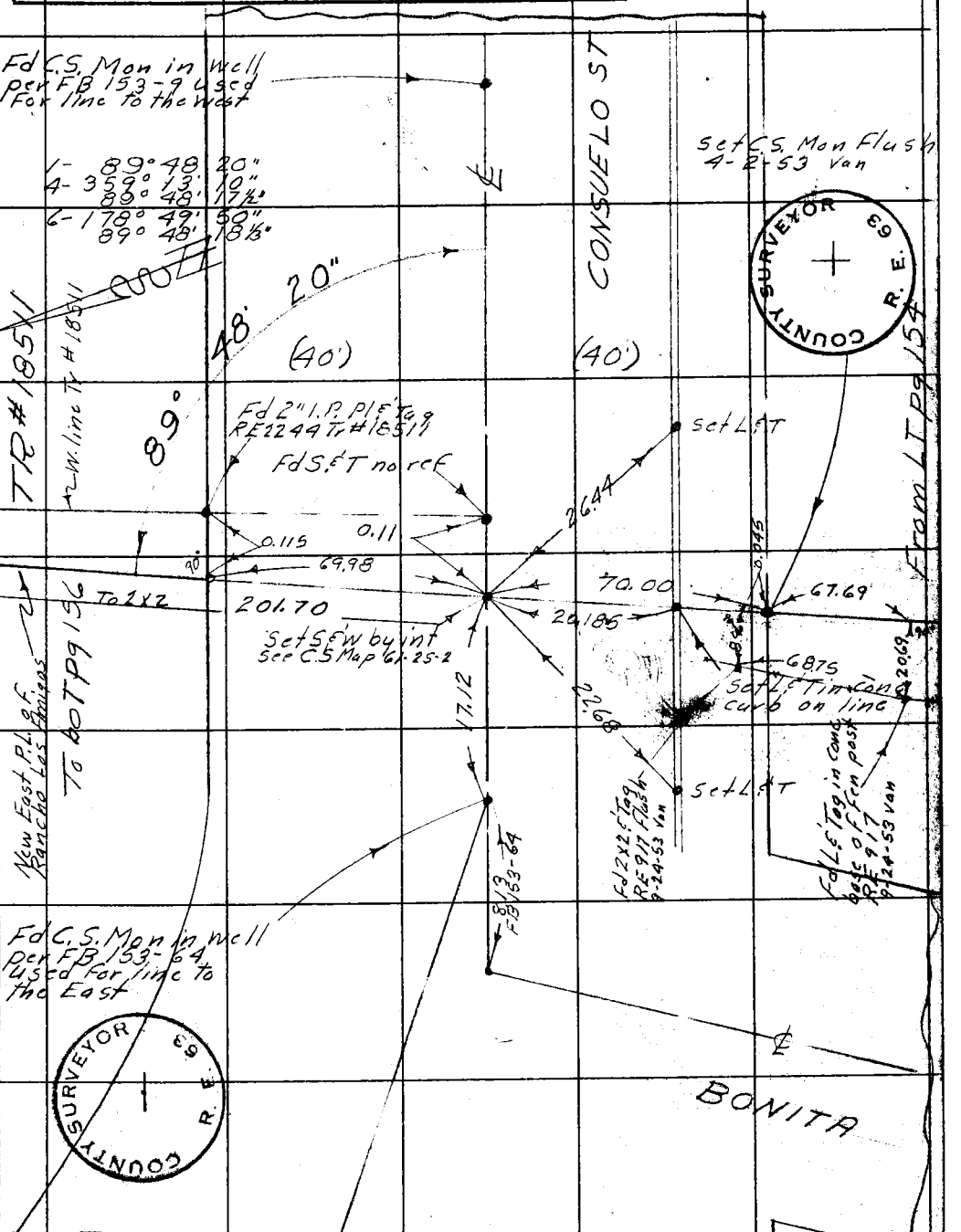

76F309S 247 2-51

F. B. 1600 PG. 156

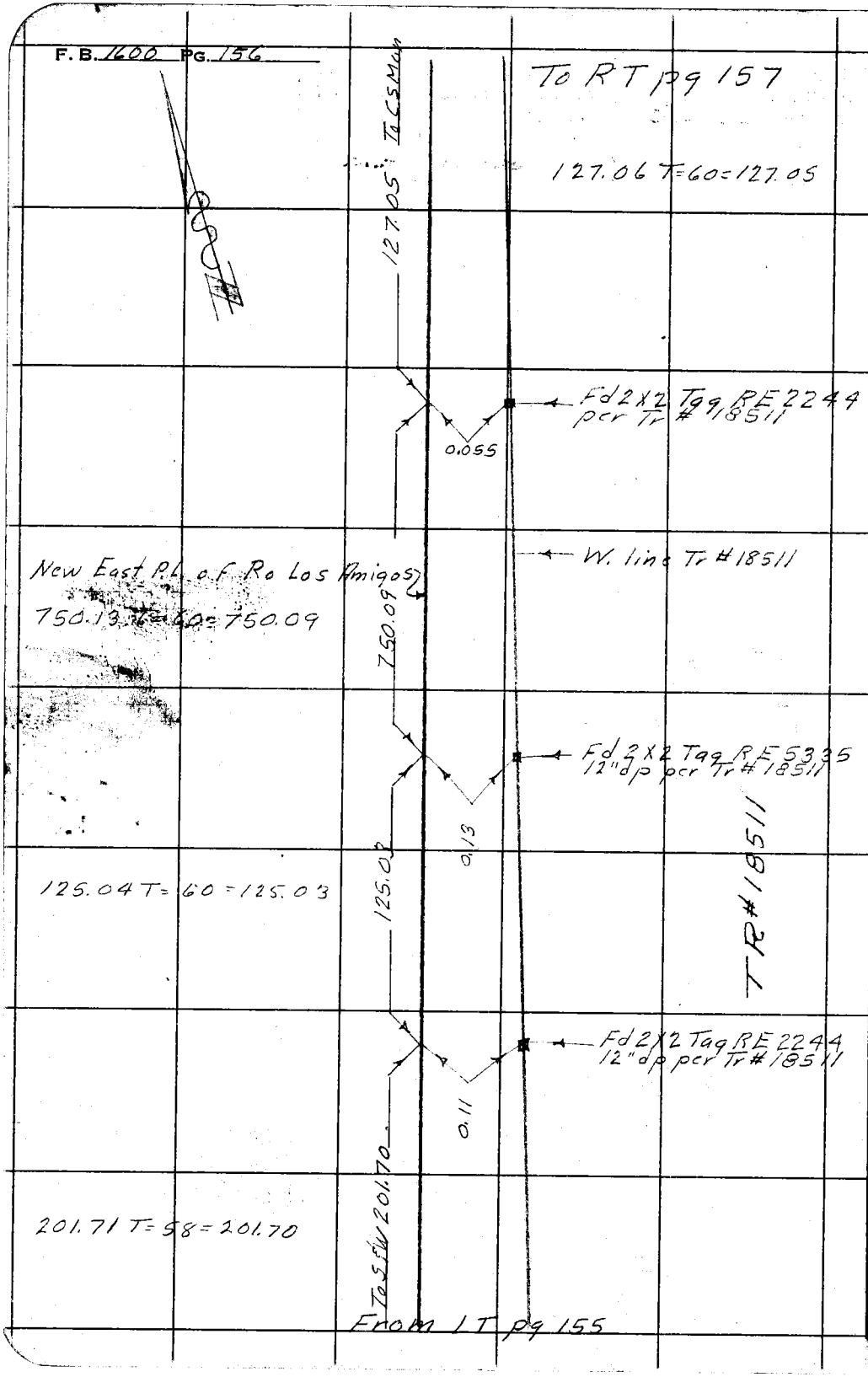

RETURN TO
LOS ANGELES COUNTY SURVEYOR
726 LOS ANGELES COUNTY
ENGINEERING BLDG.

Do not extend notes this side of this line.

Note: Any Additions or Changes on This Sheet Must be Made or Circled in Red Ink With Date and Name of Person Making Change.

Notes Ck'd by	Survey of Rancho Los Amigos
Map No. B-1035	W. O. 8608 Tape No. 0106 St'd. 68 °F
Office Work G. D. BAILEY	Surveyed by M. A. Van Dercn
Checked	Notes Van Date 4-1-53
Date	Indexed [redacted]

F. B. 1600 PG. 157

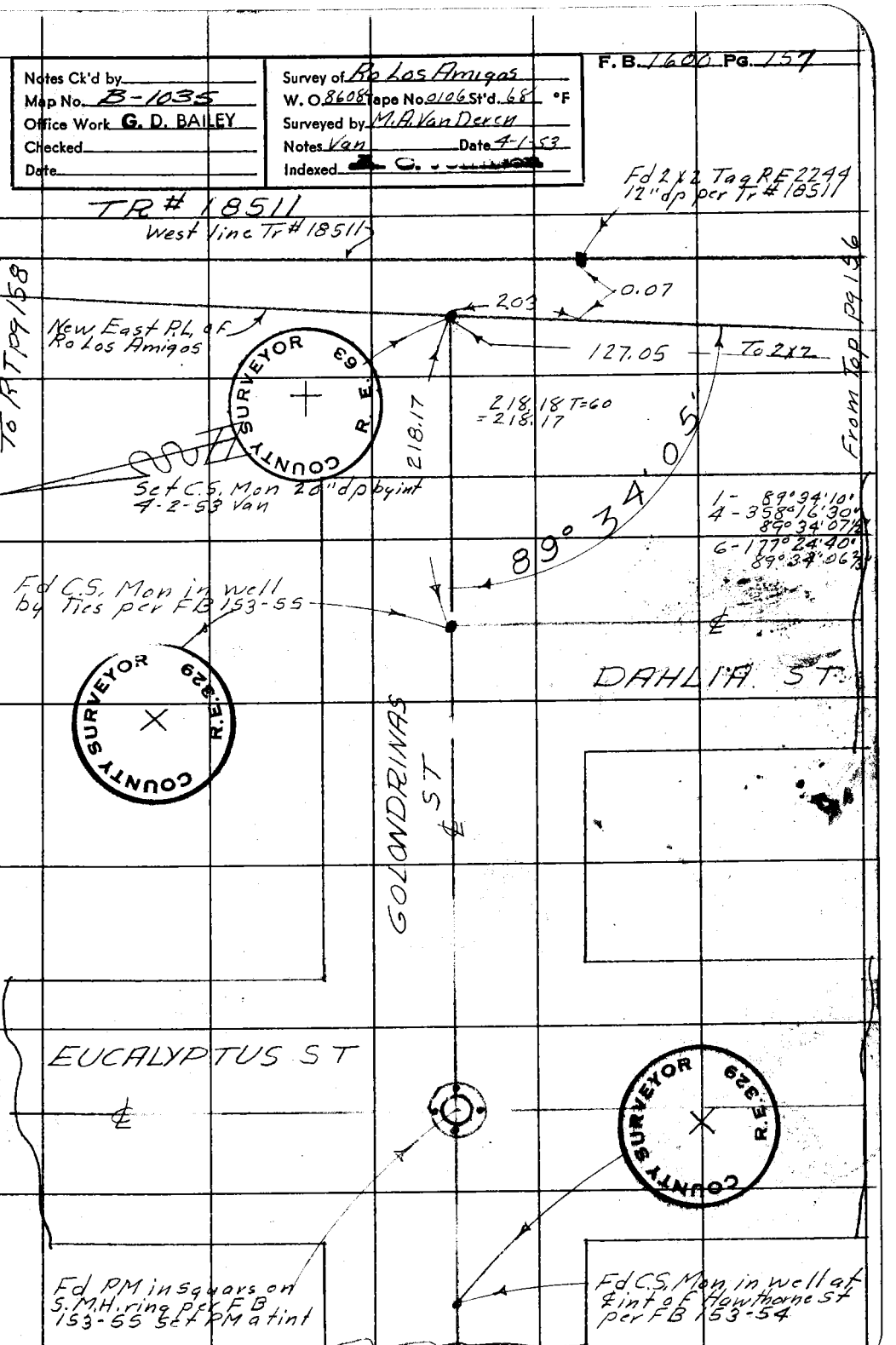

Note: Any Additions or Changes on This Sheet Must be Made or Circled in Red Ink With Date and Name of Person Making Change.

Do not extend notes this side of this line.

RETURN TO
LOS ANGELES COUNTY SURVEYOR
726 LOS ANGELES COUNTY
ENGINEERING BLDG.

76F309S 247 2-51

F. B. 1600 Pg. 158

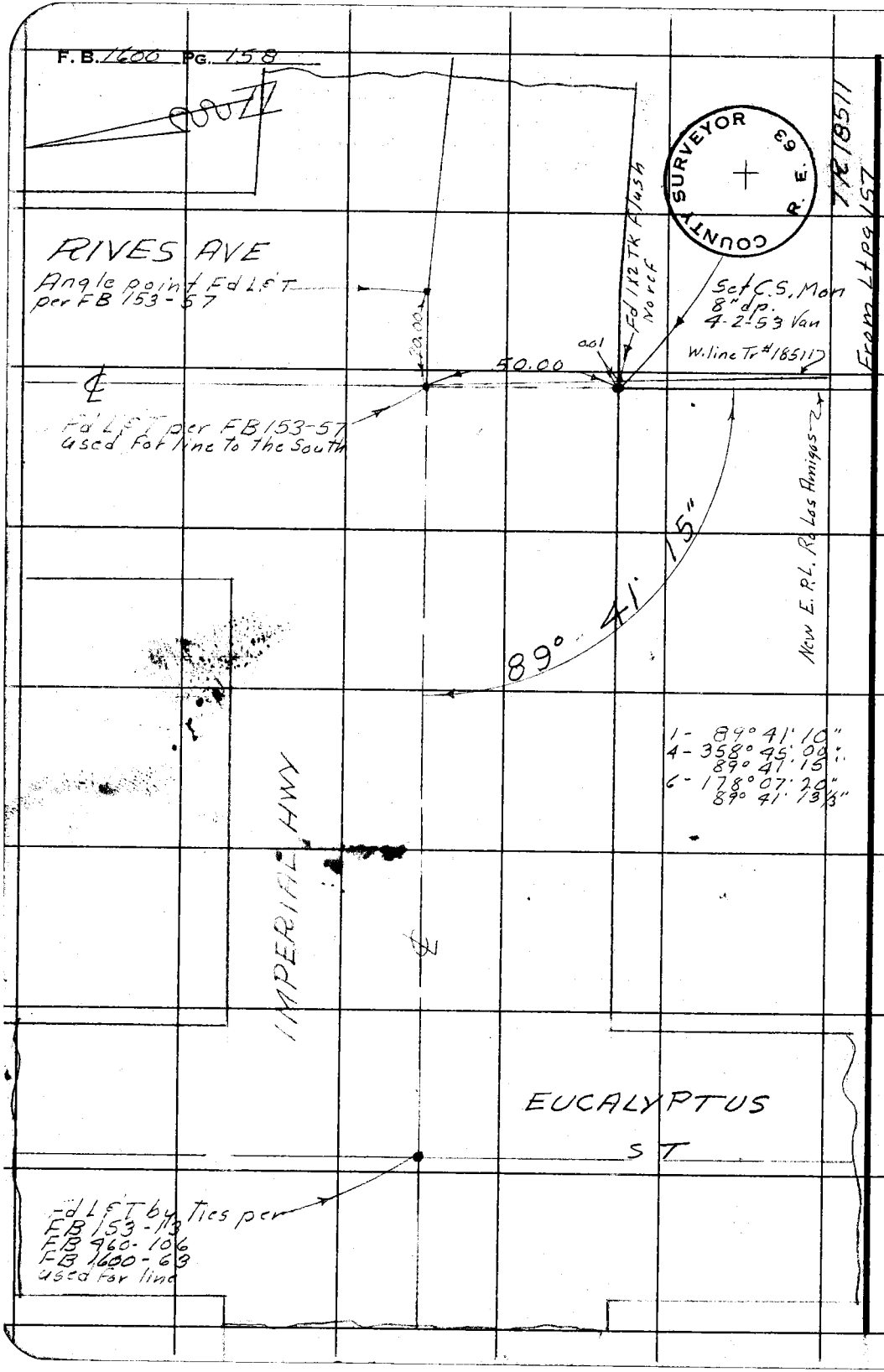

RETURN TO
LOS ANGELES COUNTY SURVEYOR
725 LOS ANGELES COUNTY
ENGINEERING BLDG.

Do not extend notes this side of this line.

Note: Any Additions or Changes on This Sheet Must be Made or Circled in Red Ink With Date and Name of Person Making Change.

F. B. 1600 PG. 159

Notes Ck'd by	Survey of Rd Los Amigos
Map No. 65-47-5	W. O. 5042 Tape No. 0106 St'd. 68 °F
Office Work G. B.	Surveyed by M. A. Van Deren
Checked	Notes Van Date 4-29-53
Date	Indexed A. C. Johnson 5-5-53

JN 5042

PROPERTY MANAGEMENT

AT

RANCHO LOS AMIGOS

West of Old River School Road & South of the most Northerly Boundary line of Rancho Los Amigos

4-29-53
Van Deren
Blankenship
Richards
Myers

Note: Any Additions or Changes on This Sheet Must be Made or Circled in Red Ink With Date and Name of Person Making Change.

Do not extend notes this side of this line.

RETURN TO
LOS ANGELES COUNTY SURVEYOR
726 LOS ANGELES COUNTY
ENGINEERING BLDG.

76F309S 247 2-51

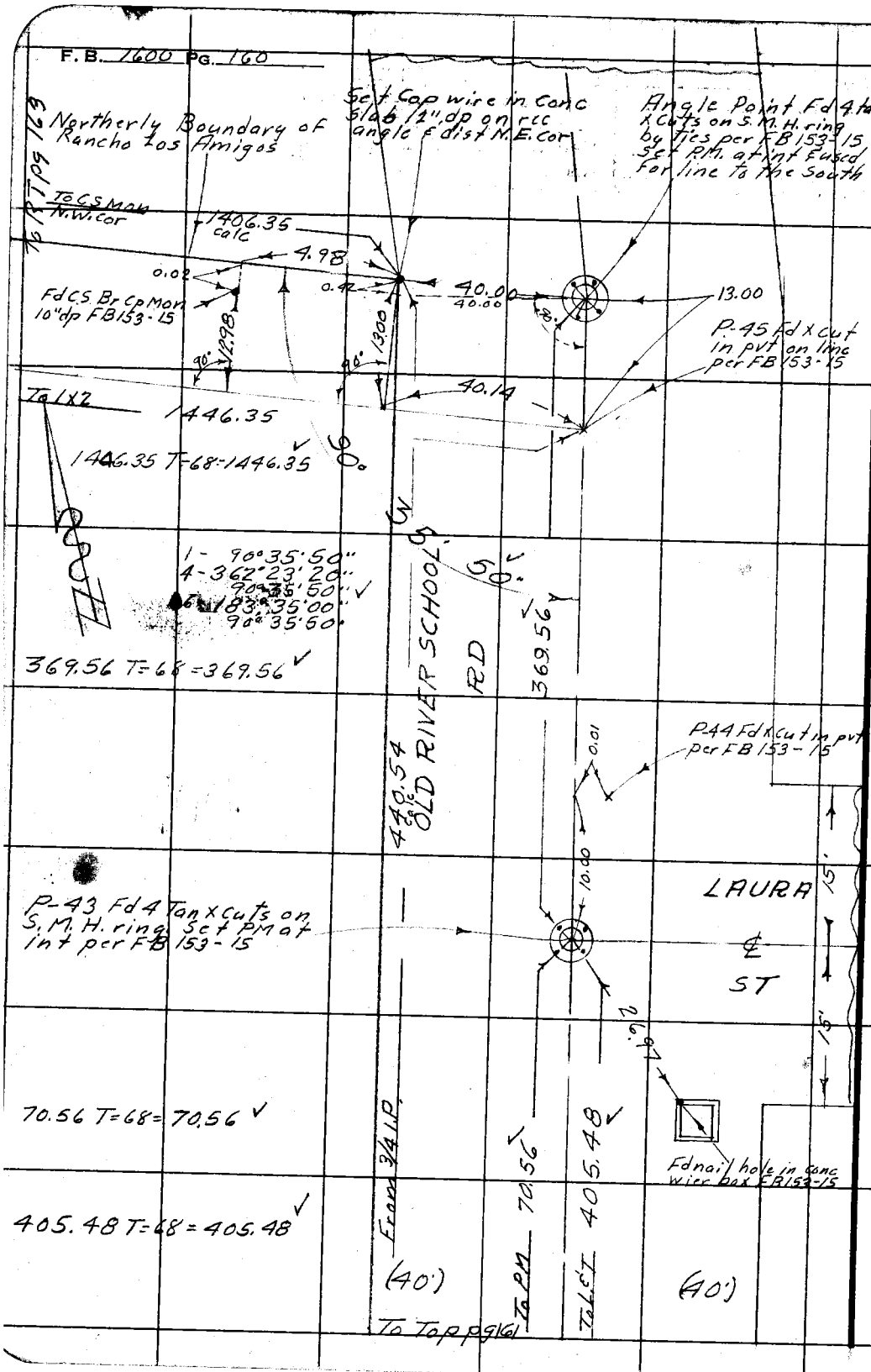

RETURN TO
LOS ANGELES COUNTY SURVEYOR
726 LOS ANGELES COUNTY
ENGINEERING BLDG.

Do not extend notes this side of this line.

Note: Any Additions or Changes on This Sheet Must be Made or Circled in Red Ink With Date and Name of Person Making Change.

F. B. 1600 PG. 161

Notes Ck'd by	Survey of Ro Los Amigos
Map No. 65-47-5	W. O. 5042 Tape No. 0106 St'd. 68 °F
Office Work G.B.	Surveyed by M.A. Van Deren
Checked	Notes Van Date 4-29-53
Date	Indexed A. C. Johnson

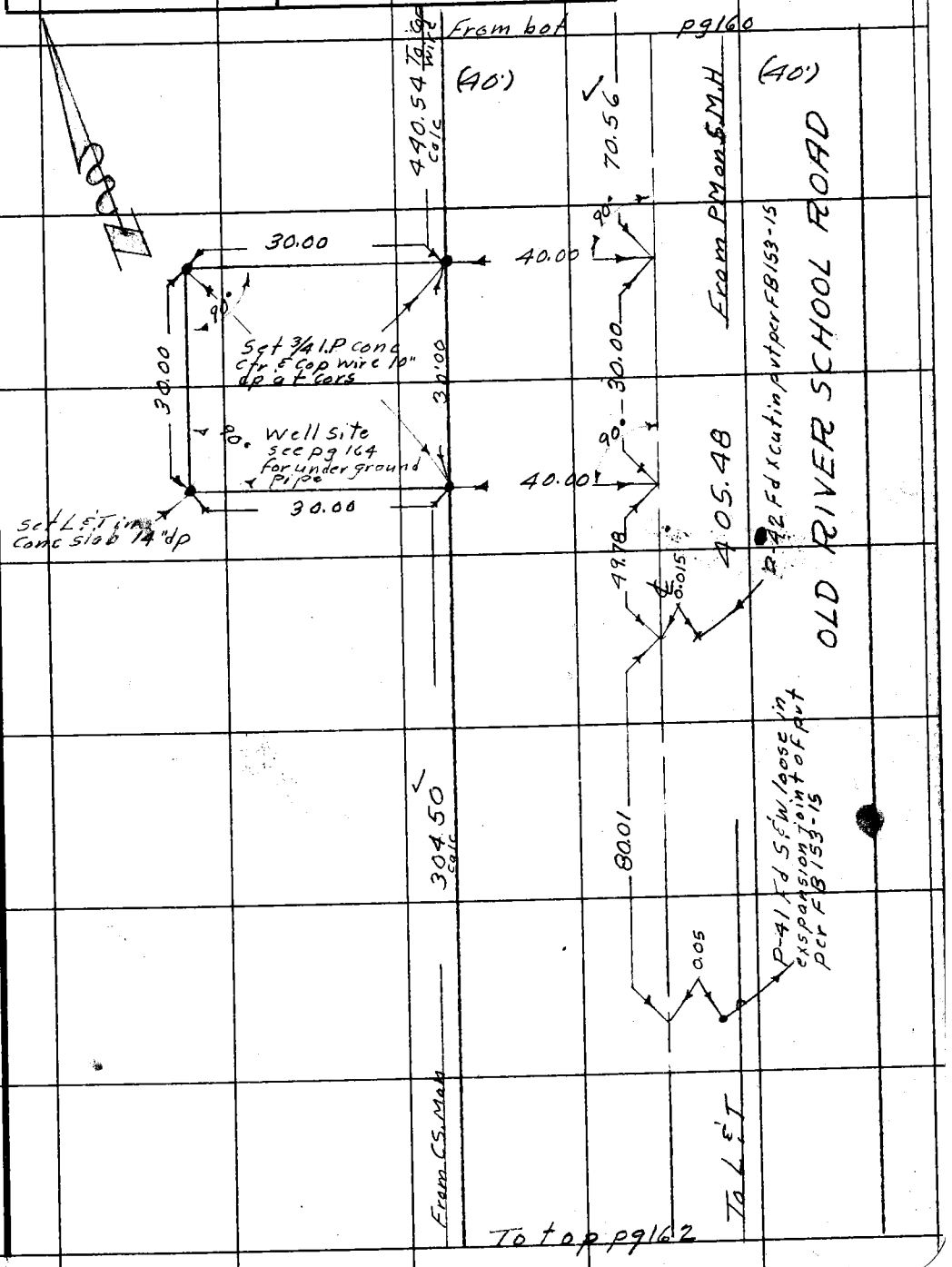

Note: Any Additions or Changes on This Sheet Must be Made or Circled in Red Ink With Date and Name of Person Making Change.

Do not extend notes this side of this line.

RETURN TO
LOS ANGELES COUNTY SURVEYOR
726 LOS ANGELES COUNTY
ENGINEERING BLDG.

76F309S 247 2-51

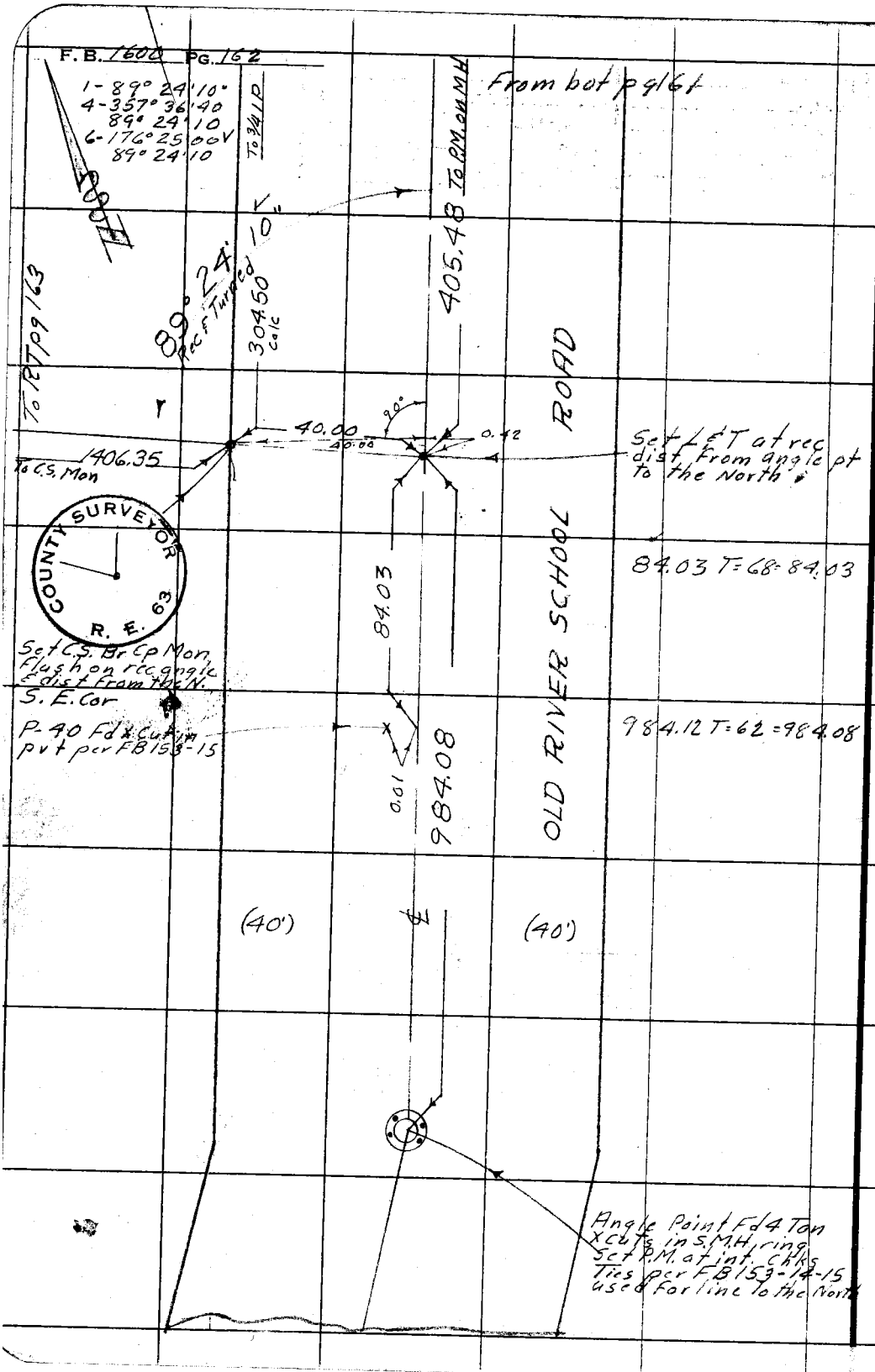

RETURN TO
LOS ANGELES COUNTY SURVEYOR
726 LOS ANGELES COUNTY
ENGINEERING BLDG.

Do not extend notes this side of this line.

Note: Any Additions or Changes on This Sheet Must be Made or Circled in Red Ink With Date and Name of Person Making Change.

F. B. 1600 PG. 163

Notes Ck'd by	Survey of Rio Los Amigos
Map No. 65-47-5	W. O. 5042 Tape No. 0106 St'd. 68 °F
Office Work GB	Surveyed by M.A. Van Deren
Checked	Notes Van Date 4-30-53
Date	Indexed A. C. Johnson

Note: Any Additions or Changes on This Sheet Must be Made or Circled in Red Ink With Date and Name of Person Making Change.

Do not extend notes this side of this line.

RETURN TO
LOS ANGELES COUNTY SURVEYOR
726 LOS ANGELES COUNTY
ENGINEERING BLDG.

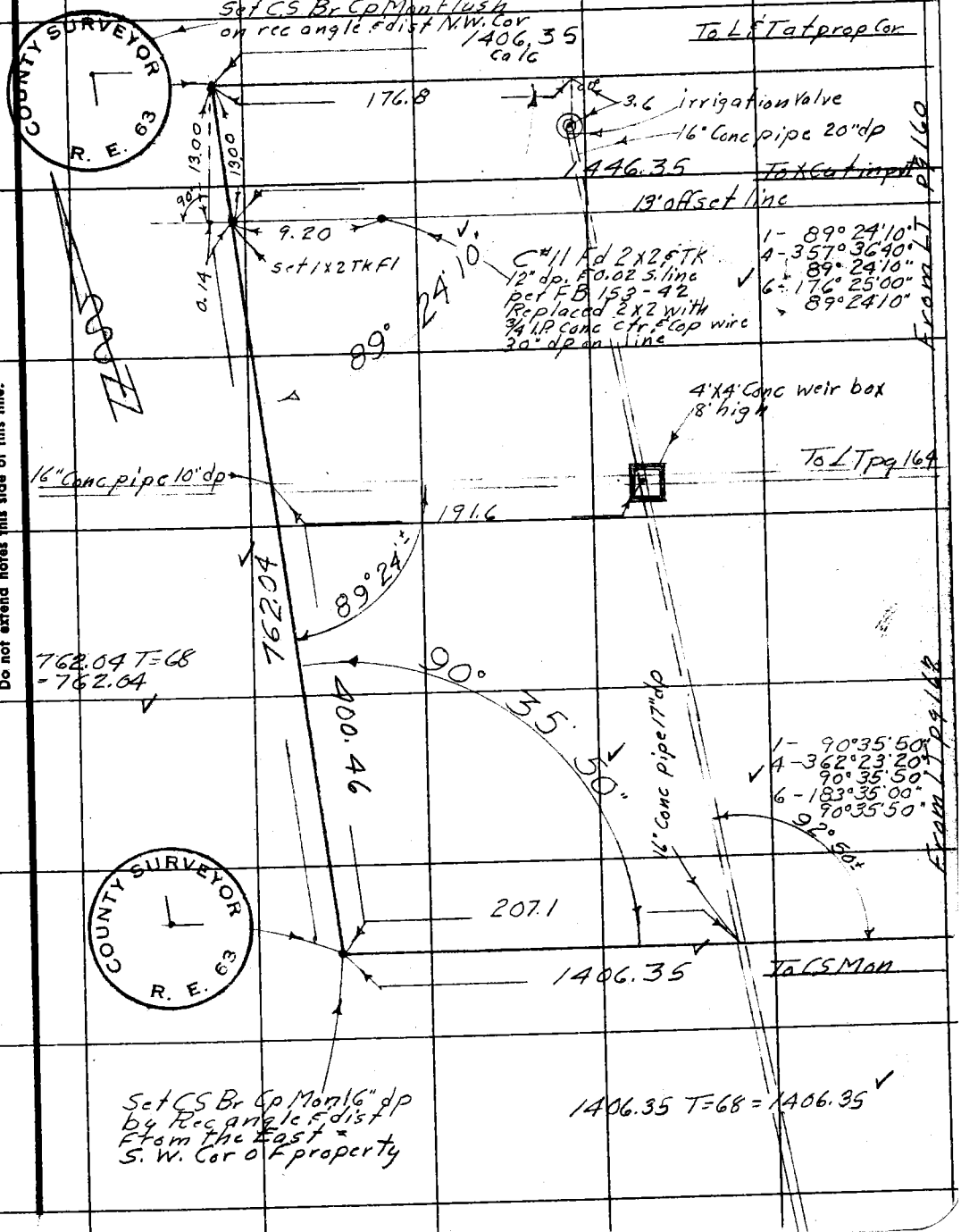

76F3095 247 2-51

F. B. 1600 PG. 164

RETURN TO
LOS ANGELES COUNTY SURVEYOR
726 LOS ANGELES COUNTY
ENGINEERING BLDG.

Do not extend notes this side of this line.

Note: Any Additions or Changes on This Sheet Must be Made or Circled in Red Ink With Date and Name of Person Making Change.

Notes Ck'd by	Survey of Ro Los Amigas
Map No. LS 44-3	W. O. 5042 Tape No. 0106 St'd. 68 °F
Office Work G BAILEY	Surveyed by M.A. Van Deren
Checked	Notes Van Date 5-53
Date	Indexed A. C. Johnson 5-18-53

F. B. 1600 Pg. 165

JN 5042

RANCHO LOS AMIGOS

PROPERTY MANAGEMENT

SCHOOL PROPERTY

PARCEL "I"

5-4-53
Van Deren
Blankenship
Richards
Myers

Note: Any Additions or Changes on This Sheet Must be Made or Circled in Red Ink With Date and Name of Person Making Change.

Do not extend notes this side of this line.

RETURN TO
LOS ANGELES COUNTY SURVEYOR
726 LOS ANGELES COUNTY
ENGINEERING BLDG.

76F309S 247 2-51

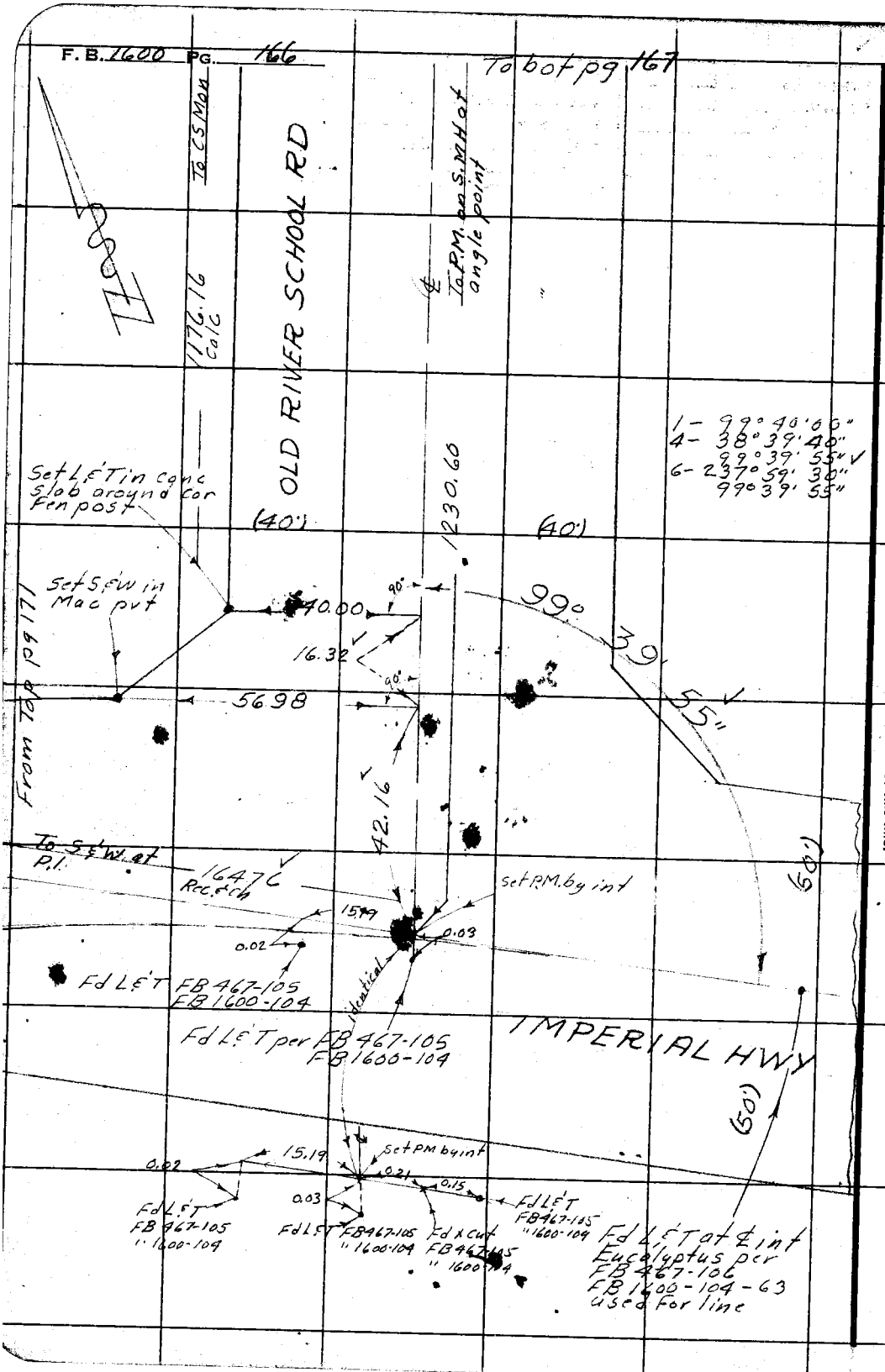

RETURN TO
LOS ANGELES COUNTY SURVEYOR
726 LOS ANGELES COUNTY
ENGINEERING BLDG.

Do not extend notes this side of this line.

Note: Any Additions or Changes on This Sheet Must be Made or Circled in Red Ink With Date and Name of Person Making Change.

F. B. 1600 PG. 167

Notes Ck'd by	Survey of Pro Los Amigos
Map No. 65-44-3	W. O. 5042 Tape No. 0106 St'd. 68 °F
Office Work GB	Surveyed by M. A. Van Deren
Checked	Notes Van Date 5-4-53
Date	Indexed A. C. Johnson

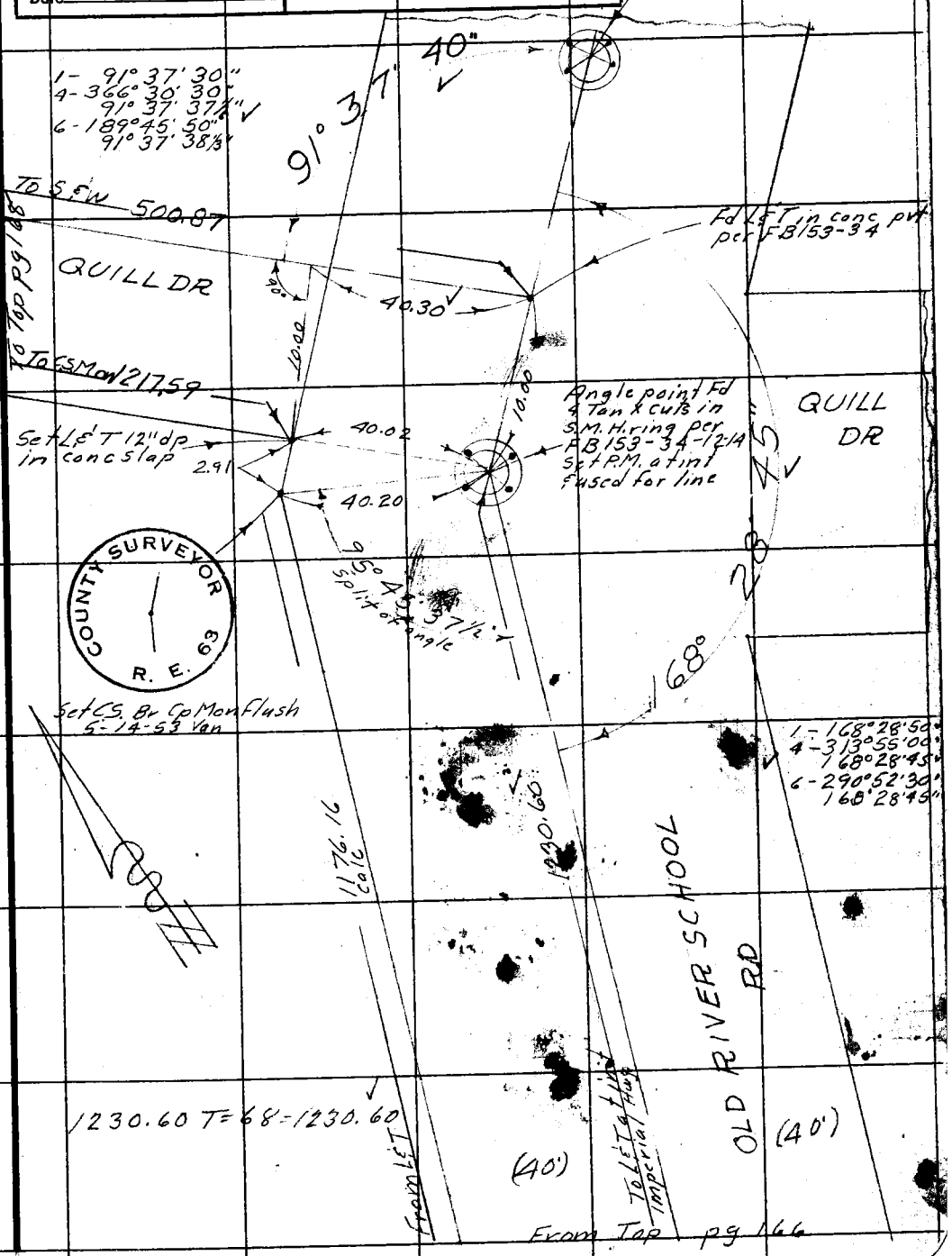

Note: Any Additions or Changes on This Sheet Must be Made or Circled in Red Ink With Date and Name of Person Making Change.

Do not extend notes this side of this line.

RETURN TO
LOS ANGELES COUNTY SURVEYOR
726 LOS ANGELES COUNTY
ENGINEERING BLDG.

76F309S 247 2-51

F.B. 1600 PG. 168

From LT pg 167

500.80 T=90=500.87

500.87 To L&T

QUILL DR

Fd Cut Spk & 4"dp per FB 153-34

To C.S. Mon

0.04

1217.59 Calc

1- 90° 14' 00"
4- 360° 56' 20"
90° 14' 05"
6- 181° 24' 30"
90° 14' 05"

90°

14' 05"

756.90 T=92=757.02

757.02

setnail

R=258.99

258.77

0.04 Calc

10.00

10.00

90°

142.96 T=92=142.98

setnail

142.98

Fd old 2x2 with rusty nail hole in Ctr. 3"dp per FB 153-33-34 Replaced 2x2 with 3/4 I.P. conc ctr & Cop wire 6"dp

COUNTY SURVEYOR R.E. 63

To LT pg 169

set C.S. Br Cp Mon Flush. 5-14-53 Van

159.54 T=84=159.56

159.56

90°

10.00

Fd C.S. Br Cp Mon Flush per FB 153-33

Fd old 2x2 no tk 3"dp = A#3 per FB 153-33 - Replaced 2x2 with 3/4 I.P. conc ctr & Cop wire 6"dp, fused for line to the East

RETURN TO
LOS ANGELES COUNTY SURVEYOR
726 LOS ANGELES COUNTY
ENGINEERING BLDG.

Do not extend notes this side of this line.

Note: Any Additions or Changes on This Sheet Must be Made or Circled in Red Ink With Date and Name of Person Making Change.

F. B. 1600 PG. 169

Notes Ck'd by	Survey of Ro Los Amigos
Map No. 6547-3	W. O. 5042 Tape No. 0106 St'd. 68 °F
Office Work GB	Surveyed by M. A. Van Deren
Checked	Notes Van Date 5-4-53
Date	Indexed C. Johnson

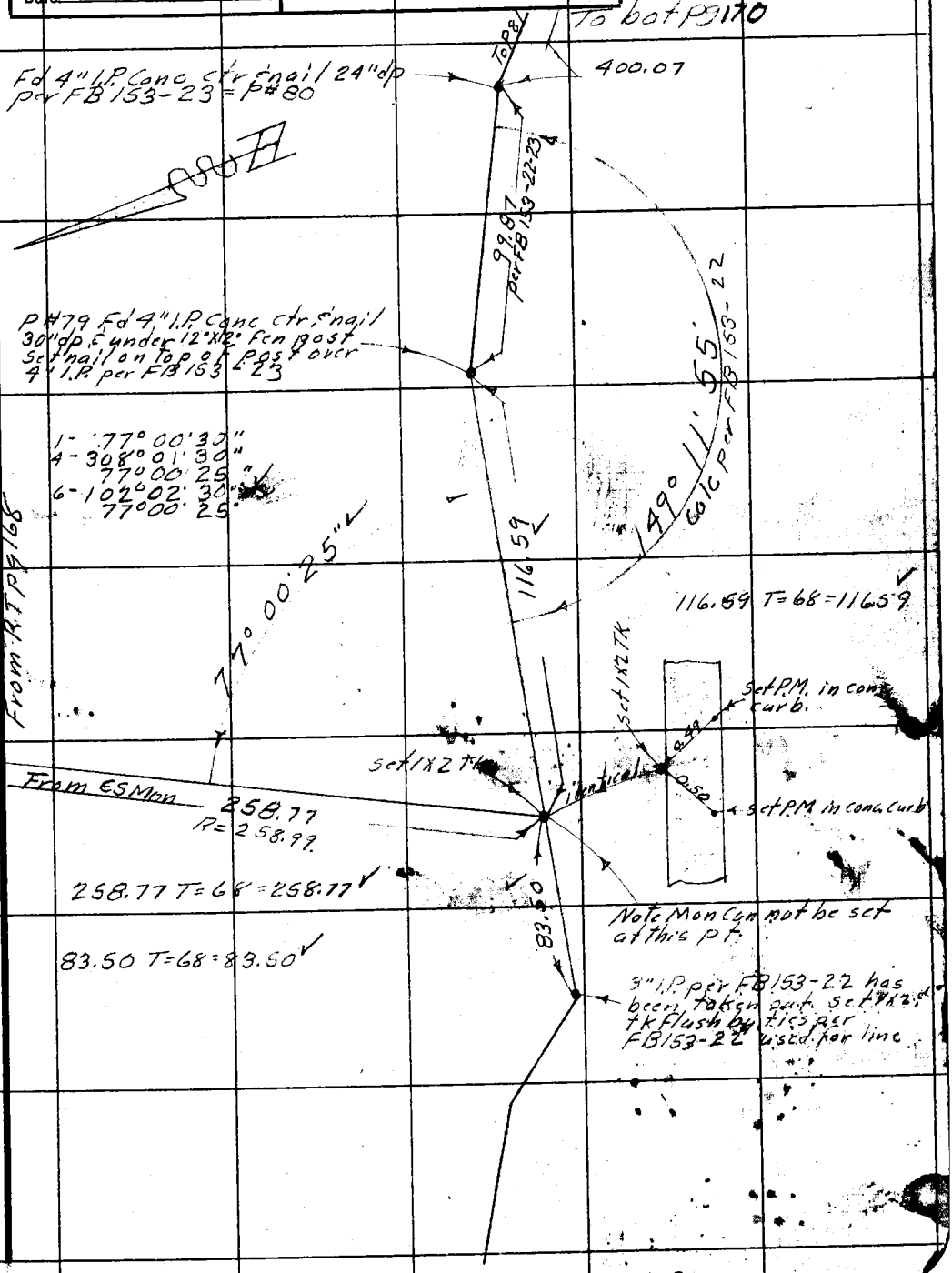

Note: Any Additions or Changes on This Sheet Must be Made or Circled in Red Ink With Date and Name of Person Making Change.

Do not extend notes this side of this line.

RETURN TO
LOS ANGELES COUNTY SURVEYOR
726 LOS ANGELES COUNTY
ENGINEERING BLDG.

76F309S 247 2-51

F. B. 1600 PG. 170

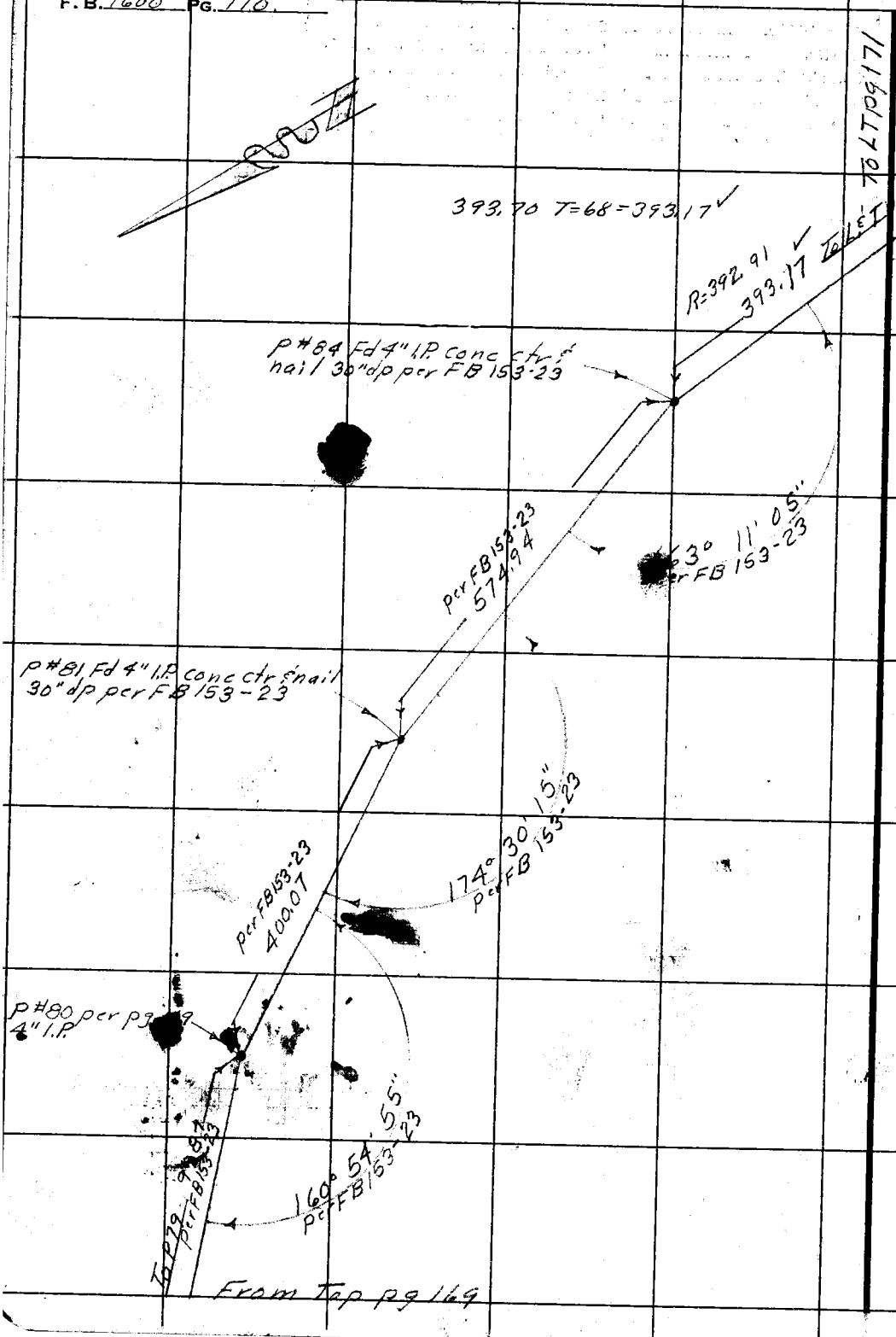

RETURN TO
LOS ANGELES COUNTY SURVEYOR
726 LOS ANGELES COUNTY
ENGINEERING BLDG.

Do not extend notes this side of this line.

Note: Any Additions or Changes on This Sheet Must be Made or Circled in Red Ink With Date and Name of Person Making Change.

Notes Ck'd by	Survey of Ro Los Amigos
Map No. 65-47-3	W. O. 5042 Tape No. 0106 St'd. 68 °F
Office Work GB	Surveyed by M. A. Van Deren
Checked	Notes Van Date 5-53
Date	Indexed E. C. Johnson

F. B. 1600 PG. 171

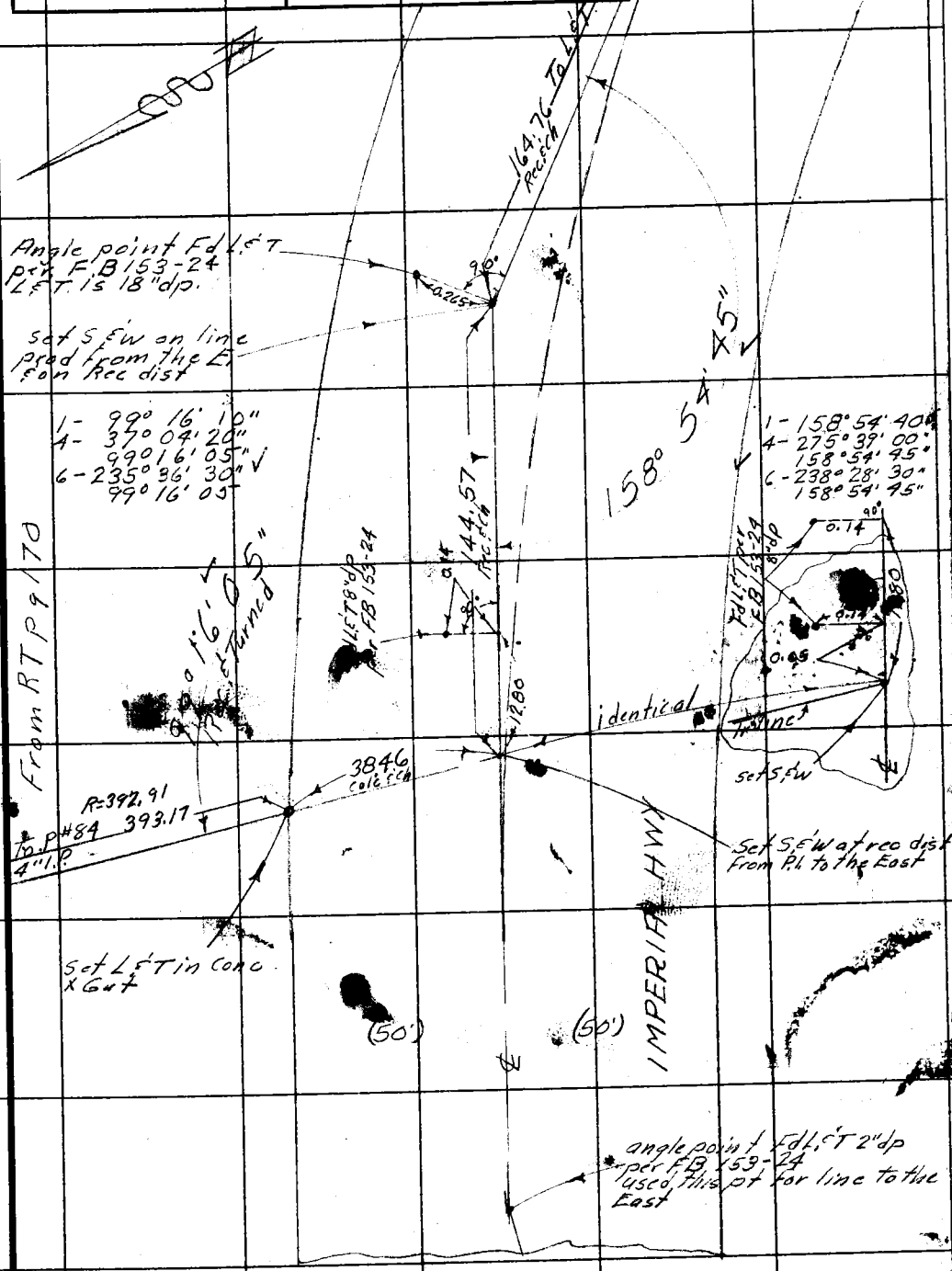

Note: Any Additions or Changes on This Sheet Must be Made or Circled in Red Ink With Date and Name of Person Making Change.

Do not extend notes this side of this line.

RETURN TO
LOS ANGELES COUNTY SURVEYOR
726 LOS ANGELES COUNTY
ENGINEERING BLDG.

76F309S 247 2-51

RETURN TO
LOS ANGELES COUNTY SURVEYOR
726 LOS ANGELES COUNTY
ENGINEERING BLDG.

Note: Any Additions or Changes on This Sheet Must be Made or Circled in Red Ink With Date and Name of Person Making Change.

Do not extend notes this side of this line.

F.B. 1600 PG. 112

F. B. 1600 PG. 173

Notes Ck'd by	Survey of Post Polio Hosp
Map No.	W. O. 9021 Tape No. 0106 St'd. 68 °F
Office Work	Surveyed by M. A. Van Deren
Checked	Notes Van Date 5-18-53
Date	Indexed [illegible]

NOV 12 '53

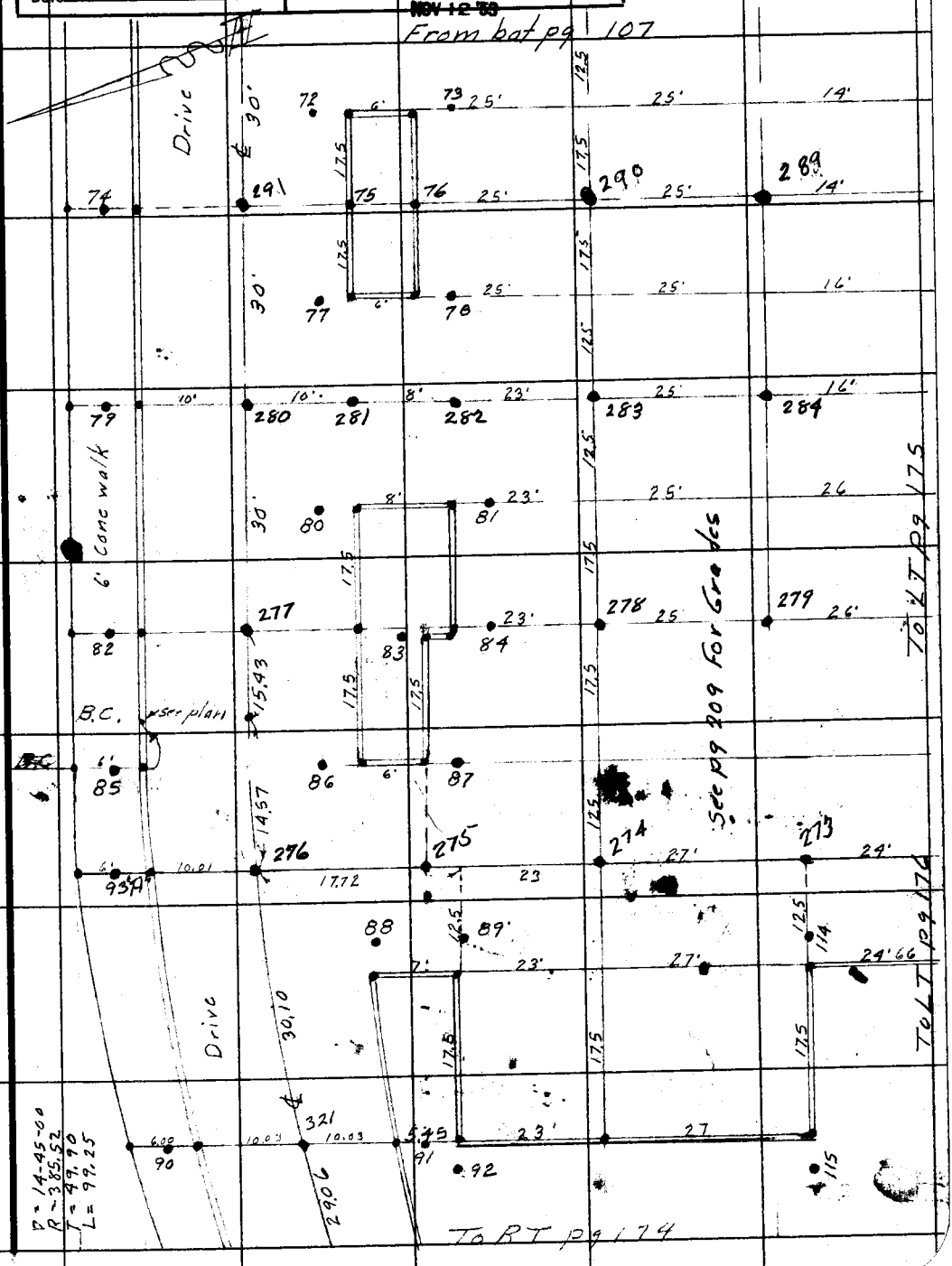

Note: Any Additions or Changes on This Sheet Must be Made or Circled in Red Ink With Date and Name of Person Making Change.

Do not extend notes this side of this line.

RETURN TO
LOS ANGELES COUNTY SURVEYOR
726 LOS ANGELES COUNTY
ENGINEERING BLDG.

76F309S 247 2-51

F. B. 1600 PG. 174

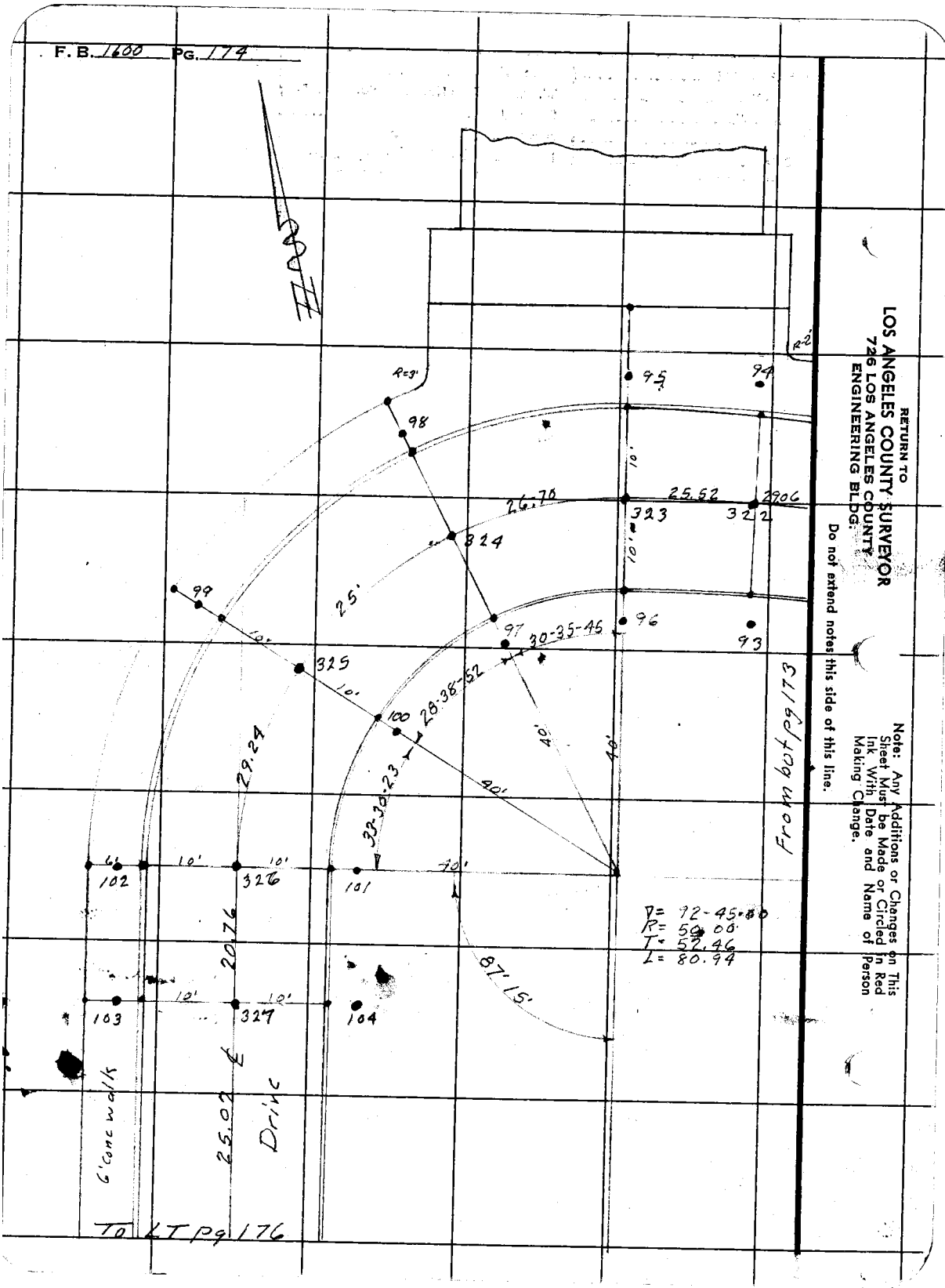

RETURN TO
LOS ANGELES COUNTY SURVEYOR
726 LOS ANGELES COUNTY
ENGINEERING BLDG.

Do not extend notes this side of this line.

Notes: Any Additions or Changes on This Sheet Must be Made or Circled in Red Ink With Date and Name of Person Making Change.

Notes Ck'd by	Survey of Postpolio Hosp
Map No.	W. O. 8021 Tape No. 0106 St'd. 68° °F
Office Work	Surveyed by M. A. Van Deren
Checked	Notes Yon Date 5-28-53
Date	Indexed J. C. Johnson

F. B. 1600 PG. 175

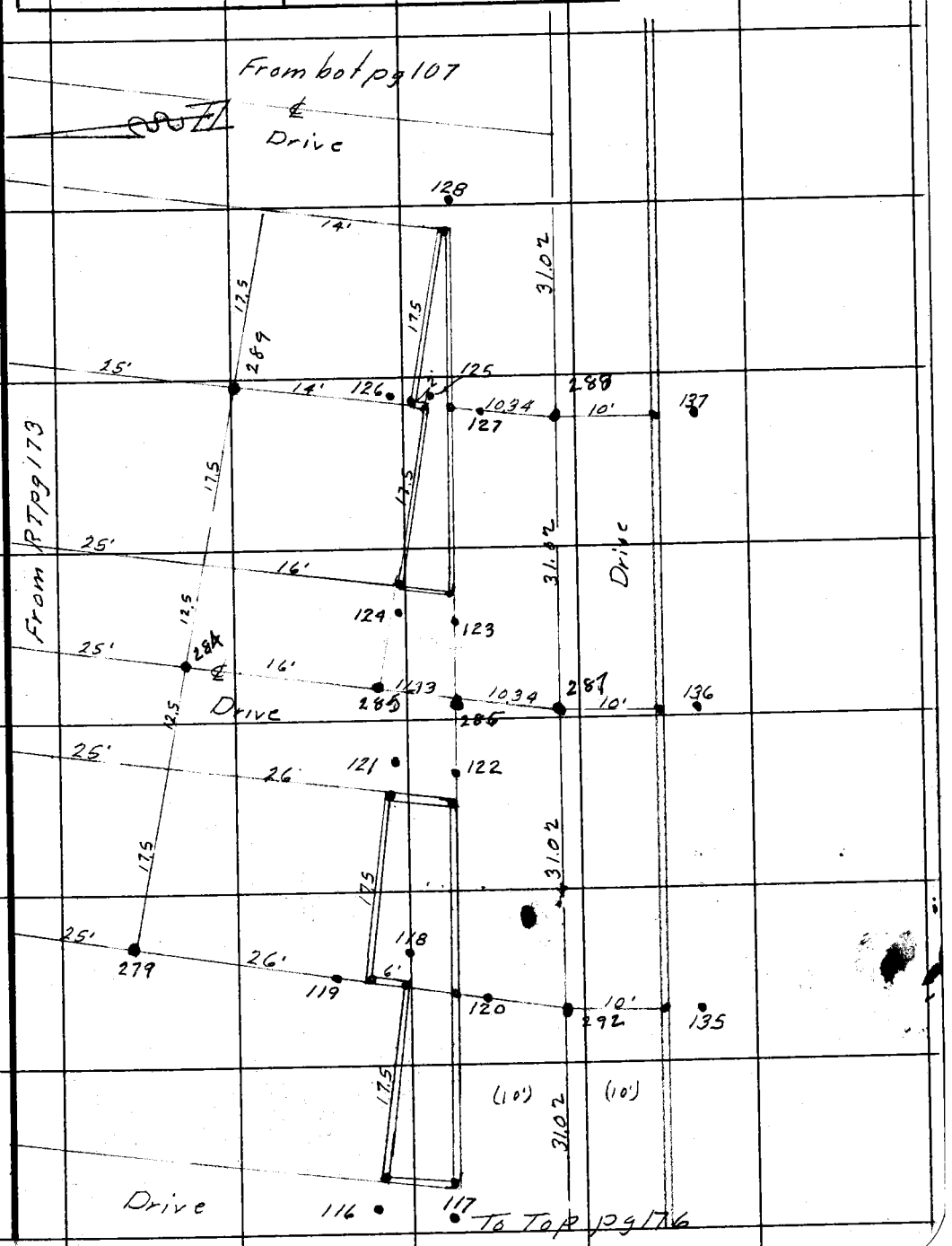

Note: Any Additions or Changes on This Sheet Must be Made or Circled in Red Ink With Date and Name of Person Making Change.

Do not extend notes this side of this line.

RETURN TO
LOS ANGELES COUNTY SURVEYOR
726 LOS ANGELES COUNTY
ENGINEERING BLDG.

78F3095 247 2-51

F.B. 1600 PG. 116

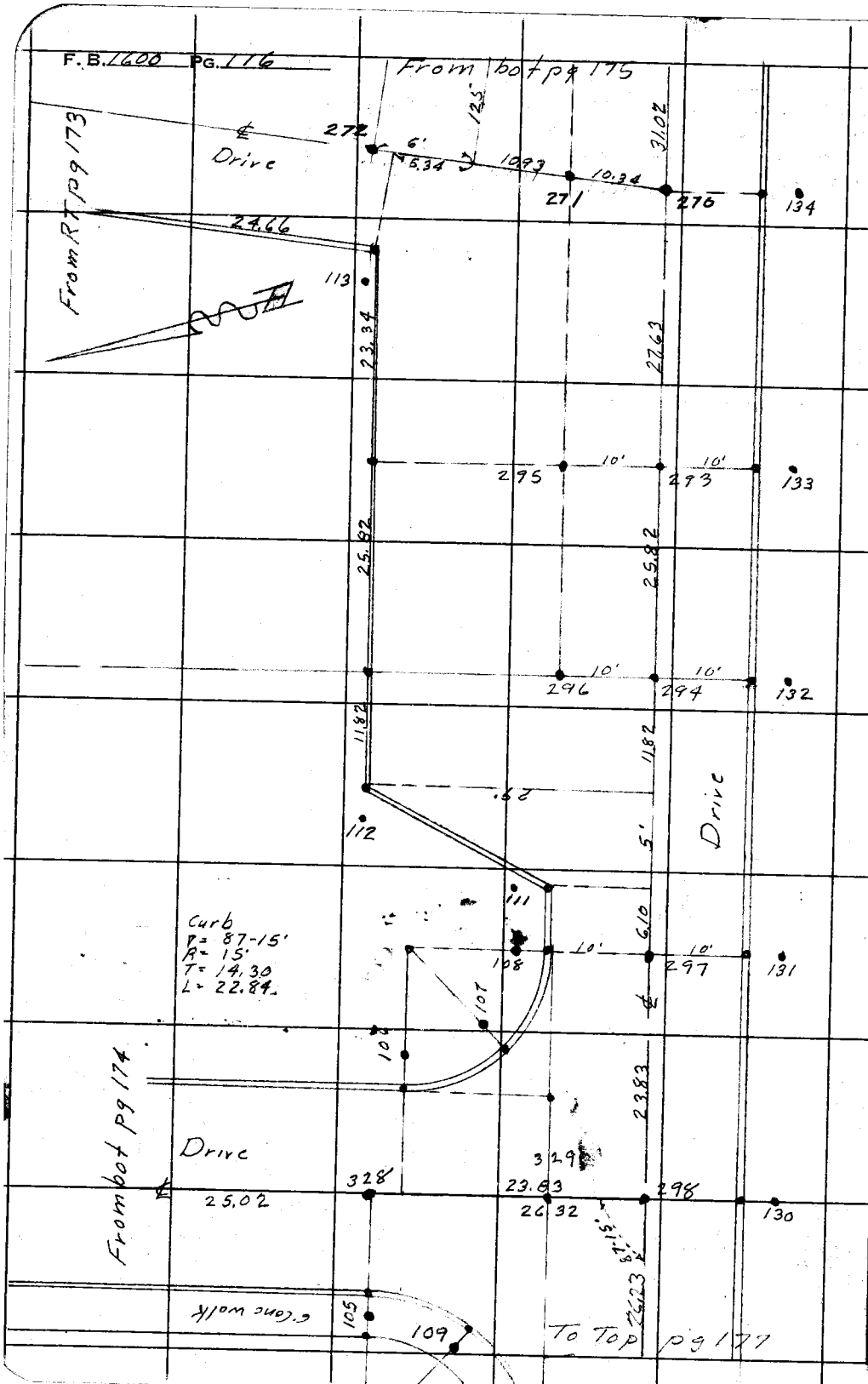

RETURN TO
LOS ANGELES COUNTY SURVEYOR
726 LOS ANGELES COUNTY
ENGINEERING BLDG.

Do not extend notes this side of this line.

Note: Any Additions or Changes on This Sheet Must be Made or Circled in Red Ink With Date and Name of Person Making Change.

F. B. 1600 PG. 177

Notes Ck'd by	Survey of Post Polio Hosp
Map No.	W. O. A021 Tape No. 0106 St'd. 68 °F
Office Work	Surveyed by M.A. VanDeren
Checked	Notes Van Date 5-18-53
Date	Indexed A. C. Johnson

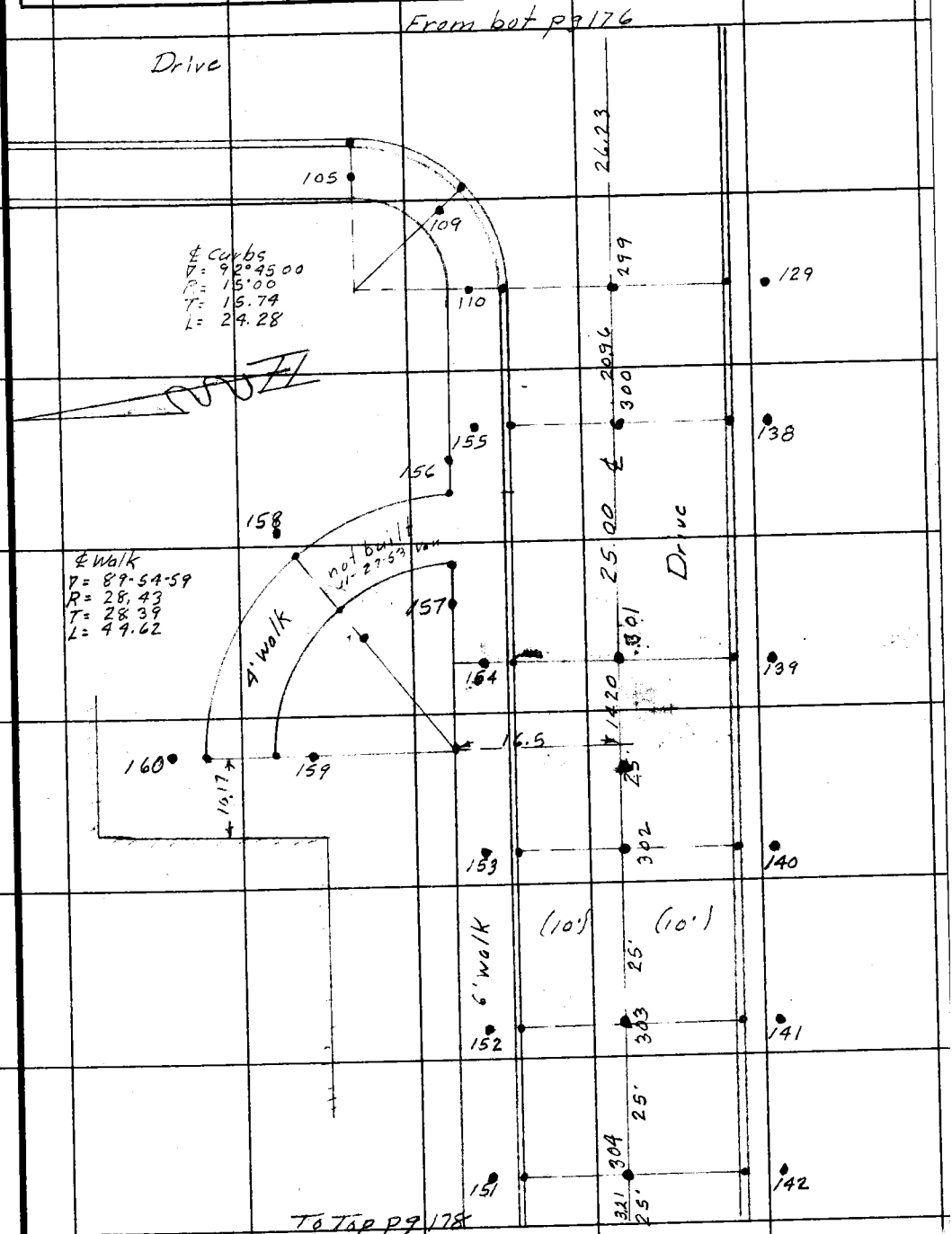

Note: Any Additions or Changes on This Sheet Must be Made or Circled in Red Ink With Date and Name of Person Making Change.

Do not extend notes this side of this line.

RETURN TO
LOS ANGELES COUNTY SURVEYOR
726 LOS ANGELES COUNTY
ENGINEERING BLDG.

76F309S 247 2-51

F. B. 1600 PG. 178

From bot pg 177

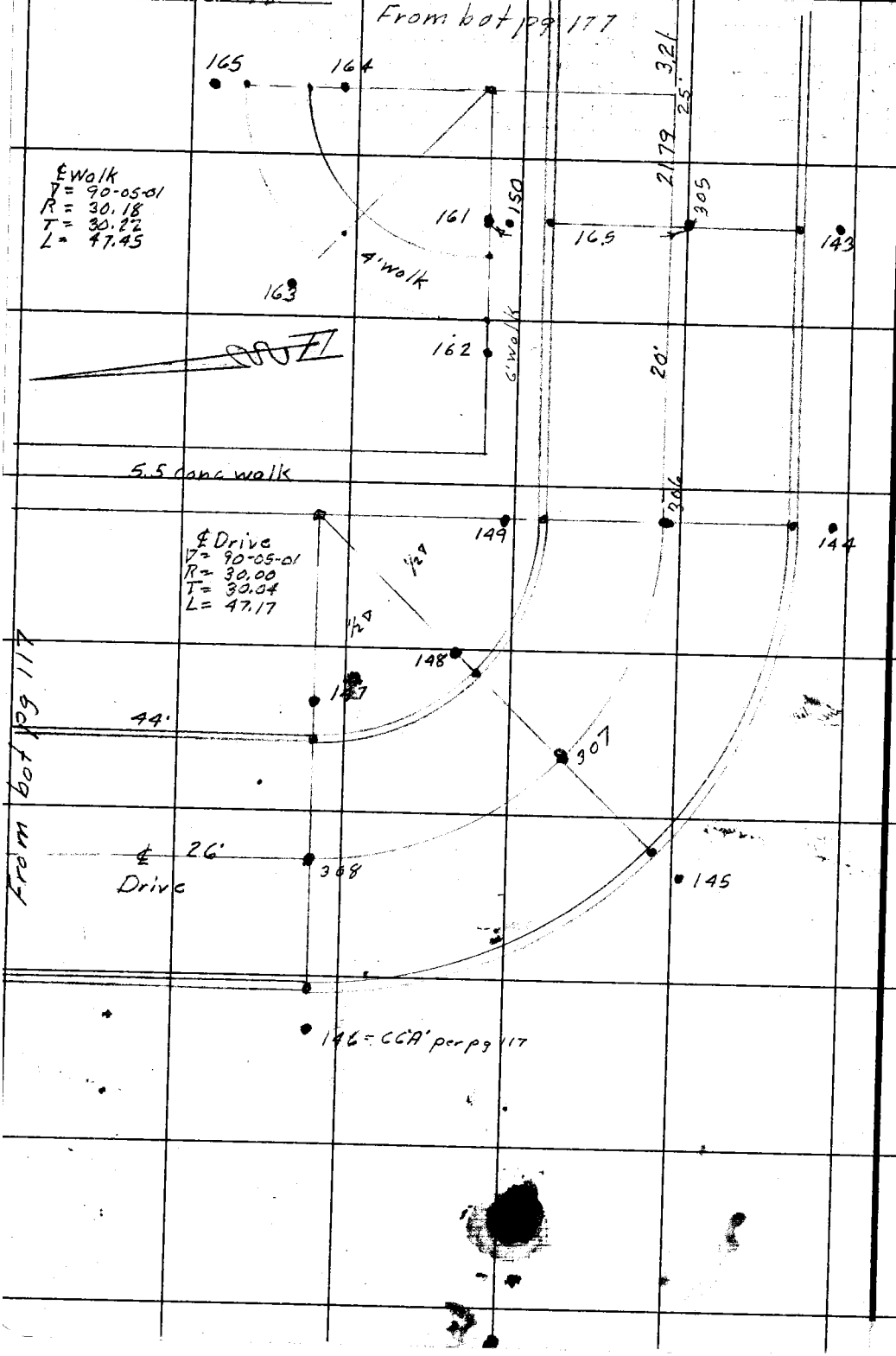

From bot pg 177

RETURN TO
LOS ANGELES COUNTY SURVEYOR
726 LOS ANGELES COUNTY
ENGINEERING BLDG.

Do not extend notes this side of this line.

Note: Any Additions or Changes on This Sheet Must be Made or Circled in Red Ink With Date and Name of Person Making Change.

Notes Ck'd by
Map No.
Office Work
Checked
Date

Survey of Post Polio Hosp
W. O. 8021 Tape No. 0106 St'd. 68° °F
Surveyed by M. A. Van Deren
Notes Van Date
Indexed K. C. Johnson

F. B. 1600 Pg. 179

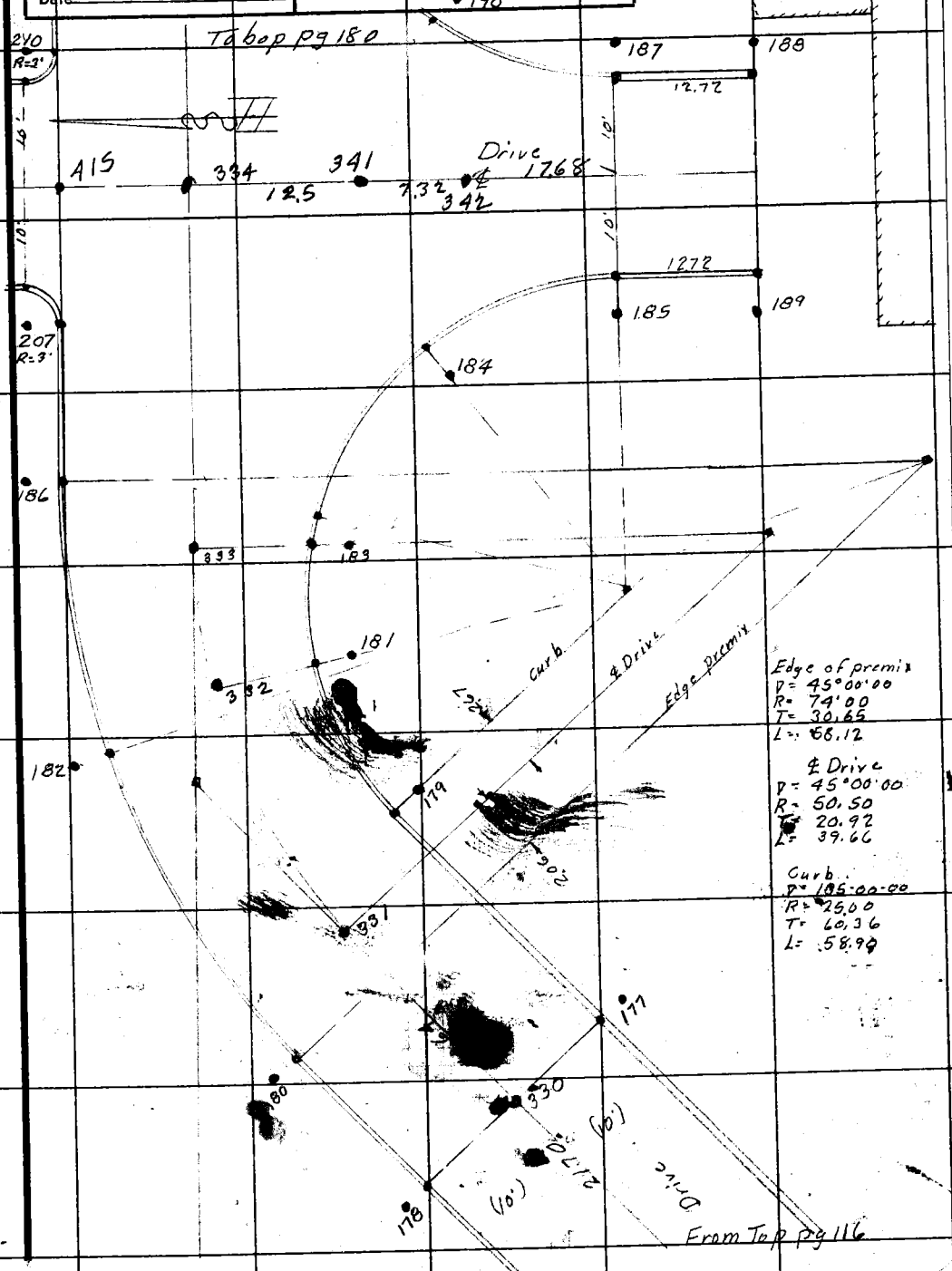

Note: Any Additions or Changes on This Sheet Must be Made or Circled in Red Ink With Date and Name of Person Making Change.

Do not extend notes this side of this line.

RETURN TO
LOS ANGELES COUNTY SURVEYOR
726 LOS ANGELES COUNTY
ENGINEERING BLDG.

76F309S 247 2-51

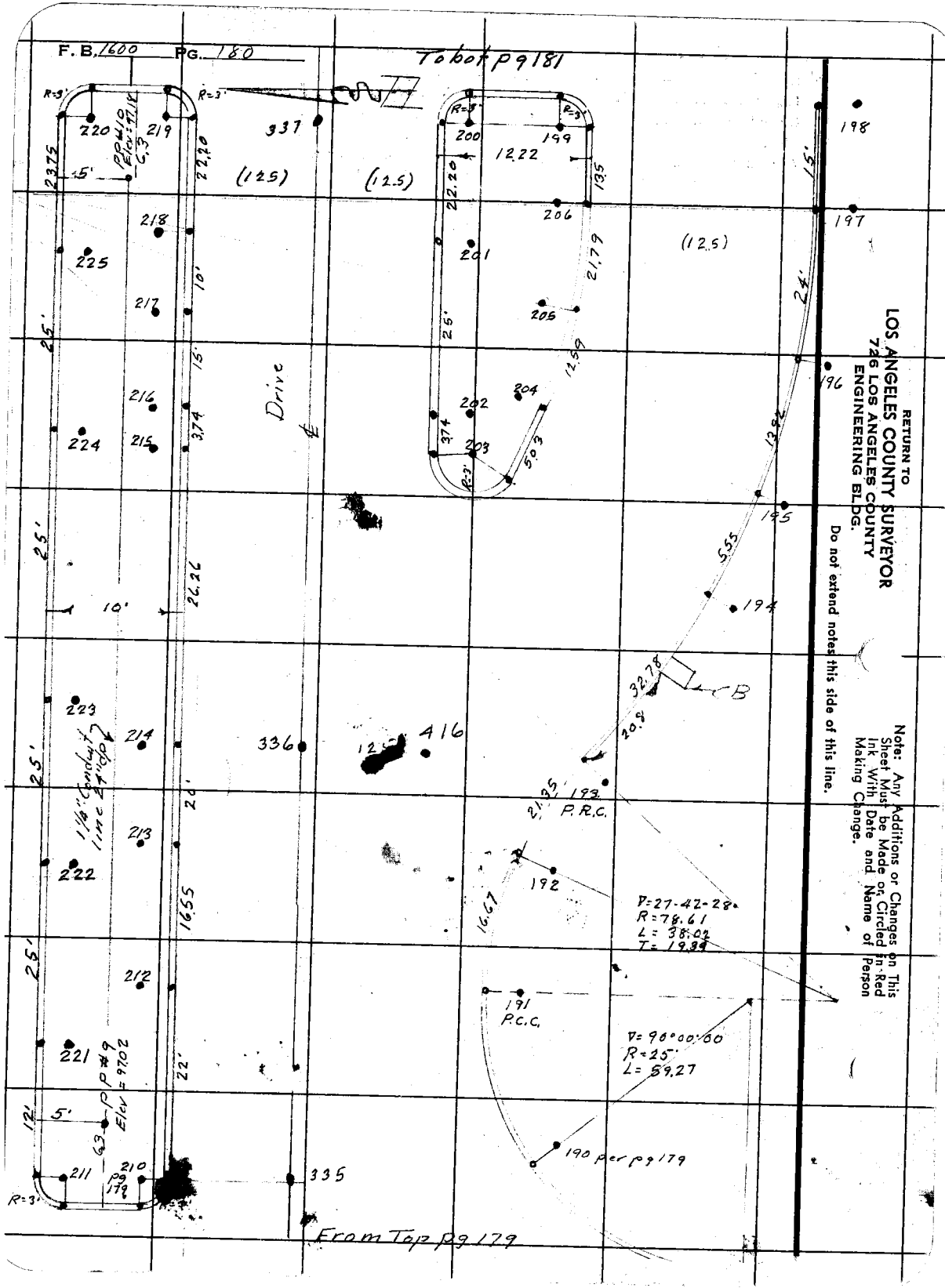
F. B. 1600 PG. 180
To bot pg 181
From Top pg 179
Drive
1 1/4" Conduit line 24" dp
PP #10 Elev = 97.18
PP #9 Elev = 97.02
(12.5)
(12.5)
(12.5)
P.R.C.
P.C.C.
Δ = 27-42-28
R = 78.61
L = 38.02
T = 19.39
Δ = 90°00'00
R = 25'
L = 59.27
190 per pg 179
193
192
191
198
197
196
195
194
337
336
335
416
220
219
218
217
216
215
214
213
212
211
210
225
224
223
222
221
200
199
206
201
205
204
202
203
R=3'
25'
10'
15'
24'
12'
5'
22'
20'
16.55
16.67
21.79
12.59
13.92
5.55
32.78
20.8
21.35
13.5
22.20
23.75
26.26
3.74
5.03
12.22
Note: Any Additions or Changes on This Sheet Must be Made or Circled in Red Ink With Date and Name of Person Making Change.
Do not extend notes this side of this line.
RETURN TO
LOS ANGELES COUNTY SURVEYOR
726 LOS ANGELES COUNTY
ENGINEERING BLDG.

Notes Ck'd by	Survey of Post Polio Hosp
Map No.	W. O. R021 Tape No. 0106 St'd. 68 °F
Office Work	Surveyed by M.A. VanDercu
Checked	Notes Van Date 7-53
Date	Indexed C. Johnson

F. B. 1600 Pg. 181

D = 21-37-48
R = 84
T = 16.05
L = 31.71

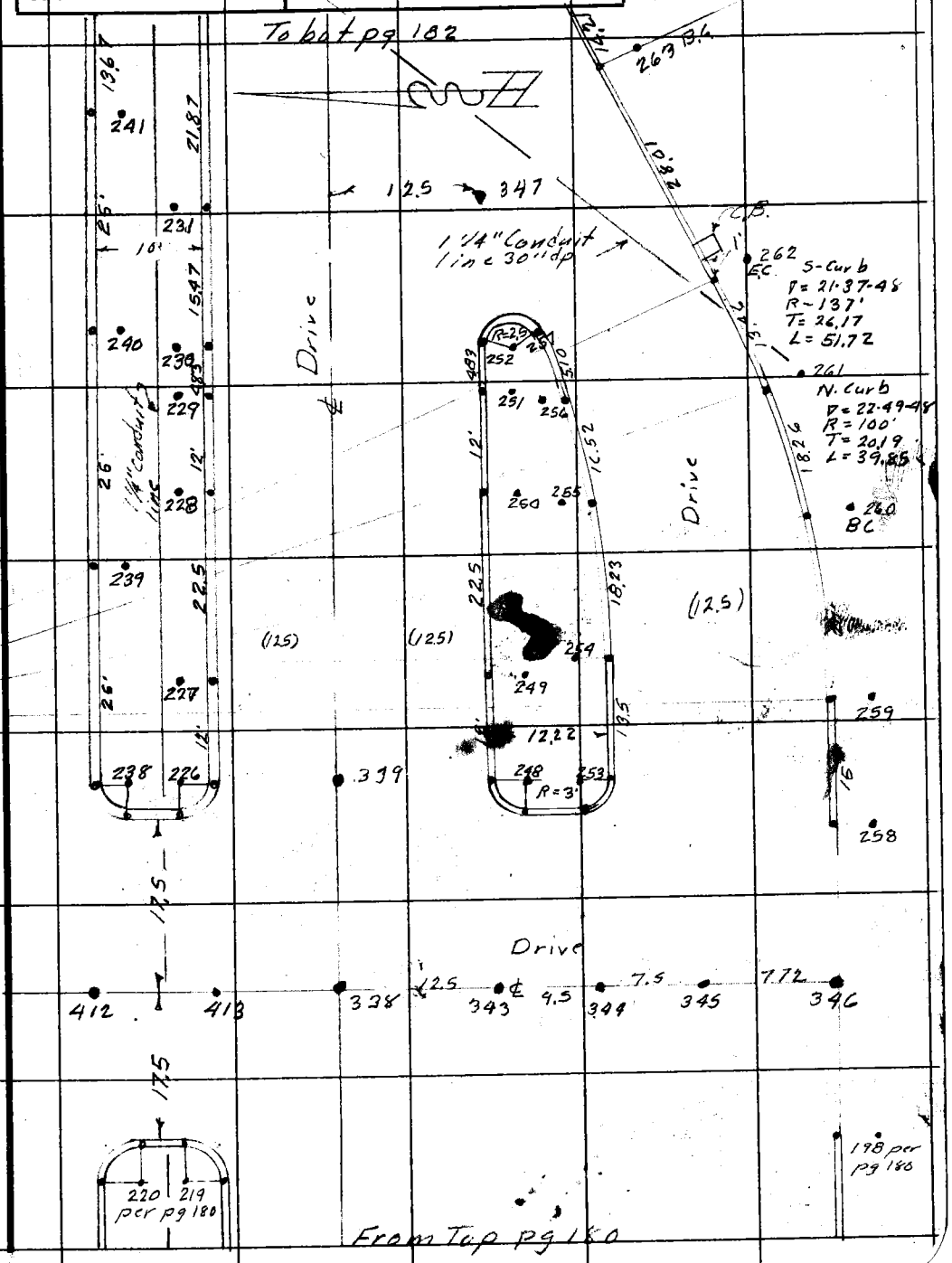

Note: Any Additions or Changes on This Sheet Must be Made or Circled in Red Ink With Date and Name of Person Making Change.

Do not extend notes this side of this line.

RETURN TO
LOS ANGELES COUNTY SURVEYOR
726 LOS ANGELES COUNTY
ENGINEERING BLDG.

76F3095 247 2-51

F. B. 1600 PG. 182

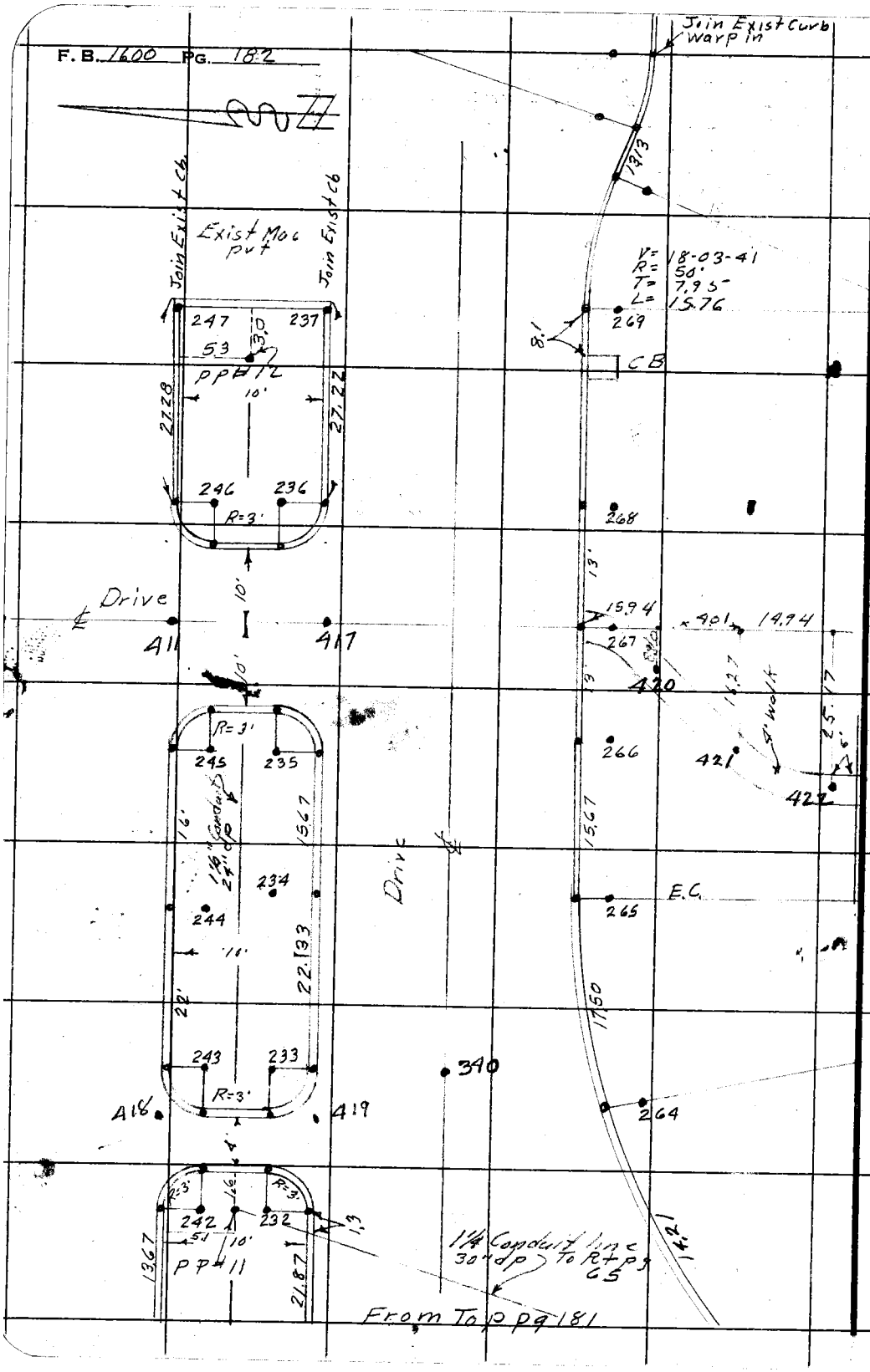

RETURN TO
LOS ANGELES COUNTY SURVEYOR
726 LOS ANGELES COUNTY
ENGINEERING BLDG.

Do not extend notes this side of this line.

Note: Any Additions or Changes on This Sheet Must be Made or Circled in Red Ink With Date and Name of Person Making Change.

F.B. 1600 PG. 183

Notes Ck'd by
Map No.
Office Work
Checked
Date

Survey of Post Polio Hosp
W. O. A021 Tape No. 0108 St'd. 68 °F
Surveyed by M. A. Van Deren
Notes Van Date 7-7-53
Indexed C. Johnson

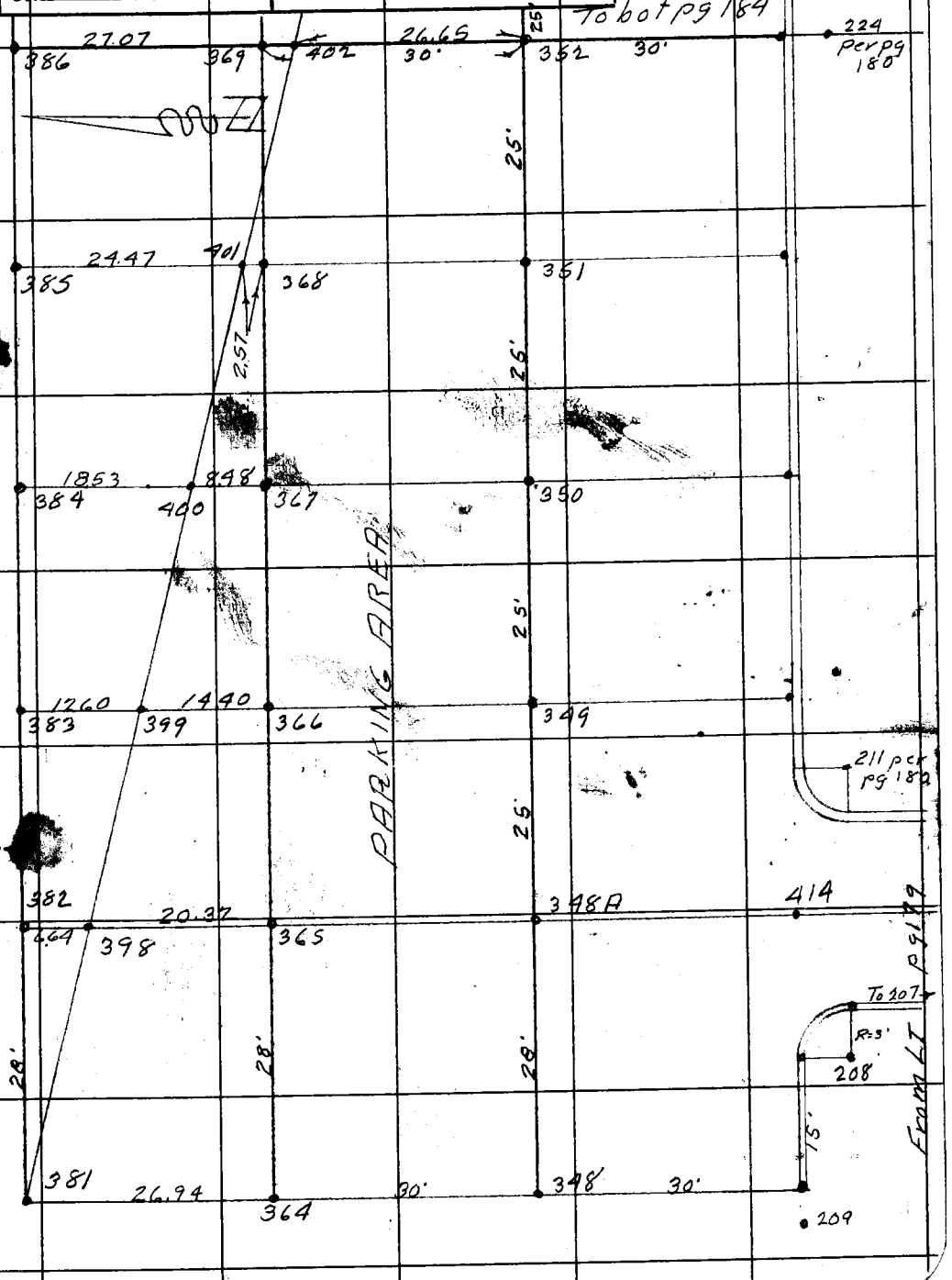

Note: Any Additions or Changes [illegible] Sheet Must be Made or Circled [illegible] Ink With Date and Name of Person Making Change.

Do not extend notes this side of this line.

RETURN TO
LOS ANGELES COUNTY SURVEYOR
726 LOS ANGELES COUNTY
ENGINEERING BLDG.

76F3095 247 2-51

F. B. 1600 PG. 184

To bot pg 185

25'

392 — 27.24 — 375 — 30' — 358 — 642 — 407 — 23.58 — 240 pg 181

25'

391 — 27.21 — 374 — 357 — 406A — 29.50 — 30'

25

PARKING AREA

390 — 27.19 — 373 — 542 — 406 — 356 — 238

20.5

389 — 27.17 — 372 — 10.37 — 405 — 355

20.5

388 — 27.15 — 371 — 15.12 — 404 — 354 — 220

23.75

387 — 27.10 — 370 — 403 — 20.74 — 30' — 353 — 30' — 225 pg 186

25'

From Top pg 183

RETURN TO
LOS ANGELES COUNTY SURVEYOR
726 LOS ANGELES COUNTY
ENGINEERING BLDG.

Do not extend notes this side of this line.

Note: Any Additions or Changes on This Sheet Must be Made or Circled in Red Ink With Date and Name of Person Making Change.

Notes Ck'd by
Map No.
Office Work
Checked
Date

Survey of Post Polio Hosp
W. O. A021 Tape No. 0106 St'd. 68 °F
Surveyed by M. A. Van Deren
Notes Van Date 7-8-53
Indexed C. Johnson

F. B. 1600 PG. 185

Note: Any Additions or Changes on This Sheet Must be Made or Circled in Red Ink With Date and Name of Person Making Change.

Do not extend notes this side of this line.

RETURN TO
LOS ANGELES COUNTY SURVEYOR
726 LOS ANGELES COUNTY
ENGINEERING BLDG.

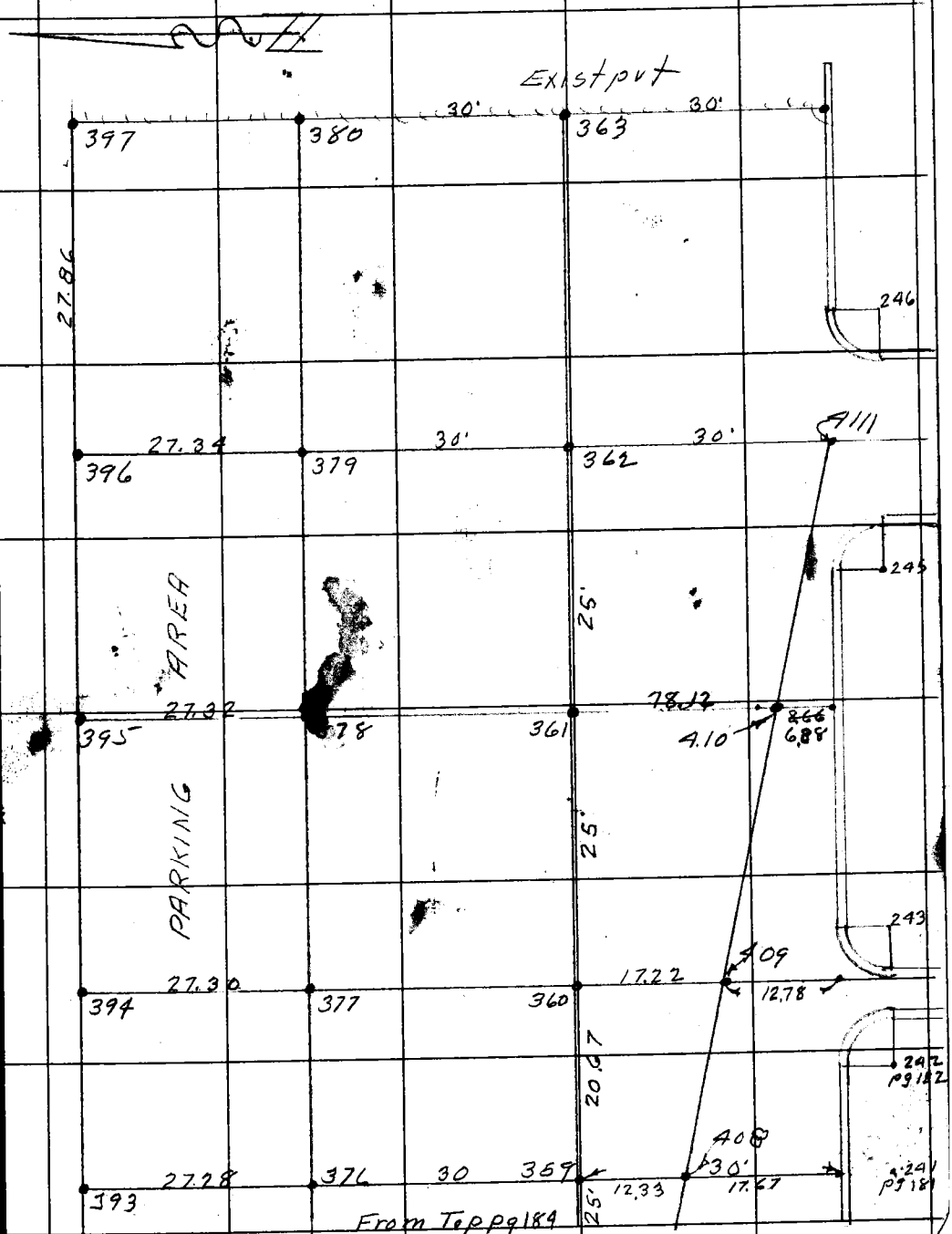

76F309S 247 2-51

F. B. 1600 PG. 186

RETURN TO
LOS ANGELES COUNTY SURVEYOR
725 LOS ANGELES COUNTY
ENGINEERING BLDG.

Do not extend notes this side of this line.

Note: Any Additions or Changes on This Sheet Must be Made or Circled in Red Ink With Date and Name of Person Making Change.

Profile No.	Notes Red.	Plotted	Job No. A021	Division No.	F.B. 1600	PG. 187
	Date	Date	Survey of Post Polio Hosp			
X-Sec. No.	Notes Chkd. BVD	Checked	Survey by Van Deren	Notes Van	Date 5-18-53	
	Date 11-23-53	Date	Map No.	Indexed Johnson	Date NOV 12 53	

A021

Grade Stks For Curbs & Paving

at

Post Polio Hospital at Rancho Los Amigos

5-18-53
Van Deren
Blankenship
Richards
Myers

STATION	B. S.	H. I.	F. S.	ELEV.

NOTE: ANY ADDITIONS OR CHANGES ON THIS SHEET MUST BE MADE OR CIRCLED IN RED INK, WITH DATE AND NAME OF PERSON MAKING CHANGE.

Do not extend notes this side of this line.

PLEASE RETURN TO
LOS ANGELES COUNTY SURVEYOR
726 LOS ANGELES COUNTY
ENGINEERING BLDG.

76L298 307 10-51

76L298 307 10-51

PLEASE RETURN TO

LOS ANGELES COUNTY SURVEYOR
726 LOS ANGELES COUNTY
ENGINEERING BLDG.

NOTE: ANY ADDITIONS OR CHANGES ON THIS SHEET MUST BE MADE OR CIRCLED IN RED INK, WITH DATE AND NAME OF PERSON MAKING CHANGE.

Do not extend notes this side of this line.

STATION	B. S.	H. I.	F. S.	ELEV.	Grade	Cor Fl	set 1X2 stks To grade
T.B.M. #3	2.67	101.17		98.50	TBM #3 Elev=98.50 FB1600-70		
					Spkin 24" Palm tree 100'± N. ℄ imperial Hwy		
					& 150'± W. of E. line of new Bldg		
72			3.44	97.73	97.73 T.C.		set 1X2 stks to grade
73			3.30	97.87	97.87 T.C.		"
74			3.41	97.76	97.76 T.C.		"
75			3.49	97.68	97.68 T.C.		"
76			3.13	98.04	98.04 T.C.		"
77			3.54	97.63	97.63 T.C.		"
78			3.40	97.77	97.77 T.C.		"
79			3.49	97.68	97.[illegible] T.C.		"
80			3.62	97.[illegible]	97.55 T.C.		"
81			3.50	97.67	97.67 T.C.		"
82			3.59	97.58	97.58 T.C.		"
83			3.35	97.82	97.82 T.C.		"
84			3.33	97.84	97.84 T.C.		"
85			3.63	97.54	97.54 T.C.		"
86			3.72	97.45	97.45 T.C.		"
87			3.60	97.57	97.57 T.C.		"
88			3.74	97.43	97.43 T.C.		"
89			3.66	97.51	97.51 T.C.		"

F.B. 1600 PG. 188 Job No. A021 Division No. V Notes Red. Plotted
Survey of Post Polio Hosp Date 5-18-53 Date No.
Survey by Van Deren Notes Van Notes Chkd. BVD Checked X-Sec.
Indexed C. Johnson Date Date 11-23-53 Date No.
Profile

76L298 307 10-51

PLEASE RETURN TO

LOS ANGELES COUNTY SURVEYOR

726 LOS ANGELES COUNTY
ENGINEERING BLDG.

NOTE: ANY ADDITIONS OR CHANGES ON THIS SHEET MUST BE MADE OR CIRCLED IN RED INK, WITH DATE AND NAME OF PERSON MAKING CHANGE.

Do not extend notes this side of this line.

STATION	B. S.	H. I.	F. S.	ELEV.	Grade	Cor F	set 1x2 stk to grade
90		101.17	3.76	97.41	97.41 T.C.		"
91			3.84	97.33	97.33 T.C.		"
92			3.48	97.69	97.69 T.C.		"
93			3.88	97.29	97.29 T.C.		"
93A			3.67	97.50	97.50 T.C.		"
94			3.88	97.29	97.29 T.C.		"
95			3.95	97.22	97.22 T.C.		"
96			3.95	97.22	97.22 T.C.		"
97			4.03	97.14	97.14 T.C.		"
98			4.03	97.14	97.14 T.C.		"
99			4.10	97.07	97.07 T.C.		"
100			4.10	97.07	97.07 T.C.		"
101			4.19	96.98	96.98 T.C.		"
102	2.80	99.78	4.19	96.98	96.98 T.C.		"
103			2.87	96.91	96.91 T.C.		"
104			2.87	96.91	96.91 T.C.		"
105			2.97	96.81	96.81 T.C.		"
106			2.98	96.80	96.80 T.C.		"
107			2.98	96.80	96.80 T.C.		"
108			2.97	96.81	96.81 T.C.		"
109			3.02	96.76	96.76 T.C.		"
110			3.06	96.72	96.72 T.C.		"

Profile No. ____ Notes Red. ____ Plotted ____ Job No. A021 Division No. V F.B. 1600 PG. 189

X-Sec. No. ____ Date ____ Date ____ Survey of Post Polio Hosp

Notes Chkd. ____ Checked ____ Survey by VanDeren Notes Van Date 5-18-53

Date ____ Date ____ Map No. ____ Indexed C. Johnson Date ____

76L298 307 10-51

PLEASE RETURN TO

LOS ANGELES COUNTY SURVEYOR
726 LOS ANGELES COUNTY
ENGINEERING BLDG.

NOTE: ANY ADDITIONS OR CHANGES ON THIS SHEET MUST BE MADE OR CIRCLED IN RED INK, WITH DATE AND NAME OF PERSON MAKING CHANGE.

Do not extend notes this side of this line.

STATION	B. S.	H. I.	F. S.	ELEV.			
		99.78					
T.P.	5.53	100.65	4.66	95.12	T.P.		
TBM#2			2.15	98.50	TBM#2 Elev=98.50 FB 1600-70		
					15' South & 50' West of the S.W. Cor of new		
					Polio Hosp.		
					Spk in N. side of 24" Palm tree		
	5-22-53						
TBM	2.16	100.66		98.50	TBM#3		
T.P.	3.85	100.44	4.07	96.59	Grade	Corf	Set 1x2 stks to grade
111			3.61	96.83	96.83 T.C.	Grade	
112			3.42	97.02	97.02 T.C.	"	
113			3.24	97.20	97.20 T.C.	"	
114			3.14	97.30	97.30 T.C.	"	
115			2.96	97.48	97.48 T.C.	"	
116			3.23	97.21	97.21 T.C.	"	
117			3.23	97.21	97.21 T.C.	"	
118			2.94	97.50	97.50 T.C.	"	
119			2.94	97.50	97.50 T.C.	"	
120			3.35	97.09	97.09 T.C.	"	
121			3.11	97.33	97.33 T.C.	"	
122			3.11	97.33	97.33 T.C.	"	

F.B. 1600 PG. 190

Job No. A021 Division No. V Notes Red. Plotted ✓ Profile

Survey of Post Polio Hosp. Date 5-22-53 Date No.

Survey by Van Deren Notes Van Notes Chkd. BVD Checked X-Sec.

Indexed C. Johnson Date Date 11-23-53 Date No.

FORM 307 5M 1-46

PLEASE RETURN TO
LOS ANGELES COUNTY SURVEYOR
700 HALL OF RECORDS

NOTE: ANY ADDITIONS OR CHANGES ON THIS SHEET MUST BE MADE OR CIRCLED IN RED INK, WITH DATE AND NAME OF PERSON MAKING CHANGE.

Do not extend notes this side of this line.

STATION	B. S.	H. I.	F. S.	ELEV.	Grade	Cor F	Set 1X2 stk to grade
123		100.44	2.97	97.47	9747 T.C.	Grade	"
124			2.97	97.47	9747 T.C.	"	"
125			2.65	97.79	9779 T.C.	"	"
126			2.65	97.79	97.79 T.C.	"	"
127			3.11	97.33	97.33 T.C.	"	"
128			2.82	97.62	97.62 T.C.	"	"
129			4.42	96.02	96.02 Top Form 6" X 12" Conc Form		"
130			4.39	96.05	96.05 "	"	"
131			4.33	96.11	96.[illegible] "	"	"
132			[illegible].27	96.17	96.17 "	"	"
133			4.20	96.24	96.24 "	"	"
134			4.13	96.3[illegible]	96.31 "	"	"
135			4.05	96.39	96.39 "	"	"
136			3.95	96.49	96.49 "	"	"
137			3.81	96.63	[illegible].63 "	"	"
T.P.	5.08	100.73	4.79	95.65			
T.B.M. #3	2.26	100.76	2.23	98.50		TBM #3 Elev = 98.50 FB 1600-70	
138			4.76	96.00	96.00	"	"
139			4.82	95.94	95.94	"	"
140			4.88	95.88	95.88	"	"
141			4.97	95.79	95.79	"	"

Profile No. ____ Notes Red ____ Plotted ____ Job No. A021 Division No. V
X-Sec. No. ____ Date ____ Date ____ Survey of Post Polio Hosp
Notes Chkd ____ Checked ____ Survey by Van Dercn Notes Van Date 5-22-53
Date ____ Date ____ Map No. ____ Indexed [illegible] Johnson Date ____

F.B. 1600 PG. 191

FORM 307 5M 1-46

PLEASE RETURN TO
LOS ANGELES COUNTY SURVEYOR
700 HALL OF RECORDS

NOTE: ANY ADDITIONS OR CHANGES ON THIS SHEET MUST BE MADE OR CIRCLED IN RED INK, WITH DATE AND NAME OF PERSON MAKING CHANGE.

Do not extend notes this side of this line.

STATION	B. S.	H. I.	F. S.	ELEV.	Grade	Cor F	Set 1X2	Stks to grade
142		100.76	5.06	95.70	95.70	Grade		"
143			5.16	95.60	95.60	"		"
144			5.22	95.54	95.54	"		"
145			5.14	95.62	95.62	"		"
146 = 66'A'	per pg 117		4.57	96.19	96.19 T.C.	"		"
147			4.37	96.39	96.39 T.C.	"		"
148			4.44	96.32	96.32 T.C.	"		"
149			4.52	96.24	96.24 T.C.	"		"
150			4.45	96.31	96.31 T.C.	"		"
151			4.36	96.40	96.40 TC	"		"
152			4.27	96.49	96.49 T.C.	"		"
153			4.18	96.58	96.58 T.C.	"		"
154			4.12	96.64	96.64 T.C.	"		"
155			4.06	96.70	96.70 T.C.	"		"
T.P.	3.86	100.49	4.13	96.63	T.P.			
TBM #2	1.76	100.26	1.99	98.50				
156		not set						
157		"						
158		"						
159		"						

F.B. 1600 PG. 192

Job No. A021 Division No. V Notes Red Plotted Profile

Survey of Post Polio Hosp Date 5-22-53 Date No.

Survey by Van Deren Notes Van Notes Chkd. BVD Checked X-Sec.

Indexed Date Date 11-23-53 Date No.

76L298 307 10-51

PLEASE RETURN TO

LOS ANGELES COUNTY SURVEYOR

726 LOS ANGELES COUNTY
ENGINEERING BLDG.

NOTE: ANY ADDITIONS OR CHANGES ON THIS SHEET MUST BE MADE OR CIRCLED IN RED INK, WITH DATE AND NAME OF PERSON MAKING CHANGE.

Do not extend notes this side of this line.

STATION	B. S.	H. I.	F. S.	ELEV.	Grade	Cor F		
160		100.26						
161			3.85	96.41	96.41 W			
162			3.88	96.38	96.38 W.			
163			2.91	97.35	97.35 W			
164								
165			1.97	98.29	98.29 W			
166			3.78	96.48	96.48 T.C.			
167			3.58	96.68	96.68 T.C.			
168			3.51	96.75	96.75 T.C.			
169			3.36	96.90	96.90 T.C.			
170			3.20	97.06	97.06 T.C.			
171			3.06	97.20	97.20 T.C.			
172			2.96	97.30	97.30 T.C.			
173			2.95	97.31	97.31 T.C.			
174	3.25	100.36	3.15	97.11	97.11 T.C.			
175			3.51	96.85	96.85 T.C.			
176			4.31	96.05	96.05 Top Form			
177			3.54	96.82	96.82 T.C.			
178			4.34	96.02	96.02 Top Form			
179			3.46	96.90	96.90 T.C.			
180			4.31	96.05	96.05 Top Form			

Profile No. ____ Notes Red ____ Plotted ____ Job No. A021 Division No. 4 F.B. 1600 PG. 193

X-Sec. No. ____ Date ____ Date ____ Survey of Past Pollio Hosp

Notes Chkd ____ Checked ____ Survey by Van Deren Notes Van Date 5-26-53

No. ____ Date ____ Date ____ Map No. ____ Indexed Johnson Date ____

76L298 307 10-51

PLEASE RETURN TO

LOS ANGELES COUNTY SURVEYOR
726 LOS ANGELES COUNTY
ENGINEERING BLDG.

NOTE: ANY ADDITIONS OR CHANGES ON THIS SHEET MUST BE MADE OR CIRCLED IN RED INK, WITH DATE AND NAME OF PERSON MAKING CHANGE.

Do not extend notes this side of this line.

STATION	B. S.	H. I.	F. S.	ELEV.	Grade	Cor F		
		100.36						
TBM #1	2.21	100.71	1.86	98.50	TBM #1		FB1600-70	
							set 1X2	to grade
181			3.64	97.07	97.07 T.C.	Gr		
182			4.44	96.27	96.27			
183			3.46	97.25	97.25 T.C.			
184			3.30	97.41	97.41 T.C.			
185			2.76	97.95	97.95 T.C.			
186	4.34	101.36	3.69	97.02	97.02 T.C.			
187			3.41	97.95	97.95 T.C.			
188			2.98	98.38	98.38 T.C.			
189			2.98	98.38	98.38 T.C.			
190			3.95	97.41	97.41 T.C.			
191	3.30	100.58	4.08	97.28	97.28 T.C.			
192			3.21	97.37	97.37 T.C.			
193			3.08	97.50	97.50 T.C.			
194			2.95	97.63	97.63 T.C.			
195			2.92	97.66	97.66 T.C.			
196			3.01	97.57	97.57 T.C.			
197			4.36	96.22	96.22 T.C.			

F.B. 1600 PG. 194
Job No. A021 Division No. Notes Red. Plotted Profile
Survey of Post Polio Hosp Date 7-6-53 Date No.
Survey by Van Deren Notes Van Notes Chkd. BVD Checked X-Sec.
Indexed C. Johnson Date Date 11-23-53 Date No.

76L298 307 10-51

PLEASE RETURN TO

LOS ANGELES COUNTY SURVEYOR

726 LOS ANGELES COUNTY
ENGINEERING BLDG.

NOTE: ANY ADDITIONS OR CHANGES ON THIS SHEET MUST BE MADE OR CIRCLED IN RED INK, WITH DATE AND NAME OF PERSON MAKING CHANGE.

Do not extend notes this side of this line.

STATION	B. S.	H. I.	F. S.	ELEV.	Grade	Corf		
		100.58						
198			4.08	95.50	95.50 T.C.	Grade	set 1x2	To grade
199			5.07	95.51	95.51 T.C.	Grade		
200			4.26	96.32	96.32 T.C.	"		
201			3.39	97.19	97.19 T.C.	"		
202			2.94	97.64	97.6[illegible] T.C.	"		
203			2.95	97.63	97.[illegible] T.C.	"		
204			2.95	97.63	9[illegible] T.C.	"		
205			3.02	97.5[illegible]	[illegible]6 T.C.	"		
206			4.36	96.[illegible]	96.22 T.C.	"		
207			3.56	[illegible].02	97.02 T.C.	"		
208			3.59	9[illegible].99	96.99 T.C.	"		
209			3.61	96.97	96.97	"		
210			3.50	97.08	97.08	"		
211			3.56	97.02	97.02	"		
212			3.44	97.14	97.14	"		
213			3.36	97.22	97.22	"		
214			3.22	97.36	97.36	"		
215			2.98	97.60	97.60	"		
216			2.94	97.64	97.64	"		
217			2.86	97.72	97.72	"		

Profile No. ____ Date ____ Notes Red ____ Plotted ____ Job No. A021 Division No. ____ Survey of Post Polio Hosp

X-Sec. No. ____ Date ____ Notes Chkd ____ Checked ____ Survey by Van Deren Notes Van Date 7-53

Map No. ____ Date ____ Indexed ____ Date ____

F.B. 1600 PG. 195

76L298 307 10-51

PLEASE RETURN TO

LOS ANGELES COUNTY SURVEYOR
726 LOS ANGELES COUNTY
ENGINEERING BLDG.

NOTE: ANY ADDITIONS OR CHANGES ON THIS SHEET MUST BE MADE OR CIRCLED IN RED INK, WITH DATE AND NAME OF PERSON MAKING CHANGE.

Do not extend notes this side of this line.

STATION	B. S.	H. I.	F. S.	ELEV.	Grade	Cor F		
218		100.58	2.93	97.65	97.65			
219			3.41	97.17	97.17			
220			3.39	97.19	97.19			
221			3.55	97.03	97.03			
222			3.52	97.06	97.06			
223			3.49	97.09	97.09			
224			3.46	97.12	97.12			
225			3.42	97.16	97.16			
T.P.	3.49	100.48	3.59	96.99				
TBM	1.89	100.39	1.98	98.50	T.B.M in Gum tree FB1600			
T.P.	3.55	100.70	3.24	97.15				
226			3.53	97.17	97.17			
227			3.21	97.49	97.49			
228			2.95	97.75	97.75			
229			2.97	97.73	97.73			
230			3.03	97.67	97.67			
231			3.18	97.52	97.52			
232			3.38	97.32	97.32			
233			3.40	97.30	97.30			
234			3.38	97.32	97.32			
235			3.35	97.35	97.35			

F.B. 1600 PG. 196 Job No. A021 Division No. Notes Red. Plotted Profile
Survey of Post Polio Hosp Date 7-53 Date No.
Survey by Van Deren Notes Van Notes Chkd. BVD Checked X-Sec.
Indexed C. Johnson Date Date 11-23-53 Date No.

76L298 307 10-51

PLEASE RETURN TO

LOS ANGELES COUNTY SURVEYOR

726 LOS ANGELES COUNTY
ENGINEERING BLDG.

NOTE: ANY ADDITIONS OR CHANGES ON THIS SHEET MUST BE MADE OR CIRCLED IN RED INK, WITH DATE AND NAME OF PERSON MAKING CHANGE.

Do not extend notes this side of this line.

STATION	B. S.	H. I.	F. S.	ELEV.	Grade	Cor F		
236		100,70	3,32	97 38	97.38			
237			3,27	97 43	97.43			
238			3.51	97 19	97.19			
239			3 48	97 22	97.22			
240			3 46	97 24	97,24			
241			3,43	97 27	97,27			
242			3.40	97 30	97.30			
243			3.40	97 30	97.30			
244			3,38	97 32	97.32			
245			3,35	97 35	97.35			
246			3.32	97 38	97.38			
247			3.27	97.43	97.43			
248			4 38	96 32	96.32			
249			3 92	96 78	96.78			
250			3.10	97 60	97,60			
251			2 97	97 73	97.73			
252			2,97	97 73	97.73			
253			5.19	95 51	95.51			
254			4,48	96 22	96.22			
255			3.11	97 59	97,59			
256			2,91	97 79	97.79			

Profile
Notes Red ____ Plotted ____ Job No. A021 Division No. ____
No. ____ Date ____ Date ____ Survey of Post Pollo Hosp
X-Sec. Notes Chkd ____ Checked ____ Survey by Van Deren Notes Van Date 7-53
No. ____ Date ____ Date ____ Map No. ____ Indexed ____ Date ____

F.B. 1600 PG. 197

76L298 307 10-51

PLEASE RETURN TO

LOS ANGELES COUNTY SURVEYOR
726 LOS ANGELES COUNTY
ENGINEERING BLDG.

NOTE: ANY ADDITIONS OR CHANGES ON THIS SHEET MUST BE MADE OR CIRCLED IN RED INK, WITH DATE AND NAME OF PERSON MAKING CHANGE.

Do not extend notes this side of this line.

STATION	B. S.	H. I.	F. S.	ELEV.	Grade	Corr.		
257		100.70	2.94	97.76	97.76			
258			5.20	95.50	95.50			
259			4.48	96.22	96.22			
260			3.11	97.59	97.59			
261			2.91	97.79	97.79			
262			2.99	97.71	97.71			
263			3.20	97.50	97.50			
264			3.24	97.46	97.46			
265			3.22	97.48	97.48			
266			3.19	97.51	97.51			
267			3.17	97.53	97.53			
268			3.15	97.55	97.55			
269			3.10	97.60	97.60			
T.P.	4.86	102.32	3.24	97.46				
TBM#4			3.82	98.50		TBM#4 Elev=98.50 FB1600-70		

F.B. 1600 PG. 198 Job No. A021 Division No. Notes Red. Plotted Profile
Survey of Post Polio Hosp Date 7-53 Date No.
Survey by Van Deren Notes Van Notes Chkd. BVD Checked X-Sec.
Indexed Date Date 11-23-53 Date No.

Notes Ck'd by
Map No.
Office Work
Checked
Date

Survey of Post Polio Hosp
W. O. A021 Tape No. 0106 St'd. 68 °F
Surveyed by M. A. Van Deren
Notes Van Date 9-30-53
Indexed [redacted]

F. B. 1600 Pg. 199

NOV 12 '53

A021

Location of Drain pipe at Post Polio Hosp

See plan M-5

POST POLIO HOSP - RO LOS AMIGOS

Line "A" - Line "B" - Line "C"

9-30-53
M. A. Van Deren
Richards
Myers
Miller

Note: Any Additions or Changes on This Sheet Must be Made or Circled in Red Ink With Date and Name of Person Making Change.

Do not extend notes this side of this line.

RETURN TO
LOS ANGELES COUNTY SURVEYOR
726 LOS ANGELES COUNTY
ENGINEERING BLDG.

76F309S 247 2-51

F. B. 1600 PG. 200

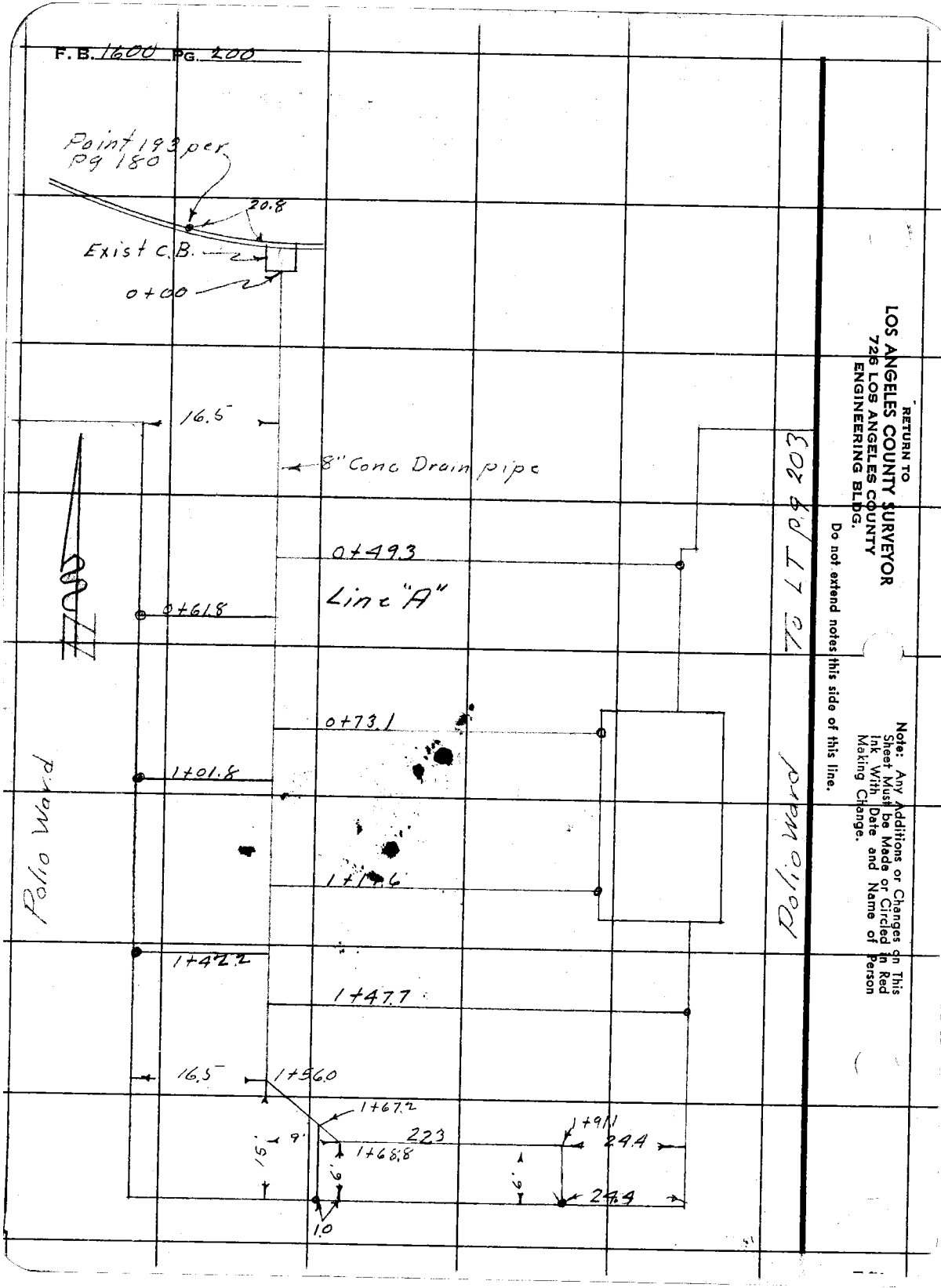

RETURN TO
LOS ANGELES COUNTY SURVEYOR
726 LOS ANGELES COUNTY
ENGINEERING BLDG.

Do not extend notes this side of this line.

Note: Any Additions or Changes on This Sheet Must be Made or Circled in Red Ink With Date and Name of Person Making Change.

Profile No.	Notes Red.	Plotted	Job No. A021	Division No. V	F.B. 1600	PG. 201
	Date	Date	Survey of Post Polio Hosp			
X-Sec.	Notes Chkd.	Checked	Survey by VanDergn	Notes Van	Date 9-30-53	
No.	Date	Date	Map No.	Indexed C. Johnson	Date NOV 12 '53	

A021

Grade for drain pipe at

POST POLIO HOSP - RO LOS AMIGOS

See pg 200 - see plan M-5-8" conc Line "A"

set Stks 5' T 3' Rt & Ditch

Exist invert of pipes used to establish grade

9-30-53
VanDergn
Richards
Myers
Miller

STATION	B. S.	H. I.	F. S.	ELEV.

NOTE: ANY ADDITIONS OR CHANGES ON THIS SHEET MUST BE MADE OR CIRCLED IN RED INK, WITH DATE AND NAME OF PERSON MAKING CHANGE.

Do not extend notes this side of this line.

PLEASE RETURN TO
LOS ANGELES COUNTY SURVEYOR
726 LOS ANGELES COUNTY ENGINEERING BLDG.

76L298 307 5-49

76L298 307 5-49

PLEASE RETURN TO
LOS ANGELES COUNTY SURVEYOR
726 LOS ANGELES COUNTY ENGINEERING BLDG.

NOTE: ANY ADDITIONS OR CHANGES ON THIS SHEET MUST BE MADE OR CIRCLED IN RED INK, WITH DATE AND NAME OF PERSON MAKING CHANGE.

Do not extend notes this side of this line.

F.B. 1600 PG. 202
Survey of Post Photo Hosp
Survey by Van Dorn Notes Van
Indexed E. C. Johnson Date
Job No. A021 Division No. V
Notes Red. Plotted
Date 4-3-53 Date
Notes Chkd. Checked
Date 11-25-53 Date
Profile No.
X-Sec. No.

STATION	B. S.	H. I.	F. S.	ELEV.	%	Grade	Cut	Line A" See pg 200
T.B.M. #1	2.17	100.67		98.50		T.B.M. #1 Elev = 98.50 F.B. 1600-70 Spk in 14" Gum tree 60' S. of control line & 185' W. of W. line of Bldg		
0+00 invert of exist pipe			3.09	97.58		94.56	C. 3.02	set stk & T 3' Rt. & W. & ditch
+50			2.75	97.92		95.18	C- 2.74	" " "
1+00			2.61	98.06		95.80	C- 2.26	" " "
+50			2.69	97.98		96.42	C-1.56	" " "
1+56.0 ⊥pt			2.68	97.99		96.49	C-1.50	" " "
+62.0			2.85	97.82		96.57	C-1.25	" " Rt & S "
1+68.8 ⊥pt			2.67	98.00	1.24%	96.66	C-1.34	" " "
1+77			2.73	97.94		96.76	C-1.18	" " "
~~1+85.2~~								" " "
1+91.1 endline invert of exist pipe			2.67	98.00		96.93	C-1.07	" " "
T.P.	4.98	101.36	4.29	96.38				
T.BM #4			2.87	98.49		T.B.M. #4 Elev = 98.50 F.B. 1600-70 Spk in 14" Gum tree 100'± E. & 75'± N. of N. E. Cor of Bldg		

Notes Ck'd by
Map No.
Office Work
Checked
Date

Survey of Post Polio Hosp
W. O. A02 Tape No. 6127 St'd. 68 °F
Surveyed by M. A. VanDeren
Notes Van Date 9-30-53
Indexed A. Johnson

F. B. 1600 Pg. 203

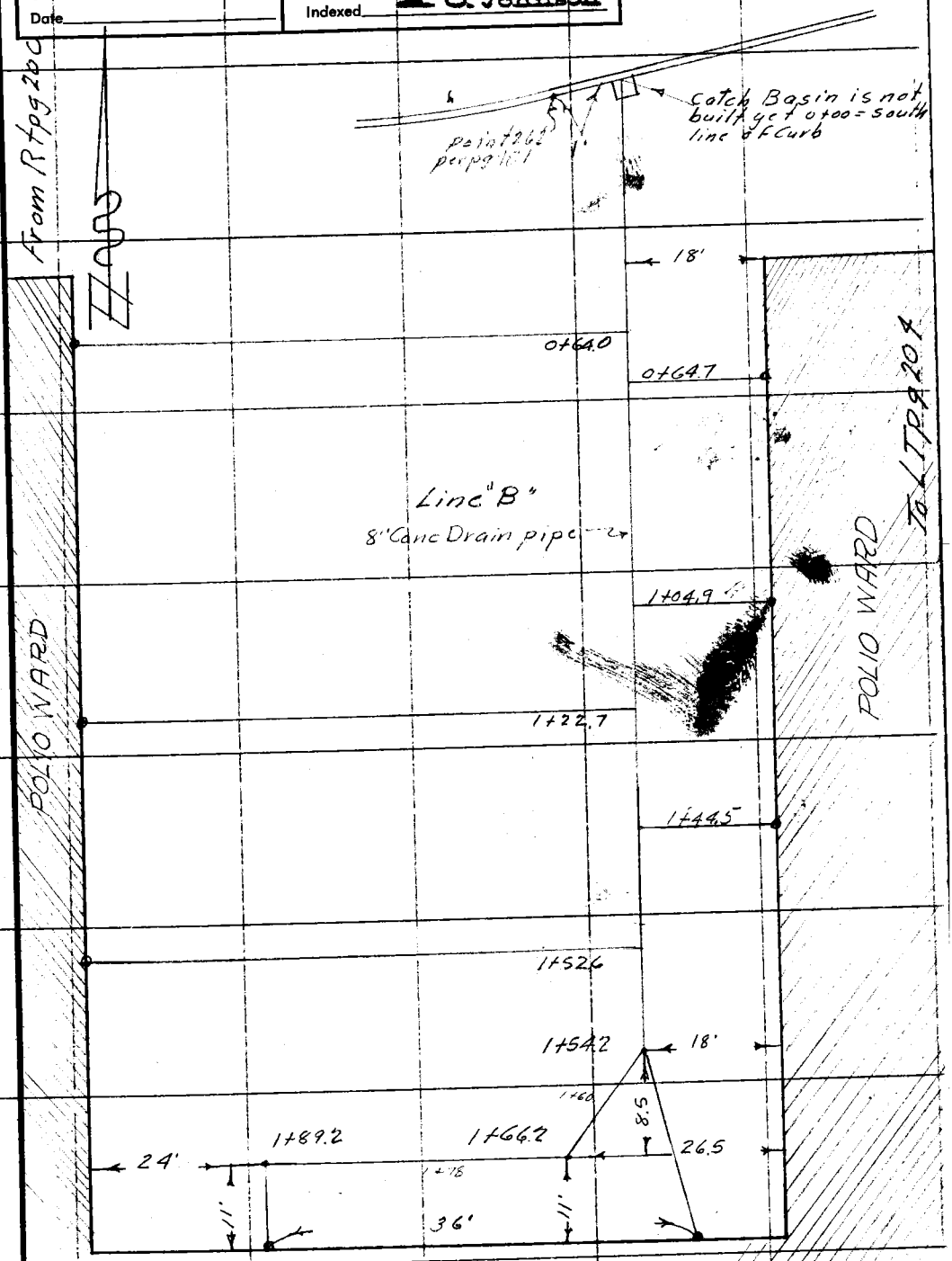

Note: Any Additions or Changes on This Sheet Must be Made or Circled in Red Ink With Date and Name of Person Making Change.

Do not extend notes this side of this line.

RETURN TO
LOS ANGELES COUNTY SURVEYOR
726 LOS ANGELES COUNTY
ENGINEERING BLDG.

76F3095 247 4-53

F.B. 1600 PG. 204

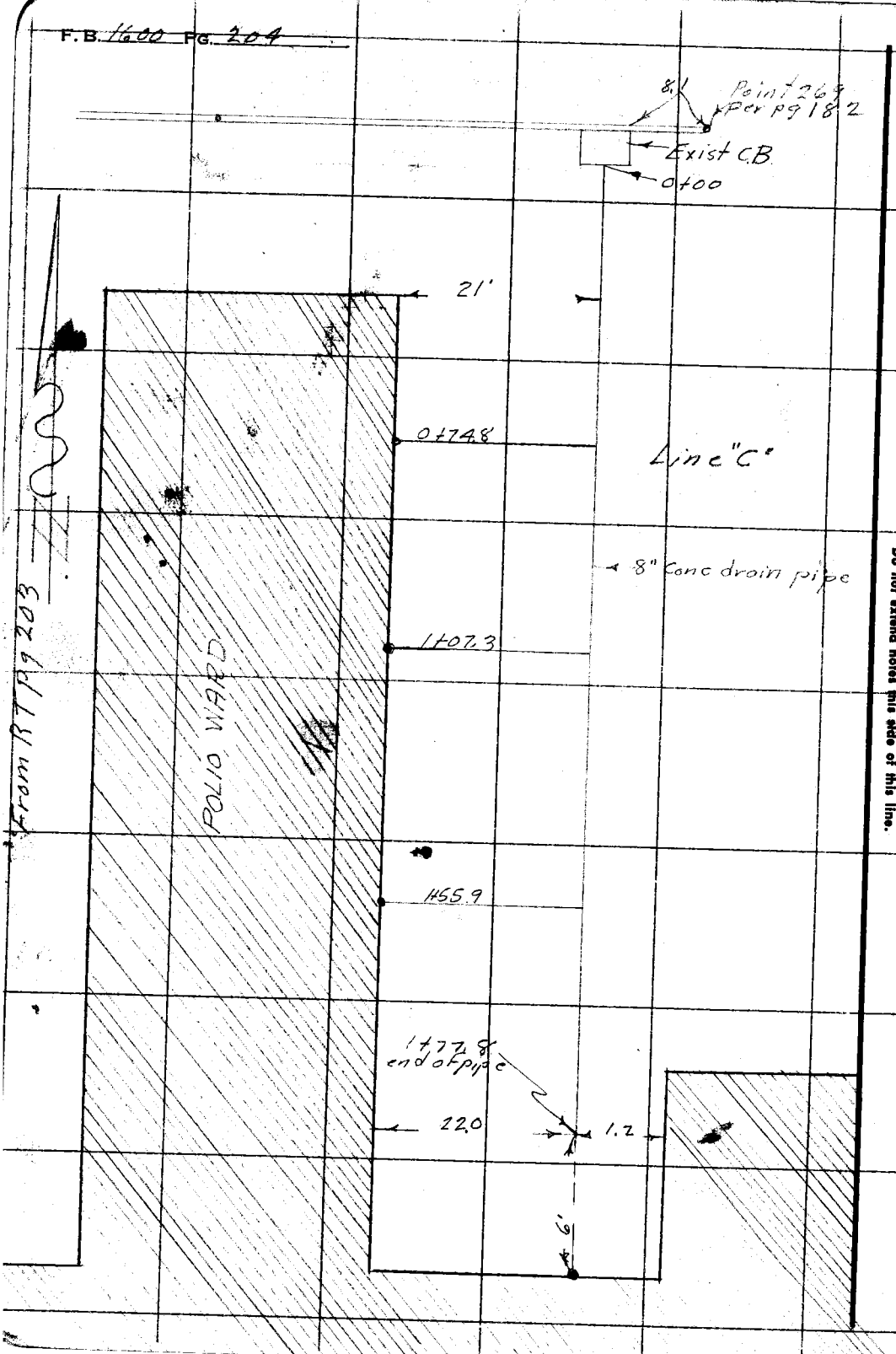

RETURN TO
LOS ANGELES COUNTY SURVEYOR
726 LOS ANGELES COUNTY
ENGINEERING BLDG.

Do not extend notes this side of this line.

Note: Any Additions or Changes on This Sheet Must be Made or Circled In Red Ink With Date and Name of Person Making Change.

Profile No.	Notes Red.	Plotted	Job No. A021	Division No.	F.B. 1600	PG. 205
	Date	Date	Survey of Post Polio Hosp			
X-Sec. No.	Notes Chkd.	Checked	Survey by Van Deren	Notes Van	Date 9-30-53	
	Date	Date	Map No.	Indexed Johnson	Date	

A021

Grades For drain pipe at

POST POLIO HOSP-RO LOS AMIGOS

See pg 203- Plan M-5 8" Conc Line "B"

Set Stk ET 3' Lt, FE. of ℄ Ditch

Exist inverts of pipes used to establish grade

9-30-53
VanDeren
Richards
Myers
Miller

STATION	B. S.	H. I.	F. S.	ELEV.

NOTE: ANY ADDITIONS OR CHANGES ON THIS SHEET MUST BE MADE OR CIRCLED IN RED INK, WITH DATE AND NAME OF PERSON MAKING CHANGE.

Do not extend notes this side of this line.

PLEASE RETURN TO
LOS ANGELES COUNTY SURVEYOR
726 Los Angeles County Engineering Bldg.

76L298 307 5-49

76L298 307 5-49

PLEASE RETURN TO
LOS ANGELES COUNTY SURVEYOR
726 LOS ANGELES COUNTY ENGINEERING BLDG.

NOTE: ANY ADDITIONS OR CHANGES ON THIS SHEET MUST BE MADE OR CIRCLED IN RED INK, WITH DATE AND NAME OF PERSON MAKING CHANGE.

Do not extend notes this side of this line.

STATION	B. S.	H. I.	F. S.	ELEV.	%	Grade	Cut	B. line See pg 203
T.BM#1	2.17	100.67		98.50		TBM#1 Elev = 98.50 FB1600-70 Spk in 14" Gum tree 60' S. of Control line & 185' W. of W. line of Bldg		
T.P.	4.98	101.36	4.29	96.38				Set Stk & T 3' Lt & E. & Ditch
0+00	~~invert of exist pipe~~ Grade per plan		4.47	96.89		94.70	c-2.19	" "
+50			3.51	97.85		95.30	c-2.55	" "
1+00			3.41	97.95		95.90	c-2.05	" "
+50			3.35	98.01		96.50	c-1.51	" "
+54.2* pt			3.38	97.98		96.55	c-1.43	" "
1+60.0			3.52	97.84	1.20%	96.62	c-1.22	" " Lt & N.
1+66.2* pt			3.59	97.77		96.69	c-1.08	" "
1+78.0			3.49	97.87		[illegible]83	c-1.09	" "
1+89.2	invert of exist pipe		3.51	97.85		[illegible].97	c-0.88	" "
T.BM#4			2.87	98.49		TBM#4 Elev = 98.50 FB1600-70 Spk in 14" Gum tree 100'± E. & 75'± N. of N. E. cor of Bldg		

F.B. 1600 PG. 206
Job No. A021 Division No. ✓ Notes Red. Plotted No. Profile
Survey of Post Polio Hosp Date 9-30-53 Date No. X-Sec.
Survey by Van Deren Notes ✓ Notes Chkd. [illegible] Checked
Indexed K. C. Johnson Date Date 11-23-53 Date No.

Profile No.	Notes Red.	Plotted	Job No. A021	Division No. V	F.B. 1600	Pg. 207
	Date	Date	Survey of Post Polio Hosp			
X-Sec. No.	Notes Chkd.	Checked	Survey by VanDeren	Notes Van	Date 9·30·53	
	Date	Date	Map No.	Indexed Johnson	Date	

A021

Grade for drain pipe at

POST POLIO HOSP - RO LOS AMIGOS

See pg 204 - Plan M-5 8" Conc Line "C"

set Stk & T 3' Rt, & W. & Ditch

Exist inverts of pipes used to establish grade

9-30-53

VanDeren
Richard
Myers
Miller

STATION	B. S.	H. I.	F. S.	ELEV.

NOTE: ANY ADDITIONS OR CHANGES ON THIS SHEET MUST BE MADE OR CIRCLED IN RED INK, WITH DATE AND NAME OF PERSON MAKING CHANGE.

PLEASE RETURN TO
LOS ANGELES COUNTY SURVEYOR
726 LOS ANGELES COUNTY ENGINEERING B[redacted]

Do not extend notes this side of this line.

76L298 307 5-49

76L298 307 5-49

PLEASE RETURN TO
LOS ANGELES COUNTY SURVEYOR
726 LOS ANGELES COUNTY ENGINEERING BLDG.

NOTE: ANY ADDITIONS OR CHANGES ON THIS SHEET MUST BE MADE OR CIRCLED IN RED INK, WITH DATE AND NAME OF PERSON MAKING CHANGE.

Do not extend notes this side of this line.

STATION	B. S.	H. I.	F. S.	ELEV.	%	Grade	Cut	line "C" see pg 204
T.B.M. #1	2.17	100.67		98.50		T.B.M. #1 Elev = 98.50 FB1600-70		
T.P.	4.98	101.36	4.29	96.38		Spk in 14" Gum tree 60' S. of Control line		
T.P.	3.03	101.24	3.15	98.21		℄ 185' W. of W. line of Bldg		
0+00 invert of exist pipe			4.21	97.03		94.59	C-2.44	set stk ℄ T 3' Rt ℄ w & ditch
0+50			3.81	97.43	1.28%	95.28	C-2.15	" "
1+00			3.88	97.36		95.87	C-1.49	" "
+50			3.72	97.52		96.51	C-1.01	" "
1+77.8 invert of exist pipe			2.93	98.31		96.87	C-1.44	" "
TBM #4			2.75	98.49		T.B.M. #4 Elev = 98.50 FB1600-70		
						Spk in 14" Gum tree 100'± E. ℄ 75'± N. of		
						N. E. Cor of Bldg		

F.B. 1600 PG. 208
Job No. 4021 Division No. V
Survey of Post Polio Hosp
Survey by Van Deren Notes Van
Indexed L. C. Johnson Date
Profile No.
X-Sec. No.
Plotted Date
Checked Date
Notes Red. Date 9-30-53
Notes Chkd. CHD Date 11-2-53

F.B. 1600 PG. 209

Profile No. _____ Notes Red. _____ Date _____ Plotted _____ Date _____ Job No. A021 Division No. V
Survey of Post Polio Hosp
X-Sec. No. _____ Notes Chkd. _____ Date _____ Checked _____ Date _____ Survey by Van Deren Notes Van Date 10-7-53
Map No. _____ Indexed A. C. Johnson Date NOV 12 53

A021

Grade Stks at Post Polio Hosp

at

Ro Los Amigos

POST POLIO HOSP

set 1X2 stks to grade

Parking lot on South side Hosp see pg 107-173-175

10-7-53
Van Deren
Richards
Myers
Miller

STATION	B. S.	H. I.	F. S.	ELEV.

NOTE: ANY ADDITIONS OR CHANGES ON THIS SHEET MUST BE MADE OR CIRCLED IN RED INK WITH DATE AND NAME OF PERSON MAKING CHANGE.

Do not extend notes this side of this line.

PLEASE RETURN TO
LOS ANGELES COUNTY SURVEYOR
726 LOS ANGELES COUNTY ENGINEERING BLDG.

76L298 307 5-49

76L298 307 5-49

PLEASE RETURN TO
LOS ANGELES COUNTY SURVEYOR
726 LOS ANGELES COUNTY ENGINEERING BLDG.

NOTE: ANY ADDITIONS OR CHANGES ON THIS SHEET MUST BE MADE OR CIRCLED IN RED INK, WITH DATE AND NAME OF PERSON MAKING CHANGE.

Do not extend notes this side of this line.

F.B. 1600 PG. 210
Profile No.
X-Sec. No.
Plotted
Date
Checked
Date
Notes Red.
Date 10-7-53
Notes Chkd. EWD
Date 11-23-53
Division No. V
Job No. A021
Post Polio Hosp
Survey of
Survey by Van Doren
Notes Van
Indexed
Date

STATION	B. S.	H. I.	F. S.	ELEV.	Grade	Cor F	
TBM#2	3 06	101 56		98.50	T.BM#2 Elev=98.50		FB1600-70
⊙	5 23	100 84	5 95	95.61	Spk in 24" Palm tree 15' S. & 50' W. of S.W. cor of Bldg		
270			4 43	96 41	96.41		Set 1X2 stks to Grade
271			4 33	96.51	96.51		"
272			4 26	96 58	96.58		"
273			4.16	96.68	96.68		"
274			4.05	96.79	96.79		"
275			3.94	96.90	96.90		"
276	4 55	101 51	3 88	96.96	96.96		"
277			4 47	97.04	97.04		"
278			4 27	97.24	97.24		"
279			4 38	97.13	97.13		"
280			4 38	97.13	97.13		"
281			4 43	97.08	97.08		"
282			4 47	97.04	97.04		"
283			4 57	96.94	96.94		"
284			4 67	96.83	96.83		"
285			4 76	96.75	96.75		"
286			4 81	96.70	96.70		"

76L298 307 5-49

PLEASE RETURN TO
LOS ANGELES COUNTY SURVEYOR
726 LOS ANGELES COUNTY ENGINEERING BLDG.

NOTE: ANY ADDITIONS OR CHANGES ON THIS SHEET MUST BE MADE OR CIRCLED IN RED INK, WITH DATE AND NAME OF PERSON MAKING CHANGE.

Do not extend notes this side of this line.

STATION	B. S.	H. I.	F. S.	ELEV.	Grade	Corf		
		101 51						
287			4 92	96.59	96.59		Set 1X2 stks to Grade	
288			4 78	96 73	96.73			"
289			4 17	97.34	97.34			"
290			4 07	97.44	97.44			"
291			4 29	97.22	97.22			"
26			4 62	96.89	96.89			"
27			4 51	97.00	97.00			"
65			4 47	97.04	97.04			"
64			4 37	97.14	97.14			"
63			4 27	97.24	97.24			"
62			4 24	97.27	97.27			"
60	4 83	102 14	4 20	97.31	97.31			
T. BM #2	1 .93	100.43	3 .64	98.50			TBM #2 Elev = 98.50 FB1600-70 spk in 24" Palm tree 15' S. & 50' W. of S.W. Cor of Bldg	
292			3.~~44~~ 94	96.~~44~~ 94	96.~~44~~ 94			"
293			4.09	96 34	96.34			"
294			4.16	96.27	96.27			"
295			3 99	96 44	96.44			"
296			4.06	96 37	96.37			"

Profile No. ____ Notes Red. ____ Plotted ____ Job No. A021 Division No. ✓ F.B. 1600 PG. 211
Date ____ Date ____ Survey of Postpolio Hosp
X-Sec. No. ____ Notes Chkd. ____ Checked ____ Survey by Van Deren Notes Van Date 10-7-53
Date ____ Date ____ Map No. ____ Indexed ____ Date ____

76L298 307 5-49

PLEASE RETURN TO
LOS ANGELES COUNTY SURVEYOR
726 LOS ANGELES COUNTY ENGINEERING BLDG.

NOTE: ANY ADDITIONS OR CHANGES ON THIS SHEET MUST BE MADE OR CIRCLED IN RED INK, WITH DATE AND NAME OF PERSON MAKING CHANGE.

Do not extend notes this side of this line.

STATION	B. S.	H. I.	F. S.	ELEV.	Grade	Corf		
297		100.43	4.22	96.21	96.21		Set 1x2 stks to Grade	
298			4.28	96.15	96.15		"	
299			4.31	96.12	96.12		"	
300			4.33	96.10	96.10		"	
301			4.39	96.04	96.04		"	
302			4.45	95.98	95.98		"	
303			4.54	95.89	95.89		"	
304			4.63	95.80	95.80		"	
305			4.72	95.71	95.71		"	
306			4.79	95.64	95.64		"	
307			4.71	95.72	95.72		"	
308			4.64	95.79	95.79		"	
309			4.48	95.95	95.95		"	
310			4.33	96.10	96.10		"	
311			4.17	96.26	96.26		"	
312			4.03	96.40	96.40		"	
313			3.93	96.50	96.50		"	
314			3.92	96.51	96.51		"	
315			3.94	96.49	96.49		"	
316			3.96	96.47	96.47		"	
317			4.02	96.41	96.41		"	

F.B. 1600 PG. 212
Job No. A021 Division No. V Notes Red. Plotted No. Profile
Survey of Post Polio Hosp Date 10-7-53 Date X-Sec.
Survey by Van Derck Notes Van Notes Chkd. [illegible] Checked No.
Indexed [illegible] Date 11-23-53 Date

76L298 307 5-49

PLEASE RETURN TO
LOS ANGELES COUNTY SURVEYOR
726 LOS ANGELES COUNTY ENGINEERING BLDG.

NOTE: ANY ADDITIONS OR CHANGES ON THIS SHEET MUST BE MADE OR CIRCLED IN RED INK, WITH DATE AND NAME OF PERSON MAKING CHANGE.

Do not extend notes this side of this line.

STATION	B. S.	H. I.	F. S.	ELEV.	Grade	Corf		
318		100.43	4.10	96.33	96.33		Set 1X2 To Grade	
319			4.13	96.30	96.30			"
320			4.18	96.25	96.25			"
TBM	4.87	103.37	1.93	98.50	TBM #2 Elev = 98.50 FB1600-70 spk in 24" Palm Tree 15' S & 50' W of S.W. Cor of Bldg			"
321			6.40	96.97	96.97			"
322			6.42	96.95	96.95			"
323			6.45	96.92	96.92			"
324			6.53	96.84	96.84			"
325			6.60	96.77	96.77			"
326			6.69	96.68	96.68			"
327			6.76	96.61	96.61			"
328			6.96	96.41	96.41			"
329			7.12	96.25	96.25			"
TBM #2			4.87	98.50	T.B.M #2 Elev = 98.50 FB1600-70 spk in 24" Palm tree 15' S. & 50' W of S.W. Cor of Bldg			

Profile Notes Red. ____ Plotted ____ Job No. A021 Division No. V
No. ____ Date ____ Date ____ Survey of Post Polio Hosp
X-Sec. Notes Chkd. ____ Checked ____ Survey by Van Deren Notes Van Date 10-9-53
No. ____ Date ____ Date ____ Map No. ____ Indexed Johnson Date ____

F.B. 1600 PG. 213

76L298 307 5-49

PLEASE RETURN TO
LOS ANGELES COUNTY SURVEYOR
726 LOS ANGELES COUNTY ENGINEERING BLDG.

NOTE: ANY ADDITIONS OR CHANGES ON THIS SHEET MUST BE MADE OR CIRCLED IN RED INK, WITH DATE AND NAME OF PERSON MAKING CHANGE.

Do not extend notes this side of this line.

STATION	B. S.	H. I.	F. S.	ELEV.	Grade	Corf		
TBM#	1.77	100.27		98.50	TBM#1		Elev = 98.50 FB1630-70	
330			4.10	96.17	96.17		Set 1x2 stks to Grade	
331			4.05	96.22	96.22			"
332			3.85	96.42	96.42			"
333			3.66	96.61	96.61			"
334			3.59	96.68	96.68			"
335			3.59	96.68	96.68			"
336	3.55	100.47	3.35	96.92	96.92			"
337			4.19	96.28	96.28			"
338			4.32	96.15	96.15			"
339			4.19	96.28	96.28			"
340			3.59	96.88	96.88			"
341			3.69	96.78	96.78			"
342			3.56	96.91	96.91			"
343			4.77	95.70	95.70			"
344			5.47	95.00	95.00			"
345			5.62	94.85	94.85			"
346			5.47	95.00	95.00			"
347			3.34	[illegible].13	97.13			"

F.B. 1600 PG. 214
Survey of Post Polio Hosp
Survey by Van Deren Notes Van
Indexed C. Johnson Date
Job No. A021 Division No. V
Notes Red. Date 10-9-53
Notes Chkd. RVD Checked
Date 11-23-53
Plot No.
Profile X-Sec.

76L298 307 5-49

PLEASE RETURN TO
LOS ANGELES COUNTY SURVEYOR
726 LOS ANGELES COUNTY ENGINEERING BLDG.

NOTE: ANY ADDITIONS OR CHANGES ON THIS SHEET MUST BE MADE OR CIRCLED IN RED INK, WITH DATE AND NAME OF PERSON MAKING CHANGE.

Do not extend notes this side of this line.

STATION	B. S.	H. I.	F. S.	ELEV.	Grade	Corr		
348		100.47	4.09	96.38	96.38		Set 1X2 stks to Grade	
348A			4.07	96.40	96.40			"
349			4.04	96.43	96.43			"
350			4.01	96.46	96.46			"
351			3.98	96.49	96.49			"
352			3.95	96.52	96.52			"
353			3.92	96.55	96.55			"
354			3.90	96.57	96.57			"
355			3.88	96.59	96.59			"
356			3.87	96.60	96.60			"
357			3.84	96.63	96.63			"
358			3.75	96.72	96.72			"
359			3.69	96.78	96.78			"
360			3.62	96.85	96.85			"
361			3.55	96.92	96.92			"
362			3.46	97.01	97.01			"
363	Join Exist pvt		3.13	97.34	97.34			"
364			4.19	96.28	96.28			"
365			4.16	96.31	96.31			"
366			4.13	96.34	96.34			"
367			4.10	96.37	96.37			"
368			4.08	96.39	96.39			"

Profile No. X-Sec. No.
Notes Red. Date
Notes Chkd. Date
Plotted Date
Checked Date
Job No. A021 Division No. K
Survey of Post Polio Hosp
Survey by Van Deren Notes Van Date 10-9-53
Map No. Indexed Johnson Date
F.B. 7600 PG. 215

76L298 307 5-49

PLEASE RETURN TO
LOS ANGELES COUNTY SURVEYOR
726 LOS ANGELES COUNTY ENGINEERING BLDG.

NOTE: ANY ADDITIONS OR CHANGES ON THIS SHEET MUST BE MADE OR CIRCLED IN RED INK, WITH DATE AND NAME OF PERSON MAKING CHANGE.

Do not extend notes this side of this line.

F.B. 1600 PG. 216 Job No. A021 Division No. V Notes Red. Plotted Profile No.
Survey of Postpatio Hosp Date 10-8-53 Date X-Sec. No.
Survey by Van Dercn Notes Van Notes Chkd. AVD Checked
Indexed A. C. Johnson Date Date 11-23-53 Date

STATION	B. S.	H. I.	F. S.	ELEV.	Grade	Corr		
369		100.47	4.02	96.45	96.45		Set 1x2	stks to Grade
370			3.95	96.52	96.52			"
371			3.87	96.60	96.60			"
372			3.82	96.65	96.65			"
373			3.76	96.71	96.71			"
374			3.68	96.79	96.79			"
375			3.60	96.87	96.87			"
376			3.53	96.94	96.94			"
377			3.47	97.00	97.00			"
378			3.39	97.08	97.08			"
379			3.31	97.16	96.16			"
380	Join exist pvt		3.11	97.36	97.36			"
381			4.27	96.20	96.20			"
382			4.19	96.28	96.28			"
383			4.11	96.36	96.36			"
384			4.03	96.44	96.44			"
385			3.96	96.51	96.51			"
386			3.89	96.58	96.58			"
387			3.81	96.66	96.66			"
388			3.73	96.74	96.74			"
389			3.68	96.79	96.79			

76L298 307 5-49

PLEASE RETURN TO
LOS ANGELES COUNTY SURVEYOR
726 LOS ANGELES COUNTY ENGINEERING BLDG.

NOTE: ANY ADDITIONS OR CHANGES ON THIS SHEET MUST BE MADE OR CIRCLED IN RED INK, WITH DATE AND NAME OF PERSON MAKING CHANGE.

Do not extend notes this side of this line.

STATION	B. S.	H. I.	F. S.	ELEV.	Grade	C or F		
390		100.47	3.62	96.85	96.85		Set 1 x 2 stk to Grade	
391			3.55	96.92	96.92		"	
392			3.47	97.00	97.00		"	
393			3.40	97.07	97.07		"	
394			3.34	97.13	97.13		"	
395			3.26	97.21	97.21		"	
396			3.18	97.29	97.29		"	
397	Join exist prt		3.09	97.38	97.38		"	
398			4.22	96.25	96.25		"	
399			4.18	96.29	96.29		"	
400			4.13	96.34	96.34		"	
401			4.09	96.38	96.38		"	
402			4.04	96.43	96.43		"	
403			4.00	96.47	96.47		"	
404			3.96	96.51	96.51		"	
405			3.92	96.55	96.55		"	
406			3.89	96.58	96.58		"	
406-A			3.84	96.63	96.63		"	
407			3.79	96.68	96.68		"	
408			3.75	96.72	96.72		"	
409			3.71	96.76	96.76		"	
410			3.67	96.80	96.80		"	

Profile No. ____ Notes Red. ____ Plotted ____ Job No. A021 Division No. ✓ F.B. 1600 PG. 217
X-Sec. No. ____ Date ____ Date ____ Survey of Post Polio Hosp
Notes Chkd. ____ Checked ____ Survey by Van Dercu Notes Van Date 10-9-53
Date ____ Date ____ Map No. ____ Indexed Johnson Date ____

76L298 307 5-49

PLEASE RETURN TO
LOS ANGELES COUNTY SURVEYOR
726 LOS ANGELES COUNTY ENGINEERING BLDG.

NOTE: ANY ADDITIONS OR CHANGES ON THIS SHEET MUST BE MADE OR CIRCLED IN RED INK, WITH DATE AND NAME OF PERSON MAKING CHANGE.

Do not extend notes this side of this line.

STATION	B. S.	H. I.	F. S.	ELEV.	Grade	Cor F		
411		100 47	3.62	96 85	96.85		Set 1X2	Stk to Grade
412			3.78	96.69	96.69			"
413			3.89	96 58	96.58			"
414			3.97	96.50	96.50			"
415			3.89	96.58	96.58			"
416			3.49	96.98	96.98			"
417			3.61	96.86	96.86			"
418			3.69	96.78	96.78			"
419			3.67	96.80	96.80			"
420			2.62	97.85	97.85			"
421			2.46	98.01	98.[illegible]			"
422			2.15	98 32	98.32			"
B.M. #1			1.97	98.50		TBM#1 Elev = 98.50 FB1600-70		

F.B. 1600 PG. 218
Job No. A021 Division No. V Notes Red. Plotted
Survey of Postpolio Hosp Date 10-9-53 Date
Survey by Van Deren Notes Van Notes Chkd. BVD Checked
Indexed C. Johnson Date 11-23-53 Date
Profile No. X-Sec. No.

Notes Ck'd by	Survey of Ro Los Amigos
Map No.	W. O. 0127D Page No. 0106 St'd. 68 °F
Office Work	Surveyed by M. A. Van Deren
Checked	Notes Van Date 8-17-53
Date	Indexed A. C. Johnson

F. B. 1600 PG. 219

NOV 12 '53

JN 0127D

Location of under ground conduit lines

UNDER GROUND ELECTRIC DISTRIBUTION SYST

AT

RO LOS AMIGOS

8-[illegible]-53
Va[illegible]Deren
Richards
Myers
Merino

Note: Any Additions or Changes on This Sheet Must be Made or Circled in Red Ink With Date and Name of Person Making Change.

Do not extend notes this side of this line.

RETURN TO
LOS ANGELES COUNTY SURVEYOR
726 LOS ANGELES COUNTY
ENGINEERING BLDG.

76F309S 247 2-51

RETURN TO
LOS ANGELES COUNTY SURVEYOR
726 LOS ANGELES COUNTY
ENGINEERING BLDG.

Note: Any Additions or Changes on This Sheet Must be Made or Circled in Red Ink With Date and Name of Person Making Change.

Do not extend notes this side of this line.

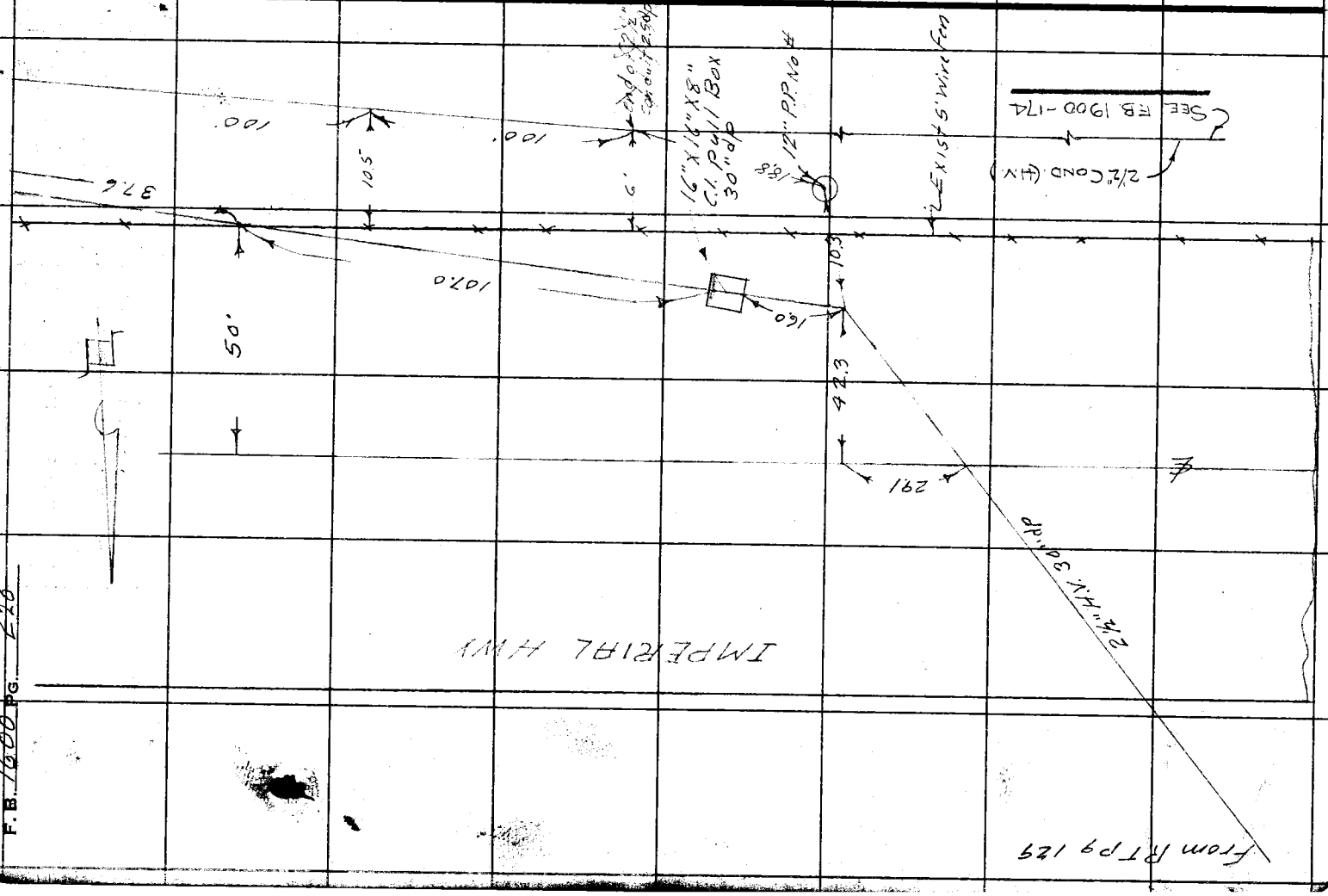

Notes Ck'd by	Survey of Po Los Amigos
Map No.	W. 0127B Tape No. 0106 St'd. 68 °F
Office Work	Surveyed by M. A. Van Deren
Checked	Notes Van Date 8-17-53
Date	Indexed A. C. Johnson

F. B. 1600 Pg. 221

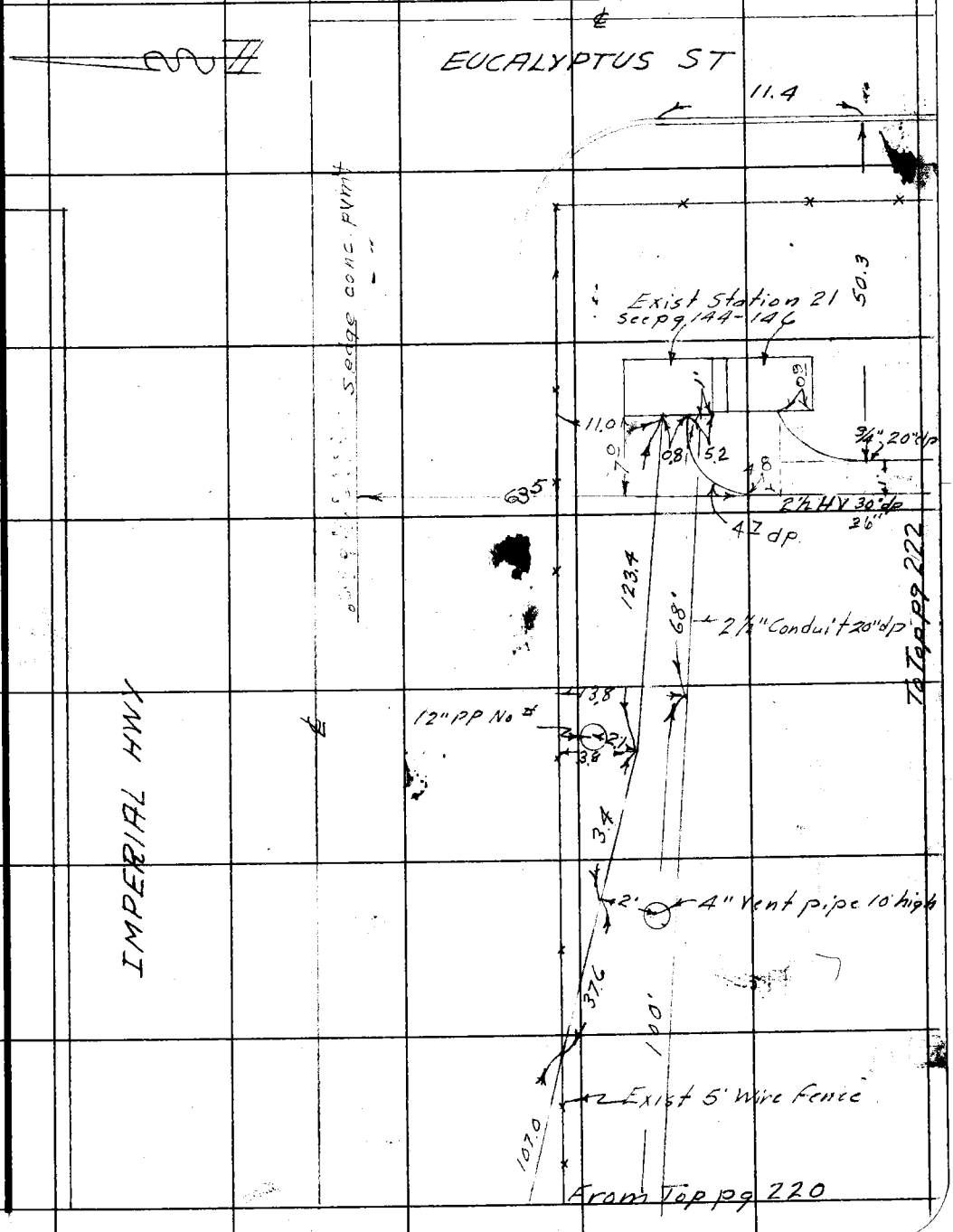

Note: Any Additions or Changes on This Sheet Must be Made or Circled in Red Ink With Date and Name of Person Making Change.

Do not extend notes this side of this line.

RETURN TO
LOS ANGELES COUNTY SURVEYOR
726 LOS ANGELES COUNTY
ENGINEERING BLDG.

76F309S 247 2-51

F. B. 1600 PG. 222

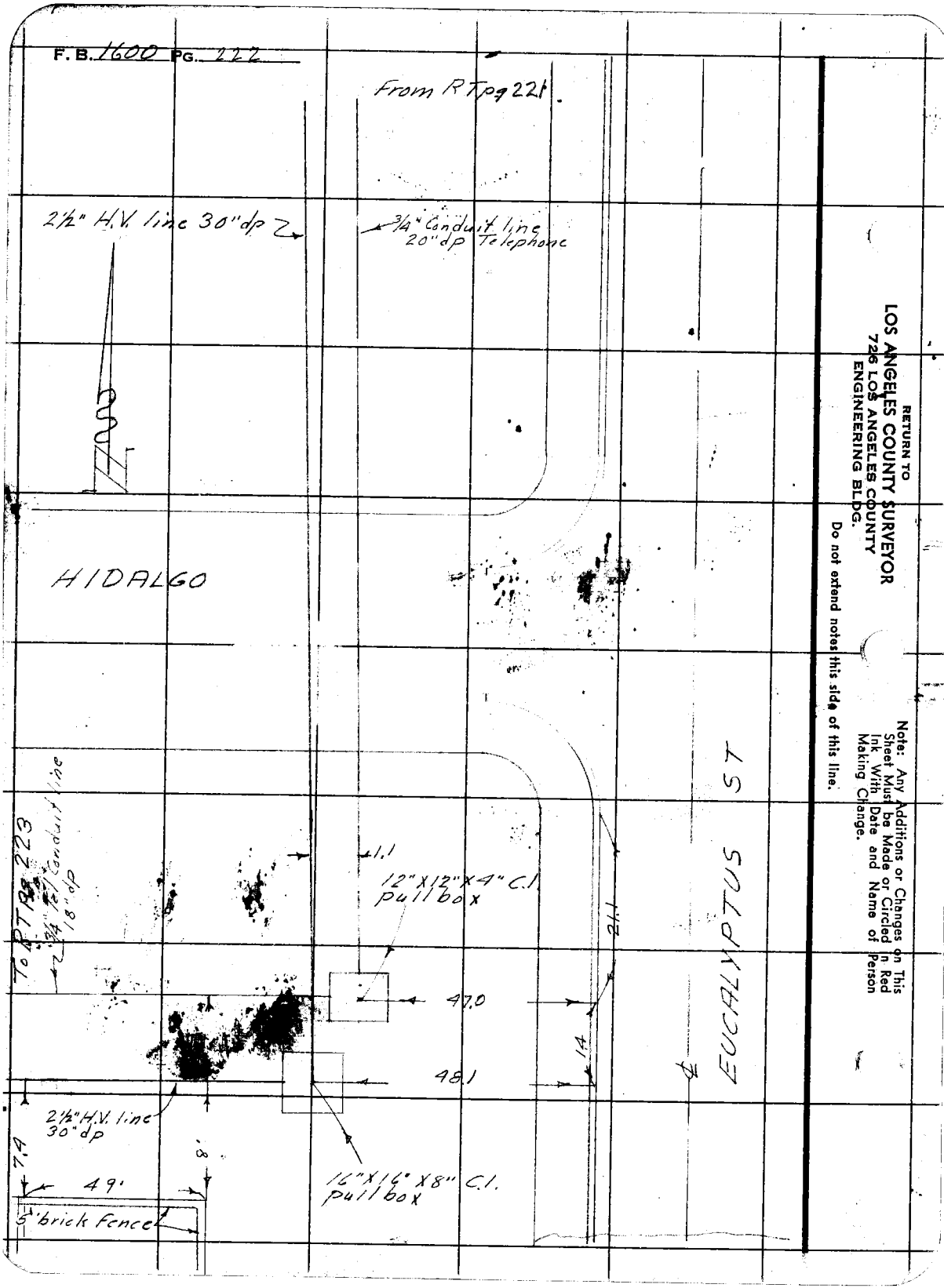

RETURN TO
LOS ANGELES COUNTY SURVEYOR
726 LOS ANGELES COUNTY
ENGINEERING BLDG.

Do not extend notes this side of this line.

Note: Any Additions or Changes on This Sheet Must be Made or Circled In Red Ink With Date and Name of Person Making Change.

Notes Ck'd by	Survey of Rolos Amigos
Map No.	W. 0127D Tape No. 0106 St'd. 68 °F
Office Work	Surveyed by M. A. Van Deren
Checked	Notes Van Date 8-17-53
Date	Indexed A. C. Johnson

F. B. 1600 PG. 723

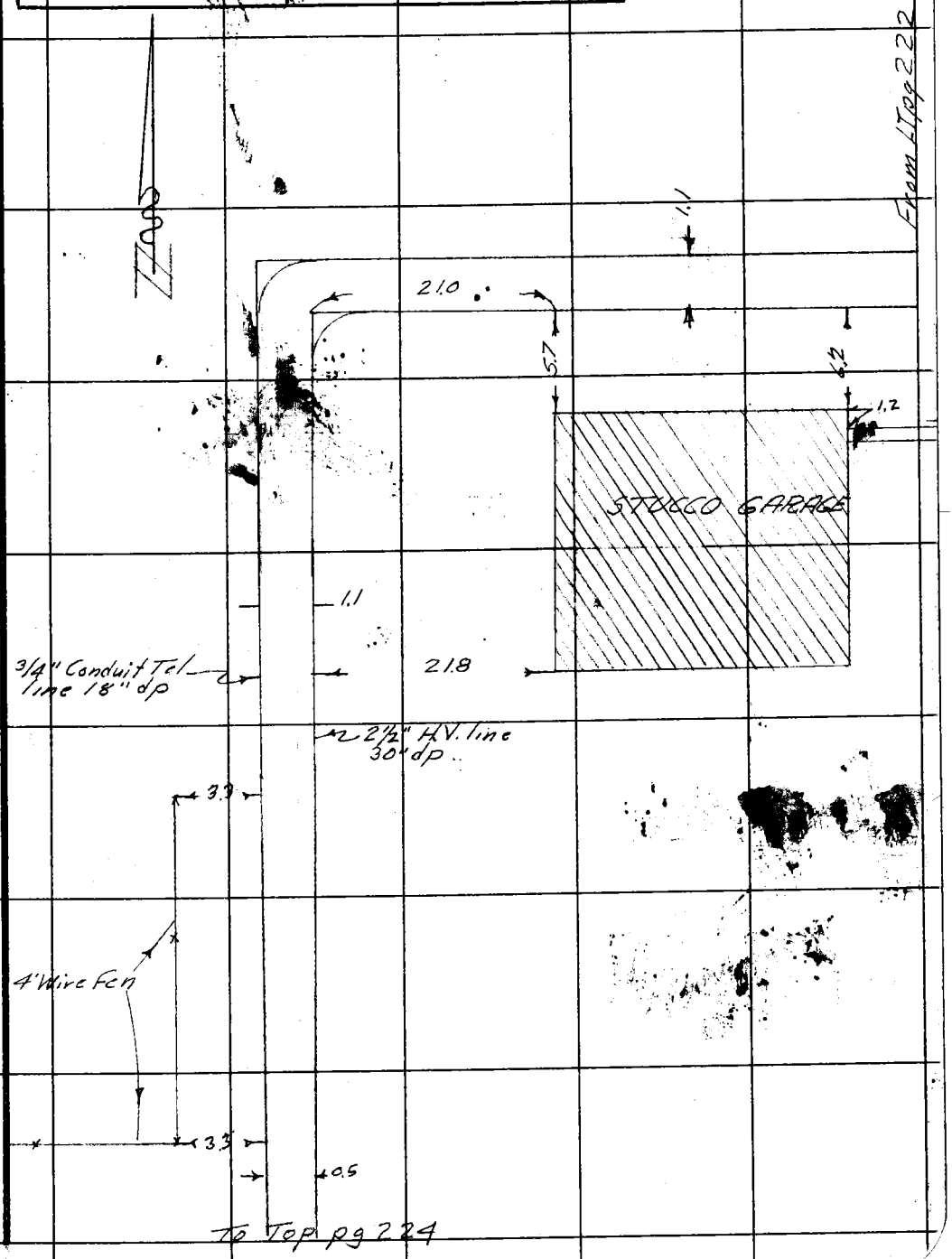

Note: Any Additions or Changes on This Sheet Must be Made or Circled in Red Ink With Date and Name of Person Making Change.

Do not extend notes this side of this line.

RETURN TO
LOS ANGELES COUNTY SURVEYOR
726 LOS ANGELES COUNTY
ENGINEERING BLDG.

76F309S 247 2-51

F.B. 1600 PG. 224

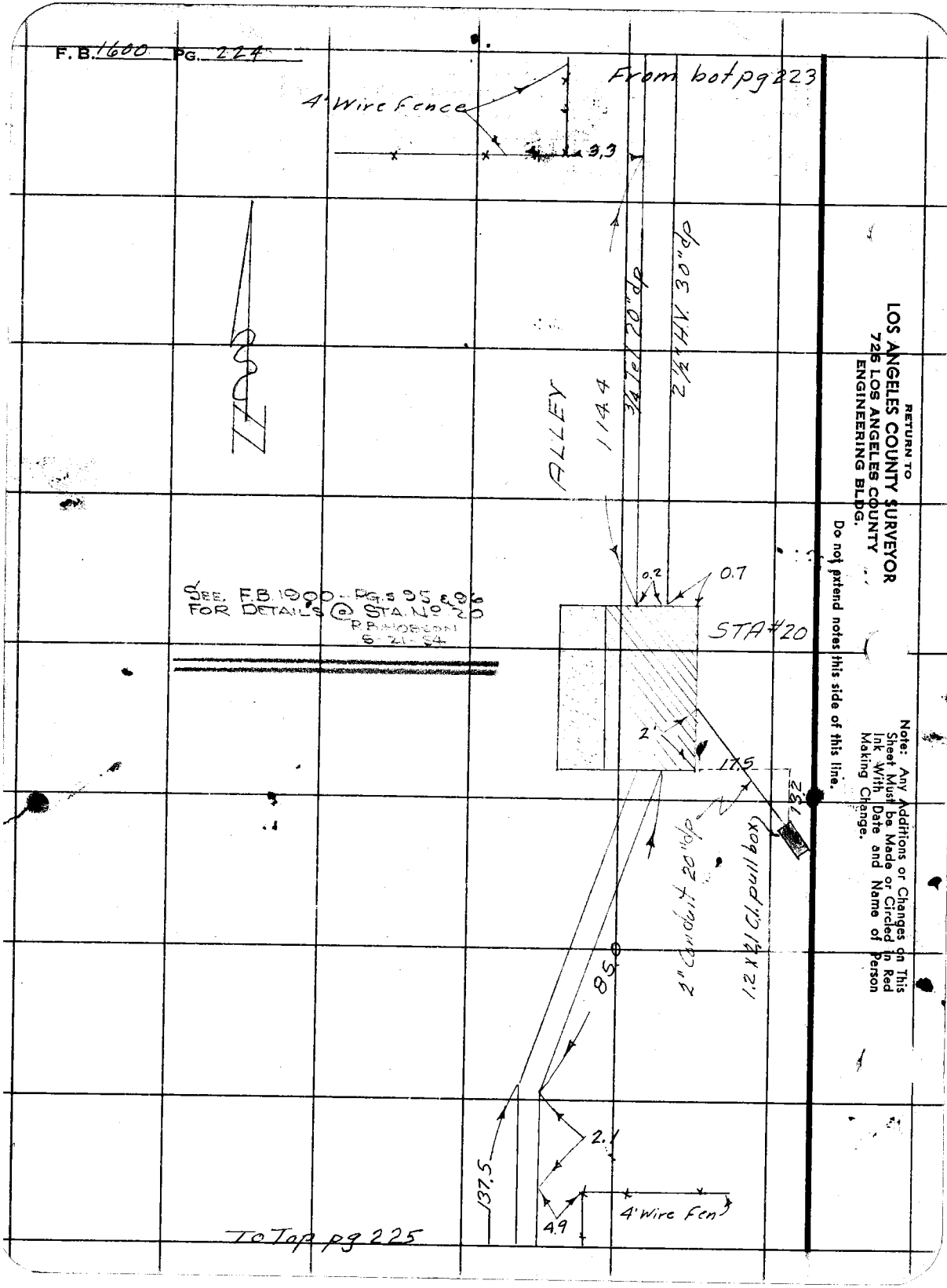

To Top pg 225

RETURN TO
LOS ANGELES COUNTY SURVEYOR
725 LOS ANGELES COUNTY
ENGINEERING BLDG.

Do not extend notes this side of this line.

Note: Any Additions or Changes on This Sheet Must be Made or Circled in Red Ink With Date and Name of Person Making Change.

Notes Ck'd by	Survey of Rio Los Amigos
Map No.	W. O. 01270 Page No. 0145 St'd. 68 °F
Office Work	Surveyed by M. A. Van Deren
Checked	Notes Van Date 9-53
Date	Indexed A. C. Johnson

F. B. 1600 Pg. 225

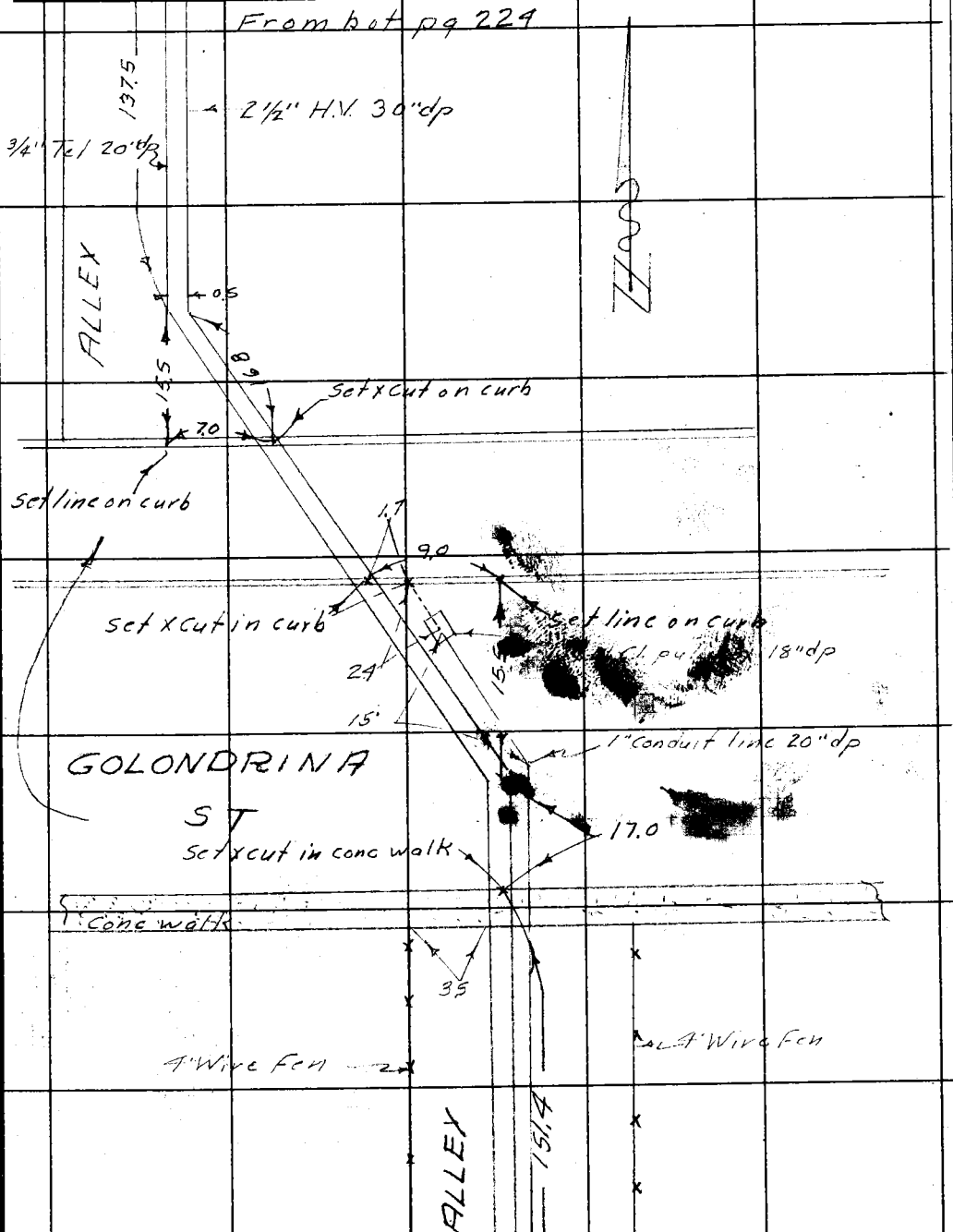

Note: Any Additions or Changes on This Sheet Must be Made or Circled in Red Ink With Date and Name of Person Making Change.

Do not extend notes this side of this line.

RETURN TO
LOS ANGELES COUNTY SURVEYOR
726 LOS ANGELES COUNTY
ENGINEERING BLDG.

76F3095 247 2-51

F. B. 1600 PG. 226

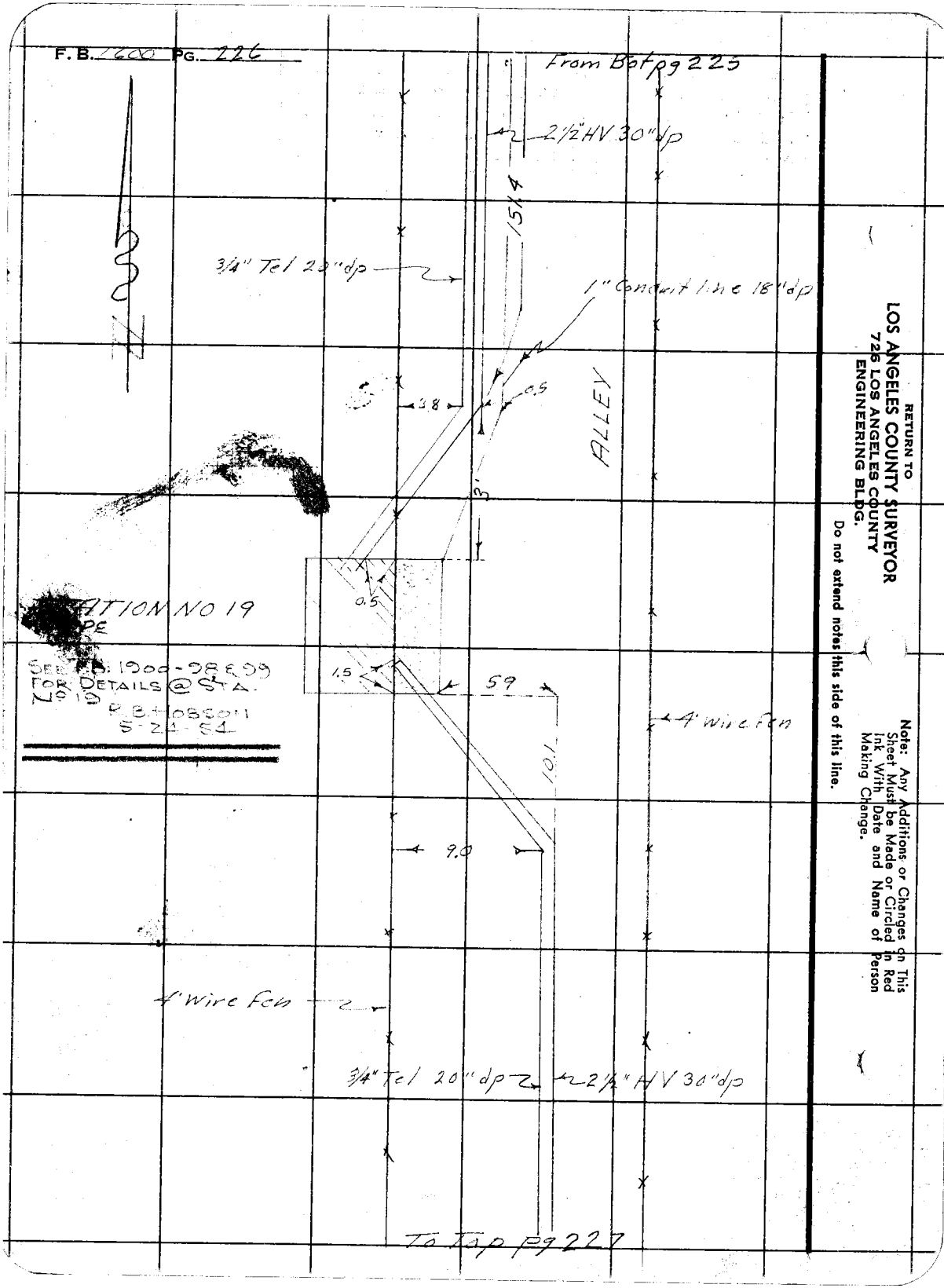

RETURN TO
LOS ANGELES COUNTY SURVEYOR
726 LOS ANGELES COUNTY
ENGINEERING BLDG.

Do not extend notes this side of this line.

Note: Any Additions or Changes on This Sheet Must be Made or Circled in Red Ink With Date and Name of Person Making Change.

Notes Ck'd by	Survey of Ro Los Amigos
Map No.	W. O. 0127D Tape No. 0145 St'd. 68 °F
Office Work	Surveyed by M. A. VanDeren
Checked	Notes Lan Date 9-53
Date	Indexed A. C. Johnson

F. B. 1600 Pg. 227

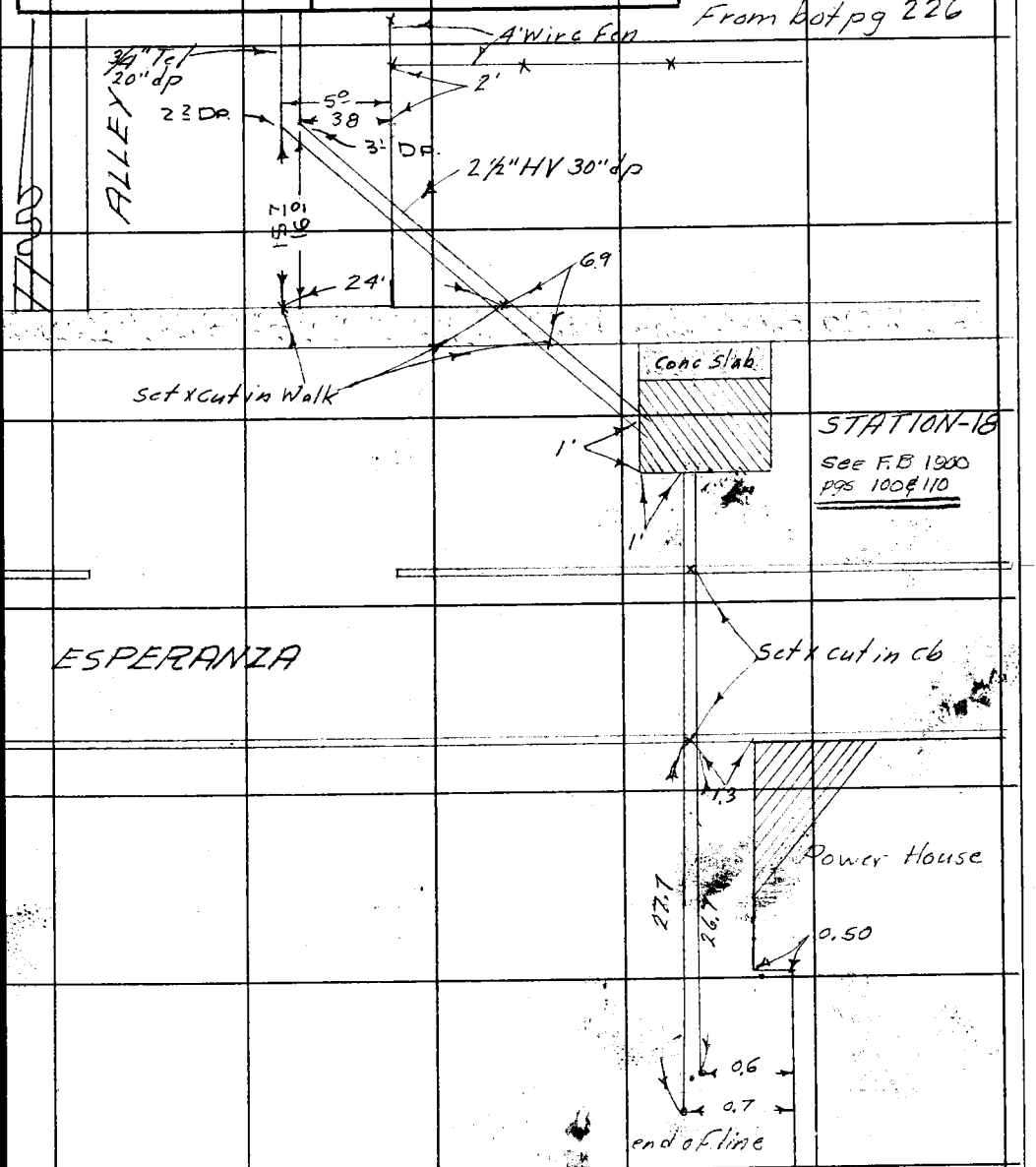

Note: Any Additions or Changes on This Sheet Must be Made or Circled in Red Ink With Date and Name of Person Making Change.

Do not extend notes this side of this line.

RETURN TO
LOS ANGELES COUNTY SURVEYOR
726 LOS ANGELES COUNTY
ENGINEERING BLDG.

76F309S 247 2-51

F.B. 1600 PG. 228

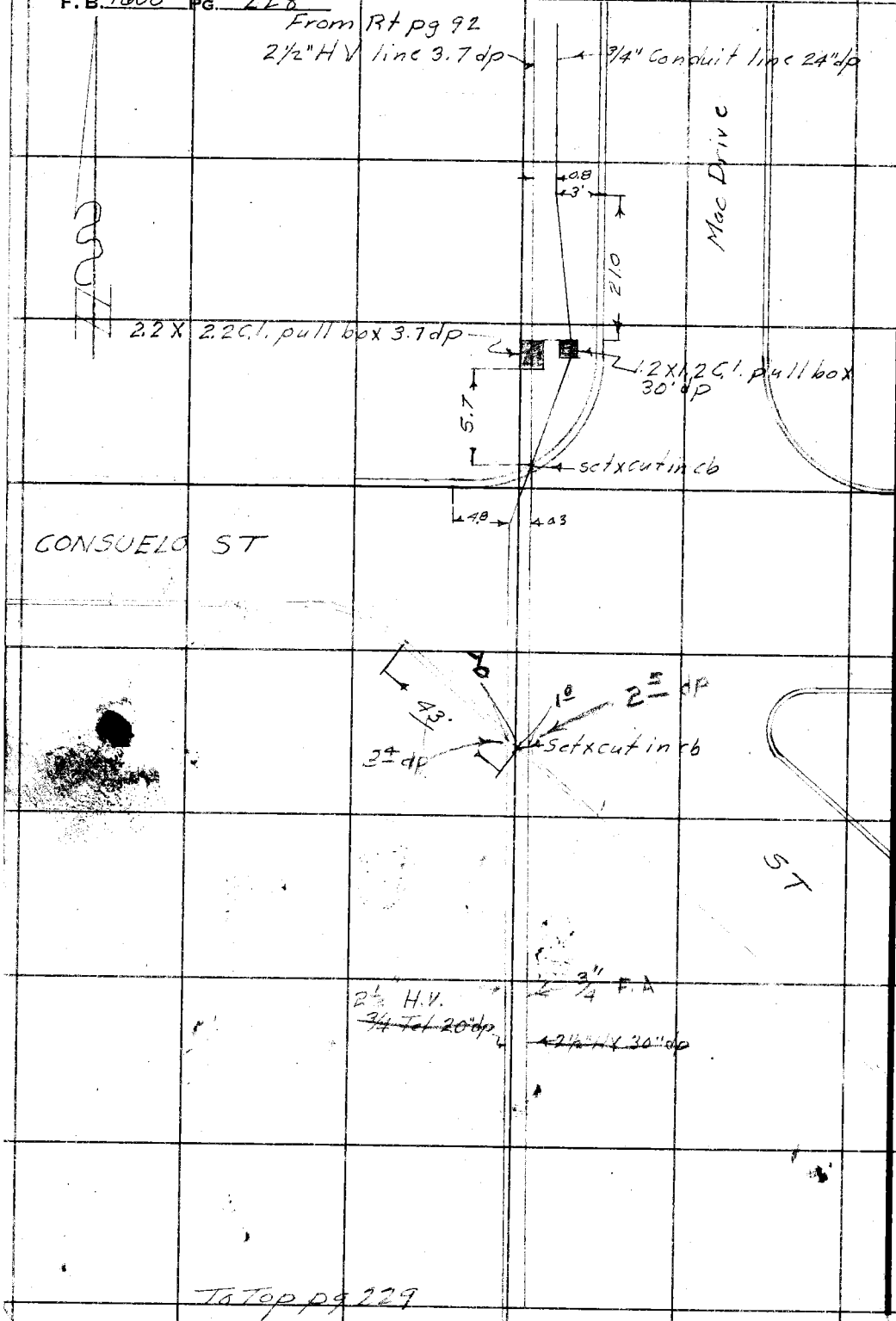

RETURN TO
LOS ANGELES COUNTY SURVEYOR
726 LOS ANGELES COUNTY
ENGINEERING BLDG.

Do not extend notes this side of this line.

Note: Any Additions or Changes on This Sheet Must be Made or Circled in Red Ink With Date and Name of Person Making Change.

Notes Ck'd by	Survey of Ro Los Amigos
Map No.	W. O. 0127 Tape No. 0145 St'd. 68 °F
Office Work	Surveyed by M. A. Van Deren
Checked	Notes Van Date 10-19-53
Date	Indexed A. C. Johnson

F. B. 1600 PG. 279

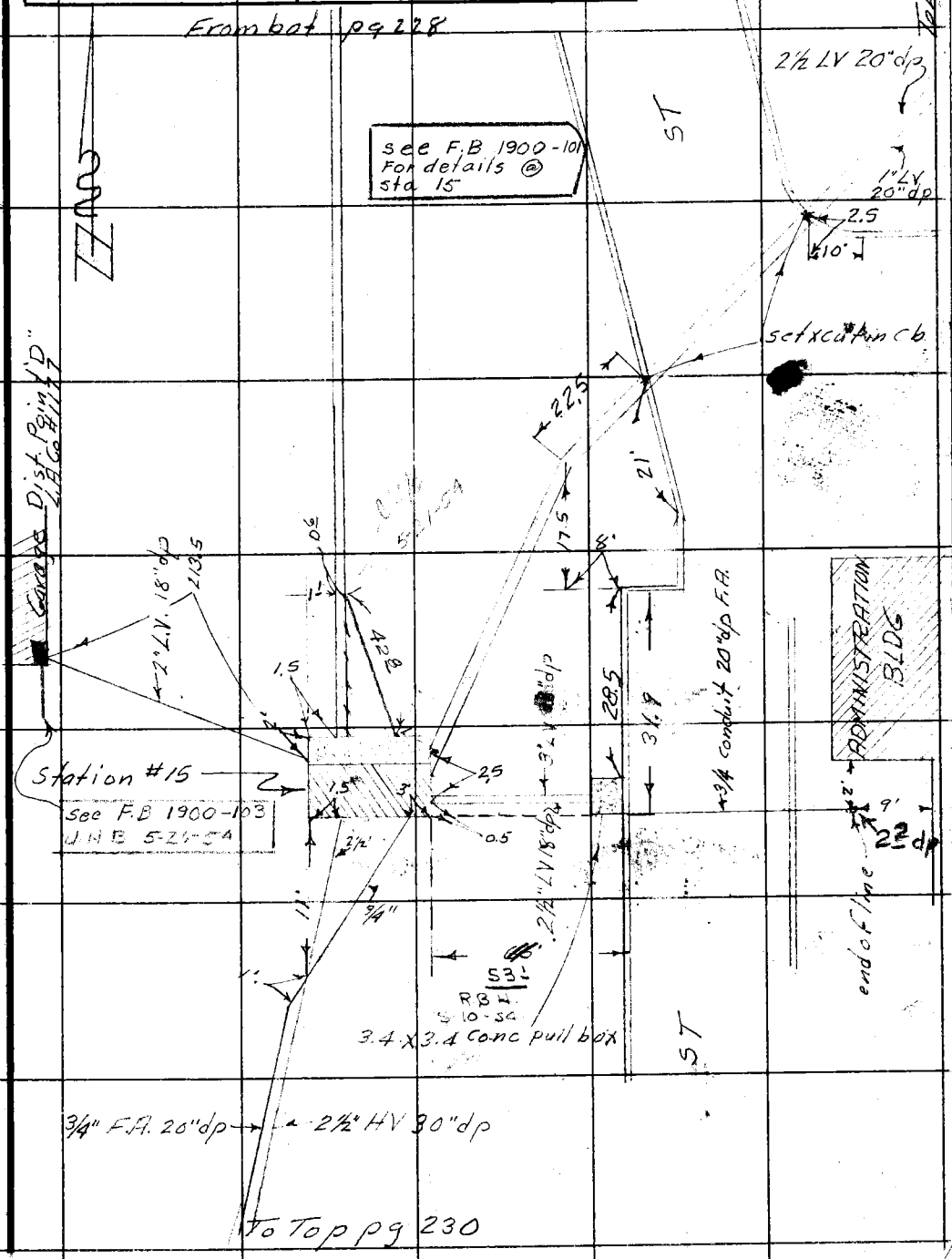

Note: Any Additions or Changes on This Sheet Must be Made or Circled in Red Ink With Date and Name of Person Making Change.

Do not extend notes this side of this line.

RETURN TO
LOS ANGELES COUNTY SURVEYOR
726 LOS ANGELES COUNTY
ENGINEERING BLDG.

76F309S 247 2-51

F. B. 1600 PG. 230

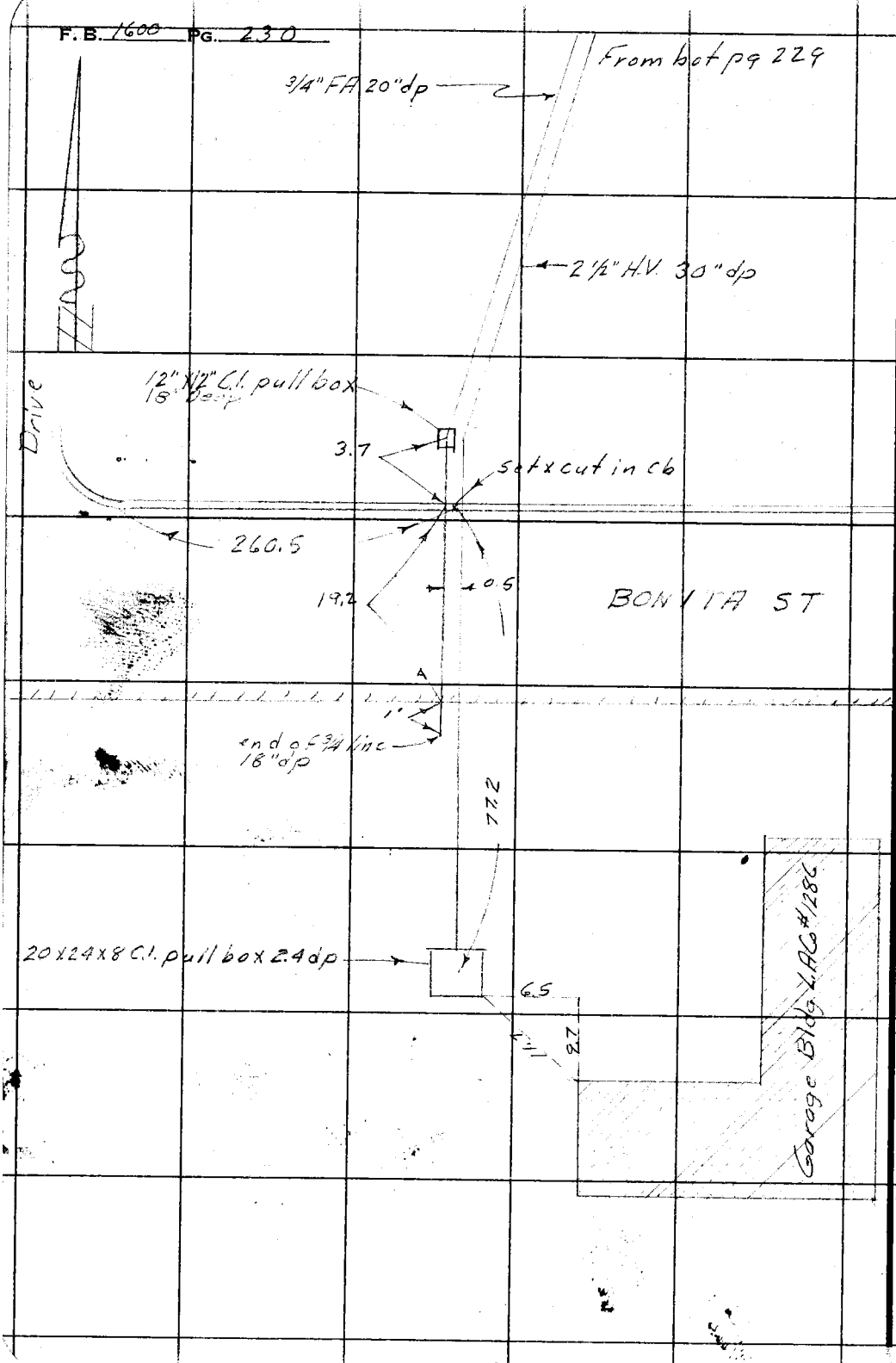

RETURN TO
LOS ANGELES COUNTY SURVEYOR
726 LOS ANGELES COUNTY
ENGINEERING BLDG.

Do not extend notes this side of this line.

Note: Any Additions or Changes on This Sheet Must be Made or Circled in Red Ink With Date and Name of Person Making Change.

Notes Ck'd by	Survey of
Map No.	W. O. Tape No. St'd. °F
Office Work	Surveyed by
Checked	Notes Date
Date	Indexed

F. B. Pg.

NEW TELEPHONE SYSTEM
CONDUIT
(AS BUILT)
@
RANCHO LOS AMIGOS

DEC. 1954

HOBSON
BROWN
NEWMAN
HARRINGTON

Note: Any Additions or Changes on This Sheet Must be Made or Circled In Red Ink With Date and Name of Person Making Change.

Do not extend notes this side of this line.

RETURN TO
LOS ANGELES COUNTY SURVEYOR
726 LOS ANGELES COUNTY
ENGINEERING BLDG.

76F3098 247 4-53

RETURN TO
LOS ANGELES COUNTY SURVEYOR
726 LOS ANGELES COUNTY
ENGINEERING BLDG.

Note: Any Additions or Changes on This Sheet Must be Made or Circled in Red Ink With Date and Name of Person Making Change.

Do not extend notes this side of this line.



F. B. _____ PG. _____

Notes Ck'd by	Survey of Rg Los Amigos
Map No.	W. O. 0127D Tape No. 0145 St'd. 68 °F
Office Work	Surveyed by M. A. Van Deren
Checked	Notes Vari Date 10-19-53
Date	Indexed A. C. Johnson

F. B. 1600 Pg. 231

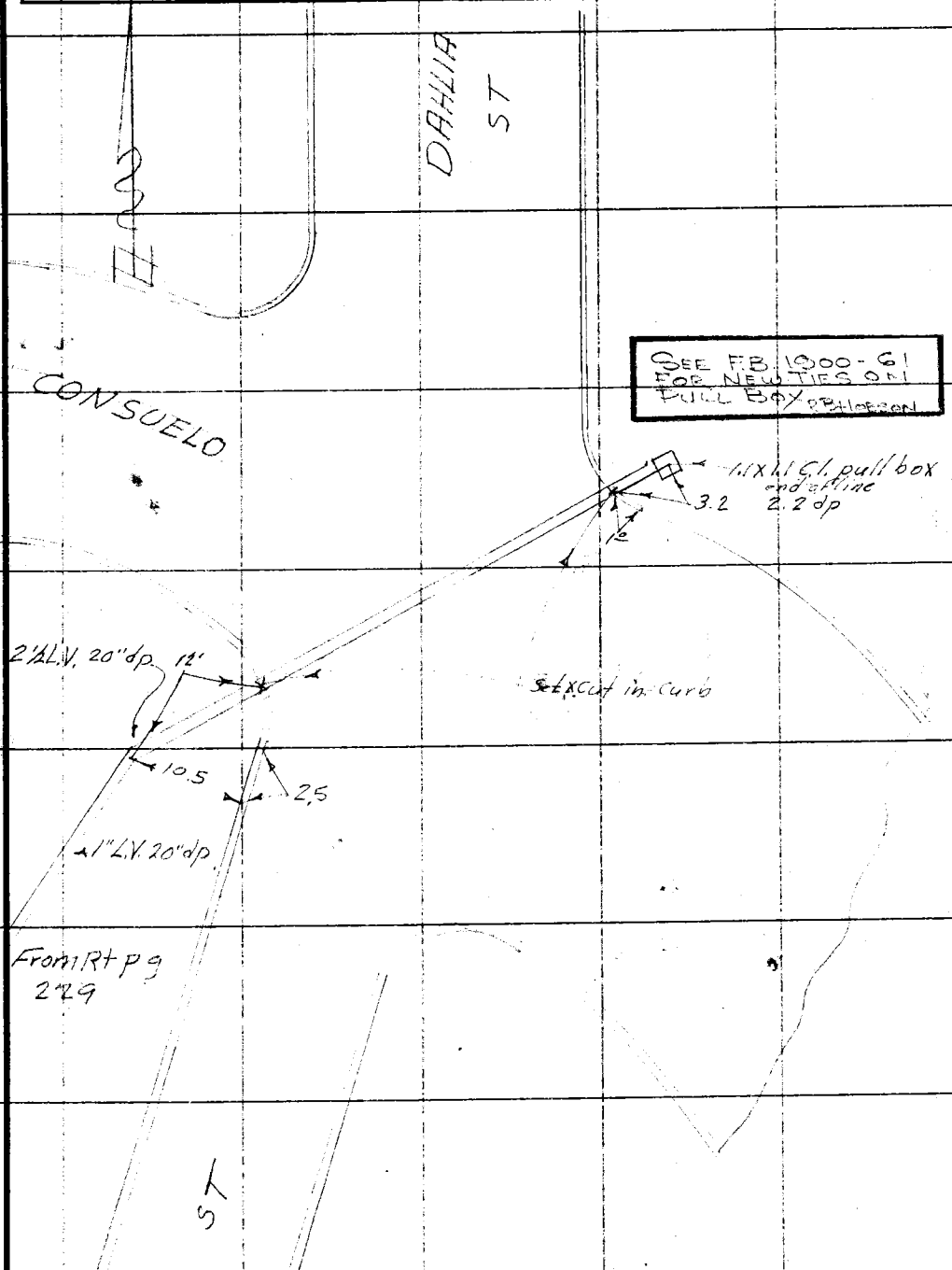

Note: Any Additions or Changes on This Sheet Must be Made or Circled in Red Ink With Date and Name of Person Making Change.

Do not extend notes this side of this line.

RETURN TO
LOS ANGELES COUNTY SURVEYOR
726 LOS ANGELES COUNTY
ENGINEERING BLDG.

76F3095 247 4-53

RETURN TO
LOS ANGELES COUNTY SURVEYOR
726 LOS ANGELES COUNTY
ENGINEERING BLDG.

Note: Any Additions or Changes on This Sheet Must be Made or Circled in Red Ink With Date and Name of Person Making Change.

Do not extend notes this side of this line.

F.B. 1600 PG. 222

Notes Ck'd by	Survey of Ro Los Amigos
Map No.	W. O. 8608 Tape No. 0106 St'd. 68 °F
Office Work	Surveyed by M. A. Van Deren
Checked	Notes Van Date 11-6-53
Date	Indexed A. C. Johnson

F. B. 1600 PG. 233

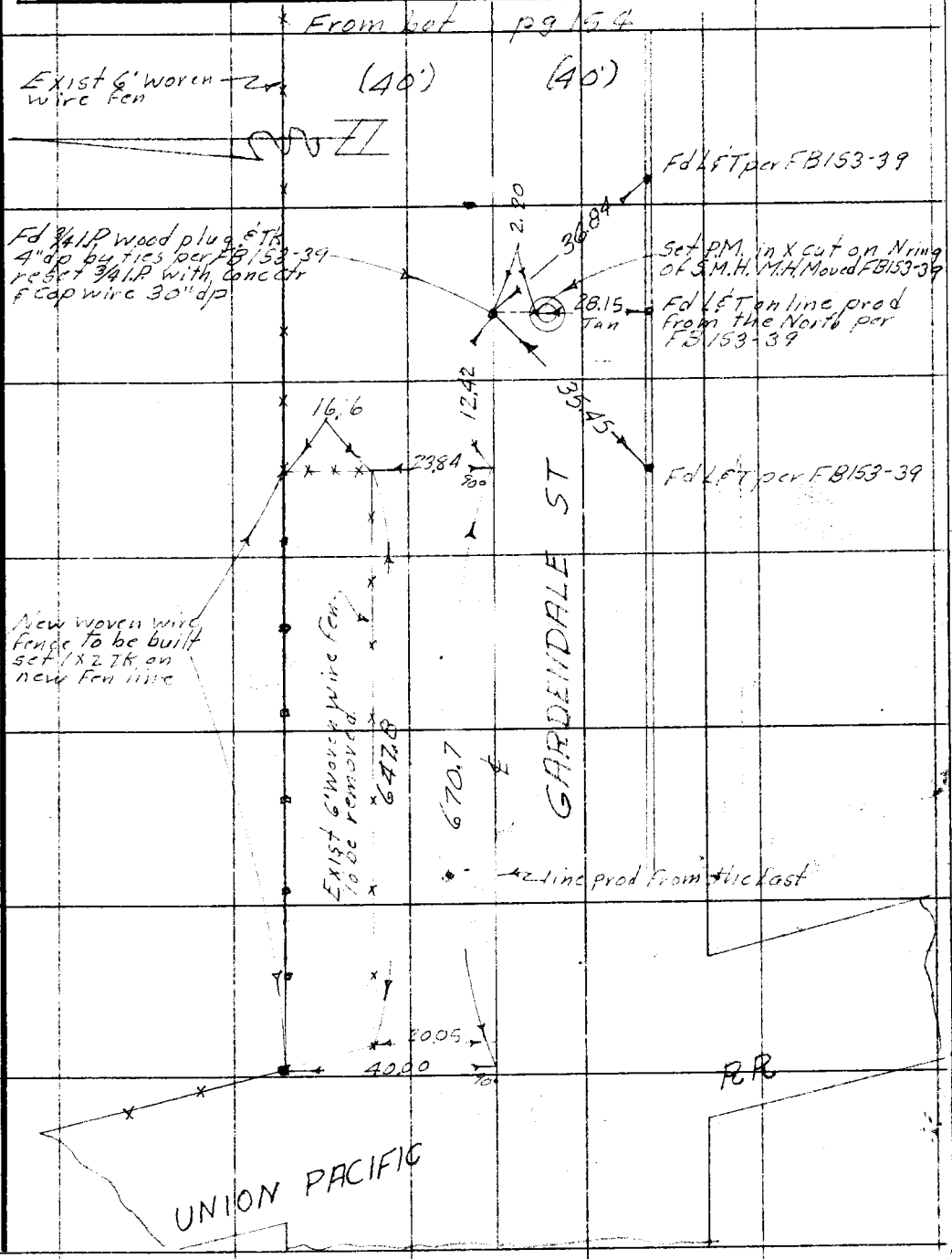

Note: Any Additions or Changes on This Sheet Must be Made or Circled in Red Ink With Date and Name of Person Making Change.

Do not extend notes this side of this line.

RETURN TO
LOS ANGELES COUNTY SURVEYOR
726 LOS ANGELES COUNTY
ENGINEERING BLDG.

76F3098 247 4-53

RETURN TO
LOS ANGELES COUNTY SURVEYOR
726 LOS ANGELES COUNTY
ENGINEERING BLDG.

Note: Any Additions or Changes on This Sheet Must be Made or Circled in Red Ink With Date and Name of Person Making Change.

Do not extend notes this side of this line.

F. B. 1640 PG. 23

Notes Ck'd by	Survey of Ro Los Amigos
Map No.	W. O. A131 Tape No. 0145 Sr'd. 68 °F
Office Work	Surveyed by M. A. Van Deren
Checked	Notes Van Date 11-10-53
Date	Indexed K. C. Johnson

F. B. 1600 PG. 235

NOV 12 '53

JN A131-CAPITAL PROJECT 4478-4

PROPOSED RIGHT OF WAY FOR SEWERS

FOR NEW CHAPEL BUILDING

AT

RANCHO LOS AMIGOS

11-10-53
Van Deren
Richards
Myers
Skerry

Note: Any Additions or Changes on This Sheet Must be Made or Circled in Red Ink With Date and Name of Person Making Change.

Do not extend notes this side of this line.

RETURN TO
LOS ANGELES COUNTY SURVEYOR
726 LOS ANGELES COUNTY
ENGINEERING BLDG.

76F3095 247 4-53

F.B. 1600 PG. 236

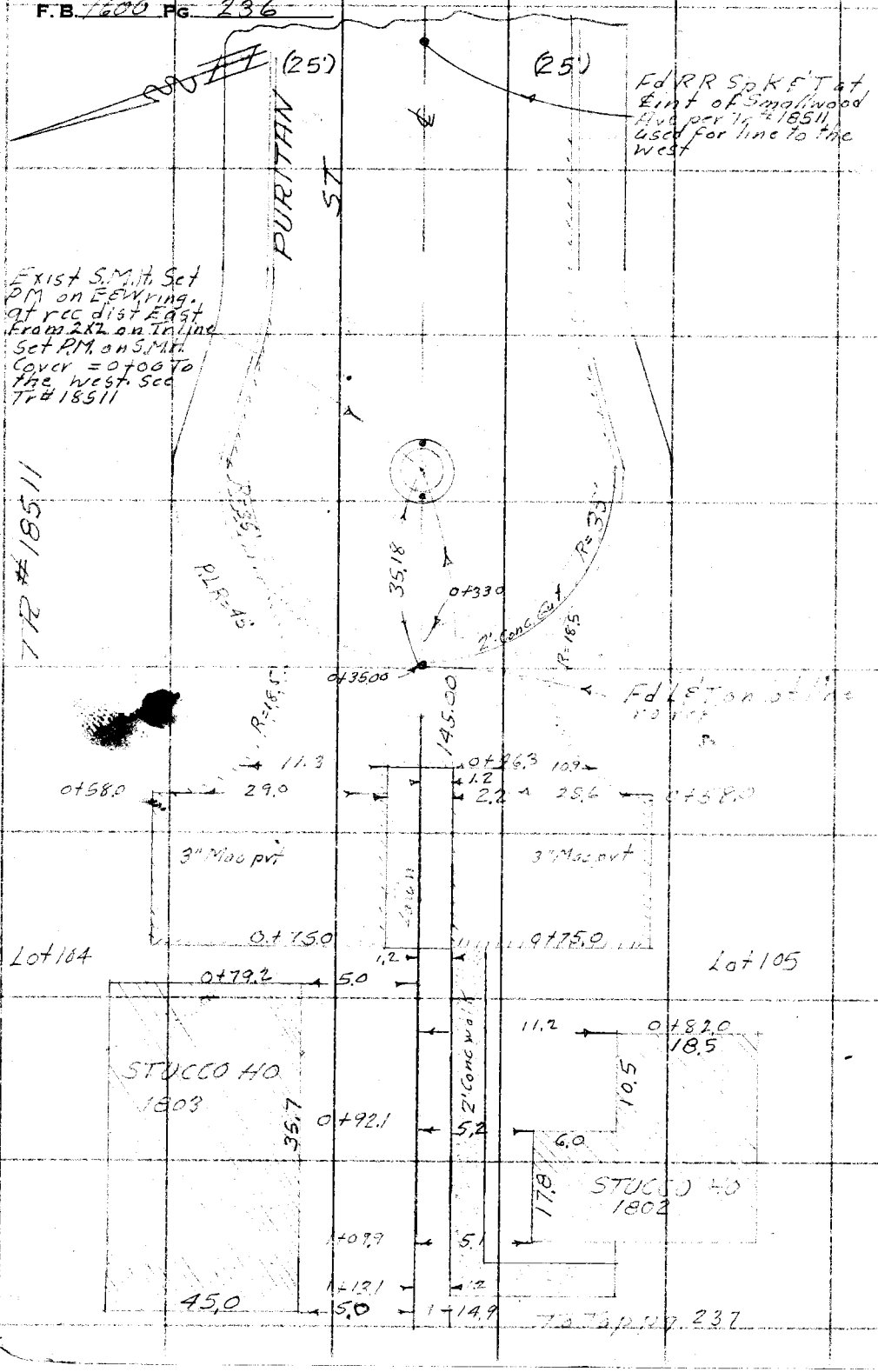

RETURN TO
LOS ANGELES COUNTY SURVEYOR
726 LOS ANGELES COUNTY
ENGINEERING BLDG.
Do not extend notes this side of this line.

Note: Any Additions or Changes on This Sheet Must be Made or Circled In Red Ink With Date and Name of Person Making Change.

Notes Ck'd by	Survey of Ro Los Amigos
Map No.	W. O. A131 Tape No. 0145 St'd. 68 °F
Office Work	Surveyed by M.A. Van Deren
Checked	Notes Van Date 11-10-53
Date	Indexed A. C. Johnson

F. B. 1600 Pg. 237

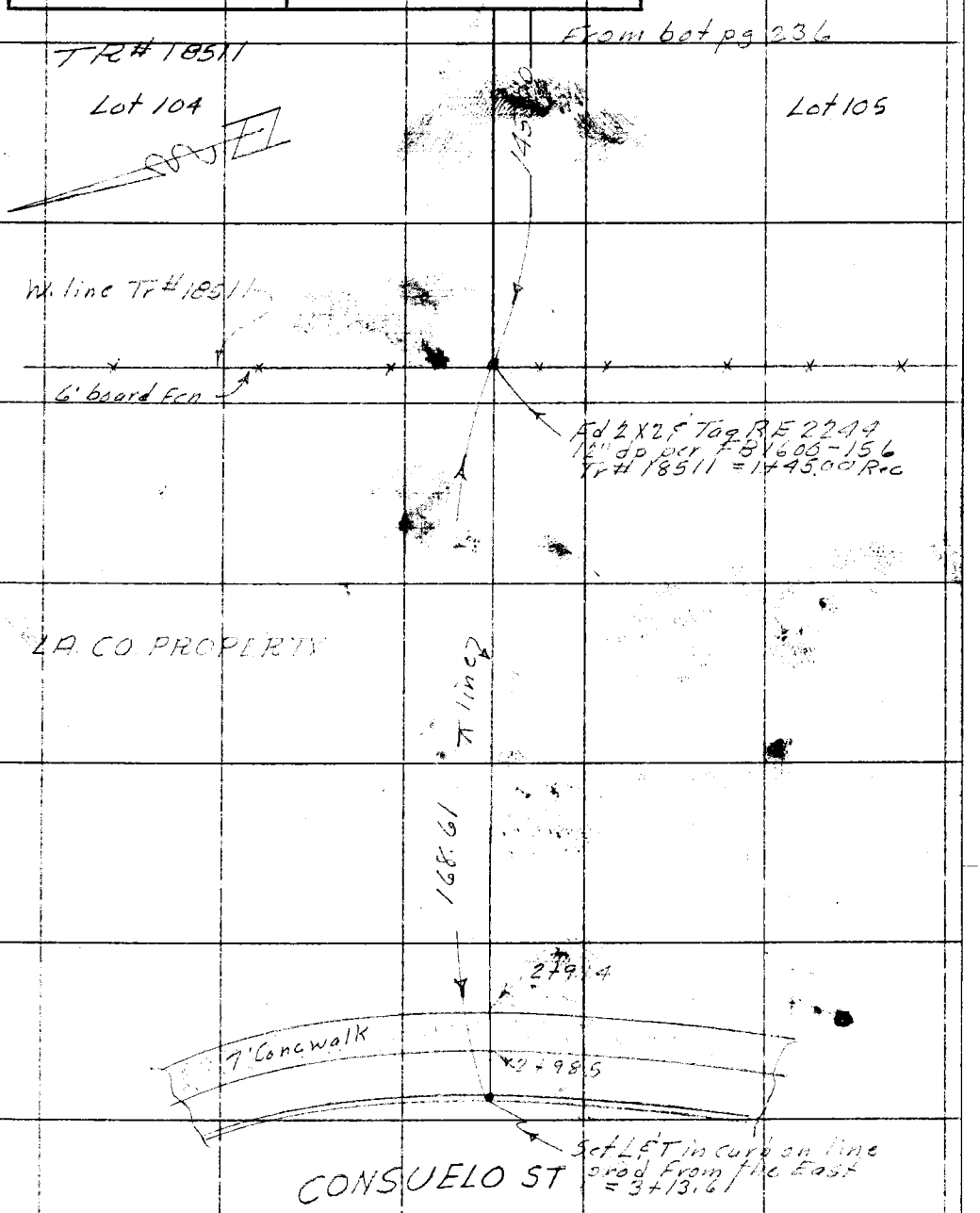

Note: Any Additions or Changes on This Sheet Must be Made or Circled in Red Ink With Date and Name of Person Making Change.

Do not extend notes this side of this line.

RETURN TO
LOS ANGELES COUNTY SURVEYOR
726 LOS ANGELES COUNTY
ENGINEERING BLDG.

76F3098 247 4-53

F. B. [illegible] PG. [illegible]

LOCATION OF SEWER M.H. ON CONSUELO ST

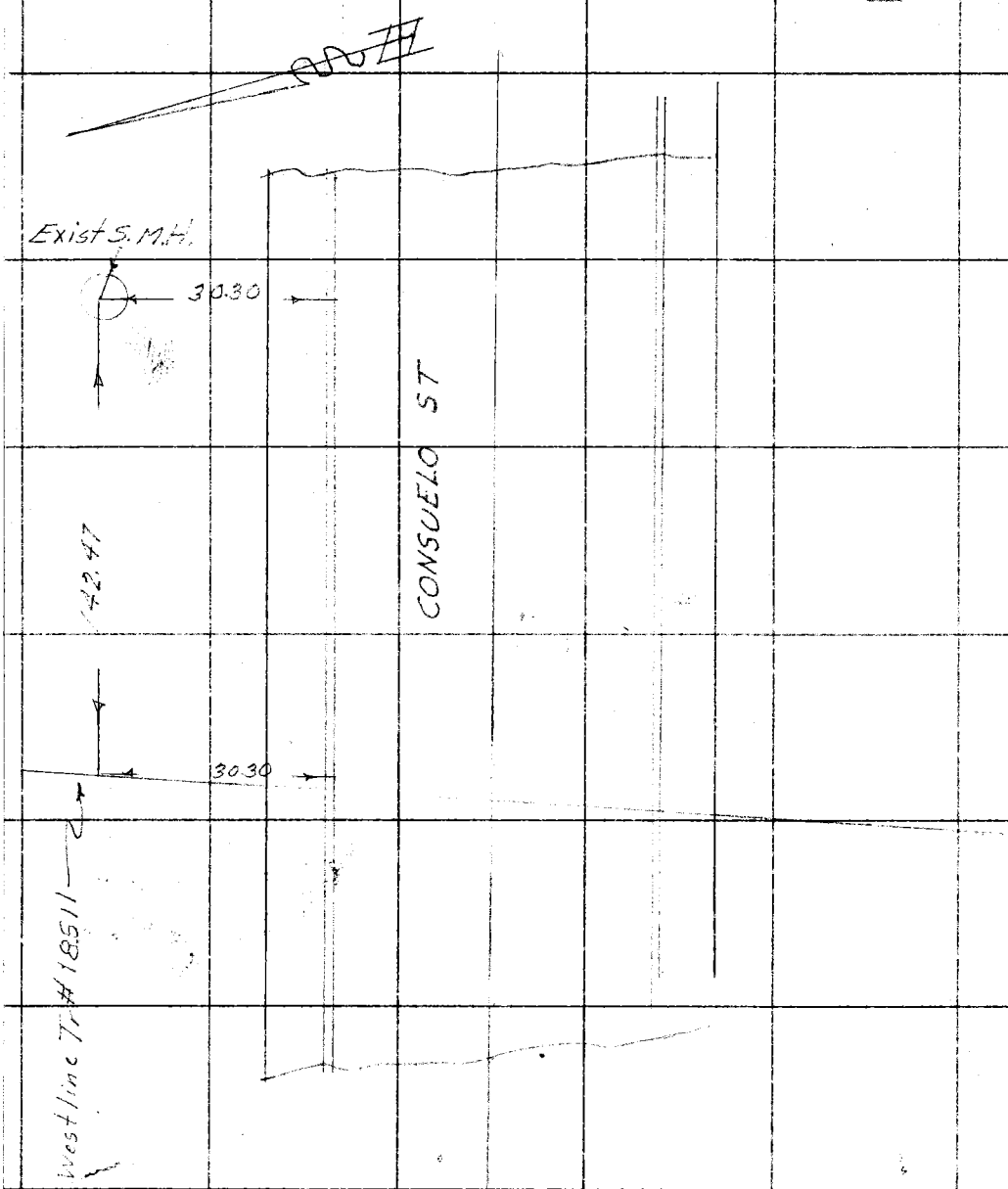

RETURN TO
LOS ANGELES COUNTY SURVEYOR
726 LOS ANGELES COUNTY
ENGINEERING BLDG.

Do not extend notes this side of this line.

Note: Any Additions or Changes on This Sheet Must be Made or Circled in Red Ink With Date and Name of Person Making Change.

F.B. 600 PG. 139

Profile No. | Notes Red. | Plotted | Job No. A131 | Division No. 1
Date | Date | Survey of Ra Los Amigos
X-Sec. No. | Notes Chkd. | Checked | Survey by Van Dercn | Notes Van | Date 11-10-53
Date | Date | Map No. | Indexed R. G. Johnson | Date NOV 12 '53

JN A131 CAPITAL PROJECT # 4478-4

invert elevations of pipes in sewer M.H.
& Profile on lot line between lot 104 & 105 Tr # 18511
AT
RANCHO LOS AMIGOS

11-10-53
Van Dercn
Richards
Myers
Skerry

STATION	B. S.	H. I.	F. S.	ELEV.

NOTE: ANY ADDITIONS OR CHANGES ON THIS SHEET MUST BE MADE OR CIRCLED IN RED INK, WITH DATE AND NAME OF PERSON MAKING CHANGE.

Do not extend notes this side of this line.

PLEASE RETURN TO
LOS ANGELES COUNTY SURVEYOR
726 LOS ANGELES COUNTY ENGINEERING BLDG.

76L 308 307 5-49

76L298 307 5-49

PLEASE RETURN TO
LOS ANGELES COUNTY SURVEYOR
726 LOS ANGELES COUNTY ENGINEERING BLDG.

NOTE: ANY ADDITIONS OR CHANGES ON THIS SHEET MUST BE MADE OR CIRCLED IN RED INK, WITH DATE AND NAME OF PERSON MAKING CHANGE.

Do not extend notes this side of this line.

STATION	B. S.	H. I.	F. S.	ELEV.	
BM#11	5.53	93.93		88.40	BM#11 Elev = 88.40 LB 671-44-45
T. P.	5.73	94.84	4.82	89.11	Consuelo st & Paramount Blvd S.W. cor
T. P.	5.64	95.35	5.13	89.71	Br Cap Mon 55'± W. & 30'± S. of ℄ int
BMR2	7.40	97.68	5.07	90.28	BMR2 Elev = ?
T. P.	4.13	96.39	5.42	92.26	Consuelo st & Bonita st S.E. Cor
					Bt Spk in Curb 9' E. of E. end C.R.
0+00					Exist Sewer M.H. on Puritan st per pg 236
					Rod 4.99 chain 5.80 Diam 0.67
8" inlet N			11.46	84.93	11.46 Rod 4.99 chain 5.19 Diam 0.67
8" outlet S			11.45	84.94	11.45
0+00			4.99	91.40	Top of Exist S.M.H. on lot line prod from the W.
0+33			5.53	90.86	Cut out " " " " " "
0+35			5.71	90.68	Cut in & Top of depressed Cb " " " " "
0+45			4.92	91.47	P.L. " " "
+50			4.80	91.59	Lot line between lots 104 & 105
1+00	5.62	97.66	4.35	92.04	Lot line " " " "
1+45			5.50	92.16	int lot line & W. line Tr# 18511
1+50			5.6	92.1	lot line prod
2+00			5.3	92.4	" " "

F.B. 1600 PG. 240
Job No. A131 Division No. V
Survey of Ro Los Amigos
Survey by Van Deren Notes Van
Indexed C. Johnson Date
Notes Red. Date 11-10-53 Plotted Date
Notes Chkd. B.V.D. Checked Date 11-12-53
Profile No. X-Sec. No.

76L298 307 5-49

PLEASE RETURN TO
LOS ANGELES COUNTY SURVEYOR
726 LOS ANGELES COUNTY ENGINEERING BLDG.

NOTE: ANY ADDITIONS OR CHANGES ON THIS SHEET MUST BE MADE OR CIRCLED IN RED INK, WITH DATE AND NAME OF PERSON MAKING CHANGE.

Do not extend notes this side of this line.

STATION	B. S.	H. I.	F. S.	ELEV.		
2+50		97.66	5.80	91.86	on lot line prod	
2+91.4			5.08	92.58	E. edg of Conc walk	on lot line prod
2+98.5			5.20	92.46	W. " " " "	" "
3+00			5.30	92.36	on lot line prod	
3+13.91			5.49	92.17	Top Curb on lot line prod	
"			6.19	91.47	Cut " " " "	
T.P.	3.56	95.87	5.35	92.31		
T.P.	4.69	95.19	5.37	90.50		
		Trap M.H. on Consuelo St per pg 238				
30.30 N. of N. Curb line of Consuelo St, & 142.47 E. of W. line of Tr # 18511						
Trap on inlet to the North						
					Rod 4.64 Chain 5.33 Diam 0.67	
8" inlet N.			10.64	84.55	10.64	
T.P.	4.95	94.67	5.47	89.72		
T.P.	5.01	94.12	5.56	89.11		
BM#11			5.70	88.42	BM#11 Elev = 8840 LB 671-44-45	
					Consuelo St & Paramount Blvd S.W. cov	
					Br Cp Mon 55'± W. & 30'± S. of ℄ int	

Profile No. ____ Notes Red. ____ Plotted ____ Job No. A131 Division No. ✓ F.B. 1600 PG. 241
X-Sec. No. ____ Date ____ Date ____ Survey of Ro Los Amigos
Notes Chkd. B.Y.D. Checked ____ Survey by Van Deren Notes Van Date 11-10-53
Date 11-12-53 Date ____ Map No. ____ Indexed ____ Date ____

F.B. 600 Pg. 242 Job No. A131 Division No. V Notes Red. _____ Plotted _____ Profile

Survey of Ro Los Amigos Date 11-10-53 Date _____ No. _____

Survey by Van Deren Notes Van Notes Chkd. _____ Checked _____ X-Sec.

Indexed _____ Date _____ Date _____ Date _____ No. _____

STATION	B. S.	H. I.	F. S.	ELEV.

76L298 307 5-49

PLEASE RETURN TO

LOS ANGELES COUNTY SURVEYOR

726 Los Angeles County Engineering Bldg.

Do not extend notes this side of this line.

NOTE: ANY ADDITIONS OR CHANGES ON THIS SHEET MUST BE MADE OR CIRCLED IN RED INK, WITH DATE AND NAME OF PERSON MAKING CHANGE.

Notes Ck'd by	Survey of Kitchen #2 Addition
Map No. 64-8	W. O. 8608 Tape No. 0106 St'd. 68 °F
Office Work	Surveyed by M.A. VanDeren
Checked	Notes Van Date 1-20-54
Date	Indexed L. C. Johnson

JAN 22 '54

F. B. 1600 PG. 243

JN 8608

TOPOGRAPHY ON NORTH SIDE ESPERANZA ST
FROM ℄ INT OF LAUREL ST - EAST 300'

KITCHEN NO 2 ADDITION
AT
RANCHO LOS AMIGOS

1-20-64
VanDeren
Richards
Myers
Bazen
McKnight
Sherry
Allen
Nunez

"Note" For ref to under ground pipes
For 4" water line To Fire Hyd See FB 569-13
For Electric conduit line to Bldg " FB 569-241
For Electric conduit from Station 4-C To Sta 9-D see FB 1600-89-100
For Gas line to Bldg see FB 570-96
For Sprinkling System see FB 667-111-112-113-114
For water line at East end of Bldg see FB 568-88

Note: Any Additions or Changes on This Sheet Must be Made or Circled in Red Ink With Date and Name of Person Making Change.

Do not extend notes this side of this line.

RETURN TO
LOS ANGELES COUNTY SURVEYOR
726 LOS ANGELES COUNTY
ENGINEERING BLDG.

76F309S 247 4-53

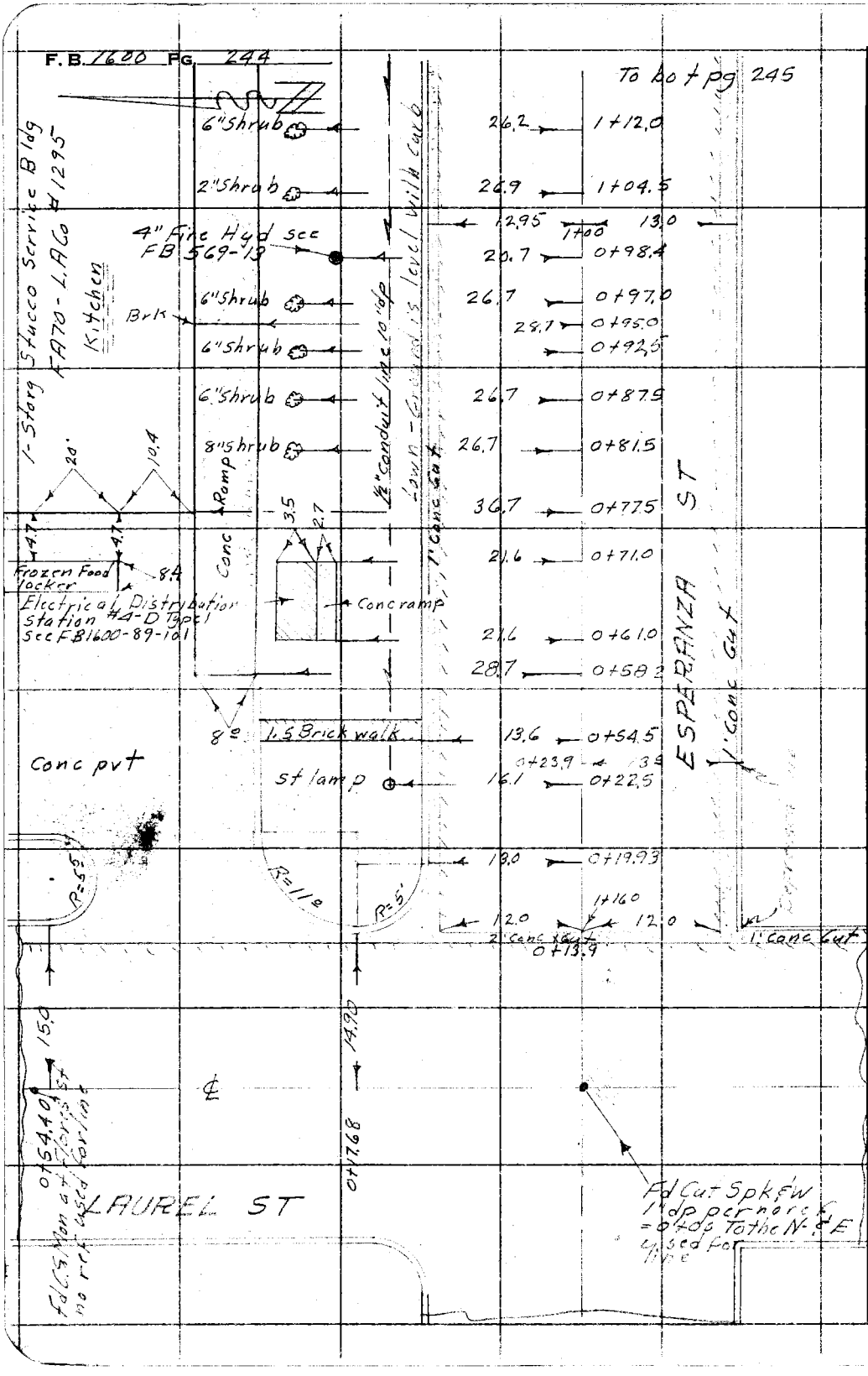

RETURN TO
LOS ANGELES COUNTY SURVEYOR
726 LOS ANGELES COUNTY
ENGINEERING BLDG.

Do not extend notes this side of this line.

Note: Any Additions or Changes on This Sheet Must be Made or Circled in Red Ink With Date and Name of Person Making Change.

Notes Ck'd by	Survey of Kitchen #2 Addition
Map No. 64-8	W. O. 8608 Tape No. 0106 St'd. 68 °F
Office Work	Surveyed by M. A. Van Deren
Checked	Notes Van Date 1-22-54
Date	Indexed A. C. Johnson

F. B. 1600 Pg. 245

To bot pg 246

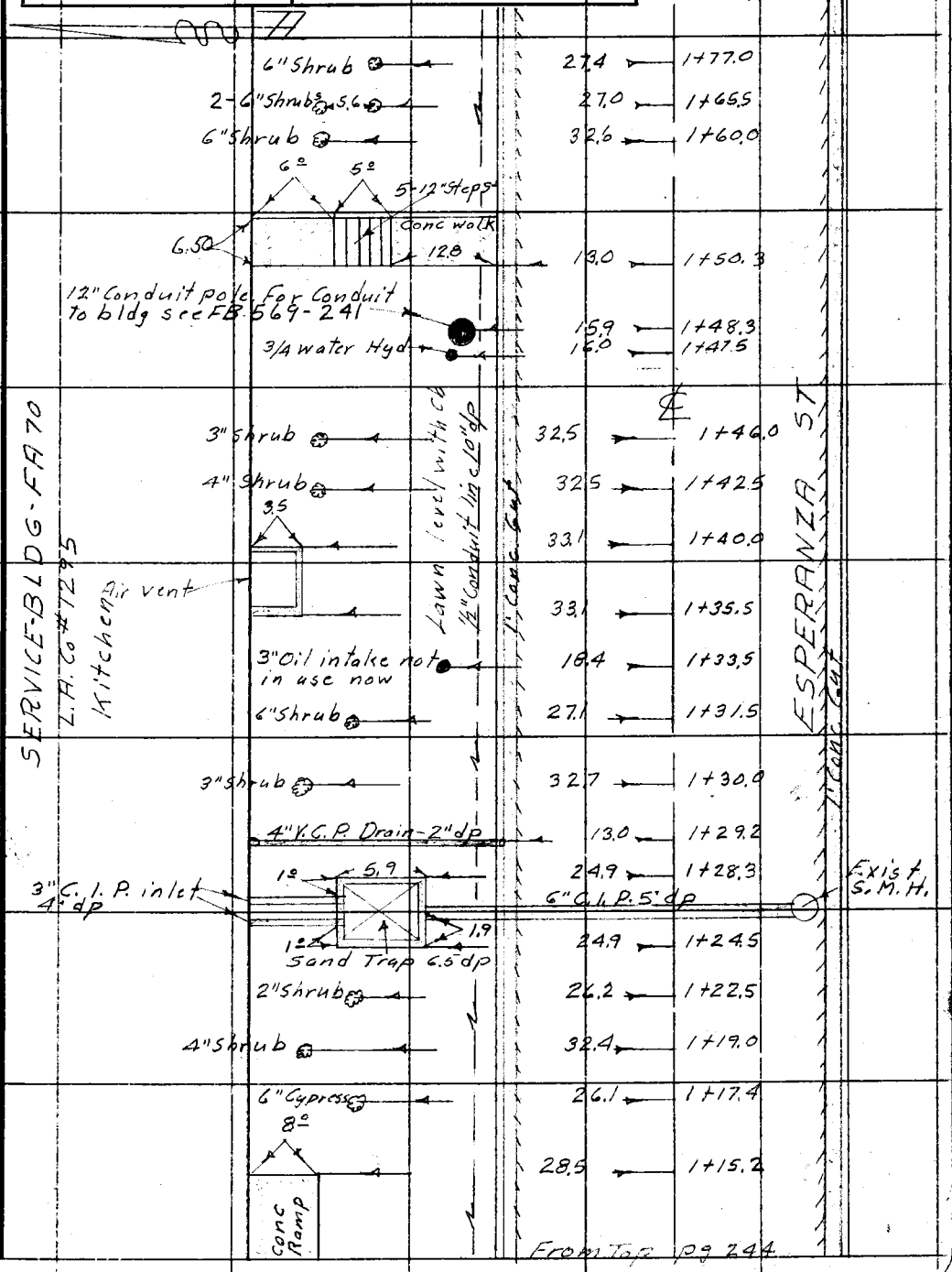

Note: Any Additions or Changes on This Sheet Must be Made or Circled in Red Ink With Date and Name of Person Making Change.

Do not extend notes this side of this line.

RETURN TO
LOS ANGELES COUNTY SURVEYOR
726 LOS ANGELES COUNTY
ENGINEERING BLDG.

76F3089 247 4-53

F.B. 1600 PG. 246

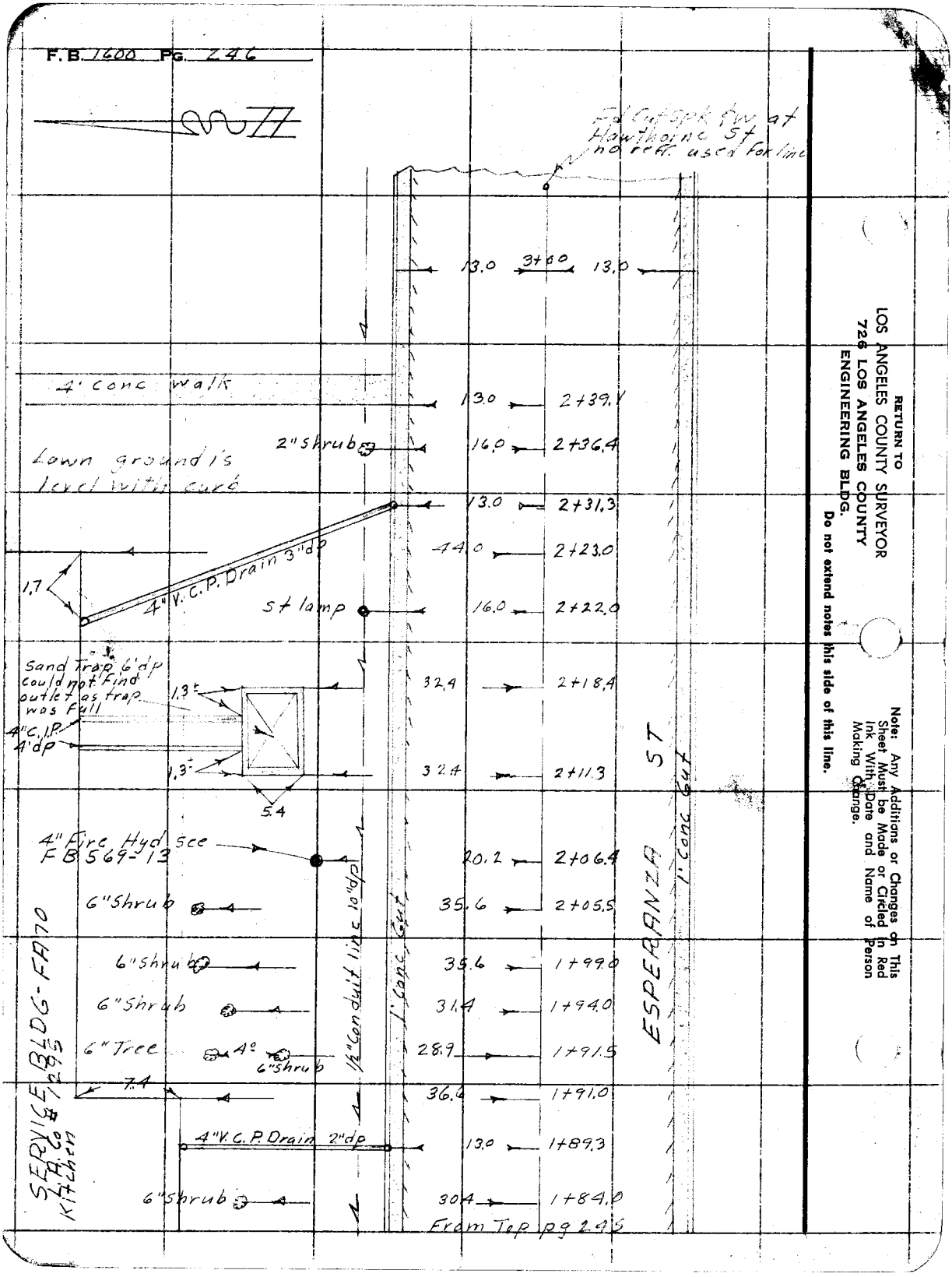

RETURN TO
LOS ANGELES COUNTY SURVEYOR
726 LOS ANGELES COUNTY
ENGINEERING BLDG.
Do not extend notes this side of this line.

Note: Any Additions or Changes on This Sheet Must be Made or Circled in Red Ink With Date and Name of Person Making Change.

Profile No.	Notes Red.	Plotted	Job No. 8608	Division No. V	F.B. 1600 PG. 247
	Date	Date	Survey of Kitchen #2 Addition		
X-Sec. No.	Notes Chkd.	Checked	Survey by VanDeren	Notes Van	Date 1-20-54
	Date	Date	Map No.	Indexed K. C. Johnson	Date JAN 22 54

J.N. 8608

CROSS SECTIONS ON ESPERANZA ST

FROM ℄ LAUREL ST EAST 300'

KITCHEN NO-2 ADDITION

AT

RANCHO LOS AMIGOS

1-20-54
Van Deren
Richards
Myers
Bazen
Skerry
McKnight
Allen
Nunez

ELEV.

F. S.

"Note" Check location of BM# 81

FB1600-11 shows it on Golandrinas - Flores

H. I.

B. S.

STATION

NOTE: ANY ADDITIONS OR CHANGES ON THIS SHEET MUST BE MADE OR CIRCLED IN RED INK, WITH DATE AND NAME OF PERSON MAKING CHANGE.

PLEASE RETURN TO
LOS ANGELES COUNTY SURVEYOR
726 LOS ANGELES COUNTY ENGINEERING BLDG.

Do not extend notes this side of this line.

76L298 307 5-49

76L298 307 5-49

PLEASE RETURN TO
LOS ANGELES COUNTY SURVEYOR
726 LOS ANGELES COUNTY ENGINEERING BLDG.

NOTE: ANY ADDITIONS OR CHANGES ON THIS SHEET MUST BE MADE OR CIRCLED IN RED INK, WITH DATE AND NAME OF PERSON MAKING CHANGE.

Do not extend notes this side of this line.

STATION	B. S.	H. I.	F. S.	ELEV.	
BM #81	4.91	96.91		92.00	BM #81 Elev=92.00 per FB 1600-11-LB671-53
					Laurel st & Flores st. N.W. Cor
					L&T in Curb. 5'± N. of N. end C.R.
0+00 E & N			4.93	91.98	℄ int Esperanza st & Laurel st
0+17.68			4.92	91.99	on ℄ Laurel st
"			5.27	91.64	14.9 Rt & E Gut
"			4.80	92.11	14.9 R & E Top Cb
0+28.68			4.96	91.95	25.9 Rt & E Gut at E.C.
"			4.44	92.47	" " " Top Cb at E.C.
0+54.4			4.98	91.93	on ℄ Laurel st
"			[illegible].24	91.67	15' Rt & E Gut at B.C.
"			[illegible].72	[illegible].19	15' " " Top Cb at B.C.
"			[illegible]	92.55	26' " " Top Cb at E.C.
"			4.82	92.09	26' " " Gut at E.C.
0+[illegible]4.9			5.19	91.72	on ℄ Esperanza st. in ℄ conc X Gut
0+19.3			5.07	91.84	℄ Esperanza st opp E.C.
"			5.20	91.71	13' Lt & N Gut " "
"			4.73	92.18	" " " Top Cb "
0+23.9			4.99	91.92	℄ Esperanza st
"			5.19	91.72	13' Rt & S. Gut
"			4.66	92.25	13' " " " Top Cb

F.B. 1600 PG. 248
Job No. A224 Division No. V
Survey of Kitchen #2 Addition
Survey by Van Deren Notes
Indexed E. C. Johnson Date
Notes Red. Date 1-20-54
Notes Chkd. Date
Plotted Date
Checked Date
Profile No.
X-Sec. No.

76L298 307 5-49

PLEASE RETURN TO
LOS ANGELES COUNTY SURVEYOR
726 LOS ANGELES COUNTY ENGINEERING BLDG.

NOTE: ANY ADDITIONS OR CHANGES ON THIS SHEET MUST BE MADE OR CIRCLED IN RED INK, WITH DATE AND NAME OF PERSON MAKING CHANGE.

Do not extend notes this side of this line.

Esperanza

STATION	B. S.	H. I.	F. S.	ELEV.	LT ℄ North	℄	RT ℄ South
0+58.2		96.91	4.85	92.06		℄	
"			4.24	92.67	28.7 Top Cb		
"			4.53	92.38	28.7 bot Conc Ramp		
"			4.53	92.38	36.7 " " "		
"			4.53	92.38	50' Conc pvt		
0+61.0			4.57	92.34	21.6 S.W. Cor Conc ramp		
0+71			4.55	92.36	21.6 S.E. " " "		
T.P.	4.78	96.86	4.83	92.08			
0+95			1.08	95.78	28.7 Top ramp at brk		
1+00			4.77	92.09		℄	
"			5.10	91.76			13' Cut
"			4.64	92.22			13' Top Cb
"			5.08	91.[illegible]			
"			4.57	92.[illegible]	[illegible] Cb		
1+15.2			1.18	95.68	28.5 Top Conc ramp		
1+29.5			4.25	92.61	24.9 S.W. Cor Sand Trap		Trap is 1' dp
			4.25	92.61	30.8 N.W. " " "		
1+28.3			4.21	92.65	24.9 S.E. " " "		
"			4.21	92.65	30.8 N.E. " " "		
1+35.5			4.00	92.86	33.1 S.W. Cor Air Vent		
"			4.00	92.86	33.1 S.E. " " "		

Profile No. 64-8 Date
X-Sec. No. Date
Notes Red. Date
Notes Chkd. Date
Plotted Date
Checked Date
Job No. 8608 Division No. V
Survey of Kitchen #2 Addition
Survey by Van Dorn Notes Van Date 1-20-59
Map No. Index Johnson Date
F.B. 1600 Pg. 249

76L298 307 5-49

PLEASE RETURN TO
LOS ANGELES COUNTY SURVEYOR
726 LOS ANGELES COUNTY ENGINEERING BLDG.

NOTE: ANY ADDITIONS OR CHANGES ON THIS SHEET MUST BE MADE OR CIRCLED IN RED INK, WITH DATE AND NAME OF PERSON MAKING CHANGE.

Do not extend notes this side of this line.

Profile No. ____ X-Sec. No. ____

Plotted ____ Date ____ Checked ____ Date ____

Notes Red. ____ Date 1-20-54 Notes Chkd. ____ Date ____

Division No. V Job No. A 2274 Notes Van

Survey of ~~H.T. Beach #2 Addition~~

Survey by Van Deren

Indexed ~~E.~~ C. Johnson Date

F.B. 1600 PG. 250

Laporanza St

STATION	B. S.	H. I.	F. S.	ELEV.	℄ Lt & North	℄ Rt & South
1+50.3		96.86	4.44	92.42	13' conc walk	
"			4.31	92.55	25.8 " " at bot of steps	
"			1.11	95.75	30.8 Top Conc Steps	
"			1.14	95.72	36.8 Top " walk at Bldg	
2+00			4.68	92.18		℄
"			5.01	91.85		13' Cut
"			4.54	92.32		13' Top Cb
"			4.97	91.89	13' Cut	
"			4.44	92.42	13' Top Cb	
T.P.	4.84	97.02	4.68	92.18		
2+11.3			4.31	92.71	32.4 S.W. Cor Sand Trap	
"			4.28	92.74	37.8 N.W. Cor " "	
2+18.4			4.29	92.73	32.4 S.E. Cor " "	
"			4.29	92.73	37.8 N.E. " " "	
2+39.1			4.53	92.49	13' Conc walk	
"			4.70	92.32	50" " " "	
3+00			4.62	92.40		℄
			5.06	91.96		13' Cut
			4.64	92.38		13' Top Cb
			4.97	92.05	13' Cut	
			4.47	92.55	13' Top Cb	

76L298 307 5-49

PLEASE RETURN TO
LOS ANGELES COUNTY SURVEYOR
726 LOS ANGELES COUNTY ENGINEERING BLDG.

NOTE: ANY ADDITIONS OR CHANGES ON THIS SHEET MUST BE MADE OR CIRCLED IN RED INK. WITH DATE AND NAME OF PERSON MAKING CHANGE.

Do not extend notes this side of this line.

STATION	B. S.	H. I.	F. S.	ELEV.	LT & North
		97.02			
T. P.	[illegible]	96.81	4.92	92.10	
BM #81			4.80	92.01	BM #81 Elev = 92.00 per FB 1600-11-LB671-53
					Laurel st & Flores st. N.W. Cor
					L & T in curb. 5' N. of N. end C.R.
	2-5-54				LT & North
BM #81	4.56	96.56		92.00	BM #81 Elev = 92.00 per F.B. 1600-11-LB671-53
					Laurel st & Flores st N.W. cor
					L & T in curb. 5' N. of N. end C.R.
0+55.0			4.35	92.21	13.6 Lt & N ℄ brick wak
"			4.28	92.28	28.6 Lt N. end " "
0+58.2			4.3	92.3	28.7 Lt Ground at end of curb
T.P.	1.84	96.66	1.74	94.82	
0+77.5			4.68	91.98	28.7 Lt Ground
"			2.40	94.26	28.7 Lt Conc ramp
"			2.41	94.25	36.7 Lt Conc ramp
"			4.14	92.52	36.7 Lt Conc pvt
1+15.2			4.42	92.24	28.5 Ground at end of conc ramp
"			0.92	95.74	36.5 Top of Conc ramp
"			0.90	95.76	38.0 Conc Floor of Service Bldg FA70
"			4.50	92.16	36.5 Ground at Bldg

Profile No. 64-8 Notes Red. Date Plotted Date Job No. 8608 Division No. Y F.B. 1600 PG. 251
X-Sec. No. Notes Chkd. Date Checked Date Survey of Kitchen #2 Addition Survey by VanDeren Notes Van Date 1-20-54
Map No. Date Date Index C. Johnson Date

76L298 307 5-49

PLEASE RETURN TO
LOS ANGELES COUNTY SURVEYOR
726 LOS ANGELES COUNTY ENGINEERING BLDG.

NOTE: ANY ADDITIONS OR CHANGES ON THIS SHEET MUST BE MADE OR CIRCLED IN RED INK, WITH DATE AND NAME OF PERSON MAKING CHANGE.

Do not extend notes this side of this line.

STATION	B. S.	H. I.	F. S.	ELEV.	LT & North
T.P.	5.01	96.66 96.97	4.70	91.96	
1+56.8			4.56	92.41	13' Lt Top Cb
"			4.38	92.59	25.8 Lt Conc walk at bot of steps
"			1.20	95.77	30.8 LT Top of conc steps
"			1.16	95.81	36.8 Lt Conc walk at Bldg
"			1.18	95.79	37.8 Lt Conc Floor of Service Bldg F.A. 70
"			4.66	92.31	36.8 Lt Ground at Bldg
1+91.0			4.37	92.60	36.6 Lt Ground at Cor of Bldg
"			4.45	92.52	44.0 Lt " " Bldg F.A. 70
T.P.	2.47	96.99	2.45	94.52	
2+23.0			4.60	92.39	44.0 Lt Ground at Cor of Bldg
"			1.16	95.83	45.0 Lt Conc Floor of Bldg F.A. 70
T.P.	4.60	96.85	4.74	92.25	
BM #81			4.84	92.01	BM #81 Elev = 92.00 FB 1600-11-LB-671-53 Laurel St & Flores St N.W. cor L & T in curb. 5' N. of N. end C.R.

F.B. 1600 PG. 152
Job No. 9224 Division No. V Notes Red. Plotted
Survey of Kitchen #2 Addition Date 1-20-54 Date No.
Survey by Van Deren Notes Van Notes Chkd. Checked X-Sec.
Indexed A. C. Johnson Date Date No.
Profile

Notes Ck'd by	Survey of Kitchen #2 Rancho Amigos
Map No.	W. O. 8240.03 Tape No. 0145 St'd. 68 °F
Office Work	Surveyed by M. A. Van Deren
Checked T.M.P	Notes Richards Date 4-20-55
Date 4-25-55	Indexed C. Johnson 4-22-55

F. B. 1600 PG. 253

J. N. 8240.03

STAKING SKETCH FOR KITCHEN NO. 2
ADDITION
AT
RANCHO LOS AMIGOS

Note all stks set 1.43 RT & N. of South Face of curb

4-20-55
Van Deren
Richards
Myers
Siemann
Turrill

Note: Any Additions or Changes on This Sheet Must be Made or Circled in Red Ink With Date and Name of Person Making Change.

Do not extend notes this side of this line.

RETURN TO
LOS ANGELES COUNTY SURVEYOR
726 LOS ANGELES COUNTY
ENGINEERING BLDG.

76F809S 247 4-53

F.B. 1600 PG. 254

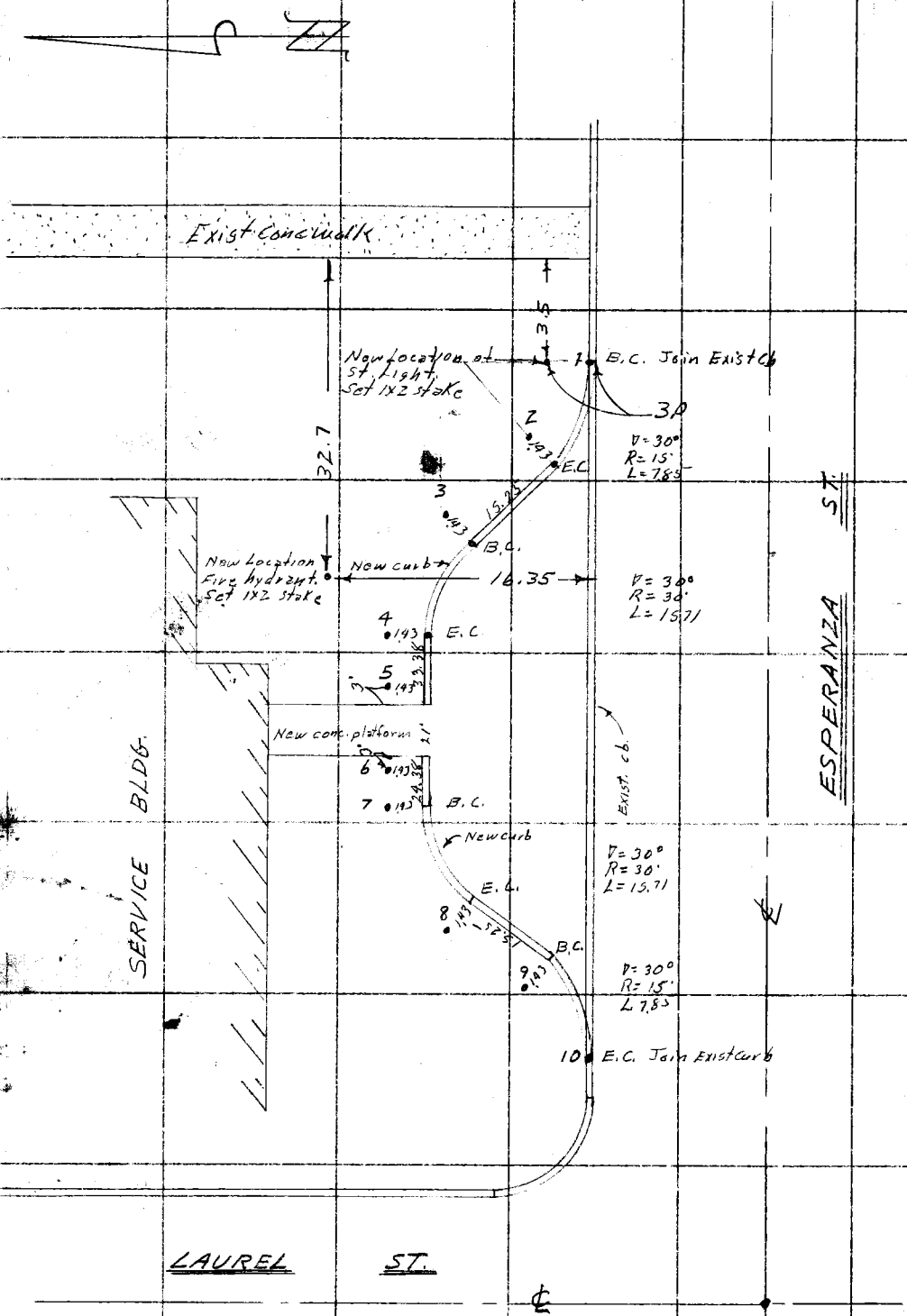

RETURN TO
LOS ANGELES COUNTY SURVEYOR
726 LOS ANGELES COUNTY
ENGINEERING BLDG.

Do not extend notes this side of this line.

Note: Any Additions or Changes on This Sheet Must be Made or Circled in Red Ink With Date and Name of Person Making Change.

Profile No.	Notes Red.	Plotted	Job No. 8240.03	Division No. 10	F. B. 1600 Pg. 255
	Date	Date	Survey of Kitchen #2 Ro Los Amigos		
X-Sec. No.	Notes Chkd.	Checked	Survey by Van Deren	Notes R.	Date 4-20-55
	Date	Date	Map No.	Indexed Johnson	Date 5-16-56

J.N. 8240.03

Grade stakes for Curbs for Kitchen No. 2 Addition at Rancho Los Amigos

4-20-55

Van Deren
Richards
Myers
Siemang
Turrill

STATION	B. S.	H. I.	F. S.	ELEV.	
					"Note" All grade stakes set 1.43 ft. s North from face of curb, except No.s 5 & 6, which are set 1.43 ft. s North, and 3.0 East and West, respectively.

NOTE: ANY ADDITIONS OR CHANGES ON THIS SHEET MUST BE MADE OR CIRCLED IN RED INK, WITH DATE AND NAME OF PERSON MAKING CHANGE.

Do not extend notes this side of this line.

PLEASE RETURN TO
LOS ANGELES COUNTY SURVEYOR
726 Los Angeles County Engineering Bldg.

761298 S & E #307 9-54

76L298 S & E #307 9-54

PLEASE RETURN TO
LOS ANGELES COUNTY SURVEYOR
726 LOS ANGELES COUNTY ENGINEERING BLDG.

NOTE: ANY ADDITIONS OR CHANGES ON THIS SHEET MUST BE MADE OR CIRCLED IN RED INK, WITH DATE AND NAME OF PERSON MAKING CHANGE.

Do not extend notes this side of this line.

STATION	B. S.	H. I.	F. S.	ELEV.	Grade	C or F.		
B.M. #81	497	96 97		92 00			B.M. #81 Elev. = 92.00 F.B. 1600-11 Laurel st & Flores st., N.W. Cor. L.&T. in cb., 5' ± N. of N. end C.R.	
No 1			452	92.45	92.45 T.C.	—	D.C. Join exist cb.	
" 2 ⊙	462	97 09	450	92 47	92.47 "	grade	E.C. Set 1x2 stake-1.43 RT. & N.	
" 3			457	92 52	92.52 "	"	B.C.	" " " "
" 4			452	92 57	92.57 "	"	E.C.	" " " "
" 5			440	92 69	92.69 "	"	End cb.	" " -1.43 N. & 3.0 E.
" 6			440	92 69	92.69 "	"	begin cb.	" " -1.43 N. & 3.0 W.
" 7			456	92 53	92.53 "	"	B.C.	" " -1.43 N.
" 8			466	92 43	92.43 "	"	E.C.	" " "
" 9			476	92 33	92.33 "	"	B.C.	" " "
" 10			482	92 27	92.27 "		Join exist cb.	
T.P.	484	96 92	501	92 08				
			492	92 00			B.M. #81 Elev. = 92.00 F.B. 1600-11 Laurel st. & Flores st., N.W. Cor. L.&T. in cb., 5' ± N. of N. end C.R.	

F. B. 1600 Pg. 256 Job No. 8240.03 Division No. 10 Notes Red. Plotted Profile
Survey of Kitchen #2 Ra Los Amigas Date 4-20-55 Date No.
Survey by Van Deren Notes R Notes Chkd. T.M.P. Checked X-Sec.
Indexed C. Johnson Date Date 4-25-55 Date No.

Notes Ck'd by	Survey of Ro Los Amigos
Map No.	W. O. 0022.10 Tape No. 0145 St'd. 68 °F
Office Work	Surveyed by M.A. Van Dercn
Checked	Notes Van Date 12-20-55
Date	Indexed E. C. Johnson 1-6-56

F. B. 1600 PG. 257

J.N. 0022.10

CADASTRAL TIES FOR

RANCHO LOS AMIGOS

12-20-55
Van Dercn
Richards
Bazen
Turrill

Note: Any Additions or Changes on This Sheet Must be Made or Circled in Red Ink With Date and Name of Person Making Change.

Do not extend notes this side of this line.

RETURN TO
LOS ANGELES COUNTY SURVEYOR
726 LOS ANGELES COUNTY
ENGINEERING BLDG.

76F3095 S&E #247. 8-54

F. B. 1600 PG. 258

INDEX

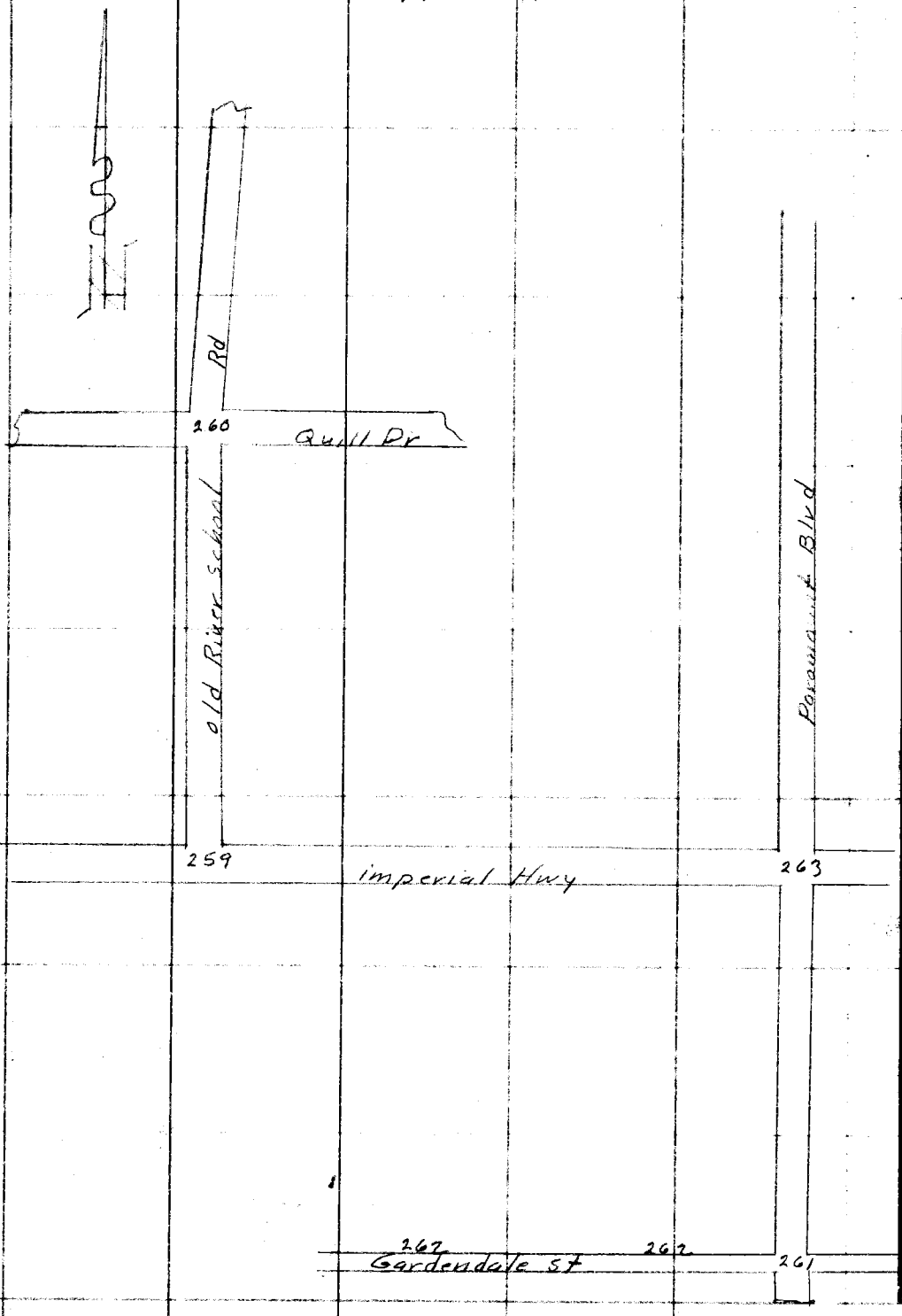

RETURN TO
LOS ANGELES COUNTY SURVEYOR
724 LOS ANGELES COUNTY
ENGINEERING BLDG.

Do not extend notes this side of this line.

Note: Any Additions or Changes on This Sheet Must be Made or Circled in Red Ink With Date and Name of Person Making Change.

Notes Ck'd by	Survey of Rolos Amigos	F. B. 1600 Pg. 259
Map No.	W. 00022.10 Tape No. C145 St'd. 68 °F	
Office Work	Surveyed by M.A. Van Deren	
Checked	Notes Van Date 12-20-55	
Date	Indexed A. C. Johnson	

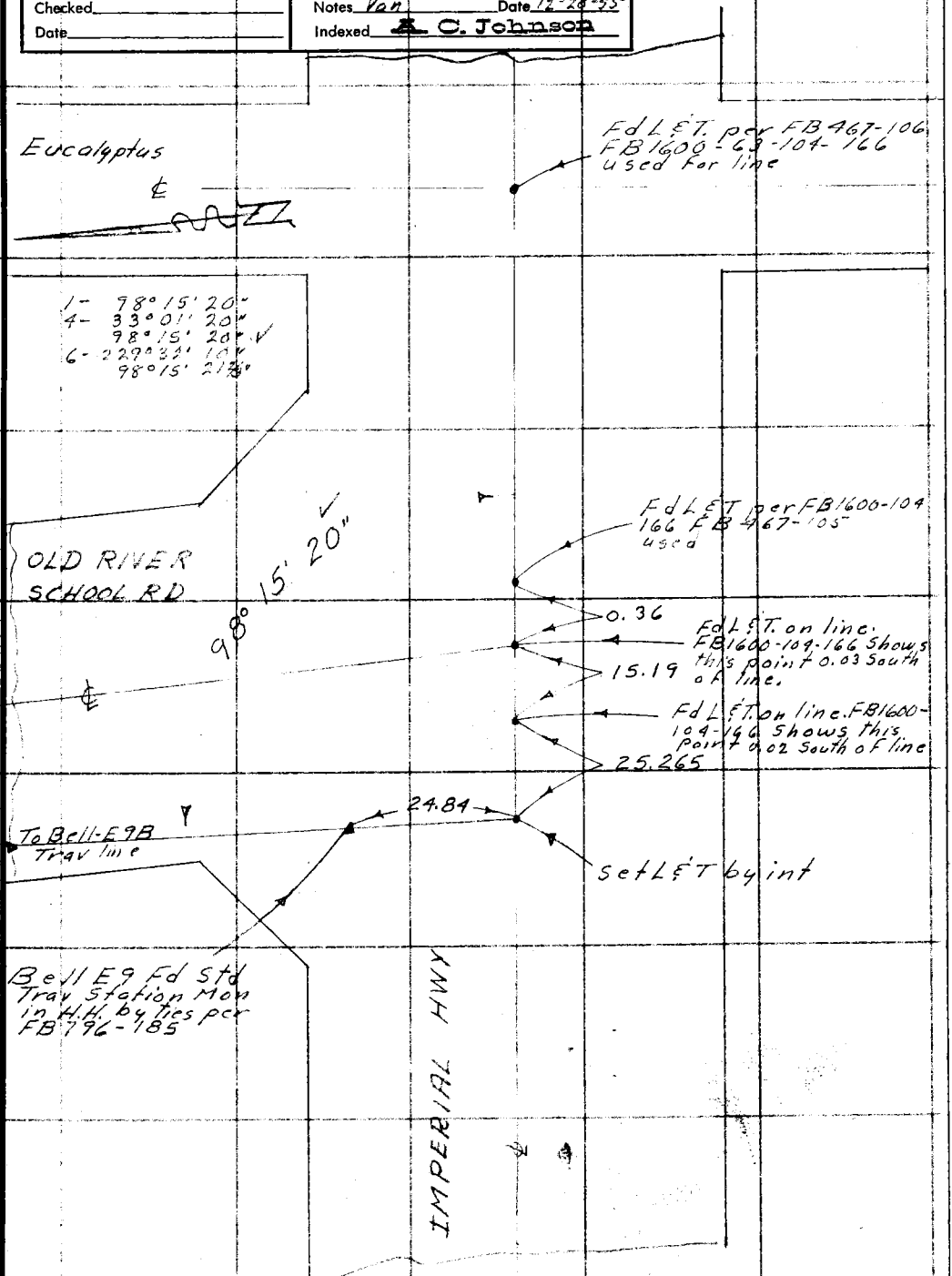

Note: Any Additions or Changes on This Sheet Must be Made or Circled in Red Ink With Date and Name of Person Making Change.

Do not extend notes this side of this line.

RETURN TO
LOS ANGELES COUNTY SURVEYOR
726 LOS ANGELES COUNTY
ENGINEERING BLDG.

76F309S S&E #247. 8-54

F.B. 1600 Pg. 260

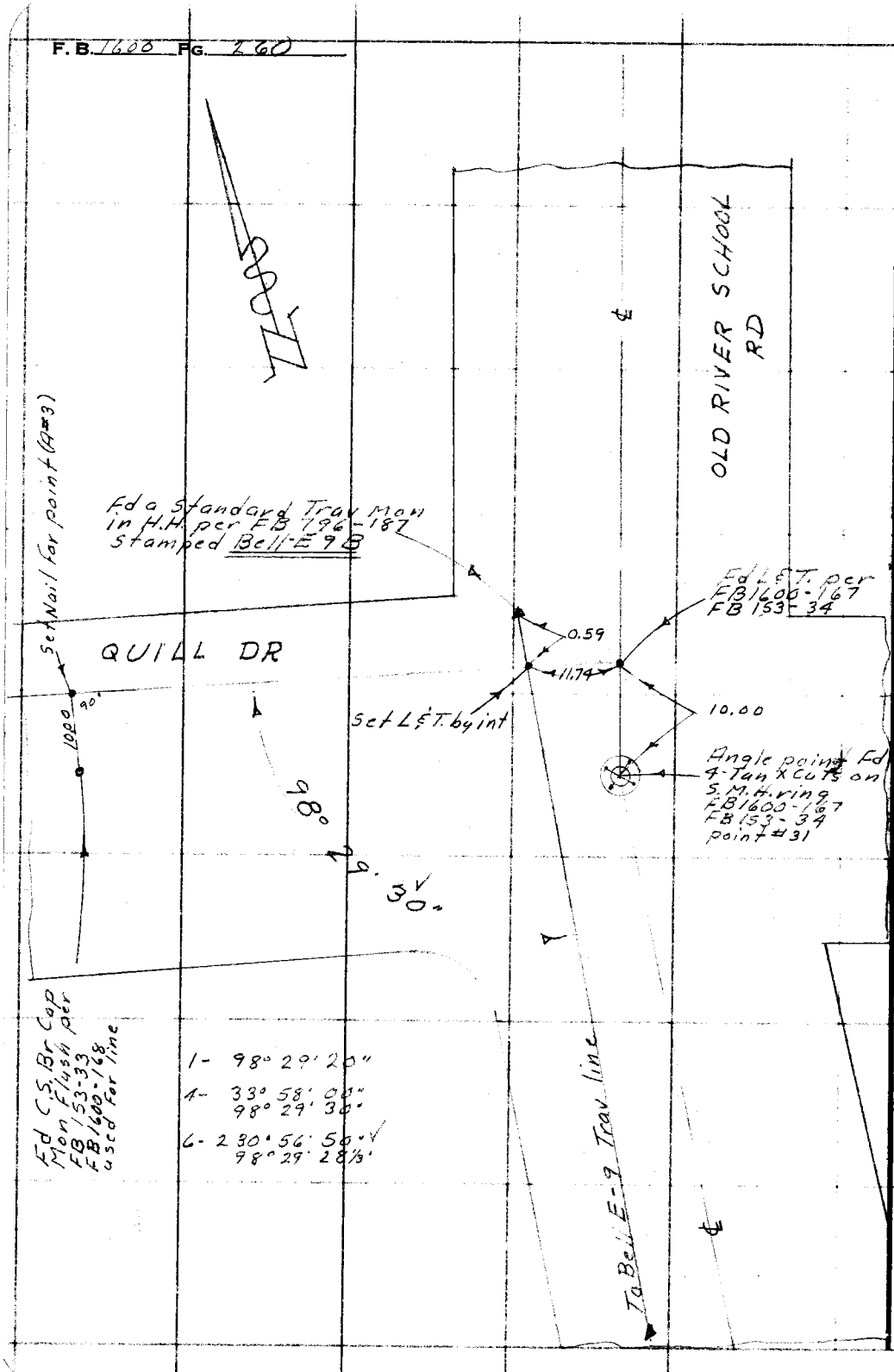

RETURN TO
LOS ANGELES COUNTY SURVEYOR
720 LOS ANGELES COUNTY
ENGINEERING BLDG.

Do not extend notes this side of this line.

Note: Any Additions or Changes on This Sheet Must be Made or Circled in Red Ink With Date and Name of Person Making Change.

Notes Ck'd by	Survey of Ro Los Amigos
Map No.	W. O. 0022.17 Tape No. 0145 St'd. 68 °F
Office Work	Surveyed by M. A. Van Deren
Checked	Notes Van Date 12-20-55
Date	Indexed A. C. Johnson

F.B. 1600 Pg. 261

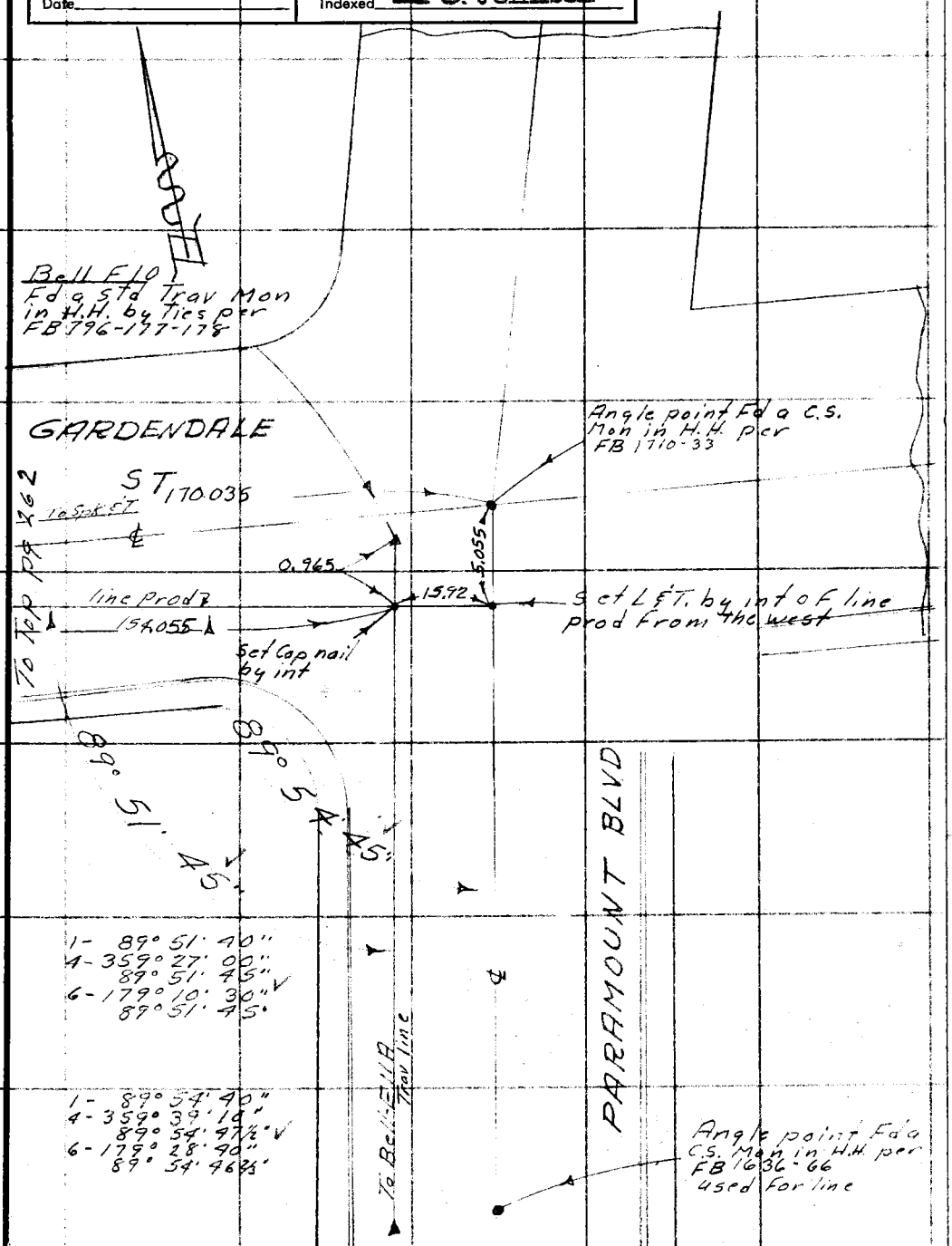

Note: Any Additions or Changes on This Sheet Must be Made or Circled in Red Ink With Date and Name of Person Making Change.

Do not extend notes this side of this line.

RETURN TO
LOS ANGELES COUNTY SURVEYOR
726 LOS ANGELES COUNTY
ENGINEERING BLDG.

76F309S S&E #247. 8-54

F.B. 1600 PG. 262

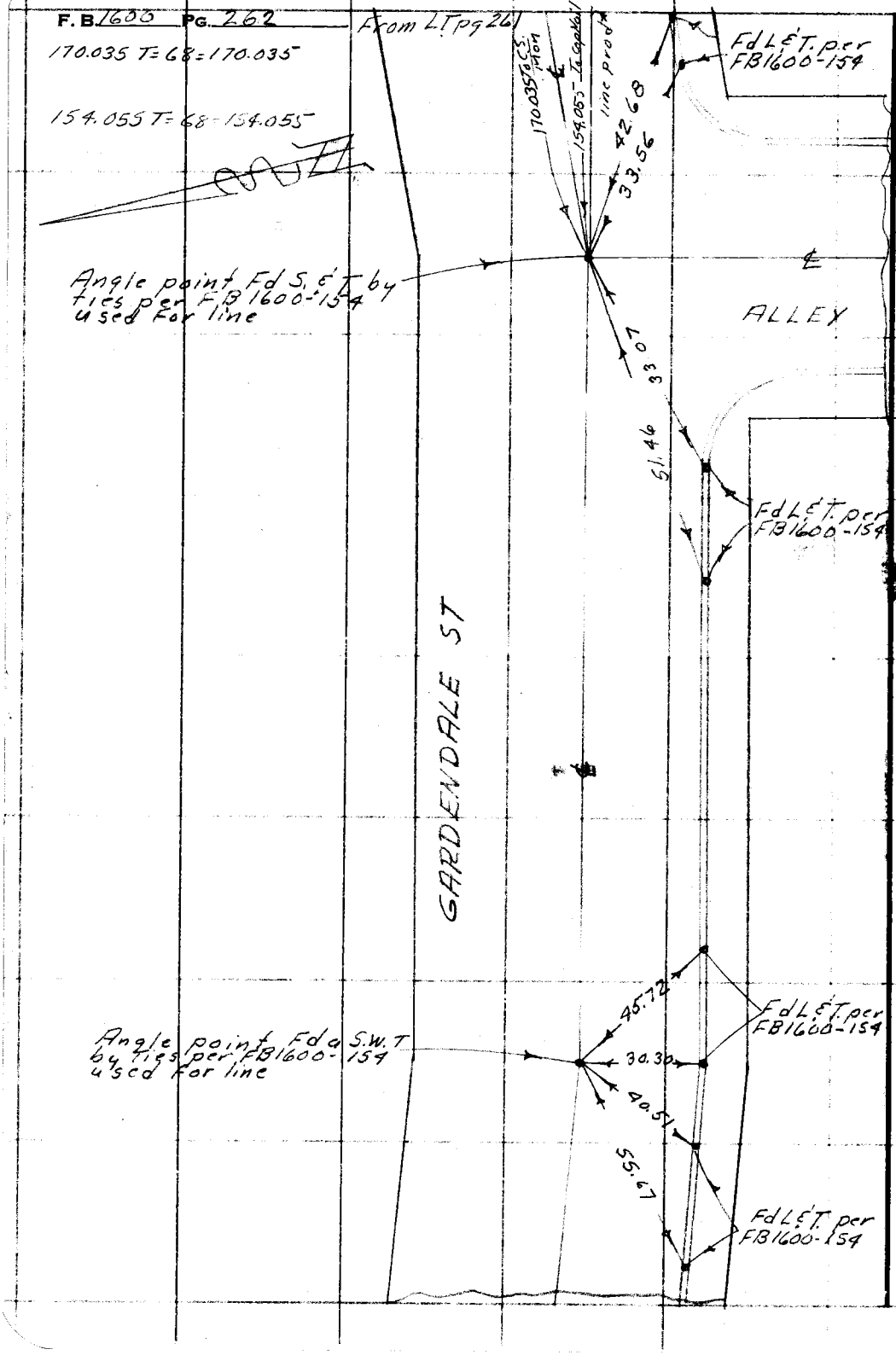

RETURN TO
LOS ANGELES COUNTY SURVEYOR
726 LOS ANGELES COUNTY
ENGINEERING BLDG.

Do not [illegible] notes this side of this line.

Note: Any Additions or Changes on This Sheet Must be Made or Circled in Red Ink With Date and Name of Person Making Change.

F. B. 1600 PG. 263

Notes Ck'd by	Survey of Ro Los Amigos
Map No.	W. O. 0022.10 Tape No. 0145 St'd. 68 °F
Office Work	Surveyed by M. A. Van Deren
Checked	Notes Van Date 1-3-56
Date	Indexed A. C. Johnson

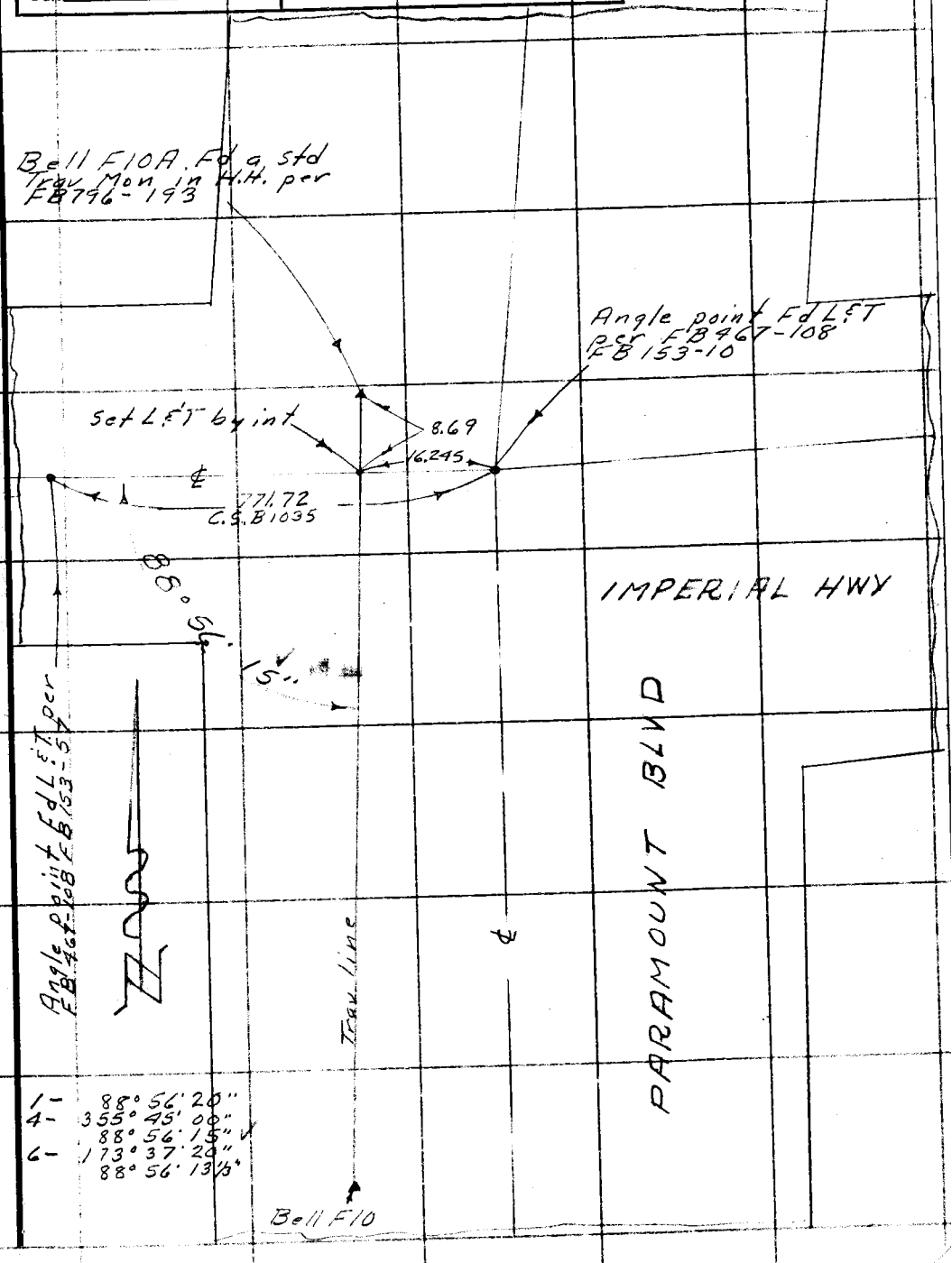

Note: Any Additions or Changes on This Sheet Must be Made or Circled in Red Ink With Date and Name of Person Making Change.

Do not extend notes this side of this line.

RETURN TO
LOS ANGELES COUNTY SURVEYOR
726 LOS ANGELES COUNTY
ENGINEERING BLDG.

76F309S S&E #247. 8-54

F. B. 1600 PG. 264

1600