PROPERTY OF LOS ANGELES COUNTY SURVEYOR

1601

Note: Any Additions or Changes on This Sheet must be made or Circled in Red. 1st Initial and Name of Person Making Change.

INDEX TO FIELD BOOK 1601

Date	J.N.		Notes	Pages
		ORLANDO ROAD, C.I. 1344		
1-50	8351 ~~1344~~		℄	5-16
2-50	1344	LA PRESA DRIVE, bet. Huntington Dr.(S.) & Orlando Rd.	topog	17-25
		" " "	X-sects	27-44
2-50	1344	GEORGE CIRCLE & MARTHA CIRCLE	topog	45-51
		" "	X-sects	53-62
2-50	1344	SUNNY SLOPE BLVD bet. LaPresa & Gainsborough Drives	topog	63-67
		" " "	X-sect	69-75
2-50	1344	ORLANDO ROAD bet La Presa Dr & E'ly line of Tract 12508	topog	77-79
		" " "	X-sect	81-87
		********C.I. 1452 WOODWARD BLVD.******* Cont. From F.B. 1582		
9-51	1452	MICHILLINDA AVE. Huntington Dr. to 1st Alley N.of Huntington Dr.	Topog	101-104
			X-sect	105-108
"	"	1st ALLEY N.of HUNTINGTON DR. Michillinda Ave. to Woodward Ave.	Topog	109-110
			X-sect	111-116
"	"	HUNTINGTON DR.(North) Sunset Blvd. to Michillinda Ave.	Topog	117-120
			X-sect	121-130
"	"	1st ALLEY W.of MICHILLINDA Ave. 1st Alley N.of Huntington Dr. to 1st Alley S.of California St.	Topog	131-134
			X-sect	135-140
"	"	S'LY Line Parcel 5 L.S.25-35 1st Alley W.of Michillinda Ave. to East	Topog	141-142
			X-sect	143-144
"	"	1st ALLEY S.of CALIFORNIA St. 1 " to	X-sect	145-148
10-51	"	WOODWARD BLVD. 1st Alley N.of Huntington Dr. EAST to 1st Alley N.of Huntington Dr. West	Topog	149-150
			X-sect	151-156

*********OVER*******

Microfilmed April '87

Notes Ck'd by ____
Map No. ____
Office Work ____
Checked ____
Date ____

Survey of ____
W. O. ____ Tape No. ____ Std. ____ °F
Surveyed by ____
Notes ____ Date ____
Indexed ____

F. B. ____ Pg. ____

INDEX TO F.B. 1601 Cont

Date	J.n.	Description		Notes	Pages
10-51	1452	1st ALLEY N. of HUNTINGTON DR.	Woodward Blvd. to Michigan Blvd.	Topog	157-160
				X-sect	161-168
"	"	1st ALLEY E. of MICHIGAN BLVD.	1st Alley N.of Huntington Dr. to 1st Alley S.of California Ave.	Topogt	169-174
"	"	1st ALLEY S.of CA LIFORNIA St.	1st Alley E.of Michigan Blvd. to Woodward Blvd.	Topog	175-176
				X-sect	177-180
"	"	"	" Michigan Blvd.	Topog	181-182
				X-sect	183-186
"	"	WOODWARD BLVD.,MICHILLINDA DR.,	MICHIGAN BLVD. 1st Alley N.of Huntington Dr.	Transit Line	187-190
			to 1st Alley N.of Huntington Dr.	Topog	191-194
				X-sect	195-208
"	"	1st ALLEYN.of HUNTINGTOM DR.	Michigan Blvd to Rosemead Blvd.	Xpsect	209-214
"	"	1st ALLEY E.of ROSEMEAD BLWD.	1st Alley N.of Huntington Dr. to P.L.Locksley	X-sect	215-222
"	"	1st ALLEY W.of MICHIGAN BLVD.	1st Alley E.of Rosemead Blvd. So of Locksley Dr. to Calif.	Topog	223-228
				X-sect	229-236
"	"	LOCKSLEY DR.	1st Alley We of Michigan Blvd.to 100'Easte ly	Topog	237-238
				X-sect	239-242
"	"	1st ALLEY S.of CALIFORNIA ST.	" to 157.24 W'ly	Topog	243-244
				X-sect	245-246
"	"	ROSEMEAD BLVD.(E.Side)	1st AlleybN.of Huntington Dr. to HuntingtonnDr.	Topog	247-248
				X-sect	249-252
"	"	Elevations on Curbs South of California St.	Curb. Elevations		253-258
6-52	"	Location Of Cesspools Of Gas Station.At N.W.Cor Of Rosemead Blvd.And Huntington Drive.		topog	259-260
4-53	"	S.M.H.Change On Woodward Blvd.From Michillinda Dr. North.See Sheet# 4D-~~#~~6D		S.M.H.	261-

F.B. _____ Pg. _____

RETURN TO
LOS ANGELES COUNTY SURVEYOR
725 LOS ANGELES COUNTY
ENGINEERING BLDG.

Note: Any Additions or Changes on This Sheet Must be Made or Circled in Red Ink With Date and Name of Reason Making Change.

Do not extend notes this side of this line.

Notes Ck'd by	Survey of Orlando Road SS Dist
Map No.	W. O. 1344 Tape No. 098 St'd. 68 °F
Office Work	Surveyed by H. R. Smith
Checked	Notes " Date
Date	Indexed A. C. Johnson

F. B. 1601 PG. 1

FEB 7 '51

LOCATION OF WATER LINES
ON
HUNTINGTON DR. - LA PRESA DR. and
ORLANDO ROAD

C.I. 1344
ORLANDO ROAD S.S. DIST.

Note: Any Additions or Changes of This Sheet Must be Made or Circled in Red Ink With Date and Name of Person Making Change.

Do not extend notes this side of this line.

RETURN TO
LOS ANGELES COUNTY SURVEYOR
726 LOS ANGELES COUNTY
ENGINEERING BLDG.

76F3095 247 10M $-49

RETURN TO
LOS ANGELES COUNTY SURVEYOR
726 LOS ANGELES COUNTY
ENGINEERING BLDG.

Note: Any Additions or Changes on This Sheet Must be Made or Circled in Red Ink With Date and Name of Person Making Change.

Do not extend notes this side of this line.

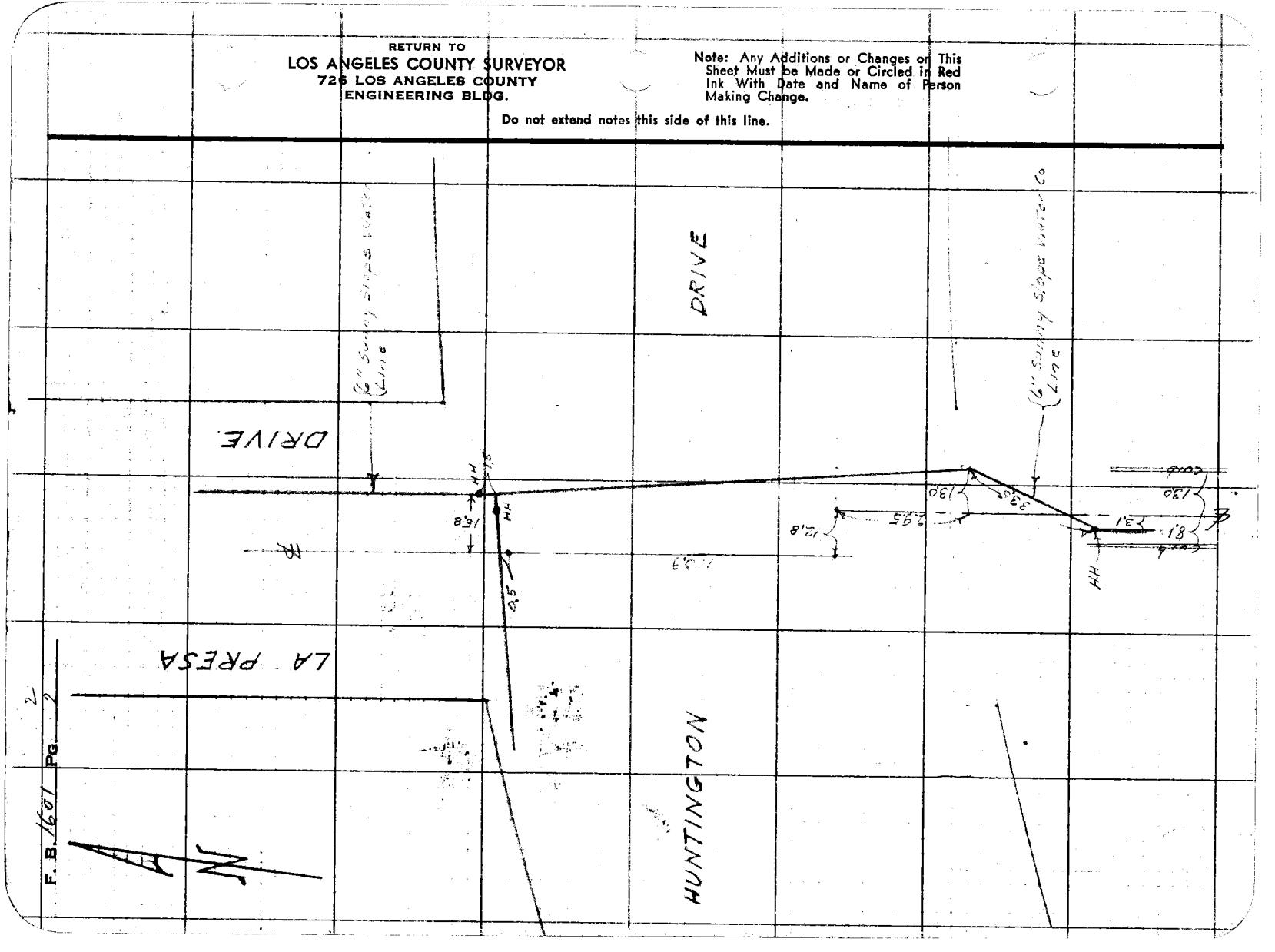

F. B. 1601 PG. 2

Notes Ck'd by	Survey of Orlando Rd. S.S. Dist.
Map No.	W. O. 1344 Tape No. 038 St'd. 68 °F
Office Work	Surveyed by N. R. Smith
Checked	Notes Date 1-6-50
Date	Indexed C. Johnson

F. B. 1601 PG. 3

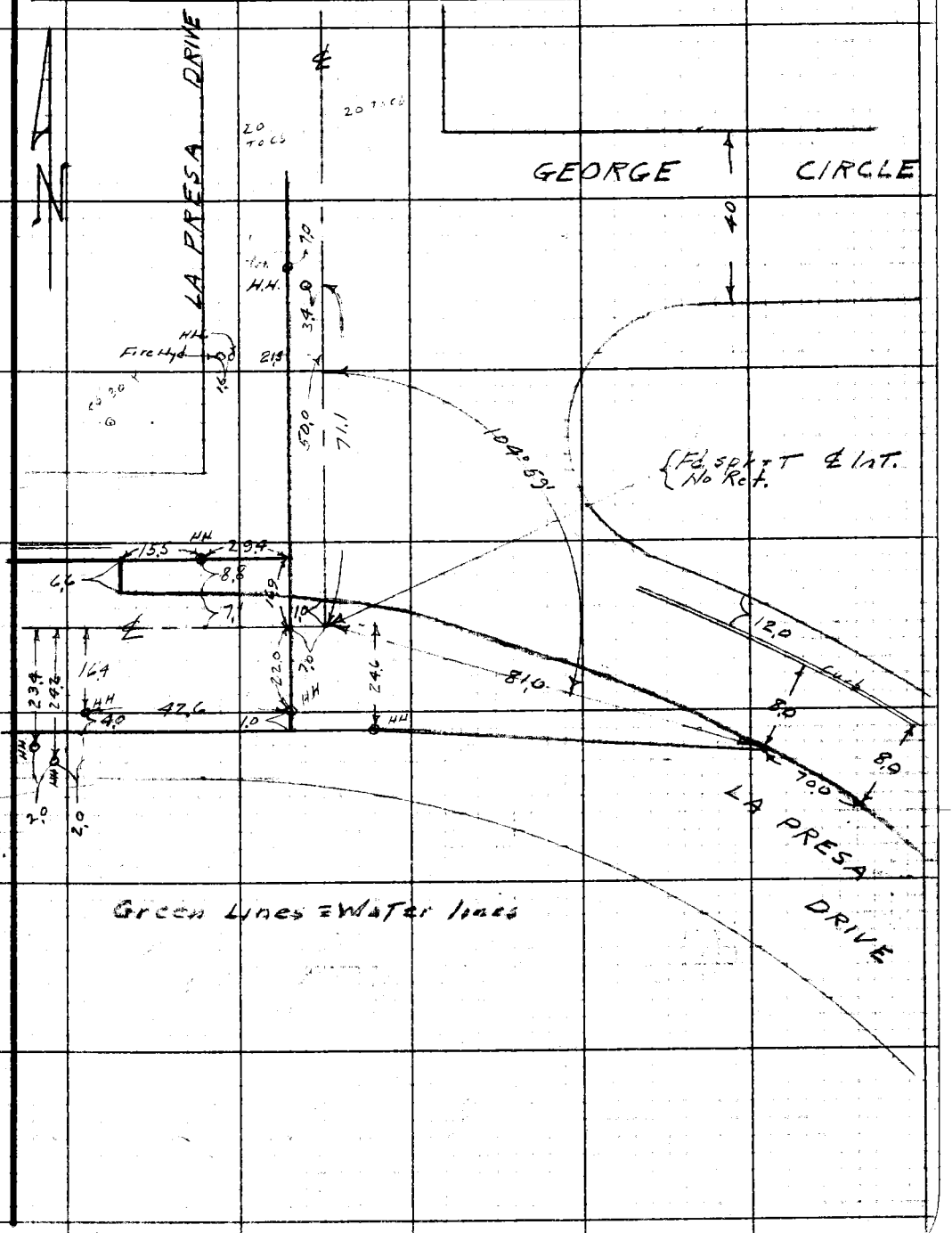

Note: Any Additions or Changes on This Sheet Must be Made or Circled in Red Ink With Date and Name of Person Making Change.

Do not extend notes this side of this line.

RETURN TO
LOS ANGELES COUNTY SURVEYOR
726 LOS ANGELES COUNTY
ENGINEERING BLDG.

76F3095 247 10M 1-49

F. B. 160 PG. 4

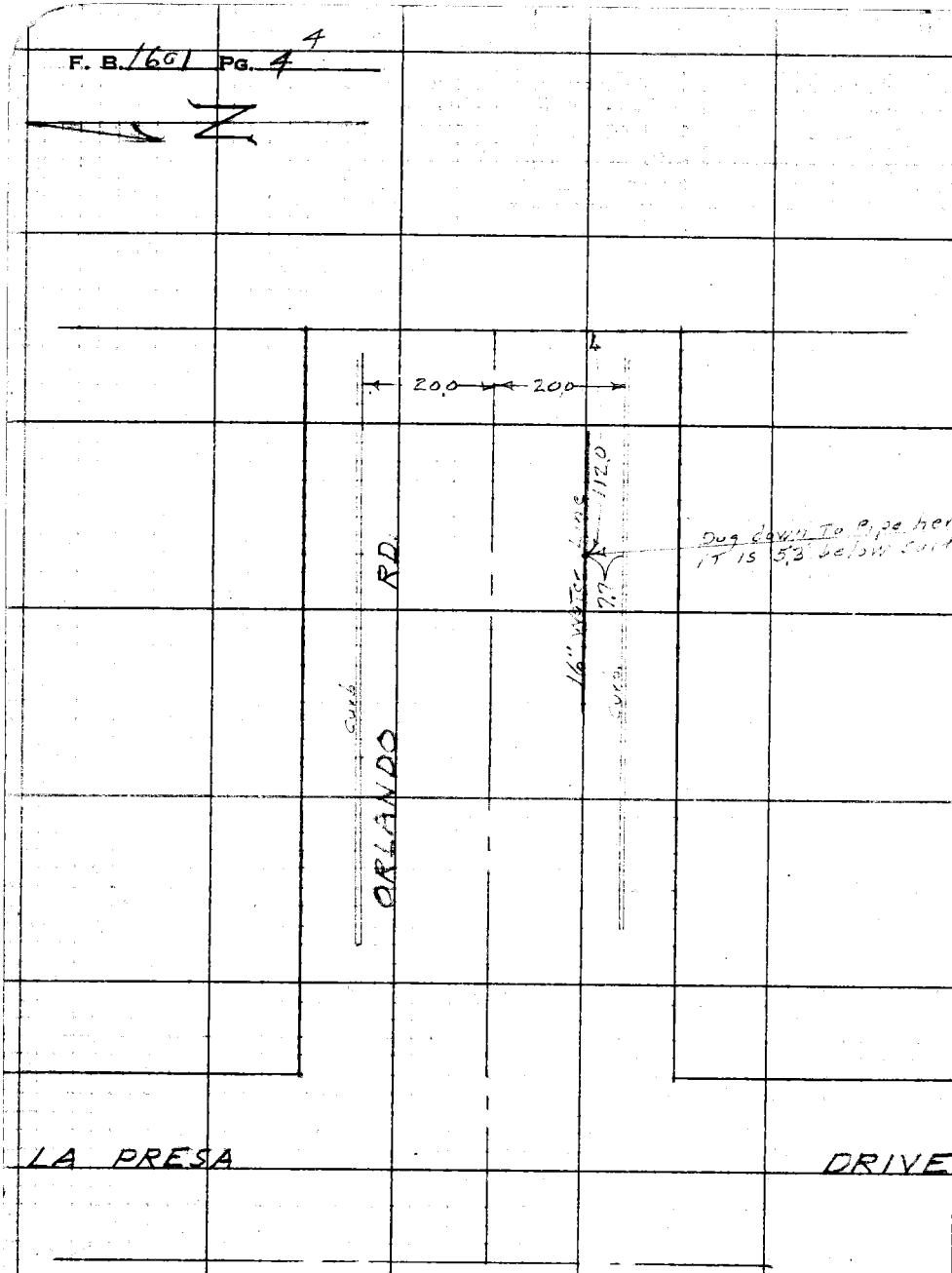

RETURN TO
LOS ANGELES COUNTY SURVEYOR
726 LOS ANGELES COUNTY
ENGINEERING BLDG.

Do not extend notes this side of this line.

Note: Any Additions or Changes on This Sheet Must be Made or Circled in Red Ink With Date and Name of Person Making Change.

Notes Ck'd by KRM	Survey of Orlando Rd
Map No.	W.O. 8351 Tape No. 017 St'd 68 °F
Office Work	Surveyed by WMC MACK
Checked	Notes W.C.M. Date 1-13-50
Date	Indexed R. C. Johnson

FEB 7 '51

F.B. 1601 PG. 5

Note: Any Additions or Changes on This Sheet Must be Made or Circled in Red Ink With Date and Name of Person Making Change.

Do not extend notes this side of this line.

RETURN TO
LOS ANGELES COUNTY SURVEYOR
726 LOS ANGELES COUNTY
ENGINEERING BLDG.

℄ Survey for C. I. Job, J.N. 8351

Orlando Rd., C.I. 1344

Party:

Mack,	Chief
Dreier,	T
Maldonado,	H.C.
Higgins	R.C.

76F309S 247 10M 1-49

F. B. 1601 PG. 6

℄ Index to Pages

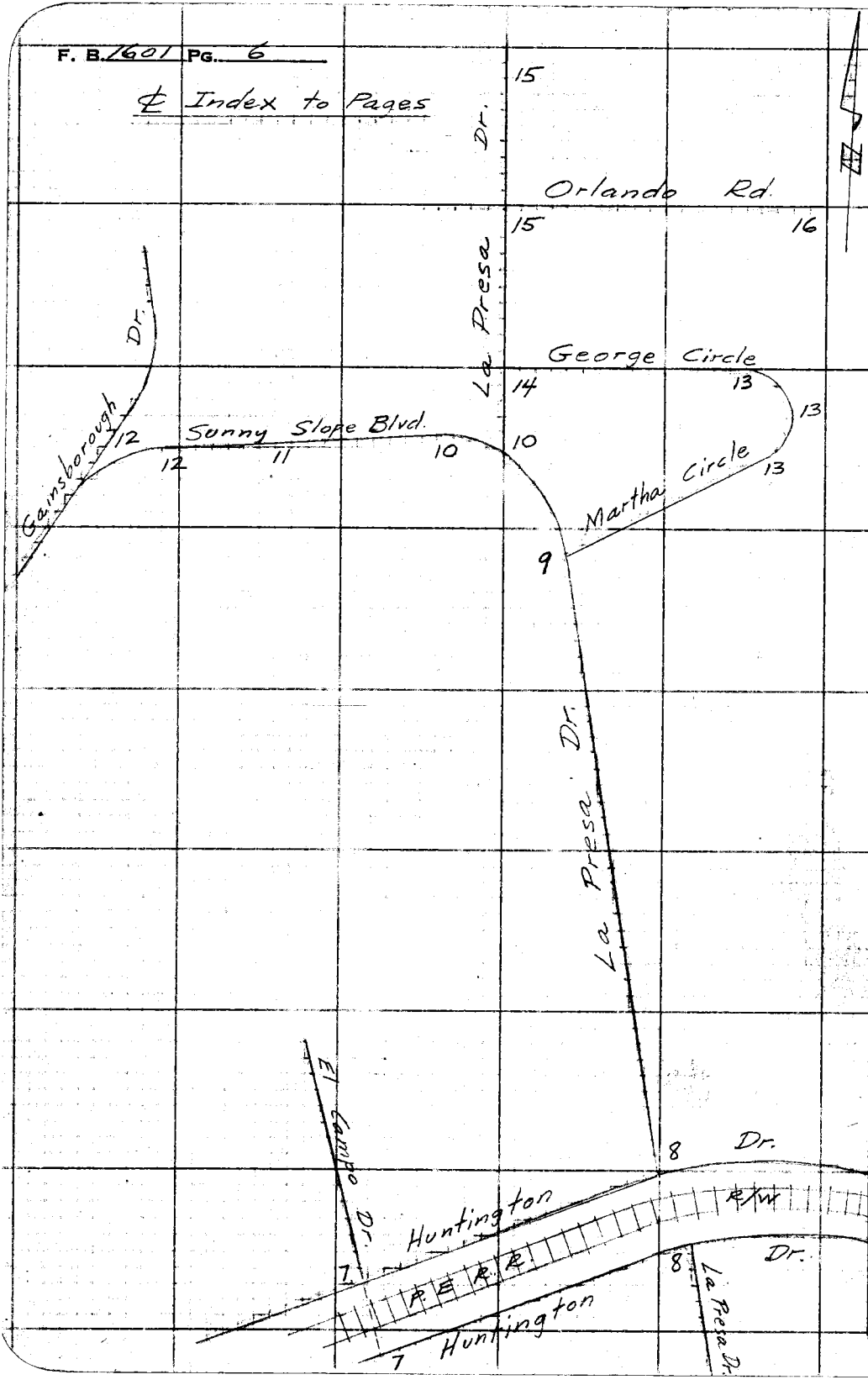

RETURN TO
LOS ANGELES COUNTY SURVEYOR
726 LOS ANGELES COUNTY
ENGINEERING BLDG.

Do not extend notes this side of this line.

Note: Any Additions or Changes on This Sheet Must be Made or Circled in Red Ink With Date and Name of Person Making Change.

W5,44-B-3

Notes Ck'd by KRM	Survey of Orlando Rd
Map No.	W. O. 8351 Tape No. 9117 Std. 68 °F
Office Work	Surveyed by W. C. MACK
Checked	Notes W. E. M. Date 1-12-50
Date	Indexed E. C. JOHNSON

F. B. 1691 PG. 7

Cont. Lower Left Side Pg 8

Cont. Upper Left Side Pg 8

Note: Any Addition or Changes of This Sheet Must be Made or Circled in Red Ink With Date and Name of Person Making Change.

Do not extend notes this side of this line.

RETURN TO
LOS ANGELES COUNTY SURVEYOR
726 LOS ANGELES COUNTY
ENGINEERING BLDG.

76F309S 247 10M 1-49

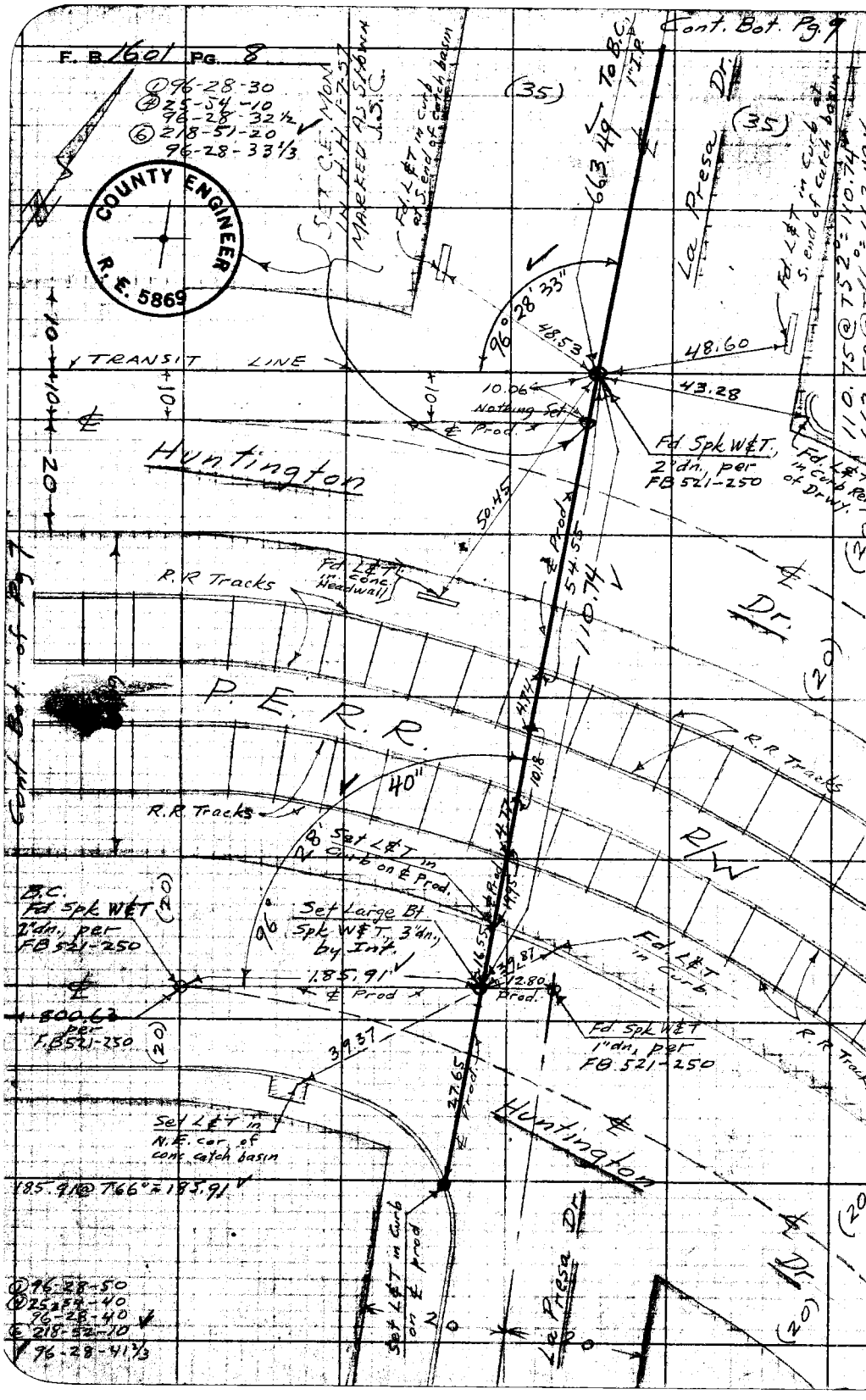

RETURN TO
LOS ANGELES COUNTY SURVEYOR
725 LOS ANGELES COUNTY
ENGINEERING BLDG.

Do not extend notes this side of this line.

Note: Any Additions or Changes on This Sheet Must be Made or Circled in Red Ink With Date and Name of Person Making Change.

Notes Ck'd by: KRM	Survey of: Orlando Rd.
Map No.	W. O. 8351 Tape No. 0117 Std. 68 °F
Office Work	Surveyed by: Wm C. Mack
Checked	Notes: W.C.M. Date 1-13-50
Date	Indexed: A. C. Johnson

F. B. 1601 Pg. 9

112.64 @ T 56° = 112.63
225.48 @ T 60° = 225.47
322.83 @ T 74° = 322.84
663.50 @ T 66° = 663.49

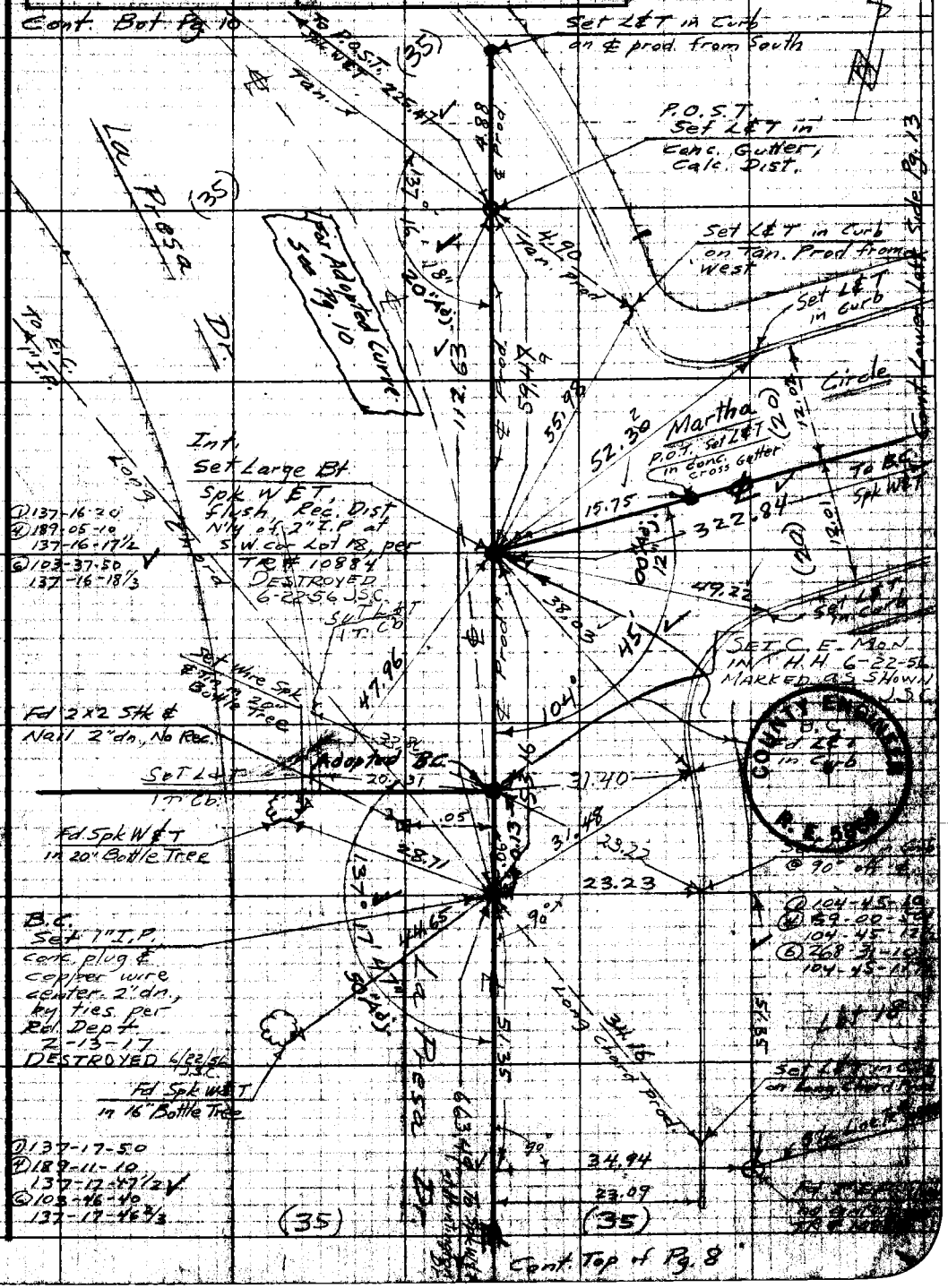

Note: Any Additions or Changes on This Sheet Must be Made or Circled in Red Ink With Date and Name of Person Making Change.

Do not extend notes this side of this line.

RETURN TO
LOS ANGELES COUNTY SURVEYOR
726 LOS ANGELES COUNTY ENGINEERING BLDG.

76F3095 247 10M 1-49

RETURN TO
LOS ANGELES COUNTY SURVEYOR
725 LOS ANGELES COUNTY
ENGINEERING BLDG.

Note: Any Additions or Changes on This Sheet Must be Made or Circled in Red Ink With Date and Name of Person Making Change.

Do not extend notes this side of this line.

WS.44-B-3

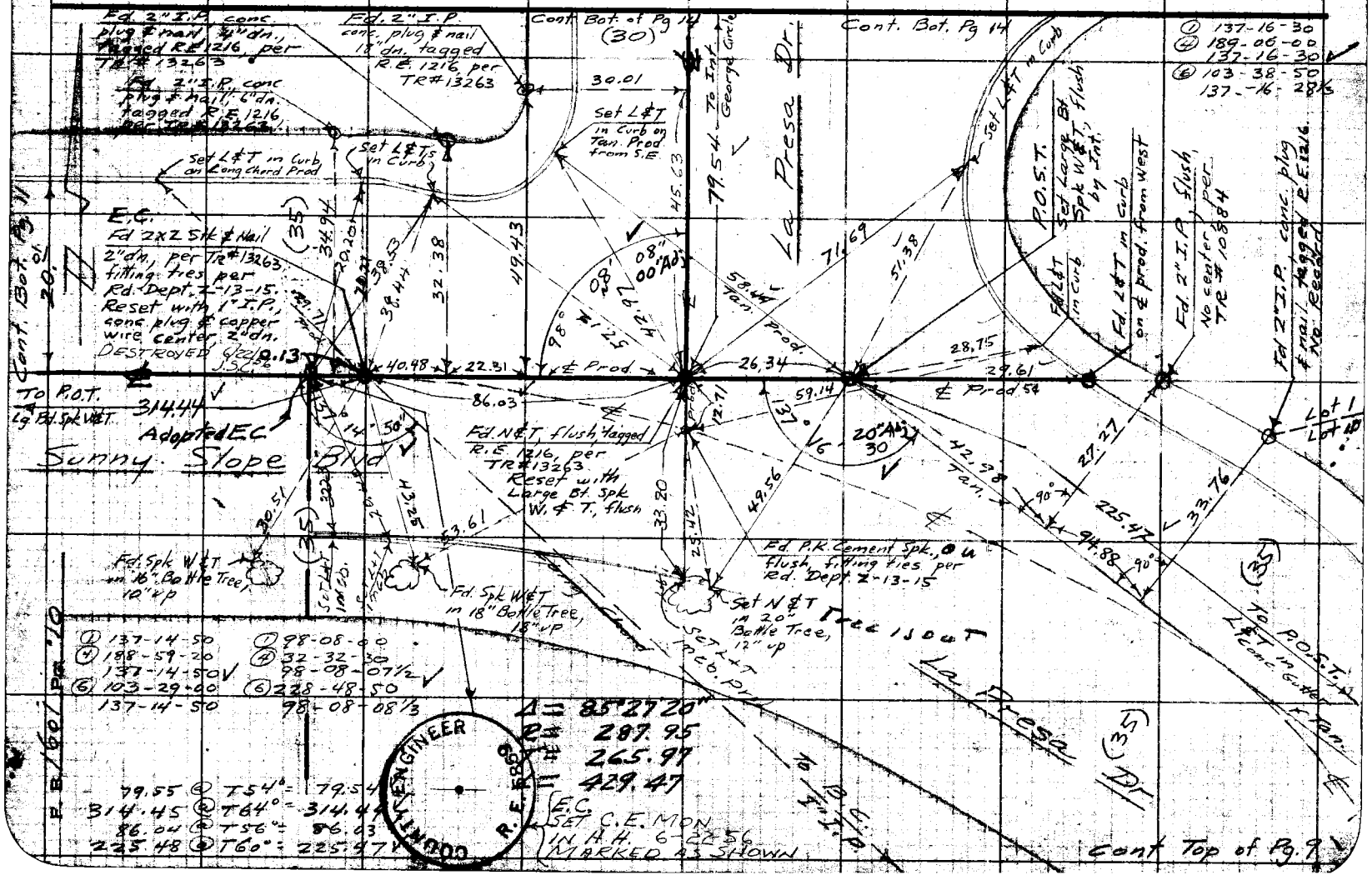

WS.44-B-3

Notes Ck'd by KRM	Survey of Orlando Rd.
Map No.	W. O. 8351 Tape No. 0117 St'd. 68 °F
Office Work	Surveyed by Wm C. MACK
Checked	Notes W.C.M. Date 1-17-50
Date	C. Johnson
	Indexed

F. B. 1601 Pg. 11

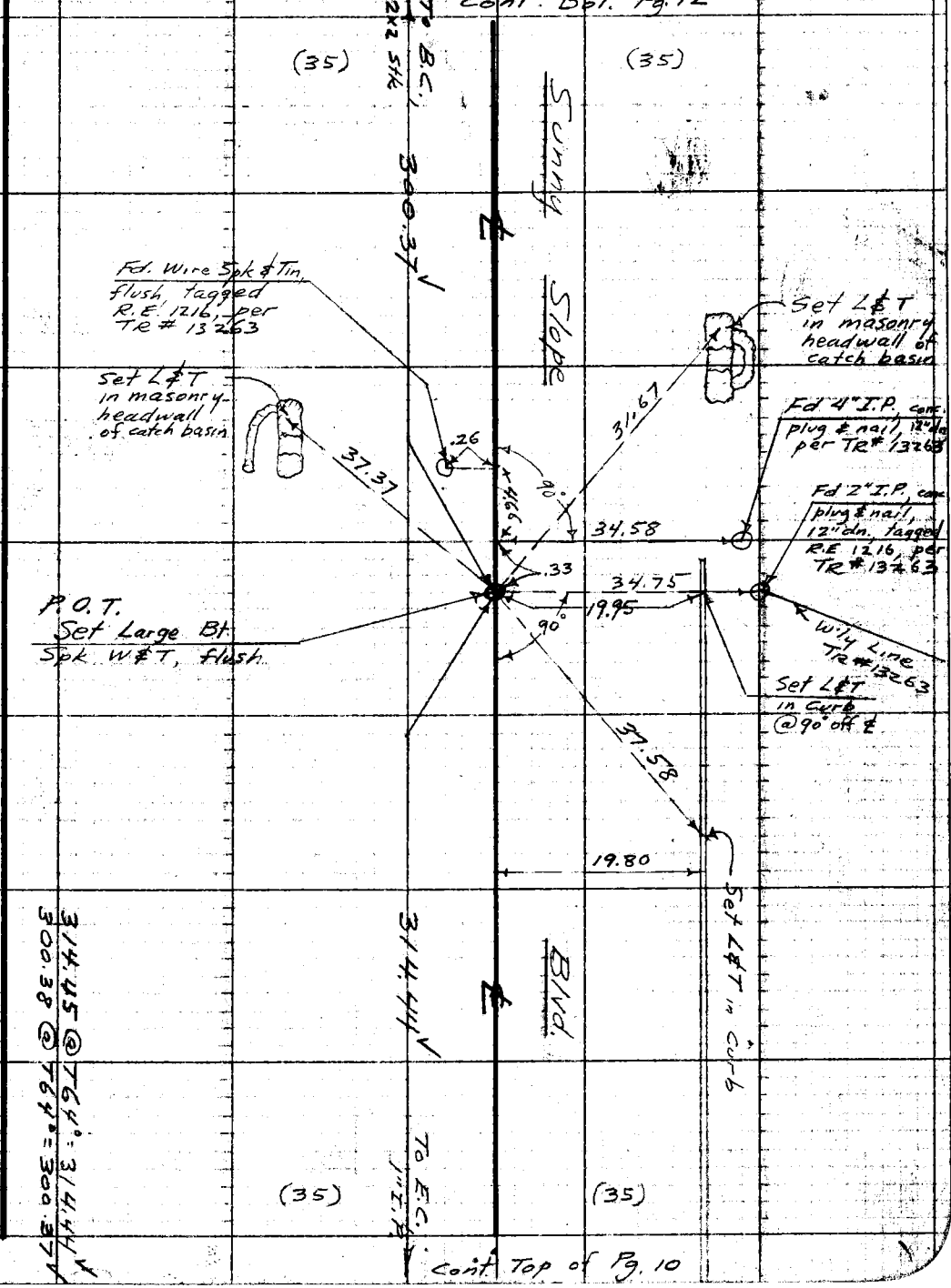

Note: Any Additions or Changes on This Sheet Must be Made or Circled in Red Ink With Date and Name of Person Making Change.

Do not extend notes this side of this line.

RETURN TO
LOS ANGELES COUNTY SURVEYOR
726 LOS ANGELES COUNTY
ENGINEERING BLDG.

76F309S 247 10M 1-49

RETURN TO
LOS ANGELES COUNTY SURVEYOR
726 LOS ANGELES COUNTY
ENGINEERING BLDG.

Note: Any Additions or Changes on This Sheet Must be Made or Circled in Red Ink With Date and Name of Person Making Change.

Do not extend notes this side of this line.

WS.14 B-3

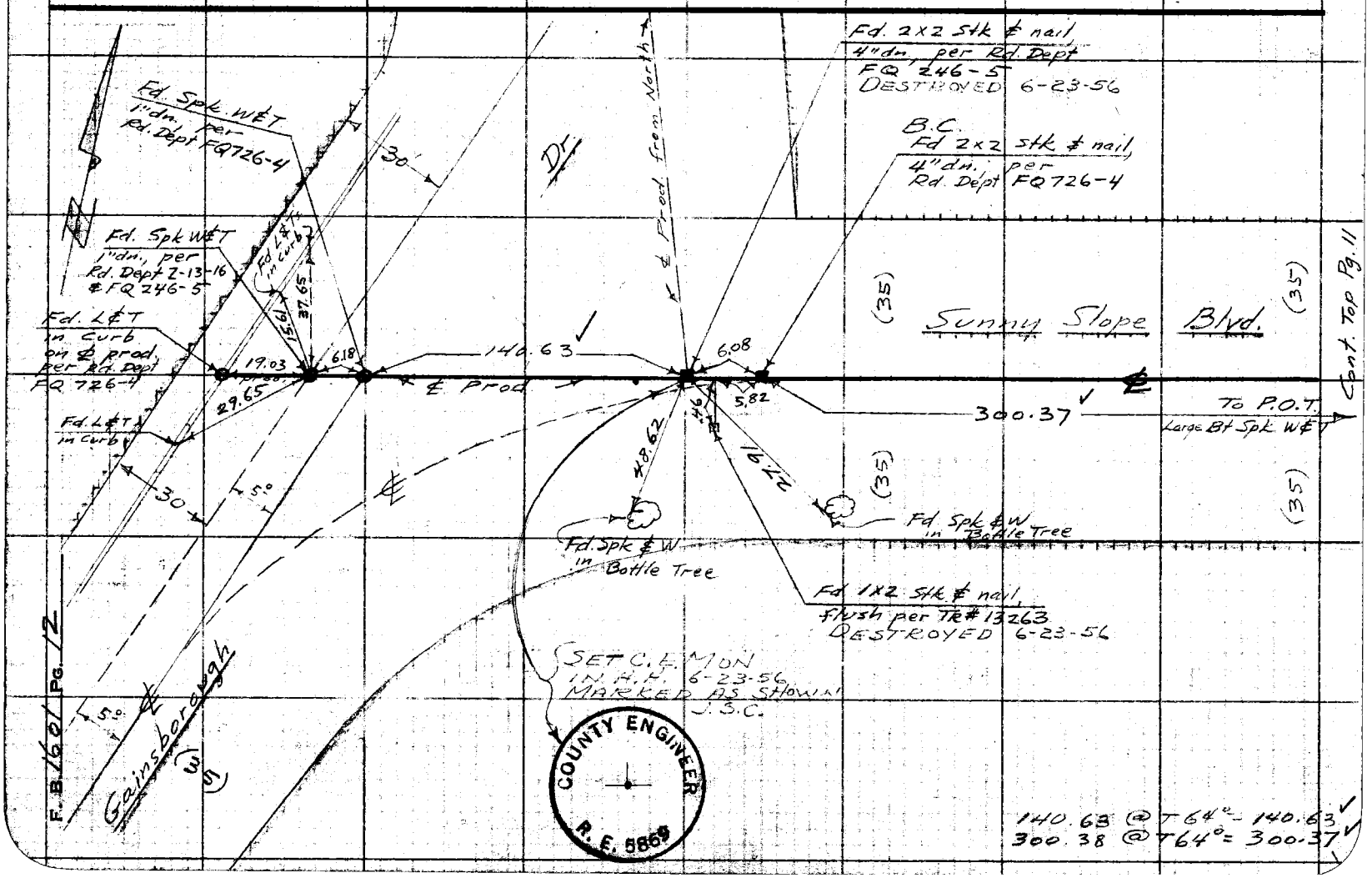

WS-N4-B-3

Notes Ck'd by K.R.M.	Survey of Orlando Rd
Map No.	W. O. 8351 Tape No. 0117 St'd. 68 °F
Office Work	Surveyed by WMC MACK
Checked	Notes W.C.M. Date 1-20-50
Date	Indexed A. C. Johnson

F. B. 1601 PG. 13

① 103-46-00
④ 55-04-00
103-46-00 ✓
⑥ 262-36-00
103-46-00

COUNTY ENGINEER R. E. 5869

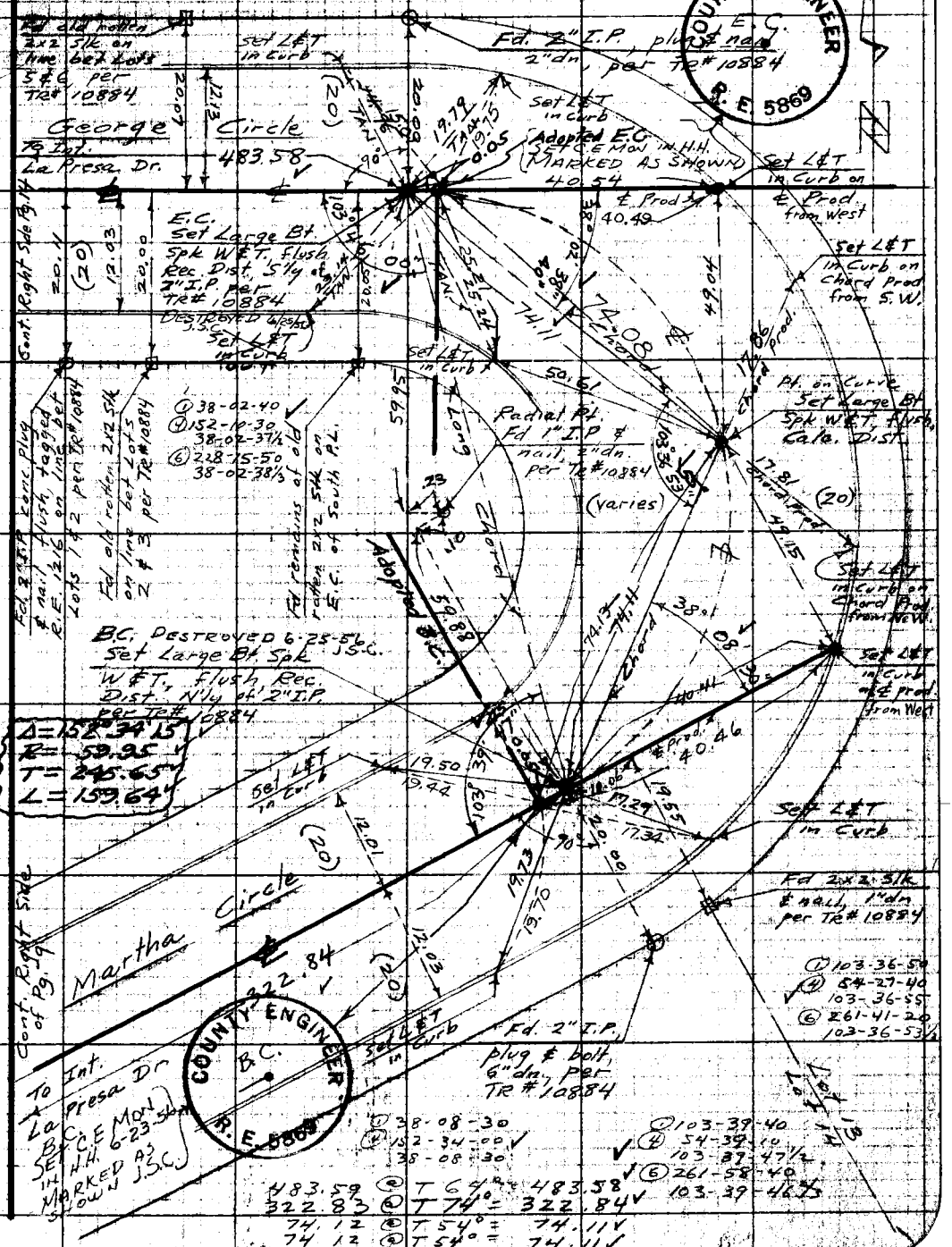

483.59 @ T 64° = 483.58
322.83 @ T 74° = 322.84
74.12 @ T 54° = 74.11
74.12 @ T 54° = 74.11

Note: Any Additions or Changes on This Sheet Must be Made or Circled in Red Ink With Date and Name of Person Making Change.

Do not extend notes this side of this line.

RETURN TO
LOS ANGELES COUNTY SURVEYOR
726 LOS ANGELES COUNTY ENGINEERING BLDG.

76F309S 247 10M 1-49

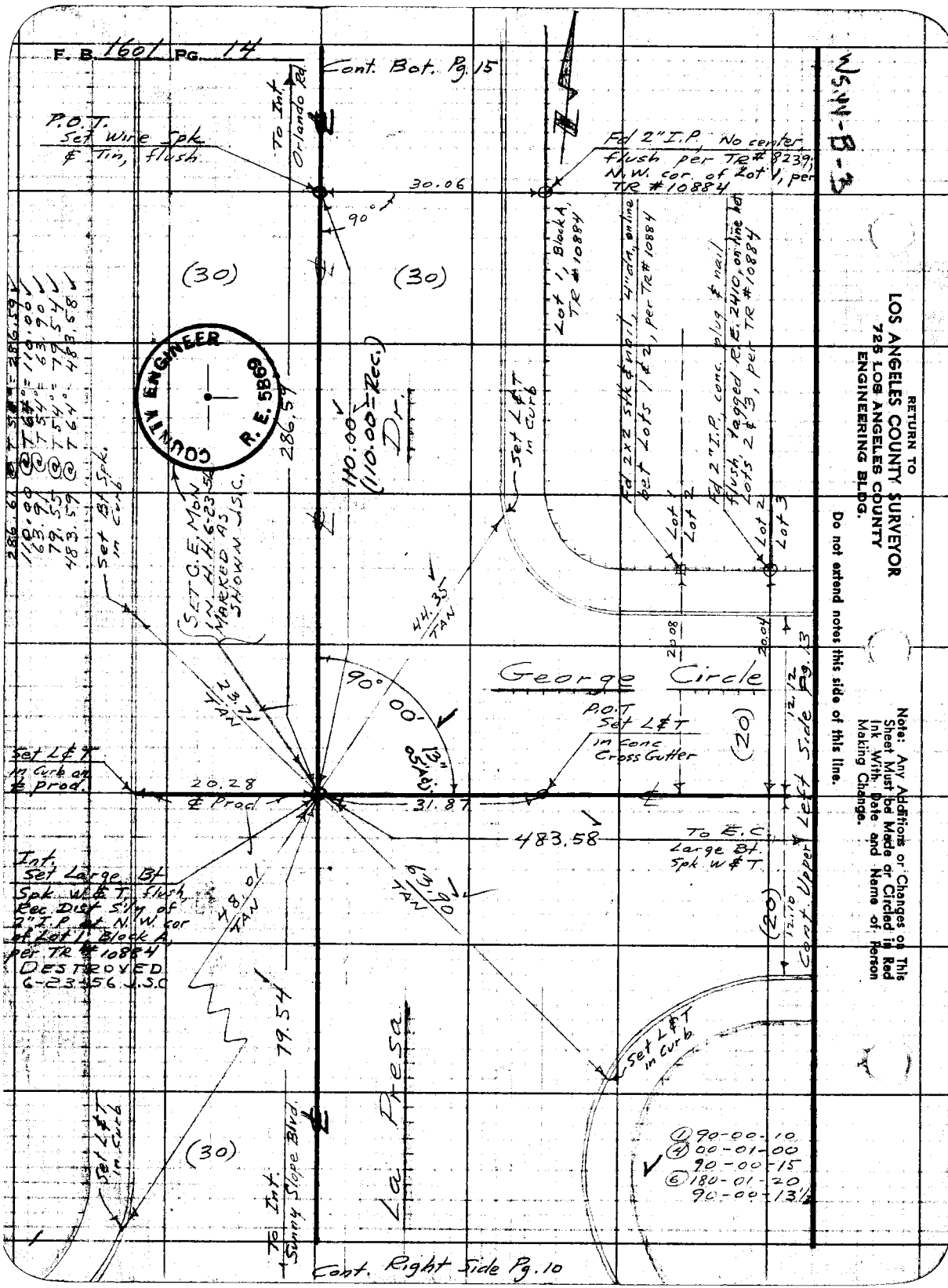
F. B. 1601 PG. 14
Cont. Bot. Pg. 15
To Int. Orlando Rd.
P.O.T. Set Wire Spk. & Tin, flush
Fd 2" I.P. No center, flush per TR# 8239; N.W. cor. of Lot 1, per TR #10884
30.06
90°
(30)
(30)
Lot 1, Block A, TR #10884
Fd 2x2 stk & nail, 4" dn, on line bet Lots 1 & 2, per TR# 10884
Fd 2" I.P. conc. plug & nail flush, tagged R.E. 2410, on line bet Lots 2 & 3, per TR #10884
Lot 1
Lot 2
Lot 2
Lot 3
COUNTY ENGINEER R. E. 5869
286.59
110.00 (110.00 = Rec.) Dr.
Set L&T in Curb
286.61 @ T 54° = 286.59
110.00 @ T 64° = 110.00
63.91 @ T 54° = 63.90
79.55 @ T 54° = 79.54
483.59 @ T 64° = 483.58
Set Bt Spk. in Curb
SET G.E. MON IN H.H. 6-23-56 MARKED AS SHOWN J.S.C.
44.35 TAN
20.08
20.04
George Circle
23.71 TAN
90°
00'
13" 05' Adj.
P.O.T. Set L&T in Conc Cross Gutter
(20)
12.12
Left Side Pg. 13
Set L&T in Curb on ℄ prod.
20.28
℄ Prod.
31.87
483.58
To E.C. Large Bt. Spk. W&T
Int. Set Large Bt Spk. W&T, flush, Rec. Dist. S'ly of 2" I.P. at N.W. cor of Lot 1, Block A, per TR #10884 DESTROYED 6-23-56 J.S.C.
48.01 TAN
63.90 TAN
(20)
12.10
Cont. Upper
79.54
Set L&T in Curb
La Presa
Set L&T in Curb
(30)
To Int. Sunny Slope Blvd.
① 90-00-10
④ 00-01-00
90-00-15
⑥ 180-01-20
90-00-13½
Cont. Right Side Pg. 10
RETURN TO
LOS ANGELES COUNTY SURVEYOR
725 LOS ANGELES COUNTY
ENGINEERING BLDG.
Do not extend notes this side of this line.
Note: Any Additions or Changes on This Sheet Must be Made or Circled in Red Ink With Date and Name of Person Making Change.

W.S. YY-B-3

Notes Ck'd by: [illegible]	Survey of: Orlando Rd
Map No.	W. O. 8351 Tape No. 0117 St'd. 68 °F
Office Work	Surveyed by: Wm C. MACK
Checked	Notes: W. C. M. Date: 1-23-50
Date	Indexed: A. C. Johnson

F. B. 1601 PG. 15

Lombardy ℄ Nothing Set ℄ Rd.

29.95 30.00

P.O.T. Set Wire Spk. & Tin, flush, Rec. Dist. W'ly of 2" I.P., per TR#8239

197.69

Fd 2" I.P. plug & nail, 8" dn., tagged R.E. 3122 at R.C. on W. Line of N.W. portion of Lot 1 per TR # 8239

Fd 2" I.P. plug & nail, flush, at N.W. cor. Lot 1, per TR # 12508

P.O.T. Set Wire Spk & Tin, flush

30.01

Fd 2" I.P. plug & nail 8" dn., tagged R.E. 3122, per TR # 12508

Fd 2" I.P. conc. plug & nail, 18" dn. tagged R.E. 1216, at R.C. on N.E. Portion of Lot 1, per TR # 13263

(30) (30)

Set L&T in curb

Fd 2" I.P. conc. plug & nail, 18" dn. tagged R.E. 1216 per TR#13263

29.98 30.10

Fd 2" I.P. conc. plug & nail, 10" dn. tagged R.E. 3122 per TR # 12508

Set B.T. Spk. in curb

204.85

Fd. 2" I.P. conc. plug & nail, 2" dn., tagged R.E. 1216, per TR # 13263

57.21 TAN.

Int. Fd. N&T flush tagged R.E. 1216, per TR # 13263. Reset with Large B.T. Spk. N&T, flush

DESTROYED 1950 62.36

57.75 TAN.

30.00 (30) 86.64 98.44 29.96 20.00 (30)

Orlando Rd.

209.86 45.07

209.89 45.17

654.35

To Int. TRACT LINE

52.31 TAN.

59.30 89° 20.15 TAN.

COUNTY ENGINEER R.E. 5869

30.00 (30) 45.01 29.85 20.10 (30)

Fd 2" I.P. conc. plug & nail, 8" dn., tagged R.E. 1216, per TR# 13263

286.59

Set L&T in Curb

30.03

Fd 2" I.P. conc. plug & nail, 4" dn., per TR# 13263

La Presa

SET C.E. MON. IN M.H. 6-23-50 MARKED AS SHOWN

Set L&T in curb

Fd 2" I.P. flush Obliterated per TR#12508

Fd 2" I.P. plug & nail, flush, tagged R.E. 3122 per TR # 12508

(30) (30)

To Int. George Circle

Cont. Top of Pg. 14

209.89 @ T48° = 209.86
197.71 @ T54° = 197.69
204.87 @ T56° = 204.85
286.61 @ T16° = 286.59

654.44 @ T5° = 654.35

① 89-59-40
② 359-58-00
89-59-40
③ 179-56-00
89-59-40

Note: Any Additions or Changes on This Sheet Must be Made or Circled in Red Ink With Date and Name of Person Making Change.

Do not extend notes this side of this line.

RETURN TO
LOS ANGELES COUNTY SURVEYOR
726 LOS ANGELES COUNTY ENGINEERING BLDG.

76F3098 247 10M 1-49

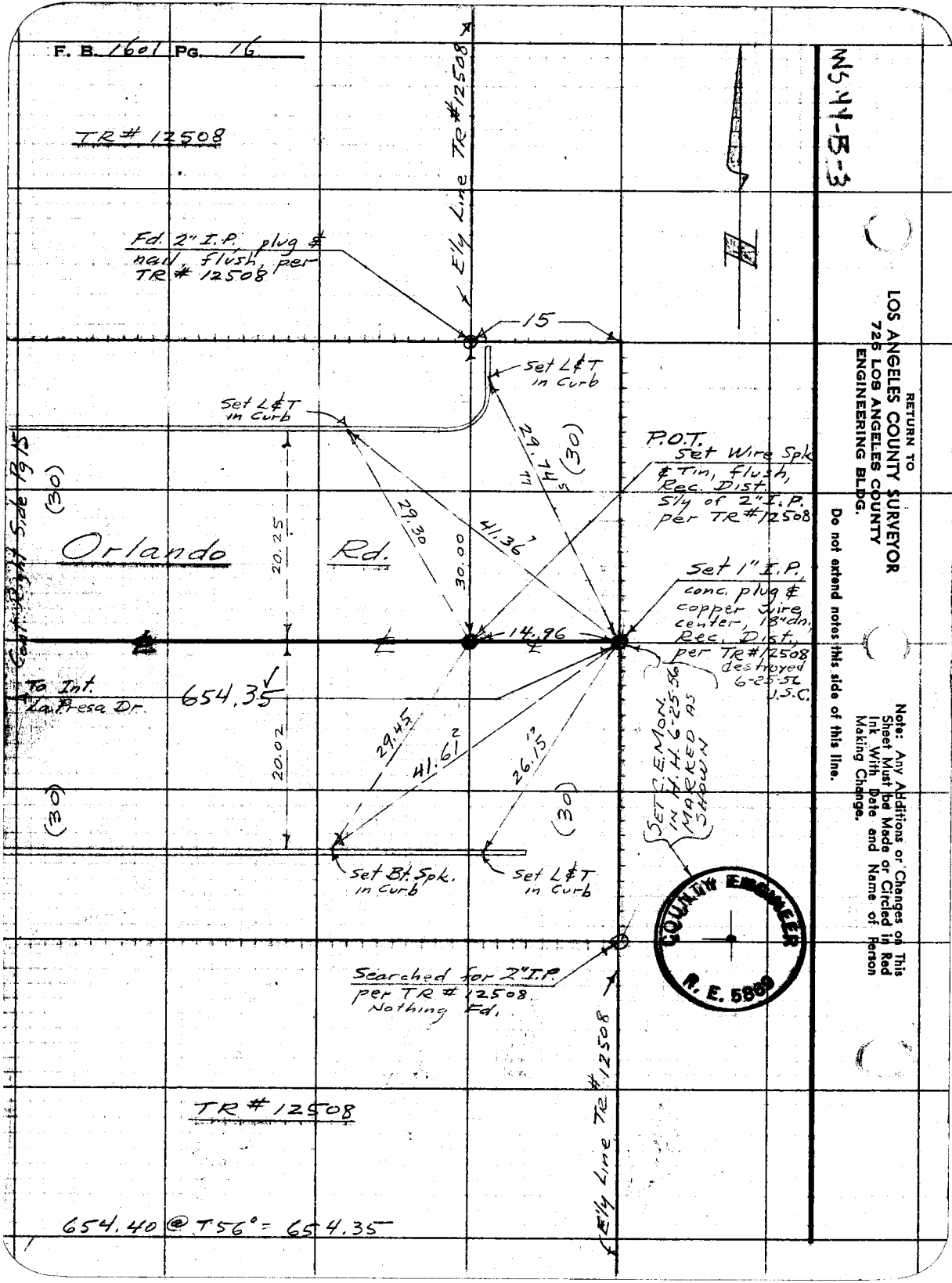
F. B. 1601 PG. 16
TR# 12508
E'ly Line TR#12508
Fd. 2" I.P. plug & nail, flush, per TR# 12508
15
Set L&T in Curb
Set L&T in Curb
29.74
(30)
P.O.T. Set Wire Spk & Tin, flush, Rec. Dist. S'ly of 2" I.P. per TR#12508
29.30
41.36
30.00
20.25
Orlando Rd.
Cont. Right Side Pg 15
(30)
Set 1" I.P. conc. plug & copper wire center, 18" dn. Rec. Dist. per TR#12508 destroyed 6-25-56 J.S.C.
14.96
To Int. La Presa Dr.
654.35
20.02
29.45
41.61
26.15
(30)
(30)
SET C.E. MON. IN H.H. 6-25-56 MARKED AS SHOWN
Set Bt. Spk. in Curb
Set L&T in Curb
Searched for 2" I.P. per TR# 12508. Nothing Fd.
E'ly Line TR#12508
TR# 12508
654.40 @ T56° = 654.35
COUNTY ENGINEER
R. E. 5869
WS 44-B-3
RETURN TO
LOS ANGELES COUNTY SURVEYOR
726 LOS ANGELES COUNTY
ENGINEERING BLDG.
Do not extend notes this side of this line.
Note: Any Additions or Changes on This Sheet Must be Made or Circled in Red Ink With Date and Name of Person Making Change.

Notes Ck'd by	Survey of Orlando Rd.
Map No.	W. O. 1344 Tape No. St'd °F
Office Work	Surveyed by Wm C. Mack
Checked	Notes W.C.M. Date 1-26-50
Date	Indexed E. C. Johnson

F. B. 1601 PG. 17

FEB 7 '81

C.I. 1344

Orlando Rd.

TOPOGRAPHY

on

La Presa Dr.

From: Int. ℄ Prod. from West of Huntington Dr. (S. side) = 0+00
N'ly To: ℄ Int. Orlando Rd. = 15+04.80

Party:

Mack,	Chief
Dreier,	T
Maldonado,	H.C.
Higgins	R.C.

Note: Any Additions or Changes on This Sheet Must be Made or Circled in Red Ink With Date and Name of Person Making Change.

Do not extend notes this side of this line.

RETURN TO
LOS ANGELES COUNTY SURVEYOR
726 LOS ANGELES COUNTY
ENGINEERING BLDG.

76F309S 247 10M 1-49

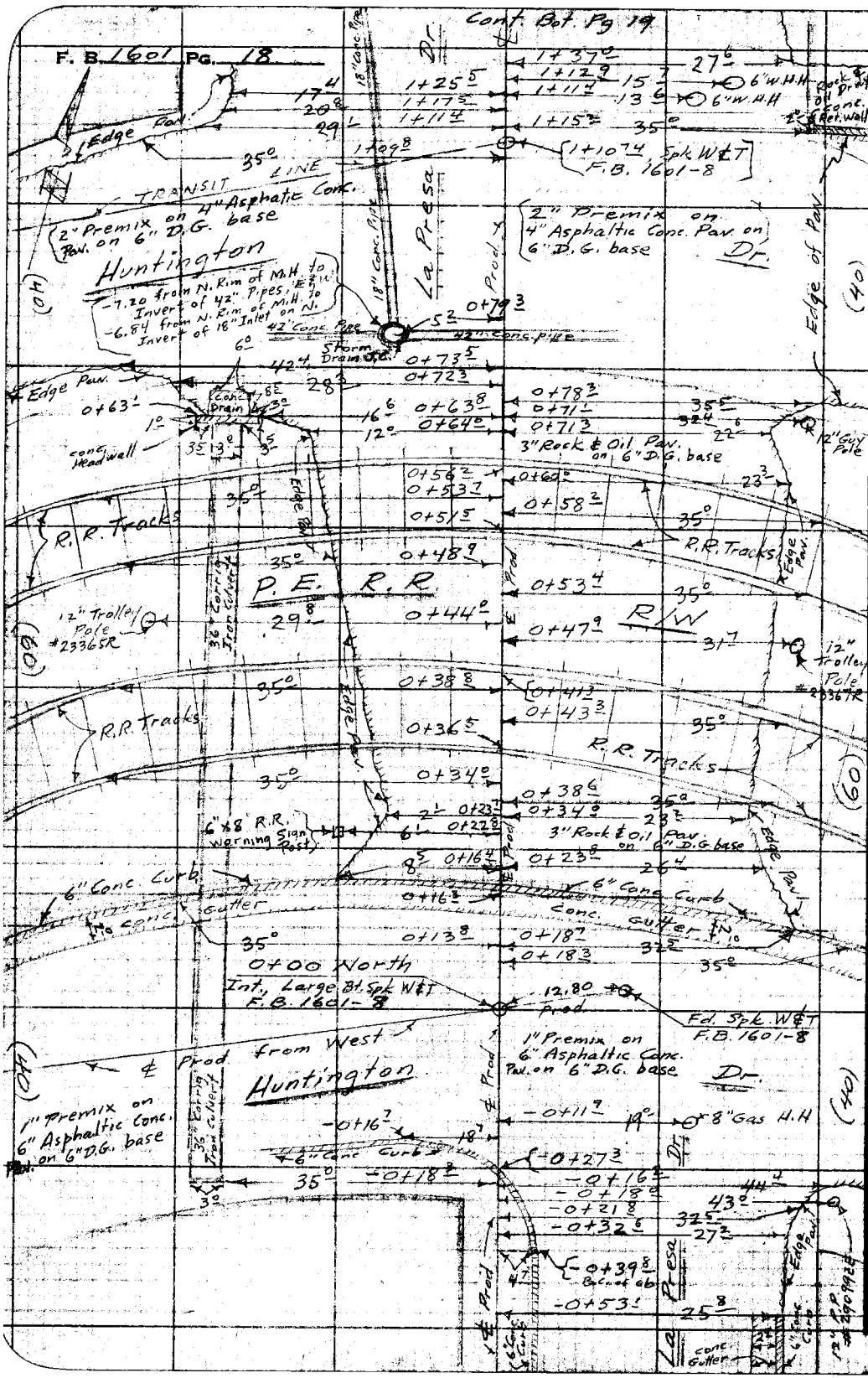

RETURN TO
LOS ANGELES COUNTY SURVEYOR
725 LOS ANGELES COUNTY
ENGINEERING BLDG.

Do not extend notes this side of this line.

Note: Any Additions or Changes on This Sheet Must be Made or Circled in Red Ink With Date and Name of Person Making Change.

Notes Ck'd by	Survey of Orlando Rd.
Map No.	W. O. 1344 Tape No. St'd. °F.
Office Work	Surveyed by W. E. MACK
Checked	Notes W. C. M. Date 1-27-50
Date	Indexed A. C. Johnson

F. B. 1601 PG. 19



Note: Any Additions or Changes on This Sheet Must be Made or Circled in Red Ink With Date and Name of Person Making Change.

Do not extend notes this side of this line.

RETURN TO
LOS ANGELES COUNTY SURVEYOR
726 LOS ANGELES COUNTY
ENGINEERING BLDG.

76F309S 247 10M 49

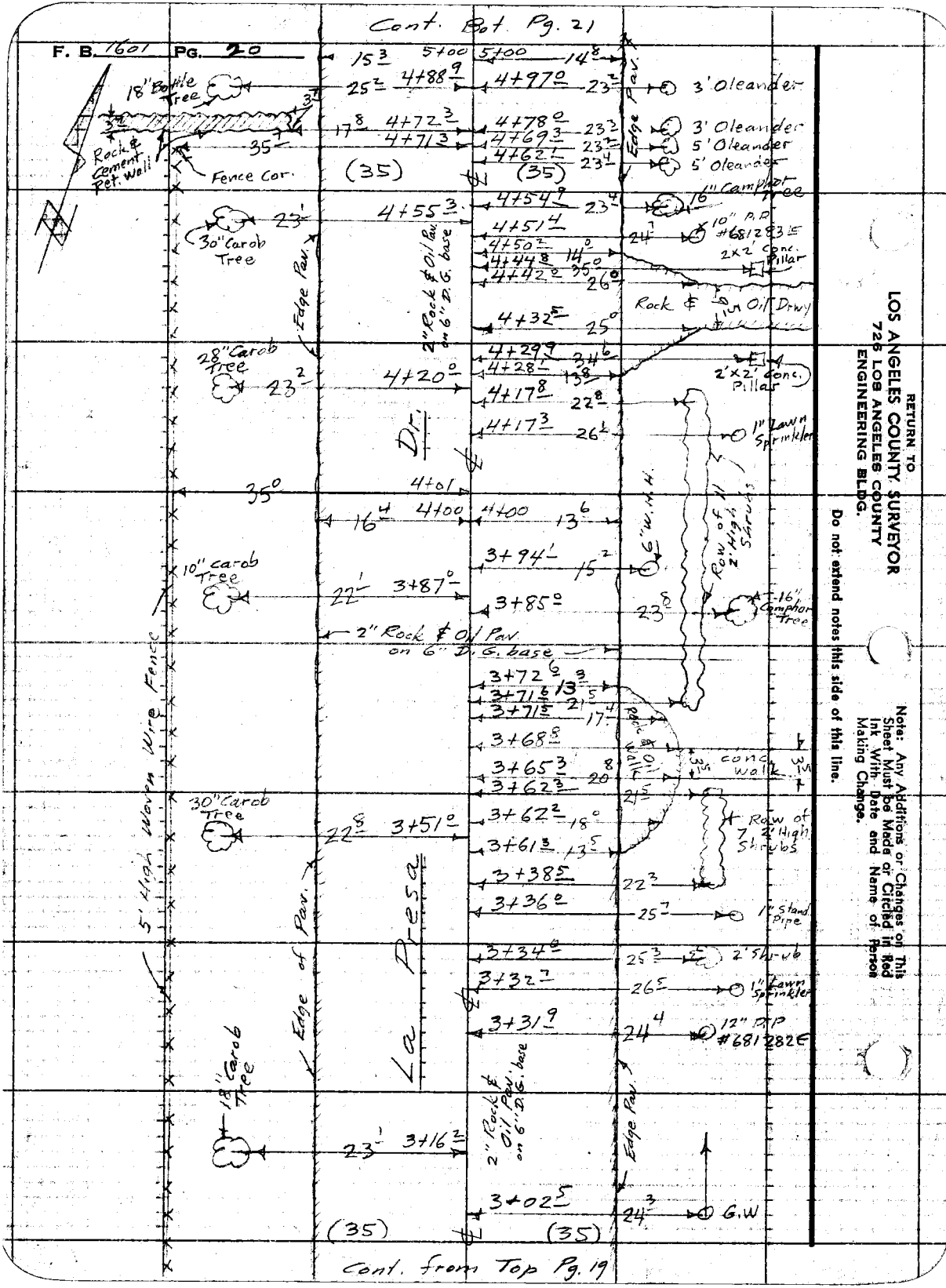

RETURN TO
LOS ANGELES COUNTY SURVEYOR
726 LOS ANGELES COUNTY
ENGINEERING BLDG.

Do not extend notes this side of this line.

Note: Any Additions or Changes on This Sheet Must be Made or Circled in Red Ink With Date and Name of Person Making Change.

Notes Ck'd by	Survey of Orlando Rd.
Map No.	W. O. 1344 Tape No. Std. °F
Office Work	Surveyed by Wm. C. MACK
Checked	Notes W.C.M. Date 1-27-50
Date	Indexed A. C. Johnson

F. B. 1601 PG. 21

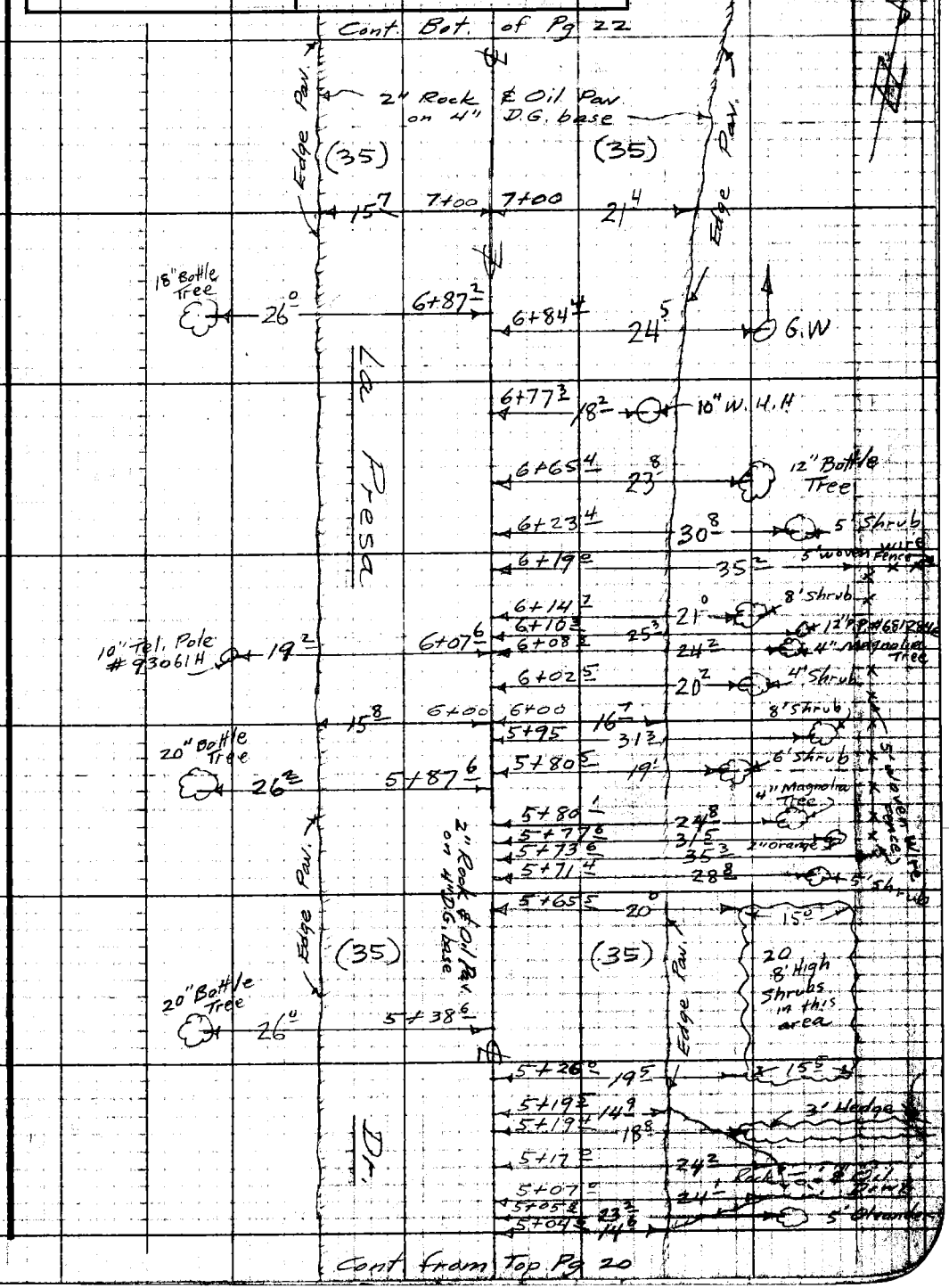

Note: Any Additions or Changes on This Sheet Must be Made or Circled in Red Ink With Date and Name of Person Making Change.

Do not extend notes this side of this line.

RETURN TO
LOS ANGELES COUNTY SURVEYOR
726 LOS ANGELES COUNTY
ENGINEERING BLDG.

76F3099 247 10M 1-49

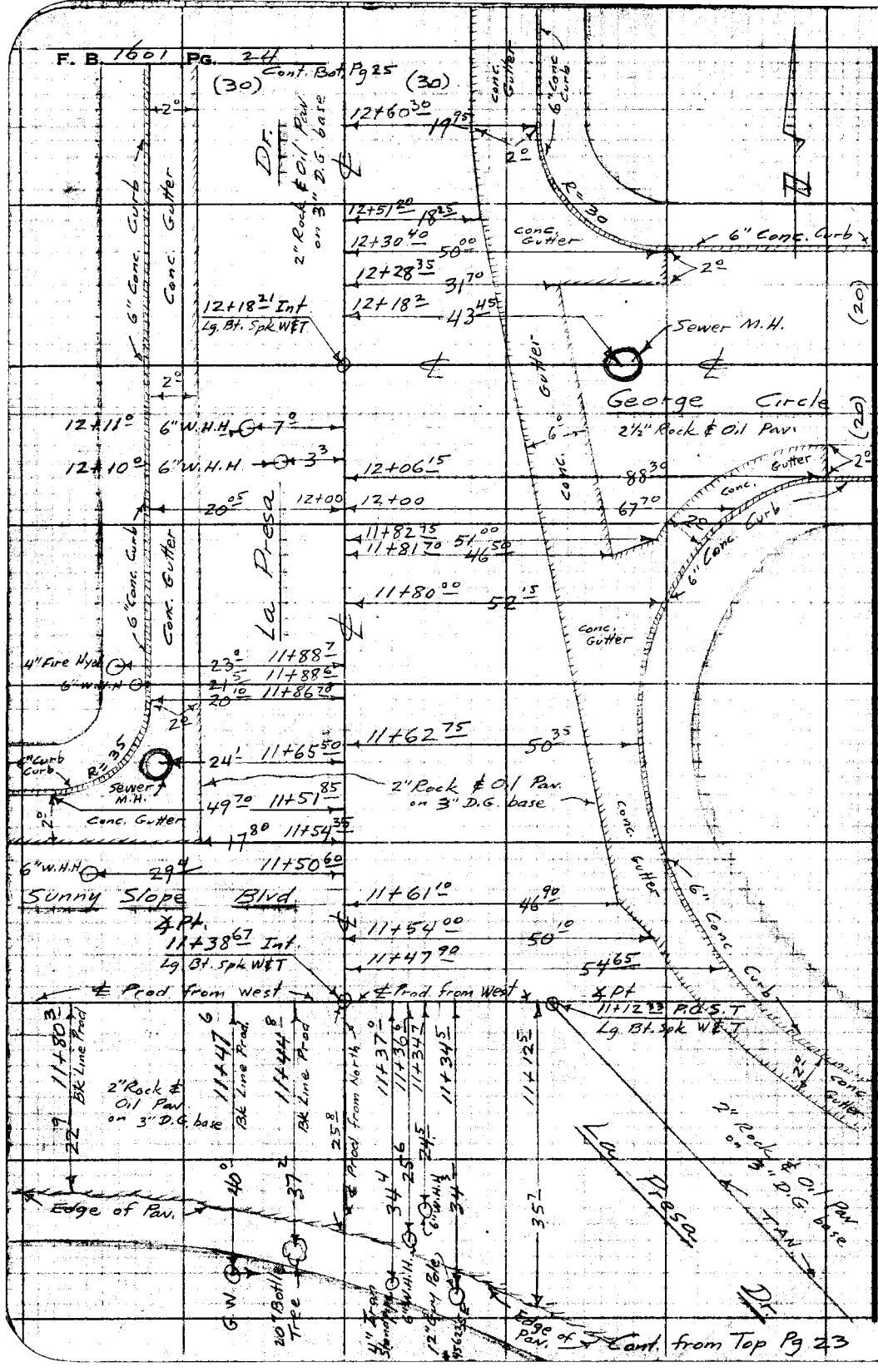

RETURN TO
LOS ANGELES COUNTY SURVEYOR
725 LOS ANGELES COUNTY
ENGINEERING BLDG.

Do not extend notes this side of this line.

Note: Any Additions or Changes on This Sheet Must be Made or Circled in Red Ink With Date and Name of Person Making Change.

Notes Ck'd by	Survey of Orlando Rd
Map No.	W. O. 1344 Tape No. St'd °F
Office Work	Surveyed by W. C. MACK
Checked	Notes W.C.M. Date 2-3-50
Date	Indexed A. C. Johnson

F. B. 1601 Pg. 25

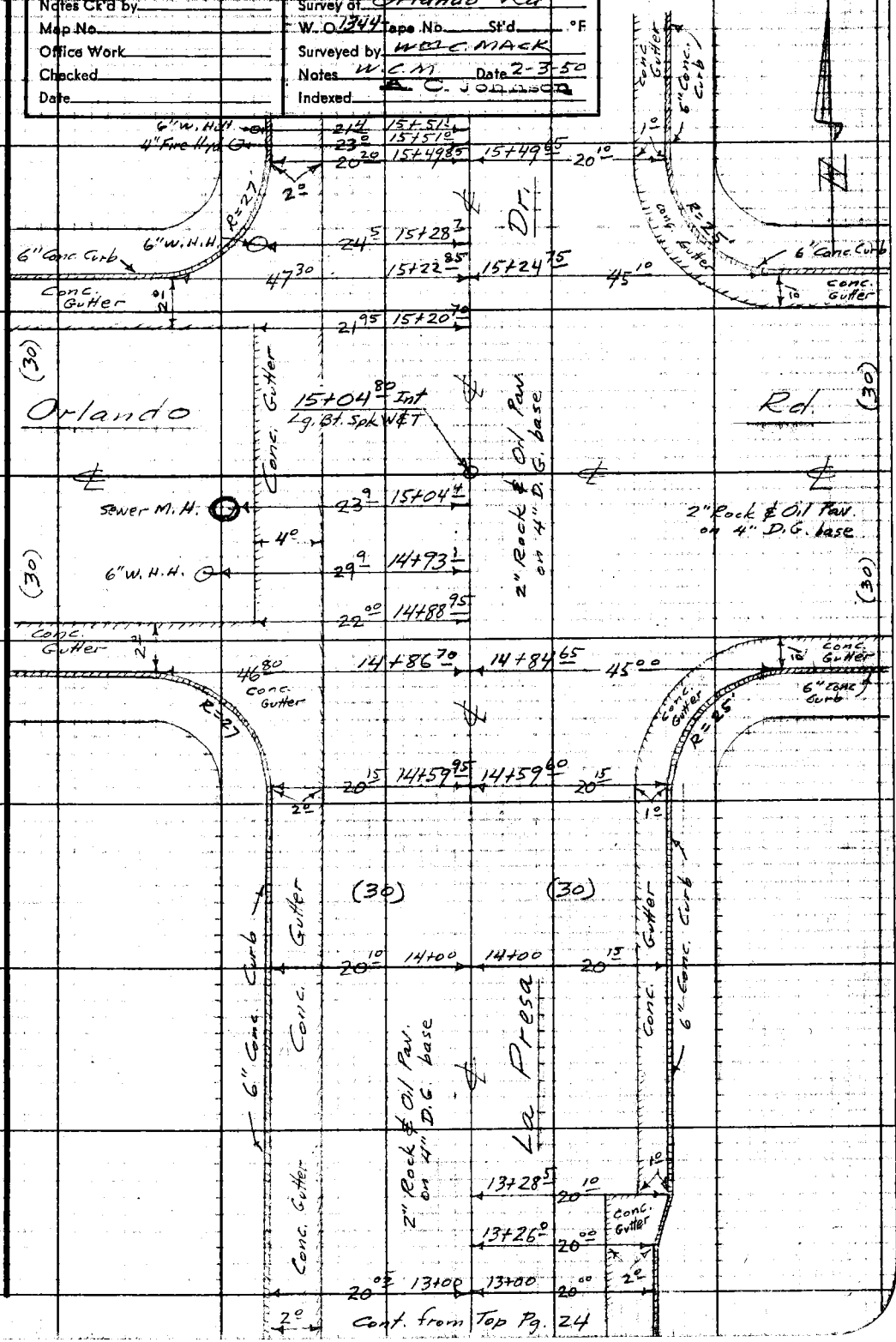

Note: Any Additions or Changes on This Sheet Must be Made or Circled in Red Ink With Date and Name of Person Making Change.

Do not extend notes this side of this line.

RETURN TO
LOS ANGELES COUNTY SURVEYOR
726 LOS ANGELES COUNTY
ENGINEERING BLDG.

76F309S 247 10M 1-49

RETURN TO
LOS ANGELES COUNTY SURVEYOR
726 LOS ANGELES COUNTY
ENGINEERING BLDG.

Note: Any Additions or Changes on This Sheet Must be Made or Circled in Red Ink With Date and Name of Person Making Change.

Do not extend notes this side of this line.

F. B. 1601 PG. 26

Profile No.	Notes Red	Plotted	Job No. 1344	Division No.	F.B. 1601 Pg. 27
	Date	Date	Survey of Orlando Rd		
X-Sec. No.	Notes Chkd.	Checked	Survey by Wm C. MACK	Notes W.C.M.	Date 2-7-50
	Date	Date	Map No.	Indexed G. Johnson	Date FEB 7 '51

C.I. 1344

Orlando Rd.

Cross Sections & Profile

on

La Presa Dr.

From: Int. & Prod. from West of Huntington Dr. (S. side) = 0+00

N'ly To: & Int. Orlando Rd. = 15+04.80

STATION	B.S.	H.I.	F.S.	ELEV.
		Party: Mack, Dreier, Maldonado, Parker		

NOTE: ANY ADDITIONS OR CHANGES ON THIS SHEET MUST BE MADE OR CIRCLED IN RED INK, WITH DATE AND NAME OF PERSON MAKING CHANGE.

Do not extend notes this side of this line.

PLEASE RETURN TO
LOS ANGELES COUNTY SURVEYOR
726 HIGGINS BLDG.

76L298 307 3M 11-48

76L298 307 3M 11-48

PLEASE RETURN TO
LOS ANGELES COUNTY SURVEYOR
726 HIGGINS BLDG.

NOTE: ANY ADDITIONS OR CHANGES ON THIS SHEET MUST BE MADE OR CIRCLED IN RED INK, WITH DATE AND NAME OF PERSON MAKING CHANGE.

Do not extend notes this side of this line.

F.B. 1601 PG. 28 | Job No. 1344 | Division No. | Notes Red. | Platted | Profile
Survey of Orlando Rd. | Date | Date | No.
Survey by W.W.C. MACK | Notes | Notes Chkd. | Checked | X-Sec.
Indexed E. C. Johnson | Date 2-7-50 | Date | Date | No.

STATION	B. S.	H. I.	F. S.	ELEV.	
BM TE-635	722	586.69		579.47	BM TE-635 EL = 579.472 Unadj. (FB 1588-) La Presa Dr. & Huntington Dr., S.E. cor. Bt. spk in curb, 6' S. of S. end of curb
-0+53.1			—	—	℄ prod. La Presa Dr. from North
			675	579.94	4.1 R/E, Top Cb.
			735	579.34	4.2 R/E, Gutter
			711	579.58	15.2 R/E, Crown of pav
			754	579.15	25.8 R/E, Gutter
			689	579.80	25.8 R/E Top Cb.
-0+39.8			56	581.1	℄ Prod from North
			565	581.01	4.7 R/E, Top Cb @ S. end of S.W. Cb. Ret.
			630	580.39	4.7 R/E Gutter @ S " " " "
			628	580.41	15.2 R/E Crown of pav
			656	580.13	25.6 R/E, pav
			606	580.63	26.8 R/E, Top Bk
			55	581.2	32.3 R/E, Bot Bk
			29	582.8	37.7 R/E Top Bk
-0+27.3			485	581.24	℄ prod from North, Top Cb.
			545	581.24	℄ " " " Gutter
-0+18.3			1299	573.70	36.5 L/W, Flow Line 36" Corrug I.P. Culvert (-4.18R-8.81M-1299)
-0+16.7			422	582.17	18.7 L/W, Top Cb. @ W. end of S.W. Cb. Ret.

76L298 307 3M 11-48

PLEASE RETURN TO
LOS ANGELES COUNTY SURVEYOR
726 HIGGINS BLDG.

NOTE: ANY ADDITIONS OR CHANGES ON THIS SHEET MUST BE MADE OR CIRCLED IN RED INK, WITH DATE AND NAME OF PERSØN MAKING CHANGE.

Do not extend notes this side of this line.

STATION	B. S.	H. I.	F. S.	ELEV.		
		586 69				
-0+16.7			475	581 94	18.7 L/W, Gutter @ W. end of S.W. Cb. Ret.	
-0+15			483	581 86	℄ Prod. from North, pav	
			490	581 79	16 R/E, pav	
			492	581 75	26 R/E, pav	
			493	581 76	43 R/E, pav	
0+00 Int.			440	582 29	Int. ℄ prod. from North & ℄ prod. Huntingtion Dr. from West	
			450	582 19	50 L/W on ℄ prod. Huntington Dr. from West	
			419	582 50	100 L/W " " " " " "	
			442	582 27	15 R/E " " " " " " "	
			452	582 17	30 R/E " " " " " " "	
			489	581 80	100 R/E " " " " " " "	
+13.8			455	581 84	35 L/W Gutter	
			441	582 28	35 L/W Top Cb.	
+16.3			414	582 55	℄ prod. from North, gutter	
+16.3			410	582 59	℄ " " " Top cb	
+18.3			439	582 30	35 R/E, Gutter	
			428	582 41	35 R/E, Top cb	
+29.0			186	584 83	℄ prod, pav	
			12	585 5	10 L/W, Top Bk	
+34			115	585 54	℄ prod, pav	
			124	585 45	16 R/E pav.	

Profile No. ____ Notes Red. ____ Plotted ____ Job No. 1344 Division No. ____ F.B. 1601 Pg. 29
X-Sec. No. ____ Date ____ Date ____ Survey of Orlando Rd.
Notes Chkd. ____ Checked ____ Survey by W. C. Mack Notes W.C.M. Date 2-7-50
Date ____ Date ____ Map No. ____ Indexed Johnson Date ____

76L298 307 3M 11-48

PLEASE RETURN TO
LOS ANGELES COUNTY SURVEYOR
726 HIGGINS BLDG.

NOTE: ANY ADDITIONS OR CHANGES ON THIS SHEET MUST BE MADE OR CIRCLED IN RED INK, WITH DATE AND NAME OF PERSON MAKING CHANGE.

Do not extend notes this side of this line.

STATION	B. S.	H. I.	F. S.	ELEV.		
0+34		586 69	14	5853	30 R/E, Top Bk.	
+45			0.82	58587	℄ prod. pav.	
			08	5859	10 L/W	
			0.9[illegible]	58579	15 R/E, pav	
			0.9[illegible]	58579	24 R/E, pav	
			13	5854	30 R/E	
T. P.	5.31	591 24	.076	585 93	T.P.	
0+59			5 28	58596	℄ prod. pav	
			52	5860	12 L/W	
			531	58593	10 R/E,	
			532	58592	21 R/E, pav	
+63[illegible]			918	582 06	21 L/W, Flow Line, 36" Corrig. I.P. Culvert	
+76			549	58575	℄ prod. pav	
			582	58542	17 L/W, pav	
			614	58510	30 L/W pav	
+79			551	58573	℄ prod. pav	
			557	58567	10 R/E, pav	
			569	58555	25 R/E, pav	
			576	58548	35 R/E, pav	
+79[illegible]			551	58573	℄ prod. pav	
					5[illegible] L/W, Storm Drain J.C.	

F.B. 1601 PG. 30
Job No. 1344 Division No. ____ Notes Red. ____ Plotted ____ Profile ____
Survey of ORLANDO Rd. Date ____ Date ____ No. ____
Survey by Wm C. MACK Notes W.C.M. Notes Chkd. ____ Checked ____ X-Sec. ____
Indexed A. C. Johnson Date 2-7-50 Date ____ Date ____ No. ____

76L298 307 3M 11-48

PLEASE RETURN TO
LOS ANGELES COUNTY SURVEYOR
726 HIGGINS BLDG.

NOTE: ANY ADDITIONS OR CHANGES ON THIS SHEET MUST BE MADE OR CIRCLED IN RED INK, WITH DATE AND NAME OF PERSON MAKING CHANGE.

Do not extend notes this side of this line.

STATION	B. S.	H. I.	F. S.	ELEV.		
0 + 79.3		591 24	5 70	585 54	N. Rim of Storm Drain J.C.	
			6 84	—	Meas Dist. N. Rim to Invert of 18" Inlet on North	
			12 54	578 70	Invert Elev. of 18" Inlet on North	
			5 70	585 54	N. Rim of Storm Drain J.C.	
			7 20	—	Meas Dist. N. Rim to Invert of 42" Inlet on West	
			12 90	578 34	Invert Elev. of 42" Inlet on West	
			5 70	[illegible]	N. Rim of Storm Drain J.C.	
			7 20	—	Meas Dist. N. Rim to Invert of 42" Outlet on East	
			12 90	[illegible]	Invert Elev. of 42" Outlet on East	
1 + 00			5 19	586 05	℄ prod, pav	
			5 25	[illegible]	20 L/W, pav	
			5 32	[illegible]	35 L/W, pav	
			5 37	585 87	50 L/W, pav	
			5 20	586 04	10 R/E, pav	
			5 21	[illegible]	25 R/E "	
			5 29	[illegible]	50 R/E "	
			5 45	[illegible]	100 R/E "	
+ 10.74 Int			5 16	[illegible]	℄ Int, Transit line from West on Huntington Dr	
+ 15			5 04	586 [illegible]	℄, pav.	
			5 29	585 95	21 L/W, pav, Bot Bk	
			40	587 [illegible]	27 L/W Top Bk	

Profile No. ____ Notes Red ____ Plotted ____ Job No. 1344 Division No. ____ F.B. 1601 Pg. 31

X-Sec. No. ____ Date ____ Date ____ Survey of Orlando Rd

Notes Chkd ____ Checked ____ Survey by WMC MACK Notes W.C.M. Date 2-7-50

Date ____ Date ____ Map No. ____ Indexed Johnson Date ____

76L298 307 3M 11-48

PLEASE RETURN TO
LOS ANGELES COUNTY SURVEYOR
726 HIGGINS BLDG.

NOTE: ANY ADDITIONS OR CHANGES ON THIS SHEET MUST BE MADE OR CIRCLED IN RED INK, WITH DATE AND NAME OF PERSON MAKING CHANGE.

Do not extend notes this side of this line.

STATION	B. S.	H. I.	F. S.	ELEV.		
1+15		591 24	38	587 4	35 L/W, ground	
			510	586 14	16 R/E, pav.	
			500	586 24	21 R/E, pav.	
			448	586 70	27 R/E, pav in drwy	
			486	586 38	35 R/E pav	
+27			444	586 80	℄, pav.	
			479	58[illegible] 15	15 L/W, pav.	
			32	5880	20 L/W, Top Bk	
			33	587 [illegible]	35 L/W, W. P. L	
			465	586 59	17 R/E, pav	
			227	588 97	35 R/E, pav. in drwy	
			+10	592 2	100 R/E	(-4.4R+5.4M=+1.0
			+33	594 5	200 R/E	(+1.0R+2.3M=+3.3
+52			339	587 35	℄, pav	
			350	[illegible]	18 L/W, pav.	
			360	[illegible]	23° L/W Top Cb	
			432	[illegible]	23° L/W, Gutter	
			24	[illegible]	28 L/W, Top Bk	
			24	[illegible]	35 L/W, W.P.L	
			383	[illegible]	18 R/E, pav	
			437	[illegible]	23° R/E, Gutter	
			358	[illegible]	23° R/E, Top Cb	
			05	[illegible]	35° R/E, E.P.L	

F.B. 1601 PG. 32 Job No. 1344 Division No. Notes Red. Plotted Profile
Survey of Orlando Rd. Date Date No. X-Sec.
Survey by Wm C. Mack Notes W.C.M. Notes Chkd. Checked
Indexed R. C. Johnson Date 2-7-50 Date No.

76L298 307 3M 11-48

PLEASE RETURN TO
LOS ANGELES COUNTY SURVEYOR
726 HIGGINS BLDG.

NOTE: ANY ADDITIONS OR CHANGES ON THIS SHEET MUST BE MADE OR CIRCLED IN RED INK, WITH DATE AND NAME OF PERSON MAKING CHANGE.

Do not extend notes this side of this line.

STATION	B. S.	H. I.	F. S.	ELEV.		
		591 24				
1+54			9.7	581 5	24.7 L/W, Invert Elev.,	18" Conc. Storm Drain Pipe (-3.5R-6.2M=-9.7)
+56.4			3.22	588 02	℄ pav	
			9.5	581 7	23.0 L/W, Invert Elev,	18" Conc. Storm Drain Pipe (-3.4R-6.1M=-9.5)
			9.0	582 2	23.0 R/E, Invert Elev.	18" Conc Storm Drain Pipe (-3.4R-5.6M=-9.0)
T.P.	593	596 61	3.56	587 68	T.P.	
2+00			7.07	589 54	℄, pav	
			7.53	589 08	15.9 L/W pav, Bot Bk	
			6.1	590 5	19.6 L/W, Top Bk	
			6.3	590 3	35 L/W, W.P.L	
			7.39	589 22	13.6 R/E, pav, Bot Bk	
			6.0	590 6	18 R/E, Top Bk	
			4.5	592 1	35 R/E, E.P.L	
3+00			3.84	592 77	℄, pav	
			4.07	592 54	14.8 L/W, pav, Bot Bk	
			2.7	593 9	19.0 L/W, Top Bk	
			2.7	593 9	35 L/W, W.P.L	
			4.08	592 53	13.5 R/E, pav, Bot Bk	
			3.3	593 3	16.5 R/E, Top Bk	
			2.0	594 6	35 R/E E.P.L	
T.P.	761	602 41	1.81	594 80	T.P.	
3 +50			8.11	594 30	℄ pav	

Profile Notes Red ____ Plotted ____ Job No. 1344 Division No. ____ F.B. 161 PG. 33
No. ____ Date ____ Date ____ Survey of Orlando Rd
X-Sec. Notes Chkd ____ Checked ____ Survey by W.M.C. Mack Notes W.C.M. Date 2-7-50
No. ____ Date ____ Date ____ Map No. ____ Indexed Johnson Date ____

76L298 307 3M 11-48

PLEASE RETURN TO
LOS ANGELES COUNTY SURVEYOR
726 HIGGINS BLDG.

NOTE: ANY ADDITIONS OR CHANGES ON THIS SHEET MUST BE MADE OR CIRCLED IN RED INK, WITH DATE AND NAME OF PERSON MAKING CHANGE.

Do not extend notes this side of this line.

STATION	B. S.	H. I.	F. S.	ELEV.	
		602 41			
3+50			8.44	593 97	15.6 L/W, pav. Bot Bk
			8.35	594 06	13.5 R/E, pav, Bot Bk
4+00			6.67	595 74	℄, pav
			7.14	595 27	15.8 L/W, pav, Bot Bk
			6.3	596 1	19.7 L/W, Top Bk
			6.7	595 7	35 L/W, W.P.L
			6.89	595 52	13.2 R/E, pav, Bot Bk
			6.0	596 4	16.2 R/E, Top Brk
			4.1	598 3	35 R/E, E.P.L
+50			5.44	596 97	℄, pav
			5.90	596 51	15.2 L/W, pav., Bot Bk
			5.71	596 70	14.4 R/E, pav. Bot Bk
5+00			4.26	598 15	℄, pav
			4.67	597 74	15.0 L/W, pav., Bot Bk
			3.7	598 7	22.0 L/W, Top Bk
			6.2	596 2	35 L/W
			8.0	594 4	60 L/W
			9.1	593 3	100 L/W
			10.0	592 4	150 L/W
			10.8	591 6	200 L/W
			4.56	597 85	14.7 R/E, pav, Bot Brk

F.B. 1601 PG. 34 Job No. 1344 Division No. Notes Red. Plotted Profile
Survey of Orlando Rd. Date Date No. X-Sec.
Survey by Wm. C. MACK Notes W.C.M. Notes Chkd. Checked
Indexed A. C. Johnson Date 2-7-50 Date Date No.

76L298 307 3M 11-48

PLEASE RETURN TO
LOS ANGELES COUNTY SURVEYOR
726 HIGGINS BLDG.

NOTE: ANY ADDITIONS OR CHANGES ON THIS SHEET MUST BE MADE OR CIRCLED IN RED INK, WITH DATE AND NAME OF PERSON MAKING CHANGE.

Do not extend notes this side of this line.

STATION	B. S.	H. I.	F. S.	ELEV.		
5+00		602 41	41	59[illegible]	16.5 R/E	Top Brk
			34	599 0	35 R/E	
			20	600 4	100 R/E	
			+28	605 2	200 R/E	(-2.0R + 4.8M = +2.8)
T.P.	5.89	605 21	309	599 32	T.P.	
6+00			509	[illegible]	℄, pav	
			541	599 [illegible]	15° L/W, pav,	Bot Brk
			52	600 0	18° L/W,	Top Brk
			52	600 0	30 L/W	Top Bk
			90	596 2	37 L/W,	Bot Bk
			113	593 9	100 L/W	
			122	593 0	200 L/W	
			531	599 90	15° R/E, pav	
			52	600 0	35 R/E,	E.P.L
7+00			300	602 21	℄, pav	
			351	601 70	15.4 L/W, pav	
			32	602 0	27 L/W	Top Brk
			97	595 5	100 L/W	Bot Brk
			110	594 2	200 L/W	
			337	601 84	19.5 R/E, pav	
			19	603 3	35 R/E	E.P.L

Profile
No. X-Sec. Date
Notes Red. Date
Plotted Date
Job No. 1344 Division No. Orlando Rd.
Survey of
Notes Chkd. Date
Checked Date
Survey by W.C.M. Date 2-7-50
Notes W.C.M. Date
Map No. Indexed Date
F.B. 1601 Pg. 35

76L298 307 3M 11-48

PLEASE RETURN TO
LOS ANGELES COUNTY SURVEYOR
726 HIGGINS BLDG.

NOTE: ANY ADDITIONS OR CHANGES ON THIS SHEET MUST BE MADE OR CIRCLED IN RED INK, WITH DATE AND NAME OF PERSON MAKING CHANGE.

Do not extend notes this side of this line.

STATION	B. S.	H. I.	F. S.	ELEV.		
		605.21				
7+19			264	602.57	℄, pav	
			316	602.05	23.20 R/E	Gutter @ S end of curb
			256	602.65	23.20 R/E,	Top Cb @ S end of curb
T.P.	7.12	609.25	308	602.13	T.P.	
7+50			613	603.12	℄, pav	
			666	602.59	14.7 L/W	pav Bot Brk
			62	603.0	17.0 L/W,	Top Brk
			55	603.7	31 L/W	Top Brk
			81	601.1	51 L/W	Bot Brk
			96	599.6	100 L/W	
			107	598.5	200 L/W	
+74.23 B.C.			580	603.45	℄, B.C.,	pav
+96.8			549	603.76	℄ prod,	pav
			600	603.25	22.0 R/E	Gutter @ S end of S.E. Cb Ret
			534	603.91	22.0 R/E	Top Cb @ S end of S.E. Cb Ret
8+00			544	603.81	℄ prod,	pav.
			590	603.35	16.0 L/W,	pav, Bot Bk
			50	604.2	19.7 L/W	Top Bk
			46	604.6	37.5 L/W	Top Bk
			78	601.4	62 L/W	Bot Bk
			78	601.4	100 L/W	

F.B. 160 PG. 36

Job No. 1344 Division No. Notes Red. Plotted Profile

Survey of Orlando Rd Date Date No.

Survey by Wm C. Mack Notes W.C.M. Notes Chkd. Checked X-Sec.

Indexed A. C. Johnson Date 2-7-50 Date Date No.

76L298 307 3M 11-48

PLEASE RETURN TO
LOS ANGELES COUNTY SURVEYOR
726 HIGGINS BLDG.

NOTE: ANY ADDITIONS OR CHANGES ON THIS SHEET MUST BE MADE OR CIRCLED IN RED INK, WITH DATE AND NAME OF PERSON MAKING CHANGE.

Do not extend notes this side of this line.

STATION	B. S.	H. I.	F. S.	ELEV.		
		609.25				
8+00			10.4	598.8	200 L/W	
+27			5.13	604.12	℄ prod.	
			55	603.74	45.60	Gutter @ E end of S.E. Cb Ret
			4.88	604.37	45.60	Top Cb @ E " " " " " "
+27.39 Int.			5.13	604.12	Int. ℄ prod. ℄ & Martha Circle, pav.	
			5.74	603.51	16 R/E on ℄ Martha Circle, cross gutter	
			5.10	604.15	40 R/E " " " " " pav.	
			4.75	604.50	100 R/E " " " " "	
			4.09	605.16	200 R/E " " " " "	
+50			4.99	604.26	℄ prod., pav.	
			4.92	604.33	7° L/W, crown of pav.	
			5.38	603.87	24 L/W, pav. Bot Brk	
			4.7	604.5	28.5 L/W, Top Brk	
			4.2	605.0	57 L/W Top Bk	
			6.0	603.2	86 L/W, Bot Brk	
			6.1	603.1	100 L/W	
			7.0	602.2	200 L/W	
+51.65			5.00	604.25	℄ prod.	
			5.46	603.79	44.95 R/E, Gutter @ E end of N.E. Cb Ret	
			4.86	604.39	44.95 R/E Top Cb @ E " " " " " "	
+71.9			4.99	604.26	℄ prod.	

Profile Notes Red ____ Plotted ____ Job No. 13444 Division No. ____
No. ____ Date ____ Date ____ Survey of Orlando Rd.
X-Sec. Notes Chkd. ____ Checked ____ Survey by W.E.G. Mack Notes W.E.G.M. Date 2-7-50
No. ____ Date ____ Date ____ Map No. ____ Indexed J. Johnson Date ____

F.B. 160 Pg. 37

76L298 307 3M 11-48

PLEASE RETURN TO
LOS ANGELES COUNTY SURVEYOR
726 HIGGINS BLDG.

NOTE: ANY ADDITIONS OR CHANGES ON THIS SHEET MUST BE MADE OR CIRCLED IN RED INK, WITH DATE AND NAME OF PERSON MAKING CHANGE.

Do not extend notes this side of this line.

STATION	B. S.	H. I.	F. S.	ELEV.		
8+71.0		609 25	5.40	603.85	7.40 R/E, Gutter @ N. end of N.E. Cb. Ret	
			4.74	604.51	7.40 R/E Top Cb @ N. end of N.E. Cb. Ret	
+86.86 ∡ Pt			5.07	604.18	℄ Prod, ∡ Pt., conc. gutter	
9+00			4.73	604.52	On Tan. Line	
			4.60	604.65	13 L/W, Crown of pav.	
			5.05	604.20	31 L/W, pav, Bot Brk	
			4.4	604.8	35 L/W Top Brk	
			4.2	605.0	60 L/W Top Brk	
			6.1	603.1	87 L/W Bot Brk	
			6.5	602.7	100 L/W	
			5.09	604.16	6.60 R/E Gutter	
			4.46	604.79	6.60 R/E Top Cb	
+50			4.26	604.99	On Tan. Line	
			4.73	604.52	18.6 L/W, pav, Bot Brk	
			4.2	605.0	21 L/W, Top Brk	
			4.0	605.2	47 L/W	
			6.4	602.8	100 L/W	
			4.76	604.49	19.10 R/E, Gutter	
			4.12	605.13	19.10 R/E, Top Cb	
10+00			3.81	605.44	On Tan Line	
			4.36	604.89	14.5 L/W, pav	

F.B. 1601 PG. 38

Job No. 1344 Division No. ____ Notes Red. ____ Plotted ____ Profile ____

Survey of Orlando Rd. Date ____ Date ____ No. ____

Survey by Wm. C. MACK Notes W.C.M. Notes Chkd. ____ Checked ____ X-Sec. ____

Indexed A. C. Johnson Date 2-7-50 Date ____ Date ____ No. ____

76L298 307 3M 11-48

PLEASE RETURN TO
LOS ANGELES COUNTY SURVEYOR
726 HIGGINS BLDG.

NOTE: ANY ADDITIONS OR CHANGES ON THIS SHEET MUST BE MADE OR CIRCLED IN RED INK, WITH DATE AND NAME OF PERSON MAKING CHANGE.

Do not extend notes this side of this line.

STATION	B. S.	H. I.	F. S.	ELEV.		
		609 25				
10+00			4.0	605 2	17.5 L/W, Top Brk	
			4.0	605 2	55 L/W, Top Brk	
			5.7	603 5	70 L/W Bot Brk	
			5.8	603 4	100 L/W	
			4.38	604 87	23.20 R/E, Gutter	
			3.75	605 50	23.20 R/E, Top Cb.	
T.P.	7.62	612 54	4.33	604 92	T.P	
10 +50			6.69	605 85	On Tan Line	
			6.86	605 68	9 L/W Crown of pav.	
			7.31	605 23	18 L/W, pav, Bot Brk	
			6.9	605 6	22 L/W Top Brk	
			6.8	605 7	37 L/W Top Brk	
			8.8	603 7	65 L/W Bot Brk	
			9.1	603 4	100 L/W	
			10.8	601 7	167 L/W	(-9.9R-0.9M=-108)
			10.4	602.1	200 L/W	
			7.22	605 32	18.95 R/E, Gutter	
			6.61	605 93	18.95 R/E, Top Cb	
+66.80			7.16	605 38	15.70 R/E, Gutter @ S. end C.R	
			6.55	605 99	15.70 R/E Top Cb @ S end C.R	
11 +00			6.27	606 27	On Tan Line	

Profile
No. ____ Notes Red ____ Plotted ____ Job No. 1344 Division No. ____
X-Sec. ____ Date ____ Date ____ Survey of Orlando Rd.
No. ____ Notes Chkd ____ Checked ____ Survey by Wm C. Mack Notes W.C.M. Date 2-7-50
Date ____ Date ____ Map No. ____ Indexed S. Johnson Date ____

F.B/601 PG. 39

76L298 307 3M 11-48

PLEASE RETURN TO
LOS ANGELES COUNTY SURVEYOR
726 HIGGINS BLDG.

NOTE: ANY ADDITIONS OR CHANGES ON THIS SHEET MUST BE MADE OR CIRCLED IN RED INK, WITH DATE AND NAME OF PERSON MAKING CHANGE.

Do not extend notes this side of this line.

STATION	B. S.	H. I.	F. S.	ELEV.	
		612 54.			
11+00			615	606 39	14.5 L/W, Crown of pav.
			667	605 87	30 L/W, pav. Bot. Bk
			60	606 5	34 L/W Top Bk
			7.3	605 2	100 L/W
			616	606 38	26.45 R/E Gutter
			5.50	607 04	26.45 R/E Top Cb
+12.33 ∡Pt			6.10	606 44	℄ Prod, Sunny Slope Blvd from West
+38.67 ∡Pt			5.80	606 74	Int ℄ La Presa Dr. from N. & ℄ prod. Sunny Slope Blvd from West
			5.70	606 84	20 L/W on ℄ prod. Sunny Slope Blvd. from West
			5.54	607 00	50 L/W " " " " " " " "
			5.44	607 10	100 L/W on ℄ Sunny Slope Blvd., pav.
+51.85			5.69	606 85	℄, pav.
			5.54	607 00	49.70 L/W Gutter @ W. end of N.W. Cb Ret
			4.86	607 68	49.70 L/W, Top Cb @ W " " " " " "
+62.75			5.30	607 24	℄, pav.
			5.48	607 06	25 R/E pav.
			6.08	606 46	50.35 R/E, Gutter
			5.37	607 17	50.35 R/E, Top Cb
+80			4.85	607 69	℄, pav.
			5.12	607 42	25 R/E, pav.
			5.67	606 87	44 R/E, conc. cross gutter

F.B. 601 PG. 40

Job No. 1344 Division No. ____ Notes Red. ____ Plotted ____ Profile ____

Survey of Orlando Rd. Date ____ Date ____ No. ____

Survey by Wm C. Mack Notes W. C. M. Notes Chkd. ____ Checked ____ X-Sec. ____

Indexed C. Johnson Date 2-7-50 Date ____ Date ____ No. ____

76L298 307 3M 11-48

PLEASE RETURN TO
LOS ANGELES COUNTY SURVEYOR
726 HIGGINS BLDG.

NOTE: ANY ADDITIONS OR CHANGES ON THIS SHEET MUST BE MADE OR CIRCLED IN RED INK, WITH DATE AND NAME OF PERSON MAKING CHANGE.

Do not extend notes this side of this line.

STATION	B. S.	H. I.	F. S.	ELEV.		
		612 54				
11+80			548	607 06	52.15 R/E, Gutter	
			486	607 68	52.15 R/E, Top Cb	
+86.70			470	607 84	℄, pav	
			504	607 50	20.25 L/W, Gutter @ N. end of N.W. Cb Rd	
			438	608 16	20.10 L/W, Top Cb @ N. " " " " "	
12+00			439	608 15	℄, pav	
			474	607 80	20.25 L/W, Gutter	
			409	608 45	20.05 L/W, Top Cb	
			464	607 90	20 R/E, pav	
			524	607 30	37.7 R/E, conc cross gutter	
			470	607 84	54.5 R/E, pav	
			494	607 60	67.70 R/E, Gutter	
			428	608 26	67.70 R/E, Top Cb	
+06.15			446	608 08	88.30 R/E, Gutter @ E. end of S.E. Cb Rd	
			386	608 68	88.30 R/E, Top Cb @ E. " " " "	
+18.21 Int			403	608 51	℄ Int., George Circle, pav	
			424	608 30	15 R/E on ℄ George Circle, pav	
			485	607 69	31.8 R/E " " " " , conc cross gutter	
			424	608 30	50 R/E " " " " , pav	
			382	608 72	100 R/E " " " " "	
			334	609 20	200 R/E " " " " "	

Profile No. ____ Notes Red ____ Plotted ____ Job No. 1344 Division No. ____ Rd.
X-Sec. No. ____ Date ____ Date ____ Survey of Orlando
Notes Chkd ____ Checked ____ Survey by W.M. McMACK Notes W.C.M. Date 2-7-50
Date ____ Date ____ Map No. ____ Indexed Johnson Date ____

F.B. 1601 PG. 41

76L298 307 3M 11-48

PLEASE RETURN TO
LOS ANGELES COUNTY SURVEYOR
726 HIGGINS BLDG.

NOTE: ANY ADDITIONS OR CHANGES ON THIS SHEET MUST BE MADE OR CIRCLED IN RED INK, WITH DATE AND NAME OF PERSON MAKING CHANGE.

Do not extend notes this side of this line.

F.B. 601 PG. 42

Job No. 1344 Division No. ____ Notes Red. ____ Plotted ____ Profile

Survey of Orlando Rd. Date ____ Date ____ No. ____ X-Sec.

Survey by Wm. C. Mack Notes W.C.M. Notes Chkd. ____ Checked ____

Indexed E. C. Johnson Date 2-8-50 Date ____ Date ____ No. ____

STATION	B. S.	H. I.	F. S.	ELEV.		
		612 54				
12+30.4			440	608 14	50° R/E	Gutter @ E. end of N.E. Cb. Ret
			381	608 73	50° R/E	Top Cb @ E " " " " "
+60.30			325	609 29	℄, pav.	
			379	608 75	19.95 R/E,	Gutter @ N. end of N.E. Cb. Ret
			316	609 38	19.95 R/E	Top Cb @ N. " " " "
13+00			249	610 05	℄, pav	
			299	609 55	20.05 L/W	Gutter
			232	610 22	20.05 L/W	Top Cb
			291	609 63	20° R/E	Gutter
			227	610 27	20° R/E	Top Cb
T.P.	836	617 40	350	609 04	T.P.	
14+00			560	611 80	℄, pav	
			616	611 24	20.10 L/W	Gutter
			549	611 91	20.10 L/W	Top Cb
			587	611 53	20.15 R/E	Gutter
			532	612 08	20.15 R/E	Top Cb
+59.60			456	612 84	℄, pav	
			489	612 51	20.15 R/E	Gutter @ S. end of S.E. Cb. Ret
			433	613 07	20.15 R/E	Top Cb @ S. " " " " "
+59.95			508	612 32	20.15 L/W	Gutter @ S. end of S.W. Cb. Ret
			441	612 99	20.15 L/W	Top Cb @ S. " " " " "

76L298 307 3M 11-48

PLEASE RETURN TO
LOS ANGELES COUNTY SURVEYOR
726 HIGGINS BLDG.

NOTE: ANY ADDITIONS OR CHANGES ON THIS SHEET MUST BE MADE OR CIRCLED IN RED INK, WITH DATE AND NAME OF PERSON MAKING CHANGE.

Do not extend notes this side of this line.

STATION	B. S.	H. I.	F. S.	ELEV.		
		617 40				
14+84.65			416	613 24	℄, pav	
			412	613 28	45 R/E,	Gutter @ E. end of S.E. Cb Ret
			380	613 60	45 R/E,	Top Cb @ E. " " " " "
+86.70			431	613 09	46.80 L/W	Gutter @ W. end of S.W. Cb Ret
			366	613 74	46.80 L/W	Top Cb @ W. " " " " "
15+00			391	613 49	℄, pav.	
+04.80 Int			383	613 57	℄ Int,	Orlando Rd., pav
			423	613 17	20 L/W	on ℄ Orlando Rd., conc. cross gutter
			346	613 94	50 L/W	" " " " , pav
			403	613 37	20.6 R/E	on ℄ Orlando Rd., pav.
			376	613 64	45 R/E,	" " " " "
			382	613 58	100 R/E,	" " " " "
			432	613 08	200 R/E,	" " " " "
+22.85			386	613 54	47.30 L/W,	Gutter @ W. end of N.W. Cb Ret
			319	614 21	47.30 L/W,	Top Cb @ W. " " " " "
+24.75			357	613 83	45.10 R/E,	Gutter @ E. end of N.E. Cb Ret
			330	614 10	45.10 R/E,	Top Cb @ E. " " " " " "
+49.65			306	614 34	℄ pav	
			335	614 05	20.10 R/E,	Gutter @ N. end of N.E. Cb Ret
			278	614 62	20.10 R/E	Top Cb @ N. " " " " "
+49.85			355	613 85	20.20 L/W	Gutter @ N. end of N.W. Cb Ret

Profile No. ____ Notes Red. ____ Plotted ____ Job No. 1344 Division No. ____
X-Sec. No. ____ Date ____ Date ____ Survey of Orlando Rd.
Notes Chkd. ____ Checked ____ Survey by WMC MAK Notes W.C.M. Date 2-8-50
Date ____ Date ____ Map No. ____ Indexed Johnson Date ____

F.B. 1601 PG. 43

76L298 307 3M 11-48

PLEASE RETURN TO
LOS ANGELES COUNTY SURVEYOR
726 HIGGINS BLDG.

NOTE: ANY ADDITIONS OR CHANGES ON THIS SHEET MUST BE MADE OR CIRCLED IN RED INK, WITH DATE AND NAME OF PERSON MAKING CHANGE.

Do not extend notes this side of this line.

STATION	B. S.	H. I.	F. S.	ELEV.		
15+49 85		617 40	290	614 50	20 20 L/W, Top cb @ N. end of N.W. Cb Rd	
16+00			224	615 16	℄, pav.	
17+00			036	617 04	℄, pav.	
BM TE-646			333	614 07	BM TE-646 EL: 614.083 Unadj. (FB 1588 -) Orlando Rd. & La Presa Dr., N.E. cor. Bt. spk in curb, 9' E. of E. end C.R.	

F.B/601 PG. 44

Job No. 1344 Division No. Notes Red. Plotted Profile

Survey of Orlando Rd. Date Date No. X-Sec.

Survey by Wm. C. MACK Notes W.C.M. Notes Chkd. Checked

Indexed A. C. Johnson Date 2-8-50 Date Date No.

Notes Ck'd by	Survey of Orlando Rd.
Map No.	W. O. 1344 Tape No. St'd. °F
Office Work	Surveyed by Wm. MACK
Checked	Notes W.C.M Date 2-8-50
Date	Indexed A. C. Johnson

F. B. 1601 PG. 45

FEB 7 '51

C.I 1344

Orlando Rd.

TOPOGRAPHY

on

George Circle
&
Martha Circle

From: ℄ Int. George Circle & La Presa Dr. = 0+00

E'ly To: Martha Circle = Pt. on Curve at 5+57 69

Thence W'ly To: ℄ Int. Martha Circle & La Presa Dr. = 9+54 64

Party:
Mack
Dreier
Maldonado
Parker

Note: Any Additions or Changes on This Sheet Must be Made or Circled in Red Ink With Date and Name of Person Making Change.

Do not extend notes this side of this line.

RETURN TO
LOS ANGELES COUNTY SURVEYOR
726 LOS ANGELES COUNTY
ENGINEERING BLDG.

.of3095 247 10M 1-49

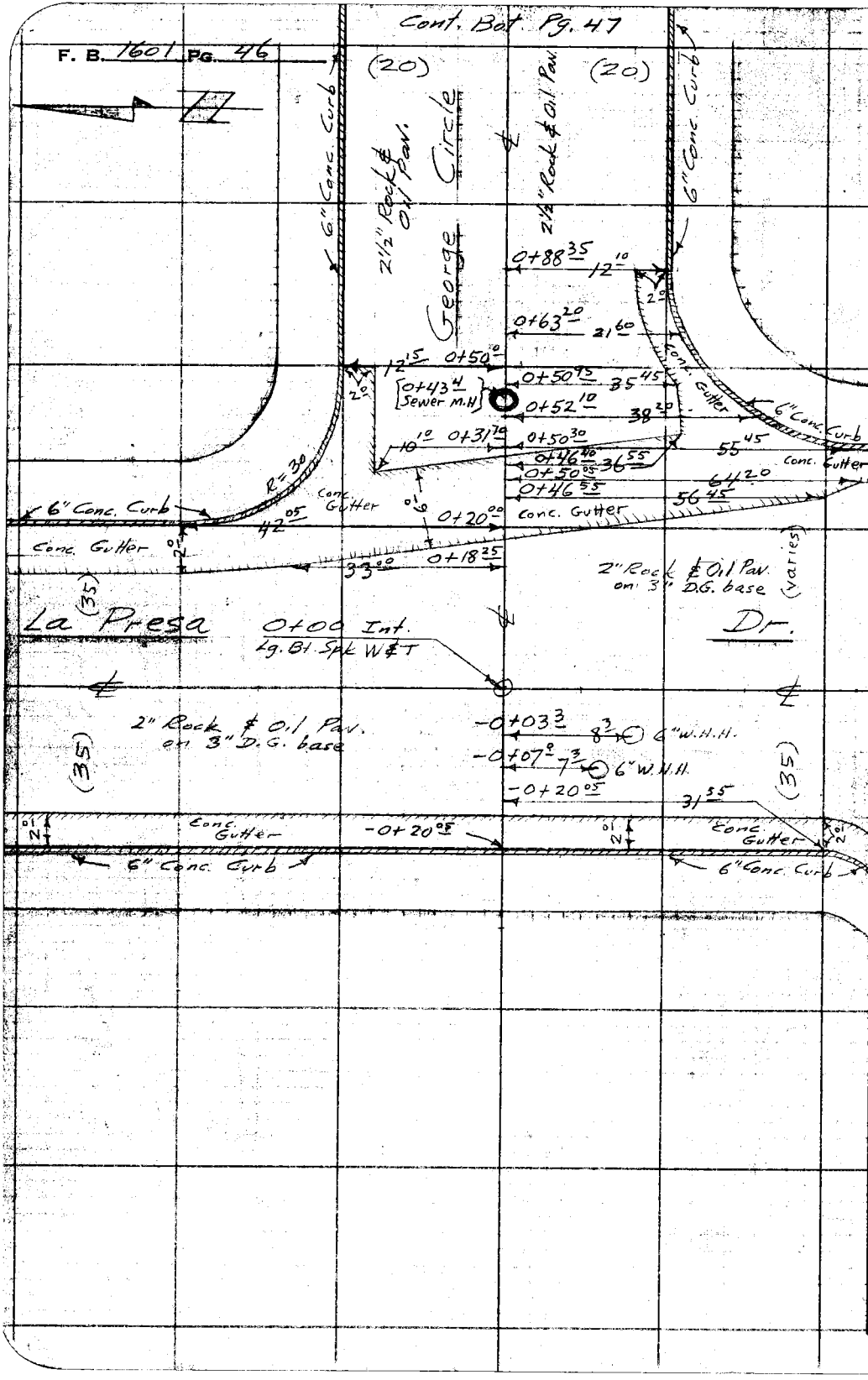

RETURN TO
LOS ANGELES COUNTY SURVEYOR
726 LOS ANGELES COUNTY
ENGINEERING BLDG.

Do not extend notes this side of this line.

Note: Any Additions or Changes on This Sheet Must be Made or Circled in Red Ink With Date and Name of Person Making Change.

Notes Ck'd by	Survey of Orlando Rd.
Map No.	W. O. 1344 Tape No. St'd. °F
Office Work	Surveyed by Wm C. MACK
Checked	Notes Parker & Mack Date 2-8-50
Date	Indexed R. C. Johnson

F. B. 1601 PG. 47

Cont Bot. Pg 48

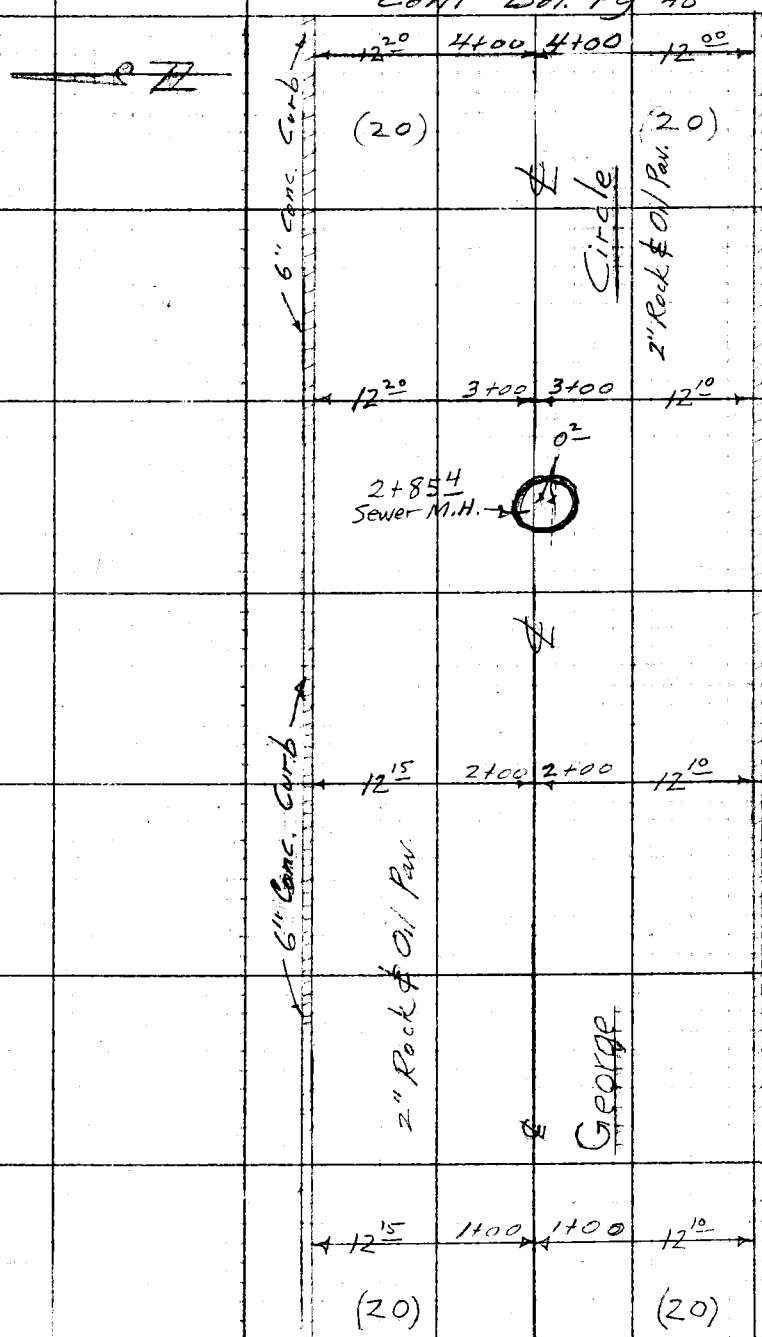

Note: Any Additions or Changes on This Sheet Must be Made or Circled in Red Ink With Date and Name of Person Making Change.

Do not extend notes this side of this line.

RETURN TO
LOS ANGELES COUNTY SURVEYOR
72B LOS ANGELES COUNTY
ENGINEERING BLDG.

76F3095 247 10M 1-49

cont. from Top. Pg 46

F. B. 1601 PG. 48

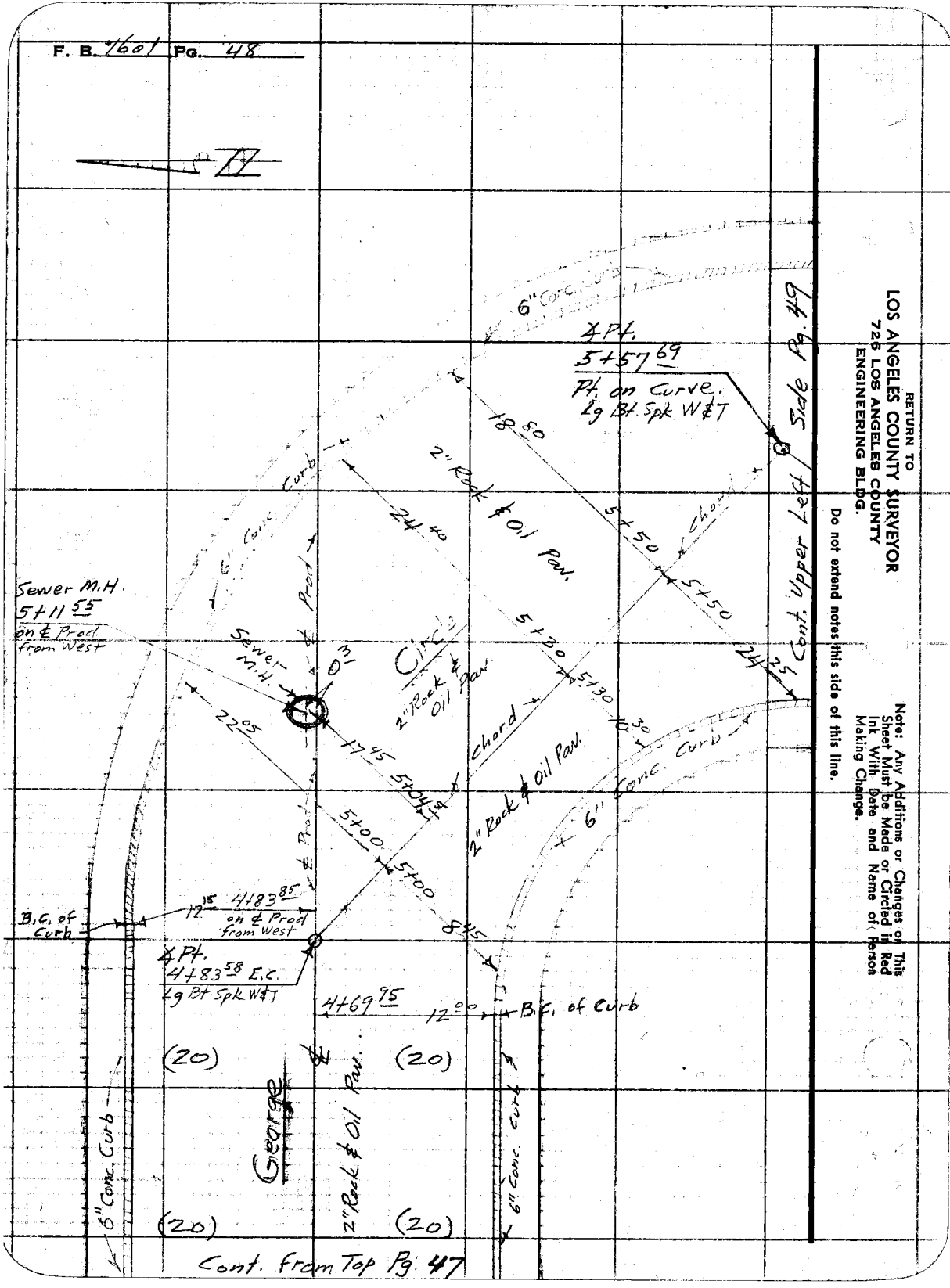

RETURN TO
LOS ANGELES COUNTY SURVEYOR
725 LOS ANGELES COUNTY
ENGINEERING BLDG.

Do not extend notes this side of this line.

Note: Any Additions or Changes on This Sheet Must be Made or Circled in Red Ink With Date and Name of Person Making Change.

Notes Ck'd by	Survey of Orlando Rd
Map No.	W. O. 1344 Tape No. St'd. °F
Office Work	Surveyed by Wm C Mack
Checked	Notes W.C.M Date 2-8-50
Date	Indexed A. C. Johnson

F. B. 1601 Pg. 49

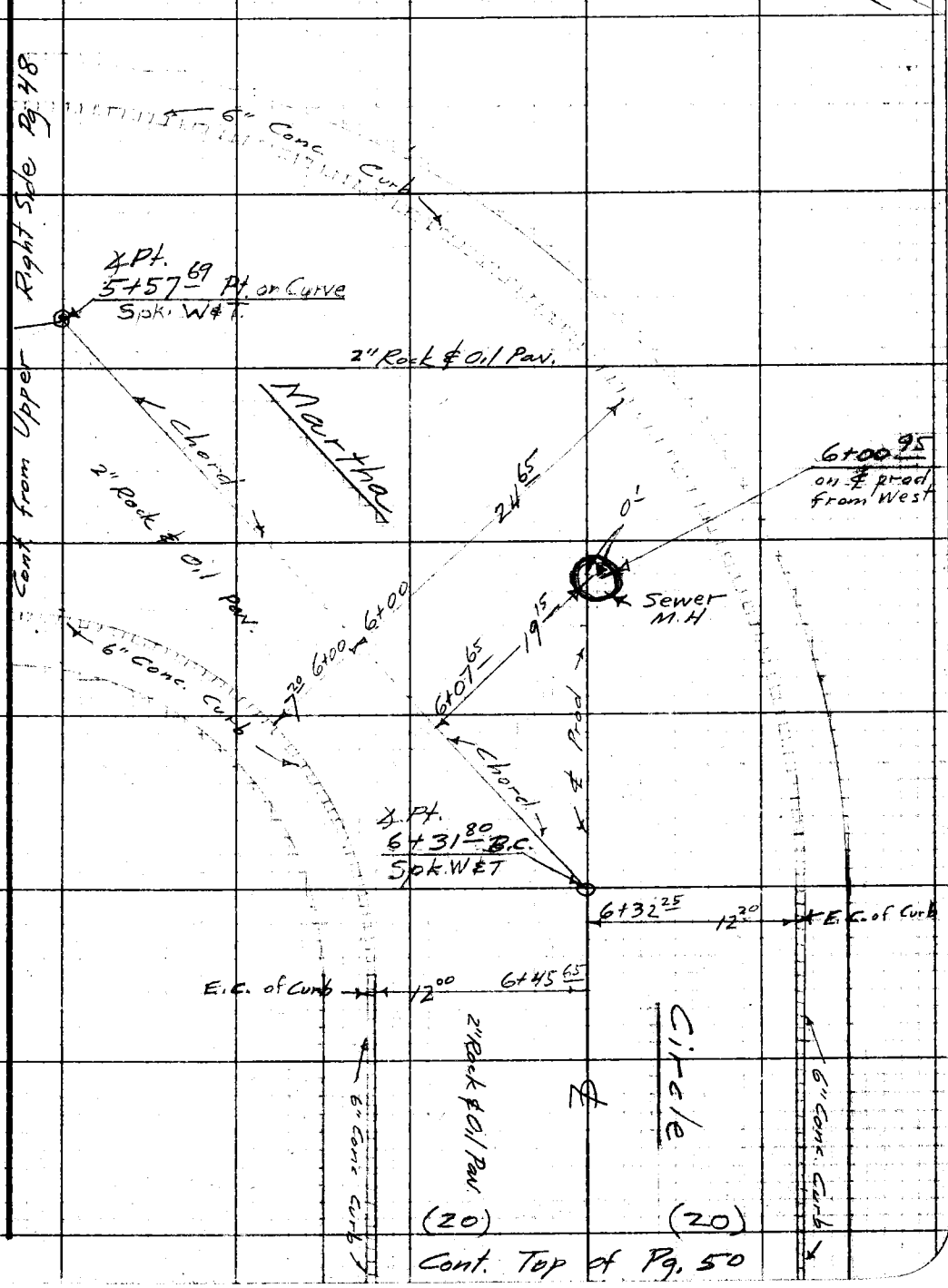

Note: Any Additions or Changes on This Sheet Must be Made or Circled in Red Ink With Date and Name of Person Making Change.

Do not extend notes this side of this line.

RETURN TO
LOS ANGELES COUNTY SURVEYOR
726 LOS ANGELES COUNTY
ENGINEERING BLDG.

76F309S 247 10M 1-49

Cont. from Bot. Pg 49

F. B. 1601 PG. 50

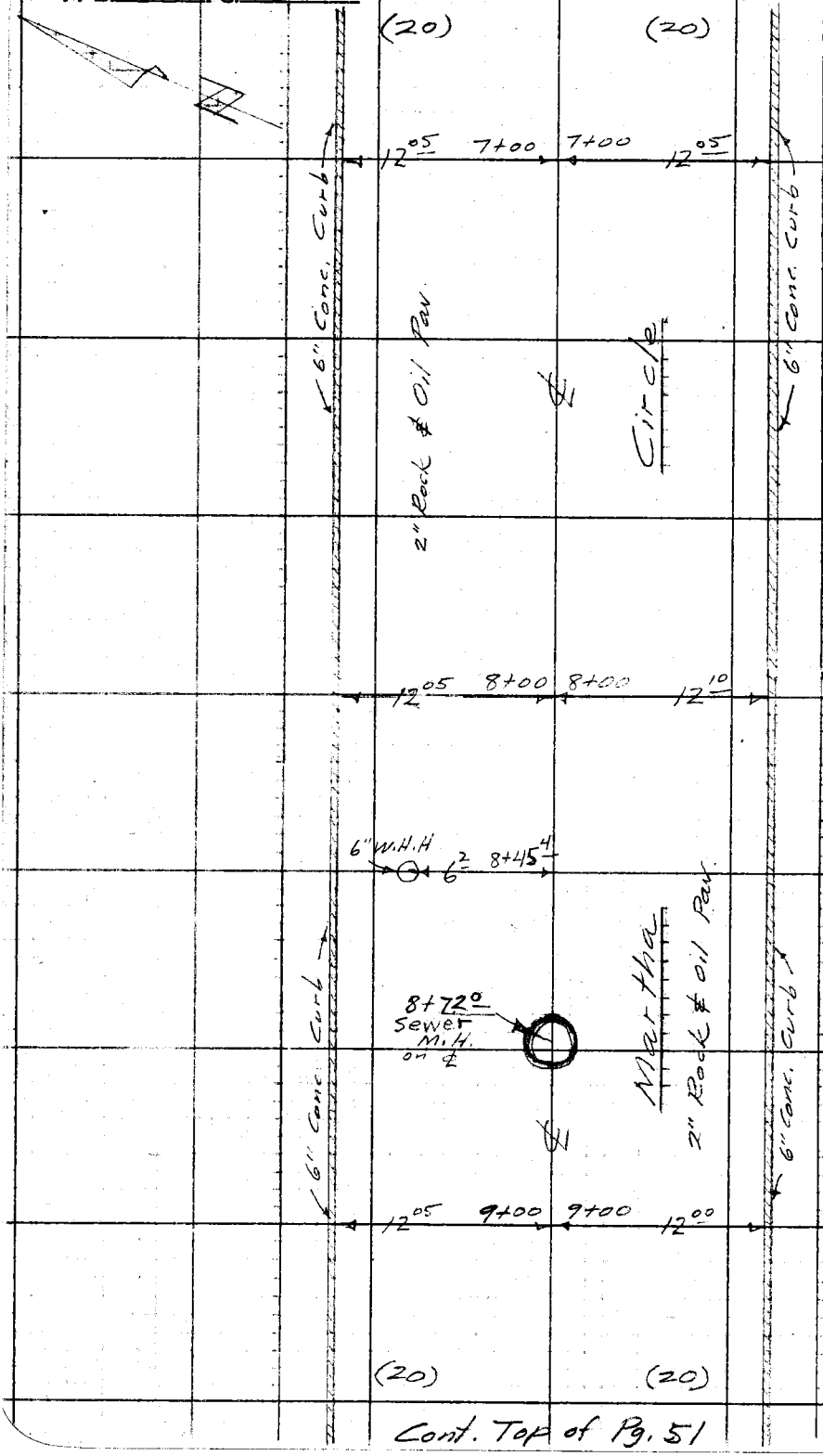

Cont. Top of Pg. 51

RETURN TO
LOS ANGELES COUNTY SURVEYOR
725 LOS ANGELES COUNTY
ENGINEERING BLDG.

Do not extend notes this side of this line.

Note: Any Additions or Changes on This Sheet Must be Made or Circled in Red Ink With Date and Name of Person Making Change.

Notes Ck'd by	Survey of Orlando Rd
Map No.	W. O. 1344 Tape No. St'd. °F
Office Work	Surveyed by W. C. MACK
Checked	Notes W.C.M Date 2-8-50
Date	Indexed A. C. Johnson

F. B. 1601 PG. 51

Cont. from Bot. Pg. 50

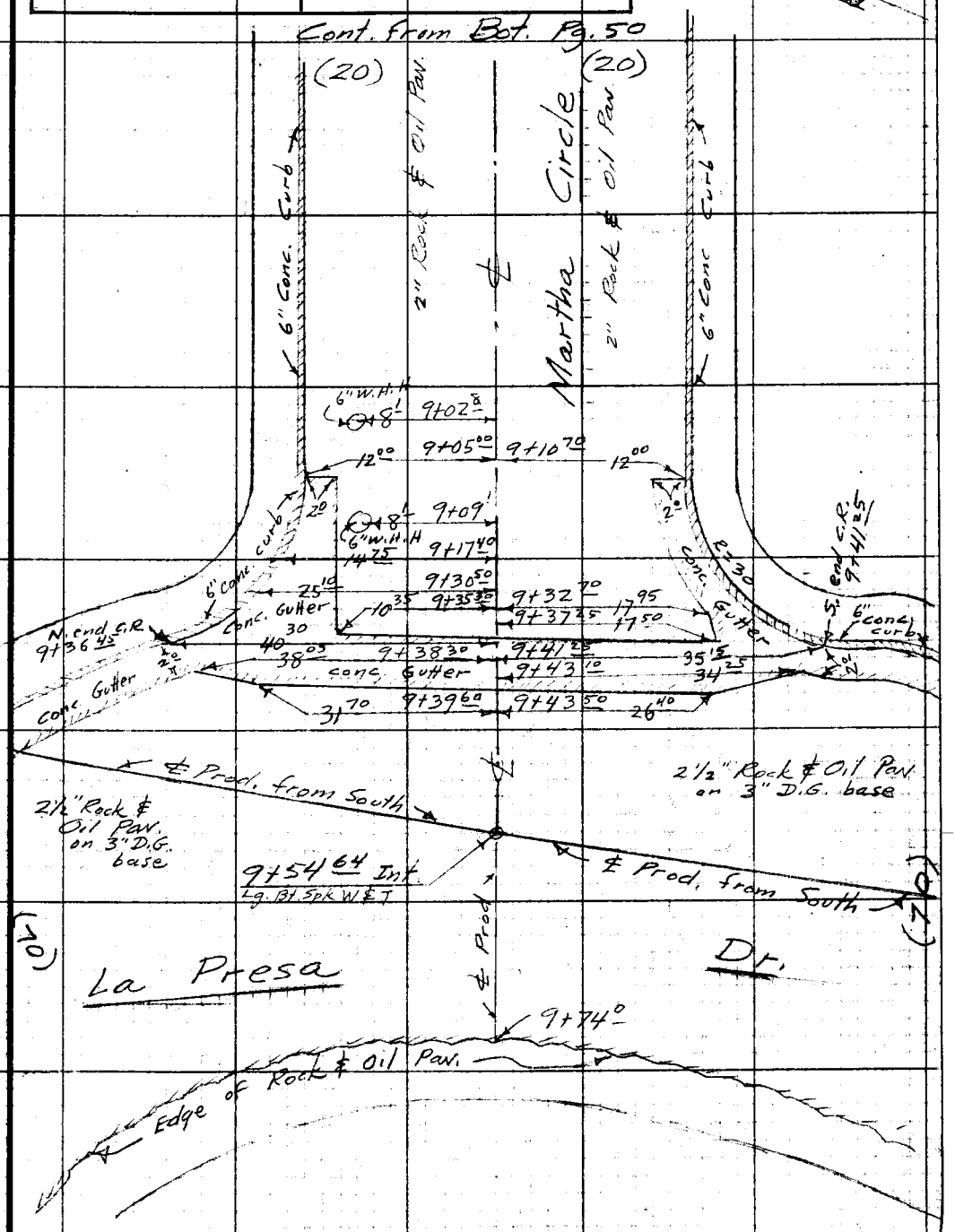

Note: Any Additions or Changes on This Sheet Must be Made or Circled in Red Ink With Date and Name of Person Making Change.

Do not extend notes this side of this line.

RETURN TO
LOS ANGELES COUNTY SURVEYOR
726 LOS ANGELES COUNTY ENGINEERING BLDG.

76F3095 247 10M 1-49

F. B. 1601 PG. 52

RETURN TO
LOS ANGELES COUNTY SURVEYOR
725 LOS ANGELES COUNTY
ENGINEERING BLDG.

Do not extend notes this side of this line.

Note: Any Additions or Changes on This Sheet Must be Made or Circled in Red Ink With Date and Name of Person Making Change.

Profile No.	Notes Red.	Plotted	Job No. 1344	Division No.	F.B. 1601 PG. 53
	Date	Date	Survey of Orlando Rd		
X-Sec. No.	Notes Chkd CH	Checked	Survey by Wm C. MACK	Notes W.C.M.	Date 2-9-50
	Date -14	Date	Map No.	Indexed Johnson	Date FEB 7 '51

C.I. 1344

Orlando Rd

Cross Sections & Profile

on

George Circle

&

Martha Circle

also

Invert Elev. of Pipes in Existing Sewer M.H

on ℄ George Circle @ 43.4 ft. E. of

℄ Int. La Presa Dr.

Cross Sections From: ℄ Int. La Presa Dr. = 0+00

E'ly To: Martha Circle = Pt. on Curve at 5+57.69

Thence W'ly To: ℄ Int. Martha Circle & La Presa Dr. = 9+54.84

ELEV.

F. S.

H. I.

Party:
Mack
Dreier
Maldonado
Parker

B. S.

STATION

NOTE: ANY ADDITIONS OR CHANGES ON THIS SHEET MUST BE MADE OR CIRCLED IN RED INK, WITH DATE AND NAME OF PERSON MAKING CHANGE.

Do not extend notes this side of this line.

PLEASE RETURN TO
LOS ANGELES COUNTY SURVEYOR
726 Los Angeles County Engineering Bldg.

76L298 307 5-49

76L298 307 5-49

PLEASE RETURN TO
LOS ANGELES COUNTY SURVEYOR
726 LOS ANGELES COUNTY ENGINEERING BLDG.

NOTE: ANY ADDITIONS OR CHANGES ON THIS SHEET MUST BE MADE OR CIRCLED IN RED INK, WITH DATE AND NAME OF PERSON MAKING CHANGE.

Do not extend notes this side of this line.

STATION	B. S.	H. I.	F. S.	ELEV.		
BM TE-645	404	613 09		609 05	BM TE-645 EL=609.049 Vnadj (FB 1588 -)	
					La Presa Dr. (W. side) at George Circle	
					Bt. spk. in curb, 12' N. of ℄ prod. George Circle	
0+00 Int			458	608 51	℄ Int. George Circle & La Presa Dr., pav.	
			363	609 46	50 L/N on ℄ La Presa Dr., pav	
			268	61[illegible]41	100 L/N " " " " " "	
			178	6[illegible]131	150 L/N " " " " " "	
			568	60[illegible]	50 R/S " " " " " "	
			635	606 74	70 R/S " " " " " "	
			678	606 31	100 R/S " " " " " "	
+20			489	608 20	℄, pav	
			432	60[illegible]77	42.05 L/N, Gutter @ N. end of N.E. Cb. Ret	
			367	60[illegible]	42.05 L/N, Top Cb @ N. " " " " "	
+31.7			541	607[illegible]	℄, conc. cross gutter	
+43.4			—	—	℄, Sewer M.H.	
			496	[illegible]13	N. Rim of Sewer M.H.	
					(No pipe found in N. side M.H.)	
			499	60[illegible]	S. Rim of Sewer M.H	
					(No pipe found in S. side M.H.)	

F.B. 1601 PG. 54 Job No. 1344 Division No. Notes Red. Plotted Profile
Survey of Orlando Rd. Date Date No.
Survey by Wm. C. MACK Notes W.C.M. Notes Chkd. Checked X-Sec.
Indexed A. C. Johnson Date 2-9-50 Date Date No.

76L298 307 5-49

PLEASE RETURN TO
LOS ANGELES COUNTY SURVEYOR
726 LOS ANGELES COUNTY ENGINEERING BLDG.

NOTE: ANY ADDITIONS OR CHANGES ON THIS SHEET MUST BE MADE OR CIRCLED IN RED INK, WITH DATE AND NAME OF PERSON MAKING CHANGE.

Do not extend notes this side of this line.

STATION	B. S.	H. I.	F. S.	ELEV.		
		613 09				
0+43 4			497	608 12	E. Rim of Sewer M.H.	
			1247	—	Meas. Dist., E. Rim to E. Inlet Invert	
	(+0.02	bench adj.)	1744	595 ~~65~~ 67	Invert Elev. of 8" Inlet on East	
			498	608 11	W. Rim of Sewer M.H.	
			1247	—	Meas. Dist., W. Rim to Channel Invert on West (No Pipe Found)	
	(+0.02	bench adj.)	1745	595 ~~64~~ 66	Invert Elev. of M.H. channel Invert on West (No pipe found)	
-+50			479	608 30	℄, pav	
			495	608 14	12 15 L/N, Gutter @ E. end of N.E. Cb. Ret	
			434	608 75	12 15 L/N, Top Cb. @ E. " " " " " "	
+50 30			656	606 53	55 45 R/S Gutter	
			591	607 18	55 45 R/S Top cb	
+63 20			459	608 50	℄, pav.	
			560	607 49	21 60 R/S, Gutter	
			496	608 13	21 60 R/S, Top cb	
+88 35			441	608 68	℄, pav.	
			500	608 09	12 10 R/S, Gutter @ E. end of S.E. Cb. Ret	
			440	608 69	12 10 R/S, Top cb @ E. " " " " " "	
1+00			436	608 73	℄, pav.	
			482	608 27	12 L/N, Gutter	
			421	608 88	12 L/N, Top Cb.	

Profile No. ____ Notes Red. ____ Plotted ____ Job No. 1344 Division No. ____
X-Sec. No. ____ Date ____ Date ____ Survey of Orlando Rd
Notes Chkd. ____ Checked ____ Survey by Wm. C. Mack Notes W.C.M. Date 2-9-50
Date ____ Date ____ Map No. ____ Indexed ____ Date ____

F.B. 1601 PG. 55

76L298 307 5-49

PLEASE RETURN TO
LOS ANGELES COUNTY SURVEYOR
726 LOS ANGELES COUNTY ENGINEERING BLDG.

NOTE: ANY ADDITIONS OR CHANGES ON THIS SHEET MUST BE MADE OR CIRCLED IN RED INK, WITH DATE AND NAME OF PERSON MAKING CHANGE.

Do not extend notes this side of this line.

STATION	B. S.	H. I.	F. S.	ELEV.		
		613 09				
1+00			488	608 21	12 R/S, Gutter	
			431	608 78	12 R/S, Top cb.	
T.P.	420	613 15	414	608 95	T.P.	
1+72			410	609 05	℄, pav.	
			39	609 2	20 R/S S.P.L.	
			60	607 1	100 R/S	(4.1R-1.9M=-6.0)
			71	606 0	124 R/S, Fence Line	(-4.1R-3.0M=-7.1)
2+00			392	609 23	℄, pav.	
			434	608 81	12 L/N Gutter	
			374	609 41	12 L/N Top cb	
			432	608 83	12 R/S Gutter	
			376	609 39	12 R/S, Top cb	
+35			384	609 31	℄, pav	
			38	609 3	20 R/S, S.P.L	
			53	607 8	100 R/S	(-3.8R-1.5M=-5.3)
			53	607 8	112 R/S, Fence Line	(-3.8R-1.5M=-5.3)
+53			384	609 31	℄, pav.	
			422	608 93	12 L/N Gutter	
			366	609 49	12 L/N Top cb	
			423	608 92	12 R/S Gutter	
			368	609 47	12 R/S Top cb	

Profile No. ____ X-Sec. No. ____
Plotted ____ Date ____ Checked ____ Date ____
Notes Red. ____ Date ____ Notes Chkd. ____ Date ____
Division No. ____ Job No. 1344
Survey of Orlando Rd
Survey by WM. C. MACK Notes W.C.M.
Indexed E. C. Johnson Date 2-9-50
F.B. 1601 PG. 56

X

76L298 307 5-49

PLEASE RETURN TO
LOS ANGELES COUNTY SURVEYOR
726 LOS ANGELES COUNTY ENGINEERING BLDG.

NOTE: ANY ADDITIONS OR CHANGES ON THIS SHEET MUST BE MADE OR CIRCLED IN RED INK, WITH DATE AND NAME OF PERSON MAKING CHANGE.

Do not extend notes this side of this line.

STATION	B. S.	H. I.	F. S.	ELEV.		
		613 15.				
3+00			411	609 04	℄, pav.	
			448	609 67	12 L/N Gutter	
			392	609 23	12 L/N, Top cb	
			456	608 59	12 R/S, Gutter	
			394	609 2[illegible]	12 R/S, Top cb	
+18			425	[illegible]	℄, pav	
			39	609 2[illegible]	20 R/S, S.P.L.	
			53	[illegible]	100 R/S, Fence Line (-4.2R-1.1M=-5.3)	
			37	609 [illegible]	20 L/N, N.P.L.	
			21	[illegible]	110 L/N, Fence Line (-4.2R+2.1M=-2.1)	
4+00			496	[illegible]	℄, pav.	
			537	[illegible]	12 L/N Gutter	
			485	[illegible]	12 L/N, Top cb.	
			541	[illegible]	12 R/S, Gutter	
			481	[illegible]	12 R/S, Top cb.	
+69 95			564	[illegible]	℄, pav.	
			602	[illegible]	12 00 R/S, Gutter	@ B.C. of Curb
			549	[illegible]	12 00 R/S, Top Cb	@ B.C. of Curb
+83 85			579	[illegible]	℄ prod., pav.	
			610	607 05	12 15 L/N, Gutter	@ B.C. of Curb
			561	607 54	12 15 L/N, Top Cb	@ B.C. of Curb

Profile No. ____ Notes Red. ____ Plotted ____ Job No. 13444 Division No. ____
X-Sec. No. ____ Date ____ Date ____ Survey of Orlando Rd
Notes Chkd. ____ Checked ____ Survey by W.C. MACK Notes W.C.M. Date 2-9-50
Date ____ Date ____ Map No. ____ Indexed ____ Date ____

F.B. 160 PG. 57

76L298 307 5-49

PLEASE RETURN TO
LOS ANGELES COUNTY SURVEYOR
726 LOS ANGELES COUNTY ENGINEERING BLDG.

NOTE: ANY ADDITIONS OR CHANGES ON THIS SHEET MUST BE MADE OR CIRCLED IN RED INK, WITH DATE AND NAME OF PERSON MAKING CHANGE.

Do not extend notes this side of this line.

STATION	B. S.	H. I.	F. S.	ELEV.	
		613 15.			
4+83 58 ΔPt			580	607 35	℄, E.C., pav.
5+00			597	607 18	On Chord Line
			592	607 23	6° L/E Crown of pav.
			638	[illegible]	22.05 L/E, Gutter
			585	[illegible]	22.05 L/E, Top cb
			630	[illegible]	8.45 R/W, Gutter
			579	[illegible]	8.45 R/W, Top cb
+50			640	[illegible]	On Chord Line
			677	[illegible]	18.80 L/E Gutter
			624	[illegible]	18.80 L/E, Top cb
			720	[illegible]	24.25 R/W Gutter
			653	[illegible]	24.25 R/W. Top cb
T.P	334	610 01	648	606 67	T.P.
5+57 69 ΔPt			335	606 66	℄, ΔPt., Beg. of Martha Circle, pav.
+70			343	606 58	On Chord Line, pav
			33	606 7	50 L/E
			45	605 5	100 L/E (-3.3R-1.2M=-4.5)
			54	604 6	145 L/E, Fence Line (-3.3R-2.1M=-5.4)
6+00			400	606 01	On Chord Line, pav
			372	606 29	9 L/E, Crown of pav.
			407	605 94	24.65 L/E, Gutter

Profile No. X-Sec. No.
Plotted Date Checked Date
Notes Red. Date Notes Chkd. Date
Division No. Job No. 1344
Survey of Orlando Rd
Survey by W.E. MACK Notes W.C.M.
Indexed E. C. Johnson Date 2-9-50
F.B. 1601 PG. 58

76L298 307 5-49

PLEASE RETURN TO
LOS ANGELES COUNTY SURVEYOR
726 LOS ANGELES COUNTY ENGINEERING BLDG.

NOTE: ANY ADDITIONS OR CHANGES ON THIS SHEET MUST BE MADE OR CIRCLED IN RED INK, WITH DATE AND NAME OF PERSON MAKING CHANGE.

Do not extend notes this side of line.

STATION	B. S.	H. I.	F. S.	ELEV.		
		610 01				
6+00			364	60637	24.65 L/E, Top Cb	
			419	60582	7.20 R/W Gutter	
			362	60639	7.20 R/W, Top Cb	
+31.80 ⊥PL			400	60601	℄, B.C., pav.	
+32.25			400	60601	℄, pav	
			442	60559	12.20 L/S, Gutter @	E.C. of Curb
			393	60608	12.20 L/S. Top Cb @	E.C. of Curb
+45.65			409	60592	℄, pav	
			454	60547	12.00 R/N, Gutter @	E.C. of Curb
			396	60605	12.00 R/N. Top Cb @	E.C. of Curb
+50			412	60589	℄. pav	
			43	6057	20 L/S, S.P.L.	
			59	6041	100 L/S	(-4.1R-1.8M=-5.9)
			69	6031	112 L/S, Fence Line	(-5.9R-1.0M=-6.9)
7+00			449	60552	℄, pav	
			482	60519	12 L/S, Gutter	
			430	60571	12 L/S, Top Cb	
			496	60505	12 R/N, Gutter	
			432	60569	12 R/N, Top Cb	
+10			455	60546	℄, pav	
			41	6059	20 L/S, S.P.L	

Profile No.____ Notes Red____ Plotted____ Job No. 13344 Division No.____
X-Sec. No.____ Date____ Date____ Survey of OXNARD Notes Pg. Date 2-9-50
Notes Chkd.____ Checked____ Survey by W. ZIMMACK Map No.____ Tinted____ Red Job Inspt. Date____

F.B. 601 PG. 59

76L298 307 5-49

PLEASE RETURN TO
LOS ANGELES COUNTY SURVEYOR
726 LOS ANGELES COUNTY ENGINEERING BLDG.

NOTE: ANY ADDITIONS OR CHANGES ON THIS SHEET MUST BE MADE OR CIRCLED IN RED INK, WITH DATE AND NAME OF PERSON MAKING CHANGE.

Do not extend notes this side of this line.

STATION	B. S.	H. I.	F. S.	ELEV.		
		610 ot.				
7+10			57	6043.	100 L/S	(-4.5 R-1.2 M=-5.7)
			70	6030.	120 L/S Bot Bk.	(-4.5 R-2.5 M=-7.0)
+82			503	6048	℄, pav	
			43	6057	20 L/S, S.P.L	
			45	6055	100 L/S	(-5.0 R+0.5 M=-4.5)
			44	6056	110 L/S, Fence Line	(-5.0 R+0.6 M=-4.4)
			61	6039	120 L/S, Bot Bk	(-5.0 R-1.1 M=-6.1)
+88			508	6043	℄, pav	
			27	6073	32 R/N	
			29	6071	102 R/N, Fence Line	
8+00			516	6045	℄, pav.	
			549	6045	12 L/S, Gutter	
			496	[illegible]	12 L/S Top cb	
			561	[illegible]	12 R/N, Gutter	
			497	[illegible]	12 R/N, Top cb.	
T.P.	401	608.89	513	6048.88	T.P.	
8+44			430	6045.9	℄, pav	
			25	[illegible]	20 L/S, S.P.L.	
			31	6058	110 L/S, Fence Line,	(-4.3 R+1.2 M=-3.1)
			52	6037	125 L/S Bot. Bk.	(-3.1 R-2.1 M=[illegible] -5.2
9+00			461	6042.8	℄, pav.	

F.B. 1601 PG. 60

Job No. 1344 Division No. ____ Notes Red. ____ Plotted ____ Profile

Survey of ORANGE Rd. ____ Date ____ No. ____

Survey by W.C. MACK Notes W.C.M. Notes Chkd. ____ Checked ____ X-Sec.

Indexed C. Johnson Date 2-9-50 Date ____ No. ____

76L298 307 5-49

PLEASE RETURN TO
LOS ANGELES COUNTY SURVEYOR
726 LOS ANGELES COUNTY ENGINEERING BLDG.

NOTE: ANY ADDITIONS OR CHANGES ON THIS SHEET MUST BE MADE OR CIRCLED IN RED INK, WITH DATE AND NAME OF PERSON MAKING CHANGE.

Do not extend notes this side of this line.

STATION	B. S.	H. I.	F. S.	ELEV.		
		608 89.				
9+00			49	603 98	12 L/S, Gutter	
			445	604 44	12 L/S Top Cb	
			505	603 84	12 R/N, Gutter	
			448	604 41	12 R/N, Top Cb	
+05.0			465	604 24	℄, par	
			509	603 80	12.00 R/N, Gutter	@ E. end of N.E. Cb. Ret
			450	604 39	12.00 R/N Top Cb	@ E " " " " " "
+10.70			468	604 21	℄, par	
			515	603 74	12.00 L/S, Gutter	@ E. end of S.E. Cb. Ret
			451	604 38	12.00 L/S Top Cb	@ E. " " " " " "
+36.45			503	603 86	40.30 R/N, Gutter	@ N. end of N.E. Cb Ret
			438	604 51	40.30 R/N, Top Cb	@ N. " " " " " "
+38.7			537	603 52	℄, conc. cross gutter	
+41.25			563	603 26	35.15 L/S Gutter	@ S. end of S.E. Cb. Ret
			497	603 92	35.15 L/S, Top Cb	@ S. " " "
+54.64 Int			475	604 14	Int. ℄ Prod. La Presa Dr. from South, par	
			538	603 51	50 L/S on ℄ Prod. La Presa Dr from South, par	
			615	602 74	100 L/S " " " " " " " " " "	
			462	604 27	40 R/N " " " " " " " " " "	
			26	6063	100 R/N " " " " " " " " " "	, ground
+74.0			522	603 67	℄ Prod. Martha Circle, par,	Bot. Brk.

Profile No. ____ Notes Red ____ Plotted ____ Job No. 13444 Division No. ____
X-Sec. No. ____ Date ____ Date ____ Survey of Orlando Rd
Notes Chkd. ____ Checked ____ Survey by WMC. MACK Notes W.C.M. Date 2-9-56
Date ____ Date ____ Map No. ____ Checked Johnson Date ____

F.B. 1601 PG. 61

76L298 307 5-49

PLEASE RETURN TO
LOS ANGELES COUNTY SURVEYOR
726 LOS ANGELES COUNTY ENGINEERING BLDG.

NOTE: ANY ADDITIONS OR CHANGES ON THIS SHEET MUST BE MADE OR CIRCLED IN RED INK, WITH DATE AND NAME OF PERSON MAKING CHANGE.

Do not extend notes this side of this line.

STATION	B. S.	H. I.	F. S.	ELEV.		
		608 89				
9 +78			43	604 6	℄ Prod, Top Brk	
10+00			41	604 8	℄ Prod. Top Bk	
+21			61	602 8	℄ Prod, Bot Bk	
11+00			79	601 0	℄ Prod, ground	
BM TE-642			503	603 86	BM TE-642 ✓ EL 603.864 Unadj (FB1588-) La Presa Dr. ℄ Martha Circle, S.E. cor. Bt. spk in curb, 6' S of S. end C.R.	

F.B. 1601 PG. 62
Job No. 1344 Division No. ____ Notes Red. ____ Plotted ____ Profile
Survey of Orlando Rd Date ____ Date ____ No. ____
Survey by WDC MACK Notes W.C.M Notes Chkd. ____ Checked ____ X-Sec.
Indexed A. C. Johnson Date 2-9-50 Date ____ Date ____ No. ____

Notes Ck'd by	Survey of Orlando Rd.
Map No.	W. O. 1344 Tape No. St'd °F
Office Work	Surveyed by W. C. MACK
Checked	Notes Dreier & Mack Date 2-9-50
Date	Indexed A. C. Johnson

F. B. 1601 PG. 63

FEB 7 '51

C. I. 1344

Orlando Rd.

TOPOGRAPHY

on

Sunny Slope Blvd.

From: ℄ Int. La Presa Dr. from North = 0+00

W'ly To: ℄ Prod. from North of Gainsborough Dr. = 7+06.92

Party:
Mack
Dreier
Maldonado
Parker

Note: Any Additions or Changes on This Sheet Must be Made or Circled in Red Ink. With Date and Name of Person Making Change.

Do not extend notes this side of this line.

RETURN TO
LOS ANGELES COUNTY SURVEYOR
726 LOS ANGELES COUNTY
ENGINEERING BLDG.

76F309S 247 10M 1-49

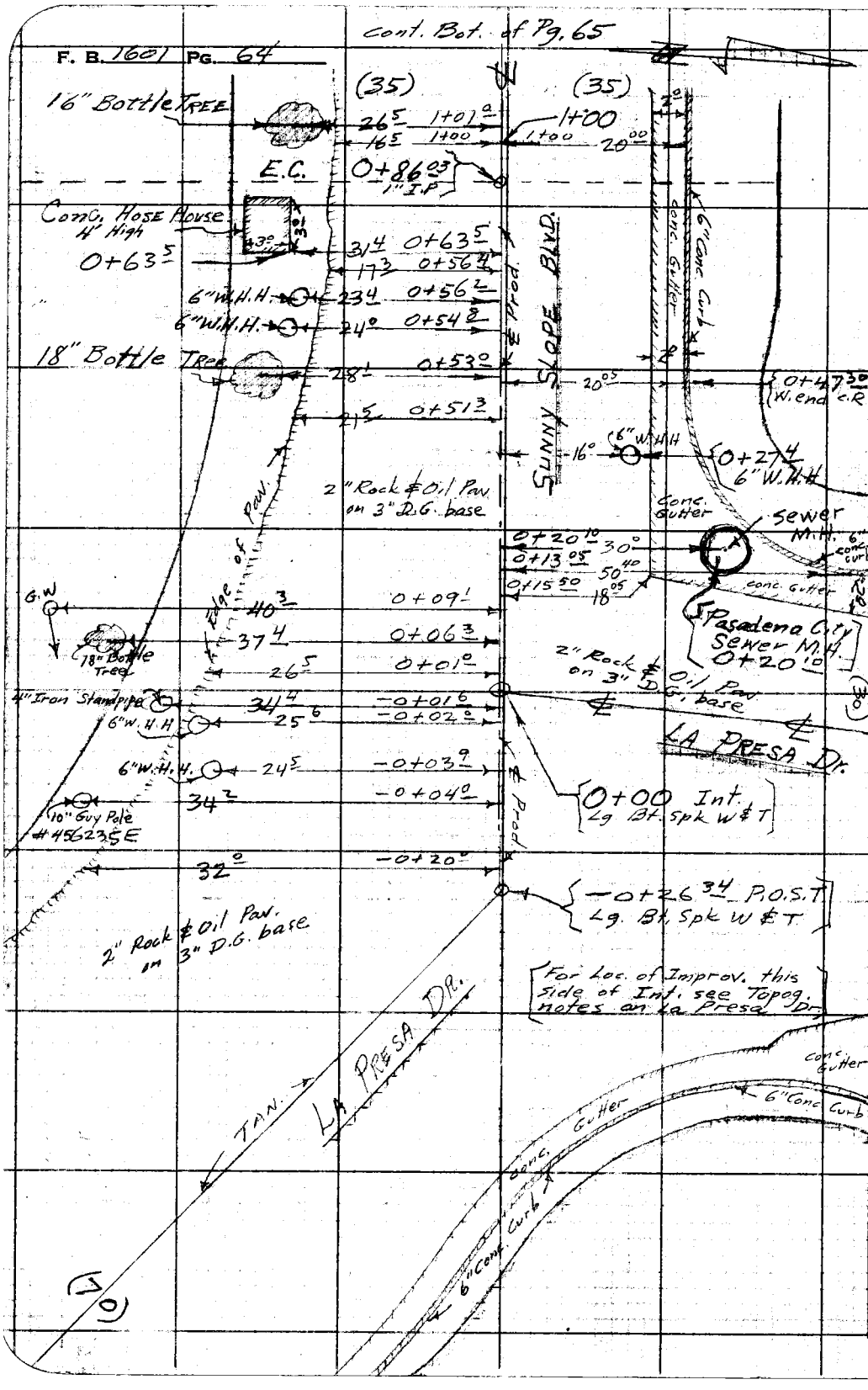

RETURN TO
LOS ANGELES COUNTY SURVEYOR
726 LOS ANGELES COUNTY
ENGINEERING BLDG.

Do not extend notes this side of this line.

Note: Any Additions or Changes on This Sheet Must be Made or Circled in Red Ink With Date and Name of Person Making Change.

Notes Ck'd by	Survey of Orlando Rd
Map No.	W. O. 1344 Tape No. St'd. °F
Office Work	Surveyed by Wm C. MACK
Checked	Notes Drever & Mack Date 2-9-50
Date	Indexed C. Johnson

F. B. 1601 Pg. 65

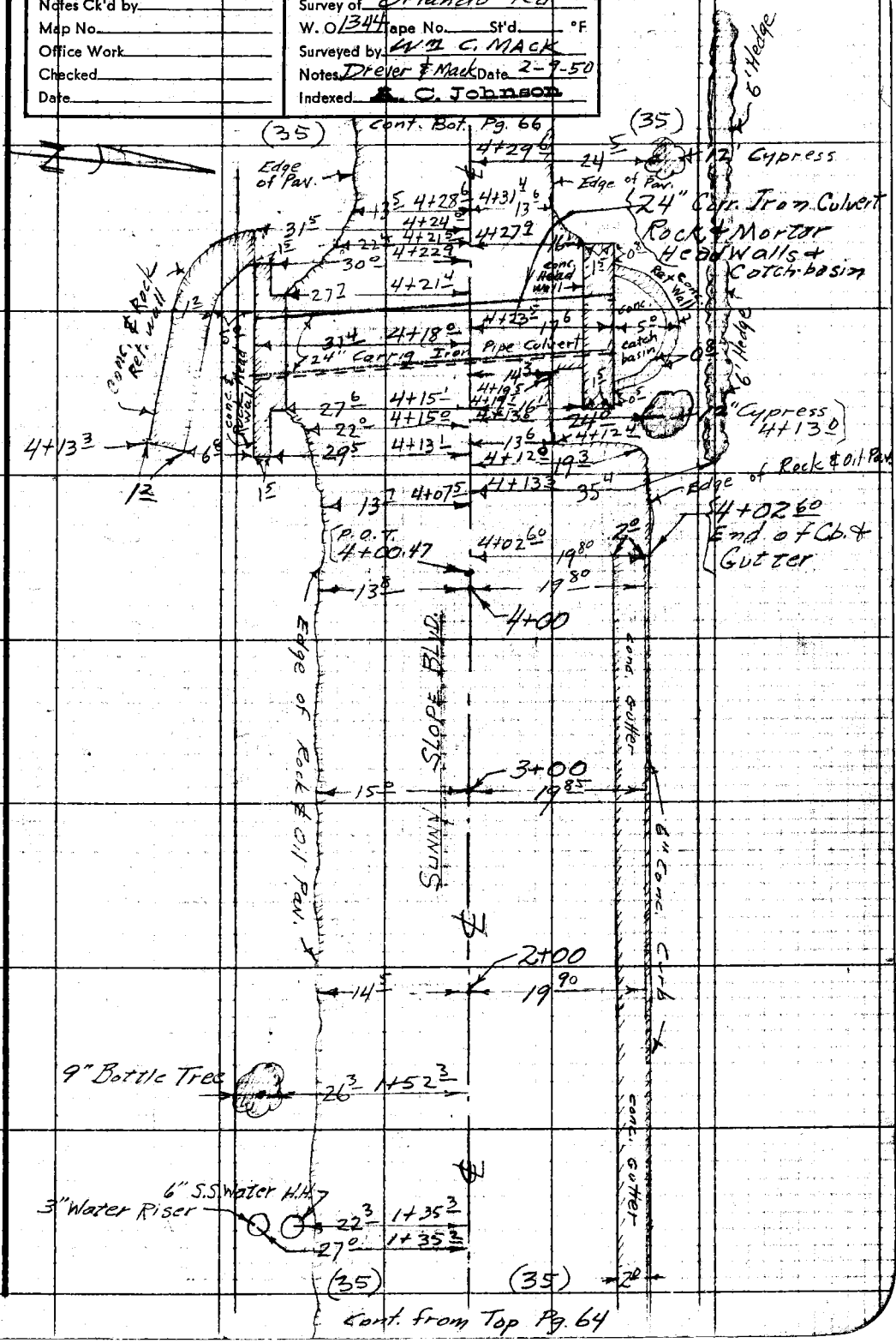

Note: Any Additions or Changes on This Sheet Must be Made or Circled in Red Ink With Date and Name of Person Making Change.

Do not extend notes this side of this line.

RETURN TO
LOS ANGELES COUNTY SURVEYOR
726 LOS ANGELES COUNTY
ENGINEERING BLDG.

76F309S 247 10M 1-49

F. B. 1601 PG. 66

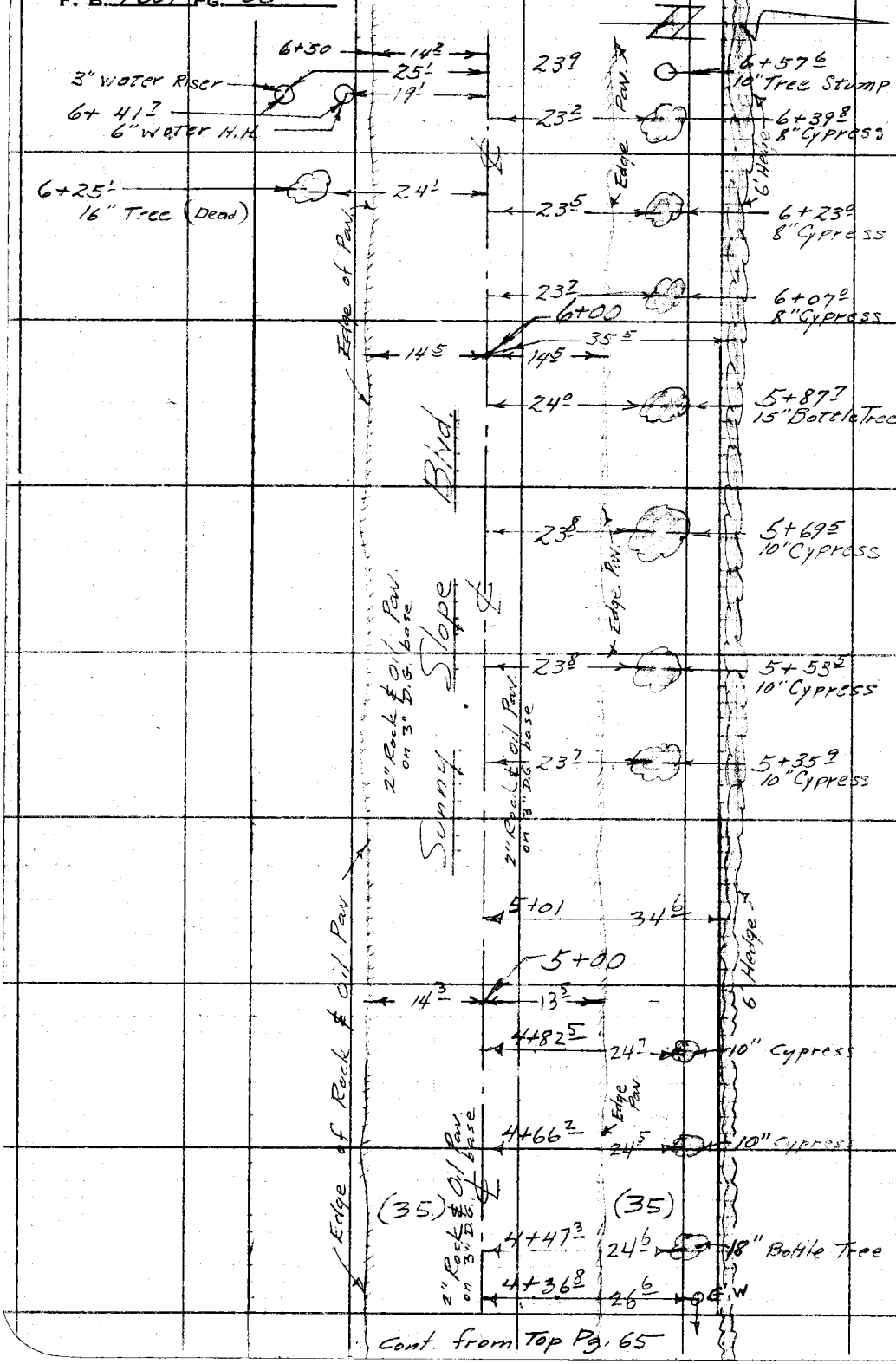

RETURN TO
LOS ANGELES COUNTY SURVEYOR
726 LOS ANGELES COUNTY
ENGINEERING BLDG.

Do not extend notes this side of this line.

Note: Any Additions or Changes on This Sheet Must be Made or Circled in Red Ink With Date and Name of Person Making Change.

Notes Ck'd by	Survey of Orlando Rd.
Map No.	W. O. 1344 Tape No. St'd. °F
Office Work	Surveyed by Wm. C. MACK
Checked	Notes Dreier Date 2-14-50
Date	Indexed A. C. Johnson

F. B. 1601 PG. 67

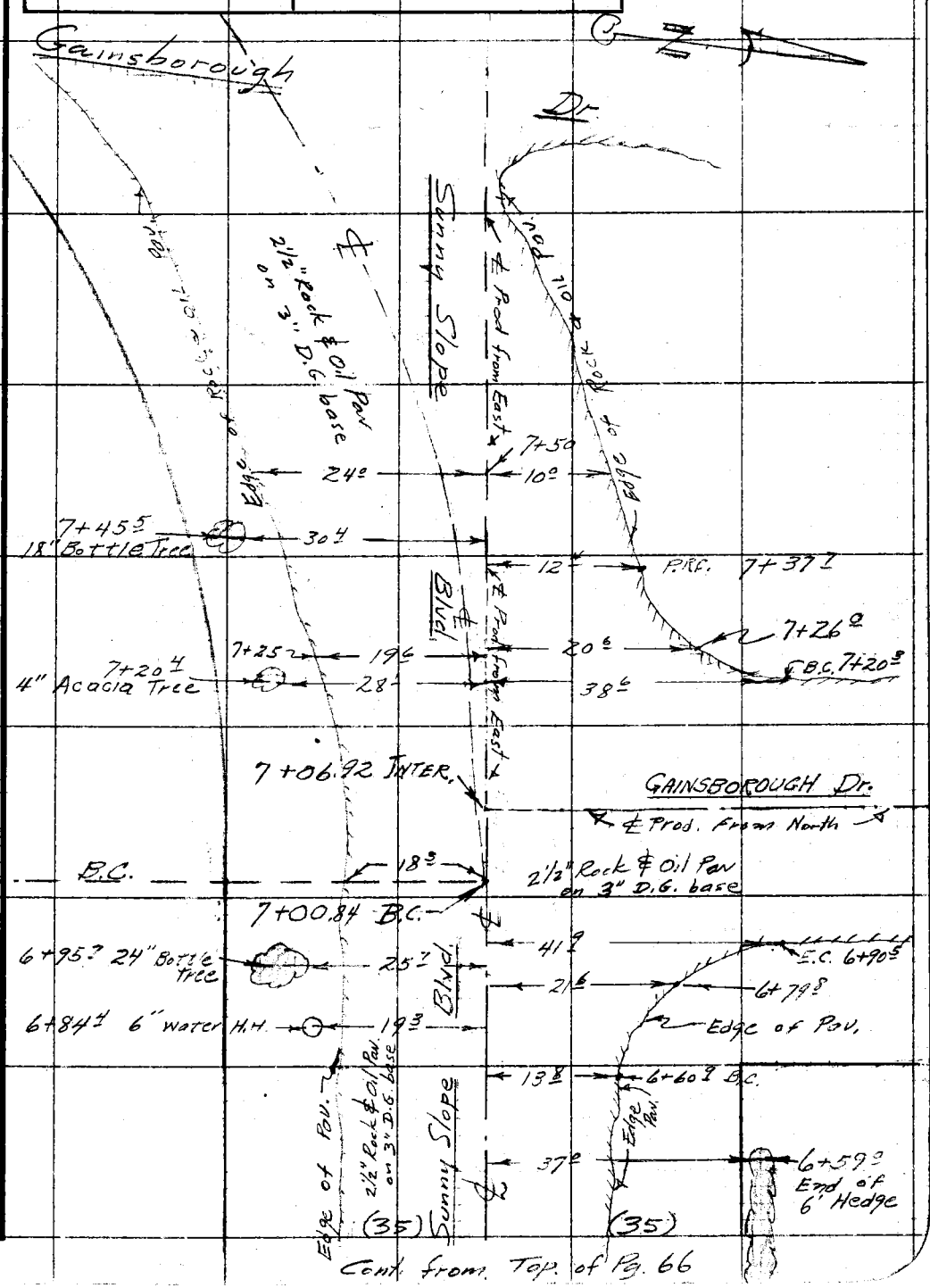

Note: Any Additions or Changes on This Sheet Must be Made or Circled in Red Ink With Date and Name of Person Making Change.

Do not extend notes this side of this line.

RETURN TO
LOS ANGELES COUNTY SURVEYOR
726 LOS ANGELES COUNTY
ENGINEERING BLDG.

76F309S 247 10M 1-49

F. B. 1601 PG. 68

RETURN TO
LOS ANGELES COUNTY SURVEYOR
725 LOS ANGELES COUNTY
ENGINEERING BLDG.

Do not extend notes this side of this line.

Note: Any Additions or Changes on This Sheet Must be Made or Circled in Red Ink With Date and Name of Person Making Change.

Profile No.	Notes Red.	Plotted	Job No. 1344	Division No.	F.B. 1601 PG. 69
	Date	Date	Survey of Orlando Rd.		
X-Sec. No.	Notes Chkd CHL	Checked	Survey by Wm C Mack	Notes W.C.M.	Date 2-14-50
	Date	Date	Map No.	Indexed A. C. Johnson	Date FEB 7 '51

C.I. 1344

Orlando Rd.

Cross Sections & Profile.

on

Sunny Slope Blvd.

From: ℄ Int. La Presa Dr. from North = 0+00

W'ly To: Int. ℄ Prod. Gainsborough Dr. from North = 7+06.92

STATION	B.S.	H.I.	F.S.	ELEV.
		Party: Mack, Dreier, Maldonado, Parker		

NOTE: ANY ADDITIONS OR CHANGES ON THIS SHEET MUST BE MADE OR CIRCLED IN RED INK, WITH DATE AND NAME OF PERSON MAKING CHANGE.

Do not extend notes this side of this line.

PLEASE RETURN TO
LOS ANGELES COUNTY SURVEYOR
726 LOS ANGELES COUNTY ENGINEERING BLDG.

76L298 307 5-49

76L298 307 5-49

PLEASE RETURN TO
LOS ANGELES COUNTY SURVEYOR
726 LOS ANGELES COUNTY ENGINEERING BLDG.

NOTE: ANY ADDITIONS OR CHANGES ON THIS SHEET MUST BE MADE OR CIRCLED IN RED INK, WITH DATE AND NAME OF PERSON MAKING CHANGE.

Do not extend notes this side of this line.

STATION	B. S.	H. I.	F. S.	ELEV.	SUNNY SLOPE BLVD.	
BM TE-645	2 76	611 81		609 05	BM TE-645 EL=609.049 Unadj (FB1588-)	
					La Presa Dr. (W. side) at George Circle	
					Bt. spk in curb, 12' N. of ℄ prod. George Circle	
0+00 Int			5 06	606 75	℄ La Presa Dr. + ℄ Prod of Sunny Slope from W.	
-0+25			5 36	606 45	"X" Gut. ℄ Sunny Slope Prod. (From W.)	
-0+55 8			5 65	606 16	Gut " " " " "	
"			5 02	606 79	Top Cb. " " " " "	
-1+00			4 6	607 2	℄ " " " "	
-1+70			3 6	608 2	℄ " " " "	
0+00			5 04	606 77		10 R/N ℄ La Presa Dr.
"			2 94	608 87		100' R/N ℄ La Presa Dr.
"			1 02	610 79		200 R. ℄ " "
"			5 64	606 17	26.5 L/s Edge of Pav.	
"			4 9	606 9	29 L/s Top Break	
"			7 9	603 9	100 L/s	
"			9 6	602 2	200 L/s	
0+13 05			4 29	607 52	Gut.	50.4 R, N. End Cb. R. N.W. Cor.
"			3 63	608 18	Top Cb.	" " " " " "
0+47 3			4 82	606 99	℄	
			4 79	607 02	Gut	20.05 R. W. end C.R. N.W. Cor.
			4 12	607 69	Top Cb	" " " " "

F.B. 1601 PG. 70
Job No. 1344 Division No. Notes Red. Plotted Date No. Profile
Survey of Orlando Rd. Date No. X-Sec.
Survey by Wm C. MACK Notes DREIER Notes Chkd. Checked Date No.
Indexed A. C. Johnson Date 2-14-50

76L298 307 5-49

PLEASE RETURN TO
LOS ANGELES COUNTY SURVEYOR
726 LOS ANGELES COUNTY ENGINEERING BLDG.

NOTE: ANY ADDITIONS OR CHANGES ON THIS SHEET MUST BE MADE OR CIRCLED IN RED INK, WITH DATE AND NAME OF PERSON MAKING CHANGE.

Do not extend notes this side of this line.

STATION	B. S.	H. I.	F. S.	ELEV.	SUNNY SLOPE BLVD.	
		611 81			Lt. or South ℄	Rt. or North
1+00			4 70	607 11	℄	
"			4 84	606 97		20° R. Gut
"			4 15	607 66		20° R. Top Cb.
"			5 59	606 22	16.5 L.	Edge of Pav.
"			4 3	607 5	24 L.	Top Break
"			6 9	604 9	100 L./S.	
"			9 3	602 5	200 L./S.	
T.P.	3 99	610 82	4 98	606 83	T.P. (2+00	
2+00			4 19	606 63	℄	
"			4 59	606 23		19° R. Gut
"			3 92	606 90		19° R. Top Cb.
"			4 41	606 41	14.5 L.	Edge of Pav.
"			4 6	606 2	17.5 L.	Gut
"			3 7	607 1	23 L.	Break
"			3 8	607 0	39 L.	Break
"			6 0	604 8	48 L.	"
"			7 2	603 6	100 L.	
"			10 4	600 4	200 L.	
3+00			5 12	605 70	℄	
			5 63	605 19		19° R. Gut.

Profile No. ____ Notes Red. ____ Plotted ____ Job No. 1344 Division No. ____
X-Sec. No. ____ Date ____ Date ____ Survey of C. PLANDO Ld.
Notes Chkd. ____ Checked ____ Survey by W. C. MACK Notes DRIVER Date 2-14-50
Date ____ Date ____ Map No. ____ Indexed ____ Date ____

F.B. 1601 PG. 71

76L298 307 5-49

PLEASE RETURN TO
LOS ANGELES COUNTY SURVEYOR
726 LOS ANGELES COUNTY ENGINEERING BLDG.

NOTE: ANY ADDITIONS OR CHANGES ON THIS SHEET MUST BE MADE OR CIRCLED IN RED INK, WITH DATE AND NAME OF PERSON MAKING CHANGE.

Do not extend notes this side of this line.

STATION	B. S.	H. I.	F. S.	ELEV.	SUNNY SLOPE BLVD.	
		610 82			LT. or South ℄	RT. or North
3+00			4 96	605 86		19.85 R. Top Cb.
"			4 1	606 7		32 R. Toe Break
"			2 1	608 7		42 R. Top Break
"			+1 5	612 3	+5.4 +3.4 +1.5	100 R.
"			+3 8	614 6	+3.8	200 R.
"			5 67	605 15	15° L. Edge of Pav.	
"			5 9	604 9	17° L. Gut.	
"			5 1	605 7	23° L. Top Bank	
"			5 1	605 7	31° L. Break	
"			6 1	604 7	40° L. "	
"			10 0	600 8	45° L. Bottom Break	
"			11 1	599 7	100 L.	
"			12 3	598 5	155 L. N.E.ly Bank of Ditch	
"			13 3	597 5	180 L. Bottom of Ditch	
"			12 7	598 1	215 L. S.W.ly Bank of Ditch	
4+00			5 82	605 00	℄	
"			6 32	604 50		19.8 R. Gut.
"			5 63	605 19		19.8 R. Top Cb.
"			6 13	604 69	13.8 L. Edge of Pav.	
"			6 5	604 3	17.5 L. Gut.	

F.B. 1601 PG. 72
Job No. 1344 Division No. ____ Notes Red. ____ Plotted ____ Profile
Survey of ORLANDO Rd. Date ____ Date ____ No. ____
Survey by Wm C. MACK Notes DREIER Notes Chkd. ____ Checked ____ X-Sec.
Indexed A. C. Johnson Date 2-14-50 Date ____ Date ____ No. ____

76L298 307 5-49

PLEASE RETURN TO
LOS ANGELES COUNTY SURVEYOR
726 LOS ANGELES COUNTY ENGINEERING BLDG.

NOTE: ANY ADDITIONS OR CHANGES ON THIS SHEET MUST BE MADE OR CIRCLED IN RED INK, WITH DATE AND NAME OF PERSON MAKING CHANGE.

Do not extend notes this side of this line.

STATION	B. S.	H. I.	F. S.	ELEV.	SUNNY SLOPE BLVD.	
		610 82			Lt. or South ℄	Rt. or North
4+00			57	605 1	29 L., Top Break	
"			116	599 2	45 L., Bottom of Ditch	
"			95	601 3	45 L., S. Bank of Ditch	
"			102	600 6	100 L.	
"			29	601 9	200 L.	
4+02 60			565	605 17		19.8 R., W. End of Cb. (Top)
4+18			592	604 90	℄	
4+18			10 38	600 44	31.4 L.	Flow Line 24" Culvert
"			102	600 6	37.5 L.	Base of Rock wall
"			8 83	601 99	37.5 L.	Top of Rock wall
"			86	602 2	42 L.	Top of Break
"			102	600 6	53 L.	Bottom of Break
"			95	601 3	100 L.	
4+23.5			592	604 90	℄	
			861	602 21		17.6 R. Flow Line 24" Culvert
T.P.	4 02	609 77	507	605 75	T.P. [illegible]	
5+00			462	605 15	℄	
"			482	604 95		13.5 R. Edge of Pav.
"			40	605 8		35 R.
"			508	604 69	14.3 L.	Edge of Pav.
"			53	604 5	18.0 L.	Gut.

Profile No. ____ Notes Red. ____ Plotted ____ Job No. 1344 Division No. ____
X-Sec. No. ____ Date ____ Date ____ Survey of ORLANDO RD.
Notes Chkd. ____ Checked ____ Survey by Wm C. MACK Notes DREIER Date 2-14-50
Date ____ Date ____ Map No. ____ Indexed Johnson Date ____

F.B. 1601 PG. 73

76L298 307 5-49

PLEASE RETURN TO
LOS ANGELES COUNTY SURVEYOR
726 LOS ANGELES COUNTY ENGINEERING BLDG.

NOTE: ANY ADDITIONS OR CHANGES ON THIS SHEET MUST BE MADE OR CIRCLED IN RED INK, WITH DATE AND NAME OF PERSON MAKING CHANGE.

Do not extend notes this side of this line.

STATION	B. S.	H. I.	F. S.	ELEV.	SUNNY SLOPE BLVD.	
		609 77			LT or South	℄ RT or North
5+00			4 0	605 8	24 L.	Top Break
"			5 8	604 0	45 L.	
"			6 2	603 6	100 L.	
"			5 9	603 9	200 L.	
6+00			3 78	605 11		℄
"			4 11	605 66		14.5 R. Edge of Pav.
"			3 4	606 4		25 R.
"			3 4	606 4		35 R.
"			4 15	605 62	14.5 L.	Edge of Pav.
"			4 4	605 4	16 L.	Gut.
"			2 9	606 9	25 L.	Top Break
"			4 5	605 3	35 L.	
"			5 0	604 8	100 L.	
"			4 9	604 9	200 L.	
T.P.	6 97	612 96	3 78	605 99	T.P.	
6+66			5 95	607 01		℄
			6 23	606 73		13.9 R. Edge of Pav.
			5 4	607 6		22 R. Top of Break
			5 7	607 3		35 R.
			6 38	606 58	15 L.	Edge of Pav.

F.B. 1601 PG. 74
Job No. 1344 Division No. ____ Notes Red. ____ Plotted ____ Profile ____
Survey of ORLANDO Rd. Date ____ Date ____ No. ____
Survey by W. C. MACK Notes DREIER Notes Chkd. ____ Checked ____ X-Sec. ____
Indexed A. C. Johnson Date 2-14-50 Date ____ Date ____ No. ____

76L298 307 5-49

PLEASE RETURN TO
LOS ANGELES COUNTY SURVEYOR
726 LOS ANGELES COUNTY ENGINEERING BLDG.

NOTE: ANY ADDITIONS OR CHANGES ON THIS SHEET MUST BE MADE OR CIRCLED IN RED INK, WITH DATE AND NAME OF PERSON MAKING CHANGE.

Do not extend notes this side of this line.

STATION	B. S.	H. I.	F. S.	ELEV.	SUNNY SLOPE BLVD
		612 96			Lt. or South ℄ Rt. or North
6+60			65	606 5	17 L. Gut.
			58	607 2	23 L. Top Break
			67	606 1	38 L.
7+00			[illegible]	607 31	℄
7+00.84 B.C.			5 14	607 82	℄
			[illegible]	607 41	18 3 L. Edge of Pav.
			56	607 4	19 L. Gut.
			51	607 9	25 L. Top Break
			66	606 4	40 L.
			68	606 2	100 L.
			68	606 2	200 L.
7+00.92	INTER		5 00	607 [illegible]	℄ Prod. of Sunny Slope INTER {℄ Prod from North of GAINSBOROUGH Dr.
			5 [illegible]	607 66	[illegible]
			4 36	608 60	100 R. [illegible] Prod. from North [illegible]
			3 36	609 60	200 R. [illegible]
8+00			3 32	609 64	℄ Prod. of Sunny Slope
8+51			2 27	610 67	℄ "
BM.TE. 649			2 15	610 81	B.M.T.E. 649 Elev. 610.798 (unadj.) (F.B. 1588 -) GAINSBOROUGH Dr. (W. SIDE) of SUNNY SLOPE BLVD. Bt. SPK in Ch. 5' S. of ℄ Prod. SUNNY SLOPE BLVD.

Profile No. ____ Notes Red. ____ Plotted ____ Job No. 1344 Division No. ____
X-Sec. No. ____ Date ____ Date ____ Survey of ORLANDO Rd.
Notes Chkd. ____ Checked ____ Survey by [illegible] Notes DREIER Date 2-14-50
Date ____ Date ____ Map No. ____ Indexed Johnson Date ____

F.B. 1601 PG. 75

F.B. 1601 PG. 76

Job No._____ Division No._____ Notes Red._____ Plotted_____ Profile

Survey of_____ Date_____ Date_____ No._____

Survey by_____ Notes_____ Notes Chkd._____ Checked_____ X-Sec.

Indexed_____ Date_____ Date_____ Date_____ No._____

STATION	B. S.	H. I.	F. S.	ELEV.

Do not extend notes this side of this line.

PLEASE RETURN TO
LOS ANGELES COUNTY SURVEYOR
726 LOS ANGELES COUNTY ENGINEERING BLDG.

NOTE: ANY ADDITIONS OR CHANGES ON THIS SHEET MUST BE MADE OR CIRCLED IN RED INK, WITH DATE AND NAME OF PERSON MAKING CHANGE.

76L298 307 5-49

Notes Ck'd by	Survey of Orlando Rd
Map No.	W. O. 1344 Tape No. St'd. °F
Office Work	Surveyed by Wm. C. Mack
Checked	Notes W. C. M. Date 2-14-50
Date	Indexed A. C. Johnson

F. B. 1601 PG. 77

FEB 7 '51

C.I. 1344

Orlando Rd.

TOPOGRAPHY

on

Orlando Rd

From: ℄ Int. La Presa Dr. = 0+00

E'ly To: Int. of E'ly Line of TR # 12508 = 6+54.35

Party:

Mack

Dreier

Maldonado

Parker

Sonnenschein

Note: Any Additions or Changes on This Sheet Must be Made or Circled in Red Ink With Date and Name of Person Making Change.

Do not extend notes this side of this line.

RETURN TO
LOS ANGELES COUNTY SURVEYOR
726 LOS ANGELES COUNTY
ENGINEERING BLDG.

76F309S 247 10M 1-49

Cont. Bot. Pg. 79

F. B. 1601 PG. 78

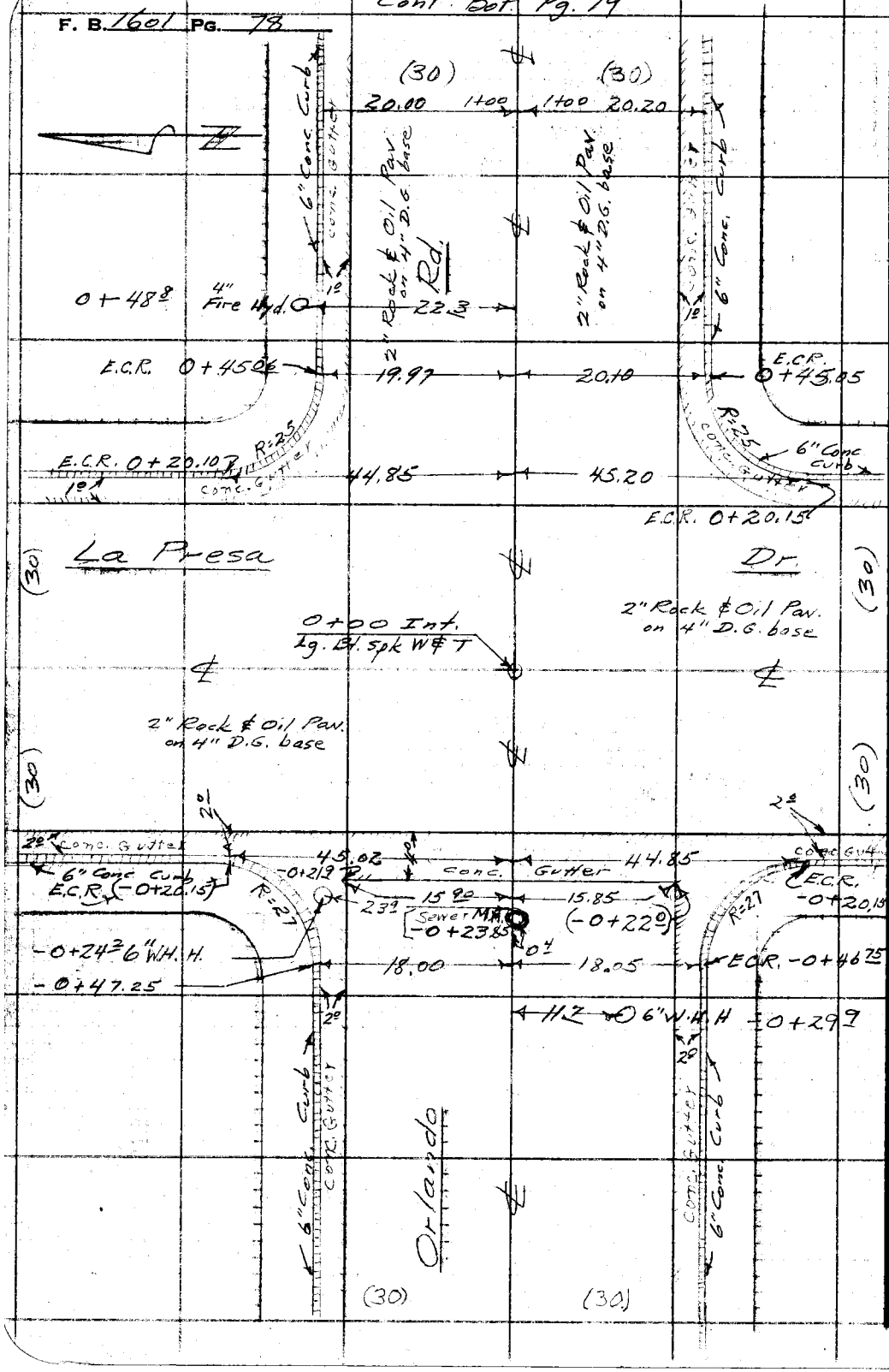

RETURN TO
LOS ANGELES COUNTY SURVEYOR
725 LOS ANGELES COUNTY
ENGINEERING BLDG.

Do not extend notes this side of this line.

Note: Any Additions or Changes on This Sheet Must be Made or Circled in Red Ink With Date and Name of Person Making Change.

Notes Ck'd by	Survey of Orlando Rd.
Map No.	W. O. 1344 Tape No. St'd °F
Office Work	Surveyed by Wm. C. MACK
Checked	Notes W. E. M. Date 2-14-50
Date	Indexed A. C. Johnson

F. B. 1601 PG. 79

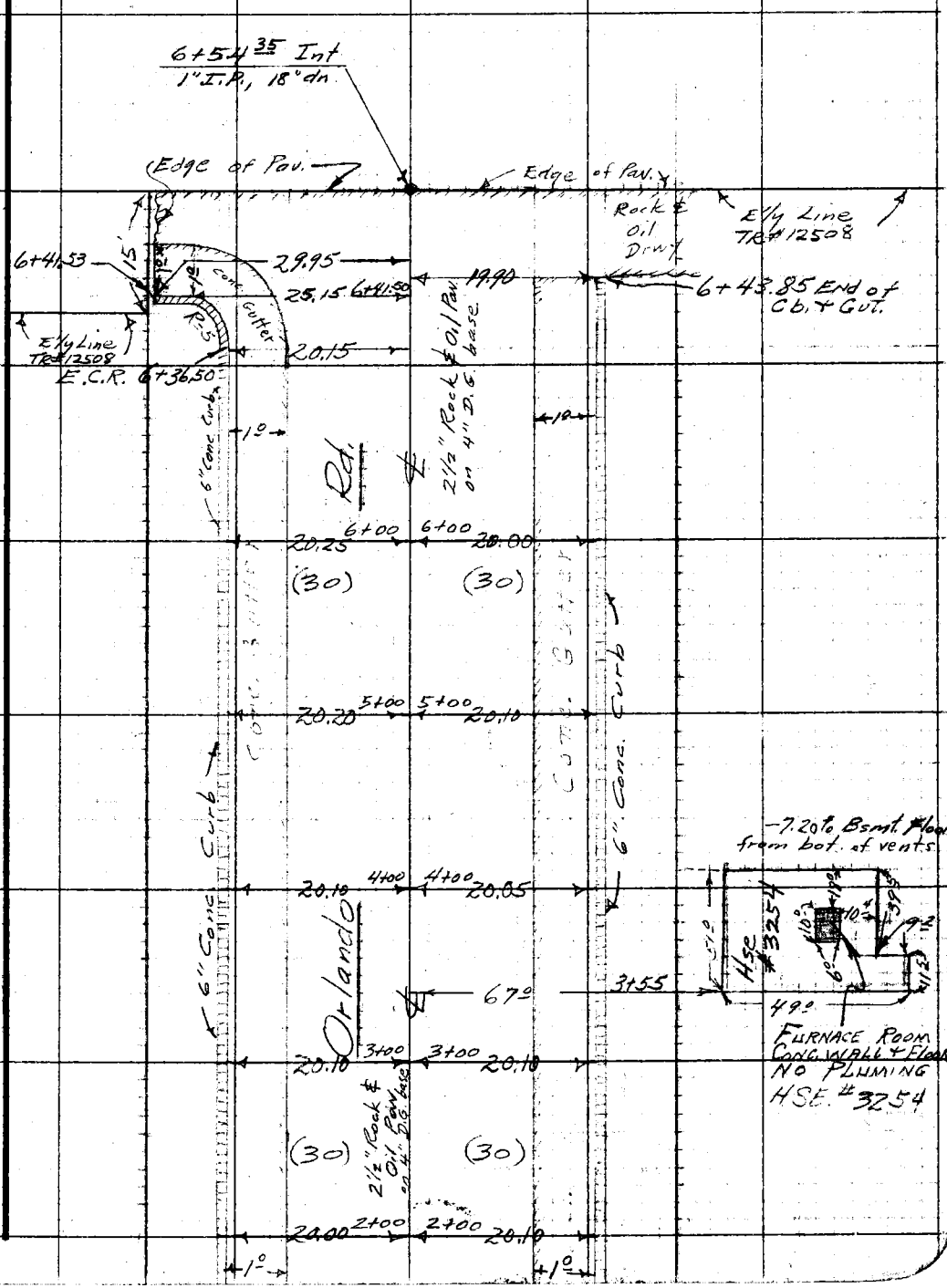

Note: Any Additions or Changes on This Sheet Must be Made or Circled in Red Ink With Date and Name of Person Making Change.

Do not extend notes this side of this line.

RETURN TO
LOS ANGELES COUNTY SURVEYOR
726 LOS ANGELES COUNTY
ENGINEERING BLDG.

76F3098 247 10M 1-49

F. B. 160 PG. 80

RETURN TO
LOS ANGELES COUNTY SURVEYOR
725 LOS ANGELES COUNTY
ENGINEERING BLDG.

Do not extend notes this side of this line.

Note: Any Additions or Changes on This Sheet Must be Made or Circled in Red Ink With Date and Name of Person Making Change.

Profile No.	Notes Red.	Plotted	Job No. 1344	Division No.	F.B. 1601 PG. 81
	Date	Date	Survey of Orlando Rd		
X-Sec. No.	Notes Chkd. CHL	Checked	Survey by Wm C. MACK	Notes W.C.M	Date 2-14-50
	Date 2-20-51	Date	Map No.	Indexed A. C. Johnson	Date Feb 7 '51

C.I. 1344

Orlando Rd.

Cross Sections & Profile

on

Orlando Rd.

From: ℄ Int. La Presa Dr. = 0+00

E'ly To: Int. of E'ly Line of Tr #12508 = 6+54.35

STATION	B.S.	H.I.	F.S.	ELEV.
		Party: Mack, Dreier, Maldonado, Parker, Sonnenschein		

NOTE: ANY ADDITIONS OR CHANGES ON THIS SHEET MUST BE MADE OR CIRCLED IN RED INK, WITH DATE AND NAME OF PERSON MAKING CHANGE.

Do not extend notes this side of this line.

PLEASE RETURN TO
LOS ANGELES COUNTY SURVEYOR
726 LOS ANGELES COUNTY ENGINEERING BLDG.

76L298 307 5-49

76L298 307 5-49

PLEASE RETURN TO
LOS ANGELES COUNTY SURVEYOR
726 LOS ANGELES COUNTY ENGINEERING BLDG.

NOTE: ANY ADDITIONS OR CHANGES ON THIS SHEET MUST BE MADE OR CIRCLED IN RED INK, WITH DATE AND NAME OF PERSON MAKING CHANGE.

Do not extend notes this side of this line.

STATION	B. S.	H. I.	F. S.	ELEV.	ORLANDO R.
BM TE-646	4 35	618 43		614 08	BM TE-646 EL = 614.083 Unadj. (FB1588-) Orlando Rd. & La Presa Dr., N.E. cor. Bt. spk. in curb 9' E. of E. end C.R.
-0+47			4 51	613 92	℄ Orlando Rd.
-0+46 25			5 32	613 11	Gut. 18 05 R. W. End of Cb. R. S.W. Cor.
"			4 68	613 75	Top Cb. 18 05 R. " " " " " "
-0+47 25			4 89	613 54	Gut 18 05 L. W. End of Cb. R. N.W. Cor.
"			4 21	614 22	Top Cb. 18 05 L. W. " " " " N.W. Cor.
-0 20			5 25	613 18	℄ "X" Gut.
-0+20 15			6 10	612 33	Gut 44 85 R. S. End of Cb. R. S.W. Cor.
"			5 43	612 00	Top Cb. 44 85 R. " " " " " "
-0+20 15			4 56	613 87	Gut 45 02 L. N. End of Cb. R. N.W. Cor.
"			3 91	614 52	Top Cb. 45 02 " " " " " "
0+00 ℄ INTER.			4 86	613 57	℄ INTER of Orlando Rd. & La Presa Dr.
"			6 52	611 91	100' R. ℄ La Presa.
"			8 26	610 17	200 R. ℄ " "
"			2 18	616 25	100' L. ℄ of La Presa Dr.
"			1 33	617 10	200 L. " " " "
0+20			5 05	613 38	℄ "X" Gut.
0+20 15			5 91	612 52	Gut 45 20 R. S. End of C.R. S.E. Cor.
"			5 34	613 09	Top Cb 45 20 R. " " " " " "

F.B. 1601 PG. 82
Job No. 1344 Division No. ____ Notes Red. ____ Plotted ____ Profile ____
Survey of Orlando Rd Date ____ Date ____ No. ____
Survey by Wm C. MACK Notes Dreier Notes Chkd. ____ Checked ____ X-Sec. ____
Indexed A. C. Johnson Date 2-14-50 Date ____ Date ____ No. ____

76L298 307 5-49

PLEASE RETURN TO
LOS ANGELES COUNTY SURVEYOR
726 LOS ANGELES COUNTY ENGINEERING BLDG.

NOTE: ANY ADDITIONS OR CHANGES ON THIS SHEET MUST BE MADE OR CIRCLED IN RED INK, WITH DATE AND NAME OF PERSON MAKING CHANGE.

Do not extend notes this side of this line.

STATION	B. S.	H. I.	F. S.	ELEV.	Orlando Rd.		
		618 43			Lt.	℄	Pt.
0+20.10			4 [illegible]	614 05	Gut	[illegible] L. N.	End of Cb. R. N.E. Cor.
"			[illegible] 80	614 [illegible]	Top Cb.	[illegible] L.	
0+45			4 79	613 64			℄
0+45.[illegible]			5 14	613 [illegible]	Gut	20.[illegible] R.	E. End of Cb. R. S.E. Cor.
"			[illegible]	613 61	Top Cb.	20.[illegible] R.	E. " " " "
0+45.[illegible]			4 59	613 [illegible]	Gut.	[illegible] L.	E. End of Cb. R. N.E. Cor.
"			4 32	614 11	Top Cb.	[illegible] L.	" " " " "
1+[illegible]			4 [illegible]	613 [illegible]			
"			[illegible]	613 28			20.[illegible] R. Gut
"			[illegible]	613 72			[illegible] Top Cb.
"			4 [illegible]	613 5			30 R. P/L
"			[illegible] 1	613 3			100 R.
"			7 2	611 2			177 R. Bar. Lot Line
"			5 13	613 30		20.[illegible] L.	Gut
"			4 58	613 85		20 L.	Top Cb.
1+60			5 18	613 25			[illegible]
			4 [illegible]	613 6			30 R. P/L
			5 [illegible]	612 5			100 R.
—			7 2	611 2			[illegible]
[illegible]	4 16	617 72	4 87	613 56			

Profile No. ____ Notes Red. ____ Plotted ____ Job No. 1344 Division No. ____
X-Sec. No. ____ Date ____ Date ____ Survey of Orlando Rd.
Notes Chkd. ____ Checked ____ Survey by [illegible] Notes [illegible] Date 2-15-50
Date ____ Date ____ Map No. ____ Index Cd. Johnson Date ____

F.B. 1601 PG. 83

76L298 307 5-49

PLEASE RETURN TO
LOS ANGELES COUNTY SURVEYOR
726 LOS ANGELES COUNTY ENGINEERING BLDG.

NOTE: ANY ADDITIONS OR CHANGES ON THIS SHEET MUST BE MADE OR CIRCLED IN RED INK, WITH DATE AND NAME OF PERSON MAKING CHANGE.

Do not extend notes this side of this line.

F.B. 160 PG. 84

Profile No. ____ X-Sec. No. ____

Plotted ____ Date ____ Checked ____ Date ____

Notes Red. ____ Date ____ Notes Chkd. ____ Date ____

Division No. ____ Job No. 1344 Rd.

Survey of ORLANDO

Survey by W. & C. Notes DRIVER

Indexed A. C. Jones Date 2-15-50

STATION	B. S.	H. I.	F. S.	ELEV.	ORLANDO RD.	
		617 72			L.	℄ RT.
2+00			4 62	613 10		℄
"			4 36	612 16		20' R. Gut.
"			4 29	613 [illegible]		20' R. Top Cb.
"			4 85	612 [illegible]	20' L. Gut.	
"			4 28	613 41	20' L. Top Cb.	
2+25			4 72	613 30	℄ Orlando Rd. & lot line to S. line	
"			4 6	613 1		30' R.
"			5 2	6[illegible] 5		100' R.
"			7 8	609 [illegible]		177' R. [illegible] lot line
2+85			[illegible]	612 74	L. Orlando Rd. [illegible]	
"			4 5	[illegible]		50' R. ½
"			5 1	612 6		160' R.
"			6 3	611 4		179' L. [illegible] lot line
3+00			5 01	612 71		℄
"			528	612 44		20' R. Gut
"			4 74	612 98		20' R. Top Cb.
"			5 30	612 42	20' L. Gut	
"			4 72	613 00	20' L. Top Cb.	
3+45			5 18	612 54		℄ Orlando & lot line to S. line
			5 0	612 7		30' R. ½

76L298 307 5-49

PLEASE RETURN TO
LOS ANGELES COUNTY SURVEYOR
726 LOS ANGELES COUNTY ENGINEERING BLDG.

NOTE: ANY ADDITIONS OR CHANGES ON THIS SHEET MUST BE MADE OR CIRCLED IN RED INK, WITH DATE AND NAME OF PERSON MAKING CHANGE.

Do not extend notes this side of this line.

STATION	B. S.	H. I.	F. S.	ELEV.	ORLANDO Rd.	
		[illegible] 72			Lt.	℄ P/L
3+45			47	613 0		100 R
"			[illegible]	610 0	[illegible]	17.7 R. [illegible] Lot Line
+88			10 82	606 90	[illegible] Elev. Basement	Floor in House #3254
4+00			5 39	612 33		℄
"			5 70	612 02		20.25 R. Gut
"			5 16	612 56		20.25 R. Top Cb.
"			5 73	611 99	20.0 L.	Gut
"			5 18	612 54	20.0 L.	Top Cb.
T.P.	4 33	616 66	5 39	612 33	T.P.	
4+10			4 33	612 33	℄ Orlando Rd. & Lot [illegible]	
"			3 6	613 1		30 R. P/L
"			3 3	613 4		100 R.
"			5 1	611 6	613.4 / 1.8 / 611.6 / -7.1 / +5.6 / 1.8	17.7 R. [illegible] Lot Line
5+00			4 81	611 85		℄
"			5 08	611 58		20.10 R. Gut
"			4 54	612 12		20.10 R. Top Cb.
"			5 09	611 57	20.20 L.	Gut
"			4 53	612 13	20.20 L.	Top Cb.
5+30			4 96	611 70		℄ Orlando Rd. & Lot Line [illegible] Prod.
"			4 5	612 2		30 R. P/L

Profile No. ____ Notes Red. ____ Plotted ____ Job No. 1344 Division No. ____
X-Sec. No. ____ Date ____ Date ____ Survey of ORLANDO Rd.
Notes Chkd. ____ Checked ____ Survey by W. C. MACK Notes DREIER Date 2-15-50
Date ____ Date ____ Map No. ____ Indexed A. C. Johnson Date ____

F.B. 1601 PG. 85

76L298 307 5-49

PLEASE RETURN TO
LOS ANGELES COUNTY SURVEYOR
726 LOS ANGELES COUNTY ENGINEERING BLDG.

NOTE: ANY ADDITIONS OR CHANGES ON THIS SHEET MUST BE MADE OR CIRCLED IN RED INK, WITH DATE AND NAME OF PERSON MAKING CHANGE.

Do not extend notes this side of this line.

STATION	B. S.	H. I.	F. S.	ELEV.	ORLANDO Rd.	
		616 66			Lt.	℄ Rt.
5+30			51	611 6		100 R.
"			61	610 6		177 R. Back Lot Line
6+00			524	611 42		℄
"			549	611 17		20° R. Gut
"			495	611 71		20° R. Top Cb.
"			559	611 07	20 25 L. Gut.	
"			505	611 61	20 25 L. Top Cb.	
6+36 50			549	611 17		℄
"			579	610 87	Gut 20 15 L.	W. End Cb. R., N. Side Orlando
"			523	611 43	Top Cb 20 15 L.	W. " " " " "
6+41 5			571	610 95	Gut 25 15 L.	N. " " " " "
"			513	611 53	Top Cb 25 15 L.	N. " " " " "
"			555	611 11	Gut 29 95 L.	N. End of Gut
"			508	611 58	Top Cb. 29 95 L.	N. End of Cb.
6+43 35			550	611 16		℄
"			563	611 03		20 R. End of Gut.
"			508	611 58		20 R., End of Cb.
6+54 35			530	611 36		℄. INTER. of Tract Line
"			54	611 3		30 R. P/L.
"			61	610 6		100 R.

F.B. 1601 PG. 86

Job No. 1344 Division No. ____ Notes Red. ____ Plotted ____ Profile ____

Survey of ORLANDO Rd. Date ____ Date ____ No. ____

Survey by Wm C. Mack Notes DREIER Notes Chkd. ____ Checked ____ X-Sec. ____

Indexed A. C. Johnson Date 2-15-50 Date ____ Date ____ No. ____

76L298 307 5-49

PLEASE RETURN TO
LOS ANGELES COUNTY SURVEYOR
726 LOS ANGELES COUNTY ENGINEERING BLDG.

NOTE: ANY ADDITIONS OR CHANGES ON THIS SHEET MUST BE MADE OR CIRCLED IN RED INK, WITH DATE AND NAME OF PERSON MAKING CHANGE.

Do not extend notes this side of this line.

STATION	B. S.	H. I.	F. S.	ELEV.	ORLANDO Rd.	
		616 66			Lt	℄ Rt.
6+54 35			75	609 2	610.6 -72 / 1.4 +58 / 609.2 1.4	177' R, Back Lot Line
"			62	610 5	100' L.	
"			68	609 9	200' L.	
7+50			54	611 3		℄ Orlando Rd., Prod.
8+00			56	611 1		℄ Orlando Rd. Prod.
B.M.T.E. 647			4 98	611 68	B.M. T.E. 647 Elev. 611.694 (Unadj) (F.B. 1588-) OLANDO Rd (S. Side) 618' ± E. of ℄ La Presa Dr. Bt. SPK in Cb., 26' W. of E. End of Cb, Opposite HSE # 3292	

Profile No. ____ Notes Red. ____ Plotted ____ Job No. 1344 Division No. ____
X-Sec. No. ____ Date ____ Date ____ Survey of ORLANDO Rd.
Notes Chkd. ____ Checked ____ Survey by Wm C. MACK Notes DREIER Date 2-15-50
Date ____ Date ____ Map No. ____ Indexed ____ Date ____

F.B. 1601 PG. 87

F.B. 1601 PG. 88

Job No._____ Division No._____ Notes Red._____ Plotted_____ **Profile**

Survey of_____ Date_____ Date_____ No._____

Survey by_____ Notes_____ Notes Chkd._____ Checked_____ X-Sec.

Indexed_____ Date_____ Date_____ Date_____ No._____

STATION	B. S.	H. I.	F. S.	ELEV.

76L298 307 5-49

PLEASE RETURN TO

LOS ANGELES COUNTY SURVEYOR

726 LOS ANGELES COUNTY ENGINEERING BLDG.

Do not extend notes this side of this line.

NOTE: ANY ADDITIONS OR CHANGES ON THIS SHEET MUST BE MADE OR CIRCLED IN RED INK, WITH DATE AND NAME OF PERSON MAKING CHANGE.

Notes Ck'd by	Survey of Woodward Blvd S.S.
Map No.	W. O. 1452 Tape No. St'd. 68 °F
Office Work	Surveyed by Benson
Checked	Notes J.N.D. Date 9-21-51
Date	Indexed C. Johnson

F. B. 1601 Pg. 101

JAN 14 '57

TOPOGRAPHY

OF

MICHILLINDA AVE.

From

HUNTINGTON DR.

TO

THE FIRST ALLEY NORTH OF HUNTINGTON DR.

J.N. 1452

Woodward Blvd S.S. Dist.

9-21-51
C.A. Benson
J.N. Dawson
F.E. Brooks

Notes: Any Additions or Changes on This Sheet Must be Made or Circled in Red Ink With Date and Name of Person Making Change.

Do not extend notes this side of this line.

RETURN TO
LOS ANGELES COUNTY SURVEYOR
726 LOS ANGELES COUNTY
ENGINEERING BLDG.

76FS09S 247 10M 1-49

F. B. 1601 PG. 102

RETURN TO
LOS ANGELES COUNTY SURVEYOR
725 LOS ANGELES COUNTY
ENGINEERING BLDG.

Do not extend notes this side of this line.

Note: Any Additions or Changes on This Sheet Must be Made or Circled in Red Ink With Date and Name of Person Making Change.

Notes Ck'd by	Survey of Woodward Blvd S.S.
Map No.	W. O. Tape No. St'd. °F
Office Work	Surveyed by
Checked	Notes Date 9-21-51
Date	Indexed K. C. Johnson

F. B. 1601 PG. 103

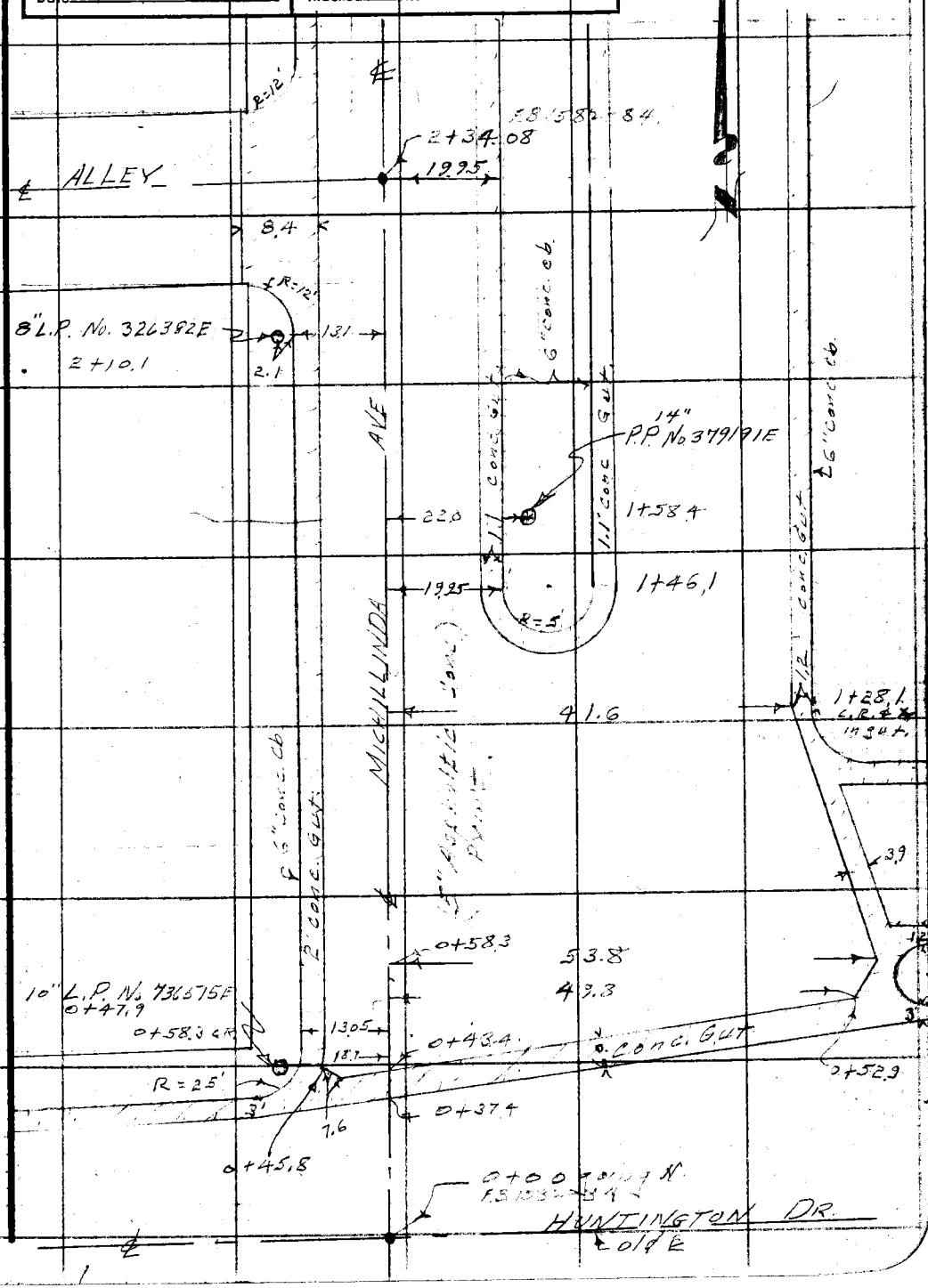

Note: Any Additions or Changes on This Sheet Must be Made or Circled in Red Ink With Date and Name of Person Making Change.

Do not extend notes this side of this line.

RETURN TO
LOS ANGELES COUNTY SURVEYOR
726 LOS ANGELES COUNTY
ENGINEERING BLDG.

76F309S 247 10M 1-49

RETURN TO
LOS ANGELES COUNTY SURVEYOR
726 LOS ANGELES COUNTY
ENGINEERING BLDG.

Note: Any Additions or Changes on This Sheet Must be Made or Circled in Red Ink With Date and Name of Person Making Change.

Do not extend notes this side of this line.

F. B. 1601 PG. 104

F.B. 601 PG. 105

Profile No.	Notes Red.	Plotted	Job No. 1452	Division No.
	Date	Date	Survey of Woodward Blvd.	
X-Sec. No.	Notes Chkd. LCM	Checked	Survey by Benson	Notes AB Date 9-21-51
	Date 10/26/51	Date	Map No.	Indexed A. C. Johnson Date JAN 14 '57

CROSS SECTIONS
ON
MICHIGAN [illegible]
FROM [illegible] DR.
TO 1st ALLEY N. OF [illegible] DR.

WOODWARD BLVD. S.S.
JN 1452

9-21-51
C. A. Benson
J. N. Dougherty
F. E. [illegible]

STATION	B. S.	H. I.	F. S.	ELEV.

NOTE: ANY ADDITIONS OR CHANGES ON THIS SHEET MUST BE MADE OR CIRCLED IN RED INK, WITH DATE AND NAME OF PERSON MAKING CHANGE.

PLEASE RETURN TO
LOS ANGELES COUNTY SURVEYOR
726 LOS ANGELES COUNTY ENGINEERING BLDG.

Do not extend notes this side of this line.

76L298 307 5-49

76L298 307 5-49

PLEASE RETURN TO
LOS ANGELES COUNTY SURVEYOR
726 LOS ANGELES COUNTY ENGINEERING BLDG.

NOTE: ANY ADDITIONS OR CHANGES ON THIS SHEET MUST BE MADE OR CIRCLED IN RED INK, WITH DATE AND NAME OF PERSON MAKING CHANGE.

Do not extend notes this side of this line.

STATION	B. S.	H. I.	F. S.	ELEV.		
BM TT 435	518	557.22		552.04	BM TE 435 - [illegible] 552.[illegible] [illegible] 222 [illegible] Blvd. [illegible] Dr. N.F. [illegible] Bt. spk. in cb. 7' N. of N. [illegible] CR.	
0+00			6.47	550.75		℄ Int. [illegible] Dr. [illegible]
"			6.62	[illegible]		19 R
"			6.74	[illegible]		34 R
"			6.[illegible]	550.89	13 L	
"			6.07	551.15	31 L	
0+25			6.25	550.97		℄
0+37 ±			6.65	[illegible]		℄ So. edge [illegible]
0+40 ±			6.70	[illegible]		℄ ℄ " "
0+43 ±			6.[illegible]	[illegible]		℄ [illegible] " "
"			6.75	550.47		13 R.
"			6.87	550.35		34 R
"			6.95	550.32		52 R
"			6.57	[illegible]	11 L	
"			6.[illegible]	550.[illegible]	17 L	
0+58 ±			6.23	[illegible]		℄
"			6.35	550.87		13 R.
"			6.46	[illegible]		26 R.
"			6.70	550.52		44 R
"			6.24	550.98	11 L [illegible]	

F.B. 1601 PG. 106

Job No. [illegible] Division No. [illegible] Notes Red. [illegible] Plotted ____ No. ____ Profile

Survey of [illegible] Date ____ Date ____ X-Sec.

Survey by [illegible] Notes [illegible] Notes Chkd. ____ Checked ____ No. ____

Indexed C. Johnson Date [illegible] Date ____ Date ____

76L298 307 4-50

PLEASE RETURN TO
LOS ANGELES COUNTY SURVEYOR
726 LOS ANGELES COUNTY ENGINEERING BLDG.

NOTE: ANY ADDITIONS OR CHANGES ON THIS SHEET MUST BE MADE OR CIRCLED IN RED INK, WITH DATE AND NAME OF PERSON MAKING CHANGE.

Do not extend notes this side of this line.

STATION	B. S.	H. I.	F. S.	ELEV.		
		557.22				
0+58.3			6.37	550.85	13 L gut	
"			5.70	551.52	13 L T. cb. Cd end N.W. C.R.	
1+00			5.42	551.80	℄.	
"			5.28	551.94		11 R
"			5.27	551.95		21 R
"			5.69	551.53		35 R.
"			5.72	551.50	11 L out gut.	
"			5.90	551.32	13 L gut	
			5.22	552.00	13 L T. cb.	
1+43.8			4.67	552.55	℄.	
"			4.37	552.85		11 R
"			4.27	552.95		22.5 R gut
"			3.62	553.60		22.5 R. T. cb.
1+46.1			4.64	552.58	℄.	
"			4.32	552.90		11 R.
"			4.26	552.96		18.5 R out gut
"			4.24	552.98		19.9 R. gut
"			3.57	553.65		19.9 R. Top cb. N end C.R
2+06			3.93	553.29	℄.	
"			3.67	553.55		11 R.
"			3.62	553.60		18.5 R out gut.

Profile Notes Red. Jae Plotted Job No. 1452 Division No. F. B. 1601 Pg. 107
No. Date Date Survey of
X-Sec. Notes Chkd. Checked Survey by Notes B Date 9-21-51
No. Date Date Map No. Indexed Johnson Date

76L298 307 4-50

PLEASE RETURN TO
LOS ANGELES COUNTY SURVEYOR
726 LOS ANGELES COUNTY ENGINEERING BLDG.

NOTE: ANY ADDITIONS OR CHANGES ON THIS SHEET MUST BE MADE OR CIRCLED IN RED INK, WITH DATE AND NAME OF PERSON MAKING CHANGE.

Do not extend notes this side of this line.

F.B. 1601 Pg. 108 Job No. 1453 Division No. 45 Notes Red RA Plotted ____ Date ____ No. ____ Profile ____
Survey of ____ Notes ____ Notes Chkd ____ Date ____ X-Sec. ____
Survey by L. C. Johnson Date ____ Checked ____ Date ____ No. ____
Indexed ____

STATION	B. S.	H. I.	F. S.	ELEV.		
		557.22				
2+00			3.61	553.61		20° R. gut
"			2.94	554.28		20° R T. cb.
"			4.42	552.80	11 L outgut	
"			4.55	552.67	13 L gut	
"			3.93	553.29	13 L T. cb.	
2+10 L			3.21	554.41		
"			4.25	552.97	11 L out gut	
"			4.40	552.82	13 L gut	
"			3.77	553.45	13 L T. cb. (S. end S.W.C.R.)	
2+34.08			3.47	553.75		± 20' Alley
"			3.23	553.99		11 R
"			3.13	554.09		13° R. outgut
"			3.14	554.08		20° R gut
"			2.52	554.70		20° R T. cb.
"			3.94	553.28	11 L. outgut	
"			4.12	553.10	12 L	
"			3.53	553.69	17 L	
"			3.37	553.85	25 L	
T.P.	7.25	563.69	0.78	556.44	T.P. on W.L. & 20' Alleys.	
T.P.	6.53	566.07	4.15	559.54	BM T.E. 731 El. 563.164 F.B. 1588 '12.	
T.E. 731			2.91	563.16	Woodruff Blvd. (W. side) 330' ± N. of Mon. Line Pt. Sp. in cb 15' so. of Alley	

Notes Ck'd by	Survey of Woodward Blvd S.S.
Map No.	W. O. 1452 Tape No. St'd. °F
Office Work	Surveyed by Benson
Checked	Notes B Date 9-21-57
Date	Indexed C. Johnson

F. B. 1601 Pg. 132

JAN 14 '57

TOPOGRAPHY OF
First Alley North of Huntington Dr.
From
Michillinda Ave.
To
Woodward Blvd.

AT N. 1452
Woodward Blvd. S.S.

Note: Any Additions or Changes on This Sheet Must be Made or Circled in Red Ink With Date and Name of Person Making Change.

Do not extend notes this side of this line.

RETURN TO
LOS ANGELES COUNTY SURVEYOR
726 LOS ANGELES COUNTY
ENGINEERING BLDG.

76F309S 247 10M 1-49

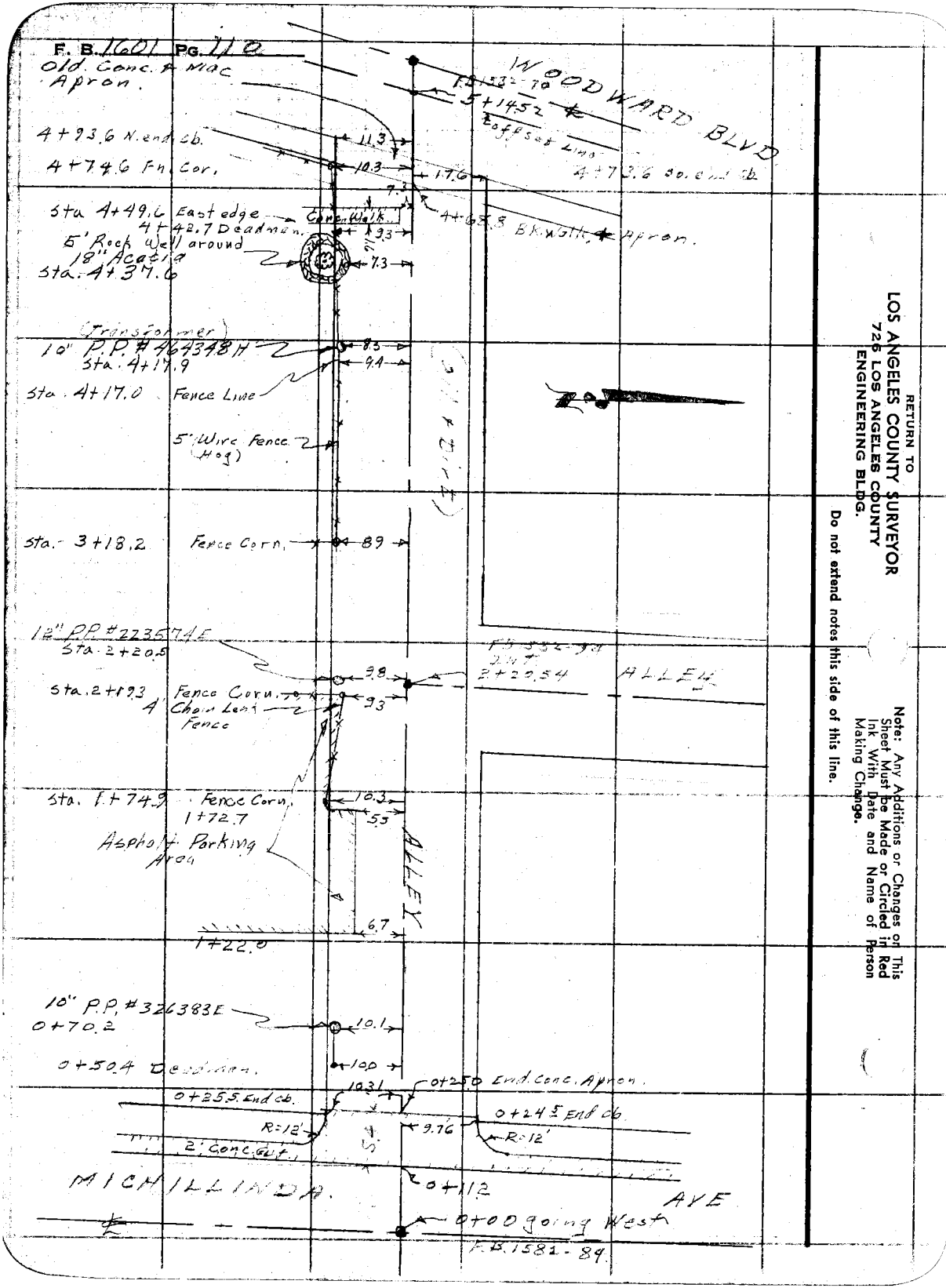

RETURN TO
LOS ANGELES COUNTY SURVEYOR
726 LOS ANGELES COUNTY
ENGINEERING BLDG.

Do not extend notes this side of this line.

Note: Any Additions or Changes on This Sheet Must Be Made or Circled in Red Ink With Date and Name of Person Making Change.

Profile	Notes Red. F.E.B.	Plotted	Job No. 1452	Division No.	F. B. 1601 Pg. 191
No.	Date	Date	Survey of Woodward Blvd. S.S.		
X-Sec.	Notes Chkd. LCM	Checked	Survey by Benson	Notes 48	Date 9-21-51
No.	Date 10/26/57	Date	Map No.	Indexed I. G. Johnson	Date JAN 14 '57

CROSS SECTIONS
ON
FIRST ALLEY NO. OF WASHINGTON DR.
FROM: MICHIGAN AVE.
TO: WOODWARD BLVD.

WOODWARD BLVD. S.S.
I.N. 1452

9-21-51
C.A. Benson
I.N. Dougherty
F.E. Brooks

STATION	B. S.	H. I.	F. S.	ELEV.

NOTE: ANY ADDITIONS OR CHANGES ON THIS SHEET MUST BE MADE OR CIRCLED IN RED INK, WITH DATE AND NAME OF PERSON MAKING CHANGE.

Do not extend notes this side of this line.

PLEASE RETURN TO
LOS ANGELES COUNTY SURVEYOR
726 LOS ANGELES COUNTY ENGINEERING BLDG.

76L298 307 4-50

76L298 307 4-50

PLEASE RETURN TO
LOS ANGELES COUNTY SURVEYOR
726 LOS ANGELES COUNTY ENGINEERING BLDG.

NOTE: ANY ADDITIONS OR CHANGES ON THIS SHEET MUST BE MADE OR CIRCLED IN RED INK, WITH DATE AND NAME OF PERSON MAKING CHANGE.

Do not extend notes this side of this line.

STATION	B. S.	H. I.	F. S.	ELEV.		
BM T.E. 435	5.13	557.22		552.04	(BM. T.E. 435 El. 552.036 F.B. 1488-222 [illegible] Blvd & Huntington Dr. N.E. [illegible] Bt. [illegible] 7' N. of [illegible]	
0+00 going West			3.47	553.75		℄ [illegible] Alley & [illegible]
"			3.37	553.83		10R
"			3.60	553.62	10L	
0+11.2			3.95	553.27		℄
0+13.			4.14	553.08		℄ [illegible]
"			3.93	553.29		10R.
"			4.20	553.02	10L	
0+19.7			3.70	553.52		℄
0+24.5			3.43	553.79		℄
"			3.12	554.10		9.8R
"			3.05	554.17		9.8R. T. cb. W. end N.W.C.R.
0+25.5			3.40	553.82		℄
"			3.37	553.83	10.3L	
"			3.29	553.93	10.3L T. cb (W. end S.W.C.R.)	
1+00.			2.2	555.0		℄
"			2.3	554.9		10R.
"			2.3	554.9	10L	
2+00			1.2	556.0		℄
"			1.2	556.0		10R.
"			1.3	555.9	10L	

F. B. 1601 Pg. 112

Job No. 1452 Division No. [illegible] Notes Red. FEB Plotted ____ Profile ____

Survey of [illegible] Date ____ Date ____ No. ____

Survey by [illegible] Notes ____ Notes Chkd. ____ Checked ____ X-Sec. ____

Indexed A. C. Johnson Date [illegible] Date ____ Date ____ No. ____

76L298 307 4-50

PLEASE RETURN TO
LOS ANGELES COUNTY SURVEYOR
726 LOS ANGELES COUNTY ENGINEERING BLDG.

NOTE: ANY ADDITIONS OR CHANGES ON THIS SHEET MUST BE MADE OR CIRCLED IN RED INK, WITH DATE AND NAME OF PERSON MAKING CHANGE.

Do not extend notes this side of this line.

STATION	B. S.	H. I.	F. S.	ELEV.		
		557.22				
3+20.5			0.8	556.4		℄. Int. Alley.
"			0.5	556.4		10 R.
"			0.9	556.3	10 L.	
T.P.	7.25	565.69	0.78	556.44	T.P. on ix 2	℄ Int. Alley.
3+00			5.7	558.0		℄.
"			5.9	557.8		10 R
"			5.7	558.0	10 L.	
4+00			4.7	559.0		℄.
			4.4	559.3		10 R.
"			4.7	559.0	10 L.	
4+68.8			4.60	559.09		℄.
4+70.2			4.57	559.12		℄.
"			4.60	559.09		3 R.
"			4.92	558.77		11 R
"			4.81	558.88		17 R
"			4.37	559.32		18 R Top of Slope
4+75			4.61	559.08		℄.
"			4.7	559.0	10 L	
4+85.2			5.21	558.48		℄.
4+93.2			4.92	558.77		℄.
"			4.54	559.15		10 R.

Profile Notes Red. F.E.B. Plotted ____ Job No. 1451 Division No. ____
No. ____ Date ____ Date ____ Survey of Koch Bldg. Notes 5.5.
X-Sec. Notes Chkd. ____ Checked ____ Survey by B. Lerner Date 9-21-51
No. ____ Date ____ Date ____ Map No. ____ Index Date ____

F. B. 1601 Pg. 1/3

76L298 307 4-50

PLEASE RETURN TO
LOS ANGELES COUNTY SURVEYOR
726 LOS ANGELES COUNTY ENGINEERING BLDG.

NOTE: ANY ADDITIONS OR CHANGES ON THIS SHEET MUST BE MADE OR CIRCLED IN RED INK, WITH DATE AND NAME OF PERSON MAKING CHANGE.

Do not extend notes this side of this line.

STATION	B. S.	H. I.	F. S.	ELEV.		
		553.39				
4+93.6			5.44	558.25	11 L	
"			5.14	558.55	11.3 L T cb.	
5+00			4.73	558.91		#
5+09			4.57	558.82		#
"			4.57	558.82		10 R gut
"			4.50	559.19		10 R T cb.
"			4.98	558.71	10 L	
5+14.52			5.11	558.58		# [illegible]
5+16.0			5.19	558.50		# gut
5+16.0			4.82	558.87		# Top cb.
5+42.4			4.89	558.80		# Top cb.
5+42.4			5.23	558.46		# gut
5+59			4.72	558.97		#
5+73.0			5.20	558.49		# gut
5+73.0			4.84	558.84		# Top cb.
T.P.	653	566.07	4.15	559.54	T.P.	
T.E. 731			2.91	563.16	B.M. T.E. 731 El. 563.164 F.B. 1588 [illegible] Wood [illegible] 330.1± [illegible] Bt. spk. [illegible] 15.50 ± Alley	

F. B. 1601 Pg. 114 Job No. 1452 Division No. Notes Red. FEB. Plotted Date No. Profile
Survey of Woodward Blvd. S.S. Date Date No. X-Sec.
Survey by Benson Notes Notes Chkd. Checked
Indexed C. Johnson Date 9-21-51 Date Date No.

Profile No. ____ Notes Red. ____ Date ____ Plotted ____ Date ____ Job No. 1452 Division No. ____ F. B. 1601 Pg. 115

X-Sec. No. ____ Notes Chkd. ____ Date ____ Checked ____ Date ____ Survey of ____ Survey by ____ Notes ____ Date ____ Map No. ____ Indexed ____ Date ____

A. C. Johnson

PLEASE RETURN TO
LOS ANGELES COUNTY SURVEYOR
726 LOS ANGELES COUNTY ENGINEERING BLDG.

NOTE: ANY ADDITIONS OR CHANGES ON THIS SHEET MUST BE MADE OR CIRCLED IN RED INK, WITH DATE AND NAME OF PERSON MAKING CHANGE.

Do not extend notes this side of this line.



76L298 307 4-50

F. B. 1601 Pg. 116 Job No.____ Division No.____ Notes Red.____ Plotted____ Profile

Survey of____ Date____ Date____ No.____

Survey by____ Notes____ Notes Chkd.____ Checked____ X-Sec.

Indexed____ Date____ Date____ Date____ No.____

STATION	B. S.	H. I.	F. S.	ELEV.

Do not extend notes this side of this line.

PLEASE RETURN TO

LOS ANGELES COUNTY SURVEYOR

726 LOS ANGELES COUNTY ENGINEERING BLDG.

NOTE: ANY ADDITIONS OR CHANGES ON THIS SHEET MUST BE MADE OR CIRCLED IN RED INK, WITH DATE AND NAME OF PERSON MAKING CHANGE.

76L298 307 4-50

Notes Ck'd by	Survey of WARDWARD BLVD S.S.
Map No.	W. O. 1452 Tape No. 0132 St'd. 68 °F
Office Work	Surveyed by BENSON
Checked	Notes L.S.C. Date 10-1-51
Date	Indexed K. C. Johnson

F. B. 1601 PG. 117.

JAN 14 '57

TOPOGRAPHY
ON
HUNTINGTON DR. (NO.)

FROM: Sunset Blvd.
TO: Michillinda Ave.

WARDWARD BLVD. S.S.

J.N. C.I. 1452

10-1-51

C.A. Benson
J.S. Coates
F.E. Brooks
R.W. Lundblad

Note: Any Additions or Changes on This Sheet Must be Made or Circled in Red Ink With Date and Name of Person Making Change.

Do not extend notes this side of this line.

RETURN TO
LOS ANGELES COUNTY SURVEYOR
726 LOS ANGELES COUNTY
ENGINEERING BLDG.

76F309S 247 10M 1-49

F. B. 1601 PG. 118

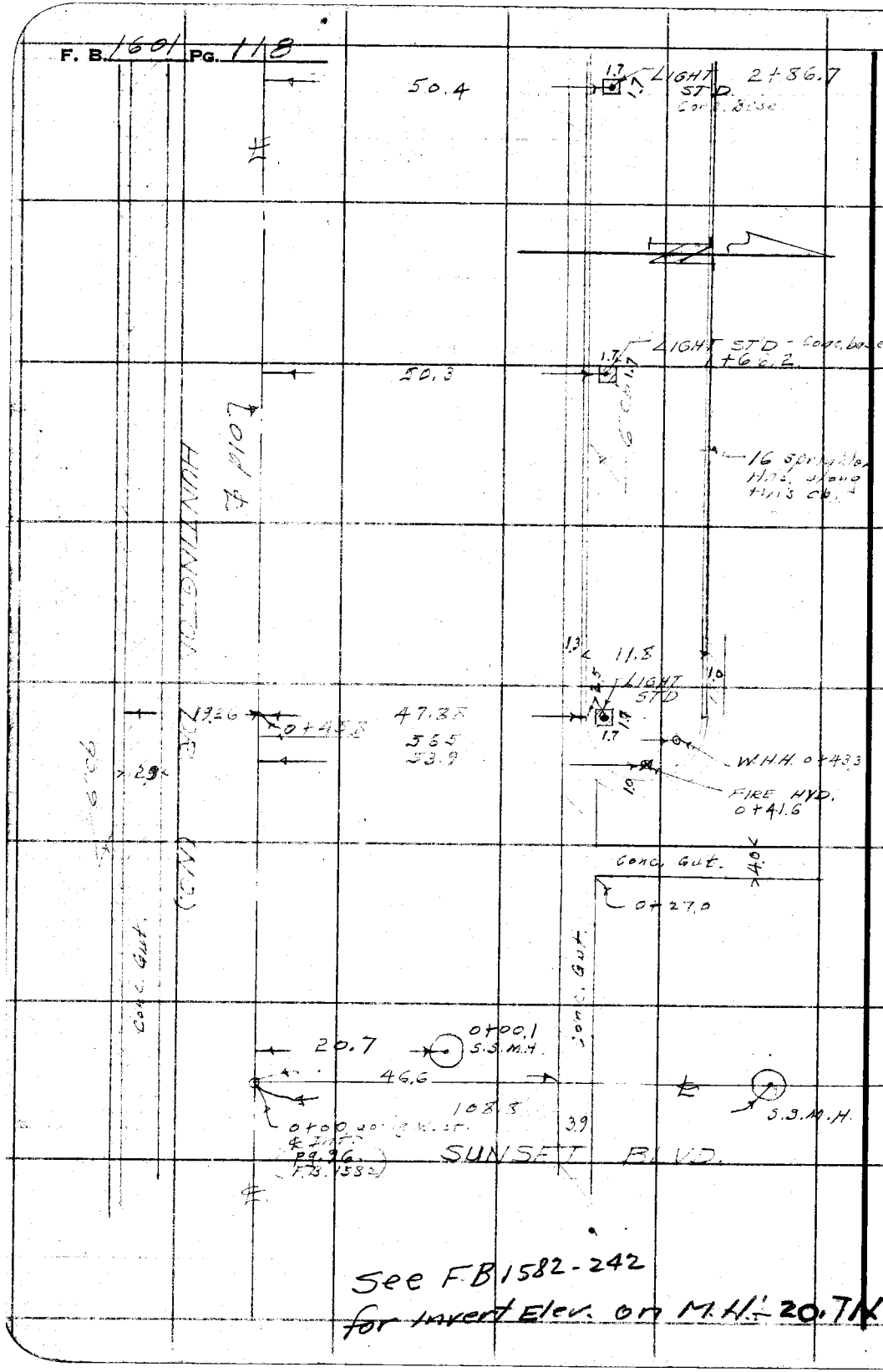

RETURN TO
LOS ANGELES COUNTY SURVEYOR
725 LOS ANGELES COUNTY
ENGINEERING BLDG.

Do not extend notes this side of this line.

Note: Any Additions or Changes on This Sheet Must Be Made or Circled in Red Ink With Date and Name of Person Making Change.

See F.B 1582-242
for Invert Elev. on M.H. 20.7K'

Notes Ck'd by	Survey of WOODWARD BLVD
Map No.	W. O. 6452 Tape No. 6132 St'd. 68 °F
Office Work	Surveyed by BENSON
Checked	Notes J.S.C. Date 10-1-57
Date	Indexed E. C. Johnson

F. B. 1691 PG. 117

Note: Any Additions or Changes on This Sheet Must be Made or Circled in Red Ink With Date and Name of Person Making Change.

Do not extend notes this side of this line.

RETURN TO
LOS ANGELES COUNTY SURVEYOR
726 LOS ANGELES COUNTY
ENGINEERING BLDG.

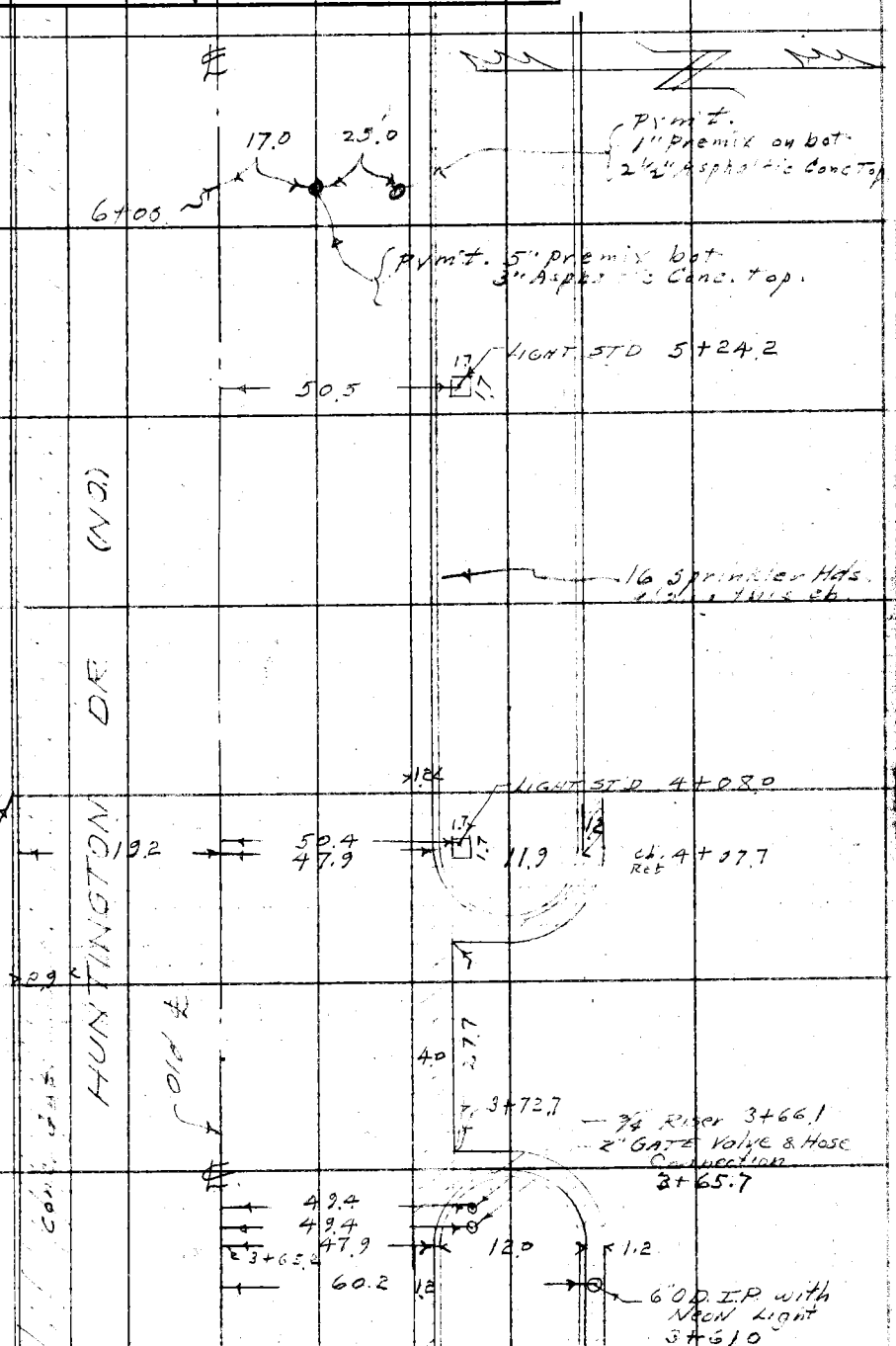

76F309S 247 10M 1-49

F. B. 1601 PG. 120

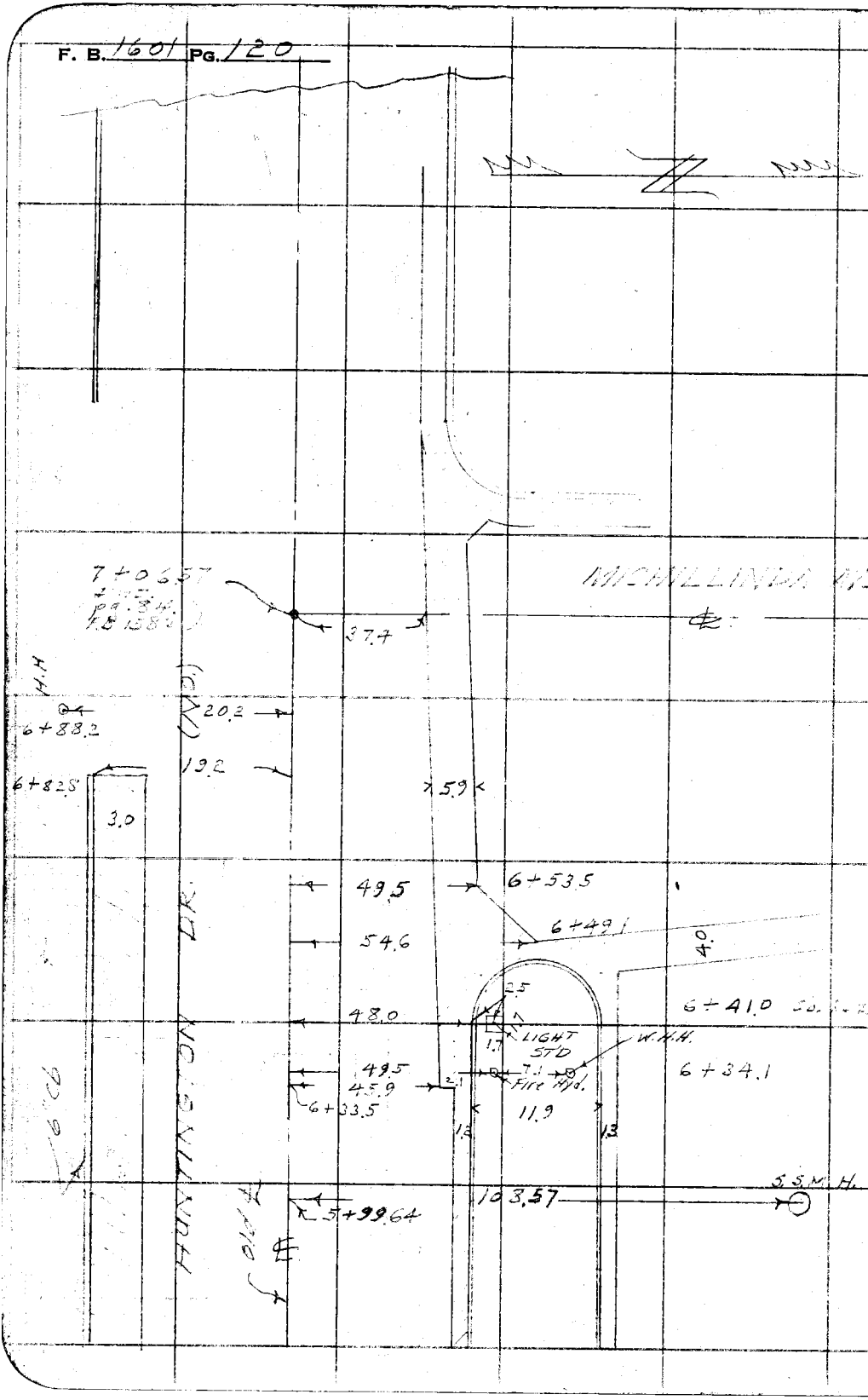

RETURN TO
LOS ANGELES COUNTY SURVEYOR
726 LOS ANGELES COUNTY
ENGINEERING BLDG.

Do not extend notes this side of this line.

Note: Any Additions or Changes on This Sheet Must be Made or Circled in Red Ink With Date and Name of Person Making Change.

Profile No.	Notes Red.	Plotted	Job No. 1452	Division No.	F. B. 1601 Pg. 121
	Date	Date	Survey of Woodward Blvd. S.S.		
X-Sec. No.	Notes Chkd. LCM	Checked	Survey by Benson Notes AB		Date 10-1-51
	Date 10/26/51	Date	Map No.	Indexed A. C. Johnson	Date JAN 14 '57

CROSS SECTIONS
ON
HUNTINGTON DR (NORTH)
FROM: SUNSET BLVD.
TO: MICHILLINDA AVE
WOODWARD BLVD. S.S.
J.N. 1452

10-1-51
C.A. Benson
J.S. Costas
F.E. Brooks
R.W. Lundblad

STATION	B. S.	H. I.	F. S.	ELEV.

NOTE: ANY ADDITIONS OR CHANGES ON THIS SHEET MUST BE MADE OR CIRCLED IN RED INK, WITH DATE AND NAME OF PERSON MAKING CHANGE.

Do not extend notes this side of this line.

PLEASE RETURN TO
LOS ANGELES COUNTY SURVEYOR
726 LOS ANGELES COUNTY ENGINEERING BLDG.

76L298 307 4-50

76L298 307 4-50

PLEASE RETURN TO
LOS ANGELES COUNTY SURVEYOR
726 LOS ANGELES COUNTY ENGINEERING BLDG.

NOTE: ANY ADDITIONS OR CHANGES ON THIS SHEET MUST BE MADE OR CIRCLED IN RED INK, WITH DATE AND NAME OF PERSON MAKING CHANGE.

Do not extend notes this side of this line.

F. B. 160 Pg. 122 Job No. 1452 Division No. 4.5 Profile
Survey of Wood Wash Bl
Survey by Lessman Notes Plotted Notes Red. Notes Chkd. Notes
Indexed E. C. Johnson Date 10-1-51 Date Date Date Date Date X-Sec. No. No.

STATION	B. S.	H. I.	F. S.	ELEV.		
T.E. 435	2.23	554.27		552.04	BM. TE 435 El. 552.036 FB. 1488 - 222 Michillinda Ave & Huntington Dr. (No) N.E. Cor. Bt. spk. in cb. 7' N. of N.E. cor. CR.	
T.P.	1.17	547.89	7.55	540.72	TP	
0+00.			6.22	541.67		Huntington Dr. Rt. Sunset + 0'6" Lt. Rt.
"			5.95	541.94		13 R.
"			6.14	541.75		31 R.
"			6.93	540.96		45± R. edge conc. gutter
"			6.97	540.92		48 R " "
"			6.91	540.98		50± R " " "
"			6.68	541.21		60 R.
"			7.09	540.80	16± L out gut	
"			7.38	540.51	19± L gut	
"			6.18	541.71	19± L Top Cb.	
0+39.8			5.69	542.20		
"			5.39	542.50		18 R.
"			5.60	542.29		31 R.
"			6.20	541.69		46± R
"			5.87	542.02		53± R gut.
"			5.30	542.59		53± R. Top cb.
0+45.8			5.61	542.28		
"			5.31	542.58		18 R
"			5.57	542.32		31 R.

76L298 307 4-50

PLEASE RETURN TO
LOS ANGELES COUNTY SURVEYOR
726 LOS ANGELES COUNTY ENGINEERING BLDG.

NOTE: ANY ADDITIONS OR CHANGES ON THIS SHEET MUST BE MADE OR CIRCLED IN RED INK, WITH DATE AND NAME OF PERSON MAKING CHANGE.

Do not extend notes this side of this line.

STATION	B. S.	H. I.	F. S.	ELEV.		
		547.89				
0+45 8			6.05	541.84		46 5 R.
"			6.09	541.80		47 8 R. gut
"			5.39	542.50		47 8 R. T. cb. (new cor.)
"			5.26	542.63		59 5 R T. cb. " "
"			5.69	542.20		59 6 R gut.
"			6.42	541.47	16 2 L out gut.	
"			6.70	541.19	19 2 L gut.	
"			5.42	542.45	19 2 L T. cb.	
T. P.	7.96	550.49	5.36	542.53	T. P. on L+T. N.W. cor.	
1+00.			7.50	542.99	#	
"			7.30	543.19		7 R
"			7.21	543.28		18 R.
"			7.36	543.13		29 R
"			5.08	542.41		46 5 R out gut
"			8.17	542.32		47 7 R gut
"			7.52	542.97		47 7 R T. cb.
"			7.24	543.25		59 6 R. T. cb.
"			7.72	542.77		59 6 R. gut
"			7.69	542.80	6 L	
			8.32	542.17	16 4 L. out gut.	
			8.52	541.97	19 3 L. gut.	

Profile Notes Red. ____ Plotted ____ Job No. 1452 Division No. ____ F. B. 1601 Pg. 123
No. ____ Date ____ Date ____ Survey of Wood Ave. Sta. 0+00 to 1+00
X-Sec. Notes Chkd. ____ Checked ____ Survey by ____ Notes ____ Date 12-2-51
No. ____ Date ____ Date ____ Map No. ____ Date ____

76L298 307 4-50

PLEASE RETURN TO
LOS ANGELES COUNTY SURVEYOR
726 LOS ANGELES COUNTY ENGINEERING BLDG.

NOTE: ANY ADDITIONS OR CHANGES ON THIS SHEET MUST BE MADE OR CIRCLED IN RED INK, WITH DATE AND NAME OF PERSON MAKING CHANGE.

Do not extend notes this side of this line.

STATION	B. S.	H. I.	F. S.	ELEV.		
1+00		550.49	7.33	543.16	19² L. T. Cb.	
2+00			6.13	544.[illegible]		℄
"			5.91	544.58		7 R
"			5.83	544.66		18 R
"			6.09	544.40		29 R
"			6.69	543.80		46⁵ R. out gut.
"			6.75	543.74		47² R. gut.
"			6.12	544.37		47² R T. Cb.
"			5.87	544.62		59⁹ R T. Cb.
"			6.36	544.13		59⁶ R. gut.
"			6.33	544.16	6 L	
"			6.98	543.51	16⁴ L out gut.	
"			7.19	543.30	19² L gut	
"			5.93	544.56	19² L T. Cb.	
3+00			4.50	545.69		℄
"			4.57	545.92		7 R
"			4.49	546.00		18 R
"			4.70	545.79		29 R.
"			5.29	545.20		46⁵ R out gut.
"			5.37	545.12		47² R. gut.
"			4.76	545.73		47² R. T. Cb.

F. B. 1601 Pg. 424 Job No. 1452 Division No. Notes Red. Plotted Profile
Survey of Wood Bros. S.S. Date Date No.
Survey by Benson Notes Notes Chkd. Checked X-Sec.
Indexed A. C. Johnson Date 10-2-51 Date Date No.

76L298 307 4-50

PLEASE RETURN TO
LOS ANGELES COUNTY SURVEYOR
726 LOS ANGELES COUNTY ENGINEERING BLDG.

NOTE: ANY ADDITIONS OR CHANGES ON THIS SHEET MUST BE MADE OR CIRCLED IN RED INK, WITH DATE AND NAME OF PERSON MAKING CHANGE.

Do not extend notes this side of this line.

STATION	B. S.	H. I.	F. S.	ELEV.		
3+00		550.49	4.49	546.00		59½ R T. cb.
"			4.99	545.50		59½ R gut
"			5.02	545.47	6 L	
"			5.60	544.89	16½ L out gut	
"			5.88	544.61	19½ L gut	
"			4.61	545.88	19½ L T. cb.	
3+65½			3.94	546.55	℄	
"			3.73	546.76		7 R
"			3.63	546.86		18 R
"			3.50	546.69		29 R.
"			4.39	546.10		46½ R out gut
"			4.50	545.99		47½ R. gut
"			3.80	546.69		47½ R. T. cb. [illegible]
"			3.56	546.93		59½ R T. cb. (" ")
"			4.95	546.44		59½ R. gut
3+71½			3.86	546.63	℄	
"			3.64	546.85		7 R
"			3.55	546.94		18 R
"			3.68	546.81		29 R
			4.33	546.16		46½ R out gut
			4.38	546.11		47.6 R gut. Line
"			4.28	546.21		54½ R. gut.

Profile Notes Red. ____ Plotted ____ Job No. 1452 Division No. ____ F. B. 1601 Pg. 125
No. ____ Date ____ Date ____ Survey of [illegible]
X-Sec. Notes Chkd. ____ Checked ____ Survey by ____ Notes [illegible] Date [illegible]
No. ____ Date ____ Date ____ Map No. ____ Date ____

76L298 307 4-50

PLEASE RETURN TO
LOS ANGELES COUNTY SURVEYOR
726 LOS ANGELES COUNTY ENGINEERING BLDG.

NOTE: ANY ADDITIONS OR CHANGES ON THIS SHEET MUST BE MADE OR CIRCLED IN RED INK, WITH DATE AND NAME OF PERSON MAKING CHANGE.

Do not extend notes this side of this line.

STATION	B. S.	H. I.	F. S.	ELEV.		
		550.29				
3+71 I			3.67	546.82		54 2 R. T. cb.
4+01 I			3.43	547.06		℄
"			3.20	547.29		7 R.
"			3.11	547.38		18 R.
"			3.25	547.24		29 R.
"			3.88	546.61		46 5 R. out gut.
"			3.92	546.57		47 3 R. gut line.
"			3.70	546.79		54 2 R. gut
"			3.71	547.55		54 3 R. Top cb.
4+07 I			3.36	547.13		℄
"			3.14	547.35		7 R.
"			3.04	547.45		18 R.
"			3.18	547.31		29 R.
"			3.83	546.66		46 7 R. out gut.
"			3.86	546.63		47 9 R. gut
"			3.19	547.30		47 9 R. Top cb. (E.R.)
"			2.95	547.54		59 8 R. T. cb. " "
"			3.48	547.01		59 2 R. gut
"			3.58	546.91	6 L	
"			4.12	546.37	16 4 L. out gut.	
"			4.37	546.12	19 3 L. gut	

F. B. 1601 PG. 126

Job No. 1452 Division No. ____ Notes Red. ____ Plotted ____ Profile ____

Survey of ____ Date ____ Date ____ No. ____

Survey by ____ Notes ____ Notes Chkd. ____ Checked ____ X-Sec. ____

Indexed K. C. Johnson Date ____ Date ____ Date ____ No. ____

76L298 307 4-50

PLEASE RETURN TO
LOS ANGELES COUNTY SURVEYOR
726 LOS ANGELES COUNTY ENGINEERING BLDG.

NOTE: ANY ADDITIONS OR CHANGES ON THIS SHEET MUST BE MADE OR CIRCLED IN RED INK, WITH DATE AND NAME OF PERSON MAKING CHANGE.

Do not extend notes this side of this line.

STATION	B. S.	H. I.	F. S.	ELEV.		
4+97		550.49	3.16	547.33	193 L T.C.	
5+00			2.13	548.36		
"			1.93	548.56		7 R.
"			1.81	548.68		18 R.
"			1.94	548.55		27 R.
"			2.50	547.99		46 ½ R. out gut
"			2.56	547.93		47 ½ R. gut.
"			1.92	548.57		47 ½ R. T.C.
			1.70	548.79		59 ½ R. T.C.
"			2.18	548.31		59 ½ R. gut
"			2.36	548.13		
"			2.89	547.60	162 L out gut	
"			3.13	547.36	193 L gut	
"			1.94	548.55	193 L T.C.	
T.P.	551	554.79	1.51	548.98	T.P.	
6+00			5.08	549.71		
"			4.91	549.88		7 R.
"			4.81	549.98		18 R.
"			4.92	549.87		27 R.
"			5.31	549.48		46 ½ R. out gut.
"			5.40	549.39		47 ½ R. gut.

Profile Notes Red_____ Plotted_____ Job No. 1452 Division No._____ F. B. 1601 Pg. 127
No._____ Date_____ Date_____ Survey of_____
X-Sec. Notes Chkd_____ Checked_____ Survey by_____ Notes B. Date 10-2-51
No._____ Date_____ Date_____ Map No._____ Checked Johnson Date_____

76L298 307 4-50

PLEASE RETURN TO
LOS ANGELES COUNTY SURVEYOR
726 LOS ANGELES COUNTY ENGINEERING BLDG.

NOTE: ANY ADDITIONS OR CHANGES ON THIS SHEET MUST BE MADE OR CIRCLED IN RED INK, WITH DATE AND NAME OF PERSON MAKING CHANGE.

Do not extend notes this side of this line.

STATION	B. S.	H. I.	F. S.	ELEV.		
		554.79				
6+00			4.75	550.04		47 1/2 R T. cb.
"			4.49	550.30		59 3/4 R. T. cb.
"			5.00	549.79		59 5/8 R gut.
"			5.27	549.52	6 L	
"			5.85	548.94	16 1/2 L out gut	
"			6.14	548.65	19 1/2 L gut	
"			4.90	549.89	19 3/4 L T. cb.	
6+41.0			4.64	550.15		℄
"			4.45	550.34		7 R
"			4.34	550.45		18 R
"			4.46	550.33		29 R
"			4.62	550.17		45.0 R. out gut
"			4.74	550.04		48 R gut
"			4.12	550.67		48 R. T. cb. (Ex. do R)
"			3.87	550.92		60 R T. cb (" ")
"			4.38	550.41		60 R gut.
6+47.0			4.54	550.25		℄
"			4.37	550.42		7 R
"			4.27	550.52		18 R
"			4.39	550.40		29 R
"			4.54	550.25		44 R. out gut

F. B. 1601 PG. 128

Job No. 1452 Division No. ____ Notes Red. ____ Plotted ____ Profile ____

Survey of ____ Date ____ Date ____ No. ____

Survey by ____ Notes ____ Notes Chkd. ____ Checked ____ X-Sec. ____

Indexed A. C. Johnson Date ____ Date ____ Date ____ No. ____

76L298 307 4-50

PLEASE RETURN TO
LOS ANGELES COUNTY SURVEYOR
726 LOS ANGELES COUNTY ENGINEERING BLDG.

NOTE: ANY ADDITIONS OR CHANGES ON THIS SHEET MUST BE MADE OR CIRCLED IN RED INK, WITH DATE AND NAME OF PERSON MAKING CHANGE.

Do not extend notes this side of this line.

STATION	B. S.	H. I.	F. S.	ELEV.		
		554.79				
6+47[illegible]			4.57	550.22		47 R. gut line
"			4.50	550.29		53 6 gut
"			3.96	550.83		53 6 top [illegible]
6+6[illegible]			4.34	550.45		℄
"			4.[illegible]	550.63		7 R.
"			4.05	550.71		18 R
"			4.15	550.64		29 R.
"			4.44	550.35		42 2 R. out gut.
			4.44	550.30		45 3 R. [illegible]
"			4.44	550.35		48 2 R edge gut
"			4.02	550.77		60 R
6+3[illegible]			4.19	550.60		℄.
"			4.32	550.47	6 L	
"			4.75	550.04	16 2 L out gut.	
"			5.03	549.76	19 2 L gut	
"			3.86	550.93	19 2 L T. [illegible] (W. end. cb.)	
7+00.			4.10	550.69		℄.
"			3.93	550.86		7 R.
"			3.85	550.94		18 R.
"			3.91	550.88		29 R.
"			4.21	550.58		37 8 R. out gut.

Profile Notes Red. JSC Plotted Job No. 1452 Division No.
No. Date Date Survey of
X-Sec. Notes Chkd. Checked Survey by Notes Date
No. Date Date Map No. Indexed Date

F. B. 1601 Pg. 129

76L298 307 4-50

PLEASE RETURN TO
LOS ANGELES COUNTY SURVEYOR
726 LOS ANGELES COUNTY ENGINEERING BLDG.

NOTE: ANY ADDITIONS OR CHANGES ON THIS SHEET MUST BE MADE OR CIRCLED IN RED INK, WITH DATE AND NAME OF PERSON MAKING CHANGE.

Do not extend notes this side of this line.

STATION	B. S.	H. I.	F. S.	ELEV.		
		554.79				
7+00			4.28	550 51		40 ℄ flow [illegible] gut.
"			4.22	550 57		43 ℄ R edge gut.
"			[illegible]	550 82		50 R
"			3.75	551 04		60 R.
"			4.20	550 59	5 L	
"			4.30	550 49	15 L	
"			4.27	550 52	19 L	
"			3.30	551 49	30 L	
7+06.57			4.03	550 76		℄ Int. [illegible]
7+10			4.00	550 79		℄
"			3.89	550 90		7 R
"			3.89	550 90		18 R
"			3.90	550 89		29 R.
"			4.17	550 62		36 ℄ R. edge gut.
"			4.23	550 56		39 ℄ R. flow [illegible]
"			4.17	550 62		42 ℄ R.
"			[illegible]	550 88		50 R
"			3.75	551 04		60 R.
B.M. T.E. 436			5.42	549.37	B.M. T.E. 436 El. 549.364 F.B. 1488-222 Huntington Dr. (S. side) at Michillinda A Bt. spk. in Cb. 28' E. of ℄ Prod. of " "	

F. B. 1601 PG. 130

Job No. 1452 Division No. ____ Notes Red. J.S.C. Plotted ____ Profile

Survey of ____ Date ____ Date ____ No. ____

Survey by ____ Notes ____ Notes Chkd. ____ Checked ____ X-Sec.

Indexed K. C. Johnson Date ____ Date ____ Date ____ No. ____

Notes Ck'd by	Survey of Woodward Blvd. S.S.
Map No.	W. O. 1452 Tape No. St'd. 63 °F
Office Work	Surveyed by Benson
Checked	Notes [illegible] Date 9-21-51
Date	Indexed A. C. Johnson

F. B. 1601 Pg. 131

JAN 14 '57

TOPOGRAPHY OF THE FIRST ALLEY WEST OF MICHILLINDA AVE FROM THE FIRST ALLEY NORTH OF HUNTINGTON DR. TO THE FIRST ALLEY SOUTH OF CALIFORNIA ST.

WOODWARD BLVD.

SEWER SYS.

J.N. 1452

9-21-51

C.A. Benson
J.N. Dougherty
F.E. Brooks

Note: Any Additions or Changes on This Sheet Must be Made or Circled in Red Ink With Date and Name of Person Making Change.

Do not extend notes this side of this line.

RETURN TO
LOS ANGELES COUNTY SURVEYOR
726 LOS ANGELES COUNTY
ENGINEERING BLDG.

76F3098 247 10M 1-49

F. B. 1601 PG. 132

Con't. on bot pg. 133

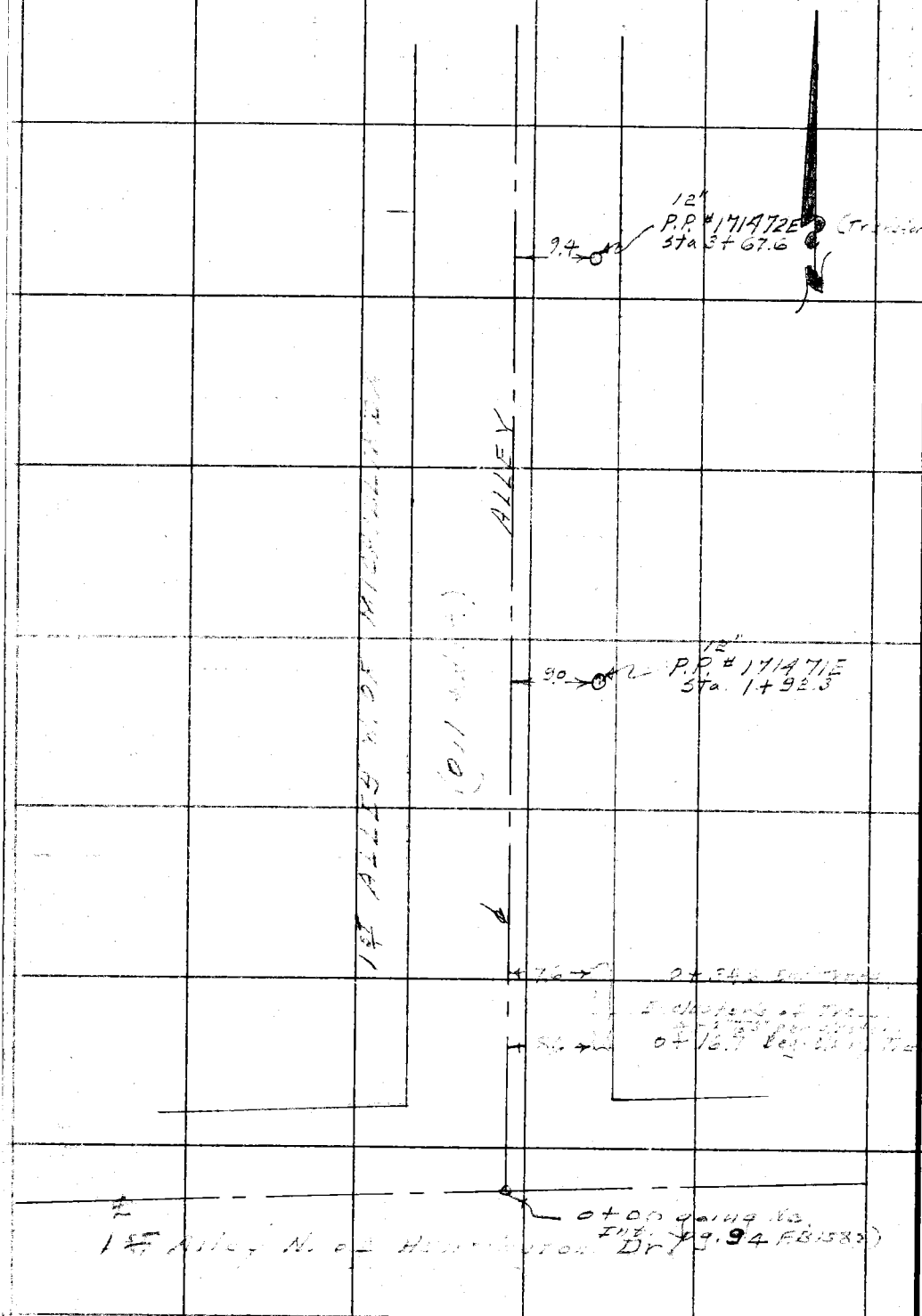

RETURN TO
LOS ANGELES COUNTY SURVEYOR
725 LOS ANGELES COUNTY
ENGINEERING BLDG.

Do not extend notes this side of this line.

Note: Any Additions or Changes on This Sheet Must be Made or Circled in Red Ink With Date and Name of Person Making Change.

Notes Ck'd by	Survey of Woodward Blvd S.S.
Map No.	W. O. Tape No. St'd. °F
Office Work	Surveyed by
Checked	Notes Date 9-21-51
Date	Indexed C. Johnson

F. B. 1601 PG. 133

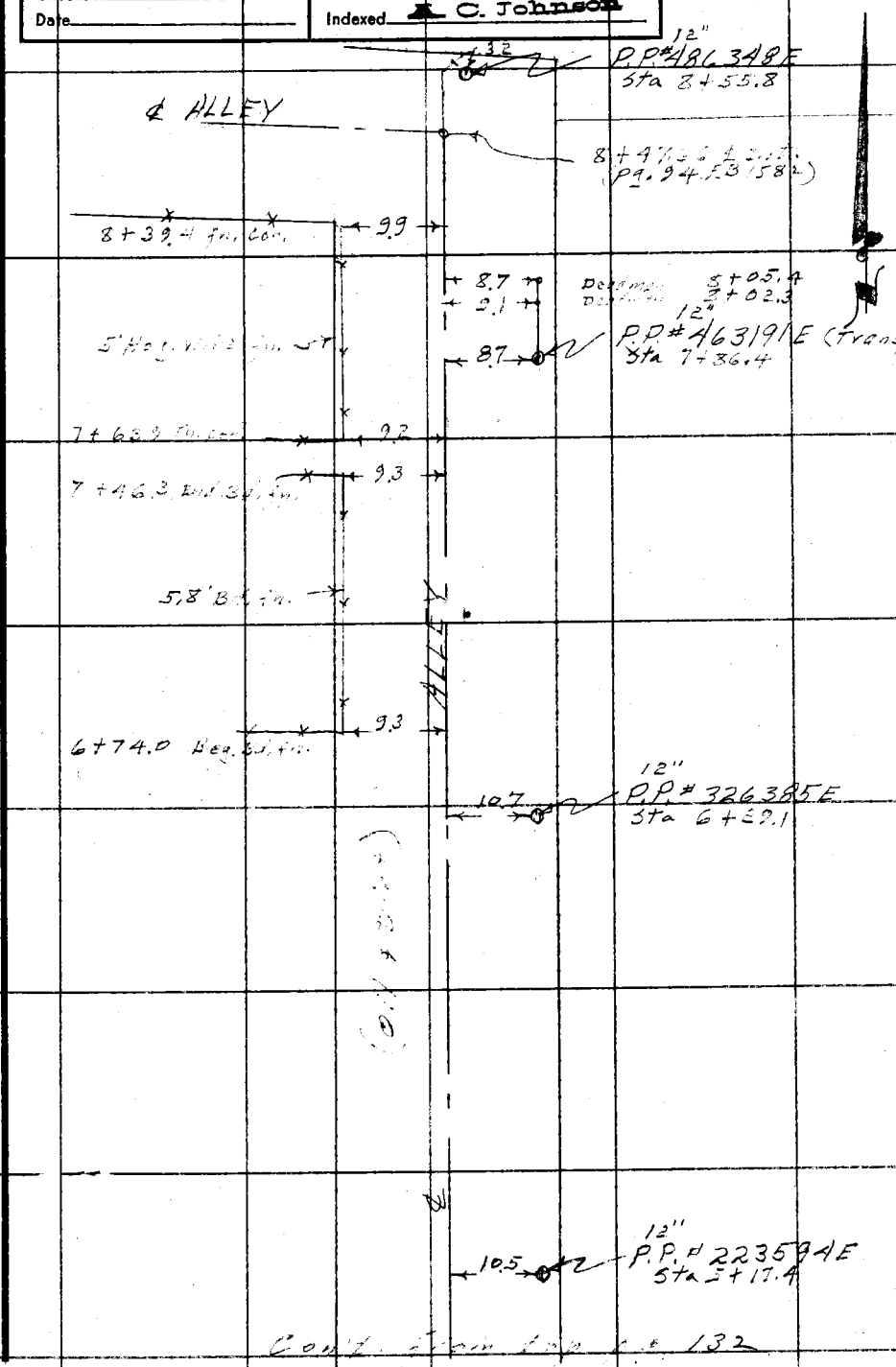

Note: Any Additions or Changes on This Sheet Must be Made or Circled in Red Ink With Date and Name of Person Making Change.

Do not extend notes this side of this line.

RETURN TO
LOS ANGELES COUNTY SURVEYOR
726 LOS ANGELES COUNTY
ENGINEERING BLDG.

76F309S 247 10M 1-49

RETURN TO
LOS ANGELES COUNTY SURVEYOR
726 LOS ANGELES COUNTY
ENGINEERING BLDG.

Note: Any Additions or Changes on This Sheet Must be Made or Circled in Red Ink With Date and Name of Person Making Change.

Do not extend notes this side of this line.

F. B. 1001 PG. 134

Profile No.	Notes Red.	Plotted	Job No. 1452	Division No.	F. B. 1601 Pg. 135
	Date	Date	Survey of Woodward Blvd. S.S.		
X-Sec. No.	Notes Chkd. LCM	Checked	Survey by Benson	Notes CB	Date 10-2-51
	Date 10/26/57	Date	Map No.	Indexed G. Johnson	Date JAN 14 '57

NOTE: ANY ADDITIONS OR CHANGES ON THIS SHEET MUST BE MADE OR CIRCLED IN RED INK, WITH DATE AND NAME OF PERSON MAKING CHANGE.

PLEASE RETURN TO
LOS ANGELES COUNTY SURVEYOR
726 Los Angeles County Engineering Bldg.

Do not extend notes this side of this line.

STATION	B. S.	H. I.	F. S.	ELEV.	
					CROSS SECTION ON FIRST ALLEY WEST OF MICHILLINDA AVE FROM: 1st Alley N. of Washington Dr. TO: 1st Alley S. of Lolita St.
					WOODWARD BLVD. S.S.
					W.N. 1452.
					10-2-51
					C.A. Benson
					W.S. Coates
					F.F. Brooks
					R.W. [illegible]

76L298 307 4-56

76L298 307 4-50

PLEASE RETURN TO
LOS ANGELES COUNTY SURVEYOR
726 LOS ANGELES COUNTY ENGINEERING BLDG.

NOTE: ANY ADDITIONS OR CHANGES ON THIS SHEET MUST BE MADE OR CIRCLED IN RED INK, WITH DATE AND NAME OF PERSON MAKING CHANGE.

Do not extend notes this side of this line.

STATION	B. S.	H. I.	F. S.	ELEV.		
BM T.E. 435	518	557.22		[illegible]	BM, TE, 435 El. 552.036 F.B. 1488-222 Michigan Blvd. & Huntington Dr. N. Evar. Bt. Spk. in Cb. 7 N. of N. End C.R.	
T.P.	6.82	563.26	0.78	556.44	T.P. 1x2 E Int Alleys.	
0+00			6.8	556.5		℄ Int. Alleys
"			7.2	556.1		10 R.
"			7.0	556.3	10 L	
1+00			6.0	557.3		℄
"			6.3	557.0		10 R
"			5.9	557.4	10 L	
2+00			4.7	558.6		℄
"			5.1	558.2		10 R
"			4.6	558.7	10 L	
3+00			3.7	559.6		℄
"			3.5	559.8		10 R.
"			3.3	560.0	10 L	
4+00			2.8	560.5		℄
"			2.8	560.5		10 R.
"			2.8	560.5	10 L	
T.P.	446	564.90	2.82	560.44	T.P.	
5+00			3.4	561.5		℄
"			3.7	561.2		10 R
"			3.4	561.5	10 L	

F. B. 1601 Pg. 136 Job No. 1452 Division No. Notes Red. Plotted Profile
Survey of Woodward Blvd. S.S. Date Date No.
Survey by Notes Notes Chkd. Checked X-Sec.
Indexed C. Johnson Date 10-2-51 Date Date No.

76L298 307 5-49

PLEASE RETURN TO
LOS ANGELES COUNTY SURVEYOR
726 LOS ANGELES COUNTY ENGINEERING BLDG.

NOTE: ANY ADDITIONS OR CHANGES ON THIS SHEET MUST BE MADE OR CIRCLED IN RED INK, WITH DATE AND NAME OF PERSON MAKING CHANGE.

Do not extend notes this side of this line.

STATION	B. S.	H. I.	F. S.	ELEV.		
		56490				
5+25			3.4	561.5		℄
"			3.7	561.2		10 R
"			3.3	561.[illegible]	10 L	
6+00			5.3	559.6		℄
"			5.5	559.4		10 R
"			5.0	559.9	10 L	
6+[illegible]			5.9	559.0		℄
"			5.8	559.1		10 R
			5.5	559.4	10 L	
7+00			5.[illegible]	559.6		℄
"			5.3	559.6		10 R
"			5.0	559.9	10 L	
8+00			5.0	559.[illegible]		℄
"			4.8	560.1		10 R
"			4.7	560.2	10 L	
[illegible]			3.9	561.0		℄ [illegible]
"			4.2	560.7		10 R
"			4.1	560.8	10 L	
T.P.-(X)	510	565.97	4.03	560.87	T.P.(X) [illegible]	
T.P.	504	569.97	1.04	564.93	Bm TE. 729 El. 564.639 F.B. 1583-[illegible] Woodward Blvd. (E[illegible]) 250'± So. [illegible] Bt. spk in ch. 12' N. ℄ Alley	
Bm. 729			5.31	564.66		

Profile No. ____ Notes Red. ____ Plotted ____ Job No. 1452 Division No. ____ F.B. 460 PG. 137
Date ____ Date ____ Survey of Woodward Blvd. 55
X-Sec. No. ____ Notes Chkd. ____ Checked ____ Survey by ____ Notes [illegible] Date 10-3-51
Date ____ Date ____ Map No. ____ Date ____
[illegible] Johnson

76L298 307 5-49

PLEASE RETURN TO
LOS ANGELES COUNTY SURVEYOR
726 LOS ANGELES COUNTY ENGINEERING BLDG.

NOTE: ANY ADDITIONS OR CHANGES ON THIS SHEET MUST BE MADE OR CIRCLED IN RED INK, WITH DATE AND NAME OF PERSON MAKING CHANGE.

Do not extend notes this side of this line.

STATION	B. S.	H. I.	F. S.	ELEV.	
	5.9	564.5		558.6	℄ sta. 2+00.
1+93.7 (2+)			10.3	554.2	Fl. Basement to Ho. #836
	5.0	562.3		557.3	℄ sta. 1+00
0+98.8			7.2	555.1	Fl. Basement to Ho. #846.
	4.9	565.4		560.5	℄ sta. 4+00
[illegible]			12.2	[illegible]	[illegible] to Ho. #521.
	5.3	567.3		561.5	℄ sta. 5+00
[illegible]			8.9	55[illegible]	Fl. Basement to Ho. [illegible]
	4.4	564.0		559.6	℄ sta. 6+00.
[illegible]			11.3	552.2	Fl. Basement to Ho. #[illegible]
	5.3	564.9		559.6	℄ sta. 7+00.
			5.5	[illegible]	Fl. Basement to Ho. #764 Geo. [illegible]
			5.4	[illegible]	[illegible]

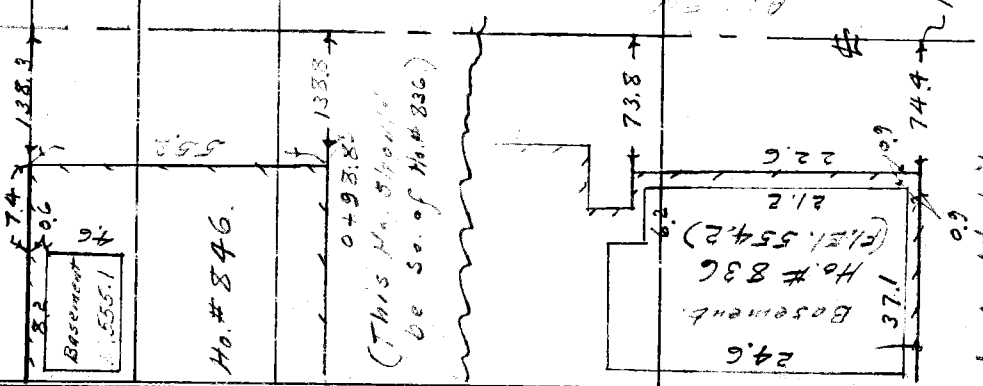

Profile ____ No. ____ X-Sec. ____ No. ____

Plotted ____ Date ____ Notes Red. ____ Date ____ Notes Chkd. ____ Date ____ Checked ____ Date ____

Division No. ____ Job No. ____ Notes ____ Date ____

Survey of ____
Survey by ____
Indexed L. C. Johnson

F.B. 160 PG. 138

Profile No. ____ Notes Red. ____ Date ____ Plotted ____ Date ____ Job No. ____ Division No. ____ F. B. 1601 PG. 139

X-Sec. No. ____ Notes Chkd. ____ Date 41.2 Checked ____ Date ____ Survey of ____ Survey by ____ Map No. ____ Notes ____ Date ____ Indexed ____ Date ____

A. C. Johnson

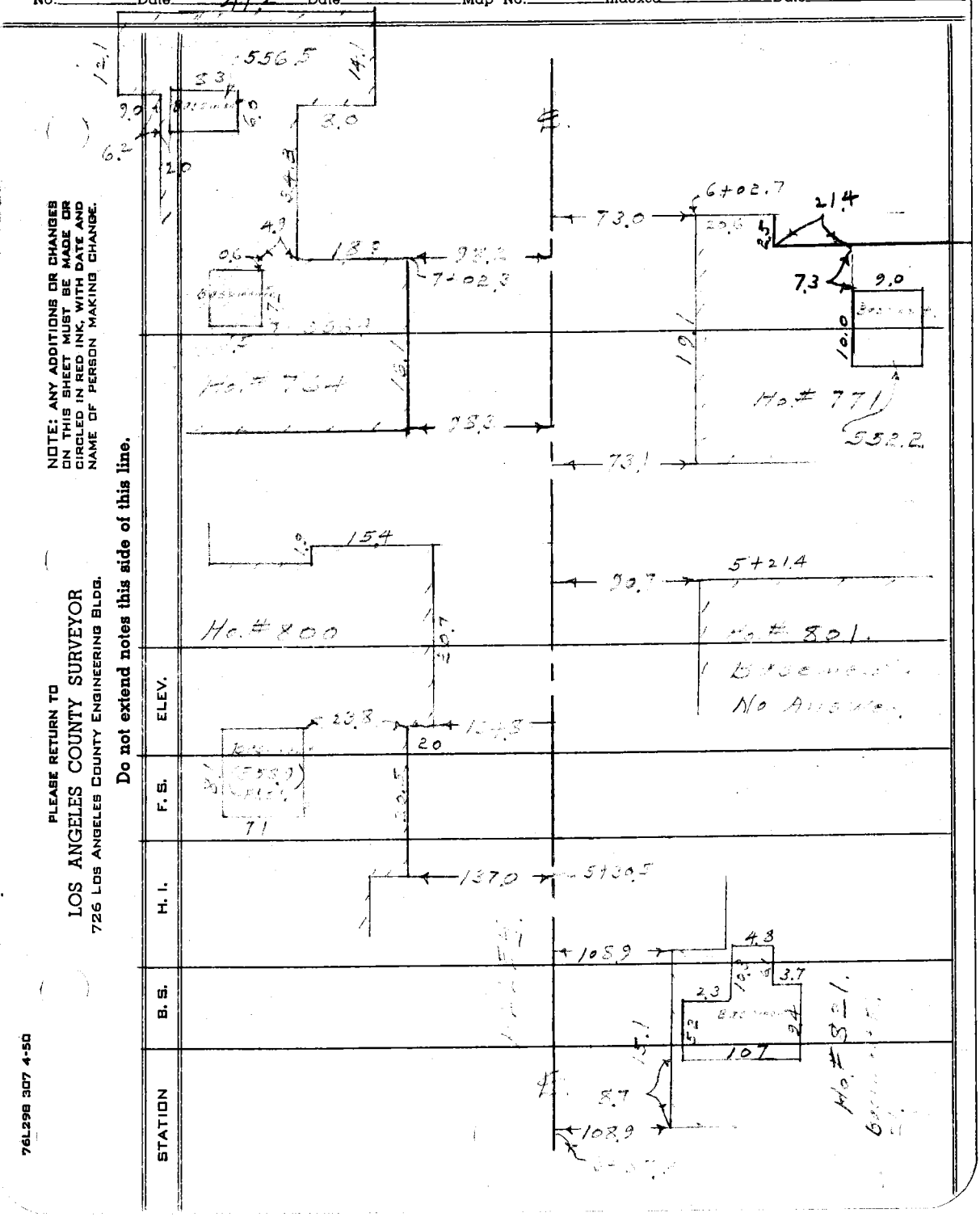

NOTE: ANY ADDITIONS OR CHANGES ON THIS SHEET MUST BE MADE OR CIRCLED IN RED INK, WITH DATE AND NAME OF PERSON MAKING CHANGE.

PLEASE RETURN TO

LOS ANGELES COUNTY SURVEYOR

726 LOS ANGELES COUNTY ENGINEERING BLDG.

Do not extend notes this side of this line.

76L298 307 4-50

F. B. 1601, Pg. 140 Job No. 1452 Division No. _____ Notes Red. _____ Plotted _____ Profile

Survey of _____ Date _____ Date _____ No. _____

Survey by _____ Notes _____ Notes Chkd. _____ Checked _____ X-Sec.

Indexed _____ Date _____ Date _____ Date _____ No. _____

STATION	B. S.	H. I.	F. S.	ELEV.

Do not extend notes this side of this line.

PLEASE RETURN TO
LOS ANGELES COUNTY SURVEYOR
726 LOS ANGELES COUNTY ENGINEERING BLDG.

NOTE: ANY ADDITIONS OR CHANGES ON THIS SHEET MUST BE MADE OR CIRCLED IN RED INK, WITH DATE AND NAME OF PERSON MAKING CHANGE.

76L298 307 4-50

Notes Ck'd by	Survey of
Map No.	W. O. 1452 Tape No. St'd. °F
Office Work	Surveyed by
Checked	Notes Date
Date	Indexed A. C. Johnson

F. B. 1601 PG. 141

JAN 14 '57

TOPOG.

ON

5'ly LINE PARCEL 5 - L.S. 25-35.
(Use by 2' of [illegible] 1 [illegible] K, as ±)

FROM 1 - 1± [illegible] W. of [illegible]

TO 1 - 10'± E. of E'ly Line parcel 5.

WOODWARD BLVD SS.

J.M. 1452.

10-2-51
[illegible]
J. S. Coates
F. E. Brooks
R. W. [illegible]

Note: Any Additions or Changes on This Sheet Must be Made or Circled in Red Ink With Date and Name of Person Making Change.

Do not extend notes this side of this line.

RETURN TO
LOS ANGELES COUNTY SURVEYOR
726 LOS ANGELES COUNTY
ENGINEERING BLDG.

76F309S 247 10M 1-49

F. B. 1501 PG. 142



RETURN TO
LOS ANGELES COUNTY SURVEYOR
726 LOS ANGELES COUNTY
ENGINEERING BLDG.

Do not extend notes this side of this line.

Note: Any Additions or Changes on This Sheet Must be Made or Circled in Red Ink With Date and Name of Person Making Change.

F.B. 1601 PG. 140

Profile No.	Notes Red.	Plotted	Job No. 1452	Division No.	
	Date	Date	Survey of		
X-Sec. No.	Notes Chkd. LCM	Checked	Survey by	Notes	Date
	Date 10/26/51	Date	Map No.	Date JAN 14 '57	

NOTE: ANY ADDITIONS OR CHANGES ON THIS SHEET MUST BE MADE OR CIRCLED IN RED INK, WITH DATE AND NAME OF PERSON MAKING CHANGE.

PLEASE RETURN TO
LOS ANGELES COUNTY SURVEYOR
726 Los Angeles County Engineering Bldg.

Do not extend notes this side of this line.

STATION	B. S.	H. I.	F. S.	ELEV.	
					[illegible]
					[illegible]

76L298 307 5-49

76L298 307 5-49

PLEASE RETURN TO
LOS ANGELES COUNTY SURVEYOR
726 LOS ANGELES COUNTY ENGINEERING BLDG.

NOTE: ANY ADDITIONS OR CHANGES ON THIS SHEET MUST BE MADE OR CIRCLED IN RED INK, WITH DATE AND NAME OF PERSON MAKING CHANGE.

Do not extend notes this side of this line.

STATION	B. S.	H. I.	F. S.	ELEV.		
T.P. (X)	5.10	[illegible]		[illegible]	T.P. (X) [illegible] 560.5[illegible]	[illegible]
0+00 [illegible]	[illegible]		5.[illegible]	560.[illegible]		[illegible]
"			5.[illegible]	[illegible]		[illegible]
"			4.[illegible]	[illegible]	[illegible]	
[illegible]			[illegible]	[illegible]		[illegible]
"			[illegible]	560.[illegible]		[illegible]
"			[illegible]	560.[illegible]	[illegible]	
0+54			5.7	560.3		[illegible]
"			5.9	560.1		[illegible]
"			5.5	560.[illegible]	[illegible]	
T.P.	5.04	569.97	1.04	564.93	T.P.	
BM TE.729			5.31	564.66	BM TE.729 El. 564.639 F.B. 1553-115 Wood [illegible] 250 ± S. [illegible] Bt [illegible] inch [illegible]	

F.B. 631 Pg. 144

Job No. [illegible] Division No. [illegible] Notes Red. [illegible] Plotted [illegible] Profile

Survey of [illegible] Date [illegible] Date [illegible] No. [illegible]

Survey by [illegible] Notes [illegible] Notes Chkd. [illegible] Checked [illegible] X-Sec.

Indexed K. C. Johnson Date [illegible] Date [illegible] Date [illegible] No. [illegible]

F.B/601 PG. 145

Profile No.	Notes Red.	Plotted	Job No. 1452	Division No.	
	Date	Date	Survey of Woodward Blvd SS		
X-Sec. No.	Notes Chkd. LCM	Checked	Survey by	Notes AB	Date 10-2-51
	Date 10/26/51	Date	Map No.	Indexed A. C. Johnson	Date JAN 14 '57

TOPOGRAPHY
&
CROSS [illegible]
ON.

FIRST ALLEY [illegible] OF [illegible]
FROM [illegible]
TO [illegible]
[illegible] BLVD. [illegible]
[illegible] 1452.

STATION	B. S.	H. I.	F. S.	ELEV.
				J. A. [illegible] [illegible] F. E. [illegible] [illegible] Lundblad.

NOTE: ANY ADDITIONS OR CHANGES ON THIS SHEET MUST BE MADE OR CIRCLED IN RED INK, WITH DATE AND NAME OF PERSON MAKING CHANGE.

PLEASE RETURN TO
LOS ANGELES COUNTY SURVEYOR
726 LOS ANGELES COUNTY ENGINEERING BLDG.

Do not extend notes this side of this line.

76L298 307 5-49

76L298 307 5-49

PLEASE RETURN TO
LOS ANGELES COUNTY SURVEYOR
726 LOS ANGELES COUNTY ENGINEERING BLDG.

NOTE: ANY ADDITIONS OR CHANGES ON THIS SHEET MUST BE MADE OR CIRCLED IN RED INK, WITH DATE AND NAME OF PERSON MAKING CHANGE.

Do not extend notes this side of this line.

STATION	B. S.	H. I.	F. S.	ELEV.		
[illegible]	5.10	[illegible]		[illegible]	[illegible] 560 [illegible]	[illegible]
0+00 [illegible]	[illegible]		5.0	561.0		[illegible]
"			[illegible]	561.1		10 R
"			5.1	560.[illegible]	10 L	
1+00			3.[illegible]	56[illegible]		
"			3.[illegible]	56[illegible]		[illegible]
"			[illegible]	56[illegible].3	10 L	
1+03[illegible] [illegible]					[illegible] R.P. = 544225[illegible]	[illegible] R
1+2[illegible] [illegible]						[illegible] R
1+72[illegible] — [illegible] Cone [illegible] Lt. }			5[illegible]	pg 14[illegible]	10.[illegible] Lt.	
1+9[illegible] — " " " " }					3.3 Lt.	
1+[illegible]			1.[illegible]	5[illegible].4		
"			1.[illegible]	564.[illegible]		10 R
"			1.82	[illegible]	10 L	
1+99.[illegible]			0.98	564.[illegible]		[illegible]
[illegible]			1.[illegible]	564.97		
"			1.1	564.9[illegible]		10 R
"			[illegible]	564.[illegible]	10 L	
[illegible]			1.05	564.92		[illegible]
			1.[illegible]	564.[illegible]		[illegible]
[illegible]			1.18	564.[illegible]	10 L	

F.B. 1601 PG. 146

Job No. 1452 Division No. ____ Notes Red. ____ Plotted ____ Profile ____

Survey of ____ Date ____ Date ____ No. ____

Survey by ____ Notes ____ Notes Chkd. ____ Checked ____ X-Sec. ____

Indexed A. C. Johnson Date ____ Date ____ Date ____ No. ____

76L298 307 4-50

PLEASE RETURN TO
LOS ANGELES COUNTY SURVEYOR
726 LOS ANGELES COUNTY ENGINEERING BLDG.

NOTE: ANY ADDITIONS OR CHANGES ON THIS SHEET MUST BE MADE OR CIRCLED IN RED INK, WITH DATE AND NAME OF PERSON MAKING CHANGE.

Do not extend notes this side of this line.

STATION	B. S.	H. I.	F. S.	ELEV.		
		[illegible]				
2 + [illegible]			1.[illegible]	564.34		℄ gut [illegible]
"			1.61	564.[illegible]		7 R
"			1.38	564.[illegible]		10 R
"			1.50	564.[illegible]	10 [illegible]	
2 + [illegible]			1.0[illegible]	564.[illegible]		℄
"			1.07	564.[illegible]		10 R
"			1.00	564.[illegible]	10 [illegible]	
2 + [illegible]			[illegible]	564.[illegible]		℄ [illegible] Wood [illegible] Blvd
2 [illegible]			1.[illegible]	564.89		℄ [illegible]
"			[illegible]	565.24		℄ T. Cb.
2 + [illegible]			0.6	565.4[illegible]		℄
"			1.12	564.85		10 [illegible] gut
"			0.78	565.19		10 R T. Cb.
2 + 5[illegible]0.0	Deacon	Tree.	0.5	565.5[illegible]	[illegible]	2 [illegible]
"	5.04	569.97	1.04	564.[illegible]	[illegible]	
2 + 61.8			4.56	565.41		℄ T. Cb.
"			4.94	565.[illegible]		℄ gut
2 + 76			4.27	565.70		℄
2 + 37.7			4.39	565.58		℄ gut
"			4.06	565.91	B.M. T.E. 729 [illegible] 564.639	℄ T. Cb. [illegible] 1538 [illegible]
B.M. E. 729			5.31	564.66	Woodward Blvd. (E. [illegible]) 250' ± So. [illegible] St. Bt. Sp. in Cb. 12' [illegible] ℄ [illegible]	

Profile Notes Red. [illegible] Plotted _____ Job No. [illegible] Division No. _____ F. B. [illegible] Pg. 147
No. _____ Date _____ Date _____ Survey of _____
X-Sec. Notes Chkd. _____ Checked _____ Survey by _____ Notes _____ Date _____
No. _____ Date _____ Date _____ Map No. _____ Indexed _____ Date _____

A. G. Johnson

F. B. 1601 PG. 148 Job No. 1452 Division No. _____ Notes Red. _____ Plotted _____ Profile

Survey of _____ Date _____ Date _____ No. _____

Survey by _____ Notes _____ Notes Chkd. _____ Checked _____ X-Sec.

Indexed A. C. Johnson Date _____ Date _____ Date _____ No. _____

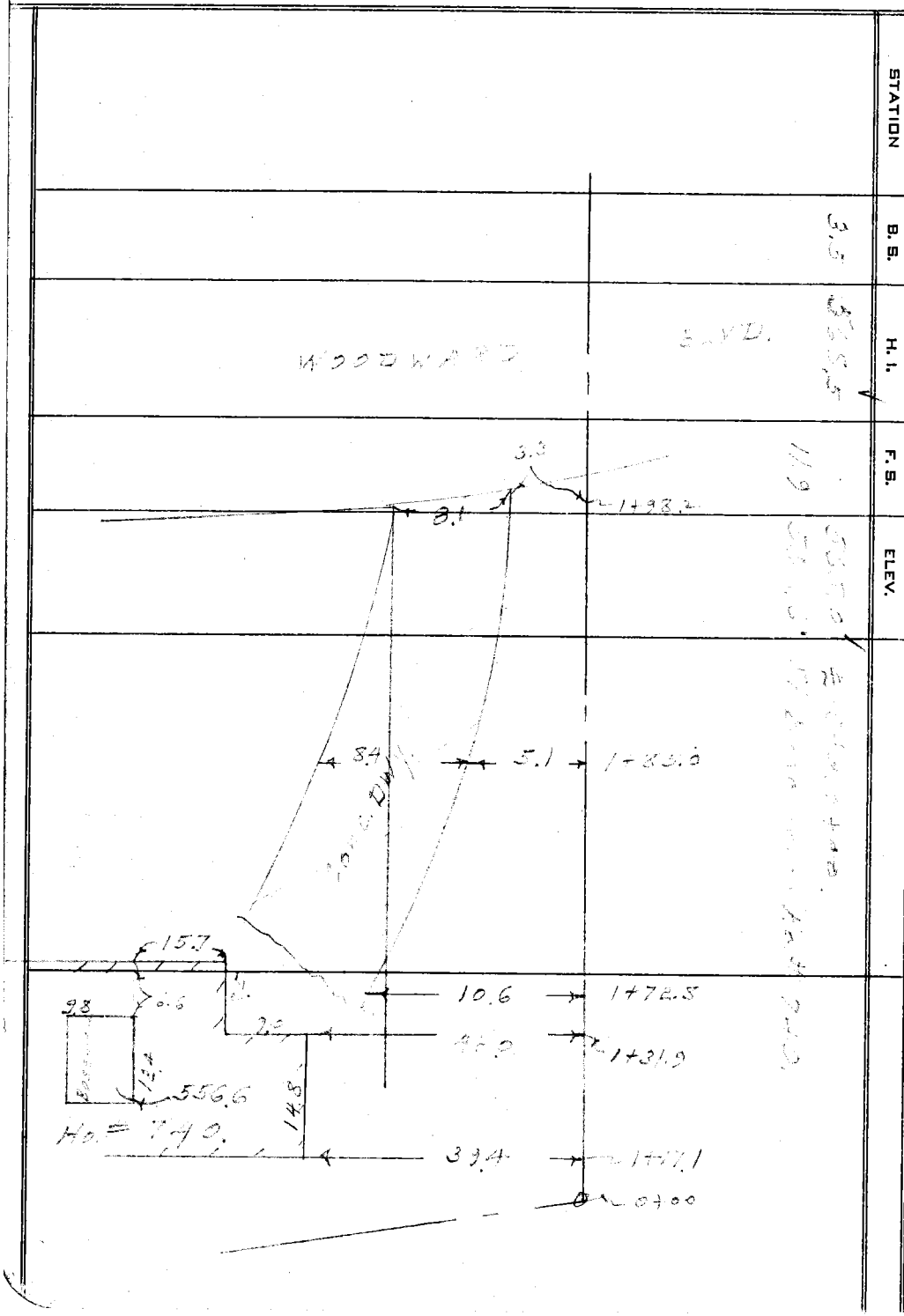

76L298 307 4-50

PLEASE RETURN TO

LOS ANGELES COUNTY SURVEYOR

726 LOS ANGELES COUNTY ENGINEERING BLDG.

NOTE: ANY ADDITIONS OR CHANGES ON THIS SHEET MUST BE MADE OR CIRCLED IN RED INK, WITH DATE AND NAME OF PERSON MAKING CHANGE.

Do not extend notes this side of this line.

Notes Ck'd by	Survey of Woodward Blvd.
Map No.	W. O. 1452 Tape No. [illegible] St'd. [illegible] °F
Office Work	Surveyed by Benson
Checked	Notes [illegible] Date 10-3-51
Date	Indexed X C. Johnson

F. B. 1601 PG. 149

JAN 14 '57

TOPOG.
ON
WOODWARD BLVD.
FROM: 1st Alley N. Huntington Dr. (East)
TO: 1st Alley N. of Huntington Dr. (West)

WOODWARD BLVD. S.S.
J.N. 1452.

10-3-51
C.A. Benson
J.S. [illegible]
F.D. [illegible]
[illegible]

Note: Any Additions or Changes on This Sheet Must be Made or Circled in Red Ink With Date and Name of Person Making Change.

Do not extend notes this side of this line.

RETURN TO
LOS ANGELES COUNTY SURVEYOR
726 LOS ANGELES COUNTY
ENGINEERING BLDG.

76F309S 247 10M 1-49

F. B. 1601 PG. 150

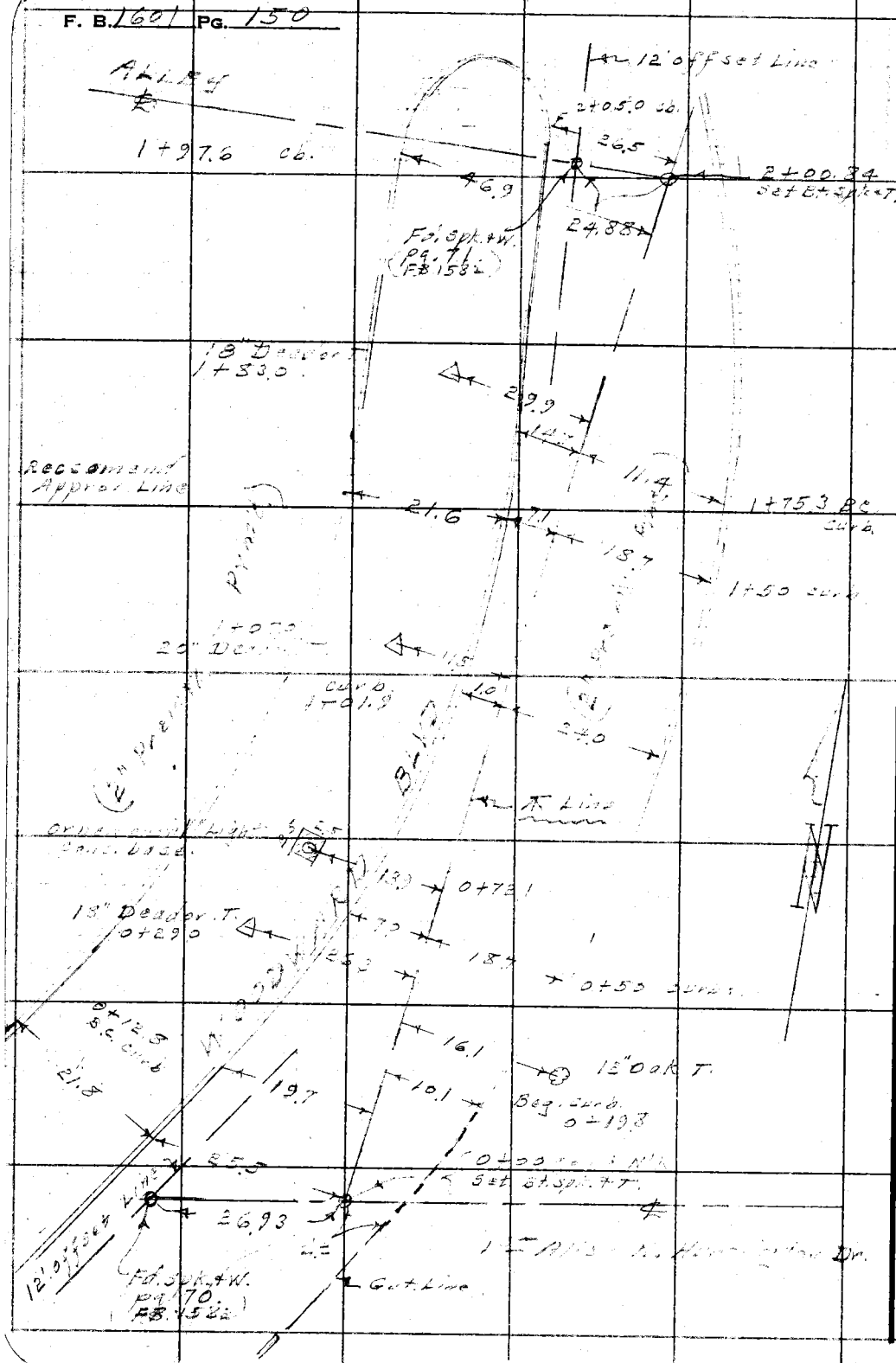

RETURN TO
LOS ANGELES COUNTY SURVEYOR
725 LOS ANGELES COUNTY
ENGINEERING BLDG.

Do not extend notes this side of this line.

Note: Any Additions or Changes on This Sheet Must be Made or Circled in Red Ink With Date and Name of Person Making Change.

F.B. 160 PG. 151

Profile No. _____ Notes Red. _____ Plotted _____ Job No. _____ Division No. _____
Date _____ Date _____ Survey of _____

X-Sec. No. _____ Notes Chkd. LGM Checked _____ Survey by _____ Notes _____ Date _____
Date 10/26/51 Date _____ Map No. _____ Indexed A. C. Johnson Date JAN 14 57

NOTE: ANY ADDITIONS OR CHANGES ON THIS SHEET MUST BE MADE OR CIRCLED IN RED INK, WITH DATE AND NAME OF PERSON MAKING CHANGE.

Do not extend notes this side of this line.

STATION	B. S.	H. I.	F. S.	ELEV.	
					[illegible]
					[illegible]
					(Using ⊼ Line as ℄)

PLEASE RETURN TO
LOS ANGELES COUNTY SURVEYOR
726 LOS ANGELES COUNTY ENGINEERING BLDG.

76L298 307 5-49

76L298 307 5-49

PLEASE RETURN TO
LOS ANGELES COUNTY SURVEYOR
726 LOS ANGELES COUNTY ENGINEERING BLDG.

NOTE: ANY ADDITIONS OR CHANGES ON THIS SHEET MUST BE MADE OR CIRCLED IN RED INK, WITH DATE AND NAME OF PERSON MAKING CHANGE.

Do not extend notes this side of this line.

STATION	B. S.	H. I.	F. S.	ELEV.		
T.E. 622	10.08	565.19		555.11	[illegible] T.E. 622 E. [illegible] 1588-54 Woodward Blvd. & [illegible] Dr. N.E. Cor. [illegible] in Cb. 6' N. of N. [illegible]	
0+00. going N			6.65	558.54		℄ Alley & ⊼ Line
"			6.73	[illegible]		2' R. gut. Line
"			6.17	559.02		11.6 R. edge walk
"			6.22	558.9[illegible]		17.3 R. base "
"			6.25	558.94	13 L	
"			6.56	558.63	25.4 L gut.	
"			6.20	558.99	" T. Cb.	
"			6.18	559.01	49.3 L T. Cb.	
"			6.50	558.[illegible]	" gut	
"			6.06	559.1[illegible]	63 L	
"			6.43	558.16	77.3 L gut	
"			6.10	559.09	" L T. Cb.	
0+20.8 (not to scale)			5.90	559.29		℄ ⊼ Line
"			6.25	558.94		10.1 R gut
"			5.[illegible]	559.30		" R. T. Cb.
0+12.8			6.16	559.03		℄ ⊼ Line
"			5.97	559.22	8 L	
"			6.21	558.98	19.5 L gut	
"			5.90	559.29	" L T. Cb.	

F.B. 160/152 PG. Job No. 1452 Division No. Notes Red. Date Plotted Date No. Profile
Survey of Survey by [illegible] Notes Date 10-8-51 Notes Chkd. Date Checked Date No. X-Sec.
Indexed K. C. Johnson

76L298 307 4-50

PLEASE RETURN TO
LOS ANGELES COUNTY SURVEYOR
726 LOS ANGELES COUNTY ENGINEERING BLDG.

NOTE: ANY ADDITIONS OR CHANGES ON THIS SHEET MUST BE MADE OR CIRCLED IN RED INK, WITH DATE AND NAME OF PERSON MAKING CHANGE.

Do not extend notes this side of this line.

STATION	B. S.	H. I.	F. S.	ELEV.		
		565.19				
0+35.0			5.55	559.64		℄ ⊼ Line
"			5.76	559.43	11.3 L gut	
"			5.38	559.81	" T.cb.	
"			5.41	559.78	34.5 L T.cb.	
"			5.80	559.39	" gut	
"			5.32	559.87	48 L	
"			5.65	559.54	61.1 L gut	
"			5.34	559.35	" T.cb. (Beg. [illegible])	
0+50			5.32	559.87		℄ ⊼ Line
"			5.34	559.85		6 R.
"			5.65	559.54		18.5 R gut.
"			5.25	559.94		" R T.cb.
"			5.41	559.78	7.1 L gut	
"			5.07	560.12	7.1 L T.cb.	
"			5.06	560.13	29.0 L T.cb.	
"			5.42	559.77	" gut	
"			4.95	560.21	43 L	
"			5.27	559.92	55.4 L gut	
"			4.87	560.32	" L T.cb.	
1+00			4.58	560.61		℄ ⊼ Line
"			4.50	560.69		11 R.

Profile Notes Red. ____ Plotted ____ Job No. 1452 Division No. ____ F. B. 1601 Pg. 153
No. ____ Date ____ Date ____ Survey of Woodward Blvd. [illegible]
X-Sec. Notes Chkd. ____ Checked ____ Survey by [illegible] Notes ____ Date 10-8-51
No. ____ Date ____ Date ____ Map No. ____ Date ____
[illegible] Johnson

76L298 307 4-50

PLEASE RETURN TO
LOS ANGELES COUNTY SURVEYOR
726 LOS ANGELES COUNTY ENGINEERING BLDG.

NOTE: ANY ADDITIONS OR CHANGES ON THIS SHEET MUST BE MADE OR CIRCLED IN RED INK, WITH DATE AND NAME OF PERSON MAKING CHANGE.

Do not extend notes this side of this line.

STATION	B. S.	H. I.	F. S.	ELEV.		
1+00		565.19	4.91	560.28		24 L R. gut
"			4.51	560.68		" T.cb.
"			4.59	560.60	0.9 L gut	
"			4.27	560.92	" L T.cb.	
"			4.09	561.10	22.2 L T.cb.	
"			4.52	560.67	" L gut	
"			3.9[illegible]	561.2[illegible]	37 L	
"			4.30	560.89	47.8 L gut	
"			4.[illegible]	561.1[illegible]	" L T.cb.	
1+50			3.72	561.47		℄ ⊼ Line
"			3.71	561.48		5. R
"			4.36	560.83		18.2 R gut
"			3.97	561.22		" R. T.cb.
"			3.94	561.25	7.4 L gut	
"			3.65	561.54	" L T.cb.	
"			3.44	561.75	29.4 L T.cb.	
"			3.7[illegible]	561.48	" L gut	
"			3.07	562.12	43 L	
"			3.28	561.91	55.8 L gut	
"			3.02	562.17	" L T.cb.	

F. B. 1601 PG. 154 Job No. 1453 Division No. Notes Red. Plotted Profile
Survey of Woodward Blvd. S.S. Date Date No.
Survey by Notes B Notes Chkd. Checked X-Sec.
Indexed K. C. Johnson Date 10-8-51 Date Date No.

76L298 307 4-50

PLEASE RETURN TO
LOS ANGELES COUNTY SURVEYOR
726 LOS ANGELES COUNTY ENGINEERING BLDG.

NOTE: ANY ADDITIONS OR CHANGES ON THIS SHEET MUST BE MADE OR CIRCLED IN RED INK, WITH DATE AND NAME OF PERSON MAKING CHANGE.

Do not extend notes this side of this line.

STATION	B. S.	H. I.	F. S.	ELEV.		
1+75.2		565.19	3.42	561.77		℄ ⊼ Line.
"			4.09	561.10		11.5 R gut
"			3.73	561.46		" T.cb.
"			3.39	561.80	2' L	
"			3.58	561.61	14.5 L gut	
"			3.25	561.94	" L T.cb. (Cen. [illegible])	
"			3.02	562.17	38.0 L T.cb.	
"			3.30	561.89	" L gut	
"			2.63	562.56	51 L	
"			2.89	562.30	64.5 L gut	
"			2.55	562.64	" L T.cb.	
2+00.84			3.64	561.55		℄ Int ⊼ & ℄ [illegible] Prod.
2+05.2			3.75	561.44		℄ ⊼ Line
"			3.77	561.42		0.6 R gut
"			3.43	561.76		" R T.cb.
"			3.05	562.14	14 L	
"			3.23	561.96	26.3 L gut	
"			2.92	562.27	" L T.cb. (Bag. [illegible])	
"			2.67	562.52	46.3 L T.cb.	
"			2.93	562.26	" gut	
"			2.87	562.32	49.7 L gut. Line.	

Profile Notes Red. ____ Plotted ____ Job No. 1452 Division No. ____ F. B. 1601 PG. 155
No. ____ Date ____ Date ____ Survey of ____
X-Sec. Notes Chkd. ____ Checked ____ Survey by ____ Notes ____ Date ____
No. ____ Date ____ Date ____ Map No. ____ Indexed ____ Date ____

76L298 307 4-50

PLEASE RETURN TO
LOS ANGELES COUNTY SURVEYOR
726 LOS ANGELES COUNTY ENGINEERING BLDG.

NOTE: ANY ADDITIONS OR CHANGES ON THIS SHEET MUST BE MADE OR CIRCLED IN RED INK, WITH DATE AND NAME OF PERSON MAKING CHANGE.

Do not extend notes this side of this line.

STATION	B. S.	H. I.	F. S.	ELEV.		
		565.19				
2+052			2.12	563.07	63 L	
"			2.39	562.80	76° L [illegible]	
"			1.93	563.26	" L T. Cb [illegible]	
T.E. 731			2.06	563.13	BN T.E. 731 El. 563.16 [illegible] F.B. 1585 112 [illegible] Wood [illegible] 330' ± N. E. [illegible] Bt. spk. in Cb. 15' S. E. [illegible]	

F. B. 1601 Pg. 156 Job No. 1452 Division No. Notes Red. Plotted Profile
Survey of Date Date No.
Survey by Notes AB Notes Chkd. Checked X-Sec.
Indexed E. C. Johnson Date 10-8-51 Date Date No.

147 W
1143

Notes Ck'd by	Survey of WOODWARD BLVD SS
Map No.	W. O. 1452 Tape No. 2132 St'd. 68 °F
Office Work	Surveyed by BENSON
Checked	Notes J.S.C. Date 10-2-51
Date	Indexed C. Johnson

F. B. 1601 PG. 157

JAN 14 '57

TOPOGRAPHY
ON
1ST ALLEY WO HUNTINGTON DR.

From: WOODWARD BLVD
To: MICHIGAN BLVD.

WOODWARD BLVD S.S.
J.N. 1452

10-2-51
C.A. Benson
J.S. Coates
F.E. Brooks
R.W. Lundlund

Note: Any Additions or Changes on This Sheet Must be Made or Circled in Red Ink With Date and Name of Person Making Change.

Do not extend notes this side of this line.

RETURN TO
LOS ANGELES COUNTY SURVEYOR
726 LOS ANGELES COUNTY
ENGINEERING BLDG.

76F309S 247 10M 1-49

F. B. 1601 PG. 158

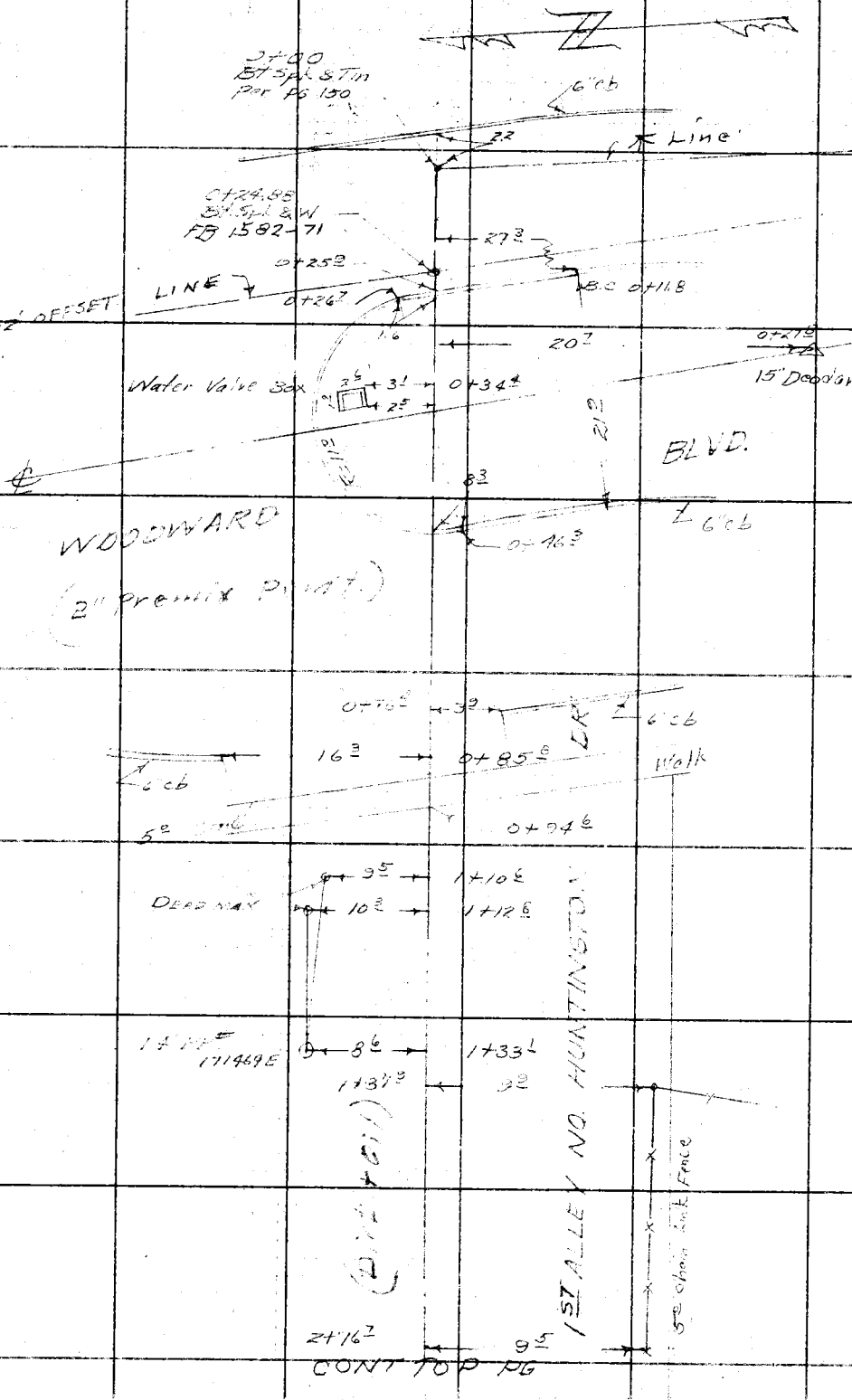

RETURN TO
LOS ANGELES COUNTY SURVEYOR
725 LOS ANGELES COUNTY
ENGINEERING BLDG.

Do not extend notes this side of this line.

Note: Any Additions or Changes on This Sheet Must be Made or Circled in Red Ink With Date and Name of Person Making Change.

Notes Ck'd by	Survey of WOODWARD BLVD SS
Map No.	W. O. 1452 Tape No. 0132 St'd. 68 °F
Office Work	Surveyed by Benson
Checked	Notes J.S.C. Date 10-2-51
Date	Indexed A. C. Johnson

F. B. 1601 PG. 159

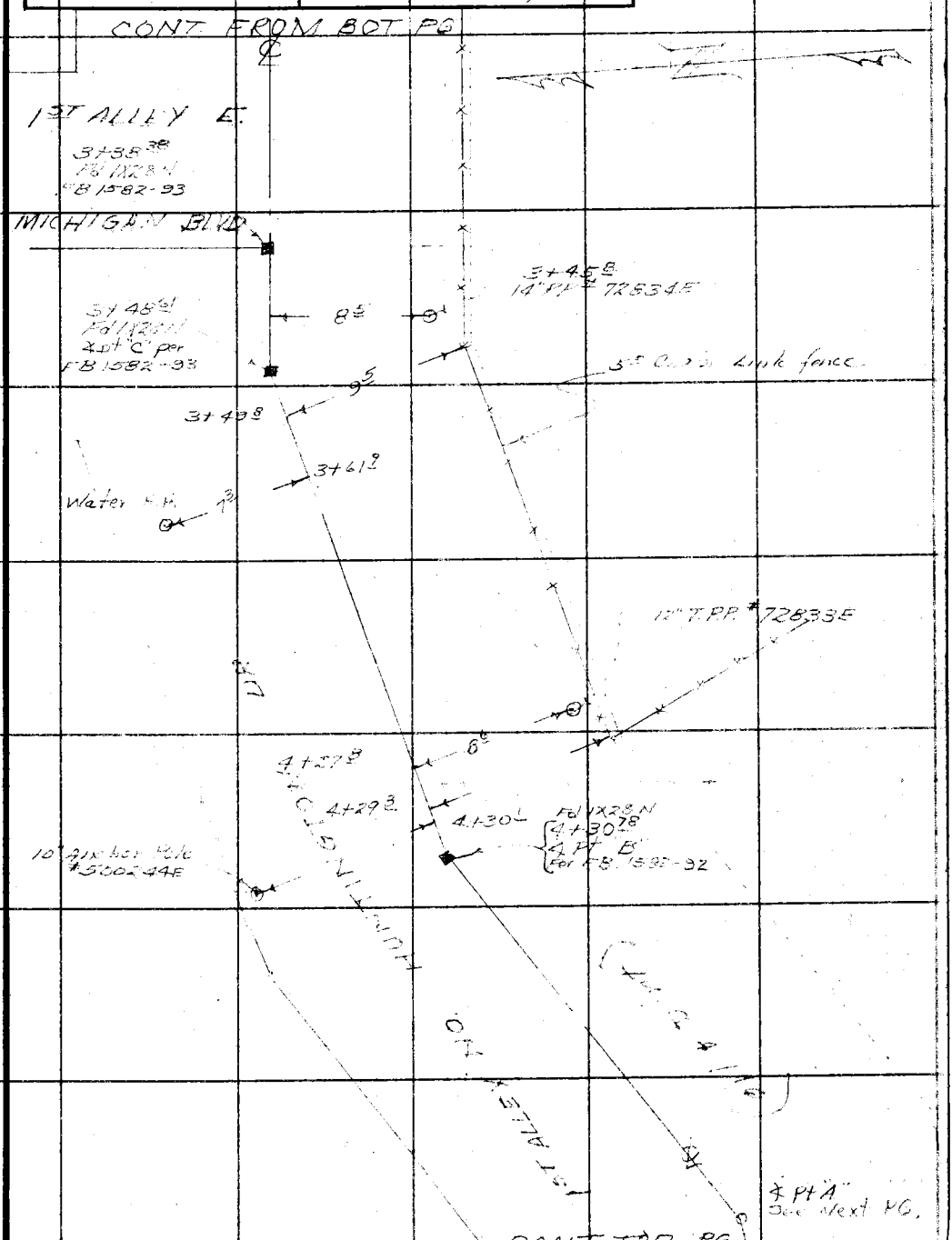

Note: Any Additions or Changes on This Sheet Must be Made or Circled in Red Ink With Date and Name of Person Making Change.

Do not extend notes this side of this line.

RETURN TO
LOS ANGELES COUNTY SURVEYOR
726 LOS ANGELES COUNTY
ENGINEERING BLDG.

76F309S 247 10M 1-49

F. B. 1601 PG. 160 CONT FROM BOT PG.

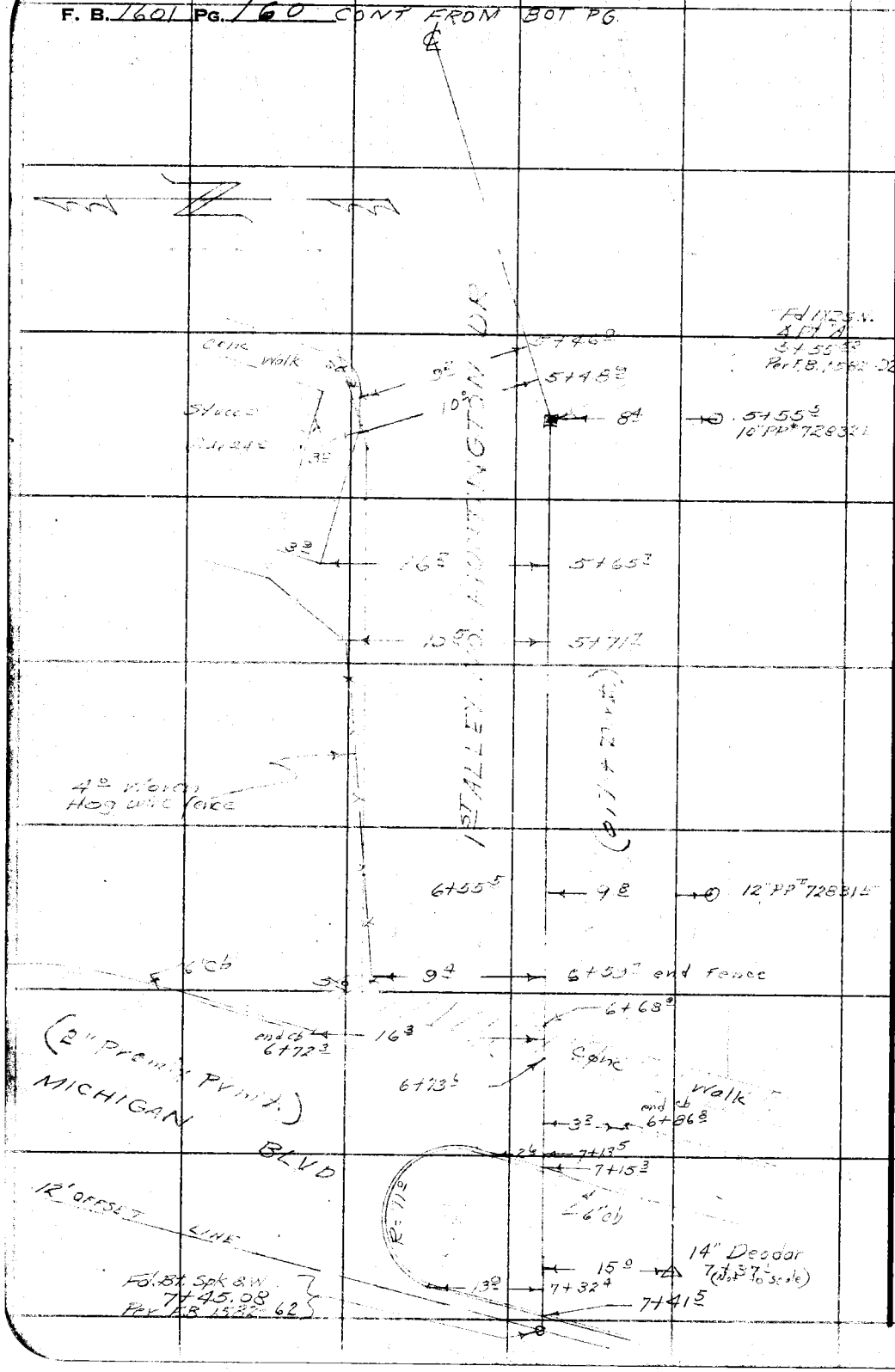

RETURN TO
LOS ANGELES COUNTY SURVEYOR
726 LOS ANGELES COUNTY
ENGINEERING BLDG.

Do not extend notes this side of this line.

Note: Any Additions or Changes on This Sheet Must Be Made or Circled in Red Ink With Date and Name of Person Making Change.

Profile / No.	Notes Red.	Plotted	Job No. 1452	Division No.
	Date	Date	Survey of Woodward Blvd. S.S.	
X-Sec. No.	Notes Chkd. LCM	Checked	Survey by [illegible]	Notes [illegible] Date 10-8-51
	Date 10/26/51	Date	Map No.	Indexed A. C. Johnson Date JAN 14 '57

F. B. 1601 Pg. 161

CROSS SECTIONS
ON
1ST ALLEY NO. HUNTINGTON DR.

FROM 1 - WOODWARD BLVD
TO 1 - MARYLAND BLVD.
WOODWARD BLVD. S.S.
J.N. 1452.

10-3-51
C.A. Benson
J.S. Coates
F.J. Brooks
R.W. Lundi[illegible]

STATION	B. S.	H. I.	F. S.	ELEV.

NOTE: ANY ADDITIONS OR CHANGES ON THIS SHEET MUST BE MADE OR CIRCLED IN RED INK, WITH DATE AND NAME OF PERSON MAKING CHANGE.

PLEASE RETURN TO
LOS ANGELES COUNTY SURVEYOR
726 LOS ANGELES COUNTY ENGINEERING BLDG.

Do not extend notes this side of this line.

76L298 307 4-50

76L298 307 4-50

PLEASE RETURN TO
LOS ANGELES COUNTY SURVEYOR
726 LOS ANGELES COUNTY ENGINEERING BLDG.

NOTE: ANY ADDITIONS OR CHANGES ON THIS SHEET MUST BE MADE OR CIRCLED IN RED INK, WITH DATE AND NAME OF PERSON MAKING CHANGE.

Do not extend notes this side of this line.

F. B. [illegible] Pg. 162 Job No. 1455 Division No. [illegible] Notes Red. ____ Date ____ Plotted ____ Date ____ Profile No. ____
Survey of ____ Notes ____ Notes Chkd. ____ Date ____ Checked ____ Date ____ X-Sec. No. ____
Survey by K. C. Johnson Date 10-8-51
Indexed ____

STATION	B. S.	H. I.	F. S.	ELEV.		
T.E.731	2.33	568.24		56[illegible]	BK. T.E. 731 El. 563.164 F.S. 1.585 - 1/2 br. (Wooden Stake) 330± N. [illegible] (Bt. spike 15' S. of Alley)	
0+00			6.18	561.56		℄ Int. ⅄ Line & ℄ Alley
"			7.10	561.44		3 Z R gut
"			6.76	561.78		" T.C.b.
"			6.76	561.78	10 L	
0+11±			6.42	562.12		℄ Alley Int
"			6.41	562.13		10 R.
"			6.51	562.03	10 L	
"			6.90	561.64	27± L gut	
"			6.57	561.97	" L T.C.b.	
0+25±			6.56	561.98		℄ gut Alley
"			6.24	562.30		℄ Top C.b.
0+26±			6.2	562.34		℄
"			6.24	562.30		2 Z R. T.C.b.
"			6.35	561.99		2 Z R. gut
"			6.43	562.11		8 R
"			6.36	562.18		10 R
"			6.4	562.1	10 L.	
0+38±			6.1	562.4		℄.
"			6.35	562.49		7± R Top C.b.

76L298 307 4-50

PLEASE RETURN TO
LOS ANGELES COUNTY SURVEYOR
726 LOS ANGELES COUNTY ENGINEERING BLDG.

NOTE: ANY ADDITIONS OR CHANGES ON THIS SHEET MUST BE MADE OR CIRCLED IN RED INK, WITH DATE AND NAME OF PERSON MAKING CHANGE.

Do not extend notes this side of this line.

STATION	B. S.	H. I.	F. S.	ELEV.		
0+38		568.54	6.35	562.19		7 R. gut.
0+46			5.97	562.57	#	
"			6.26	562.28		2 R. gut
"			6.19	562.35		10 R
"			6.07	562.47	3 L. T. Cb.	
"			6.34	562.20	" gut.	
"			6.33	562.21	10 L	
0+46			5.99	562.55	#	Top Cb.
"			[illegible]	562.28	#	gut
0+49			5.[illegible]5	562.30	#	[illegible]
0+67			5.36	563.18	#	"
"			5.26	563.28		10 R.
"			5.58	562.96	10 L	
0+76			5.58	562.96	#	
"			5.74	562.30		4 R [illegible]
"			5.25	563.29		4 R [illegible]
0+17			5.62	562.92	#	
0+85			5.12	563.42	#	
"			5.20	563.34		16 R gut
"			4.74	563.80		" T. Cb. [illegible]

Profile Notes Red. ____ Plotted ____ Job No. 1451 Division No. ____ F. B. 1601 Pg. 163
No. ____ Date ____ Date ____ Survey of ____
X-Sec. Notes Chkd. ____ Checked ____ Survey by [redacted] C. Johnson Notes [illegible] Date 10-8-51
No. ____ Date ____ Date ____ Map No. ____ Indexed ____ Date ____

76L298 307 4-50

PLEASE RETURN TO
LOS ANGELES COUNTY SURVEYOR
726 LOS ANGELES COUNTY ENGINEERING BLDG.

NOTE: ANY ADDITIONS OR CHANGES ON THIS SHEET MUST BE MADE OR CIRCLED IN RED INK, WITH DATE AND NAME OF PERSON MAKING CHANGE.

Do not extend notes this side of this line.

STATION	B. S.	H. I.	F. S.	ELEV.		
		563.54				
0+88			4.88	563.66		℄ edge [illegible]
0+93			4.76	563.78		℄ [illegible]
"			4.56	563.98		10 R.
"			4.8	563.7	10 L	
1+00			4.78	563.76		℄
"			4.6	563.9		10 R
"			4.6	563.9	10 L	
2+00			4.24	564.30		℄
"			3.8	564.7		10 R
"			4.1	564.4	10 L	
3+00			3.28	565.26		℄
"			3.0	565.5		10 R
"			3.2	565.3	10 L	
3+38.38			2.95	565.5		℄ Int. Alley
"			2.48	566.06		10 R
"			3.0	565.5	10 L	
3+[illegible]			2.77	565.77		℄ ([illegible])
"			2.7	565.8		10 R.
"			2.9	565.6	10 L	
T.P.	5.58	571.18	2.94	565.60	T.P. on 1x2 ℄ Int. Alley	

F. B. 1601 PG. 164 Job No. 1452 Division No. Notes Red. Plotted Profile
Survey of Date Date No.
Survey by Notes Notes Chkd. Checked X-Sec.
Indexed C. Johnson Date 10-8-51 Date Date No.

76L298 307 4-50

PLEASE RETURN TO
LOS ANGELES COUNTY SURVEYOR
726 LOS ANGELES COUNTY ENGINEERING BLDG.

NOTE: ANY ADDITIONS OR CHANGES ON THIS SHEET MUST BE MADE OR CIRCLED IN RED INK, WITH DATE AND NAME OF PERSON MAKING CHANGE.

Do not extend notes this side of this line.

STATION	B. S.	H. I.	F. S.	ELEV.		
		571.18				
4+00			5.30	565.38		⊥
"			4.9	566.3		10 R
"			5.5	565.7	10 L	
4+30.78	[illegible]	[illegible]	5.23	565.95		⊥
"			5.0	566.2		10 R
"			5.2	566.0	10 L	
5+00			5.0	566.2		⊥
"			4.7	566.5		10 R.
"			5.1	566.1	10 L	
5+55.52	[illegible]	[illegible]	4.73	566.40		⊥
"			4.3	566.9		10 R
"			4.9	566.3	10 L	
T. P.	5.32	572.05	4.45	566.73	T. P. on 6+00	
6+00			5.32	566.73		⊥.
"			5.0	567.1		10 R.
"			5.7	566.4	10 L	
6+38			4.81	567.24		⊥.
"			4.74	567.31		7.3 R
"			4.73	567.32		10 R
"			5.00	567.05	10 L	
6+72.2			4.94	567.11		⊥.

Profile Notes Red. ____ Plotted ____ Job No. 1452 Division No. ____ F. B. 1601 PG. 165
No. ____ Date ____ Date ____ Survey of [illegible]
X-Sec. Notes Chkd. ____ Checked ____ Survey by [illegible] Notes [illegible] Date 10-9-51
No. ____ Date ____ Date ____ Map No. ____ Indexed ____ Date ____

C. Johnson

76L298 307 4-50

PLEASE RETURN TO
LOS ANGELES COUNTY SURVEYOR
726 LOS ANGELES COUNTY ENGINEERING BLDG.

NOTE: ANY ADDITIONS OR CHANGES ON THIS SHEET MUST BE MADE OR CIRCLED IN RED INK, WITH DATE AND NAME OF PERSON MAKING CHANGE.

Do not extend notes this side of this line.

STATION	B. S.	H. I.	F. S.	ELEV.		
		572.05				
6+70			4.98	567.07		14 R
"			5.31	566.74		16 R gut
"			4.78	567.27		" T. [illegible]
"			5.00	567.05	10 L	
6+73			5.00	567.05		℄
6+84			5.58	566.47		℄ [illegible]
6+[illegible]			5.50	566.55		℄
"			5.00	567.05		10 R.
"			5.60	566.45	35 L gut	
"			5.16	566.89	" T. cb. [illegible]	
7+00			4.98	567.07		℄
"			4.50	567.[illegible]		10 R.
"			5.35	566.69	10 L	
7+15			5.11	566.94		℄ gut
"			4.69	567.36		℄ T. cb.
7+41			4.97	567.05		℄ T. cb.
"			5.14	566.91		℄ gut
7+57			4.[illegible]	567.41		℄
7+70			4.89	567.16		℄ gut
"			4.59	567.46		℄ T. [illegible] F.B. 158 113
TE. 730			5.22	566.[illegible]3	TE. 730 El 563.113 Mich. [illegible] Blvd (E. side) 425 ± N. ℄ Michelle [illegible] Bt. spk in cb. 12 [illegible]	

F. B. 1601 PG. 166

Job No. 1452 Division No. Notes Red. Plotted Profile

Survey of Date Date No.

Survey by Notes Notes Chkd. Checked X-Sec.

Indexed A. C. Johnson Date 10-9-51 Date Date No.

Profile	Notes Red.	Plotted	Job No. 1452	Division No.	F. B. 1601	PG. 167
No.	Date	Date	Survey of			
X-Sec.	Notes Chkd.	Checked	Survey by	Notes B	Date 10-9-51	
No.	Date	Date	Map No.	Indexed A. C. Johnson	Date	

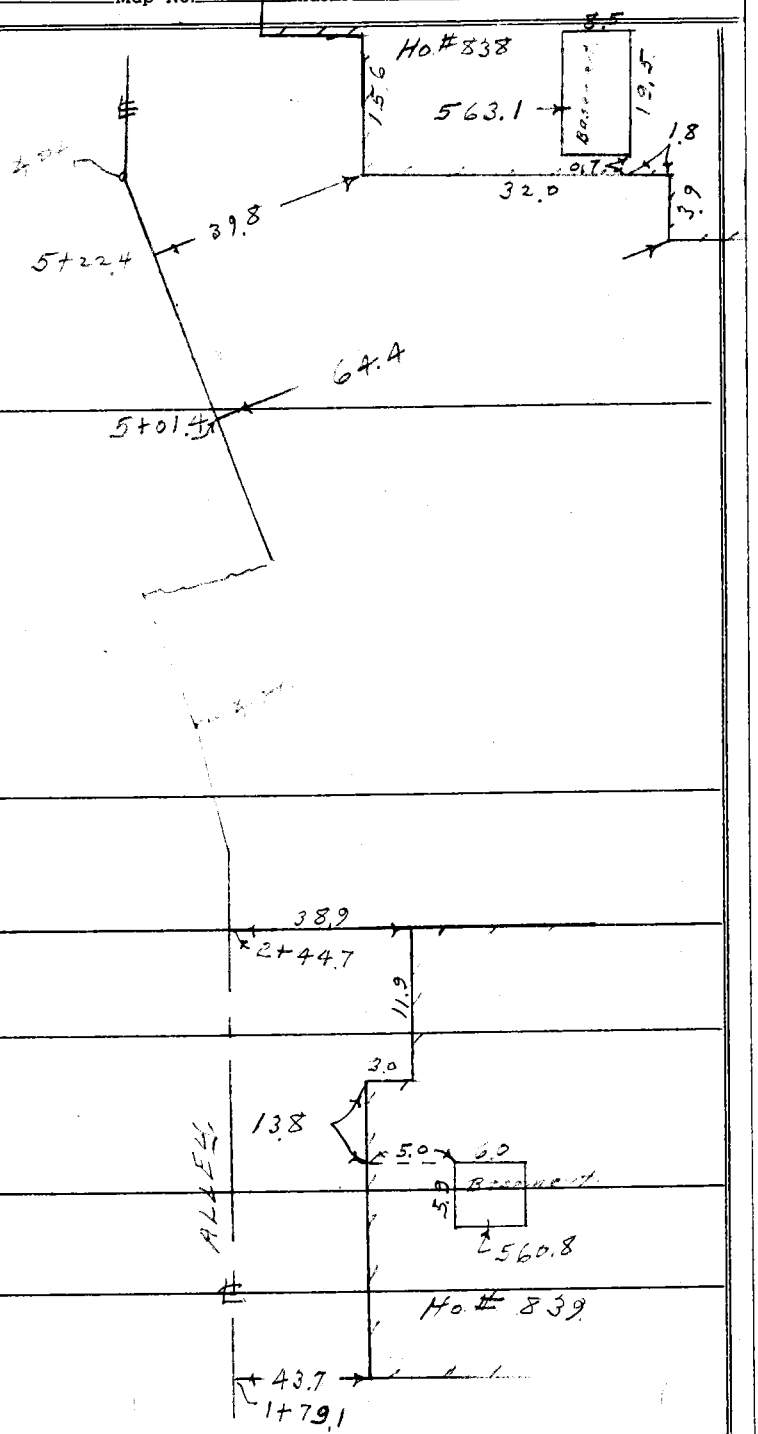

STATION	B. S.	H. I.	F. S.	ELEV.	
	5.3	570.6		565.3	℄ Sta. 3+00
			9.8	560.8	Basement floor Ho. #839 Woodward Blvd.
	6.7	573.1		566.4	℄ Sta. 5+55.62
			10.0	563.1	Basement floor Ho. #838 Wilshire Blvd.

PLEASE RETURN TO

LOS ANGELES COUNTY SURVEYOR

726 LOS ANGELES COUNTY ENGINEERING BLDG.

NOTE: ANY ADDITIONS OR CHANGES ON THIS SHEET MUST BE MADE OR CIRCLED IN RED INK, WITH DATE AND NAME OF PERSON MAKING CHANGE.

Do not extend notes this side of this line.

76L298 307 4-50

F. B. 1601 Pg. 168 | Job No. 1452 Division No. _____ Notes Red. _____ Plotted _____ Profile

Survey of _____ Date _____ Date _____ No. _____

Survey by _____ Notes _____ Notes Chkd. _____ Checked _____ X-Sec.

Indexed _____ Date _____ Date _____ Date _____ No. _____

STATION	B. S.	H. I.	F. S.	ELEV.

Do not extend notes this side of this line.

PLEASE RETURN TO

LOS ANGELES COUNTY SURVEYOR

726 LOS ANGELES COUNTY ENGINEERING BLDG.

NOTE: ANY ADDITIONS OR CHANGES ON THIS SHEET MUST BE MADE OR CIRCLED IN RED INK, WITH DATE AND NAME OF PERSON MAKING CHANGE.

76L298 307 4-50

Profile No.	Notes Red.	Plotted	Job No. C.I. 1452	Division No.
	Date	Date	Survey of WOODWARD BLVD SS.	
X-Sec. No.	Notes Chkd. LCM	Checked	Survey by BENSON	Notes J.S.C. Date 10-9-51
	Date 10/26/51	Date	Map No. ~~X~~ G. Johnson	Date

F. B. 1601 PG. 169

TOPOGRAPHY
AND
CROSS-SECTION
OF
1ST ALLEY E. MICHIGAN BLVD.

From: 1ST Alley No. Huntington Dr.
To: 1ST Alley So. California Ave.

WOODWARD BLVD. S.S.
J.N. 1452

ELEV.

10-9-51
C.A. BENSON
J.S. COATES
F.E. BROOKS
~~R.W. LUNDBLAD~~

F. S.

H. I.

B. S.

STATION

NOTE: ANY ADDITIONS OR CHANGES ON THIS SHEET MUST BE MADE OR CIRCLED IN RED INK, WITH DATE AND NAME OF PERSON MAKING CHANGE.

PLEASE RETURN TO
LOS ANGELES COUNTY SURVEYOR
726 LOS ANGELES COUNTY ENGINEERING BLDG.

Do not extend notes this side of this line.

76L298 307 4-50

76L298 307 4-50

PLEASE RETURN TO
LOS ANGELES COUNTY SURVEYOR
726 LOS ANGELES COUNTY ENGINEERING BLDG.

NOTE: ANY ADDITIONS OR CHANGES ON THIS SHEET MUST BE MADE OR CIRCLED IN RED INK, WITH DATE AND NAME OF PERSON MAKING CHANGE.

Do not extend notes this side of this line.

STATION	B. S.	H. I.	F. S.	ELEV.		
[illegible] T.E. 731	538	568.54		563.16	T.E. 731 - El. 563.16	F.B. 1588 - 112
T.P.	839	573.99	2.94	565.60	T.P. 1x2 [illegible]	
0+34 E					9.2 Lt. De[illegible]	
0+62 E			—		8.3 Lt. 12" P.P. #72835E	
0+00			8.39	565.60		E [illegible]
"			8.51	565.48		10 R.
"			8.25	565.74	10 L.	
1+00			6.93	567.06		E
"			6.7	567.3		10 R
"			6.9	567.1	10 L	
1+81 E			—		8.3 Lt. 10" P.P. #72836E.	
2+00			5.34	568.65		E
"			5.1	568.9		10 R
"			5.2	568.8	10 L	
3+00			3.73	570.26		E
"			3.7	570.3		10 R.
"			3.5	570.5	10 L.	
3+12 E			—		8.7 Lt. 10' [illegible] P. #72837E.	
4+00			3.10	570.39		E
"			3.5	570.5		10 R
"			3.1	570.9	10 L	

(Bill [illegible])

F. B. 1601 PG. 170

Job No. 1452 Division No. Notes Red. Plotted Profile
Survey of Date Date No.
Survey by Notes Notes Chkd. Checked X-Sec.
Indexed K. C. Johnson Date 10-9-51 Date Date No.

76L298 307 4-50

PLEASE RETURN TO

LOS ANGELES COUNTY SURVEYOR

726 LOS ANGELES COUNTY ENGINEERING BLDG.

NOTE: ANY ADDITIONS OR CHANGES ON THIS SHEET MUST BE MADE OR CIRCLED IN RED INK, WITH DATE AND NAME OF PERSON MAKING CHANGE.

Do not extend notes this side of this line.

STATION	B. S.	H. I.	F. S.	ELEV.		
4+39.4		573.99	—	—	3.4 Lt, 11" P.P. #72835 E	
5+00			3.70	570.29	℄	
"			3.8	570.2	[illegible]	10 R
"			3.6	570.4	10 L	
5+62.2			—	—	8.3 Lt. 11" P.P. 72839 E	
5+8[illegible]			—	—	8.3 Lt. D[illegible]	
6+00			3.12	570.87	℄	
"			2.8	571.2		10 R
"			3.0	571.0	10 L	
6+12.4			—	—	5.8 Lt. Water H.H.	
6+[illegible].37			2.97	571.02	℄ Int. [illegible]	
"			2.97	571.02		10 R.
"			2.88	571.11	10 L.	
T.P.	2.[illegible]	[illegible].40	2.99	571.0[illegible]	T.P. [illegible]	
			7.23	[illegible]	[illegible] 728 [illegible] 566.156 [illegible] 310 ± [illegible]	
	4.8	575.1		570.3	℄ Sta. 3+00	
2+36.[illegible] ± Rt)			12.4	562.7	Basement floor to Ho. #801.	
	5.5	576.4		570.9	℄ Sta. 4+00.	
4+5.4 ± (Lt)			8.6	567.8	Basement floor to Ho. #802.	

Profile Notes Red.____ Plotted____ Job No. 1452 Division No.____ F. B. 1601 Pg. 171

No.____ Date____ Date____ Survey of Woo[illegible] 8 Nov. 55

X-Sec. Notes Chkd.____ Checked____ Survey by____ Notes [illegible] Date 10-9-51

No.____ Date____ Date____ Map No. [illegible] Chd. Johnson Date____

76L298 307 4-50

PLEASE RETURN TO
LOS ANGELES COUNTY SURVEYOR
726 LOS ANGELES COUNTY ENGINEERING BLDG.

NOTE: ANY ADDITIONS OR CHANGES ON THIS SHEET MUST BE MADE OR CIRCLED IN RED INK, WITH DATE AND NAME OF PERSON MAKING CHANGE.

Do not extend notes this side of this line.

STATION	B. S.	H. I.	F. S.	ELEV.		
	5.5	575.8		570.3	℄ Sta. 5+00.	
5+05± (Lt)		↓	7.9	567.9	Basement floor Ho. # 764.	
	5.4	575.7		570.3	℄ Sta. 5+00	
4+86.2± (Rt)			13.2	562.5	Basement floor Ho. # 765	

Ho. # 755 & Ho # 750 has basement - No one at Home.

F. B. 1601 PG. 172 Job No. 1453 Division No. Notes Red. Plotted Profile
Survey of Date Date No.
Survey by Notes Notes Chkd. Checked X-Sec.
Indexed X C. Johnson Date Date Date No.

Profile No.	Notes Red.	Plotted	Job No. 1451	Division No.	F. B. 1601 Pg. 173
	Date	Date	Survey of		
X-Sec. No.	Notes Chkd.	Checked	Survey by	Notes	Date 10-10-51
	Date	Date	Map No.	Indexed A. C. Johnson	Date

NOTE: ANY ADDITIONS OR CHANGES ON THIS SHEET MUST BE MADE OR CIRCLED IN RED INK, WITH DATE AND NAME OF PERSON MAKING CHANGE.

PLEASE RETURN TO
LOS ANGELES COUNTY SURVEYOR
726 Los Angeles County Engineering Bldg.

Do not extend notes this side of this line.

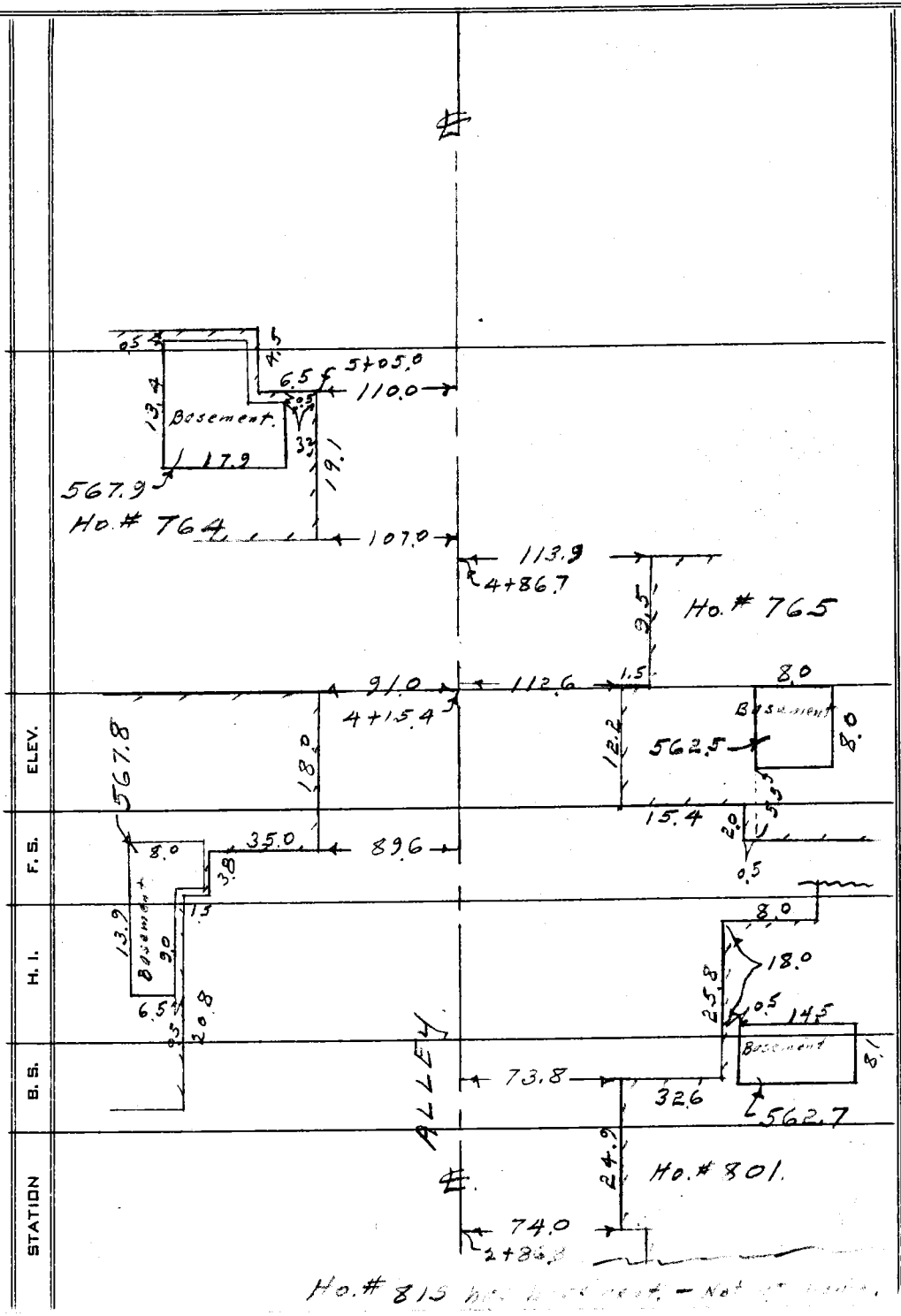

76L298 307 4-50

F. B. 1601 Pg. 174 | Job No. | Division No. | Notes Red. | Plotted | Profile

Survey of | Date | Date | No.

Survey by | Notes | Notes Chkd. | Checked | X-Sec.

Indexed | Date | Date | Date | No.

STATION	B. S.	H. I.	F. S.	ELEV.

Do not extend notes this side of this line.

PLEASE RETURN TO

LOS ANGELES COUNTY SURVEYOR

726 LOS ANGELES COUNTY ENGINEERING BLDG.

NOTE: ANY ADDITIONS OR CHANGES ON THIS SHEET MUST BE MADE OR CIRCLED IN RED INK, WITH DATE AND NAME OF PERSON MAKING CHANGE.

76L298 307 4-50

Notes Ck'd by	Survey of WOODWARD BLVD S.S.
Map No.	W. O. 1452 Tape No. 0132 St'd. 65 °F
Office Work	Surveyed by BENSON
Checked	Notes J.S.C. Date 10-9-51
Date	Indexed A. C. Johnson

F. B. 1601 PG. 173

JAN 14 '57

TOPOGRAPHY
OF
1ST ALLEY SO. CALIFORNIA ST.

From: 1ST ALLEY E. Michigan BLVD
To: Woodward BLVD.

WOODWARD BLVD. S.S.
J.N. 1452

10-9-51

C.A. BENSON
J.S. COATES
F.T. BROOKS
R.W. LUNDBLAD

Note: Any Additions or Changes on This Sheet Must be Made or Circled in Red Ink With Date and Name of Person Making Change.

Do not extend notes this side of this line.

RETURN TO
LOS ANGELES COUNTY SURVEYOR
726 LOS ANGELES COUNTY
ENGINEERING BLDG.

76F309S 247 10M 1-49

F. B. 1601 Pg. 176

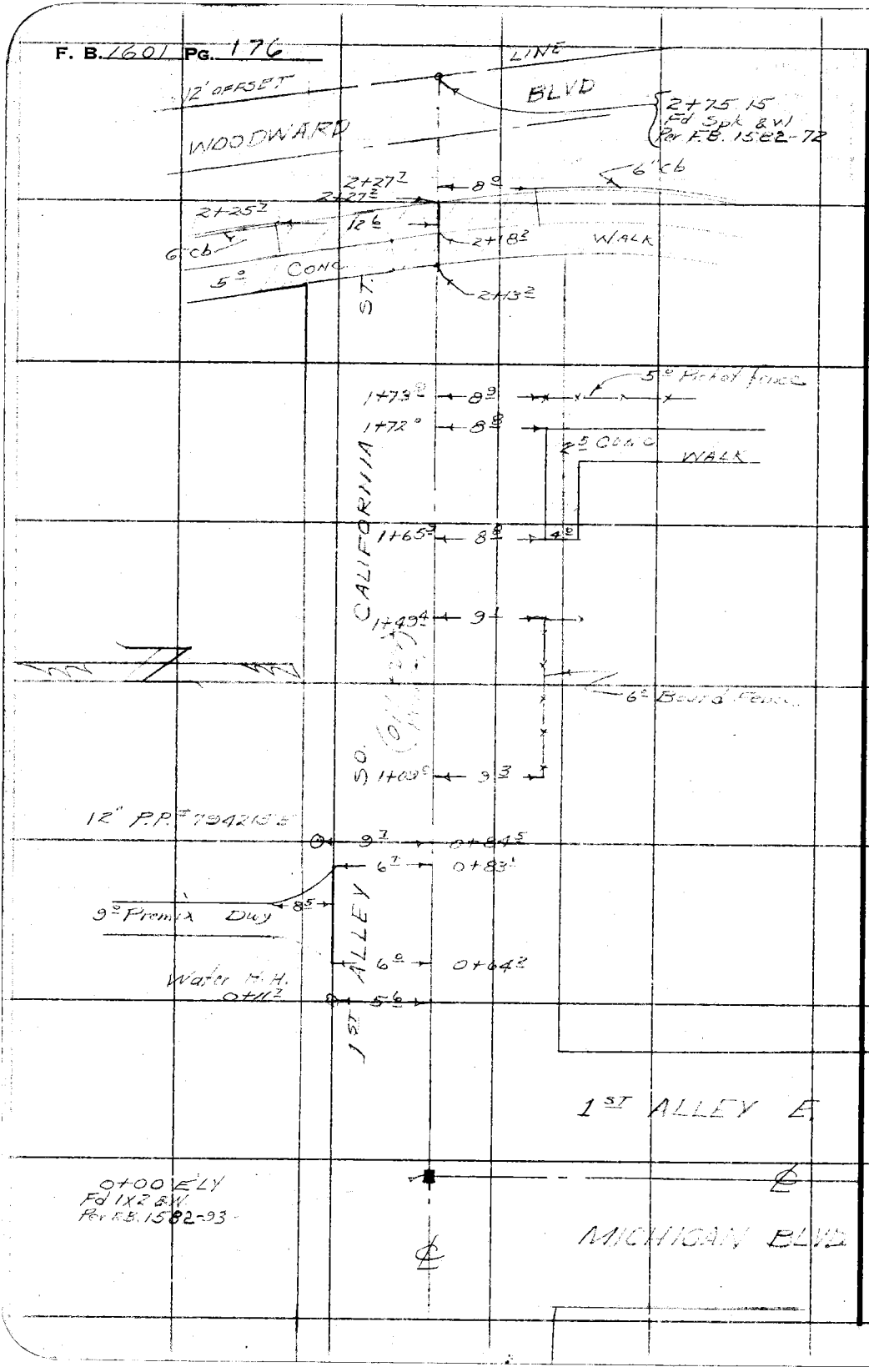

RETURN TO
LOS ANGELES COUNTY SURVEYOR
726 LOS ANGELES COUNTY
ENGINEERING BLDG.

Do not extend notes this side of this line.

Note: Any Additions or Changes on This Sheet Must be Made or Circled in Red Ink With Date and Name of Person Making Change.

Profile No.	Notes Red.	Plotted	Job No. 1452	Division No.	F. B. 1601 PG. 177
	Date	Date	Survey of WOODWARD BLVD. S.S.		
X-Sec. No.	Notes Chkd. LCM	Checked	Survey by BENSON	Notes J.S.C.	Date 10-9-51
	Date 10/26/51	Date	Map No.	Indexed Johnson	Date JAN 14 '57

NOTE: ANY ADDITIONS OR CHANGES ON THIS SHEET MUST BE MADE OR CIRCLED IN RED INK, WITH DATE AND NAME OF PERSON MAKING CHANGE.

PLEASE RETURN TO
LOS ANGELES COUNTY SURVEYOR
726 LOS ANGELES COUNTY ENGINEERING BLDG.

Do not extend notes this side of this line.

STATION	B. S.	H. I.	F. S.	ELEV.	
					CROSS - SECTION OF 1ST ALLEY SO. CALIFORNIA AVE
					From: 1ST ALLEY E. Michigan Blvd. To: Woodward Blvd. WOODWARD BLVD. S.S. J.N. 1452
				10-9-51	C.A. BENSON J.S. COATES F.E. BROOKS R.W. LUNDBLAD

76L298 307 4-50

76L298 307 4-50

PLEASE RETURN TO
LOS ANGELES COUNTY SURVEYOR
726 LOS ANGELES COUNTY ENGINEERING BLDG.

NOTE: ANY ADDITIONS OR CHANGES ON THIS SHEET MUST BE MADE OR CIRCLED IN RED INK, WITH DATE AND NAME OF PERSON MAKING CHANGE.

Do not extend notes this side of this line.

STATION	B. S.	H. I.	F. S.	ELEV.		
	2.40	573.40		571.00	T.P. ± Int. [illegible]	pg. 171
0+00 [illegible]			[illegible]	571.00		± Int.
"			2.40	571.00		10 R.
"			2.4	571.0	10 L.	
1+00			4.36	569.04		±
"			4.0	569.4		10 R
"			4.3	569.1	10 L	
2+00			6.06	566.34		±
"			6.0	567.4		10 L
"			5.9	567.5	10 L.	
2+13 L			7.02	566.38		± Back walk
"			7.0	566.4		10 R.
"			7.10	566.30	10 L	
2+18 L			7.24	566.16		± Edge walk.
2+25 L			7.[illegible]	565.65		±
"			7.[illegible]	565.57	13 L gut	
"			7.48	565.92	" T.C.b [illegible]	
2+27 L			7.78	565.62		±
2+27 L			7.78	565.62		±
"			7.71	565.69		84 Rt. gut.
"			7.25	566.15		84 Rt. T.C.b

F. B. 1601 PG. 178

Job No. 1452 Division No. Notes Red. Plotted Profile

Survey of Date Date No.

Survey by Notes B Notes Chkd. Checked X-Sec.

Indexed K. C. Johnson Date 10-9-51 Date Date No.

76L298 307 4-50

PLEASE RETURN TO
LOS ANGELES COUNTY SURVEYOR
726 LOS ANGELES COUNTY ENGINEERING BLDG.

NOTE: ANY ADDITIONS OR CHANGES ON THIS SHEET MUST BE MADE OR CIRCLED IN RED INK, WITH DATE AND NAME OF PERSON MAKING CHANGE.

Do not extend notes this side of this line.

STATION	B. S.	H. I.	F. S.	ELEV.		
		573.40				
2+40.2			7.63	565.77		⊥
"			7.54	565.86		10 ft.
"			7.70	565.70	10 L.	
2+52.4			8	565.22		⊥
2+62			8.34	565.06		⊥
2+74			8.52	564.88		⊥
2+86			8.45	564.95		⊥
2+97.3			7.12	564.28		⊥ gut.
"			8.77	564.63		⊥ T. cb.
TE. 728			7.23	566.17	BM TE. 728 El. 566.156 FB 1588-115 [illegible]	

Profile Notes Red. ____ Plotted ____ Job No. [illegible] Division No. ____ F. B. 1601 PG. 179
No. ____ Date ____ Date ____ Survey of ____
X-Sec. Notes Chkd. ____ Checked ____ Survey by ____ Notes [illegible] Date 10 9 51
No. ____ Date ____ Date ____ Map No. ____ Indexed Johnson Date ____

F. B. 1601 Pg. 180

Job No. [illegible] Division No. _____ Notes Red. _____ Plotted _____ Profile

Survey of _____ Date _____ Date _____ No. _____

Survey by _____ Notes _____ Notes Chkd. _____ Checked _____ X-Sec.

Indexed _____ Date _____ Date _____ Date _____ No. _____

STATION	B. S.	H. I.	F. S.	ELEV.

Do not extend notes this side of this line.

PLEASE RETURN TO

LOS ANGELES COUNTY SURVEYOR

726 LOS ANGELES COUNTY ENGINEERING BLDG.

NOTE: ANY ADDITIONS OR CHANGES ON THIS SHEET MUST BE MADE OR CIRCLED IN RED INK, WITH DATE AND NAME OF PERSON MAKING CHANGE.

76L298 307 4-50

Notes Ck'd by	Survey of WOODWARD BLVD S.S.
Map No.	W. O. 1452 Tape No. 2132 St'd. 68 °F
Office Work	Surveyed by BENSON
Checked	Notes J.S.C. Date
Date	Indexed C. Johnson

F. B. 1601 PG. 181

JAN 14 '57

TOPOGRAPHY
ON
1ST ALLEY SO. CALIFORNIA ST.
From: 1st Alley E. Michigan BLVd.
To: Michigan BLVd.

WOODWARD BLVD S.S.
J.N. 1452

10-9-51
C.A. BENSON
J.S. COATES
F.E. BROOKS
R.W. LUNDBLAD

Note: Any Additions or Changes on This Sheet Must Be Made or Circled in Red Ink With Date and Name of Person Making Change.

Do not extend notes this side of this line.

RETURN TO
LOS ANGELES COUNTY SURVEYOR
726 LOS ANGELES COUNTY
ENGINEERING BLDG.

76F309S 247 10M 1-48

F. B. 1601 PG. 182

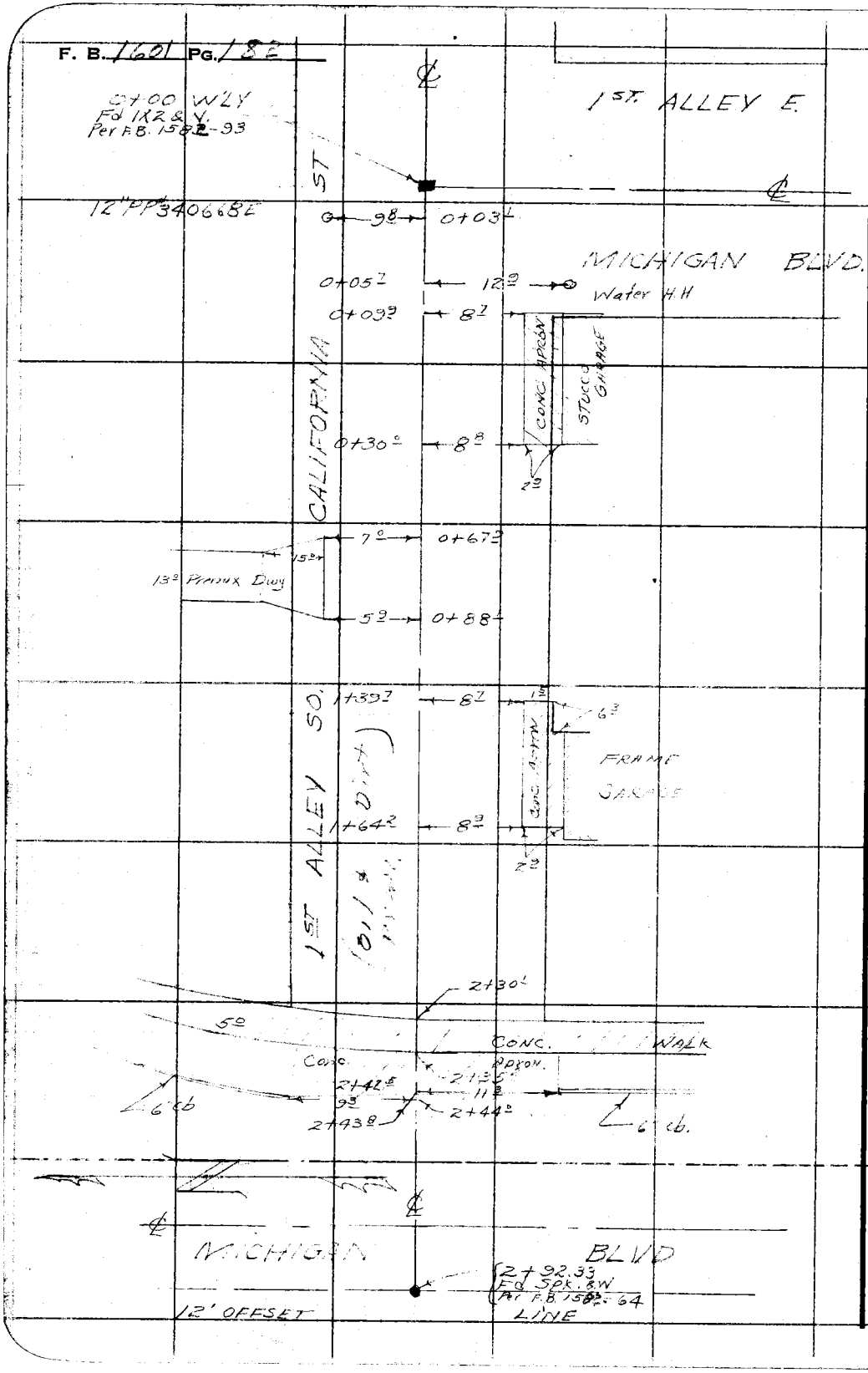

RETURN TO
LOS ANGELES COUNTY SURVEYOR
725 LOS ANGELES COUNTY
ENGINEERING BLDG.

Do not extend notes this side of this line.

Note: Any Additions or Changes on This Sheet Must be Made or Circled in Red Ink With Date and Name of Person Making Change.

Profile No.	Notes Red.	Plotted	Job No. C-1452	Division No.	F. B. 1601 Pg. 183
	Date	Date	Survey of WOODWARD BLVD. S.S.		
X-Sec. No.	Notes Chkd. LCM	Checked	Survey by BENSON	Notes	Date 10-9-51
	Date 10/26/51	Date	Map No.	Indexed L. C. Johnson	Date JAN 1 4 57

CROSS - SECTION
OF
1ST ALLEY SO. CALIFORNIA AVE

From: 1ST ALLEY E. Michigan Blvd
To. Michigan Blvd.

WOODWARD BLVD. S.S.
J.N. 1452

STATION	B. S.	H. I.	F. S.	ELEV.
				10-9-51 C.A. BENSON J.S. COATES F.E. BROOKS R.W. LUNDBLAD

NOTE: ANY ADDITIONS OR CHANGES ON THIS SHEET MUST BE MADE OR CIRCLED IN RED INK, WITH DATE AND NAME OF PERSON MAKING CHANGE.

Do not extend notes this side of this line.

PLEASE RETURN TO
LOS ANGELES COUNTY SURVEYOR
726 LOS ANGELES COUNTY ENGINEERING BLDG.

76L298 307 4-50

76L298 307 4-50

PLEASE RETURN TO
LOS ANGELES COUNTY SURVEYOR
726 LOS ANGELES COUNTY ENGINEERING BLDG.

NOTE: ANY ADDITIONS OR CHANGES ON THIS SHEET MUST BE MADE OR CIRCLED IN RED INK, WITH DATE AND NAME OF PERSON MAKING CHANGE.

Do not extend notes this side of this line.

STATION	B. S.	H. I.	F. S.	ELEV.		
	[illegible]	575.04		571.00	T.P. 182 [illegible] pg. 171.	
0+00			7.04	571.00		℄ Int. [illegible]
"			7.0	571.0		10 R
"			6.91	571.13	10 L	
1+00			5.16	572.38		℄
"			5.0	573.0		10 R
"			5.1	572.9	10 L	
2+00			3.09	574.95		℄
"			3.3	574.7		10 R
"			3.0	575.0	10 L	
2+30.1			2.13	575.91		℄ Back walk.
"			1.95	576.09		10 [illegible]
"			2.2	575.8	10 L	
2+35.3			2.12	575.92		℄
2+42.2			2.49	575.55		℄
"			2.51	575.[illegible]	11½ L [illegible]	
"			2.10	575.94	" T [illegible]	
2+43.8			2.50	575.54		℄
2+44.0			2.50	575.54		℄
"			2.45	575.59		10½ R [illegible]
"			2.02	576.02		" T [illegible]

F. B. 1601 PG. 184 Job No. 1452 Division No. Notes Red. Plotted Profile
Survey of Date Date No.
Survey by Notes Notes Chkd. Checked X-Sec.
Indexed K. C. Johnson Date 10-9-51 Date Date No.

76L298 307 4-50

PLEASE RETURN TO

LOS ANGELES COUNTY SURVEYOR

726 LOS ANGELES COUNTY ENGINEERING BLDG.

NOTE: ANY ADDITIONS OR CHANGES ON THIS SHEET MUST BE MADE OR CIRCLED IN RED INK, WITH DATE AND NAME OF PERSON MAKING CHANGE.

Do not extend notes this side of this line.

STATION	B. S.	H. I.	F. S.	ELEV.		
2+58.9		578.04	2.77	575.27	℄	
2+69.4			1.85	576.19	℄	[illegible]
"			1.50	576.54	℄	T. cb.
2+91.2			1.53	576.51	℄	T. cb.
"			1.79	576.25	℄	[illegible]
3+04			1.17	576.87	℄	
3+16.2			1.38	576.66	℄	[illegible]
"			0.99	577.05	℄	T. cb.
TE 7[illegible]			2.11	575.93	BW. TE 725 [illegible] 575.914 F.B. 1555-115 [illegible] BW. (E [illegible]), 235' ± S. of [illegible] [illegible] 12	

Profile Notes Red. ____ Plotted ____ Job No. 1452 Division No. ____

No. ____ Date ____ Date ____ Survey of ____

X-Sec. Notes Chkd. ____ Checked ____ Survey by ____ Notes ____ Date ____

No. ____ Date ____ Date ____ Map No. ____ Indexed ____ Date ____

K. C. Johnson

F. B. 1601 PG. 185

F. B. 1601 Pg. 186 Job No. 145 Division No. _____ Notes Red. _____ Plotted _____ Profile

Survey of _____ Date _____ Date _____ No. _____

Survey by _____ Notes _____ Notes Chkd. _____ Checked _____ X-Sec.

Indexed _____ Date _____ Date _____ Date _____ No. _____

STATION	B. S.	H. I.	F. S.	ELEV.

Do not extend notes this side of this line.

PLEASE RETURN TO

LOS ANGELES COUNTY SURVEYOR

726 LOS ANGELES COUNTY ENGINEERING BLDG.

NOTE: ANY ADDITIONS OR CHANGES ON THIS SHEET MUST BE MADE OR CIRCLED IN RED INK, WITH DATE AND NAME OF PERSON MAKING CHANGE.

76L298 307 4-50

Notes Ck'd by	Survey of Woodward Blvd S.S.
Map No.	W. O. 1452 Tape No. St'd. 68 °F
Office Work	Surveyed by Benson
Checked	Notes B' Date 10-10-51
Date	Indexed K. O. Johnson

F. B. 1691 Pg. 187

JAN 14 '57

LOCATION OF TRANSIT LINE
IN.
(Proposed Sewer Line)
WOODWARD BLVD - MICHILLINDA DR. -
- MICHIGAN BLVD.
FROM :- 1st Alley N. of Huntington Dr. & Woodward Blvd
TO :- Michigan Blvd. & N. of 1st Alley N. of Huntington Dr.
WOODWARD BLVD. S.S.
I.N. 1452.

10-10-51
C.A. Benson
J.S. Coates
F.F. Brooks
R.W. [illegible]

Note: Any Additions or Changes on This Sheet Must be Made or Circled in Red Ink With Date and Name of Person Making Change.

Do not extend notes this side of this line.

RETURN TO
LOS ANGELES COUNTY SURVEYOR
726 LOS ANGELES COUNTY
ENGINEERING BLDG.

76F309S 247 10M 1-49

RETURN TO
LOS ANGELES COUNTY SURVEYOR
726 LOS ANGELES COUNTY
ENGINEERING BLDG.

Note: Any Additions or Changes on This Sheet Must be Made or Circled in Red Ink With Date and Name of Person Making Change.

Do not extend notes this side of this line.

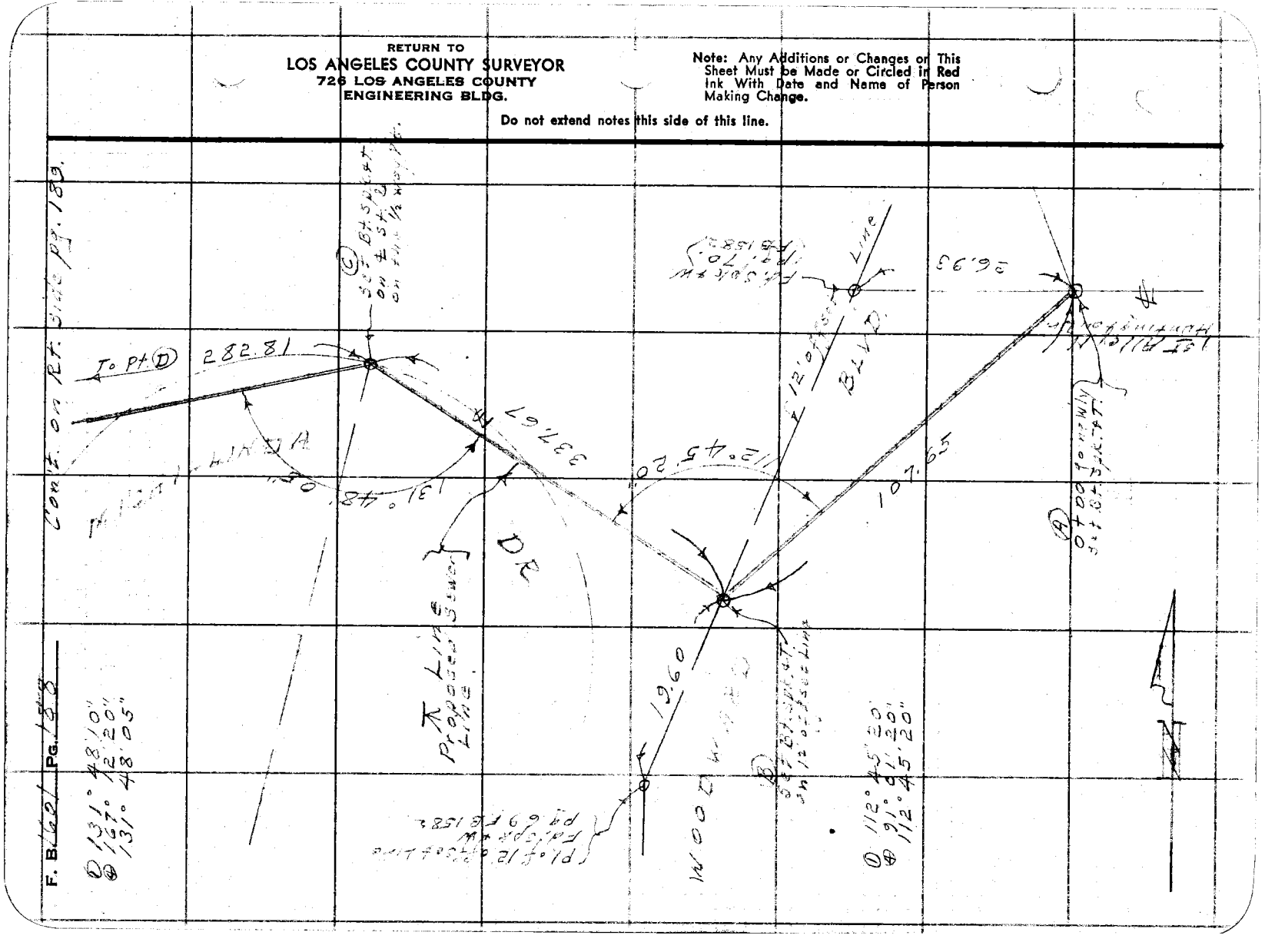

Notes Ck'd by	Survey of Woodward Blvd. S.S.
Map No.	W. O. 1452 Tape No. St'd 68 °F
Office Work	Surveyed by Benson
Checked	Notes " Date 10-10-51
Date	Indexed X. C. Johnson

F. B. 1601 Pg. 189

① 84° 15' 00
④ 336° 59' 30"
84° 14' 52½

84-14-55
135-54-50
220-01-15
139-50-

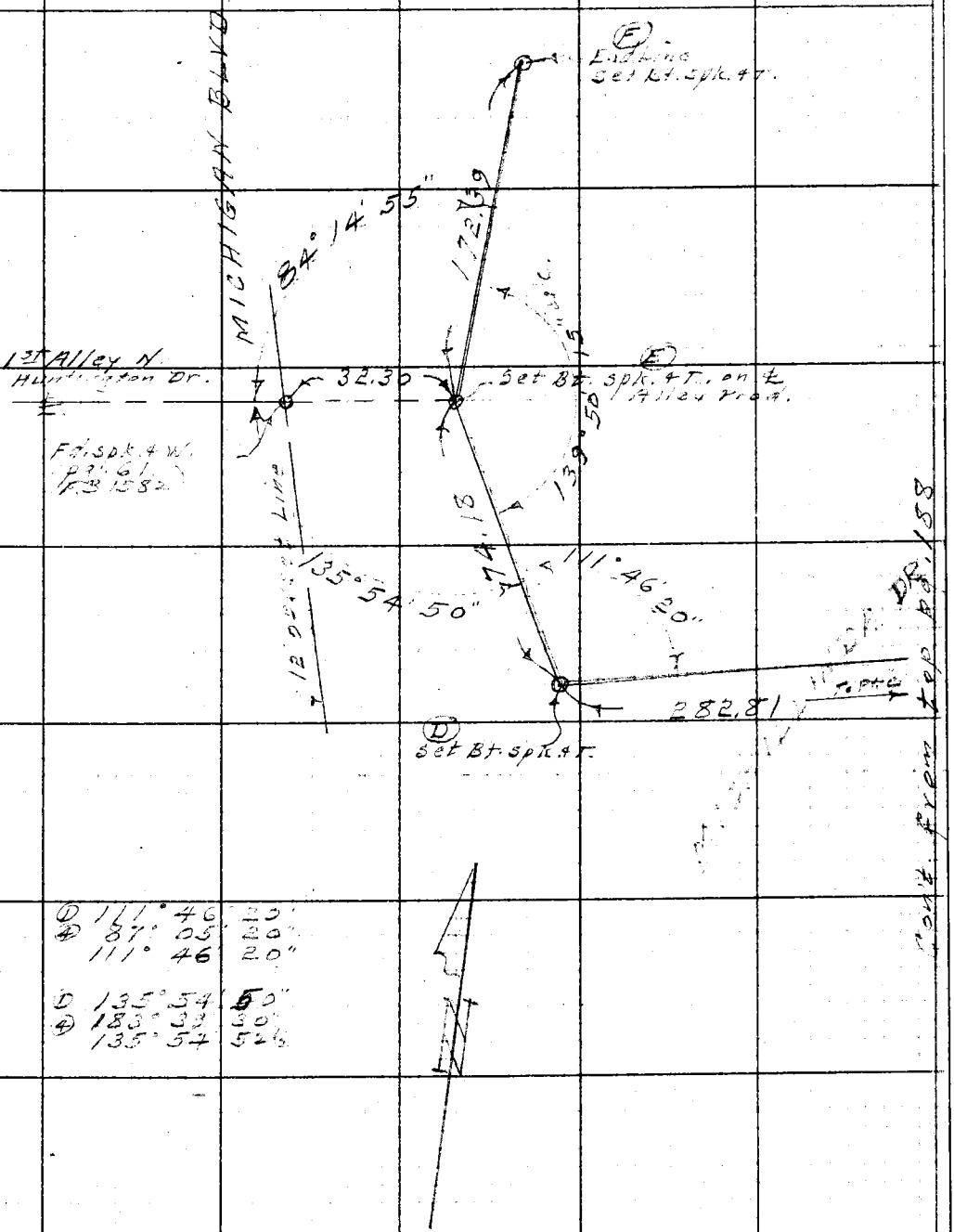

① 111° 46' 20"
④ 87° 05' 20"
111° 46' 20"

① 135° 54' 50"
④ 183° 33' 30"
135° 54' 52½

Note: Any Additions or Changes on This Sheet Must be Made or Circled in Red Ink With Date and Name of Person Making Change.

Do not extend notes this side of this line.

RETURN TO
LOS ANGELES COUNTY SURVEYOR
726 LOS ANGELES COUNTY
ENGINEERING BLDG.

76F3098 247 10M 1-49

RETURN TO
LOS ANGELES COUNTY SURVEYOR
726 LOS ANGELES COUNTY
ENGINEERING BLDG.

Note: Any Additions or Changes on This Sheet Must be Made or Circled in Red Ink With Date and Name of Person Making Change.

Do not extend notes this side of this line.

F. B. 1601 PG. 120

Notes Ck'd by	Survey of WOODWARD BLVD SS.
Map No.	W. O. 1452 Tape No. 0132 St'd. 68 °F
Office Work	Surveyed by BENSON
Checked	Notes J.S.C. Date 10-11-51
Date	Indexed K. O. Johnson

F. B. 1661 PG. 191

TOPOGRAPHY
OF
TRANSIT LINE
ON
WOODWARD BLVD - MACHILLINDA DR.
AND MICHIGAN BLVD.

From: Woodward Blvd & 1st Alley above Huntington Dr.
To: Michigan Blvd & No. of 1st Alley above Huntington Dr.

WOODWARD BLVD. S.S.
J. N. 1452

10-11-51
C. A. BENSON
J. S. COATES
F. E. BROOKS
R. N. LUNDBLAD

Note: Any Additions or Changes on This Sheet Must be Made or Circled in Red Ink With Date and Name of Person Making Change.

Do not extend notes this side of this line.

RETURN TO
LOS ANGELES COUNTY SURVEYOR
726 LOS ANGELES COUNTY
ENGINEERING BLDG.

76F3088 247 10M 1-49

RETURN TO
LOS ANGELES COUNTY SURVEYOR
726 LOS ANGELES COUNTY
ENGINEERING BLDG.

Note: Any Additions or Changes on This Sheet Must be Made or Circled in Red Ink With Date and Name of Person Making Change.

Do not extend notes this side of this line.

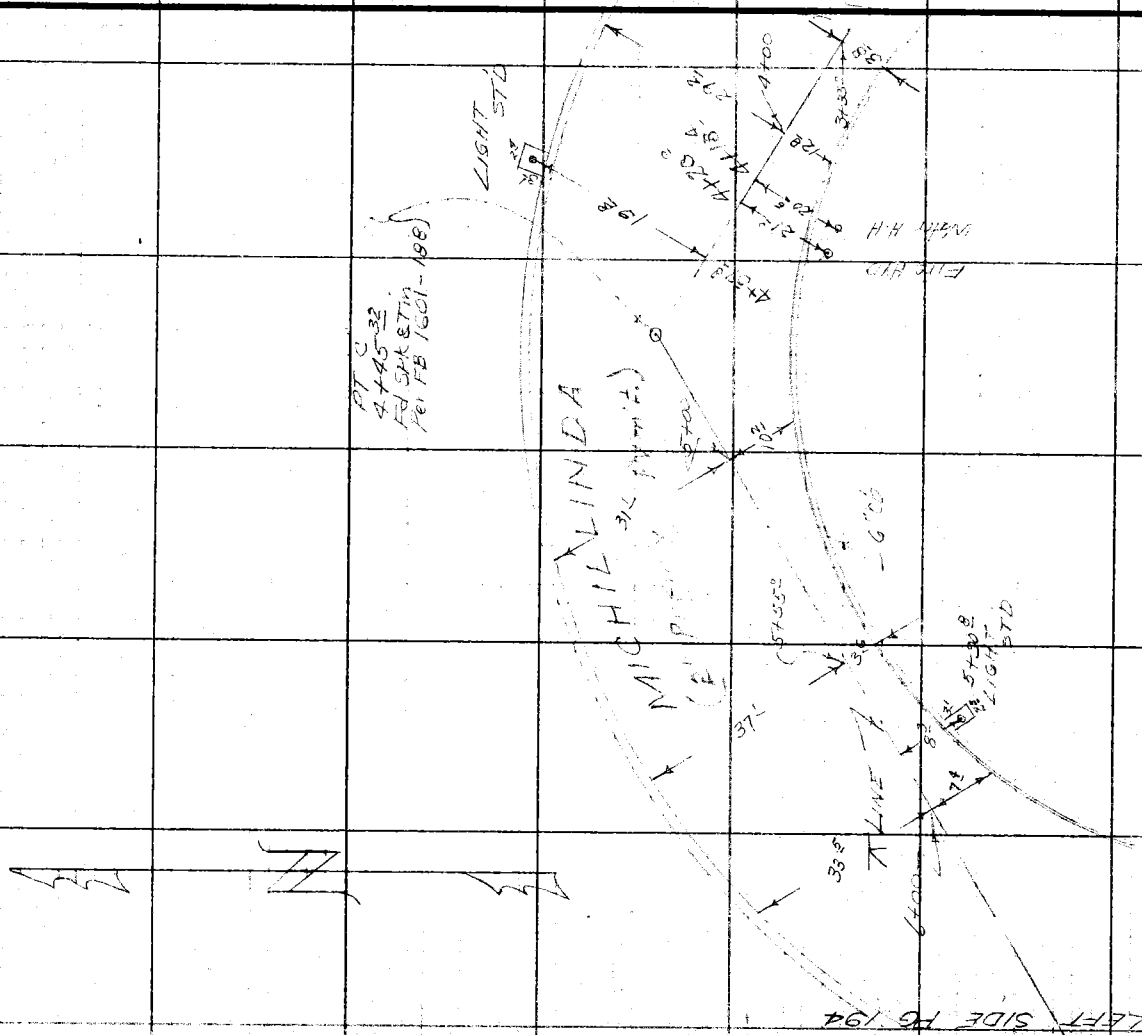

F. B. 1601 PG. 192

Notes Ck'd by	Survey of WOODWARD BLVD
Map No.	W. O. 1452 Tape No. 2132 St'd. 68 °F
Office Work	Surveyed by PENSON
Checked	Notes J.S.C. Date 10-11-51
Date	Indexed C. Johnson

F. B. 1601 PG. 123

Note: Any Additions or Changes on This Sheet Must be Made or Circled in Red Ink With Date and Name of Person Making Change.

Do not extend notes this side of this line.

RETURN TO
LOS ANGELES COUNTY SURVEYOR
726 LOS ANGELES COUNTY
ENGINEERING BLDG.

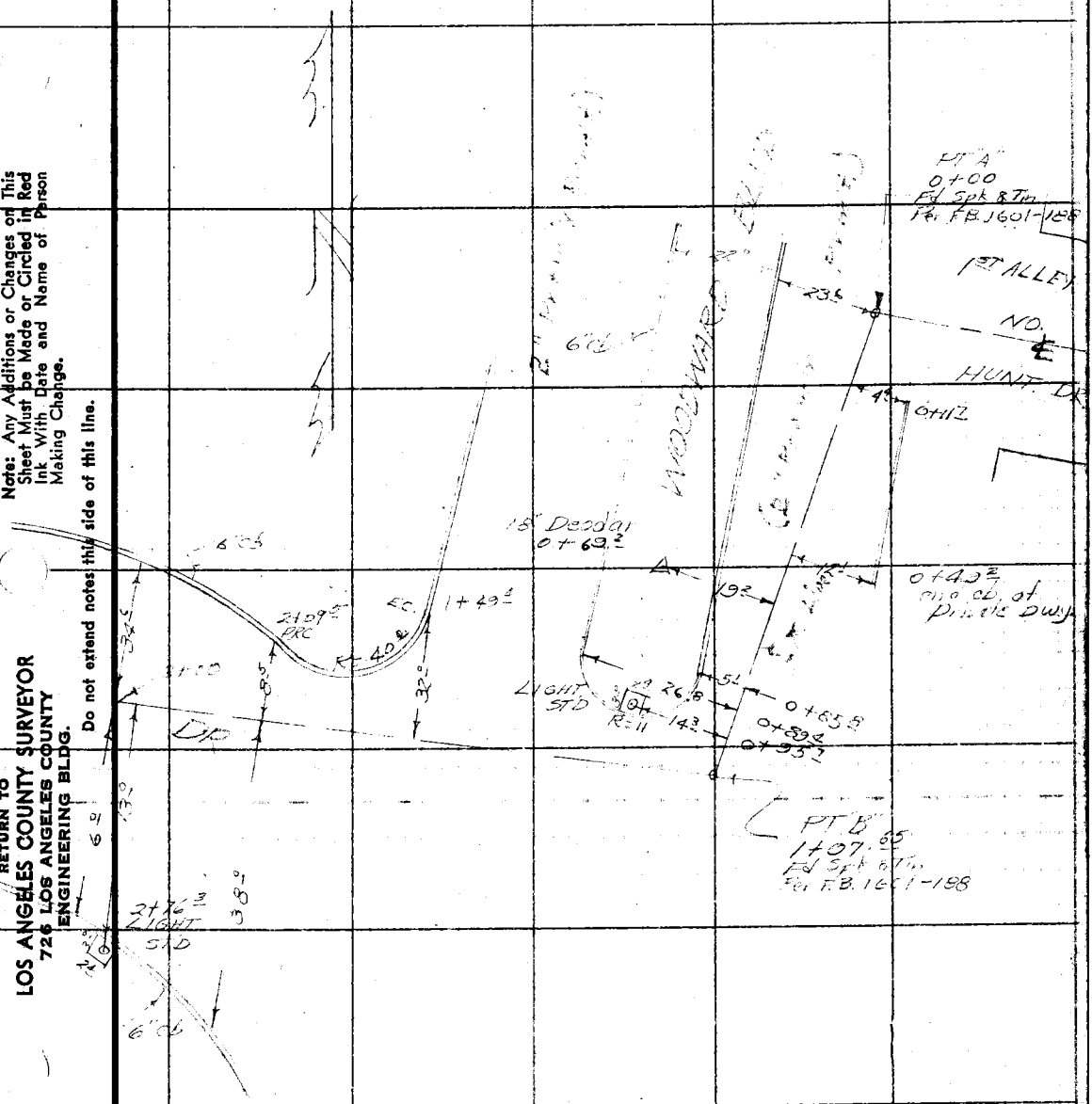

76F309S 247 10M 1-49

F. B. 1601 PG. 194

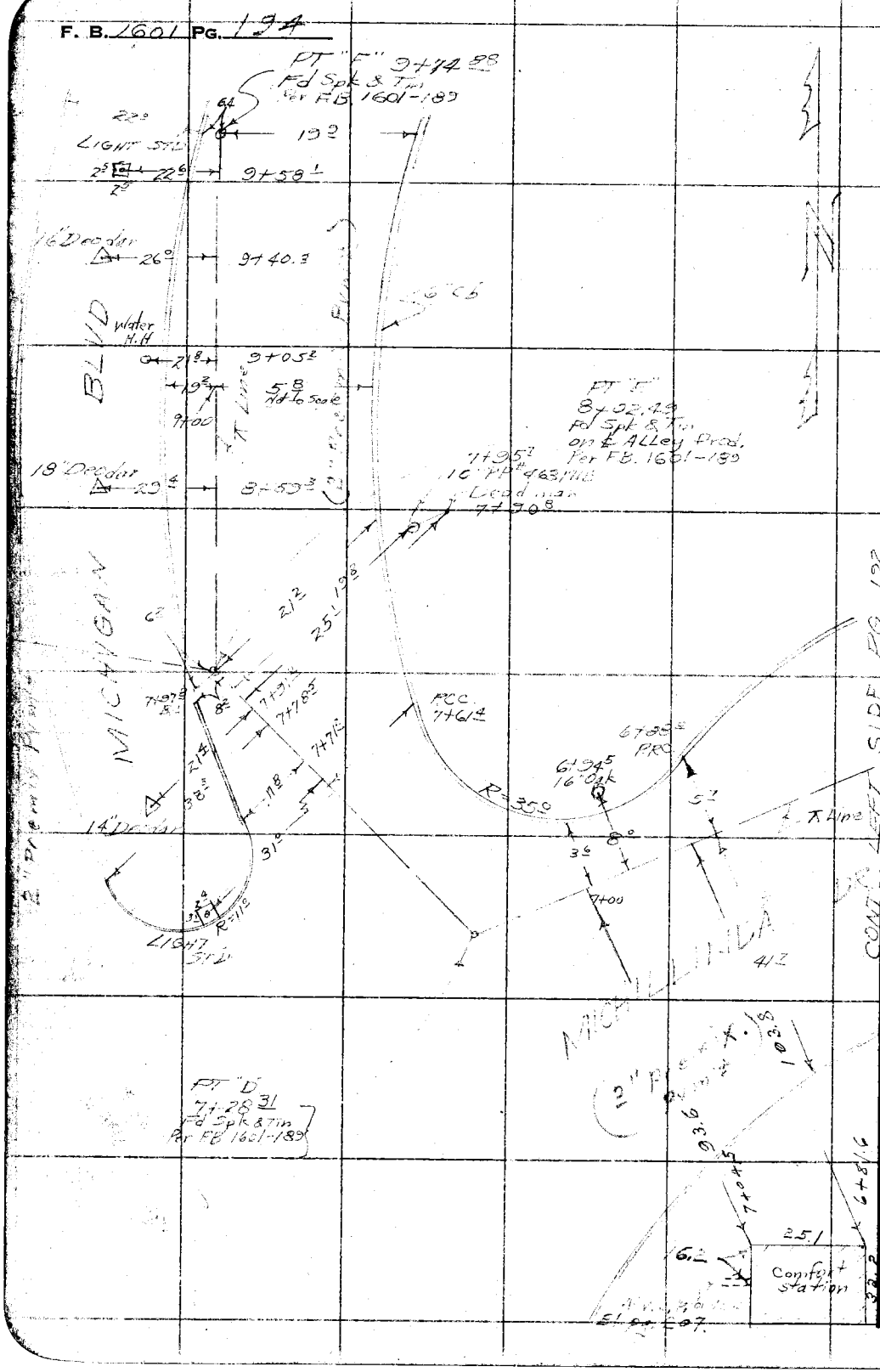

RETURN TO
LOS ANGELES COUNTY SURVEYOR
726 LOS ANGELES COUNTY
ENGINEERING BLDG.

Do not extend notes this side of this line.

Note: Any Additions or Changes on This Sheet Must be Made or Circled in Red Ink With Date and Name of Person Making Change.

Profile	Notes Red.	Plotted	Job No. 1452	Division No.	F. B. 1601 Pg. 195
No.	Date	Date	Survey of Woodward Blvd. S.S.		
X-Sec.	Notes Chkd. LCM	Checked	Survey by Benson	Notes [illegible]	Date 10-10-51
No.	Date 10/26/51	Date	Map No. [illegible]	Index Johnson	Date JAN 14 '57

CROSS-SECTIONS
ON
WOODWARD BLVD - MICHILLINDA DR -
- MICHIGAN BLVD.

FROM: 1st Alley N. Huntington Dr & Woodward
TO: [illegible] & N. of 1st Alley N. of Huntington Dr.

WOODWARD BLVD. S.S.

J.N. 1452

10-10-51
J.A. Benson
J.S. Coates
F.L. [illegible]
R.W. Lundblad

STATION	B. S.	H. I.	F. S.	ELEV.

NOTE: ANY ADDITIONS OR CHANGES ON THIS SHEET MUST BE MADE OR CIRCLED IN RED INK, WITH DATE AND NAME OF PERSON MAKING CHANGE.

PLEASE RETURN TO
LOS ANGELES COUNTY SURVEYOR
726 LOS ANGELES COUNTY ENGINEERING BLDG.

Do not extend notes this side of this line.

76L298 307 4-50

76L298 307 4-50

PLEASE RETURN TO
LOS ANGELES COUNTY SURVEYOR
726 LOS ANGELES COUNTY ENGINEERING BLDG.

NOTE: ANY ADDITIONS OR CHANGES ON THIS SHEET MUST BE MADE OR CIRCLED IN RED INK, WITH DATE AND NAME OF PERSON MAKING CHANGE.

Do not extend notes this side of this line.

STATION	B. S.	H. I.	F. S.	ELEV.		
T.E. 622.	690	562.01		558.11	BM. T.E. 622 El. 555.113 F.B. 1588-54. Woodward Blvd. & Huntington Dr. N.E. Cor. Bt. Spk. in Cb. 6' N. [illegible] CR	
0+00 going W'ly			3.44	558.57		⊥ [illegible]
"			2.95	559.06		15 R
"			3.00	559.01		23.8 R [illegible]
			2.67	559.34		" 7. Cb.
			2.43	559.58		46.5 R. 7 Cb
			2.74	559.27		" R. [illegible]
			2.[illegible]	559.90		60 R.
			2.[illegible]	559.71		71.8 R. [illegible]
			1.93	560.08		" R. [illegible]
			3.58	558.49	2.8 Lt. [illegible]	
			3.43	558.58	5 Lt.	
0+00 [illegible]			3.44	558.57		⊥
"			2.95	559.05		15 R
"			3.02	558.[illegible]		[illegible]
"			2.67	559.32		" [illegible]
0+11 [illegible]			3.51	558.50		⊥
"			3.7[illegible]	558.[illegible]	[illegible]	
"			3.[illegible]	558.55	" L 7. [illegible]	
0+[illegible]			3.82	558.19		⊥

F. B. 1601 PG. 196 Job No. [illegible] Division No. [illegible] Notes Red. Plotted Profile
Survey of Woodward Blvd. [illegible] Date Date No.
Survey by Benson Notes [illegible] Notes Chkd. Checked X-Sec.
Indexed E. C. Johnson Date 10-11-51 Date Date No.

76L298 307 4-50

PLEASE RETURN TO
LOS ANGELES COUNTY SURVEYOR
726 LOS ANGELES COUNTY ENGINEERING BLDG.

NOTE: ANY ADDITIONS OR CHANGES ON THIS SHEET MUST BE MADE OR CIRCLED IN RED INK, WITH DATE AND NAME OF PERSON MAKING CHANGE.

Do not extend notes this side of this line.

STATION	B. S.	H. I.	F. S.	ELEV.		
		562.01				
0+492			[illegible]	558.05		13 [illegible]
"			3.55	558.33		" [illegible]
			[illegible]	555.60		[illegible]
			[illegible]	558.30		"
			[illegible]	559.23		[illegible]
			[illegible]	559.79		51 [illegible]
			2.55	559.13		" [illegible]
			[illegible]	557.32		[illegible]
			[illegible]	[illegible]		[illegible]
0+[illegible]			[illegible]	[illegible]		
			[illegible]	557.40		[illegible]
			[illegible]	557.62		" [illegible]
"			4.45	[illegible]		
			2.19	556.82		[illegible]
"			[illegible]	[illegible]		" [illegible]
0+8[illegible]			4.57	557.44		
"			4.67	557.32		[illegible]
			[illegible]	557.62		"
			[illegible]	557.80		[illegible]
			[illegible]	557.60		"
			[illegible]	553.34		[illegible]

Profile Notes Red. ____ Plotted ____ Job No. ____ Division No. ____ F. B. [illegible] PG. [illegible]
No. ____ Date ____ Date ____ Survey of ____
X-Sec. Notes Chkd. ____ Checked ____ Survey by ____ Notes ____ Date ____
No. ____ Date ____ Date ____ Map No. ____ Date ____

F. B. [illegible] PG. 198

Job No. [illegible] Division No. _____ Notes Red. _____ Plotted _____ Profile

Survey of _____ Date _____ Date _____ No. _____

Survey by _____ Notes [illegible] Notes Chkd. _____ Checked _____ X-Sec.

Indexed A. C. Johnson Date [illegible] Date _____ Date _____ No. _____

76L298 307 4-50

PLEASE RETURN TO

LOS ANGELES COUNTY SURVEYOR

726 LOS ANGELES COUNTY ENGINEERING BLDG.

NOTE: ANY ADDITIONS OR CHANGES ON THIS SHEET MUST BE MADE OR CIRCLED IN RED INK, WITH DATE AND NAME OF PERSON MAKING CHANGE.

Do not extend notes this side of this line.

STATION	B. S.	H. I.	F. S.	ELEV.		
0+89.5		562.31	3.96	558.00	[illegible]	
"			3.37	557.[illegible]	" [illegible]	
0+98.2			4.73	557.28		#
"			4.77	557.24	139 LT 9[illegible]	
"			4.36	557.69	" [illegible]	
1+00			4.77	557.24		#
1+37.25	[illegible]	[illegible]	4.89	557.[illegible]		#
"			4.83	557.18		
"			4.50	557.42		
"			3.[illegible]	558.04		
"			4.[illegible]	557.95		
"			3.73	558.[illegible]		
"			4.8[illegible]	557.[illegible]	16[illegible]	
"			4.[illegible]	556.[illegible]	[illegible]	
"			3.[illegible]	556.74	" [illegible]	
1+17.7			4.81	557.20		#
"			4.[illegible]	557.[illegible]		
"			4.[illegible]	557.[illegible]		
"			5.11	556.90	16[illegible]	
"			5.[illegible]	556.35	[illegible]	
"			5.40	556.61	" [illegible]	

76L298 307 4-50

PLEASE RETURN TO

LOS ANGELES COUNTY SURVEYOR

726 LOS ANGELES COUNTY ENGINEERING BLDG.

NOTE: ANY ADDITIONS OR CHANGES ON THIS SHEET MUST BE MADE OR CIRCLED IN RED INK, WITH DATE AND NAME OF PERSON MAKING CHANGE.

Do not extend notes this side of this line.

STATION	B. S.	H. I.	F. S.	ELEV.		
		562.01				
1427			4.7[illegible]	557.30		
1449			4.[illegible]3	557.65		
"			3.98	558.03		16 R
"			3.97	558.04		36 R [illegible]
"			3.67	558.34		" [illegible]
"			4.[illegible]3	557.78	[illegible]	
[illegible]			3.69	558.3[illegible]		
"			3.[illegible]	558.24		2[illegible] R [illegible]
"			3.43	558.53		" [illegible]
"			3.4[illegible]	558.55		[illegible]
2400			3.39	558.[illegible]		
"			3.56	558.45		4[illegible] R [illegible]
"			3.18	558.[illegible]		" [illegible]
"			3.3[illegible]	558.[illegible]	1[illegible]	
2409.5			3.2[illegible]	558.79		
"			3.4[illegible]	558.56		5[illegible] R [illegible]
"			3.07	558.94		" [illegible] (P.R.C.)
"			3.32	558.6[illegible]	15 L	
"			4.42	[illegible].59	38 L [illegible]	
"			4.03	557.95	" [illegible]	
2450			2.93	559.08		

Profile Notes Red. ____ Plotted ____ Job No. [illegible] Division No. ____

No. ____ Date ____ Date ____ Survey of [illegible]

X-Sec. Notes Chkd. ____ Checked ____ Survey by [illegible] Notes [illegible] Date [illegible]

No. ____ Date ____ Date ____ Map No. ____ Indexed [illegible] Date ____

F. B. 1601 PG. 199

76L298 307 4-50

PLEASE RETURN TO
LOS ANGELES COUNTY SURVEYOR
726 LOS ANGELES COUNTY ENGINEERING BLDG.

NOTE: ANY ADDITIONS OR CHANGES ON THIS SHEET MUST BE MADE OR CIRCLED IN RED INK, WITH DATE AND NAME OF PERSON MAKING CHANGE.

Do not extend notes this side of this line.

STATION	B. S.	H. I.	F. S.	ELEV.		
		562.51				
2+50			2.50	559.21		[illegible]
"			3.05	558.96		243 R [illegible]
"			2.66	559.35		" T.cb.
"			3.97	558.04	[illegible]	
"			[illegible]	[illegible]	" T.cb.	
3+00			3.12	[illegible]		
"			[illegible]	559.49		16 R
"			2.72	[illegible]		[illegible]
"			[illegible]	559.73		" R T.cb.
"			[illegible]	[illegible]	[illegible]	
"			3.20	558.31	" T.cb.	
3+50			[illegible]	[illegible]		
"			[illegible]	[illegible]		15 R
"			[illegible]	559.53		[illegible]
"			[illegible]	559.99		" T.cb.
"			3.20	[illegible]	[illegible]	
"			[illegible]	[illegible]	" L T.cb.	
4+00			2.20	[illegible]		
"			1.41	560.10		10 R
"			2.26	[illegible]		293 R [illegible]
"			1.83	560.18		" R T.cb.

F. B. 1601 Pg. [illegible]

Job No. [illegible] Division No. [illegible] Notes Red. [illegible] Plotted [illegible] Profile

Survey of [illegible] Date [illegible] Date [illegible] No. [illegible]

Survey by [illegible] Notes [illegible] Notes Chkd. [illegible] Checked [illegible] X-Sec.

Indexed K. C. Johnson Date [illegible] Date [illegible] Date [illegible] No. [illegible]

76L298 307 4-50

PLEASE RETURN TO

LOS ANGELES COUNTY SURVEYOR

726 LOS ANGELES COUNTY ENGINEERING BLDG.

NOTE: ANY ADDITIONS OR CHANGES ON THIS SHEET MUST BE MADE OR CIRCLED IN RED INK, WITH DATE AND NAME OF PERSON MAKING CHANGE.

Do not extend notes this side of this line.

STATION	B. S.	H. I.	F. S.	ELEV.		
[illegible]		[illegible]	[illegible]	[illegible]	12 3/4 L gut.	
"			[illegible]	559.33	" T.cb.	
[illegible]	[illegible]	[illegible]	[illegible]	[illegible]	T.P. [illegible]	
* pt 4+45.32	(R+* to [illegible])		4.89	560.27		±
"			5.17	559.99		14 3/4 R gut
"			4.70	560.4[illegible]		" T.cb.
"			4.88	559.23	8 L	
"			5.91	559.25	30 3/4 L gut	
"			5.61	559.55	" T.cb.	
5+00			5.12	559.94		±
"			4.73	560.43		11 R.
"			4.37	560.29		31 1/2 R gut
"			4.46	560.70		" T.cb.
"			5.77	559.39	10 3/4 L gut	
"			5.41	559.75	" L T.cb.	
5+50			5.3[illegible]	559.52		±
"			4.74	560.44		12 R.
"			4.80	560.36		37 1/2 R gut.
"			4.26	560.90		" T.cb.
			5.62	559.54	3.7 L gut	
"			5.19	559.97	8 " L T.cb.	

Profile No.____ Notes Red.____ Plotted____ Job No. [illegible] Division No.____ F. B. [illegible] Pg. [illegible]

X-Sec. No.____ Date____ Notes Chkd.____ Date____ Checked____ Date____ Survey of [illegible] Survey by [illegible] Notes [illegible] Date [illegible] Map No.____ Indexed by [illegible] Date____

76L298 307 4-50

PLEASE RETURN TO
LOS ANGELES COUNTY SURVEYOR
726 LOS ANGELES COUNTY ENGINEERING BLDG.

NOTE: ANY ADDITIONS OR CHANGES ON THIS SHEET MUST BE MADE OR CIRCLED IN RED INK, WITH DATE AND NAME OF PERSON MAKING CHANGE.

Do not extend notes this side of this line.

STATION	B. S.	H. I.	F. S.	ELEV.		
		565.16				
6+00			3.12	560.04		℄
"			4.77	560.39		12 R
"			4.80	560.36		33.5 R gut
"			4.33	560.33		" T.cb.
"			5.51	559.65	7.4 L gut	
"			5.15	560.01	" T.cb.	
6+50			5.13	560.03		℄
"			5.44	559.72		21.8 R gut
"			4.94	560.22		" T.cb.
"			5.96	559.20	22.5 L gut	
"			5.59	559.57	" T.cb.	
6+8[illegible]			5.6[illegible]	559.54		℄
"			5.7[illegible]	559.42		5.7 R gut
"			5.39	559.77		" T.cb. (P.R.C)
"			5.65	559.51	18. L	
7+00			5.33	559.33		℄
7+25.31 (Rt. & [illegible])			5.95	559.21		℄
"			5.86	559.30		14 R.
"			6.06	559.10	12 L	
"			6.18	558.93	27 L	
7+28.31 (Rt. & [illegible])			5.92	559.24	10 L	

F. B. 1601 PG. 202

Job No. 1452 Division No. ____ Notes Red. ____ Plotted ____ Profile ____

Survey of ____ Date ____ Date ____ No. ____

Survey by ____ Notes ____ Notes Chkd. ____ Checked ____ X-Sec. ____

Indexed K. C. Johnson Date 10-[illegible]-51 Date ____ Date ____ No. ____

76L298 307 4-50

PLEASE RETURN TO
LOS ANGELES COUNTY SURVEYOR
726 LOS ANGELES COUNTY ENGINEERING BLDG.

NOTE: ANY ADDITIONS OR CHANGES ON THIS SHEET MUST BE MADE OR CIRCLED IN RED INK, WITH DATE AND NAME OF PERSON MAKING CHANGE.

Do not extend notes this side of this line.

STATION	B. S.	H. I.	F. S.	ELEV.		
		565.16				
7+25.3	[illegible]		6.04	559.12	22 L	
"			6.27	558.89	35 L	
"			6.58	558.58	50 L	
"			6.76	558.40	77 L	
"			7.44	557.72	95.2 L gut	
"			7.06	558.10	" T.Cb.	
7+61.4			5.46	559.70		℄
"			5.70	559.46		6.5 R. gut
"			5.50	559.66		" T.Cb. (R.C.C.)
7+64.7			5.40	559.76		℄
"			5.41	559.75	8 L	
"			5.90	559.26	24.3 L gut	
"			5.68	559.48	" T.Cb.	
"			5.69	559.47	31.6 T.Cb. (Sh. pt. of [illegible])	
"			5.11	559.05	" gut	
7+71.2			5.27	559.89		℄
"			5.31	559.55	7 L	
"			5.81	559.35	17.7 L gut	
"			5.66	559.50	" T.Cb. (Nient. [illegible])	
7+78.2			5.15	560.01		℄
"			5.16	560.00	4 L	

Profile Notes Red. ____ Plotted ____ Job No. 1452 Division No. ____ F. B. 1601 PG. 203
No. ____ Date ____ Date ____ Survey of [illegible]
X-Sec. Notes Chkd. ____ Checked ____ Survey by [illegible] Notes [illegible] Date 10-11-51
No. ____ Date ____ Date ____ Map No. ____ Index ____ Date ____

76L298 307 4-50

PLEASE RETURN TO
LOS ANGELES COUNTY SURVEYOR
726 LOS ANGELES COUNTY ENGINEERING BLDG.

NOTE: ANY ADDITIONS OR CHANGES ON THIS SHEET MUST BE MADE OR CIRCLED IN RED INK, WITH DATE AND NAME OF PERSON MAKING CHANGE.

Do not extend notes this side of this line.

STATION	B. S.	H. I.	F. S.	ELEV.		
		565.16				
7+78.5			5.78	559.38	15 1/2 L gut	
"			5.52	559.64	" T. Cb.	
"			5.54	559.[illegible]	33 3/4 L T. Cb. N. end (C.R.)	
"			5.93	559.23	" gut.	
"			5.86	559.30	50 L	
"			6.48	558.[illegible]	65 2/4 L gut	
"			6.15	559.01	" T. Cb.	
T. P.	6.79	566.98	4.97	560.19	T. P. & Pt bt. spk.	
7+97.8			6.81	560.17		#
"			7.19	559.79	8 2/4 L gut	
"			6.97	560.01	" T. Cb. (B.C.)	
8+02.[illegible]	(Rt. & [illegible] Tan.)		6.80	560.18		#
"			6.48	560.50		9. R.
"			6.71	560.27		21 1/4 R. gut
"			6.41	560.57		" T. Cb.
"			7.06	559.92	6 1/4 L gut	
"			6.35	560.13	" L T. Cb.	
"			7.05	559.93	30 2/4 L T. Cb.	
"			7.36	559.62	" gut.	
"			7.24	559.74	43 L	
"			7.90	559.08	56 6/4 L gut.	

F. B. 1601 PG. 204 Job No. 1452 Division No. ____ Notes Red. ____ Plotted ____ Profile
Survey of ____ Date ____ Date ____ No. ____
Survey by ____ Notes ____ Notes Chkd. ____ Checked ____ X-Sec.
Indexed K. C. Johnson Date 10-11-51 Date ____ Date ____ No. ____

76L298 307 4-50

PLEASE RETURN TO
LOS ANGELES COUNTY SURVEYOR
726 LOS ANGELES COUNTY ENGINEERING BLDG.

NOTE: ANY ADDITIONS OR CHANGES ON THIS SHEET MUST BE MADE OR CIRCLED IN RED INK, WITH DATE AND NAME OF PERSON MAKING CHANGE.

Do not extend notes this side of this line.

STATION	B. S.	H. I.	F. S.	ELEV.		
		566.98				
8+02 [illegible]			7.58	559.40	56.6 L T. cb.	
8+02 [illegible] (Rt & [illegible] [illegible])			6.61	560.37		S.R.
"			7.02	559.96		20.5 R gut
"			6.74	560.24		" T. cb.
"			6.97	560.01	5.9 L gut.	
"			6.77	560.21	" T. cb.	
"			6.31	560.37	28.7 L T. cb.	
"			6.96	560.02	" gut.	
"			6.66	560.32	40 L	
"			7.19	559.79	54.2 L gut, Line	
8+50			5.64	561.34		#
"			6.03	560.95		8.7 R gut
"			5.76	561.22		" T. cb.
"			5.62	561.36	5 L	
"			5.95	561.03	16.7 L gut	
"			5.69	561.29	" T. cb.	
9+00			4.68	562.30		#
"			5.09	561.89		5.7 R gut
"			4.65	562.33		" T. cb.
"			4.47	562.51	7 L	
"			4.65	562.33	16.2 L gut.	

Profile Notes Red. ____ Plotted ____ Job No. 1452 Division No. ____ F. B. 1601 Pg. 205
No. ____ Date ____ Date ____ Survey of [illegible] Blvd. [illegible]
X-Sec. Notes Chkd. ____ Checked ____ Survey by [illegible] Notes [illegible] Date ____
No. ____ Date ____ Date ____ Map No. ____ Indexed Johnson Date ____

76L298 307 4-50

PLEASE RETURN TO
LOS ANGELES COUNTY SURVEYOR
726 LOS ANGELES COUNTY ENGINEERING BLDG.

NOTE: ANY ADDITIONS OR CHANGES ON THIS SHEET MUST BE MADE OR CIRCLED IN RED INK, WITH DATE AND NAME OF PERSON MAKING CHANGE.

Do not extend notes this side of this line.

STATION	B. S.	H. I.	F. S.	ELEV.		
		563.98				
9+00			4.35	563.63	16.3 L T.cb.	
9+40			3.56	563.42		℄
"			4.13	562.85		10.5 R. gut
"			3.80	563.18		" T.cb.
"			3.55	563.43	6 L	
"			3.84	563.14	14.2 L gut	
"			3.51	563.47	" L T.cb.	
"			3.30	563.68	37.2 L T.cb.	
"			3.51	563.47	" L gut	
"			3.03	563.95	50 L	
"			3.40	563.58	63 L gut	
"			3.04	563.94	" T.cb.	
9+74.30			2.78	564.20		℄
"			2.76	564.22		6 R.
"			3.42	563.56		19.2 R. gut
"			3.00	563.98		" T.cb.
"			2.85	564.13	6.4 L gut	
"			2.60	564.38	" L T.cb.	
"			2.55	564.43	29.2 L T.cb.	
"			2.78	564.20	" L gut	
"			2.28	564.70	44 L	

F. B. 1601 PG. 206 Job No. 1451 Division No. Notes Red. Plotted Profile
Survey of Date Date No.
Survey by Notes Notes Chkd. Checked X-Sec.
Indexed A. C. Johnson Date 10-51 Date Date No.

76L298 307 4-50

PLEASE RETURN TO
LOS ANGELES COUNTY SURVEYOR
726 LOS ANGELES COUNTY ENGINEERING BLDG.

NOTE: ANY ADDITIONS OR CHANGES ON THIS SHEET MUST BE MADE OR CIRCLED IN RED INK, WITH DATE AND NAME OF PERSON MAKING CHANGE.

Do not extend notes this side of this line.

STATION	B. S.	H. I.	F. S.	ELEV.	
		566.98			
9+74.88			2.59	564.39	55.2 L 9 ot
"			2.25	564.73	" T.P.
T.E. 623			9.71	557.27	B.M. T.E. 623 El. 557.267 FB 1588-54 Michigan Blvd. & Pa[illegible] Dr. N.W. Cor. Bt. spk. in cb. 5' N. of N. end of R.
T.E. 730			8.14	558.84	T.E. 730 El. 566.846
T.E. 733			7.03	559.95	T.E. 733 El. 559.957 FB 1588-113 Michigan Blvd. (N. side) 145' ± N. of ℄ Michigan Dr. Bt. spk. in cb. 15' S. of Alley.
	6.9	566.7		559.8	℄ ⊼ Line sta. 4+00.
			10.2	556.5	Basement floor to Ho. #3853
	6.8	566.8		560.0	℄ ⊼ Line sta. 6+00
			9.2	557.6	Basement floor to Ho. #3825
T.E. 623	4.65	561.92		557.27	B.M. T.E. 623 El. 557.267 FB 1588-54 Michigan Blvd. N.W. Cor. Bt. spk. in cb. 5' N. of N. end of R.
Bo. Sam'l Ort sta. in Co. Park.			6.71	555.21	555.21 {6.33 / .38 / 6.71} F.L. 4' N. of Sec. 4.2' West of face Bldg.
			3.61	558.31	El. of floor Bldg.
T.E. 733			1.96	559.96	B.M. T.E. 733 El. 559.957 - 1588-113 Michigan Blvd. (N. side) 145' ± N. of ℄ of Michigan Dr. Bt. spk. in cb. 15' ± S. of Alley

Profile Notes Red. ____ Plotted ____ Job No. 1452 Division No. ____ No. ____ Date ____ Date ____ Survey of ____ X-Sec. Notes Chkd. ____ Checked ____ Survey by ____ Notes ____ No. ____ Date ____ Date ____ Map No. ____ Date 12-12-51

F. B. 1601 PG. 207

F. B. 1601 Pg. 208 | Job No. 145 Division No. _____ Notes Red. _____ Plotted _____ Profile

Survey of _____ Date _____ Date _____ No. _____

Survey by _____ Notes _____ Notes Chkd. _____ Checked _____ X-Sec.

Indexed K. C. Johnson Date _____ Date _____ Date _____ No. _____

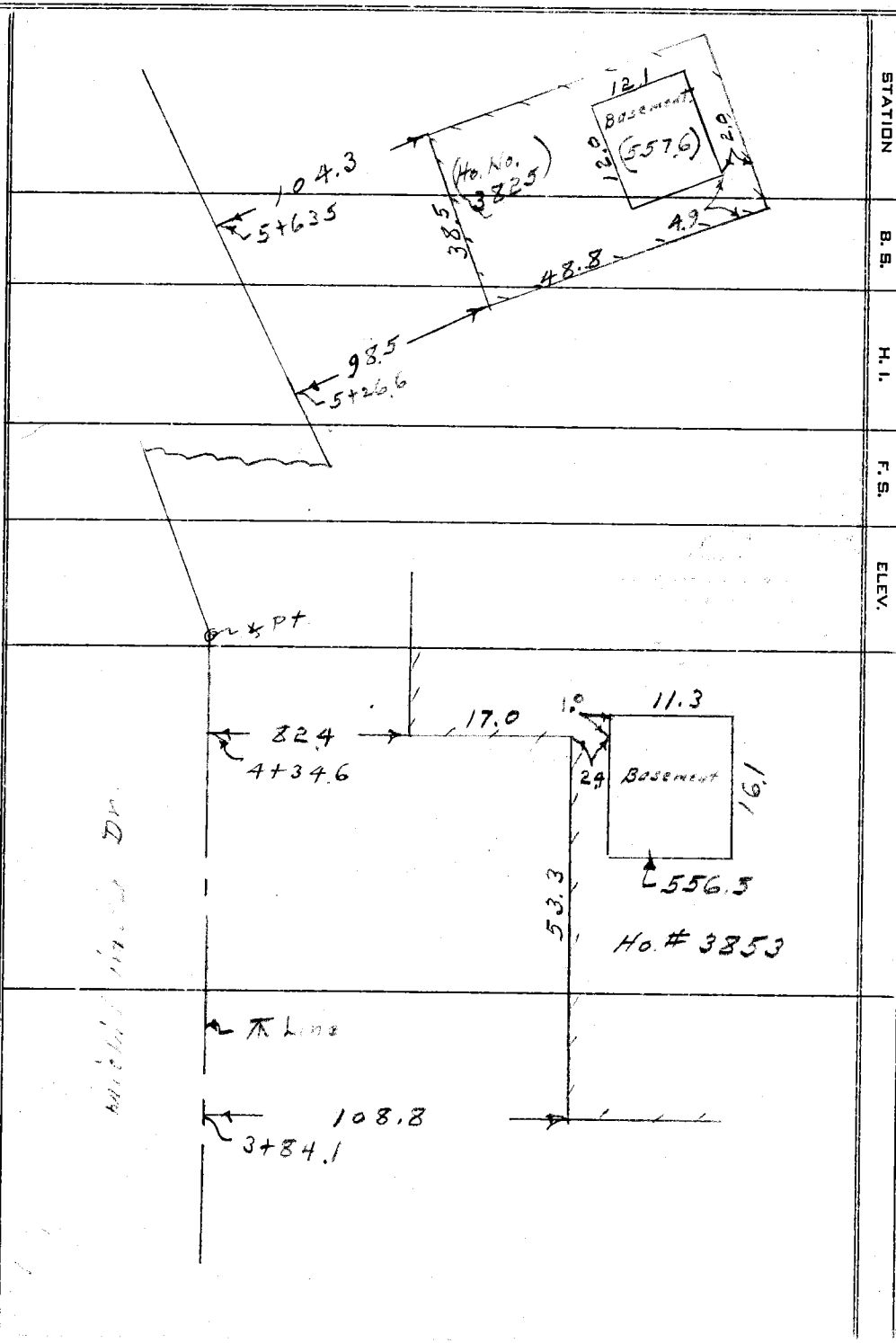

Do not extend notes this side of this line.

PLEASE RETURN TO
LOS ANGELES COUNTY SURVEYOR
726 LOS ANGELES COUNTY ENGINEERING BLDG.

NOTE: ANY ADDITIONS OR CHANGES ON THIS SHEET MUST BE MADE OR CIRCLED IN RED INK, WITH DATE AND NAME OF PERSON MAKING CHANGE.

76L298 307 4-50

Profile	Notes Red.	Plotted	Job No. 1452	Division No.	F. B. 1601	Pg. 209
No.	Date	Date	Survey of WOODWARD BLVD S.S.			
X-Sec.	Notes Chkd. LCM	Checked	Survey by BENSON	Notes J.S.C.	Date 10	
No.	Date 10/30/57	Date	Map No.	Indexed K.C. Johnson	Date JAN 14 57	

TOPOGRAPHY
AND
CROSS-SECTION
OF
1ST ALLEY NO. HUNTINGTON DR.

From: Michigan Blvd
To: Rosemead Blvd

WOODWARD BLVD. S.S.
J.N. 1452
(Oil + Gint Print.)

STATION	B. S.	H. I.	F. S.	ELEV.
				C.A. BENSON J.S. COATES F.E. BROOKS R.W. LUNDBLAD

NOTE: ANY ADDITIONS OR CHANGES ON THIS SHEET MUST BE MADE OR CIRCLED IN RED INK, WITH DATE AND NAME OF PERSON MAKING CHANGE.

PLEASE RETURN TO
LOS ANGELES COUNTY SURVEYOR
726 LOS ANGELES COUNTY ENGINEERING BLDG.

Do not extend notes this side of this line.

76L298 307 4-50

76L298 307 4-50

PLEASE RETURN TO
LOS ANGELES COUNTY SURVEYOR
726 LOS ANGELES COUNTY ENGINEERING BLDG.

NOTE: ANY ADDITIONS OR CHANGES ON THIS SHEET MUST BE MADE OR CIRCLED IN RED INK, WITH DATE AND NAME OF PERSON MAKING CHANGE.

Do not extend notes this side of this line.

STATION	B. S.	H. I.	F. S.	ELEV.		
T.E. 733	6.63	566.59		559.96	{B.M. T.E. 733 El 559.957 F.B. 1588-113 Dr. [illegible] Bldg. (W. [illegible]) + 145' [illegible] Mich. [illegible] Bt. Spk. 15' S. of Alley.	
0+00 = 8+02.47		from last	6.39	560.20		℄ Int. ⊼ Line + ℄ Alley
"			6.05	560.54		10 R
"			6.75	559.84	10 L	
0+01.7			6.46	560.13		
"			6.78	559.81	10 L gut	
"			6.57	560.02	" T.cb	
0+06.2			6.54	560.05		℄ gut
"			6.35	560.24		℄ T.cb
0+10.1			6.5	560.1		℄
"			6.14	560.45		10 R. T.cb
"			6.35	560.24		" gut
0+25.9			6.3	560.3		℄
"			6.41	560.18	10 L T.cb.	
"			6.74	559.85	" gut	
0+29.7			6.15	560.44		℄ T.cb.
"			6.50	560.09		℄ gut
0+33.5			6.31	560.28		℄
"			6.27	560.32		10 R gut
"			5.92	560.67		" T.cb

F. B. 1601 PG. 210 Job No. 1452 Division No. Notes Red. Plotted Profile
Survey of WOODWARD BLVD. SS Date Date No.
Survey by BENSON Notes Notes Chkd. Checked X-Sec.
Indexed K. C. Johnson Date 10-15-51 Date Date No.

76L298 307 4-50

PLEASE RETURN TO
LOS ANGELES COUNTY SURVEYOR
726 LOS ANGELES COUNTY ENGINEERING BLDG.

NOTE: ANY ADDITIONS OR CHANGES ON THIS SHEET MUST BE MADE OR CIRCLED IN RED INK, WITH DATE AND NAME OF PERSON MAKING CHANGE.

Do not extend notes this side of this line.

STATION	B. S.	H. I.	F. S.	ELEV.		
		566.59				
0+42			6.17	560.42		℄
"			5.93	560.66		10 R.
"			6.44	560.15	10 L	
0+54 ±			6.61	559.98		℄
"			6.78	559.81	6 ± L gut	
"			6.48	560.11	" T cb. (N. end)	
"			6.6	560.0	10 L	
0+56 ±			6.67	559.90		℄
0+61 ±			6.56	560.03		℄
"			6.32	560.27		13 ± R. gut
"			5.90	560.69		" T. cb. (S end)
0+65 ±			6.00	560.59		℄ [illegible]
0+[illegible]			5.80	560.79		℄ BR. [illegible]
"			5.63	560.96		10 R.
"			6.0	560.6	10 L	
1+00			5.1	561.5		℄
"			5.0	561.6		10 R
"			5.4	561.2	10 L	
2+00			4.2	562.4		℄
"			3.8	562.8		10 R
—			4.2	562.4	10 L	
2+18 ±			—	—		9 ± R. [illegible]

Profile Notes Red. ____ Plotted ____ Job No. [illegible] Division No. ____ F. B. 1601 Pg. 211
No. ____ Date ____ Date ____ Survey of ____
X-Sec. Notes Chkd. ____ Checked ____ Survey by ____ Notes [illegible] Date 10-15-51
No. ____ Date ____ Date ____ Map No. ____ Indexed ____ Date ____

76L298 307 4-50

PLEASE RETURN TO
LOS ANGELES COUNTY SURVEYOR
726 LOS ANGELES COUNTY ENGINEERING BLDG.

NOTE: ANY ADDITIONS OR CHANGES ON THIS SHEET MUST BE MADE OR CIRCLED IN RED INK, WITH DATE AND NAME OF PERSON MAKING CHANGE.

Do not extend notes this side of this line.

STATION	B. S.	H. I.	F. S.	ELEV.		
		56[illegible].59				
2+38.0			—			9.2 R + 12" Trans P. #101047H
2+[illegible]						4.3 R + [illegible] H.H.
3+00			3.6	56[illegible].0		⊥
"			3.6	563.0		10 R.
"			3.7	56[illegible].9	10 L	
3+06.22			[illegible]	563.0		⊥ [illegible]
3+13.8			—	—		9.4 R. 12" P.P. # 70745E
4+00			2.9	56[illegible]		⊥
"			2.5	564.1		10 R.
"			2.9	56[illegible].7	10 L	
4+53.5			—	—	5.3 L H.H. [illegible]	
4+66.3			—			10.2 R. 13" P.P. # 458681E
4+94.9			—			10.4 R. [illegible]
4+97.2			1.31	565.28		⊥ Bk [illegible]
"			1.06	565.53		10 R.
"			1.33	565.26	10 L	
5+02.9			1.72	564.37		⊥
5+05.6			2.00	564.59		⊥
"			1.85	564.74		10 R. [illegible]
"			1.25	565.34		" Tcb.

F. B. 1601 PG. 212
Job No. 1452 Division No. Notes Red. Plotted Profile
Survey of Date Date No.
Survey by Notes Notes Chkd. Checked X-Sec.
Indexed E. C. Johnson Date 10-15-51 Date Date No.

76L298 307 4-50

PLEASE RETURN TO
LOS ANGELES COUNTY SURVEYOR
726 LOS ANGELES COUNTY ENGINEERING BLDG.

NOTE: ANY ADDITIONS OR CHANGES ON THIS SHEET MUST BE MADE OR CIRCLED IN RED INK, WITH DATE AND NAME OF PERSON MAKING CHANGE.

Do not extend notes this side of this line.

STATION	B. S.	H. I.	F. S.	ELEV.		
5+05.5		566.59	2.12	564.47	9.3 Lt gut	
"			1.50	565.09	" T. cb.	
5+03.1			—	—		11.1 R. 11" P.P. #291057 E
5+05.0			—	—	9.3 Lt [illegible] water.	
5+06.5			2.03	564.56		℄
5+06			1.43	565.11		℄
5+33			1.39	565.20		℄ gut
			0.92	565.67		℄ T. cb.
5+[illegible]			0.7	565.9		℄ Int. Alley & ℄ Rosemead Blvd.
T.E.			[illegible].30	557.29	BM. T.E. 623 El 557.267 F.B. 1588-54 Michigan Blvd & Huntington Dr. N.W. Cor. Bt. [illegible] 5' N. of [illegible] and C.R.	
	3.6	566.6		563.0	℄ sta. 3+00	
2+[illegible]			12.5	554.1	Basement Floor Ho. # 3727 Huntington Dr.	

Profile Notes Red. ____ Plotted ____ Job No. 1482 Division No. ____ F. B. 1601 Pg. 213
No. ____ Date ____ Date ____ Survey of [illegible] Blvd. [illegible]
X-Sec. Notes Chkd. ____ Checked ____ Survey by ____ Notes [illegible] Date 10-15-51
No. ____ Date ____ Date ____ Map No. ____ Index [illegible] Date ____

F. B. 1601 Pg. 214 Job No. 1452 Division No. _____ Notes Red. _____ Plotted _____ Profile

Survey of _____ Date _____ Date _____ No. _____

Survey by _____ Notes AB Notes Chkd. _____ Checked _____ X-Sec.

Indexed A. C. Johnson Date 10-15-51 Date _____ Date _____ No. _____

STATION	B. S.	H. I.	F. S.	ELEV.

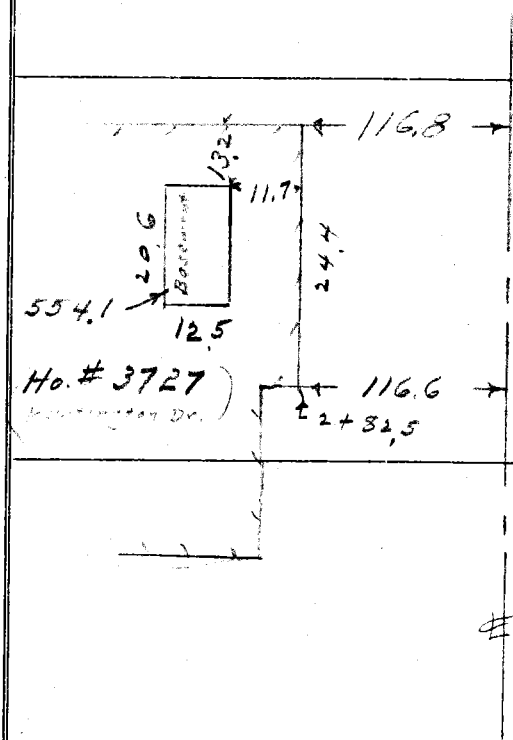

Do not extend notes this side of this line.

PLEASE RETURN TO
LOS ANGELES COUNTY SURVEYOR
726 LOS ANGELES COUNTY ENGINEERING BLDG.

NOTE: ANY ADDITIONS OR CHANGES ON THIS SHEET MUST BE MADE OR CIRCLED IN RED INK, WITH DATE AND NAME OF PERSON MAKING CHANGE.

76L298 307 4-50

Profile No.	Notes Red.	Plotted	Job No. 1452	Division No.	F. B. 1601 Pg. 215
	Date	Date	Survey of WOODWARD BLVD. S.S.		
X-Sec. No.	Notes Chkd. LCM	Checked	Survey by BENSON	Notes	Date 10-15-51
	Date 10/30/51	Date	Map No.	Index Johnson	Date JAN 14 '57

TOPOGRAPHY
AND
CROSS-SECTION
OF
1ST ALLEY E. ROSEMEAD BLVD.

From: 1ST Alley No. Huntington Dr.

To: Property line above Locksley Ave.

WOODWARD BLVD. S.S.
J.N. 1452

10-15-51

C.A. BENSON
J.S. COATES
F.L. BROOKS
R.W. LUNDBLAD

STATION	B. S.	H. I.	F. S.	ELEV.

NOTE: ANY ADDITIONS OR CHANGES ON THIS SHEET MUST BE MADE OR CIRCLED IN RED INK, WITH DATE AND NAME OF PERSON MAKING CHANGE.

Do not extend notes this side of this line.

PLEASE RETURN TO
LOS ANGELES COUNTY SURVEYOR
726 LOS ANGELES COUNTY ENGINEERING BLDG.

76L298 307 4-50

76L298 307 4-50

PLEASE RETURN TO
LOS ANGELES COUNTY SURVEYOR
726 LOS ANGELES COUNTY ENGINEERING BLDG.

NOTE: ANY ADDITIONS OR CHANGES ON THIS SHEET MUST BE MADE OR CIRCLED IN RED INK, WITH DATE AND NAME OF PERSON MAKING CHANGE.

Do not extend notes this side of this line.

STATION	B. S.	H. I.	F. S.	ELEV.		
T.E. 701	8.09	573.07		564.98	{B.M. T.E. 701 El. 564.98 / F.B. 1533-104. Rosemead Blvd. (E. side) 215' ± N. of Huntington Dr. Bt. sp. in ch. 1' S. of S.W. Cor. of Conc. Dwy.	
0+00 = 3+06.02		from E.	10.0	563.1		℄ Int. Alley
"			10.1	563.0		10 R.
"			9.9	563.2	10 L	
0+04.8			—	—		6.3 R Water H.H
0+08.9			—	—	8.5 L - 11" P.P. #72745E.	
0+63.2			—	—	8.8 Lt. Deadman	
0+92.8			—	—	8.4 Lt. 14" P.P. #96816E.	
1+00			9.1	564.0		℄
"			8.8	564.3		10 R
"			8.8	564.3	10 L	
2+00			6.2	566.9		℄
"			6.3	[illegible]		10 R
"			5.8	567.3	10 L	
2+14.4			—	—	9.0 L 10" P.P. #96815E.	
3+00			4.5	568.6		℄
"			4.7	568.4		10 R
"			4.2	568.9	10 L	
3+40.8			—	—	8.6 Lt. 11" P.P. #96575E. (Transformer)	
4+00			2.1	571.0		℄

F. B. 1601 PG. 216 Job No. 1452 Division No. Notes Red. Plotted Profile
Survey of WOODWARD BLVD. SS. Date Date No.
Survey by BENSON Notes B Notes Chkd. Checked X-Sec.
Indexed K. C. Johnson Date 10-15-51 Date Date No.

76L298 307 5-49

PLEASE RETURN TO
LOS ANGELES COUNTY SURVEYOR
726 LOS ANGELES COUNTY ENGINEERING BLDG.

NOTE: ANY ADDITIONS OR CHANGES ON THIS SHEET MUST BE MADE OR CIRCLED IN RED INK, WITH DATE AND NAME OF PERSON MAKING CHANGE.

Do not extend notes this side of this line.

STATION	B. S.	H. I.	F. S.	ELEV.		
		573.07				
4+00			2.2	[illegible]		10 R.
"			1.9	571.2	10 L	
4+39.2			—	—		8.2 Rt. [illegible]
4+41.5			1.3	[illegible]		# [illegible]
"			1.4	[illegible]		10 R
"			1.2	571.9	10 L	
T.P	[illegible]	581.76	1.26	571.51	T.P. [illegible]	
4+[illegible]			—	—	9° Lt. 11" [illegible] # [illegible]	
[illegible] 38.2			—	—	8° Lt [illegible]	
5+00			[illegible]	572.5		#
"			[illegible]	572.6		10 R.
"			[illegible]	572.6	10 L	
5+[illegible]			—	—	9° Lt 10" [illegible] # [illegible]	
6+00.			7.5	574.3		#
"			[illegible]	574.4		10 R
"			[illegible]	574.6	10 L	
[illegible]+05.9			—	—		7.2 Rt. [illegible]
6+[illegible]			4.53	576.93		#
"			4.5	577.0		10 R
"			4.79	576.97	10 L	
[illegible]			5.00	576.76		#

Profile No.____ Notes Red____ Date____ Plotted____ Date____ Job No. 1452 Division No.____
X-Sec. No.____ Notes Chkd.____ Date____ Checked____ Date____ Survey of____ Survey by____ Map No.____ Notes 63 Date 10-15-51 Date____
F.B. 160 PG. 217

76L298 307 5-49

PLEASE RETURN TO
LOS ANGELES COUNTY SURVEYOR
726 LOS ANGELES COUNTY ENGINEERING BLDG.

NOTE: ANY ADDITIONS OR CHANGES ON THIS SHEET MUST BE MADE OR CIRCLED IN RED INK, WITH DATE AND NAME OF PERSON MAKING CHANGE.

Do not extend notes this side of this line.

STATION	B. S.	H. I.	F. S.	ELEV.		
		581.76				
6+[illegible]			4.[illegible]	576.79		10 R.
"			4.86	576.90	10 L	
6+73[illegible]			5.52	576.24		# [illegible]
"			5.[illegible]	576.27		11 2 R [illegible]
			5.03	576.68		" R T.Cb (Wood Cb)
"			5.48	576.25	12 5 L gut.	
"			4.97	576.77	" T.Cb. (Fr[illegible] Cb.)	
6+[illegible]			4.88	576.38		# [illegible]
"			4.[illegible]	576.37		10 R.
"			4.82	576.94	10 L	
6+91[illegible]			—			9 5 Lt. Water H.H.
7+00			5.[illegible]	576.64		#
7+03[illegible]			5.30	576.46		#
"			5.14	576.[illegible]		12 3 Rt gut
"			4.[illegible]	577.23		" T.Cb (Wood)
"			5.17	576.57	11 1 L gut.	
"			[illegible]	577.[illegible]	" T.Cb.	
7+07.7			—	—	9.[illegible] Lt. Water H.H.	
7+10[illegible]			4.46	577.30		#
"			4.33	577.43		10 [illegible]
"			4.30	577.26	10 L	

F.B. 160 PG. 218

Job No. 1452 Division No. ____ Notes Red. ____ Plotted ____ Profile ____

Survey of ____ Date ____ Date ____ No. ____

Survey by ____ Notes [illegible] Notes Chkd. ____ Checked ____ X-Sec. ____

Indexed [illegible] C. Johnson Date 10-15-51 Date ____ Date ____ No. ____

76L298 307 5-49

PLEASE RETURN TO
LOS ANGELES COUNTY SURVEYOR
726 LOS ANGELES COUNTY ENGINEERING BLDG.

NOTE: ANY ADDITIONS OR CHANGES ON THIS SHEET MUST BE MADE OR CIRCLED IN RED INK, WITH DATE AND NAME OF PERSON MAKING CHANGE.

Do not extend notes this side of this line.

STATION	B. S.	H. I.	F. S.	ELEV.		
		581.76				
7+10.2			—	—		6.3 R+
7+15.2			—	—		6.5 / 8.7 R+
7+25			3.9	[illegible]		
"			4.09	577.67		10 R
"			4.0	577.8	10 L	
7+27.8			—	—	8.2 L+. 12" [illegible]	
7+32.5			—	—	9.2 L+. 13" T.P. # 223780 E	
8+00.			[illegible]	579.1		
"			2.53	579.23		10 R
"			2.3	579.5	10 L	
			—			
8+00			—	—		
8+10.4			—	—	9.1 L+. ¾ Hyd.	
8+25			0.5	581.3		± 5.4 B+ Spk. & T.
9+00			0.2	581.3		
"			-0.1	581.9		10 R
"			-0.3	582.1	10 L	
9+03.2			—	—	8.7 L 11" R.P. # 550754	
T.S. 727.			5.07	[illegible].69	[illegible] T.E. 727 E/ 576.699 F.G. [illegible] Lock [illegible] Dr. So. [illegible] 594 ± E 4 [illegible] Bt. Spk. [illegible] 11' W of N. Cor. [illegible]	

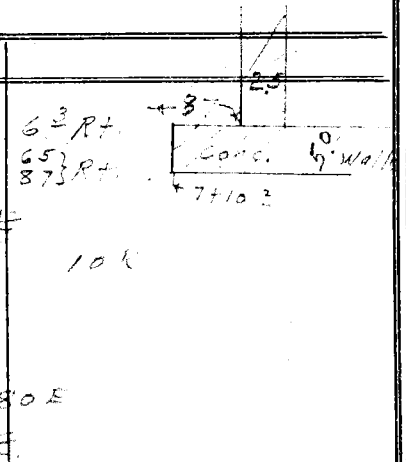

Profile No.____ Notes Red____ Date____ Plotted____ Date____ Job No. 1452 Division No.____
X-Sec. No.____ Notes Chkd.____ Date____ Checked____ Date____ Survey of [illegible] Survey by [illegible] Date [illegible]
Map No.____ Notes [illegible] Date____

F.B. 1601 PG. 219

76L298 307 5-49

PLEASE RETURN TO
LOS ANGELES COUNTY SURVEYOR
726 LOS ANGELES COUNTY ENGINEERING BLDG.

NOTE: ANY ADDITIONS OR CHANGES ON THIS SHEET MUST BE MADE OR CIRCLED IN RED INK, WITH DATE AND NAME OF PERSON MAKING CHANGE.

Do not extend notes this side of this line.

STATION	B. S.	H. I.	F. S.	ELEV.		
	41	571.0		566.9	℄ sta. 2+00	
2+58.8 [illegible]			8.8	562.2	Basement floor Ho. # 857, [illegible]	
	5.0	576.8		571.8	℄ sta. 4+41.54 (℄ Int. Alleys.)	
3+66.6 Rt			12.0	564.8	Basement floor Ho. # 849 [illegible]	
	37	582.8		579.1	℄ sta. 8+00	
3+05.6 Rt			7.8	573.0	Basement floor Ho. # 3745 Locksley.	

F.B. 1601 PG. 220

Job No. 1452 Division No. ____ Notes Red. ____ Plotted ____ Profile

Survey of ____ Date ____ Date ____ No. ____

Survey by ____ Notes BB Notes Chkd. ____ Checked ____ X-Sec.

Indexed K. C. Johnson Date 10-15-51 Date ____ Date ____ No. ____

Profile No. _____ Notes Red. _____ Plotted _____ Job No. 1452 Division No. _____ F.B. 160 PG. 21

Date _____ Date _____ Survey of _____

X-Sec. No. _____ Notes Chkd. _____ Checked _____ Survey by _____ Notes 63° Date 10-15-51

Date _____ Date _____ Map No. _____ Indexed A. C. Johnson Date _____

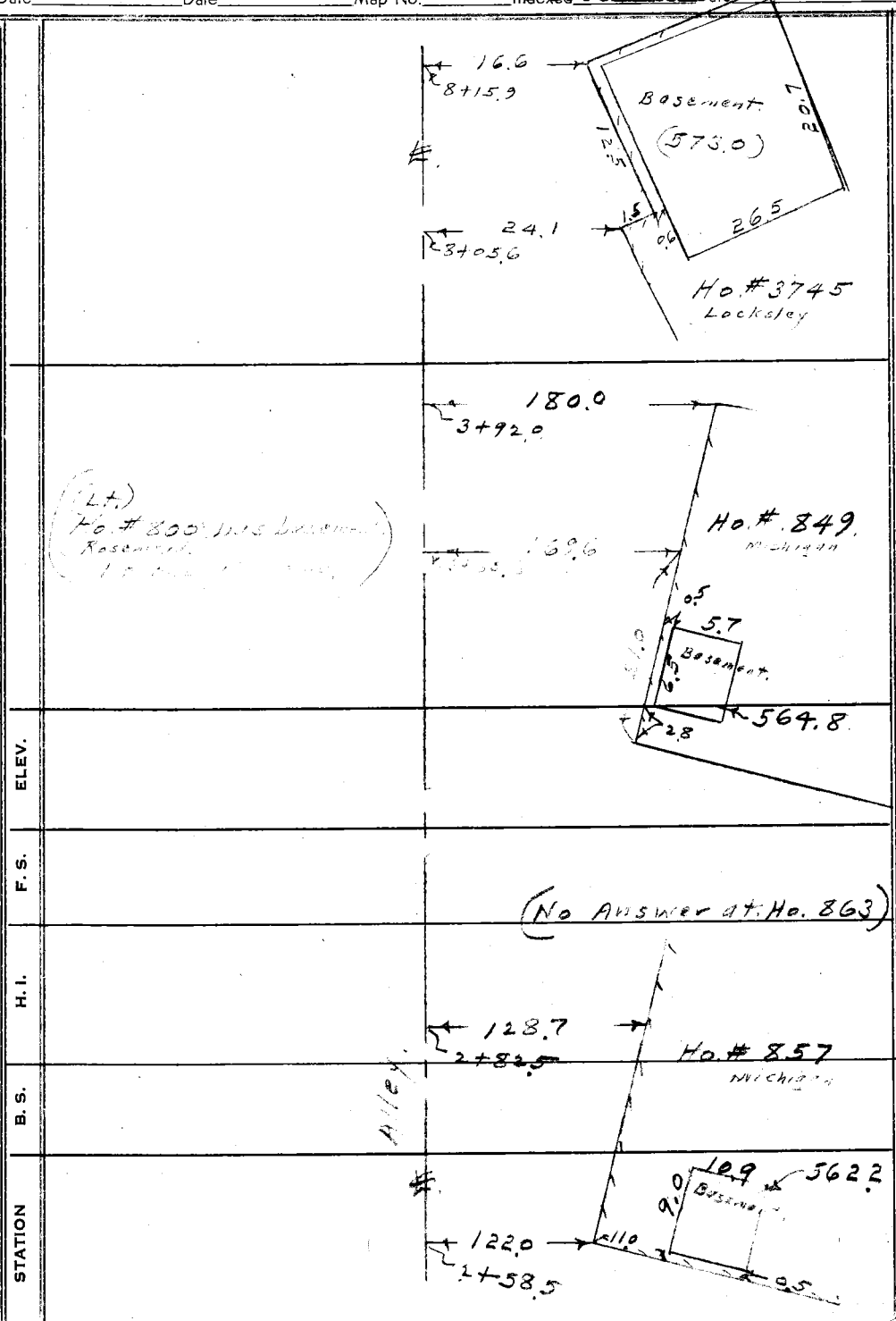

ELEV.

F. S.

H. I.

B. S.

STATION

NOTE: ANY ADDITIONS OR CHANGES ON THIS SHEET MUST BE MADE OR CIRCLED IN RED INK, WITH DATE AND NAME OF PERSON MAKING CHANGE.

PLEASE RETURN TO
LOS ANGELES COUNTY SURVEYOR
726 LOS ANGELES COUNTY ENGINEERING BLDG.

Do not extend notes this side of this line.

76L298 307 5-49

F.B. 160 PG. 222 Job No. 1452 Division No. _____ Notes Red. _____ Plotted _____ Profile

Survey of _____ Date _____ Date _____ No. _____

Survey by _____ Notes _____ Notes Chkd. _____ Checked _____ X-Sec.

Indexed _____ Date _____ Date _____ Date _____ No. _____

STATION	B. S.	H. I.	F. S.	ELEV.

76L298 307 5-49

PLEASE RETURN TO

LOS ANGELES COUNTY SURVEYOR

726 LOS ANGELES COUNTY ENGINEERING BLDG.

Do not extend notes this side of this line.

NOTE: ANY ADDITIONS OR CHANGES ON THIS SHEET MUST BE MADE OR CIRCLED IN RED INK, WITH DATE AND NAME OF PERSON MAKING CHANGE.

Notes Ck'd by	Survey of WOODWARD BLVD. S.S.
Map No.	W. O. 1452 Tape No. 0132 St'd. 68 °F
Office Work	Surveyed by BENSON
Checked	Notes J.S.C. Date 10-16-51
Date	Indexed C. Johnson

F. B. 1601 PG. 223

JAN 14 '57

TOPOGRAPHY
ON
1ST ALLEY W. MICHIGAN BLVD

From: Intersection 1ST Alley E. Rosemead Blvd; So. of Locksley Dr.
To: California St.

WOODWARD BLVD. S.S.

J.N. C.I. 1452

10-16-51

C.A. BENSON
J.S. COATES
F.E. BROOKS
R.W. LUNDBLAD

Note: Any Additions or Changes on This Sheet Must be Made or Circled in Red Ink With Date and Name of Person Making Change.

Do not extend notes this side of this line.

RETURN TO
LOS ANGELES COUNTY SURVEYOR
726 LOS ANGELES COUNTY
ENGINEERING BLDG.

76F3098 247 10M 1-49

F. B. 1601 PG. 224

CONT. BOT. PG 225

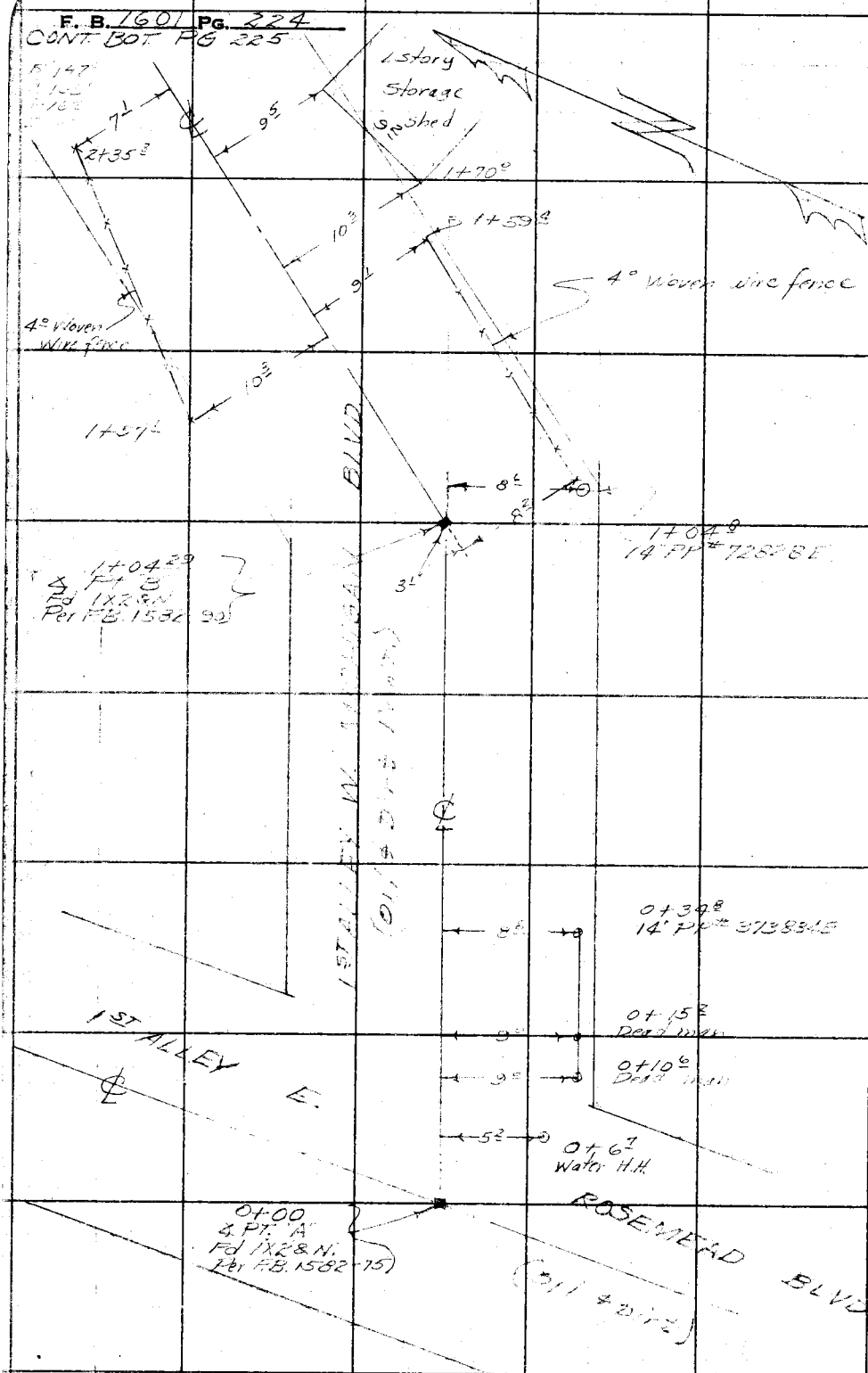

RETURN TO
LOS ANGELES COUNTY SURVEYOR
728 LOS ANGELES COUNTY
ENGINEERING BLDG.

Do not extend notes this side of this line.

Note: Any Additions or Changes on This Sheet Must be Made or Circled in Red Ink With Date and Name of Person Making Change.

Notes Ck'd by	Survey of WOODWARD BLVD S.S.
Map No.	W. O. 1452 Tape No. 2132 St'd. 68 °F
Office Work	Surveyed by PERSON
Checked	Notes J.S.C. Date 10-16-51
Date	Indexed J. C. Johnson

E. B. 1601 PG. 225

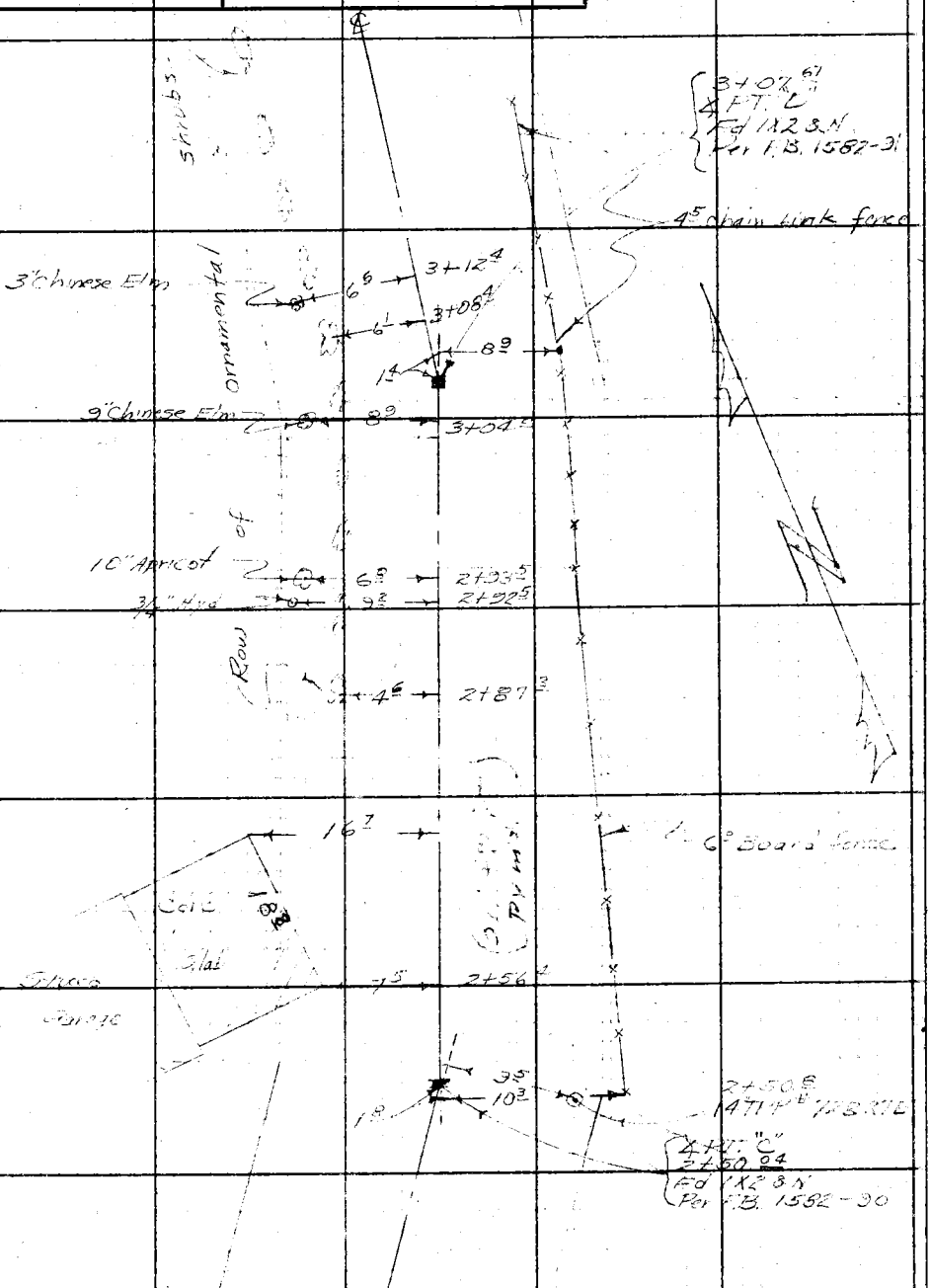

CONT. FROM TOP OF 224

Note: Any Additions or Changes on This Sheet Must be Made or Circled in Red Ink With Date and Name of Person Making Change.

Do not extend notes this side of this line.

RETURN TO
LOS ANGELES COUNTY SURVEYOR
726 LOS ANGELES COUNTY
ENGINEERING BLDG.

76F309S 247 10M 1-49

F. B. 1601 Pg. 226

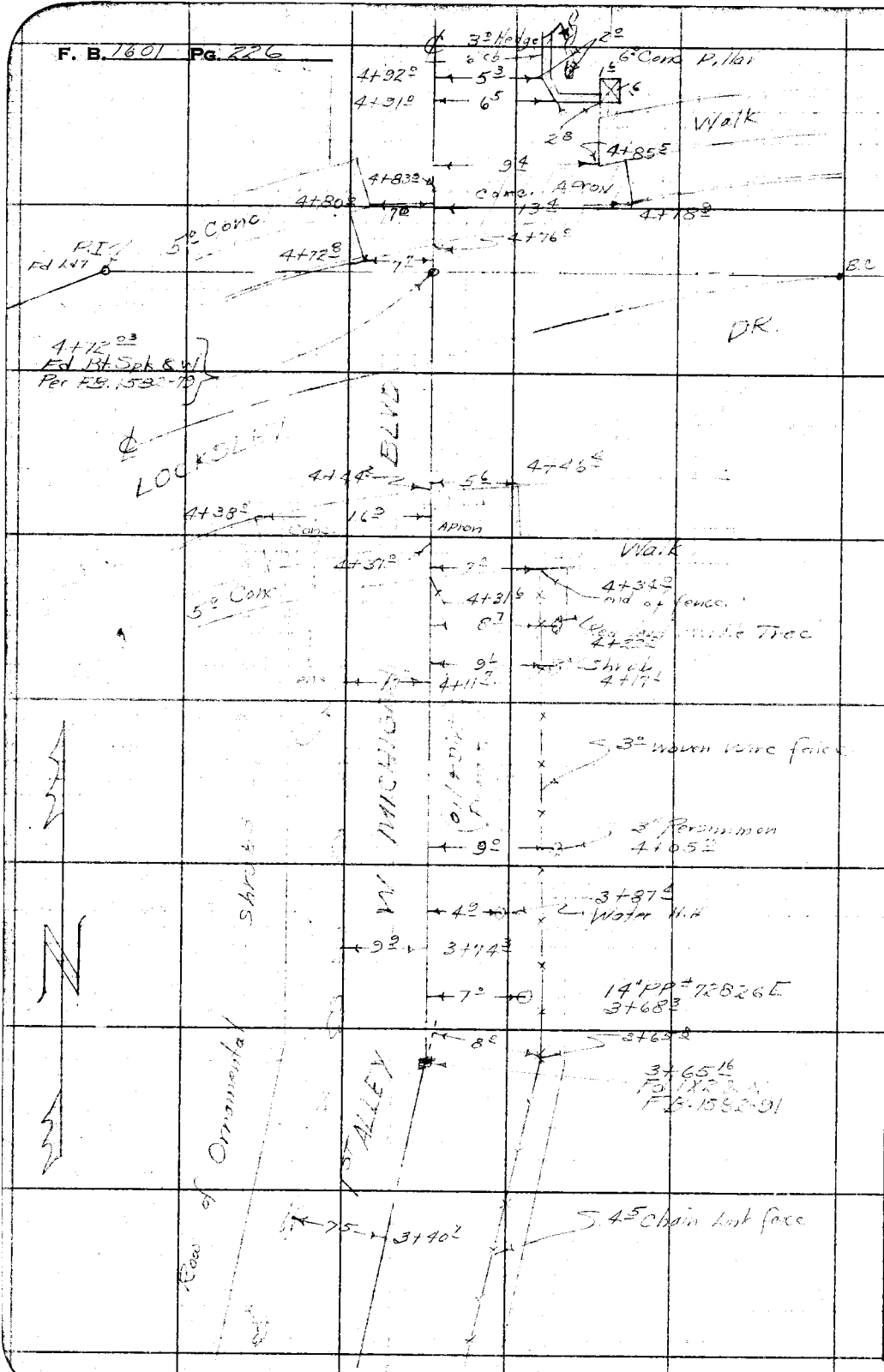

RETURN TO
LOS ANGELES COUNTY SURVEYOR
726 LOS ANGELES COUNTY
ENGINEERING BLDG.

Do not extend notes this side of this line.

Note: Any Additions or Changes on This Sheet Must be Made or Circled in Red Ink With Date and Name of Person Making Change.

Notes Ck'd by	Survey of WOODWARD BLVD S.S.
Map No.	W. O. 1452 Tape No. 0132 St'd. 68 °F
Office Work	Surveyed by BENSON
Checked	Notes J. S. C. Date 10-16-51
Date	Indexed K. C. Johnson

F. B. 1601 Pg. 227

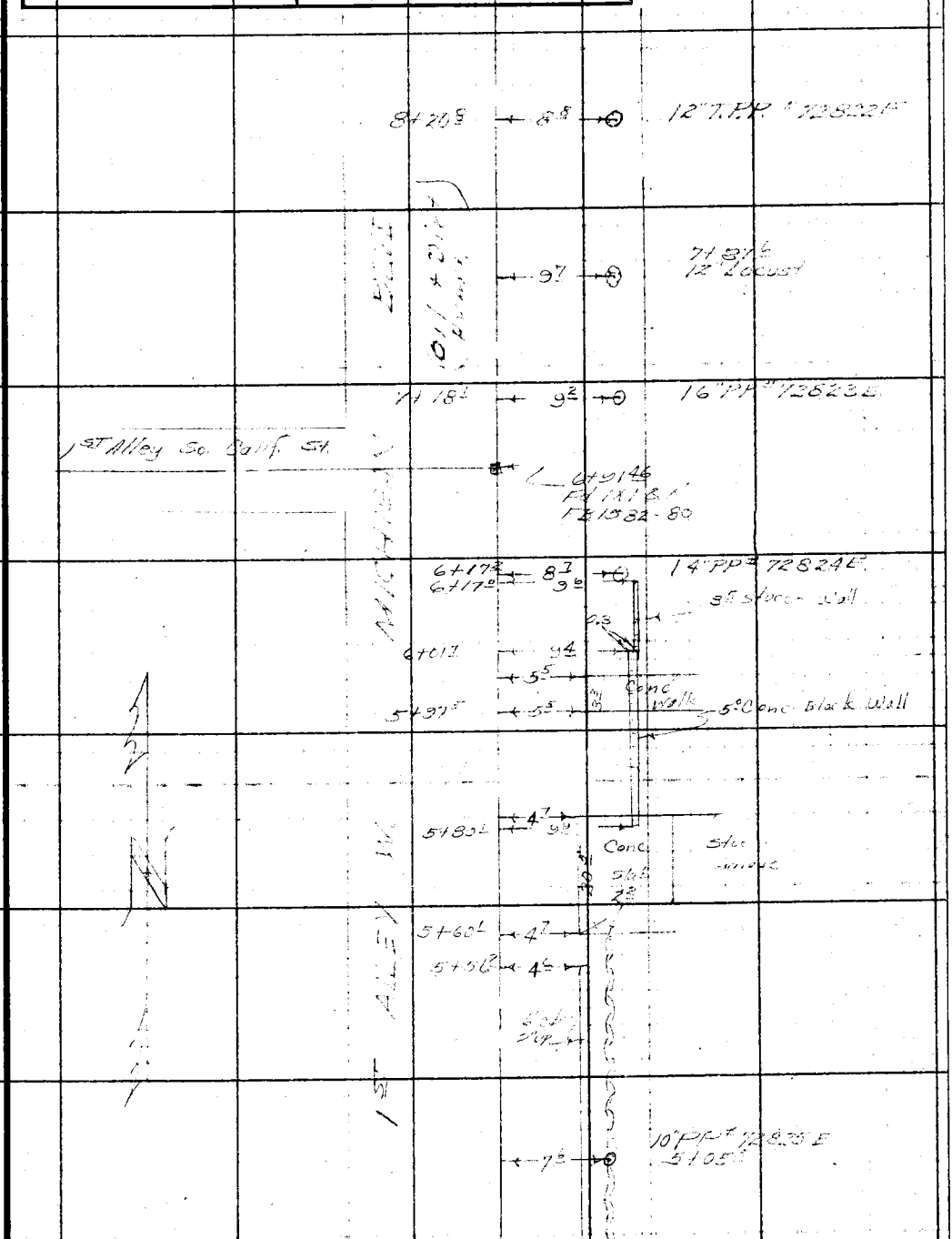

Note: Any Additions or Changes on This Sheet Must be Made or Circled in Red Ink With Date and Name of Person Making Change.

Do not extend notes this side of this line.

RETURN TO
LOS ANGELES COUNTY SURVEYOR
726 LOS ANGELES COUNTY
ENGINEERING BLDG.

76F309S 247 10M 1-49

RETURN TO
LOS ANGELES COUNTY SURVEYOR
726 LOS ANGELES COUNTY
ENGINEERING BLDG.

Note: Any Additions or Changes on This Sheet Must be Made or Circled in Red Ink With Date and Name of Person Making Change.

Do not extend notes this side of this line.

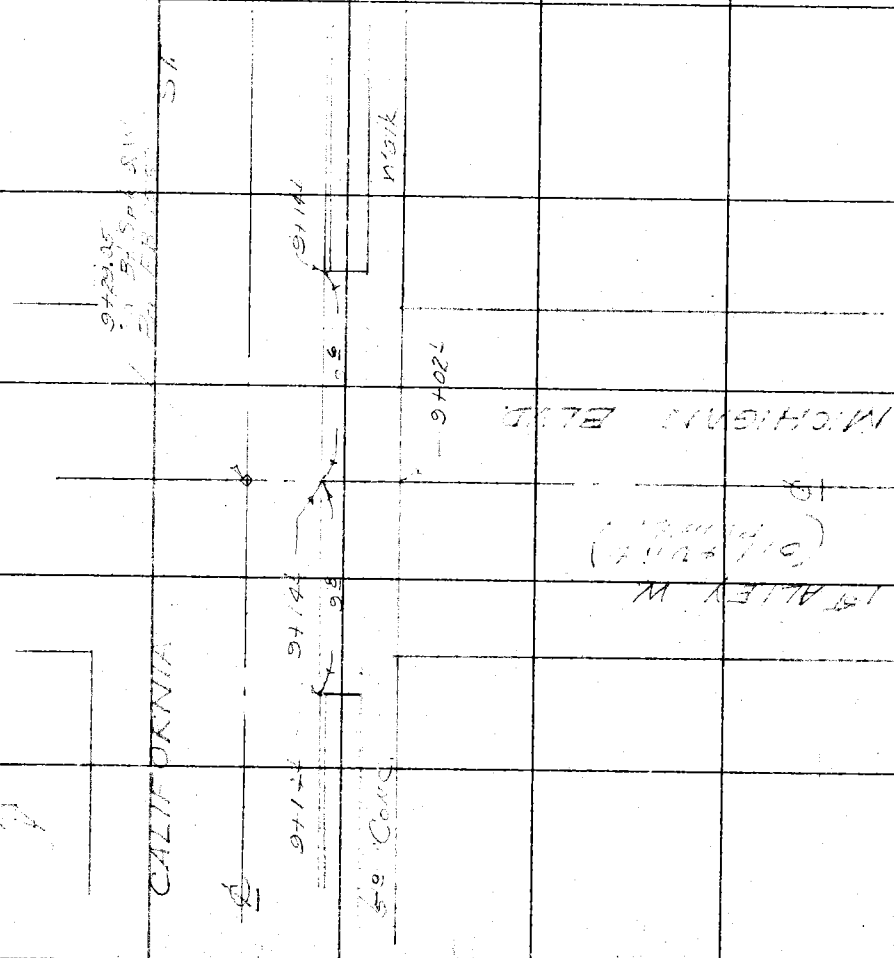

F. B. 1601 PG. 228

F.B. 1601 PG. 229

Profile No.	Notes Red.	Plotted	Job No. 1452	Division No.
	Date	Date	Survey of Woodward Blvd. S.S.	
X-Sec. No.	Notes Chkd. LCM	Checked	Survey by Benson	Notes B Date 10-17-51
	Date 10/31/51	Date	Map No.	Indexed Johnson Date JAN 14 '57

CROSS-SECTIONS
OF
1ST ALLEY WEST OF MICHIGAN BLVD
From 1 So. of Locksley (Int. of Alleys)
To [illegible]

WOODWARD BLVD. S.S.
J.N. 1452

10-17-51
J.A. Benson
J.C. Coates
F.E. Brooks
R.W. [illegible]

STATION	B.S.	H.I.	F.S.	ELEV.

NOTE: ANY ADDITIONS OR CHANGES ON THIS SHEET MUST BE MADE OR CIRCLED IN RED INK, WITH DATE AND NAME OF PERSON MAKING CHANGE.

PLEASE RETURN TO
LOS ANGELES COUNTY SURVEYOR
726 LOS ANGELES COUNTY ENGINEERING BLDG.

Do not extend notes this side of this line.

76L298 307 5-49

76L298 307 5-49

PLEASE RETURN TO
LOS ANGELES COUNTY SURVEYOR
726 LOS ANGELES COUNTY ENGINEERING BLDG.

NOTE: ANY ADDITIONS OR CHANGES ON THIS SHEET MUST BE MADE OR CIRCLED IN RED INK, WITH DATE AND NAME OF PERSON MAKING CHANGE.

Do not extend notes this side of this line.

STATION	B. S.	H. I.	F. S.	ELEV.		
TE 701	3.09	573.07		569.98	(BM, TE. 701 El. 564.931 FB. 1583-104 Rosemead Blvd. (E. side) 215± N. of Huntington Dr. E. of, w. 6.1'S. of S.W. cor. of Conc. Dwy. [illegible]	
T.P.	5.26	577.07	1.26	571.81		
0+00 going N.E.ly			5.3	571.8		# 2nd Alley
"			5.6	571.5		10 R
"			5.0	572.1	10 L	
1+00			5.1	572.0		#
"			5.2	571.9		10 R
"			4.8	572.3	10 L	
1+04.29	[illegible] (at [illegible] Tan.)		5.0	572.1		#
"			4.8	572.3		10 R
"			4.8	572.3	10 L	
2+00			3.7	573.4		#
"			3.7	573.4		10 R
"			3.4	573.7	10 L	
2+50.01 going [illegible] (at [illegible] Tan.)			2.8	574.3		#
"			2.9	574.2		10 R
"			2.7	574.4	10 L	
T.P.	7.05	581.51	2.61	574.46	T.P.	
3+00			6.8	574.7		#
"			6.8	574.7		10 R
"			6.7	574.8	10 L	

Profile No. ____ Plotted ____ Date ____
X-Sec. No. ____ Checked ____ Date ____
Notes Red. ____ Date ____
Notes Chkd. ____ Date ____
Division No. ____
Job No. ____
Notes ____ Date 10-17-51
Survey of ____
Survey by ____
Indexed ____
F.B. ____ PG. 230

76L298 307 4-50

PLEASE RETURN TO
LOS ANGELES COUNTY SURVEYOR
726 LOS ANGELES COUNTY ENGINEERING BLDG.

NOTE: ANY ADDITIONS OR CHANGES ON THIS SHEET MUST BE MADE OR CIRCLED IN RED INK, WITH DATE AND NAME OF PERSON MAKING CHANGE.

Do not extend notes this side of this line.

STATION	B. S.	H. I.	F. S.	ELEV.		
		581.51				
3+07.67 * Pt. (Rt. * [illegible])			6.7	574.8		
"			6.8	574.7		10 R.
"			6.4	575.1	10 L	
3+65.16 * Pt. (Rt. * [illegible])			5.5	576.0		
"			5.4	576.1		10 R.
"			5.5	576.0	10 L	
4+00			4.6	576.9		
"			4.4	577.1		10 R.
"			4.8	576.7	10 L	
4+15			4.4	577.1		
"			4.3	577.2		10 R.
"			4.6	576.9	10 L	
4+31.6			4.73	576.78		BK walk
"			4.6	576.9		10 R.
"			4.78	576.73	10 L	
4+37.0			4.93	576.58		
4+38.0			5.03	576.48		
"			5.43	576.08	16 ± Lt. gut.	
"			4.99	576.52	" T.Cb. (E. end)	
4+44.2			5.48	576.03		
4+46			5.37	576.14		

Profile Notes Red. ____ Plotted ____ Job No. 1452 Division No. ____ F. B. 1601 Pg. 231
No. ____ Date ____ Date ____ Survey of Woodw[illegible]
X-Sec. Notes Chkd. ____ Checked ____ Survey by Benson Notes [illegible] Date 10-17-51
No. ____ Date ____ Date ____ Map No. ____ Indexed ____ Date ____
E. C. Johnson

76L298 307 4-50

PLEASE RETURN TO
LOS ANGELES COUNTY SURVEYOR
726 LOS ANGELES COUNTY ENGINEERING BLDG.

NOTE: ANY ADDITIONS OR CHANGES ON THIS SHEET MUST BE MADE OR CIRCLED IN RED INK, WITH DATE AND NAME OF PERSON MAKING CHANGE.

Do not extend notes this side of this line.

STATION	B. S.	H. I.	F. S.	ELEV.		
		581.51				
4+46.4			5.44	576.07		6.1 R. gut.
"			5.09	576.42		" T.Cb. (w.end)
"			5.2	576.3		10 R
4+60			4.66	576.85		⊥
"			4.74	576.77		10 R
"			4.62	576.89	10 L	
4+72.03			4.86	576.65		⊥ Int. Alley + Tom Locksley Dr
4+72.8			4.89	576.62		⊥
"			5.01	576.50	8.7 L gut	
"			4.33	577.18	" T.Cb. (E.end.	
4+76.0			5.00	576.51		⊥
4+78.9			4.68	576.83		⊥
"			4.93	576.58		12.1 Rt. gut
"			4.40	577.11		" T.Cb. (w.end)
4+83.0			4.22	577.29		⊥ [illegible]
4+88.2			4.04	577.47		⊥ Bk. [illegible]
"			4.15	577.36		10 R
"			3.6	577.9	10 L	
5+00			3.4	578.1		⊥
"			3.1	578.4		5.3 R.
"			3.0	578.5		10 R.

F. B. 1601 Pg. 232
Job No. 1452 Division No. Notes Red. Plotted Profile
Survey of Woodward Blvd. SS Date Date No.
Survey by Benson Notes Notes Chkd. Checked X-Sec.
Indexed R. C. Johnson Date 10-17-51 Date Date No.

76L298 307 4-50

PLEASE RETURN TO
LOS ANGELES COUNTY SURVEYOR
726 LOS ANGELES COUNTY ENGINEERING BLDG.

NOTE: ANY ADDITIONS OR CHANGES ON THIS SHEET MUST BE MADE OR CIRCLED IN RED INK, WITH DATE AND NAME OF PERSON MAKING CHANGE.

Do not extend notes this side of this line.

STATION	B. S.	H. I.	F. S.	ELEV.		
		581.51				
5+00			3.0	578.5	10 L.	
5+15			2.9	578.6		℄.
"			2.74	578.77		5 3/4 R
"			2.7	578.8		10 R
"			2.6	578.9	10 L	
6+00			1.9	579.6		℄.
"			2.0	579.5		10 R.
"			1.5	580.0	10 L	
7	6.39	587.15	1.25	580.26	T.P.	
6+91.46			5.7	581.5		℄ Int. Alleys
"			6.0	581.2		10 R.
"			5.6	581.6	10 L	
7+00			5.7	581.5		℄
"			5.9	581.3		10 R.
"			5.7	581.5	10 L	
7+50			6.0	581.2		℄.
"			5.8	581.4		10 R
"			5.7	581.5	10 L	
8+00			5.2	582.0		℄.
"			5.2	582.0		10 R.
"			5.1	582.1	10 L.	

Profile Notes Red. ____ Plotted ____ Job No. 1452 Division No. ____ F. B. 1601 Pg. 233
No. ____ Date ____ Date ____ Survey of Woodward Blvd. S.S.
X-Sec. Notes Chkd. ____ Checked ____ Survey by Benson Notes BB Date 10-17-51
No. ____ Date ____ Date ____ Map No. ____ Indexed Johnson Date ____

76L298 307 4-50

PLEASE RETURN TO
LOS ANGELES COUNTY SURVEYOR
726 LOS ANGELES COUNTY ENGINEERING BLDG.

NOTE: ANY ADDITIONS OR CHANGES ON THIS SHEET MUST BE MADE OR CIRCLED IN RED INK, WITH DATE AND NAME OF PERSON MAKING CHANGE.

Do not extend notes this side of this line.

STATION	B. S.	H. I.	F. S.	ELEV.		
		587.15				
9+00			4.4	582.8		℄
"			4.2	583.0		10 R.
"			4.2	583.0	10 L	
9+02 L			4.48	582.67		℄ Bk walk.
9+07 L			4.53	582.62		℄ N. edge walk.
"			4.74	582.41		10 R.
"			4.19	582.96	10 L	
9+14 L			5.24	581.91		℄
"			5.42	581.73		10.6 R gut.
"			4.92	582.23		" R T. Cb. (w. end)
"			4.95	582.20	10.3 L gut.	
"			4.43	582.72	" T. Cb. (Brew.	
9+29.25			4.53	582.62		℄ Int. Alley & Calif St.
"			4.77	582.38		10 R.
"			4.29	582.86	10 L.	
T.E. 724.			9.44	577.71	BM. T.E. 724 El. 577.693 F.B. 1588-116 Michigan Blvd. & Calif St. N.W. Cor. Bt. spk. in cb. 4' N. of N. [illegible]	
	4.9	578.3		573.4	℄ Sta. 2+00	
1+61.7 Rt.			13.0	565.3	Basement to Ho. # 841.	
	4.9	579.2		574.3	℄ Sta. 2+50 [illegible]	
2+29.2 Rt.			13.9	565.3	Basement to Ho. # 831.	

F. B. 1601 PG. 234 Job No. 1452 Division No. Notes Red. Plotted Profile
Survey of Woodward Blvd. SS Date Date No.
Survey by Benson Notes Notes Chkd. Checked X-Sec.
Indexed K. C. Johnson Date 10-17-51 Date Date No.

Profile	Notes Red.	Plotted	Job No. 1452	Division No.	F. B. 1601	Pg. 235
No.	Date	Date	Survey of			
X-Sec.	Notes Chkd.	Checked	Survey by	Notes B	Date 10-17-51	
No.	Date	Date	Map No.	Indexed X. C. Johnson	Date	

NOTE: ANY ADDITIONS OR CHANGES ON THIS SHEET MUST BE MADE OR CIRCLED IN RED INK, WITH DATE AND NAME OF PERSON MAKING CHANGE.

PLEASE RETURN TO
LOS ANGELES COUNTY SURVEYOR
726 LOS ANGELES COUNTY ENGINEERING BLDG.

Do not extend notes this side of this line.

STATION	B. S.	H. I.	F. S.	ELEV.	
	45	586.0		581.5	℄ Sta. 7+00.
7+36.4 Rt			12.4	573.6	Basement to Ho. # 725
	46	586.1		581.5	℄ Sta. 7+00
6+47.0 Rt			13.2	572.9	Basement to Ho. # 741.

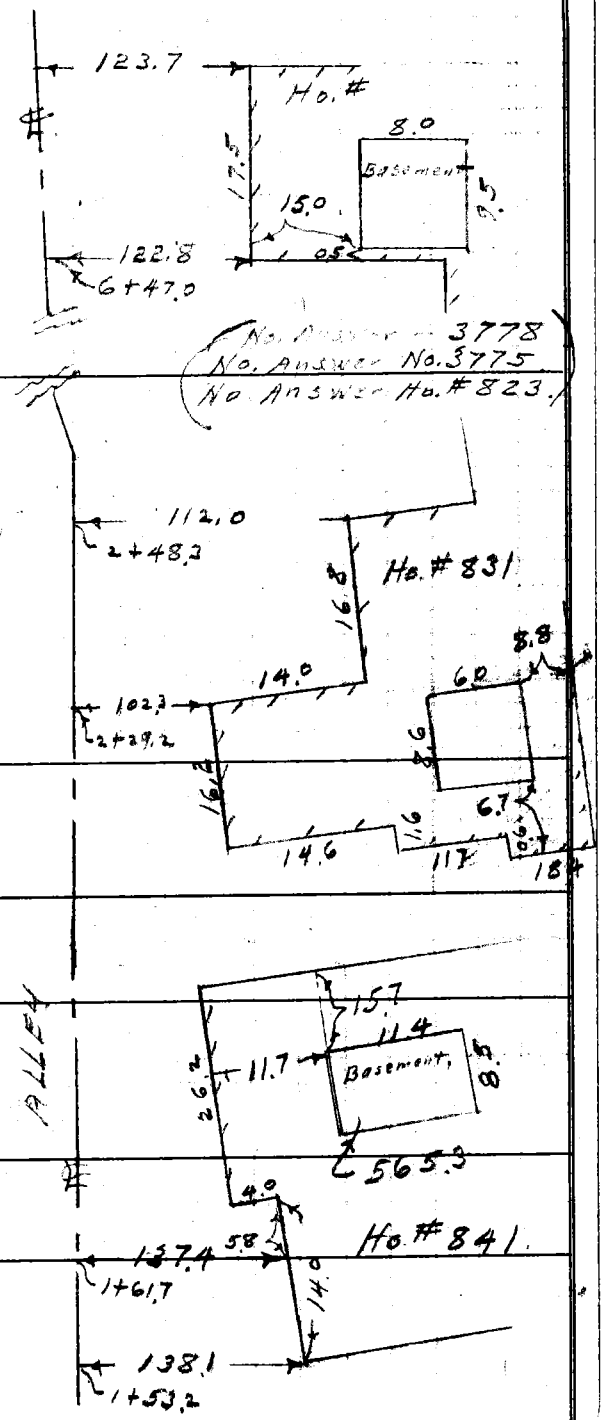

76L298 307 4-50

F. B. 1601 Pg. 236 Job No. 1453 Division No. _____ Notes Red. _____ Plotted _____ Profile

Survey of _____ Date _____ Date _____ No. _____

Survey by _____ Notes _____ Notes Chkd. _____ Checked _____ X-Sec.

Indexed [redacted] C. Johnson Date _____ Date _____ Date _____ No. _____

STATION	B. S.	H. I.	F. S.	ELEV.

76L298 307 4-50

PLEASE RETURN TO
LOS ANGELES COUNTY SURVEYOR
726 LOS ANGELES COUNTY ENGINEERING BLDG.

Do not extend notes this side of this line.

NOTE: ANY ADDITIONS OR CHANGES ON THIS SHEET MUST BE MADE OR CIRCLED IN RED INK, WITH DATE AND NAME OF PERSON MAKING CHANGE.

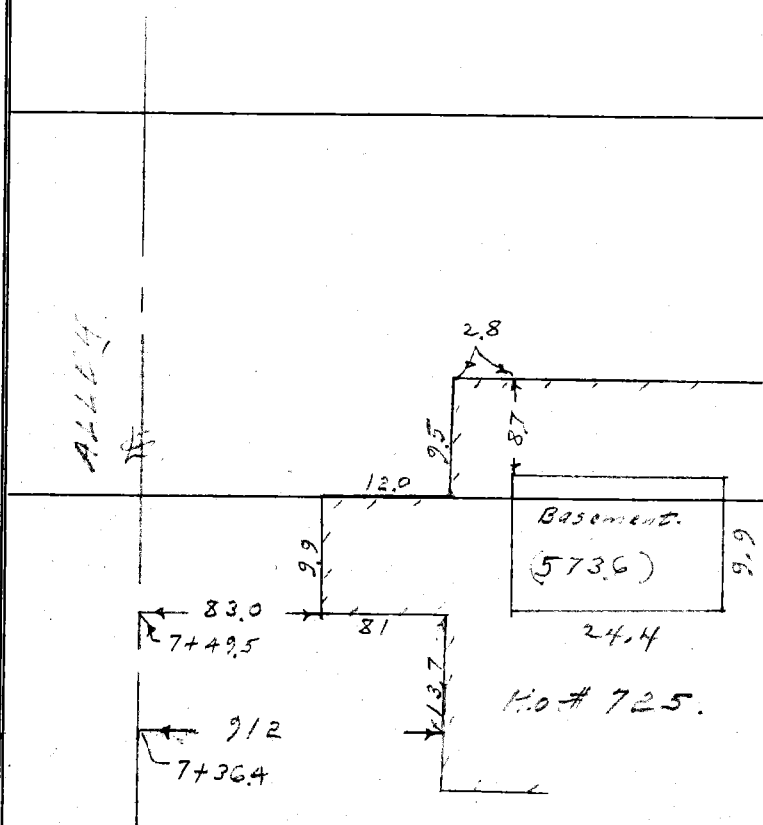

Notes Ck'd by	Survey of WOODWARD BLVD S.S.
Map No.	W. O. 1452 Tape No. 2192 St'd. 68 °F
Office Work	Surveyed by BENSON
Checked	Notes J.S.C. Date 10-17-51
Date	Indexed E. C. Johnson

F. B. 1601 PG. 237

JAN 14 '57

TOPOGRAPHY
ON
LOCKSLEY DR.

From: 1st Alley W. Michigan Blvd.
To: 100' Easterly

WOODWARD BLVD S.S.
J.N. C.I. 1452

10-17-51
C.A. Benson
J.S. Coates
F.L. Brooks
R.W. Woodward

Note: Any Additions or Changes on This Sheet Must be Made or Circled in Red Ink With Date and Name of Person Making Change.

Do not extend notes this side of this line.

RETURN TO
LOS ANGELES COUNTY SURVEYOR
726 LOS ANGELES COUNTY
ENGINEERING BLDG.

76F3098 247 10M 1-49

RETURN TO
LOS ANGELES COUNTY SURVEYOR
726 LOS ANGELES COUNTY
ENGINEERING BLDG.

Note: Any Additions or Changes on This Sheet Must be Made or Circled in Red Ink With Date and Name of Person Making Change.

Do not extend notes this side of this line.

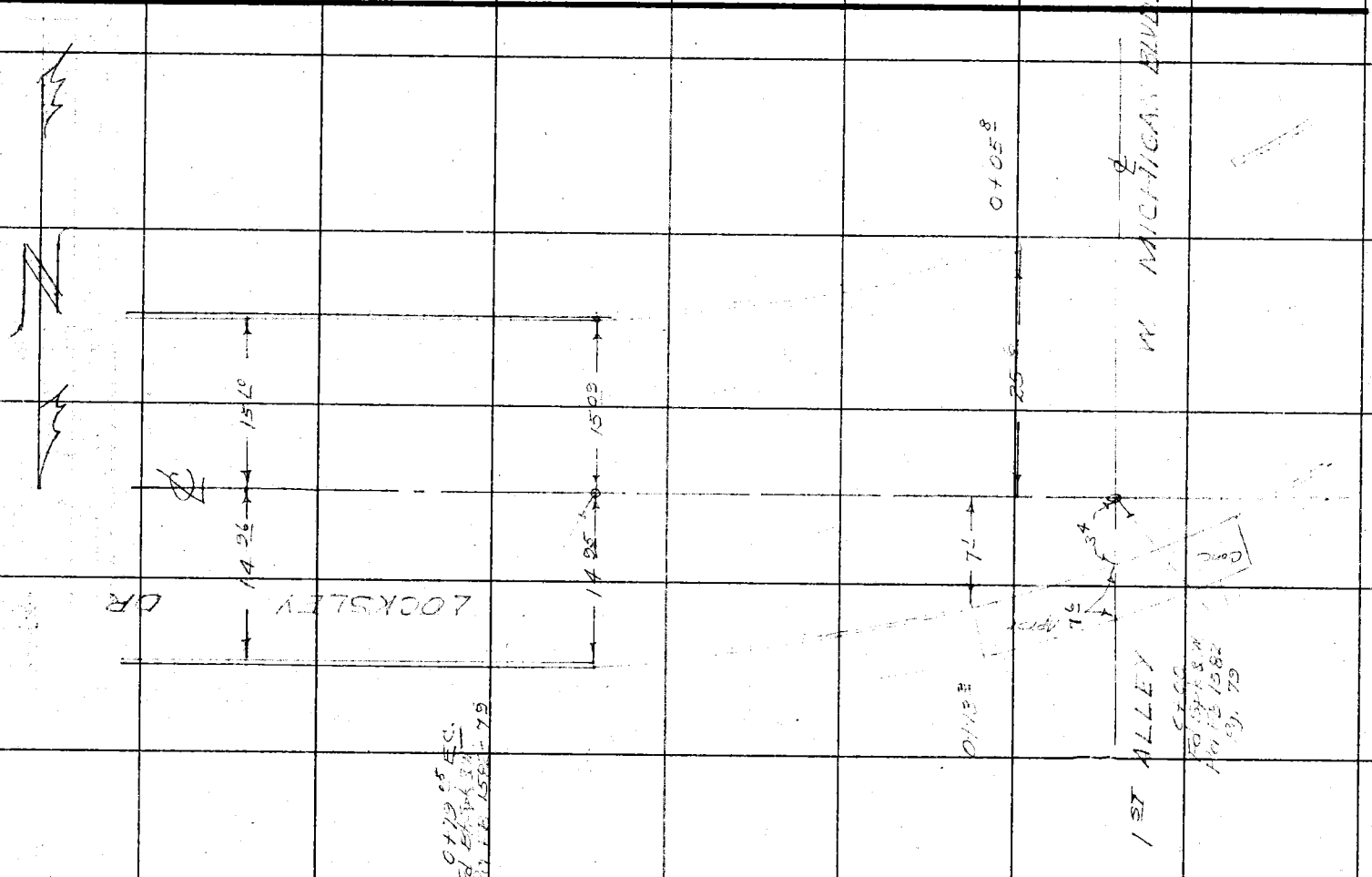

Profile No.	Notes Red.	Plotted	Job No. 1452	Division No.	F. B. 1601	Pg. 239
	Date	Date	Survey of			
X-Sec. No.	Notes Chkd. LCM	Checked	Survey by	Notes	Date	
	Date 10/31/57	Date	Map No.	Indexed E. C. Johnson	Date JAN 14 57	

CROSS-SECTION
OF
LOCKSLEY DR.

FROM: 1st Alley W. OF Michigan Blvd.
TO: Near Michigan Blvd.

WOODWARD BLVD.

J.N. 1452.

10-17-51
C. A. Benson
F. S. Cortes
F. E. Brooks
R. W. Lindell

STATION	B. S.	H. I.	F. S.	ELEV.

NOTE: ANY ADDITIONS OR CHANGES ON THIS SHEET MUST BE MADE OR CIRCLED IN RED INK, WITH DATE AND NAME OF PERSON MAKING CHANGE.

Do not extend notes this side of this line.

PLEASE RETURN TO
LOS ANGELES COUNTY SURVEYOR
726 Los Angeles County Engineering Bldg.

76L298 307 4-50

76L298 307 4-50

PLEASE RETURN TO
LOS ANGELES COUNTY SURVEYOR
726 LOS ANGELES COUNTY ENGINEERING BLDG.

NOTE: ANY ADDITIONS OR CHANGES ON THIS SHEET MUST BE MADE OR CIRCLED IN RED INK, WITH DATE AND NAME OF PERSON MAKING CHANGE.

Do not extend notes this side of this line.

STATION	B. S.	H. I.	F. S.	ELEV.		
T.E. 727.	4.67	581.37		576.70	BM. T.E. 727 El 576.699 F.B. 1588-114. Bnd. Locksley Dr. (So. Side) 254' ± E. of ℄ Rosemead. Bt Spk in Cb. 1' W. of N.W. Cor. of Conc. Dwy to No. # 3734.	
0+00			4.71	576.66		℄ Int. Alley + Tan. on Locksley
"			4.52	576.85		12 R
"			5.34	576.03		27.8 R. gut Line
"			4.87	576.50	3.9 L gut Line.	
"			4.09	577.28	10.9 L s. edge walk.	
0+06.2			4.67	576.70		℄.
"			4.52	576.85		10 R.
"			5.33	576.04		25.6 R gut
"			4.95	576.42		" T. Cb. (W. end.)
0+14.0			4.61	576.76		℄
"			4.83	576.54	7.1 L gut.	
"			4.31	577.06	" T. Cb.	
0+79.05 (E.C. of ℄ St.)			4.72	576.65		℄.
"			4.90	576.47		6 R.
"			5.42	575.95		15.1 R gut.
"			5.01	576.36		" T. Cb.
"			4.75	576.62	6 L	
"			5.17	576.20	14.9 L gut	
"			4.61	576.76	" T. Cb.	

F. B. 1601 Pg. 240 Job No. 1452 Division No. Notes Red. Plotted Profile
Survey of Woodward Blvd. SS Date Date No.
Survey by Notes Notes Chkd. Checked X-Sec.
Indexed E. C. Johnson Date 10-17-51 Date Date No.

76L298 307 4-50

PLEASE RETURN TO
LOS ANGELES COUNTY SURVEYOR
726 LOS ANGELES COUNTY ENGINEERING BLDG.

NOTE: ANY ADDITIONS OR CHANGES ON THIS SHEET MUST BE MADE OR CIRCLED IN RED INK, WITH DATE AND NAME OF PERSON MAKING CHANGE.

Do not extend notes this side of this line.

STATION	B. S.	H. I.	F. S.	ELEV.		
		581.37				
1+00			4.82	576.55	℄	
"			4.99	576.38		6 R.
"			5.57	575.80		15 L R. out
"			5.15	576.22		" T. ob.
"			4.83	576.54	6 L	
"			5.20	576.17	15 L out	
"			4.66	576.71	" T. ob.	
T. = 726			5.24	576.13	T. E. 726. El. 576.123 F.B. 1583-114	
	6.2	582.7		576.5	℄ sta. 1+00	
1+30.4 Lt.			10.9	571.8	basement floor to No. # 3781.	

Profile No. ____ Notes Red. ____ Plotted ____ Job No. 1453 Division No. ____ F. B. 1601 Pg. 241
Date ____ Date ____ Survey of ____
X-Sec. No. ____ Notes Chkd. ____ Checked ____ Survey by ____ Notes KB Date 10-17-51
Date ____ Date ____ Map No. ____ Indexed Johnson Date ____

F. B. 1601 Pg. 242 Job No. 1458 Division No. _____ Notes Red. _____ Plotted _____ Profile

Survey of _____ Date _____ Date _____ No. _____

Survey by _____ Notes _____ Notes Chkd. _____ Checked _____ X-Sec.

Indexed L. C. Johnson Date _____ Date _____ Date _____ No. _____

76L298 307 4-50

PLEASE RETURN TO

LOS ANGELES COUNTY SURVEYOR

726 LOS ANGELES COUNTY ENGINEERING BLDG.

NOTE: ANY ADDITIONS OR CHANGES ON THIS SHEET MUST BE MADE OR CIRCLED IN RED INK, WITH DATE AND NAME OF PERSON MAKING CHANGE.

Do not extend notes this side of this line.

STATION	B. S.	H. I.	F. S.	ELEV.

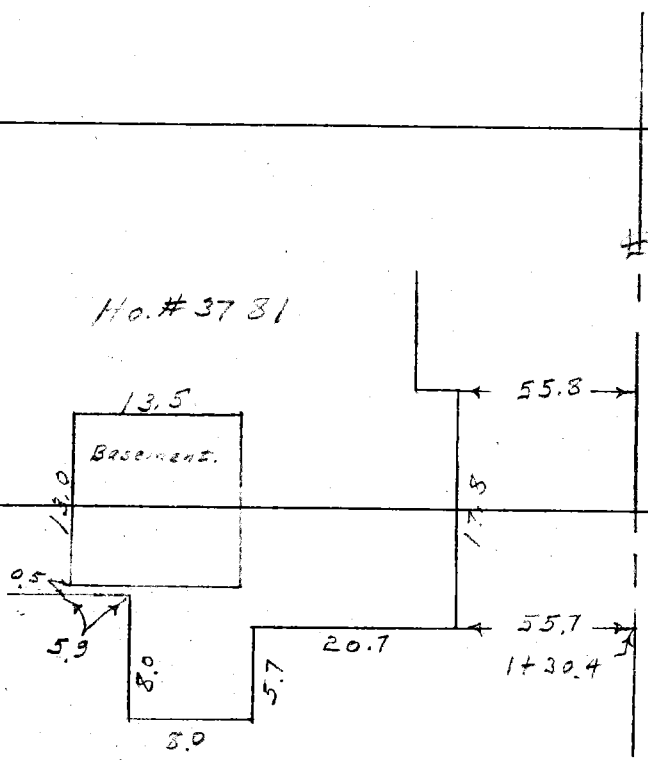

Notes Ck'd by	Survey of WOODWARD BLVD S.S.
Map No.	W. O. 1452 Tape No. 2132 St'd. 68 °F
Office Work	Surveyed by BENSON
Checked	Notes J.S.C. Date 10-17-51
Date	Indexed K. C. Johnson

F. B. 1601 PG. 243

JAN 14 '57

TOPOGRAPHY
ON
1ST ALLEY SO. CALIFORNIA ST.

From: 1st Alley W. Michigan Blvd.
To: 157.24 Westerly

WOODWARD BLVD S.S.

J.N. C.I. 1452

10-17-51

C. A. BENSON
J. S. COATES
F. E. BROOKS
R. W. LUNDBLAD

Note: Any Additions or Changes on This Sheet Must be Made or Circled in Red Ink With Date and Name of Person Making Change.

Do not extend notes this side of this line.

RETURN TO
LOS ANGELES COUNTY SURVEYOR
726 LOS ANGELES COUNTY
ENGINEERING BLDG.

76F3098 247 10M 1-49

F. B. 1601 PG. 244

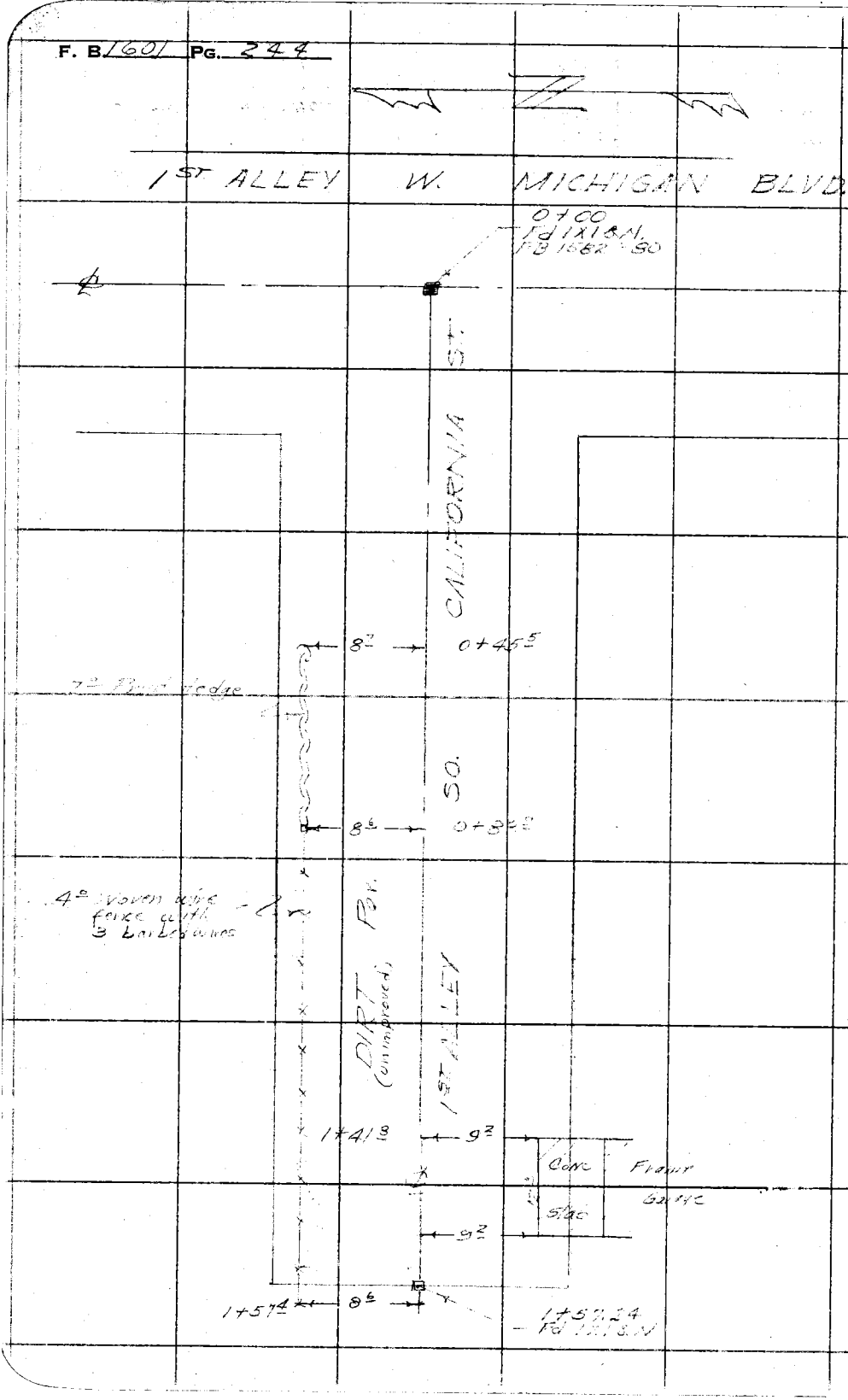

RETURN TO
LOS ANGELES COUNTY SURVEYOR
726 LOS ANGELES COUNTY
ENGINEERING BLDG.

Do not extend notes this side of this line.

Notes: Any Additions or Changes on This Sheet Must be Made or Circled in Red Ink With Date and Name of Person Making Change.

Profile	Notes Red.	Plotted	Job No. 1452	Division No.	F. B. 1601. Pg. 245
No.	Date	Date	Survey of		
X-Sec.	Notes Chkd. LCM	Checked	Survey by	Notes [illegible]	Date 10-17-51.
No.	Date 10/31/51	Date	Map No.	Indexed [illegible] Johnson	Date JAN 14 '57

CROSS - SECTION
OF.
1ST ALLEY SOUTH OF CALIF. ST.

FROM: 1st Alley West of Michigan Blvd.
TO; West side Lots 3 & 10. Blk I. [illegible]

WOODWARD BLVD. S.S.

J. N. 1452

10-17-51.
C. A. Benson.
J. S. Coates.
F. S. Brooks.
R. W. Lundblat.

STATION	B. S.	H. I.	F. S.	ELEV.

NOTE: ANY ADDITIONS OR CHANGES ON THIS SHEET MUST BE MADE OR CIRCLED IN RED INK, WITH DATE AND NAME OF PERSON MAKING CHANGE.

PLEASE RETURN TO
LOS ANGELES COUNTY SURVEYOR
726 LOS ANGELES COUNTY ENGINEERING BLDG.

Do not extend notes this side of this line.

76L298 307 4-50

76L298 307 4-50

PLEASE RETURN TO
LOS ANGELES COUNTY SURVEYOR
726 LOS ANGELES COUNTY ENGINEERING BLDG.

NOTE: ANY ADDITIONS OR CHANGES ON THIS SHEET MUST BE MADE OR CIRCLED IN RED INK, WITH DATE AND NAME OF PERSON MAKING CHANGE.

Do not extend notes this side of this line.

STATION	B. S.	H. I.	F. S.	ELEV.		
T.E. 724	9.44	587.13		577.69	BM. T.E. 724 El. 577.693 F.B. 1588-116 Michigan Blvd. & Calif St N.W. Cor. Bt. spk. in cb. 4' N. of N.W. Cor.	
T.P.	6.36	587.79	5.70	581.43	T.P. Int. Alleys.	
0+00			6.3	581.5		℄ Int. Alleys.
"			6.2	581.6		10R.
"			6.3	581.5	10L	
1+00			4.9	582.9		℄
"			4.5	583.3		10R.
"			4.8	583.0	10L	
1+57.24			4.2	583.6		℄
"			4.9	582.9		10R.
"			3.4	584.4		100R.
"			4.5	583.3	10L	
"			5.6	582.2	100L	
T.E. 727			11.09	576.70	BM. T.E. 727 El. 576.699 F.B. 1588-114 Locksley Dr. (So. Side) 254± E. of Rosemead Blvd. Bt. spk. in cb. 1 W. of N.W. Cor. Conc. Dwy. to Ho. # 3734.	

F. B. 1601 PG. 246 Job No. 1452 Division No. Notes Red. Plotted Profile
Survey of Woodward Blvd. S.S. Date Date No.
Survey by Benson Notes Notes Chkd. Checked X-Sec.
Indexed R. C. Johnson Date 10-17-51 Date Date No.

Notes Ck'd by	Survey of WOODWARD BLVD SS
Map No.	W. O. 1452 Tape No. 0132 St'd. 68 °F
Office Work	Surveyed by BENSON
Checked	Notes J.S.C. Date 10-19-51
Date	Indexed K. C. Johnson

F. B. 1601 Pg. 247

JAN 14 '57

TOPOGRAPHY

ON

ROSEMEAD BLVD. (East. Half.)

FROM: 1st Alley N. of Huntington Dr.

TO: Huntington Dr.

WOODWARD BLVD. S.S.

J. N. 1452.

10-19-51
C. A. Benson
J. S. Coates
F. E. Brooks
R. W. Lundblad

Note: Any Additions or Changes on This Sheet Must be Made or Circled in Red Ink With Date and Name of Person Making Change.

Do not extend notes this side of this line.

RETURN TO
LOS ANGELES COUNTY SURVEYOR
726 LOS ANGELES COUNTY
ENGINEERING BLDG.

76F3098 247 10M 1-49

F. B. 1601 Pg. 248

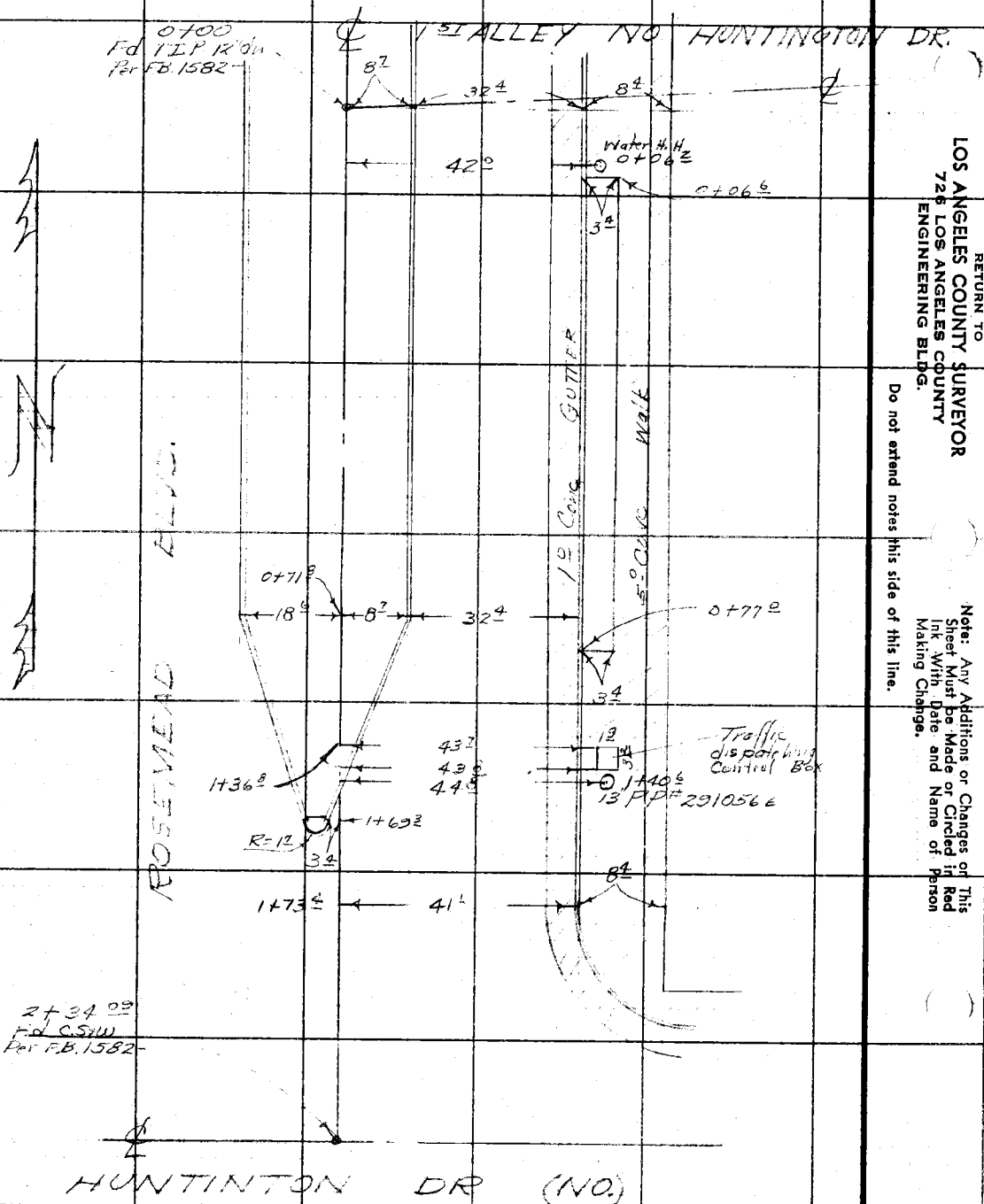

RETURN TO
LOS ANGELES COUNTY SURVEYOR
726 LOS ANGELES COUNTY
ENGINEERING BLDG.

Do not extend notes this side of this line.

Note: Any Additions or Changes on This Sheet Must Be Made or Circled in Red Ink With Date and Name of Person Making Change.

Profile No.	Notes Red.	Plotted	Job No. 1452	Division No.	F. B. 1601 Pg. 249
	Date	Date	Survey of Woodward Blvd. S.S.		
X-Sec. No.	Notes Chkd. LCM	Checked	Survey by Benson	Notes	Date 10-19-51
	Date 10/31/51	Date	Map No.	Indexed C. Johnson	Date JAN 14 57

NOTE: ANY ADDITIONS OR CHANGES ON THIS SHEET MUST BE MADE OR CIRCLED IN RED INK, WITH DATE AND NAME OF PERSON MAKING CHANGE.

PLEASE RETURN TO
LOS ANGELES COUNTY SURVEYOR
726 LOS ANGELES COUNTY ENGINEERING BLDG.

Do not extend notes this side of this line.

STATION	B. S.	H. I.	F. S.	ELEV.	
					CROSS-SECTION ON ROSEMEAD BLVD. (East Half) FROM: 1st Alley N. of Huntington Dr. TO: Huntington Dr. WOODWARD BLVD. S.S. T.N. 1452.
					10-19-51 C.A. Benson. J.S. Coates. F.E. Brooks. R.W. Lundblad

76L298 307 4-50

76L298 307 4-50

PLEASE RETURN TO
LOS ANGELES COUNTY SURVEYOR
726 LOS ANGELES COUNTY ENGINEERING BLDG.

NOTE: ANY ADDITIONS OR CHANGES ON THIS SHEET MUST BE MADE OR CIRCLED IN RED INK, WITH DATE AND NAME OF PERSON MAKING CHANGE.

Do not extend notes this side of this line.

STATION	B. S.	H. I.	F. S.	ELEV.		
	4.78	569.76		564.98	{BM, T.E. 701 - El. 564.98 F.B. 1588-104 Rosemead Blvd. (E. side) 215' ± N. ℄ Huntington Dr. Bt. spk. in cb. 1' S. of S.W. Cor. Cons. Drive.	
0+00.			4.0	565.5		℄ Int. Alley & Rosemead Blvd
"			4.11	565.65		8 I R T. cb.
"			4.58	565.18		" gut
"			4.67	565.09		21 R
"			4.85	564.91		32 R.
"			5.25	564.51		40 L R out gut.
"			5.29	564.47		41 L R. gut.
"			4.49	565.27		49 5 R Bk. walk.
0+06 2			4.0	565.5		℄
"			4.19	565.57		8 I R. T cb
"			4.69	565.07		" gut.
"			4.77	564.99		21 R
"			4.93	564.83		32 R.
"			5.32	564.44		40 L R. out gut
"			5.38	564.38		41 L R gut
"			4.78	564.98		" R. T. cb
"			4.54	565.22		49 5 R. Bk. walk.
0+71 8			5.0	564.5		℄
"			5.05	564.71		8 I R. T. cb. (+ Pt.)

F. B. 1601 Pg. 250 Job No. 1452 Division No. Notes Red. Plotted Profile
Survey of Woodward Blvd. S.S. Date Date No.
Survey by Benson Notes Notes Chkd. Checked X-Sec.
Indexed C. Johnson Date 10-19-51 Date Date No.

76L298 307 4-50

PLEASE RETURN TO
LOS ANGELES COUNTY SURVEYOR
726 LOS ANGELES COUNTY ENGINEERING BLDG.

NOTE: ANY ADDITIONS OR CHANGES ON THIS SHEET MUST BE MADE OR CIRCLED IN RED INK, WITH DATE AND NAME OF PERSON MAKING CHANGE.

Do not extend notes this side of this line.

STATION	B. S.	H. I.	F. S.	ELEV.		
0+71.8		569.76	5.57	564.19		83 R gut.
"			5.70	564.06		21 R
"			5.85	563.91		32 R
"			6.28	563.48		40½ R out gut
"			6.36	563.40		41½ R gut
"			5.70	564.06		" T cb.
"			5.48	564.28		49 5 R Bk. walk.
1+00			5.3	564.5		℄
"			5.46	564.30		5 2 R. T. cb.
"			5.90	563.86		" gut
"			6.12	563.64		21 R.
"			6.30	563.46		32 R
"			6.70	563.06		40½ R out gut
"			6.79	562.97		41½ R. gut.
"			5.94	563.82		49 5 R Bk. walk.
1+41.3			5.86	563.90		℄ Top cb.
"			6.36	563.40		℄ gut.
1+73.4			6.66	563.10		℄
"			6.71	563.05		8 R.
"			6.99	562.77		2 R
"			7.40	562.36		32

Profile Notes Red ____ Plotted ____ Job No. 1451 Division No. ____ F. B. 1601 Pg. 251
No. ____ Date ____ Date ____ Survey of ____
X-Sec. Notes Chkd. ____ Checked ____ Survey by ____ Notes ____ Date 10-17-51
No. ____ Date ____ Date ____ Map No. ____ Inked Johnson Date ____

76L298 307 4-50

PLEASE RETURN TO
LOS ANGELES COUNTY SURVEYOR
726 LOS ANGELES COUNTY ENGINEERING BLDG.

NOTE: ANY ADDITIONS OR CHANGES ON THIS SHEET MUST BE MADE OR CIRCLED IN RED INK, WITH DATE AND NAME OF PERSON MAKING CHANGE.

61

Do not extend notes this side of this line.

STATION	B. S.	H. I.	F. S.	ELEV.		
		569.76				
1+73.4			7.93	561.83		40' R out gut.
"			8.00	561.76		41' R. gut
"			7.39	562.37		" T. Cb.
"			7.27	562.49		49.5 R. Bk. Walk.
2+00			6.72	562.04		E.
2+34.09			6.73	563.03		E. Int. Huntington Dr.
T.E. 626.			6.80	562.96	BM. T.E. 626 El. 562.969 FB 1583 Rosemead Blvd. & Huntington Dr. Mid. Con. Bt. Spk. in Cb. 2' N. of N. end C.R.	

F. B. 1601 Pg. 252 Job No. 1452 Division No. Notes Red. Plotted Profile
Survey of Date Date No.
Survey by Notes AB Notes Chkd. Checked X-Sec.
Indexed C. Johnson Date 10-14-51 Date Date No.

Profile	Notes Red.	Plotted	Job No. 1452	Division No.	F. B. 1601	Pg. 253
No.	Date	Date	Survey of Woodward Blvd S.S.			
X-Sec.	Notes Chkd. LCM	Checked	Survey by Benson	Notes J.S.C.	Date 10-25-51	
No.	Date 10/31/51	Date	Map No.	Indexed K. C. Johnson	Date JAN 14 '57	

NOTE: ANY ADDITIONS OR CHANGES ON THIS SHEET MUST BE MADE OR CIRCLED IN RED INK, WITH DATE AND NAME OF PERSON MAKING CHANGE.

PLEASE RETURN TO
LOS ANGELES COUNTY SURVEYOR
726 LOS ANGELES COUNTY ENGINEERING BLDG.

Do not extend notes this side of this line.

STATION	B. S.	H. I.	F. S.	ELEV.	
					[illegible]
					[illegible]
					[illegible]
					J.N. 1452.
					10-[illegible]
					C.A. Benson
					J.S. [illegible]
					[illegible]
					R.W. Lundblad

76L298 307 4-50

76L298 307 4-50

PLEASE RETURN TO
LOS ANGELES COUNTY SURVEYOR
726 LOS ANGELES COUNTY ENGINEERING BLDG.

NOTE: ANY ADDITIONS OR CHANGES ON THIS SHEET MUST BE MADE OR CIRCLED IN RED INK, WITH DATE AND NAME OF PERSON MAKING CHANGE.

Do not extend notes this side of this line.

STATION	B. S.	H. I.	F. S.	ELEV.		
B.M.T.E. 731	7 14	570 30		563 16	B.M.T.E. 731 Elev. 563.164 F.B. 1588-112 Woodward Blvd W. side 330'± N. ℄ Mich[illegible] St. Spk. in cb. [illegible] Alley.	
	Elev. on [illegible] of Woodward Blvd [illegible] lot lines [illegible]					
			5 [illegible]	565 25	Lot line 7-8	Blk B — W. cb
			4 60	56[illegible] 70	" " 8-9	" "
			3 [illegible]	56[illegible] 78	" " 9-10	" "
			[illegible]	[illegible]	" " 10-11	" "
			3 8[illegible]	56[illegible] 4[illegible]	" " [illegible]	" "
			4 01	566 [illegible]	" " 12-13	" "
			5 47	5[illegible] 83	" " 13-14	Blk 4 E. cb
			5 46	56[illegible]	" " 12-13	" "
			5 61	564 69	" " [illegible]	" "
			6 24	56[illegible]	" " 10-11	" "
			7 00	563 30	" " 9-10	" "
			7 76	562 54	" " 8-9	" "
T.P.	2 81	562 35	10 76	559 54		
B.M.T.E. #622			7 24	55[illegible]	B.M.T.E. #622 Elev. 555.113 F.B. 1588-54 Woodward Blvd. & Huntington Dr. N. E. Cor Bt. Spk in cb. 6' No. N. end cb return	
		CONT	PG	255		

F.B. 1601 Pg. 254 Job No. 1452 Division No. ____ Notes Red. ____ Plotted ____ Profile ____
Survey of Woodward Blvd S.S. Date ____ Date ____ No. ____
Survey by Benson Notes 10-25-51 Notes Chkd. ____ Checked ____ X-Sec. ____
Indexed K. C. Johnson Date ____ Date ____ Date ____ No. ____

76L296 307 4-50

PLEASE RETURN TO
LOS ANGELES COUNTY SURVEYOR
726 LOS ANGELES COUNTY ENGINEERING BLDG.

NOTE: ANY ADDITIONS OR CHANGES ON THIS SHEET MUST BE MADE OR CIRCLED IN RED INK, WITH DATE AND NAME OF PERSON MAKING CHANGE.

Do not extend notes this side of this line.

STATION	B. S.	H. I.	F. S.	ELEV.		
		ELEV	ON.	NO. CURB	HUNTINGTON DR. ON LOT LINE PROD.	
B.M T.E 435	757	559 61		552 04	B.M T.E 435 ELEV. 552.036 FB. 1488-222 Michillinda Ave & Huntington Dr. N.E. Cor. Bt. Spk in cb 7' No. of No. end C.R.	
			772	551 89	Lot 1-2 BLK A	No. cb
			712	552 49	" 2-3 "	"
			652	553 09	" 3-4 " "	"
			597	553 64	" 4-5 " "	"
			526	554 35	" 5-6 " "	"
			480	554 81	51' W. & Woodward	W. end N.W. cb Return
T.P.	664	561 07	518	554 43		"
			583	555 24	200' W. & Woodward Blvd	No. cb.
			548	555 59	300' " " "	" "
			515	555 92	400' " " "	" "
			474	556 33	51' E. & Michigan,	E. end N.E. C.R.
			426	556 81	51' W " "	W. end N.W. C.R.
			311	557 96	Lot Line 4-5	BLK. C No. cb.
			212	558 95	" " 3-4	" " " "
			108	559 99	" " 2-3	" " " "
			008	560 99	" " 1-2	" " " "
						E. end N.E. C.R.
			730	553 77	B.M.T.E #624 Elev. 553.800 FB. 1588-55 Jackson Pl. & Huntington Dr. S.E. Cor. Bt. Spk in cb 8' So. of S. end C.R.	

Profile No. ____ Notes Red. ____ Plotted ____ Job No. 1452 Division No. ____ F. B. 1601 Pg. 2
X-Sec. No. ____ Date ____ Date ____ Survey of Woodlawn Blvd S.S.
Notes Chkd. ____ Date ____ Checked ____ Survey by Pearson Notes J.S.C. Date 10-25-51
Map No. ____ Date ____ Date ____

76L298 307 4-50

PLEASE RETURN TO
LOS ANGELES COUNTY SURVEYOR
726 LOS ANGELES COUNTY ENGINEERING BLDG.

NOTE: ANY ADDITIONS OR CHANGES ON THIS SHEET MUST BE MADE OR CIRCLED IN RED INK, WITH DATE AND NAME OF PERSON MAKING CHANGE.

Do not extend notes this side of this line.

STATION	B. S.	H. I.	F. S.	ELEV.	
B.M.T.E. #730	8.60	575.45		566.85	B.M.T.E. 730 Elev. 566.85 R.B. 1588-113 Michigan Blvd E. Side 425± N. ℄ Michindoa Dr. Bl. Spk in cb 12' So. Alley
ELEV. OF CURBS ON MICHIGAN BLVD ON LOT LINES PROD.					
			6.40	569.35	Lot Line 23-24 Blk B E. cb
			5.10	570.35	" " 22-23 " " " "
			3.67	571.78	" " 21-22 " " " "
			2.32	573.13	" " 20-21 " " " "
			1.76	574.29	" " 19-20 " " " "
			1.42	574.50	" " 13-14 Blk C W. cb
			2.96	572.96	" " 12-13 " " "
			4.43	571.02	" " 11-12 " " " "
			5.83	569.62	" " 10-11 " " " "
			7.26	568.19	" " 9-10 " " " "
TP	6.29	580.90	0.84	574.61	
			5.24	575.66	22³ So. ℄ Locksley, S. end S.W. C.R.
			4.80	576.10	22³ No. ℄ Locksley N. end N.W. C.R.
			4.10	576.80	Lot Line 5-6 Blk J
			3.87	577.03	" " 6-7 " "
			3.51	577.39	" " 7-8 " "
B.M.T.E. 726			5.70	575.20	Lot Line 18-19 Blk B E. cb
			4.77	576.13	B.M.T.E. 726 Elev. 576.13 R.B. 1588-114 Locksley Dr. & Michigan Blvd N.W. Cor Bl. Spk in cb 14' W. W. end C.R.

Survey of Woodward Blvd 55 Division No. 452 Job No. 2256 Pg. 7601
Survey by Benson Notes J.S.C.
Indexed J. C. Johnson Date 10-25-51
Plotted ____ Date ____ No. ____ Profile
Notes Red ____ Date ____ No. ____ X-Sec.
Notes Chkd ____ Date ____ Checked ____ Date ____

76L298 307 4-50

PLEASE RETURN TO
LOS ANGELES COUNTY SURVEYOR
726 LOS ANGELES COUNTY ENGINEERING BLDG.

NOTE: ANY ADDITIONS OR CHANGES ON THIS SHEET MUST BE MADE OR CIRCLED IN RED INK, WITH DATE AND NAME OF PERSON MAKING CHANGE.

Do not extend notes this side of this line.

STATION	B. S.	H. I.	F. S.	ELEV.		
ELEV. ON E. CURB OF ROSEMEAD BLVD ON LOT LINE PROD.						
B.M.T.E. 701	9 36	574 34		564 98	B.M.T.E. #701 Elev. 564.981 FB 1588-104 Rosemead Blvd. (E side) 215± No. & Huntington Dr. Bt. Spk in cb 1' So. of S.W. Cor. of Conc. drive	
			7 69	566 65	Lot Line 22-23 Blk C on E. Cb	
			6 21	568 13	" " 21-22 " " " "	
			4 66	569 68	" " 20-21 " " " "	
			2 94	571 40	" " 19-20 " " " "	
			1 19	573 15	" " 18-19 " " " "	
T. P.	11 48	585 51	0 31	574 03		
			10 49	575 02	" " 17-18 " " " "	
			8 68	576 83	Locksley Dr So. end S.E. C.R.	
			8 22	577 29	" " E. " " "	
			7 10	577 81	" " E " N.E. C.R.	
			7 31	578 20	" " N. " " "	
			5 59	579 92	Lot Line 1-2 Blk J on E. Cb	
			3 25	582 26	" " N. Line Lot 2 Blk J " "	
			1 40	584 11	100' N. of N. Line Lot 2 " "	
B.M.T.E. 703			7 75	577 76	B.M.T.E. 703 Elev. 577.768 F.B. 1588-104 Locksley Dr. to E. & Rosemead Blvd. N.E. Cor. Bt. Spk in cb 4' E. of E end C.R.	

Profile Notes Red. ____ Plotted ____ Job No. 1452 Division No. ____ F. B. 1601 Pg. 257
No. ____ Date ____ Date ____ Survey of WOODWARD BLVD SS.
X-Sec. Notes Chkd. ____ Checked ____ Survey by Benson Notes J.S.C. Date 10-25-51
No. ____ Date ____ Date ____ Map No. ____ Indexed Johnson Date ____

76L298 307 4-50

PLEASE RETURN TO
LOS ANGELES COUNTY SURVEYOR
726 LOS ANGELES COUNTY ENGINEERING BLDG.

NOTE: ANY ADDITIONS OR CHANGES ON THIS SHEET MUST BE MADE OR CIRCLED IN RED INK, WITH DATE AND NAME OF PERSON MAKING CHANGE.

Do not extend notes this side of this line.

STATION	B. S.	H. I.	F. S.	ELEV.		
ELEV. ON W. CURB					MICHILLINDA AVE & LOT LINES PROD.	
B.M T.E. # 734	835	562 42		554 07	B. M. TE 734 Elev. 554.074 FB. 1588-112 Michillinda Ave. (W. Side) 255'± N. of Huntington Dr. Bt. Spk in cb. 25'± N. of Alley	
			7 63	554 79	Lot Line 27-28	Blk A on W. cb
			6 58	555 84	" " 26-27	" " " "
			6 04	556 38	" " 25-26	" " "
			5 91	556 51	" " 24-25	" " "
			5 69	556 73	" " 23-24	" " "
			5 53	556 89	" " 22-23	" " "
			5 41	557 01	" " 21-22	" " "
			5 22	557 20	" " 20-21	" - So. Line Lot 1 R.S. 25-35
			5 03	557 39	" " 1-2	R.S. 25-35
			4 90	557 52	" " 2-3	" "
B.M TE # 434			5 63	556 79		

F. B. 1601 Pg. 258 Job No. 1452 Division No. ____ Notes Red. ____ Plotted ____ Profile ____
Survey of Woodward Blvd SS. Date ____ Date ____ No. ____
Survey by Benson Notes J.S.C. Notes Chkd. ____ Checked ____ X-Sec. ____
Indexed C. Johnson Date 10-25-51 Date ____ Date ____ No. ____

F. B. 1601 PG. 259

Notes Ck'd by	Survey of Woodward Blvd. S.S.
Map No.	W. O. 1452 Tape No. 0100 St'd. 68 °F
Office Work	Surveyed by J.S. COATES
Checked	Notes J.S.C. Date 6-23-52
Date	Indexed A. C. Johnson

JAN 14 '57

LOCATION
OF
CESSPOOLS
OF
GAS STATION

AT. N.W. Cor., INT Rosemead Blvd & Huntington Dr.

WOODWARD BLVD S.S.
J.N. C.I. 1452

6-23-52
J.S. Coates
J.F. Ochsner
F.E. Brooks
H.M. Raysen

Note: Any Additions or Changes on This Sheet Must be Made or Circled in Red Ink With Date and Name of Person Making Change.

Do not extend notes this side of this line.

RETURN TO
LOS ANGELES COUNTY SURVEYOR
726 LOS ANGELES COUNTY
ENGINEERING BLDG.

76F309S 247 2-51

F. B. 1601 PG. 260

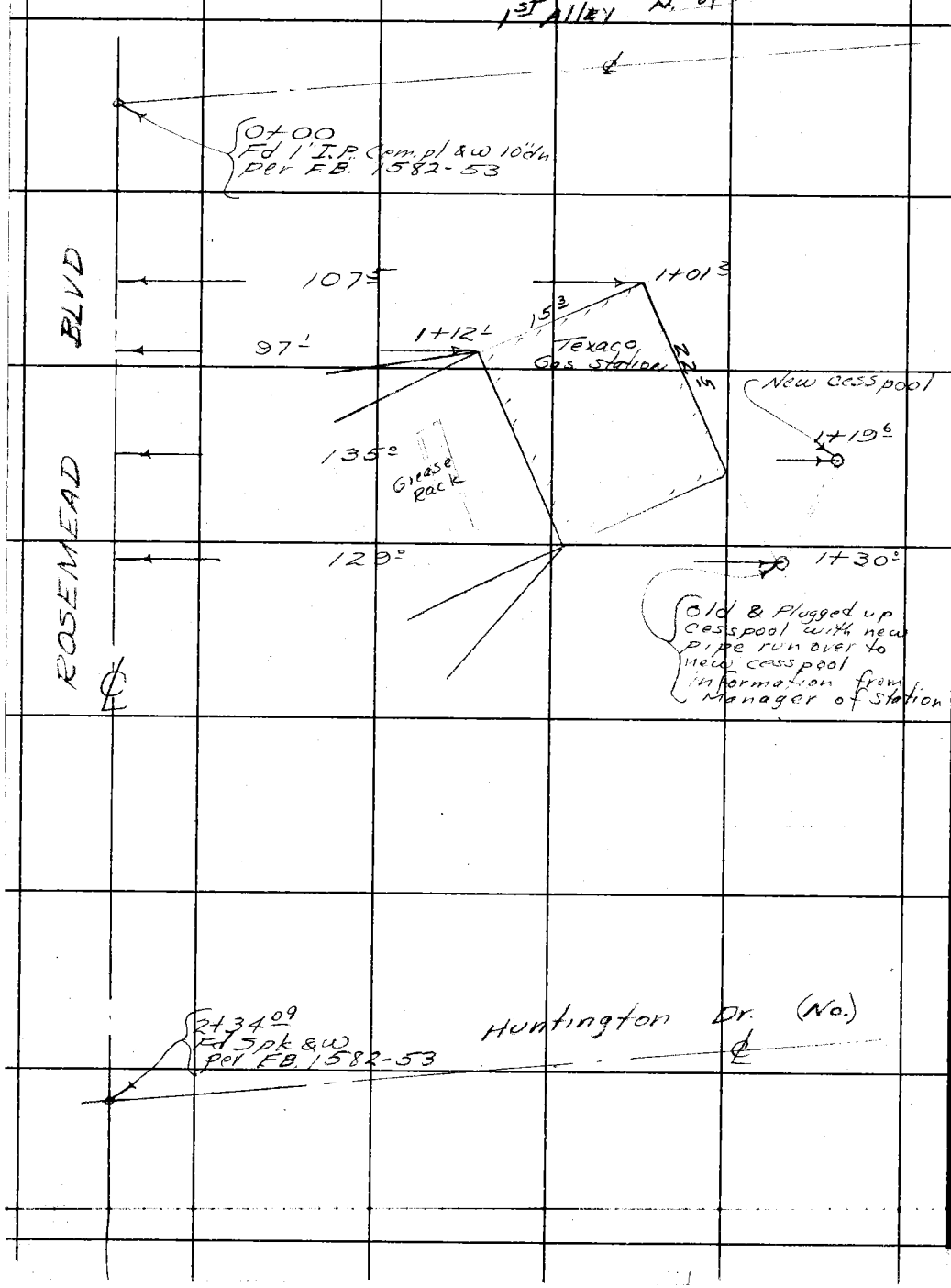

RETURN TO
LOS ANGELES COUNTY SURVEYOR
726 LOS ANGELES COUNTY
ENGINEERING BLDG.

Do not extend notes this side of this line.

Note: Any Additions or Changes on This Sheet Must be Made or Circled in Red Ink With Date and Name of Person Making Change.

Profile No. ____ Notes Red. ____ Plotted ____ Job No. 1452 Division No. ____ F.B. 1601 PG. 261

Date ____ Date ____ Survey of Wood Ward Blvd

X-Sec. No. ____ Notes Chkd. ____ Checked ____ Survey by Snyder Notes PRS Date 4-9-53

Date ____ Date ____ Map No. ____ Indexed E. C. Johnson Date ____

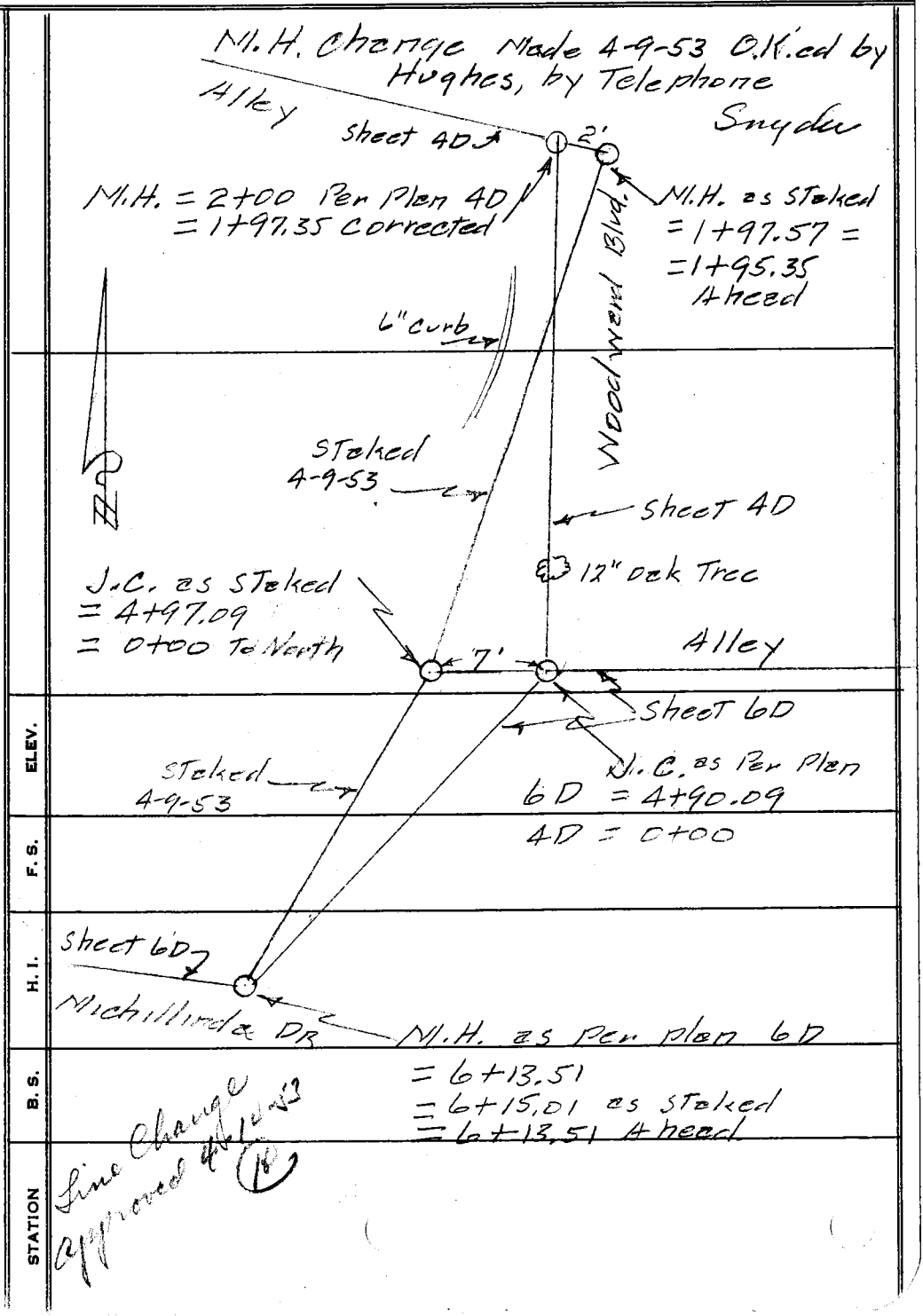

NOTE: ANY ADDITIONS OR CHANGES ON THIS SHEET MUST BE MADE OR CIRCLED IN RED INK, WITH DATE AND NAME OF PERSON MAKING CHANGE.

Do not extend notes this side of this line.

PLEASE RETURN TO
LOS ANGELES COUNTY SURVEYOR
726 LOS ANGELES COUNTY
ENGINEERING BLDG.

76L298 307 10-51

F.B. 1601 Pg. 268 Job No. _____ Division No. _____ Notes Red. _____ Plotted _____ Profile

Survey of _____ Date _____ Date _____ No. _____

Survey by _____ Notes _____ Notes Chkd. _____ Checked _____ X-Sec.

Indexed _____ Date _____ Date _____ Date _____ No. _____

76L298 307 10-51

PLEASE RETURN TO

LOS ANGELES COUNTY SURVEYOR

[illegible] LOS ANGELES COUN[illegible]

[illegible]ERING BLDG.

Do [illegible] this [illegible]

STATION	B.S.	H.I.	F.S.	ELEV.