1602

DATE	J.N.	DESCRIPTION	NOTES	PAGES
2-50	1333	C.I.1333 BRANDON ST. BRANDON STR.S.S.D. CENTER LINE SURVEY	℄	5-70
4-50	1333	BRANDON STR.S.S.D. BLANCHE ST. FROM MICHILLINDA AVE TO ROSEMEAD BLVD.	Topog.	81-84
5-50	1333	" " "	L-sect.	85-96
5-50	1333	" ELMA RD.FROM MICHILLINDA AVE TO ROSEMEAD BLVD.	Topog.	97-100
5-50	1333	" " "	L-sect.	101-112
5-50	1333	" MOHAWK STR. FROM MICHILLINDA AVE.TO ROSEMEAD BLVD.	Topog.	113-118
5-50	1333	" " "	L-sect.	119-132
"	"	1st ALLEY E.of ROSEMEAD BLVD. Mohawk St. to Green St.	topog	133-134
			L-sect	135-138
"	"	QUIGLEY AVE. " "	Topog	139-140
			L-sect	141-146
"	"	GREEN ST. Quigley Ave. to Rosemead Blvd.	Topog	147-150
			L-sect	151-158
"	"	" " Merlon Ave.	Topog	159-162
			L-sect	163-168
"	"	MERLON AVE. Green St. to 1st Alley S.of Colorado St.	Topog	169-172
			L-sect	173-178
"	"	1st ALLEY S.of COLORADO ST. Michillinda Ave. to Rosemead	Topog	179-186
			L-sect	187-196
"	"	ROSEMEAD BLVD. Mohawk St. to Colorado St.	Topog	197-204
			L-sect	205-220

Notes by _____ Chief Party _____ F.B. _____ Pg. _____

Platted by _____ Date _____ Map No. _____ Plotting ck'd by _____ Date _____

W. O. No. _____ Location _____ D. S. O. No. _____ Surveyed by _____ Date _____ Indexed _____

INDEX TO F.B. 1602

DATE	J.N.	DESCRIPTION	NOTES	PAGES
5-50	1333	COLORADO ST. Rosemead Blvd. to West Line of Tr. 901	Topog	221-226
			X-sect	227-240
		HACKUS AVE. At Colorado St. & Blanche St. Location of Water Lines		241-242
7-52	1360	CALIFORNIA ST. Madre St. to Eaton Wash	Topog	243-244
"	"	Transit Line S. of San Pasqual St. & West of Eaton Wash	X-sect	245-250
			X-sect	251-254
"	"	Location & Elevation of Cabana S. of San Pasqual St. & East of Rosemead	℄ & Topog	255-256
				257-258

CONT IN F.B. 1644

F.B. ____ PG. ____

Chief Party ____ Notes by ____ Date ____

Do not extend notes this side of this line

RETURN TO
LOS ANGELES COUNTY SURVEYOR

Note: ANY ADDITIONS OR CHANGES ON THIS SHEET MUST BE MADE OR CIRCLED IN Red, WITH DATE AND NAME OF PERSON MAKING CHANGE.

Notes Ck'd by	Survey of Brandon Ave S.S. Dist
Map No.	W. O. 8351 Tape No. 078 St'd 68 °F
Office Work	Surveyed by N. R. Smith
Checked	Notes " Date 2-2-50
Date	Indexed K. C. Johnson 5-4-50

F. B. 1602 PG. 5

CENTER LINE SURVEY
of
BRANDON ST. S.S. DIST.
C.I. 1333

N.R. Smith
J. Oshpner
W. Edmondson
J. Parker

Note: Any Additions or Changes on This Sheet Must be Made or Circled in Red Ink With Date and Name of Person Making Change.

Do not extend notes this side of this line.

RETURN TO
LOS ANGELES COUNTY SURVEYOR
726 LOS ANGELES COUNTY
ENGINEERING BLDG.

76F309S 247 10M 1-49

F. B. 1602 PG. 6

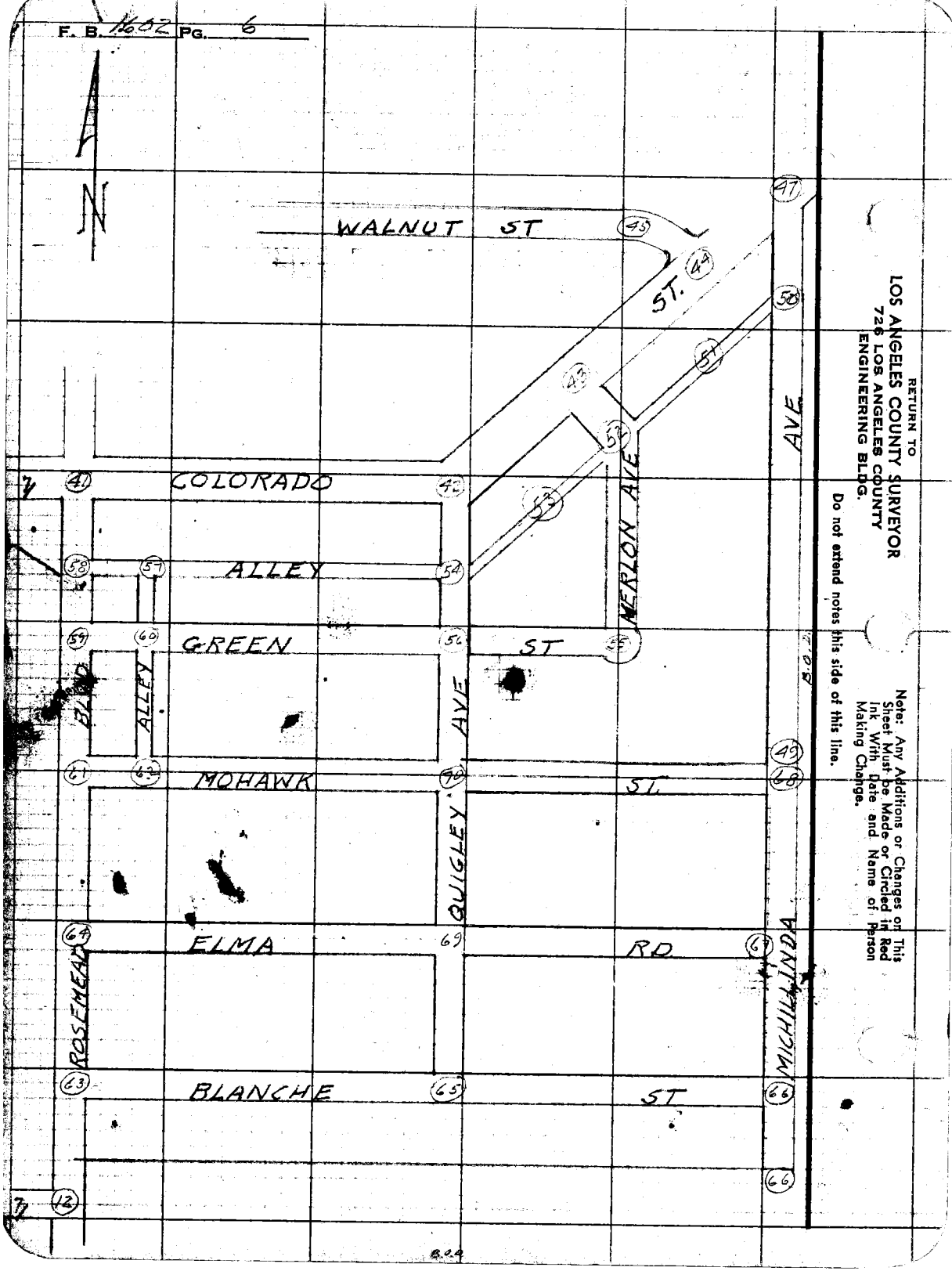

RETURN TO
LOS ANGELES COUNTY SURVEYOR
726 LOS ANGELES COUNTY
ENGINEERING BLDG.

Do not extend notes this side of this line.

Note: Any Additions or Changes on This Sheet Must be Made or Circled in Red Ink With Date and Name of Person Making Change.

Notes Ck'd by	Survey of Brandon Ave. S.S. DIST
Map No.	W. O. 8351 Tape No. 098 St'd. 68 °F
Office Work	Surveyed by N. R. Smith
Checked	Notes " Date 2-2-50
Date	Indexed A. C. Johnson

F. B. 1602 Pg. 7

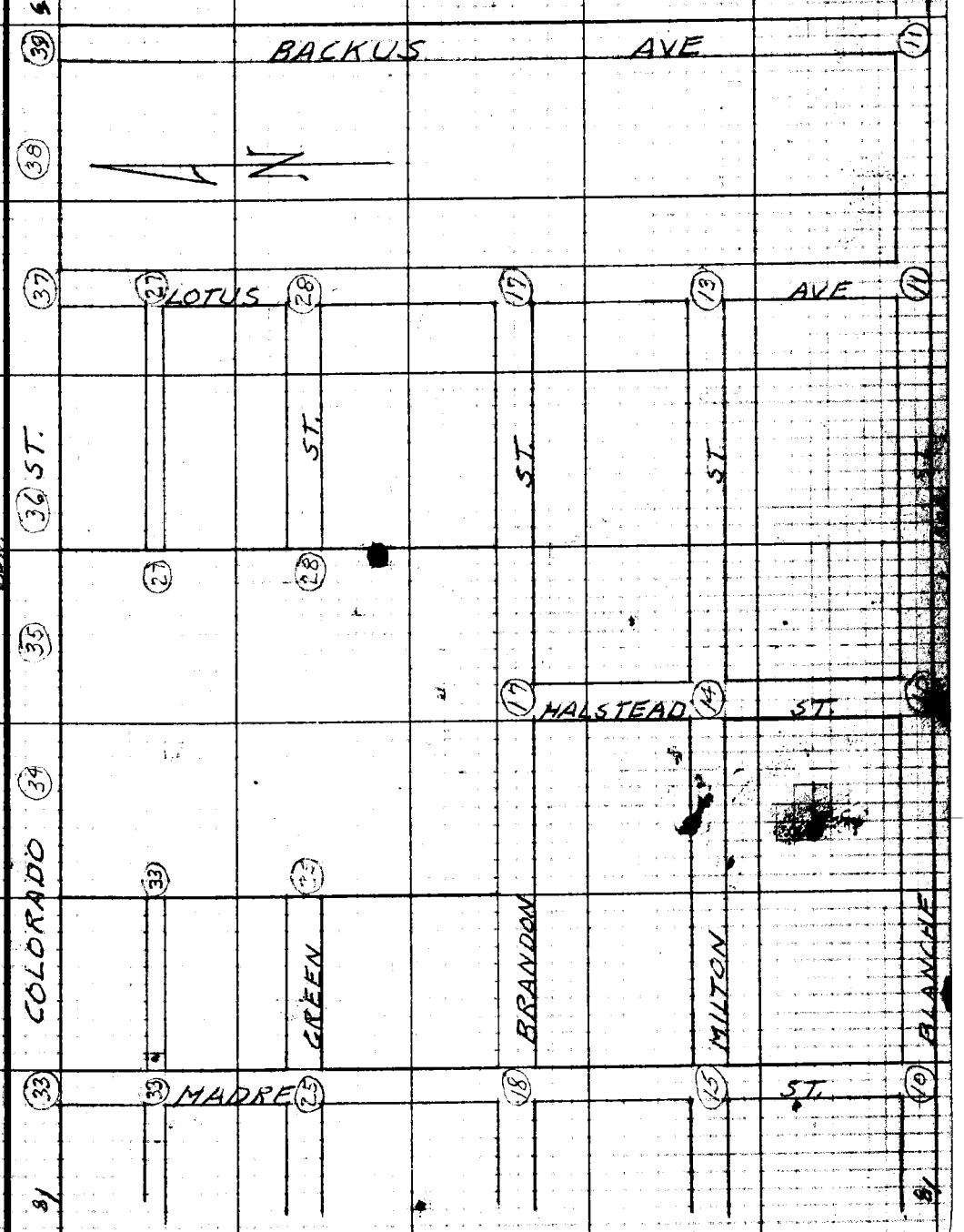

Note: Any Additions or Changes on This Sheet Must be Made or Circled in Red Ink With Date and Name of Person Making Change.

Do not extend notes this side of this line.

RETURN TO
LOS ANGELES COUNTY SURVEYOR
726 LOS ANGELES COUNTY
ENGINEERING BLDG.

76F3098 247 10M 1-49

RETURN TO
LOS ANGELES COUNTY SURVEYOR
726 LOS ANGELES COUNTY
ENGINEERING BLDG.

Note: Any Additions or Changes on This Sheet Must be Made or Circled in Red Ink With Date and Name of Person Making Change.

Do not extend notes this side of this line.

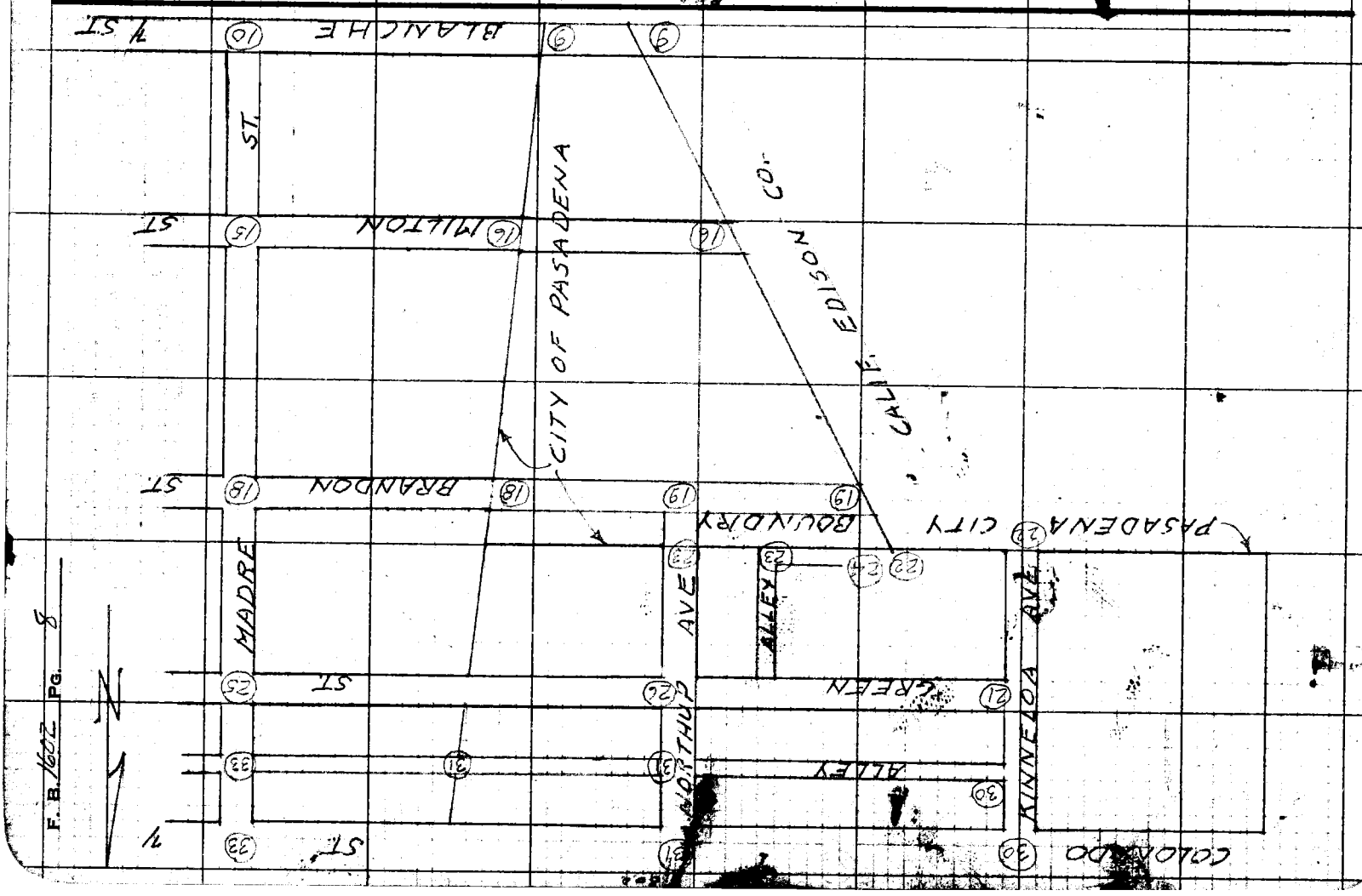

Notes Ck'd by Miller	Survey of Brandon Ave. SS. DIST
Map No. B-2534	W. O. 93351 Tape No. 098 St'd. 68 °F
Office Work Cox	Surveyed by N.R. Smith
Checked McPherson	Notes Date 2-3-50
Date Nov. 55	Indexed C. Johnson

F. B. 1602 Pg. 9

W.S. 44 - B-2



C.I. 1333

Note: Any Additions or Changes on This Sheet Must be Made or Circled in Red Ink With Date and Name of Person Making Change.

Do not extend notes this side of this line.

RETURN TO
LOS ANGELES COUNTY SURVEYOR
720 LOS ANGELES COUNTY
ENGINEERING BLDG.

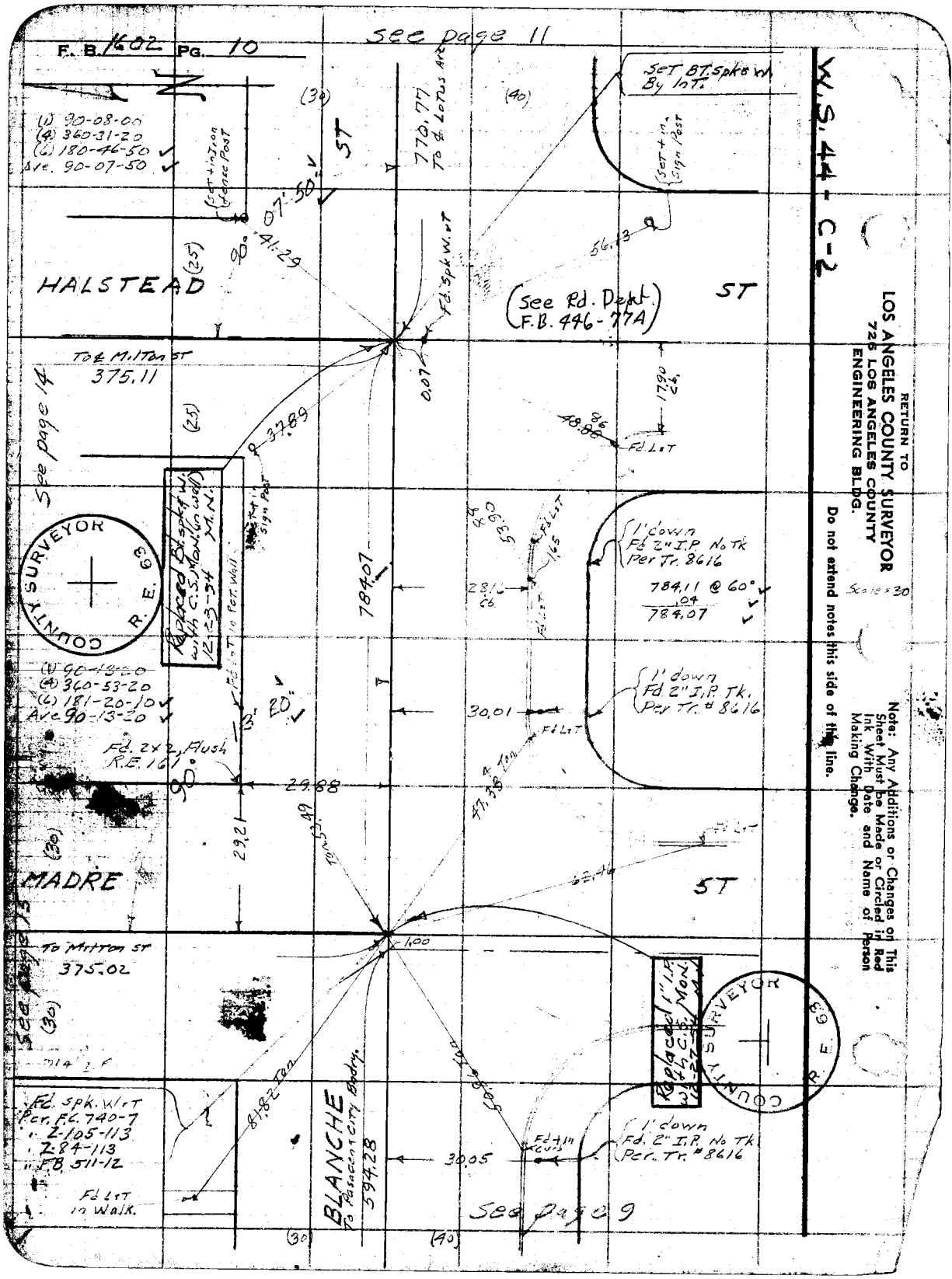
F. B. 1602 PG. 10
See page 11
W.S. 44 - C-2
RETURN TO
LOS ANGELES COUNTY SURVEYOR
726 LOS ANGELES COUNTY
ENGINEERING BLDG.
Do not extend notes this side of this line.
Note: Any Additions or Changes on This Sheet Must be Made or Circled in Red Ink With Date and Name of Person Making Change.
Scale = 30
(1) 90-08-00
(4) 360-31-20
(6) 180-46-50
Ave. 90-07-50
Set + in Iron Fence Post
Set BT. Spk. W. By Int.
Set + in Sign Post
770.77 To ℄ Lotus Ave
HALSTEAD
ST
(See Rd. Dept. F.B. 446-77A)
Fd. Spk. W. & T
To ℄ Milton ST
375.11
See page 14
Replaced Bt. Spk. W. with C.S. Mon. (in wall) 12-23-54 M.N.
Fd. Lt
1' down Fd. 2" I.P. No Tk Per Tr. 8616
784.11 @ 60°
.04
784.07
784.07
(1) 90-13-20
(4) 360-53-20
(6) 181-20-10
Ave. 90-13-20
Fd. 2x2, Flush R.E. 161
1' down Fd. 2" I.P. Tk. Per Tr. # 8616
30.01
29.88
29.21
MADRE
ST
To Milton ST
375.02
See page 15
Replaced 1" I.P. with C.S. Mon.
Fd. Spk. W. & T Per. F.C. 740-7
" Z-105-113
" Z-84-113
" F.B. 511-12
Fd. Lt in Walk.
BLANCHE
To Pasadena City Bndry.
594.28
1' down Fd. 2" I.P. No Tk Per. Tr. # 8616
30.05
See page 9
COUNTY SURVEYOR R.E. 63

7.9

Notes Ck'd by Miller	Survey of Brandon ST. S.S. Dist
Map No. B-2534	W. O. 8351 Tape No. St'd °F
Office Work Cox	Surveyed by N. R. Smith
Checked McPherson	Notes " Date 3-7-50
Date Nov. '55	Indexed C. Johnson

F. B. 1602 Pg. 11

W.S. 44-C-2

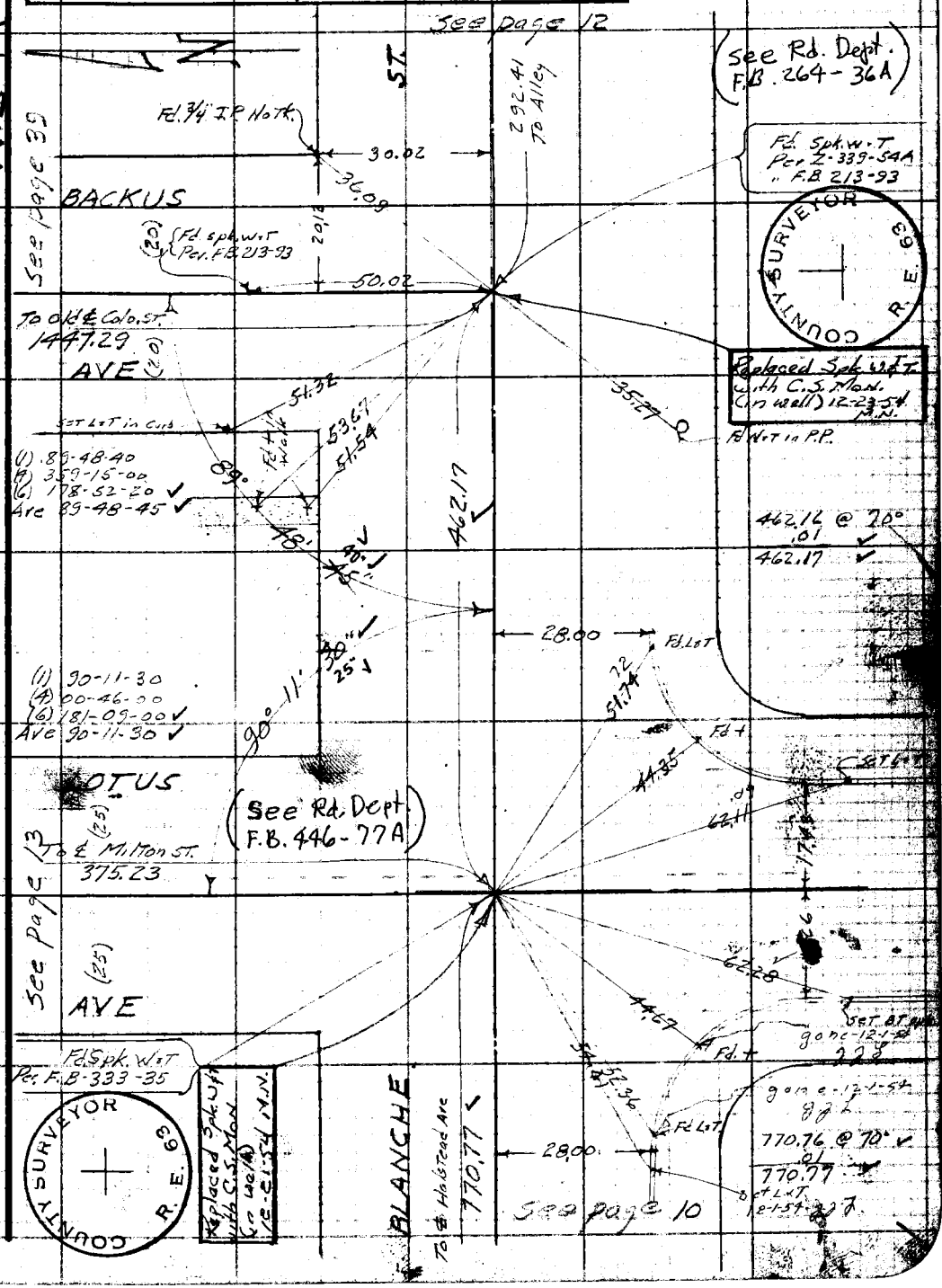

Note: Any Additions or Changes on This Sheet Must be Made or Circled in Red Ink With Date and Name of Person Making Change.

Do not extend notes this side of this line.

RETURN TO
LOS ANGELES COUNTY SURVEYOR
726 LOS ANGELES COUNTY
ENGINEERING BLDG.

76F3098 247 10M 1-49

RETURN TO
LOS ANGELES COUNTY SURVEYOR
726 LOS ANGELES COUNTY
ENGINEERING BLDG.

Note: Any Additions or Changes on This Sheet Must be Made or Circled in Red Ink With Date and Name of Person Making Change.

Do not extend notes this side of this line.

W.S. 44-C-2

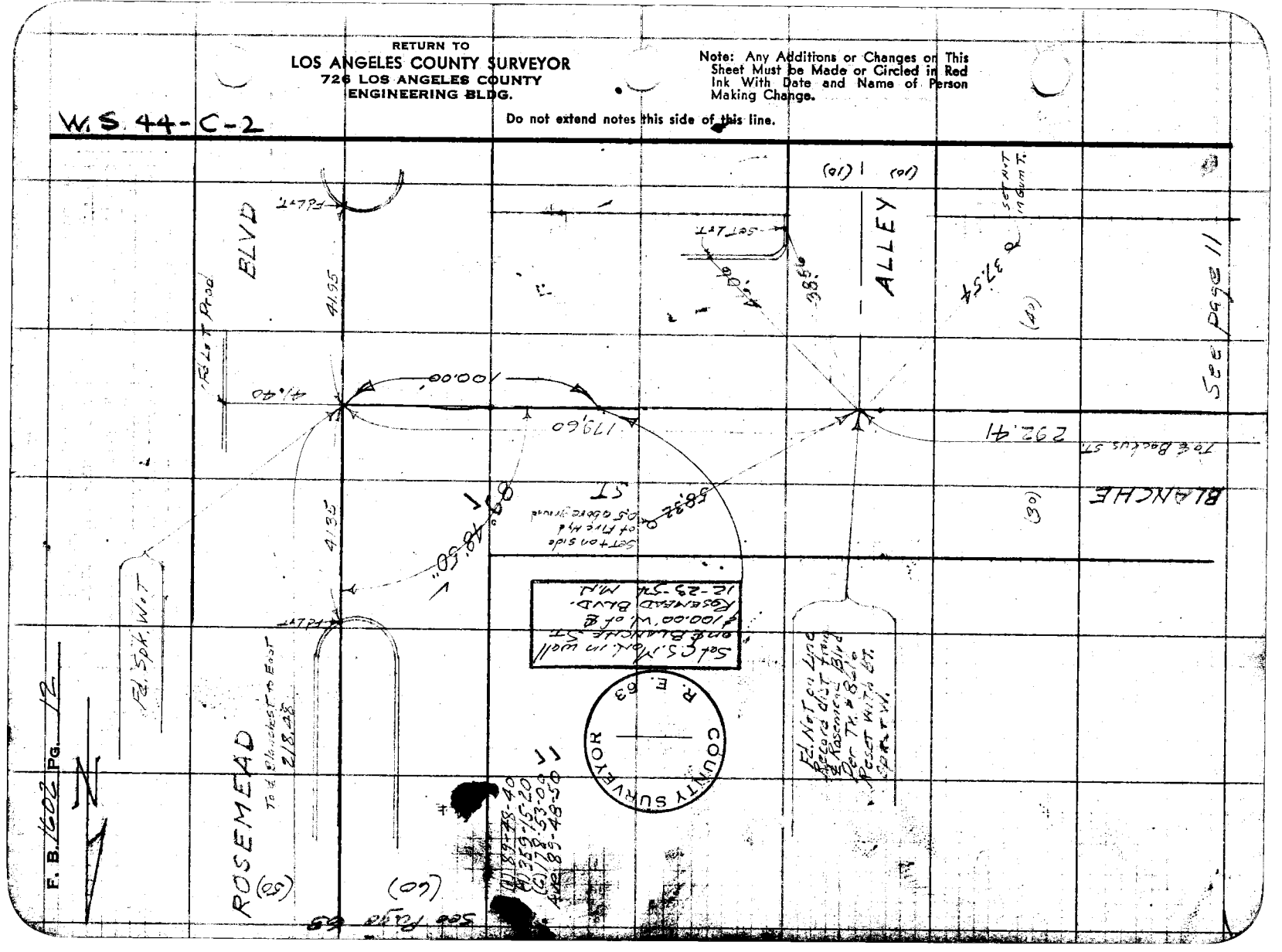

Notes Ck'd by Miller	Survey of Brandon ST. S.S. DIST
Map No. B-2534	W. O. 8351 Tape No. 098 St'd. 65' °F
Office Work Cox	Surveyed by N. R. Smith
Checked McPherson	Notes " Date 2-28-50
Date Nov. '55	Indexed C. Johnson

F. B. 1602 PG. 13

W.S. 44-C-2

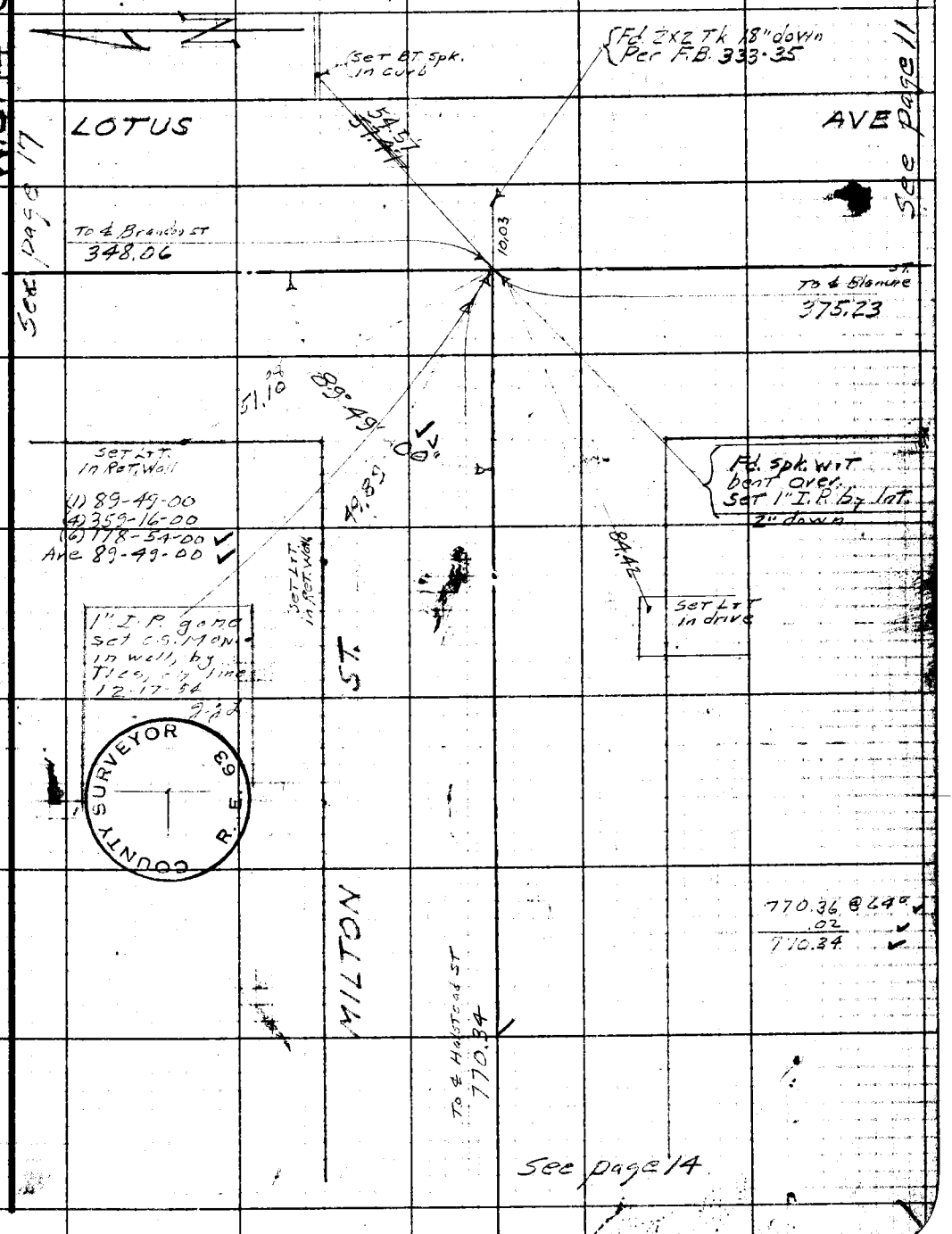

Note: Any Additions or Changes on This Sheet Must be Made or Circled in Red Ink With Date and Name of Person Making Change.

Do not extend notes this side of this line.

RETURN TO
LOS ANGELES COUNTY SURVEYOR
726 LOS ANGELES COUNTY
ENGINEERING BLDG.

76F3095 247 10M 1-49

F. B. 1602 PG. 14

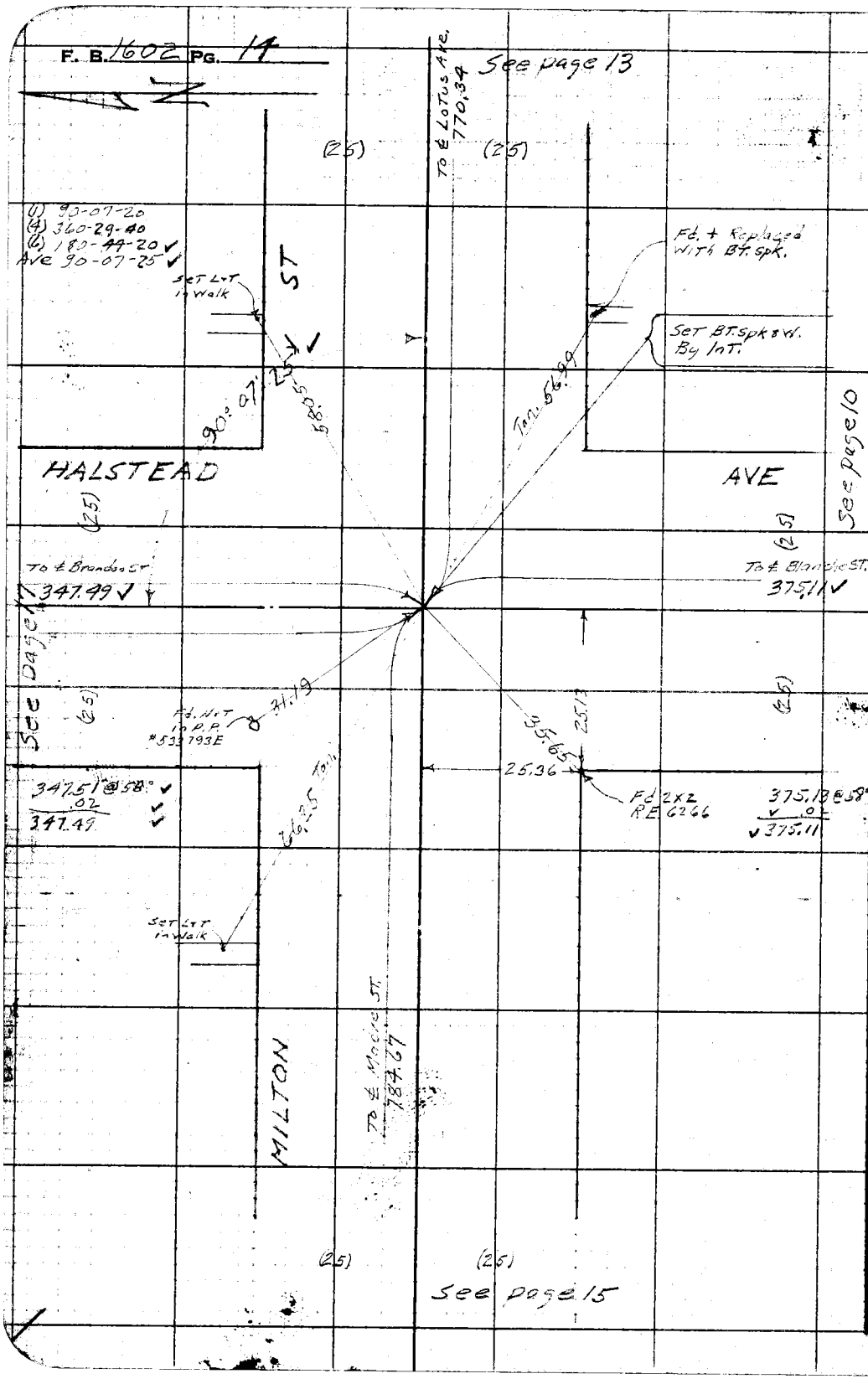

W. S. 44-C-2

RETURN TO
LOS ANGELES COUNTY SURVEYOR
726 LOS ANGELES COUNTY
ENGINEERING BLDG.

Do not extend notes this side of this line.

Note: Any Additions or Changes on This Sheet Must be Made or Circled in Red Ink With Date and Name of Person Making Change.

Notes Ck'd by Miller	Survey of Brandon ST. S.S. DIST
Map No. B-2534	W. O. 8351 Tape No. 088 St'd. 68 °F
Office Work Cox	Surveyed by N. R. Smith
Checked McPherson	Notes " Date 2-23-50
Date Nov. '58	Indexed C. Johnson

F. B. 1602 PG. 15

W.S.44-C-2

Note: Any Additions or Changes on This Sheet Must be Made or Circled in Red Ink With Date and Name of Person Making Change.

Do not extend notes this side of this line.

RETURN TO
LOS ANGELES COUNTY SURVEYOR
726 LOS ANGELES COUNTY
ENGINEERING BLDG.

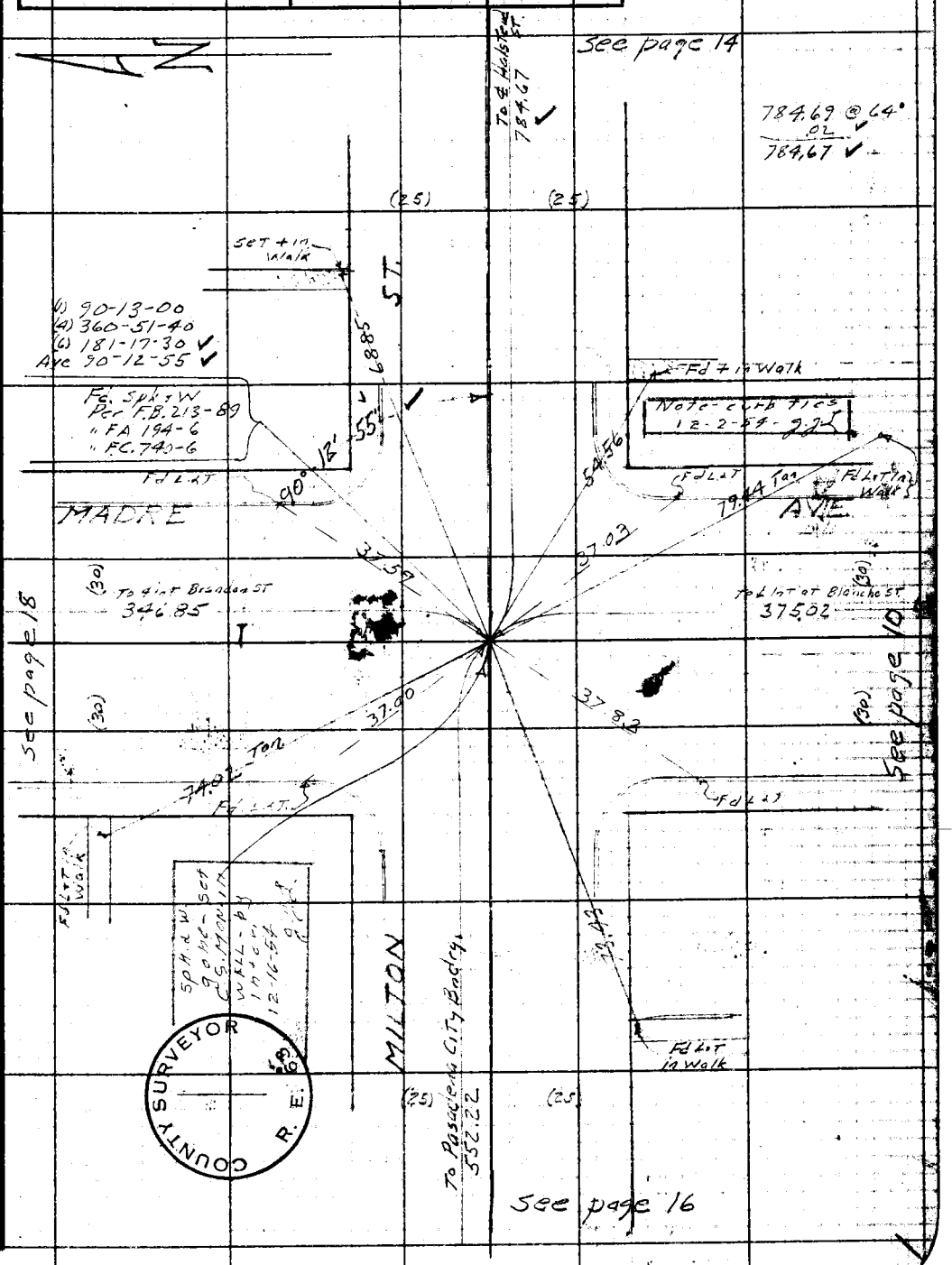

76F309S 247 10M 1-49

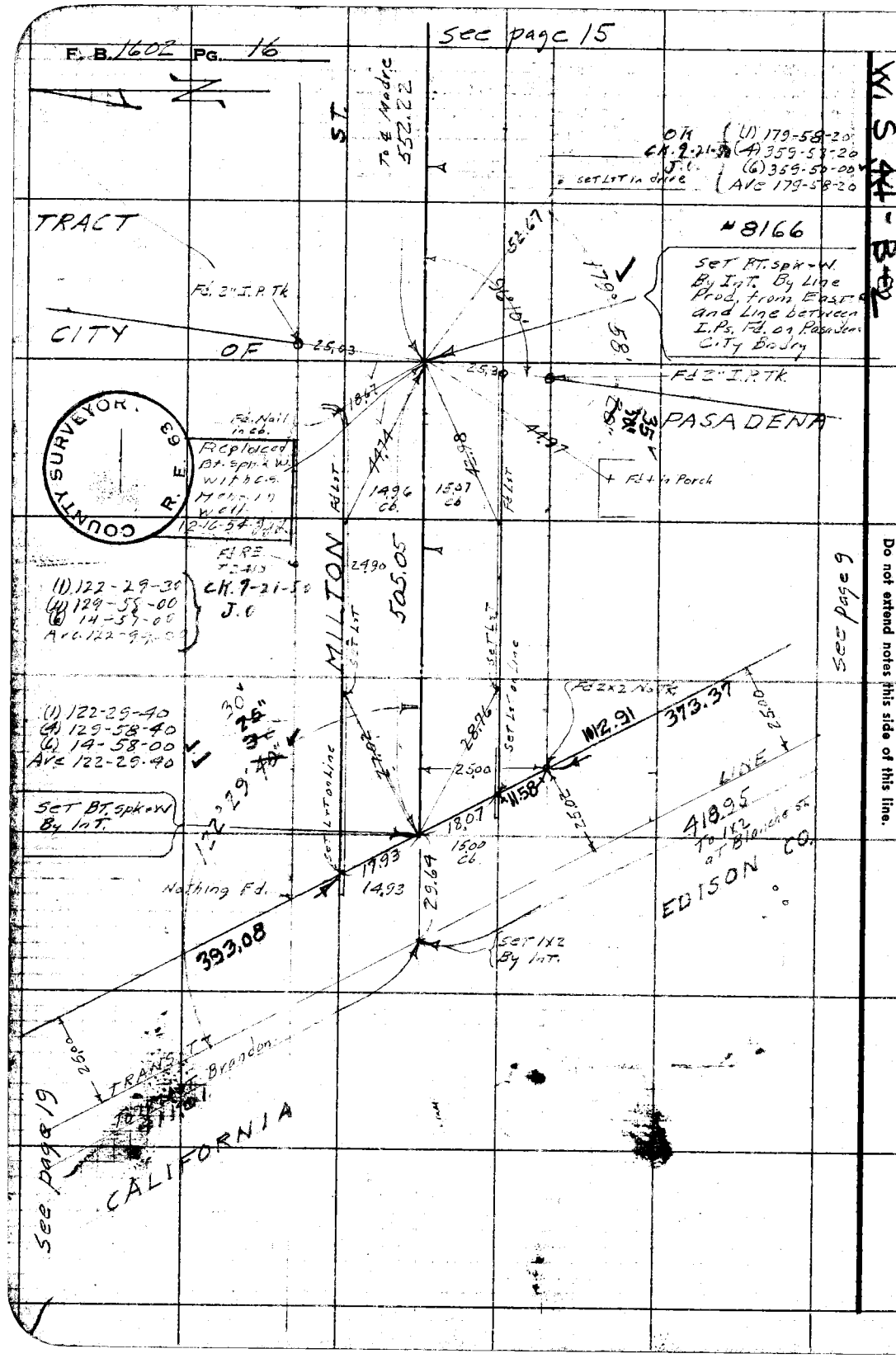

RETURN TO
LOS ANGELES COUNTY SURVEYOR
726 LOS ANGELES COUNTY
ENGINEERING BLDG.

Do not extend notes this side of this line.

Note: Any Additions or Changes on This Sheet Must be Made or Circled in Red Ink With Date and Name of Person Making Change.

Notes Ck'd by Miller	Survey of Brandon ST. S.S. DIST
Map No. B-2534	W. O. 8351 Tape No. 098 St'd. 68 °F
Office Work Cox	Surveyed by N.R. Smith
Checked McPherson	Notes " Date 2-28-50
Date Nov. '55	Indexed C. Johnson

F. B. 1602 Pg. 17

W.S. 44-C-2

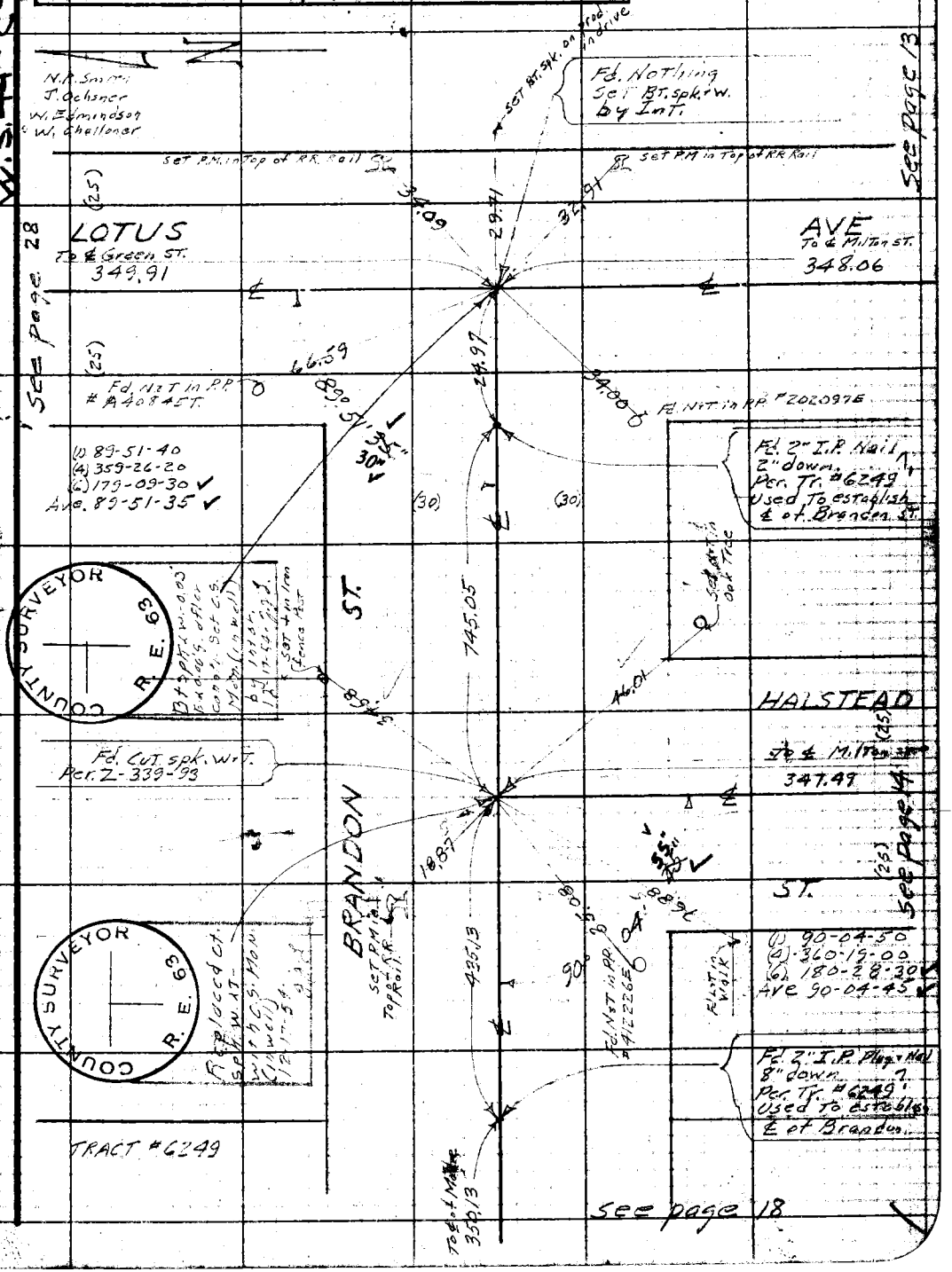

Note: Any Additions or Changes on This Sheet Must be Made or Circled in Red Ink With Date and Name of Person Making Change.

Do not extend notes this side of this line.

RETURN TO
LOS ANGELES COUNTY SURVEYOR
726 LOS ANGELES COUNTY
ENGINEERING BLDG.

76F3098 247 10M 1-49

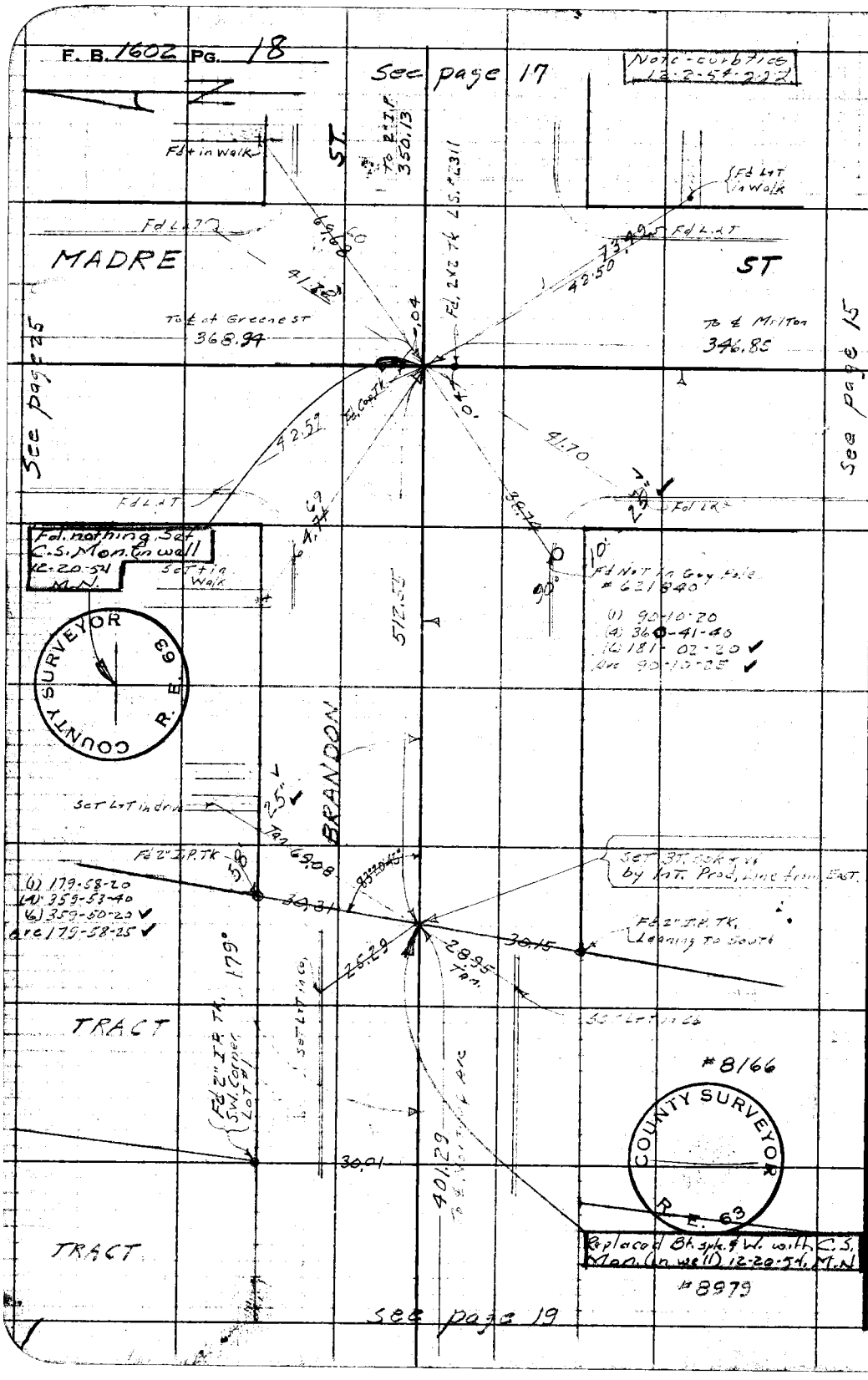

RETURN TO
LOS ANGELES COUNTY SURVEYOR
726 LOS ANGELES COUNTY
ENGINEERING BLDG.

Do not extend notes this side of this line.

Note: Any Additions or Changes on This Sheet Must be Made or Circled in Red Ink With Date and Name of Person Making Change.

Notes Ck'd by Miller	Survey of Brandon ST. S.S. DIST.
Map No. B-2534	W. O. 8351 Tape No. 098 St'd. 68 °F
Office Work Cox	Surveyed by N.R. Smith 2-27-50
Checked McPherson	Notes " Date
Date Nov. '55	Indexed K. C. Johnson

F. B. 1642 PG. 19

W.S.44-B-2

Note: Any Additions or Changes on This Sheet Must be Made or Circled in Red Ink With Date and Name of Person Making Change.

Do not extend notes this side of this line.

RETURN TO
LOS ANGELES COUNTY SURVEYOR
726 LOS ANGELES COUNTY
ENGINEERING BLDG.

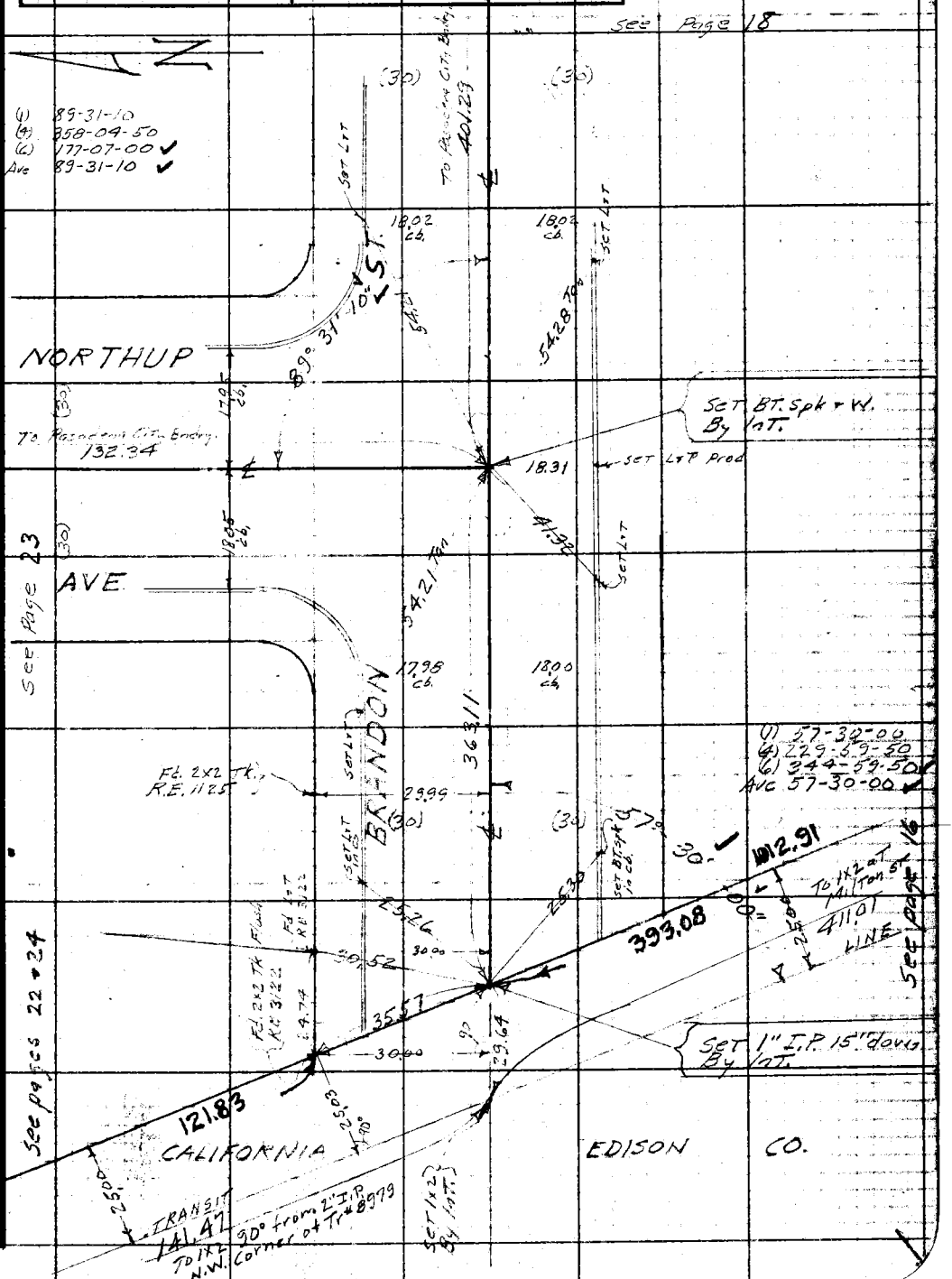

76F3095 247 10M 1-49

RETURN TO
LOS ANGELES COUNTY SURVEYOR
726 LOS ANGELES COUNTY
ENGINEERING BLDG.

Note: Any Additions or Changes on This Sheet Must be Made or Circled in Red Ink With Date and Name of Person Making Change.

Do not extend notes this side of this line.

F. B. 602 PG. 20

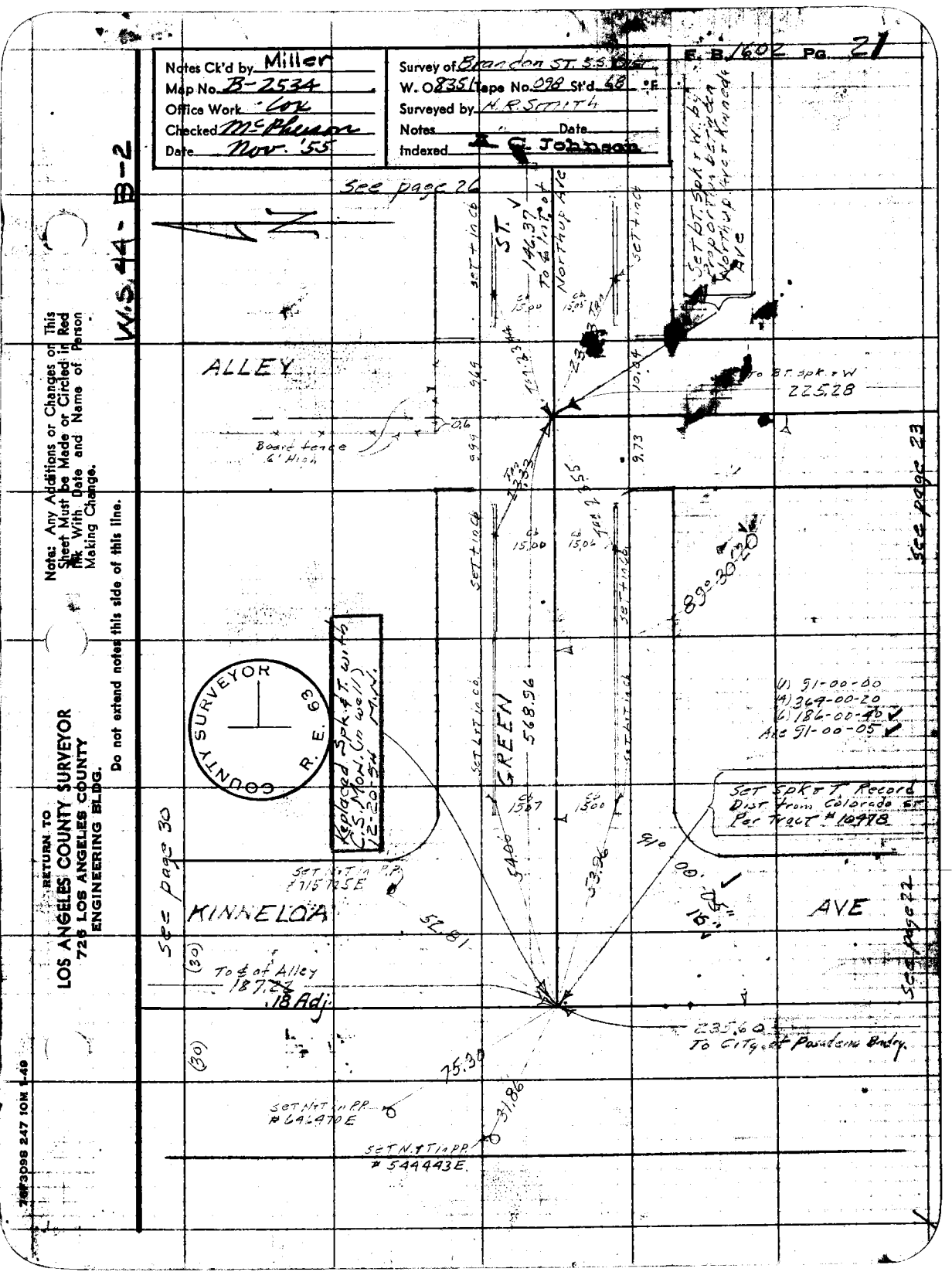

Notes Ck'd by Miller
Map No. B-2534
Office Work Cox
Checked McPherson
Date Nov. '55
Survey of Brandon ST. S.S. Dist.
W. O. 8351 Tape No. 098 St'd 68 °F
Surveyed by H. R. Smith
Notes Date
Indexed A. C. Johnson
E. B. 1602 Pg. 21
W.S. 44 - B-2
See page 26
ALLEY
ST.
146.37
To ℄ Int. of Northup Ave
Set bt. Spk. & W. by Proportion between Northup Ave & Kinneloa Ave
To BT. Spk. & W
225.28
Board fence 6' High
See page 23
89° 30' 20"
GREEN
568.96
Replaced Spk. & T. with C.S. Mon. (in well) 12-20-54 M.N.
(1) 91-00-00
(4) 369-00-20
(6) 186-00-40
Ave 91-00-05
Set Spk & T. Record Dist. from Colorado St. Per Tract # 10478
91° 00' 05"
See page 30
KINNELOA
AVE
See page 22
To ℄ of Alley
187.22
.18 Adj.
235.60
To City of Pasadena Bndry.
75.30
31.86
Set N & T in P.P. # 646470 E
Set N & T in P.P. # 544443 E.
COUNTY SURVEYOR R. E. 63
Note: Any Additions or Changes on This Sheet Must be Made or Circled in Red Ink With Date and Name of Person Making Change.
Do not extend notes this side of this line.
RETURN TO
LOS ANGELES COUNTY SURVEYOR
726 LOS ANGELES COUNTY
ENGINEERING BLDG.
76F3098 247 10M 1-49

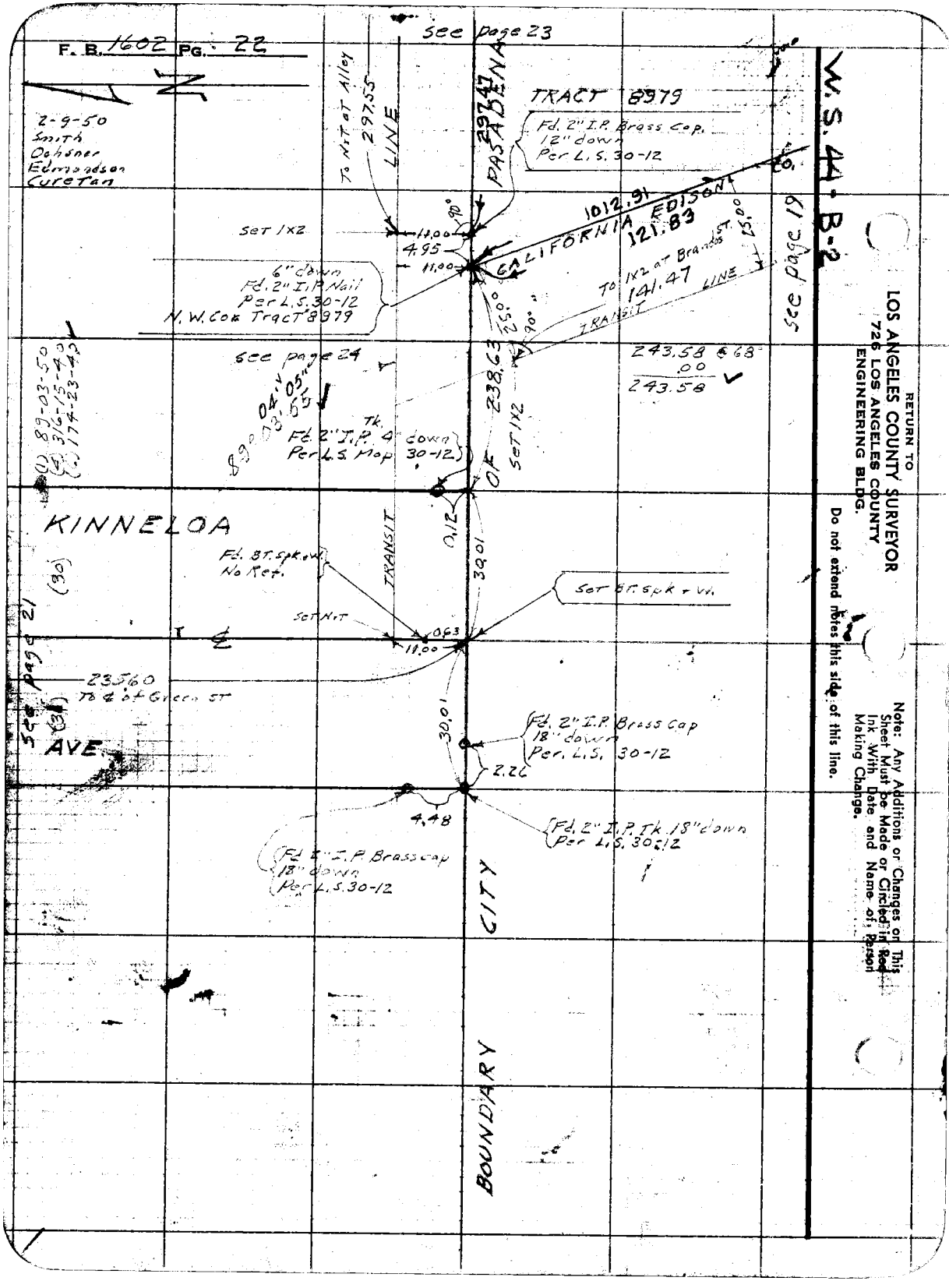
F. B. 1602 PG. 22
N
2-9-50
Smith
Ochsner
Edmondson
Curetan
See page 23
To N&T at Alley
297.55
LINE
297.47
PASADENA
TRACT 8979
Fd. 2" I.P. Brass Cap.
12" down
Per L.S. 30-12
W.S. 44-B-2
1012.91
CALIFORNIA EDISON CO.
121.83
Set 1x2
11.00
4.95
11.00
90°
6" down
Fd. 2" I.P. Nail
Per L.S. 30-12
N.W. Cor Tract 8979
To 1x2 at Brandon ST.
141.47
TRANSIT
LINE
25.00
90°
See page 19
See page 24
243.58 @ 68
.00
243.58
238.63
Set 1x2
Tk.
Fd. 2" I.P. 4" down
Per L.S. Map 30-12
(1) 89-03-50
(4) 316-15-40
(6) 174-23-40
KINNELOA
0.12
30.01
TRANSIT
Fd. BT. Spk. & W.
No Ref.
Set BT. Spk. & W.
Set N&T
0.63
11.00
(30)
See page 21
23560
To ℄ of Green ST
(31)
AVE.
30.01
Fd. 2" I.P. Brass Cap
18" down
Per. L.S. 30-12
2.26
4.48
Fd. 2" I.P. Tk. 18" down
Per L.S. 30-12
Fd. 2" I.P. Brass cap
18" down
Per L.S. 30-12
CITY
BOUNDARY
RETURN TO
LOS ANGELES COUNTY SURVEYOR
726 LOS ANGELES COUNTY
ENGINEERING BLDG.
Do not extend notes this side of this line.
Note: Any Additions or Changes on This Sheet Must be Made or Circled in Red Ink With Date and Name of Person Making Change.

F. B. 1602 Pg. 23

Notes Ck'd by Miller	Survey of Brandon ST. S.S. DIST
Map No. B-2534	W. O. 8351 Tape No. 098 St'd. 68 °F
Office Work Cox	Surveyed by N. R. Smith
Checked McPherson	Notes A. C. Johnson Date 2-17-50
Date Nov. '55	Indexed

W.S. 44-B-2

Note: Any Additions or Changes on This Sheet Must be Made or Circled in Red Ink With Date and Name of Person Making Change.

Do not extend notes this side of this line.

RETURN TO
LOS ANGELES COUNTY SURVEYOR
726 LOS ANGELES COUNTY
ENGINEERING BLDG.

76F309S 247 10M 5-49

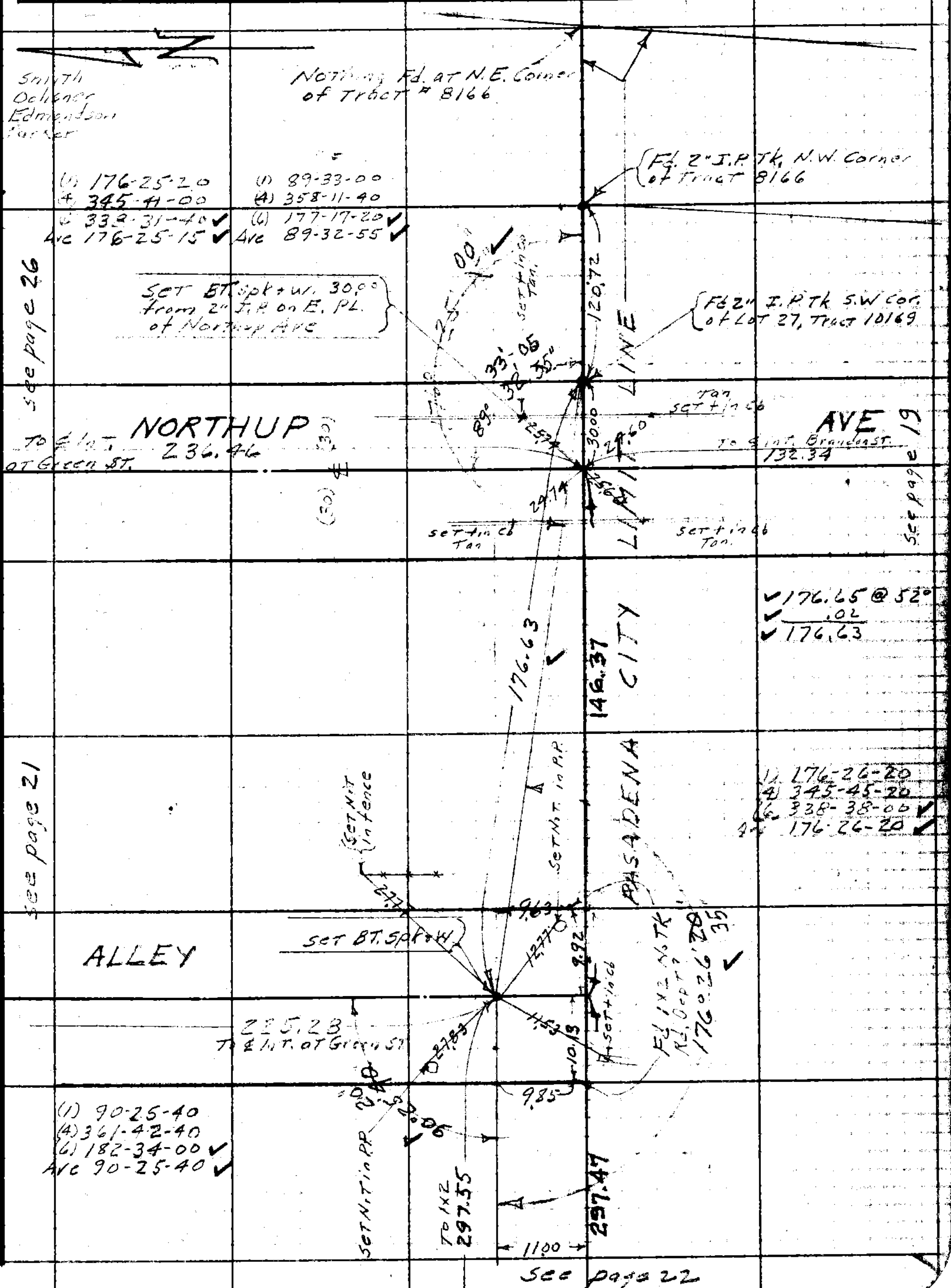

F. B. 1602 PG. 24

W. S. 44-B-2

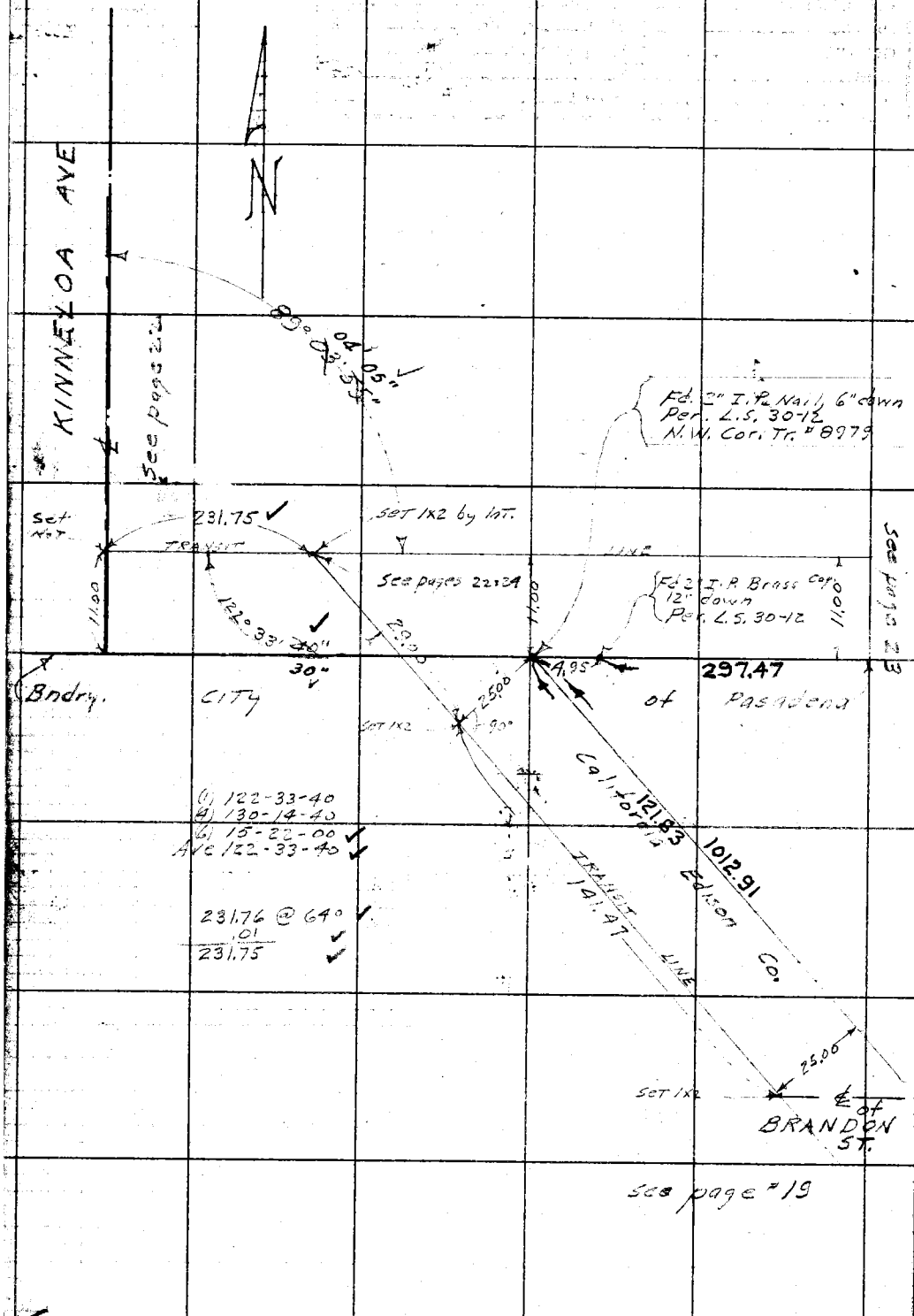

RETURN TO
LOS ANGELES COUNTY SURVEYOR
726 LOS ANGELES COUNTY
ENGINEERING BLDG.

Do not extend notes this side of this line.

Note: Any Additions or Changes on This Sheet Must be Made or Circled in Red Ink With Date and Name of Person Making Change.

Notes Ck'd by Miller
Map No. B-2534
Office Work Cox
Checked McPherson
Date Nov. '55

Survey of Brandon St. S.S. Dist
W. O. 835 Tape No. 098 St'd. GB °F
Surveyed by N. F. [illegible]
Notes " Date
Indexed R. C. Johnson

F. B. 1602 Pg. 25

WS 44-C-2

Note: Any Additions or Changes on This Sheet Must be Made or Circled in Red Ink With Date and Name of Person Making Change.

Do not extend notes this side of this line.

RETURN TO
LOS ANGELES COUNTY SURVEYOR
726 LOS ANGELES COUNTY
ENGINEERING BLDG.

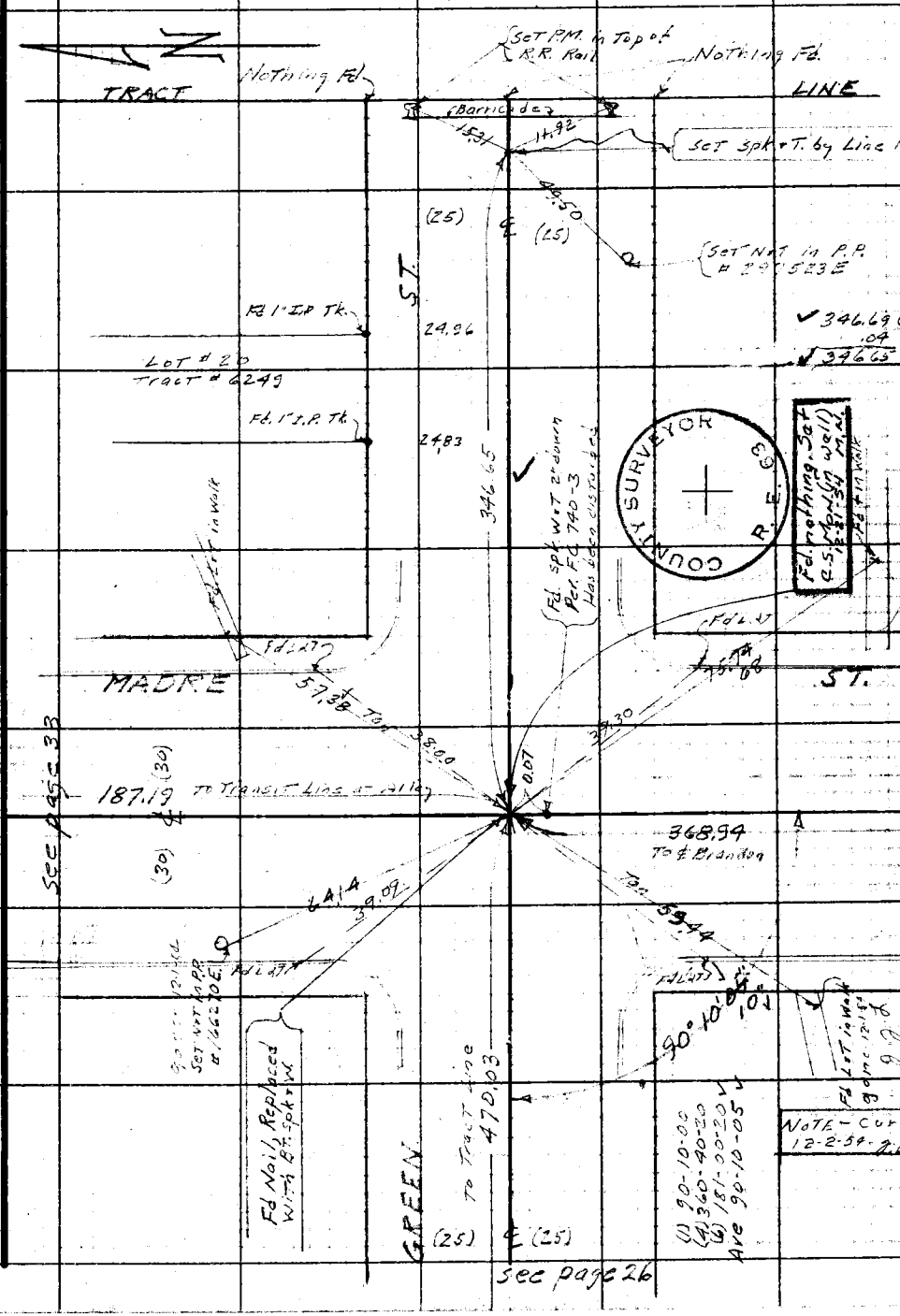

76F3098 247 10M 1-49

F. B. 1602 PG. 26

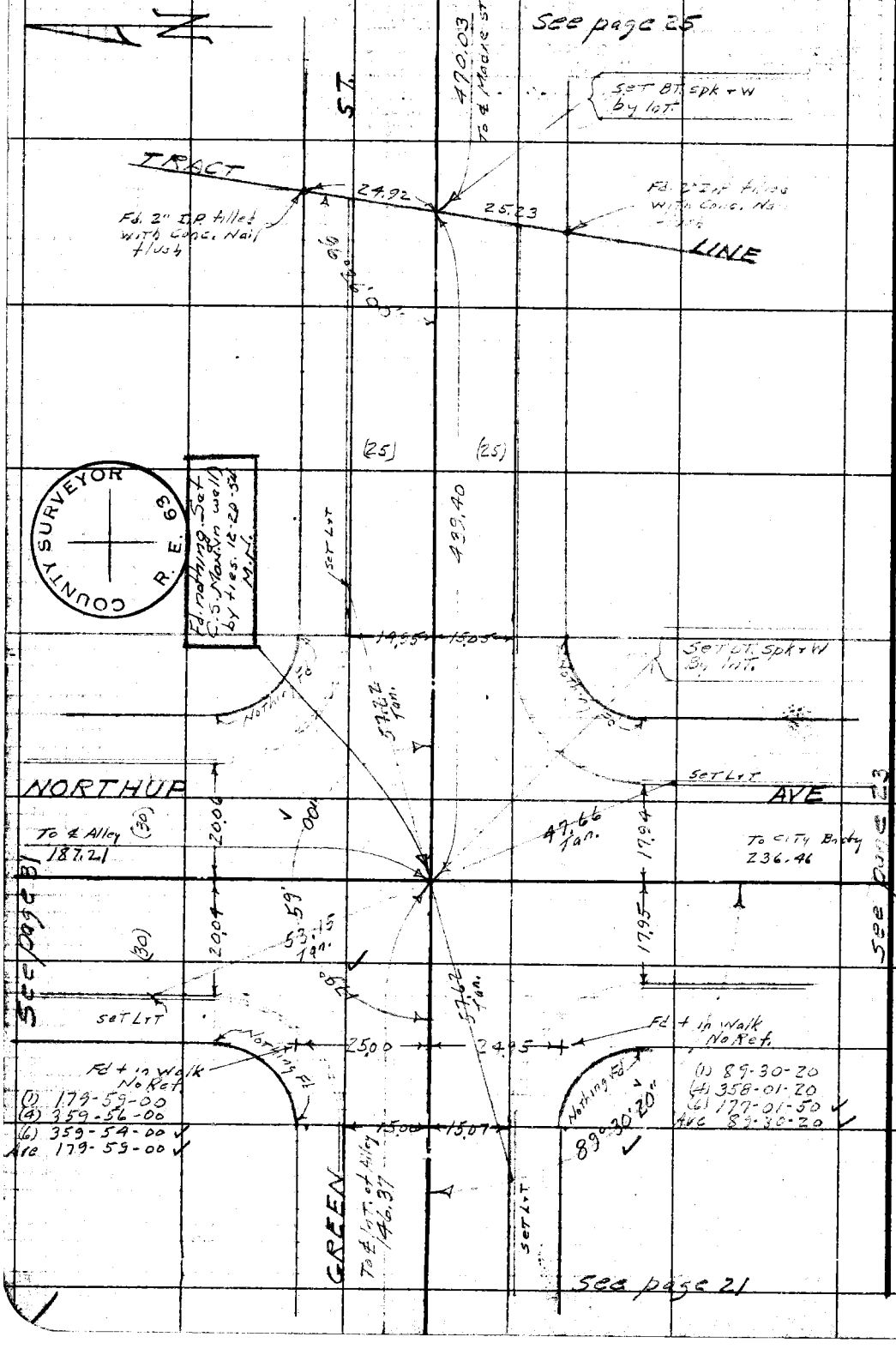

W.S. 44-B-2

RETURN TO
LOS ANGELES COUNTY SURVEYOR
726 LOS ANGELES COUNTY
ENGINEERING BLDG.

Do not extend notes this side of this line.

Note: Any Additions or Changes on This Sheet Must be Made or Circled in Red Ink With Date and Name of Person Making Change.

Notes Ck'd by Miller
Map No. B-2534
Office Work Cox
Checked McPherson
Date Nov. '55

Survey of Brandon St. S.S. Dist
W. O. 8351 Tape No. 098 Std. 68 °F
Surveyed by N. R. Smith
Notes " Date 3-6-50
Indexed C. Johnson

F. B. 1602 PG. 27

W.S. 44-C-2

Note: Any Additions or Changes on This Sheet Must be Made or Circled in Red Ink With Date and Name of Person Making Change.

Do not extend notes this side of this line.

RETURN TO
LOS ANGELES COUNTY SURVEYOR
726 LOS ANGELES COUNTY
ENGINEERING BLDG.

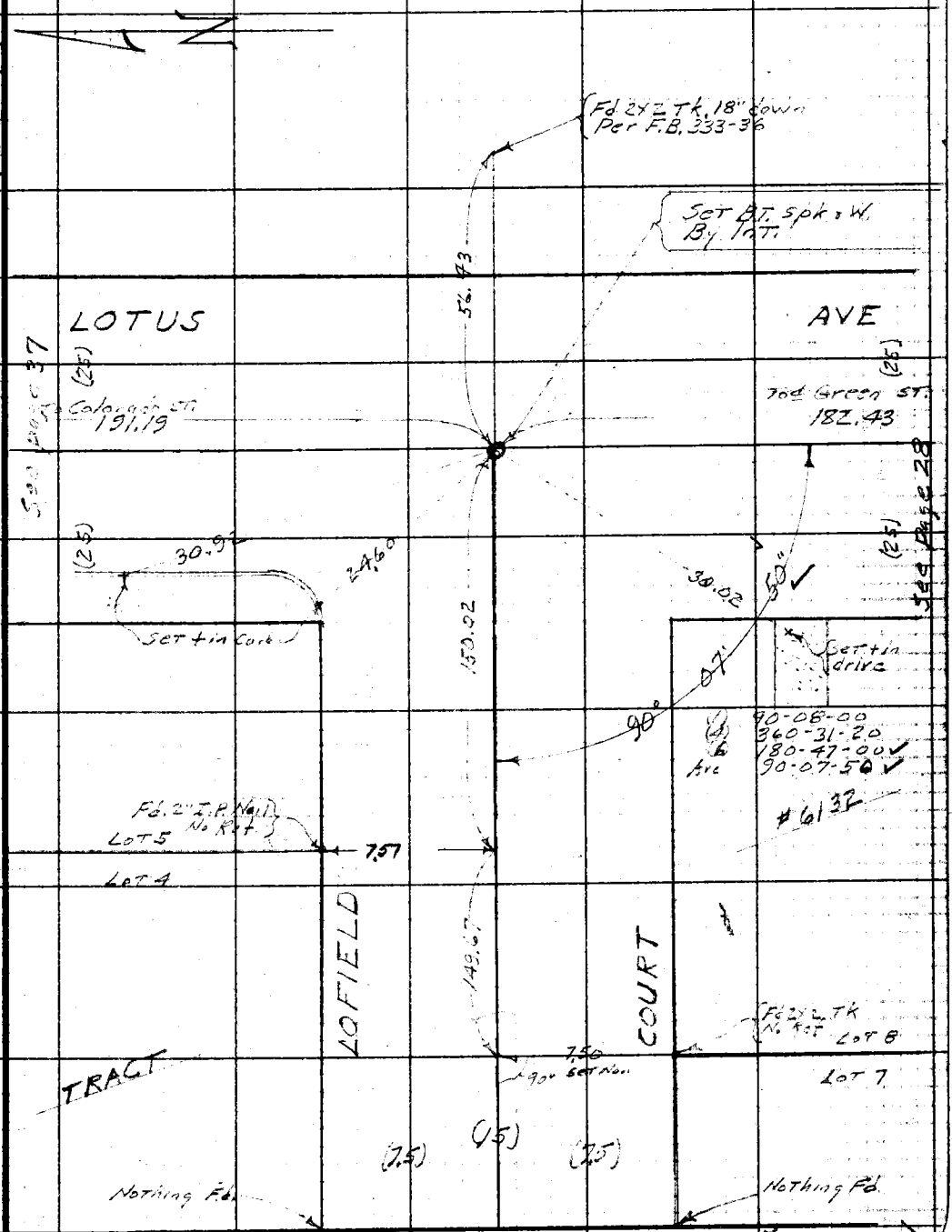

76F3095 247 10M 1-49

F. B. 1602 Pg. 28

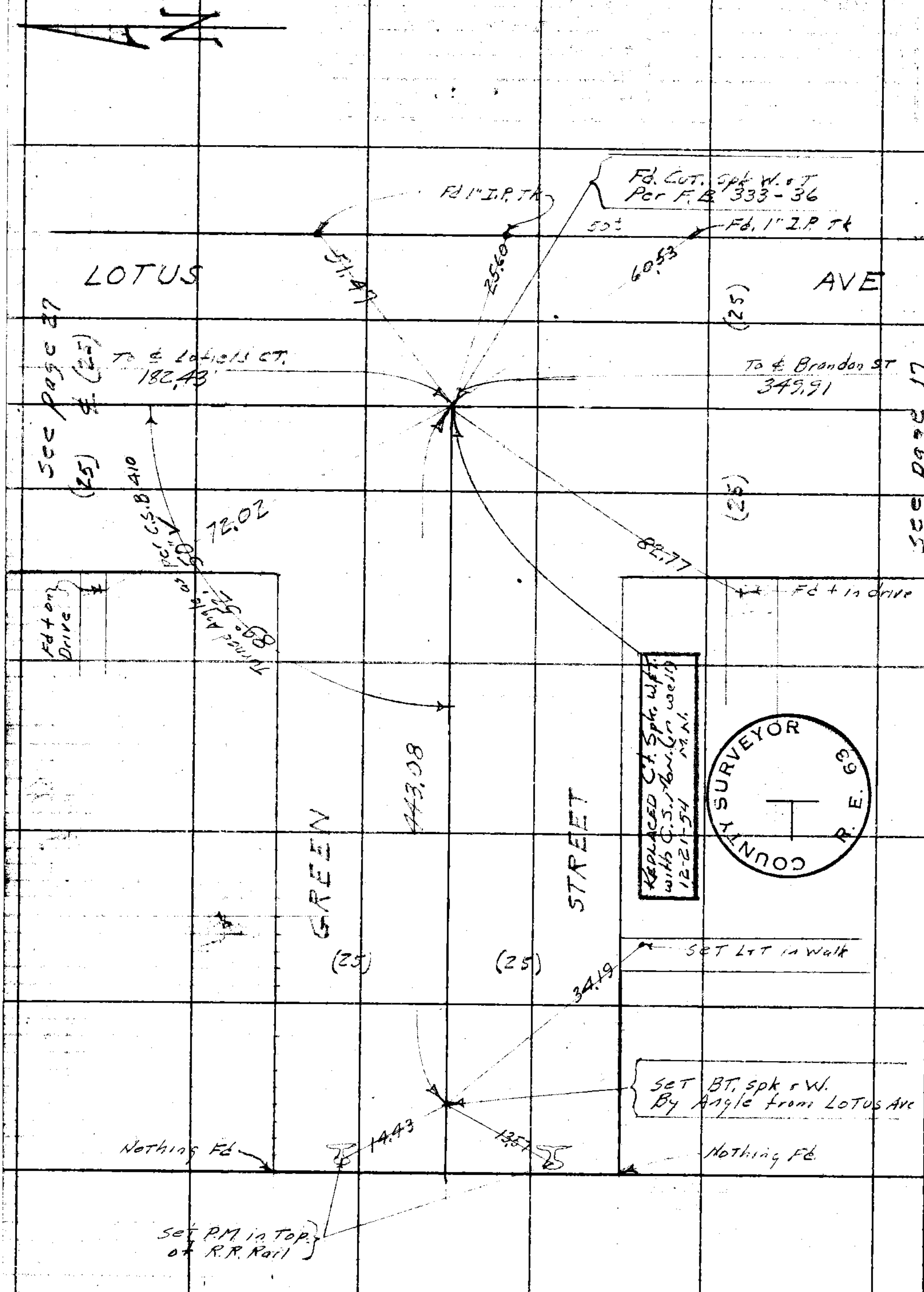

RETURN TO
LOS ANGELES COUNTY SURVEYOR
726 LOS ANGELES COUNTY
ENGINEERING BLDG.

Do not extend notes this side of this line.

Note: Any Additions or Changes on This Sheet Must be Made or Circled in Red Ink With Date and Name of Person Making Change.

Notes Ck'd by Miller	Survey of Brandon St. S.S. Dist
Map No. B-2534	W. O. 8351 Tape No. 098 St'd. 68 °F
Office Work Cox.	Surveyed by H.R. Smith
Checked McPherson	Notes " Date
Date Nov. '55	Indexed A. C. Johnson

F. B. 1602 PG. 29

Note: Any Additions or Changes on This Sheet Must be Made or Circled in Red Ink With Date and Name of Person Making Change.

Do not extend notes this side of this line.

RETURN TO
LOS ANGELES COUNTY SURVEYOR
726 LOS ANGELES COUNTY
ENGINEERING BLDG.

76F3098 247 10M 1-49

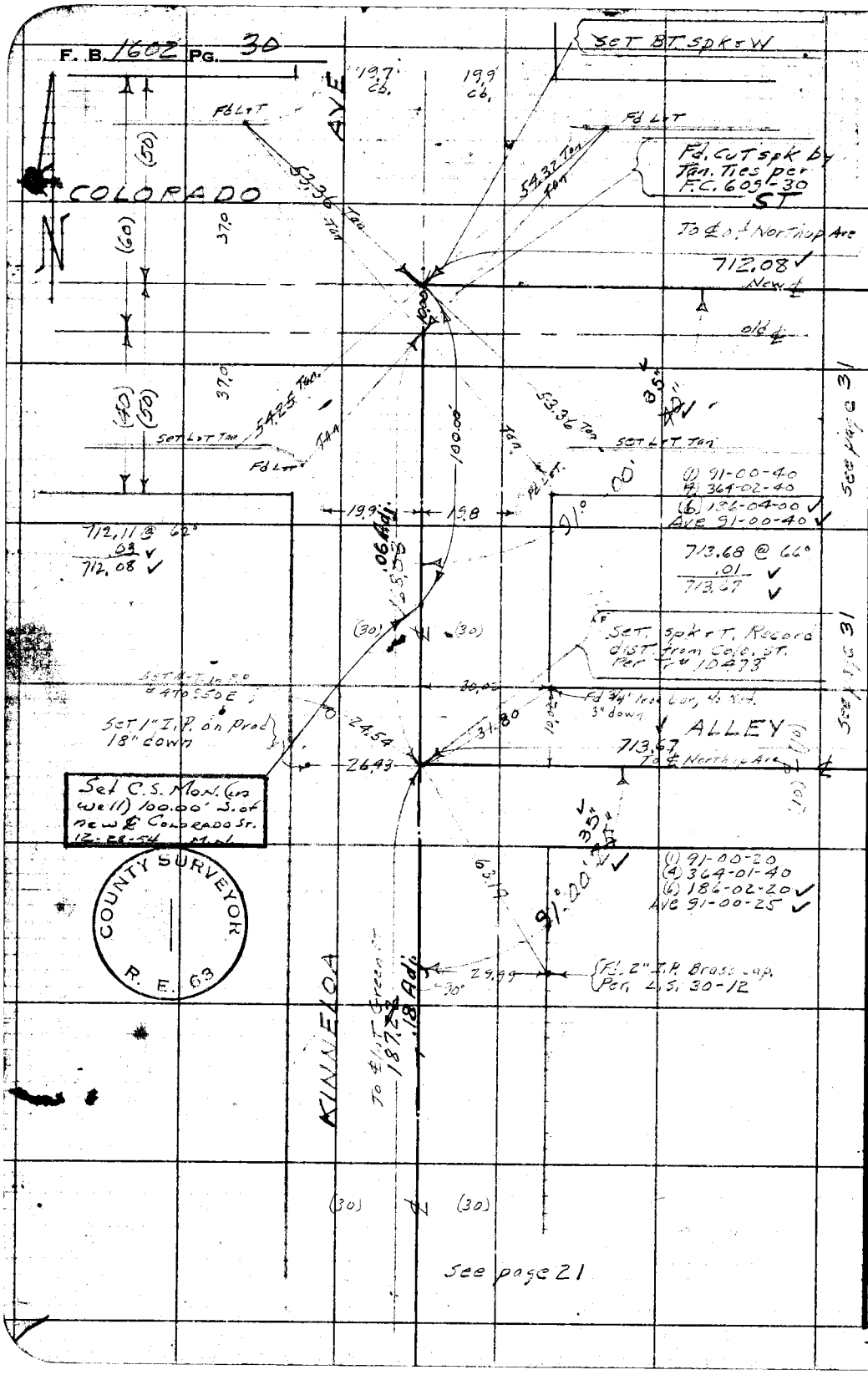

RETURN TO
LOS ANGELES COUNTY SURVEYOR
726 LOS ANGELES COUNTY
ENGINEERING BLDG.

Do not extend notes this side of this line.

Note: Any Additions or Changes on This Sheet Must be Made or Circled in Red Ink With Date and Name of Person Making Change.

Notes Ck'd by Miller	Survey of Brandon ST. S.S. DIST
Map No. B-2534	W. O. 8351 Tape No. 098 St'd. 68 °F
Office Work Cox	Surveyed by N. R. Smith
Checked McPherson	Notes " Date
Date Nov. '55	Indexed K. C. Johnson

F. B. 1602 Pg. 31

See page 32 & 33

W.S. 44-B-2

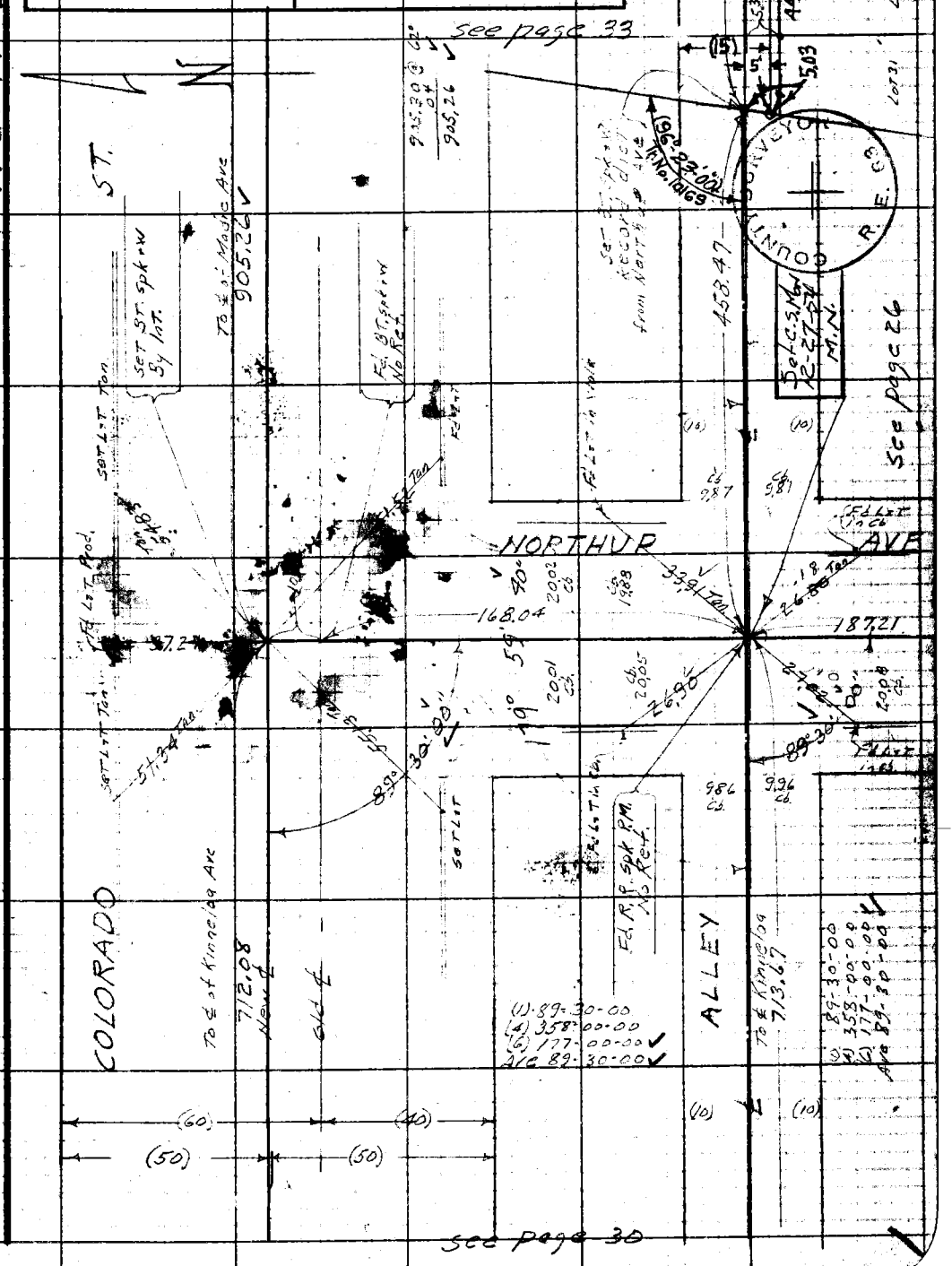

Note: Any Additions or Changes on This Sheet Must be Made or Circled in Red Ink With Date and Name of Person Making Change.

Do not extend notes this side of this line.

RETURN TO
LOS ANGELES COUNTY SURVEYOR
725 LOS ANGELES COUNTY
ENGINEERING BLDG.

76F309S 247 10M 1-49

F. B. 1602 PG. 32

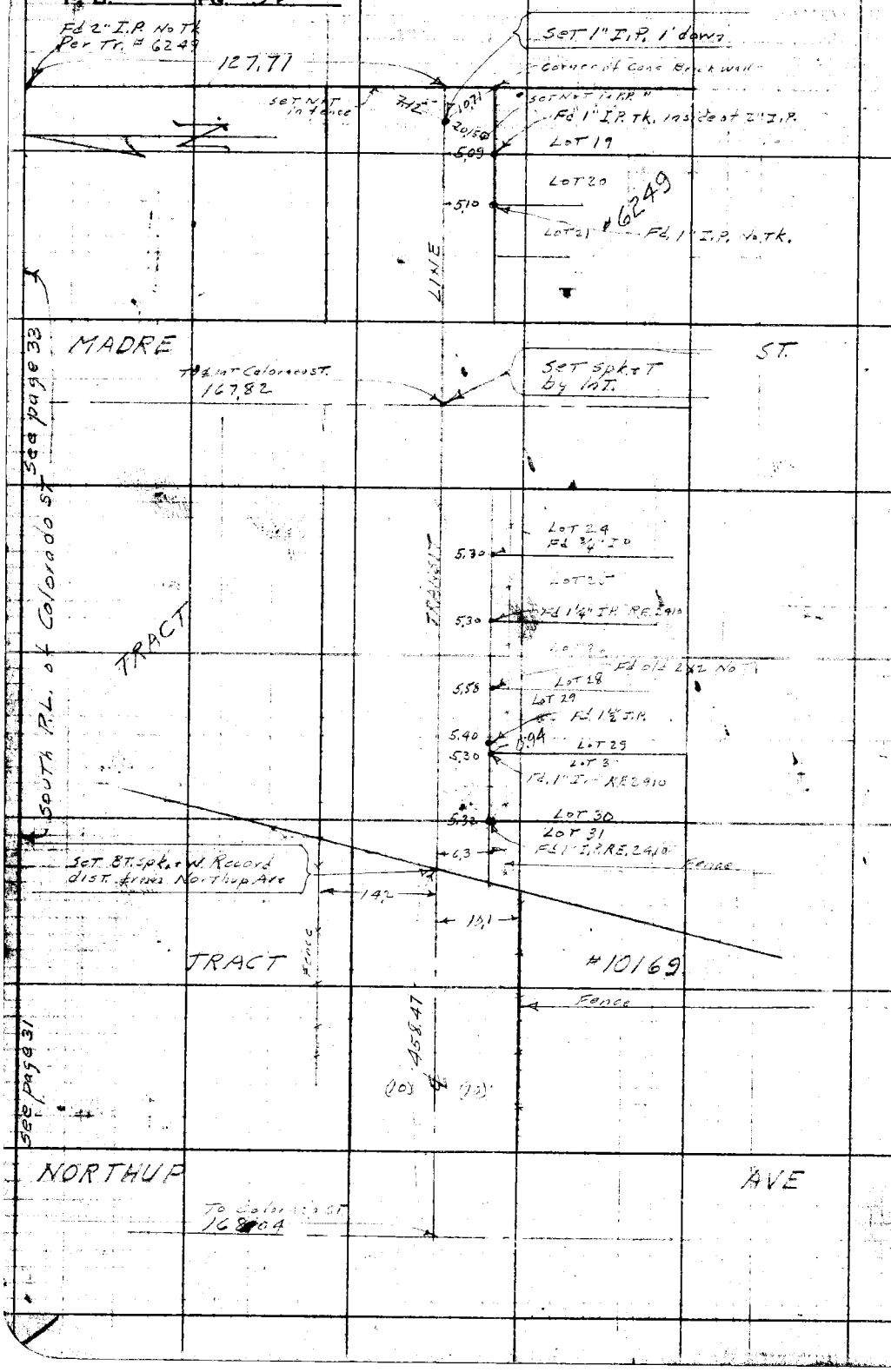

W.S. 44-C-2

RETURN TO
LOS ANGELES COUNTY SURVEYOR
726 LOS ANGELES COUNTY
ENGINEERING BLDG.

Do not extend notes this side of this line.

Note: Any Additions or Changes on This Sheet Must be Made or Copied in Red Ink With Date and Name of Person Making Change.

76F309S 247 10M 1-49

RETURN TO
LOS ANGELES COUNTY SURVEYOR
726 LOS ANGELES COUNTY
ENGINEERING BLDG.

Note: Any Additions or Changes on This Sheet Must be Made or Circled in Red Ink With Date and Name of Person Making Change.

Do not extend notes this side of this line.

W.S. 44-C-2

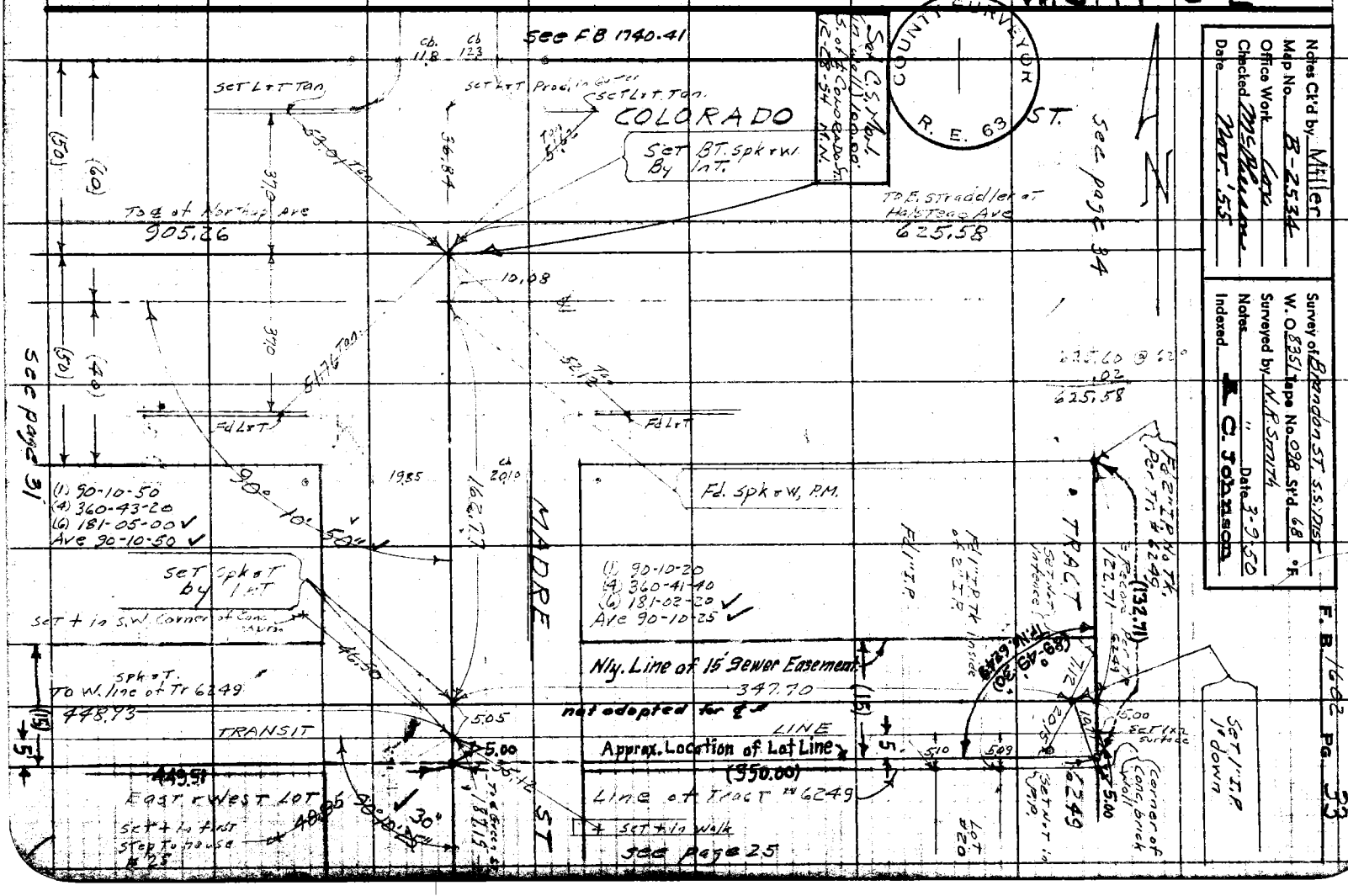

Notes Ck'd by Miller
Map No. B-2534
Office Work Cop
Checked McSherry
Date Mar. '55

Survey of Brandon St. S.S. Dist.
W.O. 8351 Tape No. 018 Std. 68 °F
Surveyed by N.F. Smith
Notes
Indexed C. Johnson Date 3-9-50

F.B. 1692 Pg. 33

F. B. 1602 PG. 34

see page 35

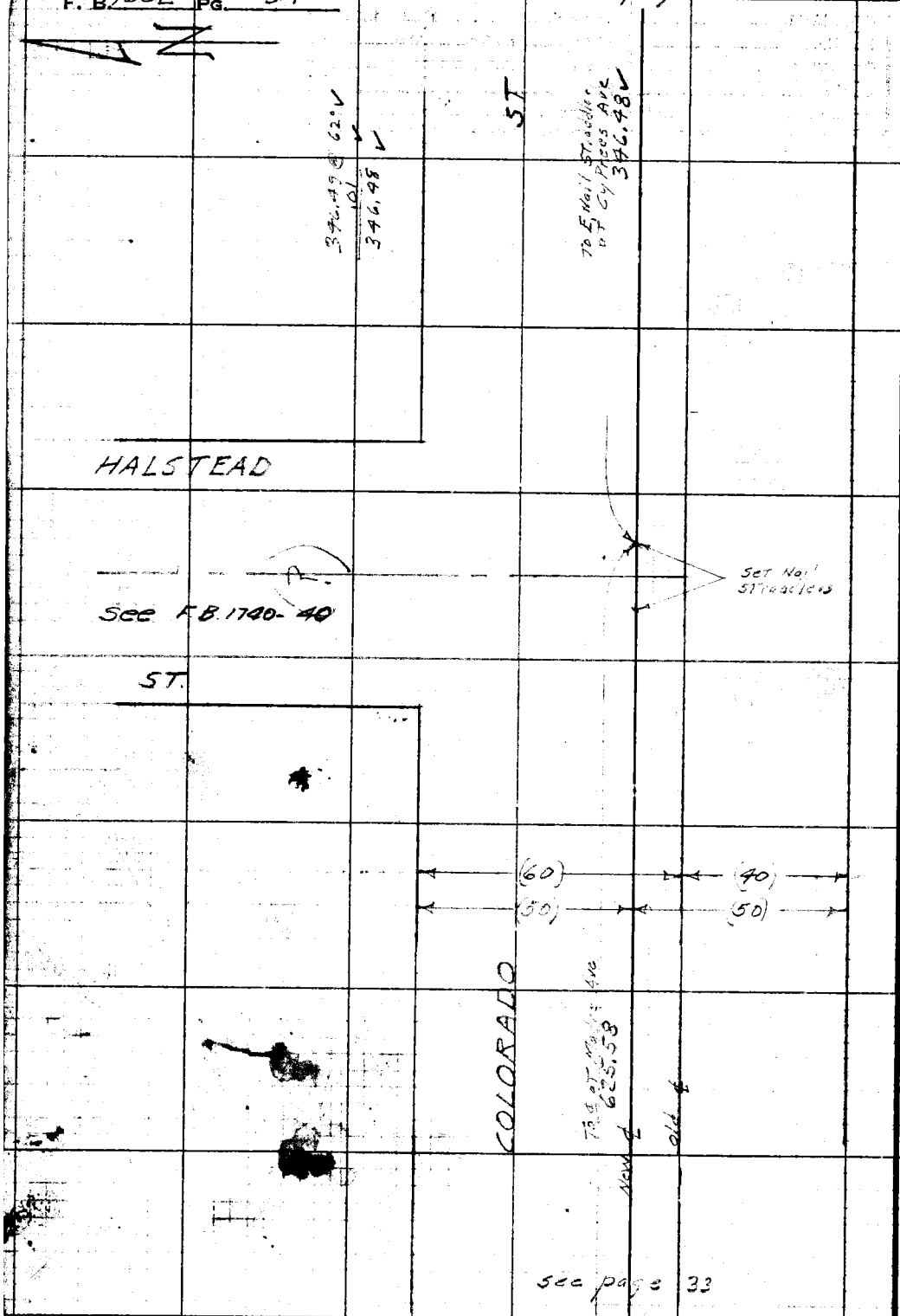

see page 33

RETURN TO
LOS ANGELES COUNTY SURVEYOR
726 LOS ANGELES COUNTY
ENGINEERING BLDG.

Do not extend notes this side of this line.

Note: Any Additions or Changes on This Sheet Must be Made or Circled in Red Ink With Date and Name of Person Making Change.

Notes Ck'd by Miller	Survey of
Map No. B-2534	W. O. Tape No. St'd. °F
Office Work Cox	Surveyed by
Checked McPherson	Notes Date
Date Nov. '55	Indexed A. C. Johnson

F. B. 1602 PG. 35

See page 36

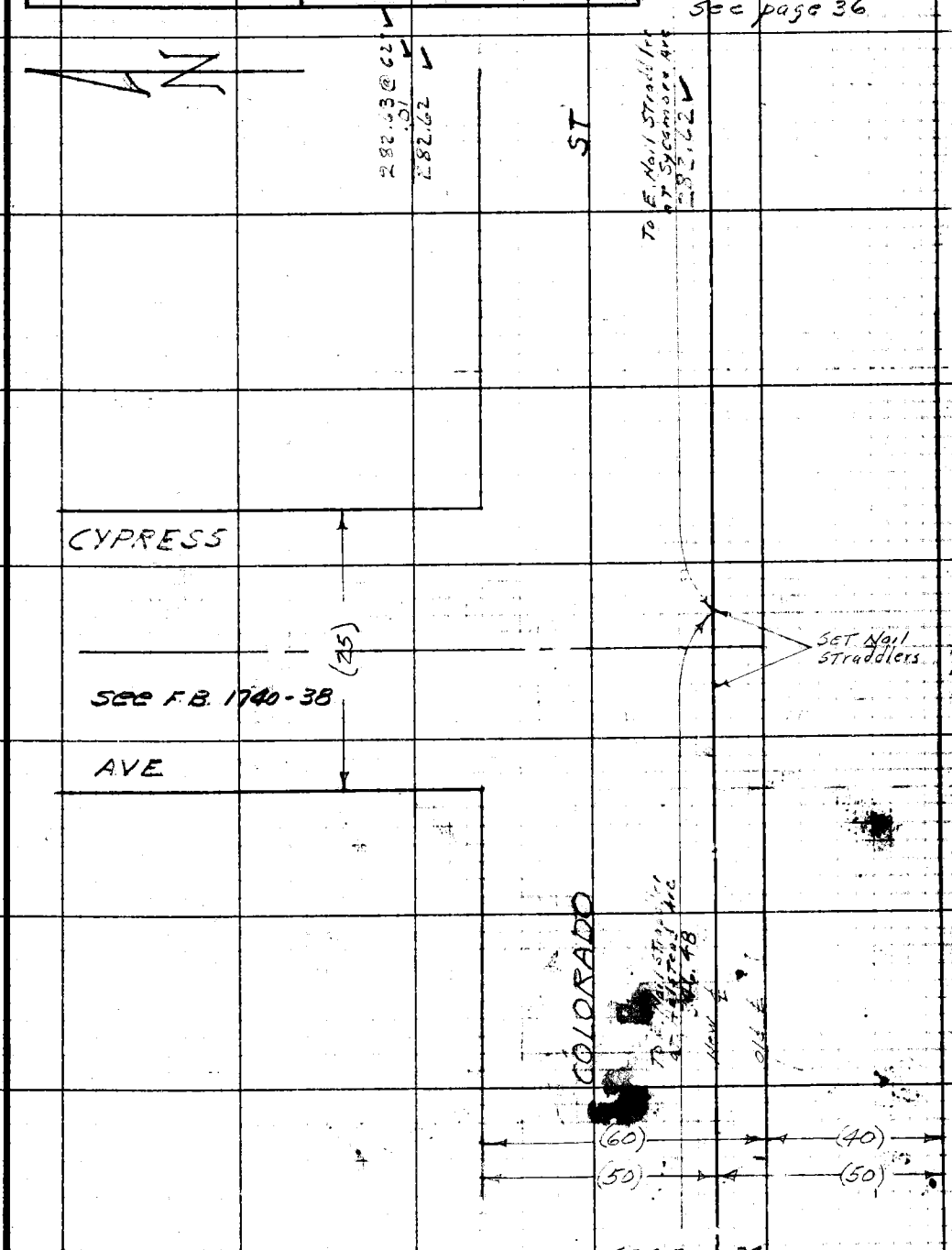

See page 34

Note: Any Additions or Changes on This Sheet Must be Made or Circled in Red Ink With Date and Name of Person Making Change.

Do not extend notes this side of this line.

RETURN TO
LOS ANGELES COUNTY SURVEYOR
726 LOS ANGELES COUNTY
ENGINEERING BLDG.

76F309S 247 10M 1-49

F. B. 1602 PG. 36

see page 37

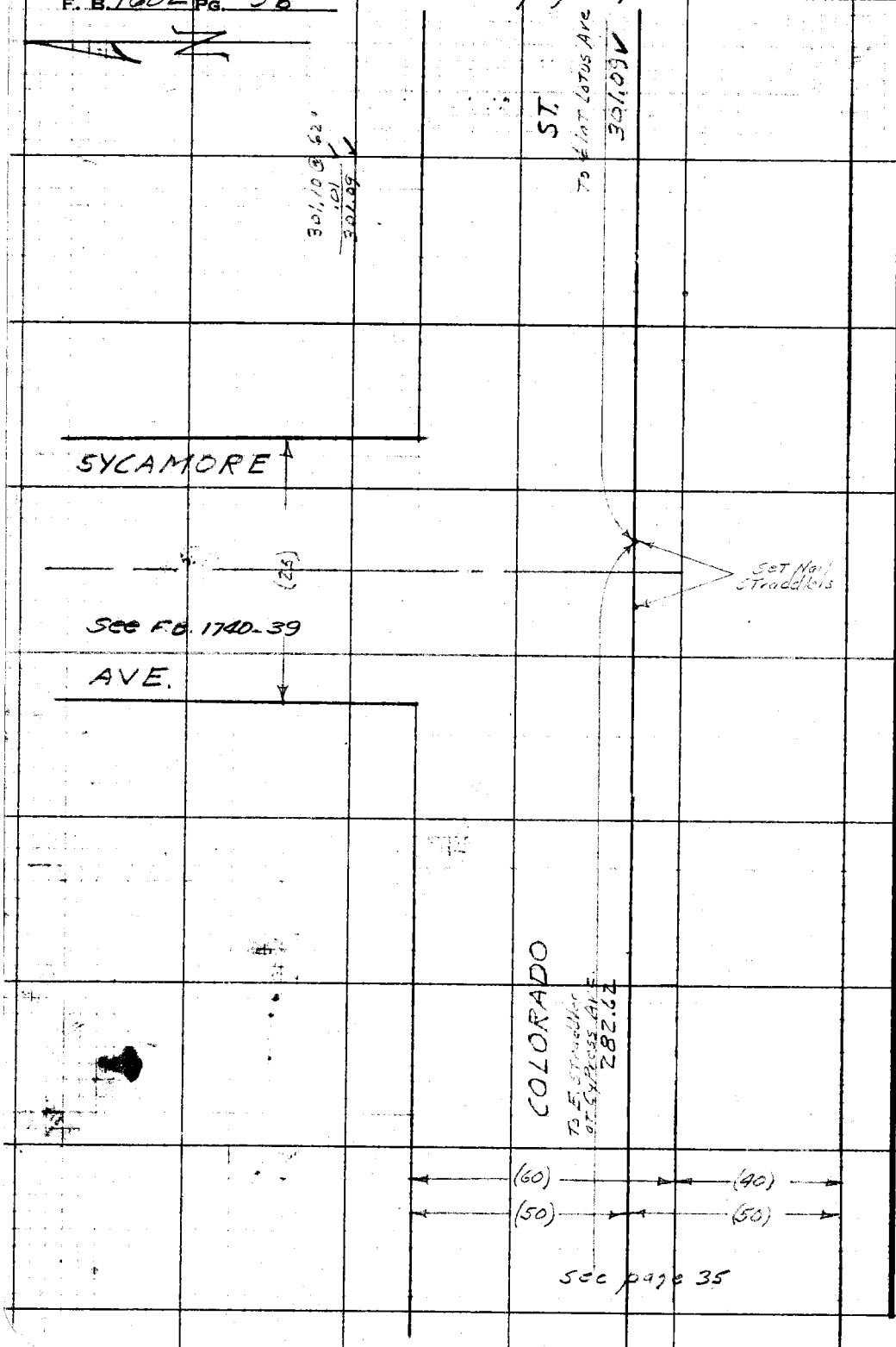

see page 35

RETURN TO
LOS ANGELES COUNTY SURVEYOR
726 LOS ANGELES COUNTY
ENGINEERING BLDG.

Do not extend notes this side of this line.

Note: Any Additions or Changes on This Sheet Must be Made or Circled in Red Ink With Date and Name of Person Making Change.

Notes Ck'd by Miller	Survey of Brandon St. S.S. Dist.
Map No. B-2534	W. O. 8351 Tape No. 098 St'd 68 °F
Office Work Cox	Surveyed by N. K. Smith
Checked McPherson	Notes " Date 3-6-50
Date Nov. '55	Indexed R. C. Johnson

F. B. 1602 Pg. 37

Smith
Ochsner
Edmundson
Parker

W.S.44-C-2

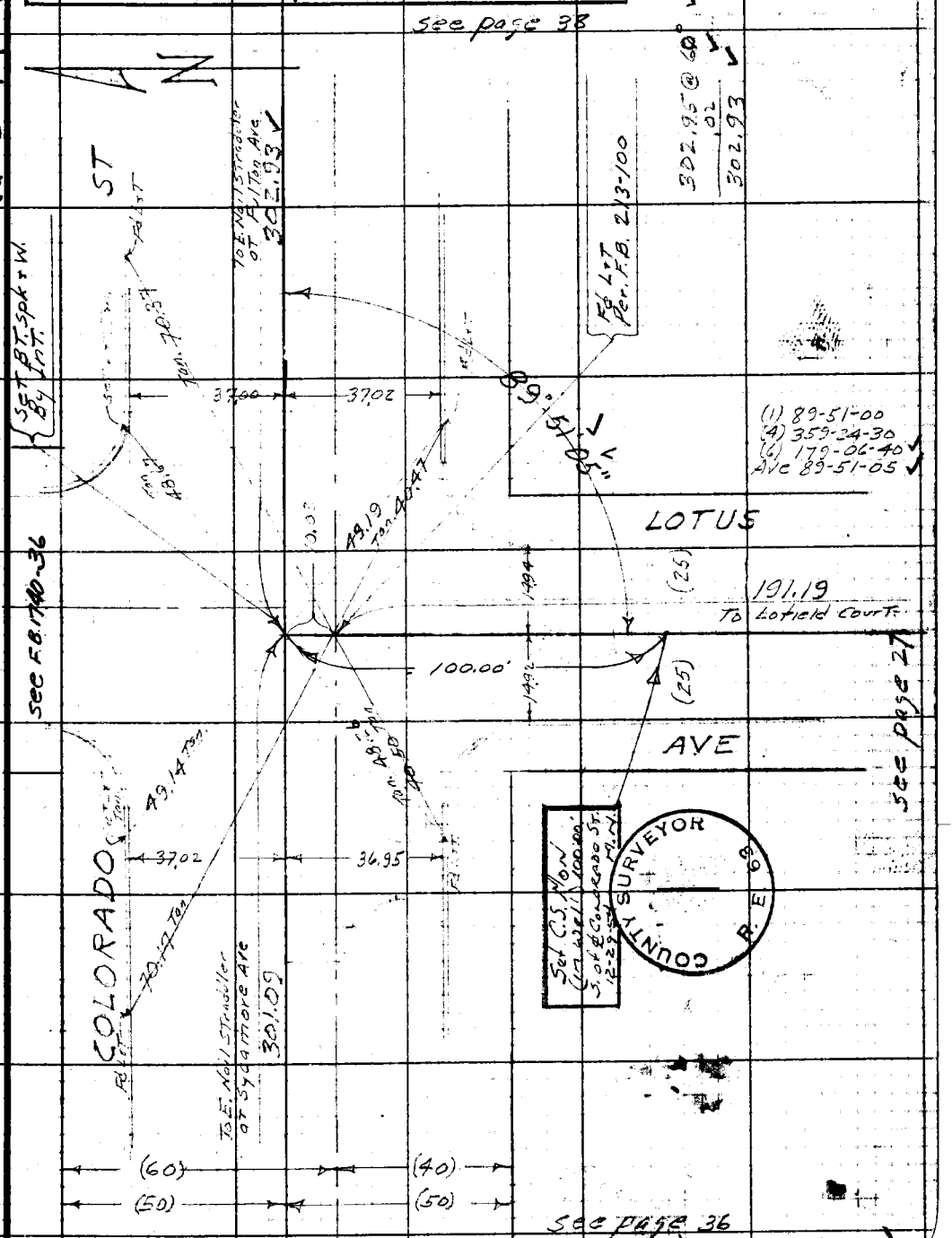

Note: Any Additions or Changes on This Sheet Must be Made or Circled in Red Ink With Date and Name of Person Making Change.

Do not extend notes this side of this line.

RETURN TO
LOS ANGELES COUNTY SURVEYOR
726 LOS ANGELES COUNTY
ENGINEERING BLDG.

76F309S 247 10M 1-49

F. B. 1607 PG. 38



RETURN TO
LOS ANGELES COUNTY SURVEYOR
726 LOS ANGELES COUNTY
ENGINEERING BLDG.

Do not extend notes this side of this line.

Note: Any Additions or Changes on This Sheet Must be Made or Circled in Red Ink With Date and Name of Person Making Change.

Notes Ck'd by Miller	Survey of Brandon ST S.S. Dist
Map No. B-2534	W. O. 8351 Tape No. 098 St'd. 68 °F
Office Work Cox	Surveyed by N.R. Smith
Checked McPherson	Notes Date 3-8-50
Date Nov. '55	Indexed R. C. Johnson

F. B. 1602 PG. 39

W.S. 44 - C - 2

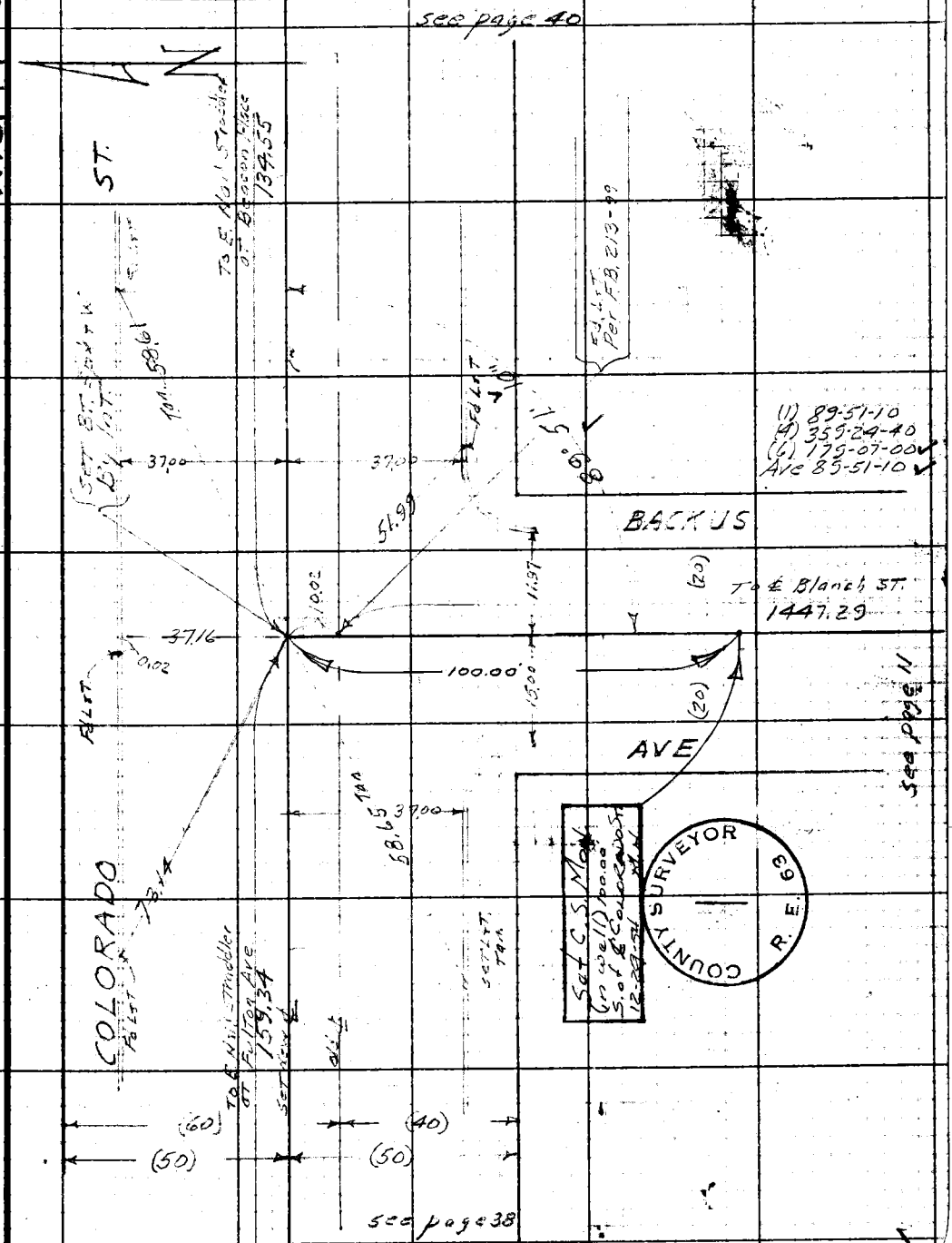

Note: Any Additions or Changes on This Sheet Must be Made or Circled in Red Ink With Date and Name of Person Making Change.

Do not extend notes this side of this line.

RETURN TO
LOS ANGELES COUNTY SURVEYOR
726 LOS ANGELES COUNTY
ENGINEERING BLDG.

76F309S 247 10M 1-49

F. B. 1602 PG. 40

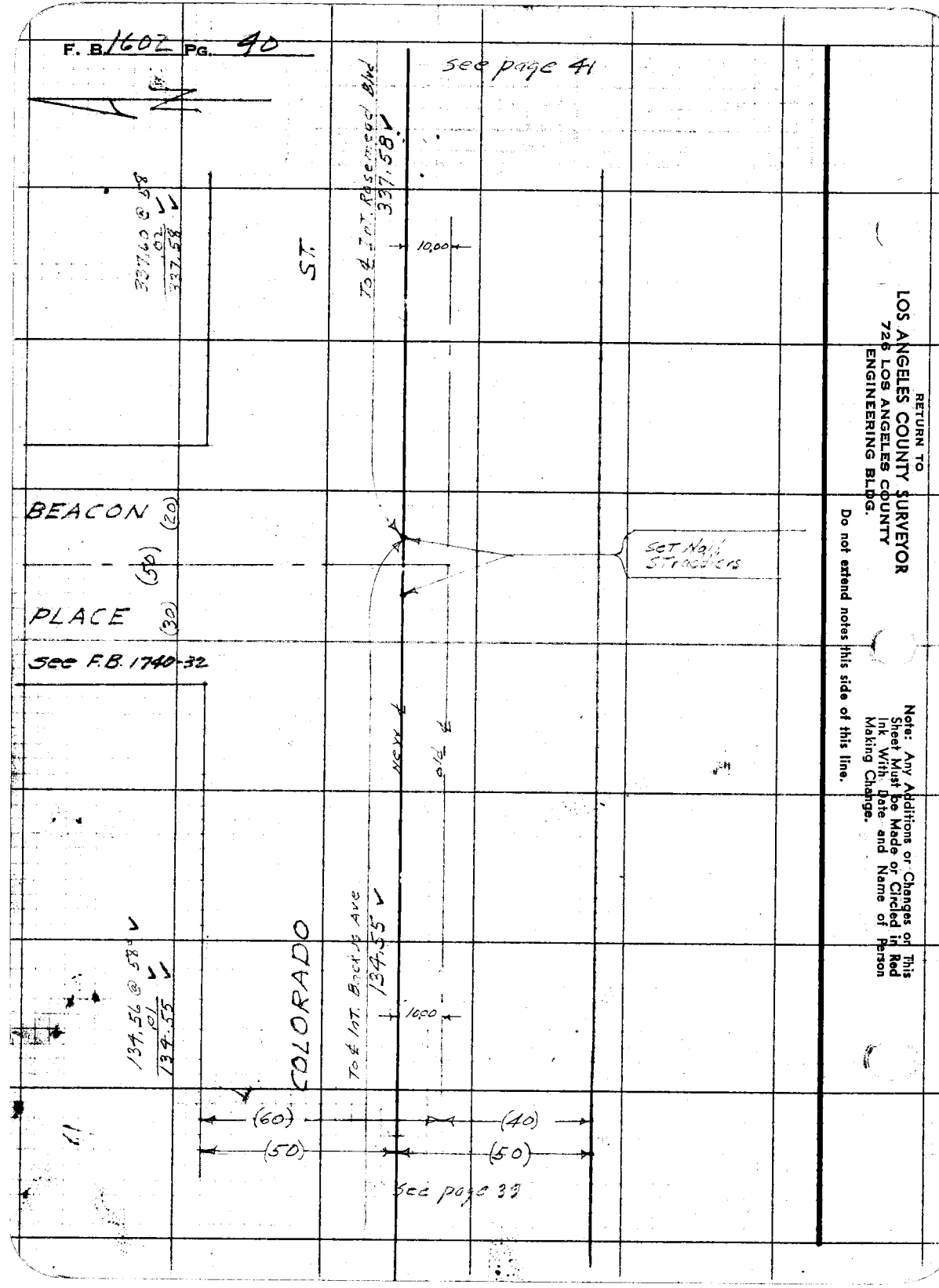

RETURN TO
LOS ANGELES COUNTY SURVEYOR
726 LOS ANGELES COUNTY
ENGINEERING BLDG.

Do not extend notes this side of this line.

Note: Any Additions or Changes on This Sheet Must be Made or Circled in Red Ink With Date and Name of Person Making Change.

Notes Ck'd by Miller	Survey of Brandon St. S.S. Dist
Map No. B-2534	W. O. 2351 Tape No. 098 St'd. 68 °F
Office Work Lox	Surveyed by N. R. Smith
Checked McPherson	Notes " Date 3-10-50
Date Nov. '55	Indexed A. C. Johnson

F. B. 1602 PG. 41

W.S. 44-C-2

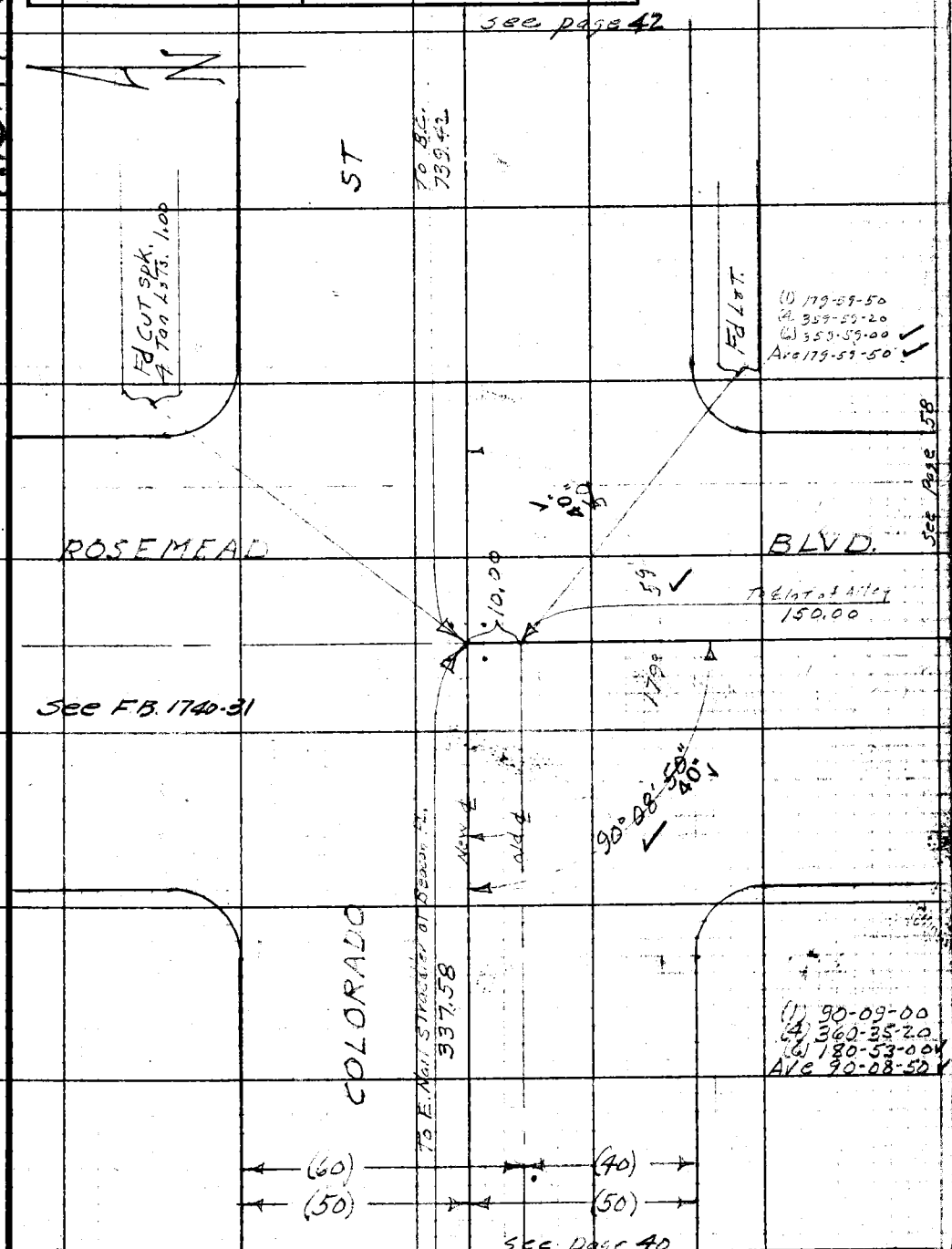

Note: Any Additions or Changes on This Sheet Must be Made or Circled in Red Ink With Date and Name of Person Making Change.

Do not extend notes this side of this line.

RETURN TO
LOS ANGELES COUNTY SURVEYOR
726 LOS ANGELES COUNTY
ENGINEERING BLDG.

76F3098 247 10M 1-49

RETURN TO
LOS ANGELES COUNTY SURVEYOR
726 LOS ANGELES COUNTY
ENGINEERING BLDG.

Note: Any Additions or Changes on This Sheet Must be Made or Circled in Red Ink With Date and Name of Person Making Change.

Do not extend notes this side of this line.

W. S. 44 - C-2

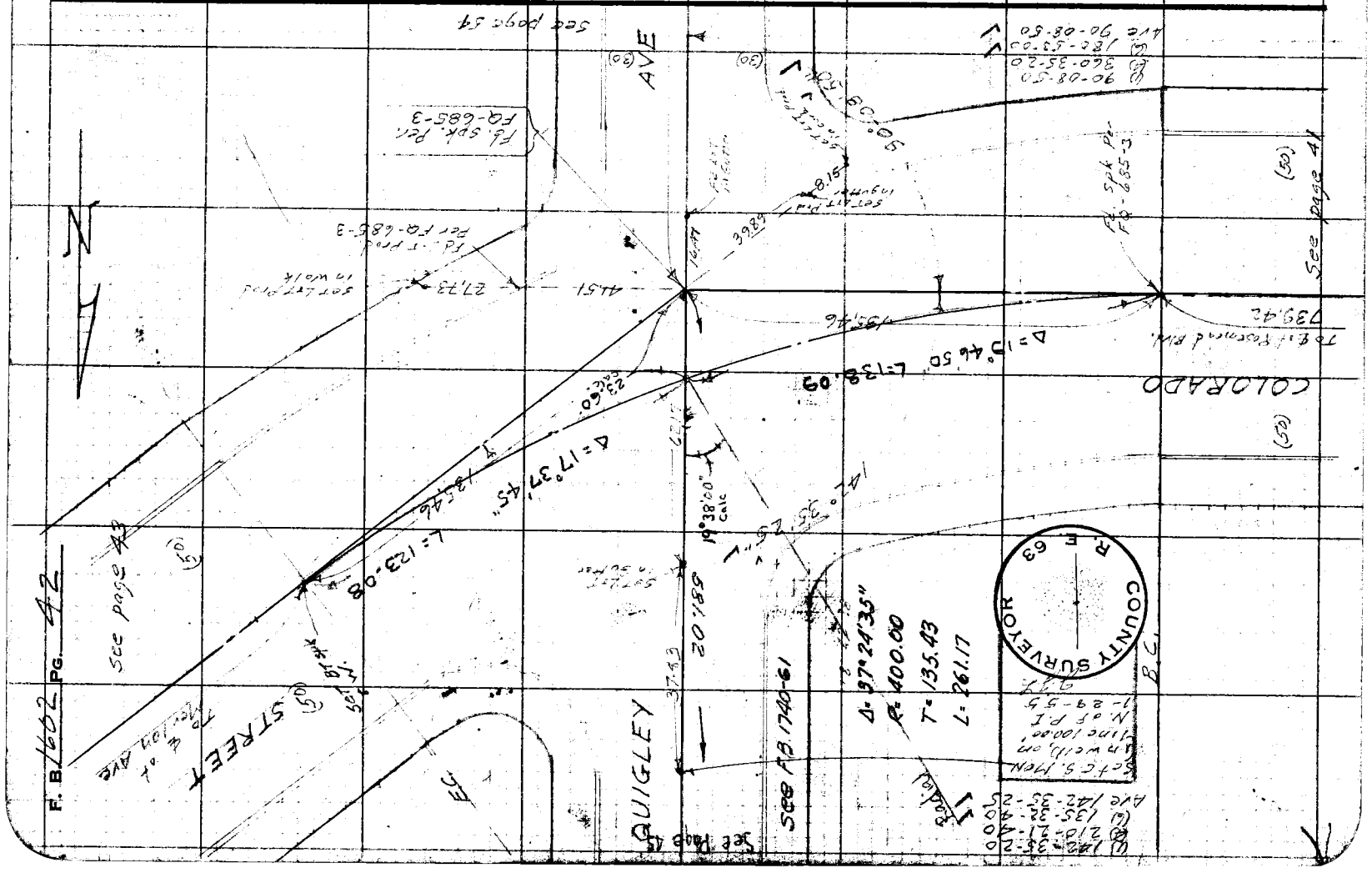

Notes Ck'd by Miller
Map No. B-2534
Office Work Cor.
Checked McPherson
Date Nov. '55

Survey of Pomeroy St. S.S. Dist
W. O. 8351 Tape No. 098 Std. 68 °F
Surveyed by H. R. Smith
Notes Date 4-3-50
Indexed R. C. Johnson

F. B. 1602 PG. 43

W. S. 44-C-2

Note: Any Additions or Changes on This Sheet Must be Made or Circled in Red Ink With Date and Name of Person Making Change.

Do not extend notes this side of this line.

RETURN TO
LOS ANGELES COUNTY SURVEYOR
726 LOS ANGELES COUNTY
ENGINEERING BLDG.

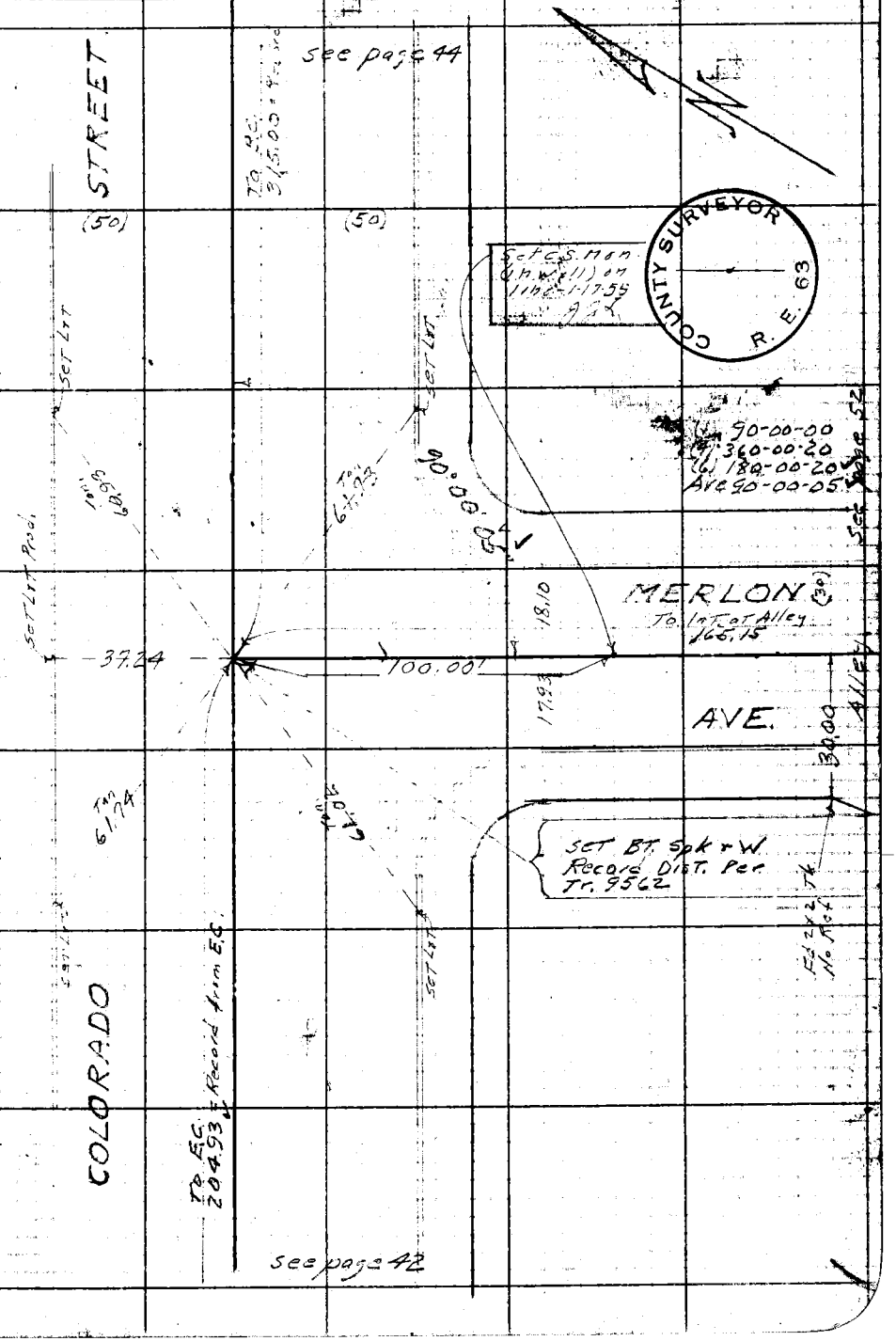

76F309S 247 10M 1-49

F. B. 1602 PG. 44

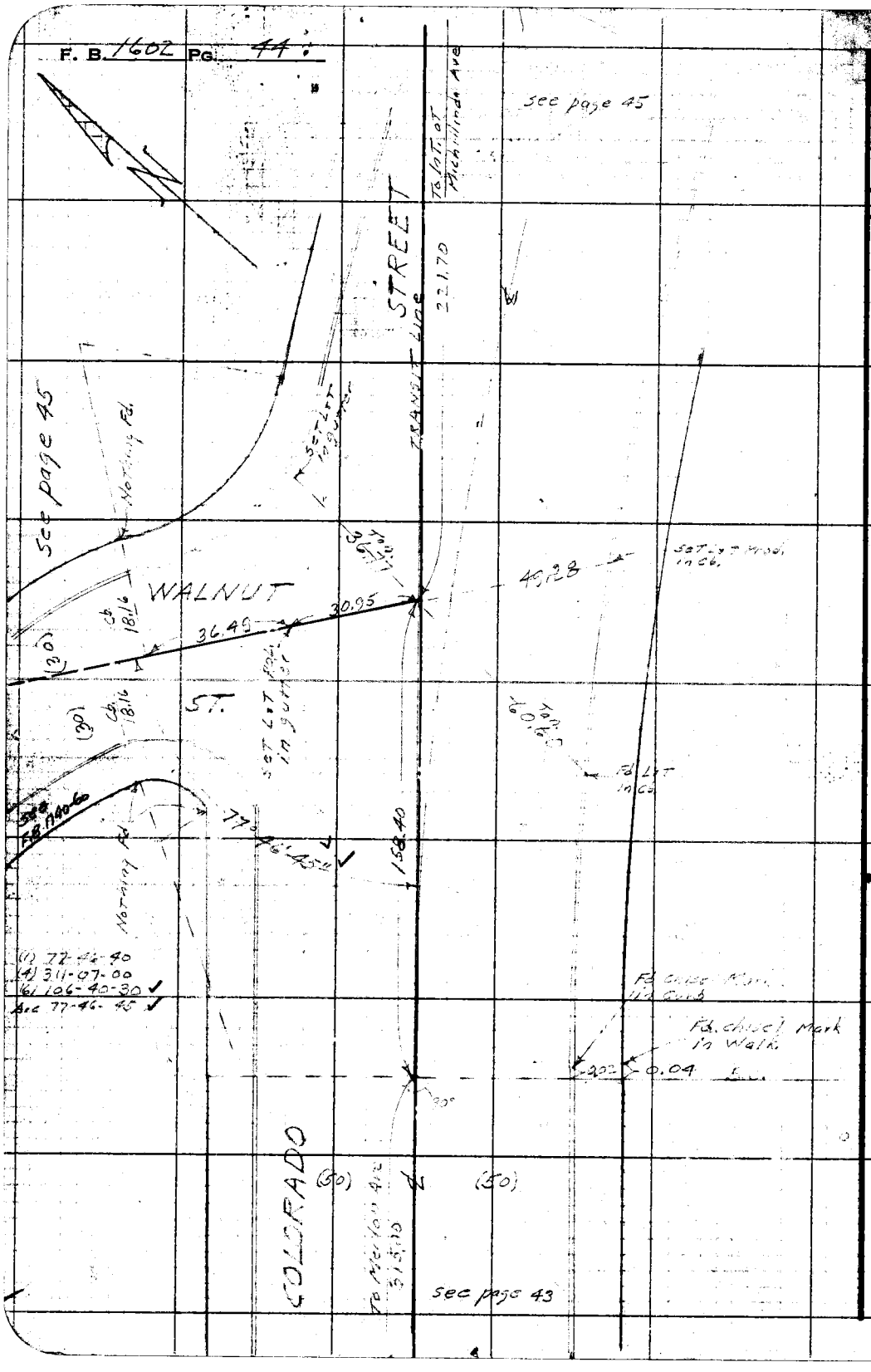

W.S. 44-C-2

RETURN TO
LOS ANGELES COUNTY SURVEYOR
726 LOS ANGELES COUNTY
ENGINEERING BLDG.

Do not extend notes this side of this line.

Note: Any Additions or Changes on This Sheet Must be Made or Circled in Red Ink With Date and Name of Person Making Change.

Notes Ck'd by Miller
Map No. B-2534
Office Work Cox
Checked McPherson
Date Nov. '55

Survey of Brandon ST. S.S. DIST.
W. O. 8351 Tape No. 098 St'd. 68 °F
Surveyed by N. R. SMITH
Notes " Date 4-7-50
Indexed A. C. Johnson

F. B. 160 [illegible] 45

W.S. 44-C-2

See F.B. 1740-60

See bot. page 47

Set spk + T. by 1st.

See page 44

To Pt. on Michillinda Ave. 2 21 70

Nothing Fd

Set spk + T

Set T Pol. in Gutter

30.95

36.49

195.84 To B.C.

77°46'45"

18.16 cb

66.16

Replaced spk + T at P.I. with C.S. Mon. (in well) 1-31-55

Set spk + T Record Per M 4562

Set T Pkd in Cb

Set T in Cb Bisect Angle

Set T in Cb Bisect Angle

Nothing Fd

Δ. 40°21'35
R. 180.00
T. 66.16
L. 126.79

(1) 139-38-30
(4) 198-33-40
(6) 117-50-30
Ave 139-38-25

(1) 77-46-40
(4) 311-07-00
(6) 106-40-30
Ave 77-46-45

139°38'25" Rec. "1" Rec. # 9562

126.79

17.07

66.16 = Rec.

STREET

30.29

30.00

4.00

Fd. 2x2, Surface L.S. Tag # 974 B.E.

Fd. L.T. in Walk, No Ref.

18.02 cb.

90°

18.00 cb.

Replaced Spk + T. with C.S. Mon. (in well) 1-31-55.

(1) 89-50-30
(4) 359-22-00
(6) 179-03-00
Ave. 89-50-[illegible]

9-21-50 J.A.

479.94 @ 90°
.04
479.98

Set Spk + T Per F.Q. 685-3

WALNUT

580.98 @ 90°
.04
581.02

Fd. Nail 45.12

QUIGLEY AVE

18.22

581.02

To ℄ Colorado ST.

See Page 142

To ℄ Rd. of Page 44

COLORADO

COUNTY SURVEYOR R.E. 68

COUNTY SURVEYOR R.E. 68

Note: Any Additions or Changes on This Sheet Must be Made or Circled in Red Ink With Date and Name of Person Making Change.

Do not extend notes this side of this line.

RETURN TO
LOS ANGELES COUNTY SURVEYOR
726 LOS ANGELES COUNTY
ENGINEERING BLDG.

76F3095 247 10M 1-49

RETURN TO
LOS ANGELES COUNTY SURVEYOR
726 LOS ANGELES COUNTY
ENGINEERING BLDG.

Note: Any Additions or Changes on This Sheet Must be Made or Circled in Red Ink With Date and Name of Person Making Change.

Do not extend notes this side of this line.

F. B. 2602 PG. 46

Notes Ck'd by Miller	Survey of Brandon St. S.S. + Dist
Map No. B-2534	W. O. 8351 Tape No. 098 St'd. 68 °F
Office Work Cox	Surveyed by N. R. Smith
Checked McPherson	Notes " Date 4-1950
Date Nov. '55	Indexed A. C. Johnson

F. B. 1602 PG. 47

W.S. 44-C-2

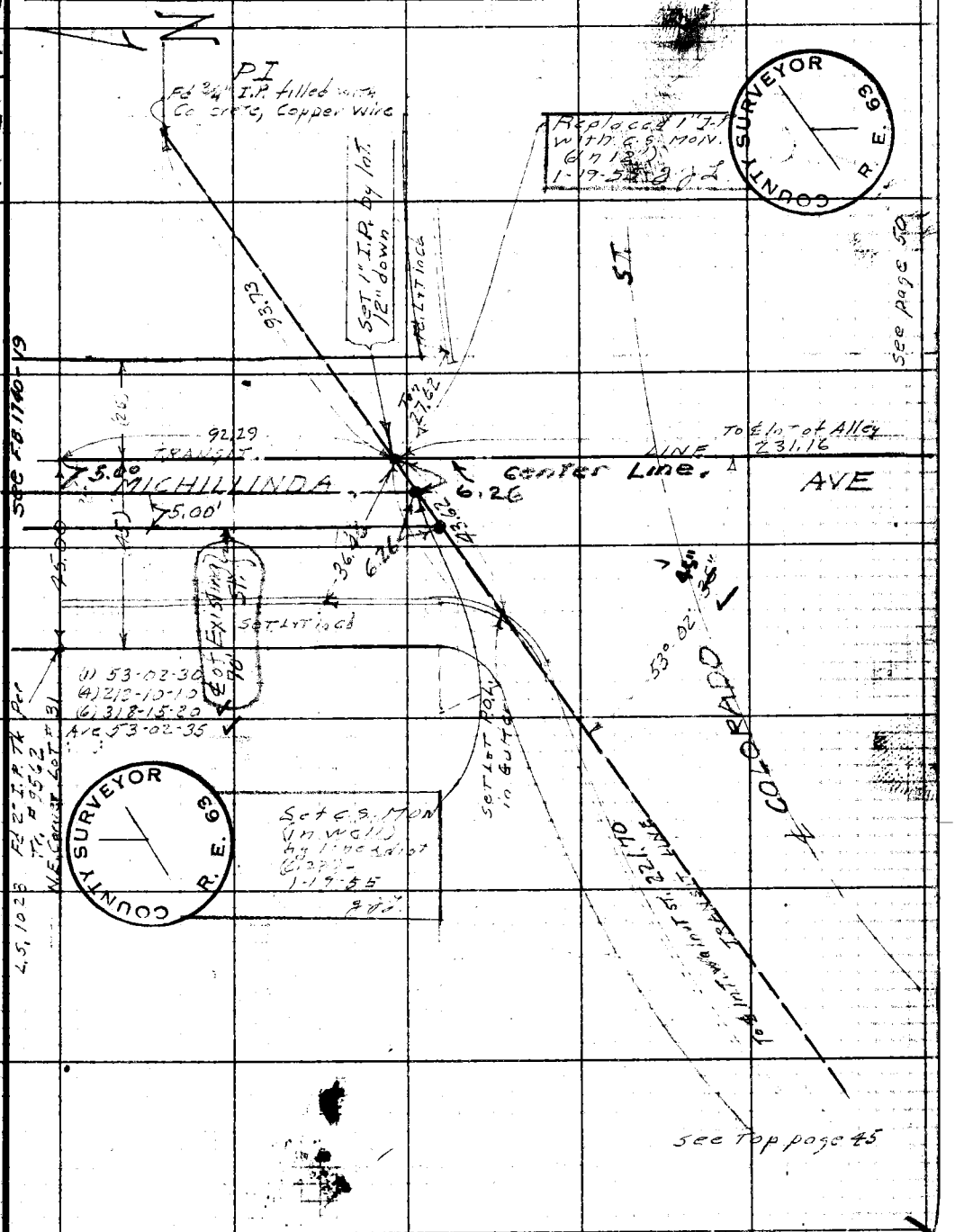

Note: Any Additions or Changes on This Sheet Must be Made or Circled in Red Ink With Date and Name of Person Making Change.

Do not extend notes this side of this line.

RETURN TO
LOS ANGELES COUNTY SURVEYOR
726 LOS ANGELES COUNTY
ENGINEERING BLDG.

76F309S 247 10M 1-49

RETURN TO

LOS ANGELES COUNTY SURVEYOR
726 LOS ANGELES COUNTY
ENGINEERING BLDG.

Note: Any Additions or Changes on This Sheet Must be Made or Circled in Red Ink With Date and Name of Person Making Change.

Do not extend notes this side of this line.

F. B. 1602 PG. 48


MILTON
BLANCHE

Notes Ck'd by Miller
Map No. B-2534
Office Work Cox
Checked McPherson
Date Nov. '55

Survey of Brandon ST. S.S. DIST
W. O. 8351 Tape No. 098 St'd. 68 °F
Surveyed by N. R. Smith
Notes " Date 3-17-50
Indexed C. Johnson

F. B. 1602 Pg. 49

W.S. 44-C-2

Note: Any Additions or Changes on This Sheet Must be Made or Circled in Red Ink With Date and Name of Person Making Change.

Do not extend notes this side of this line.

RETURN TO
LOS ANGELES COUNTY SURVEYOR
726 LOS ANGELES COUNTY
ENGINEERING BLDG.

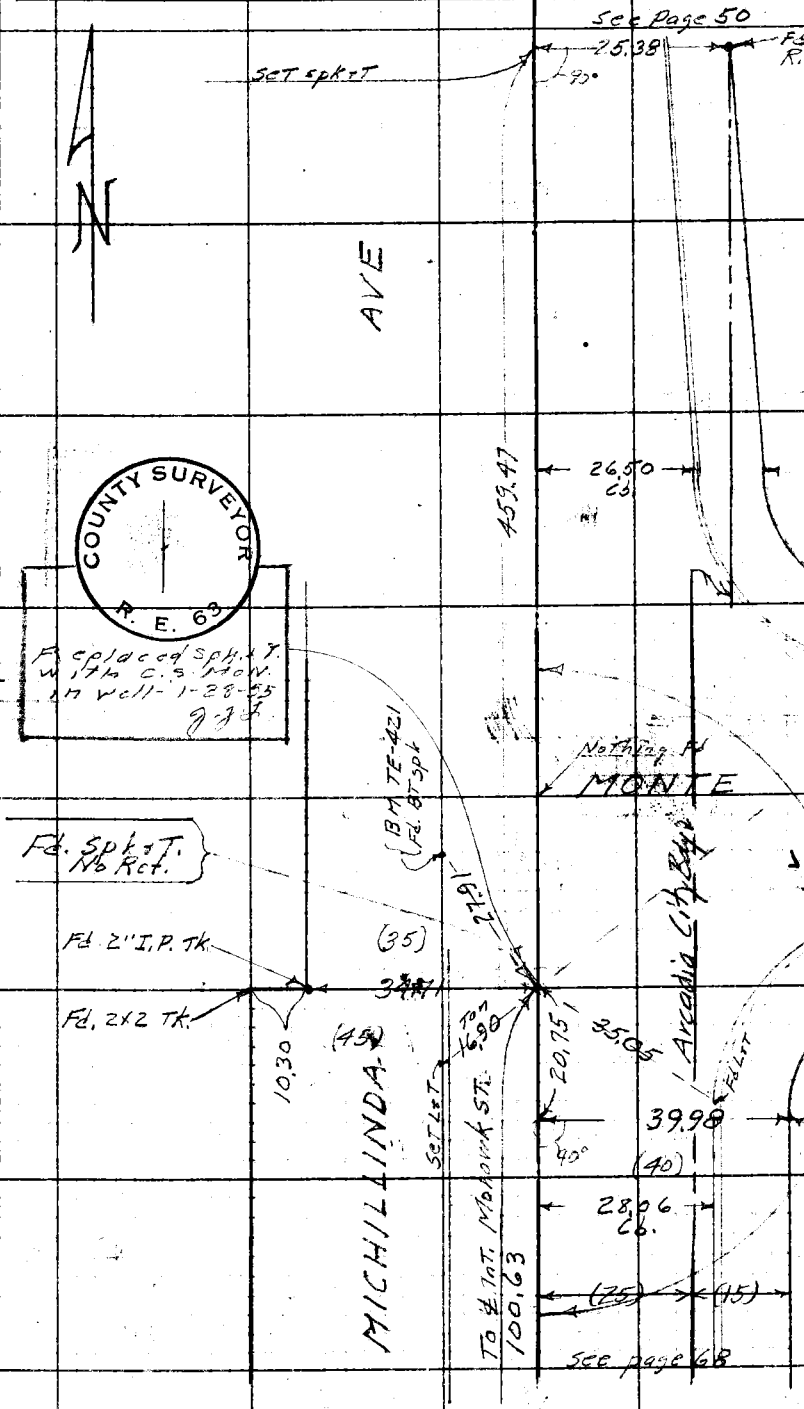

76F3098 247 10M 1-48

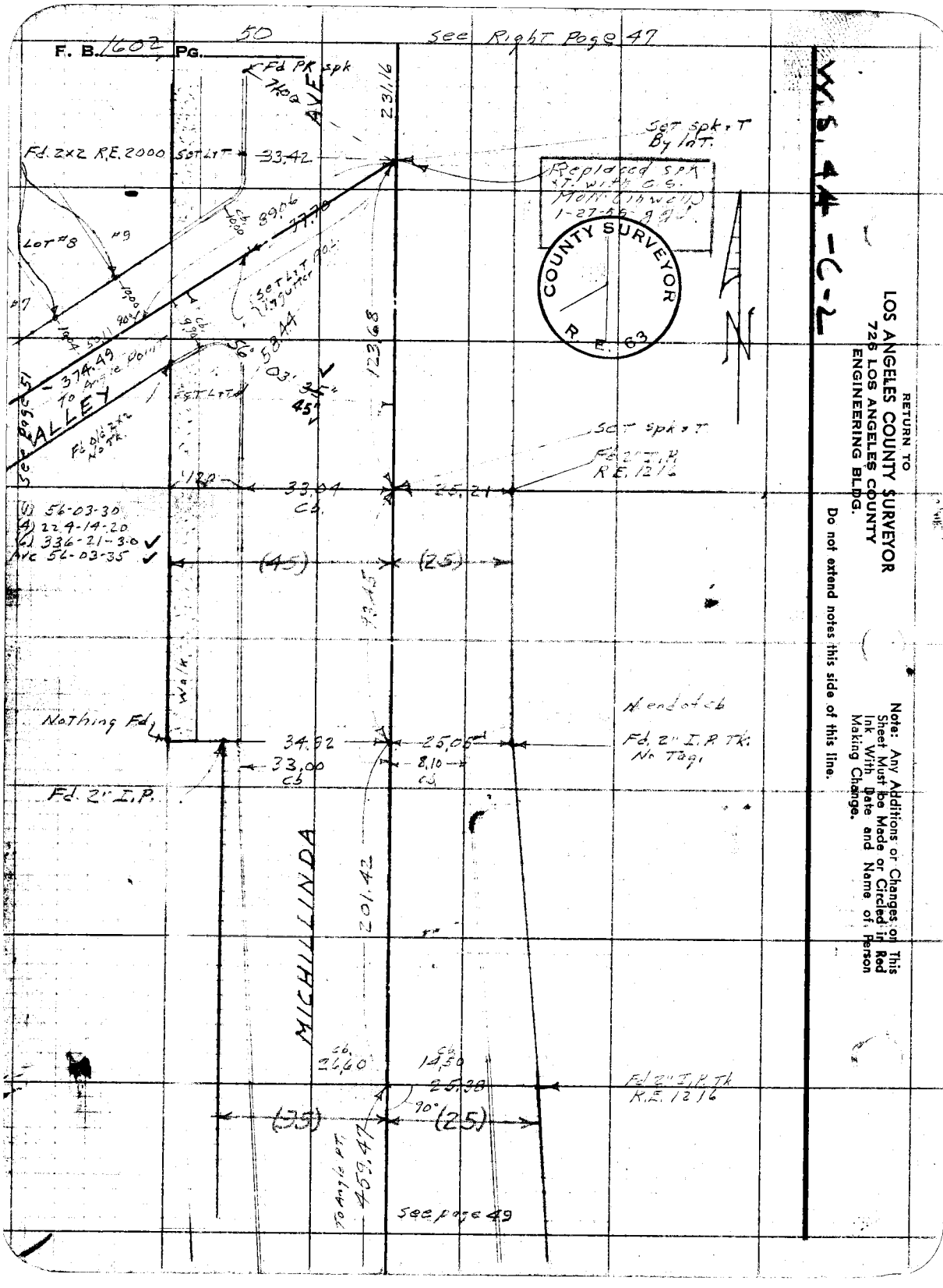

RETURN TO
LOS ANGELES COUNTY SURVEYOR
726 LOS ANGELES COUNTY
ENGINEERING BLDG.

Do not extend notes this side of this line.

Note: Any Additions or Changes on This Sheet Must be Made or Circled in Red Ink With Date and Name of Person Making Change.

Notes Ck'd by: Miller	Survey of: Brandon ST. S.S. DIST
Map No. B-2534	W. O. 8351 Tape No. 298 St'd. 68 °F.
Office Work: Cox	Surveyed by: N. R. Smith
Checked: McPherson	Notes: " Date: 4-21-50
Date: Nov. '55	Indexed: A. C. Johnson

F. B. 1602 PG. 51

W. S. 44-C-2

Note: Any Additions or Changes on This Sheet Must be Made or Circled in Red Ink With Date and Name of Person Making Change.

Do not extend notes this side of this line.

RETURN TO
LOS ANGELES COUNTY SURVEYOR
726 LOS ANGELES COUNTY
ENGINEERING BLDG.

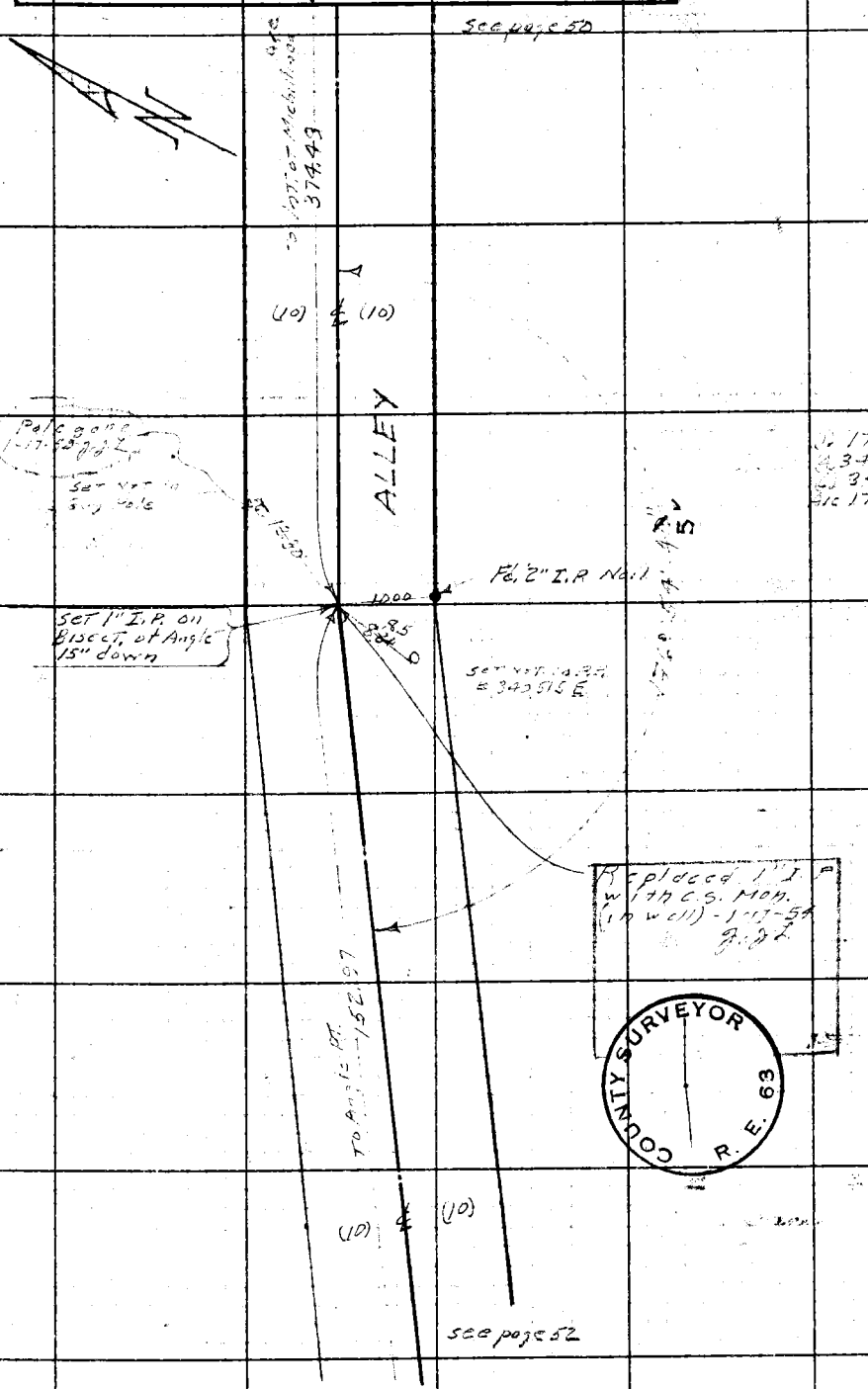

76F3098 247 10M 1-49

F. B. 1602 PG. 52

WS. 44-C-2

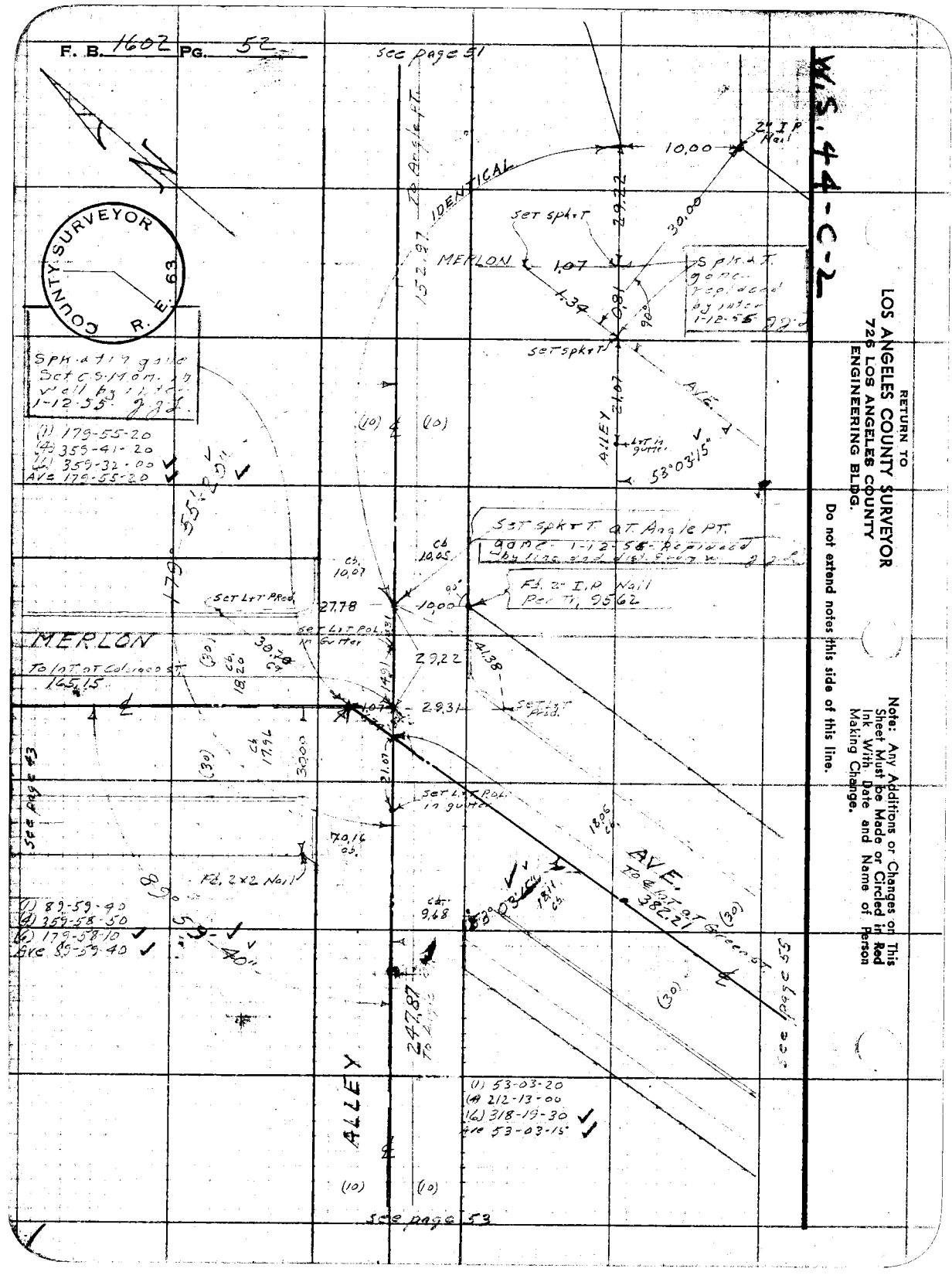

RETURN TO
LOS ANGELES COUNTY SURVEYOR
726 LOS ANGELES COUNTY
ENGINEERING BLDG.

Do not extend notes this side of this line.

Note: Any Additions or Changes on This Sheet Must be Made or Circled in Red Ink With Date and Name of Person Making Change.

Notes Ck'd by Miller	Survey of Brandon ST. S.S. Dist
Map No. B-2534	W. O. 8351 Tape No. 098 St'd 68° °F
Office Work Cox	Surveyed by N. R. Smith
Checked McPherson	Notes " Date 4-24-50
Date Nov. '55	Indexed A. C. Johnson

F. B. 1602 PG. 53

W.S. 44-C.2

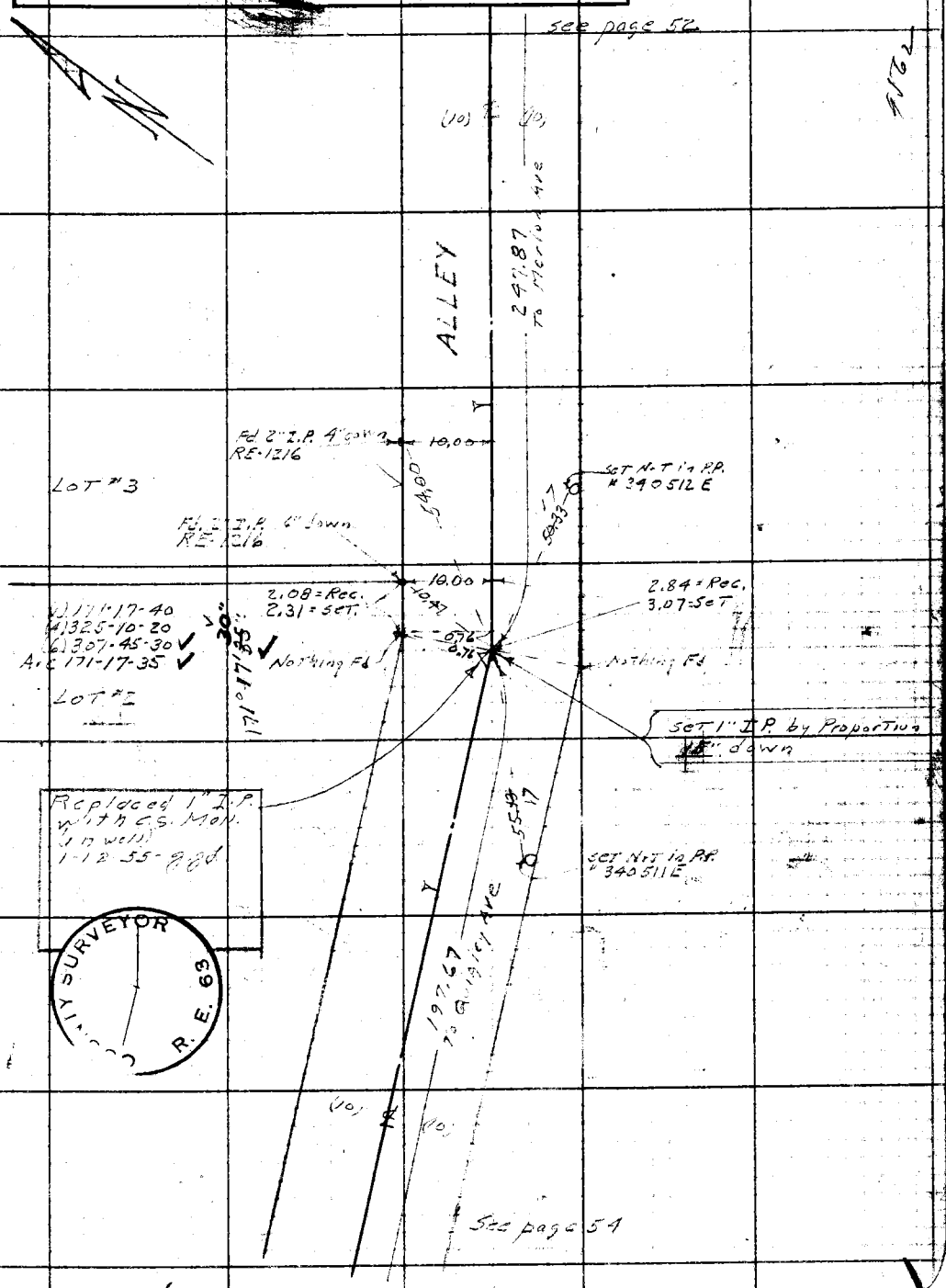

Note: Any Additions or Changes on This Sheet Must be Made or Circled in Red Ink With Date and Name of Person Making Change.

Do not extend notes this side of this line.

RETURN TO
LOS ANGELES COUNTY SURVEYOR
726 LOS ANGELES COUNTY
ENGINEERING BLDG.

76F3098 247 10M 1-49

RETURN TO
LOS ANGELES COUNTY SURVEYOR
726 LOS ANGELES COUNTY
ENGINEERING BLDG.

Note: Any Additions or Changes on This Sheet Must be Made or Circled in Red Ink With Date and Name of Person Making Change.

Do not extend notes this side of this line.

W. S. 44-C-2

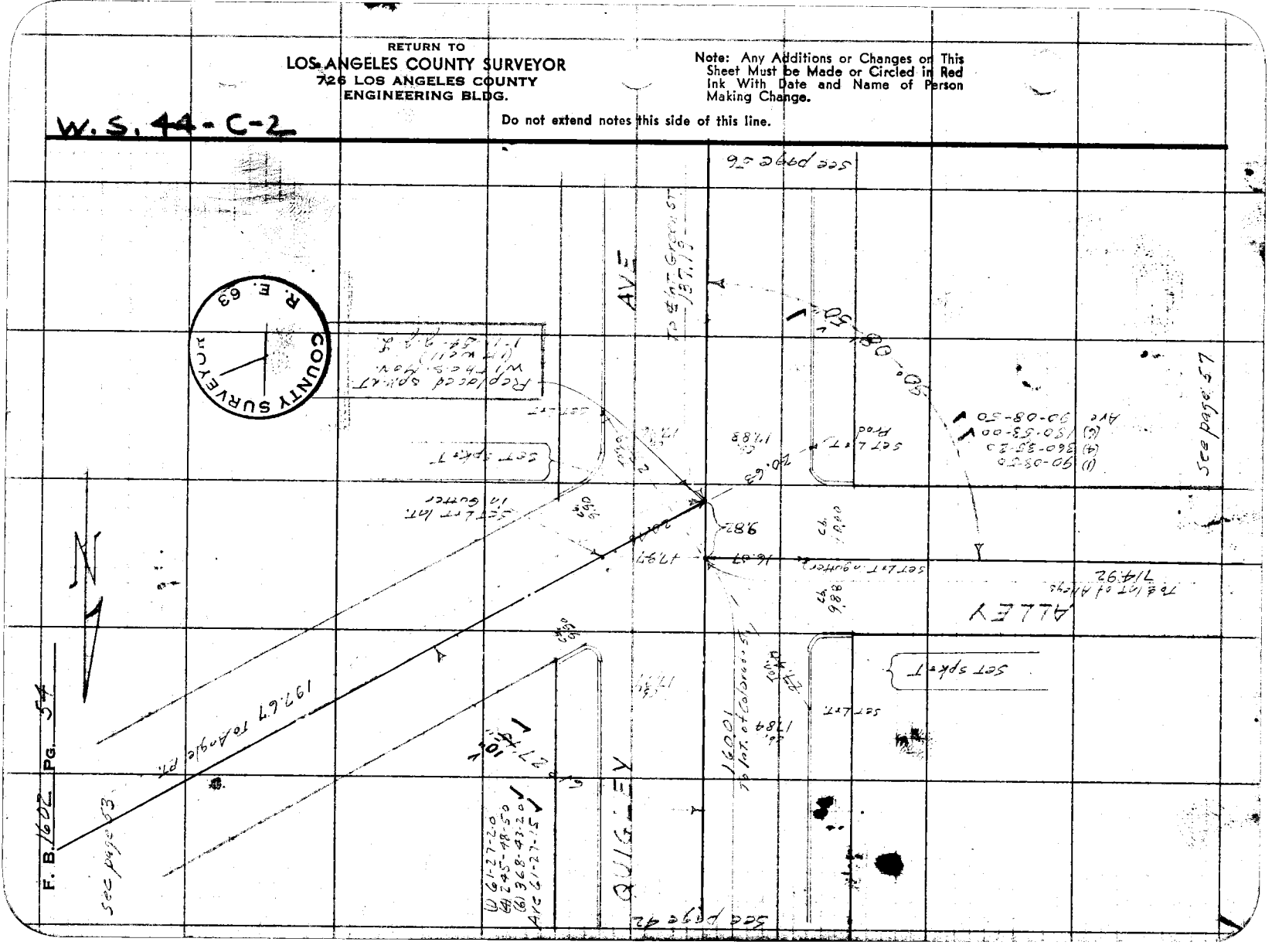

COUNTY SURVEYOR R. E. 63

Notes Ck'd by Miller	Survey of Brandon ST. S.S. Dist.
Map No. B-2534	W. O. 8351 Tape No. 098 St'd. 68 °F
Office Work Cox	Surveyed by N. R. Smith
Checked McPherson	Notes " Date 4-25-50
Date Nov. '55	Indexed A. C. Johnson

F. B. 1602 Pg. 55

W.S. 44-C-2

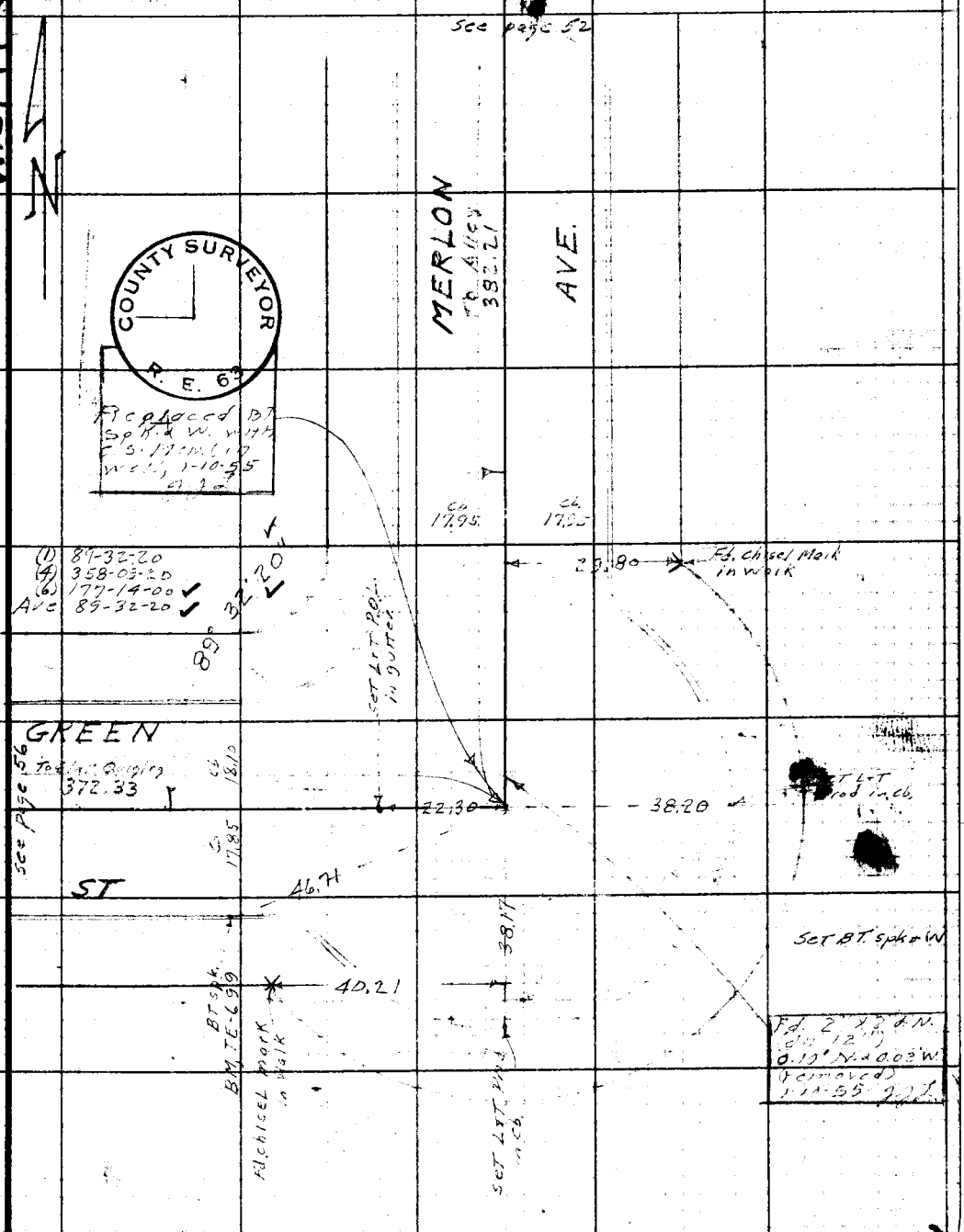

Note: Any Additions or Changes on This Sheet Must be Made or Circled in Red Ink With Date and Name of Person Making Change.

Do not extend notes this side of this line.

RETURN TO
LOS ANGELES COUNTY SURVEYOR
726 LOS ANGELES COUNTY
ENGINEERING BLDG.

76F309S 247 10M 1-49

F. B. 1602 PG. 56

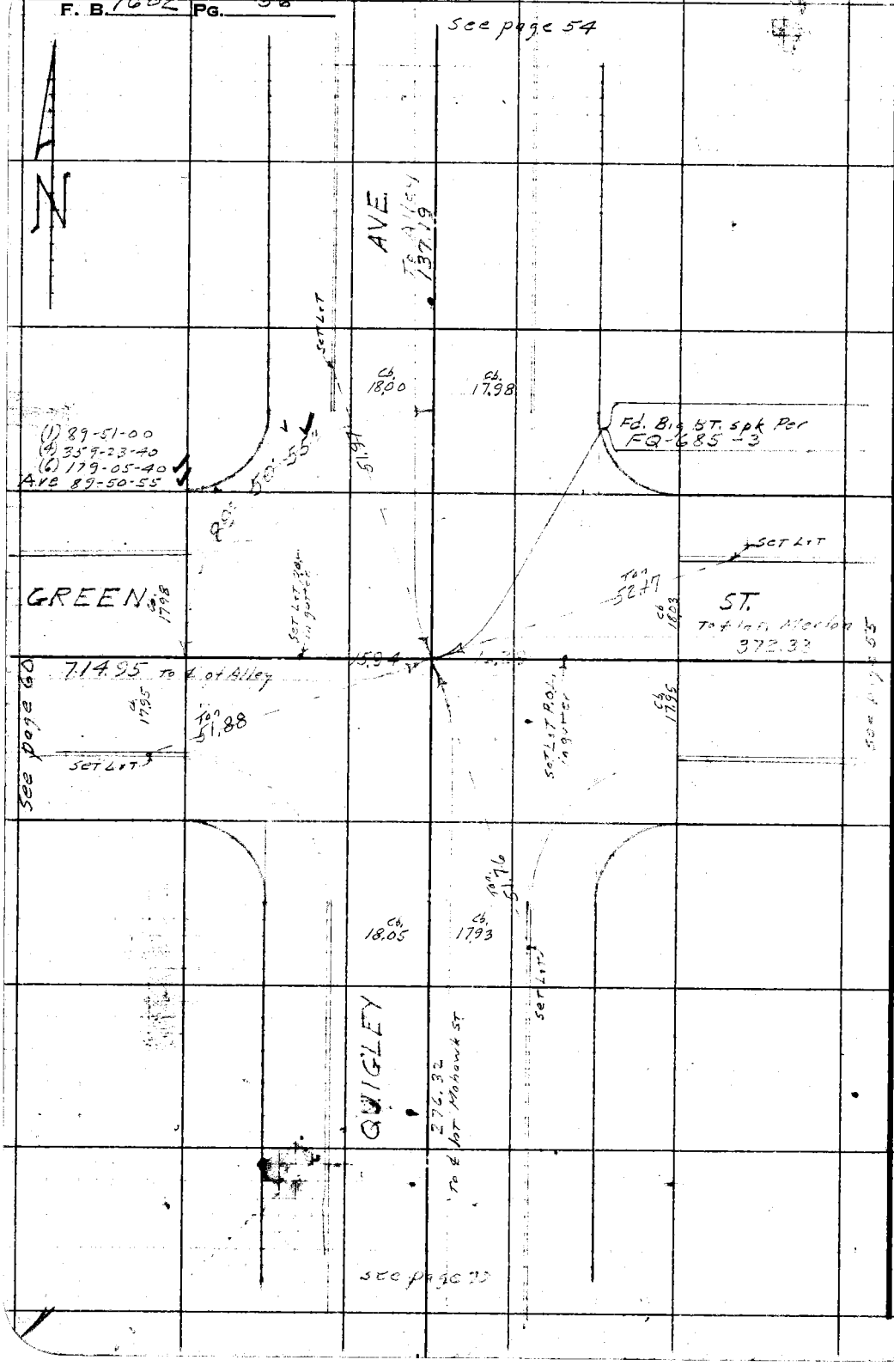

W.S. 44-C-2

RETURN TO
LOS ANGELES COUNTY SURVEYOR
726 LOS ANGELES COUNTY
ENGINEERING BLDG.

Do not extend notes this side of this line.

Note: Any Additions or Changes on This Sheet Must be Made or Circled in Red Ink With Date and Name of Person Making Change.

Notes Ck'd by Miller
Map No. B-2534
Office Work Cok
Checked McPherson
Date Nov. 55

Survey of Brandon St. S.S. Dist
W.O. 835 Tape No. 028 Std. 68 °F
Surveyed by N.R. Smith
Notes Date 4-50
Indexed A. C. Johnson

F. B. 1602 Pg. 27

W.S. 44-C-2

Note: Any Additions or Changes on This Sheet Must be Made or Circled in Red Ink With Date and Name of Person Making Change.

Do not extend notes this side of this line.

RETURN TO
LOS ANGELES COUNTY SURVEYOR
726 LOS ANGELES COUNTY
ENGINEERING BLDG.

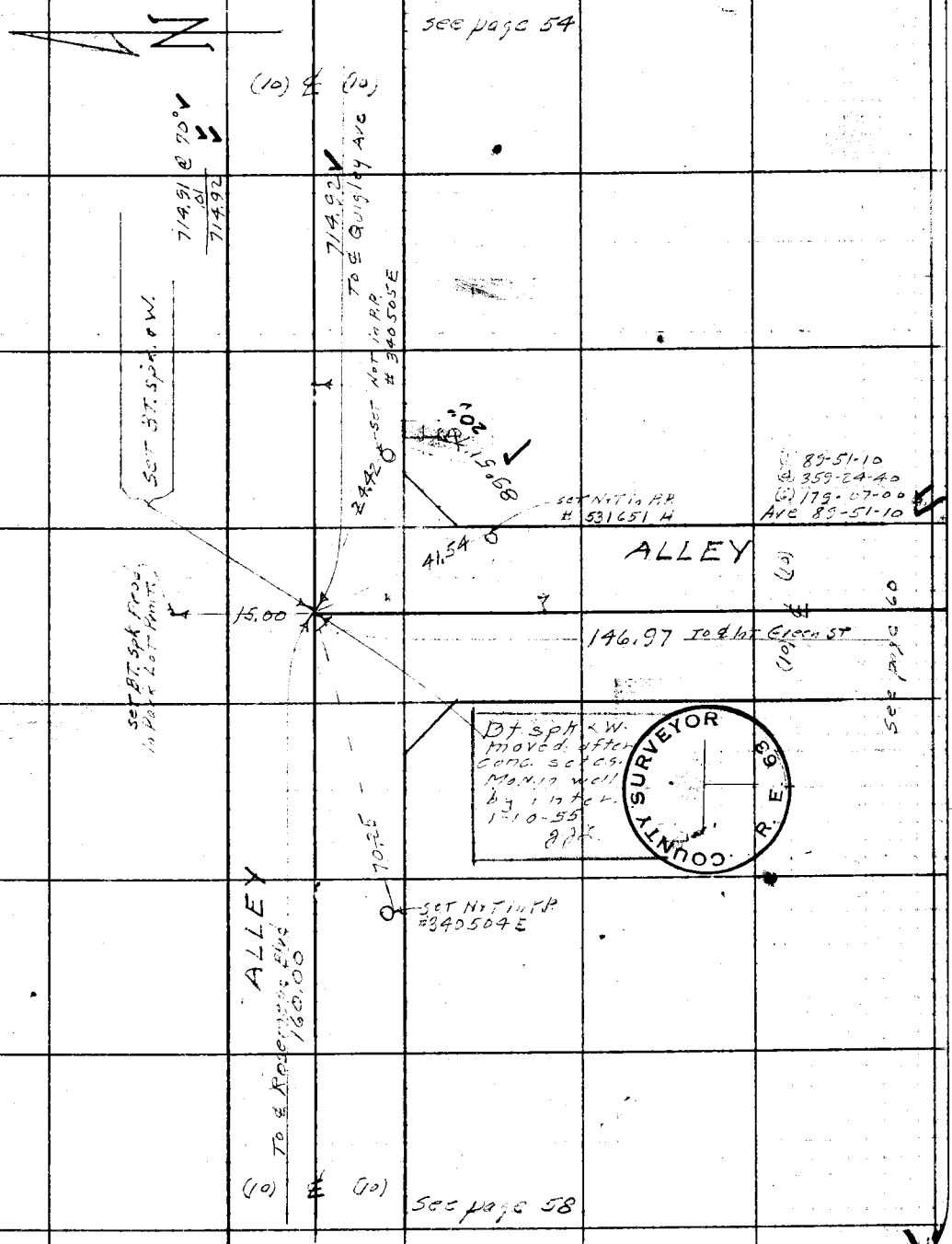

76F3098 247 10M 1-49

B. 1602 PG. 58

W.S. 44-C-2

RETURN TO
LOS ANGELES COUNTY SURVEYOR
726 LOS ANGELES COUNTY
ENGINEERING BLDG.

Do not extend notes this side of this line.

Note: Any Additions or Changes on This Sheet Must be Made or Circled in Red Ink With Date and Name of Person Making Change.

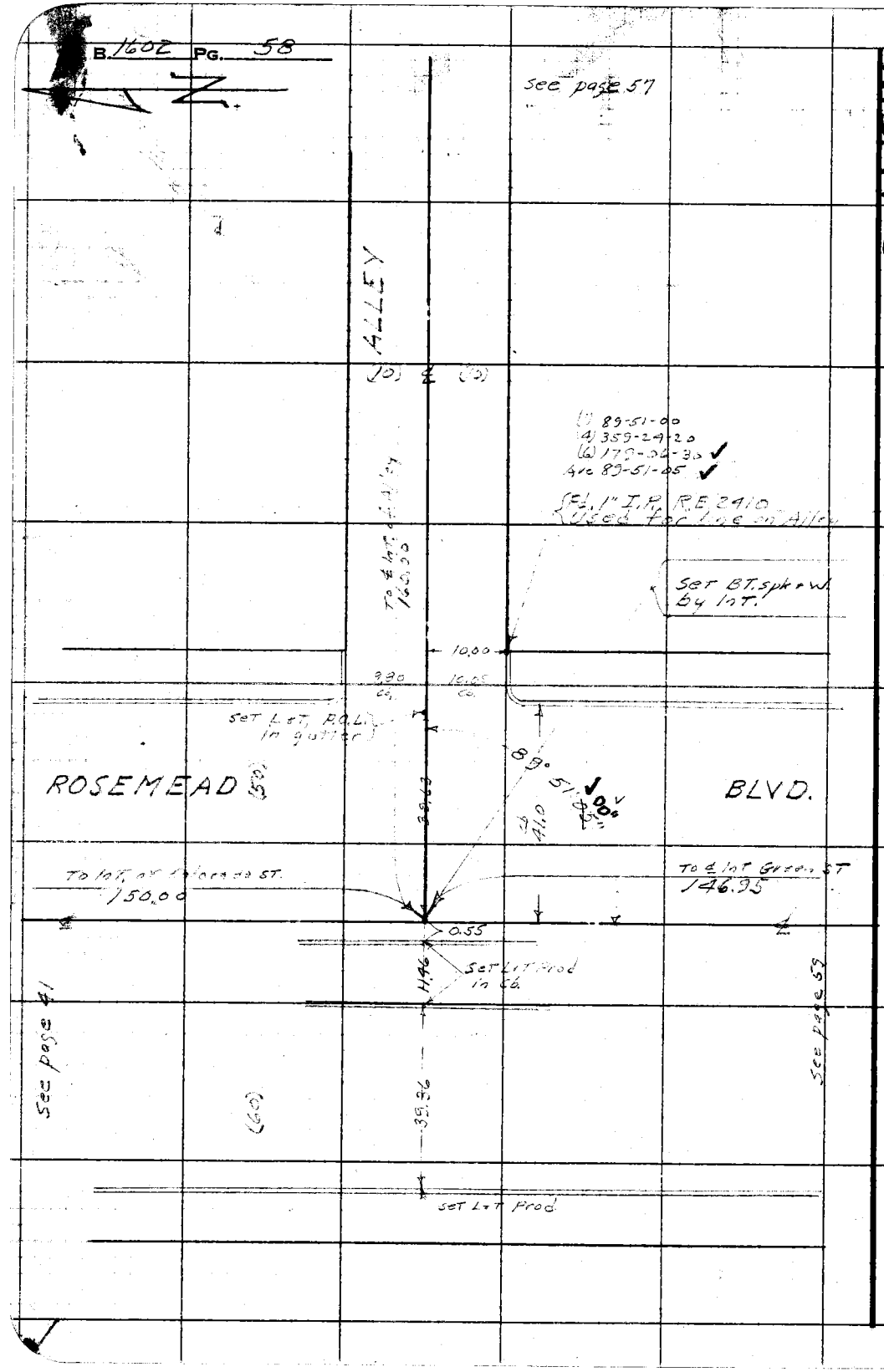

Notes Ck'd by Miller	Survey of Brandon ST. S.S. Dist
Map No. B-2534	W. O. 8351 Tape No. 098 St'd. 68° °F
Office Work Cox	Surveyed by N. R. Smith
Checked McPherson	Notes " Date 4-26-50
Date Nov. '55	Indexed A. C. Johnson

F. B. 1602 PG. 59

Smith
Ochsner
Edmondson
Parker
Party

W.S. 44 - C-2

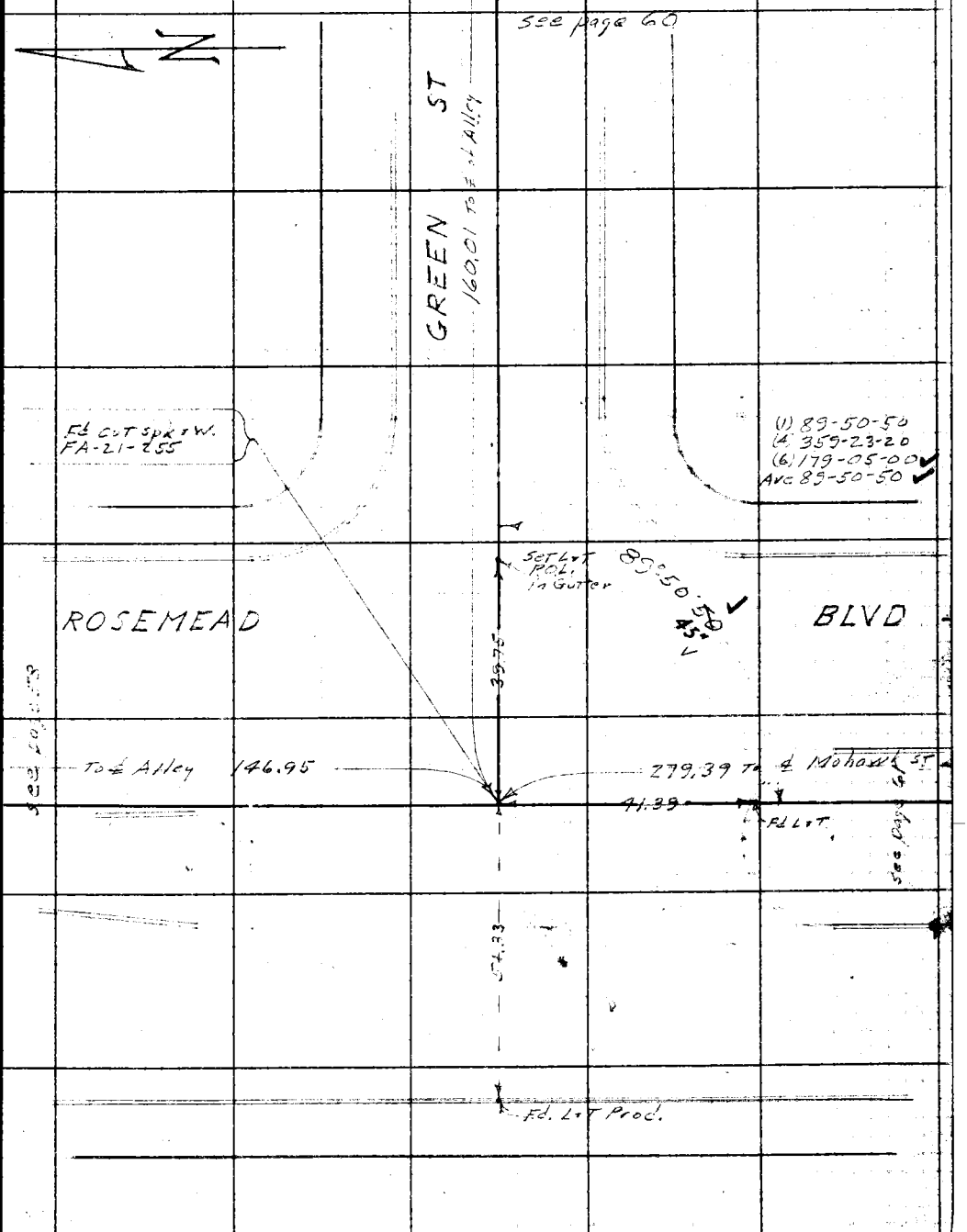

Note: Any Additions or Changes on This Sheet Must be Made or Circled in Red Ink With Date and Name of Person Making Change.

Do not extend notes this side of this line.

RETURN TO
LOS ANGELES COUNTY SURVEYOR
726 LOS ANGELES COUNTY
ENGINEERING BLDG.

76F309S 247 10M 1-49

RETURN TO
LOS ANGELES COUNTY SURVEYOR
726 LOS ANGELES COUNTY
ENGINEERING BLDG.

Note: Any Additions or Changes on This Sheet Must be Made or Circled in Red Ink With Date and Name of Person Making Change.

Do not extend notes this side of this line.

W.S. 44-C-2

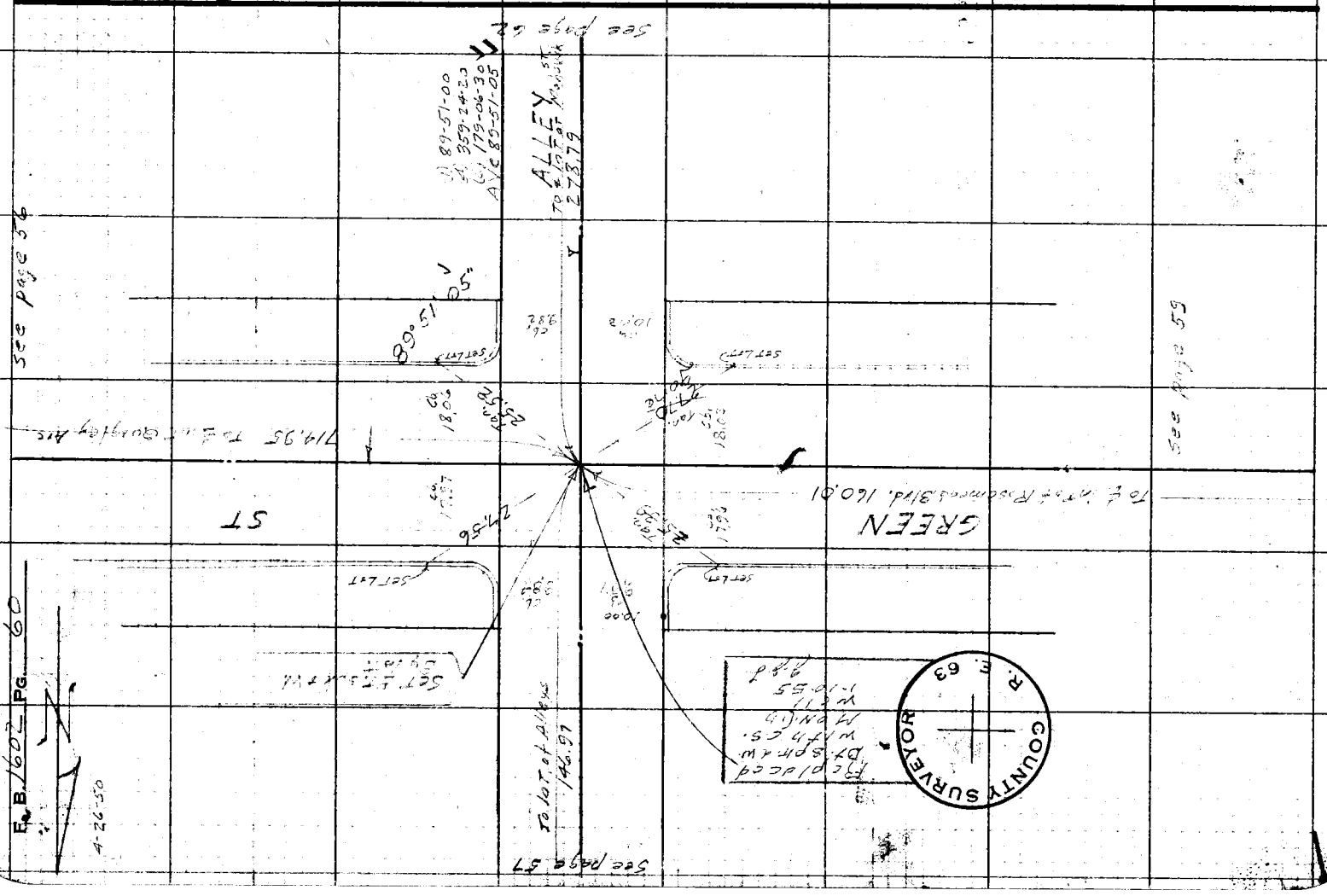

Notes Ck'd by Miller	Survey of Brandon ST. S.S. DIST
Map No. B-2534	W. O. 8351 Tape No. 098 St'd. 68 °F
Office Work Cox	Surveyed by N. R. Smith
Checked McPherson	Notes " Date 4-26-50
Date Nov. '55	Indexed E. C. Johnson

F. B. 1602 PG. 61

W.S. 44-C-2

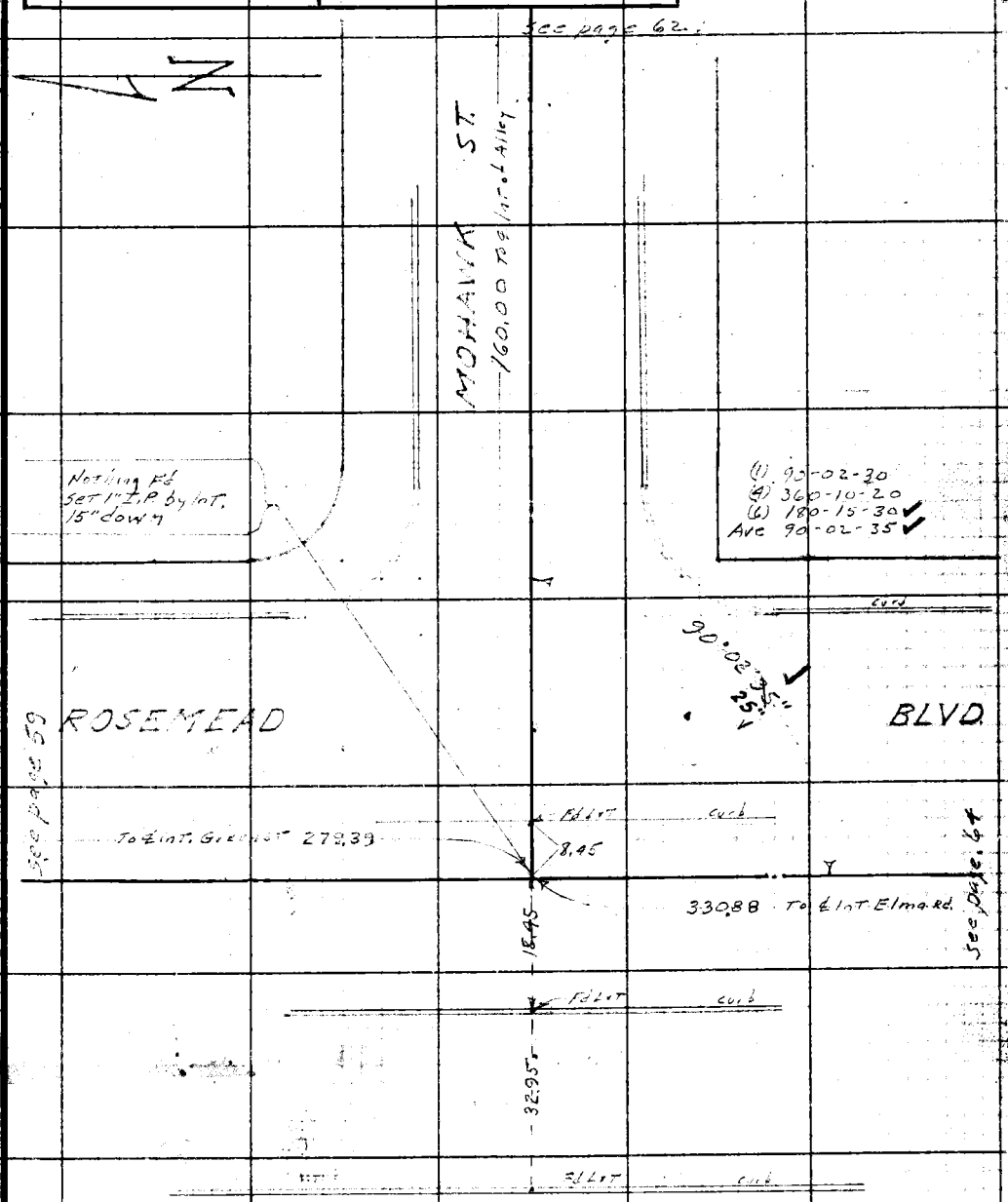

Note: Any Additions or Changes on This Sheet Must be Made or Circled in Red Ink With Date and Name of Person Making Change.

Do not extend notes this side of this line.

RETURN TO
LOS ANGELES COUNTY SURVEYOR
726 LOS ANGELES COUNTY
ENGINEERING BLDG.

76F3098 247 10M 1-49

RETURN TO
LOS ANGELES COUNTY SURVEYOR
726 LOS ANGELES COUNTY
ENGINEERING BLDG.

Note: Any Additions or Changes on This Sheet Must be Made or Circled in Red Ink With Date and Name of Person Making Change.

Do not extend notes this side of this line.

W.S. 44-C-2

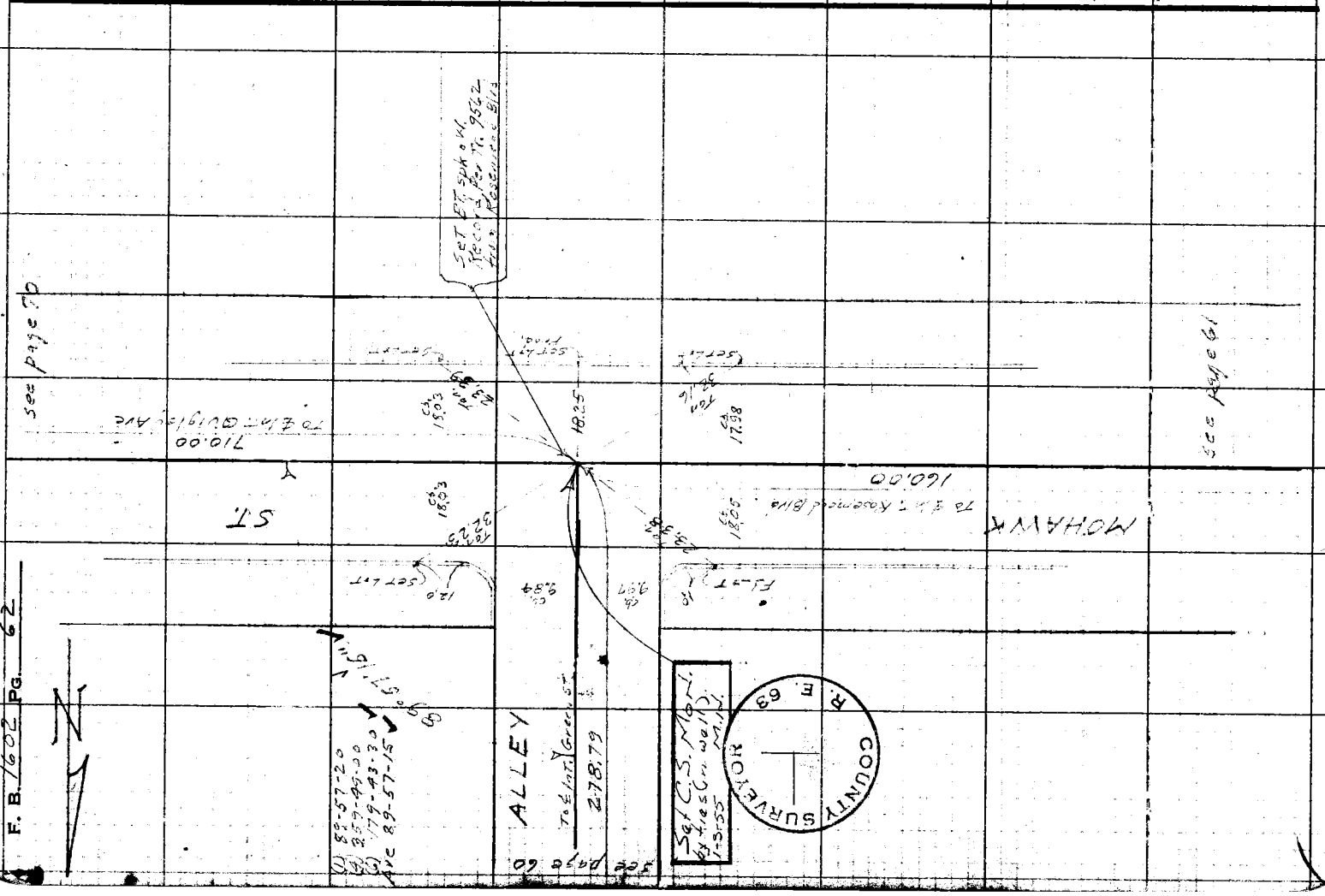

Notes Ck'd by Miller
Map No. B-2534
Office Work Cox
Checked McPherson
Date Nov. '55

Survey of Brandon ST. S.S. Dist
W. O. 8235 Tape No. 098 Std. 68° °F
Surveyed by H. R. Smith
Notes " Date 3-13-50
Indexed E. C. Johnson

F. B. 1602 PG. 63

W.S. 44-C-2

Note: Any Additions or Changes on This Sheet Must be Made or Circled in Red Ink With Date and Name of Person Making Change.

Do not extend notes this side of this line.

RETURN TO
LOS ANGELES COUNTY SURVEYOR
726 LOS ANGELES COUNTY
ENGINEERING BLDG.

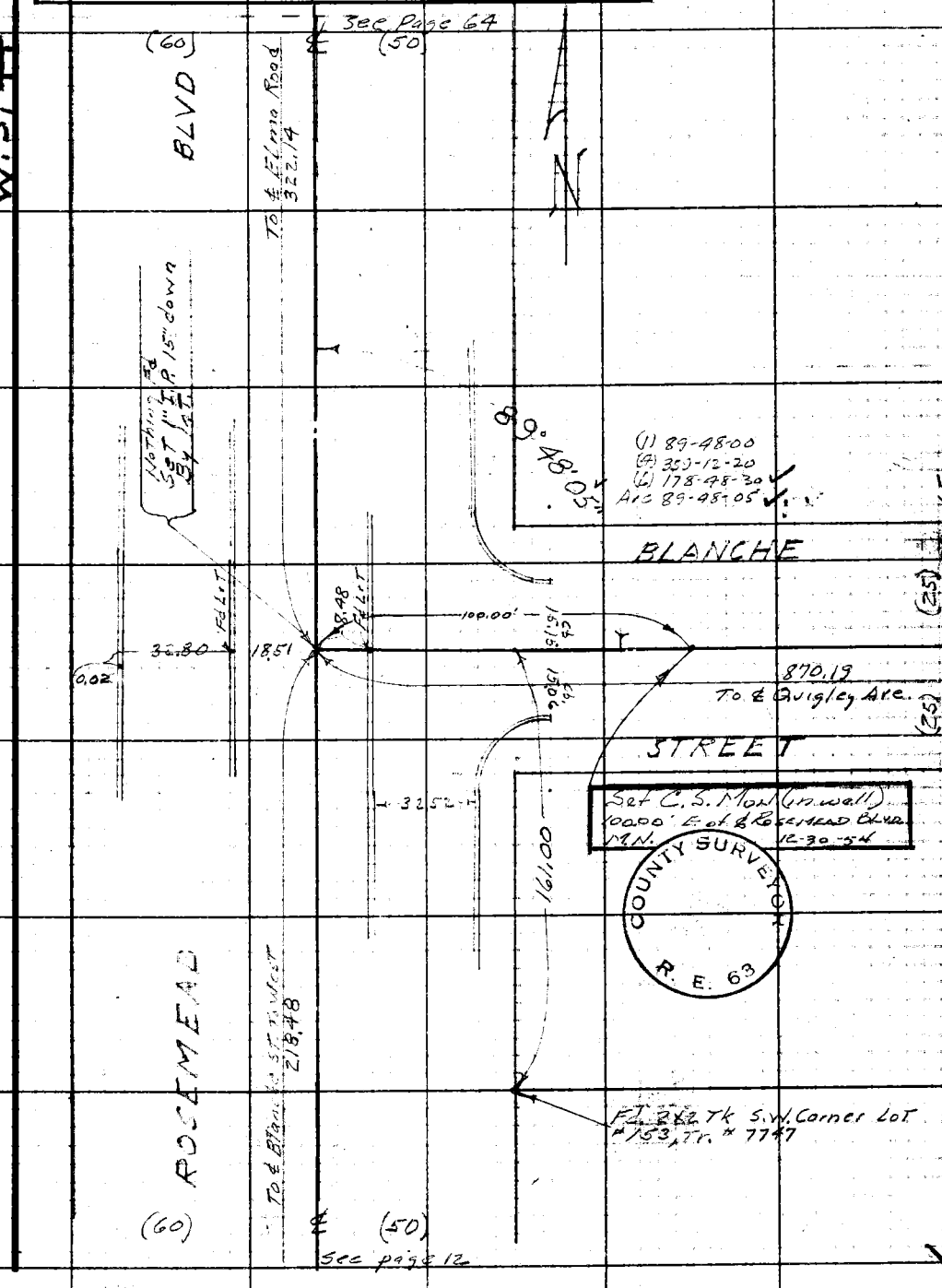

76F309S 247 10M 1-49

F. B. 1602 PG. 64

W.S. 44-C-2

RETURN TO
LOS ANGELES COUNTY SURVEYOR
726 LOS ANGELES COUNTY
ENGINEERING BLDG.

Do not extend notes this side of this line.

Note: Any Additions or Changes on This Sheet Must be Made or Circled in Red Ink With Date and Name of Person Making Change.

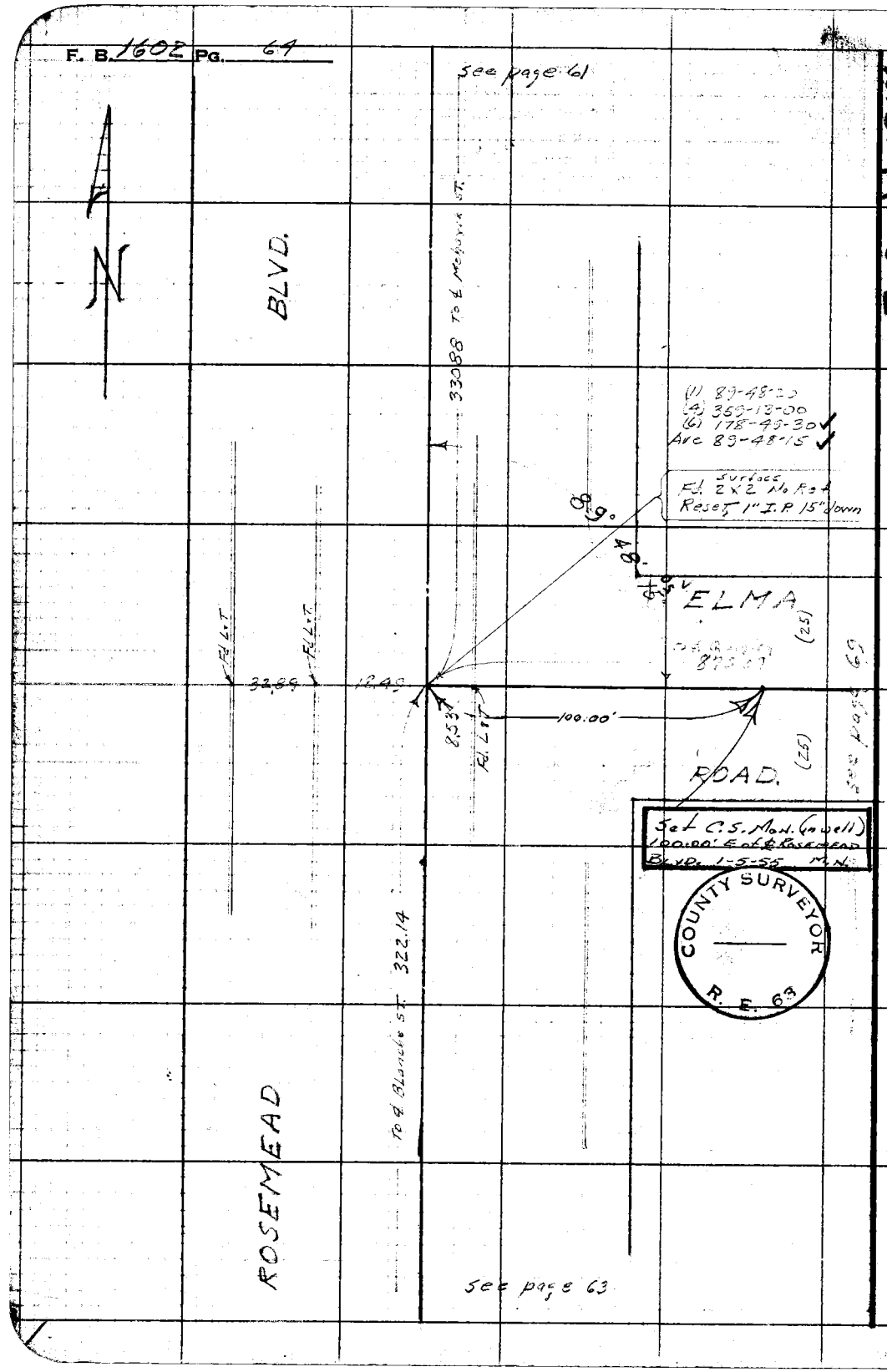

Notes Ck'd by Miller	Survey of Brandon ST. S.S. DIST
Map No. B-2534	W.O. 8351 Tape No. 098 St'd. 68° °F
Office Work Cox	Surveyed by N. R. Smith
Checked McPherson	Notes " Date 3-14-50
Date Nov. '55	Indexed A. C. Johnson

F. B. 1602 PG. 65

see page 66

W.S. 44 - C-2

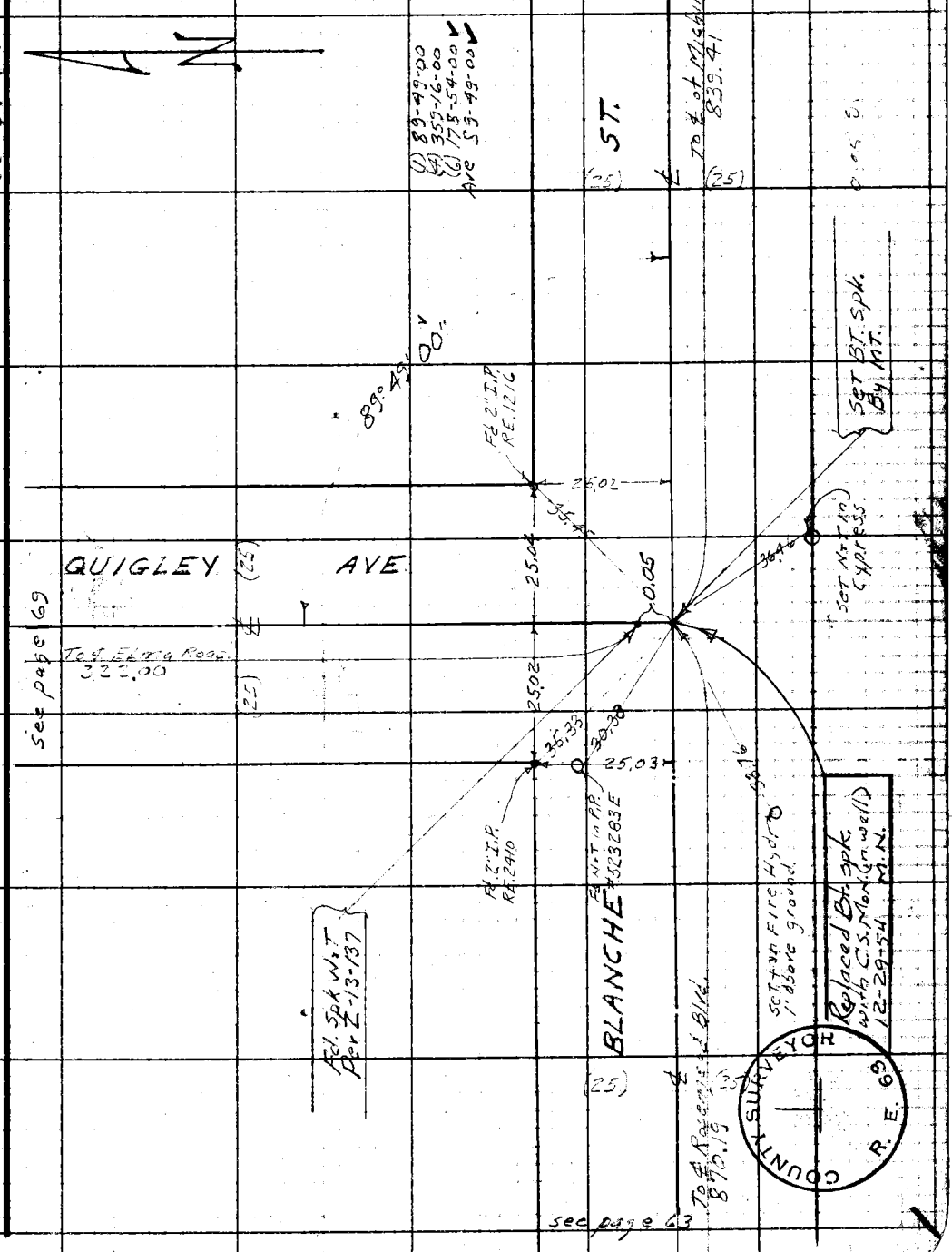

see page 63

Note: Any Additions or Changes on This Sheet Must be Made or Circled in Red Ink With Date and Name of Person Making Change.

Do not extend notes this side of this line.

RETURN TO
LOS ANGELES COUNTY SURVEYOR
726 LOS ANGELES COUNTY
ENGINEERING BLDG.

76F309S 247 10M 1-49

F. B. 1602 PG. 66

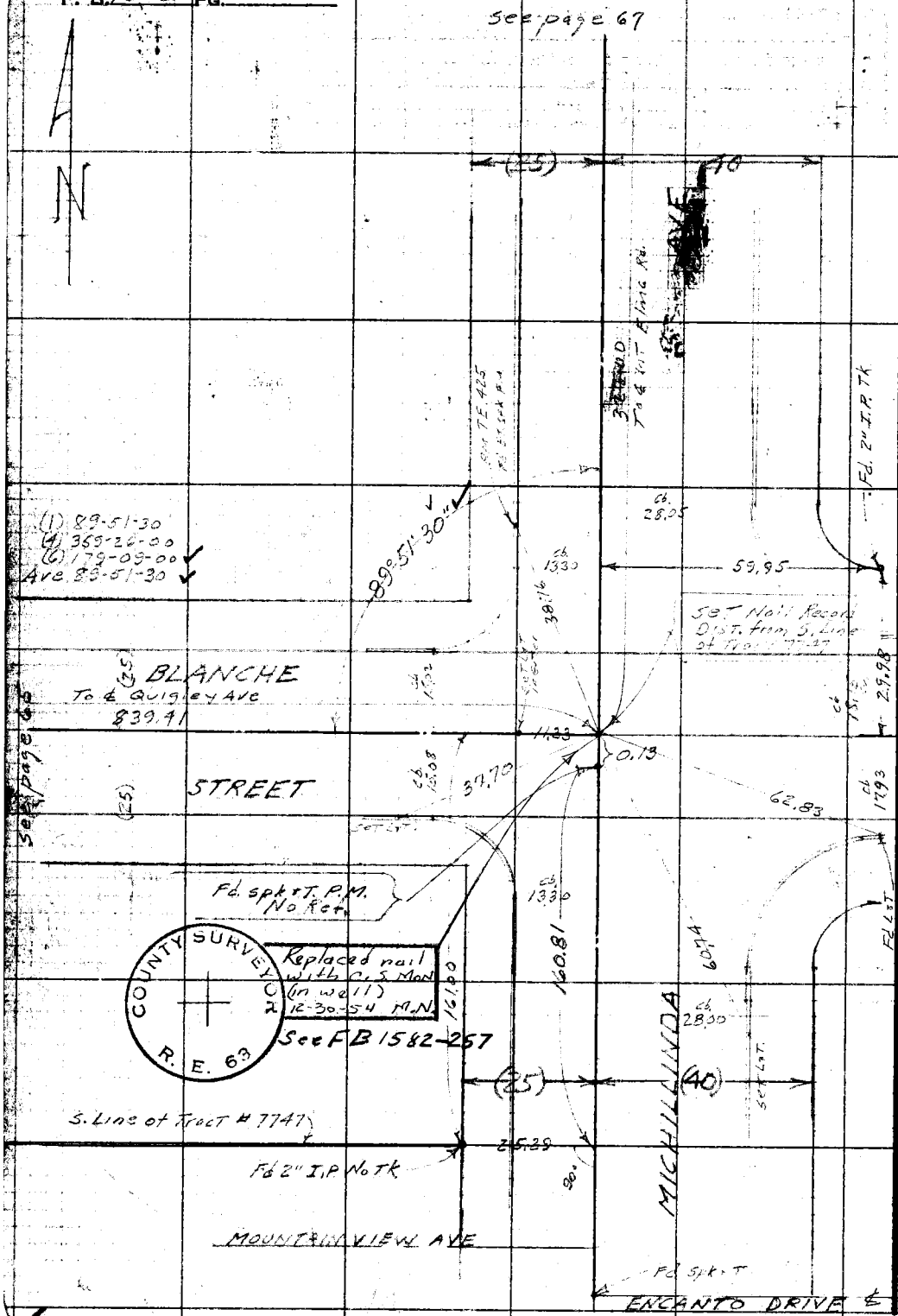

W.S. 44-C-2

RETURN TO
LOS ANGELES COUNTY SURVEYOR
726 LOS ANGELES COUNTY
ENGINEERING BLDG.

Do not extend notes this side of this line.

Note: Any Additions or Changes on This Sheet Must be Made or Circled in Red Ink With Date and Name of Person Making Change.

Notes Ck'd by Miller	Survey of Brandon ST. S.S. Dist
Map No. B-2534	W. O. 835 Tape No. 098 St'd 68 °F
Office Work Cox	Surveyed by N. R. Smith
Checked McPherson	Notes Date 3-15-50
Date Nov. 55	Indexed A. C. Johnson

F. B. 1602 Pg. 67

W.S. 44 - C-2

Note: Any Additions or Changes on This Sheet Must be Made or Circled in Red Ink With Date and Name of Person Making Change.

Do not extend notes this side of this line.

RETURN TO
LOS ANGELES COUNTY SURVEYOR
726 LOS ANGELES COUNTY
ENGINEERING BLDG.

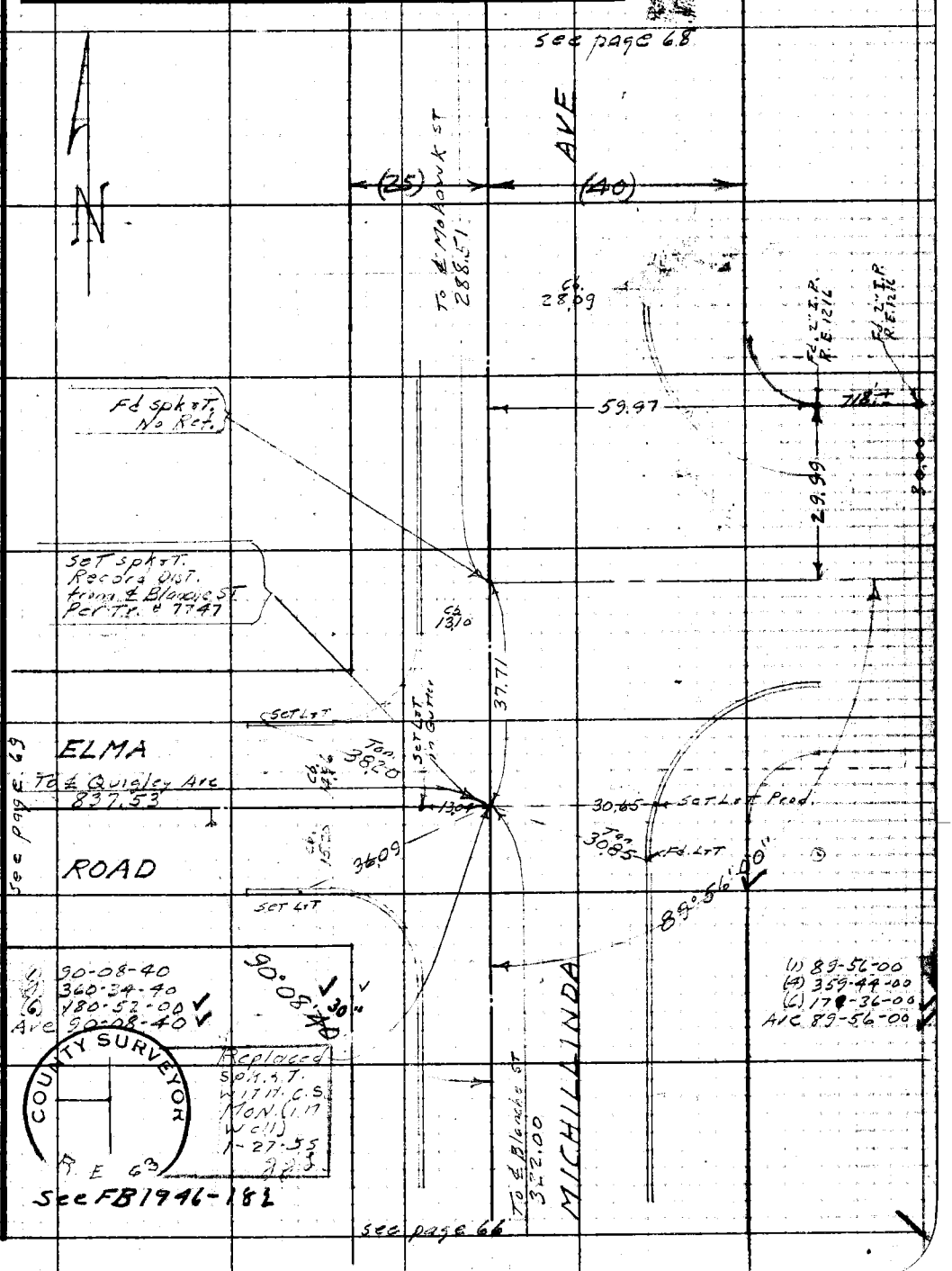

76F3098 247 10M 1-49

F. B. 1602 PG. 68

see bot. page 49

W. S. 44-C-2

RETURN TO
LOS ANGELES COUNTY SURVEYOR
726 LOS ANGELES COUNTY
ENGINEERING BLDG.

Do not extend notes this side of this line.

Note: Any Additions or Changes on This Sheet Must be Made or Circled in Red Ink With Date and Name of Person Making Change.

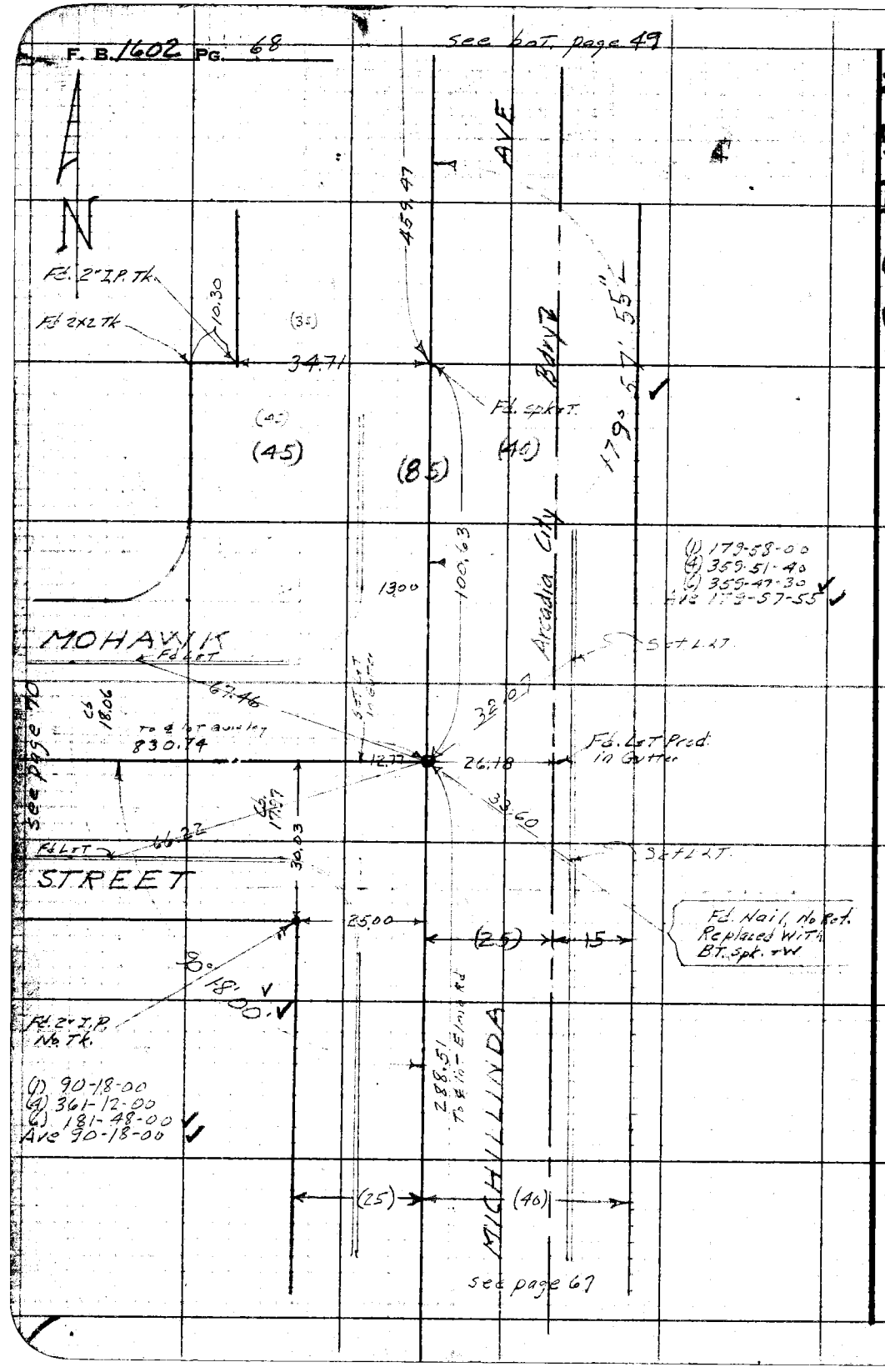

Notes Ck'd by Miller	Survey of Brandon ST. S.S. Dist
Map No. B-2534	W. O. 8351 Tape No. 098 St'd. 68 °F
Office Work Cox	Surveyed by N.R. Smith
Checked McPherson	Notes " Date 3-16-50
Date Nov. '55	Indexed A. C. Johnson

F. B. 1602 Pg. 69

Elma & W. St. 44 - C-2

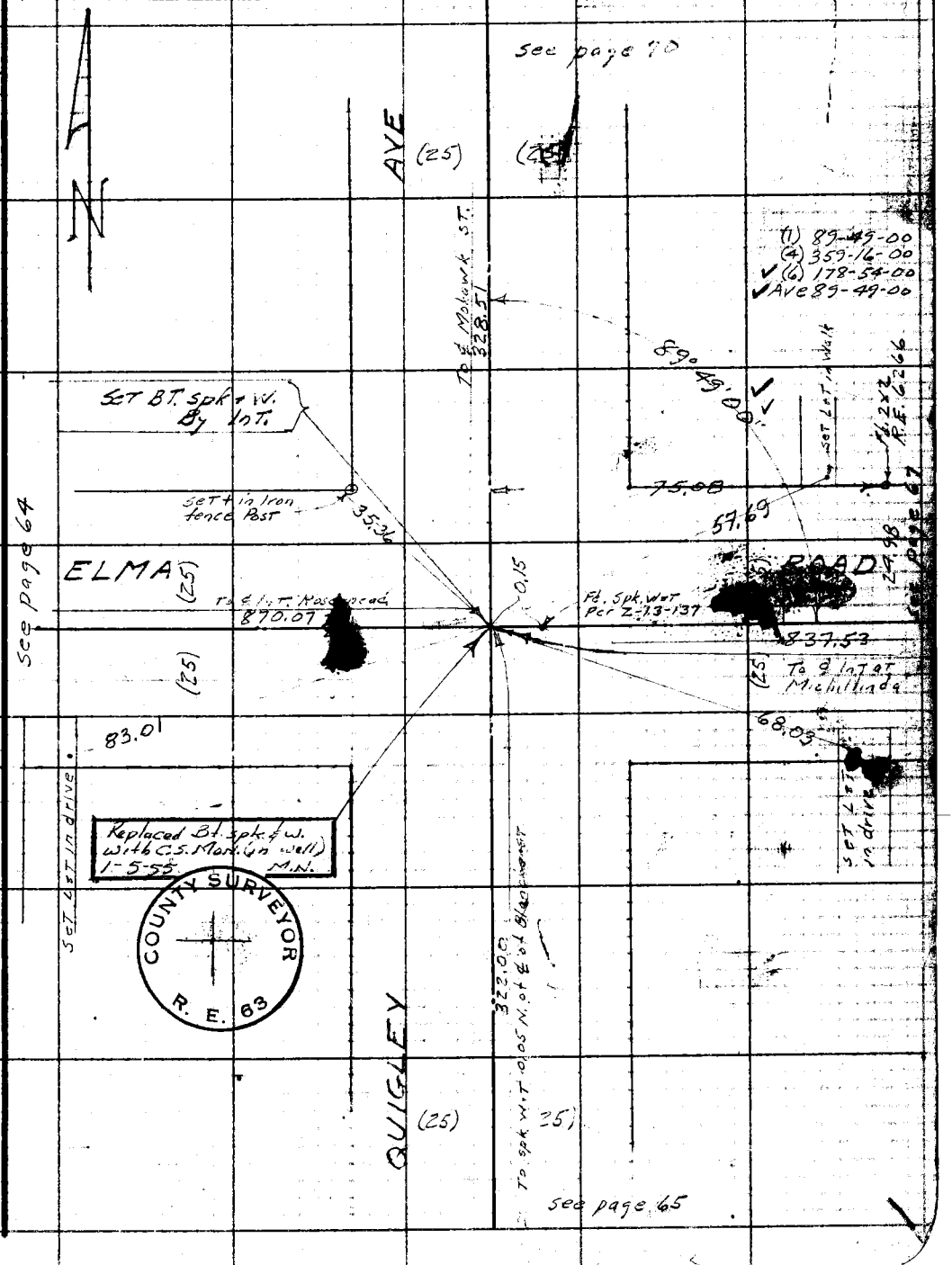

Note: Any Additions or Changes on This Sheet Must be Made or Circled in Red Ink With Date and Name of Person Making Change.

Do not extend notes this side of this line.

RETURN TO
LOS ANGELES COUNTY SURVEYOR
726 LOS ANGELES COUNTY
ENGINEERING BLDG.

76F309S 247 10M 1-49

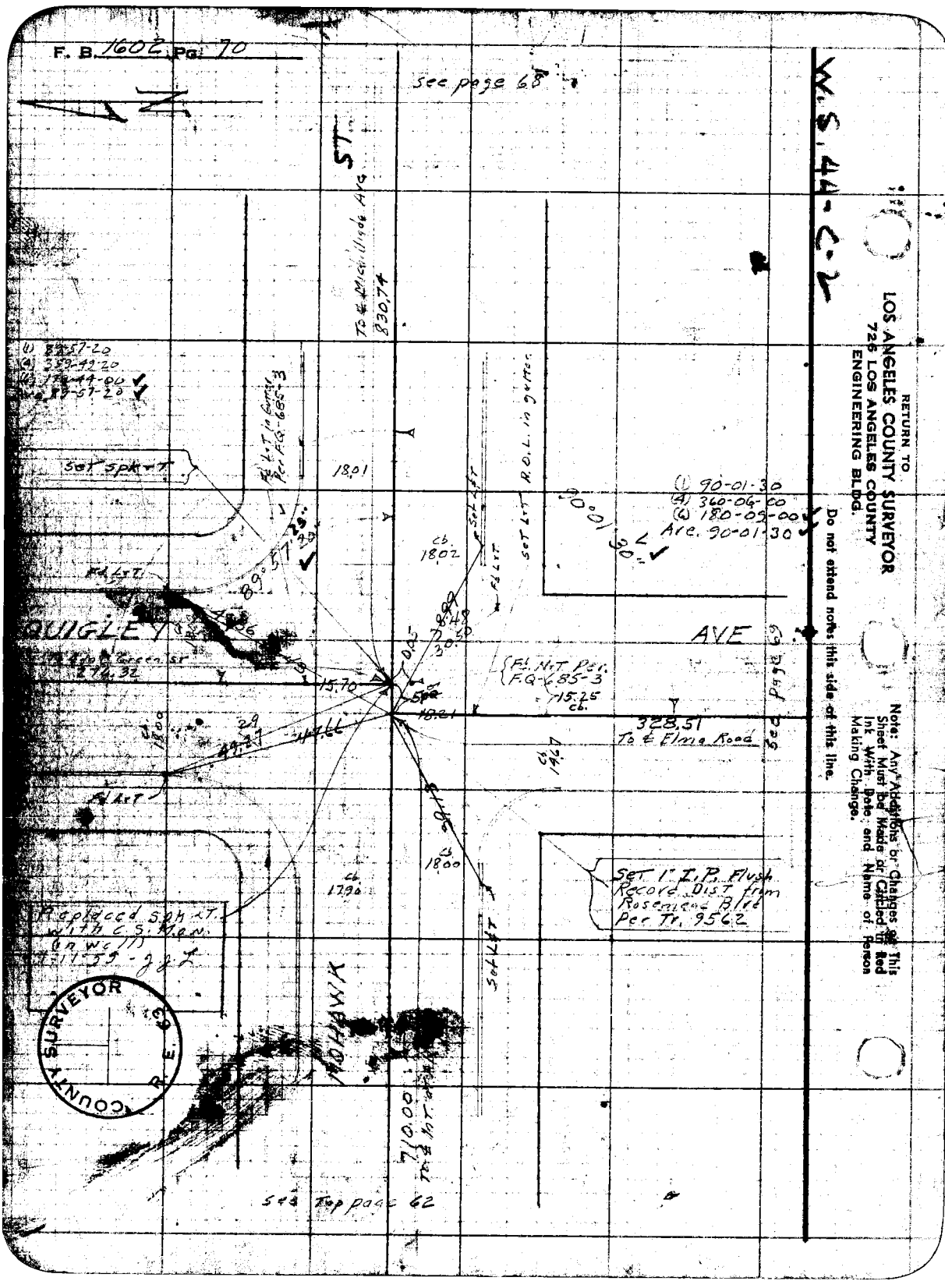
F. B. 1602 Pg. 70
See page 68
W.S. 44-C-2
RETURN TO
LOS ANGELES COUNTY SURVEYOR
726 LOS ANGELES COUNTY
ENGINEERING BLDG.
Do not extend notes this side of this line.
Note: Any Additions or Changes on This Sheet Must be Made or Circled in Red Ink With Date and Name of Person Making Change.
To ℄ Michillinda Ave
830.74
(1) 89-57-20
(4) 359-49-20
(6) 179-44-00
Ave. 89-57-20
Set Spk & T
Fd L&T in Gutter Per FQ-685-3
18.01
Set L&T
R.O.L. in gutter
90°01'30"
(1) 90-01-30
(4) 360-06-00
(6) 180-09-00
Ave. 90-01-30
Cb. 18.02
Fd L&T
QUIGLEY
AVE
Green St
274.32
15.70
Fd. N&T Per. FQ-685-3
15.25 Cb.
328.51
To ℄ Elma Road
See Page 69
Fd L&T
Cb. 18.00
Cb. 17.90
Set 1" I.P. Flush Record Dist from Rosemead Blvd Per Tr. 9562
Replaced Spk & T. with C.S. Mon. (in well)
MOHAWK
710.00
To ℄ Int. Ave
See Top page 62
COUNTY SURVEYOR R.E. 63

Notes Ck'd by	Survey of Brandon ST. S.S. Dist
Map No.	W. O. 1333 Tape No. 098 St'd. 68 °F
Office Work	Surveyed by N.R. Smith
Checked	Notes " Date 4-28-50
Date	Indexed A. C. [illegible]

F. B. 1602 PG. 81

SEP 15 '50

TOPOGRAPHY
on
BLANCHE STREET
from
MICHILLINDA AVE. TO ROSEMEAD BLVD

C.I. 1333
BRANDON ST. S.S. DIST.

N.R. Smith - Chief
J. Ochsner - Inst.
W. Edmondson - Hd. Chain
J. Parker - [illegible]
} Party.

Note: Any Additions or Changes on This Sheet Must be Made or Circled in Red Ink With Date and Name of Person Making Change.

Do not extend notes this side of this line.

RETURN TO
LOS ANGELES COUNTY SURVEYOR
726 LOS ANGELES COUNTY
ENGINEERING BLDG.

76F3098 247 10M 1-49

F. B. 1602 PG. 82

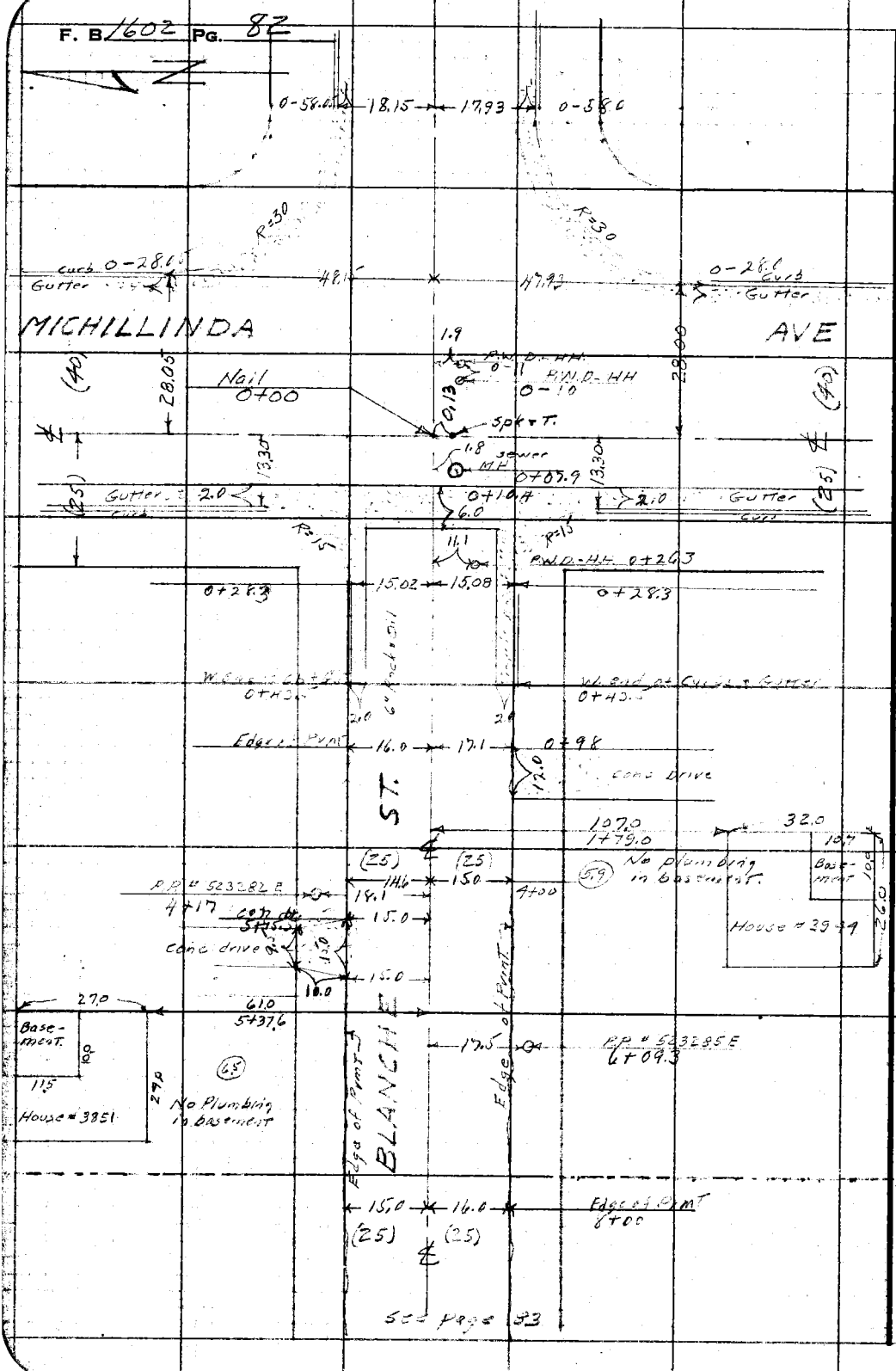

RETURN TO
LOS ANGELES COUNTY SURVEYOR
726 LOS ANGELES COUNTY
ENGINEERING BLDG.

Do not extend notes this side of this line.

Note: Any Additions or Changes on This Sheet Must be Made or Circled in Red Ink With Date and Name of Person Making Change.

Notes Ck'd by	Survey of Brandon ST. S.S. DIST
Map No.	W. O. 1333 Tape No. 038 St'd. 68 °F
Office Work	Surveyed by N.P. Smith
Checked	Notes " Date 4-28-50
Date	Indexed E. C. Johnson

F. B. 1642 PG. 83

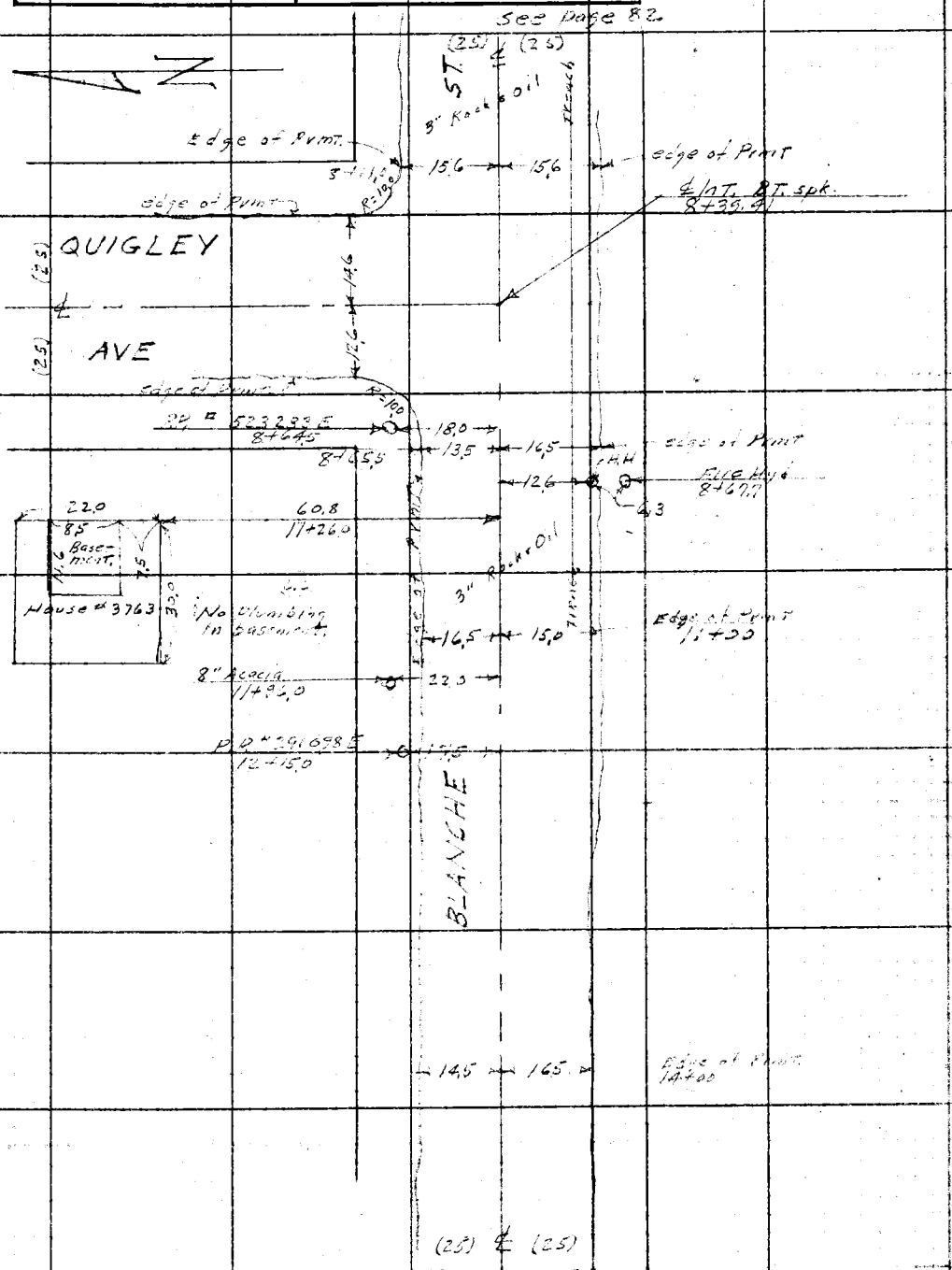

Note: Any Additions or Changes on This Sheet Must be Made or Circled in Red Ink With Date and Name of Person Making Change.

Do not extend notes this side of this line.

RETURN TO
LOS ANGELES COUNTY SURVEYOR
726 LOS ANGELES COUNTY
ENGINEERING BLDG.

76F3095 247 10M 5-49

F. B. 1602 PG. 84

see page 83



RETURN TO
LOS ANGELES COUNTY SURVEYOR
726 LOS ANGELES COUNTY
ENGINEERING BLDG.

Do not extend notes this side of this line.

Note: Any Additions or Changes on This Sheet Must be Made or Circled in Red Ink With Date and Name of Person Making Change.

Profile No.	Notes Red.	Plotted	Job No. 1333	Division No.
	Date	Date	Survey of Brandon St. S.S. Dist.	
X-Sec. No.	Notes Chkd. H.D.H.	Checked	Survey by N. R. Smith	Notes [illegible] Date 5-1-50
	Date 5-11-50	Date	Map No.	[illegible] Date [illegible]

CROSS SECTIONS
on
BLANCHE STREET
from
MICHILLINDA AVE TO ROSEMEAD BLVD.
C.I. #1333
BRANDON ST. S.S. DIST.

N.R. Smith - chief
J. Dehsner - inst.
W. Edmondson - [illegible]
J. Parker - "

STATION	B. S.	H. I.	F. S.	ELEV.

NOTE: ANY ADDITIONS OR CHANGES ON THIS SHEET MUST BE MADE OR CIRCLED IN RED INK, WITH DATE AND NAME OF PERSON MAKING CHANGE.

PLEASE RETURN TO
LOS ANGELES COUNTY SURVEYOR
726 LOS ANGELES COUNTY ENGINEERING BLDG.

Do not extend notes this side of this line.

76L298 307 5-49

76L298 307 5-49

PLEASE RETURN TO
LOS ANGELES COUNTY SURVEYOR
726 LOS ANGELES COUNTY ENGINEERING BLDG.

NOTE: ANY ADDITIONS OR CHANGES ON THIS SHEET MUST BE MADE OR CIRCLED IN RED INK, WITH DATE AND NAME OF PERSON MAKING CHANGE.

Do not extend notes this side of this line.

STATION	B. S.	H. I.	F. S.	ELEV.	Blanche (Left)	Street (Right)
BM, TE-425	4 29	618 07		613 78	BM, TE-425, Elev = 613.778, F.B. 1483 page 219 Michillinda Blvd and Blanche St. NW. Corner. BT. spk in cb. 6' N. of N. end of C.R	
0-58			5 97	612 10		℄
			6 [illegible]	611 67		18" VT Gut [illegible]
			5 [illegible]	[illegible] 29		18" VT Curb [illegible]
			[illegible]	611 41	17.3 [illegible] Gut [illegible] S.E. C.R.	
			5 99	612 08	17.9 [illegible]	
0-28			4 9[illegible]	613 0[illegible]		℄
			4 91	613 16		18" VT. Gut N. end [illegible]
			4 [illegible]	613 78		[illegible]
			[illegible]	612 48	17.93 [illegible] S.E. C.R.	
			4 97	613 10	[illegible]	
0+00			4 89	613 18	[illegible] Blanche [illegible] + [illegible] Michillinda Ave.	
0+07			5 11	612 96		℄
			5 13	[illegible] 74	1.8 [illegible] N. rim of M.H.	5.13 rod 2.92 meas 0.25 dia 1.70 / 5.15 rod 2.91 meas [illegible] dia 2.81
			5 15	612 92	[illegible]	
			5 14	612 93	[illegible]	
			15 80	60 [illegible]	21" inlet North	5.14 rod 2.86 meas. 0.67 dia 2.67
			15 81	60 226	21" Outlet South	
			14 67	60 340	8" Inlet West	
0+10			5 18	612 89		℄ E. edge Cross Gut.

Profile No. ___ Plotted ___ Date ___ Notes Red. ___ Date ___ Notes Chkd. ___ Date ___ Division No. 1333 Job No. 1333 Survey of Brandon St. S.S. Dist. Survey by N.R. Smith Notes J.O. Indexed A. C. Jordan Date 5-1-50 Pg. 86 B. 1602

76L298 307 5-49

PLEASE RETURN TO
LOS ANGELES COUNTY SURVEYOR
726 LOS ANGELES COUNTY ENGINEERING BLDG.

NOTE: ANY ADDITIONS OR CHANGES ON THIS SHEET MUST BE MADE OR CIRCLED IN RED INK, WITH DATE AND NAME OF PERSON MAKING CHANGE.

Do not extend notes this side of this line.

STATION	B. S.	H. I.	F. S.	ELEV.	Blanche Left	ST. Right
0+13.[illegible]		[illegible]	5 71	61[illegible]36		[illegible]
			[illegible]	61304		30' [illegible] W. [illegible] C.R.
			[illegible]	61371		30' [illegible]
			[illegible]	61424		[illegible]
						[illegible]
0+[illegible]			3 17	[illegible]		[illegible]
						[illegible]
[illegible]			5 [illegible]	61[illegible]	[illegible] S.W. C.R.	
			[illegible]	61[illegible]33	[illegible]	
			6 25	[illegible]	[illegible]	[illegible]
			[illegible]	61244	[illegible]	
0+26.3			4 75	61332		℄
			4 89	61315		[illegible] W. [illegible] N.W. C.R.
			4 24	61383		[illegible]
			4 5	613 6		[illegible] P.L.
			5 [illegible]	61281	[illegible]	
			[illegible]	61346	[illegible]	
			4 6	613 5	[illegible] P.L.	
[illegible]			4 5[illegible]	61359		℄
			4 66	61341		[illegible]
			4 01	614 06		[illegible]

Profile No. ____ Notes Red. ____ Plotted ____ Job No. [illegible] Division No. ____ F.B. 1602 PG. 87
Date ____ Date ____ Survey of Blanche St. [illegible]
X-Sec. No. ____ Notes Chkd. ____ Checked ____ Survey by N.R.S. Notes J.O. Date 5-1-50
Date ____ Date ____ Map No. ____ Indexed Johnson Date ____

76L298 307 5-49

PLEASE RETURN TO
LOS ANGELES COUNTY SURVEYOR
726 LOS ANGELES COUNTY ENGINEERING BLDG.

NOTE: ANY ADDITIONS OR CHANGES ON THIS SHEET MUST BE MADE OR CIRCLED IN RED INK, WITH DATE AND NAME OF PERSON MAKING CHANGE.

Do not extend notes this side of this line.

STATION	B. S.	H. I.	F. S.	ELEV.	Blanche Left	Street Right
3+43		618 07	[illegible]	[illegible]	15' [illegible]	
"			[illegible]	613 55	[illegible]	
1+00			[illegible]	614 02		
"			[illegible]	[illegible]		[illegible]
"			[illegible]	614 0		[illegible]
"			[illegible]	[illegible]	[illegible]	
			4 2	[illegible]	[illegible] P.L.	
T.P.	7 [illegible]	[illegible] 95	[illegible]	[illegible]	T.P.	
2+00			[illegible]	61[illegible]		
"			5 [illegible]	615 17		17' [illegible]
"			[illegible]	615 7		25' [illegible]
"			3 1	617 8		[illegible] lot line
"			6 02	614 93	16' [illegible]	
"			5 9	615 0	[illegible] P.L.	
"			5 1	615 8	[illegible] back lot line	
3+00			[illegible]	617 59		
			[illegible]	617 08		15' rt edge of [illegible]
			3 4	617 5		[illegible] P.L.
			4 02	616 93	[illegible] edge of [illegible]	
			[illegible]	617 0	[illegible] P.L.	
1+79			5 75	615 20		

F.B. 1602 PG. 88
Job No. 1333 Division No. ____ Notes Red. ____ Date ____ Plotted ____ Date ____ No. ____ Profile
Survey of Broadway St. Sec. Dist. Notes ____ Notes Chkd. ____ Checked ____ X-Sec.
Survey by N.R.S. Date 5-1-50 Date ____ No. ____
Indexed A. C. Johnson

76L298 307 5-49

PLEASE RETURN TO
LOS ANGELES COUNTY SURVEYOR
726 LOS ANGELES COUNTY ENGINEERING BLDG.

NOTE: ANY ADDITIONS OR CHANGES ON THIS SHEET MUST BE MADE OR CIRCLED IN RED INK, WITH DATE AND NAME OF PERSON MAKING CHANGE.

Do not extend notes this side of this line.

STATION	B. S.	H. I.	F. S.	ELEV.	Blanche Left	ST. Right
[illegible]		[illegible]	[illegible]	6148	25' [illegible] P.L.	
			11 74	60921	[illegible] # 392	Rod 5.60 Meas. 5.9 [illegible]
T.P.	[illegible]	[illegible]	[illegible]	[illegible]	T.P.	
4+00			[illegible]	61978		℄
"			5 74	61930		[illegible]
"			5 2	6198		25' [illegible] P.L.
"			3 1	6219		161' [illegible]
"			5 70	61934	[illegible]	
"			5 5	6195	P.L.	
"			5 [illegible]	6200	[illegible]	
5+00			3 01	62203		℄
"			3 21	62183		15' VT. edge [illegible]
"			2 5	622[illegible]5		25' VT. P.L.
"			3 38	62166	[illegible]	
"			3 0	6220	25' [illegible] P.L.	
TP	7 10	62[illegible] 61	2 53	62281	T.P.	
5+37½			6 77	62284		℄
"			6 2	6234		25' VT. P.L.
"			10 05	61956		[illegible] # [illegible] Rod 4.0 Meas. 6.5 Bottom [illegible] 10.5
6+00			5 45	62416		℄
"			5 78	62383		15' VT edge [illegible]

Profile Notes Red. ____ Plotted ____ Job No. 1333 Division No. ____ F.B. 1602 PG. 89
No. ____ Date ____ Date ____ Survey of Brandon St. S.S. Dist.
X-Sec. Notes Chkd. ____ Checked ____ Survey by N.R.S. Notes J.C. Date [illegible]
No. ____ Date ____ Date ____ Map No. ____ Indexed Johnson Date ____

76L298 307 5-49

PLEASE RETURN TO
LOS ANGELES COUNTY SURVEYOR
726 LOS ANGELES COUNTY ENGINEERING BLDG.

NOTE: ANY ADDITIONS OR CHANGES ON THIS SHEET MUST BE MADE OR CIRCLED IN RED INK, WITH DATE AND NAME OF PERSON MAKING CHANGE.

Do not extend notes this side of this line.

STATION	B. S.	H. I.	F. S.	ELEV.	Blanche Left	STT Right
6+00		629 61	50	624 6		25' [illegible]
"			29	626 7		16' [illegible]
"			5 86	623 75	[illegible]	
"			52	624 4	25' [illegible]	
			51	624 5	[illegible]	
7+00			[illegible]	622 12		
"			3 91	625 70		15' [illegible]
			33	626 3		[illegible]
"			3[illegible]	625 66	15' [illegible]	
			35	626 1	25 [illegible]	
T.P.	[illegible]	632 40	3 20	[illegible]	T.P.	
8+00			5 99	627 41		
8+11			5 [illegible]	627 98		
"			5 [illegible]	627 [illegible]		[illegible]
"			53	628 1		[illegible]
			25	630 9		[illegible] VT Back [illegible]
"			5 [illegible]	627 52	[illegible] left edge [illegible]	
			57	627 7	25' [illegible]	
"			61	627 3	[illegible]	
8+21			5 21	628 19		
"			5 56	627 54		25' VT [illegible]

F.B. 1602 PG. 90
Job No. 1333 Division No. ____ Notes Red. ____ Plotted ____ Profile ____
Survey of Brandon St. [illegible] Date ____ Date ____ No. ____
Survey by N.B.S. Notes J.O. Notes Chkd. ____ Checked ____ X-Sec. ____
Indexed A. C. Johnson Date 5-1-50 Date ____ Date ____ No. ____

76L298 307 5-49

PLEASE RETURN TO
LOS ANGELES COUNTY SURVEYOR
726 LOS ANGELES COUNTY ENGINEERING BLDG.

NOTE: ANY ADDITIONS OR CHANGES ON THIS SHEET MUST BE MADE OR CIRCLED IN RED INK, WITH DATE AND NAME OF PERSON MAKING CHANGE.

Do not extend notes this side of this line.

STATION	B. S.	H. I.	F. S.	ELEV.	Blanche Left	ST. Right
Sta 9+		633 20.	4 92	628 47.	5 int Blanche St +	Sunset Ave
			2 34	631 06.		int ℄ [illegible] Ave
			[illegible]	628 70.	℄	
			5 11	628 29.		[illegible]
8+			4 46	628 32.	℄	
			[illegible]	628 43.		int ℄ Cam[illegible] BC
			[illegible]	629 3.		[illegible]
			1 7	631 7.		int St. B[illegible]
9+ 00			3 93	627 47.	℄	
			2 57	629 03.		int ℄
			[illegible]	629 7.		25' int P.L.
			[illegible]	628 95.	15 [illegible]	
			[illegible]	629 5.	25 int P.L.	
T.P.	[illegible]	6[illegible] 6 25	[illegible]	62[illegible]		
10+00			5 25	631 00.	℄	
			5 71	630 54.		int ℄ [illegible]
			4 9	631 3.		25' int P.L.
			2 6	633 61.		16' int. B[illegible]
			5 73	630 52.	15' int ℄ [illegible]	
			5 5	630 7.	25' int [illegible]	
			2 6	635 61.	10' int [illegible] St	35 con int [illegible]

Profile Notes Red ____ Job No. 1333 Division No. ____
No. ____ Date ____ Plotted ____ Survey of Brand[illegible]
X-Sec. Notes Chkd. ____ Checked ____ Survey by MB.S. Notes dp Date 5-1-50
No. ____ Date ____ Date ____ Map No. ____ Andrew Johnson Date ____

F.B. 1162 Pg. 91

76L298 307 5-49

PLEASE RETURN TO
LOS ANGELES COUNTY SURVEYOR
726 LOS ANGELES COUNTY ENGINEERING BLDG.

NOTE: ANY ADDITIONS OR CHANGES ON THIS SHEET MUST BE MADE OR CIRCLED IN RED INK. WITH DATE AND NAME OF PERSON MAKING CHANGE.

Do not extend notes this side of this line.

STATION	B. S.	H. I.	F. S.	ELEV.	Blanche Left	50' Right
11+00		[illegible]	5.24	632.51		℄
			4.24	632.51		16.5' [illegible]
			3.6	632.[illegible]		[illegible] P.L.
			2.[illegible]	631.[illegible]	15' left edge of Pvmt	
			4.5	63[illegible]	20' left P.L.	
11+26			5.33	632.92		℄
"			2.[illegible]	[illegible]		2' rt P.L.
"			7.6	628.[illegible]		Basement Floor Red 8.0 Mod 6.6 Floor 7.6
T.P.	6.56	639.15	3.66	632.59	T.P.	60' rt House #3763
12+00			5.12	632.[illegible]		℄
"			5.59	[illegible]		11' rt edge [illegible]
"			4.7	[illegible]		[illegible]
"			3.3	63[illegible]		16' rt Back of Curb
			5.51	[illegible]	15' left edge of Pvmt	
			5.3	[illegible]	25' left P.L.	
			6.3	63[illegible]	[illegible]	
12+00			3.53	[illegible]		℄
			3.89	63[illegible]		15' rt edge of Pvmt
"			3.4	[illegible]		[illegible] P.L.
"			4.25	[illegible]	15' left edge of Pvmt	
"			4.0	[illegible]	25' left P.L.	

F.B. 1102 PG. 92
Survey of Brandon St. SS Pl.
Survey by N.A.S. Notes U.G.
Indexed E. C. Johnson Date 5-1-50

Job No. 1332 Division No.
Notes Red. Date Plotted Date
Notes Chkd. Date Checked Date
Profile No. X-Sec. No.

76L298 307 5-49

PLEASE RETURN TO
LOS ANGELES COUNTY SURVEYOR
726 LOS ANGELES COUNTY ENGINEERING BLDG.

NOTE: ANY ADDITIONS OR CHANGES ON THIS SHEET MUST BE MADE OR CIRCLED IN RED INK, WITH DATE AND NAME OF PERSON MAKING CHANGE.

Do not extend notes this side of this line.

STATION	B. S.	H. I.	F. S.	ELEV.	Blanche Lest.	Street
		639 15.				
T. P.	7 00	642 34.	3 81	[illegible]	T. P.	
[illegible]			5 29	637 05.		
			[illegible]	[illegible]		14.5' rt [illegible]
			[illegible]	[illegible]		
			3 5	638 8.		
			6 01	636 33.	16.5' left [illegible]	
			5 8	[illegible]	[illegible] P.L.	
			7 2	635 1.	[illegible]	
15+55			3 96	[illegible]		℄
"			4 33	[illegible]		15' rt. edge of Pvmt
"			41	[illegible]		25' rt. PL
"			4 [illegible]	[illegible]	15' left edge of Pvmt	
"			[illegible]	63[illegible]	25' left P.L.	
16+00			2 91	639 43.		℄
"			3 19	[illegible]		15' rt edge of Pvmt
"			2 6	[illegible]		25' rt P.L.
"			3 49	[illegible]	15' rt edge of Pvmt	
"			2 9	639 4.	25' rt P.L.	
T - P	5 49	644 83.	3 00	639 34.	T. P.	
16+38			5 12	633 71.		℄ Break in Pvmt

Profile Notes Red ____ Plotted ____ Job No. 1233 Division No. ____ F.B. 1622 PG. 93
No. ____ Date ____ Date ____ Survey of Blanche Ave. Sec. B
X-Sec. Notes Chkd ____ Checked ____ Survey by MRS Notes ____ Date 5-1-50
No. ____ Date ____ Date ____ Map No. ____ Index Change ____ Date ____

76L298 307 5-49

PLEASE RETURN TO
LOS ANGELES COUNTY SURVEYOR
726 LOS ANGELES COUNTY ENGINEERING BLDG.

NOTE: ANY ADDITIONS OR CHANGES ON THIS SHEET MUST BE MADE OR CIRCLED IN RED INK, WITH DATE AND NAME OF PERSON MAKING CHANGE.

Do not extend notes this side of this line.

STATION	B. S.	H. I.	F. S.	ELEV.	Blanche Left	ST. Right
16+49		644 83	5 52	639 31		℄
			5 40	[illegible] 43		15 15 rt Gut E. end N.E. Cor. CR
			5 08	[illegible]		15 15 rt Curb " " " "
			4 6	[illegible]		25' rt P.L.
			5 89	[illegible]	15 [illegible] left Gut E end S.E. Cor Cr.	
			5 55	[illegible]	15 [illegible] left Curb " " " " "	
			5 0	[illegible]	25' P.L.	
16+68			6 40	[illegible]		℄ [illegible]
			5 93	638 90		35' rt Gut N. end N.E. Cor CR
			5 30	[illegible]		35' rt Curb " " " "
			4 18	[illegible]		Gut. E. Side Rosemead Blvd. 161' rt ℄ Blanche St.
			3 [illegible]	[illegible]		Curb E. Side Rosemead Blvd 161' rt ℄ Blanche St.
			6 97	[illegible]	35' left Gut S. end S.E. Cor CR.	
			6 34	638 49	35' left Curb	
			8 91	[illegible]	Gut. E. Side Rosemead Blvd. 161' left ℄ Blanche St.	
			8 28	636 55	Curb " " " " " " " "	
17+00			5 76	[illegible]		℄
17+00			5 76	[illegible]		℄ Pvmt
"			5 30	[illegible]		℄ Curb
17+09			4 9	[illegible]	℄ int Blanche St + Rosemead Blvd.	
17+28			4 79	[illegible]		℄ Curb

F.B. 1602 PG. 94
Job No. 1333 Division No. Notes Red. Plotted Date Checked Date
Survey of Brandon St. S.D. Date Notes Chkd. Date
Survey by N.B.S. Notes J.O. Date 5-1-50
Indexed R. C. Johnson
Profile No. X-Sec. No.

76L298 307 5-49

PLEASE RETURN TO
LOS ANGELES COUNTY SURVEYOR
726 LOS ANGELES COUNTY ENGINEERING BLDG.

NOTE: ANY ADDITIONS OR CHANGES ON THIS SHEET MUST BE MADE OR CIRCLED IN RED INK, WITH DATE AND NAME OF PERSON MAKING CHANGE.

Do not extend notes this side of this line.

STATION	B. S.	H. I.	F. S.	ELEV.	Blanche Left	St. Right
17+[illegible]		6[illegible] 83	5 27	639 56		℄ Pvmt
17+[illegible]			5 89	638 94		℄ [illegible] w. side [illegible]
"			5 29	639 54		℄ Curb
BM, TE-671			5 20	639 63	BM, TE-671, Elev= 639.630, Fb 1588, Pg 79 Blanche ST. + Rosemead Blvd., N.E. cor. BT. spk. in curb, 7' N. of N. end C.R.	

Profile No. ____ Notes Red. ____ Plotted ____ Job No. 1333 Division No. ____ F.B. 1602 PG. 95
Date ____ Date ____ Survey of Brandin St. [illegible]
X-Sec. No. ____ Notes Chkd. ____ Checked ____ Survey by N.R.S. Notes [illegible] Date 5-4-50
Date ____ Date ____ Map No. ____ Date ____

F.B. 1602 Pg. 96

Job No. 1333 Division No. _____ Notes Red. _____ Plotted _____ Profile

Survey of _____ Date _____ Date _____ No. _____

Survey by _____ Notes _____ Notes Chkd. _____ Checked _____ X-Sec.

Indexed _____ Date _____ Date _____ Date _____ No. _____

STATION	B. S.	H. I.	F. S.	ELEV.

Do not extend notes this side of this line.

PLEASE RETURN TO
LOS ANGELES COUNTY SURVEYOR
726 LOS ANGELES COUNTY ENGINEERING BLDG.

NOTE: ANY ADDITIONS OR CHANGES ON THIS SHEET MUST BE MADE OR CIRCLED IN RED INK, WITH DATE AND NAME OF PERSON MAKING CHANGE.

76L298 307 5-49

Notes Ck'd by	Survey of Brandon ST. S.S. DIST
Map No.	W. O. 1333 Tape No. 098 St'd. 68 °F
Office Work	Surveyed by N. R. Smith
Checked	Notes " Date 5-2-50
Date	Indexed A. C. Johnson

F. B. 1602 PG. 97

SEP 15 '50

TOPOGRAPHY

on

ELMA ROAD

from

MICHILLINDA AVE TO ROSEMEAD BLVD

C.I. 1333

BRANDON STREET S.S. DIST.

N. R. Smith - Chief
J. Ochsner - Ist.
W. Edmondson - Hd. Chn.
J. Parker - Rear "

Note: Any Additions or Changes on This Sheet Must be Made or Circled in Red Ink With Date and Name of Person Making Change.

Do not extend notes this side of this line.

RETURN TO
LOS ANGELES COUNTY SURVEYOR
726 LOS ANGELES COUNTY
ENGINEERING BLDG.

76F309S 247 10M 1-49

F. B. 1602 PG. 98

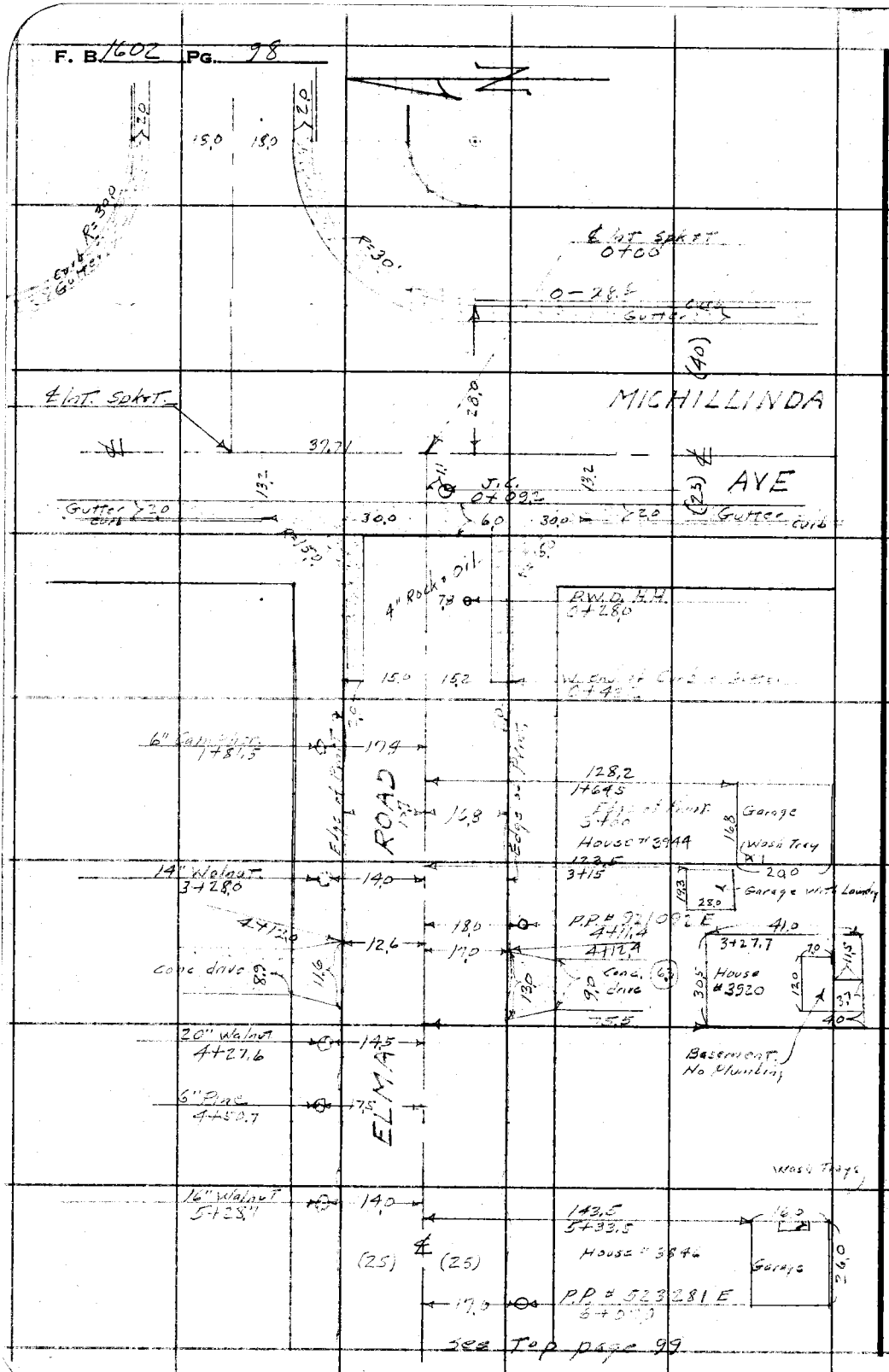

RETURN TO
LOS ANGELES COUNTY SURVEYOR
725 LOS ANGELES COUNTY
ENGINEERING BLDG.

Do not extend notes this side of this line.

Note: Any Additions or Changes on This Sheet Must be Made or Circled In Red Ink With Date and Name of Person Making Change.

Notes Ck'd by	Survey of Brandon St. S.S. Dist
Map No.	W. O. 1333 Tape No. D98 St'd. 68 °F
Office Work	Surveyed by H. R. Smith
Checked	Notes Date 5-2-50
Date	Indexed A. C. Johnson

F. B. 1602 PG. 99

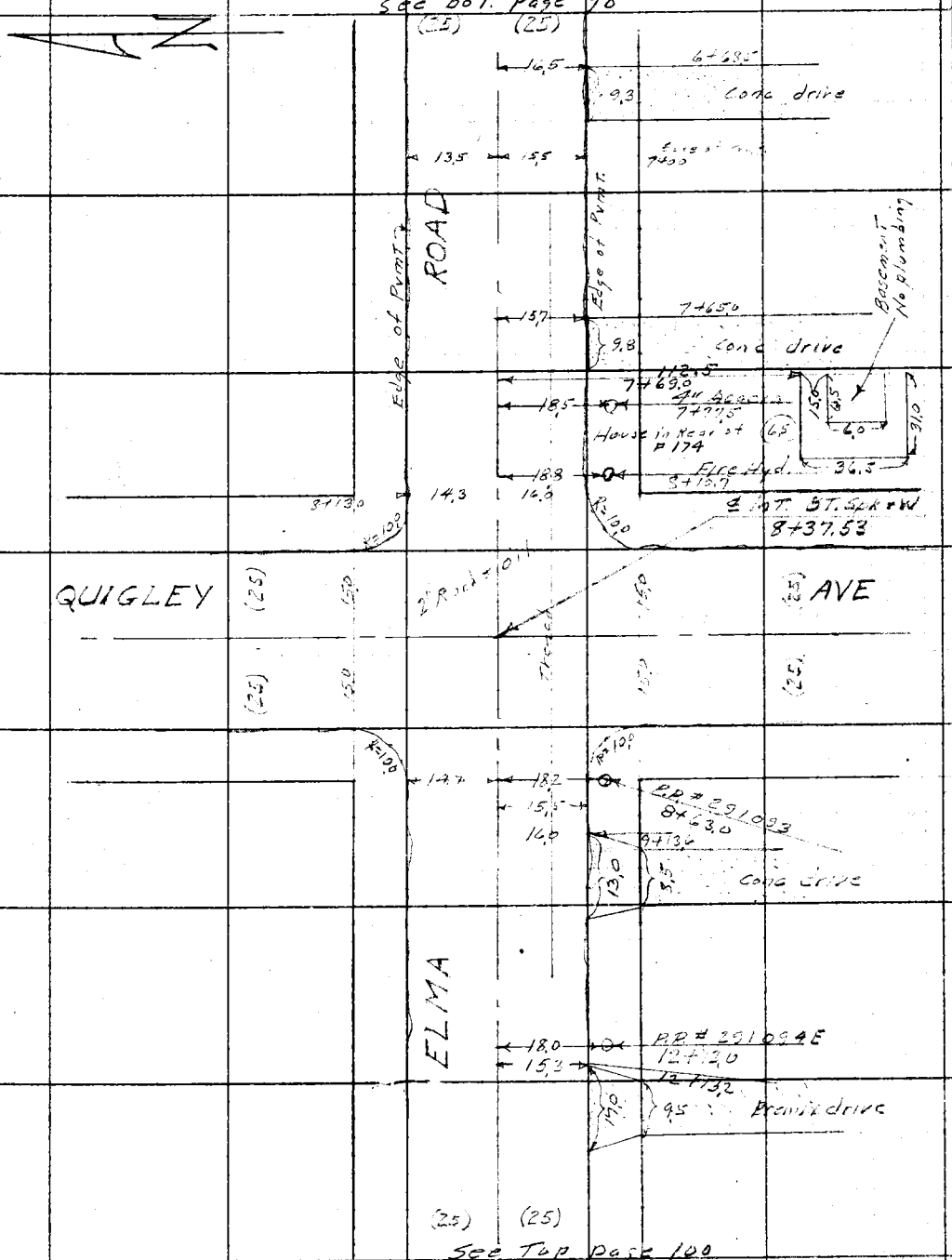

Note: Any Additions or Changes on This Sheet Must be Made or Circled in Red Ink With Date and Name of Person Making Change.

Do not extend notes this side of this line.

RETURN TO
LOS ANGELES COUNTY SURVEYOR
726 LOS ANGELES COUNTY
ENGINEERING BLDG.

76F309S 247 10M 1-49

F. B. 1602 PG. 100

See bot page 99

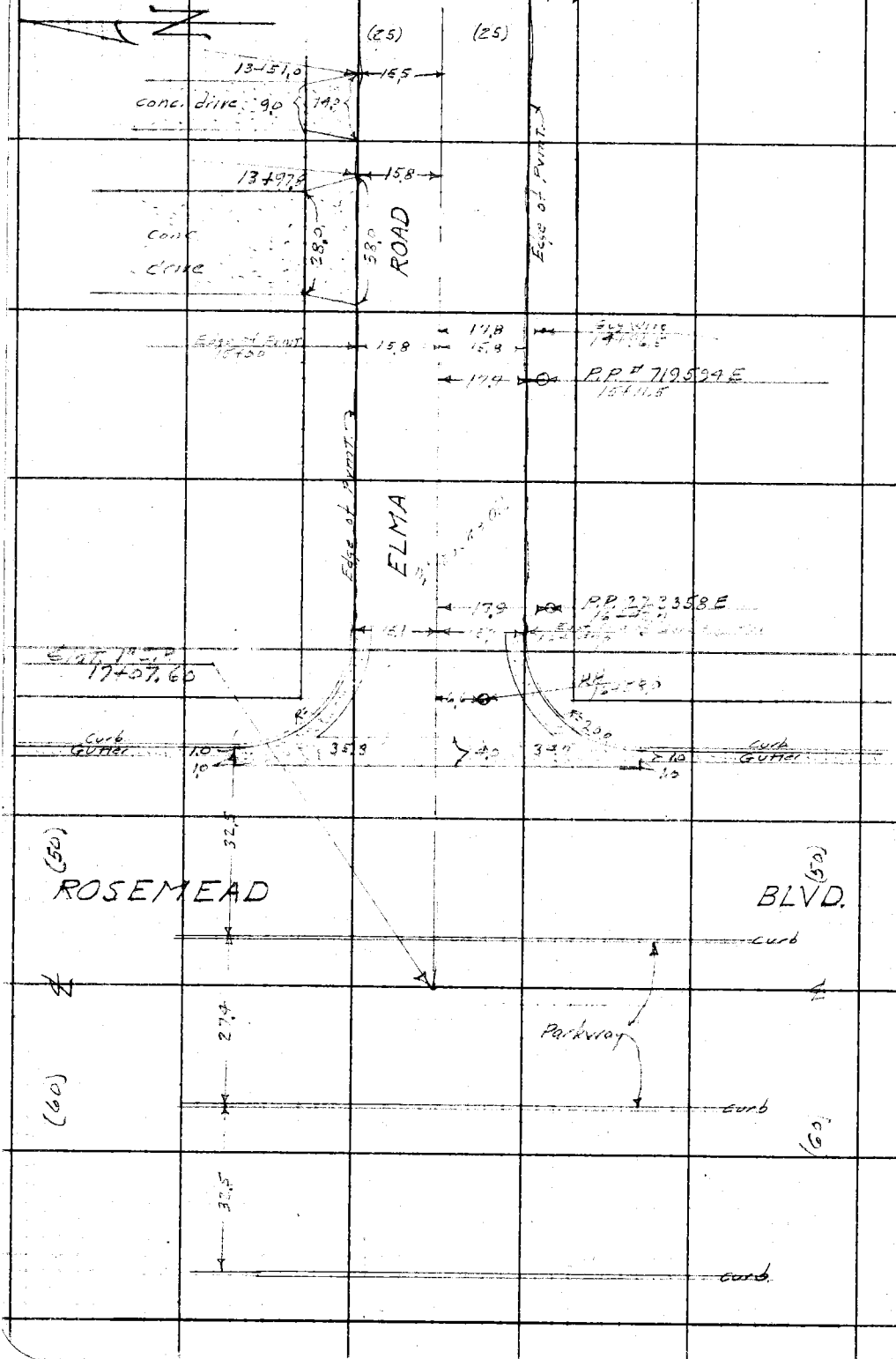

RETURN TO
LOS ANGELES COUNTY SURVEYOR
725 LOS ANGELES COUNTY
ENGINEERING BLDG.

Do not extend notes this side of this line.

Note: Any Additions or Changes on This Sheet Must be Made or Circled in Red Ink With Date and Name of Person Making Change.

Profile No.	Notes Red.	Plotted	Job No. 1333	Division No.	F.B. 1602 PG. 101
	Date	Date	Survey of Branion St. S.S. Dist.		
X-Sec. No.	Notes Chkd. H.D.H.	Checked	Survey by N.R. Smith	Notes J.O.	Date 5-8-50
	Date 5-11-50	Date	Map No.	Indexed Johnson	Date SEP 15 50

CROSS SECTIONS

on

ELMA ROAD

from

MICHILLINDA AVE to ROSEMEAD BLVD.

C.I. 1333

BRANION STREET S.S. DIST.

N.R. Smith
J. Cooper
W. Edmondson
J. Parker

STATION	B.S.	H.I.	F.S.	ELEV.

NOTE: ANY ADDITIONS OR CHANGES ON THIS SHEET MUST BE MADE OR CIRCLED IN RED INK. WITH DATE AND NAME OF PERSON MAKING CHANGE.

Do not extend notes this side of this line.

PLEASE RETURN TO
LOS ANGELES COUNTY SURVEYOR
726 Los Angeles County Engineering Bldg.

76L298 307 5-49

76L298 307 5-49

PLEASE RETURN TO
LOS ANGELES COUNTY SURVEYOR
726 LOS ANGELES COUNTY ENGINEERING BLDG.

NOTE: ANY ADDITIONS OR CHANGES ON THIS SHEET MUST BE MADE OR CIRCLED IN RED INK, WITH DATE AND NAME OF PERSON MAKING CHANGE.

Do not extend notes this side of this line.

STATION	B. S.	H. I.	F. S.	ELEV.	Elma	Road
					Left	Right
B.M. TE-423	3 84	621 09		617 25	B.M. TE-423, Elev.=617.254 Michillinda Blvd. + Elma Road N.W. Corner. B.T. Spk. in Cb. 12' N. of N. end of C.R.	F.B. 1488 page 219
0-58			4 9	61 62		℄
"			5 42	61 5 [illegible]		30' Curb E. end of S.E. C.R.
"			6 09	[illegible]		30' [illegible]
"			5 [illegible]	[illegible]		118' ℄ La Rosa Rd.
"			5 8[illegible]	[illegible]		68' Gut E. end of N.E. C.R.
"			5 [illegible]	[illegible]		6[illegible]' Curb
0-78			4 85	616 24		℄
			5 08	616 [illegible]	12' [illegible]	
"			4 46	[illegible]	[illegible]	
"			3 89	[illegible]		98' Gut N. end of N.E. C.R.
"			3 27	617 [illegible]		[illegible]
0+0[illegible]			4 [illegible]	61[illegible]	℄ Int. Elma Rd + [illegible]	[illegible] Ave.
0+092			4 92	616 17		℄
"			4 92	616 17	1.1 J.C. N. Rim	Rod 4.92 Rod 4.94
"			4 94	[illegible]	1.1 J.C. S. Rim	Meas [illegible] Meas 8.20
"			4 95	616 14	1.1 J.C. W. Rim	dia [illegible] dia 1.75
"			14 89	60[illegible]	21" Inlet North	[illegible] 14.39
"			14 89	[illegible]	21" Outlet South	Rod 4.9[illegible]
"			13 70	607 [illegible]	8" Inlet West	Meas [illegible] dia. .67
						13.70

F.B. 1602 PG. 102

Job No. 1333 Division No. ____ Notes Red. J.O. Plotted ____ Date 5-3-50 Date ____ No. ____ Profile ____

Survey of Brandon St. S.S. Dist. Notes J.O. Date 5-2-50 Notes Chkd. ____ Checked ____ Date ____ No. ____ X-Sec. ____

Survey by N.R. Smith Date 5-2-50

Indexed A. C. Johnson

76L298 307 5-49

PLEASE RETURN TO
LOS ANGELES COUNTY SURVEYOR
726 LOS ANGELES COUNTY ENGINEERING BLDG.

NOTE: ANY ADDITIONS OR CHANGES ON THIS SHEET MUST BE MADE OR CIRCLED IN RED INK, WITH DATE AND NAME OF PERSON MAKING CHANGE.

Do not extend notes this side of this line.

STATION	B. S.	H. I.	F. S.	ELEV.	[illegible]	Rd.
0+13.2		621 09	5 00	616 09		℄
			4 64	616 45		30' [illegible] N. [illegible] N.W. C.R.
			3 97	617 12		30' Curb [illegible]
			3 05	618 04		[illegible]
			✓			16' N. ℄ Elma Rd
			2 40	619 69		Curb W. Side [illegible]
			✓			16' N. ℄ Elma Rd
			5 39	615 72	30' [illegible] S. W. C. R.	
			4 70	616 39	30' Curb	
			6 8[illegible]	[illegible]	[illegible] W. Side [illegible]	[illegible] ℄ Elma Rd
			6 17	614 92	Curb	
0+28.2			4 47	616 62		℄
			4 52	616 57		15.2 [illegible] W. end N.W. C.R.
			3 86	617 22		[illegible] Curb
			3 6	617 5[illegible]		25' P.L.
			[illegible]	617 13	15' [illegible] W. [illegible] S.W. C.R.	
			4 29	616 80	15' Curb	
			4 3	616 8[illegible]	25' P.L.	
[illegible]			4 09	617 00		℄
			4 36	616 73		15.2 [illegible] End of [illegible]
			3 70	617 39		15.2 Curb [illegible] Curb

Profile No. ____ Notes Red. JO Date [illegible] Plotted ____ Date ____ Job No. [illegible] Division No. ____ F.B. 1602 PG. 103

X-Sec. No. ____ Notes Chkd. ____ Date ____ Checked ____ Date ____ Survey of [illegible] Survey by N.R.S. Notes J.C. Date [illegible]

Map No. ____ Indexed ____ Date ____

76L298 307 5-49

PLEASE RETURN TO
LOS ANGELES COUNTY SURVEYOR
726 LOS ANGELES COUNTY ENGINEERING BLDG.

NOTE: ANY ADDITIONS OR CHANGES ON THIS SHEET MUST BE MADE OR CIRCLED IN RED INK, WITH DATE AND NAME OF PERSON MAKING CHANGE.

Do not extend notes this side of this line.

STATION	B. S.	H. I.	F. S.	ELEV.	Flow line	Rg. Rc
0+45		621 [illegible]	4 58	[illegible]	15' [illegible]	
"			3 92	[illegible]	16' [illegible]	
1+00			3 20	[illegible]		#
"			3 70	[illegible]		10.7' edge of Pvmt.
"			2 8	[illegible]		25' P.L.
"			3 79	[illegible]	16.6' edge of Pvmt.	
			3 7	[illegible]	25' P.L.	
T.P.	7.34	625.24	3 19	617 90	T.P.	
1+64			6 12	[illegible]		#
"			6 2	[illegible]	25' P.L.	
"			6 58	613 6.	12.2' Garage Floor [illegible]	Alinement 3944
2+00			5 35	619 89		#
			5 26	619 46		10' edge of Pvmt
			4 8	620 5.		25' P.L.
			3 0	[illegible]		16' Back of lot line
"			5 96	61[illegible] 39	16.5' edge of Pvmt	
"			5 9	619 4.	25' P.L.	
"			6 6	618 7.	16' Back lot line	
3+05			3 07	622 17		#
"			3 50	62[illegible] 72		10' edge of Pvmt
"			2 7	622 6.		25' P.L.

F.B. 1602 PG. 104
Survey of Brandon [illegible]
Survey by [illegible]
Indexed [illegible]

Job No. 1333 Division No. _____ Notes Red. [illegible] Plotted _____ Profile No. _____
Notes [illegible] Date [illegible] Date _____ X-Sec. No. _____
Notes Chkd. _____ Checked _____
Date _____ Date _____

76L298 307 5-49

PLEASE RETURN TO
LOS ANGELES COUNTY SURVEYOR
726 LOS ANGELES COUNTY ENGINEERING BLDG.

NOTE: ANY ADDITIONS OR CHANGES ON THIS SHEET MUST BE MADE OR CIRCLED IN RED INK, WITH DATE AND NAME OF PERSON MAKING CHANGE.

Do not extend notes this side of this line.

STATION	B. S.	H. I.	F. S.	ELEV.	[illegible]	[illegible]
3+00		625 24.	3 69	621 55	16.6' edge [illegible] Pr MT	
			3 5	621 7.	25' P.L.	
T.P.	[illegible]	627 97.	3 15	622 09.	T.P.	
3+15			5 44	622 53		℄
"			5 7	622 31.	[illegible]	
"			6 25	621 72	122.5 Garage [illegible] Bear [illegible] #3920	
3+277			5 15	622 52		℄
"			5 5	622 51.	[illegible]	
			10 67	617 29	[illegible] #3920 [illegible]	[illegible]
T.P	8 15	620 19.	5 81	622 09.	T.P.	
4+00			5 73	624 46		℄
			6 14	624 05		11' edge [illegible]
			5 2	625 0.		[illegible]
			3 1	627 1.		16' [illegible]
			6 53	623 66	16.6 edge [illegible] Pr MT	
			6 2	624 0.	25' P.L.	
			7 3	622 9.	16' [illegible] S.W. [illegible]	
5+00			3 [illegible]	626 78		℄
"			3 78	626 42		12' edge [illegible]
			2 9	627 3.		25' P.L.
			4 00	626 19.	16' edge [illegible]	

Profile No. ____ Date ____ Notes Red. ____ Plotted ____ Date ____ Job No. 1333 Division No. ____ Survey of [illegible] Notes [illegible] Date [illegible] F.B. 1602 PG. 105

X-Sec. No. ____ Date ____ Notes Chkd. ____ Date ____ Checked ____ Date ____ Survey by N.R.S. Date [illegible] Map No. ____ Indexed A. C. Johnson Date ____

76L298 307 5-49

PLEASE RETURN TO
LOS ANGELES COUNTY SURVEYOR
726 LOS ANGELES COUNTY ENGINEERING BLDG.

NOTE: ANY ADDITIONS OR CHANGES ON THIS SHEET MUST BE MADE OR CIRCLED IN RED INK, WITH DATE AND NAME OF PERSON MAKING CHANGE.

Do not extend notes this side of this line.

STATION	B. S.	H. I.	F. S.	ELEV.	[illegible]	[illegible]
5+00		630 [illegible]	3 6	626 6.	25' P.L.	
T.P.	6 29	633 42.	3 06	627 12.	T.P.	
5+33.5			5 77	627 65.		℄
			6 22	627 20.	25' P.L.	
			7 19	626 23.	143.5 Garage Floor [illegible]	
T.P.	7 42	634 55.	6 29	627 13.	T.P.	
6+00			5 37	629 18.		℄
			5 86	628 69.		14.5' edge of pvmt
			4 9	629 6.		25' P.L.
			2 0	632 5.		161' Brick lot line
			6 00	628 55.	15.5 edge of pvmt	
			5 5	629 0.	25' P.L.	
			7 1	627 4.	161' Brick lot line	Middle of lot #73
7+00			3 30	631 25.		℄
			3 74	630 81.		13.5 edge of pvmt
			3 1	631 4.		25' P.L.
			4 03	630 52.	15.5 edge of pvmt	
			3 5	631 0.	25' P.L.	
T.P.	8 01	639 40.	3 16	631 39.	T.P.	
7+64			6 78	632 62.		℄
			6 8	632 6.	25' P.L.	

F.B. 1602 PG. 106
Job No. 1333 Division No. ____ Notes Red. ____ Plotted ____ Profile
Survey of Brandon St. [illegible] Date ____ No. ____
Survey by N.B.S. Notes J.O. Notes Chkd. ____ Checked ____ X-Sec.
Indexed A. C. Jennson Date [illegible] Date ____ No. ____

76L298 307 5-49

PLEASE RETURN TO
LOS ANGELES COUNTY SURVEYOR
726 LOS ANGELES COUNTY ENGINEERING BLDG.

NOTE: ANY ADDITIONS OR CHANGES ON THIS SHEET MUST BE MADE OR CIRCLED IN RED INK, WITH DATE AND NAME OF PERSON MAKING CHANGE.

Do not extend notes this side of this line.

STATION	B. S.	H. I.	F. S.	ELEV.	Elma	Rd
7+60		639 [illegible]	13 93	625.47	112.5 House Rd 5.174 B[illegible]	Rod 7.43 Mon 6.50 13.93
8+00			6 10	633.30		℄
8+12			5 77	633.53		℄
"			6 22	633.18		14.2 E. end of Point Return N.E. Cor
"			5 5	633.9		25' P.L. Cor
"			1 9	637.5		161 B[illegible]
			6 [illegible]	632.9	16' L. end of Point Return	S.E. Cor.
			5 [illegible]	633.5	25' P.L. Cor	
			8 5	630.9	161' B[illegible] S.A.	[illegible]
8+33			5 71	633.69		℄
			5 69	633.71		26.2 N. end of Point Return N.E. Cor
			6 30	633.10	26' S. end of Point Return	S.E. Cor
8+37.42			5 42	633.97	℄ INT Elma Rd + Quigley Ave.	
			2 64	637.34		161 N. ℄ Elma Rd. [illegible]
			8 34	631.04	161 S. ℄ Elma Rd. Quigley	Ave.
8+53			5 15	634.25		℄
			5 29	634.11		24.2 N. end of Point Return N.W. Cor
			5 88	633.52	26.2 S. end of Point Return	S.W. Cor
8+[illegible]			4 80	634.60		℄
			5 33	634.07		14.2 W. end of Point Return N.W. Cor
			4 5	634.9		25' P.L. Cor.

Profile No. ____ Notes Red. ____ Plotted ____ Job No. ____ Division No. ____
X-Sec. No. ____ Date ____ Date ____ Survey of ____
Notes Chkd. ____ Checked ____ Survey by ____ Notes ____ Date ____
Date ____ Date ____ Map No. ____ Indexed ____ Date ____

F.B. ____ PG. 167

76L298 307 5-49

PLEASE RETURN TO
LOS ANGELES COUNTY SURVEYOR
726 LOS ANGELES COUNTY ENGINEERING BLDG.

NOTE: ANY ADDITIONS OR CHANGES ON THIS SHEET MUST BE MADE OR CIRCLED IN RED INK, WITH DATE AND NAME OF PERSON MAKING CHANGE.

Do not extend notes this side of this line.

STATION	B. S.	H. I.	F. S.	ELEV.	Elma Feet	Rd. Ft.
8+63		639.112	1.7	637.7		16' Back of Line
"			5.53	633.87	18" Wood Post Return S.W. Cor	
"			4.9	634.2	25' P.L. Cor.	
"			7.7	631.7	16' Back of Line	
9+00			4.6	635.24		℄
"			4.41	634.99		12' edge of Pavt
"			3.1	636.3		25' P.L.
"			4.81	634.59	15" edge of Pavt	
"			4.5	634.9	25' P.L.	
T.P.	6.63	642.141	3.89	638.51	T.P.	
10+00			5.29	636.85		℄
"			5.41	636.73		14' edge of Pavt
			4.7	637.4		25' P.L.
			2.5	639.6		16' Back of Line
			5.92	636.22	16' edge of Pavt	
			5.7	636.4	25' P.L.	
			7.5	634.6	16' Back of Line S.E. Cor	16' to 28' [illegible]
11+00			4.2[illegible]	63[illegible]		℄
"			4.54	[illegible]		14' edge of Pavt
"			3.7	635.[illegible]		25' P.L.
"			4.74	63[illegible]	15' edge of Pavt	

F.B. 162 PG. 118

Profile No. ____ X-Sec. No. ____

Plotted ____ Date ____ Checked ____ Date ____

Notes Red. ____ Date ____ Notes Chkd. ____ Date ____

Division No. ____ Job No. 1332 Burbank ST SE Rd

Survey of Burbank ST SE Rd

Survey by NRL Notes LC

Indexed E. C. Johnson Date 12-5-50

76L298 307 5-49

PLEASE RETURN TO
LOS ANGELES COUNTY SURVEYOR
726 LOS ANGELES COUNTY ENGINEERING BLDG.

NOTE: ANY ADDITIONS OR CHANGES ON THIS SHEET MUST BE MADE OR CIRCLED IN RED INK. WITH DATE AND NAME OF PERSON MAKING CHANGE.

Do not extend notes this side of this line.

STATION	B. S.	H. I.	F. S.	ELEV.	Elmo	Rd
11+00		642 14	4 5	637 6	25 P.L.	
T.P.	6 37	644 15	4 [illegible]	637 78	T.P.	
12+00			5 23	638 92		℄
"			5 [illegible]	638 43		14 Sedge [illegible]
"			5 3	638 8		25 P.L.
"			2 0	[illegible]		[illegible]
			[illegible]	638 [illegible]	[illegible]	
			5 4	638 7	[illegible]	
			6 0	638 1	[illegible]	
			10 [illegible]	63[illegible]	[illegible]	
"			8 3	635 [illegible]	[illegible]	
13+0				640 01		
			4 70	639 45		16 [illegible]
			4 4	639 7		
			4 [illegible]	639 4	14 Sedge [illegible]	
			[illegible]	639 3	[illegible]	
T.P.	6 70	[illegible] 62	4 23	[illegible]	T.P.	
[illegible]			5 33	641 29		℄
			5 78	640 84		15 Sedge [illegible]
			5 0	641 6		[illegible]
			2 7	643 9		[illegible]
			6 [illegible]	640 52	15 Sedge [illegible]	

Profile No. ____ Notes Red. ____ Date ____ Plotted ____ Date ____ Job No. 1332 Division No. ____ Survey of [illegible] Notes [illegible] Date ____

X-Sec. No. ____ Notes Chkd. ____ Date ____ Checked ____ Date ____ Survey by [illegible] Notes [illegible] Date ____

Map No. ____ Date ____ Indexed [illegible] Date ____

F.B. PG. 109

76L298 307 5-49

PLEASE RETURN TO
LOS ANGELES COUNTY SURVEYOR
726 LOS ANGELES COUNTY ENGINEERING BLDG.

NOTE: ANY ADDITIONS OR CHANGES ON THIS SHEET MUST BE MADE OR CIRCLED IN RED INK, WITH DATE AND NAME OF PERSON MAKING CHANGE.

Do not extend notes this side of this line.

STATION	B. S.	H. I.	F. S.	ELEV.	[illegible]	[illegible]
					[illegible]	[illegible]
14+00		646 62	5 7	640 9	25' [illegible]	
			7 7	638 9	[illegible] S.W. [illegible] 87 Th. 774	
15+00			4 04	642 58		℄
			4 49	642 13		15' edge [illegible]
			3 8	642 8		25' [illegible]
			4 44	641 93	15' edge [illegible]	
			[illegible]	642 5	[illegible]	
T.P.	6 90	648 [illegible]	4 13	[illegible]	T.P.	
16+00			5 14	643 55		℄
			5 43	643 [illegible]		14' [illegible]
			4 3	644 4		[illegible]
			5 75	642 94	15' edge [illegible]	
			5 5	643 2	[illegible]	
16+47			4 90	643 79	[illegible]	℄
			4 81	643 88		15' Gut F end of N.E. Cor C.R.
			3 8	644 9		25' P.L.
			5 21	643 48	15' Gut F end S.E. Cor C.R.	
			4 74	643 95	15' Curb [illegible]	
			5 3	643 4	[illegible]	
16+66.7			5 36	643 33		℄ [illegible]
			[illegible]	643 95		35' Gut N. [illegible] N.E. Cor C.R.

F.B. PG.

Survey of [illegible] Job No. [illegible] Division No. [illegible] Notes Red. [illegible] Plotted [illegible] Profile

Survey by [illegible] Notes [illegible] Date [illegible] Date [illegible] No. [illegible]

Indexed A. C. Johnson Date [illegible] Notes Chkd. [illegible] Checked [illegible] X-Sec.

Date [illegible] Date [illegible] No. [illegible]

76L298 307 5-49

PLEASE RETURN TO
LOS ANGELES COUNTY SURVEYOR
726 LOS ANGELES COUNTY ENGINEERING BLDG.

NOTE: ANY ADDITIONS OR CHANGES ON THIS SHEET MUST BE MADE OR CIRCLED IN RED INK, WITH DATE AND NAME OF PERSON MAKING CHANGE.

Do not extend notes this side of this line.

STATION	B. S.	H. I.	F. S.	ELEV.	Elev	Rd.
16+66		648	4.12	644.57		35' Sec. Mead of Rd. Sur. Lic.
			2.01	646.31		Bt. E. side Rosemead Blvd
			1.78	646.91		Curb, E. side Rosemead Blvd
						16' E. of Flowline
			3.[illegible]	642.74	35' Bu[illegible]	
			5.33	643.36	30' Bu[illegible]	
			7.49	640.72	Bu[illegible] E. side Rosemead Blvd	
			7.33	641.36	Bu[illegible]	
[illegible]			4.57	644.12		℄ Pave
			4.05	644.64		℄ Pave
[illegible]			5.9	644.8	[illegible]	
17+[illegible]			3.65	645.05		℄ Curb
			4.16	644.53		℄ Pave
17+[illegible]			4.81	643.88		℄ Bu[illegible]
			[illegible]	644.52		℄ Curb
BM. TE-693			4.00	648.69	BM. TE-69 Elev. 6[illegible]	Rd. 31+00 Bt.
					Rosemead Blvd. + Elm[illegible] Sta. N.S. Sur.	
					Bt. Sou. in curb, 7' West N. end S.B.	

Profile No.____ Notes Red.____ Plotted____ Job No. 1233 Division No.____
X-Sec. No.____ Date____ Date____ Survey of [illegible]
Notes Chkd.____ Date____ Checked____ Date____ Survey by [illegible] Notes [illegible] Date [illegible]
Map No.____ Date____ Date____

F.B. 1601 PG. 111

F.B. 1602 PG. 112

Job No. 1333 Division No. _____ Notes Red. _____ Plotted _____ Profile

Survey of Brandon ST. S.S. DIST. _____ Date _____ Date _____ No. _____

Survey by _____ Notes _____ Notes Chkd. _____ Checked _____ X-Sec.

Indexed _____ Date _____ Date _____ Date _____ No. _____

STATION	B. S.	H. I.	F. S.	ELEV.

76L298 307 5-49

PLEASE RETURN TO
LOS ANGELES COUNTY SURVEYOR
726 LOS ANGELES COUNTY ENGINEERING BLDG.

Do not extend notes this side of this line.

NOTE: ANY ADDITIONS OR CHANGES ON THIS SHEET MUST BE MADE OR CIRCLED IN RED INK, WITH DATE AND NAME OF PERSON MAKING CHANGE.

Notes Ck'd by	Survey of Brandon ST.S.S. DIST.
Map No.	W. O. 1333 Tape No. 098 St'd. 68 °F
Office Work	Surveyed by H. R. Smith
Checked	Notes " Date 5-3-50
Date	Indexed A. C. Johnson

F. B. 1602 PG. 113

SEP 15 '50

TOPOGRAPHY
on
MOHAWK STREET
from
MICHILLINDA AVE TO ROSEMEAD BLVD.
C.I. 1333
BRANDON ST. S.S. DIST.

H. R. Smith	Chief
J. Johnson	[illegible]
W. Edmondson	[illegible]
J. Parker	Rear [illegible]

Note: Any Additions or Changes on This Sheet Must be Made or Circled in Red Ink With Date and Name of Person Making Change.

Do not extend notes this side of this line.

RETURN TO
LOS ANGELES COUNTY SURVEYOR
726 LOS ANGELES COUNTY
ENGINEERING BLDG.

76F309S 247 10M 1-49

F. B. 1602 PG. 114

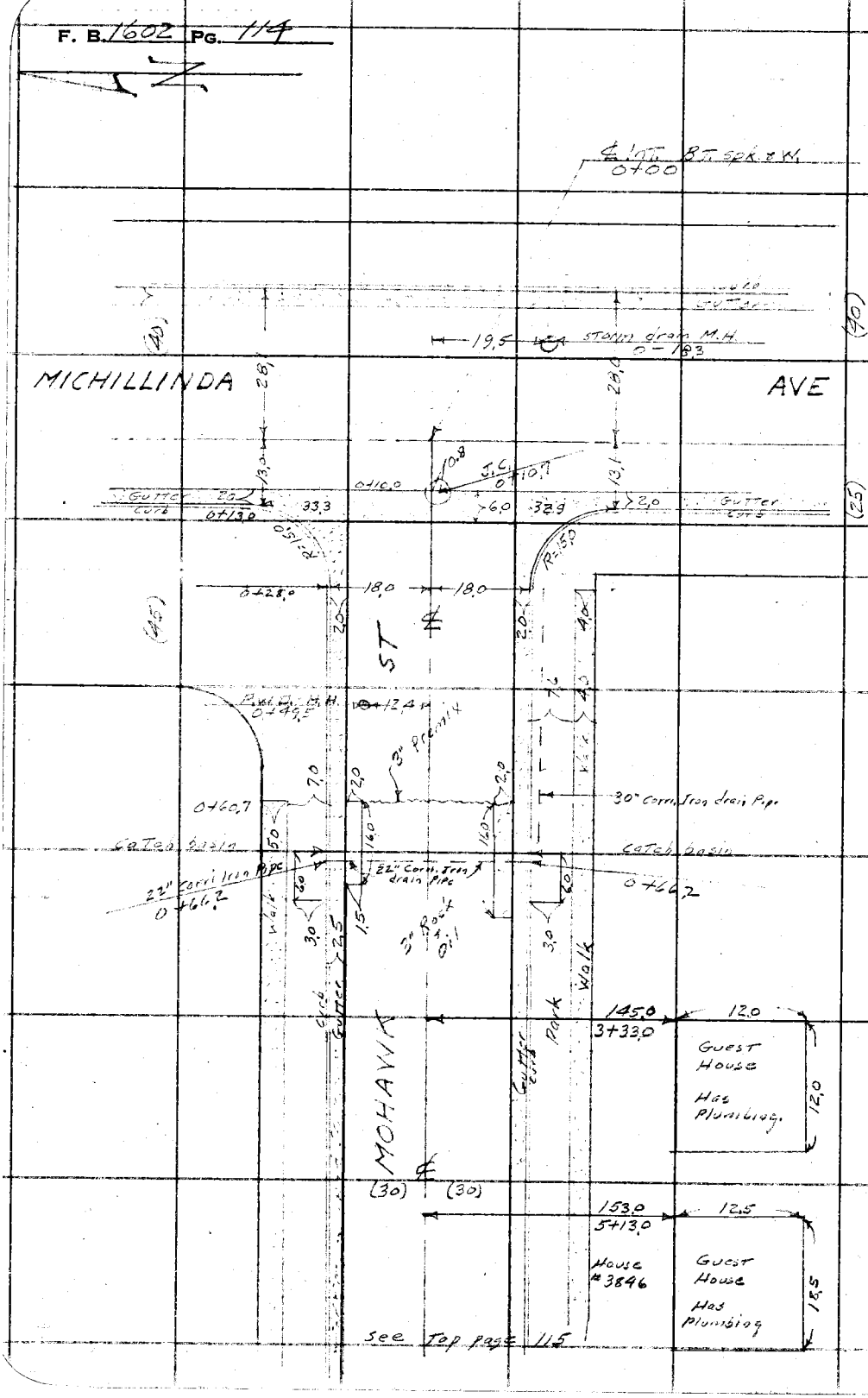

RETURN TO
LOS ANGELES COUNTY SURVEYOR
726 LOS ANGELES COUNTY
ENGINEERING BLDG.

Do not extend notes this side of this line.

Note: Any Additions or Changes on This Sheet Must be Made or Circled in Red Ink With Date and Name of Person Making Change.

Notes Ck'd by	Survey of Brandon St. S.S. Dist
Map No.	W. O. 1333 Tape No. 098 St'd. 68° °F
Office Work	Surveyed by N.R. Smith
Checked	Notes " Date 5-
Date	Indexed A. C. Johnson

F. B. 1602 PG. 115

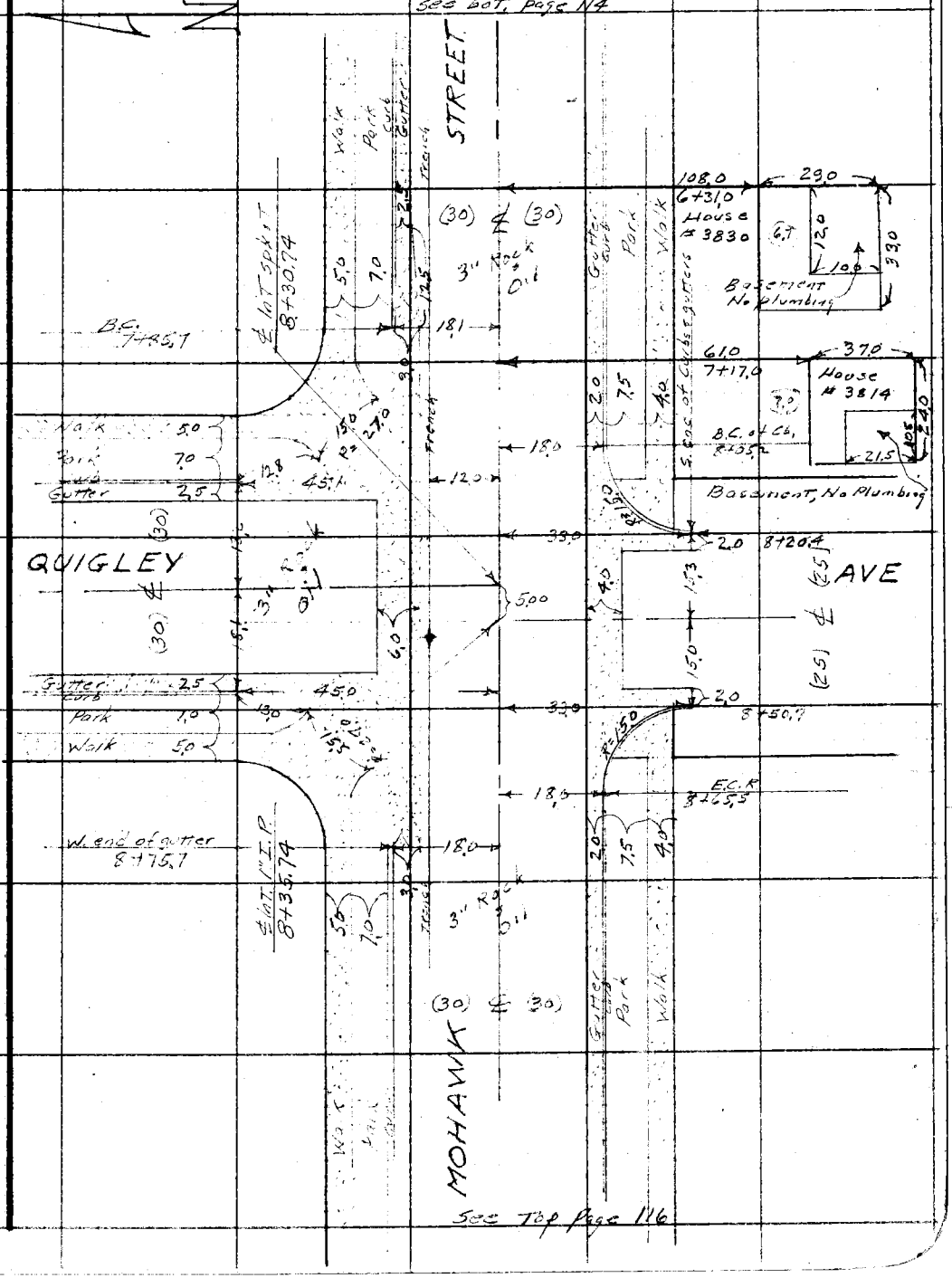

See Top Page 116

Note: Any Additions or Changes on This Sheet Must be Made or Circled in Red Ink With Date and Name of Person Making Change.

Do not extend notes this side of this line.

RETURN TO
LOS ANGELES COUNTY SURVEYOR
725 LOS ANGELES COUNTY
ENGINEERING BLDG.

76F309S 247 10M 1-49

F. B. 1602 PG. 116

See bot page 115

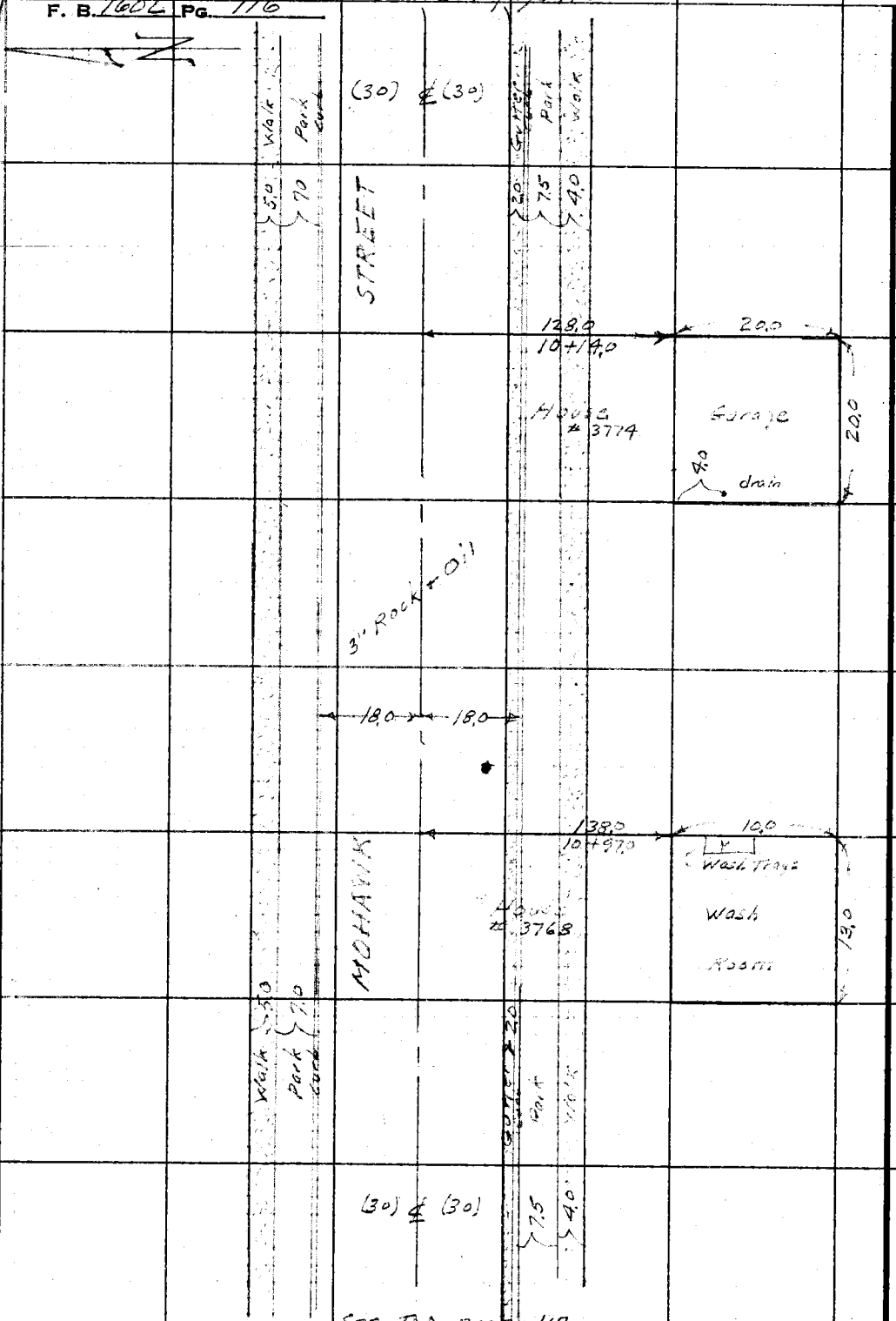

See top page 117

RETURN TO
LOS ANGELES COUNTY SURVEYOR
726 LOS ANGELES COUNTY
ENGINEERING BLDG.

Do not extend notes this side of this line.

Note: Any Additions or Changes on This Sheet Must be Made or Circled in Red Ink With Date and Name of Person Making Change.

Notes Ck'd by	Survey of Brandon ST. S.S. DIST
Map No.	W. O. 1333 Tape No. 098 St'd. 68 °F
Office Work	Surveyed by N. R. Smith
Checked	Notes " Date 5-3-50
Date	Indexed C. Johnson

F. B. 1602 Pg. 117

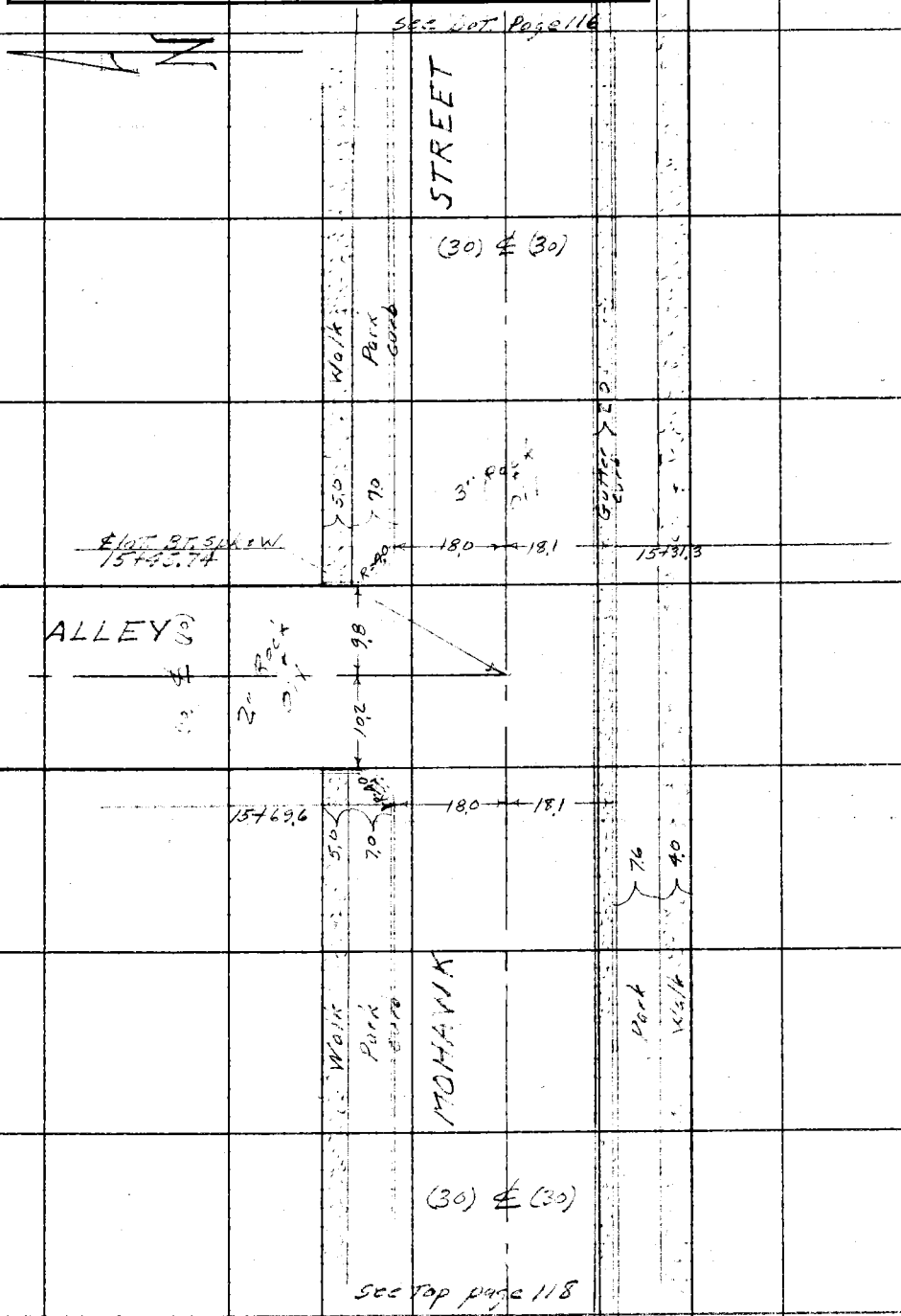

Note: Any Additions or Changes on This Sheet Must be Made or Circled in Red Ink With Date and Name of Person Making Change.

Do not extend notes this side of this line.

RETURN TO
LOS ANGELES COUNTY SURVEYOR
726 LOS ANGELES COUNTY
ENGINEERING BLDG.

76F309S 247 10M 1-49

F. B. 1602 PG. 118

see bot page 117

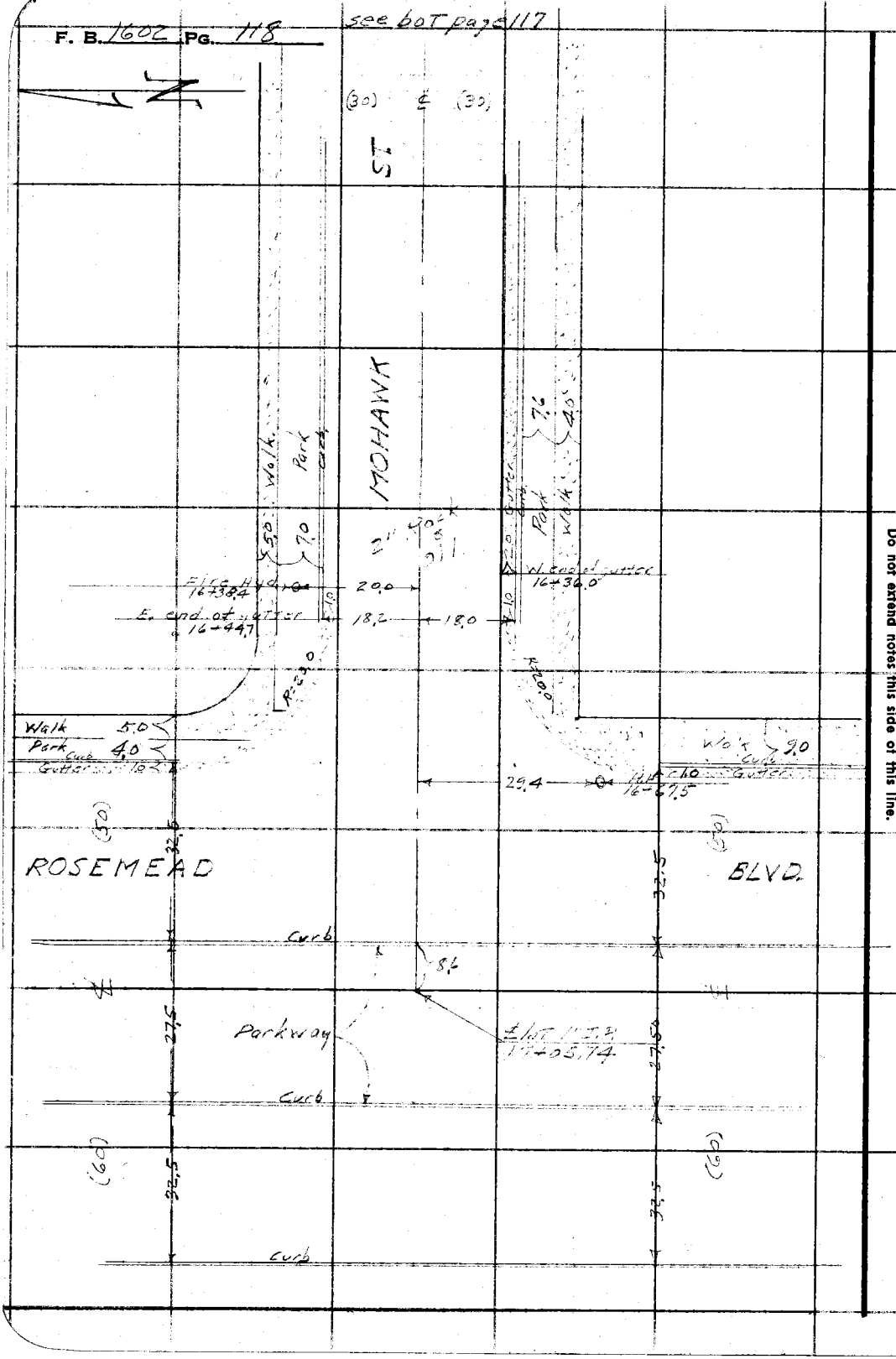

RETURN TO
LOS ANGELES COUNTY SURVEYOR
725 LOS ANGELES COUNTY
ENGINEERING BLDG.

Do not extend notes this side of this line.

Note: Any Additions or Changes on This Sheet Must be Made or Circled in Red Ink With Date and Name of Person Making Change.

Profile No.	Notes Red.	Plotted	Job No. 1333	Division No.	F.B. 1602 PG. 119
	Date	Date	Survey of Brandon ST. S.S. DIST		
X-Sec. No.	Notes Chkd. H.D.H.	Checked	Survey by N.R. Smith	Notes J. O.	Date 5-4-50
	Date 5-11-50	Date	Map No.	Indexed Johnson	Date SEP 15 50

CROSS SECTIONS
on
MOHAWK STREET
from
MICHILLINDA AVE TO ROSEMEAD BLVD
C.I. #1333
BRANDON STREET S.S. DIST.

N. R. Smith
J. Johnson
W. Edmondson
J. Parker

STATION	B. S.	H. I.	F. S.	ELEV.

NOTE: ANY ADDITIONS OR CHANGES ON THIS SHEET MUST BE MADE OR CIRCLED IN RED INK, WITH DATE AND NAME OF PERSON MAKING CHANGE.

PLEASE RETURN TO
LOS ANGELES COUNTY SURVEYOR
726 LOS ANGELES COUNTY ENGINEERING BLDG.

Do not extend notes this side of this line.

76L298 307 5-49

76L298 307 5-49

PLEASE RETURN TO
LOS ANGELES COUNTY SURVEYOR
726 LOS ANGELES COUNTY ENGINEERING BLDG.

NOTE: ANY ADDITIONS OR CHANGES ON THIS SHEET MUST BE MADE OR CIRCLED IN RED INK, WITH DATE AND NAME OF PERSON MAKING CHANGE.

Do not extend notes this side of this line.

F.B. 1602 PG. 120

Profile No. ____ X-Sec. No. ____

Plotted ____ Date ____ Notes Red J.C. Date 5-5-50

Checked ____ Date ____ Notes Chkd. ____ Date ____

Division No. ____ Job No. 1322

Survey of Brayton St. Sta. 10 to Sta. 16

Survey by M.T. Sauer Notes Sta. 0 to Sta. 13

Indexed A. C. Thompson Date 5-5-50

STATION	B. S.	H. I.	F. S.	ELEV.	Mohawk St. Left	St. Right
BM, TE-422				620 56	BM TE-422, Elev. 620.558, Michillinda Blvd (East side) BT. spk. in c.b. 4' S. of ℄ Prod. of Mohawk St.	FB. 1488 Page 219 at Mohawk St.
	H 93	623 49.				
0+00			H 89	620 61		℄ curb
			H 22	[illegible]		℄ Gut
0+00			5 07	[illegible]	℄ INT Mohawk St. & [illegible]	
0+16.7			5 34	[illegible]	c.l. D.C. Main N. Red 5.34	S. Red 5.40
			5 [illegible]	[illegible]	Mon. 8.09	Mon. 8.20
			5 39	[illegible]	dia. 1.35 / 15.18	dia. 1.35 / 15.35
			15 18	[illegible]	8' Inlet N.	
			15 35	[illegible]		W. Red 5.[illegible]
			14 [illegible]	61 1 32	8' Inlet W.	Mon. 8.19 dia. .45 / 14.16
0+13.9			5 [illegible]	[illegible]		℄ Cross Gut.
			4 25	[illegible]		33' Gut. N. end N.W. Cor. C.R.
			4 22	[illegible]		33' Curb " " "
			3 76	[illegible]		End W. Side Michillinda Ave. 87' N. ℄ Mohawk St.
			3 72	[illegible]		End E. Side Michillinda Ave. 87' N. ℄ Mohawk St.
			5 93	618 56	23' Gut. S. end S.W. Cor. C.R.	
			5 28	[illegible]	23' Curb " " "	
			3 43	618 [illegible]	Gut W. Side Michillinda Ave. 161' S. ℄ Mohawk St.	

76L298 307 5-49

PLEASE RETURN TO
LOS ANGELES COUNTY SURVEYOR
726 LOS ANGELES COUNTY ENGINEERING BLDG.

NOTE: ANY ADDITIONS OR CHANGES ON THIS SHEET MUST BE MADE OR CIRCLED IN RED INK. WITH DATE AND NAME OF PERSON MAKING CHANGE.

Do not extend notes this side of this line.

STATION	B. S.	H. I.	F. S.	ELEV.	[illegible]	[illegible]
					[illegible]	[illegible]
0+[illegible]		625 49	6 [illegible]	618.[illegible]	Curb [illegible]	[illegible]
0+[illegible]			4 82	620 66		
			4 87	620 61		18' Out [illegible] N.W. Cor. C.R.
			4 23	621 26		[illegible]
			3 9	621.6		[illegible]
			5 78	619.71	18' [illegible] S.W. Cor. C.R.	
			5 20	620 29	[illegible]	
			4 7	620.8	30' P.L.	
[illegible]			3 [illegible]	621.64		
"			7 31	617 18	Rod [illegible] mod [illegible] dia [illegible]	18' [illegible] Storm Drain
"			8 [illegible]	617.49	[illegible]	Rod 4.48 mod 1.[illegible] dia [illegible]
"			8 33	617.16	18' Inlet 2½ [illegible]	Rod 4.48 mod 1.[illegible] dia [illegible]
1+00			3 30	622.19		
			[illegible]	621.82		18' [illegible]
			3 01	622.48		[illegible] Curb
			2 7	622.8		30' P.L.
			[illegible]	624.4		[illegible]
			4 47	621 02	18' [illegible]	
			3 82	621 67	18' Curb	
			3 6	621.9	[illegible]	
T. P.	7 22	629 40	3 31	622 18	T. P.	

Profile No. ____ Notes Red. ____ Plotted ____ Job No. 1333 Division No. ____ F.B. 1602 PG. 121
X-Sec. No. ____ Date ____ Date ____ Survey of Brandon St. S.S. Dist.
Notes Chkd. ____ Checked ____ Survey by N.R. Smith Notes J.S. Date 5-4-50
Date ____ Date ____ Map No. ____ Indexed A. G. Johnston Date ____

76L298 307 5-49

PLEASE RETURN TO
LOS ANGELES COUNTY SURVEYOR
726 LOS ANGELES COUNTY ENGINEERING BLDG.

NOTE: ANY ADDITIONS OR CHANGES ON THIS SHEET MUST BE MADE OR CIRCLED IN RED INK, WITH DATE AND NAME OF PERSON MAKING CHANGE.

Do not extend notes this side of this line.

STATION	B. S.	H. I.	F. S.	ELEV.	Remarks	Sta
2+00		629.20	5.31	624.39		
"			5.56	623.84		18' Gut
"			4.92	624.48		18' Curb
"			4.5	624.9		30' P.L.
"			3.4	626.0		35' Break
"			2.2	626.7		101' Back lot line
"			6.30	623.25	18' Gut	
"			5.70	623.90	18' Curb	
"			5.5	623.9	30' P.L.	
"			6.9	622.5	16' Back lot line	
3+00			2.32	626.48		
"			2.46	626.94		
"			3.20	626.14		18' Curb
"			2.2	627.2		30' P.L.
"			0.6	628.8		50' Break
"			0.1	629.3		101' Back lot line
"			0.5	629.1		134' Back lot line
"			3.94	625.46	18' Gut	
"			3.28	626.12	18' Curb	
"			3.0	626.4	30' P.L.	
3+33			2.10	627.30		
"			2.52	626.87	18' Curb	
"			2.42	626.98	INS' GNEST	Back Floor level, Rec Hall = 3920
"			3.3	626.1	INS' Ground	
T.P.	7.25	633.65	3.00	630.65	T.P.	

F.B. 1602 PG. 122

Job No. 1333 Division No. _____ Notes Red. _____ Plotted _____ Profile _____

Survey of Branson ST S.S. DIST Date _____ Date _____ No. _____ X-Sec. _____

Survey by N.P. Smith Notes T.B. Notes Chkd. _____ Checked _____

Indexed A. C. Johnson Date 5-4-50 Date _____ No. _____

76L298 307 5-49

PLEASE RETURN TO
LOS ANGELES COUNTY SURVEYOR
726 LOS ANGELES COUNTY ENGINEERING BLDG.

NOTE: ANY ADDITIONS OR CHANGES ON THIS SHEET MUST BE MADE OR CIRCLED IN RED INK, WITH DATE AND NAME OF PERSON MAKING CHANGE.

Do not extend notes this side of this line.

STATION	B. S.	H. I.	F. S.	ELEV.	Moment	
					[illegible]	[illegible]
4+00		633 65.	4 78	628.87		℄
"			4 88	628.77		18' Gut
"			4 24	629.41		[illegible] Curb
"			3 9	629.8		30' P.L.
"			3 1	630.6		40' [illegible]
"			2 6	631.1		13[illegible] [illegible]
			5 81	627.84	18' Gut	
—			4 16	629.49	18' Curb	
			4 9	628.8	30' P.L.	
			6 7	627.0	16' [illegible]	
5+00			2 19	631.46		℄
			2 39	631.26		18' Gut
			2 [illegible]	630.89		18' [illegible]
			1 4	632.3		[illegible]
			3 41	630.24	18' Gut	
			2 78	630.87	[illegible] Curb	
			2 6	631.1	30' [illegible]	
T.P.	7 53	638 39.	2 79	631.26	T.P.	
5+13			6 63	631.76		℄
			7 20	631.19	18' Curb	
			[illegible]	631.98	153' Floor level of Guest House Rear House #3046	

Profile No. ____ Notes Red. ____ Plotted ____ Job No. 1333 Division No. ____ F.B. [illegible] PG. 123
X-Sec. No. ____ Date ____ Date ____ Survey of [illegible]
Notes Chkd. ____ Checked ____ Survey by [illegible] Notes [illegible] Date 5-4-50
Date ____ Date ____ Map No. ____ Date ____

76L298 307 5-49

PLEASE RETURN TO
LOS ANGELES COUNTY SURVEYOR
726 LOS ANGELES COUNTY ENGINEERING BLDG.

NOTE: ANY ADDITIONS OR CHANGES ON THIS SHEET MUST BE MADE OR CIRCLED IN RED INK, WITH DATE AND NAME OF PERSON MAKING CHANGE.

Do not extend notes this side of this line.

STATION	B. S.	H. I.	F. S.	ELEV.	Mohawk	FT.
5+13		632.27	7 1	631.3	155' Brass level	
6+00			4 54	633.75		℄
"			4 70	633.67		18' Gut
"			4 64	634.35		18' Curb
"			3 7	634.7		30' P.L.
"			3 3	63[illegible]		30' Brass
"			2 1	63[illegible]		30' Deep Pot Line
"			5 75	63[illegible]	18' Gut	
"			5 12	63[illegible]	16' Curb	
"			4 9	63[illegible]		
"			4 5	63[illegible]	16' Brass Pot Line	(Hand level)
6+51			3 77	634.[illegible]		℄
"			4 33	63[illegible]	18' Curb	
"			9 80	628.39	100' Dr[illegible]	Red 3.15 Mon 6.2 7.60
7+00			2 04	[illegible]		℄
"			2 22	636.16		16' Gut
"			1 59	[illegible]		18' Curb
"			1 1	637.3		30' P.L.
"			3 27	63[illegible]	18' Gut	
"			2 62	63[illegible]	18' Curb	
"			2 4	63[illegible]	[illegible]	

F.B. 1102 PG. 124

Profile No. ____ X-Sec. No. ____

Job No. 1222 Division No. ____ Notes Red. ____ Plotted ____

Survey of Broadway ST. Date ____ Date ____

Survey by W.R.S. Notes ____ Notes Chkd. ____ Checked ____

Indexed K. C. Johnson Date 5-6-58 Date ____ Date ____

76L298 307 5-49

PLEASE RETURN TO
LOS ANGELES COUNTY SURVEYOR
726 LOS ANGELES COUNTY ENGINEERING BLDG.

NOTE: ANY ADDITIONS OR CHANGES ON THIS SHEET MUST BE MADE OR CIRCLED IN RED INK. WITH DATE AND NAME OF PERSON MAKING CHANGE.

Do not extend notes this side of this line.

STATION	B. S.	H. I.	F. S.	ELEV.	Notes Left	Notes Rt.
		638.391				
T.P.	8.03	645.84	2.58	635.81	T.P.	
7+17			7.09	636.75		℄
			7.62	636.13	18' Curb	
			12.13	631.71	61' Rd. [illegible]	Mon. Rd. [illegible] "3014"
7+[illegible]			5.62	638.18		℄
			5.52	638.26		16' Bnd E. cor N.E. cor C.R.
			2.93	638.91		16' Curb
			4.6	639.3		[illegible]
8+00			5.[illegible]	638.4[illegible]		℄
8+05			5.31	638.53		℄
			6.32	637.58	16' Bnd [illegible] S.E. cor C.R.	
			5.62	638.24	18' Curb	
			5.5	638.3	30' R.R.	
			5.14	638.70		℄
8+12			5.09	638.75		45' Bnd W. cor N.E. cor [illegible]
			4.44	639.40		45' Curb
			4.06	639.76	Bnd [illegible]	31' N. ℄ Mobil [illegible]
			3.44	640.42	Curb	
			5.32	638.52	30' Pr. cor	
			6.2	637.6	147' [illegible]	[illegible]

Profile No. ____ Date ____
X-Sec. No. ____ Date ____
Notes Chkd. ____ Date ____
Notes Red. ____ Date ____
Checked ____ Date ____
Plotted ____ Date ____
Map No. ____
Job No. [illegible]
Survey of [illegible]
Survey by [illegible]
Notes [illegible]
Division No. ____
Date [illegible]
Date [illegible]
F.B. [illegible] PG. [illegible]

76L298 307 5-49

PLEASE RETURN TO
LOS ANGELES COUNTY SURVEYOR
726 LOS ANGELES COUNTY ENGINEERING BLDG.

NOTE: ANY ADDITIONS OR CHANGES ON THIS SHEET MUST BE MADE OR CIRCLED IN RED INK, WITH DATE AND NAME OF PERSON MAKING CHANGE.

Do not extend notes this side of this line.

STATION	B. S.	H. I.	F. S.	ELEV.	Mohawk	
					1157	RT.
8+20.7		642 [illegible]	5 [illegible]	638.80		℄
			5 65	638.19	33' Gut S. end S.E. Cor C.R.	
			5 10	638.74	33' Curb " " "	
8+30.7			4 87	638.97	℄ Int Mohawk [illegible]	
[illegible]			4 80	639.04	" "	" S.
8+48.7			4 59	639.25		℄
			4 21	639.63		115' Gut N. end N.W. Cor. C.R.
			3 57	[illegible]		45' Curb "
			3 27	640.57	Gut W. [illegible]	121' N. ℄ Mohawk ST
			2 62	[illegible]	Curb "	
8+50.7			4 57	639.27		℄
			5 21	638.[illegible]	33' Gut S. end S.W. Cor C.R.	
			4 54	639.3[illegible]	33' Curb " " "	
8+65.5			4 32	639.5[illegible]		℄
"			5 19	638.6[illegible]	18' Gut W. end S.W. Cor. C.R.	
			4 51	639.33	18' Curb	
			4 3	639.5	30' Pr. Car.	
			6 0	637.[illegible]	167' Back to line	
8+75.7			4 14	639.70		℄
			4 48	[illegible]		18' Gut W. end N.W. Cor. C.R.
			3 84	6[illegible]		18' Curb W. end N.W. Cor. C.R.

F.B. 1602 PG. 126
Job No. 1333 Division No. Notes Red. Plotted Date No. Profile
Survey of Brandon St [illegible] Date Date X-Sec.
Survey by N.B.S. Notes J.C. Notes Chkd. Checked Date No.
Indexed [illegible] Date 5-4-50

76L298 307 5-49

PLEASE RETURN TO
LOS ANGELES COUNTY SURVEYOR
726 LOS ANGELES COUNTY ENGINEERING BLDG.

NOTE: ANY ADDITIONS OR CHANGES ON THIS SHEET MUST BE MADE OR CIRCLED IN RED INK, WITH DATE AND NAME OF PERSON MAKING CHANGE.

Do not extend notes this side of this line.

STATION	B. S.	H. I.	F. S.	ELEV.	[illegible]	[illegible]
8+7[illegible]		643 84	3 4	6[illegible]4.		30' P.L.
			1 2	643.6.		50' Break
"			1 4	6[illegible]4.		137' Back 1st line
9+00			3 79	64[illegible]05.		℄
			4 11	63[illegible]73		18' Gut
			3 47	64[illegible]37		18' Curb
			3 0	64[illegible]8.		30' P.L.
			4 65	63[illegible]19	18' Gut	
			4 [illegible]	639.[illegible]	18' Curb	
			3 7	64[illegible]1.	30' P.L.	
T.P.	7 08	6[illegible]6 84.	4 08	639 76.	T.P.	
10+00			5 38	641 46.		℄
			5 50	641 34.		18' Gut
			[illegible]	643.02.		18' Curb
			4 5	642 3.		30' P.L.
			[illegible] 1	643 7.		40' Break
			1 8	64[illegible]0.		137' Back 1st line
			6 12	640 72.	18' Gut	
			5 49	641 35.	18' Curb	
			5 3	64[illegible]5.	30' P.L.	
			[illegible]	640 5.	167' Back 1st line	

Profile Notes Red. ____ Plotted ____ Job No. 1332 Division No. ____ F.B. ____ PG. 127
No. ____ Date ____ Date ____ Survey of Brandon St. [illegible]
X-Sec. Notes Chkd. ____ Checked ____ Survey by M.R.S. Notes J.C. Date 5-4-50
No. ____ Date ____ Date ____ Map No. ____ Date ____
Indexed Tabulation

76L298 307 5-49

PLEASE RETURN TO
LOS ANGELES COUNTY SURVEYOR
726 LOS ANGELES COUNTY ENGINEERING BLDG.

NOTE: ANY ADDITIONS OR CHANGES ON THIS SHEET MUST BE MADE OR CIRCLED IN RED INK, WITH DATE AND NAME OF PERSON MAKING CHANGE.

Do not extend notes this side of this line.

STATION	B. S.	H. I.	F. S.	ELEV.	[illegible]	[illegible]
10+10		6[illegible]	5 18	64[illegible] 66		℄
"			5 23	64[illegible] 61.	18' Curb	
"			5 39	64[illegible] 45	128' [illegible] Bear[illegible] 3774	
10+97			4 19	[illegible]		℄
"			4 23	[illegible]	18' Curb	
"			5 00	641 [illegible]	138' [illegible] Room Bear[illegible] 3768	
11+00			4 15	642 69		℄
			4 15	643 69		18' Gut
			3 61	643 23		[illegible]
			3 3	643 5.		[illegible]
			2 5	644 3.		30' Br.
			4 22	642 02.	18' Gut	
			4 20	643 64	18' Curb	
			3 9	642 9.	30' [illegible]	
T. P.	6 62	649 27.	4 19	642 65	T. P.	
12+00			5 38	643 79		℄
			5 56	64[illegible] 71		18' Gut
			4 [illegible]	[illegible]		18' Curb
			4 6	64[illegible]		30' P.L.
			1 6	647 7.		40' Br.
			1 2	648 1.		137' [illegible]

F.B. 1602 PG. 128
Job No. 1333 Division No. [illegible] Notes Red. Plotted Date No. Profile
Survey of Brandon St. S.S. Dist. Date Date No. X-Sec.
Survey by N.B.S. Notes J.O. Notes Chkd. Checked
Indexed R. C. John[illegible] Date 5-4-50 Date Date No.

76L298 307 5-49

PLEASE RETURN TO
LOS ANGELES COUNTY SURVEYOR
726 LOS ANGELES COUNTY ENGINEERING BLDG.

NOTE: ANY ADDITIONS OR CHANGES ON THIS SHEET MUST BE MADE OR CIRCLED IN RED INK, WITH DATE AND NAME OF PERSON MAKING CHANGE.

Do not extend notes this side of this line.

STATION	B. S.	H. I.	F. S.	ELEV.	[illegible] Left	RT.
12+00		649 27.	6 [illegible]	643 10	18' Gu[illegible]	
			5 50	643 7[illegible]	18' Curb	
			5 2	644 1.	30' P.L.	
			6 6	64[illegible]	18' [illegible] lot line	
13+00			4 12	[illegible]		
			4 31	644 96		18' Gu[illegible]
			3 69	645 58		18' Curb
			3 4	645 9.		[illegible]
			4 98	644 29	18' Gu[illegible]	
			4 33	644 94	18' Curb	
			4 1	645 2.	[illegible]	
T. P.	6 74	651 61.	4 50	6[illegible] 77	T. P.	
14+00			5 37	646 21		
			5 41	646 20		18' GuT
			4 90	646 71		18' Curb
			4 5	64[illegible] 1.		30' P.L.
			3 2	648 4.		40' Br.
			2 8	648 9.		138' Back lot line (Hand level)
			6 21	[illegible] 40	18' GuT	
			5 56	646 05	18' Curb	
			5 3	646 3.	30' P.L.	

Profile No. ____ Notes Red. ____ Plotted ____ Job No. 1330 Division No. ____ F.B. 7602 PG. 129
Date ____ Date ____ Survey of Brandin [illegible]
X-Sec. No. ____ Notes Chkd. ____ Checked ____ Survey by N.R.S. Notes [illegible] Date 5-4-50
Date ____ Date ____ Map No. ____ Indexed ____ Date ____

Indexed by [illegible] Johnson

76L298 307 5-49

PLEASE RETURN TO
LOS ANGELES COUNTY SURVEYOR
726 LOS ANGELES COUNTY ENGINEERING BLDG.

NOTE: ANY ADDITIONS OR CHANGES ON THIS SHEET MUST BE MADE OR CIRCLED IN RED INK, WITH DATE AND NAME OF PERSON MAKING CHANGE.

Do not extend notes this side of this line.

STATION	B. S.	H. I.	F. S.	ELEV.	Mobra	ST.
14+60		655 61.	7 0	644 6.	161' Back lot line	
14+60			4 50	647 61.		℄
15+21.4			3 42	648 19.		164' Back lot line ℄
"			3 62	647 99.		18' Cut E. end N.E. Cor C.R.
"			3 62	648 59.		18' Curb
			2 7	648 9.		30' P.L.
			4 35	[illegible]	18' Cut	
			3 70	647 91.	18' Curb	
			3 4	648 2.	30' P.L.	
15+30.7			3 33	648 22.		℄
			3 33	648 22.		22' Cut N. end N.E. Cor C.R.
			2 90	[illegible]		22' Curb "
T.P.	5 87	654 33.	3 15	648 96.	T.P.	
15+40.5			5 87	648 96.	℄ lot Mobra [illegible] + Alley	
			6 27	648 96.		18' Cross Cut
			5 87	648 96.		30'
			3 40	650 [illegible]		℄ alley 130' N. of Mobra [illegible]
15+49.4			5 66	[illegible]		℄
"			5 77	648 96.		22' Cut N. end N.W. Cor C.R.
"			5 19	[illegible]		22' Curb "
15+59.4			5 59	[illegible]		℄

Job No. 1223 Division No. [illegible] Notes Red. ____ Date ____ Plotted ____ Date ____ Profile No. ____

Survey of Brandon Notes [illegible] Notes Chkd. ____ Date ____ Checked ____ Date ____ X-Sec. No. ____

Survey by W.H.S. Date 5-4-50

Indexed A. C. Johnson

F.B. 162 PG. 130

76L298 307 5-49

PLEASE RETURN TO
LOS ANGELES COUNTY SURVEYOR
726 LOS ANGELES COUNTY ENGINEERING BLDG.

NOTE: ANY ADDITIONS OR CHANGES ON THIS SHEET MUST BE MADE OR CIRCLED IN RED INK, WITH DATE AND NAME OF PERSON MAKING CHANGE.

Do not extend notes this side of this line.

STATION	B. S.	H. I.	F. S.	ELEV.		
15+59		654 33	5 89	648 44		18' Gut W. end N.W. Cor C.R.
			5 21	649 12		18' Curb " " " " "
			4 9	649 4		30' P.L.
16+00			4 [illegible]	649 49		℄
			5 04	649 29		18' Gut
			4 47	649 86		18' Curb
			4 2	650 1		30' P.L.
—			5 [illegible]	[illegible] 64	18' Gut	
			5 05	649 2[illegible]	Curb	
			4 76	649 57	30' P.L.	
[illegible]			[illegible]	650 33		℄ Br.
T.P.	4 69	654 99	4 03	650 30	T.P.	
16+[illegible]			4 [illegible]	650 [illegible]		℄
"			5 19	649 [illegible]		18' Gut E. end N.E. Cor C.R.
"			4 60	650 [illegible]		18' Curb
"			3 96	651 03		30' P.L.
			5 49	649 50	18' Gut E. end S.E. Cor. C.R.	
			4 98	650 [illegible]	18' Curb " " "	
			4 7	650 3	30' P.L.	
16+64			5 11	649 88		℄
" —			4 55	650 44		38' Gut N. end N.E. Cor C.R.
"			3 94	651 05		38' Curb " " " "

Profile No. ____ Notes Red. ____ Plotted ____ Job No. [illegible] Division No. ____ F.B. [illegible] PG. 131

X-Sec. No. ____ Date ____ Notes Chkd. ____ Date ____ Checked ____ Date ____ Survey of [illegible] Survey by [illegible] Notes [illegible] Date [illegible]

Map No. ____ Date ____ Date ____ Date ____ Date ____ Date ____

76L298 307 5-49

PLEASE RETURN TO
LOS ANGELES COUNTY SURVEYOR
726 LOS ANGELES COUNTY ENGINEERING BLDG.

NOTE: ANY ADDITIONS OR CHANGES ON THIS SHEET MUST BE MADE OR CIRCLED IN RED INK, WITH DATE AND NAME OF PERSON MAKING CHANGE.

Do not extend notes this side of this line.

STATION	B. S.	H. I.	F. S.	ELEV.	Mohawk	ST
16+64		654 99	2 47	652 52	Gut E. Side Rosemead Blvd. 150 N. ℄ Mohawk St	
			1 85	653 14	Curb " " "	" " " " " "
			5 94	649 05	36" Gut Sand S. E. Cor C.R.	
			5 33	[illegible] 66	[illegible] Curb	
			8 66	646 33	Gut E. Side Rosemead [illegible] S. ℄ Mohawk St.	
			8 06	[illegible]	Curb " " "	" " " " "
16+97			4 49	[illegible]		℄ Pvmt
			4 [illegible]	650 95		℄ Curb
17+05			4 [illegible]	[illegible]	℄ Int Mohawk [illegible] Rosemead [illegible]	
17+24			3 63	[illegible]		℄ Curb
"			4 10	650 [illegible]		℄ Pvmt
17+58			4 [illegible]	[illegible] 19		℄ Gut
"			4 20	[illegible]		℄ Curb
B.M. TE-694			4 69	[illegible] 30	BM. TE-[illegible], Elev. = 650.293, F.B. 1580 Pg. 98	
					Rosemead [illegible] Mohawk St. N.E. Cor.	
					[illegible] E. [illegible] C.R.	

F.B. [illegible] PG. [illegible]
Job No. [illegible] Division No. [illegible] Notes Red. [illegible] Plotted [illegible] Date [illegible] No. [illegible] Profile
Survey of [illegible] Date [illegible] Notes Chkd. [illegible] Checked [illegible] Date [illegible] No. [illegible] X-Sec.
Survey by [illegible] Notes [illegible] Date [illegible]
Indexed [illegible] C. Johnson

Notes Ck'd by	Survey of Brandon ST. S.S. DIST
Map No.	W. O. 1333 Tape No. 498 St'd. 68 °F
Office Work	Surveyed by N. R. Smith
Checked	Notes " Date 5-[illegible]-50
Date	Indexed A. C. Johnson

F. B. 1602 PG. 133

SEP 15 '50

TOPOGRAPHY
on
1ST ALLEY East of Rosemead Blvd
from
MOHAWK STREET To GREEN STREET

C.I. 1333
BRANDON ST. S.S. DIST.

N. R. Smith
J. Ochsner
W. Edmondson
J. Parker

Note: Any Additions or Changes on This Sheet Must be Made or Circled in Red Ink With Date and Name of Person Making Change.

Do not extend notes this side of this line.

RETURN TO
LOS ANGELES COUNTY SURVEYOR
726 LOS ANGELES COUNTY
ENGINEERING BLDG.

76F309S 247 10M 1-49

F. B. 1602 Pg. 134

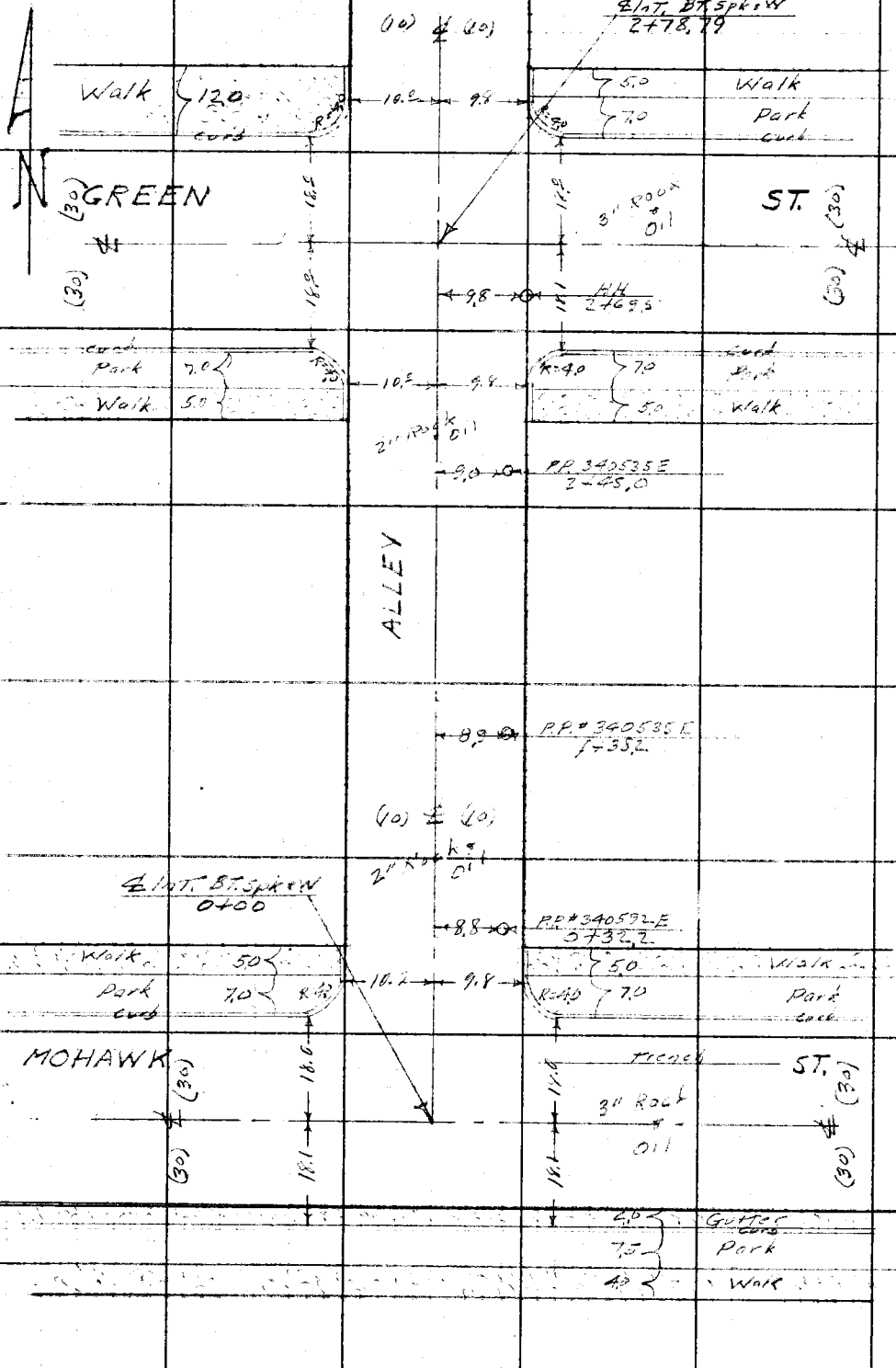

RETURN TO
LOS ANGELES COUNTY SURVEYOR
726 LOS ANGELES COUNTY
ENGINEERING BLDG.

Do not extend notes this side of this line.

Note: Any Additions or Changes on This Sheet Must be Made or Circled in Red Ink With Date and Name of Person Making Change.

Profile No.	Notes Red.	Plotted	Job No. 1332	Division No.	F.B. 160 Pg. 135
	Date	Date	Survey of Brandon [illegible]		
X-Sec. No.	Notes Chkd. H.D.H	Checked	Survey by [illegible]	Notes J.C.	Date [illegible]
	Date 5-22-50	Date	Map No.	Indexed [illegible]	Date SEP 15 50

CROSS SECTIONS
on
1st ALLEY East of Rosemead Blvd.
from
MOHAWK ST. to GREEN ST.
C.I. 1333
BRANDON STREET S.S. DIST.

N. R. Smith
J. Ochsner
W. Edmondson
J. Parker

STATION	B. S.	H. I.	F. S.	ELEV.

NOTE: ANY ADDITIONS OR CHANGES ON THIS SHEET MUST BE MADE OR CIRCLED IN RED INK, WITH DATE AND NAME OF PERSON MAKING CHANGE.

PLEASE RETURN TO
LOS ANGELES COUNTY SURVEYOR
726 Los Angeles County Engineering Bldg.

Do not extend notes this side of this line.

76L298 307 5-49

76L298 307 5-49

PLEASE RETURN TO
LOS ANGELES COUNTY SURVEYOR
726 LOS ANGELES COUNTY ENGINEERING BLDG.

NOTE: ANY ADDITIONS OR CHANGES ON THIS SHEET MUST BE MADE OR CIRCLED IN RED INK, WITH DATE AND NAME OF PERSON MAKING CHANGE.

Do not extend notes this side of this line.

STATION	B. S.	H. I.	F. S.	ELEV.	Alley 3rd Standard Blvd. between Mohawk St. & Glassell St. Left	Right
BM TE694	2.74			650.29	BM TE694, Elev. 650.29	F.S. 1.58 on 8" Rosewood Blvd. Mohawk St. Corner Bt. Spk. 7.26 ft. E. of E. end of C.R.
		653.03				
0-18.1			4.95	648.1		℄ Curb
"			5.50	645.51		℄ Curb
0+00			4.58	648.45	℄ Int Alley + Mohawk St.	
0+18			4.98	647.05		℄ Curb
			5.00	647.97		13.8 ft. from N.E. Corner C.R.
			[illegible]	646.38		13.8 [illegible]
			4.46	[illegible]	14.5 ft. [illegible] N.W. Corner C.R.	
			3.92	[illegible]	14.2 Curb [illegible]	
0+22			4.87	648.16		℄
			4.77	646.26		9.4 ft. [illegible] N.E. Corner C.R.
			4.37	646.66		9.4 [illegible]
			4.34	[illegible] 67.	10.2 ft. N. end N.W. Corner C.R.	
			3.49	652.13	[illegible] Curb	
0+30			4.35	648.45		℄
			4.45	648.38		[illegible] ft.
			4.15	648.[illegible]		[illegible] Curb end [illegible]
			4.16	648.85	[illegible] ft.	
			3.72	649.31	10.[illegible] Curb [illegible]	
			[illegible]	649.91	14.[illegible]	
			[illegible]	646.9[illegible]	16.0 [illegible]	

F.B. 1602 PG. 156
Job No. 1323 Division No. S.S. Dist.
Survey of Brighton St.
Survey by [illegible] Notes [illegible]
Indexed A. C. Johnson Date 5-5-50

Profile No. Plotted Date
X-Sec. No. Checked Date
Notes Red. Date
Notes Chkd. Date

76L298 307 5-49

PLEASE RETURN TO
LOS ANGELES COUNTY SURVEYOR
726 LOS ANGELES COUNTY ENGINEERING BLDG.

NOTE: ANY ADDITIONS OR CHANGES ON THIS SHEET MUST BE MADE OR CIRCLED IN RED INK, WITH DATE AND NAME OF PERSON MAKING CHANGE.

Do not extend notes this side of this line.

STATION	B. S.	H. I.	F. S.	ELEV.		
			3 11	649 92		
			2 25	650 78		
				650 19		
			2 2	650 8		
T.P.		652 15	2 95	650 08	T.P.	
2+00				651 89		
			5 94	652 17		
				652 0		
				652 12		
			2 9	654 3		
2+00			5	652 97		
				652 04		
				652 37		
				653 12		
				653 61		
2+50			5 17	652 98		
			5 50	652 77		
				653 19		
				653 06		
			4 71	653 44		
				652 73		

Profile No. ____ Notes Red. ____ Plotted ____ Job No. 1323 Division No. ____
Date ____ Date ____ Survey of ____ Notes ____ Date ____
X-Sec. No. ____ Notes Chkd. ____ Checked ____ Survey by ____ Map No. ____ Date ____ Date ____

F.B. ____ PG. ____

76L298 307 5-49

PLEASE RETURN TO
LOS ANGELES COUNTY SURVEYOR
726 LOS ANGELES COUNTY ENGINEERING BLDG.

NOTE: ANY ADDITIONS OR CHANGES ON THIS SHEET MUST BE MADE OR CIRCLED IN RED INK, WITH DATE AND NAME OF PERSON MAKING CHANGE.

Do not extend notes this side of this line.

STATION	B. S.	H. I.	F. S.	ELEV.	[illegible]	
					left	rt.
2+[illegible]		[illegible]	5 [illegible]	652 54		13' Gu[illegible] [illegible]
			5 [illegible]	653 06		10' Curb
			5 [illegible]	652 92	10' Gu[illegible] W. end S.W. Cor. C.R.	
			4 [illegible]	653 41	[illegible] Curb " " " "	
2+[illegible]			4 [illegible]	653 51	℄ [illegible] Ave. + Green St.	
2+[illegible]			[illegible]	653 21		℄ [illegible]
			[illegible] 19	652 96		13' Gu[illegible] E. end N.E. Cor. C.R.
			4 [illegible]	653 49		13' Curb " " "
			4 73	653 42	[illegible] Gu[illegible] W. end N.W. Cor. C.R.	
			4 19	653 96	[illegible] Curb " "	
3+[illegible]			4 [illegible]	653 22		℄
			[illegible]	653 20		9' Gu[illegible] E. end N.E. Cor.
			4 [illegible]	653 65		[illegible] Curb " " "
			4 [illegible]	653 53	10' Gu[illegible] N. end N.W. Cor. C.R.	
			4 [illegible]	653 97	[illegible] Curb " " "	
BM. [illegible]			3 [illegible]	654 79	BM. TF 69[illegible], [illegible] 654.799, F.B. 1588, Pg. 98.	
					Rosemeade Blvd. + Green St. S.E. Cor.	
					Bt. sph. in curb, 6' E. of E. end C.R.	

F.B. 1612 PG. 138
Job No. 1337 Division No. [illegible] Notes Red. ____ Plotted ____ Profile ____
Survey of Brandon St. [illegible] Date ____ Date ____ No. ____
Survey by [illegible] Notes [illegible] Notes Chkd. ____ Checked ____ X-Sec. ____
Indexed A. C. John[illegible] Date 5-5-50 Date ____ Date ____ No. ____

Notes Ck'd by	Survey of Brandon ST. S.S. DIST
Map No.	W. O. 1333 Tape No. 098 St'd. 68° °F
Office Work	Surveyed by N. R. SMITH
Checked	Notes " Date 5-5-50
Date	Indexed C. Johnson

F. B. 1602 PG. 139

SEP 15 '50

TOPOGRAPHY
on
QUIGLEY AVE
from
MOHAWK STREET to GREEN STREET
C.I. 1333
BRANDON STREET S.S. DIST

N.R. Smith
J. Cohsner
W. Edmondson
J. Parker

Note: Any Additions or Changes on This Sheet Must be Made or Circled in Red Ink With Date and Name of Person Making Change.

Do not extend notes this side of this line.

RETURN TO
LOS ANGELES COUNTY SURVEYOR
726 LOS ANGELES COUNTY
ENGINEERING BLDG.

76F3098 247 10M 1-49

F. B. 1602 PG. 140

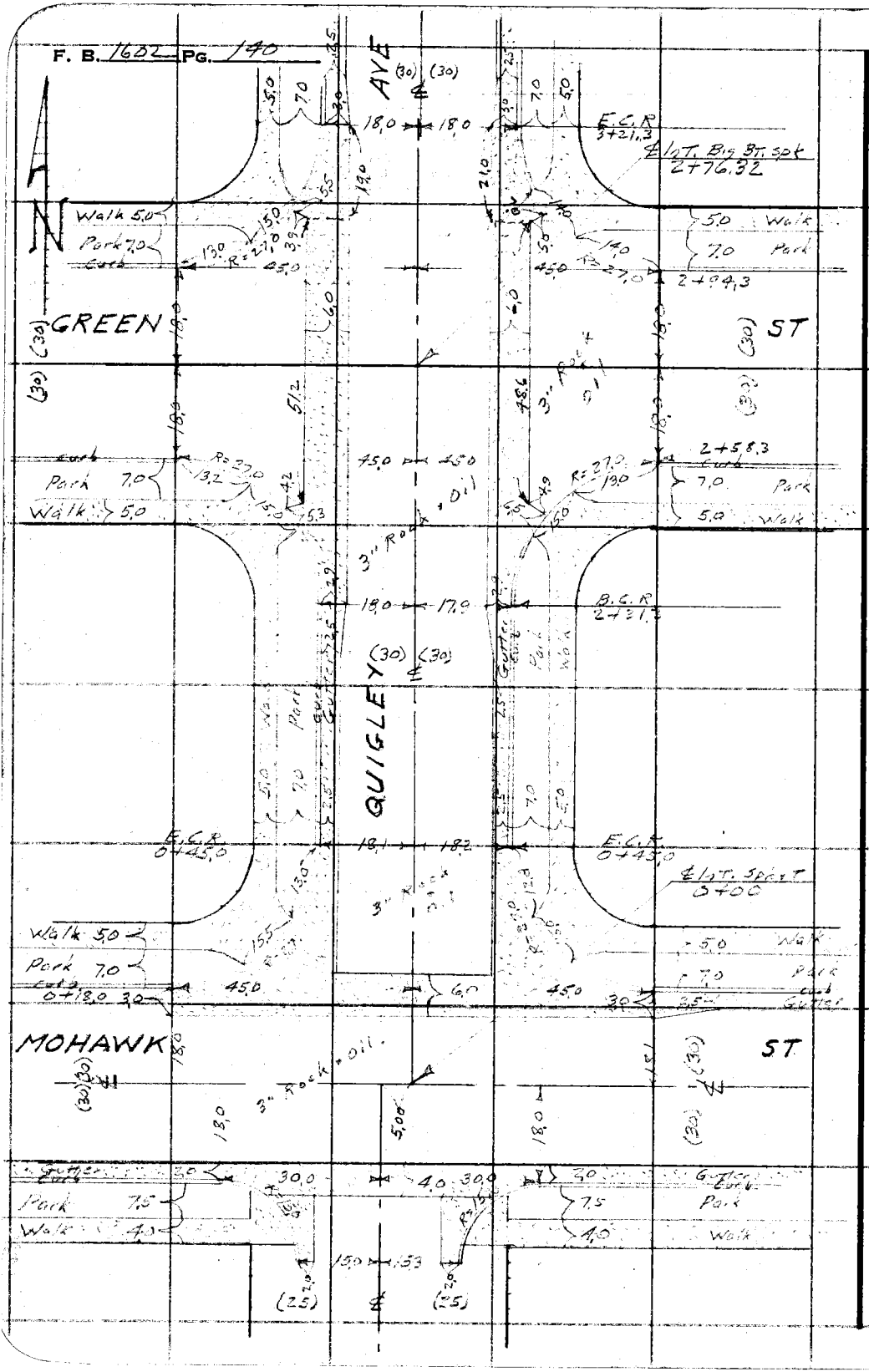

RETURN TO
LOS ANGELES COUNTY SURVEYOR
726 LOS ANGELES COUNTY
ENGINEERING BLDG.

Do not extend notes this side of this line.

Note: Any Additions or Changes of This Sheet Must be Made or Circled in Red Ink With Date and Name of Person Making Change.

Profile No.	Notes Red.	Plotted	Job No. 1333	Division No.	F.B. 1602 PG. 141
	Date	Date	Survey of Brandon St. S.S. Dist.		
X-Sec. No.	Notes Chkd H.D.M.	Checked	Survey by N.B.S.	Notes J.O.	Date 5-5-50
	Date 5-22-50	Date	Map No.	Indexed [illegible]	Date SEP 16 50

CROSS SECTIONS
on
QUIGLEY AVE
from
MOHAWK STREET TO GREEN ST.
C.I. 1333
BRANDON STREET S.S. DIST.

N.S. Smith
J. Ochsner
W. Edmondson
J. Parker

STATION	B.S.	H.I.	F.S.	ELEV.

NOTE: ANY ADDITIONS OR CHANGES ON THIS SHEET MUST BE MADE OR CIRCLED IN RED INK, WITH DATE AND NAME OF PERSON MAKING CHANGE.

PLEASE RETURN TO
LOS ANGELES COUNTY SURVEYOR
726 LOS ANGELES COUNTY ENGINEERING BLDG.

Do not extend notes this side of this line.

76L298 307 5-49

76L298 307 5-49

PLEASE RETURN TO
LOS ANGELES COUNTY SURVEYOR
726 LOS ANGELES COUNTY ENGINEERING BLDG.

NOTE: ANY ADDITIONS OR CHANGES ON THIS SHEET MUST BE MADE OR CIRCLED IN RED INK, WITH DATE AND NAME OF PERSON MAKING CHANGE.

Do not extend notes this side of this line.

STATION	B. S.	H. I.	F. S.	ELEV.	Quigley Ave Left	Right
BM, TE-697	7 10	645 20		638 10	BM, TE-697, Elev. 638.10 Quigley Ave & Mohawk St. BM Spk. in c.b. 7' E. of	100' FB 1588 page 100 S.E. Corner E. end of C.R.
0-32			631	628 89		℄ Quigley Ave. S.
			702	638 18		15' Bot S. end S.E. Cor. C.R.
			647	638 73		15' Curb
			659	638 61	15' Bot S. end S.W. Cor. C.R.	
			591	639 21	15' Curb	
0-18			715	638 05		℄ cross Bot Quigley Ave S.
			762	637 57		30' Bot E. end S.E. Cor. C.R.
			697	638 22		30' Curb
				638 64	30' Bot W. end S.W. Cor.	C.R.
			510	639 34	30' Curb	
0+00			617	[illegible]	℄ Int Quigley Ave &	Mohawk St.
			639	638 96	℄ Int Quigley Ave. N. &	Mohawk St.
0+16			635	638 85		℄ cross Curb
			695	638 [illegible]		45' Bot E. end N.E. Cor. C.R.
			629	638 [illegible]		45' Curb
			7[illegible]	637 33	6' Bot N. side Mohawk St.	30' E. of Quigley Ave
			724	637 36	Curb	
			585	639 25	45' Bot W. end N.W. Cor.	C.R.
			521	639 99	45' Curb	

Profile No. ____ Plotted ____ Date ____ Notes Red. ____ Date ____
X-Sec. No. ____ Checked ____ Date ____ Notes Chkd. ____ Date ____

Job No. 1332 Division No. ____ Notes ____ Date ____
Survey of Grading Date ____
Survey by W. R. S. Notes ____ Date ____
Indexed A. C. Johnson

F. B. 1468 PG. 42

76L298 307 5-49

PLEASE RETURN TO
LOS ANGELES COUNTY SURVEYOR
726 LOS ANGELES COUNTY ENGINEERING BLDG.

NOTE: ANY ADDITIONS OR CHANGES ON THIS SHEET MUST BE MADE OR CIRCLED IN RED INK, WITH DATE AND NAME OF PERSON MAKING CHANGE.

Do not extend notes this side of this line.

STATION	B. S.	H. I.	F. S.	ELEV.		
0+18		645 20	5 02	640 18	Out N. Side McBaw R	St. 90' W. ℄ Quigley Ave
			4 45	640 75	Curb " "	
0+45			5 51	639 69		℄
			6 47	638 73		18' Out N. Cor N.E. Cor C.R.
			5 22	639 38		18' Curb
			5 5	639 7		30' P.L.
			5 58	639 62	18' Out N. Cor N.W. Cor C.R.	
			4 95	640 25	18' Curb	
			4 6	640 6	30' P.L.	
1+00			4 73	640 47		℄
			5 87	639 [illegible]		18' Out
			5 22	639 98		18' Curb
			4 95	640 25		30' P.L.
			5 00	[illegible]	18' Out	
			4 24	[illegible]	18' Curb	
			4 0	641 2	30' P.L.	
2+00			3 61	641 59		℄
			4 70	640 50		18' Out
			4 07	641 13		18' Curb
			3 8	641 4		30' P.L.
			3 96	641 24	18' Out	

Profile Notes Red. ____ Plotted ____ Job No. 1333 Division No. ____ F.B. 1602 PG. 143
No. ____ Date ____ Date ____ Survey of Brandon [illegible]
X-Sec. Notes Chkd. ____ Checked ____ Survey by N.K. [illegible] Notes [illegible] Date [illegible]
No. ____ Date ____ Date ____ Map No. ____ Indexed ____ Date ____

76L298 307 5-49

PLEASE RETURN TO
LOS ANGELES COUNTY SURVEYOR
726 LOS ANGELES COUNTY ENGINEERING BLDG.

NOTE: ANY ADDITIONS OR CHANGES ON THIS SHEET MUST BE MADE OR CIRCLED IN RED INK, WITH DATE AND NAME OF PERSON MAKING CHANGE.

Do not extend notes this side of this line.

STATION	B. S.	H. I.	F. S.	ELEV.	Quigley	Ave
2+00		64[illegible]	3 31	641 89.	18' Curb	
			3 0	642 2.	30' P.L.	
T.P.	5 90	64750.	3 60	64[illegible] 60.	T.P.	
2+31[illegible]			5 59	641 91.		℄
			6 71	640 79.		18' Gut. S. end S.E. Cor. C.R.
			6 [illegible]	641 46.		18' Curb " " " "
			5 74	641 [illegible].		30' P.L.
			5 91	641 5~~X~~9.	18' Gut S. end S.W. Cor. C.R.	
			5 27	64~~1~~2 23.	18' Curb " "	
			5 0	642 5.	30' P.L.	
2+58[illegible]			5 32	642 18.		℄
			6 40	641 10.		18' Cross Gut
			6 79	640 71.		45' Gut E. end S.E. Cor. C.R.
			6 30	641 20.		45' Curb "
			7 55	6[illegible] 75.	Gut S. side Green St.	80' E. ℄ Quigley Ave.
			7 02	640 [illegible].	Curb " " "	" " " "
			5 69	641 [illegible].	18' Cross Gut.	
			5 00	642 [illegible].	45' Gut W. end S.W. Cor. C.R.	
			4 59	642 [illegible].	45' Curb " " "	"
			4 23	64[illegible]	Gut. S. side Green St.	90' W. ℄ Quigley Ave
			3 72	[illegible]	Curb " " "	" " "

F.B. 1602 PG. 1114
Job No. 1333 Division No. Notes Red. Plotted Profile
Survey of Brandon St. S.S. Dist. Date Date No.
Survey by M.B.S. Notes Jo. Notes Chkd. Checked X-Sec.
Indexed A. C. Johnson Date 5-5-50 Date Date No.

76L298 307 5-49

PLEASE RETURN TO
LOS ANGELES COUNTY SURVEYOR
726 LOS ANGELES COUNTY ENGINEERING BLDG.

NOTE: ANY ADDITIONS OR CHANGES ON THIS SHEET MUST BE MADE OR CIRCLED IN RED INK, WITH DATE AND NAME OF PERSON MAKING CHANGE.

Do not extend notes this side of this line.

STATION	B. S.	H. I.	F. S.	ELEV.	[illegible]	[illegible]
2+76.[illegible]		6[illegible]	5 17	642.33	4 in Gutter Ave & Green St	
2+90			5 02	642 48		4
			6 07	641 43		18' C[illegible]
			6 44	641 [illegible]		4.5' Gut. E. and N.E. Cor. C.R.
			6 08	641 [illegible]		4.5' Curb
			5 39	642 11	18' Cross Gut	
			4 87	[illegible]	4.5' Gut W. and N.W. Cor. C.R.	
			4 34	643 16	4.5' Curb	
3+ 21[illegible]			4 79	642 71		4
			5 76	641 71		18' Gut N. and N.E. Cor.
			5 12	642 38		4.5' Curb
			5 17	642 33	18' Gut N. and N.E. Cor.	
			4 53	642 98	4.5' Curb	
B.M. [illegible]	4 00	[illegible]	[illegible]	643 29	B.M. [illegible] 680 Elev. 6[illegible]	3.158 Pa[illegible]
					Green Ave & Green St., N.W. Cor.	
					B[illegible]	
T.P.	2 5[illegible]	642 13	[illegible]	[illegible]	T.P.	
BM [illegible] 699			7 98	635 [illegible]	BM [illegible] 635.232 FB 1[illegible]	
					Green St & Merton Ave. S.W. Cor.	
					B[illegible]	

? 5-5-50 N.R.S.

298

Indexed by [illegible]

Profile No. ____ Date ____ Notes Red ____ Date ____ Plotted ____ Date ____ Job No. 1232 Division No. ____
X-Sec. No. ____ Date ____ Notes Chkd. ____ Date ____ Checked ____ Date ____ Survey of [illegible] Survey by [illegible] Map No. ____ Notes [illegible] Date 5-5-50

F.B. ____ PG. 145

F.B. 1612 PG. 146

Job No. 1323 Division No. _____ Notes Red. _____ Plotted _____ Profile

Survey of Brandon ST. S.S. DIST. Date _____ Date _____ No. _____

Survey by _____ Notes _____ Notes Chkd. _____ Checked _____ X-Sec.

Indexed _____ Date _____ Date _____ Date _____ No. _____

STATION	B. S.	H. I.	F. S.	ELEV.

Do not extend notes this side of this line.

PLEASE RETURN TO
LOS ANGELES COUNTY SURVEYOR
726 LOS ANGELES COUNTY ENGINEERING BLDG.

NOTE: ANY ADDITIONS OR CHANGES ON THIS SHEET MUST BE MADE OR CIRCLED IN RED INK, WITH DATE AND NAME OF PERSON MAKING CHANGE.

76L298 307 5-49

Notes Ck'd by	Survey of Brandon St. S.S. Dist
Map No.	W. O. 1333 Tape No. 098 St'd 68° °F
Office Work	Surveyed by N. R. Smith
Checked	Notes " Date 5-8-50
Date	Indexed C. Johnson

F. B. 1602 Pg. 147

SEP 15 '50

TOPOGRAPHY
on
GREEN STREET
from
QUIGLEY AVE to ROSEMEAD BLVD.
C. I. 1333
BRANDON STREET S.S. DIST.

N. R. Smith
J. Ochsner
W. Edmondson
J. Porter

Note: Any Additions or Changes on This Sheet Must be Made or Circled in Red Ink With Date and Name of Person Making Change.

Do not extend notes this side of this line.

RETURN TO
LOS ANGELES COUNTY SURVEYOR
726 LOS ANGELES COUNTY
ENGINEERING BLDG.

76F309S 247 10M 1-49

F. B. 1602 PG. 148

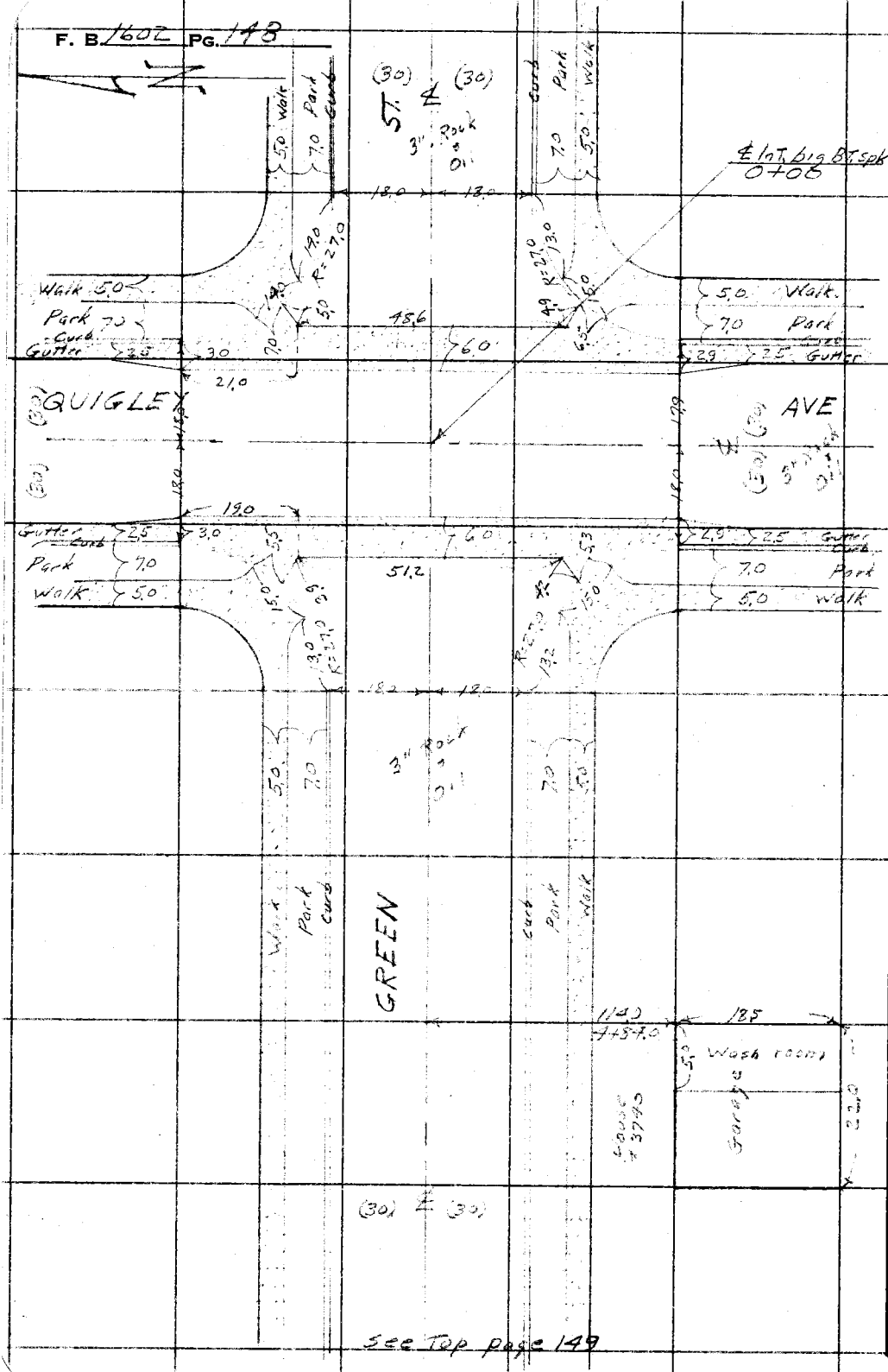

RETURN TO
LOS ANGELES COUNTY SURVEYOR
726 LOS ANGELES COUNTY
ENGINEERING BLDG.

Do not extend notes this side of this line.

Note: Any Additions or Changes of This Sheet Must be Made or Circled in Red Ink With Date and Name of Person Making Change.

Notes Ck'd by	Survey of Brandon ST. S.S. DIST
Map No.	W. O. 1333 Tape No 098 St'd. 68 °F
Office Work	Surveyed by N. R. Smith
Checked	Notes " Date 5-8-50
Date	Indexed A. C. Johnson

F. B. 1602 PG. 149

See bot. page 148

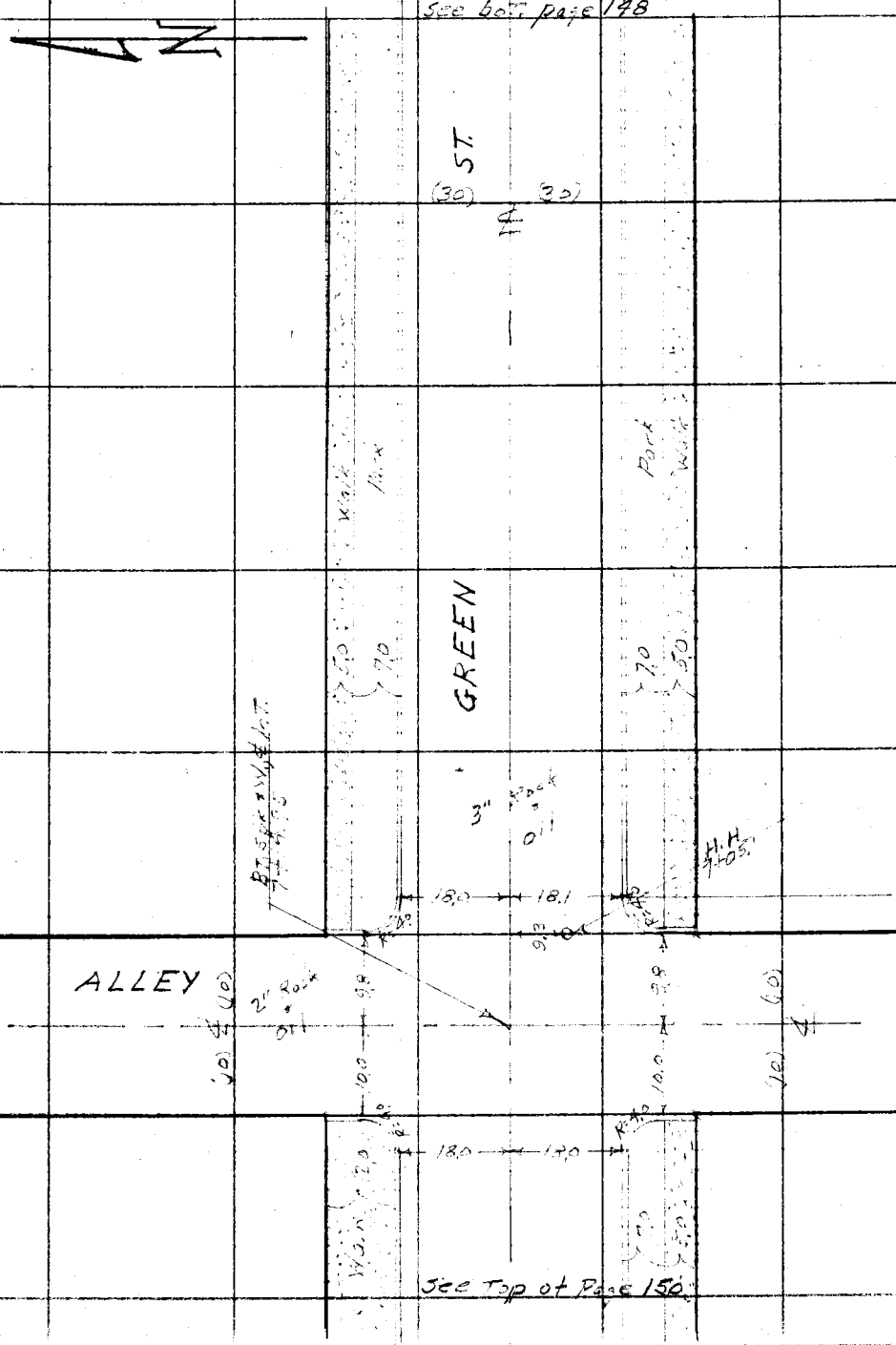

See Top of Page 150

Note: Any Additions or Changes on This Sheet Must be Made or Circled in Red Ink With Date and Name of Person Making Change.

Do not extend notes this side of this line.

RETURN TO
LOS ANGELES COUNTY SURVEYOR
726 LOS ANGELES COUNTY
ENGINEERING BLDG.

76F309S 247 10M 1-49

F. B. 1602 PG. 150

see bot. page 149

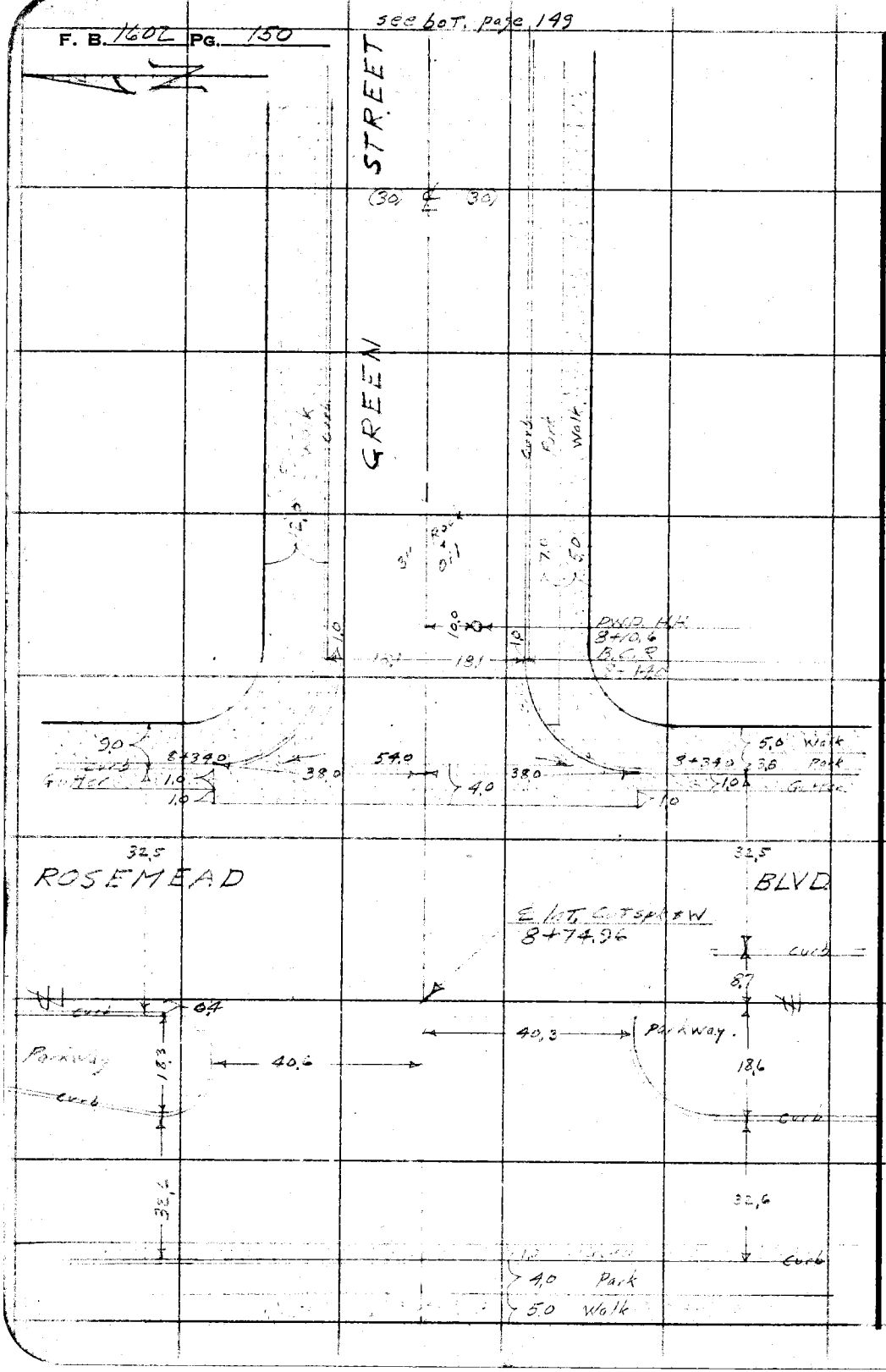

RETURN TO
LOS ANGELES COUNTY SURVEYOR
725 LOS ANGELES COUNTY
ENGINEERING BLDG.

Do not extend notes this side of this line.

Note: Any Additions or Changes on This Sheet Must be Made or Circled in Red Ink With Date and Name of Person Making Change.

Profile No.	Notes Red.	Plotted	Job No. 1333	Division No.	F.B. 1602 PG. 151
	Date	Date	Survey of Brandon [illegible]		
X-Sec. No.	Notes Chkd H.D.H.	Checked	Survey by A.R.S.	Notes J.C.	Date 5-8-50
	Date 5-22-50	Date	Map No.	Indexed	Date SEP 16 '50

CROSS SECTIONS
on
GREEN STREET
from
QUIGLEY AVE to ROSEMEAD BLVD
C.I. 1333
BRANDON STREET S.S. DIST.

N. R. Smith
J. Oebsner
W. Edmonson
J. Parker

STATION	B. S.	H. I.	F. S.	ELEV.

NOTE: ANY ADDITIONS OR CHANGES ON THIS SHEET MUST BE MADE OR CIRCLED IN RED INK, WITH DATE AND NAME OF PERSON MAKING CHANGE.

Do not extend notes this side of this line.

PLEASE RETURN TO
LOS ANGELES COUNTY SURVEYOR
726 LOS ANGELES COUNTY ENGINEERING BLDG.

76L298 307 5-49

76L298 307 5-49

PLEASE RETURN TO
LOS ANGELES COUNTY SURVEYOR
726 LOS ANGELES COUNTY ENGINEERING BLDG.

NOTE: ANY ADDITIONS OR CHANGES ON THIS SHEET MUST BE MADE OR CIRCLED IN RED INK, WITH DATE AND NAME OF PERSON MAKING CHANGE.

Do not extend notes this side of this line.

Profile No. ____ X-Sec. No. ____

Plotted ____ Date ____ Checked ____ Date ____

Notes Red. ____ Date ____ Notes Chkd. ____ Date ____

Job No. 1733 Division No. ____

Notes ____ Date 5-8-50

Survey of Brandon

Survey by ____

Indexed A. C. Johnson

F.B. 1692 PG. 152

STATION	B. S.	H. I.	F. S.	ELEV.	Green	Street
BM TE 661	2.85	644.29		641.44	BM TE-661 Elev = 641.44 Intersection St. & Brandon Ave. Sta. 10 W. of W. end C.B.	
BM TE 692	4.95		5.00	643.29	BM TE-692 Elev = 643.29 Intersection Ave. & Green St. BT. SPK. in curb, 6' W. of N.W. cor. C.B.	P 5-8-50 - N.H.S. F.B. 1577 Pg. 100
		644.66				
0-45			6.26	641.40		
			6.38	641.08		18" Cut E. end N.E. cor. C.B.
			6.20	641.46		18" curb
			6.72	640.72	18" Cut E. end S.E. cor. C.B.	
			6.44	641.22	18" curb	
0-10			6.37	641.29		18" Cut
			5.95	641.76		18" Cut N.E. cor. C.B.
			5.26	642.40		18" curb
				640.81	45" Cut S. end S.E. cor. C.B.	
			6.18	641.48	18" curb	
0+00				642.34	18" Cut Green St.	
			5.66	642.00		
				642.36		18" Cut N. end N.W. cor. C.B.
				642.00		18" curb
			4.58	643.08	6" Cut W. side Brandon Ave. 20' N. of Green St.	
			2.92	643.74	Curb	
			6.85	641.61	45" Cut S. end S.W. cor. C.B.	

76L298 307 5-49

PLEASE RETURN TO
LOS ANGELES COUNTY SURVEYOR
726 LOS ANGELES COUNTY ENGINEERING BLDG.

NOTE: ANY ADDITIONS OR CHANGES ON THIS SHEET MUST BE MADE OR CIRCLED IN RED INK, WITH DATE AND NAME OF PERSON MAKING CHANGE.

Do not extend notes this side of line.

STATION	B. S.	H. I.	F. S.	ELEV.	Grade Left	Grade Right
[illegible]		6[illegible]	3 42	642 2[illegible]	[illegible]	
			2 12	640 53	[illegible]	[illegible]
			6 [illegible]	641 20	Curb	
6+[illegible]			4 32	642 94		
			5 [illegible]	643 [illegible]		[illegible]
			4 49	643 17		18 Curb
			4 2	643.5		[illegible]
			[illegible]	642 52	18 Gut. [illegible]	
			[illegible]	642 93	18 Curb	
			4 5	643.2	[illegible]	
1+[illegible]			3 [illegible]	644 18		
			[illegible]	643 81		18 [illegible]
			3 3[illegible]	644 30		[illegible]
			3 1	644.6		[illegible]
			4 17	643 49	18 Gut	
			3 [illegible]	644 02	[illegible]	
			3 4	644 3	30 [illegible]	
[illegible]	6 9[illegible]	[illegible]	3 [illegible]	[illegible]	[illegible]	
2+00			4 99	646.12		
			5 [illegible]	645 86		18 Gut
			4 3[illegible]	646 33		18 Curb

Profile No. ____ Notes Red. ____ Plotted ____ Job No. [illegible] Division No. ____
X-Sec. No. ____ Date ____ Date ____ Survey of [illegible] Notes [illegible] Date [illegible]
Notes Chkd. ____ Checked ____ Survey by [illegible] Date [illegible]
Date ____ Date ____ Map No. [illegible] Indexed [illegible] Date ____

F.B. 1602 PG. 153

76L298 307 5-49

PLEASE RETURN TO
LOS ANGELES COUNTY SURVEYOR
726 LOS ANGELES COUNTY ENGINEERING BLDG.

NOTE: ANY ADDITIONS OR CHANGES ON THIS SHEET MUST BE MADE OR CIRCLED IN RED INK, WITH DATE AND NAME OF PERSON MAKING CHANGE.

Do not extend notes this side of this line.

STATION	B. S.	H. I.	F. S.	ELEV.	Green	[illegible]
					TOS.	FT.
2+00		651.02	4 3	646.7		30' [illegible]
			2 7	648.3		[illegible]
			5 6[illegible]	645.41	[illegible]	
			5 17	645.85	[illegible]	
			5 [illegible]	646.0	[illegible]	
			5 4	645.6	[illegible]	
3+00			3 23	647.79		
			3 54	647.48		18' [illegible]
			[illegible]	648.04		[illegible]
			2 7	648.3		[illegible]
			[illegible]	647.07	18' [illegible]	
			3 50	647.53	[illegible]	
			3 3	647.7	[illegible]	
[illegible]	6.85	654.43	3 44	647.58	[illegible]	
4+00			5 20	649.23		
			5 46	648.97		18' [illegible]
			4 97	649.46		18' [illegible]
			4 6	649.8		30' [illegible]
			3 4	651.[illegible]		137' Back [illegible]
			5 97	648.46	18' [illegible]	
			5 55	648.[illegible]	[illegible]	

F.B. 1602 PG. 154
Job No. 1332 Division No. Notes Red. Plotted Profile
Survey of Brandon [illegible] Date Date No.
Survey by M.B.J. Notes J.O. Notes Chkd. Checked X-Sec.
Indexed A. C. Johnson Date 5-8-50 Date Date No.

76L298 307 5-49

PLEASE RETURN TO
LOS ANGELES COUNTY SURVEYOR
726 LOS ANGELES COUNTY ENGINEERING BLDG.

NOTE: ANY ADDITIONS OR CHANGES ON THIS SHEET MUST BE MADE OR CIRCLED IN RED INK, WITH DATE AND NAME OF PERSON MAKING CHANGE.

Do not extend notes this side of this line.

STATION	B. S.	H. I.	F. S.	ELEV.	Green	Street
4+00		654 43	5 2	649 2.	30' R.L.	
			5 3	649 1	[illegible]	
T.P.	6 02	655 60.	4 8[illegible]	649 58.	T.P.	
4+80			5 12	650 48		*
			5 46	650 14	18' Curb	
			5 8[illegible]	649 75	[illegible]	[illegible] 3740
5+00			[illegible]	650 66		*
			5 22	650 38.		18' [illegible]
			4 77	650 83		[illegible]
			[illegible]	651 2.		30' [illegible]
			5 [illegible]	649 86	18' [illegible]	
			5 29	650 31.	[illegible]	
			5 0	650 6.	30' [illegible]	
T.P.	7 23	656 81	6 0[illegible]	649 58.	T.P.	
6+00			4 86	651 95		*
			5 17	651 64.		18' [illegible]
			4 63	652 18		[illegible]
			4 4	652 4.		30' R.L.
			3 8	653 0.		137' Boundary line
			5 66	651 15	18' Curb	
			5 17	651 64	18' Curb	

Profile Notes Red. ____ Plotted ____ Job No. 1333 Division No. ____ F.B. 1602 PG. 155
No. ____ Date ____ Date ____ Survey of [illegible]
X-Sec. Notes Chkd. ____ Checked ____ Survey by M.B.S. Notes J.O. Date 5-8-50
No. ____ Date ____ Date ____ Map No. ____ Indexed ____ Date ____

76L298 307 5-49

PLEASE RETURN TO
LOS ANGELES COUNTY SURVEYOR
726 LOS ANGELES COUNTY ENGINEERING BLDG.

NOTE: ANY ADDITIONS OR CHANGES ON THIS SHEET MUST BE MADE OR CIRCLED IN RED INK, WITH DATE AND NAME OF PERSON MAKING CHANGE.

Do not extend notes this side of this line.

STATION	B. S.	H. I.	F. S.	ELEV.	Depth	Street
					West	Ft.
6+00		656 [illegible]	5 0	651 8.	30' P.L.	
"			6 4	650 4.	140' Back [illegible] line	
T.P.	6 12	658 53.	4 40	6[illegible] 41.	T.P.	
7+01			5 24	653 29.		
"			5 [illegible]	652 94.		18' Gut E. end N.E. [illegible]
"			5 06	653 47.		[illegible]
			4 7	653 5.		[illegible]
			6 [illegible]	652 53.	18' Gut E. end S.E. [illegible]	
			5 48	653 05.	18' Curb " " "	
			5 5	653 0.	30' P.L.	
			6 6	651 9.	70'	
			7 6	65[illegible] 9.	140' Back [illegible] line	1st [illegible]
7+05			5 18	653 35.		
			5 33	653 20.		22' Gut N. end N.E. [illegible]
			4 89	653 64.		22' Curb " " "
			5 70	652 7[illegible]	22' Gut S. end [illegible]	
			5 35	653 18.	22' Curb	
7+14.[illegible]			5 03	653 50.	[illegible] Green St. & Alley	
			5 34	653 [illegible]		18' Cross Gut
			3 57	654 [illegible]		& Alley, 137' W. & Green St.
			5 [illegible]	652 7[illegible]	18' Cross Gut	

F.B. 1602 PG. 156
Job No. 1332 Division No. [illegible]
Notes Red. ____ Date ____ Plotted ____ Date ____ No. ____ Profile
Survey of Brandon St. [illegible]
Survey by [illegible] Notes [illegible] Notes Chkd. ____ Checked ____ Date ____ No. ____ X-Sec.
Indexed A. C. Johnson Date [illegible]

76L298 307 5-49

PLEASE RETURN TO
LOS ANGELES COUNTY SURVEYOR
726 LOS ANGELES COUNTY ENGINEERING BLDG.

NOTE: ANY ADDITIONS OR CHANGES ON THIS SHEET MUST BE MADE OR CIRCLED IN RED INK, WITH DATE AND NAME OF PERSON MAKING CHANGE.

Do not extend notes this side of this line.

STATION	B. S.	H. I.	F. S.	ELEV.	Green	Street
					left	
7+14.5		65[illegible] 53	7 9	6506.	℄ Alleg. 45' S. ℄ Green	
7+25			4 90	65363		℄
			5 01	653 52		22' bat. N. [illegible] N.W. [illegible]
			4 38	653 95		22' Curb
			5 47	653 06	22' bat S. [illegible] S.W. [illegible]	
			5 11	653 42	22' Curb	
7+29			4 84	653 69		℄
			[illegible]	653 40		18' bat N. [illegible] N.W. [illegible]
			4 [illegible]	653 95		18' Curb
			4 3	654 2.		[illegible]
			5 62	652 91	18' bat W. [illegible] S.W. [illegible]	
			5 13	653 40	18' Curb	
			5 0	6535.	[illegible]	
8+00			3 97	654 56		℄
			4 19	654 34		[illegible]
			3 65	654 88		[illegible]
			3 3	655 2.		[illegible]
			4 [illegible]	653 90	18' bat	
			4 13	654 40	[illegible]	
			3 9	654 6.	[illegible]	
8+[illegible]			3 63	654 90		℄

Profile No. ____ Date ____ Notes Red. ____ Date ____ Plotted ____ Date ____ Job No. [illegible] Division No. ____ Survey of Blanden St. SSD [illegible]

X-Sec. No. ____ Date ____ Notes Chkd. ____ Date ____ Checked ____ Date ____ Survey by N.B.S. Notes [illegible] Date [illegible]

Map No. ____ Date ____ Indexed [illegible] Date ____

F.B. 1602 Pg. 157

76L298 307 5-49

PLEASE RETURN TO
LOS ANGELES COUNTY SURVEYOR
726 LOS ANGELES COUNTY ENGINEERING BLDG.

NOTE: ANY ADDITIONS OR CHANGES ON THIS SHEET MUST BE MADE OR CIRCLED IN RED IN INK, WITH DATE AND NAME OF PERSON MAKING CHANGE.

Do not extend notes this side of this line.

STATION	B. S.	H. I.	F. S.	ELEV.	Place	Place
8+14		658.52	3.58	654.94		18' Bit. Edge N.E. Corner
"			3.12	655.41		18' Curb "
"			2.9	655.6		30' Pole
"			4.08	654.44	18' Bit. Edge S.E. Corner	
			3.50	654.97	18' Curb "	
			3.5	655.0	30' Pole	
8+34			3.92	654.61		4
"			3.46	655.05		30' Bit. Edge
"			2.81	655.72		30' Curb
"			4.44	654.09	30' Bit. Edge	
"			3.63	654.90	30' Curb	
T.P.	4.45	659.77	3.21	656.32	T.P.	
8+34			2.[illegible]	656.2[illegible]	[illegible]	Blvd. 127' N. of Green St
"			2.92	656.85	Curb	
"			7.26	652.51	60' Bit. Edge Rosemead Blvd. 140' S. of Green St	
"			6.64	653.15	Curb	
8+74.9			4.45	655.32	60' Int. Green St. & Rosemead Blvd.	
9+00			5.10	654.67		4 Gut
			4.49	655.28		4 Curb
BMTE-6[illegible]			4.90	65[illegible]	[illegible]	F.B. 1510 Pg. 1[illegible]
					Rosemead Blvd. & Green St., S.E. Cor.	
					BENCH IN CURB 6' E.	[illegible]

F.B. 1602 PG. 158

Job No. 1333 Division No. [illegible] Notes Red. [illegible] Plotted [illegible] Profile No. [illegible]
Survey of [illegible] Date [illegible] Date [illegible] X-Sec. No. [illegible]
Survey by N.B.S. Notes Chkd. [illegible] Checked [illegible]
Indexed A. C. Johnson Date 5-8-56 Date [illegible]

Notes Ck'd by	Survey of Brandon ST. S.S. DIST.
Map No.	W. O. 1333 Tape No. 098 St'd 68° °F
Office Work	Surveyed by N. R. Smith
Checked	Notes " Date 5-8-50
Date	Indexed A. C. Johnson

F. B. 1602 PG. 159

SEP 15 '50

TOPOGRAPHY
on
GREEN STREET
from
QUIGLEY AVE to MERLON AVE
C.I. 1333
BRANDON STREET S.S. DIST.

N. R. Smith
J. Ochsner
H. Edmondson
J. Parker

Note: Any Additions or Changes on This Sheet Must be Made or Circled in Red Ink With Date and Name of Person Making Change.

Do not extend notes this side of this line.

RETURN TO
LOS ANGELES COUNTY SURVEYOR
726 LOS ANGELES COUNTY
ENGINEERING BLDG.

76F309S 247 10M 1-49

F. B. 1602 PG. 160

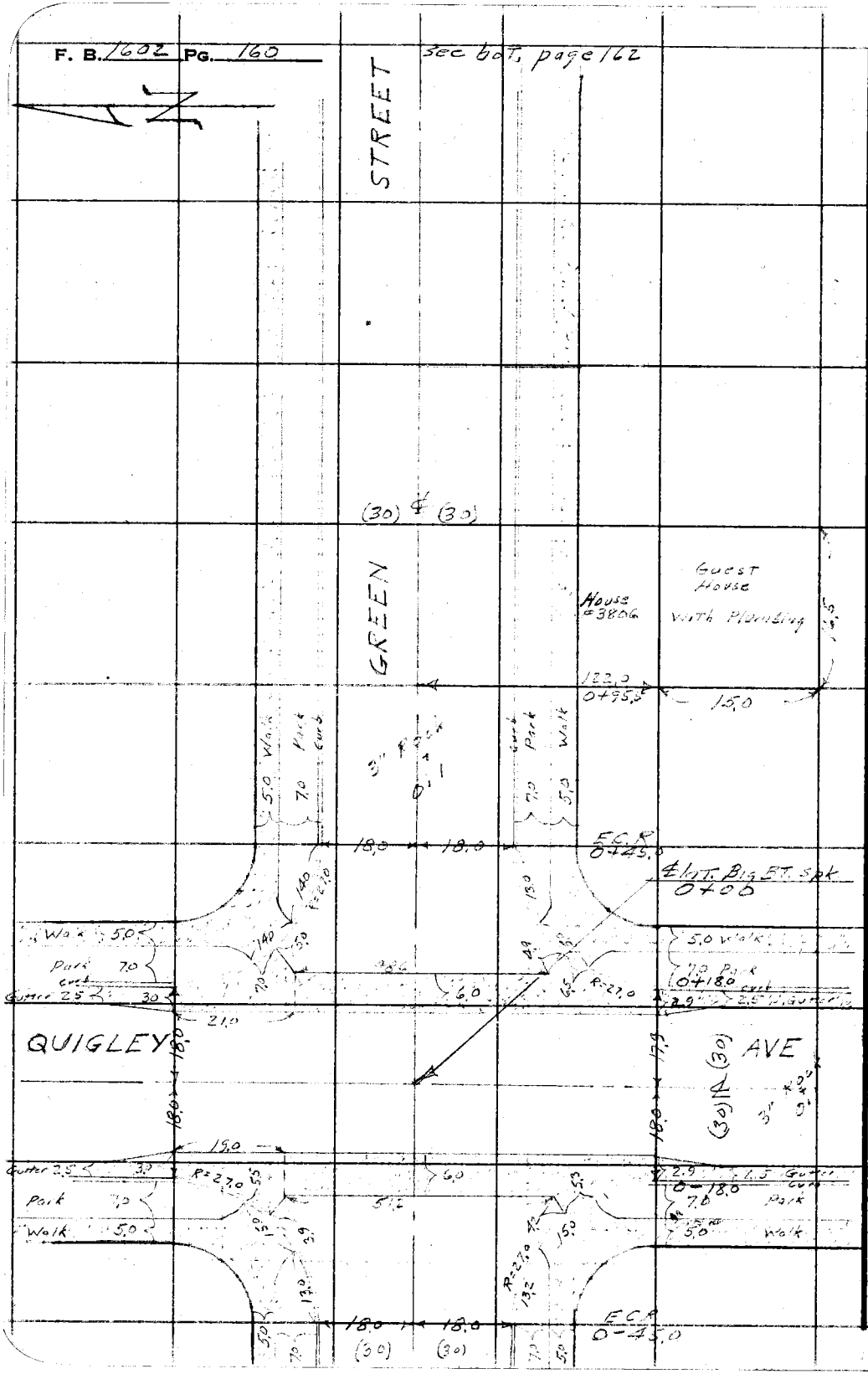

RETURN TO
LOS ANGELES COUNTY SURVEYOR
725 LOS ANGELES COUNTY
ENGINEERING BLDG.

Do not extend notes this side of this line.

Note: Any Additions or Changes on This Sheet Must be Made or Circled in Red Ink With Date and Name of Person Making Change.

Notes Ck'd by	Survey of Brandon St S.S. Dist
Map No.	W. O. 1332 Tape No. 098 St'd 68° °F
Office Work	Surveyed by H. M. Smith
Checked	Notes " Date 5-8-50
Date	Indexed C. Johnson

F. B. 1602 PG. 161

Note: Any Additions or Changes on This Sheet Must be Made or Circled in Red Ink With Date and Name of Person Making Change.

Do not extend notes this side of this line.

RETURN TO
LOS ANGELES COUNTY SURVEYOR
726 LOS ANGELES COUNTY
ENGINEERING BLDG.

76F3098 247 10M 1-49

F. B. 1602 PG. 162

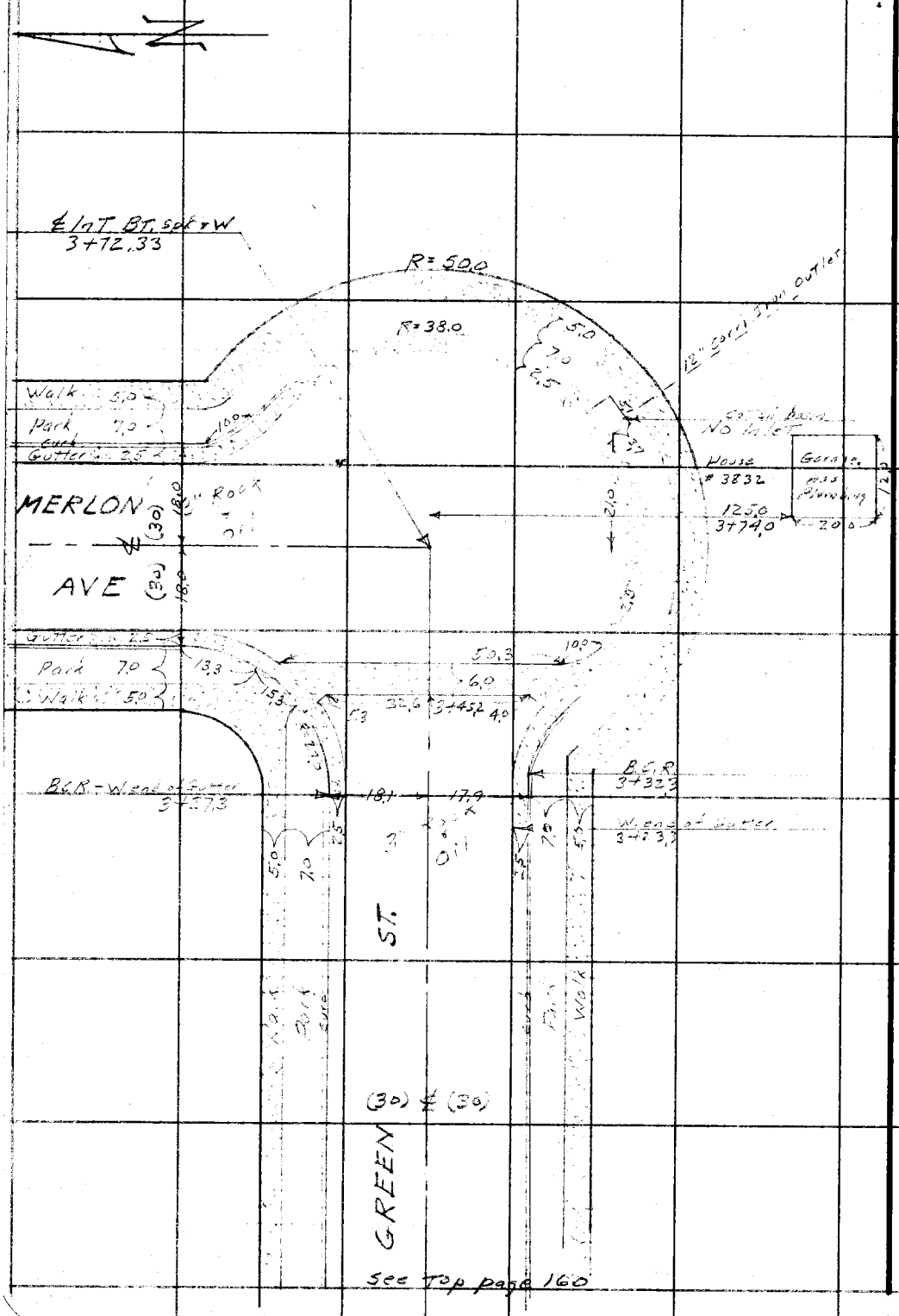

RETURN TO
LOS ANGELES COUNTY SURVEYOR
725 LOS ANGELES COUNTY
ENGINEERING BLDG.

Do not extend notes this side of this line.

Note: Any Additions or Changes on This Sheet Must Be Made or Circled in Red Ink With Date and Name of Person Making Change.

Profile No.	Notes Red.	Plotted	Job No. 1333	Division No.	F.B. 1602 PG. 163
	Date	Date	Survey of Brandon St. S.S. Dist.		
X-Sec. No.	Notes Chkd H.D.H.	Checked	Survey by N.R.	Notes [illegible]	Date [illegible]
	Date 5-22-50	Date	Map No.	Indexed [illegible]	Date SEP 16 50

CROSS SECTIONS
on
GREEN STREET
from
QUIGLEY AVE to MERLON AVE
C.I. 1333
BRANDON STREET S.S. DIST.

M.R. [illegible]
J. Ochsner
[illegible]
J. Parker

STATION	B. S.	H. I.	F. S.	ELEV.

NOTE: ANY ADDITIONS OR CHANGES ON THIS SHEET MUST BE MADE OR CIRCLED IN RED INK, WITH DATE AND NAME OF PERSON MAKING CHANGE.

PLEASE RETURN TO
LOS ANGELES COUNTY SURVEYOR
726 Los Angeles County Engineering Bldg.

Do not extend notes this side of this line.

76L298 307 5-49

76L298 307 5-49

PLEASE RETURN TO
LOS ANGELES COUNTY SURVEYOR
726 LOS ANGELES COUNTY ENGINEERING BLDG.

NOTE: ANY ADDITIONS OR CHANGES ON THIS SHEET MUST BE MADE OR CIRCLED IN RED INK, WITH DATE AND NAME OF PERSON MAKING CHANGE.

Do not extend notes this side of this line.

STATION	B. S.	H. I.	F. S.	ELEV.	Green Text	ST
BMTE-[illegible]	2 85	6[illegible]		[illegible]	BMTE-[illegible] Cor. St. + Quigley Ave. [illegible]	✓ rt. FB. 1588 Pg. [illegible]
					Bt. Spk. in [illegible]	
BMTE-[illegible]	3 [illegible]		5 18	6[illegible]	BMTE-69 [illegible] Ave. + Greg[illegible] St. N. to Cor. Bt. Spk. in Curb, 6' W. of N. end E.H.	P N.R.S. - 5-8-50 FB. 1588 Pg. [illegible]
		646 66				
0-45			3 71	6[illegible] 95		℄
			4 19	6[illegible] 52		18 Gt. W. end S.W. Cor. C.H.
			5 [illegible]	64[illegible]		8 Curb
			4 01	[illegible]	18 Gt. W. end H.H. [illegible]	
			3 49	6[illegible]	18 Curb	
0-18			4 67	64[illegible]		℄ Cross Gt.
			5 06	641 60		18 Gt. S. [illegible]
			4 93	64[illegible]		Curb
			4 31	64[illegible] 35	18 Gt. [illegible]	
			2 [illegible]	6[illegible]	Curb	
6+00			4 [illegible]	64[illegible]	4 Int. [illegible]	
0+18			5 38	641 2[illegible]		℄
			5 [illegible]	[illegible]		45 ft. [illegible] St. Cor. [illegible]
			5 [illegible]	[illegible]		Curb
			6 01	62[illegible]	Gt. E. side [illegible] Ave. [illegible]	
			6 [illegible]	640	Curb	
			11 41	641	18 Gt. N. end N.E. Cor. C.H.	

F.B. 1602 PG. 164

Survey of Blanchard St.

Survey by E.H.

Indexed K. C. [illegible]

Job No. 1223

Division No.

Notes Red. Date

Notes Chkd. Date

Plotted Date

Checked Date

Profile No.

X-Sec. No.

76L298 307 5-49

PLEASE RETURN TO
LOS ANGELES COUNTY SURVEYOR
726 LOS ANGELES COUNTY ENGINEERING BLDG.

NOTE: ANY ADDITIONS OR CHANGES ON THIS SHEET MUST BE MADE OR CIRCLED IN RED INK, WITH DATE AND NAME OF PERSON MAKING CHANGE.

Do not extend notes this side of this line.

STATION	B. S.	H. I.	F. S.	ELEV.	Green	Street
[illegible]		[illegible]	[illegible]	[illegible]	[illegible]	[illegible]
			[illegible]	[illegible]	[illegible]	[illegible]
			[illegible]	[illegible]		
[illegible]			5 21	[illegible]		
			5 [illegible]	640 72		[illegible]
			5 [illegible]	641 21		[illegible]
			5 2	641 5		
			5 59	641 07	18' [illegible]	
			5 [illegible]	641 43	18' [illegible]	
			5 [illegible]	641.7	[illegible]	
T. P.	4 56	644 30	[illegible]	[illegible]	T. P.	
[illegible]			3 95	640 33		
"			4 16	640 [illegible]	18' [illegible]	
"			4 21	640 09	122' Floor [illegible]	[illegible]
T. P.	2 65	642 39	4 56	639 74	T. P.	
1+00			2 13	640 26		
			2 85	639 54		18' [illegible]
			2 35	640 04		18' [illegible]
"			2 0	640.4		38' [illegible]
			2 58	639 81	18' [illegible]	
			2 10	640 [illegible]	[illegible]	

Profile No. ____ Notes Red. ____ Plotted ____ Job No. 1333 Division No. ____
X-Sec. No. ____ Date ____ Date ____ Survey of Brandon St. [illegible]
Notes Chkd. ____ Checked ____ Survey by N. R. J. Notes J. O. Date 5-8-50
Date ____ Date ____ Map No. ____ Indexed ____ Date ____

A. C. Johnson

F.B. 1602 PG. 165

76L298 307 5-49

PLEASE RETURN TO
LOS ANGELES COUNTY SURVEYOR
726 LOS ANGELES COUNTY ENGINEERING BLDG.

NOTE: ANY ADDITIONS OR CHANGES ON THIS SHEET MUST BE MADE OR CIRCLED IN RED INK, WITH DATE AND NAME OF PERSON MAKING CHANGE.

Do not extend notes this side of this line.

STATION	B. S.	H. I.	F. S.	ELEV.	Green left	[illegible]
1+00		[illegible]	[illegible]	640.6	30' P.L.	
2+00			4 37	639.02		℄
			5 02	637.37		18' Gut
			4 47	637.92		[illegible] Curb
			4 2	637.7		[illegible]
			6 0	636.4		140' Back lot line
			4 83	637.56	18' Gut	
			4 26	638.13	[illegible] Curb	
			4 0	638.4	30' P.L.	
			1 3	644.1	220' Back lot line	
3+00			6 47	635.92		℄
			7 06	635.33		18' Gut
			6 62	635.77		[illegible] Curb
			6 3	636.1		[illegible]
			6 86	635.55	18' Gut	
			6 [illegible]	[illegible]	[illegible] Curb	
			6 1	636.3	[illegible]	
[illegible]	[illegible]	[illegible]	7 16	635.23	T.P.	
3+20[illegible]			4 29	635.[illegible]		℄
			5 18	635.[illegible]		[illegible] Gut Beginning [illegible]
			4 [illegible]	635.29		[illegible] Curb

F.B. 1602 PG. 166
Job No. 1333 Division No. ____ Notes Red. ____ Plotted ____ Profile ____
Survey of Brandon St. S.S. Dist. Date ____ Date ____ No. ____
Survey by N.R. Smith Notes J.O. Notes Chkd. ____ Checked ____ X-Sec. ____
Indexed R. C. Johnson Date 5-8-50 Date ____ Date ____ No. ____

76L298 307 5-49

PLEASE RETURN TO
LOS ANGELES COUNTY SURVEYOR
726 LOS ANGELES COUNTY ENGINEERING BLDG.

NOTE: ANY ADDITIONS OR CHANGES ON THIS SHEET MUST BE MADE OR CIRCLED IN RED INK, WITH DATE AND NAME OF PERSON MAKING CHANGE.

Do not extend notes this side of this line.

STATION	B. S.	H. I.	F. S.	ELEV.	Left	Right
[illegible]		[illegible]	4.50	635.[illegible]		℄
			4.49	634.85	18' Bat. [illegible]	[illegible] B.C.R. [illegible]
			3.35	635.29	18' Curb	
			4.2	635.6	30' R.R.	
[illegible]			4.[illegible]	635.[illegible]		℄
"			5.28	634.56		[illegible] B.C.R.
"			4.[illegible]	635.22		18' Curb B.C.R.
"			4.[illegible]	635.[illegible]		30' R.R.
[illegible]			5.13	634.41		℄ Curb [illegible]
3+[illegible]			5.15	634.[illegible]		℄
"			5.02	634.82	45' B.C. [illegible]	
			[illegible]	635.46	45' Curb	
			3.91	635.93	[illegible]	
			[illegible]	636.57	Curb	
3+72.[illegible]			5.05	634.79	℄ [illegible]	
3+[illegible]			5.08	634.76		℄
			5.61	634.23		35' Curb
			6.70	633.14		[illegible]
			8.1	631.7		14' Back of [illegible]
BM - TE-[illegible]			4.61	63[illegible]	BM. TE-[illegible] Brooklyn + Mednik [illegible] B.T.S.C.R. 10' Curb, [illegible]	[illegible] F.B. [illegible] PG. 100 [illegible]

Profile No. ____ Notes Red ____ Plotted ____ Job No. 1333 Division No. ____
X-Sec. No. ____ Date ____ Date ____ Survey of [illegible] Notes [illegible] Date [illegible]
Notes Chkd. ____ Checked ____ Survey by [illegible] Date [illegible]
Date ____ Date ____ Map No. ____ Indexed [illegible] Date

F.B. 1602 PG. 167

F.B. 1602 PG. 168 Job No. 1333 Division No. _____ Notes Red. _____ Plotted _____ Profile

Survey of Beverly St. S.S. Dist. Date _____ Date _____ No. _____

Survey by _____ Notes _____ Notes Chkd. _____ Checked _____ X-Sec.

Indexed _____ Date _____ Date _____ Date _____ No. _____

STATION	B. S.	H. I.	F. S.	ELEV.

76L298 307 5-49

PLEASE RETURN TO
LOS ANGELES COUNTY SURVEYOR
726 LOS ANGELES COUNTY ENGINEERING BLDG.

Do not extend notes this side of this line.

NOTE: ANY ADDITIONS OR CHANGES ON THIS SHEET MUST BE MADE OR CIRCLED IN RED INK, WITH DATE AND NAME OF PERSON MAKING CHANGE.

Notes Ck'd by	Survey of Brandon ST S.S. DIST
Map No.	W. O. 1333 Tape No. 098 St'd. 68 °F
Office Work	Surveyed by N.R. Smith
Checked	Notes " Date 5-9-50
Date	Indexed A. C. Johnson

F. B. 1602 Pg. 169

SEP 15 '50

TOPOGRAPHY
on
MERLON AVE
from
GREEN ST TO FIRST ALLEY S. of COLORADO ST.
C.I. 1333
BRANDON STREET S.S. DIST.

N.R. Smith
J. Ockysner
W. Edmondson
J. Parker

Note: Any Additions or Changes on This Sheet Must be Made or Circled in Red Ink With Date and Name of Person Making Change.

Do not extend notes this side of this line.

RETURN TO
LOS ANGELES COUNTY SURVEYOR
726 LOS ANGELES COUNTY
ENGINEERING BLDG.

76F309S 247 10M 1-49

F. B. 1002 PG. 170

To bot. Page 172

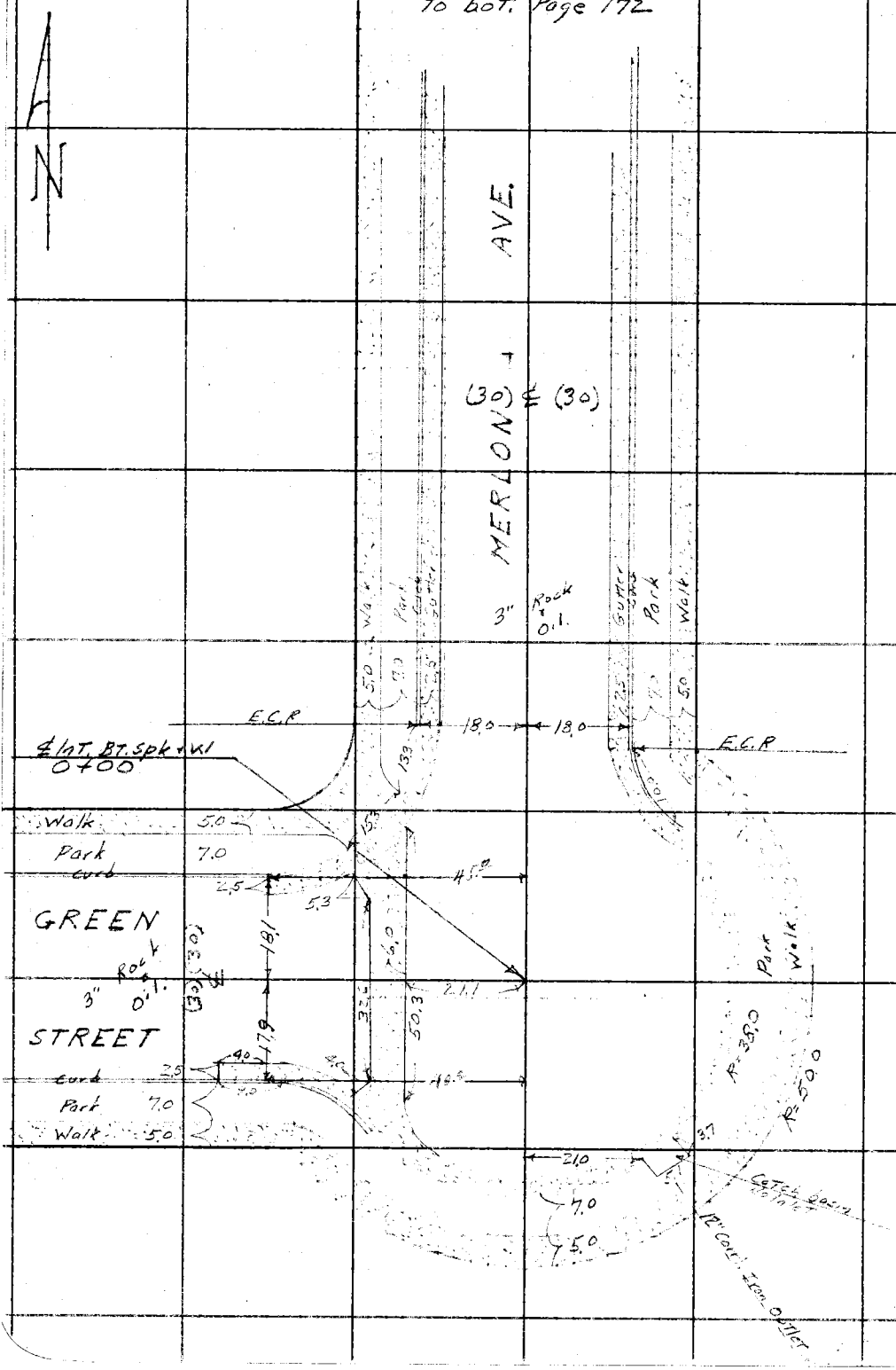

RETURN TO
LOS ANGELES COUNTY SURVEYOR
726 LOS ANGELES COUNTY
ENGINEERING BLDG.

Do not extend notes this side of this line.

Note: Any Additions or Changes on This Sheet Must be Made or Circled in Red Ink With Date and Name of Person Making Change.

Notes Ck'd by	Survey of Brandon ST. S.S. DIST.
Map No.	W. O. 1333 Tape No. 598 St'd. 68° °F
Office Work	Surveyed by N. R. SMITH
Checked	Notes " Date 5-9-50
Date	Indexed A. C. Johnson

F. B. 1602 PG. 171

Note: Any Additions or Changes on This Sheet Must be Made or Circled in Red Ink With Date and Name of Person Making Change.

Do not extend notes this side of this line.

RETURN TO
LOS ANGELES COUNTY SURVEYOR
726 LOS ANGELES COUNTY
ENGINEERING BLDG.

76F3099 247 10M 1-49

F. B. 1602 PG. 172

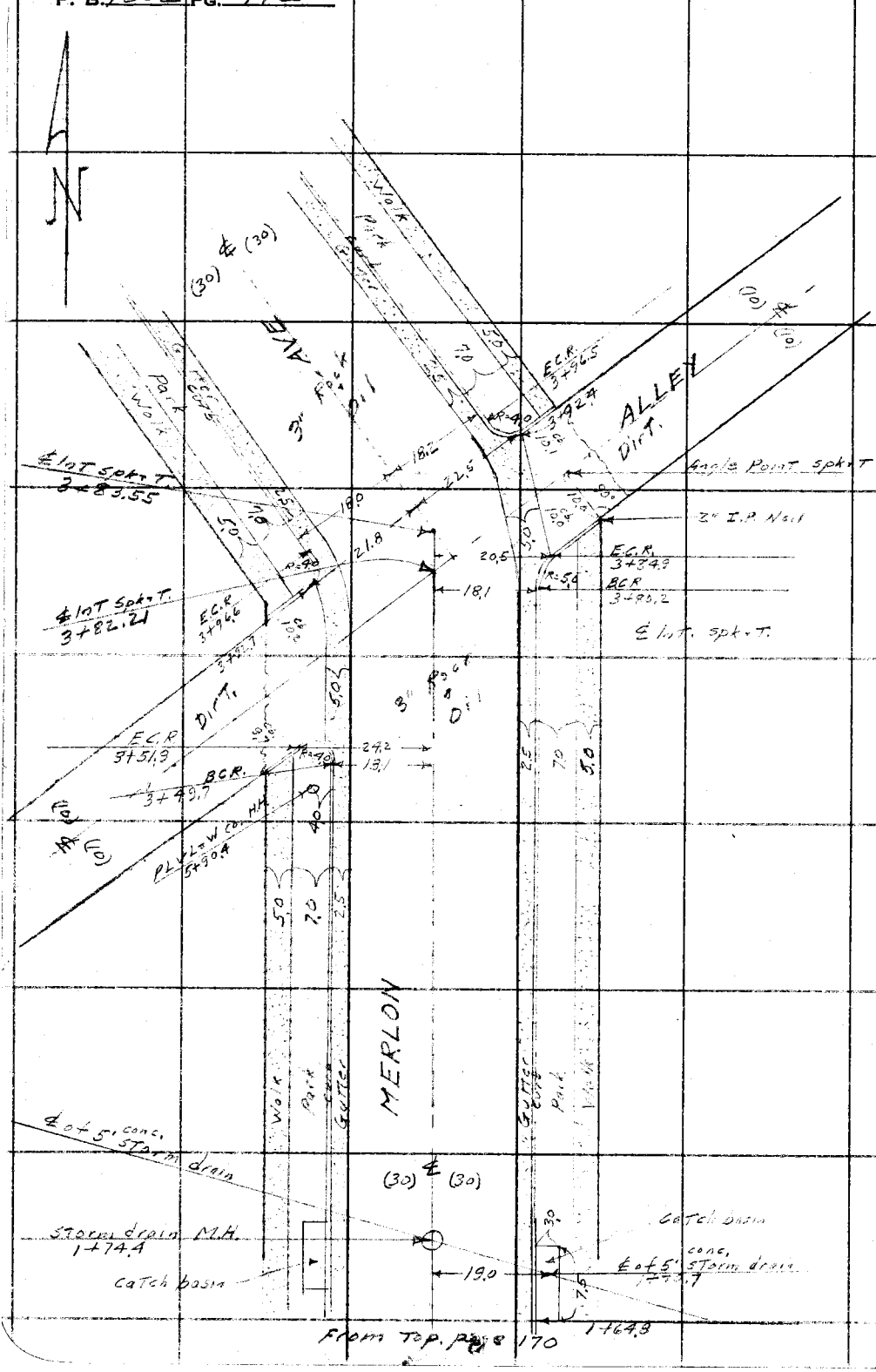

RETURN TO
LOS ANGELES COUNTY SURVEYOR
725 LOS ANGELES COUNTY
ENGINEERING BLDG.

Do not extend notes this side of this line.

Note: Any Additions or Changes on This Sheet Must be Made or Circled in Red Ink With Date and Name of Person Making Change.

Profile No.	Notes Red.	Plotted	Job No. 1333	Division No.
	Date	Date	Survey of Brandon ST. S.S. DIST.	
X-Sec. No.	Notes Chkd. H.D.H.	Checked	Survey by N.R. Smith	Notes J.O. Date 5-9-50
	Date 5-22-50	Date	Map No.	Indexed A. C. Johnson Date SEP 15 50

F.B. 1602 PG. 173

CROSS SECTIONS
on
MERLON AVENUE
from
GREEN ST. TO FIRST ALLEY S. of COLORADO ST.
C.I. 1333
BRANDON STREET S.S. DIST.

N.R. Smith
J. [illegible]
W. Edmondson
J. Parker

STATION	B.S.	H.I.	F.S.	ELEV.

NOTE: ANY ADDITIONS OR CHANGES ON THIS SHEET MUST BE MADE OR CIRCLED IN RED INK, WITH DATE AND NAME OF PERSON MAKING CHANGE.

PLEASE RETURN TO
LOS ANGELES COUNTY SURVEYOR
726 LOS ANGELES COUNTY ENGINEERING BLDG.

Do not extend notes this side of this line.

76L298 307 5-49

76L298 307 5-49

PLEASE RETURN TO
LOS ANGELES COUNTY SURVEYOR
726 LOS ANGELES COUNTY ENGINEERING BLDG.

NOTE: ANY ADDITIONS OR CHANGES ON THIS SHEET MUST BE MADE OR CIRCLED IN RED INK, WITH DATE AND NAME OF PERSON MAKING CHANGE.

Do not extend notes this side of this line.

STATION	B. S.	H. I.	F. S.	ELEV.	Merton Left	Ave Rt
BMTE-699				632.39	BMTE-699 Elev. 635.232, F.B. 1588 page 100	
					Green St + Merton Ave. S.W. Corner	
	4.12	634.35			BT. spt in Ch. & W. of W. end of C.R.	
0-38			5.09	634.26		℄ Curb
"			5.76	633.59		℄
"			6.7	632.7		20'21'30.9"E 50'+45'+ Merton Ave. Pt. on W.P.L.
"			7.7	631.7		10.5'+
0-18			4.82	634.53		℄
"			4.83	634.52	4.0' Gut. B.C.R.	
"			4.19	635.16	[illegible]	
0+00			4.20	635.19	℄ int. Merton [illegible]	[illegible]
"			5.83	633.52		38' [illegible]
"			5.18	634.17		[illegible]
"			5.0	634.35		50' [illegible]
0+18			4.40	634.95		℄
"			4.50	634.85	45' Gut. West of N.W. Cor. C.R.	
"			3.86	635.49	45' Curb " " "	
"			2.18	637.17	℄ int. Merton & Green St. 15' W. of Merton Ave.	
"			1.64	637.71	Curb	
0+40			4.25	635.15		℄
			5.32	634.08		18' Gut. E.C.R.
			[illegible]	634.[illegible]		18' Curb E.C.R.

Profile No. ____ X-Sec. No. ____

Plotted ____ Date ____ Checked ____ Date ____

Notes Red. [illegible] Date [illegible] Notes Chkd. ____ Date ____

Division No. ____ Job No. 1233 Notes J.O. Date 5-2-50

Survey of Bracton St. S.S. Dist.

Survey by [illegible] Indexed [redacted]

F.B. 1602 PG. 174

76L298 307 5-49

PLEASE RETURN TO
LOS ANGELES COUNTY SURVEYOR
726 LOS ANGELES COUNTY ENGINEERING BLDG.

NOTE: ANY ADDITIONS OR CHANGES ON THIS SHEET MUST BE MADE OR CIRCLED IN RED INK, WITH DATE AND NAME OF PERSON MAKING CHANGE.

Do not extend notes this side of this line.

STATION	B. S.	H. I.	F. S.	ELEV.	Merlon	[illegible]
[illegible]		639 35	4 6	[illegible]		30' P.L.
6+[illegible]			[illegible]	635 18		℄
"			4 52	634 83	18' Gut [illegible]	
			3 [illegible]	635 47	[illegible]	
			3 6	635 8	30' P.L.	
T.P.	5 26	640 05	4 5[illegible]	634 79	T.P.	
1+[illegible]			4 [illegible]	635 67		℄
			5 46	634 [illegible]		18' Gut
			4 82	[illegible] 73		[illegible]
			4 6	[illegible] 5		[illegible]
			5 4	63[illegible] 7		128 [illegible]
			[illegible] 4	633 7		152' [illegible] Tr 9562
			4 [illegible]	63[illegible] 39	[illegible]	
			[illegible]	[illegible] 04	[illegible]	
			3 7	63[illegible] 4	[illegible]	
T.P.	5 87	642 34	[illegible]	[illegible]	T.P.	
1+7[illegible]			6 04	[illegible] 30		℄
"			6 44	[illegible]		19' ℄ Storm drain Rod 6.44 Meas. [illegible] dia 5.00 14.81
			14 81	627 53		60" Storm drain Rod 6.04
1+ 74.4			6 04	636 30		℄ [illegible] Meas. 3.29 dia 5.00 14.33
"			14 3[illegible]	627 99		60" Storm drain

Profile No. ____ Notes Red. J.[illegible] Date ____ Plotted ____ Date ____ Job No. 1333 Division No. ____ Survey of Brandon St. S.S. Dist. Date 5-9-50

X-Sec. No. ____ Notes Chkd. ____ Date ____ Checked ____ Date ____ Survey by [illegible] Notes [illegible] Date ____ Map No. ____ Indexed To [illegible] Date ____

F.B. 1602 PG. [illegible]

76L298 307 5-49

PLEASE RETURN TO
LOS ANGELES COUNTY SURVEYOR
726 LOS ANGELES COUNTY ENGINEERING BLDG.

NOTE: ANY ADDITIONS OR CHANGES ON THIS SHEET MUST BE MADE OR CIRCLED IN RED INK, WITH DATE AND NAME OF PERSON MAKING CHANGE.

Do not extend notes this side of this line.

STATION	B. S.	H. I.	F. S.	ELEV.	Meeter 157	215 FL
2+00		642 34	5 68	636 67		
"			6 69	635 65		18' out
"			6 49	635 34		18 curb
			5 9	634 4		
			6 5	634 8		90' Rec[illegible] #50
			8 0	634 2		152' Rec[illegible] Lot 12, Tr. 9[illegible]
"			5 90	[illegible]	18 [illegible]	
"			5 28	63[illegible] 06	[illegible]	
"			4 9	63[illegible] 4	[illegible]	
"			2 0	[illegible]	152' Rec[illegible] of line	
3+00			4 99	637 85		
"			5 65	[illegible] 69		16' [illegible]
"			5 00	637 34		[illegible]
			4 8	637 5		[illegible]
			4 84	63[illegible] 59	18' out	
			4 21	63[illegible] 3	18 curb	
			3 9	63[illegible] 4	[illegible]	
T.P.	5 84	643 87	4 31	638 03	T.P.	
3+492			5 56	638 31		
"			5 86	63[illegible] 01	18' [illegible]	
			5 21	63[illegible]	60' [illegible]	
			5 0	63[illegible]	30' P.L.	

Profile No. ____ X-Sec. No. ____

Plotted ____ Date ____ Checked ____ Date ____

Notes Red. ____ Date ____ Notes Chkd. ____ Date ____

Job No. 1232 Division No. ____

Notes ____ Date ____

F.B. 1602 PG. 176

Survey of ____

Survey by ____

Indexed A. C. Jordan

76L298 307 5-49

PLEASE RETURN TO
LOS ANGELES COUNTY SURVEYOR
726 LOS ANGELES COUNTY ENGINEERING BLDG.

NOTE: ANY ADDITIONS OR CHANGES ON THIS SHEET MUST BE MADE OR CIRCLED IN RED INK, WITH DATE AND NAME OF PERSON MAKING CHANGE.

Do not extend notes this side of this line.

STATION	B. S.	H. I.	F. S.	ELEV.	Merlon	[illegible]
					Feet	Ft.
3+5[illegible]		643 87	5 50	638 37		℄
"			5 43	638 44	20' Gut [illegible] S.W. [illegible]	
"			5 03	638 84	24' Curb	
			2 9	641 0	P.L. S. [illegible] 160' [illegible] & Merlon Ave	
3+8[illegible]			5 3[illegible]	638 52		℄
			6 [illegible]	637 49		18' Gut [illegible] S.E. [illegible]
			5 8[illegible]	638 07		18' Curb
			5 5	638 4		[illegible]
3+[illegible]			[illegible]	638 54	[illegible] + Merlon Ave	
3+[illegible]9			5 3[illegible]	638 53		℄
			6 12	637 75		20' Gut E. [illegible] S.E. [illegible]
"			5 6[illegible]	638 21		20' Curb
			5 8	638 [illegible]	P.L. S. [illegible] 150' E. & Merlon Ave	
3+8[illegible]			5 33	638 54	Angle [illegible] Merlon Ave	
3+92±			5 1[illegible]	638 77		℄
			5 7[illegible]	638 17		22' Gut E. [illegible] N.E. [illegible]
			5 [illegible]	638 6[illegible]		22' Curb
3+92.2			5 10	638 77		℄
			5 3[illegible]	638 52	21' Gut [illegible] N.W. [illegible]	
			4 8[illegible]	639 07	21' Curb	
3+[illegible]			4 99	638 88		℄

Profile Notes Red. [illegible] Plotted _____ Job No. [illegible] Division No. _____ F.B. 1662 PG. 177
No. _____ Date [illegible] Date _____ Survey of Brandon St. Subdivision
X-Sec. Notes Chkd. _____ Checked _____ Survey by [illegible] Notes [illegible] Date [illegible]
No. _____ Date _____ Date _____ Map No. _____ Indexed _____ Date _____
A. S. Johnson

76L298 307 5-49

PLEASE RETURN TO
LOS ANGELES COUNTY SURVEYOR
726 LOS ANGELES COUNTY ENGINEERING BLDG.

NOTE: ANY ADDITIONS OR CHANGES ON THIS SHEET MUST BE MADE OR CIRCLED IN RED INK, WITH DATE AND NAME OF PERSON MAKING CHANGE.

Do not extend notes this side of this line.

STATION	B. S.	H. I.	F. S.	ELEV.	Meters	Ave
3+90.5		[illegible]	5 [illegible]	638 02		18' [illegible]
"			5 20	[illegible] 67		15 [illegible]
3+90.6			5 41	[illegible]	18' [illegible]	
"			4 90	[illegible] 07	[illegible]	
BMTE-700			[illegible]	638 51	[illegible] Elev. = 638.536 F.B. [illegible]	
					[illegible] Ave. + First Alley [illegible]	
					[illegible]	

F.B. 1662 PG. 178

Job No. [illegible] Division No. [illegible] Notes Red. J.A. Date [illegible] Plotted [illegible] Date [illegible] No. [illegible] Profile

Survey of [illegible] Notes [illegible] Notes Chkd. [illegible] Checked [illegible] Date [illegible] No. [illegible] X-Sec.

Survey by [illegible] Date [illegible] Date [illegible] Date [illegible] No. [illegible]

Indexed [illegible] C. Johnson

Notes Ck'd by	Survey of Brandon ST. S.S. DIST
Map No.	W. O. 1333 Tape No. 098 St'd. 68 °F
Office Work	Surveyed by N. R. Smith
Checked	Notes " Date 5-9-50
Date	Indexed A. C. Johnson

F. B. 1602 PG. 179

SEP 15 '50

TOPOGRAPHY
on
FIRST ALLEY SOUTH of COLORADO STREET
from
MICHILLIND AVE TO ROSEMEAD BLVD

C.I. 1333
BRANDON STREET S.S. DIST.

N. R. Smith
J. Ochsner
W. Edmondson
J. Parker

Note: Any Additions or Changes on This Sheet Must be Made or Circled in Red Ink With Date and Name of Person Making Change.

Do not extend notes this side of this line.

RETURN TO
LOS ANGELES COUNTY SURVEYOR
726 LOS ANGELES COUNTY
ENGINEERING BLDG.

76F309S 247 10M 1-49

F. B. 1602 PG. 180

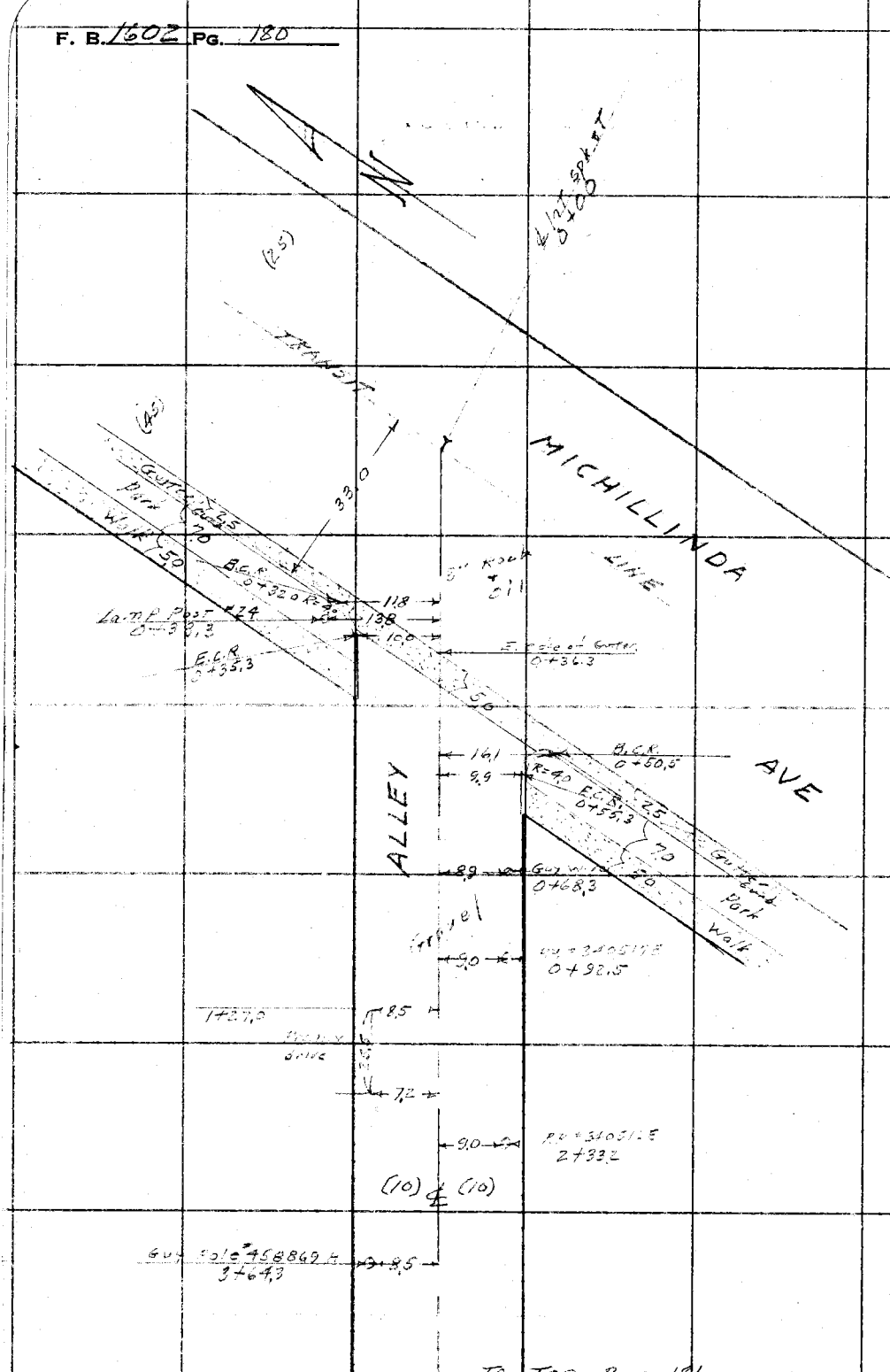

RETURN TO
LOS ANGELES COUNTY SURVEYOR
726 LOS ANGELES COUNTY
ENGINEERING BLDG.

Do not extend notes this side of this line.

Note: Any Additions or Changes on This Sheet Must be Made or Circled in Red Ink With Date and Name of Person Making Change.

Notes Ck'd by	Survey of Brandon St. SS. Dist.
Map No.	W. O. 1333 Tape No. 098 St'd. 68 °F
Office Work	Surveyed by N R Smith
Checked	Notes " Date 5-9-50
Date	Indexed A. C. Johnson

F. B. 1602 Pg. 181

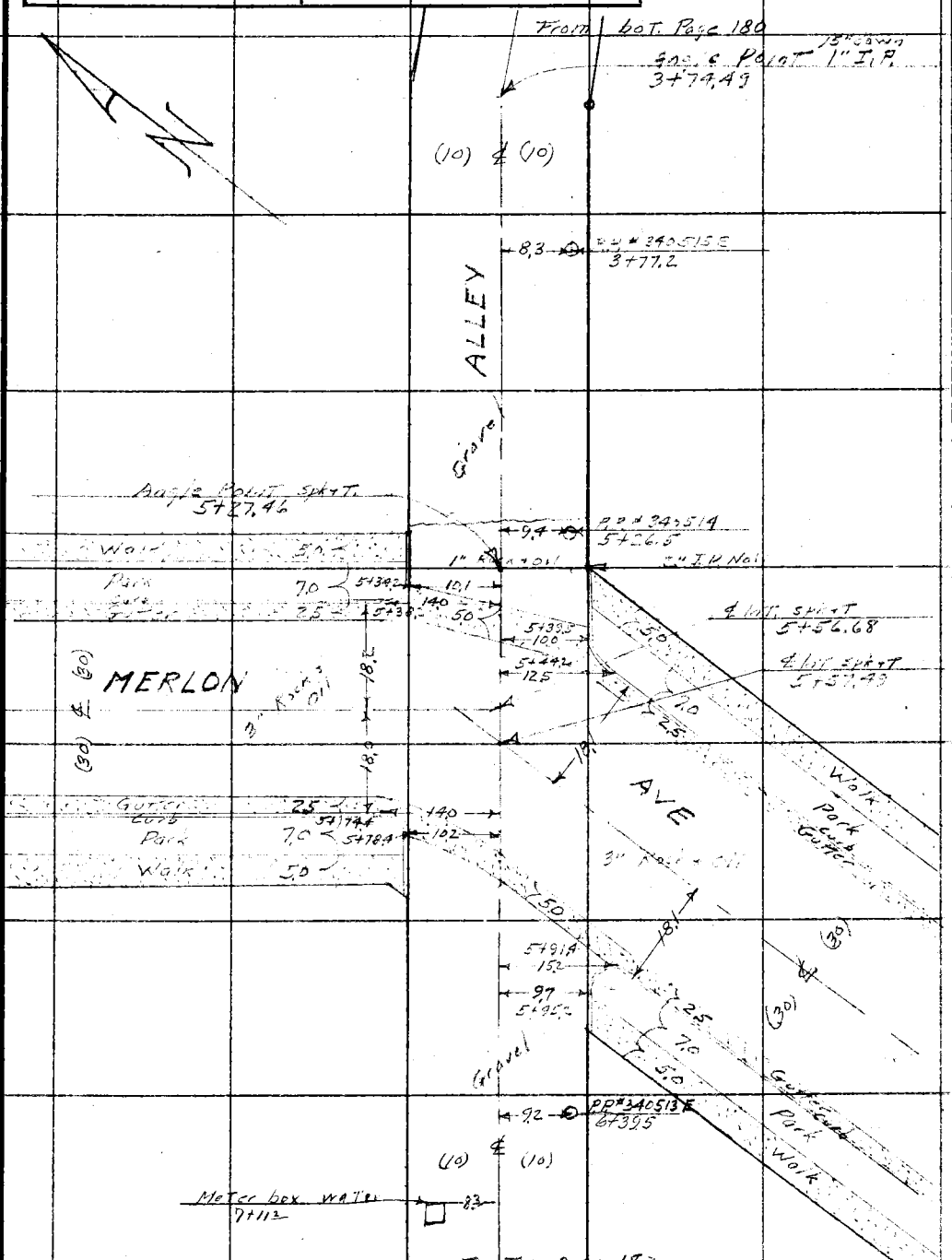

Note: Any Additions or Changes on This Sheet Must be Made or Circled in Red Ink With Date and Name of Person Making Change.

Do not extend notes this side of this line.

RETURN TO
LOS ANGELES COUNTY SURVEYOR
726 LOS ANGELES COUNTY
ENGINEERING BLDG.

76F309S 247 10M 1-49

F. B. 1602 PG. 182

From bot. page 181

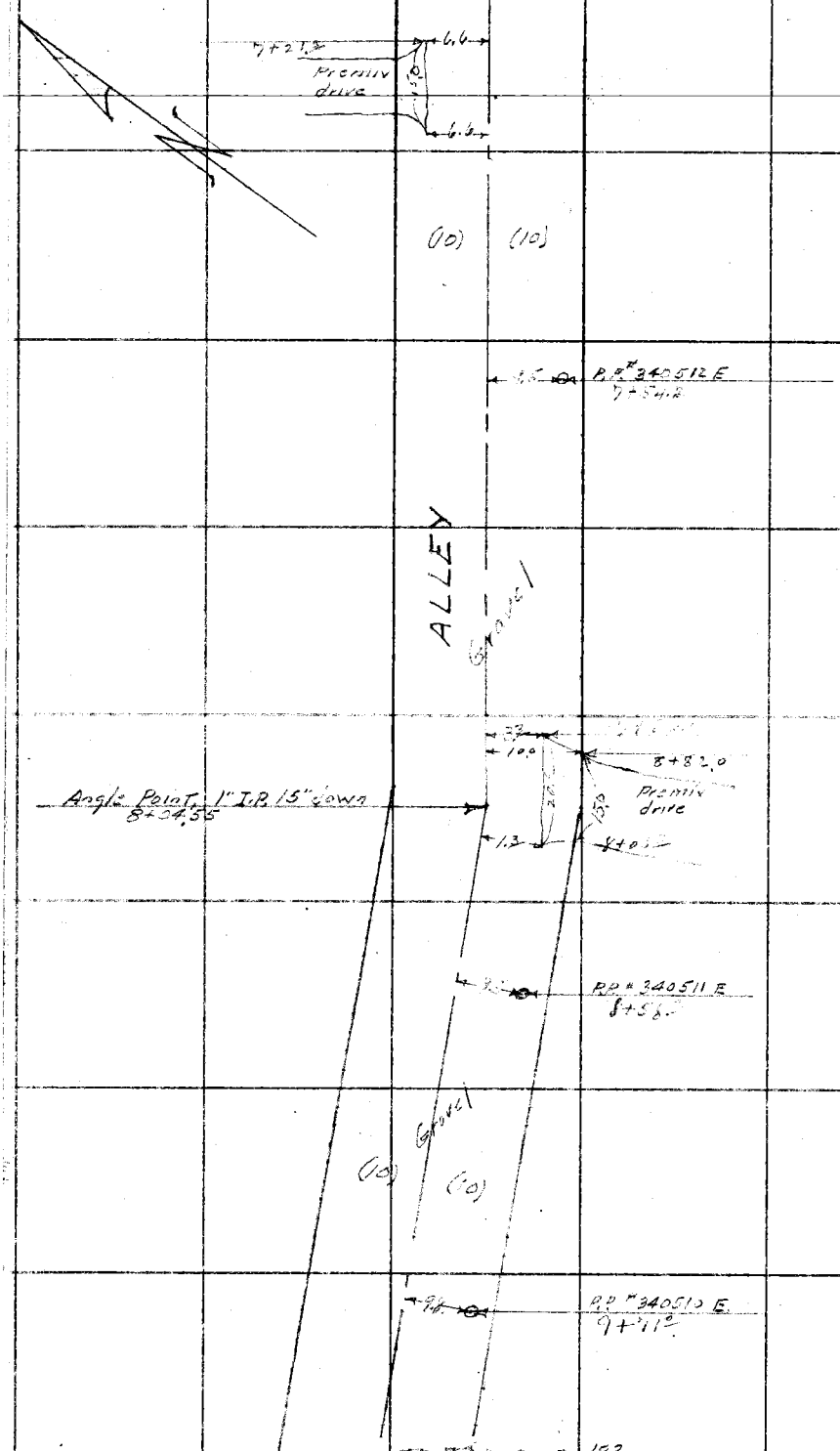

To top page 183

RETURN TO
LOS ANGELES COUNTY SURVEYOR
726 LOS ANGELES COUNTY
ENGINEERING BLDG.

Do not extend notes this side of this line.

Note: Any Additions or Changes on This Sheet Must be Made or Circled in Red Ink With Date and Name of Person Making Change.

Notes Ck'd by	Survey of Brandon ST. S.S. DIST
Map No.	W. O. 6333 Tape No. 098 St'd 68 °F
Office Work	Surveyed by M.R. SMITH
Checked	Notes " Date 5-10-50
Date	Indexed J. C. Johnson

F. B. 1602 PG. 183

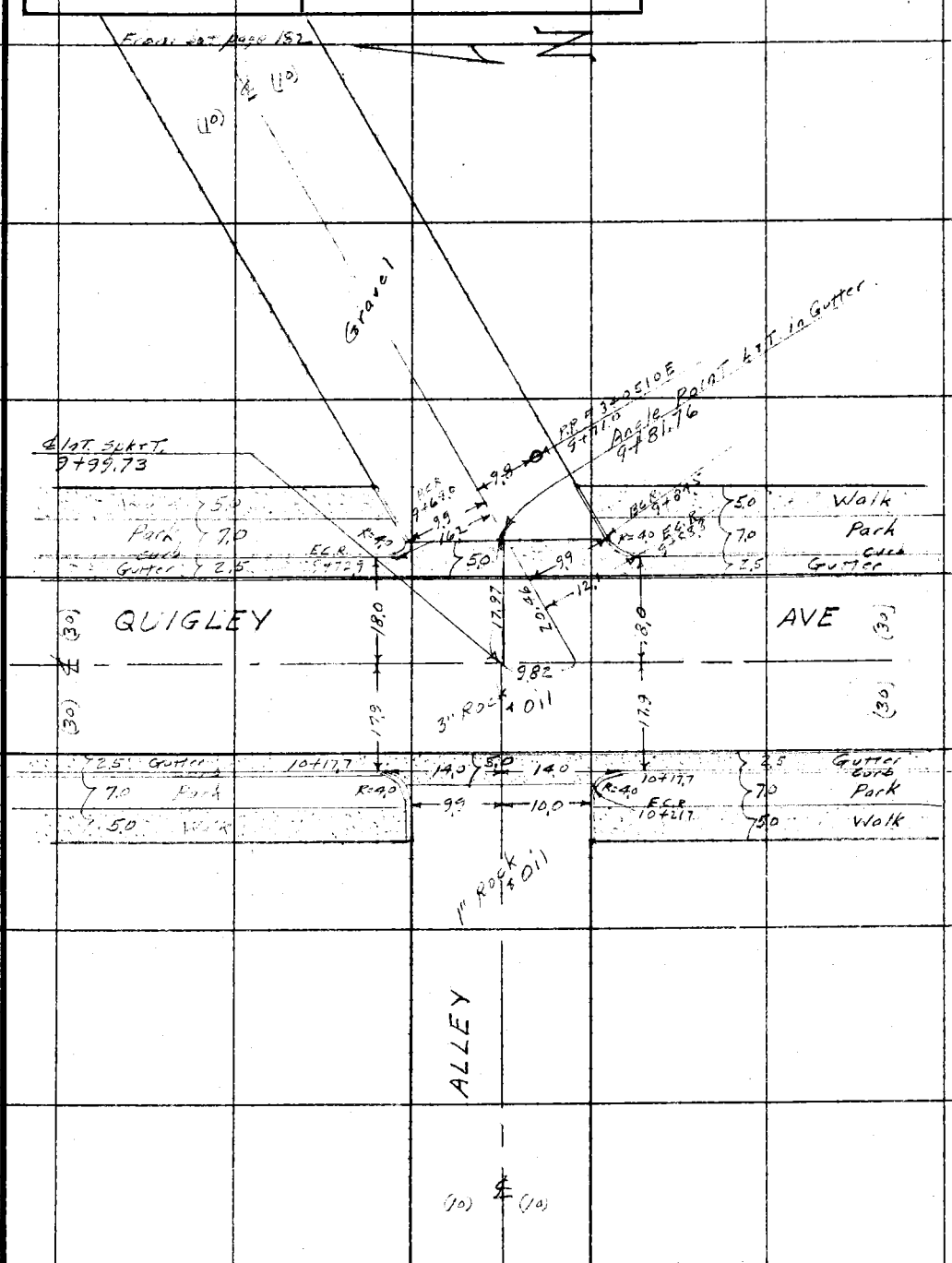

Note: Any Additions or Changes on This Sheet Must be Made or Circled in Red Ink With Date and Name of Person Making Change.

Do not extend notes this side of this line.

RETURN TO
LOS ANGELES COUNTY SURVEYOR
726 LOS ANGELES COUNTY
ENGINEERING BLDG.

76F3095 247 10M 1-49

F. B. 1602 PG. 184

From bot page 183



To Top page 185

RETURN TO
LOS ANGELES COUNTY SURVEYOR
726 LOS ANGELES COUNTY
ENGINEERING BLDG.

Do not extend notes this side of this line.

Note: Any Additions or Changes on This Sheet Must be Made or Circled in Red Ink With Date and Name of Person Making Change.

Notes Ck'd by	Survey of Brandon ST. S.S. DIST
Map No.	W. O. 1333 Tape No. 098 St'd. 68 °F
Office Work	Surveyed by N. R. Smith
Checked	Notes " Date 5-10-50
Date	Indexed A. C. Johnson

F. B. 1602 PG. 185

From bot page 184

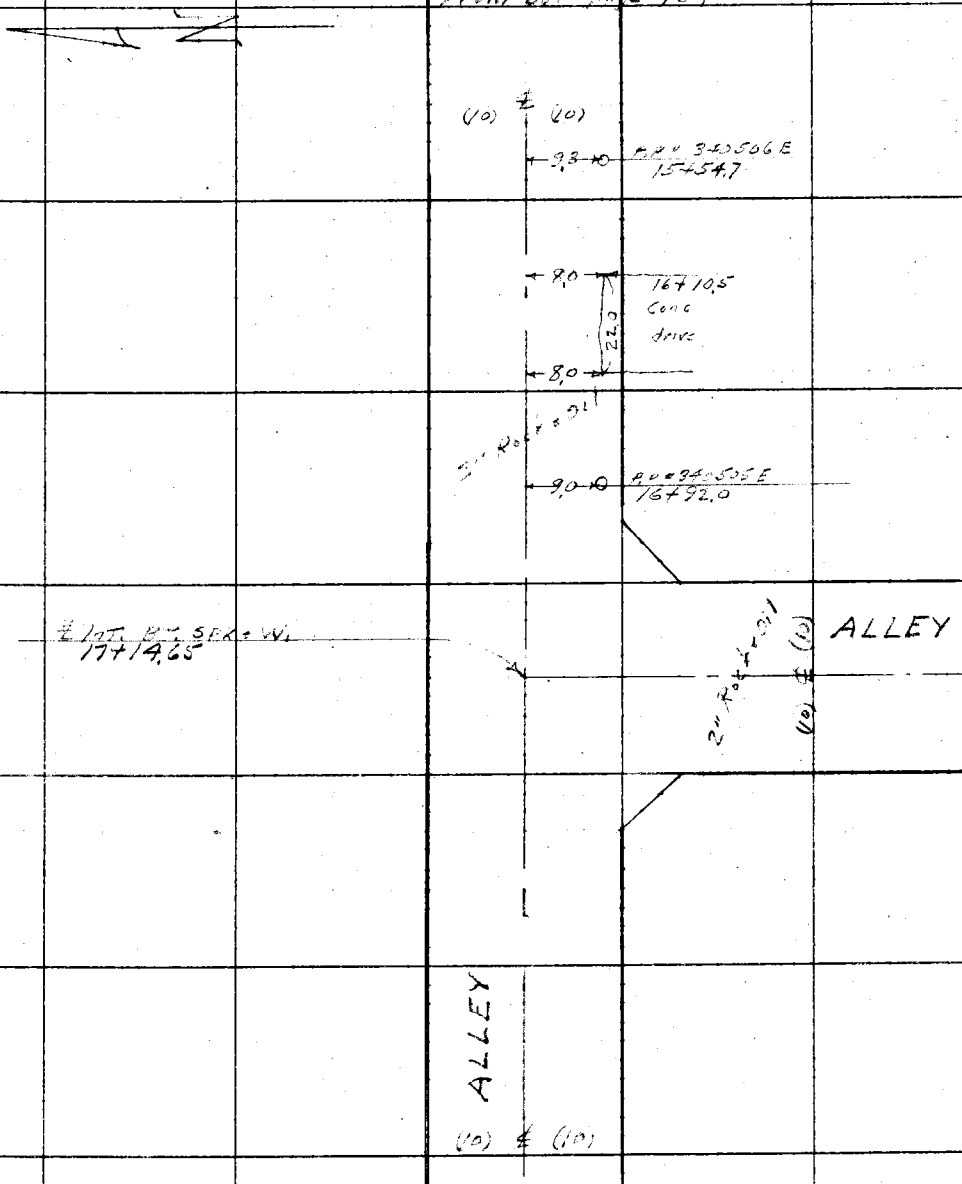

To Top page 186

Note: Any Additions or Changes on This Sheet Must be Made or Circled in Red Ink With Date and Name of Person Making Change.

Do not extend notes this side of this line.

RETURN TO
LOS ANGELES COUNTY SURVEYOR
726 LOS ANGELES COUNTY
ENGINEERING BLDG.

76F309S 247 10M 1-49

F. B. 1602 PG. 186

From BOT page 185

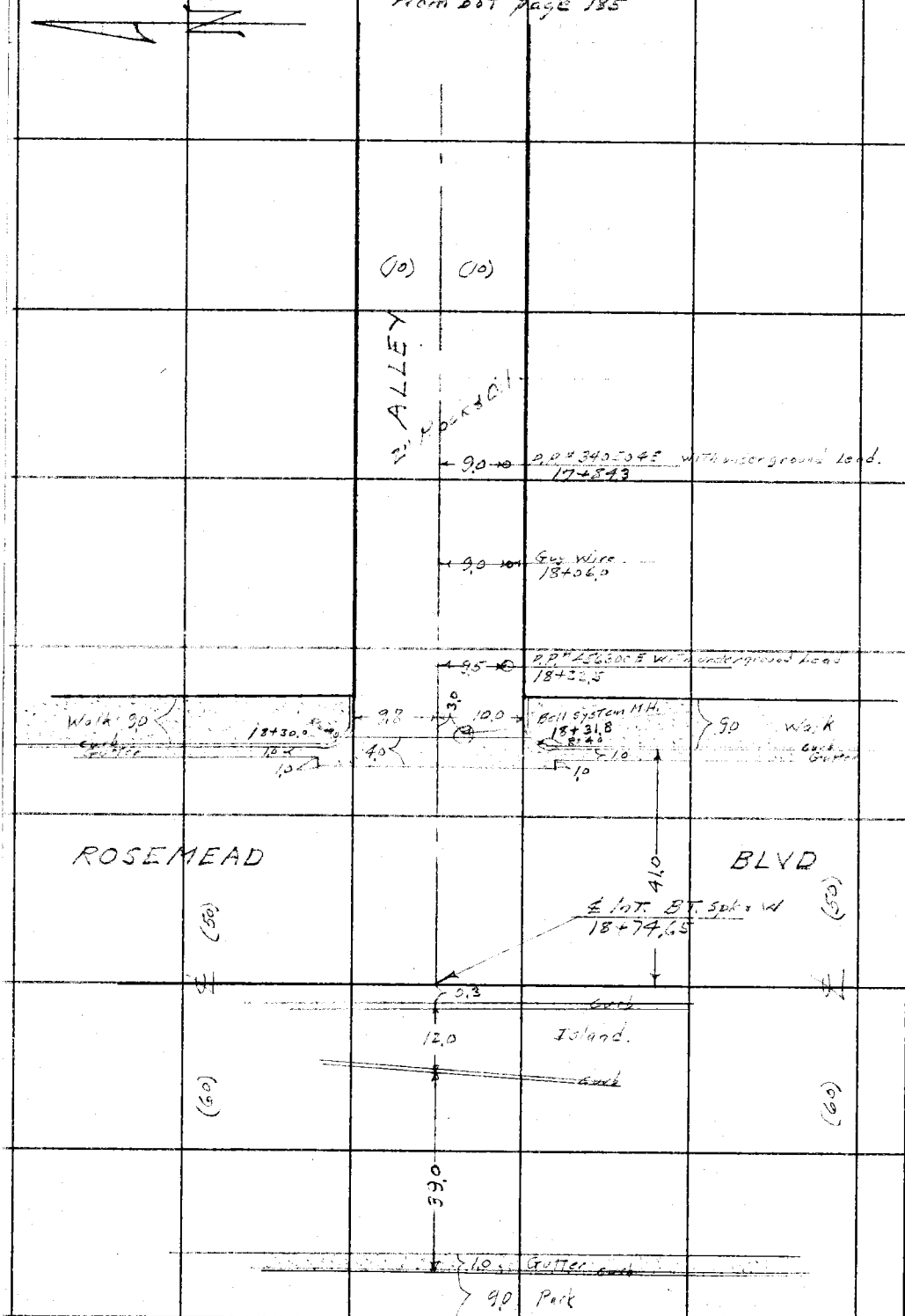

RETURN TO
LOS ANGELES COUNTY SURVEYOR
726 LOS ANGELES COUNTY
ENGINEERING BLDG.

Do not extend notes this side of this line.

Note: Any Additions or Changes on This Sheet Must be Made or Circled in Red Ink With Date and Name of Person Making Change.

Profile No.	Notes Red. J.I.	Plotted	Job No. 1333	Division No.	F.B. 1602 PG. 187
	Date [illegible]	Date	Survey of Brandon [illegible]		
X-Sec. No.	Notes Chkd. H.D.H.	Checked	Survey by [illegible]	Notes J.I.	Date [illegible]
	Date 5-22-50	Date	Map No.	Indexed A. C. John[illegible]	Date SEP 18 50

CROSS SECTIONS

on

FIRST ALLEY SOUTH OF COLORADO STREET

from

MICHILLINDA AVE to ROSEMEAD BLVD.

C.I. 1333

BRANDON STREET S.S. DIST.

N.R. Smith
J. Ochsner
W. Edmondson
J. Parker

STATION	B. S.	H. I.	F. S.	ELEV.

NOTE: ANY ADDITIONS OR CHANGES ON THIS SHEET MUST BE MADE OR CIRCLED IN RED INK, WITH DATE AND NAME OF PERSON MAKING CHANGE.

PLEASE RETURN TO
LOS ANGELES COUNTY SURVEYOR
726 LOS ANGELES COUNTY ENGINEERING BLDG.

Do not extend notes this side of this line.

76L298 307 5-49

76L298 307 5-49

PLEASE RETURN TO
LOS ANGELES COUNTY SURVEYOR
726 LOS ANGELES COUNTY ENGINEERING BLDG.

NOTE: ANY ADDITIONS OR CHANGES ON THIS SHEET MUST BE MADE OR CIRCLED IN RED INK, WITH DATE AND NAME OF PERSON MAKING CHANGE.

Do not extend notes this side of this line.

STATION	B. S.	H. I.	F. S.	ELEV.	Alley South of Colorado St. Between Michillinda & Rosemead Blvd.
BM TE-419				640 78'	BM TE-419, Elev. 640.78', F.B. 1488, page 318 Michillinda Blvd. & Colorado St. S.W. Corner "PK" spk. Inc. 5' S. of S. end of C.R.
	1 40	622 18			
0+00			4 10	638 08	℄ Int. [illegible] Ave.
0+33			5 03	637 15	℄
			5 14	637 04	11' Gut. W. end [illegible]
			[illegible]	637 82	[illegible] curb
			1 21	640 37	[illegible]
			1 01	641 17	Curb
0+3[illegible]			5 3[illegible]	636 83	
			5 [illegible]	636 97	10' [illegible]
			[illegible]	638 78	[illegible]
0+39			[illegible]	636 50	℄ [illegible]
0+50			5 10	637 08	℄
			6 [illegible]	635 79	[illegible]
			5 [illegible]	636 60	[illegible]
			9 47	632 71	[illegible]
			[illegible]	633 50	Curb
0+53			5 00	637 18	℄ [illegible]
0+55			5 0	637 2	℄
			5 92	636 26	9' Gut. W. end S.W. Cor. C.R.
			5 32	636 86	9' Curb

F.B. 1602 PG. 188
Job No. [illegible] Division No. [illegible] Notes Red. J.C. Date [illegible] Plotted Date No. Profile
Survey of [illegible] Notes J.C. Notes Chkd. Date [illegible] Checked Date No. X-Sec.
Survey by [illegible] Date [illegible] Date
Indexed A. C. Johnson

76L298 307 5-49

PLEASE RETURN TO
LOS ANGELES COUNTY SURVEYOR
726 LOS ANGELES COUNTY ENGINEERING BLDG.

NOTE: ANY ADDITIONS OR CHANGES ON THIS SHEET MUST BE MADE OR CIRCLED IN RED INK, WITH DATE AND NAME OF PERSON MAKING CHANGE.

Do not extend notes this side of this line.

STATION	B. S.	H. I.	F. S.	ELEV.	1st Alley S. Colorado St	
1+00		642 18	5 4	636 8.		℄
			4 [illegible]	637 6.		10' P.L.
			5 6	636 6.	10' P.L.	
T.P.	4 58	642 59.	4 17	638 01.	T.P.	
2+00			5 9	636 7.		℄
"			5 0	637 6.		10' P.L.
"			2 5	640 1.		100'
			6 3	636 3.	10' P.L.	
3+00			5 1	637 5.		℄
"			5 0	637 6.		10' P.L.
			5 8	636 8.	10' P.L.	
T.P.	6 6[illegible]	644 02.	5 19	637 40	T.P.	
3+74.44			6 [illegible]	637 6.		℄ [illegible]
"			5 7	637 3.		10' Bisection of Angle
"			6 5	637 5.	10' Bisection of Angle	
4+00			6 2	637 8.		℄
			5 1	638 9.		10' P.L.
			2 85	641 17.		127' Curb S. [illegible] Colorado St.
			2 65	640 37.		127' Gut " " "
			5 5	638 5.	10' P.L.	
5+00			5 3	638 7.		℄

Profile Notes Red. [illegible] Plotted _____ Job No. 1223 Division No. _____ F.B. 1602 PG. 189
No. _____ Date _____ Date _____ Survey of Brandon St. S.S. Dist.
X-Sec. Notes Chkd. _____ Checked _____ Survey by [illegible] Notes [illegible] Date 5-8-50
No. _____ Date _____ Date _____ Map No. _____ Inspected [illegible] Date _____

76L298 307 5-49

PLEASE RETURN TO
LOS ANGELES COUNTY SURVEYOR
726 LOS ANGELES COUNTY ENGINEERING BLDG.

NOTE: ANY ADDITIONS OR CHANGES ON THIS SHEET MUST BE MADE OR CIRCLED IN RED INK, WITH DATE AND NAME OF PERSON MAKING CHANGE.

Do not extend notes this side of this line.

STATION	B. S.	H. I.	F. S.	ELEV.	1st Alley S. Colorado St. Lot 5	Lot 6
5+00		644 02.	5 3	638 7.		10' R.
"			5 9	638 1.	10' R.	
T.P.	5 34	64[illegible] 90.	5 40	638 62.	T.P.	
5+27.[illegible]			5 61	638 35.		℄ [illegible]
5+34[illegible]			5 88	638 08.		℄
"			5 76	638 20.		10' Gut. E. end N.E. Cor. C.R.
"			5 29	638 67.		10' Curb " "
5+38[illegible]			6 04	638 92.		℄
"			5 92	638 04.		14' Gut. N. end N.E. Cor. C.R.
"			5 77	638 69.		14' Curb "
			4 46	638 [illegible].	Gut. E. Side Merton Ave. 100' N. ℄ Alley	
			3 83	640 13.	Curb " " " " " "	
5+39[illegible]			6 22	637 74.		℄
"			6 77	637 79.	10' Gut. E. end S.E. Cor. C.R.	
"			5 72	638 24.	10' Curb " "	
5+40[illegible]			6 24	637 72.		℄ Cross [illegible]
5+44[illegible]			6 02	637 94.		℄
"			6 44	637 52.	12' Gut. E. end S.E. Cor. C.R.	
"			5 86	638 10.	12' Curb " "	
			7 49	636 47.	Gut. E. Side Merton Ave. 127' S. ℄ of Alley	
			6 85	637 11.	Curb " " " " " " "	
5+56.[illegible]			5 43	638 53.	℄ Int. Alley & Merton Ave.	

F.B. 1602 PG. 190

Job No. 1333 Division No. Notes Red. J.C. Plotted Profile

Survey of Brandon St. Date Date No.

Survey by N.B.S. Notes J.C. Notes Chkd. Checked X-Sec.

Indexed A. C. Johnson Date Date No.

76L298 307 5-49

PLEASE RETURN TO
LOS ANGELES COUNTY SURVEYOR
726 LOS ANGELES COUNTY ENGINEERING BLDG.

NOTE: ANY ADDITIONS OR CHANGES ON THIS SHEET MUST BE MADE OR CIRCLED IN RED INK, WITH DATE AND NAME OF PERSON MAKING CHANGE.

Do not extend notes this side of this line.

STATION	B. S.	H. I.	F. S.	ELEV.	1st Alley [illegible]	
5+74		6[illegible] 96.	5 22	638 74		℄
"			5 47	638 49.		14' Gut [illegible] N.W. [illegible] C.R.
"			4 [illegible]	639 10.		14' Curb " "
			[illegible]	6[illegible] 11.	Gut [illegible] Mortar [illegible] N. ℄ [illegible]	
			[illegible]	6[illegible] 76	Curb " " "	
[illegible]			5 [illegible]	[illegible] 42.		℄
"			5 4[illegible]	63[illegible] 54.		16' Gu[illegible] N.W. [illegible]
"			4 [illegible]	63[illegible] 10		16' Curb " " " "
5+ [illegible]			5 [illegible]	63[illegible] 28.		℄ [illegible]
5+ [illegible]			5 4[illegible]	63[illegible] 50.		℄
"			5 92	63[illegible] 34.	1[illegible]' Gut [illegible] S.W. [illegible] C.R.	
"			5 27	63[illegible] 69.	1[illegible]' Curb	
			6 [illegible]	63[illegible] 26.	[illegible] N. Side [illegible] Ave [illegible] S. ℄ Alley	
			6 04	63[illegible] 92.	Curb "	" " "
5+9[illegible]			5 3[illegible]	63[illegible] 60.		℄ [illegible]
"			5 48	63[illegible] 48.	9" Gut [illegible] Car. C.R.	
"			5 [illegible]	63[illegible] 90.	9" Curb " " "	
6+00			5 3	63~~8~~ 7.		℄
"			4 3	63~~9~~ 7.		10' P.L.
"			5 2	63~~7~~ 8.	10' P.L.	
7+00			3 5	63~~9~~ 5.		℄

Profile No. ____ Notes Red. [illegible] Plotted ____ Job No. [illegible] Division No. ____ F.B. 1602 PG. 191
Date ____ Date ____ Survey of [illegible]
X-Sec. No. ____ Notes Chkd. ____ Checked ____ Survey by [illegible] Notes [illegible] Date [illegible]
Date ____ Date ____ Map No. ____ Indexed ____ Date ____

76L298 307 5-49

PLEASE RETURN TO
LOS ANGELES COUNTY SURVEYOR
726 LOS ANGELES COUNTY ENGINEERING BLDG.

NOTE: ANY ADDITIONS OR CHANGES ON THIS SHEET MUST BE MADE OR CIRCLED IN RED INK, WITH DATE AND NAME OF PERSON MAKING CHANGE.

Do not extend notes this side of this line.

STATION	B. S.	H. I.	F. S.	ELEV.	1st Alley S. Colorado St.	
				40		
7+00		643 96	3 1	6[illegible]		10' R.L.
"			3 4	6[illegible] 6	10' R.L.	
T.P.	5 97	646 46	3 47	6[illegible] 49	T.P.	
8+00			5 4	641 1		℄
8+04.55			5 4	6[illegible] 1		℄ Angle Pt.
"			5 0	6[illegible] 5		10' P.L. B[illegible] Ang
"			3 33	643 13		11.4' Curb S. Side Colorado St.
"			4 18	6[illegible] 28		11.4' Gut
"			5 1	641 4	10' R.L. Bisec. Ang	
"			7 0	63[illegible] 5	110'	
9+00			4 1	642 4		℄
"			3 8	642 7		10' R.L.
"			4 3	642 2	10' R.L.	
T.P.	6 0[illegible]	6[illegible] 70	3 81	642 65	T.P.	
9+6[illegible]			5 6[illegible]	643 26		℄ [illegible]
"			5 [illegible]	642 91		10' [illegible] E. [illegible] N.E. [illegible]
"			5 42	643 28		10' Curb
9+72.9			5 [illegible]	642 76		℄
"			6 13	6[illegible] 57		16.3' Gut N. [illegible] N.E. [illegible]
"			5 55	643 15		16.3' Curb
			5 4[illegible]	643 27	Gut E. Side [illegible] Ave. [illegible] N. [illegible] Alley	

F.B. 1602 PG. 192

Job No. [illegible] Division No. [illegible] Notes Red. J.C. Date [illegible] Plotted [illegible] Date [illegible] No. Profile

Survey of [illegible] Notes [illegible] Notes Chkd. [illegible] Checked [illegible] Date [illegible] No. X-Sec.

Survey by [illegible] Date [illegible]

Indexed A. C. Johnson

76L298 307 5-49

PLEASE RETURN TO
LOS ANGELES COUNTY SURVEYOR
726 LOS ANGELES COUNTY ENGINEERING BLDG.

NOTE: ANY ADDITIONS OR CHANGES ON THIS SHEET MUST BE MADE OR CIRCLED IN RED INK, WITH DATE AND NAME OF PERSON MAKING CHANGE.

Do not extend notes this side of this line.

STATION	B. S.	H. I.	F. S.	ELEV.	Alley [illegible] Colorado ST	
		[illegible]	4 81	643 89	[illegible] E. side [illegible]	[illegible]
[illegible] + 81.[illegible]			6 [illegible]	642 36		[illegible] Gut Ang. [illegible]
9 + 8[illegible]			6 21	642 49		
			6 18	642 [illegible]	[illegible] Gut E. [illegible]	[illegible]
"			5 61	643 [illegible]	[illegible]	
9 + 88			5 [illegible]	642 88		
			6 [illegible]	642 32	[illegible]	[illegible]
—			[illegible]	642 [illegible]	[illegible]	
			[illegible]	[illegible]	[illegible]	
			[illegible]	[illegible]	[illegible]	
10 + [illegible]			[illegible] 21	[illegible]		[illegible]
10 + [illegible]			5 [illegible]	643 [illegible]		[illegible]
"			[illegible]	643 34		14' [illegible]
			[illegible]	643 [illegible]		14' Curb
			[illegible]	[illegible]	[illegible]	
			[illegible]	[illegible]	[illegible]	
10 + 17[illegible]			5 [illegible]	643 0[illegible]	[illegible]	
"			5 [illegible]	[illegible]	[illegible]	
			[illegible]	642 [illegible]	[illegible]	[illegible]
—			[illegible]	643 [illegible]	[illegible]	
10 + 2[illegible]			5 26	643 44		

Profile Notes Red. [illegible] Plotted _____ Job No. 1333 Division No. _____ F.B. 1602 PG. 193
No. _____ Date _____ Date _____ Survey of Broadway St. [illegible]
X-Sec. Notes Chkd. _____ Checked _____ Survey by [illegible] Notes [illegible] Date [illegible]
No. _____ Date _____ Date _____ Map No. _____ Indexed [illegible] Date _____

76L298 307 5-49

PLEASE RETURN TO
LOS ANGELES COUNTY SURVEYOR
726 LOS ANGELES COUNTY ENGINEERING BLDG.

NOTE: ANY ADDITIONS OR CHANGES ON THIS SHEET MUST BE MADE OR CIRCLED IN RED INK, WITH DATE AND NAME OF PERSON MAKING CHANGE.

Do not extend notes this side of this line.

STATION	B. S.	H. I.	F. S.	ELEV.	1st [illegible]	
[illegible] 12		[illegible]	5 17	[illegible] 53		10' [illegible]
			[illegible]	[illegible] 76		[illegible]
			5 [illegible]	643 35	10' [illegible]	
"			[illegible]	643 82	[illegible]	
[illegible]			3 34	[illegible]		
"			2 90	[illegible] 80		[illegible]
			2 [illegible]	645 77	10' P.L. [illegible]	
T.P.	7 92	[illegible] 73	2 [illegible]	64[illegible] 81	T.P.	
12+00			6 [illegible]	647 33		
"			6 [illegible]	[illegible]		10' P.L.
"			5 [illegible]	[illegible]		12' [illegible]
"			5 [illegible]	647 [illegible]		12' [illegible]
"			[illegible]	647 [illegible]	10' P.L. [illegible]	
13+00			4 [illegible]	[illegible]		
			[illegible]	[illegible]		10' [illegible]
			[illegible]	[illegible] 23	[illegible]	
"			3 8	[illegible]	10' [illegible]	
T.P.	8 37	[illegible] 05	[illegible]	649 68	T.P.	
14+00			7 40	[illegible] 61		
"			7 [illegible]	651 [illegible]		10' [illegible]
"			7 23	[illegible]	10' P.L. [illegible]	

F.B. 1602 PG. 194
Job No. 1333 Division No. Brandon St. [illegible]
Survey of Notes Red. J.C. Date 5-10-50 Plotted Date No.
Survey by N.R.S. Notes J.C. Notes Chkd. Checked Date No.
Indexed A. C. Johnson Date 5-10-50 Date
Profile X-Sec.

76L298 307 5-49

PLEASE RETURN TO
LOS ANGELES COUNTY SURVEYOR
726 LOS ANGELES COUNTY ENGINEERING BLDG.

NOTE: ANY ADDITIONS OR CHANGES ON THIS SHEET MUST BE MADE OR CIRCLED IN RED INK, WITH DATE AND NAME OF PERSON MAKING CHANGE.

Do not extend notes this side of this line.

STATION	B. S.	H. I.	F. S.	ELEV.	1st Alley S. of [illegible]	
[illegible]		[illegible]	5 [illegible]	652 25		℄
			[illegible]	652 53		10' P.
			4 07	[illegible]3 98		12' [illegible]
			4 87	652 18		120' [illegible]
			[illegible]	652 49	10' P. [illegible]	
[illegible]			[illegible]	652 [illegible]		℄
			[illegible]	653 80		10' [illegible]
			[illegible]	653 86	[illegible]	
	[illegible]	[illegible]	4 [illegible]	653 [illegible]	[illegible]	
17+[illegible]			5 [illegible]	654 78		℄
17+[illegible]			5 58	654 [illegible]	℄ Int. 1st Alley [illegible]	St. + Alley E. of [illegible]
			5 [illegible]	655 33		10' [illegible]
			3 78	655 75		[illegible] Gate S. [illegible] Colorado
			4 63	655 90		10' Gate [illegible]
			7 16	652 37	℄ 20' Alley E. of [illegible]	[illegible] 117' S. ℄ [illegible] Alley
18+00			4 22	656 31		℄
			3 92	656 61		10' P.
			3 96	656 57	10' P.	
T. P.	5 75	66236	3 92	656 61	T. P.	
18+[illegible] 30			5 84	656 52		℄
			5 71	656 65		10' [illegible] N.E. Cor. Ck.

Profile No. ____ Notes Red. J.C. Plotted ____ Job No. 1333 Division No. ____
Date ____ Date ____ Survey of Broadway St. [illegible]
X-Sec. No. ____ Notes Chkd. ____ Checked ____ Survey by [illegible] Notes [illegible] Date [illegible]
Date ____ Date ____ Map No. ____ Indexed ____ Date ____

F.B. 1602 PG. 195

76L298 307 5-49

PLEASE RETURN TO
LOS ANGELES COUNTY SURVEYOR
726 LOS ANGELES COUNTY ENGINEERING BLDG.

NOTE: ANY ADDITIONS OR CHANGES ON THIS SHEET MUST BE MADE OR CIRCLED IN RED INK, WITH DATE AND NAME OF PERSON MAKING CHANGE.

Do not extend notes this side of this line.

STATION	B. S.	H. I.	F. S.	ELEV.	1st Alley S. [illegible]	
18+[illegible]		662 34	5 25	6[illegible]		10' [illegible]
"			5 92	656 [illegible]	[illegible]	
"			4 51	657 [illegible]	[illegible]	
18+34			6 10	[illegible]		℄
"			5 92	656 [illegible]		14" [illegible]
"			5 30	657 [illegible]		14" [illegible]
			4 91	657 [illegible]	[illegible] E. Side [illegible] Blvd.	125' N. ℄ of Alley
			4 32	658 [illegible]	Curb	
18+34			6 23	65[illegible]	15' [illegible]	
"			5 62	6[illegible]	15' [illegible]	
			7 30	655 [illegible]	[illegible]	117' S. ℄ Alley
			6 63	655 73	Curb	
			5 55	6[illegible]	℄ [illegible]	
BM. [illegible]			4 10	658 [illegible]	BM. [illegible] 667 Elev. 658 [illegible] F.B. [illegible]	
					[illegible] (S. side) of Rosemead Blvd.	
					[illegible] in W. curb of [illegible]	
					Rosemead Blvd., 23' ± S. of [illegible] of Island.	

F.B. 1668 PG. 196

Job No. 1333 Division No. Notes Red. Plotted No. Profile

Survey of Brandon St. S.S. [illegible] Date Date X-Sec.

Survey by M.R.S. Notes [illegible] Notes Chkd. Checked No.

Indexed [illegible] Date [illegible] Date

Notes Ck'd by	Survey of Brandon ST S.S. DIST
Map No.	W. O. 1333 Tape No. 098 St'd. 68 °F
Office Work	Surveyed by N. R. Smith
Checked	Notes " Date 8-10-50
Date	Indexed A. C. Johnson

F. B. 1602 PG. 197

SEP 15 '50

TOPOGRAPHY

on

ROSEMEAD BLVD.

from

BLANCHE STREET (west) to COLORADO STREET

C.I. 1333

BRANDON STREET S.S. DIST.

N. R. Smith
J. Odbert
W. Johnson
J. Parker

Note: Any Additions or Changes on This Sheet Must be Made or Circled in Red Ink With Date and Name of Person Making Change.

Do not extend notes this side of this line.

RETURN TO
LOS ANGELES COUNTY SURVEYOR
726 LOS ANGELES COUNTY
ENGINEERING BLDG.

76F3095 247 10M 1-49

F. B. 1602 PG. 198



RETURN TO
LOS ANGELES COUNTY SURVEYOR
725 LOS ANGELES COUNTY
ENGINEERING BLDG.

Do not extend notes this side of this line.

Note: Any Additions or Changes on This Sheet Must be Made or Circled in Red Ink With Date and Name of Person Making Change.

Notes Ck'd by	Survey of Brandon St. S.S. Dist
Map No.	W. O. 1333 Tape No. 098 St'd. 68 °F
Office Work	Surveyed by N. P. Smith
Checked	Notes " Date 5-11-50
Date	Indexed C. Johnson

F. B. 1600 PG. 199

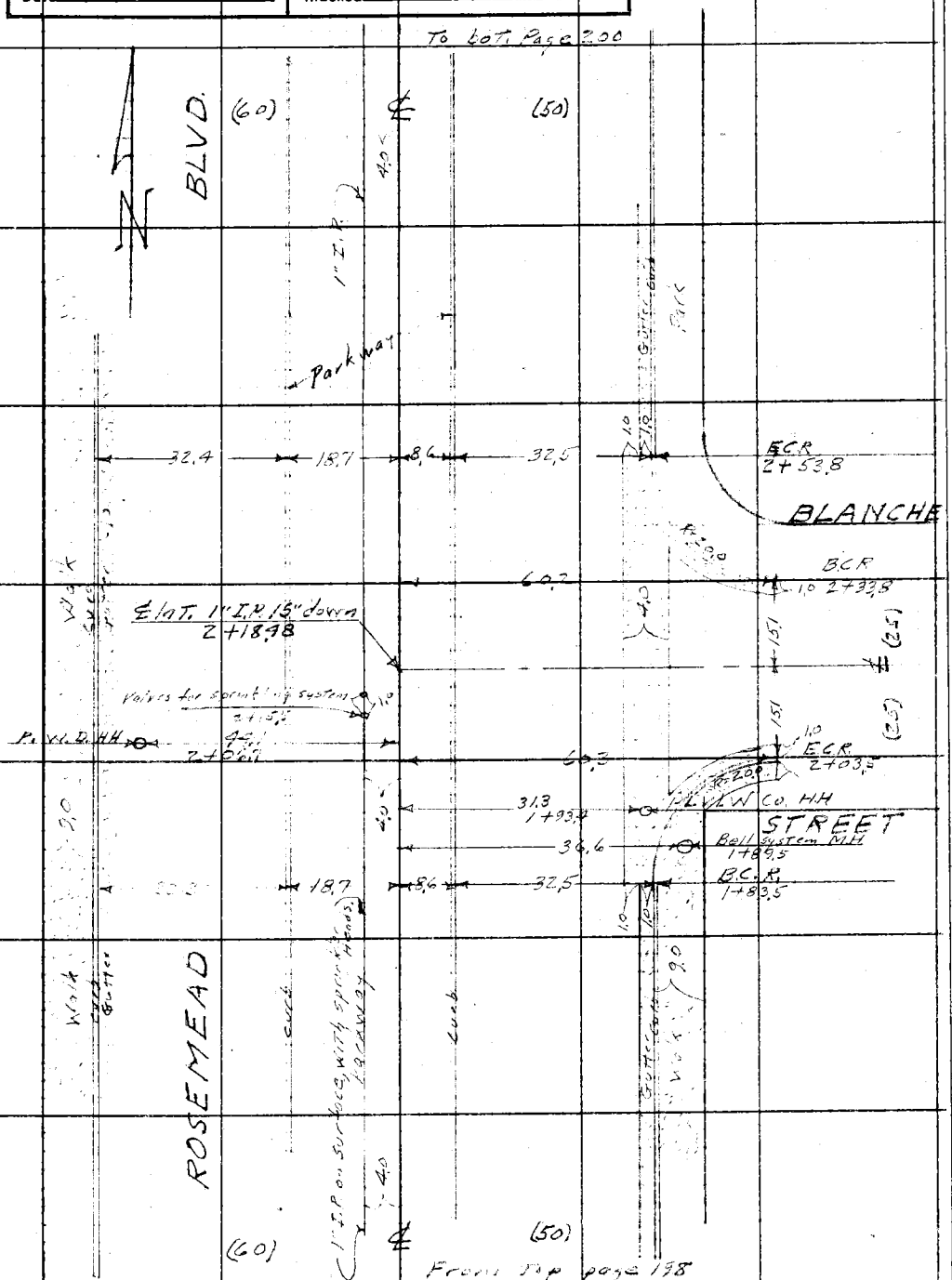

Note: Any Additions or Changes on This Sheet Must be Made or Circled in Red Ink With Date and Name of Person Making Change.

Do not extend notes this side of this line.

RETURN TO
LOS ANGELES COUNTY SURVEYOR
726 LOS ANGELES COUNTY
ENGINEERING BLDG.

76F3099 247 10M 1-49

F. B. 1602 PG. 200

To bot Page 201

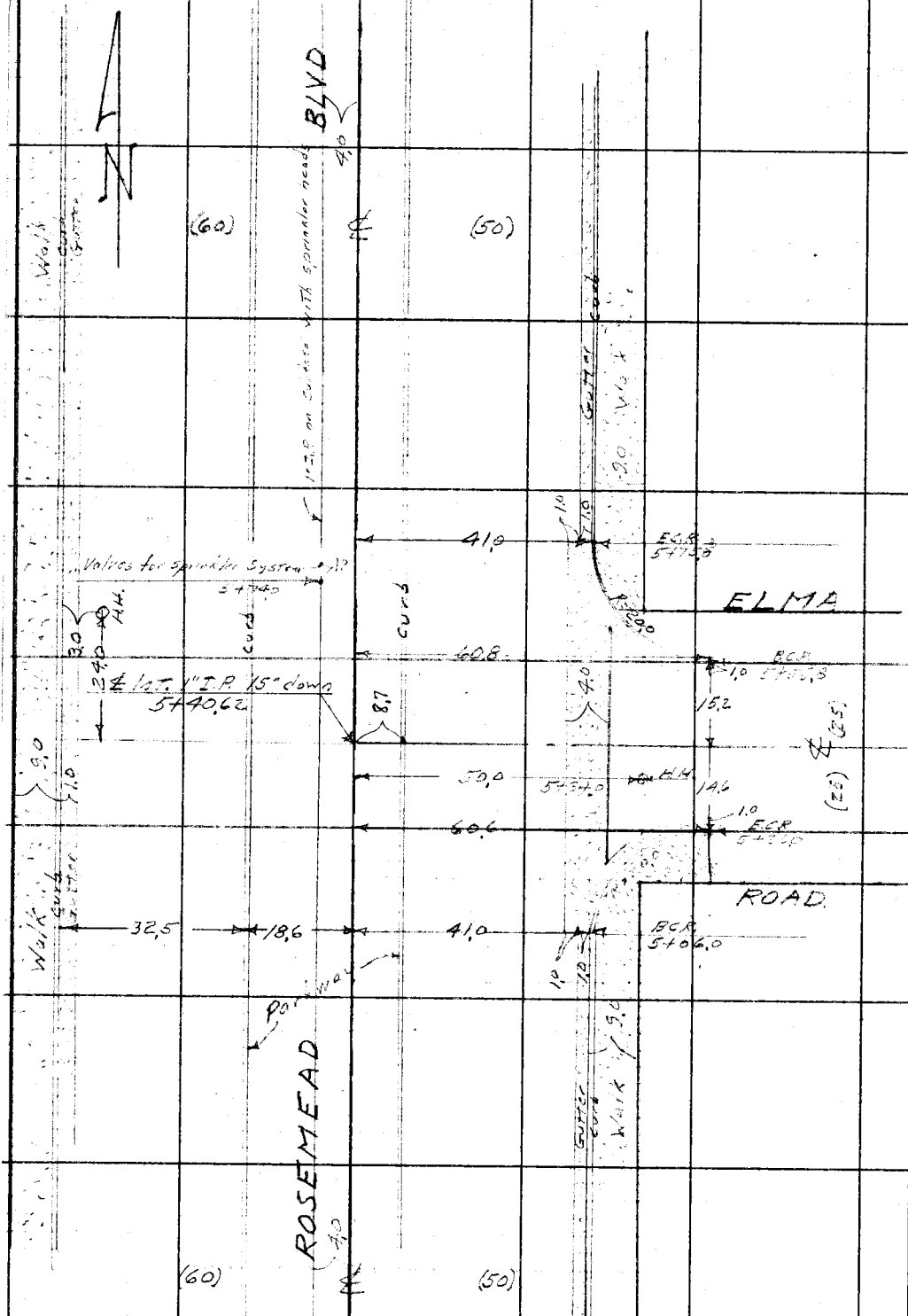

RETURN TO
LOS ANGELES COUNTY SURVEYOR
726 LOS ANGELES COUNTY
ENGINEERING BLDG.

Do not extend notes this side of this line.

Note: Any Additions or Changes on This Sheet Must be Made or Circled in Red Ink With Date and Name of Person Making Change.

Notes Ck'd by	Survey of Brandon ST. S.S. DIST.
Map No.	W. O. 1333 Tape No. 098 St'd. 68 °F
Office Work	Surveyed by N. R. Smith
Checked	Notes " Date 5-11-50
Date	Indexed A. C. Johnson

F. B. 1602 PG. 201

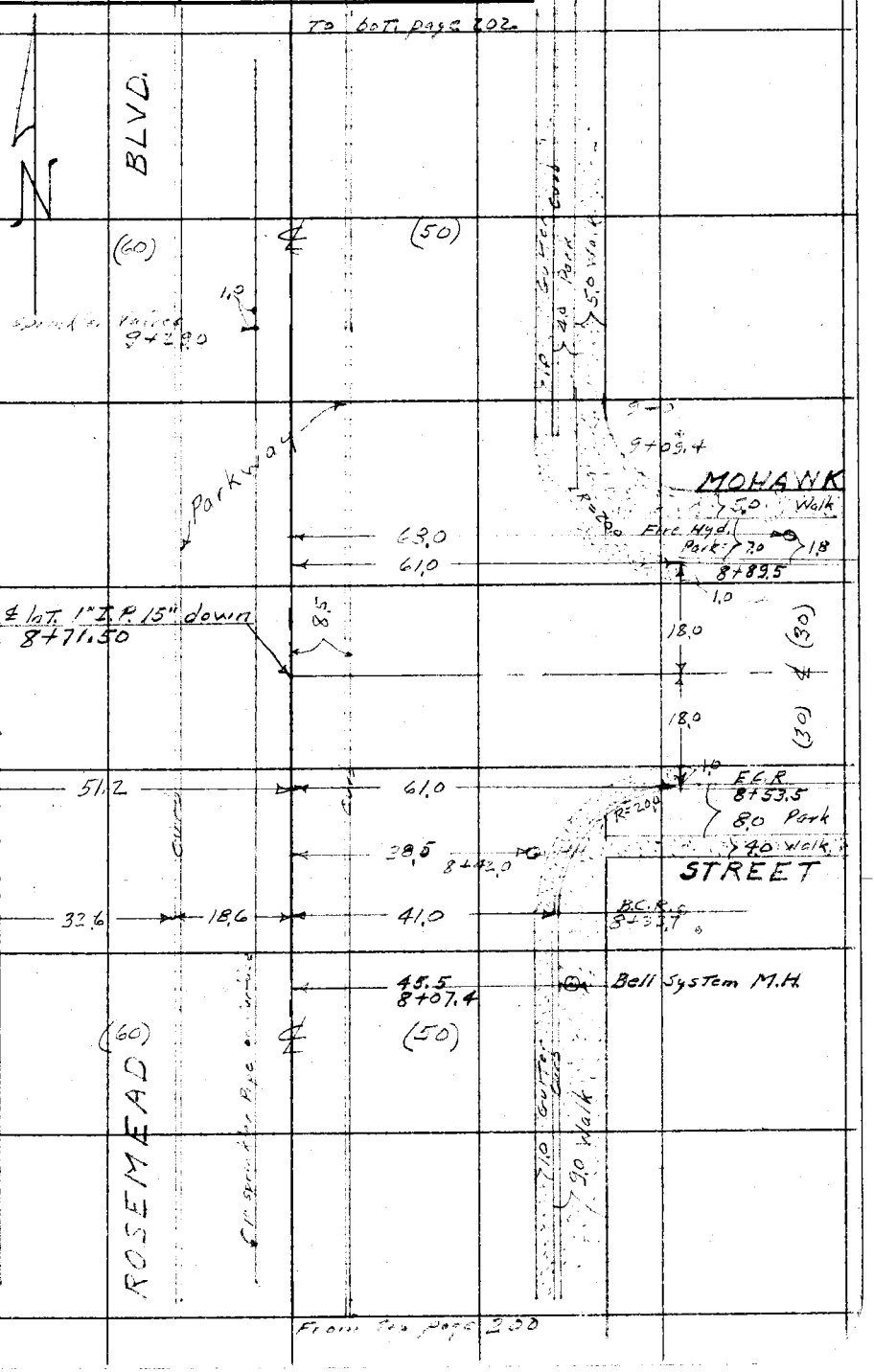

Notes: Any Additions or Changes on This Sheet Must be Made or Circled in Red Ink With Date and Name of Person Making Change.

Do not extend notes this side of this line.

RETURN TO
LOS ANGELES COUNTY SURVEYOR
726 LOS ANGELES COUNTY
ENGINEERING BLDG.

78F3095 247 10M 1-49

F. B. 1602 PG. 202

To bot page 203

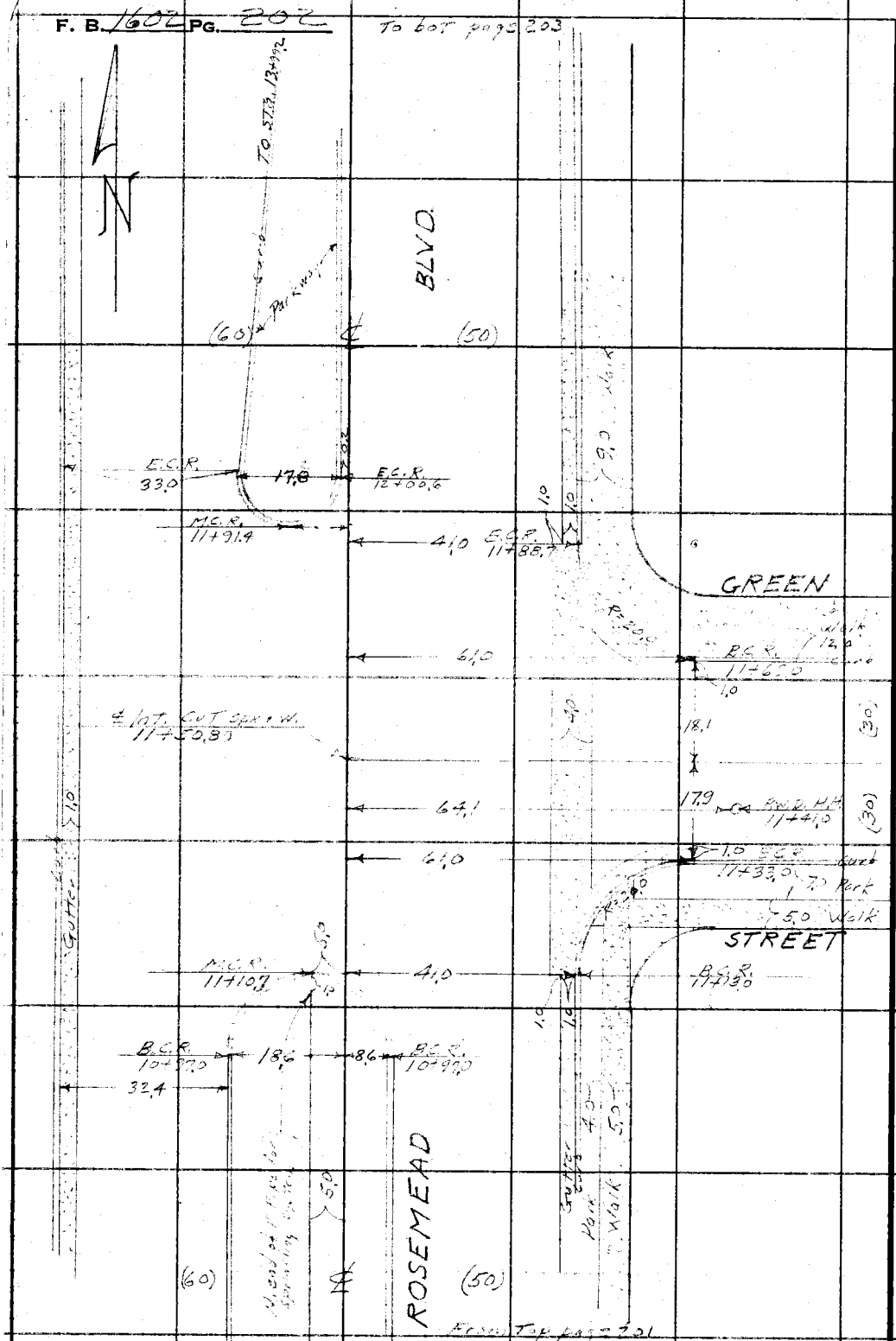

RETURN TO
LOS ANGELES COUNTY SURVEYOR
725 LOS ANGELES COUNTY
ENGINEERING BLDG.

Do not extend notes this side of this line.

Note: Any Additions or Changes on This Sheet Must be Made or Circled in Red Ink With Date and Name of Person Making Change.

Notes Ck'd by	Survey of Brandon ST S.S DIST
Map No.	W. O. 1333 Tape No. 098 St'd. 68 °F
Office Work	Surveyed by N.R. SMITH
Checked	Notes " Date 5-12-50
Date	Indexed A. C. Johnson

F. B. 1602 PG. 203

To page Page 204

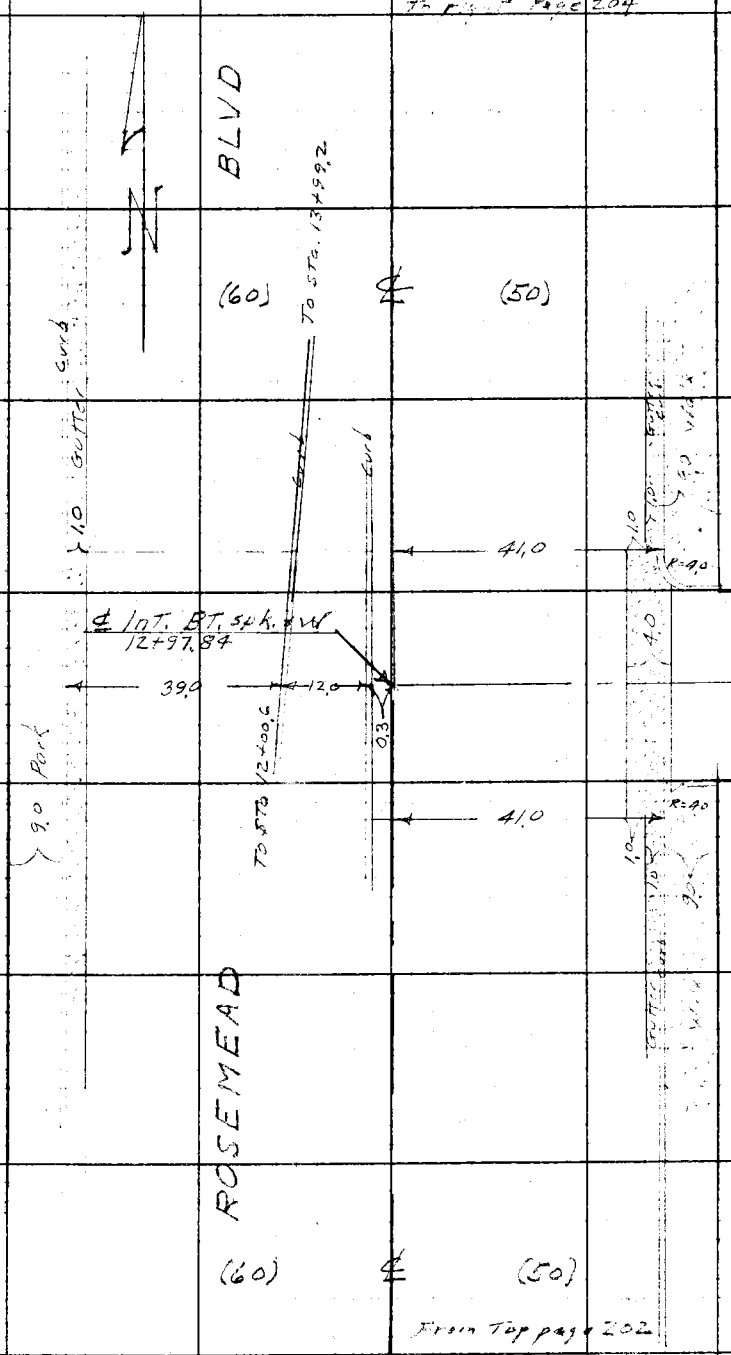

From Top page 202

Note: Any Additions or Changes on This Sheet Must be Made or Circled in Red Ink With Date and Name of Person Making Change.

Do not extend notes this side of this line.

RETURN TO
LOS ANGELES COUNTY SURVEYOR
726 LOS ANGELES COUNTY
ENGINEERING BLDG.

76F3098 247 10M 1-49

F. B. 1602 PG. 204

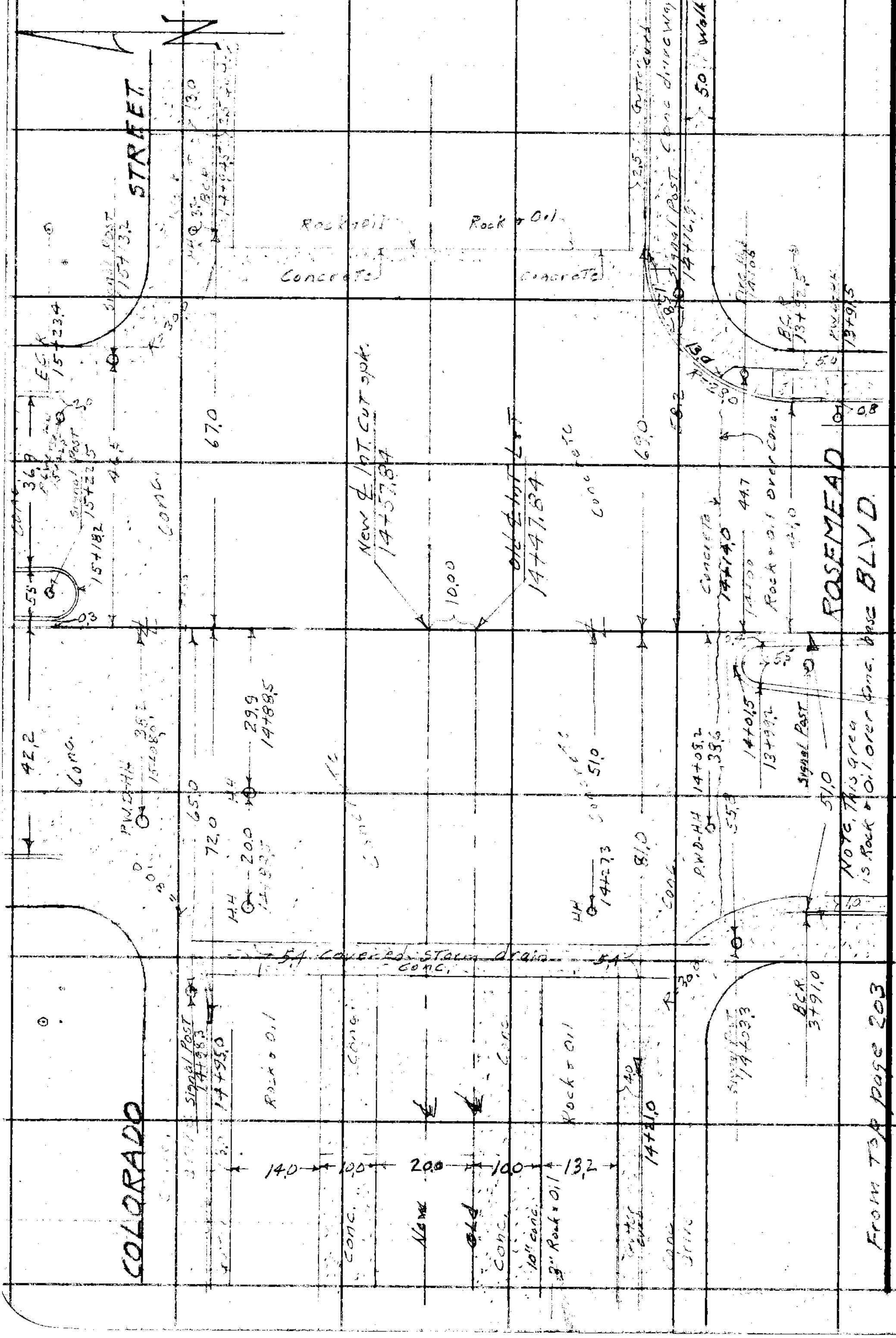

RETURN TO
LOS ANGELES COUNTY SURVEYOR
728 LOS ANGELES COUNTY ENGINEERING BLDG.

Do not extend notes this side of this line.

Note: Any Additions or Changes on This Sheet Must be Made or Circled in Red Ink With Date and Name of Person Making Change.

Profile No.	Notes Red.	Plotted	Job No. 1333	Division No.	F.B. 1602 PG. 205
	Date	Date	Survey of Brandon St. S.S. Dist.		
X-Sec. No.	Notes Chkd. H.D.H.	Checked	Survey by N.R. Smith	Notes J.O.	Date 5-11-50
	Date 5-22-50	Date	Map No. A. C. Johnson	Indexed	Date SEP 18 50

CROSS SECTIONS
on
ROSEMEAD BLVD.
from
BLANCHE ST. (West) TO COLORADO ST.
C.I. 1333
BRANDON STREET S.S. DIST.

N.R. Smith
J. [illegible]
W. Edmondson
J. Parker

STATION	B.S.	H.I.	F.S.	ELEV.

NOTE: ANY ADDITIONS OR CHANGES ON THIS SHEET MUST BE MADE OR CIRCLED IN RED INK, WITH DATE AND NAME OF PERSON MAKING CHANGE.

PLEASE RETURN TO
LOS ANGELES COUNTY SURVEYOR
726 LOS ANGELES COUNTY ENGINEERING BLDG.

Do not extend notes this side of this line.

76L298 307 5-49

76L298 307 5-49

PLEASE RETURN TO
LOS ANGELES COUNTY SURVEYOR
726 LOS ANGELES COUNTY ENGINEERING BLDG.

NOTE: ANY ADDITIONS OR CHANGES ON THIS SHEET MUST BE MADE OR CIRCLED IN RED INK, WITH DATE AND NAME OF PERSON MAKING CHANGE.

Do not extend notes this side of this line.

STATION	B. S.	H. I.	F. S.	ELEV.	Rose Wood Not	Blank
BM TE-672	6.33	642.42		636.09	BM TE 672 [illegible] Blanche St. & Bryant [illegible] BT. [illegible]	F.B. 1588 Pg. [illegible] Blanche St. S.W. [illegible] end E.R.
0-00			[illegible]	635.6		
"			[illegible]	635.63		26 Curb Sens S.E.R. Pain
"			[illegible]	635.20		[illegible]
"			[illegible]	636.06	18.1 Curb S. end [illegible]	
"			[illegible]	636.60	[illegible]	
0-[illegible]			[illegible]	635.7		4
"			[illegible]	634.97	21' [illegible]	
"			[illegible]	635.56	[illegible]	
0-[illegible]			[illegible]	635.46		4
"			[illegible]	635.9[illegible]	[illegible] Curb [illegible]	
"			[illegible]	635.52	[illegible]	
0-[illegible]			[illegible]	635.[illegible]		4
"			8.02	635.40		41' Cut
"			7.42	635.90		41' Curb
"			7.06	635.36	71' Cut. w. end [illegible] Curb [illegible]	
"			6.44	635.98	71' Curb	
0+00			6.24	636.18	℄ Int Blanche St. & [illegible]	Blanche St. N.
0+20.[illegible]			5.16	636.50		4
"			5.77	636.64	71' Cut [illegible]	
"			5.18	636.24	71' Curb [illegible]	[illegible]
"			4.62	636.20	Cut N. side Blanche St.	150' N. of [illegible]

F.B. 1602 PG. 206
Job No. [illegible]
Division No. [illegible]
Notes Red. ____ Date ____
Notes Chkd. ____ Date ____
Plotted ____ Date ____
Checked ____ Date ____
Profile No. ____
X-Sec. No. ____
Survey of Blanche
Survey by [illegible]
Notes [illegible]
Date [illegible]
Indexed K. C. Johnson

76L298 307 5-49

PLEASE RETURN TO
LOS ANGELES COUNTY SURVEYOR
726 LOS ANGELES COUNTY ENGINEERING BLDG.

NOTE: ANY ADDITIONS OR CHANGES ON THIS SHEET MUST BE MADE OR CIRCLED IN RED INK, WITH DATE AND NAME OF PERSON MAKING CHANGE.

Do not extend notes this side of this line.

STATION	B. S.	H. I.	F. S.	ELEV.	[illegible]	[illegible]
0+40[illegible]		6[illegible] 40[illegible]	5 68	636 74		℄
"			5 14	637 28.	5' Curb [illegible]	
"			5 63	636 79.	5' Prm	
0+40[illegible]			5 [illegible]	63[illegible] 7[illegible]		℄
"			[illegible]	63[illegible] 26.	51' [illegible] N.W. Cor. C.R.	
"			5 [illegible]	[illegible] 89.	51' Curb	
"			5 3	637 [illegible].	61' R.L.	
0+ – 54			5 1	637 3.		℄
"			5 21	637 21.		5' Curb [illegible] N.W. C.R.
"			5 68	63[illegible] 74.		[illegible]
"			4 73	637 69.	[illegible] Curb [illegible] N.W. C.R.	
"			5 25	637 17.	[illegible]	
[illegible]			5 0	637 4.		℄
"			6 47	635 95.		[illegible]
"			5 [illegible]	636 60.		[illegible] Curb
"			5 7	63[illegible] 7.		50' [illegible]
			5 6	63[illegible] 8.		[illegible]
1+00			4 4	63[illegible] 0.		℄
			4 [illegible]	637 87.		[illegible] Curb
			5 [illegible]	637 37.		[illegible]
			5 [illegible]	63[illegible] 62		[illegible]

Profile Notes Red. ____ Plotted ____ Job No. [illegible] Division No. ____ F.B. 1602 PG. 207
No. ____ Date ____ Date ____ Survey of [illegible]
X-Sec. Notes Chkd. ____ Checked ____ Survey by [illegible] Notes [illegible] Date [illegible]
No. ____ Date ____ Date ____ Map No. ____ Indexed [illegible] Date [illegible]

76L298 307 5-49

PLEASE RETURN TO
LOS ANGELES COUNTY SURVEYOR
726 LOS ANGELES COUNTY ENGINEERING BLDG.

NOTE: ANY ADDITIONS OR CHANGES ON THIS SHEET MUST BE MADE OR CIRCLED IN RED INK, WITH DATE AND NAME OF PERSON MAKING CHANGE.

Do not extend notes this side of this line.

STATION	B. S.	H. I.	F. S.	ELEV.	Remarks	Sketch
1+00		642 42	5 19	637 23.		41' Curb
			5 1	637 3.		56' P.L.
			4 18	638 24.	18' Curb	
			4 65	637 77.	8' Point	
			5 26	637 16.	5' Curb	
			4 56	637 86.	5' Curb	
			4 4	637 9.	6' Curb	
T.P.	7 41	644 524.	4 51	637 83.	T.P.	
1+5			3 9	639 3.		
			7 57	637 87.		41' Curb [illegible]
			6 73	637 51.		41' Curb
			6 6	638 6.		50' [illegible]
2+00			5 7	639 5.		
2+05			5 6	639 6.		
			6 39	637 94.		6' [illegible]
			5 [illegible]	639 28.		[illegible]
2+18.[illegible]			5 4	639 8.	4 in. [illegible] Dwd	[illegible]
			5 70	639 54.		4' Curb
			6 17	639 07.		8' Point
			6 [illegible]	638 38.		41' Crown [illegible]
			5 54	639 70.		60' [illegible]
			6 45	638 59.		4 Blocks S. 1951 & Recorded

F.B. 1602 PG. 208

Survey of [illegible]
Survey by [illegible] Notes [illegible]
Indexed A. C. [illegible] Date [illegible]

Job No. [illegible] Division No. [illegible]

Notes Red. [illegible] Date [illegible]
Notes Chkd. [illegible] Date [illegible]

Plotted [illegible] Date [illegible]
Checked [illegible] Date [illegible]

Profile No. [illegible]
X-Sec. No. [illegible]

76L298 307 5-49

PLEASE RETURN TO
LOS ANGELES COUNTY SURVEYOR
726 LOS ANGELES COUNTY ENGINEERING BLDG.

NOTE: ANY ADDITIONS OR CHANGES ON THIS SHEET MUST BE MADE OR CIRCLED IN RED INK, WITH DATE AND NAME OF PERSON MAKING CHANGE.

Do not extend notes this side of this line.

STATION	B. S.	H. I.	F. S.	ELEV.	Bosemeade left	[illegible] rt.
2 + [illegible]		[illegible]	5 [illegible]	[illegible]	[illegible] Curb	
"			5 67	[illegible]	[illegible] Prm	
"			6 30	63[illegible] 8	[illegible] Gut	
"			5 [illegible]	[illegible]	[illegible] Curb	
"			5 5	63[illegible] 7.	60' Bk.	
2 + [illegible]			5 1	[illegible] 1.		
"			[illegible]	[illegible]		[illegible]
"			[illegible]	[illegible] 76		[illegible]
2 + [illegible]			4 9	[illegible] 3		℄
"			6 34	63[illegible]		[illegible]
"			5 71	[illegible]		[illegible]
"			5 4	63[illegible]		50' Pm
[illegible]			4 1	[illegible]		℄
"			4 [illegible]	[illegible]		[illegible] Curb
			4 85	[illegible]		[illegible] Prm
			5 69	[illegible]		Gut
			5 08	640 16.		[illegible] Curb
			4 9	[illegible] 3.		[illegible]
			4 1	641 1.		54' Bk.
			5 6	[illegible] 6.		197' [illegible]
			3 98	641 26	[illegible] Curb	

Profile No. ____ Notes Red. ____ Plotted ____ Job No. 1333 Division No. ____ F.B. 1602 PG. 209
X-Sec. No. ____ Date ____ Date ____ Survey of Brandon St. SS Dist
Notes Chkd. ____ Checked ____ Survey by [illegible] Notes [illegible] Date [illegible]
Date ____ Date ____ Map No. ____ Date ____
Indexed Johnson

76L298 307 5-49

PLEASE RETURN TO
LOS ANGELES COUNTY SURVEYOR
726 LOS ANGELES COUNTY ENGINEERING BLDG.

NOTE: ANY ADDITIONS OR CHANGES ON THIS SHEET MUST BE MADE OR CIRCLED IN RED INK, WITH DATE AND NAME OF PERSON MAKING CHANGE.

Do not extend notes this side of this line.

STATION	B. S.	H. I.	F. S.	ELEV.	Rec'd [illegible]	[illegible]
[illegible]		[illegible]	4 45	640 79.	18' [illegible]	
			5 11	[illegible]	[illegible]	
			4 [illegible]	[illegible]	[illegible]	
			4 2	[illegible]	6' [illegible]	
			2 8	642 4.	6' [illegible]	
			1 2	[illegible]	185'	
[illegible]			[illegible]	642 4.		℄
			2 [illegible]	[illegible]		8' [illegible]
			[illegible]	[illegible]		[illegible]
			4 20	[illegible]		41' [illegible]
			3 [illegible]	[illegible]		[illegible]
			3 6	[illegible]		[illegible]
			2 [illegible]	[illegible]	[illegible]	
			2 [illegible]	642 36.	[illegible]	
			3 [illegible]	[illegible]	[illegible]	
			[illegible]	[illegible]	[illegible]	
			2 [illegible]	[illegible]	[illegible]	
T. P.	7 43	649 321	[illegible]	641 89.	T. P.	
5+00			5 3	64[illegible] 0.		℄
5+00			5 2	644 1.		℄
"			6 [illegible]	642 [illegible]		41' [illegible]

F.B. 1602 PG. 210

Survey of Brandon ST SS DIST. Job No. 1333 Division No. Notes Red. Plotted Profile

Survey by [illegible] Notes [illegible] Date Date No.

Indexed A. C. Johnson Date Notes Chkd. Checked X-Sec.

Date Date No.

76L298 307 5-49

PLEASE RETURN TO
LOS ANGELES COUNTY SURVEYOR
726 LOS ANGELES COUNTY ENGINEERING BLDG.

NOTE: ANY ADDITIONS OR CHANGES ON THIS SHEET MUST BE MADE OR CIRCLED IN RED INK, WITH DATE AND NAME OF PERSON MAKING CHANGE.

Do not extend notes this side of this line.

STATION	B. S.	H. I.	F. S.	ELEV.	Rose [illegible]	[illegible]
					[illegible]	[illegible]
"		6[illegible]	5 97	643 35		41' [illegible]
"			5 8	643 5		50' [illegible]
5+[illegible]			4 9	644 [illegible]		℄
"			5 [illegible]	643 47		61' [illegible]
"			[illegible]	643 93		[illegible]
5+[illegible]			4 6	644 7	℄ [illegible] Rose [illegible] Elma Rd.	
			4 70	644 62		8' [illegible]
			5 22	644 10		[illegible]
			5 99	[illegible] 33		[illegible]
			6 [illegible]	642 66		℄ Elma Rd. [illegible]
			4 [illegible]	644 97	[illegible]	
			4 82	644 50	18' [illegible]	
			5 [illegible]	643 84	[illegible]	
			[illegible]	644 5[illegible]	[illegible]	
			[illegible]	644 7	60' [illegible]	
			2 0	647 3	210' [illegible]	
5+[illegible]			[illegible]	644 9		℄
			5 [illegible]	643 89		61' [illegible]
			5 [illegible]	644 29		61' [illegible]
[illegible]			4 0	645 3		℄
			5 37	643 95		41' [illegible]

Profile Notes Red. ____ Plotted ____ Job No. [illegible] Division No. ____ F.B. 1602 PG. 211
No. ____ Date ____ Date ____ Survey of [illegible]
X-Sec. Notes Chkd. ____ Checked ____ Survey by [illegible] Notes [illegible] Date [illegible]
No. ____ Date ____ Date ____ Map No. ____ Indexed [illegible] Date ____

76L298 307 5-49

PLEASE RETURN TO
LOS ANGELES COUNTY SURVEYOR
726 LOS ANGELES COUNTY ENGINEERING BLDG.

NOTE: ANY ADDITIONS OR CHANGES ON THIS SHEET MUST BE MADE OR CIRCLED IN RED INK, WITH DATE AND NAME OF PERSON MAKING CHANGE.

Do not extend notes this side of this line.

STATION	B. S.	H. I.	F. S.	ELEV.	Reference left	Bird Rt.
5+75		644 [illegible]	4 75	644 57		41' [illegible] N. [illegible] W. E. [illegible]
			4 56	644 76		50' [illegible]
T.P.	7 79	652 47	4 64	[illegible]	T.P.	
6+00			6 7	[illegible]		
			6 [illegible]	645 71		8' Curb
			7 21	645 26		8' Prom
			8 [illegible]	644 37		41' G.
			7 [illegible]	644 99		[illegible]
			7 [illegible]	645 2		50' [illegible]
			6 41	646 06	18' Curb	
			6 92	645 [illegible]	18' Prom	
			7 50	644 [illegible]	51' G.	
			6 87	645 [illegible]	[illegible] Curb	
			6 6	645 9	[illegible]	
7+00			4 8	647 7		
			4 85	647 62		8' Curb
			5 33	647 14		8' Prom
			6 10	646 37		41' G.
			5 50	646 77		41' Curb
			5 0	647 5		50' [illegible]
			5 3	[illegible]		19' [illegible]

F.B. 1602 PG. 212
Job No. 1333 Division No. ____ Notes Red. ____ Plotted ____ Profile ____
Survey of Brandon St. Date ____ Date ____ No. ____
Survey by [illegible] Notes [illegible] Notes Chkd. ____ Checked ____ X-Sec. ____
Indexed A. C. Johnson Date 5-11-50 Date ____ Date ____ No. ____

76L298 307 5-49

PLEASE RETURN TO
LOS ANGELES COUNTY SURVEYOR
726 LOS ANGELES COUNTY ENGINEERING BLDG.

NOTE: ANY ADDITIONS OR CHANGES ON THIS SHEET MUST BE MADE OR CIRCLED IN RED INK, WITH DATE AND NAME OF PERSON MAKING CHANGE.

Do not extend notes this side of this line.

STATION	B. S.	H. I.	F. S.	ELEV.	[illegible]	[illegible]
[illegible]		[illegible]	4 52	647 95	[illegible] Curb	
			5 01	647 46	[illegible] Prm	
			5 65	646 [illegible]	[illegible]	
			[illegible]	647 [illegible]	[illegible]	
			[illegible]	647 [illegible]	[illegible]	
			3 1	649 4	[illegible]	
8+00			2 7	649 [illegible]		
			2 88	649 39		[illegible]
			3 36	649 11		[illegible]
			4 16	648 31		41' Ga
			3 5[illegible]	648 97		[illegible]
			3 5	649 2		[illegible]
			2 49	649 98	[illegible]	
			3 0[illegible]	649 47	[illegible]	
			3 71	648 76	[illegible]	
			3 0[illegible]	649 42	5' [illegible]	
			2 9	649 6	[illegible]	
T.P.	6 82	656 01	3 2[illegible]	649 19	T.P.	
8+33			5 7	650 3		
			7 00	649 01		[illegible] S. [illegible] C.B.
			6 39	649 62		41' Curb

Profile No. ____ Notes Red. ____ Plotted ____ Job No. ____ Division No. ____
X-Sec. No. ____ Date ____ Date ____ Survey of [illegible]
Notes Chkd. ____ Checked ____ Survey by [illegible] Notes [illegible] Date [illegible]
Date ____ Date ____ Map No. ____ Indexed [illegible] Date ____

F.B. 1602 PG. 273

76L298 307 5-49

PLEASE RETURN TO
LOS ANGELES COUNTY SURVEYOR
726 LOS ANGELES COUNTY ENGINEERING BLDG.

NOTE: ANY ADDITIONS OR CHANGES ON THIS SHEET MUST BE MADE OR CIRCLED IN RED INK, WITH DATE AND NAME OF PERSON MAKING CHANGE.

Do not extend notes this side of this line.

STATION	B. S.	H. I.	F. S.	ELEV.	Rosemead	
8+33		656 01	6 3	649 7.		50' P.L.
8+53			5 3	650 7.		℄
"			6 55	649 46.		61' Gut. [illegible]
"			6 [illegible]	649 96.		61' Curb " " "
8+71			4 9	651 [illegible]	℄ Int Rosemead Blvd & Mohawk ST.	
"			5 1	650 [illegible]		8' Curb
"			5 55	650 46.		8' Pvmt
"			6 21	649 80.		41' Cross Gut
"			5 86	650 21.		6' Br.
"			7 36	648 [illegible]		℄ Mohawk ST. 160' E Rosemead
"			4 71	651 [illegible]	18' Curb	
"			5 17	[illegible]	[illegible]	
"			5 [illegible]	650 15.	51' Gut	
"			5 26	650 [illegible]	51' Curb	
"			5 0	651 [illegible]	60' P.L.	
"			2 8	[illegible]	[illegible]	
8+89			4 7	651 [illegible]		℄
"			6 2[illegible]	[illegible]		61' Gut E end N.E. [illegible]
"			5 66	650 35.		61' Curb " " " " "
9+00			4 4	651 6.		℄
9+09			4 3	651 [illegible]		℄

F.B. 1602 PG. 214

Job No. 1333 Division No. ____ Notes Red. ____ Plotted ____ Profile ____

Survey of [illegible] Date ____ Date ____ No. ____

Survey by [illegible] Notes [illegible] Notes Chkd. ____ Checked ____ X-Sec. ____

Indexed A. C. [illegible] Date ____ Date ____ No. ____

76L298 307 5-49

PLEASE RETURN TO
LOS ANGELES COUNTY SURVEYOR
726 LOS ANGELES COUNTY ENGINEERING BLDG.

NOTE: ANY ADDITIONS OR CHANGES ON THIS SHEET MUST BE MADE OR CIRCLED IN RED INK, WITH DATE AND NAME OF PERSON MAKING CHANGE.

Do not extend notes this side of this line.

STATION	B. S.	H. I.	F. S.	ELEV.	[illegible]	[illegible]
9+[illegible]		[illegible]	5 [illegible]	650.39		[illegible] Gut [illegible] N.E. [illegible]
"			[illegible]	651.01		41' Curb " " "
			4 8	651.2		50' P.L.
10+[illegible]			2 5	653.5		±
"			2 63	653.38		[illegible] Curb
"			3 13	653.88		[illegible] Pvmt
"			[illegible] 66	652.15		[illegible] Gut
"			3 24	652.77		41' Curb
"			3 1	652.9		50' P.L.
"			2 29	653.72	18' Curb	
"			2 77	653.24	[illegible] Pvmt	
"			3 50	652.51	[illegible] Gut	
"			2 [illegible]	653.16	[illegible] Curb	
"			2 71	653.30	[illegible] P.L.	
T.P.	7 20	660 07	3 14	[illegible] 87	T.P.	
10+[illegible]			5 0	655.1		±
"			5 09	654.98		[illegible] Curb. S. end S.E.C.R. Parkway
"			5 66	654.41		8' Pvmt " "
"			6 23	653.84		41' Gut
"			5 62	654.45		41' Curb
"			5 5	654.6		50' P.L.

Profile No. ____ Notes Red. ____ Plotted ____ Job No. [illegible] Division No. ____ F.B. 1602 PG. 215
Date ____ Date ____ Survey of [illegible]
X-Sec. No. ____ Notes Chkd. ____ Checked ____ Survey by [illegible] Notes [illegible] Date [illegible]
Date ____ Date ____ Map No. ____ Indexed [illegible] Date ____

76L298 307 5-49

PLEASE RETURN TO
LOS ANGELES COUNTY SURVEYOR
726 LOS ANGELES COUNTY ENGINEERING BLDG.

NOTE: ANY ADDITIONS OR CHANGES ON THIS SHEET MUST BE MADE OR CIRCLED IN RED INK, WITH DATE AND NAME OF PERSON MAKING CHANGE.

Do not extend notes this side of this line.

STATION	B. S.	H. I.	F. S.	ELEV.	[illegible]	[illegible]
10+97		660 [illegible]	4 92	655 15	18' Curb [illegible] S.W.C.B. [illegible]	
"			5 38	654 69	18' Pvm [illegible]	
"			6 [illegible]	653.99	51' Gut	
"			5 43	654 64	[illegible]	
"			5 2	654 9	[illegible] PL	
"			2 9	657 2	[illegible] Back lot line	
11+00			5 0	655 1		℄
11+10			5 44	654 63		℄
"			4 [illegible]	655 26	5' Curb [illegible]	
"			5 34	654 73	5' Pvmt [illegible]	
11+1[illegible]			5 31	654 7[illegible]		℄
"			6 66	654 [illegible]		41' Gut [illegible]
"			5 40	654 [illegible]		41' Curb [illegible]
11+3[illegible]			5 02	655 05		℄
"			5 [illegible]	654.43		61' Gut [illegible]
"			5 [illegible]	654.97		61' Curb [illegible]
11+50.[illegible]			4 7[illegible]	655 29	[illegible] Basement [illegible]	
11+69.3			4 56	655 51		℄
"			5 14	654 93		61' Gut E. and W. E. [illegible]
"			4 [illegible]	655 4[illegible]		61' Curb
11+2[illegible]			4 [illegible]	655 73		℄

F.B. 1602 PG. 216
Job No. [illegible] Division No. [illegible] Notes Red. [illegible] Plotted [illegible] Profile
Survey of Brandon [illegible] Date [illegible] Date [illegible] No. [illegible]
Survey by [illegible] Notes [illegible] Notes Chkd. [illegible] Checked [illegible] X-Sec.
Indexed A. C. Johnson Date [illegible] Date [illegible] No. [illegible]

76L298 307 5-49

PLEASE RETURN TO
LOS ANGELES COUNTY SURVEYOR
726 LOS ANGELES COUNTY ENGINEERING BLDG.

NOTE: ANY ADDITIONS OR CHANGES ON THIS SHEET MUST BE MADE OR CIRCLED IN RED INK, WITH DATE AND NAME OF PERSON MAKING CHANGE.

Do not extend notes this side of this line.

STATION	B. S.	H. I.	F. S.	ELEV.	[illegible]	[illegible]
[illegible]		[illegible]	[illegible]	655 03		[illegible]
			[illegible]	655 70		[illegible]
[illegible]			[illegible]	655 72		℄
			[illegible]	656 24	9' [illegible]	
			[illegible]	655 70	[illegible]	
[illegible]			[illegible]	655 76		℄
			[illegible]	656 34	[illegible]	
			[illegible]	656 29	18' [illegible]	
			[illegible]	655 [illegible]	[illegible]	
			[illegible]	655 23	[illegible]	
			[illegible]	655 83	[illegible]	
			[illegible]	656 1	[illegible]	
[illegible]	[illegible]	[illegible]	[illegible]	[illegible]	[illegible]	
[illegible]			[illegible]	656 60		℄
			[illegible]	656 10		[illegible]
			[illegible]	656 72		[illegible]
[illegible]			[illegible]	656 66		℄
			5 09	656 40		[illegible]
			[illegible]	656 72		[illegible]
[illegible]			[illegible]	656 76	[illegible]	[illegible]
[illegible]			[illegible]	656 79		℄

Profile No. ____ Notes Red. ____ Plotted ____ Job No. [illegible] Division No. ____ F.B. 7602 PG. 217

X-Sec. No. ____ Date ____ Date ____ Survey of [illegible]

Notes Chkd. ____ Checked ____ Survey by [illegible] Notes ____ Date [illegible]

Date ____ Date ____ Map No. ____ Indexed ____ Date ____

F.B. 1602 PG. 218

Job No. 1333 Division No. ____ Notes Red. ____ Plotted ____ Profile No. ____

Survey of [illegible] Date ____ Date ____

Survey by N.B. [illegible] Notes J.L. Notes Chkd. ____ Checked ____ X-Sec. No. ____

Indexed A. C. Johnson Date [illegible] Date ____ Date ____

76L298 307 5-49

PLEASE RETURN TO
LOS ANGELES COUNTY SURVEYOR
726 LOS ANGELES COUNTY ENGINEERING BLDG.

NOTE: ANY ADDITIONS OR CHANGES ON THIS SHEET MUST BE MADE OR CIRCLED IN RED INK, WITH DATE AND NAME OF PERSON MAKING CHANGE.

Do not extend notes this side of this line.

STATION	B. S.	H. I.	F. S.	ELEV.		
[illegible]		661.[illegible]	4.2[illegible]	657.27	[illegible]	
			4.2[illegible]	657.24	[illegible]	
			4.[illegible]	656.77	[illegible]	
			[illegible]	656.08	51[illegible]	
			[illegible]	656.71	[illegible]	
			[illegible]	657.[illegible]		
			[illegible]	658.1[illegible]	[illegible]	
			[illegible]	657.5[illegible]	15[illegible]	
13+[illegible]			[illegible]	656.86		
			[illegible]	656.57		[illegible]
			4.4[illegible]	657.07		[illegible]
13+22			4.5[illegible]	656.90		
			[illegible]	656.40		[illegible]
			4.[illegible]	657.03		[illegible]
T.P.	5.0[illegible]	662.[illegible]	[illegible]	[illegible]	T.P.	
13+91.2			5.[illegible]	657.95		
			[illegible]	657.10	[illegible]	
			[illegible]	657.70	[illegible]	
			[illegible]	657.[illegible]	[illegible]	
13+[illegible]			[illegible]	657.7[illegible]		
			[illegible]	657.33		[illegible]

76L298 307 5-49

PLEASE RETURN TO
LOS ANGELES COUNTY SURVEYOR
726 LOS ANGELES COUNTY ENGINEERING BLDG.

NOTE: ANY ADDITIONS OR CHANGES ON THIS SHEET MUST BE MADE OR CIRCLED IN RED INK. WITH DATE AND NAME OF PERSON MAKING CHANGE.

Do not extend notes this side of this line.

STATION	B. S.	H. I.	F. S.	ELEV.	Rosemead	[illegible]
					left	rt
13+[illegible]		[illegible]	[illegible]	[illegible]		[illegible]
13+99[illegible]			[illegible]	[illegible]		55 [illegible]
			[illegible]	[illegible]		
			[illegible]	658 50	[illegible]	
			[illegible]	[illegible]	[illegible]	
			[illegible]	[illegible]	[illegible]	
			[illegible]	[illegible]		
			[illegible]	[illegible]		
			[illegible]	[illegible]		
			[illegible]	[illegible]		
			[illegible]	[illegible]		
			[illegible]	[illegible]		
			[illegible]	[illegible]		
			[illegible]	[illegible]		
			[illegible]	[illegible]		
			[illegible]	[illegible]		
			[illegible]	[illegible]		
			[illegible]	[illegible]		
			[illegible]	656 23	[illegible]	
			[illegible]	658 26		
			[illegible]	658 07	[illegible]	
			[illegible]	658 51	[illegible]	
			[illegible]	660 07	[illegible]	
			[illegible]	660 87	[illegible]	
			[illegible]	658 12		
			[illegible]	656 51	[illegible]	

Profile No. ____ Date ____ Notes Red. ____ Plotted ____ Date ____ Job No. [illegible] Division No. ____ Survey of [illegible] Date ____

X-Sec. No. ____ Date ____ Notes Chkd. ____ Date ____ Checked ____ Date ____ Survey by [illegible] Date ____ Map No. ____ Indexed ____ Date ____

F.B. 1602 PG. 219

76L298 307 5-49

PLEASE RETURN TO
LOS ANGELES COUNTY SURVEYOR
726 LOS ANGELES COUNTY ENGINEERING BLDG.

NOTE: ANY ADDITIONS OR CHANGES ON THIS SHEET MUST BE MADE OR CIRCLED IN RED INK, WITH DATE AND NAME OF PERSON MAKING CHANGE.

Do not extend notes this side of this line.

STATION	B. S.	H. I.	F. S.	ELEV.	Rosemead	Blvd.
57 84			4 [illegible]	65[illegible] 81	[illegible]	
[illegible]			[illegible]	657 35		
			5 [illegible]	65[illegible] 60		[illegible] N.E. [illegible]
			[illegible]	65[illegible] 79		[illegible]
[illegible]			[illegible]	659 38		
			[illegible]	65[illegible] 88	[illegible]	
			3 82	657 50	[illegible]	
			3 85	659 [illegible]		
			3 [illegible]	657 35		[illegible] Box [illegible]
			[illegible]	659 82		
			[illegible] 39	65[illegible] 93		[illegible]
			[illegible]	659 52		
[illegible]			[illegible]	659 83		
			[illegible]	658 79	[illegible]	
			[illegible]	659 57	[illegible]	
B					[illegible] 3, F.B. [illegible] 25	
					[illegible]	
					BT. SPK. IN W. Curb of Island IN Center of Rosemead Blvd., 23'± [illegible] W. end of [illegible]	

F.B. 1602 Pg. 220

Job No. [illegible] Division No. [illegible] Notes Red. [illegible] Date [illegible] Plotted [illegible] Date [illegible] No. [illegible] Profile

Survey of [illegible] Notes [illegible] Notes Chkd. [illegible] Checked [illegible] X-Sec.

Survey by [illegible] Date [illegible] Date [illegible] No.

Indexed [illegible] C. [illegible]

Notes Ck'd by	Survey of Brandon ST S.S. DIST
Map No.	W. O. 1333 Tape No. 058 St'd. 68 °F
Office Work	Surveyed by N. R. Smith
Checked	Notes " Date 5-15-50
Date	Indexed A. C. Johnson

F. B. 1602 PG. 221

SEP 15 '50

TOPOGRAPHY
on
COLORADO STREET
from
ROSEMEAD BLVD. To WEST LINE of TRACT #901

C.I. 1333
BRANDON STREET S.S. DIST.

N. R. Smith
J. Cochran
W. Edmondson
J. Parker

Note: Any Additions or Changes on This Sheet Must be Made or Circled in Red Ink With Date and Name of Person Making Change.

Do not extend notes this side of this line.

RETURN TO
LOS ANGELES COUNTY SURVEYOR
726 LOS ANGELES COUNTY
ENGINEERING BLDG.

76F3099 247 10M 1-49

F. B. 1602 PG. 222

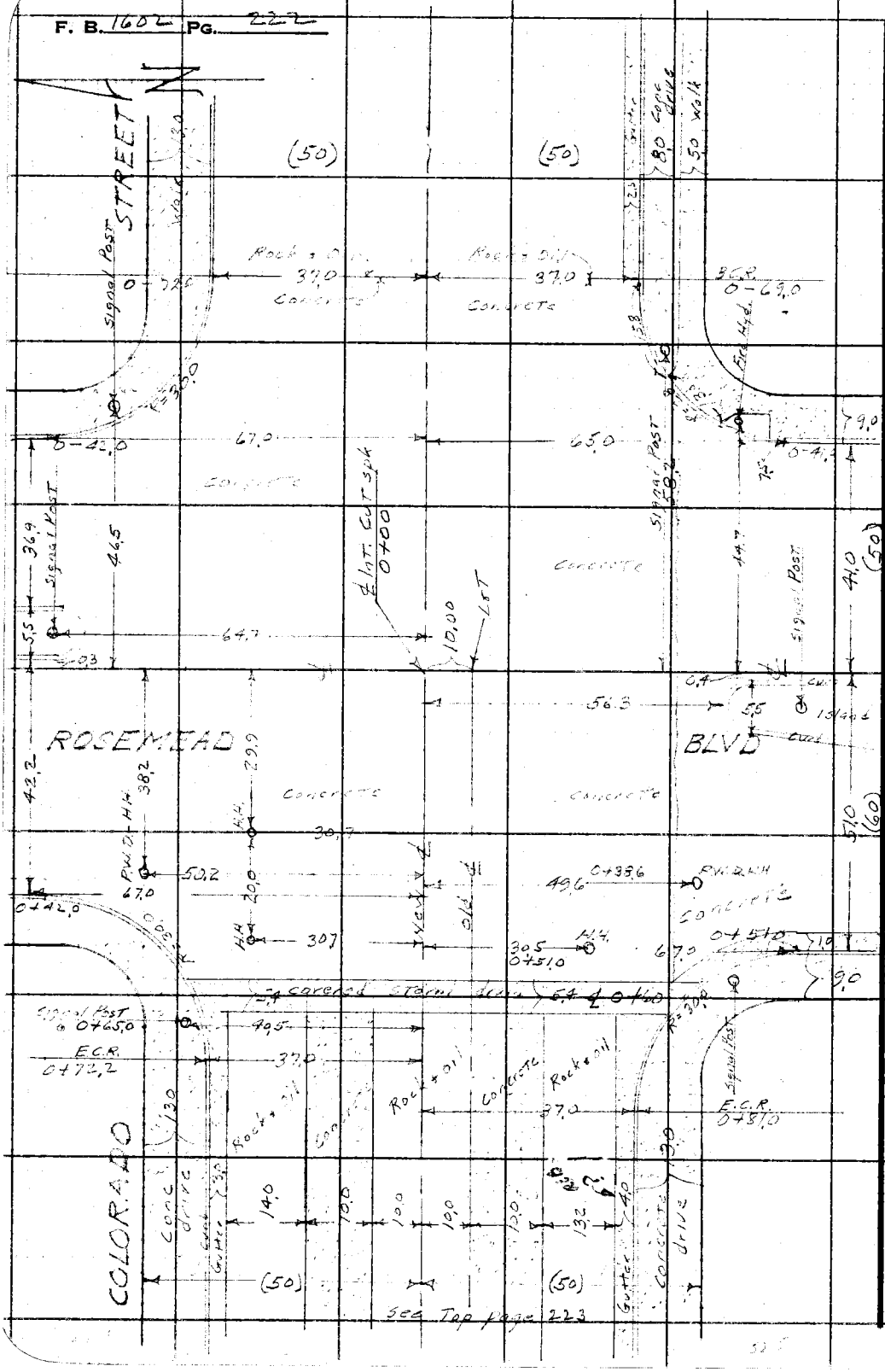

RETURN TO
LOS ANGELES COUNTY SURVEYOR
725 LOS ANGELES COUNTY
ENGINEERING BLDG.

Do not extend notes this side of this line.

Note: Any Additions or Changes on This Sheet Must be Made or Circled in Red Ink With Date and Name of Person Making Change.

F. B. 1607 PG. 223

Notes Ck'd by	Survey of Brandon ST.
Map No.	W. O. 1333 Tape No. 098 St'd 68 °F
Office Work	Surveyed by H. R. SMITH
Checked	Notes " Date 5-15-50
Date	Indexed A. C. Johnson

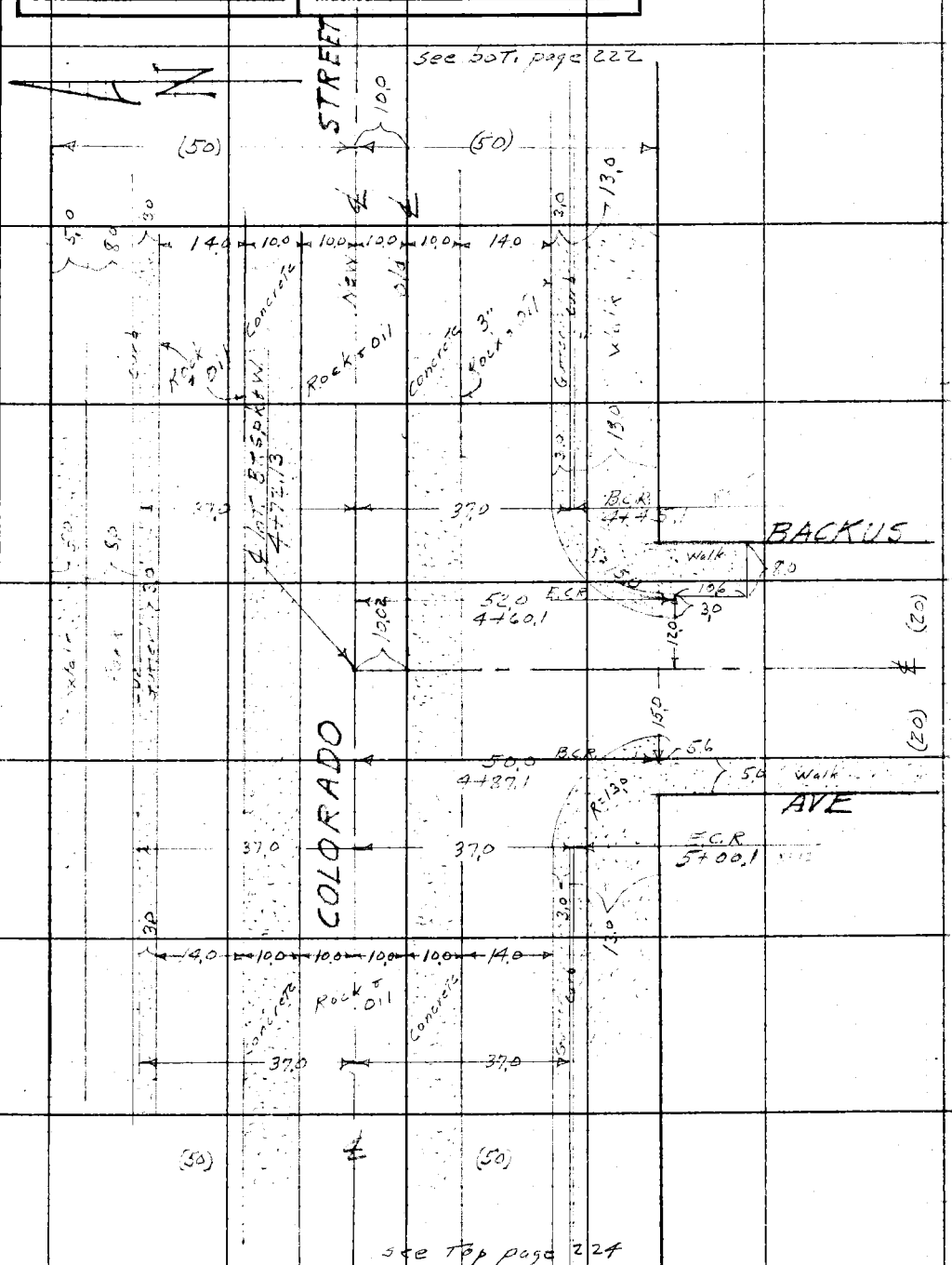

Note: Any Additions or Changes on This Sheet Must be Made or Circled in Red Ink With Date and Name of Person Making Change.

Do not extend notes this side of this line.

RETURN TO
LOS ANGELES COUNTY SURVEYOR
726 LOS ANGELES COUNTY
ENGINEERING BLDG.

76F3099 247 10M 1-49

F. B. 1602 PG. 224

see bot. page 223

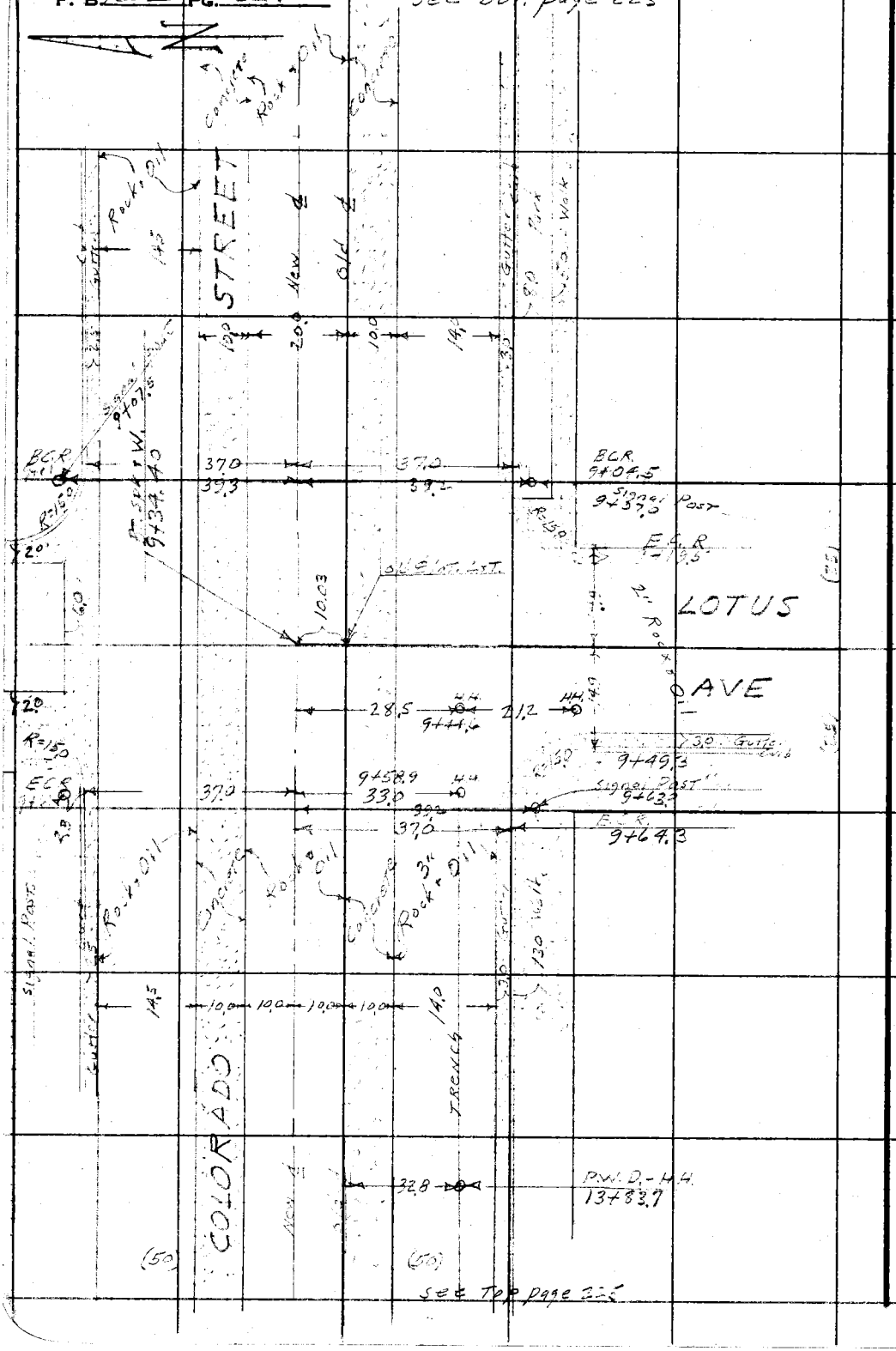

see top page 225

RETURN TO
LOS ANGELES COUNTY SURVEYOR
725 LOS ANGELES COUNTY
ENGINEERING BLDG.

Do not extend notes this side of this line.

Note: Any Additions or Changes on This Sheet Must be Made or Circled in Red Ink With Date and Name of Person Making Change.

Notes Ck'd by
Map No.
Office Work
Checked
Date

Survey of Brandon St. S.S. Dist.
W. O. 1333 Tape No. 098 St'd. 65 °F
Surveyed by N.R. Smith
Notes " Date 5-17-50
Indexed E. C. Johnson

F. B. 1602 PG. 215

see bot. page 224

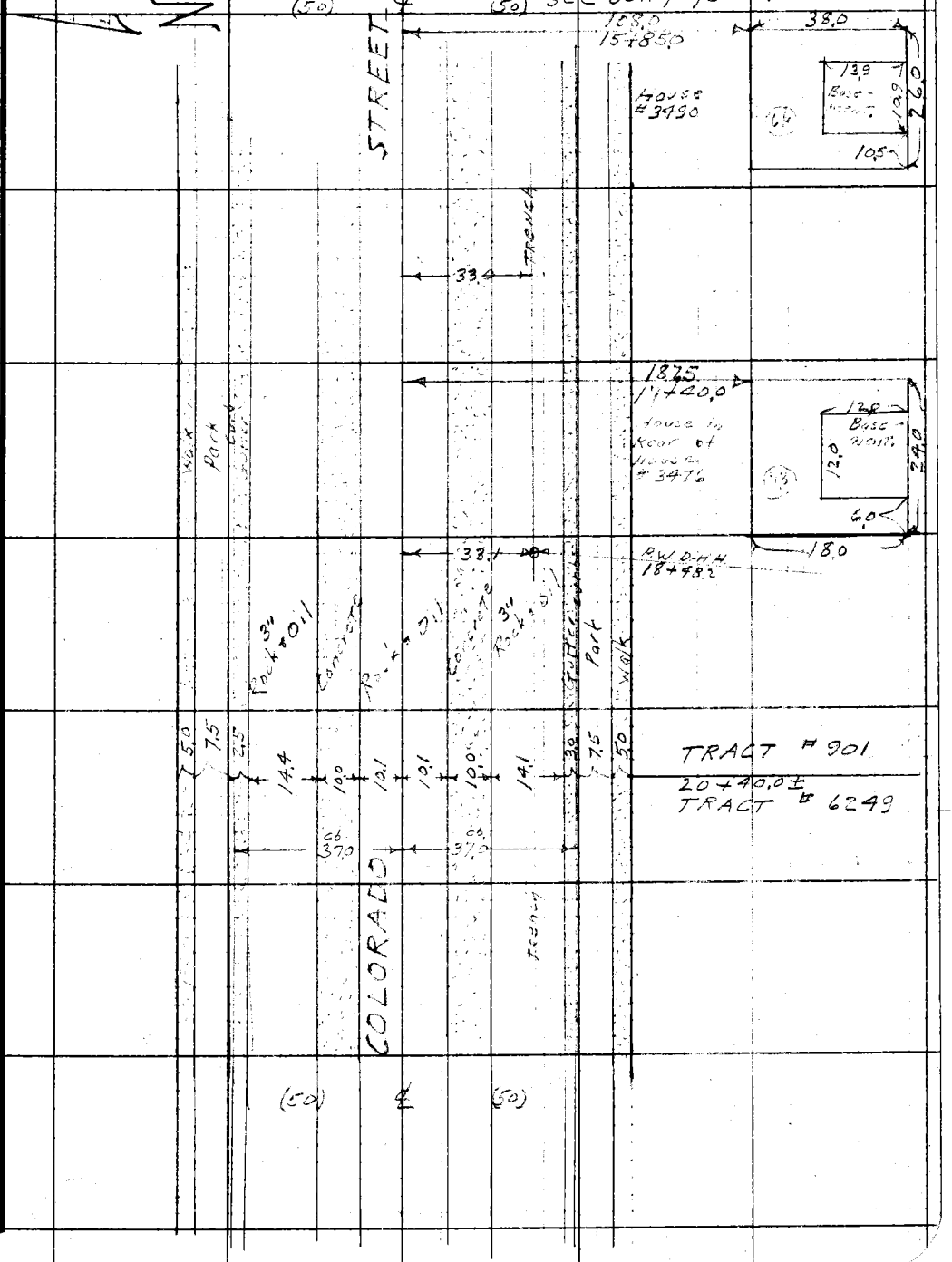

Note: Any Additions or Changes on This Sheet Must be Made or Circled in Red Ink With Date and Name of Person Making Change.

Do not extend notes this side of this line.

RETURN TO
LOS ANGELES COUNTY SURVEYOR
726 LOS ANGELES COUNTY
ENGINEERING BLDG.

76F3099 247 10M 1-49

RETURN TO
LOS ANGELES COUNTY SURVEYOR
726 LOS ANGELES COUNTY
ENGINEERING BLDG.

Note: Any Additions or Changes on This Sheet Must be Made or Circled in Red Ink With Date and Name of Person Making Change.

Do not extend notes this side of this line.

F. B. 1602 PG. 226

Profile No.	Notes Red.	Plotted	Job No. 1333	Division No.
	Date	Date	Survey of Brandon St. S.S. DIST	
X-Sec. No.	Notes Chkd. H.D.H.	Checked	Survey by N.R. Smith	Notes [illegible] Date 5-17-50
	Date 5-25-50	Date	Map No. [illegible]	Indexed Johnson Date SEP 18 '50

F.B. 1602 PG. 227

CROSS SECTIONS
on
COLORADO STREET
from
ROSEMEAD BLVD. TO WEST LINE OF TRACT #901

C.I. #1333

BRANDON STREET S.S. DIST.

N.R. Smith
J. Dolmer
W. Edmondson
J. Parker

STATION	B.S.	H.I.	F.S.	ELEV.

NOTE: ANY ADDITIONS OR CHANGES ON THIS SHEET MUST BE MADE OR CIRCLED IN RED INK, WITH DATE AND NAME OF PERSON MAKING CHANGE.

PLEASE RETURN TO
LOS ANGELES COUNTY SURVEYOR
726 LOS ANGELES COUNTY ENGINEERING BLDG.

Do not extend notes this side of this line.

76L298 307 5-49

F.B. 1602 PG. 228

Job No. 1[illegible] Division No. _____ Notes Red. _____ Plotted _____ Profile

Survey of Bremen [illegible] Date _____ Date _____ No. _____

Survey by M.B.S. Notes [illegible] Notes Chkd. _____ Checked _____ X-Sec.

Indexed A. C. Johnson Date [illegible] Date _____ Date _____ No. _____

76L298 307 5-49

PLEASE RETURN TO

LOS ANGELES COUNTY SURVEYOR

726 LOS ANGELES COUNTY ENGINEERING BLDG.

NOTE: ANY ADDITIONS OR CHANGES ON THIS SHEET MUST BE MADE OR CIRCLED IN RED INK, WITH DATE AND NAME OF PERSON MAKING CHANGE.

Do not extend notes this side of this line.

STATION	B. S.	H. I.	F. S.	ELEV.	
[illegible]	[illegible]	[illegible]	[illegible]	[illegible]	[illegible]

F.B.	PG. 229

Profile No.______ Notes Red.______ Plotted______ Job No.______ Division No.______

Date______ Date______ Survey of______

X-Sec. No.______ Notes Chkd.______ Checked______ Survey by______ Notes______ Date______

Date______ Date______ Map No.______ Indexed Job______

NOTE: ANY ADDITIONS OR CHANGES ON THIS SHEET MUST BE MADE OR CIRCLED IN RED INK, WITH DATE AND NAME OF PERSON MAKING CHANGE.

PLEASE RETURN TO
LOS ANGELES COUNTY SURVEYOR
726 LOS ANGELES COUNTY ENGINEERING BLDG.

Do not extend notes this side of this line.

STATION	B.S.	H.I.	F.S.	ELEV.	

76L298 307 5-49

76L298 307 5-49

PLEASE RETURN TO
LOS ANGELES COUNTY SURVEYOR
726 LOS ANGELES COUNTY ENGINEERING BLDG.

NOTE: ANY ADDITIONS OR CHANGES ON THIS SHEET MUST BE MADE OR CIRCLED IN RED INK, WITH DATE AND NAME OF PERSON MAKING CHANGE.

Do not extend notes this side of this line.

STATION	B. S.	H. I.	F. S.	ELEV.	[illegible]	[illegible]
[illegible]		665 [illegible]	5 [illegible]	[illegible]	[illegible]	
			6 [illegible]	[illegible]	[illegible]	
			[illegible]	[illegible]	[illegible]	
			[illegible]	[illegible]	[illegible]	
			4 3	[illegible]	[illegible]	
			6 [illegible]	659 [illegible]	[illegible]	
[illegible]			[illegible]	[illegible]	[illegible]	
			[illegible]	[illegible]	[illegible]	
			3 [illegible]	[illegible]	[illegible]	
			4 [illegible]	[illegible]	[illegible]	
			3 [illegible]	[illegible]	[illegible]	
			3 [illegible]	[illegible]	[illegible]	
[illegible]			3 [illegible]	[illegible]	[illegible]	
			[illegible]	[illegible]	[illegible]	
			[illegible]	[illegible]	[illegible]	
[illegible]			[illegible]	[illegible]	[illegible]	
			2 [illegible]	[illegible]	[illegible]	
			[illegible]	[illegible]	[illegible]	
[illegible]	6 41	[illegible]	3 86	[illegible]	[illegible]	
[illegible]			[illegible]	[illegible]	[illegible]	
				[illegible]	[illegible]	

F.B. 1602 PG. 230
Job No. [illegible] Division No. [illegible] Notes Red. [illegible] Plotted [illegible] Profile
Survey of [illegible] Date [illegible] Date [illegible] No. [illegible]
Survey by [illegible] Notes [illegible] Notes Chkd. [illegible] Checked [illegible] X-Sec.
Indexed A. C. Johnson Date [illegible] Date [illegible] Date [illegible] No. [illegible]

76L298 307 5-49

PLEASE RETURN TO
LOS ANGELES COUNTY SURVEYOR
726 LOS ANGELES COUNTY ENGINEERING BLDG.

NOTE: ANY ADDITIONS OR CHANGES ON THIS SHEET MUST BE MADE OR CIRCLED IN RED INK, WITH DATE AND NAME OF PERSON MAKING CHANGE.

Do not extend notes this side of this line.

STATION	B. S.	H. I.	F. S.	ELEV.		
T.P.				3	T.P.	
				40		
				8		
				91.		

Profile No.____ Notes Red____ Plotted____ Job No.____ Division No.____
X-Sec. No.____ Date____ Date____ Survey of____
Notes Chkd.____ Checked____ Survey by____ Notes____
Date____ Date____ Map No.____ Date____ Date____

F.B. 1602 PG 231

F.B. 1602 PG. 232 Job No. 1333 Division No. _____ Notes Red. _____ Plotted _____ Profile

Survey of [illegible] Date _____ Date _____ No. _____

Survey by [illegible] Notes _____ Notes Chkd. _____ Checked _____ X-Sec.

Indexed A. C. Johnson Date _____ Date _____ Date _____ No. _____

STATION	B. S.	H. I.	F. S.	ELEV.
[illegible]	[illegible]	[illegible]	[illegible]	[illegible]

761.298 307 5-49

PLEASE RETURN TO
LOS ANGELES COUNTY SURVEYOR
726 LOS ANGELES COUNTY ENGINEERING BLDG.

Do not extend notes this side of this line.

NOTE: ANY ADDITIONS OR CHANGES ON THIS SHEET MUST BE MADE OR CIRCLED IN RED INK, WITH DATE AND NAME OF PERSON MAKING CHANGE.

76L298 307 5-49

PLEASE RETURN TO
LOS ANGELES COUNTY SURVEYOR
726 LOS ANGELES COUNTY ENGINEERING BLDG.

NOTE: ANY ADDITIONS OR CHANGES ON THIS SHEET MUST BE MADE OR CIRCLED IN RED INK, WITH DATE AND NAME OF PERSON MAKING CHANGE.

Do not extend notes this side of this line.

Profile No.____ Notes Red.____ Date____ Plotted____ Date____ Job No.____ Division No.____ F.B. 1602 PG. 233
X-Sec. No.____ Notes Chkd.____ Date____ Checked____ Date____ Survey of____ Survey by [redacted] Notes____ Date____ Map No.____ Indexed____ Date____

STATION	B. S.	H. I.	F. S.	ELEV.		
[illegible]		[illegible]	[illegible]	666 6[illegible]	edge [illegible]	
			3 [illegible]	665 60	[illegible]	
			[illegible]	666 3[illegible]		
			[illegible]	[illegible]		
			[illegible]	[illegible]	3 [illegible]	(S.W. Co. 10 [illegible] Tr. [illegible] 13
			3 [illegible]	[illegible]		
			3 [illegible]	[illegible] 93	edge [illegible] Pa[illegible]	
			3 [illegible]	[illegible]		
			[illegible]	66[illegible] 7[illegible]		
			[illegible]	[illegible]	[illegible]	
			[illegible]	[illegible] 77		
	5 11	[illegible] 63	2 75	[illegible]		
9+00			[illegible]	[illegible]		
9+01			[illegible]	[illegible]		
			[illegible]	[illegible]		[illegible] E. [illegible]
			4 00	[illegible]		[illegible]
9+04[illegible]			4 35	[illegible] 27		
			4 6[illegible]	[illegible]	10 Edge [illegible] Print	
			11 9[illegible]	[illegible]	20 [illegible]	
			5 91	[illegible]	23)' E. end S. E. Cor. C.R.	
			3 [illegible]	[illegible]	[illegible]) Cur[illegible]	

F.B. 1602 PG. 234 Job No. Division No. Notes Red. Plotted Profile

Survey of Date Date No.

Survey by Notes Notes Chkd. Checked X-Sec.

Indexed A. C. Johnson Date Date Date No.

STATION	B. S.	H. I.	F. S.	ELEV.

PLEASE RETURN TO
LOS ANGELES COUNTY SURVEYOR
726 LOS ANGELES COUNTY ENGINEERING BLDG.

Do not extend notes this side of this line.

NOTE: ANY ADDITIONS OR CHANGES ON THIS SHEET MUST BE MADE OR CIRCLED IN RED INK, WITH DATE AND NAME OF PERSON MAKING CHANGE.

76L298 307 5-49

76L298 307 5-49

PLEASE RETURN TO
LOS ANGELES COUNTY SURVEYOR
726 LOS ANGELES COUNTY ENGINEERING BLDG.

NOTE: ANY ADDITIONS OR CHANGES ON THIS SHEET MUST BE MADE OR CIRCLED IN RED INK, WITH DATE AND NAME OF PERSON MAKING CHANGE.

Do not extend notes this side of this line.

STATION	B. S.	H. I.	F. S.	ELEV.	[illegible]	
[illegible]		[illegible]	3 95		[illegible]	
[illegible]			4 2[illegible]	[illegible]	[illegible]	
[illegible]			5 [illegible]		37' [illegible]	
[illegible]			[illegible] 3		37' [illegible]	
[illegible]			[illegible]	4 [illegible]	[illegible]	
[illegible]	5 4[illegible]	[illegible]	[illegible]	669 18	[illegible]	
[illegible]			4 31	670 33		
[illegible]			4 59	670 [illegible]	[illegible]	
[illegible]			[illegible]	669 [illegible]	[illegible]	
[illegible]			5 [illegible]	[illegible]	37' [illegible]	
[illegible]			[illegible]	669 55	[illegible]	
[illegible]			4 76	[illegible]	[illegible]	
[illegible]			[illegible]	[illegible]	[illegible]	[illegible] #4 [illegible]
[illegible]			[illegible]	[illegible]	[illegible]	
11+[illegible]			[illegible] 87	[illegible]		
[illegible]			[illegible]	[illegible]		SYCAMORCARO [illegible]
[illegible]			3 53	[illegible]		[illegible]
12+[illegible]			[illegible] 84	[illegible]		
[illegible]			4 [illegible]	670 [illegible]	[illegible]	
[illegible]			4 45	[illegible]	[illegible]	
[illegible]			5 45	[illegible]	37' [illegible]	
[illegible]			4 70	[illegible]	[illegible]	

Profile Notes Red. ____ Plotted ____ Job No. ____ Division No. ____ F.B. 1602 PG. 235
No. ____ Date ____ Date ____ Survey of [illegible]
X-Sec. Notes Chkd. ____ Checked ____ Survey by [illegible] Notes [illegible] Date ____
No. ____ Date ____ Date ____ Map No. ____ Indexed [illegible] Date ____

F.B. 1602 PG. 236

Job No. 1332 Division No. ______ Notes Red. ______ Plotted ______ Profile

Survey of Brandon St. Storm Drain ______ Date ______ Date ______ No. ______

Survey by N.K.S. Notes J.C. Notes Chkd. ______ Checked ______ X-Sec.

Indexed A. C. Johnson Date 5-16-50 Date ______ Date ______ No. ______

76L288 307 5-49

PLEASE RETURN TO
LOS ANGELES COUNTY SURVEYOR
726 Los Angeles County Engineering Bldg.

Do not extend notes this side of this line.

NOTE: ANY ADDITIONS OR CHANGES ON THIS SHEET MUST BE MADE OR CIRCLED IN RED INK, WITH DATE AND NAME OF PERSON MAKING CHANGE.

STATION	B. S.	H. I.	F. S.	ELEV.	
12+00					
T.P.					
13+00					
T.P.					

76L298 307 5-49

PLEASE RETURN TO
LOS ANGELES COUNTY SURVEYOR
726 LOS ANGELES COUNTY ENGINEERING BLDG.

NOTE: ANY ADDITIONS OR CHANGES ON THIS SHEET MUST BE MADE OR CIRCLED IN RED INK, WITH DATE AND NAME OF PERSON MAKING CHANGE.

Do not extend notes this side of this line.

STATION	B. S.	H. I.	F. S.	ELEV.		
[illegible]		[illegible]	[illegible]	[illegible] 81		[illegible]
15+00			4 76	[illegible]		
			[illegible]		10' [illegible]	
			5 [illegible]		[illegible]	
			6 [illegible]		[illegible]	
			[illegible]		[illegible]	
			[illegible]		50' [illegible]	
			[illegible]		200 ±	
			8 [illegible]		300 ±	
					400 ±	
[illegible]			[illegible]			
			[illegible]	[illegible] 65		[illegible]
			3 82	[illegible]		[illegible]
16+00			[illegible]			
			[illegible]		10' [illegible] PVMT	
			3 99	[illegible] 35	20' [illegible]	
			4 94	[illegible]	[illegible]	
			[illegible]	[illegible]	[illegible]	
			3 88	[illegible]	[illegible]	
T. - P.	[illegible]	[illegible] 75	3 95	[illegible] 38	T.P.	
15+[illegible]			[illegible]			

Profile No. ____ Notes Red. ____ Plotted ____ Job No. [illegible] Division No. ____ F.B. 160 PG. 237
Date ____ Date ____ Survey of [illegible]
X-Sec. No. ____ Notes Chkd. ____ Checked ____ Survey by [illegible] Notes [illegible] Date 5-16-50
Date ____ Date ____ Map No. ____ Indexed [illegible] Date ____

F.B. 1602 PG. 238

Job No. 1333 Division No.
Survey of Brandin [illegible]
Survey by N.B. Notes [illegible]
Indexed A. C. Johnson Date [illegible]

Notes Red. ____ Date ____ Notes Chkd. ____ Date ____
Plotted ____ Date ____ Checked ____ Date ____
Profile No. ____ X-Sec. No. ____

76L298 307 5-49

PLEASE RETURN TO
LOS ANGELES COUNTY SURVEYOR
726 LOS ANGELES COUNTY ENGINEERING BLDG.

NOTE: ANY ADDITIONS OR CHANGES ON THIS SHEET MUST BE MADE OR CIRCLED IN RED INK, WITH DATE AND NAME OF PERSON MAKING CHANGE.

Do not extend notes this side of this line.

STATION	B.S.	H.I.	F.S.	ELEV.	[illegible]
15+75		[illegible]	5 7?	[illegible]	33' [illegible]
"			10 71	6?? [illegible]	[illegible] #3 [illegible]
T.P.	7 40	6?? 34	5 3?	6?? 36	T.P.
17+00			5 47	[illegible]	
			5 74		[illegible]
			6 14		[illegible]
			7 12		33' [illegible]
			6 [illegible]		[illegible]
			[illegible]		[illegible]
17+[illegible]			4 89		
"			5 72		[illegible]
"			11 [illegible]		[illegible] #3 [illegible]
18+00			4 60	6??	
			4 35	[illegible] 47	[illegible]
			4 52	678 12	
			5 71	[illegible] 13	[illegible]
			4 91	[illegible]	[illegible]
			4 61	[illegible]	[illegible]
			76	[illegible]	[illegible]
			82	[illegible]	[illegible]
18+33			3 54	[illegible]	

Meas. 7.3
Rod 6.[illegible]

76L298 307 5-49

PLEASE RETURN TO
LOS ANGELES COUNTY SURVEYOR
726 LOS ANGELES COUNTY ENGINEERING BLDG.

NOTE: ANY ADDITIONS OR CHANGES ON THIS SHEET MUST BE MADE OR CIRCLED IN RED INK, WITH DATE AND NAME OF PERSON MAKING CHANGE.

Do not extend notes this side of this line.

STATION	B. S.	H. I.	F. S.	ELEV.		
[illegible]		[illegible]	4 20	[illegible]		[illegible]
			[illegible]	[illegible]		[illegible]
19+00			2 66	[illegible]		
			[illegible]	[illegible]	10' [illegible]	
			3 27	[illegible]		
			[illegible]	[illegible]	[illegible]	
			[illegible]	[illegible]	[illegible]	
			3 [illegible]	[illegible]	[illegible]	
19 [illegible] +19[illegible]			[illegible]	[illegible]		
			[illegible]	[illegible]		[illegible]
			[illegible]	[illegible]		[illegible]
T.P.	[illegible]	[illegible]	3 [illegible]	[illegible]	[illegible]	
[illegible]			[illegible]	681 57		
			[illegible]	681 23	10' [illegible]	
			4 72	680 90	[illegible]	
			[illegible]	679 93	[illegible]	
			[illegible]	680 72	[illegible]	
			4 69	680 93	[illegible]	
			6 4	679 2	200±	
			7 1	678 5	250±	
21 [illegible]			2 66	682 96		

Profile Notes Red. ____ Plotted ____ Job No. 1333 Division No. ____
No. ____ Date ____ Date ____ Survey of Brandon St. S.S. U.S.T.
X-Sec. Notes Chkd. ____ Checked ____ Survey by N.H.S. Notes J.O. Date 5-16-50
No. ____ Date ____ Date ____ Map No. ____ Indexed ____ Date ____

F.B. 1602 PG. 239

76L298 307 5-49

PLEASE RETURN TO
LOS ANGELES COUNTY SURVEYOR
726 LOS ANGELES COUNTY ENGINEERING BLDG.

NOTE: ANY ADDITIONS OR CHANGES ON THIS SHEET MUST BE MADE OR CIRCLED IN RED INK, WITH DATE AND NAME OF PERSON MAKING CHANGE.

Do not extend notes this side of this line.

STATION	B. S.	H. I.	F. S.	ELEV.	[illegible]	
21+00		[illegible]	2 97	[illegible]	[illegible] edge of [illegible]	
			3 3[illegible]	[illegible] 26		
			4 [illegible]	[illegible] 4[illegible]	[illegible]	
			[illegible]	[illegible]		
			[illegible]	[illegible]		
T.P.	6 06	[illegible] 27	3 [illegible]	[illegible] 34		
22+00			4 [illegible]	[illegible]		
"			[illegible]	[illegible]	10' edge [illegible]	
"			5 03	[illegible]	[illegible]	
"			[illegible]	[illegible]	[illegible]	
"			[illegible]	[illegible]	[illegible]	
"			4 [illegible]	[illegible]		
"				[illegible]	[illegible]	
T.P.	[illegible]	6[illegible]9 [illegible]	4 2[illegible]	[illegible]	[illegible]	
BM TE-663			[illegible]	[illegible]	[illegible] 675.21[illegible]	F.B. 158[illegible] Pg. 74
					[illegible]	
					[illegible]	

Survey of [illegible] Job No. [illegible] Division No. [illegible] Notes Red. [illegible] Date [illegible] Plotted [illegible] Date [illegible] No. [illegible] Profile
Survey by [illegible] Notes [illegible] Date [illegible] Notes Chkd. [illegible] Date [illegible] Checked [illegible] Date [illegible] No. [illegible] X-Sec.
Indexed A. C. Johnson Date [illegible]

Notes Ck'd by	Survey of Brandon ST. S.S. DIST
Map No.	W. O. 1333 Tape No. 298 St'd. 68° °F
Office Work	Surveyed by N. R. Smith
Checked	Notes " Date 1-5-50
Date	Indexed A. C. Johnson

F. B. 1602 PG. 241

SEP 15 '50

LOCATION OF WATER LINES
ON
at COLORADO ST. - BACKUS AVE. and BLANCHE ST.

C.I. 1333
BRANDON ST. ET. AL.

N. R. Smith
J. Ochner
W. Edmonson
J. Parker

Note: Any Additions or Changes on This Sheet Must be Made or Circled in Red Ink With Date and Name of Person Making Change.

Do not extend notes this side of this line.

RETURN TO
LOS ANGELES COUNTY SURVEYOR
726 LOS ANGELES COUNTY
ENGINEERING BLDG.

76F3098 247 10M 1-49

F. B. 1602 PG. 242

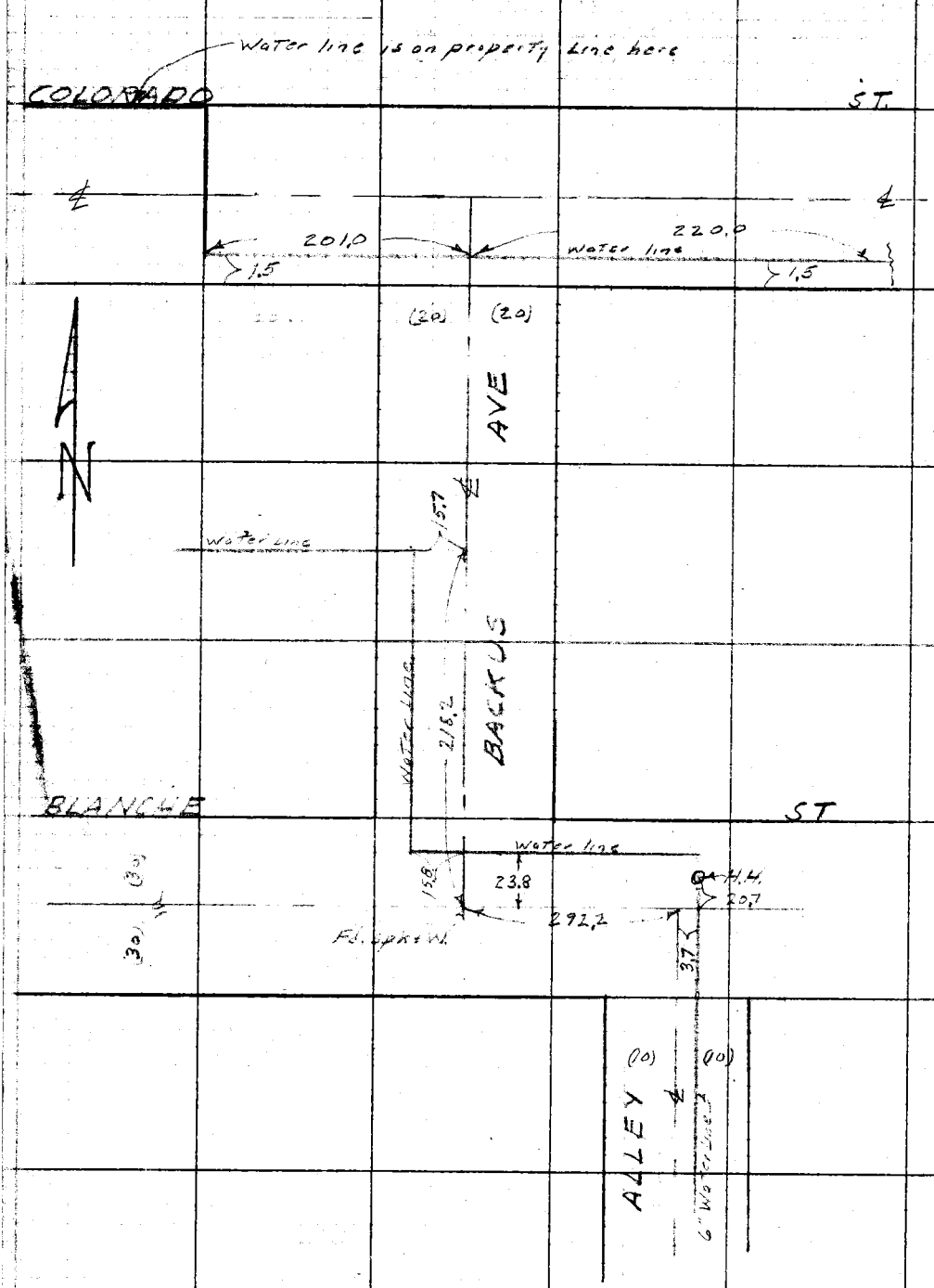

RETURN TO
LOS ANGELES COUNTY SURVEYOR
725 LOS ANGELES COUNTY
ENGINEERING BLDG.

Do not extend notes this side of this line.

Note: Any Additions or Changes on This Sheet Must be Made or Circled in Red Ink With Date and Name of Person Making Change.

Notes Ck'd by	Survey of Lotus Ave. S.S.
Map No.	W. O. 1360 Tape No. St'd. °F
Office Work	Surveyed by J.F. Ochsner
Checked	Notes J.F.O. Date 7-28-53
Date	Indexed

F. B. 1602 PG. 243

C.I. 1360

LOTUS AVE S.S.

TOPOGRAPHY

OF

CALIFORNIA STREET

From Madre ST. To Eaton wash

From 23+93.93 To [illegible] Eaton wash

7-29-53

J.F. [illegible]

[illegible]

N.L. Michie

Note: Any Additions or Changes on This Sheet Must be Made or Circled in Red Ink With Date and Name of Person Making Change.

Do not extend notes this side of this line.

RETURN TO
LOS ANGELES COUNTY SURVEYOR
726 LOS ANGELES COUNTY
ENGINEERING BLDG.

76F309S 247 2-51

F. B. 1662 PG. 244

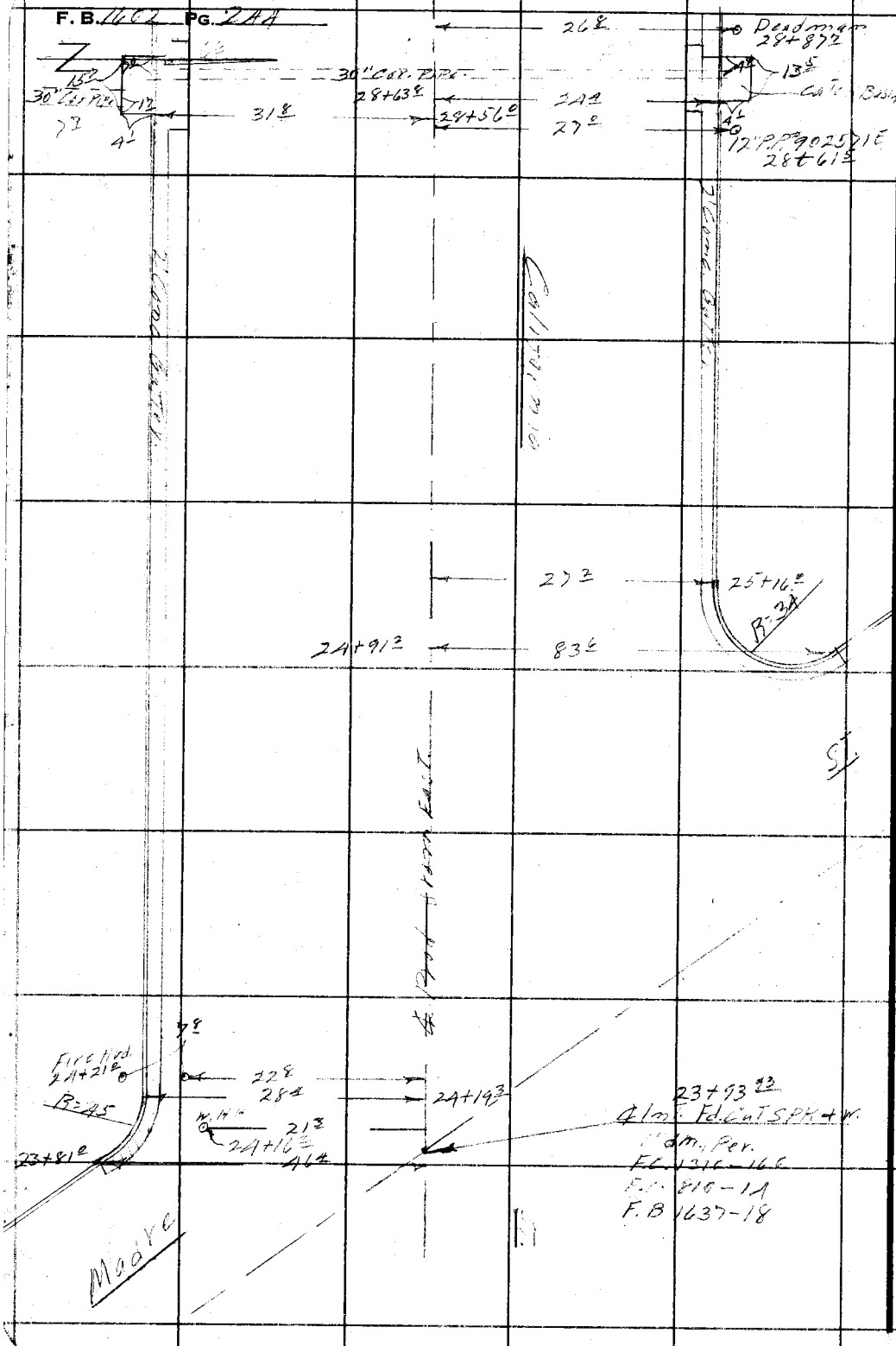

RETURN TO
LOS ANGELES COUNTY SURVEYOR
726 LOS ANGELES COUNTY
ENGINEERING BLDG.

Do not extend notes this side of this line.

Note: Any Additions or Changes on This Sheet Must be Made or Circled in Red Ink With Date and Name of Person Making Change.

Profile No. _____ Notes Red _____ Plotted _____ Job No. 1360 Division No. _____ F.B. 1602 PG. 245

Date _____ Date _____ Survey of Lotus Ave. S.

X-Sec. No. _____ Notes Chkd. _____ Checked _____ Survey by [illegible] Notes [illegible] Date [illegible]

Date _____ Date _____ Map No. _____ Indexed _____ Date _____

C.I. 1360

CROSS SECTION
OF
CALIFORNIA STREET

From Moore St. To Eaton Wash

From 23+93.00 [illegible]
[illegible] Eaton Wash.

LOTUS AVE SS.

2-28-57
[illegible]
F.E. [illegible]
H.M. [illegible]

STATION	B.S.	H.I.	F.S.	ELEV.

NOTE: ANY ADDITIONS OR CHANGES ON THIS SHEET MUST BE MADE OR CIRCLED IN RED INK, WITH DATE AND NAME OF PERSON MAKING CHANGE.

PLEASE RETURN TO
LOS ANGELES COUNTY SURVEYOR
726 LOS ANGELES COUNTY
ENGINEERING BLDG.

Do not extend notes this side of this line.

76L298 307 10-51

76L298 307 10-51

PLEASE RETURN TO

LOS ANGELES COUNTY SURVEYOR
726 LOS ANGELES COUNTY
ENGINEERING BLDG.

NOTE: ANY ADDITIONS OR CHANGES ON THIS SHEET MUST BE MADE OR CIRCLED IN RED INK, WITH DATE AND NAME OF PERSON MAKING CHANGE.

Do not extend notes this side of this line.

F.B. 1682 PG. 246 Job No. 1266 Division No. Notes Red. Plotted
Survey of LA Tax A Date Date
Survey by DFC Notes Chkd. Checked
Indexed Date Date

Profile No. X-Sec. No.

STATION	B. S.	H. I.	F. S.	ELEV.		
					California St.	
BM TE 745	5 A8	626 38		620 90	BM TE 745 Elev. [illegible]	F.B. 1577, Pg 123
					California St. N.E. Cor.	
					[illegible]	
23+81			5 66	62[illegible] 72	[illegible] S.W. C.R.	
"			4 97	62[illegible] 91	[illegible]	
23+93			4 81	62[illegible] 57		West Moore St.
24+19			4 37	62[illegible] 01		4
"			4 [illegible]	[illegible]	28[illegible]	
"			4 [illegible]	62[illegible]		
"			4 [illegible]	62[illegible]		
			4 [illegible]	62[illegible]	50[illegible]	
24+[illegible]			3 18	62[illegible] 20		83[illegible] R.C.B. [illegible] N.W. C.R.
"			2 50	62[illegible] 88		[illegible]
25+00			4 91	62[illegible] 62		4
25+12			4 91	62[illegible] 87		4
			5 56	62[illegible] 83		23[illegible] R.C.B. W. end N.W. C.R.
			4 90	62[illegible]		23[illegible] Curb
			4 5	6[illegible]		20[illegible] B.C.
			1 8	62[illegible]		50[illegible] P.C.
26+00			6 19	[illegible]		4
			6 65	[illegible]		26[illegible] R.C.B.
			6 00	[illegible]		26[illegible] Curb

76L298 307 10-51

PLEASE RETURN TO

LOS ANGELES COUNTY SURVEYOR

726 LOS ANGELES COUNTY
ENGINEERING BLDG.

NOTE: ANY ADDITIONS OR CHANGES ON THIS SHEET MUST BE MADE OR CIRCLED IN RED INK, WITH DATE AND NAME OF PERSON MAKING CHANGE.

Do not extend notes this side of this line.

STATION	B. S.	H. I.	F. S.	ELEV.	California St.	
26+00		626 38	5 5	620 [illegible]		42' R. Br.
"			⊕ 1 4	627 8		55' R. Top Br.
"			6 66	[illegible]	29½ L. Gut.	
"			6 03	[illegible] 35	29½ [illegible]	
"			5 0	621 [illegible]	50' L. P.L.	
T.P.	2 92	622 54	6 76	619 62		
27+00			3 62	618 92		⊄
"			4 11	[illegible] 43		25½ R. Gut.
"			3 46	619 08		[illegible] R. Curb
"			3 1	619 [illegible]		35' R. Br.
"			⊕ 1 [illegible]	[illegible] 5		50' R. Top Br.
"			4 10	618 44	30½ L. Gut.	
"			3 47	619 07	30½ L. Curb	
"			2 6	619 9	50' L. P.L.	
28+00			4 94	617 60		⊄
"			5 40	[illegible] 14		24½ R. Gut.
"			4 73	617 81		24½ R. Curb
"			[illegible] 2	618 3		35' R. Br.
"			⊕ 3 1	625 6		50' R. Top Br.
"			5 44	617 10	31½ L. Gut.	
"			4 36	618 18	31½ L. Curb.	

Profile No. ____ Date ____ Notes Red ____ Plotted ____ Job No. 1348 Division No. ____ F.B. 1602 PG. 247

X-Sec. No. ____ Date ____ Notes Chkd ____ Checked ____ Survey of Lotus Ave. S.S. Survey by J.F.C. Notes J.F.C. Date 7-28-52

No. ____ Date ____ Map No. ____ Indexed ____ Date ____

76L298 307 10-51

PLEASE RETURN TO

LOS ANGELES COUNTY SURVEYOR
726 LOS ANGELES COUNTY
ENGINEERING BLDG.

NOTE: ANY ADDITIONS OR CHANGES ON THIS SHEET MUST BE MADE OR CIRCLED IN RED INK, WITH DATE AND NAME OF PERSON MAKING CHANGE.

Do not extend notes this side of this line.

STATION	B. S.	H. I.	F. S.	ELEV.	California [illegible]	
27+00		622 5A	4 6	617 [illegible]	50' L. R.L.	
28+57			5 31	617 [illegible]	36' L. Top [illegible]	
"			13 5	609 5	Flow line of 30" S.D.	Rod 5.31 Meas 5.2 Dia 2.5 13.0
28+64			5 3	617 [illegible]	41' L. Top [illegible]	
"			5 40	617 [illegible]	36' L. Top [illegible]	
"			12 5	[illegible]	Flow line of 30" S.D.	Rod 5.4 Meas 4.1 Dia 2.5
28+72			5 34	617 15		28' R. Top [illegible]
"			10 19	612 35	Rod 5.4 Meas 2.3 Dia 2.5	Flow line of 30" S.D.
28+75			5 55	616 49		℄
"			5 99	616 55		24' R. Gu[illegible]
"			5 37	617 17		[illegible]
"			5 [illegible]	617 [illegible]		42' [illegible]
"			3 3	625 5		65' R. Top Br.
29+00			5 49	617 25		℄
"			[illegible]	616 [illegible]		24' R. Gu[illegible]
"			5 [illegible]	617 14		[illegible]
"			4 6	[illegible]		[illegible]
"			2 6	[illegible]		[illegible]
"			6 03	616 5	32' L. Gu[illegible]	
"			5 37	[illegible]	[illegible]	
"			2 [illegible]	617 [illegible]	50' L. R.L. (Fill)	
"			3 [illegible]	619 [illegible]	61' L. (Fill)	[illegible]

F.B. 1602 PG. 248 Job No. [illegible] Division No. [illegible] Notes Red. [illegible] Plotted [illegible] Profile
Survey of [illegible] Date [illegible] Date [illegible] No. [illegible]
Survey by [illegible] Notes [illegible] Notes Chkd. [illegible] Checked [illegible] X-Sec.
Indexed [illegible] Date [illegible] Date [illegible] No. [illegible]

76L298 307 10-51

PLEASE RETURN TO

LOS ANGELES COUNTY SURVEYOR

726 LOS ANGELES COUNTY
ENGINEERING BLDG.

NOTE: ANY ADDITIONS OR CHANGES ON THIS SHEET MUST BE MADE OR CIRCLED IN RED INK, WITH DATE AND NAME OF PERSON MAKING CHANGE.

Do not extend notes this side of this line.

STATION	B. S.	H. I.	F. S.	ELEV.	California [illegible]	
29+[illegible]		622.54	5.01	[illegible]		℄
"			5.62	616.[illegible]		23' R. [illegible]
"			4.90	[illegible]		23' [illegible]
"			4.3	[illegible]		42' R. [illegible]
BM [illegible]			5.3[illegible]	617.19	BM [illegible] 617.19 [illegible]	
					[illegible]	
					[illegible]	

Profile Notes Red ____ Plotted ____ Job No. 1366 Division No. ____ F.B. 1602 PG. 249

No. ____ Date ____ Date ____ Survey of [illegible]

X-Sec. Notes Chkd. ____ Checked ____ Survey by [illegible] Notes [illegible] Date [illegible]

No. ____ Date ____ Date ____ Map No. ____ Indexed ____ Date ____

F.B. 1602 PG. 229 Job No. Division No. Notes Red. Plotted Profile

Survey of Date Date No.

Survey by Notes Notes Chkd. Checked X-Sec.

Indexed Date Date Date No.

STATION	B. S.	H. I.	F. S.	ELEV.

Do not extend notes this side of this line.

PLEASE RETURN TO

LOS ANGELES COUNTY SURVEYOR

726 LOS ANGELES COUNTY ENGINEERING BLDG.

NOTE: ANY ADDITIONS OR CHANGES ON THIS SHEET MUST BE MADE OR CIRCLED IN RED INK, WITH DATE AND NAME OF PERSON MAKING CHANGE.

76L298 307 10-51

Profile No. _____ Notes Red. _____ Plotted _____ Job No. 1630 Division No. _____ F.B. 1602 PG. 251

Date _____ Date _____ Survey of Lotus Ave. S.S.

X-Sec. No. _____ Notes Chkd. _____ Checked _____ Survey by J.F. Ochsner Notes _____ Date 7-30-52

Date _____ Date _____ Map No. _____ Indexed _____ Date _____

C.I. 1630

LOTUS AVE. S.S.

CROSS SECTIONS ALONG
TRANSIT LINE. S. & SAN MARGARITA
& W. OF FLOOD WASH

1+00 [illegible] + Transit line

To

7-30-52
J.F. Ochsner
F.F. Brooks
H.M. Hayson
N.L. Mickle

STATION	B.S.	H.I.	F.S.	ELEV.

NOTE: ANY ADDITIONS OR CHANGES ON THIS SHEET MUST BE MADE OR CIRCLED IN RED INK, WITH DATE AND NAME OF PERSON MAKING CHANGE.

PLEASE RETURN TO
LOS ANGELES COUNTY SURVEYOR
726 LOS ANGELES COUNTY
ENGINEERING BLDG.

Do not extend notes this side of this line.

76L298 307 10-51

76L298 307 10-51

PLEASE RETURN TO

LOS ANGELES COUNTY SURVEYOR
726 LOS ANGELES COUNTY
ENGINEERING BLDG.

NOTE: ANY ADDITIONS OR CHANGES ON THIS SHEET MUST BE MADE OR CIRCLED IN RED INK, WITH DATE AND NAME OF PERSON MAKING CHANGE.

Do not extend notes this side of this line.

STATION	B. S.	H. I.	F. S.	ELEV.	℄ = Transit Line
BM [illegible]	1 6[illegible]	644 15		6[illegible] 52	BM, [illegible] 642.5[illegible] [illegible] N.E. Cor. BT.S. [illegible] in curb at N.E. Cor. of bridge
1+00 [illegible]			4 45	639 70	℄ inter[illegible] [illegible] ual ⊥ Transit line
1+25 [illegible]			5 68	638 47	℄ Gut
"			5 04	639 11	℄ Top cb.
1+35 [illegible]			5 [illegible]	639 [illegible]	℄ Top of bank
TP	0 37	635 15	9 37	634 78	
1+56 [illegible]			4 [illegible]	630 [illegible]	℄ Bottom of bank
1+83 [illegible]			5 [illegible]	630 [illegible]	38[illegible] R #1 N.W. Cor Tennis Ct.
1+85			5 [illegible]	630 [illegible]	℄
1+88 [illegible]			4 [illegible]	630 [illegible]	20[illegible] L. #3 N.E. Cor Tennis Ct.
2+23 [illegible]			4 [illegible]	630 [illegible]	37[illegible] L Bottom of Bank
"			4 [illegible]	639 [illegible]	55[illegible] L #5 Prop. Cor. Top bank
2+79 [illegible]			5 [illegible]	630 [illegible]	16 L. Bottom of bk.
"			3 [illegible]	638 [illegible]	36[illegible] L #6 Prop Cor Top of bk
3+03 [illegible]			5 [illegible]	630 [illegible]	18[illegible] R. #2 S.W. Cor Tennis Ct.
3+05 [illegible]			5 [illegible]	630 [illegible]	℄
3+08 [illegible]			4 [illegible]	630 [illegible]	11[illegible] L #4 S.E. Tennis Ct.
3+23			6 [illegible]	628 [illegible]	℄ Bottom of bk

F.B. 1602 PG. 252

Job No. ____ Division No. ____ Notes Red. ____ Plotted ____ Profile ____

Survey of ____ Date ____ Date ____ No. ____

Survey by ____ Notes ____ Notes Chkd. ____ Checked ____ X-Sec. ____

Indexed ____ Date ____ Date ____ Date ____ No. ____

76L298 307 10-51

PLEASE RETURN TO

LOS ANGELES COUNTY SURVEYOR

726 LOS ANGELES COUNTY
ENGINEERING BLDG.

NOTE: ANY ADDITIONS OR CHANGES ON THIS SHEET MUST BE MADE OR CIRCLED IN RED INK, WITH DATE AND NAME OF PERSON MAKING CHANGE.

Do not extend notes this side of this line.

STATION	B. S.	H. I.	F. S.	ELEV.	℄ [illegible] line	
		[illegible] 15				
T P	3 02	631 05	7 12	628 [illegible]		
3+40 22			3 3	627 8		℄ ∡ PT.
3+67 6			4 [illegible]	626 5		51¹ R #7 Prop. Cor.
4+1[illegible]			[illegible]	626 [illegible]		[illegible] R #8 Prop. Cor.
T P	1[illegible]	6[illegible] 83	[illegible]	[illegible] 04		
[illegible]			9 8	627 [illegible]	17° L [illegible] bk.	
"			[illegible] 9	[illegible] 9	44° L #9 Prop. Cor. top bk.	
[illegible]			10 4	626 4		℄ [illegible]
4+85 7			2 3	634 [illegible]		℄ [illegible] bk
5+02 8			1 8	[illegible]	16³ L #10 Cor. of Fence	
T P	3 63	637 15	3 31	633 52		
5+05 8			18 1	619 1		52¹ R #12 End of Fence
5+08 62			2 8	634 [illegible]		℄ ∡ PT.
5+16 [illegible]			2 5	634 [illegible]	13¹ L #11 Cor. of Fence	
6+36 [illegible]			5 2	632 [illegible]	33° L #13 Cor. of Fence	
6+84 58			9 4	627 8		℄
T. P.	0 29	626 53	10 91	626 24		
B.M. TE 746			9 35	617 18	B.M. T.E. 746 Elev. 617.199 F.B. 1588 – Pg 123	
					Calif St. & Eaton Wash N.E. Cor.	
					Bt. Spk in Cb. at S.W. Cor. Catch Basin	

Profile Notes Red ____ Plotted ____ Job No. ____ Division No. ____ F.B. 1602 Pg. 253

No. ____ Date ____ Date ____ Survey of ____

X-Sec. Notes Chkd ____ Checked ____ Survey by ____ Notes ____ Date ____

No. ____ Date ____ Date ____ Map No. ____ Indexed ____ Date ____

F.B. 1662 PG 254 Job No._____ Division No._____ Notes Red._____ Plotted_____ Profile

Survey of_____ Date_____ Date_____ No._____

Survey by_____ Notes_____ Notes Chkd._____ Checked_____ X-Sec.

Indexed_____ Date_____ Date_____ Date_____ No._____

76L298 307 10-51

PLEASE RETURN TO

LOS ANGELES COUNTY SURVEYOR

726 LOS ANGELES COUNTY

ENGINEERING BLDG.

NOTE: ANY ADDITIONS OR CHANGES ON THIS SHEET MUST BE MADE OR CIRCLED IN RED INK, WITH DATE AND NAME OF PERSON MAKING CHANGE.

Do not extend notes this side of this line.

STATION	B. S.	H. I.	F. S.	ELEV.	

Notes Ck'd by	Survey of Lotus Ave. S.S.
Map No.	W. O. 1630 Tape No. 0100 St'd. 68 °F
Office Work	Surveyed by J.F. Ochsner
Checked	Notes J.F.O. Date 7-28-52
Date	Indexed

F. B. 1602 PG. 255

C.I. 1360

TOPOGRAPHY & TRANSIT LINE

South of San Pasqual Street

&

East of Eaton Wash

Location of [illegible]

LOTUS AVE. S.S.

From 1+00 Int. San Pasqual St.
To 6+8A 88

7-29-52
J.F. Ochsner
F.S. Brooks
[illegible]

Note: Any Additions or Changes on This Sheet Must be Made or Circled in Red Ink With Date and Name of Person Making Change.

Do not extend notes this side of this line.

RETURN TO
LOS ANGELES COUNTY SURVEYOR
726 LOS ANGELES COUNTY
ENGINEERING BLDG.

76F309S 247 2-51

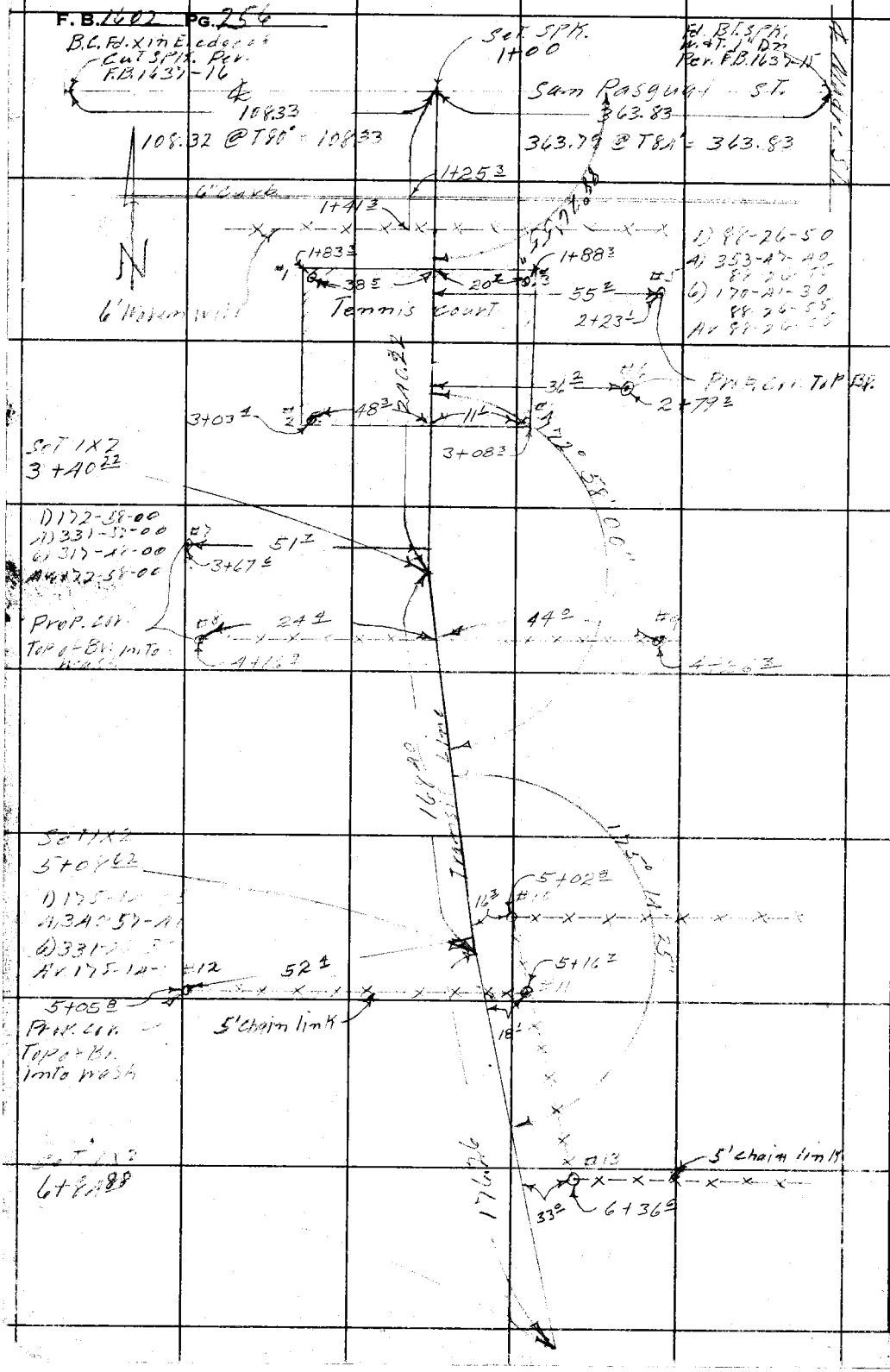

RETURN TO
LOS ANGELES COUNTY SURVEYOR
725 LOS ANGELES COUNTY
ENGINEERING BLDG.

Do not extend notes this side of this line.

Note: Any Additions or Changes on This Sheet Must be Made or Circled in Red Ink With Date and Name of Person Making Change.

Profile No. _____ Notes Red. _____ Plotted _____ Job No. 1630 Division No. _____ F.B. 1602 PG. 257

Date _____ Date _____ Survey of Lotus Ave. S.S.

X-Sec. No. _____ Notes Chkd. _____ Checked _____ Survey by J.F. Ochsner Notes J.F.O. Date 2-30-52

Date _____ Date _____ Map No. _____ Indexed _____ Date _____

C.I. 1630

LOTUS AVE. S.S.

Location & Elevation of Outlet

[illegible] Seat of San Pascual St.

Near Rosemead

[illegible]

J.F. Ochsner

F.E. Brooks

H.M. Hayson

[illegible]

STATION	B.S.	H.I.	F.S.	ELEV.

NOTE: ANY ADDITIONS OR CHANGES ON THIS SHEET MUST BE MADE OR CIRCLED IN RED INK, WITH DATE AND NAME OF PERSON MAKING CHANGE.

PLEASE RETURN TO

LOS ANGELES COUNTY SURVEYOR

726 LOS ANGELES COUNTY ENGINEERING BLDG.

Do not extend notes this side of this line.

761298 307 10-51

761.290.307 10-61

PLEASE RETURN TO

LOS ANGELES COUNTY SURVEYOR
726 LOS ANGELES COUNTY
ENGINEERING BLDG.

1602

NOTE: ANY ADDITIONS OR CHANGES ON THIS SHEET MUST BE MADE OR CIRCLED IN RED INK, WITH DATE AND NAME OF PERSON MAKING CHANGE.

Do not extend notes this side of this line.

STATION	B. S.	H. I.	F. S.	ELEV.	Sam Pasqual St.
B.M. T.E. 707	4 25	611 07		606 82	B.M. T.E. 707 Elev. = 606.86 F.B. 1588 - 105
T.P.	5 29	612 86	3 50	607 57	Rosemont Blvd. & Sam Pasqual St., N.W. Cor. Bl. [illegible] in curb A'W. of W. end S.R.
3+63°			5 93	606 93	236² - Concrete at N.W. Cor. of Cabana over 4" outlet

Note: Owner states that the outlet is about 18" below the surface of the conc.



F.B. 1602 PG 258 Job No. 1630 Division No. Notes Red. Plotted
Survey of Lotus Ave. S.S. Date Date
Survey by J.F.O. Notes J.F.O. Notes Chkd. Checked
Indexed Date Date Date
Profile No. X-Sec. No.