1606

INDEX TO FIELD BOOK 1606

Date	J.N.		Notes	Pages
		PRIMROSE AVENUE SEWER DISTRICT C.I. 1318		
		See F.B. 1560		
12-49	1318	1st ALLEY W. of Sunset Blvd. from Workman Ave to 1st Alley S. of Las Tunas	topog	5-6
		" " " "	X-sect.	7-10
12-49	1318	1st ALLEY East of Cloverly Ave. from Workman to 1st Alley S Las Tunas	topog	21-22
		" " "	X-sect	23-25
12-49	1318	1st Alley S of Las Tunas from Cloverly to Sunset	topog	11-14
		" " " "	X-sects	15-20
1-50	1318	WOODRUFF AVE. from Encinita Ave to Sunset Blvd.	topog	27-31
		" " "	X-sects	33-48
1-50	1318	1st ALLEY N. of Las Tunas Drive from Encinita to Alessandro	topog	49-50
		" " " "	X-sects	51-54
1-50	1318	1st ALLEY E. of Cloverly Ave. from 1st Alley N of Las Tunas to Woodruff	topog	55-56
		" " " " "	X-sects	57-60
1-50	1318	1st Alley West SUNSET BLVD., from 1st Alley N of Las Tunas to Woodruff Ave.	topog	61-62
		" " " "	X-sects	63-65
1-50	1318	1ST ALLEY NORTH OF LAS TUNAS DR. from Oak Ave. to Sunset Blvd	topog	67-71
		" " "	X-sects	73-82
1-50	1318	LAS TUNAS BLVD. from Encinita Ave to Sunset Blvd.	topog	83-89
		" " "	X-sects	91-103
6-50	"	EASEMENT S. of LAS TUNAS AVE. Along the N.Line Lots 773 & 765-746&738 - 718-711	℄	105-110
			Topog	111-118
			X-sect	119-128
		See other side for Index to C.I. 1651		

Unclaimed Apr 11 '87

Notes Ck'd by
Map No.
Office Work
Checked
Date

Survey of
W. O. Tape No. St'd °F
Surveyed by
Notes Date
Indexed

F. B. PG.

INDEX TO F.B. 1606 (Cont'd)

Ate	J.N.	Description	Notes	Pages
July '53	1651	MUSCATEL AVE., from Duarte Rd. To Huntington Dr.,	Topog	131-142
		" " "	X-sects	143-158
"	"	" " " Location of outlets	loc.& el.	159-162
"	"	GREENWOOD AVE., from Muscatel Ave. to Rosemead Blvd.	Topog	163-171
		" " "	X-sects	173-183
		" " " Location of outlets	loc.& el.	185-190
"	"	ARCADIA AVE., From Muscatel Ave. to Rosemead Blvd.	Topog	191-199
		" " "	X-sects	201-210
		" " " Location of outlets	loc. & el.	211-217
"	"	FAIRVIEW AVE., from Muscatel Ave. to Lotus Ave.	Topog	219-224
		" " "	X-sects	225-232
		" " " Location of outlets	loc. & el.	233-238
Sep. '53	"	FAIRVIEW AVE., from Rosemead Blvd. to Lotus Ave.	Topog	239-243
		" " "	X-sects	245-250
		" " " Location of outlets	loc. & el.	251-253
"	"	LOTUS AVE., from Fairview Ave. to S. Line Tr. #4850	Topog	255-258
		" " "	X-sects	259-263
"	"	ROSEMEAD BLVD., from Duarte Rd. to Huntington Dr.	Topog	265-272
		" " "	X-sects	273-288
		" Location of Tropical Fish Hatchery	loc. & el.	289

F.B. PG.

℄ C.1 1651 1760

RETURN TO
LOS ANGELES COUNTY SURVEYOR
725 LOS ANGELES COUNTY
ENGINEERING BLDG.

Note: Any Additions or Changes on This Sheet Must be Made or Circled in Red Ink With Date and Name of Person Making Change.

Do not extend notes this side of this line.

Notes Ck'd by	Survey of PRIMROSE AVE
Map No.	W. O. 1318 Tape No. St'd. °F
Office Work	Surveyed by VAN DEREN
Checked	Notes A.C.S. Date 12/49
Date	Indexed A. C. Johnson

F. B. 1606 Pg. 5

APR 27 '51

C.I. #1318

TOPOGRAPHY ON 1ST ALLEY WEST
OF
SUNSET BOULEVARD
FROM
WORKMAN AVENUE NORTHERLY
TO
1ST ALLEY SOUTH OF LAS TUNAS
BETWEEN
PRIMROSE AVE & SUNSET BLVD.

PRIMROSE AVENUE
SEWER DISTRICT

1-18-50
Van Deren
Stangeland
Blankenship
Richards

Note: Any Additions or Changes on This Sheet Must be Made or Circled in Red Ink With Date and Name of Person Making Change.

Do not extend notes this side of this line.

RETURN TO
LOS ANGELES COUNTY SURVEYOR
726 LOS ANGELES COUNTY
ENGINEERING BLDG.

76F309S 247 10M 1-49

F. B. 1606 PG. 6

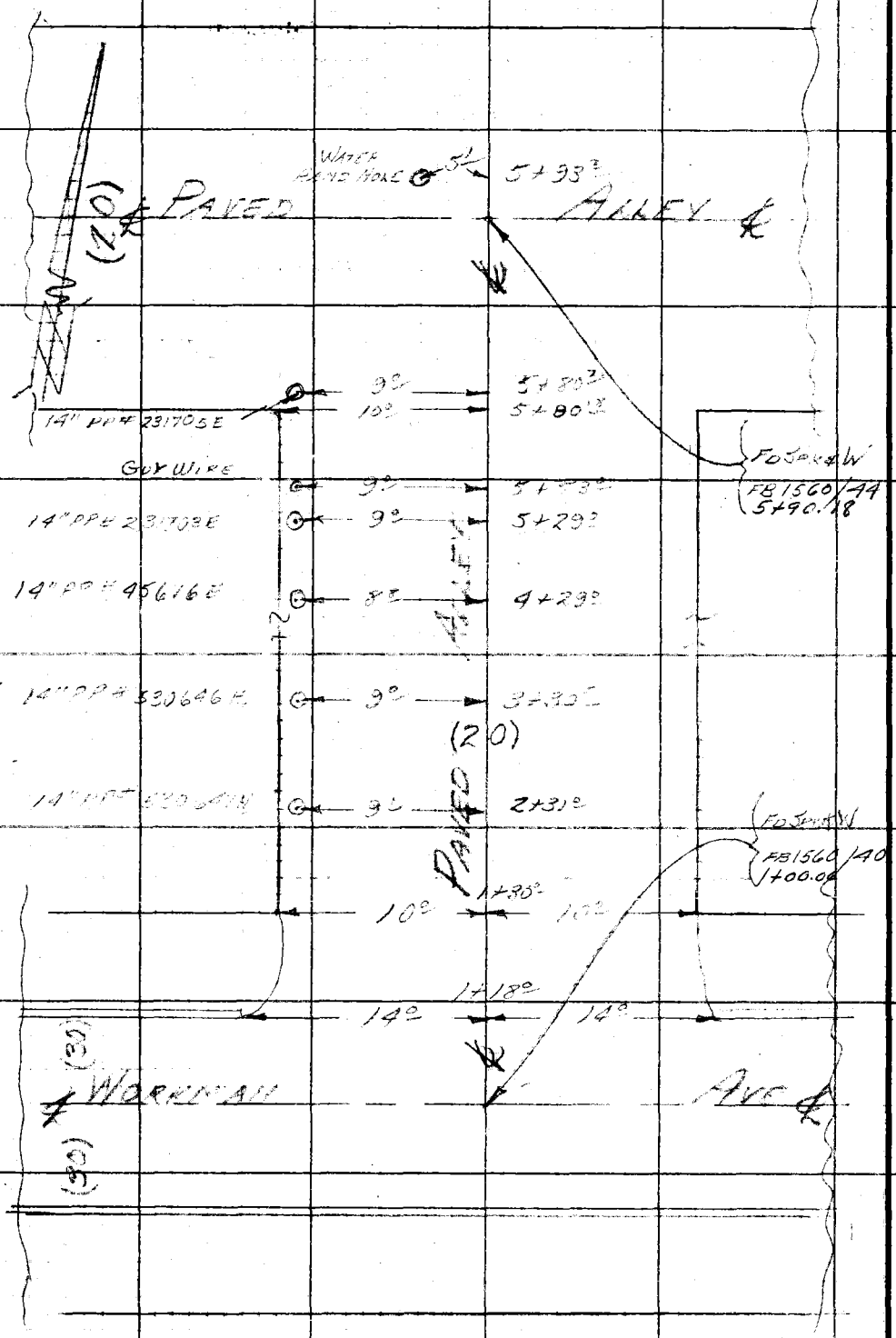

RETURN TO
LOS ANGELES COUNTY SURVEYOR
725 LOS ANGELES COUNTY
ENGINEERING BLDG.

Do not extend notes this side of this line.

Notes: Any Additions or Changes on This Sheet Must be Made or Circled in Red Ink With Date and Name of Person Making Change.

Profile No.	Notes Red.	Plotted	Job No. [illegible]	Division No.	F.B. 1606	Pg. 7
	Date	Date	Survey of PRIMROSE AVE			
X-Sec. No.	Notes Chkd. CHL	Checked	Survey by VAN DEREN	Notes [illegible]	Date [illegible]	
	Date 1-17-49	Date	Map No.	Indexed A. C. Johnson	Date APR 27 '51	

C.I. #1318

CROSS SECTIONS [illegible] 1ST [illegible] WEST OF SUNSET BOULEVARD

[illegible]

[illegible]

[illegible]

[illegible]

[illegible]

[illegible]

STATION	B. S.	H. I.	F. S.	ELEV.
				VAN DEREN STANGELAND [illegible] [illegible]

NOTE: ANY ADDITIONS OR CHANGES ON THIS SHEET MUST BE MADE OR CIRCLED IN RED INK, WITH DATE AND NAME OF PERSON MAKING CHANGE.

PLEASE RETURN TO
LOS ANGELES COUNTY SURVEYOR
726 LOS ANGELES COUNTY ENGINEERING BLDG.

Do not extend notes this side of this line.

76L298 307 5-49

76L298 307 5-49

PLEASE RETURN TO
LOS ANGELES COUNTY SURVEYOR
726 LOS ANGELES COUNTY ENGINEERING BLDG.

NOTE: ANY ADDITIONS OR CHANGES ON THIS SHEET MUST BE MADE OR CIRCLED IN RED INK, WITH DATE AND NAME OF PERSON MAKING CHANGE.

Do not extend notes this side of this line.

STATION	B. S.	H. I.	F. S.	ELEV.	LEFT OR [illegible]	[illegible]
BM "TT 78"	5.90	398.57		391.67	BM "TT 78" [illegible] 391.670	FB 1488/[illegible]
					SUNSET BLVD. [illegible] AVE., SE COR.	
					BO [illegible] CORB. 12' SO. OF SO. END C.R.	
1400			[illegible]	393.18		[illegible]
1418			5.87	392.70		@ CORB
			[illegible]	393.11		10° [illegible]
			[illegible]	393.20	[illegible]	
[illegible]			[illegible]	392.85		[illegible]
			[illegible]	392.77		3° [illegible]
			5.60	392.97		[illegible]
			[illegible]	392.76	[illegible]	
			[illegible]	394.1	[illegible]	
[illegible]			[illegible]	393.45		[illegible]
			[illegible]	393.37		[illegible]
			4.80	393.77		[illegible]
			[illegible]	393.80	[illegible]	
			[illegible]	394.5	10° [illegible]	
[illegible]			[illegible]	394.19		
			[illegible]	394.04		[illegible]
			[illegible]	394.47		[illegible]
			[illegible]	394.68	[illegible]	

F.B. 1606 PG. 8
Job No. 1318 Division No. Notes Red. Plotted Profile
Survey of [illegible] Date Date No.
Survey by [illegible] Notes [illegible] Notes Chkd. Checked X-Sec.
Indexed A. C. John Date Date Date No.

Profile No.	Notes Red. 4 C.S.	Plotted	Job No.	Division No.	F.B. 1606	PG. 9
	Date	Date	Survey of			
X-Sec. No.	Notes Chkd.	Checked	Survey by	Notes	Date	
	Date	Date	Map No.	Indexed Johnson	Date	

NOTE: ANY ADDITIONS OR CHANGES ON THIS SHEET MUST BE MADE OR CIRCLED IN RED INK, WITH DATE AND NAME OF PERSON MAKING CHANGE.

PLEASE RETURN TO
LOS ANGELES COUNTY SURVEYOR
726 LOS ANGELES COUNTY ENGINEERING BLDG.

Do not extend notes this side of this line.

STATION	B. S.	H. I.	F. S.	ELEV.
				39
				397.42
				397.[illegible]
				397.93
				[illegible]
				[illegible]
				[illegible]
				399.41
				[illegible]
				[illegible]
				400.4[illegible]
				400.4[illegible]
				400.5[illegible]

76L298 307 5-49

F.B. 206 PG. 10

Job No. 1315 Division No. _____ Notes Red. _____ Plotted _____ Profile No. _____

Survey of [illegible] Date _____ Date _____

Survey by [illegible] Notes _____ Notes Chkd. _____ Checked _____ X-Sec.

Indexed A. C. Johnson Date _____ Date _____ Date _____ No. _____

STATION	B. S.	H. I.	F. S.	ELEV.	

76L298 307 5-49

PLEASE RETURN TO
LOS ANGELES COUNTY SURVEYOR
726 LOS ANGELES COUNTY ENGINEERING BLDG.

Do not extend notes this side of this line.

NOTE: ANY ADDITIONS OR CHANGES ON THIS SHEET MUST BE MADE OR CIRCLED IN RED INK. WITH DATE AND NAME OF PERSON MAKING CHANGE.

Notes Ck'd by	Survey of PRIMROSE AVE
Map No.	W. O. 1318 Tape No. St'd. °F
Office Work	Surveyed by VAN DEREN
Checked	Notes A.G.S. Date 12/49
Date	Indexed A. C. Johnson

F. B. 1686 PG. 11

APR 27 '51

C.I. #1318

TOPOGRAPHY OF 1ST ALLEY SOUTH

OF

LOS TUNAS DRIVE

FROM

CLOVERLY AVENUE EASTERLY

TO

SUNSET BOULEVARD

PRIMROSE AVENUE

SEWER DISTRICT

1-23-50
Van Deren
Stangeland
Blankenship
Richards

Note: Any Additions or Changes on This Sheet Must be Made or Circled in Red Ink With Date and Name of Person Making Change.

Do not extend notes this side of this line.

RETURN TO
LOS ANGELES COUNTY SURVEYOR
726 LOS ANGELES COUNTY
ENGINEERING BLDG.

76F309S 247 10M 1-49

CONTD BOT PG # 13

F. B. 1606 PG. 12

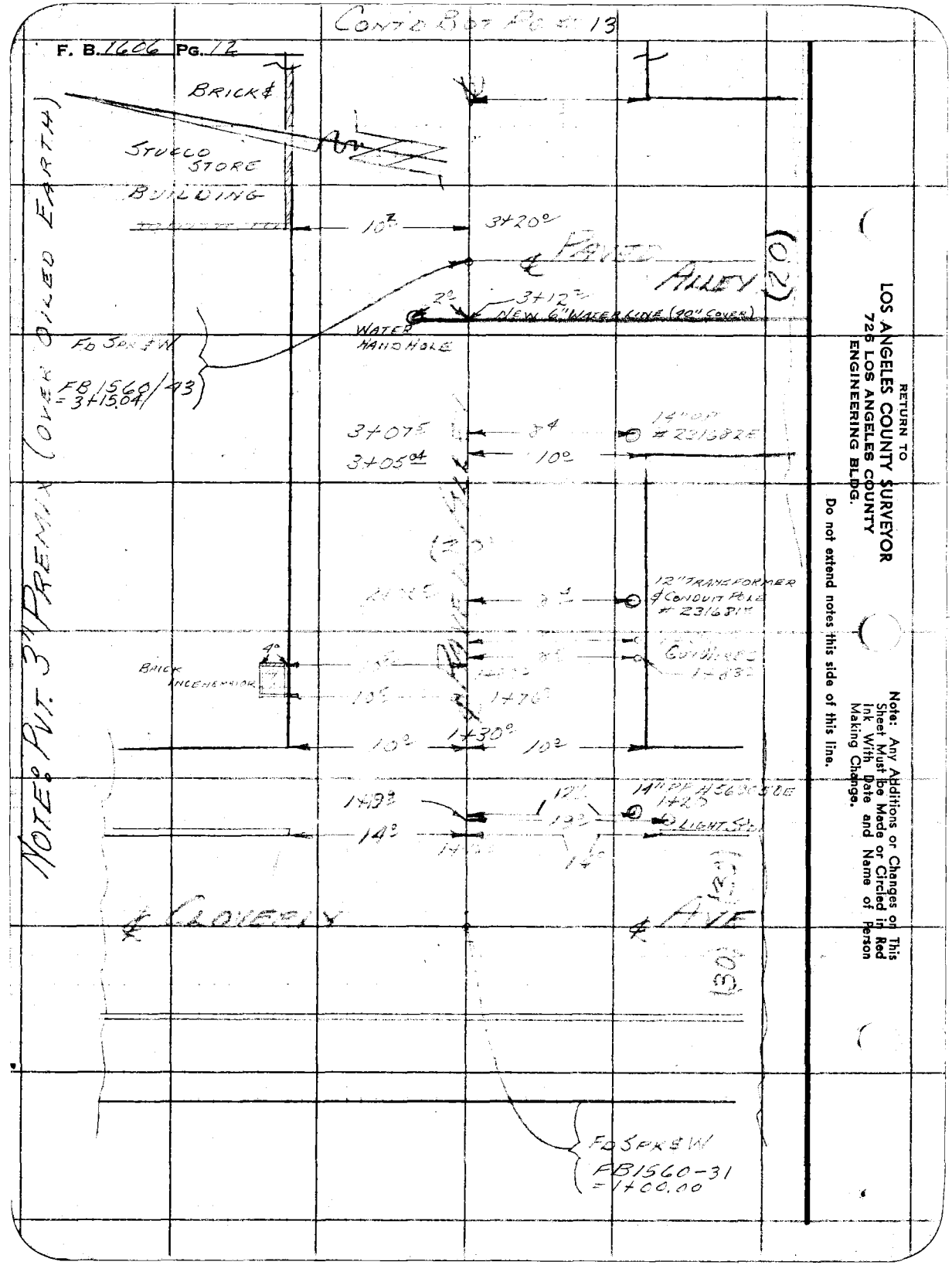

RETURN TO
LOS ANGELES COUNTY SURVEYOR
726 LOS ANGELES COUNTY
ENGINEERING BLDG.

Do not extend notes this side of this line.

Note: Any Additions or Changes on This Sheet Must be Made or Circled in Red Ink With Date and Name of Person Making Change.

Notes Ck'd by	Survey of PRIMROSE AVE
Map No.	W. O. 1318 Tape No. St'd. °F
Office Work	Surveyed by VAN DEREN
Checked	Notes A.C.S. Date 12/49
Date	Indexed A. C. JOHNSON

F. B. 1606 PG. 13

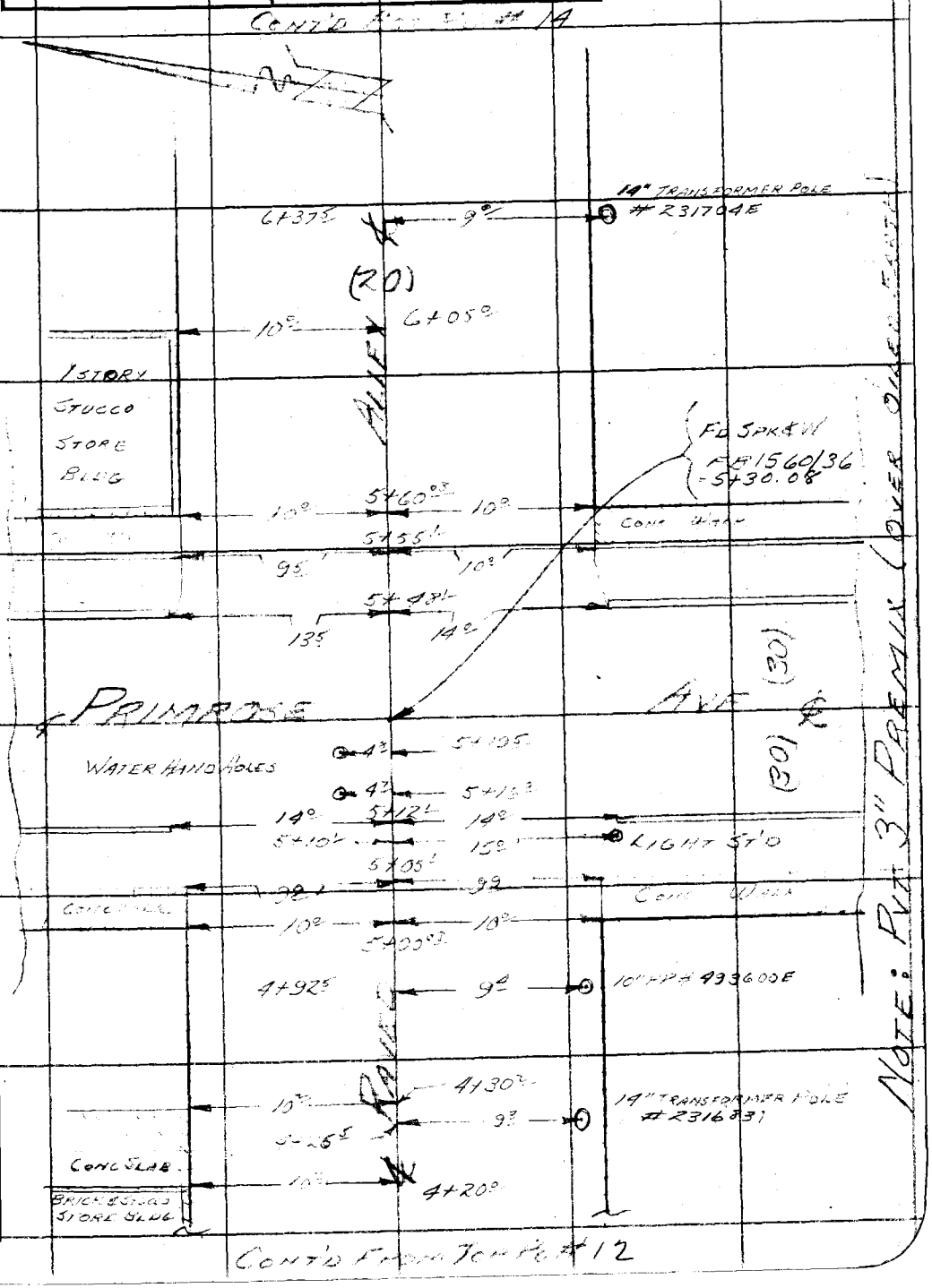

Note: Any Additions or Changes on This Sheet Must be Made or Circled in Red Ink With Date and Name of Person Making Change.

Do not extend notes this side of this line.

RETURN TO
LOS ANGELES COUNTY SURVEYOR
726 LOS ANGELES COUNTY
ENGINEERING BLDG.

76F3095 247 10M 1-49

F. B. 1606 PG. 14



RETURN TO
LOS ANGELES COUNTY SURVEYOR
725 LOS ANGELES COUNTY
ENGINEERING BLDG.

Do not extend notes this side of this line.

Note: Any Additions or Changes on This Sheet Must be Made or Circled in Red Ink With Date and Name of Person Making Change.

Profile No.	Notes Red.	Plotted	Job No. 1318	Division No.	F.B. 1606	Pg. 15
	Date	Date	Survey of Primrose Ave.			
X-Sec. No.	Notes Chkd. CHL	Checked	Survey by Van Deren	Notes A.C.S.	Date 1-50	
	Date 1-2-50	Date	Map No.	Indexed A. C. Johnson	Date APR 27 '51	

CL #1318

Cross Section of 1st Alley So.

of

Lab. Tennis Dame

from

Clover Ave. Easterly

to

[illegible]

[illegible]

Sewer [illegible]

1-50

ELEV.	Van Deren Stangeland Blankenship Richards
F. S.	
H. I.	
B. S.	
STATION	

NOTE: ANY ADDITIONS OR CHANGES ON THIS SHEET MUST BE MADE OR CIRCLED IN RED INK, WITH DATE AND NAME OF PERSON MAKING CHANGE.

PLEASE RETURN TO
LOS ANGELES COUNTY SURVEYOR
726 Los Angeles County Engineering Bldg.

Do not extend notes this side of this line.

76L298 307 5-49

76L298 307 5-49

PLEASE RETURN TO
LOS ANGELES COUNTY SURVEYOR
726 LOS ANGELES COUNTY ENGINEERING BLDG.

NOTE: ANY ADDITIONS OR CHANGES ON THIS SHEET MUST BE MADE OR CIRCLED IN RED INK, WITH DATE AND NAME OF PERSON MAKING CHANGE.

Do not extend notes this side of this line.

STATION	B. S.	H. I.	F. S.	ELEV.	LEFT [illegible]	[illegible]
BM TE272	492	407.15		402.23	BM TE272 [illegible] 402.227 [illegible] 151	
					Cloverly [illegible] At 1st Alley [illegible]	
					Pt Spr in Curb, 6' S. of ℄ [illegible] Alley	
1+00			4.61	402.54		Int Cloverly
1+10			4.33	402.26		
1+15			[illegible]	401.80		[illegible]
"			5.12	402.03		14" [illegible]
"			4.62	402.53	14" [illegible]	
1+30			4.70	402.45		[illegible]
			[illegible]	402.22		[illegible]
				402.69	10" [illegible]	
[illegible]			4.95	402.22		[illegible]
"			[illegible]	402.32		[illegible]
"			[illegible]	402.2		[illegible]
			[illegible]	402.47	10" [illegible]	
3+00			[illegible]	401.97		[illegible]
				402.10		
				401.8		
				402.26	[illegible]	
[illegible]			5.22	401.93		[illegible]
"			5.15	402.00		[illegible]

F.B. 1606 PG. 16

Job No. 1318 Division No. ____ Notes Red. ____ Plotted ____ Profile ____

Survey of [illegible] Date 1-23-50 Date ____ No. ____

Survey by [illegible] Notes [illegible] Notes Chkd. ____ Checked ____ X-Sec. ____

Indexed A. C. Johnson Date ____ Date ____ No. ____

76L298 307 5-49

PLEASE RETURN TO
LOS ANGELES COUNTY SURVEYOR
726 LOS ANGELES COUNTY ENGINEERING BLDG.

NOTE: ANY ADDITIONS OR CHANGES ON THIS SHEET MUST BE MADE OR CIRCLED IN RED INK, WITH DATE AND NAME OF PERSON MAKING CHANGE.

Do not extend notes this side of this line.

STATION	B. S.	H. I.	F. S.	ELEV.		
				401.7		
				402.28		
				401.94		
				401.89		
				401.87		
				402.37		
			5	401.96		
				402.16		
				402.30		
				401.57		
				401.80		
				402.07		
				401.27		
				401.53		
				401.80		
				401.95		
				401.44		
				401.52		
				401.86		

Profile No. ____ Notes Red ____ Plotted ____ Job No. ____ Division No. ____
X-Sec. No. ____ Date ____ Date ____ Survey of ____ Notes ____
Notes Chkd. ____ Checked ____ Survey by ____ Date ____
Date ____ Date ____ Map No. ____ Indexed Johnson Date ____

F.B. ____ PG. 17

76L298 307 5-49

PLEASE RETURN TO
LOS ANGELES COUNTY SURVEYOR
726 LOS ANGELES COUNTY ENGINEERING BLDG.

NOTE: ANY ADDITIONS OR CHANGES ON THIS SHEET MUST BE MADE OR CIRCLED IN RED INK, WITH DATE AND NAME OF PERSON MAKING CHANGE.

Do not extend notes this side of this line.

STATION	B. S.	H. I.	F. S.	ELEV.		
				401.66		
				401.86		
				401.95		
				401.43		
				401.62		
				401.88		
			9	400.61		
				401.17		
				400.92		
				400.44		
			66	400.92		
			82	400.70		
				400.39		
				400.27		
				400.48		
				400.70		
				399.94		
				400.01		
				400.51		

F.B. 7606 PG. 18
Job No. 1318 Division No. Notes Red. Plotted Profile
Survey of Pamplona Ave. Date Date No.
Survey by Van Deren Notes A.C.C. Notes Chkd. Checked X-Sec.
Indexed A. C. Johnson Date Date No.

76L298 307 5-49

PLEASE RETURN TO
LOS ANGELES COUNTY SURVEYOR
726 LOS ANGELES COUNTY ENGINEERING BLDG.

NOTE: ANY ADDITIONS OR CHANGES ON THIS SHEET MUST BE MADE OR CIRCLED IN RED INK, WITH DATE AND NAME OF PERSON MAKING CHANGE.

Do not extend notes this side of this line.

STATION	B. S.	H. I.	F. S.	ELEV.		
				399.27		
				399.47		
				399.58		
				399.07		
				398.99		
				399.11		
				399.27		
				399.51		
				398.86		
				398.72		
				399.06		
				399.07		
				399.12		
				399.00		
				399.36		
				398.62		
				399.06		
				398.63		
				398.90		
				399.29		

Profile No.____ Notes Red____ Plotted____ Job No.____ Division No.____
Date____ Date____ Survey of____
X-Sec. No.____ Notes Chkd.____ Checked____ Survey by____ Notes____ Date____
Date____ Date____ Map No.____ Indexed Johnson Date____

F.B. PG.

F.B. 1606 PG. 20

Job No. 1318 Division No. _____ Notes Red. _____ Plotted _____ Profile

Survey of Primrose Ave Date 1-23-50 Date _____ No. _____

Survey by Van Deren Notes A.C.S. Notes Chkd. _____ Checked _____ X-Sec.

Indexed A. C. Johnson Date _____ Date _____ Date _____ No. _____

76L298 307 5-49

PLEASE RETURN TO

LOS ANGELES COUNTY SURVEYOR

726 LOS ANGELES COUNTY ENGINEERING BLDG.

NOTE: ANY ADDITIONS OR CHANGES ON THIS SHEET MUST BE MADE OR CIRCLED IN RED INK, WITH DATE AND NAME OF PERSON MAKING CHANGE.

Do not extend notes this side of this line.

STATION	B. S.	H. I.	F. S.	ELEV.
				398.89
				398.66
				399.03
				399.06
				399.33
				399.23
				399.17
				399.46

Notes Ck'd by	Survey of PRIMROSE AVE
Map No.	W. O. 1318 Tape No. St'd. °F
Office Work	Surveyed by VAN DERPEN
Checked	Notes A.C.S. Date 12/29
Date	Indexed ~~A. C. Johnson~~

F. B. 1606 PG. 21

APR 27 '51

C.I. #1318

TOPOGRAPHY ON 1ST ALLEY EAST
OF
CLOVERLY AVENUE
FROM
WOODLAWN AVENUE NORTERLY
TO
1ST ALLEY SOUTH OF LAS TUNAS
BETWEEN
CLOVERLY AVE & PRIMROSE AVE.

PRIMROSE AVENUE
SEWER DISTRICT

1-23-50
Van Derpen
Stangelane
Blankenship
Richards

Notes: Any Additions or Changes on This Sheet Must be Made or Circled in Red Ink With Date and Name of Person Making Change.

Do not extend notes this side of this line.

RETURN TO
LOS ANGELES COUNTY SURVEYOR
726 LOS ANGELES COUNTY
ENGINEERING BLDG.

76F3098 247 10M 1-49

F. B. 1662 PG. 22

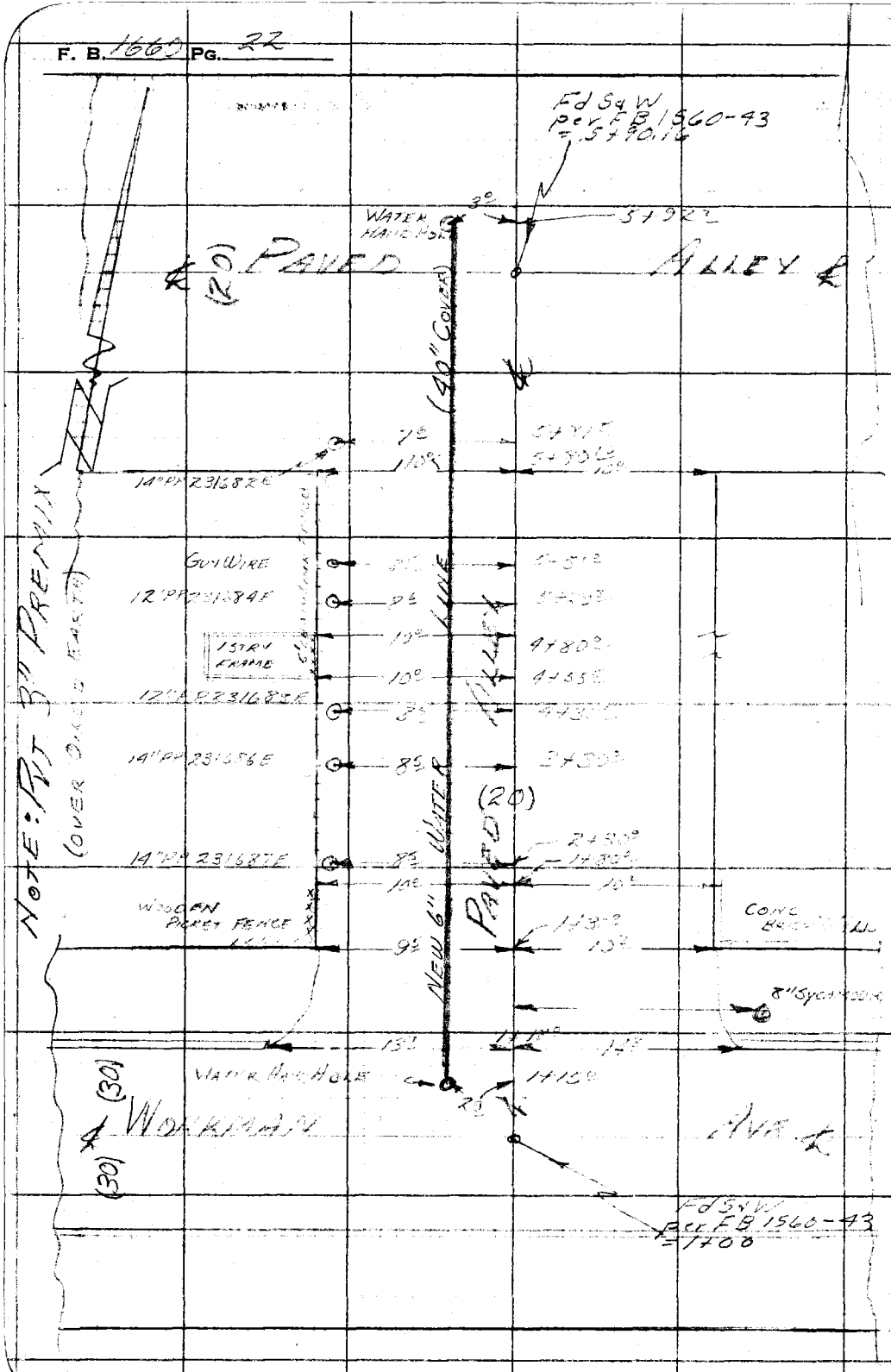

RETURN TO
LOS ANGELES COUNTY SURVEYOR
726 LOS ANGELES COUNTY
ENGINEERING BLDG.

Do not extend notes this side of this line.

Note: Any Additions or Changes on This Sheet Must Be Made or Circled in Red Ink With Date and Name of Person Making Change.

Profile No.	Notes Red.	Plotted	Job No. [illegible]	Division No.	F.B. [illegible] Pg. [illegible]
	Date	Date	Survey of PRIMROSE AVE		
X-Sec. No.	Notes Chkd. CHL	Checked	Survey by VAN DEREN	Notes A.C.S.	Date 1-50
	Date 1-24-50	Date	Map No.	Indexed A. C. Johnson	Date APR 27 '51

C.I. #1318

CROSS SECTIONS ON 1ST ALLEY EAST

OF

CLOVERLY AVENUE

FROM

WORKMAN AVENUE NOTE

TO

1ST ALLEY SO. OF LAS TUNAS DR

[illegible]

[illegible] DISTRICT

1-50

ELEV.	VAN DEREN STANGELAND BLANKENSHIP [illegible]
F. S.	
H. I.	
B. S.	
STATION	

NOTE: ANY ADDITIONS OR CHANGES ON THIS SHEET MUST BE MADE OR CIRCLED IN RED INK, WITH DATE AND NAME OF PERSON MAKING CHANGE.

PLEASE RETURN TO
LOS ANGELES COUNTY SURVEYOR
726 LOS ANGELES COUNTY ENGINEERING BLDG.

Do not extend notes this side of this line.

76L298 307 5-49

76L298 307 5-49

PLEASE RETURN TO
LOS ANGELES COUNTY SURVEYOR
726 LOS ANGELES COUNTY ENGINEERING BLDG.

NOTE: ANY ADDITIONS OR CHANGES ON THIS SHEET MUST BE MADE OR CIRCLED IN RED INK, WITH DATE AND NAME OF PERSON MAKING CHANGE.

Do not extend notes this side of this line.

STATION	B. S.	H. I.	F. S.	ELEV.	LEFT GRADE	[illegible]
BM "TE263"	593	393.63		[illegible]	BM "TE263" [illegible]	[illegible]
					[illegible]	
					[illegible]	
1+00			4.92	393.76		[illegible] WORKMAN AVE
1+13			[illegible]	393.33		[illegible]
			[illegible]	393.89		[illegible]
			4.76	393.72	13" [illegible]	
[illegible]			[illegible]	393.82		GUT
			[illegible]	394.11		[illegible]
			[illegible]	394.03	[illegible]	
				394.2	[illegible]	
2+00			3.75	394.9[illegible]		
"			3.76	394.92		[illegible]
"			[illegible]	395.3[illegible]		[illegible]
			[illegible]	395.22		
			[illegible]	395.2	[illegible]	
[illegible]			[illegible]	396.58		
			[illegible]	396.54		[illegible]
			[illegible]	396.98		[illegible]
				396.87	[illegible]	
			[illegible]	396.9	[illegible]	

F.B. 1660 PG. 24
Job No. 1318 Division No. Notes Red. Plotted Date Date No. Profile
Survey of Primrose Ave. Notes 4.C.S. Notes Chkd. Checked Date X-Sec.
Survey by [illegible] Date
Indexed A. C. Johnson Date No.

Profile No.	Notes Red.	Plotted	Job No.	Division No.	F.B.	PG.
	Date	Date	Survey of			
X-Sec. No.	Notes Chkd.	Checked	Survey by	Notes	Date	
	Date	Date	Map No.	~~Indexed~~ Johnson	Date	

STATION	B. S.	H. I.	F. S.	ELEV.	

NOTE: ANY ADDITIONS OR CHANGES ON THIS SHEET MUST BE MADE OR CIRCLED IN RED INK, WITH DATE AND NAME OF PERSON MAKING CHANGE.

Do not extend notes this side of this line.

PLEASE RETURN TO
LOS ANGELES COUNTY SURVEYOR
726 LOS ANGELES COUNTY ENGINEERING BLDG.

76L298 307 5-49

F.B. PG. 26

Job No. 1815 Division No. _____ Notes Red. _____ Plotted _____ Profile

Survey of PRIMROSE AVE Date _____ Date _____ No. _____

Survey by VAN DEREN Notes A.C.S Notes Chkd. _____ Checked _____ X-Sec.

Indexed _____ Date _____ Date _____ Date _____ No. _____

76L298 307 5-49

PLEASE RETURN TO

LOS ANGELES COUNTY SURVEYOR

726 LOS ANGELES COUNTY ENGINEERING BLDG.

NOTE: ANY ADDITIONS OR CHANGES ON THIS SHEET MUST BE MADE OR CIRCLED IN RED INK, WITH DATE AND NAME OF PERSON MAKING CHANGE.

Do not extend notes this side of this line.

STATION	B. S.	H. I.	F. S.	ELEV.

Notes Ck'd by	Survey of PRIMROSE AVE
Map No.	W. O. 1318 Tape No. St'd. °F
Office Work	Surveyed by VAN DEREN
Checked	Notes R.C.S. Date 1-23-50
Date	Indexed A. C. Johnson

F. B. [illegible] Pg. [illegible]

APR 27 '51

C.I. #1318

TOPOGRAPHY OF WOODCROFT AVE.
FROM
ENCINITA AVE. EASTERLY
TO
SUNSET BOULEVARD

PRIMROSE AVENUE
SEWER DISTRICT

1-23-50

Van Deren
Stangeland.
Blankenship
Richards

Note: Any Additions or Changes on This Sheet Must be Made or Circled in Red Ink With Date and Name of Person Making Change.

Do not extend notes this side of this line.

RETURN TO
LOS ANGELES COUNTY SURVEYOR
726 LOS ANGELES COUNTY
ENGINEERING BLDG.

76F309S 247 10M 1-48

F. B. 1606 PG. 28 CONT'D BK. PG # 29

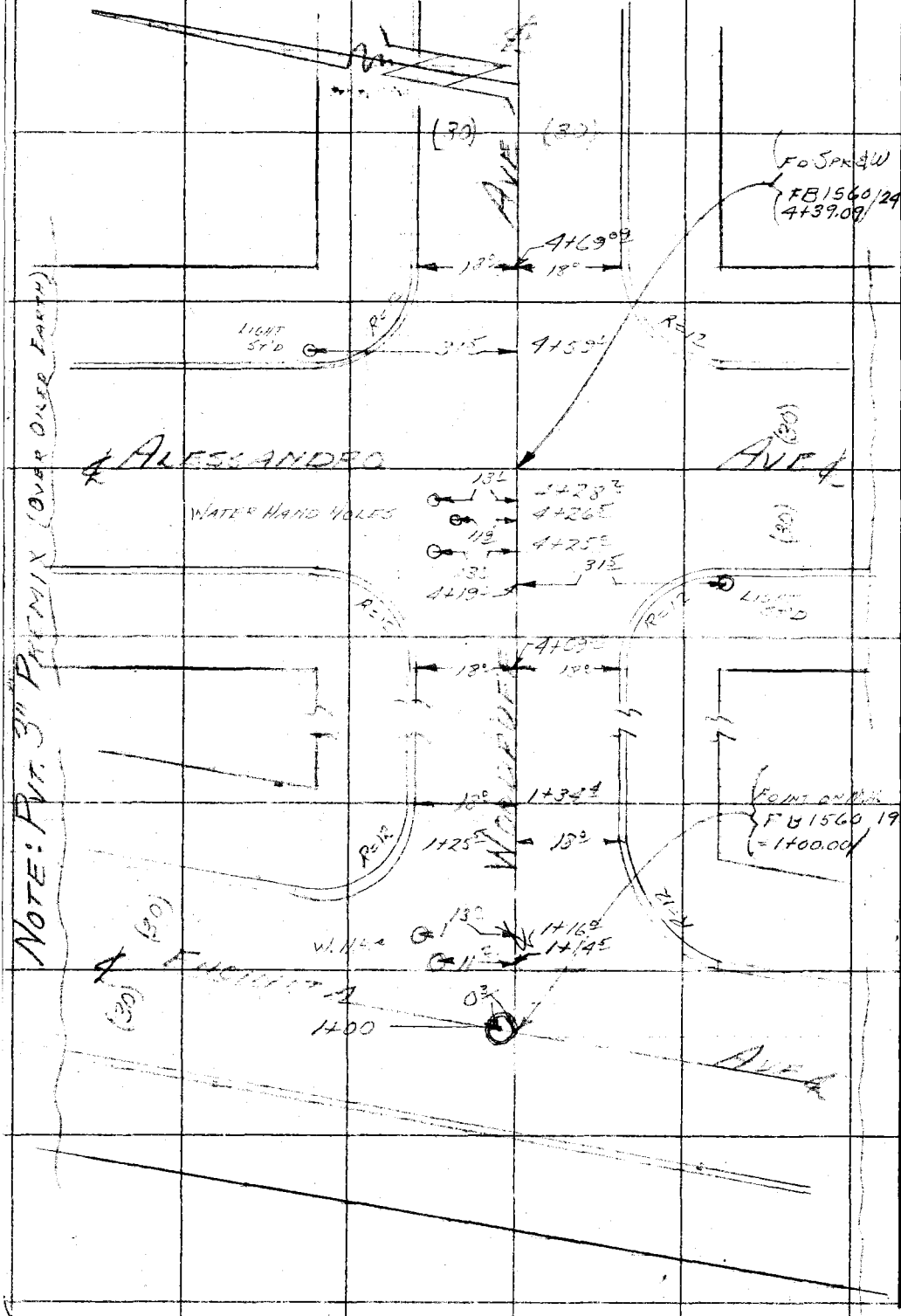

RETURN TO
LOS ANGELES COUNTY SURVEYOR
725 LOS ANGELES COUNTY
ENGINEERING BLDG.

Do not extend notes this side of this line.

Note: Any Additions or Changes on This Sheet Must be Made or Circled in Red Ink With Date and Name of Person Making Change.

Notes Ck'd by	Survey of PRIMROSE AVE
Map No.	W. O. 1315 Tape No. St'd. °F
Office Work	Surveyed by VAN DEREN
Checked	Notes A.C.S. Date 12/49
Date	Indexed E. C. JOHNSON

F. B. 1606 PG. 29

CONT'D BOT PG # 30

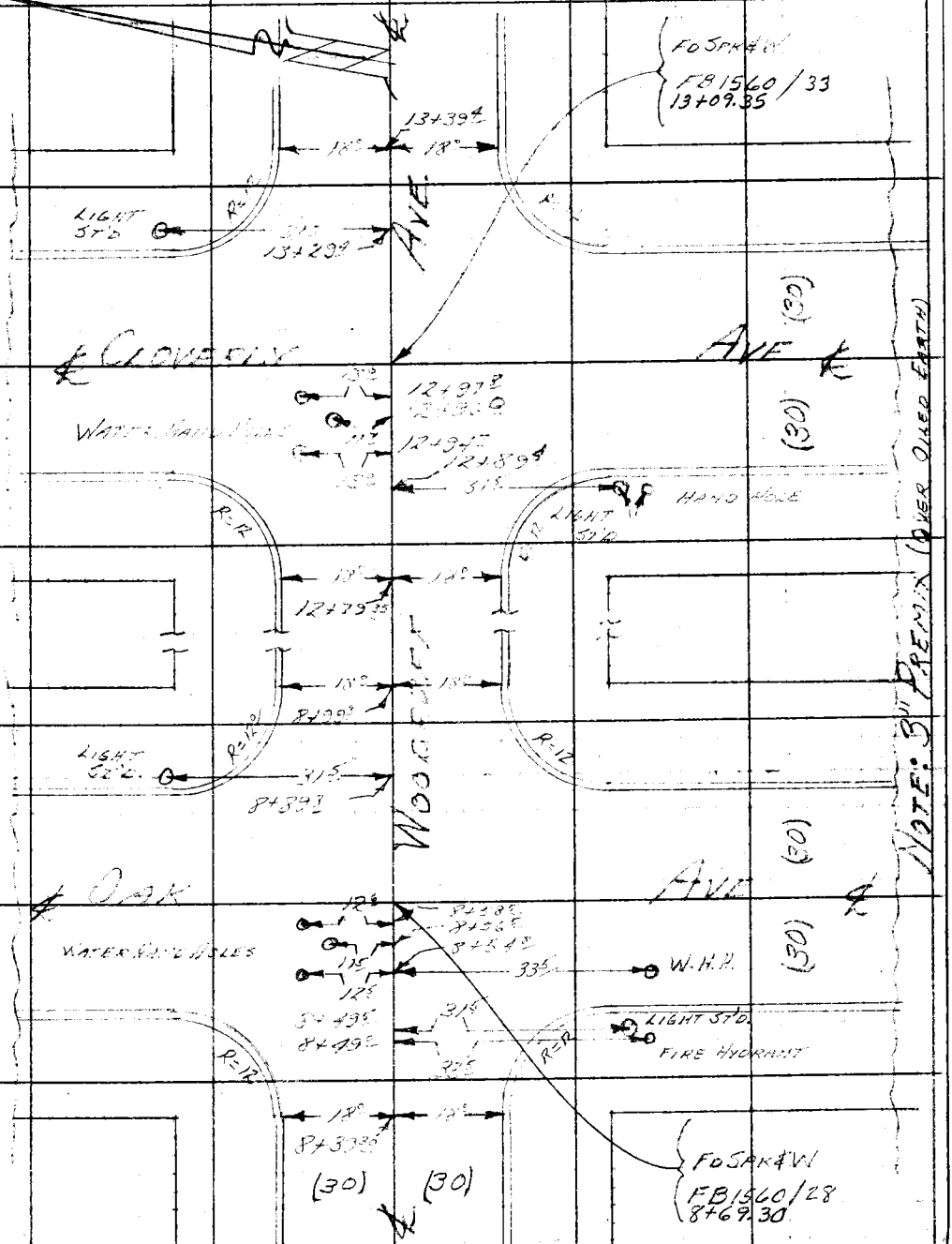

CONT'D FROM TOP PG # 28

Note: Any Additions or Changes on This Sheet Must be Made or Circled in Red Ink With Date and Name of Person Making Change.

Do not extend notes this side of this line.

RETURN TO
LOS ANGELES COUNTY SURVEYOR
726 LOS ANGELES COUNTY
ENGINEERING BLDG.

76F3098 247 10M 1-49

F. B. 1606 PG. 30

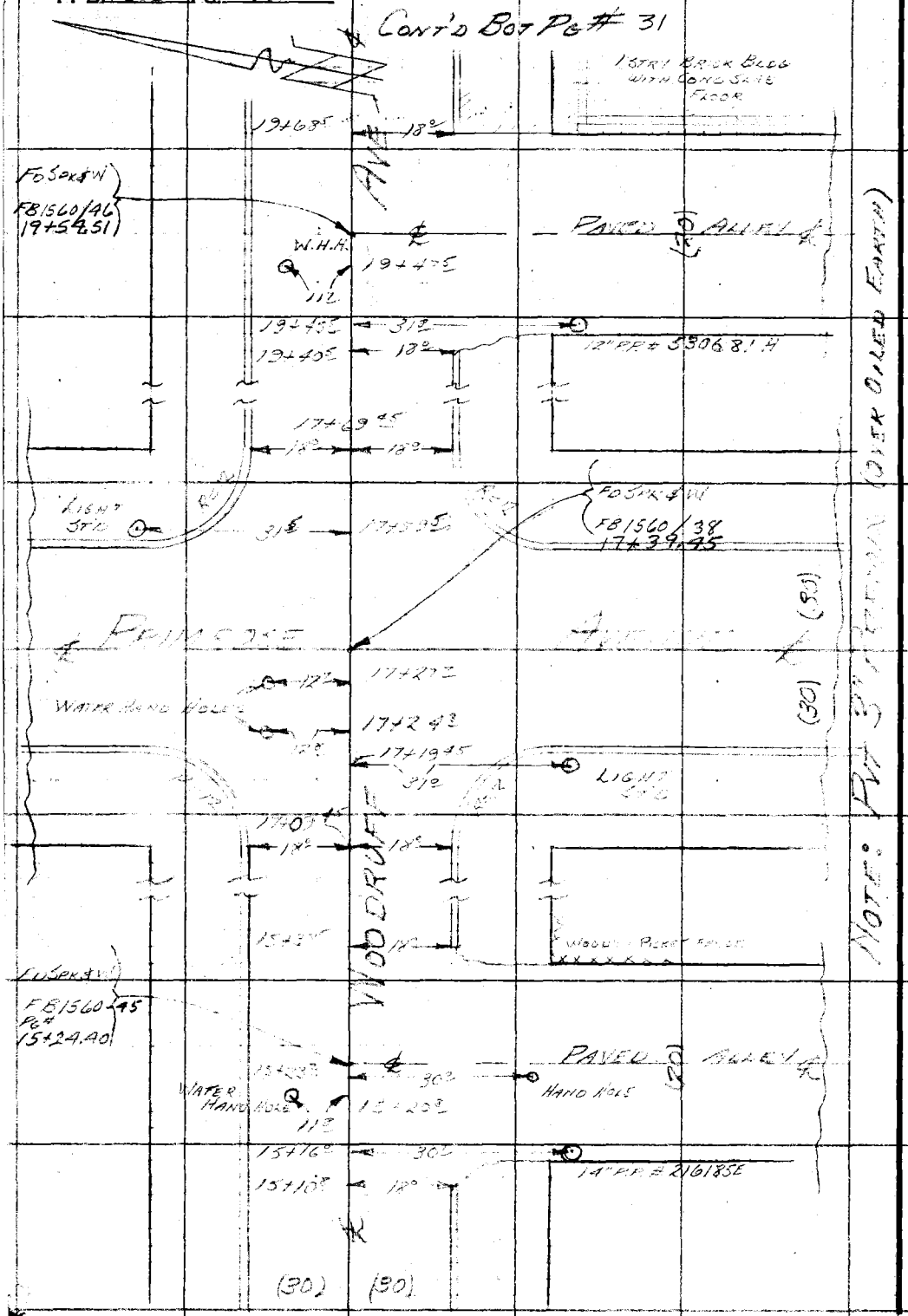

CONT'D FROM TOP PG # 29

RETURN TO
LOS ANGELES COUNTY SURVEYOR
726 LOS ANGELES COUNTY
ENGINEERING BLDG.

Do not extend notes this side of this line.

Note: Any Additions or Changes on This Sheet Must be Made or Circled in Red Ink With Date and Name of Person Making Change.

Notes Ck'd by	Survey of PRIMROSE AVE
Map No.	W. O. 1318 Tape No. St'd. °F
Office Work	Surveyed by VAN DEREN
Checked	Notes A.C.E. Date 12/49
Date	Indexed A. C. Johnson

F. B. 1606 PG. 31

Note: Any Additions or Changes on This Sheet Must be Made or Circled in Red Ink With Date and Name of Person Making Change.

Do not extend notes this side of this line.

RETURN TO
LOS ANGELES COUNTY SURVEYOR
726 LOS ANGELES COUNTY
ENGINEERING BLDG.

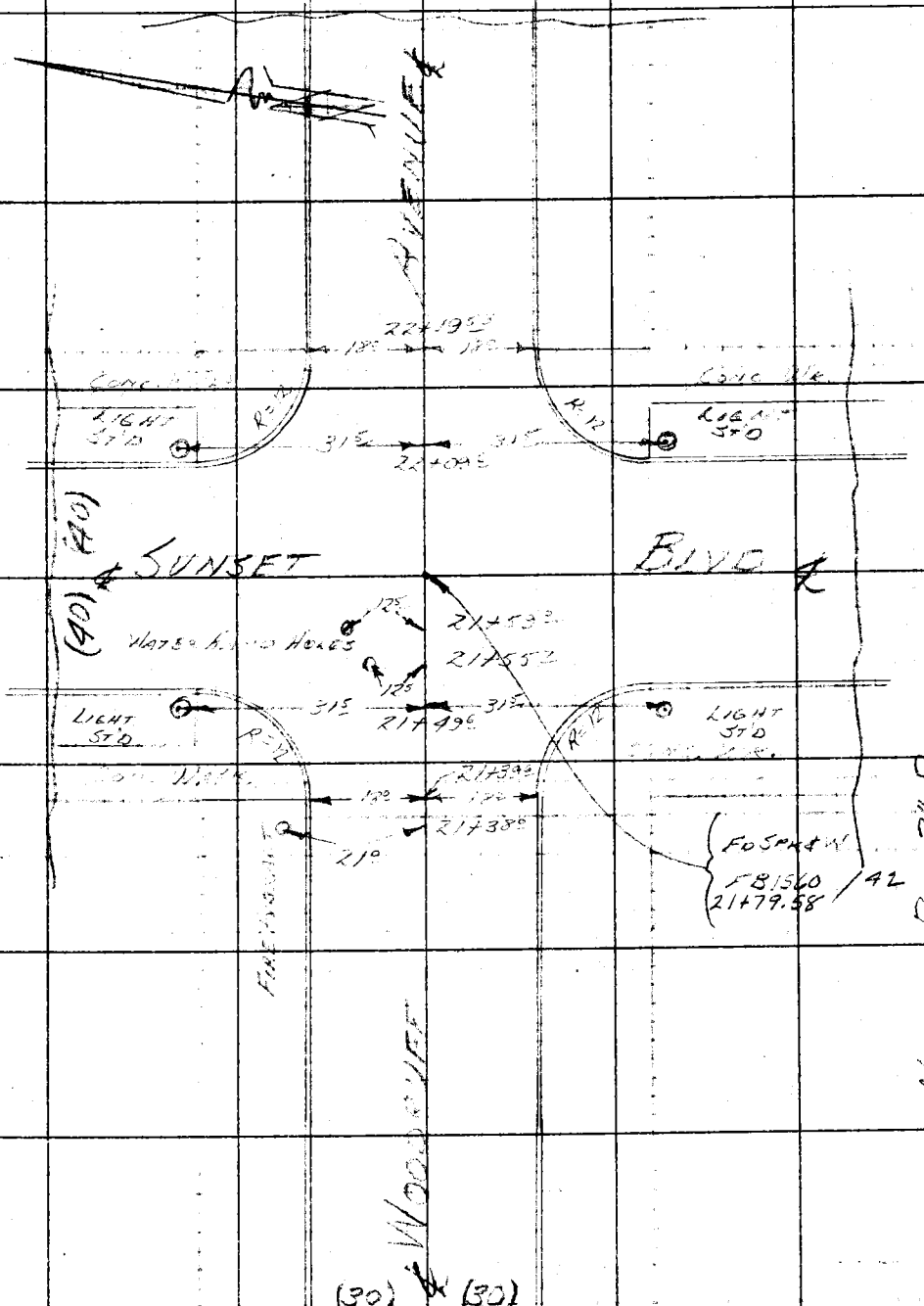

CONT'D FROM TOP PG # 30

76F309S 247 10M 1-49

F. B. 1606 PG. 32

RETURN TO
LOS ANGELES COUNTY SURVEYOR
725 LOS ANGELES COUNTY
ENGINEERING BLDG.

Do not extend notes this side of this line.

Note: Any Additions or Changes on This Sheet Must be Made or Circled in Red Ink With Date and Name of Person Making Change.

Profile No.	Notes Red.	Plotted	Job No. 1318	Division No.	F.B. 1606 Pg. 33
	Date	Date	Survey of Primrose Ave		
X-Sec. No.	Notes Chkd CHL	Checked	Survey by [illegible]	Notes A.C.S.	Date 1/23/50
	Date 1-26-50	Date	Map No.	Indexed A. C. Johnson	Date APR 27 '51

C.I. #1318

CROSS SECTIONS [illegible]

FROM

[illegible]

TO

[illegible]

PRIMROSE AVENUE

SEWER DISTRICT

1/23/50

VAN DEREN

STANGELAND

[illegible]

STATION	B. S.	H. I.	F. S.	ELEV.

NOTE: ANY ADDITIONS OR CHANGES ON THIS SHEET MUST BE MADE OR CIRCLED IN RED INK, WITH DATE AND NAME OF PERSON MAKING CHANGE.

PLEASE RETURN TO

LOS ANGELES COUNTY SURVEYOR

726 LOS ANGELES COUNTY ENGINEERING BLDG.

Do not extend notes this side of this line.

76L298 307 5-49

F.B. 1606 PG. 34

Job No. 13__ Division No.____ Notes Red.____ Plotted____ Profile No.____
Survey of [illegible] Date____ Date____
Survey by [illegible] Notes A.C.S. Notes Chkd.____ Checked____ X-Sec.
Indexed A. C. Johnson Date____ Date____ Date____ No.____

76L298 307 5-49

PLEASE RETURN TO
LOS ANGELES COUNTY SURVEYOR
726 LOS ANGELES COUNTY ENGINEERING BLDG.

NOTE: ANY ADDITIONS OR CHANGES ON THIS SHEET MUST BE MADE OR CIRCLED IN RED INK, WITH DATE AND NAME OF PERSON MAKING CHANGE.

Do not extend notes this side of this line.

STATION	B. S.	H. I.	F. S.	ELEV.	[illegible] OR North [illegible]	
BM TE 1RY	2.93	421.33		417.82 ✓	[illegible] 418.50	[illegible]
					[illegible]	[illegible]
					[illegible]	[illegible]
[illegible]			3.16	418.64		[illegible]
			[illegible]	417.49		[illegible]
[illegible]			[illegible]	417.72		[illegible]
			[illegible]	418.78	[illegible]	
[illegible]			[illegible]	417.89		[illegible]
			[illegible]	417.56		[illegible]
			[illegible]	418.24		[illegible]
			[illegible]	418.4		[illegible]
[illegible]			[illegible]	418.18		
			[illegible]	418.17	[illegible]	
			[illegible]	418.70	[illegible]	
			[illegible]	419.1	[illegible]	
[illegible]			[illegible]	418.33		[illegible]
			[illegible]	417.62		[illegible]
			[illegible]	418.03		[illegible]
			[illegible]	418.5		[illegible]
			[illegible]	418.13	[illegible]	
[illegible]			[illegible]	418.57	[illegible]	

Profile No. _____ Notes Red. _____ Plotted _____ Job No. 1318 Division No. _____ F.B. 1606 PG. 35

Date _____ Date _____ Survey of Primrose Ave

X-Sec. No. _____ Notes Chkd. _____ Checked _____ Survey by Van Deren Notes A.C.S. Date 1/23/50

Date _____ Date _____ Map No. _____ Indexed A. C. Johnson Date _____

NOTE: ANY ADDITIONS OR CHANGES ON THIS SHEET MUST BE MADE OR CIRCLED IN RED INK, WITH DATE AND NAME OF PERSON MAKING CHANGE.

PLEASE RETURN TO
LOS ANGELES COUNTY SURVEYOR
726 LOS ANGELES COUNTY ENGINEERING BLDG.

Do not extend notes this side of this line.

STATION	B. S.	H. I.	F. S.	ELEV.	Lt & North	℄ Rt & South
[illegible]		[illegible]	[illegible]	[illegible]		
[illegible]			[illegible]	418.25		
[illegible]			[illegible]	417.28		
[illegible]			[illegible]	417.63		
[illegible]			[illegible]	418.0		
[illegible]			[illegible]	417.72		
[illegible]			[illegible]	418.1[illegible]		
[illegible]			[illegible]	418.6		
[illegible]			[illegible]	417.19		
[illegible]			[illegible]	416.41		
[illegible]			[illegible]	416.86		
[illegible]			[illegible]	417.2		
[illegible]			[illegible]	416.93		
[illegible]			[illegible]	417.42		
[illegible]			[illegible]	417.6		
[illegible]			[illegible]	416.65		
[illegible]			[illegible]	415.74		
[illegible]			[illegible]	416.18		
[illegible]			[illegible]	416.4		
[illegible]			512	416.38		

76L298 307 5-49

76L298 307 5-49

PLEASE RETURN TO
LOS ANGELES COUNTY SURVEYOR
726 LOS ANGELES COUNTY ENGINEERING BLDG.

NOTE: ANY ADDITIONS OR CHANGES ON THIS SHEET MUST BE MADE OR CIRCLED IN RED INK, WITH DATE AND NAME OF PERSON MAKING CHANGE.

Do not extend notes this side of this line.

STATION	B. S.	H. I.	F. S.	ELEV.	Lt & North	℄ Rt & South
				416.75		
				417.2		
				[illegible]		
				416.24		
				415.51		
			[illegible]	[illegible]		
				416.2		30° [illegible]
				416.14		
				416.62		
				417.1		
				415.91		
				416.79		
				415.86		
				415.79		
				415.74		
				415.86		
				416.57		
			.56	415.94		
				415.39		
			5.56	415.94		15° [illegible]

F.B. 1606 PG. 36
Survey of Primrose Ave
Survey by Van Deren
Indexed A. C. Johnson
Job No. 1318
Division No.
Notes Red.
Date
Notes Chkd.
Date
Plotted
Date
Checked
Date
Profile
No.
X-Sec.
No.

Profile No. _____ Notes Red. _____ Date _____ Plotted _____ Date _____ Job No. 1318 Division No. _____ F.B. 1606 PG. 37

Survey of Primrose Ave

X-Sec. No. _____ Notes Chkd. _____ Date _____ Checked _____ Date _____ Survey by Van Deren Notes A.C.S. Date _____

Map No. _____ Indexed A. C. Johnson Date _____

NOTE: ANY ADDITIONS OR CHANGES ON THIS SHEET MUST BE MADE OR CIRCLED IN RED INK, WITH DATE AND NAME OF PERSON MAKING CHANGE.

PLEASE RETURN TO
LOS ANGELES COUNTY SURVEYOR
726 LOS ANGELES COUNTY ENGINEERING BLDG.

Do not extend notes this side of this line.

STATION	B. S.	H. I.	F. S.	ELEV.	Lt & North	℄ Rt & South
				416.1		
				415.72		
				416.41		
				417.2		
				416.36		
				415.52		
				415.96		
				416.2		
				415.97		
				416.48		
				417.4		
				416.40		
				416.29		
				415.65		
				416.11		
				416.4		
				416.18		
				416.59		
				417.2		
				416.2[illegible]		

76L298 307 5-49

76L298 307 5-49

PLEASE RETURN TO
LOS ANGELES COUNTY SURVEYOR
726 LOS ANGELES COUNTY ENGINEERING BLDG.

NOTE: ANY ADDITIONS OR CHANGES ON THIS SHEET MUST BE MADE OR CIRCLED IN RED INK, WITH DATE AND NAME OF PERSON MAKING CHANGE.

Do not extend notes this side of this line.

STATION	B. S.	H. I.	F. S.	ELEV.	Lt & North	Rt & South
[illegible]				416.44		
				415.65		
				416.19		
				416.3		
				416.24		
				416.66		
				416.9		
				416.54		
				415.90		
				416.30		
				416.2		
				416.41		
				416.29		
				417.1		
				416.53		
				415.89		
			4.6[illegible]	416.35		
			4.7	416.3		
			4.5	416.5		
			4.00	417.04	[illegible]	

F.B. 1606 PG. 38
Job No. 1318 Division No. Notes Red. Plotted Profile No.
Survey of Primrose Ave Date Date X-Sec.
Survey by Van Deren Notes A.C.S. Notes Chkd. Checked
Indexed A. C. Johnson Date Date No.

76L298 307 5-49

PLEASE RETURN TO
LOS ANGELES COUNTY SURVEYOR
726 LOS ANGELES COUNTY ENGINEERING BLDG.

NOTE: ANY ADDITIONS OR CHANGES ON THIS SHEET MUST BE MADE OR CIRCLED IN RED INK, WITH DATE AND NAME OF PERSON MAKING CHANGE.

Do not extend notes this side of this line.

STATION	B. S.	H. I.	F. S.	ELEV.	Lt & North	℄ Rt & South
				417.2		
				416.26		
				416.76		
				416.28		
				416.37		
				416.3[illegible]		
				416.27		
				416.98		
				416.58		
				415.98		
				416.41		
				416.3		
				416.52		
				416.87		
				417.2		
				416.59		
				416.92		
				416.27		
				416.66		
				416.7		

Profile Notes Red. ____ Plotted ____ Job No. 1318 Division No. ____ F.B. 1606 PG. 39
No. ____ Date ____ Date ____ Survey of Primrose Ave
X-Sec. Notes Chkd. ____ Checked ____ Survey by Van Deren Notes A.G.S. Date ____
No. ____ Date ____ Date ____ Map No. ____ Indexed ____ Date ____
A. C. Johnson

76L298 307 5-49

PLEASE RETURN TO
LOS ANGELES COUNTY SURVEYOR
726 LOS ANGELES COUNTY ENGINEERING BLDG.

NOTE: ANY ADDITIONS OR CHANGES ON THIS SHEET MUST BE MADE OR CIRCLED IN RED INK, WITH DATE AND NAME OF PERSON MAKING CHANGE.

Do not extend notes this side of this line.

STATION	B. S.	H. I.	F. S.	ELEV.	Lt & North	℄ Rt & South
				416.72		
				417.11		
				417.3		
				417.04		
				416.32		
				416.78		
				416.5		
				416.82		
				417.29		
				417.9		
				416.98		
				416.37		
				416.77		
				416.7		
				416.87		
				417.28		
				417.5		
				[illegible]		
				416.75		
				416.12		

F.B. 1606 PG. 40
Job No. 1318 Division No. ____ Notes Red. ____ Plotted ____ Profile
Survey of Primrose Ave Date ____ Date ____ No. ____
Survey by Van Deren Notes A.C.S. Notes Chkd. ____ Checked ____ X-Sec.
Indexed A. C. Johnson Date ____ Date ____ No. ____

Profile No.	Notes Red.	Plotted	Job No. 1318	Division No.	F.B.	PG.
	Date	Date	Survey of PRIMROSE AVE			
X-Sec. No.	Notes Chkd.	Checked	Survey by VAN DERE	Notes A.C.S.	Date 1-23-50	
	Date	Date	Map No.	Indexed A. C. Johnson	Date	

NOTE: ANY ADDITIONS OR CHANGES ON THIS SHEET MUST BE MADE OR CIRCLED IN RED INK, WITH DATE AND NAME OF PERSON MAKING CHANGE.

PLEASE RETURN TO
LOS ANGELES COUNTY SURVEYOR
726 LOS ANGELES COUNTY ENGINEERING BLDG.

Do not extend notes this side of this line.

STATION	B. S.	H. I.	F. S.	ELEV.		
				416.53		
				416.4		
				416.53		
				417.00		
				417.3		
				416.31		
				416.76		
				416.23		
				416.3		
				416.36		
				416.75		
				416.96		
				416.24		
				416.10		
				416.80		
				416.41		
				416.48		
				416.38		
				416.09		
				416.80		

76L298 307 5-49

76L298 307 5-49

PLEASE RETURN TO
LOS ANGELES COUNTY SURVEYOR
726 LOS ANGELES COUNTY ENGINEERING BLDG.

NOTE: ANY ADDITIONS OR CHANGES ON THIS SHEET MUST BE MADE OR CIRCLED IN RED INK, WITH DATE AND NAME OF PERSON MAKING CHANGE.

Do not extend notes this side of this line.

STATION	B. S.	H. I.	F. S.	ELEV.		
[illegible]			[illegible]	416.41		
			[illegible]	416.74		
			[illegible]	[illegible]		
			[illegible]	416.32		
			[illegible]	416.25		
				416.79		
				417.0		
BM [illegible]	[illegible]	[illegible]	[illegible]	[illegible]	[illegible]	[illegible]
					Wood [illegible]	[illegible]
14+00			462	416.28		
			[illegible]	415.45		10° [illegible]
			[illegible]	[illegible]		[illegible]
			[illegible]	416.3		30° [illegible]
			[illegible]	415.89	[illegible]	
			[illegible]	416.17	[illegible]	
			[illegible]	416.7	[illegible]	
15+00			[illegible]	415.73		
15+10			[illegible]	415.65		[illegible]
			[illegible]	414.30		[illegible]

F.B. PG.

Job No. [illegible] Division No. [illegible] Notes Red. Plotted Profile No.

Survey of [illegible] Notes Date Date X-Sec.

Survey by [illegible] Notes Chkd. Checked

Indexed [illegible] Date Date No.

76L298 307 5-49

PLEASE RETURN TO
LOS ANGELES COUNTY SURVEYOR
726 LOS ANGELES COUNTY ENGINEERING BLDG.

NOTE: ANY ADDITIONS OR CHANGES ON THIS SHEET MUST BE MADE OR CIRCLED IN RED INK, WITH DATE AND NAME OF PERSON MAKING CHANGE.

Do not extend notes this side of this line.

STATION	B. S.	H. I.	F. S.	ELEV.	[illegible]	[illegible]
		420.[illegible]				
[illegible]			[illegible]	415.42		[illegible]
				415.4		[illegible]
				415.29		
				415.85		
				416.0		
15+24°			[illegible]	415.54		[illegible]
[illegible]				[illegible]		[illegible]
			[illegible]	414.61		[illegible]
				415.17		[illegible]
				415.2		[illegible]
			[illegible]	415.08	[illegible]	
				415.65		
				415.9		
T.P.	286	417.58	[illegible]	[illegible]	[illegible]	
16+00			[illegible]	414.50		
			[illegible]	413.85		[illegible]
			[illegible]	414.[illegible]		[illegible]
				414.6		
			[illegible]	414.17	[illegible]	
			[illegible]	414.79	[illegible]	

Profile No. ____ Date ____ Notes Red. ____ Date ____ Plotted ____ Date ____ Job No. 1318 Division No. ____ Survey of [illegible] Notes [illegible] Date 1-28-50

X-Sec. No. ____ Date ____ Notes Chkd. ____ Date ____ Checked ____ Date ____ Survey by [illegible] Map No. ____ Indexed ____ Date ____

A. C. Johnson

F.B. 1606 PG. 43

76L298 307 5-49

PLEASE RETURN TO
LOS ANGELES COUNTY SURVEYOR
726 LOS ANGELES COUNTY ENGINEERING BLDG.

NOTE: ANY ADDITIONS OR CHANGES ON THIS SHEET MUST BE MADE OR CIRCLED IN RED INK, WITH DATE AND NAME OF PERSON MAKING CHANGE.

Do not extend notes this side of this line.

STATION	B. S.	H. I.	F. S.	ELEV.	[illegible]	[illegible]
		[illegible]				
[illegible]			[illegible]	415.1	[illegible]	
[illegible]			[illegible]	413.08		[illegible]
[illegible]			[illegible]	412.7[illegible]		[illegible]
			[illegible]	412.16		[illegible]
			[illegible]	412.49		[illegible]
			[illegible]	412.71		[illegible]
			[illegible]	412.62	[illegible]	
			[illegible]	413.00	[illegible]	
			[illegible]	413.28	[illegible]	
			[illegible]	412.46		[illegible]
			[illegible]	413.00	[illegible]	
[illegible]			[illegible]	412.70		[illegible]
			[illegible]	412.25		[illegible]
			[illegible]	412.30	[illegible]	
[illegible]			[illegible]	412.51		
			[illegible]	411.79		[illegible]
			520	412.29		[illegible]
			[illegible]	412.40		[illegible]
			[illegible]	412.31	[illegible]	
			434	412.74	[illegible]	

F.B. 1606 PG. 44
Job No. 2318 Division No. Notes Red. Plotted Date Checked Date
Survey of [illegible] Notes A.C.S. Notes Chkd. Date
Survey by [illegible] Date
Indexed A. C. Johnson
Profile No. X-Sec. No.

76L298 307 5-49

PLEASE RETURN TO
LOS ANGELES COUNTY SURVEYOR
726 LOS ANGELES COUNTY ENGINEERING BLDG.

NOTE: ANY ADDITIONS OR CHANGES ON THIS SHEET MUST BE MADE OR CIRCLED IN RED INK, WITH DATE AND NAME OF PERSON MAKING CHANGE.

Do not extend notes this side of this line.

STATION	B. S.	H. I.	F. S.	ELEV.	[illegible]	[illegible]
[illegible]		[illegible]	[illegible]	413.06	[illegible]	
[illegible]			[illegible]	412.41		
			[illegible]	411.61		
			[illegible]	412.18		
			[illegible]	412.3		
			[illegible]	412.15		
			[illegible]	412.68	[illegible]	
			[illegible]	412.91		
[illegible]			[illegible]	412.10		
			[illegible]	411.36		[illegible]
			[illegible]	411.86		[illegible]
			[illegible]	412.0		[illegible]
			[illegible]	411.68	[illegible]	
			[illegible]	412.27	[illegible]	
			[illegible]	412.59	[illegible]	
	419	416.03	[illegible]	[illegible]		
19+405			413	411.92		[illegible]
"			483	411.17		18" [illegible]
"			444	411.61		18" GURB
"			42	411.8		30" [illegible]

Profile No. ____ Notes Red. ____ Plotted ____ Job No. 1318 Division No. ____
X-Sec. No. ____ Date ____ Date ____ Survey of [illegible]
Notes Chkd. ____ Checked ____ Survey by [illegible] Notes [illegible] Date ____
Date ____ Date ____ Map No. ____ Indexed A. C. Johnson Date ____

F.B. 1606 PG. 45

76L298 307 5-49

PLEASE RETURN TO
LOS ANGELES COUNTY SURVEYOR
726 LOS ANGELES COUNTY ENGINEERING BLDG.

NOTE: ANY ADDITIONS OR CHANGES ON THIS SHEET MUST BE MADE OR CIRCLED IN RED INK, WITH DATE AND NAME OF PERSON MAKING CHANGE.

Do not extend notes this side of this line.

STATION	B. S.	H. I.	F. S.	ELEV.	[illegible]	[illegible]
		416.05				
19+00			448	411.62	18" Gut	
"			[illegible]	412.18	18" TrCurb	
"			35[illegible]	412.48	30" [illegible]	
[illegible]			420	411.85		℄ Int Alley
19+[illegible]			427	411.78		℄ [illegible]
"			49[illegible]	411.08		18" Gut
"			449	411.56		18" TrCurb
"			4[illegible]	411.74		30" [illegible]
20+00			[illegible]	411.61		℄
"			[illegible]	41[illegible].87		18" Gut
			[illegible]	411.38		18" TrCb
			[illegible]	411.45		30" [illegible]
			[illegible]	411.17	18" [illegible]	
			[illegible]	411.79	18" TrCb	
			[illegible]	412.6	[illegible]	
[illegible]			[illegible]	410.94		℄
"			[illegible]07	409.98		18" Gut
"			554	410.51		18" TrCb
"			567	410.38		30" [illegible]
"			560	410.45	[illegible]	

F.B. 1606 PG. 46
Job No. 1318 Division No. ____ Notes Red. ____ Plotted ____ Profile ____
Survey of Paramount Ave. Date ____ Date ____ No. ____
Survey by Van Deusen Notes [illegible] Notes Chkd. ____ Checked ____ X-Sec. ____
Indexed A. C. Johnson Date ____ Date ____ No. ____

76L298 307 5-49

PLEASE RETURN TO
LOS ANGELES COUNTY SURVEYOR
726 LOS ANGELES COUNTY ENGINEERING BLDG.

NOTE: ANY ADDITIONS OR CHANGES ON THIS SHEET MUST BE MADE OR CIRCLED IN RED INK. WITH DATE AND NAME OF PERSON MAKING CHANGE.

Do not extend notes this side of this line.

STATION	B. S.	H. I.	F. S.	ELEV.	[illegible]	[illegible]
		[illegible]				
[illegible]			499	411.06	[illegible]	
			[illegible]	412.1	[illegible]	
[illegible]			[illegible]	410.39		[illegible]
			[illegible]	409.70		[illegible]
			[illegible]	410.23		[illegible]
			[illegible]	410.30		[illegible]
			[illegible]	410.25	[illegible]	
			[illegible]	410.80	[illegible]	
			[illegible]	410.88	[illegible]	
—			[illegible]96	410.09		[illegible]
—			[illegible]	410.55	[illegible]	
[illegible]			612	409.93		℄ @ X Gutter
21+79.50			[illegible]	410.15		[illegible]
21+97.0			604	410.01		℄ @ X Gutter
—			[illegible]	409.72		[illegible]
—			[illegible]	410.41	[illegible]	
22+19.50			576	410.29		℄ @ [illegible]
			[illegible]	409.5[illegible]		[illegible]
			[illegible]	409.73		[illegible]
			[illegible]	410.15		[illegible]

Profile No. ____ Notes Red. ____ Date ____ Plotted ____ Date ____ Job No. 1318 Division No. ____ Survey of [illegible] Ave. Survey by [illegible] Notes A.C.S. Date 1-23-50 Map No. ____ Indexed ____ Date ____

X-Sec. No. ____ Notes Chkd. ____ Date ____ Checked ____ Date ____

F.B. 1606 PG. [illegible]

A. C. Johnson

F.B. [illegible] PG. 23

Job No. [illegible] Division No. _____ Notes Red. _____ Plotted _____ Profile

Survey of [illegible] Date _____ Date _____ No. _____

Survey by [illegible] Notes [illegible] Notes Chkd. _____ Checked _____ X-Sec.

Indexed A. C. Johnson Date _____ Date _____ Date _____ No. _____

STATION	B. S.	H. I.	F. S.	ELEV.
[illegible]			[illegible]	[illegible]

76L298 307 5-49

PLEASE RETURN TO
LOS ANGELES COUNTY SURVEYOR
726 LOS ANGELES COUNTY ENGINEERING BLDG.

Do not extend notes this side of this line.

NOTE: ANY ADDITIONS OR CHANGES ON THIS SHEET MUST BE MADE OR CIRCLED IN RED INK, WITH DATE AND NAME OF PERSON MAKING CHANGE.

Notes Ck'd by	Survey of PRIMROSE AVE
Map No.	W. O. 1312 Tape No. St'd. °F
Office Work	Surveyed by VAN DEREN
Checked	Notes A.C.S. Date 1-25-50
Date	Indexed ~~A. C. Johnson~~

F. B. 1606 PG. 49

APR 27 '51

C.I. #1318

TOPOGRAPHY OF 1ST ALLEY NORTH
OF
LAS TUNAS DRIVE
FROM
ENCINITA AVENUE EASTERLY
TO
ALESSANDRO AVENUE
PRIMROSE AVENUE
SEWER DISTRICT

1-25-50
Van Deren
Stangeland
Blankenship
Richards

Note: Any Additions or Changes on This Sheet Must be Made or Circled in Red Ink With Date and Name of Person Making Change.

Do not extend notes this side of this line.

RETURN TO
LOS ANGELES COUNTY SURVEYOR
726 LOS ANGELES COUNTY
ENGINEERING BLDG.

76F309B 247 10M 1-49

F. B. 1606 PG. 50

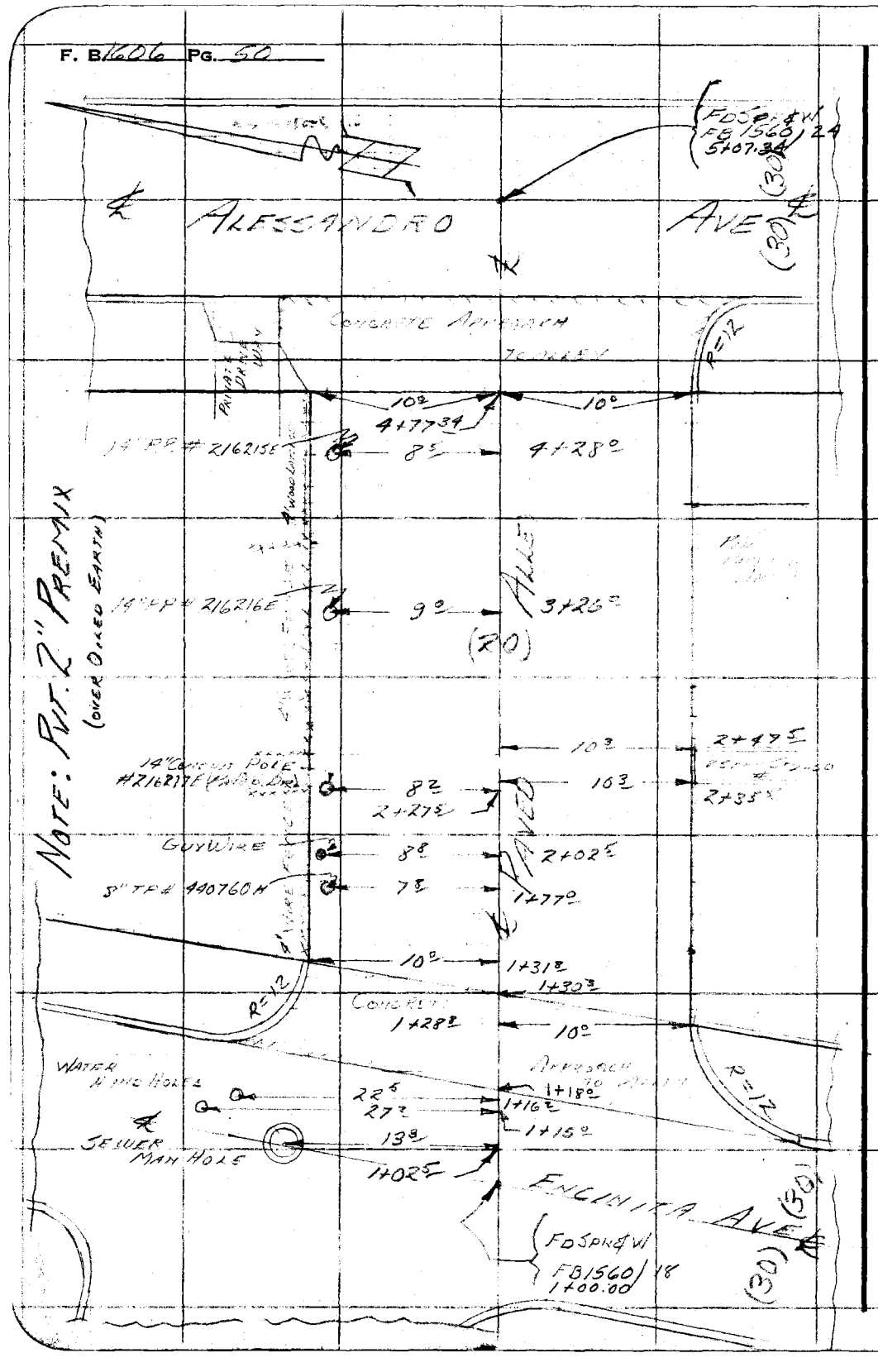

RETURN TO
LOS ANGELES COUNTY SURVEYOR
726 LOS ANGELES COUNTY
ENGINEERING BLDG.

Do not extend notes this side of this line.

Note: Any Additions or Changes on This Sheet Must be Made or Circled in Red Ink With Date and Name of Person Making Change.

Profile No.	Notes Red.	Plotted	Job No.	Division No.	F.B. 1606	PG. 51
	Date	Date	Survey of			
X-Sec. No.	Notes Chkd. H.D.H.	Checked	Survey by	Notes	Date	
	Date 1-26-50	Date	Map No.	Indexed A. C. Johnson	Date APR 27 '51	

NOTE: ANY ADDITIONS OR CHANGES ON THIS SHEET MUST BE MADE OR CIRCLED IN RED INK. WITH DATE AND NAME OF PERSON MAKING CHANGE.

PLEASE RETURN TO
LOS ANGELES COUNTY SURVEYOR
726 LOS ANGELES COUNTY ENGINEERING BLDG.

Do not extend notes this side of this line.

STATION	B. S.	H. I.	F. S.	ELEV.	
					C.I. #1313
					1-25-50

76L298 307 5-49

76L298 307 5-49

PLEASE RETURN TO
LOS ANGELES COUNTY SURVEYOR
726 LOS ANGELES COUNTY ENGINEERING BLDG.

NOTE: ANY ADDITIONS OR CHANGES ON THIS SHEET MUST BE MADE OR CIRCLED IN RED INK, WITH DATE AND NAME OF PERSON MAKING CHANGE.

Do not extend notes this side of this line.

STATION	B. S.	H. I.	F. S.	ELEV.	LEFT OR NORTH ℄	RIGHT OR SOUTH
BM [illegible]	448	416.74		412.26	[illegible] ELEV 412.26	FB 1480/63
					[illegible]	[illegible]
					[illegible]	
—			555	411.19		S. END C.R. S.W. COR
—			463	412.11	N. END C.R. N.W. COR	
1+00			557	411.17		℄ INT ENCINITA
1+10			563	411.11		℄ [illegible] GRD
—			551	411.23		S. END C.R. S.E. COR
1+18			587	410.87		℄ @ [illegible]
—			487	411.87	N. END C.R. NE COR	
1+28.5			519	411.55		℄ @ FC [illegible]
"			522	411.52		10° BOT CB
"			513	411.61		10° TP CB
1+30.3			515	411.59		℄ @ ℄ [illegible]
1+31.8			508	411.66	@ FC [illegible]	℄
"			478	411.96	10° BOT CB	
"			469	412.05	10° TP CB	
2+00			544	411.30		℄ GUT
"			525	411.49		10° [illegible] ℄
			517	411.57	[illegible] ℄	
TP	480	415.76	578	410.96		

F.B. 1606 PG. 52
Survey of [illegible]
Survey by [illegible]
Indexed A. C. Johnson
Job No. 1318
Division No.
Notes Red.
Date
Notes Chkd.
Date
Plotted
Date
Checked
Date
Profile
No.
X-Sec.
No.

76L298 307 5-49

PLEASE RETURN TO
LOS ANGELES COUNTY SURVEYOR
726 LOS ANGELES COUNTY ENGINEERING BLDG.

NOTE: ANY ADDITIONS OR CHANGES ON THIS SHEET MUST BE MADE OR CIRCLED IN RED INK, WITH DATE AND NAME OF PERSON MAKING CHANGE.

Do not extend notes this side of this line.

STATION	B. S.	H. I.	F. S.	ELEV.	[illegible]	[illegible]
		415.76				
2+77°			4.95	410.81		℄ brk in P.L. to South
			[illegible]	410.97		10° [illegible]
"			[illegible]	411.2		[illegible] Gr[illegible]
"			5.6	410.2		100° [illegible]
"			5.8	410.0		115° [illegible] Bldg.
2+80°			4.94	410.82		
"			4.80	410.96		10° [illegible]
"			[illegible]	409.8		30° [illegible]
"			[illegible]	409.8		[illegible] Gr[illegible]
"			[illegible]	409.8		[illegible] Gr[illegible]
			[illegible]	409.8		[illegible] Bldg
[illegible]			[illegible]	410.75		
"			[illegible]	410.88		[illegible]
			[illegible]	409.7		[illegible]
			[illegible]	409.6		[illegible]
			[illegible]	409.5		[illegible]
			[illegible]	409.5		[illegible]
			4.75	411.01	[illegible]	
[illegible]			[illegible]	410.47		[illegible]
			[illegible]	410.73		[illegible]

Profile Notes Red. ____ Plotted ____ Job No. 1318 Division No. ____ F.B. 1606 PG. 53
No. ____ Date ____ Date ____ Survey of Primrose Ave
X-Sec. Notes Chkd. ____ Checked ____ Survey by Lindgren Notes A.C.S. Date ____
No. ____ Date ____ Date ____ Map No. ____ Indexed A. C. Johnson Date ____

76L298 307 5-49

PLEASE RETURN TO
LOS ANGELES COUNTY SURVEYOR
726 LOS ANGELES COUNTY ENGINEERING BLDG.

NOTE: ANY ADDITIONS OR CHANGES ON THIS SHEET MUST BE MADE OR CIRCLED IN RED INK. WITH DATE AND NAME OF PERSON MAKING CHANGE.

Do not extend notes this side of this line.

STATION	B. S.	H. I.	F. S.	ELEV.	[illegible]	[illegible]
		[illegible]				
[illegible]+00			6[illegible]	409.7		[illegible]
			64	409.4		[illegible] GRND
			7.1	408.7		[illegible] GRND
"			497	410.79	10° [illegible]	
4+60			530	410.46		[illegible]
"			[illegible]16	410.[illegible]		10° [illegible]
			[illegible]	410.73	10° [illegible]	
4+77.34			[illegible]	410.2[illegible]		[illegible]
			[illegible]	410.44		10° [illegible]
			[illegible]6	410.2		[illegible]
			[illegible]	410.1		[illegible]
"			[illegible]	410.[illegible]	[illegible]	
4+89.34			[illegible]84	409.92		[illegible]
			[illegible]	410.01		[illegible]
			[illegible]	410.63	[illegible]	
5+00			[illegible]	410.2[illegible]		
[illegible]+07.[illegible]			[illegible]	410.31		[illegible]
[illegible]			857	407.19	[illegible] 123 ELEV 407.196 [illegible]	
					LAS TUNAS DR & ALESSANDRO AVE NW COR	
					[illegible] WEST WEST END C.R.	

F.B. 1606 PG. 54
Job No. 1316 Division No. Notes Red. Plotted Profile No.
Survey of Primrose Ave Date Date X-Sec.
Survey by Van Deren Notes H.C.S. Notes Chkd. Checked
Indexed A. C. Johnson Date Date No.

Notes Ck'd by	Survey of PRIMROSE AVE
Map No.	W. O. 1318 Tape No. St'd °F
Office Work	Surveyed by VAN DEREN
Checked	Notes ACS. Date 12/49
Date	Indexed R. C. Johnson

F. B. 1606 PG. 55

APR 27 '51

C.I. #1318

TOPOGRAPHY OF 1ST ALLEY EAST

OF

CLOVERLEY AVENUE

FROM

1ST ALLEY NORTH OF LAS TUNAS NORTHERLY

TO

WOODROFF AVENUE

FERNWOOD AVENUE

SEWER DISTRICT

1-25-50
Van Deren
Stangeland
Blankenship
Richards

Note: Any Additions or Changes on This Sheet Must be Made or Circled in Red Ink With Date and Name of Person Making Change.

Do not extend notes this side of this line.

RETURN TO
LOS ANGELES COUNTY SURVEYOR
726 LOS ANGELES COUNTY
ENGINEERING BLDG.

76F3098 247 10M 1-49

F. B. 1606 PG. 56

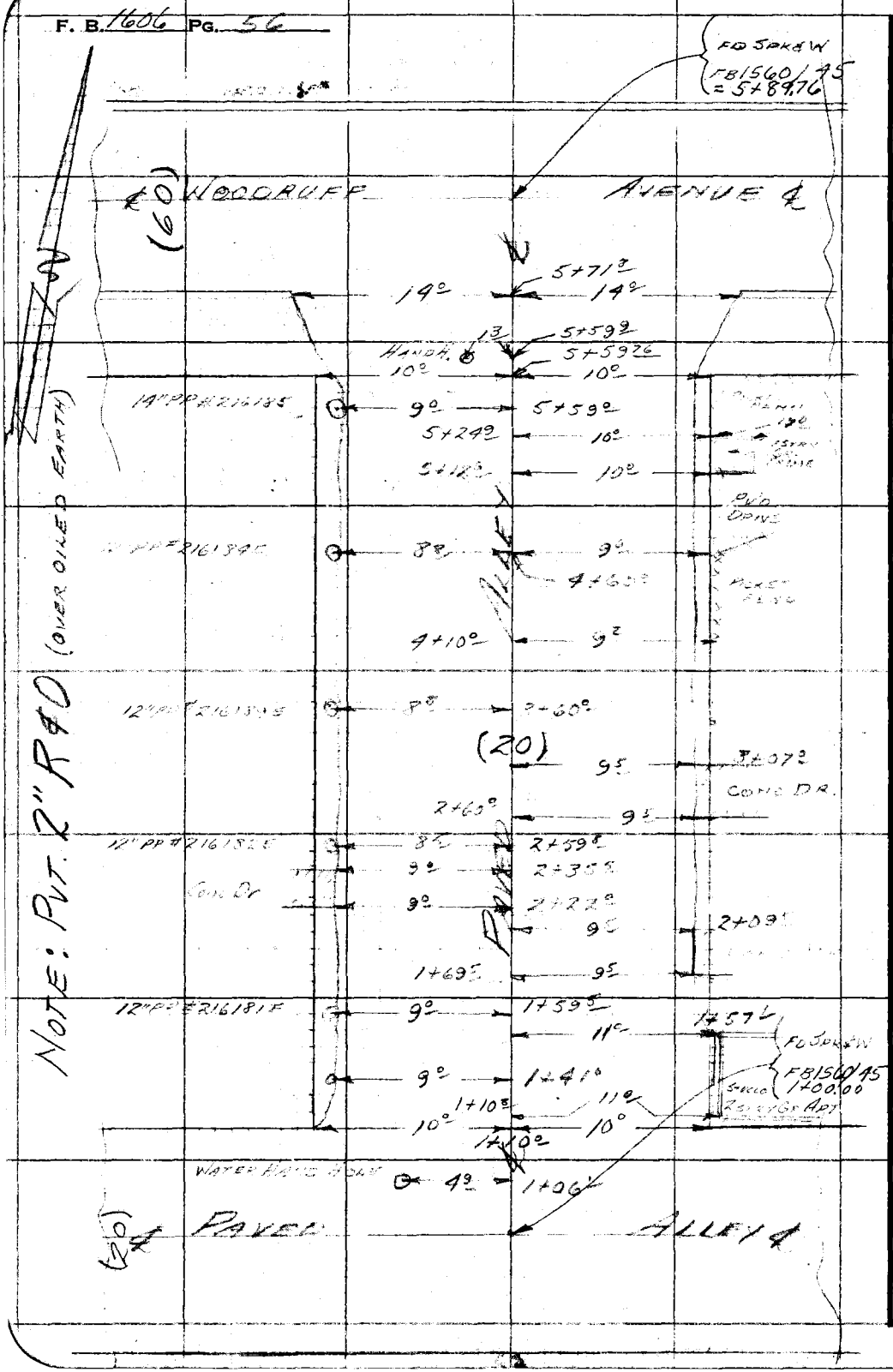

RETURN TO
LOS ANGELES COUNTY SURVEYOR
726 LOS ANGELES COUNTY
ENGINEERING BLDG.

Do not extend notes this side of this line.

Note: Any Additions or Changes on This Sheet Must be Made or Circled in Red Ink With Date and Name of Person Making Change.

Profile No.	Notes Red.	Plotted	Job No.	Division No.	F.B. 606 PG. 51
	Date	Date	Survey of		
X-Sec. No.	Notes Chkd. HDH	Checked	Survey by VANDE	Notes	Date 1-25-50
	Date 1-26-50	Date	Map No.	Indexed R. G. Johnson	Date APR 27 '51

NOTE: ANY ADDITIONS OR CHANGES ON THIS SHEET MUST BE MADE OR CIRCLED IN RED INK, WITH DATE AND NAME OF PERSON MAKING CHANGE.

PLEASE RETURN TO
LOS ANGELES COUNTY SURVEYOR
726 LOS ANGELES COUNTY ENGINEERING BLDG.

Do not extend notes this side of this line.

STATION	B. S.	H. I.	F. S.	ELEV.	
					C.I. #1313 [illegible] of [illegible] from [illegible] to Woodruff [illegible] 1-25-50

76L298 307 5-49

76L298 307 5-49

PLEASE RETURN TO
LOS ANGELES COUNTY SURVEYOR
726 LOS ANGELES COUNTY ENGINEERING BLDG.

NOTE: ANY ADDITIONS OR CHANGES ON THIS SHEET MUST BE MADE OR CIRCLED IN RED INK, WITH DATE AND NAME OF PERSON MAKING CHANGE.

Do not extend notes this side of this line.

STATION	B. S.	H. I.	F. S.	ELEV.	[illegible]	[illegible]
BM TE 273	640	414.65		[illegible]	BM TE 273 [illegible] 408.247 [illegible]	
					[illegible]	
					[illegible]	
1+00			752	407.13		[illegible]
1+10			720	407.45		[illegible]
"			[illegible]	[illegible].52		10° [illegible]
			711	407.54	10° [illegible]	
1+10.5			[illegible]	407.[illegible]		11° [illegible]
1+57.2			578	408.87		[illegible]
1+69.5			547	409.18		9° [illegible]
2+00			[illegible]	409.24		
"			[illegible]	409.17		[illegible]
"			[illegible]	409.44		[illegible]
"			[illegible]	409.14		10° [illegible]
"			[illegible]	409.61	9° [illegible]	
"			[illegible]	409.[illegible]	[illegible]	
2+09.5			[illegible]	409.60		9° [illegible]
2+22.2			477	409.78	9° [illegible]	
2+35.2			471	409.74	9° [illegible]	
2+60.2			473	410.42		9° [illegible]
3+00			391	410.74		

F.B. 606 PG. 58
Job No. 1318 Division No. ____ Notes Red. ____ Plotted ____ Profile ____
Survey of [illegible] Date ____ Date ____ No. ____
Survey by [illegible] Notes [illegible] Notes Chkd. ____ Checked ____ X-Sec. ____
Indexed A. C. Johnson Date ____ Date ____ No. ____

76L298 307 5-49

PLEASE RETURN TO
LOS ANGELES COUNTY SURVEYOR
726 LOS ANGELES COUNTY ENGINEERING BLDG.

NOTE: ANY ADDITIONS OR CHANGES ON THIS SHEET MUST BE MADE OR CIRCLED IN RED INK, WITH DATE AND NAME OF PERSON MAKING CHANGE.

Do not extend notes this side of this line.

STATION	B. S.	H. I.	F. S.	ELEV.	[illegible]	
		414.65				
3+00			[illegible]	410.71		[illegible]
"			[illegible]	411.07		[illegible]
			[illegible]	411.16		[illegible]
			[illegible]	411.06	[illegible]	
			[illegible]	410.9	[illegible]	
3+[illegible]			[illegible]	411.23		[illegible]
- TP	736	419.3[illegible]	2.6[illegible]	41[illegible].38 TP		
4+00			[illegible]	412.42		
			[illegible]	412.39		[illegible]
			[illegible]	412.87		[illegible]
"			[illegible]	412.8		
"			[illegible]	412.90		
			[illegible]	412.7		
5+00			5.15	414.19		[illegible]
"			[illegible]	414.39		[illegible]
			[illegible]	414.38	[illegible]	
			[illegible]	414.1	[illegible]	
[illegible]			[illegible]	414.87		[illegible]
5+ - 59[illegible]			[illegible]	415.01		[illegible]
			[illegible]	415.23		[illegible]

Profile No. ____ Notes Red. ____ Plotted ____ Job No. 1318 Division No. ____ F.B. 1606 PG. 59
X-Sec. No. ____ Date ____ Date ____ Survey of [illegible]
Notes Chkd. ____ Checked ____ Survey by [illegible] Notes [illegible] Date 1-25-50
Date ____ Date ____ Map No. ____ Date ____
Alexander Johnson

76L298 307 5-49

PLEASE RETURN TO
LOS ANGELES COUNTY SURVEYOR
726 LOS ANGELES COUNTY ENGINEERING BLDG.

NOTE: ANY ADDITIONS OR CHANGES ON THIS SHEET MUST BE MADE OR CIRCLED IN RED INK, WITH DATE AND NAME OF PERSON MAKING CHANGE.

Do not extend notes this side of this line.

STATION	B. S.	H. I.	F. S.	ELEV.	LFT OR WEST [illegible]	[illegible]
		419.34				
5+59 [illegible]			4.0	415.3		10° [illegible]
"			4.11	415.23	8 [illegible]	
"			3.3	415.5	[illegible]	
5+71 [illegible]			4.[illegible]	414.71		[illegible]
"			4.20	415.14		14° [illegible]
"			3.94	415.40	14° [illegible]	
5+89 [illegible]			3.80	415.54		[illegible]
[illegible]			[illegible]	[illegible].85	[illegible]	[illegible]
					[illegible]	
					[illegible]	

F.B. 1606 PG. 60
Job No. 1318 Division No. Notes Red. Plotted Date No. Profile
Survey of PRIMROSE AVE Date Checked Date No. X-Sec.
Survey by VAN DEREN Notes A.C.S. Notes Chkd. Date
Indexed A. C. Johnson Date

Notes Ck'd by	Survey of PRIMROSE AVE
Map No.	W. O. 1318 Tape No. St'd. °F
Office Work	Surveyed by VAN DEREN
Checked	Notes A.G.S. Date 1-25-50
Date	Indexed A. C. Johnson

F. B 1606 PG. 61

APR 27 '51

C.I. #1318

TOPOGRAPHY ON 1ST ALLEY WEST
OF
SUNSET BOULEVARD
FROM
1ST ALLEY NORTH OF LAS TUNAS NORTHERLY
TO
WOODRUFF AVENUE

PRIMROSE AVENUE
SEWER DISTRICT

1-25-50
Van Deren
Stangeland
Blankenship
Richards

Note: Any Additions or Changes on This Sheet Must be Made or Circled in Red Ink With Date and Name of Person Making Change.

Do not extend notes this side of this line.

RETURN TO
LOS ANGELES COUNTY SURVEYOR
726 LOS ANGELES COUNTY
ENGINEERING BLDG.

76F309S 247 10M 1-49

F. B. 1606 PG. 62



RETURN TO
LOS ANGELES COUNTY SURVEYOR
726 LOS ANGELES COUNTY
ENGINEERING BLDG.

Do not extend notes this side of this line.

Note: Any Additions or Changes on This Sheet Must be Made or Circled in Red Ink With Date and Name of Person Making Change.

Profile No.	Notes Red.	Plotted	Job No. [illegible]	Division No.	F.B. 1606	PG. 63
	Date	Date	Survey of [illegible]			
X-Sec. No.	Notes Chkd. H.D.H.	Checked	Survey by [illegible]	Notes [illegible]	Date 1-25-50	
	Date 1-26-50	Date	Map No.	Indexed Johnson	Date APR 27 '51	

C.I. #1313

[illegible] WEST

SUNSET BOULEVARD

[illegible] DR. NO[illegible]

WOODRUFF [illegible]

[illegible]

1-25-50

STATION	B.S.	H.I.	F.S.	ELEV.

NOTE: ANY ADDITIONS OR CHANGES ON THIS SHEET MUST BE MADE OR CIRCLED IN RED INK, WITH DATE AND NAME OF PERSON MAKING CHANGE.

PLEASE RETURN TO
LOS ANGELES COUNTY SURVEYOR
726 LOS ANGELES COUNTY ENGINEERING BLDG.

Do not extend notes this side of this line.

76L298 307 5-49

76L298 307 5-49

PLEASE RETURN TO
LOS ANGELES COUNTY SURVEYOR
726 LOS ANGELES COUNTY ENGINEERING BLDG.

NOTE: ANY ADDITIONS OR CHANGES ON THIS SHEET MUST BE MADE OR CIRCLED IN RED INK, WITH DATE AND NAME OF PERSON MAKING CHANGE.

Do not extend notes this side of this line.

STATION	B. S.	H. I.	F. S.	ELEV.	Left of Sheet	Right of Sheet
[illegible]	665	410.53		403.[illegible]	[illegible] 403.[illegible]	[illegible] 50
					[illegible]	[illegible]
					[illegible]	[illegible] C.R.
1+00			6.13	404.40		[illegible] Alley
1+10			5.37	404.66		[illegible]
			5.63	404.85		10° [illegible]
			5.43	405.10	10° [illegible]	
2+00			4.68	405.85		[illegible]
			4.46	406.07		10° [illegible]
			[illegible]	406.07	10° [illegible]	
2+17[illegible]			4.06	406.47	9[illegible] St Cor Br.	
2+58[illegible]			3.77	406.76	[illegible]	
3+00			3.51	407.02		[illegible]
			[illegible]	407.44		10° [illegible]
			3.22	407.31	10° [illegible]	
TP	927	416.94	2.86	407.[illegible]	TP	
4+00			3.62	408.32		[illegible]
"			3.45	408.51		10° [illegible]
"			8.29	408.65	10° [illegible]	
5+00			6.95	409.99		[illegible]
"			7.01	409.93		1[illegible] Gut

F.B. 1606 PG. 64
Job No. [illegible] Division No. [illegible] Notes Red. [illegible] Plotted [illegible] Profile No. [illegible]
Survey of [illegible] Date [illegible] Date [illegible] Date [illegible] X-Sec. No. [illegible]
Survey by [illegible] Notes [illegible] Notes Chkd. [illegible] Checked [illegible]
Indexed A. C. Johnson Date [illegible] Date [illegible] Date [illegible]

76L298 307 5-49

PLEASE RETURN TO
LOS ANGELES COUNTY SURVEYOR
726 LOS ANGELES COUNTY ENGINEERING BLDG.

NOTE: ANY ADDITIONS OR CHANGES ON THIS SHEET MUST BE MADE OR CIRCLED IN RED INK, WITH DATE AND NAME OF PERSON MAKING CHANGE.

Do not extend notes this side of this line.

STATION	B. S.	H. I.	F. S.	ELEV.		
			.68	410.26		
				410.18		
				411.1		
				411.28		
				411.43		
				411.37		
				411.5		
				411.11		
				411.56		
				411.60		
				411.84		
			485	412.09		

Profile No. ____ Notes Red. ____ Plotted ____ Job No. ____ Division No. ____
X-Sec. No. ____ Date ____ Date ____ Survey of ____
Notes Chkd. ____ Checked ____ Survey by ____ Notes ____ Date ____
Date ____ Date ____ Map No. ____ Indexed ____ Date ____

F. B. ____ PG. ____

F.B. 1606 PG. 66 | Job No. 1318 | Division No. | Notes Red. | Plotted | Profile

Survey of PRIMROSE AVE | Date | Date | No.

Survey by VAN DEREN | Notes A.C.S. | Notes Chkd. | Checked | X-Sec.

Indexed | Date | Date | Date | No.

STATION	B. S.	H. I.	F. S.	ELEV.

Do not extend notes this side of this line.

PLEASE RETURN TO
LOS ANGELES COUNTY SURVEYOR
726 LOS ANGELES COUNTY ENGINEERING BLDG.

NOTE: ANY ADDITIONS OR CHANGES ON THIS SHEET MUST BE MADE OR CIRCLED IN RED INK, WITH DATE AND NAME OF PERSON MAKING CHANGE.

76L298 307 5-49

Notes Ck'd by	Survey of PRIMROSE AVE
Map No.	W. O. 1318 Tape No. St'd. °F
Office Work	Surveyed by VAN DEREN
Checked	Notes A.C.J. Date 1-26-50
Date	Indexed A. C. Johnson

APR 27 '51

F. B. 1606 PG. 67

C.I. #1318

TOPOGRAPHY ON 1ST ALLEY NORTH
OF
LAS FUNDAS DRIVE
FROM
NO. OAK AVENUE [illegible]
TO
SUNSET BLVD.

[illegible]
[illegible] DISTRICT

1-26-50
Van Deren
Stangeland
Blankenship
Richards

Note: Any Additions or Changes on This Sheet Must be Made or Circled in Red Ink With Date and Name of Person Making Change.

Do not extend notes this side of this line.

RETURN TO
LOS ANGELES COUNTY SURVEYOR
726 LOS ANGELES COUNTY
ENGINEERING BLDG.

76F3098 247 10M 1-49

F. B. 1606 PG. 68

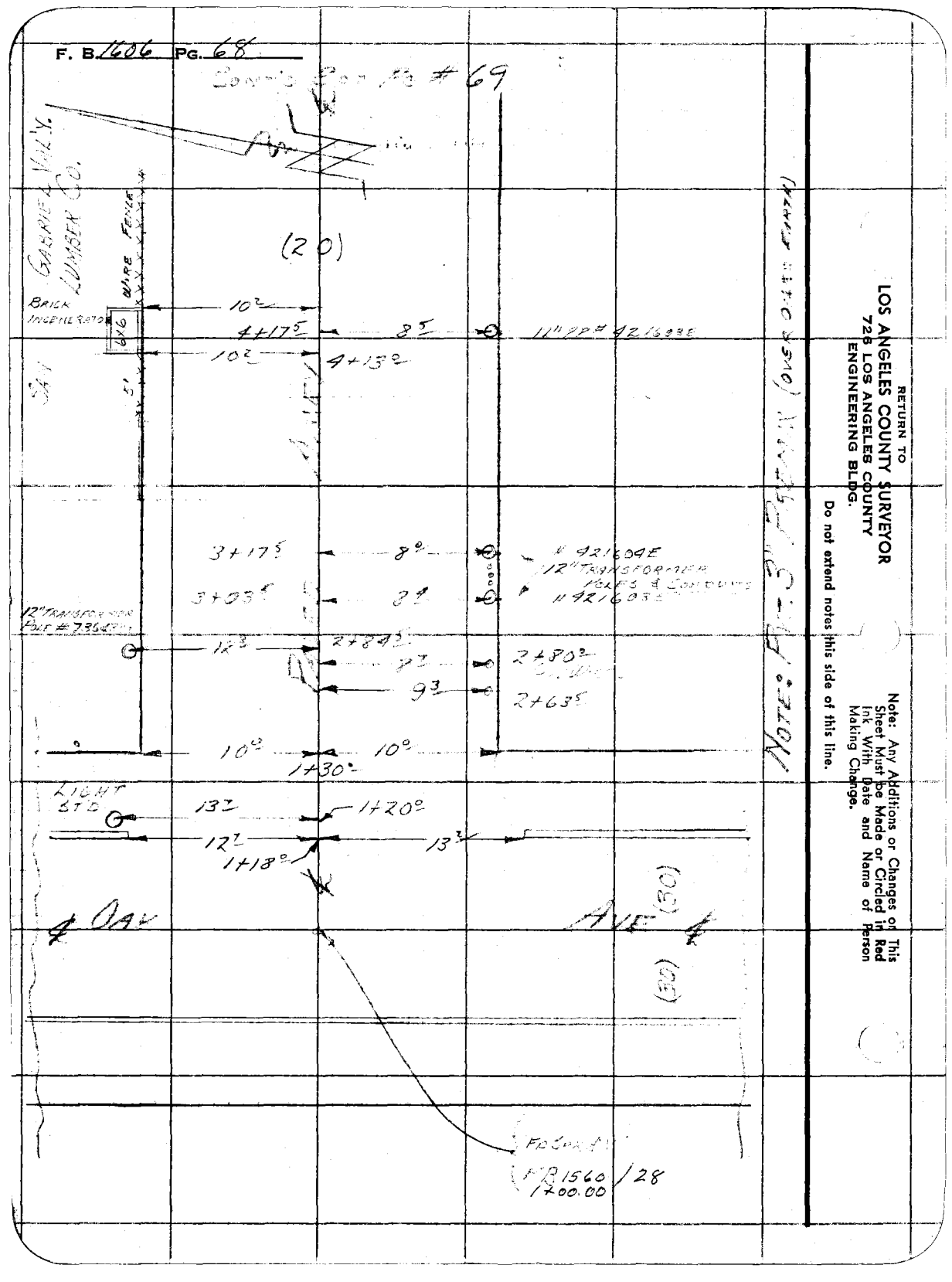

RETURN TO
LOS ANGELES COUNTY SURVEYOR
726 LOS ANGELES COUNTY
ENGINEERING BLDG.

Do not extend notes this side of this line.

Note: Any Additions or Changes on This Sheet Must be Made or Circled in Red Ink With Date and Name of Person Making Change.

Notes Ck'd by	Survey of PRIMROSE AVE
Map No.	W. O. 1318 Tape No. St'd. °F
Office Work	Surveyed by VAN DEREN
Checked	Notes A.C.S. Date 1-26-50
Date	Indexed A. C. Johnson

F. B. 1606 PG. 69

CONT'D BOX PG # 70



CONT'D FROM BOX PG # 68

Note: Any Additions or Changes on This Sheet Must be Made or Circled in Red Ink With Date and Name of Person Making Change.

Do not extend notes this side of this line.

RETURN TO
LOS ANGELES COUNTY SURVEYOR
726 LOS ANGELES COUNTY
ENGINEERING BLDG.

76F3098 247 10M 1-49

F. B. 1606 PG. 70



RETURN TO
LOS ANGELES COUNTY SURVEYOR
726 LOS ANGELES COUNTY
ENGINEERING BLDG.

Do not extend notes this side of this line.

Note: Any Additions or Changes on This Sheet Must be Made or Circled in Red Ink With Date and Name of Person Making Change.

Notes Ck'd by	Survey of Primrose Ave
Map No.	W. O. 1318 Tape No. St'd. °F
Office Work	Surveyed by Van Deren
Checked	Notes A.C.S. Date 1-26-50
Date	Indexed A. C. Johnson

F. B. 1606 Pg. 71

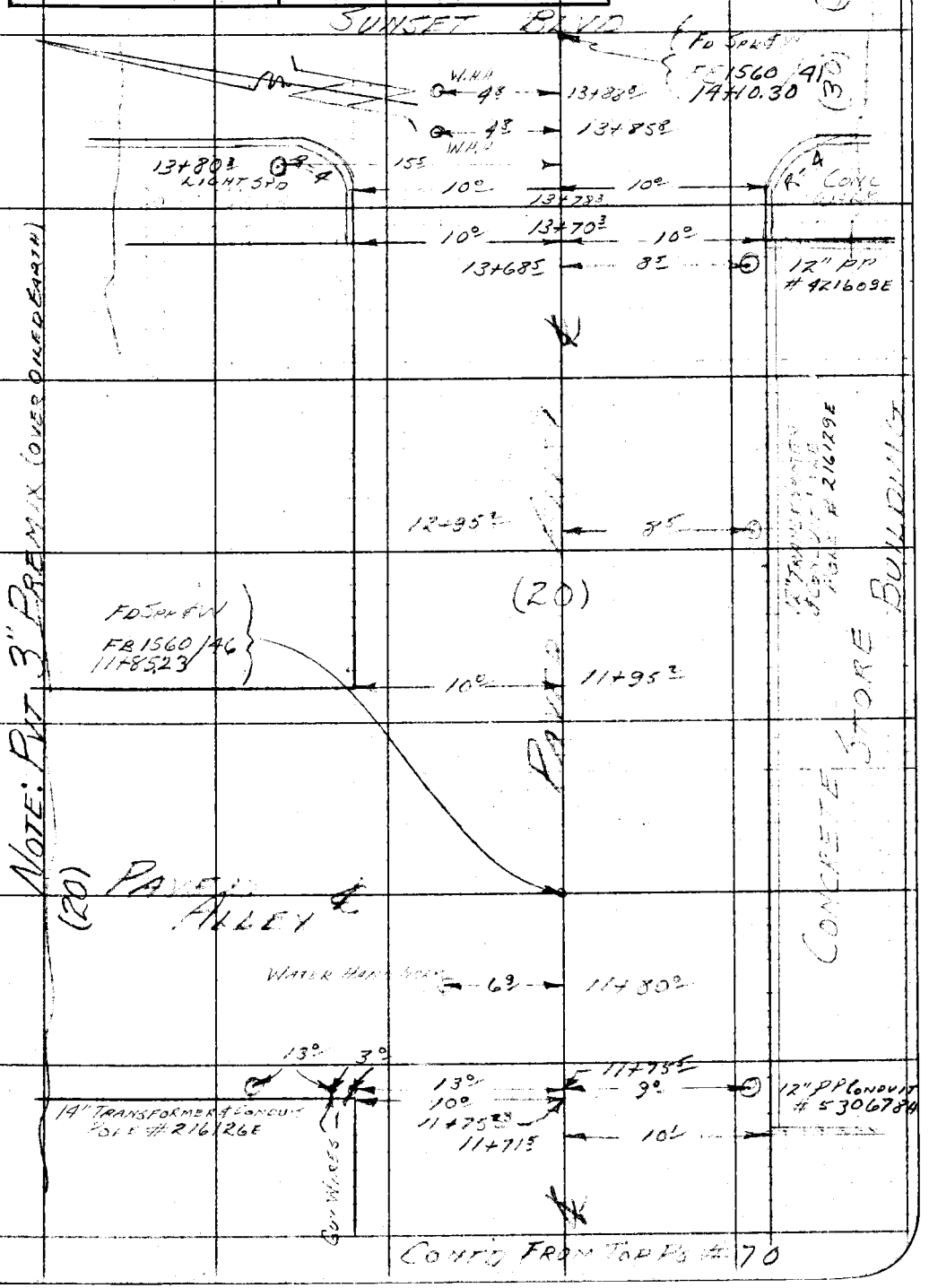

Note: Any Additions or Changes on This Sheet Must be Made or Circled in Red Ink With Date and Name of Person Making Change.

Do not extend notes this side of this line.

RETURN TO
LOS ANGELES COUNTY SURVEYOR
726 LOS ANGELES COUNTY
ENGINEERING BLDG.

76F309S 247 10M 1-49

F. B. 1606 PG. 12

RETURN TO
LOS ANGELES COUNTY SURVEYOR
725 LOS ANGELES COUNTY
ENGINEERING BLDG.

Do not extend notes this side of this line.

Note: Any Additions or Changes on This Sheet Must be Made or Circled in Red Ink With Date and Name of Person Making Change.

Profile No.	Notes Red.	Plotted	Job No. [illegible]	Division No.	F.B. 1606	Pg. 73
	Date	Date	Survey of [illegible]			
X-Sec. No.	Notes Chkd. CHL	Checked	Survey by [illegible]	Notes [illegible]	Date 1-26-50	
	Date 1-27-50	Date	Map No.	Indexed A. C. Johnson	Date APR 27 '51	

C.I. #1318

Cross Sections [illegible]

[illegible]

[illegible]

[illegible]

[illegible]

[illegible]

1-26-50

STATION	B. S.	H. I.	F. S.	ELEV.
				[illegible]

NOTE: ANY ADDITIONS OR CHANGES ON THIS SHEET MUST BE MADE OR CIRCLED IN RED INK, WITH DATE AND NAME OF PERSON MAKING CHANGE.

PLEASE RETURN TO
LOS ANGELES COUNTY SURVEYOR
726 Los Angeles County Engineering Bldg.

Do not extend notes this side of this line.

76L298 307 5-49

76L298 307 5-49

PLEASE RETURN TO
LOS ANGELES COUNTY SURVEYOR
726 LOS ANGELES COUNTY ENGINEERING BLDG.

NOTE: ANY ADDITIONS OR CHANGES ON THIS SHEET MUST BE MADE OR CIRCLED IN RED INK. WITH DATE AND NAME OF PERSON MAKING CHANGE.

Do not extend notes this side of this line.

STATION	B. S.	H. I.	F. S.	ELEV.	Left or North	[illegible]
BM TE 122	747	413.95		406.48	[illegible]	[illegible]
					[illegible]	
					[illegible]	
1+00			532	408.63		℄ Int Oak Ave
1+10			546	408.49		℄ [illegible]
1+15			584	408.11		℄ x Gut
			559	408.36		13" Top Cb
			518	408.77	12" Top Cb	
1+30			538	408.57		℄ [illegible] Top Br Gut
			530	408.65		10° [illegible]
			552	408.43		32° [illegible]
			6[illegible]	407.89		50° [illegible]
			522	408.73	10° [illegible]	
1+60			522	408.73		℄ Gut
"			512	408.83		13° [illegible] Top Br
"			[illegible]	408.01		25° [illegible]
"			[illegible]	407.54		10° [illegible]
1+83±			527	408.68		℄ [illegible] Cb Rt
			[illegible]	409.07		[illegible] Top Br Top Cb
			[illegible]	407.70		[illegible]
			630	407.65		[illegible]

F.B. 1606 PG. 74
Job No. 1318 Division No. Notes Red. Plotted Date Checked Date
Survey of [illegible] Ave Notes Date Notes Chkd. Date
Survey by Van Dreen Notes Date
Indexed R. C. Johnson Date
Profile No. X-Sec. No.

76L298 307 5-49

PLEASE RETURN TO
LOS ANGELES COUNTY SURVEYOR
726 LOS ANGELES COUNTY ENGINEERING BLDG.

NOTE: ANY ADDITIONS OR CHANGES ON THIS SHEET MUST BE MADE OR CIRCLED IN RED INK. WITH DATE AND NAME OF PERSON MAKING CHANGE.

Do not extend notes this side of this line.

STATION	B. S.	H. I.	F. S.	ELEV.	[illegible]	℄ [illegible]
		413.95				
[illegible]			[illegible]	408.68		℄ Gut [illegible]
			[illegible]	408.98		[illegible]
			[illegible]	407.07		[illegible]
				406.94		[illegible]
[illegible]			[illegible]	408.66		℄ Gut & W. Face [illegible]
			[illegible]	408.99		[illegible]
			[illegible]	407.01		25° [illegible]
			[illegible]	406.98		[illegible]
2+00			[illegible]	408.62		℄ Gut
			[illegible]	408.90		10° [illegible]
			[illegible]	408.80	[illegible]	
3+00			546	408.49		℄ Gut
			530	408.65		8° [illegible]
			53	408.6		10° [illegible]
			533	408.62	10° [illegible]	
TP	499	413.44	550	408.45	TP	
4+00			[illegible]	408.27		℄
			[illegible]	408.63		[illegible]
			[illegible]	408.25	1° [illegible]	
			[illegible]	408.44	10° [illegible]	

Profile No. ____ Notes Red. ____ Plotted ____ Job No. 1318 Division No. ____ F.B. 7606 PG. 75
Date ____ Date ____ Survey of Primrose Ave
X-Sec. No. ____ Notes Chkd. ____ Checked ____ Survey by Van Dercn Notes A.G.S. Date 1-26-50
Date ____ Date ____ Map No. ____ Indexed Johnson Date ____

76L298 307 5-49

PLEASE RETURN TO
LOS ANGELES COUNTY SURVEYOR
726 LOS ANGELES COUNTY ENGINEERING BLDG.

NOTE: ANY ADDITIONS OR CHANGES ON THIS SHEET MUST BE MADE OR CIRCLED IN RED INK, WITH DATE AND NAME OF PERSON MAKING CHANGE.

Do not extend notes this side of this line.

STATION	B. S.	H. I.	F. S.	ELEV.	Lt & North	℄ Rt & South
		413.44				
5+00			5.63	407.75		℄
			[illegible]	407.04		10° ℞ Ener Pt
			[illegible]	407.73	1° Gu	
"			5.40	408.04	10° ℞ Ener Pt	
5+10.00			5.71	407.73		℄ Gu @ ℞
"			5.43	408.01		10° ℞
			5.45	407.99	10° ℞ Ener Pt	
5+22.00			5.92	407.52		℄ X Gu
			5.60	407.84		7% Top Cb
			[illegible]	408.20	12% Top Cb	
5+30			5.52	407.92		℄ [illegible]
5+40.00			[illegible]	408.16		℄ Int Cloverly
5+50.00			[illegible]	407.89		℄ [illegible]
[illegible]			5.05	407.39		℄ [illegible]
			[illegible]	408.40		12° Top Cub
			[illegible]	408.10	[illegible]	
[illegible]			5.57	407.87		℄ [illegible]
"			5.59	407.85		10° [illegible] ℞
"			5.20	408.24	10° ℞ Ener Pt	
6+00			5.67	407.77		℄ Gu

F.B. 7606 Pg. 76
Survey of Primrose Ave
Survey by Van Deren Notes A.C.S.
Indexed A. C. Johnson Date
Job No. 1318 Division No.
Notes Red. Date
Plotted Date
Profile No.
X-Sec. No.
Checked Date
Notes Chkd. Date

76L298 307 5-49

PLEASE RETURN TO
LOS ANGELES COUNTY SURVEYOR
726 LOS ANGELES COUNTY ENGINEERING BLDG.

NOTE: ANY ADDITIONS OR CHANGES ON THIS SHEET MUST BE MADE OR CIRCLED IN RED INK, WITH DATE AND NAME OF PERSON MAKING CHANGE.

Do not extend notes this side of this line.

STATION	B. S.	H. I.	F. S.	ELEV.	Lt & North	℄ Rt & South
		413.4[illegible]				
[illegible]			[illegible]	408.04		9° [illegible]
			5[illegible]	408.0		
			[illegible]	408.18	[illegible]	
[illegible]-00			[illegible]	407.43	℄	
			5.79	407.65		10° [illegible]
			6.0[illegible]	407.42	[illegible]	
			[illegible]76	407.68	[illegible] Edge Pvt	
7[illegible]			[illegible]	407.17	@ ℄ Lot	Gut
			[illegible]80	407.64		10° [illegible] Edge Pvt
			6.03	407.41	10° [illegible]	
[illegible]			[illegible]	407.12		℄ [illegible]
[illegible]			[illegible]	407.07	[illegible]	℄ [illegible]
			5.92	407.52		9° Edge Pvt
			6.0	407.4		[illegible]
			[illegible]	407.47	10° [illegible] Edge Pvt	
[illegible]-00			6.45	406.99		℄ Gut
			[illegible]	407.40		[illegible]
			[illegible]	407.26	[illegible]	
T-P	456	411.71	6.29	407.15	TP	
9[illegible]-00			5.31	406.40		℄ Gut

Profile No. ____ Notes Red. ____ Plotted ____ Job No. 1316 Division No. ____ F.B. 1606 PG 77
X-Sec. No. ____ Date ____ Date ____ Survey of Primrose Ave
Notes Chkd. ____ Checked ____ Survey by Van Deren Notes H.C.S. Date 1-26-50
Date ____ Date ____ Map No. ____ Indexed ____ Date ____

76L298 307 5-49

PLEASE RETURN TO
LOS ANGELES COUNTY SURVEYOR
726 LOS ANGELES COUNTY ENGINEERING BLDG.

NOTE: ANY ADDITIONS OR CHANGES ON THIS SHEET MUST BE MADE OR CIRCLED IN RED IN INK, WITH DATE AND NAME OF PERSON MAKING CHANGE.

Do not extend notes this side of this line.

Profile No. ____ X-Sec. No. ____

Plotted ____ Date ____ Notes Red. ____ Date ____ Notes Chkd. ____ Date ____ Checked ____ Date ____

Division No. ____ Job No. 1318 Hyc

Survey of Primrose

Survey by VanDeren Notes H.L.S.

Indexed E. C. Johnson Date

F.B. 1406 PG. 78

STATION	B. S.	H. I.	F. S.	ELEV.	Lt & North	℄ Rt & South
		411.71				
9+00			5.00	406.71		10' R Edge of Rt
"			4.92	406.79	100' Lt Edge	
9+40			5.57	406.14		℄ Gutter Lt
			5.57	406.36		10' Lt Edge
			4.92	406.79	100' Lt Edge	
9+525			5.34	405.77		℄ x Gutter
			5.61	406.10		14' Lt Edge
			5.16	406.55	14' Lt Edge	
9+60			5.37	406.34		℄ [illegible]
9+705			5.01	406.69		℄ [illegible] – Pavement
9+800			5.26	406.45		℄ Gutter Grade
9+900			5.61	406.10		℄ x Gutter
			5.62	406.09		5' Lt [illegible] ℄ Gutter
9+95			5.15	406.56	100' Lt Edge	
10+05			5.71	406.02		℄ Rt [illegible]
			5.99	406.02		10' Lt Edge
"			5.57	406.44	100' Lt Edge	
10+195			5.56	406.15		℄ Gutter @ Lt Septic Tank Rt
			5.55	406.16		12' Ctr S. Tank (Too 421 Bldgs)
10+363			5.80	405.91		℄ Gutter Crown Rt (Gutter)

76L298 307 5-49

PLEASE RETURN TO
LOS ANGELES COUNTY SURVEYOR
726 LOS ANGELES COUNTY ENGINEERING BLDG.

NOTE: ANY ADDITIONS OR CHANGES ON THIS SHEET MUST BE MADE OR CIRCLED IN RED INK, WITH DATE AND NAME OF PERSON MAKING CHANGE.

Do not extend notes this side of this line.

STATION	B. S.	H. I.	F. S.	ELEV.	LEFT OR NORTH ℄	[illegible]
		411.7[illegible]				
10+36[illegible]			5.75	405.98		1.85 CTR CESSPOOL (TOP 2°/BELOW)
11+00			[illegible]	405.10		[illegible]
			6.37	405.34		10° [illegible]
			[illegible]	405.61	[illegible]	
11+75.83			7.31	404.40		[illegible]
			6.77	404.94		[illegible]
			[illegible]	405.00	[illegible] (EDGE PL)	
11+[illegible]			7.32	404.39		[illegible]
[illegible]			7.37	404.34		[illegible]
			6.92	404.79		10° [illegible]
			6.37	404.74	[illegible] P.	
[illegible]			[illegible]	404.27		
[illegible]	445	408.35	[illegible]	404.40	[illegible]	
13+00			[illegible]	403.71		[illegible]
			4.87	403.98		10° [illegible]
			[illegible]	404.33	[illegible]	
[illegible]			[illegible]	403.20		[illegible]
			[illegible]	403.50		10° [illegible]
			[illegible]	403.62		[illegible]
			[illegible]	403.94	[illegible]	

Profile No. ____ Notes Red. ____ Plotted ____ Job No. 1313 Division No. ____ F.B. 1606 PG. 79
X-Sec. No. ____ Date ____ Date ____ Survey of PRIMROSE AVE
Notes Chkd. ____ Checked ____ Survey by VANDEREN Notes A.C.S. Date 1-26-50
Date ____ Date ____ Map No. ____ Indexed Johnson Date ____

76L298 307 5-49

PLEASE RETURN TO
LOS ANGELES COUNTY SURVEYOR
726 LOS ANGELES COUNTY ENGINEERING BLDG.

NOTE: ANY ADDITIONS OR CHANGES ON THIS SHEET MUST BE MADE OR CIRCLED IN RED INK, WITH DATE AND NAME OF PERSON MAKING CHANGE.

Do not extend notes this side of this line.

STATION	B. S.	H. I.	F. S.	ELEV.	[illegible]	[illegible]
		408.85				
[illegible]			5 8[illegible]	403.04		[illegible]
"			5 3[illegible]	403.03		10° Bot Cb
"			5 36	403.49		10° Top Cb [illegible]
"			5 42	403.43	10° Bot Cb	
"			5 92	403.83	10° Top Cb [illegible]	
[illegible]			5 94	402.91		℄ X Gutter
—			5 42	403.43		[illegible]
—			5 [illegible]	403.73	[illegible]	
14+00			5 50	403.35		[illegible]
14+10.20			5 [illegible]	403.4[illegible]		[illegible] Blvd
14+55.2			5 93	402.92		℄ X Gutter
—			5 46	403.39		[illegible]
—			5 13	403.72	[illegible]	
14+42.20			5 [illegible]	403.09		[illegible]
"			5 [illegible]	403.05		[illegible]
"			5 [illegible]	403.49		[illegible]
"			[illegible]	403.32	[illegible]	
"			[illegible]	403.77	10° Top Cb [illegible]	
4+[illegible]			[illegible]	403.62		[illegible]
			[illegible]	403.56		[illegible]

F.B. 1606 PG. 70
Job No. 1318 Division No. Notes Red. Plotted Date Checked Date
Survey of [illegible] Notes [illegible] Date Notes Chkd. Date
Survey by [illegible] Notes [illegible] Date
Indexed A. C. Johnson
Profile No. X-Sec. No.

Profile No.	Notes Red.	Plotted	Job No. 138	Division No.	F.B. 606 PG. 81
	Date	Date	Survey of PRIMROSE AVE		
X-Sec. No.	Notes Chkd.	Checked	Survey by [illegible]	Notes [illegible]	Date 1-26-30
	Date	Date	Map No.	Indexed A. C. Johnson	Date

PLEASE RETURN TO
LOS ANGELES COUNTY SURVEYOR
726 LOS ANGELES COUNTY ENGINEERING BLDG.

NOTE: ANY ADDITIONS OR CHANGES ON THIS SHEET MUST BE MADE OR CIRCLED IN RED INK, WITH DATE AND NAME OF PERSON MAKING CHANGE.

Do not extend notes this side of this line.

STATION	B. S.	H. I.	F. S.	ELEV.	[illegible]
[illegible]		488 [illegible]			
			[illegible]	403.67	
			[illegible]	403.72	
			[illegible]	403.72	
BMTE [illegible]			[illegible]	[illegible]	BMTE [illegible]

76L298 307 5-49

F.B. 1006 PG. 82

Job No. 1318 Division No. _____ Notes Red. _____ Plotted _____

Survey of PRIMROSE AVE Date _____ Date _____

Survey by VAN DEREN Notes A.C.S. Notes Chkd. _____ Checked _____

Indexed _____ Date _____ Date _____ Date _____

Profile No. _____

X-Sec. No. _____

STATION	B. S.	H. I.	F. S.	ELEV.

Do not extend notes this side of this line.

PLEASE RETURN TO
LOS ANGELES COUNTY SURVEYOR
726 LOS ANGELES COUNTY ENGINEERING BLDG.

NOTE: ANY ADDITIONS OR CHANGES ON THIS SHEET MUST BE MADE OR CIRCLED IN RED INK, WITH DATE AND NAME OF PERSON MAKING CHANGE.

76L298 307 5-49

Notes Ck'd by	Survey of PRIMROSE AVE
Map No.	W. O. 1318 Tape No. St'd. °F
Office Work	Surveyed by VAN DEREN
Checked	Notes A.C.S. Date 1-30-50
Date	Indexed A. C. Johnson

F. B. 1616 PG. 83

APR 27 '51

C.I. #1318

TOPOGRAPHY ON LAS TUNAS DRIVE
FROM
ENCINITA AVENUE EASTERLY
TO
SUNSET BOULEVARD

PRIMROSE AVENUE
SEWER DISTRICT

1-30-50

Van Deren
Stangeland
Blankenship
Richards

Notes: Any Additions or Changes on This Sheet Must be Made or Circled in Red Ink. With Date and Name of Person Making Change.

Do not extend notes this side of this line.

RETURN TO
LOS ANGELES COUNTY SURVEYOR
726 LOS ANGELES COUNTY
ENGINEERING BLDG.

76F309S 247 10M 1-49

F. B. 1606 PG. 84

Cont'd Bk-Pg # 85

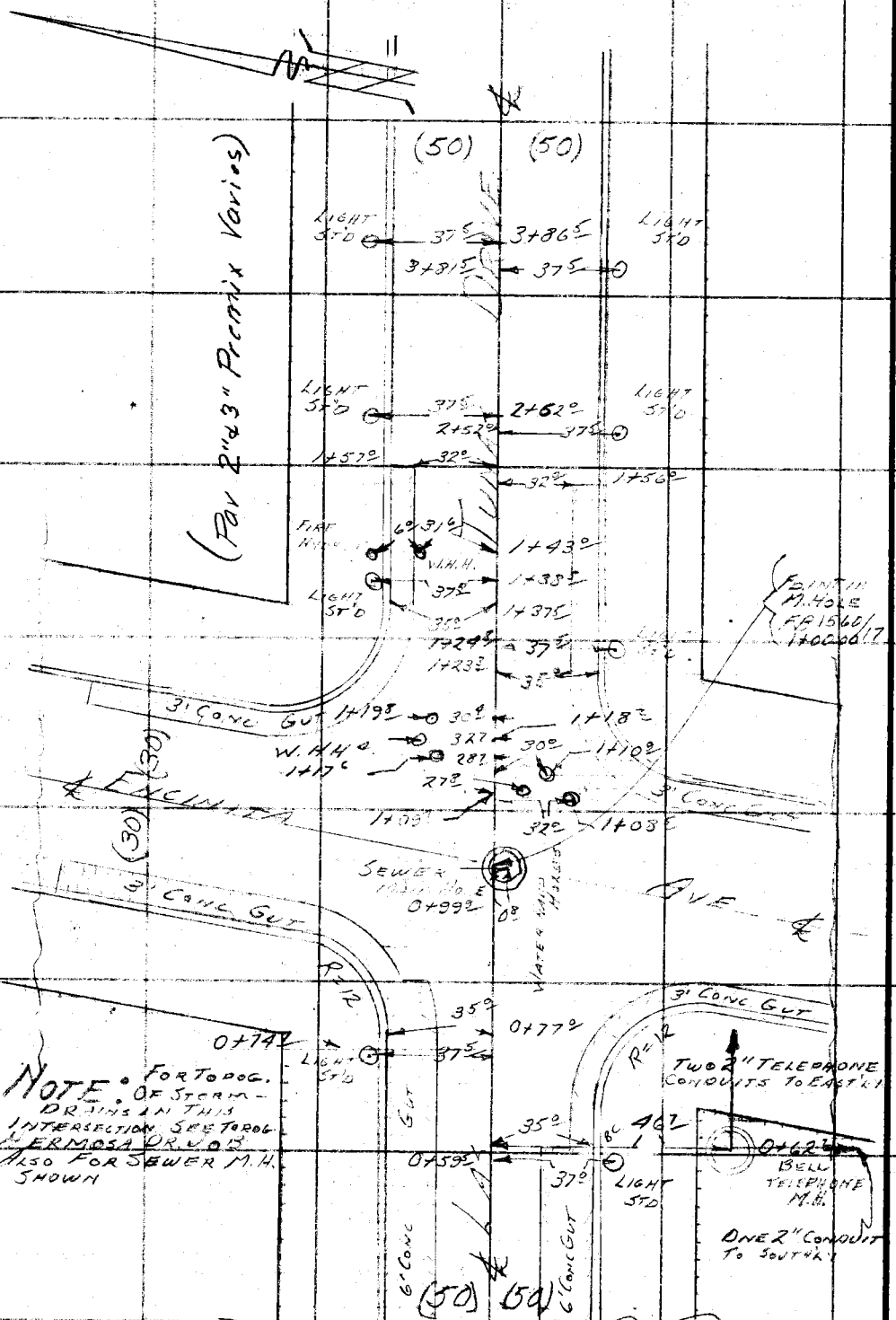

RETURN TO
LOS ANGELES COUNTY SURVEYOR
725 LOS ANGELES COUNTY
ENGINEERING BLDG.

Do not extend notes this side of this line.

Note: Any Additions or Changes on This Sheet Must be Made or Circled in Red Ink With Date and Name of Person Making Change.

Notes Ck'd by	Survey of PRIMROSE AVE
Map No.	W. O. 1318 Tape No. St'd °F
Office Work	Surveyed by VAN OEREN
Checked	Notes A.C.J. Date 1-30-50
Date	Indexed A. C. Johnson

F. B. 1606 PG. 85

Cont'd Bot Pg # 86

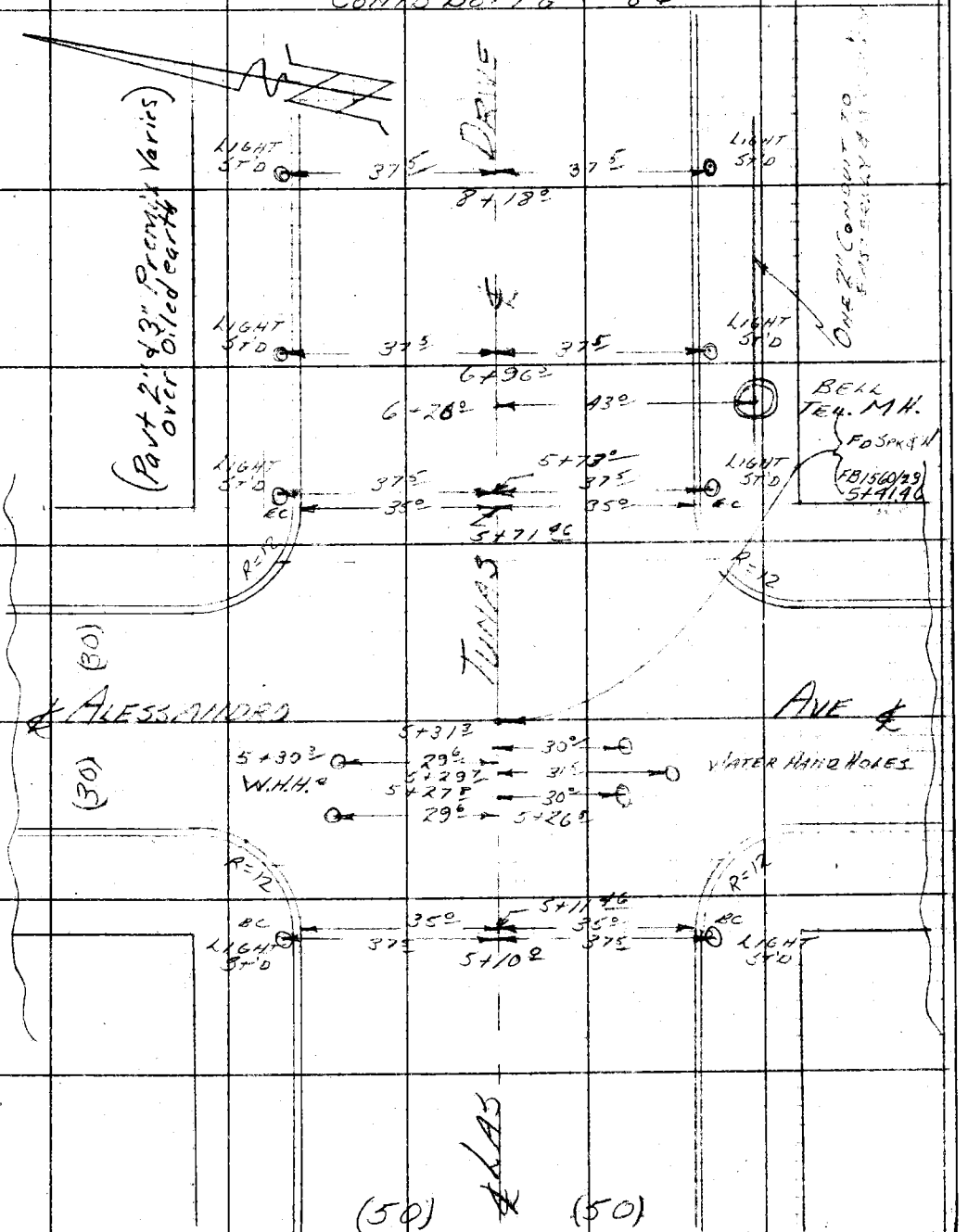

Cont'd From Top Pg # 84

Note: Any Additions or Changes on This Sheet Must be Made or Circled in Red Ink With Date and Name of Person Making Change.

Do not extend notes this side of this line.

RETURN TO
LOS ANGELES COUNTY SURVEYOR
726 LOS ANGELES COUNTY
ENGINEERING BLDG.

76F309S 247 10M 1-49

F. B. 1606 PG. 86

CONT'D BOT PG # 87

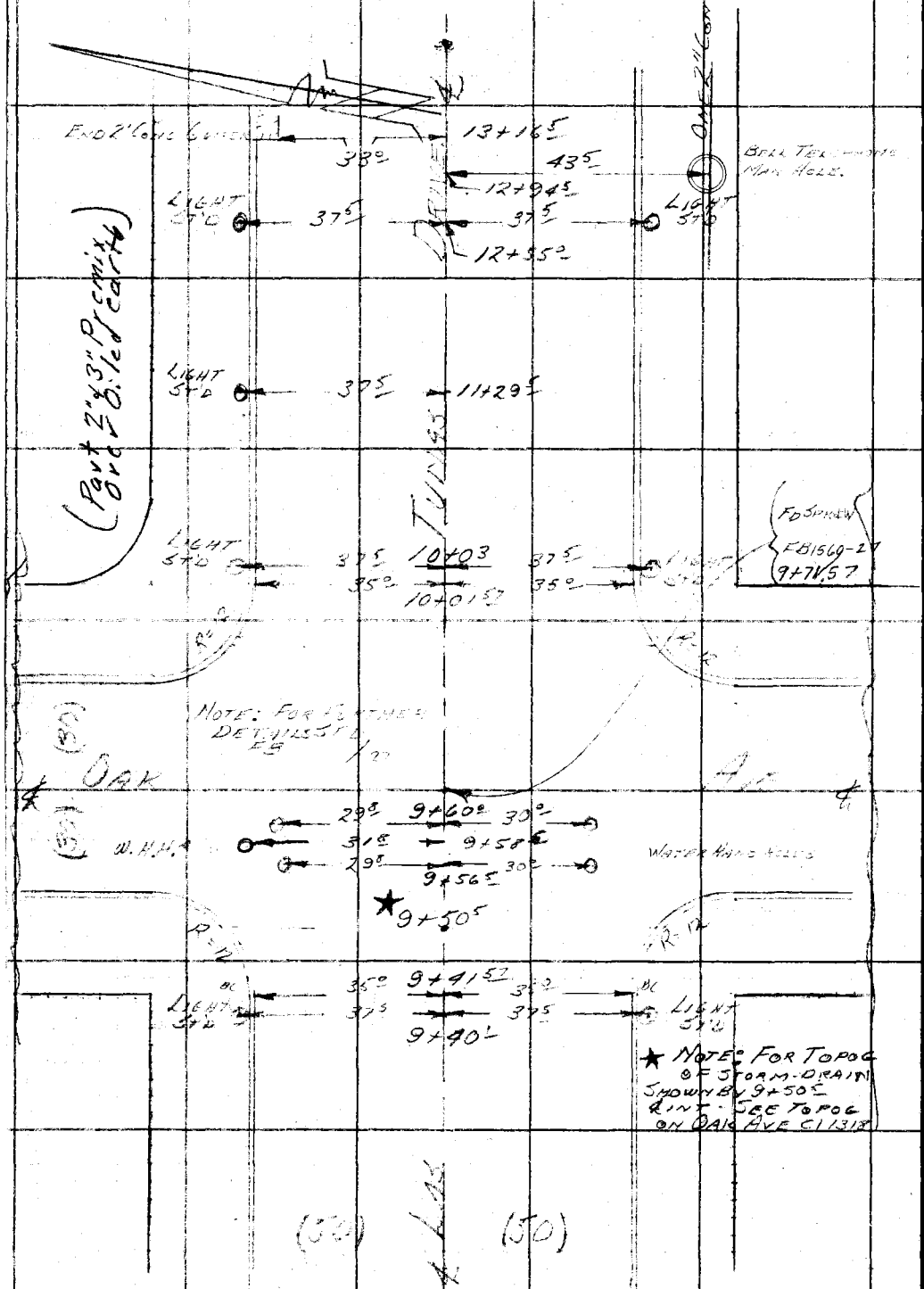

CONT'D FROM TOP PG # 85

RETURN TO
LOS ANGELES COUNTY SURVEYOR
725 LOS ANGELES COUNTY
ENGINEERING BLDG.

Do not extend notes this side of this line.

Note: Any Additions or Changes on This Sheet Must be Made or Circled in Red Ink With Date and Name of Person Making Change.

Notes Ck'd by	Survey of PALMROSE AVE
Map No.	W. O. 312 Tape No. St'd. °F
Office Work	Surveyed by VAN DERVEN
Checked	Notes A.C.S. Date 1-30-50
Date	Indexed A. C. Johnson

F. B. 1606 PG. 87

CONT'D BK PG # 88

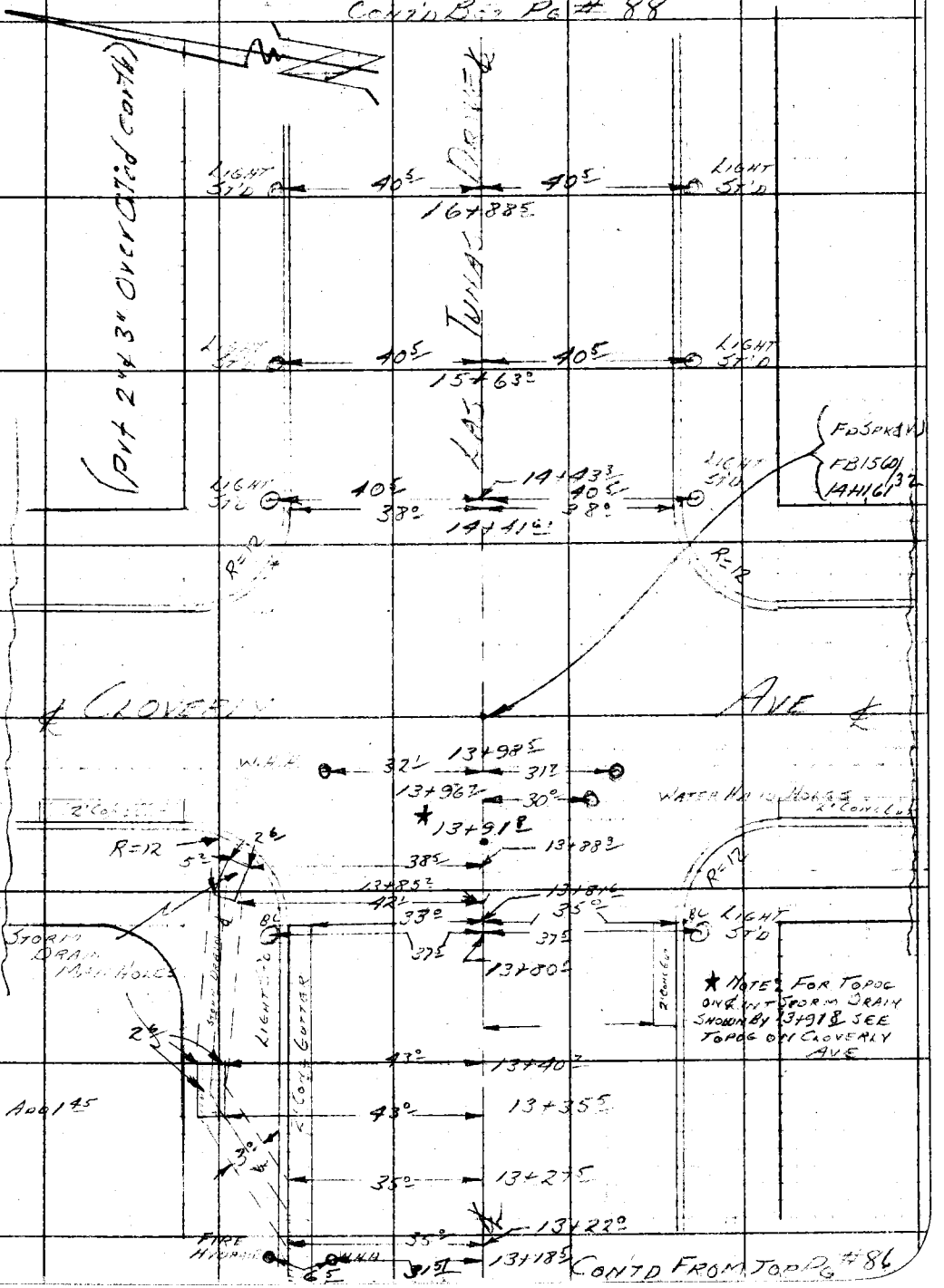

Note: Any Additions or Changes on This Sheet Must be Made or Circled in Red Ink With Date and Name of Person Making Change.

Do not extend notes this side of this line.

RETURN TO
LOS ANGELES COUNTY SURVEYOR
726 LOS ANGELES COUNTY
ENGINEERING BLDG.

76F309S 247 10M 1-49

F. B. 1606 PG. 88

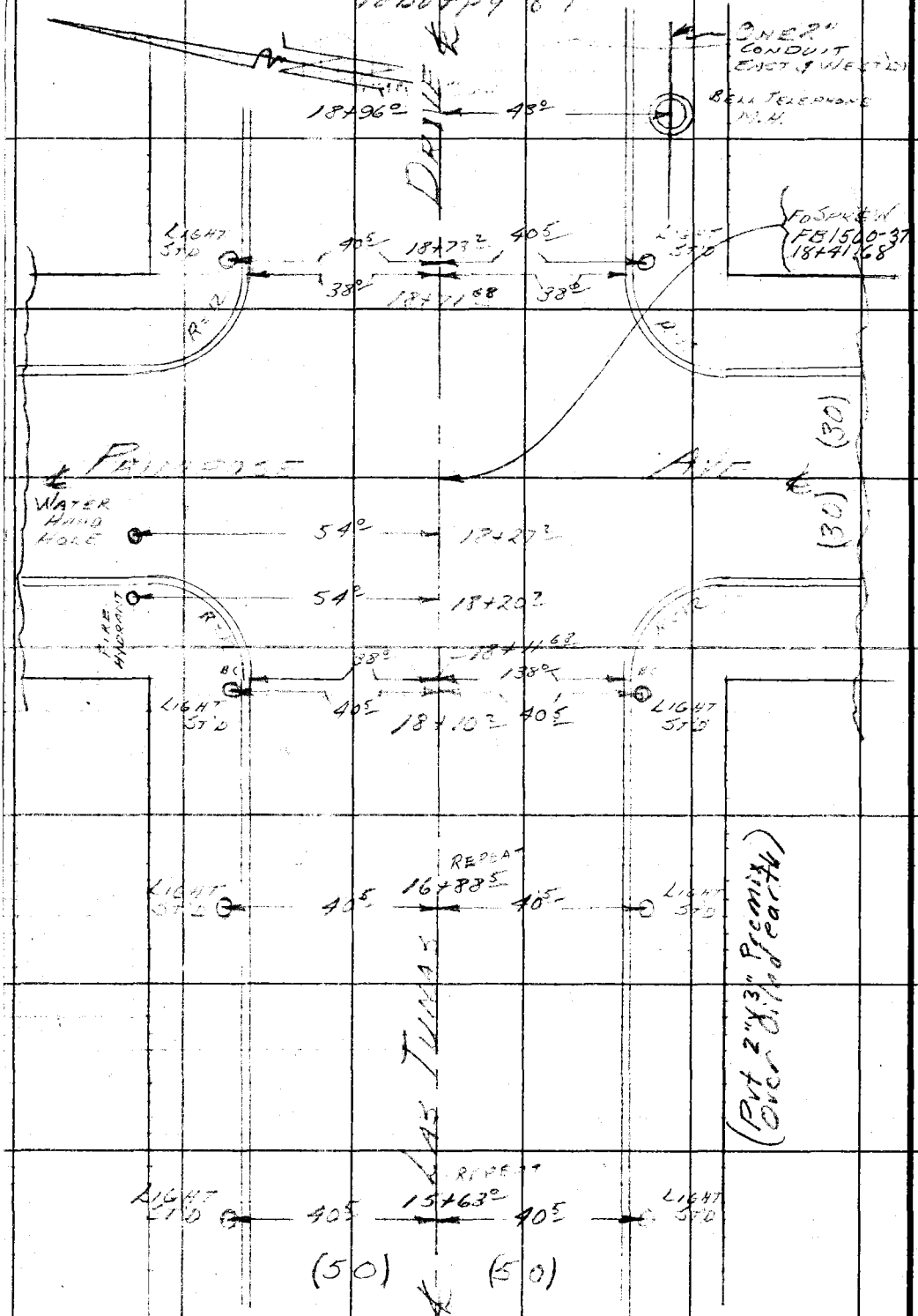

CONT'D FROM TOP PG # 87

RETURN TO
LOS ANGELES COUNTY SURVEYOR
725 LOS ANGELES COUNTY
ENGINEERING BLDG.

Do not extend notes this side of this line.

Note: Any Additions or Changes on This Sheet Must be Made or Circled in Red Ink With Date and Name of Person Making Change.

Notes Ck'd by	Survey of PRINROSE AVE
Map No.	W. O. 1318 Tape No. St'd. °F
Office Work	Surveyed by VAN DEREN
Checked	Notes A.C.S. Date 12/30/60
Date	Indexed A. C. Johnson

F. B. 1606 PG. 89

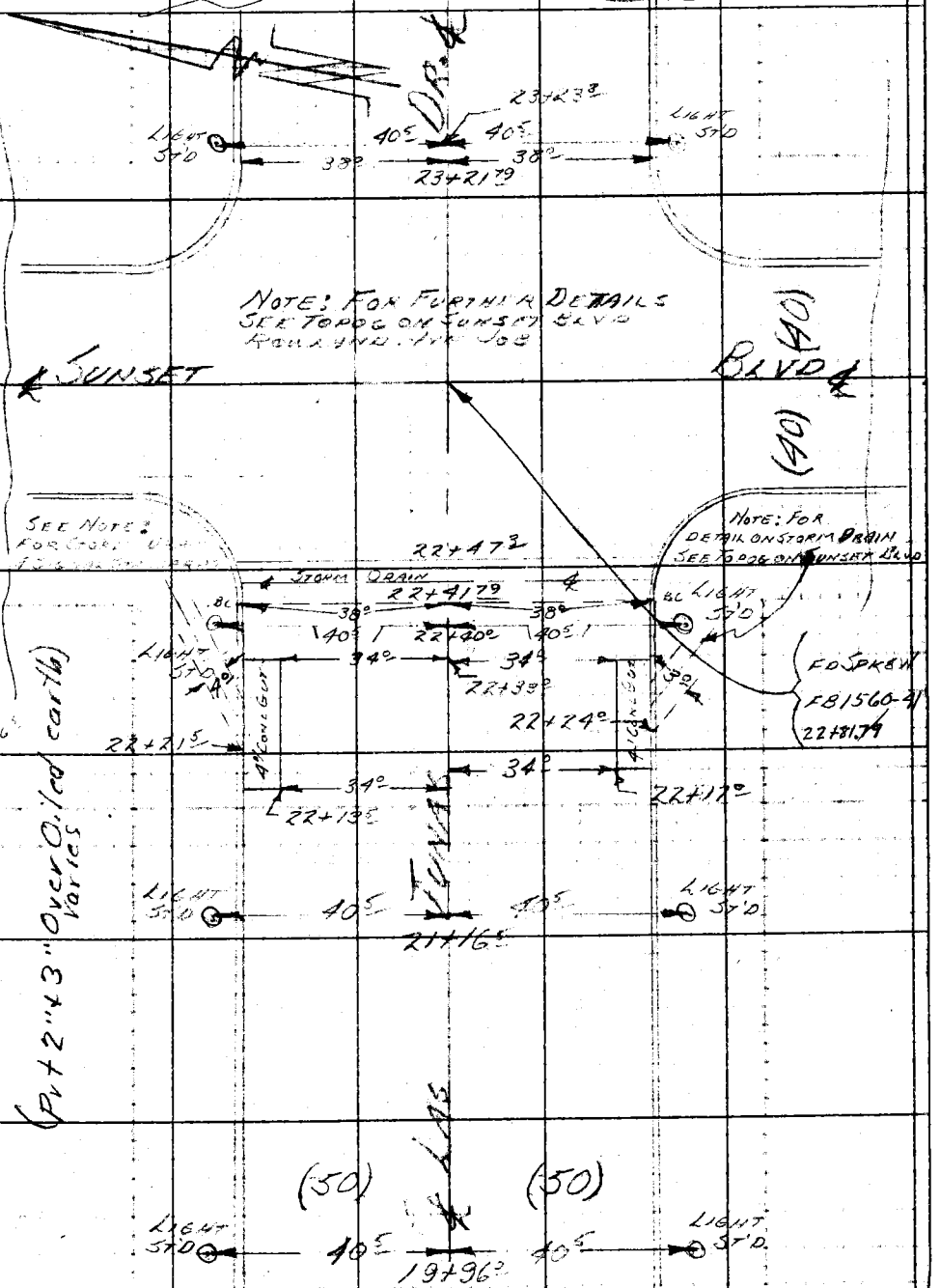

Note: Any Additions or Changes on This Sheet Must be Made or Circled in Red Ink With Date and Name of Person Making Change.

Do not extend notes this side of this line.

RETURN TO
LOS ANGELES COUNTY SURVEYOR
726 LOS ANGELES COUNTY
ENGINEERING BLDG.

76F3095 247 10M 1-49

F. B. 1606 PG. 90

RETURN TO
LOS ANGELES COUNTY SURVEYOR
725 LOS ANGELES COUNTY
ENGINEERING BLDG.

Do not extend notes this side of this line.

Note: Any Additions or Changes on This Sheet Must be Made or Circled in Red Ink With Date and Name of Person Making Change.

Profile No.	Notes Red.	Plotted	Job No. 1318	Division No.	F.B. 1606	PG. 91
	Date	Date	Survey of [illegible] AVE			
X-Sec. No.	Notes Chkd.	Checked	Survey by VAN DEREN	Notes A.C.S.	Date 1-27-50	
	Date	Date	Map No.	Indexed A. C. Johnson	Date APR 27 '51	

C.I. #1318

CROSS SECTIONS [illegible] TUNAS DR.

FROM

ENGINEER AVENUE EASTERLY

TO

SUNSET BOULEVARD

[illegible]

S[illegible]

1-27-50

VAN DEREN F
STANGELAND X
[illegible] —
[illegible] S

STATION	B. S.	H. I.	F. S.	ELEV.

NOTE: ANY ADDITIONS OR CHANGES ON THIS SHEET MUST BE MADE OR CIRCLED IN RED INK, WITH DATE AND NAME OF PERSON MAKING CHANGE.

PLEASE RETURN TO
LOS ANGELES COUNTY SURVEYOR
726 LOS ANGELES COUNTY ENGINEERING BLDG.

Do not extend notes this side of this line.

76L298 307 5-49

76L298 307 5-49

PLEASE RETURN TO
LOS ANGELES COUNTY SURVEYOR
726 LOS ANGELES COUNTY ENGINEERING BLDG.

NOTE: ANY ADDITIONS OR CHANGES ON THIS SHEET MUST BE MADE OR CIRCLED IN RED INK, WITH DATE AND NAME OF PERSON MAKING CHANGE.

Do not extend notes this side of this line.

STATION	B. S.	H. I.	F. S.	ELEV.	[illegible]	[illegible]
[illegible].24	400	413.03		40[illegible].03	[illegible] ELEV 403.03	FB 1455/67
					LAS [illegible] DR. & [illegible]	[illegible], N.W. COR.
					[illegible] SPK IN CURB. [illegible] OF WEST C.R.	
0+62			13.24	399.79	RIGHT: BOT BELL TELEPHONE MAN HOLE	46 [illegible]
			[illegible]	402.91	[illegible]	
			[illegible]	402.39		
			8.44	404.59	" " " "	SOUTHLY " "
			4.94	408.09	TOP BELL TELEPHONE MAN HOLE	
—			5.00	408.03		WEST C.R. [illegible]
—			3.99	409.04	WEST C.R. [illegible] COR	
—			5.[illegible]	407.86		[illegible]
—			4.05	408.98	[illegible] COR.	
1+00			[illegible]	408.69		℄ INT
			—		NOTE: FOR [illegible]	outlets & inlets [illegible] HERMOSA DR [illegible]
—			5.32	407.71		[illegible]
			[illegible]	408.91	[illegible] COR	
[illegible]			[illegible]	408.57		[illegible]
			[illegible]	407.38		[illegible]
"			[illegible]	407.93		[illegible]
			4.84	408.19		[illegible]
1+37.5			4.58	408.45	[illegible]	℄

F.B. 1606 PG. 92
Job No. [illegible] Division No. [illegible] Notes Red. [illegible] Plotted [illegible] Profile No. [illegible]
Survey of [illegible] Date [illegible] Date [illegible] X-Sec. No. [illegible]
Survey by [illegible] Notes [illegible] Notes Chkd. [illegible] Checked [illegible]
Indexed [illegible] Date [illegible] Date [illegible]

76L298 307 5-49

PLEASE RETURN TO
LOS ANGELES COUNTY SURVEYOR
726 LOS ANGELES COUNTY ENGINEERING BLDG.

NOTE: ANY ADDITIONS OR CHANGES ON THIS SHEET MUST BE MADE OR CIRCLED IN RED INK, WITH DATE AND NAME OF PERSON MAKING CHANGE.

Do not extend notes this side of this line.

STATION	B. S.	H. I.	F. S.	ELEV.	Lt & North	& Rt & South
		[illegible]				
[illegible]			[illegible]	408 15	[illegible]	
			[illegible]	408 84	[illegible]	
			[illegible]	[illegible]	[illegible]	
2+00			[illegible]	408 [illegible]		
			[illegible]	408 [illegible]		[illegible]
			[illegible]	407 55		[illegible]
			[illegible]	[illegible]	[illegible]	
			[illegible]	408 5[illegible]	[illegible]	
			[illegible]	[illegible]		
			[illegible]	[illegible]		[illegible]
			[illegible]	[illegible]		[illegible]
			[illegible]	[illegible]		
			[illegible]	[illegible]	[illegible]	
[illegible]			[illegible]	[illegible]		
			[illegible]	[illegible]		[illegible]
			[illegible]	[illegible]		[illegible]
				22	[illegible]	
			[illegible]	407 6	[illegible]	
			[illegible]	406 96		
[illegible] 1+46			[illegible]	406 95		& [illegible]

Profile Notes Red. ____ Plotted ____ Job No. 1318 Division No. ____ F.B. 1606 PG. 93
No. ____ Date ____ Date ____ Survey of Primrose Flyc
X-Sec. Notes Chkd. ____ Checked ____ Survey by Van Dyke Notes H.C.S. Date [illegible]-50
No. ____ Date ____ Date ____ Map No. ____ Indexed ____ Date ____

F.B. 1606 PG. 94

Job No. 1318 Division No. ______ Notes Red. ______ Plotted ______ Profile No. ______

Survey of Primrose Ave Date ______ Date ______

Survey by Van Deren Notes Van Notes Chkd. ______ Checked ______ X-Sec. No. ______

Indexed A. C. Johnson Date ______ Date ______ Date ______

76L298 307 5-49

PLEASE RETURN TO
LOS ANGELES COUNTY SURVEYOR
726 Los Angeles County Engineering Bldg.

NOTE: ANY ADDITIONS OR CHANGES ON THIS SHEET MUST BE MADE OR CIRCLED IN RED INK, WITH DATE AND NAME OF PERSON MAKING CHANGE.

Do not extend notes this side of this line.

STATION	B. S.	H. I.	F. S.	ELEV.	Lt. North	℄	Rt. South
		413.03					
5+11.46			[illegible]	40[illegible].52			[illegible] Gut
				40[illegible].1[illegible]			
				[illegible]			
				[illegible]			
				[illegible]51			
				[illegible]			
				[illegible]6			
				40[illegible].27			
				[illegible]			
				[illegible]			
				[illegible]			
5+71.46				[illegible]			
				[illegible]			
				40[illegible].11			
				[illegible]			
				[illegible]			
				40[illegible].1[illegible]	?		
				40			
T.P.	4.53	411.[illegible]	[illegible]	406.32	T.P.		
6+30				406.37			

76L298 307 5-49

PLEASE RETURN TO
LOS ANGELES COUNTY SURVEYOR
726 LOS ANGELES COUNTY ENGINEERING BLDG.

NOTE: ANY ADDITIONS OR CHANGES ON THIS SHEET MUST BE MADE OR CIRCLED IN RED INK, WITH DATE AND NAME OF PERSON MAKING CHANGE.

Do not extend notes this side of this line.

STATION	B. S.	H. I.	F. S.	ELEV.	[illegible]	[illegible]
		[illegible]				
			[illegible]	40552		[illegible]
			[illegible]	40615		[illegible]
				40644		
			[illegible]	[illegible]	[illegible]	
[illegible]			[illegible]	40626		43° [illegible]
			[illegible]	39831		43° [illegible]
			[illegible]	40236		[illegible]
74 00			[illegible]	[illegible]		
			[illegible]	40529		[illegible]
			[illegible]	40583		[illegible]
			[illegible]	40627	[illegible]	
			[illegible]	40633	[illegible]	
[illegible]			[illegible]	[illegible]		
			[illegible]	40499		[illegible]
			[illegible]	40569		[illegible]
				40609		
				40576		
[illegible]			[illegible]	[illegible]		
"			[illegible]	[illegible]		[illegible]
"			[illegible]	[illegible]		[illegible]

Profile No. ____ Notes Red. ____ Plotted ____ Job No. 1318 Division No. ____ F.B. 1606 PG. 95
X-Sec. No. ____ Date ____ Date ____ Survey of Primrose Ave
Notes Chkd. ____ Checked ____ Survey by Van Derca Notes A.C.S. Date 1-27-50
Date ____ Date ____ Map No. ____ Indexed ____ Date ____

F.B. 1606 PG. 96 Job No. 1318 Division No. ______ Notes Red. ______ Plotted ______ Profile No. ______

Survey of Primrose Ave Date ______ Date ______

Survey by Van Deren Notes Van Notes Chkd. ______ Checked ______ X-Sec.

Indexed A. C. Johnson Date ______ Date ______ Date ______ No. ______

STATION	B.S.	H.I.	F.S.	ELEV.
				405.44
				405.64
				405.37

PLEASE RETURN TO

LOS ANGELES COUNTY SURVEYOR

726 Los Angeles County Engineering Bldg.

Do not extend notes this side of this line.

NOTE: ANY ADDITIONS OR CHANGES ON THIS SHEET MUST BE MADE OR CIRCLED IN RED INK, WITH DATE AND NAME OF PERSON MAKING CHANGE.

76L298 307 5-49

76L298 307 5-49

PLEASE RETURN TO
LOS ANGELES COUNTY SURVEYOR
726 LOS ANGELES COUNTY ENGINEERING BLDG.

NOTE: ANY ADDITIONS OR CHANGES ON THIS SHEET MUST BE MADE OR CIRCLED IN RED INK, WITH DATE AND NAME OF PERSON MAKING CHANGE.

Do not extend notes this side of this line.

STATION	B. S.	H. I.	F. S.	ELEV.	Lt & North	℄ Rt & South
		[illegible]				
[illegible]			[illegible]	406.49	[illegible]	
			[illegible]	406.76	[illegible]	
[illegible]	461	[illegible]	[illegible]	[illegible]		
11+00			[illegible]	405.91		
"			[illegible]	404.57		
"			[illegible]	405.21		
"			[illegible]	405.59	[illegible]	
"			419	406.34	[illegible]	
[illegible]			[illegible]	405.76		
"			[illegible]	404.27		
"			[illegible]	405.00		
"			[illegible]	405.48		
"			[illegible]	406.10	[illegible]	
[illegible]			[illegible]	405.01		[illegible]
			[illegible]	397.21		
			[illegible]	400.81		[illegible]
[illegible]			[illegible]	405.54		
			[illegible]	404.17		[illegible]
			[illegible]	404.80		[illegible]
			[illegible]	405.37	35° [illegible]	

Profile No. ____ Notes Red. ____ Plotted ____ Job No. 1318 Division No. ____ F.B. 1606 PG. 97
X-Sec. No. ____ Date ____ Date ____ Survey of Primrose Ave
Notes Chkd. ____ Checked ____ Survey by VanDerren Notes H.C.S. Date 1-27-50
Date ____ Date ____ Map No. ____ Indexed ____ Date ____

76L298 307 5-49

PLEASE RETURN TO
LOS ANGELES COUNTY SURVEYOR
726 LOS ANGELES COUNTY ENGINEERING BLDG.

NOTE: ANY ADDITIONS OR CHANGES ON THIS SHEET MUST BE MADE OR CIRCLED IN RED INK, WITH DATE AND NAME OF PERSON MAKING CHANGE.

Do not extend notes this side of this line.

STATION	B. S.	H. I.	F. S.	ELEV.	Lt & North	& Rt & South
[illegible]		[illegible]	[illegible]	406.24	[illegible]	
[illegible]			[illegible]	405.44		[illegible]
			[illegible]	404.11		[illegible]
			[illegible]	404.66		[illegible]
			5.64	404.89		50° [illegible]
			4.88	405.65	[illegible]	
			4.73	405.[illegible]	[illegible]	
			[illegible]	406.24	[illegible]	
			[illegible]	404.51		[illegible]
			[illegible]	405.80	[illegible]	
131918			[illegible]	405.45		[illegible]
[illegible]			[illegible]	405.40		[illegible]
			[illegible]	404.39		[illegible]
			4.79	405.74	[illegible]	
[illegible]				405.37		[illegible]
				404.36		[illegible]
			[illegible]	404.54		[illegible]
			[illegible]	404.80		[illegible]
			[illegible]	405.00		
			[illegible]	405.62	[illegible]	

F.B. 7606 PG. 98
Job No. 1318 Division No. Notes Red. Plotted Profile No.
Survey of Primrose Ave. Date Date X-Sec.
Survey by Van Deren Notes A.C.S. Notes Chkd. Checked
Indexed H. C. Johnson Date Date No.

76L298 307 5-49

PLEASE RETURN TO
LOS ANGELES COUNTY SURVEYOR
726 LOS ANGELES COUNTY ENGINEERING BLDG.

NOTE: ANY ADDITIONS OR CHANGES ON THIS SHEET MUST BE MADE OR CIRCLED IN RED INK, WITH DATE AND NAME OF PERSON MAKING CHANGE.

Do not extend notes this side of this line.

STATION	B. S.	H. I.	F. S.	ELEV.	Lt & North	℄ Rt & South
		[illegible]				
[illegible]			[illegible]	405.96	[illegible]	
[illegible]			[illegible]	405.14		
"			679	403.74		
[illegible]			[illegible]	404.36		
[illegible]			[illegible]	404.69		
[illegible]			[illegible]	405.38	[illegible]	
[illegible]			[illegible]	[illegible]		
"			715	403.38		[illegible]
			647	404.06		[illegible]
			618	404.35	38° [illegible]	
			[illegible]	405.10	38° [illegible]	
TP	415	408.80	5[illegible]	404.65	TP	
17+00			432	404.48		℄
"			[illegible]	403.14		38° [illegible]
"			[illegible]	403.82		[illegible]
"			466	404.14	[illegible]	
"			[illegible]	404.80	[illegible]	
[illegible]			473	404.07		℄
18 + 11.63			479	404.01		℄ [illegible]
"			600	402.80		38° [illegible]

Profile No. ____ Notes Red. ____ Plotted ____ Job No. 1318 Division No. ____ F.B. 1606 PG. 99
X-Sec. No. ____ Date ____ Date ____ Survey of Primrose Ave
Notes Chkd. ____ Checked ____ Survey by VanDeren Notes H.C.S. Date 1-27-50
Date ____ Date ____ Map No. ____ Indexed ____ Date ____

76L298 307 5-49

PLEASE RETURN TO
LOS ANGELES COUNTY SURVEYOR
726 LOS ANGELES COUNTY ENGINEERING BLDG.

NOTE: ANY ADDITIONS OR CHANGES ON THIS SHEET MUST BE MADE OR CIRCLED IN RED INK, WITH DATE AND NAME OF PERSON MAKING CHANGE.

Do not extend notes this side of this line.

STATION	B. S.	H. I.	F. S.	ELEV.	[illegible]	[illegible]
		408.3[illegible]				
[illegible]			[illegible]	403.4[illegible]		[illegible]
"			[illegible]	403.66		[illegible]
"			502	403.78	[illegible]	
"			434	404.46	[illegible]	
"			[illegible]	404.70	[illegible]	
			[illegible]	403.29		[illegible]
			[illegible]	404.64	[illegible]	
18+41[illegible]			485	403.95		[illegible]
—			549	403.31		SE [illegible] SE COR
—			[illegible]	404.22	[illegible]	
18+[illegible]			502	403.78		[illegible]
			[illegible]	402.73		38° [illegible]
			[illegible]	403.36		38° [illegible]
			[illegible]	403.59		[illegible]
			[illegible]	403.52	[illegible]	
"			[illegible]	404.24	[illegible]	
			[illegible]	404.44	[illegible]	
18+96[illegible]			553	403.27		43° [illegible]
"			1333	395.47		43° [illegible]
"			963	399.17		43° [illegible] 2" [illegible]

F.B. 1606 PG. 100
Survey of Primrose Ave
Survey by VanDerca Notes A.C.S.
Indexed R. D. Johnson Date
Job No. 1308 Division No.
Notes Red. Date
Notes Chkd. Date
Plotted Date
Profile No.
X-Sec. No.

76L298 307 5-49

PLEASE RETURN TO
LOS ANGELES COUNTY SURVEYOR
726 LOS ANGELES COUNTY ENGINEERING BLDG.

NOTE: ANY ADDITIONS OR CHANGES ON THIS SHEET MUST BE MADE OR CIRCLED IN RED INK, WITH DATE AND NAME OF PERSON MAKING CHANGE.

Do not extend notes this side of this line.

STATION	B. S.	H. I.	F. S.	ELEV.	[illegible]	[illegible]
		408 30				
[illegible]+00			514	403 66		
			629	402 5[illegible]		[illegible]
			565	403 1[illegible]		[illegible]
			539	403 41	38° [illegible]	
			471	[illegible]	[illegible]	
20+00			566	403 14		
			[illegible]	[illegible] 35		38° [illegible]
			[illegible]	402 50		[illegible]
			600	402 [illegible]	38° [illegible]	
			536	403 [illegible]	[illegible]	
[illegible]+00			[illegible]	402 54		
			[illegible]	40[illegible]		38° [illegible]
			[illegible]	[illegible]		[illegible]
			6[illegible]	402 1[illegible]	[illegible]	
			5[illegible]	402 84	[illegible]	
TP	442	406 37	[illegible]	402 55	TP	
22+00			509	[illegible]		
			6[illegible]	[illegible]		[illegible]
			579	40[illegible]		[illegible]
			537	401 6[illegible]	38° [illegible]	

Profile No. ____ Notes Red. ____ Plotted ____ Job No. [illegible] Division No. ____ F.B. 1606 PG. [illegible]
X-Sec. No. ____ Date ____ Date ____ Survey of [illegible]
Notes Chkd. ____ Checked ____ Survey by [illegible] Notes [illegible] Date [illegible]
Date ____ Date ____ Map No. ____ Indexed ____ Date ____

F.B. [illegible] PG. 102 Job No. 1318 Division No. ___ Notes Red. ___ Plotted ___ Profile No. ___

Survey of PRIMROSE AVE Date ___ Date ___

Survey by [illegible] Notes [illegible] Notes Chkd. ___ Checked ___ X-Sec. No. ___

Indexed A. C. Johnson Date ___ Date ___ Date ___

76L298 307 5-49

PLEASE RETURN TO
LOS ANGELES COUNTY SURVEYOR
726 LOS ANGELES COUNTY ENGINEERING BLDG.

NOTE: ANY ADDITIONS OR CHANGES ON THIS SHEET MUST BE MADE OR CIRCLED IN RED INK, WITH DATE AND NAME OF PERSON MAKING CHANGE.

Do not extend notes this side of this line.

STATION	B. S.	H. I.	F. S.	ELEV.	[illegible]	[illegible]
		[illegible]				
22+00			4.13	[illegible]	30" top CG	
22+41.73			[illegible]	40.12		[illegible] INT WITH STORM [illegible] EDGE [illegible]
"			[illegible]	40.57		30" CURB
"			[illegible]	40.37?		30" top CG
"			[illegible]	40.55		30' [illegible]
"			[illegible]	40.32	[illegible]	
"			4.91	40.3?	[illegible]	
"			4.56	40.4?	[illegible]	
			6.22	40.74		SE [illegible] COR
			5.07	40.9?	[illegible]	
22+81.73			5.31?	40.?		[illegible]
			5.35?	40.38?		[illegible]
			4.39	40.38	HE [illegible]	
23+21.73			5.40	[illegible]		[illegible]
			4.36	40.0?		[illegible]
			[illegible]	[illegible]		[illegible]
"			5.33?	[illegible]		[illegible]
"			[illegible]	40.?		
"			[illegible]	[illegible]	[illegible]	
"			[illegible]	[illegible]	[illegible]	

76L298 307 5-49

PLEASE RETURN TO
LOS ANGELES COUNTY SURVEYOR
726 LOS ANGELES COUNTY ENGINEERING BLDG.

NOTE: ANY ADDITIONS OR CHANGES ON THIS SHEET MUST BE MADE OR CIRCLED IN RED INK, WITH DATE AND NAME OF PERSON MAKING CHANGE.

Do not extend notes this side of this line.

STATION	B. S.	H. I.	F. S.	ELEV.		
		[illegible]				
BM TE79"			4.88	402.09	✓ BM TE79" [illegible] 402.081 FB 1488/50	
					[illegible]	
					[illegible]	

Profile No. ____ Notes Red. ____ Plotted ____ Job No. [illegible] Division No. ____ F.B. 1606 PG. 103

X-Sec. No. ____ Date ____ Date ____ Survey of [illegible]

Notes Chkd. ____ Checked ____ Survey by VAN DEREN Notes A.C.S. Date 1-27-50

Date ____ Date ____ Map No. ____ Indexed ____ Date ____

A. C. Johnson

F.B. 1606 PG. 104 Job No. 1318 Division No. _____ Notes Red. _____ Plotted _____ Profile

Survey of PRIMROSE AVE Date _____ Date _____ No. _____

Survey by VAN DEREN Notes A.C.S. Notes Chkd. _____ Checked _____ X-Sec.

Indexed _____ Date _____ Date _____ Date _____ No. _____

STATION	B. S.	H. I.	F. S.	ELEV.

76L298 307 5-49

PLEASE RETURN TO
LOS ANGELES COUNTY SURVEYOR
726 LOS ANGELES COUNTY ENGINEERING BLDG.

Do not extend notes this side of this line.

NOTE: ANY ADDITIONS OR CHANGES ON THIS SHEET MUST BE MADE OR CIRCLED IN RED INK, WITH DATE AND NAME OF PERSON MAKING CHANGE.

Notes Ck'd by DREW	Survey of Primrose Ave
Map No.	W. O. 8351 Tape No. 0106 St'd 68 °F
Office Work	Surveyed by Van Deren
Checked	Notes Van Date 6-12-50
Date	Indexed A. C. Johnson

APR 27 '51

F. B. 1606 PG. 105

JN 8351 - CI-1318

& SURVEY FOR SEWER EASEMENT ALONG

NORTH LOT LINE OF LOTS 773 & 765-746-738-719-711

FROM ENCINITA AVE TO CLOVERLY AVE

PRIMROSE AVE SEWER DIST

TR NO 6561

6-12-50

Van Deren
Strangeland
Blankenship
Kiertzner

Note: Any Additions or Changes on This Sheet Must be Made or Circled in Red Ink With Date and Name of Person Making Change.

Do not extend notes this side of this line.

RETURN TO
LOS ANGELES COUNTY SURVEYOR
726 LOS ANGELES COUNTY
ENGINEERING BLDG.

76F309S 247 10M 1-49

F. B. 1606 PG. 106

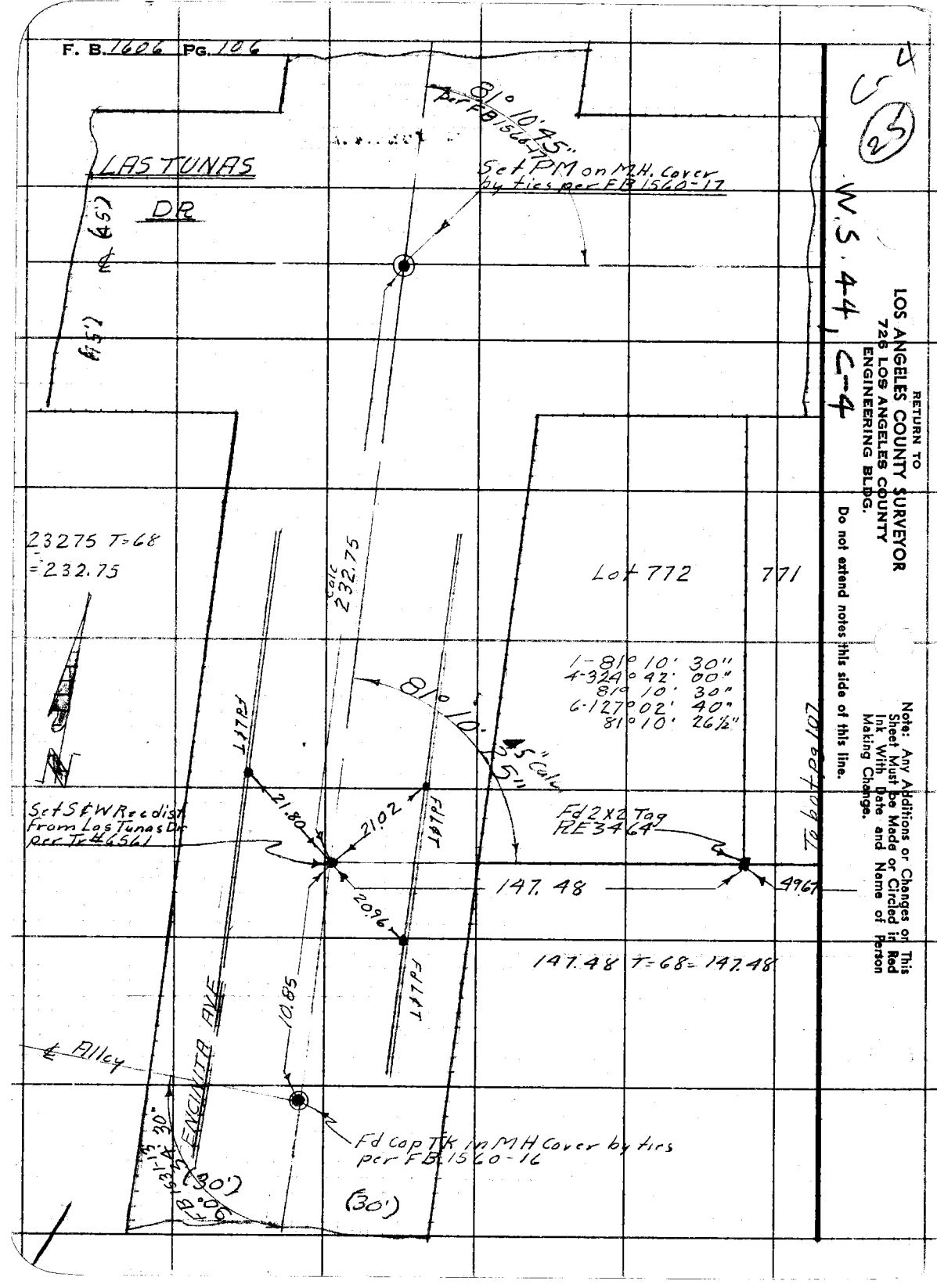

RETURN TO
LOS ANGELES COUNTY SURVEYOR
726 LOS ANGELES COUNTY
ENGINEERING BLDG.

Do not extend notes this side of this line.

Note: Any Additions or Changes on This Sheet Must be Made or Circled in Red Ink With Date and Name of Person Making Change.

W.S. 44, C-4

4

25

Notes Ck'd by DREW	Survey of Primrose Ave
Map No.	W. O. 8351 Tape No 0106 St'd 68 °F
Office Work	Surveyed by Van Deren
Checked	Notes Van Date 6-12-50
Date	Indexed L. C. Johnson

F. B. 1606 PG. 107

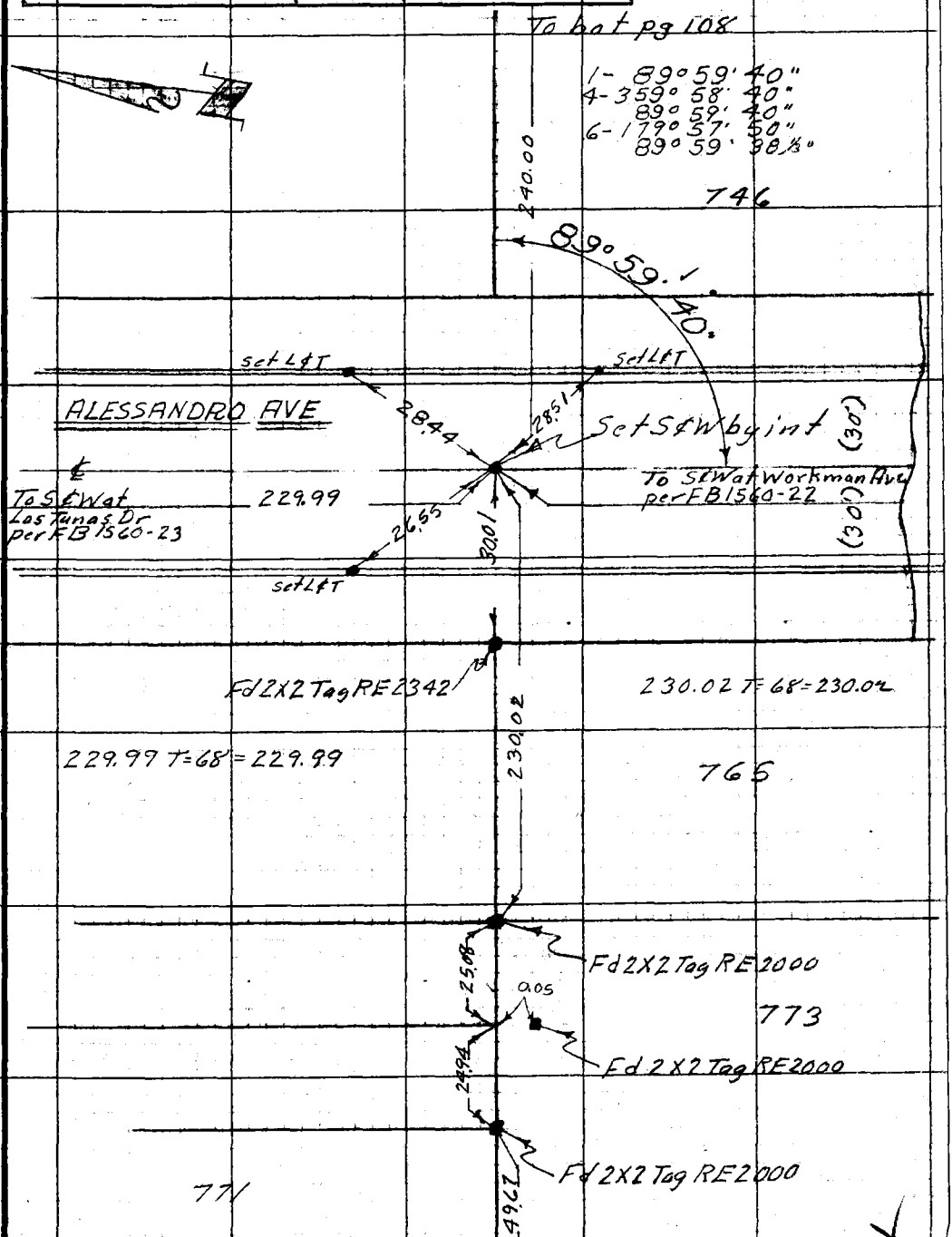

Note: Any Additions or Changes of This Sheet Must be Made or Circled in Red Ink With Date and Name of Person Making Change.

Do not extend notes this side of this line.

RETURN TO
LOS ANGELES COUNTY SURVEYOR
726 LOS ANGELES COUNTY
ENGINEERING BLDG.

76F3095 247 10M 1-49

F. B. 1606 PG. 108

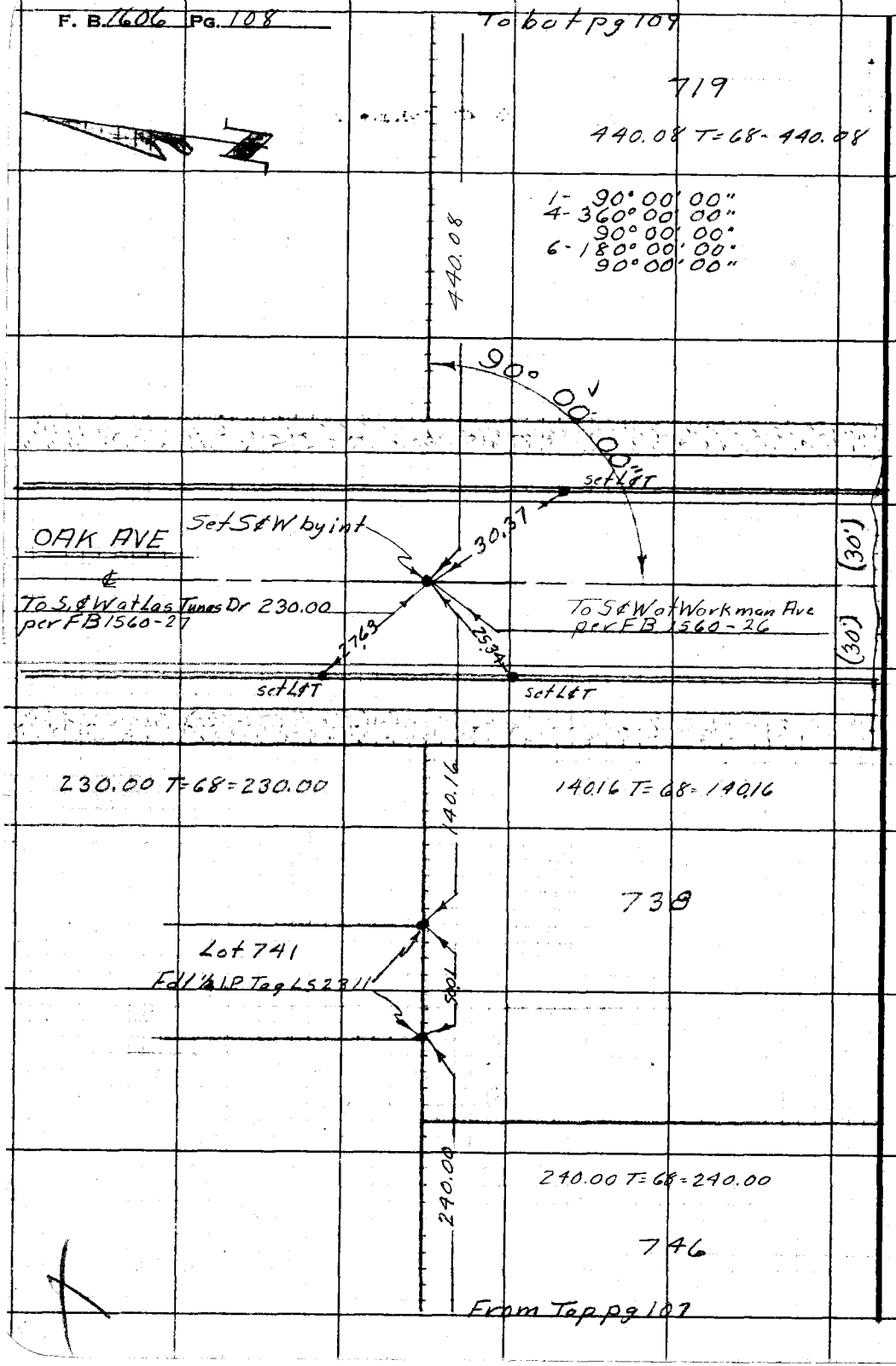

RETURN TO
LOS ANGELES COUNTY SURVEYOR
726 LOS ANGELES COUNTY
ENGINEERING BLDG.

Do not extend notes this side of this line.

Note: Any Additions or Changes on This Sheet Must be Made or Circled in Red Ink With Date and Name of Person Making Change.

W.S. 44, C-4

Notes Ck'd by DREW	Survey of Primrose Ave
Map No.	W. O. 8351 Tape No. 0106 St'd. 68 °F
Office Work	Surveyed by Van Deren
Checked	Notes Van Date 6-12-50
Date	A. C. Johnson
	Indexed

F. B. 1606 PG. 109

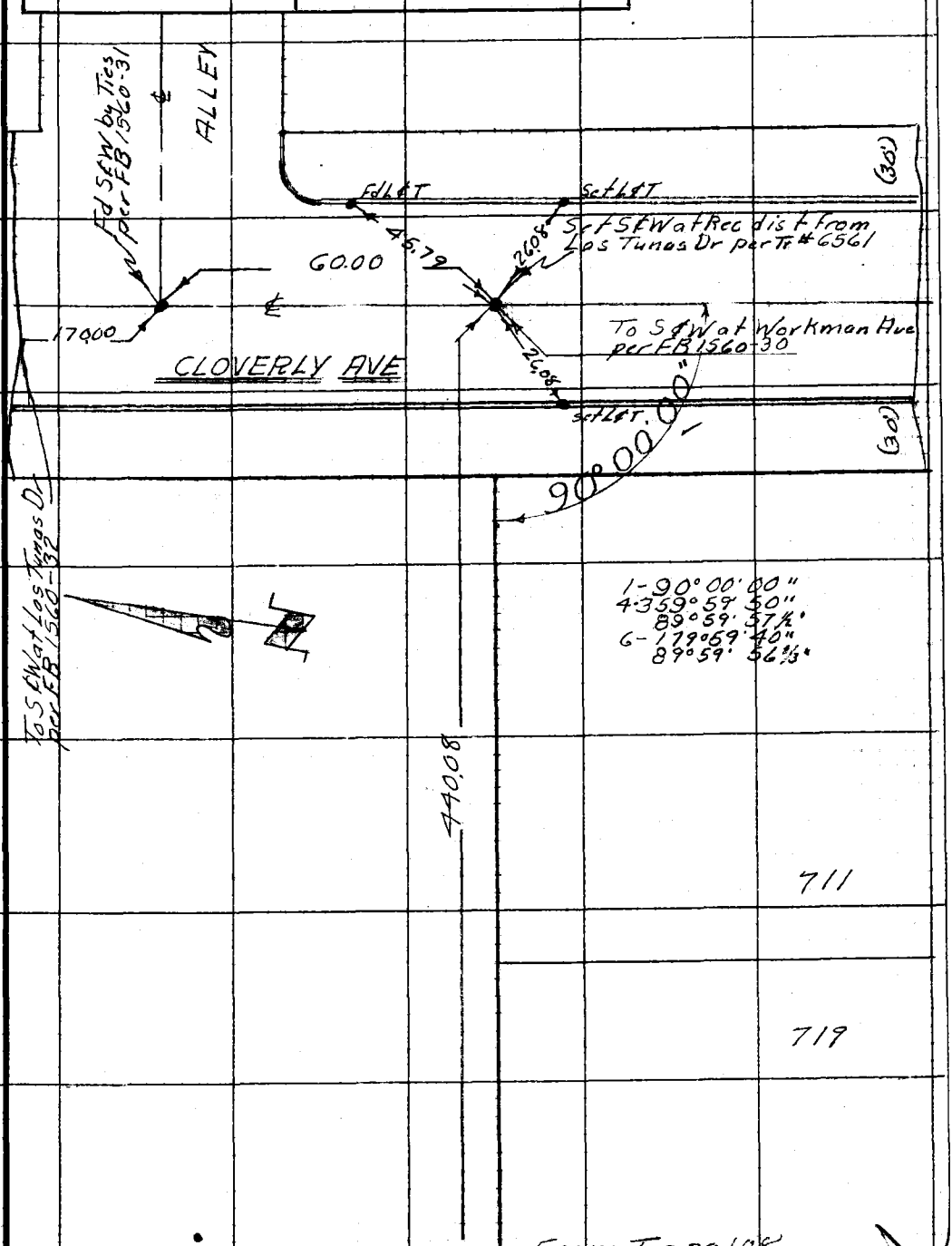

Note: Any Additions or Changes on This Sheet Must be Made or Circled in Red Ink With Date and Name of Person Making Change.

Do not extend notes this side of this line.

RETURN TO
LOS ANGELES COUNTY SURVEYOR
726 LOS ANGELES COUNTY
ENGINEERING BLDG.

76F309S 247 10M 1-49

F. B. 1606 PG. 110

RETURN TO
LOS ANGELES COUNTY SURVEYOR
725 LOS ANGELES COUNTY
ENGINEERING BLDG.

Do not extend notes this side of this line.

Note: Any Additions or Changes on This Sheet Must be Made or Circled in Red Ink With Date and Name of Person Making Change.

Notes Ck'd by	Survey of Primrose Ave
Map No.	W. O. 1318 Tape No. St'd °F
Office Work	Surveyed by Van Deren
Checked	Notes Van Date 6-13-50
Date	Indexed A. C. Johnson

F. B. 1606 PG. 111

APR 27 '51

C1-1318

TOPOGRAPHY ON SEWER EASEMENT ALONG

NORTH LOT LINE OF LOTS 773-765-746-738-719-711

FROM ENCINITA AVE TO CLOVERLY AVE

PRIMROSE AVE SEWER DIST

6-13-50

Van Deren
Stangeland
Blankenship
Kiertzner

TR #6561

Note: Any Additions or Changes on This Sheet Must be Made or Circled in Red Ink With Date and Name of Person Making Change.

Do not extend notes this side of this line.

RETURN TO
LOS ANGELES COUNTY SURVEYOR
726 LOS ANGELES COUNTY
ENGINEERING BLDG.

76F3095 247 10M 1-49

To bot pg 113

F. B. 1606 PG. 112

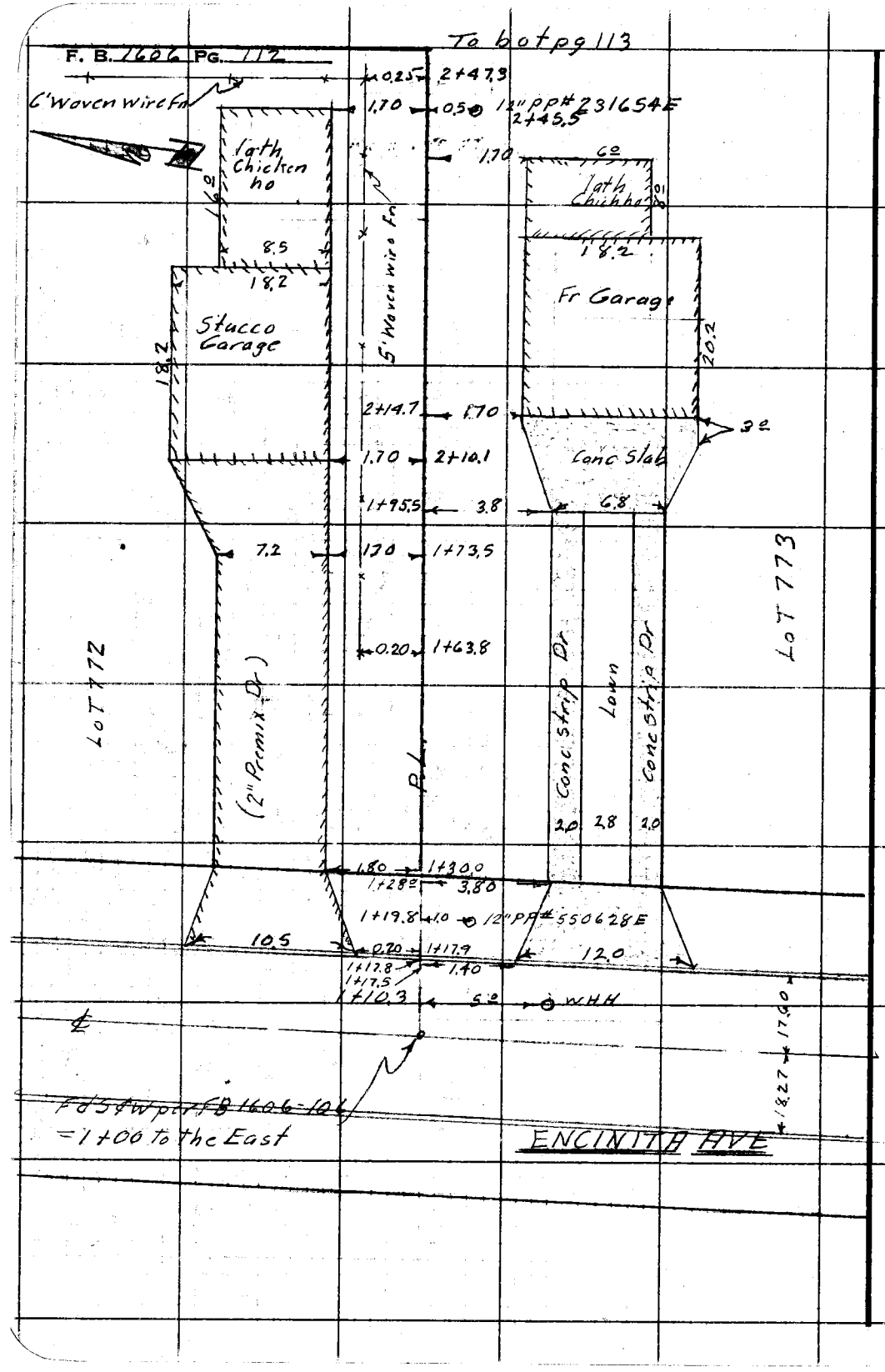

RETURN TO
LOS ANGELES COUNTY SURVEYOR
725 LOS ANGELES COUNTY
ENGINEERING BLDG.

Do not extend notes this side of this line.

Note: Any Additions or Changes on This Sheet Must be Made or Circled in Red Ink With Date and Name of Person Making Change.

Notes Ck'd by	Survey of Primrose Ave
Map No.	W. O. 1318 Tape No. St'd °F
Office Work	Surveyed by Van Deren
Checked	Notes Van Date 6-13-50
Date	Indexed

F. B. 1606 PG. 113

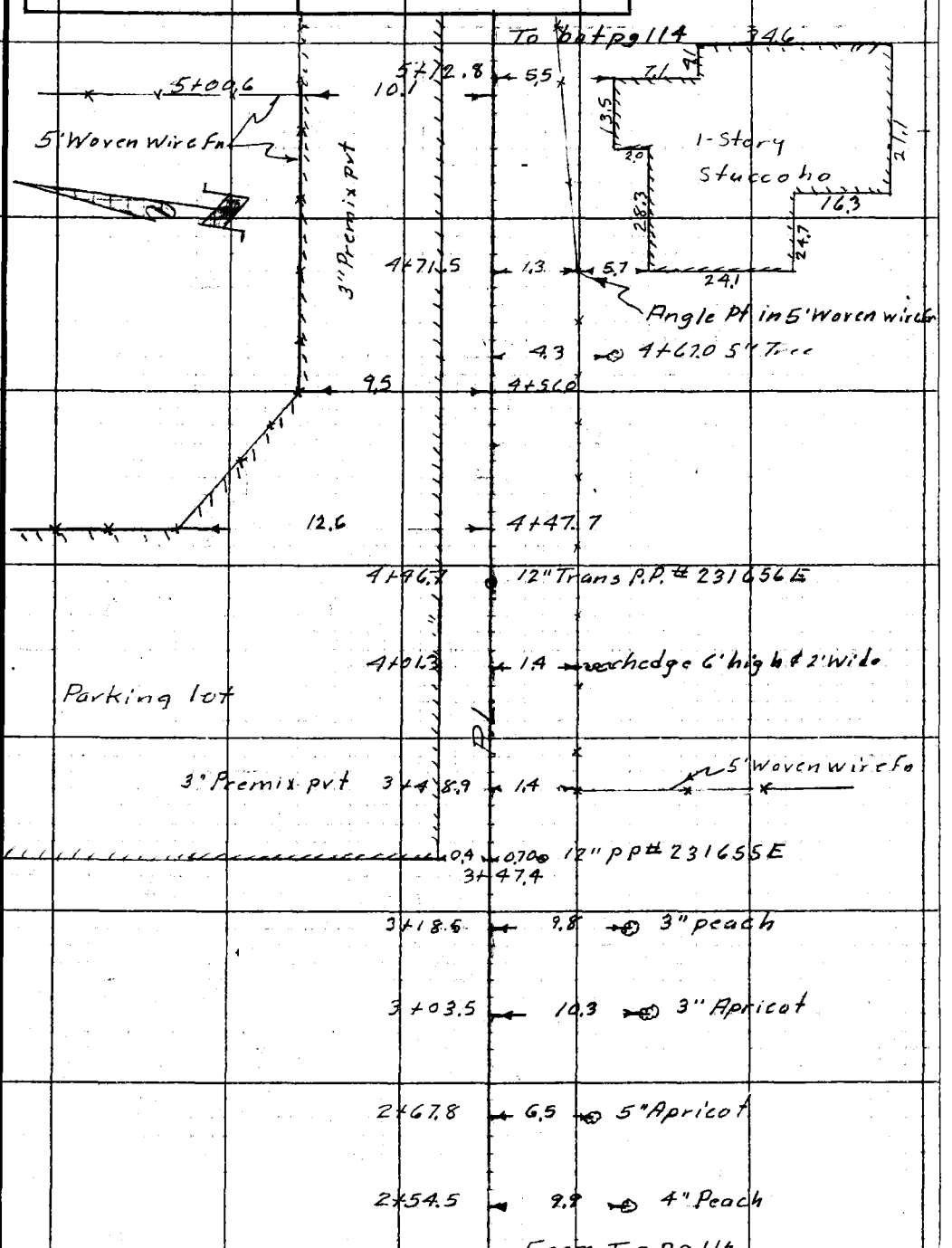

Note: Any Additions or Changes on This Sheet Must be Made or Circled in Red Ink With Date and Name of Person Making Change.

Do not extend notes this side of this line.

RETURN TO
LOS ANGELES COUNTY SURVEYOR
726 LOS ANGELES COUNTY
ENGINEERING BLDG.

76F3098 247 10M 1-49

F. B. 1606 PG. 114

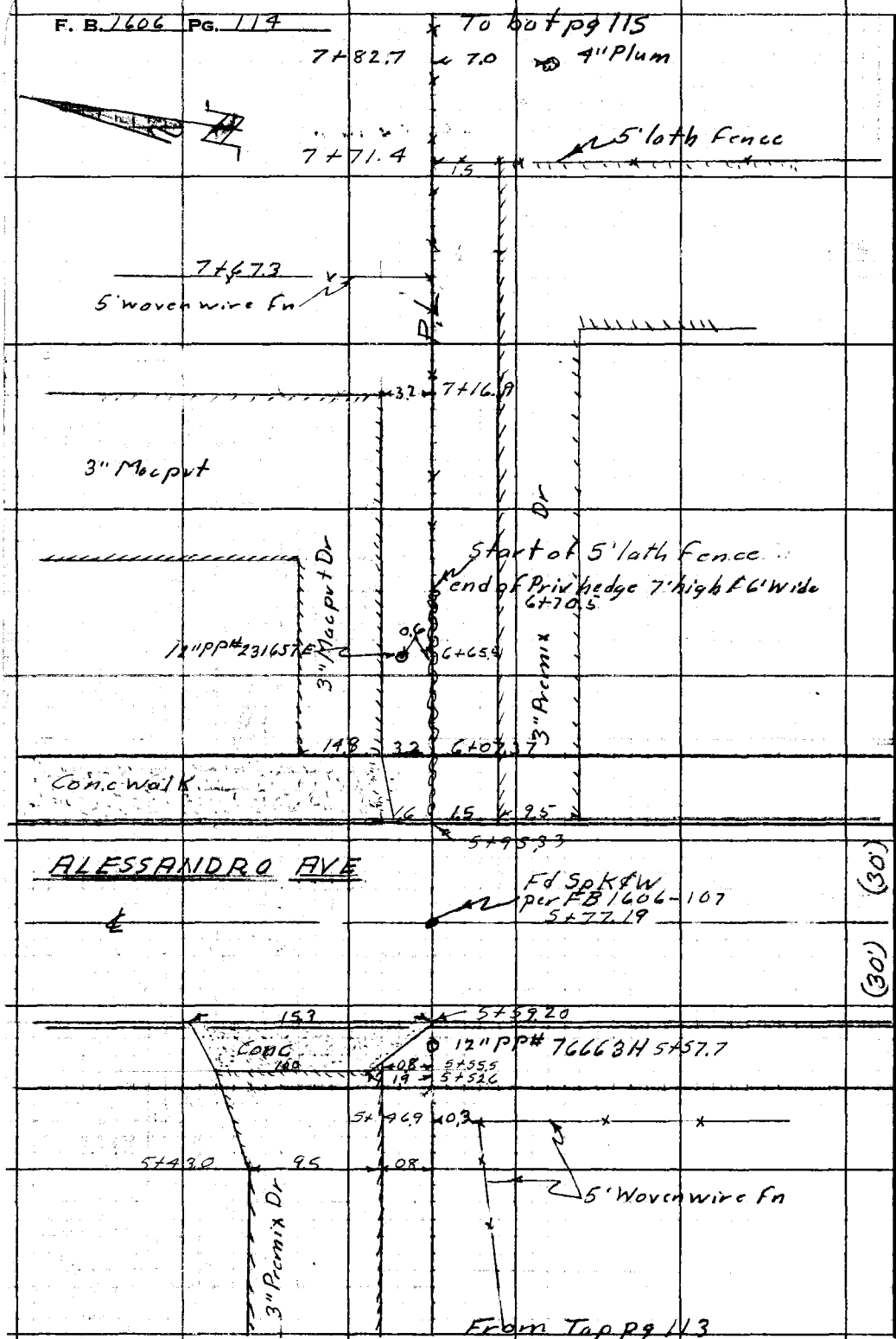

RETURN TO
LOS ANGELES COUNTY SURVEYOR
726 LOS ANGELES COUNTY
ENGINEERING BLDG.

Do not extend notes this side of this line.

Note: Any Additions or Changes on This Sheet Must be Made or Circled in Red Ink With Date and Name of Person Making Change.

Notes Ck'd by	Survey of Primrose Ave
Map No.	W. O. 1318 Tape No. St'd. °F
Office Work	Surveyed by Van Deren
Checked	Notes Van Date 6-13-50
Date	Indexed A. C. Johnson

F. B. 1606 PG. 115

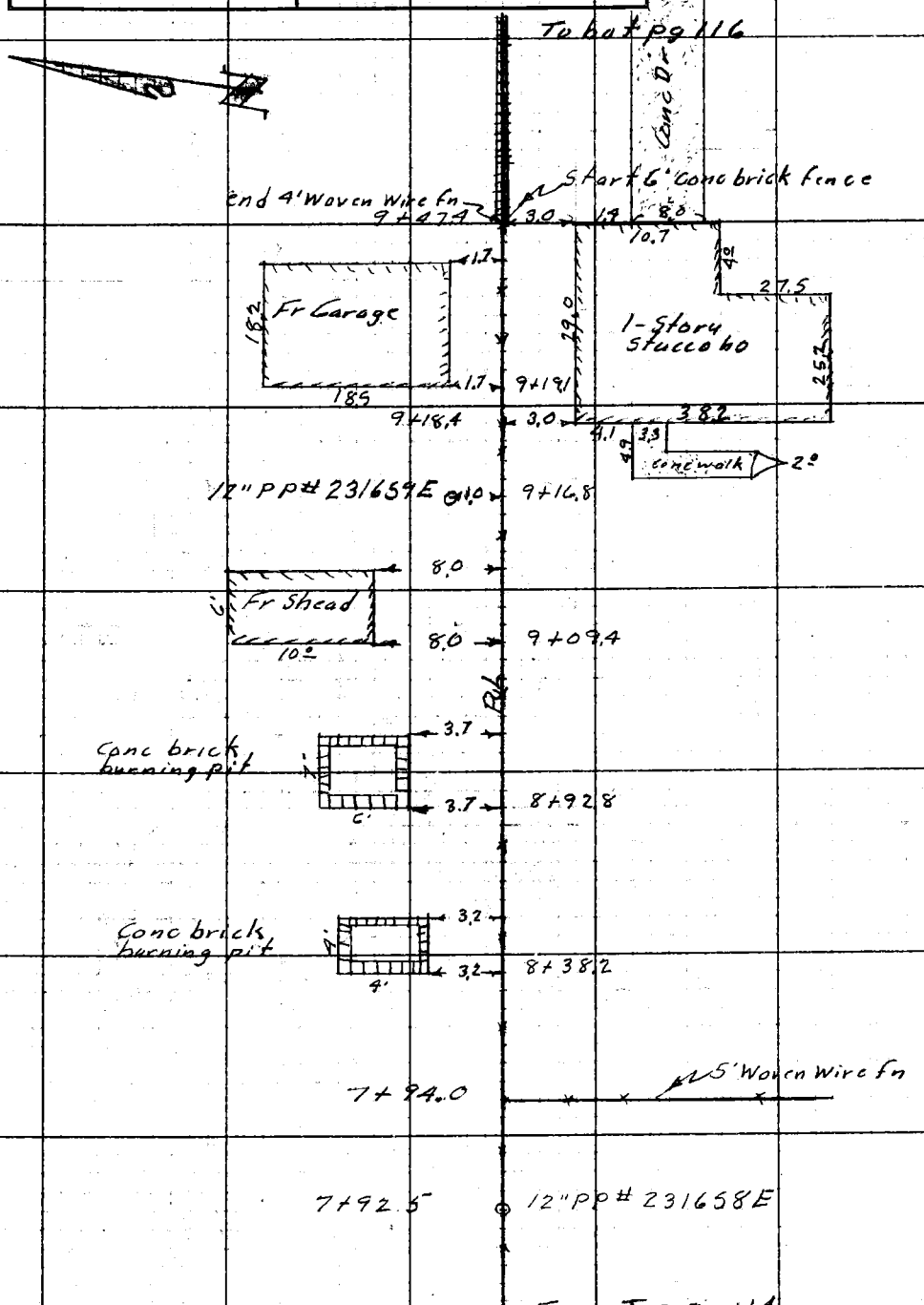

Note: Any Additions or Changes on This Sheet Must be Made or Circled in Red Ink With Date and Name of Person Making Change.

Do not extend notes this side of this line.

RETURN TO
LOS ANGELES COUNTY SURVEYOR
726 LOS ANGELES COUNTY
ENGINEERING BLDG.

76F3095 247 10M 1-49

F. B. 1606 PG. 116

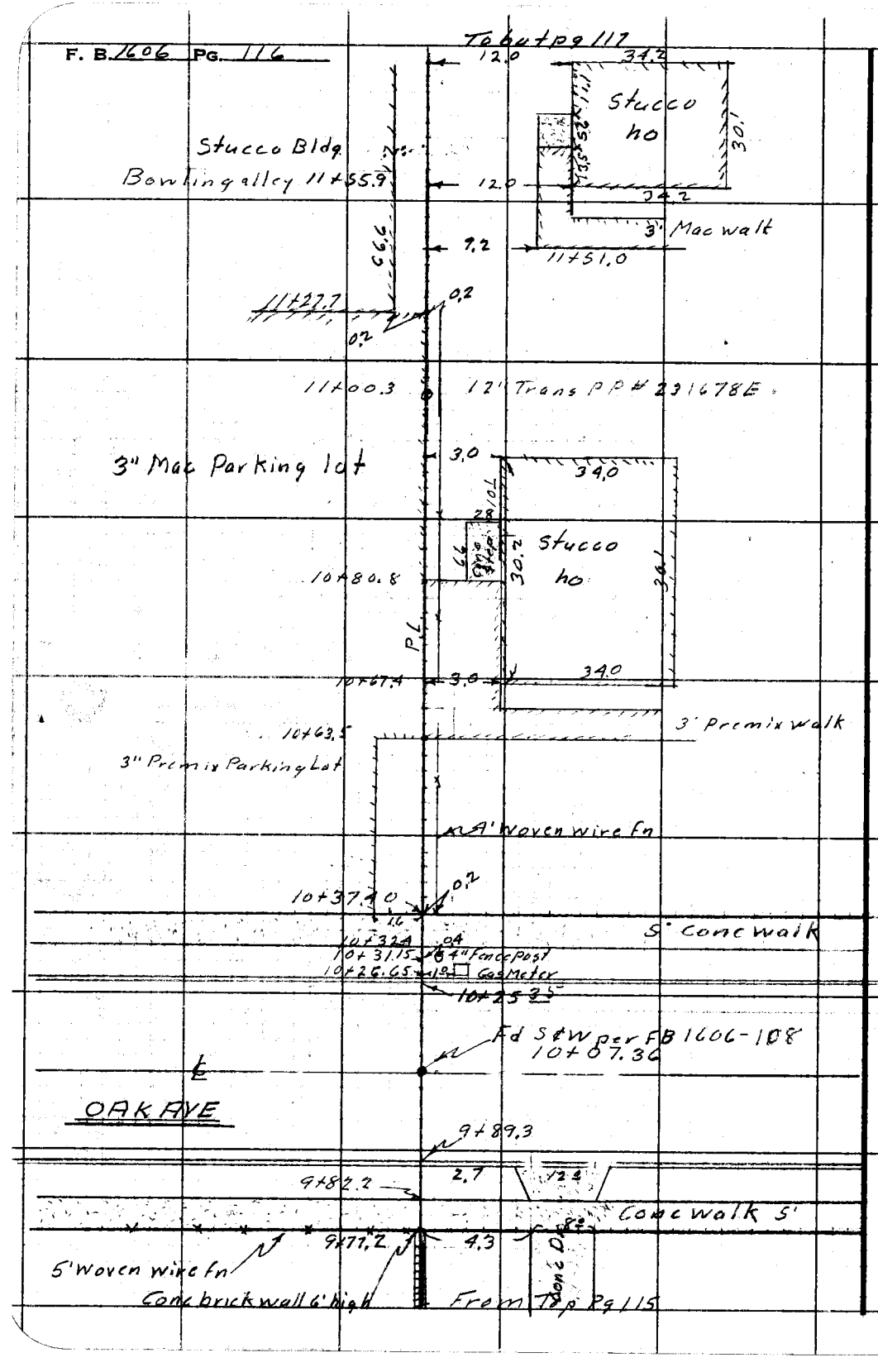

RETURN TO
LOS ANGELES COUNTY SURVEYOR
725 LOS ANGELES COUNTY
ENGINEERING BLDG.

Do not extend notes this side of this line.

Note: Any Additions or Changes on This Sheet Must be Made or Circled in Red Ink With Date and Name of Person Making Change.

Notes Ck'd by	Survey of Primrose Ave
Map No.	W. O. 1318 Tape No. St'd. °F
Office Work	Surveyed by Van Deren
Checked	Notes Van Date 6-13-50
Date	Indexed E. C. Johnson

F. B. 1606 PG. 117

To bot pg 118

0.4

13+27.7 Guy wire

3" Mac Parking lot

Mac Parking lot

12" Trans PP #231680E 13+55.8

0.4

P/L

Brick incinerator

3.3

4.3 0.9 12+49.1

12+28.3

1.0

0.8

12" PP # 231679E 12+27.3

12+26.0

3" Mac Parking lot

0.2

12+19.6 Angle point in fo

Cess pool 4' Diam 6.8 12+07.8

S.M.H. 10.7 0.2

11+96.1

1.0

11+94.3 Stucco Bldg

6.6 0.2

Bowling alley

From Top pg 116

Note: Any Additions or Changes of This Sheet Must be Made or Circled in Red Ink With Date and Name of Person Making Change.

Do not extend notes this side of this line.

RETURN TO
LOS ANGELES COUNTY SURVEYOR
726 LOS ANGELES COUNTY
ENGINEERING BLDG.

76F3095 247 10M 1-49

F. B. 1606 PG. 118

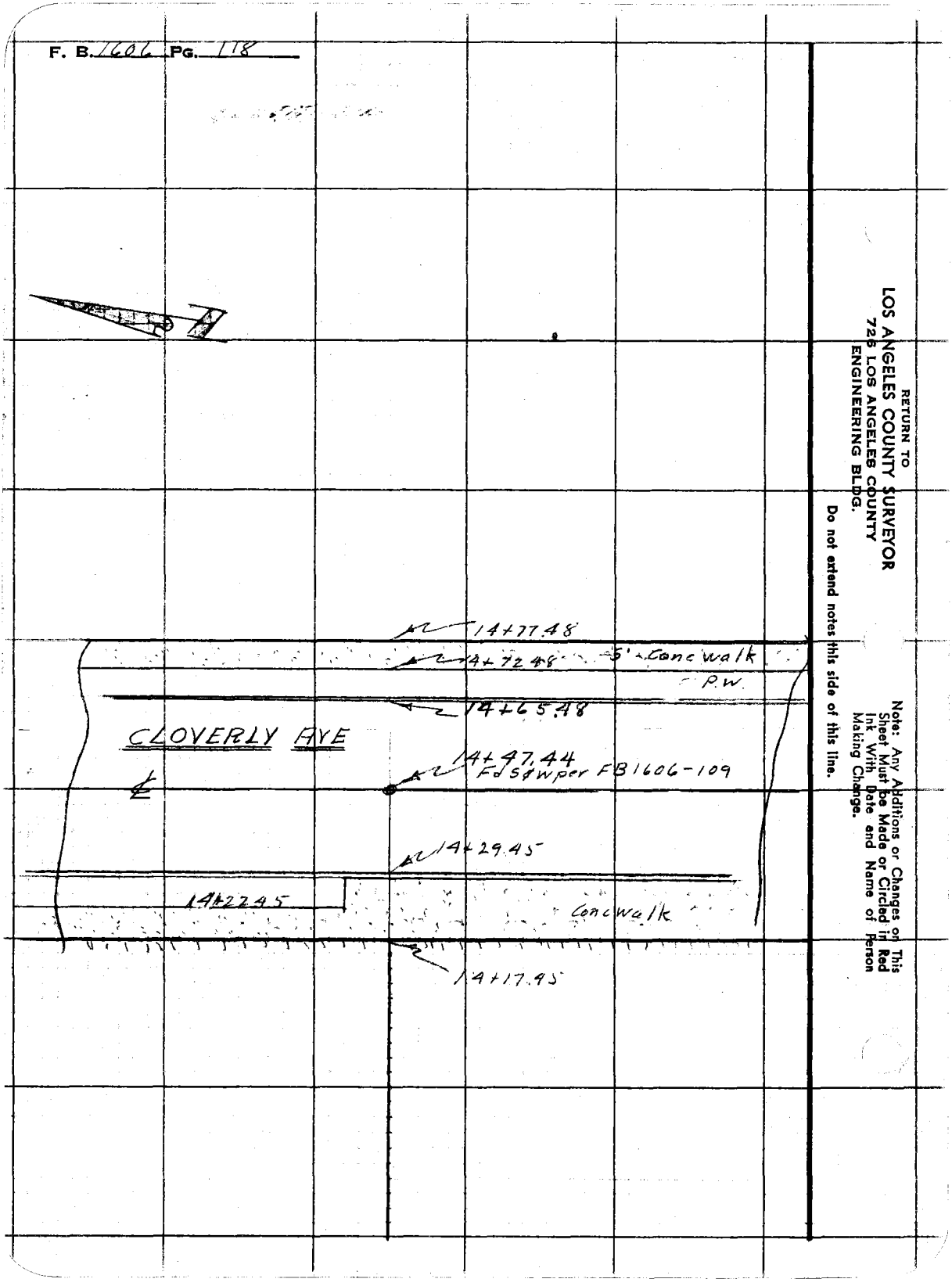

RETURN TO
LOS ANGELES COUNTY SURVEYOR
725 LOS ANGELES COUNTY
ENGINEERING BLDG.

Do not extend notes this side of this line.

Note: Any Additions or Changes on This Sheet Must be Made or Circled in Red Ink With Date and Name of Person Making Change.

F.B. 1606 PG. 119

Profile No. _____ Notes Red. _____ Date _____ Plotted _____ Date _____ Job No. 1318 Division No. _____ Survey of Primrose Ave

X-Sec. No. _____ Notes Chkd. LCM Date 6/14/50 Checked _____ Date _____ Survey by Van Deren Notes Van Date 6-12-50 Map No. _____ Andrew Johnson Date APR 27 '51

C1-1318

CROSS SECTION ON SEWER EASEMENT ALONG NORTH LOT LINE OF LOTS 773-765-746-738-719-711 FROM ENCINITA AVE TO CLOVERLY AVE

PRIMROSE AVE SEWER DIST

6-12-50

Van Deren
Strangeland
Blankenship
Kiertzner

STATION	B. S.	H. I.	F. S.	ELEV.

NOTE: ANY ADDITIONS OR CHANGES ON THIS SHEET MUST BE MADE OR CIRCLED IN RED INK, WITH DATE AND NAME OF PERSON MAKING CHANGE.

Do not extend notes this side of this line.

PLEASE RETURN TO
LOS ANGELES COUNTY SURVEYOR
726 LOS ANGELES COUNTY ENGINEERING BLDG.

76L298 307 5-49

76L298 307 5-49

PLEASE RETURN TO
LOS ANGELES COUNTY SURVEYOR
726 LOS ANGELES COUNTY ENGINEERING BLDG.

NOTE: ANY ADDITIONS OR CHANGES ON THIS SHEET MUST BE MADE OR CIRCLED IN RED INK. WITH DATE AND NAME OF PERSON MAKING CHANGE.

Do not extend notes this side of this line.

STATION	B. S.	H. I.	F. S.	ELEV.	Lt ℄ North	℄	Rt ℄ South
TE126	5.95	409.70		403.75	BM TE126 Elev = 403.75 2 FB 1488-C8		
					Encinita Ave. (E. side) at alley S. Las Tunas Dr		
					Bt. Spk. in Cb 4' S. of ℄ prod of alley		
1+00			5.97	403.73		℄	int Encinita
"			6.13	403.57			10' Rt Along ℄ E
"			5.79	403.91	10' Rt Along ℄ E.		
1+17.8			6.18	403.52		℄	Gutter
"			5.62	404.08		℄	Top Cb
"			5.82	403.88			10' Top Cb Along Cb
"			5.62	404.08	10' Top Cb Along Cb		
1+30			5.2	404.5		℄	on ℄
"			5.46	404.24			3.8 Top Curb Dr.
"			5.4	404.3			10' Grd Along ℄
"			5.31	404.39	Top Mac Rt		
"			5.13	404.57	10' " " Along ℄		
2+00			4.9	404.8		℄	
"			5.60	404.10			3.0 Top Curb Bot Bk
"			5.53	404.17			10' Top Rt
"			4.77	404.93	10' Top Mac Rt		
"			4.62	405.08	10' " " " "		
2+10'			4.44	405.26	10' Top Rt Mac Rt		

F.B. 1602 PG. 120

Survey of Primrose Ave
Survey by Van Dercar
Indexed A. C. Johnson

Job No. 1318 Division No.
Notes Red. Date 6-12-50
Notes Chkd. Date
Plotted Date
Checked Date

Profile No.
X-Sec. No.

76L298 307 5-49

PLEASE RETURN TO
LOS ANGELES COUNTY SURVEYOR
726 LOS ANGELES COUNTY ENGINEERING BLDG.

NOTE: ANY ADDITIONS OR CHANGES ON THIS SHEET MUST BE MADE OR CIRCLED IN RED INK, WITH DATE AND NAME OF PERSON MAKING CHANGE.

Do not extend notes this side of this line.

STATION	B. S.	H. I.	F. S.	ELEV.	LEFT & NORTH	RT & SOUTH
		409.70				
2+14			544	404.26		1 7/ FLR GRG. Ho # 114
T.P.	417	409.02	485	404.35	TP	
2+47			43	404.7		℄ TOP BRK
			49	404.1		10° GRND
			42	404.8	10° GRND	
2+49			47	404.3		℄ BOT BRK
			49	404.1		10° GRND
			44	404.6	10° GRND	
3+00			49	404.1		℄
			49	404.1		10° GRND
			47	404.3	10° GRND	
3+47			48	404.2		℄ [illegible]
			51	403.9		GRND
			400	404.22	0 4/ TOP [illegible]	
			49	404.21	10°	
4+00			55	403.5		℄
			58	403.2		10° GRND
			584	403.68	0 4/ TOP [illegible]	
			517	403.85	10°	
T.P.	443	408.00	545	403.57	TP	

Profile No. ____ Notes Red. ____ Plotted ____ Job No. 1318 Division No. ____ F.B. 1606 PG. 121
Date ____ Date ____ Survey of PALMROSE AVE
X-Sec. No. ____ Notes Chkd. ____ Checked ____ Survey by VAN DEREN Notes A.C.S. Date 6-12-50
Date ____ Date ____ Map No. ____ Index Date ____

76L298 307 5-49

PLEASE RETURN TO
LOS ANGELES COUNTY SURVEYOR
726 LOS ANGELES COUNTY ENGINEERING BLDG.

NOTE: ANY ADDITIONS OR CHANGES ON THIS SHEET MUST BE MADE OR CIRCLED IN RED INK, WITH DATE AND NAME OF PERSON MAKING CHANGE.

Do not extend notes this side of this line.

STATION	B. S.	H. I.	F. S.	ELEV.	[illegible]	[illegible]
		408.00				
5+00			4.7	403.3		℄ [illegible]
"			4.7	403.3		10' Grnd
"			4.58	403.42	0.4' Top Mac Pvt	
"			4.48	403.52	10' " "	
5+47.19			4.6	403.4		℄ @ ℞ Grnd
"			4.5	403.5		10' Grnd
"			4.63	403.37	0.8' Top Mac Pvt	
"			4.48	403.52	10' " "	
5+59.3			4.72	403.28		℄ Top Cb
"			4.86	403.14		10' Top Cb
"			4.69	403.31	10' Top Cb	
"			5.23	402.77		℄ @ Gut
5+77.19			4.83	403.17		℄ [illegible]
"			4.97	403.03		10' [illegible]
"			4.72	403.28	10' [illegible]	
5+95.23			[illegible]	402.78		℄ [illegible]
			4.74	403.26		℄ Top Cb
			4.83	403.17		10' Top Cb
"			4.51	403.49	10' Top Cb	
6+00			4.6	403.4		℄ Grnd

F.B. 1606 PG. 122
Job No. 1318 Division No. Notes Red. Plotted No. Profile
Survey of Primrose Ave Date Date X-Sec.
Survey by Van Deren Notes A.C.S. Notes Chkd. Checked No.
Indexed A. C. Johnson Date Date

76L298 307 5-49

PLEASE RETURN TO
LOS ANGELES COUNTY SURVEYOR
726 LOS ANGELES COUNTY ENGINEERING BLDG.

NOTE: ANY ADDITIONS OR CHANGES ON THIS SHEET MUST BE MADE OR CIRCLED IN RED INK. WITH DATE AND NAME OF PERSON MAKING CHANGE.

Do not extend notes this side of this line.

STATION	B. S.	H. I.	F. S.	ELEV.	Lft & Horiz	& Rt & Coyote
		408.00				
[illegible]			[illegible]	403.7	[illegible]	
"			[illegible]	403.78		5 Edge Mac Dr
"			431	403.69		10° Top
"			431	403.69	3 Edge Conc Dr.	
"			418	403.82	10°	
7P	445	408.54	391	404.09	T.P.	
7+ [illegible]			46	403.9		& [illegible]
"			462	403.92		15 Edge Mac Dr
"			462	403.92		10° Top
"			455	403.99	3 Edge [illegible]	
"			[illegible]	404.07	10° Top	
7+ [illegible]			[illegible]	403.8		& [illegible]
"			[illegible]	403.89		15 Edge Mac [illegible]
"			465	403.89		10° Top
"			[illegible]	404.00	3 Edge [illegible]	
"			443	404.11	10° Top [illegible]	
7+25			49	403.6		& Bot Brk
"			[illegible]	403.83		15 Edge Mac [illegible]
"			[illegible]	403.83		10° Top
			[illegible]	403.5	[illegible]	

Profile No. ____ Notes Red. ____ Date ____ Plotted ____ Date ____ Job No. 1313 Division No. ____ Survey of ____ Survey by [illegible] Notes [illegible] Date ____ Map No. ____ Indexed [illegible] Date ____

X-Sec. No. ____ Notes Chkd. ____ Date ____ Checked ____ Date ____

F.B. 123 PG. 1606

76L298 307 5-49

PLEASE RETURN TO
LOS ANGELES COUNTY SURVEYOR
726 LOS ANGELES COUNTY ENGINEERING BLDG.

NOTE: ANY ADDITIONS OR CHANGES ON THIS SHEET MUST BE MADE OR CIRCLED IN RED INK. WITH DATE AND NAME OF PERSON MAKING CHANGE.

Do not extend notes this side of this line.

STATION	B. S.	H. I.	F. S.	ELEV.	LEFT & NORTH	RT & SOUTH
		408.[illegible]				
7+77[illegible]			4.9	403.6		℄ [illegible] END
"			4.89	403.65		1[illegible] TOP [illegible]
"			4.89	403.65		10% TOP [illegible]
"			4.7	403.8	10% [illegible]	
8+00			4.9	403.6		℄
			5.0	403.5		10% [illegible]
			4.5	404.0	10% [illegible]	
9+00			5.4	403.1		℄
"			5.3	403.2		10% [illegible]
"			5.4	403.1	10% [illegible]	
TP	411	407.46	5.19	405.35	TP	
9+47[illegible]			4.4	403.1		℄ TOP [illegible]
			4.4[illegible]	403.06		4[illegible] [illegible]
			4.4[illegible]	403.03		10% TOP [illegible]
			4.2	403.3	10% [illegible]	
9+77[illegible]			5.[illegible]6	402.30		℄ [illegible]
"			5.25	402.21		4[illegible]
"			5.34	402.12		10% TOP [illegible]
"			5.10	402.36	10% BACK WALK	
9+72[illegible]			5.25	402.21		℄ FRONT WALK

F.B. 1606 PG. 124
Job No. 1318 Division No. Notes Red. Plotted Date No. Profile
Survey of PRIMROSE AVE Date Checked Date No. X-Sec.
Survey by VAN DEREN Notes A.C.S. Notes Chkd. Date
Indexed A. C. Johnson Date

76L298 307 5-49

PLEASE RETURN TO
LOS ANGELES COUNTY SURVEYOR
726 LOS ANGELES COUNTY ENGINEERING BLDG.

NOTE: ANY ADDITIONS OR CHANGES ON THIS SHEET MUST BE MADE OR CIRCLED IN RED INK, WITH DATE AND NAME OF PERSON MAKING CHANGE.

Do not extend notes this side of this line.

STATION	B. S.	H. I.	F. S.	ELEV.	LFT & NORTH	& RT & SOUTH
		407.46				
9+82[illegible]			[illegible]	402.04		10° TOP WALK
			[illegible]	402.31	10° TOP WALK	
9+85[illegible]			[illegible]	402.06		& TOP CB
			553	401.93		10° TOP CB
			[illegible]	402.21	10° TOP CB	
			[illegible]	401.49		& GUT
10+[illegible]			[illegible]	402.01		&
10+[illegible]			536	402.10		& [illegible]
			[illegible]	401.97		10° [illegible]
			523	402.23	10° [illegible]	
10+25[illegible]			[illegible]	401.61		& GUT
"			[illegible]	402.11		& TOP CB
			550	401.96		10° TOP CB
			528	402.18	10° TOP CB	
10+32[illegible]			523	402.23		& FRONT WALK
"			545	402.01		10° TOP "
			[illegible]	402.36	10° TOP WALK	
10+37[illegible]			[illegible]	402.32		& BACK WALK [illegible]
"			[illegible]	402.16		10° TOP "
			510	402.36	1ST EDGE [illegible]	

Profile No. ____ Notes Red. ____ Plotted ____ Job No. 1318 Division No. ____ F.B. 1000 PG. 125
Date ____ Date ____ Survey of [illegible]
X-Sec. No. ____ Notes Chkd. ____ Checked ____ Survey by [illegible] Notes [illegible] Date 6-13-50
Date ____ Date ____ Map No. ____ Indexed [illegible] Date ____

76L298 307 5-49

PLEASE RETURN TO
LOS ANGELES COUNTY SURVEYOR
726 LOS ANGELES COUNTY ENGINEERING BLDG.

NOTE: ANY ADDITIONS OR CHANGES ON THIS SHEET MUST BE MADE OR CIRCLED IN RED INK. WITH DATE AND NAME OF PERSON MAKING CHANGE.

Do not extend notes this side of this line.

STATION	B. S.	H. I.	F. S.	ELEV.	Left Side Notes	Right Side Notes
10+37.4		407.26	5.01	402.45	10% Top Wall	
10+63.5			4.96	402.50		℄ on Edge Mac Wall
"			4.87	402.59		10% Top " "
"			4.99	402.47	18" Edge Rock	
"			4.96	402.50	10% Top Rock	
10+80.2			4.83	402.63		℄ So-Conc Porch
"			3.58	403.88		℄ Top " "
11+00			4.7	402.8		℄
"			4.8	402.7		10% Conc
"			4.72	402.74	18" Edge Rock	
"			4.67	402.79	10% Top " "	
TP	4.91	407.54	4.83	402.63	TP	
12+00			4.7	402.8		℄
"			4.9	402.6		10% Conc
"			4.82	402.72	18" Edge Rock	
"			4.74	402.80	10% Top Rock	
12+28.3			5.01	402.53		℄ on Edge Mac. Wall
13+00			4.94	402.60		℄ Rock
"			5.27	402.27		10% Rock
"			4.67	402.87	10% Rock	
TP	4.41	406.34	5.61	401.73	TP	

Profile No. ____ X-Sec. No. ____
Plotted ____ Date ____ Checked ____ Date ____
Notes Red. ____ Date ____ Notes Chkd. ____ Date ____
Division No. 13/8 Job No. 4112 P.C.S.
Survey of Parking Pole
Survey by Van Dewey Notes
Indexed L. C. Johnson Date
F.B. 1606 PG. 126

76L298 307 5-49

PLEASE RETURN TO
LOS ANGELES COUNTY SURVEYOR
726 LOS ANGELES COUNTY ENGINEERING BLDG.

NOTE: ANY ADDITIONS OR CHANGES ON THIS SHEET MUST BE MADE OR CIRCLED IN RED INK, WITH DATE AND NAME OF PERSON MAKING CHANGE.

Do not extend notes this side of this line.

STATION	B. S.	H. I.	F. S.	ELEV.	[illegible]	[illegible]
		406.3[illegible]				
14+00			[illegible]	401.95		[illegible]
			[illegible]	401.61		10° [illegible]
			[illegible]	402.24	[illegible]	
14+[illegible]			453	401.46		[illegible] Back Wlk
"			503	401.31		10° [illegible]
"			478	401.56	10° [illegible]	
14+22.95			499	401.35		
"			519	401.15		10° [illegible] Wlk
"			489	401.45	10° [illegible]	
14+29.95			510	401.24		[illegible]
"			523	401.11		10° [illegible]
"			495	401.39	10° [illegible]	
"			558	400.7[illegible]		[illegible]
14+41.44			483	401.51		[illegible] Cloverly
"			4[illegible]	401.37		10° [illegible]
"			471	401.63	10° [illegible]	
14+[illegible]			[illegible]	400.84		[illegible]
"			5[illegible]	401.30		[illegible]
14+72.48			491	401.43		[illegible] Wlk
14+77.48			[illegible]	401.5[illegible]		[illegible] Wlk

Profile No. ____ Date ____ Notes Red. ____ Plotted ____ Date ____ Job No. [illegible] Division No. ____ Survey of [illegible] Survey by [illegible] Notes [illegible] Date [illegible] Map No. ____ Indexed ____ Date ____

X-Sec. No. ____ Date ____ Notes Chkd. ____ Checked ____ Date ____

F.B. [illegible] PG. 127

76L298 307 5-49

PLEASE RETURN TO
LOS ANGELES COUNTY SURVEYOR
726 LOS ANGELES COUNTY ENGINEERING BLDG.

NOTE: ANY ADDITIONS OR CHANGES ON THIS SHEET MUST BE MADE OR CIRCLED IN RED INK, WITH DATE AND NAME OF PERSON MAKING CHANGE.

Do not extend notes this side of this line.

STATION	B. S.	H. I.	F. S.	ELEV.		
		406 3.1				
BM"TE272"			4.12	402 2.2	BM"TE272" ELEV 402.227 FB1488/151	
					CLOVERLY (W. SIDE) @ 1ST ALLEY SO. LAS TUNAS DR.	
					STUBB IN CB. 6' SO. OF ℄ PROD ALLEY	

F.B. 606 PG. 128

Job No. 1318 Division No. Notes Red. Plotted Profile No.

Survey of TRIM ROSE AVE Date Date X-Sec.

Survey by VAN DEREN Notes A.C.S. Notes Chkd. Checked

Indexed A. C. Johnson Date Date Date No.

C.I. 1651

ARCADIA AVE.

W.S. 44

Notes Ck'd by	Survey of ARCADIA AVE
Map No.	W. O. 1651 Tape No. St'd. °F
Office Work	Surveyed by Snyder
Checked	Notes Snyder Date 7-13-53
Date	Indexed

F. B. 1606 PG. 131

C. I. 1651

ARCADIA AVE

Location of Improvements

on

MUSCATEL AVE

Duarte Rd. To Huntington Dr.

Improvements	Pg 131 To 142
X Sections	Pg 143 To 158
Plumbing outlets	Pg 159 To 162

Date - 7-13-53

Snyder
Brooks
Martin
Tafoya

Note: Any Additions or Changes on This Sheet Must be Made or Circled in Red Ink With Date and Name of Person Making Change.

Do not extend notes this side of this line.

RETURN TO
LOS ANGELES COUNTY SURVEYOR
726 LOS ANGELES COUNTY
ENGINEERING BLDG.

76F309S 247 2-51

F. B. 1606 PG. 132

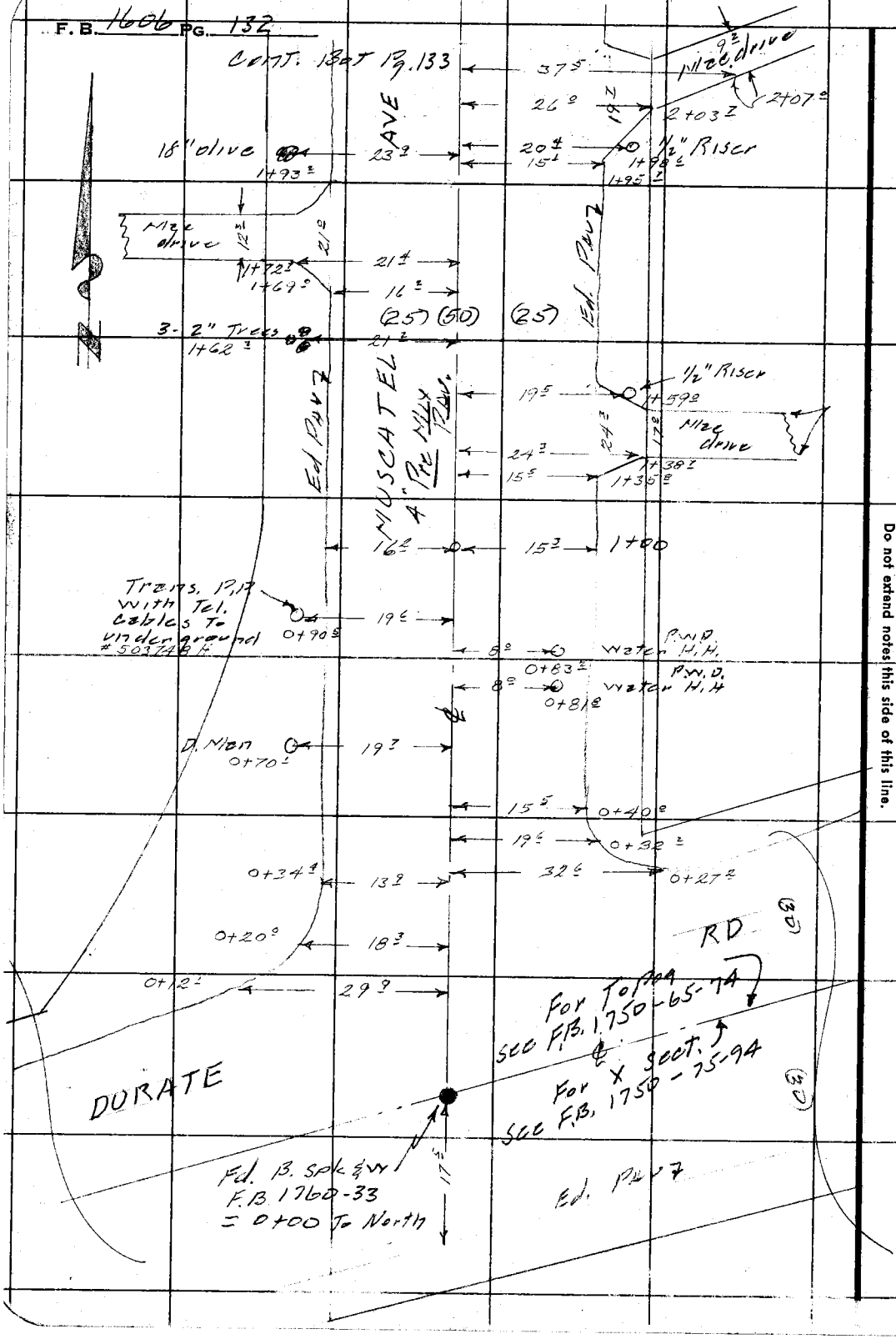

RETURN TO
LOS ANGELES COUNTY SURVEYOR
726 LOS ANGELES COUNTY
ENGINEERING BLDG.

Do not extend notes this side of this line.

Note: Any Additions or Changes on This Sheet Must be Made or Circled In Red Ink With Date and Name of Person Making Change.

Notes Ck'd by	Survey of Arcadia Ave
Map No.	W. O. 1651 Tape No. St'd. °F
Office Work	Surveyed by S.T. Yder
Checked	Notes S.T. Yder Date 7-13-53
Date	Indexed

F. B. 1606 PG. 133

CONT. BOT PG 134

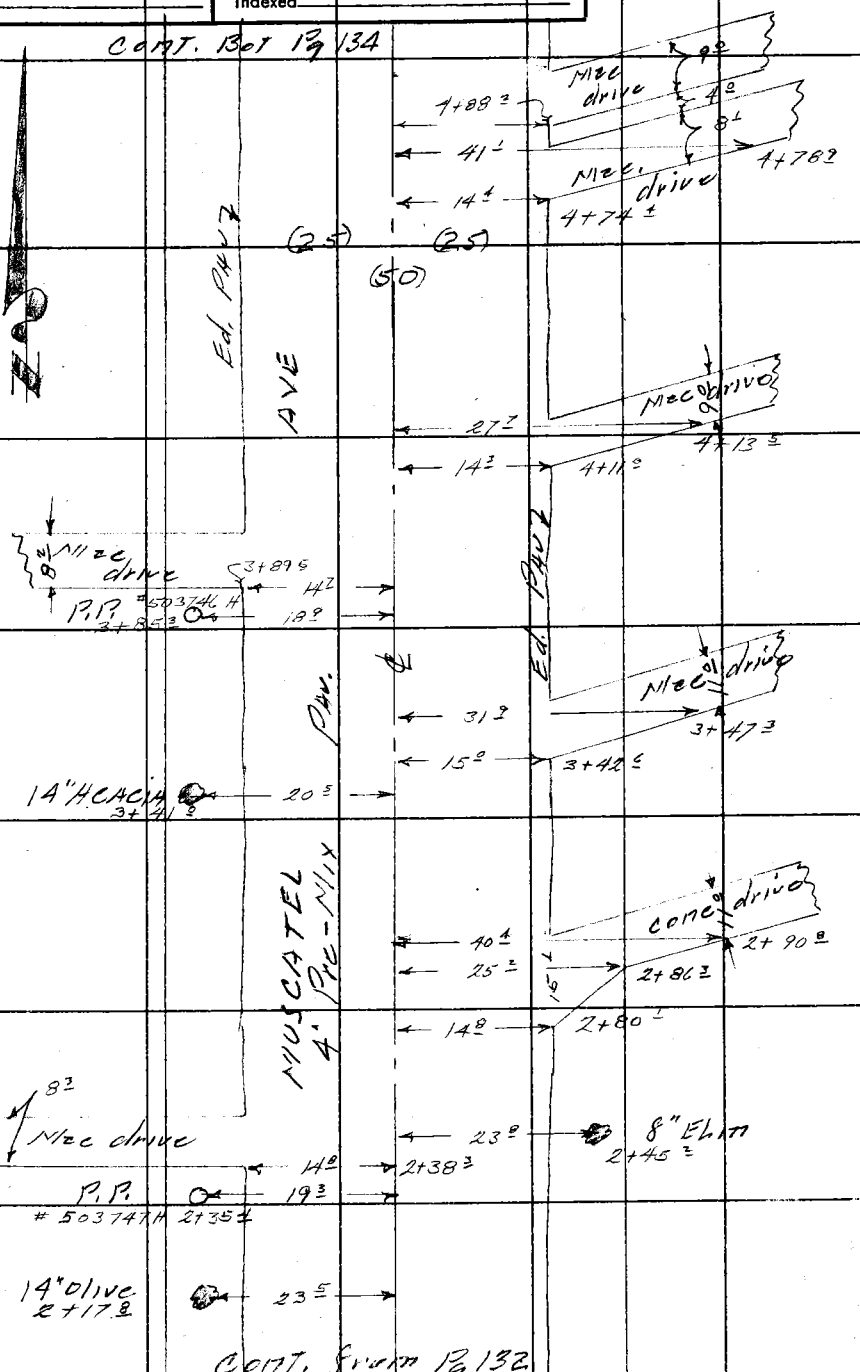

CONT. FROM PG 132

Note: Any Additions or Changes on This Sheet Must be Made or Circled in Red Ink With Date and Name of Person Making Change.

Do not extend notes this side of this line.

RETURN TO
LOS ANGELES COUNTY SURVEYOR
726 LOS ANGELES COUNTY
ENGINEERING BLDG.

76F309S 247 2-51

F.B. 1606 PG. 134

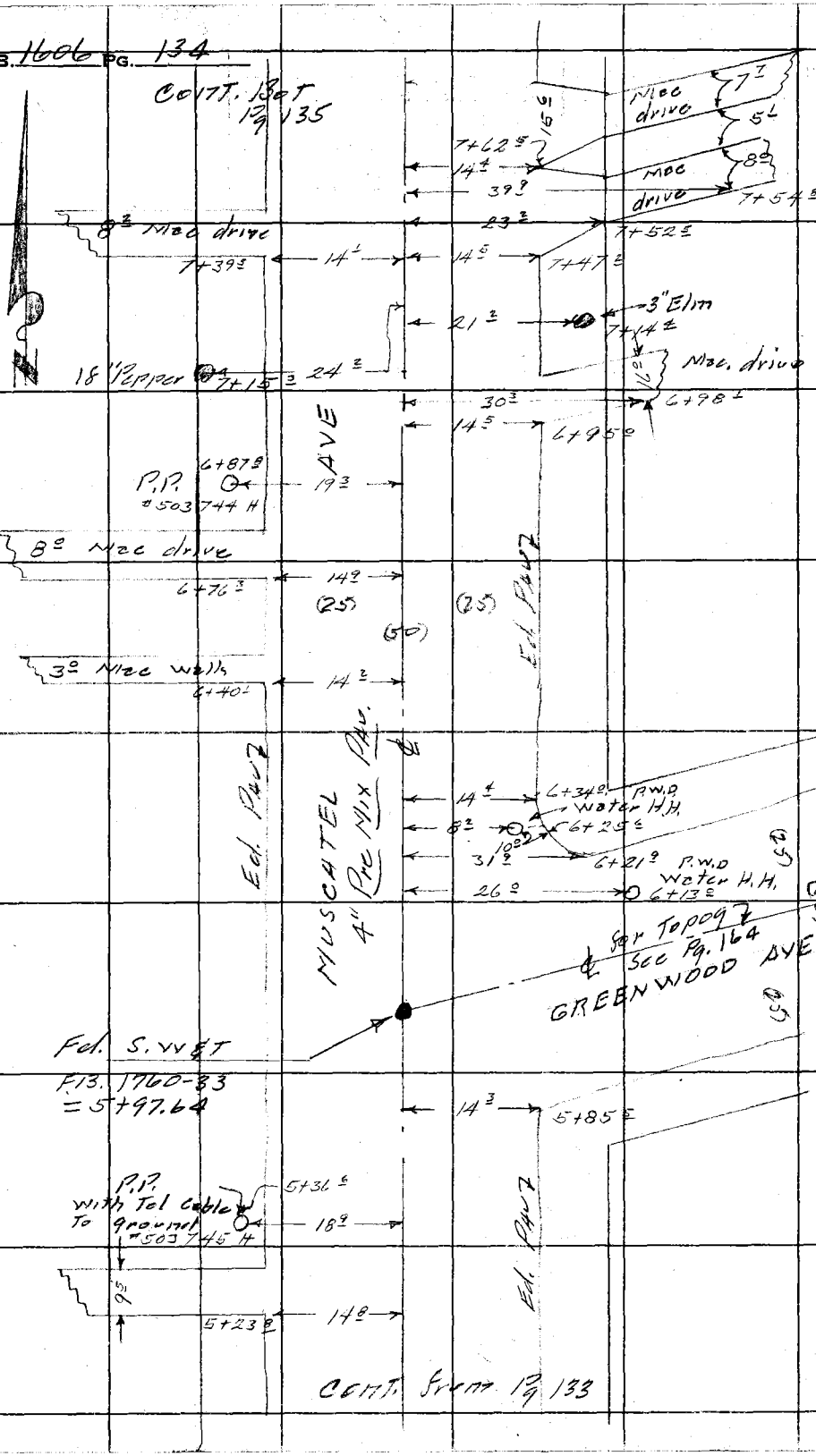

RETURN TO
LOS ANGELES COUNTY SURVEYOR
725 LOS ANGELES COUNTY
ENGINEERING BLDG.

Do not extend notes this side of this line.

Note: Any Additions or Changes on This Sheet Must be Made or Circled in Red Ink, With Date and Name of Person Making Change.

F.B. 1606 PG. 135

Notes Ck'd by	Survey of Arcadia Ave
Map No.	W.O. 1651 Tape No. St'd °F
Office Work	Surveyed by S.T. Yder
Checked	Notes S.T. Yder Date 7-13-53
Date	Indexed



Note: Any Additions or Changes on This Sheet Must be Made or Circled in Red Ink With Date and Name of Person Making Change.

Do not extend notes this side of this line.

RETURN TO
LOS ANGELES COUNTY SURVEYOR
726 LOS ANGELES COUNTY
ENGINEERING BLDG.

76F309S 247 2-51

F. B. 1606 PG. 136

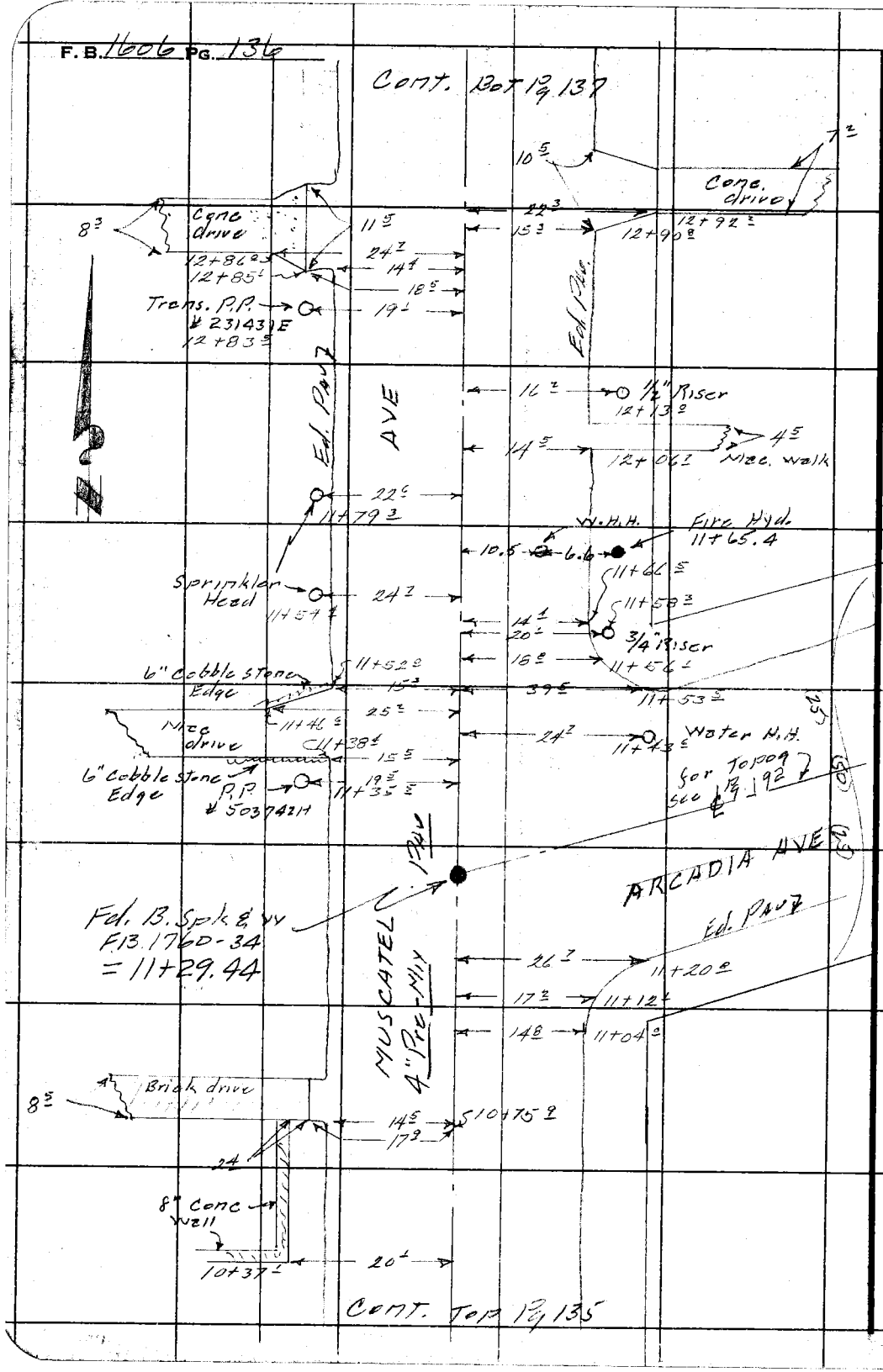

RETURN TO
LOS ANGELES COUNTY SURVEYOR
726 LOS ANGELES COUNTY
ENGINEERING BLDG.

Do not extend notes this side of this line.

Note: Any Additions or Changes on This Sheet Must be Made or Circled In Red Ink With Date and Name of Person Making Change.

Notes Ck'd by	Survey of ARCADIA AVE
Map No.	W. O. 1651 Tape No. St'd. °F
Office Work	Surveyed by Snyder
Checked	Notes Snyder Date 7-13-53
Date	Indexed

F.B. 1606 Pg. 137

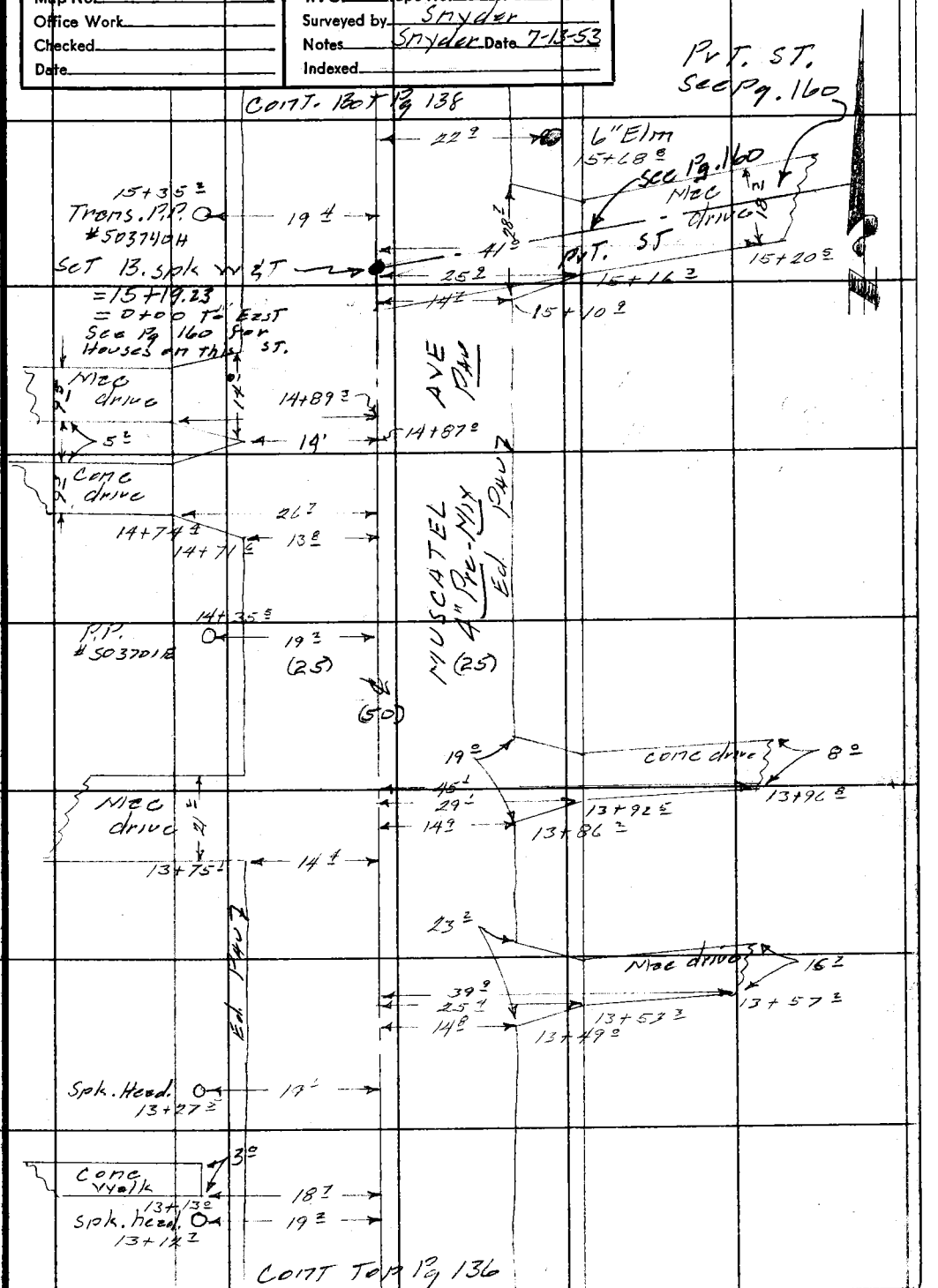

Note: Any Additions or Changes on This Sheet Must be Made or Circled in Red Ink With Date and Name of Person Making Change.

Do not extend notes this side of this line.

RETURN TO
LOS ANGELES COUNTY SURVEYOR
726 LOS ANGELES COUNTY
ENGINEERING BLDG.

76F309S 247 2-51

F.B. 1606 PG. 138

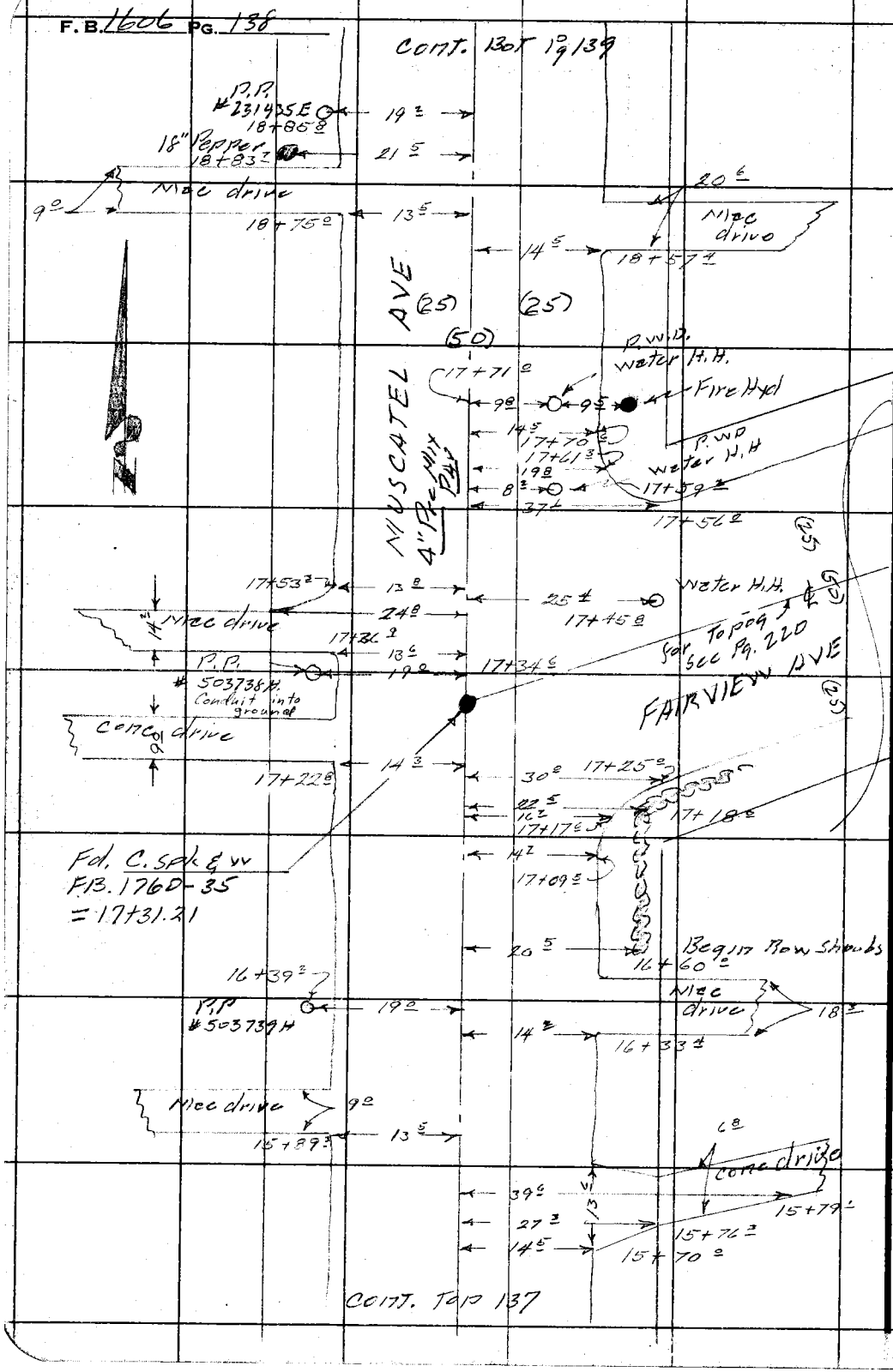

RETURN TO
LOS ANGELES COUNTY SURVEYOR
726 LOS ANGELES COUNTY
ENGINEERING BLDG.

Do not extend notes this side of this line.

Note: Any Additions or Changes on This Sheet Must be Made or Circled in Red Ink With Date and Name of Person Making Change.

F. B. 1606 Pg. 139

Notes Ck'd by	Survey of ARCADIA AVE
Map No.	W. O. 1651 Tape No. St'd. °F
Office Work	Surveyed by Snyder
Checked	Notes Snyder Date 7-13-53
Date	Indexed

CONT. BOT Pg 140

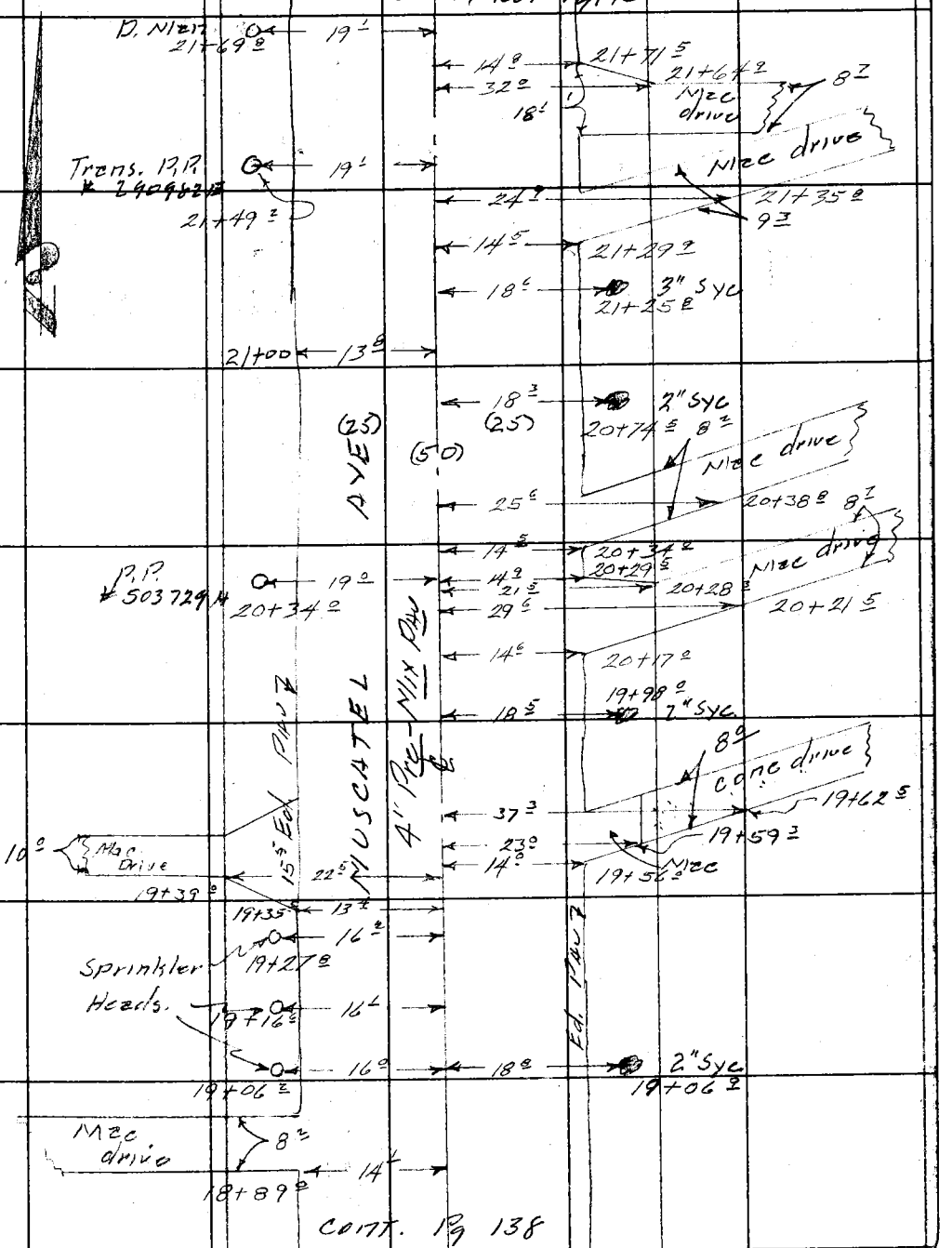

CONT. Pg 138

Note: Any Additions or Changes on This Sheet Must be Made or Circled in Red Ink With Date and Name of Person Making Change.

Do not extend notes this side of this line.

RETURN TO
LOS ANGELES COUNTY SURVEYOR
726 LOS ANGELES COUNTY
ENGINEERING BLDG.

76F309S 247 2-51

F. B. 1606 PG. 140



RETURN TO
LOS ANGELES COUNTY SURVEYOR
726 LOS ANGELES COUNTY
ENGINEERING BLDG.

Do not extend notes this side of this line.

Note: Any Additions or Changes on This Sheet Must be Made or Circled in Red Ink With Date and Name of Person Making Change.

F. B. 1606 PG. 141

Notes Ck'd by	Survey of ARCADIA AVE
Map No.	W. O. 1651 Tape No. St'd. °F
Office Work	Surveyed by Snyder
Checked	Notes Snyder Date 7-14-53
Date	Indexed

CONT BOT Pg 142



CONT. TOP Pg 140

Note: Any Additions or Changes on This Sheet Must be Made or Circled in Red Ink With Date and Name of Person Making Change.

Do not extend notes this side of this line.

RETURN TO
LOS ANGELES COUNTY SURVEYOR
726 LOS ANGELES COUNTY
ENGINEERING BLDG.

76F309S 247 2-51

F. B. 1606 PG. 142

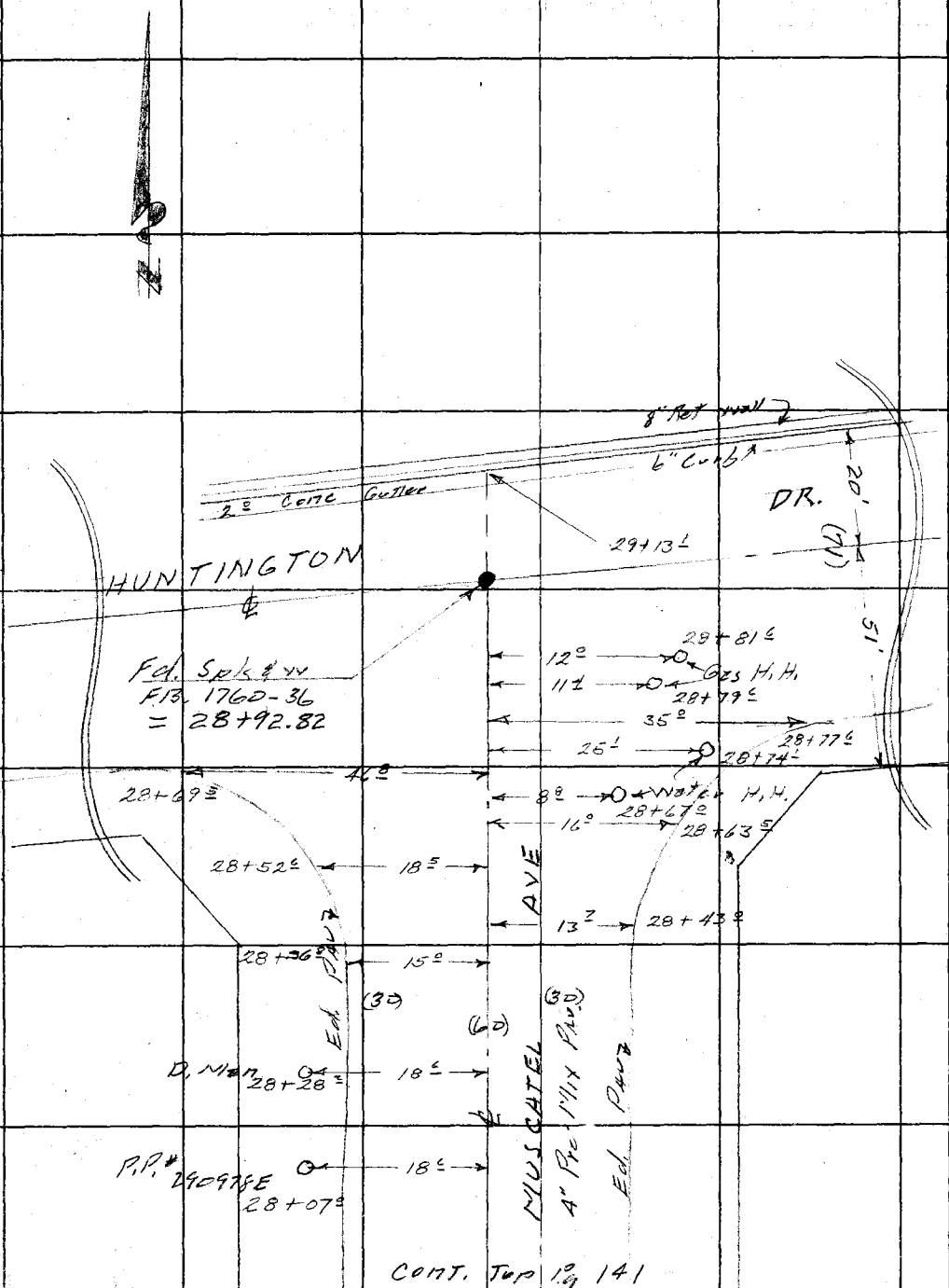

RETURN TO
LOS ANGELES COUNTY SURVEYOR
726 LOS ANGELES COUNTY
ENGINEERING BLDG.

Do not extend notes this side of this line.

Note: Any Additions or Changes on This Sheet Must be Made or Circled in Red Ink, With Date and Name of Person Making Change.

Profile No.	Notes Red	Plotted	Job No. 1651	Division No.	F.B. 1606 Pg. 1
	Date	Date	Survey of ARCADIA AVE		
X-Sec. No.	Notes Chkd. J. H. Baker	Checked	Survey by Snyder	Notes PBS	Date 7-14-53
	Date	Date	Map No.	Indexed	Date

C.I. 1651
ARCADIA AVE

"X" SECTIONS
on
MUSCATEL AVE

Dureta Rd to Huntington Dr.

Snyder
Brooks
Martin
Tafoya

STATION	B. S.	H. I.	F. S.	ELEV.

NOTE: ANY ADDITIONS OR CHANGES ON THIS SHEET MUST BE MADE OR CIRCLED IN RED INK, WITH DATE AND NAME OF PERSON MAKING CHANGE.

Do not extend notes this side of this line.

PLEASE RETURN TO
LOS ANGELES COUNTY SURVEYOR
726 LOS ANGELES COUNTY
ENGINEERING BLDG.

76L298 307 10-51

76L298 307 10-51

PLEASE RETURN TO

LOS ANGELES COUNTY SURVEYOR
726 LOS ANGELES COUNTY
ENGINEERING BLDG.

NOTE: ANY ADDITIONS OR CHANGES ON THIS SHEET MUST BE MADE OR CIRCLED IN RED INK, WITH DATE AND NAME OF PERSON MAKING CHANGE.

Do not extend notes this side of this line.

Profile No. ____ X-Sec. No. ____ Plotted ____ Date ____ Checked ____ Date ____

Notes Red ____ Date ____ Notes Chkd. ____ Date ____

Division No. 1651 Job No. 1604 PG. 144

Survey of 4 Lane Div. Notes DRS.

Survey by Snyder Date ____

Indexed ____ Date ____

STATION	B. S.	H. I.	F. S.	ELEV.	Muscatel Ave	
B.M. TE329				511 47	B.M. TE329 Elev. 511.468 FB 1488/198	
	578	517 25			Durate Rd. (S side) at Muscatel Ave - BT. spk in N end of E. curb of drive To ho # 1338	
					Left ℄ W.	℄ Right ℄ E
0+00			509	512 16	℄ INT. Muscatel Ave & Durate Rd.	
✓			472	512 53	145' R on ℄ Durate Rd	
✓			53	512 5	– Then 18' N	Gutter
–			36	513 7	✓ – 30' N	P/L
✓			612	511 13	200' L on ℄ Durate Rd	
–			62	511 1	– Then 18' N Gutter	
–			46	512 7	✓ ✓ 30' N	
0+20			576	511 49		℄ X Gutter
0+45			506	512 19		℄
–			532	511 43		14' R Gutter, Ed Pav.
–			41	513 2		19' R Top
–			38	513 5		25' R. P/L
–			534	511 9	14' L Gutter Ed. Pav	
–			39	513 4	18' L Top	
–			36	513 7	25' L P/L Prod.	
1+00			385	513 45		℄

76L298 307 10-51

PLEASE RETURN TO

LOS ANGELES COUNTY SURVEYOR

726 LOS ANGELES COUNTY
ENGINEERING BLDG.

NOTE: ANY ADDITIONS OR CHANGES ON THIS SHEET MUST BE MADE OR CIRCLED IN RED INK, WITH DATE AND NAME OF PERSON MAKING CHANGE.

Do not extend notes this side of this line.

STATION	B. S.	H. I.	F. S.	ELEV.	Muscatel Ave	
		517 25			Left & W ℄	Right & E
1+00			440	512 85		14' R Gutt. Ed Pav
✓			33	514 0		19' R Top
			31	514 2		25' R P/L
			417	513 08	15' L Gutter Ed. Pav	
			360	513 65	17' L Top	
			33	514 0	25' L P/L	
T. P.	493	520 13	205	515 20		
2 +00			544	514 69	℄	
✓			599	514 14		15' R Gutter Ed. Pav.
✓			51	515 0		20' R Top
✓			49	515 2		25' R P/L
✓			575	514 38	14' L Gutter & Ed. Pav.	
✓			50	515 1	19' L Top	
✓			46	515 5	25' L P/L	
2+35			42	515 9		100' R
✓			44	515 7		160' R
✓			44	515 7	100' L	
✓			49	515 2	210' L N.W. COR Lot 30	
3+00			392	516 21	℄	
✓			441	515 72		14' R Gutter Ed. Pav.

Profile No. ____ Date ____ Notes Red ____ Plotted ____ Job No. 1651 Division No. ____ F.B. 1606 Pg. 145

X-Sec. No. ____ Date ____ Notes Chkd. J. H. Bender Checked ____ Survey of ARCADIA AVE Survey by Snyder Notes PRS Date 7-14-53

Map No. ____ Date ____ Indexed ____ Date ____

76L298 307 10-51

PLEASE RETURN TO

LOS ANGELES COUNTY SURVEYOR
726 LOS ANGELES COUNTY
ENGINEERING BLDG.

NOTE: ANY ADDITIONS OR CHANGES ON THIS SHEET MUST BE MADE OR CIRCLED IN RED INK, WITH DATE AND NAME OF PERSON MAKING CHANGE.

Do not extend notes this side of this line. Muscatel Ave

STATION	B. S.	H. I.	F. S.	ELEV.	Left & W	℄ Right & E
3+00		520 13	39	516 2		18' R Top
✓			36	516 5		25' R P/L
✓			421	515 92	14' L Gutter Ed. Pav	
✓			39	516 2	18' L Top	
✓			37	516 4	25' L P/L	
4+00			280	517 83		℄
✓			289	517 24		14' R Gutter, Ed Pav.
✓			23	517 8		18' R Top
✓			22	517 9		25' R P/L
✓			21	518 5		170' R
✓			266	517 47	14' L Gutter Ed Pav	
✓			21	518 5	19' L Top	
✓			19	518 2	25' L P/L	
T.P.	544	523 20	237	517 76		
4+35			38	519 4	155' L Back of House	
✓			40	519 2	187'± L N. W Cor Lot 26	
5+00			375	519 45		℄
✓			438	518 82		14' R Gutt. Ed Pav
✓			35	519 7		19' R Top
✓			35	519 7		25' P/L
			410	519 10	14' L Gutter, Ed Pav.	

F.B. 1606 Pg. 146 Job No. 1651 Division No. Notes Red. Plotted Profile
Survey of Arcadia Ave Date Date No.
Survey by Snyder Notes PRS Notes Chkd. Checked X-Sec.
Indexed Date Date No.

76L209 307 10-51

PLEASE RETURN TO
LOS ANGELES COUNTY SURVEYOR
726 LOS ANGELES COUNTY
ENGINEERING BLDG.

NOTE: ANY ADDITIONS OR CHANGES ON THIS SHEET MUST BE MADE OR CIRCLED IN RED INK, WITH DATE AND NAME OF PERSON MAKING CHANGE.

Do not extend notes this side of this line. Muscatel Ave

STATION	B. S.	H. I.	F. S.	ELEV.	Left ℄ NW	℄ Right ℄ E
		523 20	36	519 6	19' L Top	
			32	5200	25' L P/L	
T.P.	688	526 33	375	519 45	5+00 ℄	
5+97.64			540	520 93	℄ INT. Muscatel Ave & Greenwood Ave	
–			550	520 83	– Prop Cor	S.E. Cor
–			480	521 53	– – –	N.E. Cor.
–			585	520 48	15' R on ℄ Greenwood Ave	X Gutter
–			533	521 00	130' R – –	
–			579	520 54	– –	Thence 14' S. Gutter
–			50	521 3	– –	– 25' S P/L
–			551	520 62	– –	– 16' N Gutter
–			390	522 43	– –	– 25' N P/L
6+00			535	520 98		℄
–			577	520 56	14' L Gutter Ed. Pav.	
–			52	521 1	19' L Top	
–			49	521 4	25' L P/L	
6+35±			41	522 2	175' L N.W. Cor Lot 22	
7+00			386	522 47		℄
–			433	522 00		14' R Gutter Ed Pav.
–			34	522 9		25' R P/L in drive
–			421	522 12	15' L Gutter Ed. Pav	

Profile No.____ Notes Red____ Plotted____ Job No. 1651 Division No.____ F.B. 1606 Pg. 147
X-Sec. No.____ Date____ Date____ Survey of ARCADIA AVE
Notes Chkd____ Date____ Checked J. H. Ecker Survey by Snyder Notes PTS Date 7-14-53
Map No.____ Date____ Indexed____ Date____

76L298 307 10-51

PLEASE RETURN TO

LOS ANGELES COUNTY SURVEYOR
726 LOS ANGELES COUNTY
ENGINEERING BLDG.

NOTE: ANY ADDITIONS OR CHANGES ON THIS SHEET MUST BE MADE OR CIRCLED IN RED INK, WITH DATE AND NAME OF PERSON MAKING CHANGE.

Do not extend notes this side of this line. Muscatel Ave

STATION	B. S.	H. I.	F. S.	ELEV.	Left ℄ W	℄ Right ℄ E
7+00		526.33	3.9	522.4	19' L Top	
—			3.5	522.8	25' L P/L	
T.P.	8.78	531.25	3.86	522.47	7+00 ℄	
8+00			7.02	524.23		℄
—			7.44	523.81		14' R Gutter, Ed. Pav.
—			7.2	524.1		18' R Top
—			7.1	524.2		25' R P/L
—			7.31	523.94	15' L Gutter Ed. Pav.	
—			6.9	524.4	18' L Top	
—			6.7	524.6	25' L P/L	
9+00			5.32	525.95		℄
—			5.19	525.46		15' R Gutt. Ed. Pav.
—			5.50	525.75		18' R Top
—			5.4	525.9		25' R P/L
—			5.57	525.68	15' L Gutter, Ed. Pav	
—			5.3	526.0	18' L Top	
—			4.6	526.7	25' L P/L	
9+35			4.72	526.53		℄
—			4.4	526.9		170' R B. Lot line
—			4.2	527.1	160' L Back Lot line	
10+00			3.52	527.73		℄

F.B. 1606 PG. 148

Job No. 1651 Division No. 1 VE

Survey of HRC4D14

Survey by Stryker Notes DRS.

Indexed ____ Date ____

Profile ____ No. ____ X-Sec. ____ No. ____

Plotted ____ Date ____ Checked ____ Date ____

Notes Red. ____ Date ____ Notes Chkd. ____ Date ____

76L209 307 10-51

PLEASE RETURN TO
LOS ANGELES COUNTY SURVEYOR
726 LOS ANGELES COUNTY
ENGINEERING BLDG.

NOTE: ANY ADDITIONS OR CHANGES ON THIS SHEET MUST BE MADE OR CIRCLED IN RED INK, WITH DATE AND NAME OF PERSON MAKING CHANGE.

Do not extend notes this side of this line. Muscatel Ave

STATION	B. S.	H. I.	F. S.	ELEV.	Left ℄ W	℄ Right ℄ E
10+00		531 25	405	527 20		15' R Gutter, Ed. Pav
			36	527 7		19' R Top
			35	527 8		25' R P/L
			371	527 54	15' L Gutter, Ed. Pav	
			34	527 9	17' L	
			33	528 0	25' L P/L	
T.P.	739	535 32	332	527 93		
11+00			561	529 71		℄
			612	529 20		15' R Gutter, Ed. Pav.
			57	529 6		18' R Top
			54	529 9		25' R P/L
			582	529 50	15' L Gutter, Ed. Pav.	
			50	530 3	18' L Top	
			48	530 5	25' L P/L	
11+29.44			517	530 15	℄ INT Muscatel Ave & ARCADIA Ave	
✓			52	530 1	✓ Prop. COR.	S.E. COR
✓			43	531 0	✓ ✓	N.E. COR
✓			564	529 68	15' R on ℄ ARCADIA AVE	
✓			488	530 44	130' R ✓ ✓	
✓			535	529 97	✓ ✓ ✓	Thence 15' S. Ed. Pav. Gutter
✓			53	530 0	✓ ✓	✓ 25' S P/L

Profile
No. Notes Red Plotted Job No. 1651 Division No. F.B. 1606 Pg. 149
Date Date Survey of ARCADIA AVE
X-Sec. Notes Chkd. H. H. Denisar Checked Survey by Snyder Notes PRS Date 7-14-53
No. Date Date Map No. Indexed Date

76L298 307 10-51

PLEASE RETURN TO

LOS ANGELES COUNTY SURVEYOR

726 LOS ANGELES COUNTY
ENGINEERING BLDG.

NOTE: ANY ADDITIONS OR CHANGES ON THIS SHEET MUST BE MADE OR CIRCLED IN RED INK, WITH DATE AND NAME OF PERSON MAKING CHANGE.

Do not extend notes this side of this line. Muscatel Ave

STATION	B. S.	H. I.	F. S.	ELEV.	Left ℄ W	℄ Right ℄ E
11+29.44		535 32	500	530 32	130' R on ℄ Arcadia Ave Thence	Gutter 18' N.
✓			38	531 5	✓ ✓ ✓	Thence 25' N P/L
✓			536	529 9	15' L Gutter, Ed. Pav.	
✓			44	530 9	18' L Top	
✓			42	531 1	25' L P/L	
✓			41	531 2	140' L Back Lot line	
12+00			403	531 29		℄
✓			452	530 80		14' R Gutter, Ed. Pav.
✓			40	531 3		17' R Top
✓			37	531 6		25' R P/L
✓			427	531 05	15 L Gutter, Ed. Pav.	
✓			35	531 8	25' L P/L	
13+00			216	533 16		℄
✓			260	532 72		14' R Gutter, Ed. Pav.
✓			22	533 1		25 R P/L
✓			242	532 90	15' L Gutter, Ed. Pav.	
✓			16	533 7	25' L P/L	
T.P.	481	539 67	046	534 86		
14+00			453	535 14		℄
✓			493	534 74		15' R Gutter Ed. Pav.
✓			43	535 4		19' R Top

F.B. 1606 PG. 150 Job No. 1651 Division No. ____ Notes Red. ____ Plotted ____ Profile ____

Survey of ARCADIA AVE Date ____ Date ____ No. ____

Survey by Snyder Notes PRS Notes Chkd. ____ Checked ____ X-Sec. ____

Indexed ____ Date ____ Date ____ No. ____

76L 307 10-51

PLEASE RETURN TO

LOS ANGELES COUNTY SURVEYOR

726 LOS ANGELES COUNTY
ENGINEERING BLDG.

NOTE: ANY ADDITIONS OR CHANGES ON THIS SHEET MUST BE MADE OR CIRCLED IN RED IN, WITH DATE AND NAME OF PERSON MAKING CHANGE.

Do not extend notes this side of this line.

STATION	B. S.	H. I.	F. S.	ELEV.	Left ℄ W	℄ Right ℄ E
14+00		539 67	43	535 4		25' R P/L
—			42	535 5		170' R Back Lot line
—			480	534 87	15' L Gutter, Ed. Pav.	
—			37	536 0	25' L P/L	
—			43	535 4	120' ± L Back Lot line	
15+00			269	536 98		℄
—			311	536 56		15' R Gutter, Ed. Pav.
—			24	537 3		25' R P/L
—			312	536 55	15' L Gutter, Ed. Pav.	
—			22	537 5	25' L P/L	
T.P.	525	542 22	270	536 97		
15+60			429	537 93		℄
—			470	537 52		15' R Gutter Ed Pav.
—			45	537 7		25' R P/L
—			41	538 1		100' R
—			37	538 5		200' R
—			35	538 7		300' R
—			37	538 5		400' R
—			36	538 6		450' ± R Back Lot line (10' PAST end Ho)
16 ± 00			356	538 66		℄
—			383	538 39		15' R Gutter Ed. Pav

Profile No.____ Date____ X-Sec. No.____ Date____

Notes Red____ Plotted____ Date____ Notes Chkd. J. H. Bender Checked____ Date____

Job No. 1651 Division No. HRCAD 1.4 Survey of BYE Survey by Snyder Notes DRS Date 7-14-53 Map No.____ Indexed____ Date____

F.B. 1606 Pg. 151

76L298 307 10-51

PLEASE RETURN TO

LOS ANGELES COUNTY SURVEYOR
726 LOS ANGELES COUNTY
ENGINEERING BLDG.

NOTE: ANY ADDITIONS OR CHANGES ON THIS SHEET MUST BE MADE OR CIRCLED IN RED INK, WITH DATE AND NAME OF PERSON MAKING CHANGE.

Do not extend notes this side of this line. Muscatel Ave

STATION	B. S.	H. I.	F. S.	ELEV.	Left ℄ W	℄ Right ℄ E
16+00		542 22	36	538 6		17' R Top
✓			31	537 1		25' R P/L
–			402	538 20	15' L Gutter, Ed. Pav.	
✓			34	538 8	25' L P/L	
T.P.	657	545 69	310	539 12		
17+00			524	540 45		℄
✓			562	540 67		16' R Gutter, Ed. Pav.
✓			52	540 5		18' R
–			44	541 3		25' R P/L
–			550	540 19	15' L Gutter Ed. Pav.	
–			51	540 6	25' L P/L	
–			38	541 9	100' L Back Lot Line	
17+31.21			473	540 96	℄ Int Muscatel Ave & Fairview Ave	
			488	540 81	16' R on ℄ Fairview Ave	X Gutter
			394	541 75	130' R – –	✓
			444	541 25	– – –	Thence 15' S Gutter
			41	541 6	✓ – –	– 25' S P/L
			421	541 48	– – –	– 15' N Gutter
			34	542 3	– – –	– 25' N P/L
			44	541 3	~~℄ Int.~~ Prop. cor.	S.E cor.
			34	542 3	–	N.E ✓

F.B. 1606 PG. 152
Profile
Survey of HSCA Dia Ave
Survey by Snyder
Indexed
Job No. 1651 Division No.
Notes
Notes Chkd.
Plotted
Date
Checked
Date
Notes Red
Date
No.
X-Sec.
No.

76L[illegible] 307 10-51

PLEASE RETURN TO

LOS ANGELES COUNTY SURVEYOR

726 LOS ANGELES COUNTY
ENGINEERING BLDG.

NOTE: ANY ADDITIONS OR CHANGES ON THIS SHEET MUST BE MADE OR CIRCLED IN RED INK, WITH DATE AND NAME OF PERSON MAKING CHANGE.

Do not extend notes this side of this line. Muscatel Ave

STATION	B. S.	H. I.	F. S.	ELEV.	Left & W	℄ Right & E
18+00		545 69	352	542 17		℄
✓			40	541 7		15' R Gutter, Ed. Pav.
✓			30	542 7		25' R P/L
✓			386	541 83	15' L Gutter Ed. Pav.	
✓			350	542 19	25' L P/L	
19+00			165	544 04		℄
✓			198	543 71		15' R Gutter, Ed. Pav.
✓			160	544 09		25' R P/L
✓			191	543 78	15' L Gutter, Ed. Pav.	
✓			15	544 2	25' L P/L	
T.P.	965	553 35	199	543 70		
20+00			713	546 22		℄
✓			747	545 88		15' R Gutter Ed Pav
✓			690	546 45		25' R P/L
✓			735	546 00	15' L Gutter Ed. Pav	
✓			69	546 5	25' L P/L	
✓			50	548 4		℄
21+00			532	548 03		15' R Gutter Ed. Pav.
✓			47	548 7		25' R P/L
✓			58	547 6		175' R Back Lot line
✓			511	548 24	15' L Gutter Ed. Pav.	

Profile Notes Red ____ Plotted ____ Job No. 1651 Division No. ____ F.B. 1606 Pg. 153

No. ____ Date ____ Date ____ Survey of Arcadia Ave

X-Sec. Notes Chkd J. H. Bender Checked ____ Survey by Snyder Notes 1735 Date 7-14-53

No. ____ Date ____ Date ____ Map No. ____ Indexed ____ Date ____

76L298 307 10-51

PLEASE RETURN TO

LOS ANGELES COUNTY SURVEYOR
726 LOS ANGELES COUNTY
ENGINEERING BLDG.

NOTE: ANY ADDITIONS OR CHANGES ON THIS SHEET MUST BE MADE OR CIRCLED IN RED INK, WITH DATE AND NAME OF PERSON MAKING CHANGE.

Do not extend notes this side of this line.

F.B. 1606 PG. 154 Job No. 1651 Division No. 1 Profile No. X-Sec. No.

Survey of ARCADIA AVE

Survey by Snyder Notes 1P&S Plotted Date Checked Date

Indexed Date Notes Red Date Notes Chkd Date

STATION	B. S.	H. I.	F. S.	ELEV.	Left ℄ W	℄ Right ℄ E
21+00		553 35	45	548 9	25' L P/L	
—			28	550 6	80' L	
22+00			298	550 37		℄
✓			333	550 02		15' R Gutter, Ed. Pav.
✓			27	550 7		25' R P/L
✓			306	550 29	15' L Gutter Ed. Pav.	
✓			21	551 3	25' L P/L	
T.P.	351	553 93	293	550 42		
			37	550 2	10' N. of N.E. Cor. Lot 91 TR# 4850	
			29	551 0	10' N of — — Lot 90 TR.# 4850	
			34	550 5	10' N of — — Lot 89 TR# 4850	
T.P.	1060	560 97	356	550 37		
23+00			845	552 52		℄
—			885	552 12		14' R Gutter Ed. Pav.
—			85	552 5		25' R P/L
—			846	552 51	15' L Gutter, Ed. Pav.	
—			78	553 2	30' L P/L	
24+00			636	554 61		℄
—			695	554 02		14' R Gutter Ed. Pav.
—			68	554 2		25' R P/L
—			651	554 46	15' L Gutter Ed. Pav.	

76L209 307 10-51

PLEASE RETURN TO
LOS ANGELES COUNTY SURVEYOR
726 LOS ANGELES COUNTY
ENGINEERING BLDG.

NOTE: ANY ADDITIONS OR CHANGES ON THIS SHEET MUST BE MADE OR CIRCLED IN RED INK, WITH DATE AND NAME OF PERSON MAKING CHANGE.

Do not extend notes this side of this line. Muscatel Ave

STATION	B. S.	H. I.	F. S.	ELEV.	Left ℄ W	℄ Right ℄ E
24+00		560 97	60	555 0	30' L P/L	
24+70			52	555 8		180' R Back Lot line
✓			510	555 87		℄
—			31	557 9	230'± L Back Lot line	
25+00			422	556 75		℄
			476	556 21		14' R Gutter Ed. Pav.
			44	556 6		25' R P/L
			454	556 43	15' L Gutter, Ed. Pav	
			39	557 1	30' L P/L	
T.P.	883	565 58	422	556 75 ✓		
26+00			697	558 61		℄
—			741	558 17		14' R Gutter Ed. Pav
—			66	559 0		25' R P/L
—			725	558 33	15' L Gutter Ed. Pav.	
—			63	559 3	30' L P/L	
26+15'±			63	559 3		30' R S.W COR LOT 1 TR # 15286
—			56	560 0		180 R Along S. line LOT 1 TR # 15286
—			71	558 5		180 R Along S. line LOT 1 TR # 15286
26+35'±			623	559 35		℄
✓			55	560 1	30' L S.E. COR LOT 2 TR 15286	
✓			43	561 3	130' L Along S. Line LOT 2	

Profile No. ____ Notes Red ____ Plotted ____ Job No. 16651 Division No. ____ F.B. 1606 Pg. 155
X-Sec. No. ____ Date ____ Date ____ Survey of ARCADIA AVE
Notes Chkd. J. H. Bender Checked ____ Survey by Snyder Notes 10135 Date 7-15-53
Date ____ Date ____ Map No. ____ Indexed ____ Date ____

76L298 307 10-51

PLEASE RETURN TO

LOS ANGELES COUNTY SURVEYOR
726 LOS ANGELES COUNTY
ENGINEERING BLDG.

NOTE: ANY ADDITIONS OR CHANGES ON THIS SHEET MUST BE MADE OR CIRCLED IN RED INK, WITH DATE AND NAME OF PERSON MAKING CHANGE.

Do not extend notes this side of this line. Muscatel Ave

STATION	B. S.	H. I.	F. S.	ELEV.	Left & W	℄ Right & E
26+35' ±		565 58 ✓	31	562 5	280' Along S. line Lot 2 Tr #15286	
27+00			469	560 89		℄
✓			516	560 42		14' R Gutter, Ed. Pav.
✓			43	561 3		30' R P/L
✓			505	560 53	14' L Gutter, Ed. Pav.	
✓			42	561 4	30' L P/L	
27+85			168	563 90		℄
✓			200	563 58	14' L Gutter Ed. Pav.	
✓			22	563 4	30' L P/L Bot Bk	
✓			12	564 4	100' L Bot Bk	
T.P.	875	572 45 ✓	188	563 70 ✓		
28+00			777	564 68		℄
✓			832	564 13		14' R Gutter Pav.
✓			86	563 9		30' R P/L
✓			110	561 5		130' R
✓			798	564 47	14' L Gutter, Ed. Pav.	
✓			69	565 6	30' L P/L Top Bk	
✓			28	569 7	130' L Top Bk	
28+55			480	567 65		℄
✓			535	567 10		15' R Gutter Ed Pav.

F.B. 1606 PG. 156 Job No. 1651 Division No. ____ Notes Red. ____ Plotted ____ Profile ____
Survey of Arcadia Ave Date ____ Date ____ No. ____
Survey by Snyder Notes PRS Notes Chkd. ____ Checked ____ X-Sec. ____
Indexed ____ Date ____ Date ____ Date ____ No. ____

76L[illegible] 307 10-51

PLEASE RETURN TO

LOS ANGELES COUNTY SURVEYOR

726 LOS ANGELES COUNTY
ENGINEERING BLDG.

NOTE: ANY ADDITIONS OR CHANGES ON THIS SHEET MUST BE MADE OR CIRCLED IN RED INK, WITH DATE AND NAME OF PERSON MAKING CHANGE.

Do not extend notes this side of this line. Muscatel Ave

STATION	B. S.	H. I.	F. S.	ELEV.	Left & W	℄ Right & E
28+55		57245	44	568 1		30' R Top Bk
–			96	562 9		50' R Bot. ✓
–			102	562 3		130' R ✓ ✓
–			499	567 46	16' L Gutter Ed. Pav	
–			44	568 1	30' L P/L	
28+92.82			387	568 58	℄ Int. Muscatel Ave & Huntington Dr	
			490	567 55	50' R Along ℄ Huntington Dr	
			542	567 03	✓ – Thence 20' S Gutter Ed. Pav	
			49	567 6	✓ – ✓ 30' S Top Bk	
			649	565 96	130' R ✓ ℄	
			698	565 47	✓ ✓ Thence 20' S Gutter Ed. Pav.	
			64	566 1	✓ – ✓ 25' S Top Bk	
			711	565 34	– – ✓ 20' N Gutter	
			648	565 97	– ✓ ✓ 20' N Top Cb	
			106	571 39	130' L Along ℄ Huntington Dr	
			129	571 16	✓ – ✓ Thence 20' S Gutter Ed. Pav	
			140	571 05	✓ ✓ ✓ 30' S.	
			157	570 88	– – ✓ 20' N Gutter	
			097	571 48	✓ – ✓ 20' N Top Cb	
29+13.1			438	568 07		℄ Prod. Gutter
✓			373	568 72		℄ ✓ Top Curb

Profile Notes Red ____ Plotted ____ Job No. 1651 Division No. ____ F.B. 1606 Pg. 157

No. ____ Date ____ Date ____ Survey of ARCADIA AVE

X-Sec. Notes Chkd. [illegible] Checked ____ Survey by Snyder Notes PRS Date 7-15-53

No. ____ Date ____ Date ____ Map No. ____ Indexed ____ Date ____

76L298 307 10-51

PLEASE RETURN TO

LOS ANGELES COUNTY SURVEYOR
726 LOS ANGELES COUNTY
ENGINEERING BLDG.

NOTE: ANY ADDITIONS OR CHANGES ON THIS SHEET MUST BE MADE OR CIRCLED IN RED INK, WITH DATE AND NAME OF PERSON MAKING CHANGE.

Do not extend notes this side of this line.

STATION	B. S.	H. I.	F. S.	ELEV.	Muscatel Ave
		572 45			
B.M TE631			395	568 50	B.M. TE 631 Elev. 568.538 F.B. 1588/57 Huntington Dr (S side) at Muscatel Ave - L&T in N. curb 12' E & 20' N of ℄ int.

F.B. 1606 Pg. 158 Job No. 1651 Division No. Notes Red. Plotted No. Profile
Survey of ARCADIA AVE Date Date No. X-Sec.
Survey by Snyder Notes PRS Notes Chkd. Checked
Indexed Date Date Date No.

Notes Ck'd by	Survey of ARCADIA AVE
Map No.	W. O. 1651 Tape No. St'd. °F
Office Work	Surveyed by Snyder
Checked	Notes Snyder Date 7-15-53
Date	Indexed

F. B. 1606 Pg. 159

Location of Basements & Plumbing Outlets
MUSCATEL AVE
Elev. Pg 161 & 162

CONT. BOT. RIGHT PG 160

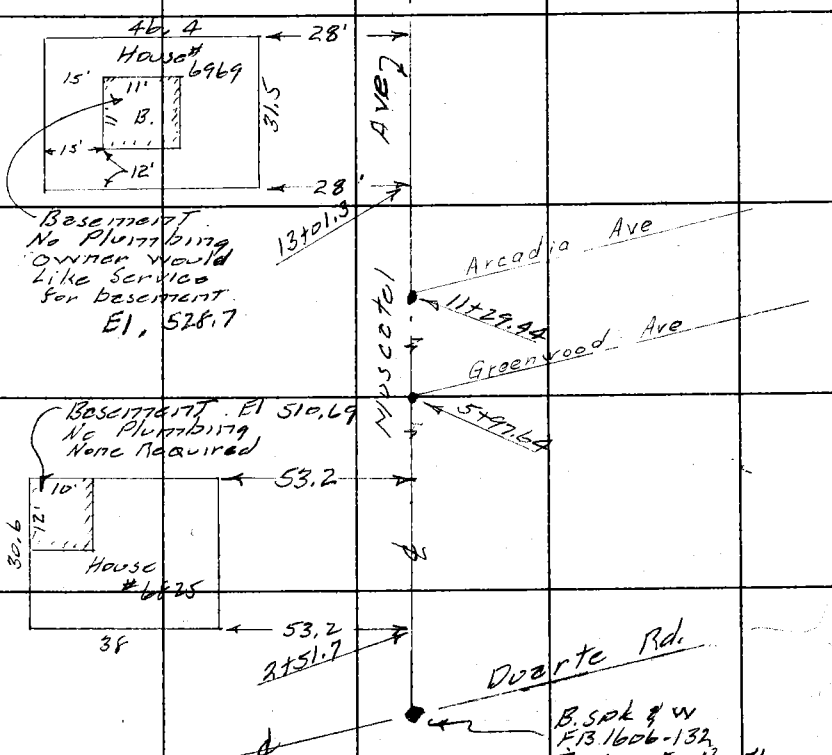

Note: Any Additions or Changes on This Sheet Must be Made or Circled in Red Ink With Date and Name of Person Making Change.

Do not extend notes this side of this line.

RETURN TO
LOS ANGELES COUNTY SURVEYOR
726 LOS ANGELES COUNTY
ENGINEERING BLDG.

76F309S 247 2-51

F.B. 1606 PG. 160

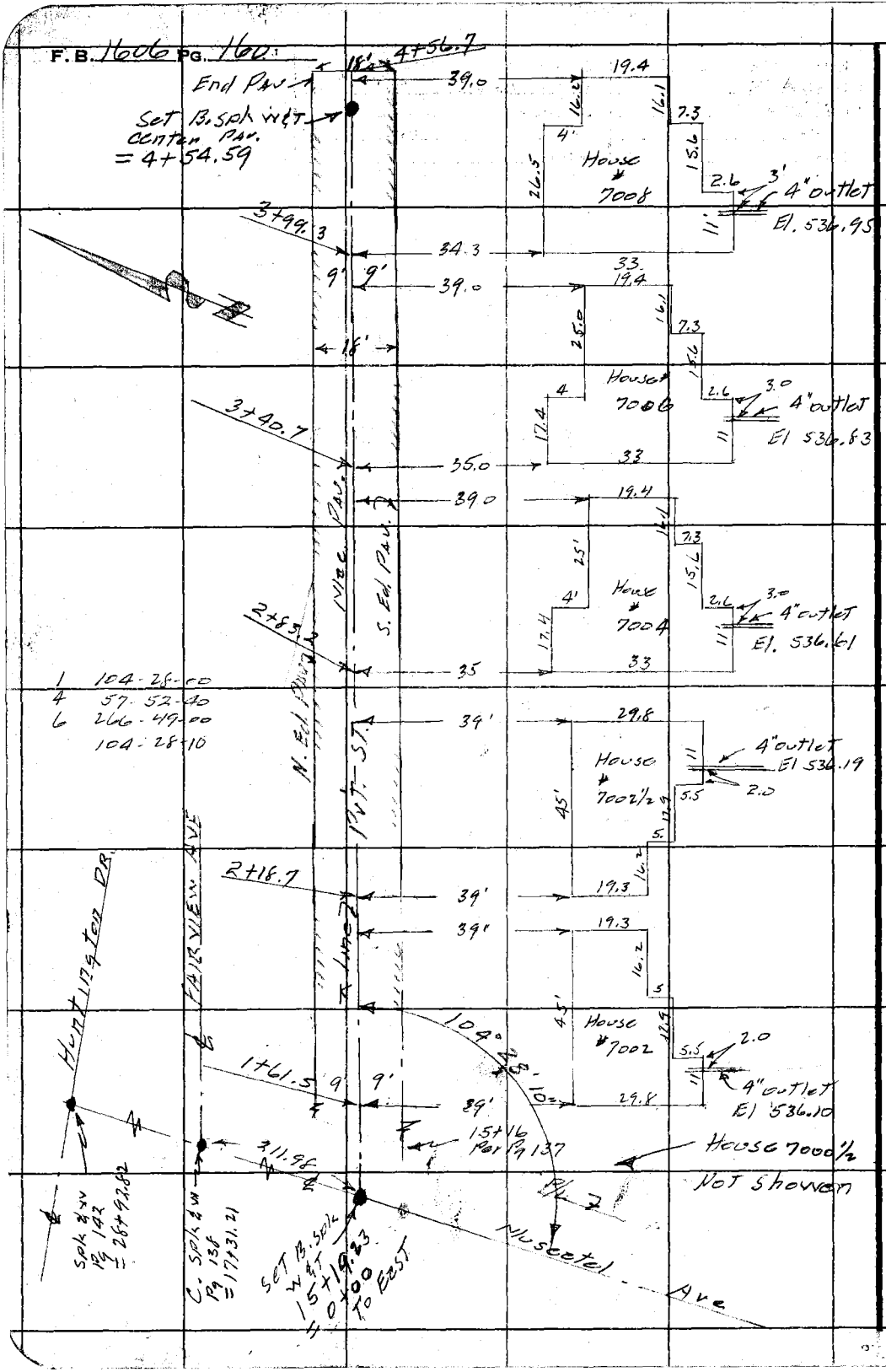

RETURN TO
LOS ANGELES COUNTY SURVEYOR
726 LOS ANGELES COUNTY
ENGINEERING BLDG.

Do not extend notes this side of this line.

Note: Any Additions or Changes on This Sheet Must be Made or Circled in Red Ink With Date and Name of Person Making Change.

76L298 307 10-51

PLEASE RETURN TO

LOS ANGELES COUNTY SURVEYOR

726 LOS ANGELES COUNTY
ENGINEERING BLDG.

NOTE: ANY ADDITIONS OR CHANGES ON THIS SHEET MUST BE MADE OR CIRCLED IN RED INK, WITH DATE AND NAME OF PERSON MAKING CHANGE.

Do not extend notes this side of this line.

Profile No. ____ Notes Red ____ Plotted ____ Job No. 1651 Division No. ____ F.B. 1606 Pg. 161

X-Sec. No. ____ Date ____ Date ____ Survey of ARCADIA AVE

Notes Chkd. J. M. Bender Checked ____ Survey by Snyder Notes PRS Date 9-11-53

No. ____ Date ____ Date ____ Map No. ____ Indexed ____ Date ____

STATION	B. S.	H. I.	F. S.	ELEV.	
		Elev. of Basement & Plumbing outlets			
		MUSCATEL AVE			
2+00	600	52069 ✓		51469 ✓	℄ El Per Pg 145
			1000	51069	floor of Basement of ho# 6825 Pg 159
13+00	580	53896 ✓		53316 ✓	℄ El Per Pg. 150
			103	52864	Floor of Basement of ho# 6969 Pg 159
15+00	599	54297 ✓		53698 ✓	℄ El. Per Pg 151
0+00 = 15+19.23 Muscatel Ave To East			?	53725	INT Muscatel Ave & Put drive Pg 160 To East
1+61.5			477	53820	℄ drive
✓			486	53811	9'R S. edge of Put drive
✓			465	53832	9'L N. " " " "
			687	53610	Top 4" outlet S. side of ho# 7002 Pg 160
			678	53619	" 4" " " " ho# 7002½ Pg 160
3+40.7			420	53877	℄ drive
✓ ⊙	516	54385 ✓	428	53869	9'R S edge of Put drive
✓ ✓			502	53883	9'L N " " " "
			724	53661	Top 4" outlet S. side of ho# 7004 Pg 160

76L298 307 10-51

PLEASE RETURN TO

LOS ANGELES COUNTY SURVEYOR
726 LOS ANGELES COUNTY
ENGINEERING BLDG.

NOTE: ANY ADDITIONS OR CHANGES ON THIS SHEET MUST BE MADE OR CIRCLED IN RED INK, WITH DATE AND NAME OF PERSON MAKING CHANGE.

Do not extend notes this side of this line.

STATION	B. S.	H. I.	F. S.	ELEV.		
		543 85				
			702	536 83	Top 4" outlet S. side	No# 7006 Pg 160
			690	536 95	" 4" " "	No# 7008 Pg 160
4+56.7			500	538 85	℄ drive E. end	
✓			515	538 70	9' R S. side Pvt drive	
✓			485	539 00	9' L N " " "	
T.P.	344	542 03	526	538 59		
16+00			336	538 67	℄ Muscatel Ave Pg 151	
					El = 53866	

F.B. 1606 PG. 162 Job No. 1651 Division No. ____ Notes Red. ____ Plotted ____ Profile ____

Survey of Arcadia Ave Date ____ Date ____ No. ____

Survey by Snyder Notes PRS Notes Chkd. ____ Checked ____ X-Sec. ____

Indexed ____ Date ____ Date ____ No. ____

Notes Ck'd by	Survey of ARCADIA AVE	F. B. 1666 PG. 163
Map No.	W. O. 1651 Tape No. St'd. °F	
Office Work	Surveyed by Snyder	
Checked	Notes Brooks Date 7-15-53	
Date	Indexed	

C. I. 1651

ARCADIA AVE

Location of Improvements

on

GREENWOOD AVE

Muscatel Ave To Rosemead Blvd.

Improvements	Pg 163 To 171	Snyder
X Section	Pg 173 To 183	Brooks
Plumbing outlets & basements	Pg. 185 To 190	Martin
		Tafoya

Note: Any Additions or Changes on This Sheet Must be Made or Circled in Red Ink With Date and Name of Person Making Change.

Do not extend notes this side of this line.

RETURN TO
LOS ANGELES COUNTY SURVEYOR
726 LOS ANGELES COUNTY
ENGINEERING BLDG.

76F309S 247 2-51

F. B. 1606 PG. 164

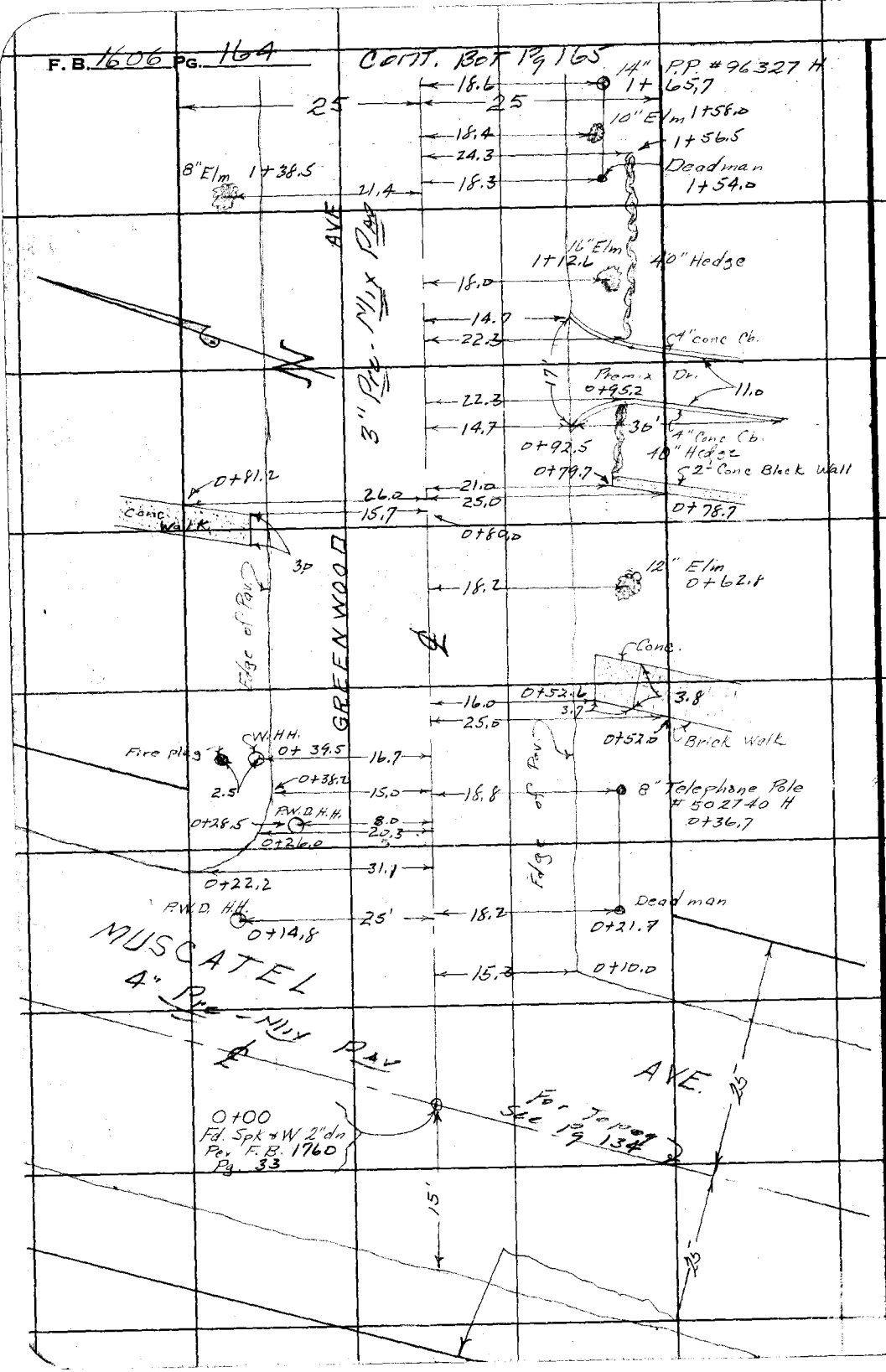

RETURN TO
LOS ANGELES COUNTY SURVEYOR
726 LOS ANGELES COUNTY
ENGINEERING BLDG.

Do not extend notes this side of this line.

Note: Any Additions or Changes on This Sheet Must be Made or Circled in Red Ink With Date and Name of Person Making Change.

F.B. 1606 Pg. 165

Notes Ck'd by	Survey of ARCADIA AVE
Map No.	W. O. 1651 Tape No. St'd. °F
Office Work	Surveyed by Snyder
Checked	Notes F.E.B. Date 7-15-53
Date	Indexed

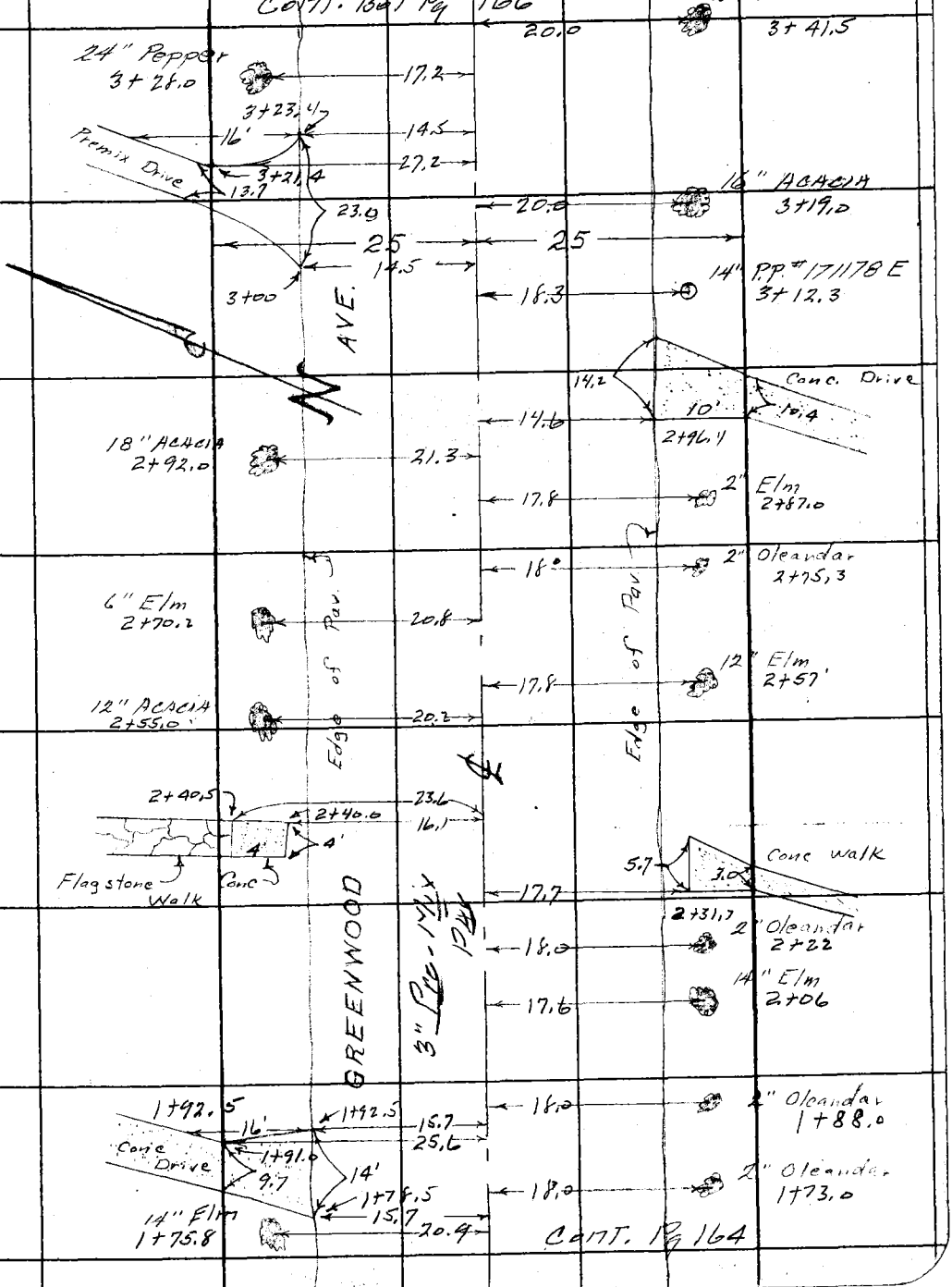

Note: Any Additions or Changes on This Sheet Must be Made or Circled in Red Ink With Date and Name of Person Making Change.

Do not extend notes this side of this line.

RETURN TO
LOS ANGELES COUNTY SURVEYOR
726 LOS ANGELES COUNTY
ENGINEERING BLDG.

76F309S 247 2-51

F. B. 1606 PG. 166

CONT. BOT PG. 167

6" Cedar
6+79.0

19.8

21.1

6" Kerabe
6+78.0

12" Elm
6+49.8

18.4

21.0

8" Elm
6+42.0

21.0

8" Elm
6+16.3

2" Elm
6+10.5

20.2

AVE

25

25

12" Elm
6+03.3

18.4

17.8

14" PP # 171176 E
6+00

4" Elm
5+54.2

18.1

6" Elm
5+03.0

17.6

Edge of Pav

14.8

15.0

5+00

Edge of Pav.

Brick Walk

Conc Walk

36" Pepper
4+60.2

16.8

16.8

3.5

4+61.0

14" Trans P.P. # 171177 E
4+54.6

18.1

6.5

Deadman

Pav

21.7

18" Acacia
4+45.5

30" Pepper
4+31.3

16.5

GREENWOOD

3" Pre-Mix

20.3

12" Acacia
4+18.4

10"

19.5

Acacia
3+93.2

Premix Drive

10'

14.5

24.3

3+82.7

3+79.3

14.8

10.2

Premix Drive

8" Acacia
3+69.7

17.

15.3

3+76.5

171177E

19.3

2" Acacia
3+64.4

30" Pepper
3+48.8

16.4

CONT. PG 165

RETURN TO
LOS ANGELES COUNTY SURVEYOR
726 LOS ANGELES COUNTY
ENGINEERING BLDG.

Do not extend notes this side of this line.

Note: Any Additions or Changes on This Sheet Must be Made or Circled in Red Ink With Date and Name of Person Making Change.

F. B. 1606 PG. 167

Notes Ck'd by	Survey of ARCADIA AVE
Map No.	W. O. 1651 Tape No. St'd °F
Office Work	Surveyed by Snyder
Checked	Notes F.E.B. Date 7-15-53
Date	Indexed



Note: Any Additions or Changes on This Sheet Must be Made or Circled in Red Ink With Date and Name of Person Making Change.

Do not extend notes this side of this line.

RETURN TO
LOS ANGELES COUNTY SURVEYOR
726 LOS ANGELES COUNTY
ENGINEERING BLDG.

76F309S 247 2-51

F.B. 1606 PG. 168

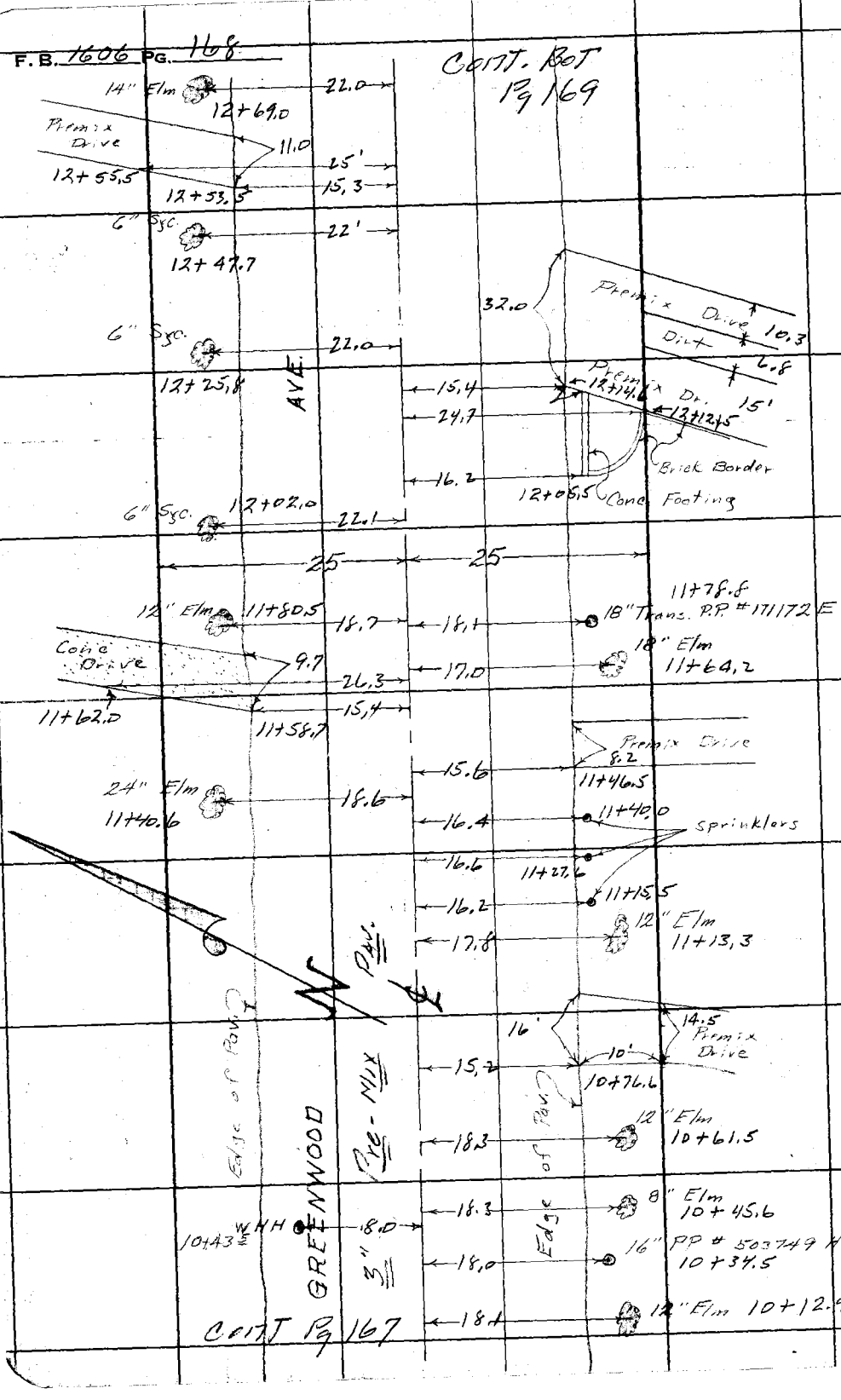

RETURN TO
LOS ANGELES COUNTY SURVEYOR
726 LOS ANGELES COUNTY
ENGINEERING BLDG.

Do not extend notes this side of this line.

Note: Any Additions or Changes on This Sheet Must be Made or Circled in Red Ink With Date and Name of Person Making Change.

F.B. 1606 PG. 169

Notes Ck'd by	Survey of ARCADIA AVE
Map No.	W. O. 165 Tape No. St'd. °F
Office Work	Surveyed by Snyder
Checked	Notes F. E. B. Date 7-15-53
Date	Indexed



Note: Any Additions or Changes on This Sheet Must be Made or Circled in Red Ink With Date and Name of Person Making Change.

Do not extend notes this side of this line.

RETURN TO
LOS ANGELES COUNTY SURVEYOR
726 LOS ANGELES COUNTY
ENGINEERING BLDG.

76F309S 247 2-51

F. B. 1606 PG. 170

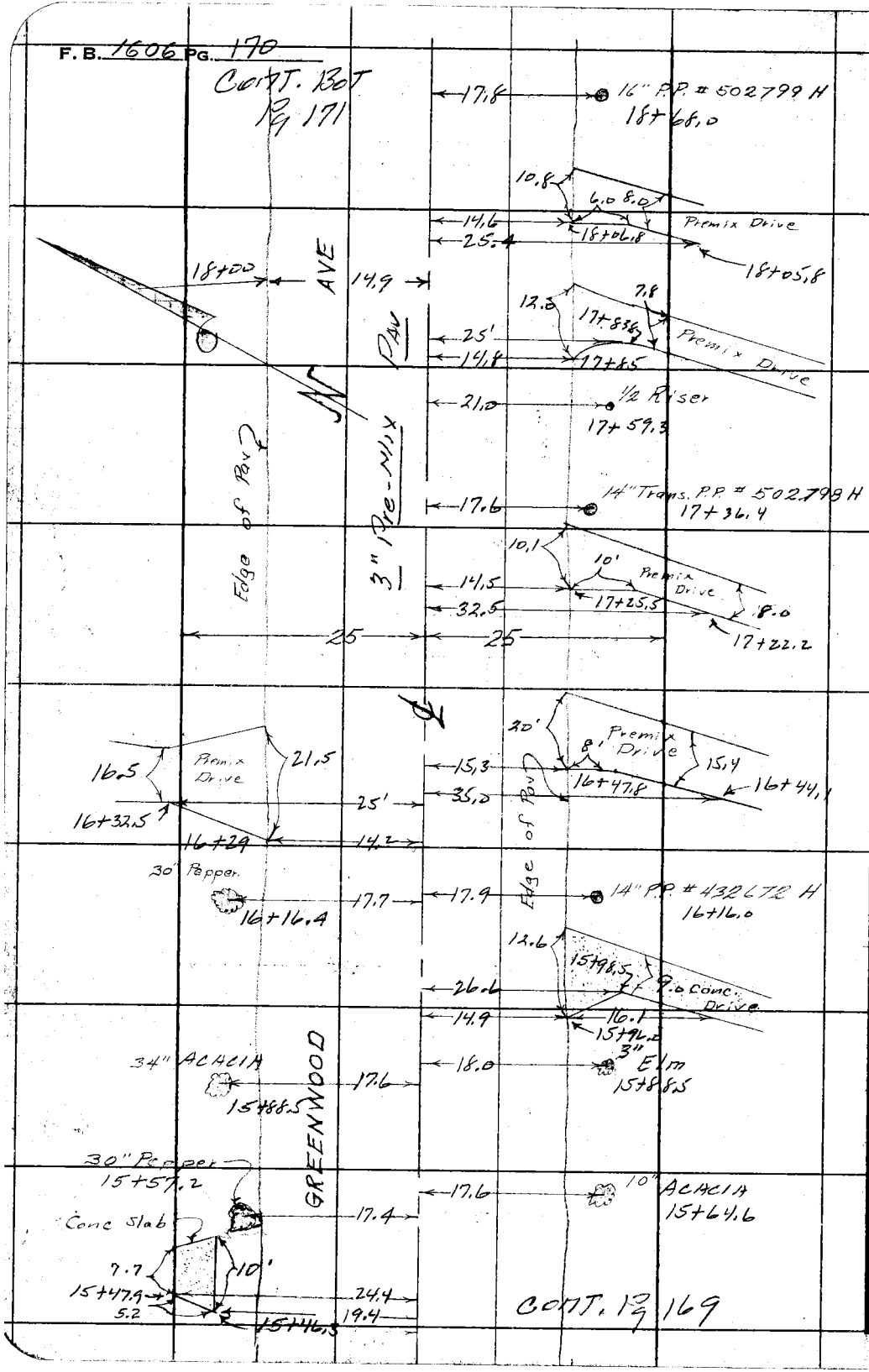

RETURN TO
LOS ANGELES COUNTY SURVEYOR
726 LOS ANGELES COUNTY
ENGINEERING BLDG.

Do not extend notes this side of this line.

Note: Any Additions or Changes on This Sheet Must be Made or Circled In Red Ink With Date and Name of Person Making Change.

Notes Ck'd by	Survey of ARCADIA AVE
Map No.	W. O. 1651 Tape No. St'd. °F
Office Work	Surveyed by Snyder
Checked	Notes F.E.B. Date 7-15-53
Date	Indexed

F. B. 1606 Pg. 171

1959 51

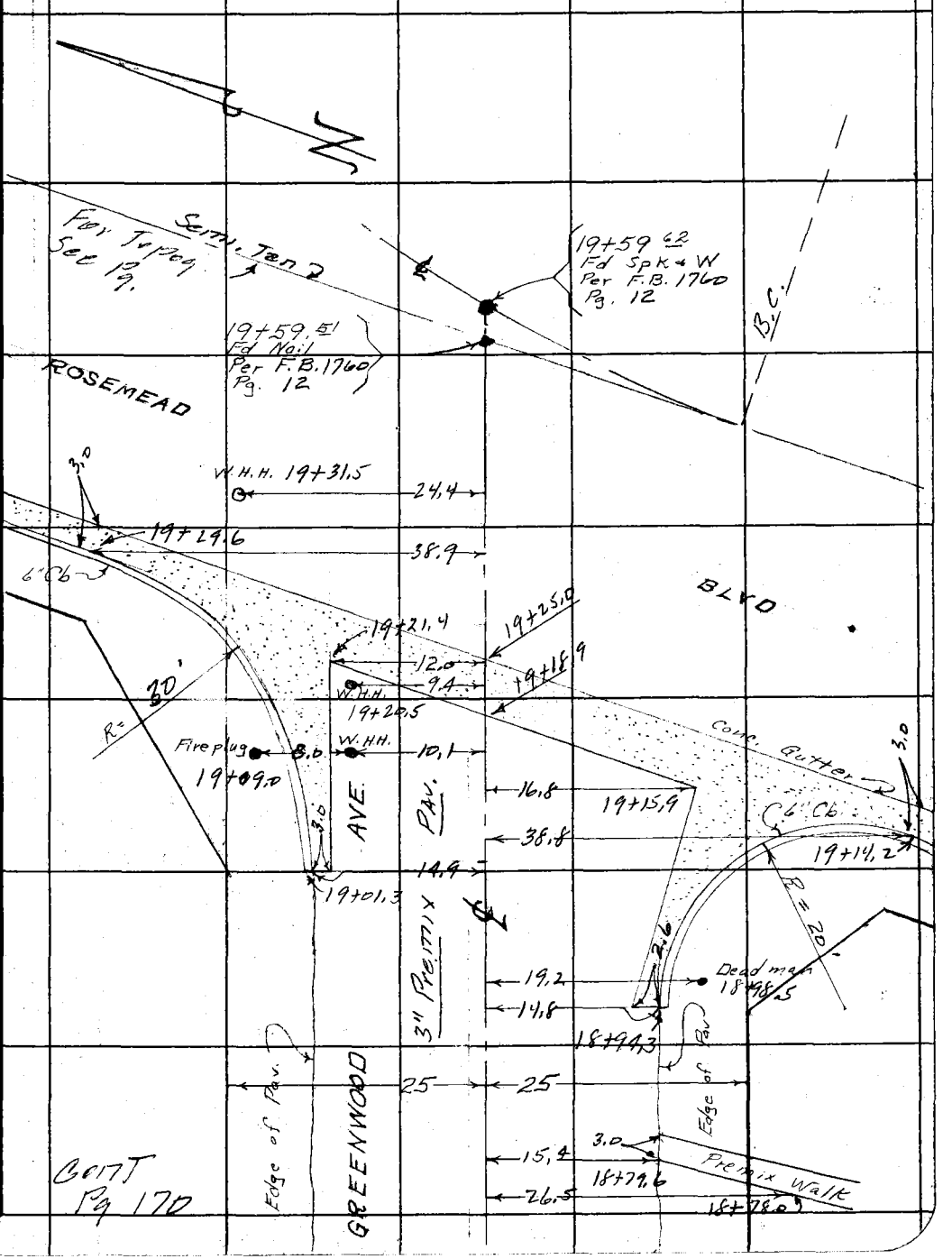

Cont Pg 170

Note: Any Additions or Changes on This Sheet Must be Made or Circled in Red Ink With Date and Name of Person Making Change.

Do not extend notes this side of this line.

RETURN TO
LOS ANGELES COUNTY SURVEYOR
726 LOS ANGELES COUNTY
ENGINEERING BLDG.

76F309S 247 2-51

F.B. 1606 PG. 172

RETURN TO
LOS ANGELES COUNTY SURVEYOR
726 LOS ANGELES COUNTY
ENGINEERING BLDG.

Do not extend notes this side of this line.

Note: Any Additions or Changes on This Sheet Must be Made or Circled in Red Ink, With Date and Name of Person Making Change.

Profile No.	Notes Red	Plotted	Job No. 1651	Division No.	F.B. 1606 Pg. 173
	Date	Date	Survey of ARCADIA AVE.		
X-Sec. No.	Notes Chkd J. H. Bender	Checked	Survey by Snyder	Notes Snyder	Date 7-15-53
	Date	Date	Map No.	Indexed	Date

C.I. 1651

ARCADIA AVE.

X SECTIONS

on

GREENWOOD AVE.

Muscatel Ave to Rosemead Blvd.

Snyder
Brooks
Martin
Tafoya

STATION	B. S.	H. I.	F. S.	ELEV.

NOTE: ANY ADDITIONS OR CHANGES ON THIS SHEET MUST BE MADE OR CIRCLED IN RED INK, WITH DATE AND NAME OF PERSON MAKING CHANGE.

Do not extend notes this side of this line.

PLEASE RETURN TO
LOS ANGELES COUNTY SURVEYOR
726 LOS ANGELES COUNTY
ENGINEERING BLDG.

76L-9 307 10-51

76L298 307 10-51

PLEASE RETURN TO

LOS ANGELES COUNTY SURVEYOR
726 LOS ANGELES COUNTY
ENGINEERING BLDG.

NOTE: ANY ADDITIONS OR CHANGES ON THIS SHEET MUST BE MADE OR CIRCLED IN RED INK, WITH DATE AND NAME OF PERSON MAKING CHANGE.

Do not extend notes this side of this line.

STATION	B. S.	H. I.	F. S.	ELEV.	Left & N.	℄ Right & S.
B.M. TF62				521 60	B.M. TF62 Elev. 521.604	F.B. 1734-52
	431	525 91			N. Muscatel Ave & Green wood Ave	
					N.E. Cor. Bt. spk in Conc. Walk	
					to ho# 8705	
0+00			496	520 95	℄ Int. Muscatel Ave & Green wood Ave	
–			778	518 13	180' R on ℄ Muscatel Ave	
–			839	517 52	– – –	Thence 15' E Gutter
–			76	518 3	– – –	– 25' E P/L
–			193	523 98	180' L on ℄ Muscatel Ave	
–			221	523 70	– – –	Thence 15' E Gutter
–			17	524 2	– – –	– 25' E P/L
0+15			535	520 56		℄ X Gutter
0+25			526	520 65		℄
–			568	520 23		16' R Gutter Ed. Pav.
–			50	520 9		20' R Top
–			51	520 8		25' R N.W Cor Lot 16 TR 4850
–			522	520 69	20' L Gutter Ed. Pav.	
–			46	521 3	23' L Top	
–			44	521 5	25' L S.W. Cor Lot 41	TR# 4850
1+00			493	520 98		℄
			544	520 47		15' R Gutter, Ed. Pav

F.B. 1606 Pg. 174 Job No. 1651 Division No. ____ Notes Red. ____ Plotted ____ Profile
Survey of ARCADIA AVE Date ____ Date ____ No. ____
Survey by Snyder Notes PRS Notes Chkd. ____ Checked ____ X-Sec.
Indexed ____ Date ____ Date ____ No. ____

761-[illegible] 307 10-51

PLEASE RETURN TO
LOS ANGELES COUNTY SURVEYOR
726 LOS ANGELES COUNTY
ENGINEERING BLDG.

NOTE: ANY ADDITIONS OR CHANGES ON THIS SHEET MUST BE MADE OR CIRCLED IN RED INK, WITH DATE AND NAME OF PERSON MAKING CHANGE.

Do not extend notes this side of this line. Greenwood Ave

STATION	B. S.	H. I.	F. S.	ELEV.	Left ℄ V	℄	Right ℄ S
1+00		525.91	4.8	521.1			25' R P/L
—			5.13	520.78	15' L Gutter Ed. Pav.		
—			4.6	521.3	17' L Top		
—			3.9	522.3	25' L P/L		
T.P.	527	526.25	4.93	520.98	1+00 ℄		
2+00			5.11	521.14		℄	
—			5.60	520.65			15' R Gutter Ed. Pav.
—			5.1	521.2			25' R P/L
—			5.47	520.78	15' L Gutter Ed. Pav		
—			5.00	521.25	17' L Top		
—			5.1	521.2	25' L P/L		
3+00			4.87	521.38		℄	
—			5.24	521.01			15' R Gutter Ed. Pav.
—			4.7	521.6			25' R P/L Conc drive
—			5.14	521.11	15' L Gutter Ed. Pav.		
—			4.5	521.8	17' L Top		
—			4.1	522.2	25' L P/L		
3+10±			4.7	521.6			25' R N.E. COR. LOT 17 TR 4850
—			6.7	519.6			125' R along lot line
—			8.4	517.9			225' R ✓ ✓
—			9.9	516.4			295'± S.E. COR. LOT 17

Profile
No. ____ Date ____ Date ____ Date ____ Date ____ Date ____
X-Sec.
No. ____ Date ____
Notes Red ____ Plotted ____ Job No. 1651 Division No. ____ F.B. 1606 Pg. 175
Notes Chkd. J. R. [illegible] Checked ____ Survey of FIRCATH AVE
Map No. ____ Indexed ____ Survey by Snyder Notes PRS Date 7-20-53

76L298 307 10-51

PLEASE RETURN TO

LOS ANGELES COUNTY SURVEYOR
726 LOS ANGELES COUNTY
ENGINEERING BLDG.

NOTE: ANY ADDITIONS OR CHANGES ON THIS SHEET MUST BE MADE OR CIRCLED IN RED INK, WITH DATE AND NAME OF PERSON MAKING CHANGE.

Do not extend notes this side of this line.

STATION	B. S.	H. I.	F. S.	ELEV.	Left	℄	Right
3+15'±		526.25	40	522.3	25'L S.E. Cor Lot 40		TR 48.50
✓			18	524.5	125'L Along Lot line		
✓			04	525.9	200'L ✓ ✓ ✓		
4+00			455	521.70		℄	
✓			504	521.21			15'R Gutter Ed. Pav.
✓			49	521.4			25'R P/L
✓			487	521.38	15'L Gutter Ed. Pav.		
✓			44	521.9	17'L Top		
✓			38	522.5	25'L P/L		
T.P.	601	527.71	455	521.70	4+00 ℄		
5+00			559	522.12		℄	
			610	521.61			15'R Gutter Ed. Pav.
			562	522.09			17'R Top
			57	522.0			25'R [illegible]
			568	521.83	15'L Gutter Ed. Pav.		
			50	522.7	19'L Top		
			46	523.1	25'L P/L		
6+00			513	522.58		℄	
✓			565	522.06			15'R Gutter Ed. Pav.
✓			51	522.6			17'R Top
✓			50	522.7			25'R P/L

F.B. 1606 Pg. 176 Job No. 1651 Division No. ____ Notes Red. ____ Plotted ____ Profile
Survey of Greadia Ave Date ____ Date ____ No. ____
Survey by [illegible] Notes PRS Notes Chkd. ____ Checked ____ X-Sec.
Indexed ____ Date ____ Date ____ No. ____

76L298 307 10-51

PLEASE RETURN TO

LOS ANGELES COUNTY SURVEYOR

726 LOS ANGELES COUNTY
ENGINEERING BLDG.

NOTE: ANY ADDITIONS OR CHANGES ON THIS SHEET MUST BE MADE OR CIRCLED IN RED INK, WITH DATE AND NAME OF PERSON MAKING CHANGE.

Do not extend notes this side of this line.

STATION	B. S.	H. I.	F. S.	ELEV.	Left	℄ Right
6+00		52771 ✓	531	522 40	15' L Gutter Ed. Pav.	
✓			41	523 6	18' L Top	
✓			36	524 1	25' L	
✓			21	525 6	125' L	
✓			09	526 8	215' L (Grade Cont. North)	
6+50			488	522 83		℄
✓			547	522 24		15' R Gutter Ed. Pav.
✓			520	522 51		17' R Top
✓			49	522 8		25' R P/L
✓			59	521 8		125' R
✓			77	520 0		225' R
✓			85	519 2		295' R Back Lot Line
7+00			463	523 08		℄
✓			531	522 40		15' R Gutter Ed. Pav.
✓			51	522 6		17' R Top
✓			50	522 7		25' R P/L
✓			475	522 96	15' L Gutter Ed. Pav.	
✓			39	523 8	18' L Top	
✓			35	524 2	25' L P/L	
8+00			422	523 49		℄
✓			484	522 87		15' R Gutter Ed. Pav.

Profile Notes Red ____ Plotted ____ Job No. 1651 Division No. ____ F.B. 1606 PG. 177

No. ____ Date ____ Date ____ Survey of ARCADIA AVE

X-Sec. Notes Chkd. J. H. Bender Checked ____ Survey by Snyder Notes PRS Date 8-27-53

No. ____ Date ____ Date ____ Map No. ____ Indexed ____ Date ____

76L298 307 10-51

PLEASE RETURN TO

LOS ANGELES COUNTY SURVEYOR
726 LOS ANGELES COUNTY
ENGINEERING BLDG.

NOTE: ANY ADDITIONS OR CHANGES ON THIS SHEET MUST BE MADE OR CIRCLED IN RED INK, WITH DATE AND NAME OF PERSON MAKING CHANGE.

Do not extend notes this side of this line.

STATION	B. S.	H. I.	F. S.	ELEV.	Left	℄ Right
8+00		527 71	420	523 51		17' R Top
✓			40	523 7		25' R P/L
✓			451	523 20	15' L Gutter Ed. Pav	
✓			31	524 6	20' L Top	
✓			30	524 7	25' L P/L	
T.P.	488	528 33	426	523 45		
9+00			460	523 73		℄
✓			520	523 13		15' R Gutter Ed. Pav
✓			450	523 83		18' R Top
✓			44	523 9		25' R P/L
✓			498	523 35	15' L Gutter Ed. Pav.	
✓			40	524 3	19' L Top	
✓			35	524 8	25' L P/L	
10+00			467	523 66		℄
✓			506	523 27		15' R Gutter Ed. Pav
✓			47	523 6		17' R Top
✓			46	523 7		25' R P/L
✓			60	522 3		125' R
✓			75	520 8		225' R
✓			76	520 7		295' R Back Lot line
			489	523 44	15' L Gutter Ed. Pav.	

F.B. 1606 PG. 178 Job No. 1651 Division No. Notes Red. Plotted Profile
Survey of Arcadia Ave Date Date No.
Survey by Snyder Notes PRS. Notes Chkd. Checked X-Sec.
Indexed Date Date No.

76L298 307 10-51

PLEASE RETURN TO

LOS ANGELES COUNTY SURVEYOR

726 LOS ANGELES COUNTY
ENGINEERING BLDG.

NOTE: ANY ADDITIONS OR CHANGES ON THIS SHEET MUST BE MADE OR CIRCLED IN RED INK, WITH DATE AND NAME OF PERSON MAKING CHANGE.

Do not extend notes this side of this line.

STATION	B. S.	H. I.	F. S.	ELEV.	Left	℄	Right
10+00		528 33	42	524 1.	19' L Top		
✓			41	524 2.	25' L P/L		
✓			25	523 8.	125 L		
✓			10	527 3.	200' L		
✓			04	527 9.	295' L Back Lot Line		
11+00			475	523 58.		℄	
✓			522	523 11.			15' R Gutter Ed. Pav.
✓			47	523 6.			25' R P/L
✓			491	523 42.	15' L Gutter Ed. Pav.		
✓			39	524 4.	19' L Top		
✓			39	524 4.	25' L P/L		
12+00			501	523 32.		℄	
✓			546	522 87.			15' R Gutter Ed. Pav.
✓			51	523 2.			18' R Top
✓			50	523 3.			25' R P/L
✓			525	523 08.	15' L Gutter Ed. Pav.		
✓			435	523 98.	19' L Top		
✓			41	524 2.	25' L P/L		
T.P.	466	527 73	526	523 07.			
13+00			448	523 25.		℄	
✓			496	522 77.			15' R Gutter Ed. Pav.

Profile No. ____ Date ____ X-Sec. No. ____ Date ____

Notes Red ____ Plotted ____ Date ____ Notes Chkd. W. H. Reader Checked ____ Date ____

Job No. 1651 Division No. ____ Survey of FIRGRAND 14 AVE Survey by STYKER Notes PBS Date 8-22-53 Map No. ____ Indexed ____ Date ____

F.B. 1606 PG. 179

76L298 307 10-51

PLEASE RETURN TO

LOS ANGELES COUNTY SURVEYOR
726 LOS ANGELES COUNTY
ENGINEERING BLDG.

NOTE: ANY ADDITIONS OR CHANGES ON THIS SHEET MUST BE MADE OR CIRCLED IN RED INK, WITH DATE AND NAME OF PERSON MAKING CHANGE.

Do not extend notes this side of this line.

STATION	B. S.	H. I.	F. S.	ELEV.	Left	Right
13+00		527 73	43	523 4.		17' R Top
✓			43	523 4.		25 R P/L
–			275	522 98.	15' L Gutter Ed. Pav	
–			34	524 3.	19' L Top	
–			30	524 7.	25' L P/L	
14+00			465	523 08	℄	
✓			500	522 73.		15' R Gutter Ed. Pav
✓			47	523 0.		17' R Top
✓			40	523 7.		25' R P/L
✓			61	521 6.		125' R
✓			75	520 2.		225' R
✓			96	518 1.		295' R S.E. Cor Lot 25 TR# 4850
✓			495	522 78	15' L Gutter Ed. Pav.	
✓			38	523 9.	18' L Top	
✓			32	524 5	25' L P/L	
✓			13	526 4	105' L Grade cont. North	
15+00			496	522 77	℄	
–			520	522 53		15' R Gutter Ed. Pav.
–			46	523 1		17' R Top
✓			42	523 5		25' R P/L
✓			523	522 50	15' L Gutter Ed. Pav	

F.B. 1666 PG. 150
Job No. 16451 Division No. _____ Notes Red. _____ Plotted _____ No. _____ Profile
Notes _____ Date _____ Date _____ No. _____ X-Sec.
Survey of Tract 19 Date _____ Checked _____
Survey by Sawyer Notes Chkd. _____ Date _____
Indexed _____ Date _____

76L298 307 10-51

PLEASE RETURN TO

LOS ANGELES COUNTY SURVEYOR

726 LOS ANGELES COUNTY
ENGINEERING BLDG.

NOTE: ANY ADDITIONS OR CHANGES ON THIS SHEET MUST BE MADE OR CIRCLED IN RED INK, WITH DATE AND NAME OF PERSON MAKING CHANGE.

Do not extend notes this side of this line.

STATION	B. S.	H. I.	F. S.	ELEV.	Left	℄ Right.
15+00		527 73	42	523 5	18' L Top	
–			37	524 0	25' L P/L	
T.P.	492	527 33	532	522 41		
16+00			474	522 61		℄
–			519	522 14		15' R Gutter Ed. Pav
–			48	522 5		17' R Top
–			49	522 4		25' R P/L
–			504	522 29	15' L Gutter Ed. Pav	
–			45	522 8	18' L Top	
–			44	522 9	25' L P/L	
16+20			478	522 55		℄
–			480	522 53		N.E. Cor Lot 26 Tr # 4850
–			63	521 0		100' R Along E line Lot 26
–			71	520 2		200' R " " "
–			75	519 8		270' R S.E Cor Lot 26
–			44	522 9	S.E. Cor Lot 31 Tr 4850	
–			34	523 9	100' L Along E line Lot 31	
–			08	526 5	200' L " " " " (Grade cont. North)	
17+00			487	522 46		℄
–			554	521 79		15' R Gutter & Ed. Pav
–			50	522 3		18' R Top

Profile Notes Red ____ Plotted ____ Job No. 1651 Division No. ____ F.B. 1606 Pg. 181

No. ____ Date ____ Date ____ Survey of ARCADIA AVE

X-Sec. Notes Chkd J. H. Bender Checked ____ Survey by Snyder Notes PIRS Date 8-27-53

No. ____ Date ____ Date ____ Map No. ____ Indexed ____ Date ____

76L298 307 10-51

PLEASE RETURN TO

LOS ANGELES COUNTY SURVEYOR
726 LOS ANGELES COUNTY
ENGINEERING BLDG.

NOTE: ANY ADDITIONS OR CHANGES ON THIS SHEET MUST BE MADE OR CIRCLED IN RED INK, WITH DATE AND NAME OF PERSON MAKING CHANGE.

Do not extend notes this side of this line. Greenwood Ave.

STATION	B. S.	H. I.	F. S.	ELEV.	Left	℄	Right
17+00		527.33	47	522.6			25' R P/L
✓			508	522.25	15' L Gutter Ed. Pav.		
✓			47	522.6	18' L Top		
✓			45	522.8	25' L P/L		
18+00			500	522.33		℄	
✓			568	521.65			15' R Gutter Ed. Pav.
✓			50	522.3			18' R Top
✓			47	522.6			25' R
✓			522	522.11	15' L Gutter Ed.		
✓			42	523.1	19' L Top		
✓			39	523.4	25' L P/L		
T.P.	47.7	526.50	560	521.73			
18+94.3			508	521.42			14.8 R Gutter
✓			461	521.89			14.8 R Top cb W end C.R.
✓			390	522.60			25' R P/L
19+00			451	521.99		℄	
19+01.3			443	522.07	14.9 L Gutter		14.9 1
✓			393	522.57	14.9 L Top cb W end C.R.		
✓			32	523.3	25' L P/L		
19+14.2			569	520.81			38.8 R Gutter
19+14.2			502	521.48			38.8 R Top cb S end C.R.

F.B. 1606 Pg. 182 Job No. 1651 Division No. HRCHDIV E Notes 1735

Survey of Stryder

Survey by

Indexed

Profile No. X-Sec. No.

Plotted Date Checked Date

Notes Red Date Notes Chkd Date

76L298 307 10-51

PLEASE RETURN TO

LOS ANGELES COUNTY SURVEYOR
726 LOS ANGELES COUNTY
ENGINEERING BLDG.

NOTE: ANY ADDITIONS OR CHANGES ON THIS SHEET MUST BE MADE OR CIRCLED IN RED INK, WITH DATE AND NAME OF PERSON MAKING CHANGE.

Do not extend notes this side of this line.

STATION	B. S.	H. I.	F. S.	ELEV.	Left	℄ Right
		526 50				
19+22			497	521 53		℄ X Gutter
19+29.6			420	522 30	38.9 L Gutter	
19+29.6			347	523 03	38.9 L Top cb N end C.R.	
19+59.51			387	522 63		℄ INT. Greenwood Ave & Semi Ton. Rosemead Blvd
B.M. - T.F. 68			513	521 37	B.M. T.F. 68 Elev. 521.368 F.B. 1734/58 Rosemead Blvd. & Greenwood Ave. S.W. Cor. - BT. Spk. in Curb 7' S. of S. end C.R.	

Profile
Notes Red ____ Plotted ____ Job No. 1651 Division No. ____ F.B. 1606 Pg. 183
No. ____ Date ____ Date ____ Survey of ARCADIA AVE
X-Sec. Notes Chkd J. H. Bender Checked ____ Survey by Snyder Notes PRS Date 8-27-53
No. ____ Date ____ Date ____ Map No. ____ Indexed ____ Date ____

F.B. 1606 PG. 184 Job No. _____ Division No. _____ Notes Red. _____ Plotted _____ Profile

Survey of _____ Date _____ Date _____ No. _____

Survey by _____ Notes _____ Notes Chkd. _____ Checked _____ X-Sec.

Indexed _____ Date _____ Date _____ Date _____ No. _____

STATION	B. S.	H. I.	F. S.	ELEV.

Do not extend notes this side of this line.

PLEASE RETURN TO

LOS ANGELES COUNTY SURVEYOR

726 LOS ANGELES COUNTY ENGINEERING BLDG.

NOTE: ANY ADDITIONS OR CHANGES ON THIS SHEET MUST BE MADE OR CIRCLED IN RED INK, WITH DATE AND NAME OF PERSON MAKING CHANGE.

76L298 307 10-51

Notes Ck'd by	Survey of ARCADIA AVE
Map No.	W. O. 1651 Tape No. St'd. °F
Office Work	Surveyed by Snyder
Checked	Notes PBS Date 8-27-53
Date	Indexed

F. B. 1606 Pg. 165

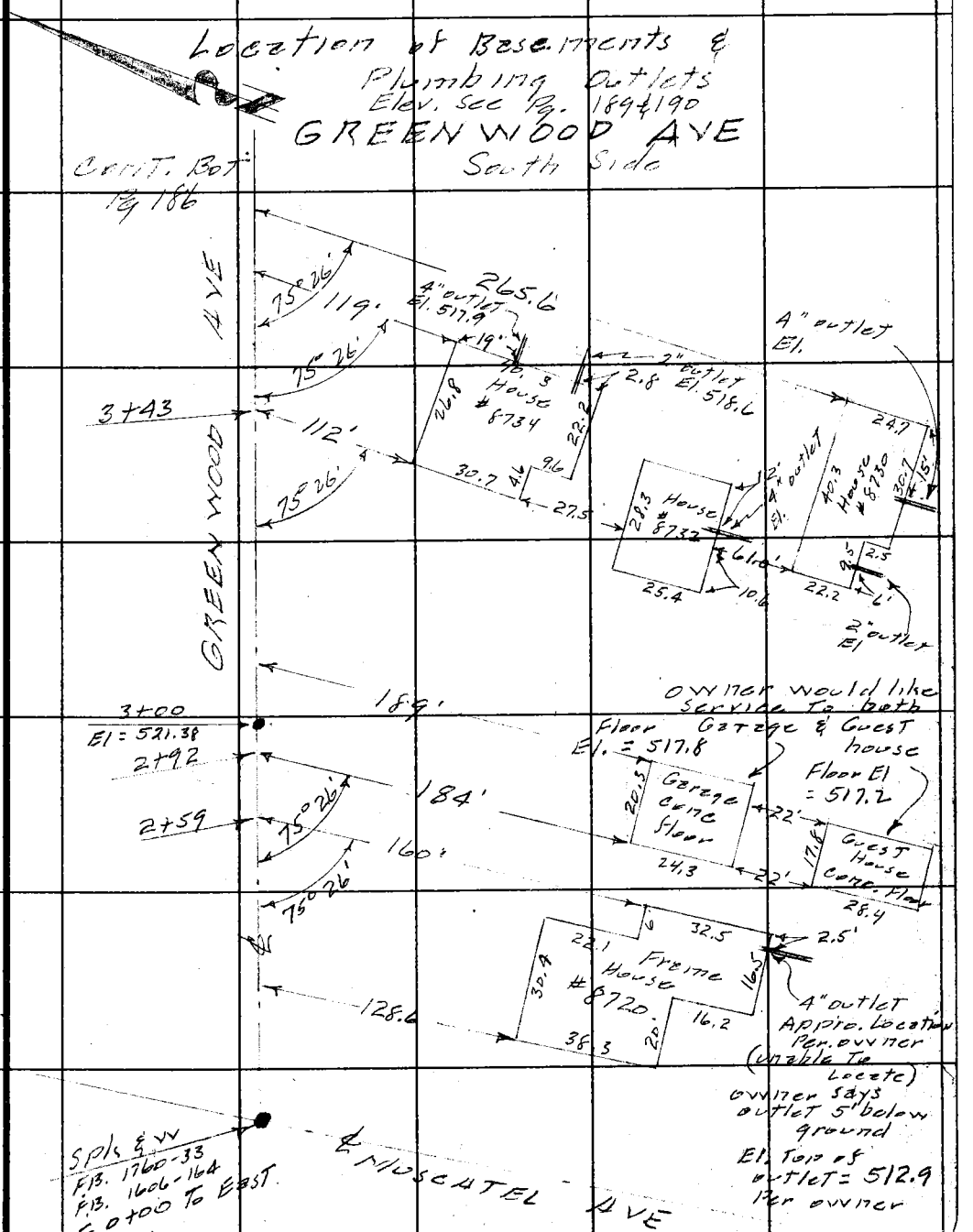

Note: Any Additions or Changes on This Sheet Must be Made or Circled in Red Ink With Date and Name of Person Making Change.

Do not extend notes this side of this line.

RETURN TO
LOS ANGELES COUNTY SURVEYOR
726 LOS ANGELES COUNTY
ENGINEERING BLDG.

76F309S 247 2-51

F. B. 1606 PG. 186



RETURN TO
LOS ANGELES COUNTY SURVEYOR
725 LOS ANGELES COUNTY
ENGINEERING BLDG.

Do not extend notes this side of this line.

Note: Any Additions or Changes on This Sheet Must be Made or Circled in Red Ink, With Date and Name of Person Making Change.

Notes Ck'd by	Survey of ARCADIA AVE
Map No.	W. O. 1651 Tape No. St'd. °F
Office Work	Surveyed by Snyder
Checked	Notes Snyder Date 8-28-53
Date	Indexed

F. B. 1606 Pg. 187

Note: Any Additions or Changes on This Sheet Must be Made or Circled in Red Ink With Date and Name of Person Making Change.

Do not extend notes this side of this line.

RETURN TO
LOS ANGELES COUNTY SURVEYOR
726 LOS ANGELES COUNTY
ENGINEERING BLDG.

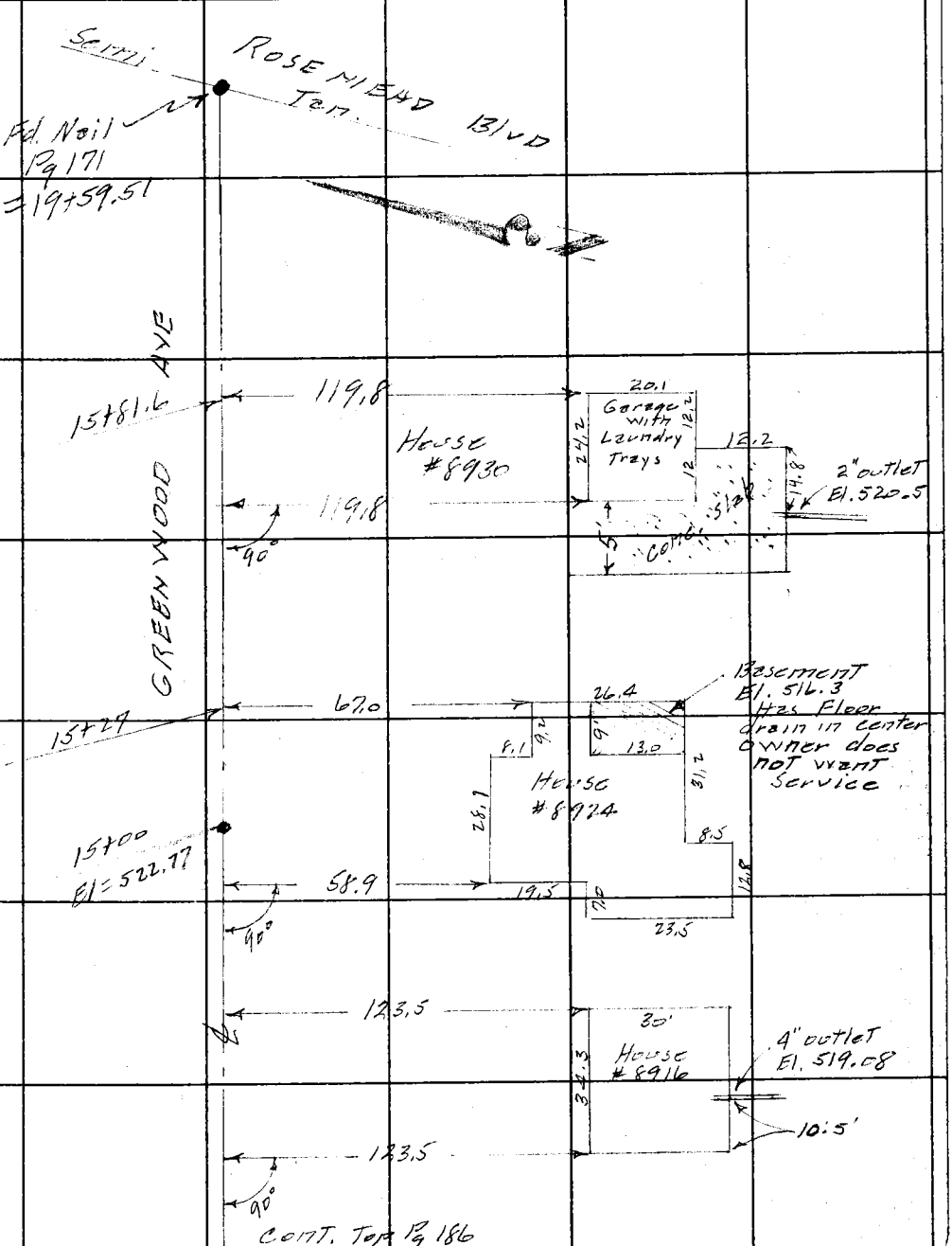

76F309S 247 2-51

F. B. 1606 PG. 188

RETURN TO
LOS ANGELES COUNTY SURVEYOR
725 LOS ANGELES COUNTY
ENGINEERING BLDG.

Do not extend notes this side of this line.

Note: Any Additions or Changes on This Sheet Must be Made or Circled in Red Ink, With Date and Name of Person Making Change.

76L298 307 10-51

PLEASE RETURN TO

LOS ANGELES COUNTY SURVEYOR
726 LOS ANGELES COUNTY
ENGINEERING BLDG.

NOTE: ANY ADDITIONS OR CHANGES ON THIS SHEET MUST BE MADE OR CIRCLED IN RED INK, WITH DATE AND NAME OF PERSON MAKING CHANGE.

Do not extend notes this side of this line.

STATION	B. S.	H. I.	F. S.	ELEV.		
		Elev.	of	Basements & Plumbing	outlets	
				GREENWOOD AVE	(South Side)	
3+00	14	522.8		521.38	El. Per Pg 175	℄
			49	517.9	S.E. Cor House # 8720	Pg 185
			99	512.9	Top 4" outlet S. Side ho # 8720	Pg 185
			50	517.8	Conc. Floor of Garage To ho # 8720	Pg 185
			56	517.2	- - - Guest house To ho # 8720	Pg 185
3+00	319	524.57		521.38	El Per Pg 175	℄
			67	517.9	Top 4" outlet E Side ho # 8734	Pg 185
			60	518.6	" 2" " " ho # 8734	Pg. 185
T.P.	202	521.18	541	519.16		
			37	517.5	Top 4" " S. " ho # 8732	Pg 185
			55	515.7	" 2" " S " ho # 8730	Pg 185
			56	515.6	" 4" " S ho # 8730	Pg 185
	857	525.95	380	517.38		
4+00			425	521.70	4+00 ℄ El = 521.70	Pg 176
5 ± 00	520	527.32		522.12	El Per Pg 176	℄
			76	519.7	Top 4" outlet S. Side ho # 8746	Pg 186

Profile No. ____ Notes Red ____ Plotted ____ Job No. 1651 Division No. ____ F.B. 1606 Pg. 169
X-Sec. No. ____ Date ____ Date ____ Survey of HIGHWAY NOTES
Notes Chkd. J. [illegible] Checked ____ Survey by SILVER Notes 1575 Date 8-27-53
Date ____ Date ____ Map No. ____ Indexed ____ Date ____

76L298 307 10-51

PLEASE RETURN TO

LOS ANGELES COUNTY SURVEYOR
726 LOS ANGELES COUNTY
ENGINEERING BLDG.

NOTE: ANY ADDITIONS OR CHANGES ON THIS SHEET MUST BE MADE OR CIRCLED IN RED INK, WITH DATE AND NAME OF PERSON MAKING CHANGE.

Do not extend notes this side of this line.

STATION	B. S.	H. I.	F. S.	ELEV.		
8+00	361	527 10		523 49	℄ El. Per. Pg. 177	
			65	520 6	Top 4" outlet N. side of Shed ho# 8806	Pg 186
			61	521 0	" 4" " S. " ho# 8806	Pg 186
			66	520 5	" 4" " E " garage ho# 8814	Pg 186
			62	520 3	" 4" " N " ho# 8814	Pg 186
12+00	430	527 62		523 32	El. Per Pg. 179 ℄	
			920	518 42	Top 4" outlet E. side ho# 8862	Pg. 186
14+00	250	525 58		523 08	El Per Pg. 180	
			650	519 08	Top 4" outlet S. side ho# 8916	Pg 187
15+00	44	527 2		522 77	El. Per Pg 180	
			109	516 3	El of Basement floor of ho# 8924	Pg. 187
16+00	50	527 6		522 61	El Per Pg 181	
			71	520 5	Top 2" outlet S. side Garage To ho# 8930	Pg 187

F.B. 1606 Pg. 190 Job No. 1651 Division No. ____ Notes Red. ____ Plotted ____ Profile ____
Survey of ARCADIA AVE Date ____ Date ____ No. ____
Survey by Snyder Notes PRS Notes Chkd. ____ Checked ____ X-Sec. ____
Indexed ____ Date ____ Date ____ No. ____

F. B. 1606 PG. 191

Notes Ck'd by	Survey of Arcadia Ave
Map No.	W. O. 1651 Tape No. St'd. °F
Office Work	Surveyed by Snyder
Checked	Notes F.E.B. Date 9-27-53
Date	Indexed

C.I. 1651

ARCADIA AVE

Location of Improvements

on

ARCADIA AVE

Muscatel Ave to Rosemead Blvd

Improvements	Pg 191 to 199	Snyder
X Sections	Pg 201 to 210	Brooks
Plumbing outlets & basements	Pg 211 to 217	Martin
		Tafoya

Note: Any Additions or Changes on This Sheet Must be Made or Circled in Red Ink With Date and Name of Person Making Change.

Do not extend notes this side of this line.

RETURN TO
LOS ANGELES COUNTY SURVEYOR
726 LOS ANGELES COUNTY
ENGINEERING BLDG.

76F309S 247 2-51

F.B. 1606 PG. 192

Cont. To Bot. of Next Pg.

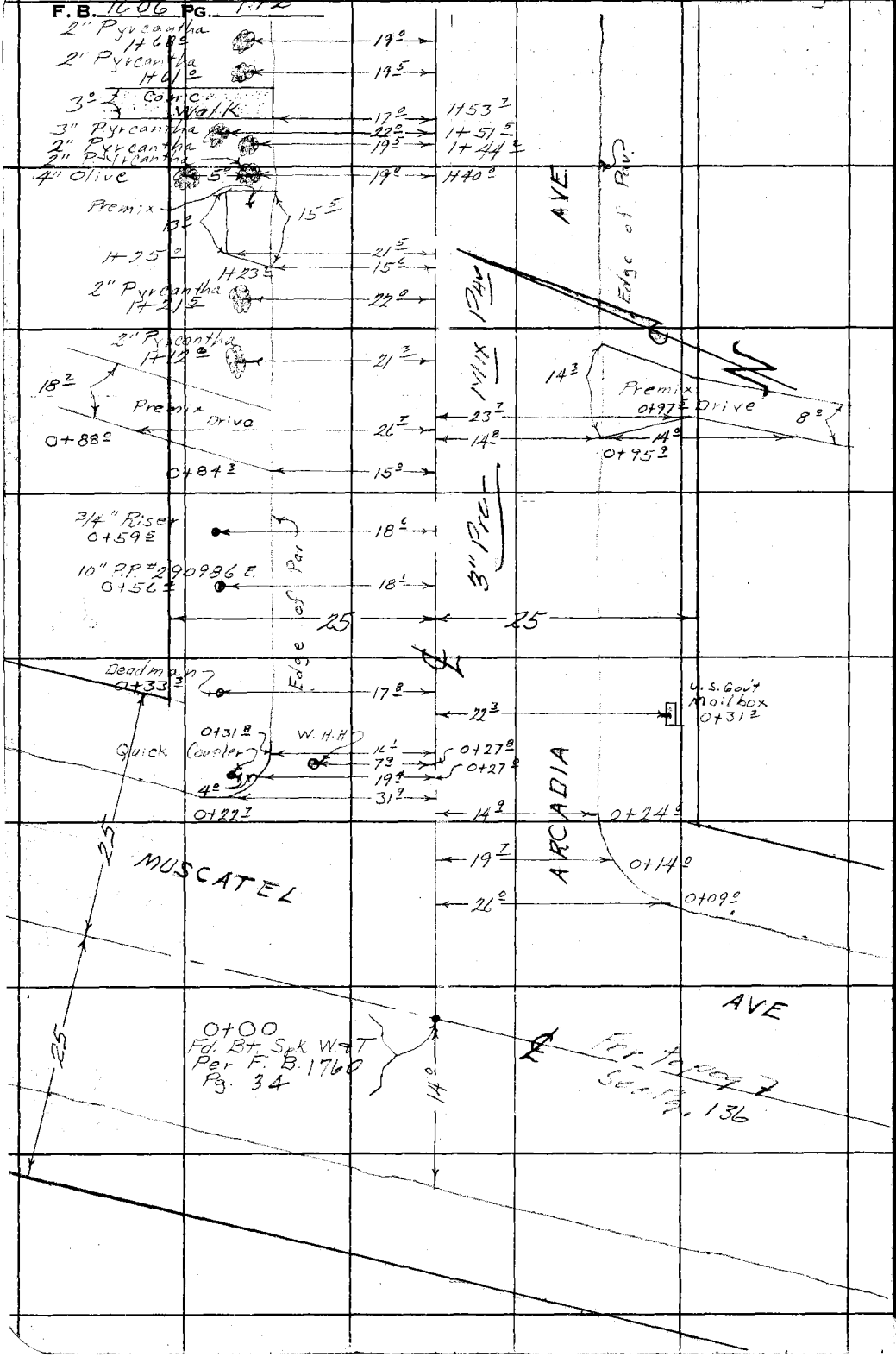

RETURN TO
LOS ANGELES COUNTY SURVEYOR
726 LOS ANGELES COUNTY
ENGINEERING BLDG.

Do not extend notes this side of this line.

Note: Any Additions or Changes on This Sheet Must be Made or Circled in Red Ink, With Date and Name of Person Making Change.

Notes Ck'd by	Survey of Arcadia Ave
Map No.	W. O. 165 Tape No. St'd. °F
Office Work	Surveyed by Snyder
Checked	Notes F.E.B. Date 9-27-53
Date	Indexed

F.B. 1606 PG. 173

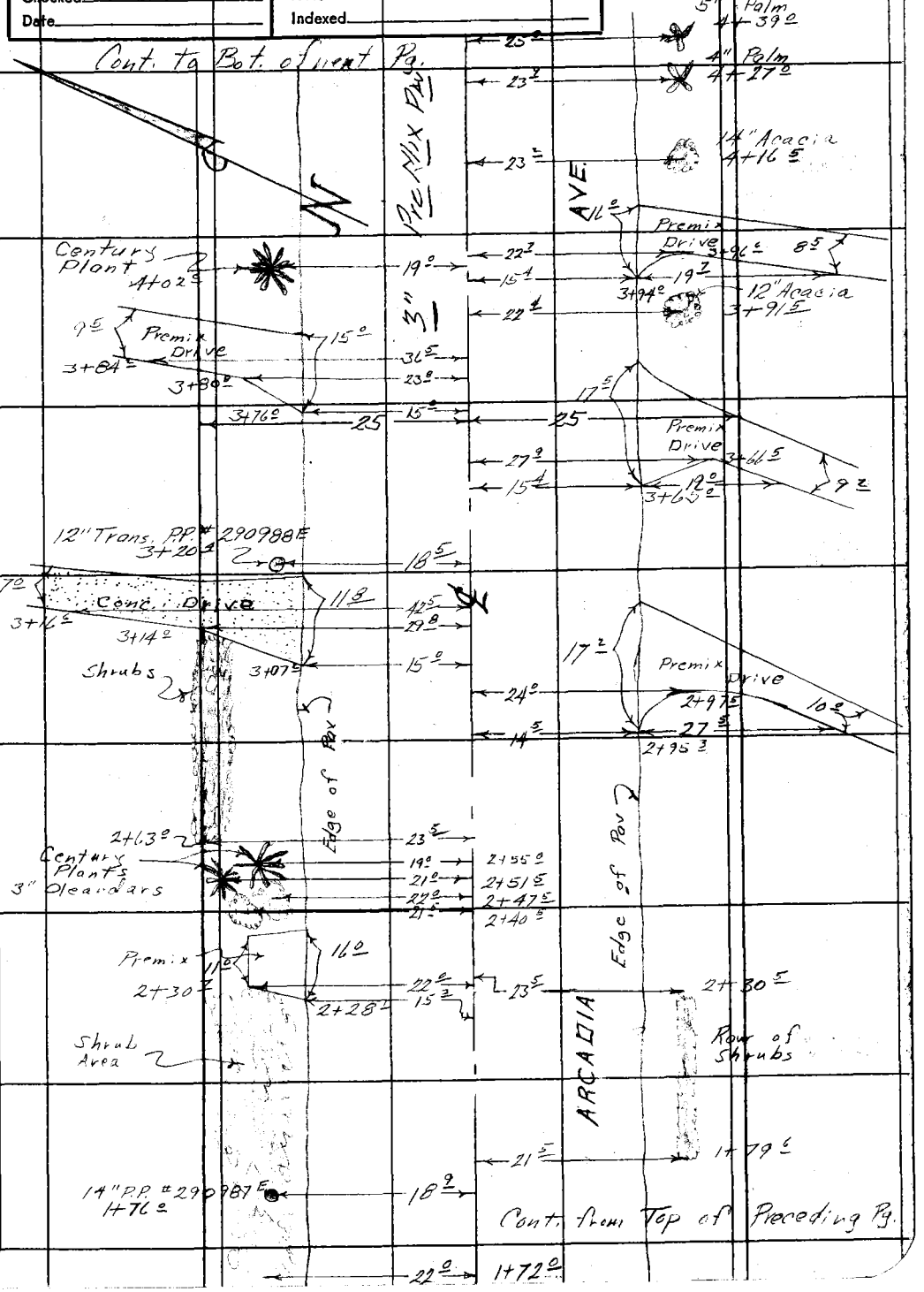

Note: Any Additions or Changes on This Sheet Must be Made or Circled in Red Ink With Date and Name of Person Making Change.

Do not extend notes this side of this line.

RETURN TO
LOS ANGELES COUNTY SURVEYOR
726 LOS ANGELES COUNTY
ENGINEERING BLDG.

76F309S 247 2-51



RETURN TO
LOS ANGELES COUNTY SURVEYOR
726 LOS ANGELES COUNTY
ENGINEERING BLDG.

Do not extend notes this side of this line.

Note: Any Additions or Changes on This Sheet Must be Made or Circled in Red Ink With Date and Name of Person Making Change.

171339 E

Notes Ck'd by	Survey of Arcadia Ave
Map No.	W. O. 16 51 Tape No. St'd. °F
Office Work	Surveyed by Snyder
Checked	Notes F.E.B. Date 9-27-53
Date	Indexed

F. B. 1606 PG. 195

Cont. To Bot. of Next Pg. 196

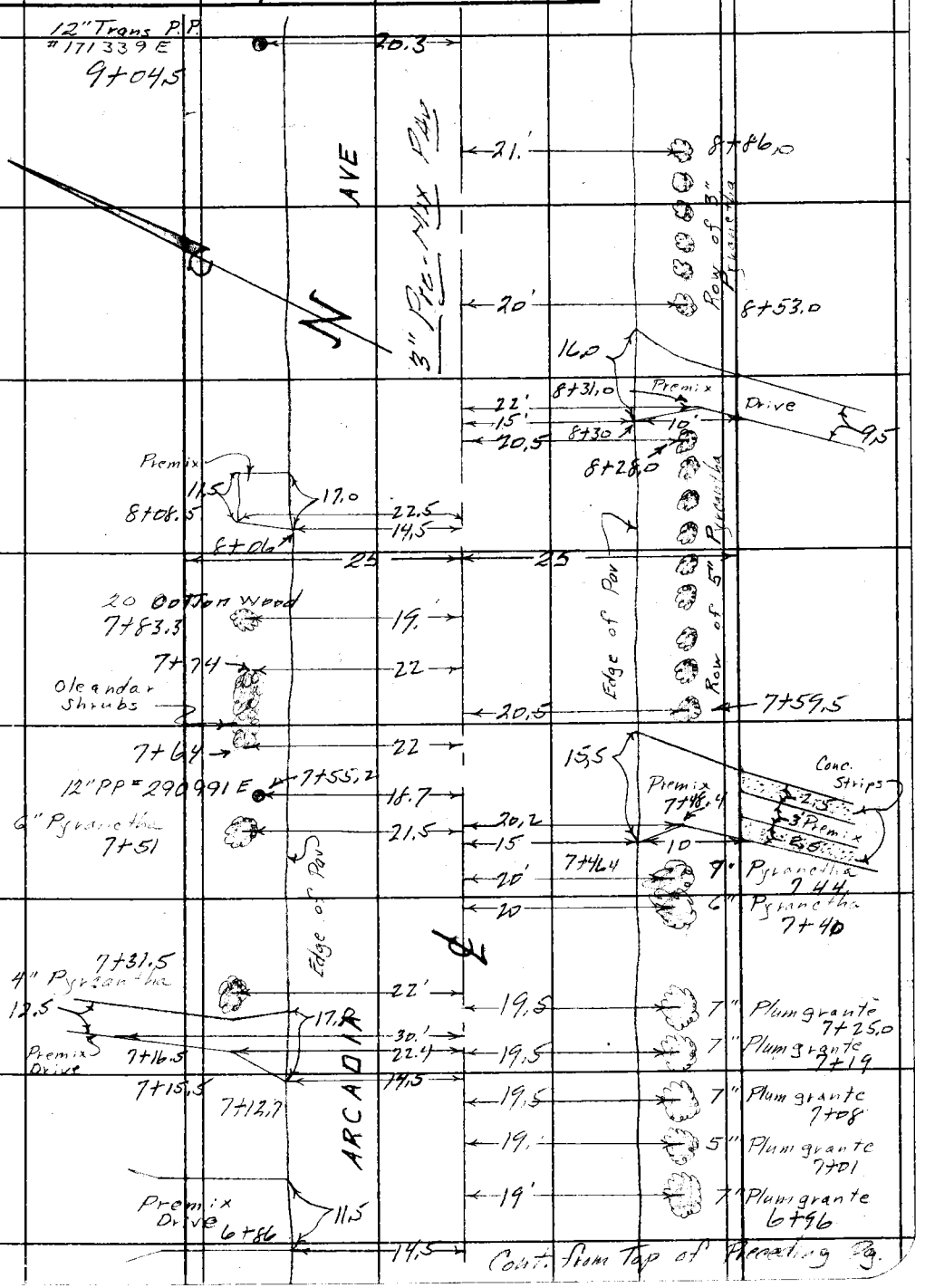

Note: Any Additions or Changes on This Sheet Must be Made or Circled in Red Ink With Date and Name of Person Making Change.

Do not extend notes this side of this line.

RETURN TO
LOS ANGELES COUNTY SURVEYOR
726 LOS ANGELES COUNTY
ENGINEERING BLDG.

76F309S 247 2-51

F. B. 1606 PG. 196

Cont. To Bot. of Next Pg. 197

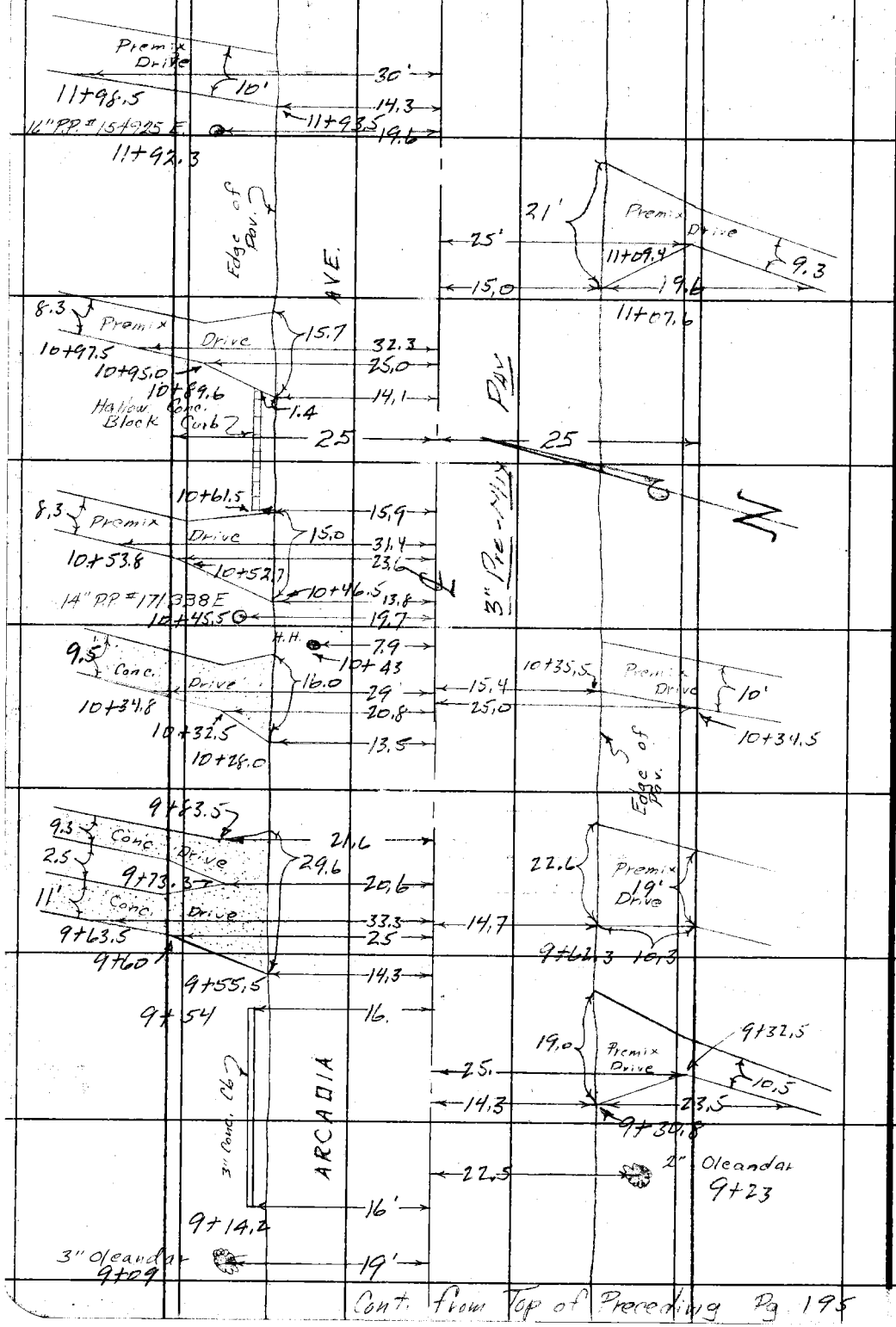

Cont. from Top of Preceding Pg. 195

RETURN TO
LOS ANGELES COUNTY SURVEYOR
726 LOS ANGELES COUNTY
ENGINEERING BLDG.
Do not extend notes this side of this line.

Note: Any Additions or Changes on This Sheet Must be Made or Circled in Red Ink With Date and Name of Person Making Change.

Notes Ck'd by	Survey of Arcadia Ave
Map No.	W. O. 1651 Tape No. St'd. °F
Office Work	Surveyed by Snyder
Checked	Notes F. E. B. Date 9-27-53
Date	Indexed

F. B. 1606 PG. 197

Cont. To Bot. of Next Pg. 198

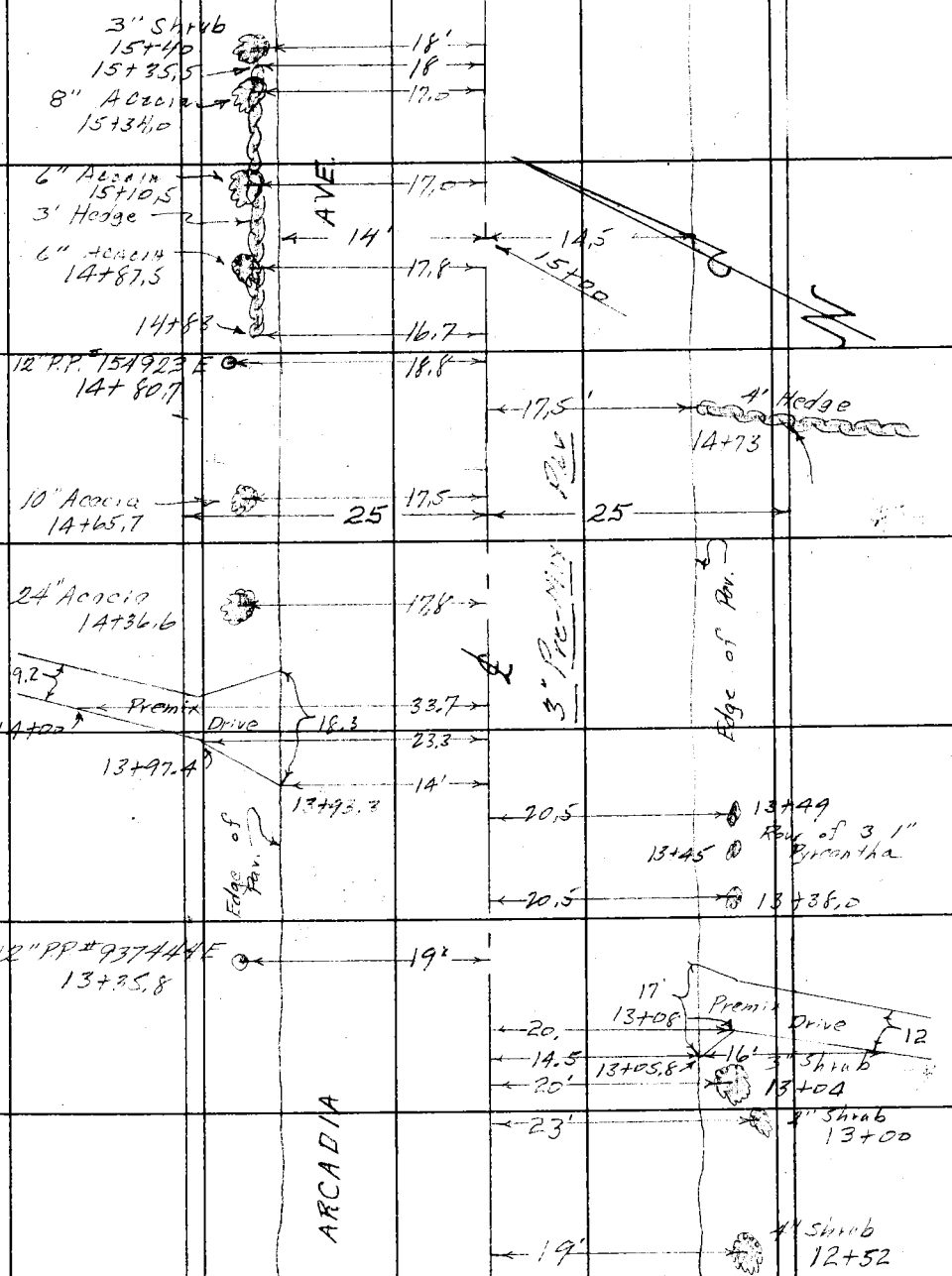

Cont. from Top of Preceding Pg. 196

Note: Any Additions or Changes on This Sheet Must be Made or Circled in Red Ink With Date and Name of Person Making Change.

Do not extend notes this side of this line.

RETURN TO
LOS ANGELES COUNTY SURVEYOR
726 LOS ANGELES COUNTY
ENGINEERING BLDG.

76F309S 247 2-51

Cont. To Bot. of Next Pg. 199



Cont. from Top of Preceding Pg. 197

RETURN TO
LOS ANGELES COUNTY SURVEYOR
726 LOS ANGELES COUNTY
ENGINEERING BLDG.
Do not extend notes this side of this line.

Note: Any Additions or Changes on This Sheet Must be Made or Circled in Red Ink With Date and Name of Person Making Change.

F. B. 1606 PG. 199

Notes Ck'd by	Survey of Arcadia Ave
Map No.	W. O. 165 Tape No. St'd. °F
Office Work	Surveyed by Snyder
Checked	Notes F. F. B. Date 9-27-53
Date	Indexed

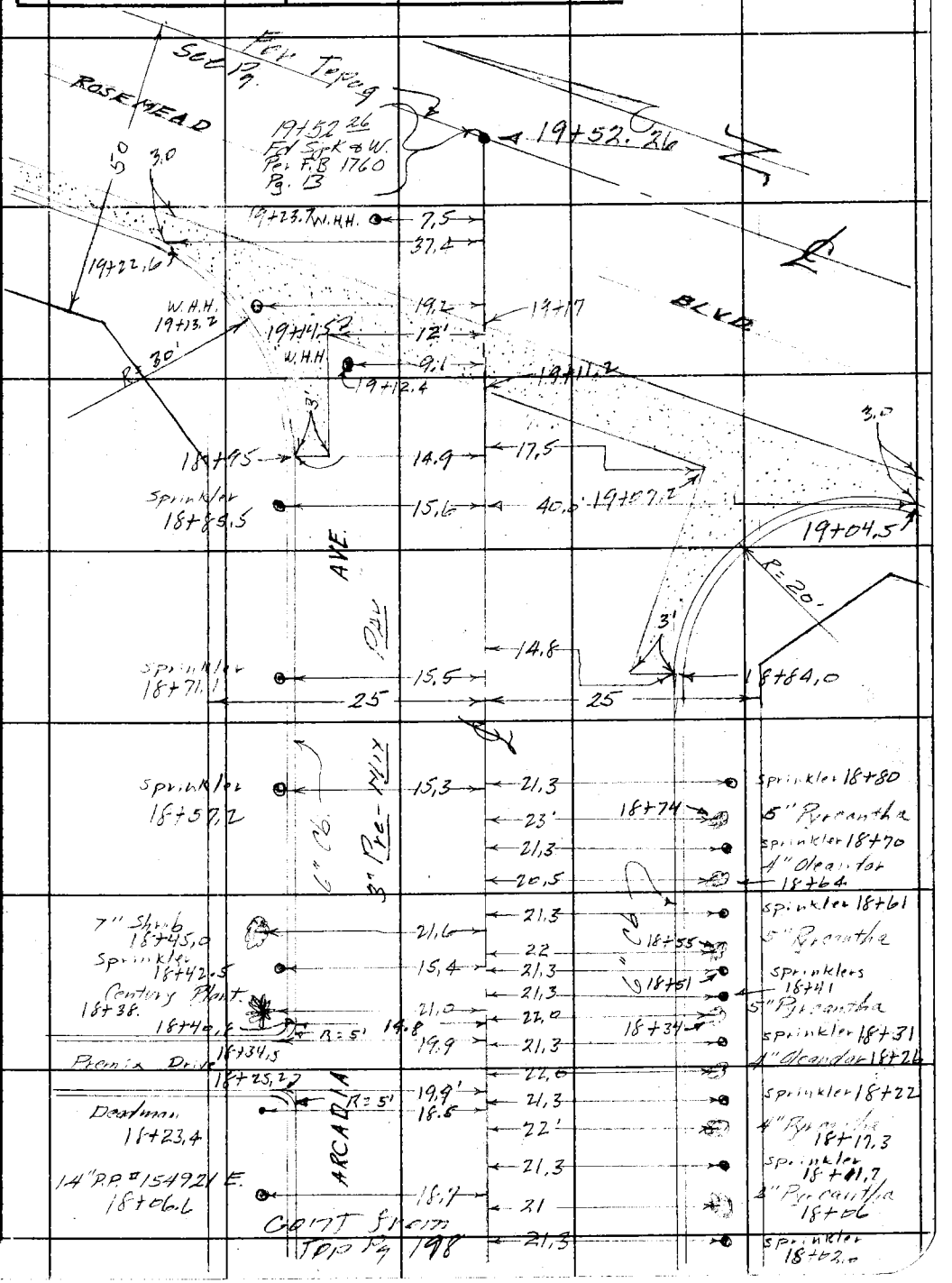

Note: Any Additions or Changes on This Sheet Must be Made or Circled in Red Ink With Date and Name of Person Making Change.

Do not extend notes this side of this line.

RETURN TO
LOS ANGELES COUNTY SURVEYOR
726 LOS ANGELES COUNTY
ENGINEERING BLDG.

76F309S 247 2-51

F. B. 1606 PG. 200

RETURN TO
LOS ANGELES COUNTY SURVEYOR
726 LOS ANGELES COUNTY
ENGINEERING BLDG.

Do not extend notes this side of this line.

Note: Any Additions or Changes on This Sheet Must be Made or Circled in Red Ink With Date and Name of Person Making Change.

Profile No.	Notes Red	Plotted	Job No. 1651	Division No.	F.B. 1606 Pg. 201
	Date	Date	Survey of ARCADIA AVE		
X-Sec. No.	Notes Chkd. J. H. Bender	Checked	Survey by Snyder	Notes 1213 S	Date 8-31-53
	Date	Date	Map No.	Indexed	Date

C.I. 1651
ARCADIA AVE
"X" SECTIONS
on
ARCADIA AVE
between
Muscatel Ave & Rosemead Blvd.

Date - 8-31-53

Snyder
Brooks
Martin
Tafoya

STATION	B.S.	H.I.	F.S.	ELEV.

NOTE: ANY ADDITIONS OR CHANGES ON THIS SHEET MUST BE MADE OR CIRCLED IN RED INK, WITH DATE AND NAME OF PERSON MAKING CHANGE.

Do not extend notes this side of this line.

PLEASE RETURN TO
LOS ANGELES COUNTY SURVEYOR
726 LOS ANGELES COUNTY
ENGINEERING BLDG.

76L298 307 10-51

76L298 307 10-51

PLEASE RETURN TO

LOS ANGELES COUNTY SURVEYOR
726 LOS ANGELES COUNTY
ENGINEERING BLDG.

NOTE: ANY ADDITIONS OR CHANGES ON THIS SHEET MUST BE MADE OR CIRCLED IN RED INK, WITH DATE AND NAME OF PERSON MAKING CHANGE.

Do not extend notes this side of this line.

ARCADIA Ave

STATION	B. S.	H. I.	F. S.	ELEV.	Left	℄ Right
B.M. T.F. 63				530 19	B.M. T.F. 63 El. 530.191	F.B. 1734-53
	549	535 68			Muscatel Ave & Arcadia Ave	
					S.W. cor. Bt. spk in conc. walk	
					To ho# 8700 - 60'±E 25'±S of int.	
0+00			551	530 17	Int ARCADIA AVE & MUSCATEL AVE	
✓			894	526 74		180' R on ℄ Muscatel
–			942	526 26		" " " " Thence 15'E Gutter
			90	526 7		Thence 25'E P/L
–			206	533 62	180' L on ℄ Muscatel Ave	
–			205	533 63	" " " " " Thence 15'E Gutter	
–			20	533 7	" " " " " 25'E P/L	
—			53	530 4		N.W. cor Lot (13)
—			46	531 1	S.W cor Lot (14)	
0+15			595	529 73		℄ X Gutter
0+30			552	530 16		℄
–			60	529 7		15' R Gutter
–			562	530 06	15' L Gutter	
1+00			537	530 31		℄
–			589	529 79		15' R Gutter Ed. Pav.
–			55	530 2		25' R P/L
–			555	530 13	15' L Gutter Ed. Pav.	

F.B. 1606 PG. 202 Job No. 1651 Division No. Notes Red. Plotted No. Profile
Survey of ARCADIA AVE Date Date X-Sec.
Survey by Snyder Notes PRS Notes Chkd. Checked No.
Indexed Date Date

76L298 307 10-51

PLEASE RETURN TO

LOS ANGELES COUNTY SURVEYOR

726 LOS ANGELES COUNTY
ENGINEERING BLDG.

NOTE: ANY ADDITIONS OR CHANGES ON THIS SHEET MUST BE MADE OR CIRCLED IN RED INK, WITH DATE AND NAME OF PERSON MAKING CHANGE.

Do not extend notes this side of this line.

ARCADIA AVE

STATION	B. S.	H. I.	F. S.	ELEV.	Left	℄	Right
1+00		535 68	43	531 4	25'L P/L		
T.P.	4.95	535 33	530	530 38			
2+00			475	530 58		℄	
–			542	529 91			15'R Gutter Ed Pav
–			49	530 4			16'R Top
–			49	530 4			25'R P/L
–			65	528 8			125'R
–			79	527 4			225'R
–			86	526 7			295'R B. Lot Line
–			490	530 43	15'L Gutter		
–			40	531 3	17'L Top		
–			40	531 3	25'L P/L		
2+50			19	533 4	125'L		
–			00	535 3	205'L Grade Sect. North		
3+00			457	530 7		℄	
			494	530 39			15'R Gutter
			46	530 7			19'R Top
			46	530 7			25'R P/L
			473	530 60	15'L Gutter Ed Pav		
–			41	531 2	17'L Top		
			35	531 8	25'L P/L		

Profile Notes Red ____ Plotted ____ Job No. 1651 Division No. ____ F.B. 1606 PG. 203

No. ____ Date ____ Date ____ Survey of ARCADIA AVE

X-Sec. Notes Chkd J. H. Bender Checked ____ Survey by Snyder Notes PRS Date 8-31-53

No. ____ Date ____ Date ____ Map No. ____ Indexed ____ Date ____

76L298 307 10-51

PLEASE RETURN TO

LOS ANGELES COUNTY SURVEYOR
726 LOS ANGELES COUNTY
ENGINEERING BLDG.

NOTE: ANY ADDITIONS OR CHANGES ON THIS SHEET MUST BE MADE OR CIRCLED IN RED INK, WITH DATE AND NAME OF PERSON MAKING CHANGE.

Do not extend notes this side of this line. Arcadia Ave

STATION	B. S.	H. I.	F. S.	ELEV.	Left	℄ Right
4+00		535 33	444	530 89		℄
✓			480	530 53		15' R Gutter Ed Pav
✓			40	531 3		20' R Top
✓			35	531 8		25' R P/L
✓			468	530 65	15' L Gutter Ed Pav	
✓			27	532 6	19' L Top	
✓			24	532 9	25' L P/L	
TIP	496	535 86	443	530 90		
5+00			479	531 07		℄
✓			516	530 70		15' R Gutter Ed Pav
✓			38	532 1		25' R P/L
✓			486	531 00	15' L Gutter Ed Pav	
✓			30	532 9	21' L Top	
✓			28	533 1	25' L P/L	
6+00			475	531 11		℄
✓			518	530 68		15' R Gutter Ed Pav
✓			43	531 6		18' R Top
✓			37	532 0		25' R P/L
✓			61	529 8		125' R
✓			77	528 2		225' R
✓			82	527 7		295' R B. Lot line

F.B. 1606 PG. 204 Job No. 1651 Division No. Notes Red. Plotted Profile
Survey of Arcadia Ave Date Date No.
Survey by Snyder Notes P.R.S. Notes Chkd. Checked X-Sec.
Indexed Date Date No.

76L298 307 10-51

PLEASE RETURN TO

LOS ANGELES COUNTY SURVEYOR

726 LOS ANGELES COUNTY
ENGINEERING BLDG.

NOTE: ANY ADDITIONS OR CHANGES ON THIS SHEET MUST BE MADE OR CIRCLED IN RED INK, WITH DATE AND NAME OF PERSON MAKING CHANGE.

Do not extend notes this side of this line. ARCADIA Ave

STATION	B. S.	H. I.	F. S.	ELEV.	Left	℄ Right
6+00		535 86	478	531 08	15' L Gutter Ed Pav.	
✓			33	532 6	20' L Top	
✓			30	532 9	25' L P/L	
✓			11	534 8	125' L	
✓			03	535 6	175' L Grade Cont. North	
7+00			474	531 12		℄
✓			511	530 75		15' R Gutter Ed Pav.
✓			47	531 2		18' R Top
✓			47	531 2		25' R P/L
✓			490	530 96	15' L Gutter Ed Pav.	
✓			43	531 6	25' L P/L	
T.P.	538	536 29	495	530 9		
8+00			514	531 15		℄
✓			551	530 78		15' R Gutter Ed Pav.
✓			49	531 4		18' R Top
✓			49	531 4		25' R P/L
✓			532	530 97	15' L Gutter Ed Pav.	
✓			51	531 2	25' L P/L	
9+00			505	531 24		℄
✓			537	530 92		15' R Gutter Ed Pav.
			48	531 5		19' R Top

Profile Notes Red ____ Plotted ____ Job No. 1651 Division No. ____ F.B. 1606 PG. 205

No. ____ Date ____ Date ____ Survey of ARCADIA AVE

X-Sec. Notes Chkd J. H. Bender Checked ____ Survey by SAYDER Notes PBS Date 5-31-53

No. ____ Date ____ Date ____ Map No. ____ Indexed ____ Date ____

76L298 307 10-51

PLEASE RETURN TO

LOS ANGELES COUNTY SURVEYOR
726 LOS ANGELES COUNTY
ENGINEERING BLDG.

NOTE: ANY ADDITIONS OR CHANGES ON THIS SHEET MUST BE MADE OR CIRCLED IN RED INK, WITH DATE AND NAME OF PERSON MAKING CHANGE.

Do not extend notes this side of this line. ARCADIA AVE

STATION	B. S.	H. I.	F. S.	ELEV.	Left	℄ Right
9+00		536 29	48	531 5		25' R P/L
—			64	529 9		125' R
—			77	528 6		225' R
—			85	527 8		295' R B. Lot line
—			523	531 56	15' L Gutter Ed. Pav.	
—			50	531 3	25' L P/L	
9+50			23	534 0	125' L	
—			12	535 1	225' L	
—			00	536 3	295' L B. Lot line	
10+00			468	531 61		℄
—			500	531 29		15' R Gutter
—			46	531 7		25' R P/L
—			480	531 49	15' L Gutter Ed. Pav.	
—			38	532 5	18' L Top	
—			38	532 5	25' L P/L	
11+00			442	531 87		℄
—			472	531 57		15' R Gutter
—			44	531 9		25' R P/L
—			460	531 69	15' L Gutter Ed. Pav.	
—			35	532 8	25' L P/L	
T.P.	564	537 55	438	531 91		

F.B. 1606 PG. 206 Job No. 1651 Division No. ____ Notes Red. ____ Plotted ____ Profile
Survey of ARCADIA AVE Date ____ Date ____ No. ____
Survey by Snyder Notes PRS Notes Chkd. ____ Checked ____ X-Sec.
Indexed ____ Date ____ Date ____ No. ____

76L298 307 10-51

PLEASE RETURN TO

LOS ANGELES COUNTY SURVEYOR

726 LOS ANGELES COUNTY
ENGINEERING BLDG.

NOTE: ANY ADDITIONS OR CHANGES ON THIS SHEET MUST BE MADE OR CIRCLED IN RED INK, WITH DATE AND NAME OF PERSON MAKING CHANGE.

Do not extend notes this side of this line.

ARCADIA AVE

STATION	B. S.	H. I.	F. S.	ELEV.	Left	℄	Right
12+00		537 55	544	532 11		℄	
/			578	531 77			15' R Gutter Ed Pav
/			53	532 3			25' R P/L
/			565	531 90	15' L Gutter Ed. Pav.		
/			53	532 3	25' L P/L		
13+00			512	532 43		℄	
/			554	532 01			15' R Gutter
/			55	532 1			25' R P/L
/			534	532 21	15' L Gutter Ed. Pav		
/			52	532 4	25' L P/L		
13+50			78	529 8			125' R
/			100	527 6			225' R
/			108	526 8			295' R B. Lot line
14+00			474	532 81		℄	
/			521	532 34			15' R Gutter Ed. Pav.
/			54	532 2			25' R P/L
/			495	532 60	15' L Gutter Ed. Pav.		
/			45	533 1	25' L P/L		
/			18	535 8	125' L		
/			00	537 6	200' L Grade cont. North		
15+00			448	533 07		℄	

Profile Notes Red ____ Plotted ____ Job No. 1651 Division No. ____ F.B. 1606 PG. 207

No. ____ Date ____ Date ____ Survey of ARCADIA AVE

X-Sec. Notes Chkd. J. H. Bender Checked ____ Survey by Snyder Notes PRS Date 8-31-53

No. ____ Date ____ Date ____ Map No. ____ Indexed ____ Date ____

76L298 307 10-51

PLEASE RETURN TO

LOS ANGELES COUNTY SURVEYOR
726 LOS ANGELES COUNTY
ENGINEERING BLDG.

NOTE: ANY ADDITIONS OR CHANGES ON THIS SHEET MUST BE MADE OR CIRCLED IN RED INK, WITH DATE AND NAME OF PERSON MAKING CHANGE.

Do not extend notes this side of this line. ARCADIA AVE

STATION	B. S.	H. I.	F. S.	ELEV.	Left	℄ Right
15+00		537 55	508	532 47		15' R Gutter Ed. Pav.
✓			50	532 6		25' R P/L
✓			473	532 82	15' L Gutter Ed. Pav.	
✓			41	533 5	25' L P/L	
T.P.	478	538 45	388	533 67		
16+00			514	533 31		℄
✓			561	532 84		15' R Gutter Ed. Pav.
✓			5[illegible]	533 4		25' R P/L
✓			61	532 4		125' R
✓			67	531 8		175' R
✓			82	530 3		295 R
✓			535	533 10	15' L Gutter	
✓			41	534 4	25' L P/L	
✓			18	536 7	125' L	
✓			04	538 1	225' L Grade Cont. North	
16+24.8			535	533 10	14.9' L Gutter	
✓			510	533 35	14.9' L Top curb W end	
16+27.2			582	532 63		15' R Gutter
✓			564	532 81		15' R Top curb W. end
17+00			505	533 40		℄
✓			566	532 79		15' R Gutter

F.B. 1606 PG. 208 Job No. 1651 Division No. ____ Notes Red. ____ Plotted ____ No. ____ Profile
Survey of ARCADIA AVE Date ____ Date ____ X-Sec.
Survey by Snyder Notes PRS Notes Chkd. ____ Checked ____ No. ____
Indexed ____ Date ____ Date ____ Date ____

76L298 307 10-51

PLEASE RETURN TO

LOS ANGELES COUNTY SURVEYOR

726 LOS ANGELES COUNTY
ENGINEERING BLDG.

NOTE: ANY ADDITIONS OR CHANGES ON THIS SHEET MUST BE MADE OR CIRCLED IN RED INK, WITH DATE AND NAME OF PERSON MAKING CHANGE.

Do not extend notes this side of this line. ARCADIA Ave

STATION	B. S.	H. I.	F. S.	ELEV.	Left	℄ Right
17+00		538 45	529	533 16		15' R Top cb
✓			50	533 5		25' R P/L
✓			530	533 15	15' L Gutter	
✓			490	533 55	15' L Top Curb	
✓			40	534 5	25' L P/L	
T.P.	413	537 45	513	533 32		
18+00			413	533 32		℄
✓			477	532 68		15' R Gutter
✓			447	532 98		15' R Top cb
✓			42	533 3		25' R P/L
✓			440	533 05	15' L Gutter	
✓			394	533 51	15' L Top Curb	
✓			30	534 5	25' L P/L	
18+84			460	532 85		℄
✓			526	532 19		14.8 R Gutter
✓			472	532 73		14.8 R Top cb W.C.R.
✓			45	533 0		25' R P/L
18+95			491	532 54		℄
✓			489	532 56	14.9 L Gutter	
✓			440	533 05	14.9 L Top Curb W.C.R.	
✓			35	534 6	25' L P/L	

Profile Notes Red ____ Plotted ____ Job No. 1651 Division No. ____ F.B. 1606 Pg. 209

No. ____ Date ____ Date ____ Survey of ARCADIA AVE

X-Sec. Notes Chkd J. H. Bender Checked ____ Survey by Snyder Notes PRS Date 8-31-53

No. ____ Date ____ Date ____ Map No. ____ Indexed ____ Date ____

76L298 307 10-51

PLEASE RETURN TO

LOS ANGELES COUNTY SURVEYOR
726 LOS ANGELES COUNTY
ENGINEERING BLDG.

NOTE: ANY ADDITIONS OR CHANGES ON THIS SHEET MUST BE MADE OR CIRCLED IN RED INK, WITH DATE AND NAME OF PERSON MAKING CHANGE.

Do not extend notes this side of this line. ARCADIA AVE

STATION	B. S.	H. I.	F. S.	ELEV.	Left	℄ Right
19+04.5		537 45	635	531 10		40. R Gutter
–			562	531 83		40, R Top cb S.C.R
19+14			558	531 87		℄ X Gutter
19+22.6			496	532 49	37. 4 L Gutter	
–			425	533 20	37. 4 L Top Curb N.C.R.	
19+52.26			460	532 85	℄ INT ARCADIA Ave & Rosemead Blvd.	
B.M. T.F67			576	531 69	B.M. TF 67 El. 531.683 F.B. 1734 – 57 Rosemead Blvd & ARCADIA Ave S.W. COR. – BT. spk in curb 5' S. of S. end. of C.R.	

F.B. 1606 PG. 310 Job No. 1651 Division No. ____ Notes Red. ____ Plotted ____ Profile
Survey of ARCADIA AVE Date ____ Date ____ No. ____
Survey by Snyder Notes PRS Notes Chkd. ____ Checked ____ X-Sec.
Indexed ____ Date ____ Date ____ No. ____

Notes Ck'd by	Survey of ARCADIA AVE
Map No.	W. O. 1651 Tape No. St'd. °F
Office Work	Surveyed by Snyder
Checked	Notes 12135 Date 8-31-55
Date	Indexed

F. B. 1606 PG. 211

Location of Basements & Plumbing outlets of houses below street Elev. See Pg 215 - To - Pg.

ARCADIA AVE (So. Side)

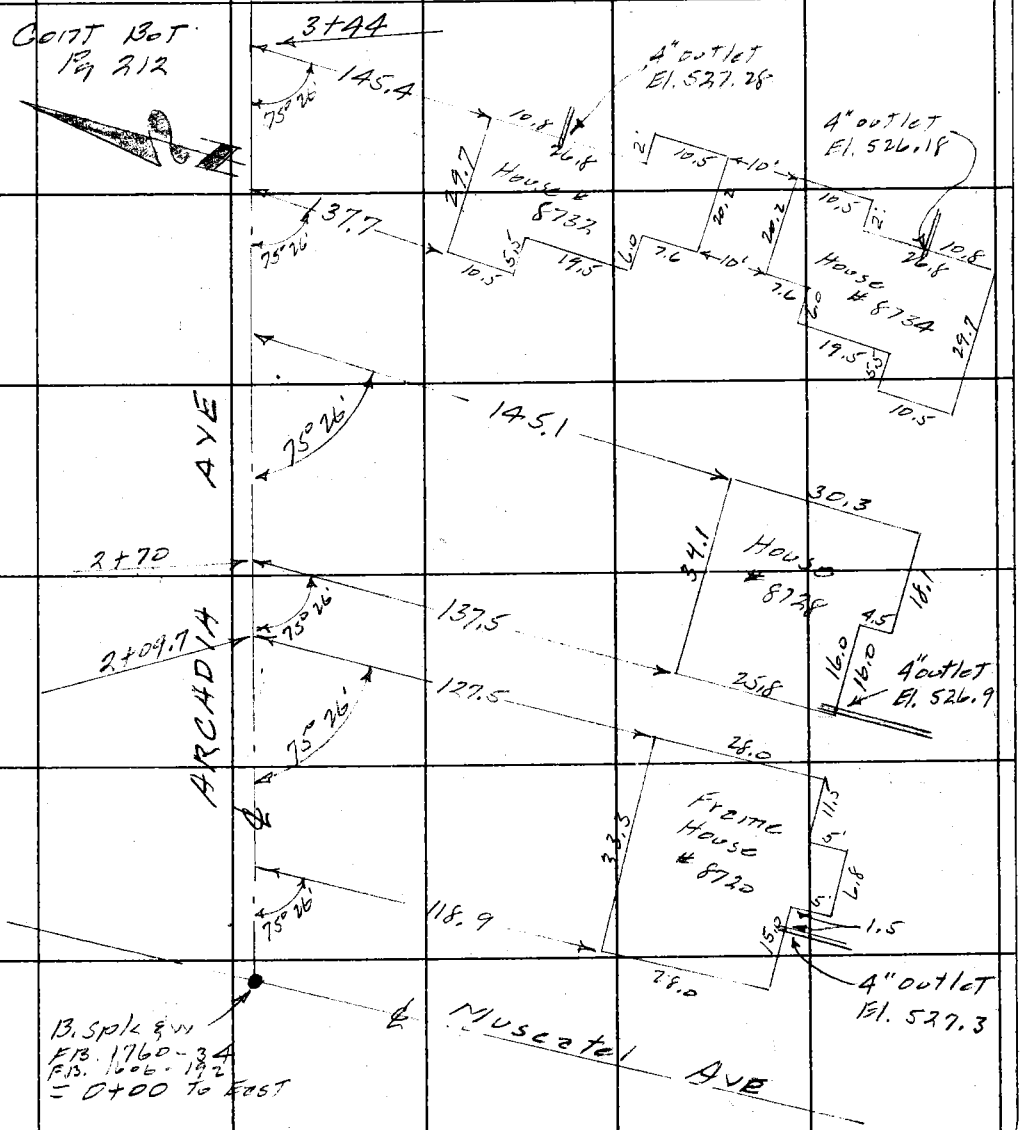

Note: Any Additions or Changes on This Sheet Must be Made or Circled in Red Ink With Date and Name of Person Making Change.

Do not extend notes this side of this line.

RETURN TO
LOS ANGELES COUNTY SURVEYOR
726 LOS ANGELES COUNTY
ENGINEERING BLDG.

76F3095 247 2-51

F. B. 1606 PG. 212

CONT. BOT. Pg 213

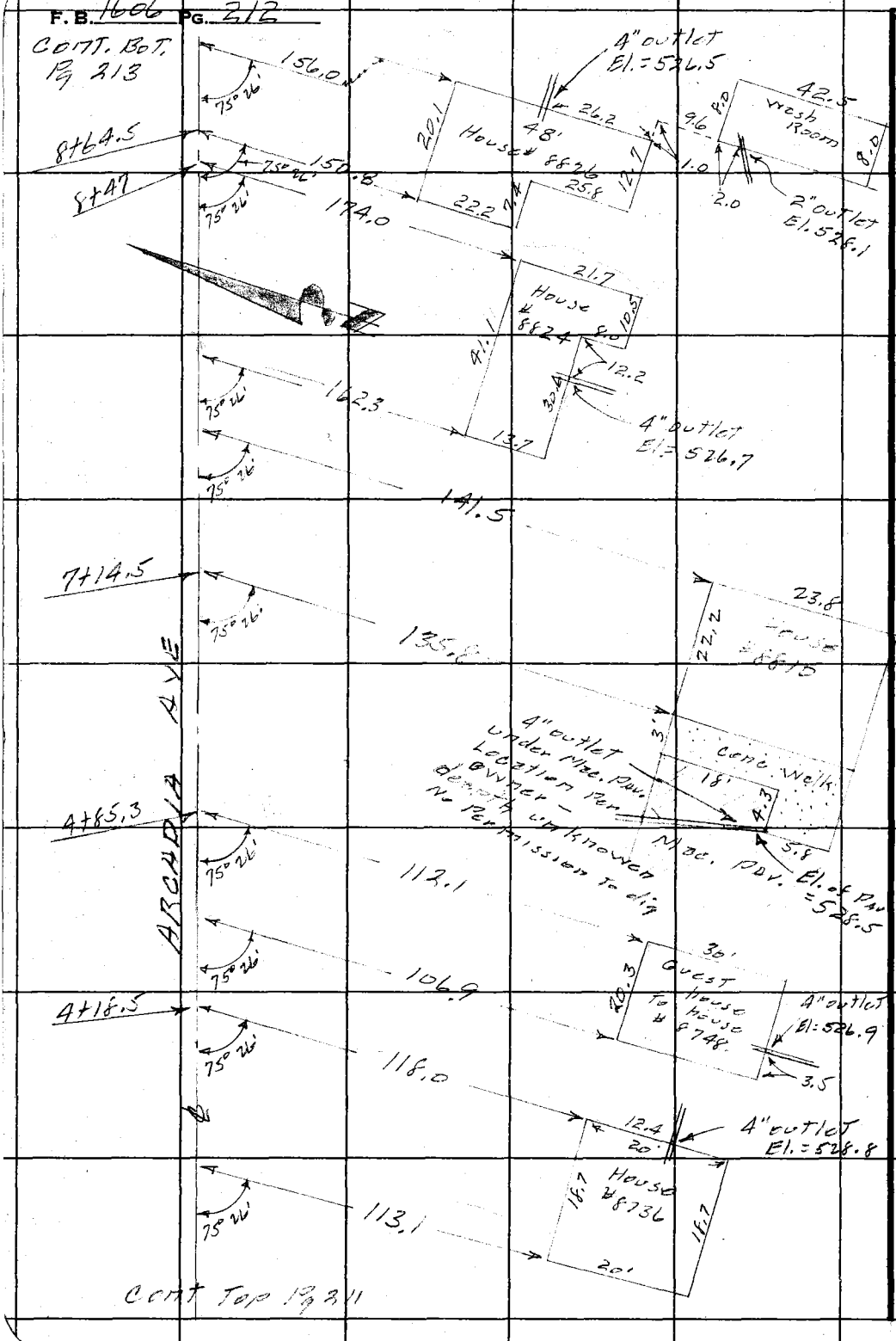

RETURN TO
LOS ANGELES COUNTY SURVEYOR
726 LOS ANGELES COUNTY
ENGINEERING BLDG.

Do not extend notes this side of this line.

Note: Any Additions or Changes on This Sheet Must be Made or Circled in Red Ink With Date and Name of Person Making Change.

Notes Ck'd by	Survey of ARCADIA AVE
Map No.	W. O. 1651 Tape No. St'd. °F
Office Work	Surveyed by Snyder
Checked	Notes PRS Date 8-31-53
Date	Indexed

F. B. 1606 PG. 213

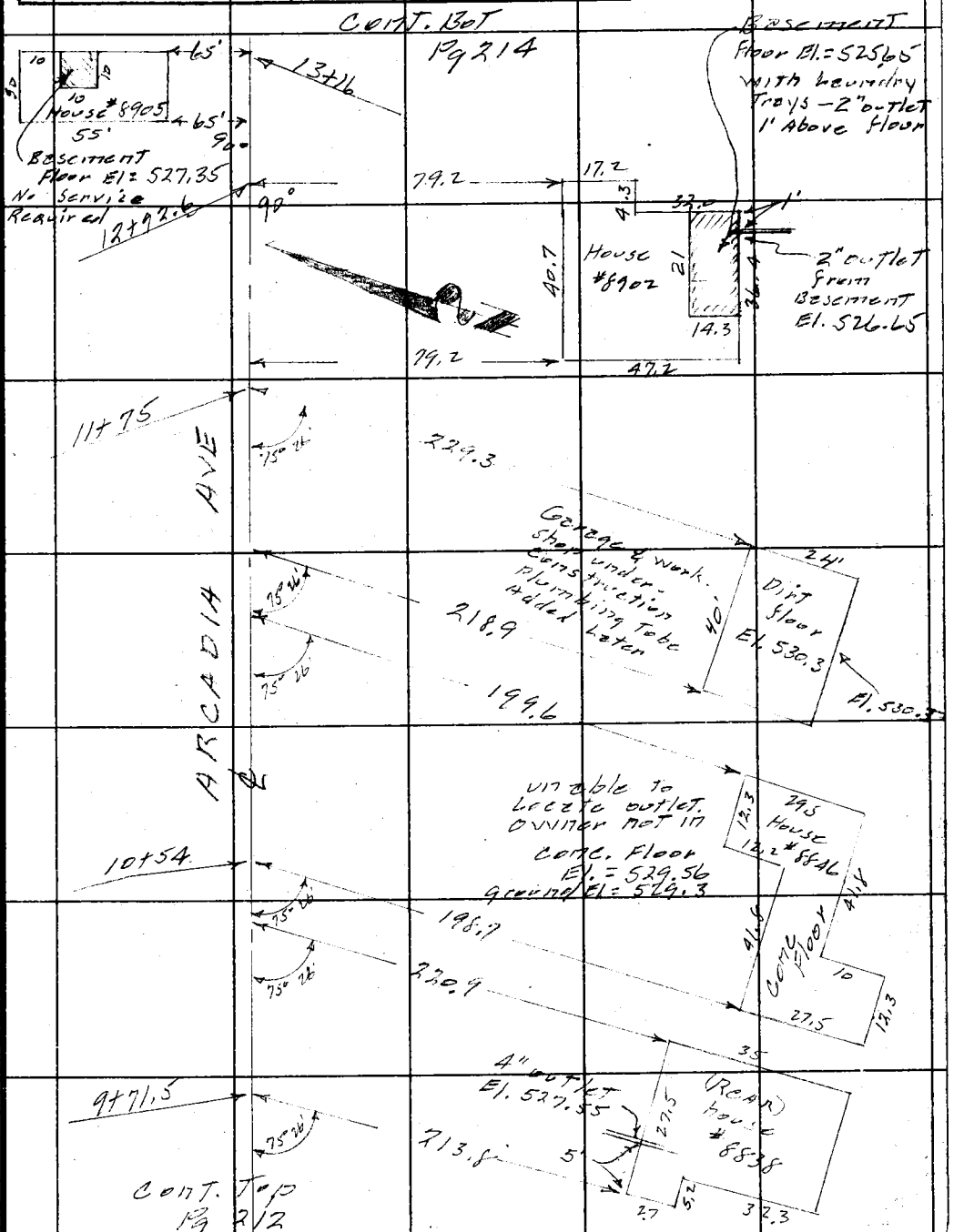

Note: Any Additions or Changes on This Sheet Must be Made or Circled in Red Ink With Date and Name of Person Making Change.

Do not extend notes this side of this line.

RETURN TO
LOS ANGELES COUNTY SURVEYOR
726 LOS ANGELES COUNTY
ENGINEERING BLDG.

76F3099 247 2-51

F.B. 1606 PG. 214

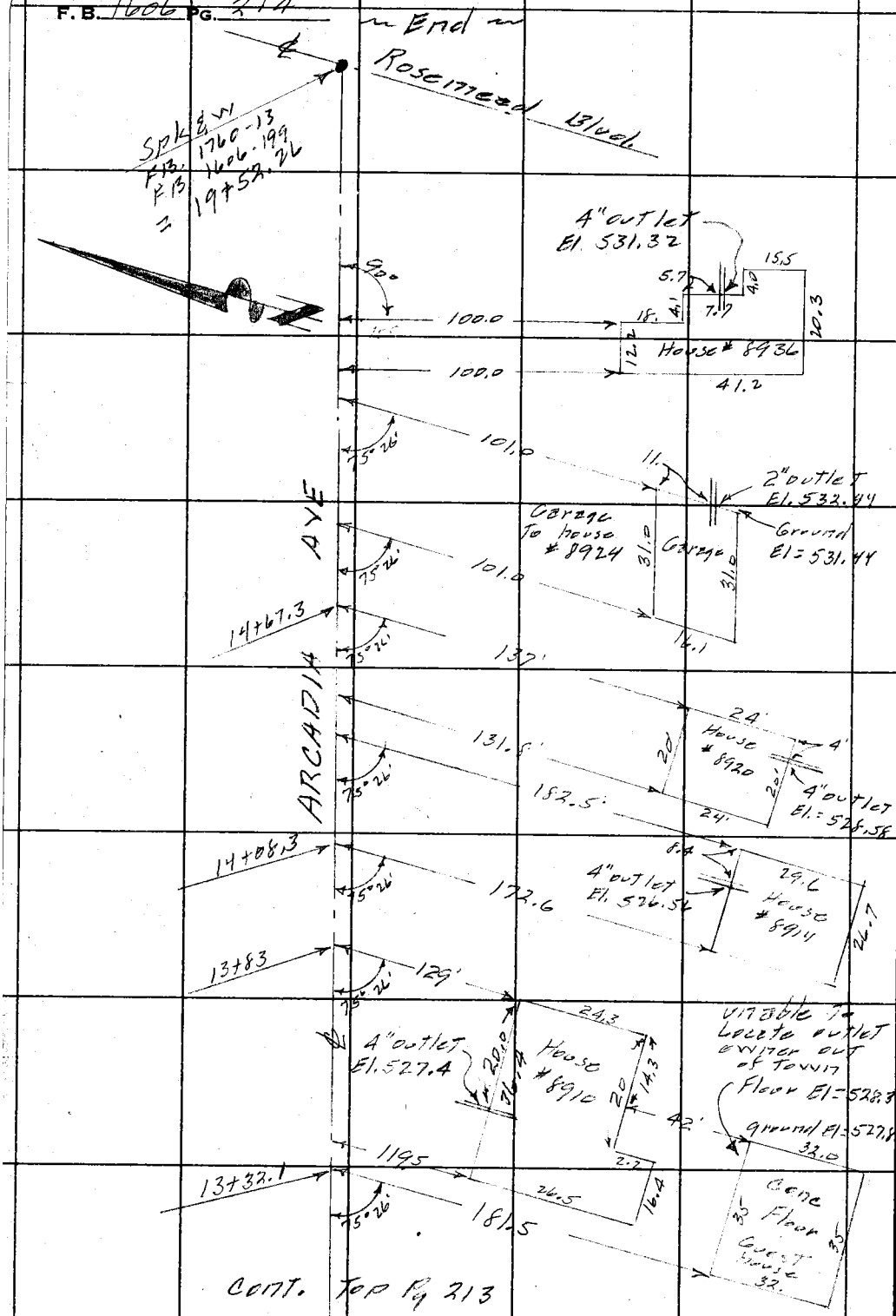

RETURN TO
LOS ANGELES COUNTY SURVEYOR
725 LOS ANGELES COUNTY
ENGINEERING BLDG.

Do not extend notes this side of this line.

Note: Any Additions or Changes on This Sheet Must be Made or Circled in Red Ink With Date and Name of Person Making Change.

76L298 307 10-51

PLEASE RETURN TO

LOS ANGELES COUNTY SURVEYOR

726 LOS ANGELES COUNTY
ENGINEERING BLDG.

NOTE: ANY ADDITIONS OR CHANGES ON THIS SHEET MUST BE MADE OR CIRCLED IN RED INK, WITH DATE AND NAME OF PERSON MAKING CHANGE.

Do not extend notes this side of this line.

STATION	B. S.	H. I.	F. S.	ELEV.	
		Elev. of Plumbing outlets & Basements			
				ARCADIA AVE	
2+00	280	533 38		530 58	℄ El. Per Pg. 203
			61	527 3	Top 4" outlet S. Side ho# 8720 Pg. 211
2+00	485	535 43		530 58	℄ El. Per Pg 203
–			85	526 9	Top 4" outlet S. Side ho# 8728 Pg 211
3+00	512	535 88		530 76	℄ El. Per Pg 203
			860	527 28	Top 4" outlet E. Side ho# 8732 Pg. 211
			970	526 18	" 4" " " ho# 8734 Pg 211
4+00	55	536 4		530 89	℄ El. Per Pg. 204
			76	528 8	Top 4" outlet E. Side ho# 8736 Pg 212
5+00	54	536 47		531 07	℄ El Per Pg 204
			96	526 9	Top 4" outlet S. Side of Guest house #8748 Pg 212
7+00	39	535 0		531 12	℄ El Per Pg 205.
			65	528 5	El. of Pav. W. Side ho# 8810 Pg 212

Profile No. ____ Date ____ Notes Red ____ Plotted ____ Job No. 1651 Division No. ____ F.B. 1606 Pg. 215

X-Sec. No. ____ Date ____ Notes Chkd J. H. Bender Checked ____ Survey of ARCADIA AVE Survey by Snyder Notes PBS Date 8-31-53

Map No. ____ Date ____ Indexed ____ Date ____

76L298 307 10-51

PLEASE RETURN TO

LOS ANGELES COUNTY SURVEYOR
726 LOS ANGELES COUNTY
ENGINEERING BLDG.

NOTE: ANY ADDITIONS OR CHANGES ON THIS SHEET MUST BE MADE OR CIRCLED IN RED INK, WITH DATE AND NAME OF PERSON MAKING CHANGE.

Do not extend notes this side of this line.

STATION	B. S.	H. I.	F. S.	ELEV.	ARCADIA AVE Plumbing outlets
9+00	2 00	533 24		531 24	℄ El Per Pg. 205
			65	526 7	Top 4" outlet S. Side ho# 8824 Pg 212
			67	526 5	" 4" " E Side ho# 8826 Pg 212
			51	528 1	" 2" " W " Wash room in Rear of ho# 8826 Pg 212
10+00	439	536 60		531 61	℄ El Per Pg. 206
			845	527 55	Top 4" outlet N. Side Rear ho# 8838 Pg 213
			644	529 56	El. conc. Floor of rear house# 8846 Pg 213
			67	529 3	ground Elev. N. Side ho# 8846 Pg 213
12+00	460	536 71		532 11	℄ El Per Pg. 207
			64	530 3	Dirt floor of Garage Pg 213
			64	530 3	ground S. side of garage Pg 213
			1106	525 65	Floor of Basement To ho# 8902 Pg 213
			1006	526 65	Top of 2" outlet from basement ho# 8902 Pg 213
			936	527 35	Floor of Basement To ho# 8905 Pg 213
14+00	092	533 73		532 81	℄ El. Per Pg. 207
			63	527 4	Top 4" outlet N. Side ho# 8910 Pg 214
			542	528 31	Conc. floor of ho. in rear of 8910 Pg 214

F.B. 1606 PG. 216 Job No. 1651 Division No. Notes Red. Plotted Profile
Survey of ARCADIA AVE Date Date No.
Survey by Snyder Notes P.R.S. Notes Chkd. Checked X-Sec.
Indexed Date Date No.

76L298 307 10-51

PLEASE RETURN TO

LOS ANGELES COUNTY SURVEYOR

726 LOS ANGELES COUNTY
ENGINEERING BLDG.

NOTE: ANY ADDITIONS OR CHANGES ON THIS SHEET MUST BE MADE OR CIRCLED IN RED INK, WITH DATE AND NAME OF PERSON MAKING CHANGE.

Do not extend notes this side of this line.

STATION	B. S.	H. I.	F. S.	ELEV.	ARCADIA AVE Plumbing Outlets	
		533 73				
			59	527 8	El. Ground N. side of rear ho # 8910 Pg 214	
			7 17	526 56	Top 4" outlet N. side of house # 8914 Pg 214	
			5 15	528 58	" 4" " S. " " " # 8920 Pg 214	
15+00	465	537 72		533 07	℄ El. Per Pg. 207	
			628	531 44	Garage Floor & Ground E. side of garage To ho # 8924 Pg 214	
			5 28	532 44	Top 2" outlet E. side of garage To ho # 8924 (1' above ground) Pg 214	
			6 40	531 32	Top 4" outlet E. side of ho # 8936 Pg 214	

Profile Notes Red _____ Plotted _____ Job No. 1651 Division No. _____ F.B. 1606 PG. 217

No. _____ Date _____ Date _____ Survey of ARCADIA AVE

X-Sec. Notes Chkd. J. H. Bender Checked _____ Survey by Snyder Notes PBS Date 9-1-53

No. _____ Date _____ Date _____ Map No. _____ Indexed _____ Date _____

F.B. 1606 PG. 218 Job No. Division No. Notes Red. Plotted Profile

Survey of Date Date No.

Survey by Notes Notes Chkd. Checked X-Sec.

Indexed Date Date Date No.

STATION	B. S.	H. I.	F. S.	ELEV.

76L298 307 10-51

PLEASE RETURN TO

LOS ANGELES COUNTY SURVEYOR

726 LOS ANGELES COUNTY

ENGINEERING BLDG.

Do not extend notes this side of this line.

NOTE: ANY ADDITIONS OR CHANGES ON THIS SHEET MUST BE MADE OR CIRCLED IN RED INK, WITH DATE AND NAME OF PERSON MAKING CHANGE.

Notes Ck'd by	Survey of ARCADIA AVE
Map No.	W. O. 1651 Tape No. St'd. °F
Office Work	Surveyed by Snyder
Checked	Notes 12135 Date 9-1-53
Date	Indexed

F. B. 1606 PG. 219

C.I. 1651
ARCADIA AVE
Location of Improvements
on
FAIRVIEW AVE
between
Muscatel Ave & Lotus Ave

Improvements	Pg	219 To 224	Snyder
X Sections	Pg	225 To 232	Brooks
Plumbing outlets & basements	Pg	233 To 238	Martin Tafoya

Note: Any Additions or Changes on This Sheet Must be Made or Circled in Red Ink With Date and Name of Person Making Change.

Do not extend notes this side of this line.

RETURN TO
LOS ANGELES COUNTY SURVEYOR
726 LOS ANGELES COUNTY
ENGINEERING BLDG.

76F309S 247 2-51

F. B. 1666 PG. 220

Cont. Bot Pg 221

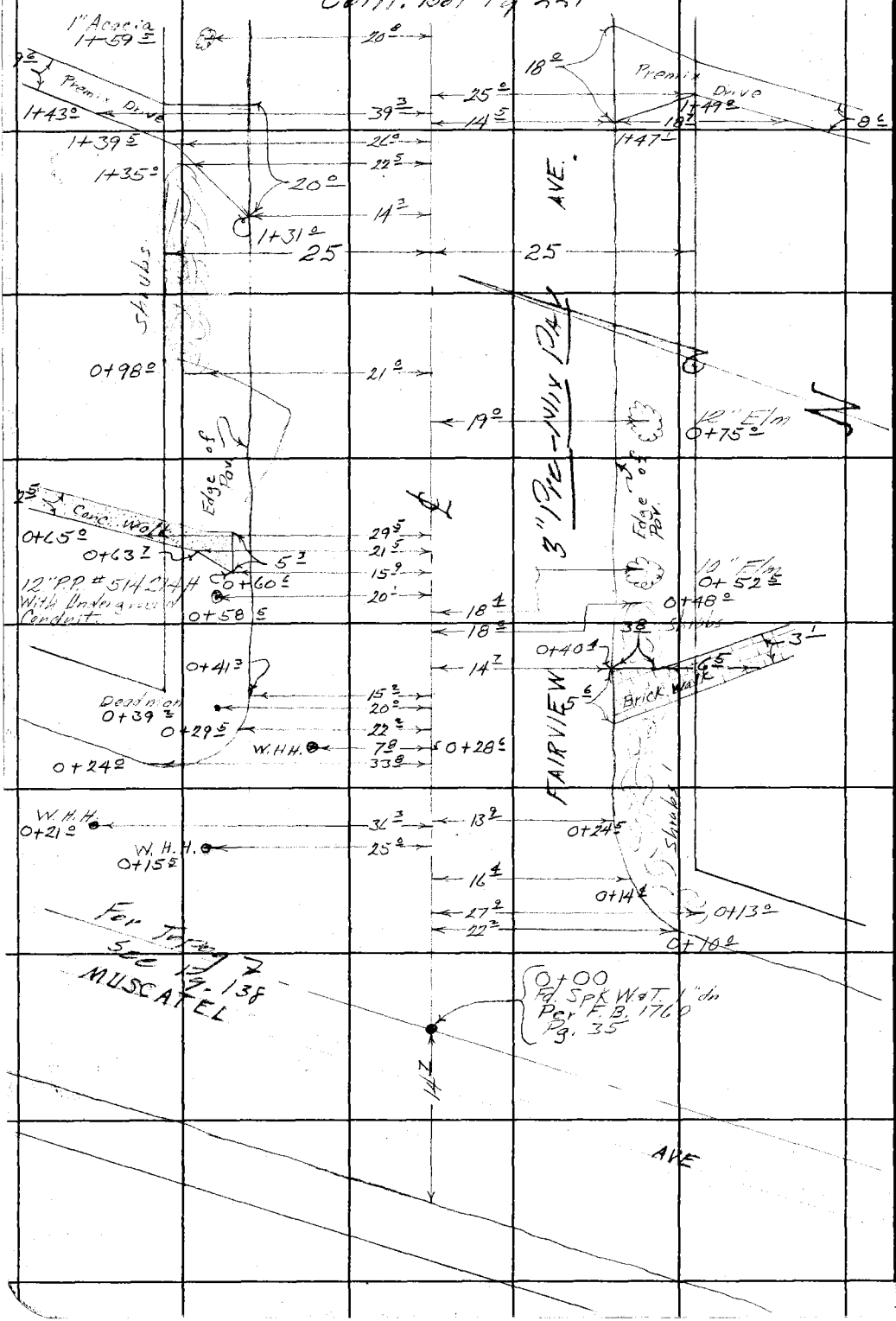

RETURN TO
LOS ANGELES COUNTY SURVEYOR
725 LOS ANGELES COUNTY
ENGINEERING BLDG.

Do not extend notes this side of this line.

Note: Any Additions or Changes on This Sheet Must be Made or Circled in Red Ink With Date and Name of Person Making Change.

Notes Ck'd by	Survey of ARCADIA AVE
Map No.	W. O. 1651 Tape No. St'd. °F
Office Work	Surveyed by Snyder
Checked	Notes F. B. Date 9-1-53
Date	Indexed

F. B. 1606 PG. 231

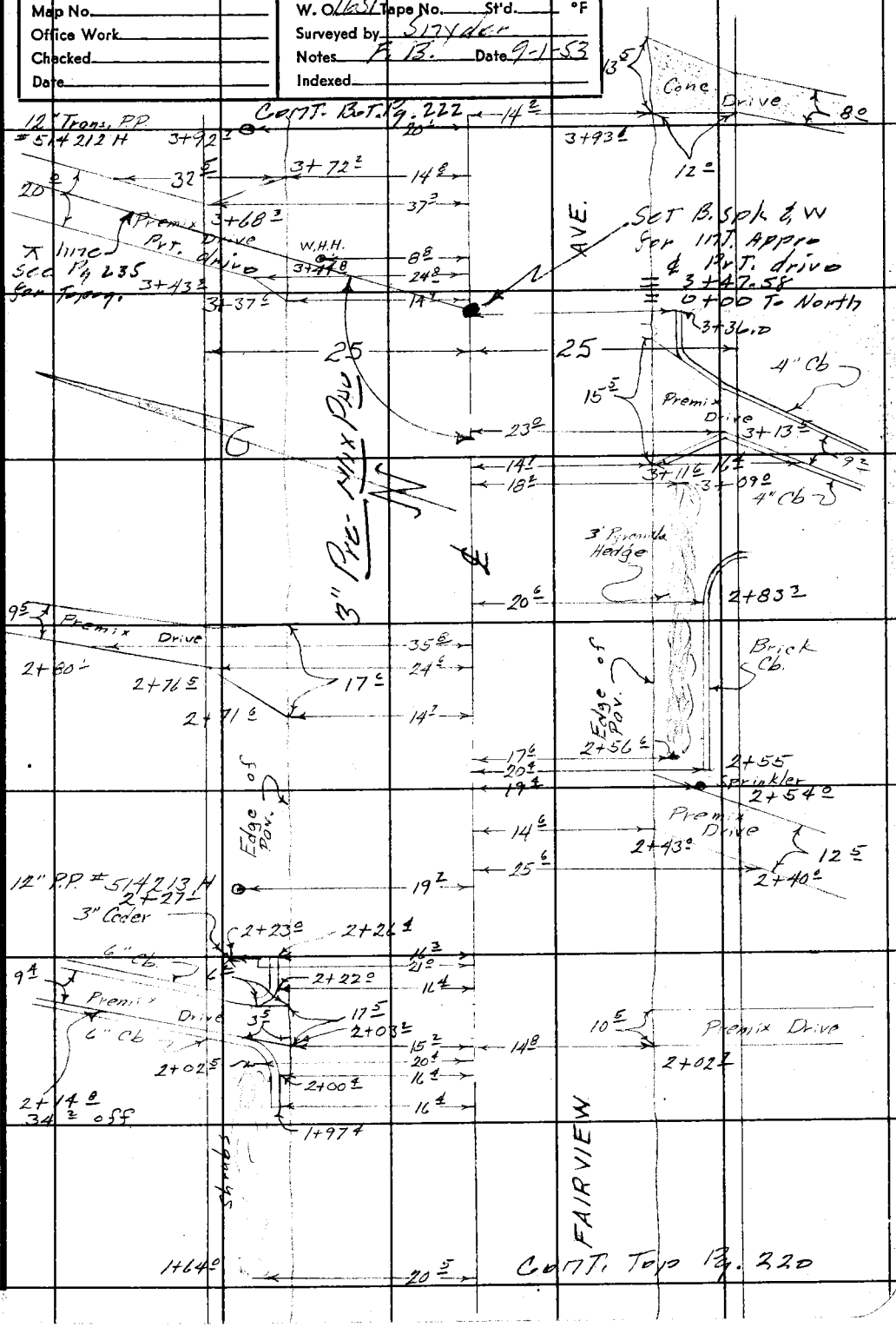

Note: Any Additions or Changes on This Sheet Must be Made or Circled in Red Ink With Date and Name of Person Making Change.

Do not extend notes this side of this line.

RETURN TO
LOS ANGELES COUNTY SURVEYOR
726 LOS ANGELES COUNTY
ENGINEERING BLDG.

76F309S 247 2-51



RETURN TO
LOS ANGELES COUNTY SURVEYOR
726 LOS ANGELES COUNTY
ENGINEERING BLDG.

Do not extend notes this side of this line.

Note: Any Additions or Changes on This Sheet Must be Made or Circled in Red Ink With Date and Name of Person Making Change.

Notes Ck'd by	Survey of ARCADIA AVE
Map No.	W. 0651 Tape No. St'd. °F
Office Work	Surveyed by Snyder
Checked	Notes F. B. Date 9-1-53
Date	Indexed

F. B. 1606 Pg. 223

Cont. Bot. Pg 224

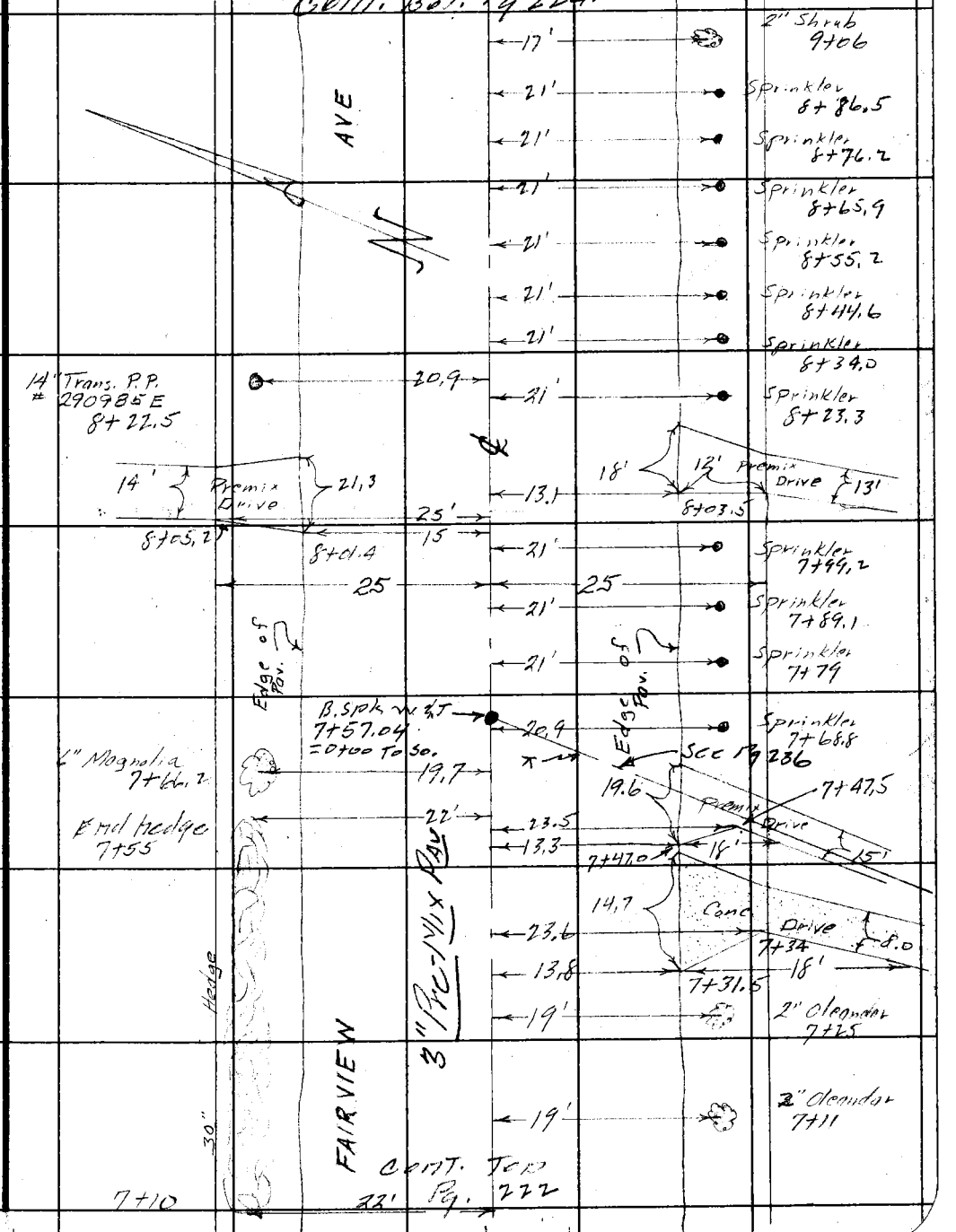

Note: Any Additions or Changes on This Sheet Must be Made or Circled in Red Ink With Date and Name of Person Making Change.

Do not extend notes this side of this line.

RETURN TO
LOS ANGELES COUNTY SURVEYOR
726 LOS ANGELES COUNTY
ENGINEERING BLDG.

76F3095 247 2-51

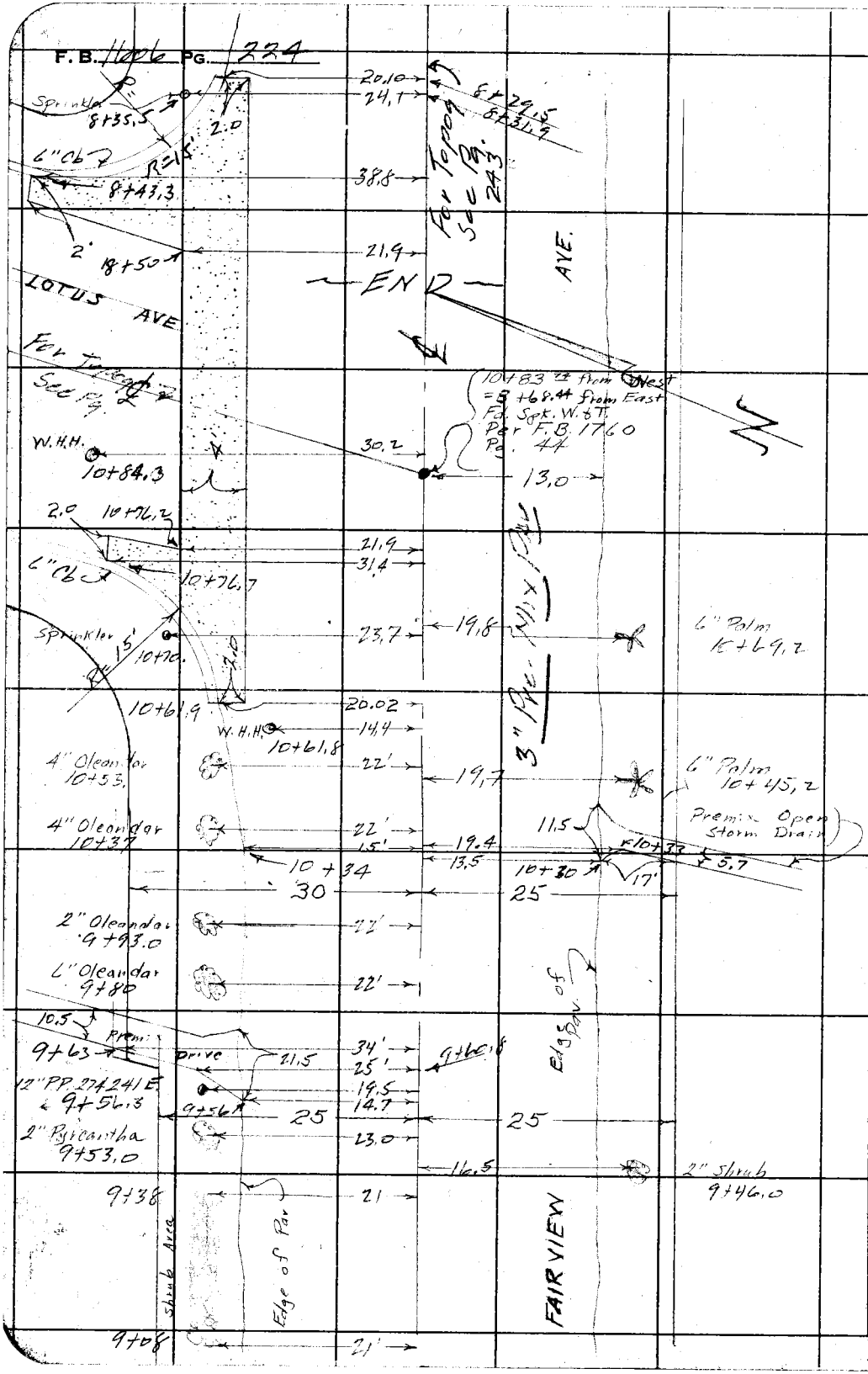

RETURN TO
LOS ANGELES COUNTY SURVEYOR
725 LOS ANGELES COUNTY
ENGINEERING BLDG.

Do not extend notes this side of this line.

Note: Any Additions or Changes on This Sheet Must be Made or Circled in Red Ink With Date and Name of Person Making Change.

Profile No.	Notes Red	Plotted	Job No. 1651	Division No.	F.B. 1606 PG. 225
	Date	Date	Survey of ARCADIA AVE		
X-Sec. No.	Notes Chkd. J. H. Bender	Checked	Survey by Snyder Notes PBS	Date 9-4-53	
	Date	Date	Map No.	Indexed	Date

C.I. 1651
ARCADIA AVE
X SECTIONS
on
FAIRVIEW AVE
between
Muscatel Ave & Lotus Ave.

Date - 9-4-53

Snyder
Bender
Newlin
Tafoya

STATION	B.S.	H.I.	F.S.	ELEV.

NOTE: ANY ADDITIONS OR CHANGES ON THIS SHEET MUST BE MADE OR CIRCLED IN RED INK, WITH DATE AND NAME OF PERSON MAKING CHANGE.

Do not extend notes this side of this line.

PLEASE RETURN TO
LOS ANGELES COUNTY SURVEYOR
726 LOS ANGELES COUNTY
ENGINEERING BLDG.

76L298 307 10-51

76L298 307 10-51

PLEASE RETURN TO

LOS ANGELES COUNTY SURVEYOR
726 LOS ANGELES COUNTY
ENGINEERING BLDG.

NOTE: ANY ADDITIONS OR CHANGES ON THIS SHEET MUST BE MADE OR CIRCLED IN RED INK, WITH DATE AND NAME OF PERSON MAKING CHANGE.

Do not extend notes this side of this line.

Fairview Ave

STATION	B. S.	H. I.	F. S.	ELEV.	Left & N.	℄ Right & S
BM TF64				541 31	B.M. T.F. 64 Elev 541.314 F.B. 1734/53	
	486	546 17			Muscatel Ave	W Side at
					Fairview Ave — L & T in conc. drive	
					to ho # 7027, 20' ± W of ℄ Int	
0+00			522	540 95	℄ Int. Fairview Ave & Muscatel Ave	
			857	537 61		185' R on ℄ Muscatel
			889	537 28		" " " " Thence 15' E Gutter
			84	537 8		" 25' E P/L
			127	544 90	200' L on ℄ Muscatel	
			153	544 64	" " " " Thence 15' E Gutter	
			12	545 0	" " " " 25' E P/L	
			48	541 4		N W Cor Lot (21)
			39	542 3	S.W Cor Lot (23)	
0+15			532	540 85		℄ X Gutter
1+00			452	541 65		℄
			493	541 24		15' R Gutter Ed Pav
			46	541 6		25' R P/L
			476	541 4	15' L Gutter Ed Pav.	
			39	542 3	25' L P/L	
T.P.	509	546 74	452	541 65		
2+00			463	542 11		℄

F.B. 1606 PG. 226 Job No. 1651 Division No. ARCADIA AVE Notes Red. Plotted No. Profile
Survey of Date Date X-Sec.
Survey by Snyder Notes PRS Notes Chkd. Checked No.
Indexed Date Date Date

76L298 307 10-51

PLEASE RETURN TO
LOS ANGELES COUNTY SURVEYOR
726 LOS ANGELES COUNTY
ENGINEERING BLDG.

NOTE: ANY ADDITIONS OR CHANGES ON THIS SHEET MUST BE MADE OR CIRCLED IN RED INK, WITH DATE AND NAME OF PERSON MAKING CHANGE.

Do not extend notes this side of this line.

Fairview Ave.

STATION	B. S.	H. I.	F. S.	ELEV.	Left ℄ N.	℄ Right ℄ S
2+00		546 74	516	541 58		15' R Gutter
✓			46	542 1		25' R P/L
✓			484	541 90	15' L Gutter Ed Pav.	
✓			380	542 4	16' L Top Curb See Pg 221	
✓			36	543 1	25' L P/L	
3+00			447	542 27		℄
✓			490	541 84		15' R Gutter
✓			46	542 1		25' R P/L
✓			65	540 2		125' R
✓			75	539 2		200'± R Back Lot line
✓			472	542 02	15' L Gutter	
✓			39	542 8	18' L Top	
✓			36	543 1	25' L P/L	
3+47.58 = 0+00 To North			45	542 2		℄ Int of 20' Pvt. St. To North
✓			487	541 67	0+15 ℄ Pvt. St. To North	(Pavement Level E & W)
✓			422	542 52	0+25 ℄ " "	"
✓			297	543 77	1+00 ℄ " "	"
✓ ⊙	611	551 72 ✓	113	545 61	2+00 ℄ " "	"
✓			422	547 50	3+00 ℄ " "	"
✓			255	549 17	4+00 ℄ " "	"
✓			186	549 81	4+30.6 ℄ " " North end	

Profile No. ____ Notes Red ____ Plotted ____ Job No. 1651 Division No. ____ F.B. 1606 Pg. 227
X-Sec. No. ____ Date ____ Date ____ Survey of ARCADIA AVE
Notes Chkd. J. H. Bender Checked ____ Survey by Snyder Notes PTS Date 9-4-53
Date ____ Date ____ Map No. ____ Indexed ____ Date ____

76L298 307 10-51

PLEASE RETURN TO

LOS ANGELES COUNTY SURVEYOR
726 LOS ANGELES COUNTY
ENGINEERING BLDG.

NOTE: ANY ADDITIONS OR CHANGES ON THIS SHEET MUST BE MADE OR CIRCLED IN RED INK, WITH DATE AND NAME OF PERSON MAKING CHANGE.

Do not extend notes this side of this line. Fairview Ave

STATION	B. S.	H. I.	F. S.	ELEV.	Left ℄ N	℄ Right ℄ S.
		551 72				
T.P.	477	546 80	969	542 03		
4+00			465	542 15		℄
✓			500	541 80		15' R Gutter Ed. Pav.
✓			47	542 1		25' R P/L
✓			487	541 93	15' L Gutter Ed. Pav.	
✓			36	543 1	25' L P/L	
4+50			473	542 07		℄
✓			510	541 70		15' R Gutter
✓			48	542 3		25' R N.W. cor Lot 71
			62	540 1		125' R Along Lot line
			74	539 4		200' R " " "
			85	538 3		300' R S.W. cor Lot 71
5+00			486	541 94		℄
✓			515	541 65		15' R Gutter
✓			49	541 9		25' R P/L
✓			509	541 71	15' L Gutter Ed. Pav.	
✓			450	542 30	19' L Top in drive	
✓			42	542 6	25' L P/L	
6+00			524	541 56		℄
✓			557	541 23		15' R Gutter

Profile No. ____ X-Sec. No. ____

Plotted ____ Date ____ Checked ____ Date ____

Notes Red. ____ Date ____ Notes Chkd. ____ Date ____

Division No. 4 V.E.

Job No. 1651 Notes 1DRS

Survey of Fairview Ave

Survey by Snyder

Indexed ____

F.B. 1606 PG. 238

76L298 307 10-51

PLEASE RETURN TO

LOS ANGELES COUNTY SURVEYOR

726 LOS ANGELES COUNTY
ENGINEERING BLDG.

NOTE: ANY ADDITIONS OR CHANGES ON THIS SHEET MUST BE MADE OR CIRCLED IN RED INK, WITH DATE AND NAME OF PERSON MAKING CHANGE.

Do not extend notes this side of this line.

Fairview Ave

STATION	B. S.	H. I.	F. S.	ELEV.	Left ℄ N	℄ Right ℄ S
6+00		546 80	56	541 2		25' L P/L
			553	541 27	15' L Gutter Ed. Pav.	
			52	541 6	19' L Top	
			47	542 1	25' L P/L	
T.P.	442	545 64	558	541 27		
7+00			452	541 12		℄
			490	540 74		15' R Gutter Ed. Pav.
			54	540 [illegible]		25' R P/L
			475	540 6[illegible]	15' L Gutter Ed. Pav.	
			46	54[illegible] 0	25' L P/L	
7+50			480	540 34		℄
			506	540 58		15' R Gutter
			48	540 8		25' R P/L
			78	537 8		125' R
			92	536 4		225' R
			101	535 5		300' R Back Lot line
			507	540 57	15' L Gutter	
			490	541 74	25' L P/L	
			34	542 2	125' L	
			18	543 8	225' L	
			00	545 6	300' L	

Profile Notes Red ____ Plotted ____ Job No. 1651 Division No. ____ F.B. 1606 PG. 229

No. ____ Date ____ Date ____ Survey of ARCADIA AVE

X-Sec. Notes Chkd J. H. Bender Checked ____ Survey by Snyder Notes PRS Date 9-4-53

No. ____ Date ____ Date ____ Map No. ____ Indexed ____ Date ____

76L298 307 10-51

PLEASE RETURN TO

LOS ANGELES COUNTY SURVEYOR
726 LOS ANGELES COUNTY
ENGINEERING BLDG.

NOTE: ANY ADDITIONS OR CHANGES ON THIS SHEET MUST BE MADE OR CIRCLED IN RED INK, WITH DATE AND NAME OF PERSON MAKING CHANGE.

Do not extend notes this side of this line. Fairview Ave

STATION	B. S.	H. I.	F. S.	ELEV.	Left ℄ V	℄ Right ℄ S
7+50		545.64	+23	547 9	390'± Back Lot line	
8+00			493	540 71		℄
✓			527	540 37		15' R Gutter Ed. Pav.
✓			53	540 3		25' R P/L
✓			512	540 52	15' L Gutter Ed. Pav.	
✓			51	540 5	25' L P/L	
9+00			536	540 28		℄
✓			570	539 94		15' R Gutter
✓			53	540 3		19' R Top
✓			55	540 1		25' R P/L
✓			542	540 22	15' L Gutter	
✓			48	540 8	25' L P/L	
T.P.	364	544 08	520	540 44		
10+00			420	539 88		℄
			461	539 47		15' R Gutter Ed Pav
			39	540 2		18' R Top
			39	540 2		25' R P/L
			429	539 79	15' L Gutter Ed. Pav.	
			39	540 2	18' L Top	
			35	540 6	30' L P/L	
10+40			484	539 24	Int ℄ of St. & ℄ of Storm drain to South ℄ Storm drain = Lot line between Lots 74 & 75	

F.B. 1606 PG. 23D

Job No. 1651 Division No. ARCADIA AVE

Survey of ARCADIA AVE

Survey by Snyder Notes PRS

Indexed Date Notes Chkd. Date Checked Date Notes Red. Date Plotted Date No. X-Sec. No. Profile

76L298 307 10-51

PLEASE RETURN TO

LOS ANGELES COUNTY SURVEYOR

726 LOS ANGELES COUNTY
ENGINEERING BLDG.

NOTE: ANY ADDITIONS OR CHANGES ON THIS SHEET MUST BE MADE OR CIRCLED IN RED INK, WITH DATE AND NAME OF PERSON MAKING CHANGE.

Do not extend notes this side of this line.

STATION	B. S.	H. I.	F. S.	ELEV.	Left & N	℄ Right & S
10+40		544 08	514	538 94		15' R Gutter ℄ drain
✓			506	539 02		25' R ℄ drain 4' wide
✓			38	540 3		✓ Thence 4' W Top
✓			37	540 4		✓ ✓ 4' E. Top
✓			62	537 9		125' R ℄ drain
✓			51	539 0		✓ Thence 4' W Top
✓			53	538 8		✓ " 4' E Top
✓			76	538 5		225' R ℄ drain
✓			68	537 3		✓ Thence 4' W Top
✓			69	537 2		✓ ✓ 4' E Top
✓			85	535 6		300' R ℄ drain
✓			77	536 4	Lot con	✓ Thence 4' W Top
✓			81	536 0	" "	✓ ✓ 4' E Top
✓			97	534 4		400' R ℄ drain
✓			93	534 8		" Thence 4' W Top
✓			91	535 0		" " 4' E Top
T.P.	598	545 89	417	539 91		
10+83.74			598	539 91	℄ int Fairview Ave & Lotus Ave	
✓			610	539 79		13' R Gutter Ed. Pav
✓			55	540 4		18' R Top
			52	540 7		25' R P/L

Profile Notes Red ____ Plotted ____ Job No. 1651 Division No. ____ F.B. 1606 PG. 231

No. ____ Date ____ Date ____ Survey of ARCADIA AVE

X-Sec. Notes Chkd J. H. Bender Checked ____ Survey by Snyder Notes PRS Date 9-4-53

No. ____ Date ____ Date ____ Map No. ____ Indexed ____ Date ____

76L298 307 10-51

PLEASE RETURN TO

LOS ANGELES COUNTY SURVEYOR
726 LOS ANGELES COUNTY
ENGINEERING BLDG.

NOTE: ANY ADDITIONS OR CHANGES ON THIS SHEET MUST BE MADE OR CIRCLED IN RED INK, WITH DATE AND NAME OF PERSON MAKING CHANGE.

Do not extend notes this side of this line. Fairview Ave

STATION	B. S.	H. I.	F. S.	ELEV.	Left ℄ Y	℄ Right ℄ S
10+83.74		545 89	642	539 47	Int. Fairview & Lotus	N. W. Cor. W end C R Gutter
			588	540 01	" " "	" W end C.R. Top cb
			628	539 61	" " "	" N. end C.R. Gutter
			566	540 23	" " "	" " Top cb
			557	540 32	" " "	N. E. Cor, N. end C.R, Gutter
			496	540 93	" " "	" " " Top cb
			536	540 53	" " "	" E end C.R, Gutter
			474	541 15	" " "	" " " Top cb
			612	539 77	20' L on ℄ Lotus	X Gutter
			580	540 09	30' L " "	
			411	541 78	130' L " "	
			476	541 13	" " "	Thence 15' W Gutter
			412	541 77	" " "	" 15' W Top cb
			39	542 0	" " "	" 25' W P/L
			434	541 55	" " "	" 15' E Gutter
			370	542 19	" " "	" 15' E Top cb
			31	542 8	" " "	" 25' E P/L
11+20			497	540 92		℄ Fairview
B.M. TF 71			494	540.95	B.M. TF 71 Elev. 540.~~594~~ 954 F.B. 1734/63	
					Lotus Ave & Fairview Ave N. E. Cor.	
					Bt. sph. in curb 4' N. of N. end C.R.	

F.B. 1606 Pg. 232

Job No. 1651 Division No. ____ Notes Red. ____ Plotted ____ Profile ____

Survey of Arcadia Ave Date ____ Date ____ No. ____

Survey by Snyder Notes P.R.S. Notes Chkd. ____ Checked ____ X-Sec. ____

Indexed ____ Date ____ Date ____ Date ____ No. ____

Notes Ck'd by		Survey of ARCADIA AVE	F.B. 1606 PG. 233
Map No.		W. O. 1651 Tape No. St'd. °F	
Office Work		Surveyed by Singleton	
Checked		Notes J.R.S. Date 9-10-53	
Date		Indexed	

Note: Any Additions or Changes on This Sheet Must be Made or Circled in Red Ink With Date and Name of Person Making Change.

Do not extend notes this side of this line.

RETURN TO
LOS ANGELES COUNTY SURVEYOR
726 LOS ANGELES COUNTY
ENGINEERING BLDG.

Location of Basements & Plumbing Outlets of houses below Street Level. For Elev. See Pg. 237 To Pg 238



78F3095 247 2-51

F.B. 1606 PG. 234

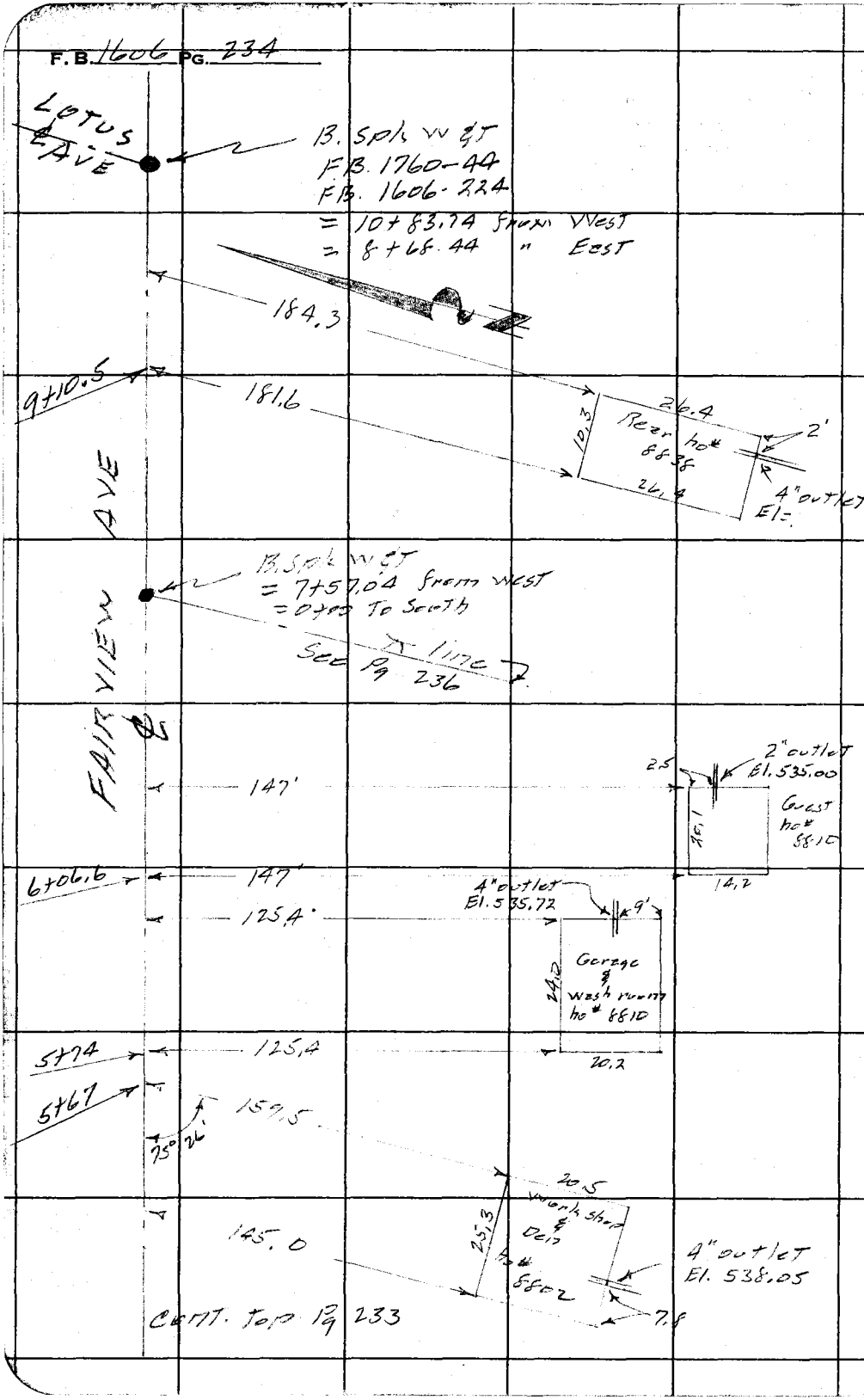

RETURN TO
LOS ANGELES COUNTY SURVEYOR
726 LOS ANGELES COUNTY
ENGINEERING BLDG.

Do not extend notes this side of this line.

Note: Any Additions or Changes on This Sheet Must be Made or Circled in Red Ink With Date and Name of Person Making Change.

F.B. 1606 PG. 235

Notes Ck'd by	Survey of ARCADIA AVE
Map No.	W. O. 1651 Tape No. St'd. °F
Office Work	Surveyed by Snyder
Checked	Notes 7135 Date 9-10-58
Date	Indexed

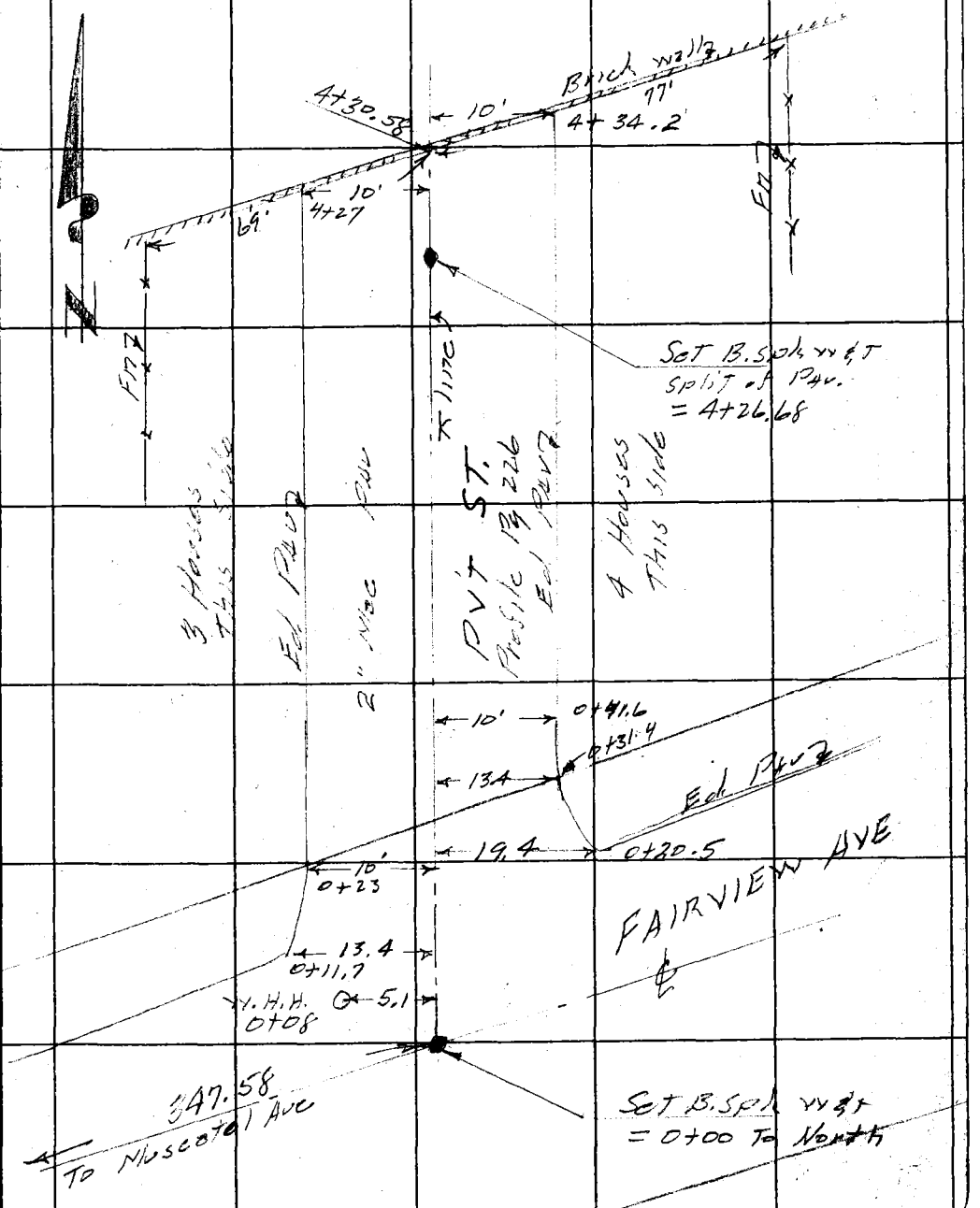

Note: Any Additions or Changes on This Sheet Must be Made or Circled in Red Ink With Date and Name of Person Making Change.

Do not extend notes this side of this line.

RETURN TO
LOS ANGELES COUNTY SURVEYOR
726 LOS ANGELES COUNTY
ENGINEERING BLDG.

76F3095 247 2-51

F. B. 1606 PG. 236

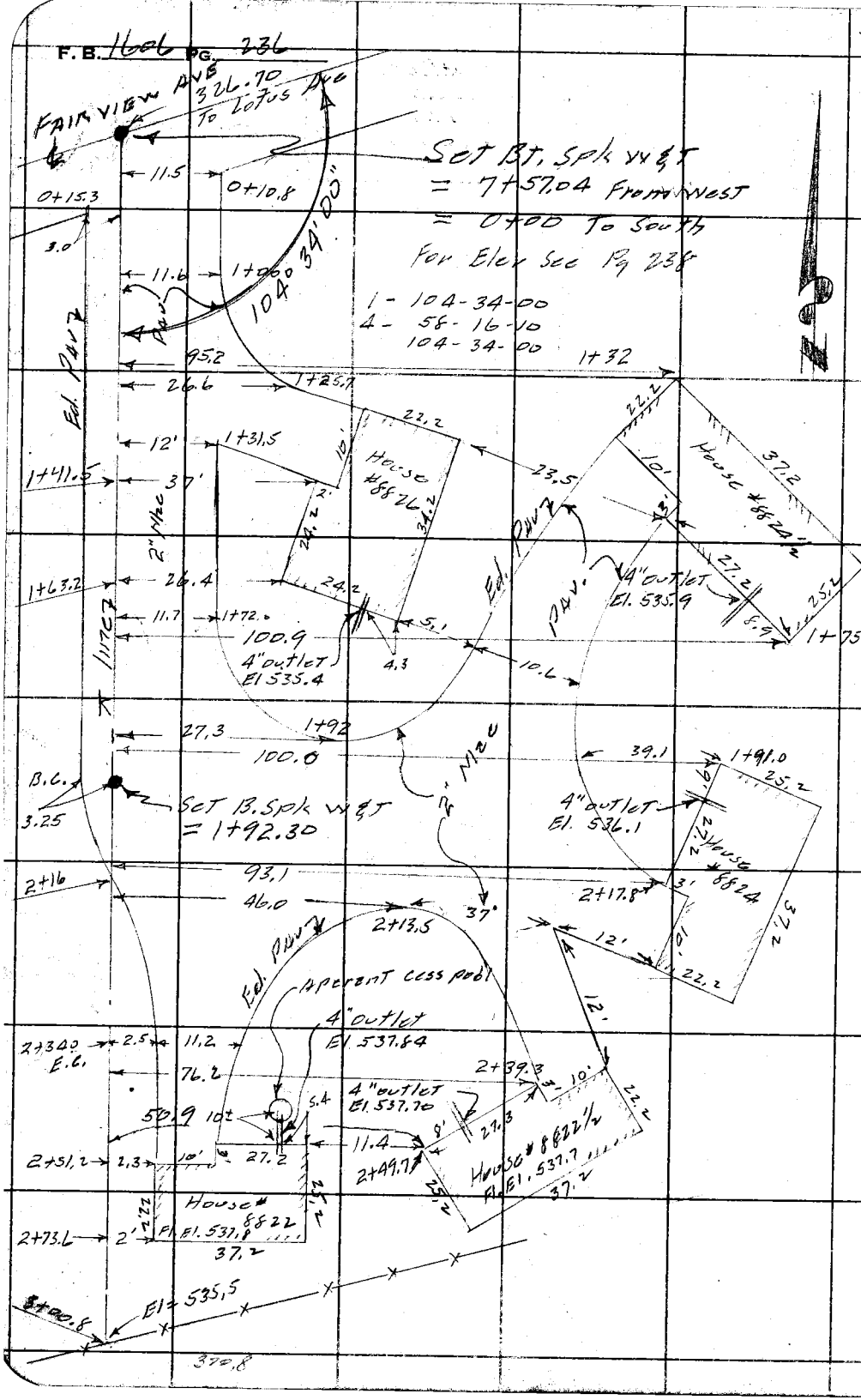

RETURN TO
LOS ANGELES COUNTY SURVEYOR
725 LOS ANGELES COUNTY
ENGINEERING BLDG.

Do not extend notes this side of this line.

Note: Any Additions or Changes on This Sheet Must be Made or Circled in Red Ink With Date and Name of Person Making Change.

76L298 307 10-51

PLEASE RETURN TO
LOS ANGELES COUNTY SURVEYOR
726 LOS ANGELES COUNTY
ENGINEERING BLDG.

NOTE: ANY ADDITIONS OR CHANGES ON THIS SHEET MUST BE MADE OR CIRCLED IN RED INK, WITH DATE AND NAME OF PERSON MAKING CHANGE.

Do not extend notes this side of this line.

Profile Notes Red ____ Plotted ____ Job No. 1651 Division No. ____ F.B. 1606 PG. 237
No. ____ Date ____ Date ____ Survey of ARCADIA AVE
X-Sec. Notes Chkd. H. Snyder Checked ____ Survey by Snyder Notes 1735 Date 9-10-53
No. ____ Date ____ Date ____ Map No. ____ Indexed ____ Date ____

STATION	B. S.	H. I.	F. S.	ELEV.		
					Elev. of Basements & Plumbing Outlets on FAIRVIEW AVE - Muscatet Ave. To Lotus Ave	
Sta 1+00	400	545 65		541 65	EL. ℄ Per Pg 226	
			650	539 15	Conc. floor of Guest ho# 8710 Pg 233	
			665	539 00	ground S. Side " " 8710 Pg 233	
4+00	499	547 14		542 15	El ℄ Per Pg. 228	
T.P.	321	544 62	573	541 41		
			765	536 97	Top Septic Tank S. Side ho# 8730 Pg 233	
			436	540 26	Conc. floor of ho# 8730 Pg 233	
			505	539 57	ground S. Side ho# 8730 Pg 233	
5+00	389	545 83		541 94	El. ℄ Per Pg. 228	
			909	536 74	Top 4" outlet E. Side Guest ho# 8746 Pg 233	
			709	538 74	Conc. floor of basement to ho# 8745 Pg 233	
			778	538 05	Top 4" outlet S. Side Den to ho# 8802 Pg 234	
6+00	479	546 35		541 56	El. ℄ Per Pg. 228	
			1063	535 72	Top 4" outlet E Side of Garage To ho# 8810 Pg 234	
			1135	535 00	" 2" " " of Guest ho# 8810 Pg 234	

76L298 307 10-51

PLEASE RETURN TO

LOS ANGELES COUNTY SURVEYOR
726 LOS ANGELES COUNTY
ENGINEERING BLDG.

NOTE: ANY ADDITIONS OR CHANGES ON THIS SHEET MUST BE MADE OR CIRCLED IN RED INK, WITH DATE AND NAME OF PERSON MAKING CHANGE.

Do not extend notes this side of this line.

STATION	B. S.	H. I.	F. S.	ELEV.		
7+00	463	545 75		541 12	EL ℄ Per Pg. 229	
0+00 = To South	7+57.04 Fairview Ave		492	540 83	INT Fairview Ave & ⊼ line in Pvt. driveway To South See Pg 226 for Location	
0+15			518	540 57	⊼ line X Gutter	
0+25			501	540 74	⊼ " & P/L	
1+00			726	538 49	⊼ "	
T.P.	272	541 46	701	538 74		
			61	535 4	Top 4" outlet S side ho# 8826 Pg. 236	
			56	535 9	" 4" outlet S " ho# 8824½ Pg 236	
			54	536 1	" 4" " W " ho# 8824 Pg 236	
			70	534 5	" 4" " N. " ho# 8822½ Pg 236	
			70	534 5	" 4" " N " ho# 8822 Pg 236	
			376	537 70	Floor El. ho# 8822½ Pg 236	
			362	537 84	" EL ho# 8822 Pg 236	
2+00			500	536 46	⊼ line	
3+00.08			61	535 5	⊼ line & Fn line Back Lot line	
T.P.	554	545 38	162	539 84		
8+00			466	540 72	EL 8+00 ℄ Fairview Ave Per Pg. 230 = 540.71	
9+00	451	544 79		540 28	℄ El Per Pg 230	
			722	537 57	Top 4" outlet S. side ho# 8838 Pg 234	

F.B. 1606 PG. 238 Job No. 1651 Division No. ____ Notes Red. ____ Plotted ____ Profile ____
Survey of ARCADIA AVE Date ____ Date ____ No. ____
Survey by Snyder Notes PRS Notes Chkd. ____ Checked ____ X-Sec. ____
Indexed ____ Date ____ Date ____ No. ____

F. B. 1606 PG. 239

Notes Ck'd by	Survey of Arcadia Ave
Map No.	W. O. 1651 Tape No. St'd. °F
Office Work	Surveyed by Snyder
Checked	Notes F. E. B. Date 9-4-53
Date	Indexed

C.I. 1651

ARCADIA AVE.

Location of Improvements

on

FAIRVIEW AVE

between

Rosemead Blvd & Lotus Ave

Improvements	Pg 239 to 243
X Sections	Pg 245 to 250
Plumbing outlets & basements	Pg 251 to 253

Date - 9-8-53

Snyder
Brooks
Martin
Tafoya

Note: Any Additions or Changes on This Sheet Must be Made or Circled in Red Ink With Date and Name of Person Making Change.

Do not extend notes this side of this line.

RETURN TO
LOS ANGELES COUNTY SURVEYOR
726 LOS ANGELES COUNTY
ENGINEERING BLDG.

76F309S 247 2-51

F. B. 1606 PG. 240

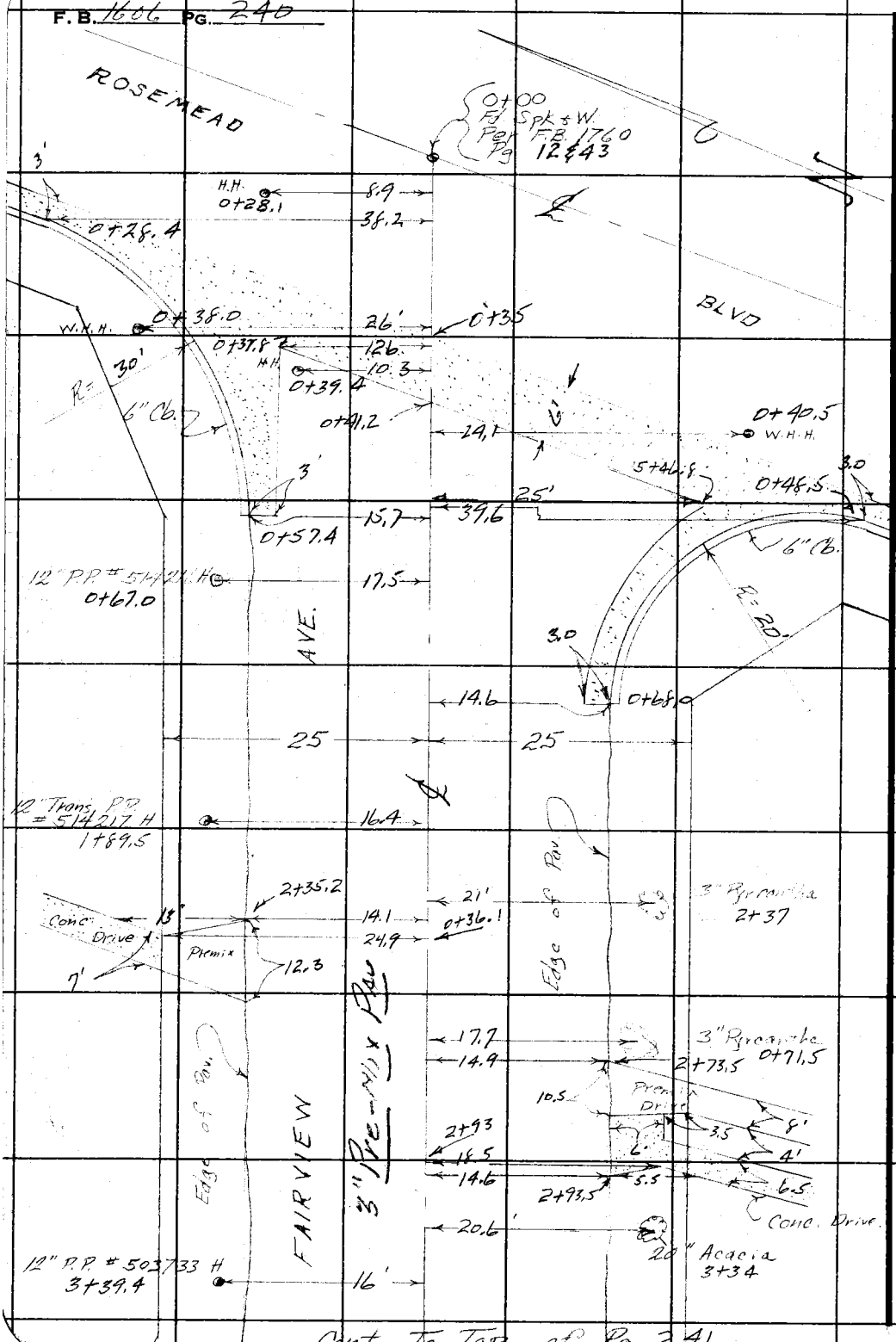

Cont. To Top of Pg. 241

RETURN TO
LOS ANGELES COUNTY SURVEYOR
726 LOS ANGELES COUNTY
ENGINEERING BLDG.

Do not extend notes this side of this line.

Note: Any Additions or Changes on This Sheet Must be Made or Circled In Red Ink With Date and Name of Person Making Change.

Notes Ck'd by	Survey of Arcadia Ave
Map No.	W. O. 1651 Tape No. St'd. °F
Office Work	Surveyed by Snyder
Checked	Notes F. E. B. Date 9-4-53
Date	Indexed

F. B. 1606 PG. 241

Cont From Bot Pg. 240

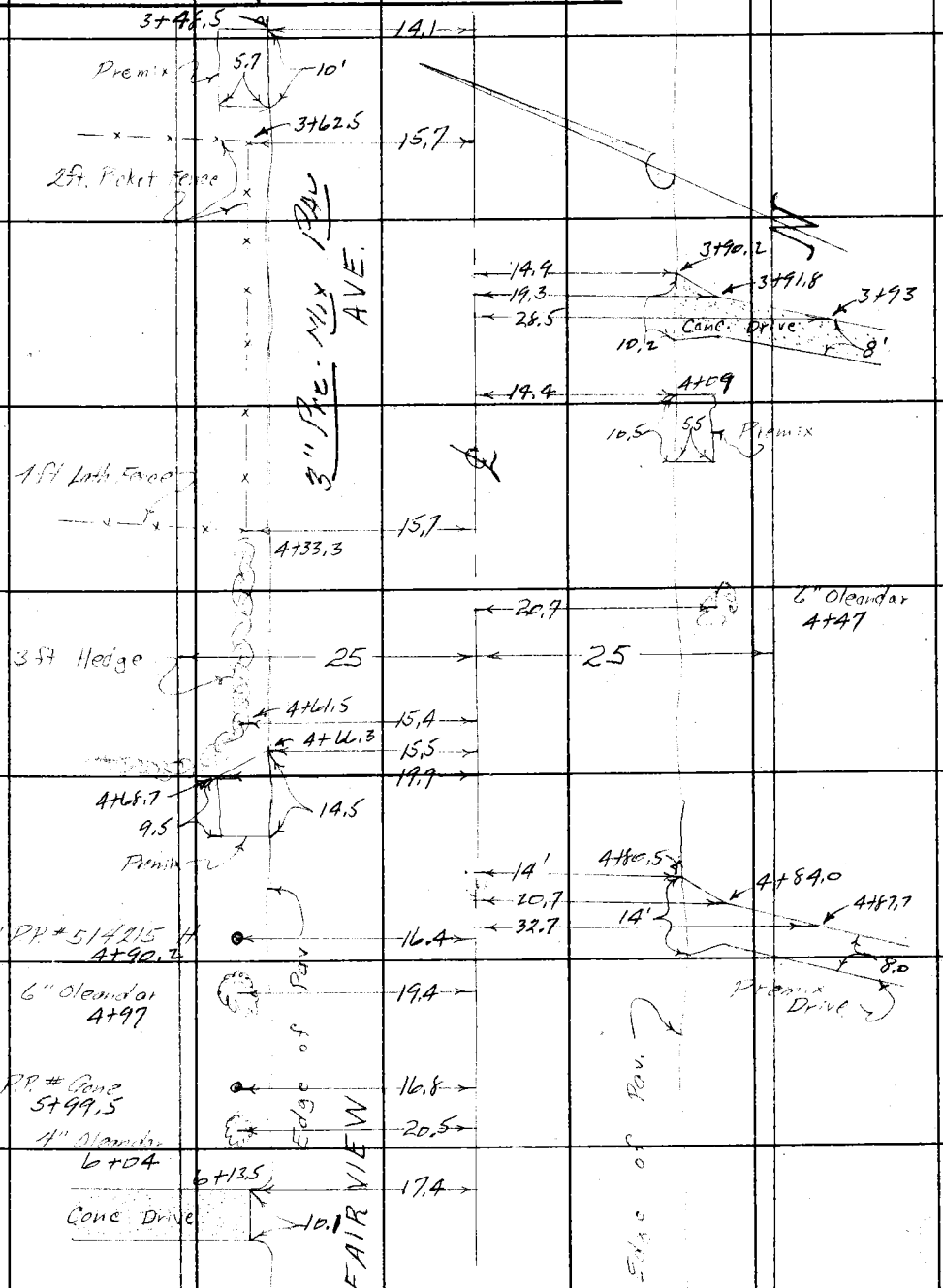

Cont To Top of Pg 242

Note: Any Additions or Changes on This Sheet Must be Made or Circled in Red Ink With Date and Name of Person Making Change.

Do not extend notes this side of this line.

RETURN TO
LOS ANGELES COUNTY SURVEYOR
726 LOS ANGELES COUNTY
ENGINEERING BLDG.

76F3095 247 2-51

F. B. 1606 PG. 242

Cont from Bot of Pg 241

4" Oleander 6+32 19.3 21.2 4" Oleander 6+36.5

2" Oleander 10' 21. 8" Palm 6+46

4" Oleander 10.5 20.5 2" Oleander 6+60.5

1" Oleander 9.7 AVE.

4" Oleander 9.5 20.6 4" Oleander 6+76

2" Oleander 10.3 20.5 10" Palm 6+83

4" Oleander 10' 20.8 4" Oleander 6+95.5

3" Primary Pad

2" Oleander 10' 14.2 6+97.5 7+00.8

4" Oleander 10' 26.2 Premix Drive 11'

7+12 20.8 17.5

25 25

12" P.P. "475470" H 7+27.6 17.7 20.9 2 Oleander 7+16

4" Palm 7+39.5 19.7 10" Palm 7+29

14' 7+29.5 7+32.7

Sprinkler 21.1 24.6 Conc. Drive 8'

8' 7+43.2 16.6 15.6

Premix Drive 7+46.3 15.5

17' 19.6 10" Palm 7+55.5

Sprinkler 7+64 17.5

12" Palm 7+72 21.3

Sprinkler 7+74.5 17.4

Edge of Pav.

7+85.5 Sprinkler 17.5 19.8 12" Palm 7+83.0

10" Palm 7+91.5 21.6

Sprinkler 7+95.8 17.5

Sprinkler 8+06.2 17.3 19.8 6" Palm 8+09.5

Edge of Pav.

FAIRVIEW

Sprinkler 8+17.4 17.4 15.4

8+19.5

30 25

Sprinkler 8+26 19.5

12" Trans P.P. 8+28.4 # 475+79.7 21.7

CONT. TO Pg 243

RETURN TO
LOS ANGELES COUNTY SURVEYOR
725 LOS ANGELES COUNTY
ENGINEERING BLDG.
Do not extend notes this side of this line.

Note: Any Additions or Changes on This Sheet Must be Made or Circled in Red Ink With Date and Name of Person Making Change.

F. B. 1606 PG. 243

Notes Ck'd by	Survey of ARCADIA AVE
Map No.	W. O. 6651 Tape No. St'd. °F
Office Work	Surveyed by Snyder
Checked	Notes Snyder Date 9-8-53
Date	Indexed

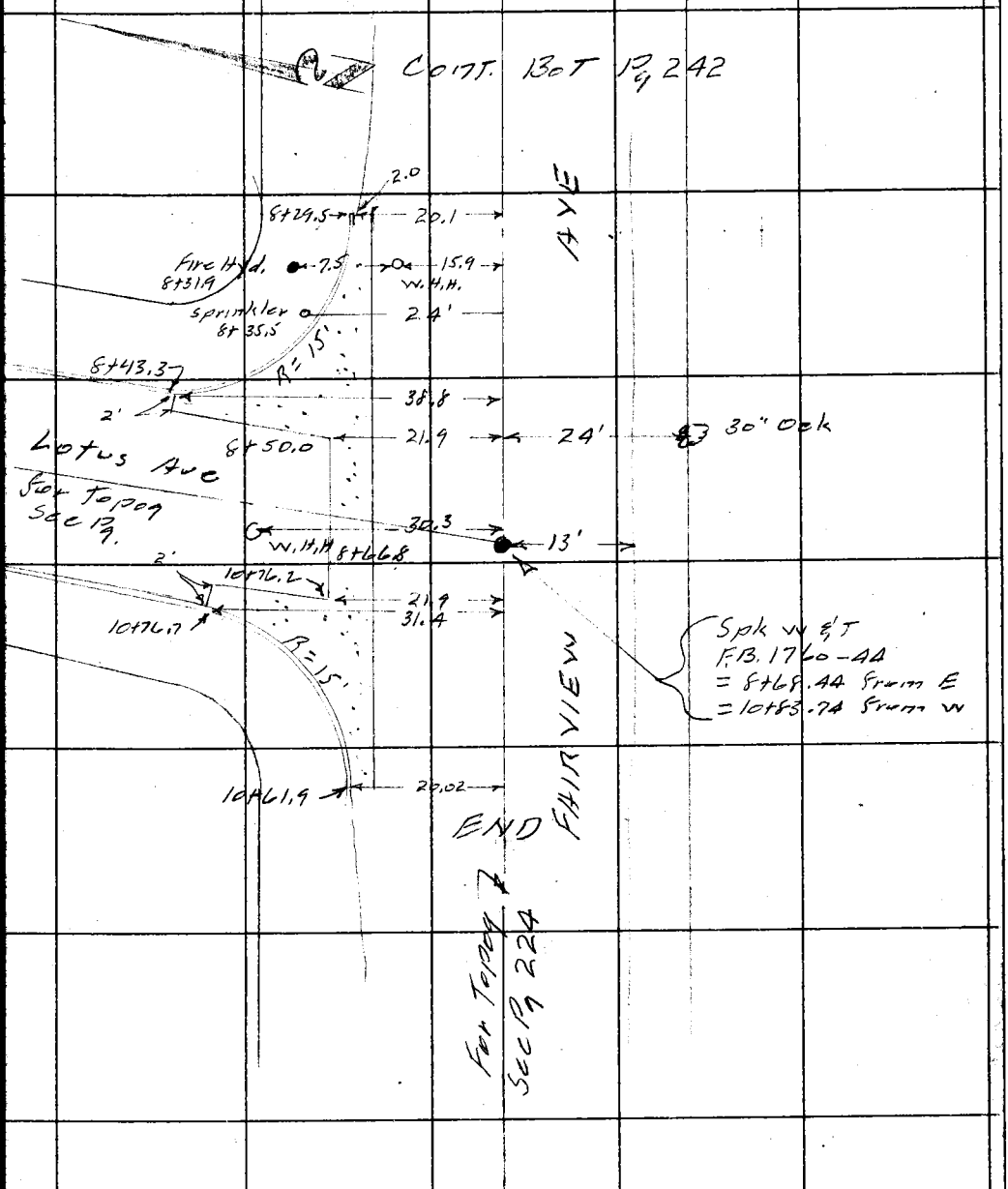

Note: Any Additions or Changes on This Sheet Must be Made or Circled in Red Ink, With Date and Name of Person Making Change.

Do not extend notes this side of this line.

RETURN TO
LOS ANGELES COUNTY SURVEYOR
726 LOS ANGELES COUNTY
ENGINEERING BLDG.

76F309S 247 2-51

F. B. 11006 PG. 244

RETURN TO
LOS ANGELES COUNTY SURVEYOR
726 LOS ANGELES COUNTY
ENGINEERING BLDG.

Do not extend notes this side of this line.

Note: Any Additions or Changes on This Sheet Must be Made or Circled in Red Ink With Date and Name of Person Making Change.

Profile No.	Notes Red	Plotted	Job No. 1651	Division No.	F.B. 1606 PG. 245
	Date	Date	Survey of ARCADIA AVE		
X-Sec. No.	Notes Chkd. J. H. Sander	Checked	Survey by Snyder	Notes PIRS	Date 9-8-53
	Date	Date	Map No.	Indexed	Date

C.I. 1651
ARCADIA AVE
"X" SECTIONS
on
FAIRVIEW AVE
between
Rosemead Blvd & Lotus Ave

Snyder
Brooks
Tafoya

STATION	B.S.	H.I.	F.S.	ELEV.

NOTE: ANY ADDITIONS OR CHANGES ON THIS SHEET MUST BE MADE OR CIRCLED IN RED INK, WITH DATE AND NAME OF PERSON MAKING CHANGE.

Do not extend notes this side of this line.

PLEASE RETURN TO
LOS ANGELES COUNTY SURVEYOR
726 LOS ANGELES COUNTY
ENGINEERING BLDG.

76L298 307 10-51

76L298 307 10-51

PLEASE RETURN TO

LOS ANGELES COUNTY SURVEYOR
726 LOS ANGELES COUNTY
ENGINEERING BLDG.

NOTE: ANY ADDITIONS OR CHANGES ON THIS SHEET MUST BE MADE OR CIRCLED IN RED INK, WITH DATE AND NAME OF PERSON MAKING CHANGE.

Do not extend notes this side of this line. Fairview Ave

STATION	B. S.	H. I.	F. S.	ELEV.	Left ℄ S	℄ Right ℄ N
B.M. TF66				541 70	B.M. TF66 El. 541.698	FB. 1743-57
	613	547 83			Rosemead Blvd & Fairview Ave	
					S.W. Cor. BT spk	in curb 5' S. of S. end CR.
0+00			466	543 17	INT Fairview Ave & Rosemead Blvd.	
			678	541 05	" " " S.W.	Cor Gutter S. end CR.
			606	541 77	" " "	Top curb " "
			590	541 93	" " "	Gutter W end C.R.
			532	542 51	" " "	Top curb " "
			510	542 73	" " N.W.	Cor Gutter N. end CR.
			444	543 39	" " "	Top curb " "
			543	542 40	" " "	Gutter W end CR
			496	542 87	" " "	Top curb " "
0+38			597	541 86		℄ X Gutter
N.W. Cor			46	543 2	(INT. N.W. Cor) S.E.	Cor Lot 73
			00	547 8	" 175	North along P/L from S.E. Cor
S.W. Cor			54	542 4	(" S.W. Cor) N.E.	Cor Lot. 56
			96	538 2	" 200'	South along P/L from N.E. Cor
0+63			517	542 66		℄
1+00			463	543 20		℄
			476	543 07		15' R Gutter Ed Pa
			43	543 5		20' Top

F.B. 1606 PG. 246 Job No. 1651 Division No. Notes Red. Plotted No. X-Sec.
Survey of ARCADIA AVE Date Date
Survey by Snyder Notes PRS. Notes Chkd. Checked No.
Indexed Date Date

76L298 307 10-51

PLEASE RETURN TO

LOS ANGELES COUNTY SURVEYOR

726 LOS ANGELES COUNTY
ENGINEERING BLDG.

NOTE: ANY ADDITIONS OR CHANGES ON THIS SHEET MUST BE MADE OR CIRCLED IN RED INK, WITH DATE AND NAME OF PERSON MAKING CHANGE.

Do not extend notes this side of this line. Fairview Ave

STATION	B. S.	H. I.	F. S.	ELEV.	Left ℄ S	℄ Right ℄ N
1+00		547 83	41	543 7'		25' R P/L
–			528	542 55	15' L Gutter Ed. Pav.	
–			47	543 1'	18' L	
–			51	542 7'	25' L P/L	
T.P.	641	549 47	477	543 06		
2+00			546	544 01		℄
			561	543 86		15' R Gutter Ed. Pav.
			47	544 8'		25' R P/L
			24	547 1'		125' R
			00	549 5'		225 R
			76	551 1'		325' R
			606	543 41	15' L Gutter Ed. Pav.	
			55	544 0'	18' L Top.	
			59	543 6'	25' L P/L	
3+00			490	544 57		℄
–			511	544 36		15' R Gutter Ed. Pav
–			46	544 9'		19' R Top
–			42	545 3'		25' R P/L
–			539	544 08	15' L Gutter Ed. Pav.	
–			51	544 4'	25' L P/L	
			51	544 4'	N.E. Cor Lot 52	

Profile Notes Red ____ Plotted ____ Job No. 1651 Division No. ____ F.B. 1606 PG. 247

No. ____ Date ____ Date ____ Survey of Arcadia Ave

X-Sec. Notes Chkd J. H. Bender Checked ____ Survey by Snyder Notes FRS Date 9-8-53

No. ____ Date ____ Date ____ Map No. ____ Indexed ____ Date ____

76L298 307 10-51

PLEASE RETURN TO

LOS ANGELES COUNTY SURVEYOR
726 LOS ANGELES COUNTY
ENGINEERING BLDG.

NOTE: ANY ADDITIONS OR CHANGES ON THIS SHEET MUST BE MADE OR CIRCLED IN RED INK, WITH DATE AND NAME OF PERSON MAKING CHANGE.

Do not extend notes this side of this line.

Fairview Ave

STATION	B. S.	H. I.	F. S.	ELEV.	Left & S	℄ Right & N
		549 47	71	542 4	150' L Along E. line	Lot 78 To N.W. Cor Lot 55
			95	540 0	300' L " " "	Lot 78 To S.E. cor of Lot
4+00			427	545 20		℄
			450	544 97		15' R Gutter
			41	545 4		17' R Top
			38	545 7		25' R P/L
			470	544 77	15' L Gutter Ed. Pav.	
			43	545 2	20' L Top	
			44	545 1	25' L P/L	
T.P.	456	549 67	436	545 11		
5+00			439	545 28		℄
			477	544 90		15' R Gutter Ed. Pav.
			42	545 5		25 R P/L
			474	544 93	15' L Gutter Ed. Pav.	
			46	545 1	18' L Top	
			53	544 4	25' L P/L	
6+00			515	544 52		℄
			544	544 23		15' R Gutter Ed. Pav.
			64	543 3		19' R Top
			44	545 3		25' R P/L
			29	546 8		125' R

F.B. 1606 Pg. 248 Job No. 1651 Division No. Notes Red. Plotted Profile
Survey of ARCADIA AVE Date Date No. X-Sec.
Survey by Snyder Notes PRS Notes Chkd. Checked
Indexed Date Date No.

76L298 307 10-51

PLEASE RETURN TO

LOS ANGELES COUNTY SURVEYOR

726 LOS ANGELES COUNTY
ENGINEERING BLDG.

NOTE: ANY ADDITIONS OR CHANGES ON THIS SHEET MUST BE MADE OR CIRCLED IN RED INK, WITH DATE AND NAME OF PERSON MAKING CHANGE.

Do not extend notes this side of this line. Fairview Ave

STATION	B. S.	H. I.	F. S.	ELEV.	Left & S	℄ Right & N
6+00		549 67	13	548 4		200' R
			04	549 3		295' R Grade Cont. N.
			559	544 08	15' L Gutter	
			50	544 7	17' L Top	
			53	544 4	25' L P/L	
			73	542 4	125' L	
			89	540 8	225' L	
			102	539 5	300' L Back Lot line	
7+00			650	543 17		℄
			684	542 83		15' R Gutter Ed. Pav.
			60	543 7		18' R Top
			60	543 7		25' R P/L
			692	542 75	15' L Gutter Ed. Pav.	
			66	543 1	18' L Top	
			70	542 7	25' L P/L	
T.P. 8+00	291	545 39	719	542 48		
			372	541 67		℄
			399	541 40		15' R Gutter Ed. Pav.
			31	542 3		18' R Top
			29	542 5		30' R P/L
			409	541 30	15' L Gutter Ed. Pav.	

Profile Notes Red ____ Plotted ____ Job No. 1651 Division No. ____ F.B. 1606 Pg. 249

No. ____ Date ____ Date ____ Survey of ARCADIA AVE

X-Sec. Notes Chkd. H. Bender Checked ____ Survey by Snyder Notes PRS Date 9-8-53

No. ____ Date ____ Date ____ Map No. ____ Indexed ____ Date ____

76L298 307 10-51

PLEASE RETURN TO

LOS ANGELES COUNTY SURVEYOR
726 LOS ANGELES COUNTY
ENGINEERING BLDG.

NOTE: ANY ADDITIONS OR CHANGES ON THIS SHEET MUST BE MADE OR CIRCLED IN RED INK, WITH DATE AND NAME OF PERSON MAKING CHANGE.

Do not extend notes this side of this line. Fairview Ave

STATION	B. S.	H. I.	F. S.	ELEV.	Left & S.	℄ Right & N.
8+00		545 39	37	541 7		17' R
			39	541 5		25' R P/L
8+68.44			549	539 90	℄ int Fairview Ave & Lotus Ave	
			488	540 51	" " " "	N.E COR Gutter E end C.R.
			426	541 13	" " " "	" Top cb, E end C.R.
			510	540 29	" " " "	" Gutter, N. end CR
			449	540 90	" " " "	" Top cb N. end CR
			35	541 9	" " "	" Prop. COR
			559	539 80		20' R Gutter ℄ Lotus
			343	541 96		150' R ℄ Lotus
			372	541 67		" " Thence 15' E Gutter
			305	542 34		" " " 15' E curb
			24	543 0		" " " 25' E P/L
			561	539 78	13' L Gutter Ed. Pav.	
			47	540 7	25' L P/L	
B.M. T.F. 71			446	540 93	B.M. TF 71 Elev. 540.954 FB. 1734-63 Fairview Ave & Lotus Ave N.E. COR. BT. spk in curb 4' N of N. end CR.	

F.B. 1606 PG. 250 Job No. 1651 Division No. Notes Red. Plotted No. Profile
Survey of ARCADIA AVE Date Date X-Sec.
Survey by Snyder Notes PRS. Notes Chkd. Checked No.
Indexed Date Date

Notes Ck'd by	Survey of ARCADIA AVE
Map No.	W. O. 1651 Tape No. St'd. °F
Office Work	Surveyed by Snyder
Checked	Notes PRS Date 9-11-53
Date	Indexed

F. B. 1606 PG. 251

Location of Basements & Plumbing outlets of house below Street Level. For Elev. See Pg.

FAIRVIEW AVE from Rosemead Blvd To Lotus Ave

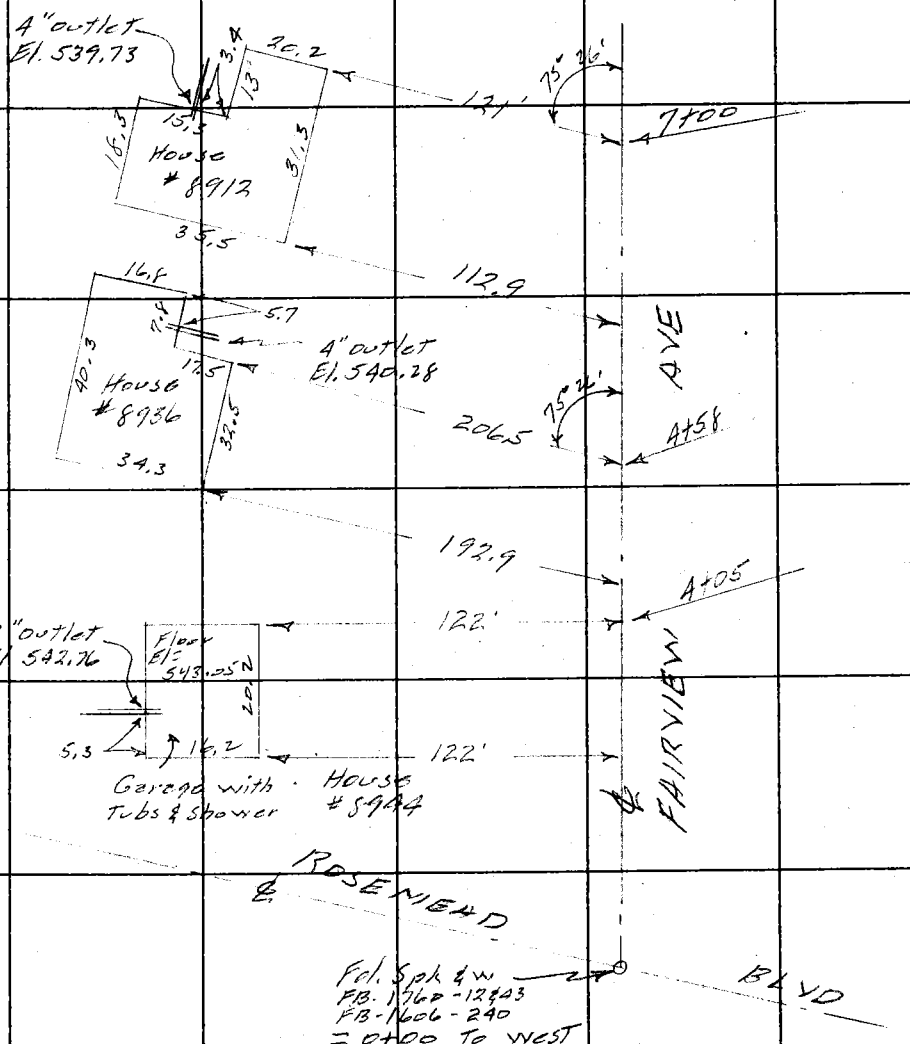

Note: Any Additions or Changes on This Sheet Must be Made or Circled in Red Ink With Date and Name of Person Making Change.

Do not extend notes this side of this line.

RETURN TO
LOS ANGELES COUNTY SURVEYOR
726 LOS ANGELES COUNTY
ENGINEERING BLDG.

75F309S 247 2-51

F. B. 1606 PG. 252

RETURN TO
LOS ANGELES COUNTY SURVEYOR
726 LOS ANGELES COUNTY
ENGINEERING BLDG.

Do not extend notes this side of this line.

Note: Any Additions or Changes on This Sheet Must be Made or Circled in Red Ink With Date and Name of Person Making Change.

76L298 307 10-51

PLEASE RETURN TO

LOS ANGELES COUNTY SURVEYOR

726 LOS ANGELES COUNTY
ENGINEERING BLDG.

NOTE: ANY ADDITIONS OR CHANGES ON THIS SHEET MUST BE MADE OR CIRCLED IN RED INK, WITH DATE AND NAME OF PERSON MAKING CHANGE.

Do not extend notes this side of this line.

STATION	B. S.	H. I.	F. S.	ELEV.		
		Elev. of Plumbing Outlets FAIRVIEW AVE from Rosemead Blvd To Lotus Ave				
5+00	102	546 30		545 28	℄ El. Per Pg. 248	
			354	542 76	Top 2" outlet S. side garage To ho# 8944 Pg. 251	
			325	543 05	Floor of Garage To ho # 8944 Pg 251	
			602	540 28	Top 4" outlet N. Side ho# 8936 Pg 251	
7+00	164	544 81		543 17	℄ El. Per Pg. 249	
			508	539 73	Top 4" outlet W side ho# 8912 Pg 251	
	No one home at					
	So side			No side		
	8950			8951		
	8956			1705 (old Number)		
				8939		
				8923		

Profile Notes Red ____ Plotted ____ Job No. 1651 Division No. ____ F.B. 1606 Pg. 253

No. ____ Date ____ Date ____ Survey of ARCADIA AVE

X-Sec. Notes Chkd. [illegible] Checked ____ Survey by Snyder Notes PRS Date 9-11-53

No. ____ Date ____ Date ____ Map No. ____ Indexed ____ Date ____

F.B. 1601 PG. 254 Job No._____ Division No._____ Notes Red._____ Plotted_____ Profile

Survey of_____ Date_____ Date_____ No._____

Survey by_____ Notes_____ Notes Chkd._____ Checked_____ X-Sec.

Indexed_____ Date_____ Date_____ Date_____ No._____

STATION	B. S.	H. I.	F. S.	ELEV.

76L298 307 10-51

PLEASE RETURN TO

LOS ANGELES COUNTY SURVEYOR

726 LOS ANGELES COUNTY ENGINEERING BLDG.

Do not extend notes this side of this line.

NOTE: ANY ADDITIONS OR CHANGES ON THIS SHEET MUST BE MADE OR CIRCLED IN RED INK, WITH DATE AND NAME OF PERSON MAKING CHANGE.

Notes Ck'd by	Survey of Arcadia Ave
Map No.	W. O. 1651 Tape No. St'd. °F
Office Work	Surveyed by Snyder
Checked	Notes F. E. B Date 9-4-52
Date	Indexed

F. B. 1666 Pg. 255

C. I. 1651

ARCADIA AVE

Location of Improvements

on

LOTUS AVE

between

Fairview Ave & N. line Tr # 4850

Improvements	Pg 255 to 258	
X Sections	Pg 259 to 263	Snyder
No Plumbing outlets or basements		Brooks
		Tafoya

Note: Any Additions or Changes on This Sheet Must be Made or Circled in Red Ink With Date and Name of Person Making Change.

Do not extend notes this side of this line.

RETURN TO
LOS ANGELES COUNTY SURVEYOR
726 LOS ANGELES COUNTY
ENGINEERING BLDG.

76F3095 247 2-51

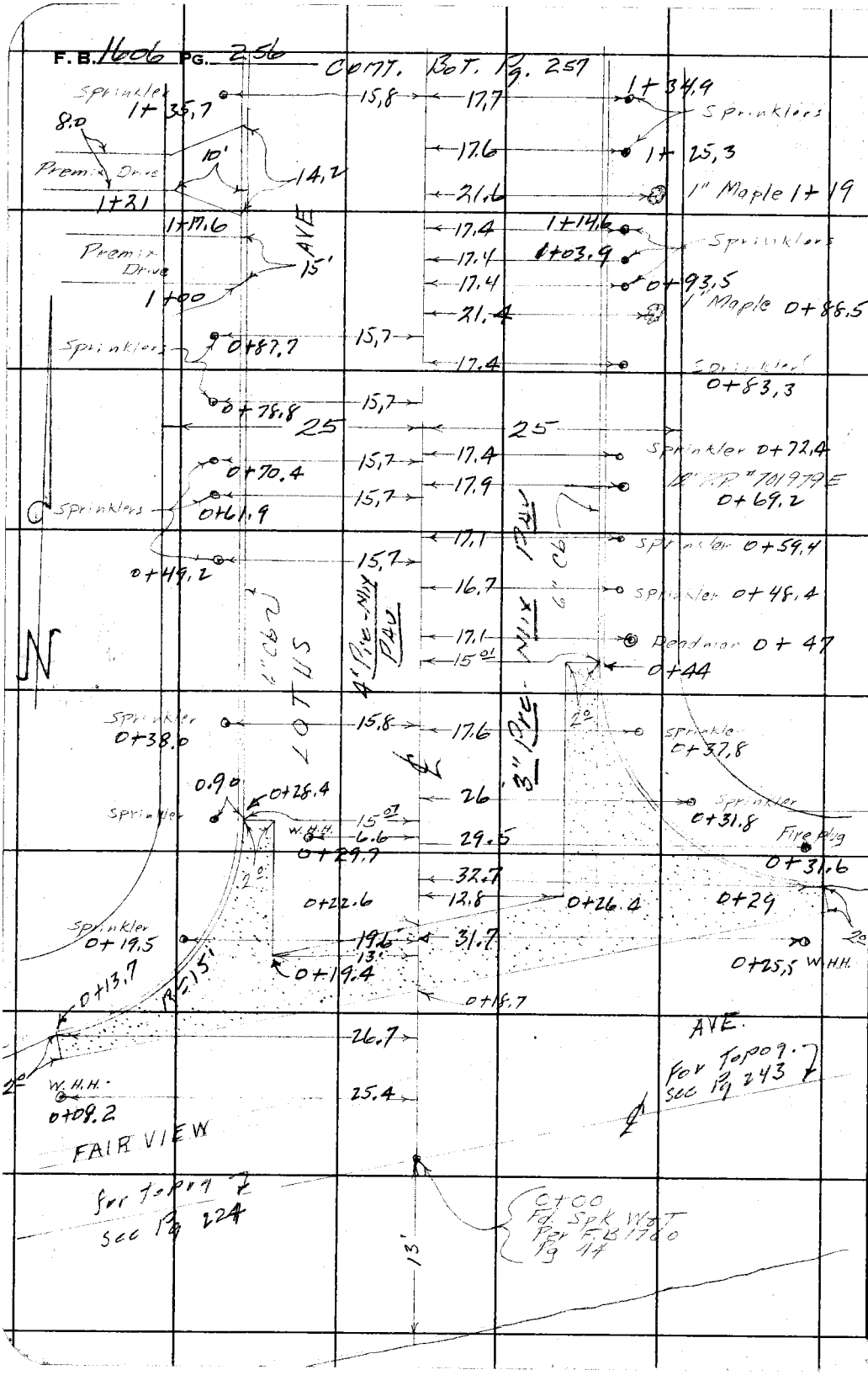

RETURN TO
LOS ANGELES COUNTY SURVEYOR
725 LOS ANGELES COUNTY
ENGINEERING BLDG.

Do not extend notes this side of this line.

Note: Any Additions or Changes on This Sheet Must be Made or Circled in Red Ink With Date and Name of Person Making Change.

F. B. 1606 Pg. 257

Notes Ck'd by	Survey of Arcadia Ave
Map No.	W. O. 1651 Tape No. St'd. °F
Office Work	Surveyed by Snyder
Checked	Notes F.E.B. Date 9-8-53
Date	Indexed

Note: Any Additions or Changes on This Sheet Must be Made or Circled in Red Ink With Date and Name of Person Making Change.

Do not extend notes this side of this line.

RETURN TO
LOS ANGELES COUNTY SURVEYOR
726 LOS ANGELES COUNTY
ENGINEERING BLDG.

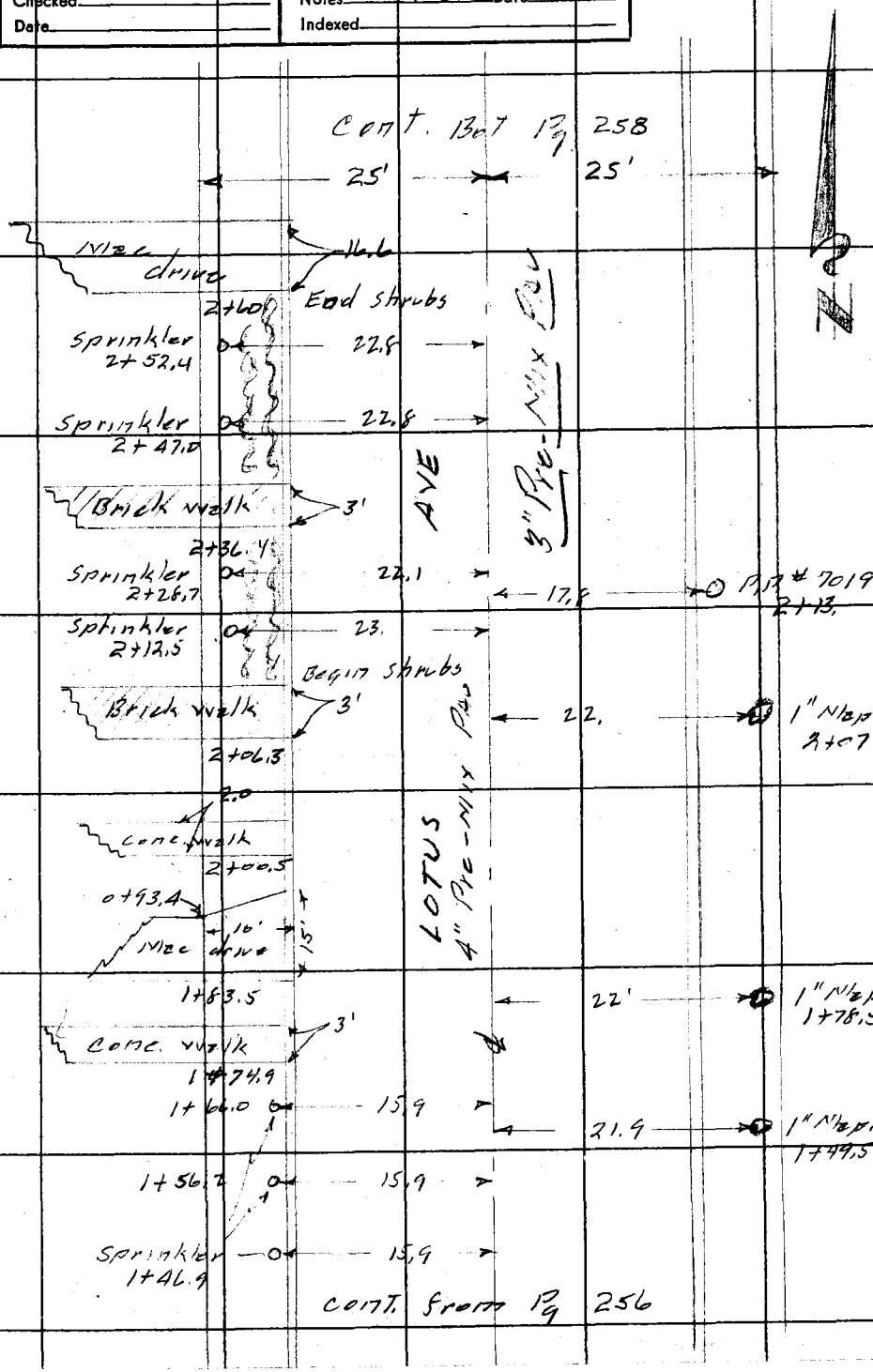

76F3095 247 2-51

F. B. 1606 PG. 258

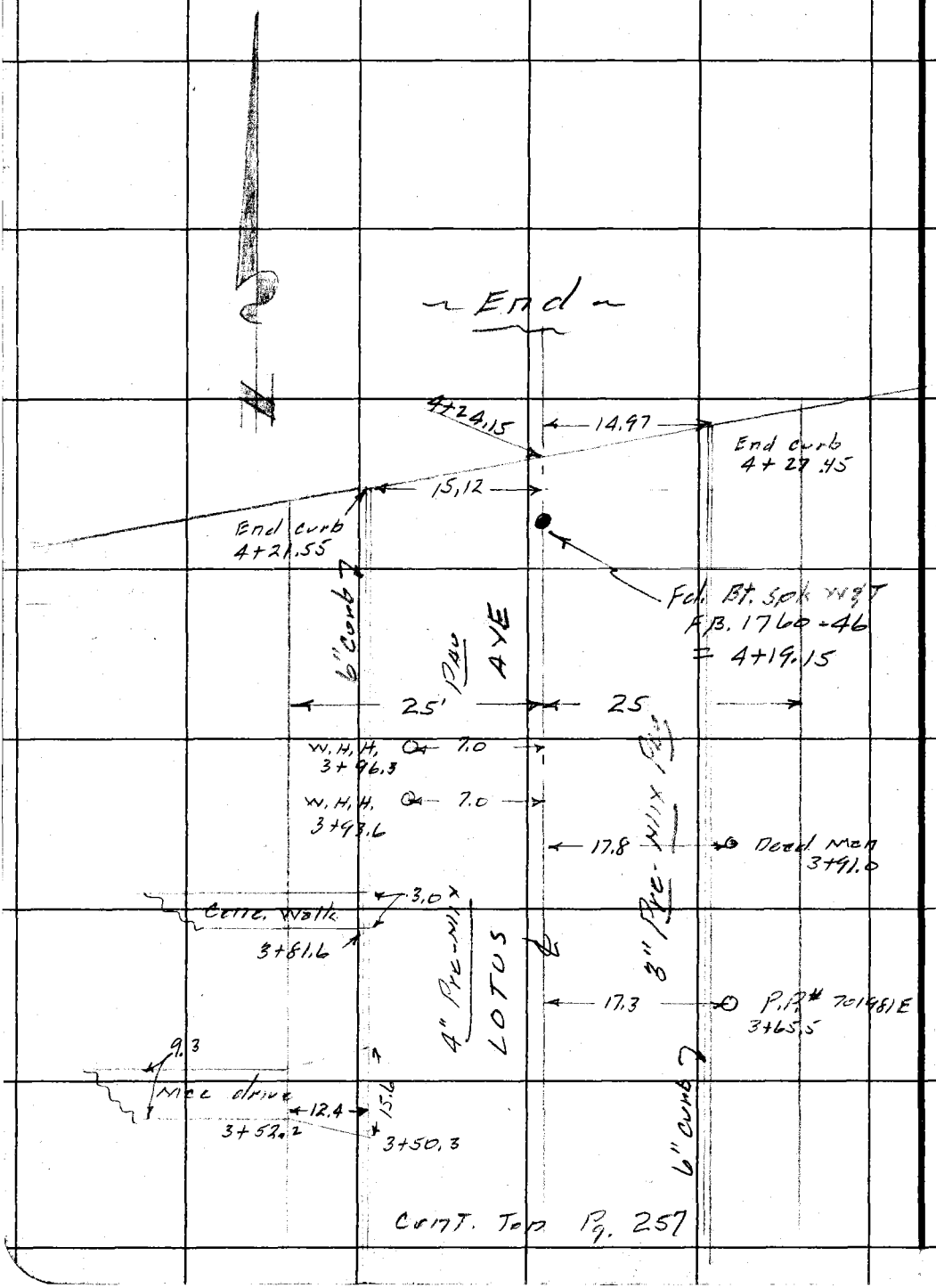

RETURN TO
LOS ANGELES COUNTY SURVEYOR
725 LOS ANGELES COUNTY
ENGINEERING BLDG.

Do not extend notes this side of this line.

Note: Any Additions or Changes on This Sheet Must be Made or Circled in Red Ink With Date and Name of Person Making Change.

Profile No.	Notes Red	Plotted	Job No. 1651	Division No.	F.B. 1606 PG. 259
	Date	Date	Survey of ARCADIA AVE		
X-Sec. No.	Notes Chkd J. H. Bender	Checked	Survey by Snyder	Notes PRS	Date
	Date	Date	Map No.	Indexed	Date

C. I. 1651
ARCADIA AVE
"X" SECTIONS
on
LOTUS AVE
between
Fairview Ave & a pt 425'± N'ly there of

Date - 9-8-53

Snyder
Brooks
Tafoya

STATION	B.S.	H.I.	F.S.	ELEV.

NOTE: ANY ADDITIONS OR CHANGES ON THIS SHEET MUST BE MADE OR CIRCLED IN RED INK, WITH DATE AND NAME OF PERSON MAKING CHANGE.

Do not extend notes this side of this line.

PLEASE RETURN TO
LOS ANGELES COUNTY SURVEYOR
726 LOS ANGELES COUNTY
ENGINEERING BLDG.

76L298 307 10-51

76L298 307 10-51

PLEASE RETURN TO

LOS ANGELES COUNTY SURVEYOR
726 LOS ANGELES COUNTY
ENGINEERING BLDG.

NOTE: ANY ADDITIONS OR CHANGES ON THIS SHEET MUST BE MADE OR CIRCLED IN RED INK, WITH DATE AND NAME OF PERSON MAKING CHANGE.

Do not extend notes this side of this line. Lotus Ave

STATION	B. S.	H. I.	F. S.	ELEV.	Left & W	℄ Right & E
B.M. TF71				540 95	B.M. TF71 Elev. 540 954 F.B. 1734-63	
	449	545 44			Fairview Ave & Lotus Ave N.E. Cor	
					Bt. spk in curb 4' N of N. end C.R.	
0+00			552	539 92	℄ int Fairview Ave & Lotus Ave	
			492	540 52	" " " N.E. Cor Gutter E end C.R.	
			431	541 13	" " " " Top cb, E end C.R.	
			512	540 32	" " " " Gutter N. end C.R.	
			451	540 93	" " " " Top cb " "	
			597	539 47	" " " N.W Cor, Gutter. W end C.R.	
			542	540 02	" " " " Top cb " "	
			582	539 62	" " " " Gutter N. end C.R.	
			521	540 23	" " " " Top cb " "	
			277	542 67	" " 135' R on ℄ Fairview Ave	
			306	542 38	" " " Thence 15' N. Gutter	
			20	543 4	" " " " 30' N Prop. Cor.	
			621	539 23	40' L on ℄ Fairview Ave	
			528	540 16	135' L on ℄ Fairview Ave	
			546	539 98	" " " Thence 15' N Gutter	
			52	540 2	" " " " 30' N Prop. Cor.	
			36	541 8	℄ int. N.E. Cor Prop Cor.	
			46	540 8	" N.W " " "	
0+20			564	539 86	℄ X Gutter	

F.B. 1606 PG. 260 Job No. 1651 Division No. Notes Red. Plotted Profile
Survey of ARCADIA AVE Date Date No. X-Sec.
Survey by Snyder Notes PRS Notes Chkd. Checked
Indexed Date Date No.

76L298 307 10-51

PLEASE RETURN TO

LOS ANGELES COUNTY SURVEYOR

726 LOS ANGELES COUNTY
ENGINEERING BLDG.

NOTE: ANY ADDITIONS OR CHANGES ON THIS SHEET MUST BE MADE OR CIRCLED IN RED INK, WITH DATE AND NAME OF PERSON MAKING CHANGE.

Do not extend notes this side of this line. Lotus Ave

STATION	B. S.	H. I.	F. S.	ELEV.	Left & W	℄ Right & E
0+50		545 44	492	540 52		℄
1+00			409	541 35		℄
			432	541 12		15' R Gutter
			376	541 68		" Top Cb
			30	542 4		25' R P/L
			480	540 64	15' L Gutter	
			413	541 31	15' L Top Cb	
			37	541 7	25' L P/L	
T.P.	673	549 69	308	542 36		
2+00			632	542 77		℄
			670	542 39		15' R Gutter
			603	543 06		15' R Top Curb
			51	544 0		25' R P/L
			696	542 13	15' L Gutter	
			631	542 78	15' L Top Curb	
			62	542 9	25' L P/L	
3+00			498	544 11		℄
			527	543 82		15' R Gutter
			467	544 42		15' R Top Curb
			43	544 8		25' R P/L
			28	546 3		132' R Back Lot line

Profile Notes Red ____ Plotted ____ Job No. 1651 Division No. ____ F.B. 1606 Pg. 261

No. ____ Date ____ Date ____ Survey of ARCADIA AVE

X-Sec. Notes Chkd. H. Bonder Checked ____ Survey by Snyder Notes PRS Date 9-8-53

No. ____ Date ____ Date ____ Map No. ____ Indexed ____ Date ____

76L298 307 10-51

PLEASE RETURN TO

LOS ANGELES COUNTY SURVEYOR
726 LOS ANGELES COUNTY
ENGINEERING BLDG.

NOTE: ANY ADDITIONS OR CHANGES ON THIS SHEET MUST BE MADE OR CIRCLED IN RED INK, WITH DATE AND NAME OF PERSON MAKING CHANGE.

Do not extend notes this side of this line. Lotus Ave

STATION	B. S.	H. I.	F. S.	ELEV.	Left & W	℄ Right & E
3+00		549 09	545	543 64	15' L Gutter	
			486	544 23	15' L Top curb	
			46	544 5	25' L P/L	
			30	546 1	132' L Back Lot line	
4+00			349	545 60		℄
			398	545 11		15' R Gutter
			330	545 79		15' R Top curb
			27	546 4		25' R P/L
			387	545 22	15' L Gutter	
			330	545 79	15' L Top curb	
			27	546 4	25' L P/L	
T.P.	539	551 18	330	545 79		
4+21.55			562	545 56	15' L Gutter	
			508	546 10	15' L Top curb N. end.	
			49	546 3	25' L P/L	
			28	548 4	132' L Back Lot line	
4+24.15			532	545 86		℄ N. end Pau & St.
4+27.45			568	545 50		15' R Gutter
			504	546 14		15' R Top cb N. end
			43	546 9		25' R P/L
			33	547 9		132' R Back Lot line

F.B. 1606 PG. 262 Job No. 1651 Division No. ____ Notes Red. ____ Plotted ____ Profile ____
Survey of ARCADIA AVE Date ____ Date ____ No. ____
Survey by Snyder Notes PRS Notes Chkd. ____ Checked ____ X-Sec. ____
Indexed ____ Date ____ Date ____ No. ____

76L298 307 10-51

PLEASE RETURN TO

LOS ANGELES COUNTY SURVEYOR

726 LOS ANGELES COUNTY
ENGINEERING BLDG.

NOTE: ANY ADDITIONS OR CHANGES ON THIS SHEET MUST BE MADE OR CIRCLED IN RED INK, WITH DATE AND NAME OF PERSON MAKING CHANGE.

Do not extend notes this side of this line. Lotus Ave

STATION	B. S.	H. I.	F. S.	ELEV.		
		551 18				
B.M. TF72			520	54598	B.M. T.F. 72 Elev. 545.991 F.B. 1734/63 Lotus Ave (W side) at N. end of St. 420'± N. of ℄ of Fairview Ave Bt. spk in curb 5' S. of N. end	

Profile Notes Red ____ Plotted ____ Job No. 1651 Division No. ____ F.B. 1606 PG. 263

No. ____ Date ____ Date ____ Survey of ARCADIA Ave

X-Sec. Notes Chkd [illegible] Checked ____ Survey by Snyder Notes PRS Date 9-8-53

No. ____ Date ____ Date ____ Map No. ____ Indexed ____ Date ____

F.B. 1606 PG. 264 Job No. Division No. Notes Red. Plotted Profile

Survey of Date Date No.

Survey by Notes Notes Chkd. Checked X-Sec.

Indexed Date Date Date No.

STATION	B. S.	H. I.	F. S.	ELEV.

76L298 307-10-51

PLEASE RETURN TO

LOS ANGELES COUNTY SURVEYOR

726 LOS ANGELES COUNTY

ENGINEERING BLDG.

Do not extend notes this side of this line.

NOTE: ANY ADDITIONS OR CHANGES ON THIS SHEET MUST BE MADE OR CIRCLED IN RED INK, WITH DATE AND NAME OF PERSON MAKING CHANGE.

Notes Ck'd by	Survey of ARCADIA AVE
Map No.	W. O. 1651 Tape No. St'd. °F
Office Work	Surveyed by Snyder
Checked	Notes 1973 Date
Date	Indexed

F. B. 1606 PG. 265

C.I. 1651
ARCADIA AVE
Location of Improvements
on
ROSEMEAD BLVD (W side)
between
Duarte Rd & Huntington Dr. So.

Improvements	Pg 265 to 272	Snyder
X Sections	Pg 273 to 289	Brooks
No Plumbing outlets on basements		Martin
		Tafoya

Note: Any Additions or Changes on This Sheet Must be Made or Circled in Red Ink, With Date and Name of Person Making Change.

Do not extend notes this side of this line.

RETURN TO
LOS ANGELES COUNTY SURVEYOR
726 LOS ANGELES COUNTY
ENGINEERING BLDG.

247 2-51

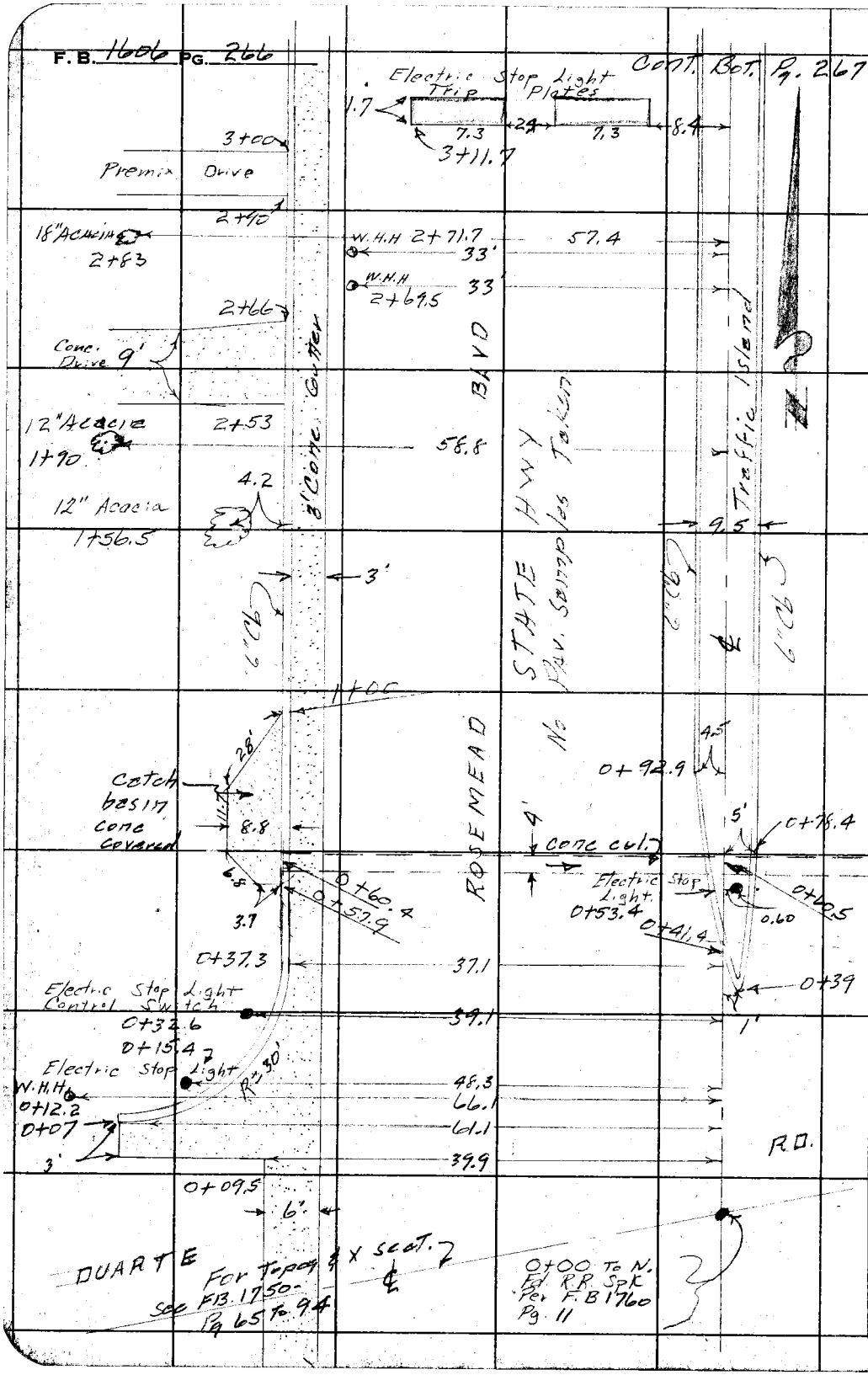

RETURN TO
LOS ANGELES COUNTY SURVEYOR
726 LOS ANGELES COUNTY
ENGINEERING BLDG.

Do not extend notes this side of this line.

Note: Any Additions or Changes on This Sheet Must be Made or Circled in Red Ink With Date and Name of Person Making Change.

76F3090

Notes Ck'd by	Survey of ARCADIA AVE
Map No.	W. O. 1651 Tape No. St'd. °F
Office Work	Surveyed by Snyder
Checked	Notes F. B. Date 9-14-53
Date	Indexed

F. B. 1606 Pg. 267

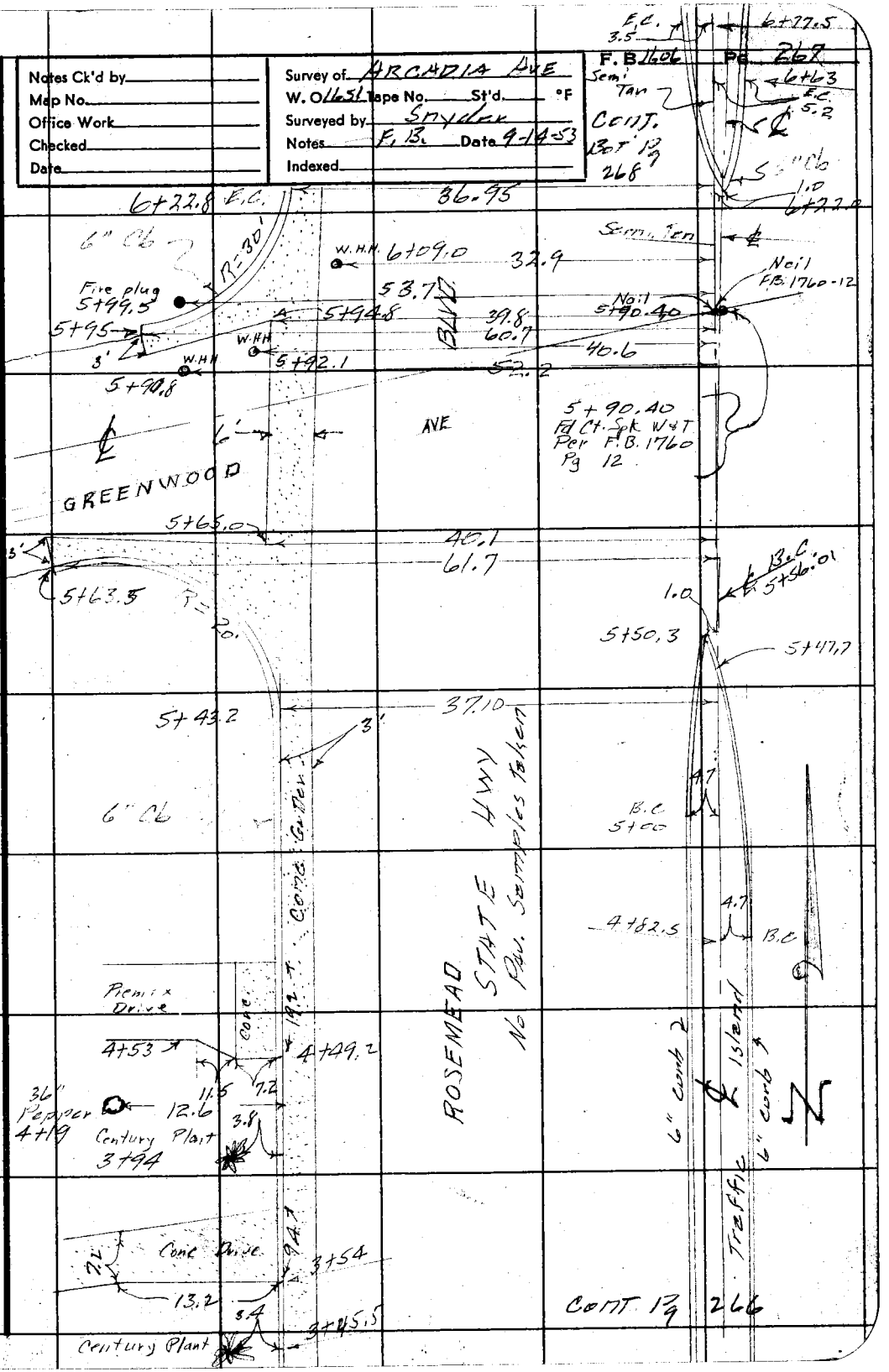

Note: Any Additions or Changes on This Sheet Must be Made or Circled in Red Ink With Date and Name of Person Making Change.

Do not extend notes this side of this line.

RETURN TO
LOS ANGELES COUNTY SURVEYOR
726 LOS ANGELES COUNTY
ENGINEERING BLDG.

76F309S 247 2-51



RETURN TO
LOS ANGELES COUNTY SURVEYOR
725 LOS ANGELES COUNTY
ENGINEERING BLDG.

Do not extend notes this side of this line.

Note: Any Additions or Changes on This Sheet Must be Made or Circled in Red Ink With Date and Name of Person Making Change.

Notes Ck'd by	Survey of ARCADIA AVE
Map No.	W. O. 1651 Tape No. St'd. °F
Office Work	Surveyed by Snyder
Checked	Notes F. 13 Date 9-14-53
Date	Indexed

F. B. 1606 PG. 269

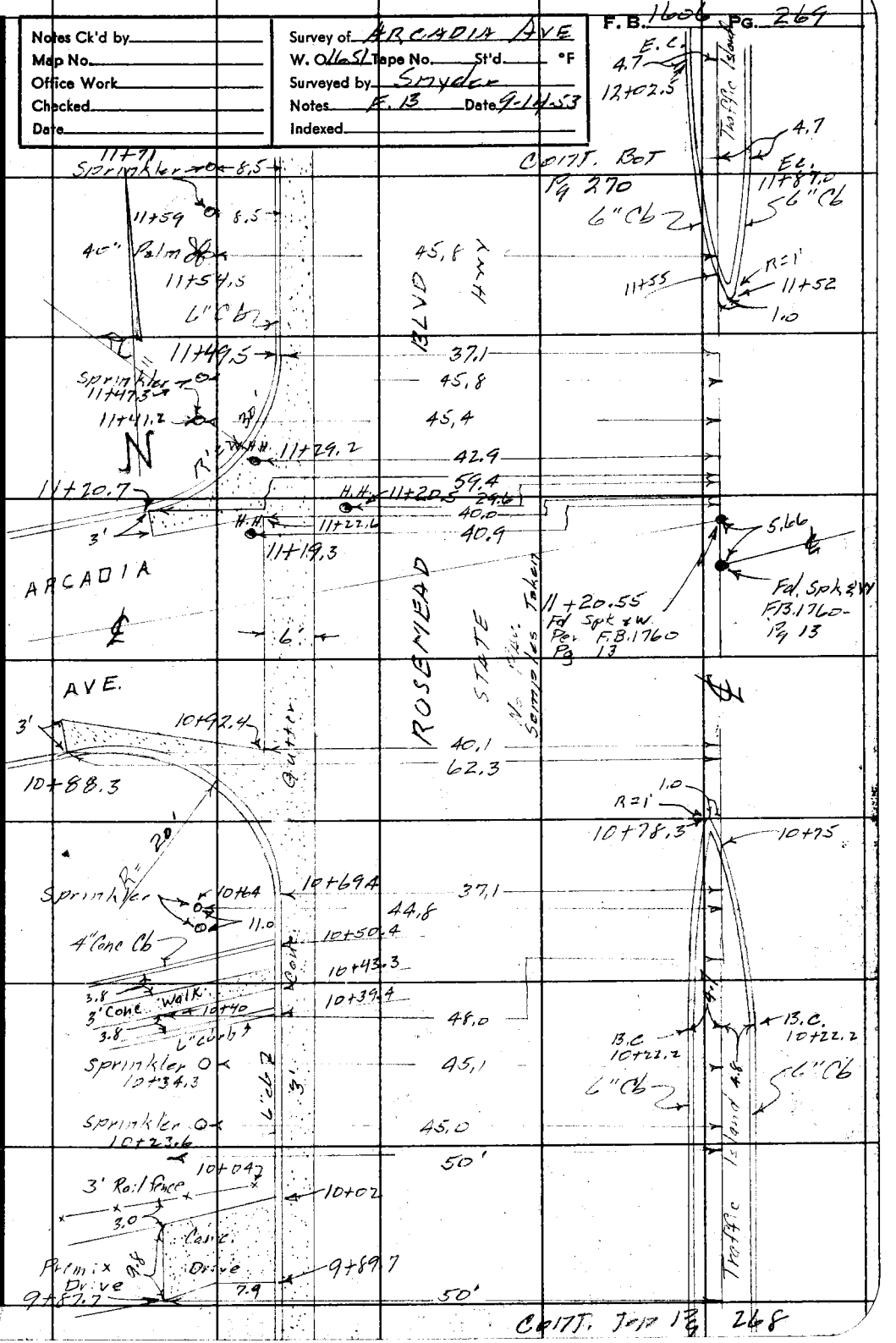

Note: Any Additions or Changes on This Sheet Must be Made or Circled in Red Ink With Date and Name of Person Making Change.

Do not extend notes this side of this line.

RETURN TO
LOS ANGELES COUNTY SURVEYOR
726 LOS ANGELES COUNTY
ENGINEERING BLDG.

76F309S 247 2-51

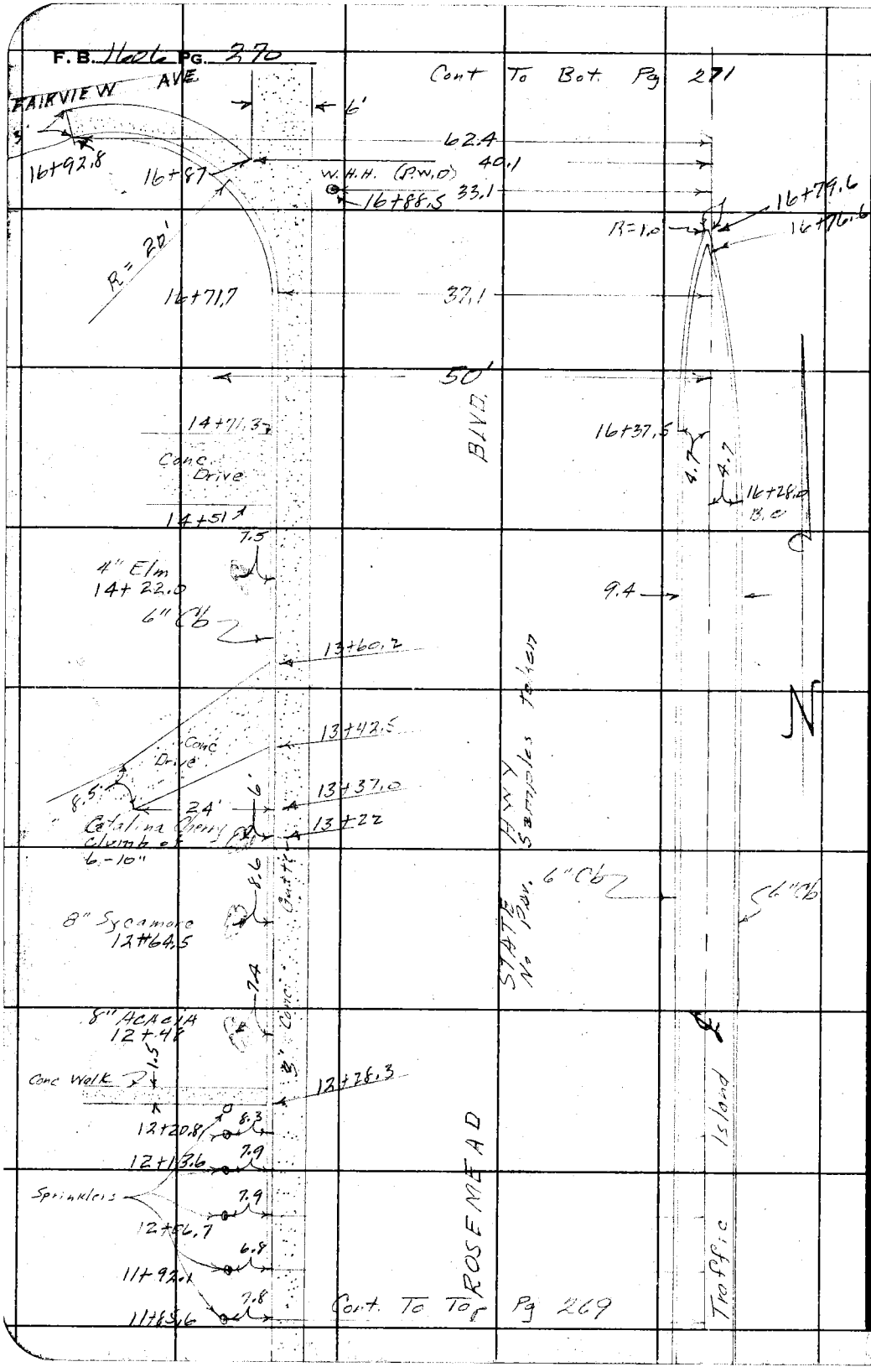

RETURN TO
LOS ANGELES COUNTY SURVEYOR
725 LOS ANGELES COUNTY
ENGINEERING BLDG.

Do not extend notes this side of this line.

Note: Any Additions or Changes on This Sheet Must be Made or Circled in Red Ink With Date and Name of Person Making Change.

Notes Ck'd by	Survey of Arcadia Ave
Map No.	W. O. 1651 Tape No. St'd. °F
Office Work	Surveyed by Snyder
Checked	Notes F.E.B. Date 9-14-53
Date	Indexed

F. B. 1606 Pg. 271

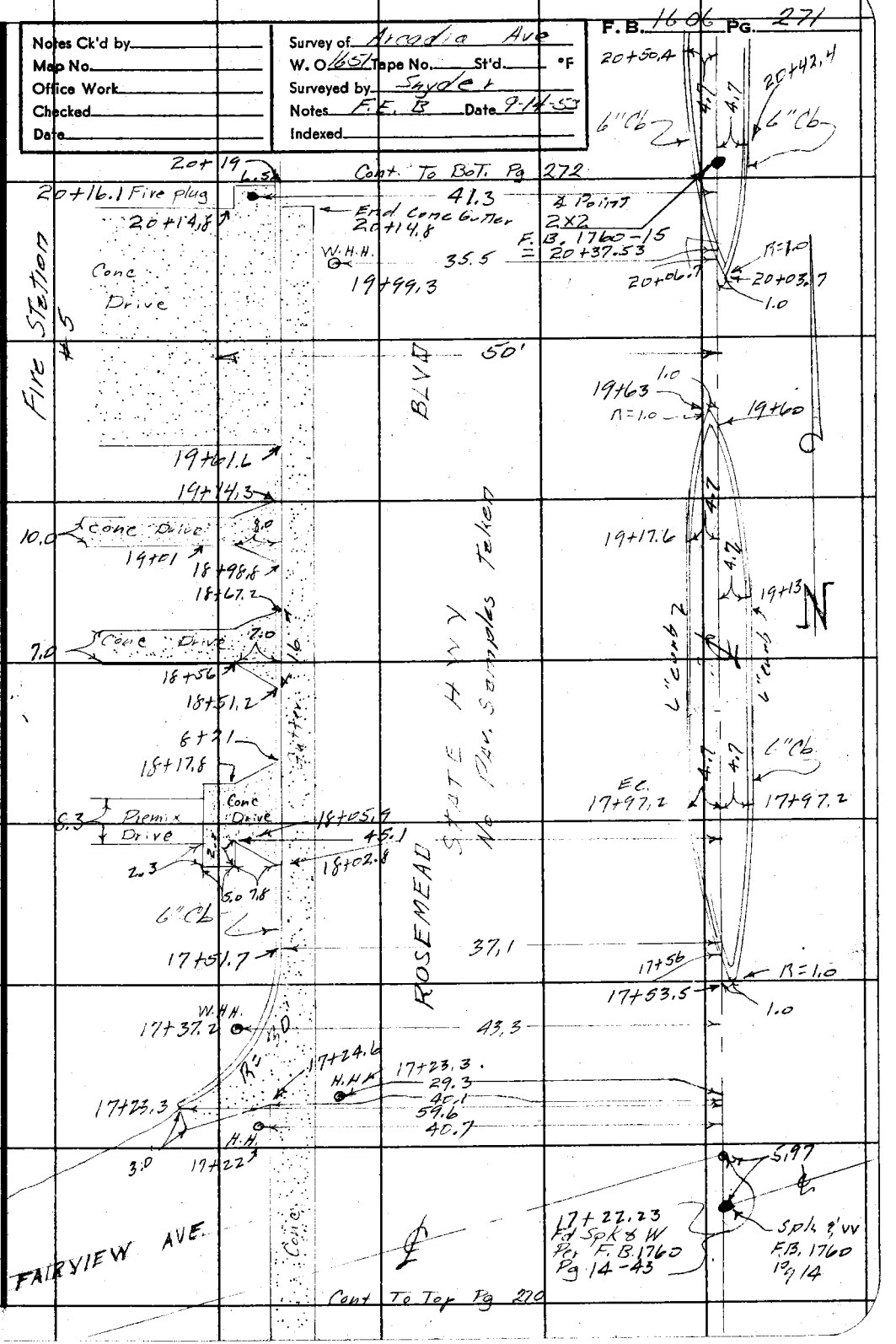

Note: Any Additions or Changes of This Sheet Must be Made or Circled in Red Ink With Date and Name of Person Making Change.

Do not extend notes this side of this line.

RETURN TO
LOS ANGELES COUNTY SURVEYOR
726 LOS ANGELES COUNTY
ENGINEERING BLDG.

76FS09S 247 2-51



RETURN TO
LOS ANGELES COUNTY SURVEYOR
725 LOS ANGELES COUNTY
ENGINEERING BLDG.

Do not extend notes this side of this line.

Note: Any Additions or Changes on This Sheet Must be Made or Circled in Red Ink With Date and Name of Person Making Change.

Profile No.	Notes Red	Plotted	Job No. 1651	Division No.	F.B. 1606 Pg. 273
	Date	Date	Survey of ARCADIA AVE		
X-Sec. No.	Notes Chkd. J. H. Bender	Checked	Survey by Snyder	Notes PRS	Date 9-14-53
	Date	Date	Map No.	Indexed	Date

C.I. 1651
ARCADIA AVE
"X" SECTIONS
on
ROSEMEAD BLVD
between
Duarte Rd & Huntington Dr. So.

Date 9-14-53

Snyder
Brooks
Martin
Tafoya

STATION	B. S.	H. I.	F. S.	ELEV.

NOTE: ANY ADDITIONS OR CHANGES ON THIS SHEET MUST BE MADE OR CIRCLED IN RED INK, WITH DATE AND NAME OF PERSON MAKING CHANGE.

Do not extend notes this side of this line.

PLEASE RETURN TO
LOS ANGELES COUNTY SURVEYOR
726 LOS ANGELES COUNTY
ENGINEERING BLDG.

761-298 307 10-51

76L298 307 10-51

PLEASE RETURN TO

LOS ANGELES COUNTY SURVEYOR
726 LOS ANGELES COUNTY
ENGINEERING BLDG.

NOTE: ANY ADDITIONS OR CHANGES ON THIS SHEET MUST BE MADE OR CIRCLED IN RED INK, WITH DATE AND NAME OF PERSON MAKING CHANGE.

Do not extend notes this side of this line.

Rosemead Blvd

STATION	B. S.	H. I.	F. S.	ELEV.	Left ℄
B.M. TE 325				513 78	B.M. TE 325 El. 513.781 F.B. 1734-58
	379	517 57			Duarte Rd & Rosemead Blvd N.W. COR
					BT. spk in curb 9' N. of N. end C.R.
0+00			421	513 36	℄ INT. Rosemead Blvd & Duarte Rd.
			450	513 07	17' L ℄ Duarte Rd
			486	512 71	27' L "
			542	512 15	37' L " X Gutter
			413	513 44	330' L ℄ Duarte Rd
			441	513 16	" Thence 20' N Gutter
			34	514 2	" " 30' N P/L
0+07			516	512 41	61.1 L Gutter
✓			443	513 14	61.1 L Top curb W end C.R.
0+37.3			448	513 09	37.1 L Gutter
✓			394	513 63	37.1 L Top curb N. end C.R.
✓			36	514 0	62' L Appro Prop COR.
0+60.4			357	514 00	37.1 L Top curb
✓			540	512 17	38' L Flow line Bot. Catch basin Conc culvert W end
✓			572	511 85	44' R Flow line E end culvert
1+00			230	515 27	℄
✓			244	515 13	4.7 L Top curb
✓			295	514 62	" Bot "

F.B. 1606 Pg. 274 Job No. 1651 Division No. Notes Red. Plotted No. Profile
Survey of ARCADIA AVE Date Date X-Sec.
Survey by Snyder Notes PRS Notes Chkd. Checked No.
Indexed Date Date

76L298 307 10-51

PLEASE RETURN TO

LOS ANGELES COUNTY SURVEYOR

726 LOS ANGELES COUNTY
ENGINEERING BLDG.

NOTE: ANY ADDITIONS OR CHANGES ON THIS SHEET MUST BE MADE OR CIRCLED IN RED INK, WITH DATE AND NAME OF PERSON MAKING CHANGE.

Do not extend notes this side of this line.

Rosemead Blvd

STATION	B. S.	H. I.	F. S.	ELEV.	Left.		℄
1+00		517 57	298	514 59	17' L	Pav.	
✓			321	514 36	27' L	"	
✓			419	513 38	37.1 L	Gutter	N. end Catch basin
✓			320	514 37	37.1 L	Top curb	
✓			30	514 6	62' L		
T.P.	537	521 27	167	515 90			
2+00			474	516 53			℄
✓			486	516 41	4.7 L	Top curb	
✓			542	515 85	✓	Bot ✓	
✓			557	515 70	17' L	Pav.	
✓			582	515 45	27' L	✓	
✓			644	514 83	37.1 L	Gutter	
✓			572	515 55	✓	Top curb	
✓			53	516 0	59' L	P/L	
3+00			345	517 82			℄
			355	517 72	4.7 L	Top curb	
			407	517 20	✓	Bot ✓	
			417	517 10	17' L	Pav.	
			448	516 79	27' L	Pav.	
			515	516 12	37.1 L	Gutter	
			443	516 84	✓	Top curb	

Notes Red ____ Plotted ____ Job No. 1651 Division No. ____ F.B. 1606 PG. 275
Date ____ Date ____ Survey of ARCADIA AVE
Notes Chkd. A. W. Sandor Checked ____ Survey by Snyder Notes PRS Date 9-11-53
Date ____ Date ____ Map No. ____ Indexed ____ Date ____

...8 307 10-51

PLEASE RETURN TO

LOS ANGELES COUNTY SURVEYOR
726 LOS ANGELES COUNTY
ENGINEERING BLDG.

NOTE: ANY ADDITIONS OR CHANGES ON THIS SHEET MUST BE MADE OR CIRCLED IN RED INK, WITH DATE AND NAME OF PERSON MAKING CHANGE.

Do not extend notes this side of this line. Rosemead Blvd

STATION	B. S.	H. I.	F. S.	ELEV.	Left		℄
3+00		521 27	33	518 0	57 L	P/L	
—			32	518 1	150' L		
—			30	518 3	300' L		
4+00			166	519 61			℄
—			170	519 57	4.7 L	Top cb	
—			219	519 08	"	Bot "	
—			241	518 86	17' L	Pav.	
—			264	518 63	27' L	"	
—			326	518 01	37.1 L	Gutter	
—			256	518 71	"	Top curb	
—			13	520 0	49' L	P/L	
T.P.	625	526 89	063	520 64			
5+00			543	521 46			℄
			541	521 48	4.7 L	Top curb	
			588	521 01	"	Bot "	
			613	520 76	17' L	Pav.	
			636	520 53	27' L	Pav.	
			697	519 92	37.1 L	Gutter	
			627	520 62	"	Top curb	
			52	521 7	47' L	P/L	
5+43.2			610	520 79	37.1 L	Gutter	

F.B. 1606 PG. 276 Job No. 1651 Division No. Notes Red. Plotted Profile
Survey of Arcadia Ave Date Date No. X-Sec.
Survey by Snyder Notes PRS Notes Chkd. Checked
Indexed Date Date No.

76L298 307 10-51

PLEASE RETURN TO

LOS ANGELES COUNTY SURVEYOR

726 LOS ANGELES COUNTY
ENGINEERING BLDG.

NOTE: ANY ADDITIONS OR CHANGES ON THIS SHEET MUST BE MADE OR CIRCLED IN RED INK, WITH DATE AND NAME OF PERSON MAKING CHANGE.

Do not extend notes this side of this line. Rosemead Blvd

STATION	B. S.	H. I.	F. S.	ELEV.	Left	℄
5+43.2		526 89	541	521 48	37.1 L Top curb	S. end C.R.
✓			45	522 4	47' L Appro P/L	
5+63.5			548	521 41	61.7 L Gutter	
✓			500	521 89	" Top curb	W end C.R.
5+90.40			426	522 63	℄ int Greenwood Ave & Rosemead Blvd	
✓			450	522 39	17' L ℄ Greenwood Ave	
✓			479	522 10	27' L Pav ✓	
✓			536	521 53	37' L ℄ Greenwood X Gutter	
✓			436	522 53	300' L ✓	
✓			50	521 9	✓ ✓	Thence 15' S. Gutter
✓			46	522 3	✓ ✓	✓ 25' S P/L
✓			46	522 3	✓ ✓	✓ 15' N Gutter
✓			40	522 9	✓ ✓	✓ 25' N P/L
5+95.			484	522 05	60.7 L Gutter	
✓			433	522 56	" Top curb	W end C.R.
6+00			409	522 80		℄
6+22.8			457	522 32	36.95' L Gutter	
✓			386	523 03	" Top curb	N. end C.R.
✓			287	524 02	42' L Top	
✓			29	524 0	50' L Prop COR.	
T. P.	910	532 82	317	523 72		

Profile Notes Red ____ Plotted ____ Job No. 1651 Division No. ____ F.B. 1606 PG. 277

No. ____ Date ____ Date ____ Survey of ARCADIA AVE

X-Sec. Notes Chkd. J. M. Bender Checked ____ Survey by Snyder Notes PRS Date 9-14-53

No. ____ Date ____ Date ____ Map No. ____ Indexed ____ Date ____

76L298 307 10-51

PLEASE RETURN TO

LOS ANGELES COUNTY SURVEYOR
726 LOS ANGELES COUNTY
ENGINEERING BLDG.

NOTE: ANY ADDITIONS OR CHANGES ON THIS SHEET MUST BE MADE OR CIRCLED IN RED INK, WITH DATE AND NAME OF PERSON MAKING CHANGE.

Do not extend notes this side of this line. Rosemead Blvd

STATION	B. S.	H. I.	F. S.	ELEV.	Left	℄
7+00		532 82	752	525 30		~~℄~~ Semi Tan
			749	525 33	3' L ~~Top~~ Top Curb	
			802	524 80	3' L Bot Curb	
			804	524 78	14' L Pav.	
			829	524 53	24' L ✓	
			890	523 92	35' L Gutter	
			823	524 59	✓ Top Curb	
			72	525 6	48' L P/L	
8+00			547	527 35		Semi Tan
			545	527 37	4' L Top Curb	
			598	526 84	✓ Bot ✓	
			601	526 51	16' L Pav	
			621	526 61	26 L ✓	
			683	525 99	36' L Gutter	
			612	526 70	✓ Top Curb	
			55	527 3	49' L P/L	
9+00			350	529 32		℄
			345	529 37	4.7 L Top curb	
			395	528 87	4.7 L Bot ✓	
			406	528 76	17' L Pav.	
			427	528 55	27' L Pav	

F.B. 1606 PG 278 Job No. 1651 Division No. Notes Red. Plotted Profile
Survey of ARCADIA AVE Date Date No.
Survey by Snyder Notes P.R.S. Notes Chkd. Checked X-Sec.
Indexed Date Date No.

76L298 307 10-51

PLEASE RETURN TO

LOS ANGELES COUNTY SURVEYOR

726 LOS ANGELES COUNTY
ENGINEERING BLDG.

NOTE: ANY ADDITIONS OR CHANGES ON THIS SHEET MUST BE MADE OR CIRCLED IN RED INK, WITH DATE AND NAME OF PERSON MAKING CHANGE.

Do not extend notes this side of this line. Rosemead Blvd.

STATION	B. S.	H. I.	F. S.	ELEV.	Left	℄
9+00		532 82	489	527 93	37.1 L	Gutter
			415	528 67	"	Top curb
			34	529 4	50' L	P/L
			305	529 77	130' L	
			27	530 1	180' L	
			11	531 7	330' L	Back Lot line
T.P.	755	537 97	240	530 42		
10 + 00			674	531 23		℄
			675	531 22	4.7 L	Top curb
			725	530 72	"	Bot
			744	530 53	17' L	Pav.
			770	530 27	27' L	Pav.
			819	529 78	37.1 L	Gutter
			752	530 45	"	Top curb
			67	531 3	50 L	P/L
10+69.4			687	531 10	37.1 L	Gutter
			616	531 81		Top curb S. end C.R.
			52	532 8	50' L	Prop Cor Appro
10+88.3			579	532 18	62.3 L	Gutter
			524	532 73	"	Top curb W end C.R.
11 + 00			544	532 53		℄

Notes Red ____ Plotted ____ Job No. 1651 Division No. ____ F.B. 1606 Pg. 279

Date ____ Date ____ Survey of ABC ADIA AVE

Notes Chkd J. H. Bender Checked ____ Survey by Snyder Notes PRS Date 9-14-53

Date ____ Date ____ Map No. ____ Indexed ____ Date ____

298 307 10-51

PLEASE RETURN TO

LOS ANGELES COUNTY SURVEYOR
726 LOS ANGELES COUNTY
ENGINEERING BLDG.

NOTE: ANY ADDITIONS OR CHANGES ON THIS SHEET MUST BE MADE OR CIRCLED IN RED INK, WITH DATE AND NAME OF PERSON MAKING CHANGE.

Do not extend notes this side of this line. Rosemead Blvd.

STATION	B. S.	H. I.	F. S.	ELEV.	Left	℄
11+20.55		537 97 ✓	516	532 81	℄ int ARCADIA Ave & Rosemead	
			532	532 65	17' L ℄ Arcadia Ave	
			558	532 39	27' L "	
			611	531 86	37' L "	X Gutter
			530	532 67	60' L "	
			456	533 41	210' L "	
			512	532 85	" "	Thence 15' S. Gutter
			473	533 24	" " "	" Top cb
			44	533 6	" " "	25' S P/L
			474	533 23	" " "	15 N. Gutter
			430	533 67	" " "	" Top cb
			36	534 4	" "	25' N P/L
11+20.7			542	532 55	59.4 L Gutter	
✓			493	533 04	" Top curb	W end C.R.
11+49.5			549	532 48	37.1 L Gutter	
"			478	533 19	" Top curb	N. end C.R.
"			37	534 3	50' L Appro Prop COR.	
12+00			319	534 78		℄
			324	534 73	4.7 L Top curb	
			380	534 17	✓ Bot ✓	
			391	534 06	17' L Pav.	

F.B. 1606 Pg. 280 Job No. 1651 Division No. Notes Red. Plotted Profile
Survey of ARCADIA AVE Date Date No. X-Sec.
Survey by Snyder Notes PRS Notes Chkd. Checked
Indexed Date Date No.

76L298 307 10-51

PLEASE RETURN TO

LOS ANGELES COUNTY SURVEYOR

726 LOS ANGELES COUNTY
ENGINEERING BLDG.

NOTE: ANY ADDITIONS OR CHANGES ON THIS SHEET MUST BE MADE OR CIRCLED IN RED INK, WITH DATE AND NAME OF PERSON MAKING CHANGE.

Do not extend notes this side of this line. Rosemead Blvd.

STATION	B. S.	H. I.	F. S.	ELEV.	Left	℄
12+00		537 97 ✓	412	533 85	27' L Pav.	
			478	533 19	37.1 L Gutter	
			407	533 90	" Top Curb	
			23	535 7	50' L P/L	
T.P.	660	542 09 ✓	248	535 49		
13+00			573	536 36		℄
			583	536 26	47. L Top Curb	
			634	535 75	" Bot "	
			649	535 60	17' L Pav.	
			680	535 29	27' L ✓	
			736	534 73	37.1 L Gutter	
			668	535 41	" Top Curb	
			55	536 6	50' L P/L	
13+50			598	536 11	37.1 L Top Curb	
✓			55	536 6	50' L P/L	
✓			34	538 7	150' L	
✓			27	539 4	330' L Back Lot Line	
14+00			406	538 03		℄
			417	537 92	4.7 L Top Curb	
			471	537 38	" L Bot ✓	
			486	537 23	17' L Pav.	

Profile
No. ____ Date ____ Notes Red ____ Plotted ____ Job No. 1651 Division No. ____
X-Sec. Notes Chkd. J. H. Reader Checked ____ Survey of ARCADIA AVE
No. ____ Date ____ Date ____ Survey by Snyder Notes PRS Date 9-15-53
Map No. ____ Indexed ____ Date ____

F.B. 1606 Pg. 281

76L298 307 10-51

PLEASE RETURN TO

LOS ANGELES COUNTY SURVEYOR
726 LOS ANGELES COUNTY
ENGINEERING BLDG.

NOTE: ANY ADDITIONS OR CHANGES ON THIS SHEET MUST BE MADE OR CIRCLED IN RED INK, WITH DATE AND NAME OF PERSON MAKING CHANGE.

Do not extend notes this side of this line. Rosemead Blvd.

STATION	B. S.	H. I.	F. S.	ELEV.	Left	℄
14+00		542 09	509	537 00	27'L Pav	
			569	536 40	37.1 L Gutter	
			500	537 09	" Top Curb	
			42	537 9	50'L P/L	
15+00			240	539 69		℄
			250	539 59	4.7 L Top Curb	
			302	539 07	" Bot "	
			320	538 89	17'L Pav.	
			345	538 64	27'L "	
			398	538 11	37.1 L Gutter	
			330	538 79	" Top Curb	
			229	539 80	50'L P/L	
T.P.	784	548 22	171	540 38		
16+00			683	541 39		℄
			693	541 29	4.7 L Top Curb	
			742	540 80	" Bot "	
			762	540 60	17'L Pav.	
			784	540 38	27'L "	
			844	539 78	37.1 L Gutter	
			771	540 51	" Top Curb	
			68	541 4	50'L P/L	

F.B. 1606 Pg. 28 Job No. 1651 Division No. ____ Notes Red. ____ Plotted ____ Profile ____
Survey of ARCADIA AVE Date ____ Date ____ No. ____
Survey by Snyder Notes PRS Notes Chkd. ____ Checked ____ X-Sec. ____
Indexed ____ Date ____ Date ____ Date ____ No. ____

76L298 307 10-51

PLEASE RETURN TO

LOS ANGELES COUNTY SURVEYOR
726 LOS ANGELES COUNTY
ENGINEERING BLDG.

NOTE: ANY ADDITIONS OR CHANGES ON THIS SHEET MUST BE MADE OR CIRCLED IN RED INK, WITH DATE AND NAME OF PERSON MAKING CHANGE.

Do not extend notes this side of this line. Rosemead Blvd.

STATION	B. S.	H. I.	F. S.	ELEV.	Left	℄
16+71.7		548 22	714	541 08	37.1 L Gutter	
✓			645	541 77	" Top Curb	S end C.R.
✓			58	542 4	50' L P/L	
16+92.8			631	541 91	62.4 L Gutter	
✓			572	542 50	62.4 L Top Curb	W. end C.R.
17+00			550	542 72		℄
17+22.23			506	543 16	℄ INT Fairview Ave & Rosemead Blvd	
			548	542 74	17' L ℄ Fairview Ave	
			586	542 36	27 L ℄ "	
			633	541 89	37' L " "	X Gutter
			554	542 68	60' L " "	
			414	544 08	210' L ℄ Fairview Ave	
			452	543 70	" " "	Thence 15' S Gutter
			42	544 0	" " "	" 25' S P/L
			412	544 10	" " "	" 15' N Gutter
			33	544 9	" " "	" 25' N P/L
T.P.	8 05	549 74	653	541 69		
17+23 3			735	542 39	59.6 L Gutter	
✓			687	542 87	" " Top Cb.	
17+ -51 2			701	542 73	37.1 L Gutter	
✓			632	543 38	" " Top Cb.	

Profile Notes Red ____ Plotted ____ Job No. 1651 Division No. ____ F.B. 1606 Pg. 283
No. ____ Date ____ Date ____ Survey of ARCADIA AVE
X-Sec. Notes Chkd J. H. Bender Checked ____ Survey by Snyder Notes PRS Date 9-15-53
No. ____ Date ____ Date ____ Map No. ____ Indexed ____ Date ____

76L298 307 10-51

PLEASE RETURN TO

LOS ANGELES COUNTY SURVEYOR
726 LOS ANGELES COUNTY
ENGINEERING BLDG.

NOTE: ANY ADDITIONS OR CHANGES ON THIS SHEET MUST BE MADE OR CIRCLED IN RED INK, WITH DATE AND NAME OF PERSON MAKING CHANGE.

Do not extend notes this side of this line.

Rosemead Blvd

STATION	B. S.	H. I.	F. S.	ELEV.	Left	℄
17+51 2		549 24	6 3	543 4	50 L. Prop. Line	
18+00			4 02	545 72		℄
"			4 10	545 64	4 2 L. Top Cb.	
"			4 64	545 10	" " Gutter	
"			4 81	544 93	17 L. Pav.	
"			5 19	544 55	27 L. Pav.	
"			5 70	544 02	37 1 L. Gutter	
"			5 02	544 72	" " Top Cb.	
"			4 8	544 9	50 L. Prop. Line	
19+00			1 32	548 42		℄
"			1 41	548 33	4 2 L. Top Cb.	
"			1 94	547 80	" " Gutter	
"			2 18	547 56	17 L. Pav.	
"			2 54	547 20	27 L. Pav.	
"			2 75	546 99	37 1 L. Gutter	
"			2 02	547 72	" " Top Cb.	
"			2 [illegible]	547 6	50 L. Prop. Line	
T.P.	5 44	555 17	0 01	549 73		
20+00			4 82	550 35		℄
"			5 07	550 10	17 L. Pav.	
"			5 34	549 83	27 L. Pav.	

F.B. 1606 Pg. 284 Job No. 1651 Division No. ____ Notes Red. ____ Plotted ____ Profile ____
Survey of ARCADIA AVE Date ____ Date ____ No. ____
Survey by Snyder Notes PRS Notes Chkd. ____ Checked ____ X-Sec. ____
Indexed ____ Date ____ Date ____ Date ____ No. ____

76L298 307 10-51

PLEASE RETURN TO

LOS ANGELES COUNTY SURVEYOR
726 LOS ANGELES COUNTY
ENGINEERING BLDG.

NOTE: ANY ADDITIONS OR CHANGES ON THIS SHEET MUST BE MADE OR CIRCLED IN RED INK, WITH DATE AND NAME OF PERSON MAKING CHANGE.

Do not extend notes this side of this line.

Rosemead Blvd

STATION	B. S.	H. I.	F. S.	ELEV.	Left ℄	Right
20+00		555 17	6 11	549 06	37' L Gutter	
"			5 47	549 70	" " Top Cb.	
"			4 9	550 3	50 L Prop Line	
"			5 0	550 2	150 L. "	
"			3 5	551 7	330 L. Back Lot Line	
20+66			7 14	548 03		40' R. invert of Storm Drain
"			6 48	548 69	37' L. invert of Storm Drain	
21+00			3 02	552 15	℄	
"			3 12	552 05	4' L Top Cb.	
"			3 62	551 55	" " Gutter	
"			3 73	551 44	17 L Pav.	
"			3 92	551 25	27 L Pav	
"			4 29	550 88	37' L. Gutter	
"			3 68	551 49	" " Top Cb.	
"			3 7	551 5	50 L Prop Line	
T.P.	752	560 49	2 20	552 97		
22+00			692	553 57	℄	
			700	553 49	4.7 L Top curb	
			748	553 01	4.7 L Bot "	
			762	552 87	17' L Pav.	
			785	552 64	27' L "	

Profile No.____ Notes Red____ Plotted____ Job No. 1651 Division No.____ F.B. 1666 PG. 284

X-Sec. No.____ Date____ Date____ Survey of ARCADIA AVE

Notes Chkd. ~~M. Bauder~~ Checked____ Survey by: Smyder Notes F.B. Date 9-15-53

Date____ Date____ Map No.____ Indexed____ Date____

76L298 307 10-51

PLEASE RETURN TO

LOS ANGELES COUNTY SURVEYOR
726 LOS ANGELES COUNTY
ENGINEERING BLDG.

NOTE: ANY ADDITIONS OR CHANGES ON THIS SHEET MUST BE MADE OR CIRCLED IN RED INK, WITH DATE AND NAME OF PERSON MAKING CHANGE.

Do not extend notes this side of this line. Rosemead Blvd

STATION	B. S.	H. I.	F. S.	ELEV.	Left		℄
22+00		560 49	821	552 28	37.1 L	Gutter	
			763	552 86	✓	Top Curb	
			76	552 9	50' L	P/L	
23+00			519	555 30			℄
			528	555 21	4.7' L	Top Curb	
			579	554 70	4.7' L	Bot ✓	
			595	554 54	17' L	Pav.	
			611	554 38	27' L	✓	
			651	553 98	37.1 L	Gutter	
			586	554 63	✓	Top Curb	
			55	555 0	50' L	P/L	
22+92			38	556 7	51' L	S.E. Cor Brick Terrace	
23+50			484	555 62	37' L	Top Curb	
✓			466	555 83	50' L	P/L Back Knob	
✓			254	557 95	31' L	Top Terrace	
✓			24	558 1	115' L	✓ ✓	
✓			32	557 3	116' L	Bot ✓	Parking Lot
✓			39	556 6	150' L	In Parking Lot	
✓			33	557 2	180' L	✓ ✓	✓
✓			22	558 5	300' L ±	✓ ✓	Back Lot Line
24+00			316	557 33			℄

F.B. 1606 PG. 286 Job No. 1651 Division No. ____ Notes Red. ____ Plotted ____ Profile
Survey of Arcadia Ave Date ____ Date ____ No. ____
Survey by Snyder Notes PRS Notes Chkd. ____ Checked ____ X-Sec.
Indexed ____ Date ____ Date ____ No. ____

76L298 307 10-51

PLEASE RETURN TO

LOS ANGELES COUNTY SURVEYOR

726 LOS ANGELES COUNTY
ENGINEERING BLDG.

NOTE: ANY ADDITIONS OR CHANGES ON THIS SHEET MUST BE MADE OR CIRCLED IN RED INK, WITH DATE AND NAME OF PERSON MAKING CHANGE.

Do not extend notes this side of this line. Rosemead Blvd

STATION	B. S.	H. I.	F. S.	ELEV.	Left		℄
24+00		560 49	324	557 25	4.7 L	Top curb	
			375	556 74	4.7 L	Bot ✓	
			386	556 63	17' L	Pav.	
			402	556 47	27' L	✓	
			445	556 04	37.1 L	Gutter	
			380	556 69	37.1 L	Top curb	
			35	557 0	50' L	P/L Back walk	
			23	558 2	51' L	Top Terrace	
T.P.	814	566 65	198	558 51			
25+00			677	559 88			℄
			685	559 80	4.7 L	Top curb	
			729	559 36	4.7 L	Bot ✓	
			748	559 17	17' L	Pav.	
			768	558 97	27' L	✓	
			804	558 61	37.1 L	Gutter	
			744	559 21	37.1 L	Top curb	
			721	559 44	45' L	P/L	
25+69.7			590	560 75	37.1 L	Gutter	
✓			522	561 43	✓	Top curb	N. end.
26+00			460	562 05			℄
✓			477	561 88	17' L	Pav.	

Profile Notes Red ____ Plotted ____ Job No. 1651 Division No. ____ F.B. 1606 PG. 287

No. ____ Date ____ Date ____ Survey of ARCADIA AVE

X-Sec. Notes Chkd. H. Bender Checked ____ Survey by Snyder Notes PRS Date 9-15-53

No. ____ Date ____ Date ____ Map No. ____ Indexed ____ Date ____

76L298 307 10-51

PLEASE RETURN TO

LOS ANGELES COUNTY SURVEYOR
726 LOS ANGELES COUNTY
ENGINEERING BLDG.

NOTE: ANY ADDITIONS OR CHANGES ON THIS SHEET MUST BE MADE OR CIRCLED IN RED INK, WITH DATE AND NAME OF PERSON MAKING CHANGE.

Do not extend notes this side of this line.

Rosemead Blvd.

STATION	B. S.	H. I.	F. S.	ELEV.	Left ℄
26+00		566 65	490	561 75	27' L Pav.
—			502	561 63	37' L Pav. Gutter line Prod.
—			500	561 65	45" L P/L
26+22.70			431	562 34	℄ Int Huntington Dr. So & Rosemead Blvd.
			448	562 17	50' L on ℄ Huntington Dr.
			574	560 91	180' L " " "
			612	560 53	180' L " " Thence 20' S Gutter
			600	560 65	180' L " " " 30' S P/L
B.M. TF625A			645	560 17	B.M. TF625A El. 560.187 F.B. 1731/56 Rosemead Blvd & Huntington Dr. S.E. cor - bt. spk in curb 35' S. of S. end C.R.

F.B. 1606 PG 288 Job No. 1651 Division No. ____ Notes Red. ____ Plotted ____ Profile ____
Survey of Arcadia Ave ____ Date ____ Date ____ No. ____
Survey by Snyder Notes 1935 Notes Chkd. ____ Checked ____ X-Sec. ____
Indexed ____ Date ____ Date ____ Date ____ No. ____

76L298 307 10-51

PLEASE RETURN TO

LOS ANGELES COUNTY SURVEYOR

726 LOS ANGELES COUNTY
ENGINEERING BLDG.

NOTE: ANY ADDITIONS OR CHANGES ON THIS SHEET MUST BE MADE OR CIRCLED IN RED INK, WITH DATE AND NAME OF PERSON MAKING CHANGE.

Do not extend notes this side of this line. Rosemead Blvd.

STATION	B. S.	H. I.	F. S.	ELEV.	
					# 7135 Tropical Fish Hatchery No Plumbing, but would like service to sewer
					Conc Floor El. 540.7 ← ground El = 540.2
					40.6
					20'
					300'
					14+36
					℄ Rosemead Blvd
15+00	42	543 0		538 79	Top W. Curb Per Pg. 282
T.P.	500	544 2	38	539 2	
			35	540 7	Conc. floor of Fish Hatchery
			40	540 2	ground E. side Hatchery Bldg.

House No. of No answer for basements

6925	7043
6937	7105
6941	7235
6947	7245
6951	7247

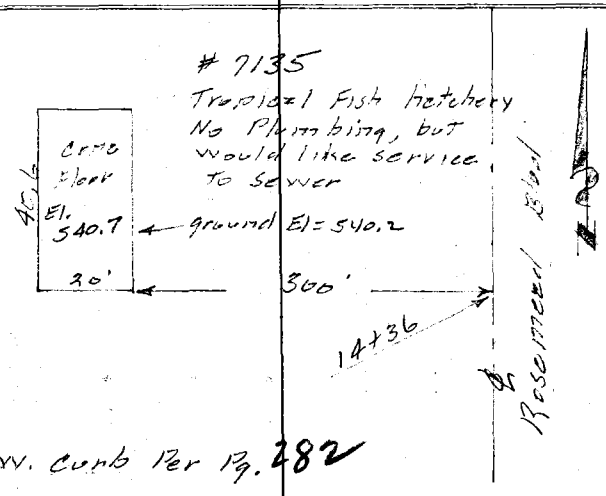

Profile No. ____ Notes Red ____ Plotted ____ Job No. 1651 Division No. ____ F.B. 1606 Pg. 289

X-Sec. No. ____ Date ____ Date ____ Survey of ARCADIA AVE

Notes Chkd J. H. Sander Checked ____ Survey by Snyder Notes PRS Date 9-15-53

No. ____ Date ____ Date ____ Map No. ____ Indexed ____ Date ____

F.B. 1606 PG. 290 Job No. _____ Division No. _____ Notes Red. _____ Plotted _____

Survey of _____ Date _____ Date _____

Survey by _____ Notes _____ Notes Chkd. _____ Checked _____

Indexed _____ Date _____ Date _____ Date _____

Profile No. _____ X-Sec. No. _____

STATION

B.S.

H.I.

F.S.

ELEV.

TEL 298 307 10-51

PLEASE RETURN TO

LOS ANGELES COUNTY SURVEY

LOS ANGELES COUNTY

ENGINEERING BLDG.

Notes

NOTE: ANY ADDITIONS OR CHANGES ON THIS FIELD MUST BE MADE OR CITED RED WITH DATE AND NAME OF PERSON MAKING CHANGE.

1606