Notes Ck'd by	Survey of	F.B. 1607 Pg.
Map No.	JN Tape Std "W	
Office Work	Surveyed by	
Checked	Notes Date	
Date	Indexed	

Page	Job	Description
		SECTION LINES
5-22	Sec. L.	T8N., R10W - Survey for Section Lines in Sec. 5,6,7,8,17,18,19, 20 & S. line of 10,11 & 12
75-90	Sec. C.	T8N., R11W--Add'l ¼ Sec. Cors. 15/22, 14/23, 13/24, 15|14|13, and 22|23|24
		24 and 29|28; 29/32.

Microfilmed April '87

F.B. _____ Pg. _____

151-196	Sec.Cor.	T8N., R12W - Add'l ¼ Sec. Cors So. Half of Township
197-198	Sec. Cor.	T8N., R12W - Reset Cor. $\frac{15,16}{22\ 21}$ at Avenue D & Sierra Highway
199-200	Sec. Lines	T8N., R12W - Remeasure N'ly line Sec. 29 on Ave. E 20th to 30th St. W.

PLEASE RETURN TO
LOS ANGELES COUNTY ENGINEER
403 Los Angeles County Engineering Bldg.

Do not extend this side of this line.

Note: Any Additions or Changes on this Sheet Must be Made or Checked in Red Ink With Date and Name of Person Making Change

Notes Ck'd by KRM	Survey of [illegible]
Map No.	W. O. [illegible]
Office Work	Surveyed by [illegible]
Checked	Notes [illegible]
Date	Indexed [illegible]

T. 8 N. R. 10 W.

Survey to establish ¼ Cors. by proportion

J.N. 4999

Party E.A. Rosecrans
J.P. Pierce
J.C. Pierce
L. Vejar
H.H. Howard

Index to lines surveyed on this job

6	12 5	4	3	2	1
11 7	10 13 8	9	10	11 9	12
14 17 18	15 17	18 16	8 15	7 14	6 13
16 19	20 21 20	19 21	22	23	24
30	29	28	27	26	25
31	32	33	34	35	36

Note: Any Additions or Changes on This Sheet Must be Made or Circled in Red Ink With Date and Name of Person Making Change.

Do not extend notes this side of this line.

RETURN TO
LOS ANGELES COUNTY SURVEYOR
700 HALL OF RECORDS

FORM 247 5M 5-46

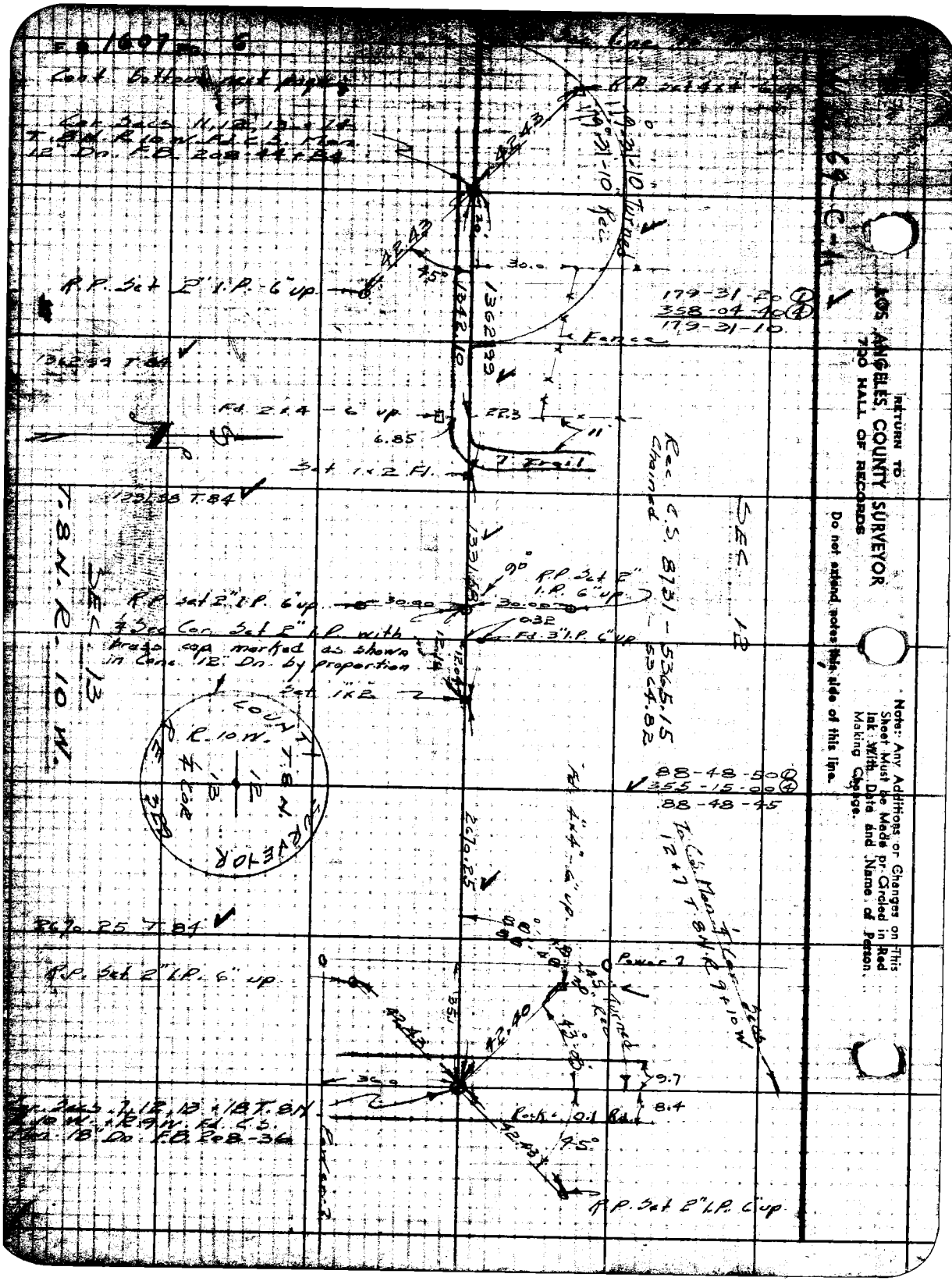

RETURN TO
LOS ANGELES COUNTY SURVEYOR
700 HALL OF RECORDS

Do not extend notes this side of this line.

Note: Any Additions or Changes on This Sheet Must be Made or Circled in Red Ink With Date and Name of Person Making Change.

F. B. 1607 Pg. 7

Notes Ck'd by [illegible]	Survey of [illegible]
Map No.	W. O. [illegible] Type No. [illegible]
Office Work	Surveyed by [illegible]
Checked	Notes [illegible] Date 11-4-49
Date	Indexed A. C. Johnson



Notes: Any Additions or Changes on This Sheet Must be Made or Circled in Red Ink With Date and Name of Person Making Change.

Do not extend notes this side of this line.

RETURN TO
LOS ANGELES COUNTY SURVEYOR
726 LOS ANGELES COUNTY
ENGINEERING BLDG.

76F3098 247 10M 1-49


F. B. 1607 Pg. 8
To C.S. Mon. & Cor. Secs. 9+16
Cor. Secs. 9, 10, 15 + 16 T.8N. R.10W. Fd. C.S. Mon. 12" Dn. F.B. 208-26
Graded Rd.
Trail 8'
20' graded Rd.
Fd. 4"x4" - 6" up
30.00
30.31
Fd. 4"x4" - 6" up
179-54-50
359-39-20
179-54-50
Pow. line
2619.80 T.64 = 2619.46
Barbed wire Fn
7' Trail
15.
Pow. line
12.0
Set 1"x2"
T.8N. R.10W.
SEC. 15
SEC. 10
90°
R.P. Set 2" I.P. 6" up
30.00
30.00
R.P. Set 2" I.P. 6" up
R.10W.
¼ SEC. COR. Set 2" I.P. with brass cap marked as shown in Conc. 12" Dn. by proportion
2776.90 T.84
29.89
Fd. 3"x4" redwood stake 12" up
Cor. Secs. 10, 11, 14 + 15 T.8N. R.10W. Fd. C.S. Mon. See preceding page
W.S. 69-B-1
RETURN TO
LOS ANGELES COUNTY SURVEYOR
726 LOS ANGELES COUNTY
ENGINEERING BLDG.
Do not extend notes this side of this line.
Note: Any Additions or Changes on This Sheet Must be Made or Circled in Red Ink With Date and Name of Person Making Change.

Notes Ck'd by [illegible]	Survey of T. 8 N. R. 10 W.
Map No.	W. O. 7392 Tone No. 85 Std. 84 °F
Office Work	Surveyed by [illegible]
Checked	Notes [illegible] Date 11-16-49
Date	Indexed [illegible] C. Johnson

E.B. 1607 Pg. 9

W.S. 69-C-1

Barbed wire Iron Po Fn.

Fd. 2"x2"-2" up. 29.31

Cor. Secs. 1, 2, 11 + 12 T. 8 N. R. 10 W. Fd. C.S. Mon. 24" Dn. F.B. 208-80 + 80 A

30.68 32.7

oiled Rd.

AVE. B.

11.0

11.0

29.30 34.0

5364.71 Chained
5364.56 Record

Fd. 4"x4"-6" up. 30.65

2714.90 T. 64 = 2714.55

21°-35'-30" Turned
91°-35'-55" Rec.

To C.S. Mon. Cor. Secs. 2, 3, 10 + 11 T. 8 N. R. 10 W.

91-35-40 ①
366-22-00 ④
91-35-30

SEC. 12

T. 8 N. R. 10 W.

SEC. 11

2714.55

¼ SEC. COR. Set 2" I.P. with brass cap marked as shown in Conc. 12" Dn. by proportion

90°

R.P. Set 2" I.P. 6" up 30.00 30.00 R.P. Set 2" I.P. 6" up

COUNTY SURVEYOR
T. 8 N.
R. 10 W.
11 + 12
¼ COR.
R.E. 329

32.19

Fd. 2"x4" Redwood stake scribed 11 on W. 12 on E.

Set 1"x2"
11 x 4
364.32

91-10-00 ①
364-39-40 ④
91-09-55

52.0 End of Fn.

2650.50 T. 64 = 2650.16

2650.16

91°
91°-09'-55"
10'-00"
Turned Rec.

To C.S. Mon. Secs. 12 + 13 ¼ Cor.

See a preceding page for location of Impts. at this Cor.

1020.0

Cor. Secs. 11, 12, 13, + 14 T. 8 N. R. 10 W. Fd. C.S. Mon. F.B. 208-44 + 84

Note: Any Additions or Changes on this Sheet Must be Made or Circled in Red Ink With Date and Name of Person Making Change.

Do not extend notes this side of this line.

RETURN TO
LOS ANGELES COUNTY SURVEYOR
700 HALL OF RECORDS

FORM 247 5M 5-46

F.B. 1607 Pg. 10

Fd. 4x4-6 up

Cor. Secs. 5, 6, 7 + 8, T. 8 N. R. 10 W. Fd. C.S. Mon. Fl. F.B. 208-46 cap of monument rusted off. Replaced it with 2" I.P. with brass cap marked as shown in Conc. Fl.

Fd. 4x4-6 up

Fd. 4x4-6 up

179-47-20
359-10-00
179-47-30

1084.50 T. 58 = 1084.32

1360.02 T. 58 = 1359.79

Set 1x2

Rec. 5367.59
Chained 5365.99

Set 1x2

R.P. Set 2" I.P. 6" up

30.00

30.00

R.P. Set 2" I.P. 6" up

¼ SEC. COR. Set 2" I.P. with brass cap marked as shown in Conc. 12" Dn. by proportion

43.16

Fd. old 3x3 redwood stake 6" up.

2922.07 T. 74 = 2921.88

179-47-20
359-10-00
179-47-30

Cor. Secs. 4, 5, 8 + 9 T. 8 N. R. 10 W. Fd. C.S. Mon. 6" Dn. F.B. 208-46

Tel. line ?

Fd. 4x4-6 up.

Oiled Rd.

Graded Rd.

Pow. line ?

Fd. N.T. in Pow. Pd.

To C.S. Mon. ¼ Cor. Secs. 4 + 9

SEC. 8 T. 8 N. R. 10 W.

SEC. 5

R. 10 W.

SURVEYOR

COUNTY

Trail

Rec. 329

Turned

Rec.

Oiled Rd.

Note: Any Additions or Changes on This Sheet Must be Made or Circled in Red Ink With Date and Name of Person Making Change.

Do not extend notes this side of this line.

RETURN TO
LOS ANGELES COUNTY SURVEYOR
700 HALL OF RECORDS

Notes Ck'd by KRMY	Survey of T.8 N. R. 10 W.
Map No.	W.O. 4999 Type No. 85 Std. 84
Office Work	Surveyed by Rosecrans
Checked	Notes R. Date 11-16-49
Date	Indexed E. C. Johnson

F.B. 1607 No. 11



Note: Any Additions or Changes on This Sheet Must be Made or Circled in Red Ink With Date and Name of Person Making Change.

Do not extend notes this side of this line.

RETURN TO
LOS ANGELES COUNTY SURVEYOR
726 LOS ANGELES COUNTY
ENGINEERING BLDG.

76F3098 247 10M 1-49



W.S. 69-A-1

RETURN TO
LOS ANGELES COUNTY SURVEYOR
726 LOS ANGELES COUNTY
ENGINEERING BLDG.

Do not extend notes this side of this line.

Note: Any Additions or Changes on This Sheet Must be Made or Circled in Red Ink With Date and Name of Person Making Change.

Notes Ck'd by [illegible]	Survey of T.8N. R.10 W.
Map No.	W. 04999 Tape No. 85 Std. 84 °F
Office Work	Surveyed by Rosecrans
Checked	Notes R Date 11-22-49
Date	Indexed R. C. Johnson

F.B. 1607 Pg. 13



Notes: Any Additions or Changes on this Sheet Must be Made or Changed in Red Ink With Date and Name of Person Making Change.

Do not extend notes this side of this line.

RETURN TO
LOS ANGELES COUNTY SURVEYOR
726 LOS ANGELES COUNTY
ENGINEERING BLDG.

76F3088 247 10M 1-49

F. B. 1607 Pg. 14

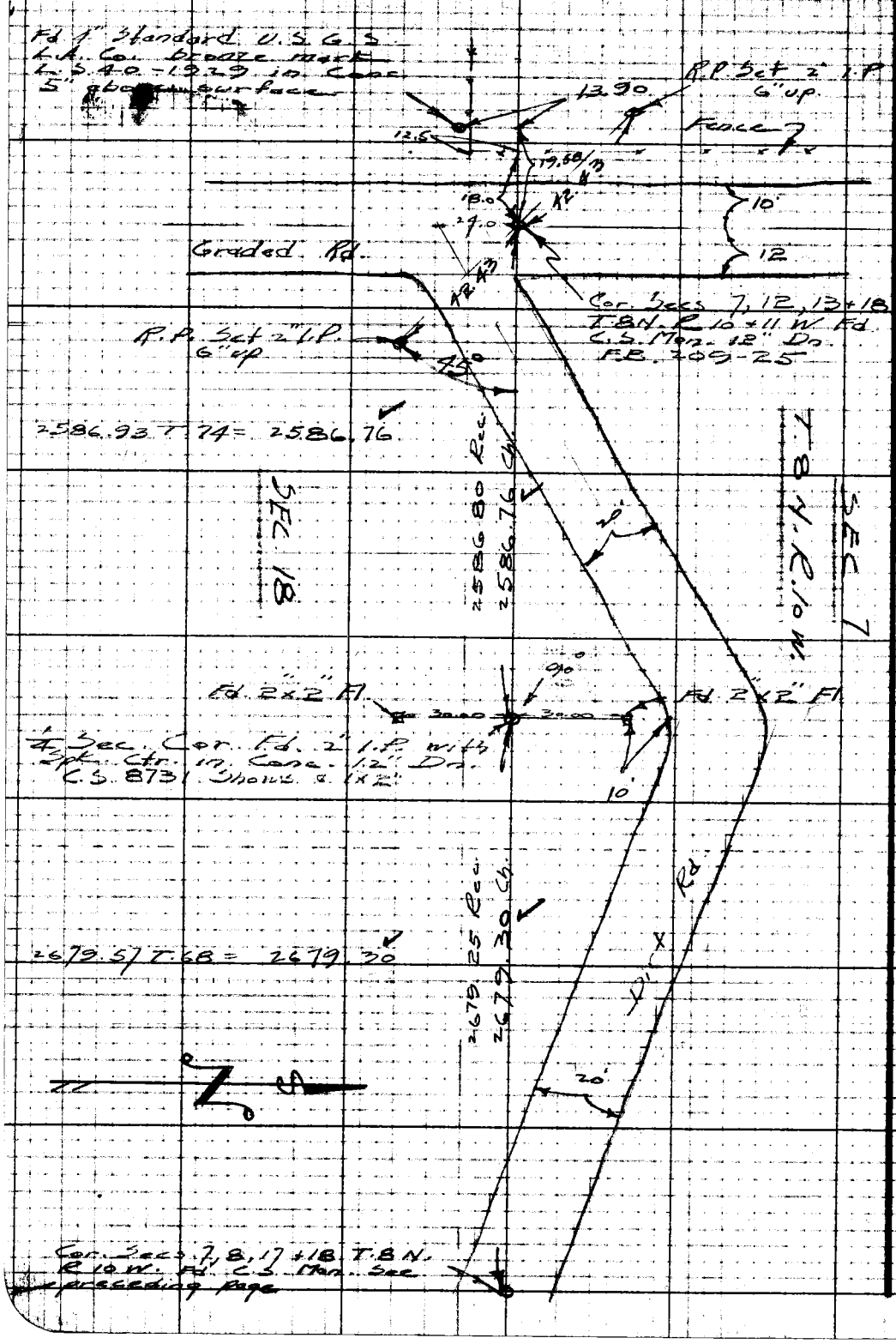

W.S. 69-A-1

RETURN TO
LOS ANGELES COUNTY SURVEYOR
726 LOS ANGELES COUNTY
ENGINEERING BLDG.

Do not extend notes this side of this line.

Note: Any Additions or Changes on This Sheet Must be Made or Circled in Red Ink With Date and Name of Person Making Change.

Notes Ck'd by KRM	Survey of T.8N.R.10W.
Map No.	W.O. 4999 Tape No. 85 Std. 84 °F
Office Work	Surveyed by Rosecrans
Checked	Notes R Date 11-23-49
Date	Indexed E. C. Johnson

F.B. 1607 Pg. 15

W.S. 69-A-2



Note: Any Additions or Changes on This Sheet Must Be Made or Circled in Red Ink With Date and Name of Person Making Change.

Do not extend notes this side of this line.

RETURN TO
LOS ANGELES COUNTY SURVEYOR
725 LOS ANGELES COUNTY
ENGINEERING BLDG.

76F3095 247 10M 1-49

F. B. 1607 Pg. 16

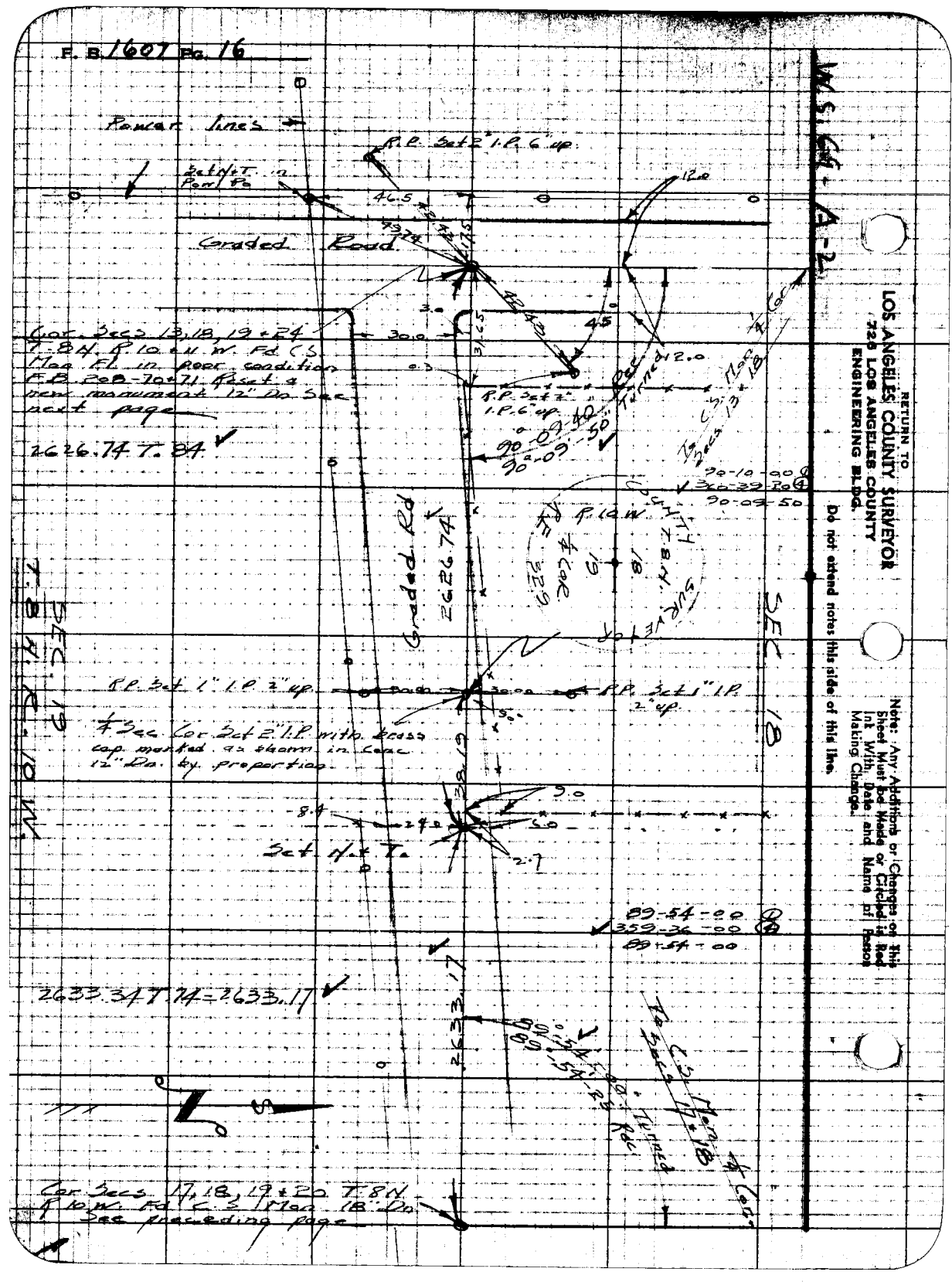

RETURN TO
LOS ANGELES COUNTY SURVEYOR
729 LOS ANGELES COUNTY
ENGINEERING BLDG.

Do not extend notes this side of this line.

Note: Any Additions or Changes on this Sheet Must be Made or Circled in Red Ink With Date and Name of Person Making Change.

Notes Ck'd by KRM	Survey of T 8 N R. 10 W
Map No.	W. O. 4999 Tape No. 85 Std. 84 °F.
Office Work	Surveyed by Rosecrans
Checked	Notes R Date 11-28-49
Date	Indexed J. C. Johnson

F. B. 1607 Pg. 17

W.S. 69-A-2



Note: Any Additions or Changes on This Sheet Must be Made or Circled in Red Ink With Date and Name of Person Making Change.

Do not extend notes this side of this line.

RETURN TO
LOS ANGELES COUNTY SURVEYOR
726 LOS ANGELES COUNTY
ENGINEERING BLDG.

7673098 247 10M 1-49

F. B. 1607 Pg. 18

Cor. Secs. 8, 9, 16 & 17. Fd. C.S. Mon.
F.B. 208-38



W.S. 69-A-2

RETURN TO
LOS ANGELES COUNTY SURVEYOR
726 LOS ANGELES COUNTY
ENGINEERING BLDG.

Do not extend notes this side of this line.

Note: Any Additions or Changes on this Sheet Must be Made or Circled in Red Ink With Date and Name of Person Making Change.

Notes Ck'd by KRM	Survey of T 8 N R 10 W
Map No.	W.O. 4999 Tape No. 85 Std. 84 °F
Office Work	Surveyed by Rosecrans
Checked	Notes R Date
Date	Indexed A. C. Johnson

F. B. 1607 Pg. 19



Notes: Any Additions or Changes on This Sheet Must be Made or Circled in Red Ink With Date and Name of Person Making Change.

Do not extend notes this side of this line.

RETURN TO
LOS ANGELES COUNTY SURVEYOR
726 LOS ANGELES COUNTY
ENGINEERING BLDG.

76F3095 247 10M 1-49

F.B. 1607 PG. 20

Cor. Secs 17, 18, 19 & 20
T. 8 N. R. 10 W. Fd. C.S. Mon
F.B. 213-17

5375.30 Rec.
5375.04 Ch.

2670.23 T-82 = 2670.20

Set 1" x 2"

¼ Sec Cor. Set 2" I.P. with brass cap marked as shown in Corner 6" above by proportion

2704.88 T 82 = 2704.84

90-09-20 ①
360-37-49 ④
90-09-25

R.P. Set 2" I.P. 6" up

Cor. Secs. 16, 17, 20 & 21 T. 8 N.
R. 10 W. Fd. C.S. Mon. 2" Dn
F.B. 208-85



MB 164-A-2

RETURN TO
LOS ANGELES COUNTY SURVEYOR
726 LOS ANGELES COUNTY
ENGINEERING BLDG.
Do not extend notes this side of this line.
Note: Any Additions or Changes on this Sheet Must be Made or Circled in Red Ink With Date and Name of Person Making Change.

Notes Ck'd by: [illegible]	Survey of: T. 8 N. R. 10 W.
Map No.	W.O. [illegible] Tape No. 85 St'd. 84 °F
Office Work	Surveyed by: Rosecrans
Checked	Noted: R. Date: 12-5-49
Date	Indexed: E. C. Johnson

F. B. 1607 Pg. 21

W.S. 69-A-2



Notes: Any Additions or Changes on This Sheet Must be Made or Circled in Red Ink With Date and Name of Person Making Change.

Do not extend notes this side of this line.

RETURN TO
LOS ANGELES COUNTY SURVEYOR
726 LOS ANGELES COUNTY
ENGINEERING BLDG.

76P3098 247 10M 1-49

F.B. 1607 Pg. 22



W.S.69-A-2

RETURN TO
LOS ANGELES COUNTY SURVEYOR
725 LOS ANGELES COUNTY
ENGINEERING BLDG.

Do not attend notes this side of this line.

Note: Any Additions or Changes on This Sheet Must be Made or Circled in Red Ink With Date and Name of Person Making Change.

Date _____ Notes by _____ Chief Party _____ F.B. 1607 PG. _____

Platted by _____	W. O. No. _____ D. S. O. No. _____
Date _____	Location _____
Map No. _____	Surveyed by _____
Platting Ck'd by _____	Date _____
Date _____	Indexed _____

Pg. 23-74

Blank

Notes: ANY ADDITIONS OR CHANGES ON THIS SHEET MUST BE MADE OR CIRCLED IN Red. WITH DATE AND NAME OF PERSON MAKING CHANGE.

Do not extend notes this side of this line

RETURN TO
LOS ANGELES COUNTY SURVEYOR

F. B. _____ Pg _____ Chief Party _____ Notes by _____ Date _____

23-74

Blank

RETURN TO
LOS ANGELES COUNTY SURVEYOR

Do not extend notes this side of this line

Note: ANY ADDITIONS OR CHANGES ON THIS SHEET MUST BE MADE OR CIRCLED IN Red. WITH DATE AND NAME OF PERSON MAKING CHANGE.

F. B. 1607 Pg. 75

Notes Ck'd by [illegible]	Survey of T 8 N. R 11 W.
Map No.	W. O. 4999 Tape No. 85 Std. 84 °F
Office Work	Surveyed by [illegible]
Checked	Notes [illegible] Date 12-7-49
Date	Indexed A. C. Johnson 5-20-50

ADDITIONAL LINES IN T. 8 N. R. 11 W.

Index to notes



J. H. 4999

Party E. A. Rosecrans
J. P. Pierce
J. C. Pierce
L. Vejar
H. H. Howard

H.C. 22-105-2 (V.T.)

Note: Any Additions or Changes on this Sheet Must Be Made or Circled in Red Ink With Date and Name of Person Making Change.

Do not extend notes this side of this line.

RETURN TO
LOS ANGELES COUNTY SURVEYOR
725 LOS ANGELES COUNTY
ENGINEERING BLDG.

76F3096 247 10M 1-49

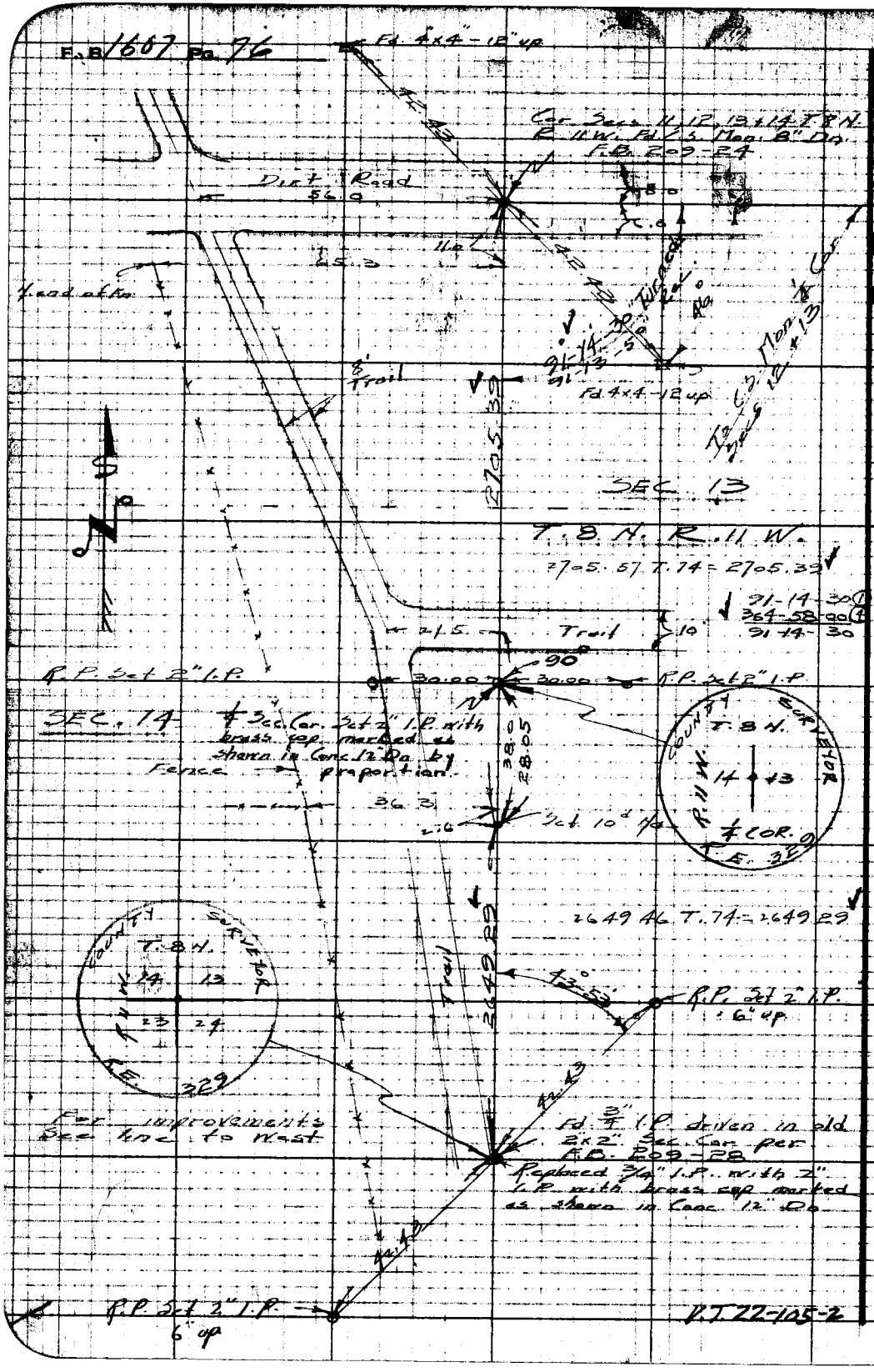

W.S. 70-D-2

RETURN TO
LOS ANGELES COUNTY SURVEYOR
726 LOS ANGELES COUNTY
ENGINEERING BLDG.

Do not extend notes this side of this line.

Note: Any Additions or Changes on This Sheet Must Be Made or Circled in Red Ink With Date and Name of Person Making Change.

F.B. 1607 Pg. 77

Notes Ck'd by: KRM	Survey of: T 8 N R 11 W
Map No.	W.O. 4999 Tape No. 85 Std. 84 °F
Office Work	Surveyed by: Rosecrans
Checked	Notes: R Date: 11-7-49
Date	Indexed: C. Johnson

W.S. 70-D-1



Notes: Any Additions or Changes on This Sheet Must Be Made or Circled in Red Ink With Date and Name of Person Making Change.

Do not extend notes this side of this line.

RETURN TO
LOS ANGELES COUNTY SURVEYOR
726 LOS ANGELES COUNTY
ENGINEERING BLDG.

76F3095 247 10M 1-49

V.T. 22-105-2

F. B. 1607 Pg. 78

Cont. bottom next page 79

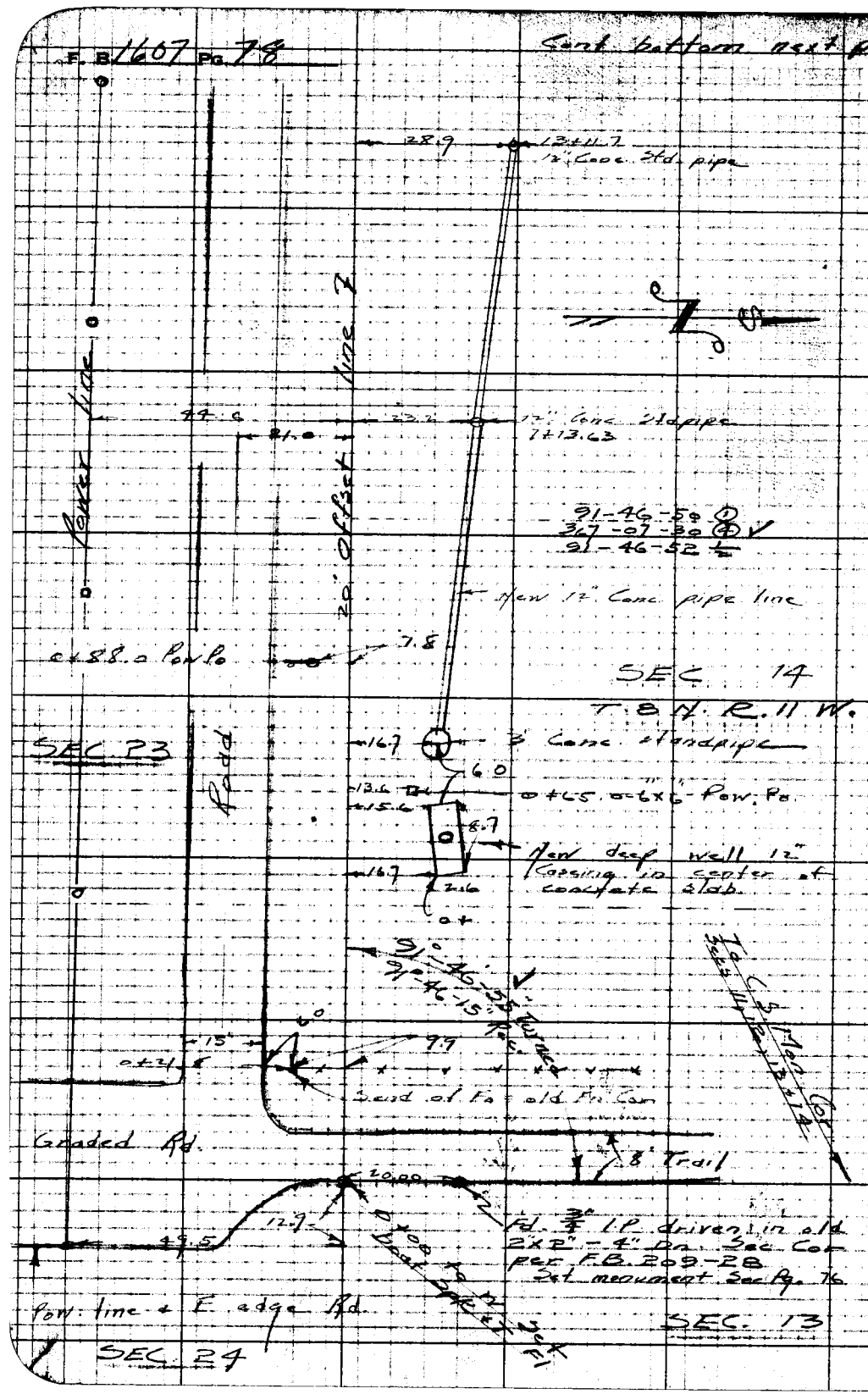

RETURN TO
LOS ANGELES COUNTY SURVEYOR
728 LOS ANGELES COUNTY
ENGINEERING BLDG.

Do not extend notes this side of this line.

Note: Any Additions or Changes on This Sheet Must be Made or Circled in Red Ink With Date and Name of Person Making Change.

Notes Ck'd by KRM	Survey of T.8N.R11W
Map No.	W.O. 4999 Tape No. 86 Std. 84 °F
Office Work	Surveyed by Rosecrans
Checked	Notes R Date 12-9-49
Date	Indexed A. C. Johnson

F. B. 1667 Pg. 79

Cont bottom next page 80



Con. From Pg 78

Notes: Any Additions or Changes on This Sheet Must be Made or Circled in Red Ink With Date and Name of Person Making Change.
Do not extend notes this side of this line.
RETURN TO
LOS ANGELES COUNTY SURVEYOR
720 LOS ANGELES COUNTY
ENGINEERING BLDG.
76F3095 247 10M 1-49


F. B 1607 Pg. 80
Pow. Po 27+67.4
Cont bottom next page 81
W.S. 70-D-2
Pow Po 27+42.1
19.2
19.0
R 11 W.
COUNTY SURVEYOR
T 8 N
14
23
¼ COR
P.E. 329
27+03.02 Set cut Spk +T Fl
1.50
15.7
R.P. Set 1" I.P. Fl.
10.00
2.0
30.00
R.P. Set 2" I.P. 6" up
¼ Sec Cor 27+01.52 Set 2" I.P. with brass cap marked as shown in Conc. 12" Dn. by proportion.
26+86.5 W. end. row 30" cottonwoods
20.0
2703.37 T.64 = 2703.02
43.4
26+67.0-12" Conc Stdpipe
SEC 14
T 8 N. R 11 W
SEC 23
20' offset line
2703.02
36.6
20+96.8 12" Conc. Stdpipe
71.7
Power line
63.5
43.9
2 STORY FRAME HOUSE
34.5
62.9
19+09.0
To boat Spk 0+00
From Pg. 79
RETURN TO
LOS ANGELES COUNTY SURVEYOR
728 LOS ANGELES COUNTY ENGINEERING BLDG.
Do not extend notes this side of this line.
Note: Any Additions or Changes on This Sheet Must be Made or Circled in Red Ink With Date and Name of Person Making Change.

Notes Ck'd by [illegible]	Survey of T 8 N R 11 W
Map No.	W. O. 4999 Tape No. 85 Std. 89 °F
Office Work	Surveyed by Rosecrans
Checked	Notes R Date 12-9-49
Date	Indexed R. C. Johnson

F. B. 1607 Pg. 81

W. 70 - D-2



Notes: Any Additions or Changes on This Sheet Must be Made or Circled in Red Ink With Date and Name of Person Making Change.

Do not extend notes this side of this line.

RETURN TO
LOS ANGELES COUNTY SURVEYOR
726 LOS ANGELES COUNTY
ENGINEERING BLDG.

76F3095 247 10M 1-49


F. B. 1607 Pg. 82
Cont. bottom next page
COUNTY SURVEYOR
T 8 N
R 11 W
23 24
1/4 COR
R.E. 329
To Sec. Cor
31.9
1 STORY
FRAME
HOUSE
2701.88
33.7
18.3
27+10.0
1/4 Sec Cor replaced 2" I.P. with 2" I.P. with brass cap marked as shown in Conc. 12" Dn.
26+77.48 Fd 2" I.P. 14" Dn.
Ctr. 6" Conc. Stdpipe
Pow. line
26+78.3 S. end row 6" Cypress apart
Fd 2" I.P. 1" Dn
R.P. Set 2" I.P. El.
Driveway
30.00
30.00
17.3
25
16
26+59.7
26+59.7
Pow. line
Set N.T. 26+53.69
Fence
SEC. 23
T 8 N R 11 W
2654.17 T.56 = 2653.69
Graded Road
2653.69
SEC. 24
89-23-40 (1)
357-34-20 (4)
89-23-35
89-23-25
89-24-00
0+29.70 - 3/4" I.P. 6" up
29.5
26.5
0+28.9
Turned Rec.
Oiled Rd.
0+00 to N.
Cor. Secs. 23, 24, 25 + 26
Fd. C.S. Mon. 12" Dn.
Set Boat Spks + Tins 3' E and 3' N.
Pow. line
Oiled Rd
W.S. 70-D-2
RETURN TO
LOS ANGELES COUNTY SURVEYOR
726 LOS ANGELES COUNTY
ENGINEERING BLDG.
Do not extend notes this side of this line.
Note: Any Additions or Changes on This Sheet Must be Made or Circled in Red Ink With Date and Name of Person Making Change.

Notes Ck'd by [illegible]	Survey of T.8N.R.11W.
Map No.	W.O. 4999 Tape No. 85 Std. 84 °F
Office Work	Surveyed by Rosecrans
Checked	Notes Date 12-12-49
Date	Indexed A. C. Johnson

F.B. 1107 Pg. 83



Wis. 70-D-2

Notes: Any Additions or Changes on This Sheet Must be Made or Circled in Red Ink With Date and Name of Person Making Change.

Do not extend notes this side of this line.

RETURN TO
LOS ANGELES COUNTY SURVEYOR
725 LOS ANGELES COUNTY
ENGINEERING BLDG.

76F3095 247 10M 1-49

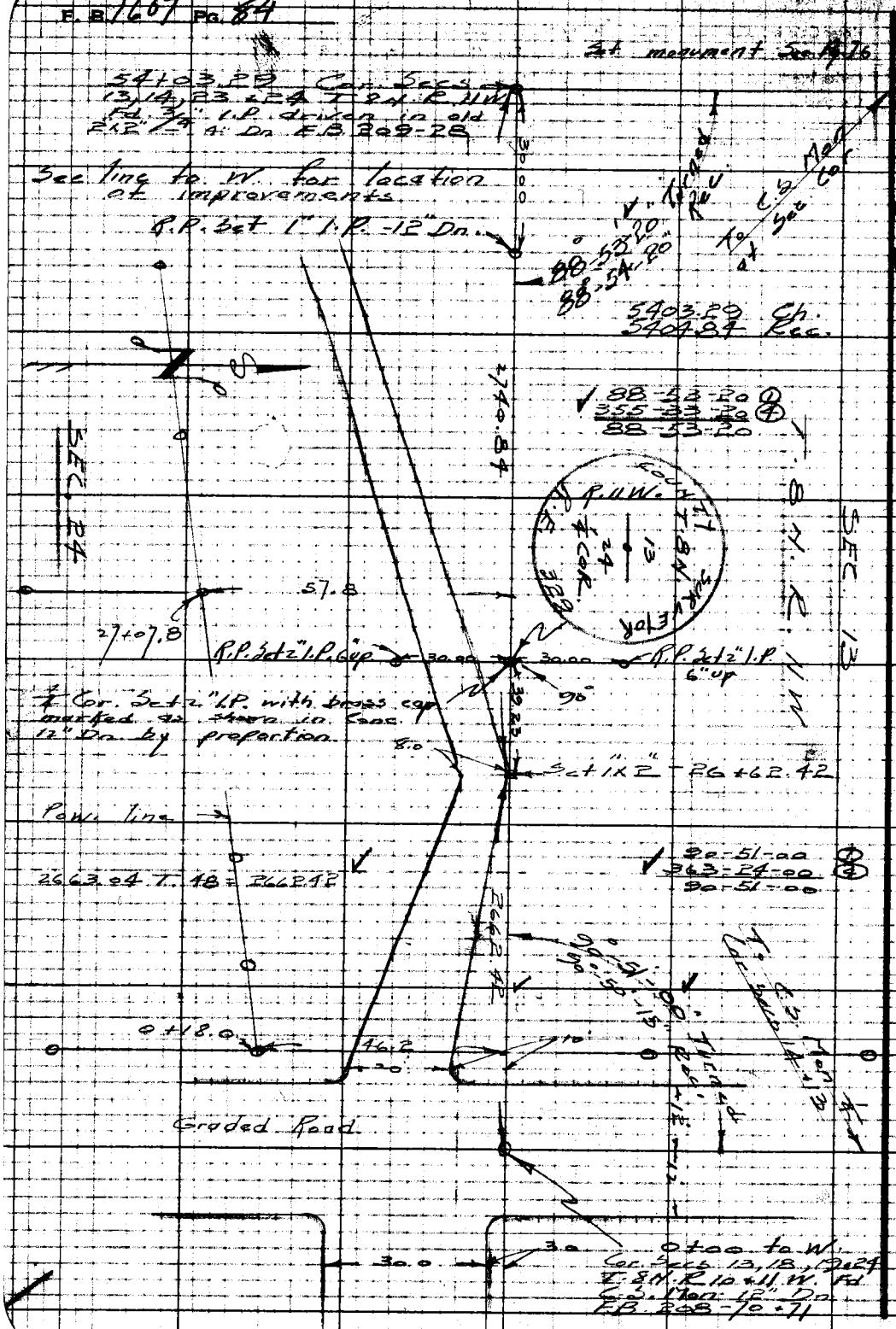

RETURN TO
LOS ANGELES COUNTY SURVEYOR
726 LOS ANGELES COUNTY
ENGINEERING BLDG.

Do not extend notes this side of this line.

Note: Any Additions or Changes on This Sheet Must be Made or Circled in Red Ink With Date and Name of Person Making Change.

Notes Ck'd by [illegible]	Survey of T.8N. R.11W.
Map No.	W.O. 4999 Tape No. 85 Std. 84 °F.
Office Work	Surveyed by Rosecrans
Checked	Notes R Date 12-13-49
Date	Indexed E. C. Johnson

F. B. 1607 Pg. 85

W.S. 70-C-2

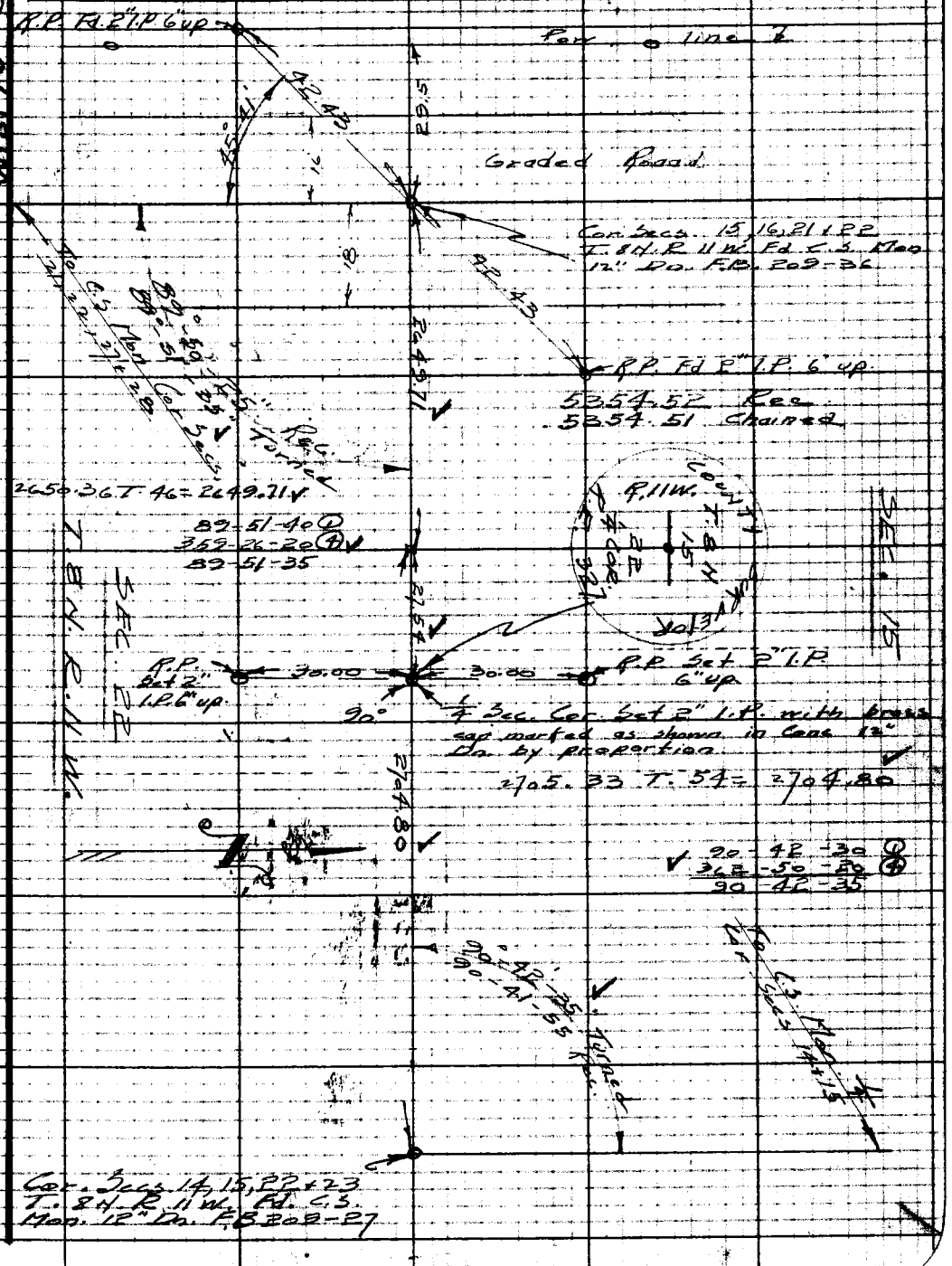

Notes: Any Additions or Changes on This Sheet Must be Made or Circled in Red Ink With Date and Name of Person Making Change.

Do not extend notes this side of this line.

RETURN TO
LOS ANGELES COUNTY SURVEYOR
726 LOS ANGELES COUNTY
ENGINEERING BLDG.

76F3095 247 10M 1-49

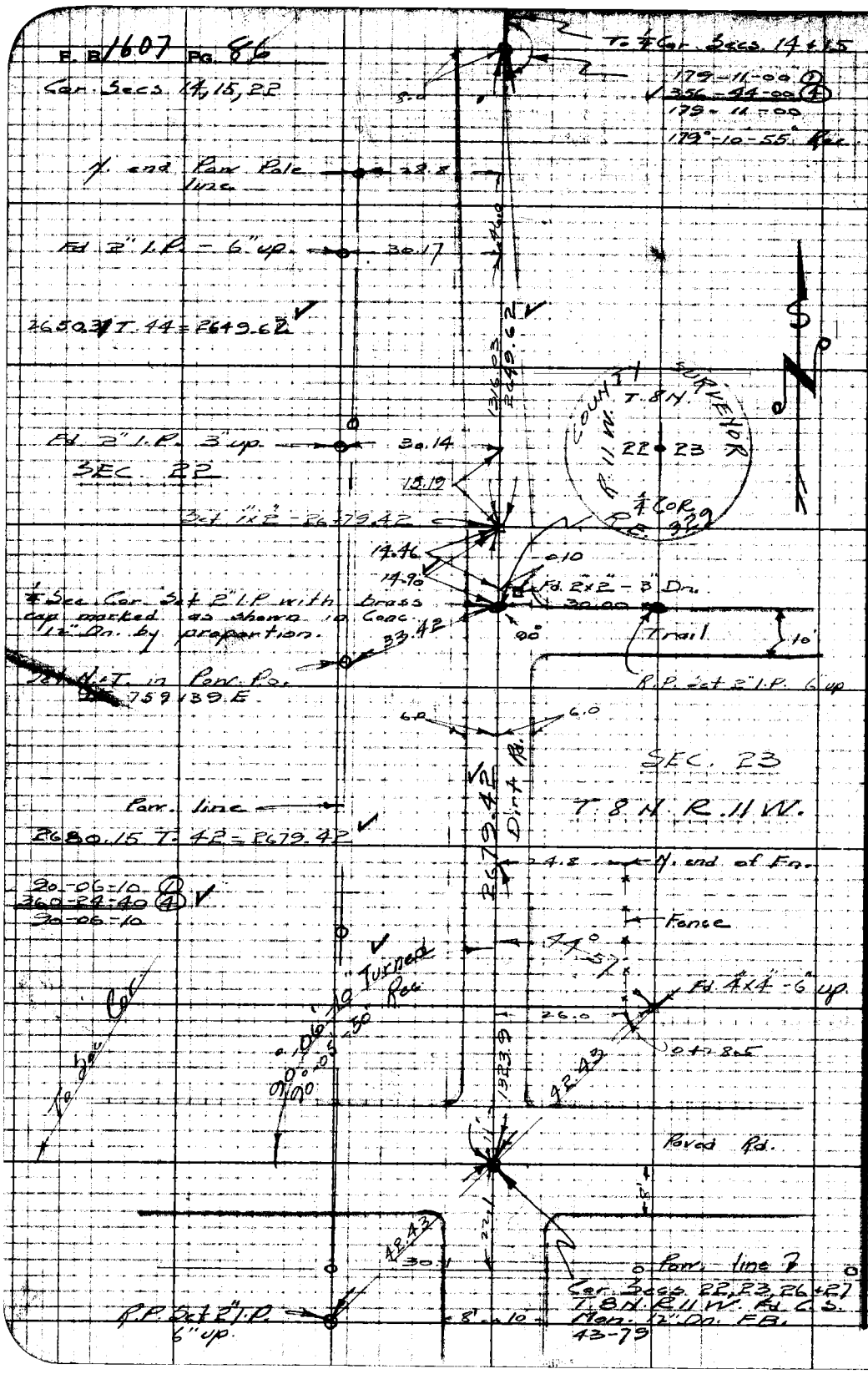

W.S. 70-D-2

RETURN TO:
LOS ANGELES COUNTY SURVEYOR
726 LOS ANGELES COUNTY
ENGINEERING BLDG.

Do not attend notes this side of this line.

Note: Any Additions or Changes on This Sheet Must be Made or Circled in Red Ink With Date and Name of Person Making Change.

Notes Ck'd by: KRM	Survey of: T 8 N R 11 W
Map No.	W. O. 4977 Tape No. 85 Std. 84 °F
Office Work	Surveyed by: Rosecrans
Checked	Notes: R Date: 12-16-49
Date	Indexed: O'Johnson

F. B. 1607 Pg. 87

W.S. 70-B-3

Cont bottom next page 88

Set 1"x2"

35.20

90°

R.P. Set 2" I.P. 6" up

30.00

30.00

R.P. Set 2" I.P. 6" up

Sec. Cor. Set 2" I.P. with brass cap marked as shown in Conc 12" Dn. by proportion.

SURVEYOR

T. 8 N. R. 11 W.

29 32 4 COR. R.E. 32

2726.67 T. 52 = 2726.10

SEC. 29

2726.10

SURVEYOR

T. 8 N. R. 11 W.

SEC. 32

T. 8 N. R. 11 W.

90-01-20 ①
360-05-20 ②
90-01-20

Cor. Secs 29, 30, 31 + 32 T. 8 N. R. 11 W. Fd. C. S. Mon. 8" Dn. in poor condition F.B. 79-101 Replaced it with 2" I.P. with brass cap marked as shown in Conc. 12" Dn.

Fd. 4"x4" - 6" up

90-01-20

42.43

Graded Rd.

42.42

Fd. 4"x4" 6" up

Notes: Any Additions or Changes on This Sheet Must be Made or Circled in Red Ink With Date and Name of Person Making Change.

Do not extend notes this side of this line.

RETURN TO
LOS ANGELES COUNTY SURVEYOR
726 LOS ANGELES COUNTY
ENGINEERING BLDG.

76F3098 247 10M 1-49

F. B. 1607 Pg. 88

RETURN TO
LOS ANGELES COUNTY SURVEYOR
729 LOS ANGELES COUNTY
ENGINEERING BLDG.

Do not attend notes this side of this line.

Note: Any Additions or Changes on This Sheet Must be Made or Circled in Red Ink With Date and Name of Person Making Change.

See top preceding page 87

F. B. 1607 Pg. 89

Notes Ck'd by [illegible]	Survey of T. 8 N. R. 11 W.
Map No.	W. O. 4999 Tape No. 85 Std. 84 °F
Office Work	Surveyed by Rosecrans
Checked	Notes [illegible] Date 12-16-49
Date	Indexed [illegible] C. Johnson

W.S. 70-C-3

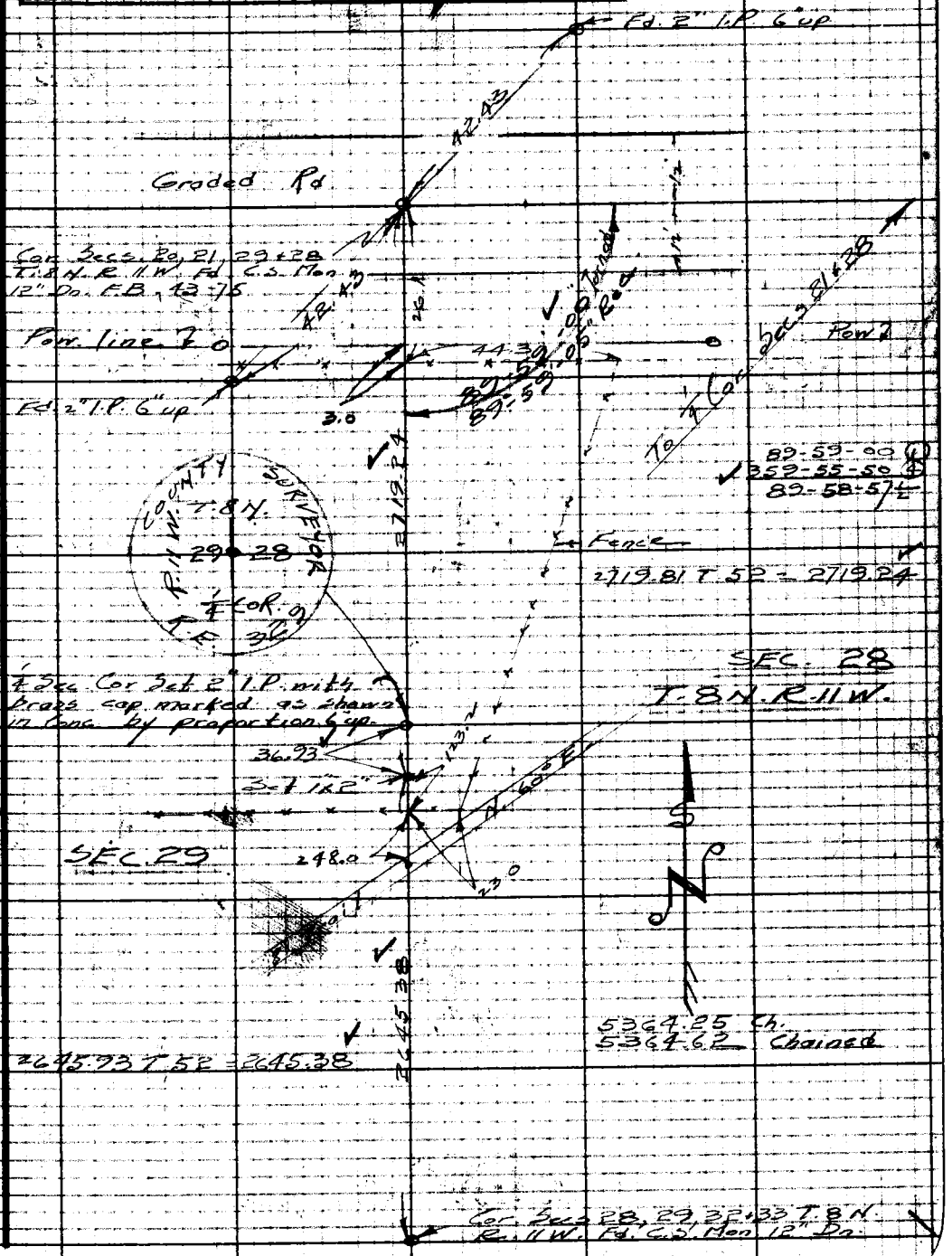

Notes: Any Additions or Changes on This Sheet Must be Made or Circled in Red Ink With Date and Name of Person Making Change.

Do not extend notes this side of this line.

RETURN TO
LOS ANGELES COUNTY SURVEYOR
726 LOS ANGELES COUNTY
ENGINEERING BLDG.

76F3095 247 10M 1-49


F. B. 1607 Pg. 90
W.S. 70-C-2
Oiled Rd
Graded Rd
53+52.65 Cor
Secs. 22, 23, 26 + 27
T. 8 N. R. 11 W. Fd. C.S.
Mon. 12" Dn. F.B. 43-79
Power line?
53+22.0
Well + pump
51+72.0
36" Conc. standpipe
2694.24 T. 46 = 2693.57
39+80 - 36" Conc. Stdpipe
Rec. 5351.88
Chained 5352.65
2693.57
Oiled Rd
SURVEYOR
T. 8 N.
R. 11 W.
R.P. Set 2" I.P. Fl
30.00
R.P. Set 2" I.P. 6 up
Note: Fd. remains of old 2"x2" redwood stake 12" Dn. at this location
17.25
Set N + T. 26+59.08
Well + pump
26+00.0
36" Conc. Std. pipe
E. end of fence
12+38.0
E end Tel. line
11+86.4
2659.74 T. 46 = 2659.08
2659.08
Power line?
SEC. 27
T. 8 N. R. 11 W.
End of fence
0+30.0
Dirt Rd
Oiled Rd.
0+00 to E Cor. Secs.
18, 21, 22, 27 + 28 T. 8 N. R.
11 W. Fd. C.S. Mon.
12" Dn. F.B. 430-143
Graded Rd.
RETURN TO
LOS ANGELES COUNTY SURVEYOR
726 LOS ANGELES COUNTY
ENGINEERING BLDG.
Do not extend notes this side of this line.
Note: Any Additions or Changes on This Sheet Must be Made or Circled in Red Ink With Date and Name of Person Making Change.

Date _____ Notes by _____ Chief Party _____ F.B. 1607 PG _____

Platted by _____	W. O. No. _____ D. S. O. No. _____
Date _____	Location _____
Map No. _____	Surveyed by _____
Platting C'k'd by _____	Date _____
Date _____	Indexed _____

150

91

Blank

Notes: ANY ADDITIONS OR CHANGES ON THIS SHEET MUST BE MADE OR CIRCLED IN Red. WITH DATE AND NAME OF PERSON MAKING CHANGE.

Do not extend notes this side of this line

RETURN TO

LOS ANGELES COUNTY SURVEYOR

F. B. _____ Pg. _____ Chief Party _____ Notes by _____ Date _____

91 - 150

Blank

RETURN TO

LOS ANGELES COUNTY SURVEYOR

Do not extend notes this side of this line

Note: ANY ADDITIONS OR CHANGES ON THIS SHEET MUST BE MADE ON CIRCLED IN Red. WITH DATE AND NAME OF PERSON MAKING CHANGE.

F. B. 1607 Pg. 151

Notes Ck'd by	Survey of T. 8 N. R. 12 W.
Map No.	W. O. 4999 Tape No. 23 Std. 84 °F
Office Work	Surveyed by Rosecrans
Checked	Notes R Date 1-26-50
Date	Indexed C. Johnson 3-20-50

ADDITIONAL LINES

IN

T. 8 N. R. 12 W.

Index to notes

T. 9 N.
T. 8 N.

6	5	4	3	2 (192) (193)	1 (195)
7	8 (185)	9	10	11 (191)	12
18 (186-187)	17 (184) (182)	16 (164-166) (162-163)	15 (156-157)	14 (154)	13 (153)
19 (181)	20 (183) (180)	21 (161) (167-168)	22 (155) (158-160)	23 (152)	24
30 (190)	29 (169-169)	28 (174)	27 (173) (172-171)	26 (179) (176)	25 (177)
31 (189)	32	33 (175) 188	34 (171-171)	35 (178)	36

R. 13 W.
R. 12 W.

J. N. 4999

R. 12 W.
R. 11 W.

Party E. A. Rosecrans
J. P. Pierce
J. E. Pierce
H. H. Howard

Note: Any Additions or Changes on This Sheet Must be Made or Circled in Red Ink With Date and Name of Person Making Change.
Do not extend notes this side of this line.
RETURN TO
LOS ANGELES COUNTY SURVEYOR
726 LOS ANGELES COUNTY
ENGINEERING BLDG.
76F3095 247 TOM 1-49



W.S. 70-A-2

RETURN TO
LOS ANGELES COUNTY SURVEYOR
726 LOS ANGELES COUNTY
ENGINEERING BLDG.

Do not extend notes this side of this line.

Note: Any Additions or Changes on This Sheet Must be Made or Circled in Red Ink With Date and Name of Person Making Change.

Notes Ck'd by [illegible]	Survey of T.8N. R.12W.
Map No.	W.O. [illegible] Tape No. 85 Std. 84 °F
Office Work	Surveyed by Rosecrans
Checked	Notes R. Date 12-22-49
Date	Indexed R. C. Johnson

F.B. 1607 Pg. 153

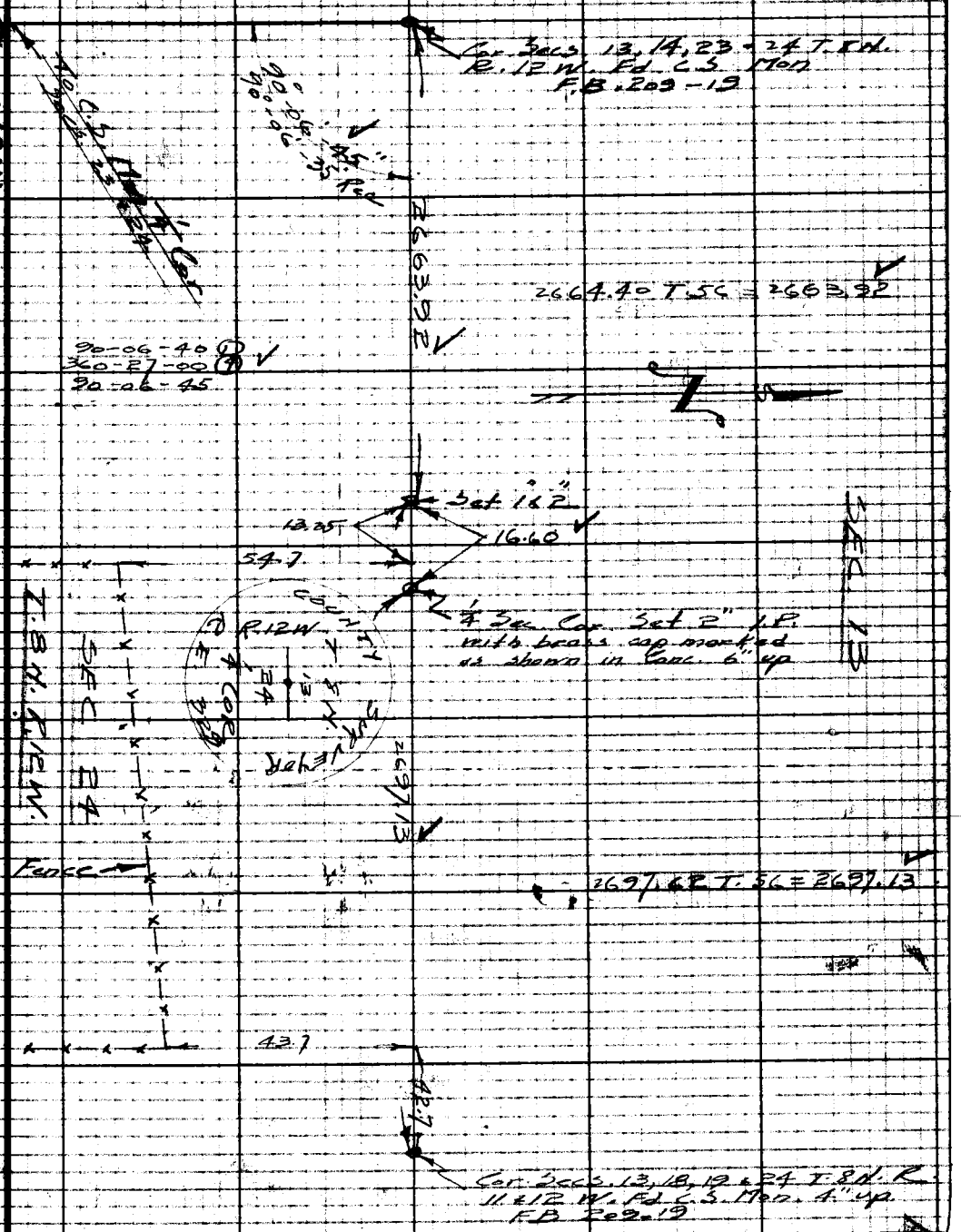

Note: Any Additions or Changes on This Sheet Must be Made or Circled in Red Ink With Date and Name of Person Making Change.

Do not extend notes this side of this line.

RETURN TO
LOS ANGELES COUNTY SURVEYOR
726 LOS ANGELES COUNTY
ENGINEERING BLDG.

76F3098 247 10M 1-49

F. B. 1607 Pg. 154



W.S. 70-A-2

RETURN TO
LOS ANGELES COUNTY SURVEYOR
726 LOS ANGELES COUNTY
ENGINEERING BLDG.

Do not extend notes this side of this line.

Note: Any Additions or Changes on This Sheet Must be Made or Circled in Red Ink With Date and Name of Person Making Change.

Notes Ck'd by [illegible]	Survey of T 8 N R 12 W
Map No.	W. O. [illegible] Tape No. 85 Std. 84 °F
Office Work	Surveyed by [illegible]
Checked	Notes [illegible] Date 12-27-49
Date	Indexed [illegible] C. Johnson

F. B. 1601 Pg 155

W.S. 70-A-2

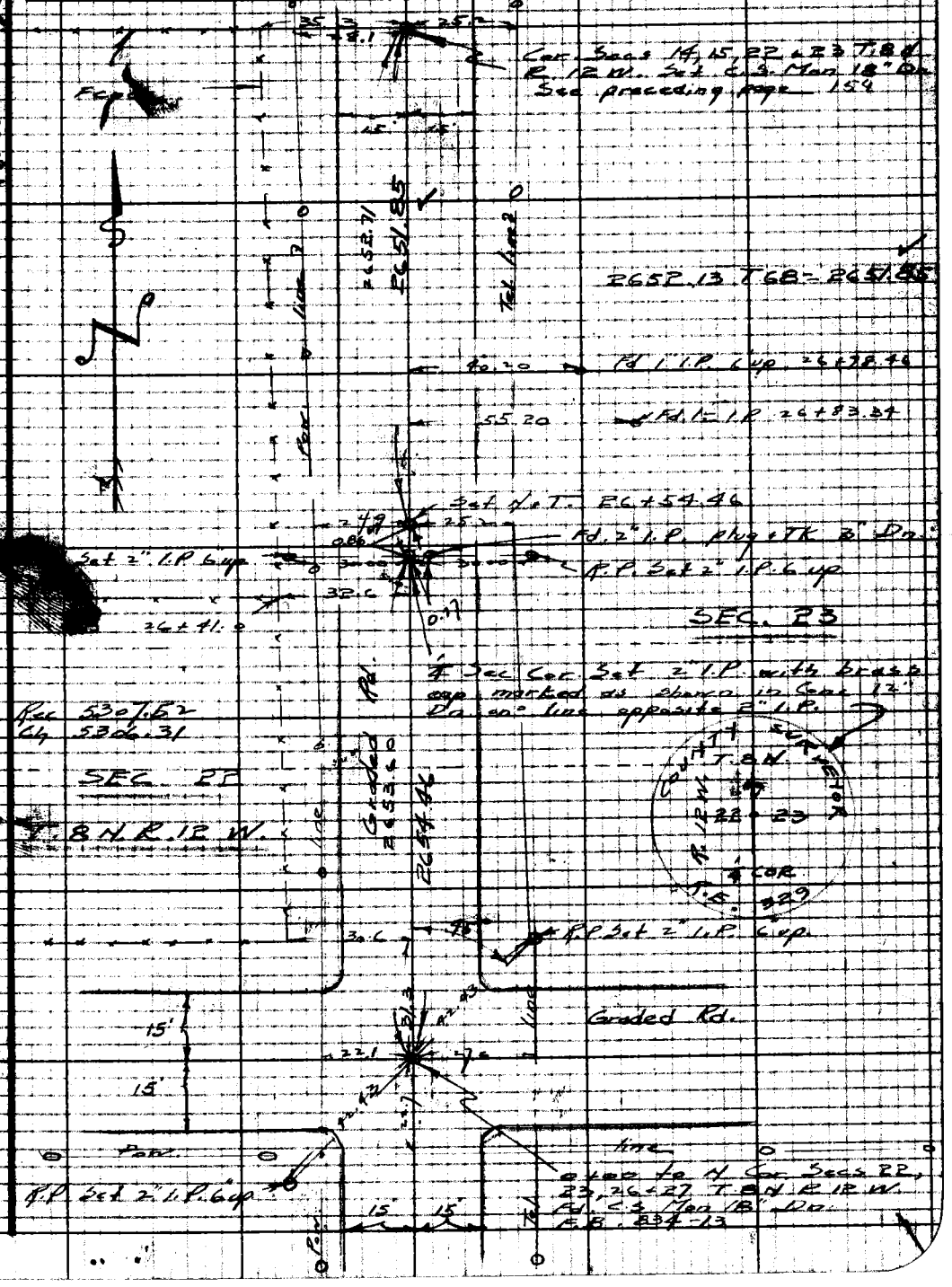

Note: Any Additions or Changes on this Sheet Must be Made or Circled in Red Ink With Date and Name of Person Making Change.

Do not extend notes this side of this line.

RETURN TO
LOS ANGELES COUNTY SURVEYOR
725 LOS ANGELES COUNTY
ENGINEERING BLDG.

76F3095 247 10M 1-49

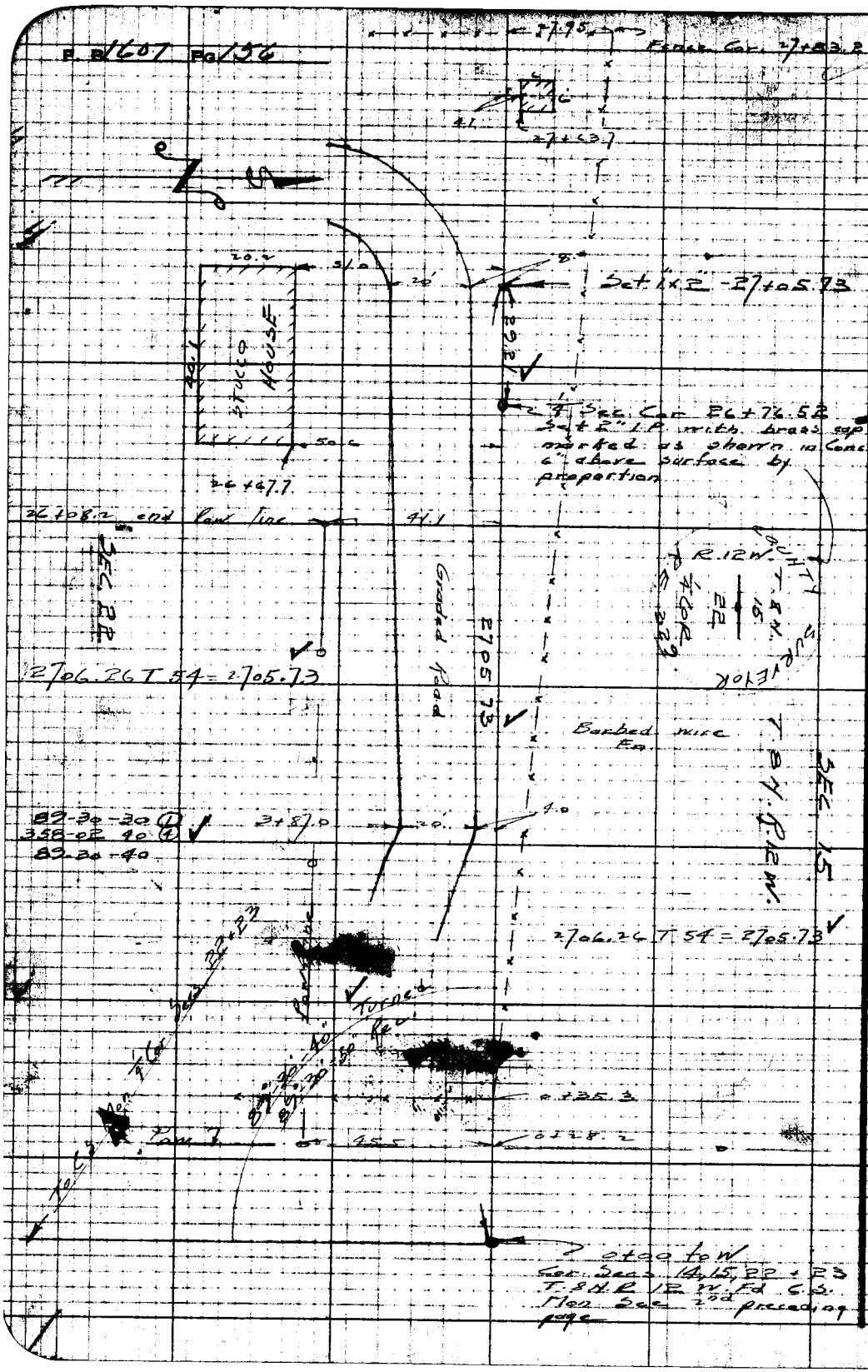

W.S. 70-A-2

RETURN TO
LOS ANGELES COUNTY SURVEYOR
725 LOS ANGELES COUNTY
ENGINEERING BLDG.

Do not extend notes this side of this line.

Note: Any Additions or Changes on This Sheet Must be Made or Circled in Red Ink With Date and Name of Person Making Change.

Notes Ck'd by [illegible]	Survey of [illegible]
Map No. 22-105-3	W. O. [illegible] Page No. 15 Std. 24 °F
Office Work	Surveyed by [illegible]
Checked	Notes R. Date 12-29-49
Date	Indexed A. C. Johnson

F. B. 1607 Pg. 157



Notes: Any Additions or Changes on This Sheet Must be Made or Circled in Red Ink With Date and Name of Person Making Change.

Do not extend notes this side of this line.

RETURN TO
LOS ANGELES COUNTY SURVEYOR
726 LOS ANGELES COUNTY
ENGINEERING BLDG.

26F3098 247 10M 1-49

F.B. 1607 Pg. 158

To Sec. Cor.

2651.37 T. 50 = 2650.18

2650.78

5354.59 Chained
5358.67 Record

¼ Sec. Cor. 2677.29 Set 2" I.P. with brass cap marked as shown in Conc. 12" Dn. by proportion

Set ¼ T. 2703.81

26.52

R.P. Set 2" I.P. 6" up   30.00   30.00   R.P. Set 2" I.P. 6" up

35.2

90°

26+25.4

Fence

R.12 W.

Sec. 22

Sec. 27

Cent. Line

Graded Road

T.8 N. R.12 W.

2704.23 T. 60 = 2703.81

2703.81

90-30-40
362-02-10
90-30-32½

Fence

Turned Ang.

To ¼ Cor.

See line to No. for location of improvements

Point line

Graded Road

Set to W. Cor. Secs. 22, 23, 26, & 27 T. 8 N. R. 12 W. Fd. C.S. Mon. 18" Dn. F.B. 834-13

RETURN TO
LOS ANGELES COUNTY SURVEYOR
726 LOS ANGELES COUNTY
ENGINEERING BLDG.
Do not extend notes this side of this line.
Note: Any Additions or Changes on this Sheet Must be Made or Circled in Red Ink With Date and Name of Person Making Change.

M.S. 70-A-2

Notes Ck'd by
Map No.
Office Work
Checked
Date

Survey of
W. O. No.
Surveyed by
Notes Date
Indexed C. JOHNSON

166



LOS ANGELES COUNTY SURVEYOR
700 HALL OF RECORDS

Note: Any Additions or Changes on this Sheet Must Be Made in Colored Pencil With Date and Name of Person Making Change.

Do not submit notes on this side of this sheet.

RETURN TO
LOS ANGELES COUNTY SURVEYOR
700 HALL OF RECORDS

Note: Any Additions or Changes on This Sheet Must be Made or Circled in Red Ink With Date and Name of Person Making Change.

Do not extend notes this side of this line.

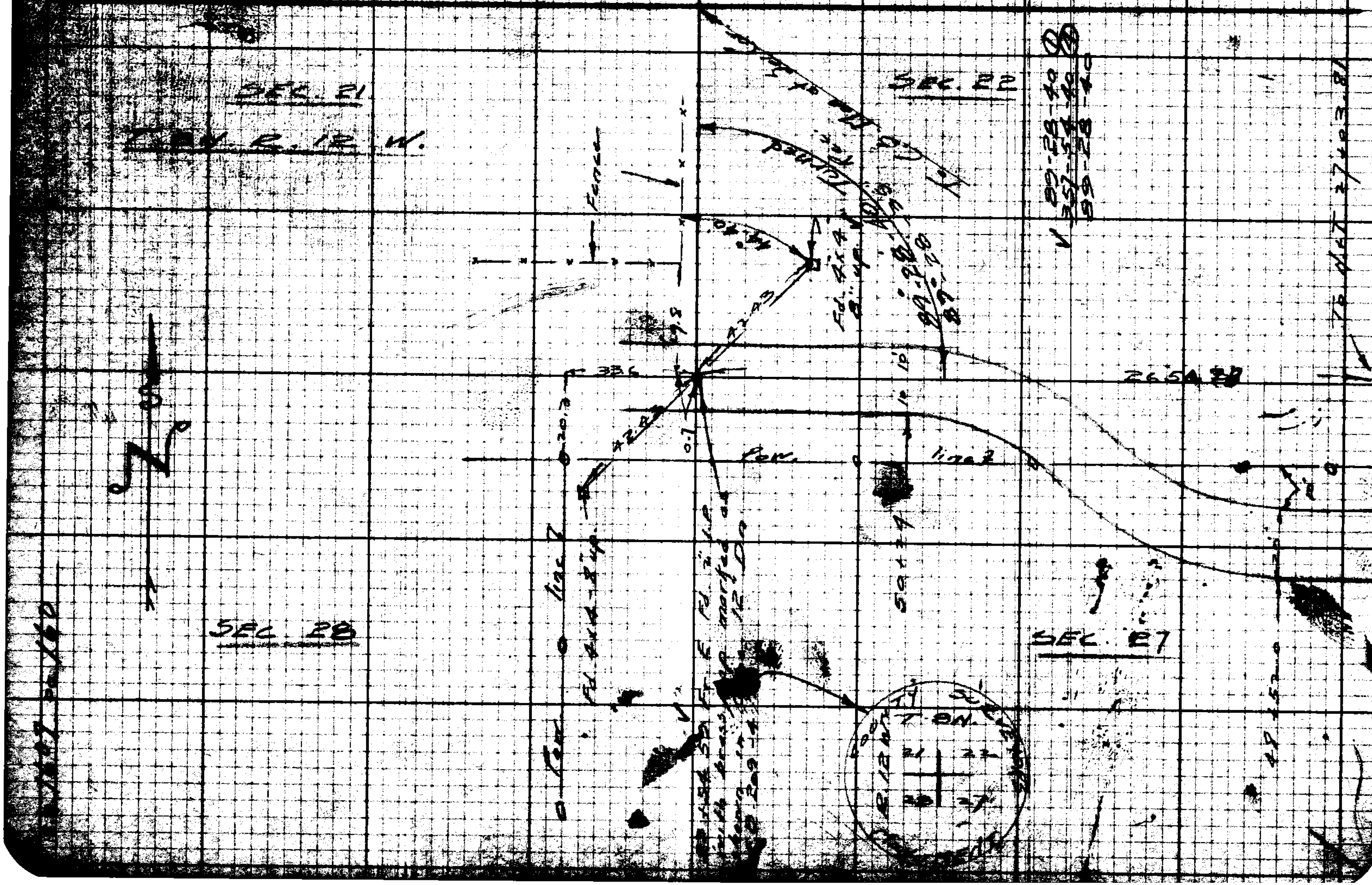

Map No.	W. O. [illegible] Page No. [illegible]
Office Work	Surveyed by [illegible]
Checked	Notes [illegible] Date [illegible]
Date	Indexed [illegible]



Note: Any Additions or Changes of This Sheet Must Be Made on Ordinal Line Link With Date and Name of Person Making Change.

Do not [illegible] side of this Sheet.

RETURN TO
LOS ANGELES COUNTY SURVEYOR
700 HALL OF RECORDS

FORM 247 3M 12-60

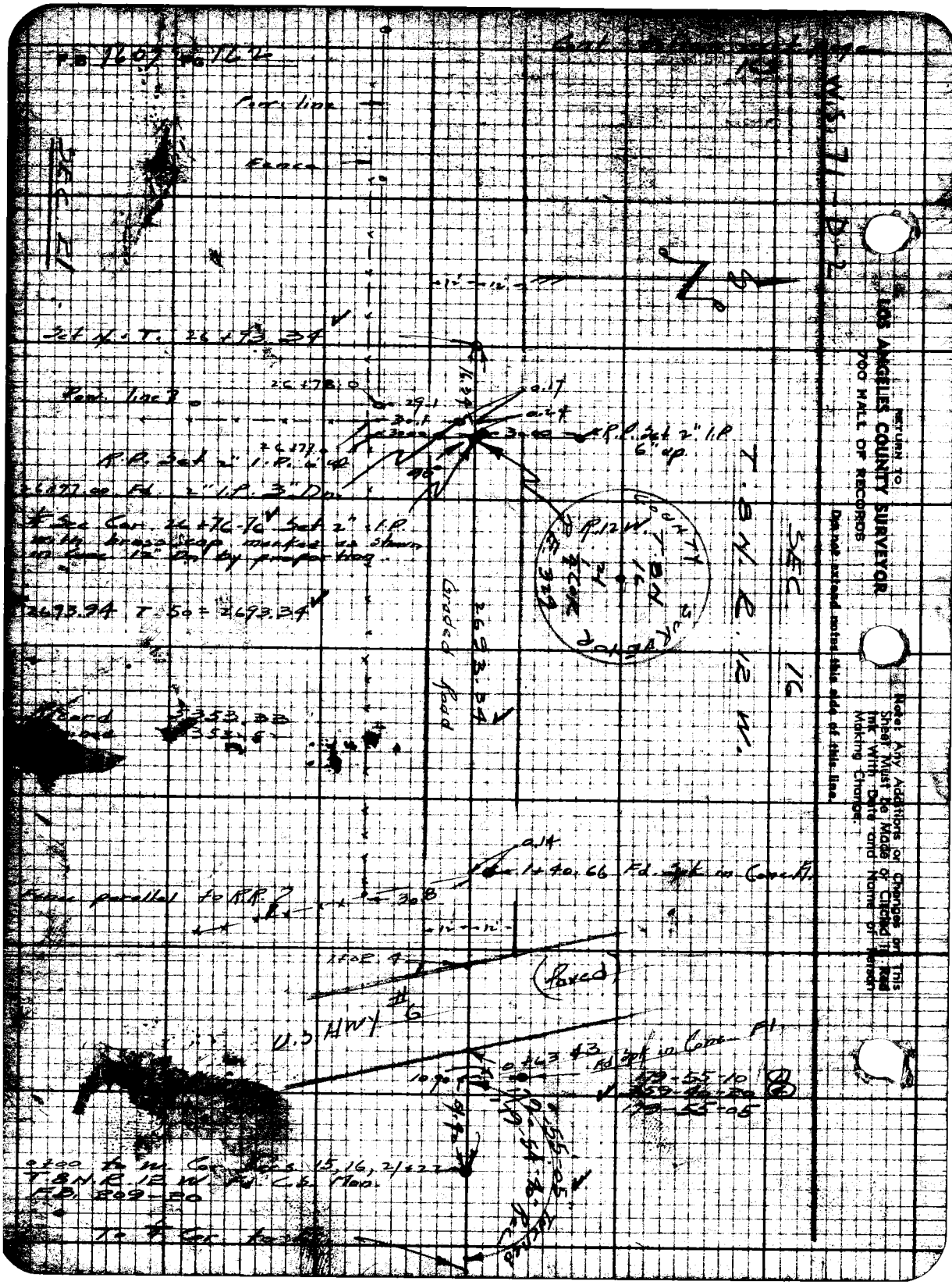

RETURN TO
LOS ANGELES COUNTY SURVEYOR
700 HALL OF RECORDS
Do not extend notes this side of this line.
Note: Any Additions or Changes on This Sheet Must be Made or Circled in Red Ink With Date and Name of Person Making Change.

Notes Ck'd by
Map No.
Office Work
Checked
Date

Survey of
Surveyed by
Notes
Date
Indexed ... C. Johnson

Note: Any Additions or Changes on this Sheet Must Be Made in Red Ink With Date and Initials of Person Making Change

Do not extend notes on this side of this line

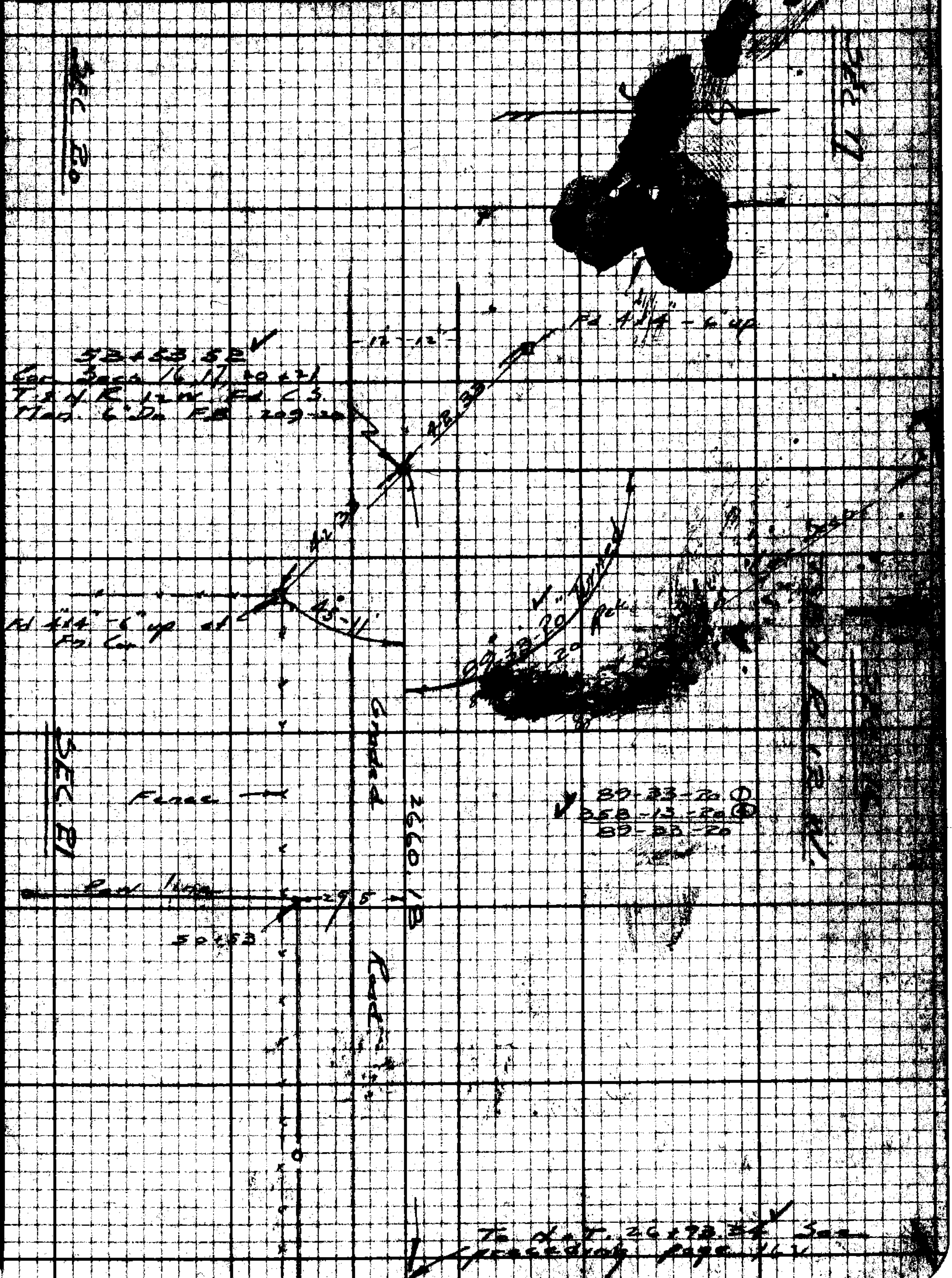

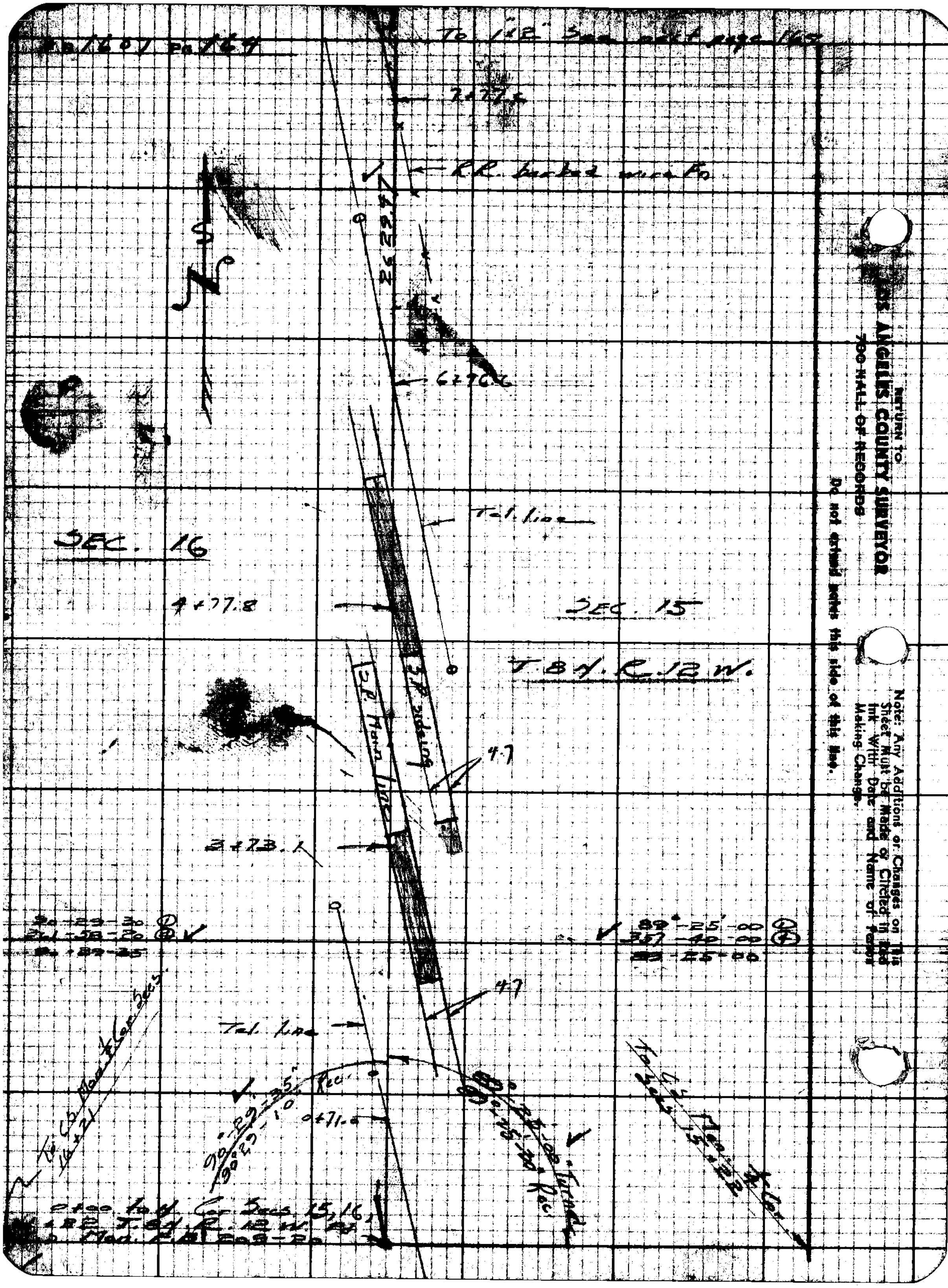

SEC. 16
SEC. 15
T. 8 N. R. 12 W.
R.R. tracks were Po
Tel. line
Tel. line
4+77.8
2+73.1
6+76.6
4.7
4.7
0+71.6
S.P. siding
S.P. Main line
89°-25'-00"
357°-40'-00"
RETURN TO
LOS ANGELES COUNTY SURVEYOR
700 HALL OF RECORDS
Do not extend below this side of this line.
Note: Any Additions or Changes on This Sheet Must be Made or Circled in Red Ink With Date and Name of Person Making Change.

Notes Ck'd by [illegible]	Survey of [illegible]
Map No.	W. O. [illegible] Tape No. [illegible]
Office Work	Surveyed by [illegible]
Checked	Notes [illegible] Date [illegible]
Date	Indexed A. C. Johnson



Note: Any Additions or Changes on this Sheet Must be Made or Clearing in Red Ink With Date and Name of Person Making Change.

Do not extend notes this side of this line.

RETURN TO LOS ANGELES COUNTY SURVEYOR 700 HALL OF RECORDS

FORM E47 SEP 11-41

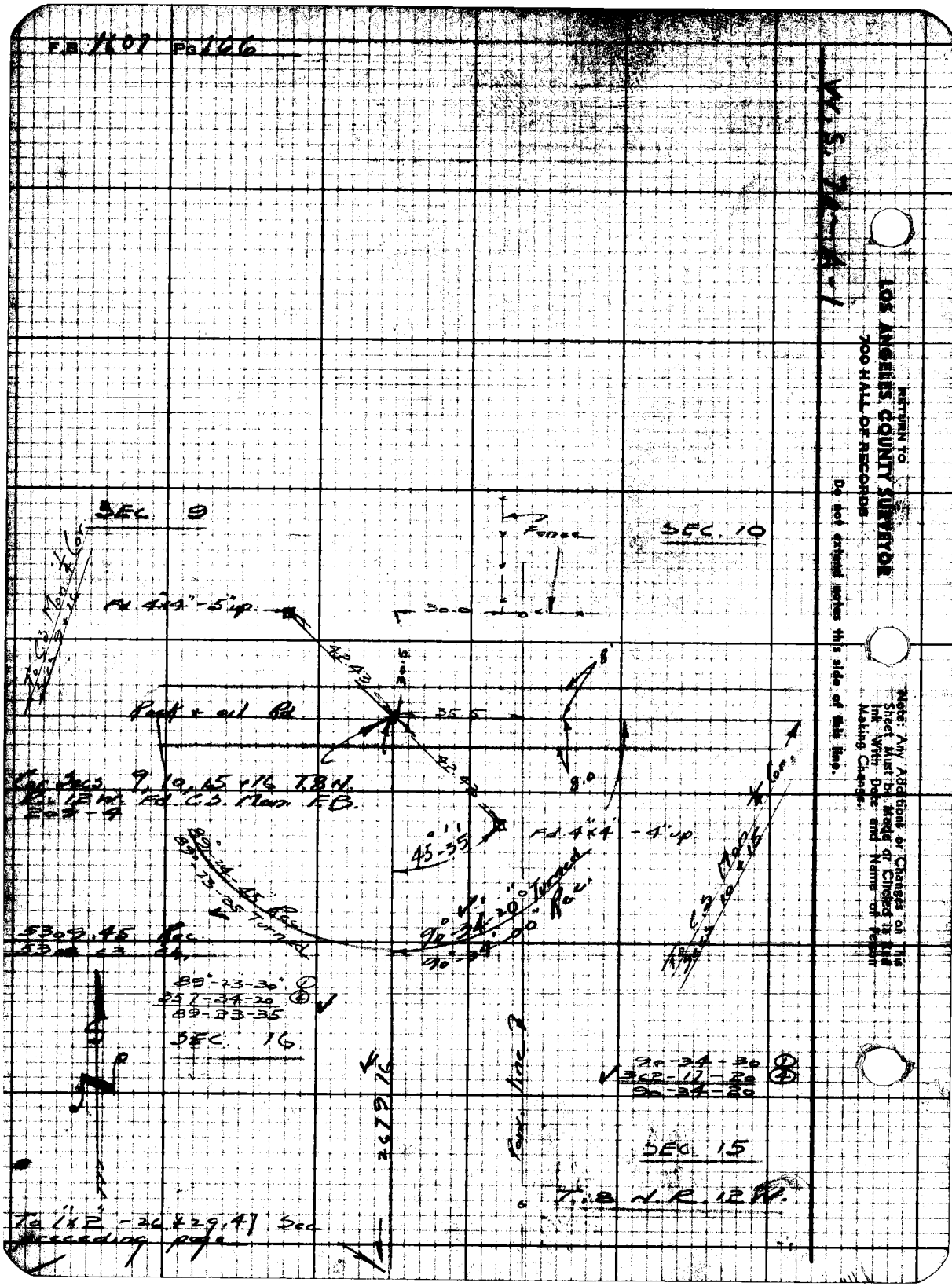

F.B. 1607 Pg 166
W.S. 74-A-1
RETURN TO
LOS ANGELES COUNTY SURVEYOR
700 HALL OF RECORDS
Do not extend notes this side of this line.
Note: Any Additions or Changes on This Sheet Must be Made or Circled in Red Ink With Date and Name of Person Making Change.
SEC. 9
SEC. 10
Fence
Fd. 4"x4" - 5" up
30.0
42.43
35.5
Rock + oil Rd.
8.0
Cor. Secs. 9, 10, 15 + 16 T.8N.
R. 12 W. Fd. C.S. Mon. F.B.
Fd. 4"x4" - 4" up
45-35
89°-24-45 Rec.
89°-23-25 Turned
90°-34-20 Turned
90°-34-00 Rec.
5309.45 Rec.
89°-23-30
357-34-20
89-23-35
SEC. 16
90-34-30
362-17-20
90-34-20
SEC. 15
T. 8 N. R. 12 W.
To 1"x2" - 26 x 29.47 Sec
preceding page



Note Cld by
Map No.
Office Work
Checked
Date
Survey of
W. O.
Surveyed by
Notes
Date 1-10-50
Indexed A. O. Johnson
To Sec. Cor. See next page 164
5353.92 Rec.
5353.92 Chained
2692.76 T.54 = 2692.24
2692.24
2677.11 Adj. to Sec. Cor.
Fd. N+T. 26+77.04
Fd. 2"x2" - 26+77.19
R.P. Set 2" I.P. 6" up
R.P. Set 2" I.P. 6" up
14.98
24.7
1/4 Sec. Cor. 26+76.96 Set 2" I.P. with brass cap marked as shown in Conc. 12" Dn. by proportion.
Set 1"x2" - 26+61.98
R. 12 W.
SEC. 28
SEC. 21
T. 8 N. R. 12 W.
2662.43 T. 58 = 2661.98
Graded Rd.
2661.98
Fence
0+00 to W. Cor. Secs 21, 22, 27 & 28 T. 8 N. R. 12 W. Fd. C.S. Mon. 12" Dn. See Pg.
Note: Any Additions or Changes on this Sheet must be made by Grades in and Ink with Date and Name of Person Making Change.
LOS ANGELES COUNTY SURVEYOR
700 HALL OF RECORDS
Do not remove entire data side of this line.

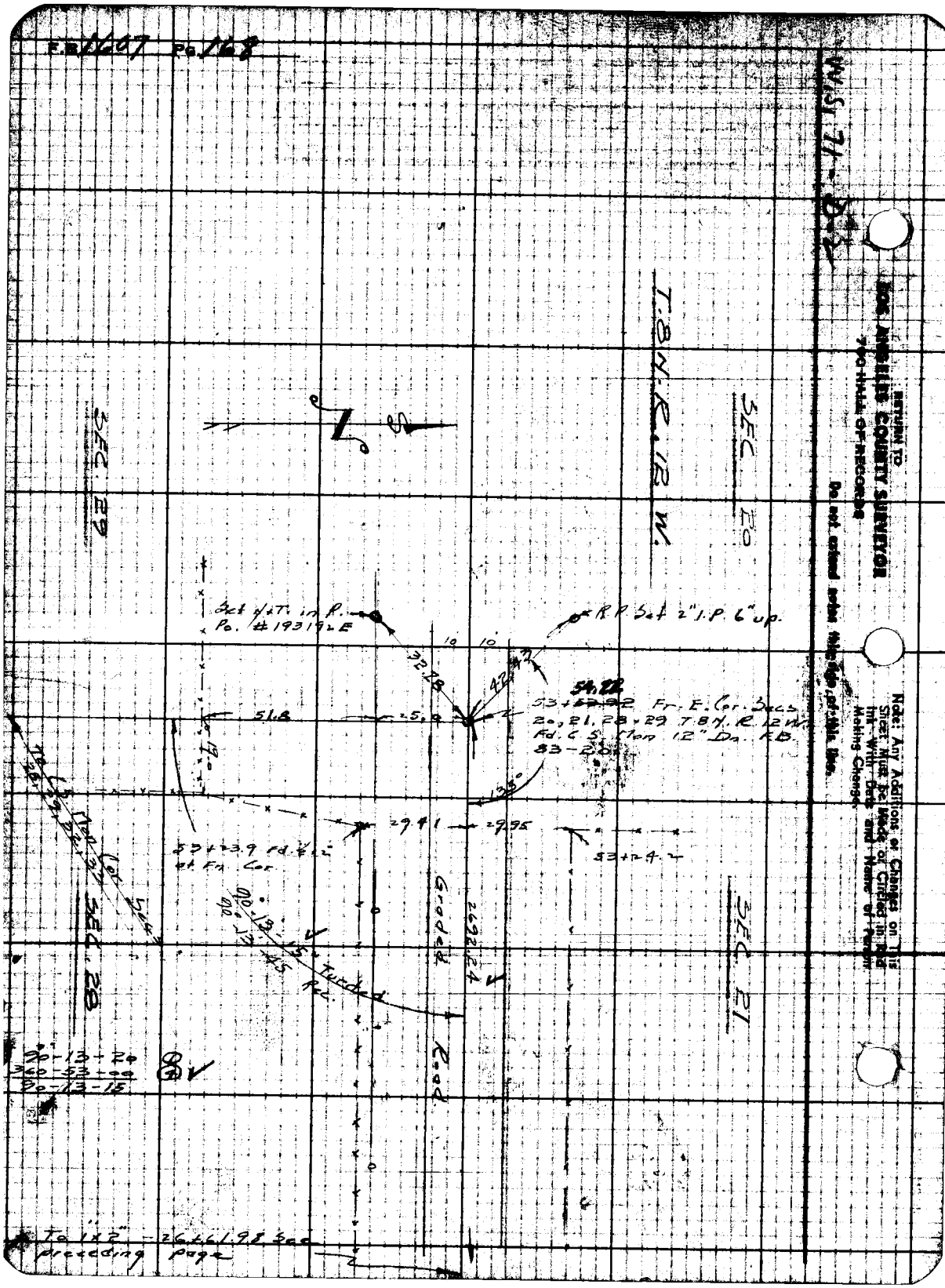
F.B. 1607 Pg. 168
W.S. 71-B-2
RETURN TO
LOS ANGELES COUNTY SURVEYOR
700 HALL OF RECORDS
Do not extend notes this side of this line.
Note: Any Additions or Changes on This Sheet Must be Made or Circled in Red Ink With Date and Name of Person Making Change.
T.8N.R.12W.
SEC. 20
SEC. 29
SEC. 28
SEC. 21
Set N+T. in R.
Po. #193192E
R.P. Set 2" I.P. 6" up.
32.28
42.43
54.22
53+53.92 Fr. E. Cor. Secs 20, 21, 28 & 29 T.8N. R.12W. Fd. C.S. Mon 12" Dn. F.B. 83-20
51.8
25.0
19.0
135°
29.41
29.95
53+23.9 Fd. 1/2" at Fn. Cor.
53+24.2
90°-13-15 Turned
90°-13-45 Rec.
Graded Road
2692.24
90°-13-20
360-53-00
90-13-15
To 1"x2" - 26+61.98 See preceding page

Notes Cir'd by [illegible]	Survey of [illegible]
Map No.	W. [illegible]
Office Work	Surveyed by Pascrans
Checked	Notes R. Date 1-12-50
Date	Indexed [illegible] C. Johnson

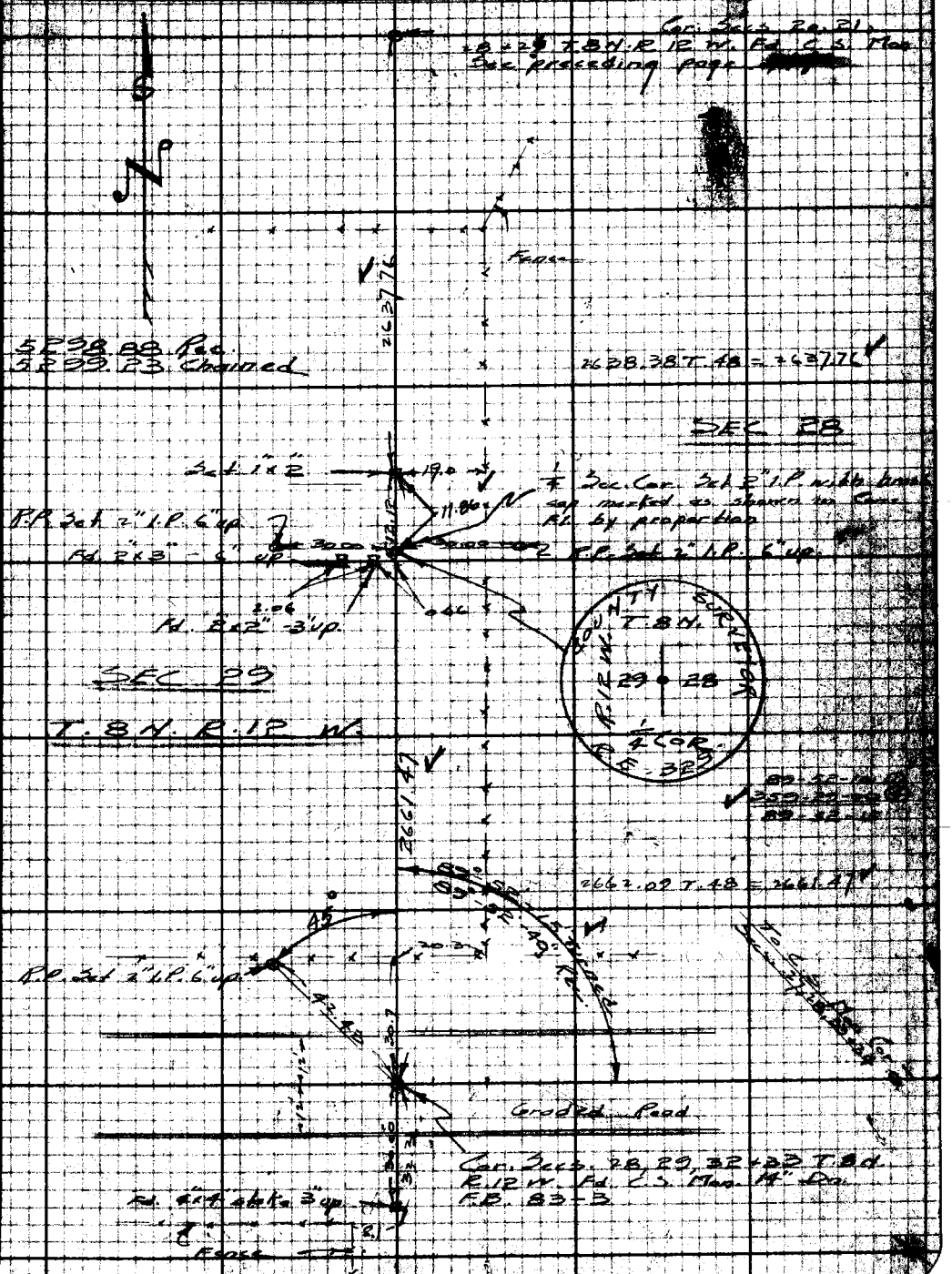

W.S. 71 D-3

Note: Any Additional Information on Tracing Shall Be Made in Ink With Date and Name of Person Making Change

LOS ANGELES COUNTY SURVEYOR
700 HALL OF RECORDS

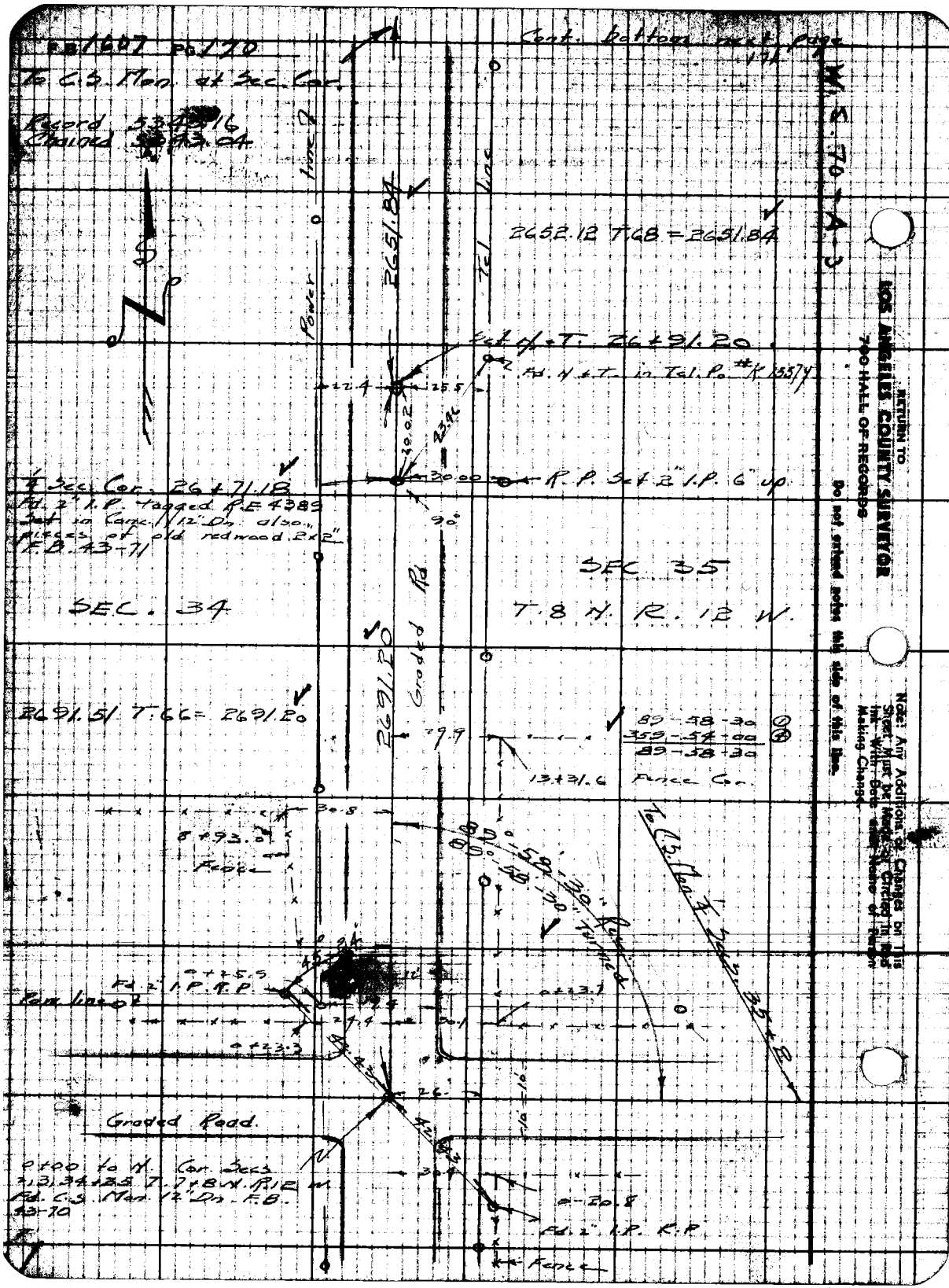

FB 1607 PG 170
To C.S. Mon. at Sec. Cor.
Record 5343.16
Chained 5343.04
Cont. bottom next page
W.S. 70-A-3
Power line
Tel line
2651.84
2652.12 T.68 = 2651.84
Set ¼ T. 26+91.20
Fd. N.+T. in Tel. Po. #K 1557
22.4
25.5
20.02
23.96
30.00
R.P. Set 2" I.P. 6" up
¼ Sec. Cor. 26+71.18
Fd. 2" I.P. tagged R.E. 4389
Set in Conc. 12" Dn. also pieces of old redwood 2x2"
F.B. 43-71
90°
SEC. 35
SEC. 34
T. 8 N. R. 12 W.
Graded Rd
2691.20
2691.51 T.66 = 2691.20
29.9
89-58-30
359-54-00
89-58-30
13+31.6 Fence Cor.
30.8
8+93.0
Fence
89°-58'-30" Rec.
89°-58'-30" Turned
To C.S. Mon. ¼ Secs. 35+2
0+25.5
Fd. 2" I.P. R.P.
Row line
0+23.7
24.4
30.1
0+23.3
26
Graded Road
0+00 to N. Cor. Secs. 2,3,34+35 T. 7+8 N. R. 12 W.
Fd. C.S. Mon. 12" Dn. F.B. 43-70
30.4
0-20.8
Fd. 2" I.P. R.P.
Fence
RETURN TO
LOS ANGELES COUNTY SURVEYOR
700 HALL OF RECORDS
Do not extend notes this side of this line.
Note: Any Additions or Changes on This Sheet Must be Made or Circled in Red Ink With Date and Name of Person Making Change.

Notes Ck'd by [illegible]	Survey of T. 8 N. R. 12 W.
Map No.	W. O. [illegible] Type No. [illegible]
Office Work	Surveyed by Rasserano
Checked	Notes [illegible] Date 1-17-5[illegible]
Date	Indexed [illegible] C. Johnson

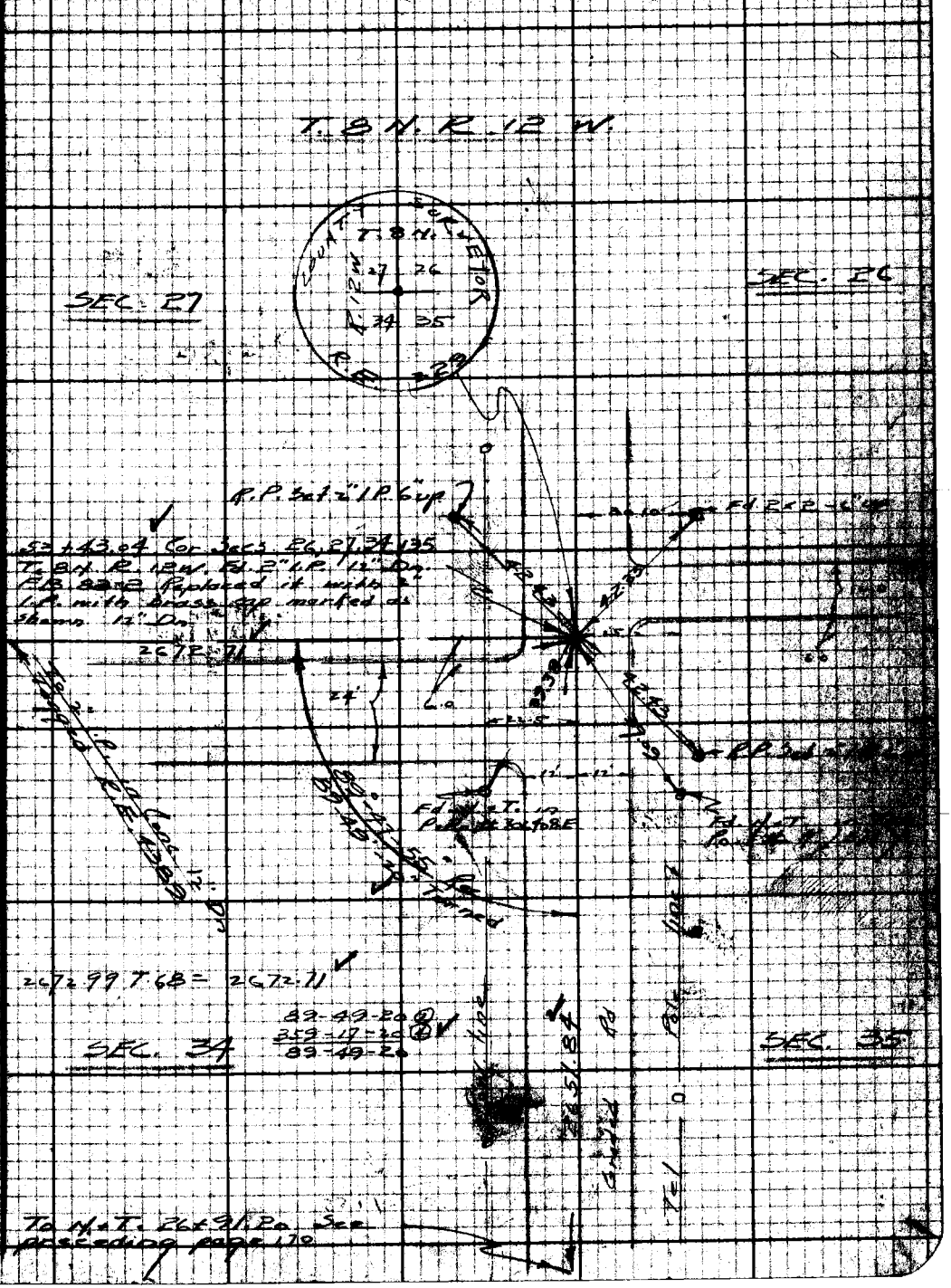

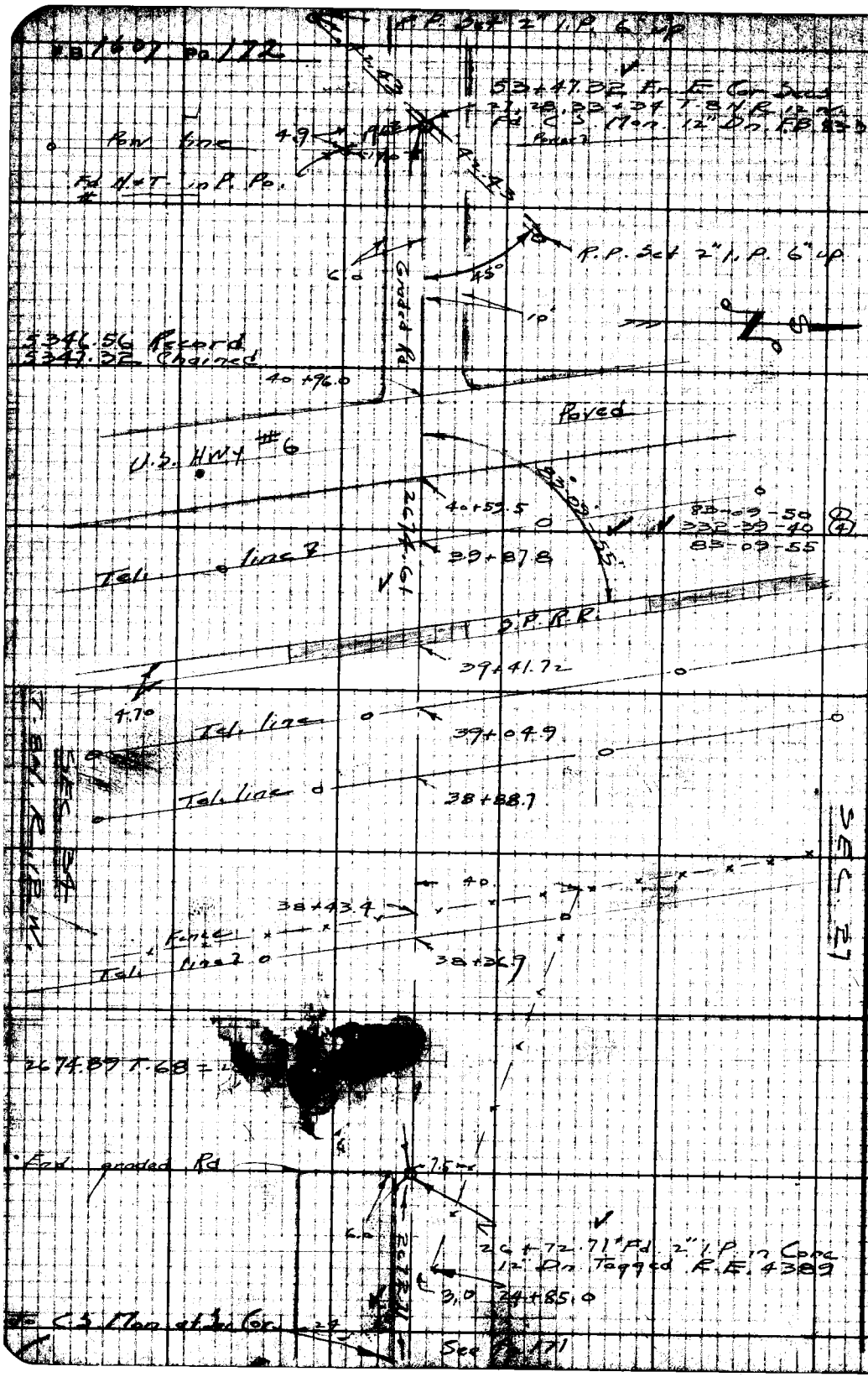

RETURN TO
LOS ANGELES COUNTY SURVEYOR
700 HALL OF RECORDS
Do not extend notes this side of this line.
Note: Any Additions or Changes on This Sheet Must be Made or Circled in Red Ink With Date and Name of Person Making Change.

Date 1-18-50 Notes by Rosecrans Chief Party R F.B 1607 Pg. 173

Platted by KR McPhe	W. O. No. 4999 D. S. O. No.
Date	Location T. 8 N. R. 12 W.
Map No.	Surveyed by Rosecrans
Platting C'k'd by	Date 1-18-50
Date	Indexed C. Johnson

W.S. 70-A-3

Note: ANY ADDITIONS OR CHANGES ON THIS SHEET MUST BE MADE OR CIRCLED IN Red. WITH DATE AND NAME OF PERSON MAKING CHANGE.

Do not extend notes this side of this line

RETURN TO LOS ANGELES COUNTY SURVEYOR

See line to N. for Impts.

53+18.77 Cor. Secs. 22, 23, 26 + 27
T. 8 N. R. 12 W. Fd. C.S. Mon.
18" Dn. F.B. 834-13

To C.S. Mon. 4 Cor. Secs. 22 + 27

89°-20'-35" Rec.
89°-21'-35" Turned

89°-42'-40" Rec.
89°-42'-30" Turned

To C.S. Mon. Cor. Secs. 23, 24, 25 + 26

5318.77 Chained
5319.40 Rec.

89-42-20 ①
358-50-00 ④
89-42-30

89-21-40 ①
357-26-20 ④
89-21-35

2643.95

2644.33 T.62 = 2643.95

Fd. N+T. in Pow. Po. #306419E

Fd. N+T in Tel. Po. #K 15857

Set N+T. 26+74.82

SEC. 27

SEC. 26
T. 8 N. R. 12 W.

21.8 24.1
62.40
15.34
45.35

26+59.44 Fd. 2"x2"-3" up. 299.9 30.03 26+59.47 Fd. 2"x2"-3" up.

COUNTY SURVEYOR
T. 8 N.
R. 12 W.
27 26
¼ Cor.
R.E. 329

¼ Sec. Cor. 26+59.48 Fd. ¾" I. P. 6" F.B. 43-72 Replaced it with [illegible] P. with brass cap marked as shown in Cone 12" Dn.

Power line ?

2674.82

90-31-40 ①
362-06-40 ④
90-31-40

29.5
13+19.1
Fence

Tel. line ?

29.3 So end Fn. 4+48.0

Sec. line to W.

90°-32'-10" Rec.
90°-31'-40" Turned

2675.18 T.64 = 2674.82

0+00 to N. Cor. Secs. 26, 27, 34+35 T. 8 N. R. 12 W. Set C.S. Mon. See 2nd preceding page

See line from So. for Impts.

F.B. 1607 Pg 174 Chief Party Notes by Date

W.S. 70-A-3



RETURN TO
LOS ANGELES COUNTY SURVEYOR

Do not extend notes this side of this line

Note: ANY ADDITIONS OR CHANGES ON THIS SHEET MUST BE MADE OR CIRCLED IN Red. WITH DATE AND NAME OF PERSON MAKING CHANGE.

Date _____ Notes by _____ Chief Party _____ P.B. 1207 Pg. 179

Plotted by [illegible]	W. O. No. 4999 D. S. C. No.
Date	Location T 8 N R 12 W
Map No.	Surveyed by Rosecrans
Plotting C'k'd by	Date 1-20-50
Date	Indexed K. O. Johnson



Return to
LOS ANGELES COUNTY SURVEYOR

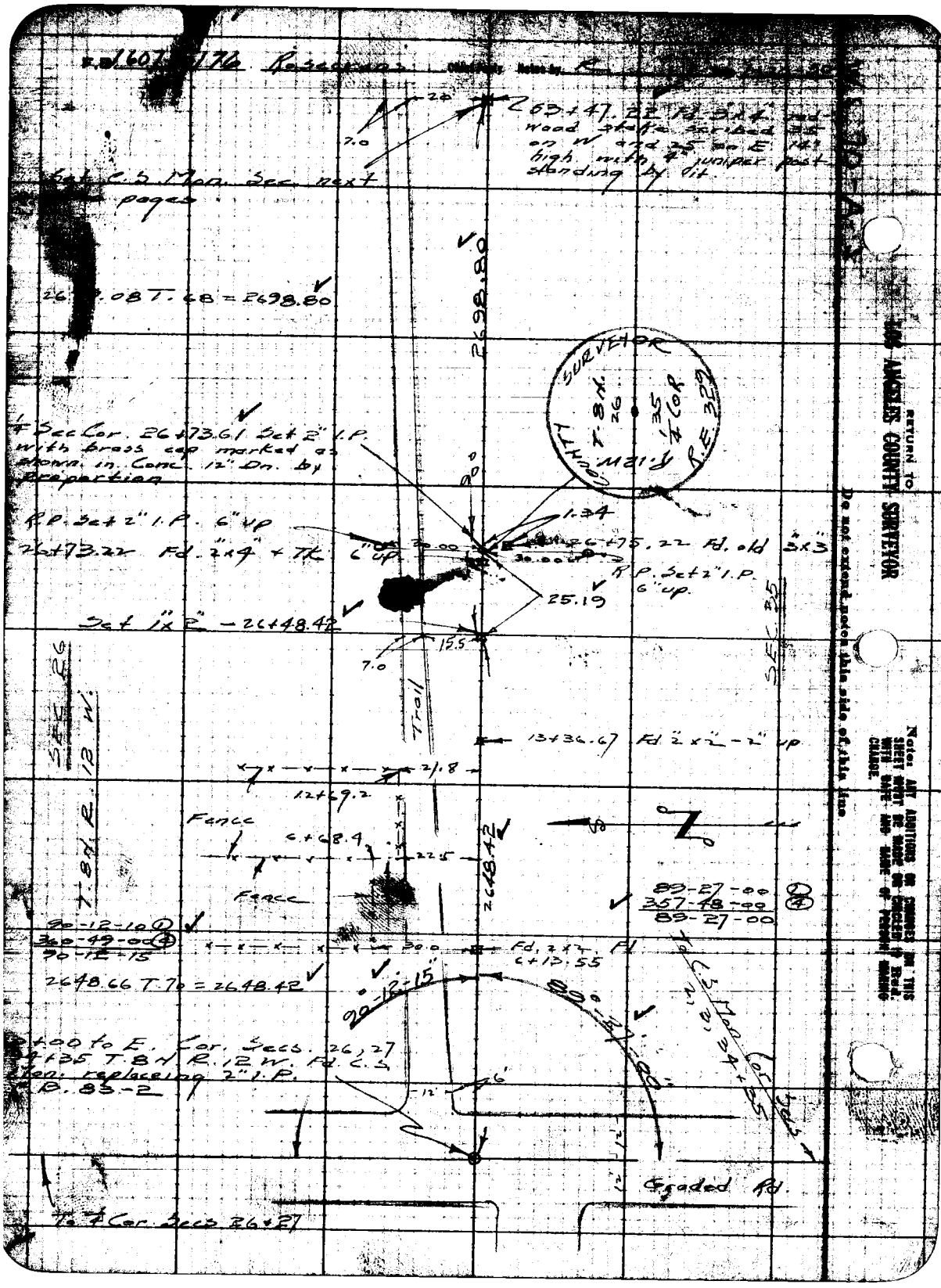

1607 176 Rosecrans
Notes by R
63+47.22 Fd 3x4 red wood stake scribed 35 on W and 25 on E 14" high with 4" juniper post standing by it.
Set C.S. Mon. Sec. next pages
26 .08 T. 68 = 2698.80
2698.80
SURVEYOR
COUNTY
T. 8 N.
R. 12 W.
26
35
1/4 COR
R.E. 329
1/4 Sec Cor. 26+73.61 Set 2" I.P. with brass cap marked as shown in Conc. 12" Dn. by proportion
R.P. Set 2" I.P. 6" up
26+73.22 Fd. 2x4 + TK 6" up
1.34
26+75.22 Fd. old 3x3
R.P. Set 2" I.P. 6" up.
25.19
Set 1x2 - 26+48.42
15.5
7.0
Trail
SEC 26
SEC 35
T. 8 N. R. 12 W.
13+36.67 Fd 2x2 - 2" up
21.8
12+69.2
Fence
6+68.4
22.5
Fence
2648.42
89-27-00
357-48-00
89-27-00
90-12-10
360-49-00
90-12-15
30.0
Fd. 2x2 Fd
6+13.55
2648.66 T. 70 = 2648.42
90-12-15
89-27-00
To C.S. Mon. Cor. Secs. 2, 3, 34 + 35
+00 to E. Cor. Secs. 26, 27
+35 T. 8 N. R. 12 W. Fd. C.S. Mon. replacing 2" I.P.
B. 83-2
12
6
Graded Rd.
To 1/4 Cor. Secs 26+27
RETURN TO
LOS ANGELES COUNTY SURVEYOR
Do not extend notes this side of this line
Note: ANY ADDITIONS OR CHANGES ON THIS SHEET MUST BE MADE OR CANCELED IN RED. WITH DATE AND BASE OF PERSON MAKING CHANGE.

Date _____ Notes by _____ Chief Party _____ F.B. 1607 Pg. 177

Plotted by [signature]	W. O. No. 4999 D. S. G. No.
Date	Location T 8 N. R 12 W.
Map No.	Surveyed by Rosecrans
Plotting C'k'd by	Date 1-23-50
Date	Indexed A. O. Johnson



Notes: ANY ADDITIONS OR CHANGES ON THIS SHEET MUST BE MADE OR CHECKED IN THE WITH DATE AND NAME OF PERSON MAKING CHANGE.

Do not extend notes this side of this line

RETURN TO LOS ANGELES COUNTY SURVEYOR

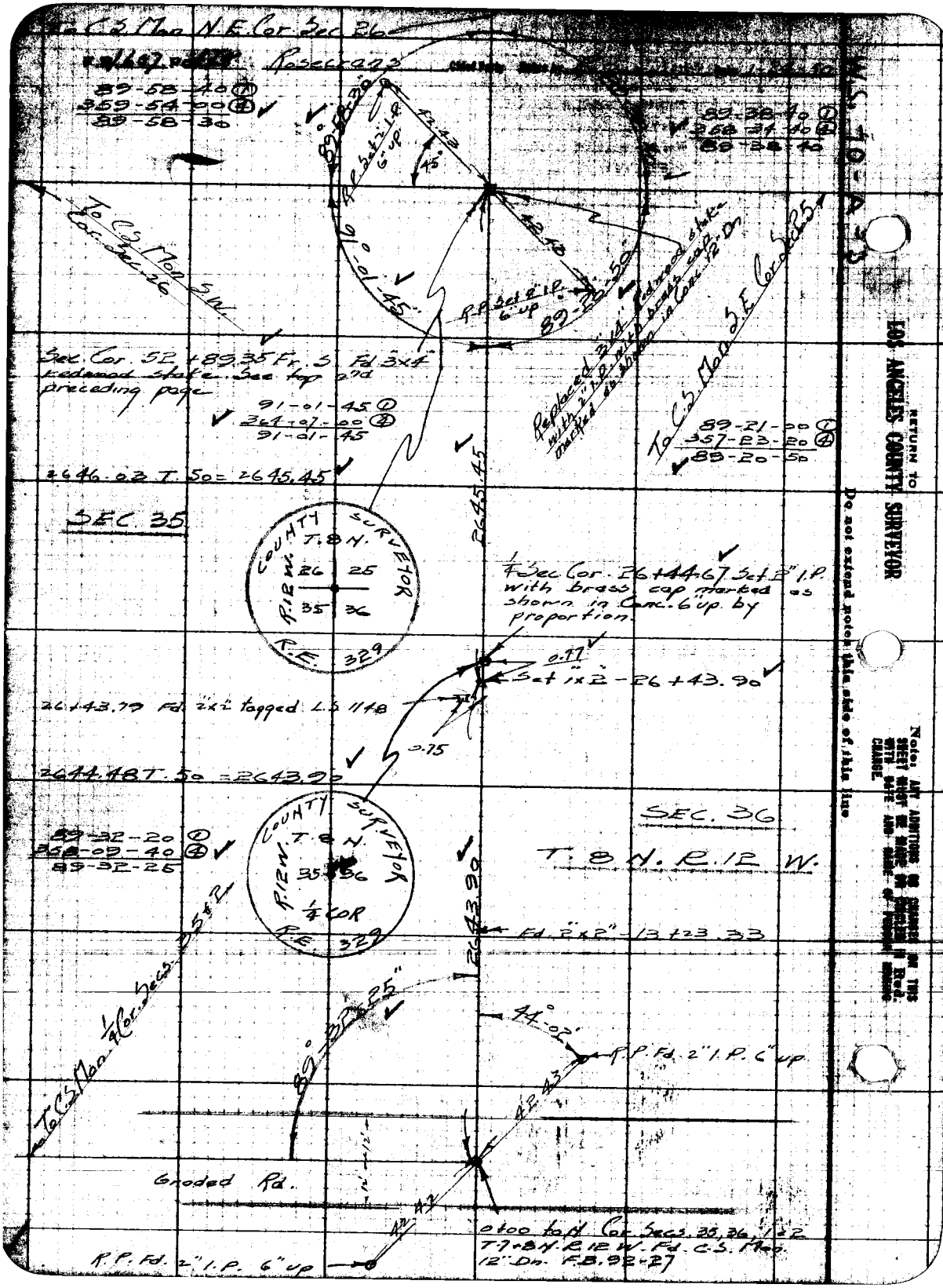

RETURN TO
LOS ANGELES COUNTY SURVEYOR

Do not extend notes this side of this line

Note: ANY ADDITIONS OR CHANGES ON THIS SHEET MUST BE MADE OR ENTERED IN Red. WITH DATE AND NAME OF PERSON MAKING CHANGE.

Date _____ Notes by _____ Chief Party _____ F.B. 160 Pa. [illegible]

Plotted by [illegible]	W. O. No. 4999 B. S. O. No.
Date	Location T.8N. R. [illegible]
Map No.	Surveyed by [illegible]
Plotting C'k'd by	Date 1-24-[illegible]50
Date	Indexed [illegible]

Graded Rd.

53+10.35 Fr. So. Cor. Secs 23, 24
25+26 T.8N.R.12W. Fd. C.S. Mon.
12" Dn. F.B. 486-126

2711.69 T.46 = 2711.02

90°-06'-50

3.5 3.5

90-07-00 ①
360-27-30 ②
90-06-52½

34.2

39+74.83

2711.02

SEC. 25

Barbed wire Fo.

¼ Sec. Cor. 26+35.17 Set 2" I.P. with brass cap marked as shown in Con. 12" Dn. by proportion.

R.P. Set 2" I.P. 6" up

30.00
30.19

3.5

R.P. Set 2" I.P. 6" up

Fd. 2"x2" 3" Dn. 26+54.74

Fd. 2x4"-3" up 26+54.83

55.84

1x2 - 25+99.33

COUNTY SURVEYOR
T.8N.
R.12W.
26 25
¼ COR
R.E. = 329

SEC. 26

T. 8 N. R. 12 W.

2599.97 T.46 = 2599.33

2599.33

Trail

7.0

0+20

Set C.S. Mon. See preceding page 17K

3"x4" redwood 52+89.35 Fr. S. 0+00 to N.

Note: ANY ADDITIONS OR REMARKS ON THIS SHEET MUST BE MADE AS CHECKED IN THIS WITH DATE AND NAME OF PERSON OR PARTIES CHANGE.

RETURN TO LOS ANGELES COUNTY SURVEYOR

Do not extend notes this side of this line


F.B. 1607 Pg 180 Rosecrans
53+45.06 Cor. Secs. 19, 20, 29 & 30 T. 8 N. R. 12 W. Fd. C.S. Mon. 12" Dn. F.B. 83-21
5345.06 Chained
5345.27 Rec.
2713.27 T. 40 = 2712.49
34+10 ¼ Pt. in fence
Fd. 2"x2" tagged L.S. 1148 0.17 No and 0.06 west of this point
¼ Sec. Cor. 26+72.53 Set 2" I.P. with brass cap marked as shown in Cont. 12" Dn. by proportion
R.P. Set 2" I.P. 6" up
R.P. Set 2" I.P. 6" up
Set 1"x2" -26+32.57
1004.34 T. 40 = 1004.05
Fence
Set 1"x2" - 1628.52
1628.99 T. 40 = 1628.52
0+00 to W. Cor. Secs. 20, 21, 28 & 29 T. 8 N. R. 12 W. Fd. C.S. Mon. 12" Dn. F.B. 83-20
See line Fr. E. for Impts.
To C.S. Mon. ¼ Cor. Secs. 21 & 28
Trail
Trail
Pavoline 2
2712.49
1004.05
1628.52
SEC. 20
T. 8 N. R. 12 W.
SEC. 29
COUNTY SURVEYOR
R.R.W.
29 ¼ Cor. 329
20
12'
12'
60'
8.0
25.0
35.0
25.0
25.0
1.5
39.0
51.8
25.3
179-53-00 ①
359-32-00 ④
179-53-00
Note: ANY ADDITIONS OR CHANGES ON THIS SHEET MUST BE MADE OR CHECKED IN Red. WITH DATE AND NAME OF PERSON MAKING CHANGE.
RETURN TO
LOS ANGELES COUNTY SURVEYOR
Do not extend notes this side of this line

Date _____ Notes by _____ Chief Party _____ F.B. 1667 Pg. 181

Plotted by [illegible]	W. O. No. 4999 D. S. O. No.
Date	Location T. 8 N. R. 12 W.
Map No.	Surveyed by [illegible]
Plotting C'k'd by	Date 1-26-50
Date	Indexed C. Johnson

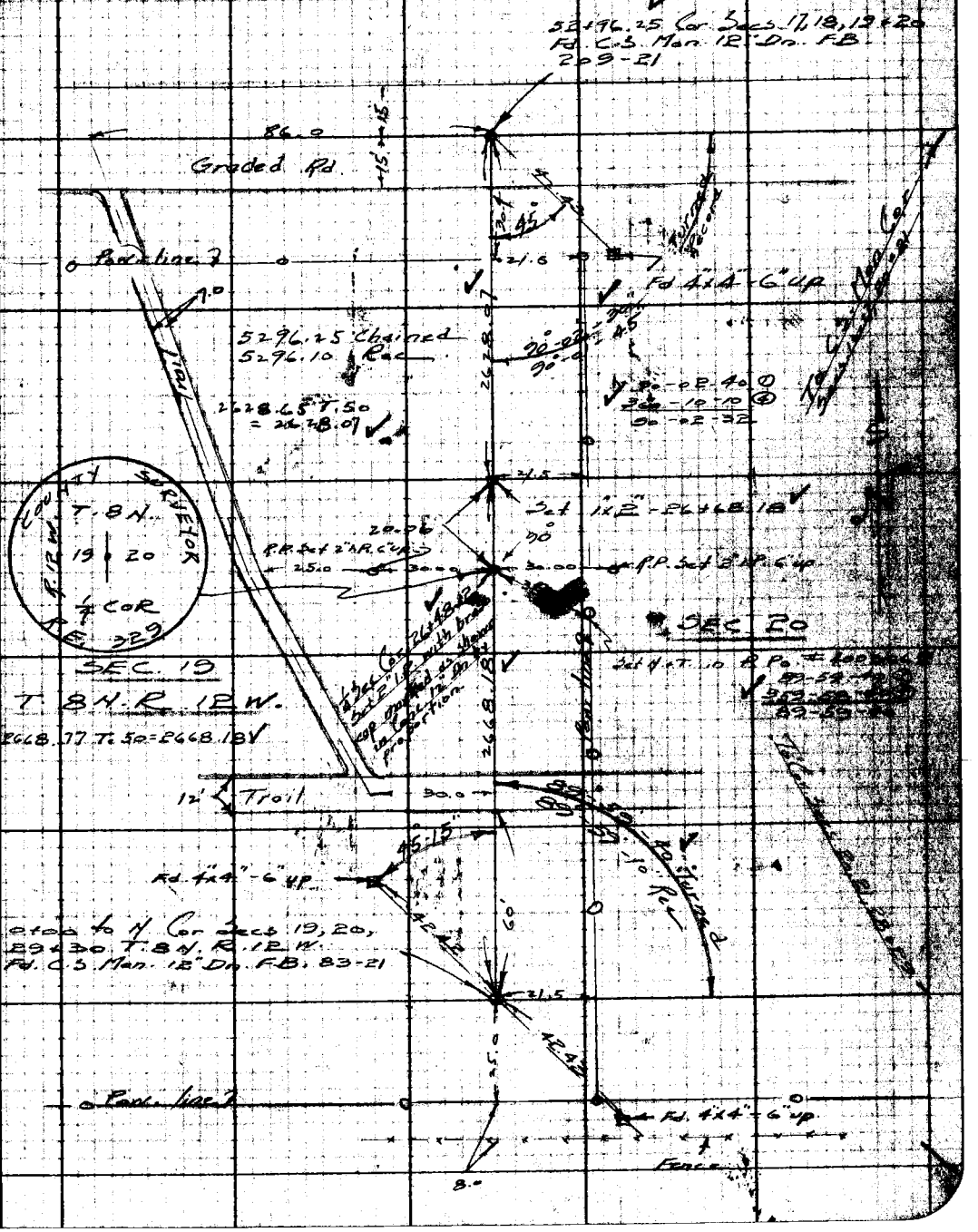

RETURN TO LOS ANGELES COUNTY SURVEYOR

Do not extend notes this side of this line

W. S. T. D-1

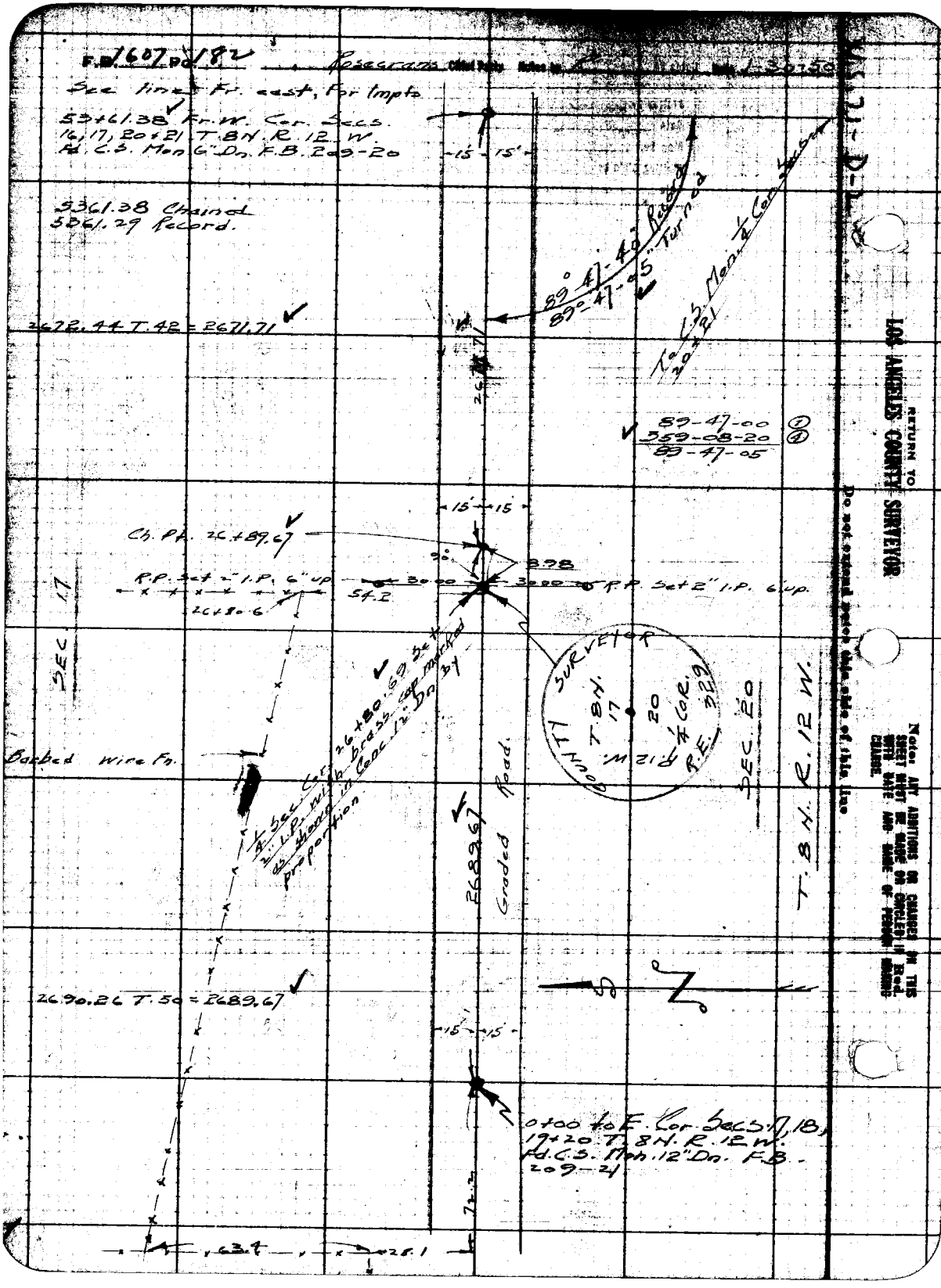
F.B. 1607 Pg. 182
Rosecrans
See line Fr. east, For Impts
53+61.38 Fr. W. Cor. Secs. 16, 17, 20+21 T. 8N. R. 12 W. Fd. C.S. Mon 6" Dn. F.B. 209-20
5361.38 Chained
5361.29 Record.
89° 47' 40" Record
89° 47' 05" Turned
To C.S. Mon. 1/4 Cor. Secs. 20+21
2672.44 T. 42 = 2671.71
89-47-00
359-08-20
89-47-05
Ch. Pt. 26+89.67
R.P. Set 2" I.P. 6" up
R.P. Set 2" I.P. 6" up.
26+80.6
SEC. 17
SURVEYOR
COUNTY
T. 8N. 17
20
1/4 COR. R.E. 329
R. 12 W.
SEC. 20
T. 8N. R. 12 W.
Barbed wire Fn.
1/4 Sec. Cor. 26+80.69 Set 2" I.P. with brass cap marked as shown in Conc. 12" Dn. by proportion
2689.67
Graded Road
2690.26 T. 50 = 2689.67
0+00 to E. Cor. Secs. 17, 18, 19+20 T. 8N. R. 12 W. Fd. C.S. Mon. 12" Dn. F.B. 209-21
63.4
28.1
RETURN TO
LOS ANGELES COUNTY SURVEYOR
Do not extend notes this side of this line
Note: ANY ADDITIONS OR CHANGES ON THIS SHEET MUST BE MADE OR CIRCLED IN Red. WITH DATE AND NAME OF PERSON MAKING CHANGE.

Date _____ Notes by _____ Chief Party _____ P.B. 1607 Pg 123

Plotted by [illegible]	W. O. No. 4999 D. S. O. No.
Date	Location T.8N. R.12W.
Map No.	Surveyed by Rosecrans
Plotting C'k'd by	Date 1-30-50
Date	Indexed E. C. Johnson

W. S. [illegible] - D - 2

Note: ANY ADDITIONS OR CHANGES ON THIS SHEET MUST BE MADE OR CHECKED IN Red. WITH DATE AND NAME OF PERSON MAKING CHANGE.

RETURN TO LOS ANGELES COUNTY SURVEYOR

Do not extend notes this side of this line



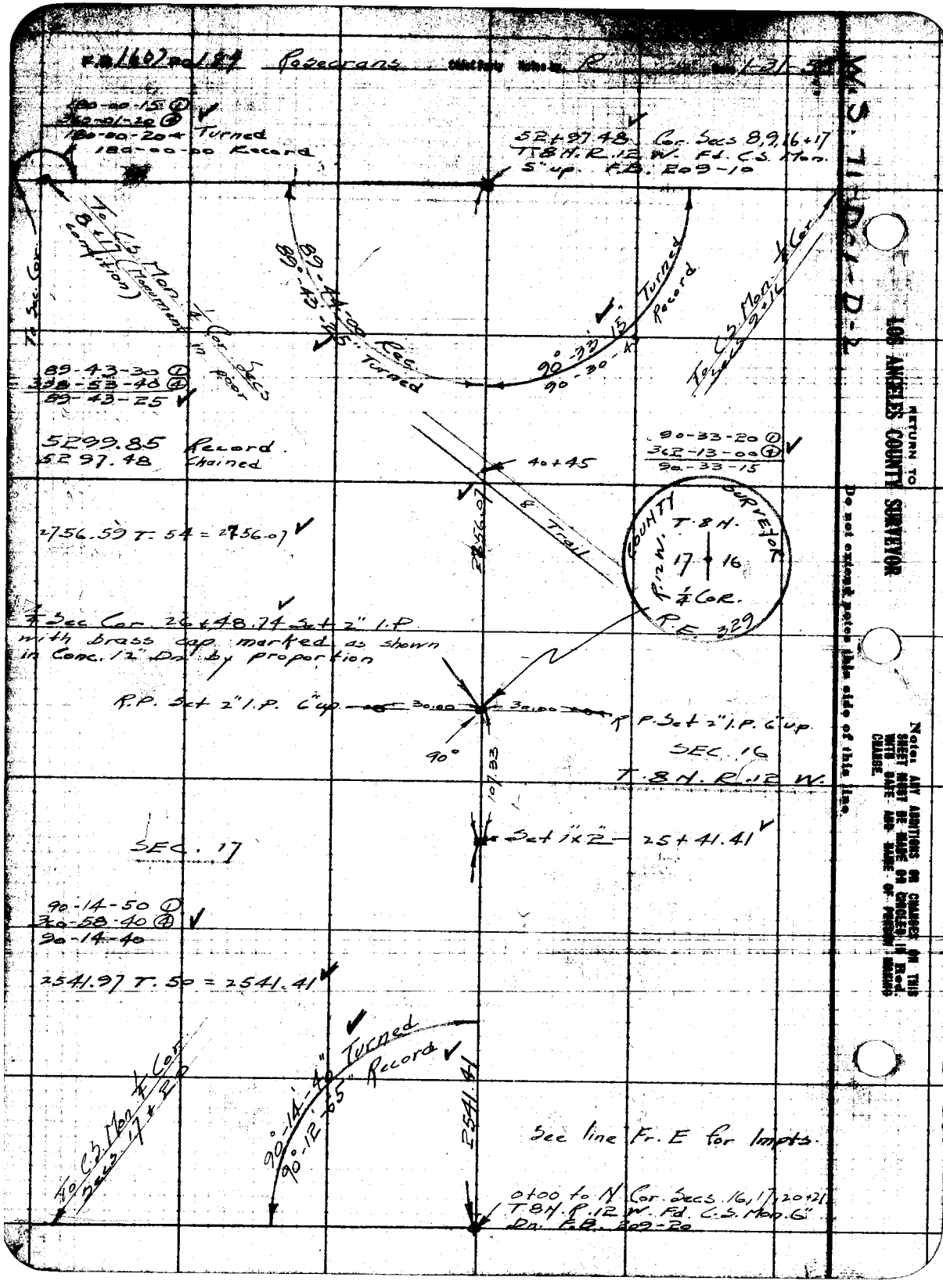
F.B. 1607 Pg. 184 Rosecrans Chief Party Notes by R Date 1-31-5
W.S. 71-D-1-D-2
180-00-15 ①
360-01-20 ④
180-00-20 Turned
180-00-00 Record
52+97.48 Cor. Secs 8,9,16+17
T.8N.R.12W. Fd. C.S. Mon.
5" up. F.B. 209-10
To Sec. Cor.
To C.S. Mon. ¼ Cor. Secs 8+17 (Movement in poor condition)
89-44-00 Rec.
89-43-25 Turned
90-33-15 Turned
90-30-4 Record
To C.S. Mon. ¼ Cor. Secs 9+16
89-43-30 ①
358-53-40 ④
89-43-25
5299.85 Record
5297.48 Chained
90-33-20 ①
362-13-00 ④
90-33-15
40+45
8 Trail
2756.07
2756.59 T. 54 = 2756.07
COUNTY SURVEYOR
T.8N.
R.12W.
17 16
¼ Cor.
R.E. 329
¼ Sec Cor 26+48.74 Set 2" I.P.
with brass cap marked as shown
in Conc. 12" Dn. by proportion
R.P. Set 2" I.P. 6" up
30.00
30.00
R.P. Set 2" I.P. 6" up
90°
107.33
SEC. 16
T.8N. R.12 W.
SEC. 17
Set 1"x2" 25+41.41
90-14-50 ①
360-58-40 ④
90-14-40
2541.97 T. 50 = 2541.41
To C.S. Mon. ¼ Cor. Secs 17+20
90-14-40 Turned
90-12-65 Record
2541.41
See line Fr. E for Impts.
0+00 to N Cor. Secs 16,17,20+21
T.8N.R.12W. Fd. C.S. Mon. 6"
Dn. F.B. 209-20
RETURN TO
LOS ANGELES COUNTY SURVEYOR
Do not extend notes this side of this line.
Note: ANY ADDITIONS OR CHANGES ON THIS SHEET MUST BE MADE OR CHOSEN IN Red. WITH DATE AND NAME OF PERSON MAKING CHANGE.

Date _____ Notes by _____ Chief Party _____ F.B. 1207 Pg 185

Plotted by [illegible]	W. O. No. 4999 D. S. O. No.
Date	Location T. 8 N. R. 12 W.
Map No.	Surveyed by Rosecrans
Plotting C'k'd by	Date 1-31-50
Date	Indexed C. Johnson

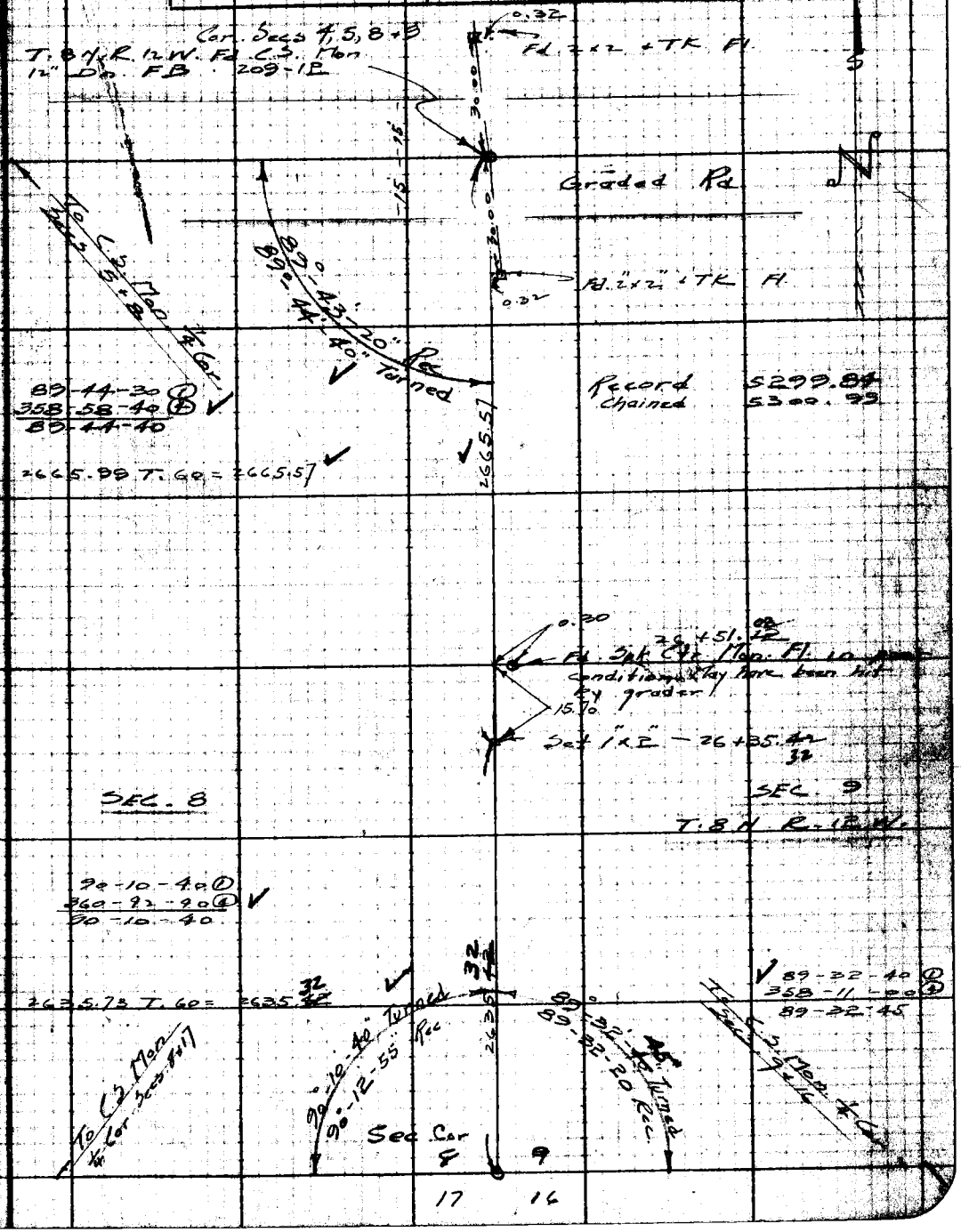

Notes: Any alterations or changes on this sheet must be made or checked in the [illegible] of the [illegible] Chief.

Do not extend notes this side of this line

RETURN TO LOS ANGELES COUNTY SURVEYOR

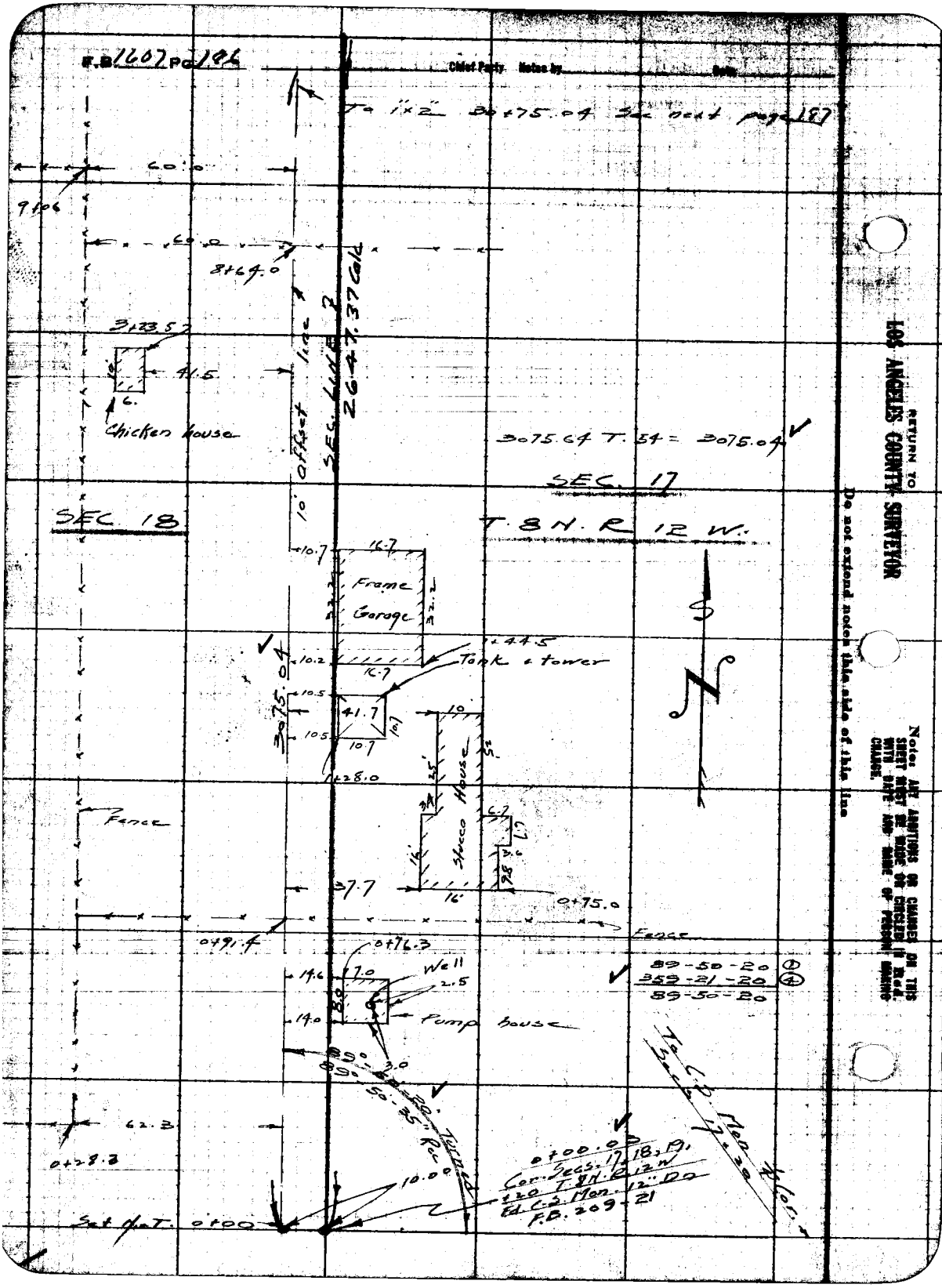
F.B. 1607 Pg 196
Chief Party Notes by
Date
To 1"x2" 30+75.04 See next page 187
60.0
9+06
60.0
8+64.0
3+23.5
41.5
6.
Chicken house
10' offset line
SEC. LINE 2
2647.37 Calc
3075.64 T. 54 = 3075.04
SEC. 17
SEC. 18
T. 8 N. R. 12 W.
10.7
16.7
Frame Garage
32.2
1+44.5
Tank & tower
10.2
16.7
10.5
41.7
10.7
10.5
10.7
1+28.0
3075.04
10
25'
Stucco House
6.7
6.7
3.6
16'
16'
37.7
0+75.0
Fence
0+91.4
Fence
0+76.3
Well
14.6
7.0
2.5
14.0
Pump house
89-50-20 ①
359-21-20 ④
89-50-20
89°-50-20 Turned
89°-50-35" Rec
62.3
0+28.3
10.00
0+00.03
Cor. Secs. 17, 18, 19,
+20 T. 8 N. R. 12 W.
Ed. C.S. Mon. 12" Dn
F.B. 209-21
To C.S. Mon. ½ Cor.
Secs. 17 & 20
Set N.T. 0+00
RETURN TO
LOS ANGELES COUNTY SURVEYOR
Do not extend notes this side of this line
Notes: ANY ADDITIONS OR CHANGES ON THIS SHEET MUST BE MADE OR CIRCLED IN Red. WITH DATE AND NAME OF PERSON MAKING CHANGE.

Date _____ Notes by _____ Chief Party _____ F.B. 1007 Pg. 187

Plotted by KAM	W. O. No. 4222 D. S. O. No.
Date	Location T. 8 N. R. 12 W.
Map No.	Surveyed by Rosecrans
Plotting D'k'd by	Date 2-2-50
Date	Indexed A. C. Johnson

W.S. 71-D-2

Notes: ANY ADDITIONS OR CHANGES ON THIS SHEET MUST BE MADE OR CHECKED IN RED WITH DATE AND NAME OF PERSON MAKING CHANGE.

RETURN TO LOS ANGELES COUNTY SURVEYOR

Do not extend notes this side of this line

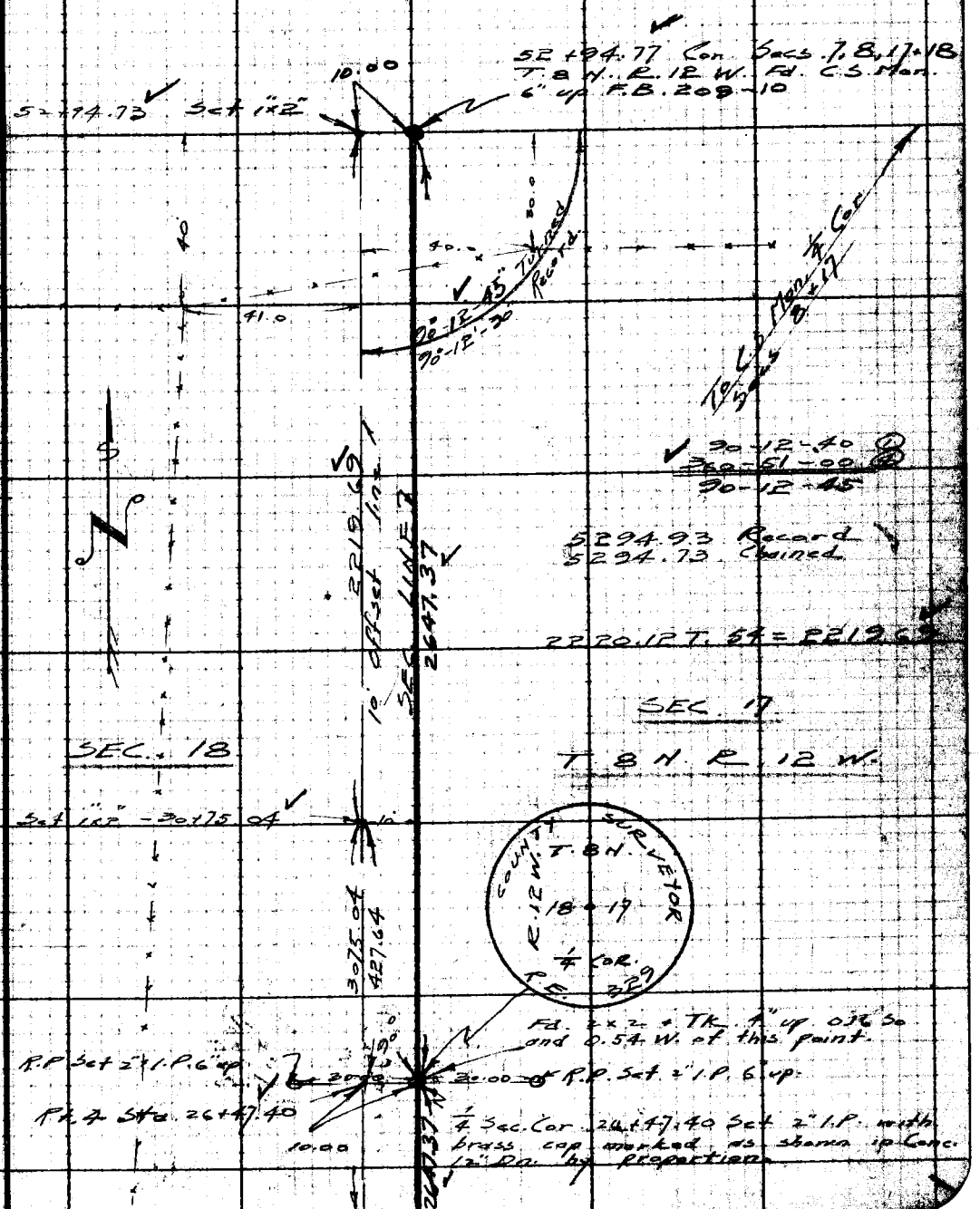

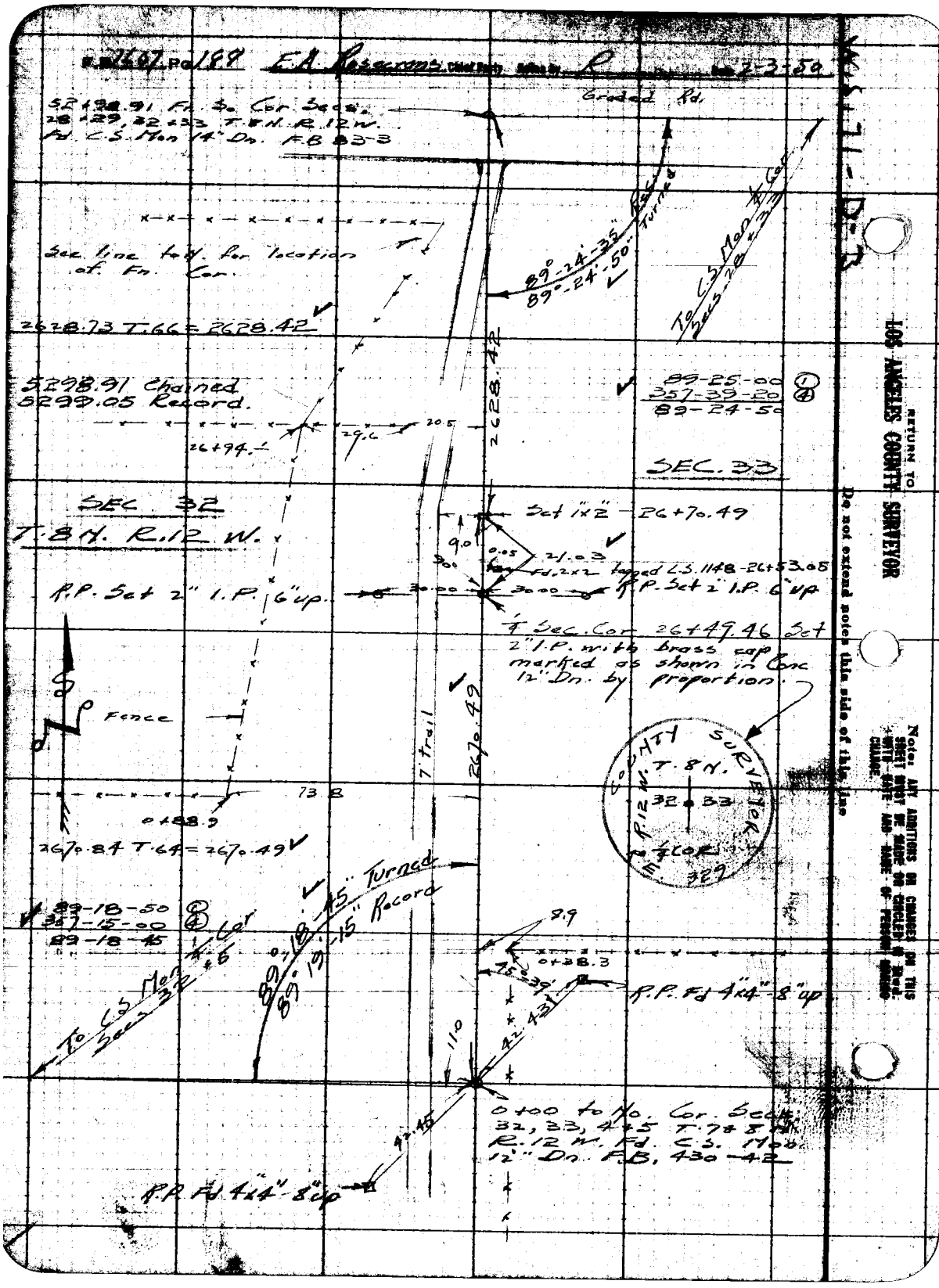

F.B. 1607 Pg 189 E.A. Rosecrans Chief Party Notes by R Date 2-3-50
Graded Rd.
52+98.91 Fr. So. Cor. Secs. 28+29, 32+33 T.8N. R.12W. Fd. C.S. Mon 14" Dn. F.B. 83-3
See line to N. for location of Fn. Cor.
2628.73 T.66 = 2628.42
89°-24'-35" Rec.
89°-24'-50" Turned
To C.S. Mon 1/4 Cor. Secs. 28+33
5298.91 Chained
5299.05 Record.
89-25-00 (1)
357-39-20 (4)
89-24-50
SEC. 33
SEC. 32
T.8N. R.12 W.
Set 1"x2" - 26+70.49
Fd. 2x2 tapped L.S. 1148 - 26+53.05
R.P. Set 2" I.P. 6" up
R.P. Set 2" I.P. 6" up
1/4 Sec. Cor. 26+49.46 Set 2" I.P. with brass cap marked as shown in Conc 12" Dn. by proportion.
Fence
7' trail
2670.49
COUNTY SURVEYOR
T.8N.
R.12 W.
32 33
1/4 COR.
E. 329
73.8
0+88.9
2670.84 T.64 = 2670.49
89-18-50 (1)
357-15-00 (4)
89-18-45
89°-18'-45" Turned
89°-19'-15" Record
To C.S. Mon 1/4 Cor. Secs. 32+5
8.9
0+38.3
45°-39'
R.P. Fd 4"x4" - 8" up
42.43
11.0
0+00 to No. Cor. Secs. 32, 33, 4+5 T.7+8N. R.12 W. Fd. C.S. Mon 12" Dn. F.B. 430-42
42.45
R.P. Fd 4"x4" - 8" up
RETURN TO
LOS ANGELES COUNTY SURVEYOR
Do not extend notes this side of this line
Note: ANY ADDITIONS OR CHANGES ON THIS SHEET MUST BE MADE OR CIRCLED IN RED. WITH DATE AND NAME OF PERSON MAKING CHANGE.

Date _____ Notes by _____ Chief Party _____ F.B. 1607 Pg. 189

Plotted by KRM	W. O. No. 4999 D. S. O. No.
Date	Location T.8N. R.12 W.
Map No.	Surveyed by Rosecrans
Plotting Ck'd by	Date 2-3-50
Date	Indexed A. C. Johnson

W.S. 11-D-3

Notes: ANY ADDITIONS OR CHANGES ON THIS SHEET MUST BE MADE OR ENGLISH IN RED WITH DATE AND NAME OF PERSON MAKING CHANGE.

RETURN TO LOS ANGELES COUNTY SURVEYOR

Do not extend notes this side of this line

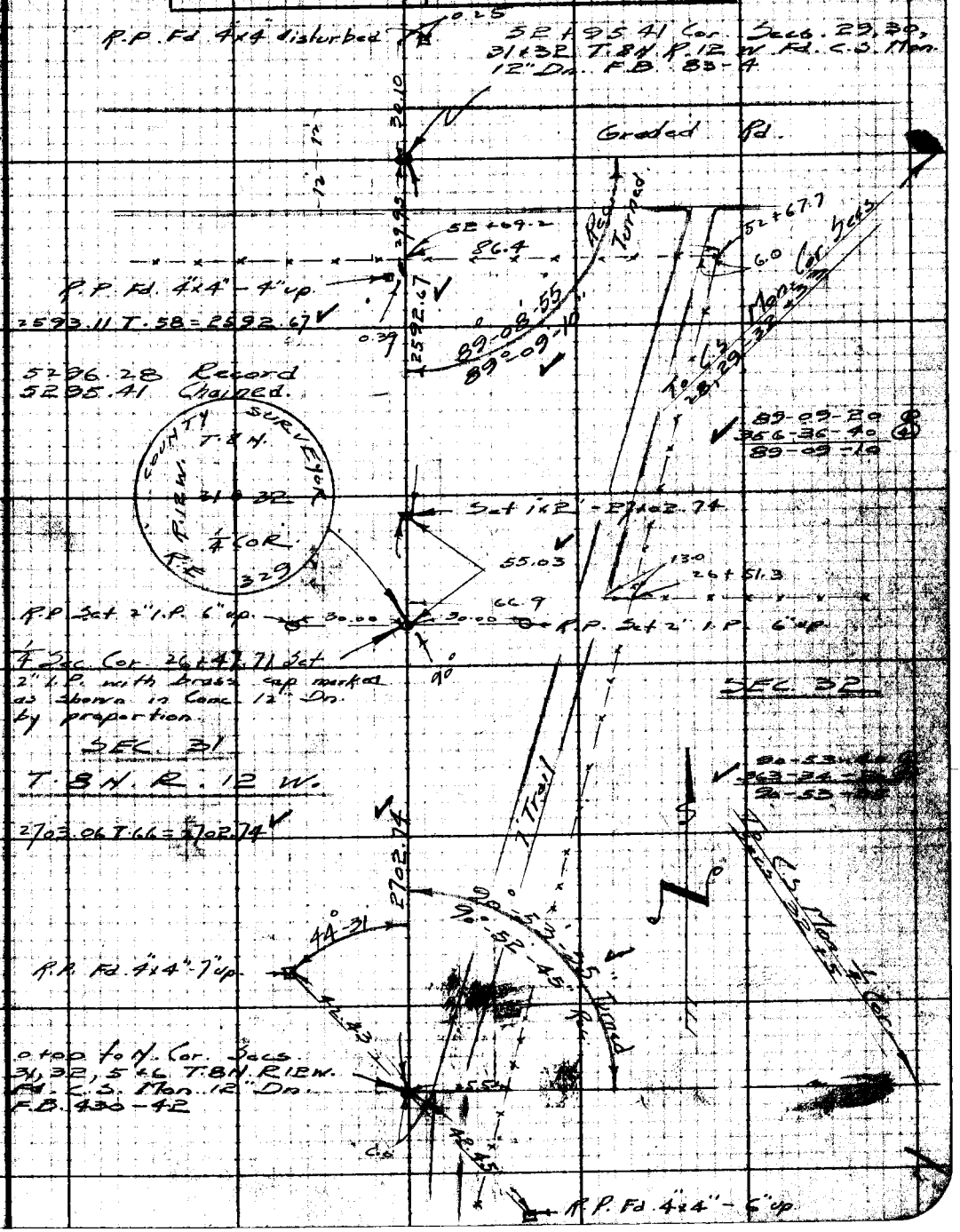

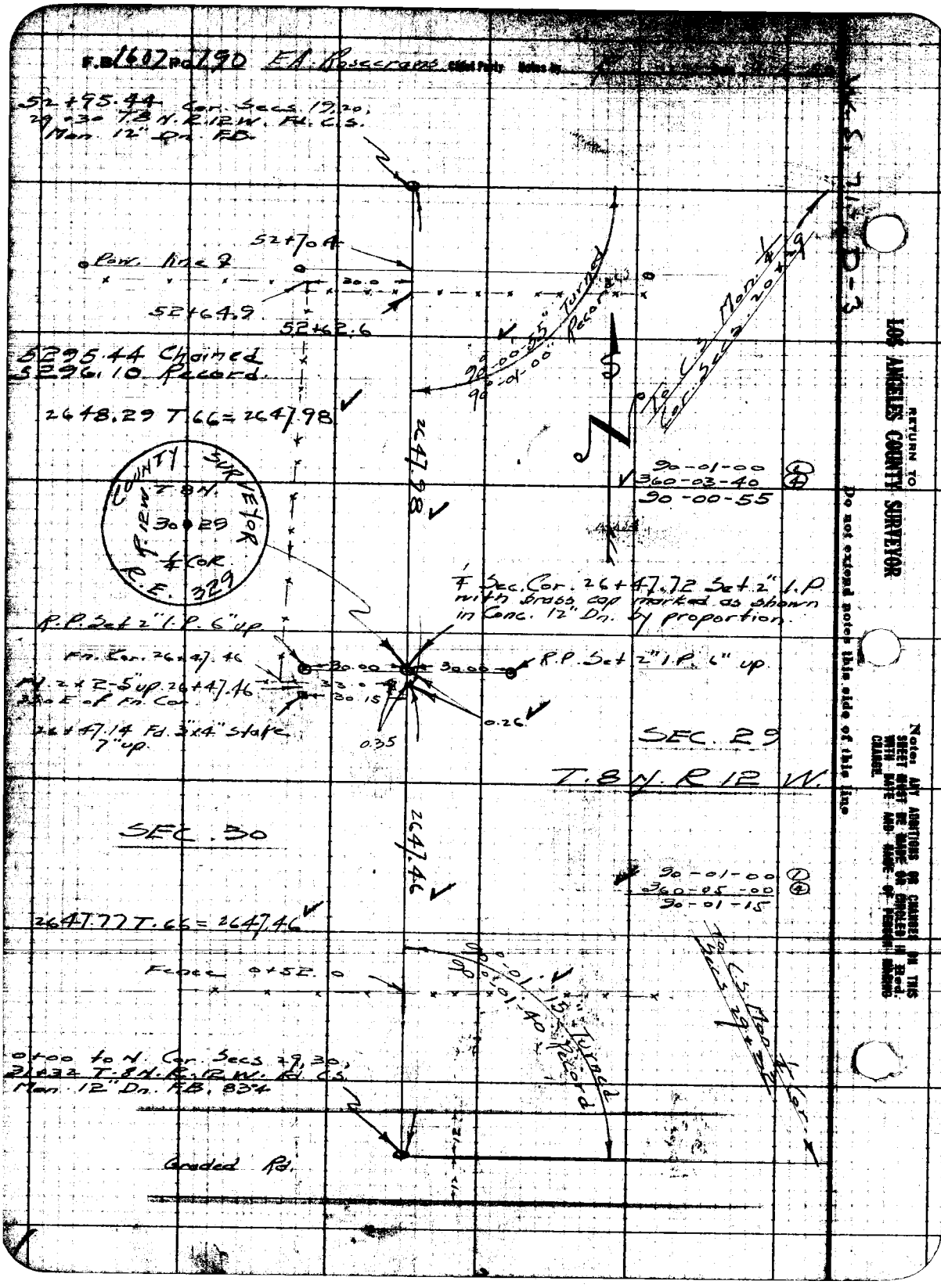
F.B. 1607 Pg. 190 E.A. Rosecrans Chief Party Notes by
52+95.44 Cor. Secs. 19, 20, 29 + 30 T.8 N. R.12 W. Fd. C.S. Mon. 12" Dn. F.B.
52+70.4
Pow. line ℄
30.0
52+64.9
52+62.6
5295.44 Chained
5296.10 Record.
2648.29 T.66 = 2647.98
90°-00-55" Turned
90°-01-00" Record
To C.S. Mon. 1/4 Cor. Secs. 20 + 29
2647.98
90-01-00 ①
360-03-40 ④
90-00-55
COUNTY SURVEYOR
T.8 N.
R.12 W.
30 29
1/4 COR.
R.E. 329
1/4 Sec. Cor. 26+47.72 Set 2" I.P. with brass cap marked as shown in Conc. 12" Dn. by proportion.
R.P. Set 2" I.P. 6" up.
Fn. Cor. 26+47.46
Fd. 2 x 2-5" up. 26+47.46
330 E of Fn. Cor.
26+47.14 Fd. 3"x4" stake 7" up.
30.00
30.00
R.P. Set 2" I.P. 6" up.
33.0
30.15
0.26
0.35
SEC. 29
T.8 N. R.12 W.
SEC. 30
2647.46
90-01-00 ①
360-05-00 ④
90-01-15
2647.77 T.66 = 2647.46
Fence 0+52.0
90°-01-15" Turned
90°-01-40" Record
To C.S. Mon. 1/4 Cor. Secs. 29 + 32
0+00 to N. Cor. Secs. 29, 30, 31 + 32 T.8 N. R.12 W. Fd. C.S. Mon. 12" Dn. F.B. 83°4
Graded Rd.
RETURN TO
LOS ANGELES COUNTY SURVEYOR
Do not extend notes this side of this line
Note: ANY ADDITIONS OR CHANGES ON THIS SHEET MUST BE MADE OR CIRCLED IN Red. WITH DATE AND MADE OF PERSON MAKING CHANGE.

Notes by _____ Chief Party _____ F.B. 1607 Pg. 191

Plotted by R.R. McPherson	W. O. No. 4999 U. S. O. No.
Date	Location Sec. lines T8N, R12W
Map No. 22-105-3	Surveyed by Rosecrans
Plotting C'k'd by	Date 2-7-50
Date	Indexed C. Johnson

Cont. bottom next page 192

Set 1x2 - 52+12.44

758.05 T.50 = 757.88

757.88 Sec. line 2

SEC. 11

Set 1"x2" - 44+54.56

T. 8 N. R. 12 W.

1824.93 T.50 = 1824.53

SEC. 12

1824.53

Slough

COUNTY SURVEYOR T. 8 N. R. 12 W. 11 12 ¼ COR R.E. 329

37+10

1.30

Fd. 1½" I.P. 6" up

30° 45° N

0.02

0.24

¼ Sec Cor. Set 2" I.P. with brass cap marked as shown in Conc. Flush by proportion

Set 1x2 - 26+30.03

89-39-20 ①
358-37-40 ②
89-39-25

90-03-40 ①
360-14-20 ④
90-03-25

35"

26+17.0

2630.61 T.50 = 2630.03

To C.S. Mon. ¼ Cor. Secs. 12+13

To C.S. Mon. Cor. Secs. 10, 11, 14+15

35"

90-03-25

45-23

89-39-25

0+25.5

Fd. 4x4" 7" up

Tel. line 2

Oiled Rd.

0+00 to N. Cor. Secs. 11, 12, 13+14 Fd. C.S. Mon. F.B. 209-2

Pow. line 2

34.8

10

18

Fd. 4x4" 7" up

Pow. line 2

Notes: ANY ADDITIONS OR CHANGES ON THIS SHEET MUST BE MADE OR CHECKED IN RED WITH DATE AND NAME OF PERSON MAKING CHANGE.

RETURN TO LOS ANGELES COUNTY SURVEYOR

Do not extend notes this side of this line

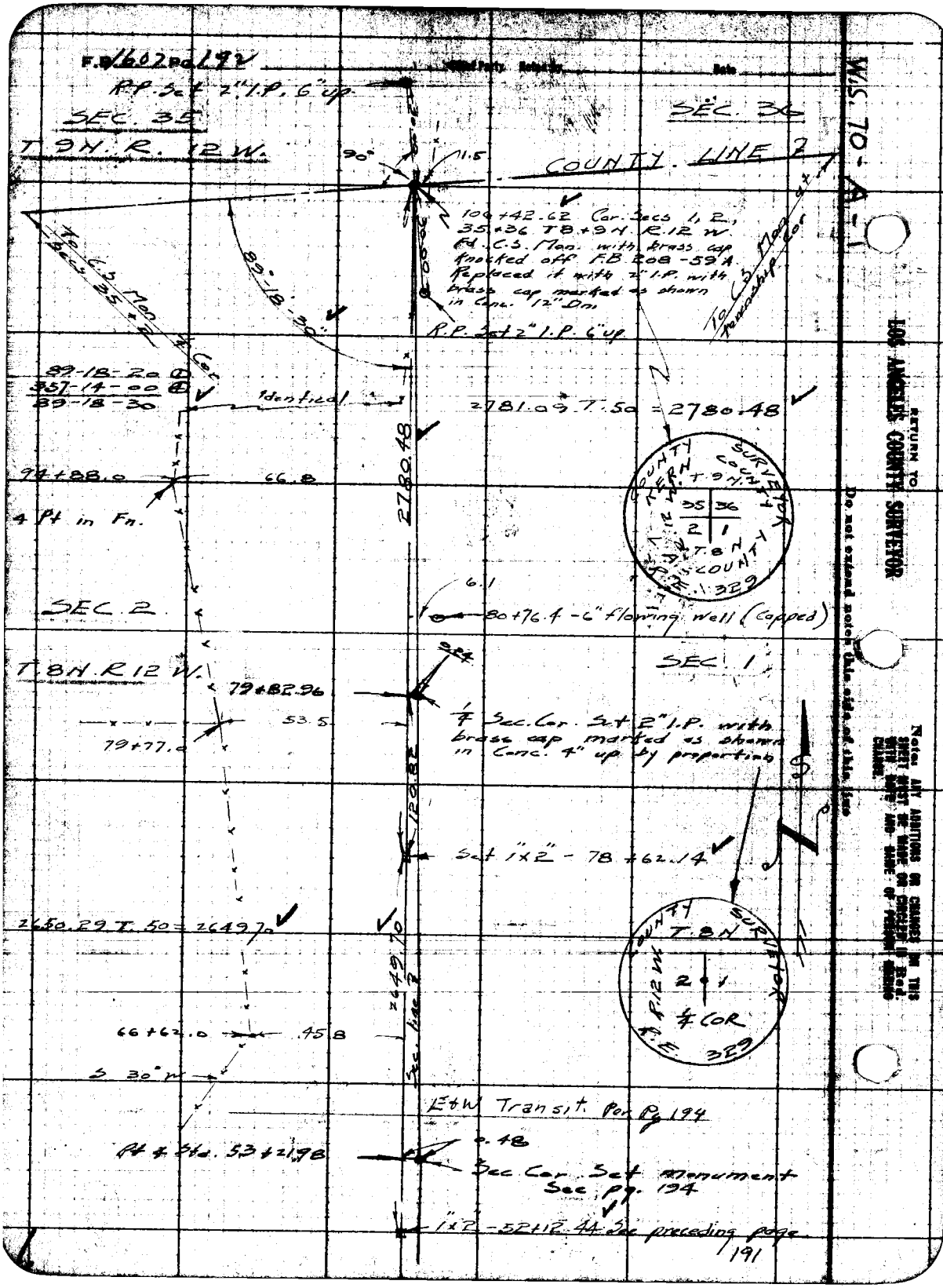
F.B. 1602 Pg. 192
Chief Party Notes by Date
R.P. Set 2" I.P. 6" up
SEC. 35
SEC. 36
T. 9N. R. 12 W.
COUNTY LINE 2
90°
1.5
106+42.62 Cor. Secs 1, 2, 35+36 T8+9N. R.12 W. Fd. C.S. Mon. with brass cap knocked off F.B. 208-59A. Replaced it with 2" I.P. with brass cap marked as shown in Conc. 12" Dn.
To C.S. Mon. Secs 35+2
89°-18'-30"
To C.S. Mon. at Township Cor.
R.P. Set 2" I.P. 6" up
89-18-20 ①
357-14-00 ②
89-18-30
Identical
2781.09 T. 50 = 2780.48
2780.48
94+88.0
66.8
4 Pt in Fn.
COUNTY SURVEYOR
KERN COUNTY
T. 9N.
35 36
2 1
T. 8N
COUNTY
R.E. 329
6.1
80+76.4 - 6" flowing well (capped)
SEC. 2
SEC. 1
T. 8N. R 12 W.
79+82.96
53.5
79+77.0
1/4 Sec. Cor. Set 2" I.P. with brass cap marked as shown in Conc. 4" up by proportion
120.82
Set 1"x2" - 78+62.14
2650.29 T. 50 = 2649.70
2649.70
Sec. line 2
COUNTY SURVEYOR
T. 8N
R. 12 W.
2 1
1/4 COR
R.E. 329
66+62.0
45.8
S 30° W
E+W Transit Per Pg 194
Pt 4 Sta. 53+21.98
0.48
Sec Cor. Set Monument See pg. 194
1"x2" - 52+12.44 See preceding page
191
W.S. 70-A-1
RETURN TO
LOS ANGELES COUNTY SURVEYOR
Do not extend notes this side of this line
Note: ANY ADDITIONS OR CHANGES ON THIS SHEET MUST BE MADE OR CIRCLED IN Red. WITH DATE AND NAME OF PERSON MAKING CHANGE.

Notes Ck'd by [illegible]	Survey of T 8 N. R 12 W.
Map No. 22-105-3	W. O. 4999 Tape No. 73 Std. 84 °F
Office Work	Surveyed by Rosecrans
Checked	Notes R Date 2-21-50
Date	Indexed E. C. Johnson

F. B. 1607 Pg. 193

Set 1"x2" - 36+38.02

Cont bottom next page 194

12" concrete irrigation line 2

27+48.1

992.65 T 78 = 992.61

R.P. Set 2" I.P. 6" up.

Rt & Sta. 26+83.28

1/4 Sec. Cor. Set 2" I.P. with brass cap marked as shown in Conc. 12" Dn. by proportion

R.P. Set 2" I.P. 6" up

26+47.3

43.9

26+57.8

Set 1"x2" = 26+45.41

SURVEYOR

COUNTY T. 8 N. R. 12 W. 2 11 1/4 COR R.E. 329

SEC 2

Sec. line 2

2301.61

SEC 11

T. 8 N. R. 12 W.

2301.85 T. 68 = 2301.61

Set 1"x2" - 3+43.80

89-40-40 (1)
358-43-00 (4)
89-40-45

343.84 T. 68 = 343.80

343.80

Set 1/4 T. in Pow. Po. # K 1239 Y

0+35.9

0+35.3

Tel. line 2

Set 1/4 T. in Fn. Po.

R.P. Set 4"x4" 6" up.

Graded Rd.

78.88

18

9

Pow. line 2

0+00 to E Cor. Secs. 2, 3, 10 & 11 T8N-R12W. Fd. C.S. Mon. 12" Dn. F.B. 209-1

R.P. Set 3"x4" 2" up.

Power & Tel. line

0.5

Notes: Any Additions or Changes on This Sheet Must be Made or Circled in Red Ink With Date and Name of Person Making Change.

Do not extend notes this side of this line.

RETURN TO
LOS ANGELES COUNTY SURVEYOR
726 LOS ANGELES COUNTY
ENGINEERING BLDG.

76F3098 247 10M 1-49

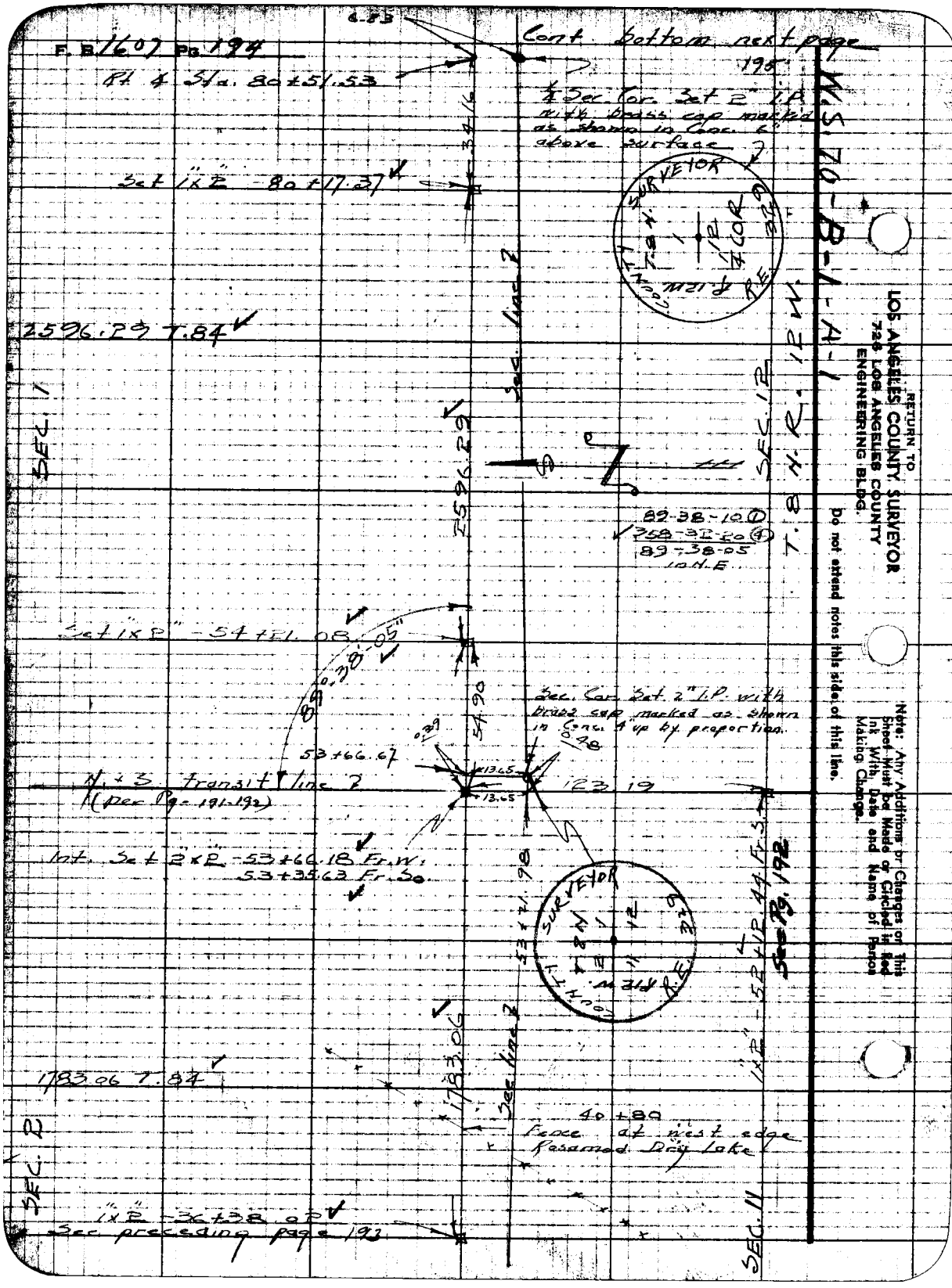
F. B. 1607 Pg. 194
Cont. bottom next page 195
Rt. 4 Sta. 80+51.53
1/4 Sec. Cor. Set 2" I.P. with brass cap marked as shown in Conc. 6" above surface
Set 1"x2" - 80+17.37
2596.29 T.84
Sec. line 2
SEC. 1
SEC. 12
T. 8 N. R. 12 W.
89-38-10 ①
358-32-20 ④
89-38-05
10 N.E.
Set 1"x2" - 54+21.08
89°-38'-05"
54.90
Sec. Cor. Set 2" I.P. with brass cap marked as shown in Conc. 4" up by proportion.
53+66.67
N. & S. Transit line 2
(per Pg. 191-192)
123.19
Int. Set 2"x2" - 53+66.18 Fr. W.
53+35.63 Fr. So.
1783.06 T.84
1783.06
Sec. line 2
40+80
Fence at west edge
Rosamond Dry Lake
SEC. 2
SEC. 11
1"x2" - 36+38.02
See preceding page 193
1"x2" - 52+12.44 Fr. S.
See Pg. 192
W.S. 70-B-1-A-1
RETURN TO
LOS ANGELES COUNTY SURVEYOR
726 LOS ANGELES COUNTY
ENGINEERING BLDG.
Do not extend notes this side of this line.
Note: Any Additions or Changes on this Sheet Must be Made or Circled in Red Ink With Date and Name of Person Making Change.

RETURN TO
LOS ANGELES COUNTY SURVEYOR
726 LOS ANGELES COUNTY ENGINEERING BLDG.

Note: Any Additions or Changes on This Sheet Must be Made or Circled in Red Ink With Date and Name of Person Making Change.

Do not extend notes this side of this line.

7673098 247 10M 1-49

Notes Ck'd by: KRM	Survey of T 8 N R 12 W
Map No. 22-165-3	W.O. 4999 Tape No. 73 Std. 84 #
Office Work	Surveyed by Rosecrans
Checked	Notes R Date 5-1-50
Date	Indexed A. C. Johnson



F.B. 1607 Pg. 196

W.S. 70-A-1

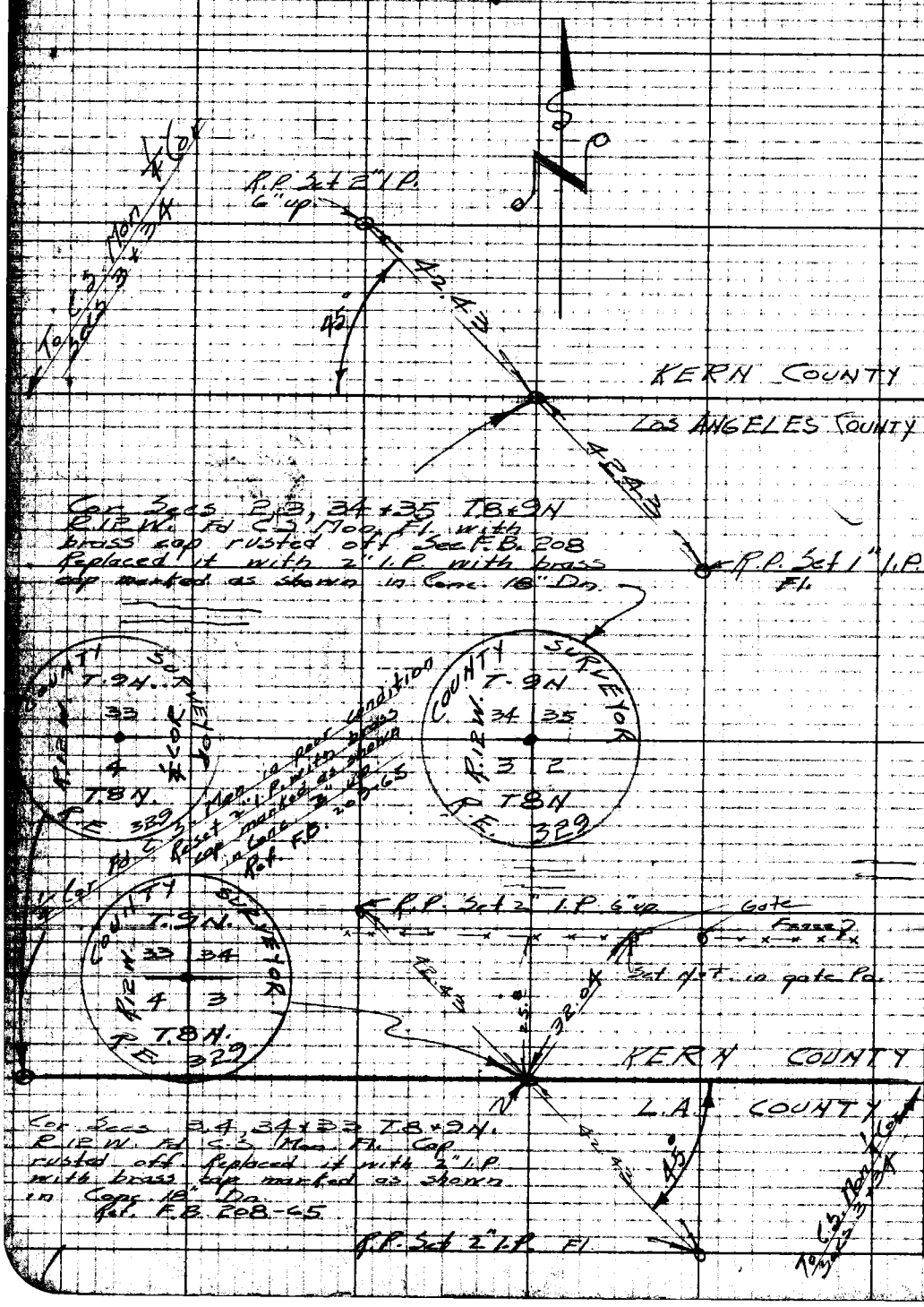

Cor. Secs 2, 3, 34 + 35 T.8+9N R.12W. Fd C.S. Mon. Fl. with brass cap rusted off. See F.B. 208 Replaced it with 2" I.P. with brass cap marked as shown in Conc. 18" Dn.

Cor. Secs 3, 4, 34 + 33 T.8+9N. R.12W. Fd C.S. Mon. Fl. Cap rusted off. Replaced it with 2" I.P. with brass cap marked as shown in Conc. 18" Dn. Ref. F.B. 208-65

RETURN TO
LOS ANGELES COUNTY SURVEYOR
726 LOS ANGELES COUNTY
ENGINEERING BLDG.

Do not attend notes this side of this line.

Note: Any Additions or Changes on This Sheet Must be Made or Circled in Red Ink With Date and Name of Person Making Change.

Notes Ck'd by	Survey of T8N, R12W
Map No.	W. O. 4999 Tape No. 101 St'd 84 °F
Office Work	Surveyed by MACK
Checked	Notes " Date 1-[illegible]
Date	Indexed [illegible]

F. 1607 [illegible]

J. N. 4999

RE-ESTABLISHMENT OF COR.

FOR SECTIONS 15, 16, 21, 22

IN

T8N, R12W.

PARTY:
MACK
WESTHOFF
BEERS
HALISCKY
NEWMAN

Man shown on H.C. 22-105-3

Note: Any Additions or Changes on This Sheet Must be Made or Circled in Red Ink With Date and Name of Person Making Change.

Do not extend notes this side of this line.

RETURN TO
LOS ANGELES COUNTY SURVEYOR
726 LOS ANGELES COUNTY
ENGINEERING BLDG.

75F3095 247 2,51

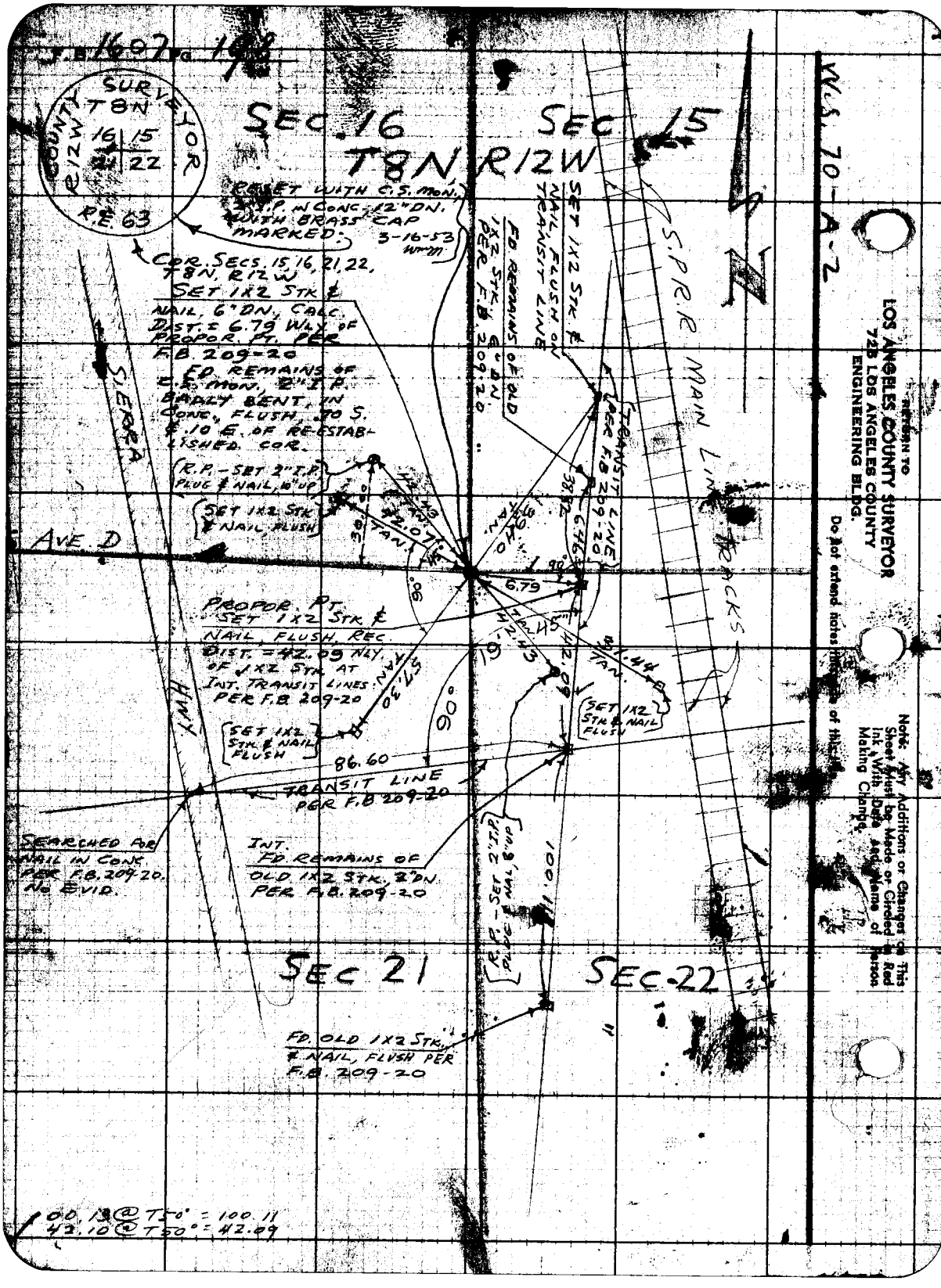

F.B. 1607 PG. 198
COUNTY SURVEYOR
T8N
16 15
21 22
R12W
R.E. 63
SEC. 16
SEC. 15
T8N, R12W
RESET WITH C.S. MON., 2" I.P. IN CONC. 12" DN. WITH BRASS CAP MARKED: 3-16-53
COR. SECS. 15, 16, 21, 22, T8N, R12W
SET 1X2 STK & NAIL, 6" DN., CALC. DIST. = 6.79 WLY OF PROPOR. PT. PER F.B. 209-20
FD. REMAINS OF C.S. MON., 2" I.P. BADLY BENT, IN CONC., FLUSH, .70 S. & .10 E. OF RE-ESTABLISHED COR.
R.P. - SET 2" I.P. PLUG & NAIL, 10" UP
SET 1X2 STK & NAIL, FLUSH
SIERRA
AVE. D
PROPOR. PT. SET 1X2 STK & NAIL, FLUSH, REC. DIST. = 42.09 NLY. OF 1X2 STK AT INT. TRANSIT LINES PER F.B. 209-20
SET 1X2 STK & NAIL FLUSH
86.60
TRANSIT LINE PER F.B. 209-20
SEARCHED FOR NAIL IN CONC. PER F.B. 209-20. NO EVID.
INT. FD. REMAINS OF OLD 1X2 STK., 2" DN. PER F.B. 209-20
SET 1X2 STK & NAIL, FLUSH ON TRANSIT LINE
FD. REMAINS OF OLD 1X2 STK., 6" DN. PER F.B. 209-20
TRANSIT LINE PER F.B. 209-20
S.P.R.R. MAIN LINE TRACKS
6.79
42.09
SET 1X2 STK & NAIL FLUSH
R.P. - SET 2" I.P. PLUG & NAIL, 8" UP
100.11
SEC 21
SEC 22
FD. OLD 1X2 STK. & NAIL, FLUSH PER F.B. 209-20
W.S. 70-A-2
RETURN TO
LOS ANGELES COUNTY SURVEYOR
723 LOS ANGELES COUNTY
ENGINEERING BLDG.
Do not extend notes [illegible] of this [illegible]
Note: Any Additions or Changes on This Sheet Must be Made or Circled in Red Ink With Date And Name of Person Making Change.
00.13 @ T50° = 100.11
42.10 @ T50° = 42.09

Notes Ck'd by: KRM	Survey of: [illegible] T8N, R12W
Map No. Sur Div 22-105-3	W. O. Tape No. 42 Std. 84 °F
Office Work: KRM	Surveyed by: [illegible]ACK
Checked	Notes: [illegible] Date: 1-21-55
Date: Mar. '55	Indexed: E. C. Johnson 1-24-55

F. B. 1607 Pg. 199

J.N. 0302.01

R[illegible] MEASUREMENT OF NLY. LINE SEC. 29

IN

T 8 N, R[illegible]W

ON

AVE E BET 20th [illegible]0th STS. W.

PARTY:
MACK
HALISCKY
RITTER
VANDERLINDEN

Sur. Div. #22-105-3

RETURN TO
LOS ANGELES COUNTY SURVEYOR
726 LOS ANGELES COUNTY
ENGINEERING BLDG.

Any Additions or Changes on This [illegible] Must be Made or Circled in Red [illegible] With Date and Name of Person [illegible]ing Change.

Do not extend notes this side of this line.

76F3098 247 10M 1-49

F.B. 1607 PG. 200

W.S. 70-B-2-C-2

RETURN TO
LOS ANGELES COUNTY SURVEYOR
725 LOS ANGELES COUNTY
ENGINEERING BLDG.

Do not extend notes this side of this line.

Note: Any Additions or Changes on This Sheet Must be Made or Circled in Red Ink With Date and Name of Person Making Change.

30th St. W

COR. SECS. 19, 20, 29, 30
T8N, R12W
FD. C.S. MON. 2" I.P.
IN CONC., 12" DN. PER
C.S. 8736-1 & F.B. 83-21
WITH BRASS CAP
MARKED:

COUNTY SURVEYORS
T8N
R12W
19 20
30 29
MONUMENT
R.E. 2177

AVE

1347.58

R.S. #2106

27th St. W

INT.
FD. 2" I.P. PLUG &
NAIL, 10" DN. TAGGED
L.S. 2209 PER
R.S. 2106

1325.87

SEC. 29, T8N, R12W

25th St. W

1/4 COR. BET. SECS. 20, 29
T8N, R12W.
FD. C.S. MON. 2" I.P.
IN CONC., 12" DN. PER
F.B. 1607-180 WITH
BRASS CAP MARKED:

COUNTY SURVEYOR
T8N
R12W
20
29
1/4 COR.
R.E. 329

E

2673.36

20th St. W

COR. SECS. 20, 21, 28, 29
T8N, R12W
FD. C.S. MON. 2" I.P.
IN CONC., 18" DN. PER
C.S. 8736-1 WITH
BRASS CAP MARKED:

COUNTY SURVEYORS
T8N
R12W
20 21
29 28
MONUMENT
1929

1347.86 T52 = 1347.58
1326.15 T52° = 1325.87
2673.95 T50° = 2673.36

76F309S S&E #247. 8-54

RETURN TO
LOS ANGELES COUNTY SURVEYOR
726 LOS ANGELES COUNTY
ENGINEERING BLDG.

Note: Any Additions or Changes on This Sheet Must be Made or Circled in Red Ink With Date and Name of Person Making Change.

Do not extend notes this side of this line.

Notes Ck'd by
Map No.
Office Work
Checked
Date

Survey of
W. O. Tape No. Sr'd. of
Surveyed by
Notes Date
Indexed

F.B. 1663 Pg. 241

Davies County
Case File
#607