Survey of
JN Tape Std "F"
Surveyed by
Notes Date
Indexed

F.B. 1608 Pg.

SECTION LINES
LITTLE TUJUNGA CYN. RD.

Sec. Lines	Section 33, T 3 N, R14 W.
Transit Line	Road align thru Sect 33, T3N, R 14W
Sect. Lines	No. line Sect. 33, T3N, R14W
Transit Line	Road Alignment thru Sect 33.
C.L.	Final C.L. Little Tujunga Cn.Rd.

MAREK CANYON BOYS CAMP J.N0060.05

Sect. Lines	Establish Property Lines in Sec. 33, T3N, R 14W.

SECTION LINES

Sec. Lines	Replacement of 1/4 cor. Section 21 & 28, T 2 N, R 17 W.
Trav.Tie	Traverse tie between the E¼ cor. o of Sec. 12, T3N, R9W.
Sec.Cor.	Resurvey of SE cor. Sec.21, T2N R 17 W.

Microfilmed April '87

PLEASE RETURN TO
LOS ANGELES COUNTY ENGINEER
403 LOS ANGELES COUNTY ENGINEERING BLDG.

Note: Any Additions or Changes on this Sheet Must be Made or Circled in Red Ink With Date and Name of Person Making Change

Do not extend this side of this line.

F B ____ Pg ____

Notes Ck'd by [illegible] Finley
Map No. [illegible]
Office Work [illegible]
Checked [illegible] Finley
Date July 1950

Survey [illegible]
W. O. [illegible]
Surveyed by R L Willey
Notes [illegible] Date 1-50
Indexed [illegible] C Johnson
[illegible]

LITTLE TUJUNGA CANYON RD
SURVEY
SEC 33 T3N R14W
JN 8573

1 - 50
R L Willey
L V Smith
D Sappell
M Walsh

Note: Any Additions or Changes on This Sheet Must be Made or Circled in Red Ink With Date and Name of Person Making Change.

Do not extend notes this side of this line.

RETURN TO
LOS ANGELES COUNTY SURVEYOR
726 LOS ANGELES COUNTY
ENGINEERING BLDG.

76F3098 247 IDM 1-49

F.B. 16 Pg. 6

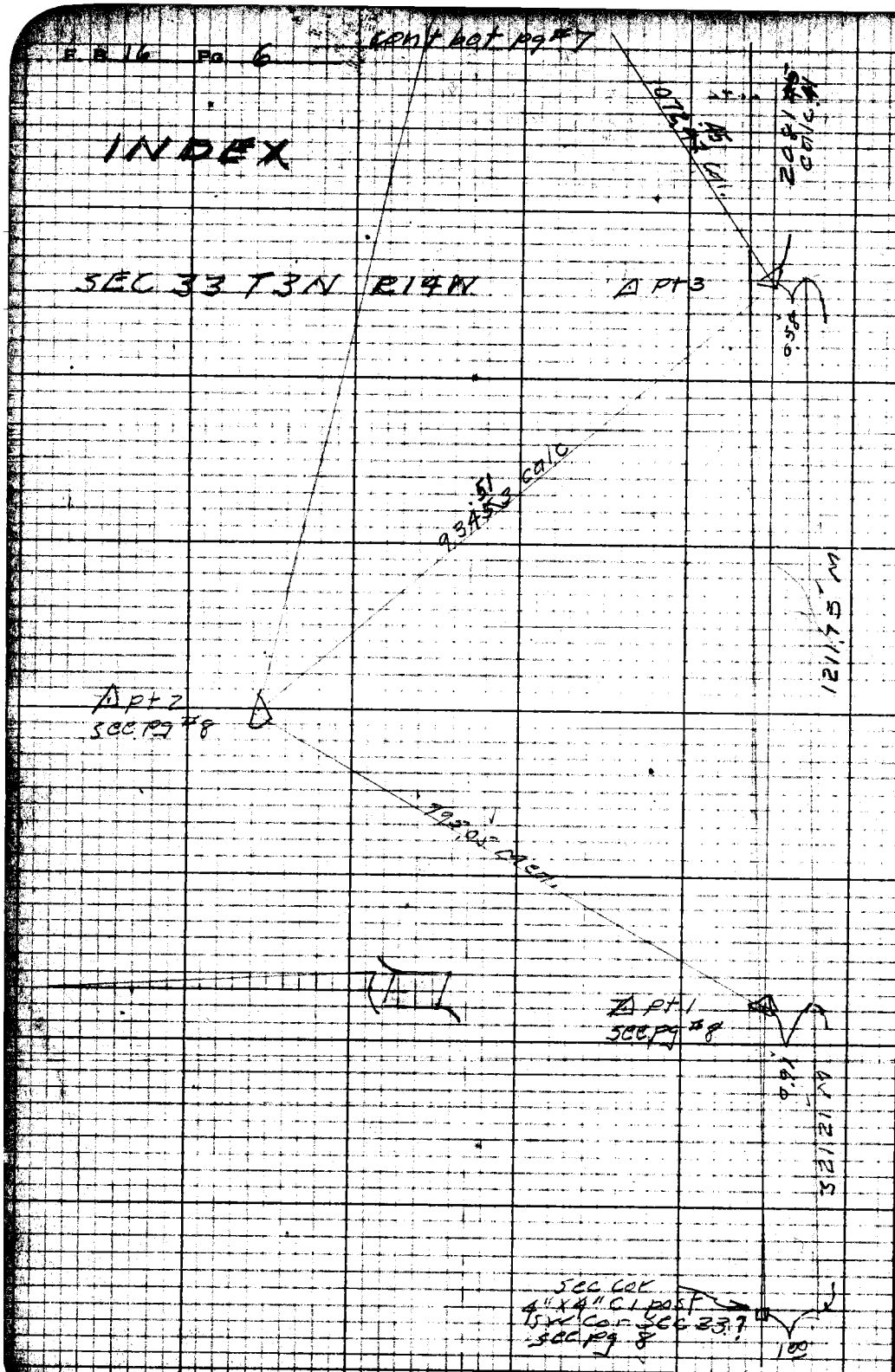

RETURN TO
LOS ANGELES COUNTY SURVEYOR
726 LOS ANGELES COUNTY
ENGINEERING BLDG.

Do not extend notes this side of this line.

Note: Any Additions or Changes on This Sheet Must be Made or Circled in Red Ink With Date and Name of Person Making Change.

Notes Ck'd by: D. M. Finley	Survey of: [illegible]
Map No. B-2242	W. O. 8173 Tape No. 0179 Sec'd 84
Office Work: C. W. Cox	Surveyed by: R. L. Willey
Checked: D. M. Finley	Notes: A. C. Johnson Date: 1-50
Date: JUL 50	Indexed:

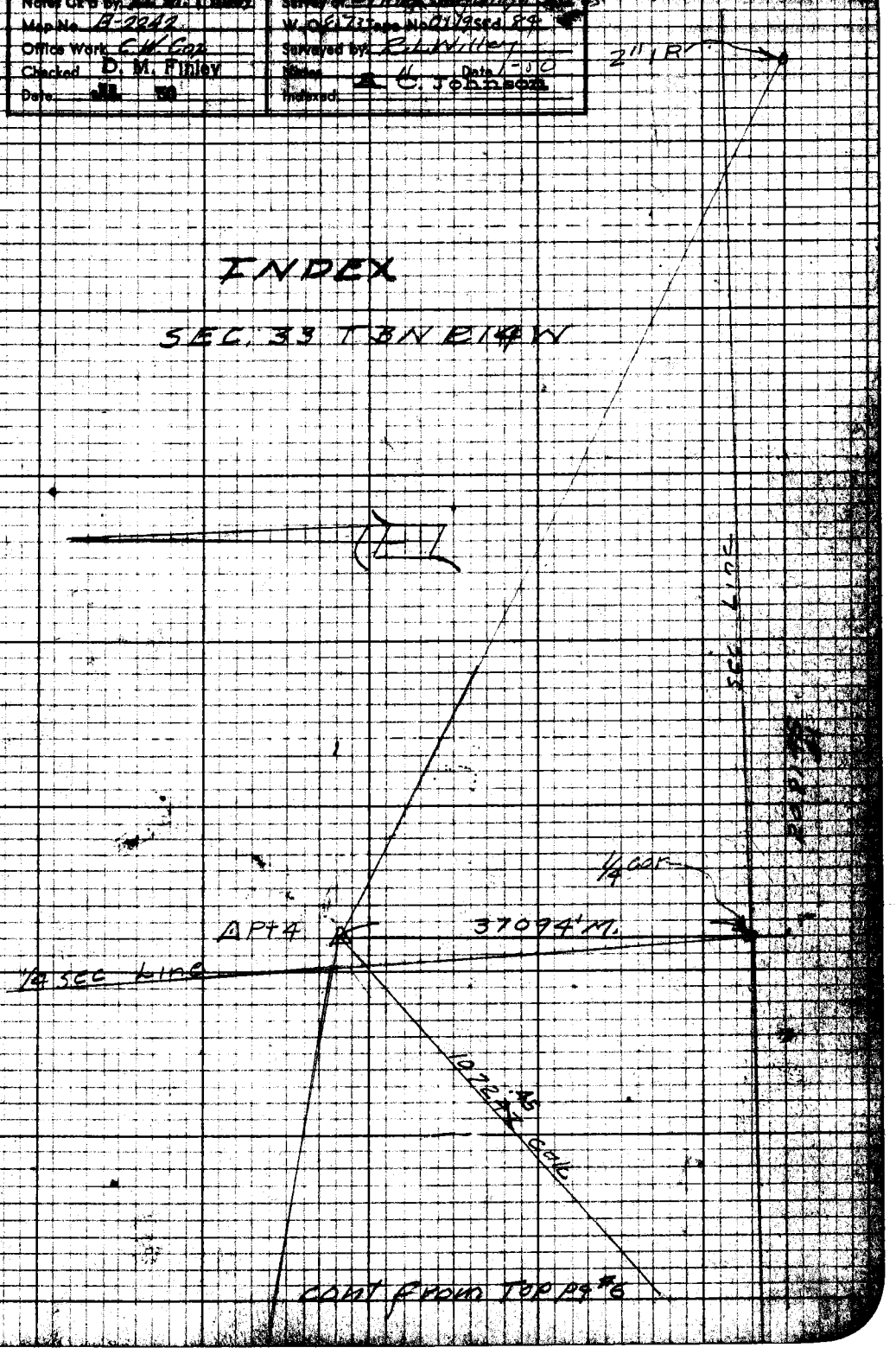

Note: Any Additions or Changes on This Sheet Must be Made or Circled in Red Ink With Date and Name of Person Making Change.

Do not extend notes this side of this line.

RETURN TO
LOS ANGELES COUNTY SURVEYOR
725 LOS ANGELES COUNTY
ENGINEERING BLDG.

76F3098 247 10M 1-49

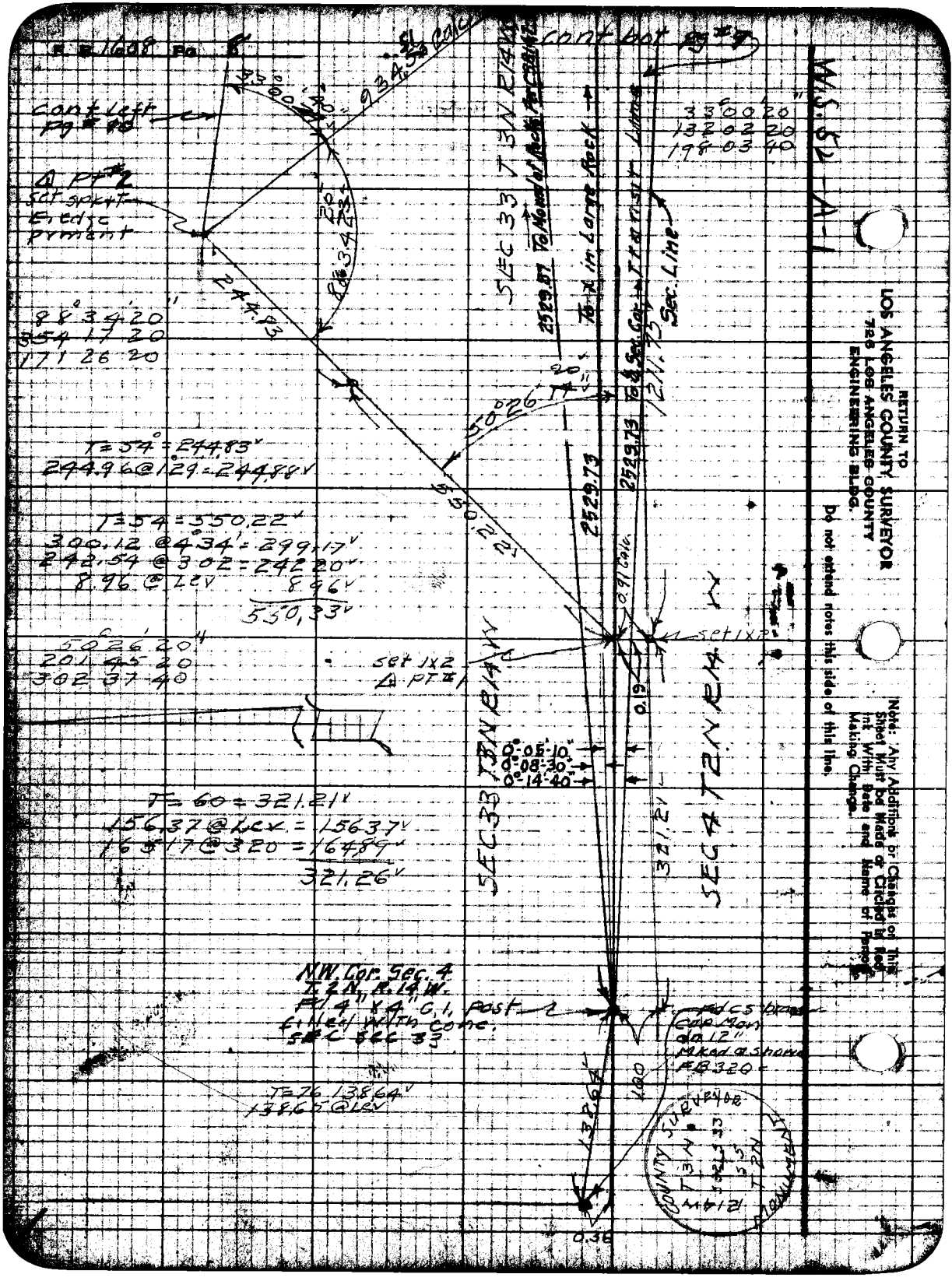

R.R. 1608 Pg. 8
cont left pg #10
cont bot pg #9
Δ PT #2
Set spk+T
E. edge
pvment
88°34'20"
354 17 20
171 26 20
T=54°=244.83'
244.96@129=244.88'
T=54=550.22'
300.12 @4°34'=299.17'
242.54 @ 302=242.20'
8.96 @ Lev 8.96'
550.33'
50°26'20"
201 45 20
302 37 40
T=60=321.21'
156.37@Lev=156.37'
165.17@320=164.89'
321.26'
NW. Cor. Sec. 4
T. 2 N., R. 14 W.
Fd 4" x 4" C.I. post
filled with conc.
SEC SEC 33
T=76 138.64'
138.65 @ Lev
SEC 33 T 3 N R 14 W
SEC 4 T 2 N R 14 W
To Mound of Rocks
To x in Large Rock
To Sec. Cor.
Transit Line
Sec. Line
2529.87
2529.73
2529.73
1211.75
0.91 Calc.
0.19
0°05'10"
0°08'30"
0°14'40"
321.21'
138.64'
1.00
0.38
33°00'20"
132 02 20
198 03 40
set 1x2
set 1x2
Δ PT #1
Fd cs brass
Cap Mon
do 12"
Mkd @ shown
FB 320
COUNTY SURVEYOR
T 3 N
T 2 N
R 14 W
MONUMENT
W.S. 52-A-1
RETURN TO
LOS ANGELES COUNTY SURVEYOR
728 LOS ANGELES COUNTY
ENGINEERING BLDG.
Do not extend notes this side of this line.
Note: Any Additions or Changes on This Sheet Must be Made or Circled in Red Ink With Date and Name of Person Making Change.

Notes Ck'd by D. M. Finley	Survey of:
Map No.	W. O.
Office Work C.W.C.	Surveyed by
Checked D. M. Finley	Notes Date
Date JUL '50	Indexed

RETURN TO
LOS ANGELES COUNTY SURVEYOR
LOS ANGELES COUNTY
ENGINEERING BLDG.

Note: Any Additions or Changes on This Sheet Must be Made or Circled in Red Ink With Date and Name of Person Making Change.

Do not extend notes this side of this line.

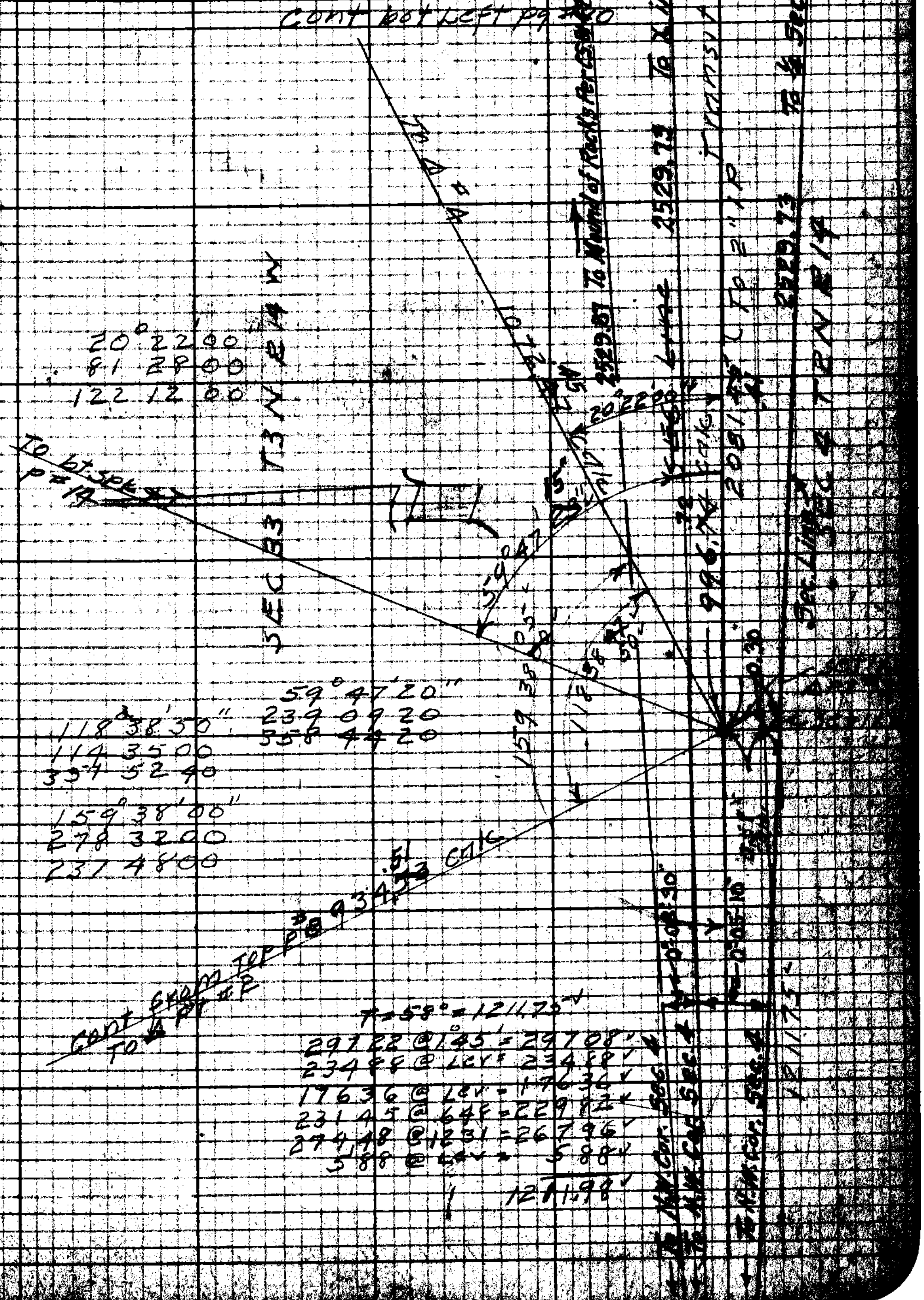

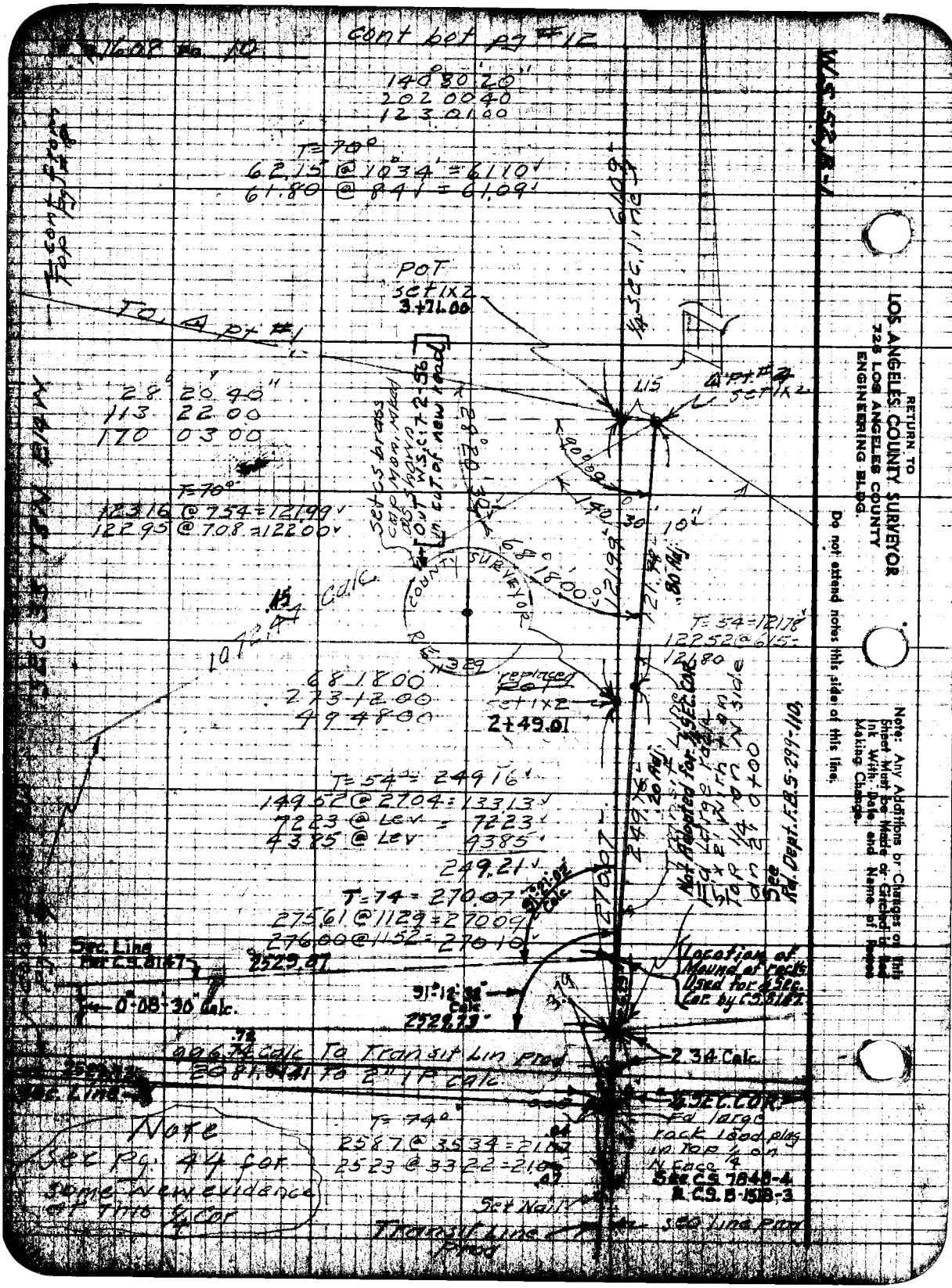

cont bot pg #12
140°30'20"
202 00 40
123 01 00
T=70°
62.15 @ 10°34' = 61.10
61.80 @ 84 = 61.09
POT
set 1x2
3+71.00
To ⊕ pt #1
28° 20' 40"
113 22 00
170 03 00
T=70°
123.16 @ 7.54 = 121.99
122.95 @ 7.08 = 122.00
Set CS brass cap mon. mkd as shown out WS.C.T. 2-56 in cut of new road
COUNTY SURVEYOR
68°18'00"
12199
121.78
.80 Adj
T=54 = 121.78
122.52 @ 6.15 = 121.80
1072.44 Calc
68 18 00
273 12 00
49 48 00
replaced POT
set 1x2
2+49.01
T=54 = 249.16
149.52 @ 27.04 = 133.13
72.23 @ Lev = 72.23
43.85 @ Lev = 43.85
249.21
T=74 = 270.07
275.61 @ 11.29 = 270.09
276.00 @ 11.52 = 270.10
Sec. Line Per C.S. 8147
2529.07
0°08'30" Calc.
91°12'32" Calc
2529.73
Location of Mound of rocks Used for ¼ Sec. Cor. by C.S. 8147
2.34 Calc.
996.74 Calc To Transit Lin Prod
2081.41 To 2" I.P. Calc
Sec. Line
¼ SEC. COR.
Fd large rock lead plug in top ¼ on N face
See C.S. 7848-4 & C.S. B-1518-3
T=74°
2587 @ 35.34 = 21.07
2523 @ 33.22 = 21.07
Set Nail
Transit Line Prod
Sec line Prod
Note
See Pg. 44 for some new evidence at this ¼ Cor
Not Adopted for ¼ SEC. COR.
See Rd. Dept. F.B.S-299-110
RETURN TO
LOS ANGELES COUNTY SURVEYOR
726 LOS ANGELES COUNTY
ENGINEERING BLDG.
Do not extend notes this side of this line.
Note: Any Additions or Changes on this Sheet Must be Made or Circled in Red Ink With Date and Name of Person Making Change.

Notes Cpd by: D. M. Finley	Survey of: Lith. Tujunga Ford
Map No. [illegible]	W.O. 8573 Tape No. 8119 Sht. 84
Office Work: C.W.C.	Surveyed by: R.L. Willey
Checked: D. M. Finley	Notes: 1 Date: 1-50
Date: JUL 50	Indexed: X. C. Johnson

W.S. 52 B

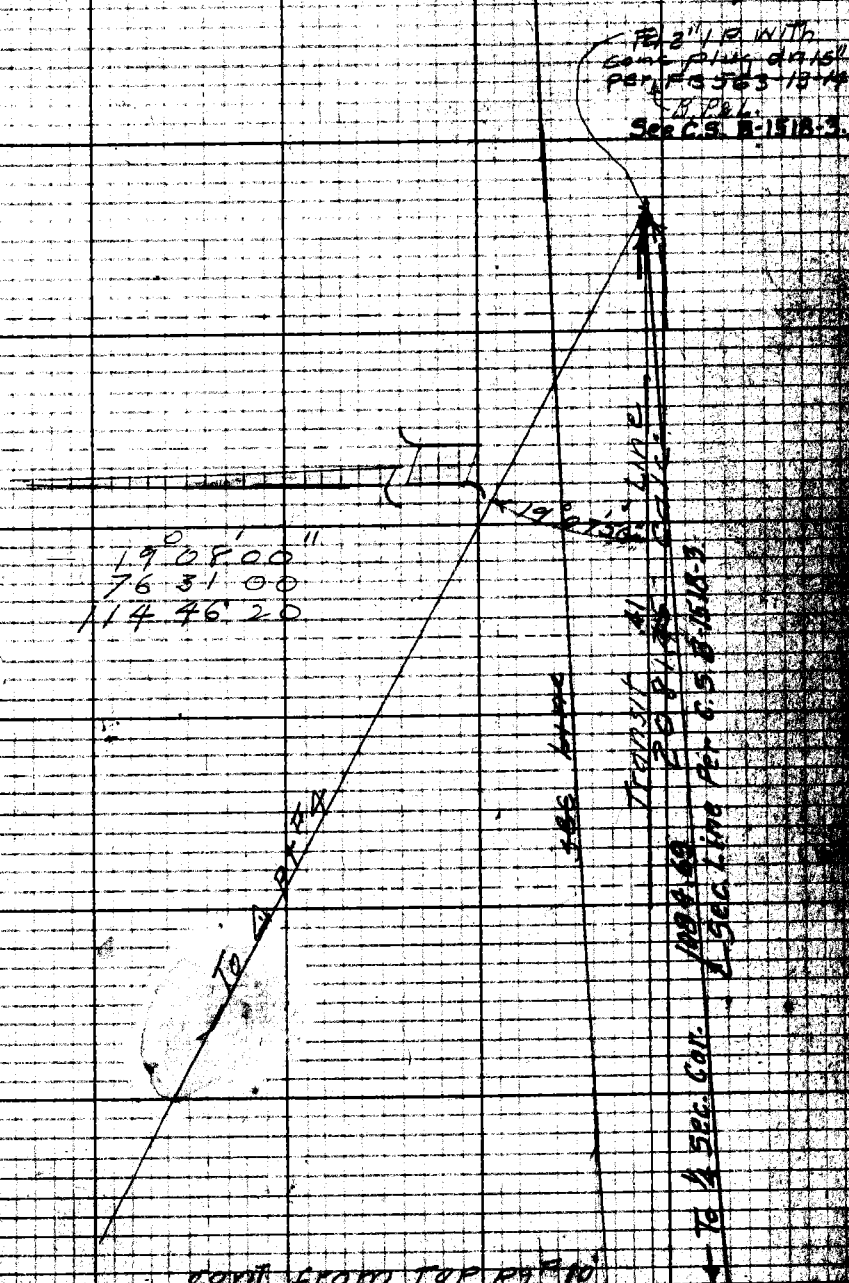

Note: Any Additions or Changes on This Sheet Must be Made or Circled in Red Ink With Date and Name of Person Making Change.

Do not extend notes this side of this line.

RETURN TO
LOS ANGELES COUNTY SURVEYOR
726 LOS ANGELES COUNTY
ENGINEERING BLDG.

7683005 247 IDM 1-49

cont bot



RETURN TO
LOS ANGELES COUNTY SURVEYOR
726 LOS ANGELES COUNTY
ENGINEERING BLDG.

Do not attend notes this side of this line.

Note: Any Additions or Changes on This Sheet Must be Made or Circled in Red Ink With Date and Name of Person Making Change.

Notes Ck'd by D. M. Finley	Survey of Little Tujunga Cr. Rd
Map No. 8-2947	W. O. 857 Rope No. 90 Std. 84 °F
Office Work E.W.C.	Surveyed by R. L. Willey
Checked D. M. Finley	Notes " Date 2-50
Date [illegible]	Indexed C. Johnson 8-13-50

F. B. 1608 Pg. [illegible]

cont hot pg #14

T=60=166.51
166.82@3°17'=166.55
166.76@2°57'=166.54

166.51

15+70.97
ch pt
set nail in Top fn

T=58=35.78
35.83@2°47'=35.79
35.88@4°17'=35.78

35.78

15+43.19
ch pt

T=58=209.23
209.52@2°45'=209.28
209.46@2°30'=209.26

209.23

13+33.96
ch pt
set nail Top fn.

T=58=187.40
187.64@2°39'=187.44
187.69@2°59'=187.43

187.40

11+46.56
ch pt

T=58=93.65
93.69@1°18'=93.67

93.65

cont from Top pg #12

Note: Any Additions or Changes on This Sheet Must be Made or Circled in Red Ink With Date and Name of Person Making Change.

Do not extend notes this side of this line.

RETURN TO
LOS ANGELES COUNTY SURVEYOR
726 LOS ANGELES COUNTY
ENGINEERING BLDG.

7673098 247 10M 5-49

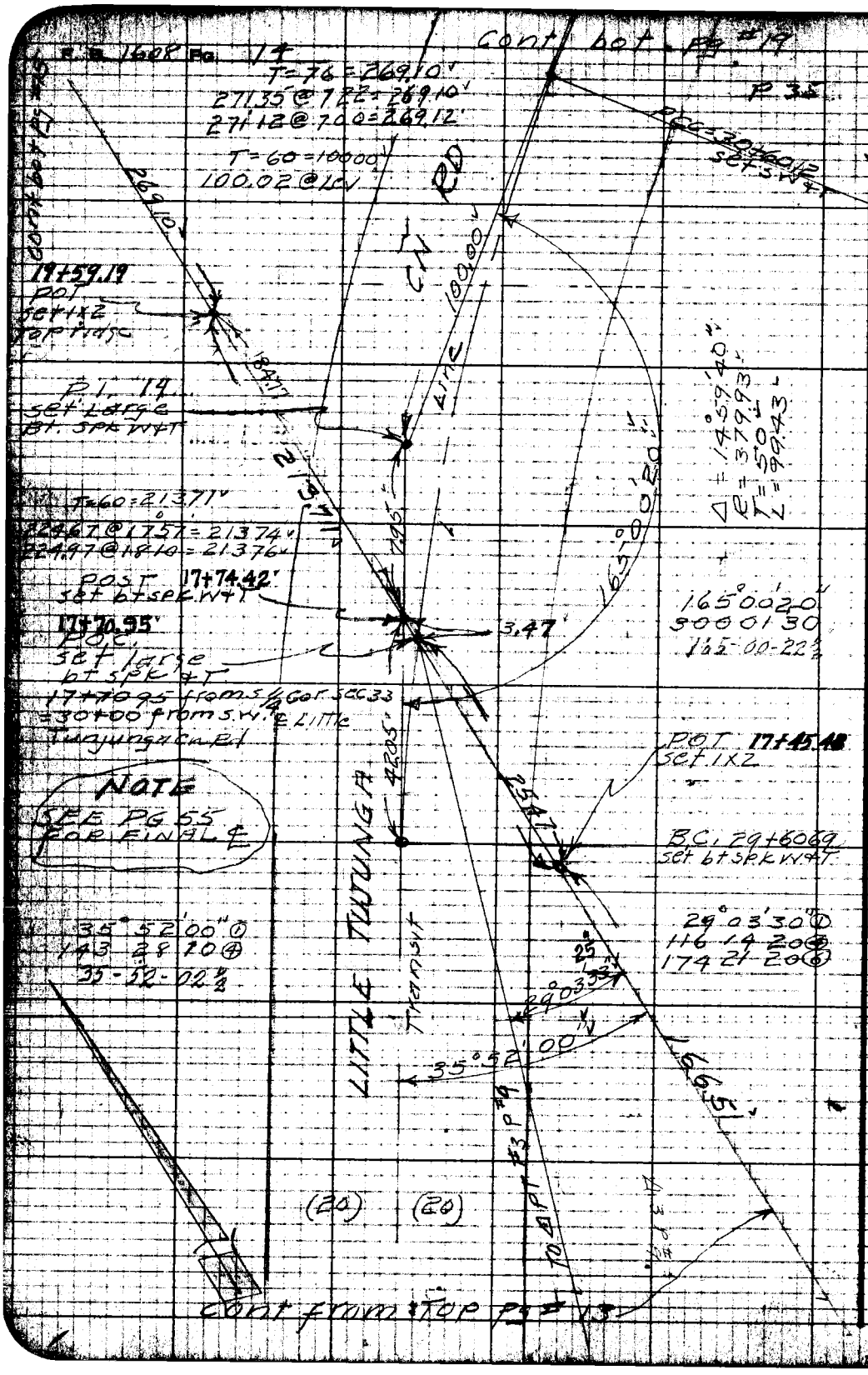

W.S. 52 B-1

RETURN TO
LOS ANGELES COUNTY SURVEYOR
726 LOS ANGELES COUNTY
ENGINEERING BLDG.

Do not extend notes this side of this line.

Note: Any Additions or Changes on This Sheet Must be Made or Circled in Red Ink With Date and Name of Person Making Change.

Notes Ck'd by D. M. Finley	Survey of Little Tujunga Co. Ry
Map No. B-7960	W. O. 8172 Tape No. 90 Std. 84 °F
Office Work C.W.C.	Surveyed by R.L. Willey
Checked D. M. Finley	Notes " Date 2-50
Date JUL 50	Indexed C. Johnson

cont bot pg #16

166.08

25+63.70
ch pt

T=62° = 260.40'

~~271.58 @ 16 20 = 260.62~~
271.70 @ 16 33 = 260.44'
272.00 @ 16 45 = 260.44'

260.40

23+03.30
ch pt

T=62° 75.01'

75.77 @ 8.02' = 75.02'
75.70 @ 7.45 = 75.01'

75.01

22+28.29
ch pt

26.10

cont from top left pg 14

Notes: Any Additions or Changes on This Sheet Must be Made or Circled in Red Ink With Date and Name of Person Making Change.

Do not extend notes this side of this line.

RETURN TO
LOS ANGELES COUNTY SURVEYOR
726 LOS ANGELES COUNTY
ENGINEERING BLDG.

76F3095 247 TOM 5-49

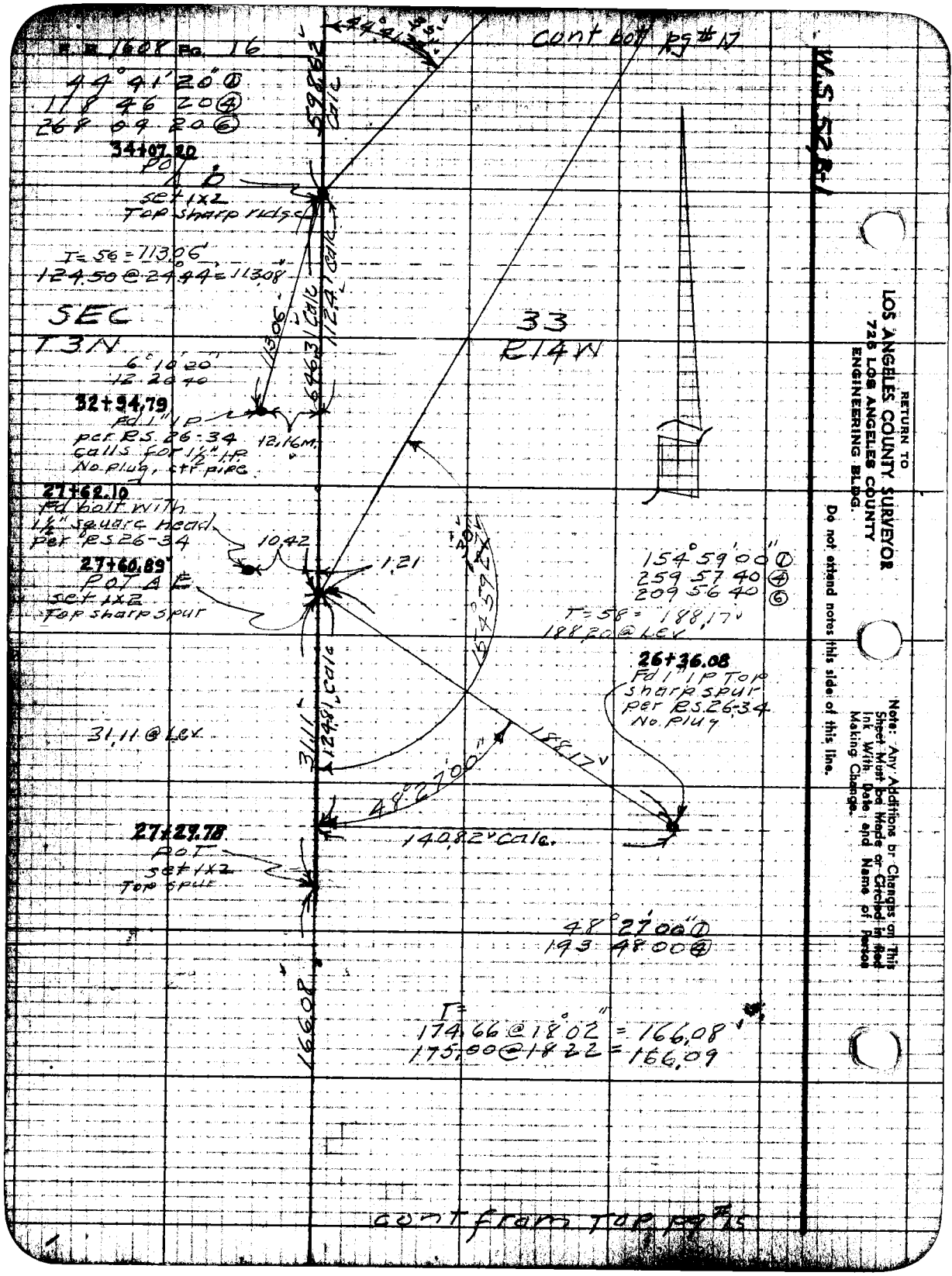

RETURN TO
LOS ANGELES COUNTY SURVEYOR
725 LOS ANGELES COUNTY
ENGINEERING BLDG.

Do not extend notes this side of this line.

Note: Any Additions or Changes on This Sheet Must be Made or Circled in Red Ink With Date and Name of Person Making Change.

Notes Ck'd by D. M. Finley	Survey of Little Tujunga Ave.
Map No. B-2442	W.O. 8523 Tape No. 90 Std. 24 °F
Office Work C.W.C.	Surveyed by E. L. Willey
Checked D. M. Finley	Notes " Date 2-50
Date 50	Indexed C. Johnson

W.S. 52.87

cont right Pg # 18

T=56°=233.66
240.51@1340=233.70
240.11@1316=233.70

SEC 33
T3N R14W

50+26.57
A B
set 1x2
Top high ridge

233.66

28°41'00" ①
114 43 40 ④
172 05 20 ⑥

T=58°=570.91

231.38@1622=222.01
231.52@1629=222.00 } 222.00
214.22@1339=208.17
214.04@1328=208.15 } 208.16
147.69@1730=140.85
147.30@1701=140.85 } 140.85
571.01

1020.75 Calc

28°40'53"
41'00"

92°12'20"
368 49 30
193 14 20

59°06'20" ①
236 25 40 ④
354 39 00 ⑥

A P & C
set 1x2
per RS 26-34

92°12'25"

59°06'30"

40+05.82

570.91

A B
set 1x2
Top ridge

T=64=49.67
57.52@30.16
=49.68

47°43'30"
Calc

47°30'50"

47°31'00" ①
190 03 20 ④
285 05 00 ⑥

39+58.39
Fd 1½ IP
per RS 2648
NW Cor Lot 3

14.76

19°41'20" ①
78 44 40 ④
118 07 00 ⑥

598.62
Calc

cont from Top P#16

Note: Any Additions or Changes on This Sheet Must be Made or Circled in Red Ink With Date and Name of Person Making Change.

Do not extend notes this side of this line.

RETURN TO
LOS ANGELES COUNTY SURVEYOR
726 LOS ANGELES COUNTY
ENGINEERING BLDG.

7673095 247 10M 1-49

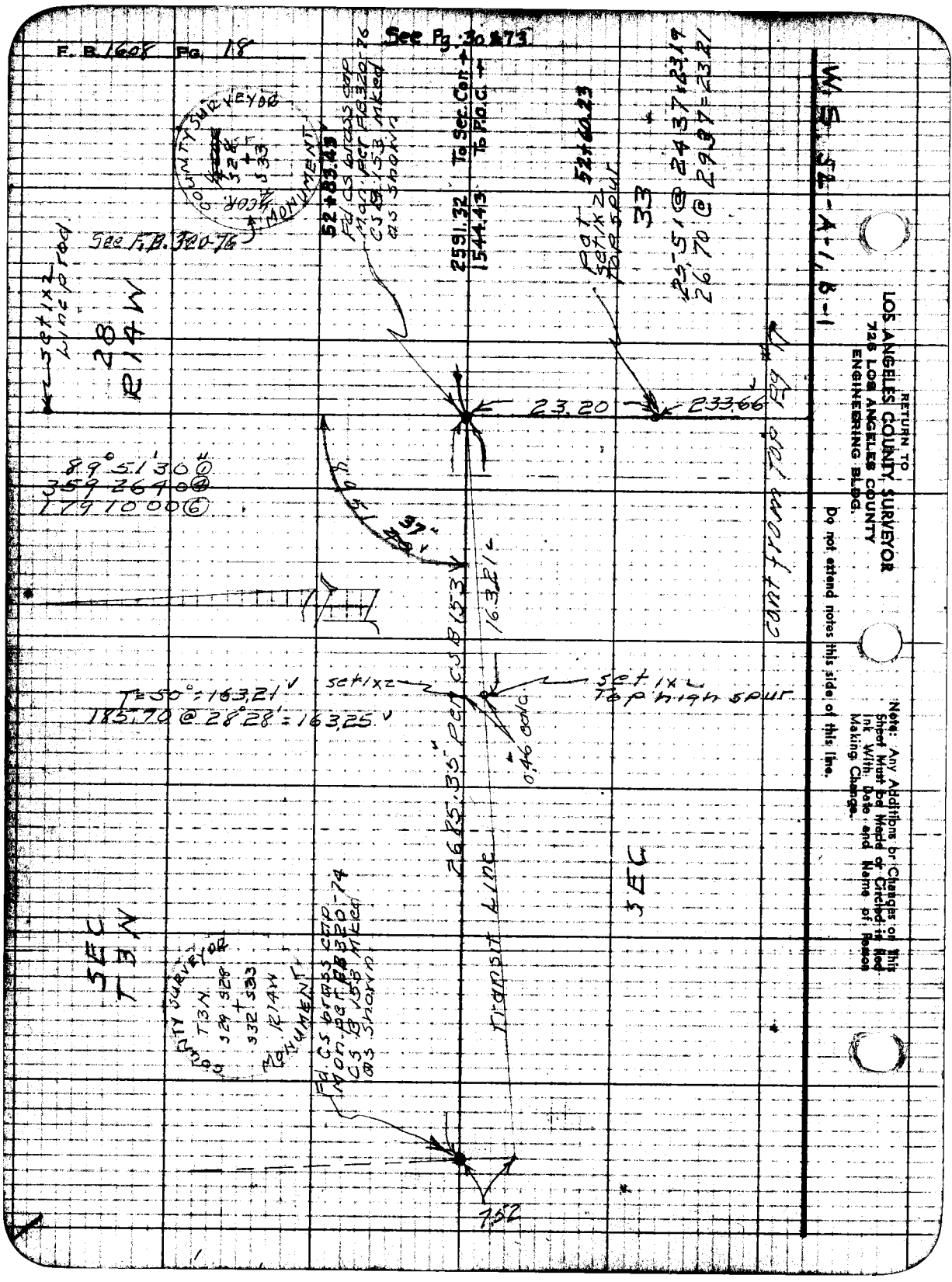
F. B. 1608 Pg. 18
See Pg. 30 & 73
W.S. 52-A-1, B-1
RETURN TO
LOS ANGELES COUNTY SURVEYOR
726 LOS ANGELES COUNTY
ENGINEERING BLDG.
Do not extend notes this side of this line.
Note: Any Additions or Changes on This Sheet Must be Made or Circled in Red Ink With Date and Name of Person Making Change.
See F.B. 320-76
COUNTY SURVEYOR
MONUMENT
52+83.43
Fd. CS brass cap Mon. per FB 320-76 CS B 153 Mked as shown
To Sec. Cor.
To P.O.C.
2591.32
1544.43
52+60.23
Pat. set 1x2 Top spur
33
25.51 @ 24.37 = 23.19
26.70 @ 29.37 = 23.21
set 1x2 Line prod.
28
R14W
23.20
233.66
89°51'30"
359 26 40
179 10 00
37"
163.21
cont from top Eg
T=50°=163.21
185.70 @ 28°28' = 163.25
set 1x2
set 1x2 Top high spur
0.46 calc.
2685.35 per CS B 153
Transit Line
SEC
SEC
T3N
COUNTY SURVEYOR
T3N
S29 S28
S32 S33
R14W
MONUMENT
Fd. CS brass cap Mon. per FB 320-74 CS B 153 Mked as shown
7.52

Notes Ck'd by D. M. Finley	Survey of Little Tujunga Cn Rd
Map No. B-2442	W. O. 8573 Tape No. 90 Std 84 °F
Office Work C.W.C.	Surveyed by R. L. Willey
Checked D. M. Finley	Notes " Date 2-50
Date JUL '50	Indexed A. C. Johnson 3-13-50

F. B. 1608 Pg. 19

1.90

W.S.S.2, B-1

cont bot pg # 20

(20) (20)

NOTE
FOR FINAL
℄ SEE PG #56

T=56°=286.50'
286.55 @ Lev

286.50' Transit Line

LITTLE TUJUNGA CN RD

EC 31+59.02
set bt spk W+T

15

P.I.
Pd Nothing
set 1" IP dn 15"
with 1x2 flush

Δ = 20°45'00"
R = 273.10
T = 50.
L = 98.90

159.15.00 ①
277.00.00 ②
159-15-00

P.O.C. 30+60.12
set S W+T

100.00'

cont from Top pg #14

Notes: Any Additions or Changes on This Sheet Must be Made or Circled in Red Ink With Date and Name of Person Making Change.

Do not extend notes this side of this line.

RETURN TO
LOS ANGELES COUNTY SURVEYOR
726 LOS ANGELES COUNTY
ENGINEERING BLDG.

76F3095 247 10M 1-49

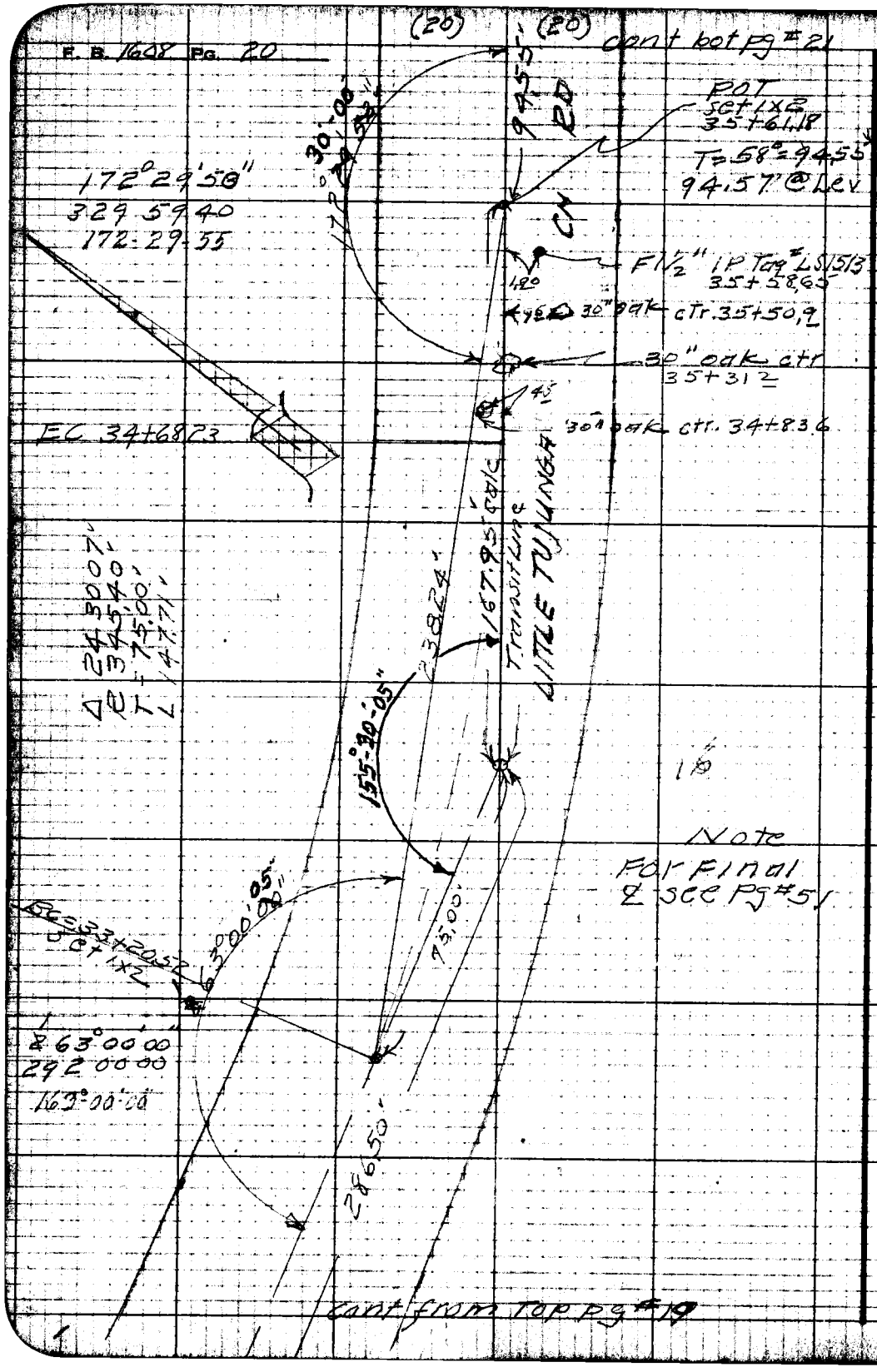

RETURN TO
LOS ANGELES COUNTY SURVEYOR
726 LOS ANGELES COUNTY
ENGINEERING BLDG.

Do not extend notes this side of this line.

Note: Any Additions or Changes on This Sheet Must be Made or Circled in Red Ink With Date and Name of Person Making Change.

Notes Ck'd by D. M. Finley	Survey of Little Tujunga Cn Rd
Map No. B-2242	W. 0823 Tape No. 90 Std 84 °F
Office Work C.W.C.	Surveyed by R. L. Willet
Checked D. M. Finley	Notes " Date 2-50
Date JUL 50	Indexed A. C. Johnson

F. B. 1608 Pg. 21

W.S. 52 B-1

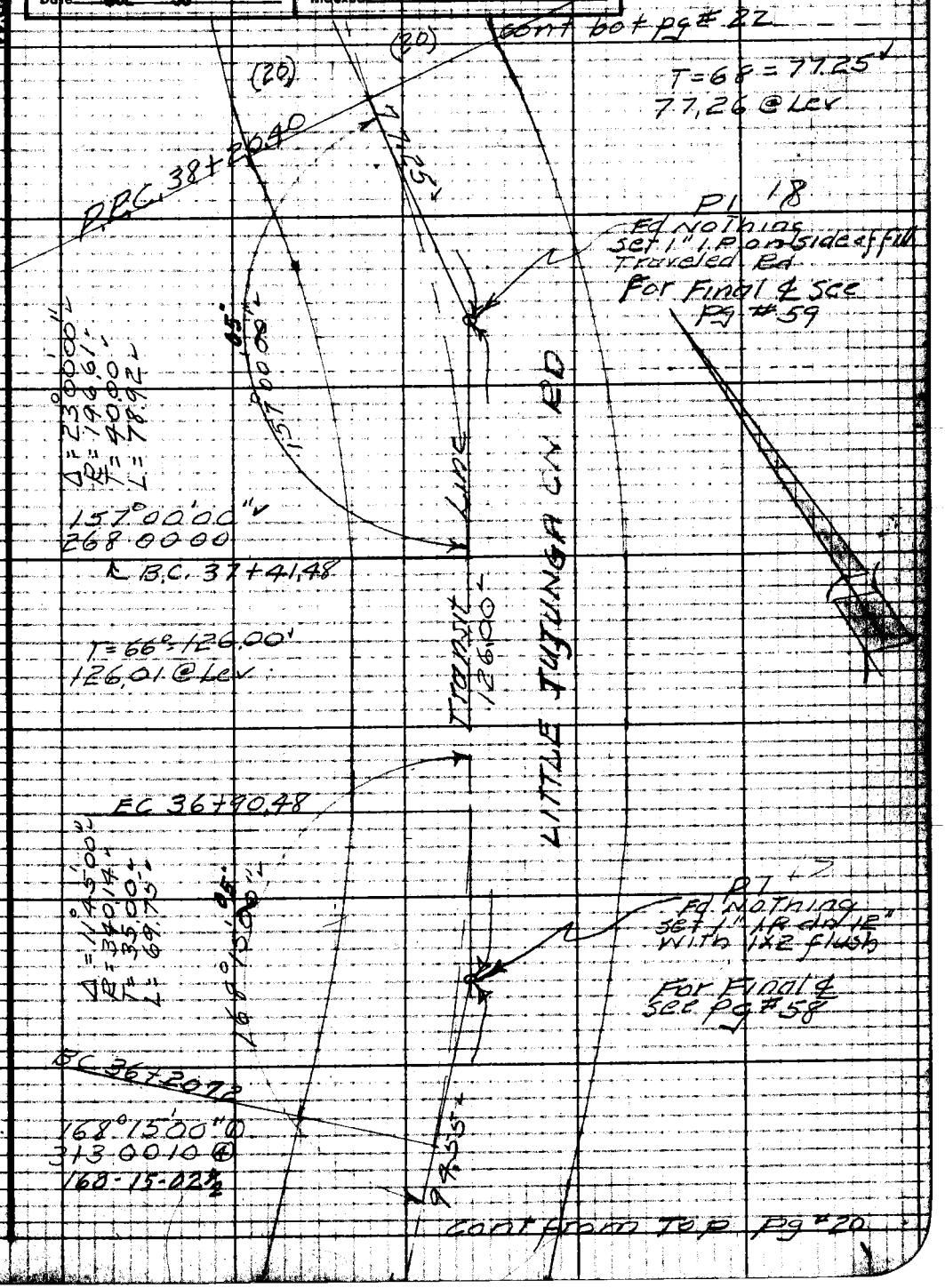

Notes: Any Additions or Changes on This Sheet Must be Made or Circled in Red Ink With Date and Name of Person Making Change.

Do not extend notes this side of this line.

RETURN TO
LOS ANGELES COUNTY SURVEYOR
726 LOS ANGELES COUNTY
ENGINEERING BLDG.

76F3095 247 10M 1-49

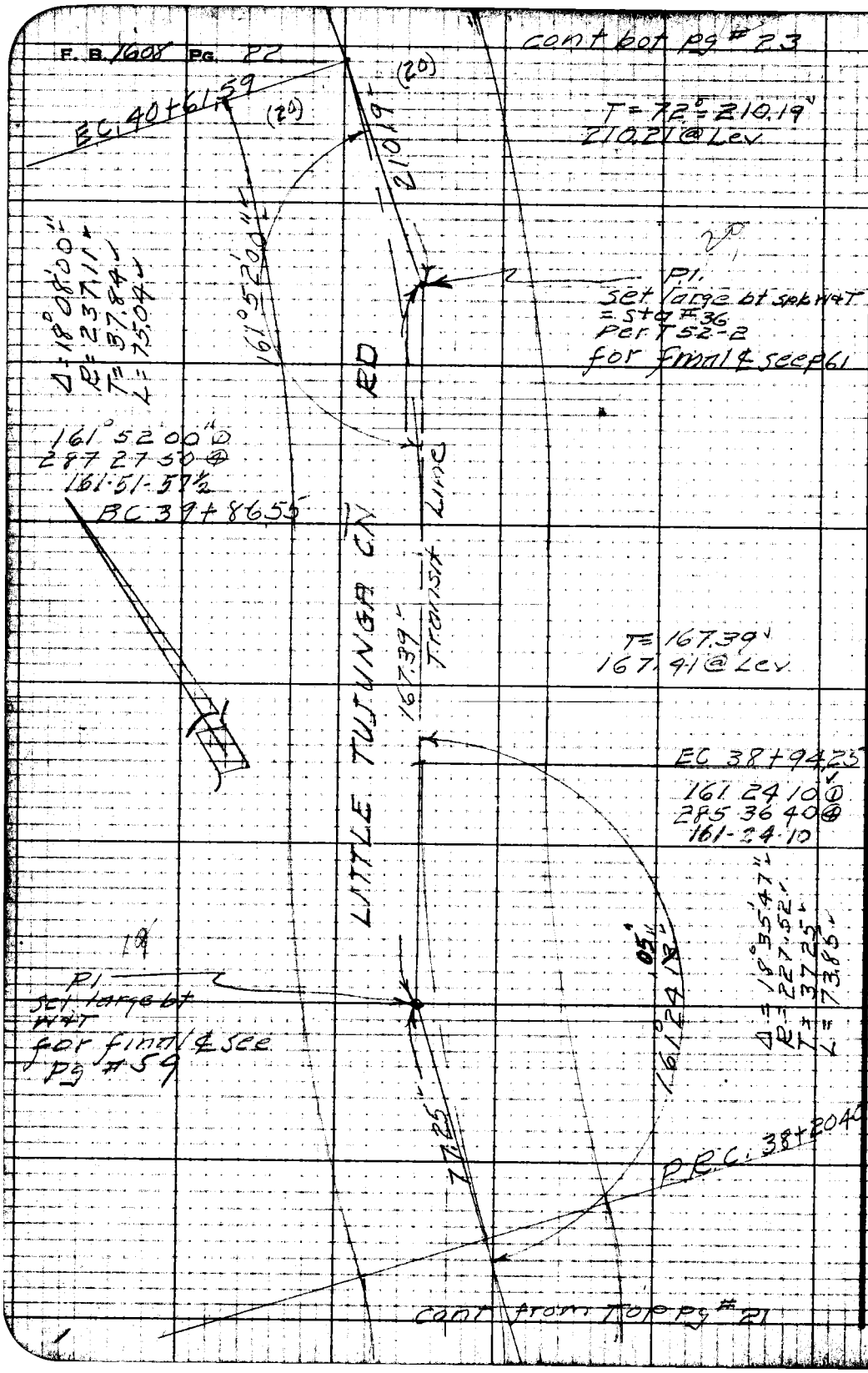

RETURN TO
LOS ANGELES COUNTY SURVEYOR
726 LOS ANGELES COUNTY
ENGINEERING BLDG.

Do not extend notes this side of this line.

Note: Any Additions or Changes on this Sheet Must be Made or Circled in Red Ink With Date and Name of Person Making Change.

Notes Ck'd by D. M. Finley	Survey of Little Tujunga Cn Rd
Map No. R-2042	W. O. 8173 Tape No. 90 Std. 24 °F
Office Work C.W.C.	Surveyed by R.L. Willey
Checked D. M. Finley	Notes " Date 8-50
Date [illegible] 50	Indexed A. C. Johnson

F. B. 1608 Pg. 23

W.S. 52 B-1

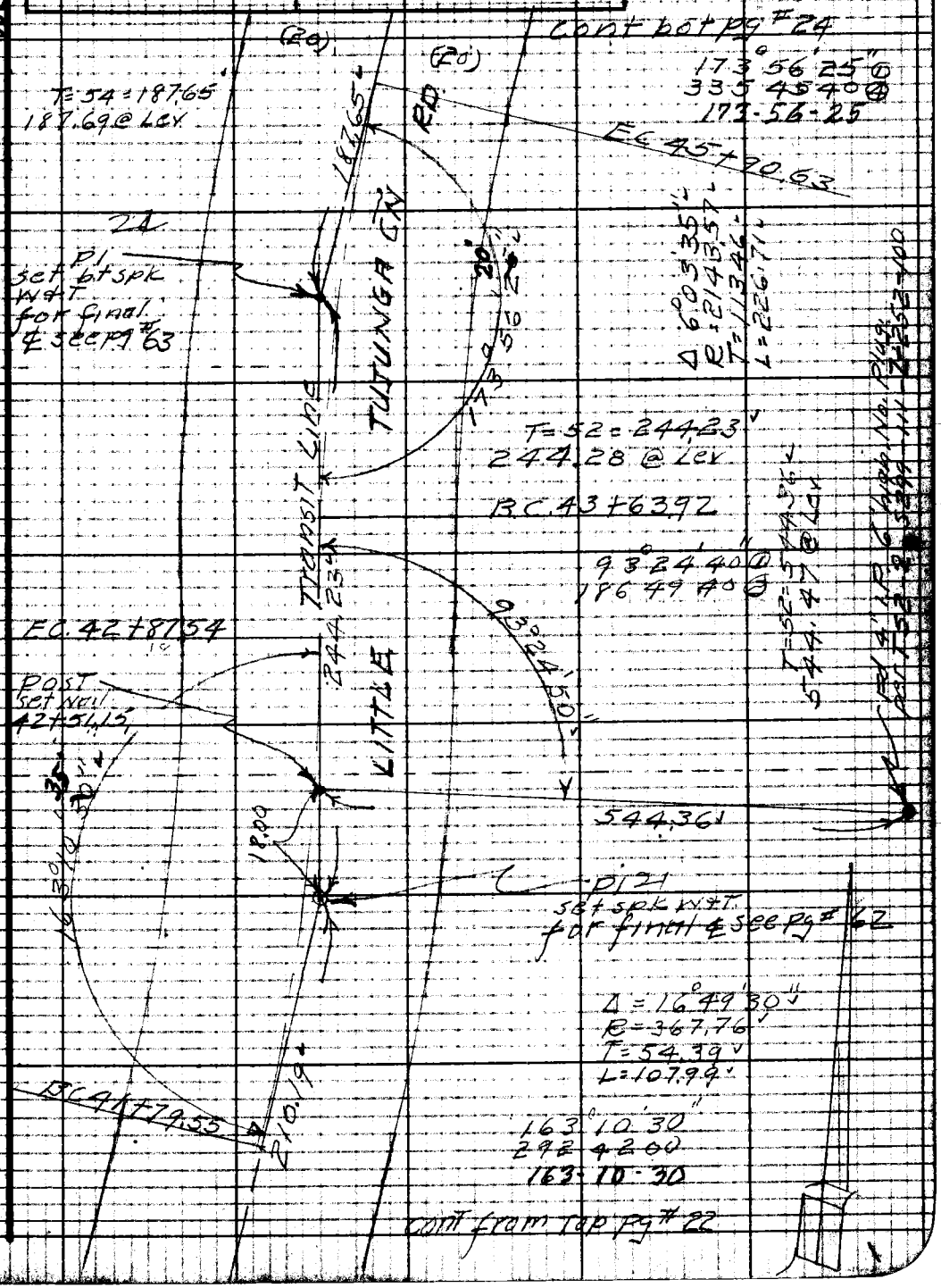

Note: Any Additions or Changes on This Sheet Must be Made or Circled in Red Ink With Date and Name of Person Making Change.

Do not extend notes this side of this line.

RETURN TO
LOS ANGELES COUNTY SURVEYOR
726 LOS ANGELES COUNTY
ENGINEERING BLDG.

76F3098 247 10M 1-49

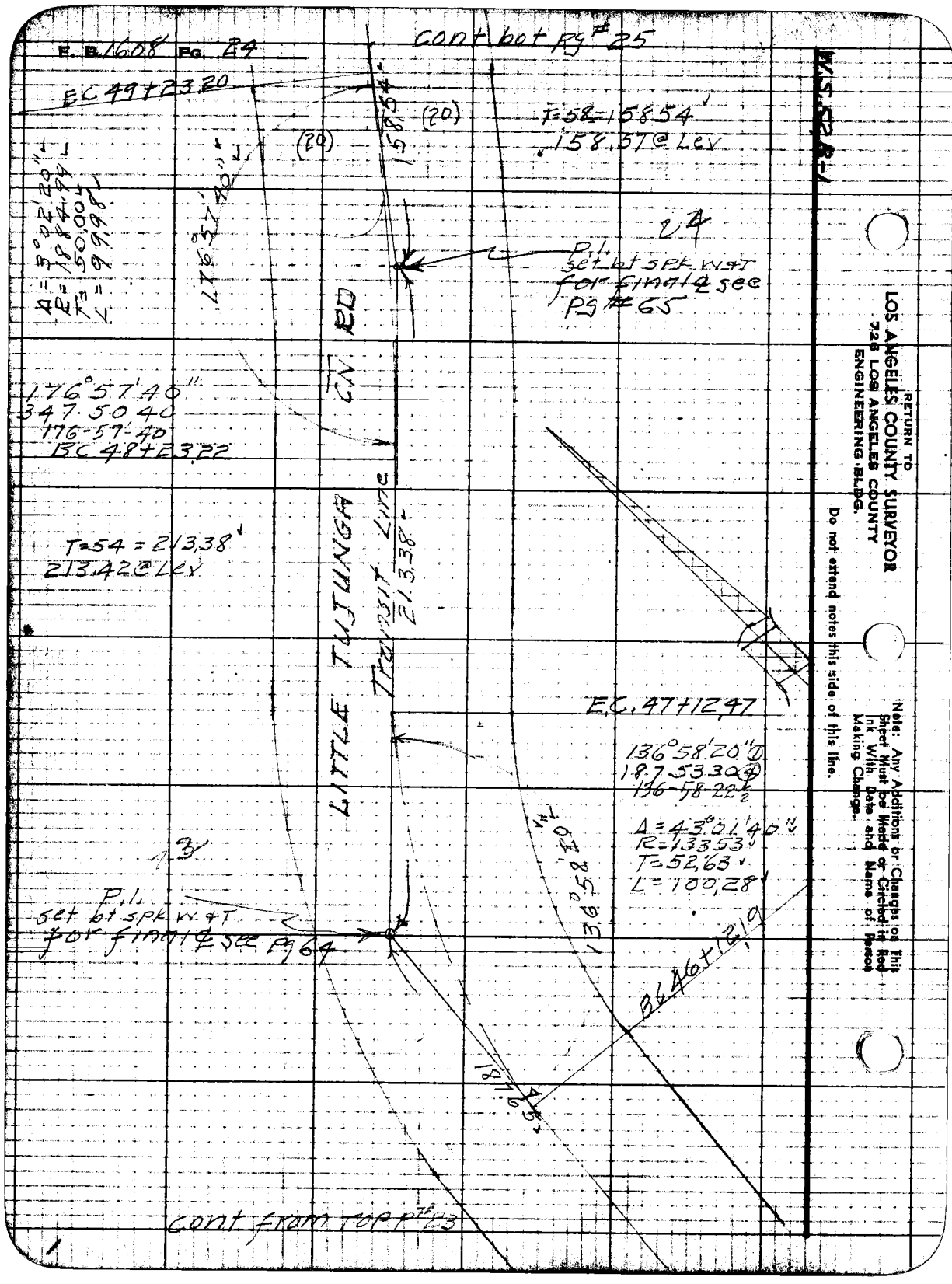
F. B. 1608 PG. 24
cont bot pg # 25
EC 49+23.20
(20)
(20)
158.54
T=58=158.54
158.57 @ Lev
Δ = 3°02'20"
R = 1884.99
T = 50.00
L = 99.98
176°57'40"
24
P.I.
set bt spk w&T
for final ℄ see
pg # 65
176°57'40"
347.50.40
176-57-40
BC 48+23.22
LITTLE TUJUNGA CN RD
Transit Line
213.38
T=54 = 213.38
213.42 @ Lev
E.C. 47+12.47
136°58'20" ①
187.53.30 ④
136-58-22½
Δ = 43°01'40"
R = 133.53
T = 52.63
L = 100.28
136°58'20"
3
P.I.
set bt spk w&T
for final ℄ see pg 64
BC 46+12.19
187.65
cont from top pg # 23
W.S. 52 R-1
RETURN TO
LOS ANGELES COUNTY SURVEYOR
726 LOS ANGELES COUNTY
ENGINEERING BLDG.
Do not extend notes this side of this line.
Note: Any Additions or Changes on This Sheet Must be Made or Circled in Red Ink With Date and Name of Person Making Change.

Notes Ck'd by D. M. Finley	Survey of Little Tujunga Canyon
Map No. B-2942	W.O. 8573 Tape No. 910 Std. 84 °F
Office Work C.W.C.	Surveyed by R.L. Willey
Checked D. M. Finley	Notes " Date 8-1-50
Date JUL '50	Indexed A. C. Johnson

F. B. 1608 Pg. 65

W.S. 52 R-1

cont bot pg # 26

(20) (20)

T=58 = 167.89'
162.68 @ 300' = 162.46'
5.44 @ Lev 5.46
167.92'

175°10'00"
340 40 00
175-10-00

EC 50+81.25
Set 1X2

A = 13°51'55"
R = 411.20'
T = 50.00'
L = 99.51'

166°08'05"

BC 49+81.74

166°08'05"
304 32 00
166-08-00

LITTLE TUJUNGA

CN RD

Transit Line

175°10'00"

10.00

50.00

158.54

26

PT
Set 1" IP
50+91.25
for final ¢
see pg # 66

50.01 @ Lev

25

PI
Set 1" IP flush
on edge fill
for final ¢
see pg # 66

cont from top pg # 24

Note: Any Additions or Changes on This Sheet Must be Made or Circled in Red Ink With Date and Name of Person Making Change.

Do not extend notes this side of this line.

RETURN TO
LOS ANGELES COUNTY SURVEYOR
726 LOS ANGELES COUNTY
ENGINEERING BLDG.

76F3098 247 10M 1-49

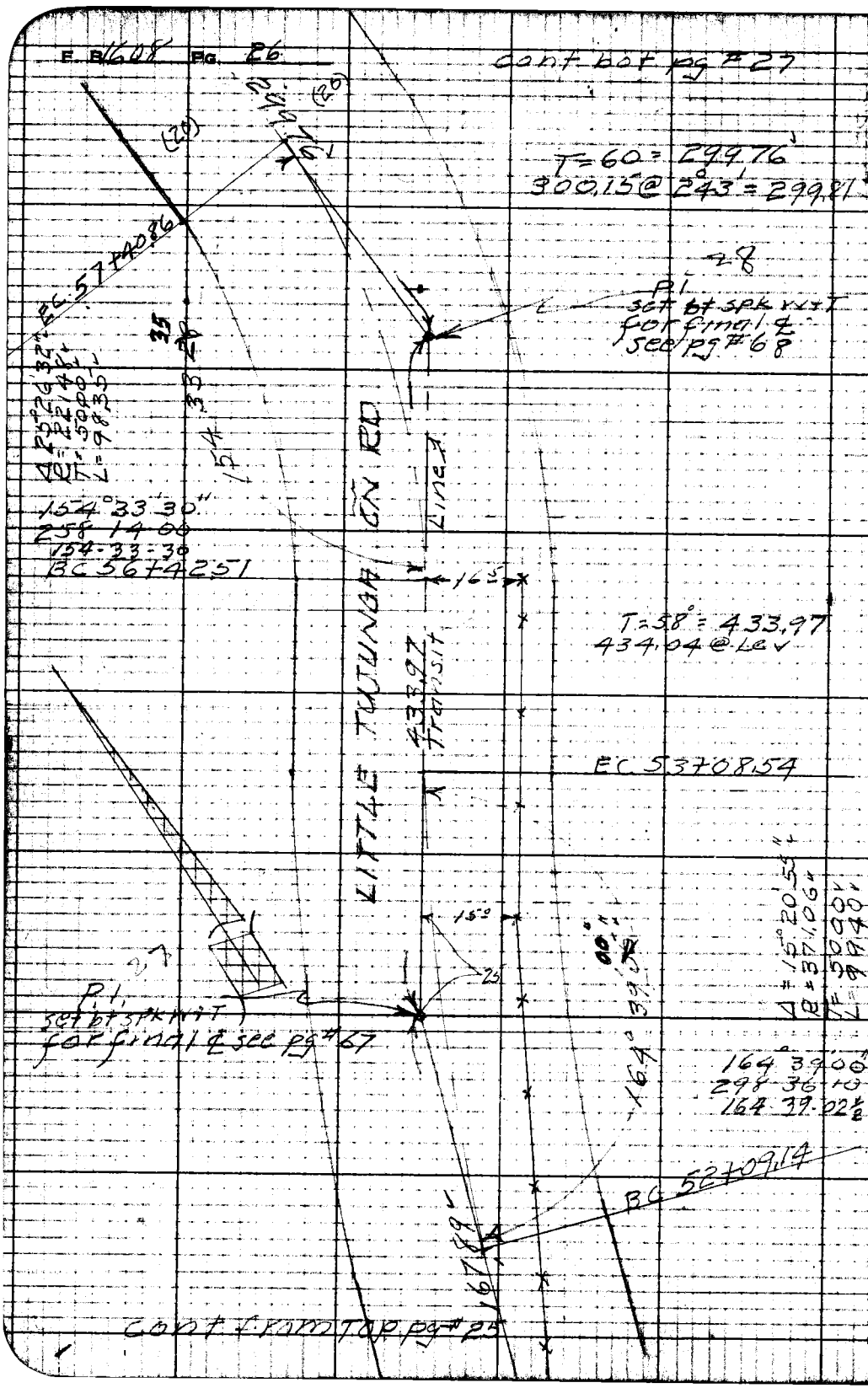

RETURN TO
LOS ANGELES COUNTY SURVEYOR
725 LOS ANGELES COUNTY
ENGINEERING BLDG.

Do not extend notes this side of this line.

Note: Any Additions or Changes on This Sheet Must be Made or Circled in Red Ink With Date and Name of Person Making Change.

Notes Ck'd by D. M. Finley	Survey of Little Tujunga Ave
Map No. B-2242	W.O. 8173 Tape No. 90 Sild. 84 °F
Office Work C.W.C.	Surveyed by R. L. Willey
Checked D. M. Finley	Notes " Date 3-1-50
Date JUL 56	Indexed A. C. Johnson

F.B. 1608 Pg. 21

W.S. 52 B-1

cont bot pg # # 28

(20) (20)

T=50=125.20'
125.23 @ Lev

125.20' Line

Transit

LITTLE TUJUNGA CN RD

EC 64+36.83

172° 38' 10"
330 32 40
172-38-10

29

P1
set bt spk w/ T
for final ¢
see pg #69

1476

1383

Fd old 2x2
No Nail

172° 38' 58"

Δ 7 21 52
R = 77694
T = 50.00
L = 99.86

BC 63+36.97

396.29

T=60=396.29'
300.54 @ 134' = 300.43'
58.33 @ Lev 58.33
37.59 = " 37.59
396.35'

Ch Pt
set Nail

299.76

cont from Top Pg # 26

Note: Any Additions or Changes on This Sheet Must be Made or Circled in Red Ink With Date and Name of Person Making Change.

Do not extend notes this side of this line.

RETURN TO
LOS ANGELES COUNTY SURVEYOR
726 LOS ANGELES COUNTY
ENGINEERING BLDG.

76F3098 247 10M 1-49

F. B. 1608 Pg. 28

cont bot pg # 29

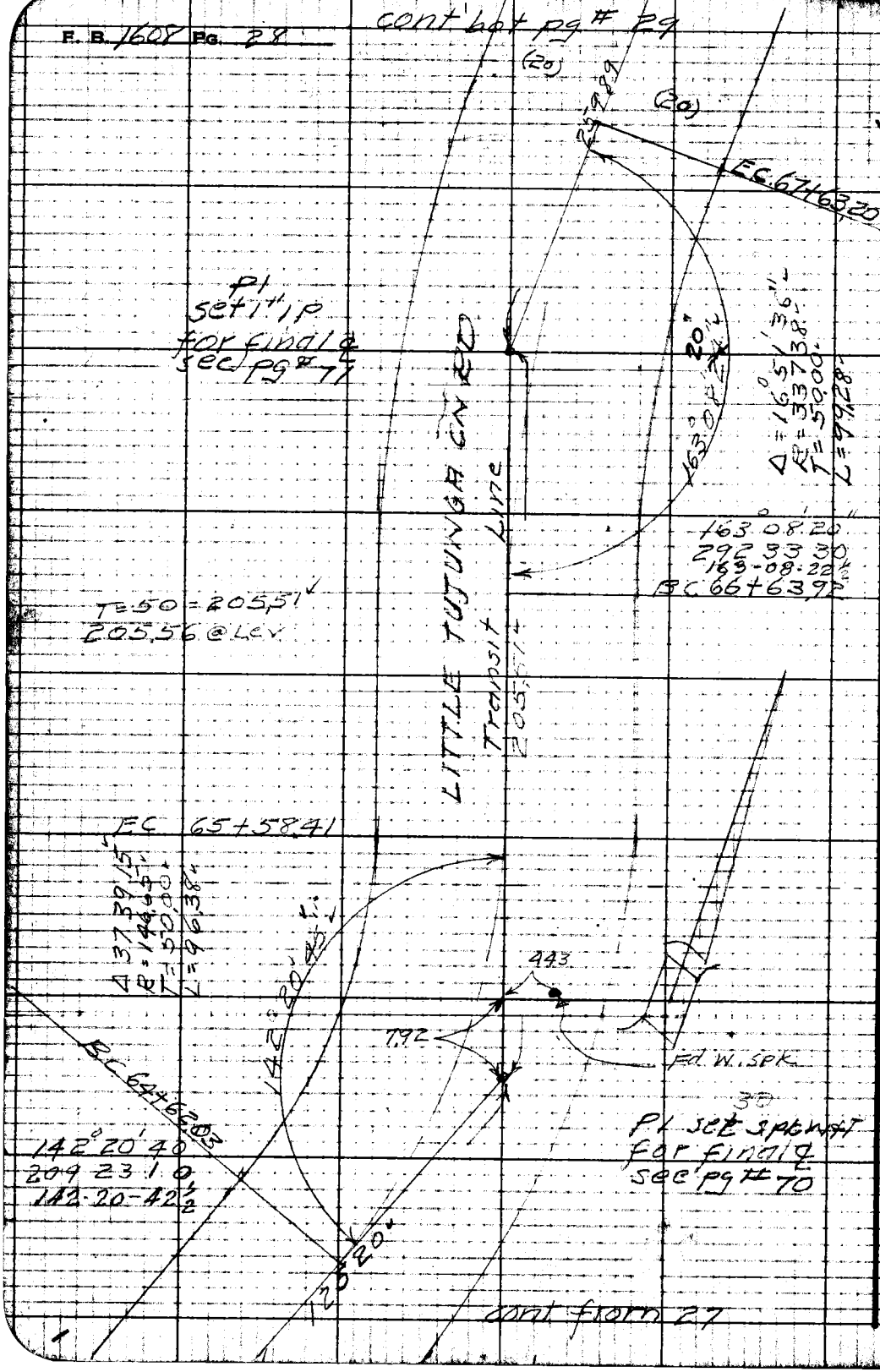

W.S. 52 B-1

RETURN TO
LOS ANGELES COUNTY SURVEYOR
726 LOS ANGELES COUNTY
ENGINEERING BLDG.

Do not extend notes this side of this line.

Note: Any Additions or Changes on this Sheet Must be Made or Circled in Red Ink With Date and Name of Person Making Change.

Notes Ck'd by D. M. Finley	Survey of Little Tujunga Cn Rd
Map No. B-2242	W. O. 8573 Tape No. 90 Std. 84 °F
Office Work C.W.C.	Surveyed by P.L.Whitley
Checked D. M. Finley	Notes 1 Date 3-3-50
Date JUL 50	Indexed K. C. Johnson

F. B. 1608 Pg. 29

W.S. 52 B-2

cont bot pg #30

(20) (20)

LITTLE TUJUNGA CN RD

128.57°
Transit Line

T=64°=128.57'
128. @Lev.

EC 70+22.92

171°41'50"
326 47 20
171-41-50

32

P.I.
set 1" IP
in side of fill
for final ℄
see pg #72

50'

171°41'50"

Δ=8°18'09"
R=688.90'
T=50.00'
L=99.83'

BC 69+23.09

259.89

cont from top pg #28

Note: Any Additions or Changes on This Sheet Must be Made or Circled in Red Ink With Date and Name of Person Making Change.

Do not extend notes this side of this line.

RETURN TO
LOS ANGELES COUNTY SURVEYOR
726 LOS ANGELES COUNTY
ENGINEERING BLDG.

76F3095 247 10M 1-49

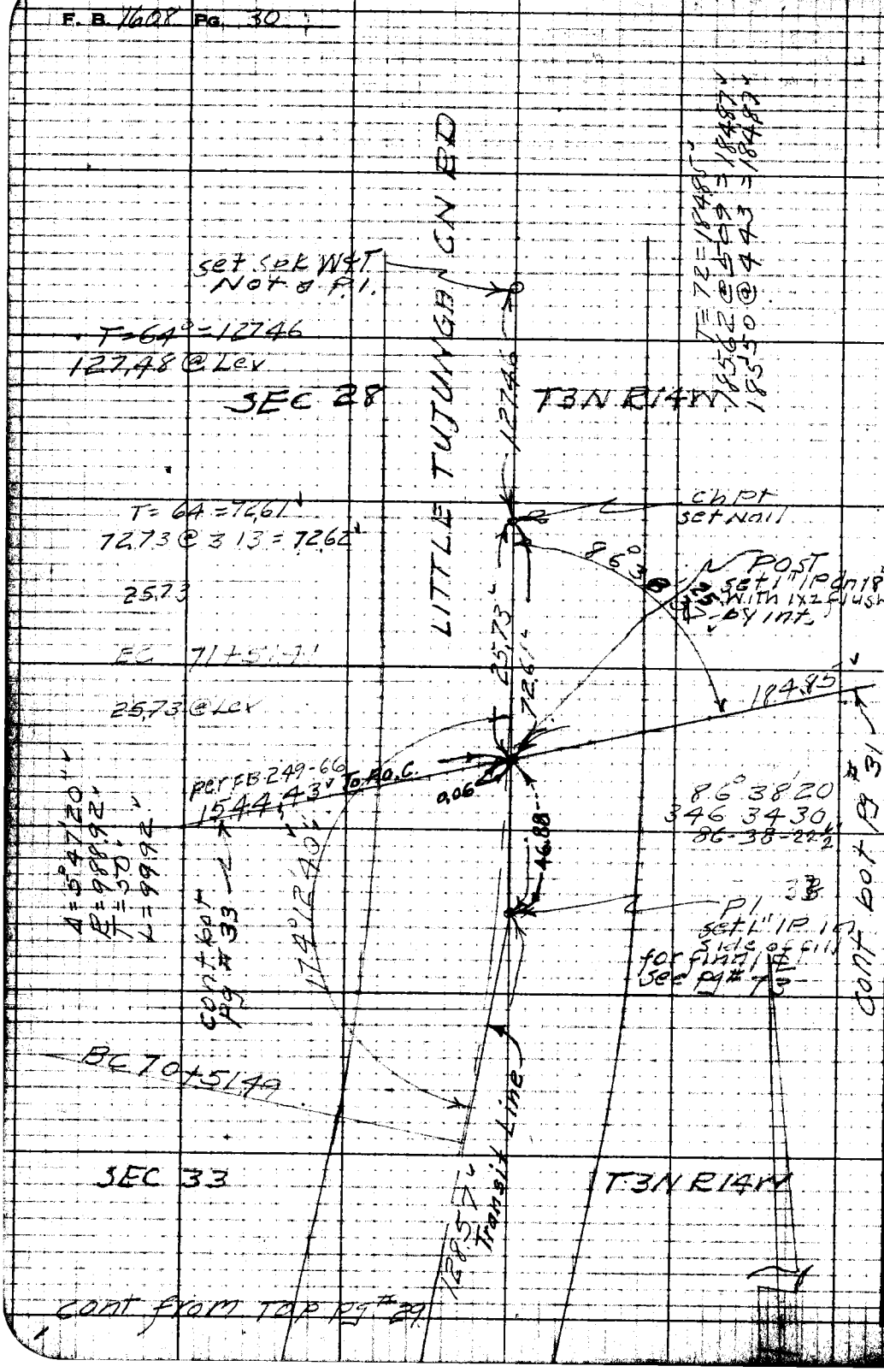

W.S. 16 B-4

RETURN TO
LOS ANGELES COUNTY SURVEYOR
726 LOS ANGELES COUNTY
ENGINEERING BLDG.

Do not extend notes this side of this line.

Note: Any Additions or Changes on This Sheet Must be Made or Circled in Red Ink With Date and Name of Person Making Change.

Notes Ck'd by D. M. Finley	Survey of Little Tujunga Canyon F. B. 1608 Pg. 31
Map No. B-2842	W. O. 8573 Tape No. 90 Std. 84 °F
Office Work C.W.C.	Surveyed by R. L. Willey
Checked D. M. Finley	Notes [illegible] Date 3-3-50
Date JUL 50	Indexed 3-13-50

Cont bot p# 32

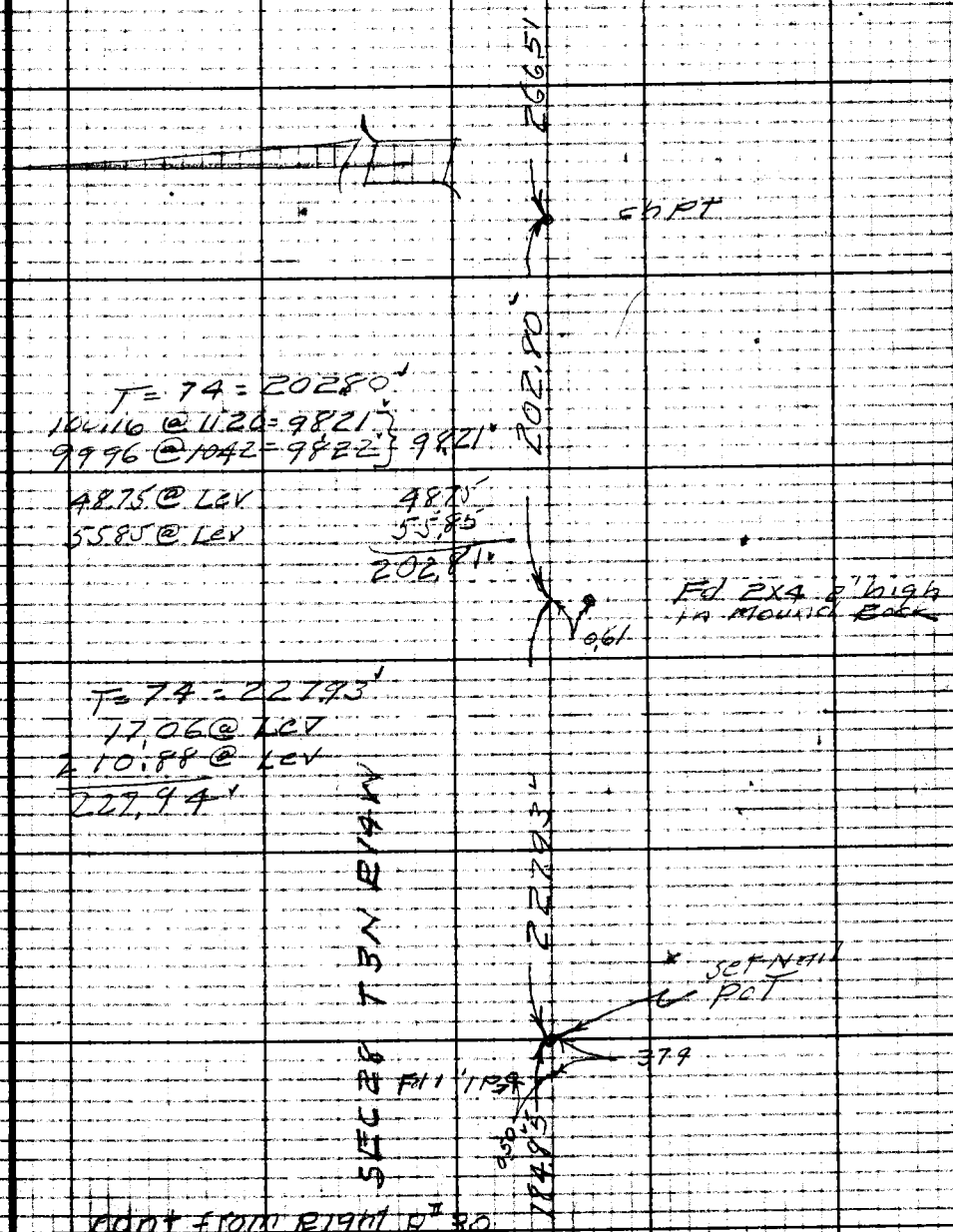

T = 74 = 202.80'
100.16 @ 1120 = 98.21'
9996 @ 1042 = 98.22' } 98.21'
48.75 @ Lev
55.85 @ Lev

48.75
55.85
202.81'

T = 74 = 227.93'
17.06 @ Lev
210.88 @ Lev
227.94'

cont from Right p# 30

Notes: Any Additions or Changes on This Sheet Must be Made or Circled in Red Ink With Date and Name of Person Making Change.

Do not extend notes this side of this line.

RETURN TO
LOS ANGELES COUNTY SURVEYOR
726 LOS ANGELES COUNTY
ENGINEERING BLDG.

76F3095 247 IDM 1-49

X

NOTE:
SEC COR IS ON TOP OF 8' CUT. IS LIABLE TO CAVE OFF.
B.L.W.

W.S. 16 B-4

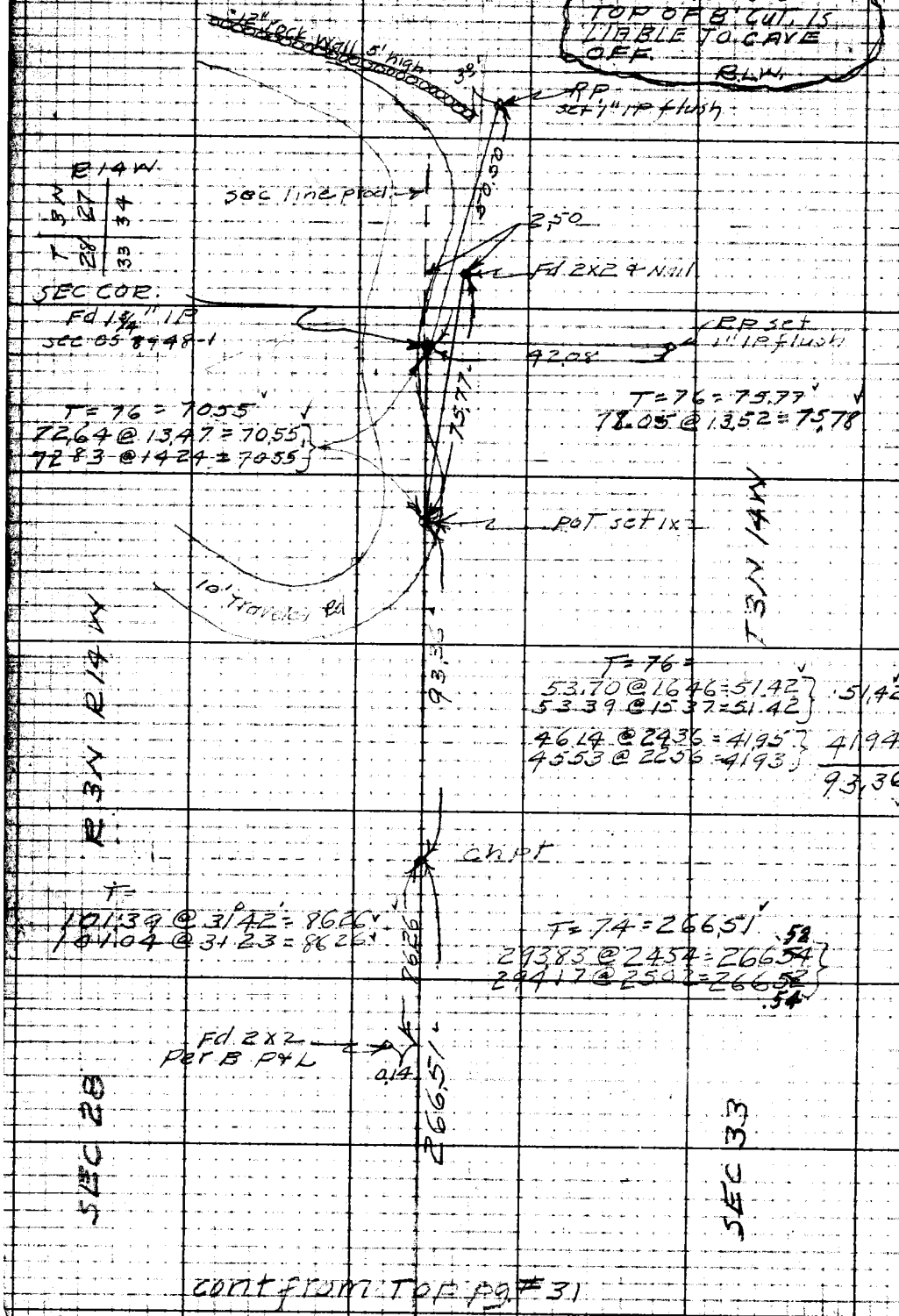

cont from Top pg. #31

RETURN TO
LOS ANGELES COUNTY SURVEYOR
726 LOS ANGELES COUNTY
ENGINEERING BLDG.
Do not extend notes this side of this line.
Note: Any Additions or Changes on This Sheet Must be Made or Circled in Red Ink With Date and Name of Person Making Change.

F. B. 1608 Pg. 33

Notes Ck'd by D. M. Finley	Survey of Little Tujunga Co. Rd
Map No. B-2242	W. O. 8573 Tape No. 20 Std. 84 °F
Office Work C.W.C.	Surveyed by R. L. Willey
Checked D. M. Finley	Notes " Date 3-3-50
Date JUL '50	Indexed R. C. Johnson

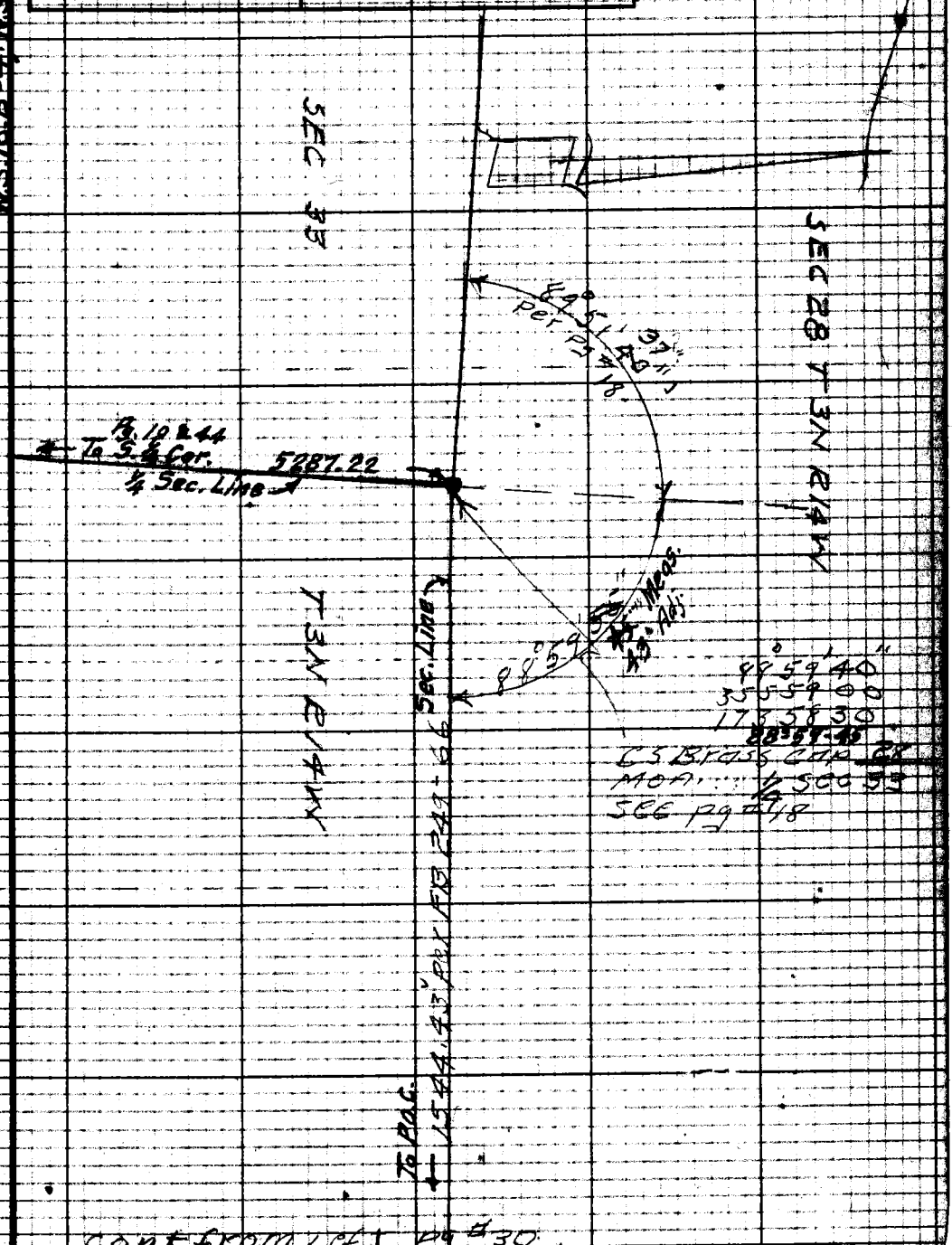

Notes Any Additions or Changes on This Sheet Must be Made or Circled in Red Ink With Date and Name of Person Making Change.

Do not extend notes this side of this line.

RETURN TO
LOS ANGELES COUNTY SURVEYOR
726 LOS ANGELES COUNTY
ENGINEERING BLDG.

76F3095 247 10M 1-49

cont from left pg #30

RETURN TO
LOS ANGELES COUNTY SURVEYOR
[illegible] LOS ANGELES COUNTY
ENGINEERING BLDG.

Note: Any Additions or Changes on This Sheet Must be Made or Circled in Red Ink With Date and Name of Person Making Change.

Do not extend notes this side of this line.

F. B. 1619 Pg. 24

Notes Ck'd by D. M. Finley
Map No. B-2842
Office Work C.W.C.
Checked D. M. Finley
Date [illegible]

Survey of [illegible] F. B. 1608 Pg. 35
W. O. [illegible] Tape No. 90 Std. 84 °F
Surveyed by E.L. Wiley
Notes Date
Indexed A. C. Johnson 3-18-50

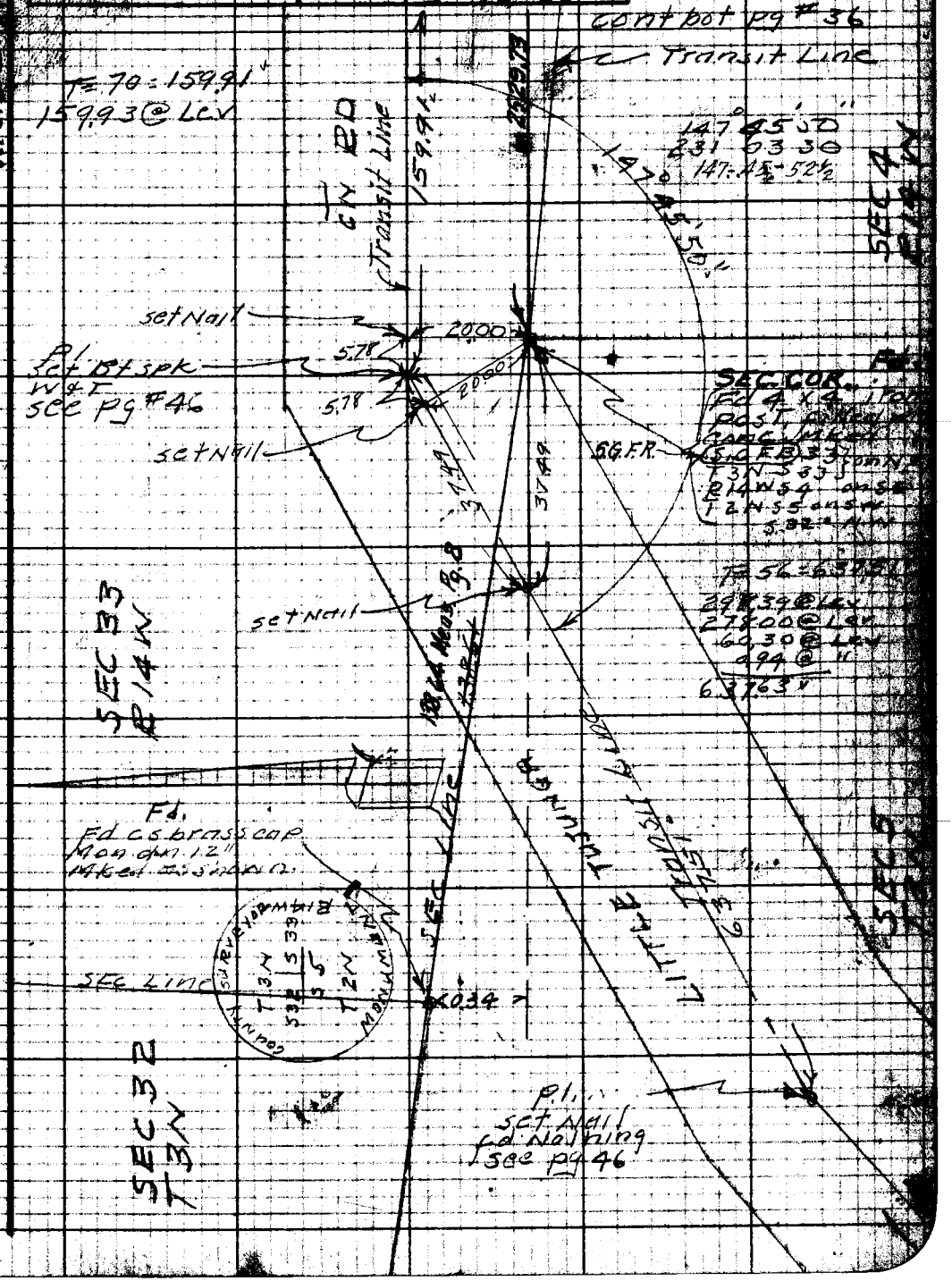

Note: Any Additions or Changes on This Sheet Must be Made or Circled in Red Ink With Date and Name of Person Making Change.

Do not extend notes this side of this line.

RETURN TO
LOS ANGELES COUNTY SURVEYOR
726 LOS ANGELES COUNTY
ENGINEERING BLDG.

76F3098 247 10M 1-49

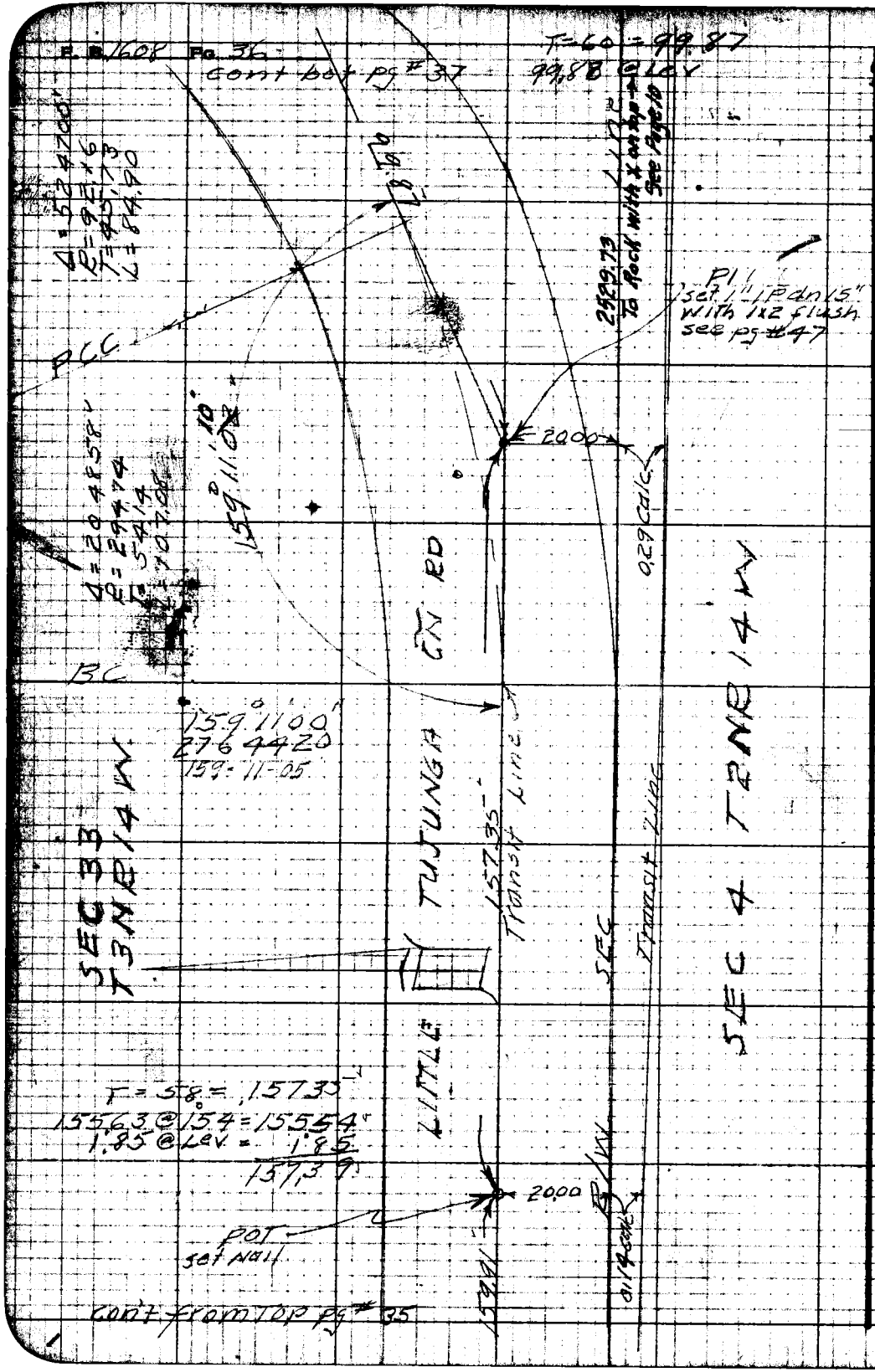

RETURN TO
LOS ANGELES COUNTY SURVEYOR
726 LOS ANGELES COUNTY
ENGINEERING BLDG.

Do not extend notes this side of this line.

Note: Any Additions or Changes on this Sheet Must be Made or Circled in Red Ink With Date and Name of Person Making Change.

Notes Ck'd by D. M. Finley	Survey of Little Tujunga Bl. B1608 Pg. 37
Map No. B-2846	W.O. 8573 Topo No. 90 Std. 84 °F
Office Work C.W.C.	Surveyed by R.L. Willet
Checked D. M. Finley	Notes " Date 3-9-50
Date JUL 50	Indexed K. C. Johnson

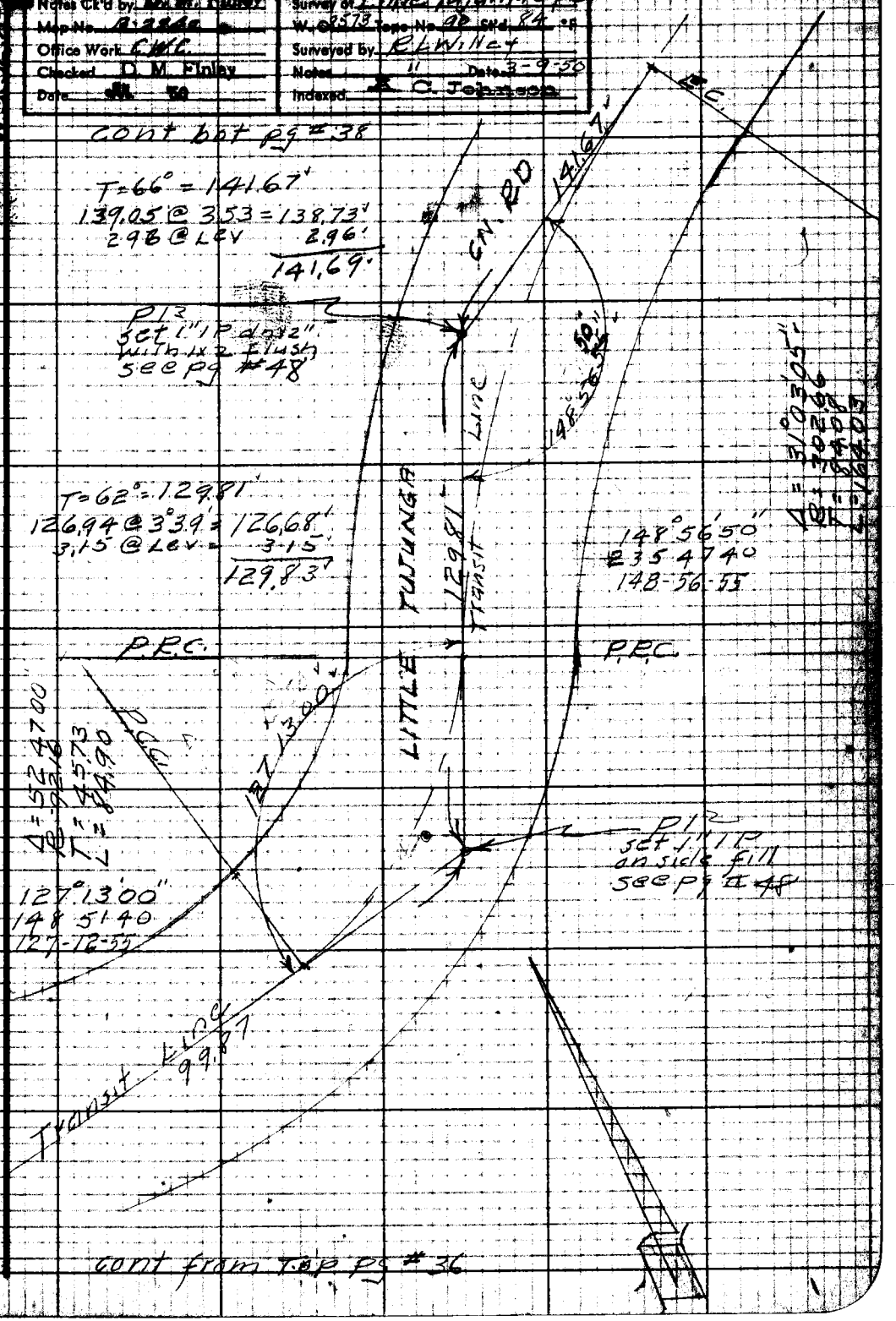

Note: Any Additions or Changes on This Sheet Must be Made or Circled in Red Ink. With Date and Name of Person Making Change.

Do not extend notes this side of this line.

RETURN TO
LOS ANGELES COUNTY SURVEYOR
726 LOS ANGELES COUNTY
ENGINEERING BLDG.

76F3095 247 10M 1-49

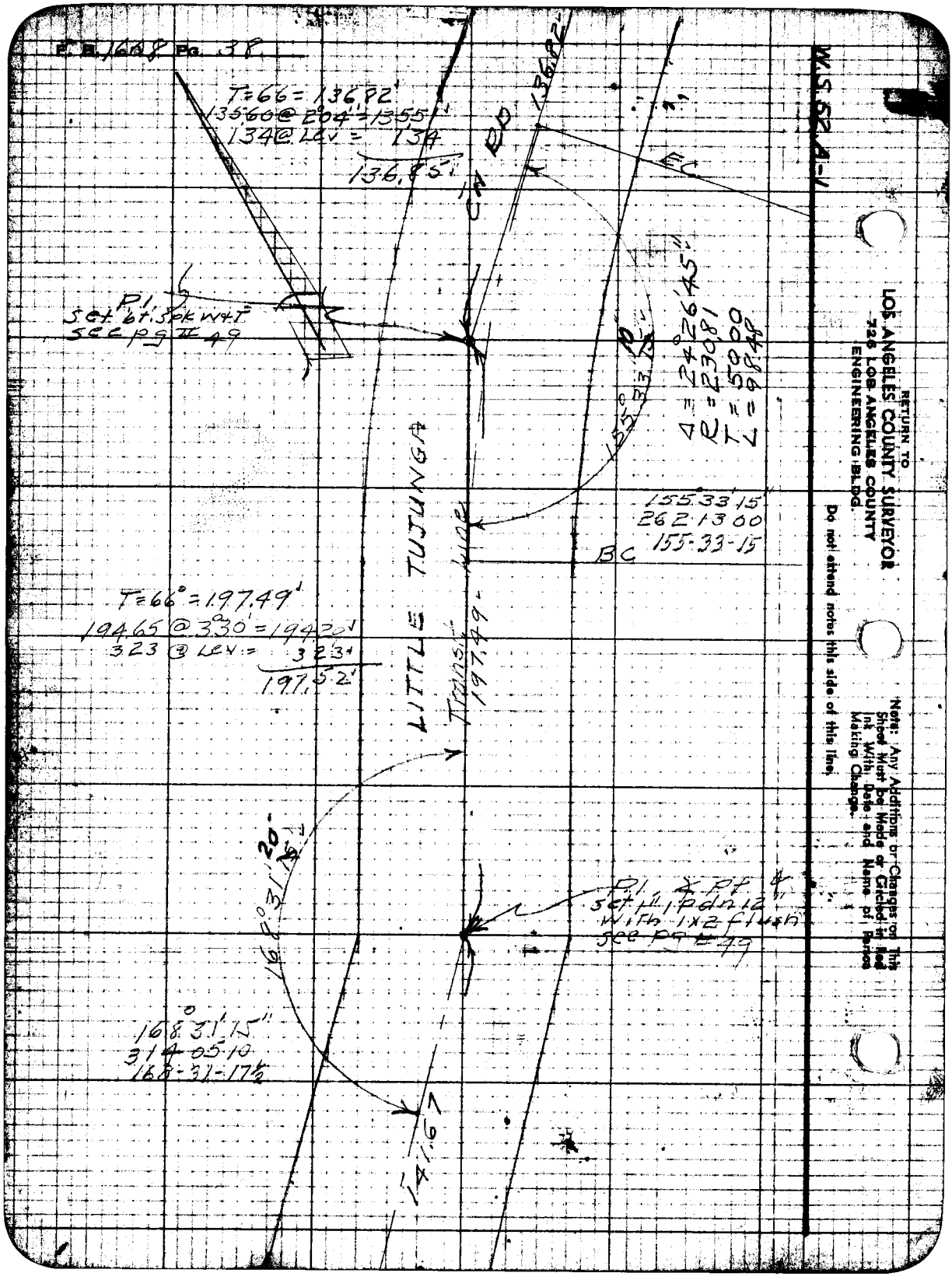

F.B. 1608 Pg. 38
T=66=136.82'
135.60 @ 2°04' = 135.5'
134 @ Lev = 134
136.85'
CN RD
136.82'
EC
P1
Set bt. Spk W+T
see pg # 49
Δ = 24°26'45"
R = 230.81
T = 50.00
L = 98.48
155°33'15"
155°33'15"
262 13 00
155-33-15
BC
LITTLE TUJUNGA
Transit wire
197.49'
T=66°=197.49'
194.65 @ 3°30' = 194.20'
323 @ Lev = 323'
197.52'
168°31'20"
P1 ∡ PP
set 1" Pdn 12"
with 1x2 flush
see pg # 49
168°31'15"
314 05 10
168-31-17½
141.67
W.S. 52 A-1
RETURN TO
LOS ANGELES COUNTY SURVEYOR
726 LOS ANGELES COUNTY
ENGINEERING BLDG.
Do not extend notes this side of this line.
Note: Any Additions or Changes on This Sheet Must be Made or Circled in Red Ink With Date and Name of Person Making Change.

Notes Ck'd by D. M. Finley	Survey of Little Tujunga Ry F. B. 1608 Pg. 39
Map No. B-2242	W. 0 2121 Tape No. 80 Std. 84 °F
Office Work C.W.C.	Surveyed by B.L. Willey
Checked D. M. Finley	Notes " Date 3-9-50
Date JL '50	Indexed A. C. Johnson

W.S.52 A-1

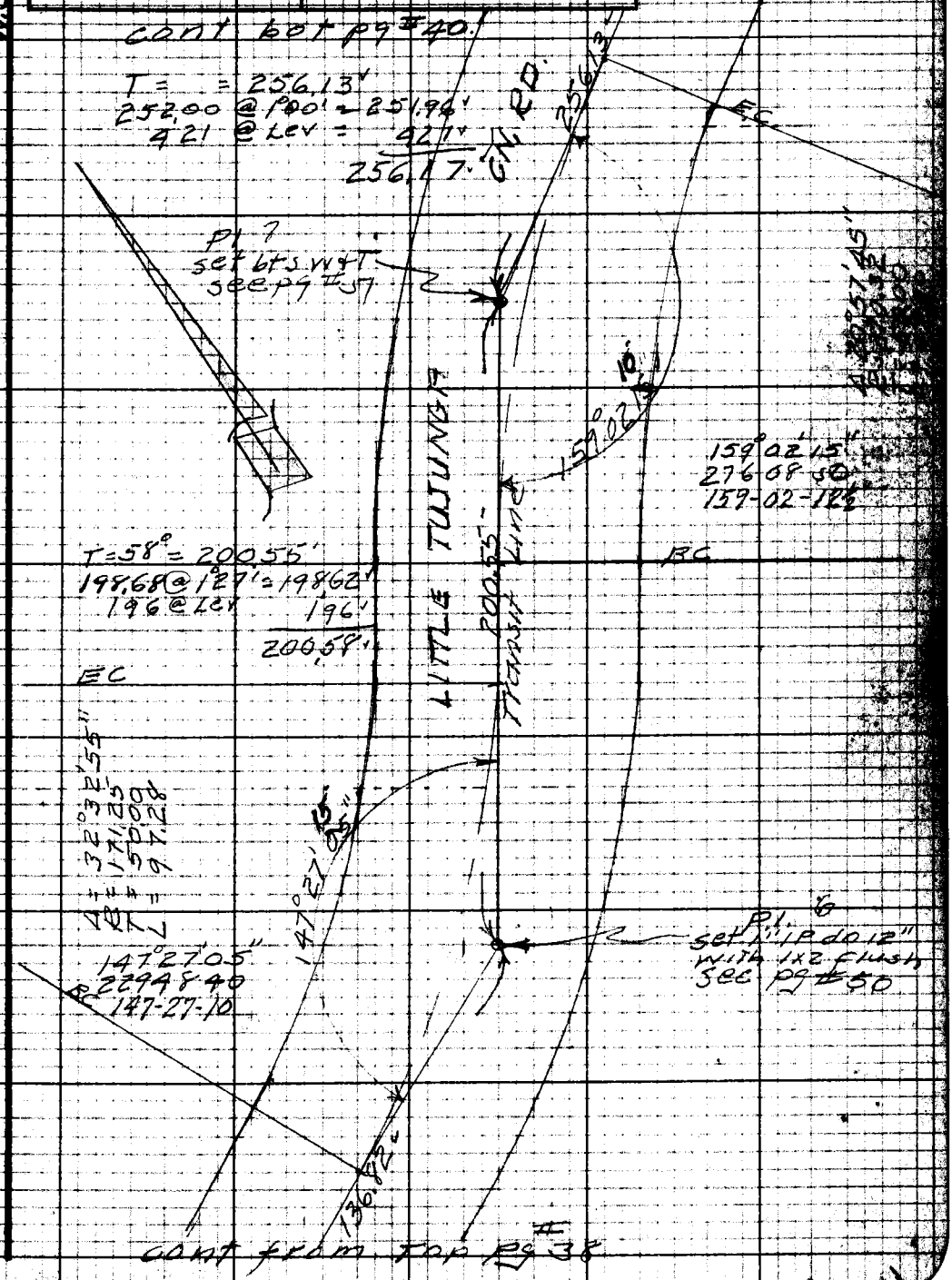

Notes: Any Additions or Changes on This Sheet Must be Made or Circled in Red Ink With Date and Name of Person Making Change.

Do not extend notes this side of this line.

RETURN TO
LOS ANGELES COUNTY SURVEYOR
726 LOS ANGELES COUNTY
ENGINEERING BLDG.

78F3098 247 10M 1-49

F. B. 1608 Pg. 40

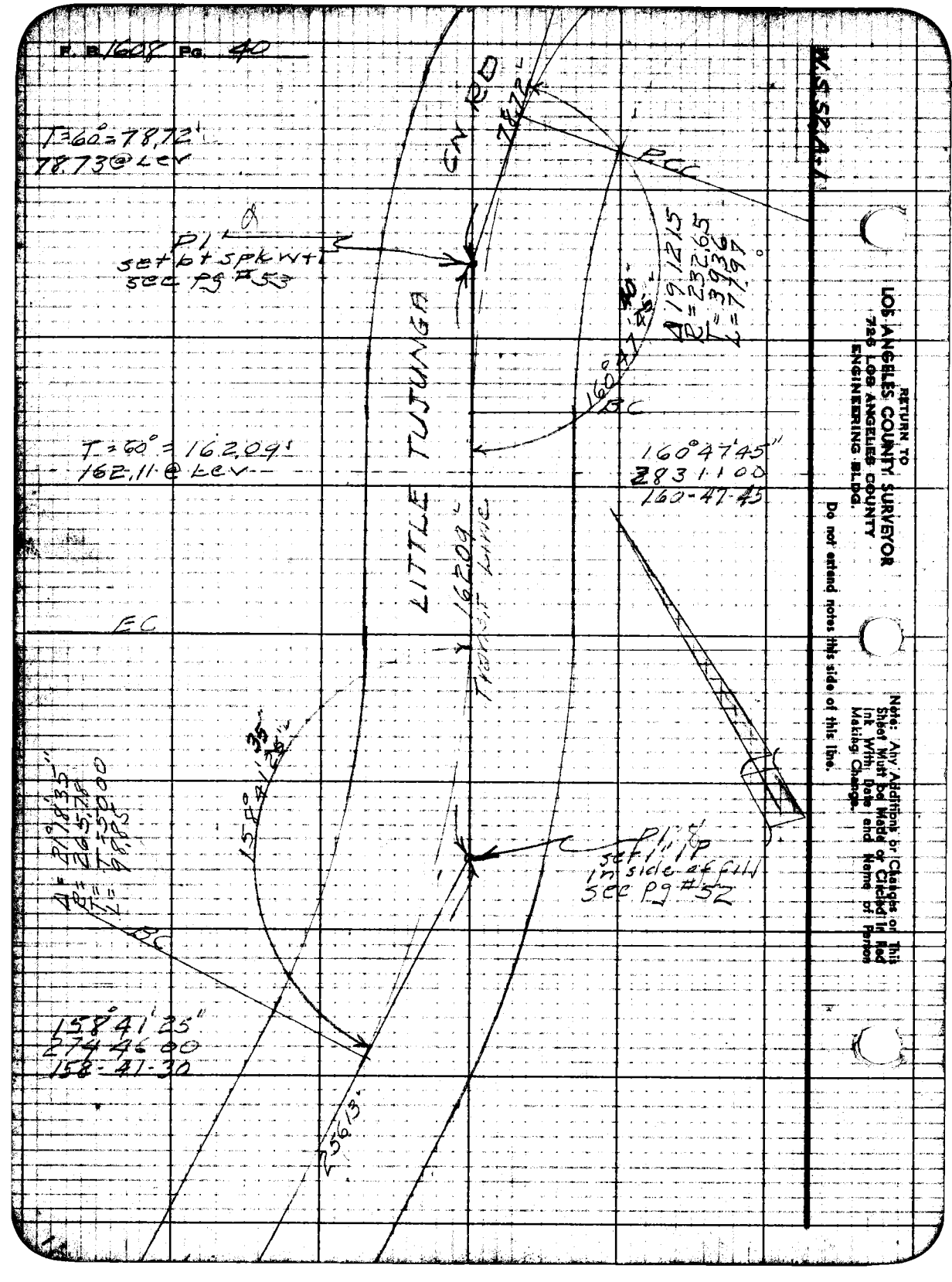

RETURN TO
LOS ANGELES COUNTY SURVEYOR
726 LOS ANGELES COUNTY
ENGINEERING BLDG.

Do not extend notes this side of this line.

Note: Any Additions or Changes on This Sheet Must be Made or Circled in Red Ink With Date and Name of Person Making Change.

Notes Ck'd by: D. M. Finley	Survey of: Little Tujunga Cn Rd
Map No. [illegible]	W. O. [illegible] Tape No. [illegible] Std. 64 °F
Office Work: G.W.C.	Surveyed by: R. L. Willey
Checked: D. M. Finley	Notes: " Date: 3-10-30
Date: Jul. 30	Indexed: A. C. Johnson

W.S. 52 A-1

7.61.71

Cont bot pg #42

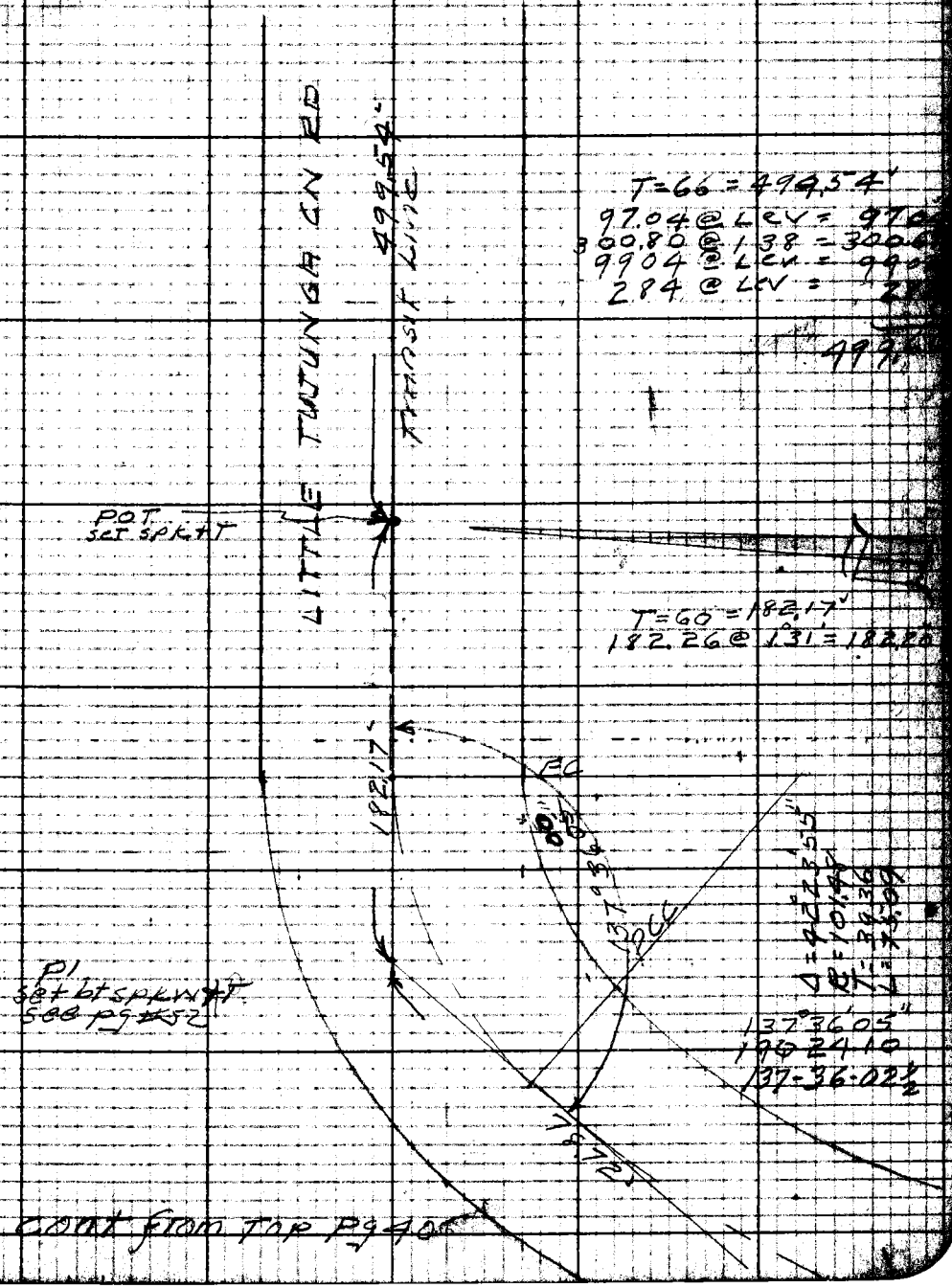

Cont from Top Pg 40

Note: Any Additions or Changes on this Sheet Must be Made or Circled in Red Ink With Date and Name of Person Making Change.

Do not extend notes this side of this line.

RETURN TO
LOS ANGELES COUNTY SURVEYOR
726 LOS ANGELES COUNTY
ENGINEERING BLDG.

7673008 247 10M 1-49

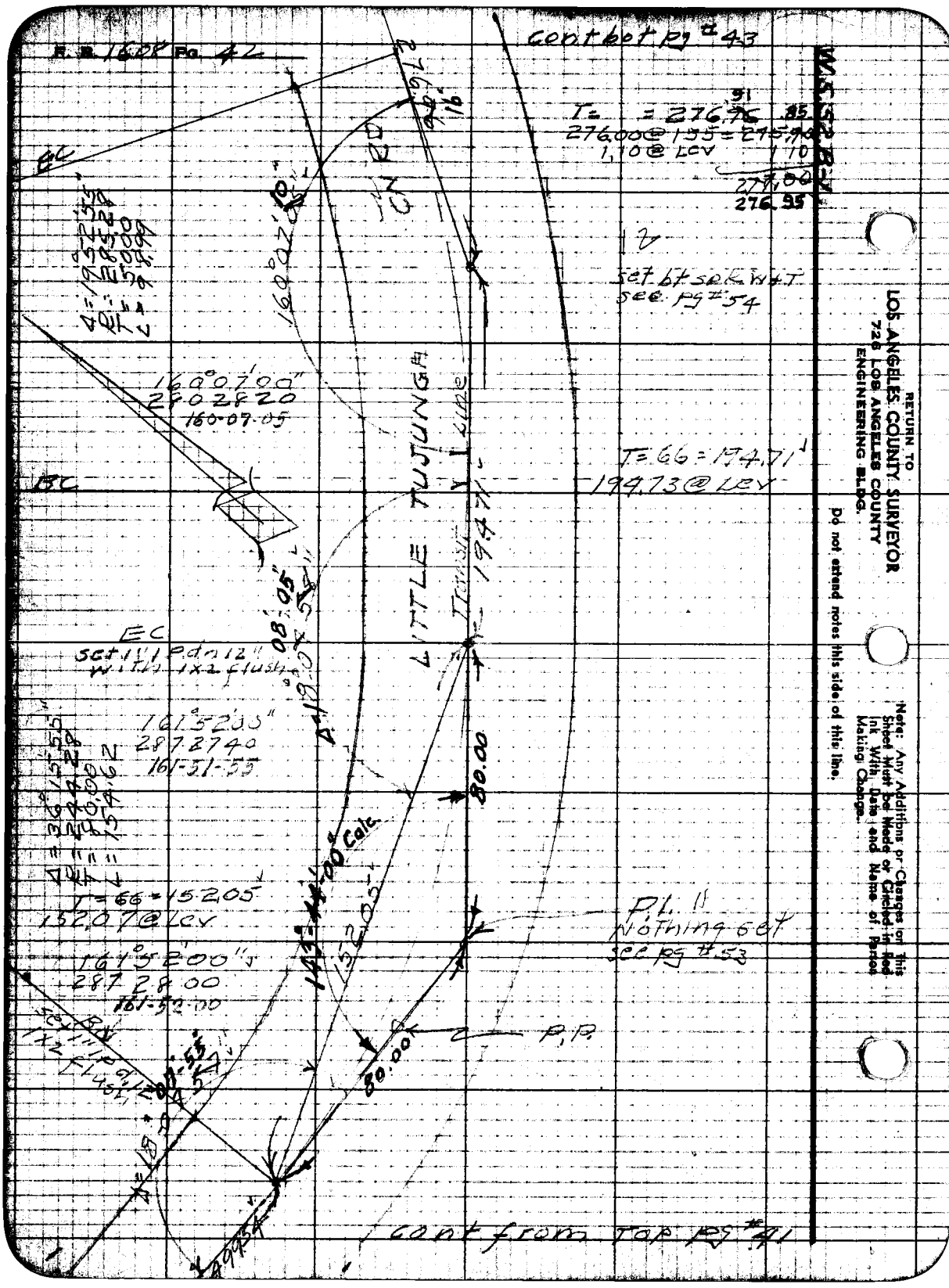

RETURN TO
LOS ANGELES COUNTY SURVEYOR
726 LOS ANGELES COUNTY
ENGINEERING BLDG.

Do not extend notes this side of this line.

Note: Any Additions or Changes on this Sheet Must be Made or Circled in Red Ink With Date and Name of Person Making Change.

Notes Ck'd by: D. M. Finley	Survey of: Little Tujunga Cr. Rd.
Map No. B-2242	W. O. 5573 Tape No. 90 Std. 84 °F
Office Work: C.W.C.	Surveyed by: R.L. Willey
Checked: D. M. Finley	Notes: " Date: 3-10-50
Date: JUL 50	Indexed: A. C. Johnson

F. B. 1608 Pg. 43

W.S. 52 B-V

17+74.42 From South.

POST
Fd Bt spk W+T
per pg #14
see pg #55 for
New int.

P.I.
Fd bt spk W+T
per pg #14

7.95

8.19 calc

17+66.23

42.05

B.C.
Fd bt spk W+T
per pg #14

0.42

35° 18' 50"

36° 00' 40" calc

Sec Line

Transit Line

TUJUNGA CN RD

T.E. 60 + 353.51
298.44 @ 0°54' = 298.40
55.17 @ Lev 55.17
353.57

353.51

35° 19' 00"
141 15 20
35-18-50

176° 28' 30"
345 54 00
176-28-30

388.91

25°

176 28 30 Meas. per deed

175 46 40 Rec. per deed

P.I. & PT.
set
see pg #54

175° 46' 40"

LITTLE

276.96

Cont from Top p #42

Notes: Any Additions or Changes on This Sheet Must be Made or Circled in Red Ink With Date and Name of Person Making Change.

Do not extend notes this side of this line.

RETURN TO
LOS ANGELES COUNTY SURVEYOR
720 LOS ANGELES COUNTY
ENGINEERING BLDG.

7673098 247 10M 1-49

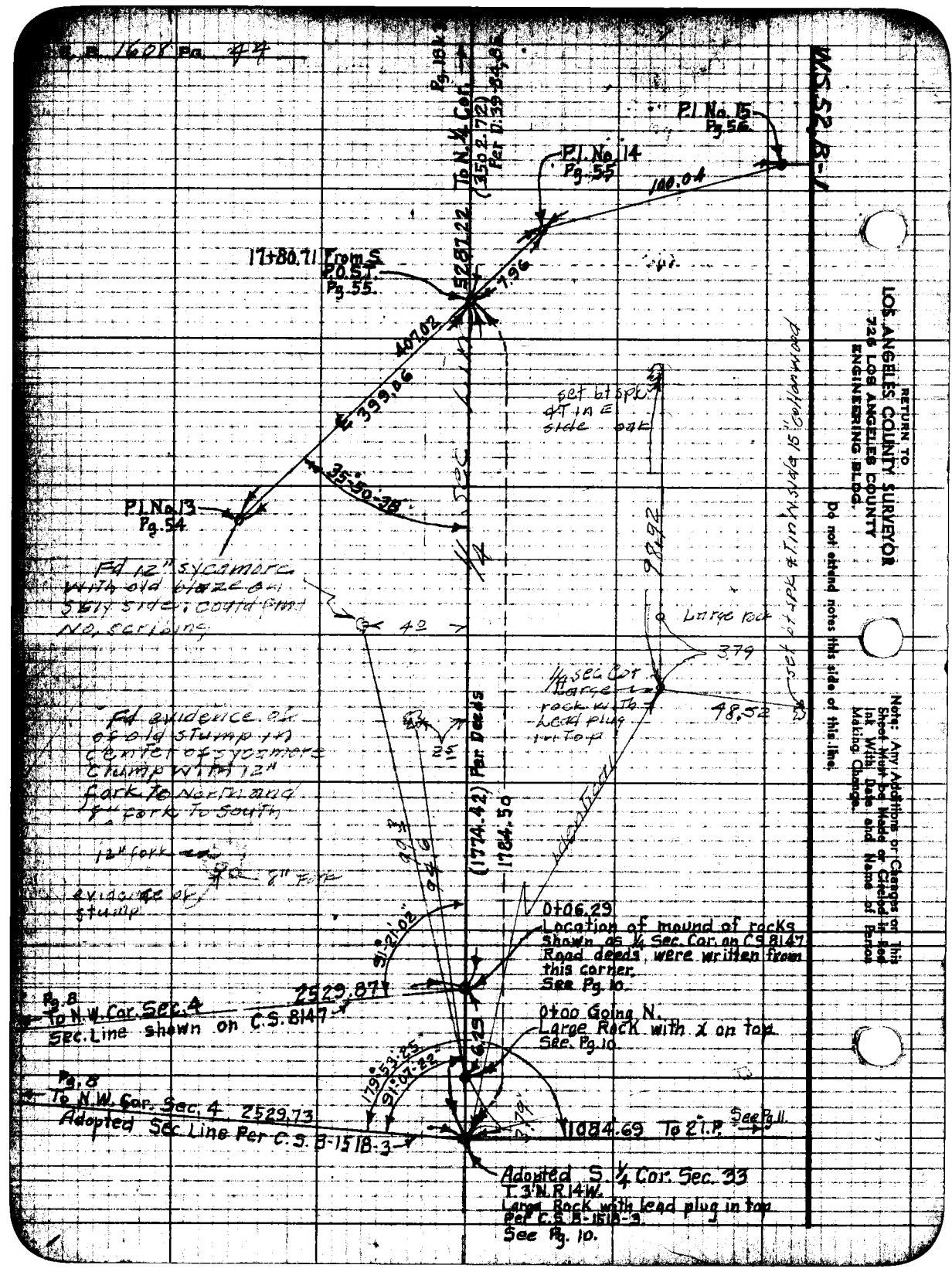

S.B. 1608 Pg. 44
WS 52 B-1
P.I. No. 15 Pg. 56
P.I. No. 14 Pg. 55
100.04
To N. 1/4 Cor. (3502.72) Per D.39-84,85
5287.22
17+80.71 From S. P.O.S.T. Pg. 55.
7.96
407.02
399.06
35°50'38"
P.I. No. 13 Pg. 54
Fd 12" sycamore with old blaze on Sly side; could find No scribing
40
Fd evidence of old stump in center of sycamore stump with 12" fork to North and 8" fork to South
12" fork
8" fork
evidence of stump
25
(1774.42) Per Deeds
1784.50
set bt spk. & T in E side oak
98.92
Large rock
3.79
1/4 sec. Cor. Large rock with lead plug in top
48.52
set bt spk & T in N side 15" collonwood
0+06.29 Location of mound of rocks shown as 1/4 Sec. Cor. on C.S. 8147. Road deeds were written from this corner. See Pg. 10.
91°21'02"
2529.87
Pg. 8 To N.W. Cor. Sec. 4 Sec. Line shown on C.S. 8147
0+00 Going N. Large Rock with X on top. See Pg. 10.
6.29
179°53'25"
91°07'22"
Pg. 8 To N.W. Cor. Sec. 4 2529.73 Adopted Sec. Line Per C.S. B-1518-3
1084.69 To 2 I.P. See Pg. 11.
Adopted S. 1/4 Cor. Sec. 33 T. 3 N. R. 14 W. Large Rock with lead plug in top Per C.S. B-1518-3. See Pg. 10.
RETURN TO LOS ANGELES COUNTY SURVEYOR 726 LOS ANGELES COUNTY ENGINEERING BLDG.
Do not extend notes this side of this line.
Note: Any Additions or Changes on this Sheet Must be Made or Circled in Red Ink With Date and Name of Person Making Change.

Notes Ck'd by D. M. Finley	Survey of Little Tujunga Cn Rd
Map No. B-2242	W. O. 8573 Tape No. 58 Std. 89 °F
Office Work C.W.C.	Surveyed by R L Willey
Checked D. M. Finley	Notes " Date 4-10
Date JUL 50	Indexed J. C. Johnson 4-10-50

F. B. 1608 Pg. [illegible]

FINAL CENTERLINE

LITTLE TUJUNGA CN RD

J.N. 8573

3-30-50
R L Willey
L V Smith
M. Walsh
B Lumsden
W Boydston

Note: Any Additions or Changes on This Sheet Must be Made or Circled in Red Ink With Date and Name of Person Making Change.

Do not extend notes this side of this line.

RETURN TO
LOS ANGELES COUNTY SURVEYOR
726 LOS ANGELES COUNTY
ENGINEERING BLDG.

76F3098 247 10M 1-49

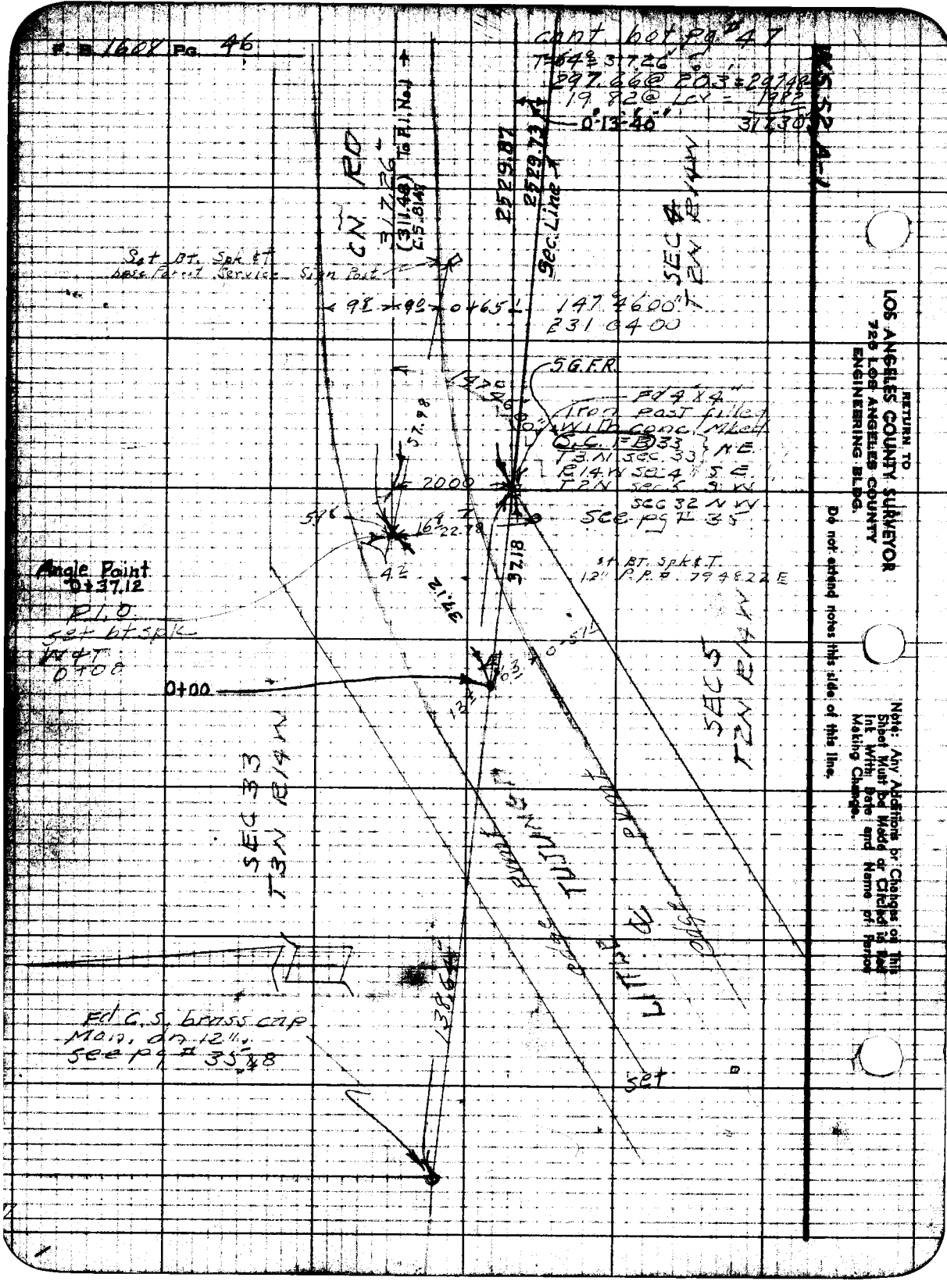
F. B. 1608 PG. 46
cont. bot pg #47
T=64° = 317.26'
297.66 @ 203 = 297.48
19.82 @ LCV = 1982
317.30
0°13'40"
CN RD
317.26
(311.48) To P.I. No. 1
C.S. 8147
2529.87
2529.73
Sec. Line
SEC 4
T2N R14W
Set Bt. Spk & T
base Parent Service Sign Post
98 90 0+65
147.46 00"
231.04 00
S.G.F.R.
Fd 4"x4"
Iron post filled
with conc. Mkd
S.C. FB 33
T3N Sec. 33
R14W Sec. 4
T2N Sec. 5
N.E.
S.E.
S.W.
SEC 32 N.W.
See pg # 35
2000
57.98
16.9
22.78
4.2
37.18
37.12
St. BT. Spk & T.
12" P.P. # 794822 E
Angle Point
0+37.12
P.I.O.
set bt spk
W&T
0+08
0+00
SEC 5
T2N R14W
SEC 33
T3N R14W
TUTUNE
LITTLE
edge
Fd C.S. brass cap
Mon. dn 12"
see pg # 35 & 8
138.64
set
RETURN TO
LOS ANGELES COUNTY SURVEYOR
725 LOS ANGELES COUNTY
ENGINEERING BLDG.
Do not extend notes this side of this line.
Note: Any Additions or Changes on This Sheet Must be Made or Circled in Red Ink With Date and Name of Person Making Change.

Notes Cp'd by D. M. Finley	Survey of Little Tujunga Canyon
Map No.	W.O. Case No. Std.
Office Work C.W.O.	Surveyed by R.L. Willey
Checked D. M. Finley	Notes Date 4-'50
Date	Indexed C. Johnson

F.B. 1607 Pg. 47

cont bot pg #48

Note: Any Additions or Changes on This Sheet Must Be Made or Circled in Red Ink With Date and Name of Person Making Change.

Do not extend notes this side of this line.

RETURN TO
LOS ANGELES COUNTY SURVEYOR
728 LOS ANGELES COUNTY
ENGINEERING BLDG.

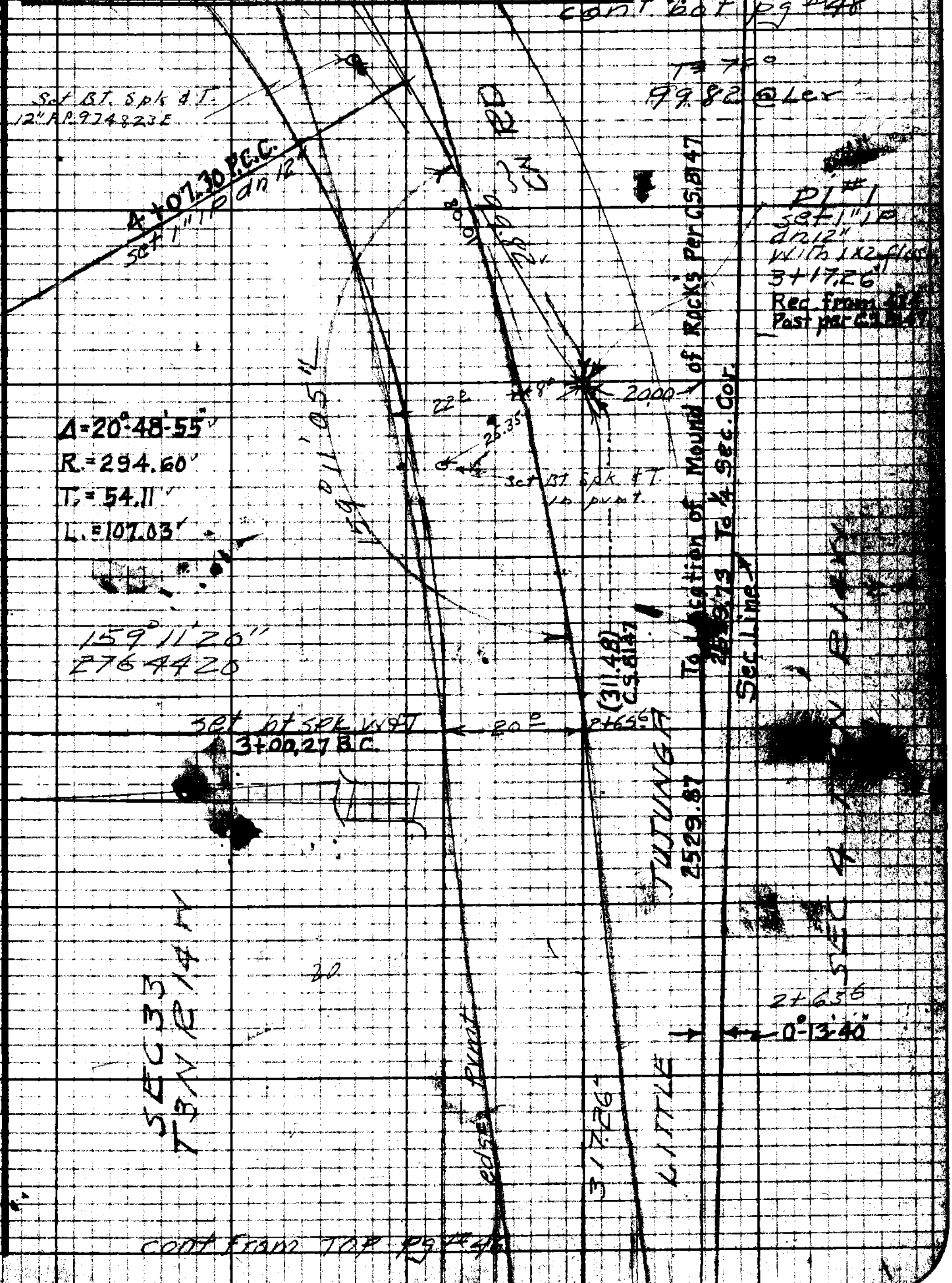

cont from top pg #46

7672068 247 10M 1-49

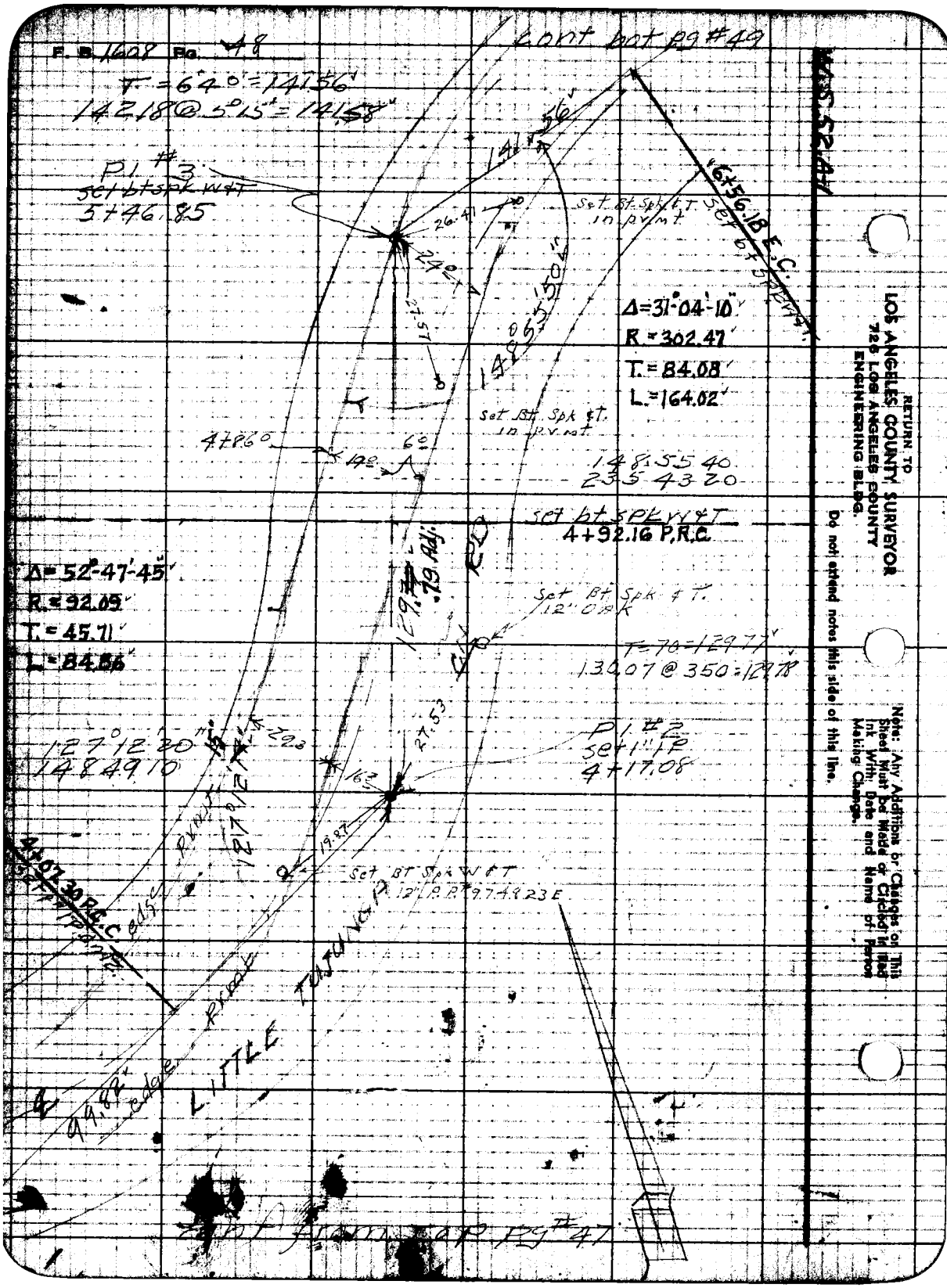
F. B. 1608 Pg. 48
cont bot pg #49
T = 64° = 141.56'
142.18 @ 5°15' = 141.58'
P1 #3
set bt spk W&T
5+46.85
Set Bt Spk & T. in pvmt
6+56.18 E.C.
Set bt spk W&T
Δ = 31°-04'-10"
R = 302.47'
T. = 84.08'
L. = 164.02'
Set Bt Spk & T. in pvmt
4+86°
148.55 40
235 43 20
set bt spk W&T
4+92.16 P.R.C.
Δ = 52°-47'-45"
R. = 92.09'
T. = 45.71'
L. = 84.86'
Set Bt Spk & T. 12" OAK
T = 70 = 129.77'
130.07 @ 350 = 129.78
127°12'20"
148.49 10
P1 #2
set 1" IP
4+17.08
Set BT Spk W&T
12" P.P. 9.74 8.23 E
4+07.30 P.C.C.
LITTLE TUJUNGA
Edge Pvmt
99.82'
Cont from top pg #47
RETURN TO
LOS ANGELES COUNTY SURVEYOR
726 LOS ANGELES COUNTY
ENGINEERING BLDG.
Do not extend notes this side of this line.
Note: Any Additions or Changes on This Sheet Must be Made or Circled in Red Ink With Date and Name of Person Making Change.

Notes Ck'd by D. M. Finley	Survey of Little Tujunga Rd
Map No. [illegible]	W.O. [illegible] Tape No. 58 Std. 84 °F
Office Work C.W.C.	Surveyed by E. L. Willet
Checked D. M. Finley	Notes Date 4-30
Date JUL 30	Indexed R. C. Johnson

F. B. 1608 Pg. 49

cont bot P #50

W.S. 52

T=68° = 136.75'
136.85 @ 2°05' = 136.76'

Set Bt. Spk & T. in pvmt.

P1 #5
set 111 P
8+85.83

9+59.56 E.C.
set bt spk W&T

155°32'40"
262 11 20

Δ = 24°-27'-10"
R = 230.74'
T = 50.00'
L = 98.48'

T=64° = 197.42'
197.87 @ 3°42'
= 197.45+
set bt spk W&T
8+61.08 B.C.

Set Bt. Spk & T. in pvmt.

Angle Point
7+13.66

P1 #4
set bt spk
W&T
6+88.41

168°30'20"
314 01 20

Set Bt. Spk. & T. in pvmt.

6+43.9

cont from TOP pg #48

RETURN TO
LOS ANGELES COUNTY SURVEYOR
LOS ANGELES COUNTY
ENGINEERING BLDG.

Do not extend notes this side of this line.

Note: Any Additions or Changes on This Sheet Must be Made or Circled in Red Ink With Date and Name of Person Making Change.

76F3088 247 10M 1-49

cont. bot. pg. #31

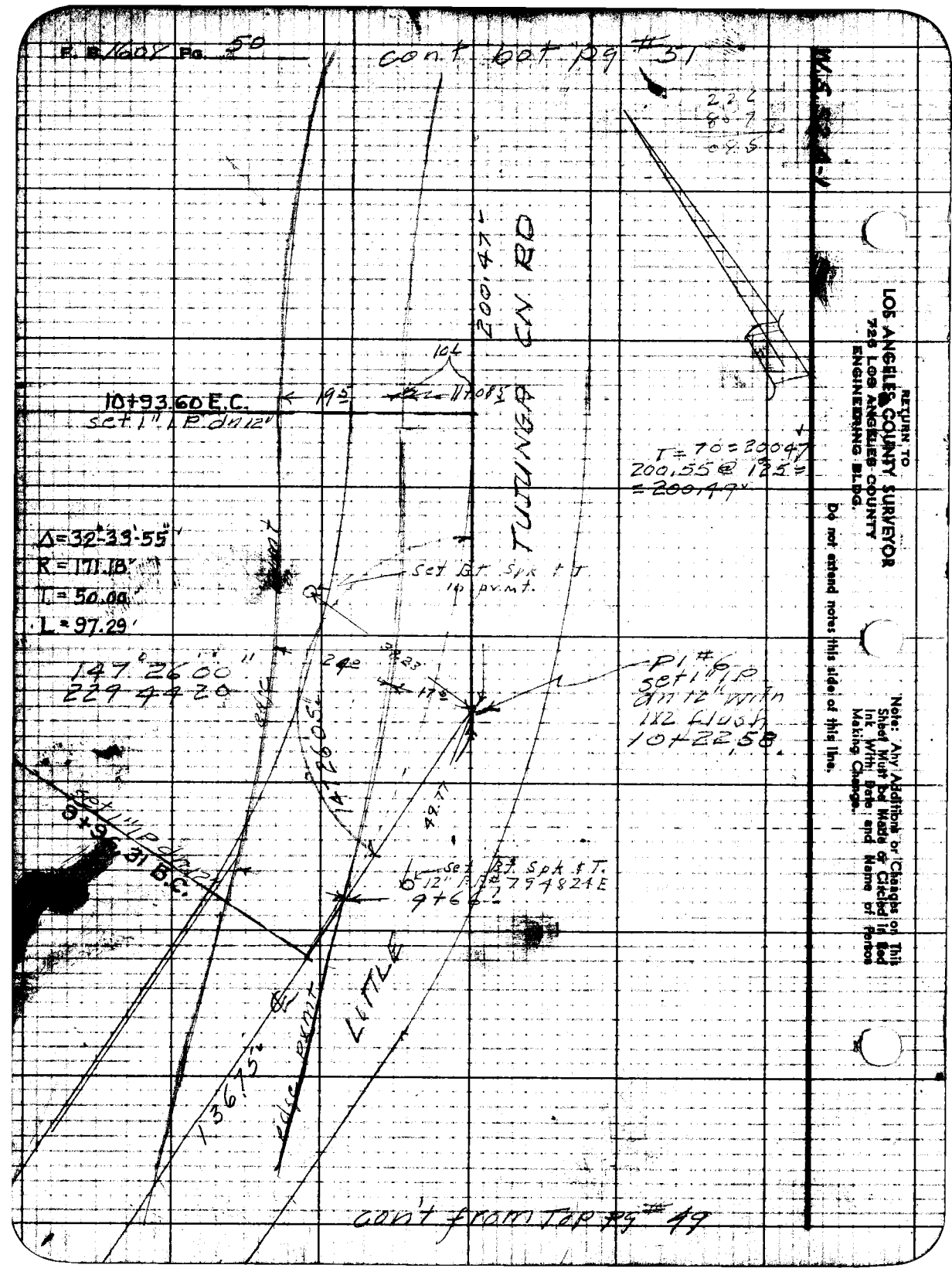

RETURN TO
LOS ANGELES COUNTY SURVEYOR
726 LOS ANGELES COUNTY
ENGINEERING BLDG.

Do not extend notes this side of this line.

Note: Any Additions or Changes on This Sheet Must Be Made or Circled in Red Ink With Date and Name of Person Making Change.

Notes Ck'd by D. M. Finley	Survey of Little Tujunga Canal
Map No. B-2242	W. O. 8523 Tape No. 58 Std. 84 °F
Office Work C.W.C.	Surveyed by R. L. Willey
Checked D. M. Finley	Notes " Date 4-30
Date JUL '50	Indexed C. Johnson

F. B. 1608 Pg. 51

W.S. 52 A-1

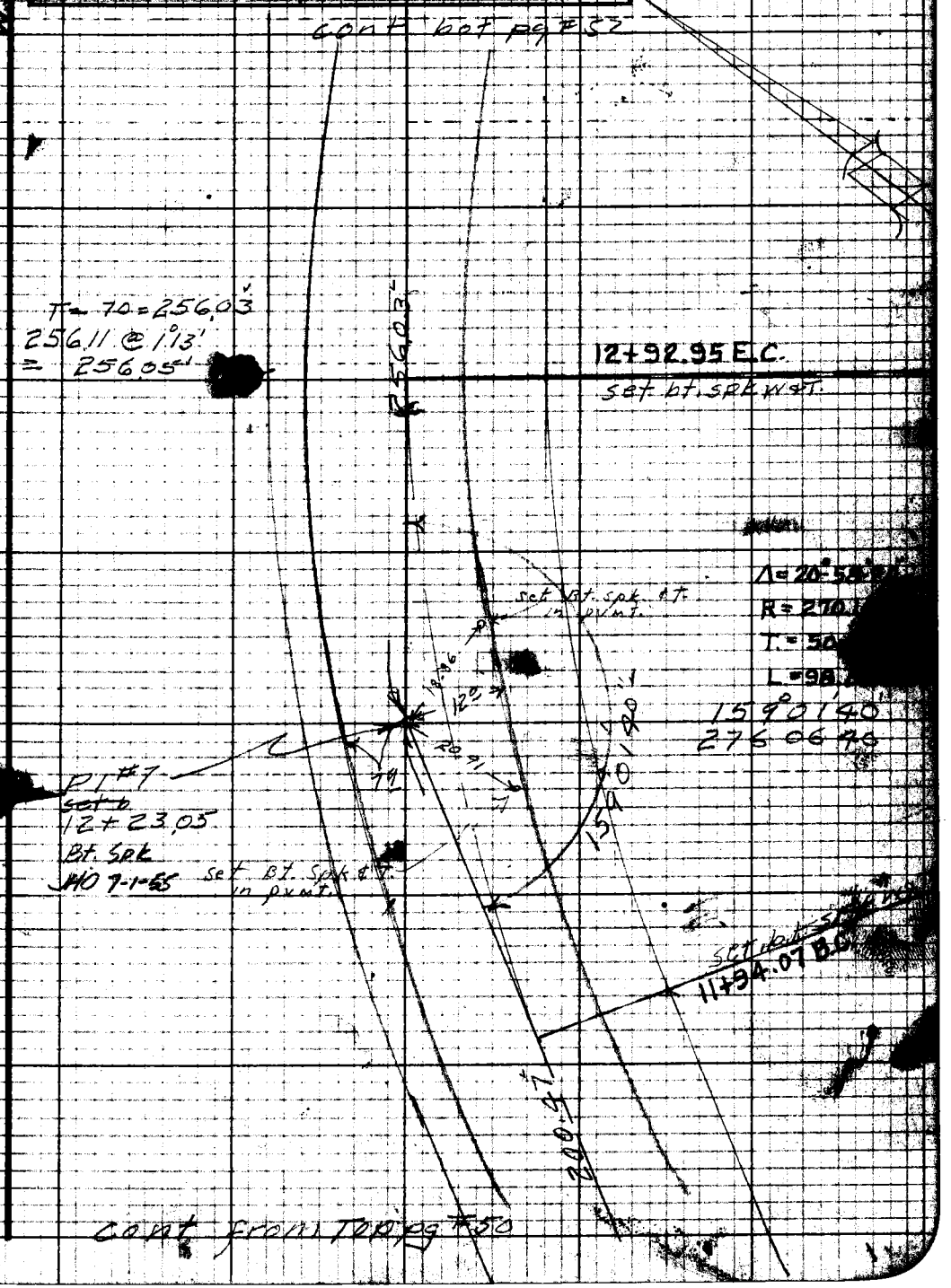

Note: Any Additions or Changes on This Sheet Must be Made or Changed in Red Ink With Date and Name of Person Making Change.

Do not extend notes this side of this line.

RETURN TO
LOS ANGELES COUNTY SURVEYOR
726 LOS ANGELES COUNTY
ENGINEERING BLDG.

76F3098 247 10M 1-49

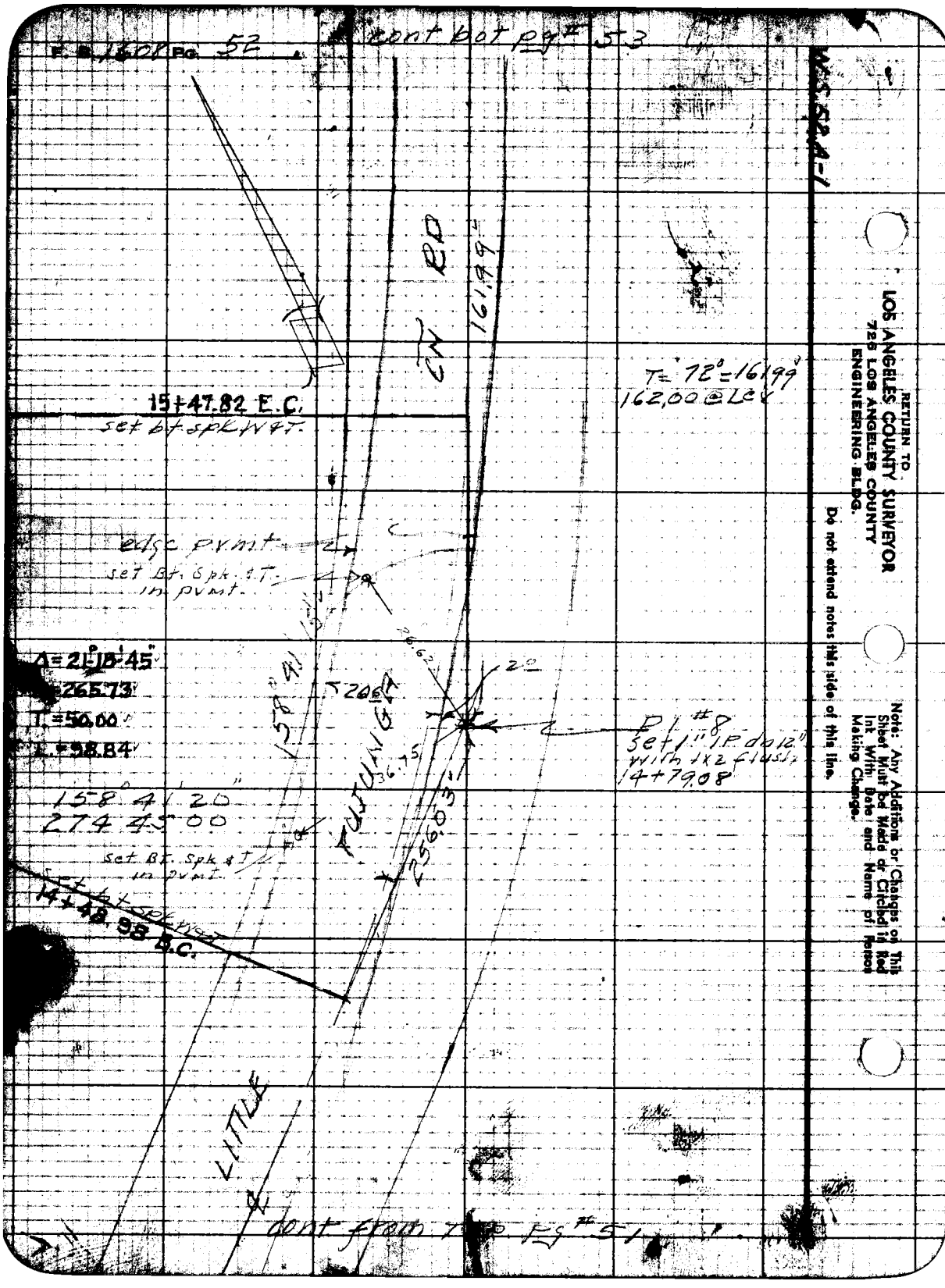
F. B. 1608 Pg. 52
cont bot pg # 53
W.S. 52 A-1
CN RD
161.99
T = 72° = 161.99
162.00 @ Lev
15+47.82 E.C.
set bt spk W&T.
edge pvmt
set Bt. Spk. & T.
in pvmt.
Δ = 21°18'45"
= 265.73
T. = 50.00
L. = 98.84
158°41'20"
274 45 00
set Bt. Spk & T
in pvmt.
14+48.98 B.C.
158°41'15"
26.62
20
206
36.75
256.03
FUJUNGA
P1 #8
set 1" IP dn 12"
with 1x2 flush
14+79.08
LITTLE
cont from Top pg # 51
RETURN TO
LOS ANGELES COUNTY SURVEYOR
725 LOS ANGELES COUNTY
ENGINEERING BLDG.
Do not extend notes this side of this line.
Note: Any Additions or Changes on This Sheet Must be Made or Circled in Red Ink With Date and Name of Person Making Change.

Notes Ck'd by: D. M. Finley	Survey of: Little Tujunga [illegible]
Map No. B-2242	W. O. 1578 Page No. 58 [illegible]
Office Work: C.W.C.	Surveyed by: [illegible]
Checked: D. M. Finley	Notes: " Date: [illegible]
Date: JUL '50	Indexed: A. C. Johnson

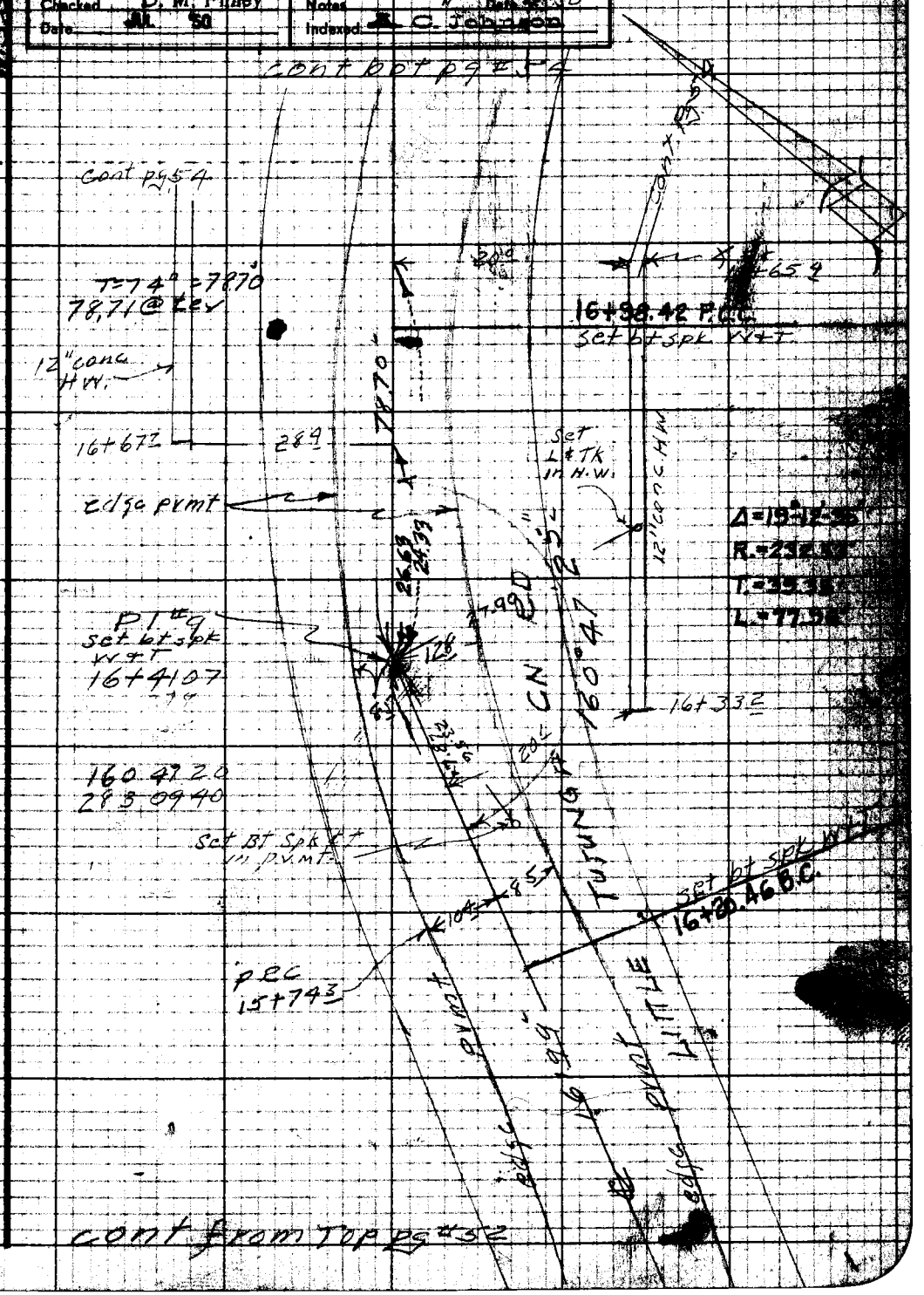

Note: Any Additions or Changes on This Sheet Must be Made or Circled in Red Ink With Date and Name of Person Making Change.

Do not extend notes this side of this line.

RETURN TO
LOS ANGELES COUNTY SURVEYOR
726 LOS ANGELES COUNTY
ENGINEERING BLDG.

76F3098 247 10M 1-49

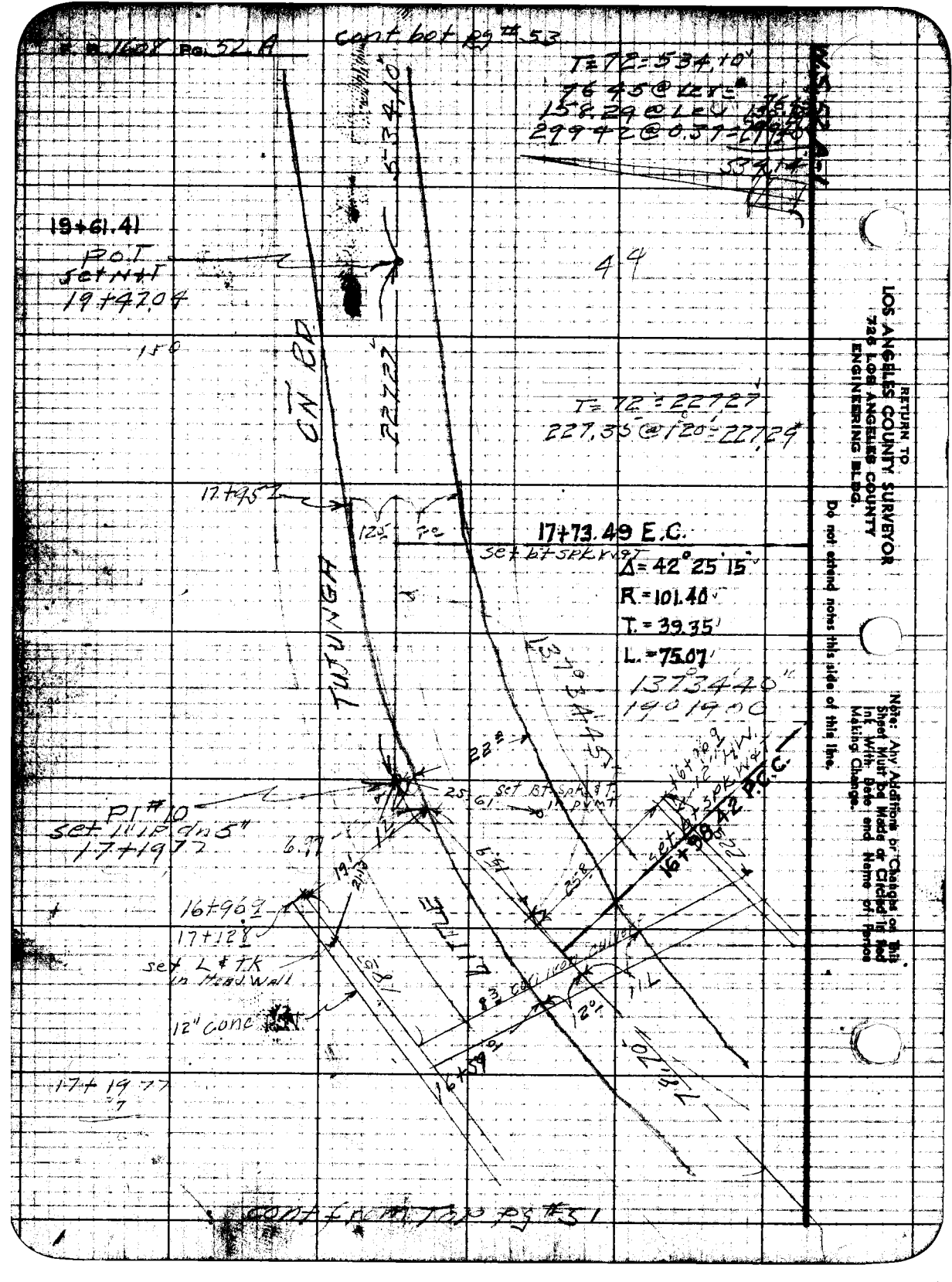

RETURN TO
LOS ANGELES COUNTY SURVEYOR
726 LOS ANGELES COUNTY
ENGINEERING BLDG.

Do not extend notes this side of this line.

Note: Any Additions or Changes on This Sheet Must be Made or Circled in Red Ink With Date and Name of Person Making Change.

Notes Ck'd by D. M. Finley	Survey of Little Tujunga Rd
Map No. B-2248	W. O. 8573 Tape No. 58 Std. 84 °F
Office Work C.W.C.	Surveyed by R L Willey
Checked D. M. Finley	Notes " Date 4-50
Date JUL 58	Indexed E. C. Johnson

F. B. 1608 Pg. [illegible]

W.S. 52 A

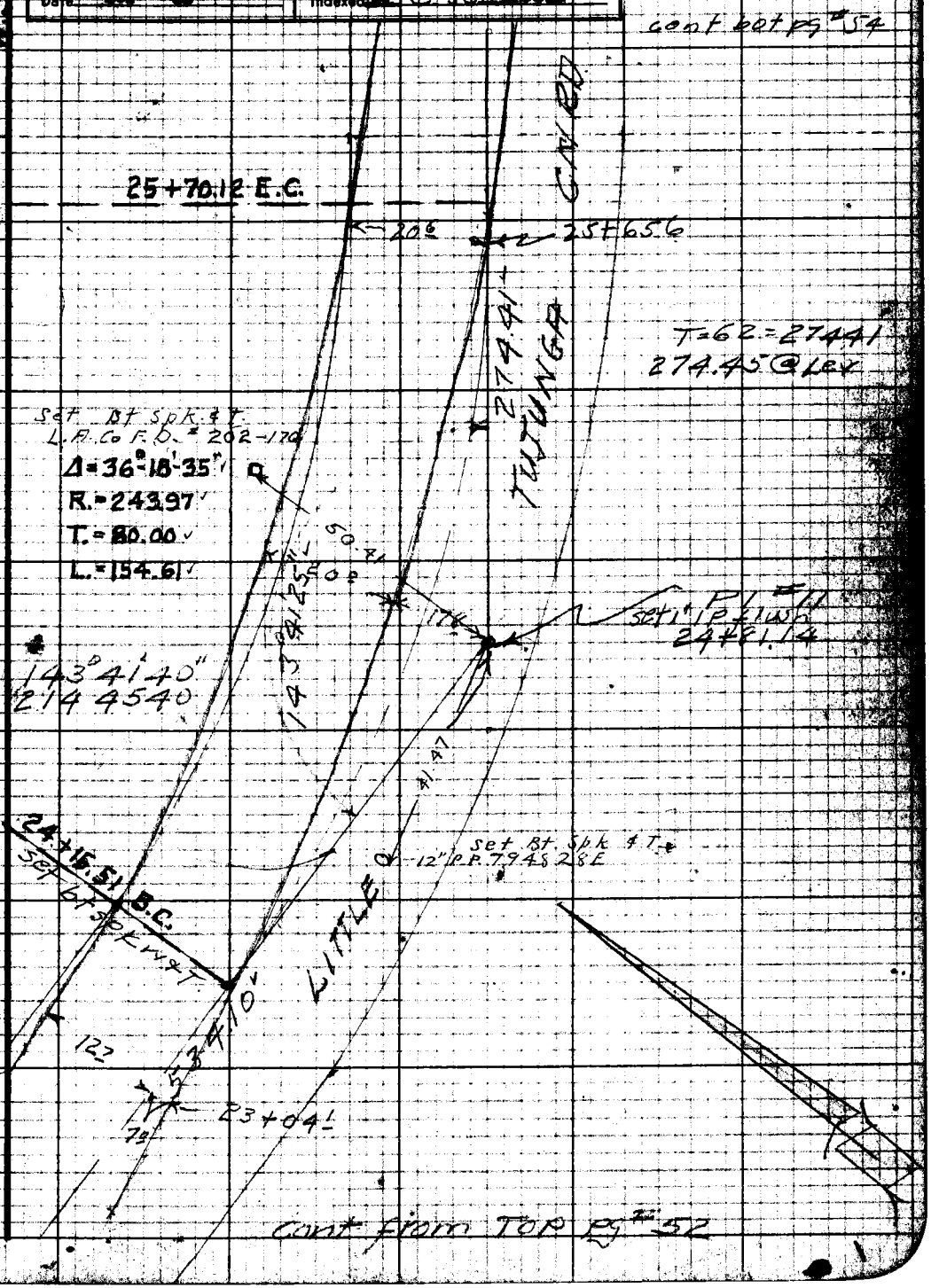

Note: Any Additions or Changes on This Sheet Must be Made or Circled in Red Ink With Date and Name of Person Making Change.

Do not extend notes this side of this line.

RETURN TO
LOS ANGELES COUNTY SURVEYOR
728 LOS ANGELES COUNTY
ENGINEERING BLDG.

76F3098 247 10M

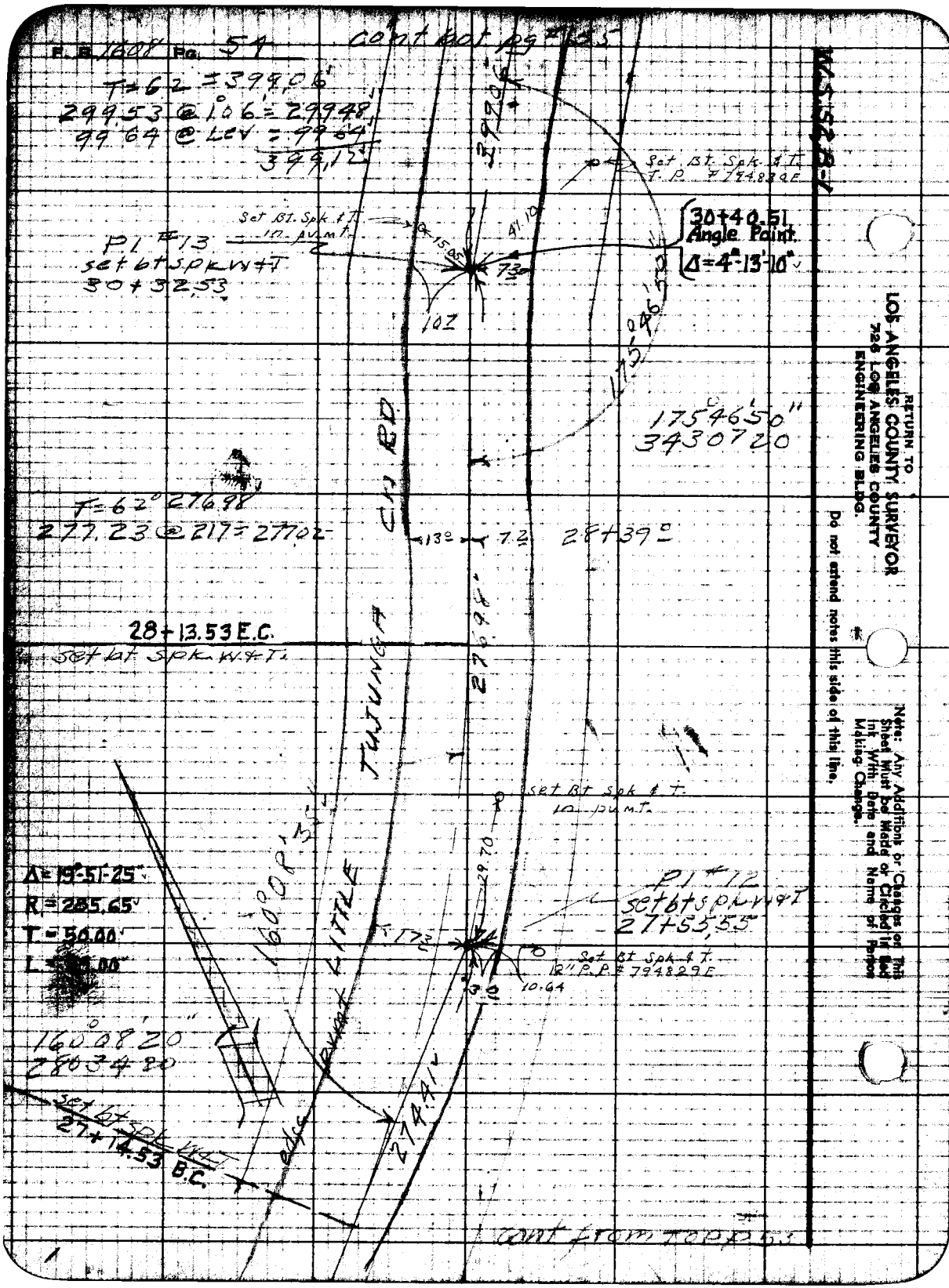

F.B. 1608 Pg. 54
cont bot pg #55
T=62 = 399.06'
299.53 @ 1°06' = 299.48'
99.64 @ Lev = 99.64'
399.12'
Set Bt. Spk. & T.
T.P. #794830E
Set Bt. Spk & T.
in pv mt.
P1 #13
set bt spk W&T
30+32.53
30+40.51
Angle Point
Δ=4°-13'-10"
175°46'50"
3430720
T=62° 276.98
277.23 @ 217 = 277.02
28+39°
28+13.53 E.C.
set bt spk W&T
TUJUNGA CN RD
27698'
set Bt spk & T.
in pv mt.
P1 #12
set bt spk W&T
27+55.55
Set Bt Spk & T.
12" P.P. #794829E
10.64
Δ=19°-51'-25"
R=285.65'
T=50.00'
160°08'20"
2803480
set bt spk W&T
27+14.53 B.C.
274.41'
cont from top pg 53
RETURN TO
LOS ANGELES COUNTY SURVEYOR
726 LOS ANGELES COUNTY
ENGINEERING BLDG.
Do not extend notes this side of this line.
Note: Any Additions or Changes on This Sheet Must be Made or Circled in Red Ink With Date and Name of Person Making Change.

Notes Ck'd by D. M. Finley	Survey of Little Tujunga Co. Rd
Map No. B-2242	W.O. 2573 Tape No. 58 Std. 84 °F
Office Work C.W.C.	Surveyed by R. L. Willey
Checked D. M. Finley	Notes " Date 4-3-50
Date JUL 30	Indexed A. C. Johnson

F. B. 1608 Pg. [illegible]

W.S. 52 [illegible]

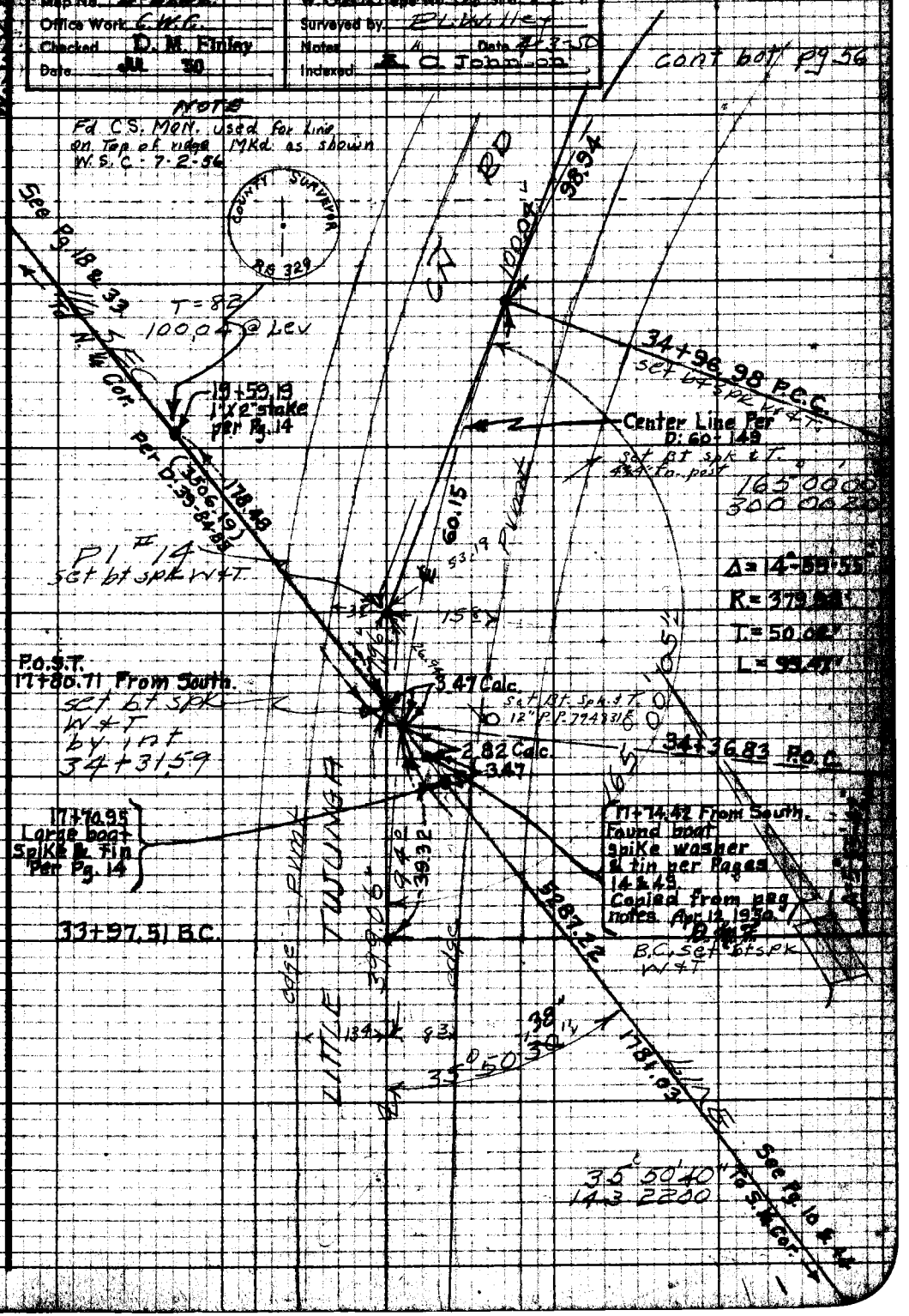

Note: Any Additions or Changes on This Sheet Must be Made or Circled in Red Ink With Date and Name of Person Making Change.

Do not extend notes this side of this line.

RETURN TO
LOS ANGELES COUNTY SURVEYOR
726 LOS ANGELES COUNTY
ENGINEERING BLDG.

76F3098 247 10M 1-49

F. B. 1608 Pg. 56

cont bot pg 57

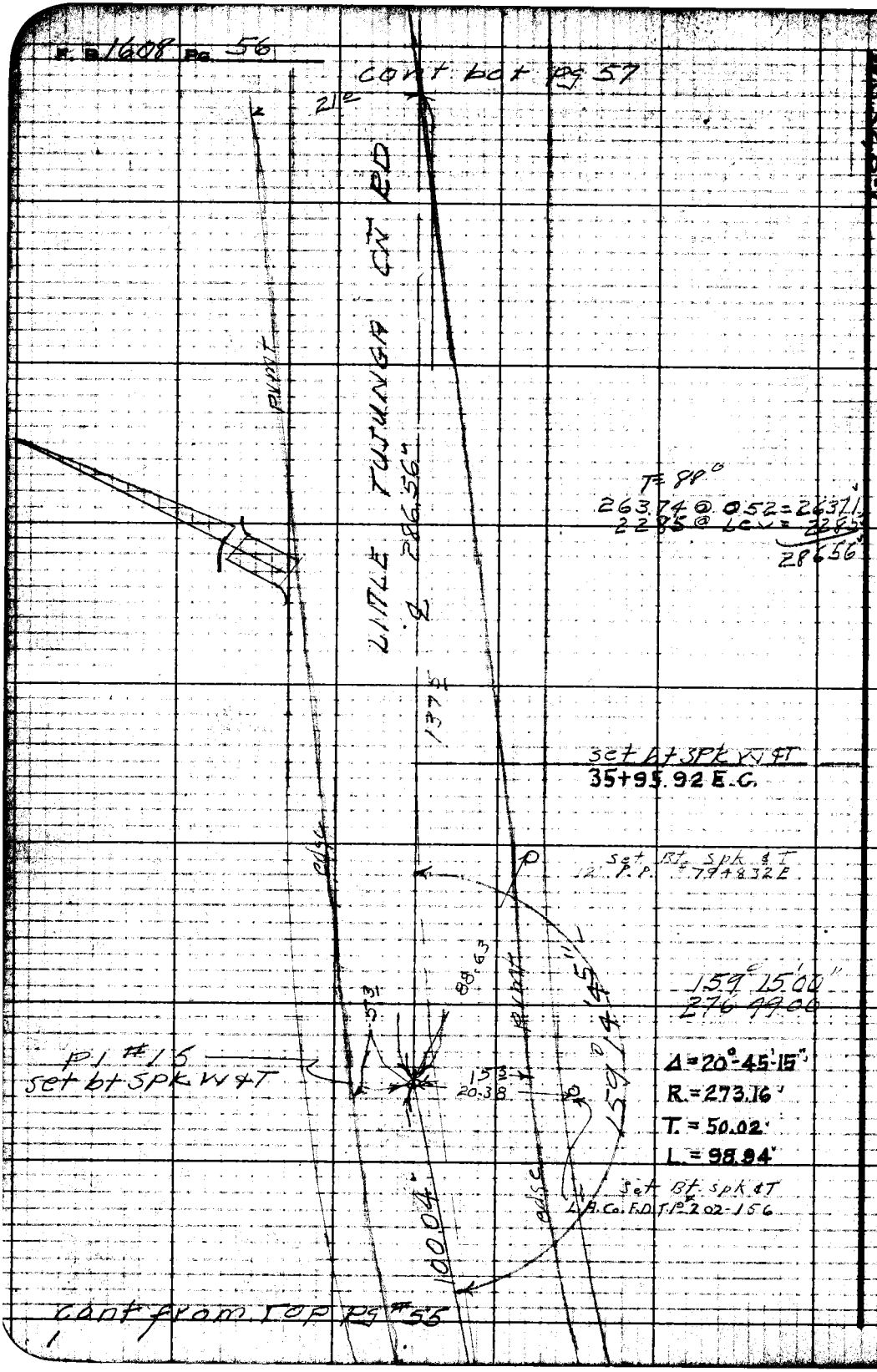

cont from top pg #55

RETURN TO
LOS ANGELES COUNTY SURVEYOR
735 LOS ANGELES COUNTY
ENGINEERING BLDG.

Do not attend notes this side of this line.

Note: Any Additions or Changes on This Sheet Must be Made or Circled in Red Ink With Date and Name of Person Making Change.

Notes Ck'd by: D. M. Finley	Survey of: Little Tujunga Gr. Rd. F. B. 1608 Pg. 57
Map No. B-2242	W. O. 8573 Page No. 58 Std. 84 °F
Office Work: C.W.C.	Surveyed by: R. L. Willey
Checked: D. M. Finley	Notes: " Date: 4-5-50
Date: [illegible]	Indexed: [illegible] C. Johnson

W.S. 52 B-1

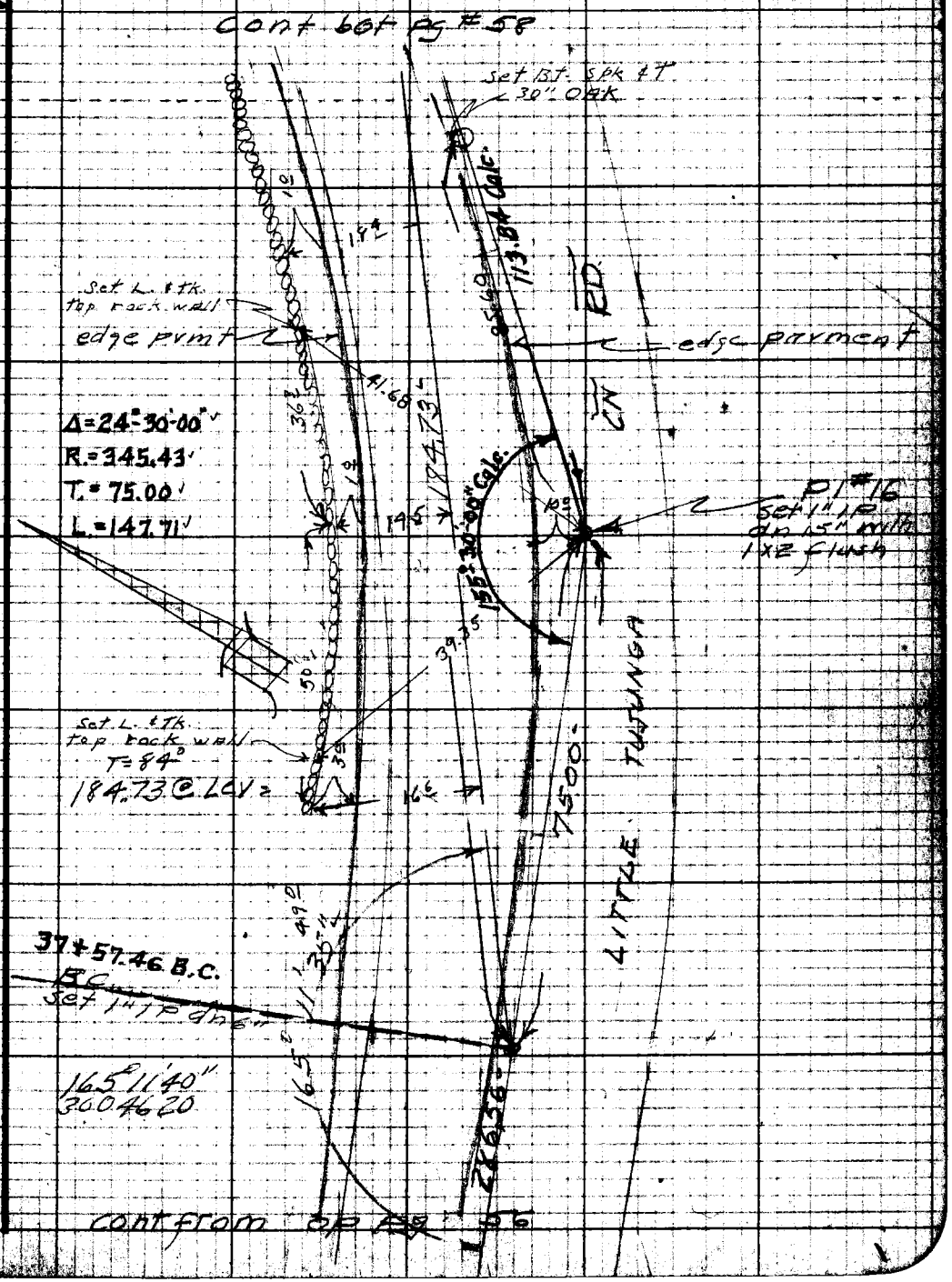

Note: Any Additions or Changes on This Sheet Must be Made or Circled in Red Ink With Date and Name of Person Making Change.

Do not extend notes this side of this line.

RETURN TO
LOS ANGELES COUNTY SURVEYOR
726 LOS ANGELES COUNTY
ENGINEERING BLDG.

76F3098 247 10M 1-49

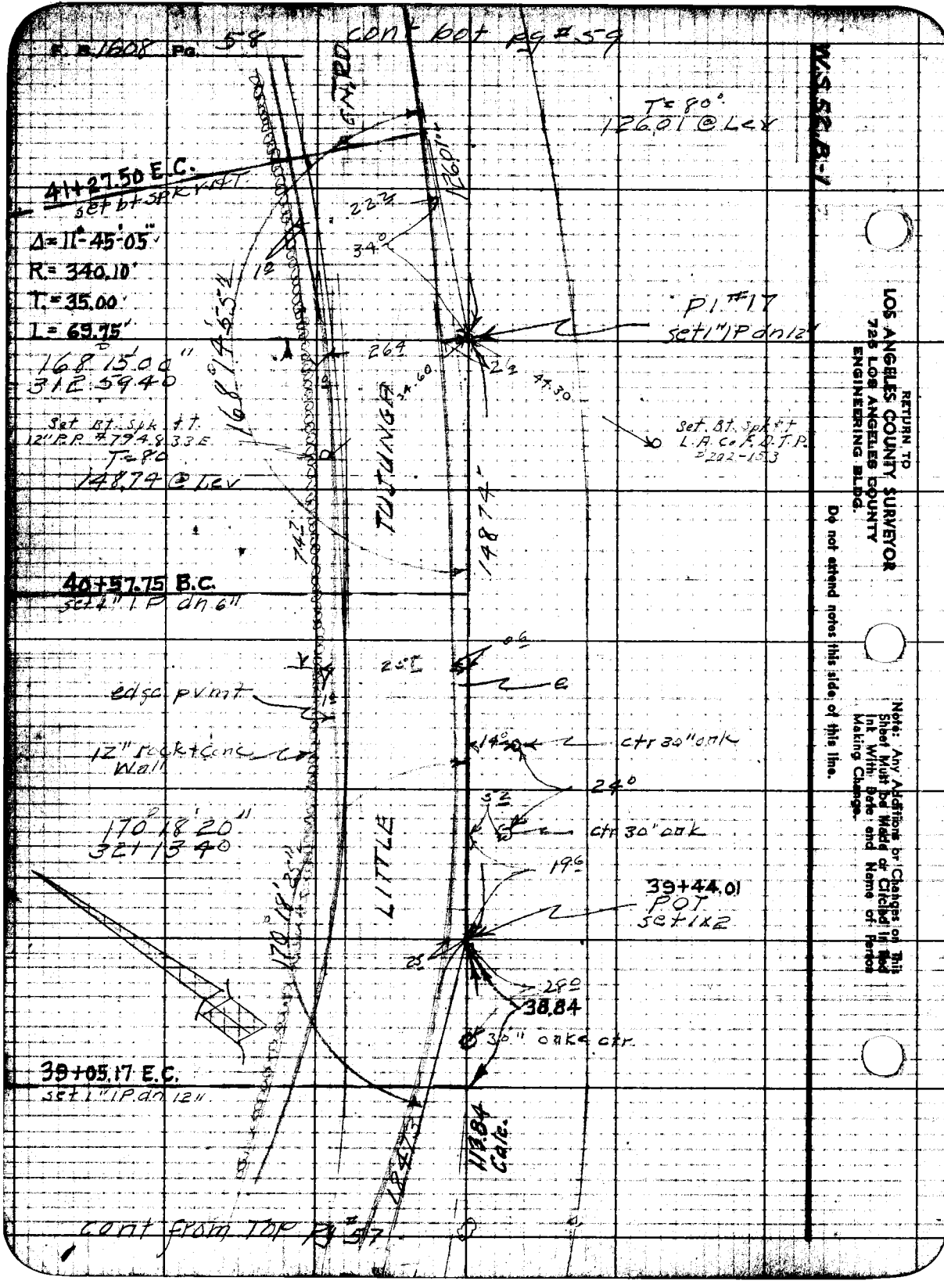

RETURN TO
LOS ANGELES COUNTY SURVEYOR
725 LOS ANGELES COUNTY
ENGINEERING BLDG.

Do not extend notes this side of this line.

Note: Any Additions or Changes on This Sheet Must be Made or Circled in Red Ink With Date and Name of Person Making Change.

Notes Ck'd by D. M. Finley	Survey of Little Tujunga Cn. Rd. F. B. 1608 Pg. 59
Map No. B-2242	W. O. 2523 Tape No. 58 Std. 84 °F
Office Work C.W.C.	Surveyed by R. L. Willey
Checked D. M. Finley	Notes " Date 4-5-50
Date [illegible] 50	Indexed R. C. Johnson

W.S. 52 B-1

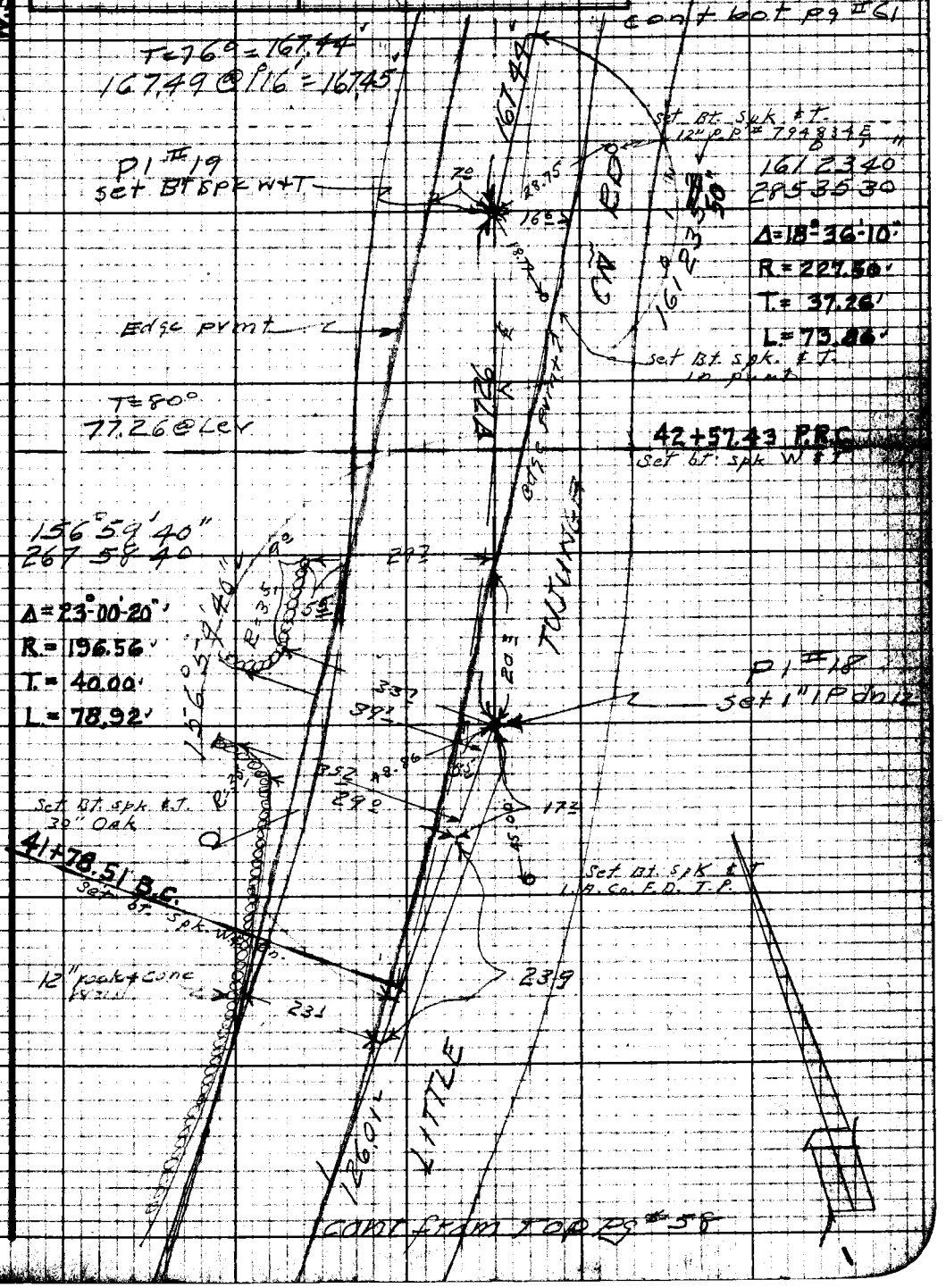

Note: Any Additions or Changes on This Sheet Must be Made or Circled in Red Ink With Date and Name of Person Making Change.

Do not extend notes this side of this line.

RETURN TO
LOS ANGELES COUNTY SURVEYOR
726 LOS ANGELES COUNTY
ENGINEERING BLDG.

76F3098 247 10M 1-49

RETURN TO
LOS ANGELES COUNTY SURVEYOR
725 LOS ANGELES COUNTY
ENGINEERING BLDG.

Note: Any Additions or Changes on This Sheet Must be Made or Circled in Red Ink With Date and Name of Person Making Change.

Do not extend notes this side of this line.

F.B. 1608 Pg. 60

Notes Ck'd by D. M. Finley	Survey of Little Tujunga Cn Rd
Map No. B-2242	W. O. 8520 Case No. 58 Std. 84 °F
Office Work C.W.C.	Surveyed by R. L. Willey
Checked D. M. Finley	Notes 11 Date 4-50
Date JUL 50	Indexed C. Johnson

F. B. 1698 Pg. 61

W.S. 52 R-1

cont bot pg #62

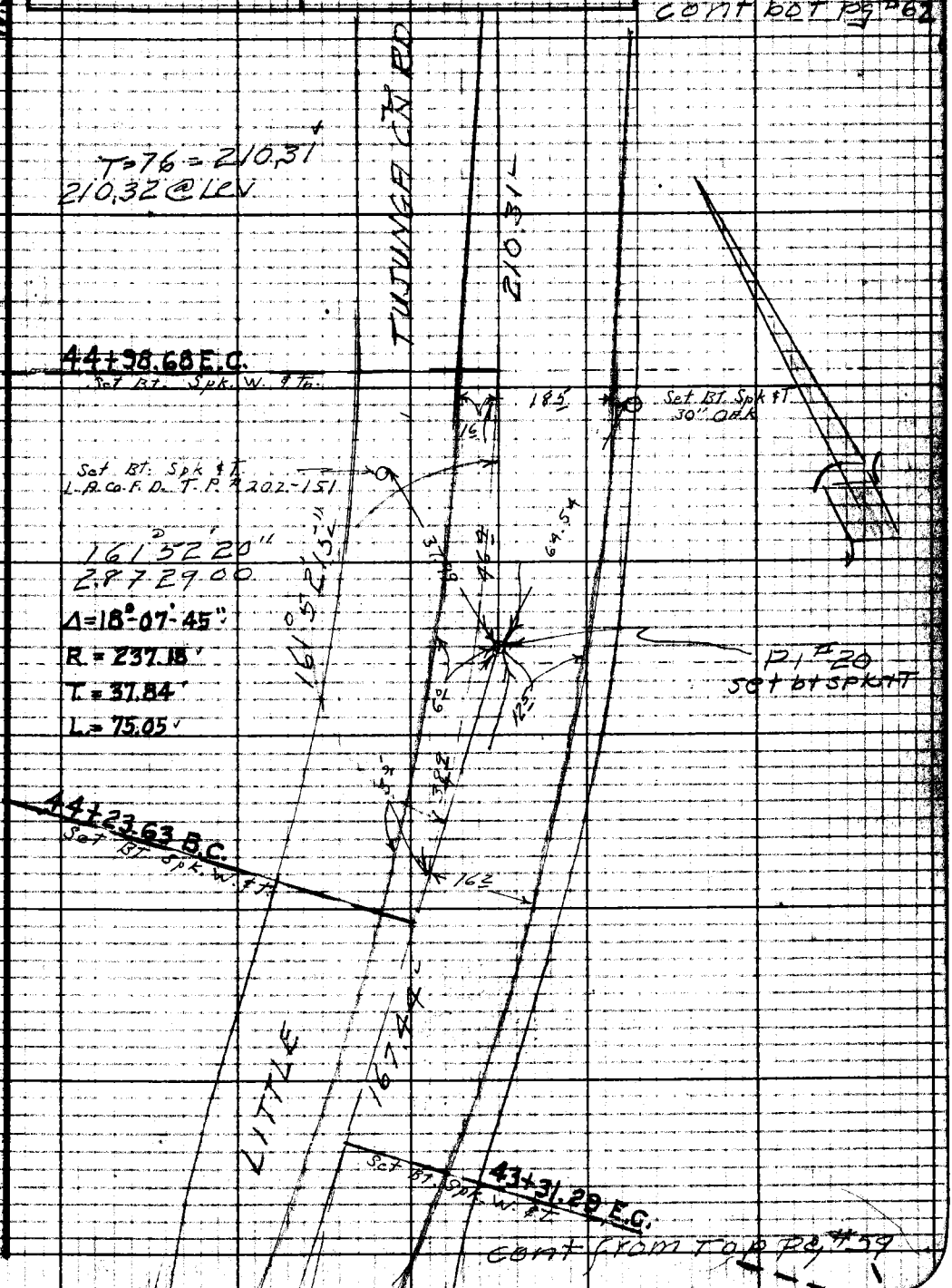

cont from top pg #59

Notes: Any Additions or Changes on This Sheet Must be Made or Circled in Red Ink With Date and Name of Person Making Change.

Do not extend notes this side of this line.

RETURN TO
LOS ANGELES COUNTY SURVEYOR
726 LOS ANGELES COUNTY
ENGINEERING BLDG.

76F3098 247 10M 1-49

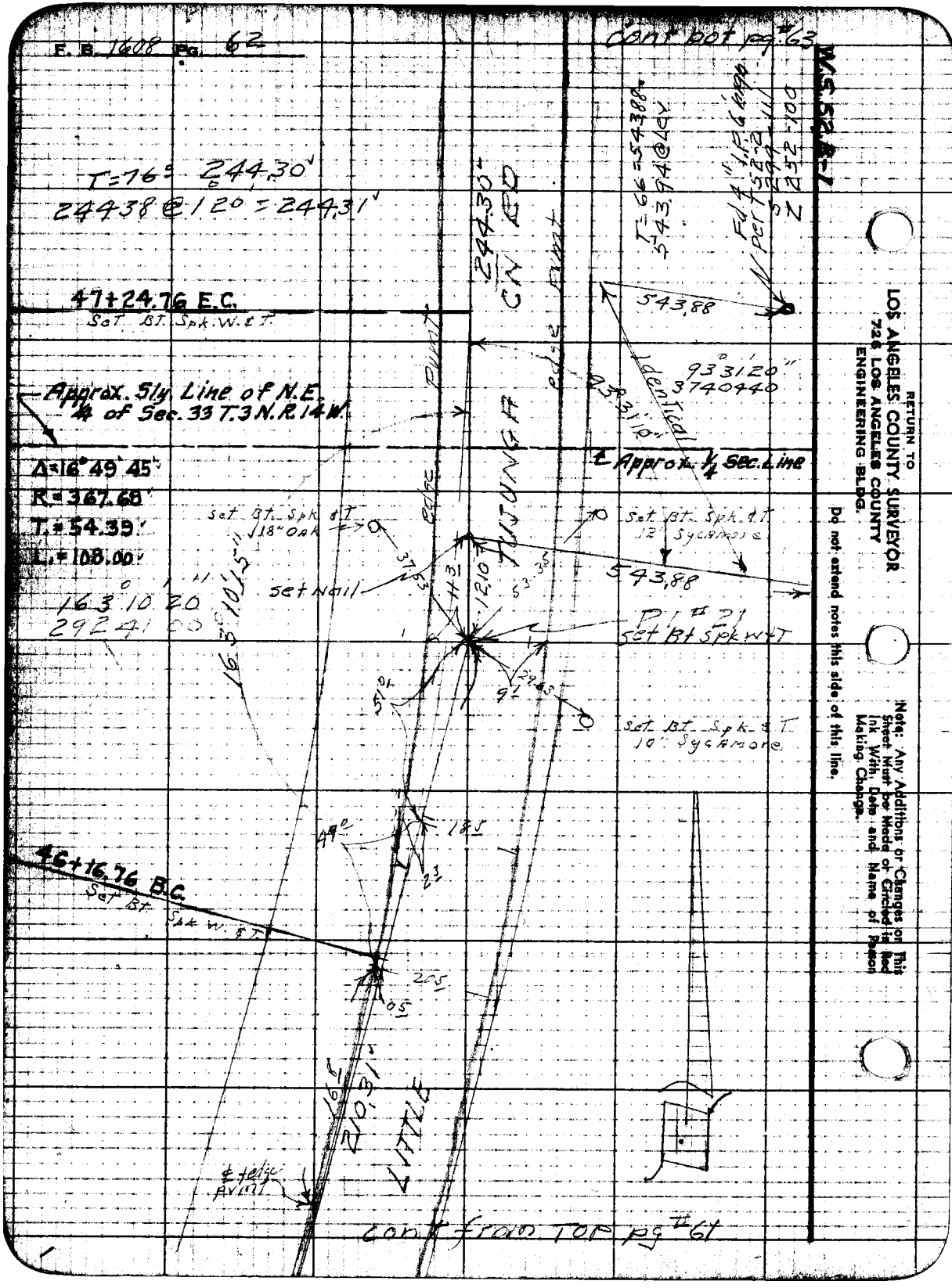
F. B. 1608 Pg. 62
Cont pot pg #63
W.S. 52 B-1
T=76° 244.30'
24438 @ 120 = 244.31'
47+24.76 E.C.
Set Bt. Spk. W. & T.
Approx. Sly Line of N.E. 1/4 of Sec. 33 T.3 N.R.14 W.
Δ=16° 49' 45"
R=367.68'
T.=54.39'
L.=108.00'
163° 10' 20"
292 41 00
244.30'
CN RD
TUJUNGA
edge Pvmt
T=66=543.88
543.94 @ Lev
543.88
93° 31' 20"
3740440
Identical
Approx. 1/4 Sec. Line
Set Bt. Spk. & T. 18" Oak
Set Bt. Spk. & T. 12" Sycamore
543.88
Set Nail
P1 #21
Set Bt Spk W & T
Set Bt. Spk. & T. 10" Sycamore
46+16.76 B.C.
Set Bt. Spk. W. & T.
LITTLE
210.31'
℄ Edge Pvmt
Cont from Top pg #61
RETURN TO
LOS ANGELES COUNTY SURVEYOR
726 LOS ANGELES COUNTY
ENGINEERING BLDG.
Do not extend notes this side of this line.
Note: Any Additions or Changes on This Sheet Must be Made or Circled in Red Ink With Date and Name of Person Making Change.

Notes Ck'd by D. M. Finley	Survey of Little Tujunga Cn Rd
Map No. B-2242	W.O. 8173 Tape No. 57 Std. 64 °F
Office Work C.W.C.	Surveyed by R. L. Willey
Checked D. M. Finley	Notes Date 4-10
Date JUL 58	Indexed A. C. Johnson

F. B. 1608 Pg. 63

W.S. 52.8

cont bot pg #64

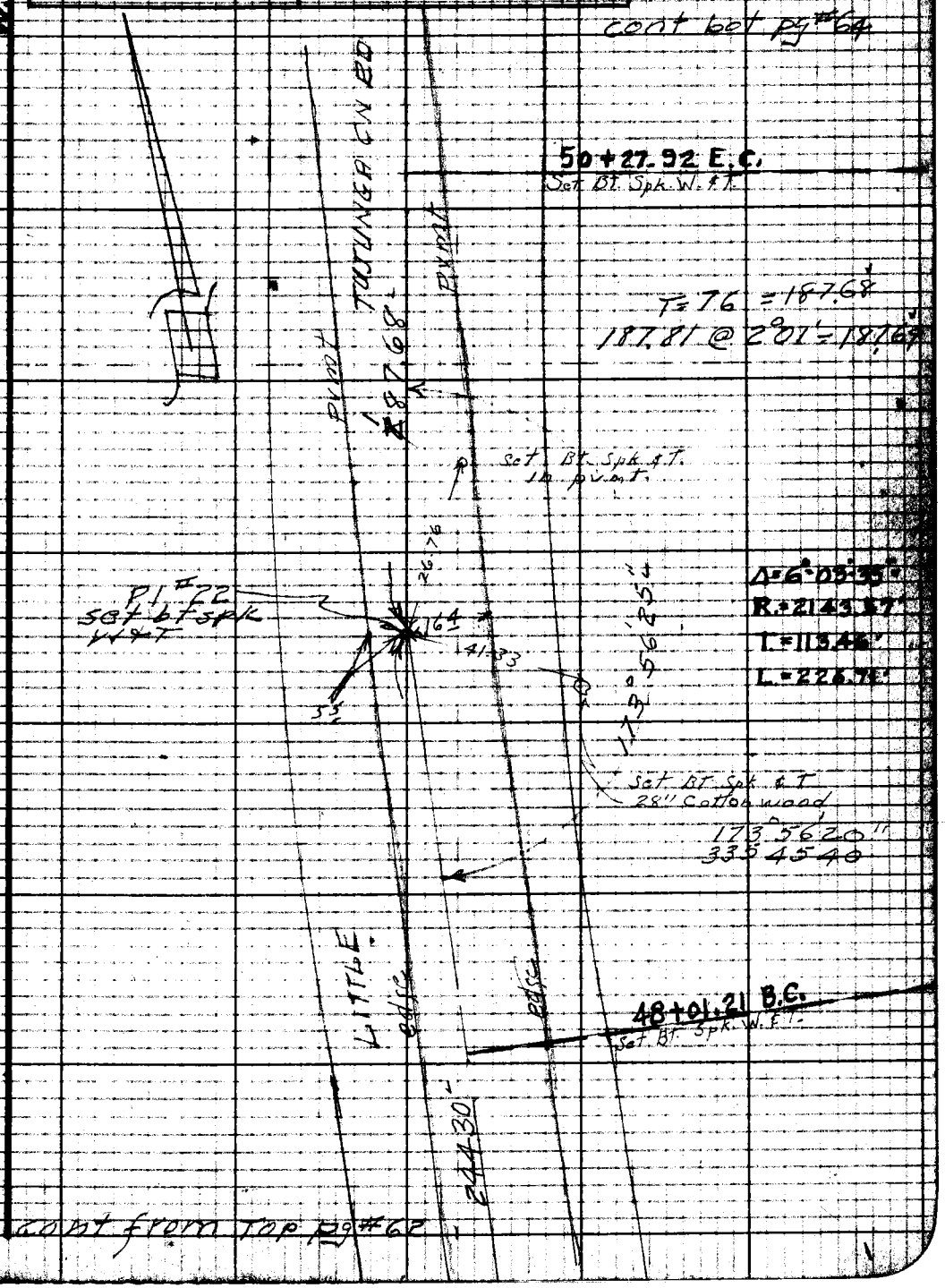

cont from Top pg #62

Note: Any Additions or Changes on This Sheet Must be Made or Circled in Red Ink With Date and Name of Person Making Change.

Do not extend notes this side of this line.

RETURN TO
LOS ANGELES COUNTY SURVEYOR
726 LOS ANGELES COUNTY
ENGINEERING BLDG.

76F3008 247 10M 1-49

cont bot pg #65

V.S. 52-B-1

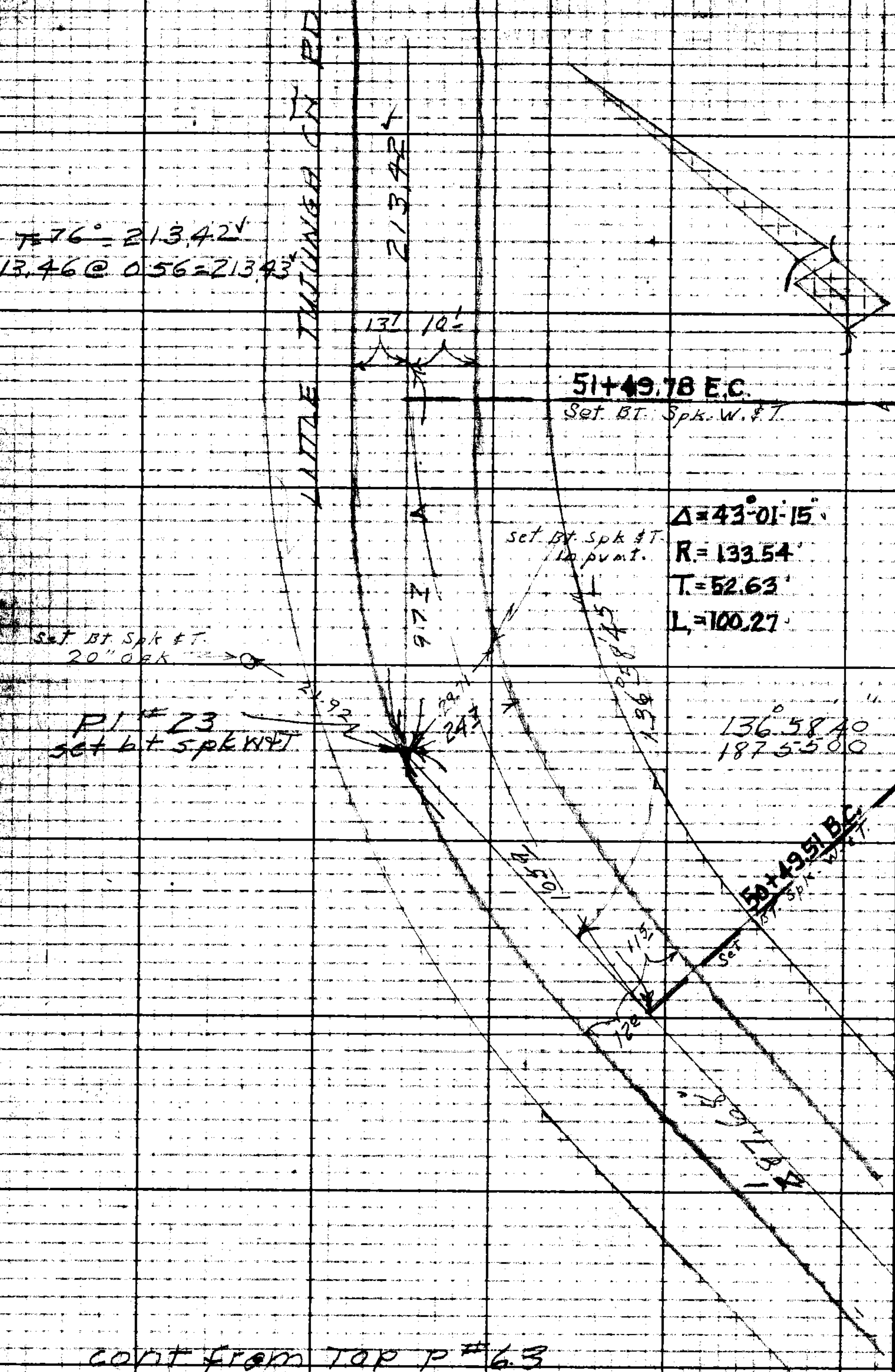

cont from Top P #63

RETURN TO
LOS ANGELES COUNTY SURVEYOR
726 LOS ANGELES COUNTY
ENGINEERING BLDG.

Do not attend notes this side of this line.

Note: Any Additions or Changes on This Sheet Must be Made or Circled in Red Ink With Date and Name of Person Making Change.

Notes Ck'd by: D. M. Finley	Survey of: Little Tujunga Cn Rd
Map No. B-2242	W.O. 8573 Tape No. 58 Std. 84 °F
Office Work: C.W.C.	Surveyed by: R.L. Willey
Checked: D. M. Finley	Notes: " Date: 4-50
Date: JUL 50	Indexed: X. O. Johnson

F. B. 1608 Pg. 65

W.S. 52 B-1

cont bot pg #66

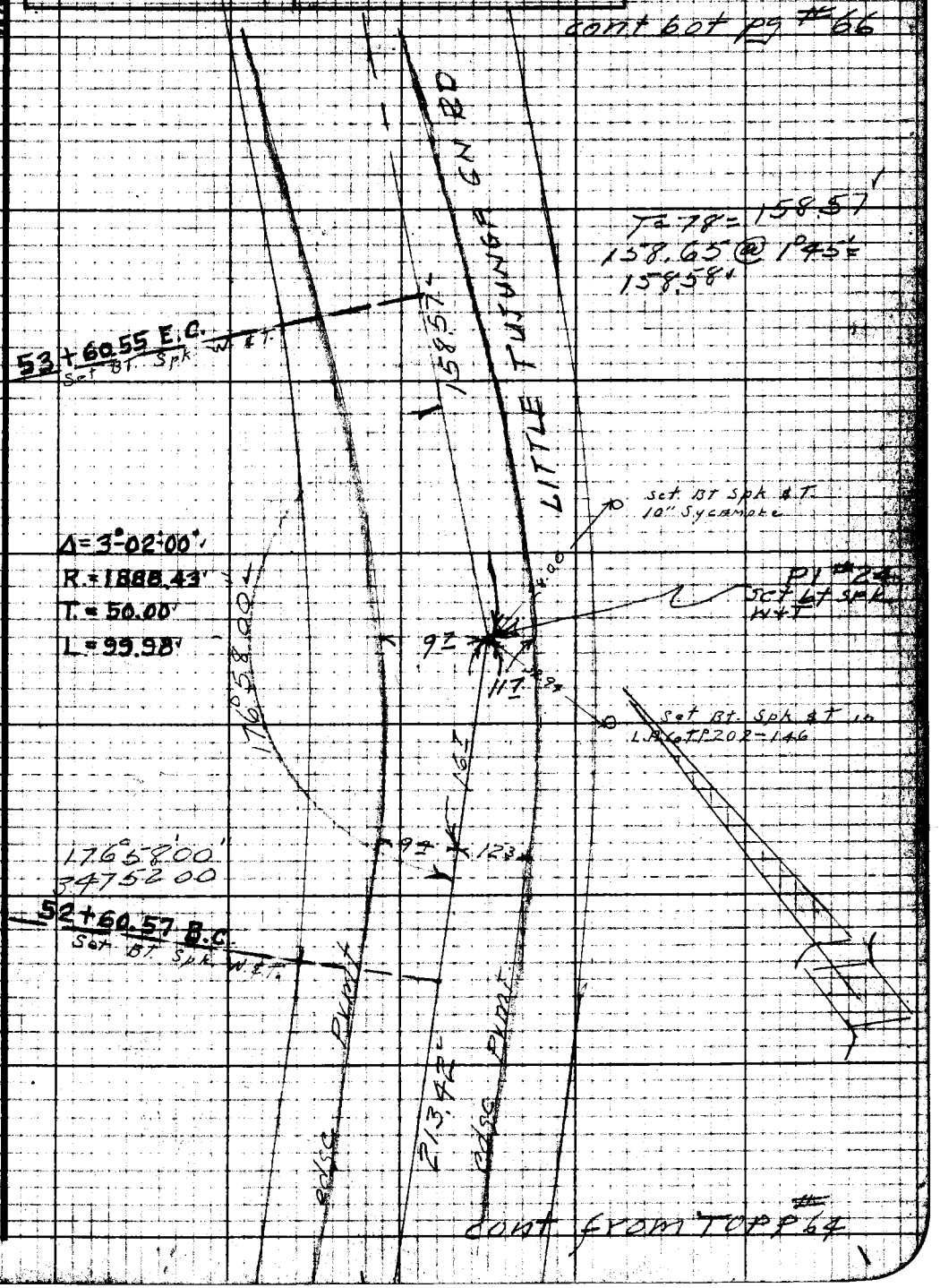

cont from TOP #64

Note: Any Additions or Changes on This Sheet Must be Made or Circled in Red Ink With Date and Name of Person Making Change.

Do not extend notes this side of this line.

RETURN TO
LOS ANGELES COUNTY SURVEYOR
726 LOS ANGELES COUNTY
ENGINEERING BLDG.

76F3095 247 10M 1-49

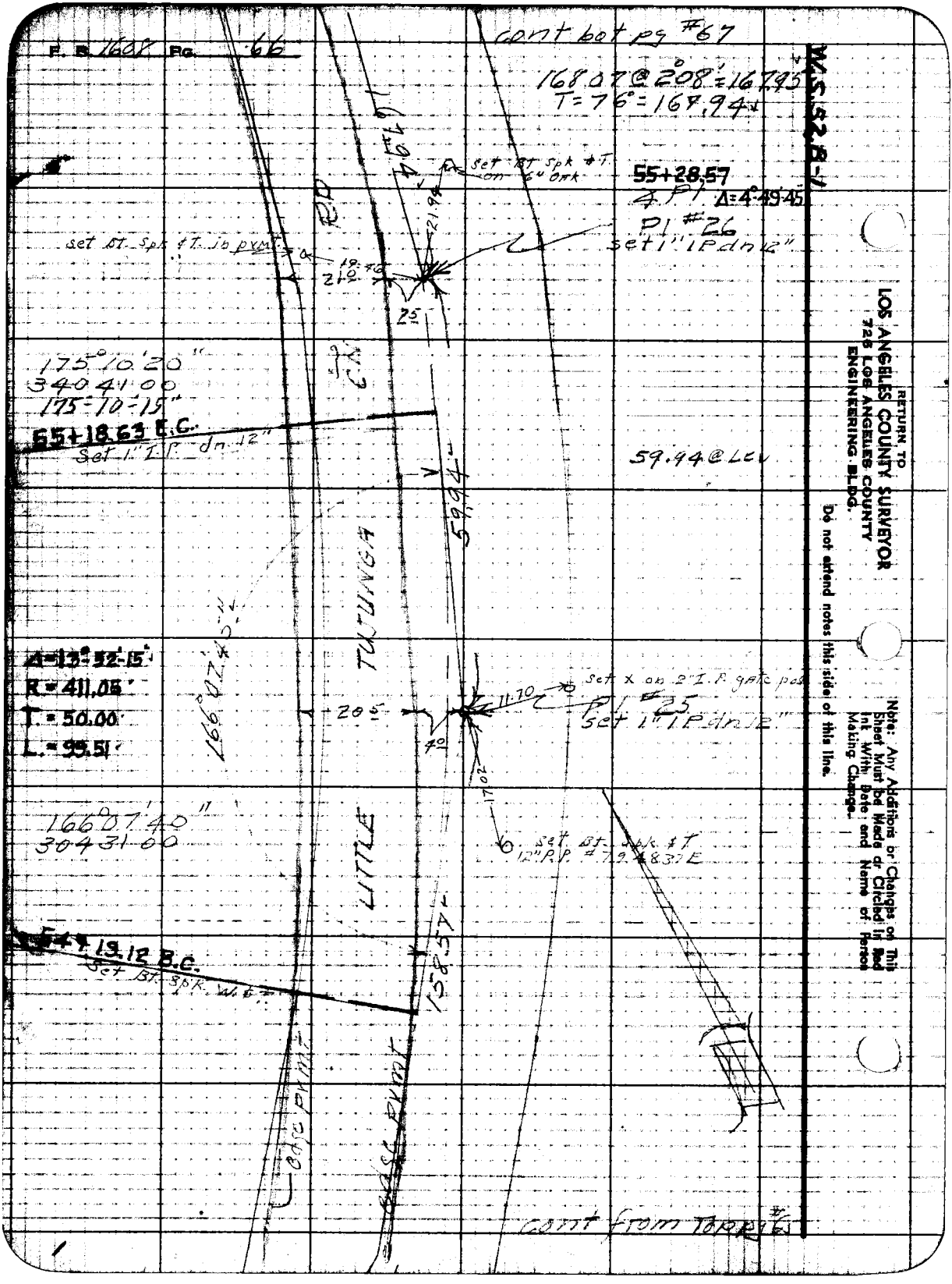
F. B. 1608 PG. 66
cont bot pg #67
168.07 @ 208' = 167.95
T = 76° = 167.94
W.S. 52.8-1
55+28.57
Δ = 4°49'45"
PI #26
set 1" IP dn 12"
set Bt. Spk & T. on 6" Oak
set Bt. Spk & T. in pvmt
175°10'20"
34041.00
175°10'15"
55+18.63 E.C.
Set 1" I.P. dn 12"
59.94 @ Lev
59.94
TUJUNGA
LITTLE
Δ = 13°52'15"
R = 411.05
T = 50.00
L = 99.51
166°07'45"
Set X on 2" I.P. gate post
PI #25
set 1" IP dn 12"
166°07'40"
30431.00
set Bt. Spk & T. 12" P.P. #79.4837 E
54+19.12 B.C.
Set Bt. Spk. W.B.T.
158.57
cont from Top pg #65
RETURN TO
LOS ANGELES COUNTY SURVEYOR
726 LOS ANGELES COUNTY
ENGINEERING BLDG.
Do not extend notes this side of this line.
Note: Any Additions or Changes on This Sheet Must be Made or Circled in Red Ink With Date and Name of Person Making Change.

Notes Ck'd by D. M. Finley	Survey of Little Tujunga Creek
Map No. B-2242	W. O. 8573 Tape No. 58 Std. 84 °F
Office Work C.W.G.	Surveyed by P.L. Willey
Checked D. M. Finley	Notes 4 Date 4-10
Date JUL 50	Indexed A. C. Johnson

F. B. 1608 Pg. 67

W.S. 52 B

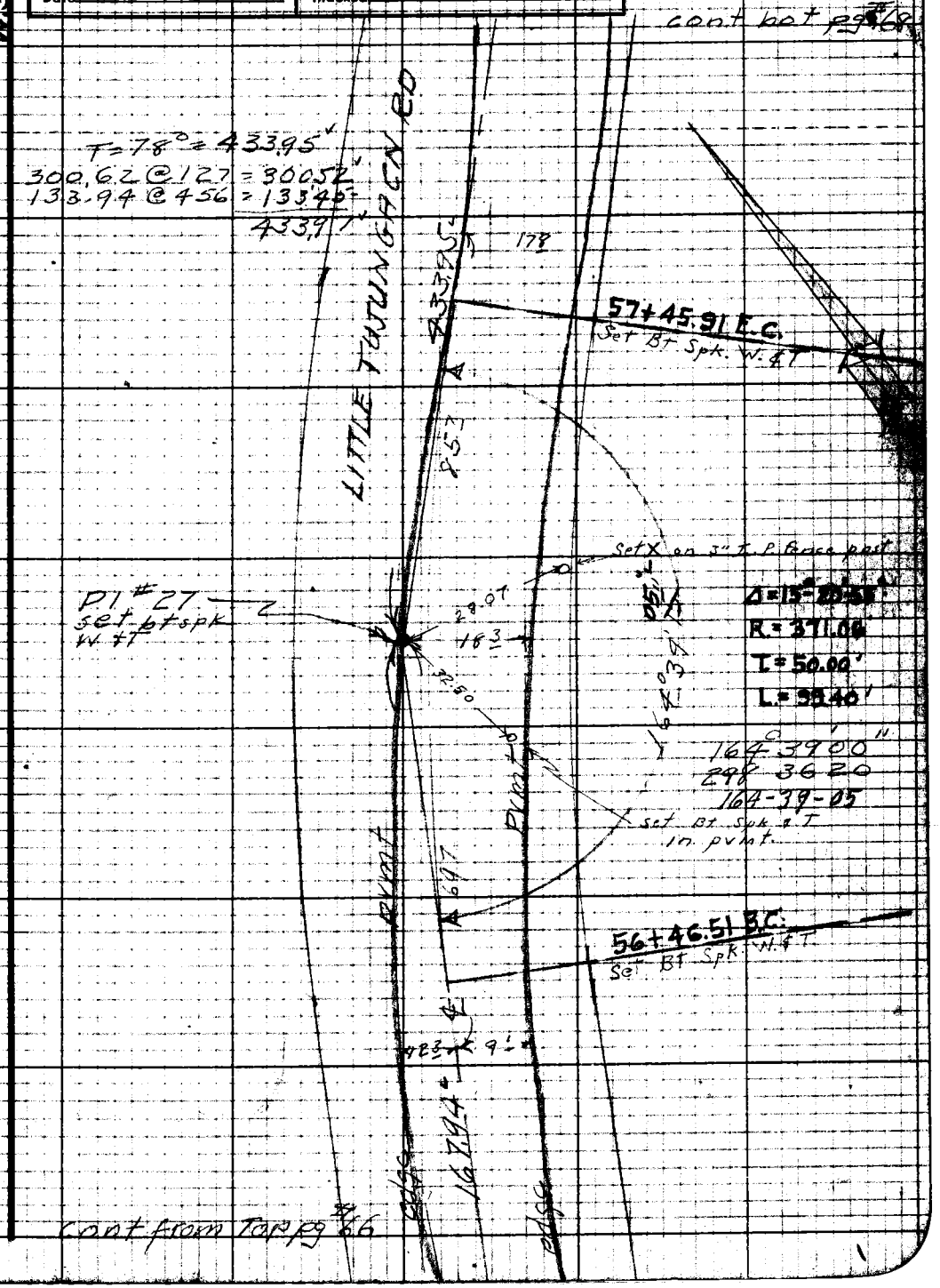

Note: Any Additions or Changes on This Sheet Must be Made or Circled in Red Ink With Date and Name of Person Making Change.

Do not extend notes this side of this line.

RETURN TO
LOS ANGELES COUNTY SURVEYOR
726 LOS ANGELES COUNTY
ENGINEERING BLDG.

76F3098 247 10M 1-49

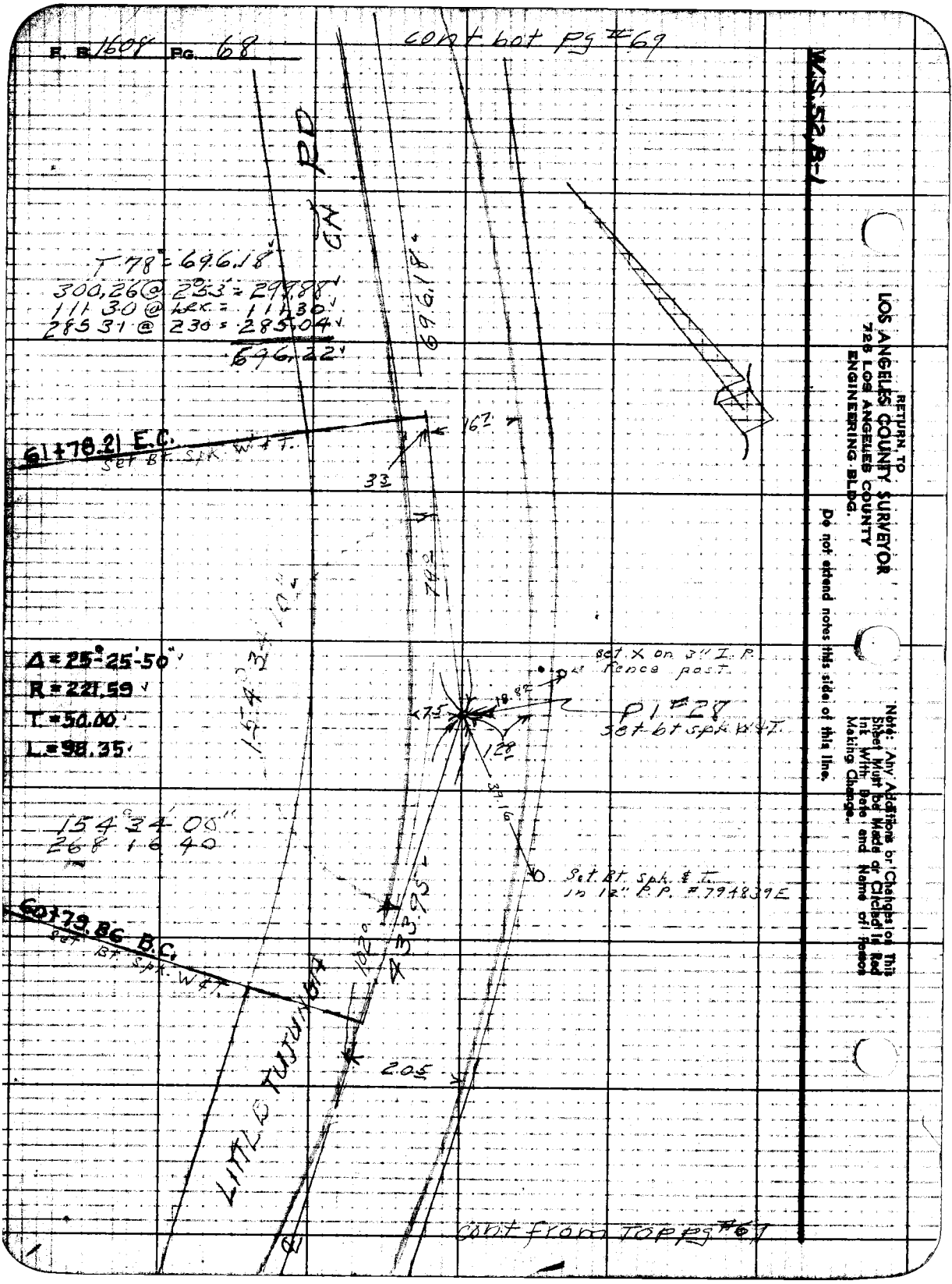
F. B. 1608 PG. 68
cont bot pg #69
W.S. 52 B-1
RETURN TO
LOS ANGELES COUNTY SURVEYOR
728 LOS ANGELES COUNTY
ENGINEERING BLDG.
Do not extend notes this side of this line.
Note: Any Additions or Changes on This Sheet Must be Made or Circled in Red Ink With Date and Name of Person Making Change.
T 78° = 696.18'
300.26 @ 2°53' = 299.88'
111.30 @ Lex = 111.30'
285.31 @ 230 = 285.04'
696.22'
696.18'
61+78.21 E.C.
Set Bt. Spk. W & T.
162
33
Δ = 25°-25'-50"
R = 221.59'
T = 50.00'
L = 98.35'
154°34'10"
Set X on 3" I.P. Fence post
P1 #28
Set bt spk W & T.
75
128
39.16
154°34'00"
268 16 40
Set Bt. Spk. & T. in 12" P.P. #794839E
60+79.86 B.C.
Set Bt. Spk. W & T.
102°
433.95
205
LITTLE TUJUNGA
cont from TOP pg #67

Notes Ck'd by: D. M. Finley	Survey of: Little Tujunga Cn Rd
Map No. B-2242	W. O. 8573 Tape No. 58 Std. 84 °F
Office Work: C.W.C.	Surveyed by: P.L. Willey
Checked: D. M. Finley	Notes: " Date: 4-50
Date: JUL '50	Indexed: A. C. Johnson

F. B. 1608 Pg. 69

W.S. 52 B-1

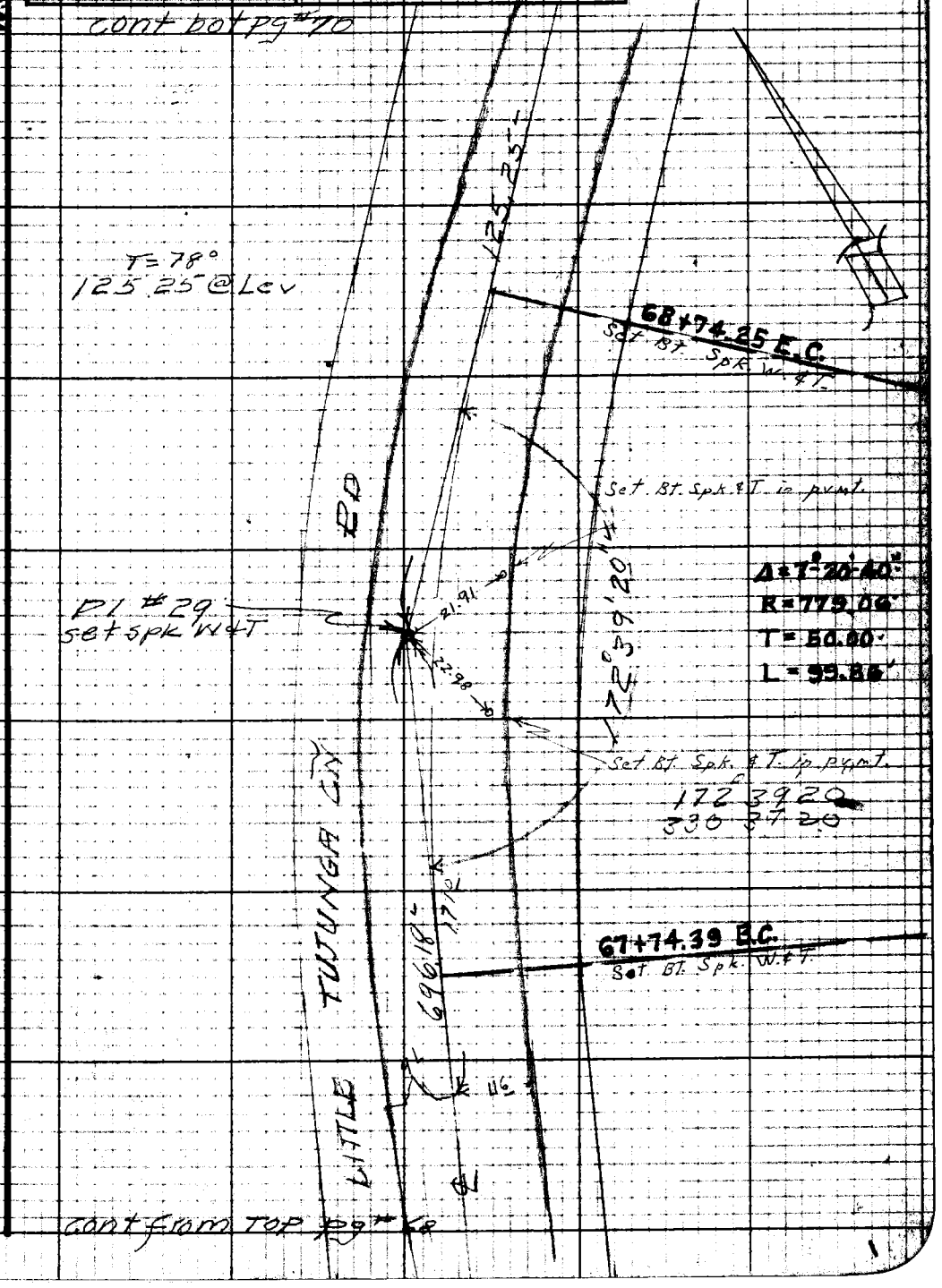

Note: Any Additions or Changes on This Sheet Must be Made or Circled in Red Ink With Date and Name of Person Making Change.

Do not extend notes this side of this line.

RETURN TO
LOS ANGELES COUNTY SURVEYOR
726 LOS ANGELES COUNTY
ENGINEERING BLDG.

76F3098 247 10M 1-49

F. B. 1608 Pg. 70

cont bot pg #71

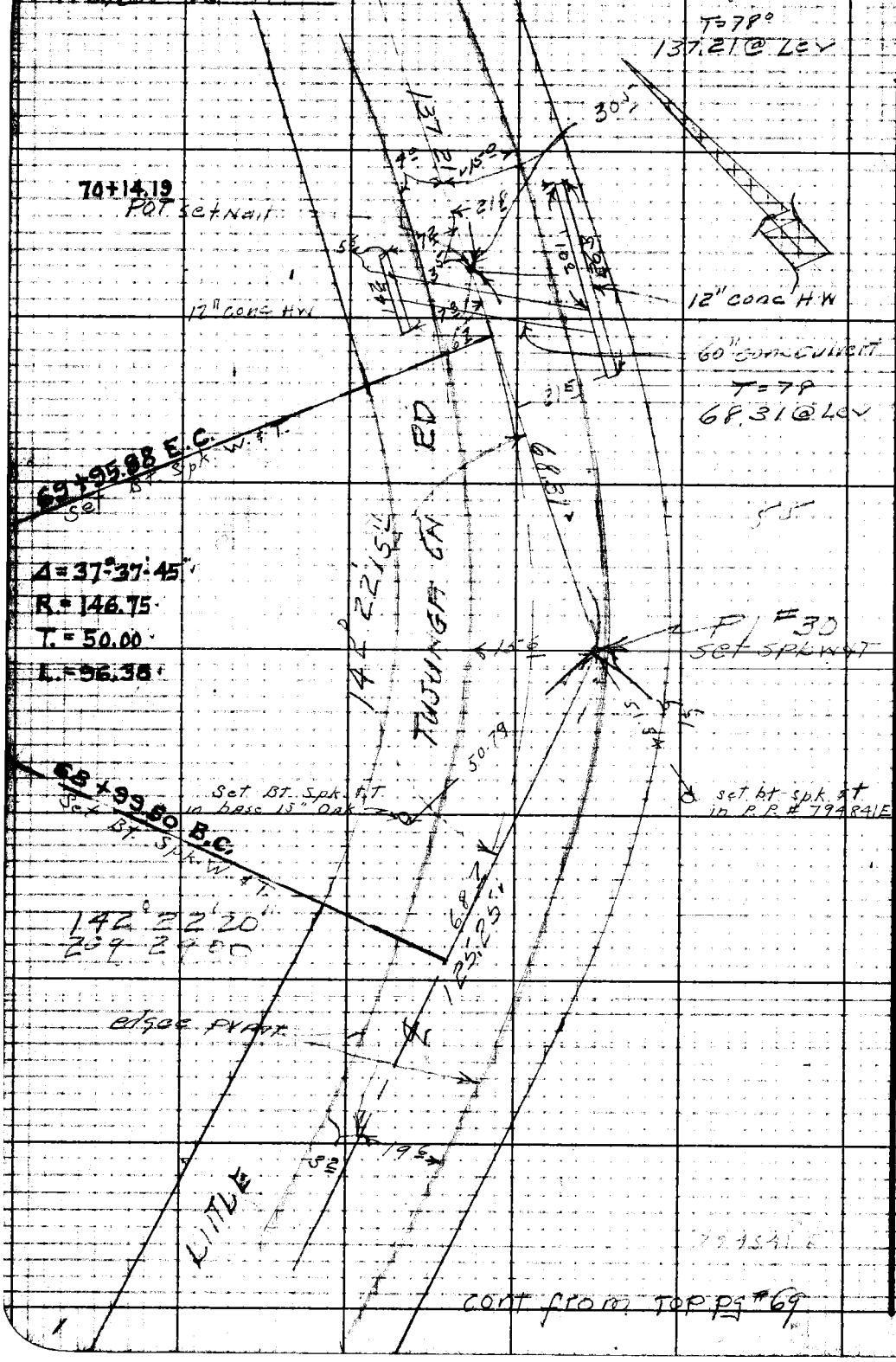

cont from top pg #69

W.S. 52 R-1

RETURN TO
LOS ANGELES COUNTY SURVEYOR
725 LOS ANGELES COUNTY
ENGINEERING BLDG.

Do not extend notes this side of this line.

Note: Any Additions or Changes on This Sheet Must be Made or Circled in Red Ink With Date and Name of Person Making Change.

Notes Ck'd by D. M. Finley	Survey of Little Tujunga Cn Rd
Map No. B-2242	W. O. 8173 Tape No. 58 Std. 84 °F
Office Work C.W.C.	Surveyed by R.L. Willey
Checked D. M. Finley	Notes " Date 4-10
Date JUL 58	Indexed A. C. Johnson

F. B. 1608 Pg. 71

W.S. 52 B-1

cont bot pg #72

T74 = 259.99'
260.01 @ Lev.

21.5

72+00.68 E.C.
Set Bt. Spk. W. & T.

259.99

92°

set bt. Spk. & T. in pvmt.

26.72

Δ = 16°-51'-15"
R = 337.50'
T = 50.00'
L = 99.28'

P.I. #31
set 1" I.P. dn 8"

21.26

set bt. Spk. & T. in pvmt.

163°08'45"

163°08'40"
292 35 00

71+01.40 E.C.
Set Bt. Spk. W. & T.

LITTLE TUJUNGA CN RD

13721.4

cont from top pg #70

Note: Any Additions or Changes on This Sheet Must be Made or Circled in Red Ink With Date and Name of Person Making Change.

Do not extend notes this side of this line.

RETURN TO
LOS ANGELES COUNTY SURVEYOR
726 LOS ANGELES COUNTY
ENGINEERING BLDG.

76F3098 247 10M 1-49

F. B. 1608 Pg. 72

cont bot pg #73

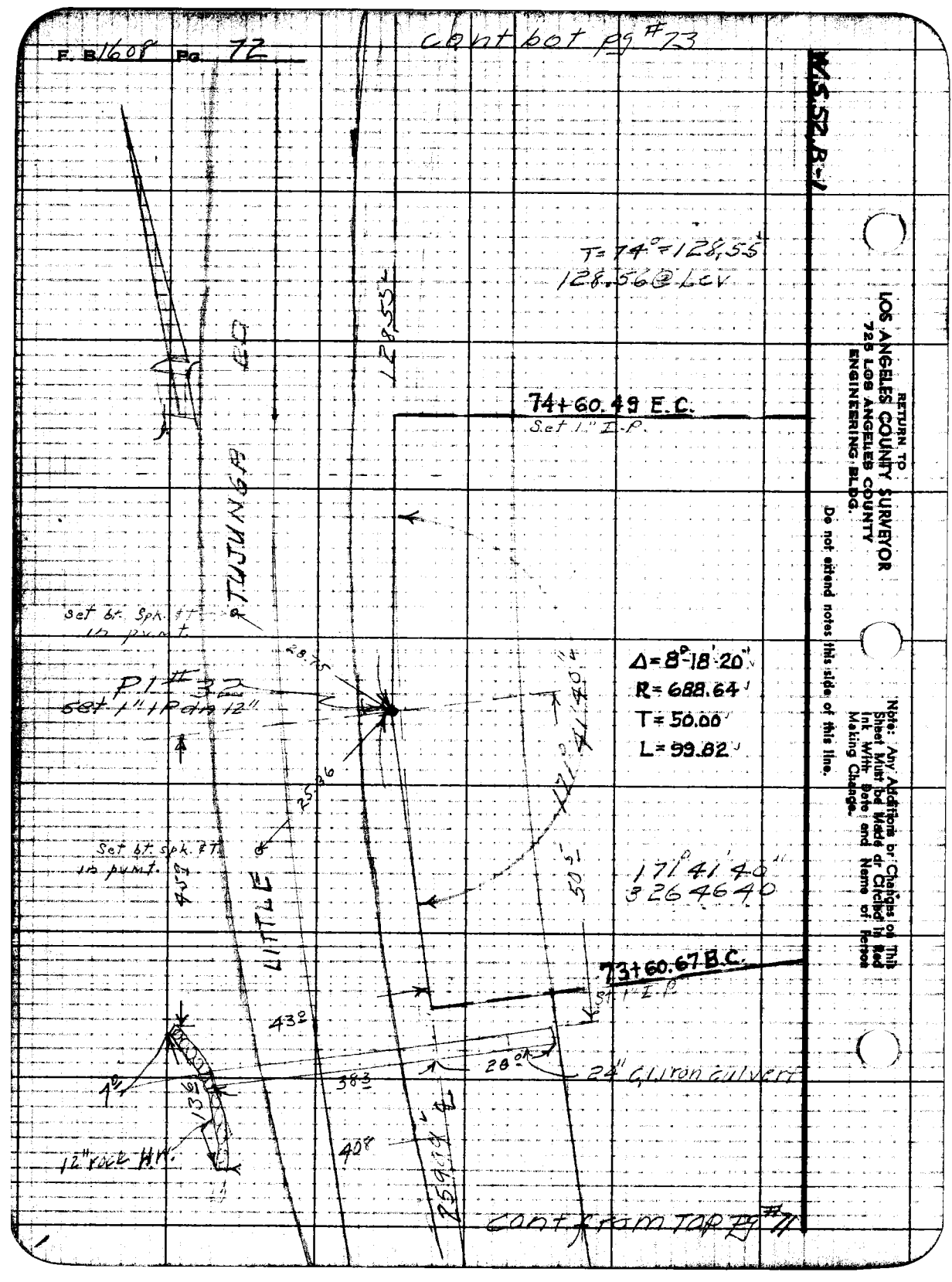

RETURN TO
LOS ANGELES COUNTY SURVEYOR
725 LOS ANGELES COUNTY
ENGINEERING BLDG.

Do not extend notes this side of this line.

Note: Any Additions or Changes on This Sheet Must be Made or Circled in Red Ink With Date and Name of Person Making Change.

Notes Ck'd by D. M. Finley	Survey of Little Tujunga Cn. Rd. F. B. 1608 Pg. 73
Map No. B-2242	W. O. 8573 Tape No. 57 Std. 84 °F
Office Work C. W. Cox	Surveyed by C. L. Wiley
Checked D. M. Finley	Notes " Date 4-5-50
Date July 1950	Indexed A. C. Johnson

W.S.16.B-4

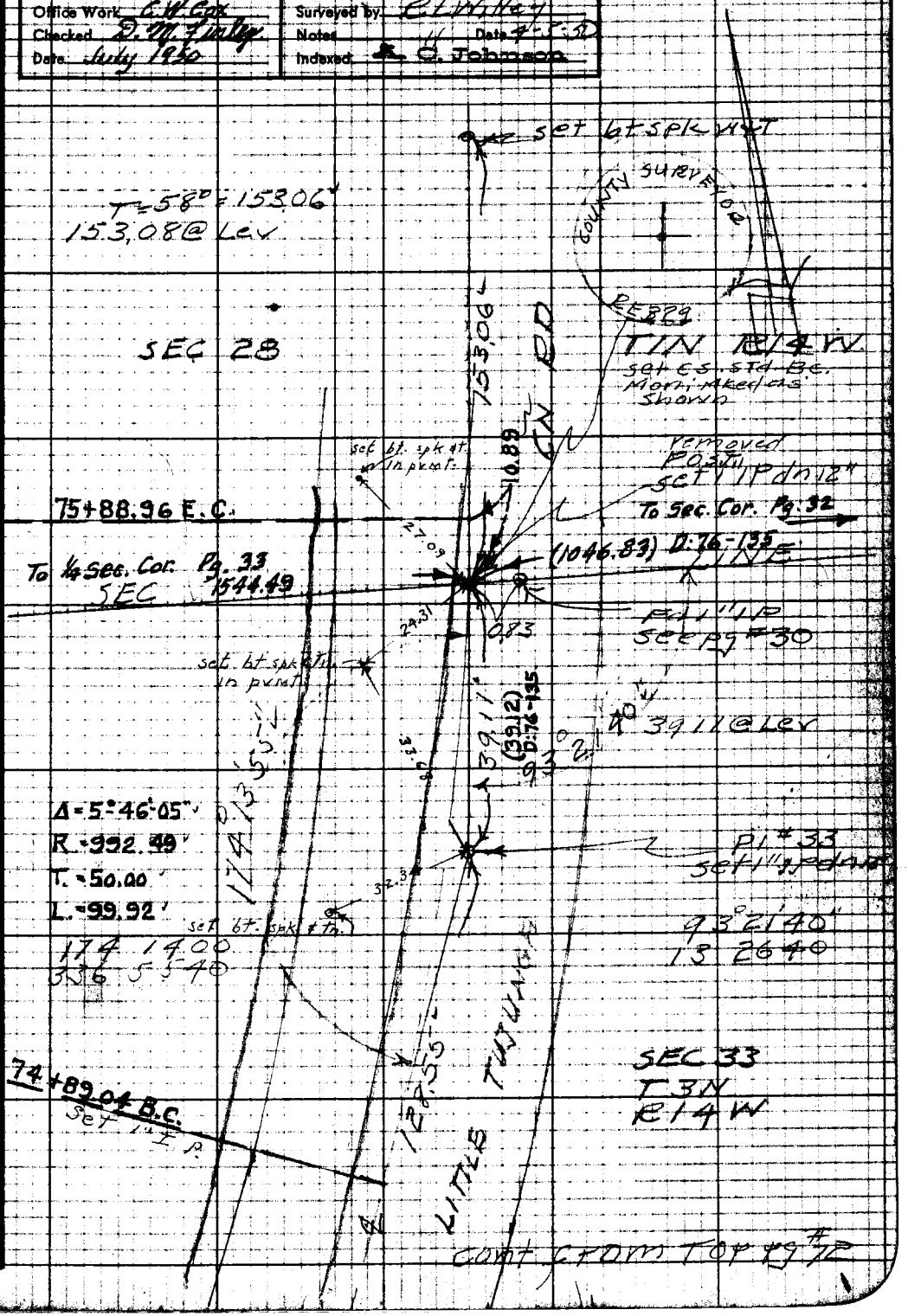

Cont. from top pg #72

Note: Any Additions or Changes on This Sheet Must be Made or Circled in Red Ink With Date and Name of Person Making Change.

Do not extend notes this side of this line.

RETURN TO
LOS ANGELES COUNTY SURVEYOR
726 LOS ANGELES COUNTY
ENGINEERING BLDG.

76F3098 247 10M 1-49

RETURN TO
LOS ANGELES COUNTY SURVEYOR
725 LOS ANGELES COUNTY
ENGINEERING BLDG.

Note: Any Additions or Changes on This Sheet Must be Made or Circled in Red Ink With Date and Name of Person Making Change.

Do not extend notes this side of this line.

Notes Ck'd by	Survey of MAREK CYN BOYS CAMP
Map No.	W. O. 0060.05 Tape No. St'd. °F
Office Work	Surveyed by W.S. COWHERD
Checked	Notes W.S.C Date 6-26-56
Date	Indexed A. C. Johnson 7-19-56

F. B. 1608 Pg. 76

Note: Any Additions or Changes on This Sheet Must be Made or Circled in Red Ink With Date and Name of Person Making Change.

Do not extend notes this side of this line.

RETURN TO
LOS ANGELES COUNTY SURVEYOR
726 LOS ANGELES COUNTY
ENGINEERING BLDG.

76F309S S&E #247. 8-54

MAREK CYN. BOYS CAMP

ESTABLISHMENT of PROPERTY LINES IN SECTION *33 T.3.N R14.W

JN-0060.05

JUNE-56

PARTY
W. S. Cowherd
J. Terranova
R. Strader
V. Huckaby
S. Carter

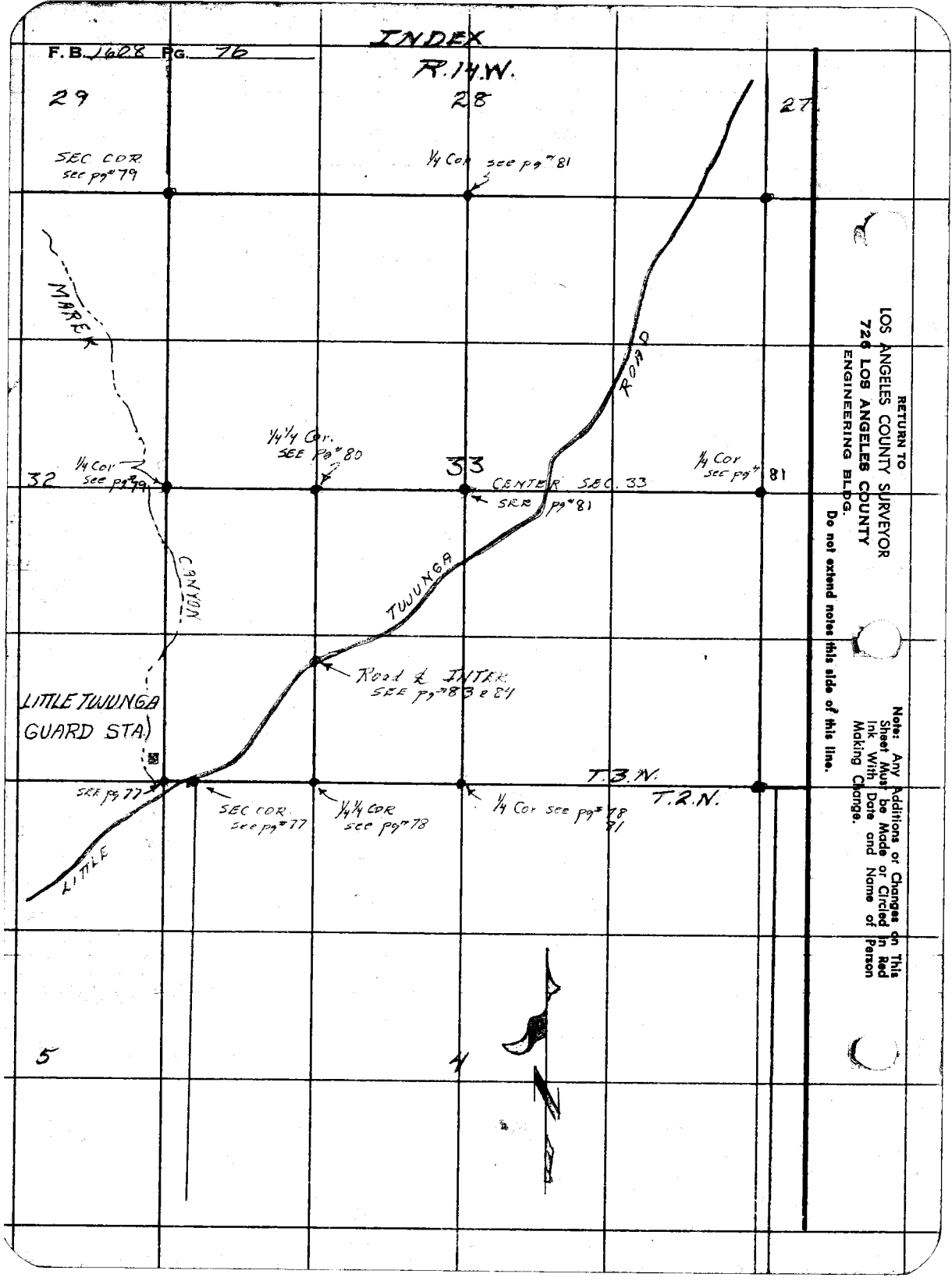

RETURN TO
LOS ANGELES COUNTY SURVEYOR
726 LOS ANGELES COUNTY
ENGINEERING BLDG.
Do not extend notes this side of this line.

Note: Any Additions or Changes on This Sheet Must be Made or Circled in Red Ink With Date and Name of Person Making Change.

W.S.52 A-1

Notes Ck'd by	Survey of MAREK CYN BOYS CAMP
Map No.	W. O. 0060.05 Tape No. 49 St'd. 84 °F
Office Work	Surveyed by W.S. Cowherd
Checked	Notes W. S. C. Date 7-2-56
Date	Indexed E. C. Johnson

F. B. 1608 Pg. 72

BOT Pg #78

SOUTH LINE SEC. 33 T.3N. R.14W.

97.77 @ 1-58 T 88 = 97.71 - 97.71
97.73 @ 1-02 T 88 - 97.71
86.59 @ 0-0 T 88 = 86.59 - 86.59
184.30

10+34.06
S-2
set 1x2
15' N. of dirt road

102.53 @ 0-0 T-88 = 102.53 - 102.53
118.29 @ 2-11 T 88 = 118.20 - 118.20
118.31 @ 2-31 T 88 = 118.20
220.73

8+13.33
S-1
set 1x2
in flat

147.28 @ 0-0 T 80 = 147.28 - 147.28
94.75 @ 2-26 T 78 = 94.66 - 94.66
94.71 @ 1-54 T 78 = 94.66
87.45 @ 5-16 T 78 = 87.08 - 87.08
87.37 @ 4-42 T 78 = 87.08
284.30 @ 1-43 T 88 = 284.18 - 284.18
284.32 @ 1-52 T 88 = 284.18
61.49 @ 0-0 T 88 = 61.49 - 61.49
674.69

138.64 @ 0-0 T 86 = 138.64

1+38.64
N.W. COR. SEC. 4
T.2N. R.14W.
Fd 4"x4" IRON POST
filled with conc. up 1'
Per FB 1608-8 35
(Fd. 6/26/72 99B)
SEE F.B. 2330-111

(2)	0	15	50	(2)	181	35	20
(4)	0	31	50	(4)	363	10	40
(6)	0	47	40	(6)	184	45	40
	0	07	57		90	47	40

TRUE SEC. LINE
184.30
220.73
2529.73 Per C.S.B. 2242
674.69
138.64
0°07'57"
90° 47' 40"

Fd 6/26/72 99B
SEE F.B. 2330-111

W. 1/4 COR.
SEC. 33
pg #79

S.W. COR. SEC. 33
T.3N. R.14W.
Fd C.S. Mon dn 12"
Per FB 1608-8

0.315

SET 1x2
on prod

TRUE SEC. LINE

SET 1x2 on prod
Top ridge

Note: Any Additions or Changes on This Sheet Must be Made or Circled in Red Ink With Date and Name of Person Making Change.

Do not extend notes this side of this line.

RETURN TO
LOS ANGELES COUNTY SURVEYOR
726 LOS ANGELES COUNTY
ENGINEERING BLDG.

76F309S S&E #247. 8-54

F.B. 1608 PG. 78

WS.52A-1

1/4 COR.
Fd C.S. Mon
Per FB 1608-18, 81

TRUE SEC. LINE

88° 54' 58"

SET 1x2 on prod

1/4 SEC. COR
Fd large rock w.ith
Lead plug in Top
Mkd 1/4 on N. face
Per F.B. 1608-10, 44

(12)	177	46	00
(14)	355	32	00
(16)	173	17	50
	88	52	58

16+71.60 rec
Δ PT #3
Fd 1x2s
Per FB 1608-9

16+71.59 mes.
S-5
SET 1x2
Top spur

0.58

0.31

54.29 @ 16-42 T 88 = 52.00
54.56 @ 17.37 T 88 = 52.00 - 52.00

128.64 @ 11-26 T 86 = 126.09
128.47 @ 11-03 T 86 = 126.09 - 126.09

158.33 @ 12-10 T 86 = 154.77
158.44 @ 12-22 T 86 = 154.76 - 154.77

332.86

TRUE SEC. LINE
2529.73 Per C.S.B. 2242

332.86

13+38.73
S-4
SET 1x2
in dirt road

4.55 @ 0-0 T 88 = 4.55
116.02 @ 3-22 T 88 = 115.82

4.55

27+62.08 from North
=
13+34.18 from West

1/4 1/4 COR.
SET 3/4" IP & cap
with hole drilled in cap
flush in dirt road
Accepting rec. dist
of 16+71.60 to
Δ PT #3 from S.W.
COR. SEC. 33. Per
F.B. 1608-8, 9 to
set 1/4 1/4 COR. from

1011.23

TRUE 1/4 1/4 SEC. LINE

PT. Stake 1/4 84

16

10

14

120.37

115.82

(12)	182	02	30
(14)	364	05	00
(16)	186	07	20
	91	01	15

Chaining between S-3 & S-4
120.55 @ 3-10 T 88 = 120.37
120.50 @ 2-43 T 88 = 120.37

12+18.36
S-3
SET 1x2
in Flat

184.30

Top pg #77

RETURN TO
LOS ANGELES COUNTY SURVEYOR
726 LOS ANGELES COUNTY
ENGINEERING BLDG.

Do not extend notes this side of this line.

Note: Any Additions or Changes on This Sheet Must be Made or Circled in Red Ink With Date and Name of Person Making Change.

Notes Ck'd by	Survey of MAREK CYN BOYS CAMP
Map No.	W. O. 000605 Tape No. 49 St'd. 84 °F
Office Work	Surveyed by W.S. Cowherd
Checked	Notes W.S.C. Date 7-6-56
Date	Indexed A. C. Johnson

F.B. 1608 Pg. 79

BOT Pg 80

W.S.16.B-4; W.S.52.A-1

EAST & WEST 1/4 SEC. LINE
THROUGH CENTER SEC. 33

127.84 @ 2-05 T64 = 127.74 - 127.74
127.78 @ 1-12 T64 = 127.73
174.57 @ 2-37 T70 = 174.37 - 174.36
174.53 @ 2-22 T70 = 174.36
302.10

302.10

8+87.21

S-2
set 1x2
Top ridge

741.23

SEC. LINE

84.13 @ 15-48 T62 = 80.94 - 80.94
84.49 @ 16-31 T62 = 80.94
228.26 @ 9-09 T64 = 228.29 - 228.29
228.10 @ 8-55 T64 = 228.28
245.55 @ 13-24 T64 = 245.64 - 245.64
245.21 @ 13-04 T64 = 245.65
186.30 @ 18-17 T64 = 186.36 - 186.36
186.51 @ 18-28 T64 = 186.36
741.23

1+45.98

S-1
set 3/4" I.P.
cone, plug & cartridge
Top of spout.
GONE 10/2/72
BB.

TRUE 1/4

145.98

157.04 @ 21-38 T96 = 145.99 - 145.98
156.81 @ 21-26 T96 = 145.98

TRUE SEC. LINE

Fd. C.S. Mon
MKd as shown
Per. FB 1608-18
FB. NOTH. 6/26/72
BB.

90
26
15

Fd. C.S. MON up 1'
MKd as shown
Per. FB 320
Pg. 84
Fd 6/26/72
BB. SEE
F.B. 2330-113

COUNTY SURVEYORS
T.3.N.
S.29 S.28
S.32 S.33
R.14.W.
MONUMENT

COUNTY SURVEYORS
1/4 COR.
S.33
S.32
MONUMENT

(2) 180 52 30
(4) 361 45 00
(6) 182 37 30
90 26 15

Set 1x2 on prod.

Note: Any Additions or Changes on This Sheet Must be Made or Circled in Red Ink With Date and Name of Person Making Change.

Do not extend notes this side of this line.

RETURN TO
LOS ANGELES COUNTY SURVEYOR
726 LOS ANGELES COUNTY
ENGINEERING BLDG.

76F3085 S&E #247. 8-54

F.B. 1608 PG. 80

111.08 @ 8-11 T 68 = 109.94 - 109.94
111.26 @ 8-47 T 68 = 109.94
183.14 @ 25-17 T 68 = 165.58 - 165.58
183.42 @ 25-28 T 68 = 165.58
171.53 @ 3-15 T 72 = 171.24 - 171.25
171.49 @ 2-58 T 72 = 171.25
113.98 @ 10-02 T 70 = 112.23 - 112.23
113.82 @ 9-33 T 70 = 112.23
213.16 @ 4-48 T 76 = 212.40 - 212.39
213.08 @ 4-35 T 76 = 212.39
771.39

101.33 @ 9-36 T 72 = 99.90
101.20 @ 9-08 T 72 = 99.91 - 99.91
277.62 @ 4-32 T 70 = 276.72
277.50 @ 4-16 T 70 = 276.70 - 276.71
72.10 @ 18-50 T 64 = 68.23
72.23 @ 19-10 T 64 = 68.22 - 68.22
444.84

(2) 54 14 00
(4) 108 28 10
(6) 162 42 20
27 07 03

51.13 @ 9-11 T 92 = 50.47 - 50.48
51.26 @ 10-01 T 92 = 50.48
14.12 @ 0-0 T 92 = 14.12 - 14.12
64.60

170.97 @ 29-19 T 98 = 149.09

233.14 @ 23-33 T = 68 = 213.70
233.83 @ 23-57 T = 68 = 213.68 - 213.69

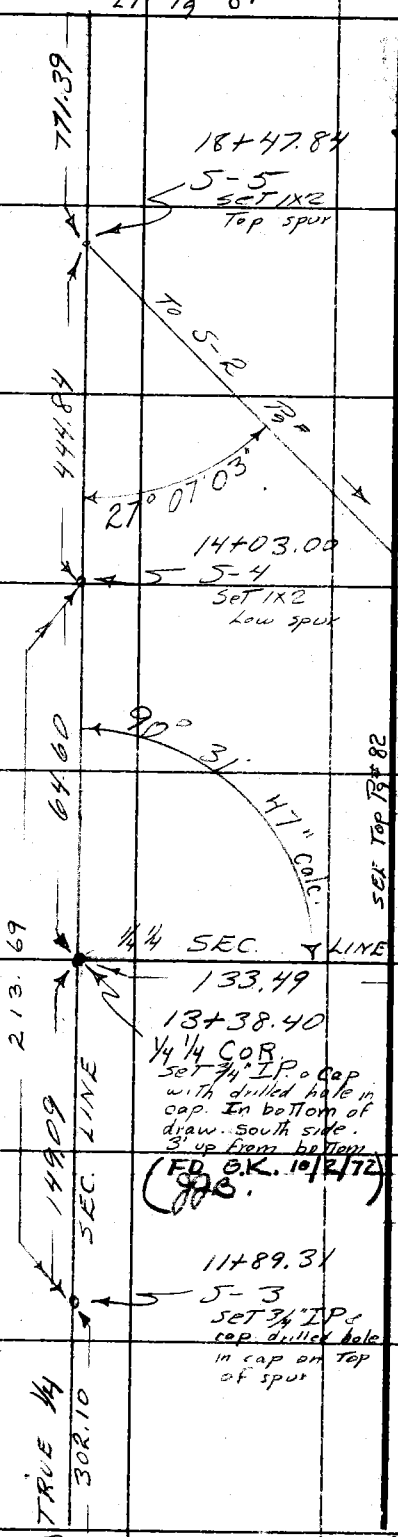

W.S. 52, A-1

RETURN TO
LOS ANGELES COUNTY SURVEYOR
726 LOS ANGELES COUNTY
ENGINEERING BLDG.

Do not extend notes this side of this line.

Note: Any Additions or Changes on This Sheet Must be Made or Circled in Red Ink With Date and Name of Person Making Change.

1

Notes Ck'd by	Survey of MAREK CYN BOYS CAMP
Map No.	W. O. 0060.05 Tape No. 49 St'd. 84 °F
Office Work	Surveyed by W. S. Cowherd
Checked	Notes W.S.C. Date 7-9-56
Date	Indexed A. C. Johnson

F. B. 1608 Pg. 81

W.S.16.B-4; W.S.52.B-1

52+83.43
1/4 SEC COR
Fd. C S Mon
Per FB 1608-18

(2) 110 18 00
(4) 220 36 00
(6) 330 54 00
55 09 00

(2) 178 44 45
(4) 357 29 20
(6) 176 14 00
89 22 20

(2) 70 57 50
(4) 141 55 20
(6) 212 53 00
35 28 50

PT-D 34+07.20
Fd 1x2

PT-E 27+60.89
Fd 1x2 Per FB 1608-16

26+76.80
CENTER SEC. 33
set C.S. Mon
by Intersection
Mkd. as shown
up 6" in bottom of
deep draw course
N.ly. 3/4" IP up 4'
alongside as marker

COUNTY SURVEYOR
T.3.N.
R.14.W.
CENTER
SEC. 33
R.E. 5869

31.24

Set 1x2
Top spur

1/4 SEC. COR.
Fd 2" IP up 1" with
3/4" IP inside it with
plug & nail original
stone mkd 1/4 lying
along side & stone
mound 3' base x 1 1/2 West
of cor. Per CS 9188-9
CSB 1518-3

Top Pg 80

Fd 3/4" IP with
plug, nail & copper
Tag mkd L.S. 1947
(FD. DESTROYED)

82.71

771.39

.06

1.69

140'±

57.57
57.58
(M)

89°

S-6 26+19.23
Set 3/4" IP & cap
with hole drilled
in cap Top of spur
up 1" (HELD)

55°09'00"

22' 20"

Fd 3/4" Galv. pipe
with plug & nail & copper
Tag LS 1947 on
Line Top of sharp
spur

99.20 (C)
99.18 (M)

35°28'50"
(M)

81.41 (M)

Fd ON IT'S SIDE UNDER ℄ OF
FILL. RESET BY TIES AS
SHOWN. SET FLUSH WITH
3/4" MARKER PIPE 1' SOUTH &
UP 5'. 10/2/72 BB.

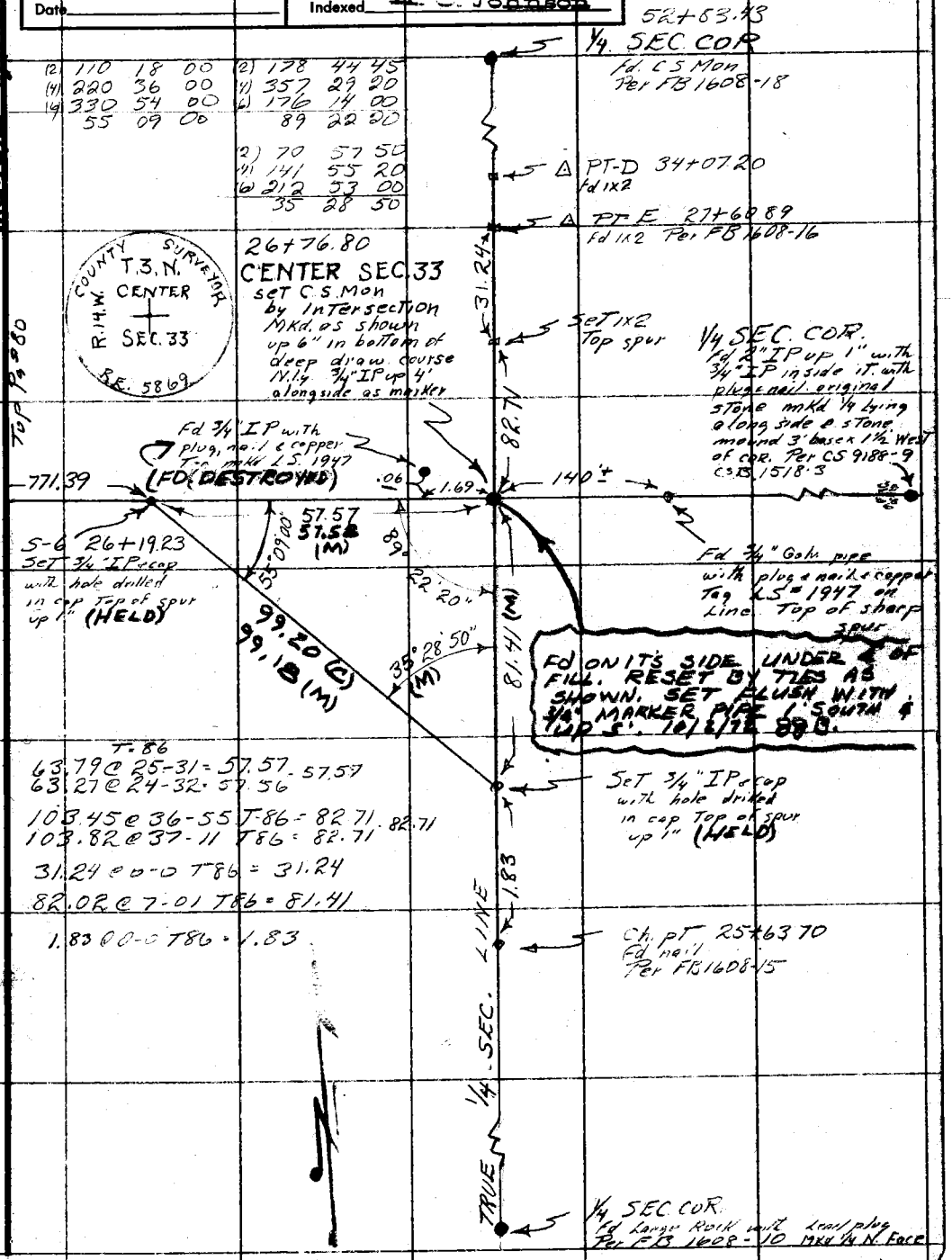

T-86
63.79 @ 25-31 = 57.57 - 57.57
63.27 @ 24-32 = 57.56

103.45 @ 36-55 T-86 = 82.71 - 82.71
103.82 @ 37-11 T86 = 82.71

31.24 @ 0-0 T86 = 31.24

82.02 @ 7-01 T86 = 81.41

1.83 @ 0-0 T86 = 1.83

Set 3/4" IP & cap
with hole drilled
in cap Top of spur
up 1" (HELD)

1.83

Ch. pt 25+63.70
Fd nail
Per FB 1608-15

1/4 SEC. LINE

TRUE

1/4 SEC COR.
Fd Large Rock with Lead plug
Per FB 1608-10 Mkd 1/4 N. Face

Note: Any Additions or Changes on This Sheet Must be Made or Circled in Red Ink With Date and Name of Person Making Change.

Do not extend notes this side of this line.

RETURN TO
LOS ANGELES COUNTY SURVEYOR
726 LOS ANGELES COUNTY
ENGINEERING BLDG.

76F309S S&E #247. 8-54

RT side Pg # 80

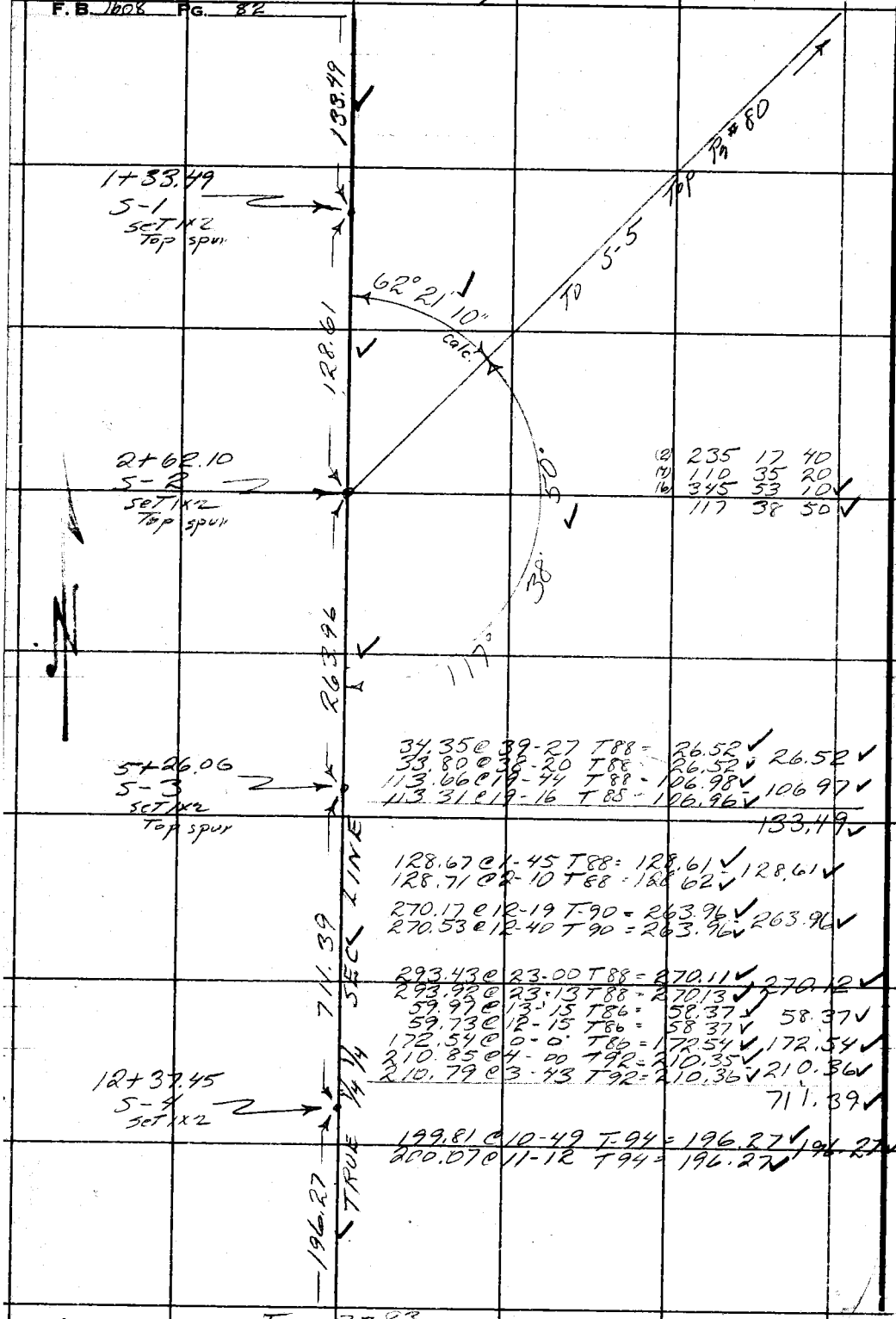

(2) 235 17 40
(4) 110 35 20
(6) 345 53 10
117 38 50

34.35 @ 39-27 T88 = 26.52
33.80 @ 38-20 T88 = 26.52 26.52
113.66 @ 19-44 T88 = 106.98
113.31 @ 19-16 T88 = 106.96 106.97
133.49

128.67 @ 1-45 T88 = 128.61
128.71 @ 2-10 T88 = 128.62 128.61

270.17 @ 12-19 T-90 = 263.96
270.53 @ 12-40 T90 = 263.96 263.96

293.43 @ 23-00 T88 = 270.11
293.92 @ 23-13 T88 = 270.13 270.12
59.97 @ 13-15 T86 = 58.37
59.73 @ 12-15 T86 = 58.37 58.37
172.54 @ 0-0 T86 = 172.54 172.54
210.85 @ 4-00 T92 = 210.35
210.79 @ 3-43 T92 = 210.36 210.36
711.39

199.81 @ 10-49 T-94 = 196.27
200.07 @ 11-12 T94 = 196.27 196.27

RETURN TO
LOS ANGELES COUNTY SURVEYOR
726 LOS ANGELES COUNTY
ENGINEERING BLDG.

Do not extend notes this side of this line.

Note: Any Additions or Changes on This Sheet Must be Made or Circled in Red Ink With Date and Name of Person Making Change.

Notes Ck'd by Miller	Survey of MAREK CYN BOYS CAMP
Map No.	W. O. 0060.07 Tape No. 49 St'd. 84 °F
Office Work	Surveyed by W. S. Cowherd
Checked	Notes W.S.C. Date 7-11-56
Date	Indexed ~~A. C. Johnson~~

F. B. 1608 Pg. 83

BOT Pg #82

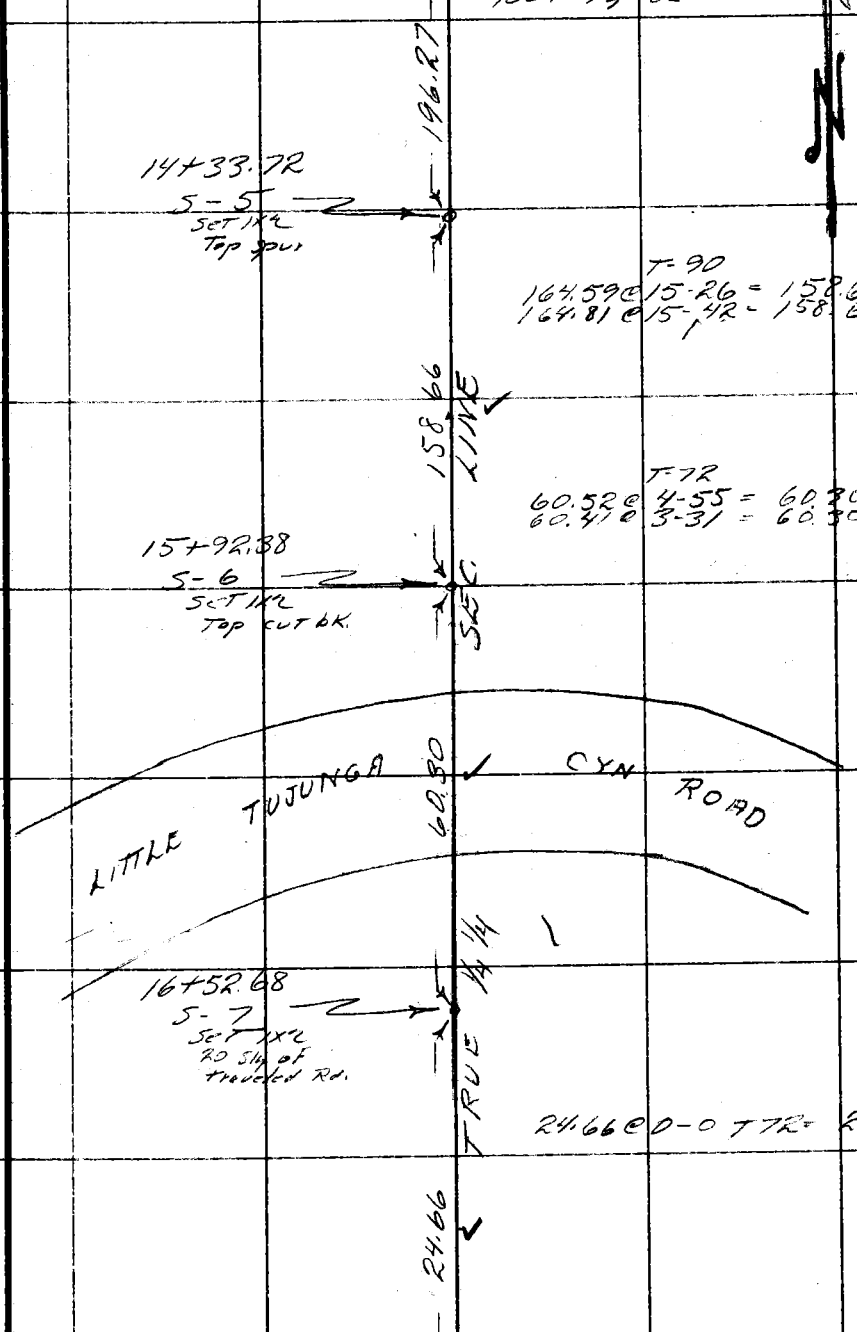

L.T. side Pg #84

X

Note: Any Additions or Changes on This Sheet Must be Made or Circled in Red Ink With Date and Name of Person Making Change.

Do not extend notes this side of this line.

RETURN TO
LOS ANGELES COUNTY SURVEYOR
726 LOS ANGELES COUNTY
ENGINEERING BLDG.

76F309S S&E #247. 8-54

RETURN TO
LOS ANGELES COUNTY SURVEYOR
726 LOS ANGELES COUNTY
ENGINEERING BLDG.

Note: Any Additions or Changes on This Sheet Must be Made or Circled in Red Ink With Date and Name of Person Making Change.

Do not extend notes this side of this line.

W.S.52 A-1

T=72
73.68 @ 3-49 = 73.51 ✓
73.77 @ 4-42 = 73.51 ✓ 73.51 ✓

LT. side Pg #78

PI #11
Fd 1" IP flush
Per FB 1608-53A

21.90 @ 0-0 T78 = 21.90 ✓
81.76 @ 4-50 T72 = 81.66 ✓
103.56 ✓

131.69 @ 0-0 T78 = 131.68 ✓

S34°10' 1 rec

TUNUNGA CYN ROAD

Fd N+Tin

S 35° W

139°

N 14°

153.68

NEW PI
Set BT spk W+Tin
Flush by Inter.

(2) 279 23 10
(4) 198 46 20
(6) 118 09 20 ✓
139 41 35 ✓

56.25

EC. 17+73.49
Fd bT spk W+Tin
Flush

S 54°

PI #10
Fd 1" IP dn 5"
Per FB 1608-52A

103.56 ✓

17+50.85
5-9
Set 1x2
Top bk.

101.43

.05 ft. ✓

73.51 ✓

198.92 ✓

16+77.34 Fwd North
5-8
Set 3/4" IP conc.
plug & cartridge by
Inter. flush
Top of bk.

PI #7
Fd BT spk
Per FB 1608-51

(2) 95 09 30
(4) 190 19 10
(6) 285 29 00 ✓
47 34 50 ✓

256.03 rec.

PI #8
Fd 1" IP dn 12"
FB 1608-52

287.54 @ 8-20 T-74 = 284.48 ✓
287.03 @ 8-28 T-74 = 284.47 ✓ 284.47 ✓
15.74 @ 0-0 T-74 = 15.74 ✓ 15.74 ✓
66.39 @ 0-0 T-74 = 66.39 ✓ 66.39
157.65 @ 0-0 T-74 = 157.54 ✓ 157.54 ✓
172.39 @ 0-0 T-74 = 172.32 ✓ 172.32 ✓
214.79 @ 0-28 T-80 = 214.77 ✓ 214.78 ✓
214.82 @ 0-41 T-80 = 214.79 ✓
911.24 ✓

R4.66

SEC. LINE

57.37 @ 0-0 T72 = 57.37 ✓
141.56 @ 0-0 T72 = 141.55 ✓
198.92 ✓

39.34 @ 0-0 T78 = 39.34 ✓
56 R50 0-0 T 78 = 56.25 ✓

TRUE 1/4 1/4

BOT Pg #83

F.B. 1608 Pg. 74

Notes Ck'd by M. HAMASU	Survey of Sec. 21 & 28, T2N, R17W	F. B. 1608 PG. 85
Map No.	JN 0302.01 Tape 086 Std 84 °F	
Office Work	Surveyed by Monkey Jr.	
Checked	Notes ETM Jr. Date May 5, 64	
Date	Indexed JUN 11 '64 E. J. GALLI	

JN 0302.01

SECTION 21 & 28, T2N, R17W

REPLACEMENT OF

COMMON 1/4 COR.

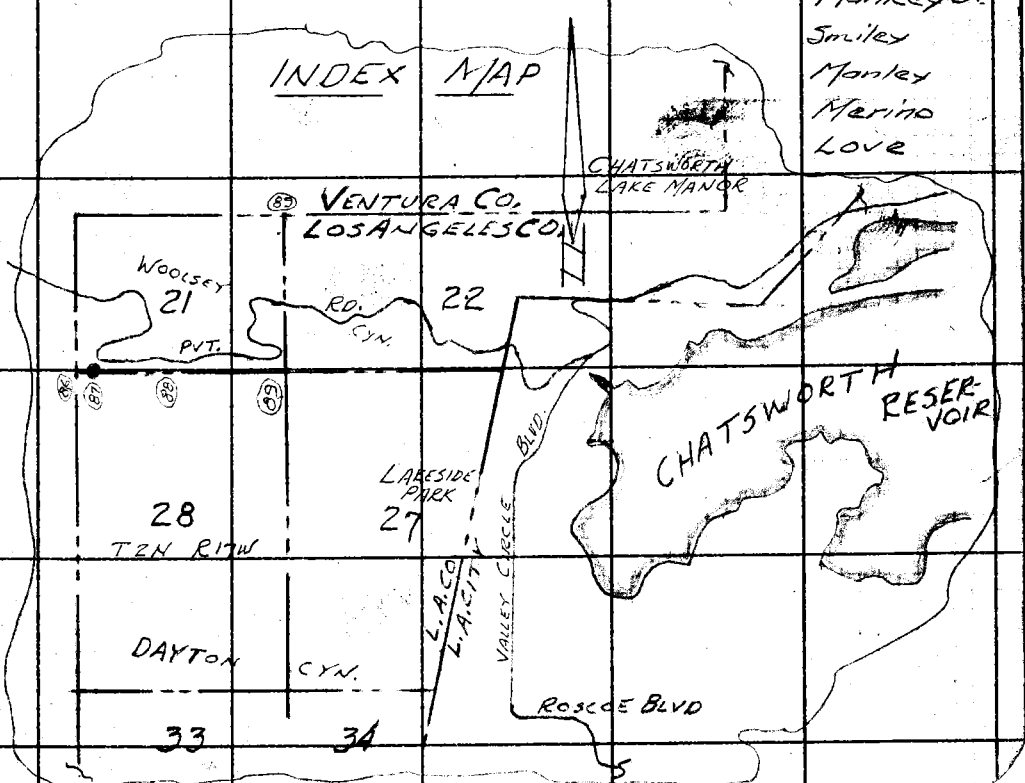

Note: Any Additions or Changes on This Sheet Must be Made or Circled in Red Ink With Date and Name of Person Making Change.

Do not extend this side of this line.

PLEASE RETURN TO
LOS ANGELES COUNTY ENGINEER
403 LOS ANGELES COUNTY ENGINEERING BLDG.

76F3095 CE # 310 3-61

F. B. 1608 PG 86



PLEASE RETURN TO
LOS ANGELES COUNTY ENGINEER
403 LOS ANGELES COUNTY ENGINEERING BLDG.

Do not extend this side of this line.

Note: Any Additions or Changes on This Sheet Must be Made or Circled in Red Ink With Date and Name of Person Making Change.

Notes Ck'd by M. HAMASU	Survey of Sec 21 & 28, T2N, R17W
Map No.	JN 0302.01 Tape 086 Std 84 °F
Office Work	Surveyed by Mankey Jr.
Checked	Notes EFM Jr Date 5-14-64
Date	Indexed C. J. GALLI

F. B. 1608 PG. 87

II

WS61 4-4

To RT. PG. 88

1/4 Sec Cor. See below

Sec 21 | Sec 28 | 0.81' | 90° | Fd 2" I.P. Conc. Plug & tack flush. No ref. | 0.16' | Sec Line | INSET

Set Lg. Bt. Spk. N. & Tin

90° Doubled

213.27'

3.00'

214.20' @ 5°20' = 213.27'
214.11' @ 5°02' = 213.28'
T 76° = 213.27 ✓

P.O.T. Set 1" I.P. Conc Plug & C.E. Tag flush

124.34'

5.60'

Set Sm. Bt. Spk. & Tin

128.825' @ 3°55' = 128.52'
128.89' @ 4°19' = 128.52'
T 78° = 128.51' ✓

Set Lg. Bt. Spk. W. & Tin

A.C. Curb

128.51'

Fd. 5" I.P. 3½" ft. up with nail in ctr. of Conc. Plug no ref. 0.07' So. of line

0.07'

SEC 21

SEC 28

(30') (20')

60.41'

60.41' level
T 74° = 60.41' ✓

Chaining Point Set 1" x 2" Spk. flush

PVT. RD.

96.49'

96.50' level
T 74° = 96.49' ✓

Chaining Point Set 1" x 2" Spk. flush

(30')

(30')

186.37' @ 3°22' = 186.05'
186.29' @ 3°02' = 186.03'
T 74° = 186.03' ✓

SECTION LINE

186.03'

Set Conc. nail & mkd. P.K. in Sandstone Boulder

179° 16' 18" ✓

Set Spk. on E. Side Rd. 96.27'

94.36'

26.27'

1196' M

not Fd.

1/4 SEC. COR. Set a C.E. Brass Cap Mon. flush Record, C.S.B. 711-2, Angle & Distance from Closing Corner to West, mkd. as shown

Searched for 1½" I.P., Plug, nail & R.E. 805 not found Per R.S. 62-22

1) 179° 16' 20"
4) 359° 05' 10"
6) 355° 37' 50"
59° 16' 18"
179

Calculated Sec. Cor. Doubled R.S. 62-22

1118.20' M

220.71' R.

Set Conc. nail & mkd. P.K. in Sandstone Boulder

See Inset Above

T. 2N. R17W. Sec. 21 Sec. 28 1/4 Cor. R.E. 5869 COUNTY ENGINEER

To RT. PG. 86

Note: Any Additions or Changes on this Sheet Must be Made or Circled in Red Ink With Date and Name of Person Making Change.

Do not extend this side of this line.

PLEASE RETURN TO
LOS ANGELES COUNTY ENGINEER
403 LOS ANGELES COUNTY ENGINEERING BLDG.

76F3098 CE # 310 3-61

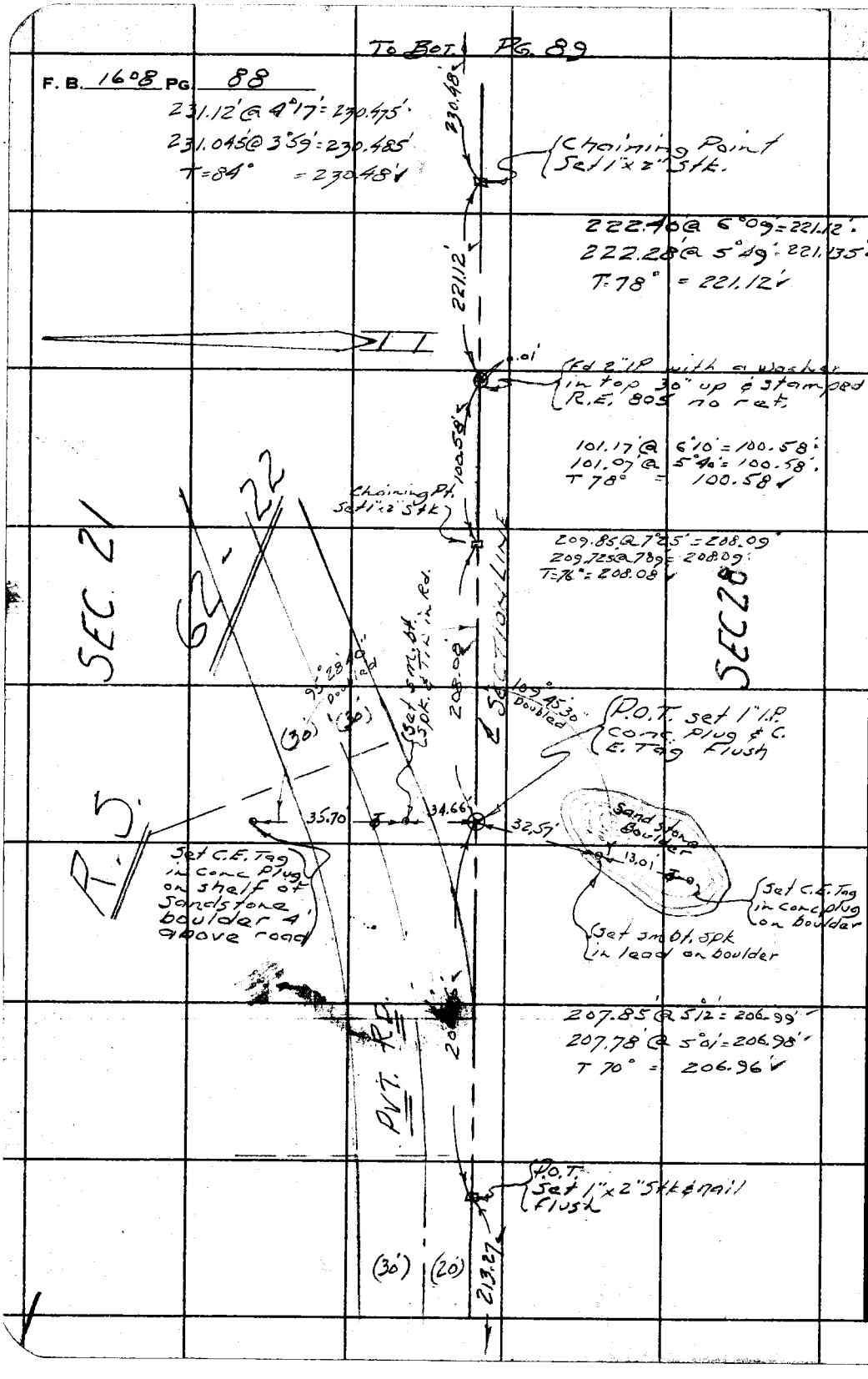

PLEASE RETURN TO
LOS ANGELES COUNTY ENGINEER
403 LOS ANGELES COUNTY ENGINEERING BLDG.
Do not extend this side of this line.

Note: Any Additions or Changes on This Sheet Must be Made or Circled in Red Ink With Date and Name of Person Making Change.

Notes Ck'd by M. HAMASU
Map No.
Office Work
Checked
Date

Survey of SEC. 21, 28, T2N R17W
JN 0302, P/Tape 086 Std 84 °F
Surveyed by Mankey Jr.
Notes ETM Jr. Date 5-19-64
Indexed E. J. GALLI

F. B. 1608 PG. 89

W S G 1 4-3,4

P.O.T. set 2"x2" Stk. & C.E. Tag flush.

182.70 @ 10°04' = 179.995
182.51 @ 9°42' = 179.90'
T = 74° = 179.88'

22.44'

179.88'

SEC. 22 SEC. 27

SECTION LINE

SEC. COR. fd. 2" I.P. & Brass Cap set in Conc mkd as shown per F.B. 428-109

DESTROYED BY CONST. FD. 2" I.P. L.S. 2830 6-15-67 F.B. 1608-106

227.06 @ 5°06' = 226.16
227.11 @ 5°11' = 226.18'
T-84° = 226.17'

226.17

89° 50' 28" M

Fd L.S. Tag RCE 4343 in well 0.13' W. of Sec. Cor.

CLOSING SEC. COR. Fd. Brass Cap set in conc. per F.B. 428-201 mkd. as shown

VENTURA CO.

P.O.T. set 1"x2" Stk & nail on East side of dirt road flush

1) 89°50'30"
4) 359°21'40"
6) 179°02'50"
89 50 28
89

193.925 @ 5°14' = 193.12'
193.97' @ 5°22' = 193.12'
T = 84° = 193.12'

193.12'

SECTION LINE

SURVEYORS T2N R17W C.C. 21 22 MONUMENT

P.O.T. set conc. nail, mkd. P.K. in Top of 10" high Sandstone Boulder

197.90' @ 2°33' = 197.70'
197.85' @ 2°20' = 197.69'
T-84° = 197.70'

197.70'

21 28

P.O.T. set 1"x2" Stk. & nail flush

139.06' @ 5°06' = 138.51'
139.16' @ 5°34' = 138.50'
T-84° = 138.50'

138.50'

SEC. SEC.

Claining Point set 1"x2" Stk flush

208.04' @ 14°09' = 201.73'
208.29' @ 14°26' = 201.72'
T-86° = 201.72'

33°17'10" Doubled 32.07'

201.72

Set Conc Nail Mkd P.K. & Tin in Sandstone Boulder

P.O.T. set 1" I.P. conc plug & C.E. Tag 6" dn.

32.31

Set conc nail in sandstone Boulder, mkd. P.K. & Tin

236.18

Note: Any Additions or Changes on this Sheet Must be Made or Circled in Red Ink With Date and Name of Person Making Change.

PLEASE RETURN TO
LOS ANGELES COUNTY ENGINEER
403 LOS ANGELES COUNTY ENGINEERING BLDG.

Do not extend this side of this line.

76F3099 CE # 310 3-61

PLEASE RETURN TO
LOS ANGELES COUNTY ENGINEER
403 LOS ANGELES COUNTY ENGINEERING BLDG.

Note: Any Additions or Changes on This Sheet Must be Made or Circled in Red Ink With Date and Name of Person Making Change.

Do not extend this side of this line.

F. B. 1608 PG 90

Notes Ck'd by M. ASHLEE	Survey of SECTION LINES
Map No.	JN 0302.01 Tape 144 Std 84 °F
Office Work	Surveyed by FULTON
Checked	Notes J. F. Date 9-21-65
Date	Indexed C. J. GALLI

F. B. 1608 PG. 91

TRAVERSE TIE BETWEEN
THE

EAST 1/4 COR. OF

SEC. 12 T. 3 N. R. 9 W.
EAST BOUNDARY

AND

TRIANGULATION STATION

MT. BADEN POWELL E-5 AUX. 1

0302.01

PARTY:
FULTON
MANLEY

9-21-65

Note: Any Additions or Changes on This Sheet Must Be Made or Circled in Red Ink With Date and Name of Person Making Change.

Do not extend this side of this line.

PLEASE RETURN TO
LOS ANGELES COUNTY ENGINEER
403 LOS ANGELES COUNTY ENGINEERING BLDG.

76F309S CE #310 6-63

PLEASE RETURN TO
LOS ANGELES COUNTY ENGINEER
403 LOS ANGELES COUNTY ENGINEERING BLDG.

Note: Any Additions or Changes on This Sheet Must be Made or Circled in Red Ink With Date and Name of Person Making Change.

Do not extend this side of this line.

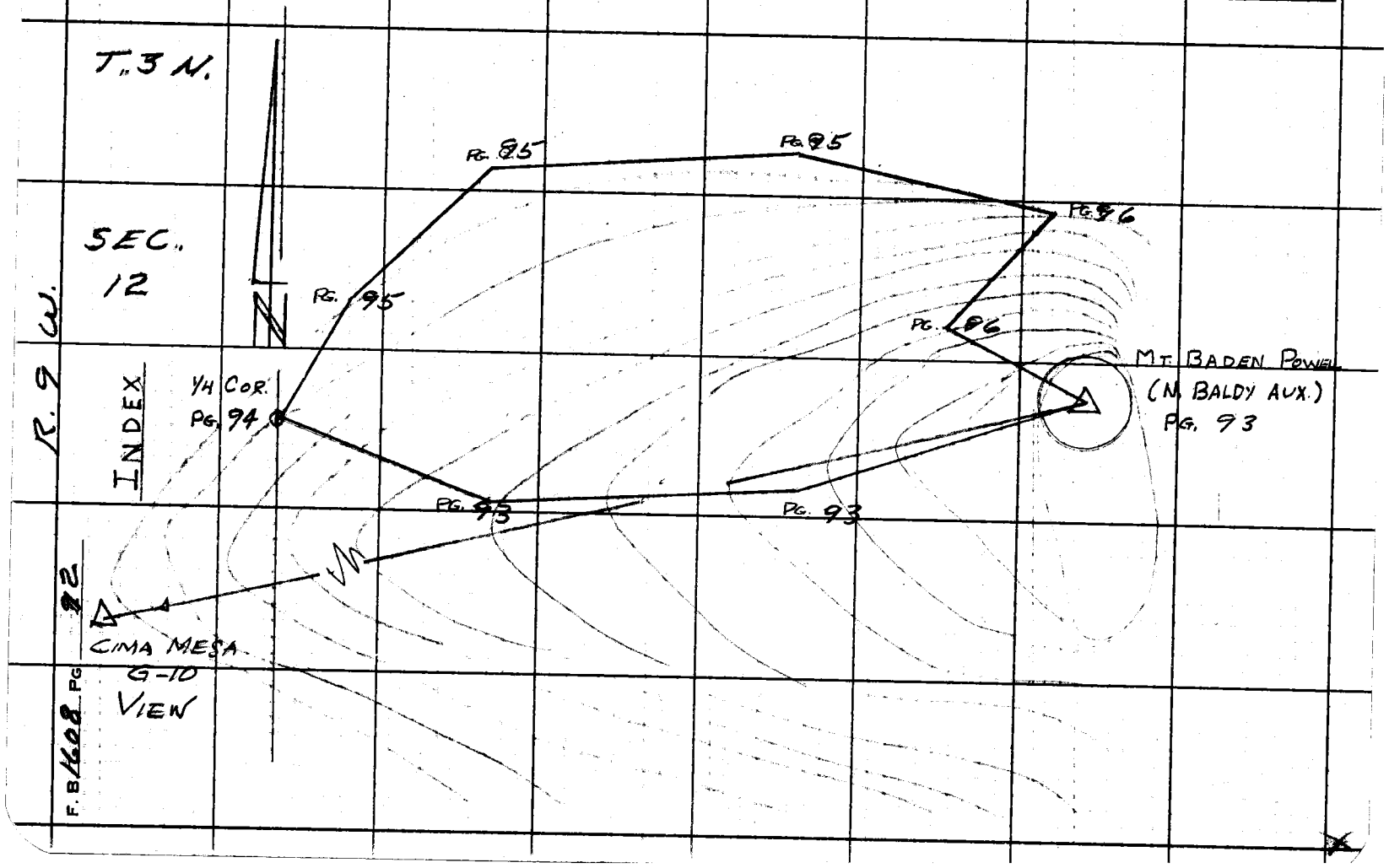

Notes Ck'd by M. ASHLEY	Survey of SECTION LINES
Map No.	JN 0302.01 Tape 144 Std 84 °F
Office Work	Surveyed by FULTON
Checked	Notes J. F. Date 9-21-65
Date	Indexed C. J. [illegible]

F. B. 1608 PG. 93

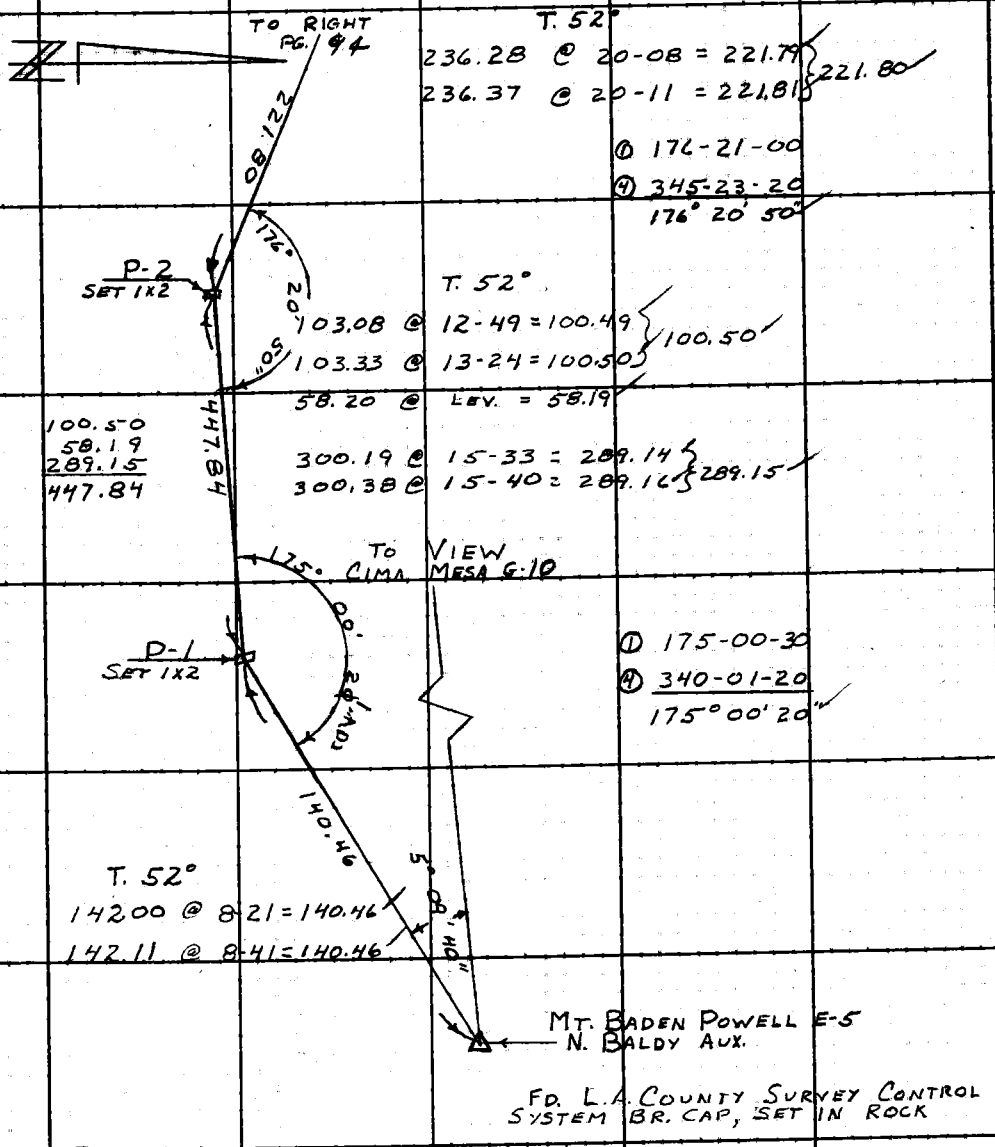

Note: Any Additions or Changes on This Sheet Must Be Made or Circled in Red Ink With Date and Name of Person Making Change.

Do not extend this side of this line.

PLEASE RETURN TO
LOS ANGELES COUNTY ENGINEER
403 LOS ANGELES COUNTY ENGINEERING BLDG.

76F3083 CE #310 6-63

F. B 1608 PG 94

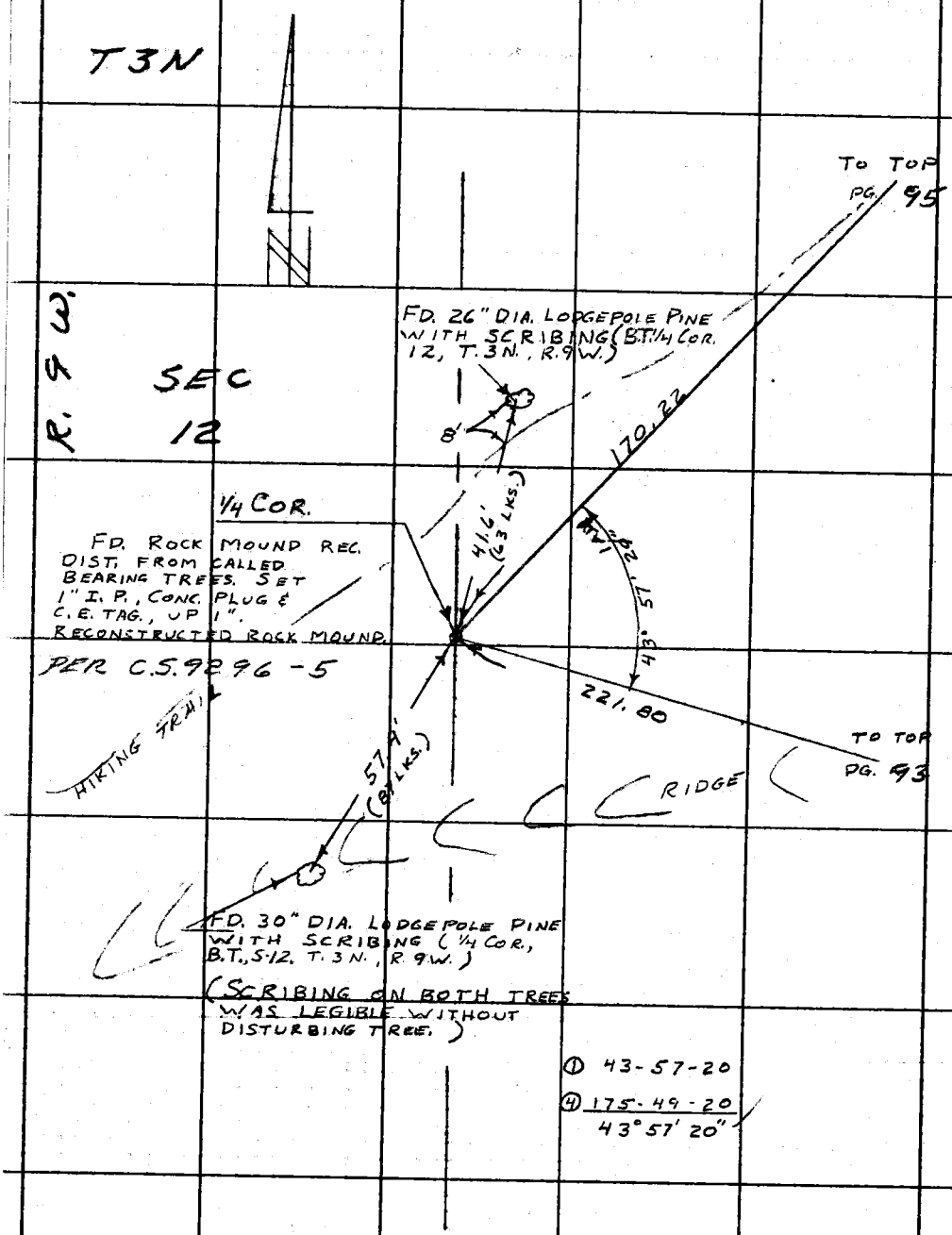

W.S. 83, A-4

PLEASE RETURN TO
LOS ANGELES COUNTY ENGINEER
403 Los Angeles County Engineering Bldg.

Do not extend this side of this line.

Note: Any Additions or Changes on This Sheet Must be Made or Circled in Red Ink With Date and Name of Person Making Change.

Notes Ck'd by M. ASHLEY	Survey of SECTION LINES
Map No.	JN 0302.01 Tape 144 Std 84 °F
Office Work	Surveyed by FULTON
Checked	Notes J. F. Date 9-22-65
Date	Indexed C. J. GALLI

F. B. 1608 PG. 95

TO TOP RIGHT PG. 94

T. 56°

170.44 @ 2-40 = 170.23
170.40 @ 2-27 = 170.21 } 170.22

170.22

① 169-32-20
④ 318-08-40
169° 32' 10"

169° 32' (1 ADJ)

P-3
SET 1x2

T. 56°

207.97 @ 3-31 = 207.54
207.87 @ 3-04 = 207.53 } 207.54

207.54

① 165-50-20
④ 303-21-40
165° 50' 25"

165° 50' (2 ADJ)

P-4
SET 1x2

T. 56°

282.66 @ 8-10 = 279.74
282.79 @ 8-22 = 279.73 } 279.74

21.85 @ LEV. = 21.85

279.74
21.85
301.59

301.59

① 164-33-50
④ 298-15-20
164° 33' 50"

164° 33' (1 ADJ)

P-5
SET N. & TIN IN ROOT

T. 58°

108.45 @ 4-54 = 108.03
108.56 @ 5-30 = 108.04 } 108.04

180.43 @ 7-36 = 178.82
180.21 @ 7-04 = 178.81 } 178.81

108.04
178.81
286.85

286.85

TO TOP PG. 96

Note: Any Additions or Changes on This Sheet Must be Made or Circled in Red Ink With Date and Name of Person Making Change.

PLEASE RETURN TO
LOS ANGELES COUNTY ENGINEER
403 LOS ANGELES COUNTY ENGINEERING BLDG.
Do not extend this side of this line.

76F309S CE #310 6-63

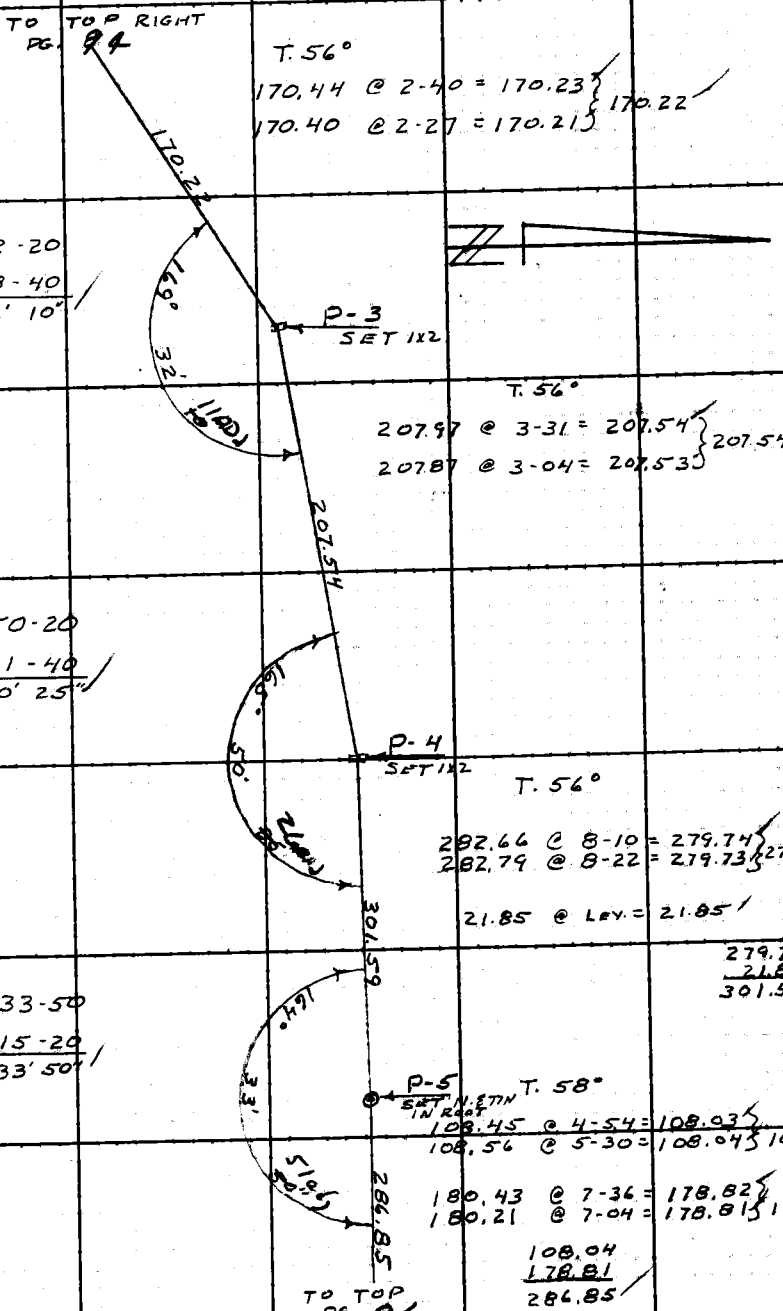

F. B. 1608 PG. 96

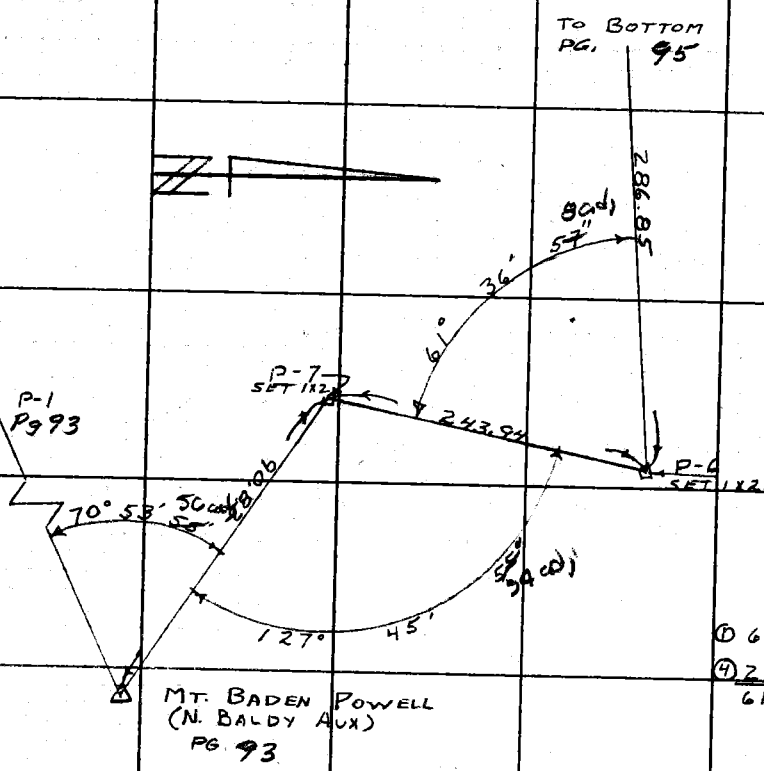

① 61-37-00
④ 246-27-50
61-36-57

① 127-46-00
④ 151-03-40
127-45-55

T. 58°
262.71 @ 21-46 = 243.94
263.12 @ 21-59 = 243.95
243.94

① 70-54-00
④ 283-35-40
70-53-55

T. 60°
93.72 @ 14-14 = 90.83
93.40 @ 13-26 = 90.83

PLEASE RETURN TO
LOS ANGELES COUNTY ENGINEER
403 Los Angeles County Engineering Bldg.
Do not extend this side of this line.

Note: Any Additions or Changes on This Sheet Must be Made or Circled in Red Ink With Date and Name of Person Making Change.

Notes Ck'd by M. ASHLEY	Survey of SEC. LINES	F. B. 1608 PG. 97
Map No.	JN 030201 Tape 144 Std 88 °F	
Office Work	Surveyed by FULTON	
Checked	Notes JF Date 9-65	
Date	Indexed	

PHOTO FILE # 12262-4

E. 1/4 COR. SEC. 12
T3N R9W

PLEASE RETURN TO
LOS ANGELES COUNTY ENGINEER
700 LOS ANGELES COUNTY ENGINEERING BLDG.

Note: Any Additions or Changes on This Sheet Must be Made or Circled in Red Ink With Date and Name of Person Making Change.

Do not extend this side of this line.

76F309S S&E #247 11-58

Notes Ck'd by W. ASHLEY	Survey of SEC LINES	F. B 1608 Pg. 99
Map No.	JN 030201 Tape 114 Std. 84 °F	
Office Work	Surveyed by FULTON	
Checked	Notes J.F. Date 9-65	
Date	Indexed G. J. GALLI	

PHOTO FILE #12262-3

E. 1/4 COR. SEC. 12
T3N R9W

Note: Any Additions or Changes on This Sheet Must be Made or Circled in Red Ink With Date and Name of Person Making Change.

PLEASE RETURN TO
LOS ANGELES COUNTY ENGINEER
700 LOS ANGELES COUNTY ENGINEERING BLDG.

Do not extend this side of this line.

76F309S S&E #247 11-58

Notes Ck'd by M. ASHLEY	Survey of SEC LINES
Map No.	JN 030201 Tape 144 Std 84 °F
Office Work	Surveyed by FULTON
Checked	Notes J.F. Date 9-65
Date	Indexed

F. B. 1608 PG. 101

PHOTO FILE # 12262-2

1/4 S T3N R9W
BT

Note: Any Additions or Changes on This Sheet Must be Made or Circled in Red Ink With Date and Name of Person Making Change.

PLEASE RETURN TO
LOS ANGELES COUNTY ENGINEER
700 LOS ANGELES COUNTY ENGINEERING BLDG.

Do not extend this side of this line.

76F309S S&E #247 11-58

Notes Ck'd by M. ASHLEY
Map No.
Office Work
Checked
Date

Survey of SEC. LINES
JN 0302.01 Tape 144 Std 84 °F
Surveyed by FULTON
Notes JF Date 9-65
Indexed

F. B. 1608 PG. 103

PHOTO FILE #12262-1

1/4 BT R9 W

T3N 12

PLEASE RETURN TO
LOS ANGELES COUNTY ENGINEER
700 LOS ANGELES COUNTY ENGINEERING BLDG.

Note: Any Additions or Changes on This Sheet Must be Made or Circled in Red Ink With Date and Name of Person Making Change.

Do not extend this side of this line.

76F309S S&E #247 11-58

Notes Ck'd by	Survey of	F. B. PG.
Map No.	JN Tape Std °F	
Office Work	Surveyed by	
Checked	Notes Date	
Date	Indexed	

Note: Any Additions or Changes on This Sheet Must be Made or Circled in Red Ink With Date and Name of Person Making Change.

Do not extend this side of this line.

PLEASE RETURN TO
COUNTY OF LOS ANGELES
DEPARTMENT OF COUNTY ENGINEER
403 LOS ANGELES COUNTY ENGINEERING BLDG.

76F309S CE#310 3-68

PLEASE RETURN TO
COUNTY OF LOS ANGELES
DEPARTMENT OF COUNTY ENGINEER
403 LOS ANGELES COUNTY ENGINEERING BLDG.

Note: Any Additions or Changes on This Sheet Must be Made or Circled in Red Ink With Date and Name of Person Making Change.

Do not extend this side of this line.

F. B. _____ PG _____

Notes Ck'd by W. EDMONDSON	Survey of SEC 21 T2N, R17W	F.B. 1608	Pg. 105
Map No.	JN 030201 Tape 165 Std 84 °F		
Office Work	Surveyed by FULTON		
Checked	Notes JF Date 6-15-67		
Date	Indexed C. J. GALLI		

RESURVEY OF

S.E. COR. SECTION 21

T.2N., R.17W. S.B.M.

JN 030201

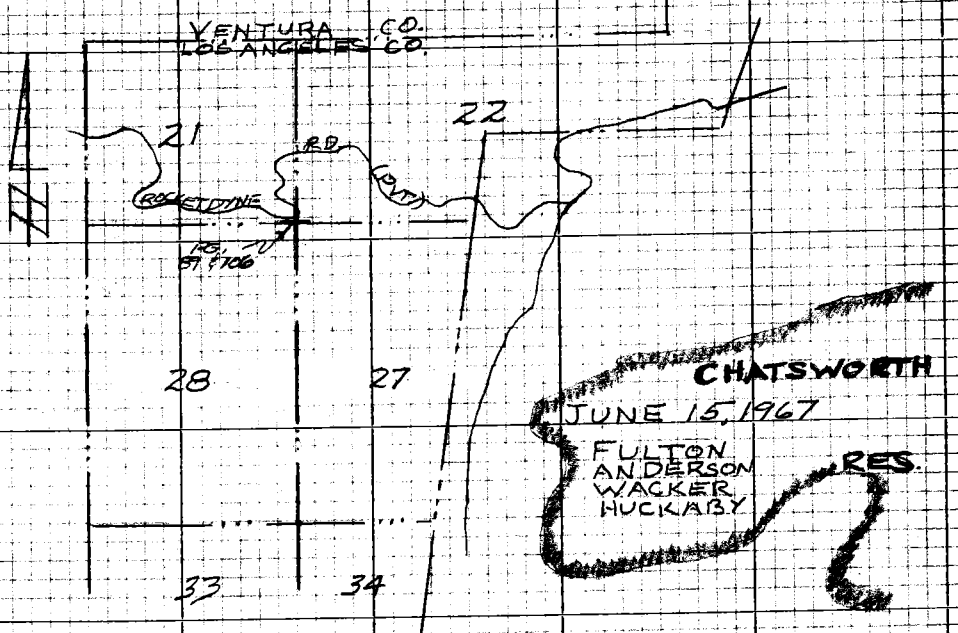

Note: Any Additions or Changes on this Sheet Must be Made or Circled in Red Ink With Date and Name of Person Making Change

Do not extend this side of this line.

PLEASE RETURN TO
LOS ANGELES COUNTY ENGINEER
403 LOS ANGELES COUNTY ENGINEERING BLDG.

76P3098 CE #310 5-66

F.B. 1608 Pg. 106

1) 89-50-20
4) 359-21-20
6) 179-02-10
89-50-22

T. 66°
120.16 @ 6-48 = 119.31
120.51 @ 8-06 = 119.31 } 119.30

248.83 @ 4-11 = 248.17
248.76 @ 4-01 = 248.15 } 248.13

51.86 LEV = 51.85

248.13
51.85
299.98

T. 86°
114.64 @ 11-25 = 112.37
114.53 @ 11-09 = 112.37 } 112.37

67.74 @ 5-57 = 67.37
67.92 @ 7-17 = 67.37 } 67.37

112.37
67.37
179.74

22.51 LEV = 22.51

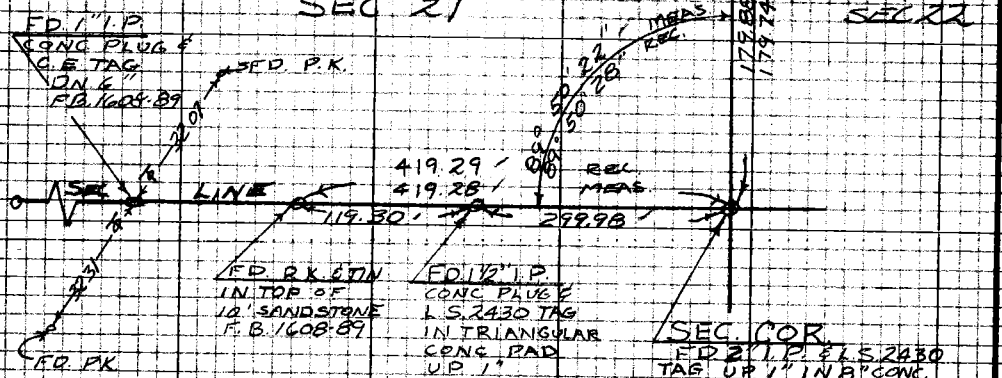

AN UNDERGROUND TELEPHONE CABLE WAS BURIED ALONG THE E.W. LINE.
PHONE (213) 621-3111

PLEASE RETURN TO
LOS ANGELES COUNTY ENGINEER
403 LOS ANGELES COUNTY ENGINEERING BLDG.
Do not extend this side of this line.
Note: Any Additions or Changes on this Sheet Must be Made or Circled in Red Ink With Date and Name of Person Making Change

89-077 B-1,2

Notes Ck'd by	Survey of	F. B.	PG.
Map No.	JN Tape Std °F		
Office Work	Surveyed by		
Checked	Notes Date		
Date	Indexed		

Note: Any Additions or Changes on This Sheet Must be Made or Circled in Red Ink With Date and Name of Person Making Change.

Do not extend this side of this line.

PLEASE RETURN TO
COUNTY OF LOS ANGELES
DEPARTMENT OF COUNTY ENGINEER
403 LOS ANGELES COUNTY ENGINEERING BLDG.

76F 309S CE#310 3-68

PLEASE RETURN TO
COUNTY OF LOS ANGELES
DEPARTMENT OF COUNTY ENGINEER
403 LOS ANGELES COUNTY ENGINEERING BLDG.

Note: Any Additions or Changes on This Sheet Must be Made or Circled in Red Ink With Date and Name of Person Making Change.

Do not extend this side of this line.

F. B. _____ PG _____

Notes Ck'd by	Survey of	F. B.	PG.
Map No.	JN Tape Std °F		
Office Work	Surveyed by		
Checked	Notes Date		
Date	Indexed		

Note: Any Additions or Changes on This Sheet Must be Made or Circled in Red Ink With Date and Name of Person Making Change.

Do not extend this side of this line.

PLEASE RETURN TO
COUNTY OF LOS ANGELES
DEPARTMENT OF COUNTY ENGINEER
403 LOS ANGELES COUNTY ENGINEERING BLDG.

76F309S CE#310 3-68

PLEASE RETURN TO
COUNTY OF LOS ANGELES
DEPARTMENT OF COUNTY ENGINEER
403 LOS ANGELES COUNTY ENGINEERING BLDG.

Note: Any Additions or Changes on This Sheet Must be Made or Circled in Red Ink With Date and Name of Person Making Change.

Do not extend this side of this line.

F. B. _____ PG. _____

F. B. PG.

Profile No. Notes Red Plotted Job No. Division No.
Date Date Survey of
X-Sec. No. Notes Chk'd. Checked Survey by Notes Date
Date Date Map No. Indexed Date

STATION	B. S.	H. I.	F. S.	ELEV.	

NOTE: ANY ADDITIONS OR CHANGES ON THIS SHEET MUST BE MADE OR CIRCLED IN RED INK, WITH DATE AND NAME OF PERSON MAKING CHANGE.

Do not extend notes this side of this line.

PLEASE RETURN TO
LOS ANGELES COUNTY ENGINEER
403 Los Angeles County Engineering Bldg.

76-L-298 CE 307 5-66

F. B. Pg.

Job No. Division No. Notes Red Plotted Profile

Survey of Date Date No.

Survey by Notes Notes Chk'd. Checked X-Sec.

Indexed Date Date Date No.

STATION	B. S.	H. I.	F. S.	ELEV.

76-L-298 CE 307 5-66

PLEASE RETURN TO
LOS ANGELES COUNTY ENGINEER
403 LOS ANGELES COUNTY ENGINEERING BLDG.

Do not extend notes this side of this line.

NOTE: ANY ADDITIONS OR CHANGES ON THIS SHEET MUST BE MADE OR CIRCLED IN RED INK, WITH DATE AND NAME OF PERSON MAKING CHANGE.

F. B. PG.

Profile No. Notes Red Date Plotted Date Job No. Division No. Survey of

X-Sec. No. Notes Chk'd. Date Checked Date Survey by Notes Date Map No. Indexed Date

STATION	B. S.	H. I.	F. S.	ELEV.	

Do not extend notes this side of this line.

NOTE: ANY ADDITIONS OR CHANGES ON THIS SHEET MUST BE MADE OR CIRCLED IN RED INK, WITH DATE AND NAME OF PERSON MAKING CHANGE.

PLEASE RETURN TO
LOS ANGELES COUNTY ENGINEER
403 LOS ANGELES COUNTY ENGINEERING BLDG.

76-L-298 CE 307 5-66

F. B. Pg.

Job No._____ Division No._____ Notes Red_____ Plotted_____ Profile

Survey of_____ Date_____ Date_____ No._____

Survey by_____ Notes_____ Notes Chk'd._____ Checked_____ X-Sec.

Indexed_____ Date_____ Date_____ Date_____ No._____

STATION	B. S.	H. I.	F. S.	ELEV.

Do not extend notes this side of this line.

PLEASE RETURN TO
LOS ANGELES COUNTY ENGINEER
403 LOS ANGELES COUNTY ENGINEERING BLDG.

NOTE: ANY ADDITIONS OR CHANGES ON THIS SHEET MUST BE MADE OR CIRCLED IN RED INK, WITH DATE AND NAME OF PERSON MAKING CHANGE.

76-L-298 CE 307 5-66

F. B. Pg.

Profile No. Notes Red Date Plotted Date Job No. Division No. Survey of

X-Sec. No. Notes Chk'd. Date Checked Date Survey by Notes Date Map No. Indexed Date

STATION	B. S.	H. I.	F. S.	ELEV.	

Do not extend notes this side of this line.

NOTE: ANY ADDITIONS OR CHANGES ON THIS SHEET MUST BE MADE OR CIRCLED IN RED INK, WITH DATE AND NAME OF PERSON MAKING CHANGE.

PLEASE RETURN TO
LOS ANGELES COUNTY ENGINEER
403 Los Angeles County Engineering Bldg.

76-L-298 CE 307 5-66

F. B. Pg.

Job No. Division No. Notes Red Plotted Profile

Survey of Date Date No.

Survey by Notes Notes Chk'd. Checked X-Sec.

Indexed Date Date Date No.

76-L-298 CE 307 5-66

PLEASE RETURN TO
LOS ANGELES COUNTY ENGINEER
403 LOS ANGELES COUNTY ENGINEERING BLDG.

NOTE: ANY ADDITIONS OR CHANGES ON THIS SHEET MUST BE MADE OR CIRCLED IN RED INK, WITH DATE AND NAME OF PERSON MAKING CHANGE.

Do not extend notes this side of this line.

STATION	B. S.	H. I.	F. S.	ELEV.

F. B. PG.

Profile No._____ Notes Red_____ Plotted_____ Job No._____ Division No._____

Date_____ Date_____ Survey of_____

X-Sec. No._____ Notes Chk'd._____ Checked_____ Survey by_____ Notes_____ Date_____

Date_____ Date_____ Map No._____ Indexed_____ Date_____

NOTE: ANY ADDITIONS OR CHANGES ON THIS SHEET MUST BE MADE OR CIRCLED IN RED INK, WITH DATE AND NAME OF PERSON MAKING CHANGE.

PLEASE RETURN TO

LOS ANGELES COUNTY ENGINEER

403 Los Angeles County Engineering Bldg.

Do not extend notes this side of this line.

STATION	B. S.	H. I.	F. S.	ELEV.		

76-L-298 CE 307 5-66

F. B. Pg.

Job No. Division No. Notes Red Plotted Profile

Survey of Date Date No.

Survey by Notes Notes Chk'd. Checked X-Sec.

Indexed Date Date Date No.

STATION	B. S.	H. I.	F. S.	ELEV.

Do not extend notes this side of this line.

PLEASE RETURN TO
LOS ANGELES COUNTY ENGINEER
403 LOS ANGELES COUNTY ENGINEERING BLDG.

NOTE: ANY ADDITIONS OR CHANGES ON THIS SHEET MUST BE MADE OR CIRCLED IN RED INK, WITH DATE AND NAME OF PERSON MAKING CHANGE.

76-L-298 CE 307 5-66

76-L-298 CE 307 5-66

PLEASE RETURN TO

LOS ANGELES COUNTY ENGINEER

403 LOS ANGELES COUNTY ENGINEERING BLDG.

NOTE: ANY ADDITIONS OR CHANGES ON THIS SHEET MUST BE MADE OR CIRCLED IN RED INK, WITH DATE AND NAME OF PERSON MAKING CHANGE.

Do not extend notes this side of this line.

STATION	B. S.	H. I.	F. S.	ELEV.		

Profile Notes Red____ Plotted____ Job No.____ Division No.____

No.____ Date____ Date____ Survey of____

X-Sec. Notes Chk'd.____ Checked____ Survey by____ Notes____ Date____

No.____ Date____ Date____ Map No.____ Indexed____ Date____

F. B. Pg.

F. B. Pg.

Job No. Division No. Notes Red Plotted Profile

Survey of Date Date No.

Survey by Notes Notes Chk'd. Checked X-Sec.

Indexed Date Date Date No.

76-L-298 CE 307 5-66

PLEASE RETURN TO
LOS ANGELES COUNTY ENGINEER
403 LOS ANGELES COUNTY ENGINEERING BLDG.

NOTE: ANY ADDITIONS OR CHANGES ON THIS SHEET MUST BE MADE OR CIRCLED IN RED INK, WITH DATE AND NAME OF PERSON MAKING CHANGE.

Do not extend notes this side of this line.

STATION	B. S.	H. I.	F. S.	ELEV.

F. B. PG.

Profile No. Notes Red Date Plotted Date Job No. Division No. Survey of

X-Sec. No. Notes Chk'd. Date Checked Date Survey by Notes Date Map No. Indexed Date

STATION	B. S.	H. I.	F. S.	ELEV.	

NOTE: ANY ADDITIONS OR CHANGES ON THIS SHEET MUST BE MADE OR CIRCLED IN RED INK, WITH DATE AND NAME OF PERSON MAKING CHANGE.

Do not extend notes this side of this line.

PLEASE RETURN TO
LOS ANGELES COUNTY ENGINEER
403 LOS ANGELES COUNTY ENGINEERING BLDG.

76-L-298 CE 307 5-66

F. B. Pg.

Job No. Division No. Notes Red Plotted Profile

Survey of Date Date No.

Survey by Notes Notes Chk'd. Checked X-Sec.

Indexed Date Date Date No.

STATION	B. S.	H. I.	F. S.	ELEV.

Do not extend notes this side of this line.

PLEASE RETURN TO
LOS ANGELES COUNTY ENGINEER
403 LOS ANGELES COUNTY ENGINEERING BLDG.

NOTE: ANY ADDITIONS OR CHANGES ON THIS SHEET MUST BE MADE OR CIRCLED IN RED INK, WITH DATE AND NAME OF PERSON MAKING CHANGE.

76-L-298 CE 307 5-66

F. B. PG.

Profile No. Notes Red Date Plotted Date Job No. Division No. Survey of

X-Sec. No. Notes Chk'd. Date Checked Date Survey by Notes Date Map No. Indexed Date

STATION	B. S.	H. I.	F. S.	ELEV.	

Do not extend notes this side of this line.

NOTE: ANY ADDITIONS OR CHANGES ON THIS SHEET MUST BE MADE OR CIRCLED IN RED INK, WITH DATE AND NAME OF PERSON MAKING CHANGE.

PLEASE RETURN TO
LOS ANGELES COUNTY ENGINEER
403 Los Angeles County Engineering Bldg.

76-L-298 CE 307 5-66

F. B. Pg.

Job No._____ Division No._____ Notes Red_____ Plotted_____ Profile

Survey of_____ Date_____ Date_____ No._____

Survey by_____ Notes_____ Notes Chk'd._____ Checked_____ X-Sec.

Indexed_____ Date_____ Date_____ Date_____ No._____

76-L-298 CE 307 5-66

PLEASE RETURN TO
LOS ANGELES COUNTY ENGINEER
403 LOS ANGELES COUNTY ENGINEERING BLDG.

NOTE: ANY ADDITIONS OR CHANGES ON THIS SHEET MUST BE MADE OR CIRCLED IN RED INK, WITH DATE AND NAME OF PERSON MAKING CHANGE.

Do not extend notes this side of this line.

STATION	B. S.	H. I.	F. S.	ELEV.

F. B. PG.

Profile No. Notes Red Date Plotted Date Job No. Division No. Survey of

X-Sec. No. Notes Chk'd. Date Checked Date Survey by Notes Date Map No. Indexed Date

NOTE: ANY ADDITIONS OR CHANGES ON THIS SHEET MUST BE MADE OR CIRCLED IN RED INK, WITH DATE AND NAME OF PERSON MAKING CHANGE.

PLEASE RETURN TO
LOS ANGELES COUNTY ENGINEER
403 LOS ANGELES COUNTY ENGINEERING BLDG.

Do not extend notes this side of this line.

STATION	B. S.	H. I.	F. S.	ELEV.	

76-L-298 CE 307 5-66

F. B. Pg.

Job No. Division No. Notes Red Plotted Profile

Survey of Date Date No.

Survey by Notes Notes Chk'd. Checked X-Sec.

Indexed Date Date Date No.

STATION	B. S.	H. I.	F. S.	ELEV.

76-L-298 CE 307 5-66

PLEASE RETURN TO
LOS ANGELES COUNTY ENGINEER
403 LOS ANGELES COUNTY ENGINEERING BLDG.

Do not extend notes this side of this line.

NOTE: ANY ADDITIONS OR CHANGES ON THIS SHEET MUST BE MADE OR CIRCLED IN RED INK, WITH DATE AND NAME OF PERSON MAKING CHANGE.

F. B. PG.

Profile No. Notes Red Plotted Job No. Division No.
Date Date Survey of
X-Sec. No. Notes Chk'd. Checked Survey by Notes Date
Date Date Map No. Indexed Date

STATION	B. S.	H. I.	F. S.	ELEV.	

Do not extend notes this side of this line.

NOTE: ANY ADDITIONS OR CHANGES ON THIS SHEET MUST BE MADE OR CIRCLED IN RED INK, WITH DATE AND NAME OF PERSON MAKING CHANGE.

PLEASE RETURN TO
LOS ANGELES COUNTY ENGINEER
403 LOS ANGELES COUNTY ENGINEERING BLDG.

76-L-298 CE 307 5-66

F. B. Pg.

Job No._____ Division No._____ Notes Red_____ Plotted_____ Profile

Survey of_____ Date_____ Date_____ No._____

Survey by_____ Notes_____ Notes Chk'd._____ Checked_____ X-Sec.

Indexed_____ Date_____ Date_____ Date_____ No._____

STATION	B. S.	H. I.	F. S.	ELEV.

Do not extend notes this side of this line.

PLEASE RETURN TO
LOS ANGELES COUNTY ENGINEER
403 LOS ANGELES COUNTY ENGINEERING BLDG.

NOTE: ANY ADDITIONS OR CHANGES ON THIS SHEET MUST BE MADE OR CIRCLED IN RED INK, WITH DATE AND NAME OF PERSON MAKING CHANGE.

76-L-298 CE 307 5-66

76F309S S&E #247. 8-54

RETURN TO
LOS ANGELES COUNTY SURVEYOR
726 LOS ANGELES COUNTY
ENGINEERING BLDG.

Note: Any Additions or Changes on This Sheet Must be Made or Circled in Red Ink With Date and Name of Person Making Change.

Do not extend notes this side of this line.

Notes Ck'd by____
Map No.____
Office Work____
Checked____
Date____

Survey of____
W. O.____ Tape No.____ Sy'd.____ of
Surveyed by____
Notes____ Date____
Indexed____

P. B.____ Pg.____

[illegible]9,98
[illegible]17
7381