Notes Ck'd by	Survey of	F.B. 1609 Pg.
Map No.	JN Tape Std °F	
Office Work	Surveyed by	
Checked	Notes Date	
Date	Indexed	

Page	Job	Description
		PLACERITA CYN. RD. 8555
5-20	P-Ln.	Sierra Hwy to proposed park.
1-42	P-Ln.	Prop. park to Sand Cyn. Rd. thru Secs. 6,5,4,3, and 2 of T3N., R15W
3-53	Sec. Lines	T3N., R15W Sec. 5
5-95	B.M.	Bench levels from Newhall along Placerita Cyn. Rd. to SandCyn.Rd. & Soledad Cyn. Rd.
97-98	Topo.	Add'l fences and topog on Sec. line 5, T3N., R15W
9-109	P-Ln.	Alternate "P" line from P-100 to N. line Sec. 2, T3N., R15W
11-118	B.M.	Bench levels over Alt. "P" line.
19-122	"P" Line	"P" line and levels for Mint Cyn. Rd. grade separation study
23-131	Ties	Ties to "P" line and adopted C.L.
33-142	Sec.Ln.	Survey Line 54; 65; $\frac{5}{8}$, T3N., R15W and topog calls.
43-176	Bdry.	Survey and park corners in SE¼ of NE¼ of Sec. 5, T3N., R15W
77-212	C.L.	Final C.L. from Mint Cn. Rd. to Cand Cn. Rd

Microfilmed April '87

B.B. _____ Pg. _____

213-217	C.L.	Intersection at Sierra Hwy over-pass bridge.
219-222	Levels	Differential level tie fr. T.N.M. #16 to Rd. Dept. B.M. SL 1684
223-224	Index	PLACERITA PARK RD. J.N.0054.00
225-231	C.L.	"P" line survey E'ly. fr. Placerita Canyon Rd. to Parking lot @ Nature Study Bldg.
233-236	B.M.	Bench levels
237-243	Topo.	Loc. of improvements along entrance Rd. along "P" line
245-258	Prof. & X-Sec.	Profile & X-Sec. on the above
259-260	C.L.	Add'l. "P" line for entrance Rd.
261-266	Topo.	on the above
267-270	X-Sec.	on the above
		PLACERITA PARK ACCESS ROAD 0054.58
271-274	C.L.	Survey of Access Road.
275-278	Loc.	of Improvements on above Road
279-280	B.M.	Bench levels to estab. elev. on reset P.I. No. 1
281	X-Sec.	for above Access Road

PLEASE RETURN TO
LOS ANGELES COUNTY ENGINEER
403 LOS ANGELES COUNTY ENGINEERING BLDG.
Do not extend this side of this line.
Note: Any Additions or Changes on this Sheet Must be Made or Circled in Red Ink Will Date and Name of Person Making Change

Notes Ck'd by D. M. Finley	Survey of [illegible]
Map No. B-2283-1	W. O. 8555 Tape No. ____ St'd. ____ °F
Office Work	Surveyed by ____
Checked D. M. Finley	Notes ____ Date 2-24-50
Date Jan. 1953	Indexed E. C. Johnson 4-11-60

F. ____ PG. ____

SURVEY of PLACERITA CN. RD.

"P"-LINE

JN 8555

REFERENCE
FB 370 - 9 to 57, 141-146, 191-205
FB 488 - 202 to 209
FB 139 - 150 to 153
STATE HWY NOTES on SIERRA HWY #6 Pgs = 9 to 18

PARTY
DOUGHERTY
SHOEMAKER
HALISKY
FIFE
ORCUTT

RETURN TO
LOS ANGELES COUNTY SURVEYOR
726 LOS ANGELES COUNTY
ENGINEERING BLDG.

Note: Any Additions or Changes on This Sheet Must be Made or Circled in Red Ink With Date and Name of Person Making Change.

Do not extend notes this side of this line.

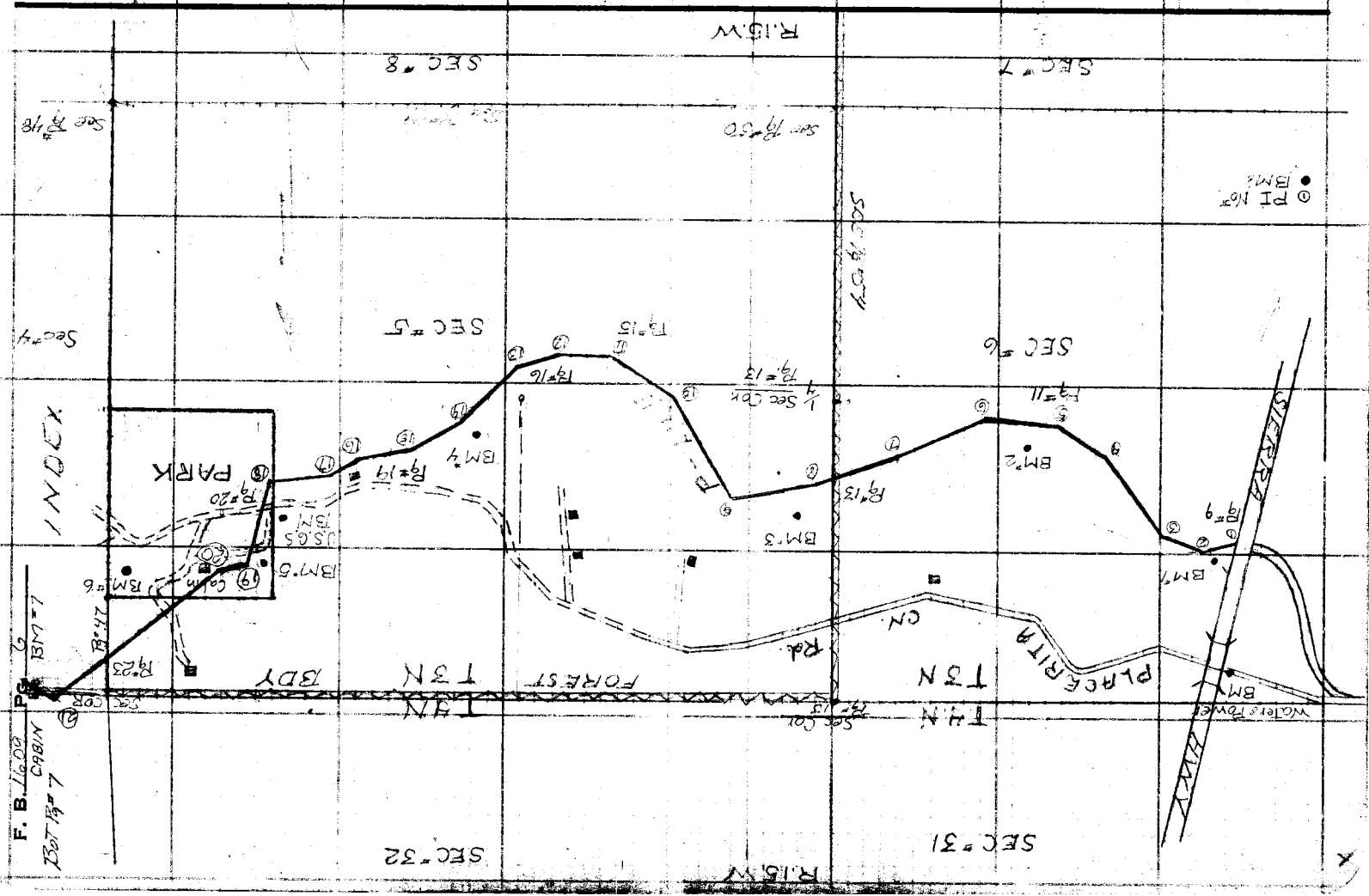

Notes Ck'd by D. M. Finley	Survey of Placerita Ck Rd
Map No. B-2283-1	W. O. 8555 Tape No. ____ St'd ____ °F
Office Work	Surveyed by
Checked D. M. Finley	Notes ____ Date 2-24-50
Date Jan. 1953	Indexed R. C. Johnson

F. B. ____ PG. ____

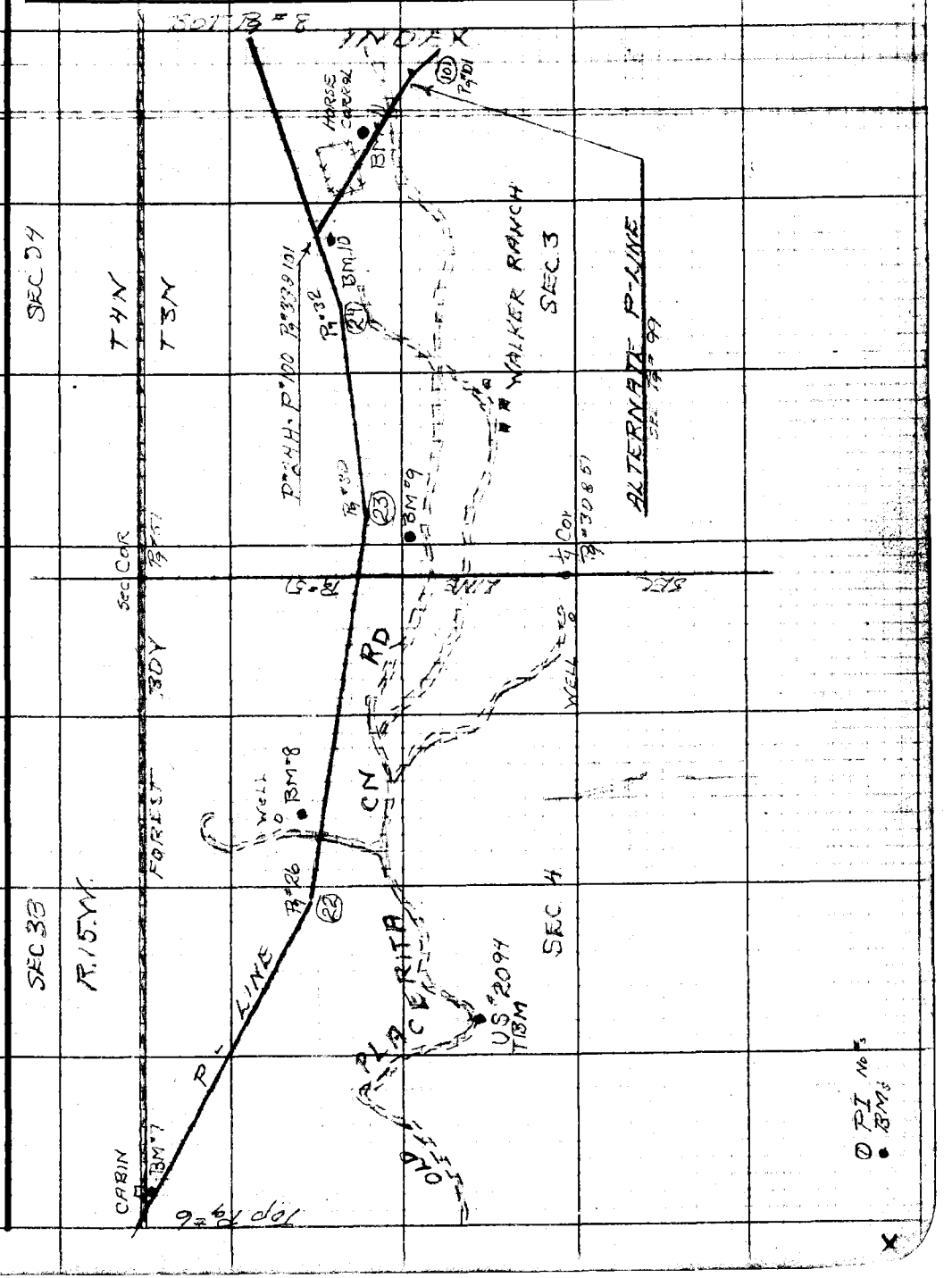

Note: Any Additions or Changes on This Sheet Must be Made or Circled in Red Ink With Date and Name of Person Making Change.

Do not extend notes this side of this line.

RETURN TO
LOS ANGELES COUNTY SURVEYOR
726 LOS ANGELES COUNTY
ENGINEERING BLDG.

76F309S 247 10M 1-49

RETURN TO
LOS ANGELES COUNTY SURVEYOR
726 LOS ANGELES COUNTY
ENGINEERING BLDG.

Note: Any Additions or Changes on This Sheet Must be Made or Circled in Red Ink With Date and Name of Person Making Change.

Do not extend notes this side of this line.

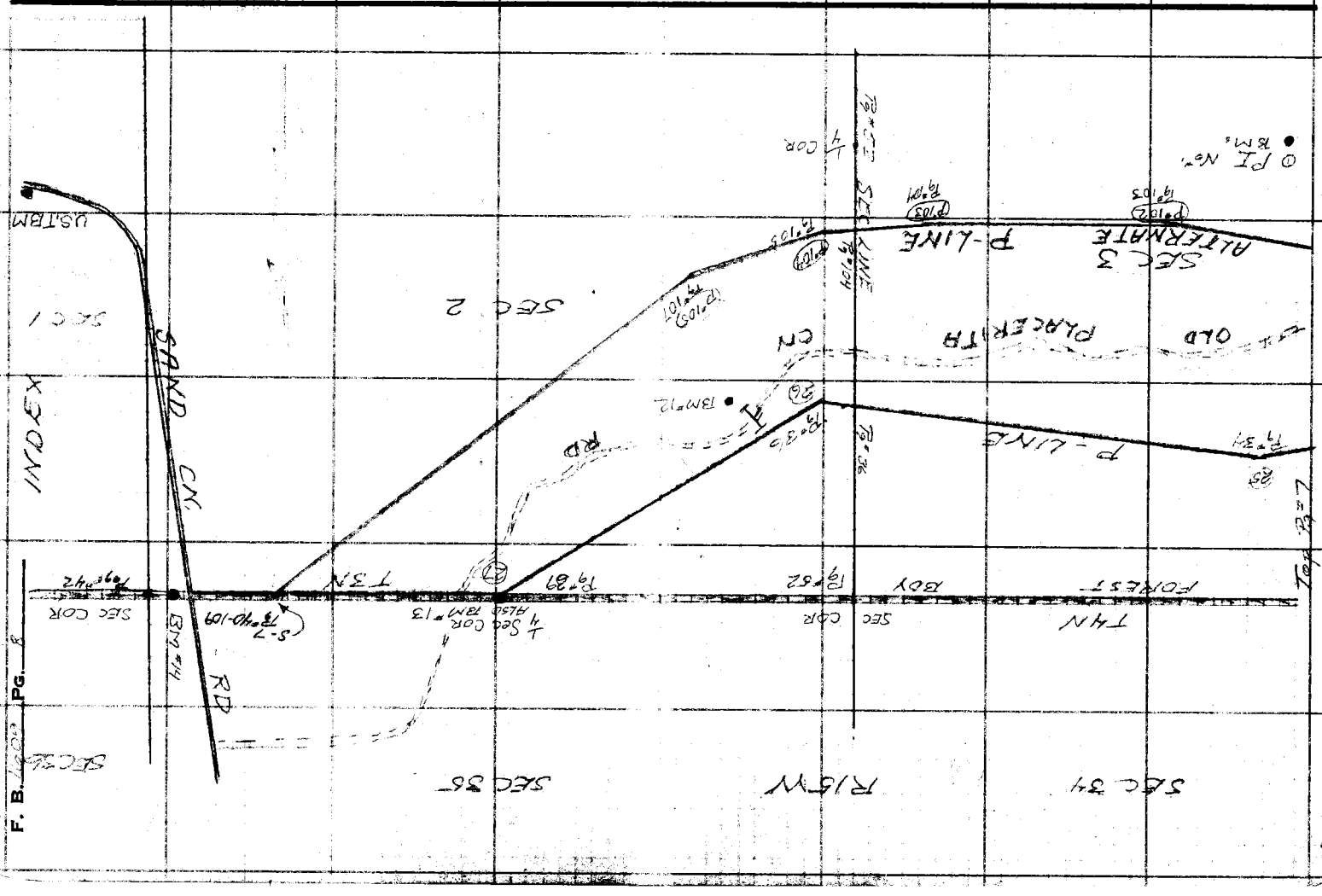

F. B. 1600 PG. 8

Notes Ck'd by D. M. Finley	Survey of PACOIMA CK.
Map No. B-2783-1	W. O. 8554 Tape No. 13 St'd. 84 °F
Office Work	Surveyed by
Checked D. M. Finley	Notes Dated 2-24-50
Date Jan. 1953	Indexed J. C. Johnson

F. B. ____ PG. 2

W.S. 62 B-3

Fd 2X2 Fd 2X2 300'

Fd 45.26

P.O.T. 93+37.00 — 121.04

Set Nail Rec. Per State HWY Notes Pg 8

Fd Conc Mon & Brass Cap W.C. Mkd as Shown

COUNTY SURVEYOR T.1.N. SEC. 31 SEC 6 T3N W.C.M. RE 2177

565.82 @ 0°06' T 56 = 565.51

300.44 @ 2°50' T 58 = 300.02

320.39 @ 2°58' T 70 = 297.96

656.49

656.19

2.44

Set BT. SPK.

366.66 @ 23°38' T 64 = 305.2 Was Hel & Tri

32.96 @ 0.00 T 62 = 32.96 by Int

63.48

195.52

Fd 1½" IP & Brass Cap Mkd as Shown. Set in Fill W. Edge SIERRA HWY

U.S. GENERAL LAND OFFICE SURVEY 1949 — 1/4 S31 / 4 S6

Note - June 1969 Reported out

(2) 229 00 30

(3) 98 01 15

(4) 327 01 50

114 30 20

114° 30' 20"

Fd 2X2 = 16+63.96 Per FB 370-212

0+00 Sec. Cor. Per FB 370-25

662.94

171.58 @ 9°05' T 64 = 169.41

26.11 @ 0.00 T 62 = 26.11

195.52

25° 19' 50"

Set 1X2

(2) 50 39 40

(3) 101 19 20

(4) 151 39 00

25 19 50

241.41 @ 1°58' T 62 = 241.24

163.77 @ 5°23' T 56 = 163.46

258.38 @ 1°34' T 58 = 258.24

662.94

PI 81+43.23 Fd Conc Mon & Brass Cap Mkd as Shown Per Pg 13

102° 40' 00"

100.05 @ 110.00 = 98.19

C.H.C. PI

114.85 @ 19°33' T 56 = 108.57

98.19

Fd 2X2 RPPI

45° 00' 00"

108.57

"P" LINE

149.02 @ 7°25' T 56 = 147.74

235.40

P"1A Set 1X2

147.74

60.96 — 12.78

PI "1" Set 1X2

(2) 90 00 00

(4) 180 16 00

(6) 270 24 00

45 04 00

126.21 @ 5°31' T 56 = 125.61

0+00

125.61

HWY

235.47 @ 0°55' T 56 = 235.40

215.67 @ 4°20' T 62 = 215.02

217.87 @ 0.00 T 62 = 217.65

Set 1X2

SIERRA

300.37 @ 2°11' T 60 = 300.10

294.07 @ 3°48' T 62 = 293.58

300.34 @ 2°45' T 60 = 299.94

152.28 @ 0°00' T 62 = 152.26

221.45 @ 3°07' T 64 = 221.09

1266.77

R.P.P.I. Fd 2X2

215.02

217.25

1266.77

PI Set NGT by Inter

271.97 @ 13°30' T 60 = 264.61

79.57 @ 9°02' T 64 = 78.57

343.18

343.18

C.H.C.

R.P. TANGENT PT.

RPPI Fd Conc Mon's & Brass Cap Mkd as Shown Per State HWY Notes Pg 10

Notes: Any Additions or Changes of This Sheet Must be Made or Circled in Red Ink With Date and Name of Person Making Change.

Do not extend notes this side of this line.

RETURN TO LOS ANGELES COUNTY SURVEYOR 726 LOS ANGELES COUNTY ENGINEERING BLDG.

76F309S 247 10M 1-49

F. B. 1699 Pg. 10

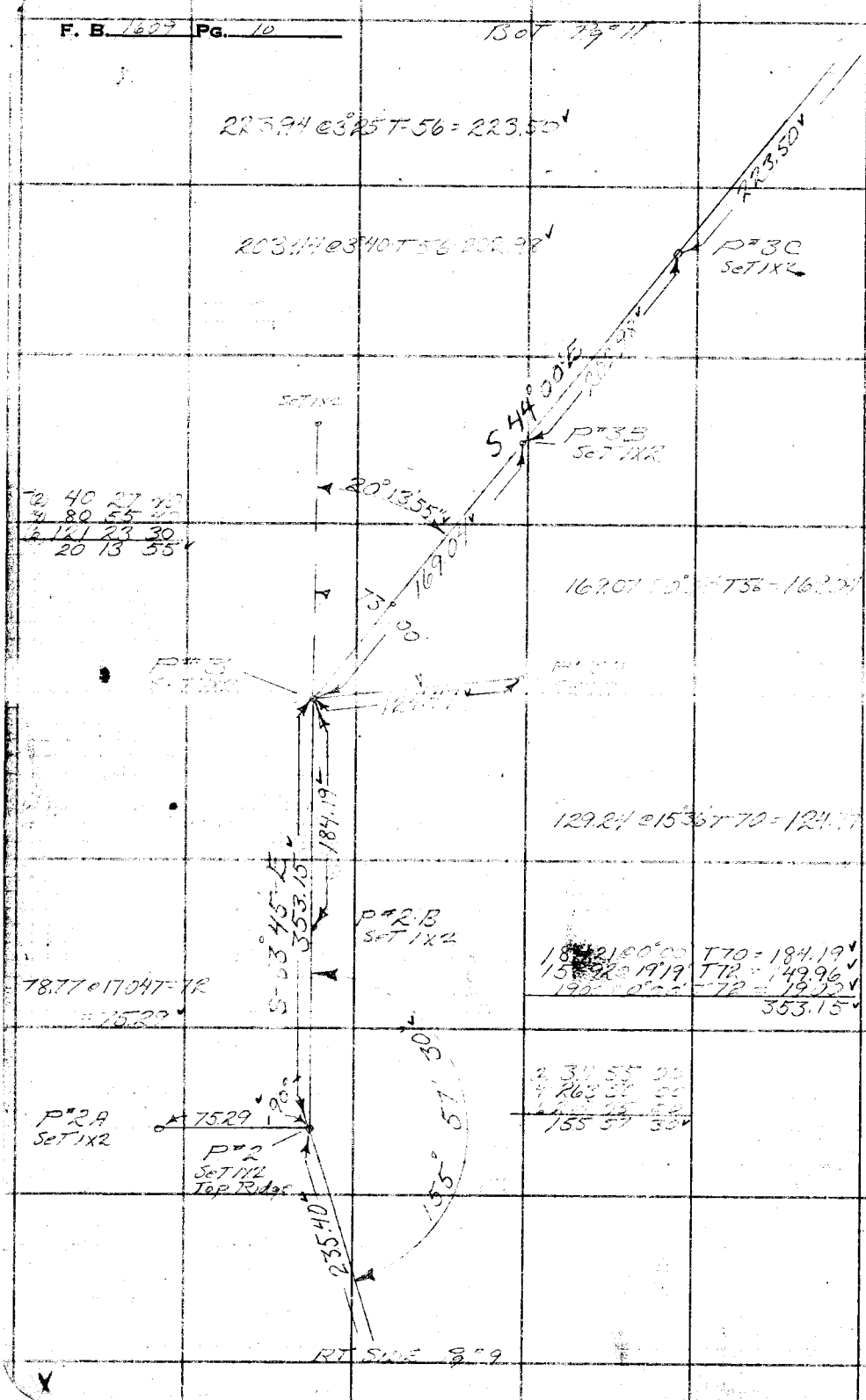

RETURN TO
LOS ANGELES COUNTY SURVEYOR
726 LOS ANGELES COUNTY
ENGINEERING BLDG.

Do not extend notes this side of this line.

Note: Any Additions or Changes of This Sheet Must be Made or Circled in Red Ink With Date and Name of Person Making Change.

Notes Ck'd by D. M. Finley	Survey BLACKRITA CN Rd	F. B. 1609 Pg. 11
Map No.		
Office Work	Surveyed by	
Checked D. M. Finley	Notes	Date
Date Jan. 1953	Indexed A. C. Johnson	



Note: Any Additions or Changes on this Sheet Must be Made or Circled in Red Ink With Date and Name of Person Making Change.

Do not extend notes this side of this line.

RETURN TO
LOS ANGELES COUNTY SURVEYOR
726 LOS ANGELES COUNTY
ENGINEERING BLDG.

76F309S 247 10M 1-49

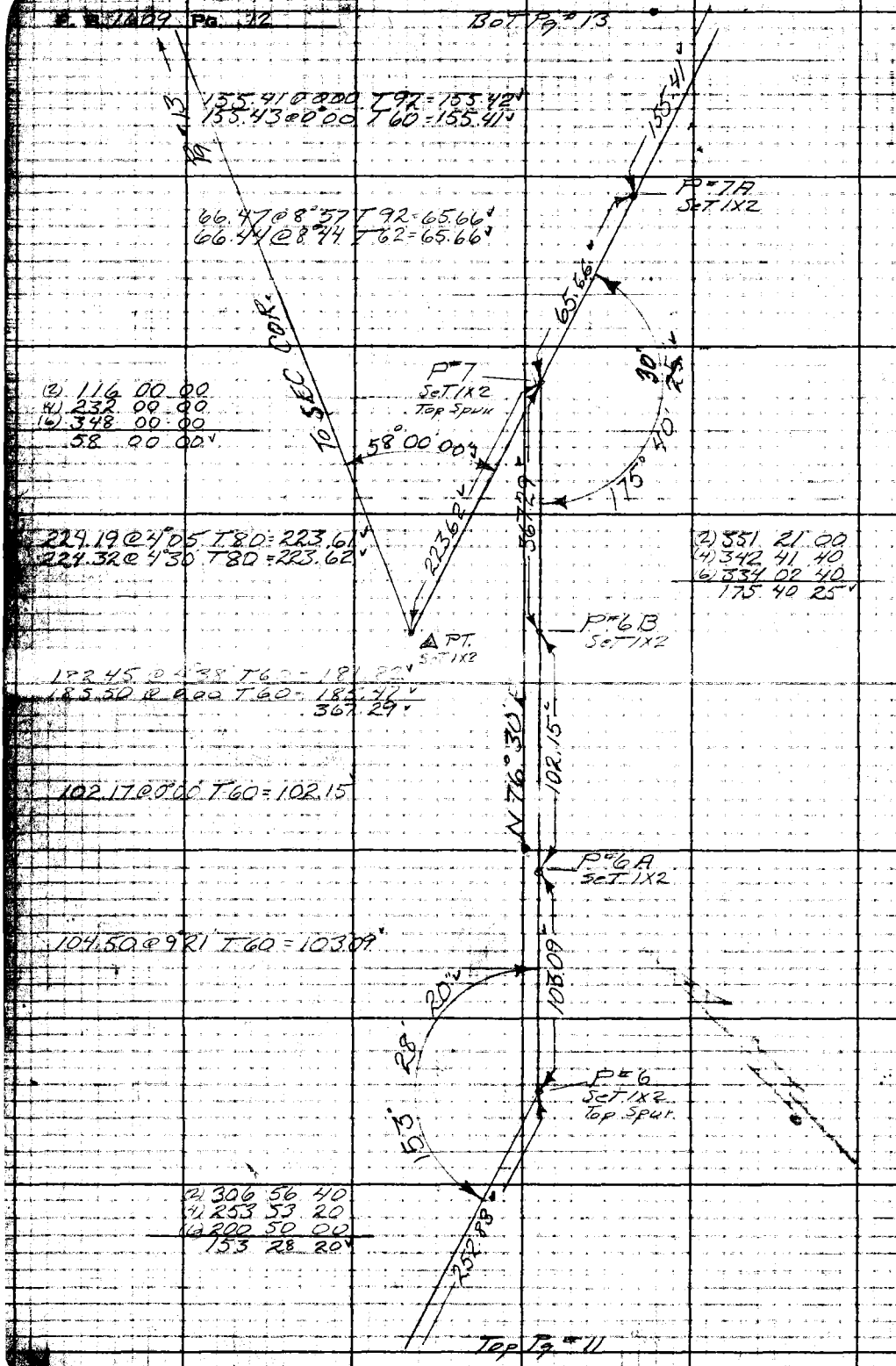

RETURN TO
LOS ANGELES COUNTY SURVEYOR
726 LOS ANGELES COUNTY
ENGINEERING BLDG.

Do not extend notes this side of this line.

Note: Any Additions or Changes on This Sheet Must be Made or Circled in Red Ink With Date and Name of Person Making Change.

Notes Ck'd by D. M. Finley	Survey of PLACERITA CN RD
Office Work	Surveyed by
Checked D. M. Finley	Indexed C. Johnson
Date Jan. 1953	

F. B. 1609 Pg. 13

W.S. 62-B-3

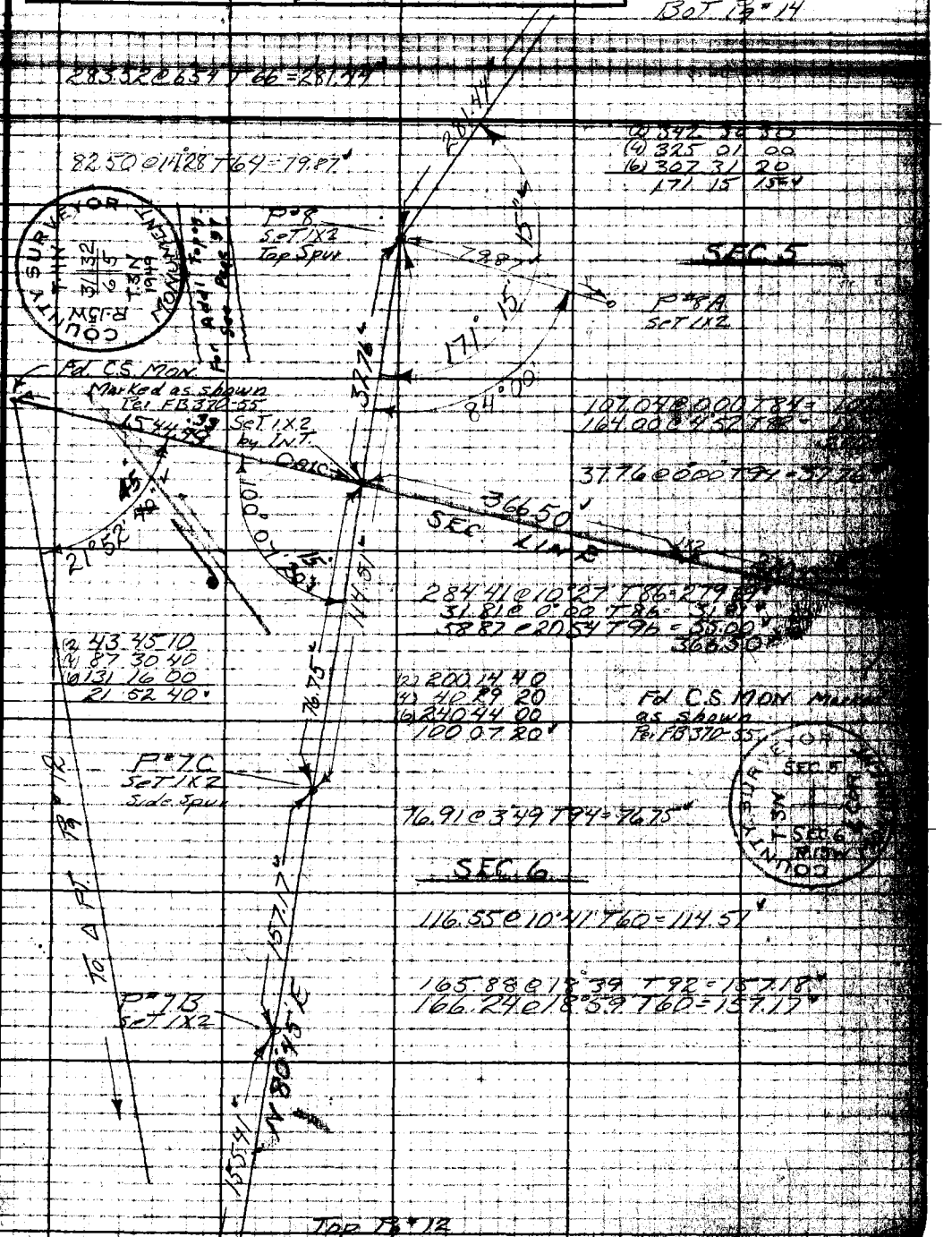

Notes: Any Additions or Changes on This Sheet Must be Made or Circled in Red Ink With Date and Name of Person Making Change.

Do not extend notes this side of this line.

RETURN TO
LOS ANGELES COUNTY SURVEYOR
725 LOS ANGELES COUNTY
ENGINEERING BLDG.

78F9055 247 10M 1-49

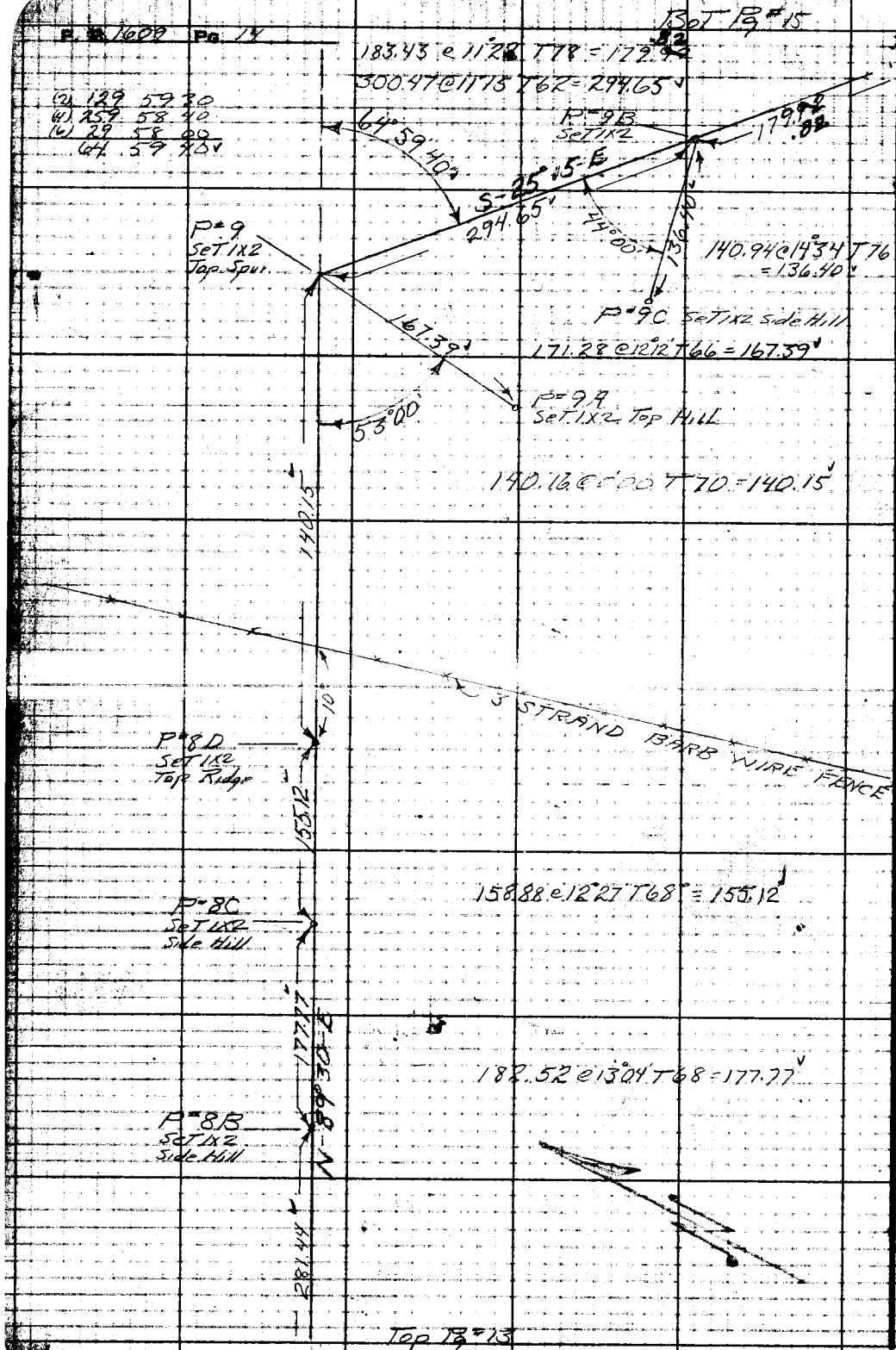

RETURN TO
LOS ANGELES COUNTY SURVEYOR
726 LOS ANGELES COUNTY
ENGINEERING BLDG.

Do not attend notes this side of this line.

Note: Any Additions or Changes on This Sheet Must be Made or Circled in Red Ink With Date and Name of Person Making Change.

Notes Ck'd by: D. M. Finley	Survey of: Placerite Cn Rd
Map No. [illegible]	W. O. [illegible] Tape No. [illegible]
Office Work	Surveyed by: [illegible]
Checked: D. M. Finley	Noted: [illegible] Date: [illegible]
Date: Jan. 1963	Indexed: C. Johnson

F. B. 1609 Pg. 15

BOT Pg. 16

290.36 @ 3°45' T 74 = 289.72'

(2) 324 45 20
(4) 289 30 40
(6) 254 15 40
162 22 40

285.45 @ 5°40' T 64 = 284.01'

90.24 @ 27°47' T 78 = 79.84'

(2) 288 40 45
(4) 217 21 40
(6) 146 02 40
144 20 25

224.11 @ 20°43' T 80 = 209.61'

P = 9D
Set 1X2

Top Pg. 14



Note: Any Additions or Changes on This Sheet Must be Made or Circled in Red Ink With Date and Name of Person Making Change.

Do not [illegible] notes this side of this line.

RETURN TO
LOS ANGELES COUNTY SURVEYOR
726 LOS ANGELES COUNTY
ENGINEERING BLDG.

76F3095 247 10M 1-49

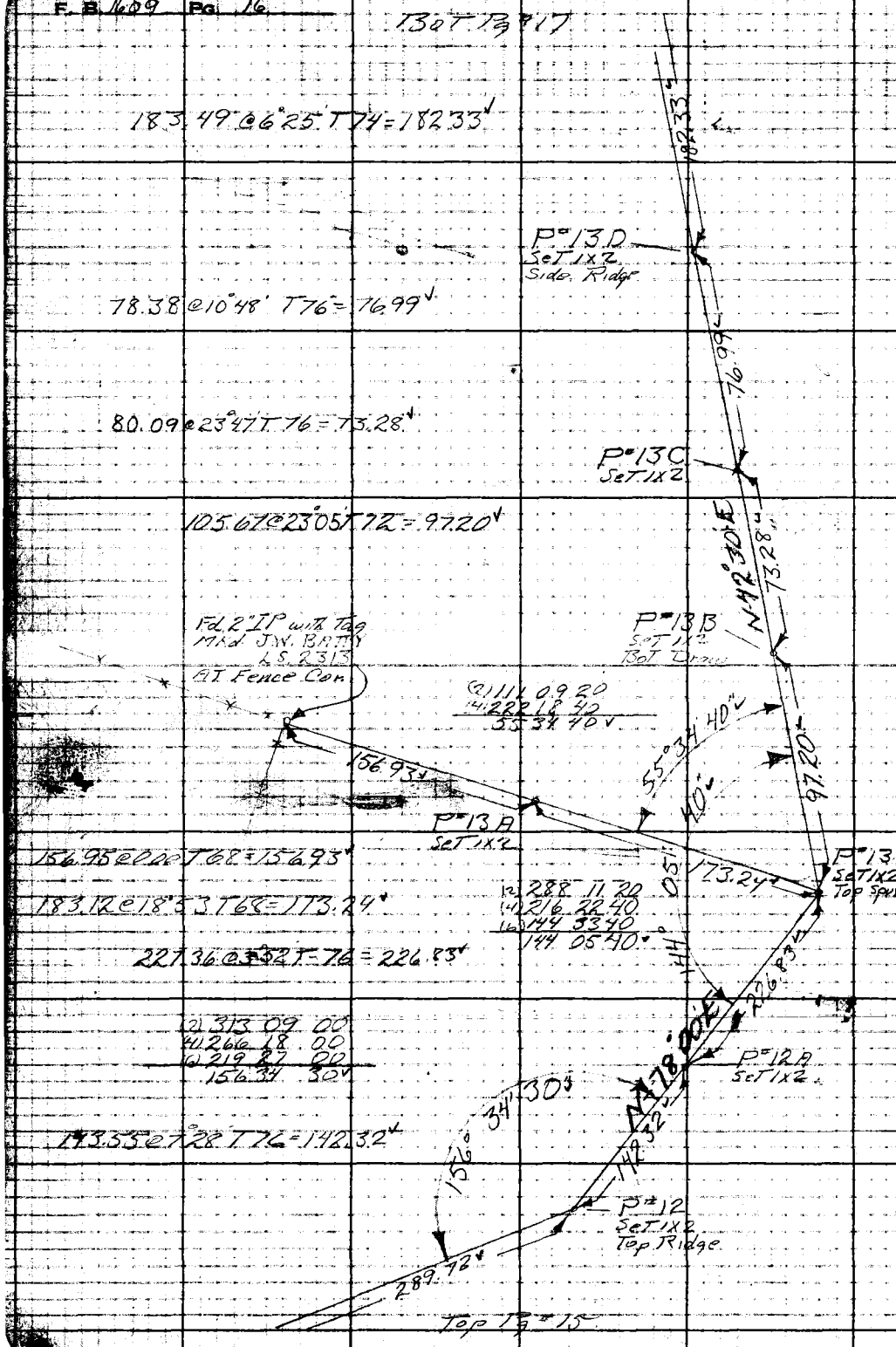

RETURN TO
LOS ANGELES COUNTY SURVEYOR
7120 LOS ANGELES COUNTY
ENGINEERING BLDG.

Do not extend notes this side of this line.

Note: Any Additions or Changes on This Sheet Must be Made or Circled in Red Ink With Date and Name of Person Making Change.

Notes Ck'd by D. M. Finley	Survey of PLACERITA CN RD
Map No. [illegible]	W. O. [illegible] Tape No. 13 [illegible]
Office Work	Surveyed by [illegible]
Checked D. M. Finley	Noted W. S. C. Date [illegible]
Date Jan. 1953	Indexed A. C. Johnson

F. B. 1609 Pg. 19



Note: Any Additions or Changes on This Sheet Must be Made or Circled in Red Ink With Date and Name of Person Making Change.

Do not extend notes this side of this line.

RETURN TO
LOS ANGELES COUNTY SURVEYOR
725 LOS ANGELES COUNTY
ENGINEERING BLDG.

76F3068 247 10M 1-49

F. B. 1609 Pg. 18

Bot Pg # 19



175.83 @ 3°29 T58 = 175.47

90.70 @ 26°19 T58 = [illegible]27

59.33 @ 10°52 T56 = 58.26

(2) 348 36.00
(4) 337 12.00
(6) 325 48.10
174 18.00

70.05 @ 15°01 T70 = 67.65

250.25 @ 10°25 T70 = 246.11

60.46 @ 20°47 T70 = 56.52

Top Pg # 17

RETURN TO
LOS ANGELES COUNTY SURVEYOR
726 LOS ANGELES COUNTY
ENGINEERING BLDG.

Do not extend notes this side of this line.

Note: Any Additions or Changes on This Sheet Must be Made or Circled in Red Ink With Date and Name of Person Making Change.

Notes Ck'd by D. M. Finley	Survey of Placenta Cn Rd
Map No. [illegible]	W.O. [illegible] Page No. 13 [illegible]
Office Work	Surveyed by
Checked D. M. Finley	Notes W.S.C. Date [illegible]
Date Jan. 1953	Indexed A. C. Johnson

F. B. 1609 Pg. 19

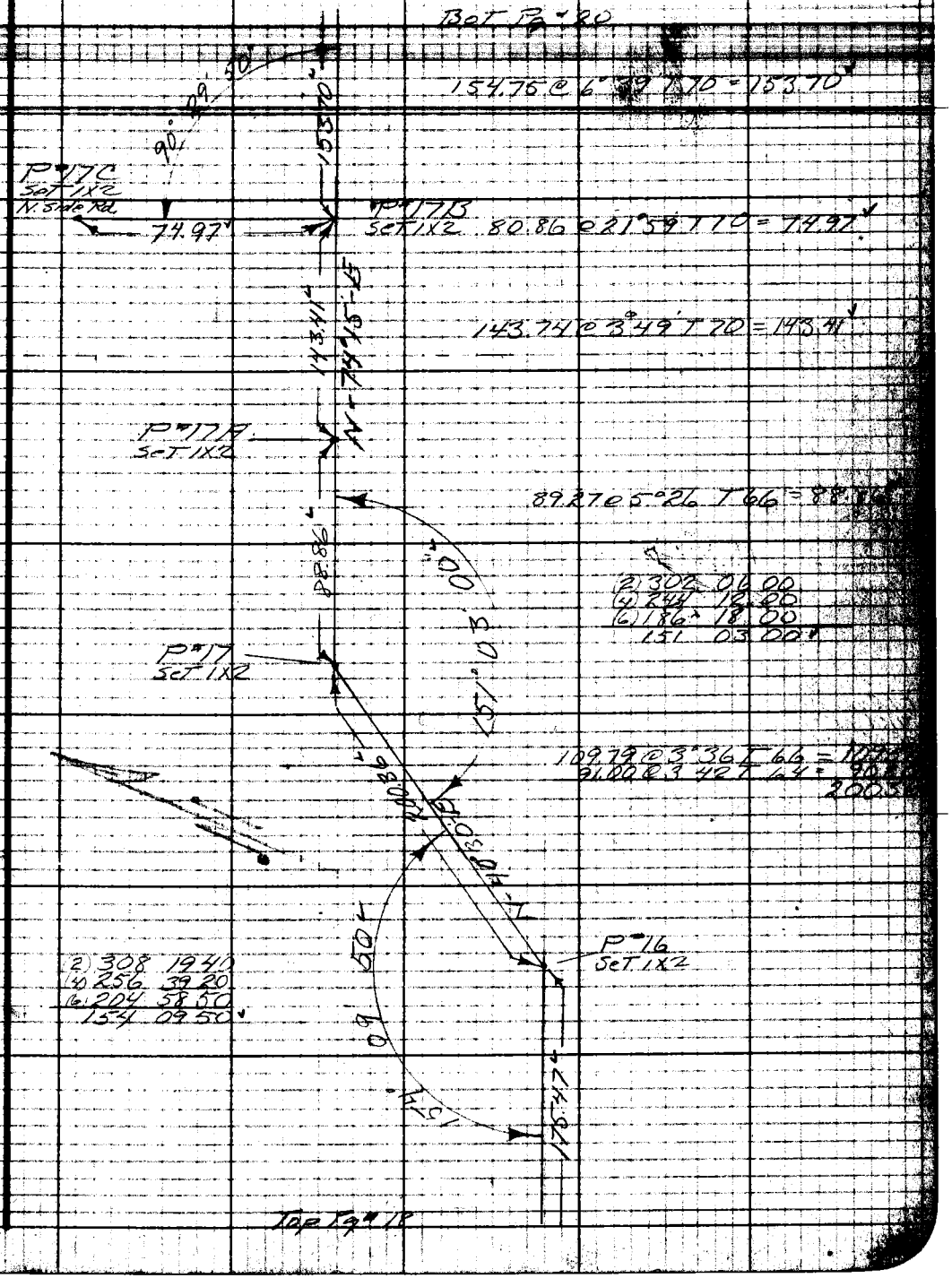

Note: Any Additions or Changes on This Sheet Must be Made or Circled in Red Ink With Date and Name of Person Making Change.

Do not extend notes this side of this line.

RETURN TO
LOS ANGELES COUNTY SURVEYOR
725 LOS ANGELES COUNTY
ENGINEERING BLDG.

76F3088 247 10M 1-49

Bot. Pg. #21

W.S. 62-C-3

RETURN TO
LOS ANGELES COUNTY SURVEYOR
726 LOS ANGELES COUNTY
ENGINEERING BLDG.

Do not extend notes this side of this line.

Note: Any Additions or Changes on This Sheet Must be Made or Circled in Red Ink With Date and Name of Person Making Change.

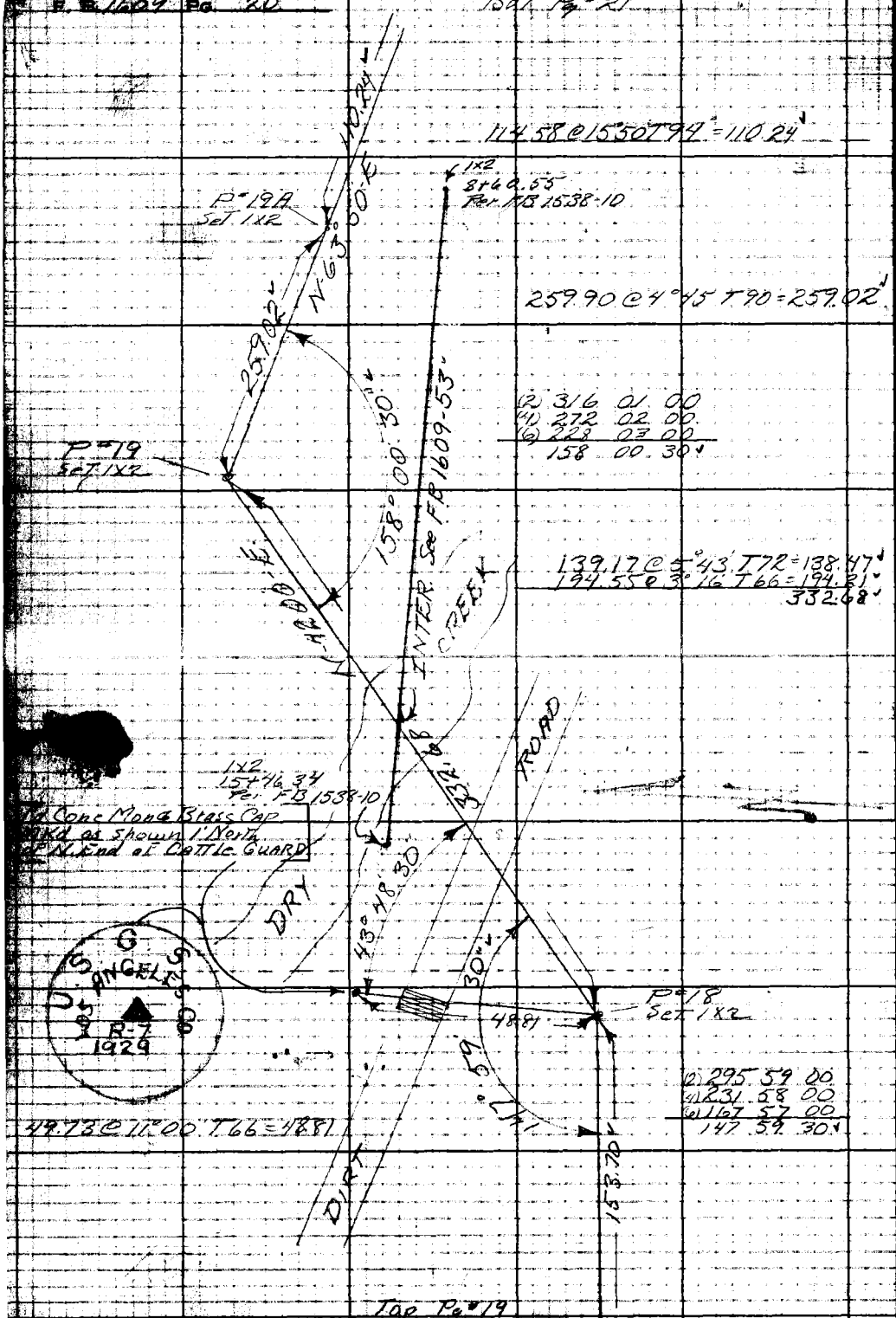

Top Pg. #19

Notes Ck'd by D. M. Finley	Survey of Placerita Ca Rd	F. B. 1689 Pg. 21
Map No. [illegible]	W. O. [illegible] Tape No. 81 Std. 84	
Office Work	Surveyed by	
Checked D. M. Finley	Notes W. J. C. Date [illegible]	
Date Jan. 1953	Indexed C. Johnson	

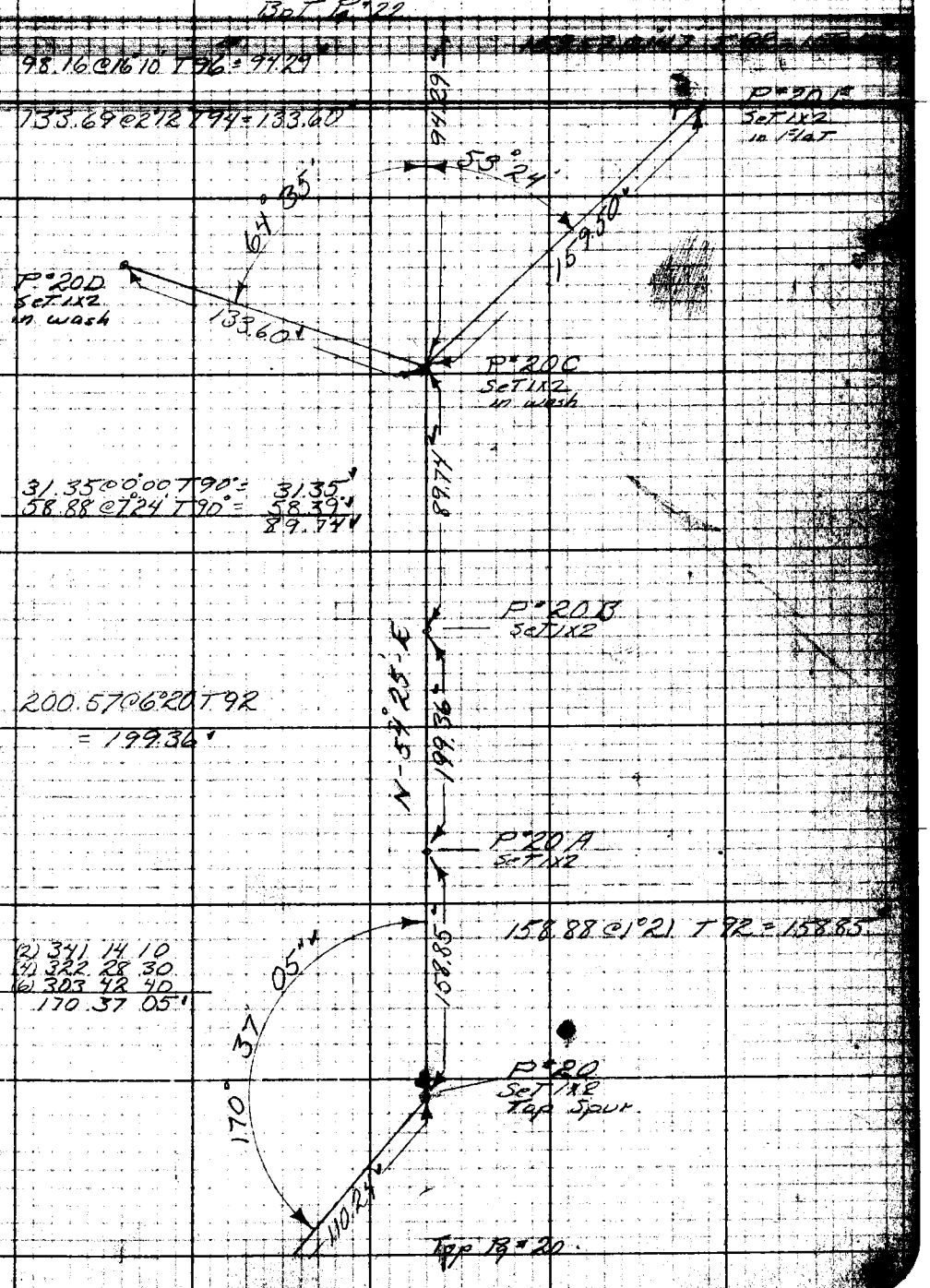

Notes: Any Additions or Changes on This Sheet Must be Made or Circled in Red Ink With Date and Name of Person Making Change.

Do not extend notes this side of this line.

RETURN TO
LOS ANGELES COUNTY SURVEYOR
726 LOS ANGELES COUNTY
ENGINEERING BLDG.

76F3098 247 10M 1-49

F. B. 1609 Pg. 22

Bot. Pg. 23

P-20M
Set 1x2

61.10@9°51' T86
= 60.20'

60.20'

57°50'40"

33°29'

189.28'

P-20L
Set 1x2
Top Ridge

213.71@27°40' T88
= 189.28'

45.54'

46.14@9°15' T88° = 45.54'

P-20K
Set 1x2

69.74'

70.60@8°56' T88
= 69.74'

P-20J
Set 1x2

N-54°25'E

85.49'

81°35'40"

P-20I
Set 1x2

85.93@16°00' T94°
= 85.49'

112.36'

P-20G
Set 1x2
Side Ridge

64.16'

120.49@21°11' T94° = 112.36'

P-20H
Set 1x2
Top Ridge

236.16@18°20' T92°
= 224.18'

57°44'

224.18'

64.59@6°35' T92°
= 64.16'

P-20E
Set 1x2

94.29'

Top Pg. 21

RETURN TO
LOS ANGELES COUNTY SURVEYOR
725 LOS ANGELES COUNTY
ENGINEERING BLDG.

Do not extend notes this side of this line.

Note: Any Additions or Changes on This Sheet Must be Made or Circled in Red Ink With Date and Name of Person Making Change.

Notes Ck'd by D. M. Finley	Survey of Placerita Cn Rd
Map No. [illegible]	W. O. [illegible] Page No. 81 Sec. 89
Office Work	Surveyed by
Checked D. M. Finley	Notes [illegible]
Date Jan. 1953	Indexed C. Johnson

F. B. 1639 Pg. 23

W.S. 62-C-3

Note: Any Additions or Changes on This Sheet Must be Made or Circled in Red Ink With Date and Name of Person Making Change.

Do not attend notes this side of this line.

RETURN TO
LOS ANGELES COUNTY SURVEYOR
726 LOS ANGELES COUNTY
ENGINEERING BLDG.

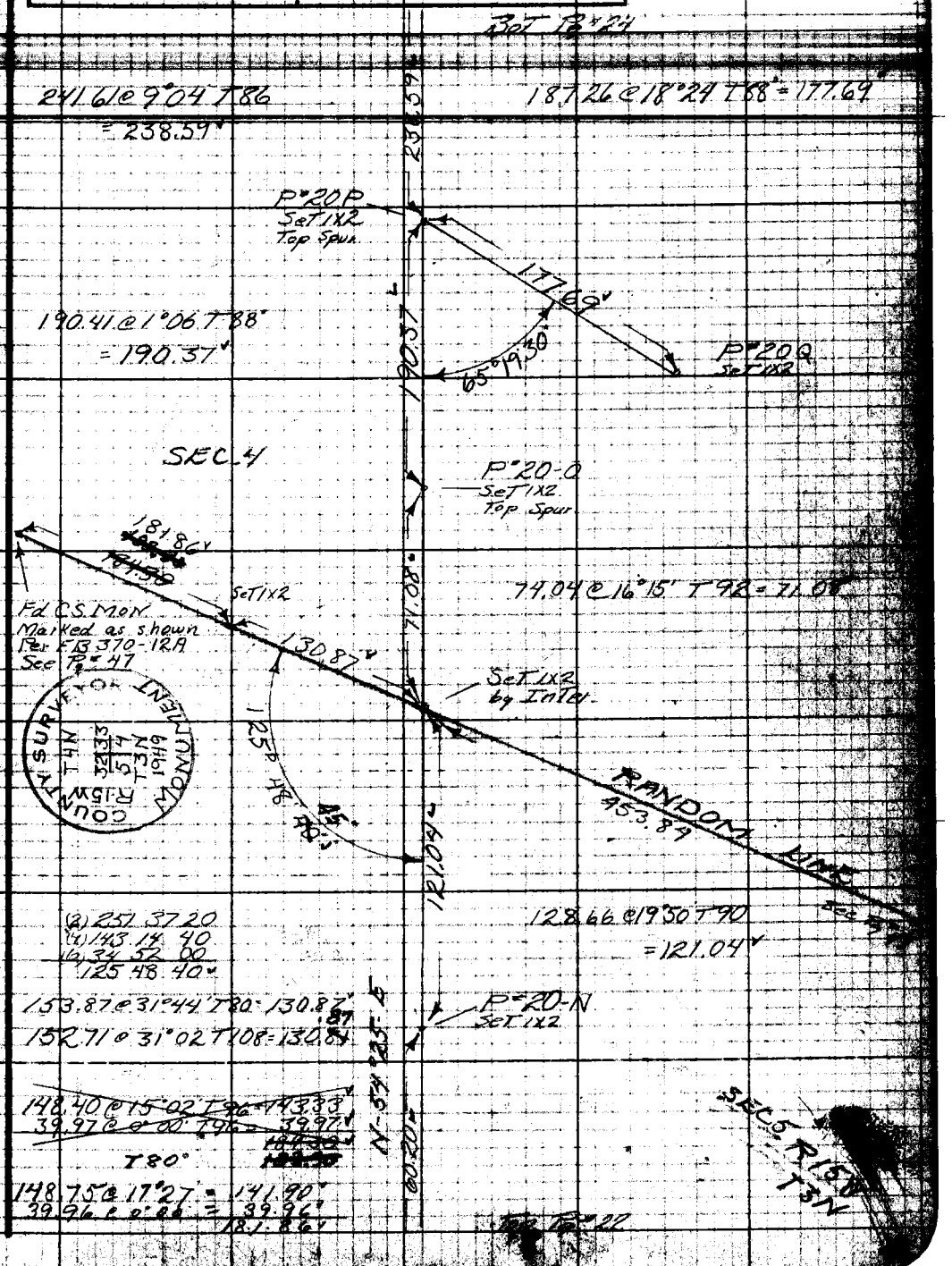

76F3098 247 10M 1-49

F. B. 1609 Pg. 24 Bot Pg. 23

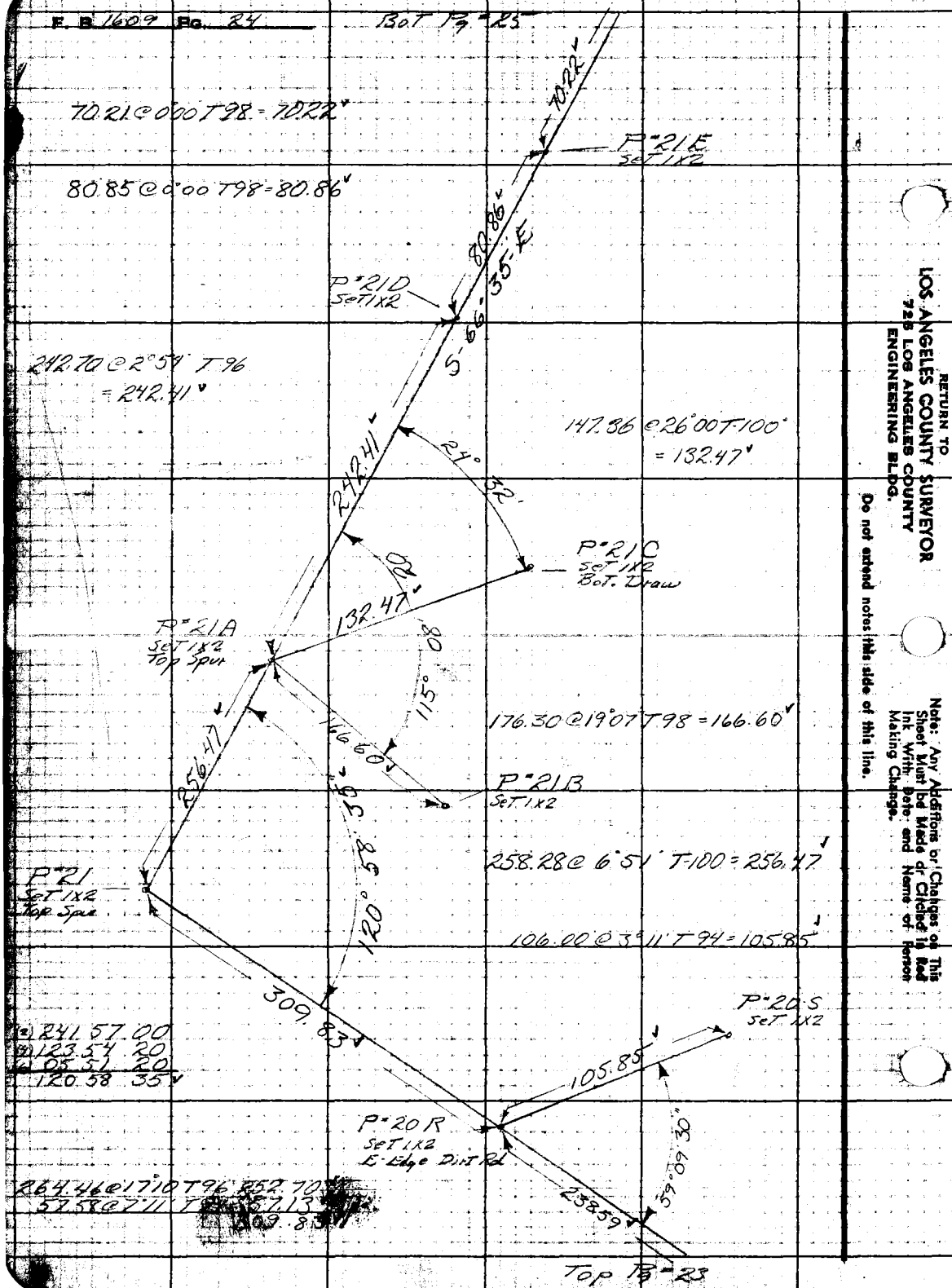

RETURN TO
LOS ANGELES COUNTY SURVEYOR
725 LOS ANGELES COUNTY
ENGINEERING BLDG.

Do not extend notes this side of this line.

Note: Any Additions or Changes on This Sheet Must be Made or Clicked in Red Ink With Date and Name of Person Making Change.

Notes Ck'd by D. M. Finley	Survey of Placerita Cn Pl
Map No. [illegible]	W. O. [illegible] Tape No. 81 [illegible]
Office Work	Surveyed by
Checked D. M. Finley	Notes [illegible]
Date Jan. 1953	Indexed K. C. Johnson

F. B. 1609 Pg. 25

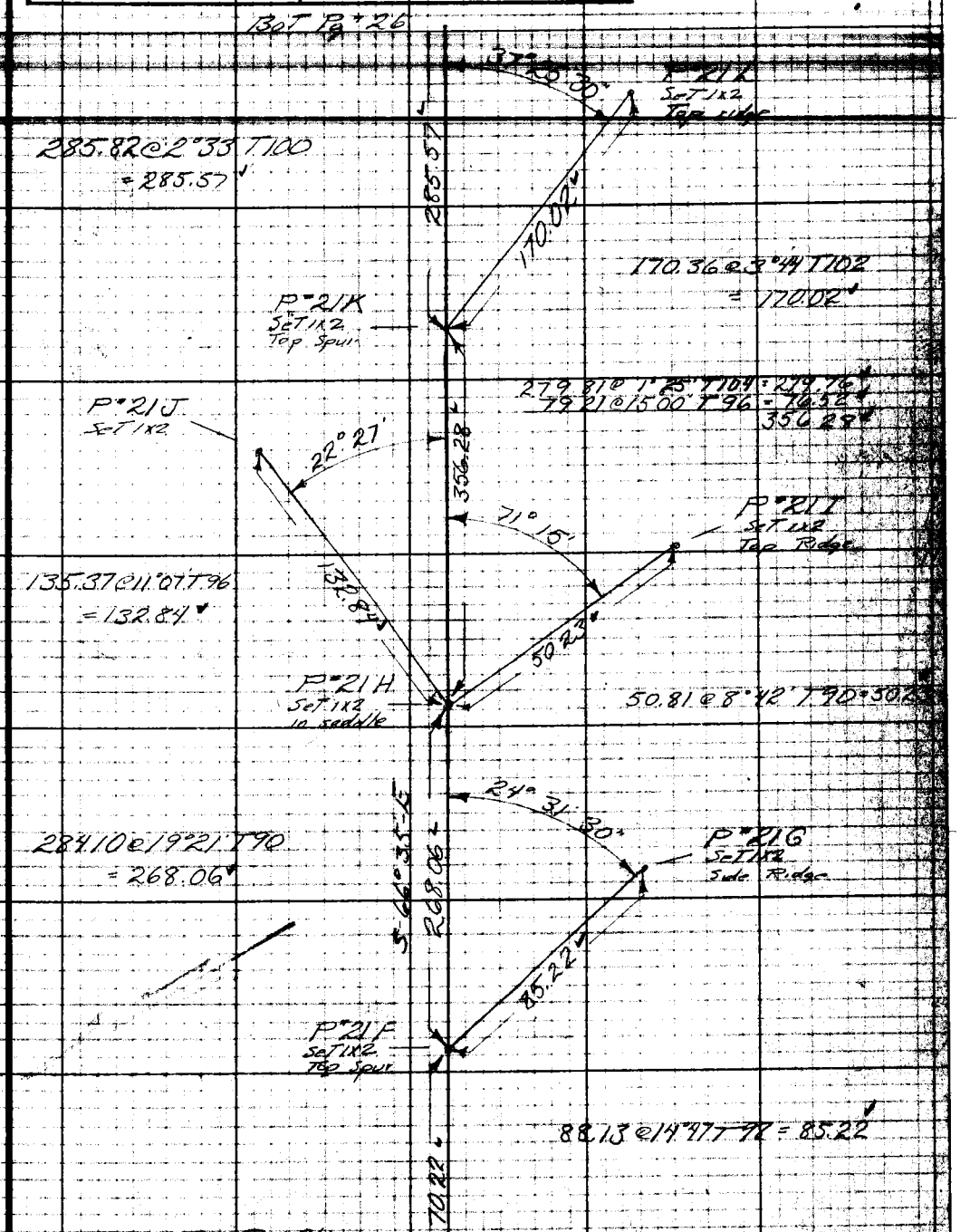

Note: Any Additions or Changes on This Sheet Must be Made or Circled in Red Ink With Date and Name of Person Making Change.

Do not extend notes this side of this line.

RETURN TO
LOS ANGELES COUNTY SURVEYOR
726 LOS ANGELES COUNTY
ENGINEERING BLDG.

76F3096 247 10M 1-49

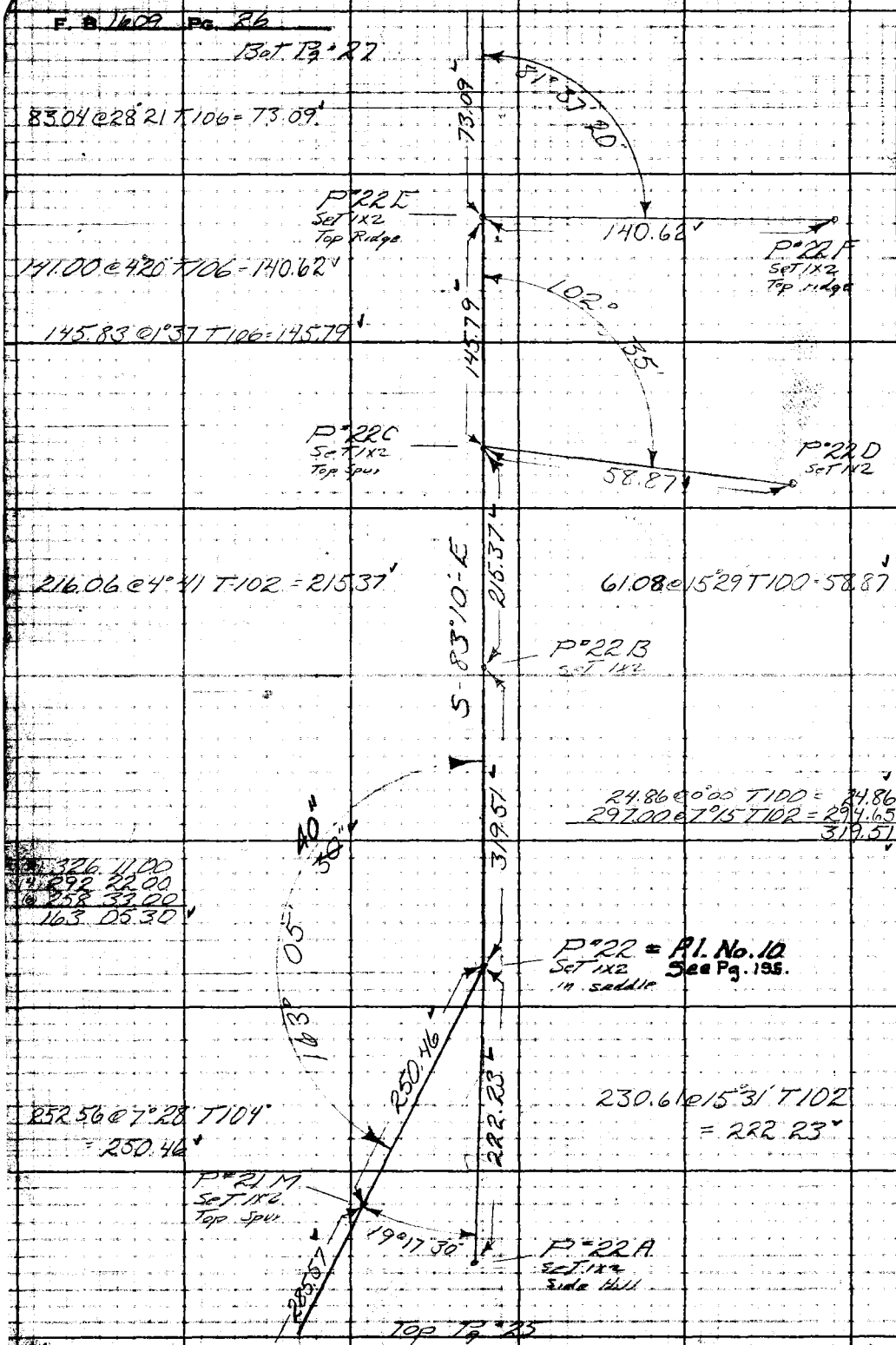

RETURN TO
LOS ANGELES COUNTY SURVEYOR
725 LOS ANGELES COUNTY
ENGINEERING BLDG.

Do not extend notes this side of this line.

Note: Any Additions or Changes on This Sheet Must be Made or Circled in Red Ink With Date and Name of Person Making Change.

Notes Ck'd by D. M. Finley	Survey of Placenta Cr. Rd	F. B. 1609 Pg. 27
Office Work	Surveyed by	
Date Jan. 1952	Indexed A. C. Johnson	

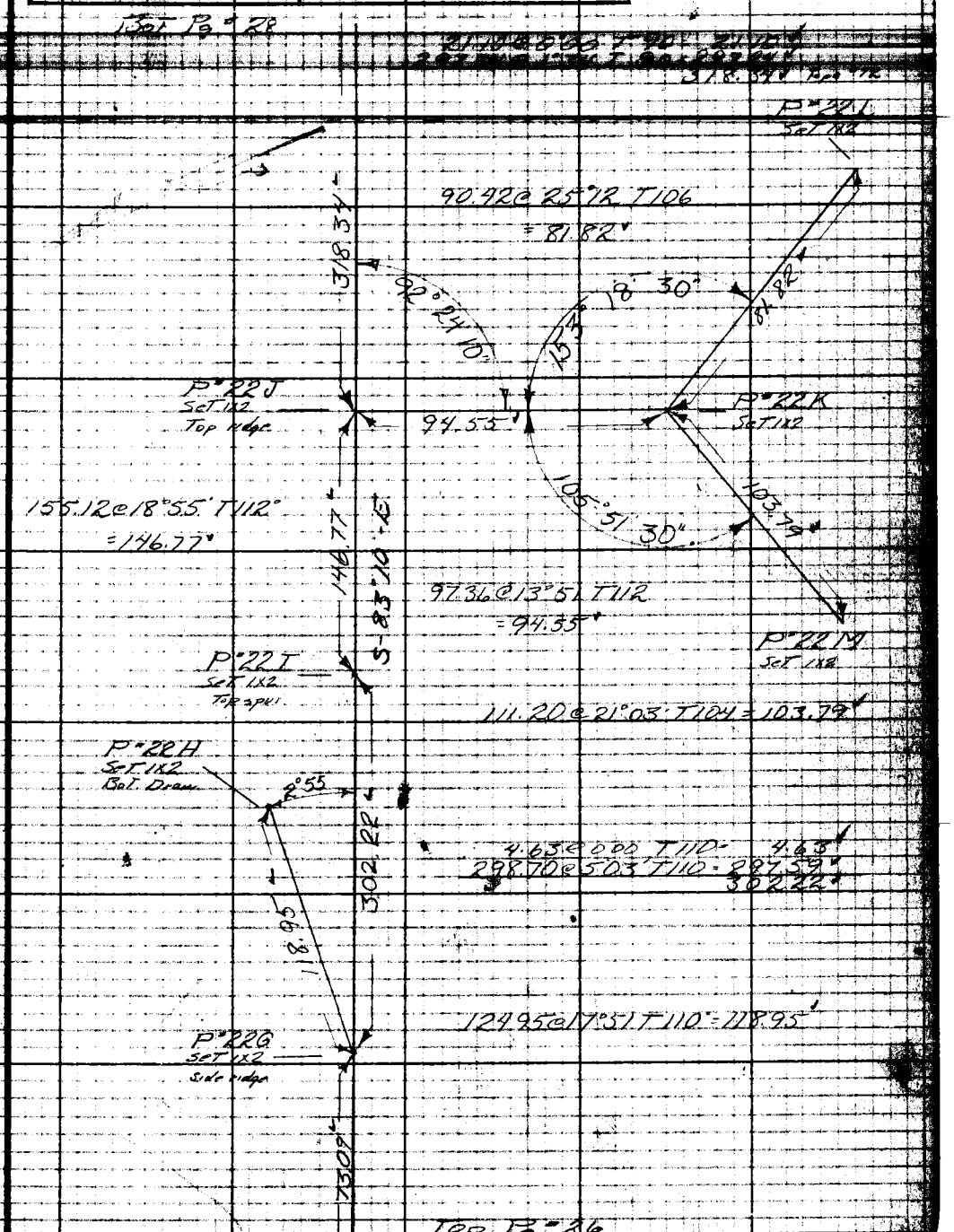

Note: Any Additions or Changes on This Sheet Must be Made or Circled in Red Ink With Date and Name of Person Making Change.

Do not extend notes this side of this line.

RETURN TO:
LOS ANGELES COUNTY SURVEYOR
726 LOS ANGELES COUNTY
ENGINEERING BLDG.

76F3088 247 10M 1-49

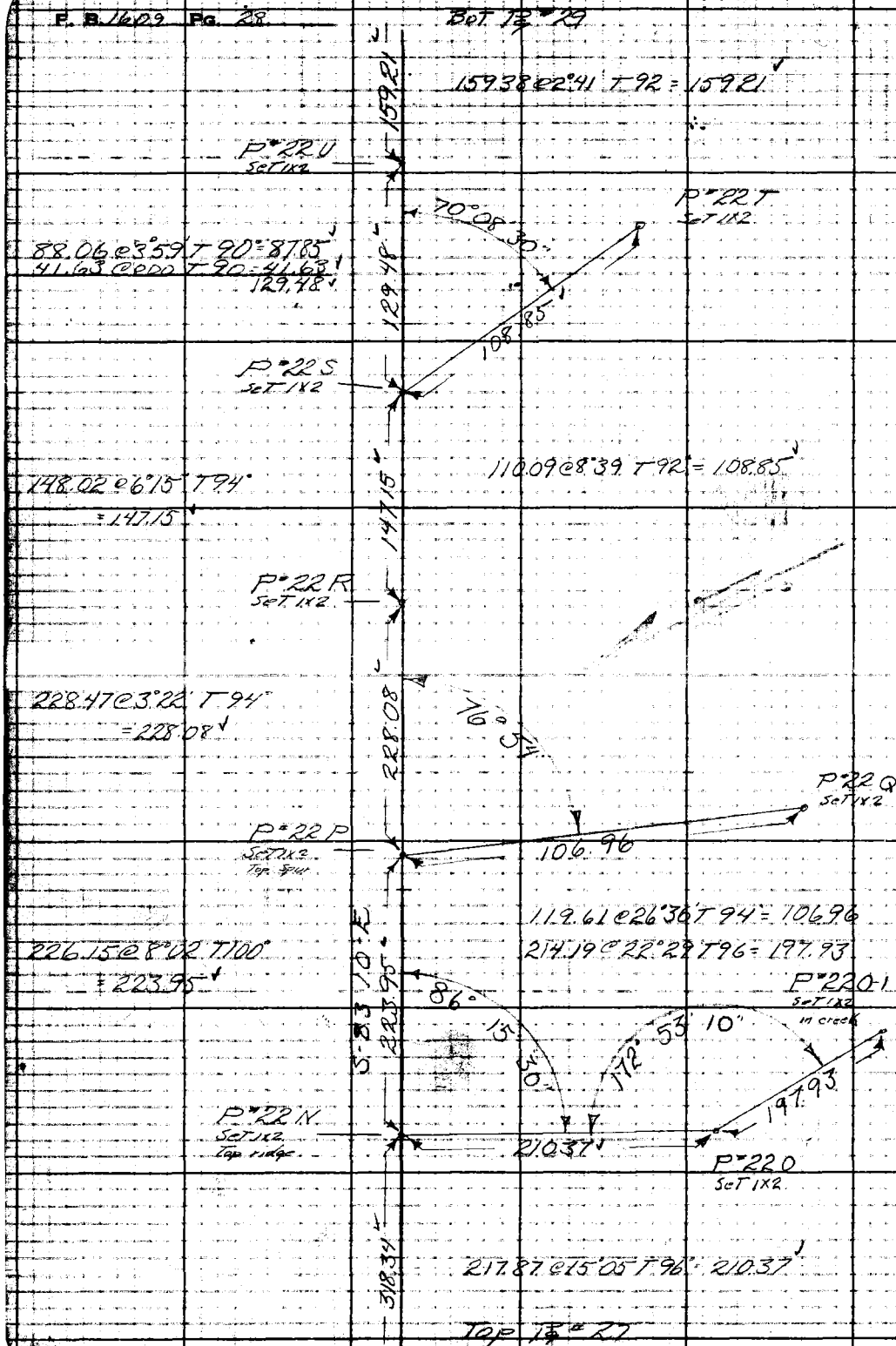

RETURN TO
LOS ANGELES COUNTY SURVEYOR
726 LOS ANGELES COUNTY
ENGINEERING BLDG.

Do not extend notes this side of this line.

Note: Any Additions or Changes on This Sheet Must be Made or Circled in Red Ink With Date and Name of Person Making Change.

Notes Ck'd by D. M. Finley	Survey of Placerita Cn Rd	F. B. 1609 Pg. 29
Map No. [illegible]	W. O. [illegible] Tape No. 72 [illegible]	
Office Work	Surveyed by [illegible]	
Checked D. M. Finley	Noted [illegible] Date [illegible]	
Date Jan. 1953	Indexed [illegible] C. Johnson	

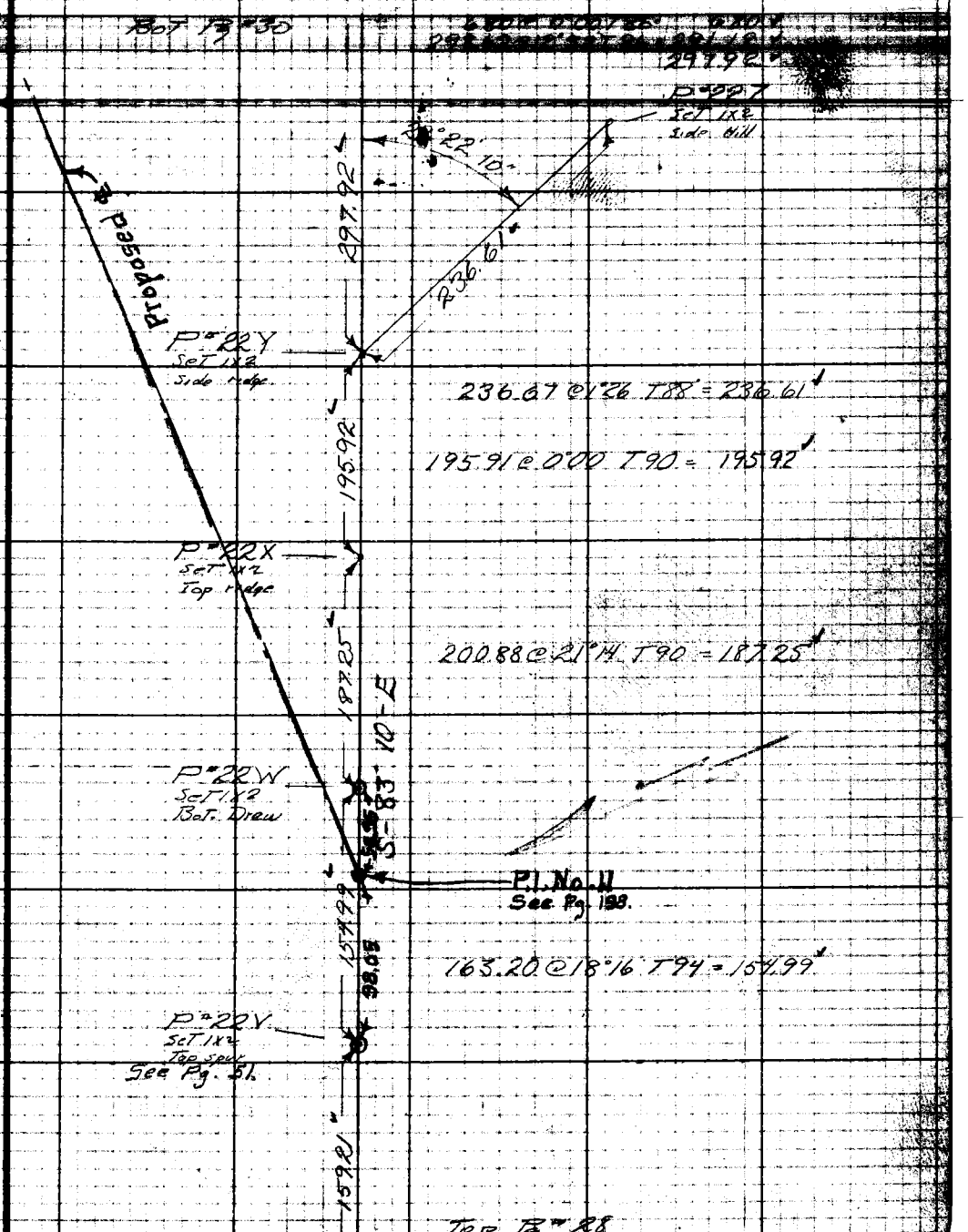

Note: Any Additions or Changes on This Sheet Must be Made or Circled in Red Ink With Date and Name of Person Making Change.

Do not extend notes this side of this line.

RETURN TO
LOS ANGELES COUNTY SURVEYOR
726 LOS ANGELES COUNTY
ENGINEERING BLDG.

76F3098 247 10M 1-49

F. B. 1609 Pg. 30

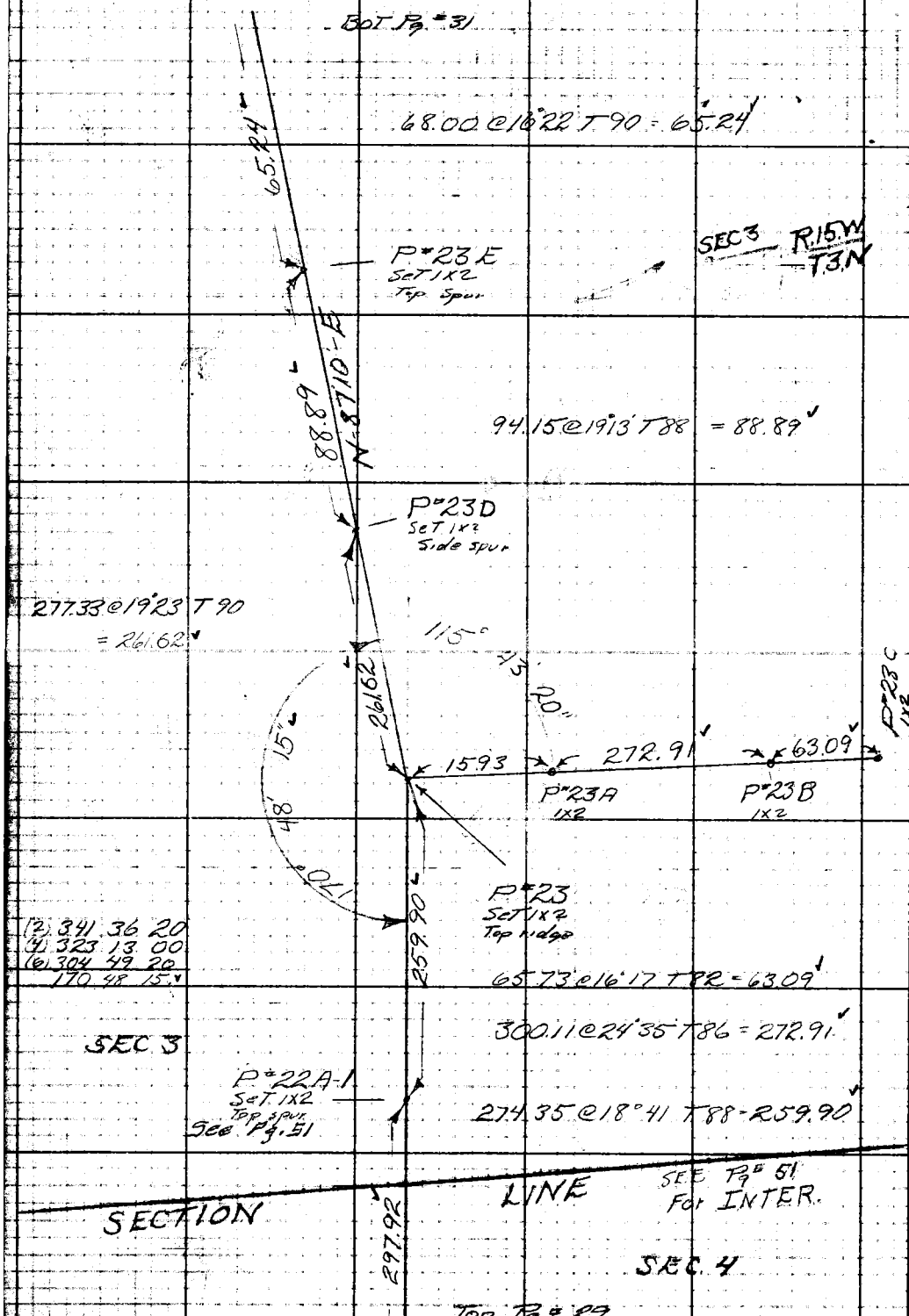

RETURN TO
LOS ANGELES COUNTY SURVEYOR
LOS ANGELES COUNTY
ENGINEERING BLDG.

Do not extend notes this side of this line.

Note: Any Additions or Changes on This Sheet Must be Made or Circled in Red Ink With Date and Name of Person Making Change.

Notes Ck'd by D. M. Finley	Survey of Placenta Cr Rd
Map No. [illegible]	W. O. [illegible] Tape No. 72 Std. [illegible]
Office Work	Surveyed by
Checked D. M. Finley	Notes W. S. W. Date [illegible]
Date Jan. 1953	Indexed A. C. Johnson

F. B. 1609 PG. 31

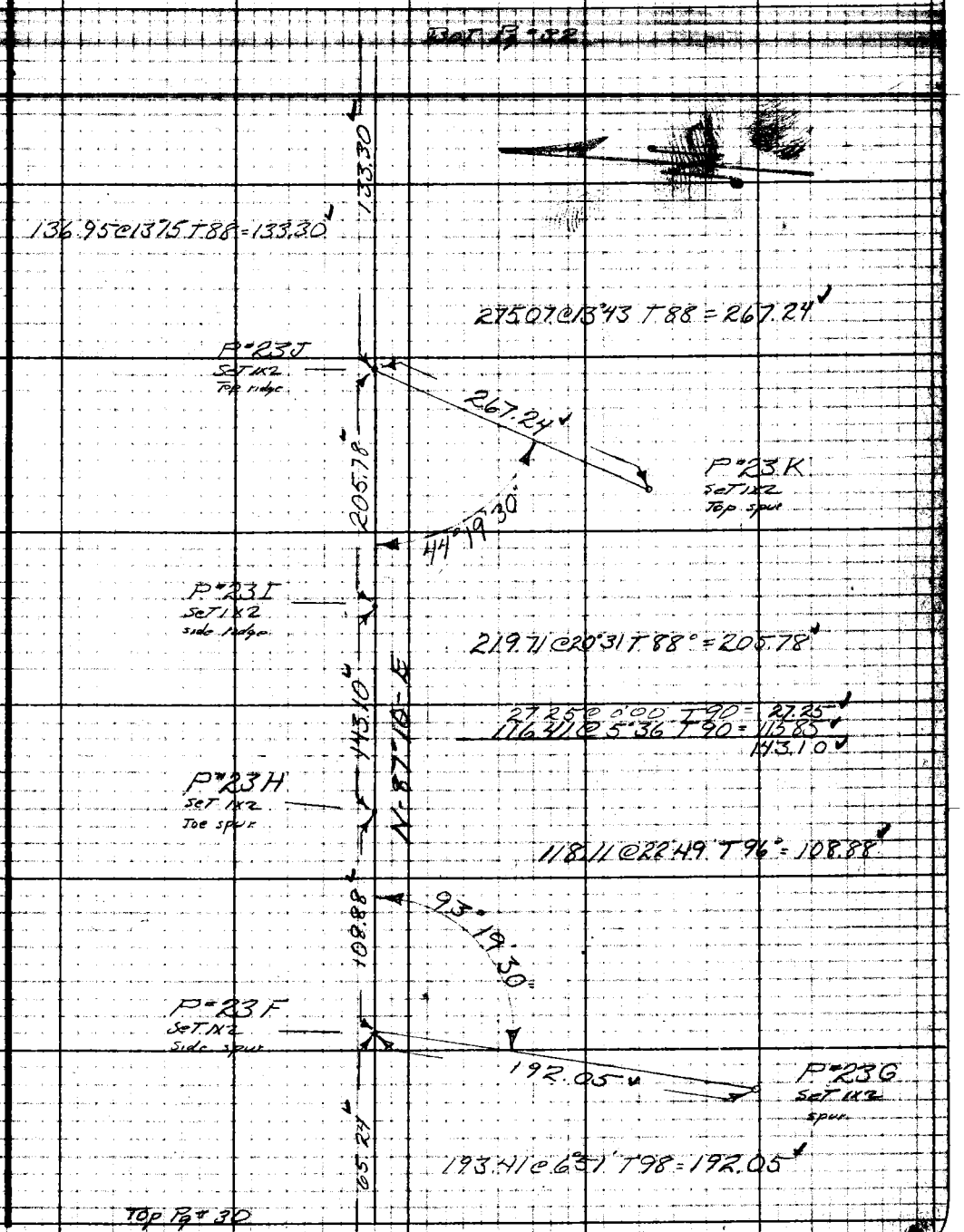

Notes: Any Additions or Changes on This Sheet Must be Made or Circled in Red Ink With Date and Name of Person Making Change.

Do not extend notes this side of this line.

RETURN TO
LOS ANGELES COUNTY SURVEYOR
726 LOS ANGELES COUNTY
ENGINEERING BLDG.

76F3098 247 10M 1-49

F. B. 1609 PG. 32

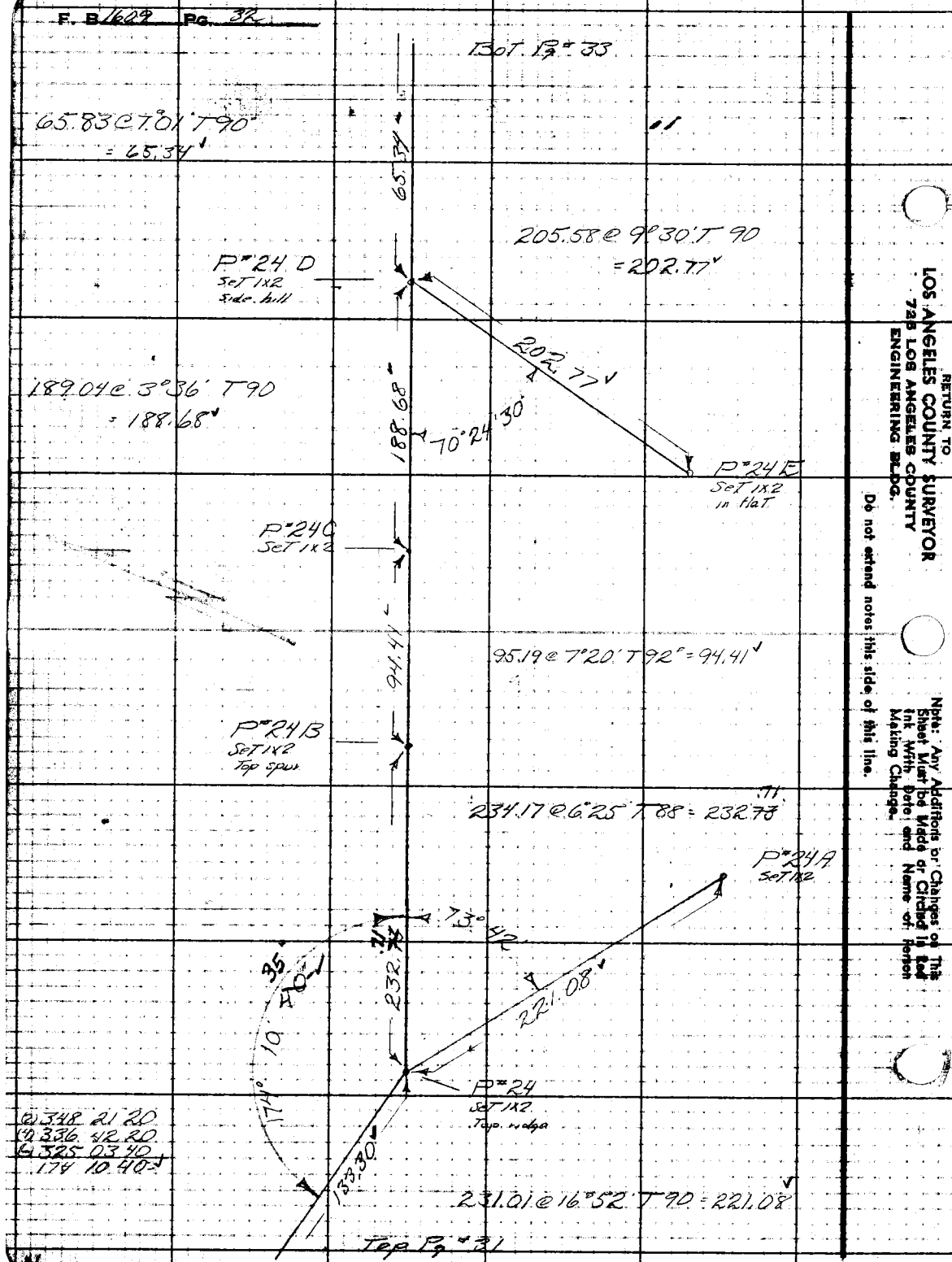

(1)	348	21 20
(2)	336	42 20
(3)	325	03 40
	174	10 40

RETURN TO
LOS ANGELES COUNTY SURVEYOR
725 LOS ANGELES COUNTY
ENGINEERING BLDG.

Do not extend notes this side of this line.

Note: Any Additions or Changes on This Sheet Must be Made or Circled in Red Ink With Date and Name of Person Making Change.

Notes Ck'd by D. M. Finley	Survey of Placerita Cn. Rd.
Map No. [illegible]	W. O. [illegible] Tape No. 72 Std. 84 °F
Office Work	Surveyed by
Checked D. M. Finley	Notes W. S. C. Date [illegible]
Date Jan. 1953	Indexed A. C. Johnson

F. B. 1609 Pg. 33

BOT Pg # 34

P-LINE

166.47 @ 3°59' T 92 = 166.08
174.89 @ 12°47' T 92 = ~~171.56~~ 170.56
~~337.71~~
336.64

ALTERNATE SEE Pg # 101

P # 24 I
Set 1x2
Side hill

300.41

11.59 @ 0°00' T 90 = 11.59
288.81 @ 0°00' T 90 = 288.82
300.41

P # 24 H = P # 100
Set 1x2
Top hill

243.12 @ 2°40' T 90 = 242.87

242.87

N 81 30 E

P # 24 G
Set 1x2
Side hill

Fd 2" I.P. & Cap
mk as shown

32° 55' 20"

146.78 @ 10°29' T 90 = 144.34
46.00 @ 0°00' T 86 = 46.00
190.34

190.34

89.50

NADEAU
MITCHELL
NO. 11

P # 24 F
Set 1x2
Top hill

90.85 @ 9°53' T 86 = 89.50

65.34

Top Pg # 32

Note: Any Additions or Changes on This Sheet Must be Made or Circled in Red Ink With Date and Name of Person Making Change.

Do not extend notes this side of this line.

RETURN TO
LOS ANGELES COUNTY SURVEYOR
726 LOS ANGELES COUNTY
ENGINEERING BLDG.

76F3098 247 10M 1-49

F. B. 1609 Pg. 34

Set 1x2

21°26'55"

Bot. Pg # 35

(2) 42 53 40
(4) 85 47 40
(6) 128 41 20
21 26 55

220.37

220.35 @ 0°00' T 100 = 220.37

P # 25
Set 1x2
side hill

184.00 @ 16°33' T 100 = 176.40

176.40

189.81

P # 25 A
Set 1x2
Top hill

155.74 @ 9°44' T 90 = 153.51
36.30 @ 0°00' T 90 = 36.30
189.81

P # 24 M
Set 1x2
in saddle

282.85 @ 11°02' T 92 = 277.63

277.63

P # 24 L
Set 1x2
Bot draw

230.43

231.19 @ 4°40' T 92 = 230.43

N 81 30 E

P # 24 K
Set 1x2
side hill

235.04

235.60 @ 4°02' T 94 = 235.04

P # 24 J
Set 1x2
side hill

336.64
~~337.44~~

Top Pg # 33

RETURN TO
LOS ANGELES COUNTY SURVEYOR
725 LOS ANGELES COUNTY
ENGINEERING BLDG.

Do not extend notes this side of this line.

Note: Any Additions or Changes on This Sheet Must be Made or Circled in Red Ink With Date and Name of Person Making Change.

Notes Ck'd by D. M. Finley	Survey of Placerita Cr. Rd
Map No. [illegible]	W. O. [illegible] Tape No. 22 Std. [illegible] °F
Office Work	Surveyed by
Checked D. M. Finley	Notes [illegible] Date [illegible]
Date Jan. 1953	Indexed A. C. Johnson

F. B. 1609 Pg. 35

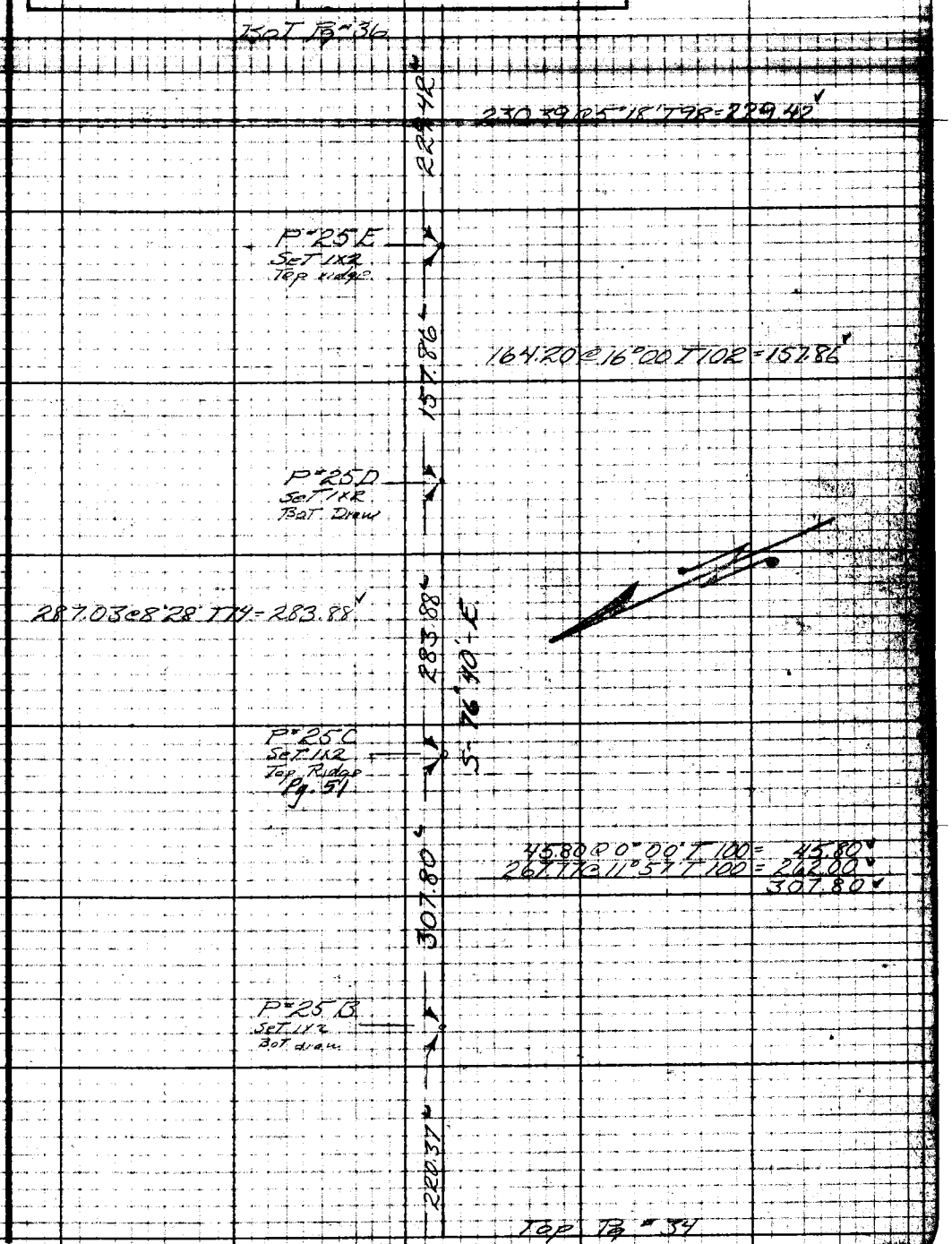

Note: Any Additions or Changes on This Sheet Must be Made or Circled in Red Ink With Date and Name of Person Making Change.

Do not extend notes this side of this line.

RETURN TO
LOS ANGELES COUNTY SURVEYOR
726 LOS ANGELES COUNTY
ENGINEERING BLDG.

76F3098 247 10M 1-49

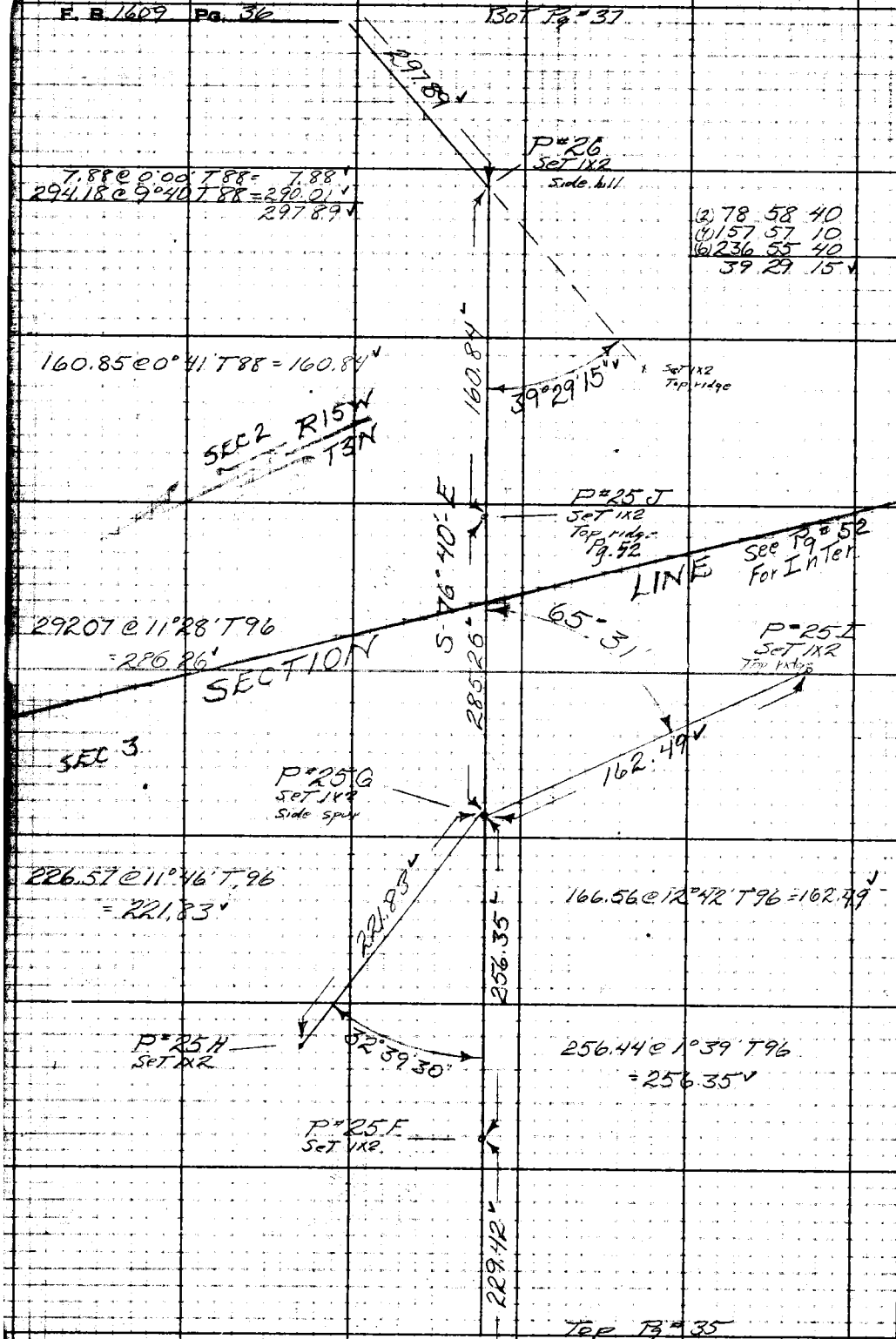

RETURN TO
LOS ANGELES COUNTY SURVEYOR
725 LOS ANGELES COUNTY
ENGINEERING BLDG.

Do not extend notes this side of this line.

Note: Any Additions or Changes on This Sheet Must be Made or Circled in Red Ink With Date and Name of Person Making Change.

Notes Ck'd by D. M. Finley	Survey of Placerita Cir Rd
Map No. [illegible]	W. O. [illegible] Tape No. 72 Std. 84 °F
Office Work	Surveyed by
Checked D. M. Finley	Notes W. J. Date 9-5-00
Date Jan. 1953	Indexed K. C. Johnson

F. B. 1609 Pg. 37

Bot Pg # 36

93.62 @ 2°04' T 90 = 93.56

93.56

P # 26 D
Set 1x2
in flat

132.25 @ 1°52' T 90 = 132.19

132.19

P # 26 C
Set 1x2
in flat

38.54 @ 0°00' T 90 = 38.54
159.85 @ 24°09' T 90 = 145.87
184.41

184.41

N-63°20'-E

P # 26 B
Set 1x2

81.02 @ 17°58' T 90
= 77.07

77.07

P # 26 A
Set 1x2
Top Knoll

297.89

Top Pg # 36

Note: Any Additions or Changes on This Sheet Must be Made or Circled in Red Ink With Date and Name of Person Making Change.

Do not extend notes this side of this line.

RETURN TO
LOS ANGELES COUNTY SURVEYOR
726 LOS ANGELES COUNTY
ENGINEERING BLDG.

76F3098 247 10M 1-49

F. B. 1609 PG. 38

Bot Pg # 39

225.66

225.72 @ 1°03' T70 = 225.66

P # 26 H
Set 1x2
Top spur

200.76

202.73 @ 7°57' T70 = 200.76

P # 26 G
Set 1x2
Side ridge

N - 63° 29' - E

89.16

89.98 @ 7°43' T88 = 89.16

P # 26 F
Set 1x2
Top ridge

212.39

212.68 @ 3°03' T88 = 212.39

P # 26 E
Set 1x2
in flat

93.56

Top Pg # 37

RETURN TO
LOS ANGELES COUNTY SURVEYOR
725 LOS ANGELES COUNTY
ENGINEERING BLDG.

Do not extend notes this side of this line.

Note: Any Additions or Changes on This Sheet Must be Made or Circled in Red Ink With Date and Name of Person Making Change.

Notes Ck'd by: D. M. Finley	Survey of: Placerita Cn. Rd	F. B. 1609 Pg. 39
Map No. B-2283-2	W. O. 2460 Tape No. 72 Std. 84 °F	
Office Work	Surveyed by	
Checked: D. M. Finley	Notes: [illegible] Date 9-6-50	
Date: Jan. 1953	Indexed: A. C. Johnson	

Bot Pg #40

T4N

LINE

P#27 Fd 1x2
also (S-5)
per FB 370-217
26+54.53

SEC.

TRUE

391.27

T=74°

178.67 @ 2°26' = 178.50
213.17 @ 3°28' = 212.77
391.27

P#26 K
Set 1x2
in flat

(2) 51 58 20
(4) 103 56 50
(6) 155 55 00
25 59 10

296.80 @ 6°46' T 72 = 294.71

294.71

P#26 J
Set 1x2
Top spur

T=72°

22.16 @ 0°00' = 22.16
287.18 @ 7°57' = 284.40
306.56

306.56

N-63°20'-E

P#26 I
Set 1x2
Top ridge

T3N

SEC. 2

R15W

225.66

Top Pg #38

Note: Any Additions or Changes on This Sheet Must be Made or Circled in Red Ink With Date and Name of Person Making Change.

Do not extend notes this side of this line.

RETURN TO
LOS ANGELES COUNTY SURVEYOR
726 LOS ANGELES COUNTY
ENGINEERING BLDG.

76F3095 247 FOM 1-49

F.B. 1609 Pg. 40

BOT. Pg #41

W.S. 62-D-3

RETURN TO
LOS ANGELES COUNTY SURVEYOR
728 LOS ANGELES COUNTY
ENGINEERING BLDG.

Do not extend notes this side of this line.

Note: Any Additions or Changes on This Sheet Must be Made or Circled in Red Ink With Date and Name of Person Making Change.

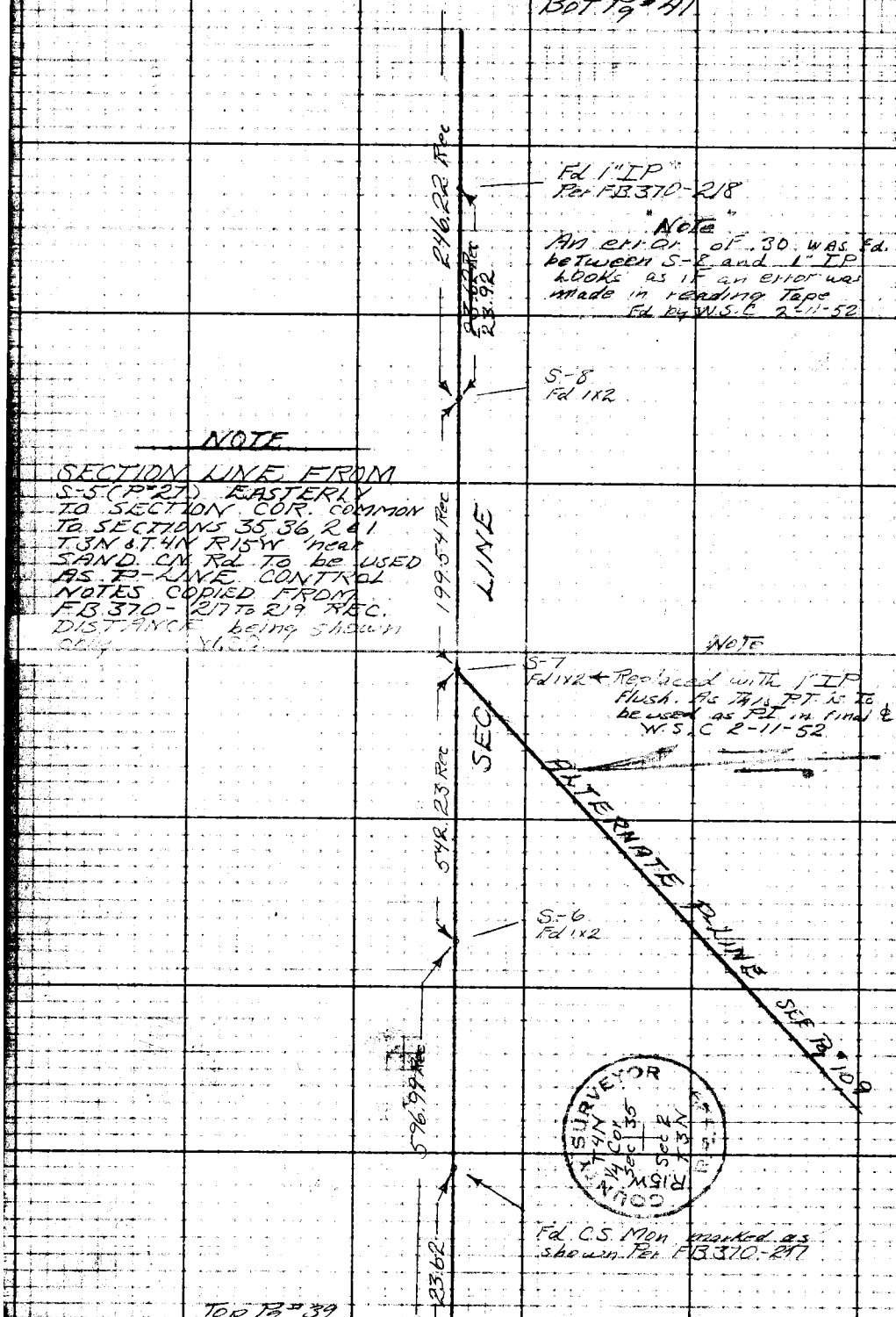

Notes Ck'd by: D. M. Finley	Survey of: Placerita Cn Rd
Map No. [illegible]	W. O. [illegible] Tape No. [illegible]
Office Work	Surveyed by
Checked: D. M. Finley	Noted: W. S. G. Date: 9-6-50
Date: Jan. 1953	Indexed: A. C. Johnson

F. B. 1609 Pg. [illegible]



Note: Any Additions or Changes on This Sheet Must be Made or Circled in Red Ink With Date and Name of Person Making Change.

Do not extend notes this side of this line.

RETURN TO
LOS ANGELES COUNTY SURVEYOR
726 LOS ANGELES COUNTY
ENGINEERING BLDG.

76F3098 247 10M 1-49

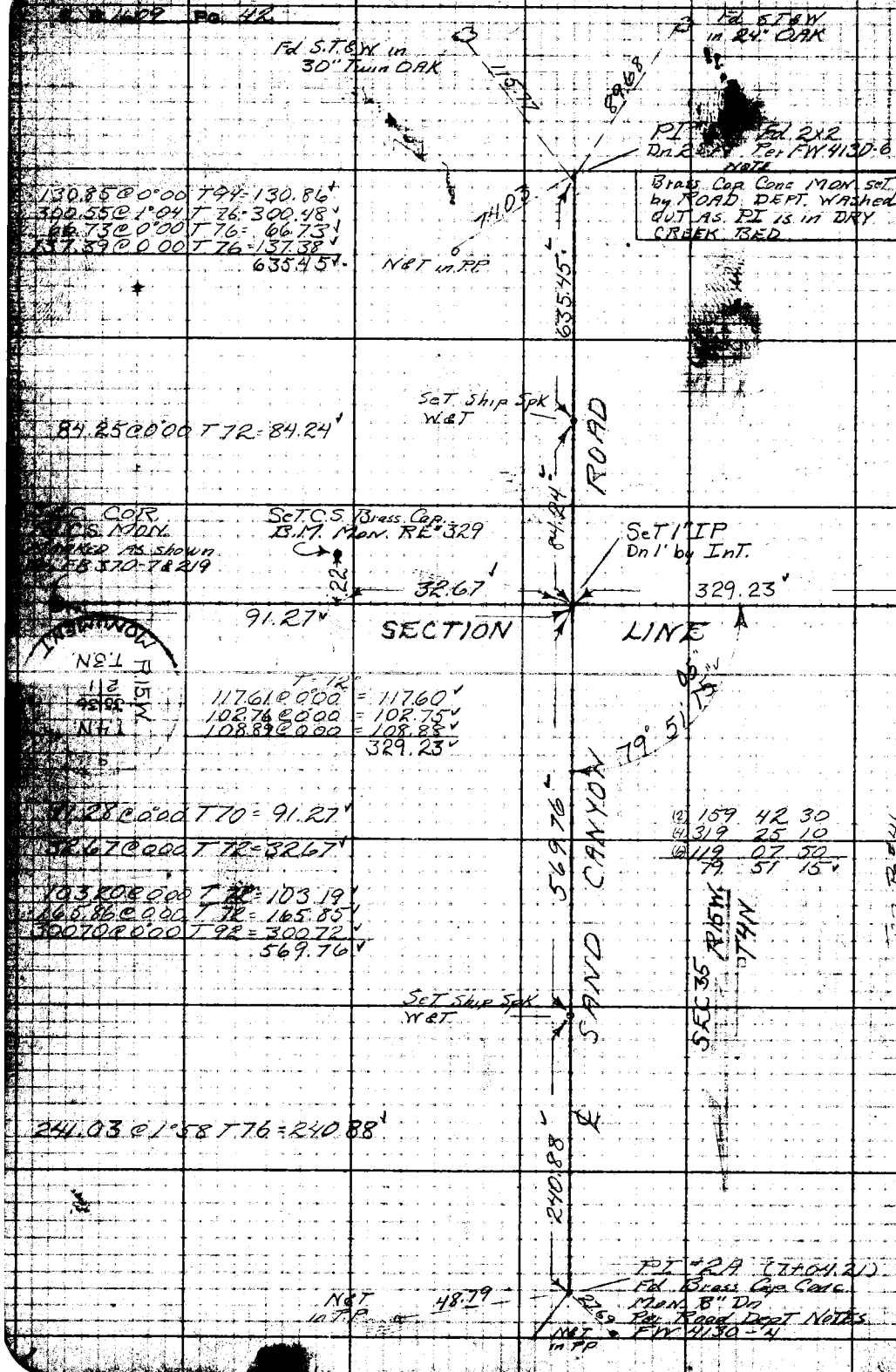

W.S. 62-42

RETURN TO
LOS ANGELES COUNTY SURVEYOR
725 LOS ANGELES COUNTY
ENGINEERING BLDG.

Do not extend notes this side of this line.

Note: Any Additions or Changes on This Sheet Must be Made or Checked in Red Ink With Date and Name of Person Making Change.

Notes Ch'd by D. M. Kinley	Survey of [illegible]	F.B. [illegible] Pg.
Office Work	Surveyed by F. H. BLANCHARD	
Checked D. M. Kinley	Notes	
Date Jan. 1953	Indexed C. Johnson 8-11-50	

SECTION LINE

J.N. ~ 4999

T.3N. R.15W. PLACERITA CN

SECTIONS 5 & 4

REFERENCE

Note: Any Additions or Changes on this Sheet Must be Made or Circled in Red Ink With Date and Name of Person Making Change.

Do not extend notes this side of this line.

RETURN TO
LOS ANGELES COUNTY SURVEYOR
700 HALL OF RECORDS

FORM 247 5M 8-48

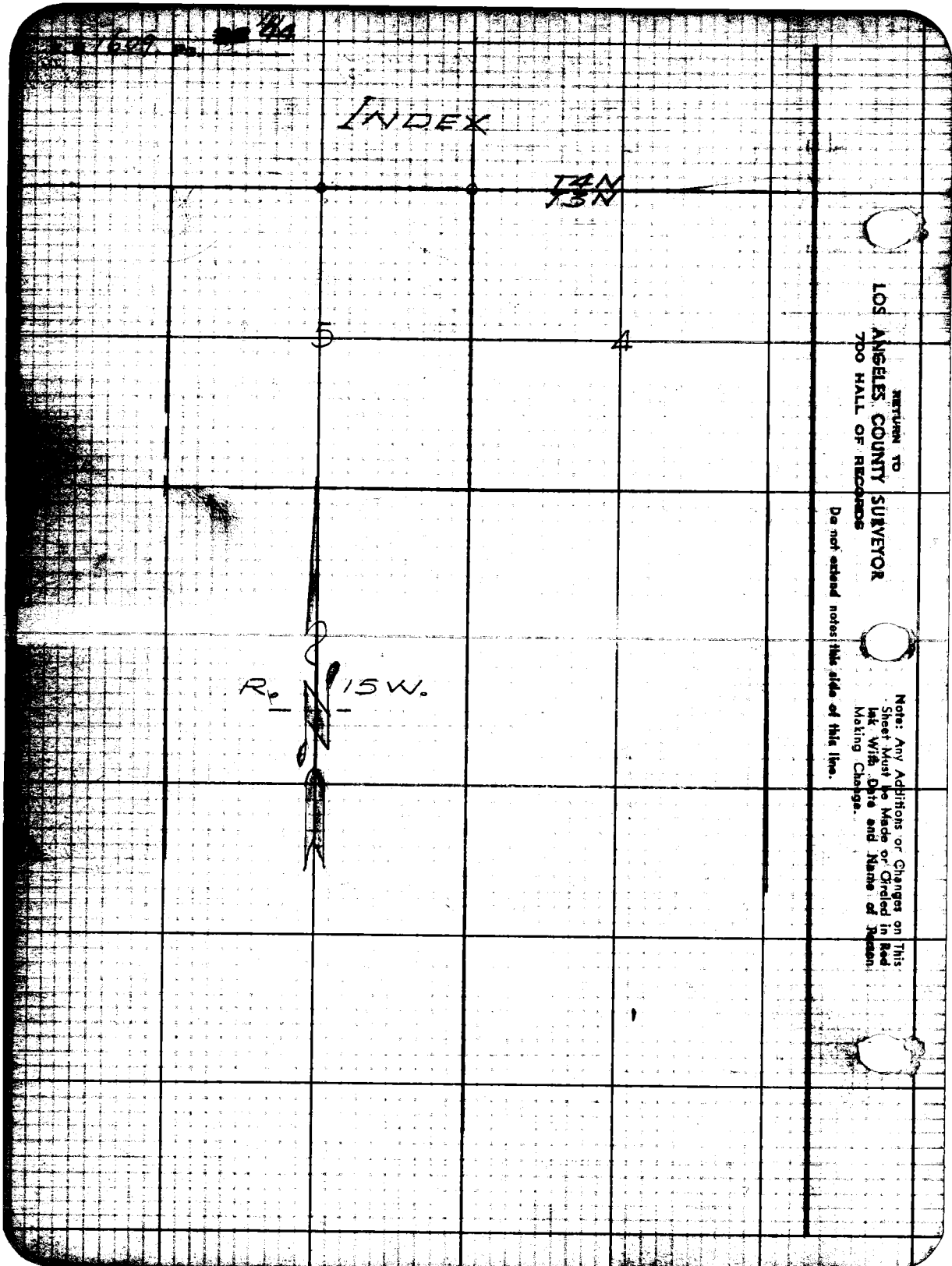
INDEX
T4N
T3N
5
4
R. 15W.
RETURN TO
LOS ANGELES COUNTY SURVEYOR
700 HALL OF RECORDS
Do not extend notes this side of this line.
Note: Any Additions or Changes on This Sheet Must be Made or Circled in Red Ink With Date and Name of Person Making Change.

Notes Ck'd by D. M. Finley	Survey of SECTION LINES	F.B. 1609 Pg.
Office Work	Surveyed by F. H. BLANCHARD	
Checked D. M. Finley	Notes	
Date Jan. 1959	Indexed C. Johnson	

W.S. 62-E-3

Bot. Pa. = 46

T-98°
160.30 @ 21°05 = 149.58'

on spur bearing N & W.

Note
Found No. 1x2 set N & T for Chaining J.N.D.

T-102°
226.30 @ 6°12' = 224.99'
226.58 @ 6°46 = 225.01'

225.00'

T-96
208.42 @ 9°46 = 205.42'
208.76 @ 10°18 = 205.42'

Set 1x2 on small spur bearing N.W.

Set 1x2

T-84
91.91 @ 0°00

T4N
T3N

To 4 pt S-2

57°16'05"

Set 1x2 on small spur

(2) 114 32 [illegible]
(4) 229 04 20
(6) 343 36 3[illegible]
57 16 05

To 1/4-1/4 Cor.

Set 1x2 on true line

122.26 @ 7°36 T-90° = 121.[illegible]

1378.99
1377.55

121.19

SEC. 5 R.15W.

1/4 corner marked as shown.

Note: Any Additions or Changes on this Sheet Must be Made or Circled in Red Ink With Date and Name of Person Making Change.

Do not extend notes this side of this line.

RETURN TO
LOS ANGELES COUNTY SURVEYOR
700 HALL OF RECORDS

FORM 2467 5M 5-55

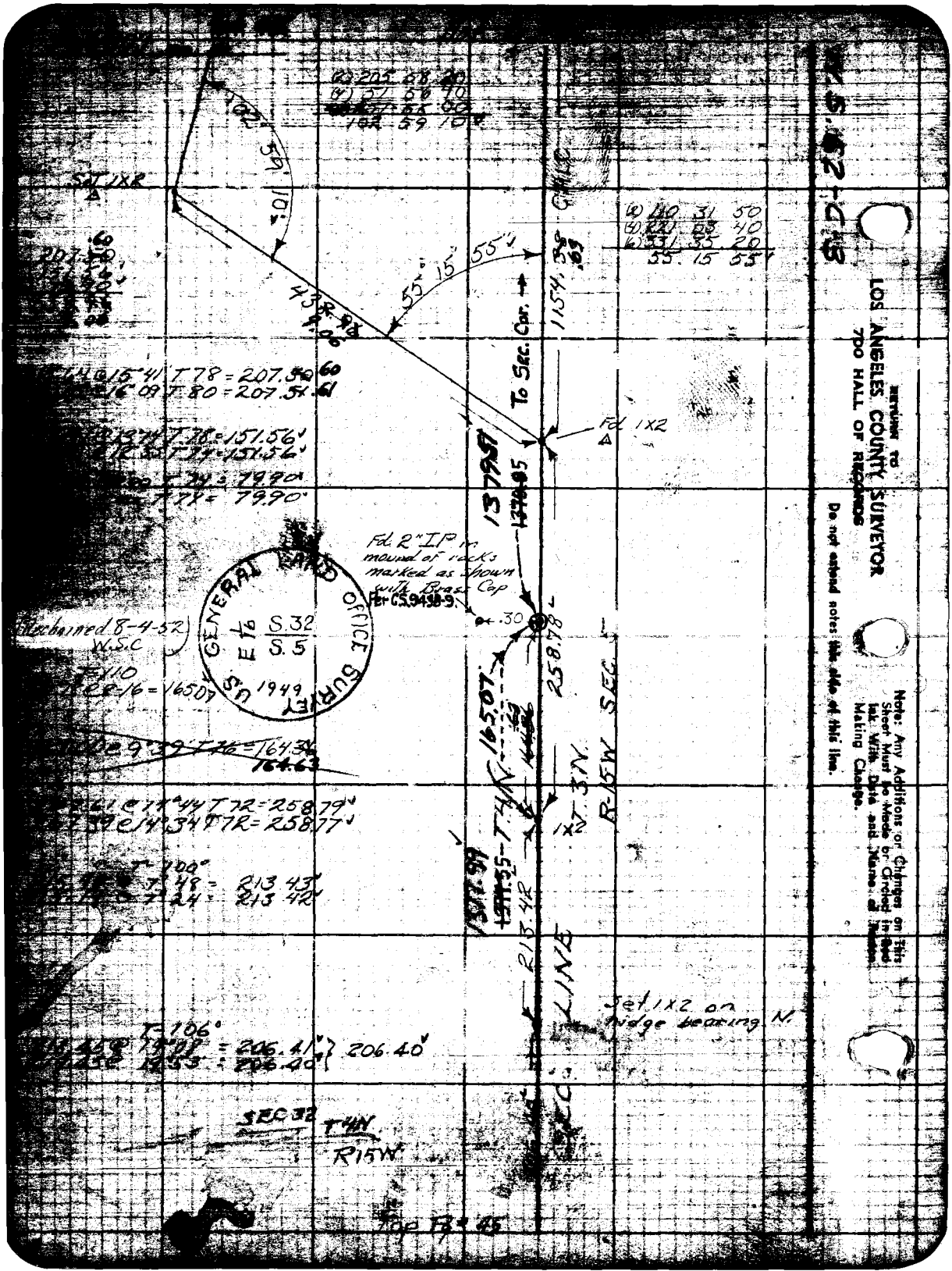

RETURN TO
LOS ANGELES COUNTY SURVEYOR
700 HALL OF RECORDS
Do not extend notes this side of this line.
Note: Any Additions or Changes on this Sheet Must be Made or Circled in Red Ink With Date and Name of Person Making Change.
Set 1X2
To Sec. Cor.
Fd. 1X2
Fd. 2" IP in mound of rocks marked as shown with Brass Cap Per CS.9438-9.
Recbained 8-4-52 W.S.C
GENERAL LAND OFFICE SURVEY
U.S. E 1/16 S.32 S.5 1949
T 78 = 207.50
T 80 = 207.51
T 78 = 151.56
T 74 = 151.56
T 74 = 79.90
T 74 = 79.90
T 76 = 164.36
164.63
T 72 = 258.79
T 72 = 258.77
T 48 = 213.43
T 24 = 213.42
T 106
206.41
206.40
206.40
SEC 32
T 4N
R 15W
T 4N
T 3N
R 15W SEC 5
1X2
Set 1X2 on ridge bearing N.
SEC LINE

Notes Chk'd by D. M. Finley | Survey of SECTION LINES | F. B. 1609 Pg.

Office Work | Surveyed by

Date Jan. 1963 | Indexed by G. Johnson

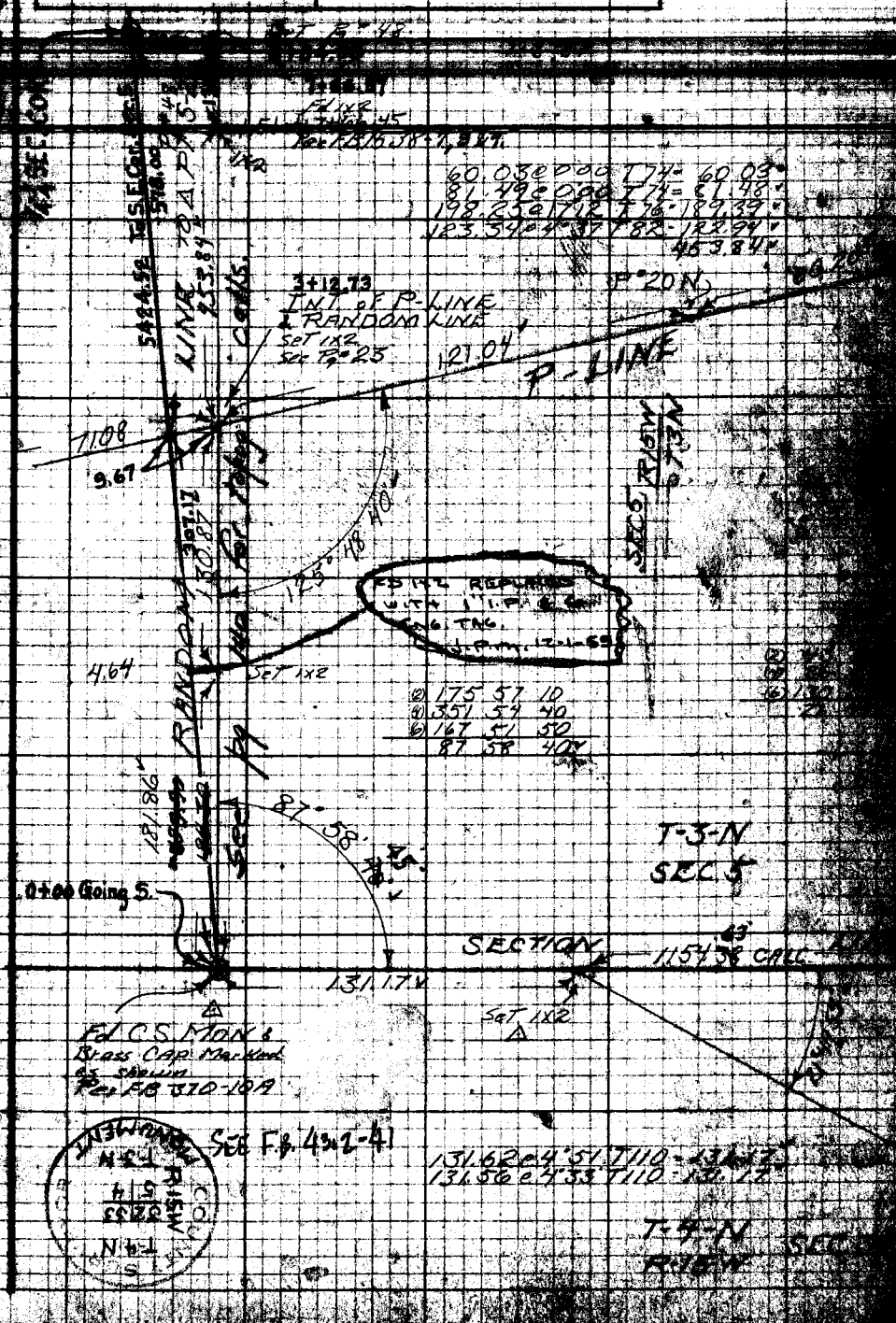

Note: Any Additions or Changes to this Sheet must be made or Circled in Ink. With Date and Name of Person Making Changes.

Do not extend notes this side of this line.

LOS ANGELES COUNTY SURVEYOR
720 LOS ANGELES COUNTY ENGINEERING BLDG.

M.S. 62-C-3

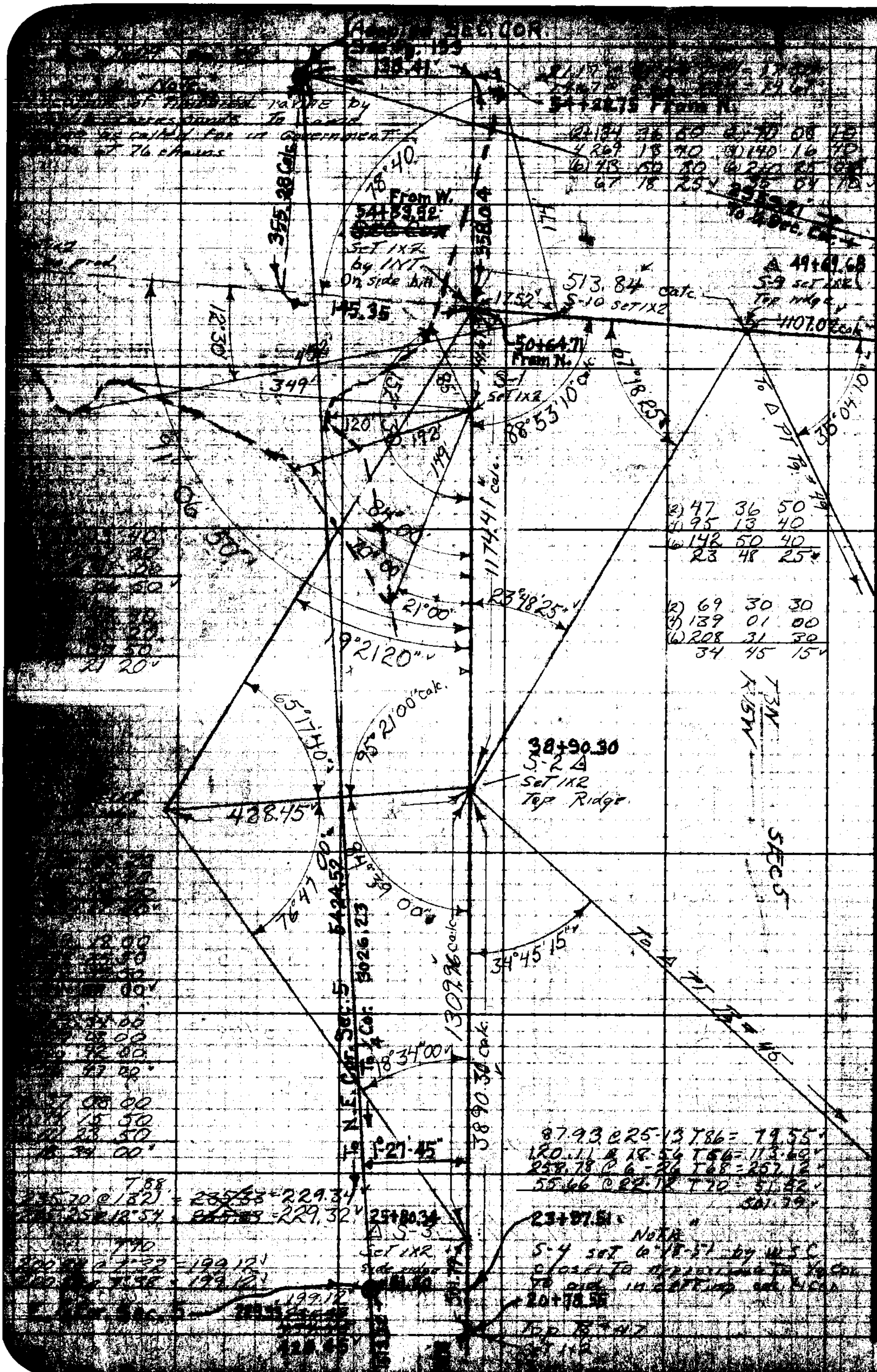

RETURN TO
LOS ANGELES COUNTY SURVEYOR
728 LOS ANGELES COUNTY
ENGINEERING BLDG.

Do not extend notes this side of this line.

Note: Any Additions or Changes on This Sheet Must be Made or Circled in Red Ink With Date and Name of Person Making Change.

Notes Ck'd by D. M. Finley	Survey of Placerita Grid
Map No. 19-2283-1	W. O. 4999 Tape No. 72 St'd 84 °F
Office Work	Surveyed by
Checked D. M. Finley	Notes Date 11-15-50
Date Jan. 1953	Indexed A. C. Johnson

F. B. 1659 Pg. 49

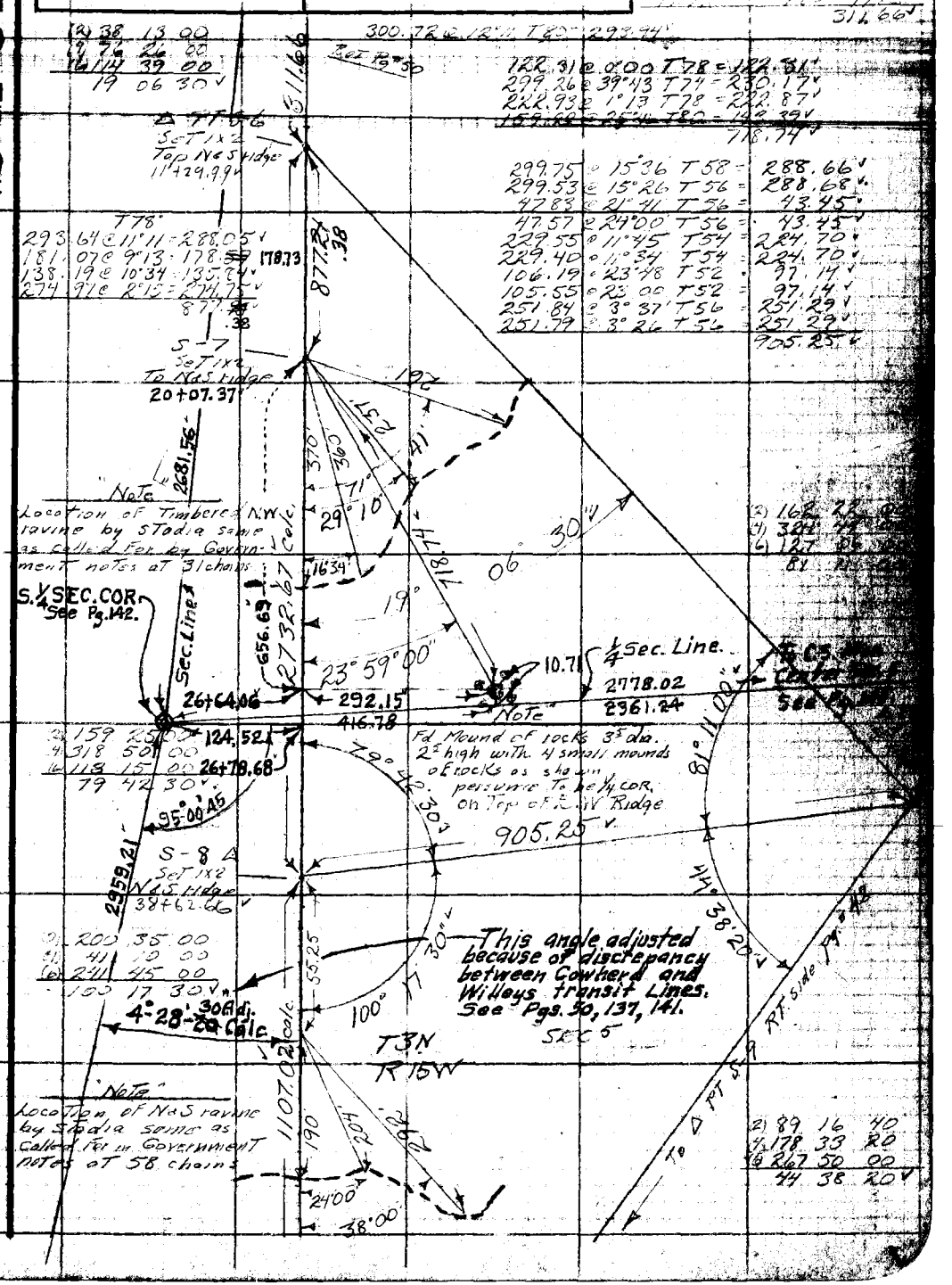

Note: Any Additions or Changes on This Sheet Must be Made or Circled in Red Ink With Date and Name of Person Making Change.

Do not extend notes this side of this line.

RETURN TO
LOS ANGELES COUNTY SURVEYOR
726 LOS ANGELES COUNTY
ENGINEERING BLDG.

76F3098 247 10M 1-49

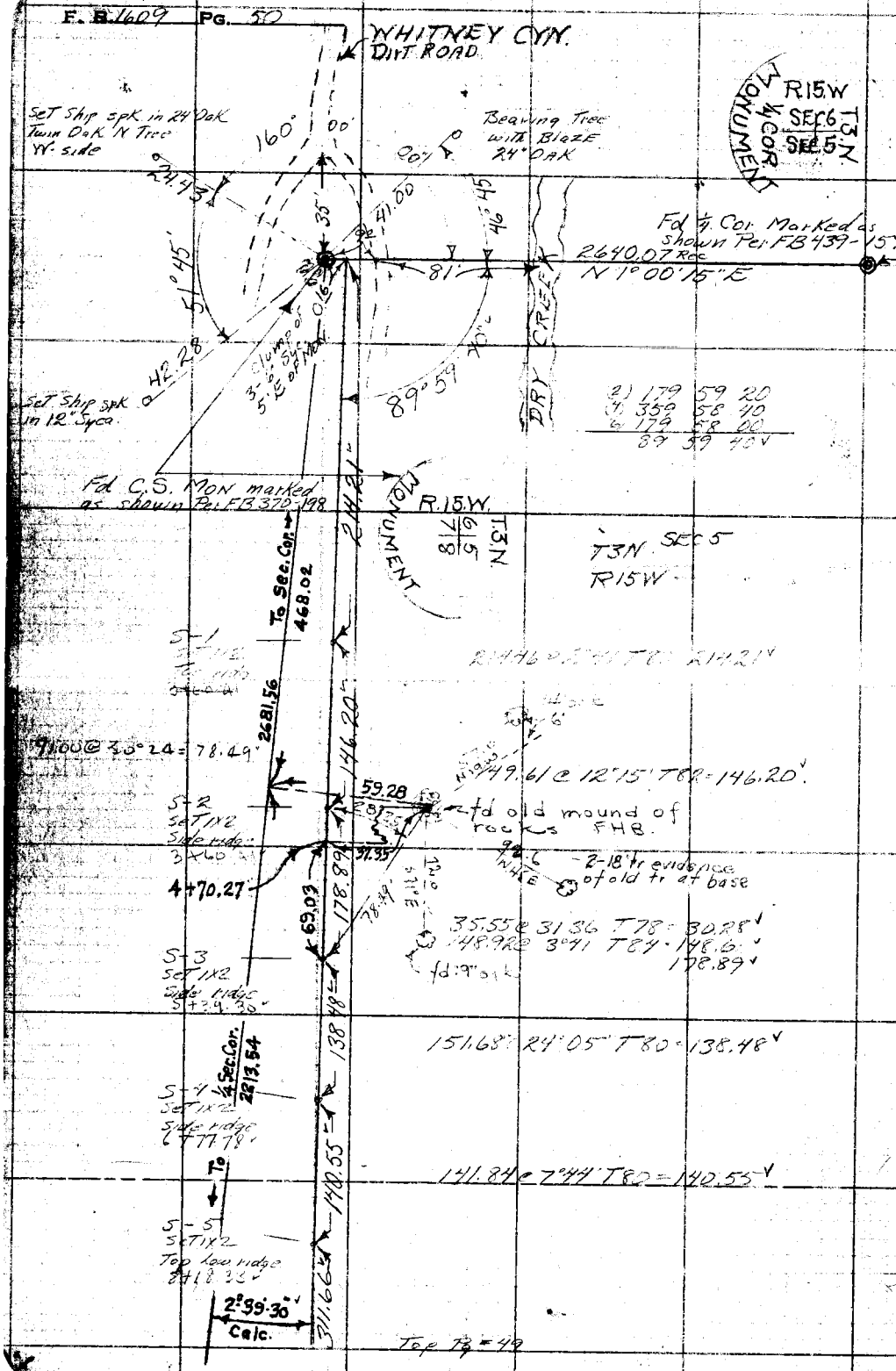

W.S.62-B-384

RETURN TO
LOS ANGELES COUNTY SURVEYOR
726 LOS ANGELES COUNTY
ENGINEERING BLDG.

Do not extend notes this side of this line.

Note: Any Additions or Changes on This Sheet Must be Made or Circled in Red Ink With Date and Name of Person Making Change.

Notes Ck'd by D. M. Finley	Survey of Placenta Cr'd
Map No. B-2283-1	W. O. 4999 Tape No. 72 Std. 84 °F
Office Work	Surveyed by
Checked D. M. Finley	Notes Date 9-12-50
Date Jan. 1953	Indexed A. C. Johnson

F. B. [illegible] Pg. 57

W.S. 62-C-3

Note: Any Additions or Changes on This Sheet Must be Made or Circled in Red Ink With Date and Name of Person Making Change.

Do not extend notes this side of this line.

RETURN TO
LOS ANGELES COUNTY SURVEYOR
726 LOS ANGELES COUNTY
ENGINEERING BLDG.

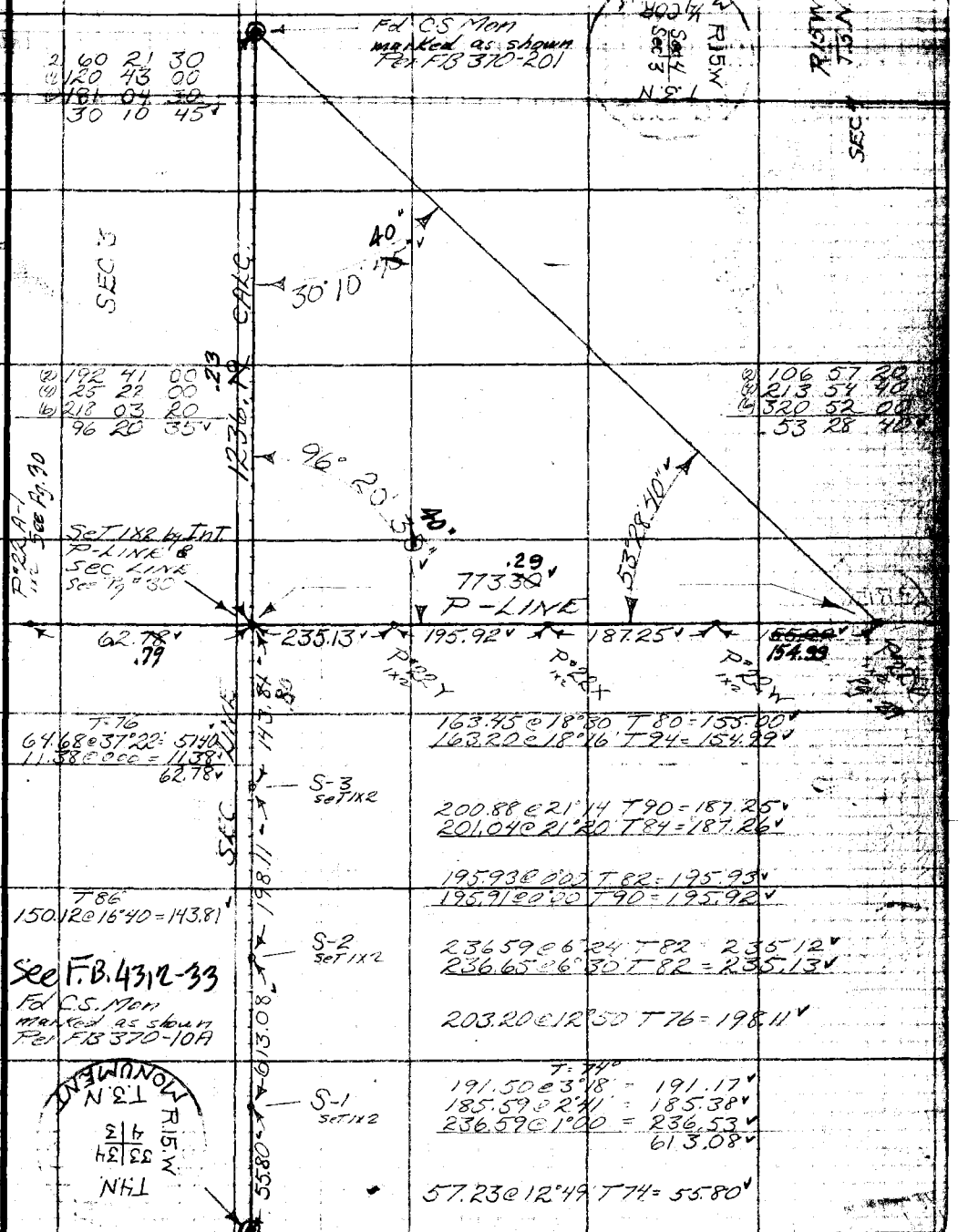

76F3095 247 10M 1-49

RETURN TO
LOS ANGELES COUNTY SURVEYOR
726 LOS ANGELES COUNTY
ENGINEERING BLDG.

Note: Any Additions or Changes on This Sheet Must be Made or Circled in Red Ink With Date and Name of Person Making Change.

W. S. 62-D-3

Do not extend notes this side of this line.

See F.B. 432-29



Notes Ck'd by D. M. Finley	Survey of Phase I [illegible]
Map No. B-2283-1	W. O. 8555 Tape No. St'd. 84 °F
Office Work	Surveyed by W. S. Cowherd
Checked D. M. Finley	Notes W.S.C. Date 10-23-50
Date Jan. 1953	Indexed A. C. Johnson

F. B. 1629 PG. 53

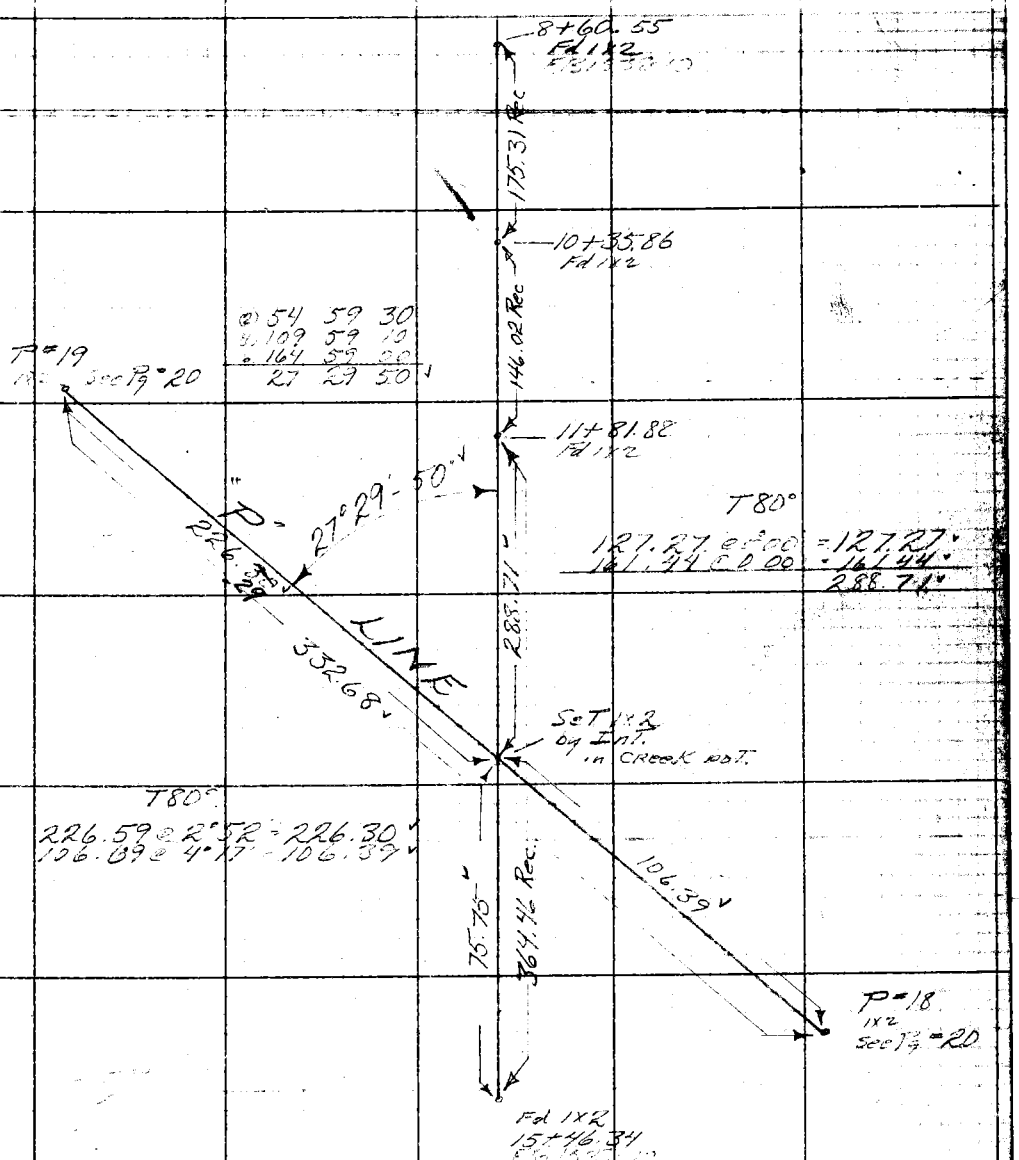

Note: Any Additions or Changes on This Sheet Must be Made or Circled in Red Ink With Date and Name of Person Making Change.

Do not extend notes this side of this line.

RETURN TO
LOS ANGELES COUNTY SURVEYOR
726 LOS ANGELES COUNTY
ENGINEERING BLDG.

76F3095 247 10M 1-49

F. B. 1609 PG. 54

SEC 6
R.15W T.3N

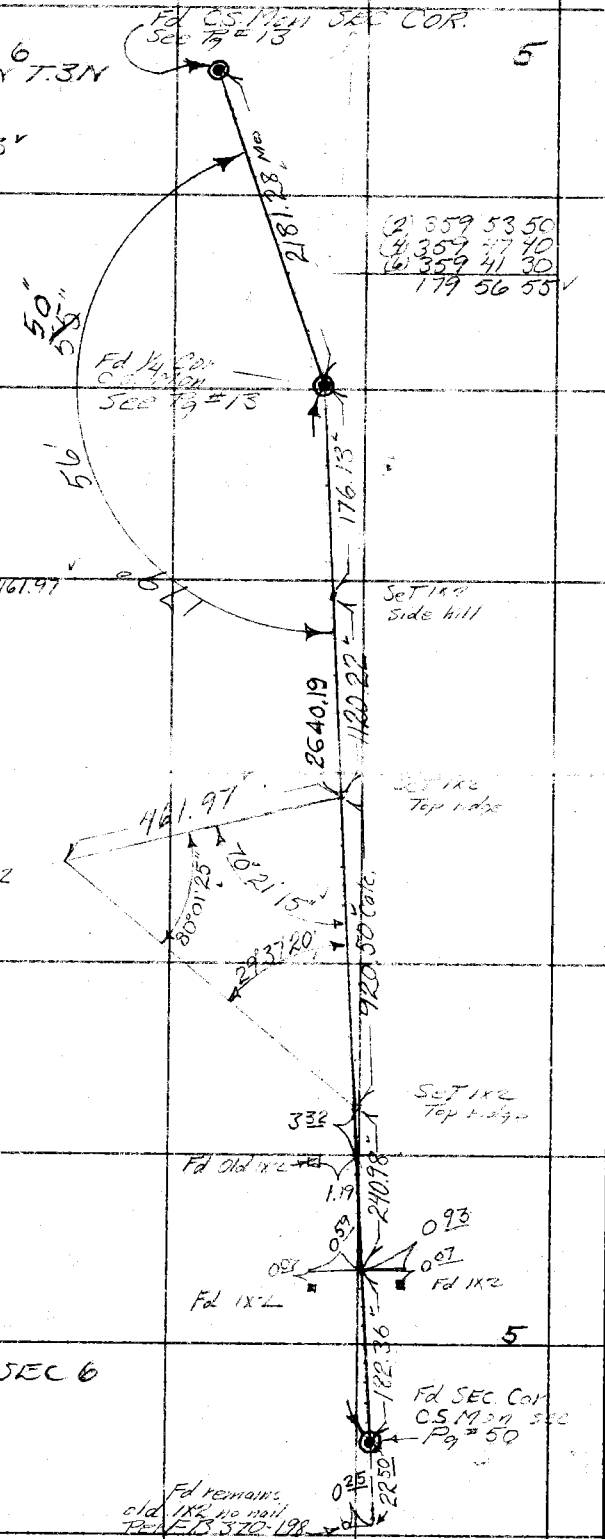

189.44 @ 21°35 T58 = 176.13

T72
61.41 @ 6°03 = 61.07
245.56 @ 14°06 = 238.14
300.76 @ 0°00 = 300.74
12.95 @ 0°00 = 12.95
T68 612.90
71.00 @ 3°35 = 70.85
92.57 @ 14°38 = 89.55
57.56 @ 15°02 = 55.58
T66 828.88
299.66 @ 13°30 = 291.34
1120.22

92.78 @ 0°00 T74 = 92.77
92.78 @ 0°00 T74 = 92.77
258.15 @ 3°01 T78 = 257.78
258.10 @ 2°51 T80 = 257.77
111.43 @ 0°00 T78 = 111.43
111.43 @ 0°00 T78 = 111.43

(2) 359 53 50
(4) 359 47 40
(6) 359 41 30
179 56 55

(2) 59 14 40
(4) 118 29 20
(6) 177 44 00
29 37 20

(2) 160 02 50
(4) 320 05 40
(6) 120 08 30
80 01 25

(2) 140 42 30
(4) 281 25 00
(6) 62 07 30
70 21 15

185.53 @ 10°36 T80 = 182.36
267.18 @ 25°35 T74 = 240.98

SEC 6

W.S. 62-B-344

RETURN TO
LOS ANGELES COUNTY SURVEYOR
726 LOS ANGELES COUNTY
ENGINEERING BLDG.

Do not extend notes this side of this line.

Note: Any Additions or Changes on This Sheet Must be Made or Circled in Red Ink With Date and Name of Person Making Change.

Notes Ck'd by	Survey of [illegible]
Map No.	W. O. 8555 Tape No. St'd °F
Office Work	Surveyed by
Checked	Notes W. S. C. Date
Date	Indexed A. C. Johnson 10-24-50

F. B. [illegible] PG. 55

LEVELING NOTES

PLACERITA CN. RD.

FROM NEWHALL TO SAND CN. RD
VIA PLACERITA CN.

J.N. 8555

Party
W. S. Cowherd
J. Dougherty
S. Halisky
J. Soffen
T. MANKEY
B. LINN

Note: Any Additions or Changes on This Sheet Must be Made or Circled in Red Ink With Date and Name of Person Making Change.

Do not extend notes this side of this line.

RETURN TO
LOS ANGELES COUNTY SURVEYOR
726 LOS ANGELES COUNTY
ENGINEERING BLDG.

76F3095 247 10M 1-49

F. B. 1609 PG. 56

RETURN TO
LOS ANGELES COUNTY SURVEYOR
725 LOS ANGELES COUNTY
ENGINEERING BLDG.

Do not extend notes this side of this line.

Note: Any Additions or Changes on This Sheet Must be Made or Circled in Red Ink With Date and Name of Person Making Change.

76L298 307 5-49

PLEASE RETURN TO
LOS ANGELES COUNTY SURVEYOR
726 LOS ANGELES COUNTY ENGINEERING BLDG.

NOTE: ANY ADDITIONS OR CHANGES ON THIS SHEET MUST BE MADE OR CIRCLED IN RED INK, WITH DATE AND NAME OF PERSON MAKING CHANGE.

Do not extend notes this side of this line.

STATION	B. S.	H. I.	F. S.	ELEV.	
USBM-K53	0.203	1270.692		1270.489	USBM-K53 Brass plate set in wall of Brick Bldg. facing San Fernando Rd at the corner of 8th st in town of Newhall Elev. = 1270.489 ft U.S. 2063
T.P.	6.846	1272.922	4.616	1266.076	
T.P.	5.824	1273.416	5.330	1267.592	
T.P.	8.328	1277.682	4.062	1269.354	
USBM-1005	4.042	1276.580	5.144	1272.538	USBM-1005 4" Br Cp set Flush 30 ft So. Newhall Depot 20 ft West of tracks ~~Elev. = 1272.535 ft~~
T.P.	3.367	1274.096	5.851	1270.729	~~No 1928 U.S. Adj.~~ 1928 Adj = 1272.625
T.P.	3.852	1271.839	6.109	1267.987	
T.P.	4.171	1269.796	6.214	1265.625	
T.P.	4.247	1268.082	5.961	1263.835	
TBM-1	9.526	1273.740	3.868	1264.214	TBM-1 Cross in N.E. Bolt in Signal Pier Base Between Tracks 1/4 mi No of Newhall Depot Elev. = 1264.214 ft
T.P.	7.029	1277.595	3.174	1270.566	
T.P.	6.724	1280.482	3.837	1273.758	
T.P.	6.774	1284.335	2.921	1277.561	
T.P.	5.912	1287.268	2.979	1281.356	
T.P.	2.016	1283.335	5.949	1281.319	
TBM-2	3.639	1285.203	1.771	1281.564	TBM-2 Set ship spk in N side Power Pole #414812E S side Placerita Cn Rd 0.4 mi E of San Fernando Rd on Placerita Cn Rd Elev. = 1281.564 ft
T.P.	5.877	1288.465	2.615	1282.588	
LAWD-BM	4.148	1290.024	2.589	1285.876	LAWD-BM Placerita Cn Rd 0.5 mi. E San Fernando Rd 24.0 ft So ℄ Placerita Cn Rd Galvanized Iron Cap set in conc. 7.6 ft S.W. of Power Pole # 461990E Elev. = 1285.876 ft
T.P.	5.783	1291.659	4.148	1285.876	
T.P.	5.081	1294.007	2.733	1288.926	
T.P.	1.932	1289.143	6.796	1287.211	

Profile No. ____ Notes Red. ____ Plotted ____ Job No. 8555 Division No. ____
X-Sec. No. ____ Date ____ Date ____ Survey of Placerita Cn. Rd.
Notes Chkd. L.D. Date 10-24-50 Checked ____ Date ____ Survey by ____ Notes J.D. Date 7-11-50
Map No. ____ Date ____ Andrew Johnson Date ____

F.B. 1609 PG. 57

76L298 307 5-49

PLEASE RETURN TO
LOS ANGELES COUNTY SURVEYOR
726 LOS ANGELES COUNTY ENGINEERING BLDG.

NOTE: ANY ADDITIONS OR CHANGES ON THIS SHEET MUST BE MADE OR CIRCLED IN RED INK, WITH DATE AND NAME OF PERSON MAKING CHANGE.

Do not extend notes this side of this line.

STATION	B. S.	H. I.	F. S.	ELEV.	
		1289.143			
T.P.	6.536	1291.596	4.133	1285.010	
T.P.	6.732	1295.561	2.767	1288.829	
T.P.	7.422	1299.635	3.348	1292.213	
T.P.	7.807	1304.690	2.752	1296.883	
TBM #3	0.591	1304.082	1.199	1303.491	TBM-3 Placerita Cn Rd 0.9 mi E of San Fernando Rd. South side Rd but in R/W 60" 4 Leader Oak Ship spk in North crotch Elev: 1303.491 ft
T.P.	6.303	1306.764	3.621	1300.461	
T.P.	7.680	1313.191	1.253	1305.511	
T.P.	7.965	1314.102	7.054	1306.137	
T.P.	6.571	1318.699	1.974	1312.128	1X2
T.P.	6.982	1324.131	1.550	1317.149	
T.P.	7.793	1329.034	2.889	1321.242	
T.P.	5.914	1332.198	2.750	1326.284	
TBM #4	6.396	1335.736	2.858	1329.340	TBM-4 Placerita Cn Rd 1.3 mi E. of San Fernando Rd at bend in Rd. So. side in R/W 30" Oak ship spk in N. side Elev. = 1329.340 ft
T.P.	7.103	1339.797	3.042	1332.694	
T.P.	7.946	1344.325	3.418	1336.379	
T.P.	7.528	1348.366	3.487	1340.838	
T.P.	7.705	1353.181	2.890	1345.476	
T.P.	8.932	1359.304	2.809	1350.372	U.S. 2091 PBM NEWHALL, 1.7 mi E. of where rd. enters lane, in N Fence Line and 20' E of fence cor; iron post with brass cap marked "U.S. FOREST RESERVE BDY POST #154-1905" ~~ELEV. 1358.063~~
USBM-2091	3.662	1361.800	1.166	1358.138	
T.P.	6.846	1364.844	3.802	1357.998	

Pg. 58 1609
Job No. 8555 Division No.
Notes Red. Plotted No.
Date Date
Survey of Placerita Cn. Rd
Notes Chkd. L.D. Checked X-Sec.
Survey by A. C. Johnson
Date 10-24-50 Date No.
Indexed Date
Profile

76L298 307 5-49

PLEASE RETURN TO
LOS ANGELES COUNTY SURVEYOR
726 LOS ANGELES COUNTY ENGINEERING BLDG.

NOTE: ANY ADDITIONS OR CHANGES ON THIS SHEET MUST BE MADE OR CIRCLED IN RED INK. WITH DATE AND NAME OF PERSON MAKING CHANGE.

Do not extend notes this side of this line.

STATION	B. S.	H. I.	F. S.	ELEV.		
		1364.844				
T.P.	6.779	1368.550	3.073	1361.771		
T.P.	7.458	1372.422	3.586	1364.964		
T.P.	8.339	1377.607	3.154	1369.268	LAWD. BM. Chisled cross in Top pipe S.F. cor. close valve guard rail .65± N of ℄ Placerita Cn Rd. Elev. 1377.443 LAWD. FB 2954 pg #8	
LAWD B.M.	3.906	1381.349	0.164	1377.443		
LAWD BM.	2.368	1381.711	2.006	1379.343	LAWD. BM - Lead & Screw N.E. pier Tower #118 100± S of Placerita Cn Rd., 100± E of L.A.A. Elev. = 1379.343	
TP	6.658	1385.102	3.267	1378.444		
TP	6.659	1387.621	4.140	1382.962		
TP	7.158	1393.189	1.590	1386.031		
T.P.	8.140	1395.499	5.830	1387.359		
LAWD. B.M.	8.096	1400.439	3.156	1392.343	LAWD. Brass Cap Mon. Top N. Channel wall L.P. 10' W Bridge Pier on HWY #6 at Placerita Cn Rd. 2.37 mi. E. of San FERNANDO Rd Elev. = 1392.343 LAWD. FB 2954 - Pg 2	
TP	8.870	1407.091	2.218	1398.221		
T.P.	6.694	1411.743	2.042	1405.049		
T.P.	11.249	1422.611	0.381	1411.362		
T.P.	8.280	1427.542	3.349	1419.262		
T.P.	8.324	1432.815	3.057	1424.491		
T.P.	10.629	1440.808	2.63[illegible]	1430.179		
US. 2092	2.223	1440.931	2.100	1438.708	T.B.M. NEWHALL, 2.7 mi. E of ¼ mi. of Ranch house on S side of road cut in R/W 20" sycamore tree with nail in root of. ~~Elev. 1438.7[illegible]~~	
T.P.	2.424	1432.714	10.641	1430.290		
T.P.	2.282	1426.852	8.144	1424.570		
T.P.	2.075	1423.849	5.078	1421.774		

Profile No. ____ Notes Red. ____ Plotted ____ Job No. 8555 Division No. ____ F.B. 1609 PG. 59
X-Sec. No. ____ Date ____ Date ____ Survey of Placerita Cn Rd
Notes Chkd. L. D. Date 10-24-50 Checked ____ Date ____ Survey by ____ Notes T.D. Date 7-12-50
Map No. ____ Indexed ____ Date ____ A. C. Johnson

76L298 307 5-49

PLEASE RETURN TO
LOS ANGELES COUNTY SURVEYOR
726 LOS ANGELES COUNTY ENGINEERING BLDG.

NOTE: ANY ADDITIONS OR CHANGES ON THIS SHEET MUST BE MADE OR CIRCLED IN RED INK, WITH DATE AND NAME OF PERSON MAKING CHANGE.

Do not extend notes this side of this line.

Profile No. ____ X-Sec. No. ____
Plotted ____ Date ____ Checked ____ Date ____
Notes Red ____ Date ____ Notes Chkd. L. D. Date 10-24-50
Job No. 5225 Division No. ____
Survey of Fairview to Pico
Survey by A. C. Johnson Notes Dougherty
Indexed ____ Date ____
F.B. 1409 60

STATION	B. S.	H. I.	F. S.	ELEV.		
		1423.849				
T.P.	1.339	1417.770	7.418	1416.431		
T.P.	2.839	1410.561	10.048	1407.722		
T.P.	2.724	1405.793	7.492	1403.069		
T.P.	3.738	1402.731	6.800	1398.993		
T.P.	4.872	1401.275	6.328	1396.403		
B.M-1	11.428	1409.115	3.614	1397.661	BM #1 Placentia - Set 75x on Mail up 4.6 ft S.W. from 60" Leader, OAK & 190 ± S of ℄ Placentia Ave & 60' E of STATE HWY [illegible] on Placentia Ave. ELEV = 1397.66	
T.P.	11.784	1419.604	1.295	1407.820		
T.P.	11.083	1430.186	0.501	1419.103		
T.P.	9.934	1439.359	0.751	1429.425		
P#1A	11.920	1450.263	1.016	1438.343	1x2	
T.P.	10.227	1459.404	1.086	1449.177		
P#1	11.893	1467.157	4.140	1455.264	1x2	
P#2	0.591	1460.098	7.650	1459.507	1x2	
T.P.	0.181	1449.013	11.266	1448.832		
P#2A	1.102	1440.118	9.997	1439.016	1x2	
T.P.	0.443	1428.954	11.607	1428.511		
T.P.	0.444	1418.597	10.801	1418.153		
T.P.	0.603	1407.925	11.275	1407.322		
T.P.	5.309	1408.942	4.292	1403.633		
P#2B	4.155	1410.847	2.250	1406.692	1x2	

76L298 307 5-49

PLEASE RETURN TO
LOS ANGELES COUNTY SURVEYOR
726 LOS ANGELES COUNTY ENGINEERING BLDG.

NOTE: ANY ADDITIONS OR CHANGES ON THIS SHEET MUST BE MADE OR CIRCLED IN RED INK, WITH DATE AND NAME OF PERSON MAKING CHANGE.

Do not extend notes this side of this line.

STATION	B. S.	H. I.	F. S.	ELEV.		
		1410.847				
P#3	11.857	1418.662	4.042	1406.805	1X2	
T.P.	12.025	1429.845	0.842	1417.820		
T.P.	12.076	1440.972	0.949	1428.896		
T.P.	2.857	1443.723	0.116	1440.856		
P#3A	0.492	1443.251	0.964	1442.759	1X2	
T.P.	1.061	1432.955	11.357	1431.894		
T.P.	0.654	1422.491	11.118	1421.837		
T.P.	2.255	1413.198	11.548	1410.943		
P#3B	11.169	1416.308	8.059	1405.139	1X2	
T.P.	7.378	1422.265	1.421	1414.887		
P#3C	12.059	1427.890	6.434	1415.831	1X2	
T.P.	5.387	1432.100	1.177	1426.713		
P#4	4.937	1435.569	1.468	1430.632		
TBM#4	0.959	1435.309	1.219	1434.350	TBM #4 Placerita Cn Rd 30'± S. of P#4 30" 3 Leader OAK set ship spk in N. crotch Elev=1434.350	
T.P.	5.245	1434.055	6.499	1428.810		
P#4A	9.993	1437.566	6.482	1427.573	1X2	
T.P.	11.282	1446.086	2.762	1434.804		
P#5	4.684	1447.631	3.139	1442.947	1X2	
P#5A	2.070	1447.713	1.988	1445.643	1X2	
TBM#5	1.702	1444.729	4.686	1443.027	TBM #5 Placerita Cn Rd 12'± N.W. of BM#2 Ship Spk N side 30" OAK Elev. = 1443.027	

Profile No. ____ Notes Red. ____ Plotted ____ Job No. 8555 Division No. ____ F.B. 1604 PG. 61
X-Sec. No. ____ Date ____ Date ____ Survey of Placerita Cn Rd
Notes Chkd. L. D. Date 10-24-50 Checked ____ Date ____ Survey by ____ Notes ____ Date 7-13-50
Map No. ____ Date ____ Indexed Johnson Date ____

76L298 307 5-49

PLEASE RETURN TO
LOS ANGELES COUNTY SURVEYOR
726 LOS ANGELES COUNTY ENGINEERING BLDG.

NOTE: ANY ADDITIONS OR CHANGES ON THIS SHEET MUST BE MADE OR CIRCLED IN RED INK, WITH DATE AND NAME OF PERSON MAKING CHANGE.

Do not extend notes this side of this line.

STATION	B. S.	H. I.	F. S.	ELEV.		
		1444.729				
BM#2	8.0[illegible]	1450.547	2.19[illegible]	144[illegible]38	BM#2 Set Br Cp. Conc Mon. up 4" in center of a group of 4 OAKS (2 northerly ones being 24" OAKS, SE. one is a 30" forked OAK & S.W. one is a 50" 3 Leader OAK) 63'± from P#5A & 50'± north of P-Line Elev = 1442.538	
P#5B	12.0[illegible]	1458.929	3.682	44[illegible]65		
T.P.	8.58[illegible]	1465.797	1.714	45[illegible]15		
T.P.	10.8[illegible]	1474.[illegible]62	1.921	463[illegible]76		
P#6	0.86[illegible]	1470.273	5.357	46[illegible]	1X2	
T.P.	1.343	14[illegible]	10.79[illegible]	145[illegible]		
P#6A	4.13[illegible]	1457.279	7.6[illegible]	14[illegible]	1X2	
P#6B	9.61[illegible]	14[illegible]	5.212	14[illegible]067	1X2	
T.P.	5.0[illegible]	1465.145	1.53[illegible]	14[illegible]		
P#7	0.61[illegible]	14[illegible].6[illegible]	3.104	46[illegible]	1X2	
P#7A	5.8[illegible]	1458.936	9.56[illegible]	45[illegible]	1X2	
P#7B	12.26[illegible]	1469.05[illegible]	2.142	1456[illegible]	1X2	
T.P.	12.01[illegible]	1480.[illegible]	0.135	[illegible]		
T.P.	11.83[illegible]	1491.[illegible]	1.209	[illegible]		
T.P.	12.0[illegible]	1502.62[illegible]	0.9[illegible]	[illegible]		
T.P.	8.19[illegible]	1509.983	0.832	1501[illegible]		
P#7C	11.2[illegible]	1520.44[illegible]	0.812	1509[illegible]	1X2	
T.P.	11.97[illegible]	1531.497	0.918	1519[illegible]		
T.P.	11.836	1542.369	0.964	1530[illegible]		
T.P.	10.618	1551.829	1.158	1541[illegible]		

F.B. 1609 PG. 62
Job No. 8555 Division No. Notes Red. Plotted No. Profile
Survey of Florencita Cn Rd Date Date No. X-Sec.
Survey by Notes Notes Chkd. L. D. Checked No.
Indexed A. C. Johnson Date Date 10-24-50 Date

76L298 307 5-49

PLEASE RETURN TO
LOS ANGELES COUNTY SURVEYOR
726 LOS ANGELES COUNTY ENGINEERING BLDG.

NOTE: ANY ADDITIONS OR CHANGES ON THIS SHEET MUST BE MADE OR CIRCLED IN RED INK, WITH DATE AND NAME OF PERSON MAKING CHANGE.

Do not extend notes this side of this line.

STATION	B. S.	H. I.	F. S.	ELEV.		
		1551.829				
P#8.A	0.489	1552.018	0.300	1551.529	1X2	
T.P.	0.367	1541.852	0.565	1541.453		
T.P.	6.280	1537.405	10.579	1531.121		
P#8	2.413	1528.952	2.800	1526.539	1X2	
T.P.	0.509	1517.982	1.479	1517.473		
T.P.	0.405	[illegible]	[illegible]	1505.874		
T.P.	[illegible]	[illegible]	11.558	[illegible] 1458		
T.P.	[illegible]	[illegible]	.888	[illegible]		
T.P.	[illegible]	[illegible]	11.479	[illegible] 081		
T.P.	2.103	[illegible]	11.567	[illegible] 1477		
BM#3	[illegible]	[illegible]	2.880	[illegible] 970	BM#3 Set 3½ Cc Conc Mon up 4", 150± N of P#8 30± S. of Board fence & 5' E. of 30" OAK. Bears 120± N.E. Elev. = 1459.970	
T.P.	11.722	[illegible]	0.022	1471.460		
T.P.	[illegible]	[illegible]	[illegible]	[illegible]		
T.P.	0.088	1502.[illegible]	2.722	[illegible]		
P#8 A B	.762	1551.2[illegible]	[illegible]	[illegible]	1X2	
T.P.	1.594	[illegible]	1.782	1501.063		
T.P.	1.508	1529.[illegible]	0.959	1527.695		
T.P.	1.865	[illegible]	1.353	1527.850		
P#8C	12.278	1551.719	0.274	1539.441	1X2	
T.P.	1.08[illegible]	1562.685	0.917	1552.802		

Profile No. ____ Notes Red ____ Plotted ____ Job No. 8555 Division No. ____
X-Sec. No. ____ Date ____ Date ____ Survey of P#8 to BM#3
Notes Chkd. L. D. Date 10-24-50 Checked ____ Date ____ Survey by ____ Map No. ____ Notes ____ Indexed ____ Date ____ Date 7-14-50
F.B. 6001 PG. 63

76L298 307 5-49

PLEASE RETURN TO
LOS ANGELES COUNTY SURVEYOR
726 LOS ANGELES COUNTY ENGINEERING BLDG.

NOTE: ANY ADDITIONS OR CHANGES ON THIS SHEET MUST BE MADE OR CIRCLED IN RED INK, WITH DATE AND NAME OF PERSON MAKING CHANGE.

Do not extend notes this side of this line.

F.B. 1609 PG. 64

Profile No. ____ X-Sec. No. ____

Plotted ____ Date ____ Checked ____ Date ____

Notes Red. ____ Date ____ Notes Chkd. L.D. Date 12-24-50

Job No. 8555 Division No. ____ Notes ____ Date ____

Survey of Lecuna Ca Rd

Survey by A. C. Johnson

Indexed ____

STATION	B. S.	H. I.	F. S.	ELEV.		
		1562.686				
T.P.	12.158	1553.631	1.190	1561.496		
P#8D	2.20[illegible]	1585.127	0.591	1[illegible]	1X2	
T.P.	11.583	1595.057	1.653	158[illegible]		
T.P.	10.842	1605.478	0.421	159[illegible]		
T.P.	8.866	1613.279	1.065	160[illegible]	1X2	
P#9A	0.33[illegible]	[illegible] 222	4.395	160[illegible]		
T.P.	0.3[illegible]	598.393	11.146	159[illegible]		
T.P.	0.[illegible]	551.850	11.240	[illegible]		
T.P.	0.70[illegible]	579.032	11.524	[illegible]		
P#9	3.[illegible]	575.158	5.818	[illegible]	1X2	
T.P.	0.212	569.880	11.4[illegible]	[illegible]		
P#9C	2.452	553.396	11.936	55[illegible]	1X2	
T.P.	0.07[illegible]	541.169	11.301	154[illegible]		
T.P.	0.86[illegible]	5[illegible]	11.721	15[illegible]		
T.P.	2.733	519.[illegible]	10.[illegible]	51[illegible]		
2.5 X #6	0.59[illegible]	518.472	1.781	1[illegible]	7.8 M.E. 28" about 25' P#9B & 51' EAST on S. Fork of Mastic 24" forked OAK. Ship spk in stump ELEV = 1517.577	
P#9B	11.855	527.591	2.[illegible]	151[illegible]	1X2	
T.P.	11.8[illegible]	539.284	0.190	15[illegible]		
T.P.	12.068	550.726	0.424	153[illegible]		
T.P.	11.342	561.531	0.741	155[illegible]		

76L298 307 5-49

PLEASE RETURN TO
LOS ANGELES COUNTY SURVEYOR
726 LOS ANGELES COUNTY ENGINEERING BLDG.

NOTE: ANY ADDITIONS OR CHANGES ON THIS SHEET MUST BE MADE OR CIRCLED IN RED INK, WITH DATE AND NAME OF PERSON MAKING CHANGE.

Do not extend notes this side of this line.

STATION	B. S.	H. I.	F. S.	ELEV.		
		1561.531				
P#90	8.123	1561.664	7.990	1553.541	1x2	
T.P.	12.098	1572.755	1.007	1560.657		
T.P.	11.700	1584.203	0.252	1572.503		
T.P.	12.139	1595.940	0.402	1583.801		
T.P.	11.314	1606.675	0.579	1595.361		
T.P.	11.390	1617.292	0.773	1605.902		
T.P.	11.510	1628.503	0.299	1616.993		
T.P.	6.022	1633.346	1.179	1627.324		
P#10	0.588	1632.456	1.478	1631.868	1x2	
T.P.	0.115	1621.769	10.802	1621.654		
T.P.	0.179	1610.558	11.390	1610.379		
T.P.	1.404	1600.441	11.521	1599.037		
P#10A	10.906	1601.526	9.821	1590.620	1x2	
T.P.	10.215	1610.688	1.053	1600.473		
T.P.	5.968	1615.334	1.322	1609.366		
T.P.	4.665	1618.044	1.955	1613.379		
P#11	0.989	1618.504	0.529	1617.515	1x2	
T.P.	0.258	1607.700	11.062	1607.442		
T.P.	4.565	1604.252	8.013	1599.687		
P#12	0.811	1600.813	4.250	1600.002	1x2	

Profile No. ____ Notes Red. ____ Plotted ____ Job No. 8575 Division No. ____ F.B. 1609 PG. 65
X-Sec. No. ____ Date ____ Date ____ Survey of Placentia Ln. Rd.
Notes Chkd. L.D. Checked ____ Survey by ____ Notes ____ Date 7-18-50
Date 10-24-50 Date ____ Map No. ____ Indexed A. C. Johnson Date ____

76L298 307 5-49

PLEASE RETURN TO
LOS ANGELES COUNTY SURVEYOR
726 LOS ANGELES COUNTY ENGINEERING BLDG.

NOTE: ANY ADDITIONS OR CHANGES ON THIS SHEET MUST BE MADE OR CIRCLED IN RED INK, WITH DATE AND NAME OF PERSON MAKING CHANGE.

Do not extend notes this side of this line.

F.B. 1609 PG. 66

Profile No. ____ X-Sec. No. ____

Plotted ____ Date ____

Notes Red ____ Date ____

Notes Chkd. L. D. Date 10-24-50

Checked ____ Date ____

Division No. ____

Job No. 8555 Pacoima Rd

Notes

Survey of

Survey by A. C. Johnson

Indexed ____ Date ____

STATION	B. S.	H. I.	F. S.	ELEV.		
		600.813				
T.P.	1.408	1590.953	11.268	15[illegible]		
P#12A	12.033	159[illegible].613	8.373	158[illegible]	1X2	
T.P.	7.161	159[illegible].024	4.750	158[illegible]		
P#13	0.715	159[illegible].237	2.502	15[illegible]	1X2	
T.P.	0.453	158[illegible].695	11.065	15[illegible]		
T.P.	0.248	575.556	11.29[illegible]	[illegible]		
T.P.	1.968	566.4[illegible]	11.109	[illegible]		
P#13B	1.4[illegible]	[illegible]	10.455	55[illegible]	1X2	
T.P.	0.2[illegible]	[illegible]	11.415	[illegible]		
P#13H	6.275	154[illegible].67[illegible]	8.320	15[illegible]	1X2	
T.B.M.#7	3.153	5[illegible].855	3.229	15[illegible]	T.B.M.#7 8'± N.E. of P#13A. 4 Leaders OAK Stump 4pk in root W. side Oak Elev. 154.425	
T.P.	11.187	3[illegible].931	0.719	15[illegible]		
T.P.	12.9[illegible]	156[illegible].547	1.435	155[illegible]		
T.P.	10.05[illegible]	572.853	0.701	156[illegible]		
T.P.	11.6[illegible]	58[illegible].713	0.738	157[illegible]		
P#13C	96[illegible]	159[illegible]	1.29[illegible]	158[illegible]	1X2	
T.P.	9.69[illegible]	625.792	1.004	159[illegible]		
P#13D	9.39[illegible]	1613.356	1.827	1603.705	1X2	
T.P.	11.32[illegible]	1623.562	1.121	161[illegible]		
P#14	9.552	1632.262	0.852	162[illegible]	1X2	

76L298 307 5-49

PLEASE RETURN TO
LOS ANGELES COUNTY SURVEYOR
726 LOS ANGELES COUNTY ENGINEERING BLDG.

NOTE: ANY ADDITIONS OR CHANGES ON THIS SHEET MUST BE MADE OR CIRCLED IN RED INK, WITH DATE AND NAME OF PERSON MAKING CHANGE.

Do not extend notes this side of this line.

STATION	B. S.	H. I.	F. S.	ELEV.		
		1632.262				
BM #4	1.924	1632.149	2.037	1630.225	BM #4 Set Br. Cp. Conc. MON. up 4" on top of north side of saddle in ridge bearing N 40° W. Cor. is 20'± W. of dirt road on E. side of ridge & 107'± N of P#14	Elev = 1630.225
T.P.	0.059	1623.041	9.167	1622.982		
P#14A	1.673	1613.664	11.050	1611.991	1X2	
P#14B	0.933	1608.822	5.775	1607.889	1X2	
T.P.	0.163	1597.492	11.493	1597.329		
T.P.	0.296	1586.050	11.738	1585.754		
T.P.	2.505	1576.936	11.619	1574.431		
P#14C	9.648	1582.436	4.148	1572.788	1X2	
P#14D	11.737	1582.270	11.903	1570.533	1X2	
T.P.	11.869	1592.985	1.154	1581.116		
T.P.	10.336	1602.121	1.200	1591.785		
P#14E	0.647	1600.799	1.969	1600.152	1X2	
T.P.	0.756	1589.928	11.627	1589.172		
P#14F	0.452	1579.292	11.088	1578.840	1X2	
T.P.	0.257	1567.815	11.734	1567.558		
T.P.	0.477	1557.576	10.716	1557.099		
T.P.	1.888	1558.758	0.706	1556.870		
T.P.	0.093	1547.111	11.740	1547.018		
T.P.	9.955	1546.334	10.732	1536.379		
P#14G	11.882	1546.516	11.700	1534.634	1X2	

Profile No. ____ Notes Red. ____ Plotted ____ Job No. 9555 Division No. ____ F.B. 1609 PG. 61
X-Sec. No. ____ Date ____ Date ____ Survey of Placenta Cr Rd
Notes Chkd. L. D. Checked ____ Survey by ____ Notes ____ Date 7-24-50
Date 10-24-50 Date ____ Map No. ____ Reduced Johnson Date ____

76L298 307 5-49

PLEASE RETURN TO
LOS ANGELES COUNTY SURVEYOR
726 LOS ANGELES COUNTY ENGINEERING BLDG.

NOTE: ANY ADDITIONS OR CHANGES ON THIS SHEET MUST BE MADE OR CIRCLED IN RED INK, WITH DATE AND NAME OF PERSON MAKING CHANGE.

Do not extend notes this side of this line.

STATION	B. S.	H. I.	F. S.	ELEV.		
		1546.516				
TP	9.985	1555.954	0.547	1545.969		
P#15	1.076	1554.550	2.480	1553.474	1X2	
TP	2.927	1546.975	10.502	1544.048		
P#15A	0.475	1542.664	4.786	1542.189	1X2	
TP	0.507	1530.975	12.196	1530.468		
TP	0.230	1519.415	11.790	1519.185		
TP	1.429	1509.601	11.243	1508.172		
P#15B	11.321	1514.666	6.259	1503.342	1X2	
TP	12.2[illegible]	1526.033	0.857	1513.[illegible]		
TP	11.170	1536.805	0.398	1525.635		
P#16	1.190	1533.685	4.310	1532.[illegible]75	1X2	
TP	3.0[illegible]	1524.869	11.910	1521.[illegible]5		
P#17	11.110	1531.063	4.916	1519.953	1X2	
P#17A	1.417	1531.220	1.260	1529.[illegible]03	1X2	
TP	0.202	1519.761	11.661	1519.559		
TP	2.959	1513.292	9.428	1510.333		
P#17C	11.339	1520.102	4.529	1508.[illegible]63	1X2	
TP	11.815	1531.688	0.229	1519.873		
TP	10.37[illegible]	1541.230	0.834	1530.854		
P#17B	0.9[illegible]	1538.321	3.842	1537.388	1X2	

F.B. 1607 PG. 68
Job No. 8555 Division No. Notes Red. Plotted No. Pro
Survey of Placenta Co. Rd. Date Date X-Sec.
Survey by A. C. Johnson Notes Chkd. L. D. Checked No.
Indexed Date Date 10-24-50

76L298 307 5-49

PLEASE RETURN TO
LOS ANGELES COUNTY SURVEYOR
726 LOS ANGELES COUNTY ENGINEERING BLDG.

NOTE: ANY ADDITIONS OR CHANGES ON THIS SHEET MUST BE MADE OR CIRCLED IN RED INK, WITH DATE AND NAME OF PERSON MAKING CHANGE.

Do not extend notes this side of this line.

STATION	B. S.	H. I.	F. S.	ELEV.		
		1538.321				
TP	2037	1528.663	11.695	1526.62[illegible]		
P#18	1.708	1522.710	7.66[illegible]	1521.002	1x2	
USBM-2093	4.612	1516.289	11.033	1511.67[illegible]		P.B.M. NEWHALL, 3.6 mi. E of 1.2 N. of cattle guard in N-S fence line and 2 E of fence concrete post with bronze Tablet stamped 7.7
T.P.	6.260	1519.741	2.808	1513.481		ELEV = ~~1511.677~~ ~~1512.651~~ ?
BM#5	2.080	1520.712	1.109	1518.632		BM#5 Set Br Cp Mon up 4" S edge groupe of Sycamores & OAKs (214± ahead of P#18 & 10[illegible] Left of line between P#18 & P#19) where BRONZE
T.P.	5.560	1525.864	0.408	1520.304		PLAQUE MON. MARKING GOLDEN OAK - BM#5
P#19	2.020	1526.345	1.539	1524.325	1x2	6± S of GOLDEN OAK MON. - ELEV = 1518.632
T.P.	8.023	1529.147	5.221	1521.124		
T.P.	7.650	1533.805	2.992	1526.155		
T.BM#8	6.262	1537.575	2.492	1531.313		T.BM#8, NEWHALL. 3.8 mi. E of. 10' S of dirt road S. side of PARK. Set Ship spk in root N. side of 20" OAK EL. = 1531.313
T.P.	9.636	1544.927	2.284	1535.291		
T.P.	9.242	1551.521	2.648	1542.279		
T.P.	10.979	1559.447	3.053	1548.468		
T.P.	[illegible].499	1563.971	1.975	1557.472		
T.P.	9.588	1571.523	2.036	1561.935		
T.P.	9.144	1580.518	0.149	1571.374		
T.P.	9.369	1584.200	5.687	1574.831		
T.P.	10.730	1593.728	1.202	1582.998		
T.P.	3.852	1592.960	4.620	1589.108		
T.P.	10.070	1602.382	0.648	1592.312		

Profile No. ____ Notes Red. ____ Plotted ____ Job No. 5555 Division No. ____ F.B. 1600 PG. 69
X-Sec. No. ____ Date ____ Date ____ Survey of Placenta Cr. Rd.
Notes Chkd. L.D. Date 10-24-50 Checked ____ Date ____ Survey by ____ Notes ____ Date 7-26-50
Map No. ____ Date ____ Elev. Johnson Date ____

76L298 307 5-49

PLEASE RETURN TO
LOS ANGELES COUNTY SURVEYOR
726 LOS ANGELES COUNTY ENGINEERING BLDG.

NOTE: ANY ADDITIONS OR CHANGES ON THIS SHEET MUST BE MADE OR CIRCLED IN RED INK, WITH DATE AND NAME OF PERSON MAKING CHANGE.

Do not extend notes this side of this line.

Profile No. ____ X-Sec. No. ____

Plotted ____ Date ____ Checked ____ Date ____

Notes Red. ____ Date ____ Notes Chkd. L. P. Date 10-24-50

Division No. ____ Job No. 1055 Notes ____ Date ____

Survey of Placerita Cr Rd

Survey by J. C. Johnson

Indexed ____

F.B. ____ PG. 70

STATION	B. S.	H. I.	F. S.	ELEV.		
		1602.382				
T.P.	7.234	1608.947	0.669	1602.713		
T.P.	6.422	1615.007	0.362	1608.585		
T.P.	7.439	1619.682	2.764	1612.243		
T.P.	10.506	1628.706	1.482	1618.200		
USBM-2094	1.259	1628.098	1.867	1626.839	TBM NEWHALL, 4.9 mi E of, in upper end of gorge at sharp angle in same; thence N of road and on S edge of cliff. Med. gray boulder, about 4' sq. with chiseled square on top. Elev. ~~[illegible]~~ 99	
T.P.	0.711	1621.916	6.893	1621.205		
T.P.	2.620	1616.146	8.390	1613.526		
T.P.	1.431	1611.616	5.961	1610.185		
T.P.	2.456	1606.749	7.323	1604.293		
TBM #9	4.059	1604.819	5.969	1600.780	TBM #9 4.7 mi E of Newhall on Placerita Cn Rd. at base of 100 ft Cliff on N side of Rd is 10" Sycamore tree with ship spk in N.E. Base, tree is about 200 ft W of Canyon running N. off Placerita Cn.	
T.P.	0.724	1600.114	5.429	1599.390		
T.P.	1.113	1593.042	8.185	1591.929		
T.P.	4.560	1593.301	4.301	1588.741		
T.P.	1.144	1584.605	9.849	1583.461		
T.P.	4.342	1580.621	8.326	1576.279		
T.P.	0.120	1572.551	8.190	1572.431		
TBM #10	0.190	1570.604	2.137	1570.414	TBM #10 .55 mi. E of Cattle guard at E end Golden Oak Ranch to turn in Placerita Cn Rd. 30 ft N of Rd is group of 5 sycamores. 18" sycamore S.E. side of this group has ship spk in E. base. A 45 ft sycamore Bears S. 40 ft is on S edge of Rd.	
T.P.	2.752	1564.689	8.667	1561.937		
T.P.	1.117	1560.826	4.980	1559.709		
T.P.	1.213	1553.978	8.061	1552.765		

76L298 307 5-49

PLEASE RETURN TO
LOS ANGELES COUNTY SURVEYOR
726 LOS ANGELES COUNTY ENGINEERING BLDG.

NOTE: ANY ADDITIONS OR CHANGES ON THIS SHEET MUST BE MADE OR CIRCLED IN RED INK, WITH DATE AND NAME OF PERSON MAKING CHANGE.

Do not extend notes this side of this line.

STATION	B. S.	H. I.	F. S.	ELEV.		
		1553.978				
T.P.	2.910	1547.133	9.755	1544.223		
T.P.	3.808	1544.280	6.661	1540.472		
T.P.	4.917	1544.169	5.028	1539.252		
BM#6	0.553	1543.345	1.377	1542.792	BM#6 NEWHALL 3.9 mi E. of & 300± N of Placerita Cr Rd. Set Br. Cp. Conc Mon. up 4" Bet (2) 40" 3 leader OAKS in EAST END of Park 50± W. of wash & 165± N of junction of Said wash & Placerita Creek Bed & 450'± E. of old CABIN Elev = 1542.79[illegible]	
T.P.	1.556	1536.510	8.391	1534.954		
T.P.	4.215	1534.981	5.744	1530.766		
T.P.	2.319	1533.669	3.631	1531.350		
T.P.	2.701	1528.629	7.741	1525.928		
T.P.	4.672	1526.143	7.158	1521.471		
T.P.	11.158	1535.672	1.629	1524.514		
T.P.	11.609	1546.493	0.788	1534.884		
T.P.	3.712	1549.499	0.706	1545.787		
P#19A	11.898	1559.317	2.080	1547.419	1x2	
T.P.	11.263	1568.889	1.691	1557.626		
T.P.	10.882	1579.144	0.627	1568.262		
P#20	1.763	1580.080	0.827	1578.317	1x2	
P#20A	0.318	1576.272	4.126	1575.954	1x2	
T.P.	0.990	1566.636	10.626	1565.646		
T.P.	1.885	1557.818	10.703	1555.933		
P#20B	2.371	1559.325	0.864	1556.954	1x2	

Profile No. ____ Notes Red. ____ Plotted ____ Job No. 9[illegible] Division No. ____ F.B. 16[illegible] Pg. 71
Date ____ Date ____ Survey of Placerita Cr Rd
X-Sec. No. ____ Notes Chkd. L. D. Date 10-25-50 Checked ____ Date ____ Survey by ____ Notes J.N.D. Date 9-21-50
Map No. ____ Indexed Johnson Date ____

76L298 307 5-49

PLEASE RETURN TO
LOS ANGELES COUNTY SURVEYOR
726 LOS ANGELES COUNTY ENGINEERING BLDG.

NOTE: ANY ADDITIONS OR CHANGES ON THIS SHEET MUST BE MADE OR CIRCLED IN RED INK, WITH DATE AND NAME OF PERSON MAKING CHANGE.

Do not extend notes this side of this line.

STATION	B. S.	H. I.	F. S.	ELEV.	
		1559.325			
T.P.	2.710	1552.502	9.533	1549.792	
P#20C	7.399	1553.686	6.215	1546.287	1x2
P#20D	2.383	1554.540	1.529	1552.157	1x2
T.P.	8.675	1555.133	8.082	1546.458	
T.P.	10.742	1564.497	1.378	1553.755	
T.P.	10.322	1574.283	0.536	1563.961	
P#20F	1.332	1574.461	1.154	1573.129	1x2
T.P	0.168	1563.761	10.868	1563.593	
T.P.	1.13[illegible]	1553.198	11.694	1552.067	
P#20E	11.198	1553.202	11.194	1542.004	1x2
T.P.	11.792	1563.831	1.163	1552.039	
T.P.	10.562	1574.132	0.261	1563.570	
T.P	11.274	1584.357	1.049	1573.083	
T.P	11.432	1595.141	0.648	1583.709	
T.P.	11.496	1606.214	0.423	1594.718	
T.P.	11.508	1616.905	0.817	1605.397	
T.P	11.118	1627.557	0.466	1616.439	
T.P.	10.701	1637.307	0.951	1626.606	
T.P.	9.050	1644.044	2.313	1634.994	
P#20H	7.674	1647.926	3.792	1640.252	1x2

F.B. 1609 PG. 72
Job No. 8555 Division No. ____ Notes Red. ____ Plotted ____ Profile
Survey of Placerita Cn. Rd. Date ____ Date ____ No. ____
Survey by A. C. Johnson Notes Dougherty Notes Chkd. L. D. Checked ____ X-Sec.
Indexed ____ Date ____ Date 10-25-50 Date ____ No. ____

76L298 307 5-49

PLEASE RETURN TO
LOS ANGELES COUNTY SURVEYOR
726 LOS ANGELES COUNTY ENGINEERING BLDG.

NOTE: ANY ADDITIONS OR CHANGES ON THIS SHEET MUST BE MADE OR CIRCLED IN RED INK, WITH DATE AND NAME OF PERSON MAKING CHANGE.

Do not extend notes this side of this line.

STATION	B. S.	H. I.	F. S.	ELEV.	
		1647.926			
P#20G	10.515	1657.027	1.414	1646.512	1X2
T.P.	0.563	1646.342	11.248	1645.779	
T.P.	0.515	1636.127	10.730	1635.612	
T.P.	0.615	1624.715	12.027	1624.100	
T.P.	0.765	1615.228	10.252	1614.463	
P#20I	10.888	1615.248	10.868	1604.360	1X2
T.P.	11.198	1625.698	0.748	1614.500	
T.P.	11.887	1635.955	1.630	1624.068	
T.P.	10.763	1646.341	0.377	1635.578	
T.P.	11.734	1657.490	0.585	1645.756	
T.P.	11.053	1667.578	0.965	1656.525	
T.P.	11.910	1677.710	1.778	1665.800	
P#20J	11.270	1684.159	4.821	1672.889	1X2
TBM#11	2.401	1686.078	0.482	1683.677	TBM#11 – set Ship spk in S. side of LACoF Pole No 102-162 20ft North of P#20J
P#20K	11.699	1694.639	3.138	1682.940	1X2
P#20L	2.749	1694.455	2.933	1691.706	1X2
T.P.	0.423	1684.544	10.334	1684.121	
P#20N	0.212	1674.369	10.387	1674.157	
T.P.	0.742	1664.503	10.608	1663.761	
T.P.	1.103	1655.126	10.480	1654.023	

Profile No. ____ Notes Red. ____ Plotted ____ Job No. 8555 Division No. ____ F.B. 1609 PG. 73
Date ____ Date ____ Survey of Placerita Canyon
X-Sec. No. ____ Notes Chkd. L.D. Date 10-25-50 Checked ____ Date ____ Survey by ____ Notes TMD Date 9-25-50
Map No. ____ Indexed Johnson Date ____

76L298 307 5-49

PLEASE RETURN TO
LOS ANGELES COUNTY SURVEYOR
726 LOS ANGELES COUNTY ENGINEERING BLDG.

NOTE: ANY ADDITIONS OR CHANGES ON THIS SHEET MUST BE MADE OR CIRCLED IN RED INK, WITH DATE AND NAME OF PERSON MAKING CHANGE.

Do not extend notes this side of this line.

STATION	B. S.	H. I.	F. S.	ELEV.	
		1655.126			
T.P.	0.334	1644.255	11.205	1643.921	
T.P.	0.735	1634.860	10.131	1634.124	
T.P.	0.374	1624.886	10.348	1624.512	
T.P.	0.887	1614.495	11.278	1613.608	
T.P.	1.116	1604.117	11.494	1603.001	
T.P.	0.357	1594.238	10.236	1593.881	
P#20M	0.614	1584.892	9.960	1584.278	1x2
T.P.	0.560	1573.600	11.852	1573.040	
T.P.	1.074	1564.096	10.578	1563.022	
T.P.	0.812	1557.200	7.708	1556.388	
T.P.	3.119	1549.349	10.970	1546.230	
BM#6	8.562	1551.360	6.551	1542.798	BM#6 NEWHALL 3.9 mi E of & 300'± N of Placerita Cn Rd Set Bk. Cu Conc Mon Elev= 1542.798
T.P.	10.190	1561.128	0.422	1550.938	
T.P.	11.847	1572.708	0.267	1560.861	
T.P.	11.976	1584.044	0.640	1572.068	
T.P.	11.176	1594.119	1.101	1582.943	
T.P.	11.240	1604.446	0.913	1593.206	
T.P.	11.673	1614.749	1.370	1603.076	
T.P.	12.164	1626.329	0.584	1614.165	
T.P.	6.069	1630.163	2.235	1624.094	

F.B. 1609 PG. 74 Job No. 8555 Division No. Notes Red. Plotted No. Profile
Survey of Placerita Cn. Rd. Date Date X-Sec.
Survey by Notes Daugherty Notes Chkd. L.D. Checked
Indexed A. C. Johnson Date Date 10-25-50 Date No.

76L298 307 5-49

PLEASE RETURN TO
LOS ANGELES COUNTY SURVEYOR
726 LOS ANGELES COUNTY ENGINEERING BLDG.

NOTE: ANY ADDITIONS OR CHANGES ON THIS SHEET MUST BE MADE OR CIRCLED IN RED INK, WITH DATE AND NAME OF PERSON MAKING CHANGE.

Do not extend notes this side of this line.

STATION	B. S.	H. I.	F. S.	ELEV.	
		1630.163			
Int. P&sec.	11.456	1638.166	3.453	1626.710	1x2
T.P.	11.486	1647.760	1.892	1636.274	
T.P.	6.469	1652.918	1.311	1646.449	
P#20 O	2.165	1652.015	3.068	1649.850	1x2
P#20 P	0.239	1644.805	7.449	1644.566	1x2
T.P.	0.659	1634.747	10.717	1634.088	
T.P.	0.454	1624.854	10.347	1624.400	
T.P.	0.475	1614.437	10.892	1613.962	
T.P.	0.371	1603.941	10.867	1603.570	
T.P.	1.878	1593.610	12.209	1591.732	
P#20 Q	9.610	1595.834	7.386	1586.224	1x2
T.P.	11.940	1606.406	1.368	1594.466	
P#20 S	7.666	1610.395	3.677	1602.729	1x2
P#20 R	0.977	1608.798	2.574	1607.821	1x2
T.P.	9.907	1611.837	6.868	1601.930	
TBM#12	0.051	1611.860	0.028	1611.809	TBM#12 148± ft No. of P#20R and on West side of wash is 36" 5 Leader oak with ship spk set in West Crotch.
T.P.	11.729	1617.957	5.632	1606.228	
T.P.	11.291	1628.565	0.683	1617.274	
T.P.	11.552	1638.957	1.160	1627.405	
T.P.	12.077	1650.201	0.833	1638.124	

Profile No. ____ Notes Red. ____ Plotted ____ Job No. 8555 Division No. ____ F.B. 1609 PG. 75
X-Sec. No. ____ Date ____ Date ____ Survey of Placerita Cn. Rd.
Notes Chkd. L.D. Checked ____ Survey by ____ Notes JND Date 9-27-50
Date 10-25-50 Date ____ Map No. ____ Redeed Johnson Date ____

76L298 307 5-49

PLEASE RETURN TO
LOS ANGELES COUNTY SURVEYOR
726 LOS ANGELES COUNTY ENGINEERING BLDG.

NOTE: ANY ADDITIONS OR CHANGES ON THIS SHEET MUST BE MADE OR CIRCLED IN RED INK, WITH DATE AND NAME OF PERSON MAKING CHANGE.

Do not extend notes this side of this line.

STATION	B. S.	H. I.	F. S.	ELEV.	
		1650.201			
T.P.	11.479	1660.609	1.071	1649.130	
T.P.	10.413	1670.006	1.016	1659.593	
T.P.	11.737	1680.544	1.249	1668.757	
T.P.	3.737	1683.534	0.747	1679.797	
P#21	11.813	1692.610	2.737	1680.197	1x2
T.P.	11.971	1703.007	1.574	1691.036	
T.P.	11.917	1714.473	0.451	1702.556	
P#21A	0.995	1714.767	0.701	1713.772	1x2
T.P.	0.532	1703.470	11.829	1702.938	
T.P.	1.707	1695.185	9.992	1693.478	
T.P.	0.587	1683.780	11.992	1683.193	
T.P.	1.222	1673.571	11.431	1672.349	
T.P.	1.134	1665.115	9.590	1663.981	
P#21B	5.742	1662.645	8.212	1656.903	1x2
T.P.	1.780	1654.406	10.019	1652.626	
T.P.	5.467	1652.731	7.142	1647.264	
P#21C	11.025	1659.787	3.969	1648.762	1x2
BM#7	11.992	1670.350	1.429	1658.358	BM#7 Set BT Spk in head on steps to CABIN Approx. on FOREST BDY 1060± E of Sec Cor
T.P.	11.830	1681.996	0.184	1670.166	32|33 T4N R15W 120± Ahead of P#21A
T.P.	11.760	1692.538	1.218	1680.778	5|4 T3N Elev = 1658.358

F.B. 1609 PG. 76
Survey of Placerita Cn Rd
Survey by A. C. Johnson
Indexed
Job No. 8555 Division No.
Notes Red. Date
Notes Chkd. L. D. Date 10-25-50
Plotted Date
Checked Date
Profile No.
X-Sec. No.

76L298 307 5-49

PLEASE RETURN TO
LOS ANGELES COUNTY SURVEYOR
726 LOS ANGELES COUNTY ENGINEERING BLDG.

NOTE: ANY ADDITIONS OR CHANGES ON THIS SHEET MUST BE MADE OR CIRCLED IN RED INK, WITH DATE AND NAME OF PERSON MAKING CHANGE.

Do not extend notes this side of this line.

STATION	B. S.	H. I.	F. S.	ELEV.	
		1692.538			
T.P.	12.070	1703.503	1.105	1691.433	
P#21D	10.349	1713.440	0.412	1703.091	1X2
P#21E	7.650	1713.461	7.629	1705.811	1X2
P#21F	2.651	1708.963	7.149	1706.312	1X2
T.P.	0.582	1700.374	9.171	1699.792	
T.P.	2.758	1693.140	9.992	1690.382	
P#21G	10.961	1696.928	7.173	1685.967	1X2
T.P.	11.942	1707.424	1.446	1695.482	
T.P.	11.960	1718.875	0.509	1706.915	
T.P.	10.219	1728.032	1.062	1717.813	
T.P.	10.810	1738.025	0.817	1727.215	
T.P.	11.874	1747.823	2.076	1735.949	
T.P.	11.676	1758.631	0.868	1746.955	
T.P.	11.193	1769.274	0.550	1758.081	
T.P.	10.749	1779.458	0.565	1768.709	
T.P.	10.824	1790.011	0.271	1779.187	
TP	11.603	1800.635	0.979	1789.032	
P#21-H	10.376	1810.666	0.345	1800.290	1X2
P#21-I	0.967	1810.635	0.998	1809.668	1X2
T.P.	1.054	1800.486	11.203	1799.432	

Profile No. ____ Notes Red. ____ Date ____ Plotted ____ Date ____ Job No. 8555 Division No. ____ Survey of Placerita Cn Rd ____ Notes ____ Date 10-2-50

X-Sec. No. ____ Notes Chkd. L D Date 10-25-50 Checked ____ Date ____ Survey by ____ Map No. ____ Date ____ Inspected Johnson

F.B. 1609 PG. 7

76L298 307 5-49

PLEASE RETURN TO
LOS ANGELES COUNTY SURVEYOR
726 LOS ANGELES COUNTY ENGINEERING BLDG.

NOTE: ANY ADDITIONS OR CHANGES ON THIS SHEET MUST BE MADE OR CIRCLED IN RED INK, WITH DATE AND NAME OF PERSON MAKING CHANGE.

Do not extend notes this side of this line.

STATION	B. S.	H. I.	F. S.	ELEV.		
		1800.486				
T.P.	0.748	1789.971	11.263	1789.223		
T.P.	2.749	1784.091	8.629	1781.342		
P#21J	2.868	1777.730	9.229	1774.862	1x2	
P#21K	0.981	1773.379	5.332	177[illegible].398	1x2	
P#21L	6.303	1769.642	10.040	1763.339	1x2	
T.P.	11.532	1780.572	0.602	1769.040		
T.P.	9.830	1789.490	0.912	1779.660		
P#21M	8.091	1795.096	2.485	1787.005		
T.P.	0.858	1784.987	10.967	1784.129		
T.P.	6.325	1779.372	11.940	1773.047		
T.P.	0.554	1769.732	10.194	1769.178		
P#22A	10.085	1769.669	10.148	1759.584	1x2	
T.P.	11.283	1780.407	0.545	1769.124		
T.P.	10.512	1789.975	0.944	1779.463		
T.P.	11.748	1801.003	0.720	1789.255		
T.P.	11.641	1812.076	0.568	1800.435		
T.P.	10.222	1821.136	1.162	1810.914		
P#22	1.060	1821.015	1.181	1819.955	1x2	Void ~ Replaced with 1" Iron Pipe per Pg. 195
T.P.	1.004	1811.054	10.965	1810.050		
T.P.	1.481	1801.759	10.776	1800.278		

F.B. 1609 PG. 78
Job No. 8555 Division No. Notes Red. Plotted No. Profile
Survey of Placerita Cn. Rd. Date Date X-Sec.
Survey by A. C. Johnson Notes Notes Chkd. L.D. Checked No.
Indexed Date Date 10-25-50 Date

76L298 307 5-49

PLEASE RETURN TO
LOS ANGELES COUNTY SURVEYOR
726 LOS ANGELES COUNTY ENGINEERING BLDG.

NOTE: ANY ADDITIONS OR CHANGES ON THIS SHEET MUST BE MADE OR CIRCLED IN RED INK, WITH DATE AND NAME OF PERSON MAKING CHANGE.

Do not extend notes this side of this line.

STATION	B. S.	H. I.	F. S.	ELEV.		
		1801.759				
T.P.	3.026	1793.685	11.100	1790.659		
P#22-B	0.488	1785.717	8.456	1785.229	1x2	
T.P.	0.850	1775.799	10.768	1774.949		
P#22C	0.855	1770.292	6.362	1769.437	1x2	
T.P.	1.958	1761.684	10.566	1759.726		
P#22D	11.349	1765.563	7.470	1754.214	1x2	
T.P.	8.526	1773.299	0.790	1764.773		
P#22F	11.555	1777.599	7.255	1766.044	1x2	
P#22E	0.965	1777.021	1.543	1776.056	1x2	
T.P.	1.555	1768.101	10.475	1766.546		
T.P.	1.097	1757.979	11.219	1756.882		
T.P.	1.066	1747.455	11.590	1746.389		
P#22G	0.791	1738.192	10.054	1737.401	1x2	
T.P.	0.723	1727.303	11.612	1726.580		
T.P.	0.583	1716.255	11.631	1715.672		
T.P.	0.542	1705.865	10.932	1705.323		
P#22H	3.571	1702.911	6.525	1699.340	1x2	
T.P.	8.175	1708.421	2.665	1700.246		Fd
BM#8	1.844	1708.233	2.032	1706.389	BM#8 Set Br. Cp. Conc Mon. 90'± E. of P#22H @ 145' N of same. Between a 30"-3 Leader OAK & a 36"-4 Leader 8' apart. Abandon Oil Well casing Bears N 40'± in Dry Wash. ELEV.=1706.389	
	3.378	1703.593	8.018	1700.215		

Profile Notes Red ____ Plotted ____ Job No. 8555 Division No. ____ F.B. 1609 PG. 79
No. ____ Date ____ Date ____ Survey of Placenta On Rd
X-Sec. Notes Chkd. L.D. Checked ____ Survey by ____ Notes ____ Date 10-3-50
No. ____ Date 10-25-50 Date ____ Map No. ____ Indexed Johnson Date ____

76L298 307 5-49

PLEASE RETURN TO
LOS ANGELES COUNTY SURVEYOR
726 LOS ANGELES COUNTY ENGINEERING BLDG.

NOTE: ANY ADDITIONS OR CHANGES ON THIS SHEET MUST BE MADE OR CIRCLED IN RED INK, WITH DATE AND NAME OF PERSON MAKING CHANGE.

Do not extend notes this side of this line.

STATION	B. S.	H. I.	F. S.	ELEV.		
		1703.593				
T.P.	11.861	1714.558	0.896	1702.697		
T.P.	11.903	1725.889	0.572	1713.986		
T.P.	10.415	1735.841	0.463	1725.426		
T.P.	11.030	1746.170	0.701	1735.140		
T.P.	11.036	1756.477	0.729	1745.441		
T.P.	11.963	1767.508	0.932	1755.545		
P#22I	0.757	1767.473	0.792	1766.716	1x2	
P#22M	11.902	1767.526	11.849	1755.624	1x2	
P#22L	11.649	1768.832	10.343	1757.183	1x2	
T.P.	11.701	1779.310	1.223	1767.609		
T.P.	10.517	1788.237	1.590	1777.720		
T.P.	9.711	1797.808	0.140	1788.097		
P#22K	11.823	1805.664	3.967	1793.841	1x2	
T.P.	11.328	1816.365	0.627	1805.037		
P#22J	7.083	1822.867	0.581	1815.784	1x2	
T.P.	7.460	1829.519	0.808	1822.059		
P#22N	2.818	1828.327	4.010	1825.509	1x2	
T.P.	1.122	1818.812	10.637	1817.690		
T.P.	0.924	1808.488	11.248	1807.564		
T.P.	3.204	1805.908	5.784	1802.704		

F.B. 1609 PG. 80
Job No. 8555 Division No. Notes Red. Plotted No. Profile
Survey of Placenta Co. Rd. Date Date X-Sec.
Survey by Notes Notes Chkd. L.D. Checked No.
Indexed A. C. Johnson Date Date 10-25-50 Date

76L298 307 5-49

PLEASE RETURN TO
LOS ANGELES COUNTY SURVEYOR
726 LOS ANGELES COUNTY ENGINEERING BLDG.

NOTE: ANY ADDITIONS OR CHANGES ON THIS SHEET MUST BE MADE OR CIRCLED IN RED INK. WITH DATE AND NAME OF PERSON MAKING CHANGE.

Do not extend notes this side of this line.

STATION	B. S.	H. I.	F. S.	ELEV.	
		1805.908			
P#22-P	0.307	1795.293	10.922	1794.986	1x2
P#22-R	11.523	1794.586	12.230	1783.063	1x2
T.P.	1.432	1794.504	1.514	1793.072	
T.P.	1.827	1785.564	10.767	1783.737	
T.P.	3.704	1778.439	10.829	1774.735	
P#22-O	2.607	1772.227	8.819	1769.620	1x2
T.P.	0.716	1763.063	9.880	1762.347	
T.P.	0.854	1752.793	11.124	1751.939	
P#22-Q	0.749	1743.095	10.447	1742.346	1x2
T.P.	0.855	1733.240	10.710	1732.385	
T.P.	0.577	1722.810	11.007	1722.233	
T.P.	0.168	1711.130	11.848	1710.962	
T.P.	1.871	1701.452	11.549	1699.581	
T.P.	1.452	1693.281	9.623	1691.829	
P#22 O-1	5.340	1693.227	5.394	1687.887	1x2
T.P.	8.301	1699.660	1.868	1691.359	
T.P.	11.296	1708.108	2.848	1696.812	
T.P.	11.484	1719.006	0.586	1707.522	
T.P.	12.243	1730.356	0.893	1718.113	
T.P.	11.943	1740.651	1.648	1728.708	

Profile No. ____ Notes Red. ____ Plotted ____ Job No. 8555 Division No. ____ F.B. 1607 PG. 81
X-Sec. No. ____ Date ____ Date ____ Survey of [illegible]
Notes Chkd. L.D. Date 10-25-50 Checked ____ Date ____ Survey by [illegible] Notes ____ Date 10-4-50
Map No. ____ Indexed A.C. Johnson Date ____

76L298 307 5-49

PLEASE RETURN TO
LOS ANGELES COUNTY SURVEYOR
726 LOS ANGELES COUNTY ENGINEERING BLDG.

NOTE: ANY ADDITIONS OR CHANGES ON THIS SHEET MUST BE MADE OR CIRCLED IN RED INK, WITH DATE AND NAME OF PERSON MAKING CHANGE.

Do not extend notes this side of this line.

STATION	B. S.	H. I.	F. S.	ELEV.		
		1740.651				
T.P.	11.543	1751.699	0.495	1740.156		
T.P.	8.850	1759.522	1.027	1750.672		
P#22-T	11.256	1763.610	7.168	1752.[illegible]54	1X2	
T.P.	6.555	1769.135	1.030	1762.580		
P#22-S	12.146	1779.957	1.324	1767.811	1X2	
P#22-U	9.094	1784.141	4.910	1775.047	1X2	
P#22-V	1.421	1784.459	1.103	1783.038	1X2	
T.P.	0.471	1773.309	11.621	1772.838		
T.P.	0.345	1762.588	11.066	1762.243		
T.P.	0.366	1750.843	12.111	1750.477		
T.P.	0.794	1740.320	11.317	1739.526		
P#22-W	4.666	1735.203	9.783	1730.537	1X2	
T.P.	1.855	1729.653	7.405	1727.[illegible]8		
T.P.	9.086	1727.612	11.127	1718.52[illegible]		
U.S. 2096	11.56[illegible]	1737.771	1.401	1726.2[illegible]	T.B.M. NEWHALL, 5.6 mi E of, at "T" Road To Placerita-Wilson Trail & Entrance To Walker Ranch, N side of road opp. gate & 5' N of Fence; 24" OAK with bent nail in root of. ~~Elev. 1726.~~ ~~[illegible]~~ ~~38~~	
T.P.	12.101	1748.670	1.202	1736.56[illegible]		
T.P.	11.822	1759.[illegible]82	0.810	1747.[illegible]		
T.P.	11.981	1771.031	0.632	1759.050		
T.P.	11.853	1782.257	0.627	1770.[illegible]4		
T.P.	8.745	1790.471	0.531	1781.726		

F.B. 1609 PG. 82
Job No. 8555 Division No. Notes Red. Plotted Profile
Survey of Placerita Cn Rd Date Date No.
Survey by A. C. Johnson Notes Notes Chkd. L. D. Checked X-Sec.
Indexed Date Date 10-25-50 Date No.

76L298 307 5-49

PLEASE RETURN TO
LOS ANGELES COUNTY SURVEYOR
726 LOS ANGELES COUNTY ENGINEERING BLDG.

NOTE: ANY ADDITIONS OR CHANGES ON THIS SHEET MUST BE MADE OR CIRCLED IN RED INK, WITH DATE AND NAME OF PERSON MAKING CHANGE.

Do not extend notes this side of this line.

STATION	B. S.	H. I.	F. S.	ELEV.		
		1790.471				
T.P.	10.969	1797.683	3.757	1786.714		
T.P.	10.319	1806.886	1.116	1796.567		
P#22X	7.563	1812.271	2.178	1804.708	1x2	
P#22Y	3.364	1810.068	5.567	1806.704	1x2	
P#22Z	10.618	1811.669	9.017	1801.051	1x2	
T.P.	10.931	1821.439	1.161	1810.508		
T.P.	4.816	1825.398	0.857	1820.582		
P#23-C	0.954	1823.192	3.160	1822.238	1x2	
T.P.	0.864	1812.971	11.085	1812.107		
T.P.	1.503	1803.316	11.158	1801.813		
T.P.	1.095	1793.436	10.975	1792.341		
T.P.	1.120	1783.197	11.359	1782.077		
BM#9	8.951	1783.178	8.970	1774.227	BM#9 NEWHALL 6.5 mi E of. 50' N of road Bet a 18" OAK & a 7 Leader OAK 5' in DIAM. 8' apart Set a Br Cp. Conc. Mon up 0.4 ELEV. - 1774.227	
T.P.	11.330	1793.377	1.131	1782.047		
T.P.	11.032	1803.340	1.069	1792.308		
T.P.	11.173	1812.940	1.573	1801.767		
T.P.	11.148	1823.234	0.854	1812.086		
T.P.	11.381	1833.387	1.228	1822.006		
T.P.	10.273	1842.036	1.624	1831.763		
P#23-B	11.720	1852.117 6	1.640	1840.396	1x2	

Profile Notes Red. ____ Plotted ____ Job No. 8555 Division No. ____ F.B. 1609 PG. 83
No. ____ Date ____ Date ____ Survey of Placerita Ch. Sd.
X-Sec. Notes Chkd. L. D. Checked ____ Survey by ____ Notes ____ Date 10-6-50
No. ____ Date 10-25-50 Date ____ Map No. ____ Indexed ____ Date ____

76L298 307 5-49

PLEASE RETURN TO
LOS ANGELES COUNTY SURVEYOR
726 LOS ANGELES COUNTY ENGINEERING BLDG.

NOTE: ANY ADDITIONS OR CHANGES ON THIS SHEET MUST BE MADE OR CIRCLED IN RED INK, WITH DATE AND NAME OF PERSON MAKING CHANGE.

Do not extend notes this side of this line.

STATION	B. S.	H. I.	F. S.	ELEV.	
		1852.11 ~~X~~ 6			
T.P.	12.188	1863.916	0.389	1851.72 ~~8~~ 7	
T.P.	11.573	1874.710	0.779	1863.13 ~~7~~ 6	
T.P.	8.850	1883.455	0.105	1874.60 ~~5~~ 4	
P#22 A-1	10.480	1886.147	7.788	1875.66 ~~7~~ 6	1x2
T.P.	11.401	1896.872	0.676	1885.47 ~~1~~ 9	
T.P.	11.431	1907.343	0.960	1895.91 ~~2~~ 1	
T.P.	11.237	1917.529	1.051	1906.29 ~~2~~ 1	
T.P.	11.193	1928.129	0.593	1916.93 ~~6~~ 5	
T.P.	11.713	1939.175	0.667	1921.46 ~~2~~ 1	
T.P.	11.724	1950.115	0.784	1938.39 ~~1~~ 0	
T.P.	11.994	1960.707	1.402	1948.71 ~~3~~ 2	
T.P.	8.355	1968.630	0.432	1960.27 ~~5~~ 4	
P#23A	2.824	1967.509	3.945	1964.68 ~~5~~ 4	1x2
P#23	1.363	1965.527	3.345	1964.16 ~~4~~ 3	1x2
T.P.	0.616	1954.536	11.607	1953.92 ~~0~~ 19	
T.P.	0.995	1943.473	12.058	1942.47 ~~8~~ 7	
T.P.	0.902	1932.593	11.782	1931.69 ~~1~~ 0	
T.P.	2.010	1923.842	10.761	1921.83 ~~2~~ 1	
T.P.	0.475	1913.235	11.082	1912.76 ~~0~~ 9	
T.P.	0.465	1902.01 ~~9~~ 8	11.681	1901.55 ~~4~~ 3	

F.B. 1609 PG. 84
Job No. 8555 Division No. ____ Notes Red. ____ Plotted ____ Profile
Survey of Placenta Cn. Rd. Date ____ Date ____ No. ____
Survey by ____ Notes ____ Notes Chkd. L.D. Checked ____ X-Sec.
Indexed A. C. Johnson Date ____ Date 10-25-50 Date ____ No. ____

76L298 307 5-49

PLEASE RETURN TO
LOS ANGELES COUNTY SURVEYOR
726 LOS ANGELES COUNTY ENGINEERING BLDG.

NOTE: ANY ADDITIONS OR CHANGES ON THIS SHEET MUST BE MADE OR CIRCLED IN RED INK, WITH DATE AND NAME OF PERSON MAKING CHANGE.

Do not extend notes this side of this line.

STATION	B. S.	H. I.	F. S.	ELEV.	
		1902.018			
T.P.	1.182	1891.460	11.741	1890.278	
T.P.	2.045	1882.152	11.353	1880.107	
P#23-D	12.133	1885.119	9.166	1872.986	1x2
T.P.	11.137	1895.343	0.913	1884.206	
T.P.	11.189	1905.929	0.603	1894.740	
P#23-E	1.907	1905.638	2.198	1903.731	1x2
T.P.	0.664	1897.278	9.024	1896.614	
P#23-F	3.246	1888.271	12.253	1885.025	1x2
T.P.	1.199	1878.288	11.182	1877.089	
T.P.	5.696	1873.831	10.153	1868.135	
P#23-G	11.910	1873.811	11.930	1861.901	1x2
T.P.	0.696	1867.310	7.197	1866.614	
T.P.	0.845	1856.864	11.291	1856.019	
T.P.	1.910	1847.664	11.110	1845.754	
P#23-H	12.460	1851.399	8.725	1838.939	1x2
T.P.	9.499	1859.476	1.422	1849.977	
P#23-I	12.081	1869.673	1.884	1857.592	
T.P.	6.113	1874.780	1.006	1868.667	
P#23-K	6.430	1874.760	6.450	1868.330	1x2
T.P.	11.878	1880.868	5.770	1868.990	

7

Profile No. ____ Notes Red ____ Plotted ____ Job No. 8555 Division No. ____
X-Sec. No. ____ Date ____ Date ____ Survey of Pacoima Cr. Ext.
Notes Chkd. L. D. Checked ____ Survey by ____ Notes ____ Date 10-10-50
Date 10-25-50 Date ____ Map No. ____ Indexed Johnson Date ____

F.B. 1609 PG. 85

76L298 307 5-49

PLEASE RETURN TO
LOS ANGELES COUNTY SURVEYOR
726 LOS ANGELES COUNTY ENGINEERING BLDG.

NOTE: ANY ADDITIONS OR CHANGES ON THIS SHEET MUST BE MADE OR CIRCLED IN RED INK, WITH DATE AND NAME OF PERSON MAKING CHANGE.

Do not extend notes this side of this line.

STATION	B. S.	H. I.	F. S.	ELEV.		
		1880.86 7				
T.P.	12.024	1892.129	0763	1880.105 4		
T.P.	11.586	1902.909	0.806	1891.[illegible] 2		
T.P.	11.720	1913.963	0.666	1902.[illegible] 2		
T.P.	11.621	1924.818	0.766	1913.[illegible] 6		
T.P.	11.116	1935.175	0.759	1924.05 8		
P#23J	12.245	1945.151	2.269	1932.[illegible] 5	1X2	
T.P.	11.836	1956.235	0.752	1944.[illegible] 2		
T.P.	12.023	1966.954	1.304	1954.[illegible] 0		
P#24	1.180	1966.756	1.378	1965.[illegible] 5	1X2	
T.P.	0.881	1956.118	11.519	1955.23 6		
T.P.	0.831	1944.979	11970	1944.[illegible] 7		
P#24B	2.784	1943.132	4.631	1940.[illegible] 7		
T.P.	1.095	1933.151	11.076	1932.05 5		
T.P.	0.877	1922.754	11.274	1921.87 6		
T.P.	0.282	1911.752	11.284	1911.47 9		
P#24A	2.386	1901.232	12.906	1898.846 5	1X2	
T.P.	1.689	1893.522	9.399	1891.83 2		
BM#10	3.698	1892.971	4.249	1889.273 2	BM#10 NEWHALL 6.7 mi. E of at Y in road 0.1 N at End of Dirt Rd Top of Knoll S. side Medow. Set Br. Cp Conc Mon up 4" 30" OAK Bear NE 10± P#24E 33± N of Mon. Elev. 1889.273	
P#24E	12.799	1899.832	5.938	1887.03 2		
T.P.	12.044	1911.115 4	0.761	1899.07 4		

F.B. 1609 Pg. 86
Job No. 8555 Division No. Notes Red. Plotted No. Profile
Survey of Placerita Cn. Rd. Date Date X-Sec.
Survey by A. C. Johnson Notes Checked
Indexed Date Date 10-25-50 No.

76L298 307 5-49

PLEASE RETURN TO
LOS ANGELES COUNTY SURVEYOR
726 LOS ANGELES COUNTY ENGINEERING BLDG.

NOTE: ANY ADDITIONS OR CHANGES ON THIS SHEET MUST BE MADE OR CIRCLED IN RED INK, WITH DATE AND NAME OF PERSON MAKING CHANGE.

Do not extend notes this side of this line.

STATION	B. S.	H. I.	F. S.	ELEV.		
		1911.11~~5~~4				
T.P.	11.385	1921.716	0.784	1910.33~~1~~0		
T.P.	11.271	1932.514	0.473	1921.24~~3~~2		
P#24C	2.132	1931.336	3.310	1929.20~~4~~3	1X2	
T.P.	2.195	1921.659	11.872	1919.46~~4~~3		
T.P.	12.106	1921.705	12.060	1909.59~~9~~8		
P#24D	11.738	1931.875	1.568	1920.13~~7~~6	1X2	
P#24F	1.790	1930.978	2.687	1929.18~~8~~7	1X2	
T.P.	2.777	1922.357	11.398	1919.58~~0~~79		
TBM#13	2.432	1918.242	6.547	1915.81~~0~~09	TBM#13 90± S.E of P#24F at junction of NS + EW Fence lines at NE corner of Walker Ranch found 2" IP with Cap Marked Nadeau + Mitchell No 11 ELEV = 1915.810	
T.P.	1.468	1907.746	11.964	1906.27~~8~~7		
P#24G	1.834	1897.718	11.862	1895.88~~4~~3	1X2	
T.P.	11.885	1898.217	11.386	1886.33~~2~~1		
T.P.	11.953	1909.967	0.203	1898.01~~4~~3		
P#24H	3.993	1912.619	1.341	1908.62~~6~~5	1X2	
T.P.	8.585	1920.081	1.123	1911.49~~6~~5		
P#24I	3.209	1914.983	8.307	1911.77~~4~~3	1X2	
T.P.	0.571	1904.091	11.463	1903.52~~0~~19		
T.P.	1.534	1895.144	10.481	1893.61~~0~~09		
P#24J	12.507	1896.237	11.414	1883.73~~0~~2	1X2	
T.P.	10.451	1906.11~~9~~8	0.569	1895.66~~8~~7		

Profile No. ____ Notes Red. ____ Plotted ____ Job No. 8556 Division No. ____ F.B. 1609 PG. 87
Date ____ Date ____ Survey of Placerita Cn Rd
X-Sec. No. ____ Notes Chkd. L.D. Checked ____ Survey by ____ Notes JD Date 10-13-50
Date 10-25-50 Date ____ Map No. ____ Indexed C. Johnson Date ____

76L298 307 5-49

PLEASE RETURN TO
LOS ANGELES COUNTY SURVEYOR
726 LOS ANGELES COUNTY ENGINEERING BLDG.

NOTE: ANY ADDITIONS OR CHANGES ON THIS SHEET MUST BE MADE OR CIRCLED IN RED INK, WITH DATE AND NAME OF PERSON MAKING CHANGE.

Do not extend notes this side of this line.

STATION	B. S.	H. I.	F. S.	ELEV.		
		1906.11 8				
P#24K	2.376	1904.336	4.159	1901.96 59	1x2	
T.P.	1.069	1893.433	11.972	1892.36 3		
T.P.	1.384	1882.927	11.890	1881.54 2		
T.P.	1.661	1872.404	12.184	1870.74 2		
T.P.	3.969	1869.676	6.697	1865.70 6		
BM#11	8.090	1874.658	3.108	1866.56 7	BM#11 NEWHALL 7.2 mi. E of 20± N of road 8 4' S of 24" OAK. set Br Cp Conc. Mon. up 4" Corral Bear 50± N. of Mon. P# 24K 200± N of Mon. ELEV: 1866.56 7	
T.P.	6.249	1879.596	1.311	1873.34 6		
TBM#14	12.107	1885.291	6.412	1873.18 3	TBM#14 Between P# 24K & L and 20 ft So. of "P" Line is 30" Cotton wood laying on its side. set ship spk on top of Horizontal Part of trunk which is half buried ELEV: 1873.18 3	
P#24L	12.210	1896.579	0.982	1884.30 8		
T.P.	11.787	1907.356	0.950	1895.56 8		
T.P.	12.065	1919.232	0.189	1907.16 6		
T.P.	10.894	1928.711	1.415	1917.81 6		
T.P.	12.122	1938.605	2.228	1926.48 5		
P#24M	11.695	1948.940	1.360	1937.24 5	1x2	
T.P.	11.579	1959.728	0.790	1948.15 4		
T.P.	9.856	1968.722	0.862	1958.86 5		
P#25A	2.466	1967.678	3.510	1965.21 2	1x2	
T.P.	0.708	1956.693	11.693	1955.98 5 4		
T.P.	0.319	1945.535	11.477	1945.21 5		
T.P.	0.884	1934.7 ~~10~~ 09	11.709	1933.82 5		

F.B. 1609 PG. 88
Job No. 8555 Division No. ____ Notes Red. ____ Plotted ____ Profile ____
Survey of Placerita Cu Rd Date ____ Date ____ No. ____
Survey by ____ Notes Dougherty Notes Chkd. L. D. Checked ____ X-Sec. ____
Indexed A. C. Johnson Date ____ Date 10-25-50 Date ____ No. ____

76L298 307 5-49

PLEASE RETURN TO
LOS ANGELES COUNTY SURVEYOR
726 LOS ANGELES COUNTY ENGINEERING BLDG.

NOTE: ANY ADDITIONS OR CHANGES ON THIS SHEET MUST BE MADE OR CIRCLED IN RED INK, WITH DATE AND NAME OF PERSON MAKING CHANGE.

Do not extend notes this side of this line.

STATION	B. S.	H. I.	F. S.	ELEV.	
		1934.709			
T.P.	0.703	1923.746	11.667	1923.042	
P#25	5.091	1916.663	12.174	1911.572	1x2
T.P.	3.644	1917.826	2.481	1914.182	
P#25B	11.600	1926.751	2.675	1915.150	1x2
T.P.	11.969	1937.179	1.541	1925.209	
T.P.	11.523	1947.553	1.149	1936.029	
T.P.	11.968	1958.133	1.388	1946.164	
T.P.	11.115	1967.617	1.631	1956.502	
T.P.	11.882	1978.114	1.385	1966.232	
T.P.	9.120	1985.243	1.991	1976.123	
P#25C	2.795	1981.302	6.736	1978.507	1x2
T.P.	0.946	1971.004	11.244	1970.058	
T.P.	0.751	1960.162	11.593	1959.411	
T.P.	0.678	1949.111	11.729	1948.432	
T.P.	2.857	1940.009	11.959	1937.152	
P#25D	12.277	1948.335	3.951	1936.058	1x2
T.P.	12.252	1959.847	0.740	1947.598	
T.P.	11.076	1970.128	0.795	1959.052	
T.P.	11.278	1980.049	1.357	1968.771	
T.P.	6.057	1983.344	2.762	1977.287	

3

Profile No. ____ Notes Red. ____ Plotted ____ Job No. 8555 Division No. ____ F.B. 1609 PG. 89
Date ____ Date ____ Survey of Placerita Cn Rd
X-Sec. No. ____ Notes Chkd. L.D. Checked ____ Survey by ____ Notes ____ Date 10-16-50
Date 10-25-50 Date ____ Map No. ____ Indexed Johnson Date ____

76L298 307 5-49

PLEASE RETURN TO
LOS ANGELES COUNTY SURVEYOR
726 LOS ANGELES COUNTY ENGINEERING BLDG.

NOTE: ANY ADDITIONS OR CHANGES ON THIS SHEET MUST BE MADE OR CIRCLED IN RED INK, WITH DATE AND NAME OF PERSON MAKING CHANGE.

Do not extend notes this side of this line.

STATION	B. S.	H. I.	F. S.	ELEV.	
		1983.34~~4~~3			
P#25E	12.277	1992.568	3.053	1980.29~~1~~0	1X2
T.P.	11.393	2002.229	1.732	1990.83~~6~~5	
P#25H	1.918	2002.270	1.877	2000.35~~2~~1	1X2
T.P.	0.919	1991.978	11.211	1991.05~~9~~8	
T.P.	1.700	1982.343	11.335	1980.64~~3~~2	
T.P.	0.918	1971.588	11.673	1970.6~~70~~69	
P#25F	4.813	1966.306	10.095	1961.49~~3~~2	1X2
P#25G	12.422	1965.728	13.000	1953.30~~6~~5	1X2
T.P.	11.091	1975.726	1.083	1964.64~~5~~4	
T.P.	10.[illegible]	1985.302	1.221	197[illegible].50~~5~~4	
T.P.	10.[illegible]	1994.156	1.939	1983.36~~3~~2	
P#25I	7.858	1998.213	3.801	1990.35~~5~~4	1X2
T.P.	11.344	2004.115	5.442	1992.77~~1~~0	
T.P.	11.635	2014.615	1.135	2002.9~~80~~75	
P#25J	3.295	2015.463	2.447	2012.16~~8~~7	1X2
P#26	10.432	2017.472	8.423	2007.0~~40~~39	1X2
T.P.	11.893	2025.550	3.815	2013.65~~7~~6	
T.P.	11.700	2032.848	4.402	2021.14~~8~~7	
T.P.	5.851	2030.514	8.185	2024.66~~3~~2	
BM#12	8.628	2036.27~~6~~5	2.866	2027.648	

BM #12 NEWHALL 80 mi E of. at summit Placerita Cn Rd. 80' ± East of Gate, Top of small Knoll, set Br. Cp. Conc. Mon. 4" up
Elev = 2027.648

F.B. 1609 PG. 90
Job No. 8555 Division No.
Survey of Placerita Cn. Rd.
Survey by A. C. Johnson
Indexed
Notes
Date
Notes Chkd. L. D.
Date 10-25-50
Notes Red.
Date
Plotted
Date
Checked
Date
Profile No.
X-Sec. No.

76L298 307 5-49

PLEASE RETURN TO
LOS ANGELES COUNTY SURVEYOR
726 LOS ANGELES COUNTY ENGINEERING BLDG.

NOTE: ANY ADDITIONS OR CHANGES ON THIS SHEET MUST BE MADE OR CIRCLED IN RED INK, WITH DATE AND NAME OF PERSON MAKING CHANGE.

Do not extend notes this side of this line.

STATION	B. S.	H. I.	F. S.	ELEV.		
		2036.275				
T.P.	9.061	2044.062	1.275	2035.001		
P#26B	12.137	2049.016	7.183	2036.879	1X2	
T.P.	11.512	2059.677	0.851	2048.165		
T.P.	5.624	2063.826	1.475	2058.202		
P#26A	2.448	2062.491	3.783	2060.043	1X2	
T.P.	0.160	2051.029	11.622	2050.869		
T.P.	0.772	2040.166	11.635	2039.394		
T.P.	0.658	2029.704	11.120	2029.046		
T.P.	0.640	2018.734	11.610	2018.094		
T.P.	1.637	2009.321	11.050	2007.684		
T.P.	0.869	1998.570	11.620	1997.701		
T.P.	0.702	1988.029	11.243	1987.327		
T.P.	3.491	1982.025	9.495	1978.534		
P#26C	5.739	1975.967	11.797	1970.228	1X2	
P#26D	7.773	1976.230	7.510	1968.457	1X2	
P#26E	11.839	1985.975	2.094	1974.136	1X2	
P#26F	0.919	1984.784	2.110	1983.865	1X2	
P#26G	1.828	1974.472	12.140	1972.644	1X2	
T.P.	1.194	1965.017	10.649	1963.823		
T.P.	0.815	1953.636	12.195	1952.822		

Profile Notes Red. Plotted Job No. 8555 Division No. F.B. 1689 Pg. 91
No. Date Date Survey of Placerita Cn Bd
X-Sec. Notes Chkd. L.D. Checked Survey by Notes J.D. Date 10-17-50
No. Date 10-25-50 Date Map No. Indexed C. Johnson Date

76L298 307 5-49

PLEASE RETURN TO
LOS ANGELES COUNTY SURVEYOR
726 LOS ANGELES COUNTY ENGINEERING BLDG.

NOTE: ANY ADDITIONS OR CHANGES ON THIS SHEET MUST BE MADE OR CIRCLED IN RED INK, WITH DATE AND NAME OF PERSON MAKING CHANGE.

Do not extend notes this side of this line.

STATION	B. S.	H. I.	F. S.	ELEV.		
		1953.63 ~~7~~ 6				
P#26H	11.969	1954.596	11.010	1942.62 ~~7~~ 6	1X2	
P#26I	1.981	1950.092	6.485	1948.11 ~~7~~ 0	1X2	
T.P.	0.539	1939.147	11.484	1938.60 ~~8~~ 7		
T.P.	0.877	1929.191	10.833	1928.31 ~~4~~ 3		
T.P.	1.889	1922.161	8.919	1920.27 ~~2~~ 1		
P#26J	1.519	1913.287	10.393	1911.76 ~~8~~ 7	1X2	
T.P.	0.761	1903.684	10.364	1902.92 ~~3~~ 2		
T.P.	1.664	1893.351	11.997	1891.68 ~~7~~ 6		
T.P.	4.389	1885.935	11.805	1881.54 ~~6~~ 5		
P#26-K	3.8[illegible]	1882.463	7.364	1878.57 ~~1~~ 0	1X2	
T.P.	0.597	1872.911	10.149	1872.31 ~~4~~ 3		
T.P.	1.239	1863.048	11.102	1861.80 ~~9~~ 8		
P#27 & S-5	3.536	1861.112	5.472	1857.57 ~~6~~ 5	1X2	
BM#13	1.917	1858.426	4.603	1856.50 ~~9~~ 8	BM#13 Also ¼ Sec Cor Bet. SEC 35-T4N & SEC 2-T3N. R 15 W. Br. Cp. Cons. Mon. Set CHROME SCREW in center Br. Cp. ELEV= 1856.509	
T.P.	0.739	1847.063	12.102	1846.32 ~~4~~ 3		
T.P.	4.510	1841.949	9.624	1837.43 ~~9~~ 8		
S-6	8.966	1845.446	5.469	1836.48 ~~0~~ 79	1X2	
T.P.	4.038	1842.292	7.192	1838.25 ~~4~~ 3		
S-7	4.97[illegible]	1837.307	9.962	1832.33 ~~0~~ 29	1X2	VOID Replaced with 1" I.P. See page 40,211
S-8	4.228	1832.54 ~~0~~ 39	8.995	1828.31 ~~2~~ 1	1X2	

F.B. 1609 PG. 92
Job No. 8555 Division No. ____ Notes Red. ____ Plotted ____ No. ____ Profile
Survey of Placerita Cn Rd Date ____ Date ____ No. ____ X-Sec.
Survey by ____ Notes J.D. Notes Chkd. L.D. Checked ____
Indexed A. C. Johnson Date 10-25-50 Date ____ No. ____

76L298 307 5-49

PLEASE RETURN TO
LOS ANGELES COUNTY SURVEYOR
726 LOS ANGELES COUNTY ENGINEERING BLDG.

NOTE: ANY ADDITIONS OR CHANGES ON THIS SHEET MUST BE MADE OR CIRCLED IN RED INK, WITH DATE AND NAME OF PERSON MAKING CHANGE.

Do not extend notes this side of this line.

STATION	B. S.	H. I.	F. S.	ELEV.	
		1851.5~~70~~ 39			
S-9	6.553	1836.177	2.922	1829.62	1x2
T.P.	5.671	1839.652	2.210	1833.96	
S-10	6.580	1842.190	4.022	1835.61	1" I.P. with copper rod set in conc.
S-11	8.650	1846.817	4.023	1838.16	1x2
BM #14	6.789	1851.223	2.383	1844.43	BM #14 Set Br. Cp. Conc. Mon. up 4" 59' W of Sec. Cor. 35|36 2|1 T4N R15W. also 32' E of ℄ Sand Cn. Rd. on T3N BDY. Elev. 1844.43
T.B.M. #15	8.023	1853.944	5.302	1845.92	
T.P.	9.911	1853.695	2.660	1851.28	TBM #15 Punch mark on high side Br. Cp. SEC. Cor. 35|36 2|1 Mon. opposite where County Stamped on Br. Cp. (on Edge Br. Cp. not To "N" in County) Elev. 1845.92
T.P.	11.785	1869.597	2.883	1857.81	
T.P.	1.829	1878.624	2.802	1866.79	
T.P.	10.125	1887.897	0.852	1877.77	
T.P.	10.016	1896.550	1.393	1886.50	
U.S.B.M. 1774	2.285	1891.939	6.896	1889.65	T.B.M. In SAND CYN, 150' N.E. of T road to Riley's Ranch, N edge of road, Forked oak Tree, RR. spike
T.P.	1.135	1883.587	9.487	1882.45	~~Elev. 1889.65~~ 60
T.P.	0.485	1871.980	12.092	1871.49	
T.P.	1.814	1863.132	10.662	1861.31	
T.P.	1.255	1853.906	10.481	1852.65	
T.P.	1.310	1846.705	8.511	1845.39	
T.P.	3.910	1844.363	6.252	1840.45	
T.P.	0.900	1838.003	7.260	1837.10	
T.P.	1.012	1827.08~~4~~ 3	11.931	1826.07	

Profile No. ____ Notes Red. ____ Plotted ____ Job No. 8255 Division No. ____
X-Sec. No. ____ Date ____ Date ____ Survey of Tract 8255 Cn. 77
Notes Chkd. L. P. Checked ____ Survey by ____ Notes WSC Date 10-19-50
Date 10-25-50 Date ____ Map No. ____ Checked Robinson Date ____

F.B. 207 PG. 53

76L298 307 5-49

PLEASE RETURN TO
LOS ANGELES COUNTY SURVEYOR
726 LOS ANGELES COUNTY ENGINEERING BLDG.

NOTE: ANY ADDITIONS OR CHANGES ON THIS SHEET MUST BE MADE OR CIRCLED IN RED INK, WITH DATE AND NAME OF PERSON MAKING CHANGE.

Do not extend notes this side of this line.

F.B. 1009 PG. 94

Profile No. ____ X-Sec. No. ____

Plotted ____ Date ____ Checked ____ Date ____

Notes Red. ____ Date ____ Notes Chkd. L.P. Date 10-25-50

Division No. ____ Job No. 2555 Placerita Cr. Rd.

Survey of ____ Notes W.S.C.

Survey by A. C. Johnson Date ____

Indexed ____

STATION	B. S.	H. I.	F. S.	ELEV.		
		1822.08			Reference mark ½ mi. E. of P.B.M. T 2189 at junct. of Bear Cty Rd. 30' N. of junct. clump of live oaks E. side Lt. Ch. BM #5 Elev. 1819. Bolt with tinhat shown	
U.S. 2099	1.027	1820.288	1.823	1818.261		
T.P.	2.020	1812.111	10.187	1810.091		
T.P.	0.873	1807.087	5.865	1806.214		
T.P.	1.199	1797.256	11.023	1796.057		
T.P.	1.292	1789.600	7.948	1788.308		
T.P.	1.860	1783.241	9.219	1781.381		
T.P.	1.810	1775.912	8.739	1774.102		
T.P.	1.253	1768.228	9.127	1766.975		
T.P.	0.965	1760.234	2.769	1759.269		
T.B.M. #16	1.422	1757.273	4.383	1755.851	T.B.M. #16 SOLEDAD CYN. 2.1 mi. South of Up SAND CYN. Rd. West side of road in R.W. 30" OAK. Ship spk in root N. side OAK	
T.P.	1.789	1749.838	9.224	1748.049		
T.P.	1.517	1741.215	10.140	1739.698		
T.P.	2.279	1733.857	9.637	1731.578		
T.P.	0.727	1730.037	4.547	1729.310		
T.P.	1.071	1724.206	6.902	1723.135		
T.P.	0.914	1715.687	9.433	1714.773		
T.P.	2.749	1710.792	7.644	1708.043		
T.P.	1.479	1700.984	11.287	1699.505		
T.P.	1.947	1695.256	7.672	1693.309		
T.P.	2.592	1688.60	9.247	1686.008		

76L298 307 5-49

PLEASE RETURN TO
LOS ANGELES COUNTY SURVEYOR
726 LOS ANGELES COUNTY ENGINEERING BLDG.

NOTE: ANY ADDITIONS OR CHANGES ON THIS SHEET MUST BE MADE OR CIRCLED IN RED INK, WITH DATE AND NAME OF PERSON MAKING CHANGE.

Do not extend notes this side of this line.

STATION	B. S.	H. I.	F. S.	ELEV.		
U.S. 2100		1688.60	5301	1683.~~300~~ 299	T.B.M. Soledad C.Y.N., 1.4 mi South of, [illegible] SAND CANYON, opposite white ranch house with green roof, west side of road [illegible] east of 2nd Fence post north of [illegible] in fence line, 4X4" redwood post set in [illegible] with wire [illegible] and copper washer stamped U.S.G.S. BM. CAL. ~~Elev. 1683.300~~ ~~1683.31~~	

Profile No. ____ Notes Red. ____ Plotted ____ Job No. 8554 Division No. ____ F.B. 1607 PG. 95

X-Sec. No. ____ Date ____ Date ____ Survey of Placerita Cr. Rd.

Notes Chkd. L. D. Date 10-26-50 Checked ____ Date ____ Survey by ____ Notes WSC Date 10-20-50

Map No. ____ Date ____ Indexed Johnson Date ____

F.B. 1609 PG. 96

Job No._____ Division No._____ Notes Red._____ Plotted_____ Profile

Survey of_____ Date_____ Date_____ No._____

Survey by_____ Notes_____ Notes Chkd._____ Checked_____ X-Sec..

Indexed_____ Date_____ Date_____ Date_____ No._____

STATION	B. S.	H. I.	F. S.	ELEV.

Do not extend notes this side of this line.

PLEASE RETURN TO

LOS ANGELES COUNTY SURVEYOR

726 LOS ANGELES COUNTY ENGINEERING BLDG.

NOTE: ANY ADDITIONS OR CHANGES ON THIS SHEET MUST BE MADE OR CIRCLED IN RED INK. WITH DATE AND NAME OF PERSON MAKING CHANGE.

76L298 307 5-49

Notes Ck'd by D. M. Finley	Survey of SECTION LINE
Map No. B-2283-1	W. O. 5000 Tape No. 13 St'd. 84 °F
Office Work	Surveyed by
Checked D. M. Finley	Notes Date 3-17-51
Date Jan. 1953	Indexed ~~J. C. Johnson~~ 5-9-51

F. B. 1609 PG. 97

W.S. 62-B-3

Note: Any Additions or Changes on This Sheet Must be Made or Circled in Red Ink With Date and Name of Person Making Change.

Do not extend notes this side of this line.

RETURN TO
LOS ANGELES COUNTY SURVEYOR
726 LOS ANGELES COUNTY
ENGINEERING BLDG.

"NOTE"
SKETCH SHOWING LOCATION
OF FENCES IN RELATION
TO P-LINE & SECTION LINE

SEE FB 1609 For P-Line & SECTION Line NOTES

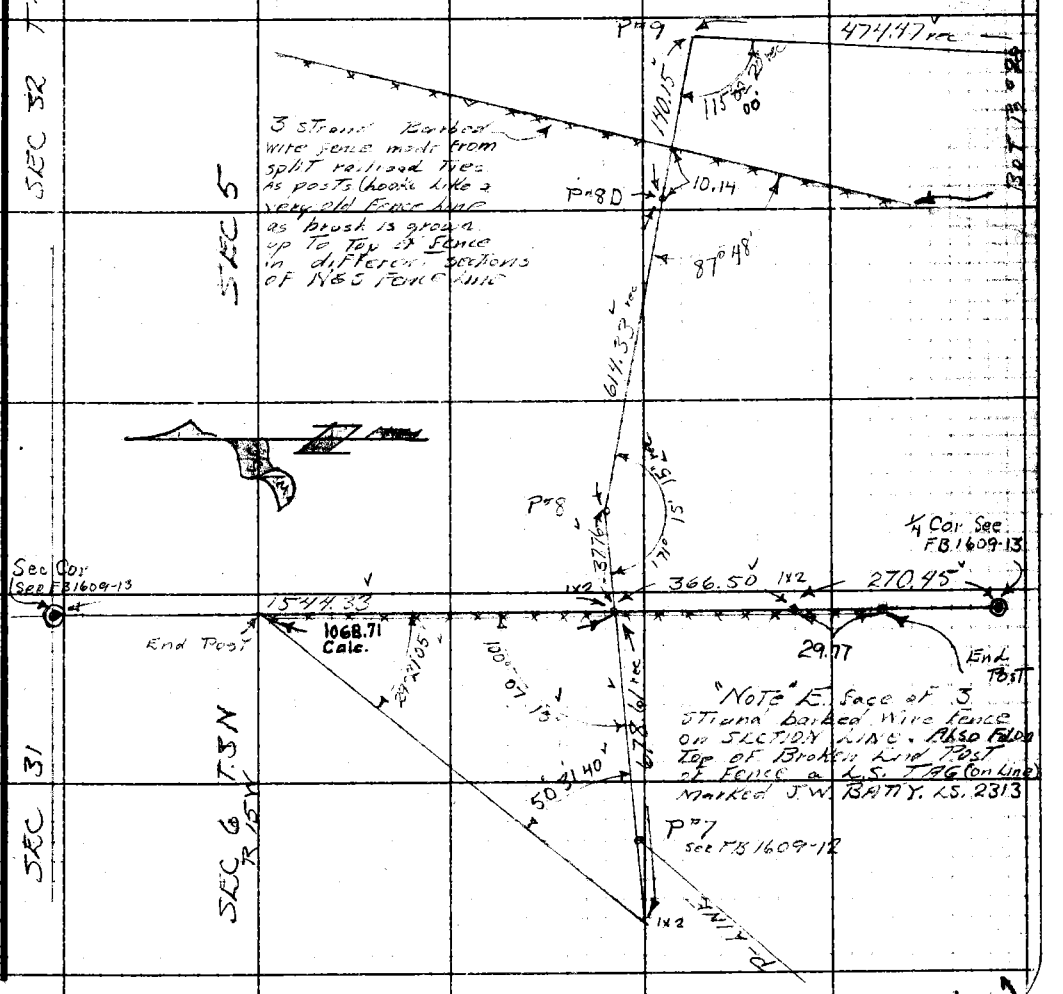

76F3098 247 10M 1-49

F. B. 1609 PG. 98

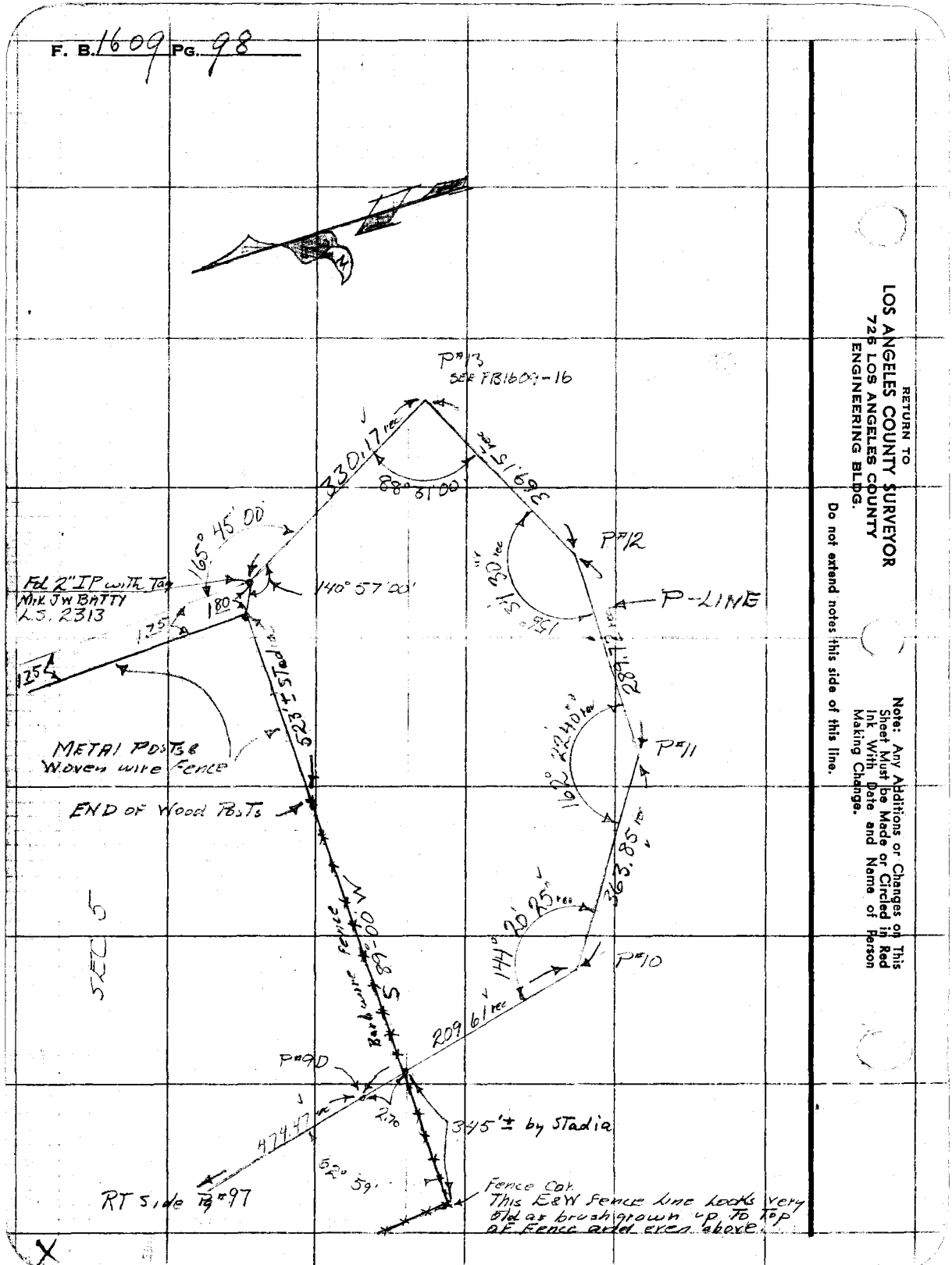

RETURN TO
LOS ANGELES COUNTY SURVEYOR
725 LOS ANGELES COUNTY
ENGINEERING BLDG.

Do not extend notes this side of this line.

Note: Any Additions or Changes on This Sheet Must be Made or Circled in Red Ink With Date and Name of Person Making Change.

Notes Ck'd by D. M. Finley	Survey of Placentia Co Rd
Map No. A-2283-2	W. O. 8551 Tape No. 81 St'd. 84 °F
Office Work	Surveyed by
Checked D. M. Finley	Notes Date 6-6-51
Date Jan. 1953	Indexed E. G. Johnson 6-8-51

F. B. 1602 PG. 39

ALTERNATE P-LINE

STARTING AT P"24H = P"100 - ALTERNATE P-LINE LOOPS SOUTH EASTERLY OF ORIGINAL P-LINE AND ENDS AT 5-7

SEE Page # 40

JN 8555

PARTY
W.S. COWHERD
C. MORRISON
B. DALE
L. LOVE

Notes: Any Additions or Changes on This Sheet Must be Made or Circled in Red Ink With Date and Name of Person Making Change.

Do not extend notes this side of this line.

RETURN TO
LOS ANGELES COUNTY SURVEYOR
726 LOS ANGELES COUNTY
ENGINEERING BLDG.

76F3095 247 10M 1-49

F. B. 1609 PG. 100

RETURN TO
LOS ANGELES COUNTY SURVEYOR
726 LOS ANGELES COUNTY
ENGINEERING BLDG.

Do not extend notes this side of this line.

Note: Any Additions or Changes on This Sheet Must be Made or Circled in Red Ink With Date and Name of Person Making Change.

Notes Ck'd by D. M. Finley	Survey of Placenta Cu Rd.
Map No. B-2283-2	W. O. 8555 Tape No. 81 St'd. 84 °F
Office Work	Surveyed by
Checked D. M. Finley	Notes Date 6-4-51
Date Jan. 1953	Indexed C. Johnson

F. B. 1608 PG. 101

Note: Any Additions or Changes on This Sheet Must be Made or Circled in Red Ink With Date and Name of Person Making Change.

Do not extend notes this side of this line.

RETURN TO
LOS ANGELES COUNTY SURVEYOR
726 LOS ANGELES COUNTY
ENGINEERING BLDG.



76F3095 247 10M 1-49

F. B. 1609 PG. 102

Bot Pg # 103

156.68 @ 4°-54 T70
= 156.10 v

156.10 v

P# 101C
Set 1x2
Side hill

152.31 @ 4°-54 T74
= 151.74 v

151.74 v

P# 101B
Set 1x2
Side hill

155.29 @ 4°-33 T74
= 154.79 v

154.79 v

S 61-50 E

P# 101A
Side hill

T78
33.88 @ 0-0 = 33.88 v
136.41 @ 1-56 = 136.32 v
170.20 v

170.20 v

30"

12'

158°

P# 101
Set 1x2
Side hill

127.28 v

(2) 316 25 00
(4) 272 49 50
(6) 229 14 50
158 12 30 v

P# 100D
Set 1x2
Side hill

128.81 @ 8-48 T76
= 127.28 v

193.19 v

Top Pg # 101

RETURN TO
LOS ANGELES COUNTY SURVEYOR
726 LOS ANGELES COUNTY
ENGINEERING BLDG.

Do not extend notes this side of this line.

Note: Any Additions or Changes on This Sheet Must be Made or Circled in Red Ink With Date and Name of Person Making Change.

Notes Ck'd by D. M. Finley	Survey of [illegible]
Map No. B-2283-2	W. O. 8555 Tape No. 81 St'd. 84 °F
Office Work	Surveyed by
Checked D. M. Finley	Notes [illegible] Date 6-[illegible]-51
Date Jan. 1953	Indexed A. C. Johnson

F. B. 1655 Pg. 103

Note: Any Additions or Changes on This Sheet Must be Made or Circled in Red Ink With Date and Name of Person Making Change.

Do not extend notes this side of this line.

RETURN TO
LOS ANGELES COUNTY SURVEYOR
726 LOS ANGELES COUNTY
ENGINEERING BLDG.

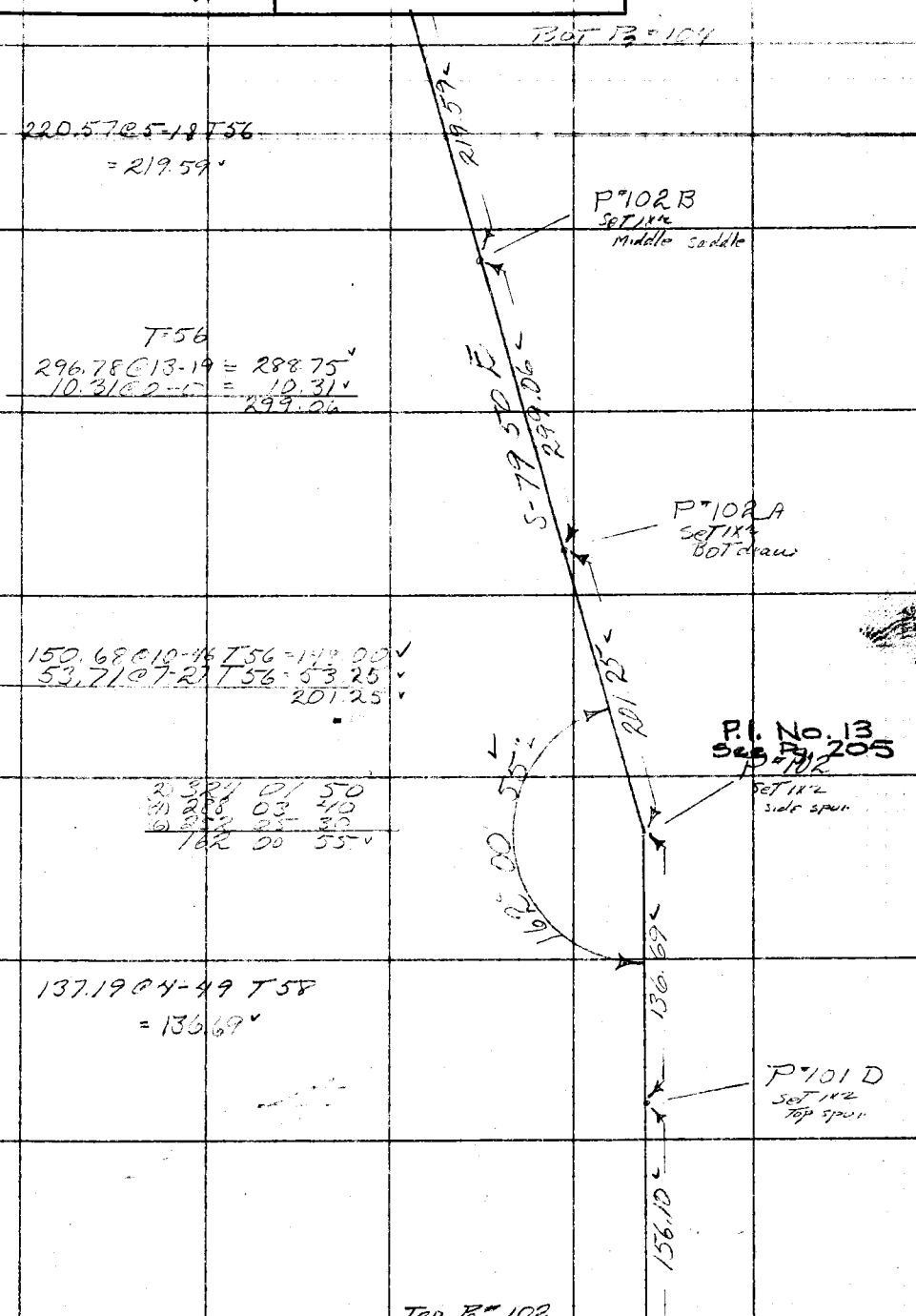

76F3095 247 10M 1-49

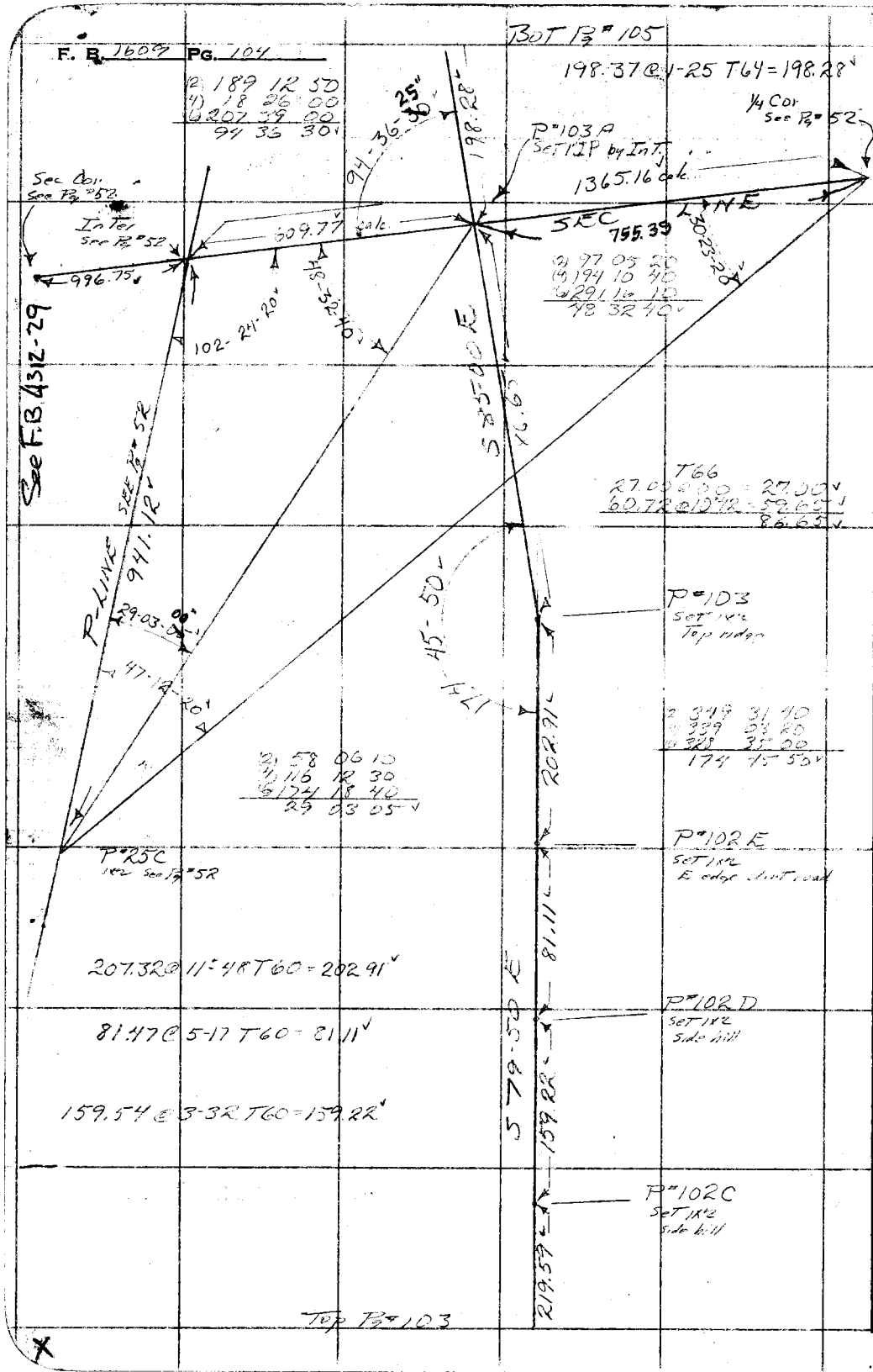

RETURN TO
LOS ANGELES COUNTY SURVEYOR
726 LOS ANGELES COUNTY
ENGINEERING BLDG.

Do not extend notes this side of this line.

Note: Any Additions or Changes on This Sheet Must be Made or Circled in Red Ink With Date and Name of Person Making Change.

Notes Ck'd by D. M. Finley	Survey of Placerita Cr. Rd
Map No. B-2283-2	W. O. 8555 Tape No. 81 St'd. 84 °F
Office Work	Surveyed by
Checked D. M. Finley	Notes Date 6-6-51
Date Jan 1953	Indexed A. C. Johnson

F. B. 7609 PG. 105

Bot Pg #106

200.24 @ 3°35 T70 = 199.83

T=66
73.01 @ 0-0 = 73.00
190.76 @ 4-0 = 190.27
263.27

96.15 @ 2°-12 T64 = 96.07

(2) 345 47 10
(4) 331 34 20
(6) 317 21 30
172 53 35

270.35 @ 11-18 T64 = 265.07

238.24 @ 2°13 T58
= 237.93

Top Pg #104

N 87°25' E

S 85°00' E

199.83

263.27

96.07

172° 53' 35"

265.07

237.93

198.28

P#104B
Set 1x2
in draw

P#104A
Set 1x2
side spur

P#104
Set 1x2
Top spur

P#103C
Set 1x2
in flat

P#103B
Set 1x2
Top spur

Note: Any Additions or Changes on This Sheet Must be Made or Circled in Red Ink With Date and Name of Person Making Change.

Do not extend notes this side of this line.

RETURN TO
LOS ANGELES COUNTY SURVEYOR
726 LOS ANGELES COUNTY
ENGINEERING BLDG.

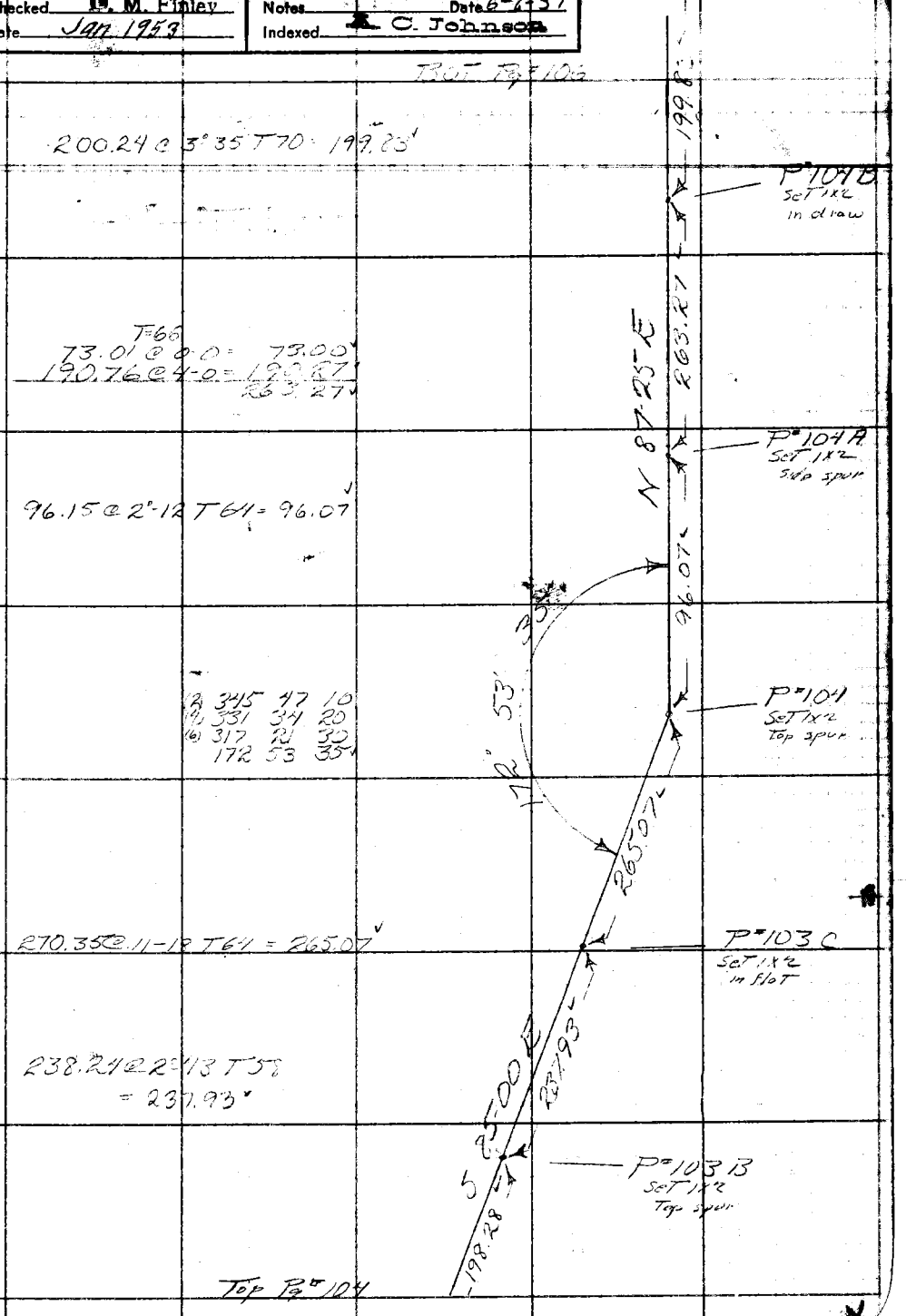

76F3098 247 10M 1-49

F. B. 1629 PG. 106

BOT Pg # 107

157.59 @ 17-15 T72 = 150.49

95.94 @ 23-46 T66 = 87.79

129.67 @ 6°-20 T66 = 128.86

93.89 @ 9°-11 T68 = 92.68

150.49

P#104F
Set 1x2
Side hill

87.79

P#104E
Set 1x2
Middle saddle

N 87°-25 E

128.86

P#104D
Set 1x2
Top spur

92.68

P#104C
Set 1x2
In draw

199.83

Top Pg # 105

RETURN TO
LOS ANGELES COUNTY SURVEYOR
726 LOS ANGELES COUNTY
ENGINEERING BLDG.

Do not extend notes this side of this line.

Note: Any Additions or Changes on This Sheet Must be Made or Circled in Red Ink With Date and Name of Person Making Change.

Notes Ck'd by D. M. Finley	Survey of Placenta Cr Rd
Map No. B-2283-2	W. O. 8555 Tape No. 81 St'd 84 °F
Office Work	Surveyed by
Checked D. M. Finley	Notes Date 6-7-51
Date Jan. 1953	Indexed X. C. Johnson

F. B. 1609 PG. 107

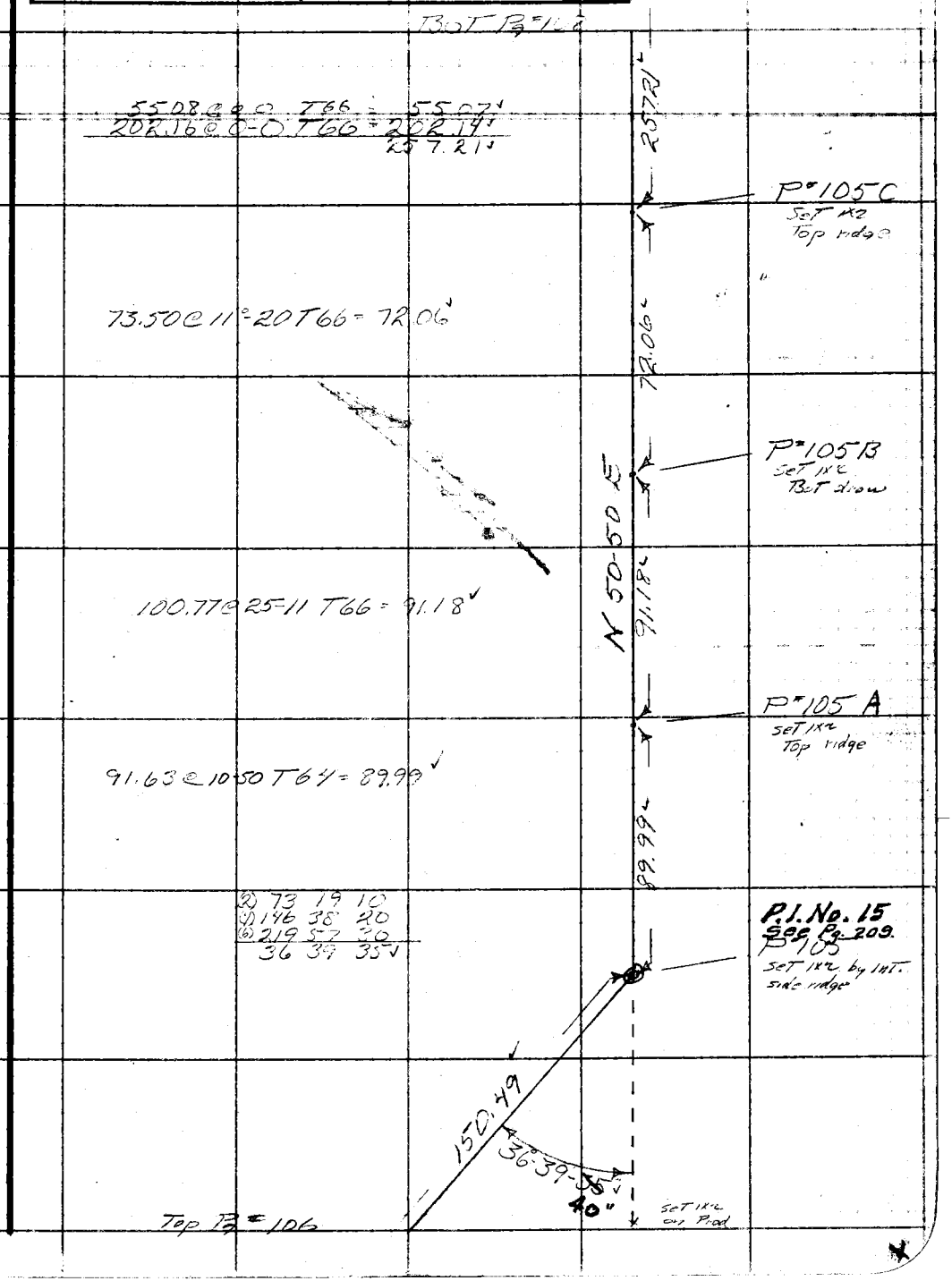

Note: Any Additions or Changes on This Sheet Must be Made or Circled in Red Ink With Date and Name of Person Making Change.

Do not extend notes this side of this line.

RETURN TO
LOS ANGELES COUNTY SURVEYOR
726 LOS ANGELES COUNTY
ENGINEERING BLDG.

76F3098 247 10M 1-49

F. B. 1609 PG. 108

BOT Pg # 109

118 02 20

70.86 @ 0-0 T 70 = 70.85'
139.15 @ 0-0 T 70 = 139.14'
209.99'

209.99'

P # 105H
Set 1x2
in flat

289.81 @ 6-42 T 70 = 287.80'

287.80'

P # 105G
Set 1x2
Top spur

251.59 @ 2-10 T 66 = 251.38'

251.38'

N 50-50 E

P # 105F
Set 1x2
Top spur

164.15 @ 5-08 T 66 = 163.47'

163.47'

P # 105E
Set 1x2
Bot chow

221.57 @ 9-20 T 66 = 218.61'

218.61'

P # 105D
Set 1x2
Top ridge

257.21'

Top Pg # 107

RETURN TO
LOS ANGELES COUNTY SURVEYOR
726 LOS ANGELES COUNTY
ENGINEERING BLDG.

Do not extend notes this side of this line.

Note: Any Additions or Changes on This Sheet Must be Made or Circled in Red Ink With Date and Name of Person Making Change.

Notes Ck'd by D. M. Finley	Survey of Placenta Cn Rd
Map No. B-2283-2	W. O. 8555 Tape No. 81 St'd. 84 °F
Office Work	Surveyed by
Checked D. M. Finley	Notes Date 6-7-51
Date Jan. 1953	Indexed E. C. Johnson

F. B. 1009 Pg. 109

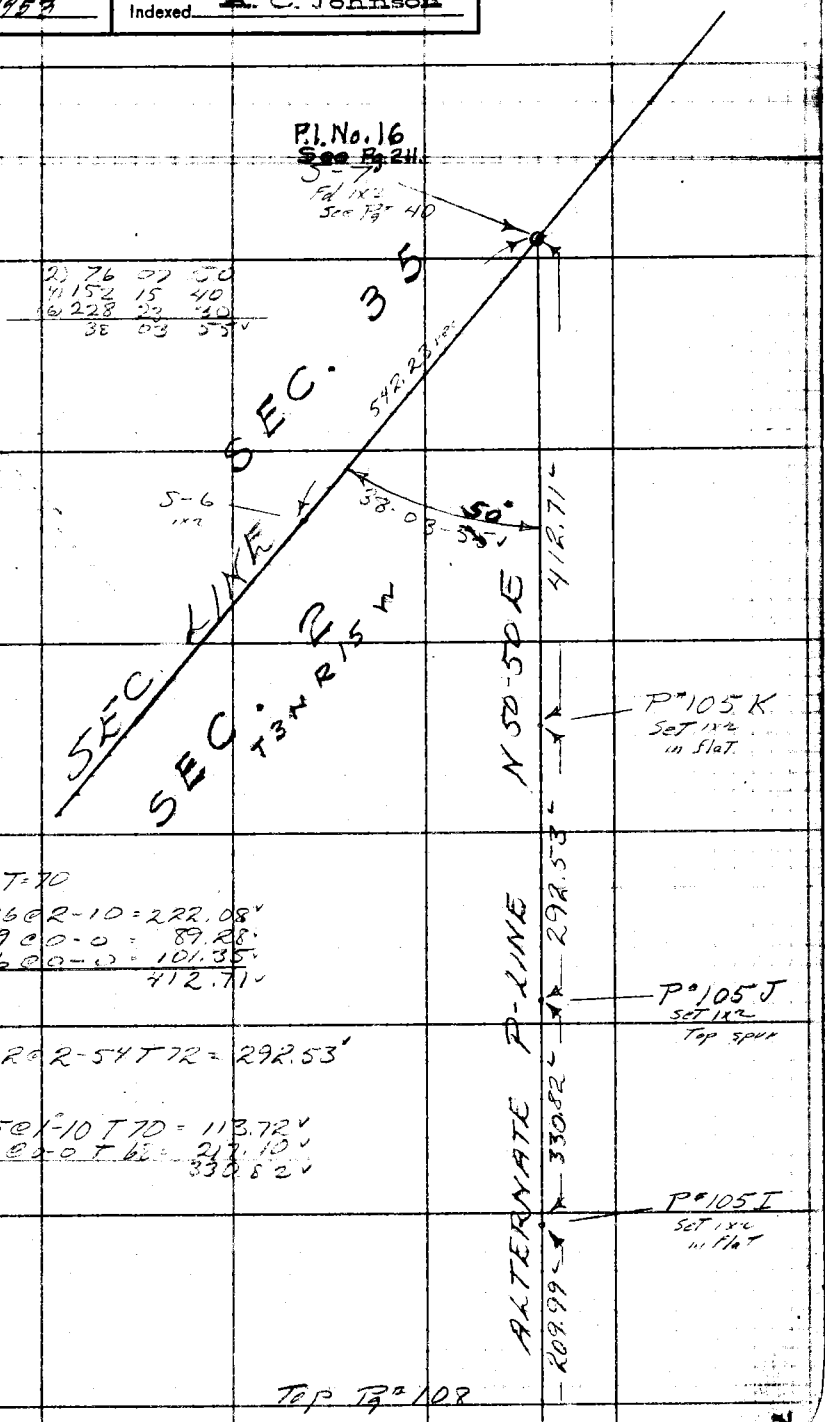

2) 76 07 50
4) 152 15 40
6) 228 23 30
38 03 55

T=70

222.26 @ 2-10 = 222.08
89.29 @ 0-0 = 89.28
101.36 @ 0-0 = 101.35
412.71

292.92 @ 2-54 T 72 = 292.53

113.75 @ 1-10 T 70 = 113.72
217.12 @ 0-0 T 68 = 217.10
330.82

Top Pg. 108

Note: Any Additions or Changes on This Sheet Must be Made or Circled in Red Ink With Date and Name of Person Making Change.

Do not extend notes this side of this line.

RETURN TO
LOS ANGELES COUNTY SURVEYOR
726 LOS ANGELES COUNTY
ENGINEERING BLDG.

76F3098 247 10M 1-49

RETURN TO
LOS ANGELES COUNTY SURVEYOR
726 LOS ANGELES COUNTY
ENGINEERING BLDG.

Note: Any Additions or Changes on This Sheet Must be Made or Circled in Red Ink With Date and Name of Person Making Change.

Do not extend notes this side of this line.

F. B. _____ PG. _____

F.B. 1609 PG. 111

Profile No. ____ Notes Red. ____ Plotted ____ Job No. 8555 Division No. ____
Date ____ Date ____ Survey of Placerita Cñ. Road
X-Sec. No. ____ Notes Chkd. ____ Checked ____ Survey by Brown Notes Brown Date 6-4-51
Date ____ Date ____ Map No. ____ Indexed A. C. Johnson Date 6-18-51

BENCH LEVELS
PLACERITA CÑ. ROAD
ALTERNATE "P" LINE
COMMENCING AT P24H = 100 TO S-7

~Party~
Brown
Westhoff
Razee

STATION	B. S.	H. I.	F. S.	ELEV.

NOTE: ANY ADDITIONS OR CHANGES ON THIS SHEET MUST BE MADE OR CIRCLED IN RED INK. WITH DATE AND NAME OF PERSON MAKING CHANGE.

PLEASE RETURN TO
LOS ANGELES COUNTY SURVEYOR
726 LOS ANGELES COUNTY ENGINEERING BLDG.

Do not extend notes this side of this line.

76L298 307 5-49

76L298 307 5-49

PLEASE RETURN TO
LOS ANGELES COUNTY SURVEYOR
726 LOS ANGELES COUNTY ENGINEERING BLDG.

NOTE: ANY ADDITIONS OR CHANGES ON THIS SHEET MUST BE MADE OR CIRCLED IN RED INK, WITH DATE AND NAME OF PERSON MAKING CHANGE.

Do not extend notes this side of this line.

STATION	B. S.	H. I.	F. S.	ELEV.		
T.B.M. #13	1 031	1916 840		1915 809	T.B.M. #13	90± S.E. of P#24F at Junction of N.S. & E.W. fence lines - at N.E. Cor. of Walker Ranch - fd. 2" I.P. with cap marked Nadeau & Mitchell No. 11 - Elev. 1915.809 Per F.B. 1609-87
T.P.	0 [illegible]	1905 953	11 069	1905 771		
T.P.	0 757	1895 575	11 129	1894 824		
T.P.	11 539	1907 026	0 088	1895 487		
T.P.	2 587	1909 442	0 171	1906 855		
P#24H=P#100	1 188	1909 808	0 822	1907 [illegible]	1X2	
T.P.	1 719	1899 912	11 615	189[illegible] 193		
T.P.	5 231	1899 075	6 068	189[illegible] 844		
P#100A	2 112	1891 955	9 232	188[illegible] [illegible]5	1X2	
T.P.	1 061	1881 373	11 643	188[illegible] 312		
T.P.	0 436	1870 555	11 254	187[illegible] 119		
P#100B	5 366	1866 259	9 662	186[illegible] 89[illegible]	1X2	
P#100C	4 895	1869 723	1 431	1864 8[illegible]	1X2	
B.M. #11	11 150	1877 713	3 160	1866 56[illegible]	Adj B.M. #11	Newhall 7.2 miles East of - 20'± N. of road & 4± S. of 24" oak Fd. Brass Cap mon. up 4" - Corral bears 50± N. of mon. - P-24K 200± N. of mon. Elev. 1866.56[illegible] Per F.B. 1609-88
T.P.	6 181	1881 834	2 060	1875 653		
P#100D	11 960	1892 343	1 451	1880 [illegible]	1X2	
T.P.	9 132	1900 563	0 912	189[illegible] 431		
P#101	6 88[illegible]	1904 939	2 505	1898 0[illegible]	1X2	
P#101A	10 441	1911 530	3 850	1901 [illegible]	1X2	
T.P.	10 747	1920 707	1 570	1909 960		
P#101B	9 619	1926 326	[illegible] 000	1916 7[illegible]	1X2	

F.B. 1609 PG. 112

Job No. 5 Division No. Notes Red. Plotted No. Profile

Survey of PLACERITA CANYON Date Date X-Sec.

Survey by Brown Notes Brown Notes Chkd. H.H.F.D. Checked HNB

Indexed A. C. Johnson Date Date 6-18-51 Date 6-20-1951 No.

76L298 307 5-49

PLEASE RETURN TO
LOS ANGELES COUNTY SURVEYOR
726 LOS ANGELES COUNTY ENGINEERING BLDG.

NOTE: ANY ADDITIONS OR CHANGES ON THIS SHEET MUST BE MADE OR CIRCLED IN RED INK, WITH DATE AND NAME OF PERSON MAKING CHANGE.

Do not extend notes this side of this line.

STATION	B. S.	H. I.	F. S.	ELEV.		
		1926 326				
T.P.	8 635	1933 420	1 541	1924 785		
P# 101 C	3 112	1932 201	4 331	1929 ~~089~~ 111	1X2	
T.P.	1 407	1922 212	11 396	1920 805		
P# 101 D	8 024	1924 636	5 600	1916 ~~612~~ 38	1X2	
P# 102	0 446	1924 503	0 579	1924 ~~057~~ 85	1X2	Void - Replaced with 1" Iron Pipe per Pg. 205
T.P.	0 770	1913 537	11 736	1912 767		
P# 102 A	11 701	1915 830	9 408	1904 ~~127~~ 61	1X2	
T.P.	11 963	1925 612	2 181	1913 649		
T.P.	11 141	1935 113	1 640	1923 972		
T.P.	12 000	1945 783	1 330	1933 783		
T.P.	11 878	1956 444	1 217	1944 566		
T.P.	11 962	1968 329	0 077	1956 367		
T.P.	11 170	1978 359	1 140	1967 189		
P# 102 B	2 259	1973 781	6 837	1971 ~~527~~ 69	1X2	
T.P.	3 108	1965 799	11 090	1962 691		
T.P.	2 460	1957 049	11 210	1954 589		
P# 102 C	3 358	1954 758	5 649	1951 ~~400~~ 53	1X2	
T.P.	3 109	1946 967	10 900	1943 858		
P# 102 D	3 321	1943 713	6 575	1940 ~~392~~ 410	1X2	
P# 102 E	11 912	1944 858	10 767	1933 ~~946~~ 005	1X2	

Profile No. ____ Notes Red. ____ Plotted ____ Job No. 8555 Division No. ____
Date ____ Date ____ Survey of Placerita Ch. Rd.
X-Sec. No. ____ Notes Chkd. H.H.F.D. Checked KNB Survey by Brown Notes Brown Date 6-4-51
Date 6-13-51 Date 6-20-1951 Map No. ____ Indexed Johnson Date ____

F.B. 1609 PG. 113

76L298 307 5-49

PLEASE RETURN TO
LOS ANGELES COUNTY SURVEYOR
726 LOS ANGELES COUNTY ENGINEERING BLDG.

NOTE: ANY ADDITIONS OR CHANGES ON THIS SHEET MUST BE MADE OR CIRCLED IN RED INK. WITH DATE AND NAME OF PERSON MAKING CHANGE.

Do not extend notes this side of this line.

STATION	B. S.	H. I.	F. S.	ELEV.		
		1944 858				
T.P.	12 041	1956 319	0 580	1944 278		
T.P.	11 987	1967 426	0 880	1955 439		
T.P.	11 306	1976 774	1 958	1965 468		
P#103	2 089	1977 303	1 560	1975 ~~214~~ 251	1X2	
T.P.	2 787	1968 471	11 619	1966 684		
P#103A	8 958	1970 041	7 388	1961 ~~083~~ 153	1X2	Intersection "P" line & Section line
P#103B	1 910	1968 157	3 794	1966 ~~247~~ 320	1X2	
T.P.	3 779	1961 083	10 853	1957 304		
P#103C	12 222	1968 510	4 855	1956 ~~228~~ 285	1X2	
T.P.	12 101	1980 091	0 520	1967 990		
T.P.	11 722	1988 882	2 931	1977 160		
T.P.	11 900	1999 033	1 749	1987 133		
T.P.	11 93	2009 468	1 478	1997 [illegible]		
P#104	3 012	2012 273	0 207	2009 ~~[illegible]~~ 348	1X2	
P#104A	11 968	2016 690	7 551	2009 ~~[illegible]~~ 811	1X2	
T.P.	11 729	2027 301	1 118	2015 572		
T.P.	3 511	2028 480	2 332	2024 969		
T.P.	4 733	2032 952	0 261	2028 219		
B.M.#12	7 089	2034 640	5 401	2027 ~~[illegible]~~ 648	BM#12	Newhall 8.0 mi. E. of. Summit of Placerita Cn. Rd., 80± E. of gate, Top of small Knoll - fd. Br. cap mon. 4" up. Elev. 2027.648 Per. F.B. 1609-90
T.P.	0 081	2028 269	6 452	2028 188		

F.B. 1609 PG. 4-4

Job No. 8555 Division No. Notes Red. Plotted Profile
Survey of Placerita Cn. Rd. Date Date No. X-Sec.
Survey by BROWN Notes BROWN Notes Chkd. H.H.F.D. Checked HND
Indexed A. C. Johnson Date Date 6-19-51 Date 6-20-1951 No.

76L298 307 5-49

PLEASE RETURN TO
LOS ANGELES COUNTY SURVEYOR
726 LOS ANGELES COUNTY ENGINEERING BLDG.

NOTE: ANY ADDITIONS OR CHANGES ON THIS SHEET MUST BE MADE OR CIRCLED IN RED INK, WITH DATE AND NAME OF PERSON MAKING CHANGE.

Do not extend notes this side of this line.

STATION	B. S.	H. I.	F. S.	ELEV.		
		2028 269				
T.P.	2 941	2027 920	3 290	2024 979		
T.P.	1 959	2018 496	11 383	2016 537		
T.P.	0 587	2007 625	11 458	2007 038		
T.P.	4 300	2000 401	11 524	1996 101		
T.P.	6 230	1999 000	7 631	1992 770		
P# 104 B	11 060	2006 454	3 606	1995 ~~394~~ 481	1X2	
T.P.	6 130	2011 636	0 948	2005 506		
P# 104 C	11 340	2019 871	3 105	2008 ~~531~~ 615	1X2	
T.P.	6 018	2025 022	0 867	2019 004		
P# 104 D	11 604	2033 676	2 950	2022 ~~072~~ 153	1X2	
T.P.	7 501	2038 767	2 410	2031 266		
P# 104 E	1 091	2038 470	1 388	2037 ~~379~~ 457	1X2	
T.P.	0 897	2028 037	11 330	2027 140		
T.P.	0 257	2017 073	11 221	2016 816		
T.P.	2 688	2008 311	11 450	2005 623		
P# 104 F	0 494	1999 216	9 589	1998 ~~722~~ 94		
T.P.	0 829	1988 186	11 859	1987 357		
T.P.	1 661	1978 527	11 320	1976 866		
T.P.	1 770	1971 502	8 795	1969 732		
T.P.	0 526	1962 808	9 220	1962 282		

Profile Notes Red. ____ Plotted ____ Job No. 8555 Division No. ____
No. ____ Date ____ Date ____ Survey of PLACERITA CN. ROAD
X-Sec. Notes Chkd. HHED Checked HNB Survey by BROWN Notes BROWN Date 6-12-51
No. ____ Date 6-18-51 Date 6-20-1951 Map No. ____ Index G. Johnson Date ____

F.B. 1609 PG. 175

76L298 307 5-49

PLEASE RETURN TO
LOS ANGELES COUNTY SURVEYOR
726 LOS ANGELES COUNTY ENGINEERING BLDG.

NOTE: ANY ADDITIONS OR CHANGES ON THIS SHEET MUST BE MADE OR CIRCLED IN RED INK, WITH DATE AND NAME OF PERSON MAKING CHANGE.

Do not extend notes this side of this line.

STATION	B. S.	H. I.	F. S.	ELEV.		
		1962 808				
P# 105	11 600	1962 659	11 749	1951 ~~059~~ 124	1X2	Void ~ Replaced by 1" Iron Pipe per pg. 209
T.P.	8 922	1969 646	1 935	1960 724		
P# 105A	0 170	1968 665	1 151	1968 ~~495~~ 557	1X2	
T.P.	0 300	1957 371	11 594	1957 071		
T.P.	0 383	1946 186	11 568	1945 803		
T.P.	0 890	1935 375	11 701	1934 485		
P# 105B	11 159	1937 079	9 455	1925 ~~[illegible]~~ 76	1X2	
T.P.	7 075	1941 354	2 800	1934 [illegible]		
P# 105C	3 488	1943 438	1 404	19~~30~~ 40 ~~[illegible]~~ 003	1X2	
P# 105D	0 269	1936 668	7 039	1935 ~~399~~ 451	1X2	
T.P.	0 372	1926 003	11 037	1925 631		
T.P.	0 245	1914 878	11 370	1914 633		
T.P.	1 229	1906 621	9 486	1905 392		
P# 105E	10 959	1912 249	5 331	1901 ~~[illegible]~~ 336	1X2	
T.P.	9 293	1921 155	0 387	1911 [illegible]		
P# 105F	5 8[illegible]	1920 222	6 810	1919 ~~[illegible]~~ 88	1X2	
T.P.	6 [illegible]	1917 011	10 062	1910 [illegible]		
P# 105G	0 547	1905 765	11 793	1905 ~~[illegible]~~ 5	1X2	
T.P.	0 409	1894 584	11 590	1894 175		
T.P.	1 427	1884 574	11 437	1883 147		

F.B. 1609 PG. 116

Job No. 8555 Division No. Notes Red. Plotted Profile
Survey of PLACERITA CN. ROAD Date Date No.
Survey by BROWN Notes BROWN Notes Chkd. H.H.F.D. Checked HND X-Sec.
Indexed A. C. Johnson Date Date 6-18-51 Date 6.20.1951 No.

76L298 307 5-49

PLEASE RETURN TO
LOS ANGELES COUNTY SURVEYOR
726 LOS ANGELES COUNTY ENGINEERING BLDG.

NOTE: ANY ADDITIONS OR CHANGES ON THIS SHEET MUST BE MADE OR CIRCLED IN RED INK, WITH DATE AND NAME OF PERSON MAKING CHANGE.

Do not extend notes this side of this line.

STATION	B. S.	H. I.	F. S.	ELEV.		
		1884 574				
T.P.	2 959	1877 059	10 474	1874 100		
P# 105 H	0 810	1873 104	4 765	1872 ~~294~~ 328	1X2	
P# 105 I	5 210	1871 884	6 430	1866 ~~674~~ 707	1X2	
T.P.	10 559	1874 464	7 979	1863 905		
P# 105 J	0 983	1866 145	9 302	1865 ~~182~~ 9	1X2	
T.P.	3 690	1860 222	9 613	1856 532		
P# 105 K	0 690	1851 963	8 949	1851 ~~273~~ 300		
T.P.	1 360	1841 832	11 491	1840 472		
S-7	7 545	1839 863	9 514	1832 ~~318~~ 42	1X2	VOID - Replaced with 1" I.P. see page 40
T.P.	6 950	1843 311	3 522	1836 341		
T.P.	4 041	1840 508	6 844	1836 467		
T.P.	11 410	1847 967	3 951	1836 557		
T.P.	9 848	1857 425	0 390	1847 577		
BM #13			0 934	1856 ~~491~~ 508	B.M. #13	also 1/4 cor. Bet. Sec. 35-T4N & Sec. 2 T3N. R [illegible] Fd. Br. cap. conc. mon. 4" up. chrome screw in [illegible] Brass cap. 1000± west of S-7. Elev. 1856.508 Per F.B. 1609-

Profile No. ____ Date ____ Notes Red. ____ Plotted ____ Job No. [illegible] Division No. ____

X-Sec. No. ____ Date 6-18-51 Notes Chkd. H.H.F.D. Date ____ Checked H.N.B. Date 6-20-1951 Survey of Placerita Cr. Rd. Survey by Brown Map No. ____ Notes Brown Date 6-15-51 Indexed Johnson Date ____

F.B. 1609 PG. 117

F.B. 1609 PG. 118

Job No._____ Division No._____ Notes Red._____ Plotted_____ Profile

Survey of_____ Date_____ Date_____ No._____

Survey by_____ Notes_____ Notes Chkd._____ Checked_____ X-Sec.

Indexed_____ Date_____ Date_____ Date_____ No._____

STATION	B. S.	H. I.	F. S.	ELEV.

761.298 307 5-49

PLEASE RETURN TO

LOS ANGELES COUNTY SURVEYOR

726 LOS ANGELES COUNTY ENGINEERING BLDG.

Do not extend notes this side of this line.

NOTE: ANY ADDITIONS OR CHANGES ON THIS SHEET MUST BE MADE OR CIRCLED IN RED INK. WITH DATE AND NAME OF PERSON MAKING CHANGE.

Profile No.	Notes Red.	Plotted	Job No. 8555	Division No.	F.B. 1609 PG. 119
	Date	Date	Survey of Placerita Cn Rd		
X-Sec. No.	Notes Chkd.	Checked	Survey by	Notes C.M.	Date 6-14-51
	Date	Date	Map No.	Alex G. Johnson	Date 6-18-51

"LEVEL NOTES"

FOR P-LINE FROM PI "1
PLACERITA CN RD TO WEST APPROACH
ON SIERRA HWY
JN-8555

STATION	B. S.	H. I.	F. S.	ELEV.

NOTE: ANY ADDITIONS OR CHANGES ON THIS SHEET MUST BE MADE OR CIRCLED IN RED INK, WITH DATE AND NAME OF PERSON MAKING CHANGE.

Do not extend notes this side of this line.

PLEASE RETURN TO
LOS ANGELES COUNTY SURVEYOR
726 Los Angeles County Engineering Bldg.

76L298 307 5-49

76L298 307 5-49

PLEASE RETURN TO
LOS ANGELES COUNTY SURVEYOR
726 LOS ANGELES COUNTY ENGINEERING BLDG.

NOTE: ANY ADDITIONS OR CHANGES ON THIS SHEET MUST BE MADE OR CIRCLED IN RED INK, WITH DATE AND NAME OF PERSON MAKING CHANGE.

Do not extend notes this side of this line.

STATION	B. S.	H. I.	F. S.	ELEV.	
BM#1	4 745	1402 406		139[illegible] 661	BM#1 PLACERITA – brass cap Mon. 6' S.W.
T.P.	6 832	1407 956	1 282	1401 124	60" oak 190'± S of ℄ of Placerita Cñ Rd
PI#1 1"x2"	0 499	1404 411	4 044	1403 912	60' E. of state hwy bridge over
PI#5 1"x2"	3 699	1401 172	6 938	139[illegible] 473	Placerita Cñ Rd. Per. F.B. 1609-60
Spk w&t #1	3 140	1397 933	6 379	1394 793	
LAWD B.M.	5 0[illegible]	1397 357	5 596	1392 337	LAWD. BM. – Brass cap. top N. channel
Spk w&t #2	3 750	1395 676	5 431	1391 926	Wall. 10' W. of bridge pier on Hwy. 6
PI#6	5 838	1393 042	8 472	1387 204	at Placerita Cñ Rd. 2.37 mi. E. of
T.P.	5 522	1391 669	6 895	138[illegible] 147	San Fernando Rd. Elev. 1392.343
PI#2	4 854	1392 314	4 209	138[illegible] 460	1"x2" Per. FB 1609 – 59
P#2A	7 968	1396 802	3480	138[illegible] 834	1"x2"
P#2B	7 669	1401 982	2 489	1394 313	1"x2"
A pt.	9 628	1401 726	9884	1392 098	1"x2" in flat
T.P.	12 058	1412 513	1 271	1400 455	
T.P.	11 620	1423 740	0 393	1412 120	
T.P.	7 830	1431 355	0 215	1423 525	
P#2C	4 [illegible]	1433 490	2 066	1429 289	1"x2" edg. Rd.
T.P.	1 138	1422 973	11 655	142[illegible] 335	
T.P.	1 698	1413 081	11 590	1411 383	
T.P.	1 411	1402 885	11 607	1401 474	
BM#1			5218	1392 667	See Above

F.B. 1609 PG. 120
Job No. 8555 Division No. Notes Red. Plotted No. Profile
Survey of Placerita Cn Rd. Date Date X-Sec.
Survey by Notes C. Morrison Notes Chkd. H.H.E.D. Checked No.
Indexed A. C. Johnson Date Date 6-13-51 Date

Notes Ck'd by D M Finley	Survey of Placenta Cr Rd
Map No. B-2283-1	W. O. 855 Tape No. 81 St'd. 84 °F
Office Work	Surveyed by
Checked D. M. Finley	Notes Date 6-12-51
Date Jan. 1953	Indexed R. C. Johnson

F. B. 1600 Pg. 121

W.S. 62-B-3

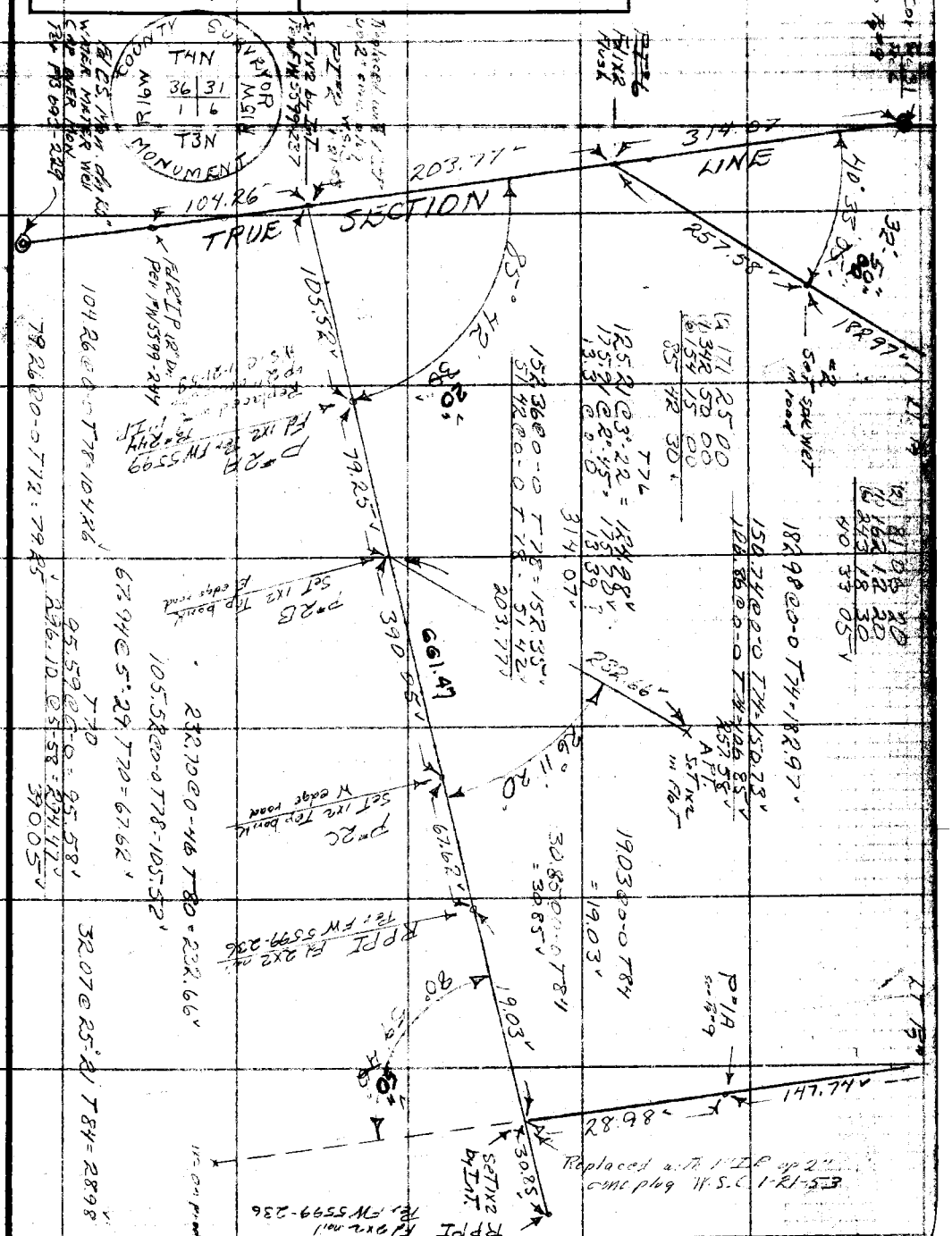

Note: Any Additions or Changes on This Sheet Must be Made or Circled in Red Ink With Date and Name of Person Making Change.

Do not extend notes this side of this line.

RETURN TO
LOS ANGELES COUNTY SURVEYOR
726 LOS ANGELES COUNTY
ENGINEERING BLDG.

76F3098 247 10M 1-49

RETURN TO
LOS ANGELES COUNTY SURVEYOR
726 LOS ANGELES COUNTY
ENGINEERING BLDG.

Note: Any Additions or Changes on This Sheet Must be Made or Circled in Red Ink With Date and Name of Person Making Change.

Do not extend notes this side of this line.

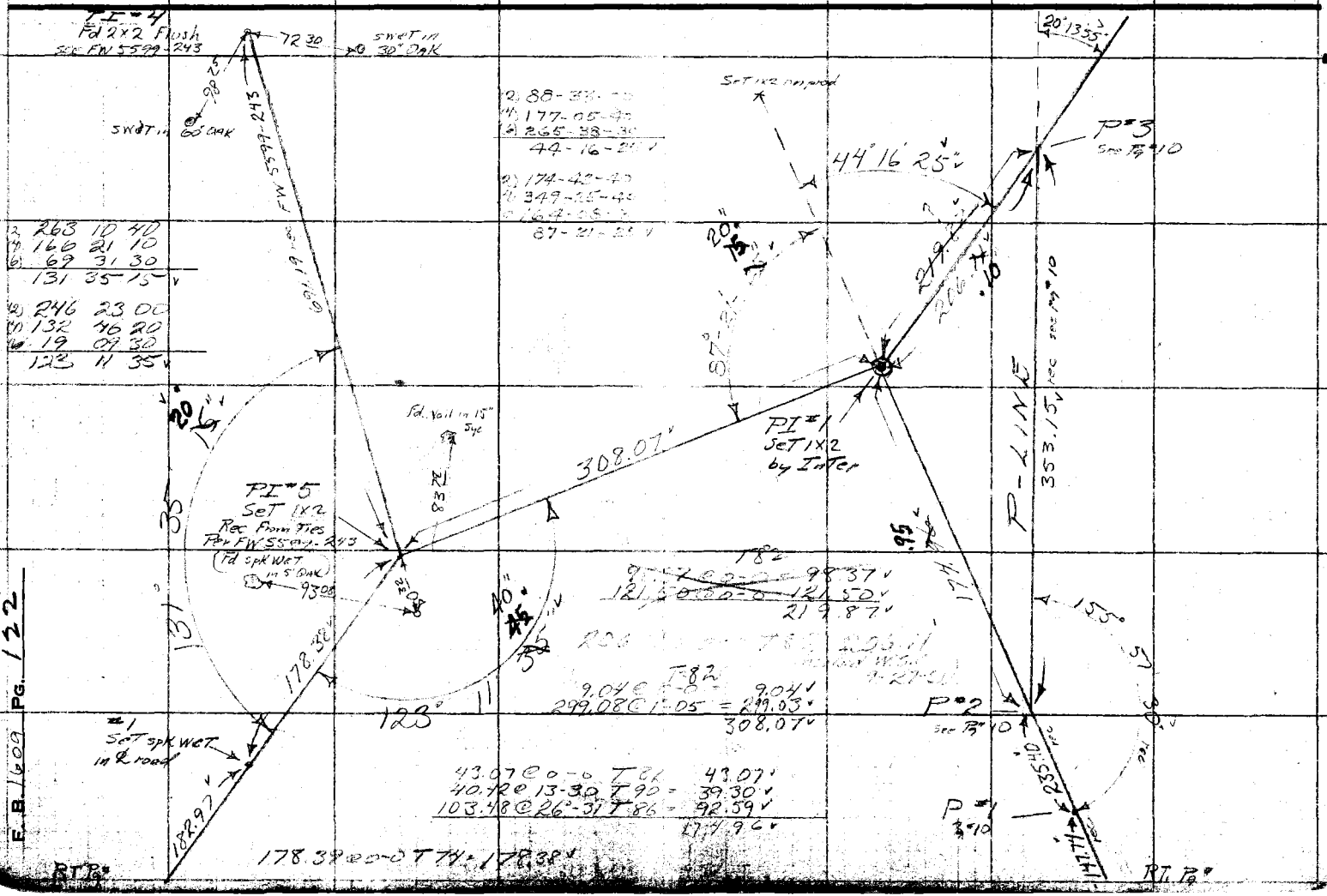

Notes Ck'd by D. M. Finley	Survey of PLACERITA CA RD
Map No. B-2283-1	W. O 8555 Tape No. 84 St'd. 84 °F
Office Work	Surveyed by
Checked D. M. Finley	Notes Date 9-28-51
Date Jan. 1953	Indexed A. C. Johnson

F. B 1609 Pg. 125

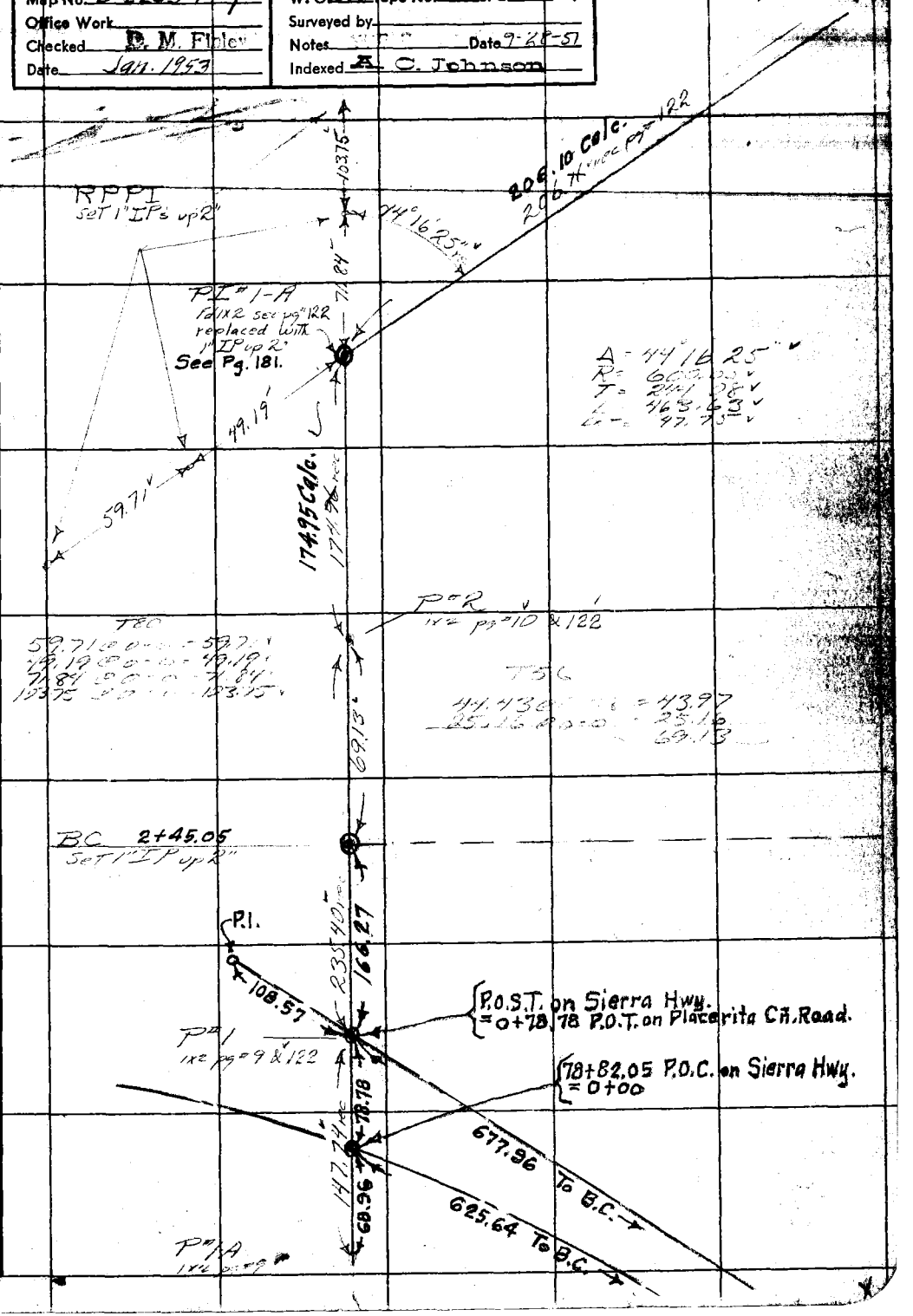

Note: Any Additions or Changes on This Sheet Must be Made or Circled in Red Ink With Date and Name of Person Making Change.

Do not extend notes this side of this line.

RETURN TO
LOS ANGELES COUNTY SURVEYOR
726 LOS ANGELES COUNTY
ENGINEERING BLDG.

76F309S 247 2-51

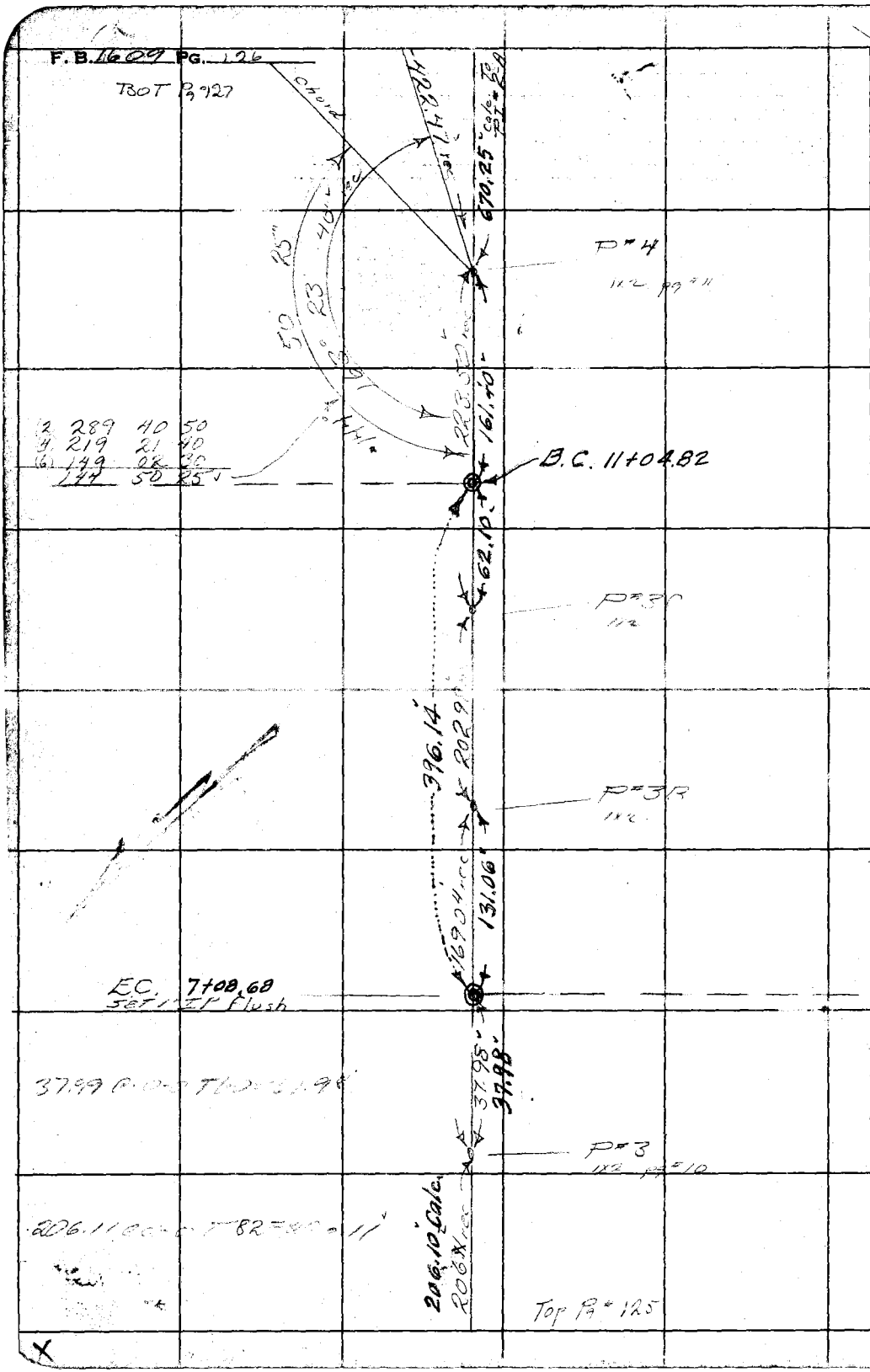

RETURN TO
LOS ANGELES COUNTY SURVEYOR
726 LOS ANGELES COUNTY
ENGINEERING BLDG.

Do not extend notes this side of this line.

Note: Any Additions or Changes on This Sheet Must be Made or Circled in Red Ink With Date and Name of Person Making Change.

Notes Ck'd by D. M. Finley	Survey of Placerita Cr. Rd.
Map No. B-2283-1	W. O. 8555 Tape No. 84 St'd. 84 °F
Office Work	Surveyed by
Checked D. M. Finley	Notes Date 10-4-51
Date Jan. 1953	Indexed

F. B. 1609 PG. 127

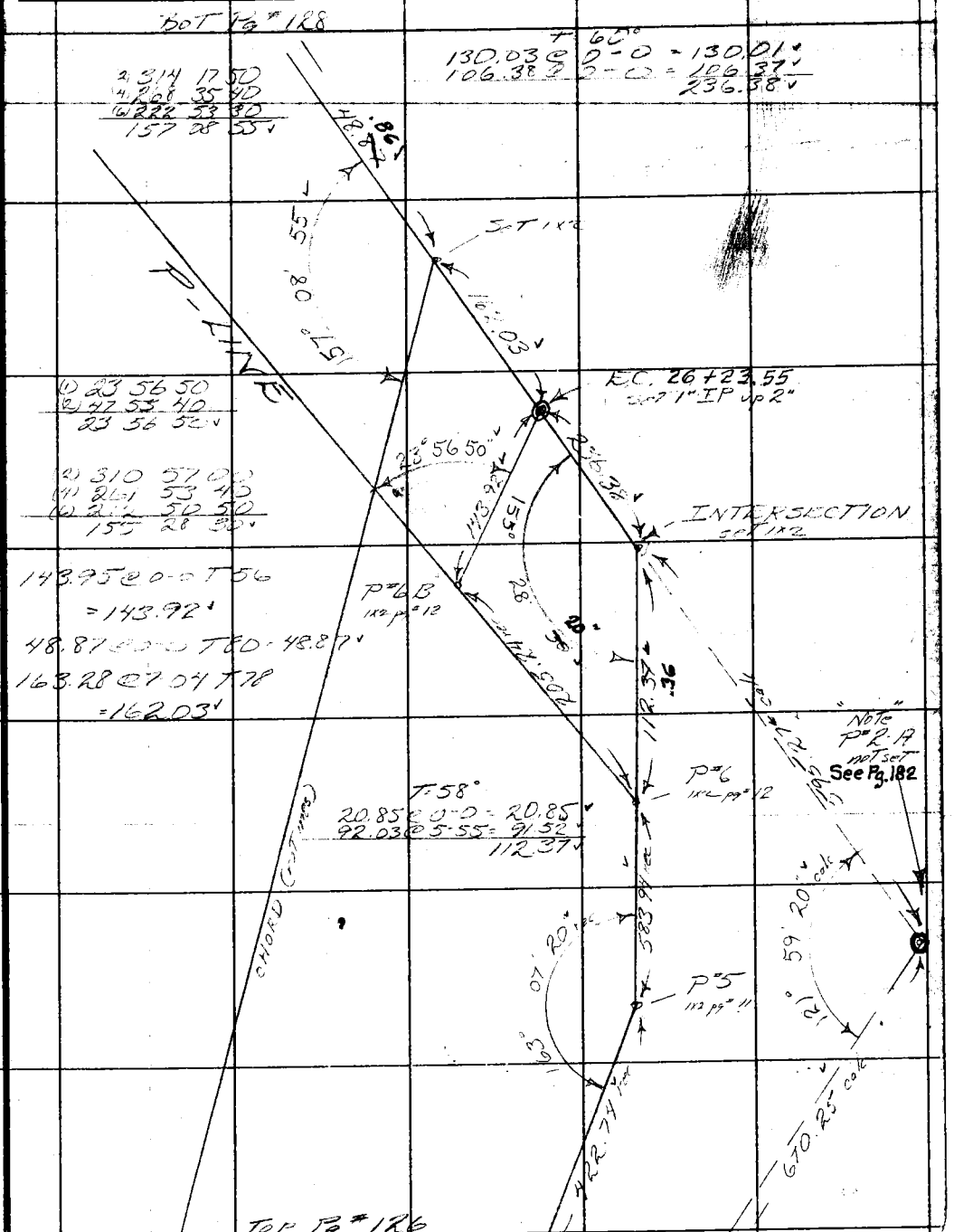

Note: Any Additions or Changes on This Sheet Must be Made or Circled in Red Ink With Date and Name of Person Making Change.

Do not extend notes this side of this line.

RETURN TO
LOS ANGELES COUNTY SURVEYOR
726 LOS ANGELES COUNTY
ENGINEERING BLDG.

76F3095 247 2-51

F.B. 1609 PG. 128

135.26 @ 24-30 T72 = 123.07

40.11 @ 0-0 T72 = 40.11

12.12 @ 0-0 T72 = 12.12

53.93 @ 23-53 T76 = 49.31

215.36 @ 15-36 T76 = 207.42

162.21 @ 8-27 T76 = 160.44

101.43 @ 12-47 T78 = 98.92

Bot Pg #129

123.05

Set 1x2

.10

40.11

Set 1x2

12.12

INTERSECTION P-LINE & SEC LINE Pg Pg #137

Set 1x2 by INTER.

1544.33 cok

TRUE SEC LINE

49.31

587.64

1/4 SEC COR

ELY LINE SEC 6 T3N R15W

Pg #13

.37

P-LINE

26

45

Set 1x2

.41

160.44

Set 1x2

.80

98.92

Set 1x2

.86

48.87

Top Pg #127

W.S. 62-B-3

RETURN TO
LOS ANGELES COUNTY SURVEYOR
726 LOS ANGELES COUNTY
ENGINEERING BLDG.

Do not extend notes this side of this line.

Note: Any Additions or Changes on This Sheet Must be Made or Circled in Red Ink With Date and Name of Person Making Change.



Notes Ck'd by D. M. Finley	Survey of Placerita Cr. Rd
Map No. B-2283-1	W. O. 8555 Tape No. 84 St'd. 84 °F
Office Work	Surveyed by
Checked D. M. Finley	Notes Date 10-8-51
Date Jan. 1953	Indexed A. C. Johnson

F. B. 1609 PG. 128

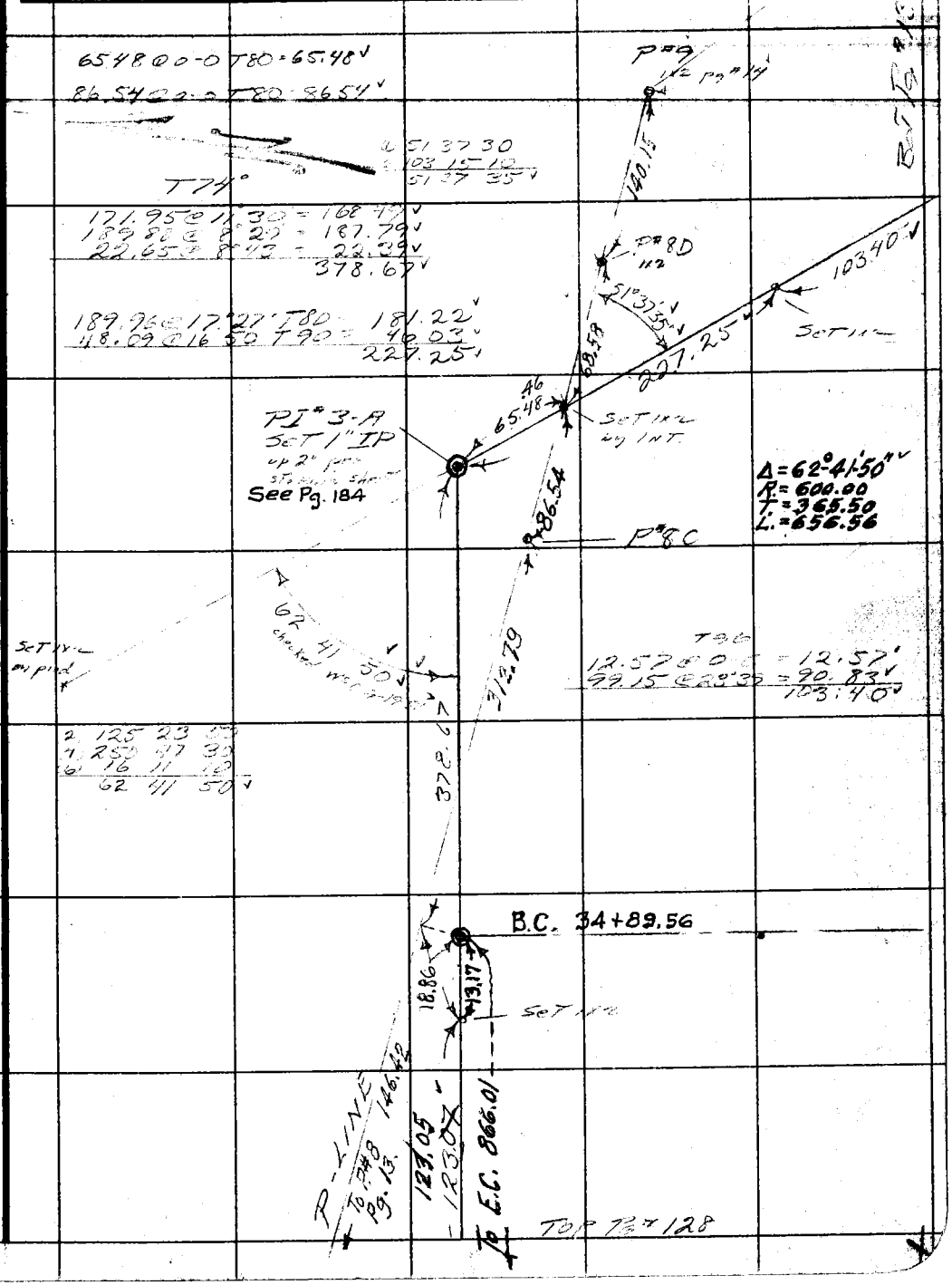

Note: Any Additions or Changes on This Sheet Must be Made or Circled in Red Ink With Date and Name of Person Making Change.

Do not extend notes this side of this line.

RETURN TO
LOS ANGELES COUNTY SURVEYOR
726 LOS ANGELES COUNTY
ENGINEERING BLDG.

76F309S 247 2-51

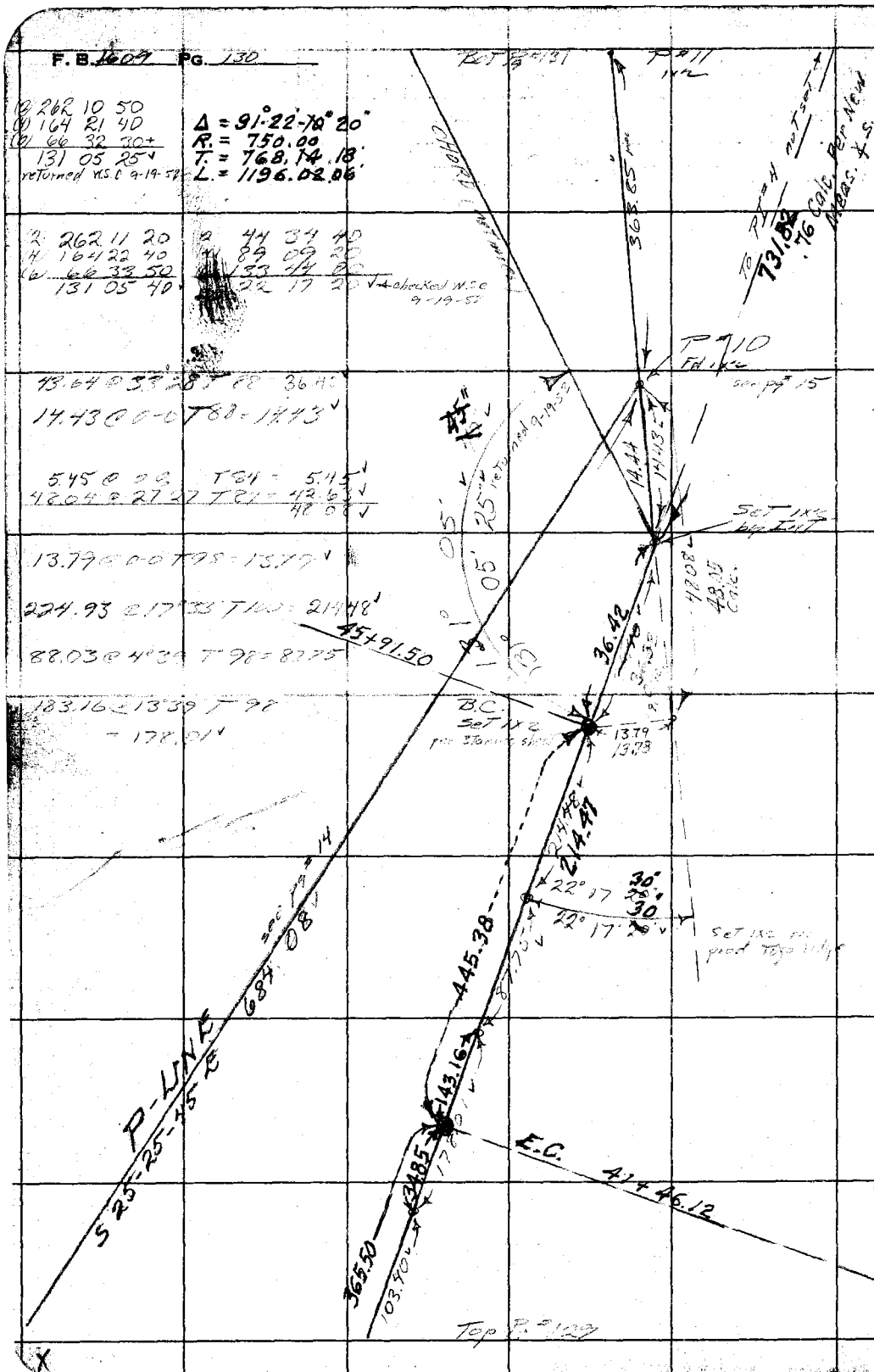

RETURN TO
LOS ANGELES COUNTY SURVEYOR
726 LOS ANGELES COUNTY
ENGINEERING BLDG.

Do not extend notes this side of this line.

Note: Any Additions or Changes on This Sheet Must be Made or Circled in Red Ink With Date and Name of Person Making Change.

Notes Ck'd by D. M. Finley	Survey of Placerita Cr. Rd.
Map No. B-2283-1	W. O. [illegible] Tape No. 24 St'd. 84 °F
Office Work	Surveyed by
Checked D. M. Finley	Notes Date [illegible]
Date Jan. 1953	Indexed A. C. Johnson

F. B. [illegible] PG. 131

CONTINUED ON Pg# 157

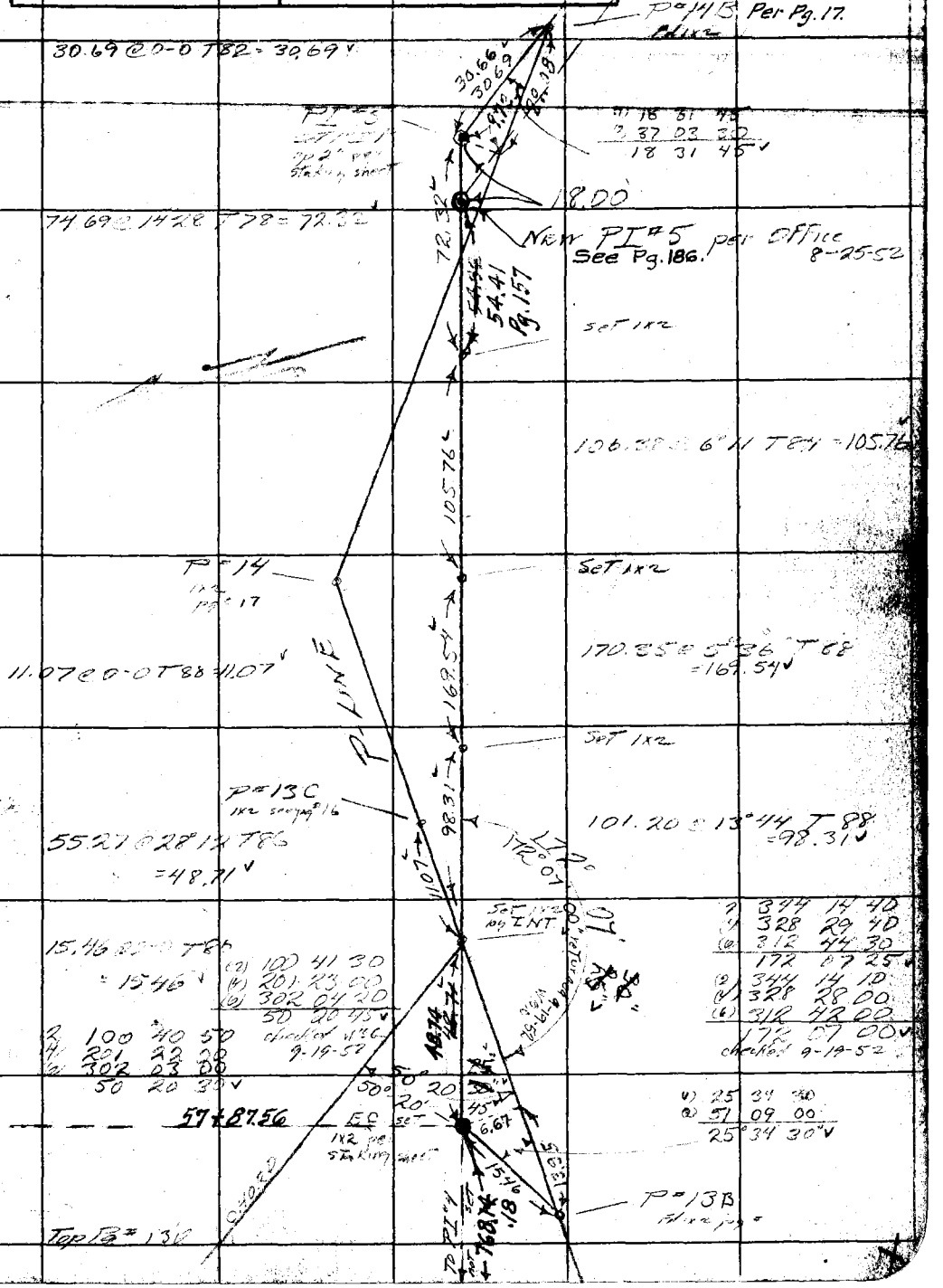

Note: Any Additions or Changes on This Sheet Must be Made or Circled in Red Ink With Date and Name of Person Making Change.

Do not extend notes this side of this line.

RETURN TO
LOS ANGELES COUNTY SURVEYOR
726 LOS ANGELES COUNTY
ENGINEERING BLDG.

76F309S 247 2-51

RETURN TO
LOS ANGELES COUNTY SURVEYOR
726 LOS ANGELES COUNTY
ENGINEERING BLDG.

Note: Any Additions or Changes on This Sheet Must be Made or Circled in Red Ink With Date and Name of Person Making Change.

Do not extend notes this side of this line.

F. B. 1609 PG. 152

Notes Ck'd by D. M. Finley	Survey of S5-T3N R15W
Map No. B-2283-1	W. O. ___ Tape No. ___ St'd. ___ °F
Office Work	Surveyed by R. L. Willey
Checked D. M. Finley	Notes ___ Date 1951
Date Jan. 1953	Indexed R. C. Johnson 5-15-52

F. B. ___ PG. 133

W.S. 64-G-4

SECTION LINE NOTES FOR SEC. 5 T.3N R15W.

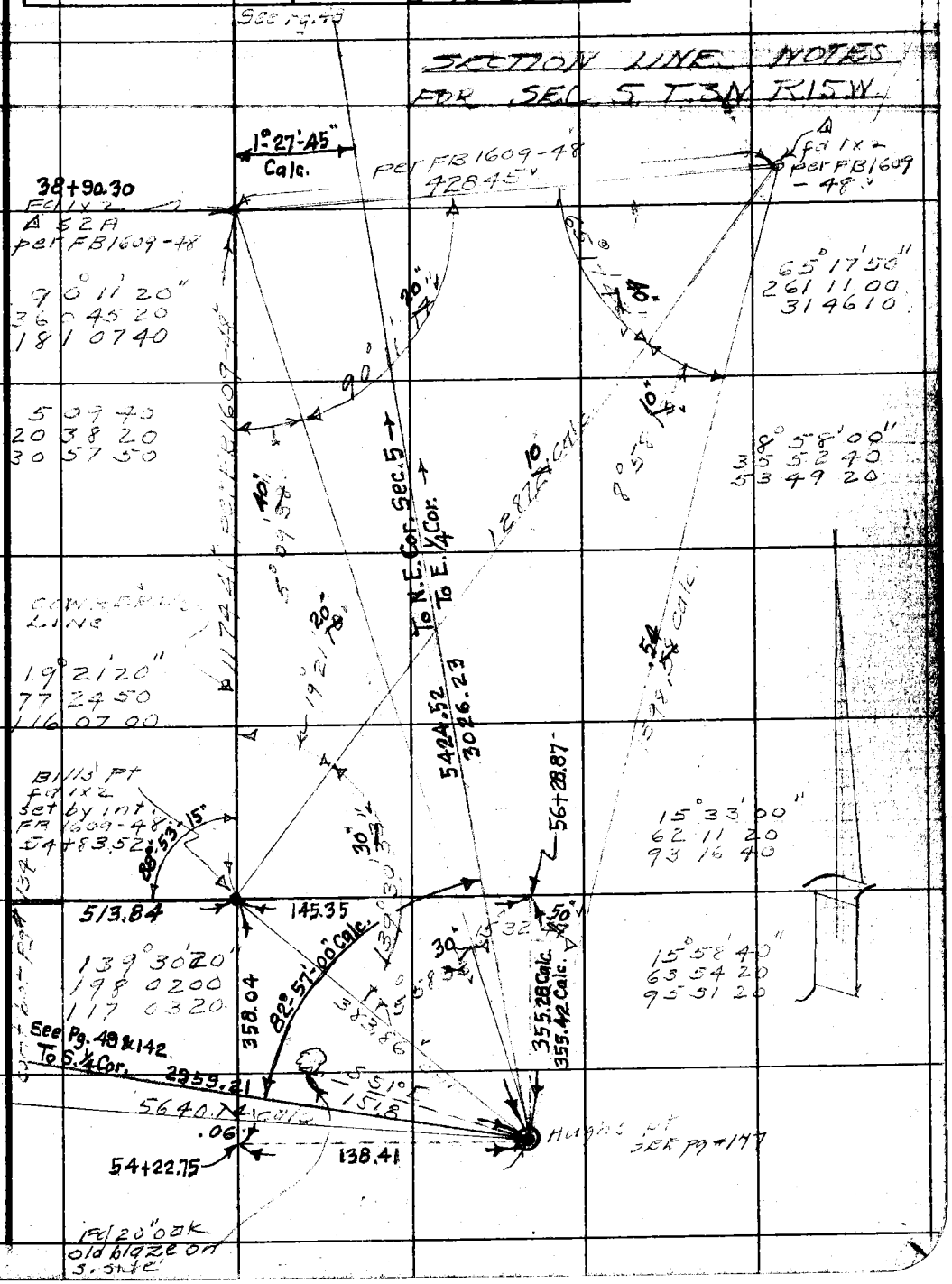

Note: Any Additions or Changes on This Sheet Must be Made or Circled in Red Ink With Date and Name of Person Making Change.

Do not extend notes this side of this line.

RETURN TO
LOS ANGELES COUNTY SURVEYOR
726 LOS ANGELES COUNTY
ENGINEERING BLDG.

76F3095 247 2-51

F. B. 1609 PG. 134

cont bot pg # 137

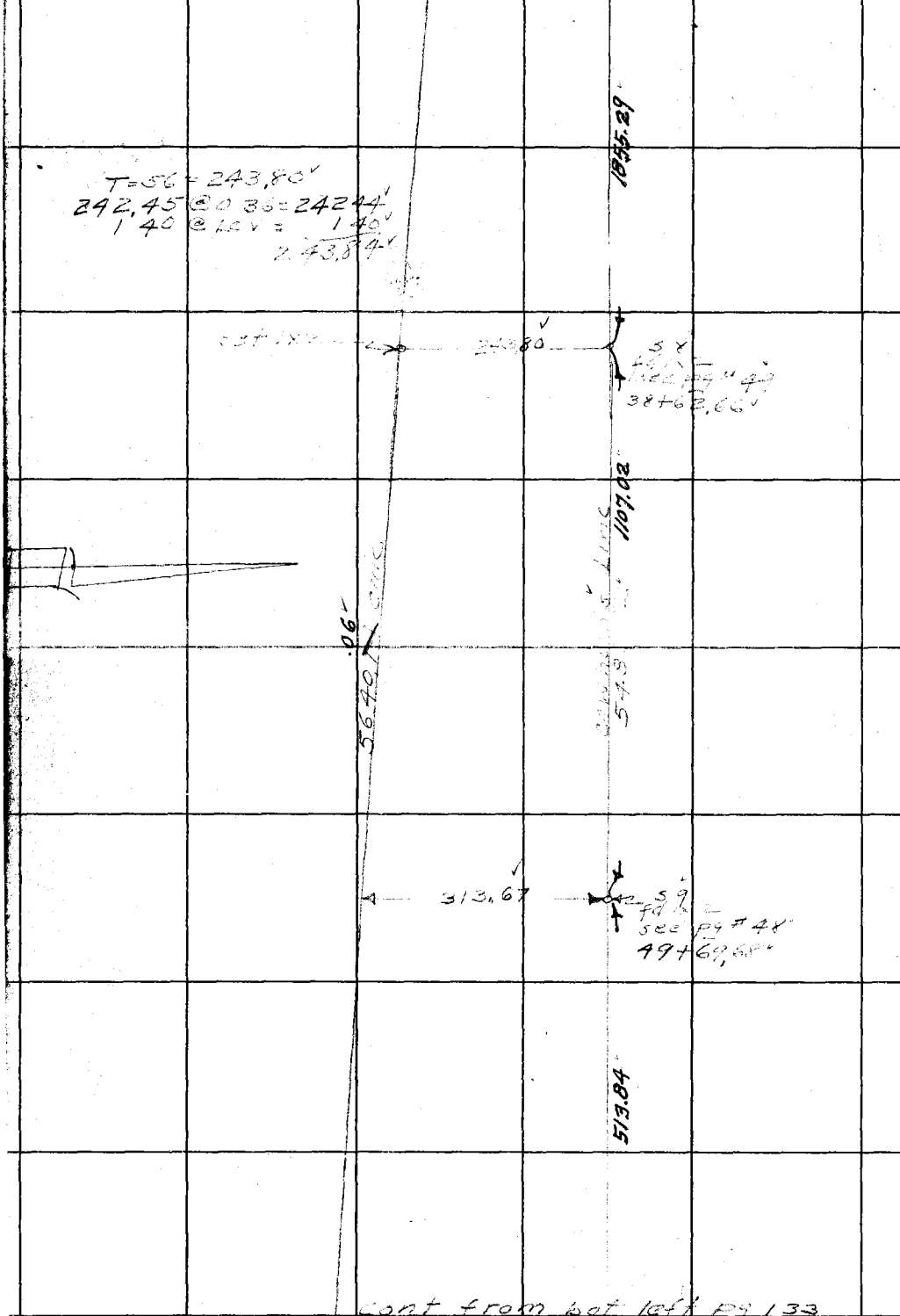

cont from bot left pg 133

RETURN TO
LOS ANGELES COUNTY SURVEYOR
725 LOS ANGELES COUNTY
ENGINEERING BLDG.

Do not extend notes this side of this line.

Note: Any Additions or Changes on This Sheet Must be Made or Circled in Red Ink With Date and Name of Person Making Change.

Notes Ck'd by D. M. Finley	Survey of S.5 T3N R15W
Map No. B-2283-1	W. O. 4999 Tape No. St'd. °F
Office Work	Surveyed by R L Willey
Checked D. M. Finley	Notes Date 1951
Date Jan. 1953	Indexed E. C. Johnson

F. B. Pg.

W.S. 62-C-4

Note: Any Additions or Changes on This Sheet Must be Made or Circled in Red Ink With Date and Name of Person Making Change.

Do not extend notes this side of this line.

RETURN TO
LOS ANGELES COUNTY SURVEYOR
726 LOS ANGELES COUNTY
ENGINEERING BLDG.

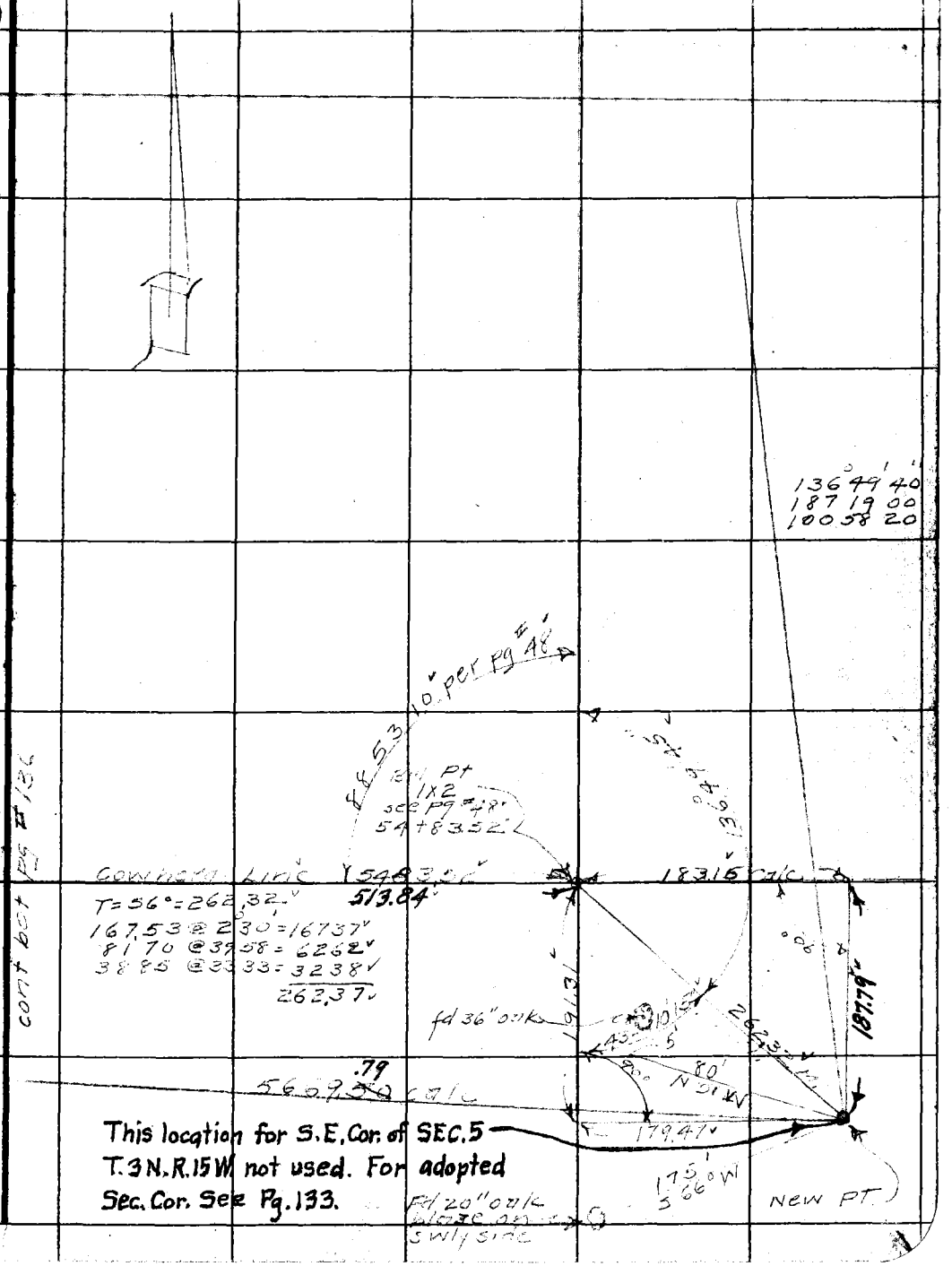

76F3095 247 2-51

F. B. 1609 PG. 136

cont bot pg # 134

1855.29

set 1x2 — 243.80 — 115.79 — 128.01

See Pg. 134

set 1x2

19.50

S-8A
set 1x2

T = 42 = 115.79

1107.02

115.82

103.65 @ 10° 49 = 101.81

2) 237° 18' 15
4) 114° 36' 15
118 39 02

.79

.69

49+69.68

513.84

cont from bot left pg # 135

RETURN TO
LOS ANGELES COUNTY SURVEYOR
726 LOS ANGELES COUNTY
ENGINEERING BLDG.

Do not extend notes this side of this line.

Note: Any Additions or Changes on This Sheet Must be Made or Circled in Red Ink With Date and Name of Person Making Change.

Notes Ck'd by D. M. Finley	Survey of SS T3N R15W
Map No. B-2283-1	W. O. 4999 Tape No. ____ St'd. ____ °F
Office Work ____	Surveyed by R L Willey
Checked D. M. Finley	Notes ____ Date 1951
Date Jun. 1953	Indexed A. C. Johnson

F. B. ____ PG. ____

W.S. 62-B-4

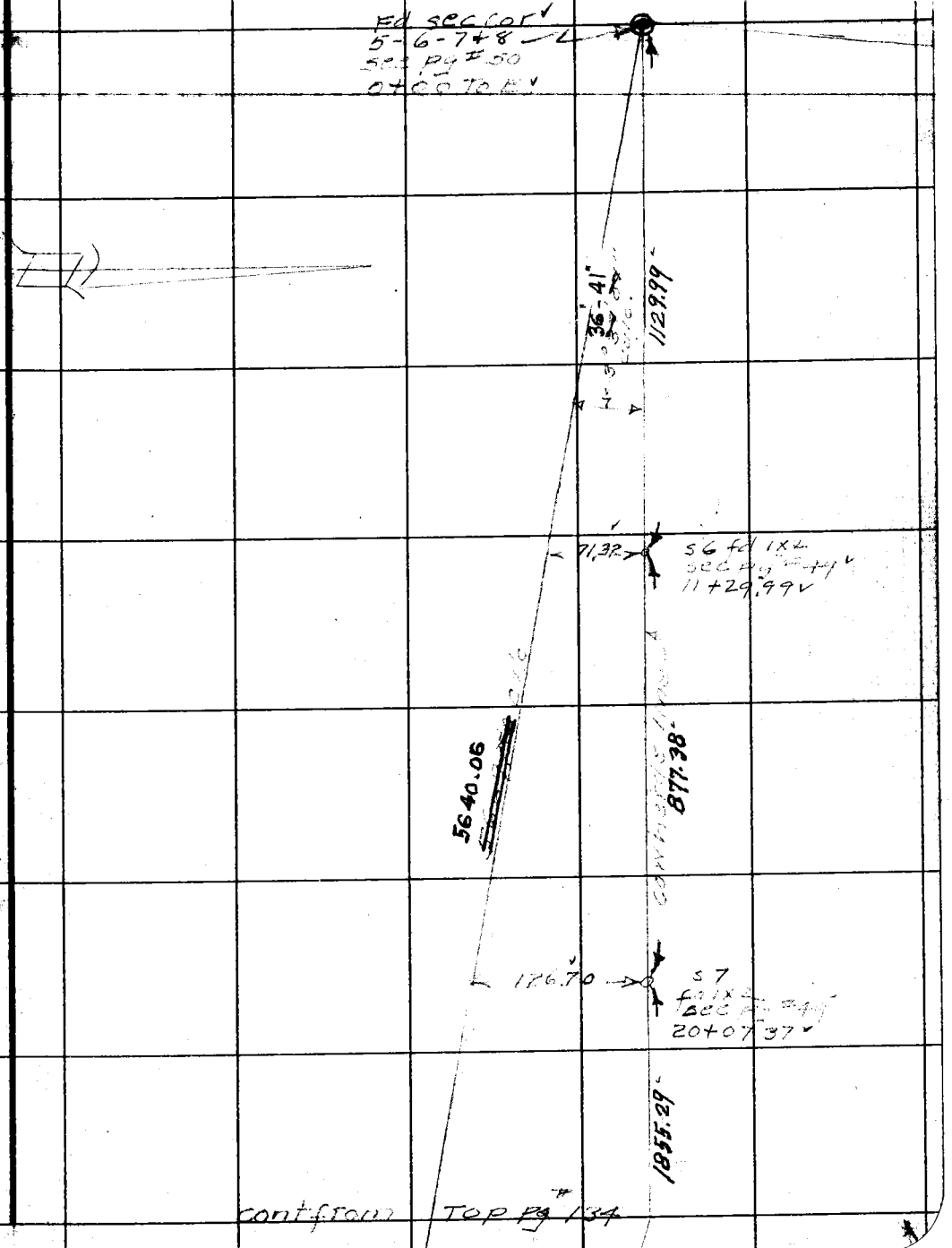

Note: Any Additions or Changes on This Sheet Must be Made or Circled in Red Ink With Date and Name of Person Making Change.

Do not extend notes this side of this line.

RETURN TO
LOS ANGELES COUNTY SURVEYOR
726 LOS ANGELES COUNTY
ENGINEERING BLDG.

76F309S 247 2-51

F. B. 1037 PG. 138

RETURN TO
LOS ANGELES COUNTY SURVEYOR
726 LOS ANGELES COUNTY
ENGINEERING BLDG.

Do not extend notes this side of this line.

Note: Any Additions or Changes on This Sheet Must be Made or Circled in Red Ink With Date and Name of Person Making Change.

Notes Ck'd by D. M. Hinley
Map No. B-2283-1
Office Work
Checked D. M. Hinley
Date Jan. 1953

Survey of S5 T3N R15W F. B. Pg.
W. O. Tape No. St'd. °F
Surveyed by F H Blanchard
Notes Date 1952
Indexed A. C. Johnson

W. S. 62-B-4

Note: Any Additions or Changes on This Sheet Must be Made or Circled in Red Ink With Date and Name of Person Making Change.

Do not extend notes this side of this line.

RETURN TO
LOS ANGELES COUNTY SURVEYOR
726 LOS ANGELES COUNTY
ENGINEERING BLDG.

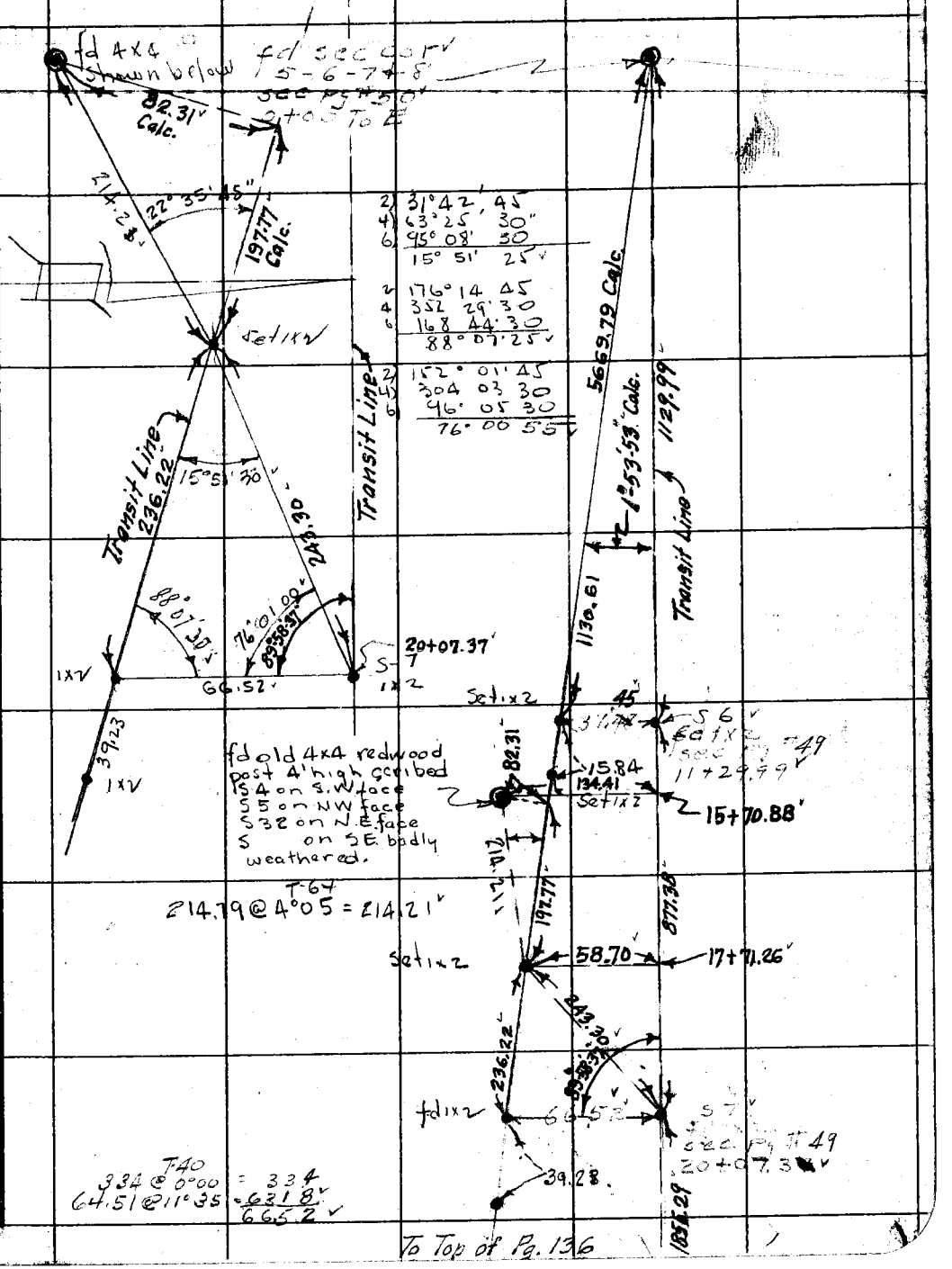

76F309S 247 2-51

F. B. 1609 PG. 140

RANGE 15 WEST

S. 32

S. 33

Sec Cor, C.S. Mon
Pg 47. 0+00 So.

T 4 N

T 3 N.

0+15

Draw
S65°W

1+83

Ridge
S41°W

Pg 47

Draw

3+45

S 60°E

Topog Calls on
E line Sec. 5.
R.L. Willey Party
1951

Spur
4+28

S71°E

5+37
S 45°W

Edge Cn Floor.

RANGE LINE

7+70
S45°W

Edge Cn. Floor

Small 8+71
S80°W

Spur

S. 5

S 4

9+86

Spur
S85°W

Edge Placerita Cn Floor
11+55

Bot.
N54°W

Placerita Cn
11+93

Edge

Placerita Cn Floor
12+58

N

RETURN TO
LOS ANGELES COUNTY SURVEYOR
726 LOS ANGELES COUNTY
ENGINEERING BLDG.

Do not extend notes this side of this line.

Note: Any Additions or Changes on This Sheet Must be Made or Circled in Red Ink With Date and Name of Person Making Change.

Notes Ck'd by D. M. Finley	Survey of Section Lines
Map No. B-2283-1	W. O. 1999 Topo No. 929 St'd. 84 °F
Office Work	Surveyed by Blanchard
Checked D. M. Finley	Notes Blanchard Date 4-14-51
Date Jan. 1953	Indexed E. O. Johnson

F. B. 1609 PG. 141

W.S. 62-B-4

Note: Any Additions or Changes on This Sheet Must be Made or Circled in Red Ink With Date and Name of Person Making Change.

Do not extend notes this side of this line.

RETURN TO
LOS ANGELES COUNTY SURVEYOR
726 LOS ANGELES COUNTY
ENGINEERING BLDG.

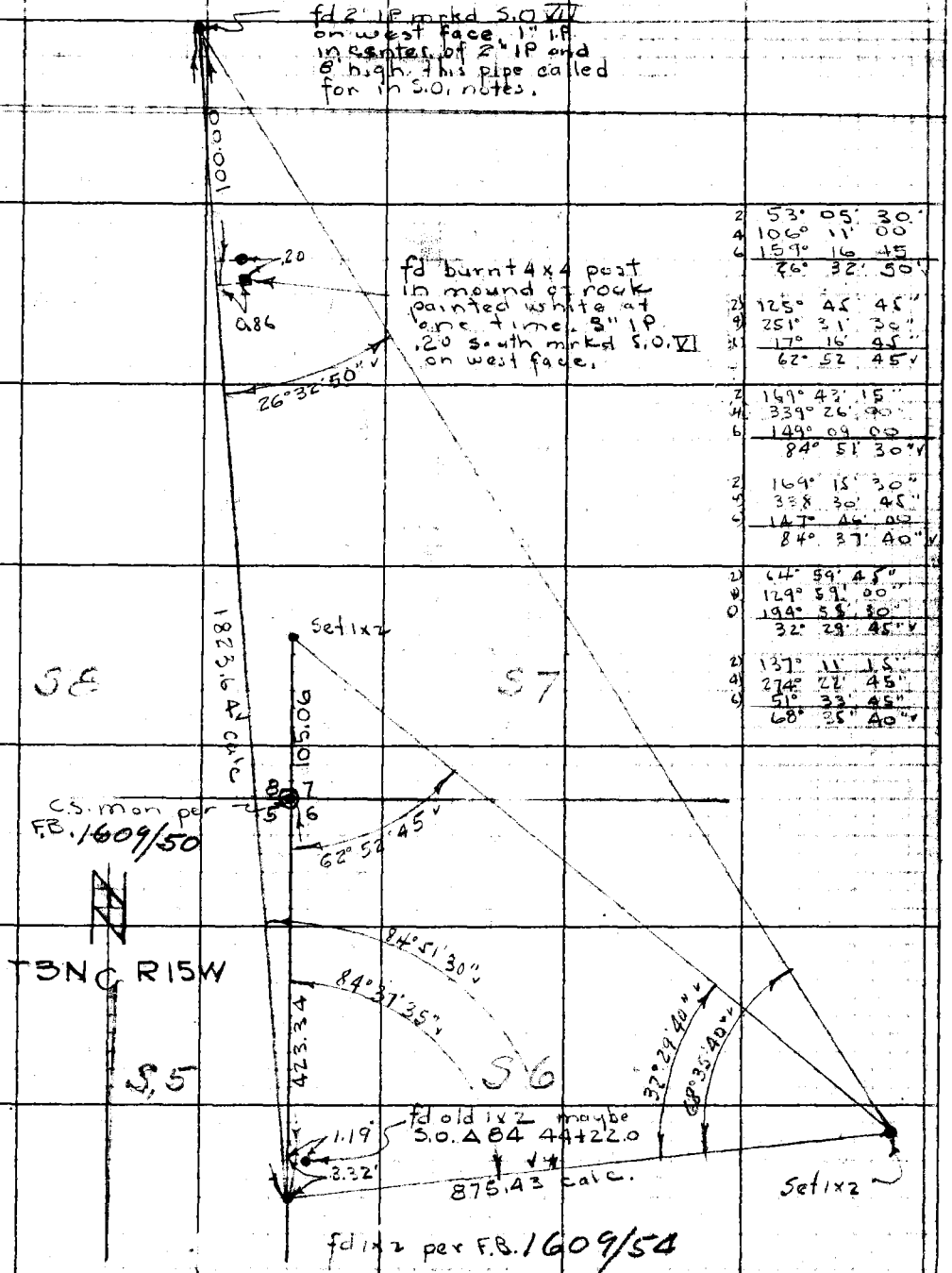

76F3098 247 10M 1-49

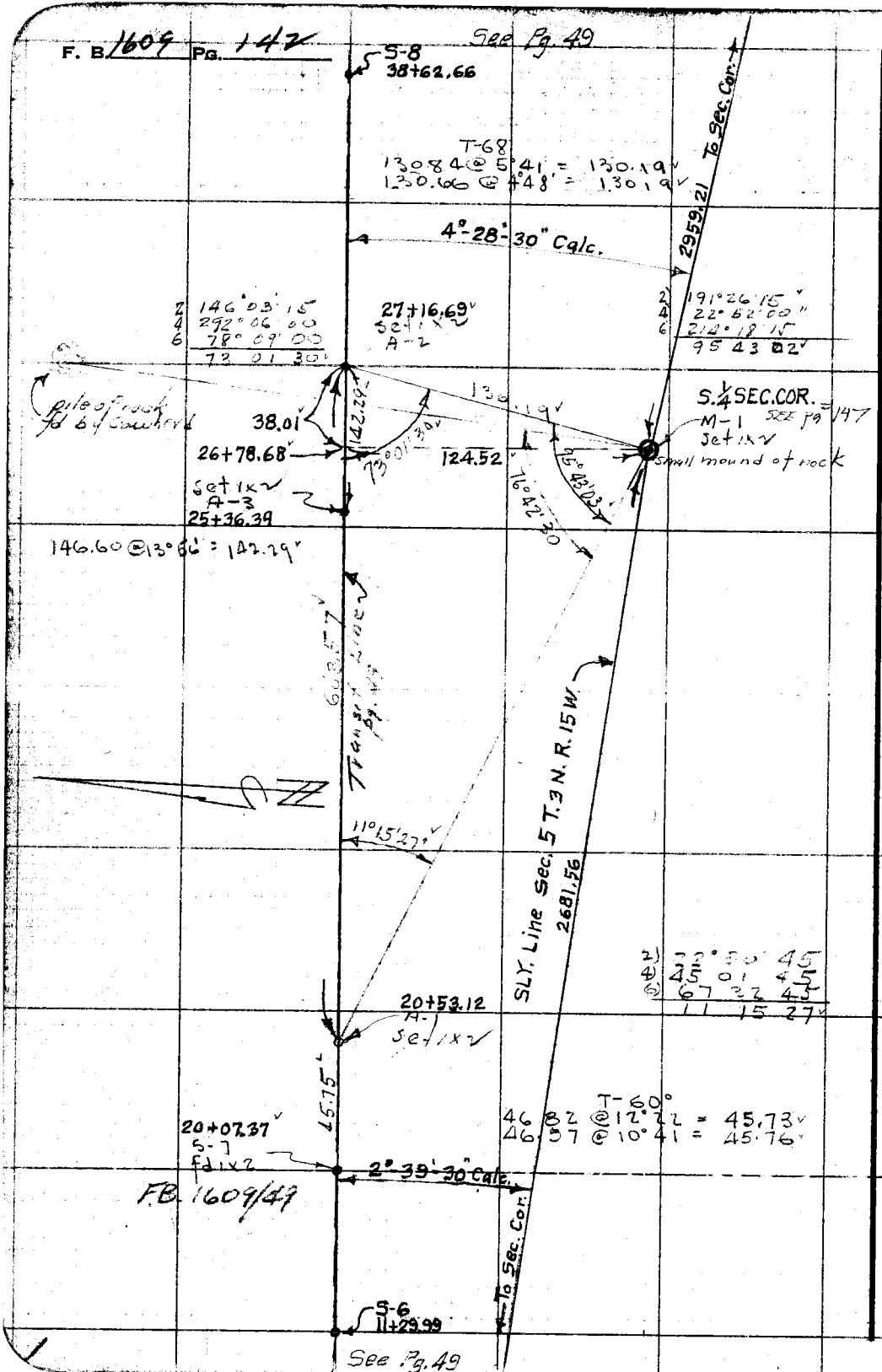

W.S. 62-C-4

RETURN TO
LOS ANGELES COUNTY SURVEYOR
726 LOS ANGELES COUNTY
ENGINEERING BLDG.

Do not extend notes this side of this line.

Note: Any Additions or Changes on This Sheet Must be Made or Circled in Red Ink With Date and Name of Person Making Change.

Notes Ck'd by D. M. Finley	Survey of Placerita Cyn Park
Map No. B-2280	W. O. 8601 Tape No. 84 St'd. 84 °F
Office Work	Surveyed by W. S. C.
Checked D. M. Finley	Notes Date 7-2-52
Date Dec. 1952	Indexed J. C. Johnson 10-20-52

F. B. 1600 Pg. 22

PLACERITA CYN. PARK

S.E. 1/4 of N.E. 1/4 SEC. 5 T.3.N. R.15.W

SHOWING ALL SEC. COR.S NECESSARY TO SETTING PARK BOUNDARY

J.N.-8601

JULY-1952

Party
W. S. Conrad
Morrison
Dale
Friedrich
Sylvester

Note: Any Additions or Changes on This Sheet Must be Made or Circled in Red Ink With Date and Name of Person Making Change.

Do not extend notes this side of this line.

RETURN TO
LOS ANGELES COUNTY SURVEYOR
726 LOS ANGELES COUNTY
ENGINEERING BLDG.

76F3095 247 2-51

F. B. 1609 PG. 144

INDEX MAP

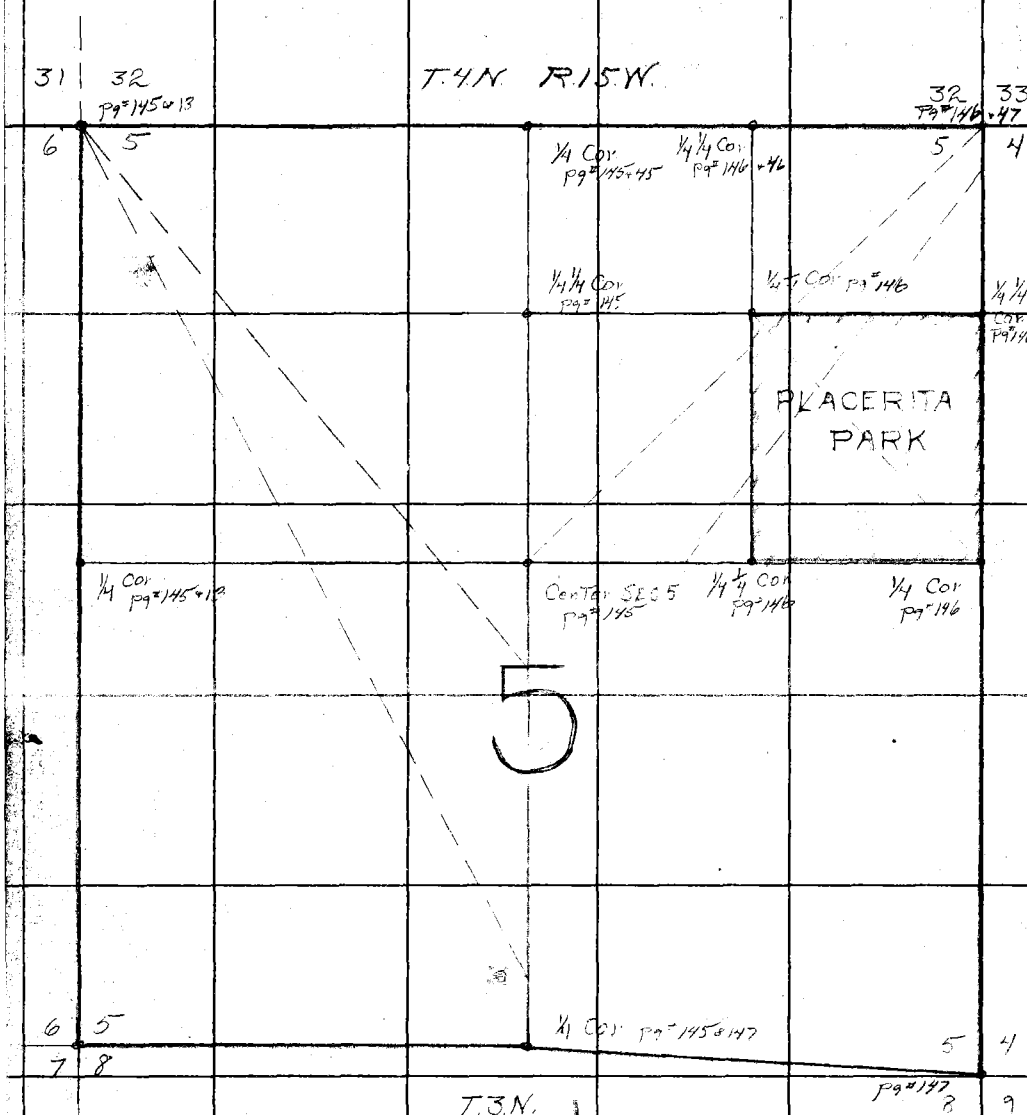

RETURN TO
LOS ANGELES COUNTY SURVEYOR
725 LOS ANGELES COUNTY
ENGINEERING BLDG.

Do not extend notes this side of this line.

Note: Any Additions or Changes on This Sheet Must be Made or Circled in Red Ink With Date and Name of Person Making Change.

Notes Ck'd by D. M. Finley	Survey of Placerita Cyn Park
Map No. B-2280	W. O. 8601 Tape No. 81 St'd. 84 °F
Office Work	Surveyed by
Checked D. M. Finley	Notes Date 8-4-52
Date Dec. 1952	Indexed A. C. Johnson

F. B. [illegible] PG. [illegible]

B-4
W.S. 62-C-344

Note: Any Additions or Changes on This Sheet Must be Made or Circled in Red Ink With Date and Name of Person Making Change.

Do not extend notes this side of this line.

RETURN TO
LOS ANGELES COUNTY SURVEYOR
726 LOS ANGELES COUNTY
ENGINEERING BLDG.

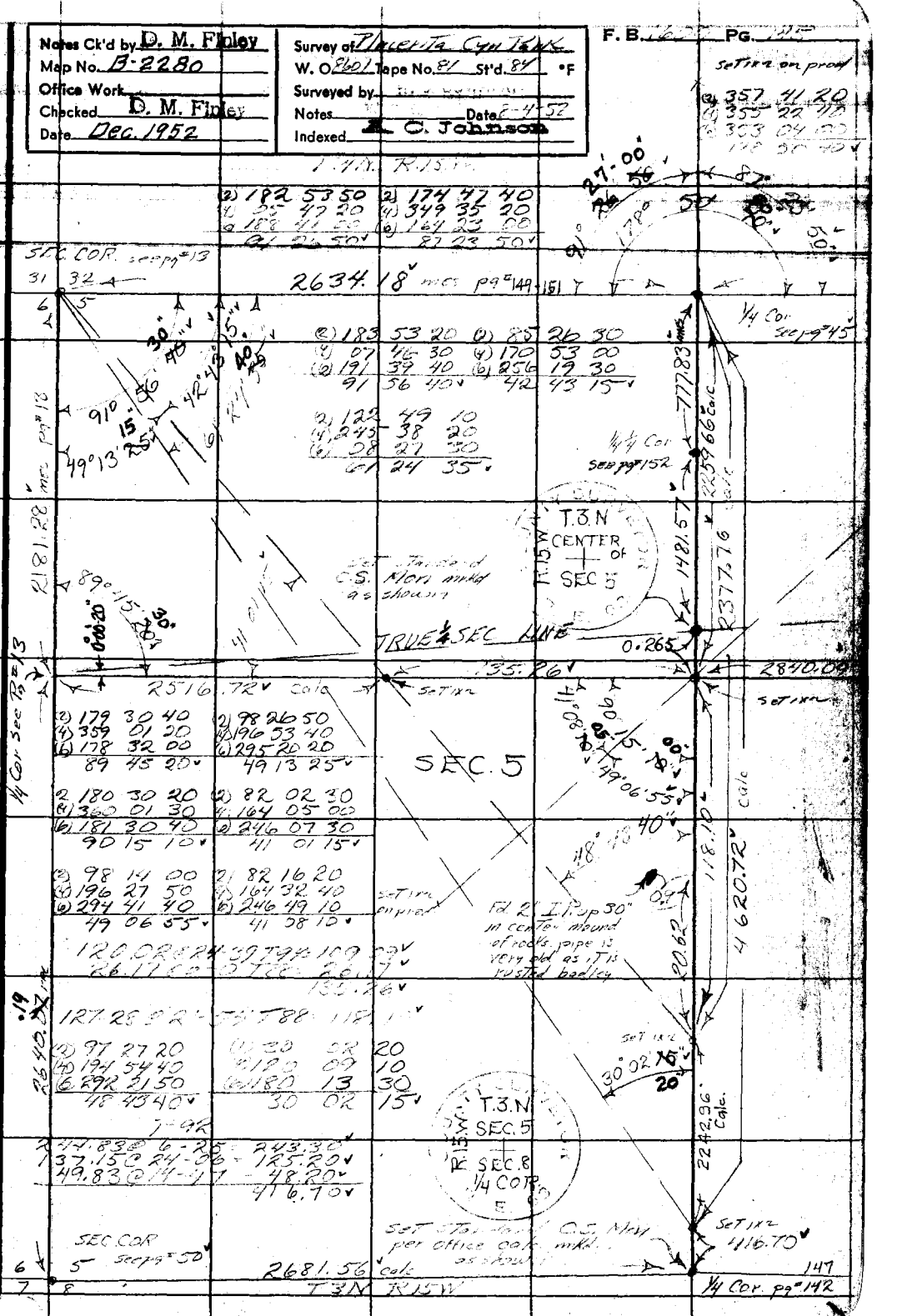

76F309S 247 2-51

RETURN TO
LOS ANGELES COUNTY SURVEYOR
726 LOS ANGELES COUNTY
ENGINEERING BLDG.

Note: Any Additions or Changes on This Sheet Must be Made or Circled in Red Ink With Date and Name of Person Making Change.

W.S. 62-C-3

Do not extend notes this side of this line.

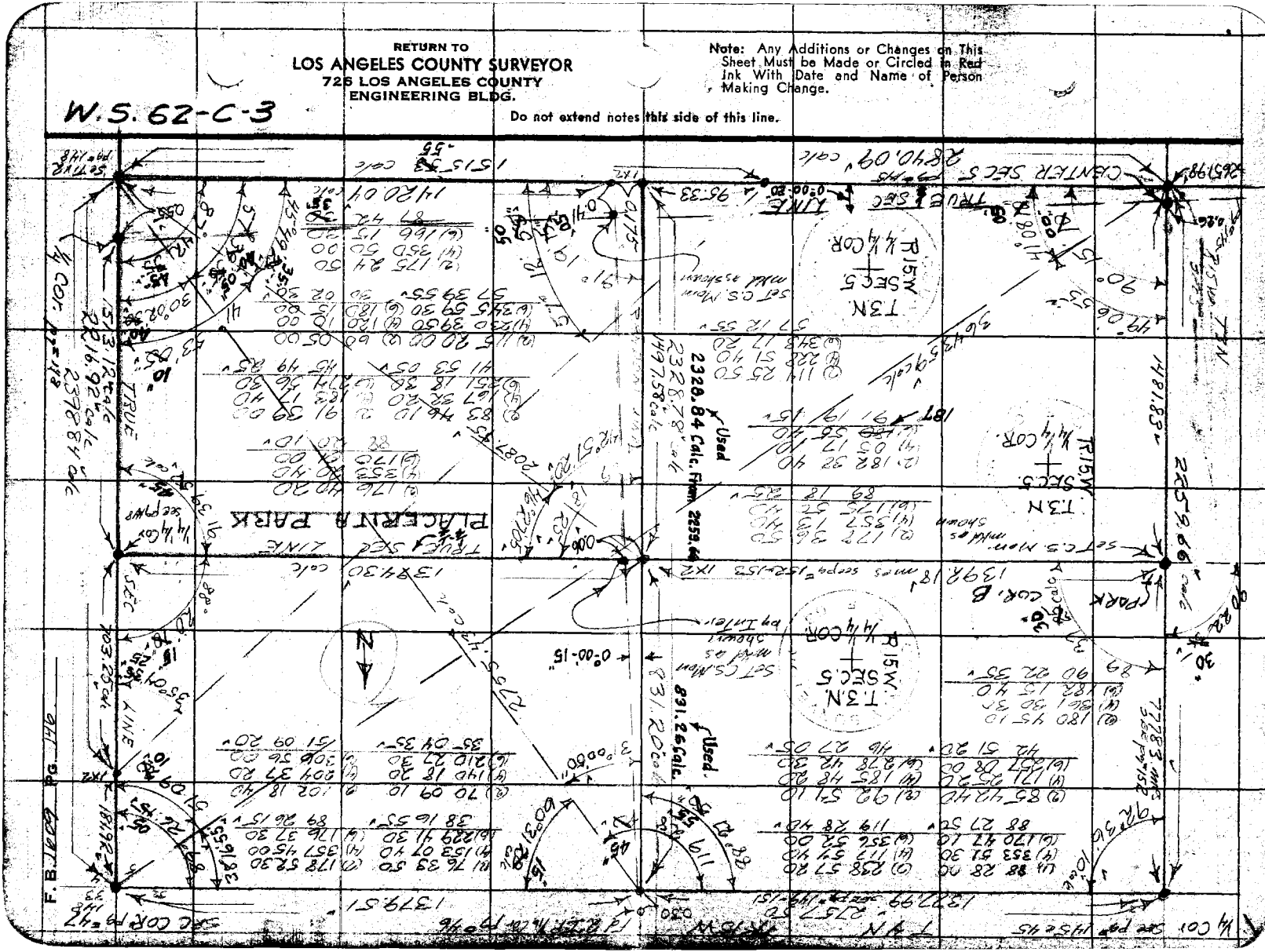

Notes Ck'd by L. M. Finley	Survey of [illegible]
Map No. B-2280	W. O. 8601 Tape No. 84 St'd. 84
Office Work	Surveyed by
Checked D. M. Finley	Notes W. S. C. Date 7-24-52
Date Dec. 1952.	Indexed K. C. Johnson

F. B. 1209 Pg. 147

W.S. 62-C-4

SHOWING LOCATION OF SEC COR. PER OFFICE
Calc. FROM RANDOM LINES PER Pages #47-50, 133-142
S 1/4 COR SEC #5

Transit LINE per pg #49

Set 142 — 38.01' — A-2 Fd 1x2 pg #142

90°

COUNTY SURVEYOR T.3.N. SEC. 5 SEC. 8 1/4 COR R.15.W. R.E. 63

124.52'

128.49 @ 14-18 T=94 = 124.52'
T=94
39.45 @ 34-29 = 32.52'
5.49 @ 0-0 = 5.49'
38.01'

Set Standard C.S. Mon mkd as shown
SEE pg #142 & 145

Fd 1x2 M-1

S.E. SEC COR SEC. 5 T3N R15W

RANDOM LINE

T3N R15W

INT. Fd 1x2 pg #48 54+83.52

T90

23.52 @ 0-0 = 23.52'
133.15 @ 15-31 = 128.31'
187.90 @ 15-35 = 181.00'
23.34 @ 15-21 = 22.50'
2.71 @ 0-0 = 2.71'
358.04'

352.04'

COUNTY SURVEYOR T.3.N. 5 4 8 9 SEC. COR. R.15.W. R.E. 63

169.71 @ 33-02 T92 = 142.29'
- 3.88 @ 0-0 T92 = 3.88'
138.41'

Set Standard C.S. Mon mkd as shown
SEE pg #133

90°

138.41'

Fd 1x2

Note: Any Additions or Changes on This Sheet Must be Made or Circled in Red Ink With Date and Name of Person Making Change.

Do not extend notes this side of this line.

RETURN TO
LOS ANGELES COUNTY SURVEYOR
726 LOS ANGELES COUNTY
ENGINEERING BLDG.

76F3095 247 2-51

RETURN TO
LOS ANGELES COUNTY SURVEYOR
726 LOS ANGELES COUNTY
ENGINEERING BLDG.

Note: Any Additions or Changes on This Sheet Must be Made or Circled in Red Ink With Date and Name of Person Making Change.

W.S. 62-C-3

Do not extend notes this side of this line.

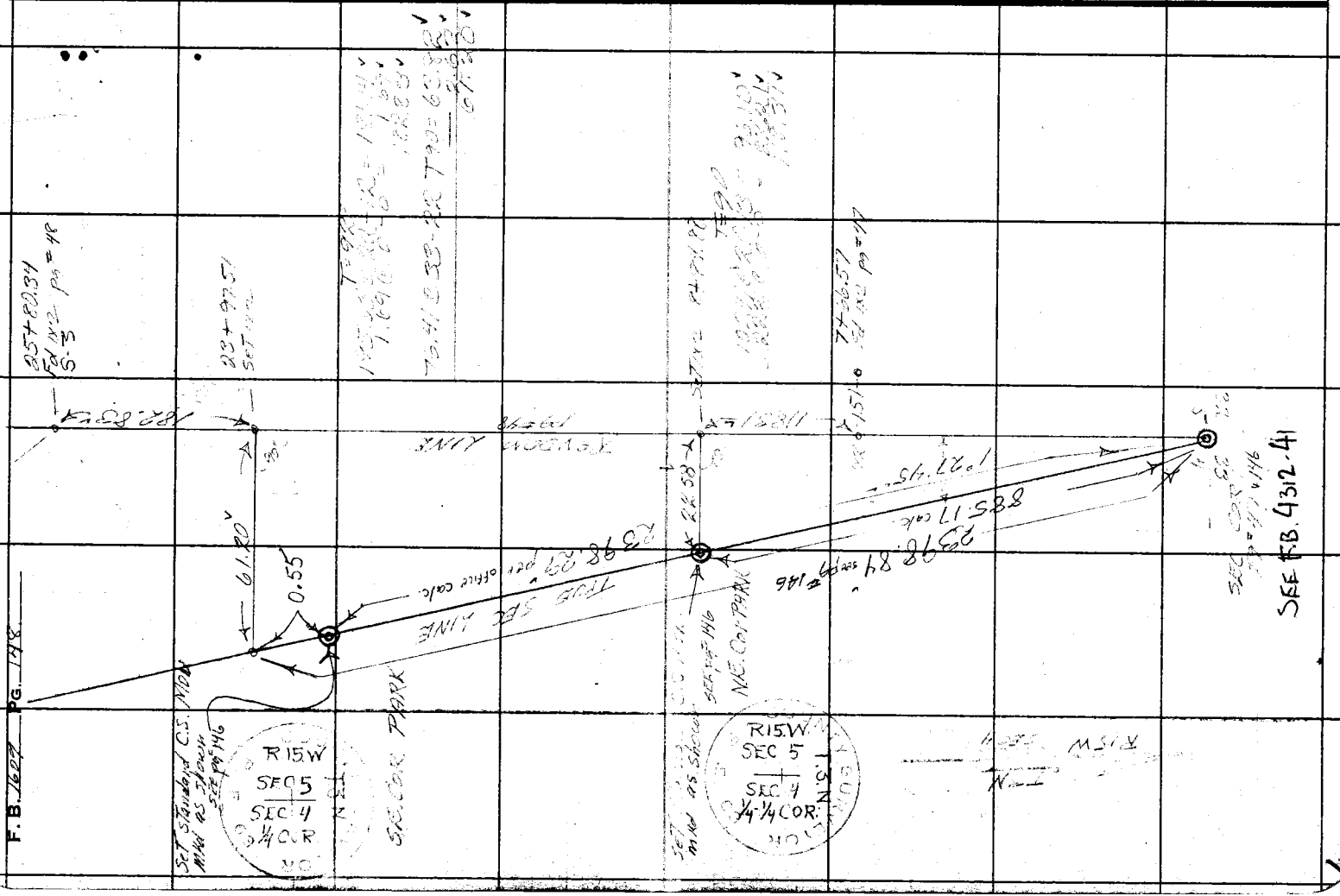

Notes Ck'd by D. M. Finley	Survey of [illegible]
Map No. B-2280	W. O. 8601 Tape No. 24 St'd 84 °F
Office Work	Surveyed by
Checked D. M. Finley	Notes Date 8-11-52
Date Dec. 1952	Indexed C. Johnson

F. B. [illegible] Pg. 119

W.S. 62-C-3

NORTH LINE SEC 5 T3N R15W
USED AS BASE LINE FOR △.

300.63 @ 17-02 T96 = 287.41'
300.25 @ 16-47 T96 = 287.48'

224.13 @ 17-23 T96 = 213.91'
224.49 @ 17-40 T96 = 213.92'

108.67 @ 0-0 T-88 = 108.67'

T3N
SEC 5 R15W

300.79 @ 26-29 T92 = 269.25'
300.39 @ 26-13 T92 = 269.24'

T=94
188.52 @ 6-15
188.42 @ 5-58 } 187.41'

T=94
111.15 @ 0-0 = 111.16'
77.35 @ 4-09 = 77.16'
188.32'



Note: Any Additions or Changes on This Sheet Must be Made or Circled in Red Ink With Date and Name of Person Making Change.

Do not extend notes this side of this line.

RETURN TO
LOS ANGELES COUNTY SURVEYOR
726 LOS ANGELES COUNTY
ENGINEERING BLDG.

76F309S 247 2-51

F. B. 1609 PG. 150

37.01 @ 0-0 T88 = 37.01'
T88
299.69 @ 8-13 = 296.62
299.50 @ 7-58 = 296.62

37.01'
296.62'
333.63'

TSN
SEC 5 R15W

172.95 @ 4-33 T84 = 172.41'
172.88 @ 4-15 T84 = 172.40'

67.35 @ 16-08 T94 = 64.70'
67.60 @ 16-49 T94 = 64.71'

284.69 @ 5-07 T94 = 283.58'
284.86 @ 5-32 T94 = 283.57'

147.63 @ 3-27 T92 = 147.37'
147.70 @ 3-55 T92 = 147.36'

63.33 @ 0-0 T96 = 63.33'

Top Pg #

Bot Pg #

333.63'
LINE
SEC
172.41'
TRUE
64.71'
283.57'
2634.18'
147.37'
63.33'
282.47'

SET IN
SET IN
SET IN
SET IN
IN

GENERAL LAND OFFICE
W 1/16 S-32
S-5

13+18.35'
Fd Brn. Cap 2" IP
mild as shown
up 2"
Per C.S. 9438-8

W.S. 62-C-3

RETURN TO
LOS ANGELES COUNTY SURVEYOR
726 LOS ANGELES COUNTY
ENGINEERING BLDG.

Do not extend notes this side of this line.

Note: Any Additions or Changes on This Sheet Must be Made or Circled in Red Ink With Date and Name of Person Making Change.

Notes Ck'd by D. M. Finley	Survey of Placerita Cyn Park
Map No. B-2280	W. O. 8601 Tape No. 84 St'd. 84 °F
Office Work	Surveyed by
Checked D. M. Finley	Notes Date 8-7-52
Date Dec. 1952	Indexed C. Johnson

F. B. 1607 PG. 151

W.S. 62-B-3

Note: Any Additions or Changes on This Sheet Must be Made or Circled in Red Ink With Date and Name of Person Making Change.

Do not extend notes this side of this line.

RETURN TO
LOS ANGELES COUNTY SURVEYOR
726 LOS ANGELES COUNTY
ENGINEERING BLDG.

T3N
SEC
R15W

26+34.18
C.S. MON
pg 13 & 145

149.81 @ 0-0 T92 - 149.82
37.59 @ 0-0 T92 = 37.59
~~186.41~~
187.41
(187.79) F.B. 370-55

Fd old 1x2

T=90
89.865 @ 20-07 = 84.38
90.68 @ 21-28 = 84.39 } 84.38

T=88
110.16 @ 16-23 = 105.69 } 84.38 105.69
109.83 @ 15-48 = 105.68 } 190.07

Set 1x2

333.63
2634.18
190.07
TRUE SEC LINE

Top Pg #

76F309S 247 2-51



W.S. 62-C-3

RETURN TO
LOS ANGELES COUNTY SURVEYOR
725 LOS ANGELES COUNTY
ENGINEERING BLDG.

Do not extend notes this side of this line.

Note: Any Additions or Changes on This Sheet Must be Made or Circled in Red Ink With Date and Name of Person Making Change.

Notes Ck'd by D. M. Finley	Survey of Placerita Can Park
Map No. B-2280	W. O. 8801 Tape No. 84 St'd. 84 °F
Office Work	Surveyed by
Checked D. M. Finley	Notes [redacted] C. Johnson Date 8-12-52
Date Dec. 1952	Indexed

F. B. Pg. 158

W.S. 42-C-3

Note: Any Additions or Changes on This Sheet Must be Made or Circled in Red Ink With Date and Name of Person Making Change.

Do not extend notes this side of this line.

RETURN TO
LOS ANGELES COUNTY SURVEYOR
726 LOS ANGELES COUNTY
ENGINEERING BLDG.

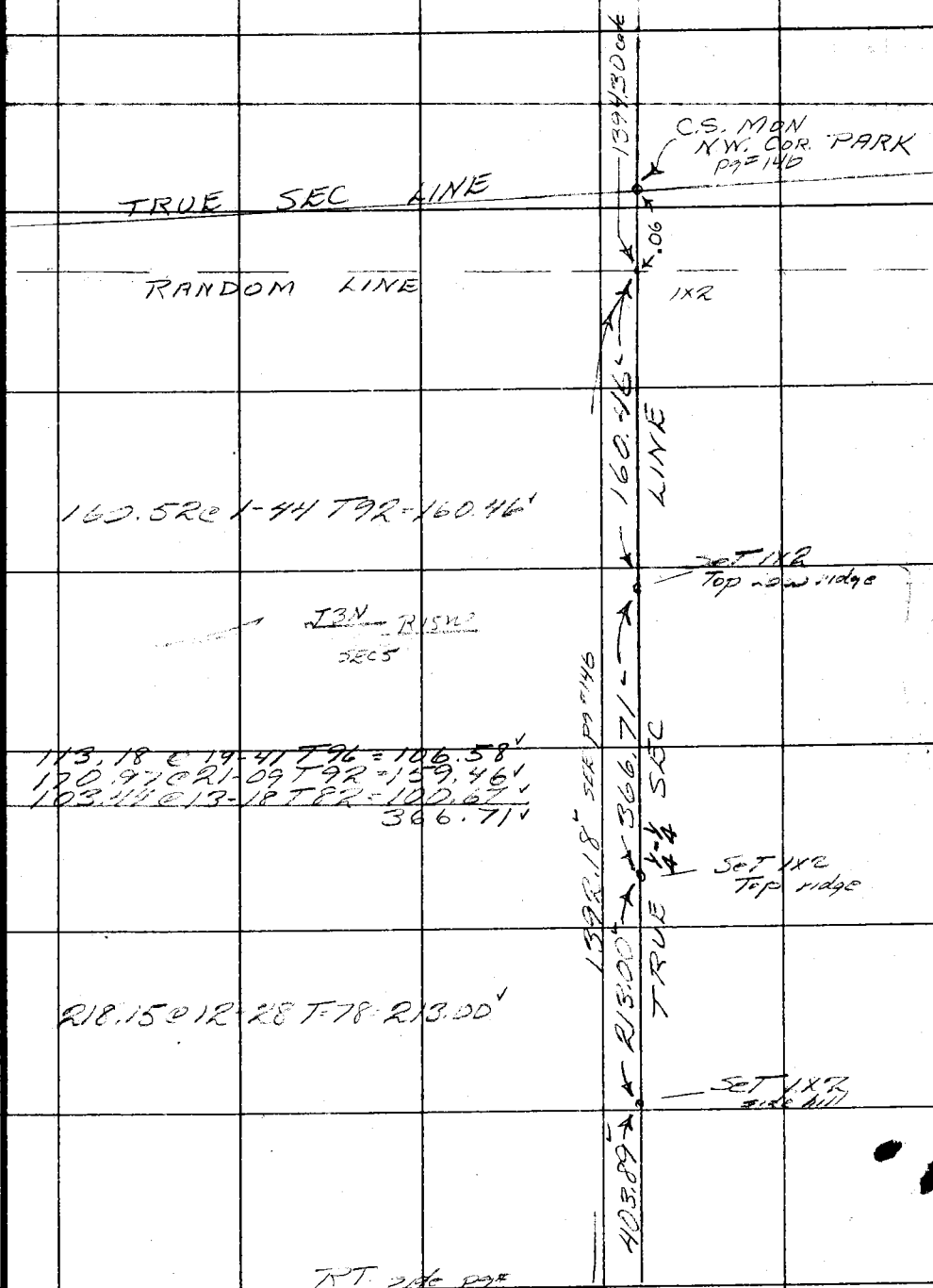

76F3095 247 2-51

W.S. 62-D-3

RETURN TO
LOS ANGELES COUNTY SURVEYOR
725 LOS ANGELES COUNTY
ENGINEERING BLDG.

Note: Any Additions or Changes on This Sheet Must be Made or Circled in Red Ink With Date and Name of Person Making Change.

Do not extend notes this side of this line.

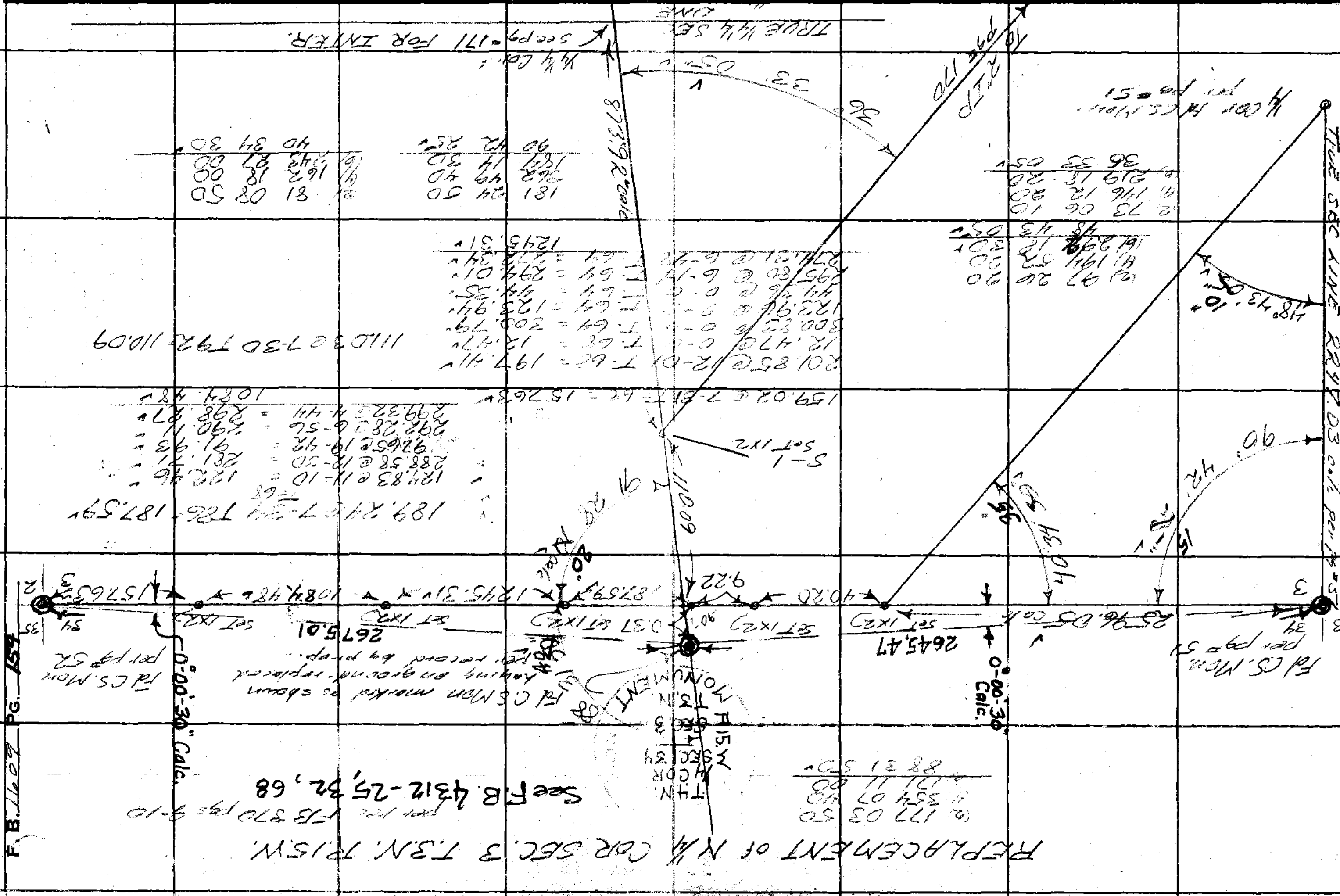

F.B. 1609 PG. 154

Notes Ck'd by D. M. Finley	Survey of Placerita Cyn. Park
Map No. B-2280	W. O. 9601 Tape No. 84 St'd. 84 °F
Office Work	Surveyed by
Checked D. M. Finley	Notes Date 2-14-52
Date Dec. 1952	Indexed A. C. Johnson

F. B. Pg. 13

W.S. 42-C-3

Note: Any Additions or Changes on This Sheet Must be Made or Circled in Red Ink With Date and Name of Person Making Change.

Do not extend notes this side of this line.

RETURN TO
LOS ANGELES COUNTY SURVEYOR
726 LOS ANGELES COUNTY
ENGINEERING BLDG.

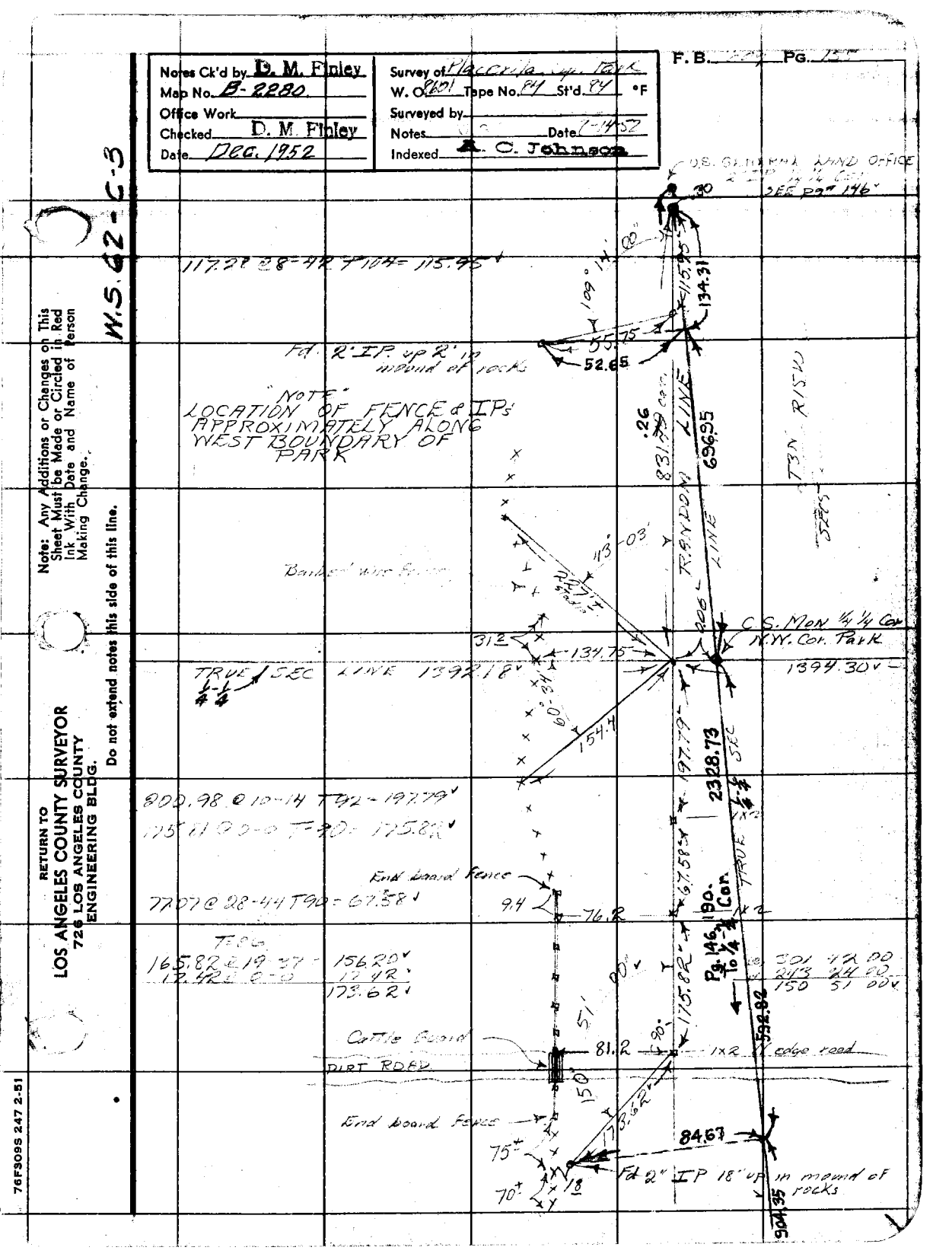

76F3095 247 2-51

RETURN TO
LOS ANGELES COUNTY SURVEYOR
726 LOS ANGELES COUNTY
ENGINEERING BLDG.

Note: Any Additions or Changes on This Sheet Must be Made or Circled in Red Ink With Date and Name of Person Making Change.

Do not extend notes this side of this line.

F. B. 1602 PG. 156

Notes Ck'd by D. M. Finley	Survey of Placerita Cn Rd
Map No. B-2283-1	W. O. 8555 Tape No. 84 St'd. 24 °F
Office Work	Surveyed by W. S. Cottrell
Checked D. M. Finley	Notes W. S. C. Date 8-24-52
Date Jan 1953	Indexed K. C. Johnson

F. B. 1600 PG. 197

W.S. 62-C-3

Note: Any Additions or Changes on This Sheet Must be Made or Circled in Red Ink With Date and Name of Person Making Change.

Do not extend notes this side of this line.

RETURN TO
LOS ANGELES COUNTY SURVEYOR
726 LOS ANGELES COUNTY
ENGINEERING BLDG.

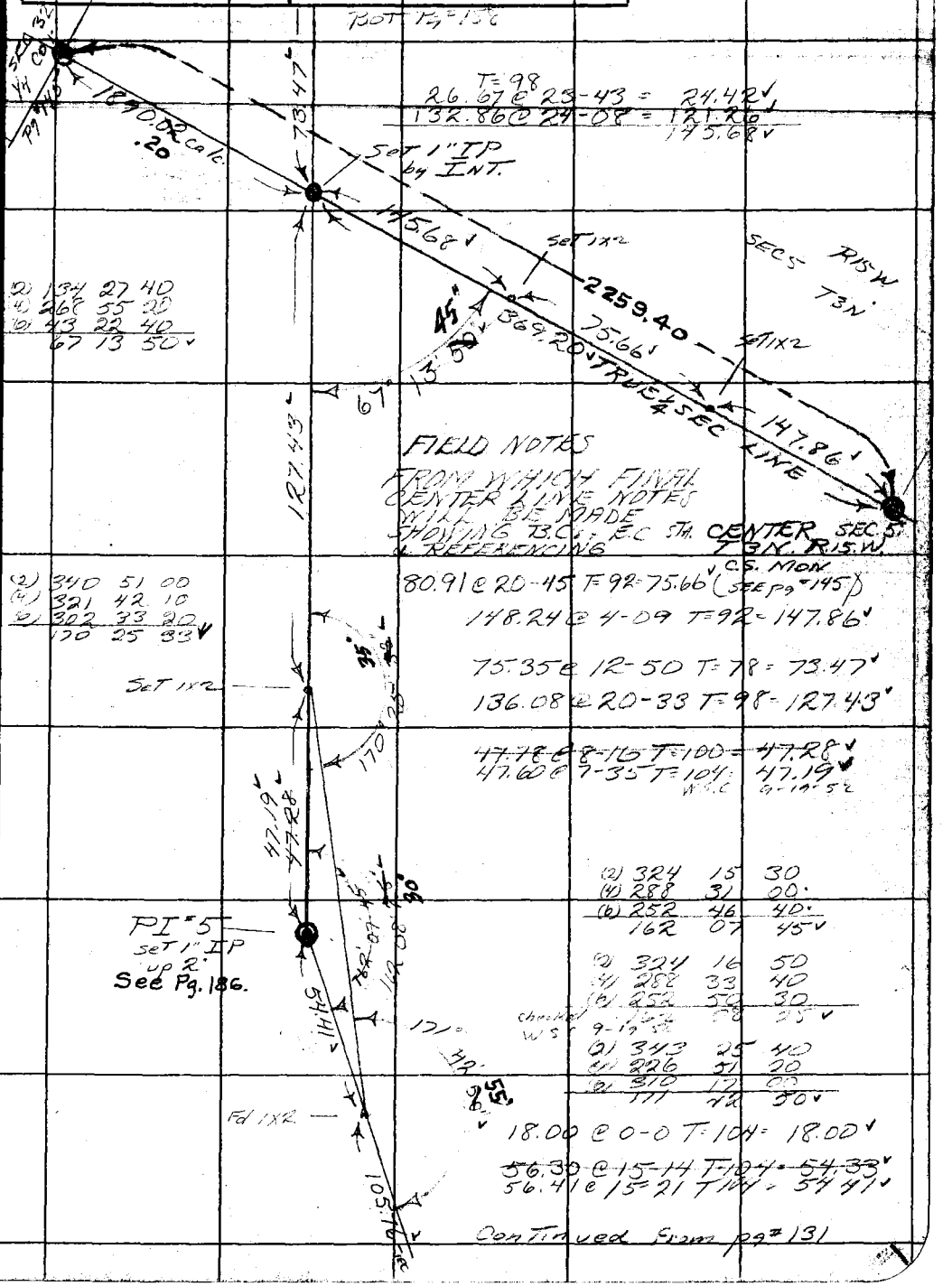

T=98
26.67 @ 23-43 = 24.42
132.86 @ 24-08 = 121.26
145.68

FIELD NOTES
FROM WHICH FINAL CENTER LINE NOTES WILL BE MADE SHOWING B.C. & E.C. STA. & REFERENCING

80.91 @ 20-45 T=92 = 75.66 (SEE pg #145)
148.24 @ 4-09 T=92 = 147.86
75.35 @ 12-50 T=78 = 73.47
136.08 @ 20-33 T=98 = 127.43
~~47.78 @ 8-16 T=100 = 47.28~~
47.60 @ 7-35 T=104 = 47.19
W.S.C. 9-19-52

(2) 324 15 30
(4) 288 31 00
(6) 252 46 40
162 07 45

(2) 324 16 50
(4) 288 33 40
(6) 252 50 30
162 08 25
checked W.S.C. 9-19-52

(2) 343 25 40
(4) 226 51 20
(6) 310 17 00
171 42 50

18.00 @ 0-0 T=104 = 18.00
~~56.30 @ 15-14 T=104 = 54.33~~
56.41 @ 15-21 T=104 = 54.41

Continued from pg #131

76F309S 247 2-51

F. B. 1609 PG. 158

BOT Pg # 159

165.42

95.05 @ 4-19 T100 = 94.79
77.27 @ 23-56 T92 = 70.63
165.42

SET 1x2 Top ridge

16.94

16.94 @ 0-0 T90 = 16.94

SET 1x2 Top ridge

28.72

30.58 @ 20-06 T92 = 28.72

SET 1x2 side hill

R1510 T3N SEC5

T = 90

340.26

293.23 @ 1-54 = 293.08
52.29 @ 25-32 = 47.18
340.26

SET 1x2 Top high ridge

215.17

216.63 @ 6-40 T80 = 215.17

SET 1x2 Top low ridge

73.47

Top pg # 158

RETURN TO
LOS ANGELES COUNTY SURVEYOR
725 LOS ANGELES COUNTY
ENGINEERING BLDG.

Do not extend notes this side of this line.

Note: Any Additions or Changes on This Sheet Must be Made or Circled in Red Ink With Date and Name of Person Making Change.

Notes Ck'd by D. M. Finley	Survey of Placerita Cr. Rd.
Map No. B-2283-1	W. O. 5555 Tape No. 84 Std. 84
Office Work	Surveyed by W. S. COWHERD
Checked D. M. Finley	Notes W. S. C. Date [illegible]
Date Jan. 1953.	Indexed A. C. Johnson

F. B. 7609 Pg. 159

BOT Pg# 160

(3) 307 34 50
(4) 255 09 30
(6) 202 44 20
153 47 25

PT #6
Set 1" IP
up 2"
side ridge
See Pg. 189

20.32 @ 0-0 T92 = 20.32

Set 1x2
Top ridge

224.08 @ 9-14 T=102 = 221.21

64.04 @ 11-32 T-92 = 62.75

Set 1x2
side ridge

101.00 @ 20-35 T92 = 94.56

Set 1x2
side ridge

105.72 @ 2-12 T=100 = 105.65

Set 1x2

R15W T3N Sec 5

Top pg# 158

Note: Any Additions or Changes on This Sheet Must be Made or Circled in Red Ink With Date and Name of Person Making Change.

Do not extend notes this side of this line.

RETURN TO
LOS ANGELES COUNTY SURVEYOR
726 LOS ANGELES COUNTY
ENGINEERING BLDG.

76F3095 247 2-51

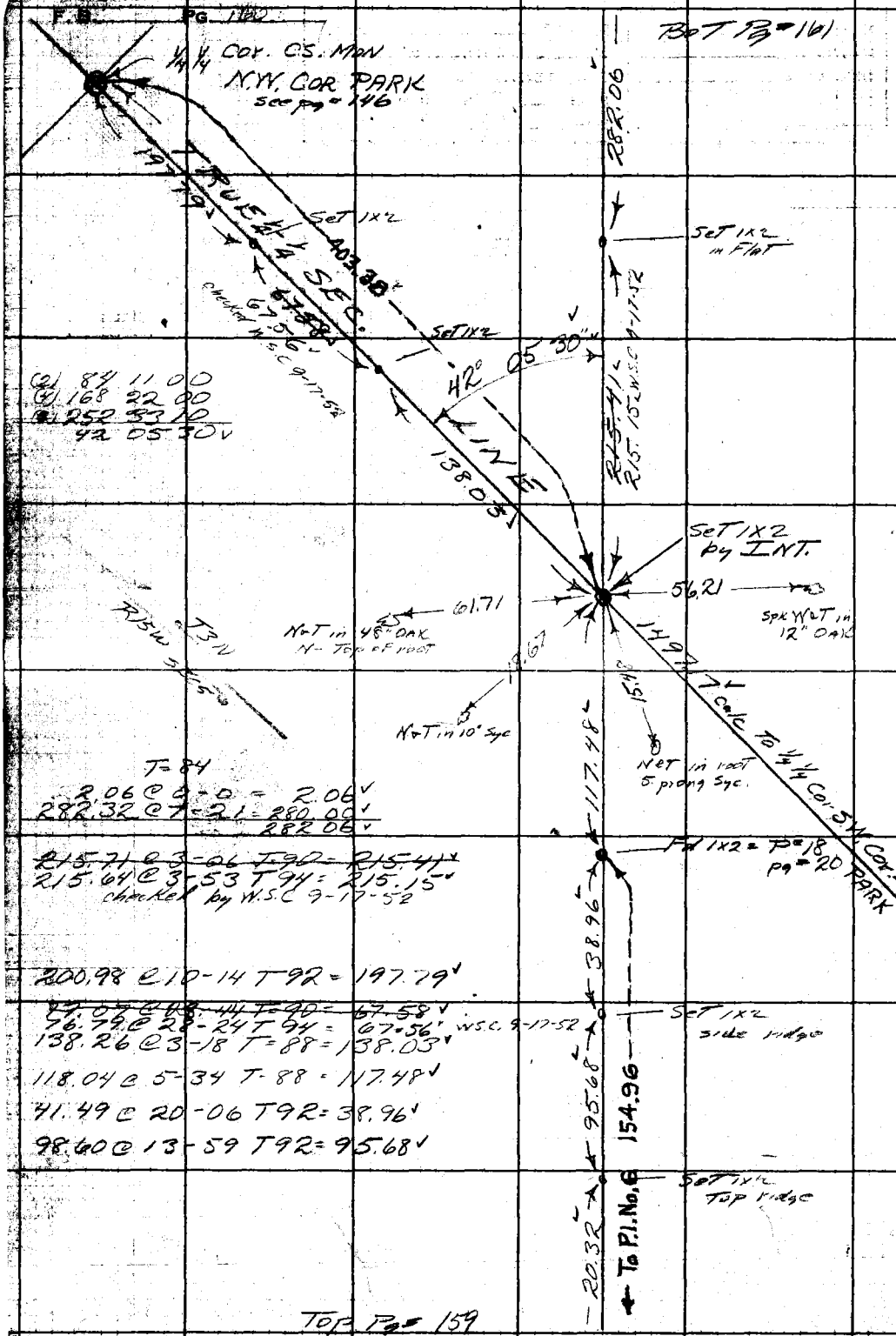

W.S. 62 - C-3

RETURN TO
LOS ANGELES COUNTY SURVEYOR
725 LOS ANGELES COUNTY
ENGINEERING BLDG.

Do not extend notes this side of this line.

Note: Any Additions or Changes on This Sheet Must be Made or Circled in Red Ink With Date and Name of Person Making Change.

Notes Ck'd by D. M. Finley	Survey of Placenta Cr. Rd.
Map No. B-2283-1	W. O. 5555 Tape No. 84 Std. 84 °F
Office Work	Surveyed by W. S. Cowhead
Checked D. M. Finley	Notes W. S. C. Date 8-26-52
Date Jan. 1953	Indexed R. C. Johnson

F. B. 1609 Pg. 161

W.S. 62-C-3

Note: Any Additions or Changes on This Sheet Must be Made or Circled in Red Ink With Date and Name of Person Making Change.

Do not extend notes this side of this line.

RETURN TO
LOS ANGELES COUNTY SURVEYOR
726 LOS ANGELES COUNTY
ENGINEERING BLDG.

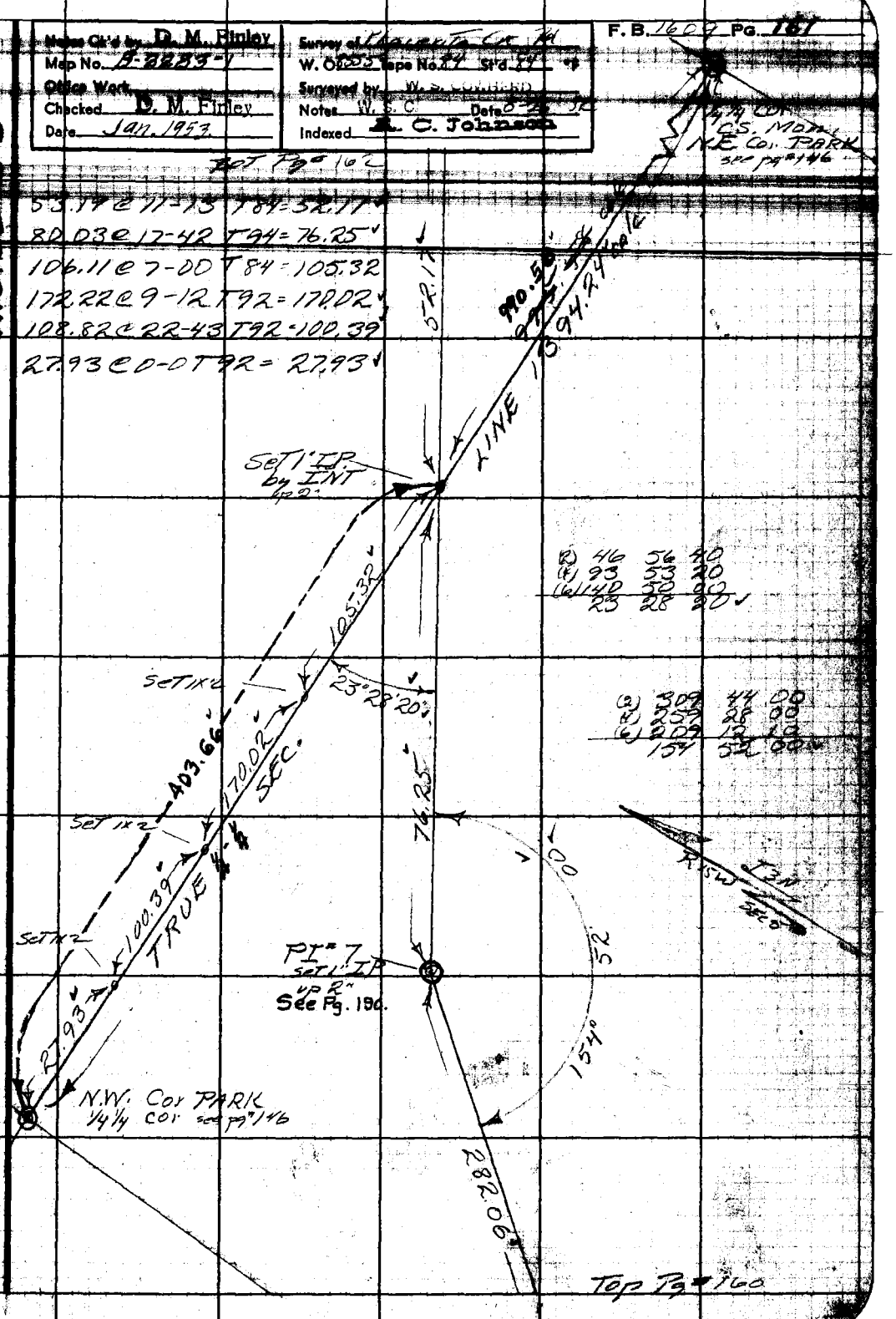

76F3095 247 2-51

F.B. ~~1609~~ PG. 162

BOT Pg # 163

284.98 @ 10-56 T-92 = 279.82

279.82

Set 1x2 Top ridge

54.96 @ 23-31 T-90 = 50.40

50.40

Set 1x2 Bot. Cyn

63.09 @ 5-38 T88 = 62.79

SEC 5

T3N

R15W

62.79

Set 1x2 in Cyn

96.39 @ 19-20 T96 = 90.96

90.96

Set 1x2 side ridge

165.82 @ 7-34 T90 = 164.39

164.39

Set 1x2 side ridge

154.75 @ 1-37 T-86 = 154.69

154.69

Set 1x2 Top ridge

52.17

Top Pg # 161

RETURN TO
LOS ANGELES COUNTY SURVEYOR
725 LOS ANGELES COUNTY
ENGINEERING BLDG.

Do not extend notes this side of this line.

Note: Any Additions or Changes on This Sheet Must be Made or Circled in Red Ink With Date and Name of Person Making Change.

Notes Ck'd by D. M. Finley	Survey of Placenta Co. Rd.
Map No. B-2283-1	W. O. 5 Tape No. 84 Std. 8 °F
Office Work	Surveyed by W. S. Cowhead
Checked D. M. Finley	Notes W. S. C. Date 9-27-52
Date Jan. 1953	Indexed A. C. Johnson

F. B. 1609 PG. 163

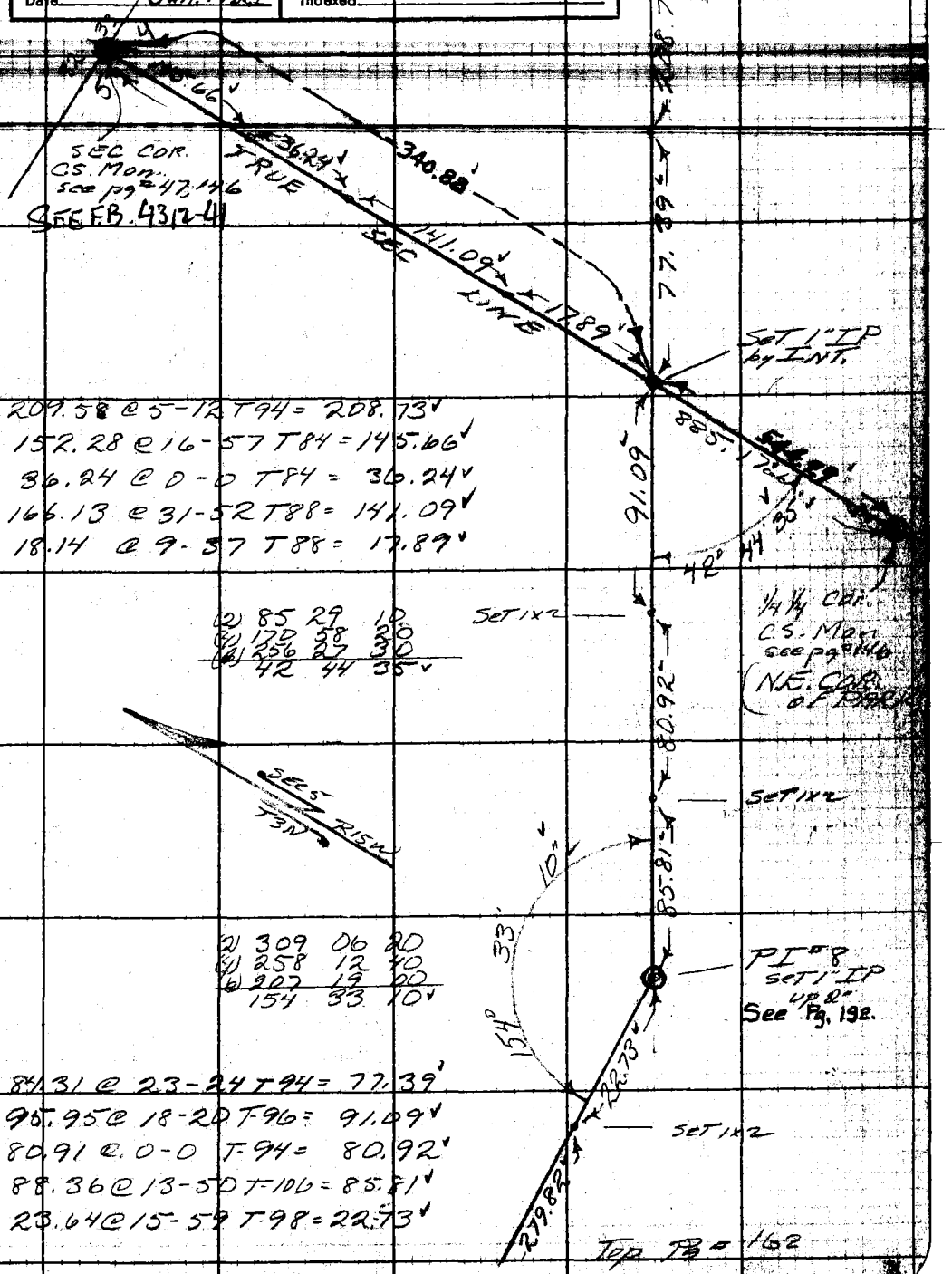

209.58 @ 5-12 T94 = 208.73
152.28 @ 16-57 T84 = 145.66
36.24 @ 0-0 T84 = 36.24
166.13 @ 31-52 T88 = 141.09
18.14 @ 9-37 T88 = 17.89

(2) 85 29 10
(4) 170 58 20
(6) 256 27 30
42 44 35

SEC 5 T3N R15W

(2) 309 06 20
(4) 258 12 40
(6) 207 19 00
154 33 10

84.31 @ 23-24 T94 = 77.39
95.95 @ 18-20 T96 = 91.09
80.91 @ 0-0 T94 = 80.92
88.36 @ 13-50 T106 = 85.81
23.64 @ 15-59 T98 = 22.73

Note: Any Additions or Changes on This Sheet Must be Made or Circled in Red Ink With Date and Name of Person Making Change.

Do not extend notes this side of this line.

RETURN TO
LOS ANGELES COUNTY SURVEYOR
726 LOS ANGELES COUNTY
ENGINEERING BLDG.

76F3095 247 2-51

F.B. 1609 PG. 104

(2) 143 50 40
(4) 287 41 40
(5) 71 32 30
71 55 25

RPPI set 1" IP up 2"

71° 55' 35"

P=21 Fd 1x2 see pg=24

256.47 rec

9.67

PI=9 set 1" IP up 2" See Pg. 193

38.61

154.33

set 1x2

112.89

RPPI set 1" IP up 2"

Continued on pg=24

114.15 @ 8-34 T94 = 112.89
39.38 @ 11-20 T90 = 38.61

T=90
7.67 @ 0-0 = 7.67
152.79 @ 16-18 = 146.66
154.33

126.02

set 1x2

9.67 @ 0-0 T84 = 9.67

130.18 @ 14-31 T82 = 120.02

190.72

T=94
194.51 @ 11-21 = 190.72

set 1x2

93.79

R15W

T=94
95.46 @ 10-46 = 93.79

set 1x2

57.33

T=94
57.37 @ 2-08 = 57.33

set 1x2

208.73

Top Pg=163

RETURN TO
LOS ANGELES COUNTY SURVEYOR
725 LOS ANGELES COUNTY
ENGINEERING BLDG.

Do not extend notes this side of this line.

Note: Any Additions or Changes on This Sheet Must be Made or Circled in Red Ink With Date and Name of Person Making Change.

Notes Ch'd by D. M. Finley	Survey of Placerita Cn. Rd. F.B. 1609 Pg. 165
Map No. B-2283-1	W. O. [illegible] Tape No. 73 Std. [illegible]
Office Work	Surveyed by English
Checked D. M. Finley	Notes E. F. E. Date 7-52
Date Jan. 1953	Indexed K. C. Johnson

W.S. 62 E-3

See F.B. 1212-39

Co. T4N Sur. 1/4 Cor. Sec. 4 T3N Mon.

Co. T4N Sur. T3N Mon.

Angeles National Forest Bdry. line

T.4N. R.15 W.
T.3N. R.13 W.

Lot 3 Lot 2 Sec. 4

fd. C.S. Mon. Marked as shown Per: F.B. 370-11

39.63'

Set 1x2

(2) 181 00 20
(4) 362 00 40
(6) 183 00 50
90 30 10
W.S.C. 9-24-52

184.06

Set 1x2

(2) 195 54 40
(4) 31 49 00
(6) 227 43 30
97 57 20
W.S.C. 9-24-52

910.23

97°

97°57'30"

178.98 = 9.0+

P-22B fd. 1x2

P-line

8.40

Set 1x2 By Int.

P-22C fd. 1x2 per F.B. 1609-26

1 - 97 57 20
4 - 31 49 40
6 - 327 45 00
Av. 97°57'30"

178.98

595.75 Rec. Dist. per D.M.F.

Set 1x2

1/4 1/4 Cor. Set 3/4 I.P.

92.47

101.68

2829.70 To 1/4 1/4 Cor.

NLY. line of F.E. Walker Prop.

2158.46 To P.I. No. 11

(2) 178 18 40
(4) 356 37 40
(6) 174 56 30
[illegible] 09 25
W.S.C. returned 9-24-52

See pg. [illegible]

Set Bt. Spk. in middle of dirt Rd.

Note: Any Additions or Changes on This Sheet Must Be Made or Circled in Red Ink With Date and Name of Person Making Change.

Do not extend notes this side of this line.

RETURN TO
LOS ANGELES COUNTY SURVEYOR
726 LOS ANGELES COUNTY ENGINEERING BLDG.

76F3095 247 2-51



RETURN TO
LOS ANGELES COUNTY SURVEYOR
725 LOS ANGELES COUNTY
ENGINEERING BLDG.

Do not extend notes this side of this line.

Note: Any Additions or Changes on This Sheet Must be Made or Circled in Red Ink With Date and Name of Person Making Change.

Notes Ck'd by D. M. Finley	Survey of Placerita Cn. Rd.	F. B. 1609	PG. 167
Map No. B-2283-2	W. O. 3555 Tape No. 93 Std. 87 °F		
Office Work	Surveyed by English		
Checked D. M. Finley	Notes E. F. E. Date 8-32		
Date Jan. 1953	Indexed A. C. Johnson		

W.S. 62 E-3

Note: Any Additions or Changes on This Sheet Must be Made or Circled in Red Ink With Date and Name of Person Making Change.

Do not extend notes this side of this line.

RETURN TO
LOS ANGELES COUNTY SURVEYOR
726 LOS ANGELES COUNTY
ENGINEERING BLDG.

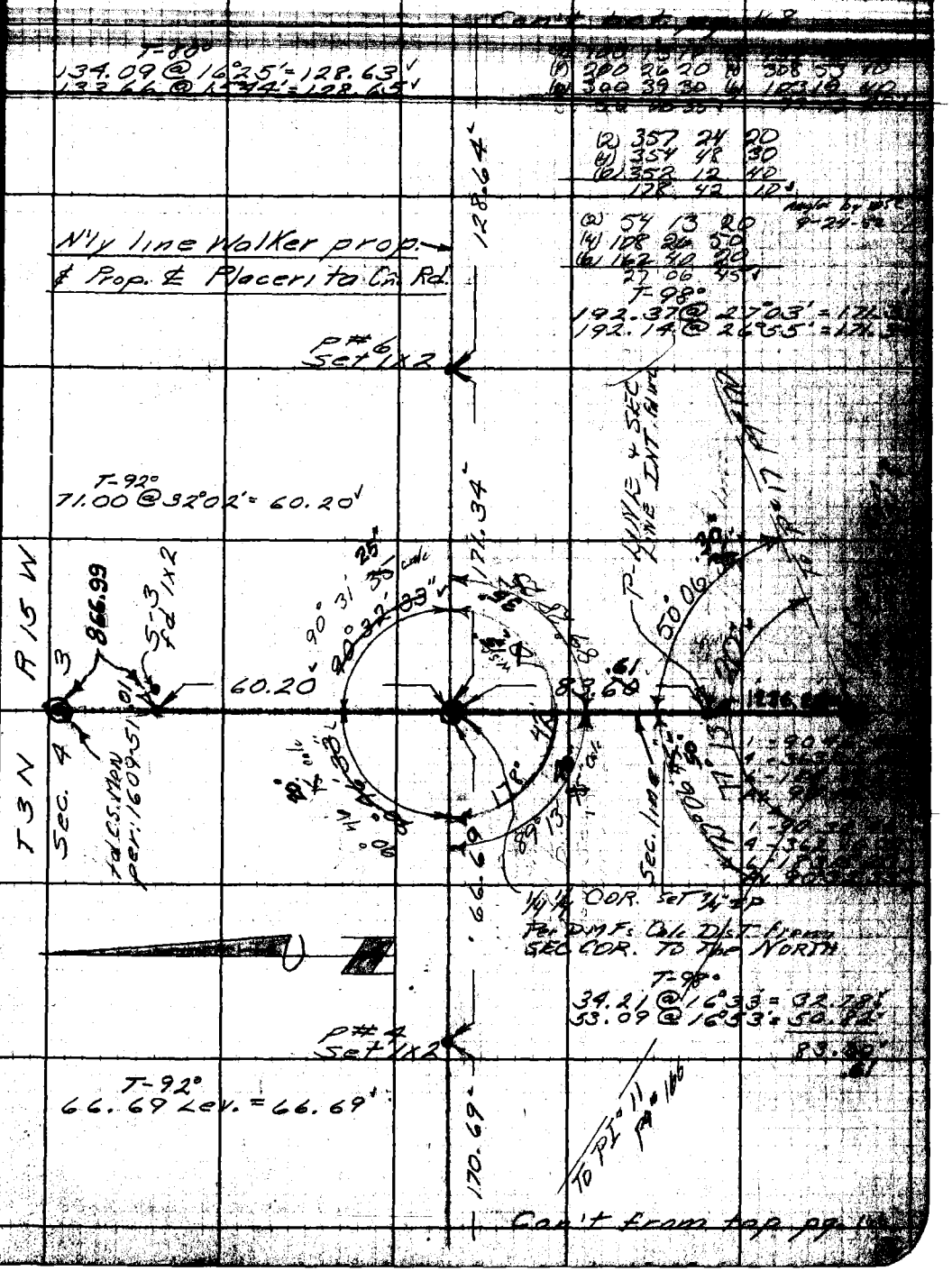

76F3098 247 2-51

F.B. 1609 PG. 168

Con't. bot. pg. 169

67.86

299.82

T=92°
69.28 @ 11°35' = 67.87
69.58 @ 12°45' = 67.86

P#11
Set 1x2

203.29

T=94°
208.77 @ 13°10' = 203.29
208.20 @ 12°29' = 203.29

T=90°
300.21 @ 3°00' = 299.81
300.31 @ 3°16' = 299.83

P#10
Set 1x2

265.30

T=90°
265.37 @ 1°31' = 265.29
265.39 @ 1°33' = 265.31

P#9
Set 1x2

62.62

N'ly line of Walker prop.
& prop. ℄ Placerita Cn. Rd.

T=88°
69.70 @ 27°40' = 62.62
69.71 @ 26°03' = 62.63

P#8
Set 1x2

R15W

T3N

Sec. 3

14.08

T=88°
14.08 Lev. = 14.08

P#7
Set 1x2

128.84

Con't. from top pg. 167

RETURN TO
LOS ANGELES COUNTY SURVEYOR
726 LOS ANGELES COUNTY
ENGINEERING BLDG.

Do not extend notes this side of this line.

Note: Any Additions or Changes on This Sheet Must be Made or Circled in Red Ink With Date and Name of Person Making Change.

Notes Ch'd by D. M. Finley
Map No. [illegible]-2
Office Work
Checked D. M. Finley
Date JAN. 1959

Survey of Placerita Cn. Rd.
W. O. [illegible] Tape No. [illegible] St'd. [illegible] °F
Surveyed by English
Notes 2.7.2. Date [illegible]
Indexed E. C. Johnson

F. B. 1609 Pg. 169

Con't. bot. pg. 170

T-92°
207.25 @ 0°54' = 207.24'
207.25 @ 1°10' = 207.22'

207.43

P#16
Set 1x2

fd. 2" I.P.
& Cap -
Marked
as shown

1.54

40.88

T-98°
41.34 @ 8°30' = 40.89'
41.57 @ 10°26' = 40.88'

7.48

P#15
Set 1x2

Nadeau
Mitchell
No. 12
No. Sec. Cor.
Sec. 3
T3N R15W
S.B.M.

78.98

T-94°
79.67 @ 7°53' = 78.99'
79.88 @ 8°40' = 78.98'

P#14
Set 1x2

T-94°
92.35 @ 13°30' = 89.81'
92.74 @ 14°27' = 89.82'

89.81

N'ly line of Walker prop.
& prop. E. Placerita Cn. Rd.

P#13
Set 1x2

R15W

T3N

Sec. 3

299.82

P#12
Set 1x2

67.86

Con't. from top pg. 168

Note: Any Additions or Changes on This Sheet Must be Made or Circled in Red Ink With Date and Name of Person Making Change.

Do not extend notes this side of this line.

RETURN TO
LOS ANGELES COUNTY SURVEYOR
726 LOS ANGELES COUNTY
ENGINEERING BLDG.

78FS096 247 2-51

F.B. 1609 PG. 170

Con't. bot. pg. 171

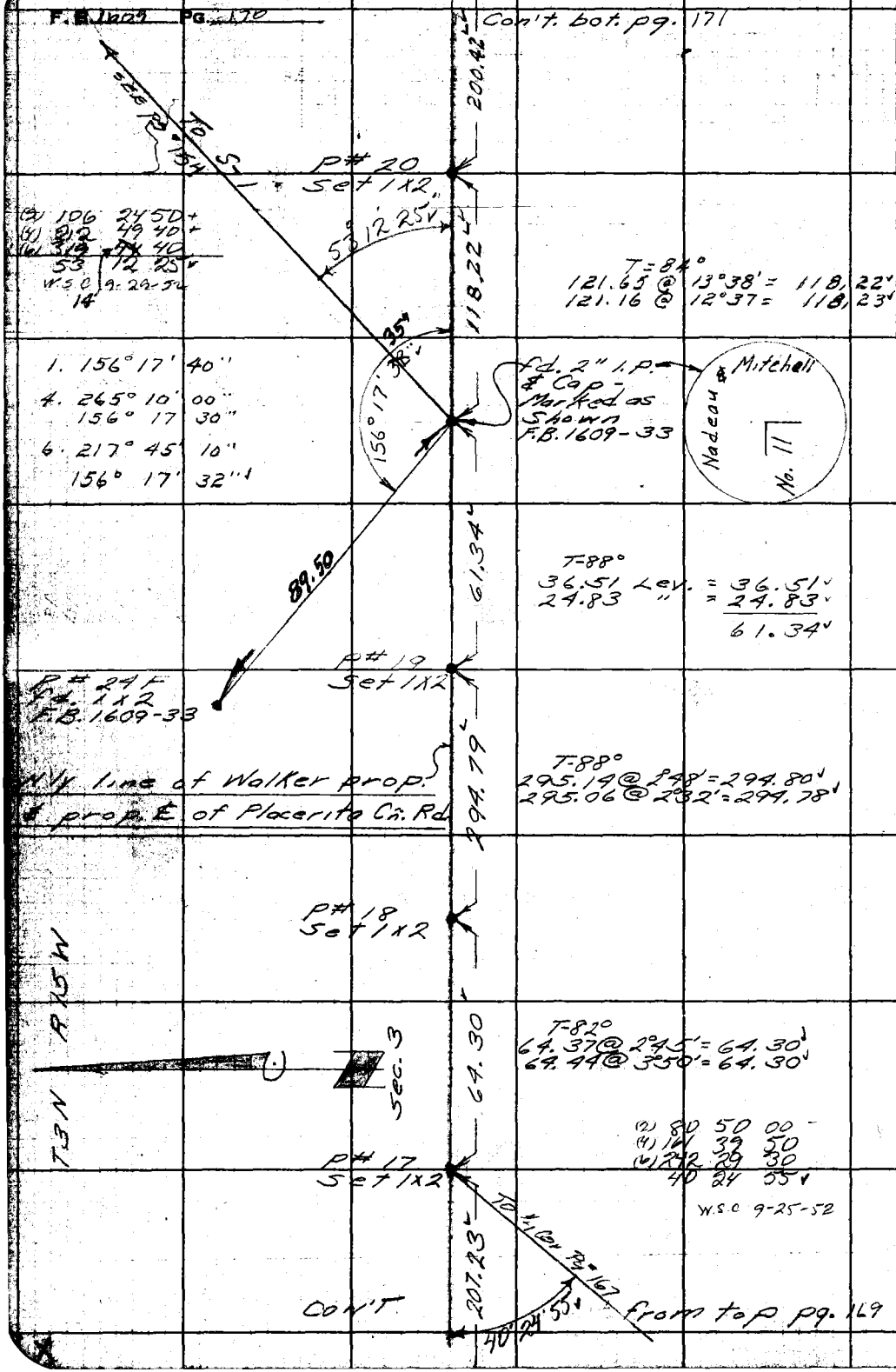

(2) 106 24 50 +
(4) 212 49 40 +
(6) 319 74 40
53 12 25
W.S.C. 9-29-52
14

1. 156° 17' 40"
4. 265° 10' 00"
156° 17' 30"
6. 217° 45' 10"
156° 17' 32"

T = 84°
121.65 @ 13°38' = 118.22
121.16 @ 12°37' = 118.23

T-88°
36.51 Lev. = 36.51
24.83 " = 24.83
61.34

Nly line of Walker prop.
& prop. E of Placerita Cn. Rd.

T-88°
295.14 @ 2°48' = 294.80
295.06 @ 2°32' = 294.78

T-82°
64.37 @ 2°45' = 64.30
64.44 @ 3°50' = 64.30

(2) 80 50 00
(4) 161 39 50
(6) 242 29 30
40 24 55

W.S.C. 9-25-52

RETURN TO
LOS ANGELES COUNTY SURVEYOR
725 LOS ANGELES COUNTY
ENGINEERING BLDG.

Do not extend notes this side of this line.

Note: Any Additions or Changes on This Sheet Must be Made or Circled in Red Ink With Date and Name of Person Making Change.

Notes Ch'd by D. M. Finley	Survey of Placerita Ca. Rd.
Map No. B-2283-2	W. O. 8555 Tape No. 73 St'd. 84 °F
Office Work	Surveyed by Curtis
Checked D. M. Finley	Notes Curtis Date 8-52
Date Jan. 1953	Indexed A. C. Johnson

F.B. 1009 Pg. 171

Cont. bot pg-172

W.S. 62-D-4

0.39 @ 0-0 T=90 = 0.39

27.25

℄ Placerita Ca Road

Top Pg #154

1/4 1/4 Cor
Set 1" I.P.
by INTER.

P#23
Set 1x2
approx 1/4 1/4 Cor

0.39

TRUE 1/4 SEC LINE
873.92 Calc

116.21

T=88°
116.21 Level = 116.21

(2) 179 31 10
(4) 359 02 20
(6) 178 33 20
89 45 30
W.S.C 9 29-52

89

P#22
Set 1"x2"

T=88°
173.40 @ 4°44' = 172.81
173.63 @ 5°31' = 172.83

T3N
SEC 3
CO
R15W

172.82

SEC 3 - T3N - R15W

42.64

T=84°
42.64 Level = 42.64

P#21
Set 1"x2"

200.44 @ 0°58' = 200.41
200.53 @ 1°51' = 200.43

200.42

Cont. from top pg. 170

Note: Any Additions or Changes on This Sheet Must be Made or Circled in Red Ink With Date and Name of Person Making Change.

Do not extend notes this side of this line.

RETURN TO
LOS ANGELES COUNTY SURVEYOR
726 LOS ANGELES COUNTY
ENGINEERING BLDG.

76F3098 247 2-51

F.B. 1609 PG. 172

Cont. on bot. pg-173

105.17'

P#27
Set 1"X2"

T=84°
81.17 Level = 81.17'

81.17'

℄ Placerita Cn Road

P#26
Set 1"X2"

T=80°
79.54 Level = 79.54'

79.54'

Sec 3 - T3N - R15W

P#25
Set 1"X2"

T=88°
50.38 @ 19°37' = 47.46'
50.14 @ 18°46' = 47.48'

47.47'

P#24
Set 1"X2"

T=90°
27.25 Level = 27.25'

27.25'

Cont. from top pg.-171

RETURN TO
LOS ANGELES COUNTY SURVEYOR
725 LOS ANGELES COUNTY
ENGINEERING BLDG.

Do not extend notes this side of this line.

Note: Any Additions or Changes on This Sheet Must be Made or Circled in Red Ink With Date and Name of Person Making Change.

Notes Ck'd by D. M. Finley	Survey of Placerita Ck Rd
Map No. B-2283-2	W. O. 8555 Tape No. 33 St'd 84° °F
Office Work	Surveyed by Curtis
Checked D. M. Finley	Notes Curtis Date 8-52
Date Jan. 1953	Indexed E. C. Johnson

F. B. 1027 Pg. 173

cont. on bot pg-174



cont. from top pg-172

Note: Any Additions or Changes on This Sheet Must be Made or Circled in Red Ink With Date and Name of Person Making Change.

Do not extend notes this side of this line.

RETURN TO
LOS ANGELES COUNTY SURVEYOR
726 LOS ANGELES COUNTY
ENGINEERING BLDG.

76F3095 247 2-51

F.B. 1209 Pg. 178

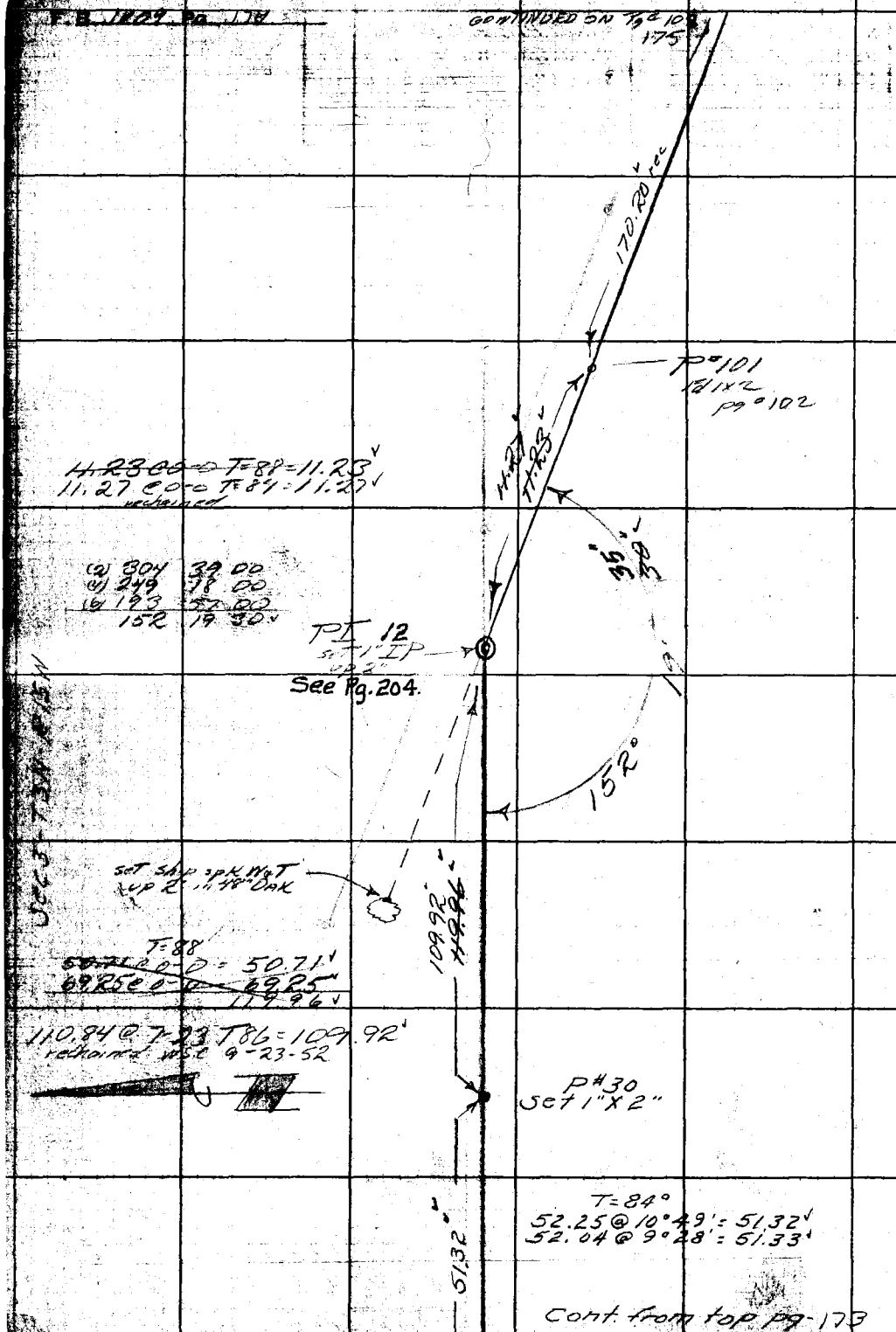

~~11.23 @ 0-0 T=88 = 11.23~~
11.27 @ 0-0 T=84 = 11.27
rechained

(2) 304 39.00
(4) 249 78.00
(6) 193 57.00
152 19.30

set ship spk W&T
up 2" in 48" Oak

T=88
~~50.71 @ 0-0 = 50.71~~
~~69.25 @ 0-0 = 69.25~~
119.96

110.84 @ 7-23 T86 = 109.92
rechained WSC 9-23-52

T=84°
52.25 @ 10°49' = 51.32
52.04 @ 9°28' = 51.33

Cont. from top pg-173

RETURN TO
LOS ANGELES COUNTY SURVEYOR
725 LOS ANGELES COUNTY
ENGINEERING BLDG.

Do not extend notes this side of this line.

Note: Any Additions or Changes on This Sheet Must be Made or Circled in Red Ink With Date and Name of Person Making Change.

Notes Ck'd by D. M. Finley	Survey of Placenta C. Tel
Map No. B-2283-2	W. O. 833 Tape No. 82 Std.
Office Work	Surveyed by W. S. Cowhead
Checked D. M. Finley	Notes W.S.C. Date 7-23-52
Date Jan. 1953	Indexed A. C. Johnson

F. B. 1609 Pg. 175

BOT Pg 176

W.S. 62 D-3

(2) 177 42 50
(4) 32 00 00
(6) 252 06 00
99 51 00

Fd 1" IP see pg 104

1606.52 calc see pg 52-104

TRUE SEC.

8.03'

LINE

SET 1" IP by INT

(2) 177 51 50
(4) 355 43 30
(6) 173 35 30
88 55 55

P 103 Fd 1" IP pg 104

88.50 @ 7-57 T 94 = 87.66
8.03 @ 0-0 T 94 = 8.03
98.33 @ 4-05 T 96 = 98.09

5320.48

T 4 N

SEE pg 154

(2) 324 01 50
(4) 288 03 40
(6) 252 05 30
162 00 55

P-#102

See Pg 205

599.32

170.20

TOP Pg 174

Notes: Any Additions or Changes on This Sheet Must be Made or Circled in Red Ink With Date and Name of Person Making Change.

Do not extend Notes this side of this line.

RETURN TO
LOS ANGELES COUNTY SURVEYOR
726 LOS ANGELES COUNTY
ENGINEERING BLDG.



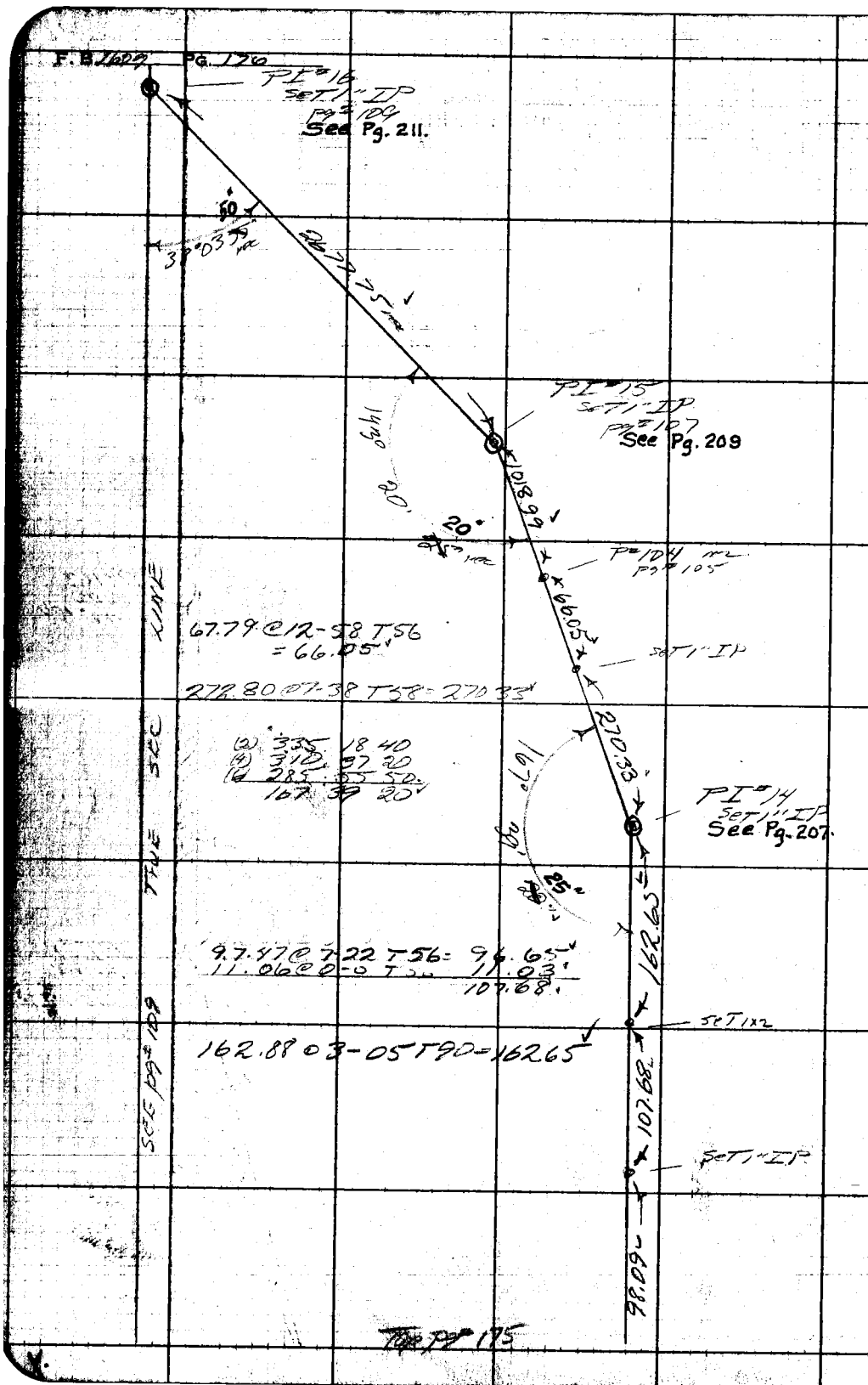

RETURN TO
LOS ANGELES COUNTY SURVEYOR
726 LOS ANGELES COUNTY
ENGINEERING BLDG.

Do not extend notes this side of this line.

Note: Any Additions or Changes on This Sheet Must be Made or Circled in Red Ink With Date and Name of Person Making Change.

Notes Ck'd by D. M. Finley	Survey of Placerita Cy Rd
Map No. B-2283-1	W. O. 8555 Tape No. 84 St'd 84 °F
Office Work CED	Surveyed by W. S. COWHERD
Checked D. M. Finley	Notes W. S. C. Date 10-6-52
Date Jan. 1953	Indexed A. C. Johnson 10-20-52

F. B. 1609 Pg. 122

FINAL ℄

PLACERITA CYN ROAD

JN. 8555

OCT. 52

Reference
FB 1609
FB 370
FW-4130

PARTY
W. S. COWHERD
C. MORRISON
R. DALE
C. NICOLOSI
J. VAN NUYS

Note: Any Additions or Changes on This Sheet Must be Made or Circled in Red Ink With Date and Name of Person Making Change.

Do not extend notes this side of this line.

RETURN TO
LOS ANGELES COUNTY SURVEYOR
726 LOS ANGELES COUNTY
ENGINEERING BLDG.

76F3095 247 2-51

RETURN TO
LOS ANGELES COUNTY SURVEYOR
725 LOS ANGELES COUNTY
ENGINEERING BLDG.

Note: Any Additions or Changes on This Sheet Must be Made or Circled in Red Ink With Date and Name of Person Making Change.

Do not extend notes this side of this line.

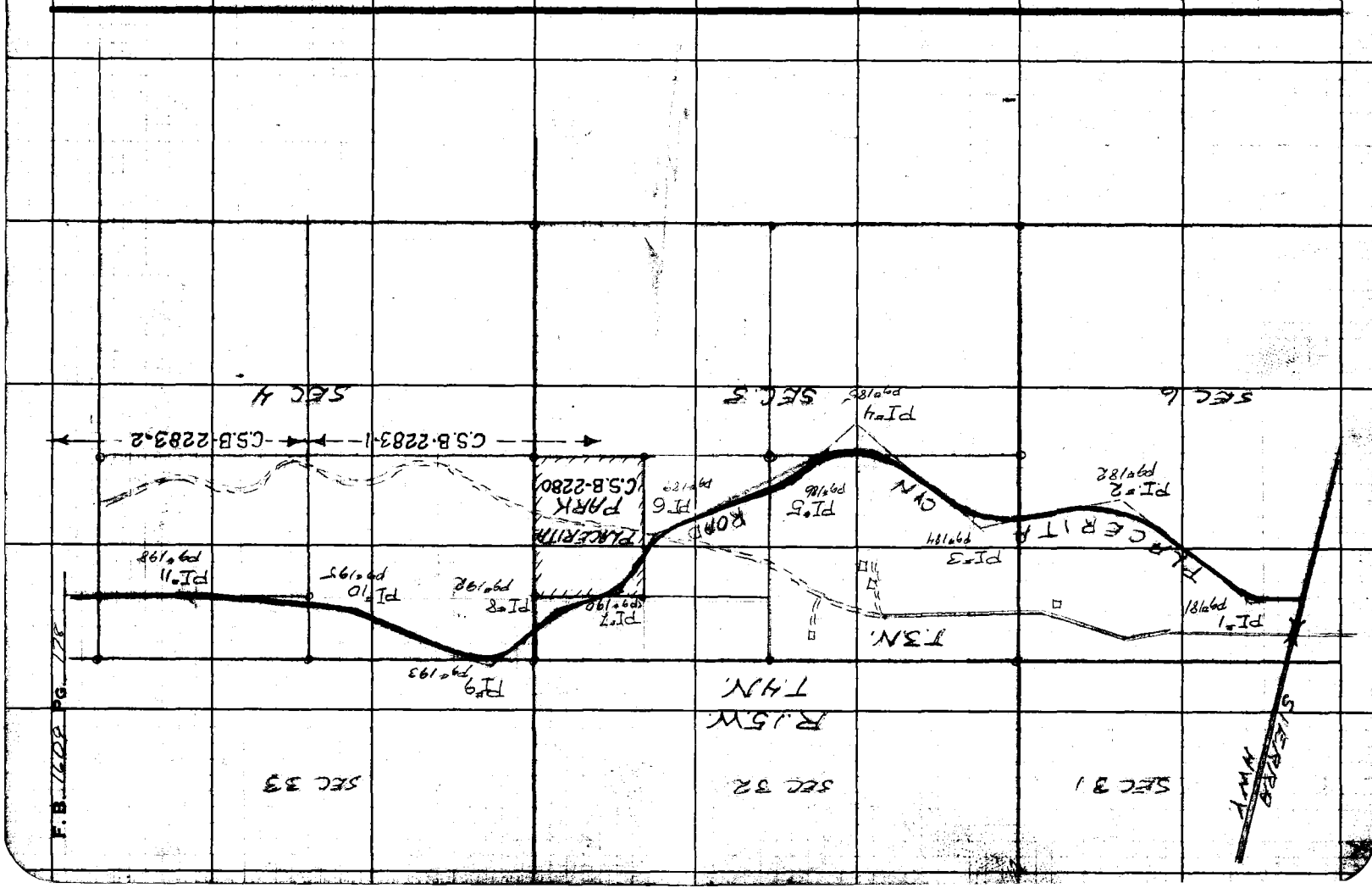

F.B. 1609 PG. 178

76F3095 247 2-51

RETURN TO
LOS ANGELES COUNTY SURVEYOR
726 LOS ANGELES COUNTY
ENGINEERING BLDG.

Note: Any Additions or Changes on This Sheet Must be Made or Circled in Red Ink With Date and Name of Person Making Change.

Do not extend notes this side of this line.

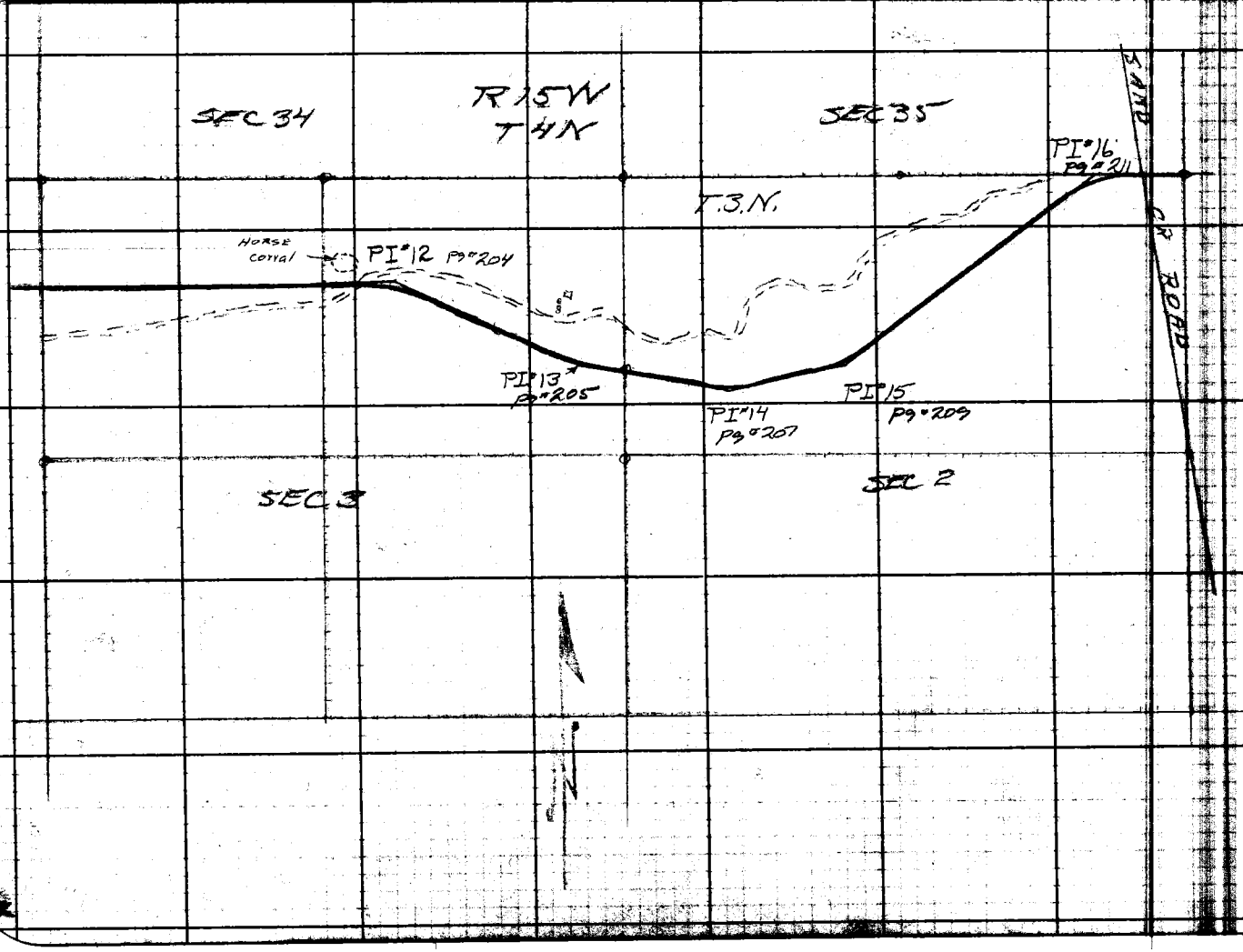

Notes Ck'd by D. M. Finley
Map No. B-2283-1
Office Work CFD
Checked D. M. Finley
Date Jan. 1953

Survey of Placerite Co. Rd.
W.O. 2552 Tape No. 84 Std. 84 °F
Surveyed by [illegible]
Notes [illegible] Date 10-6-52
Indexed C. Johnson

F.B. 1609 Pg. 179

RETURN TO
LOS ANGELES COUNTY SURVEYOR
726 LOS ANGELES COUNTY
ENGINEERING BLDG.

Note: Any Additions or Changes on This Sheet Must be Made or Circled in Red Ink With Date and Name of Person Making Change.

Do not extend notes this side of this line.

F. 1469 PG. 180

Notes Ck'd by D. M. Finley	Survey of Placerita Cr. Rd.
Map No. B-2283-1	W. O. 1555 Tape No. 84 Std. 57 °F
Office Work CEO	Surveyed by [illegible]
Checked D. M. Finley	Notes W. S. C. Date 10-6-52
Date Jan. 1953	Indexed A. C. Johnson

F. B. [illegible] Pg. [illegible]

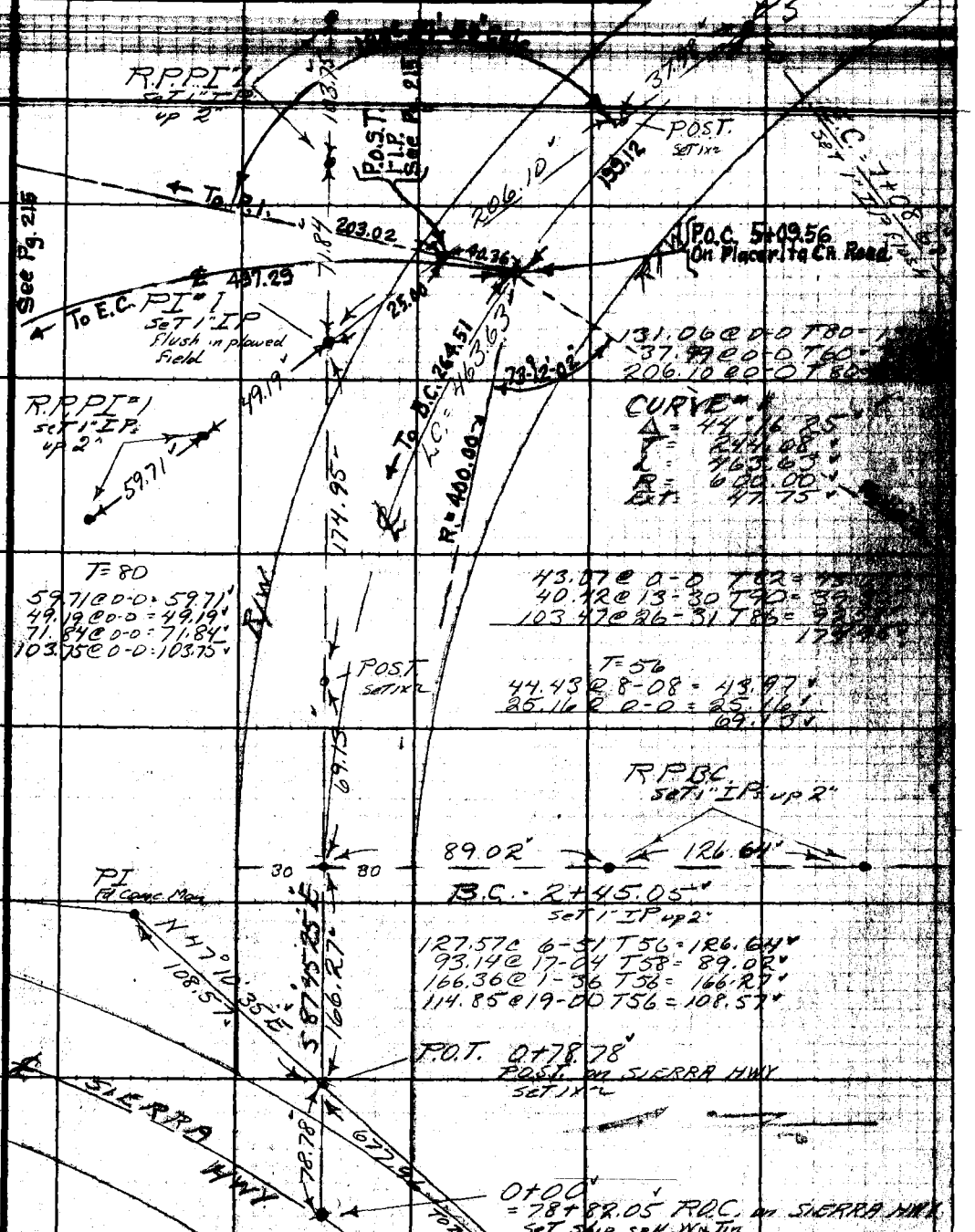

Note: Any Additions or Changes on This Sheet Must be Made or Circled in Red Ink With Date and Name of Person Making Change.

Do not extend notes this side of this line.

RETURN TO
LOS ANGELES COUNTY SURVEYOR
726 LOS ANGELES COUNTY
ENGINEERING BLDG.

76P3095 247 2-51

F.B. 1609 PG. 182

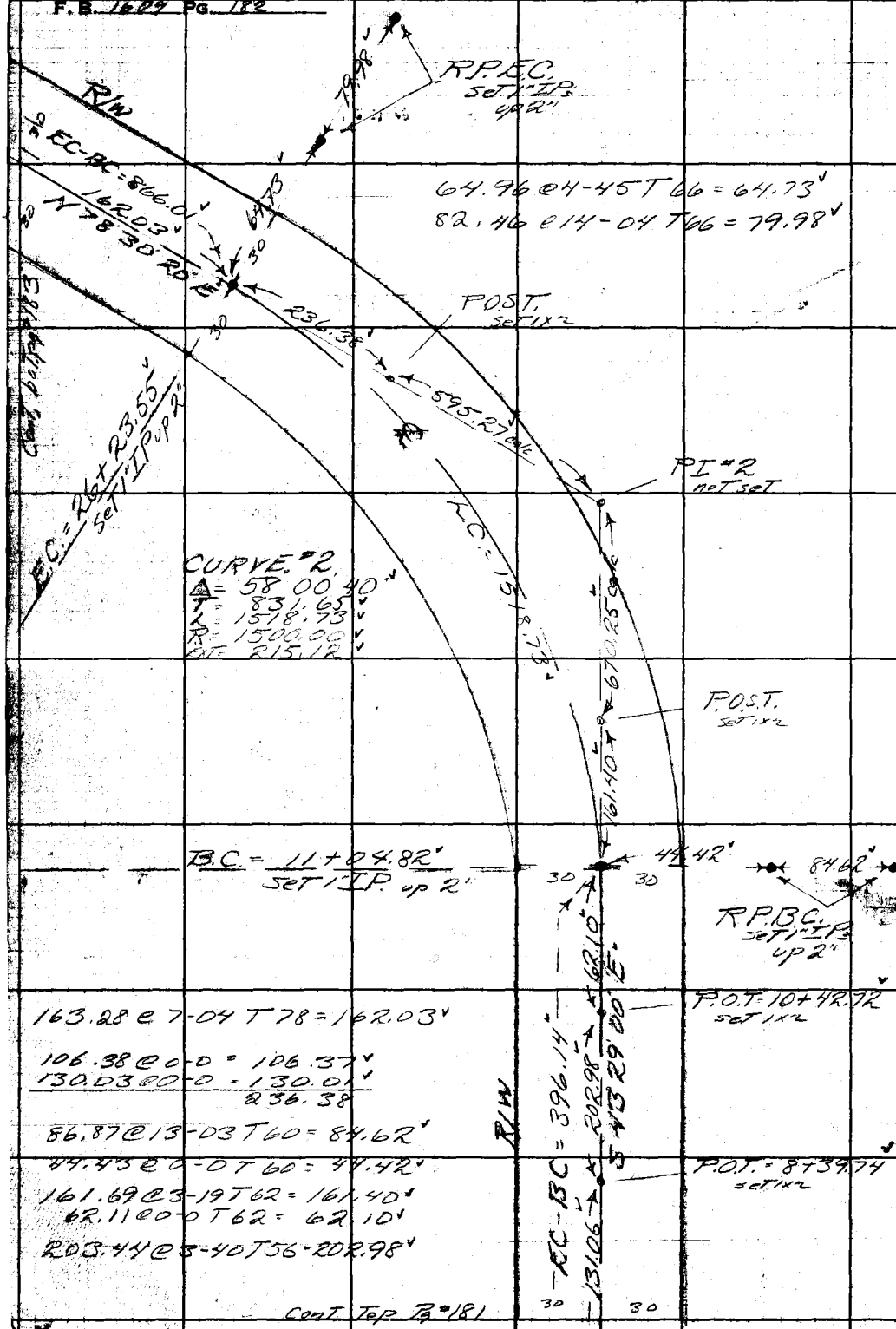

RETURN TO
LOS ANGELES COUNTY SURVEYOR
728 LOS ANGELES COUNTY
ENGINEERING BLDG.

Do not extend notes this side of this line.

Note: Any Additions or Changes on This Sheet Must be Made or Circled in Red Ink With Date and Name of Person Making Change.

Name Ck'd by D. M. Finley	Survey of Placerita Co. Rd
Map No. B-2283-1	W. O. 8555 Tape No. 84 St'd. 84 °F
Office Work CED	Surveyed by W. S. Cowherd
Checked D. M. Finley	Notes W. S. C. Date 10-1-52
Date Jan. 1953	Indexed A. C. Johnson

F. B. 1609 PG. 183

W.S. 62-B-3

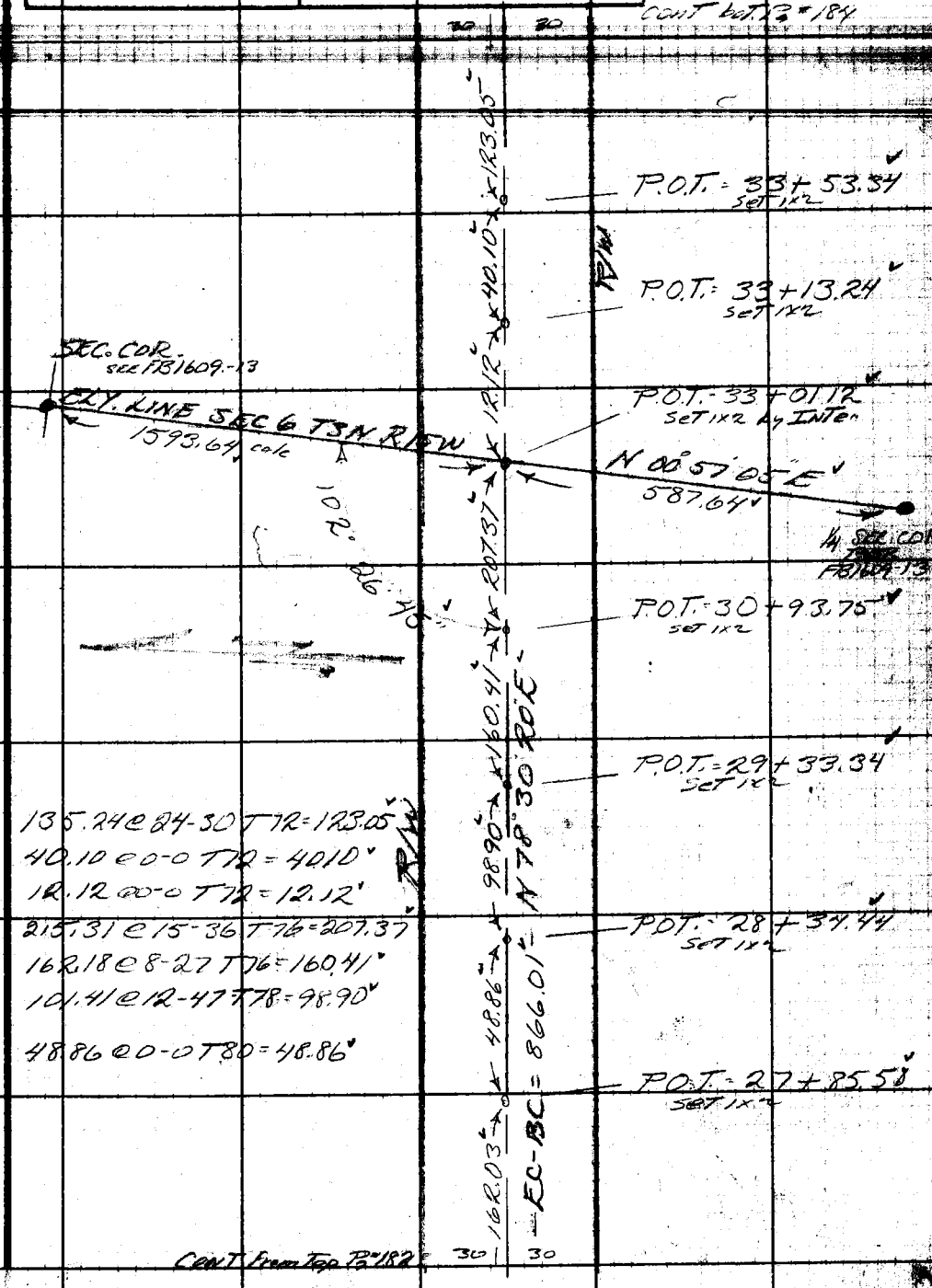

Note: Any Additions or Changes on This Sheet Must be Made or Circled in Red Ink With Date and Name of Person Making Change.

Do not extend notes this side of this line.

RETURN TO
LOS ANGELES COUNTY SURVEYOR
726 LOS ANGELES COUNTY
ENGINEERING BLDG.

76F3095 247 2-51

F.B. 1609 PG. 184

144.86 @ 8-46 T70 = 143.16
34.85 @ 0-0 T70 = 34.85
54.75 @ 0-0 T74 = 54.75
74.28 @ 16-27 T74 = 71.24
189.96 @ 17-27 T80 = 181.22
48.09 @ 16-50 T90 = 46.03
227.25

T=96
12.57 @ 0-0 = 12.57
99.15 @ 23.39 = 90.83
103.40

CONT. ROT PG = 185

R/W

143.16

34.85

54.75

R.P. E.C. set 1" IP's up 2"

POST. set 1x2

E.C. = 41+46.12 set 1" IP up 2"

71.24

103.40

S38°47'50"E

POST set 1x2

R.P. PI #3 set 1" IP up 2"

63.16

227.25

L.C. = 656.56

CURVE #3
Δ = 62 41 50
R = 600.00
T = 365.50
L = 656.56
EXT = 102.56

PI #3 set 1" IP up 2"

55.16

63.51 @ 20-20 T74 = 59.67 .55
58.53 @ 19-33 T74 = 55.16
63.97 @ 9-08 T74 = 63.16

R.P. PI #3 set 1" IP's up 2"

59.67 .55

78 30 20 E
378.67

R/W

R.P. BC set 1" IP up 2"

T=74
171.95 @ 11-30 = 168.49
189.88 @ 8-29 = 187.79
22.65 @ 8-43 22.39
378.67

63.41

B.C. = 34+89.56 set 1" IP up 2"

13.17 @ 0-0 T60 = 13.17
63.97 @ 7-30 T64 = 63.41
81.11 @ 12-38 T66 = 79.14
31.11 @ 0-0 = 31.11
73.01 @ 0-0 = 73.00
104.11

13.17

P.O.T. = 34+76.39 set 1x2

79.14

EC-BC = 866.01

123.05

104.11

R.P. BC set 1" IP's up 2"

Cont. from Top PG = 183

RETURN TO
LOS ANGELES COUNTY SURVEYOR
725 LOS ANGELES COUNTY
ENGINEERING BLDG.

Do not extend notes this side of this line.

Note: Any Additions or Changes on This Sheet Must be Made or Circled in Red Ink With Date and Name of Person Making Change.

Notes Ck'd by D. M. Finley
Map No. B-2283-1
Office Work CEA
Checked D. M. Finley
Date Jan. 1953

Survey of Pleasant ... Rd
W. O. 8555 Tape No. 84 St'd 84 °F
Surveyed by W. S. COWHERD
Notes ____ Date 10-8-52
Indexed A. C. Johnson

F. B. 1659 Pg. 185

Note: Any Additions or Changes on This Sheet Must be Made or Circled in Red Ink With Date and Name of Person Making Change.

Do not extend notes this side of this line.

RETURN TO
LOS ANGELES COUNTY SURVEYOR
726 LOS ANGELES COUNTY
ENGINEERING BLDG.

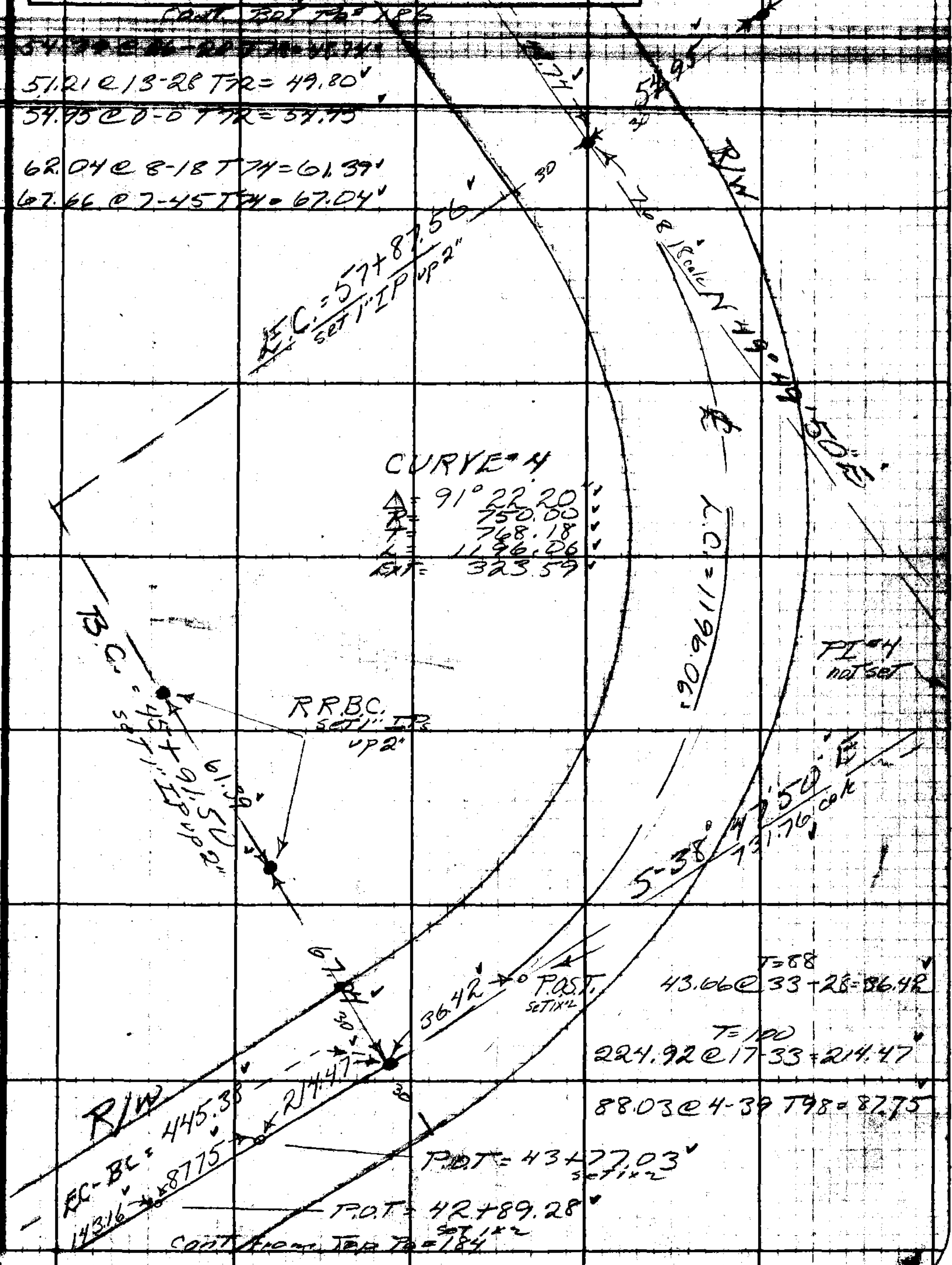

76F309S 247 2-51

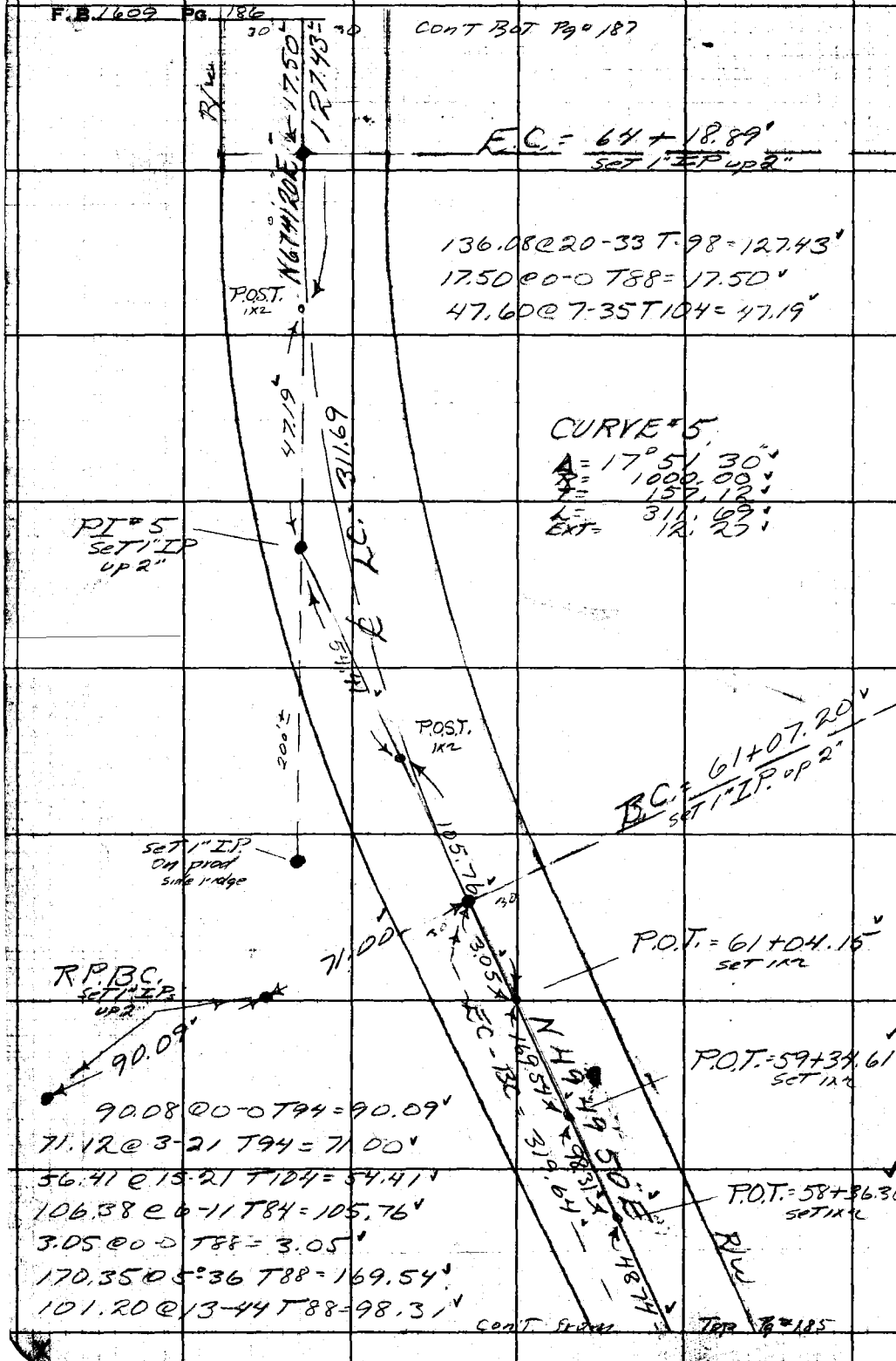

RETURN TO
LOS ANGELES COUNTY SURVEYOR
726 LOS ANGELES COUNTY
ENGINEERING BLDG.

Do not extend notes this side of this line.

Note: Any Additions or Changes on This Sheet Must be Made or Circled in Red Ink With Date and Name of Person Making Change.

Notes Ck'd by D. M. Finley	Survey of Placerita Cn. Rd.
Map No. B-2283-1	W. O. 8555 Tape No. 84 Std. 84 °F
Office Work CED	Surveyed by [illegible]
Checked D. M. Finley	Notes W. S. Date 10-8-52
Date Jan. 1953	Indexed E. C. Johnson

F. B. 1609 PG. 187

W. S. 62-C-3

Note: Any Additions or Changes on This Sheet Must be Made or Circled in Red Ink With Date and Name of Person Making Change.

Do not extend notes this side of this line.

RETURN TO
LOS ANGELES COUNTY SURVEYOR
726 LOS ANGELES COUNTY
ENGINEERING BLDG.



76F3098 247 2-51

F.B. 1609 PG. 188

Con't BOT Pg #189

T=90
15.95 @ 0-0 = 15.95
11.56 @ 0-0 = 11.56
7.46 @ 0-0 = 7.46
34.97

221.21
34.97
P.O.T. = 75+39.33
SET 1X2

30 30

T=102
224.08 @ 9-14 = 221.21

62.75
1155.41
R/W

T=92
64.04 @ 11-32 = 62.75

P.O.T. = 74+76.58
SET 1X2

EC-BC = 1155.41

T=92
101.00 @ 20-35 = 94.56

94.56

P.O.T. = 73+82.02
SET 1X2

N 67 41 20 E

105.65

T=100°
105.72 @ 2-12 = 105.65

P.O.T. = 72+76.37
SET 1X2

165.42
R/W

30 30

Con't from Top Pg #187

RETURN TO
LOS ANGELES COUNTY SURVEYOR
725 LOS ANGELES COUNTY
ENGINEERING BLDG.

Do not extend notes this side of this line.

Note: Any Additions or Changes on This Sheet Must be Made or Circled in Red Ink With Date and Name of Person Making Change.

Notes Cr'd by D. M. Finley	Survey of Placentia Co. Pt.
Map No. B-2283-1	W. O. 8555 Tape No. 84 St'd. 84 °F
Office Work GED	Surveyed by W. S. COWHERD
Checked D. M. Finley	Notes W. O. Date 10-10-52
Date Jan. 1953	Indexed A. C. Johnson

F. B. 1600 Pg. 189

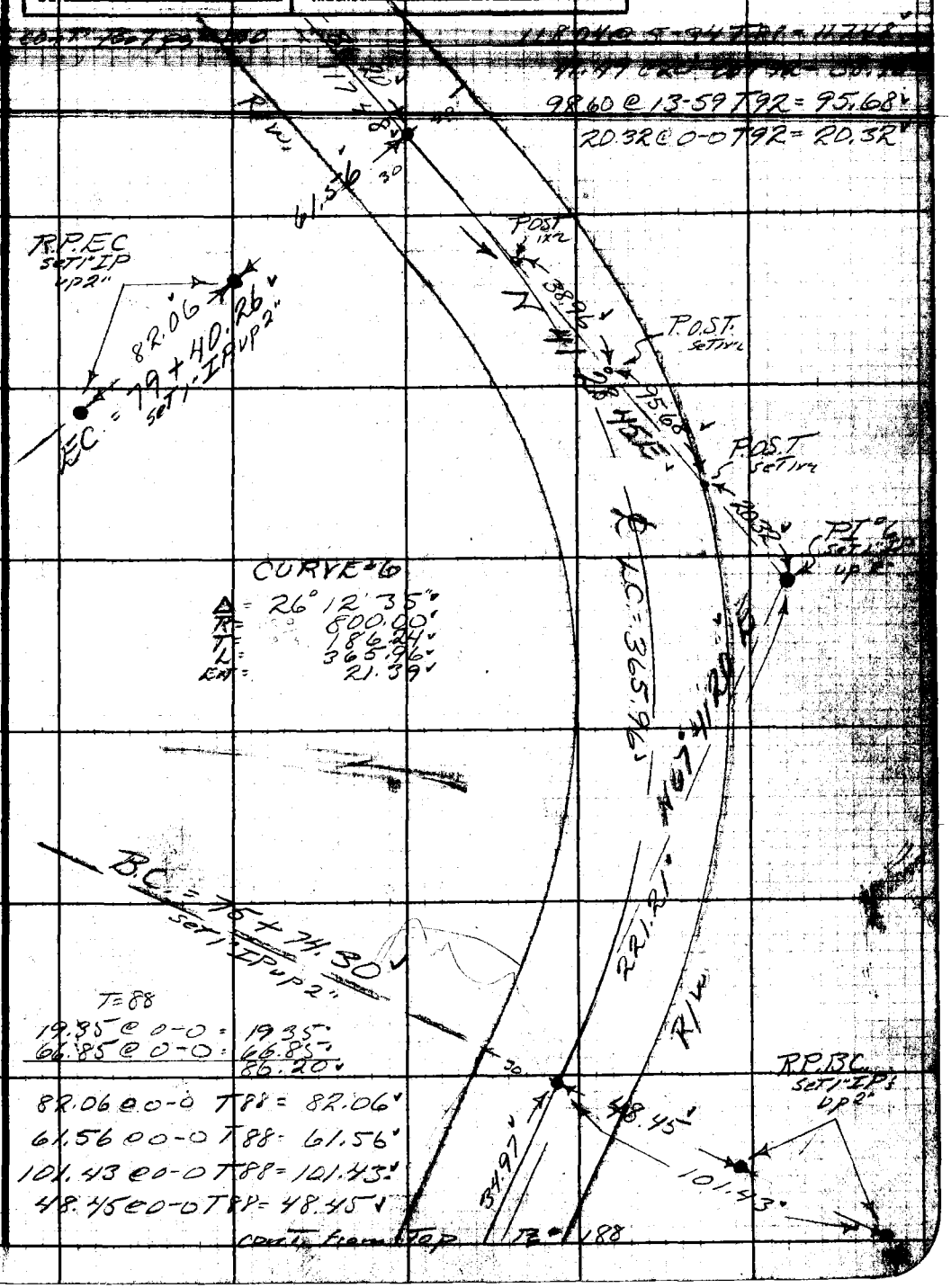

Note: Any Additions or Changes on This Sheet Must be Made or Circled in Red Ink With Date and Name of Person Making Change.

Do not extend notes this side of this line.

RETURN TO
LOS ANGELES COUNTY SURVEYOR
726 LOS ANGELES COUNTY
ENGINEERING BLDG.

76F3098 247 2-51

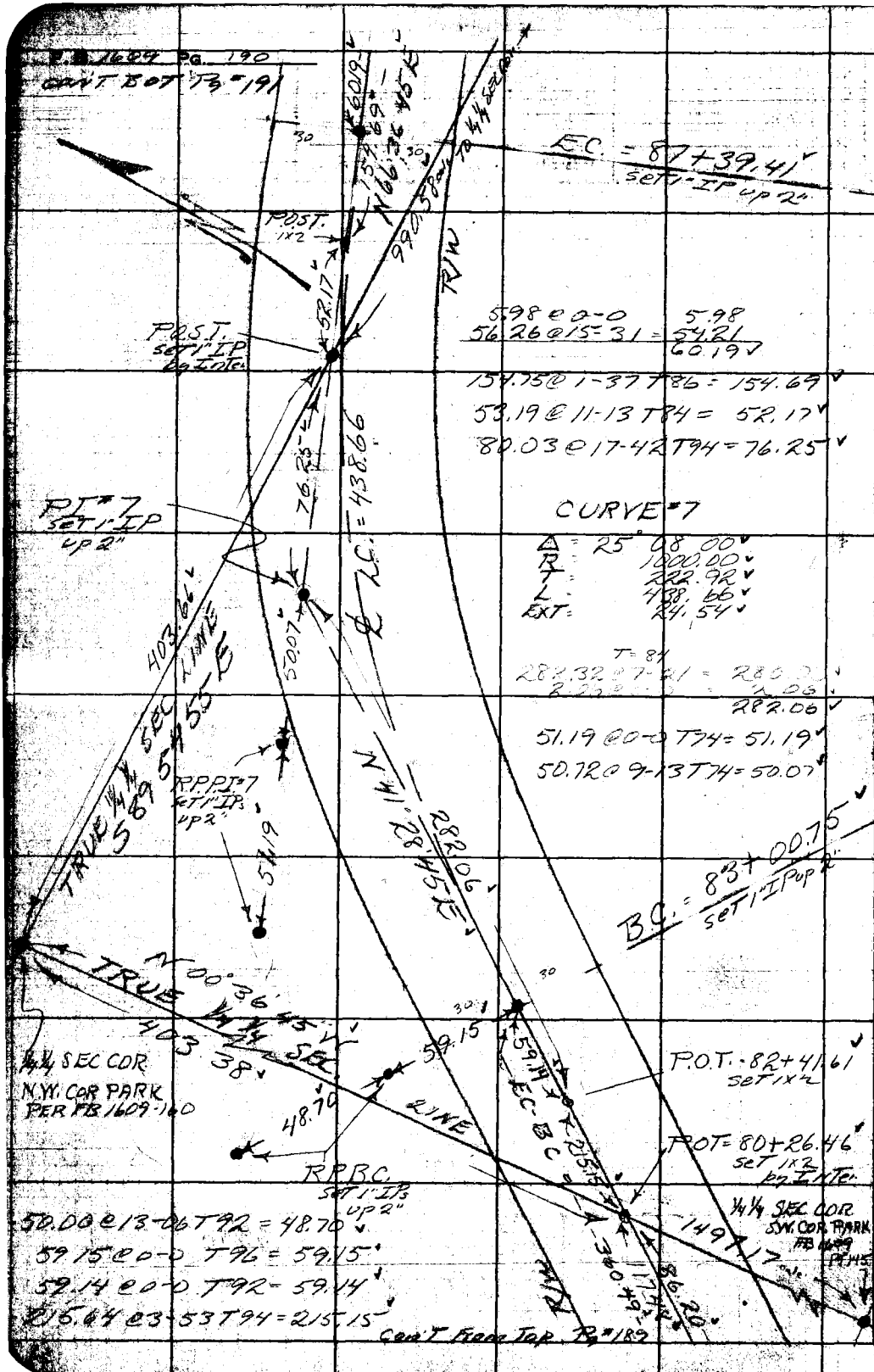

W.S. 62-C-3

RETURN TO
LOS ANGELES COUNTY SURVEYOR
726 LOS ANGELES COUNTY
ENGINEERING BLDG.

Do not extend notes this side of this line.

Note: Any Additions or Changes on This Sheet Must be Made or Circled in Red Ink With Date and Name of Person Making Change.

Field Crew by D. M. Finley	Survey of Placentia Co. Rd.	F. B. 1609 Pg. 191
Map No. B-2283-1	W. O. 8555 Tape No. 84 Std. 84 °F	
Office Work C.E.O.	Surveyed by [illegible]	
Checked D. M. Finley	Notes W. S. C. Date 10-9-52	
Date Jan. 1953	Indexed A. C. Johnson	

Cont Bot Pg 192

T=[illegible]
66.36 @ 0-0 = 66.36
10.40 @ 0-0 = 10.40
76.76

P.O.T. = 91+68.14
Set 1x2

T=92
284.98 @ 10-56 = 279.82

T=90
54.96 @ 23-31 = 50.40

P.O.T. = 91+17.74
Set 1x2

T=88
63.09 @ 5-38 = 62.79

P.O.T. = 90+54.95
Set 1x2

T=96
96.39 @ 19-20 = 90.96

P.O.T. = 89+63.99
Set 1x2

T=90
165.82 @ 7-34 = 164.39

P.O.T. = 87+99.60
Set 1x2

N 66-36-45 E — EC-BC = 505.49

R/W

R/W

Cont From Top Pg 190

Note: Any Additions or Changes on This Sheet Must be Made or Circled in Red Ink With Date and Name of Person Making Change.

Do not extend notes this side of this line.

RETURN TO
LOS ANGELES COUNTY SURVEYOR
726 LOS ANGELES COUNTY
ENGINEERING BLDG.

76F309S 247 2-51

F.B. 1609 PG. 192

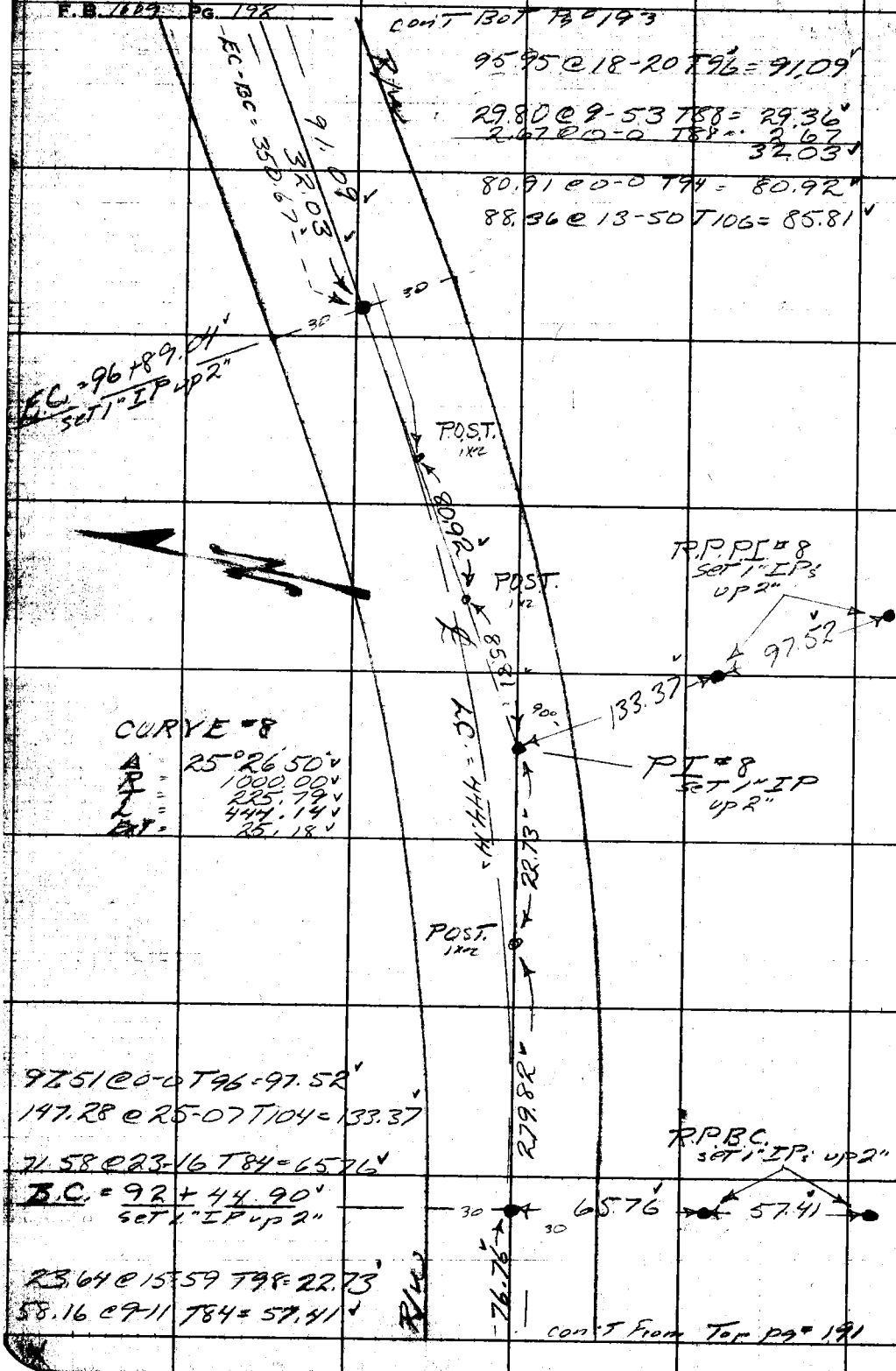

RETURN TO
LOS ANGELES COUNTY SURVEYOR
725 LOS ANGELES COUNTY
ENGINEERING BLDG.

Do not extend notes this side of this line.

Note: Any Additions or Changes on This Sheet Must be Made or Circled in Red Ink With Date and Name of Person Making Change.

Field Work By D. M. Finley	Survey Placerita Cr. 24
Map No. B-2283-1	W. O. 8251 Tape No. 84 St'd 84 °F
Office Work C.E.D.	Surveyed by W. S. Schmidt
Checked D. M. Finley	Notes Date 10-9-52
Date Jan. 1959	Indexed J. C. Johnson

F.B. 1622 Pg. 193

242.70 @ 2°54' = 241.41

39.38 @ 11-20 T90 = 38.61

W.S. 42 4-3

PI #9 set 1" IP up 2"

112.89

154.33 9.67 256.47 14.87

242.41

RPPI #9 set 1" IP up 2"

126.02

P.O.S.T. 1x2

190.72

P.O.S.T. 1x2

93.79

P.O.S.T. 1x2

24.81

57.33

R/W

T=84

14.87 @ 0-0 = 14.87

T=100

258.28 @ 6-51 = 256.47

CURVE #9

Δ = 71° 55' 35"

R = 600.00

T = 435.34

L = 753.31

Ext. = 141.29

9.67 @ 0-0 T90 = 9.67

7.67 @ 0-0 T90 = 7.67

152.79 @ 16-18 T90 = 146.66

154.33

130.18 @ 14-31 T82 = 126.02

B.C. = 100+39.71

set 1" IP up 2"

194.51 @ 11-21 T94 = 190.72

P.O.T. = 100+07.19

set 1x2

95.46 @ 10-46 T94 = 93.79

24.81 @ 0-0 T94 = 24.81

57.37 @ 2-08 T94 = 57.33

209.58 @ 5-12 T94 = 208.73

P.O.T. = 97+98.46

set 1x2

84.31 @ 23-24 T94 = 77.39

P.O.T. = 97+21.07

set 1" I.P. by Inter.

EC-BC = 350.67

R/W

340.88

SEC. COR. FB 1609, 47

N. 1°34'40" W.

EXT. LINE SEC. 5 T3N

544.29

91.09

320.37

1/4 1/4 SEC COR.

N.E. Cor. Park

set FB 1609

R15W

30

3x Cont Top Pa. 192

Note: Any Additions or Changes on This Sheet Must Be Made or Circled in Red Ink With Date and Name of Person Making Change.

Do not extend notes this side of this line.

RETURN TO
LOS ANGELES COUNTY SURVEYOR
726 LOS ANGELES COUNTY
ENGINEERING BLDG.

78F3605 247 2-51

CONT BOT Pg # 195

285.82 @ 2-33 T100 = 285.57

15.90 @ 0-0 T84 = 15.90

P.O.T. = 117+95.88
SET 1X2

279.81 @ 1-25 T104 = 279.76
79.21 @ 15-00 T96 = 76.52
356.28

80.46 @ 2-45 T86 = 80.37
84.44 @ 11-14 T86 = 82.84

82.84 80.37

R.P. P.O.T.
SET 1" IPs UP 2"

P.O.T. = 114+39.60
SET 1X2

224.10 @ 19-21 T90 = 268.06

P.O.T. = 111+71.54
SET 1X2

70.21 @ 0-0 T98 = 70.22

P.O.T. = 111+01.32
SET 1X2

80.85 @ 0-0 T98 = 80.86

P.O.T. = 110+20.46
SET 1X2

S 66°54' 30" E — EC-BC = 1018.86

15.90 — 285.57 — 356.28 — 268.06 — 70.22 — 80.86 — 242.41

30 30

CONT. FROM RT. SIDE Pg # 193

RETURN TO
LOS ANGELES COUNTY SURVEYOR
726 LOS ANGELES COUNTY
ENGINEERING BLDG.

Do not extend notes this side of this line.

Note: Any Additions or Changes on This Sheet Must be Made or Circled in Red Ink With Date and Name of Person Making Change.

Notes Ck'd by D. M. Finley	Survey of Placerita Cr. Rd.
Map No. B-3283-1,2.	W. O. 8555 Tape No. 77 St'd 8
Office Work CED	Surveyed by W. S. CONNERY
Checked D. M. Finley	Notes W. S. C. Date 10-4-52
Date Jan. 1953	Indexed K. C. Johnson

F.B. [illegible] Pg. 195

W.S. 62 C-3

Note: Any Additions or Changes on This Sheet Must be Made or Circled in Red Ink With Date and Name of Person Making Change.

Do not extend notes this side of this line

RETURN TO LOS ANGELES COUNTY SURVEYOR 700 HALL OF RECORDS

FORM 247 10M 11-28

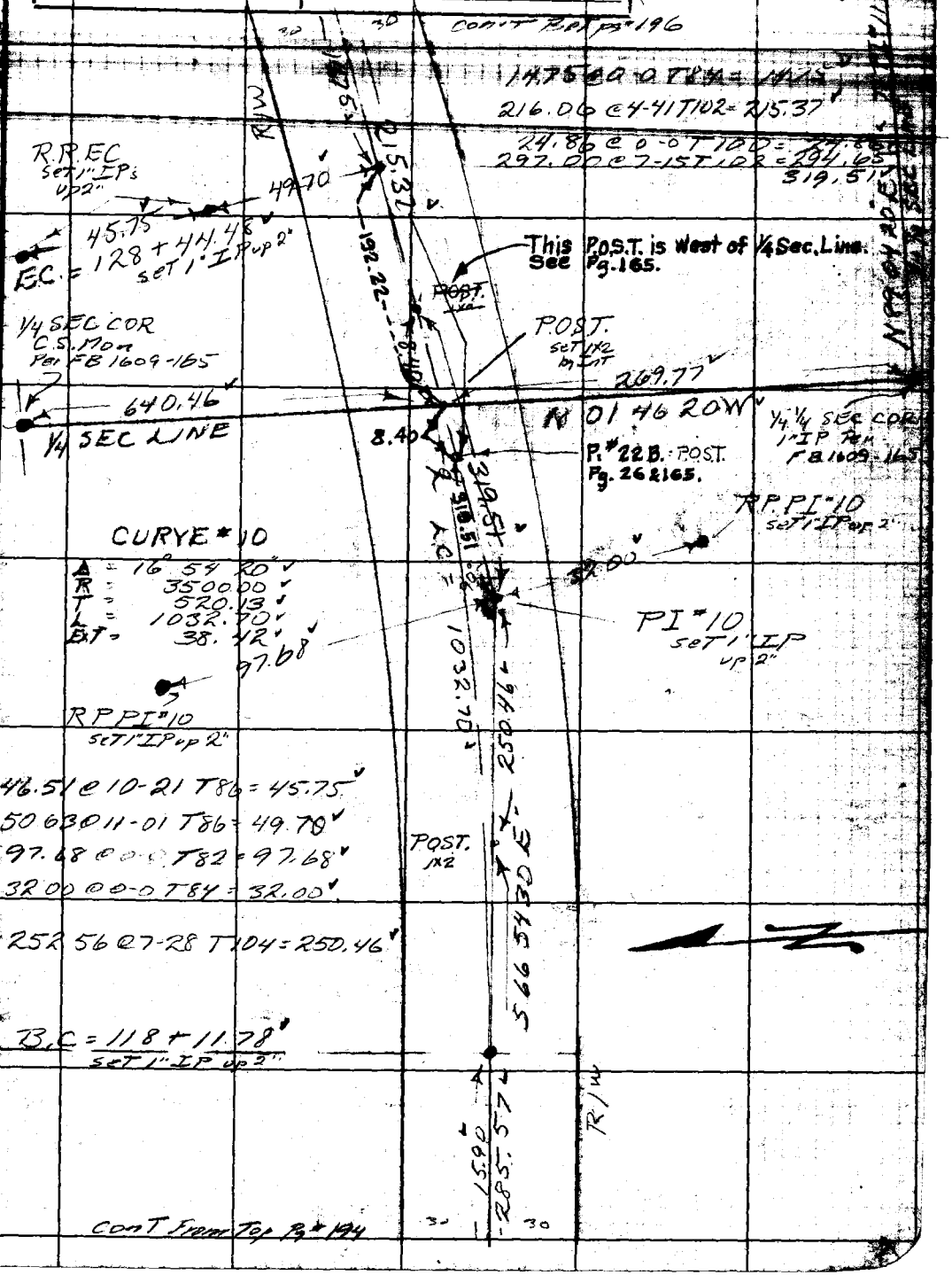

P.B. 1609 Pg. 196

Con't BOT Pg # 197

T = 90
21.10 @ 0-0 = 21.10
297.34 @ 1-34 = 297.24
318.34

56.42 @ 22-09 T84 = 52.26
43.77 @ 0-0 T84 = 43.77

155.12 @ 18-55 T112 = 146.77

T = 110
4.63 @ 0-0 = 4.63
298.70 @ 5-03 = 297.59
302.22

83.04 @ 28-21 T106 = 73.09

145.83 @ 1-37 T106 = 145.79

Con't from Top

30 30 Pg # 195

318.34

R/W

P.O.T. = 135+27.10
Set 1 x 1

52.26 43.77

90°

R.P. P.O.T.
Set 1" IPs up 2"

146.77

P.O.T. = 133+80.33
Set 1 x 1

302.22

P.O.T. = 132+78.11
Set 1 x 1

73.09

P.O.T. = 130+05.02
Set 1 x 1

145.79

P.O.T. = 128+59.23
Set 1 x 1

14.75

215.37

S 83 48 50 E - EC-BC - 1738.24

RETURN TO
LOS ANGELES COUNTY SURVEYOR
700 HALL OF RECORDS

Note: Any Additions or Changes on This Sheet Must be Made or Circled in Red Ink With Date and Name of Person Making Change.

Do not extend notes this side of this line

Notes Ck'd by D. M. Finley | Placenta Co. Rd | F.B. 1609 Pg. 197
Map No. B-2283-2 | Tape No. [illegible]
Office Work CED | Surveyed by W.
Checked D. M. Finley | Date [illegible]
Date Jan. 1953 | Indexed C. Johnson

Cont Bot Pg = 198

862 @ 0-0 [illegible]

P.O.T. = 145 + 74.10
set 1x2

T=92
159.38 @ 2-41 = 159.21

T=90
88.06 @ 3-59 = 87.85
41.63 @ 0-0 = 41.63
129.48

P.O.T. = 144 + 44.62
set 1x2

T=94
148.02 @ 6-15 = 147.15

P.O.T. = 142 + 97.47
set 1x2

T=94
228.47 @ 3-22 = 228.08

P.O.T. = 140 + 69.39
set 1x2

T=100
22[illegible] = 223.95

P.O.T. = 138 + 45.44
set 1x2

Cont Top Pg = 196

EC-BC = 1738.24

S 83 48 50 E

159.21 129.48 147.15 228.08 223.95 318.34

Note: Any Additions or Changes on This Sheet Must be Made or Circled in Red Ink With Date and Name of Person Making Change.

Do not extend notes this side of this line

RETURN TO
LOS ANGELES COUNTY SURVEYOR
700 HALL OF RECORDS

FORM 247 10M 11-35

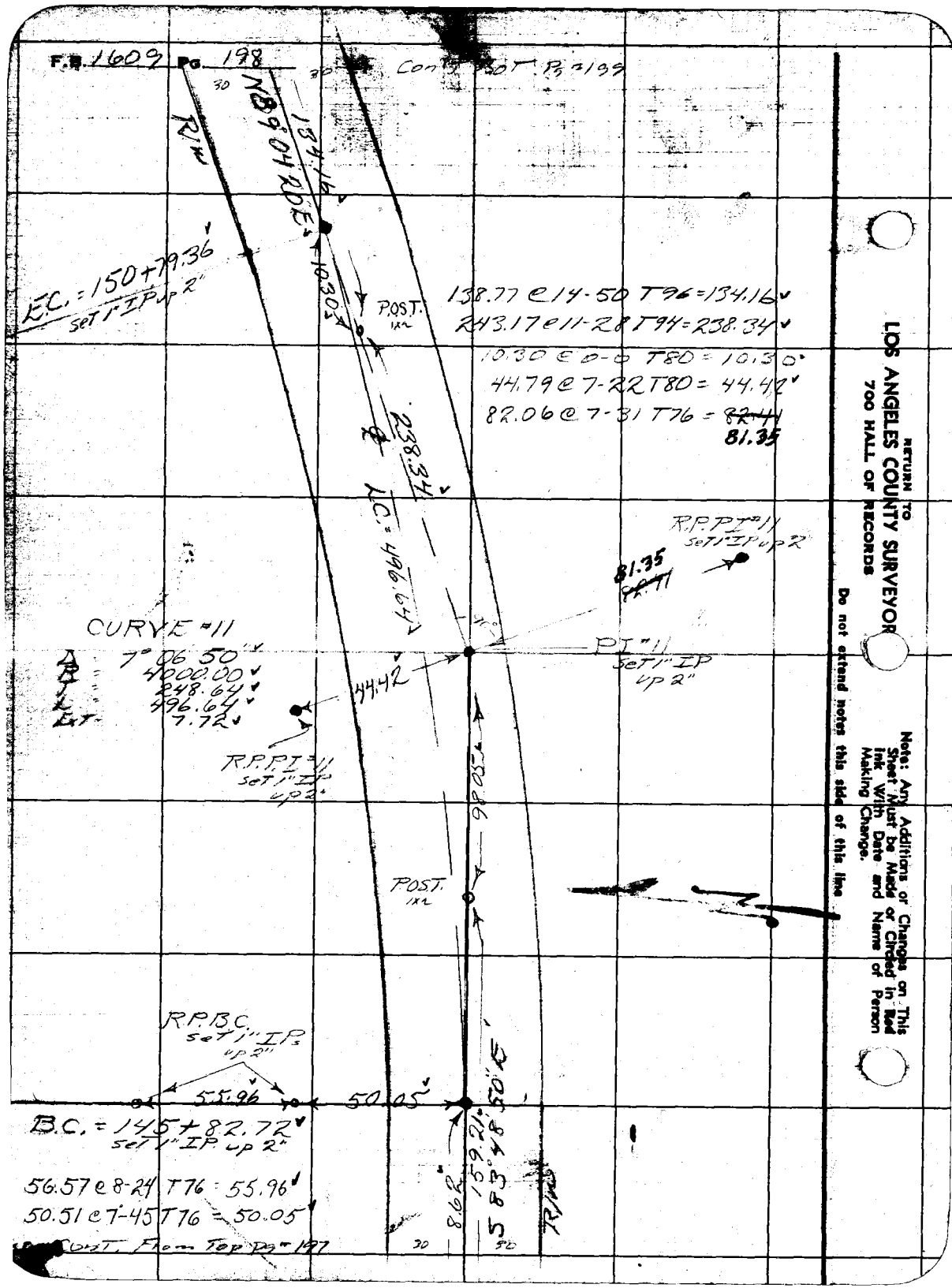
F.B. 1609 Pg. 198
Cont. Bot. Pg. 199
N89°04'20"E
134.16
10.30
P.O.S.T.
1x2
E.C. = 150+79.36
set 1" IP up 2"
138.77 @ 14-50 T96 = 134.16
243.17 @ 11-28 T94 = 238.34
10.30 @ 0-0 T80 = 10.30
44.79 @ 7-22 T80 = 44.42
82.06 @ 7-31 T76 = ~~82.41~~ 81.35
238.34
L.C. = 496.64
R.P.P.I. #11
set 1" IP up 2"
81.35
~~82.41~~
CURVE #11
Δ = 7°06'50"
R = 4000.00
T = 248.64
L = 496.64
Ext. = 7.72
44.42
P.I. #11
set 1" IP
up 2"
R.P.P.I. #11
set 1" IP
up 2"
98.05
P.O.S.T.
1x2
R.P.B.C.
set 1" IPs
up 2"
55.96
50.05
B.C. = 145+82.72
set 1" IP up 2"
56.57 @ 8-24 T76 = 55.96
50.51 @ 7-45 T76 = 50.05
8.62
159.21
S 83°48'50"E
Cont. From Top Pg. 197
RETURN TO
LOS ANGELES COUNTY SURVEYOR
700 HALL OF RECORDS
Do not extend notes this side of this line
Note: Any Additions or Changes on This Sheet Must be Made or Circled in Red Ink With Date and Name of Person Making Change.

Notes Ck'd by D. M. Finley	Survey of Phaseolus Co. Rd	F.B. 1609 PG. 199
Map No. B-2283-2	W. O. 8555 Tape No. 71 St'd 84 ft.	
Office Work	Surveyed by W. S. [illegible]	
Checked D. M. Finley	Notes [illegible] Date 10-10-53	
Date Jan. 1953	Indexed A. C. Johnson	

CON'T FROM Pg #200



CON'T From Top pg #198

Note: Any Additions or Changes on This Sheet Must be Made or Circled in Red Ink With Date and Name of Person Making Change.

Do not extend notes this side of this line

RETURN TO
LOS ANGELES COUNTY SURVEYOR
700 HALL OF RECORDS

FORM 247 10M 11-35

F.B. 1609 PG. 200

Con't Bot Pg # 201

92.35 @ 13-30 T94 = 89.81

R/W

89.81

P.O.T. 166+47.05 1x2

69.58 @ 12-45 T92 = 67.86

P.O.T. 164+15.09 1x2

299.82

67.86

300.22 @ 3-00 T90 = 299.82

P.O.T. 163+47.23 1x2

208.77 @ 13-10 T94 = 203.29

203.29

P.O.T. 161+43.94 1x2

265.38 @ 1-31 T90 = 265.30

44.69

265.30

P.O.T. 158+78.64 1x2

70.70 @ 27-40 T88 = 62.62

62.62

P.O.T. 158+16.02 1x2

14.08 @ 0-0 T88 = 14.08

14.08

P.O.T. = 158+01.94 1x2

S 89° 37' 55" E - 4 PT - BC = 31

128.64

R/W

Con't From Top Pg # 199

30 30

RETURN TO
LOS ANGELES COUNTY SURVEYOR
700 HALL OF RECORDS

Note: Any Additions or Changes on This Sheet Must be Made or Circled in Red Ink With Date and Name of Person Making Change.

Do not extend notes this side of this line

Notes Ck'd by D. M. Finley	Survey of Placerita Cr Rd
Map No. B 2283-2	W. O. 8535 Tape No. 90 St'd 24 °F
Office Work	Surveyed by W. S. [illegible]
Checked D. M. Finley	Notes [illegible] Date 10-[illegible]-52
Date Jan. 1953	Indexed A. C. Johnson

F.B. 1609 Pg. 201

Cont Bot Pg # 202

30 30

T=88

36.51 @ 0-0 = 36.51

24.83 @ 0-0 = 24.83

61.34

61.34

P.O.T. = 174+23.04 1x2

T=88

295.07 @ 2-32 = 294.79

294.79

APT. BC = 3144.69

P.O.T. = 171+28.25 1x2

64.44 @ 3-50 T82 = 64.30

64.30

P.O.T. = 170+63.95 1x2

207.26 @ 1-10 T92 = 207.23

207.23

S 89°37'53" E

41.57 @ 10-26 T98 = 40.88

P.O.T. = 168+56.72 1x2

(168+23.32)

Fd 2" IP #12 — 1.54

40.88

7.48

P.O.T. = 168+15.84 1x2

79.88 @ 8-40 T94 = 79.98

78.98

P.O.T. = 167+36.86 1x2

89.81

R/W

Cont from Top Pg = 200

30 30

Note: Any Additions or Changes on This Sheet Must be Made or Circled in Red Ink With Date and Name of Person Making Change.

Do not extend notes this side of this line

RETURN TO
LOS ANGELES COUNTY SURVEYOR
700 HALL OF RECORDS

FORM 247 10M 11-35

F.B. 1609 PG. 202

Con't Bot Pg # 203

W.S. 62-D-384

27.25 @ 0-0 T90 = 27.25

R/W

30 30

27.25

POT = 181+34.69
1x2

1/4 SEC COR
SEE FB 1609-154

1/4 SEC LINE

0.39

1/4 SEC COR
see FB 1609-171

SEC 3 T3N R15W

984.38 v cal

N 00 36 45 E

116.21

P.O.T. = 181+34.30
Set 1" IP by Inter.

P.O.T. = 180+18.48

116.21 @ 0-0 T88 = [illegible]

Δ PT-BC = 3144.69

215.46

T = 88

173.41 @ 4-44 = 172.82
42.64 @ 0-0 = 42.64
215.46

P.O.T. = 178+03.02
1x2

200.42

200.45 @ 0-58 T84 = 200.42

S 89° 37' 55" E

P.O.T. = 176+02.60
1x2

121.65 @ 13-38 T84 = 118.22

118.22

53.41 @ 0-0 T86 = 53.41
55.06 @ 0-0 T86 = 55.06

55.06 53.41

P.O.T. = 174+84.38
Fd 2" IP + Cap #11

R.P.s
Set 1" IP;
up 2"

61.34

R/W

Con't from Top Pg # 203

30 30

RETURN TO
LOS ANGELES COUNTY SURVEYOR
700 HALL OF RECORDS

Do not extend notes this side of this line

Note: Any Additions or Changes on This Sheet Must be Made or Circled in Red Ink With Date and Name of Person Making Change.

Notes Ck'd by D. M. Finley	Survey of Placerita Ca Rd	F.B. 1609 Pg. 203
Map No. B-2283-2	W. O. 8555 Tape No. 93 St'd 57 °F.	
Office Work	Surveyed by	
Checked D. M. Finley	Notes Date 10-14-52	
Date Jan. 1953	Indexed A. C. Johnson	

Con't Bat 15 = 204

116.79 @ 0-0 T84 = 116.79 R/W

202.17 @ 3-17 T90 = 201.85

54.57 @ 0-0 T84 = 54.57
105.17 @ 0-0 T84 = 105.17
159.74

81.17 @ 0-0 T84 = 81.17

79.54 @ 0-0 T80 = 79.54

50.13 @ 18-46 T88 = 47.47

Con't From Tap B = 202

30 30

201.85 116.79

P.O.T. = 185 + 29.86 1x2

159.74

P.O.T. = 183 + 70.12 1x2

81.17

P.O.T. = 182 + 88.95 1x2

79.54

P.O.T. = 182 + 09.41 1x2

47.47

P.O.T. = 181 + 61.94 1x2

27.25

R/W

30 30

S 89 37 55 E — PT-BC = 3144.69

Note: Any Additions or Changes on This Sheet Must be Made or Circled in Red Ink With Date and Name of Person Making Change.

Do not extend notes this side of this line

RETURN TO
LOS ANGELES COUNTY SURVEYOR
700 HALL OF RECORDS

FORM 247 10M 11-35

F.B. 1609 Pg. 204

Con't BOT Pg # 205

T=78
33.88 @ 0-0 = 33.88
136.41 @ 1-56 = 136.32
170.20

155.29 @ 4-33 T74 = 154.79
11.27 @ 0-0 T84 = 11.27
152.31 @ 4-54 T74 = 151.74

P.O.T. = 192+19.61
set 1x2

151.74

EC = 191+29.65
set 1" IP up 2"

S 61° 57' 30" E
154.79
64.83

R.P.P.I. #12
set 1" IPs up 2"

85.34

85.34 @ 0-0 T88 = 85.34

T=88
43.10 @ 0-0 = 43.10
50.96 @ 16-07 = 48.96
92.06

P.O.S.T. 1x2

170.20

92.06

P.O.S.T. 1x2

PI #12
set 1" IP up 2"

11.27

483.00

L.C.

CURVE #12
Δ = 27 40 25
R = 1000.00
T = 246.30
L = 483.00
EXT = 29.88

56'±

Set ship spk. w/T in 40" forked oak on line prod

109.92

P.O.S.T. 1x2

T=86
110.84 @ 1-23 = 109.92
61.62 @ 0-0 T86 = 61.62
71.06 @ 0-0 T86 = 71.06
52.25 @ 10-49 T84 = 51.32

S 89° 37' 55" E
51.32

Set ship spk w/T in 24" oak up 3'

P.O.S.T. 1x2

61.62

BC = 186+46.65
set 1" IP up 2"

116.79
201.85

71.06

Set ship spk w/T in 26" oak up 4'

Con't Grade Top Pg # 203

RETURN TO
LOS ANGELES COUNTY SURVEYOR
700 HALL OF RECORDS

Do not extend notes this side of this line

Note: Any Additions or Changes on This Sheet Must be Made or Circled in Red Ink With Date and Name of Person Making Change.

Notes Ck'd by D. M. Finley	Survey of Placenta Co. Rd.	F.B. 1609 Pg. 205
Map No. [illegible]	W. O. 8555 Tape No. 84 Std. 24 °F	
Office Work	Surveyed by W. [illegible]	
Checked D. M. Finley	Notes W. [illegible] Date	
Date Jan. 1953	Indexed [illegible] C. Johnson	

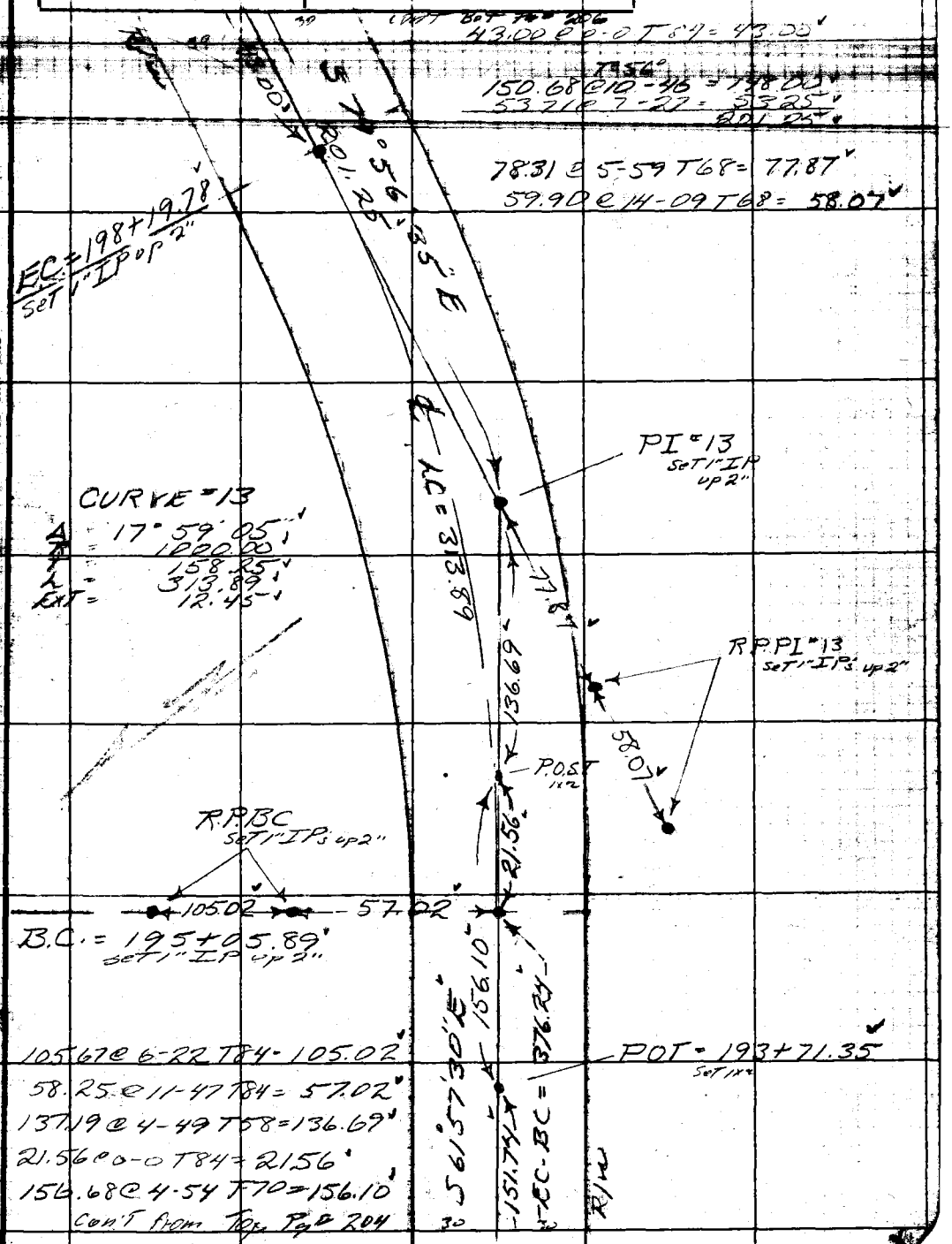

Note: Any Additions or Changes on This Sheet Must be Made or Circled in Red Ink With Date and Name of Person Making Change.

Do not extend notes this side of this line

RETURN TO
LOS ANGELES COUNTY SURVEYOR
700 HALL OF RECORDS

FORM 247 10M 11-55

F.B. 1609 Pg. 206

Con't Bot Pg #207

W.S. 62-D-3

P.O.T. = 209+12.33
set 1" IP by Inter

SEC LINE

Fd 1" IP

1606.52 calc

N 00°12'40" E

8.03

~~1357.13~~ calc
747.36

1/4 Cor
SEE FB1609
Pg 52

SEC COR
SEE FB1609
pg 52-104

See F.B. 4312-29

98.09

8766

POT = 208+24.67
set ire

202.91

P.O.T. = 206+21.76
set ire

98.33 @ 4-05 T96 = 98.09

88.50 @ 7-57 T94 = 87.66

207.32 @ 11-48 T60 = 202.91

81.47 @ 5-17 T60 = 81.11

159.54 @ 3-32 T60 = 159.22

220.57 @ 5-18 T-56 = 219.59

T-56
296.78 @ 13-19 = 288.75
10.31 @ 0-0 = 10.31
299.06

EC-BC 1190.64

81.11

159.22

219.59

S 79°56'35" E

299.06

P.O.T. = 205+40.65
set ire

P.O.T. = 203+81.43
set ire

P.O.T. = 201+61.84
set ire

P.O.T. = 198+62.78
set ire

43.00

201.25

Con't From Top Pg #205

RETURN TO
LOS ANGELES COUNTY SURVEYOR
700 HALL OF RECORDS

Note: Any Additions or Changes on This Sheet Must be Made or Circled in Red Ink With Date and Name of Person Making Change.

Do not extend notes this side of this line

Notes Ck'd by D. M. Finley	Survey of Placerita Co. Rd.	F.B. 1609 Pg. 207
Map No. B-2283-2	W. O. 85D Tape No. 84 St'd 4 F.	
Office Work	Surveyed by W.	
Checked D. M. Finley	Notes W. S. C. Date 10-15-52	
Date Jan. 1953	Indexed C. Johnson	

Note: Any Additions or Changes on This Sheet Must be Made or Circled in Red Ink With Date and Name of Person Making Change.

Do not extend notes this side of this line

RETURN TO LOS ANGELES COUNTY SURVEYOR 700 HALL OF RECORDS

FORM 24Y 10M 11-48

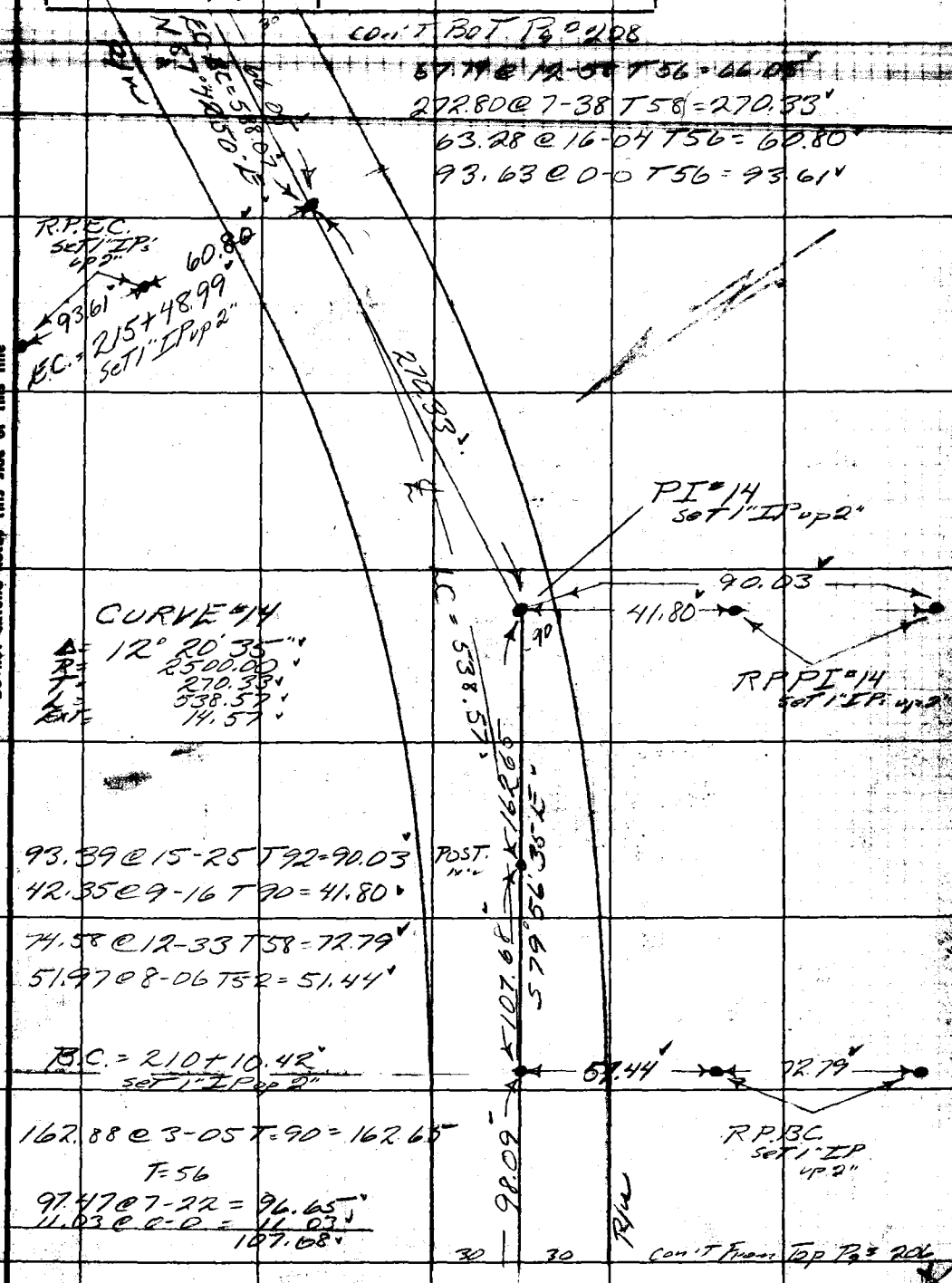

F.B. 1609 PG. 208

R/W

30 30 CONT BOT Pg # 209

163.03 @ 3-36 T56 = 162.68

162.68

P.O.T. = 219+74.38
SET 1x2

T = 66°
73.01 @ 0-0 = 73.00
190.76 @ 4-0 = 190.27
263.27

EC-BC = 588.07

263.27

P.O.T. = 217+11.11
SET 1x2

N 87° 42' 50" E

96.15 @ 2-12 T64 = 96.07

96.07

P.O.T. = 216+15.04
SET 1x2

66.05

R/W

CON'T FROM TOP Pg # 207

30 30

RETURN TO
LOS ANGELES COUNTY SURVEYOR
700 HALL OF RECORDS

Note: Any Additions or Changes on This Sheet Must be Made or Circled in Red Ink With Date and Name of Person Making Change.

Do not extend notes this side of this line

Notes Ck'd by D. M. Finley	Survey of Placerita Co. Rd	F.B. 1609 Pg. 209
Map No. B-2283-2	W. O. 8555 Tape No. 84 St'd 84 °F	
Office Work	Surveyed by	
Checked D. M. Finley	Notes W. Date 10-16-52	
Date Jan. 1953	Indexed K. C. Johnson	

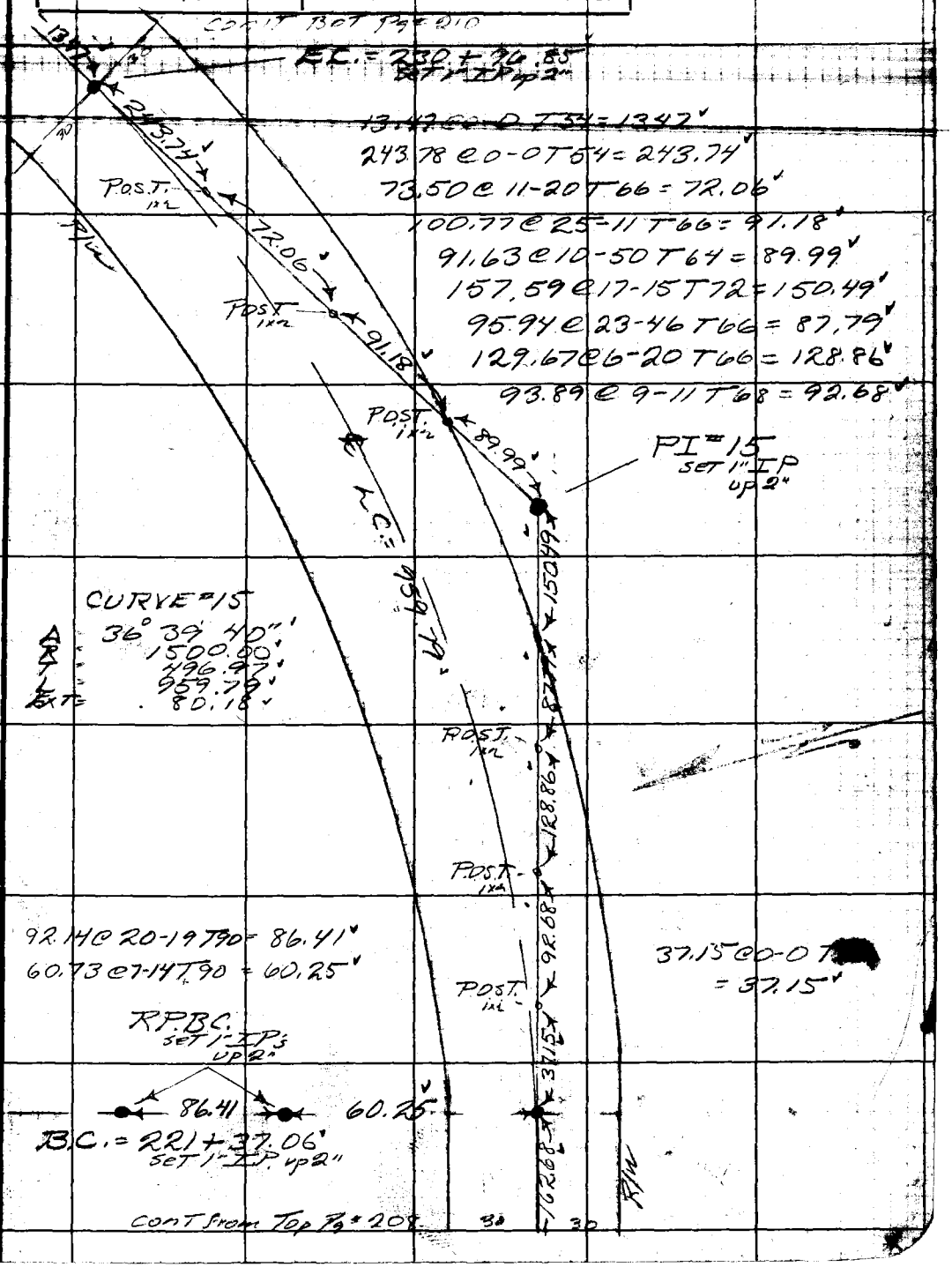

Note: Any Additions or Changes on This Sheet Must be Made or Circled in Red Ink With Date and Name of Person Making Change.

Do not extend notes this side of this line

RETURN TO
LOS ANGELES COUNTY SURVEYOR
700 HALL OF RECORDS

FORM 247 10M 11-35

F.B. 1609 Pg. 210

Cont' Bot Pg #211

30 30

R/W

188.05 @ 2-43 T56 = 187.81

187.81

P.O.T. = 245+72.39
set 1x2

113.75 @ 1-10 T70 = 113.72
217.12 @ 0-0 T68 = 217.10
330.82

330.82

P.O.T. = 242+41.57
set 1x2

T=70
70.86 @ 0-0 = 70.85
139.15 @ 0-0 = 139.14
209.99

209.99

P.O.T. = 240+31.58
set 1x2

N 57°03'10"E - EC-TBC = 1663.35'

289.81 @ 6-42 T70 = 287.80

287.80

P.O.T. = 237+43.78
set 1x2

251.59 @ 2-10 T66 = 251.38

251.38

P.O.T. = 234+92.40
set 1x2

164.15 @ 5-08 T66 = 163.47

163.47

P.O.T. = 233+28.93
set 1" IP up 2"

61.57 47.73

R.P. P.O.T.
set 1" IPs up 2"

218.61

P.O.T. = 231+10.32
set 1x2

61.58 @ 0-0 T56 = 61.57
47.74 @ 0-0 T56 = 47.73
221.57 @ 9-20 T66 = 218.61

R/W

13.47

Cont. from Top Pg #209

30 30

RETURN TO
LOS ANGELES COUNTY SURVEYOR
700 HALL OF RECORDS

Note: Any Additions or Changes on This Sheet Must be Made or Circled in Red Ink With Date and Name of Person Making Change.

Do not extend notes this side of this line

Notes Ck'd by D. M. Finley	Survey of Placerita Co. Rd.
Map No. B-2283-2	W. O. 8555 Tape No. 84 St'd 84 °F.
Office Work	Surveyed by W. S.
Checked D. M. Finley	Notes W. S. C. Date 10-18-52
Date Jan. 1953	Indexed C. Johnson

F.B. 1609 Pg. 241

W.S. 6-D-3

Note: Any Additions or Changes on This Sheet Must be Made or Circled in Red Ink With Date and Name of Person Making Change.

Do not extend notes this side of this line

RETURN TO
LOS ANGELES COUNTY SURVEYOR
700 HALL OF RECORDS

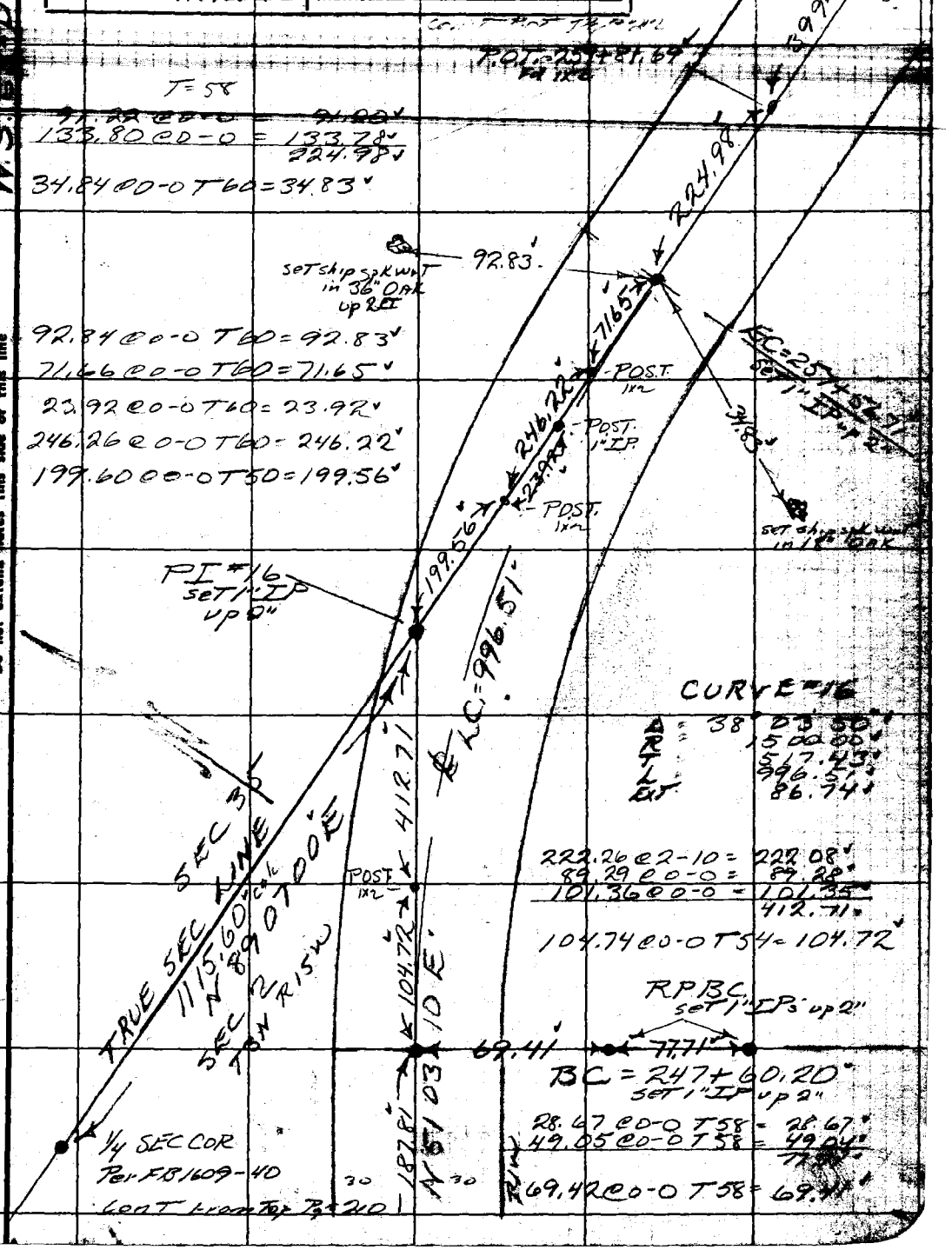

FORM 247 10M 11-38

F.B. 1609 PG. 212

W.S. 62-D-3

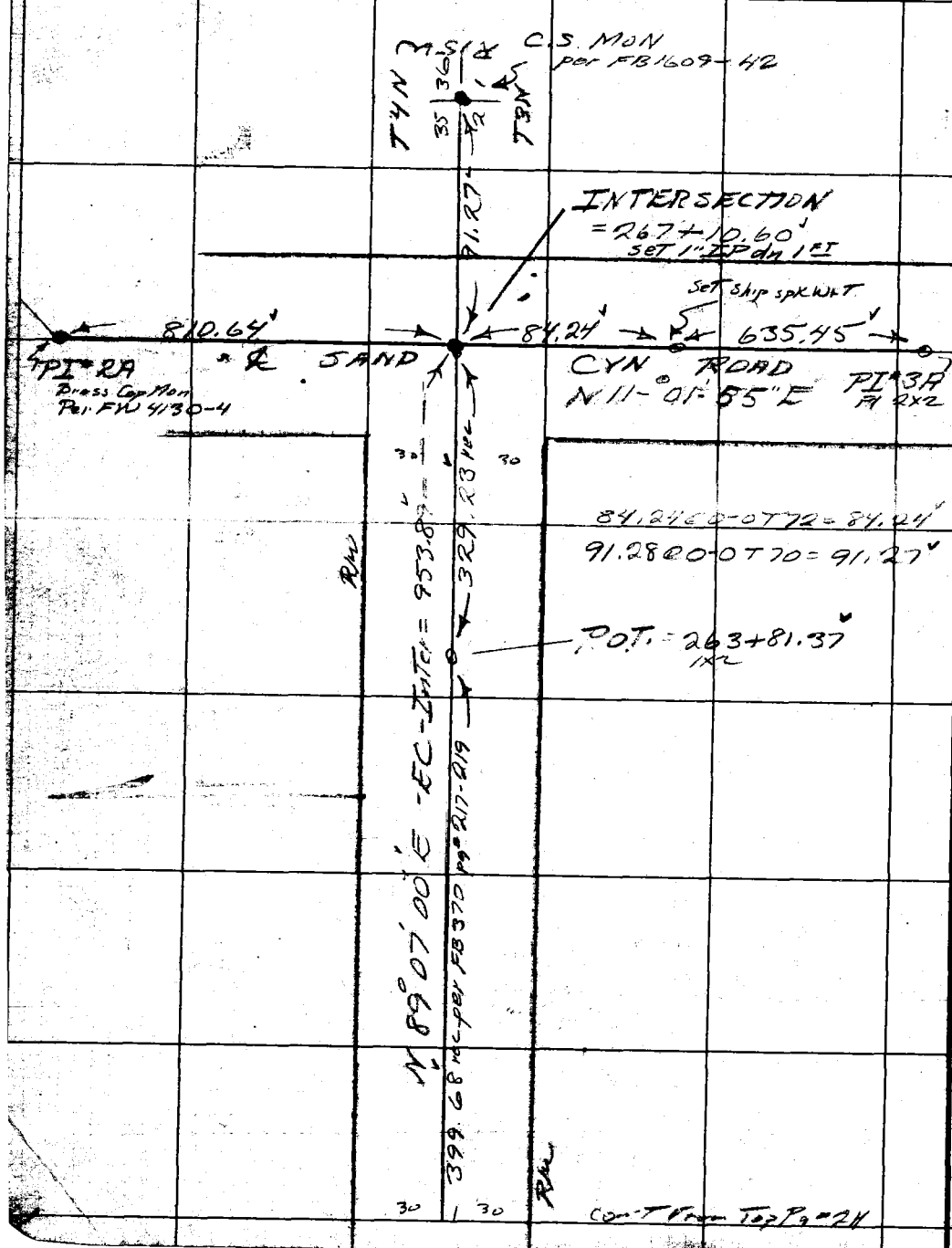

RETURN TO
LOS ANGELES COUNTY SURVEYOR
700 HALL OF RECORDS

Note: Any Additions or Changes on This Sheet Must be Made or Circled in Red Ink With Date and Name of Person Making Change.

Do not extend notes this side of this line.

Notes Ck'd by D. M. Finley
Map No. B-2283-1
Office Work
Checked D. M. Finley
Date Feb. 1953

Survey of PLACERITA CN RD
W. O. [illegible] Tape No. [illegible] Std. [illegible] °F
Surveyed by [illegible]
Notes [illegible] Date 1-[illegible]-53
Indexed R. C. Johnson 2-9-53

F.B. 1609 Pg. 213

PLACERITA CN ROAD
UNDERPASS AT SIERRA HWY

JN-8555

JAN-53

REFERENCE
FB-1609
FW-5599-236

PARTY
W. S. COWHERD
C. MORRISON
R. DALE
C. NICOLOSI

Note: Any Additions or Changes on This Sheet Must be Made or Circled in Red Ink With Date and Name of Person Making Change.

Do not extend notes this side of this line.

RETURN TO
LOS ANGELES COUNTY SURVEYOR
726 LOS ANGELES COUNTY
ENGINEERING BLDG.

76F3095 247 2-51

F.B. 1609 PG. 214

RETURN TO
LOS ANGELES COUNTY SURVEYOR
713 LOS ANGELES COUNTY
ENGINEERING BLDG.

Do not extend notes this side of this line.

Note: Any Additions or Changes on This Sheet Must be Made or Circled in Red Ink With Date and Name of Person Making Change.

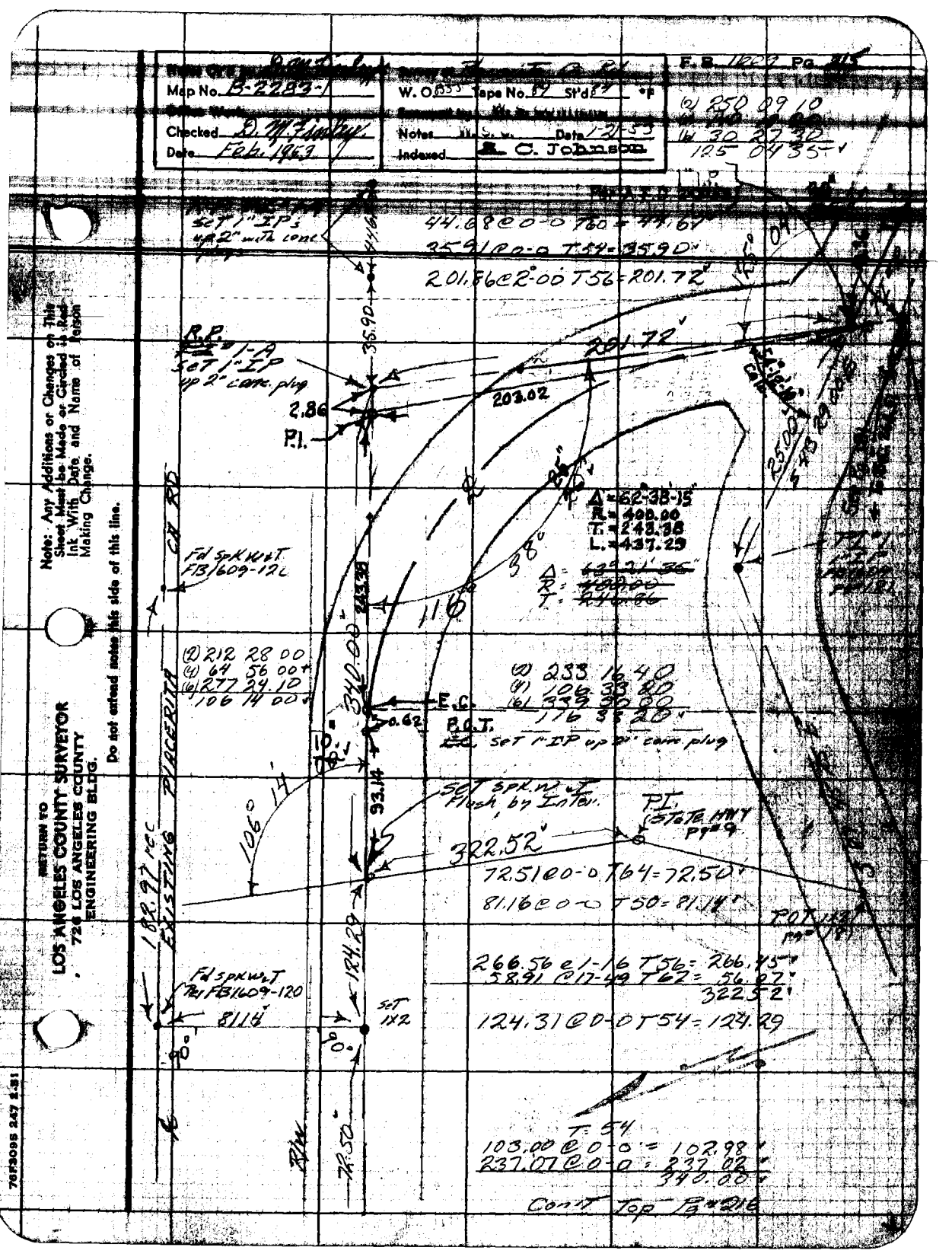

Map No. B-2283-1
Checked D. M. Finley
Date Feb. 1953
W. O. 833 Tape No. 87 St'd 87 °F
Notes
Indexed R. C. Johnson
F. B. 1609 Pg. 215
(2) 250 09 10
(6) 30 27 30
125 04 35
Set 1" IP's up 2" with conc. plug
44.68 @ 0-0 T60 = 44.67
35.91 @ 0-0 T54 = 35.90
201.86 @ 2°-00 T56 = 201.72
R.P. 1-A Set 1" IP up 2" conc. plug
2.86
P.I.
201.72
203.02
Δ = 62°-38'-15"
R = 400.00
T = 248.38
L = 437.29
Fd Spk W&T FB 1609-12L
(2) 212 28 00
(4) 64 56 00
(6) 277 24.10
106 14 00
(2) 233 16 40
(4) 106 33 20
(6) 339 50 00
116 33 20
E.C.
P.C.T.
Set 1" IP up 2" conc. plug
Set Spk. W&T Flush, by Inter.
P.I. (State Hwy Pg 9)
322.52
72.51 @ 0-0 T64 = 72.50
81.16 @ 0-0 T50 = 81.14
266.56 @ 1-16 T56 = 266.45
58.91 @ 17-49 T62 = 56.07
322.52
124.31 @ 0-0 T54 = 124.29
Fd Spk W&T Per FB 1609-120
81.14
Set 1x2
T. 54
103.00 @ 0-0 = 102.98
237.07 @ 0-0 = 237.02
340.00
Con't Top Pg 216
CA RD
PLACERITA
EXISTING
182.97 rec
35.90
340.00
93.14
106°14'
124.29
72.50
90°
Note: Any Additions or Changes on This Sheet Must be Made or Circled in Red Ink With Date and Name of Person Making Change.
Do not extend notes this side of this line.
RETURN TO
LOS ANGELES COUNTY SURVEYOR
726 LOS ANGELES COUNTY ENGINEERING BLDG.
76F3095 247 2.51

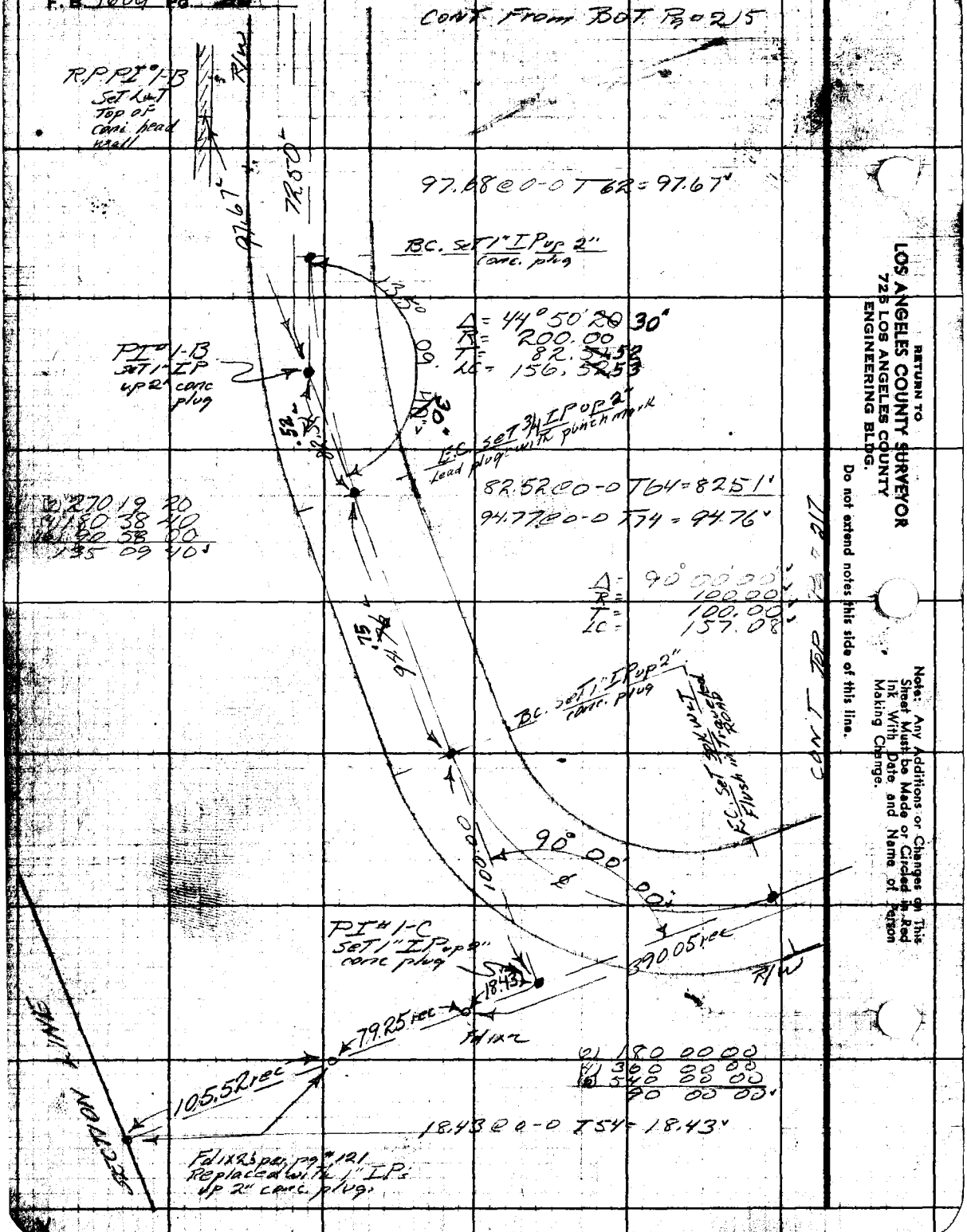

RETURN TO
LOS ANGELES COUNTY SURVEYOR
725 LOS ANGELES COUNTY
ENGINEERING BLDG.
Do not extend notes this side of this line.
Note: Any Additions or Changes on This Sheet Must be Made or Circled in Red Ink With Date and Name of Person Making Change.

Placerita Canyon Road

Elevations shown hereon are based on the 1928 U.S.C.&G.S. adjustment of U.S.C.&G.S. BM "K-53-1926" (U.S. 2463)

[illegible] D. M. Finlay	Survey of Placerita Ca Rd	F.B. 1609 Pg. 217
Map No. [illegible]	W. O. [illegible] Tape No. [illegible]	
Office Work	Surveyed by	
Checked D. M. Finlay	Notes W.S.C. Date [illegible]	
Date Feb. 1953	Indexed A. C. Johnson	

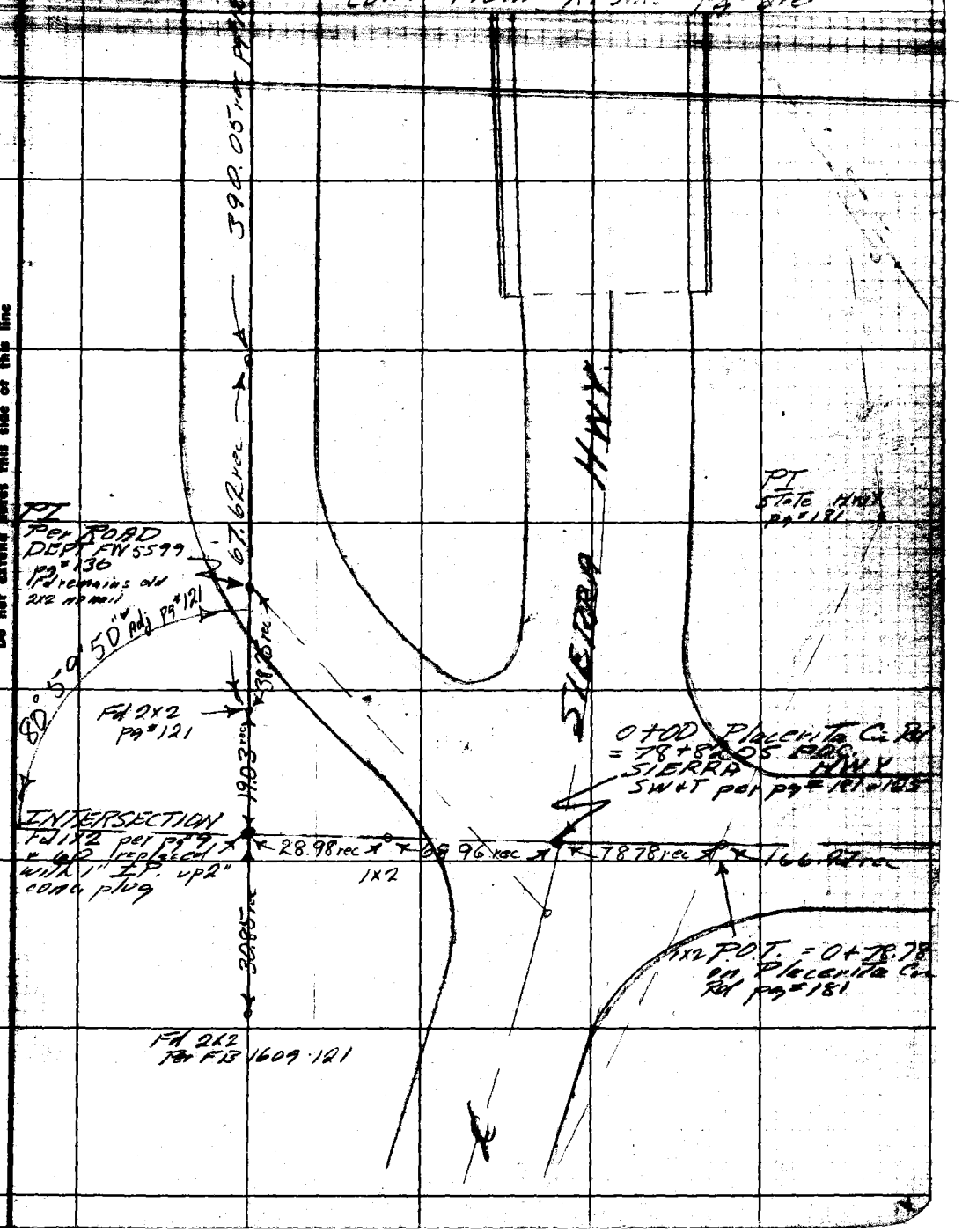

Note: Any Additions or Changes on This Sheet Must be Made or Circled in Red Ink With Date and Name of Person Making Change.

Do not extend notes this side of this line

RETURN TO
LOS ANGELES COUNTY SURVEYOR
700 HALL OF RECORDS

FORM 247 10M 11-35

RETURN TO
LOS ANGELES COUNTY SURVEYOR
700 HALL OF RECORDS

Note: Any Additions or Changes on This Sheet Must be Made or Circled in Red Ink With Date and Name of Person Making Change.

Do not extend notes this side of this line

F.B. _____ Pg. _____

NOTES RED. JOB NO. 0039.04 SURVEY OF FIRE STATION NO. 123 F.B. 1609 PG. 219

DATE SURVEY BY J.P. MENNE

NOTES CHKD. NOTES BY J.P.M. DATE 9-21-66

DATE INDEXED DATE

DESCRIPTION

ELEVATION CHECK

BETWEEN

T.B.M. NO. 16 F.B. 1609-94 L.A. CO. ENGINEER

AND

B.M. S.L. 1684 L.A. CO. ROAD DEPT.

NEWHALL QUAD - 1958

ON SAND CANYON ROAD FROM PLACERITA CN. RD NORTHERLY APPROX. 0.6 MILES

ADJ. ELEV.

3RD RUN

SOKKISHA A.L-2

LEVEL NO. 32114

2ND RUN

LEVEL RODS NO. 29

NO. 30

DIFF.

J.P. MENNE

1ST RUN

J.A. MOODY

R.J. RODRIGUEZ

S.J. WILL

B.M.

NOTE: ANY ADDITIONS OR CHANGES ON THIS SHEET MUST BE MADE OR CIRCLED IN RED INK, WITH DATE AND NAME OF PERSON MAKING CHANGE.

Do not extend notes this side of this line

PLEASE RETURN TO LOS ANGELES COUNTY ENGINEER 900 LOS ANGELES COUNTY ENGINEERING BLDG.

765420 S & E-353 9-55

76S420 S & E-353 9-55

PLEASE RETURN TO
LOS ANGELES COUNTY ENGINEER
700 LOS ANGELES COUNTY ENGINEERING BLDG.

NOTE: ANY ADDITIONS OR CHANGES ON THIS SHEET MUST BE MADE OR CIRCLED IN RED INK, WITH DATE AND NAME OF PERSON MAKING CHANGE.

Do not extend notes this side of this line

JOB NO. 0039.04 SURVEY OF FIRE STATION No. 123 NOTES RED. DATE
SURVEY BY J.P. MENNE
NOTES BY J.P.M. DATE 9-21-66 NOTES CHKD. DATE
INDEXED E. J. GALLI DATE

F.B. 1609 PG. 220

B.M.	1ST RUN	DIFF.	2ND RUN	3RD RUN	ADJ. ELEV.	DESCRIPTION
T.B.M.-16	1755.850				1755.850	T.B.M.-16 EL. = 1755.85 F.B. 1604-94
	+ 7.068		+ 7.090			SAND CAN. ROAD - 0.6 MILES NORTH-
	1762.918	+6.200	+6.199			ERLY ALONG SAND CN. RD. FROM INTER.
	- 0.868		- 0.891			OF SAND & PLACERITA CN. RD. - OR)
T.P.	1762.050					150' ± NO. & 15' WEST OF ℄
	+ 7.788		+ 7.828			INTER. SAND CN. RD. & WARM SPRINGS
	1769.838	+5.773	+ 5.770			ROAD. - SHIP SPK. IN ROOT 30" OAK. NO. SIDE
	- 2.015		- 2.058			OLD DESCRIPT
T.P.	1767.823					SOLEDAD CN. RD. 2.1' MI. SOUTH OF
	+ 8.385		+ 8.431			UP SAND CN. RD. ON WEST SIDE OF
	1776.208	+6.429	+6.429			ROAD IN R/W. SHIP SPK. IN 30" OAK
	- 1.956		- 2.002			IN ROOT ON NO. SIDE OF OAD.
T.P.	1774.252					TREE IS APPROX 2.8 MILES SOUTH
	+ 7.639		+ 7.671			OF SOLEDAD. CN. RD.
	1781.891	+5.269	+ 5.269			
	- 2.370		- 2.402			
T.P.	1779.521					
	+ 7.876		+ 7.898			
	1787.397	+7.318	+7.320			
	- 0.558		- 0.578			
T.P.	1786.839					
	+ 6.326		6.339			
	1793.165	+4.535	+4.537			
	- 1.791		1.802			
T.P.	1791.374					
	+ 9.265		+ 9.326			
	1800.639	+8.715	+ 8.716			
	- 0.550		- 0.610			
T.P.	1800.089					

76S420 S & E-353 9-55

PLEASE RETURN TO
LOS ANGELES COUNTY ENGINEER
700 LOS ANGELES COUNTY ENGINEERING BLDG.

NOTE: ANY ADDITIONS OR CHANGES ON THIS SHEET MUST BE MADE OR CIRCLED IN RED INK, WITH DATE AND NAME OF PERSON MAKING CHANGE.

Do not extend notes this side of this line

B.M.	1ST RUN	DIFF.	2ND RUN	3RD RUN	ADJ. ELEV.	DESCRIPTION
T.P.	1800.089					
	+ 9.451		+ 9.490			
	1809.540	+7.661	+ 7.663			
	- 1.790		- 1.827			
T.P.	1807.750					
	+ 8.257		+ 8.283			
	1816.007	+6.995	+6.992			
	- 1.262		- 1.291			
T.B.M	1814.745					T.B.M EL. =
	+ 8.629		+ 8.648			SILVER STAR LANE & SAND CN. ROAD
	1823.374	+7.259	+7.260			N.E. COR. 41' ± E OF ℄ SAND CN. RD. &
	- 1.370		- 1.388			25' ± NO. OF ℄ SILVER STAR LANE ON
T.P.	1822.004					CONC. CURB. - FD LEAD & L.S. 2698
	+ 9.030		+ 9.065			M.C.R. OF NO. CB. RET.
	1831.034	+8.591	+ 8.593			
	- 0.439		- 0.472			
T.P.	1830.595					
	+ 10.668		10.698			
	1841.263	+8.081	+ 8.085			
	- 2.587		2.613			
T.P.	1838.676					
	+ 5.917		5.942			ROAD DEPT ELEV.
	1844.593	+2.064	+2.063			
	- 3.853		3.879			
T.P.	1840.740					(QUAD)
	+ 7.827		+ 7.903			NEWHALL (1958) L.A. CO. RD. DEPT
	1848.567	+3.650	+3.650			B.M. S.L.-1683 EL.=1844.51 FB.
	- 4.177		- 4.253			BRASS CAP (L.A. CO. SUR. MON.) 32.67'
B.M. S.L. 1683	1844.390					E OF SAND CN. RD. & PLACERITA CN. RD.) UNDER STREET BARRIER.
						(MON. MAY HAVE BEEN BUMPED SLIGHTLY)

NOTES RED. ____ JOB NO. 0039.04 SURVEY OF FIRE STATION NO. 123
DATE ____ SURVEY BY J.P. MENNE
NOTES CHKD. ____ NOTES BY J.P.M. DATE 9-21-66
DATE ____ INDEXED R.J. GALLI DATE ____

F.B. 1609 PG. 221

765420 S & E-353 9-55

PLEASE RETURN TO
LOS ANGELES COUNTY ENGINEER
700 LOS ANGELES COUNTY ENGINEERING BLDG.

NOTE: ANY ADDITIONS OR CHANGES ON THIS SHEET MUST BE MADE OR CIRCLED IN RED INK, WITH DATE AND NAME OF PERSON MAKING CHANGE.

Do not extend notes this side of this line

JOB NO. 0039.04 SURVEY OF Fire Station No. 123 NOTES RED.
SURVEY BY J.P. Meaney DATE
NOTES BY J.P.M DATE 9-21-66 NOTES CHKD.
INDEXED R. J. Galli DATE DATE

F.B. 1609 PG. 222

B.M.	1ST RUN	DIFF.	2ND RUN	3RD RUN	ADJ. ELEV.	DESCRIPTION
B.M.S.L. 1683	1844.390					
	+ 5.691		+ 5.608			
	1850.081	- 0.031	- 0.031			
	- 5.722		- 5.639			
T.P.	1844.359					
	+ 4.569		+ 4.556			
	1848.928	- 0.261	- 0.261			
	- 4.830		- 4.817			
B.M.S.L. 1684	1844.098					(QUAD) NEWHALL - 1958 ROAD DEPT ELEV. B.M.S.L. 1684 EL. 1843.877 F.B. FLOOD CONTROL BRASS CAP. IN WALL OF DITCH AT BRIDGE No. 8-1134 26' SOUTH OF APPRX ℄ OF PLACERITA RD. ℄ 400' WEST OF ℄ SAND CN. ROAD. MKD. (B.M. 146-C3390 1960)

Notes Ck'd by	Survey of Placerita Park
Map No.	JN 0054.00 Tape 267 Std 68 °F
Office Work	Surveyed by Burkholder
Checked	Notes D.L.B. Date 12-16-71
Date	Indexed C. J. GALLI DEC 21 '71

F. B. 1609 PG. 223

J.N. 0054.00
PLACERITA PARK

Burkholder
McCall
McDonough
Scherb

Bench Levels pg# 223
Locate Improvements 237
Profile & X Section 245

Ref.
F.B. 1609
F.B. 1538

Note: Any Additions or Changes on This Sheet Must be Made or Circled in Red Ink With Date and Name of Person Making Change.

Do not extend this side of this line.

PLEASE RETURN TO
COUNTY OF LOS ANGELES
DEPARTMENT OF COUNTY ENGINEER
403 LOS ANGELES COUNTY ENGINEERING BLDG.

76F309S CE#310 3-68

X

F. B. 1609 Pg. 224

INDEX

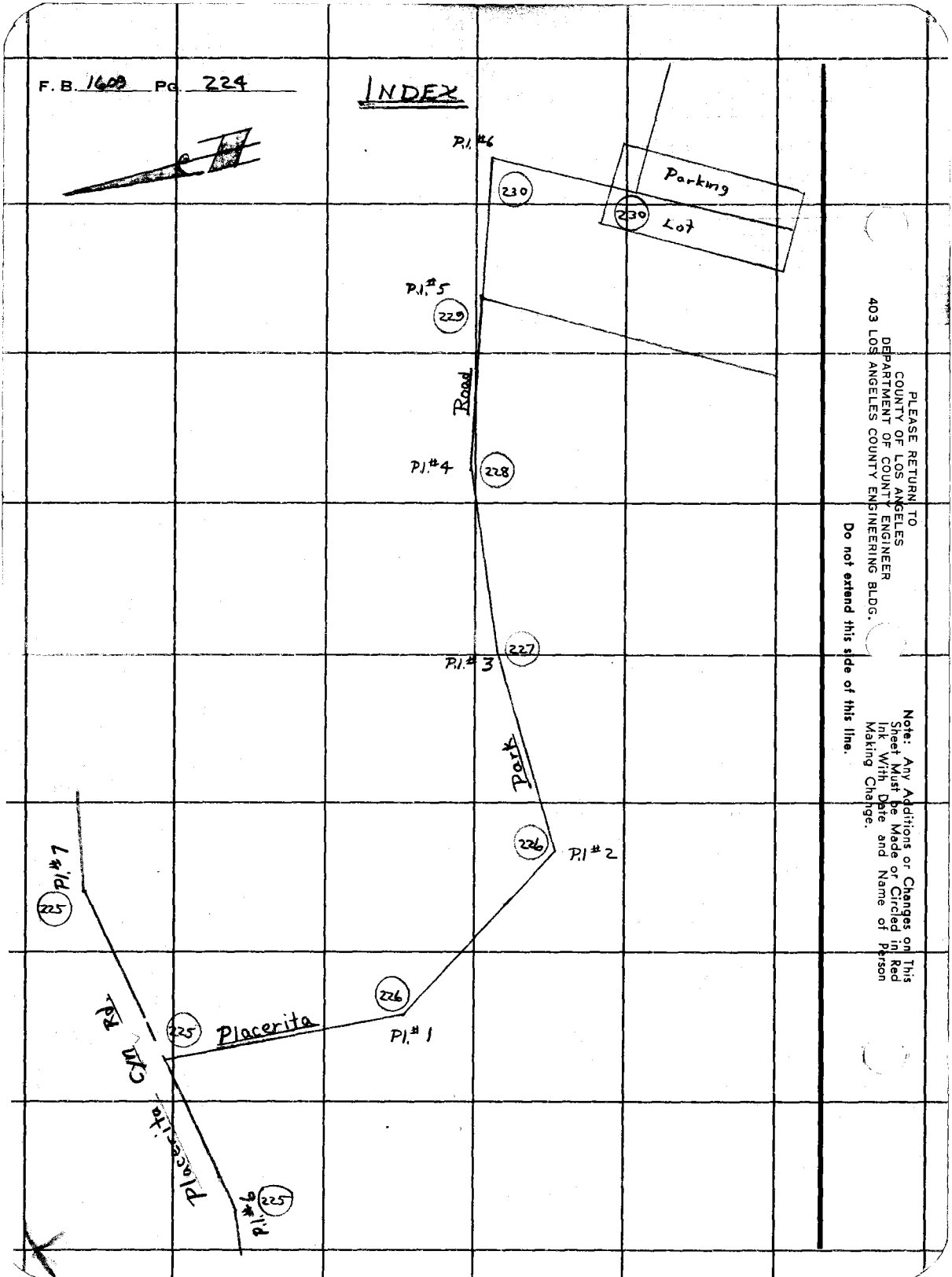

PLEASE RETURN TO
COUNTY OF LOS ANGELES
DEPARTMENT OF COUNTY ENGINEER
403 LOS ANGELES COUNTY ENGINEERING BLDG.

Do not extend this side of this line.

Note: Any Additions or Changes on This Sheet Must be Made or Circled in Red Ink With Date and Name of Person Making Change.

Notes Ck'd by	Survey of Placerita Park
Map No.	JN 0054.00 Tape 267 Std 68 °F
Office Work	Surveyed by Burkholder
Checked	Notes D.L.B. Date 12-16-71
Date	Indexed C. J. GALLI DEC 2 '71

F. B. 1609 PG. 225

W.S. 62 C-3

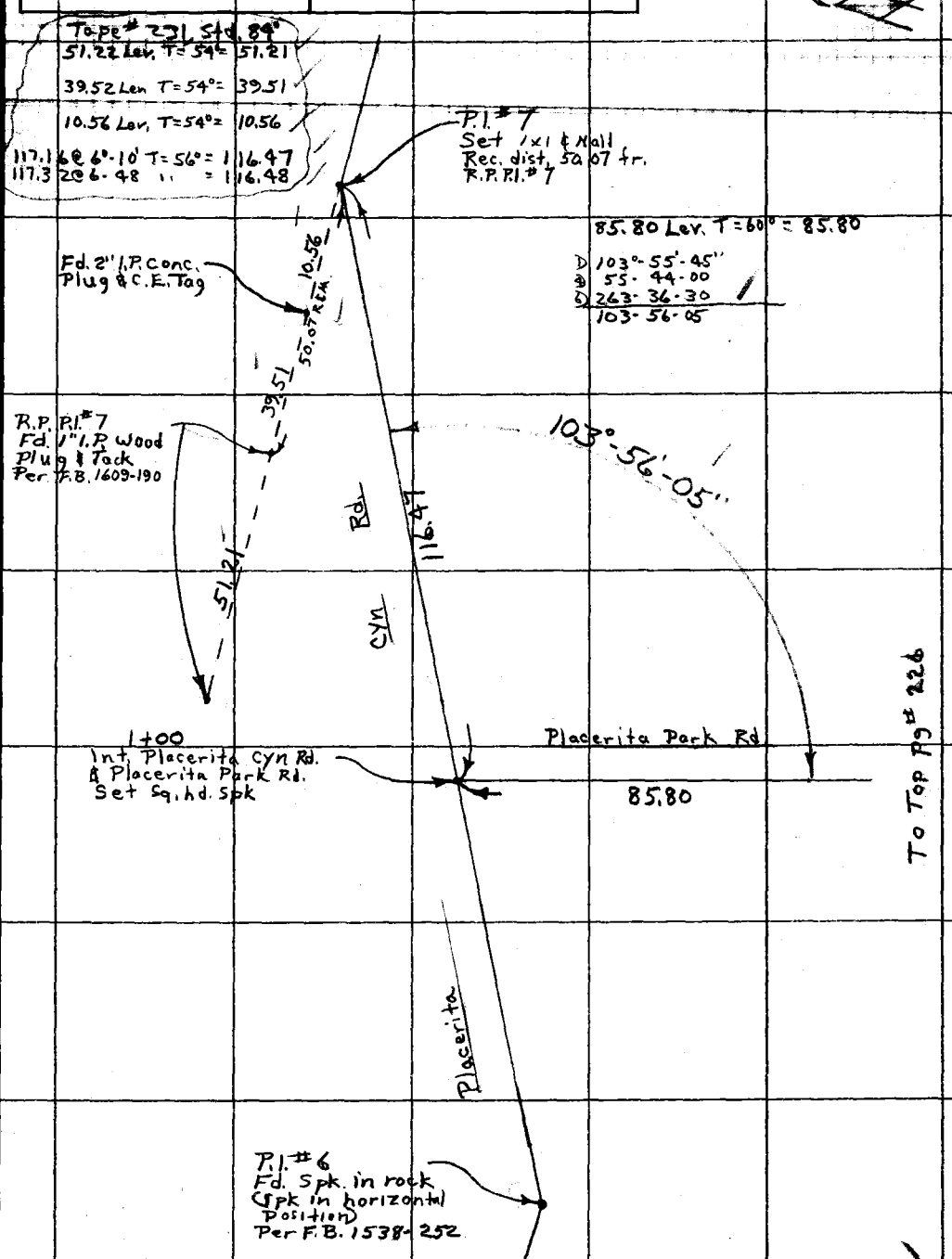

Note: Any Additions or Changes on This Sheet Must be Made or Circled in Red Ink With Date and Name of Person Making Change.

Do not extend this side of this line.

PLEASE RETURN TO
COUNTY OF LOS ANGELES
DEPARTMENT OF COUNTY ENGINEER
403 LOS ANGELES COUNTY ENGINEERING BLDG.

76F309S CE#310 3-68

F. B. 1609 Pg. 286

To Rt. Pg # 225

D 124°-08'-45"
Δ 136-36-45
Δ 24-55-15
124-09-12

B.C. = 1+85.80
Set Sq. hd. Spk & T

85.80

Curve data P.I. # 1
Δ = 55°-50-48"
Δ/2 = 27-55-24
R = 130'
T = 68.90
Lc = 126.71
Ext. = 17.12

68.90

P.I. # 1
Set 1x2 & Nail
(in till bank)

M.O.C. = 2+49.5
Set Sq. hd.
Spk & T

17.12

68.90 Lev. T = 60° = 68.90

68.90 Lev. T = 60° = 68.90

124°-09-12

68.90

Placerita

E.C. = 3+12.51
Set Sq. hd. Spk & T

Park

36.81

B.C. = 3+49.32
Set Sq. hd. Spk & T

Rd.

D 129°-31'-30"
Δ 158-07-30
Δ 57-11-30
125-31-55

129°-31'-55"

61.27

M.O.C. = 4+06.57
Set Sq. hd Spk & T

EC = 4+63.83
Set Sq. hd. Spk
& T

Curve Data P.I. # 2
Δ = 50°-28-05"
Δ/2 = 25-14-02
R = 130'
T = 61.27
Lc = 114.51
Ext = 13.72

P.I. # 2
Set N & T

13.72

61.27

105.86

37.64

S39°

To Bot. Pg # 227

36.81 Lev. T = 60° = 36.81

61.27 Lev. T = 60° = 61.27

61.27 Lev. T = 60° = 61.27

Set N & T
48" Oak

Set N & T
T.P.

PLEASE RETURN TO
COUNTY OF LOS ANGELES
DEPARTMENT OF COUNTY ENGINEER
403 LOS ANGELES COUNTY ENGINEERING BLDG.

Do not extend this side of this line.

Note: Any Additions or Changes on This Sheet Must be Made or Circled in Red Ink With Date and Name of Person Making Change.

76F309S CE#310 3-69

PLEASE RETURN TO
COUNTY OF LOS ANGELES
DEPARTMENT OF COUNTY ENGINEER
403 LOS ANGELES COUNTY ENGINEERING BLDG.

Note: Any Additions or Changes on This Sheet Must be Made or Circled in Red Ink With Date and Name of Person Making Change.

Do not extend this side of this line.

Notes Ck'd by
Map No.
Office Work
Checked
Date

Survey of PLACERITA PARK
JN 0054.00 Tape 7 Std 84 °F
Surveyed by L. L. BROWN
Notes L. L. BROWN Date 12-16-71
Indexed C. J. GALLI DEC 21 '71

F. B. 1617 PG. 227

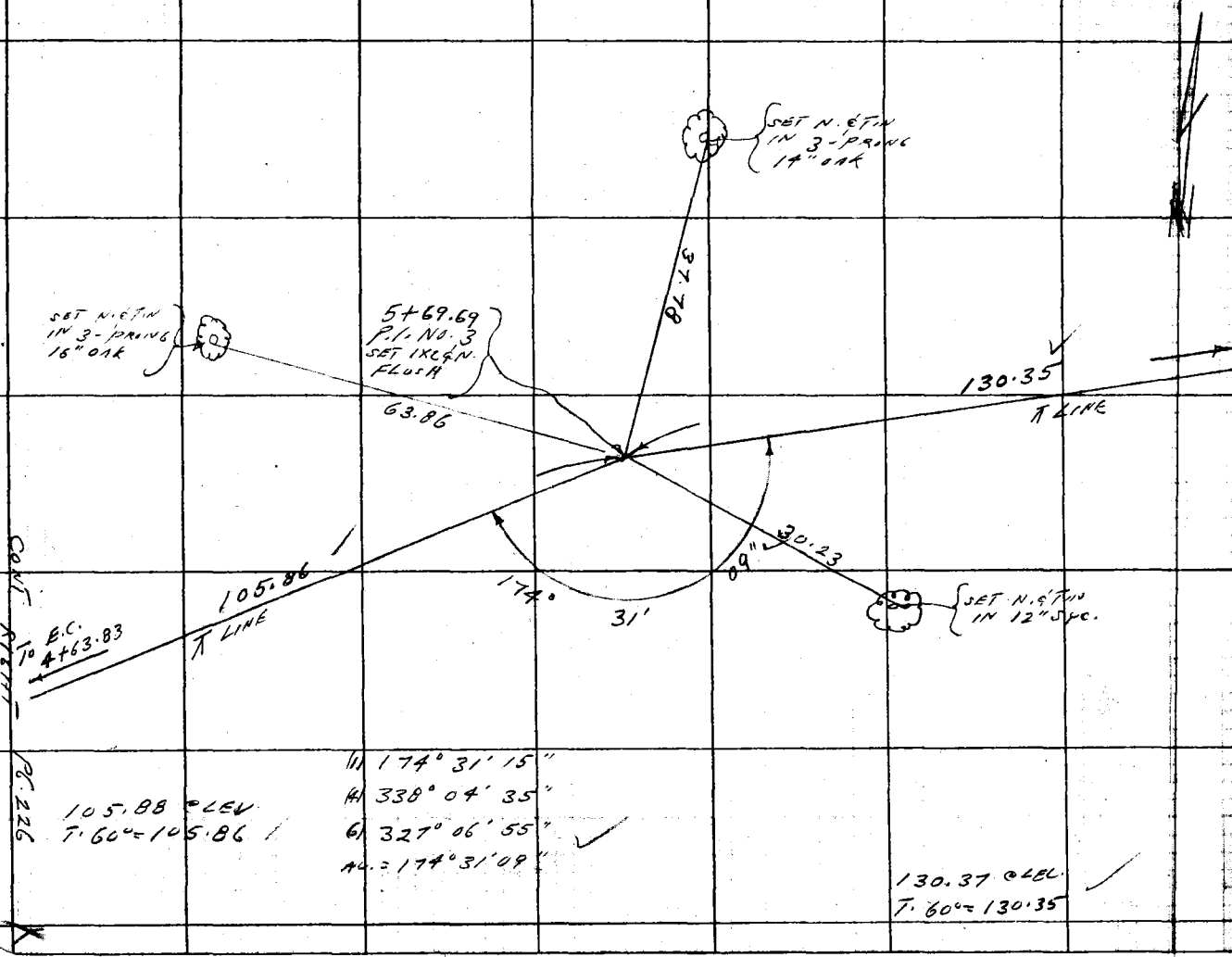

F. B. 1609 PG 228

236.13 @ LEC.
T. 60° = 236.09

40.90 @ LEC.
T. 60° = 40.89

42.10 @ LEC.
T. 60° = 42.09

(1) 166° 16' 20"
(4) 305° 06' 15"
(6) 277° 38' 40"
166° 16' 37"

PLEASE RETURN TO
COUNTY OF LOS ANGELES
DEPARTMENT OF COUNTY ENGINEER
403 LOS ANGELES COUNTY ENGINEERING BLDG.

Do not extend this side of this line.

Note: Any Additions or Changes on This Sheet Must be Made or Circled in Red Ink With Date and Name of Person Making Change.

Notes Ck'd by
Map No.
Office Work
Checked
Date

Survey of PLACERITA PARK
JN 0254.00 Tape 1 Std. 84 °F
Surveyed by L.L. BROWN
Notes L.L. BROWN Date 12-16-71
Indexed C. J. GALLI DEC 21 '71

F. B. 1609 PG. 229

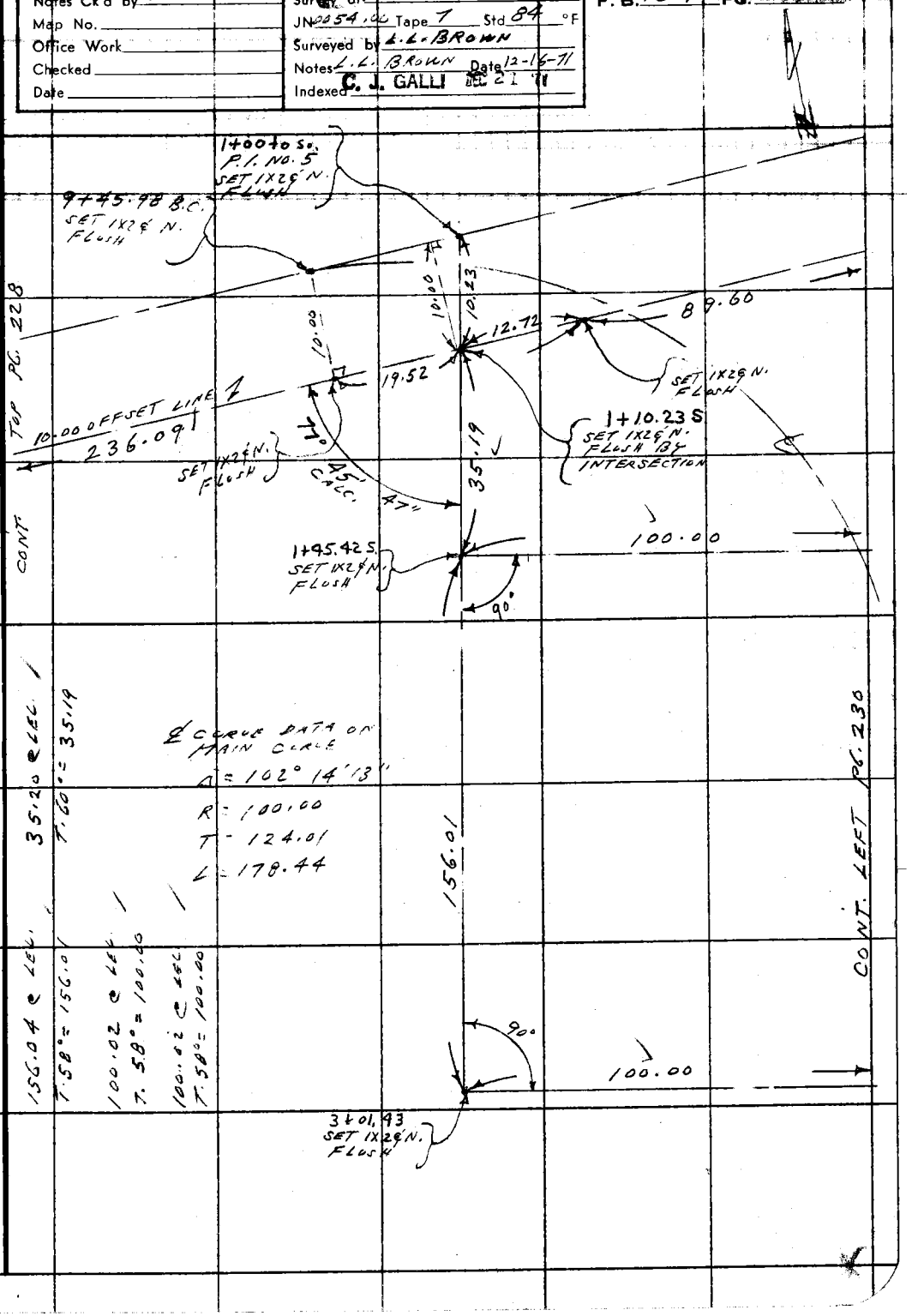

Note: Any Additions or Changes on This Sheet Must be Made or Circled in Red Ink With Date and Name of Person Making Change.

Do not extend this side of this line.

PLEASE RETURN TO
COUNTY OF LOS ANGELES
DEPARTMENT OF COUNTY ENGINEER
403 LOS ANGELES COUNTY ENGINEERING BLDG.

76E309S CE#310 3-69

F. B. 1609 PG 230

PLEASE RETURN TO
COUNTY OF LOS ANGELES
DEPARTMENT OF COUNTY ENGINEER
403 LOS ANGELES COUNTY ENGINEERING BLDG.

Do not extend this side of this line.

Note: Any Additions or Changes on This Sheet Must Be Made or Circled in Red Ink With Date and Name of Person Making Change.

Notes Ck'd by	Survey of PLACERITA PARK	F.B. 1609 Pg. 231
Map No.	JN 0054.00 Tape 7 Std 54 °F	
Office Work	Surveyed by L.L. BROWN	
Checked	Notes L.L. BROWN Date 12-16-71	
Date	Indexed C. J. GALLI DEC 21 '71	

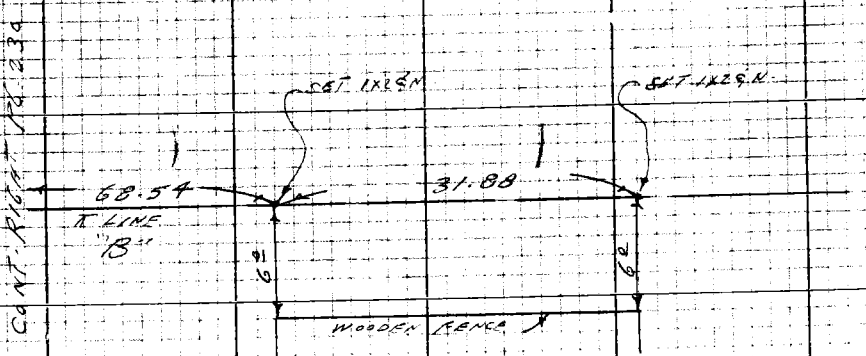

68.55 @ LEL
T. 58° = 68.54

31.89 @ LEL
T. 58° = 31.88

Note: Any Additions or Changes on this Sheet Must be Made or Circled in Red Ink With Date and Name of Person Making Change

Do not extend this side of this line.

PLEASE RETURN TO
LOS ANGELES COUNTY ENGINEER
403 LOS ANGELES COUNTY ENGINEERING BLDG.

76P3098 CK #310 5-66

F.B. 1609 Pg. 234

Blank

PLEASE RETURN TO
LOS ANGELES COUNTY ENGINEER
403 LOS ANGELES COUNTY ENGINEERING BLDG.

Do Not extend this side of the line.

Note: Any Additions or Changes on this Sheet Must be Made or Circled in Red Ink With Date and Name of Person Making Change

F. B. 1609 PG. 233

NOTES RED. JOB NO. 0054.00 SURVEY OF PLACERITA PARK
DATE SURVEY BY L. L. BROWN
NOTES CHKD. RGB NOTES BY L. L. BROWN DATE 12-17-71
DATE 12-27-71 INDEXED C. J. GALLI DATE DEC 21 '71

DESCRIPTION	ADJ. ELEV.	3RD RUN	2ND RUN	DIFF.	1ST RUN	B.M.
PLACERITA PARK						
J.N. 0054.00						
BENCH LEVELS						
			PARTY			
			BROWN, L.L.			
			JONES, L.			
			PETERSON, D.			
			MANLEY, L.			

NOTE: ANY ADDITIONS OR CHANGES ON THIS SHEET MUST BE MADE OR CIRCLED IN RED INK, WITH DATE AND NAME OF PERSON MAKING CHANGE.

Do not extend notes this side of this line

PLEASE RETURN TO
LOS ANGELES COUNTY SURVEYOR
725 LOS ANGELES COUNTY ENGINEERING BLDG.

765420 S & E-353 4-54

JOB NO. 0054.00 SURVEY OF PLACERITA PARK NOTES RED.
SURVEY BY L.L. BROWN DATE
NOTES BY L.L. BROWN DATE 12-17-71 NOTES CHKD. RGB
INDEXED C. J. GALLI DATE DATE 12-27-71

F. B. 1609 PG. 234

76S420 S & E-353 4-54

PLEASE RETURN TO
LOS ANGELES COUNTY SURVEYOR
725 LOS ANGELES COUNTY ENGINEERING BLDG.

NOTE: ANY ADDITIONS OR CHANGES ON THIS SHEET MUST BE MADE OR CIRCLED IN RED INK, WITH DATE AND NAME OF PERSON MAKING CHANGE.

Do not extend notes this side of this line

(FO.) B.M.	1ST RUN	DIFF.	2ND RUN	3RD RUN	ADJ. ELEV.	DESCRIPTION
B.M. No. 5	1518 632				1518.632	B.M. No. 5 ELEV. 1518.632 F.B. 1609-69
+	0 997		0 803			BRASS CAP MON. 6' ± S.W. OF GOLDEN OAK MON.
⊼	1519 629	-6 723	-6 723			NEAR NWLY. COR. PARK.
−	7 720		7 526			
T.P.	1511 909					T.P. 1X2
+	2 148		2 465			
⊼	1514 057	-5 120	-5 118			
−	7 268		7 583			
T.P.	1506 789					T.P. 1X2
+	7 579		7 620			
⊼	1514 368	+5 448	+5 448			
−	2 131		2 172			
T.P.	1512 237					T.P. 1X2
+	11 113		11 260			
⊼	1523 350	+9 353	+9 354			
(SET) −	1 760		1 906			
B.M. No. 1A	1521 590				1521.588	B.M. No. 1-A ELEV. 1521.588 F.B. 1609-234
+	9 192		9 288			3+54 2 47° S. OF ⊼ LINE BT. SPK. IN LD.
⊼	1530 782	+ 7.642	+ 7.641			IN S.E. COR. CONC. BOX
(SET) −	1 550		1 647			
T.P.	1529 232					T.P. - P.I. No. 3 5+69 69 1X2 N. & TIN
+	8 016		8 148			
⊼	1537 248	+1 354	+1 354			
(SET) −	6 662		6 794			
B.M. No. 2-A	1530 586				1530.582	B.M. No. 2-A ELEV. 1530.582 F.B. 1609-234
+	9 011		9 076			NEAR OLD CABIN IN PARK SET BT. SPK. IN LD. IN
⊼	1539 597	+8 173	+8.175			CONC. BASE OF FIRE HYD. LOCATED 25' ± E.
−	0 838		0 901			OF E. END CABIN
T.P.	1538 759					T.P. 1X2

769420 S & E-353 4-54

PLEASE RETURN TO
LOS ANGELES COUNTY SURVEYOR
725 LOS ANGELES COUNTY ENGINEERING BLDG.

NOTE: ANY ADDITIONS OR CHANGES ON THIS SHEET MUST BE MADE OR CIRCLED IN RED INK, WITH DATE AND NAME OF PERSON MAKING CHANGE.

Do not extend notes this side of this line

B.M.	1ST RUN	DIFF.	2ND RUN	3RD RUN	ADJ. ELEV.	DESCRIPTION
T.P.	1538.759					T.P. 1X2
+	8 594		8 649			
Σ	1547 353	+7 220	+7 220			
−	1 374		1 429			
B.M. No. 3A	1545 979				1545.974	B.M. No. 3A ELEV. 1545.974 C.B.
+	0 391		0 435			MAIN BLDG. IN PARK (NATURE STUDY CENTER)
Σ	1546 370	-11 021	-11 021			NEAR S. WEST. COR. BT. SPK. IN LD. IN CONC. BASE
−	11 412		11 456			OF SQ. FLAG POLE.
T.P.	1534 958					T.P. 1X2
+	1 833		1 952			
Σ	1536 791	-6 851	-6 850			
−	8 684		8 802			
T.P.	1528 107					T.P. 1X2
+	2 847		2 960			
Σ	1530 954	-5 480	-5 481			
−	8 327		8 441			
T.P.	1522 627					T.P. 1X2
+	2 133		1 939			
Σ	1524 760	-9 382	-9 381			
−	11 515		11 320			
T.P.	1513 245					T.P. 1X2
+	1 526		1 633			
Σ	1514 771	-7 001	-6 999			
−	8 527		8 632			
T.P.	1506 244					T.P. 1X2
+	11 540		11 552			
Σ	1517 784	+7 763	+7 763			
−	3 777		3 789			
T.P.	1514 007					T.P.

NOTES RED _____ JOB NO. 005400 SURVEY OF PLACERITA PARK
DATE _____ SURVEY BY L.L. BROWN
NOTES CHKD. R.B. NOTES BY L.L. BROWN DATE 12-17-71
DATE 12-21-71 INDEXED C.J. GALL DATE DEC 21 71

F.B. 1609 PG. 235

76S420 S & E-353 4-54

PLEASE RETURN TO
LOS ANGELES COUNTY SURVEYOR
725 LOS ANGELES COUNTY ENGINEERING BLDG.

NOTE: ANY ADDITIONS OR CHANGES ON THIS SHEET MUST BE MADE OR CIRCLED IN RED INK, WITH DATE AND NAME OF PERSON MAKING CHANGE.

Do not extend notes this side of this line

B.M.	1ST RUN	DIFF.	2ND RUN	3RD RUN	ADJ. ELEV.	DESCRIPTION
T.P.	1514 007					
+	6 455		6 606			
$\bar{\pi}$	1520 462	+4 637	4 634			
(FD.) -	1 813		1 972			
B.M. NO. 5	1518 644				1518.632	B.M. NO. 5 Elev. 1518.632 F.B. 1609-234 69 Brass cap Mon. 8' ± S.W. of Golden Oak Mon. near NWly. Cor. Park

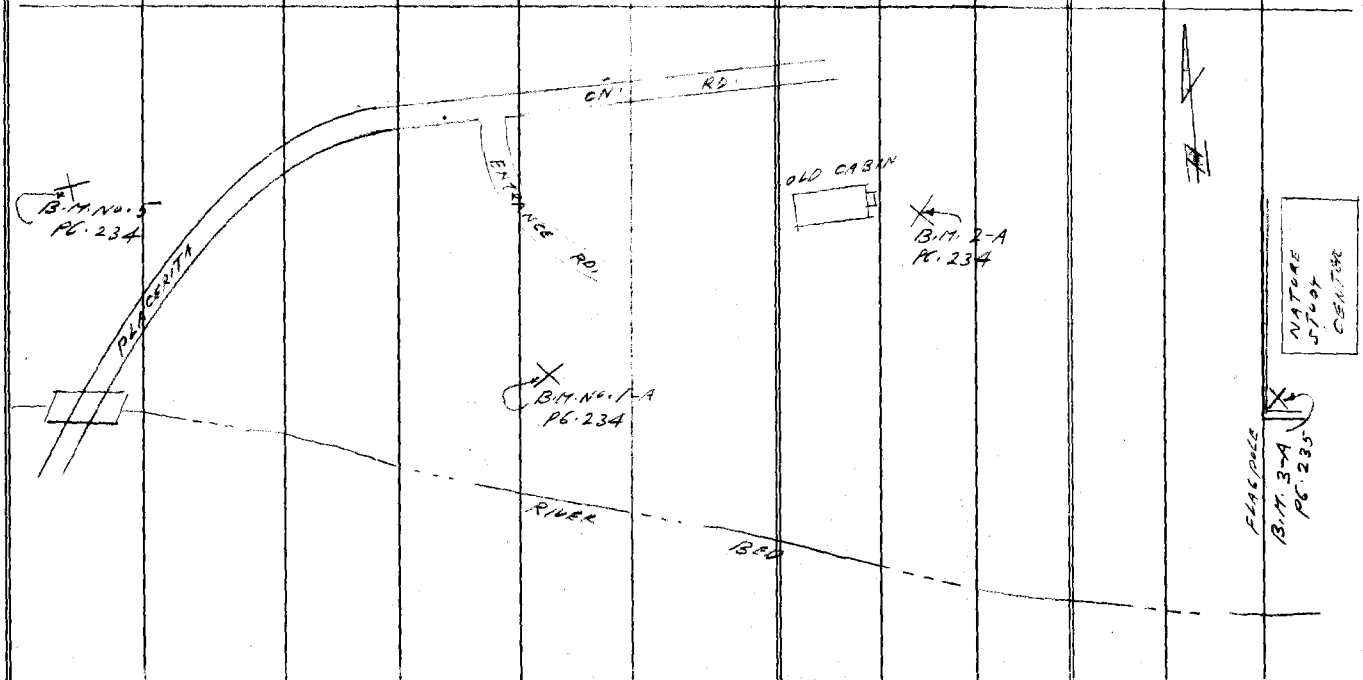

JOB NO. 0054.00 SURVEY OF PLACERITA PARK NOTES RED
SURVEY BY L.L. BROWN DATE
NOTES BY L.L. BROWN DATE 12-17-71 NOTES CHKD. RAB
INDEXED C. J. GALLI DATE DATE 12-27-71

F.B. 1609 PG. 236

Notes Ck'd by	Survey of Placerita Park Rd.
Map No.	JN 0054.00 Tape Std °F
Office Work	Surveyed by Burkholder
Checked	Notes McCALL Date 12-17-71
Date	Indexed C. J. GALLI DEC 21 '71

F. B. 1609 PG. 237

J.N. 005400

PLACERITA PARK

Location of Improvements
Along entrance Road.

For & See pg# 223

Burkholder
McCall
McDonough
Scherb.

Note: Any Additions or Changes on This Sheet Must be Made or Circled in Red Ink With Date and Name of Person Making Change.

Do not extend this side of this line.

PLEASE RETURN TO
COUNTY OF LOS ANGELES
DEPARTMENT OF COUNTY ENGINEER
403 LOS ANGELES COUNTY ENGINEERING BLDG.

76F309S CE#310 3-68

F. B. 1609 PG 238

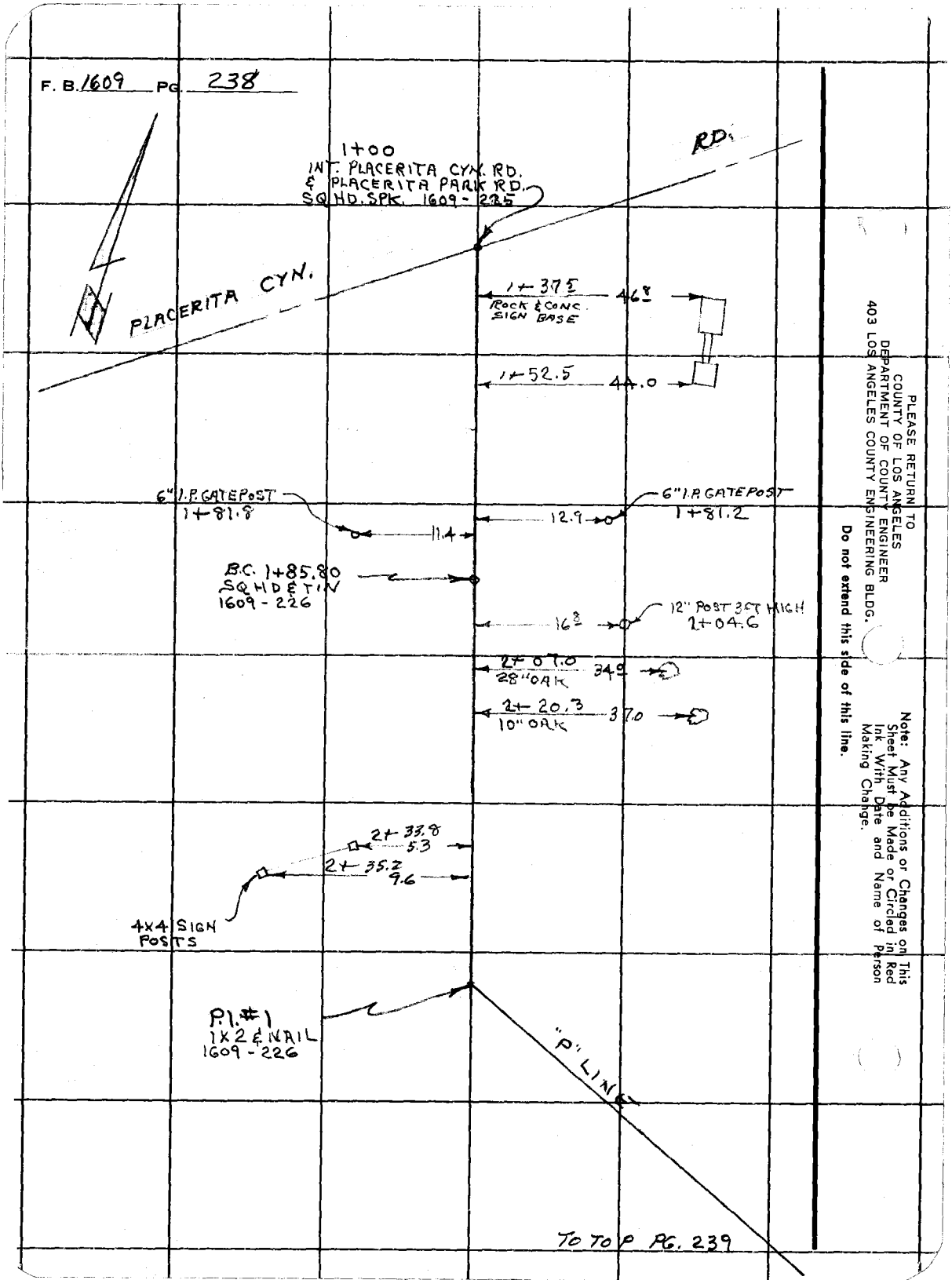

TO TOP PG. 239

PLEASE RETURN TO
COUNTY OF LOS ANGELES
DEPARTMENT OF COUNTY ENGINEER
403 LOS ANGELES COUNTY ENGINEERING BLDG.

Do not extend this side of this line.

Note: Any Additions or Changes on This Sheet Must be Made or Circled in Red Ink With Date and Name of Person Making Change.

Notes Ck'd by	Survey of PLACERITA PARK RD.
Map No.	JN 0054.00 Tape Std °F
Office Work	Surveyed by BURKHOLDER
Checked	Notes MCCALL Date 12-7-71
Date	Indexed C. J. GALLI

F. B. 1609 PG. 239

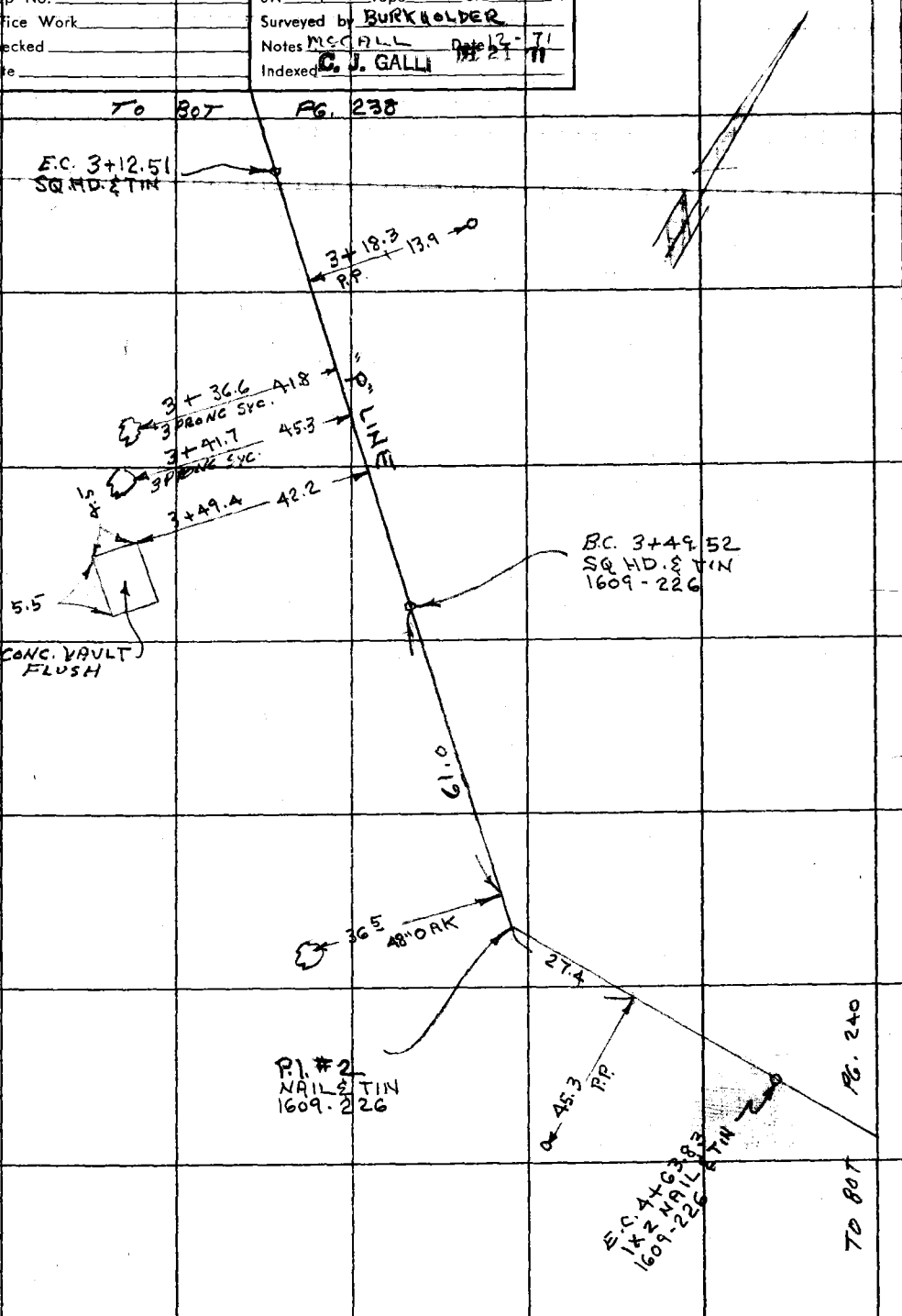

Note: Any Additions or Changes on This Sheet Must be Made or Circled in Red Ink With Date and Name of Person Making Change.

PLEASE RETURN TO
COUNTY OF LOS ANGELES
DEPARTMENT OF COUNTY ENGINEER
403 LOS ANGELES COUNTY ENGINEERING BLDG.

Do not extend this side of this line.

76F309S CE#310 3-68

F. B. 1609 PG. 240

TO BOT PG. 241

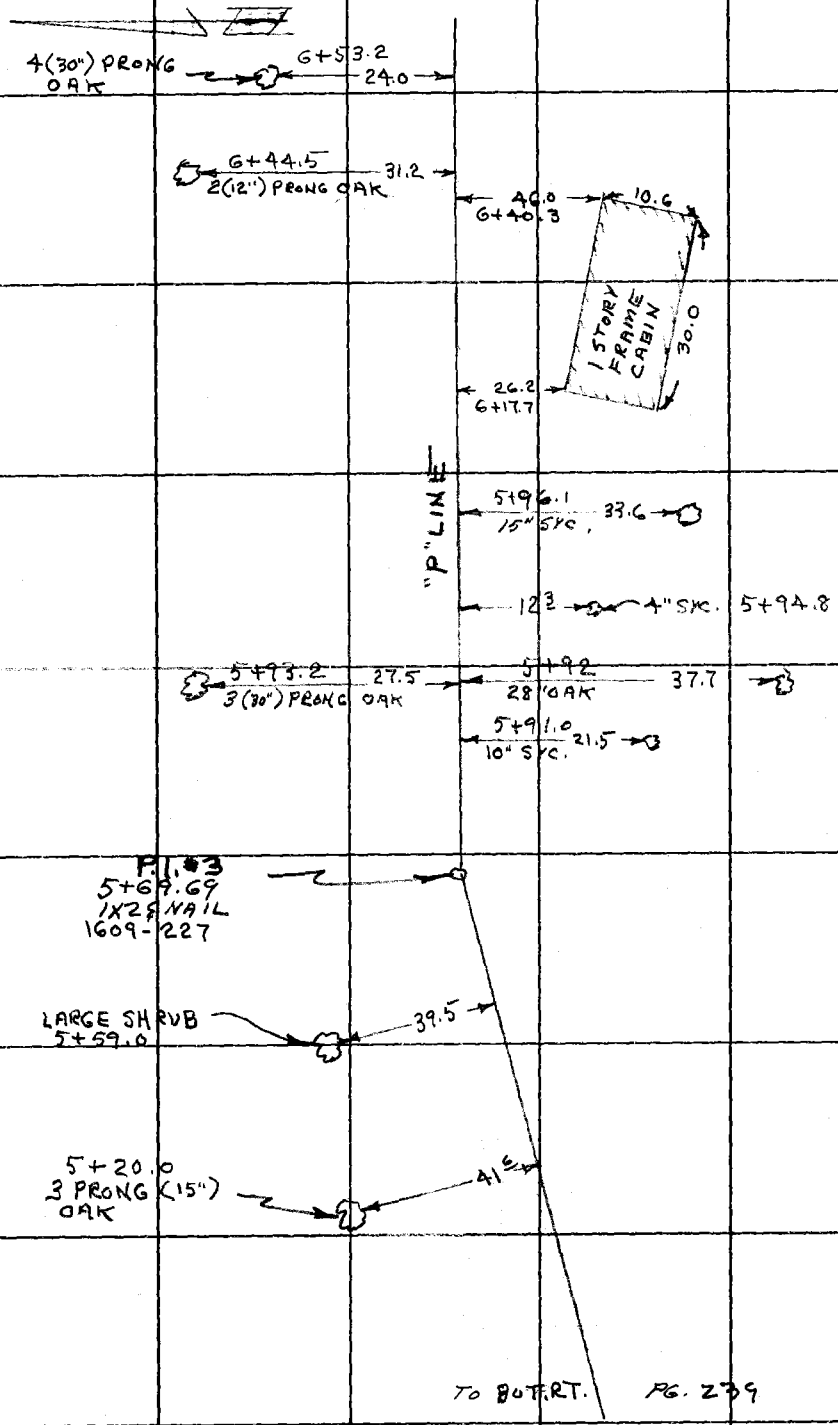

TO BOT. RT. PG. 239

PLEASE RETURN TO
COUNTY OF LOS ANGELES
DEPARTMENT OF COUNTY ENGINEER
403 LOS ANGELES COUNTY ENGINEERING BLDG.

Do not extend this side of this line.

Note: Any Additions or Changes on This Sheet Must be Made or Circled in Red Ink With Date and Name of Person Making Change.

Notes Ck'd by	Survey of PLACERITA PARK RD.
Map No.	JN 0054.00 Tape Std °F
Office Work	Surveyed by BURKHOLDER
Checked	Notes McCALL Date 12-71
Date	Indexed C. J. GALLI DEC 2 '71

F. B. 1609 PG. 241

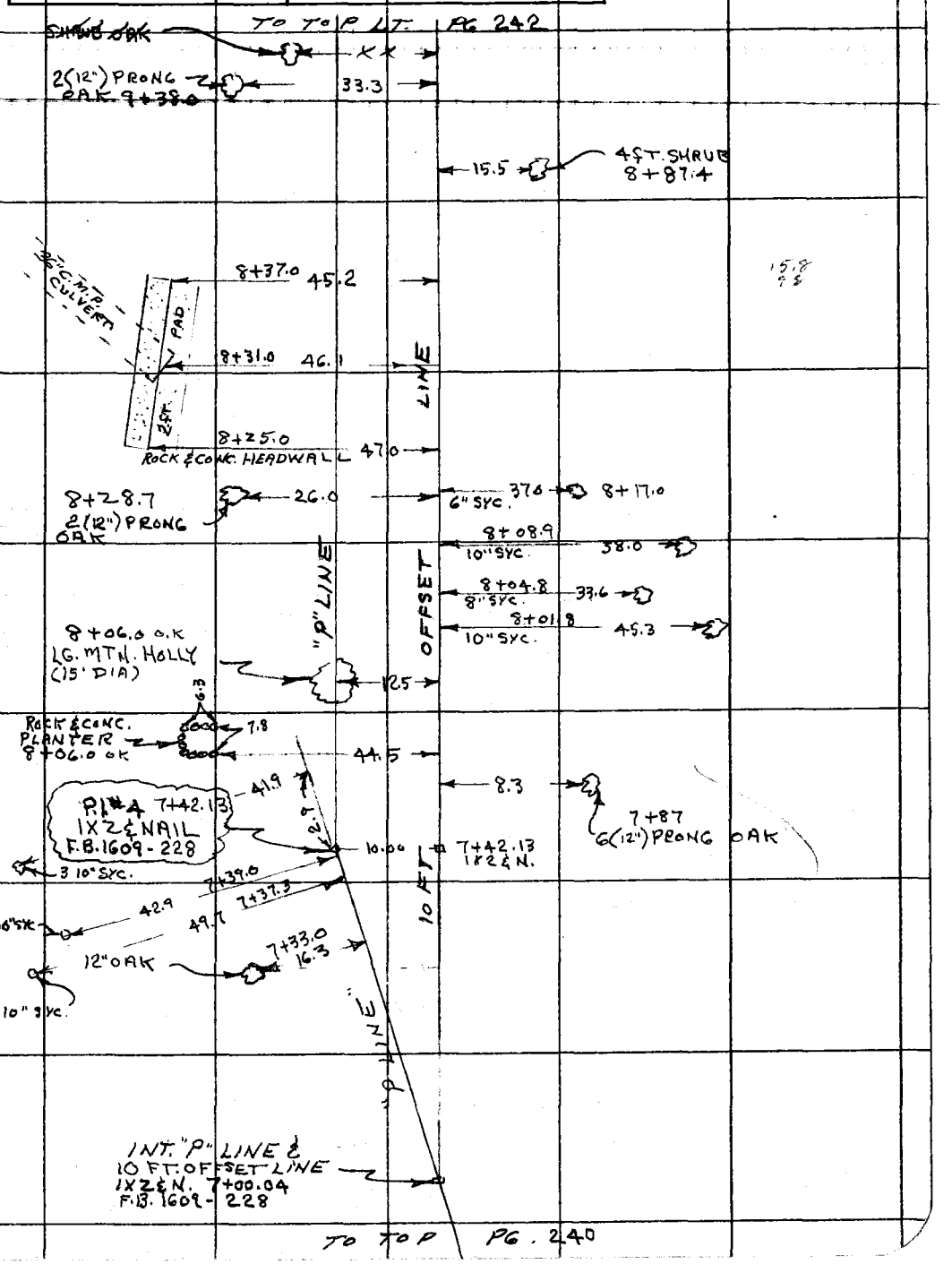

Note: Any Additions or Changes on This Sheet Must be Made or Circled in Red Ink With Date and Name of Person Making Change.

Do not extend this side of this line.

PLEASE RETURN TO
COUNTY OF LOS ANGELES
DEPARTMENT OF COUNTY ENGINEER
403 LOS ANGELES COUNTY ENGINEERING BLDG.

76F3095 CE#310 3-68

F. B. 1609 PG 242

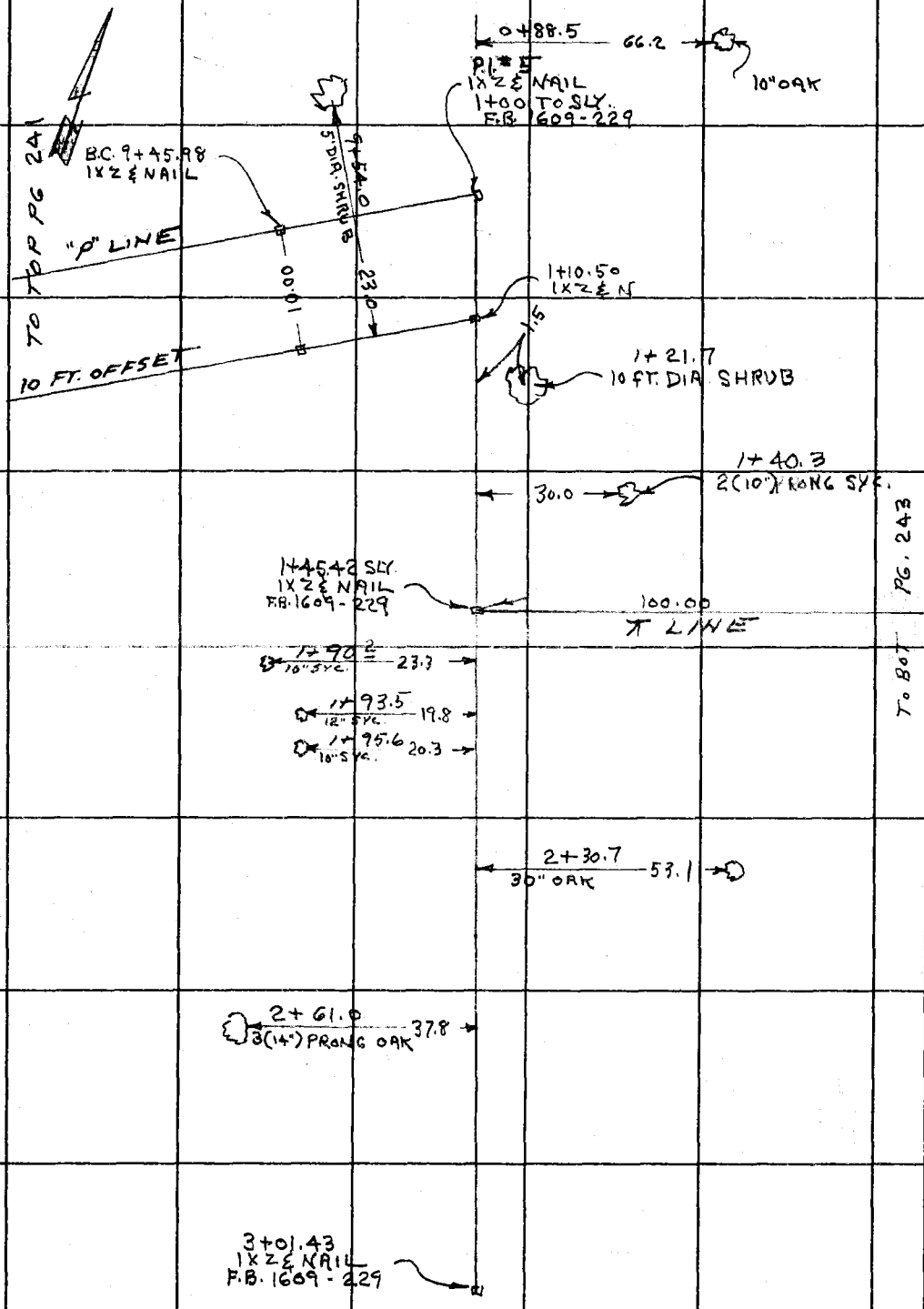

PLEASE RETURN TO
COUNTY OF LOS ANGELES
DEPARTMENT OF COUNTY ENGINEER
403 LOS ANGELES COUNTY ENGINEERING BLDG.

Do not extend this side of this line.

Note: Any Additions or Changes on This Sheet Must Be Made or Circled in Red Ink With Date and Name of Person Making Change.

Notes Ck'd by	Survey of PLACERITA PARK RD.
Map No.	JN0054.00 Tape Std °F
Office Work	Surveyed by BURKHOLDER
Checked	Notes McCALL Date 12-71
Date	Indexed C. J. GALLI DEC 21 '71

F. B. 1609 PG. 243

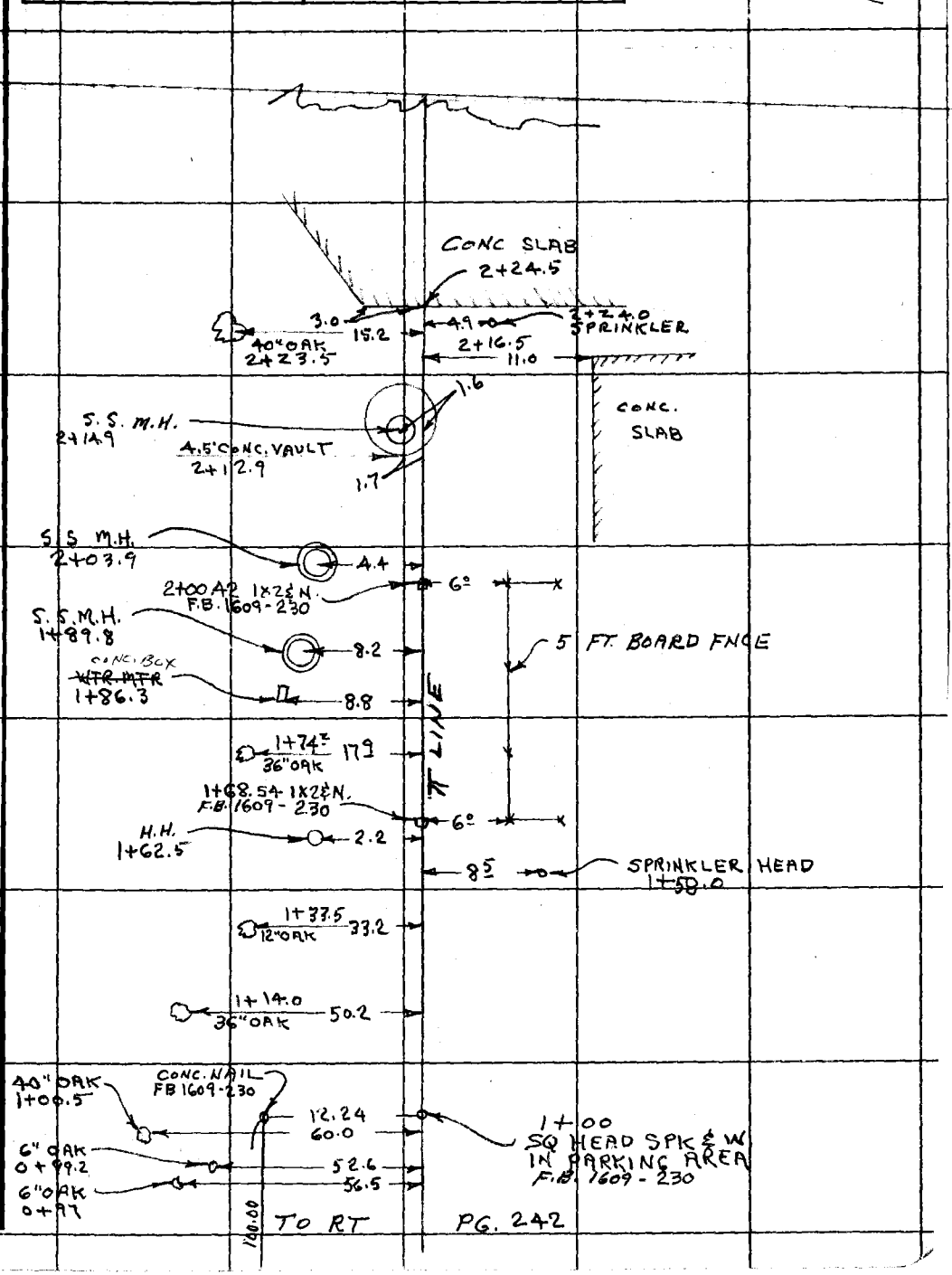

Note: Any Additions or Changes on This Sheet Must be Made or Circled in Red Ink With Date and Name of Person Making Change.

Do not extend this side of this line.

PLEASE RETURN TO
COUNTY OF LOS ANGELES
DEPARTMENT OF COUNTY ENGINEER
403 LOS ANGELES COUNTY ENGINEERING BLDG.

78F3095 CE#310 3-68

F. B. 1609 PG. 244

PLEASE RETURN TO
COUNTY OF LOS ANGELES
DEPARTMENT OF COUNTY ENGINEER
403 LOS ANGELES COUNTY ENGINEERING BLDG.

Do not extend this side of this line.

Note: Any Additions or Changes on This Sheet Must be Made or Circled in Red Ink With Date and Name of Person Making Change.

F. B. 1609 PG. 245

Profile No. | Notes Red | Plotted | Job No. 2054.00 | Division No.
Date | Date | Survey of PLACERITA PARK
X-Sec. No. | Notes Chk'd. | Checked | Survey by L.L. BROWN | Notes L.L.B. | Date 12-17-71
Date | Date | Map No. | Indexed C. J. GALLI | Date DEC 21 '71

PLACERITA PARK

J.N. 0054.00

PROFILE & CROSS SECTIONS FROM PLACERITA CTY. RD. SELY. ALONG PROPOSED ROAD TO PARKING LOT AT NATURE STUDY BLDG. IN PARK

PARTY

BROWN, L.L.
JONES, L.
PETERSON, D.
MANLEY, J.

STATION	B. S.	H. I.	F. S.	ELEV.

NOTE: ANY ADDITIONS OR CHANGES ON THIS SHEET MUST BE MADE OR CIRCLED IN RED INK, WITH DATE AND NAME OF PERSON MAKING CHANGE.

Do not extend notes this side of this line.

PLEASE RETURN TO
LOS ANGELES COUNTY ENGINEER
403 LOS ANGELES COUNTY ENGINEERING BLDG.

76-L-298 CE 307 5-66

76-L-298 CE 307 5-66

PLEASE RETURN TO
LOS ANGELES COUNTY ENGINEER
403 LOS ANGELES COUNTY ENGINEERING BLDG.

NOTE: ANY ADDITIONS OR CHANGES ON THIS SHEET MUST BE MADE OR CIRCLED IN RED INK, WITH DATE AND NAME OF PERSON MAKING CHANGE.

Do not extend notes this side of this line.

STATION	B. S.	H. I.	F. S.	ELEV.	PROPOSED PARK RD.
B.M. No. 1-A				1521 59	B.M. No. 1-A ELEV. 1521.590 F.B. 1609-234
T.P.				1527 81	T.P.
				1533 17	T.P.
1+00				1540 36	℄ INT. PLACERITA CN. RD. & MAIN ROAD TO PARK
1+85 80 B.C.			⊙	1533 82	℄
2+49 15				1527 04	℄
				1525 70	T.P.
3+12 51 E.C.				1520 [illegible]	℄
3+49 52 B.C.				1522 40	
4+06 57				1523 29	
4+63 83 E.C.				1526 10	℄

F.B. 1609 PG. 246

Job No. 0054.02 Division No. ____ Notes Red ____ Plotted ____ Profile ____

Survey of PLACERITA PARK Date ____ Date ____ No. ____

Survey by L.L. BROWN Notes L.L.B. Notes Chk'd. ____ Checked ____ X-Sec. ____

Indexed C. J. GALLI Date ____ Date ____ Date ____ No. ____

76-L-298 CE 307 5-66

PLEASE RETURN TO
LOS ANGELES COUNTY ENGINEER
403 LOS ANGELES COUNTY ENGINEERING BLDG.

NOTE: ANY ADDITIONS OR CHANGES ON THIS SHEET MUST BE MADE OR CIRCLED IN RED INK, WITH DATE AND NAME OF PERSON MAKING CHANGE.

Do not extend notes this side of this line.

STATION	B. S.	H. I.	F. S.	ELEV.	LEFT	RIGHT
4+63.93 EC				1525.7		50° GRD.
				1526.2	3° TOP BANK	
				1525.8	5' BOT. DIRT DRAIN	
				1526.4	8' TOP BANK	
				1527.0	15° TOE SLOPE	
5+00				1527.7		℄ TOP BANK
				1526.8		50° GRD.
				1527.1	4' BOT. DIRT DRAIN	
				1527.8	12' TOP BANK & TOE SMALL SLOPE	
				1529.2	20° TOE MAIN SLOPE	
5+50				1529.0		℄
				1529.4		5° TOP BANK
				1528.0		50° GRD.
				1528.5	4' BOT. DIRT DRAIN	
				1529.3	13° TOP BANK	
				1530.2	30° TOE SLOPE	

Profile Notes Red ____ Plotted ____ Job No. 0054 Division No. ____
No. ____ Date ____ Date ____ Survey of PLACENTIA PARK
X-Sec. Notes Chk'd. ____ Checked ____ Survey by L.L. BRAUN Notes L.L.B. Date 12-17-71
No. ____ Date ____ Date ____ Map No. ____ Indexed C. J. GALLI Date DEC 21 '71

F. B. 1609 PG. 247

76-L-298 CE 307 5-66

PLEASE RETURN TO
LOS ANGELES COUNTY ENGINEER
403 LOS ANGELES COUNTY ENGINEERING BLDG.

NOTE: ANY ADDITIONS OR CHANGES ON THIS SHEET MUST BE MADE OR CIRCLED IN RED INK, WITH DATE AND NAME OF PERSON MAKING CHANGE.

1530-59

Do not extend notes this side of this line.

STATION	B. S.	H. I.	F. S.	ELEV.	LEFT	RIGHT
6+00			0	1529 76		℄ & BOT. DIRT DRAIN
				1531 7		8° TOP BANK
				1530 5		50° GRD.
				1531 0	9° TOP BANK	
				1532 3	21° TOE SLOPE	
6+50				1532 4		℄
				1533 [illegible]		5° TOP BANK
				1531 [illegible]		50° GRD.
				1531 7	3° BOT. DIRT DRAIN	
				1533 [illegible]	13° TOP BANK	
				1535 [illegible]	25° TOE SLOPE	
7+00 04 INT. 10' OFFSET & ℄				1534 9		℄
				1535 6		2° TOP BANK
				1531 [illegible]		50° GRD.
				1533 [illegible]	4.5 BOT. DIRT DRAIN	
				1534 [illegible]	10° TOP BANK	
				1537 7	44° TOE SLOPE	

F. B. 1609 PG. 248

Job No. 0054 00 Division No. ____ Notes Red ____ Plotted ____ Profile ____

Survey of PLACERITA PARK Date ____ Date ____ No. ____

Survey by L.L. BROWN Notes L.L.B. Notes Chk'd. ____ Checked ____ X-Sec. ____

Indexed C. J. GALLI Date ____ Date ____ Date ____ No. ____

76-L-298 CE 307 5-66

PLEASE RETURN TO
LOS ANGELES COUNTY ENGINEER
403 LOS ANGELES COUNTY ENGINEERING BLDG.

NOTE: ANY ADDITIONS OR CHANGES ON THIS SHEET MUST BE MADE OR CIRCLED IN RED INK, WITH DATE AND NAME OF PERSON MAKING CHANGE.

Do not extend notes this side of this line.

STATION	B. S.	H. I.	F. S.	ELEV.		
7+50				1537 0		℄
			0	1536 20		10° OFFSET LINE
				1534 9		50° GRD.
				1536 9	6° TOP BANK	
				1534 8	8.5 BOT. DIRT DRAIN	
				1536 4	12° TOP BANK	
				1541 3	46°	
8+00				1538 8		℄
			0	1538 37		10° OFFSET LINE
				1536 8		50° GRD.
				1538 8	14° TOP BANK	
				1536 9	23° BOT. DIRT DRAIN	
				1538 8	33° TOE SLOPE & EDGE DRAIN	
8+31°				1540 20	INV. 30" OUTLET CORR. IRON DRAIN 46' OF	
					of 10° offset line.	

Profile Notes Red ____ Plotted ____ Job No. 2054 Division No. ____
No. ____ Date ____ Date ____ Survey of PLACER'S BANK
X-Sec. Notes Chk'd. ____ Checked ____ Survey by L.L. BRIWN Notes L.L.B. Date 12-17-71
No. ____ Date ____ Date ____ Map No. ____ Indexed C. J. GALLI Date MAR 21 '71

F. B. 1609 PG 249

76-L-298 CE 307 5-66

PLEASE RETURN TO
LOS ANGELES COUNTY ENGINEER
403 LOS ANGELES COUNTY ENGINEERING BLDG.

NOTE: ANY ADDITIONS OR CHANGES ON THIS SHEET MUST BE MADE OR CIRCLED IN RED INK, WITH DATE AND NAME OF PERSON MAKING CHANGE.

Do not extend notes this side of this line.

STATION	B. S.	H. I.	F. S.	ELEV.		
8+50				154[illegible] 4		℄
				1539 71		10° OFFSET LINE
				153[illegible] 2		50°
				1541 5	25 TOE SLOPE	
9+00				154[illegible] 1		℄
				154[illegible] 5		10° OFFSET
				153[illegible] 7		50°
				1543 3	20° TOE SLOPE	
9+45.98 B.C.				154[illegible] 6		℄
				1540 9		10° OFFSET LINE
				15[illegible]		50° GND.
				154[illegible] 1	12° TOE SLOPE	
P.I. No. 5				1541 92		

F. B. 1609 PG. 250

Job No. 0054.00 Division No. ____ Notes Red ____ Plotted ____ Profile ____

Survey of PLACERITA PARK Date ____ Date ____ No. ____

Survey by L.L. BROWN Notes L.L.B. Notes Chk'd. ____ Checked ____ X-Sec. ____

Indexed C. J. GALLI Date ____ Date ____ Date ____ No. ____

76-L-298 CE 307 5-66

PLEASE RETURN TO
LOS ANGELES COUNTY ENGINEER
403 LOS ANGELES COUNTY ENGINEERING BLDG.

NOTE: ANY ADDITIONS OR CHANGES ON THIS SHEET MUST BE MADE OR CIRCLED IN RED INK, WITH DATE AND NAME OF PERSON MAKING CHANGE.

Do not extend notes this side of this line.

STATION	B. S.	H. I.	F. S.	ELEV.	LEFT	℄	RIGHT
¼ 9+90.57				1541 4		℄	
				1539 6			25° RADIAL CRK
				1542 5	9° TOE SLOPE		
M.O.C. 10+35.20				1540 6		℄	
M.O.C. 10+35.20				1539 3			25° RADIAL CRK
				1544 8	31° TOE SLOPE		
¾ 10+79.81				1541 40		℄	PUMP PARKING LOT
E.C. 11+24.42				1541 65		℄	PUMP " "
				1540 50			28° EDGE PUMP
				1543 34	37° EDGE PUMP		
11+50				1541 68		℄	
				1540 44			28° EDGE PUMP
				1543 40	37° EDGE PUMP		

Profile Notes Red ____ Plotted ____ Job No. 0054 Division No. ____
No. ____ Date ____ Date ____ Survey of PLACENTIA PARK
X-Sec. Notes Chk'd. ____ Checked ____ Survey by L.L. BRUN Notes L.L.B. Date 12-17-71
No. ____ Date ____ Date ____ Map No. ____ Indexed C. J. GALLI Date DEC 21 '71

F. B. 1609 PG. 251

76-L-298 CE 307 5-66

PLEASE RETURN TO
LOS ANGELES COUNTY ENGINEER
403 LOS ANGELES COUNTY ENGINEERING BLDG.

NOTE: ANY ADDITIONS OR CHANGES ON THIS SHEET MUST BE MADE OR CIRCLED IN RED INK, WITH DATE AND NAME OF PERSON MAKING CHANGE.

Do not extend notes this side of this line.

STATION	B. S.	H. I.	F. S.	ELEV.		
12+00				1541 49		℄
				1540 16		28° EDGE PLMT
				1543 45	37° EDGE PLMT	
12+33.52 S. = 4+01.43 [illegible]				1541 22	[illegible]	
B.M. No. 3-A				1545 98	B.M. No 3-A	

F. B. 1609 PG. 252

Job No. 0054 00 Division No. ____ Notes Red ____ Plotted ____ Profile ____

Survey of PLACERITA PARK Date ____ Date ____ No. ____

Survey by L.L. BROWN Notes L.L.B. Notes Chk'd. ____ Checked ____ X-Sec. ____

Indexed C. J. GALLI Date ____ Date ____ Date ____ No. ____

76-L-298 CE 307 5-66

PLEASE RETURN TO
LOS ANGELES COUNTY ENGINEER
403 LOS ANGELES COUNTY ENGINEERING BLDG.

NOTE: ANY ADDITIONS OR CHANGES ON THIS SHEET MUST BE MADE OR CIRCLED IN RED INK, WITH DATE AND NAME OF PERSON MAKING CHANGE.

Do not extend notes this side of this line.

STATION	B. S.	H. I.	F. S.	ELEV.		
NOTE						
P.I. # 5 = 1+00	So.			1541 92	P.I. # 5	
1+10.23				1540 9		
1+45.42				1539 29		
1+50				1539 1		
2+00				1536 9		
2+50				1535 7		
A Pt. 3+10.43				1534 34		
3+40				1535 3	TOE OF RAMP	
3+50				1536 3		
3+70				1539 9	TOP OF BK.	
3+73				1540 04		℄ AND EDGE OF PARK LOT
3+73				1539 97		10' RIGHT S.W. COR. PARK LOT
4+01.43				1541 22	INTER. PARKING LOT	
4+01.43				1541 02		10' RIGHT SO. EDGE PARK LOT
B.M. 3A				1545 97	B.M. 3A EL. = 1545.979	

Profile Notes Red ____ Plotted ____ Job No. ____ Division No. ____
No. ____ Date ____ Date ____ Survey of PASADENA PARK
X-Sec. Notes Chk'd. ____ Checked ____ Survey by BROWN, L. JONES Date 12-17-71
No. ____ Date ____ Date ____ Map No. ____ Indexed C. J. GALLI Date MAR 2 '71 Notes

F. B. 1609 Pg. 253

F. B. 1609 PG. 254 Job No. 0056.00 Division No. 11 Notes Red _____ Plotted _____ Profile

Survey of PLACERITA PARK Date _____ Date _____ No. _____

Survey by BROWN, L. Notes JONES Notes Chk'd. _____ Checked _____ X-Sec.

Indexed _____ Date _____ Date _____ Date _____ No. _____

STATION	B. S.	H. I.	F. S.	ELEV.	
BLANK					

76-L-298 CE 307 5-66

PLEASE RETURN TO

LOS ANGELES COUNTY ENGINEER

403 LOS ANGELES COUNTY ENGINEERING BLDG.

Do not extend notes this side of this line.

NOTE: ANY ADDITIONS OR CHANGES ON THIS SHEET MUST BE MADE OR CIRCLED IN RED INK, WITH DATE AND NAME OF PERSON MAKING CHANGE.

Profile No.	Notes Red	Plotted	Job No. [illegible]	Division No. 11	F. B. 1609	Pg. 255
	Date	Date	Survey of PLACERITA PARK			
X-Sec. No.	Notes Chk'd.	Checked	Survey by BROWN L.	Notes JONES	Date 12-17-71	
	Date	Date	Map No.	Indexed C. J. GALLI	Date DEC 21 '71	

PLACERITA PARK

J.N. 0054.00

CROSS SECTIONS & ELEVS.

ON M.H. RIM ON

℄ LINE "B"

STATION	B. S.	H. I.	F. S.	ELEV.

NOTE: ANY ADDITIONS OR CHANGES ON THIS SHEET MUST BE MADE OR CIRCLED IN RED INK, WITH DATE AND NAME OF PERSON MAKING CHANGE.

Do not extend notes this side of this line.

PLEASE RETURN TO
LOS ANGELES COUNTY ENGINEER
403 LOS ANGELES COUNTY ENGINEERING BLDG.

76-L-298 CE 307 5-66

76-L-298 CE 307 5-66

PLEASE RETURN TO
LOS ANGELES COUNTY ENGINEER
403 LOS ANGELES COUNTY ENGINEERING BLDG.

NOTE: ANY ADDITIONS OR CHANGES ON THIS SHEET MUST BE MADE OR CIRCLED IN RED INK, WITH DATE AND NAME OF PERSON MAKING CHANGE.

Do not extend notes this side of this line.

STATION	B. S.	H. I.	F. S.	ELEV.	LEFT	RIGHT
0+72.2				154072		℄ PROP WEST EDGE PARKING LOT
				154081	10.0 N.W. COR. PARKING LOT	
1+60				154176		℄
				154190	10.0 EDGE PUMP	
1+37.0				154339		℄ EDGE PUMP PARKING LOT
				154346	10.0 N.E. COR PARKING LOT	
1+50				15445		℄ DIRT
				15446		6.0
				15451	9.0 TOE	
				15475	18.0 TOP BANK	
1+62.5				154534	2.2 H.H.	
				15456		6.0 RIGHT DIRT
				15457	7.5 TOE SLOPE	
				15480	16.0 TOP BANK	

F. B. 1609 Pg. 256 Job No. 0054.00 Division No. 11 Notes Red ____ Plotted ____ Profile ____
Survey of PLACERITA PARK Date ____ Date ____ No. ____
Survey by BROWN L. Notes JONES Notes Chk'd. ____ Checked ____ X-Sec. ____
Indexed C. J. GALLI Date ____ Date ____ No. ____

76-L-298 CE 307 5-66

PLEASE RETURN TO
LOS ANGELES COUNTY ENGINEER
403 LOS ANGELES COUNTY ENGINEERING BLDG.

NOTE: ANY ADDITIONS OR CHANGES ON THIS SHEET MUST BE MADE OR CIRCLED IN RED INK, WITH DATE AND NAME OF PERSON MAKING CHANGE.

Do not extend notes this side of this line.

STATION	B. S.	H. I.	F. S.	ELEV.		
1+68.54				1545 41		℄
				1545 7		6°
				1545 7	7° TOE SLOPE	
				1548 4	17° TOP BANK	
1+86 3				1545 72	8 8 CONC. BOX (SEWER CLEANOUT ?)	
1+89 8				1545 82	8 2 S.S.M.H. RIM	
2+00.42				1545 72		℄
				1545 7		6°
				1545 9	9° TOE SLOPE	
				1550 6	18° TOP BANK	
2+03 9				1545 79	4 4 S.S.M.H. RIM	
2+14 9				1545 98	1 6 S.S.M.H. RIM	

Profile Notes Red ____ Plotted ____ Job No. [illegible] Division No. [illegible]
No. ____ Date ____ Date ____ Survey of PLACERITA PARK
X-Sec. Notes Chk'd. ____ Checked ____ Survey by BROWN, L. Notes JONES Date 12-17-71
No. ____ Date ____ Date ____ Map No. ____ Indexed C. J. GALLI Date DEC 21 71

F. B. 1609 PG. 257

76-L-298 CE 307 5-66

PLEASE RETURN TO
LOS ANGELES COUNTY ENGINEER
403 LOS ANGELES COUNTY ENGINEERING BLDG.

NOTE: ANY ADDITIONS OR CHANGES ON THIS SHEET MUST BE MADE OR CIRCLED IN RED INK, WITH DATE AND NAME OF PERSON MAKING CHANGE.

Do not extend notes this side of this line.

STATION	B. S.	H. I.	F. S.	ELEV.		
2+18.0				1546 3		℄
				1546 3		6.0
				1546 8	6.0 TOE SLOPE	
				1548 9	13.0 TOP BANK	
2+24.5				1547 15		℄ CONC. SLAB
B.M. 3 A				1545 97	B.M. 3 A EL. = 1545.979	

F. B. 1609 PG. 258 Job No. 0354.00 Division No. 11 Notes Red ____ Plotted ____ Profile ____
Survey of PLACERITA PARK Date ____ Date ____ No. ____
Survey by BROWN L. Notes JONES Notes Chk'd. ____ Checked ____ X-Sec. ____
Indexed C. J. GALLI Date ____ Date ____ No. ____

Notes Ck'd by	Survey of Placerita Pk. Rd.
Map No.	JN 005400 Tape Std 68 °F
Office Work	Surveyed by Burkholder
Checked	Notes D.L.B. Date 1-19-72
Date	Indexed C. J. GALLI JAN 26 '72

F. B. 1609 PG. 259

J.N. 005400

PLACERITA PARK RD.

Additional "P" Line &
Cross-Sections for Entrance Road.

Burkholder
McCall
McDonough
Scherb.

See pg# 261 for Topography
See pg# 267 for "X" Sections

Note: Any Additions or Changes on This Sheet Must be Made or Circled in Red Ink With Date and Name of Person Making Change.

Do not extend this side of this line.

PLEASE RETURN TO
COUNTY OF LOS ANGELES
DEPARTMENT OF COUNTY ENGINEER
403 LOS ANGELES COUNTY ENGINEERING BLDG.

76F309S CE#310 3-68

F. B. 1609 Pg 260

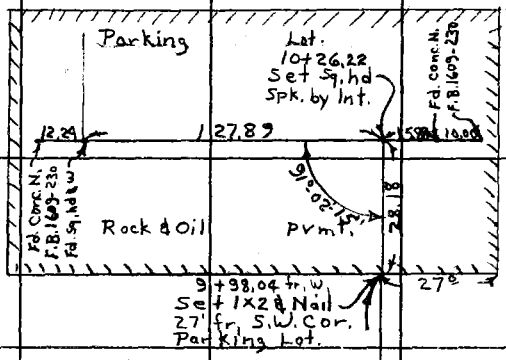

D 91°-02'-00"
D 364-09-00
91-02-15

28.18 Lev. T = 58° = 28.18

15.88 Lev. T = 58° = 15.88

127.91 Lev. T = 58° = 127.89

591.54 Lev. T = 50° = 591.47

591.47
P-Line

M.O.C. = 4+06.57
Fd. Sq. hd. Spk
& Tin. per
F.B. 1609-226

PLEASE RETURN TO
COUNTY OF LOS ANGELES
DEPARTMENT OF COUNTY ENGINEER
403 LOS ANGELES COUNTY ENGINEERING BLDG.

Do not extend this side of this line.

Note: Any Additions or Changes on This Sheet Must Be Made or Circled in Red Ink With Date and Name of Person Making Change.

Notes Ck'd by:	Survey of PLACERITA PARK RD.
Map No.	JN0054.00 Tape Std °F
Office Work	Surveyed by: BURKHOLDER
Checked	Notes MCCALL Date 1-19-72
Date	Indexed C. J. GALLI JAN 26 '72

F.B. 1609 Pg. 261

PLACERITA PARK RD.

TOPOG.

J.N. 0054.00

FOR "P" LINE, SEE PG. 260

1-19-72

BURKHOLDER
MCCALL
MCDONOUGH
SCHERB

Note: Any Addition or Changes on this Sheet Must be Made or Checked in Red Ink With Date and Name of Person Making Change

PLEASE RETURN TO
LOS ANGELES COUNTY ENGINEER
403 LOS ANGELES COUNTY ENGINEERING BLDG.

Do not extend this side of this line.

76P20BB CE #310 8-68

F.B. 1609 Pg. 262

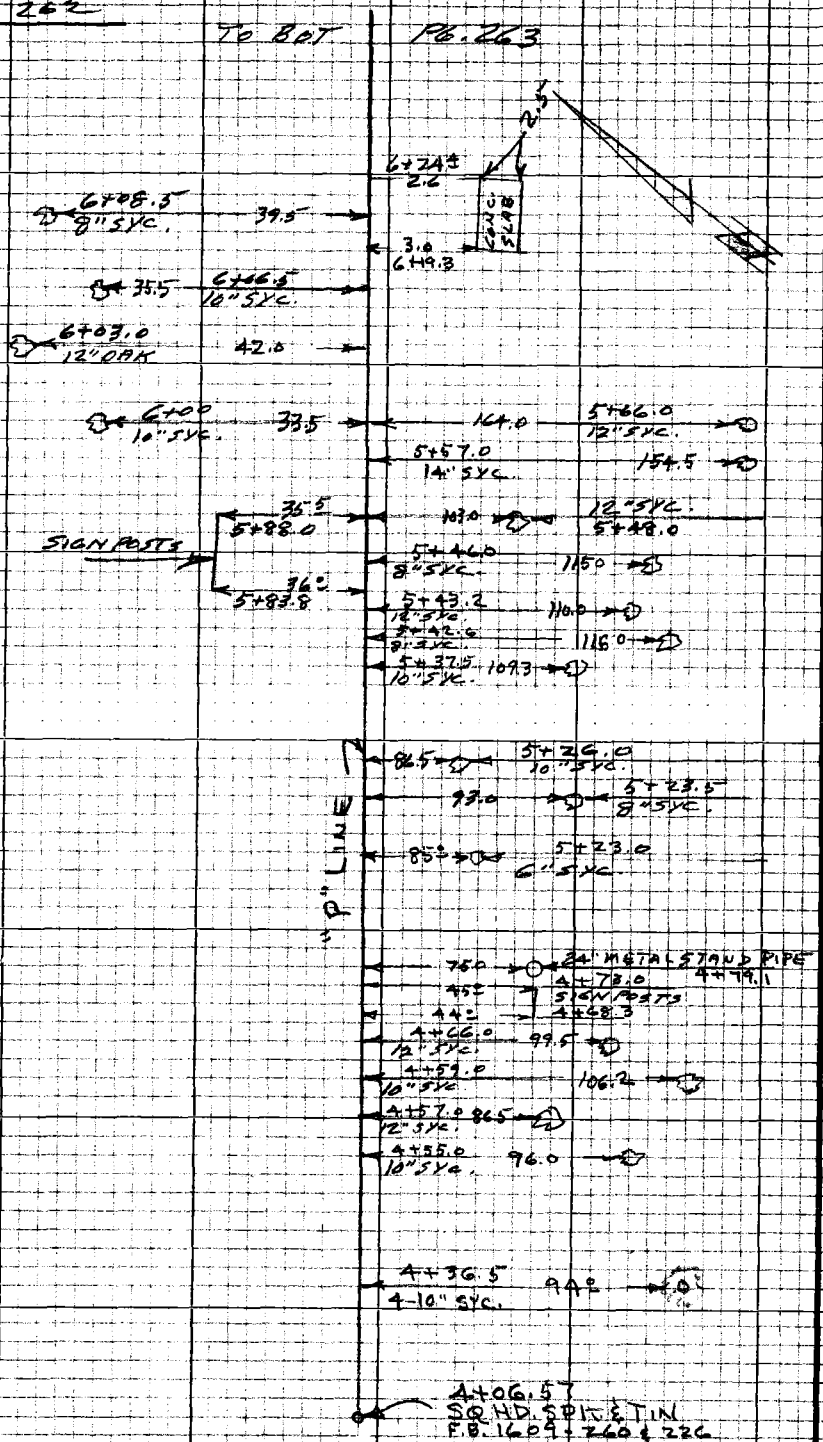

PLEASE RETURN TO
LOS ANGELES COUNTY ENGINEER
403 LOS ANGELES COUNTY ENGINEERING BLDG.

Do not extend this side of this line.

Note: Any Additions or Changes on this Sheet Must be Made or Circled in Red Ink With Date and Name of Person Making Change

Notes Ck'd by	Survey of PLACERITA PARK RD
Map No.	JN 0054.00 Tape Std °F
Office Work	Surveyed by BURK HOLDER
Checked	Notes MS C.ALL Date 1-19-77
Date	Indexed C. J. GALLI JAN 26 '77

F. B. 1609 PG. 263

TO BOT PG. 264

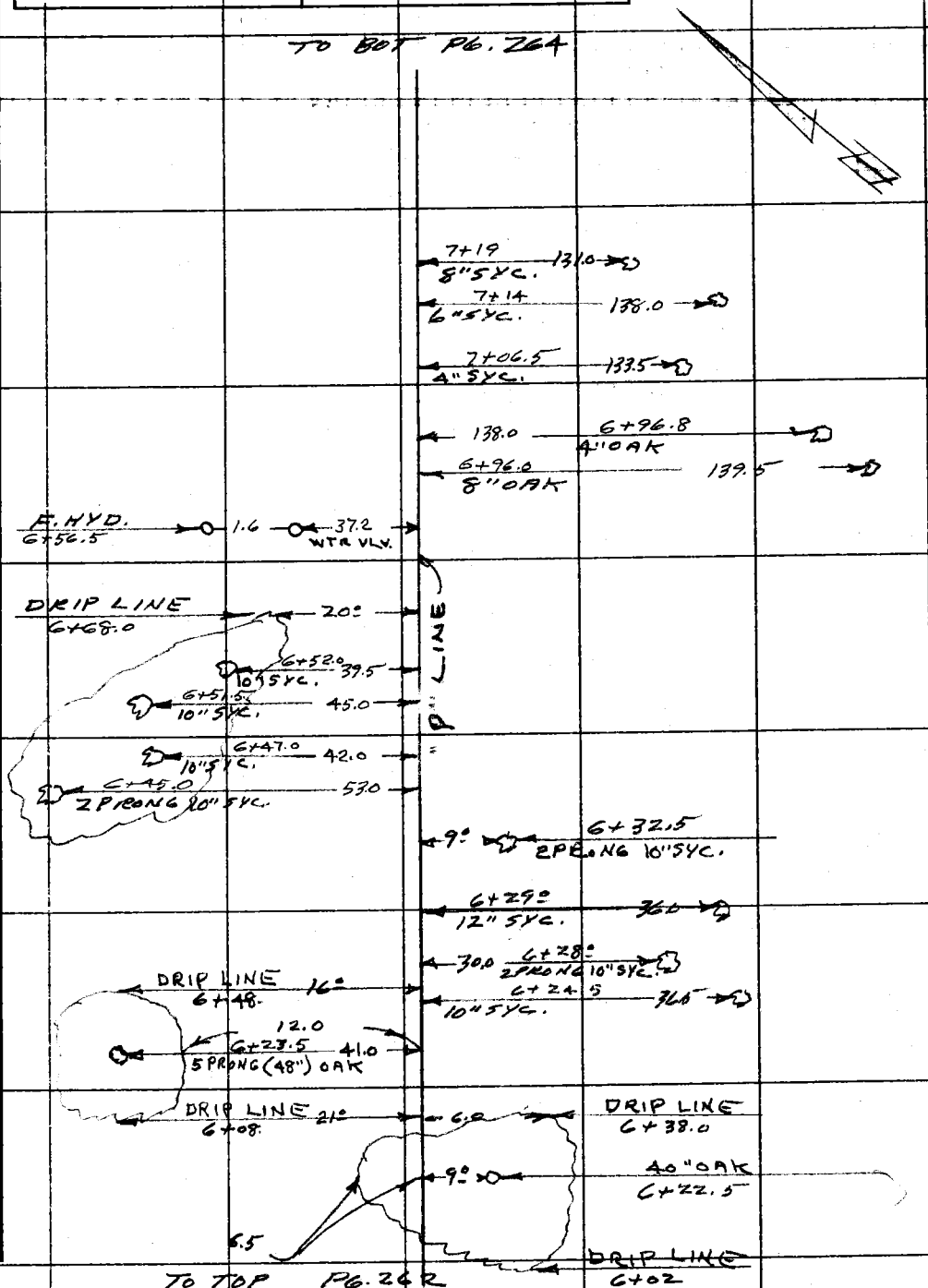

TO TOP PG. 262

Note: Any Additions or Changes on This Sheet Must be Made or Circled in Red Ink With Date and Name of Person Making Change.

Do not extend this side of this line.

PLEASE RETURN TO
COUNTY OF LOS ANGELES
DEPARTMENT OF COUNTY ENGINEER
403 LOS ANGELES COUNTY ENGINEERING BLDG.

76F3088 CE#310 3-68

F. B. 1609 PG 264

TO BOT

PG. 265

8+74
8" SYC. 89.0

8+72
10" SYC. 95.0

8+90
94.5

8+70
10" SYC.

3 PRONG 10" OAK
8+88.5 26.0

DRIP LINE 8+86 5.0

8+66
10" SYC. 91.0

8+79.5 51.0

8+62
8" SYC. 103.0

8+59
2 PRONG 10" SYC. 75.0

GROUP OF
6" SYC. & OAK

8+55
6" SYC. 73.0

8+52 41.0

8+28
7 PRONG 6" OAK 53.0

8+26.0
2 PRONG 6" OAK 94.0

8+22.0
2 PRONG 10" OAK 93.0

8+13
8" SYC. 46.0

DRIP LINE
8+10 21.0

14°

7+91
36" OAK 44.0

DRIP LINE
7+75 20.0

7+91.0
GROUP of 6" OAKS (13) 89.0

7+45.0
3 PRONG 18" OAK 40°

"P" LINE

7+42.5
12" SYC. 23.0

DRIP LINE
7+54.0

14.0

12" OAK
7+36.0

DRIP LINE 8° 12.0

12" OAK
7+34.5

DRIP LINE
7+26.0

7+29.5
8" SYC 46.5

7+24
2 PRONG 12" OAK 29.0

TO TOP

PG. 263

PLEASE RETURN TO
COUNTY OF LOS ANGELES
DEPARTMENT OF COUNTY ENGINEER
403 LOS ANGELES COUNTY ENGINEERING BLDG.

Do not extend this side of this line.

Note: Any Additions or Changes on This Sheet Must be Made or Circled in Red Ink With Date and Name of Person Making Change.

Notes Ck'd by	Survey of PLACERITA PARK RD.
Map No.	JN 0054.00 Tape Std °F
Office Work	Surveyed by BURKHOLDER
Checked	Notes MCCALL Date 1-19-72
Date	Indexed C. J. GALLI JAN 26 72

F. B. 1609 PG. 265

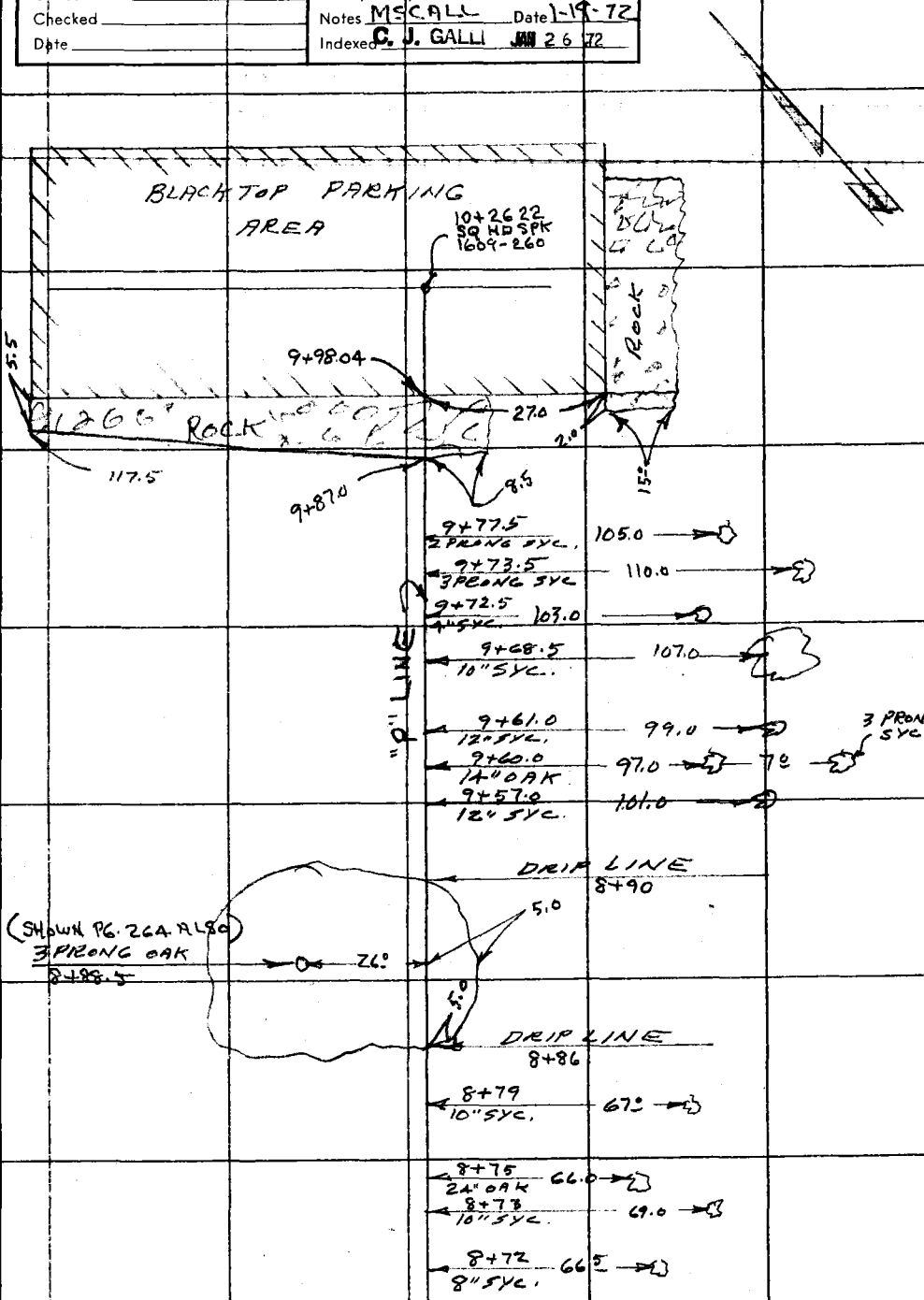

TO TOP PG 264

Note: Any Additions or Changes on This Sheet Must be Made or Circled in Red Ink With Date and Name of Person Making Change.

PLEASE RETURN TO
COUNTY OF LOS ANGELES
DEPARTMENT OF COUNTY ENGINEER
403 LOS ANGELES COUNTY ENGINEERING BLDG.

Do not extend this side of this line.

76F309S CE#310 3-68

F. B. 1609 PG. 266

PLEASE RETURN TO
COUNTY OF LOS ANGELES
DEPARTMENT OF COUNTY ENGINEER
403 LOS ANGELES COUNTY ENGINEERING BLDG.

Do not extend this side of this line.

Note: Any Additions or Changes on This Sheet Must be Made or Circled in Red Ink With Date and Name of Person Making Change.

Profile No.	Notes Red	Plotted	Job No. 0054.00	Division No. 11	F.B. 1609	Pg. 367
	Date	Date	Survey of Placerita Park Rd			
X-Sec. No.	Notes Chkd.	Checked	Survey by Burkholder	Notes D.L.B.	Date 1-19-72	
	Date	Date	Map No.	Indexed C. J. GALLI	Date MAR 26 72	

J.N. 0054.00

Placerita Park Road.

Cross-Sections

Burkholder
McCall
McDonough
Scherb

STATION	B.S.	H.I.	F.S.	ELEV.

NOTE: ANY ADDITIONS OR CHANGES ON THIS SHEET MUST BE MADE OR CIRCLED IN RED INK, WITH DATE AND NAME OF PERSON MAKING CHANGE.

Do not extend notes this side of this line.

PLEASE RETURN TO
LOS ANGELES COUNTY ENGINEER
403 LOS ANGELES COUNTY ENGINEERING BLDG.

76-L296 CE 307 3-61

76-L298 CE 307 3-61

PLEASE RETURN TO
LOS ANGELES COUNTY ENGINEER
403 LOS ANGELES COUNTY ENGINEERING BLDG.

NOTE: ANY ADDITIONS OR CHANGES ON THIS SHEET MUST BE MADE OR CIRCLED IN RED INK, WITH DATE AND NAME OF PERSON MAKING CHANGE

Do not extend notes this side of this line.

STATION	B. S.	H. I.	F. S.	ELEV.	P-Line
BM # 1A				1521.59	B.M. # 1A Adj. El. = 1521.588, F.B. 1609-234,
					3+54.9, 47' So. of ⊼ Line Bt. spk. in Ld. in S.E. Cor. Conc. box.
4+06.57 Moc.				1523.9	⊼
				23.1	50'
4+50				25.1	⊼
				24.7	50'
5+00				26.6	⊼
				26.1	50'
				28.1	35'
				27.6	43' DRAIN
5+50				27.6	⊼
				27.1	50'
				29.6	50'
6+00				28.8	⊼
				28.1	50'
				29.5	28'
				1531.3	50
6+19.3 TP				1529.41	3.0 CONC
6+24.4				29.44	2.6 SLAB
6+50				29.5	⊼
				29.0	50

F.B. 1609 Pg. 268 Job No. 0054.00 Division No. 11 Notes Red Plotted Profile
Survey of Placerita Park Rd. Date 1-19-72 Date No. X-Sec.
Survey by Burkholder Notes D.L.B. Notes Chkd. Checked
Indexed C. J. GALLI Date Date Date No.

76-L298 CE 307 3-61

PLEASE RETURN TO
LOS ANGELES COUNTY ENGINEER
403 LOS ANGELES COUNTY ENGINEERING BLDG.

NOTE: ANY ADDITIONS OR CHANGES ON THIS SHEET MUST BE MADE OR CIRCLED IN RED INK, WITH DATE AND NAME OF PERSON MAKING CHANGE.

Do not extend notes this side of this line.

STATION	B.S.	H.I.	F.S.	ELEV.		
6+50				1529.9	32'	
				1531.5	50'	
7+00				30.3		x
				29.7		50'
				31.0	50'	
7+50				31.3		x
				30.6		50'
				31.8	50'	
8+00				32.3		x
				31.4		50'
				33.7	50'	
8+50				33.1		x
				32.6		50'
				34.4	50	
9+00				34.1		x
				33.7		50'
				35.7	50'	
9+50				35.2		x
				34.6		50'
				36.4	50'	
X TP				4.81		

Profile Notes Red ____ Plotted ____ Job No. 0054.00 Division No. 11 F.B. 1609 Pg. 269
No. ____ Date ____ Date ____ Survey of PLACERITA PARK RD
X-Sec. Notes Chkd. ____ Checked ____ Survey by BURKHOLDER Notes ____ Date 1-19-72
No. ____ Date ____ Date ____ Map No. ____ Indexed R. J. GALLI Date JAN 26 '72

76-L298 CE 307 3-61

PLEASE RETURN TO
LOS ANGELES COUNTY ENGINEER
403 LOS ANGELES COUNTY ENGINEERING BLDG.

NOTE: ANY ADDITIONS OR CHANGES ON THIS SHEET MUST BE MADE OR CIRCLED IN RED INK, WITH DATE AND NAME OF PERSON MAKING CHANGE

Do not extend notes this side of this line.

STATION	B. S.	H. I.	F. S.	ELEV.		
9+67				1535.8		
				35.6		9⁰
				35.1		27⁵
9+87				36.8		
				37.7		8⁵ CORNER OF RIP RAP
				37.4		27⁰ TOP OF BREAK
				35.9		45⁰ TOE OF SLOPE
				36.4	14⁰ BOTTOM OF BREAK EDGE RIP RAP	
				37.4	50⁰ EDGE RIP RAP	
				1540.0	117⁵ CORNER OF RIP RAP	
9+98 04				1540.13		EDGE PVMT.
				40.01		27⁰ CORNER PVMT
9+96 (OK)				39.6		27⁰ CORNER OF RIP RAP
				36.5		42⁰ CORNER RIP RAP TOE OF SLOPE
				36.0		50⁰
T.P.				42.82		
BM # 3A				1545.99	BM # 3A ADJ EL 1545.974 FB 1609-234 MAIN BLDG. IN PARK (NATURE STUDY CENTER) NEAR S. WLY. COR. BT. SPK. IN LD. IN CONC. BASE OF SLY. FLAG POLE	

F.B. 1609 Pg. 270 Job No. 0054.00 Division No. 11 Notes Red Plotted Profile
Survey of Placerita Park Rd. Date 1-19-72 Date No. X-Sec.
Survey by Burkholder Notes D.L.B. Notes Chkd. Checked
Indexed C. L. GALLI Date Date Date No.

Notes Ck'd by G. KURACHI	Survey of PLACERITA PARK
Map No.	JN 0054.58 Tape Std °F
Office Work	Surveyed by RANDALL
Checked	Notes " Date 5 JAN 75
Date 2-2-76	Indexed G. D. BAILEY JAN 3

F. B. 1609 PG. 211

PLACERITA PARK

ACCESS ROAD

SPOT ELEVATIONS

&

LOCATION OF IMPROVEMENTS

J. N. 0054.58

RANDALL
COCKERHAM
WENSEL
DONLEVY

Note: Any Additions or Changes on This Sheet Must be Made or Circled in Red Ink. With Date and Name of Person Making Change.

Do not extend this side of this line.

PLEASE RETURN TO
COUNTY OF LOS ANGELES
DEPARTMENT OF COUNTY ENGINEER
403 LOS ANGELES COUNTY ENGINEERING BLDG.

76F309S CE#310 3-68

F. B. 1609 PG. 272

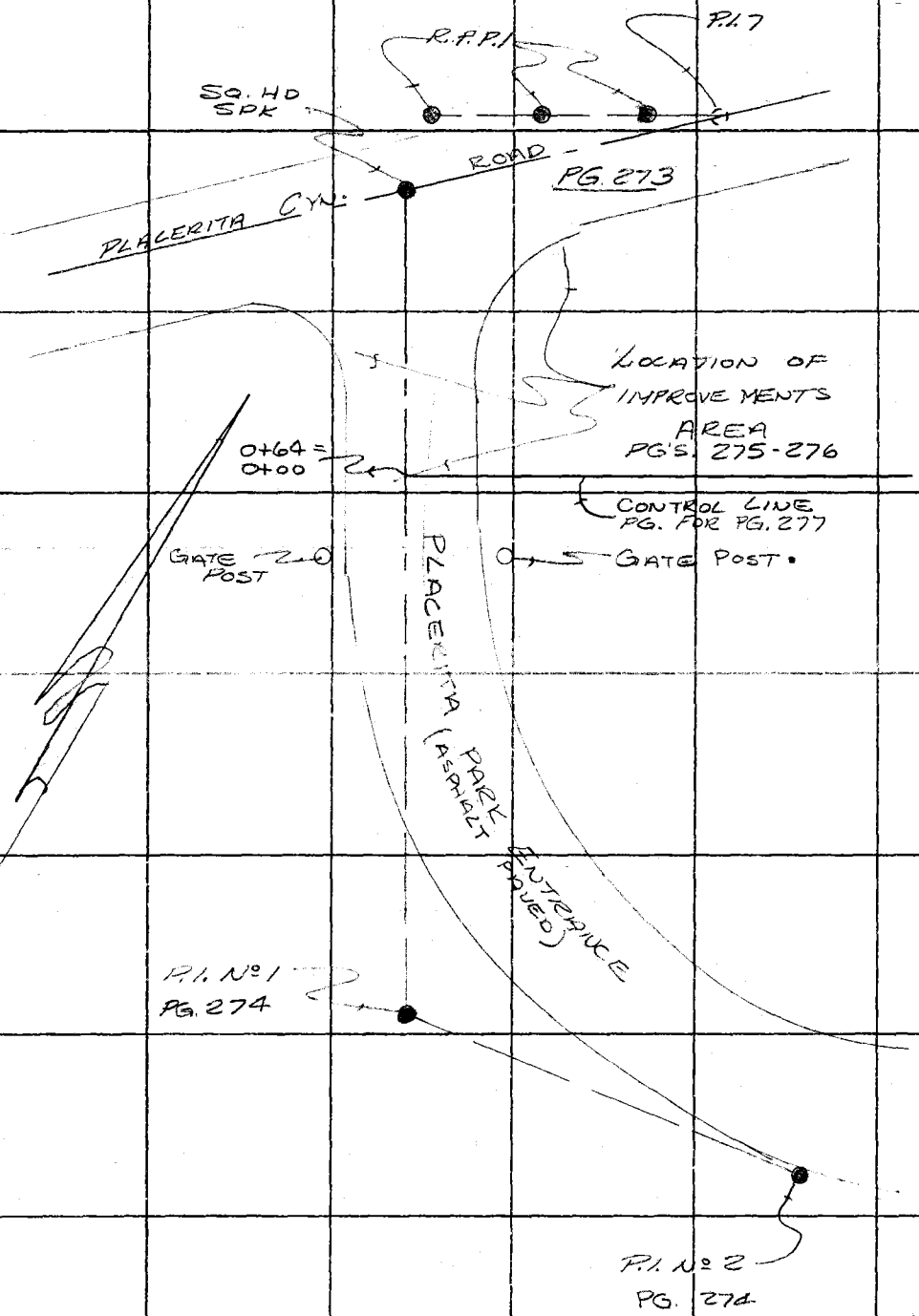

PLEASE RETURN TO
COUNTY OF LOS ANGELES
DEPARTMENT OF COUNTY ENGINEER
403 LOS ANGELES COUNTY ENGINEERING BLDG.

Do not extend this side of this line.

Note: Any Additions or Changes on This Sheet Must be Made or Circled in Red Ink With Date and Name of Person Making Change.

Notes Ck'd by G. KURACHI	Survey of PLACERITA PARK
Map No.	JN 005458 Tape Std °F
Office Work	Surveyed by RANDALL
Checked	Notes " Date 15 JAN 78
Date 2-2-78	Indexed G. D. BAILEY JAN 30 1978

F. B. 1609 PG. 273

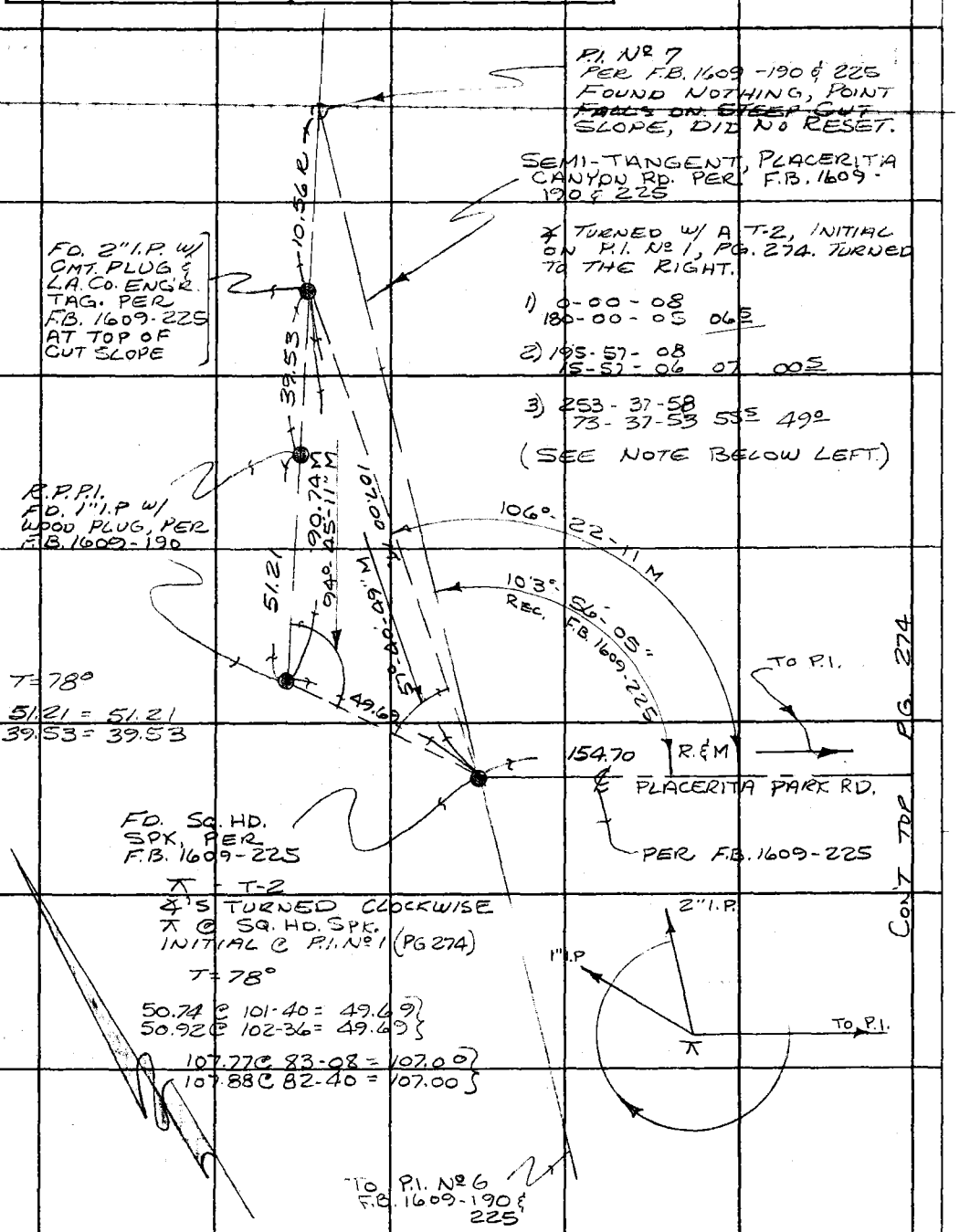

Note: Any Additions or Changes on This Sheet Must be Made or Circled in Red Ink With Date and Name of Person Making Change.

Do not extend this side of this line.

PLEASE RETURN TO
COUNTY OF LOS ANGELES
DEPARTMENT OF COUNTY ENGINEER
403 LOS ANGELES COUNTY ENGINEERING BLDG.

76F3095 CE#310 3-68

F. B. 1609 Pg. 274

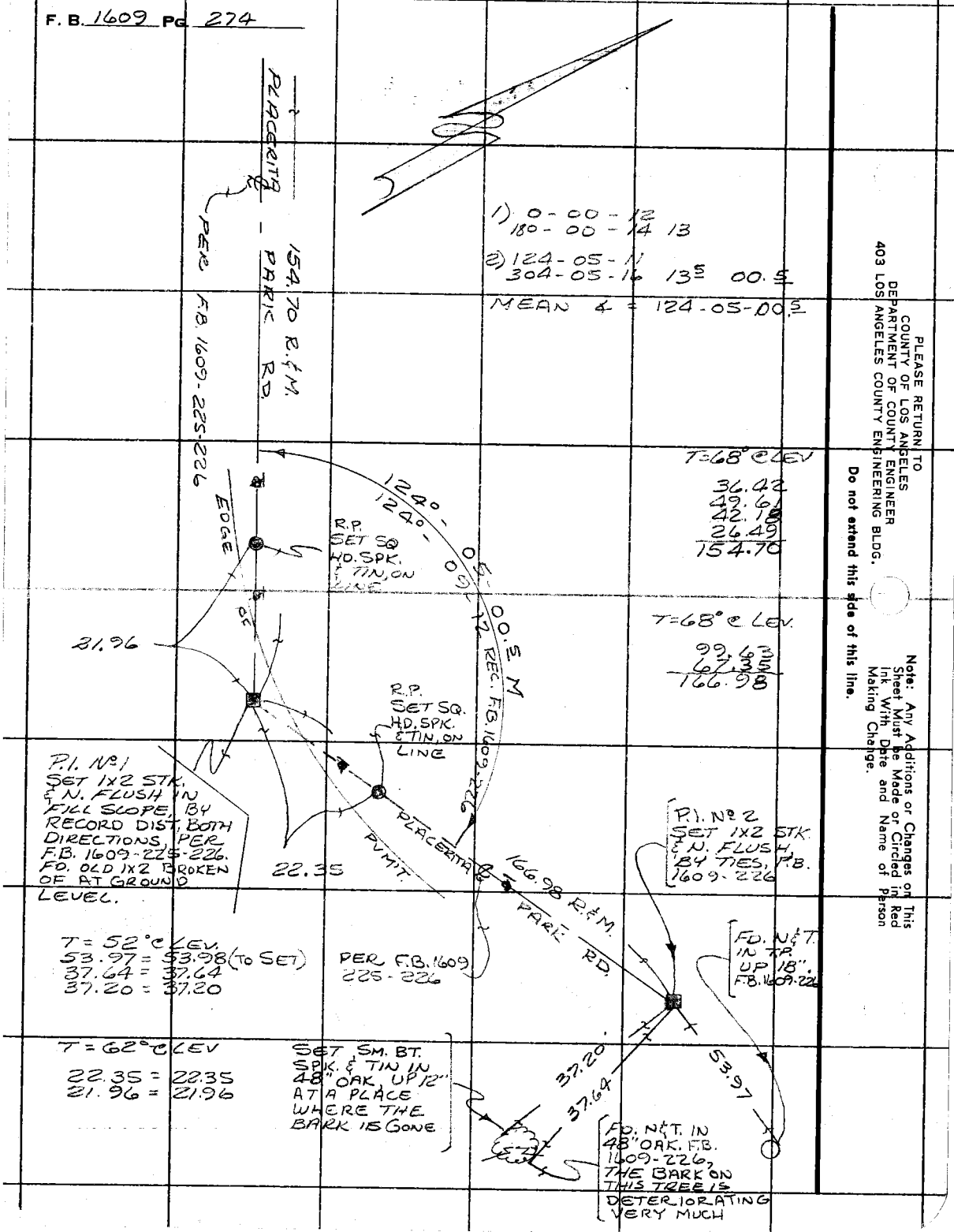

PLEASE RETURN TO
COUNTY OF LOS ANGELES
DEPARTMENT OF COUNTY ENGINEER
403 LOS ANGELES COUNTY ENGINEERING BLDG.

Do not extend this side of this line.

Note: Any Additions or Changes on This Sheet Must Be Made or Circled in Red Ink With Date and Name of Person Making Change.

Notes Ck'd by	Survey of PLACERITA PARK
Map No.	JN0054.58 Tape Std °F
Office Work	Surveyed by RANDALL
Checked	Notes " Date 15 JAN 75
Date	Indexed G. D. BAILEY JAN 30 1976

F. B. 1609 PG. 275

NOTE: OFFSETS FROM ℄ ARE TO EDGE OF PVM'T., THE FLOW LINE SHOULD SHOULD ~~BE PLOTTED USING THE~~ SHORT DIST. BACK FROM THE EDGE.

SMALL CIRCLES INDICATE POINTS WHERE ELEV. WERE TAKEN.

Also, stations are correct, although they appear to be out of sequence because sketch is not to scale.

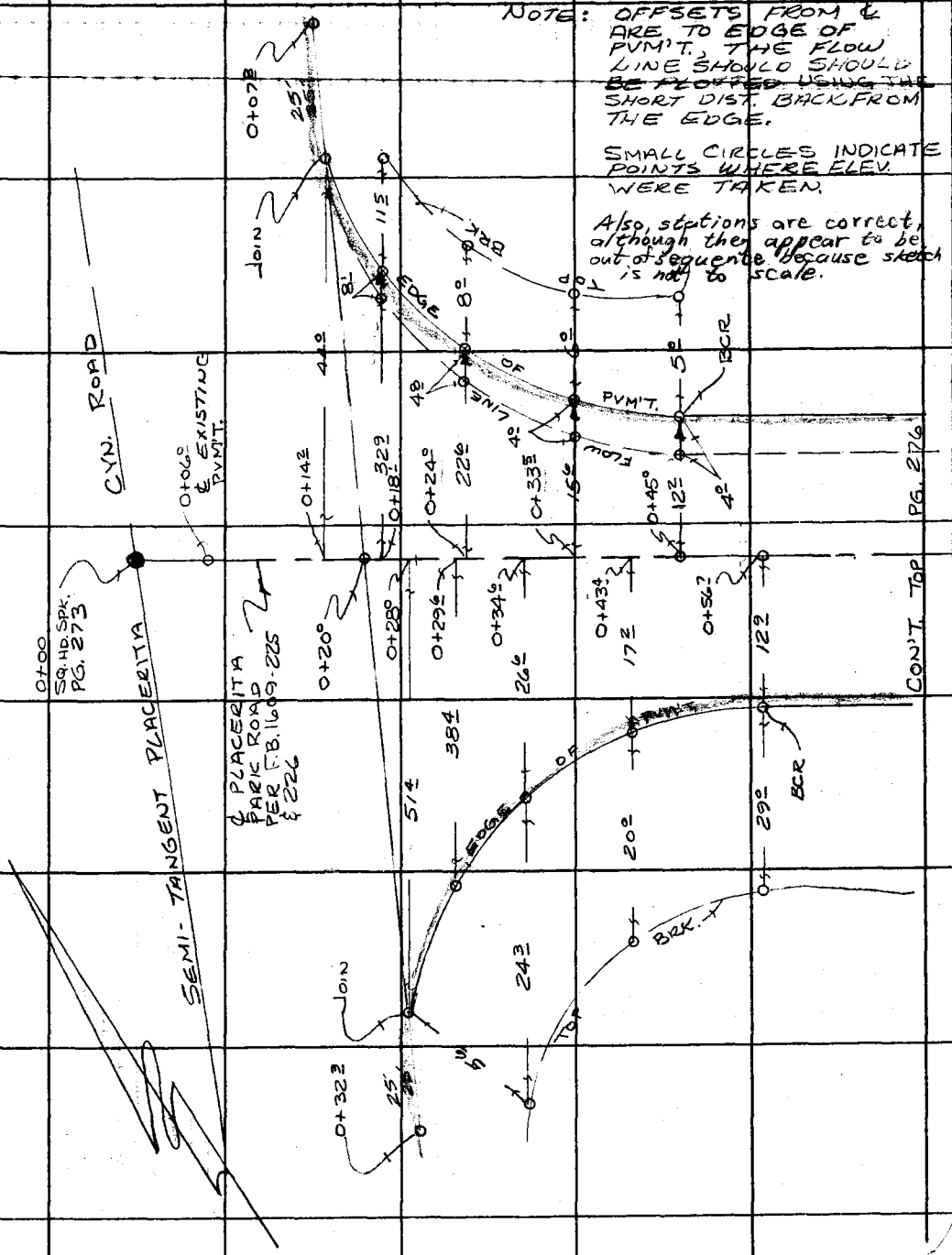

Note: Any Additions or Changes on This Sheet Must be Made or Circled in Red Ink With Date and Name of Person Making Change.

Do not extend this side of this line.

PLEASE RETURN TO
COUNTY OF LOS ANGELES
DEPARTMENT OF COUNTY ENGINEER
403 LOS ANGELES COUNTY ENGINEERING BLDG.

76F309S CE#310 3-68

F. B. 1609 PG. 276

CON'T RT. PG. 275

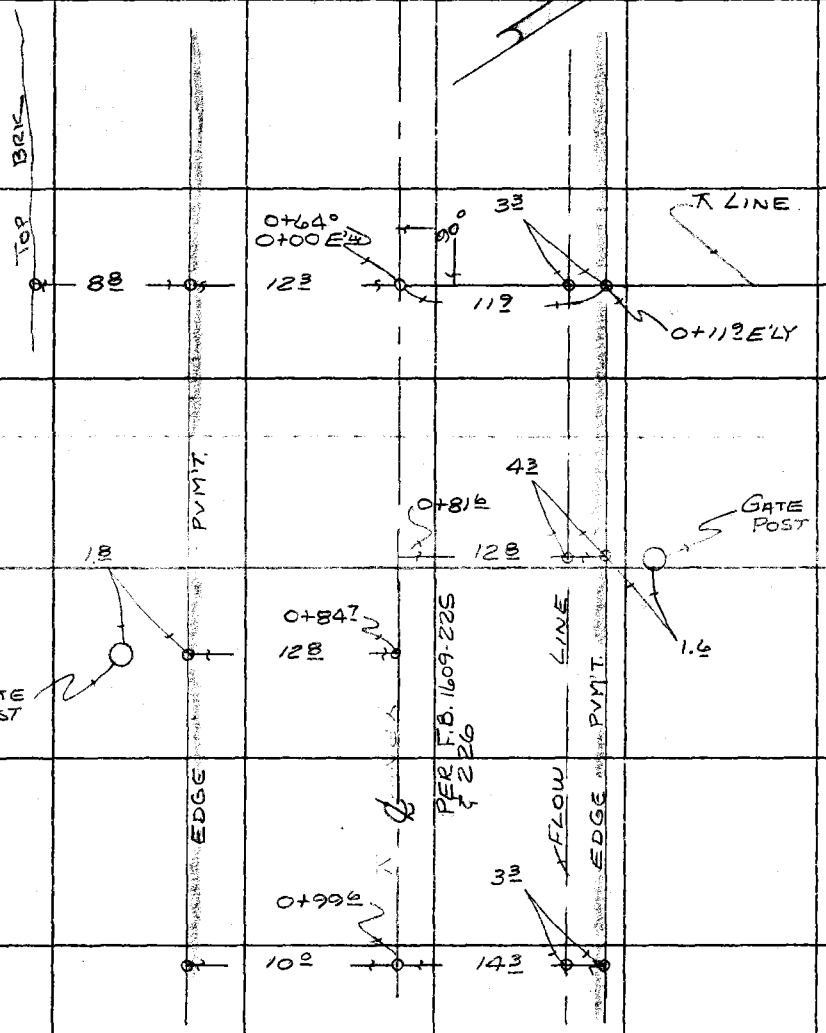

CON'T BOT. PG. 277

PLEASE RETURN TO
COUNTY OF LOS ANGELES
DEPARTMENT OF COUNTY ENGINEER
403 LOS ANGELES COUNTY ENGINEERING BLDG.

Do not extend this side of this line.

Note: Any Additions or Changes on This Sheet Must be Made or Circled in Red Ink With Date and Name of Person Making Change.

Notes Ck'd by	Survey of PLACERITA PARK
Map No.	JN 0054.58 Tape Std °F
Office Work	Surveyed by RANDALL
Checked	Notes " Date 15-JAN-75
Date	Indexed G. D. BAILEY JAN 30 1976

F. B. 1609 PG. 277

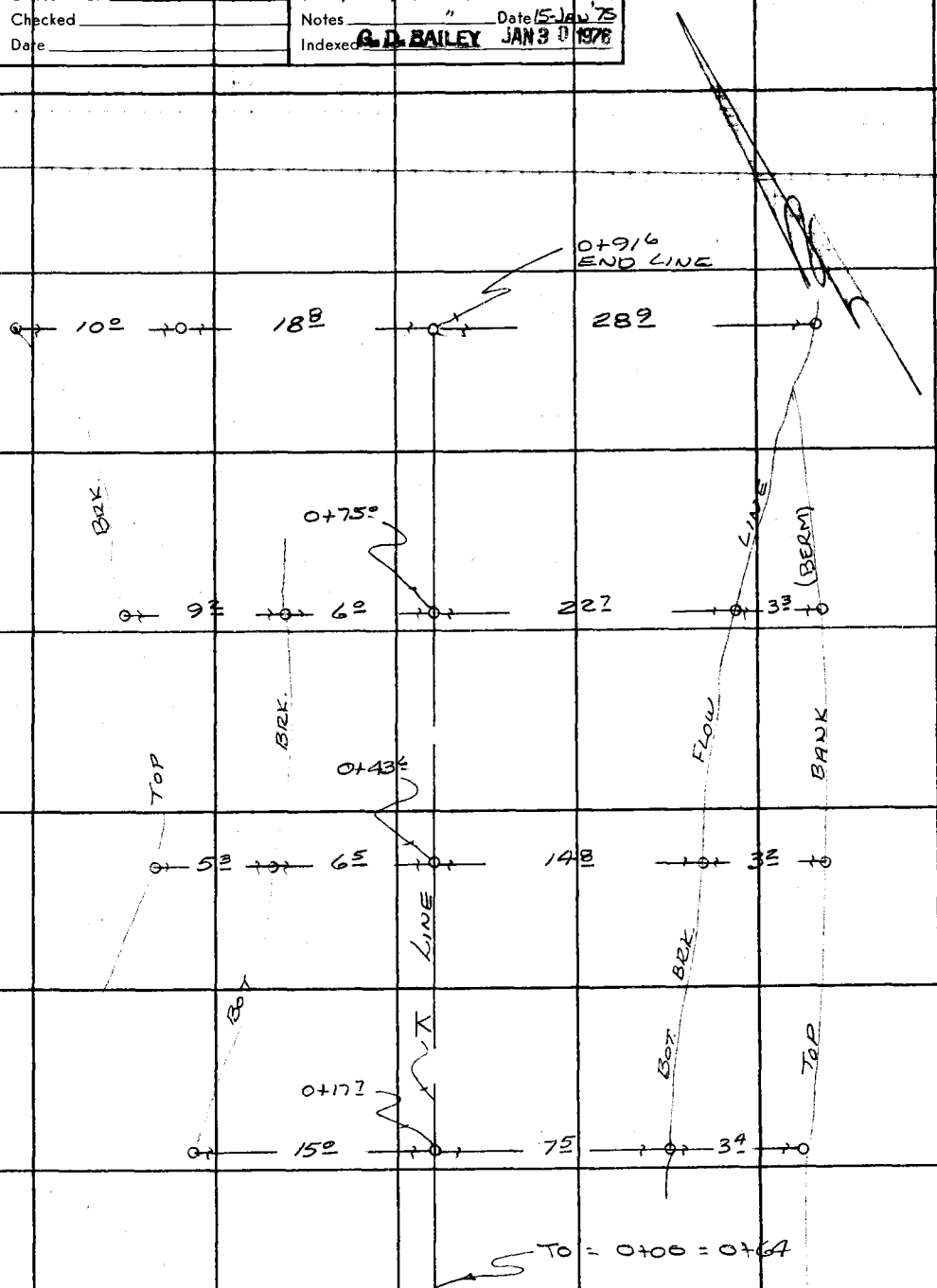

CON'T. RT. PG. 276

Note: Any Additions or Changes on This Sheet Must be Made or Circled in Red Ink With Date and Name of Person Making Change.

Do not extend this side of this line.

PLEASE RETURN TO
COUNTY OF LOS ANGELES
DEPARTMENT OF COUNTY ENGINEER
403 LOS ANGELES COUNTY ENGINEERING BLDG.

76F3095 CE#310 3-68

F. B. 1609 PG 278

PLEASE RETURN TO
COUNTY OF LOS ANGELES
DEPARTMENT OF COUNTY ENGINEER
403 LOS ANGELES COUNTY ENGINEERING BLDG.

Do not extend this side of this line.

Note: Any Additions or Changes on This Sheet Must Be Made or Circled in Red Ink With Date and Name of Person Making Change.

F.B. 1609 PG. 279

Profile No. Notes Red Date Plotted Date Job No. 005458 Division No.
X-Sec. No. Notes Chkd. Date Checked Date Survey of PLACERITA PARK
Survey by RANDALL Notes JGR Date 14-JAN-75
Map No. Index A. D. BAILEY Date JAN 30 1976

BENCH LEVELS
FOR ELEVATION
ON RESET P.I. No. 1.

RANDALL
COCKERHAM
WENSEC
DONLEVY

STATION	B. S.	H. I.	F. S.	ELEV.

NOTE: ANY ADDITIONS OR CHANGES ON THIS SHEET MUST BE MADE OR CIRCLED IN RED INK, WITH DATE AND NAME OF PERSON MAKING CHANGE.

Do not extend notes this side of this line.

PLEASE RETURN TO
LOS ANGELES COUNTY ENGINEER
403 LOS ANGELES COUNTY ENGINEERING BLDG.

76-L-298 CE 307 2-63

76-L-298 CE 307 2-63

18.632

PLEASE RETURN TO
LOS ANGELES COUNTY ENGINEER
403 LOS ANGELES COUNTY ENGINEERING BLDG.

NOTE: ANY ADDITIONS OR CHANGES ON THIS SHEET MUST BE MADE OR CIRCLED IN RED INK. WITH DATE AND NAME OF PERSON MAKING CHANGE

Do not extend notes this side of this line.

STATION	B.S.	H.I.	F.S.	ELEV.	
B.M. 2-A					B.M. Nº 2-A ELEV. = 1530.582, NEAR OLD CABIN IN PARK, FD. A BT. SPK. IN LEAD IN CONC. BASE OF F.H., 25'± E. OF E. END OF CABIN. F.B. 1609-234
				1530 58	
	1 78	1532 36			
T.B.M.			9 07	1523 29	T.B.M. P.I. Nº 2 1x2 STK. & N. RESET FROM F.B. 1609-226
⊼	2 895	1526 185			
T.B.M			1 135	1525 050	T.B.M. P.I. Nº 1 1x2 STK. & N. RESET FROM F.B. 1609-226
⊼	1 655	1526 705			
T.P.			9 76	1516 945	
⊼	0 27	1517 215			
T.P.			8 87	1508 345	
⊼	5 70	1514 045			
T.P			1 705	1512 340	
⊼	7 38	1519 720			
B.M. Nº 5			1 08	1518 640	B.M. Nº 5 ELEV. = 1518.632. BRASS CAP MON. 6'± S.W. OF BRASS MON. FOR THE OAK OF THE GOLDEN DREAM. FLUSH F.B. 1609-69 NOTE: THE BRASS CAP HAS A HOLE IN IT AS THOUGH IT HAD BEEN A BUTTON TOP CAP, THERE IS NO BUTTON.

F.B. 1609 PG. 280

Job No. 0085458 Division No. _____ Notes Red _____ Plotted _____ Profile _____

Survey of PLACERITA PARK Date _____ No. _____

Survey by RANDALL Notes JGR 14-190-75 Date _____ Notes Checked MUMMCHK Date 2-2-76 X-Sec. _____

Indexed D. D. BAILEY Date JAN 30 1976 No. _____

F.B. 1609 PG. 281

Profile No. _____ Notes Red _____ Date _____ Plotted _____ Date _____ Job No. 0054.58 Division No. _____ Survey of PLACERITA PARK

X-Sec. No. _____ Notes Chkd. _____ Date _____ Checked _____ Date _____ Survey by RANDALL Notes JGR Date 15-JAN-75

Map No. _____ Indexed G. D. BAILEY Date JAN 30 1976

ELEVATIONS ON
IMPROVEMENTS
SHOWN ON
PG'S 275, 276, 277

RANDALL
COCKERHAM
WENSEL
DONLEVY

STATION	B. S.	H. I.	F. S.	ELEV.

NOTE: ANY ADDITIONS OR CHANGES ON THIS SHEET MUST BE MADE OR CIRCLED IN RED INK, WITH DATE AND NAME OF PERSON MAKING CHANGE.

Do not extend notes this side of this line.

PLEASE RETURN TO
LOS ANGELES COUNTY ENGINEER
403 LOS ANGELES COUNTY ENGINEERING BLDG.

76-L-298 CE 307 2-63

76-L-298 CE 307 2-63

PLEASE RETURN TO
LOS ANGELES COUNTY ENGINEER
403 LOS ANGELES COUNTY ENGINEERING BLDG.

NOTE: ANY ADDITIONS OR CHANGES ON THIS SHEET MUST BE MADE OR CIRCLED IN RED INK. WITH DATE AND NAME OF PERSON MAKING CHANGE

Do not extend notes this side of this line.

STATION	B. S.	H. I.	F. S.	ELEV.	LENKER ROD	
T.B.M.				1525 05	P.I. No 1 SEE PG. 280	
0+00				1540 85	LEFT	RIGHT ℄ INT SQ. HD. SPK.
0+06				1540 47		℄ INT. ⊼ LINE & PLACERITA CYN. RD.
0+07^{8}				1543 11	25' N.E. OF JOIN POINT	
0+14^{2}				1541 77	BCR JOIN POINT 44' LT.	
0+18^{1}				1540 74	FLOW LINE.	
"				1541 39	32^{9} EDGE PUM'T.	
"				1542 8	44^{4} TOP	
0+20				1539 45		℄
"				1538 87		12' RT. @ RT. ∡ TO ℄
"				1540 05	12' LT. @ RT. ∡ to ℄	
0+24^{0}				1539 99	FLOW LINE	
"				1540 62	22^{6} EDGE PUM'T.	
"				1542 4	30^{6} TOP BRK	
0+28^{0}				1538 60		12' RT.
"				1539 37	12' LT.	
"				1536 66		51^{4} RT. JOIN PT.
0+29^{6}				1537 56	~~38^{4} EDGE PUM'T.~~	38^{4} EDGE PUM'T.
0+33^{5}				1538 83	FLOW LINE	
"				1539 31	15^{6} EDGE PUM'T.	
"				1541 0	21^{6} TOP BRK	

F. B. 1609 Pg. 282

Job No. 0054.58 Division No. ____ Notes Red ____ Plotted ____ Profile ____

Survey of PLACERITA PARK Date ____ Date ____ No. ____

Survey by RANDALL Notes JGR Notes Chkd. ____ Checked ____ X-Sec. ____

Indexed G. D. BAILEY Date JAN 30 1976 Date ____ Date ____ No. ____

76-L-298. CE 307 2-63

PLEASE RETURN TO
LOS ANGELES COUNTY ENGINEER
403 LOS ANGELES COUNTY ENGINEERING BLDG.

NOTE: ANY ADDITIONS OR CHANGES ON THIS SHEET MUST BE MADE OR CIRCLED IN RED INK, WITH DATE AND NAME OF PERSON MAKING CHANGE.

T.P. 33.54

Do not extend notes this side of this line.

STATION	B. S.	H. I.	F. S.	ELEV.	LEFT	RIGHT
0+32.3				1535.55		25' PAST JOIN PT
0+34.6				1538.01		26.0 EDGE PVM'T.
"				1537.2		50.9 TOP BRK. SLOPE
0+43.4				1537.79		17.2 EDGE PVM'T.
"				1537.9		37.2 TOP BRK.
				1537.61	℄	
0+45.0				1537.69	FLOW LINE	
"				1537.91	12.2 EDGE PVM'T. B.C.R.	
"				1539.5	17.2 TOP BRK & PT.	
				1536.58	℄	
0+56.7	B.C.R.			1536.60		12.9 EDGE PVM'T.
"				1537.1		41.9 TOP BRK.
0+64.0				1535.93		12.3 EDGE PVM'T.
"				1536.9		21' TOP BRK.
				1535.90	℄	
"				1535.89	FLOW LINE	
"				1536.12	11.9 EDGE PVM'T. (NOTE: 0+11.9 EAST'LY)	
0+81.6				1533.89	FLOW LINE	
"				1534.24	12.8 EDGE PVM'T.	
"				1534.7	14.4 GRN'D AT GATE POST	
0+84.7				1533.83	℄	
"				1534.05		12.8 EDGE PVM'T.
"				1534.1		14.6 GRN'D AT GATE POST

Profile Notes Red ____ Plotted ____ Job No. 9054.5 Division No. ____
No. X-Sec. Date ____ Date ____ Survey of PLACERITA PARK
No. Notes Chkd. ____ Checked ____ Survey by RANDALL Notes JGR Date 15 JAN '75
No. ____ Date ____ Date ____ Map No. ____ Indexed B.D. BAILEY Date JAN 30 1976

F.B. 1609 Pg. 283

76-L-298 CE 307 2-63

PLEASE RETURN TO
LOS ANGELES COUNTY ENGINEER
403 LOS ANGELES COUNTY ENGINEERING BLDG.

NOTE: ANY ADDITIONS OR CHANGES ON THIS SHEET MUST BE MADE OR CIRCLED IN RED INK, WITH DATE AND NAME OF PERSON MAKING CHANGE

Do not extend notes this side of this line.

T.P. 40.885

STATION	B.S.	H.I.	F.S.	ELEV.	LEFT	RIGHT
0+99.6				1532.34		℄
"				1532.66		10° EDGE PVM'T.
"				1531.76	FLOW LINE	
"				1531.94	14.3 EDGE PVM'T.	
		0+64°	=	0+00 N.E. SEE PG.		
0+00 (0+64°)				1555.93		℄
0+17.7				1536.5		℄
"				1535.5		7.5 BOT. (FLOW LINE)
"				1536.7		10.9 TOP BRK
"				1538.0	15.0 BOT BRK	
0+43.6				1539.6		℄
"				1539.0		14.8 BOT.
"				1540.3		18.0 TOP
"				1540.0	6.5 BOT.	
"				1541.5	11.8 TOP	
0+75				1543.1		℄
"				1542.4		22.7 BOT
"				1543.1		26.0 TOP
"				1543.4	6.0 BOT	
"				1546.3	15.2 TOP	

F.B. 1609 PG. 284

Job No. 0054.58 Division No. ____ Notes Red ____ Plotted ____ Profile ____

Survey of PLACERITA PARK Date ____ No. ____ X-Sec. ____

Survey by RANDALL Notes JG 12 15 JAN 2-75 Notes Chkd. ____ Checked ____

Indexed G. D. BAILEY Date JAN 3 0 1978 Date ____ Date ____ No. ____

76-L-298 CE 307 2-63

PLEASE RETURN TO
LOS ANGELES COUNTY ENGINEER
403 LOS ANGELES COUNTY ENGINEERING BLDG.

NOTE: ANY ADDITIONS OR CHANGES ON THIS SHEET MUST BE MADE OR CIRCLED IN RED INK, WITH DATE AND NAME OF PERSON MAKING CHANGE.

Do not extend notes this side of this line.

STATION	B. S.	H. I.	F. S.	ELEV.	LEFT	RIGHT
0+91.6				1544 4		℄
"				1543 4		28.9 TOP BANK
"				1545 3	18.8 SLOPE	
				1546 9	28.8 TOP	
T.B.M.				1525 05	P.I. No 1 See Pg. 280	

Profile Notes Red ____ Plotted ____ Job No. 005456 Division No. ____
No. ____ Date ____ Date ____ Survey of PLACERITA PARK
X-Sec. Notes Chkd. ____ Checked ____ Survey by RANDALL Notes JGR Date 15-JAN-75
No. ____ Date ____ Date ____ Map No. ____ Indexed G.D. BAILEY Date JAN 30 1976

F.B. 1609 Pg. 285

F.B. 1609 Pg. 286

Job No. 005456 Division No. _____ Notes Red _____ Plotted _____ Profile _____

Survey of PLACERITA PARK Date _____ Date _____

Survey by JGR Notes JGR 15-JAN'75 Notes Chkd. _____ Checked _____

Indexed _____ Date _____ Date _____ Date _____

STATION	B.S.	H.I.	F.S.	ELEV.