Returned 5-27-87

RETURN TO
LOS ANGELES COUNTY SURVEYOR
ENGINEERING DIV.

1613

Note: Add Name or Change Name or Change Name and Name of Street
Mailing Ch

INDEX TO F.B. 1613

DATE	J.N.	DESCRIPTION		NOTES	PAGES
8-51	1471	BENCH CIRCUIT		BM.'s	5-18
"	"	DISTRICT ℄ SURVEY		℄ & Ties	23-52
"	"	FREEMAN AVE.	Compton Blvd. to 145th St.	Topog	53-58
				X-sect	59-74
"	"	EASTWOOD AVE.	" "	Topog	75-80
				X-sect	81-96
"	"	OSAGE AVE.	" "	Topog	97-102
				X-sect	103-118
10-51	"	149thSt.	Eastwood Ave. to Freeman Ave.	Topog	119-122
				X-sect	123-128
"	"	149th St.	Osage Ave. to Eastwood Ave.	Topog	129-132
				X-sect	133-138
"	"	149th St.	Avis Ave. to Osage Ave.	Topog	139-140
				X-sect	141-146
"	"	149th St.	Prairie Ave. to Avis Ave.	Topog	147-148
				X-sect	149-154
"	"	147th St.	Freeman Ave. to Larch Ave.	Topog	155-156
				X-sect	157-164
"	"	147th St.	Eastwood Ave. to Freeman Ave.	Topog	165-166
				X-sect	167-172
"	"	147th St.	Osage Ave. toEastwood Ave.	Topog	173-176
				X-sect	177-182
"	"	147th St.	Osage Ave. to Avis Ave.	Topog	183-184
				X-sect	185-190
"	"	147th S T.	Prairie Ave. to Avis Ave.	Topog	191-192
				X-sect	193-198

•••••••••••••• OVER ••••••••••••••••

Notes Ck'd by ____
Map No. ____
Office Work ____
Checked ____
Date ____

Survey of ____
W. O. ____ Tape No. ____ Sr'd. ____ °F
Surveyed by ____
Notes ____ Date ____
Indexed ____

F. B. ____ PG. ____

Photographed April 87

INDEX TO F.B. _____ (CONT'D.)

F.B. _____ PG. _____

DATE	J.N.		DESCRIPTION	NOTES	PAGES
10-51	1471	145th St.	Freeman Ave. to Larch Ave.	Topog	199-200
				X-sect	201-206
"	"	145th St.	Freeman Ave. to Eastwood Ave.	Topog	207-210
				X-sect	211-216
"	"	145th St.	Osage Ave. to Eastwood Ave.	Topog	217-220
				X-sect	221-226
"	"	145th St.	Avis Ave. to Osage Ave.	Topog	227-228
				X-sect	229-234
"	"	145th St.	Avis Ave. to Prairie Ave.	Topog	235-236
				X-sect	237-240
"	"	PRAIRIE AVE.	Compton Blvd. to Rosecrans Ave.	Topog	241-246
				X-s ct	247-260
"	"	AVIS AVE.	Compton Blvd. to Rosecrans Ave.	Topog	261-266
				X-sect	267-286

Do not extend notes this side of this line.

RETURN TO
LOS ANGELES COUNTY SURVEYOR
726 LOS ANGELES COUNTY
ENGINEERING BLDG.

Note: Any Additions or Changes on This Sheet Must be Made or Circled in Red Ink With Date and Name of Person Making Change.

F. B. 1413 PG. 5

NOTES RED. ____ JOB NO. 1411 SURVEY OF ____
DATE ____ SURVEY BY J. L. Willey
NOTES CHKD. ____ NOTES BY JLW DATE 8-27-51
DATE ____ INDEXED ____ DATE ____

DESCRIPTION	ADJ. ELEV.	3RD RUN	2ND RUN	DIFF.	1ST RUN	B.M.
AVIS AVE						
21 1471						
BENCH MARK LEVELS						
Circuit # 1						
		8-27-51 Willey J.L. Kupp K.W. ~~Scott K.W.~~ Curtis G.L.				
			indexed			

NOTE: ANY ADDITIONS OR CHANGES ON THIS SHEET MUST BE MADE OR CIRCLED IN RED INK, WITH DATE AND NAME OF PERSON MAKING CHANGE.

Do not extend notes this side of this line

PLEASE RETURN TO
LOS ANGELES COUNTY SURVEYOR
728 LOS ANGELES COUNTY ENGINEERING BLDG.

76S420 353 8-49

769420 353.9-49

PLEASE RETURN TO
LOS ANGELES COUNTY SURVEYOR
725 LOS ANGELES COUNTY ENGINEERING BLDG.

NOTE: ANY ADDITIONS OR CHANGES ON THIS SHEET MUST BE MADE OR CIRCLED IN RED INK, WITH DATE AND NAME OF PERSON MAKING CHANGE.

Do not extend notes this side of this line

B.M.	1ST RUN	DIFF.	2ND RUN	3RD RUN	ADJ. ELEV.	DESCRIPTION
Fd BMN6	61.207				**61.207**	Fd BMN6 El 61.207 FB. 1183-155
+	5.015		4.970			Rosecrans Ave & Larch Ave
Π	66.222	+0.076	0.077		+0.0765	Chs #5 E. 5th Farm Dr 5.5' SW ℄ Larch Ave Rod
−	4.942		4.893			
Fd BMSY564	61.283				**61.276**	Fd BMSY564 El 61.276 - SY2-224
+	3.387		3.288			Rosecrans Ave & Larch Ave Nr. ℄ Inter.
Π	64.670	-0.754	0.763		-0.9635	L&T in Conc. Pvt. 9'S & 10' W ℄ Inter.
−	4.351		4.251			
T.P.	60.311					
+	4.051		3.905			
Π	64.378	-1.137	1.136		-1.1365	
−	5.196		5.041			
T.P.	59.182					
+	3.815		3.699			
Π	63.997	-0.144	0.191		-0.1925	
−	4.061		3.8[illegible]			
Fd BMN-17B	58.936				**58.992**	Fd BMN17B - El. 58.992 FB. 118[illegible]
+	38.25		4.110	3.77[illegible]		Larch Ave & 145th St., S.W. Cor.
Π	62.813	-0.336	0.331	0.331	-0.3375	L&T, E end Conc. Walk Ho #14501
−	4.161		4.441	4.30[illegible]		
T.P.	58.652					
+	4.928		5.121	5.040		
Π	63.5[illegible]	+0.150	0.976	[illegible]	+0.9785	
−	[illegible]		4.145	4.06[illegible]		
T.P.	59.632					
+	4.0[illegible]		4.280	4.26[illegible]		
Π	63.797	+1.701	1.705	1.700	+1.7020	
−	2.4[illegible]		2.575	2.36[illegible]		
Fd BMN72	61.3[illegible]					See Next Pg.

NOTES RED. ____ DATE ____ NOTES CHKD. ____ DATE ____

JOB NO. ____ SURVEY OF ____ DATE ____

SURVEY BY ____ NOTES BY ____ DATE ____

INDEXED ____ DATE ____

F.B. [illegible] PG. 6

76S 420 353 2M 3-48

PLEASE RETURN TO
LOS ANGELES COUNTY SURVEYOR
315 CIVIC CENTER BLDG.

NOTE: ANY ADDITIONS OR CHANGES ON THIS SHEET MUST BE MADE OR CIRCLED IN RED INK, WITH DATE AND NAME OF PERSON MAKING CHANGE.

Do not extend notes this side of this line

B.M.	1ST RUN	DIFF.	2ND RUN	3RD RUN	ADJ. ELEV.	DESCRIPTION
BMN72	61.332				61.346	Fd BMN72 El 61.346 F.B. 1183-15
+	4.959		4.975			147th & Larch Ave, SE Cor
Π	62.292	-0.571	0.570		-0.5710	12 ft, N.W. on Walk to Phone
−	55.33		5.445			
TP	60.762					
+	2.532		2.309			
Π	63.292	-2.490	2.491		-2.4905	
−	59.22		4.800			
TP	54.422					
+	4.237		4.218			
Π	62.490	+1.118	1.118		+1.1180	
−	58.05		2.900			
Fd BMN67	59.490				59.402	Fd BMN67 El 59.402 F.B. 1183-15
+	2.245		1.956			Larch Ave 149th St N.W. cor.
Π	61.735	-2.067	2.067		-2.0670	12 in. Top Fire Plug
−	48.12		4.047			
TP	57.782					
+	3.550		3.393			
Π	59.332	-1.425	1.425		-1.4250	
−	4.775		4.818			
TP	55.814					
+	3.727		3.773			
Π	59.827	-1.071	1.069		-1.0700	
−	50.00		4.642			
BMNXI	54.827				54.830	Fd BMNXI El 54.827 F.B. 1633-1
+	4.846		4.8[illegible]			Compton Blvd & Larch Ave 2 ft Into
Π	59.675	-0.623	0.624		-0.6225	Cut L in E Rim S.S.M.H.
−	55.71		5.315			
TP	54.204					

NOTES RED. ____ JOB NO. 14[illegible]
DATE ____ SURVEY BY ____ SURVEY OF ____
NOTES CHKD. ____ NOTES BY ____ DATE ____
DATE ____ INDEXED ____ DATE ____

F.B. 6[illegible] PG. 7

FORM 353 2M 3-48

PLEASE RETURN TO
LOS ANGELES COUNTY SURVEYOR
315 CIVIC CENTER BLDG.

NOTE: ANY ADDITIONS OR CHANGES ON THIS SHEET MUST BE MADE OR CIRCLED IN RED INK, WITH DATE AND NAME OF PERSON MAKING CHANGE.

Do not extend notes this side of this line

JOB NO. 1471 SURVEY OF Avis Ave
SURVEY BY J. L. Willey DATE 8-27-51
NOTES BY J. L. W. DATE
INDEXED DATE
NOTES RED. DATE
NOTES CHKD. DATE

F. B. 1613 PG. 8

B.M.	1ST RUN	DIFF.	2ND RUN	3RD RUN	ADJ. ELEV.	DESCRIPTION
TP	54.204					
+	4.599		4.501			
⊼	58.803	-0.026	0.026		-0.0260	
−	4.625		4.527			
BMNX2	54.178				54.178	BMNX2 El. 54.254 FB 1633-169 Compton Blvd & Freeman Ave, @ ℄ Inter Cut Δ in E. Rim S.S. M.H.
+	5.2[illegible]		5.025			
⊼	59.4[illegible]	-0.572	0.575		-0.5735	
−	5.830		5.000			
TP	53.[illegible]					
+	5.3[illegible]		[illegible]			
⊼	58.931	-0.061	0.032		-0.0615	
−	5.3[illegible]		5.216			
BMNX3	53.546				53.546	BMNX3 El. 53.614 FB 1633-169 Compton Blvd & Eastwood Ave, @ ℄ Inter Cut Δ in E. Rim S.S. M.H.
+	4.327		4.057			
⊼	57.8[illegible]	-0.492	0.492		-0.4920	
−	4.[illegible]		4.549			
TP	52.0[illegible]					
+	4.312		4.141			
⊼	57.4[illegible]	-0.115	0.112		-0.1135	
−	4.5[illegible]		4.253			
BMNX4	52.938				52.938	BMNX4 El. 53.008 FB 1633-171 Compton Blvd & Osage Ave @ ℄ Inter Cut Δ in E. Rim S.S. M.H.
+	4.573		4.428			
⊼	57.511	-0.649	0.652		-0.6505	
−	5.222		5.080			
TP	52.3[illegible]					
+	4.6[illegible]		4.489			
⊼	56.969	-0.031	0.032		-0.0315	
−	4.71[illegible]		4.531			
BMNX5	52.2[illegible]					See next Pg.

76S420 353 8-49

PLEASE RETURN TO
LOS ANGELES COUNTY SURVEYOR
725 LOS ANGELES COUNTY ENGINEERING BLDG.

NOTE: ANY ADDITIONS OR CHANGES ON THIS SHEET MUST BE MADE OR CIRCLED IN RED INK, WITH DATE AND NAME OF PERSON MAKING CHANGE.

Do not extend notes this side of this line

B.M.	1ST RUN	DIFF.	2ND RUN	3RD RUN	ADJ. ELEV.	DESCRIPTION
BM NX5	52.258				52.258	BM NX5 El. 52.258 FB. 1633-172
+	4.327		4.102			Compton Blvd & Avis Ave 2 ft Inter
Π	56.587	-0.548	0.548		-0.5480	Cut Δ" in E.R. in S.S. N.H.
—	4.877		4.550			
T.P.	51.710					
+	4.915		4.792			
Π	56.625	+0.456	0.459		+0.4575	
—	4.459		4.333		52.166	
BM Y1099	52.166				~~NG~~	BM Y1099 El. 51.657 SY2-492
+	4.382		4.312			Compton Blvd & Prairie Ave N.W. Cor
Π	56.554	-0.188	0.189		-0.1885	Spk in Ld. 14'W & 55'N of ℄ Inter
—	4.576		4.501			
BM 52	51.978				51.978	BM 52 El. ~~[illegible]~~ FB. 1633-170
+	4.752		4.696			Prairie Ave & Compton Blvd S.W. Cor.
Π	56.730	-1.002	1.001		-1.0015	L&N in chis □ in Conc. Pk 14'W & 55'S ℄ Inter
—	5.754		5.697			
BM SY1100	50.976				50.979	BM SY 1100 El. 50.979 SY2-492
+	5.642		5.050			Prairie Ave & Compton Blvd ℄ Inter.
Π	56.618	+0.984	[illegible]		+0.9835	[illegible] Top Mon. ℄ Inter.
—	4.651		4.307			
T.P.	51.960					
+	4.887		4.650			
Π	56.847	+0.719	0.720		+0.7195	
—	4.169		3.930			
T.P.	52.677					
+	5.150		4.881			
Π	57.829	+1.140	1.141		+1.1405	
—	4.010		3.747			
BM SY1098	53.819					See Next Pg.

NOTES RED. ____ JOB NO. 14411 SURVEY OF Grade Crossing
DATE ____ SURVEY BY J. L. Williams
NOTES CHKD. ____ NOTES BY [illegible] DATE [illegible]
DATE ____ INDEXED ____ DATE ____

F.B. 1633 PG. 9

76S420 353 8-49

PLEASE RETURN TO
LOS ANGELES COUNTY SURVEYOR
725 LOS ANGELES COUNTY ENGINEERING BLDG.

NOTE: ANY ADDITIONS OR CHANGES ON THIS SHEET MUST BE MADE OR CIRCLED IN RED INK, WITH DATE AND NAME OF PERSON MAKING CHANGE.

Do not extend notes this side of this line

JOB NO. 1471 SURVEY OF Avis Ave
SURVEY BY J.L. Kelly DATE 8-27-51
NOTES BY J.L.W. DATE
INDEXED DATE
NOTES RED. DATE
NOTES CHKD. DATE

F.B. 1613 Pg. 10

B.M.	1ST RUN	DIFF.	2ND RUN	3RD RUN	ADJ. ELEV.	DESCRIPTION
BMSY1098	53.011				53.820	BMSY1098 El. 53.832 SY2-492
+	4.377		4.140			Prairie Ave & 149th St. @ ℄ Int.
Π	58.190	+0.408	0.408		+0.4080	L&T in Chis @ 1'W. ℄ Inter.
—	3.7[illegible]		3.732			
TP.	54.227					
+	4.7[illegible]		4.542			
Π	58.992	+0.400	0.401		+0.4005	
—	4.3[illegible]		4.141			
TP.	54.[illegible]					
+	4.649		4.510			
Π	59.326	+0.250	0.248		+0.2490	
—	44[illegible]		4.262			
BMSY1097	54.877				54.880	BMSY1097 El. 54.[illegible] SY2-491
+	4.960		4.740			Prairie Ave & 149th St. @ ℄ Inter.
Π	59.837	+0.335	0.335		+0.3355	L&T in Chis @ 1'W. ℄ Inter.
—	4.6[illegible]		4.455			
TP.	55.21[illegible]					
+	4.8[illegible]		4.558			
Π	60.0[illegible]	+0.492	0.492		+0.4920	
—	4.3[illegible]		4.066			
TP.	55.7[illegible]					
+	4.5[illegible]		4.188			
Π	60.21[illegible]	+0.279	0.279		+0.2790	
—	4.3[illegible]		3.909			
BMSY1096	55.924				55.994	BMSY1096 El. 55.994 SY2-491
+	4.181		3.956			Prairie Ave & 149th St.
Π	60.165	+0.142	0.140		+0.1910	L&T @ ℄ Inter.
—	3.981		3.766			
TP.	56.1[illegible]					

76S420 353 8-49

PLEASE RETURN TO
LOS ANGELES COUNTY SURVEYOR
725 LOS ANGELES COUNTY ENGINEERING BLDG.

NOTE: ANY ADDITIONS OR CHANGES ON THIS SHEET MUST BE MADE OR CIRCLED IN RED INK, WITH DATE AND NAME OF PERSON MAKING CHANGE.

Do not extend notes this side of this line

B.M.	1ST RUN	DIFF.	2ND RUN	3RD RUN	ADJ. ELEV.	DESCRIPTION
T.P.	56.176					
+	4.601		4.595			
Σ	60.777	+0.291	0.292		+0.2015	
−	4.400		4.193			
T.P.	56.377					
+	3.600		3.450			
Σ	59.977	−0.993	0.993		−0.9930	
−	4.592		4.451			
B.M. 1095 Fd	55.384				**55.380**	B.M. 1095 El. 55.380 5/2-4/11
+	4.408		4.327			Rosecrans Ave & Prairie Ave N.W. Cor
Σ	59.792	−1.152	1.152		−1.1520	Lat 5 B.S. 66 W & 40 N. E/n Lon.
−	5.500		5.459			
B.M. 1560 Fd	54.292				**54.242**	B.M. 1560 El. 54.246 5/2-2/24
+	3.270		6.075			Rosecrans Ave & Prairie Ave
Σ	57.562	+1.759	1.758		+1.7585	C.S. Bra[illegible]
−	4.051		4.320			
T.P.	[illegible]					
+	5.515		[illegible]			
Σ	61.506	+0.544	0.542		+0.5430	
−	4.971		4.920			
B.M. [illegible] Fd	56.535				**56.544**	B.M. [illegible] El. 56.556 [illegible]
+	4.321		4.150			Tacoma Ave & [illegible] Ave
Σ	60.856	−0.169	0.169		−0.1690	Lat 16 S. [illegible] W & [illegible]
−	4.291		4.297			
T.P.	56.565					
+	4.239		4.071			
Σ	60.805	−0.896	0.897		−0.8865	
−	5.125		4.958			
T.P.	55.680					

NOTES RED. _____ JOB NO. 4711 SURVEY OF Avis Hwy
DATE _____ SURVEY BY _____
NOTES CHKD. _____ NOTES BY _____ DATE _____
DATE _____ INDEXED _____ DATE _____

F.B. 1613 PG. 11

76S420 353 8-49

PLEASE RETURN TO
LOS ANGELES COUNTY SURVEYOR
725 LOS ANGELES COUNTY ENGINEERING BLDG.

NOTE: ANY ADDITIONS OR CHANGES ON THIS SHEET MUST BE MADE OR CIRCLED IN RED INK, WITH DATE AND NAME OF PERSON MAKING CHANGE.

Do not extend notes this side of this line

B.M.	1ST RUN	DIFF.	2ND RUN	3RD RUN	ADJ. ELEV.	DESCRIPTION
T.P.	[illegible]					
+	4.6[illegible]		4.4[illegible]			
⊼	60.0[illegible]	+0.174	+0.175		+0.1745	
—	4.4[illegible]		4.273			
set BMHL1	55.6[illegible]				55.656	set BMHL1
+	5.[illegible]		5.512			145th St (S. side) 77' W of Avis Ave
⊼	61.2[illegible]	+2.153	2.152		+2.1525	Bt Spk in N.W. Cor. Drive to Ho. # 40[illegible]
—	3.4[illegible]		3.3[illegible]			
set BMHL2	57.807				57.809	set BMHL2
+	4.719		4.540			145th St & Osage Ave N.W. Cor.
⊼	62.5[illegible]	+2.[illegible]	2.[illegible]		+2.9930	Bt Spk in [illegible]
—	1.7[illegible]		1.5[illegible]			
set BMHL3	60.80[illegible]				60.804	set BMHL3
+	2.[illegible]		2.908			145th St (N. side) 150' E of [illegible]
⊼	63.7[illegible]	−0.804	0.803		−0.8035	Bt Spk in [illegible]
—	3.7[illegible]		3.711			
T.P.	[illegible]					
+	3.918		3.761			
⊼	63.915	+0.857	0.856		+0.8565	
set	3.0[illegible]		2.905			
BMHL4	60.854				60.863	set BMHL4
+	3.[illegible]		3.748			145th St (N. side) & Freeman Ave
⊼	64.764	−0.450	0.450		−0.4500	Bt Spk in [illegible] 10' W & 28' N [illegible]
—	4.3[illegible]		4.198			
T.P.	60.464					
+	3.1[illegible]		2.901			
⊼	63.5[illegible]	−1.441	1.441		−1.4410	
—	4.[illegible]		4.[illegible]			
Fd BMN173	58.[illegible]				58.992	Fd BMN17B El. 58.992 F.B. [illegible]
						Larch Ave & 145th St, SW Cor.
						L&T, E. end, Conc Walk [illegible]

NOTES RED. ____ DATE ____ NOTES CHKD. ____ DATE ____

JOB NO. 1471 SURVEY OF Avis Ave

SURVEY BY [illegible] DATE ____

NOTES BY [illegible] DATE ____

INDEXED ____ DATE ____

F. B. 1613 PG. 12

76S420 353 8-49

PLEASE RETURN TO
LOS ANGELES COUNTY SURVEYOR
725 LOS ANGELES COUNTY ENGINEERING BLDG.

NOTE: ANY ADDITIONS OR CHANGES ON THIS SHEET MUST BE MADE OR CIRCLED IN RED INK, WITH DATE AND NAME OF PERSON MAKING CHANGE.

Do not extend notes this side of this line

NOTES RED. JOB NO. 1471 SURVEY OF Davis Ave
DATE SURVEY BY
NOTES CHKD. NOTES BY DATE
DATE INDEXED DATE

B.M.	1ST RUN	DIFF.	2ND RUN	3RD RUN	ADJ. ELEV.	DESCRIPTION
		Circuit #			0	
BM 1109T	54.880				54.880	BM 1109T El. 54.880 Sx 2-4.[illegible]
+	5.37[illegible]		5.[illegible]			Prime Sta & [illegible] St.
Π	50.236	+1.738	1.737		+1.7385	L.S.T. in Conc. Pvt. 1' W. of & Inter.
−	[illegible]		2.461			
T.P.	[illegible]					
+	4.372		4.268			
Π	51.000	−1.217	1.215		−1.2160	
−	5.577		5.483			
BM Set	55.411				55.420	Set BM H-25
+	5.123		5.005			[illegible] Ave (W. Sid) 104± S. of 147th St
Π	50.534	−0.276	0.275		−0.2755	Stop Sn N. Side Drive @ W H/L
−	5.399		5.280			
T.P.	55.135					
+	4.000		3.[illegible]			
Π	51.135	−0.528	0.527		−0.5285	
−	4.527		4.307			
BM Set	54.607				54.617	Set BM H-5
+	5.2[illegible]		5.121			147th St & Dwight Ave, S.E. Cor.
Π	51.462	+0.[illegible]	0.897		+0.8985	B.S.&L., N. end Conc. Walk to Ho. 4075
−	4.307		4.222			
T.P.	55.505					
+	4.9[illegible]		4.8[illegible]			
Π	50.433	+0.[illegible]	0.6[illegible]		+0.6895	
−	4.3[illegible]		4.121			
BM Set H-7	50.1[illegible]				50.1209	Set BM H-7
						147th St. & Eastwood Ave, N.E. Cor.
						Pk in S. End Conc. Walk to Ho. 4131

F.B. PG.

76S420 353 8-49

PLEASE RETURN TO
LOS ANGELES COUNTY SURVEYOR
725 LOS ANGELES COUNTY ENGINEERING BLDG.

NOTE: ANY ADDITIONS OR CHANGES ON THIS SHEET MUST BE MADE OR CIRCLED IN RED INK, WITH DATE AND NAME OF PERSON MAKING CHANGE.

Do not extend notes this side of this line

B.M.	1ST RUN	DIFF.	2ND RUN	3RD RUN	ADJ. ELEV.	DESCRIPTION
BM [illegible]	[illegible]				56.209	
+	[illegible]		4.672			
⊼	61.05[illegible]	+0.657	0.656		+0.6565	
—	4.20[illegible]		4.016			
T.P.	[illegible]					
+	4.12[illegible]		3.815			
⊼	60.974	+0.541	0.543		+0.5420	
—	3.[illegible]		3.272			
Fd BM AL 8	57.313				57.413	Fd BM AL 8
+	4.7[illegible]		4.56[illegible]			147th St. & Freeman Ave, N. W. Cor.
⊼	62.141	+1.536	1.536		+1.5360	Bt. Spk in [illegible] Walk [illegible] 14621
—	[illegible]		3.032			Fd
Fd BM N73	[illegible]				58.949	BM N73 El. 58.967 F.B. [illegible]-156
+	[illegible]		[illegible]			147th St. & Freeman Ave, N. W. Cor.
⊼	62.7[illegible]	[illegible]	[illegible]		+0.6840	X'd Top Fire Bldg, N. Side of Collier
—	[illegible]		[illegible]			
T.P.	[illegible]					
+	4.8[illegible]		4.657			
⊼	64.4[illegible]	+1.701	[illegible]		+1.7005	
Fd	[illegible]		2.959			Fd
BM N72	61.3[illegible]				61.346	BM N72 El. 61.346 F.B. [illegible]-157
						Larch Ave & 147th St. S.E. Cor.
						L&T, N.W. Cor. Walk to Church

NOTES RED. ____ DATE ____ NOTES CHKD. ____ DATE ____

JOB NO. 1471 SURVEY OF Avis Ave

SURVEY BY J. L. Wiley DATE 8-28-51

NOTES BY J. L. W. DATE ____

INDEXED ____ DATE ____

F.B. 1613 PG. 14

76S420 353 8-49

PLEASE RETURN TO
LOS ANGELES COUNTY SURVEYOR
725 LOS ANGELES COUNTY ENGINEERING BLDG.

NOTE: ANY ADDITIONS OR CHANGES ON THIS SHEET MUST BE MADE OR CIRCLED IN RED INK, WITH DATE AND NAME OF PERSON MAKING CHANGE.

Do not extend notes this side of this line

NOTES RED. ____ JOB NO. 1471 SURVEY OF Avis Ave
DATE ____ SURVEY BY [illegible]
NOTES CHKD. ____ NOTES BY J. L. W. DATE 8-30-51
DATE ____ INDEXED ____ DATE ____

F. B. [illegible] PG. [illegible]

B.M.	1ST RUN	DIFF.	2ND RUN	3RD RUN	ADJ. ELEV.	DESCRIPTION
		CIRCUIT # 3				
BMSY1098	53.832				53.820	BMSY1098 El. 53.832 SY-2-492
+	[illegible]		4.631			Prairie Ave & 149th St @ ℄ Inter.
⊼	[illegible]	-0.395	0.394		-0.3945	L&T in chis @ [illegible] of ℄ Inter.
Set	5.181		5.025			
BMHL9	53.437					BMHL9
+	4.299		4.037			Avis Ave & 149th St. S.E. Cor.
⊼	57.736	-0.219	-0.220		-0.2195	Bt Spk in Conc Walk @ ℄ to Ho. # 14902
—	4.518		4.257			
TP	53.218					
+	4.987		4.748			
⊼	58.205	+0.566	0.567		+0.5665	
Set	[illegible]		4.181			
BMHL10	53.784				53.790	BMHL10
+	4.515		4.303	4.307		[illegible] Ave (E Side) 175± S. of 149th St.
⊼	58.299	+0.356	0.351	0.359	+0.3575	Bt Spk in N. Side Drive @ ℄ to Ho. # 14914
—	4.159		4.257	3.950		
T.P.	54.740					
+	5.408		5.266			
⊼	59.548	+1.266	1.265		+1.2655	
Set	4.142		4.001			BMHL11
BMHL11	55.406				55.418	Eastwood Ave & 149th St. S.E. Cor.
+	4.853		4.611			Bt Spk in W. end Walk to Ho. # 14902
⊼	60.259	+1.655	1.653		+1.6540	
—	3.198		2.958			
T.P.	57.061					

76S420 353 8-49

PLEASE RETURN TO
LOS ANGELES COUNTY SURVEYOR
725 LOS ANGELES COUNTY ENGINEERING BLDG.

NOTE: ANY ADDITIONS OR CHANGES ON THIS SHEET MUST BE MADE OR CIRCLED IN RED INK, WITH DATE AND NAME OF PERSON MAKING CHANGE.

Do not extend notes this side of this line

B.M.	1ST RUN	DIFF.	2ND RUN	3RD RUN	ADJ. ELEV.	DESCRIPTION
T.P.	57.[illegible]					
+	4.[illegible]		4.487			
⊼	61.846	+0.793	+0.791		+0.7920	
− set	3.[illegible]		3.[illegible]			
BM HL12	57.[illegible]				57.868	set BM HL12
+	4.480		4.334			Freeman Ave & 149th St. NE Cor
⊼	62.334	−0.157	0.156		−0.1565	Bt spk, S.W. Cor. Drive to Hot 1482
−	4.63[illegible]		4.495			
T.P.	57.697					[illegible]
+	5.015		4.855			
⊼	62.712	+1.690	1.690		+1.6900	
−	3.[illegible]		3.165			
Fd BM N67	59.[illegible]				59.402	Fd BM N67 El. 59.402 FB. 1153-157 149th St. & Larch Ave., N.W. Cor "L" in Top Fire Plug
— CIRCUIT #4 —						
Fd BM SY1095	55.[illegible]					Fd BM SY-1095 El. 55.378 SY2-491
+	4.4[illegible]		4.269			Rosecrans Ave & Prairie Ave, N.W. Cor
⊼	59.[illegible]	+1.1[illegible]	1.148		+1.1480	Lst in Curb at W. end C.R.
−	5.6[illegible]		5.4[illegible]			
Fd BM SY560	54.2[illegible]					Fd BM SY560 El. 54.[illegible] SY-2-224
+	50.[illegible]		4.900			Rosecrans Ave & Prairie Ave
⊼	59.287	+0.154	0.156		+0.1550	C.S. Brass Cap [illegible] @ ℄ Inter Inter.
−	4.9[illegible]		4.744			
T.P.	5[illegible]					

JOB NO. 1471 SURVEY OF Avis Ave NOTES RED. ____
SURVEY BY J.L. Wiley DATE ____
NOTES BY JLW DATE 8-30-51 NOTES CHKD. ____
INDEXED ____ DATE ____

F.B. 1613 PG. 16

76S420 353 8-49

PLEASE RETURN TO
LOS ANGELES COUNTY SURVEYOR
725 LOS ANGELES COUNTY ENGINEERING BLDG.

NOTE: ANY ADDITIONS OR CHANGES ON THIS SHEET MUST BE MADE OR CIRCLED IN RED INK, WITH DATE AND NAME OF PERSON MAKING CHANGE.

Do not extend notes this side of this line

B.M.	1ST RUN	DIFF.	2ND RUN	3RD RUN	ADJ. ELEV.	DESCRIPTION
TP	54.384					
+	4.642		4.501			
π	59.026	-0.220	0.221		-0.2205	
−	4.862		4.722			
TP	54.164					
+	5.559		5.310			
π	59.723	+2.239	2.240		+2.2395	
Fd	3.320		3.070			Fd
BMLM43	56.405					BMLM43 El. 56.410 FB 1403-173
+	2.381		2.303			Rose crans Ave & Cordary Ave, N.W. Cor
π	58.791	-2.251	2.251		-2.2510	Bt. Spk in Conc. Porch @ S.E. Cor Bldg.
Fd	4.639		4.554			Fd
BMSY559	54.152					BMSY559 El. 54.172 SY2-224
						Prairie Ave & Cordary Ave. S.W. Cor
						L&T in Conc. Pvt, 14'S & 30'W. E Inter.

NOTES RED. ____ JOB NO. 1471 SURVEY OF Avis Ave
DATE ____ SURVEY BY [illegible]
NOTES CHKD. ____ NOTES BY JLW DATE 8-30-51
DATE ____ INDEXED ____ DATE ____

F.B. 1613 PG. 17

F. B. 1613 PG. 18

JOB NO. 1471 SURVEY OF Avis Ave NOTES RED.
SURVEY BY DATE
NOTES BY DATE NOTES CHKD.
INDEXED DATE DATE

765420 353 8-49

PLEASE RETURN TO
LOS ANGELES COUNTY SURVEYOR
725 LOS ANGELES COUNTY ENGINEERING BLDG.

NOTE: ANY ADDITIONS OR CHANGES ON THIS SHEET MUST BE MADE OR CIRCLED IN RED INK, WITH DATE AND NAME OF PERSON MAKING CHANGE.

Do not extend notes this side of this line

B.M.	1ST RUN	DIFF.	2ND RUN	3RD RUN	ADJ. ELEV.	DESCRIPTION

76F309S S&E #247 1-56

PLEASE RETURN TO
LOS ANGELES COUNTY ENGINEER
700 LOS ANGELES COUNTY ENGINEERING BLDG.

Note: Any Additions or Changes on This Sheet Must be Made or Circled in Red Ink With Date and Name of Person Making Change.

Do not extend this side of this line.

Notes Ck'd by____
Map No.____
Office Work____
Checked____
Date____

Survey of____
JN____ Tape____ Std____ °F
Surveyed by____
Notes____ Date____
Indexed____

F. B.____ PG.____

F. B. _____ PG. _____

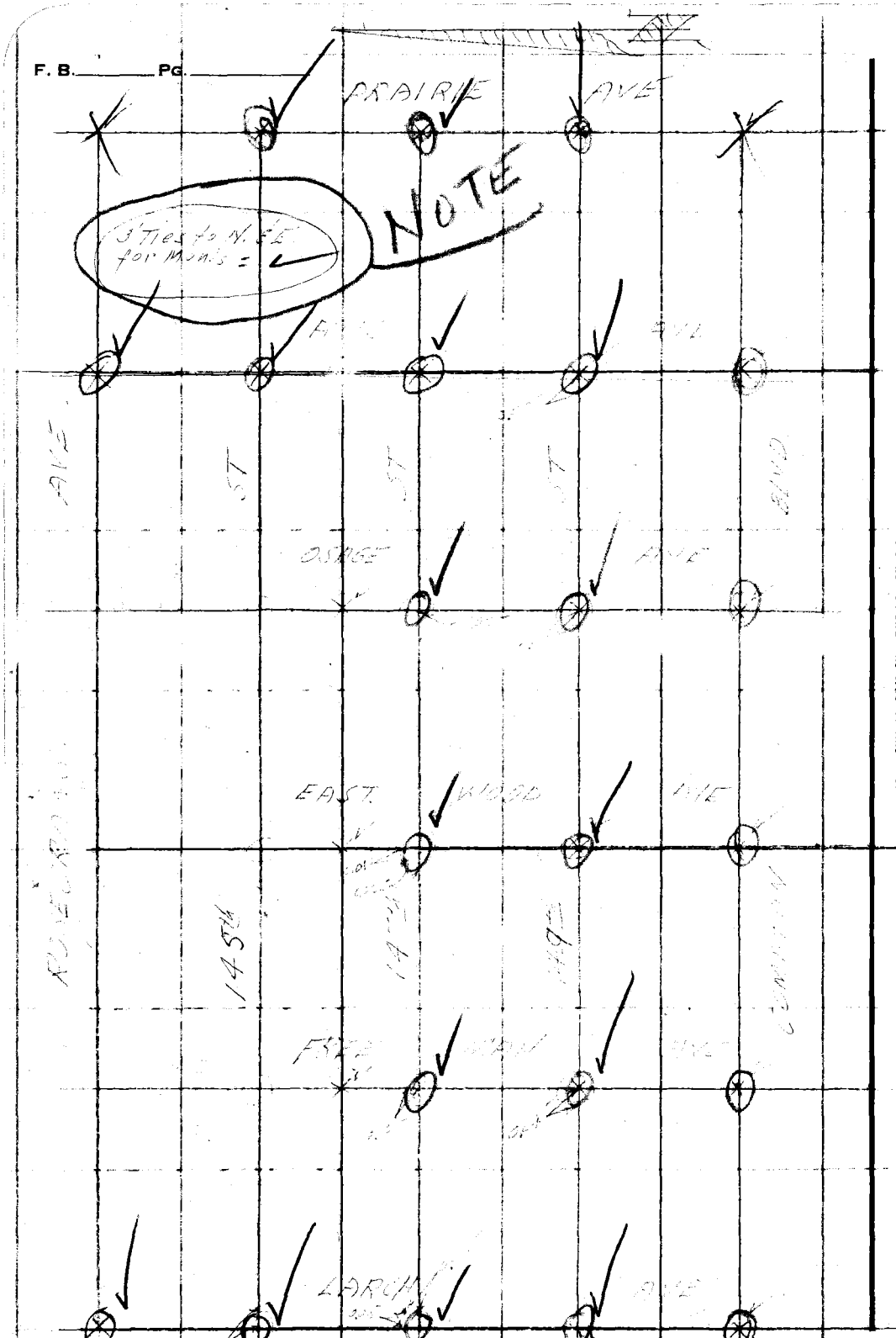

PLEASE RETURN TO
LOS ANGELES COUNTY ENGINEER
700 LOS ANGELES COUNTY ENGINEERING BLDG.

Do not extend this side of this line.

Note: Any Additions or Changes on This Sheet Must be Made or Circled in Red Ink With Date and Name of Person Making Change.

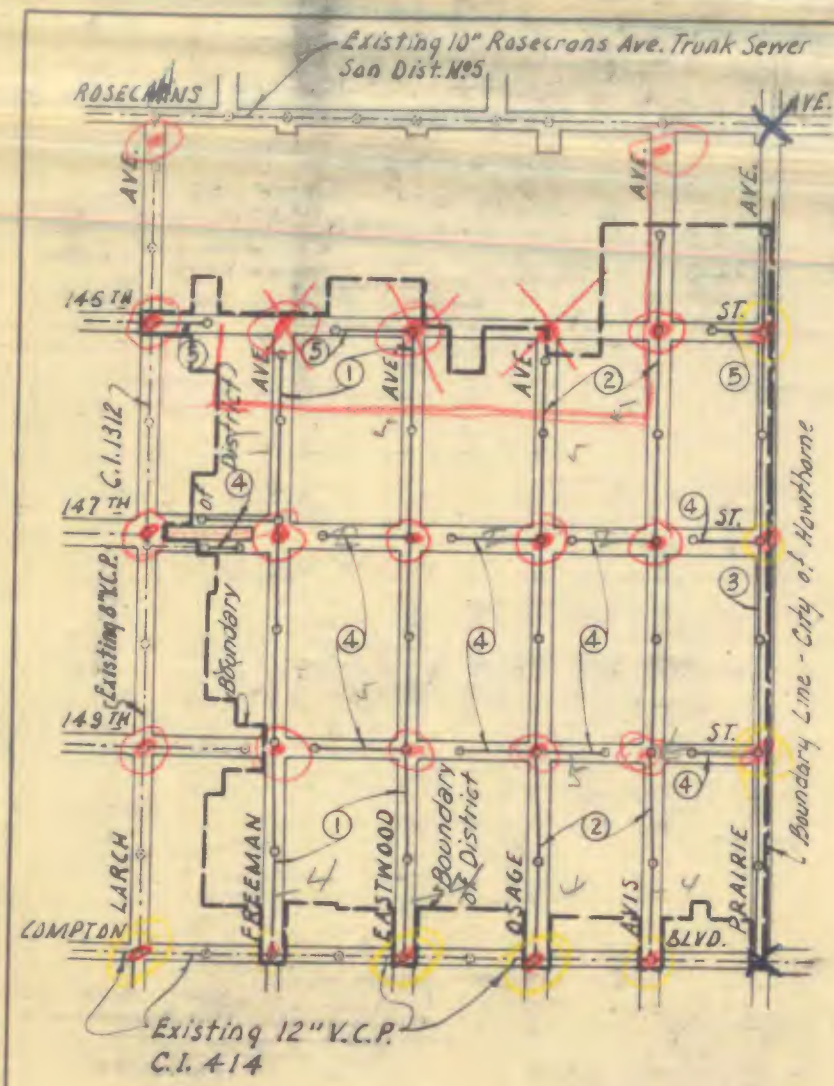

O = Rock & Oil
O = Conc.

8 Conc.
14 Rock & Oil

22 caps
14 Wells
22 2" IP - 30" Long, w/Br Cap

F.B. 1613 — 23 to 52

COUNTY OF LOS ANGELES
CALIFORNIA

INDEX MAP

COUNTY IMPROVEMENT NO. 1471

AVIS AVENUE
AND OTHER RIGHTS OF WAY
SANITARY SEWER DISTRICT

SCALE 1" = 600' MARCH 1952

WALL SHEET NO. 25

WILLIAM J. FOX COUNTY ENGINEER

RECOMMENDED W. F. Foster
SANITATION ENGINEER

APPROVED W. L. Gregory
CHIEF DEPUTY

LEGEND

PLAN AND PROFILE SHEET NUMBERS THUS (1)
DISTRICT BOUNDARY THUS
PROPOSED SANITARY SEWERS THUS
EXISTING SANITARY SEWERS THUS

DRAWN	ACEVEDO	AUG. 1951
TRACED	ACEVEDO	AUG. 1951
CHECKED	H. L.	APR 1952

J.L. Willey

24

1

C.I. 1471

AVIS AVE.

Page F.B. 1613

25 ok

26 Prairie Ave. & 149TH st. Set Mon. Well & Cover

27 Prairie Ave & 147TH ST. Set Mon. Well & Cover

28 Prairie Ave & 145TH ST. set Mon. Well & Cover

29 ok 3'-"X", N&E.

30 Compton Blvd. & Avis Ave. Set Mon. Well + Cover

31 Compton Blvd. & Osage Ave. Set Mon. Well + Cover
3'-"X"-N&E.

32 Compton Blvd. & Eastwood Ave. Set Mon. Well + Cover
3'"X" to N.&E.

33 Compton Blvd & Freeman Ave Set Mon. Well & cover
3' "X" to N.&E.

34 Compton Blvd & Larch Ave. Set Mon. Well + Cover
3'"X" N&E

if No Man Hole

35 Avis Ave. & 149TH st. set Mon. Well & Cover

36 Osage Ave & 149TH st. set Mon. Well + Cover

37 Eastwood Ave & 149TH ST. Set Mon Well + Cover

38 Freman Ave. & 149TH ST. Set. Mon. Well & Cover

39 Avis Ave. & 147TH ST. set Mon. Well & Cover

40 Larch Ave & 147TH ST set Mon Well + Cover

41 Osage Ave. & 147TH ST. Set Mon Well + Cover

42 Eastwood Ave & 147TH ST. Set Mon. Well & Cover

43 Freeman Ave & 147TH ST. set Mon Well + Cover

44 Larch Ave. & 149TH ST. Set Mon Well & Cover

45 Larch Ave & 145TH ST. Set Mon Well + Cover

47 Avis Ave & 145TH ST. set Mon. Well + Cover

~~48 Osage Ave & 145TH ST. Set Mon. Well + Cover~~

~~49 Eastwood Ave & 145TH ST. set Mon. Well + Cover~~

~~50 Freeman Ave. & 145TH ST. set Mon. Well + Cover~~

Above has been acquired by H. S. hool.
Streets are closed

51 Avis Ave & Rosecrans Ave. set Mon. Well
& Cover 100' S. of ℄ Rosecrans on ℄ Avis

52 Larch Ave. & Rosecrans Ave. set Mon.
Well & Cover. 100' S. of ℄ Rosecrans on ℄ Larch

(Sewer Manholes May be set at
some of these int.)

Notes Ck'd by DREW	Survey of Avis Ave
Map No.	W. [illegible]
Office Work	Surveyed by J.L. Willey
Checked	Notes [illegible]
Date	Indexed A. G. Johnson

F. B. 1613 PG. 23

AVIS AVE

IN 8351
(CI 1471)

℄ SURVEY

8-24-51
Willey J.L.
KAPP
SCOTT, Bay
Curtis G.

Note: Any Additions or Changes on This Sheet Must be Made or Circled in Red Ink With Date and Name of Person Making Change.

Do not extend notes this side of this line.

RETURN TO
LOS ANGELES COUNTY SURVEYOR
726 LOS ANGELES COUNTY
ENGINEERING BLDG.

76F3098 247 10M 1-49

RETURN TO
LOS ANGELES COUNTY SURVEYOR
725 LOS ANGELES COUNTY
ENGINEERING BLDG.

Note: Any Additions or Changes on This Sheet Must be Made or Circled in Red Ink With Date and Name of Person Making Change.

Do not extend notes this side of this line.

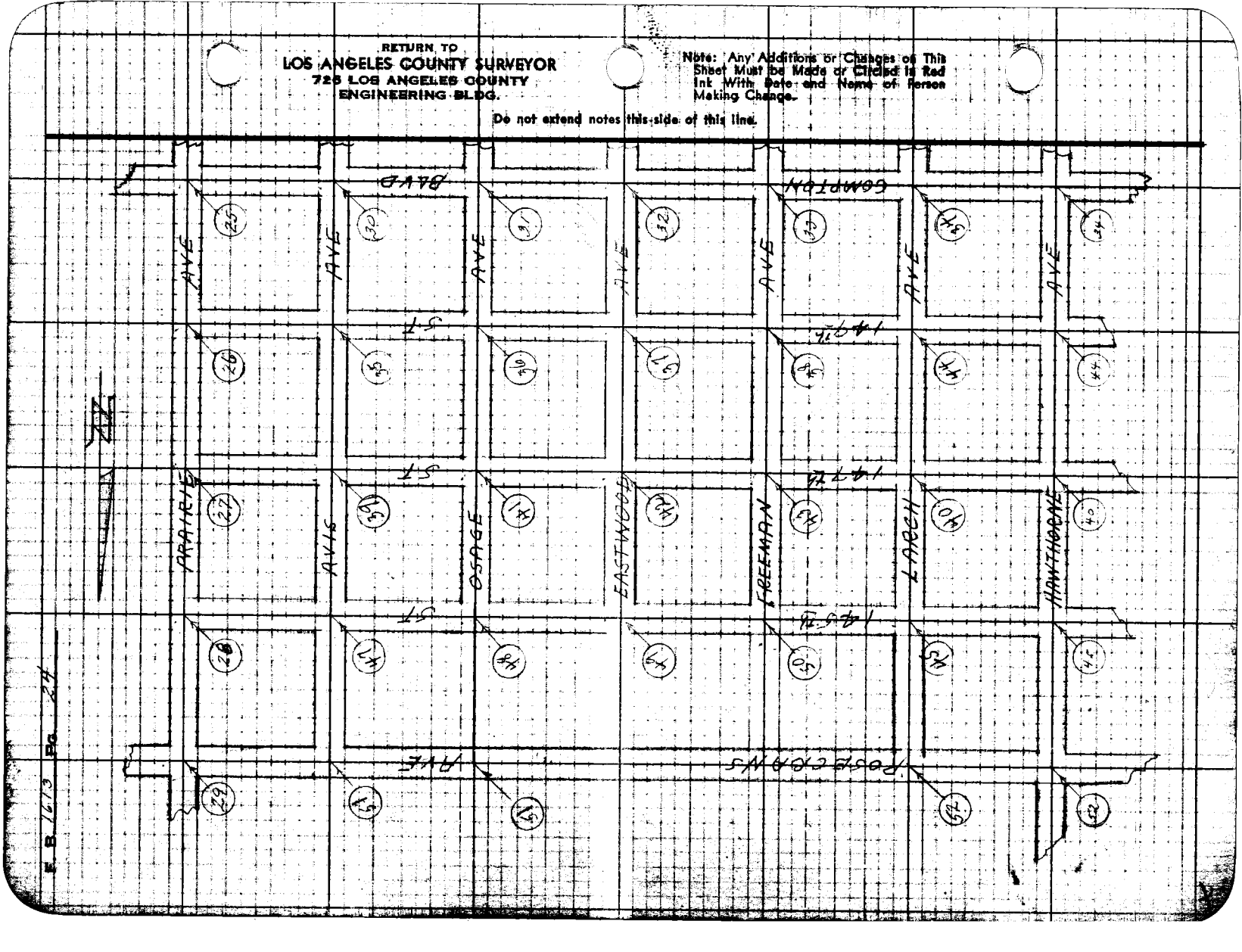

E B 1613 Pg 24

Notes Ck'd by DREW	Survey of Avis Ave
Map No.	W. O. [illegible] Tape No. [illegible]
Office Work	Surveyed by J. L. Willey
Checked	Notes [illegible] Date [illegible]
Date	Indexed R. C. Johnson

F. B. 1613 Pg. 25

25-D-2

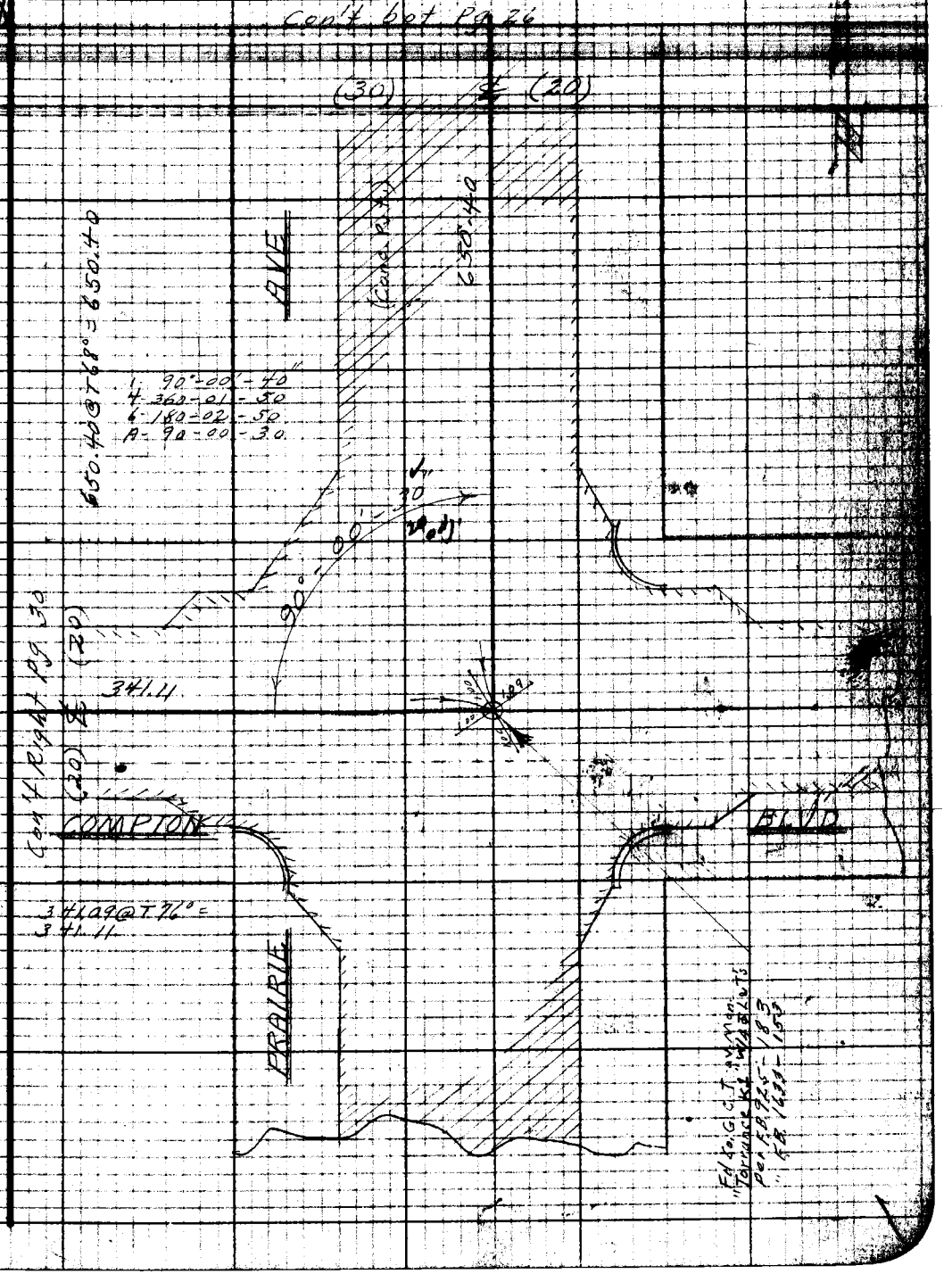

Note: Any Additions or Changes on This Sheet Must be Made or Circled in Red Ink With Date and Name of Person Making Change.

Do not extend notes this side of this line.

RETURN TO
LOS ANGELES COUNTY SURVEYOR
726 LOS ANGELES COUNTY
ENGINEERING BLDG.

76F3098 247 10M

F. B. 1613 Pg. 26

Con't bot pg 27

(30) ℄ (20)

25-D-2

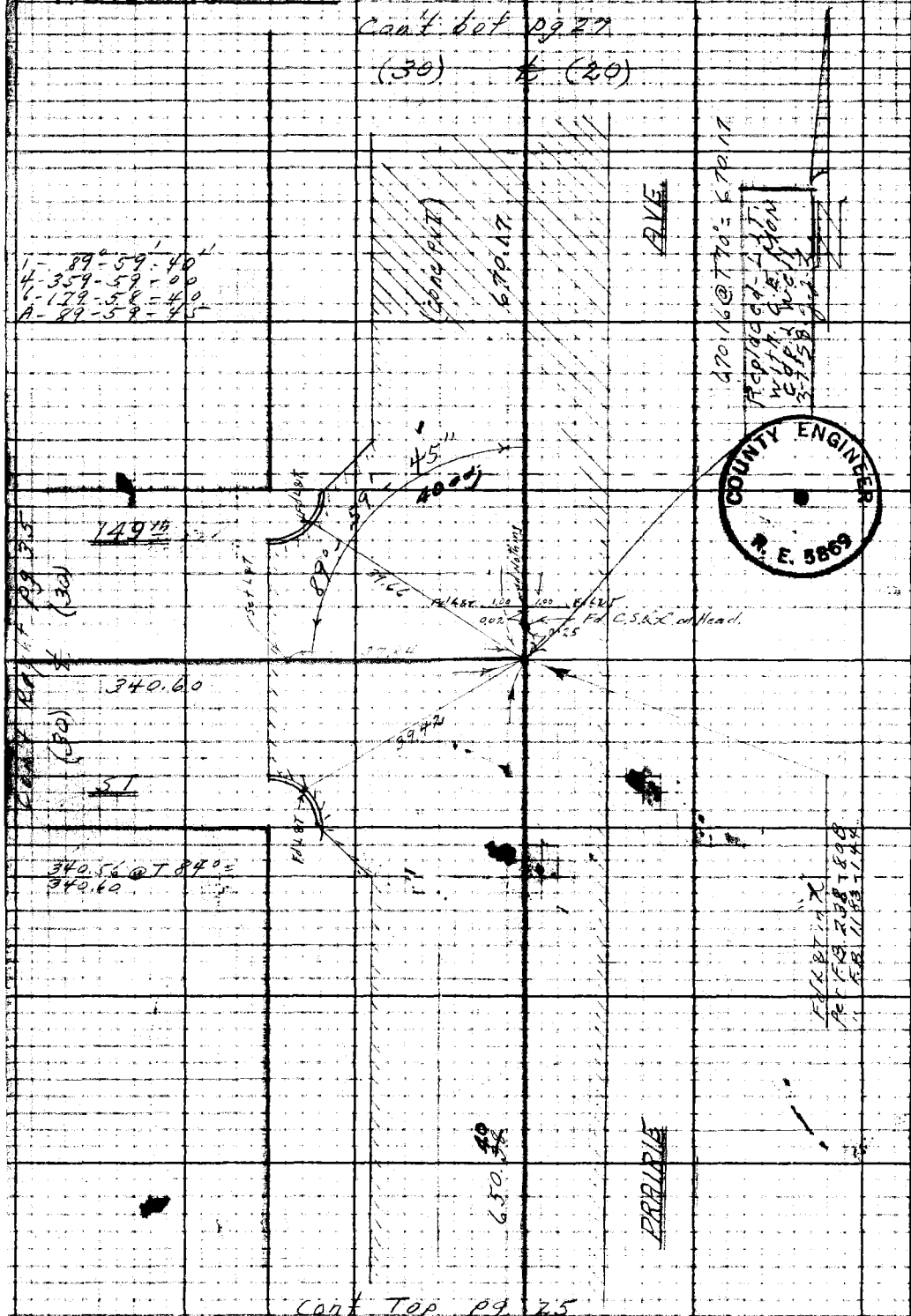

Con't Top pg 25

RETURN TO
LOS ANGELES COUNTY SURVEYOR
725 LOS ANGELES COUNTY
ENGINEERING BLDG.

Do not extend notes this side of this line.

Note: Any Additions or Changes on This Sheet Must be Made or Circled in Red Ink With Date and Name of Person Making Change.

Notes CFB by DREW	Survey of Avis Ave
Map No.	W.O. Tape No. 25 Std
Office Work	Surveyed by J.L. Willey
Checked	Notes J.L.W. Date 7-7-57
Date	Indexed E.C. Johnson

25-D2

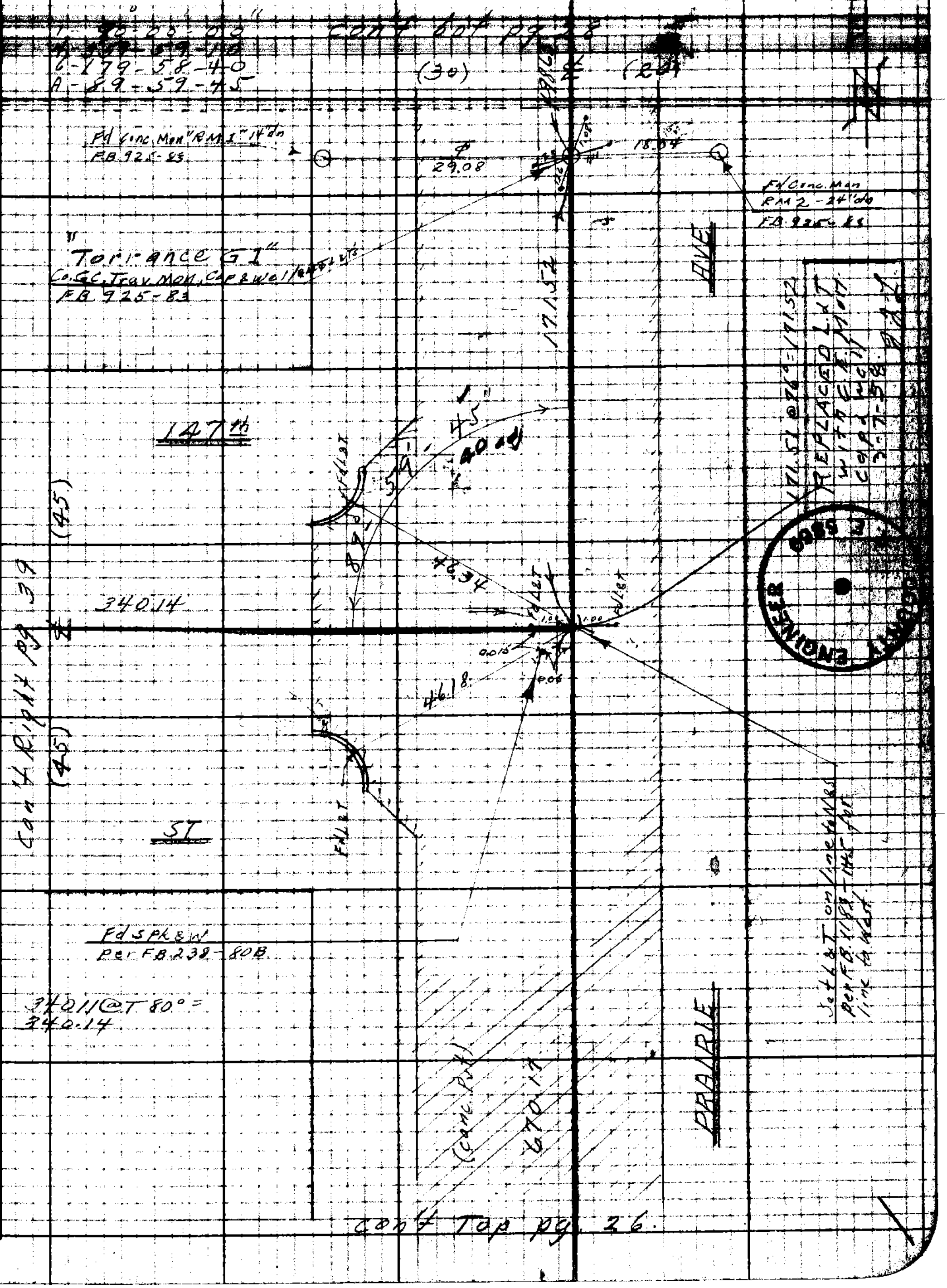

RETURN TO
LOS ANGELES COUNTY SURVEYOR
728 LOS ANGELES COUNTY ENGINEERING BLDG.

Note: Any Additions or Changes on This Sheet Must be Made or Circled in Red Ink With Date and Name of Person Making Change.

Do not extend notes this side of this line.

76F3098 247 10M 1-49

F. B. 1613 Pg. 28

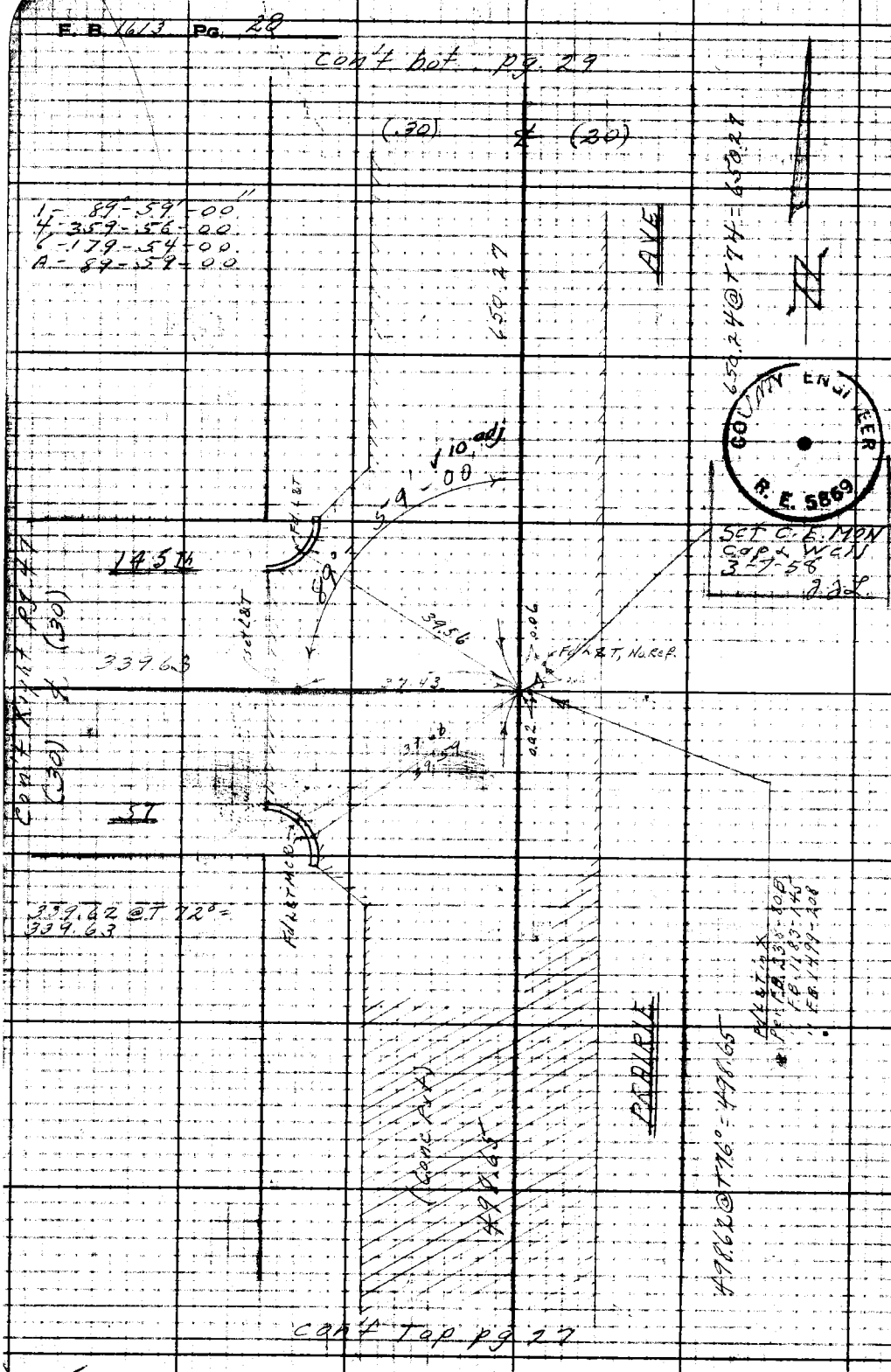

RETURN TO
LOS ANGELES COUNTY SURVEYOR
725 LOS ANGELES COUNTY
ENGINEERING BLDG.

Note: Any Additions or Changes on This Sheet Must be Made or Circled in Red Ink With Date and Name of Person Making Change.

Do not extend notes this side of this line.

Notes Ck'd by DREW	Survey of Avis Ave
Map No.	W. O. 8351 Tape No. 058 Std. 68 °F
Office Work	Surveyed by J. L. Willey
Checked	Notes J. L. W. Date 9-51
Date	Indexed R. C. Johnson

F. B. 1613 PG. 29

25-D-2

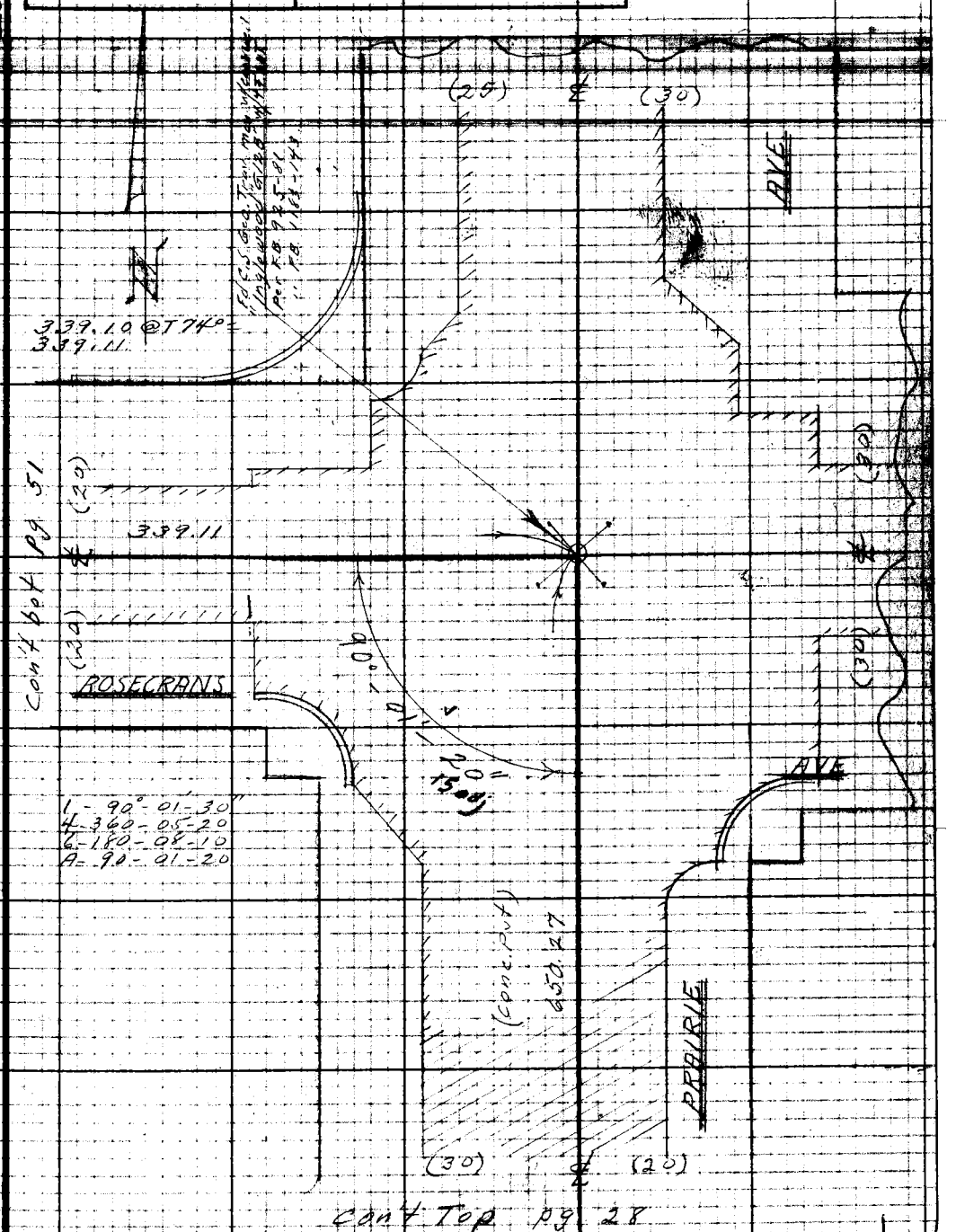

Note: Any Additions or Changes on This Sheet Must be Made or Circled in Red Ink With Date and Name of Person Making Change.

Do not extend notes this side of this line.

RETURN TO
LOS ANGELES COUNTY SURVEYOR
726 LOS ANGELES COUNTY
ENGINEERING BLDG.

76F3096 247 10M 1-49

F.B. 1613 Pg. 30

Con't hot pg 35

(30) ℄ (30)

1 - 90°-02'-50"
4 360-12-00
C-180-18-00
A-90-03-00

COUNTY ENGINEER
R.E. 5869

REPLACED
L.I.T. WITH
C.E. MON.
Cap & Well
3-7-58
222

650.47

AVE

650.39 @ T 88° = 650.47

25-0-2

90°
03'-00"
05 adj

(Conc. Pvt.)

350.17

341.11

Fd L&T

1272

1245

1179

1236

Con't Right Pg 31
(20) ℄ (20)

Con't Left Pg 25

COMPTON

BLVD

350.15 @ T 76 =
350.17

Fd L&T
Per F.B. 238-80B
" F.B. 1633-152

AVIS

RETURN TO
LOS ANGELES COUNTY SURVEYOR
728 LOS ANGELES COUNTY
ENGINEERING BLDG.

Do not extend notes this side of this line.

Note: Any Additions or Changes on This Sheet Must be Made or Circled in Red Ink With Date and Name of Person Making Change.

Reproduced by DREW	Survey of Avis Ave
Map No.	W.O. 8351 Tape No. 038 Std. 68
Office Work	Surveyed by J.L. Willey
Checked	Notes J.L.W. Date 9-31
Date	Indexed K. C. Johnson

F. B. 1613 Pg. 31

25-D-2

Cont Bot pg 36

(30) ℄ (30)

COUNTY ENGINEER R. E. 8869

PCP 1 acc L.T. with C.E. Mann Cap. Well 3-7-58 J.L.

AVE

650.58

650.55 @ T74 = 650.58

1- 89-57-10
4- 359-48-40
6- 179-43-10
A- 89-57-10

89°

57'-10" adj

Cont Right pg 32

(20) ℄ (20)

420.13

Fd L&T

Fd L&T

Conc Pvt 350.17

Fd L&T

Fd L&T

Cont Left pg 30

COMPTON

BLVD

420.11 @ T74 = 420.13

Fd L&T
per F.B. 230-80 B
" F.B. 1633-152

OSAGE

Note: Any Additions or Changes on This Sheet Must be Made or Circled in Red Ink With Date and Name of Person Making Change.

Do not extend notes this side of this line.

LOS ANGELES COUNTY SURVEYOR
726 LOS ANGELES COUNTY
ENGINEERING BLDG.

76F3095 247 10M 1-49

F. B. 1613 Pg. 32

Con't Bot Pg. 37

(30) ℄ (30)

650.64

650.54 @ T 80° = 650.64

AVE

COUNTY ENGINEER
R. E. 5869

Replaced
L&T WITH
C.E. MON
Cap & Well
3-10-58

1 - 89-57-20"
4 - 359-49-20
6 - 179-44-10
A - 89-57-20

89° - 57' - 20"

Fd L&T F.B. 1633-151

Con't Right Pg. 33
(20) ℄ (20)

(Conc Pvt)

420.16

Fd L&T

Fd L&T

Fd L&T

Fd L&T

420.13

Con't Left Pg. 31

COMPTON

BLVD

420.15 @ T 70 = 420.16

Fd L&T
F.B. 238-79
F.B. 1633-151

EASTWOOD

RETURN TO
LOS ANGELES COUNTY SURVEYOR
725 LOS ANGELES COUNTY
ENGINEERING BLDG.

Do not extend notes this side of this line.

Note: Any Additions or Changes on This Sheet Must be Made or Circled in Red Ink With Date and Name of Person Making Change.

Notes Ck'd by DREW	Survey of Avis Ave
Map No.	W.O. 83514 Tape No. 4-58 Std. 68
Office Work	Surveyed by J.L. Willey
Checked	Notes JEW Date 9-31
Date	Indexed E. C. Johnson

F. B. 1613 PG. 33

Cont Bot pg 38

(30) ℄ (30)

AVE

650.73

650.69 @ T78° = 650.73

COUNTY ENGINEER R. E. 5869

Replaced L.&T. with C.E. MON, well & cap. 3-10-58 gjf

1 - 89°-57'-30"
4 - 359-49-20
L - 179-44-10
A - 89-57-20

89°-57'-20" .05 adj

COMPTON BLVD

Cont bot pg 34

(20) ℄ (20)

420.19

FdL&T

15.26

14.98

(conc. pvt)

420.16

Cont left pg 32

420.19 @ T68 = 420.19

FdL&T
Per FB 1183-144
" FB 1633-151

See this book south

FREEMAN

Note: Any Additions or Changes on This Sheet Must be Made or Circled in Red Ink With Date and Name of Person Making Change.

Do not extend notes this side of this line.

RETURN TO
LOS ANGELES COUNTY SURVEYOR
726 LOS ANGELES COUNTY
ENGINEERING BLDG.

76F309S 247 10M 1-49

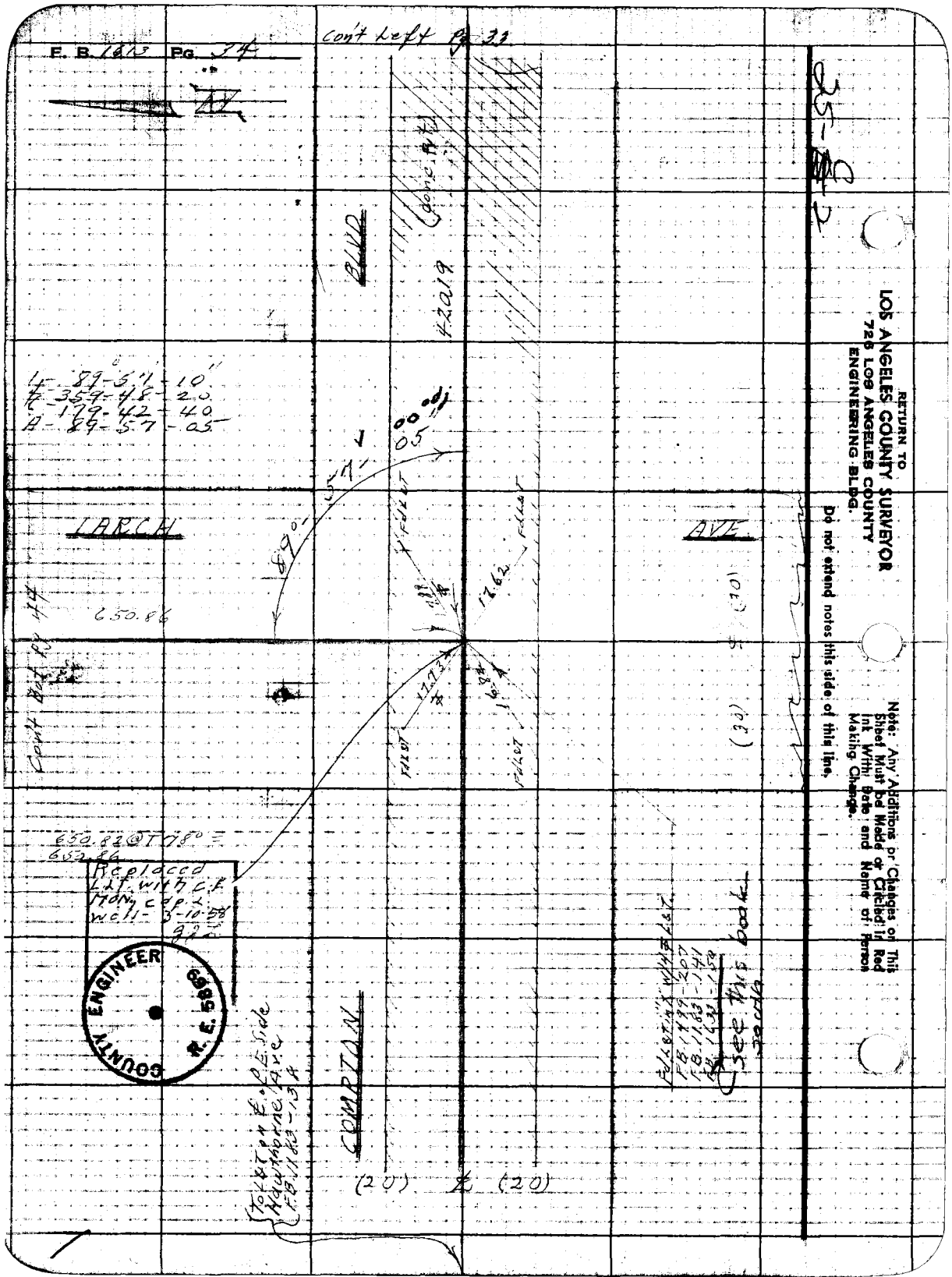

F. B. 1613 Pg. 34
Con't Left Pg 33
BLVD
42019
(done Rt)
LARCH
AVE
650.86
Con't Bot Pg 44
650.82 @ T 78° =
652.86
Replaced
L.L.T. with C.F.
Mon. cap.
well - 3-10-58
COUNTY ENGINEER
R. E. 5869
COMPTON
(20) ℄ (20)
See this book
RETURN TO
LOS ANGELES COUNTY SURVEYOR
726 LOS ANGELES COUNTY
ENGINEERING BLDG.
Do not extend notes this side of this line.
Note: Any Additions or Changes on This Sheet Must be Made or Circled in Red Ink With Date and Name of Person Making Change.

Notes Ck'd by: DREW	Survey of: Avis Ave
Map No.	W. O. [illegible] Tape No. 058 Std. 68
Office Work	Surveyed by: J. L. Willey
Checked	Notes: J. L. W. Date [illegible]
Date	Indexed: E. C. Johnson

F. B. 1613 Pg. 35

25-D-2

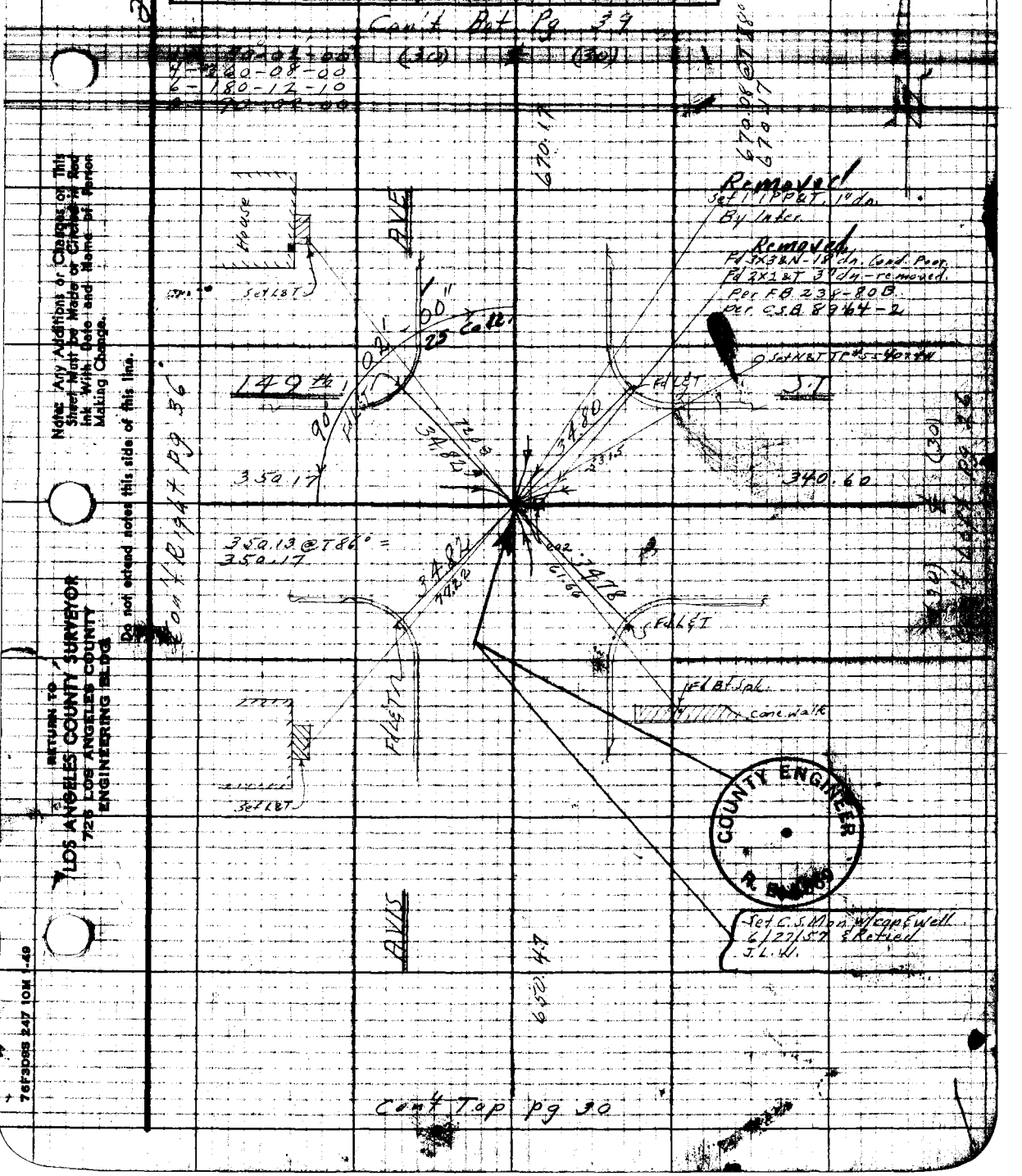

Note: Any Additions or Changes on This Sheet Must be Made or Circled in Red Ink With Date and Name of Person Making Change.

Do not extend notes this side of this line.

RETURN TO
LOS ANGELES COUNTY SURVEYOR
726 LOS ANGELES COUNTY
ENGINEERING BLDG.

76F3098 247 10M 1-49

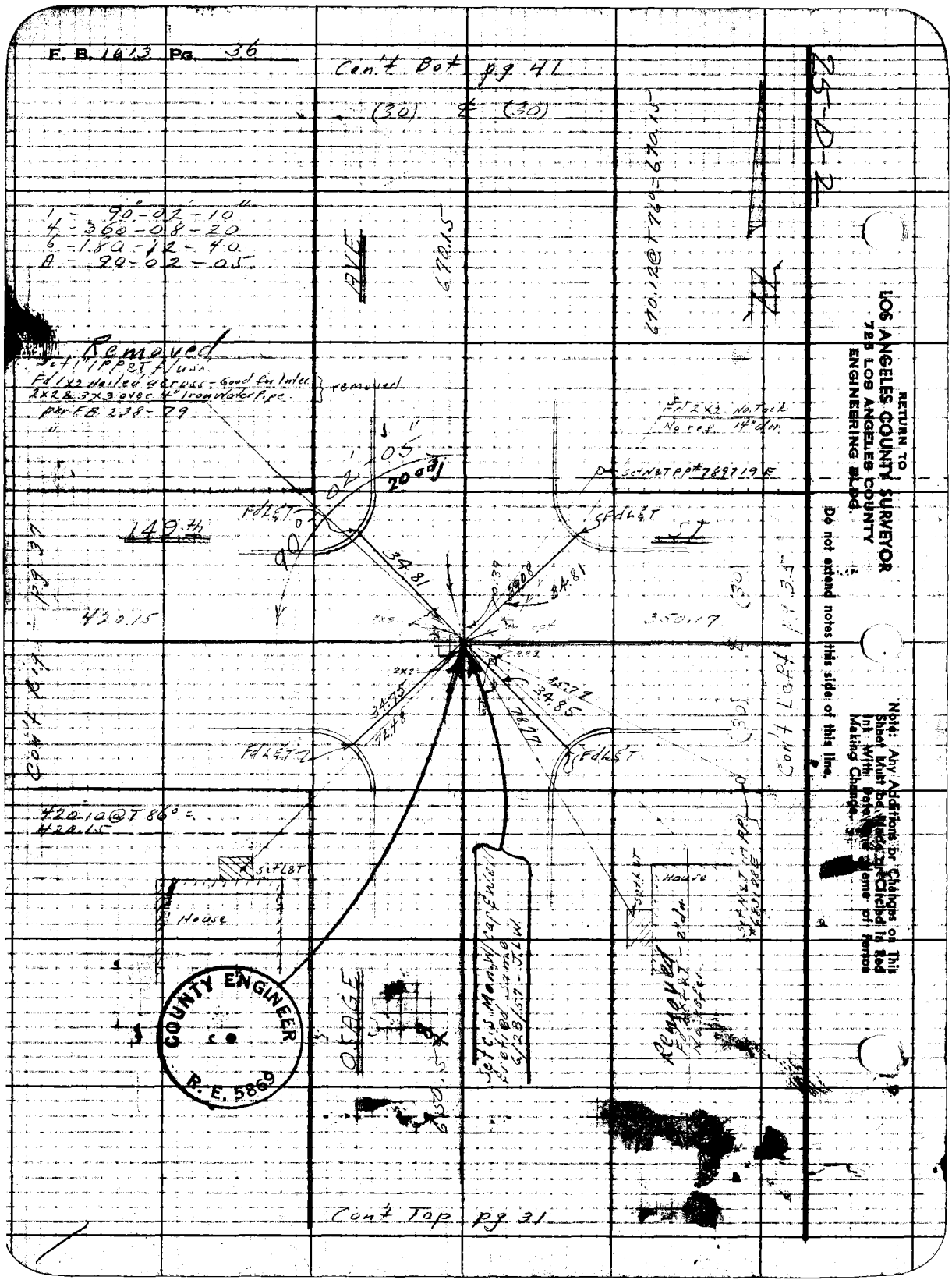
F. B. 1613 Pg. 36
Con't Bot pg 41
(30) ℄ (30)
25-D-2
1 - 90°-02'-10"
4 - 360-08-20
6 - 180-12-40
A - 90-02-05
AVE
670.15
670.12@T 76° = 670.15
Removed
Set 1" IPP&T flush
Fd 1x2 Nailed across - Good for Inter.
2x2 & 3x3 over 4" Iron Water Pipe
per FB 238-79
removed
Fd 2x2 No Tack
No ref. 14" dia.
Set N&T PP# 789719 E
149th
ST
FdL&T
34.81
34.81
420.15
350.17
34.75
72.48
34.85
78.77
Con't Rig - pg 37
Con't Left 1 of 35
420.10@T 86° =
420.15
Set L&T
House
Set C.S. Man. W/cap & W.ell
Fretted Same
6/28/57 - J.L.W.
OSAGE
Removed
Set N&T in PP
COUNTY ENGINEER
R. E. 5869
Con't Top pg 31
RETURN TO
LOS ANGELES COUNTY SURVEYOR
725 LOS ANGELES COUNTY
ENGINEERING BLDG.
Do not extend notes this side of this line.
Note: Any Additions or Changes on This Sheet Must be Made or Circled in Red Ink With Date and Name of Person Making Change.

Notes Ck'd by DREW	Survey of Avis Ave
Map No.	W. O. [illegible] Tape No. [illegible] Std. [illegible]
Office Work	Surveyed by J. Gulley
Checked	Notes JKW Date [illegible]
Date	Indexed R. C. Johnson

F. B. 1613 PG. 37

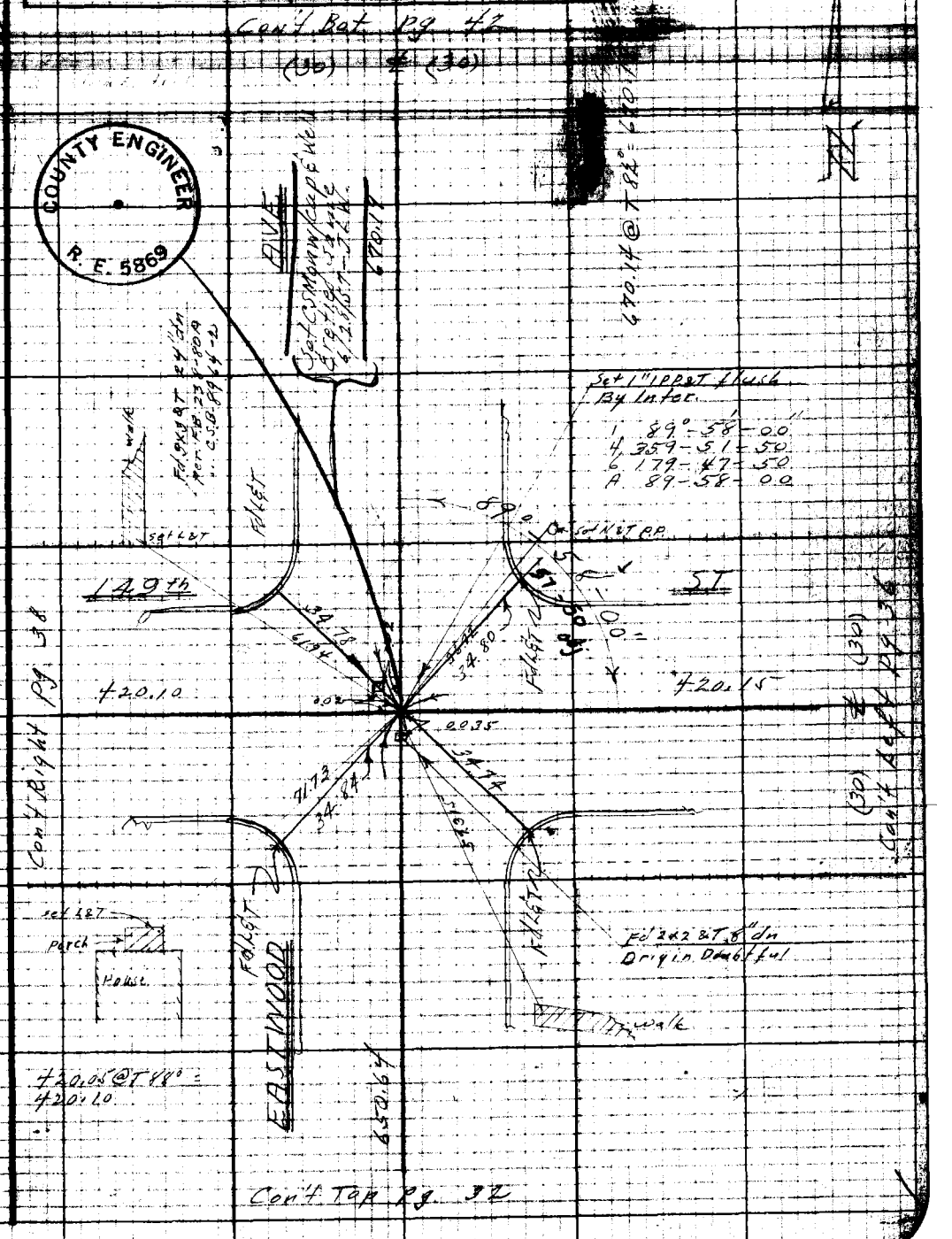

Note: Any Additions or Changes on This Sheet Must be Made or Circled in Red Ink With Date and Name of Person Making Change.

Do not extend notes this side of this line.

RETURN TO
LOS ANGELES COUNTY SURVEYOR
726 LOS ANGELES COUNTY
ENGINEERING BLDG.

76F3098 247 10M 1-49

F. B. 1613 Pg. 38

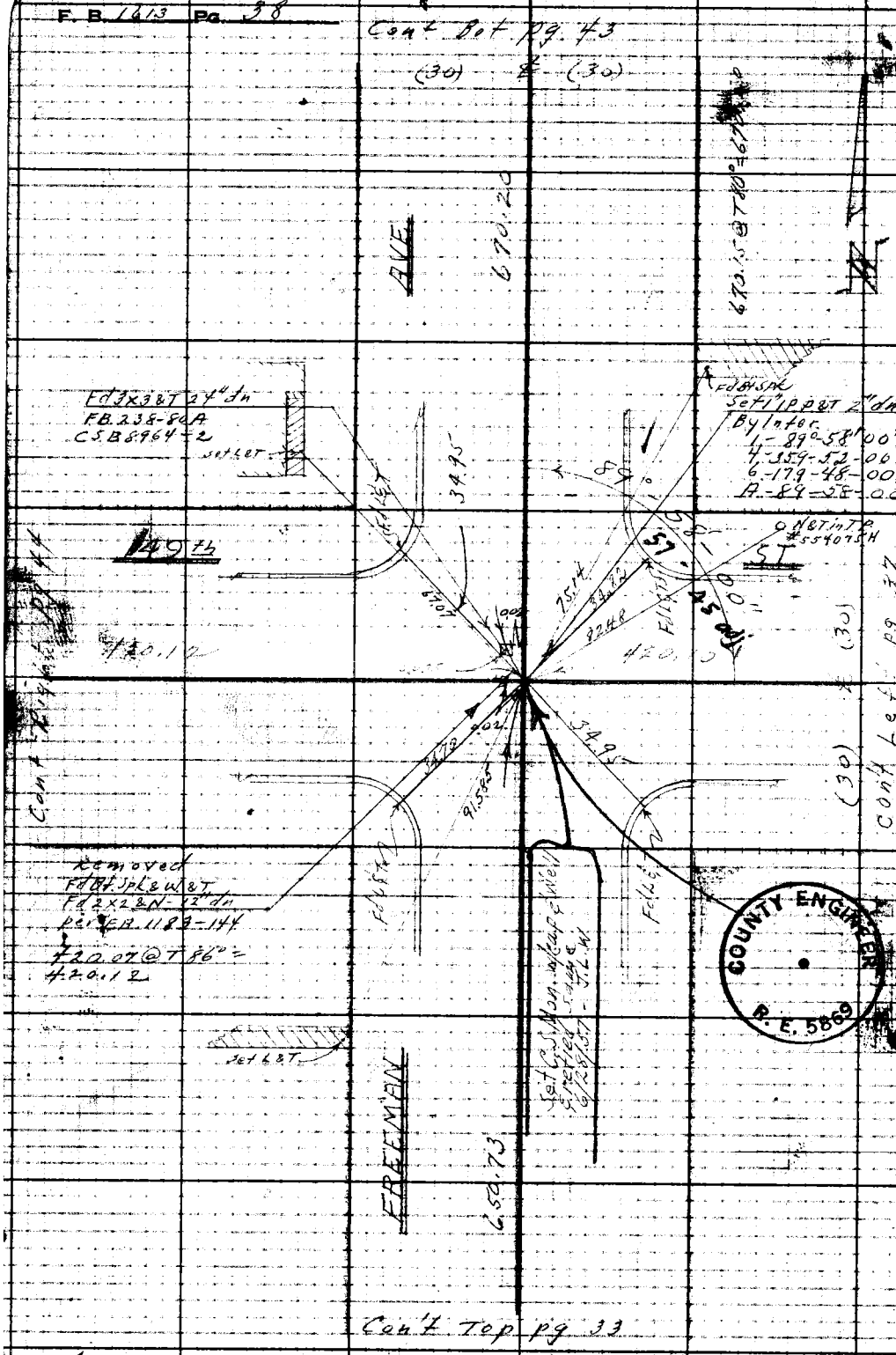

25-D-2

RETURN TO
LOS ANGELES COUNTY SURVEYOR
725 LOS ANGELES COUNTY
ENGINEERING BLDG.

Do not extend notes this side of this line.

Note: Any Additions or Changes on This Sheet Must be Made or Circled in Red Ink With Date and Name of Person Making Change.

COUNTY ENGINEER
R. E. 5869

Notes Ck'd by: DREW	Survey of: Avis Ave	F. B. 1613	Pg. 39
Map No.	W.O. 8351 Tape No. 958 Std. 68		
Office Work	Surveyed by: J L Willey		
Checked	Noted: J L W Date: 4-31		
Date	Indexed: A. C. Johnson		

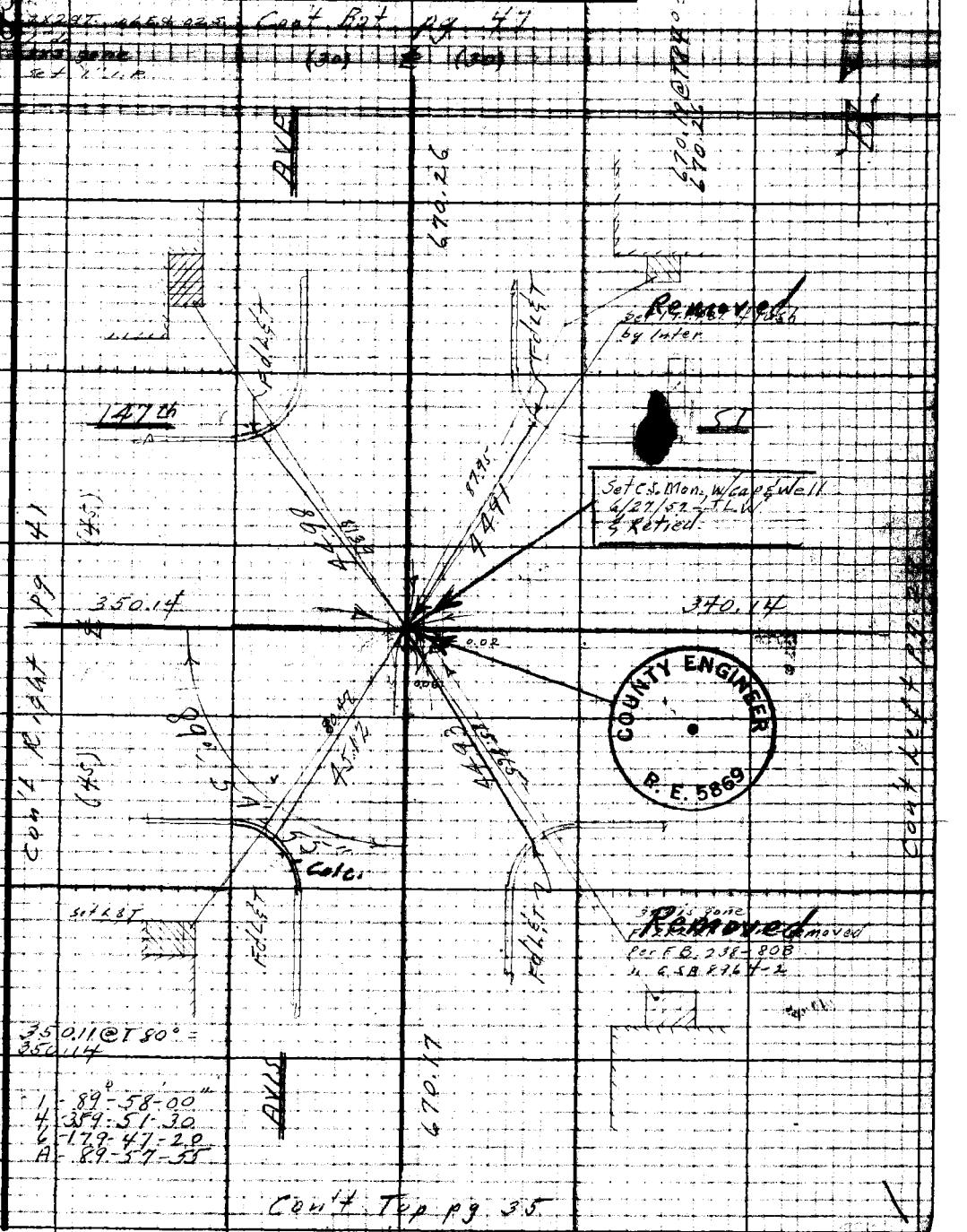

Notes: Any Additions or Changes on This Sheet Must be Made or Circled in Red Ink With Date and Name of Person Making Change.

Do not extend notes this side of this line.

RETURN TO
LOS ANGELES COUNTY SURVEYOR
726 LOS ANGELES COUNTY
ENGINEERING BLDG.

76F3098 247 10M 1-49

F. B. 1613 PG. 40

Cont Bat pg 45

(30) ℄ (30)

25-C-2

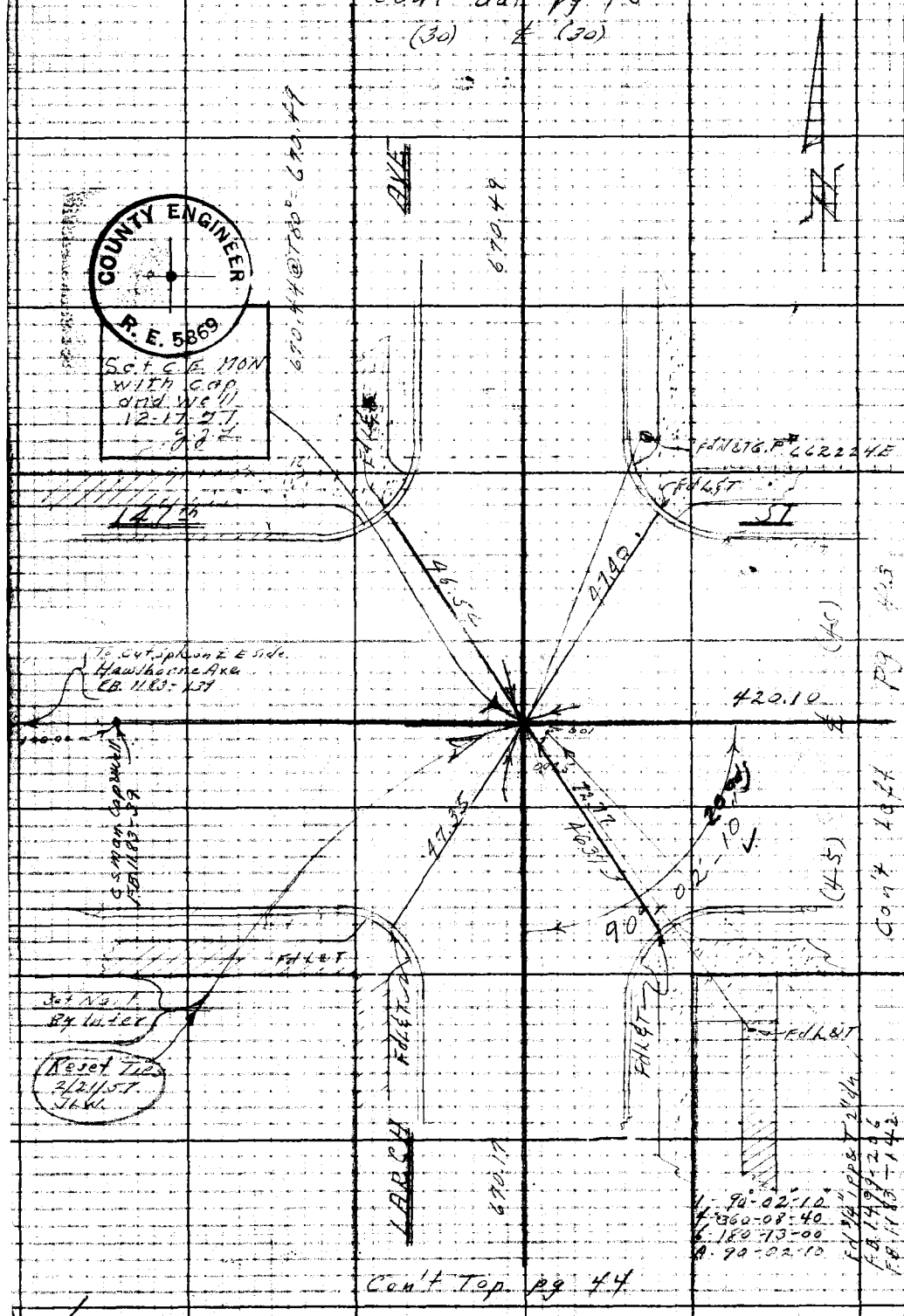

RETURN TO
LOS ANGELES COUNTY SURVEYOR
725 LOS ANGELES COUNTY
ENGINEERING BLDG.

Do not extend notes this side of this line.

Note: Any Additions or Changes on This Sheet Must be Made or Circled in Red Ink With Date and Name of Person Making Change.

Notes Ck'd by DREW	Survey of Axis Ave	F. B. 1613	Pg. 41
Map No.	W.O. 8351 Tape No. 058 Std. 68		
Office Work	Surveyed by JL Willey		
Checked	Notes JLW Date 9-51		
Date	Indexed: A. C. Johnson		

25-D-7

Con't Bot Pg 48

(30) ℄ (30)

AVE

670.31

670.27 @ T78°
670.31

Set LET

Gone

Fd 2x2 ET - removed.
Fd 3x3 ST 24" dia.
Set 1" IPP ET flush
F.B. 238-80 B.
C.S.B. 8964-2

147th Fd LET

Fd LET

ST

Set C.S. Mon. w/Cap
E Well, Retied
6/28/57 JLW

44.71

45.77

(45)

Con't Right pg 42

420.18

350.14

℄

Con't Left pg 39

COUNTY ENGINEER
R.E. 5869

45.77

68.15

74.77

44.60

02'-10"
20 adj

90°

(45)

Fd LET

Fd LET

Set LET
Gone

Fd Bt Spk
Gone

Set LET

OSAGE

670.15

420.15 @ T78°
420.18

1 - 90-02-00
4 - 360-08-30
6 - 180-13-00
A - 90-02-10

Con't Top pg 36

Notes: Any Additions or Changes on This Sheet Must be Made or Circled in Red Ink With Date and Name of Person Making Change.

Do not extend notes this side of this line.

RETURN TO
LOS ANGELES COUNTY SURVEYOR
726 LOS ANGELES COUNTY
ENGINEERING BLDG.

76F3098 247 10M 1-49

F. B. 1613 Pg. 42

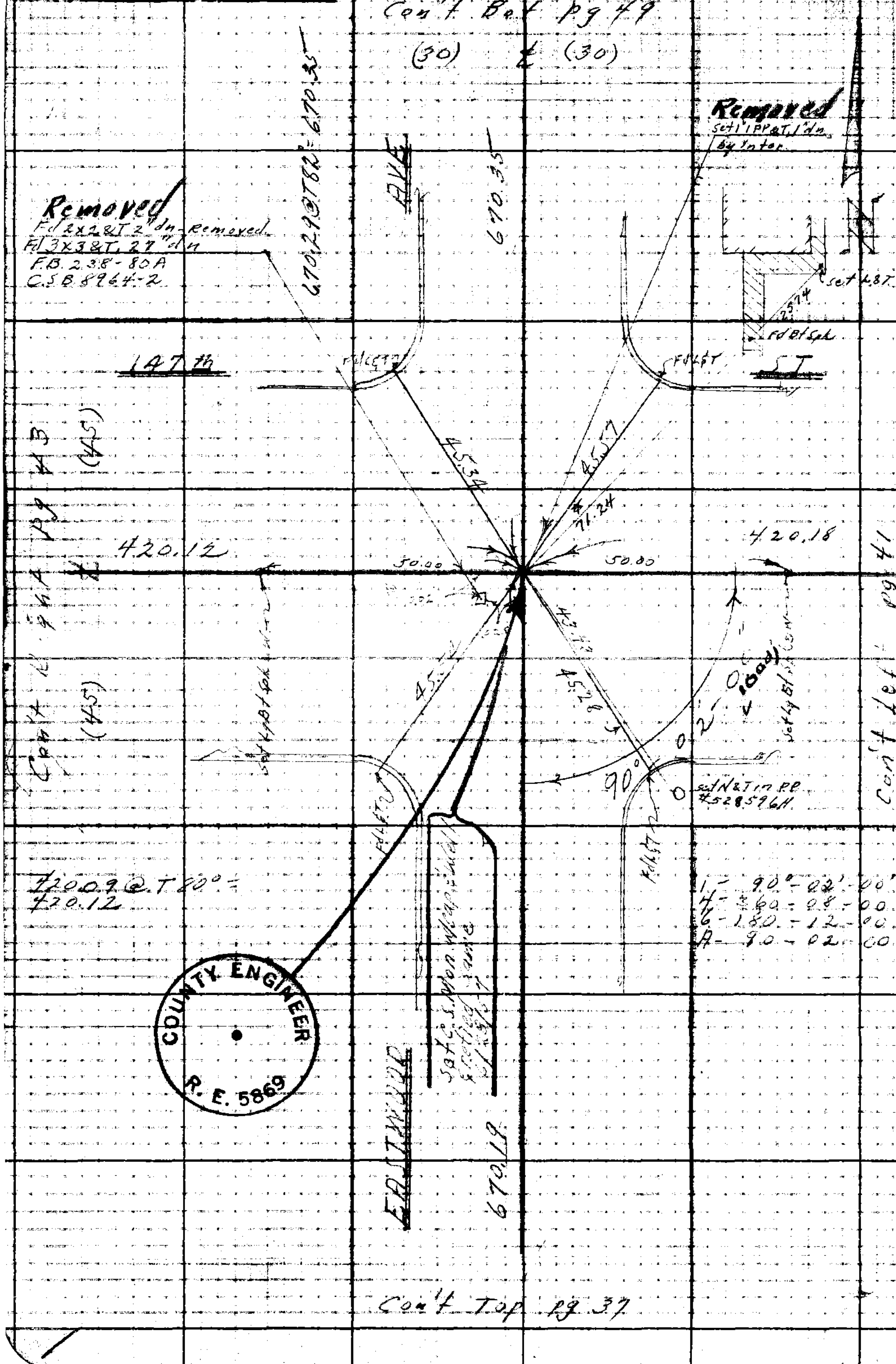

COUNTY ENGINEER
R. E. 5869

RETURN TO
LOS ANGELES COUNTY SURVEYOR
726 LOS ANGELES COUNTY
ENGINEERING BLDG.

Do not extend notes this side of this line.

Note: Any Additions or Changes on This Sheet Must be Made or Circled in Red Ink With Date and Name of Person Making Change.

Notes Ck'd by DREW	Survey of Axis Ave
Map No.	W.O. [illegible] Cape No. [illegible] Std. [illegible]
Office Work	Surveyed by J.L. Willey
Checked	Notes J.L.W. Date 7-51
Date	Indexed A. C. Johnson

F. B. 1613 PG. 43

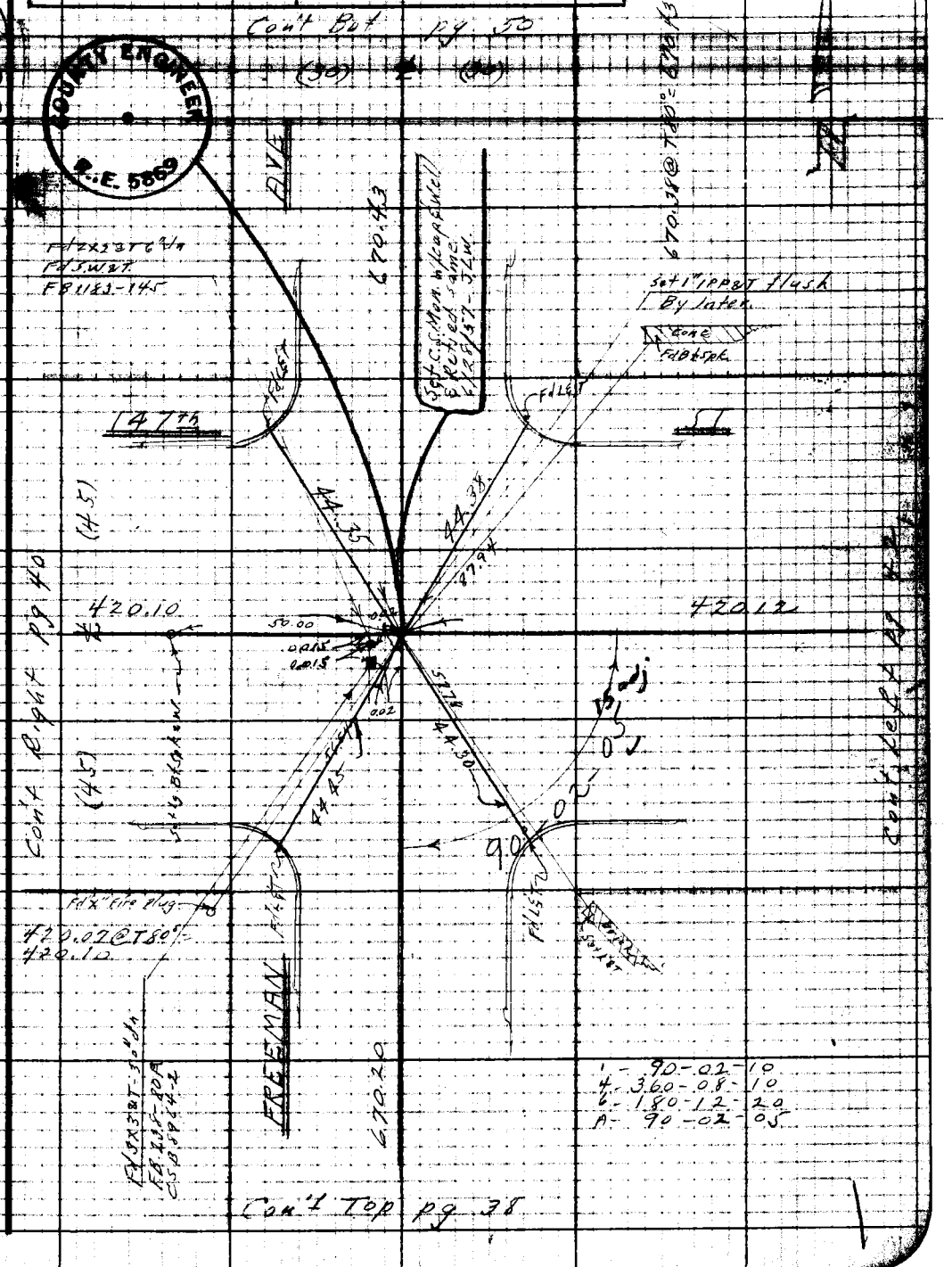

Note: Any Additions or Changes on This Sheet Must be Made or Circled in Red Ink With Date and Name of Person Making Change.

Do not extend notes this side of this line.

RETURN TO
LOS ANGELES COUNTY SURVEYOR
726 LOS ANGELES COUNTY
ENGINEERING BLDG.

76F309S 247 10M 1-49

F. B. 1613 PG. 44

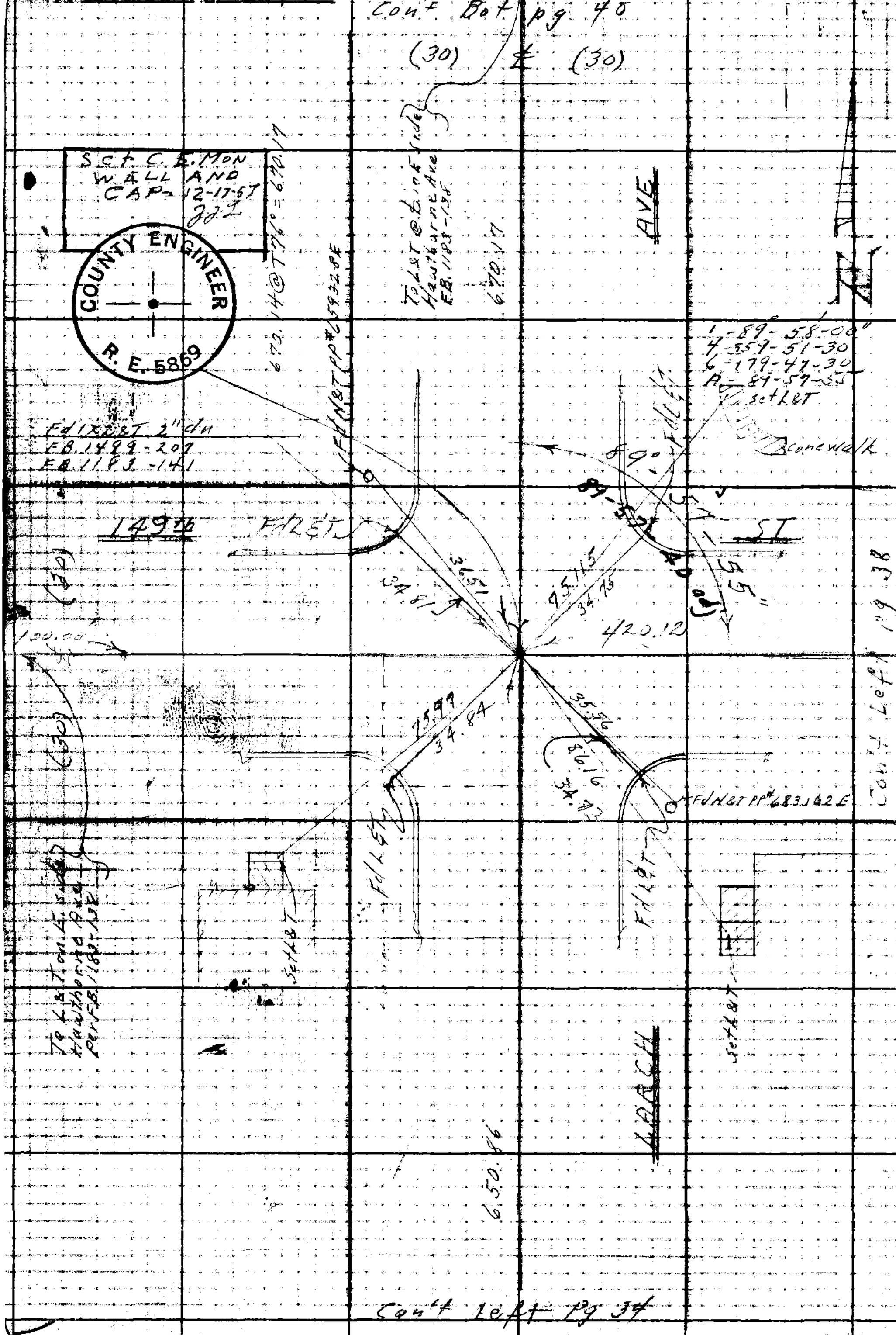

RETURN TO
LOS ANGELES COUNTY SURVEYOR
726 LOS ANGELES COUNTY ENGINEERING BLDG.

Do not extend notes this side of this line.

Note: Any Additions or Changes on This Sheet Must be Made or Circled in Red Ink With Date and Name of Person Making Change.

Notes Ck'd by DREW	Survey of Avis Ave
Map No.	W. 0.83 Tape No. 0.58 Sec. 61 °F
Office Work	Surveyed by J. L. Willey
Checked	Noted JAW Date 9-51
Date	Indexed R. C. Johnson

F. B. 1613 PG. 45

25-C-2

Cont Left pg 52

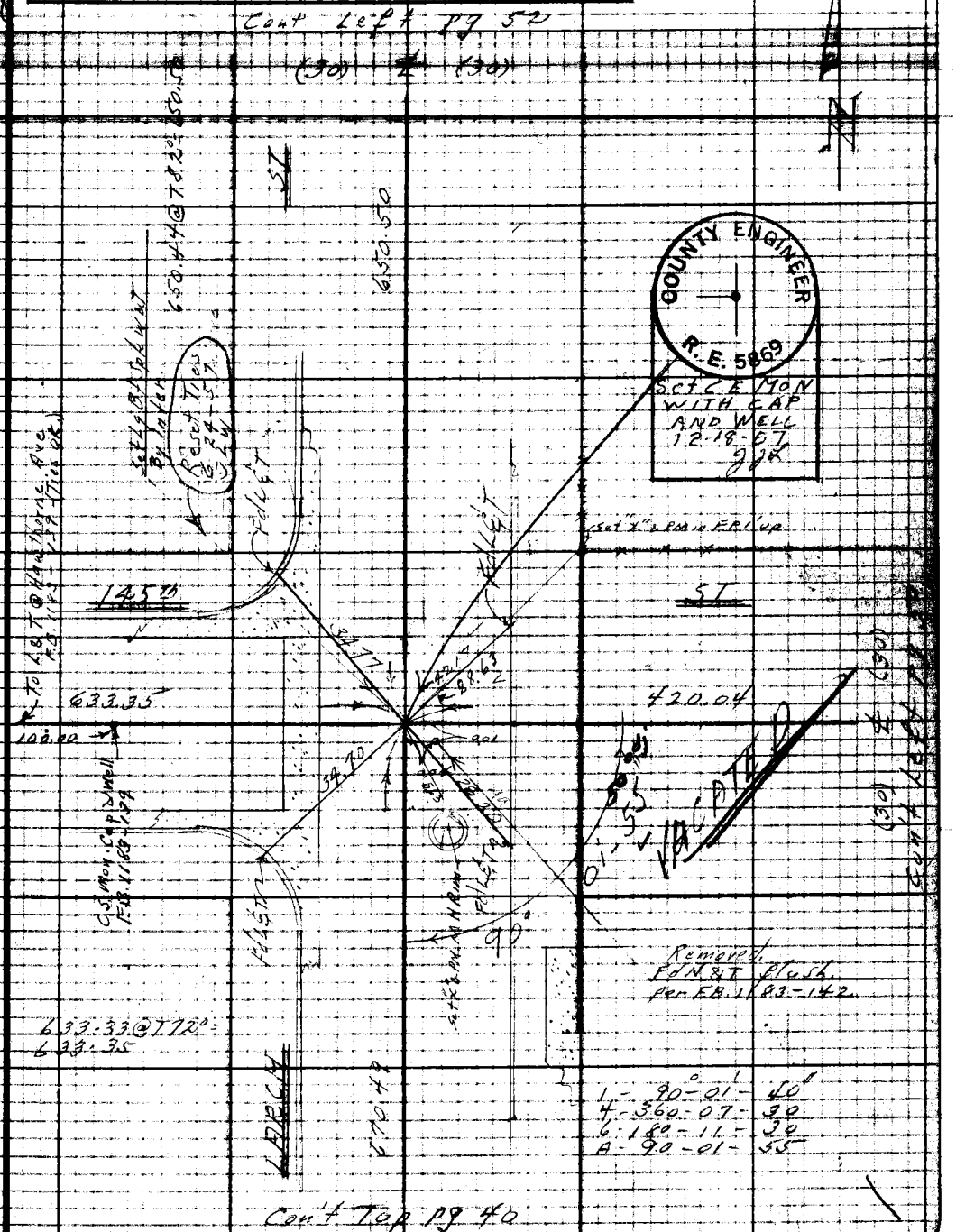

COUNTY ENGINEER R.E. 5869

Set C.E. MON WITH CAP AND WELL 12-18-57 JJK

Note: Any Additions or Changes on This Sheet Must be Made or Circled in Red Ink With Date and Name of Person Making Change.

Do not extend notes this side of this line.

RETURN TO LOS ANGELES COUNTY SURVEYOR 726 LOS ANGELES COUNTY ENGINEERING BLDG.

76F3095 247 10M 1-49

F. B. 1613 PG. 46

RETURN TO
LOS ANGELES COUNTY SURVEYOR
725 LOS ANGELES COUNTY
ENGINEERING BLDG.

Do not extend notes this side of this line.

Note: Any Additions or Changes on This Sheet Must Be Made or Circled in Red Ink With Date and Name of Person Making Change.

Notes Ck'd by DREW	Survey of Avis Ave
Map No.	W. O. [illegible] Tape No. [illegible] Std. 68° F
Office Work	Surveyed by J. L. Willey
Checked	Notes JLW Date 9-5-51
Date	Indexed A. C. Johnson

F. B. 1613 Pg. 47

25-D-2

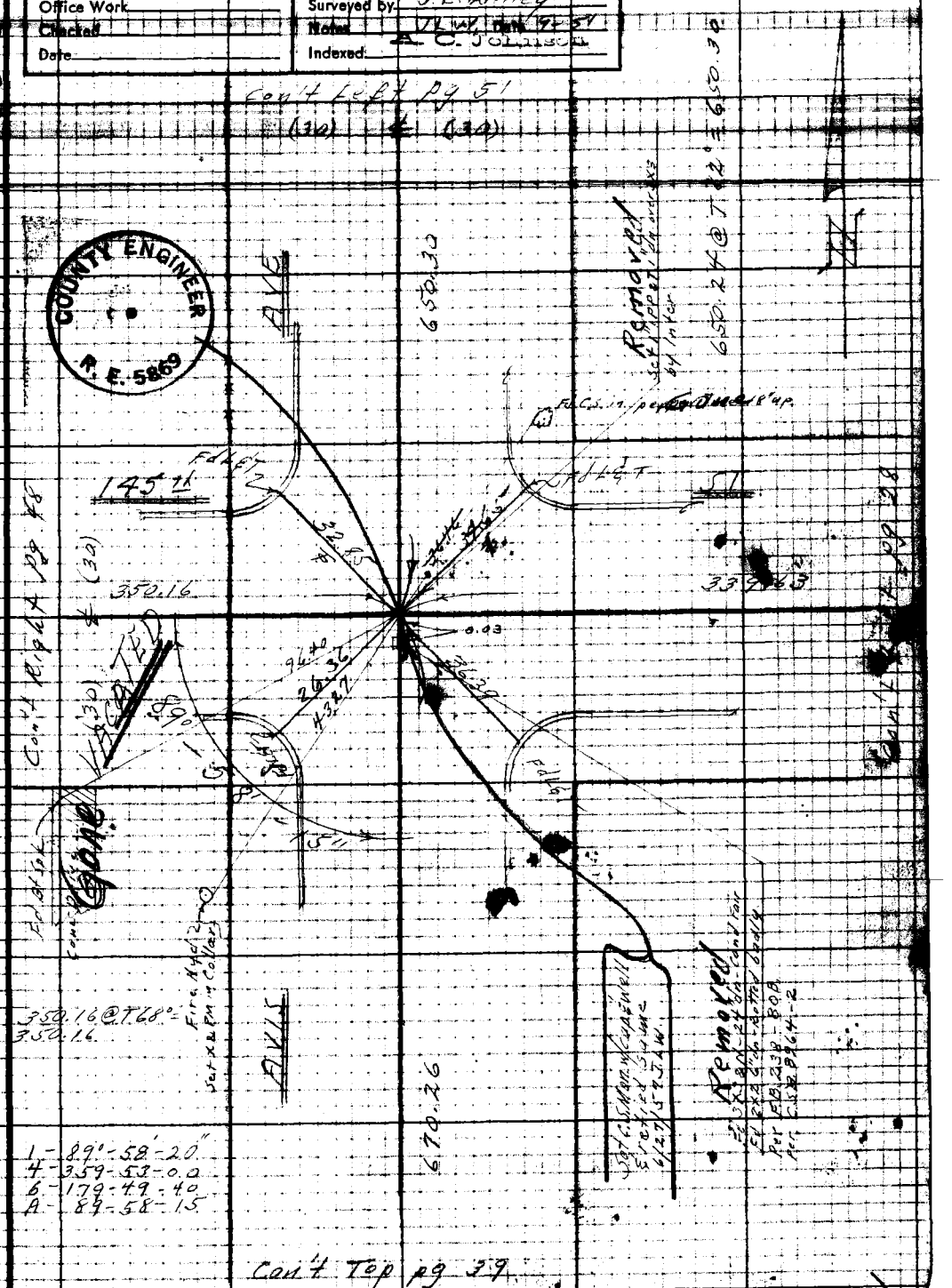

Note: Any Additions or Changes on This Sheet Must be Made or Circled in Red Ink With Date and Name of Person Making Change.

Do not extend notes this side of this line.

RETURN TO
LOS ANGELES COUNTY SURVEYOR
726 LOS ANGELES COUNTY
ENGINEERING BLDG.

76F309S 247 10M 1-49

F. B. 1613 PG. 48

Con't upper Left pg 51

25-D-2

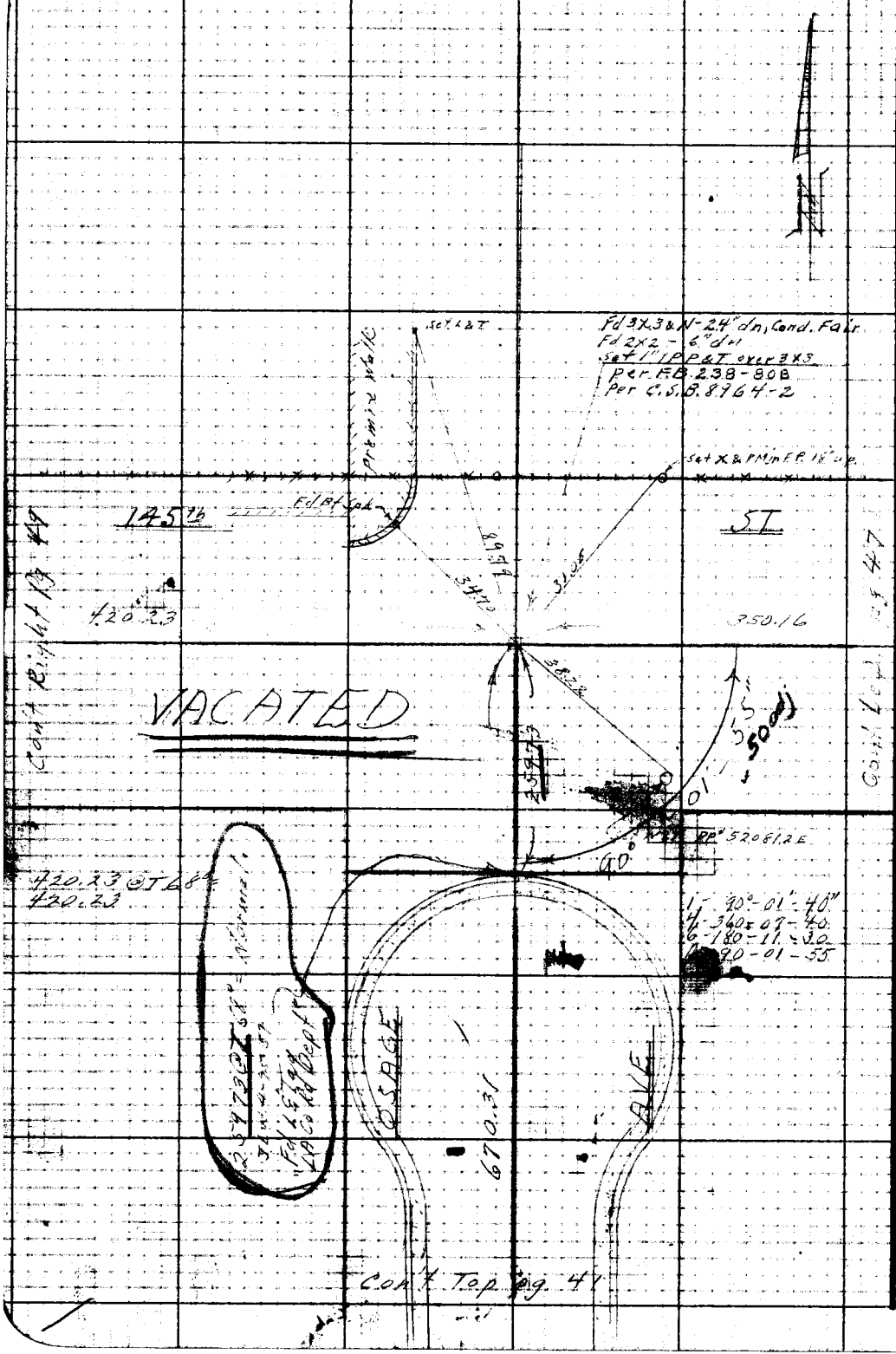

RETURN TO
LOS ANGELES COUNTY SURVEYOR
726 LOS ANGELES COUNTY
ENGINEERING BLDG.

Do not extend notes this side of this line.

Note: Any Additions or Changes on This Sheet Must be Made or Circled in Red Ink With Date and Name of Person Making Change.

Notes Ck'd by: DEEW	Survey of: Alvis Ave
Map No.	W.O. 83-57 Tape No. 258 Std. 68 °F
Office Work	Surveyed by: J.L. Willey
Checked	Notes: J.L.W. Date: 9-5-57
Date	Indexed: A. C. Johnson

F. B. 1513 PG. 49

25-P-2

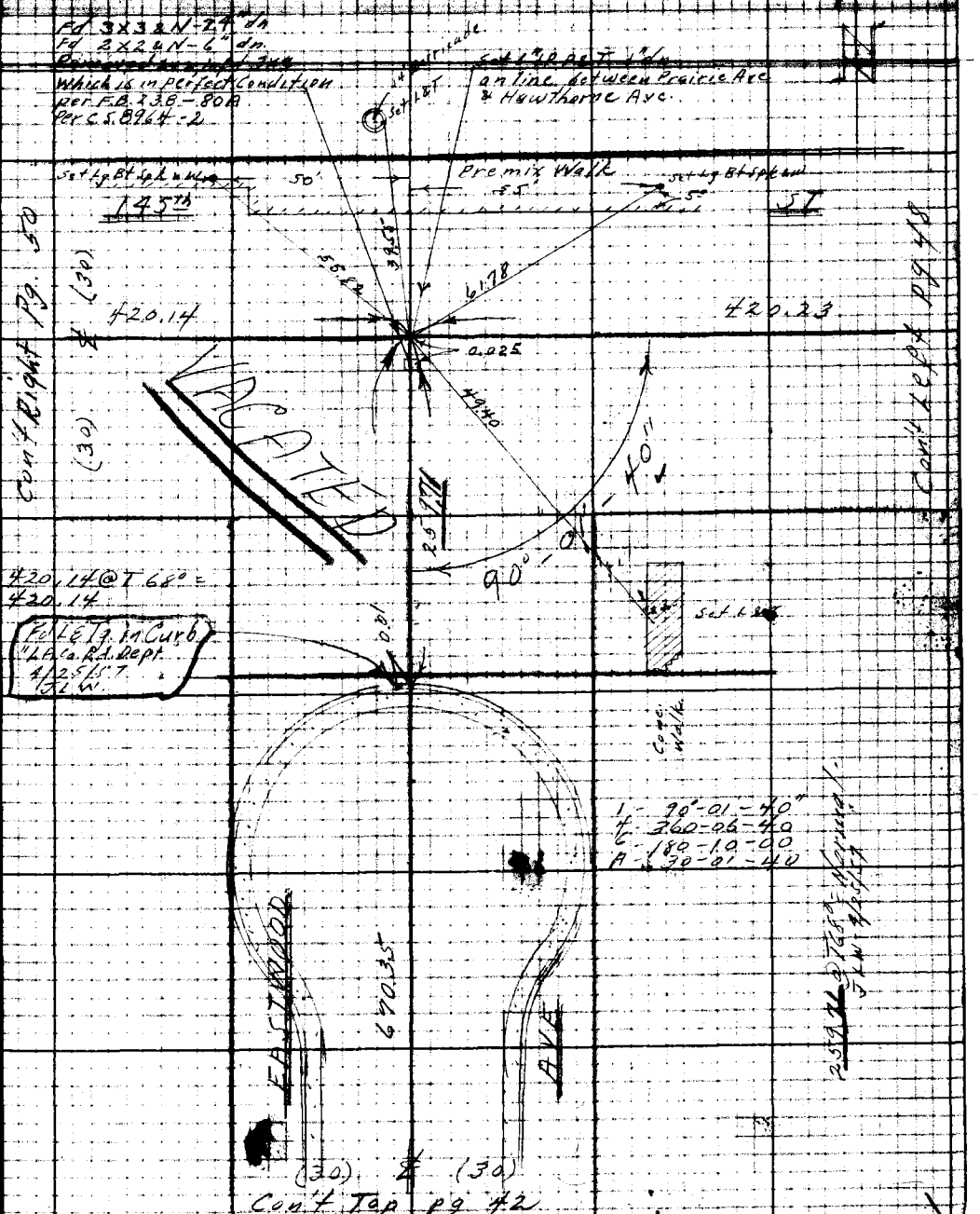

Note: Any Additions or Changes on This Sheet Must be Made or Circled in Red Ink With Date and Name of Person Making Change.

Do not extend notes this side of this line.

RETURN TO
LOS ANGELES COUNTY SURVEYOR
726 LOS ANGELES COUNTY
ENGINEERING BLDG.

76F309S 247 10M 1-49

F. B. 1643 Pg. 50

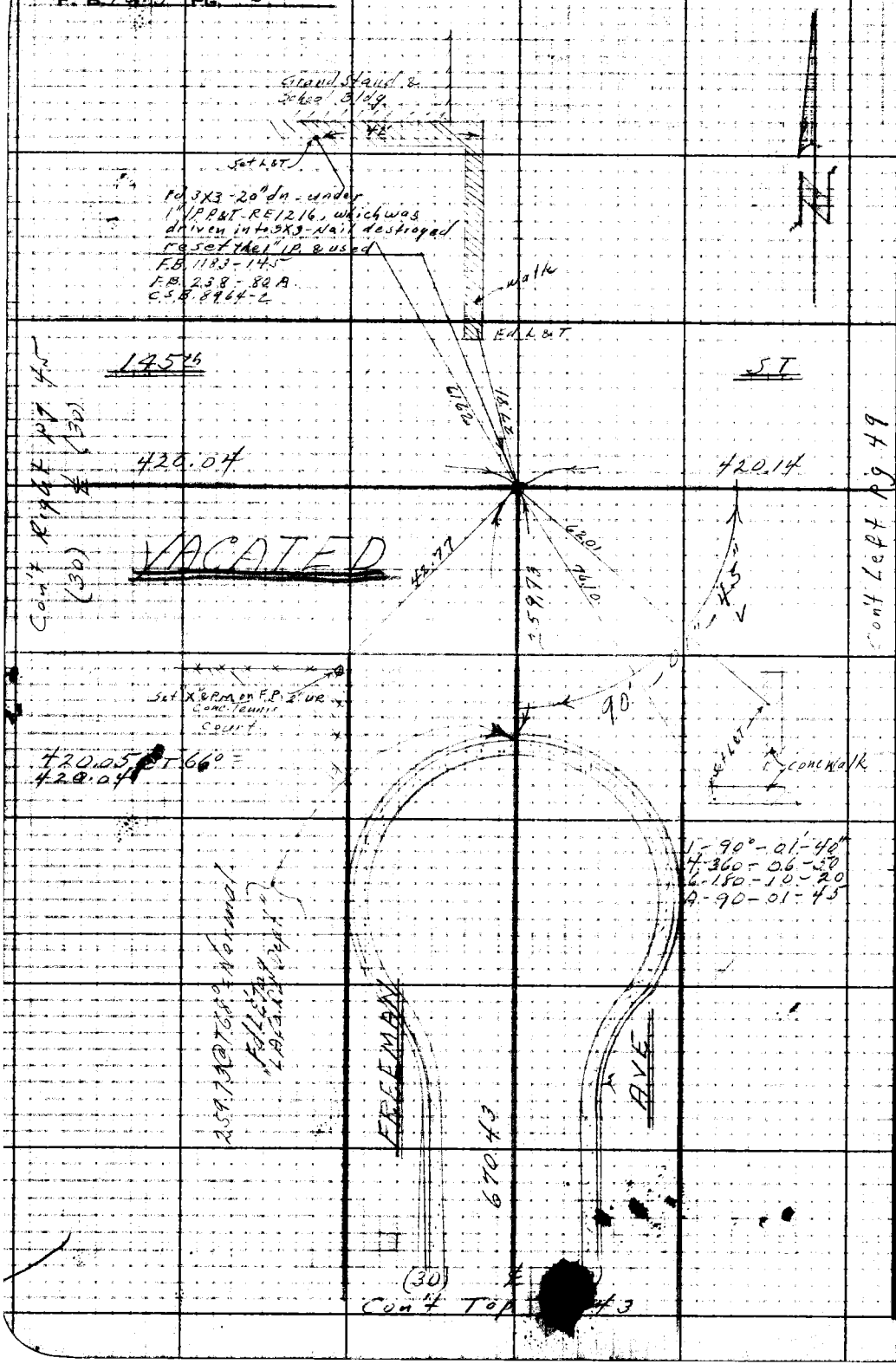

25-D-2

RETURN TO
LOS ANGELES COUNTY SURVEYOR
726 LOS ANGELES COUNTY
ENGINEERING BLDG.

Do not extend notes this side of this line.

Note: Any Additions or Changes on This Sheet Must be Made or Circled in Red Ink With Date and Name of Person Making Change.

Notes Ck'd by: DSEW	Survey of: Avis Ave
Map No.	W.O. [illegible] Tape No. [illegible]
Office Work	Surveyed by: J L Willay
Checked	Notes: [illegible] Date [illegible]
Date	Indexed: C. Johnson

F. B. 1613 PG. 51

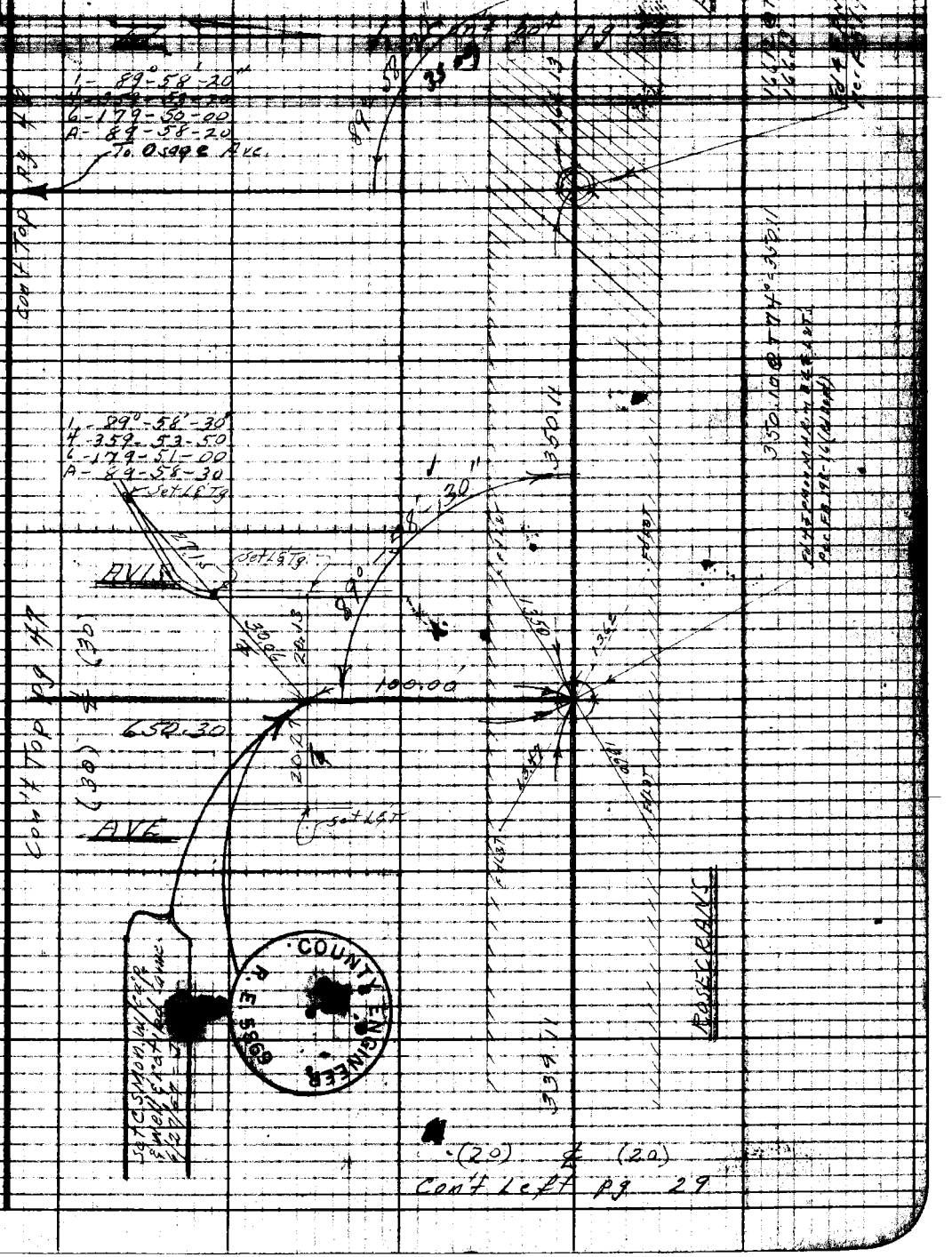

Note: Any Additions or Changes on This Sheet Must be Made or Circled in Red Ink With Date and Name of Person Making Change.

Do not extend notes this side of this line.

RETURN TO
LOS ANGELES COUNTY SURVEYOR
725 LOS ANGELES COUNTY
ENGINEERING BLDG.

76F3095 247 10M 1-49

RETURN TO
LOS ANGELES COUNTY SURVEYOR
726 LOS ANGELES COUNTY
ENGINEERING BLDG.

Note: Any Additions or Changes on This Sheet Must be Made or Circled in Red Ink With Date and Name of Person Making Change.

Do not extend notes this side of this line.

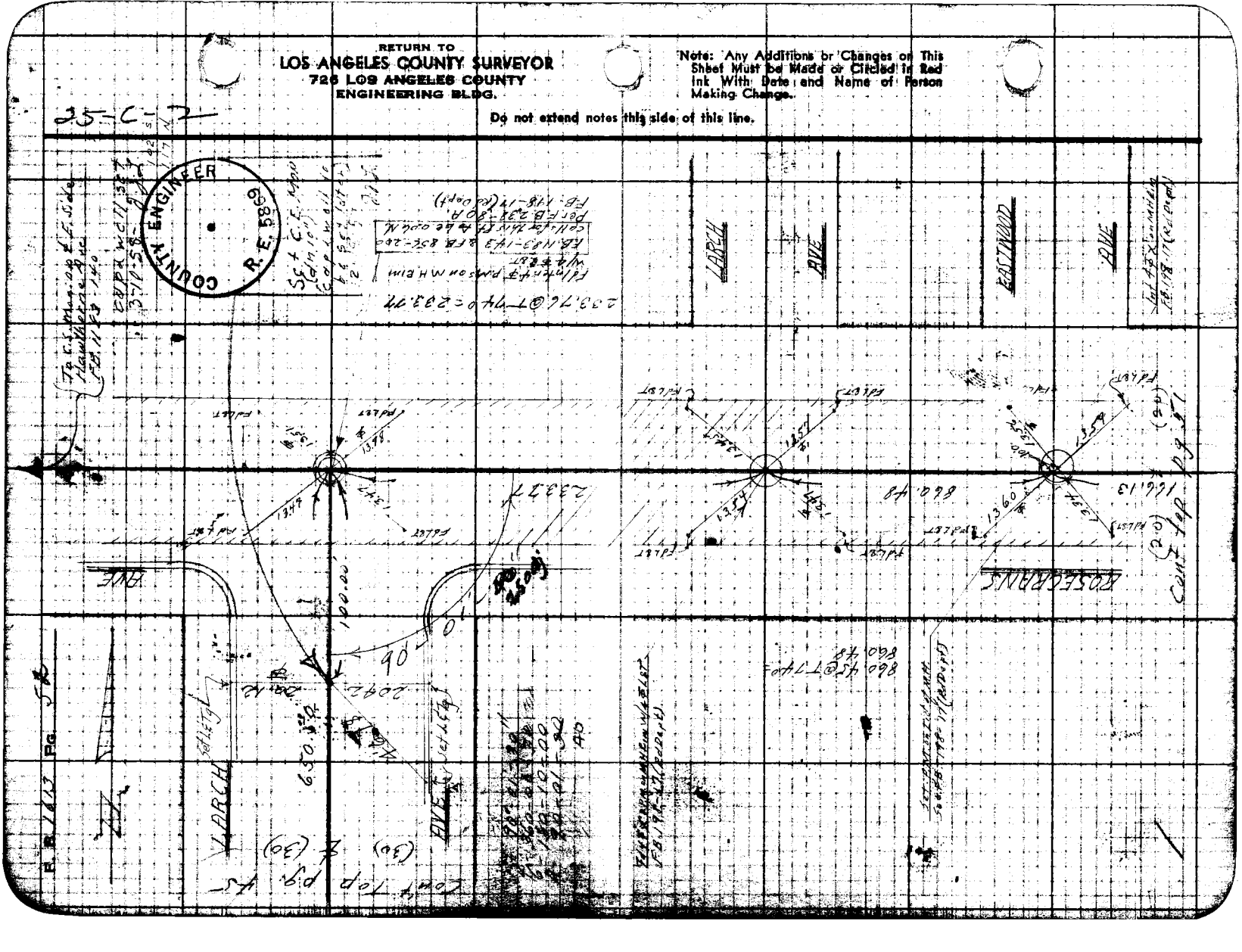

Notes Card by	Survey of Avis Ave
Map No.	W. O. 1471 Tape No. St'd. °F
Office Work	Surveyed by J. L. Willey
Checked	Notes J L W Date 9-51
Date	Indexed C. Johnson SEP 12 '52

F. B. 1613 PG. 53

AVIS AVE C.I. 1471

TOPOGRAPHY

on

FREEMAN AVE

from

COMPTON BLVD to 145th ST.

9-20-51

J. L. Willey
KM Kapp
W.D. Bay
RW Seolt
GL Curtis

Note: Any Additions or Changes on This Sheet Must Be Made or Circled in Red Ink With Date and Name of Person Making Change.

Do not extend notes this side of this line.

RETURN TO
LOS ANGELES COUNTY SURVEYOR
726 LOS ANGELES COUNTY
ENGINEERING BLDG.

LOS 247 2-51

F. B. 1613 Pg. 54



RETURN TO
LOS ANGELES COUNTY SURVEYOR
725 LOS ANGELES COUNTY
ENGINEERING BLDG.

Do not extend notes this side of this line.

Note: Any Additions or Changes on This Sheet Must be Made or Circled in Red Ink With Date and Name of Person Making Change.

F. B. 1613 Pg. 55

Notes Ck'd by	Survey of Avis Ave
Map No.	W. O. 1471 Tape No. St'd. °F
Office Work	Surveyed by J. L. Willey
Checked	Notes JLW Date 9-51
Date	Indexed A. C. Johnson

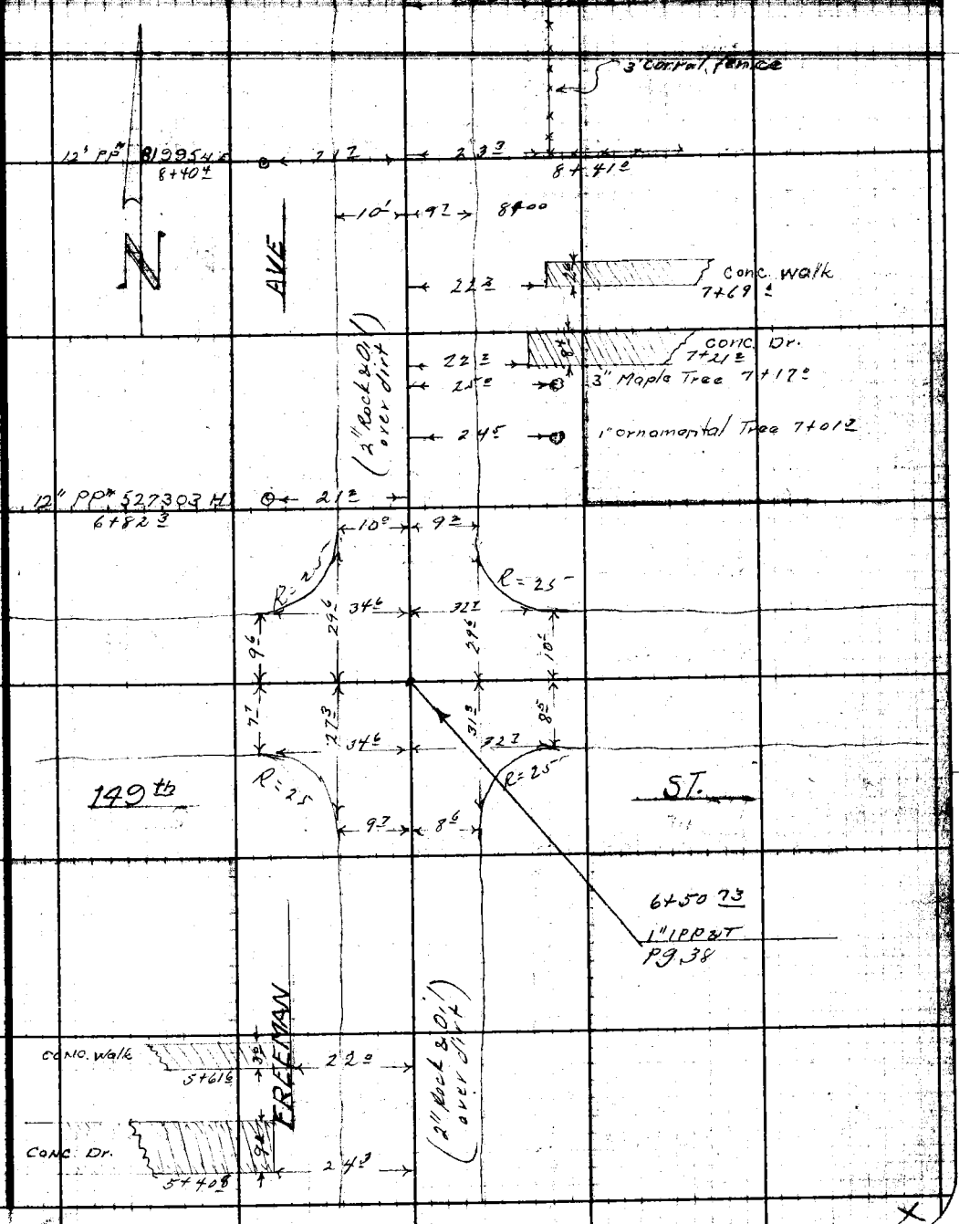

Note: Any Additions or Changes on This Sheet Must be Made or Circled in Red Ink With Date and Name of Person Making Change.

Do not extend notes this side of this line.

RETURN TO
LOS ANGELES COUNTY SURVEYOR
726 LOS ANGELES COUNTY
ENGINEERING BLDG.

76F3095 247 2-51

F.B. 1613 PG. 56

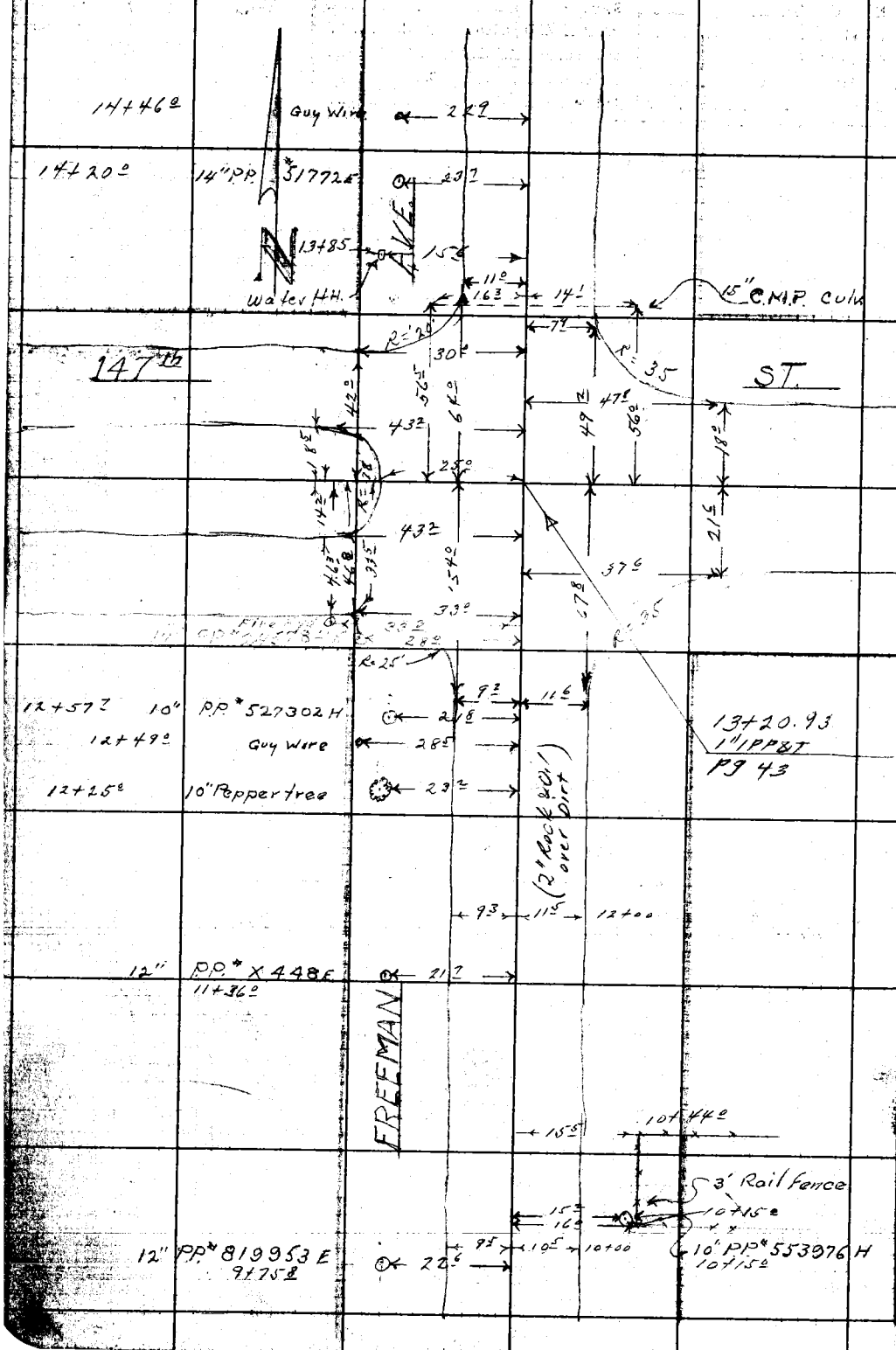

RETURN TO
LOS ANGELES COUNTY SURVEYOR
726 LOS ANGELES COUNTY
ENGINEERING BLDG.

Do not extend notes this side of this line.

Note: Any Additions or Changes on This Sheet Must be Made or Circled in Red Ink With Date and Name of Person Making Change.

Notes Ck'd by	Survey of Avis Ave	F.B. 1613 Pg. 57
Map No.	W.O. 1471 Tape No. St'd °F	
Office Work	Surveyed by J.L. Willey	
Checked	Notes J.L.W. Date 19-51	
Date	Indexed E. C. Johnson	



Note: Any Additions or Changes on This Sheet Must be Made or Circled in Red Ink With Date and Name of Person Making Change.

Do not extend notes this side of this line.

RETURN TO
LOS ANGELES COUNTY SURVEYOR
726 LOS ANGELES COUNTY
ENGINEERING BLDG.

76F3095 247 2-51

F.B. 1613 PG. 58

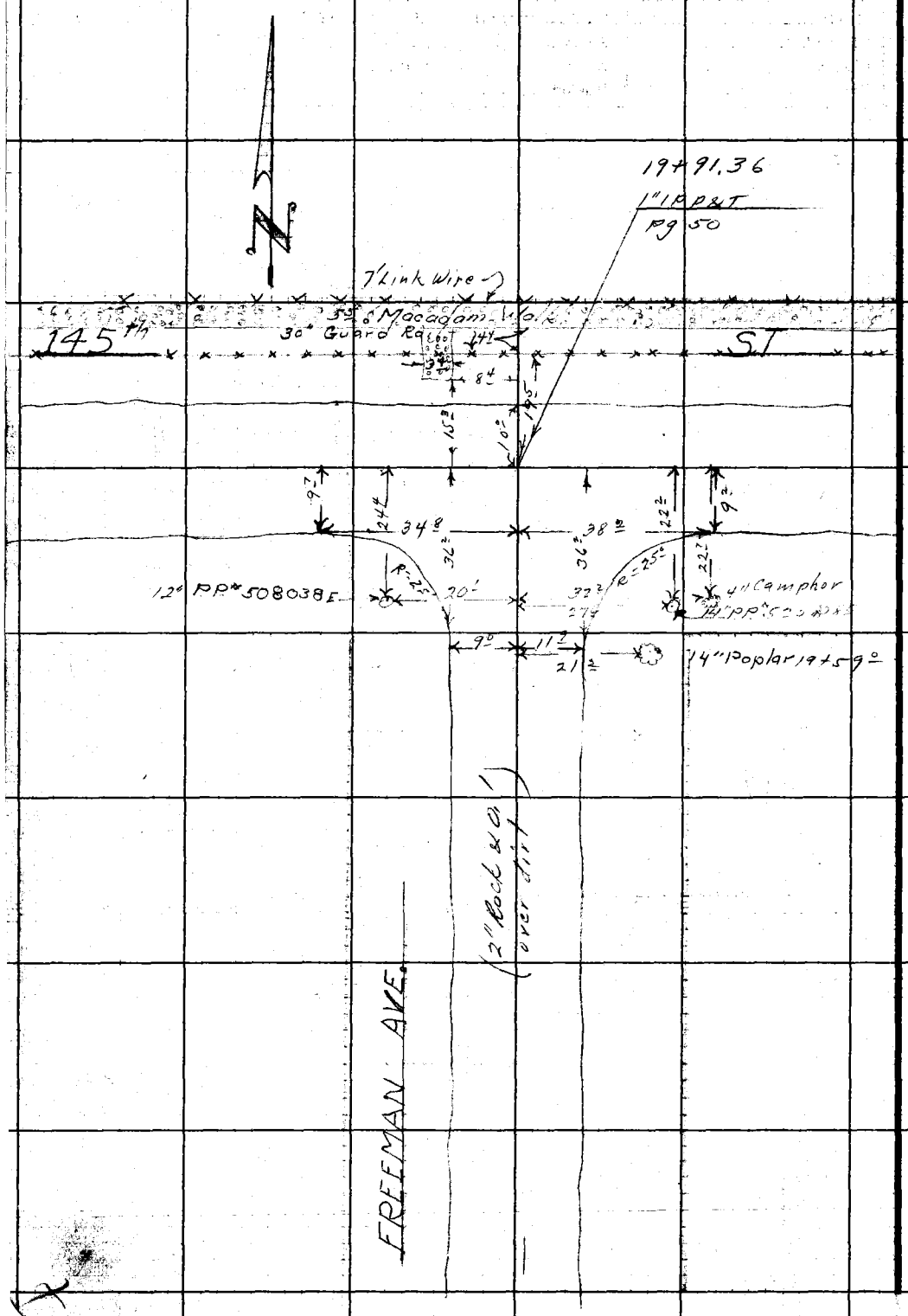

RETURN TO
LOS ANGELES COUNTY SURVEYOR
726 LOS ANGELES COUNTY
ENGINEERING BLDG.

Do not extend notes this side of this line.

Note: Any Additions or Changes on This Sheet Must be Made or Circled in Red Ink With Date and Name of Person Making Change.

Profile	Notes Red.	Plotted	Job No. 1471	Division No.	F. B. 1613	Pg. 59
No.	Date	Date	Survey of AVIS AVE			
X-Sec.	Notes Chkd. LGM	Checked	Survey by JLW	Notes JLW	Date 10-51	
No.	Date 10/11/51	Date	Map No.	J. G. Johnson	Date SEP 12 52	

AVIS AVE

C.1471

X SECTIONS

on

FREEMAN AVE

from

COMPTON BLVD to 145th St.

10-4-51
JL Willey
Karr
Baly
Curtis

STATION	B. S.	H. I.	F. S.	ELEV.

NOTE: ANY ADDITIONS OR CHANGES ON THIS SHEET MUST BE MADE OR CIRCLED IN RED INK, WITH DATE AND NAME OF PERSON MAKING CHANGE.

PLEASE RETURN TO
LOS ANGELES COUNTY SURVEYOR
726 LOS ANGELES COUNTY ENGINEERING BLDG.

Do not extend notes this side of this line.

761.298 307 4-50

76L298 307 4-50

PLEASE RETURN TO
LOS ANGELES COUNTY SURVEYOR
726 LOS ANGELES COUNTY ENGINEERING BLDG.

NOTE: ANY ADDITIONS OR CHANGES ON THIS SHEET MUST BE MADE OR CIRCLED IN RED INK, WITH DATE AND NAME OF PERSON MAKING CHANGE.

Do not extend notes this side of this line.

STATION	B. S.	H. I.	F. S.	ELEV.	Left		℄ Right	
BMNX2	4 98	59 16	4 98	54 18	BMNX2 El. 54.178 F.B. 1613-8			
					Compton Blvd & Freeman Ave @ ℄ Inter.			
					cut "Δ" in M.H. Rim, (E. Side)			
0+00			4 98	54 18			℄ Compton Blvd.	
" S.S. M.H.							4° Right	
12" Inlet W			13 44	45 72	Rim 4.98	Rim 4.98	Rim 4.98	Rim 4.98
8" Inlet N			13 08	46 08	Depth 7.46	Depth 7.43	Depth 7.41	Depth 7.44
8" Inlet S.			13 06	46 10	Dia 1 00	Dia 0.67	Dia 0.67	Dia 1.00
12" Outlet E			13.42	45 74	Rod. 13.44	Rod 13.08	Rod 13.06	Rod 13.42
0+00			5 28	53 88			30'	
"			5 28	53 88			210'	
"			4 93	54 23	30'			
"			4 66	54 50	210'			
0+10			4 98	54 18			℄ edge Conc. Pvt.	
0+15.5			5 21	53 95			℄ X Gut.	
"			5 35	53 81			30' Gut	
"			5 31	53 75	30' Gut.			
0+20			5 16	54 00			℄	
"			5 27	53 89			15.2 edge Pvt. Gut	
"			4 4	54 8			16.5 Top brk	

F. B. 1613 Pg. 60
Job No. 1471 Division No. Avis Ave
Survey of
Survey by J.L. Willey Notes J.L.W.
Indexed A. C. Johnson Date
Notes Red. Date
Notes Chkd. Date
Plotted Date
Checked Date
Profile No.
X-Sec. No.

76L298 307 4-50

PLEASE RETURN TO
LOS ANGELES COUNTY SURVEYOR
726 LOS ANGELES COUNTY ENGINEERING BLDG.

NOTE: ANY ADDITIONS OR CHANGES ON THIS SHEET MUST BE MADE OR CIRCLED IN RED INK, WITH DATE AND NAME OF PERSON MAKING CHANGE.

Do not extend notes this side of this line.

STATION	B. S.	H. I.	F. S.	ELEV.	Left	℄	Right
0+20		59 16	4 7	54 5			30 E P/L Cor.
"			5 33	53 83	15' edge Pvt; Gut.		
"			4 7	54 5	16' Top bk		
"			4 7	54 5	30 W P/L Cor.		
0+34			4 5	54 7		℄	
"			4 95	54 21			14' B.C. Pvt
"			4 96	54 20	11' B.C. Pvt.		
0+43			4 19	54 97		℄	bk in Pvt
0+50			4 16	55 00		℄	
"			4 52	54 64			9' edge Pvt
1+00			3 78	55 38		℄	
"			4 21	54 95			9' edge Pvt
"			4 9	54 3			14 Gut
"			4 5	54 7			15 Top bk
"			4 1	55 1			30 E P/L
"			4 18	54 98	9' edge Pvt		
"			4 9	54 3	16 Gut		
"			4 5	54 7	6' Top bk		
"		1	4 1	55 1	30' W P/L		
T.P.	5 15	60 49	3 82	55 34			

Profile Notes Red. Plotted Job No. 1471 Division No.
No. Date Date Survey of
X-Sec. Notes Chkd. Checked Survey by Notes Date
No. Date Date Map No. Checked Date

F. B. 1613 Pg. 61

76L298 307 4-50

PLEASE RETURN TO
LOS ANGELES COUNTY SURVEYOR
726 LOS ANGELES COUNTY ENGINEERING BLDG.

NOTE: ANY ADDITIONS OR CHANGES ON THIS SHEET MUST BE MADE OR CIRCLED IN RED INK, WITH DATE AND NAME OF PERSON MAKING CHANGE.

Do not extend notes this side of this line.

STATION	B. S.	H. I.	F. S.	ELEV.		
2+00		60 49	4 53	55 96		℄
"			4 90	55 59		8.8 edge Pvt
"			5 4	55 1		13.7 Gut
"			5 1	55 4		16.5 Top brk
"			4 8	55 7		30 E P/L
"			5 04	55 45	10.1 edge Pvt	
"			5 7	54 8	14.8 Gut	
"			5 2	55 3	17.3 Top brk	
"			4 9	55 6	30 W P/L	
3+00			4 02	55 47		℄
"			4 54	55 95		9.0 edge Pvt
"			5 2	55 3		13.8 Gut
"			4 9	55 6		16 Top brk
"			4 7	55 8		30 E P/L
"			4 9	55 6		210 back lot
"			4 36	56 13	9.8 edge Pvt	
"			5 0	55 5	14.8 Gut	
"			4 7	55 8	17 Top brk	
"			4 2	56 3	30 W P/L	
"			4 6	55 9	210 back lot line	
4+00			3 38	57 11		℄

F. B. 1613 PG. 62

Job No. 1471 Division No. ____ Notes Red. ____ Plotted ____ Profile ____

Survey of Avis Ave Date ____ Date ____ No. ____

Survey by J. L. Willey Notes J. L. W. Notes Chkd. ____ Checked ____ X-Sec. ____

Indexed L. C. Johnson Date ____ Date ____ Date ____ No. ____

76L298 307 4-50

PLEASE RETURN TO
LOS ANGELES COUNTY SURVEYOR
726 LOS ANGELES COUNTY ENGINEERING BLDG.

NOTE: ANY ADDITIONS OR CHANGES ON THIS SHEET MUST BE MADE OR CIRCLED IN RED INK, WITH DATE AND NAME OF PERSON MAKING CHANGE.

Do not extend notes this side of this line.

STATION	B. S.	H. I.	F. S.	ELEV.	Left	℄ Right
4+00		60 49	3 84	56 65		9.7 edge Pvt
"			4 5	56 0		15.5 Gut
"			4 1	56 4		17 Top brk
"			4 2	56 3		30 E P/L
"			3 89	56 60	9.7 edge Pvt.	
"			4 5	56 0	15 Gut	
"			4 1	56 4	16.7 Top brk	
"			3 7	56 8	30 W P/L	
T.P.	5 26	62 43	3 32	57 17		
5+00			4 97	57 46		℄
"			5 33	57 10		9.5 edge Pvt.
"			6 0	56 4		15.5 Gut
"			5 6	56 8		16.3 Top brk
"			5 6	56 8		30 E P/L
"			5 34	57 09	9.7 edge Pvt.	
"			5 9	56 5	15.2 Gut	
"			5 6	56 8	16.5 Top brk	
"			5 2	57 2	30 W P/L	
6+00			4 66	57 77		℄
			5 19	57 24		9.0 edge Pvt.
			5 8	56 6		14.0 Gut

Profile Notes Red. ____ Plotted ____ Job No. 1471 Division No. ____ F. B. 1613 Pg. 63
No. ____ Date ____ Date ____ Survey of Avis Ave
X-Sec. Notes Chkd. ____ Checked ____ Survey by J.L. Willey Notes J.L.W. Date ____
No. ____ Date ____ Date ____ Map No. ____ Indexed J. Johnson Date ____

76L298 307 4-50

PLEASE RETURN TO
LOS ANGELES COUNTY SURVEYOR
726 LOS ANGELES COUNTY ENGINEERING BLDG.

NOTE: ANY ADDITIONS OR CHANGES ON THIS SHEET MUST BE MADE OR CIRCLED IN RED INK, WITH DATE AND NAME OF PERSON MAKING CHANGE.

Do not extend notes this side of this line.

STATION	B. S.	H. I.	F. S.	ELEV.	Left	℄ Right
6+00		62 43	54	57 0		16.4 Top brk
"			51	57 3		30 E P/L
"			500	57 43	9.5 edge Pvt.	
"			47	57 7	15.5 Gut	
"			50	57 4	24 Top brk	
"			49	57 5	30 W P/L	
6+19.4			468	57 75		℄
			506	57 37		8.6 BC Pvt.
6+20.7			468	57 75		℄
"			503	57 40		9.6 edge Pvt.
"			56	57 8		15 Gut
"			52	57 2		17 Top brk
"			51	57 1		30 E P/L Cor.
"			514	57 29	9.5 edge Pvt.	
"			57	57 7	16 Gut	
"			50	57 4	20.5 Top brk	
"			50	57 4	30 W P/L Cor.	
6+23.4			468	57 75		℄
"			502	57 41	9.7 B.C. Pvt.	
6+50.73			460	57 73		℄ Int 149th St.
"			462	57 71		30 - Pvt.

F. B. 1613 Pg. 64
Job No. 1471 Division No. ____ Notes Red. ____ Plotted ____ Profile
Survey of Avis Ave Date ____ Date ____ No. ____
Survey by J. L. Willey Notes: J. L. W. Notes Chkd. ____ Checked ____ X-Sec.
Indexed C. Johnson Date ____ Date ____ Date ____ No. ____

07 4-50

PLEASE RETURN TO
LOS ANGELES COUNTY SURVEYOR
726 LOS ANGELES COUNTY ENGINEERING BLDG.

NOTE: ANY ADDITIONS OR CHANGES ON THIS SHEET MUST BE MADE OR CIRCLED IN RED INK, WITH DATE AND NAME OF PERSON MAKING CHANGE.

Do not extend notes this side of this line.

STATION	B. S.	H. I.	F. S.	ELEV.	Left	℄	Right
6+50 73		62 43	4 91	57 52			210 Pvt.
"			4 65	57 78	30 Pvt.		
"			4 36	58 07	210 Pvt.		
6+80 ?			4 77	57 66		℄	
"			5 08	57 35			9² edge Pvt (BC)
"			5 4	57 0			15³ Gut.
"			4 9	57 5			16 Top blk
"			4 8	57 6			30 E P/L Co.
"			5 02	57 41	10° edge Pvt. (BC)		
"			5 8	56 6	15³ Gut		
"			5 3	57 1	20 Top blk		
"			5 1	57 3	30 W P/L.		
7+00			4 75	57 68		℄	
"			5 09	57 34			9⁵ edge Pvt
"			5 3	57 1			14⁵ Gut.
"			5 1	57 3			16 Top blk
"			4 9	57 5			30 E P/L
"			5 05	57 38	10² edge Pvt.		
"			5 6	56 8	13 Gut		
"			5 6	56 8	15³ Top blk line		
"			5 0	57 4	30 W P/L		

Profile No. ____ Notes Red. ____ Plotted ____ Job No. 171 Division No. ____
X-Sec. No. ____ Date ____ Date ____ Survey of Rivo Rd
Notes Chkd. ____ Checked ____ Survey by TWilliams Notes TW Date 10-51
Date ____ Date ____ Map No. ____ Tracd Date ____ Date ____

F. B. 1513 Pg. 65

76L298 307 4-50

PLEASE RETURN TO
LOS ANGELES COUNTY SURVEYOR
726 LOS ANGELES COUNTY ENGINEERING BLDG.

NOTE: ANY ADDITIONS OR CHANGES ON THIS SHEET MUST BE MADE OR CIRCLED IN RED INK, WITH DATE AND NAME OF PERSON MAKING CHANGE.

Do not extend notes this side of this line.

STATION	B. S.	H. I.	F. S.	ELEV.	Left.	℄ Right.
8+00		62 43	4 45	5[illegible] 95		℄
"			4 92	57 51		9[illegible] edge Pvt.
"			5 7	5[illegible] 7		14[illegible] Gut.
"			5 5	5[illegible] 9		15[illegible] Top brk.
"			5 3	57 1		30 E P/L
"			4 86	57 57	10[illegible] edge pvt.	
"			5 7	56 7	15 Gut	
"			5 2	57 2	17 Top brk	
"			5 2	57 2	30 W P/L	
T.P.	3 22	60 82	4 83	57 60		℄
9+00			3 86	56 96		℄
"			4 34	56 [illegible]8		9[illegible] edge Pvt.
"			4 7	56 1		15 Gut
"			4 5	5[illegible] [illegible]		15[illegible] Top brk
"			4 5	56 [illegible]		30 E P/L
"			4 19	56 [illegible]3	9[illegible] edge pvt.	
"			4 6	56 [illegible]	13[illegible] Gut	
"			4 4	56 [illegible]	14[illegible] Top brk	
"			4 0	56 [illegible]	30 W P/L	
10+00			4 45	56 37		℄
"			4 87	55 95		10[illegible] edge Pvt

F. B. 1613 Pg. 66
Job No. 1471 Division No. ____ Notes Red. ____ Plotted ____ Profile
Survey of Avis Ave. Date ____ Date ____ No. ____
Survey by J. L. Willey Notes J. L. W. Notes Chkd. ____ Checked ____ X-Sec.
Indexed E. C. Johnson Date ____ Date ____ Date ____ No. ____

76L298 307 4-50

PLEASE RETURN TO
LOS ANGELES COUNTY SURVEYOR
726 LOS ANGELES COUNTY ENGINEERING BLDG.

NOTE: ANY ADDITIONS OR CHANGES ON THIS SHEET MUST BE MADE OR CIRCLED IN RED INK, WITH DATE AND NAME OF PERSON MAKING CHANGE.

Do not extend notes this side of this line.

STATION	B. S.	H. I.	F. S.	ELEV.		
10+00		60 82	51	55 7		4.3 Gut
"			48	56 0		16.4 Top brk
"			49	55 9		30 E P/L
"			56	55 2		210 back lot
"			4 74	56 08	9.5 edge Pvt.	
"			51	55 7	13.5 Gut.	
"			41	56 7	15.2 Top brk	
			38	57 0	30 W P/L	
			21	58 7	210 Back lot	
11+00			4 24	56 58		℄
"			4 80	56 02		11.0 edge Pvt.
"			51	55 7		16 Gut.
"			51	55 7		17 Top brk line
"			49	55 9		30 E P/L
"			4 53	56 29	9.2 edge Pvt.	
"			50	55 8	15.5 Gut.	
"			41	56 7	18 Top brk	
"			41	56 7	30 W P/L	
T.P.	5 89	62 81	3 90	56 92		
12+00			5 89	56 92		℄
"			6 50	56 31		11.5 edge Pvt.

Profile Notes Red. ____ Plotted ____ Job No. 1411 Division No. ____ F. B. 1613 PG. 67
No. ____ Date ____ Date ____ Survey of [illegible]
X-Sec. Notes Chkd. ____ Checked ____ Survey by J. L. Whitley Notes JLW Date ____
No. ____ Date ____ Date ____ Map No. ____ Indexed Johnson Date ____

76L298 307 4-50

PLEASE RETURN TO
LOS ANGELES COUNTY SURVEYOR
726 LOS ANGELES COUNTY ENGINEERING BLDG.

NOTE: ANY ADDITIONS OR CHANGES ON THIS SHEET MUST BE MADE OR CIRCLED IN RED INK, WITH DATE AND NAME OF PERSON MAKING CHANGE.

Do not extend notes this side of this line.

STATION	B. S.	H. I.	F. S.	ELEV.	Left	℄	Right
12+00		62 81	70	55 8			17.5 Gut.
"			62	56 6			19 Top bk
"			60	5[illegible] 7			30 E P/L
"			610	5[illegible] 71	9.3 edge Pvt.		
"			66	56 2	14.0 Gut.		
"			62	56 6	16.5 Top bk		
"			57	57 1	30 W P/L		
12+43.1			597	56 4		℄	
"			648	56 33			11.6 edge Pvt (B.C.)
12+66.9			595	56 86	~~0~~	℄	
"			607	56 74	9.2 edge Pvt. (BC)		
12+75.9			591	56 90		℄	
"			664	56 17			15.5 edge pvt.
"			69	56 9			19 Gut.
"			67	56 1			20 Top bk
"			65	56 3			30 E P/L
"			621	56 60	12.5 edge pvt.		
"			65	56 3	16 Gut		
"			58	57 [illegible]	17.2 Top bk		
"			55	57 3	30 W P/L		
13+00			518	57 63		℄	

F. B. 1613 PG. 68 Job No. 1471 Division No. Notes Red. Plotted Profile
Survey of Avis Ave Date Date No. X-Sec.
Survey by J.L. Willey Notes JLW Notes Chkd. Checked
Indexed R. C. Johnson Date Date Date No.

76L298 307 4-50

PLEASE RETURN TO
LOS ANGELES COUNTY SURVEYOR
726 LOS ANGELES COUNTY ENGINEERING BLDG.

NOTE: ANY ADDITIONS OR CHANGES ON THIS SHEET MUST BE MADE OR CIRCLED IN RED INK, WITH DATE AND NAME OF PERSON MAKING CHANGE.

Do not extend notes this side of this line. 5.43

STATION	B. S.	H. I.	F. S.	ELEV.	Left	℄ Right
13+20.93		62 81	4 70	58 11		℄ Int. 147th St.
"			5 01	57 80		30 Pvt.
"			5 61	57 20		210 Pvt.
"			4 9	57 7	30	
"			2 9	59 9	210	
—			2 9	59 9	45' S. ℄ 147th - 210' W of ℄ Freeman	
—			3 6	59 2	45' N. " "	"
13+65.9			5 78	57 03		℄
"			6 18	56 63		9° edge Pvt.
"			7 5	55 3		18 ~~Ink~~ Gut
"			6 5	56 3		24 Top brk
"			6 5	56 3		30 E P/L
"			6 02	56 79	24 edge Pvt.	
"			6 2	56 6	30 W P/L Cor.	
13+70.1			5 78	57 03		℄
"			6 08	56 73		7.9 edge Pvt (E.C.
13+77			5 78	57 03		℄
"			7 48	55 33		14.1 Invert 15" Culv.
"			7 27	55 54	16.3 Invert 15" Culv.	
13+84.9			5 80	57 01		℄
"			6 06	56 75	11° edge Pvt (E.C.)	

Profile Notes Red. ____ Plotted ____ Job No. 1471 Division No. ____ F. B. 1613 PG. 69
No. ____ Date ____ Date ____ Survey of Avis Ave
X-Sec. Notes Chkd. ____ Checked ____ Survey by J.K. Wiley Notes J.K.W. Date 10-51
No. ____ Date ____ Date ____ Map No. ____ Indexed Johnson Date ____

76L298 307 4-50

PLEASE RETURN TO
LOS ANGELES COUNTY SURVEYOR
726 LOS ANGELES COUNTY ENGINEERING BLDG.

NOTE: ANY ADDITIONS OR CHANGES ON THIS SHEET MUST BE MADE OR CIRCLED IN RED INK, WITH DATE AND NAME OF PERSON MAKING CHANGE.

Do not extend notes this side of this line.

STATION	B. S.	H. I.	F. S.	ELEV.	Left.	℄ Right.
14+00		62 81	5 91	56 90		℄
"			6 31	56 50		8° edge Pvt.
"			7 3	55 5		16 Gut
"			6 5	56 3		21 Top brk
"			6 5	56 3		30 E P/L
"			6 36	56 45	10.5 edge Pvt	
"			7 1	55 7	18.5 Gut	
"			6 3	5[illegible] 5	21 Top brk	
"			5 5	57 3	30 W P/L	
15+00			5 87	56 94		℄
"			6 37	56 44		9° edge Pvt.
"			7 4	55 4		15 Gut
"			6 8	56 0		19 brk
"			6 7	56 1		30 E P/L
"			6 38	56 43	11° edge Pvt.	
"			6 6	56 2	16 Gut.	
"			6 1	56 7	22 Brk	
"			5 2	57 6	30 W P/L	
T.P.	6 33	63 04	6 10	56 71		
16+00			5 73	57 31		℄
			6 38	56 6		9.3 edge Pvt.

F. B. 1613 PG. 70

Job No. 1471 Division No. ____ Notes Red. ____ Plotted ____ Profile ____

Survey of Avis Ave Date ____ Date ____ No. ____

Survey by J.L. Willey Notes J.L.W. Notes Chkd. ____ Checked ____ X-Sec. ____

Indexed K. C. Johnson Date ____ Date ____ Date ____ No. ____

76L298 307 4-50

PLEASE RETURN TO
LOS ANGELES COUNTY SURVEYOR
726 LOS ANGELES COUNTY ENGINEERING BLDG.

NOTE: ANY ADDITIONS OR CHANGES ON THIS SHEET MUST BE MADE OR CIRCLED IN RED INK, WITH DATE AND NAME OF PERSON MAKING CHANGE.

Do not extend notes this side of this line.

STATION	B. S.	H. I.	F. S.	ELEV.	Left	℄ Right
16+00		63 04	67	56 3		13 Gut.
"			64	56 6		17 brk
"			60	57 0		30 E P/L
"			6 33	56 71	11° edge Pvt	
"			67	56 3	17 Gut	
"			65	56 5	22 brk	
"			59	57 1	30 W P/L	
17+00			4 75	58 29		℄
"			5 29	57 75		10° edge prt.
"			60	57 0		16 Gut
"			56	57 4		17 brk
"			54	57 6		30 E P/L
"			56	57 4		210 back lot.
"			5 39	57 65	10½ edge prt.	
"			61	56 9	16 Gut.	
"			52	57 8	23 brk	
"			52	57 8	30 W P/L	
"			52	57 8	210 back lot.	

Note There is a basement for storage purpose under house on N½ Lot 13 Block 29. (No drain pipes)

Profile Notes Red. ____ Plotted ____ Job No. 1471 Division No. ____ F. B. 1613 Pg. 71
No. ____ Date ____ Date ____ Survey of Avis Ave
X-Sec. Notes Chkd. ____ Checked ____ Survey by J.L. Willey Notes J.L.W. Date 10-51
No. ____ Date ____ Date ____ Map No. ____ Indexed ____ Date ____

76L298 307 4-50

PLEASE RETURN TO
LOS ANGELES COUNTY SURVEYOR
726 LOS ANGELES COUNTY ENGINEERING BLDG.

NOTE: ANY ADDITIONS OR CHANGES ON THIS SHEET MUST BE MADE OR CIRCLED IN RED INK, WITH DATE AND NAME OF PERSON MAKING CHANGE.

Do not extend notes this side of this line. 95

STATION	B. S.	H. I.	F. S.	ELEV.	Left	℄	Right
18+00		63 04	3 88	59 16		℄	
"			4 59	58 45			10? edge Pvt.
"			5 2	57 8			15 Gut.
"			4 7	58 3			16 brk
"			4 5	58 5			30 E P/L
"			4 48	58 56	9.5 edge Pvt.		
"			5 1	58 9	14 Gut		
"			4 8	58 2	16 brk		
"			4 6	58 4	30 W P/L		
T.P.	5 73	64 58	4 19	58 85			
19+00			4 74	59 84		℄	
"			5 34	59 24			11.0 edge Pvt.
"			5 9	58 7			15 Gut.
"			5 6	59 0			16 brk
"			5 2	59 4			30 E P/L
"			5 36	59 22	9.0 edge Pvt.		
"			5 8	58 8	13 Gut		
"			5 5	59 1	15 brk		
"			5 2	59 4	30 W P/L		
+55.2			4 65	59 93		℄	
"			5 25	59 33			11.9 edge Pvt BC

F. B. 1613 PG. 72
Job No. 1471 Division No. Notes Red. Plotted Profile
Survey of Avis Ave Date Date No.
Survey by J.L. Willey Notes J.L.W. Notes Chkd. Checked X-Sec.
Indexed L. C. Johnson Date Date Date No.

76L298 307 4-50

PLEASE RETURN TO
LOS ANGELES COUNTY SURVEYOR
726 LOS ANGELES COUNTY ENGINEERING BLDG.

NOTE: ANY ADDITIONS OR CHANGES ON THIS SHEET MUST BE MADE OR CIRCLED IN RED INK, WITH DATE AND NAME OF PERSON MAKING CHANGE.

Do not extend notes this side of this line.

STATION	B. S.	H. I.	F. S.	ELEV.		
19+55		64 58	5 10	59 48	9° edge B.C.	
+61 4			4 58	60 00		℄
"			5 36	59 22		13 edge Prt.
"			5 6	59 0		16 Gut
"			5 3	59 3		17 brk
"			5 1	59 5		30 E P/L Cor
"			5 09	59 49	10 5 edge Prt.	
"			5 5	59 1	15 Gut	
"			5 0	59 6	17 brk	
"			4 9	59 7	30 W P/L Cor.	
19+91 36			4 60	59 98		℄ Int. 145th St.
			4 69	59 89		30 prt.
			5 15	59 43		210 Prt.
			4 58	60 00	30 Prt.	
			4 69	59 89	210 Prt.	
20+01 4			4 83	59 75		℄ N. edge Prt.
20+04 4			4 9	59 7		℄ Gut.
20+15 3			4 06	60 52		℄ S. edge Prt. Walk.
BMHL 4			3 73	60.85	BMHLH El. 60.854	F.B. 1216-12
					145th St. (N Side) & Freeman Ave	
					Bt Spk in Walk 10' W & 28' N. ℄ Int.	

Profile Notes Red. ____ Plotted ____ Job No. 1471 Division No. ____ F. B. 1613 Pg. 73
No. ____ Date ____ Date ____ Survey of [illegible] Ave
X-Sec. Notes Chkd. ____ Checked ____ Survey by J.L. Willey Notes J.L.W. Date 10-51
No. ____ Date ____ Date ____ Map No. ____ Indexed Johnson Date ____

F. B. 1613 Pg. 74 Job No. 1471 Division No. _____ Notes Red. _____ Plotted _____ Profile

Survey of _____ Date _____ Date _____ No. _____

Survey by _____ Notes _____ Notes Chkd. _____ Checked _____ X-Sec.

Indexed _____ Date _____ Date _____ Date _____ No. _____

STATION	B. S.	H. I.	F. S.	ELEV.

76L298 307 4-50

PLEASE RETURN TO

LOS ANGELES COUNTY SURVEYOR

726 LOS ANGELES COUNTY ENGINEERING BLDG.

Do not extend notes this side of this line.

NOTE: ANY ADDITIONS OR CHANGES ON THIS SHEET MUST BE MADE OR CIRCLED IN RED INK, WITH DATE AND NAME OF PERSON MAKING CHANGE.

Notes Ck'd by	Survey of Avis Ave
Map No.	W.O. Tape No. Std. °F
Office Work	Surveyed by J. L. Willey
Checked	Notes Date
Date	Indexed A. C. Johnson

F. B. 1613 PG. 75

AVIS AVE

Cl. 1471

TOPOGRAPHY

on

EASTWOOD AVE.

from

COMPTON BLVD to 145th ST.

9-20-57

Willey J.L.

Kapp

Scott

Curtis

Note: Any Additions or Changes on This Sheet Must be Made or Circled in Red Ink With Date and Name of Person Making Change.

Do not extend notes this side of this line.

RETURN TO
LOS ANGELES COUNTY SURVEYOR
726 LOS ANGELES COUNTY
ENGINEERING BLDG.

76F3098 247 10M 1-49

F. B. 1613 PG. 76



RETURN TO
LOS ANGELES COUNTY SURVEYOR
729 LOS ANGELES COUNTY
ENGINEERING BLDG.

Do not extend notes this side of this line.

Note: Any Additions or Changes on This Sheet Must be Made or Circled in Red Ink With Date and Name of Person Making Change.

Notes Ck'd by	Survey of Avis Ave
Map No.	W.O. 147 Tape No. Std. °F
Office Work	Surveyed by J. L. Willey
Checked	Notes Date
Date	Indexed A. C. Johnson

F. B. 1613 PG. 94



Note: Any Additions or Changes on This Sheet Must be Made or Circled in Red Ink With Date and Name of Person Making Change.

Do not extend notes this side of this line.

RETURN TO
LOS ANGELES COUNTY SURVEYOR
726 LOS ANGELES COUNTY
ENGINEERING BLDG.

76F3095 247 10M 1-49

F. B. 1619 PG. 78



RETURN TO
LOS ANGELES COUNTY SURVEYOR
726 LOS ANGELES COUNTY
ENGINEERING BLDG.

Do not extend notes this side of this line.

Note: Any Additions or Changes on This Sheet Must Be Made or Circled in Red Ink With Date and Name of Person Making Change.

Notes Ck'd by	Survey of Avis Ave
Map No.	W. O. 1497 Tape No. Std. °F
Office Work	Surveyed by J. L. Willey
Checked	Notes Date
Date	Indexed A. C. Johnson

F. B. 2613 PG. 99



Notes: Any Additions or Changes on This Sheet Must be Made or Circled in Red Ink With Date and Name of Person Making Change.

Do not extend notes this side of this line.

RETURN TO
LOS ANGELES COUNTY SURVEYOR
726 LOS ANGELES COUNTY
ENGINEERING BLDG.

76F309S 247 10M 1-49

F. B. 1613 Pg. 80

RETURN TO
LOS ANGELES COUNTY SURVEYOR
726 LOS ANGELES COUNTY
ENGINEERING BLDG.

Do not extend notes this side of this line.

Note: Any Additions or Changes on This Sheet Must be Made or Checked in Red Ink With Date and Name of Person Making Change.

Profile No.	Notes Red.	Plotted	Job No. 1471	Division No.	F. B. 1613	Pg. 81
	Date	Date	Survey of AVIS AVE			
X-Sec. No.	Notes Chkd. GM	Checked	Survey by J. L. Willey	Notes	Date 10-5-51	
	Date 10/11/51	Date	Map No.	Index Johnson	Date 12-52	

AVIS AVE

C.I. 1471

"X" SECTIONS

on

EASTWOOD AVE

from

COMPTON BLVD to 145th ST.

10-5-51

Willey J.L.
Kapp - Bay
Curtis G/A

STATION	B. S.	H. I.	F. S.	ELEV.

NOTE: ANY ADDITIONS OR CHANGES ON THIS SHEET MUST BE MADE OR CIRCLED IN RED INK, WITH DATE AND NAME OF PERSON MAKING CHANGE.

PLEASE RETURN TO
LOS ANGELES COUNTY SURVEYOR
726 LOS ANGELES COUNTY ENGINEERING BLDG.

Do not extend notes this side of this line.

298 307 4-50

76L298 307 4-50

PLEASE RETURN TO
LOS ANGELES COUNTY SURVEYOR
726 LOS ANGELES COUNTY ENGINEERING BLDG.

NOTE: ANY ADDITIONS OR CHANGES ON THIS SHEET MUST BE MADE OR CIRCLED IN RED INK, WITH DATE AND NAME OF PERSON MAKING CHANGE.

Do not extend notes this side of this line.

STATION	B. S.	H. I.	F. S.	ELEV.	Left		℄ Right	
BMNX3	5 88	59 43		53 55	BMNX3 El. 53.545		FB. 1613-8	
					Compton Blvd & Eastwood Ave @ ℄ Inter.			
					Cut "Δ" in E Rim of M.H.			
0+00			5 89	53 54			℄	
" SS M.H.							4° Right.	
8" Inlet N			14 02	45 41	Rim 5.88	Rim 5.88	Rim 5 88	Rim 5.88
12" Inlet W			14 46	44 97	Depth 7.47	Depth 7.58	Depth 7 47	Depth 7.60
8" Inlet S			14 02	45 41	Dia 0.67	Dia 1.00	Dia 0.67	Dia 1.00
12" Outlet E			14 48	44 95	Rod 14.02	Rod 14.46	Rod 14.02	Rod 14.48
0+00			5 86	53 57			30 Pvt	
"			6 08	53 35			210 Pvt.	
"			5 82	53 61	30 Pvt			
"			5 56	53 87	210 Pvt.			
"								
+10			5 89	53 54			℄ N. edge Conc. Pvt.	
+15 8			6 16	53 27			℄ Gut.	
"			6 30	53 13			30 in Gut	
"			6 17	53 26	30' in Gut.			
+20			6 10	53 33			℄	
"			6 19	53 24			15° edge Pvt, Gut	X
"			5 1	54 3			17 Top brk	

F. B. 1613 Pg. 82 Job No. 1471 Division No. Notes Red. Plotted Profile
Survey of Avis Ave Date No.
Survey by J. L. Willey Notes Checked X-Sec.
Indexed R. C. Johnson Date Date No.

76L298 307 4-50

PLEASE RETURN TO
LOS ANGELES COUNTY SURVEYOR
726 LOS ANGELES COUNTY ENGINEERING BLDG.

NOTE: ANY ADDITIONS OR CHANGES ON THIS SHEET MUST BE MADE OR CIRCLED IN RED INK, WITH DATE AND NAME OF PERSON MAKING CHANGE.

Do not extend notes this side of this line.

STATION	B. S.	H. I.	F. S.	ELEV.		
0+20		59 43	4 7	54 7		30 E P/L Cor
"			6 13	53 30	17 edge Rut, Cut	
"			4 8	54 6	21 Top brk	
"			5 3	54 1	30 W P/L Cor.	
+26			5 86	53 57		℄
			6 07	53 36		12 edge Rut (℄)
			6 14	53 29	16 edge Rut. (EC)	
+51			4 59	54 84		℄ brk in Rut.
+ 57			4 59	54 84		℄
"			5 09	54 34	10 edge Rut	
+ 63			4 57	54 86		℄
"			5 06	54 37		8 edge Rut
1+00			4 48	54 95		℄
"			4 92	54 51		85 edge Rut.
"			5 3	54 1		13 Cut.
"			4 8	54 6		15 Top brk
"			4 8	54 6		30 E P/L
"			5 07	54 36	11 edge Rut	
"			5 3	54 1	16 Cut	
"			5 0	54 4	21 brk	
"			4 7	54 7	30 W P/L	

Profile Notes Red. ____ Plotted ____ Job No. 1471 Division No. ____ F. B. 1613 Pg. 83

No. ____ Date ____ Date ____ Survey of ____ Notes ____ Date ____

No. ____ Date ____ Notes Chkd. ____ Date ____ Checked ____ Date ____ Survey by J. K. Williams Notes J.K.W. Date 12-5-5[illegible]

Date ____ Date ____ Map No. ____ Date ____

76L298 307 4-50

PLEASE RETURN TO
LOS ANGELES COUNTY SURVEYOR
726 LOS ANGELES COUNTY ENGINEERING BLDG.

NOTE: ANY ADDITIONS OR CHANGES ON THIS SHEET MUST BE MADE OR CIRCLED IN RED INK, WITH DATE AND NAME OF PERSON MAKING CHANGE.

Do not extend notes this side of this line.

STATION	B. S.	H. I.	F. S.	ELEV.	Left	℄ Right
—		59 43				
T.P.	518	59 85	4 76	54 67		
2+00			4 64	55 21		℄
"			5 14	54 71		8³ edge Pvt.
"			5 7	54 2		12⁵ Gut
"			5 1	54 8		14 brk
"			4 7	55 2		20 E P/L
"			4 86	54 99	10³ edge Pvt.	
"			5 7	54 2	15 Gut.	
"			4 8	55 1	17 brk	
"			4 5	55 4	30 W P/L	
3+00			4 40	55 45		℄
"			4 96	54 89		8² edge Pvt.
"			5 5	54 4		12 Gut
"			5 2	54 7		14 brk
"			5 3	54 6		30 E P/L
"			5 6	54 3		210 backlot
"			4 76	55 09	10² edge Pvt.	
"			5 5	54 4	16 Gut	
"			4 9	55 0	18 brk	
"			4 5	55 4	30 W P/L	

F. B. 1613 Pg. 84 Job No. 1471 Division No. Notes Red. Plotted Profile
Survey of Avis Ave Date Date No.
Survey by J.L. Willey Notes J.L.W. Notes Chkd. Checked X-Sec.
Indexed R. C. Johnson Date Date Date No.

76L298 307 4-50

PLEASE RETURN TO
LOS ANGELES COUNTY SURVEYOR
726 LOS ANGELES COUNTY ENGINEERING BLDG.

NOTE: ANY ADDITIONS OR CHANGES ON THIS SHEET MUST BE MADE OR CIRCLED IN RED INK, WITH DATE AND NAME OF PERSON MAKING CHANGE.

Do not extend notes this side of this line.

STATION	B. S.	H. I.	F. S.	ELEV.	Left	℄ Right
3+00		59 85	4 2	55 7	210 back lot	
4+00			4 30	55 55		℄
"			4 67	55 18		8° edge Pvt.
"			5 0	54 9		12 Gut
"			4 8	55 1		14 brk
"			4 6	55 3		30 E P/L
"			4 71	55 14	10° edge Pvt.	
"			5 4	54 5	15 Gut	
"			4 6	55 3	17 brk	
"			4 1	55 8	30 W P/L	
5+00			4 04	55 81		℄
"			4 63	55 22		9° edge Pvt.
"			5 2	54 7		13 Gut
"			4 8	55 1		15 brk
"			4 6	55 3		30 E P/L
"			4 56	55 29	10 edge Pvt.	
"			5 2	54 7	16 Gut	
"			4 5	55 4	20 brk	
"			4 1	55 8	30 W P/L	
T.P.	3 99	59 58	4 26	55 59		

Profile Notes Red. ____ Plotted ____ Job No. 1471 Division No. ____
No. ____ Date ____ Date ____ Survey of Avis Ave.
X-Sec. Notes Chkd ____ Checked ____ Survey by JL Willey Notes JLW Date 10-5-57
No. ____ Date ____ Date ____ Map No. ____ Indexed ____ Date ____

F. B. 1613 PG. 85

76L298 307 4-50

PLEASE RETURN TO
LOS ANGELES COUNTY SURVEYOR
726 LOS ANGELES COUNTY ENGINEERING BLDG.

NOTE: ANY ADDITIONS OR CHANGES ON THIS SHEET MUST BE MADE OR CIRCLED IN RED INK, WITH DATE AND NAME OF PERSON MAKING CHANGE.

Do not extend notes this side of this line.

STATION	B. S.	H. I.	F. S.	ELEV.		
6+00		59 58	3 89	55 69		℄
"			4 50	55 08		8.0 edge Pvt
"			5 3	5 3		12 Gut
"			4 5	55 1		16 brk
"			4 3	55 3		30 E P/L
"			4 45	55 13	10 edge Pvt	
"			5 4	54 2	15 Gut	
"			4 6	55 0	18 brk	
"			4 0	55 6	30 W P/L	
+14.2			3 72	55 66		℄
"			4 40	55 18		7.7 edge Pvt. (BC)
"			4 37	55 21	9.9 edge Pvt (BC)	
+20.5			3 92	55 66		℄
"			4 41	55 17		8.5 edge Pvt
"			5 2	54 4		14 Gut
"			4 7	54 9		16 brk
"			4 5	55 1		30 E P/L Cor.
"			4 37	55 21	10.3 edge Pvt	
"			5 3	54 3	16 Gut	
"			4 0	55 6	18 brk	
"			4 0	55 6	30 W P/L Cor.	

F. B. 1613 PG. 86
Job No. 1471 Division No. ____ Notes Red. ____ Plotted ____ Profile ____
Survey of Avis Ave Date ____ Date ____ No. ____
Survey by J L Willey Notes J L W Notes Chkd. ____ Checked ____ X-Sec. ____
Indexed R. C. Johnson Date ____ Date ____ Date ____ No. ____

76L298 307 4-50

PLEASE RETURN TO
LOS ANGELES COUNTY SURVEYOR
726 LOS ANGELES COUNTY ENGINEERING BLDG.

NOTE: ANY ADDITIONS OR CHANGES ON THIS SHEET MUST BE MADE OR CIRCLED IN RED INK, WITH DATE AND NAME OF PERSON MAKING CHANGE.

Do not extend notes this side of this line.

STATION	B. S.	H. I.	F. S.	ELEV.		
6+31.6		59.58	3.92	55.66		℄
			5.34	54.24	20° Invert 10" Culv.	
6+50.60			3.82	55.76		℄ Int. 149th St.
			4.21	55.37		30 Pvt.
"			5.16	54.42		210 Pvt.
"			3.53	56.05	30 Pvt.	
			2.10	57.48	210 "	
+70.4			3.99	55.57		℄
"			5.26	54.32	20° Invert 10" Culv.	
+70.8			3.99	55.59		℄
			6.18	53.40	19° Invert 12" Culv.	
+71.2			6.37	53.21		17° Invert 12" Culv.
+80.6			3.99	55.59		℄
"			4.53	55.05		9.6 edge Pvt.
"			5.4	54.2		17 Gut
"			4.5	55.1		19 Dirt
"			4.8	54.8		30 E P/L Cor.
"			4.38	55.20	10° edge Pvt.	
"			5.4	54.2	18 Gut	
"			4.1	55.5	22 Dirt	
"			4.2	55.4	30 W P/L Cor.	

Profile Notes Red. ____ Plotted ____ Job No. 1471 Division No. ____ F. B. 1613 Pg. 87
No. ____ Date ____ Date ____ Survey of Avis Ave
X-Sec. Notes Chkd. ____ Checked ____ Survey by J.L. Willey Notes JLW Date ____
No. ____ Date ____ Date ____ Map No. ____ Date ____

76L298 307 4-50

PLEASE RETURN TO
LOS ANGELES COUNTY SURVEYOR
726 LOS ANGELES COUNTY ENGINEERING BLDG.

NOTE: ANY ADDITIONS OR CHANGES ON THIS SHEET MUST BE MADE OR CIRCLED IN RED INK, WITH DATE AND NAME OF PERSON MAKING CHANGE.

Do not extend notes this side of this line.

STATION	B. S.	H. I.	F. S.	ELEV.		
6+80 6		59 58	4 00	55 58		℄
"			4 49	55 09	~~edge~~	8° Edge Pvt. (EC)
"			4 35	55 23	9 3 edge Pvt (EC)	
7+00			4 07	55 51		℄
"			4 84	54 74		8 5 edge Pvt.
"			5 8	53 8		15 Gut
"			5 1	54 5		16 brk
"			4 8	54 8		30 E P/L
"			4 47	55 11	10° edge Pvt.	
"			5 3	54 3	16 5 Gut	
"			4 7	54 9	19 brk	
"			4 1	55 5	30 W P/L	
8+00			4 40	55 18		℄
"			4 93	54 65		8° edge Pvt.
"			5 6	54 0		13 Gut
"			4 8	54 8		16 brk
"			4 8	54 8		30 E P/L
"			4 73	54 85	10 7 edge Pvt.	
"			5 4	54 2	17 Gut	
"			4 4	55 2	21 brk	
"			4 6	55 0	30 W P/L	

F. B. 1613 PG. 88

Job No. 1471 Division No. ____ Notes Red. ____ Plotted ____ Profile ____

Survey of Avis Ave Date ____ Date ____ No. ____

Survey by J L Willey Notes J L W. Notes Chkd. ____ Checked ____ X-Sec. ____

Indexed R. C. Johnson Date ____ Date ____ Date ____ No. ____

76L298 307 4-50

PLEASE RETURN TO
LOS ANGELES COUNTY SURVEYOR
726 LOS ANGELES COUNTY ENGINEERING BLDG.

NOTE: ANY ADDITIONS OR CHANGES ON THIS SHEET MUST BE MADE OR CIRCLED IN RED INK, WITH DATE AND NAME OF PERSON MAKING CHANGE.

Do not extend notes this side of this line.

STATION	B. S.	H. I.	F. S.	ELEV.		
		59 58				
T.P.	4 94	59 91	4 61	54 97		
9+00			4 64	55 27		℄
"			5 26	54 65		8° edge Pvt
"			6 0	53 9		12.5 Gut
"			5 3	54 6		17 brk
"			5 3	54 6		30 EP/L
"			5 02	54 89	10° edge Pvt.	
"			5 8	54 1	13 Gut	
"			5 5	54 4	18 brk	
"			4 9	55 0	30 WP/L	
10+00			4 30	55 61		℄
"			4 81	55 10		7.5 edge pvt
"			5 6	54 3		13 Gut
"			5 1	54 8		14 brk
"			4 7	55 2		30 EP/L
"			5 8	54 1		210 back lot
"			4 73	55 18	10.6 edge Pvt.	
"			5 4	54 5	16 Gut	
"			5 1	54 8	17 brk	
"			4 3	55 6	30 WP/L	

Profile Notes Red. ____ Plotted ____ Job No. 1471 Division No. ____ F. B. 1613 Pg. 87
No. ____ Date ____ Date ____ Survey of Avis Ave
X-Sec. Notes Chkd. ____ Checked ____ Survey by J.L. Willey Notes J.L.W. Date 10-5-57
No. ____ Date ____ Date ____ Map No. ____ Indexed C. Johnson Date ____

76L298 307 4-50

PLEASE RETURN TO
LOS ANGELES COUNTY SURVEYOR
726 LOS ANGELES COUNTY ENGINEERING BLDG.

NOTE: ANY ADDITIONS OR CHANGES ON THIS SHEET MUST BE MADE OR CIRCLED IN RED INK, WITH DATE AND NAME OF PERSON MAKING CHANGE.

Do not extend notes this side of this line.

STATION	B. S.	H. I.	F. S.	ELEV.	Left	℄ Right
10+00		59 91	4 9	55 0	210 back lot.	
11+00			3 63	56 28		℄
"			4 10	55 81		7.5 edge pvt.
"			4 7	55 2		12.5 Gut
"			4 1	55 8		14 brk
"			3 9	56 0		30 E P/L
"			4 09	55 82	10.0 edge Pvt.	
"			4 8	55 1	16 Gut	
"			4 5	55 4	17 brk	
"			3 8	56 1	30 W P/L	
T.P.	5 40	61 60	3 71	56 20		
12+00			5 01	56 59		℄
"			5 65	55 95		7.3 edge Pvt.
"			6 1	55 5		12.5 Gut
"			5 7	55 9		15 brk
"			5 5	56 1		30 E P/L
"			5 43	56 17	10.7 edge Pvt	
"			6 4	55 2	17 Gut	
"			5 5	56 1	22 brk	
"			5 3	56 3	30 W P/L	

F. B. 1613 PG. 90
Job No. 1471 Division No. Notes Red. Plotted Profile
Survey of Ayres Ave Date Date No.
Survey by J.K. Willey Notes J.K. Notes Chkd. Checked X-Sec.
Indexed R. C. Johnson Date Date Date No.

76L298 307 4-50

PLEASE RETURN TO
LOS ANGELES COUNTY SURVEYOR
726 LOS ANGELES COUNTY ENGINEERING BLDG.

NOTE: ANY ADDITIONS OR CHANGES ON THIS SHEET MUST BE MADE OR CIRCLED IN RED INK, WITH DATE AND NAME OF PERSON MAKING CHANGE.

Do not extend notes this side of this line.

STATION	B. S.	H. I.	F. S.	ELEV.		
12+74.3		61.60	5.04	56.56		℄
"			5.40	56.20		7.6 edge pvt (BC)
"			5.45	56.15	10.8 edge Pvt (BC)	
12+75.8			5.07	56.53		℄
"			5.54	56.06		8.0 edge Pvt
"			5.9	55.7		14 Gut
"			5.1	56.5		16 brk
"			5.5	56.1		30 ℄ P/L Cor
"			5.65	55.95	11.1 edge Pvt.	
"			6.5	55.1	18 Gut	
"			4.8	56.8	22 brk	
"			4.9	56.7	30 W P/L Cor.	
+91.8			6.74	54.86	21.9 Invert 10" Culv.	
13+00			4.98	56.62		℄
13+20.83			4.86	56.74		℄ Int. 147th St
"			5.10	56.50		30 Pvt
"			5.82	55.78		210 "
"			4.70	56.90	30 Pvt	
"			4.27	57.33	210 "	
+ 50			6.58	55.02	22.0 Invert 10" Culv.	
X + 50.4			6.70	54.90		21.2 Invert 12" Culv.

Profile Notes Red. ____ Plotted ____ Job No. 1613 Division No. ____
No. ____ Date ____ Date ____ Survey of [illegible]
X-Sec. Notes Chkd. ____ Checked ____ Survey by J.L. Willey Notes J.L.W. Date 10-5-51
No. ____ Date ____ Date ____ Map No. ____ Indexed Johnson Date ____

F. B. 1613 Pg. 91

76L298 307 4-50

PLEASE RETURN TO
LOS ANGELES COUNTY SURVEYOR
726 LOS ANGELES COUNTY ENGINEERING BLDG.

NOTE: ANY ADDITIONS OR CHANGES ON THIS SHEET MUST BE MADE OR CIRCLED IN RED INK, WITH DATE AND NAME OF PERSON MAKING CHANGE.

Do not extend notes this side of this line.

STATION	B. S.	H. I.	F. S.	ELEV.		
13+50 7		61 60	6 58	55 02	20 8 Invert 12" Culv.	
+65 8			5 02	56 58		℄
"			5 38	56 22		9 2 edge Pvt
"			6 2	55 4		18 Gut
"			5 5	56 1		19 brk
"			5 5	56 1		30 E P/L Cor
"			5 16	56 44	10 0 edge Pvt	
"			6 1	55 5	17 Gut	
"			5 1	56 5	19 brk	
"			5 2	56 4	30 W P/L Cor	
+70 6			5 02	56 58		℄
"			5 38	56 22		8 4 edge Pvt. (B.C.)
"			5 25	56 35	10 1 edge Pvt (E.C.)	
14+00			5 06	56 54		℄
"			5 47	56 13		9 0 edge Pvt.
"			6 3	55 3		15 Gut
"			5 9	55 7		16 brk
"			5 4	56 2		30 E P/L
"			5 45	56 15	9 5 edge pvt	
"			6 2	55 4	15 Gut	
"			5 9	55 7	20 brk	

F. B. 1613 PG. 93
Job No. 1471 Division No. ____ Notes Red. ____ Plotted ____ Profile ____
Survey of Avis Ave Date ____ Date ____ No. ____
Survey by J. Whitley Notes J. L. W. Notes Chkd. ____ Checked ____ X-Sec. ____
Indexed K. C. Johnson Date ____ Date ____ Date ____ No. ____

76L298 307 4-50

PLEASE RETURN TO
LOS ANGELES COUNTY SURVEYOR
726 LOS ANGELES COUNTY ENGINEERING BLDG.

NOTE: ANY ADDITIONS OR CHANGES ON THIS SHEET MUST BE MADE OR CIRCLED IN RED INK, WITH DATE AND NAME OF PERSON MAKING CHANGE.

Do not extend notes this side of this line.

STATION	B. S.	H. I.	F. S.	ELEV.	Left	℄	Right
14+00		61 60	5 6	560	30 W P/L		
TP.	556	62 22	4 94	566			
15+00			510	57 12		℄	
"			5 47	56 75			9° edge Rt
"			6 3	55 9			15 Cut
"			58	56 4			16 brk
"			5 6	56 6			30 E P/L
"			554	56 68	9° edge Rt		
"			6 3	55 9	15 Cut		
"			5 6	56 6	22 brk		
"			5 7	56 5	30 W P/L		
16+00			4 59	57 63		℄	
"			4 96	57 26			9° edge Rt
"			45	57 7			14 Cut
"			5 3	56 9			15 brk
"			4 7	57 5			30 E P/L
"			4 86	57 36	9° edge Rt		
"			5 6	56 6	15 Cut		
"			4 8	57 4	22 brk		
"			4 9	57 3	30 W P/L		

Profile Notes Red ____ Plotted ____ Job No. 1411 Division No. ____
No. ____ Date ____ Date ____ Survey of ____
X-Sec. Notes Chkd. ____ Checked ____ Survey by ____ Notes ____ Date ____
No. ____ Date ____ Date ____ Map No. ____ Date ____

F. B. 1613 Pg. 93

76L298 307 4-50

PLEASE RETURN TO
LOS ANGELES COUNTY SURVEYOR
726 LOS ANGELES COUNTY ENGINEERING BLDG.

NOTE: ANY ADDITIONS OR CHANGES ON THIS SHEET MUST BE MADE OR CIRCLED IN RED INK, WITH DATE AND NAME OF PERSON MAKING CHANGE.

Do not extend notes this side of this line.

STATION	B. S.	H. I.	F. S.	ELEV.	Left	℄	Right
17+00		62 22	4 07	58 15		℄	
"			4 53	57 69			9° edge pvt
"			4 7	57 5			14 Gut
"			4 2	58 0			15 brk
"			4 5	57 7			30 E P/L
"			4 0	58 2			210 back lot
"			4 49	57 73	9.5 edge Pvt		
"			5 4	58 8	15 Gut		
"			5 0	57 2	19 brk		
"			4 7	57 5	30 W P/L		
"			4 4	57 8	210 back lot		
18+00			3 65	58 57		℄	
"			4 09	58 13			8.5 edge Pvt
"			5 1	57 1			14.5 Gut
"			4 6	57 6			16 brk
"			4 2	58 0			30 E P/L
"			3 97	58 25	9.8 edge Pvt		
"			4 8	57 4	16 Gut		
"			4 2	58 0	18 brk		
"			4 0	58 2	30 W P/L		
T.P.	5 20	63 85	3 57	58 65			

F. B. 1613 PG. 94
Job No. 1471 Division No. Notes Red. Plotted Profile
Survey of Avis Ave Date Date No.
Survey by J.L. Willey Notes Notes Chkd. Checked X-Sec.
Indexed R. C. Johnson Date Date Date No.

76L298 307 4-50

PLEASE RETURN TO
LOS ANGELES COUNTY SURVEYOR
726 LOS ANGELES COUNTY ENGINEERING BLDG.

NOTE: ANY ADDITIONS OR CHANGES ON THIS SHEET MUST BE MADE OR CIRCLED IN RED INK, WITH DATE AND NAME OF PERSON MAKING CHANGE.

Do not extend notes this side of this line.

STATION	B. S.	H. I.	F. S.	ELEV.	Left	℄ Right
19+00		63 85	4 97	58 88		℄
"			5 23	58 62		8° edge Pvt
"			5 9	58 0		16 Gut
"			5 4	58 5		19 brk
"			5 1	58 8		30 E P/L
"			5 37	58 48	9.5 edge Pvt	
"			6 1	57 8	16 Gut	
"			5 3	58 6	19 brk	
"			5 3	58 6	30 W P/L	
+57.8			4 90	58 95		℄
"			5 20	58 65		8.9 edge Pvt (BC)
"			5 26	58 59	9.8 edge pvt (BC)	
+61.2			4 91	58 94		℄
"			5 21	58 64		9.5 edge Pvt
"			5 5	58 4		17 Gut
"			5 2	58 7		19 brk
"			5 0	58 9		30 E P/L Cor
"			5 40	58 45	11.0 edge Pvt	
"			6 0	57 9	17 Gut	
"			5 3	58 6	18 brk	
"			5 3	58 6	30 W P/L Cor	

Profile Notes Red. ____ Plotted ____ Job No. 1491 Division No. ____ F. B. 1613 Pg. 95
No. ____ Date ____ Date ____ Survey of Avis Ave
X-Sec. Notes Chkd. ____ Checked ____ Survey by J L Wiley Notes JLW Date 10-5-54
No. ____ Date ____ Date ____ Map No. ____ Indexed J. C. Johnson Date ____

76L298 307 4-50

PLEASE RETURN TO
LOS ANGELES COUNTY SURVEYOR
726 LOS ANGELES COUNTY ENGINEERING BLDG.

NOTE: ANY ADDITIONS OR CHANGES ON THIS SHEET MUST BE MADE OR CIRCLED IN RED INK, WITH DATE AND NAME OF PERSON MAKING CHANGE.

Do not extend notes this side of this line.

STATION	B. S.	H. I.	F. S.	ELEV.		
19+91 18		63 85	4 76	59 09		℄ Int. 147th St.
"			4 96	58 89		30 Pvt
"			5 62	58 23		210 Pvt
"			4 80	59 05	30 Pvt	
"			4 46	59 39	210 Pvt	
BM HL 3			3 04	60 81	BM HL 3 El. 60.801 145th St (N. Side) 150' E. of Bt Spk in S.W. Cor. Conc. Slab to Incenerator	F.B. 1613 - 12 Eastwood Ave

F. B. 1613 Pg. 96
Job No. 1471 Division No. Notes Red. Plotted Profile
Survey of Avis Ave Date Date No.
Survey by J.L. Wiley Notes J.L.W. Notes Chkd. Checked X-Sec.
Indexed C. Johnson Date Date Date No.

Notes Ck'd by	Survey of Avis Ave
Map No.	W.O. Tape No. Std. °F
Office Work	Surveyed by J L Willey
Checked	Notes Date
Date	Indexed C. Johnson

F. B. 1613 Pg. 97

SEP 12 '52

AVIS AVE

TOPOGRAPHY

on

OSAGE AVE

from

COMPTON BLVD to 145th ST

CI 1471

10-2-51

Willey J.L.
Stangland
Kapp - Bay
Curtis G.L.

Note: Any Additions or Changes on This Sheet Must be Made or Circled in Red Ink With Date and Name of Person Making Change.

Do not extend notes this side of this line.

RETURN TO
LOS ANGELES COUNTY SURVEYOR
726 LOS ANGELES COUNTY
ENGINEERING BLDG.

76F3098 247 10M 1-49

F. B. 1613 PG. 98

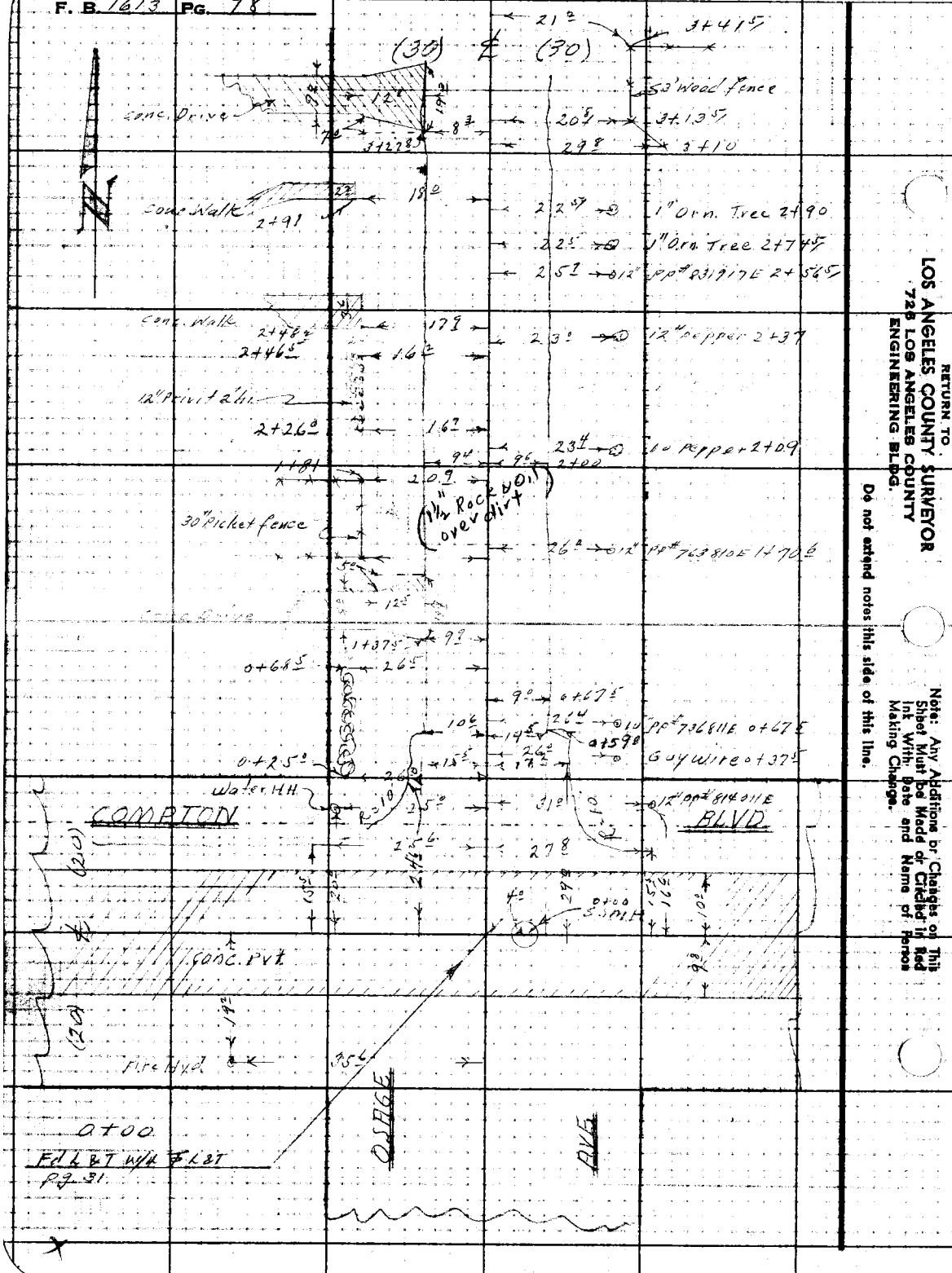

RETURN TO
LOS ANGELES COUNTY SURVEYOR
728 LOS ANGELES COUNTY
ENGINEERING BLDG.

Do not extend notes this side of this line.

Note: Any Additions or Changes on This Sheet Must be Made or Circled in Red Ink With Date and Name of Person Making Change.

Notes Ck'd by	Survey of Avis Ave
Map No.	W.O. 14N Tape No. Std. °F
Office Work	Surveyed by J.L. Willey
Checked	Notes Date
Date	Indexed C. Johnson

F. B. 1613 PG. 99



Note: Any Additions or Changes on This Sheet Must be Made or Circled in Red Ink With Date and Name of Person Making Change.

Do not extend notes this side of this line.

RETURN TO
LOS ANGELES COUNTY SURVEYOR
726 LOS ANGELES COUNTY
ENGINEERING BLDG.

76F309S 247 10M 1-49

F. B. 1613 Pg. 100

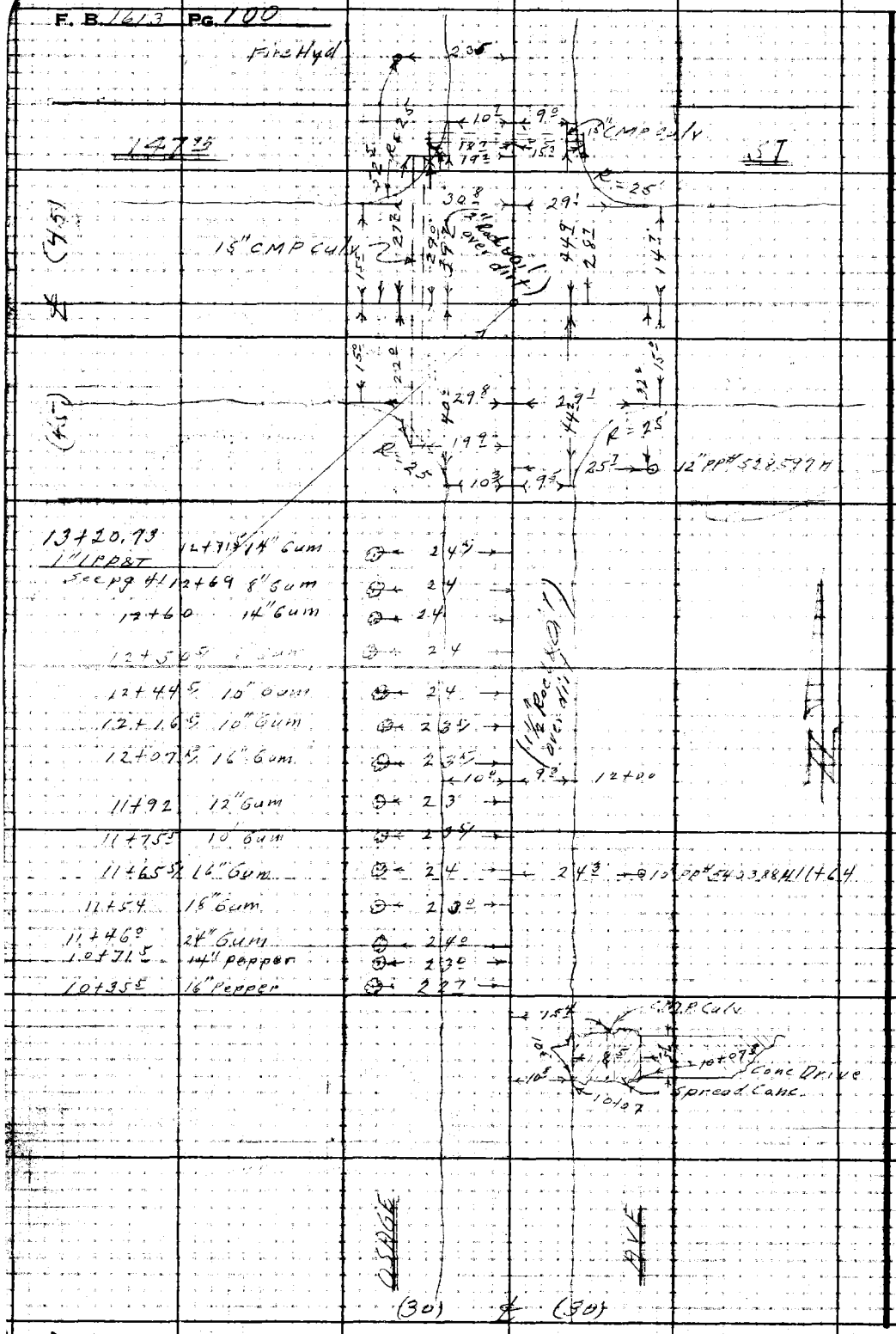

RETURN TO
LOS ANGELES COUNTY SURVEYOR
725 LOS ANGELES COUNTY
ENGINEERING BLDG.

Do not extend notes this side of this line.

Note: Any Additions or Changes on This Sheet Must be Made or Circled in Red Ink With Date and Name of Person Making Change.

Notes Ck'd by	Survey of
Map No.	W.O. Tape No. Std.
Office Work	Surveyed by
Checked	Notes Date
Date	Indexed C. Johnson

F. B. PG. 101

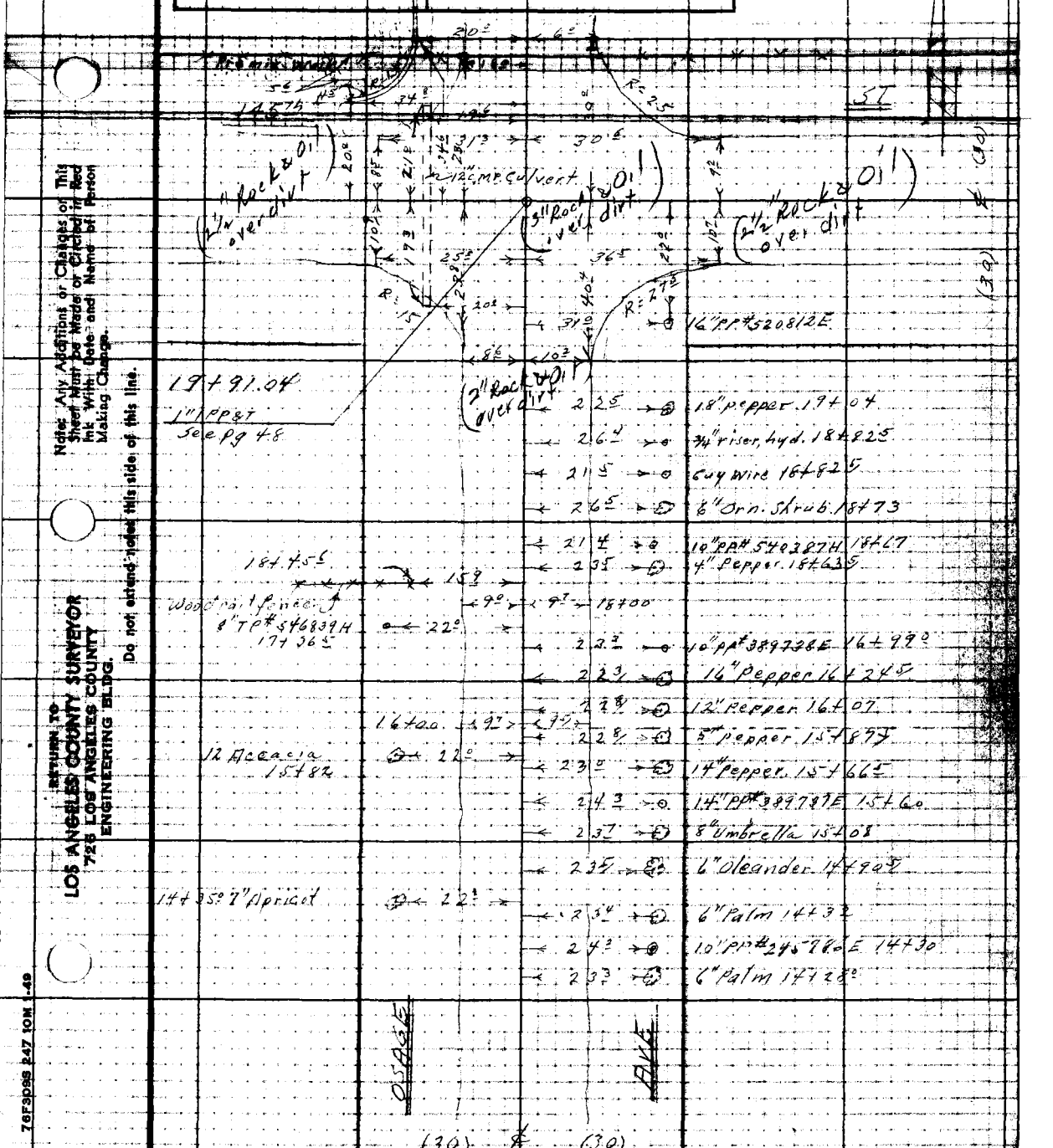

Notes: Any Additions or Changes on This Sheet Must be Made or Circled in Red Ink With Date and Name of Person Making Change.

Do not extend notes this side of this line.

RETURN TO
LOS ANGELES COUNTY SURVEYOR
725 LOS ANGELES COUNTY
ENGINEERING BLDG.

78F3098 247 10M 1-49

F. B. Pg. 102

RETURN TO
LOS ANGELES COUNTY SURVEYOR
728 LOS ANGELES COUNTY
ENGINEERING BLDG.

Do not extend notes this side of this line.

Note: Any Additions or Changes on This Sheet Must be Made or Circled in Red Ink With Date and Name of Person Making Change.

Profile No.	Notes Red.	Plotted	Job No. 1471	Division No.	F. B. 1613	Pg. 103
	Date	Date	Survey of AVIS AVE			
X-Sec. No.	Notes Chkd. LCM	Checked	Survey by J.L. Willey	Notes	Date	
	Date 10/18/51	Date	Map No.	Indexed L. G. Johnson	Date OCT 12 '51	

AVIS AVE

61 1471

"X" SECTIONS

on

OSAGE AVE

from

COMPTON BLVD to 145th ST.

10-8-51

Willey J.L.
Stangeland A.C.
Kapp K.M.
Bay W.D.
Curtis G.L.

STATION	B. S.	H. I.	F. S.	ELEV.

NOTE: ANY ADDITIONS OR CHANGES ON THIS SHEET MUST BE MADE OR CIRCLED IN RED INK, WITH DATE AND NAME OF PERSON MAKING CHANGE.

Do not extend notes this side of this line.

PLEASE RETURN TO
LOS ANGELES COUNTY SURVEYOR
726 LOS ANGELES COUNTY ENGINEERING BLDG.

76L298 307 4-50

76L298 307 4-50

PLEASE RETURN TO
LOS ANGELES COUNTY SURVEYOR
726 LOS ANGELES COUNTY ENGINEERING BLDG.

NOTE: ANY ADDITIONS OR CHANGES ON THIS SHEET MUST BE MADE OR CIRCLED IN RED INK, WITH DATE AND NAME OF PERSON MAKING CHANGE.

Do not extend notes this side of this line.

STATION	B. S.	H. I.	F. S.	ELEV.	Left		℄ Right	
BMNX4	5 07	5 8 01		52 94	BMNX4 El 52.93		8 EB.1613-8	
					Compton Blvd & Osage Ave, @ ℄ Inter			
					Cut "Δ" on E. MH. Rim.			
0+00			5 04	52 97			℄ Inter.	
8" Inlet N			1339	4 62	55 MH		4° Right	
12" Inlet W			1373	44 28	Rim 5.07	Rim 5.07	Rim 5.07	Rim 5.07
8" Inlet S			1339	44 62	Depth 7.65	Depth 7.66	Depth 7.65	Depth 7.64
12" Outlet E			1371	44 30	Dia 0.67	Dia 1.00	Dia 0.67	Dia 1.00
					Rod 13.39	Rod 13.73	Rod 13.39	Rod 13.71
0+00			5 10	52 91			30 Pvt.	
"			537	52 64			175 Pvt.	
"			5 02	52 99	30 Pvt.			
"			4 68	53 33	210 Pvt.			
"								
0+10			509	52 92			℄ N. edge Pvt.	
0+16			5 33	52 68			℄ Gut	
"			5 40	52 61			30. Gut.	
"			5 38	52 63	30 Gut.			
0+20			5 25	52 76			℄	
"			5 38	52 63			18° edge Pvt. Gut.	

F. B. 1613 PG. 104
Profile
Plotted ____ Date ____ No. ____
X-Sec.
Division No. ____ Notes Red. ____ Date ____ Notes Chkd. ____ Date ____
Job No. 4771 AVE
Survey of AVIS
Survey, by T. Whitley Notes
Indexed L. C. Johnson Date
Checked ____ Date ____ No. ____

76L298 307 4-50

PLEASE RETURN TO
LOS ANGELES COUNTY SURVEYOR
726 LOS ANGELES COUNTY ENGINEERING BLDG.

NOTE: ANY ADDITIONS OR CHANGES ON THIS SHEET MUST BE MADE OR CIRCLED IN RED INK, WITH DATE AND NAME OF PERSON MAKING CHANGE.

Do not extend notes this side of this line.

STATION	B. S.	H. I.	F. S.	ELEV.	Left	℄	Right
0+20		58 01	5 13	52 88			22 Top brk
"			5 02	52 99			30 E.P/L
"			5 35	52 66	17.7 edge Pvt, Gut		
"			4 4	53 6	18.4 Top brk		
"			4 1	53 9	30. W P/L Cor.		
0+24.6			5 09	52 92		℄	
"			5 33	52 68	15.5 edge Pvt. (EC)		
0+29.0			4 91	53 10		℄	
"			5 19	52 82			17.2 edge Pvt. (EC)
0+59.0			3 53	54 48		℄	Brk in Pvt
"			4 84	53 17			14.5 edge Pvt
"			4 16	53 85	10.6 edge Pvt.		
1+00			3 53	54 48		℄	
"			4 13	53 88			9.1 edge Pvt
"			5 04	52 97			16 Gut
"			4 5	53 5			18 brk
"			4 0	54 0			30 E P/L
"			3 91	54 10	9.5 edge Pvt		
"			4 8	53 2	15 Gut		
"			4 2	53 8	18 brk		
"			3 7	54 3	30 W P/L		

Notes Red. ____ Plotted ____ Job No. 1471 Division No. ____
Date ____ Date ____ Survey of Avis Ave
Notes Chkd. ____ Checked ____ Survey by J.K. Willey Notes J.K.W. Date ____
Date ____ Date ____ Map No. ____ Indexed Johnson Date ____

F. B. 1613 Pg. 105

2298 307 4-50

PLEASE RETURN TO
LOS ANGELES COUNTY SURVEYOR
726 LOS ANGELES COUNTY ENGINEERING BLDG.

NOTE: ANY ADDITIONS OR CHANGES ON THIS SHEET MUST BE MADE OR CIRCLED IN RED INK, WITH DATE AND NAME OF PERSON MAKING CHANGE.

Do not extend notes this side of this line.

STATION	B. S.	H. I.	F. S.	ELEV.	Left	℄ Right
		58 01				
T.P.	515	59 13	4 03	53 98		
2+00			4 67	54 46		℄
"			5 22	53 91		9.6 edge Pvt.
"			5 8	53 3		12 Gut.
"			5 1	54 0		16 brk
"			5 1	54 0		30 E P/L
"			5 20	53 93	9.4 edge Pvt.	
"			6 0	53 1	14 Gut.	
"			5 1	54 0	20 brk	
"			5 2	53 9	20 W P/L	
			4 95	54 18		℄
3+00 (?) +			5 66	53 47		9.4 edge Pvt.
"			6 4	52 7		15 Gut.
"			5 7	53 4		brk
"			5 6	53 5		30 E P/L
"			6 1	53 0		175 back lot
"			5 31	53 82	7.9 edge Pvt	
"			5 9	53 2	13 Gut	
"			5 3	53 8	19.5 brk	
"			5 0	54 1	30 W P/L	

F. B. 1613 PG. 106 Job No. 1471 Division No. Notes Red. Plotted Profil
Survey of Avis Ave Date Date No. X-Sec.
Survey by J L Willey Notes JLW Notes Chkd. Checked
Indexed R. C. Johnson Date Date Date No.

76L298 307 4-50

PLEASE RETURN TO
LOS ANGELES COUNTY SURVEYOR
726 LOS ANGELES COUNTY ENGINEERING BLDG.

NOTE: ANY ADDITIONS OR CHANGES ON THIS SHEET MUST BE MADE OR CIRCLED IN RED INK, WITH DATE AND NAME OF PERSON MAKING CHANGE.

Do not extend notes this side of this line.

STATION	B. S.	H. I.	F. S.	ELEV.		
3+00		59 13	49	54 2	210 back lot	
4+00			5 08	54 05		℄
"			5 67	53 46		9 7 edge Pvt.
"			6 1	53 0		15 Gut
"			5 6	53 5		19 brk
"			5 5	53 6		30 EP/L
"			5 52	53 61	8 7 edge Pvt.	
"			6 2	52 9	13 5 Gut	
"			5 5	53 6	18 brk	
"			5 5	53 6	30 WP/L	
T.P.	4 98	58 84	5 27	53 86		
5+00			4 63	54 21		℄
"			5 33	53 51		10 2 edge pvt
"			6 2	52 6		15 Gut
"			5 6	53 2		18 brk
"			5 1	53 7		30 EP/L
"			5 16	53 68	8 3 edge Pvt	
"			6 2	52 6	15 Gut	
"			5 4	53 4	17 brk	
"			5 0	53 8	30 WP/L	

Profile Notes Red. ____ Plotted ____ Job No. 1471 Division No. ____ F. B. 1613 Pg. 107
No. ____ Date ____ Date ____ Survey of Avis Ave
X-Sec. Notes Chkd. ____ Checked ____ Survey by JL Willey Notes JLW Date 10-[illegible]
No. ____ Date ____ Date ____ Map No. ____ Indexed ____ Date ____

76L298 307 4-50

PLEASE RETURN TO
LOS ANGELES COUNTY SURVEYOR
726 LOS ANGELES COUNTY ENGINEERING BLDG.

NOTE: ANY ADDITIONS OR CHANGES ON THIS SHEET MUST BE MADE OR CIRCLED IN RED INK, WITH DATE AND NAME OF PERSON MAKING CHANGE.

Do not extend notes this side of this line.

F. B. 1613 PG. 108 | Job No. 471 | Division No. | Notes Red. | Plotted | Profile
Survey of Avis Ave | Date | Date | No.
Survey by JLWilley | Notes JLW | Notes Chkd. | Checked | X-Sec.
Indexed [redacted] C. Johnson | Date | Date | Date | No.

STATION	B. S.	H. I.	F. S.	ELEV.	Left	℄	Right
6+00		58 84	4 85	53 99		℄	
"			5 56	53 28			10° edge Pvt.
"			6 4	52 4			16 6ut.
"			5 4	53 4			21 b.k
"			5 3	53 5			30 E P/L
"			5 38	53 46	8° edge Pvt.		
"			6 2	52 6	14 6ut		
"			5 7	53 1	18 b.k		
"			5 0	53 8	30 W P/L		
6+18 ℄			5 10	53 74		℄	
"			5 47	53 37			10° edge Pvt (B.C.)
"			5 44	53 40	8° edge pvt (B.C.)		
6+20 ℄			5 09	53 75		℄	
"			5 60	53 24			10° edge Pvt.
"			6 4	52 4			17 6ut
"			5 5	53 3			19 b.k
"			5 4	53 4			30 E P/L Cor.
"			5 50	53 34	8° edge Pvt.		
"			6 1	52 7	15 6ut		
"			5 5	53 3	16 b.k		
"			5 3	53 5	30 W P/L Cor.		

X

76L298 307 4-50

PLEASE RETURN TO
LOS ANGELES COUNTY SURVEYOR
726 LOS ANGELES COUNTY ENGINEERING BLDG.

NOTE: ANY ADDITIONS OR CHANGES ON THIS SHEET MUST BE MADE OR CIRCLED IN RED INK, WITH DATE AND NAME OF PERSON MAKING CHANGE.

Do not extend notes this side of this line.

STATION	B. S.	H. I.	F. S.	ELEV.	Left	℄ Right
6+50 58		58 84	4 99	53 85		℄
"			5 23	53 61		30'
"			5 15	53 69		175'
"			4 91	53 93	30'	
"			4 36	54 48	210	
6+69 1			6 57	52 27		18 8 Invert 12" Culv.
"			6 47	52 37	16 2 Invert 12" Culv.	
+ 77 8			5 08	53 76		℄
"			5 38	53 46		10 0 edge Pvt (EC)
"			5 40	53 44	8 3 edge Pvt (EC)	
6+80 6			5 05	53 79		℄
"			5 54	53 30		10 0 edge pvt
"			6 6	52 2		17 Cut
"			5 0	53 8		20 brk
"			5 1	53 7		30 E P/L Cor
"			5 43	53 41	8 3 edge Pvt.	
"			6 3	52 5	17 Cut.	
"			5 0	53 8	20 brk	
"			5 4	53 4	30 W P/L	
7+ 00			5 05	53 79		℄
"			5 71	53 13		10 4 edge Pvt

Profile Notes Red. ____ Plotted ____ Job No. 1471 Division No. ____ F. B. 1613 Pg. 109
No. ____ Date ____ Date ____ Survey of Erin Ave
Notes Chkd. ____ Checked ____ Survey by [illegible]
No. ____ Date ____ Date ____ Map No. ____ Indexed ____ Date ____

76L298 307 4-50

PLEASE RETURN TO
LOS ANGELES COUNTY SURVEYOR
726 LOS ANGELES COUNTY ENGINEERING BLDG.

NOTE: ANY ADDITIONS OR CHANGES ON THIS SHEET MUST BE MADE OR CIRCLED IN RED INK, WITH DATE AND NAME OF PERSON MAKING CHANGE.

Do not extend notes this side of this line.

STATION	B. S.	H. I.	F. S.	ELEV.		
7+00		58 84	6 7	52 1		18 Gut
"			52	53 6		23 brk
"			53	53 5		30 EP/L
"			5 59	53 25	8 4 edge Prt	
"			6 5	52 3	15 Gut	
"			5 7	53 1	17 brk	
"			5 4	53 4	30 WP/L	
8+00			4 82	54 02		℄
"			5 33	53 51		10 2 edge prt.
"			6 3	52 5		17 Gut
"			5 3	53 5		22 brk
"			5 7	53 1		30 EP/L
"			5 24	53 60	8 4 edge Prt	
"			3 4	55 4	14 Gut	
"			5 6	53 2	16 brk	
"			5 4	53 4	30 WP/L	
T.P.	5 48	59 26	5 06	53 78		
9+00			5 04	54 22		℄
"			5 42	53 84		9 5 edge Prt
"			6 2	53 1		16 Gut
"			5 1	54 2		21 brk

F.B. 1613 Pg. 110 Job No. 2471 Division No. Notes Red. Plotted Profile
Survey of Axis Ave Date Date No.
Survey by JLWilley Notes JLW Notes Chkd. Checked X-Sec.
Indexed C. Johnson Date Date No.

76L298 307 4-50

PLEASE RETURN TO
LOS ANGELES COUNTY SURVEYOR
726 LOS ANGELES COUNTY ENGINEERING BLDG.

NOTE: ANY ADDITIONS OR CHANGES ON THIS SHEET MUST BE MADE OR CIRCLED IN RED INK, WITH DATE AND NAME OF PERSON MAKING CHANGE.

Do not extend notes this side of this line.

STATION	B. S.	H. I.	F. S.	ELEV.		
9+00		59.26	5.0	54.3		30 E P/L
"			5.51	53.75	8.9 edge Pvt	
"			6.5	52.8	15 Gut	
"			5.8	53.5	16 brk	
"			5.5	53.8	30 W.P/L	
10+00			4.11	55.15		℄
"			4.59	54.67		9± edge Pvt
"			5.5	53.8		16 Gut
"			4.8	54.5		19.5 brk
"			4.2	55.1		30 E P/L
"			4.1	55.2		175 back lot
"			4.86	54.40	9± edge Pvt	
"			6.2	53.1	16 Gut	
"			4.5	54.8	21± brk	
"			5.1	54.2	30 W P/L	
"			5.1	54.2	210 back lot.	
11+00			4.20	55.06		℄
"			4.54	54.72		9± edge Pvt
"			5.6	53.7		16 Gut
"			4.5	54.8		20 brk
"			4.4	54.9		30 E P/L

Profile Notes Red. ____ Plotted ____ Job No. 1471 Division No. ____ F. B. 1613 Pg. 111
No. ____ Date ____ Date ____ Survey of ____
Notes Chkd ____ Checked ____ Survey by ____
No. ____ Date ____ Date ____ Map No. ____ Indexed ____ Date ____

76L298 307 4-50

PLEASE RETURN TO
LOS ANGELES COUNTY SURVEYOR
726 LOS ANGELES COUNTY ENGINEERING BLDG.

NOTE: ANY ADDITIONS OR CHANGES ON THIS SHEET MUST BE MADE OR CIRCLED IN RED INK, WITH DATE AND NAME OF PERSON MAKING CHANGE.

Do not extend notes this side of this line.

STATION	B. S.	H. I.	F. S.	ELEV.	Left	℄ Right
11+00		59 26	4 56	54 70	9 1 edge Pvt.	
"			6 0	53 3	19 Gut	
"			4 6	54 7	22 brk	
"			4 3	55 0	30 WP/L	
T.P.	5 89	6 0 38	4 77	54 49		
12+00			5 69	54 69		℄
"			6 05	54 33		9 3 edge Pvt
"			6 8	53 6		15 Gut
"			6 3	54 1		18 brk
"			6 2	54 2		30 EP/L
"			6 29	54 09	10 0 edge Pvt.	
"			7 2	53 2	15 Gut	
"			6 3	54 1	17 5 brk	
"			6 1	54 3	30 WP/L	
12+75 1			6 3	54 1		℄
"			5 88	54 50		9 5 edge Pvt (BC)
"			6 6	53 8		16 Gut
"			6 1	54 3		17 5 brk
"			5 8	54 6		30 EP/L
"			6 09	54 29	10 3 edge pvt	
"			6 9	53 5	16 Gut	

X

F. B. 1613 Pg. 112 Job No. 1471 Division No. Notes Red. Platted Profile
Survey of Avis Ave Date Date No.
Survey by J L Willey Notes J L W Notes Chkd. Checked X-Sec.
Indexed R. C. Johnson Date Date Date No.

76L298 307 4-50

PLEASE RETURN TO
LOS ANGELES COUNTY SURVEYOR
726 LOS ANGELES COUNTY ENGINEERING BLDG.

NOTE: ANY ADDITIONS OR CHANGES ON THIS SHEET MUST BE MADE OR CIRCLED IN RED INK, WITH DATE AND NAME OF PERSON MAKING CHANGE.

Do not extend notes this side of this line.

STATION	B. S.	H. I.	F. S.	ELEV.		
12+75 7		60 38	5 8	54 6	20 brk	
"			5 6	54 8	30 WP/L	
12+80 1			5 53	54 85		℄
"			5 99	54 39	10 3 edge Pvt (B.F.)	
12+98 7			7 01	53 37	19 2 Invert 15" Culv.	
13+00			5 30	55 08		℄
13+20 7			4 89	55 49		℄ Int. 147th St
"			5 13	55 25		30 Pvt
"			4 91	55 47		175 "
"			4 85	55 53	30 Pvt.	
"			4 56	55 82	210 "	
+47 9			6 79	53 59	19 2 Invert 15" Culv.	
+49 6			6 57	53 81		15 3 Invert 15" Culv.
"			6 68	53 70	18 7 Invert 15" Culv.	
+60 4			4 44	55 94		℄
"			4 85	55 53	10 7 edge Pvt (E.C.)	
+65 7			4 40	55 98		℄
"			4 92	55 46		9 0 edge Pvt (E.C.)
"			5 7	54 7		16 Gut
"			5 0	55 4		17 brk
"			4 7	55 7		30 E P/L

Profile Notes Red. Plotted Job No. 1471 Division No.
No. Date Date Survey of Avis Ave
Notes Chkd. Checked Survey by Notes
No. Date Date Map No. Indexed Date
F. B. 1613 Pg. 113

76L298 307 4-50

PLEASE RETURN TO
LOS ANGELES COUNTY SURVEYOR
726 LOS ANGELES COUNTY ENGINEERING BLDG.

NOTE: ANY ADDITIONS OR CHANGES ON THIS SHEET MUST BE MADE OR CIRCLED IN RED INK, WITH DATE AND NAME OF PERSON MAKING CHANGE.

Do not extend notes this side of this line.

STATION	B. S.	H. I.	F. S.	ELEV.		
13+65		60 38	4 89	55 49	10^5 edge Prt.	
"			5 6	54 8	17 Gut	
"			4 8	55 6	21 brk	
"			4 9	55 5	30 WP/L	
14+00			4 11	56 27		℄
"			4 63	55 75		9^5 edge Prt.
"			5 5	54 9		16 Gut
"			5 1	55 3		17 brk
"			4 7	55 7		30 EP/L
"			4 66	55 72	10^5 edge Prt.	
"			5 2	55 2	15 Gut	
"			4 8	55 6	20^5 brk	
"			4 6	55 8	30 WP/L	
15+00			3 30	57 08		℄
"			3 84	56 54		9^8 edge Prt.
"			4 6	55 8		16 Gut
"			4 3	56 1		21 brk
"			4 3	56 1		30 EP/L

F. B. 1613 Pg. 114 Job No. 1471 Division No. ____ Notes Red. ____ Plotted ____ Profile ____
Survey of Avis Ave Date ____ Date ____ No. ____
Survey by J.R. Willey Notes J.R.W. Notes Chkd. ____ Checked ____ X-Sec. ____
Indexed C. Johnson Date ____ Date ____ Date ____ No. ____

76L298 307 4-50

PLEASE RETURN TO
LOS ANGELES COUNTY SURVEYOR
726 LOS ANGELES COUNTY ENGINEERING BLDG.

NOTE: ANY ADDITIONS OR CHANGES ON THIS SHEET MUST BE MADE OR CIRCLED IN RED INK, WITH DATE AND NAME OF PERSON MAKING CHANGE.

Do not extend notes this side of this line.

STATION	B. S.	H. I.	F. S.	ELEV.		
15+00		60 38	3 80	56 58	9.7 edge Pvt.	
"			4 4	56 0	15.5 Gut.	
"			3 9	56 5	17 brk	
"			3 8	56 6	30 WP/L	
T.P.	5 56	62 38	3 56	56 82		
16+00			5 00	57 38		℄
"			5 64	56 74		9.5 edge Pvt
"			6 7	55 7		15 Gut.
"			6 1	56 3		17 brk
"			5 8	56 6		30 EP/L
"			5 54	56 84	9.7 edge Pvt.	
"			6 2	56 2	13.5 Gut	
"			5 8	56 6	16 brk line	
"			5 2	57 2	30 WP/L	
17+00			4 98	57 40		℄
"			5 57	56 81		9.7 edge Pvt.
"			6 4	56 0		15 Gut
"			5 9	56 5		17 brk
"			5 8	56 6		30 EP/L
"			6 8	55 6		175 back lot
X "			5 44	56 94	9.3 edge Pvt.	

Profile Notes Red. ____ Plotted ____ Job No. 1471 Division No. ____ F. B. 1613 Pg. 115
No. ____ Date ____ Date ____ Survey of Ave
Effec. Notes Chkd. ____ Checked ____ Survey by ____ Date ____
No. ____ Date ____ Date ____ Map No. ____ Indexed ____ Date ____

76L298 307 4-50

PLEASE RETURN TO
LOS ANGELES COUNTY SURVEYOR
726 LOS ANGELES COUNTY ENGINEERING BLDG.

NOTE: ANY ADDITIONS OR CHANGES ON THIS SHEET MUST BE MADE OR CIRCLED IN RED INK, WITH DATE AND NAME OF PERSON MAKING CHANGE.

Do not extend notes this side of this line.

STATION	B. S.	H. I.	F. S.	ELEV.		
17+00		62 38	60	56 4	13 Gut	
"			56	56 8	15 brk	
"			53	57 1	30 WP/L	
"			50	57 4	210 back lot.	
18+00			446	57 92		
"			509	57 29		9.7 edge Pvt
"			58	56 6		15.5 Gut
"			55	56 9		16 brk
"			52	57 2		30 EP/L
"			516	57 22	9.0 edge Pvt	
"			55	56 9	15 Gut	
"			50	57 4	16 brk	
"		15	50	57 4	30 WP/L	
T.P.	548	63 47	439	57 99		
19+00			535	58 12		℄
"			591	57 56		10.6 edge Pvt
"			65	57 0		16.5 Gut
"			62	57 3		17.5 brk
"			59	57 6		30 EP/L
"			571	57 6	8.2 edge Pvt	
"			64	57 1	13.5 Gut	

F. B. 1613 Pg. 1/6 Job No. 1471 Division No. Notes Red. Plotted Profile
Survey of Avis Ave Date Date No.
Survey by JL Willey Notes JLW Notes Chkd. Checked X-Sec.
Indexed R. C. Johnson Date Date Date No.

76L298 307 4-50

PLEASE RETURN TO
LOS ANGELES COUNTY SURVEYOR
726 LOS ANGELES COUNTY ENGINEERING BLDG.

NOTE: ANY ADDITIONS OR CHANGES ON THIS SHEET MUST BE MADE OR CIRCLED IN RED INK, WITH DATE AND NAME OF PERSON MAKING CHANGE.

Do not extend notes this side of this line.

STATION	B. S.	H. I.	F. S.	ELEV.		
19+00		6347	5 9	57 6	16.5 brk	
"			6 2	57 3	30 W P/L	
19+40.6			5 28	58 19		℄
"			5 80	57 67		10.2 edge Pvt (B.C.)
+61.4			5 19	58 28		℄
"			5 79	57 68		10.8 edge Pvt.
"			6 3	57 2		17.5 Gut
"			5 9	57 6		20 brk
"			6 0	57 5		30 E P/L Cor
"			5 53	57 94	9.0 edge Pvt.	
"			6 6	56 9	15 Gut	
"			5 4	58 1	17.5 brk	
"			5 8	57 7	30 W P/L Cor	
+67.2			5 13	58 34		℄
"			5 45	58 02	8.6 edge pvt (B.C.)	
+71.7			6 65	56 82	20.0 Invert 12" Culv.	
19+91.04			4 90	58 57		℄ Int. 145th St.
"			5 36	58 11		30 Pvt.
"			6 16	57 31		175 "
"			5 24	58 23	30 Pvt.	
"			5 22	58 25	210 "	

Profile Notes Red. Plotted Job No. 1471 Division No.
No. Date Date Survey of Avis Ave
No. Date Date Map No. Indexed Date
F. B. 1613 Pg. 117

76L298 307 4-50

PLEASE RETURN TO
LOS ANGELES COUNTY SURVEYOR
726 LOS ANGELES COUNTY ENGINEERING BLDG.

NOTE: ANY ADDITIONS OR CHANGES ON THIS SHEET MUST BE MADE OR CIRCLED IN RED INK, WITH DATE AND NAME OF PERSON MAKING CHANGE.

Do not extend notes this side of this line.

STATION	B. S.	H. I.	F. S.	ELEV.	Left	℄ Right
20+00		63 47	4 98	58 49		℄
20+12°			6 40	57 07	19° Invert 12" Culv.	
W end C.R., NW Cor			5 59	57 88		
No Gut.						
N end CR, NW Cor			5 60	57 87		
Gut.			6 23	57 24		
20+25°			5 13	58 34		℄ Opp N. end C.R.
BMHL2			5 64	57 83	BMHL2 El. 57.807	FB. 1613-12
					145th St. & Osage Ave, N.W. Cor.	
					Bt Spk in Cb. @ M.C.R.	

F. B. 1613 PG. 118 Job No. 1471 Division No. Notes Red. Plotted Profile
Survey of Avis Ave Date Date No.
Survey by J. Whitley Notes J.L.W. Notes Chkd. Checked X-Sec.
Indexed C. Johnson Date Date Date No.

Notes Ck'd by	Survey of Avis Ave
Map No.	W.O. 1471 Tape No. Std. °F
Office Work	Surveyed by J.L. Willey
Checked	Notes Date
Date	Indexed S. C. Johnson

F. B. 1613 Pg. 119

SEP 12 '62

AVIS AVE CY 1471

TOPOGRAPHY

on

149th ST

from

EASTWOOD AVE To FREEMAN AVE.

10-2-51
Willey J.L.
Kapp
Bay
Curtis G.L.

Note: Any Additions or Changes on This Sheet Must be Made or Circled in Red Ink With Date and Name of Person Making Change.

Do not extend notes this side of this line.

RETURN TO
LOS ANGELES COUNTY SURVEYOR
726 LOS ANGELES COUNTY
ENGINEERING BLDG.

76F309S 247 10M 1-49

F. B. 1619 Pg. 120

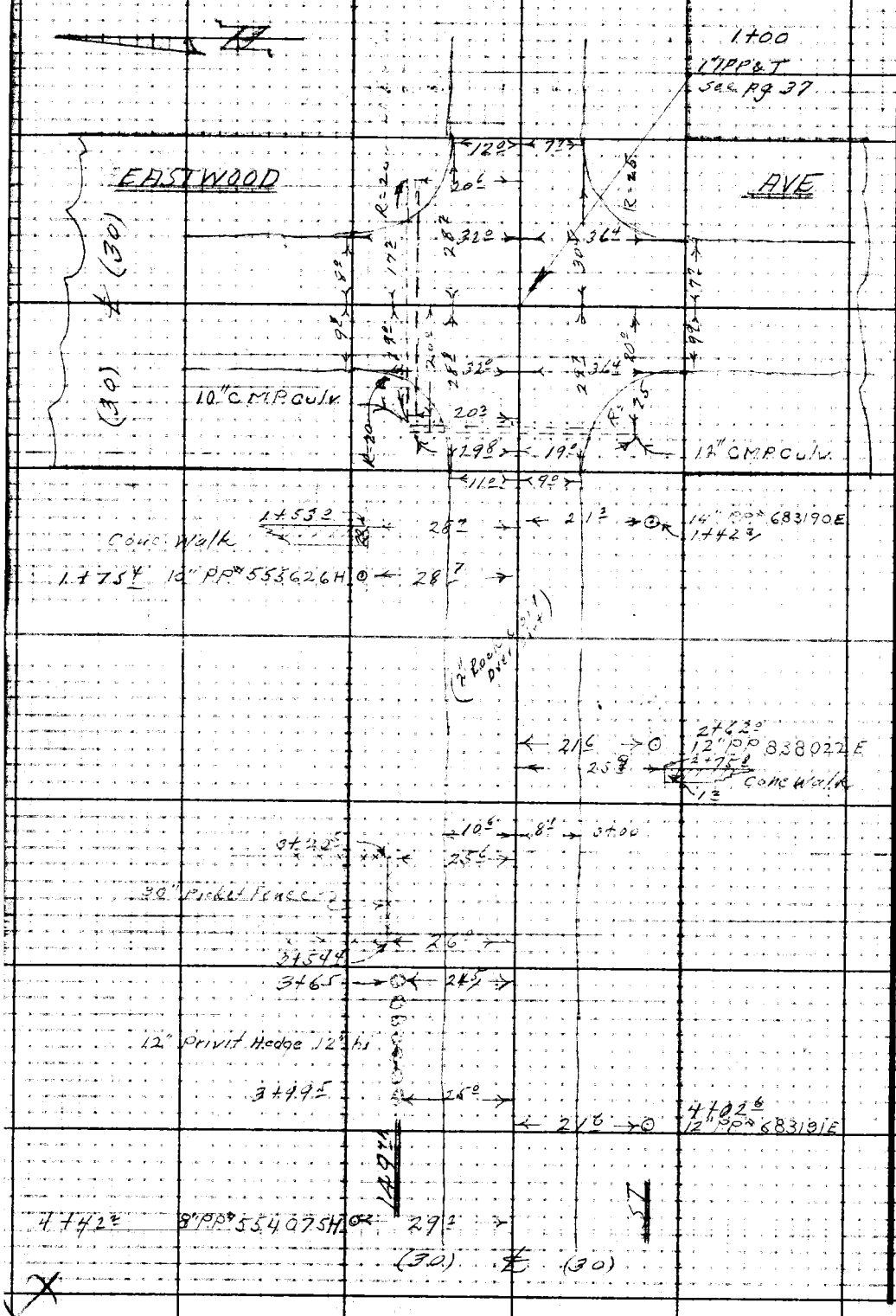

RETURN TO
LOS ANGELES COUNTY SURVEYOR
725 LOS ANGELES COUNTY
ENGINEERING BLDG.

Do not extend notes this side of this line.

Note: Any Additions or Changes on This Sheet Must be Made or Circled in Red Ink With Date and Name of Person Making Change.

F. B. 1613 Pg. 121

Notes Ck'd by	Survey of Axis Ave
Map No.	W. O. 1471 Tape No. St'd °F
Office Work	Surveyed by J.L. Willey
Checked	Notes JLW Date 10-[illegible]
Date	Indexed C. Johnson

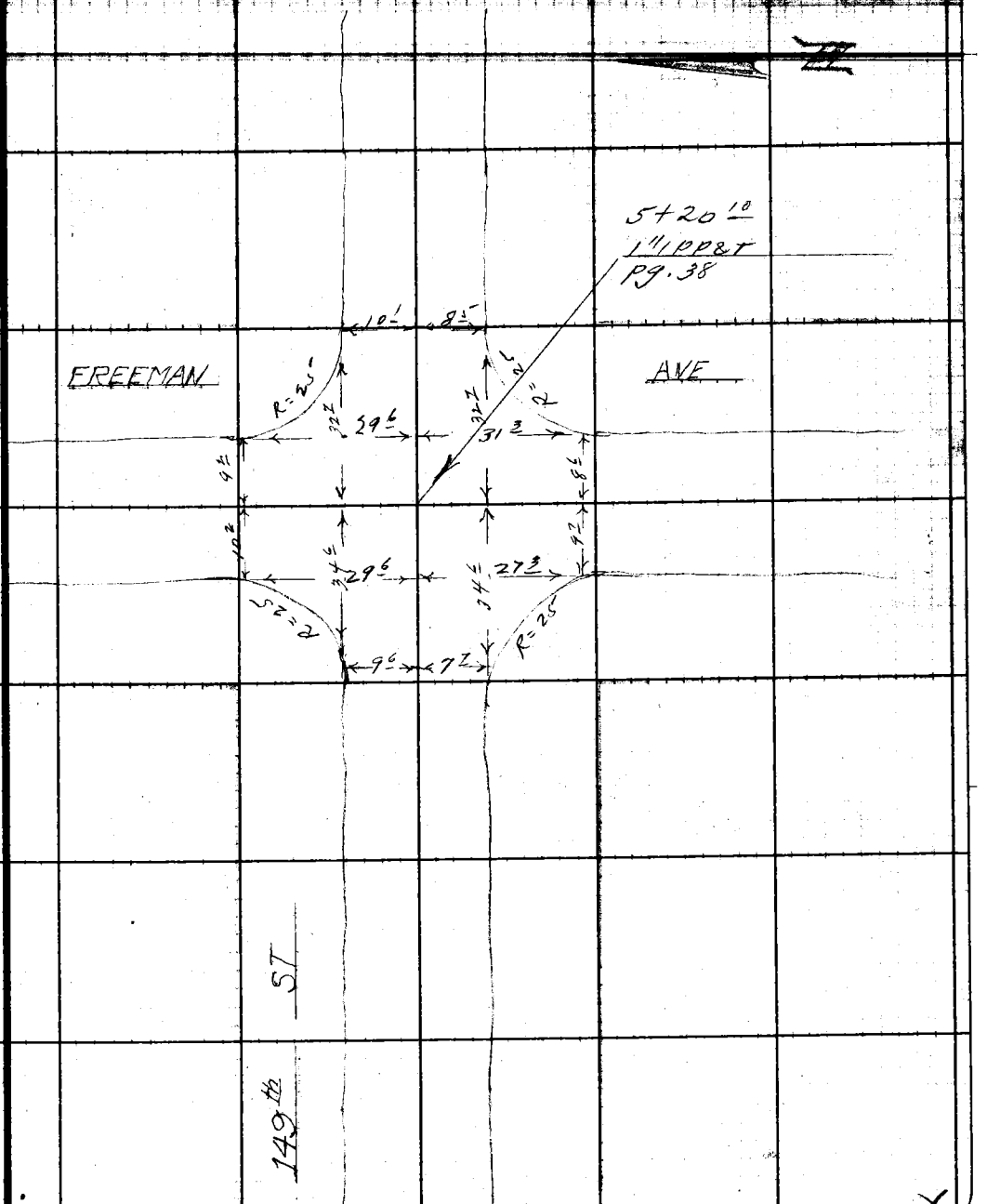

Notes: Any Additions or Changes on This Sheet Must be Made or Circled in Red Ink With Date and Name of Person Making Change.

Do not extend notes this side of this line.

RETURN TO
LOS ANGELES COUNTY SURVEYOR
726 LOS ANGELES COUNTY
ENGINEERING BLDG.

76F309S 247 2-51

F. B. 1613 PG. 122

RETURN TO
LOS ANGELES COUNTY SURVEYOR
725 LOS ANGELES COUNTY
ENGINEERING BLDG.

Do not extend notes this side of this line.

Note: Any Additions or Changes on This Sheet Must be Made or Circled in Red Ink With Date and Name of Person Making Change.

Profile No.	Notes Red.	Plotted	Job No. 1471	Division No.	F. B. 1613	Pg. 123
	Date	Date	Survey of AVIS AVE			
X-Sec. No.	Notes Chkd. LCM	Checked	Survey by T.L. Willey	Notes	Date	
	Date 10/9/51	Date	Map No.	Indexed L. Johnson	Date SEP 12	

AVIS AVE C11471

"X" SECTIONS

149th ST.

from

EASTWOOD AVE To FREEMAN AVE.

10-9-51

Willey J.L.
Stangeland
Kopp - Bay
Curtis G.L.

STATION	B. S.	H. I.	F. S.	ELEV.

NOTE: ANY ADDITIONS OR CHANGES ON THIS SHEET MUST BE MADE OR CIRCLED IN RED INK, WITH DATE AND NAME OF PERSON MAKING CHANGE.

PLEASE RETURN TO
LOS ANGELES COUNTY SURVEYOR
726 LOS ANGELES COUNTY ENGINEERING BLDG.

Do not extend notes this side of this line.

76L298 307 4-50

76L298 307 4-50

PLEASE RETURN TO
LOS ANGELES COUNTY SURVEYOR
726 LOS ANGELES COUNTY ENGINEERING BLDG.

NOTE: ANY ADDITIONS OR CHANGES ON THIS SHEET MUST BE MADE OR CIRCLED IN RED INK, WITH DATE AND NAME OF PERSON MAKING CHANGE.

Do not extend notes this side of this line.

STATION	B. S.	H. I.	F. S.	ELEV.	Left	℄ Right
BMHL 11	5 65	61 06		55 41	BMHL 11 El. 55.406	FB. 1613-15
					Eastwood Ave & 149th St., S.E. Cor	
					Bt Spk in W. end Walk to Ho# 14902	
0+82.8			7 85	53 21		20.6 Invert 12" Culv.
1+00			5 30	55 76		℄ Int. Eastwood Ave
"			5 47	55 59		30 Pvt
"			5 86	55 20		145 "
"			5 40	55 66	30 Pvt	
"			5 26	55 80	150 "	
1+19.0			7 66	53 40		20.0 Invert 12" Culv.
1+20.0			6 74	54 32		19.8 Invert 10" Culv.
"			6 82	54 24	19.0 Invert 10" Culv.	
+28.3			5 04	56 02		℄
"			5 54	55 52		11.0 edge Pvt. (E.C.)
+29.7			5 02	56 04		℄
"			5 38	55 68	9.0 edge Pvt. (E.C.)	
+30			5 02	56 04		℄
"			5 51	55 55		11.0 edge Pvt.
"			6 5	54 5		17.5 Gut
"			6 0	55 1		18 brk
"			5 6	55 5		30 N P/L Cor.

F. B. 1613 PG. 124 Job No. 1471 Division No. Notes Red. Plotted Profile
Survey of Avis Ave Date Date No.
Survey by J.L. Willey Notes J.L.W. Notes Chkd. Checked X-Sec.
Indexed K. C. Johnson Date Date Date No.

76L298 307 4-50

PLEASE RETURN TO
LOS ANGELES COUNTY SURVEYOR
726 LOS ANGELES COUNTY ENGINEERING BLDG.

NOTE: ANY ADDITIONS OR CHANGES ON THIS SHEET MUST BE MADE OR CIRCLED IN RED INK, WITH DATE AND NAME OF PERSON MAKING CHANGE.

Do not extend notes this side of this line.

STATION	B. S.	H. I.	F. S.	ELEV.	Left	℄ Right
1+30		61 06	5 38	55 68	9° edge Pvt.	
"			6 4	54 7	15.5 Gut	
"			5 3	55 8	21.5 brk	
"			5 5	55 6	30 SP/L Cor.	
2+00			4 62	56 44		℄
"			5 16	55 90		10.6 edge Pvt
"			6 0	55 1		17 Gut
"			5 4	55 7		21 brk
"			5 2	55 9		30 NP/L
"			5 16	55 90	8.5 edge pvt.	
"			6 1	55 0	16 Gut	
"			5 5	55 6	18 brk	
"			5 3	55 8	30 SP/L	
T.P.	6 31	62 45	4 92	56 14		
3+00			5 09	57 36		℄
"			5 66	56 79		10.6 edge Pvt
"			6 3	56 2		15 Gut
"			5 8	56 7		21 brk
"			5 3	57 2		30 NP/L
"			6 0	56 5		14.5 back lot
"			5 7	56 8	8.1 edge Pvt.	

Profile Notes Red ____ Plotted ____ Job No. 1471 Division No. ____ F. B. 1613 Pg. 123
No. ____ Date ____ Date ____ Survey of Avis Ave
No. ____ Date ____ Date ____ Map No. ____ Indexed ____ Date ____

76L298 307 4-50

PLEASE RETURN TO
LOS ANGELES COUNTY SURVEYOR
726 LOS ANGELES COUNTY ENGINEERING BLDG.

NOTE: ANY ADDITIONS OR CHANGES ON THIS SHEET MUST BE MADE OR CIRCLED IN RED INK, WITH DATE AND NAME OF PERSON MAKING CHANGE.

Do not extend notes this side of this line.

STATION	B. S.	H. I. 5/	F. S.	ELEV.	Left	℄ Right
3+00		62 45	65	56 0	15 Gut	
"			61	56 4	19 brk	
"			60	56 5	30 S P/L	
"			63	56 2	150 back lot	
4+00			4 58	57 87		℄
"			4 98	57 47		10^{3} edge Pvt
"			56	56 9		16 Gut
"			52	57 3		18 brk
"			48	57 7		30 N P/L
"			4 98	57 47	8^{7} edge Pvt	
"			63	56 2	16 Gut	
"			54	57 1	19 brk	
"			55	57 0	30 S P/L	
T.P.	5 22	62 72	4 95	57 50		
4+87 4			4 81	57 91		℄
"			5 17	57 55		10^{1} edge Pvt (B.C)
"			5 36	57 36	8^{5} edge Pvt (B.C.)	
4+90 1			4 87	57 85		℄
"			5 23	57 49		10^{6} edge Pvt
"			58	56 9		16^{5} Gut
"			53	57 4		21 brk

F. B. 1613 PG. 126
Job No. 1471 Division No. ____ Notes Red. ____ Plotted ____ Profile ____
Survey of Avis Ave Date ____ Date ____ No. ____
Survey by JL Willey Notes JLW Notes Chkd. ____ Checked ____ X-Sec. ____
Indexed C. Johnson Date ____ Date ____ No. ____

76L298 307 4-50

PLEASE RETURN TO
LOS ANGELES COUNTY SURVEYOR
726 LOS ANGELES COUNTY ENGINEERING BLDG.

NOTE: ANY ADDITIONS OR CHANGES ON THIS SHEET MUST BE MADE OR CIRCLED IN RED INK, WITH DATE AND NAME OF PERSON MAKING CHANGE.

Do not extend notes this side of this line.

STATION	B. S.	H. I.	F. S.	ELEV.		
4+90.1		62 72	5 1	57 6		30 N P/L Cor
"			5 43	57 29	9.1 edge Pvt	
"			6 2	56 5	17 Gut	
"			5 3	57 4	20 brk	
"			5 4	57 3	30 S P/L Cor.	
5+20.10			4 86	57 86		℄ Int. Freeman Ave
			5 03	57 69		30 pvt
			4 69	58 03		145 pvt
			4 94	57 78	30 Pvt.	
			5 23	57 49	150 Pvt.	
BMHL12			4 84	57 88	BMHL12 El. 57.854 FB. 1613-16 Freeman Ave & 149th St. N.W. Cor. Bt Spk in S.W. Cor. Conc. Drive Ho #14828	

Profile Notes Red. ____ Plotted ____ Job No. 1471 Division No. ____ F. B. 1613 PG. 127
No. ____ Date ____ Date ____ Survey of ____
Notes Chkd. ____ Checked ____ Survey by ____ Date ____
No. ____ Date ____ Date ____ Map No. ____ Indexed ____ Date ____

F. B. 1613 Pg. 128 Job No. 1471 Division No. _____ Notes Red. _____ Plotted _____ Profile

Survey of _____ Date _____ Date _____ No. _____

Survey by _____ Notes _____ Notes Chkd. _____ Checked _____ X-Sec.

Indexed [redacted] Date _____ Date _____ Date _____ No. _____

STATION	B. S.	H. I.	F. S.	ELEV.

PLEASE RETURN TO

LOS ANGELES COUNTY SURVEYOR

726 LOS ANGELES COUNTY ENGINEERING BLDG.

Do not extend notes this side of this line.

NOTE: ANY ADDITIONS OR CHANGES ON THIS SHEET MUST BE MADE OR CIRCLED IN RED INK, WITH DATE AND NAME OF PERSON MAKING CHANGE.

76L398 307 4-80

Notes Ck'd by	Survey of Avis Ave
Map No.	W.O. 1471 Tape No. Std.
Office Work	Surveyed by J. L. Willey
Checked	Notes T.V.W. Date 10-51
Date	Indexed R. C. Johnson

F. B. 1613 Pg. 129

SEP 12 '52

AVIS AVE C.I. 1471

TOPOGRAPHY

on

149th ST

from

OSAGE AVE TO EASTWOOD AVE.

10-51

Willey J.L.
Kapp — Scott
Curtis G.L.

Note: Any Additions or Changes of This Sheet Must be Made or Circled in Red Ink With Date and Name of Person Making Change.

Do not extend notes this side of this line.

RETURN TO
LOS ANGELES COUNTY SURVEYOR
725 LOS ANGELES COUNTY
ENGINEERING BLDG.

76F3099 247 10M 1-49

F. B. 1613 PG. 130

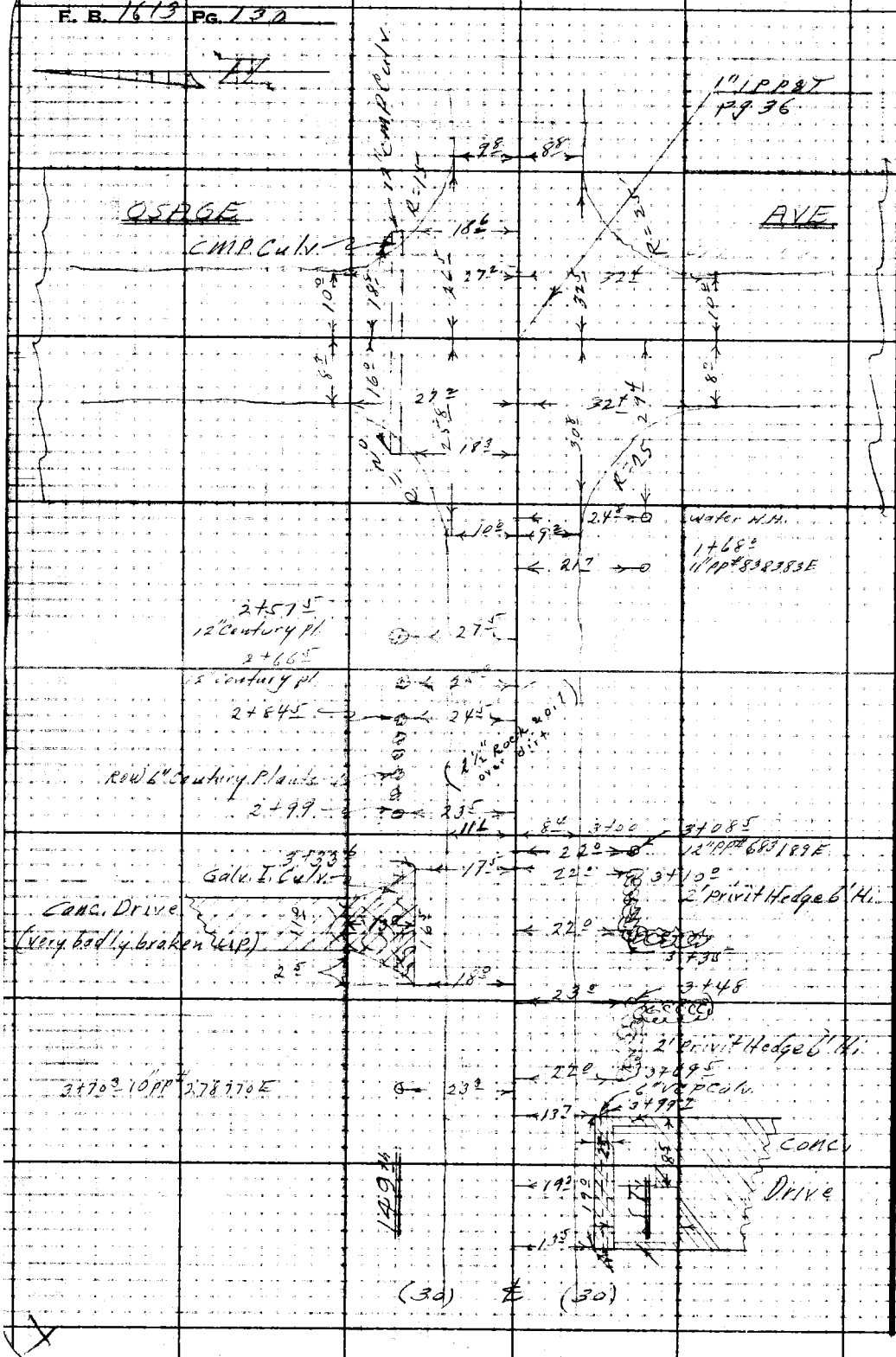

RETURN TO
LOS ANGELES COUNTY SURVEYOR
728 LOS ANGELES COUNTY
ENGINEERING BLDG.

Do not extend notes this side of this line.

Note: Any Additions or Changes on This Sheet Must Be Added or Cleared in Red Ink With Date and Name of Person Making Change.

Notes Ck'd by	Survey of Avis Ave
Map No.	W. O. 1471 Tape No. St'd. °F
Office Work	Surveyed by J. L. Willey
Checked	Notes J. L. W. Date 10-51
Date	Indexed C. Johnson

F. B. 1613 Pg. 131

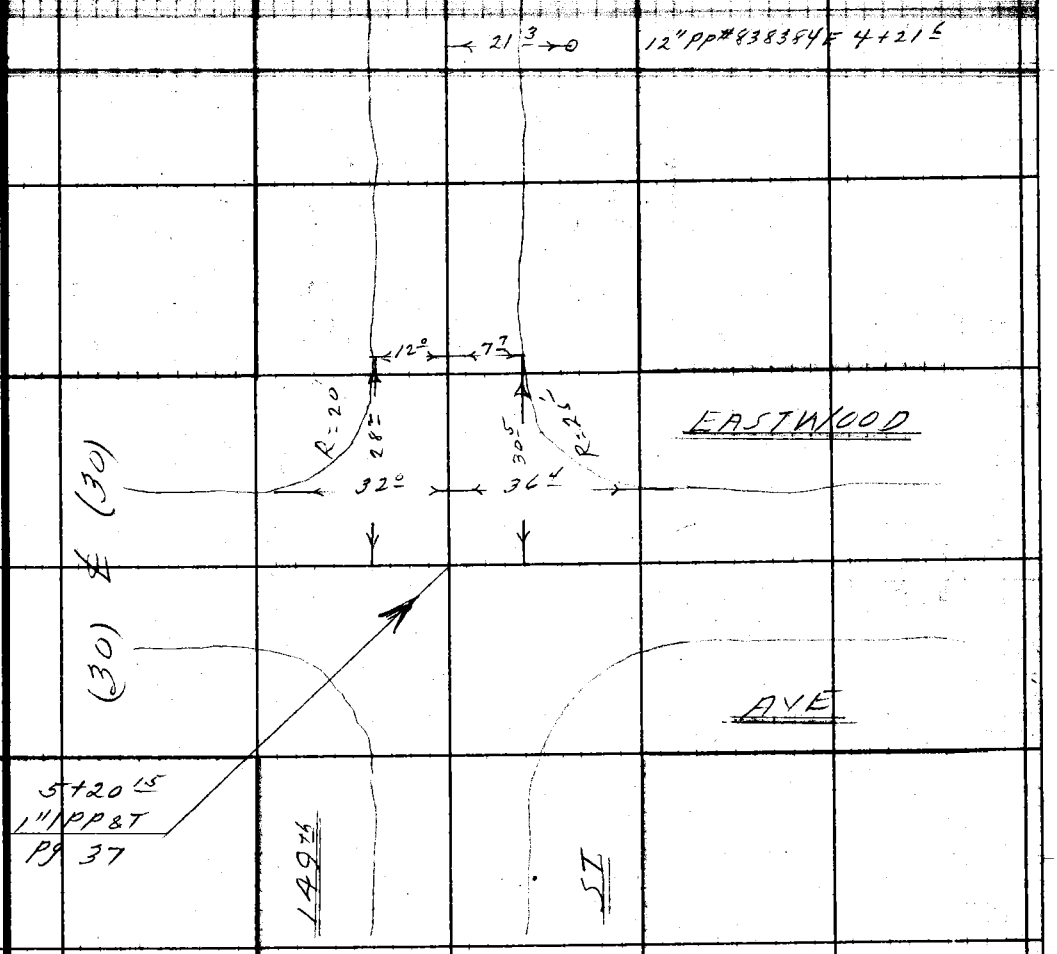

Note: Any Additions or Changes on This Sheet Must be Made or Circled in Red Ink With Date and Name of Person Making Change.

Do not extend notes this side of this line.

RETURN TO
LOS ANGELES COUNTY SURVEYOR
726 LOS ANGELES COUNTY
ENGINEERING BLDG.

76F309S 247 2-51

RETURN TO
LOS ANGELES COUNTY SURVEYOR
725 LOS ANGELES COUNTY
ENGINEERING BLDG.

Note: Any Additions or Changes on This Sheet Must be Made or Circled in Red Ink With Date and Name of Person Making Change.

Do not extend notes this side of this line.

F. B. 1613 PG. 132

Profile	Notes Red.	Plotted	Job No. 1471	Division No.	F. B. 1613 Pg. 133
No.	Date	Date	Survey of Avis Ave		
X-Sec.	Notes Chkd. LCM	Checked	Survey by J. L. Willey	Notes JLW	Date 10-51
No.	Date 10/19/51	Date	Map No.	Indexed C. Johnson	Date SEP 12 '52

AVIS AVE

C.I. 1471

"X" SECTIONS

on

149th ST

from

OSAGE AVE to EASTWOOD AVE

10-9-51

Willey J.L.
Stangeland
Kopp-Bay
Curtis G.L.

STATION	B. S.	H. I.	F. S.	ELEV.

NOTE: ANY ADDITIONS OR CHANGES ON THIS SHEET MUST BE MADE OR CIRCLED IN RED INK, WITH DATE AND NAME OF PERSON MAKING CHANGE.

PLEASE RETURN TO
LOS ANGELES COUNTY SURVEYOR
726 LOS ANGELES COUNTY ENGINEERING BLDG.

Do not extend notes this side of this line.

76L298 307 4-50

76L298 307 4-50

PLEASE RETURN TO
LOS ANGELES COUNTY SURVEYOR
726 LOS ANGELES COUNTY ENGINEERING BLDG.

16²

NOTE: ANY ADDITIONS OR CHANGES ON THIS SHEET MUST BE MADE OR CIRCLED IN RED INK, WITH DATE AND NAME OF PERSON MAKING CHANGE.

Do not extend notes this side of this line.

STATION	B. S.	H. I.	F. S.	ELEV.		
BM HL10	5 10	58 88 (9)		53 78	BMHL10 El. 53784	FB. 1613-15
					Osage Ave (E. Side) 175'± S. of 149th St	
					Bt. Spk in N. Side Conc Drive @	P/L line to Ho #14914
0+91²			6 61	52 27		18⁶ Invert 12" Culv.
1+00			5 03	53 85		℄ Int. Osage Ave
"			5 11	53 77		30
"			4 89	53 99		145
"			5 15	53 73	30	
"			4 71	54 17	150	
1+16⁰			6 51	52 37	18³ Invert 12" Culv.	
1+25⁸			4 99	53 89		℄
"			5 35	53 53		10⁰ edge Pvt (E.C.)
1+30			4 97	53 91		℄
"			5 39	53 49		9⁹ edge Pvt.
"			6 4	52 5		17 Gut
"			5 1	53 8		20 brk
"			5 6	53 3		30 N P/L Cor
"			5 36	53 52	9² edge Pvt	
"			6 1	52 8	16 Gut	
"			5 3	53 6	20⁵ brk	
"			5 3	53 6	30 S P/L Cor	

X

F. B. 1613 PG. 134 Job No. 1471 Division No. Notes Red. Plotted Profile
Survey of Avis Ave. Date Date No.
Survey by J. Lulilley Notes J. Lul. Notes Chkd. Checked X-Sec.
Indexed C. Johnson Date Date Date No.

76L298 307 4-50

PLEASE RETURN TO
LOS ANGELES COUNTY SURVEYOR
726 LOS ANGELES COUNTY ENGINEERING BLDG.

NOTE: ANY ADDITIONS OR CHANGES ON THIS SHEET MUST BE MADE OR CIRCLED IN RED INK, WITH DATE AND NAME OF PERSON MAKING CHANGE.

Do not extend notes this side of this line.

STATION	B. S.	H. I.	F. S.	ELEV.		
1+30.8		58 88	4 97	53 91		℄
"			5 36	53 52	9.2 edge Pvt. (E.C.)	
2+00			4 62	54 26		℄
"			5 11	53 77		10.4 edge Pvt.
"			6 3	52 6		18 Gut
"			5 5	53 4		19.5 brk
"			4 9	54 0		30 NP/L
"			5 05	53 83	9.0 edge Pvt.	
"			6 0	52 9	16 Gut	
"			5 1	53 8	19 brk	
"		15	4 8	54 1	30 SP/L	
T.P.	4 37	59 45	3 80	55 08		
3+00			5 01	54 44		℄
"			5 56	53 89		17.1 edge Pvt
"			6 8	52 7		18 Gut
"			5 9	53 6		19.5 brk
"			5 4	54 1		30 NP/L
"			5 6	53 9		14.5 back lot
"			5 36	54 09	8.4 edge Pvt	
"			6 5	53 0	16.5 Gut	
"			5 9	53 6	18 brk	

Profile Notes Red ____ Plotted ____ Job No. 1471 Division No. ____ F. S. 7613 Pg. 135

No. ____ Date ____ Date ____ Survey of [illegible]

No. ____ Date ____ Date ____ Map No. ____ [illegible] Date ____

76L298 307 4-50

PLEASE RETURN TO
LOS ANGELES COUNTY SURVEYOR
726 LOS ANGELES COUNTY ENGINEERING BLDG.

NOTE: ANY ADDITIONS OR CHANGES ON THIS SHEET MUST BE MADE OR CIRCLED IN RED INK, WITH DATE AND NAME OF PERSON MAKING CHANGE.

Do not extend notes this side of this line.

STATION	B. S.	H. I. 5'	F. S.	ELEV.		
3+00		59 45	52	54 3	30 Sp/L	
"			51	54 4	150 back lot.	
4+00			4 53	54 92		℄
"			4 95	54 50		11° edge Pvt.
"			61	53 4		19 Gut
"			53	54 2		22 brk
"			53	54 2		30 NP/L
"			4 80	54 65	7.8 edge Pvt	
"			56	53 9	15 Gut	
"			46	54 9	19 brk	
"			46	54 9	30 Sp/L.	
T.P.	5.98	60 72	4 71	54 74		
4+90			5 36	55 36		℄
"			5 79	54 93		12° edge Pvt. (E.C)
"			71	53 6		18.5 Gut
"			57	55 0		24 brk
"			60	54 7		30 NP/L Cor
"			5 60	55 12	7.7 edge Pvt	
"			65	54 2	16 Gut	
"			60	54 7	19 brk	
"			56	55 1	30 SP/L Cor.	

F. B. 1613 PG. 136 Job No. 1471 Division No. Notes Red. Plotted Profile
Survey of Avis Ave Date Date No.
Survey by J. L. Willey Notes J. L. W. Notes Chkd. Checked X-Sec.
Indexed K. C. Johnson Date Date No.

76L298 307 4-50

PLEASE RETURN TO
LOS ANGELES COUNTY SURVEYOR
726 LOS ANGELES COUNTY ENGINEERING BLDG.

NOTE: ANY ADDITIONS OR CHANGES ON THIS SHEET MUST BE MADE OR CIRCLED IN RED INK, WITH DATE AND NAME OF PERSON MAKING CHANGE.

Do not extend notes this side of this line.

STATION	B. S.	H. I.	F. S.	ELEV.	Left	℄ Right
4+92.0		60.72	5 36	55 36		℄
"			5 61	55 11	7.7 edge Pvt. (E.C.)	
5+00			5 33	55 39		℄
5+03.0			7 51	53 21		20.6 Invert 12" Culv.
5+20.15			4 96	55 76		℄ Int. Eastwood Ave
"			5 13	55 59		30 Pvt
"			5 53	55 19		145 "
"			5 07	55 65	30' Pvt	
"			4 92	55 80	150' Pvt.	
5+39.2			7 32	53 40		20.2 Invert 12" Culv.
BMHL 11			5 32	55 40	BMHL 11 El. 55.406	F.B. 1613-15
					Eastwood Ave & 149th St. S.E. Cor.	
					Bt Spk in W. cnd. Walk to Ho. # 149 02	

Profile Notes Red. ____ Plotted ____ Job No. 1471 Division No. ____ F. B. 1613 Pg. 137
No. ____ Date ____ Date ____ Survey of Avis Dale
[illegible] Notes Chkd. ____ Checked ____ Survey by [illegible] Date [illegible]
No. ____ Date ____ Date ____ Map No. ____ Indexed ____ Date ____

F. B. 4613 Pg. 138 Job No. 1471 Division No. _____ Notes Red. _____ Plotted _____ Profile

Survey of _____ Date _____ Date _____ No. _____

Survey by _____ Notes _____ Notes Chkd. _____ Checked _____ X-Sec.

Indexed _____ Date _____ Date _____ Date _____ No. _____

STATION	B. S.	H. I.	F. S.	ELEV.	

PLEASE RETURN TO

LOS ANGELES COUNTY SURVEYOR

726 LOS ANGELES COUNTY ENGINEERING BLDG.

Do not extend notes this side of this line.

NOTE: ANY ADDITIONS OR CHANGES ON THIS SHEET MUST BE MADE OR CIRCLED IN RED INK, WITH DATE AND NAME OF PERSON MAKING CHANGE.

761.298 307 4-50

F. B. 1613 Pg. 139

Notes Ck'd by	Survey of Avis Ave
Map No.	W. O. 1471 Tape No. St'd. °F
Office Work	Surveyed by J.L. Wilkey
Checked	Notes J.L.W. Date 10-51
Date	Indexed R. C. Johnson

SEP 12 '52

AVIS AVE CI 1471

TOPOGRAPHY

on

149TH ST

from

AVIS AVE to OSAGE AVE

10-51

J.L. Wilkey
Kapp & Scott
Curtis G.L.

Note: Any Additions or Changes on This Sheet Must Be Made or Circled in Red Ink With Date and Name of Person Making Change.

Do not extend notes this side of this line.

RETURN TO
LOS ANGELES COUNTY SURVEYOR
726 LOS ANGELES COUNTY
ENGINEERING BLDG.

76F309S 247 2-51

4+50.17 P.36

F.B. 1613 PG. 140

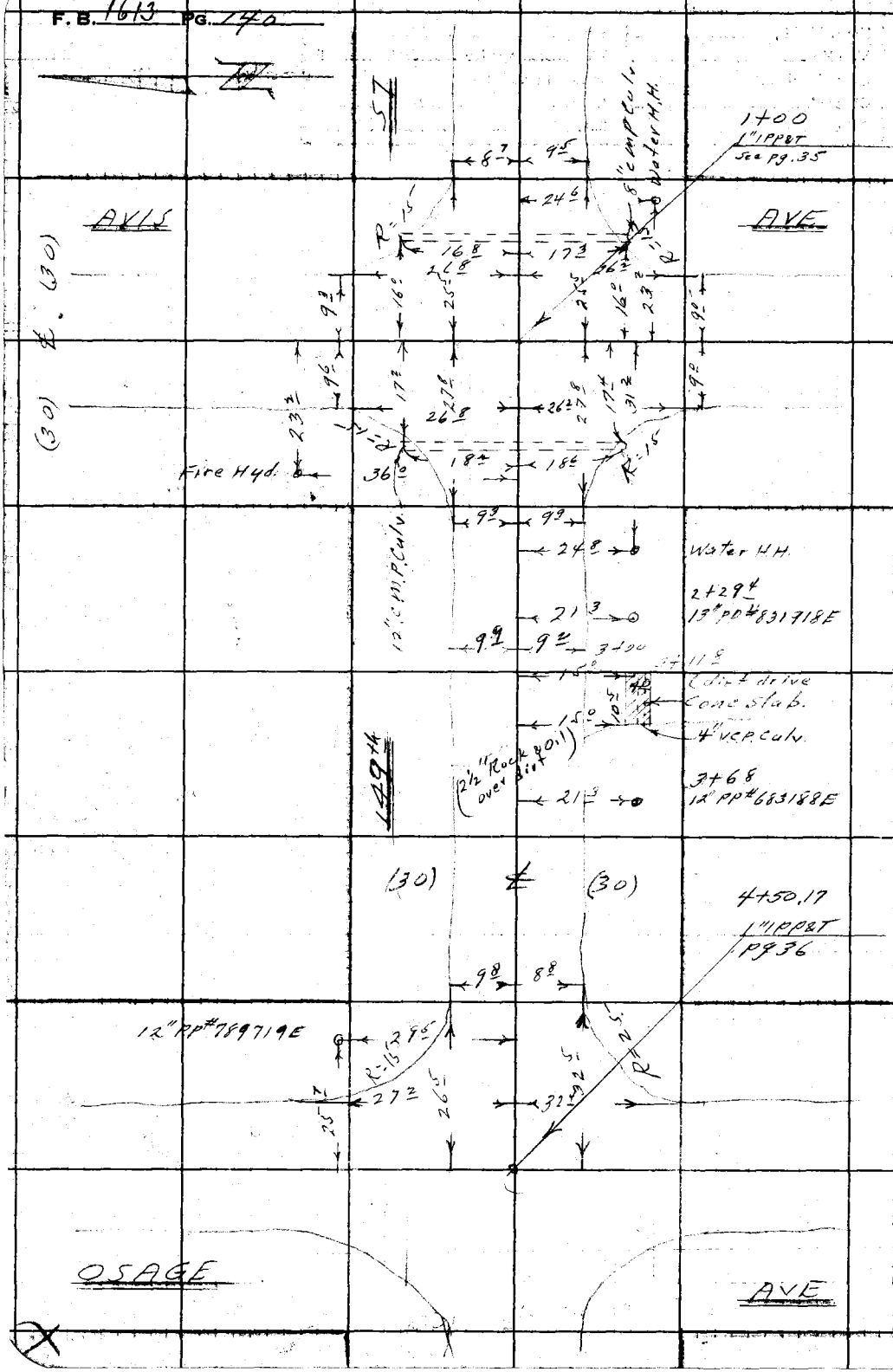

RETURN TO
LOS ANGELES COUNTY SURVEYOR
725 LOS ANGELES COUNTY
ENGINEERING BLDG.

Do not extend notes this side of this line.

Note: Any Additions or Changes on This Sheet Must be Made or Circled in Red Ink With Date and Name of Person Making Change.

Profile	Notes Red.	Plotted	Job No. 1471	Division No.	F. B. 1613	Pg. 141
No.	Date	Date	Survey of AVIS AVE			
X-Sec.	Notes Chkd. [illegible]	Checked	Survey by J. L. Willey	[illegible]		
No.	Date 10/19/51	Date	Map No. [illegible]	Indexed Johnson	Date SEP 12 [illegible]	

AVIS AVE

61.1471

X SECTIONS

on

149th ST

from

AVIS AVE to OSAGE AVE

10-51

J. L. Willey
Stangeland
Kapp — Bay
Curtis GL.

STATION	B. S.	H. I.	F. S.	ELEV.

NOTE: ANY ADDITIONS OR CHANGES ON THIS SHEET MUST BE MADE OR CIRCLED IN RED INK, WITH DATE AND NAME OF PERSON MAKING CHANGE.

PLEASE RETURN TO
LOS ANGELES COUNTY SURVEYOR
726 LOS ANGELES COUNTY ENGINEERING BLDG.

Do not extend notes this side of this line.

74L298 307 4-50

76L298 307 4-50

PLEASE RETURN TO
LOS ANGELES COUNTY SURVEYOR
726 LOS ANGELES COUNTY ENGINEERING BLDG.

NOTE: ANY ADDITIONS OR CHANGES ON THIS SHEET MUST BE MADE OR CIRCLED IN RED INK, WITH DATE AND NAME OF PERSON MAKING CHANGE.

Do not extend notes this side of this line.

STATION	B. S.	H. I.	F. S.	ELEV.		
BMHL 9	5 31	58 75		53 44	BMHL 9 El. 53.437 FB. 1613-15	
					Avis Ave & 149th St S.E. Cor.	
					BtSpk Conc Walk @ P/L	to Ho. #14902
1+00			4 87	53 88		℄ Int Avis Ave
"			4 89	53 86		30 Pvt.
"			4 00	54 75		185 "
"			5 02	53 73	30 Pvt	
"			5 31	53 44	180 "	
+17.3			6 36	52 39		18.2 Invert 12" Culv
"			6 73	52 02	18.6 Invert 12" Culv.	
+27.8			4 83	53 92		℄
"			5 20	53 55		9.3 edge Pvt (E.C.)
"			5 36	53 39	9.9 Edge Pvt (E.C.)	
+30			4 84	53 91		℄ ~~edg~~
"			5 29	53 46		9.3 edge Pvt.
"			6 3	52 5		16.5 Gut
"			5 4	53 4		18 brk
"			5 2	53 6		30 N P/L Cor
"			5 36	53 39	10.0 edge Pvt.	
"			6 4	52 4	17.5 Gut	
"			5 6	53 2	19 brk	

F.B. 1613 Pg. 142 Job No. 1471 Division No. Notes Red. Plotted Profile
Survey of Avis Ave Date Date No.
Survey by J.L. Willey Notes J.L.W. Notes Chkd. Checked X-Sec.
Indexed C. Johnson Date Date No.

76L298 307 4-50

PLEASE RETURN TO
LOS ANGELES COUNTY SURVEYOR
726 LOS ANGELES COUNTY ENGINEERING BLDG.

NOTE: ANY ADDITIONS OR CHANGES ON THIS SHEET MUST BE MADE OR CIRCLED IN RED INK, WITH DATE AND NAME OF PERSON MAKING CHANGE.

Do not extend notes this side of this line.

STATION	B. S.	H. I.	F. S.	ELEV.	Left	℄ Right
1+30		58 75	5 5	53 3	30 SP/L Cor	
2+00			4 98	53 77		℄
"			5 50	53 25		10° edge Pvt
"			6 4	52 4		17 Gut
"			5 8	53 0		19 brk
"			5 5	53 3		30 NP/L
"			5 42	53 33	9.5 edge Pvt	
"			6 4	52 4	17 Gut	
"			5 6	53 2	20 brk	
"			5 6	53 2	30 SP/L	
T.P.	5 13	58.58	5 30	53 45		
3+00			4 91	53 67		℄
"			5 54	53 04		9.9 edge Pvt
"			6 4	52 2		17.5 Gut
"			5 5	53 1		19 brk
"			5 0	53 6		30 NP/L
"			4 0	54 6		185 back lot
"			5 34	53 24	9.2 edge Pvt.	
"			6 4	52 2	18 Gut	
"			5 5	53 1	20 brk	
"			5 1	53 5	30 SP/L	

Profile Notes Red. ____ Plotted ____ Job No. 1471 Division No. ____ F. B. 1613 Pg. 143
No. ____ Date ____ Date ____ Survey of Avis Ave
No. ____ Date ____ Date ____ Map No. ____ Date ____

76L298 307 4-50

PLEASE RETURN TO
LOS ANGELES COUNTY SURVEYOR
726 LOS ANGELES COUNTY ENGINEERING BLDG.

NOTE: ANY ADDITIONS OR CHANGES ON THIS SHEET MUST BE MADE OR CIRCLED IN RED INK, WITH DATE AND NAME OF PERSON MAKING CHANGE.

Do not extend notes this side of this line.

STATION	B. S.	H. I.	F. S.	ELEV.		
3+00		58 58	53	53 3	180 back lot.	
4+00			501	53 57		℄
"			550	53 08		9^{8} edge Pvt
"			68	51 8		18 Gut
"			52	53 4		20 brk
"			50	53 6		30 N P/L
"			546	53 12	9^{7} edge Pvt.	
"			66	52 0	17 Gut	
"			56	53 0	19 brk	
"			53	53 3	30 S P/L	
T.P.	578	58 95	541	53 17		
$4+17^{7}$			537	53 58		℄
"			574	53 21	8^{8} edge Pvt (B.C.)	
$4+20^{2}$			537	53 58		℄
"			570	53 25		9^{5} edge pvt
"			68	52 2		17 Gut
"			53	53 7		18^{5} brk.
"			51	53 9		30 N P/L Cor
"			576	53 19	9^{3} edge Pvt	
"			65	52 5	17^{5} Gut	
"			53	53 7	19^{5} brk	

F. S. 1613 PG. 144 Job No. 1471 Division No. Notes Red. Plotted Profile
Survey of Avis Ave Date Date No.
Survey by J. H. Willey Notes Checked X-Sec.
Indexed C. Johnson Date Date No.

76L298 307 4-50

PLEASE RETURN TO
LOS ANGELES COUNTY SURVEYOR
726 LOS ANGELES COUNTY ENGINEERING BLDG.

NOTE: ANY ADDITIONS OR CHANGES ON THIS SHEET MUST BE MADE OR CIRCLED IN RED INK, WITH DATE AND NAME OF PERSON MAKING CHANGE.

Do not extend notes this side of this line.

STATION	B. S.	H. I.	F. S.	ELEV.		
4+20 2		58 95	5 4	53 6	30 S P/L Cor.	
4+23 7			5 33	53 62		℄
"			5 65	53 30		9 8 Edge Pvt (BC)
4+50 2			5 12	53 83		℄ Int. Osage Ave
"			5 21	53 74		30 Pvt
"			4 91	54 04		185 "
"			5 22	53 73	30 Pvt	
"			4 86	54 09	180 "	
BMHL 10			5 16	53 79	BM HL 10 El. 53.784 F.B. 1613 – 25	
					Osage Ave (E Side) 175± S of 149th St	
					Bf Spk in N side Drive @ P/L No. #14914	

Profile Notes Red. ____ Plotted ____ Job No. 1471 Division No. ____ F. B. 1613 Pg. 145

No. ____ Date ____ Date ____ Survey of Avis

Notes Chk. ____ Checked ____ Survey by ____

No. ____ Date ____ Date ____ Map No. ____ Date ____

F. B. 1613 Pg. 146 Job No. 1471 Division No. _____ Notes Red. _____ Plotted _____ Profile

Survey of Avis Ave Date _____ Date _____ No. _____

Survey by J L Willey Notes J L W. Notes Chkd. _____ Checked _____ X-Sec.

Indexed _____ Date _____ Date _____ Date _____ No. _____

STATION	B. S.	H. I.	F. S.	ELEV.	

76L298 307 4-60

PLEASE RETURN TO

LOS ANGELES COUNTY SURVEYOR

726 LOS ANGELES COUNTY ENGINEERING BLDG.

NOTE: ANY ADDITIONS OR CHANGES ON THIS SHEET MUST BE MADE OR CIRCLED IN RED INK, WITH DATE AND NAME OF PERSON MAKING CHANGE.

* Do not extend notes this side of this line.

F.B. 1513 Pg. 147

Notes Ck'd by
Map No.
Office Work
Checked
Date

Survey of Avis Ave
W.O. 1471 Tape No. St'd. °F
Surveyed by JLWilley
Notes JLW Date 10-51
Indexed K. C. Johnson

SEP 12 52

AVIS AVE C11471

TOPOGRAPHY
on
149th ST.
from
PRAIRIE AVE to AVIS AVE.

10-9-51
Willey J.L.
Stangeland
Kapp - Bay
Curtis G.L.

Note: Any Additions or Changes on This Sheet Must be Made or Circled in Red Ink With Date and Name of Person Making Change.

Do not extend notes this side of this line.

RETURN TO
LOS ANGELES COUNTY SURVEYOR
726 LOS ANGELES COUNTY
ENGINEERING BLDG.

76F3095 247 2-51

F.B. 1613 PG. 148

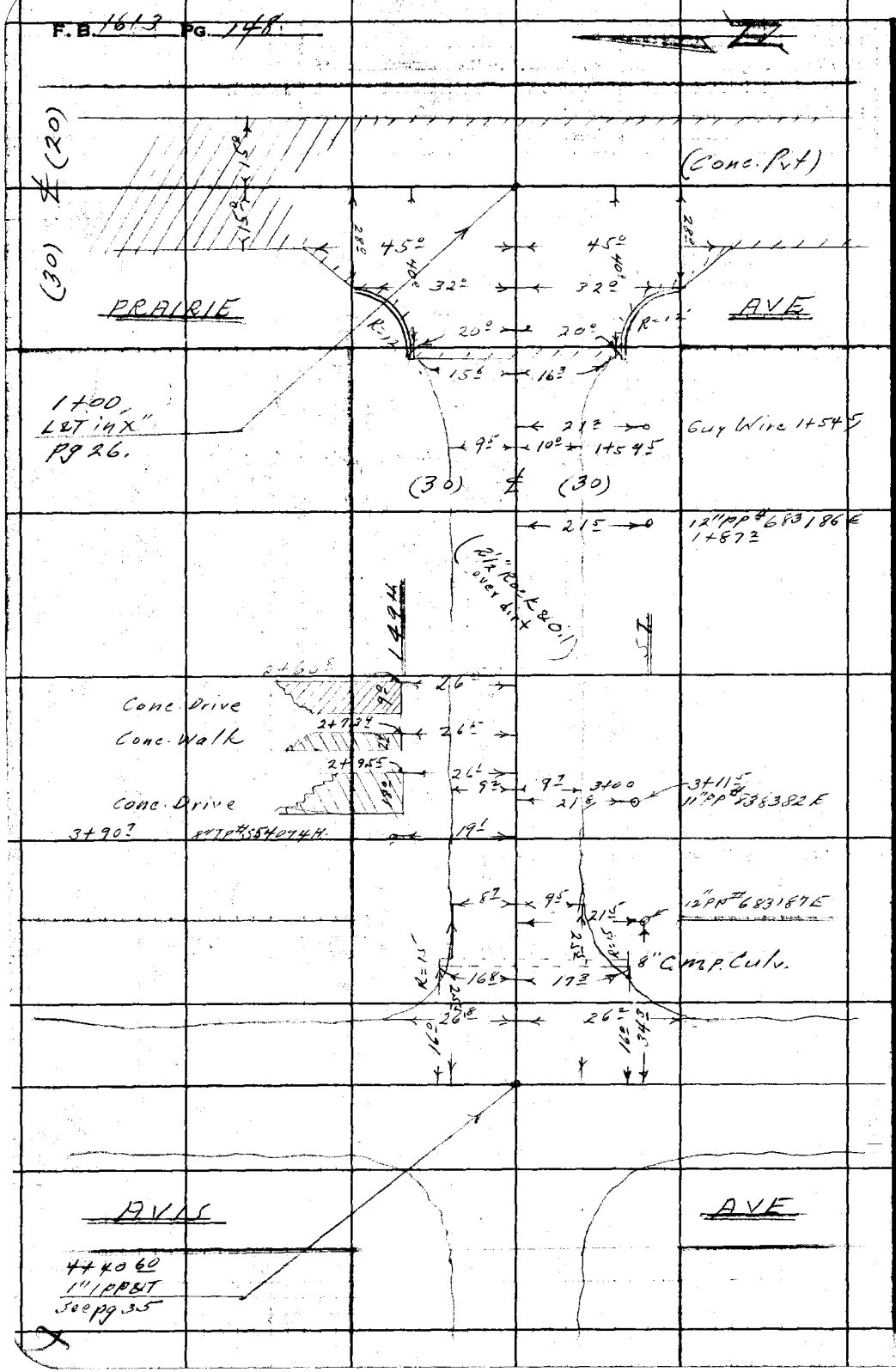

RETURN TO
LOS ANGELES COUNTY SURVEYOR
726 LOS ANGELES COUNTY
ENGINEERING BLDG.

Do not extend notes this side of this line.

Note: Any Additions or Changes on This Sheet Must be Made or Circled in Red Ink With Date and Name of Person Making Change.

Profile No.	Notes Red.	Plotted	Job No. 1471	Division No.	F. B. 1613 Pg. 149
	Date	Date	Survey of Avis Ave		
X-Sec. No.	Notes Chkd. LCM	Checked	Survey by J.L. Willey	Notes JLW	Date 10-51
	Date 10/22/51	Date	Map No.	Indexed K. C. Johnson	Date SEP 12 52

AVIS AVE

C1147

"X" SECTIONS

on

149th ST

from

PRAIRIE AVE to AVIS AVE.

10-51

Willey J.L.
Stangeland
Kapp - Bay
Curtis G.L.

STATION	B. S.	H. I.	F. S.	ELEV.

NOTE: ANY ADDITIONS OR CHANGES ON THIS SHEET MUST BE MADE OR CIRCLED IN RED INK, WITH DATE AND NAME OF PERSON MAKING CHANGE.

Do not extend notes this side of this line.

PLEASE RETURN TO
LOS ANGELES COUNTY SURVEYOR
726 LOS ANGELES COUNTY ENGINEERING BLDG.

761298 307 4-50

76L298 307 4-50

PLEASE RETURN TO
LOS ANGELES COUNTY SURVEYOR
726 LOS ANGELES COUNTY ENGINEERING BLDG.

NOTE: ANY ADDITIONS OR CHANGES ON THIS SHEET MUST BE MADE OR CIRCLED IN RED INK, WITH DATE AND NAME OF PERSON MAKING CHANGE.

Do not extend notes this side of this line.

STATION	B. S.	H. I.	F. S.	ELEV.	Left.	
BMSY1098	5 42	59 25		53 83	BMSY1098 El. 53.832	F.B. 1613-15
					Prairie Ave & 149th St. @ ℄ Inter.	
					L&T in Chis. "⊙" 1' W. of ℄ Inter.	
1+00			5 42	53 83		℄ Inter Prairie Ave
			5 37	53 88		30' Pvt.
			5 15	54 10		180' "
			5 49	53 76	30' Pvt	
			6 06	53 19	180" "	
N. end CR, N.W. Cor.			5 31	53 94		
Gut.			5 86	53 39		
W. end CR. NW Cor			5 21	54 04		
Gut.			5 86	53 39		
S end CR, SW Cor			5 47	53 78		
Gut.			6 06	53 19		
W end C.R., S.W. Cor.			5 06	54 19		
Gut			5 83	53 42		
1+28			6 02	53 23		℄ "X" Gut
"			5 89	53 36		30 Gut
"			6 09	53 16	30 Gut.	
1+40			5 62	53 63	W. edge Conc. Pvt	℄
1+59.5			4 89	54 36		℄
			5 19	54 06		9.5 edge Pvt. X

F. B. 1613 Pg. 150
Job No. 1471 Division No. Notes Red. Plotted Profile
Survey of Avis Ave Date Date No.
Survey by J. Willey Notes JLW Notes Chkd. Checked X-Sec.
Indexed C. Johnson Date Date No.

76L298 307 4-50

PLEASE RETURN TO
LOS ANGELES COUNTY SURVEYOR
726 LOS ANGELES COUNTY ENGINEERING BLDG.

NOTE: ANY ADDITIONS OR CHANGES ON THIS SHEET MUST BE MADE OR CIRCLED IN RED INK, WITH DATE AND NAME OF PERSON MAKING CHANGE.

Do not extend notes this side of this line.

STATION	B. S.	H. I.	F. S.	ELEV.		
1+59.5		59.25	5.29	53.96	8.7 edge pvt.	
1+68			4.83	54.42		℄ brk in Pvt
2+00			4.88	54.37		℄
"			5.20	54.05		9.5 edge Pvt
"			6.3	53.0		17 Gut
"			5.3	54.0		20.5 brk
"			5.4	53.9		30 NP/L
"			5.33	53.92	10.0 edge Pvt	
"			6.4	52.9	18 Gut	
"			5.8	53.5	20 brk	
"			5.2	54.1	30 SP/L	
T.P.	5.20	59.04	5.41	53.84		
3+00			5.01	54.03		℄
"			5.41	53.63		.92 edge Pvt
"			6.1	52.9		16.5 Gut
"			5.5	53.5		18.5 brk
"			5.4	53.6		30 NP/L
"			4.7	54.3		180 back lot
"			5.49	53.55	9.7 edge Pvt.	
"			6.3	52.7	17.5 Gut	
"			5.5	53.5	19.5 brk	

Profile Notes Red. ____ Plotted ____ Job No. 1471 Division No. ____ F. B. 1613 Pg. 151

No. ____ Date ____ Date ____ Survey of Avis Ave

No. ____ Notes Chkd. ____ Checked ____ Survey by [illegible]

No. ____ Date ____ Date ____ Map No. ____ [illegible] Johnson Date ____

76L298 307 4-50

PLEASE RETURN TO
LOS ANGELES COUNTY SURVEYOR
726 LOS ANGELES COUNTY ENGINEERING BLDG.

NOTE: ANY ADDITIONS OR CHANGES ON THIS SHEET MUST BE MADE OR CIRCLED IN RED INK, WITH DATE AND NAME OF PERSON MAKING CHANGE.

Do not extend notes this side of this line.

STATION	B. S.	H. I.	F. S.	ELEV.		
3+00		59 04	56	53 4	30 SP/L	
"			62	52 8	180 back lot.	
T.P.	564	58 90	578	53 26		
4+00			512	53 78		℄
"			552	53 38		9° edge Pvt.
"			63	52 6		16° Gut
"			57	53 2		17.5 brk
"			52	53 7		30 NP/L
"			560	53 30	9.3 edge Pvt.	
"			64	52 5	17 Gut	
"			56	53 3	19.4 brk	
"			55	53 4	30 SP/L	
4+10.6			513	53 77		℄
"			541	53 49		9° edge Pvt.
"			64	52 5		16.5 Gut
"			56	53 3		18 brk
"			55	53 4		30 NP/L Cor.
"			553	53 37	9.3 edge Pvt.	
"			64	52 5	16° Gut	
"			52	53 7	19 brk	
"			54	53 5	30 SP/L Cor	

X

F. S. 1613 Pg. 152
Job No. 1471 Division No. Avis Ave
Notes Red Date Plotted Date No. Profile
Survey of Survey by J.L. Willey Notes J.L.W. Date Checked Date No. X-Sec.
Indexed C. Johnson Date

76L298 307 4-50

PLEASE RETURN TO
LOS ANGELES COUNTY SURVEYOR
726 LOS ANGELES COUNTY ENGINEERING BLDG.

NOTE: ANY ADDITIONS OR CHANGES ON THIS SHEET MUST BE MADE OR CIRCLED IN RED INK, WITH DATE AND NAME OF PERSON MAKING CHANGE.

Do not extend notes this side of this line.

STATION	B. S.	H. I.	F. S.	ELEV.		
4+15.1		58.90	5.13	53.77		℄
"			5.39	53.51		8.7 edge Pvt (B.C.)
"			5.52	53.38	9.5 Edge Pvt (B.C.)	
4+24.6			6.30	52.60		16.8 Invert 8" Culv.
"			6.35	52.55	17.3 Invert 8" Culv.	
4+40.60			5.02	53.88		℄ Int. Osage Ave
"			5.04	53.86		30 Pvt
"			4.01	54.89		180 "
"			5.16	53.74	30 Pvt	
"			5.47	53.43	180 "	
BMHL 9			5.47	53.43	BMHL 9 El. 53.437	F.B. 1613-15
					Avis Ave & 149th St	S.E. Cor
					Bt Spk in Walk @ P/L to	Ho #1490

Profile Notes Red. ____ Plotted ____ Job No. 1471 Division No. ____ F.B. 1613 Pg. 153
No. ____ Date ____ Date ____ Survey of Avis Ave
Notes Chkd. ____ Checked ____ Survey by [illegible] Date [illegible]
No. ____ Date ____ Date ____ Map No. ____ [illegible] Johnson Date ____

F. B. 7613 Pg. 14

Job No. Division No. Notes Red. Plotted Profile

Survey of Date Date No.

Survey by Notes Notes Chkd Checked X-Sec.

Indexed Date Date Date No.

STATION	B. S.	H. I.	F. S.	ELEV.

PLEASE RETURN TO

LOS ANGELES COUNTY SURVEYOR

726 LOS ANGELES COUNTY ENGINEERING BLDG.

Do not extend notes this side of this line.

NOTE: ANY ADDITIONS OR CHANGES ON THIS SHEET MUST BE MADE OR CIRCLED IN RED INK, WITH DATE AND NAME OF PERSON MAKING CHANGE.

76L298 307 4-56

F. B. 1412 Pg. 155

Notes Ck'd by:	Survey of: Avis Ave.
Map No.	W. O. 1471 Tape No. St'd. °F
Office Work	Surveyed by: J. L. Willey
Checked	Notes J.L.W. Date 10-51
Date	Indexed C. Johnson

AVIS AVE

C.1471

TOPOGRAPHY.
on
147th ST.
from
FREEMAN AVE to LARCH AVE.

J.L. Willey
Kapp
Bay
Scott
Curtis

Note: Any Additions or Changes on This Sheet Must Be Made or Circled in Red Ink With Date and Name of Person Making Change.

Do not extend notes this side of this line.

RETURN TO
LOS ANGELES COUNTY SURVEYOR
726 LOS ANGELES COUNTY
ENGINEERING BLDG.

76F3095 247 2-51

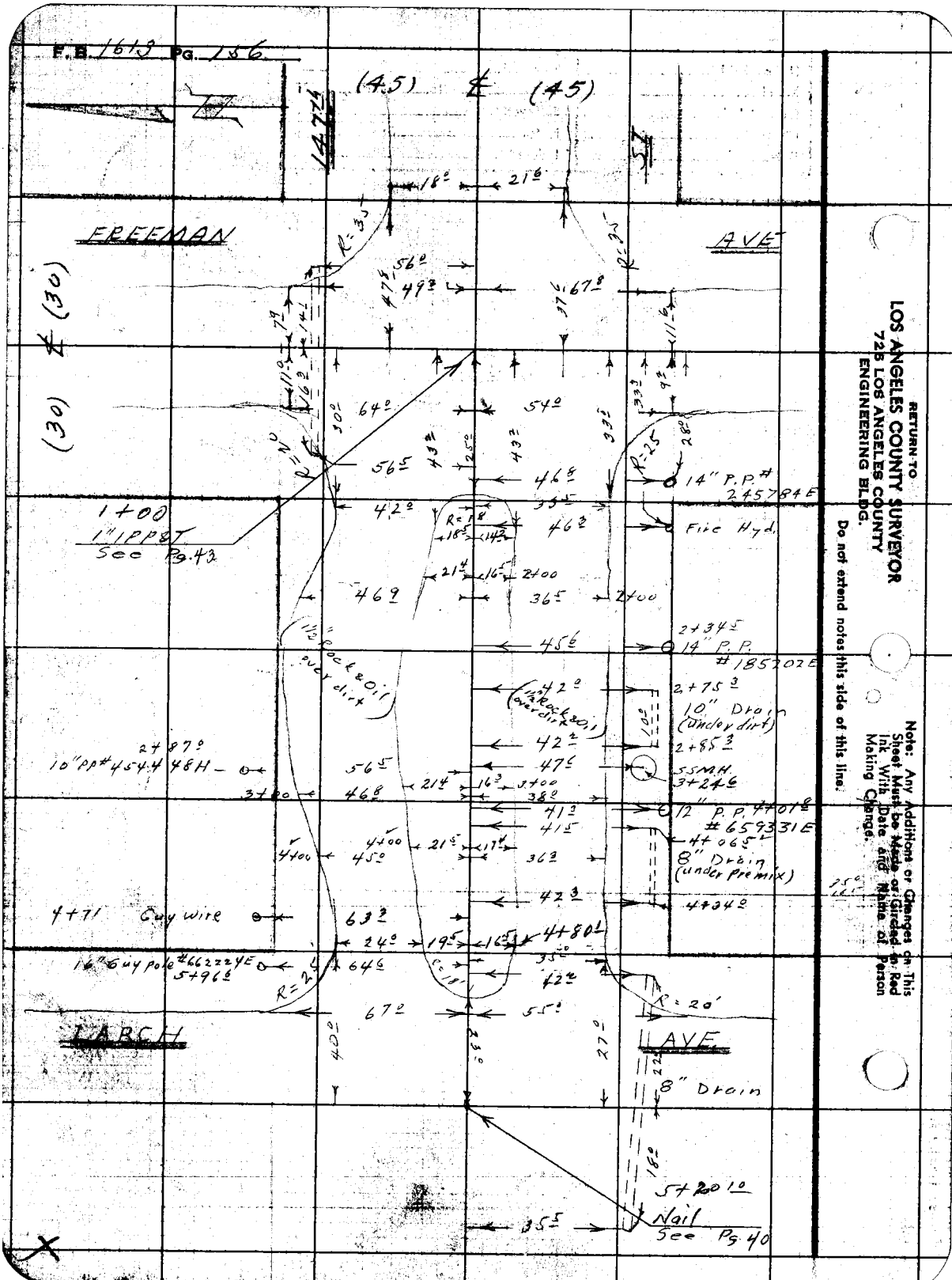
F.B. 1613 PG. 156
(45) ℄ (45)
147th
FREEMAN
AVE
(30) ℄ (30)
1+00
1" IPP&T
See Pg. 43
14" P.P. # 245784E
Fire Hyd.
2+34.5
14" P.P. # 185202E
2+75.3
10" Drain (under dirt)
2+85.3
SSMH 3+24.6
12" P.P. 4+01.8 # 659331E
4+06.5
8" Drain (under Premix)
4+34.0
2+87.0
10" PP# 454448H
4+71 Guy wire
16" Guy pole # 662224E 5+96.6
4+80.1
LARCH
AVE
8" Drain
5+20.10
Nail
See Pg. 40
R=35
R=25
R=20'
R=18
R=18'
(1½" Rock & Oil over dirt)
(1½" Rock & Oil over dirt)
RETURN TO
LOS ANGELES COUNTY SURVEYOR
725 LOS ANGELES COUNTY
ENGINEERING BLDG.
Do not extend notes this side of this line.
Note: Any Additions or Changes on This Sheet Must be Made or Circled in Red Ink With Date and Name of Person Making Change.

Profile Notes Red. _____ Plotted _____ Job No. 1471 Division No. _____ F. B. 1613 Pg. 157

No. _____ Date _____ Date _____ Survey of Avis Ave.

X-Sec. Notes Chkd. [illegible] Checked _____ Survey by T. L. Willey Notes [illegible] Date _____

No. _____ Date 10/22/51 Date _____ Map No. _____ Date _____

AVIS AVE

CI 1471

"X" SECTIONS

on

147th ST

from

FREEMAN AVE to LARCH AVE.

10-51

Willey J.L.
Kapp Bay
Curtis G.V.

STATION	B. S.	H. I.	F. S.	ELEV.

NOTE: ANY ADDITIONS OR CHANGES ON THIS SHEET MUST BE MADE OR CIRCLED IN RED INK, WITH DATE AND NAME OF PERSON MAKING CHANGE.

PLEASE RETURN TO
LOS ANGELES COUNTY SURVEYOR
726 LOS ANGELES COUNTY ENGINEERING BLDG.

Do not extend notes this side of this line.

76L298 307 4-50

76L298 307 4-56

PLEASE RETURN TO
LOS ANGELES COUNTY SURVEYOR
726 LOS ANGELES COUNTY ENGINEERING BLDG.

NOTE: ANY ADDITIONS OR CHANGES ON THIS SHEET MUST BE MADE OR CIRCLED IN RED INK, WITH DATE AND NAME OF PERSON MAKING CHANGE.

Do not extend notes this side of this line.

Profile No. ____ Plotted ____ Date ____
X-Sec. No. ____ Checked ____ Date ____
Notes Red ____ Date ____
Notes Chkd. ____ Date ____
Division No. ____
Job No. 1477 Bus Ave
Survey of ____
Survey by J. L. Miller Notes J. L. M.
Indexed E. C. Johnson Date ____
Page 1/58

STATION	B. S.	H. I.	F. S.	ELEV.		
BMHL 8	5.57	62.96		57.39	BMLHS El. 57.393	F.B. 1613-14
					147th St & Freeman Ave, N.W. Cor	
					Bt Spk, S. and Conc. Walk, to Ho. # 14621.	
0+85			7.63	55.33		56° Invert 15" Culv.
1+00			4.85	58.11		℄ Int. 147th St.
"			5.93	57.03		45 Pvt.
"			5.99	56.97		175 "
"			6.07	56.89	45 Pvt	
"			6.21	56.75	175 "	
1+16			7.42	55.54		56° Invert 15" Culv.
+25			4.95	58.01	Edge Dirt Parkway	℄
+30			5.0	58.0		℄
"			5.47	57.49		16 s. edge N. Pvt.
"			5.57	57.39		30° App ℄ N. Pvt.
"			6.05	56.91	(E.C. Pvt.)	42° N. edge of N. Pvt.
"			6.3	56.7		45 - N P/L Cor.
"			7.1	55.9		51 Gut.
"			6.3	56.7		52 Gut.
"			5.98	57.58	11.9 N. edge S. Pvt.	
"			5.26	57.70	22 Approx ℄ S. Pvt.	
"			5.80	57.16	S edge S Pvt.	

76L298 307 4-50

PLEASE RETURN TO
LOS ANGELES COUNTY SURVEYOR
726 LOS ANGELES COUNTY ENGINEERING BLDG.

NOTE: ANY ADDITIONS OR CHANGES ON THIS SHEET MUST BE MADE OR CIRCLED IN RED INK, WITH DATE AND NAME OF PERSON MAKING CHANGE.

Do not extend notes this side of this line.

STATION	B. S.	H. I.	F. S.	ELEV.		
1+30		62 96	65	56 5	39.5 Gut.	
"			59	57 1	41.5 brk	
"			58	57 2	45 Sp/L	
1+33			50	58 0		℄
"			5 74	57 22	33.5 S. edge S. Pvt. (E.C.)	
1+43.2			47	58 3		℄
"			5 56	57 40		18.5 S. edge, N. Pvt (E.C.)
"			5 46	57 50	14.2 N. edge, S. pvt (E.C.)	
2+00			40	59 0		℄
"			43	58 7		11 brk
"			52	57 8		16 Gut
"			4 96	58 00		20.7 S. edge N. Pvt.
"			4 85	58 11		34 App. ℄ N. Pvt.
"			5 51	57 45		46.5 N. edge N. Pvt.
"			62	56 8		52 Gut
"			52	57 8		56.5 Top brk
"			41	58 9	6 brk	
"			49	58 1	11 Gut	
"			4 72	58 24	16.2 N. edge S. pvt.	
"			4 46	58 50	26 App ℄ S. Pvt.	
"			5 06	57 90	36.5 S. edge S. Pvt.	

Profile Notes Red. ____ Plotted ____ Job No. 1471 Division No. ____ F. B. 1613 Pg. 159

Notes Chkd. ____ Checked ____ Survey by J. F. Wills Notes Date ____

Date ____ Date ____ Map No. ____ Date ____

76L298 307 4-50

PLEASE RETURN TO
LOS ANGELES COUNTY SURVEYOR
726 LOS ANGELES COUNTY ENGINEERING BLDG.

NOTE: ANY ADDITIONS OR CHANGES ON THIS SHEET MUST BE MADE OR CIRCLED IN RED INK, WITH DATE AND NAME OF PERSON MAKING CHANGE.

Do not extend notes this side of this line.

STATION	B. S.	H. I.	F. S.	ELEV.		
2+00		62 96	56	57 4	42.5 Gut	
"			51	57 9	44.5 brk	
"		61	51	57 9	45 Sp/L	
T.P	5 85	64 59	4 22	58 74		
3+00			4.5	60 1		℄
"			4 9	59 7		11 brk
"			5 8	58 8		15 Gut
"			5 34	59 25		21.3 S. edge N. Pvt.
"			5 05	59 54		34 App. ℄ N. Pvt.
"			5 48	59 11		46.7 N. edge N. Pvt.
"			5 9	58 7		52.4 Gut
"			5 4	59 2		55.5 Top brk
"			6 1	58 5		175 back line
"			4 6	60 0	7 brk	
"			5 3	59 3	11 Gut	
"			5 18	59 41	16.5 N. edge, S. Pvt.	
"			4 78	59 81	26 App. ℄ S. Pvt.	
"			5 15	59 44	37.4 S. edge S. Pvt.	
"			5 5	59 1	41.5 Gut	
"			4 7	59 9	44.5 brk	
"			4 7	59 9	45 Sp/L	
"			3 1	61 5	175 back lot	

X

F. S. 1613 Pg. 160 Job No. 1471 Division No. Notes Red. Plotted Profile
Survey of Avis Ave Date Date No.
Survey by J. L. Willey Notes J. L. W. Checked X-Sec.
Indexed C. Johnson Date Date No.

76L298 307 4-50

PLEASE RETURN TO
LOS ANGELES COUNTY SURVEYOR
726 LOS ANGELES COUNTY ENGINEERING BLDG.

NOTE: ANY ADDITIONS OR CHANGES ON THIS SHEET MUST BE MADE OR CIRCLED IN RED INK, WITH DATE AND NAME OF PERSON MAKING CHANGE.

Do not extend notes this side of this line.

STATION	B. S.	H. I.	F. S.	ELEV.		
4+00		6459	40	606		℄
"			43	603		11 brk
"			53	593		15 Gut
"			520	5939		21² S. edge N. Pvt.
"			493	5966		34 App. ℄ "
"			538	5921		34⁶ N. edge "
"			59	587		50 Gut
"			52	594		53 brk
"						
"			39	607	6 brk	
"			49	597	12 Gut	
"			492	5967	17² N. edge S. Pvt.	
"			457	6002	26 App. ℄ " "	
"			496	5963	35⁵ S. edge " "	
"			57	589	41 Gut	
"			44	602	44 brk	
"			44	602	45 S P/L	
T.P.	546	6631	374	6085		
4+80±			52	611		℄
"			645	5986		19⁵ S. edge N. Pvt. (B
"			681	5950		43⁵ N. edge N. Pvt. (

Profile Notes Red. ____ Plotted ____ Job No. 1491 Division No. ____ F. B. 1613 Pg. 161

Notes Chkd. ____ Checked ____ Survey by J. K. Rutter Notes J.K. Date ____

Date ____ Date ____ Mgr. No. ____ Date ____

76L298 307 4-50

PLEASE RETURN TO
LOS ANGELES COUNTY SURVEYOR
726 LOS ANGELES COUNTY ENGINEERING BLDG.

NOTE: ANY ADDITIONS OR CHANGES ON THIS SHEET MUST BE MADE OR CIRCLED IN RED INK, WITH DATE AND NAME OF PERSON MAKING CHANGE.

Do not extend notes this side of this line.

STATION	B. S.	H. I.	F. S.	ELEV.		
4+80'		66 31	595	60 36	16.5 N. edge S. Pvt (B.C.)	
4+90'			52	61 1		℄
"			58	60 5		10 brk
"			63	60 0		15 Gut
"			632	59 99		17.8 S. edge N. Pvt.
"			608	60 23		30 App ℄ " "
"			669	59 62		43.4 N. edge " "
"			68	59 5		45 N P/L Cor.
"			73	59 0		49 Gut
"			67	59 6		55.5 Top brk
"			53	61 0	6.5 brk	
"			59	60 4	10.5 Gut	
"			567	60 64	12.5 N. edge S. Pvt.	
"			585	60 46	24 App ℄ " "	
"			616	60 15	34.2 S. edge " "	
"			66	59 7	41.5 Gut	
"			60	60 3	43.5 brk	
"			59	60 4	45 S P/L Cor.	
4+93'			52	61 1		℄
"			615	60 16	35.0 S. edge S. Pvt (B.C.)	
4+97			527	61 04	W. end Dirt Parkway	℄ - (edge Pvt.) X

Profile
Plotted ____ Date ____ No. ____
Notes Red ____ Date ____
Notes Chkd ____ Date ____
Checked ____ Date ____ No. ____
Division No. ____ Job No. 1471 Axis Ave
Survey of ____ Survey by J. Willey Notes J.L.W.
Indexed C. Johnson Date ____
Pg. 1619 Pg. 182

76L298 307 4-50

PLEASE RETURN TO
LOS ANGELES COUNTY SURVEYOR
726 LOS ANGELES COUNTY ENGINEERING BLDG.

NOTE: ANY ADDITIONS OR CHANGES ON THIS SHEET MUST BE MADE OR CIRCLED IN RED INK, WITH DATE AND NAME OF PERSON MAKING CHANGE.

Do not extend notes this side of this line.

STATION	B. S.	H. I.	F. S.	ELEV.			
4+98		66 31	6 73	59 58	42 Invert 8" Culv.		
5+00			5 23	61 08		℄	
5+20			5 02	61 29		℄ Intersection Larch Ave.	
5+38			6 42	59 88	35 Invert 8" Culv.		
5+16 MH					54 Left S.S.M.H.		
8 Inlet W			15 66	50 65	Rim 5.04	Rim 5.04	Rim 5.07
8 Inlet N			16 40	49 91	Depth 9.95	Depth 10.69	Depth 10.72
8 outlet S			16 47	49 84	Dia 0.67	Dia 0.67	Dia 0.67
					Rod 15.66	Rod 16.40	Rod 16.47
BM. NTL	4 98	~~66 31~~	4 98	61 33	BMNTL El. 61.333 FB. 1613-7		
					147.14 St & Larch Ave S.E. Cor.		
					L.B.T. N.W. Cor. Walk to Church.		
5+15.9 MH.					48.3 Left S.S.M.H.		
8" Inlet E			16 30	50 01	Rim 4.94	Rim 4.93	Rim 4.91
8" Inlet N			16 52	49 79	Depth 10.69	Depth 10.92	Depth 10.95
8" outlet S			16 53	49 78	Dia 0.67	Dia 0.67	Dia 0.67
					Rod 16.30	Rod 16.52	Rod 16.53
BMNTL	3 30	64 63	4 98	61 33	BMNTL El. 61.333 - See above - BM		

(See other side for MH)

Profile Notes Rd. _____ Plotted _____ Job No. 44 RK Division No. _____

No. Date Notes Date Checked Date Surveyed by Date Traced by Date

F.B. 1613 PG. 16

76L298 307 4-56

PLEASE RETURN TO
LOS ANGELES COUNTY SURVEYOR
726 LOS ANGELES COUNTY ENGINEERING BLDG.

NOTE: ANY ADDITIONS OR CHANGES ON THIS SHEET MUST BE MADE OR CIRCLED IN RED INK, WITH DATE AND NAME OF PERSON MAKING CHANGE.

Do not extend notes this side of this line.

Profile No. ____ X-Sec. No. ____
Plotted ____ Date ____ Checked ____ Date ____
Notes Red ____ Date ____ Notes Chkd ____ Date ____
Division No. ____ Job No. ____
Survey of ____ Notes ____ Date ____
Survey by K. C. Johnson
Indexed ____

STATION	B. S.	H. I.	F. S.	ELEV.	Left	℄ Right
		64.63				
3+24.6					4.76 SS M.H.	
					Rim 4.83	Rim 4.83
8" outlet W.			12.94	51.69	Depth 7.44	Depth 7.37
8" Stub E.			12.87	51.76	Dia 0.67	Dia 0.67
					Rod 12.94	Rod 12.87
Ground over Top of MH.			4.5			
BM HL 8			7.23	57.40	BM HL 8 El. 57.393	See Pg. 14

Notes Ck'd by	Survey of Avis Ave
Map No.	W. O. 1471 Tape No. Std. °F
Office Work	Surveyed by J L Willey
Checked	Notes J L W Date 10-51
Date	Indexed C. Johnson

F. B. 1613 PG. 165

SEP 12 '52

AVIS AVE

C1 1471

TOPOGRAPHY

on

147th ST

from

EASTWOOD AVE to FREEMAN AVE

10-51

Willey J. L.

Kapp

Bdy - Scott

Note: Any Additions or Changes on This Sheet Must be Made or Circled in Red Ink With Date and Name of Person Making Change.

Do not extend notes this side of this line.

RETURN TO
LOS ANGELES COUNTY SURVEYOR
726 LOS ANGELES COUNTY
ENGINEERING BLDG.

76F309S 247 10M 1-49

F. B. 1613 Pg. 166

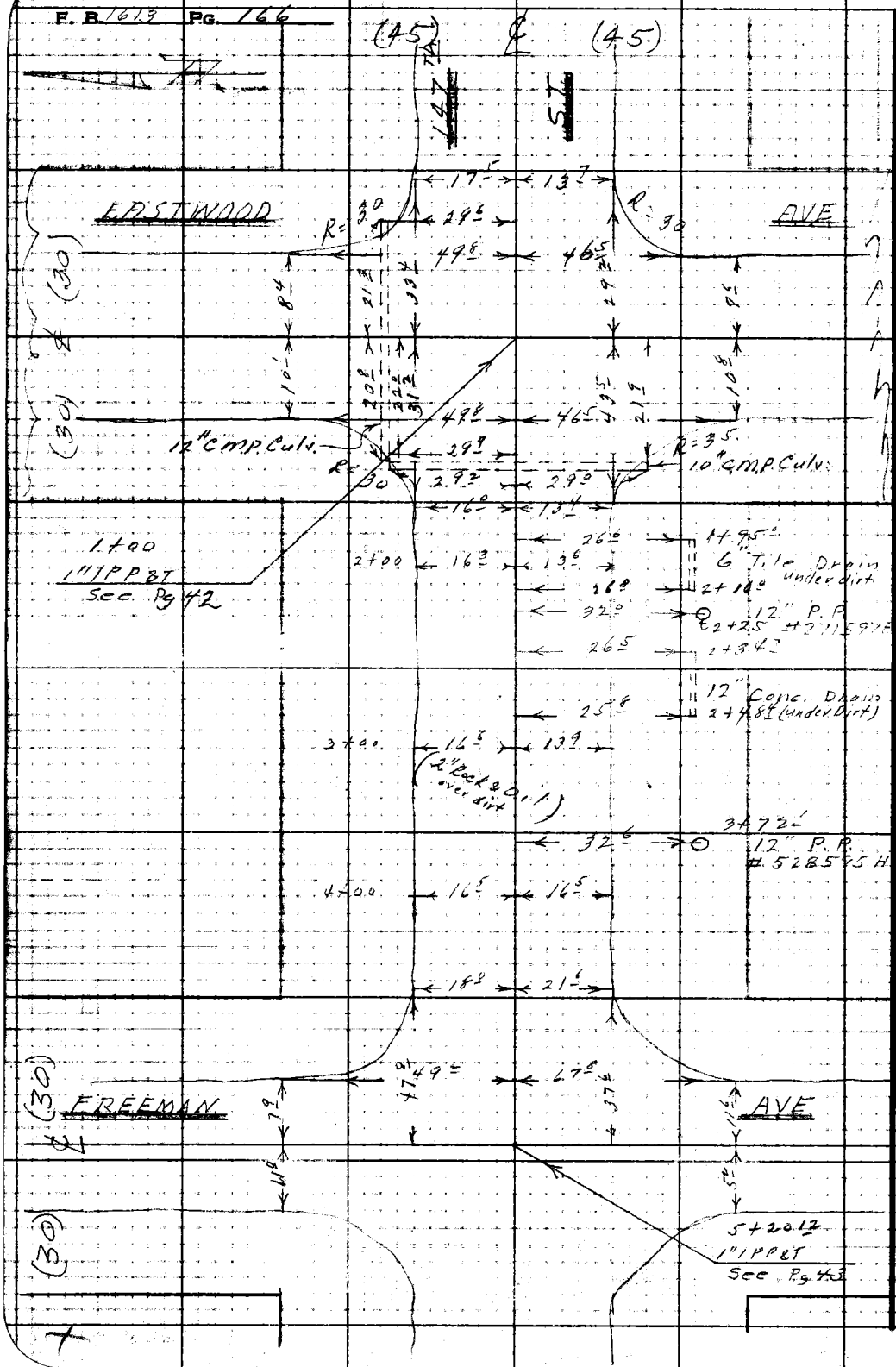

RETURN TO
LOS ANGELES COUNTY SURVEYOR
726 LOS ANGELES COUNTY
ENGINEERING BLDG.

Do not extend notes this side of this line.

Note: Any Additions or Changes on This Sheet Must be Made or Checked in Red Ink With Date and Name of Person Making Change.

Profile No.	Notes Red.	Plotted	Job No. 1471	Division No.	F. B. 1613	Pg. 167
	Date	Date	Survey of AVIS AVE			
X-Sec. No.	Notes Chkd. LCM	Checked	Survey by J.L. Willey	Notes	Date	
	Date 10/22/51	Date	Map No.	Indexed K. C. Johnson	Date SEP 12 '52	

AVIS AVE.

C.L. 1471

"X" SECTIONS

on

147th ST

from

EASTWOOD AVE to FREEMAN AVE.

10-51
Willey J.L.
Stangeland
Kapp — Bay

STATION	B. S.	H. I.	F. S.	ELEV.

NOTE: ANY ADDITIONS OR CHANGES ON THIS SHEET MUST BE MADE OR CIRCLED IN RED INK, WITH DATE AND NAME OF PERSON MAKING CHANGE.

Do not extend notes this side of this line.

PLEASE RETURN TO
LOS ANGELES COUNTY SURVEYOR
726 LOS ANGELES COUNTY ENGINEERING BLDG.

76L298 307 4-50

76L298 307 4-50

PLEASE RETURN TO
LOS ANGELES COUNTY SURVEYOR
726 LOS ANGELES COUNTY ENGINEERING BLDG.

NOTE: ANY ADDITIONS OR CHANGES ON THIS SHEET MUST BE MADE OR CIRCLED IN RED INK, WITH DATE AND NAME OF PERSON MAKING CHANGE.

Do not extend notes this side of this line.

STATION	B. S.	H. I.	F. S.	ELEV.	Left	℄ Right
BMHL7	5 89	62 09		56 20	BMHL7 El 56.195	F.B. 1613 — 13
					147th St. & Eastwood Ave, NE Cor	
					Bt. Spk in S. end Conc. Walk to Ho# 4131	
0+78.7			7 19	54 90		29.6 Invert 12" Culv.
1+00			5 35	56 74		℄
"			5 52	56 57		45 Pvt
"			4 84	57 25		175 "
"			5 49	56 60	45 Pvt	
"			5 68	56 41	175 "	
1+20.8			7 07	55 02		29.9 Invert 12" Culv.
1+22.0			7 07	55 02		29.2 Invert 10" Culv.
"			7 23	54 86	29.0 Invert 10" Culv.	
1+30			5 18	56 91		℄
"			5 53	56 56		17.0 edge Pvt.
"			6 6	55 5		27.5 Gut
"			5 6	56 5		32 brk
"			5 6	56 5		45 NP/L Cor
"			5 93	56 16	19.0 edge Pvt.	
"			6 9	56 2	28 Gut	
"			5 6	56 5	31.5 brk	
"			5 7	56 4	45 SP/L Cor.	

F. B. 1613 Pg. 168 Job No. 1471 Division No. Notes Red. Plotted Profile
Survey of Avis Ave Date Date No.
Survey by J.L. Willey Notes J.L.W. Notes Chkd. Checked X-Sec.
Indexed R. C. Johnson Date Date No.

76L298 307 4-50

PLEASE RETURN TO
LOS ANGELES COUNTY SURVEYOR
726 LOS ANGELES COUNTY ENGINEERING BLDG.

NOTE: ANY ADDITIONS OR CHANGES ON THIS SHEET MUST BE MADE OR CIRCLED IN RED INK, WITH DATE AND NAME OF PERSON MAKING CHANGE.

Do not extend notes this side of this line.

STATION	B. S.	H. I.	F. S.	ELEV.	Left	℄ Right.
1+31.2		62.09	5.18	56.91		℄
"			5.47	56.62		16.0 edge Pvt (E.C.)
1+43.5			5.12	56.97		℄
"			5.38	56.71	13.4 edge pvt (E.C.)	
2+00			4.77	57.32		℄
"			5.52	56.57		16.3 edge Pvt
"			6.7	55.4		24 Gut
"			5.7	56.4		28 brk
"			5.6	56.5		45 NP/L
"			5.11	56.98	13.6 edge Pvt	
"			7.0	55.1	27.5 Gut	
"			5.3	56.8	31.5 brk	
"			5.4	56.7	45 SP/L	
T.P.	6.38	62.19	6.28	55.81		
3+00			4.93	57.26		℄
"			5.7	56.5		16.6 edge Pvt
"			6.7	55.5		25 Gut
"			5.9	56.3		30 brk
"			5.8	56.4		45 NP/L
"			4.9	57.3		175 back lot
"			5.33	56.86	13.2 edge Pvt	

Profile Notes Red ____ Plotted ____ Job No. 1471 Division No. ____ F. B. 1613 Pg. 169

No. ____ Date ____ Date ____ Surveyed ____ Date ____

F. Sec. Notes Chkd. ____ Checked ____ Survey by ____ Date ____

No. ____ Date ____ Date ____ Mon. No. ____ Date ____

76L298 307 4-50

PLEASE RETURN TO
LOS ANGELES COUNTY SURVEYOR
726 LOS ANGELES COUNTY ENGINEERING BLDG.

NOTE: ANY ADDITIONS OR CHANGES ON THIS SHEET MUST BE MADE OR CIRCLED IN RED INK, WITH DATE AND NAME OF PERSON MAKING CHANGE.

Do not extend notes this side of this line.

STATION	B. S.	H. I.	F. S.	ELEV.	Left	℄ Right
3+00		62 19	6 9	55 3	27.5 Gut	
"			6 2	56 0	29.5 brk	
"			6 0	56 2	45 SP/L	
"			6 6	55 6	175 back lot.	
4+00			4 91	57 28		℄
"			5 56	56 63		16.5 edge Pvt.
"			7 0	55 2		26 Gut
"			6 3	55 9		29.5 brk
"			6 4	55 8		45 NP/L
"			5 50	56 69	16.5 edge Pvt	
"			6 6	55 6	28 Gut	
"			6 3	55 9	32 brk	
"			6 3	55 9	45 SP/L	
T.P.	6 58	63 07	5 70	56 49		
4+72.3			5 48	57 59		℄
"			6 31	56 76		18.0 edge pvt (B.C.)
4+82.5			5 36	57 71		℄
"			6 38	56 69	21.6 edge pvt (B.C.)	
4+90.1			5 29	57 78		℄
"			6 40	56 67		21.3 edge Pvt
"			7 4	55 7		28.5 Gut.

F. B. 1613 Pg. 170
Job No. 1471 Division No. ____ Notes Red ____ Plotted ____ Profile
Survey of Avis Ave. Date ____ Date ____ No. ____
Survey by J. L. Willey Notes J. L. W. Notes Chkd ____ Checked ____ X-Sec.
Indexed C. Johnson Date ____ Date ____ No. ____

76L298 307 4-50

PLEASE RETURN TO
LOS ANGELES COUNTY SURVEYOR
726 LOS ANGELES COUNTY ENGINEERING BLDG.

NOTE: ANY ADDITIONS OR CHANGES ON THIS SHEET MUST BE MADE OR CIRCLED IN RED INK, WITH DATE AND NAME OF PERSON MAKING CHANGE.

Do not extend notes this side of this line.

STATION	B. S.	H. I.	F. S.	ELEV.		
4+90 1		63 07	6 8	56 3		30 brk
"			7 2	55 9		45 N P/L Cor.
"			6 68	56 39	27 2 edge Pvt.	
"			7 0	56 1	32 5 Gut.	
"			6 8	56 3	34 brk	
"			6 7	56 4	45 S P/L Cor.	
5+00			5 17	57 90		℄
5+06			7 74	55 33		56 0 Invert 15" Culv
5+20 12			4 96	58 11		℄ Int. Freeman Ave
5+36 4			7 53	55 54		56 5 Invert culv.
B.M.LH8			5 66	57 41	BMLH8 El. 57.393	F.B. 1613-14
					147th St. & Freeman Ave N.W. Cor.	
					Bt. Spk, S. end Conc Walk Ho. # 1462	

X

Profile Notes Red. ____ Plotted ____ Job No. 1471 Division No. ____ F.B. 1613 Pg. 171
No. ____ Date ____ Date ____ Survey of Davis Ave
X-Sec. Notes Chkd. ____ Checked ____ Survey by J.L. Willey Notes J.L.W. Date 10-51
No. ____ Date ____ Date ____ Map No. ____ Date ____

F. B. 1613 Pg. 172 Job No. Division No. Notes Red. Plotted Profile

Survey of Date Date No.

Survey by Notes Notes Chkd. Checked X-Sec.

Indexed Date Date Date No.

STATION	B. S.	H. I.	F. S.	ELEV.

Do not extend notes this side of this line.

PLEASE RETURN TO

LOS ANGELES COUNTY SURVEYOR

726 LOS ANGELES COUNTY ENGINEERING BLDG.

NOTE: ANY ADDITIONS OR CHANGES ON THIS SHEET MUST BE MADE OR CIRCLED IN RED INK, WITH DATE AND NAME OF PERSON MAKING CHANGE.

76L298 307 4-56

Notes Ck'd by	Survey of Avis Ave
Map No.	W. O. 1471 Tape No. St'd. °F
Office Work	Surveyed by J. L. Willey
Checked	Notes J. L. W. Date 10-51
Date	Indexed C. Johnson

F. B. 1613 PG. 173

SEP 12 '58

AVIS AVE

CI 1471

TOPOGRAPHY

on

147th ST.

from

OSAGE AVE to EASTWOOD AVE.

10-10-51
J. L. Willey
Stangeland
Kapp Bay
Curtis

Note: Any Additions or Changes on This Sheet Must be Made or Circled in Red Ink With Date and Name of Person Making Change.

Do not extend notes this side of this line.

RETURN TO
LOS ANGELES COUNTY SURVEYOR
726 LOS ANGELES COUNTY
ENGINEERING BLDG.

76F309S 247 2-51

F. B. 1613 PG. 174



RETURN TO
LOS ANGELES COUNTY SURVEYOR
725 LOS ANGELES COUNTY
ENGINEERING BLDG.

Do not extend notes this side of this line.

Note: Any Additions or Changes on This Sheet Must be Made or Circled in Red Ink With Date and Name of Person Making Change.

Notes Ck'd by
Map No.
Office Work
Checked
Date

Survey of Avir Ave
W. O. 1471 Tape No. St'd °F
Surveyed by J. L. Willey
Notes J. L. W. Date 10-57
Indexed C. Johnson

F. B. 1613 PG. 175

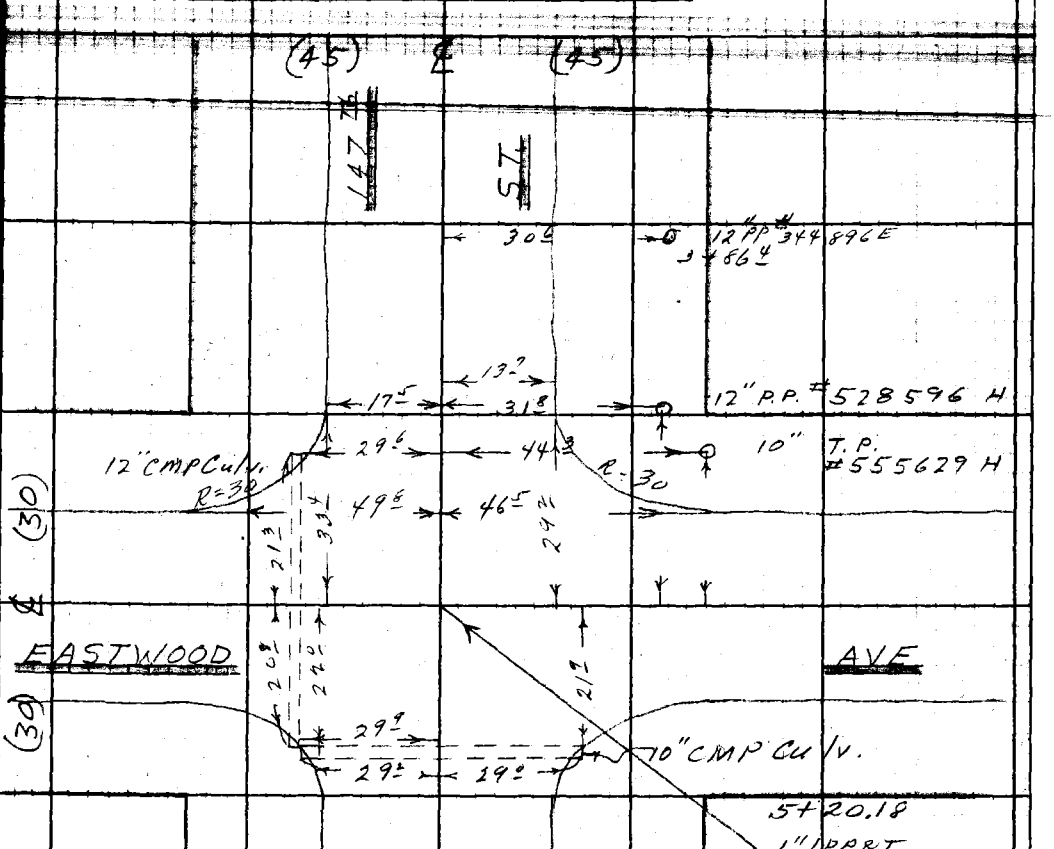

Note: Any Additions or Changes on This Sheet Must be Made or Circled in Red Ink, With Date and Name of Person Making Change.

Do not extend notes this side of this line.

RETURN TO
LOS ANGELES COUNTY SURVEYOR
726 LOS ANGELES COUNTY
ENGINEERING BLDG.

-76F309S 247 2-51

F.B. 1619 PG. 176

RETURN TO
LOS ANGELES COUNTY SURVEYOR
725 LOS ANGELES COUNTY
ENGINEERING BLDG.

Do not extend notes this side of this line.

Note: Any Additions or Changes on This Sheet Must be Made or Circled in Red Ink With Date and Name of Person Making Change.

Profile No.	Notes Red.	Plotted	Job No. 1471	Division No.
	Date	Date	Survey of Avis Ave	
X-Sec. No.	Notes Chkd. LCM	Checked	Survey by J.L. Willey	Notes J.L.W. Date 10-51
	Date 10/22/51	Date	Map No.	Indexed [illegible] Johnson Date SEP 12 [illegible]

F. B. 1613 Pg. 177

AVIS AVE

"X" SECTIONS C.I. 1471

on

147th ST

from

OSAGE AVE to EASTWOOD AVE

10-10-51
J.L. Willey
Stangeland
Kapp-Bay
Curtis G.L.

STATION	B. S.	H. I.	F. S.	ELEV.

NOTE: ANY ADDITIONS OR CHANGES ON THIS SHEET MUST BE MADE OR CIRCLED IN RED INK, WITH DATE AND NAME OF PERSON MAKING CHANGE.

PLEASE RETURN TO
LOS ANGELES COUNTY SURVEYOR
726 LOS ANGELES COUNTY ENGINEERING BLDG.

Do not extend notes this side of this line.

76L298 307 4-50

76L298 307 4-50

PLEASE RETURN TO
LOS ANGELES COUNTY SURVEYOR
726 LOS ANGELES COUNTY ENGINEERING BLDG.

NOTE: ANY ADDITIONS OR CHANGES ON THIS SHEET MUST BE MADE OR CIRCLED IN RED ING, WITH DATE AND NAME OF PERSON MAKING CHANGE.

Do not extend notes this side of this line.

F. B. 1613 Pg. 178 Job No. 171 Division No. Notes Red. Plotted Profile
Survey of Avis Ave. Date Date No.
Survey by T. L. Willey Notes Chkd. Checked X-Sec.
Indexed by C. Johnson Date Date No.

STATION	B. S.	H. I.	F. S.	ELEV.		
BMHL 6	5.86	60.47		54.61	BMHL 6 El. 54.607	F.B. 1613-13
					147th St. & Osage Ave.	S.E. Cor.
					Bt. Spk, N. end Conc. walk, Ho# 4076.	
0+84±			6.66	53.81		28± Invert 15" Culv.
1+00			4.98	55.49		
"			4.51	55.96		45 Pvt
"			3.48	56.99		195 "
"			5.78	54.69	45 Pvt	
"			5.57	54.90	185 "	
1+18±			6.77	53.70		29° Invert 15" Culv.
1+19±			6.88	53.59	27± Invert 15" Culv	
1+19±			7.10	53.37		22° Invert 15" Culv.
1+30			4.95	55.52		
"			5.27	55.20		15± edge Pvt (EC)
"			6.3	54.2		30 Cut
"			5.1	55.4		34 brk
"			5.0	55.5		45 NP/L Cor
"			5.43	55.04	15° edge Pvt (E.C.)	
"			6.5	54.0	27 Cut	
"			5.8	54.7	30± brk	
"			5.8	54.7	45 SP/L Cor.	

76L298 307 4-50

PLEASE RETURN TO
LOS ANGELES COUNTY SURVEYOR
726 LOS ANGELES COUNTY ENGINEERING BLDG.

NOTE: ANY ADDITIONS OR CHANGES ON THIS SHEET MUST BE MADE OR CIRCLED IN RED INK, WITH DATE AND NAME OF PERSON MAKING CHANGE.

Do not extend notes this side of this line.

STATION	B. S.	H. I.	F. S.	ELEV.	Left	℄ Right
2+00		60 47	4 76	55 71		℄
"			5 12	55 35		16 edge Pvt.
"			6 5	54 0		28 Gut
"			5 4	55 1		32 brk
"			4 9	55 6		45 NP/L
"			5 39	55 08	14.5 edge Pvt	
"			6 6	53 9	25 Gut	
"			5 8	54 7	28.5 brk	
"		1	5 5	55 0	45 SP/L	
T.P.	5 70	60 81	5 36	55 11		
3+00			5 03	55 78		℄
"			5 44	55 37		16.3 edge Pvt.
"			6 1	54 7		26 Gut
"			5 4	55 4		28 brk
"			5 2	55 6		45 NP/L
"			4 0	56 8		195 back lot
"			5 41	55 40	14.1 edge Pvt.	
"			6 8	54 0	23 Gut	
"			6 2	54 6	25.5 brk	
"			6 0	54 8	45 NP/L	
"			6 7	54 1	185 back lot	

Profile Notes Red ____ Plotted ____ Job No. 1471 Division No. ____ F. B. 1613 Pg. 179
No. ____ Date ____ Date ____ Survey of Avis Ave
X-Sec. Notes Chkd ____ Checked ____ Survey by J. Whitley Notes J. W. Date ____
No. ____ Date ____ Date ____ Map No. ____ Indexed J. Johnson Date ____

76L298 707 4-50

PLEASE RETURN TO
LOS ANGELES COUNTY SURVEYOR
726 LOS ANGELES COUNTY ENGINEERING BLDG.

NOTE: ANY ADDITIONS OR CHANGES ON THIS SHEET MUST BE MADE OR CIRCLED IN RED INK, WITH DATE AND NAME OF PERSON MAKING CHANGE.

Do not extend notes this side of this line.

F. B. 1613 PG. 180 | Job No. 471 Division No. | Notes Red. | Plotted | Profile No.
Survey of Avis Ave | Date | Date | X-Sec. No.
Survey by J. L. Willey Notes J. L. W. | Notes Chkd | Checked
Indexed C. Johnson Date | Date | Date

STATION	B. S.	H. I.	F. S.	ELEV.	Left	℄	Right
4+00		60 81	4 73	56 08		℄	
"			5 26	55 55			16 edge Pvt.
"			6 2	54 6			25 Cut
"			5 5	55 3			28 brk
"			5 2	55 6			45 NP/L
"			5 17	55 64	13 edge Pvt.		
"			6 6	54 2	25 Cut		
"			6 0	54 8	28 brk		
"		1	5 4	55 7	45 SP/L		
T.P.	6 80	61. 90	5 71	55 10			
4+86±			5 42	56 48		℄	
"			6 02	55 88			17 edge Pvt. (B.C.)
4+90±			5 39	56 51		℄	
"			5 95	55 95			20 edge Pvt.
"			7 0	54 9			29 Cut
"			6 1	55 8			31 brk
"			5 8	56 1			45 NP/L Cov
"			5 68	56 22	13 edge Pvt. (B.C.)		
"			6 7	55 2	24 Cut		
"			5 9	56 0	28 brk		
"			6 1	55 8	45 SP/L Cov		

76L298 307 4-50

PLEASE RETURN TO
LOS ANGELES COUNTY SURVEYOR
726 LOS ANGELES COUNTY ENGINEERING BLDG.

NOTE: ANY ADDITIONS OR CHANGES ON THIS SHEET MUST BE MADE OR CIRCLED IN RED INK, WITH DATE AND NAME OF PERSON MAKING CHANGE.

Do not extend notes this side of this line.

STATION	B. S.	H. I.	F. S.	ELEV.		
4+98.9		61 90	7 00	54 90		29.6 Invert 12" Culv.
5+00			5 31	56 59		℄
5+20.2			5 16	56 74		℄ Int. Eastwood Ave
5+41.0			6 88	55 02		29.9 Invert 12" Culv.
BMHL7			5 70	56 20	BMHL7 El. 56.195	F.B. 1613-13
					147th St & Eastwood Ave N.E. Cor.	
					Bt. Spk S. end walk to Ho# 4131	

Profile Notes Red. ____ Plotted ____ Job No. 1471 Division No. ____ F. B. 1613 Pg. 181
No. ____ Date ____ Date ____ Survey of Avis Ave
X-Sec. Notes Chkd. ____ Checked ____ Survey by J.L. Willey Notes J.L.W. Date 10-51
No. ____ Date ____ Date ____ Map No. ____ Date ____

F. B. 1613 Pg. 182 Job No. 1471 Division No. _____ Notes Red. _____ Plotted _____ Profile

Survey of Axis Arc Date _____ Date _____ No. _____

Survey by J L Willey Notes J. L. Willey Notes Chkd. _____ Checked _____ X-Sec.

Indexed _____ Date _____ Date _____ Date _____ No. _____

STATION	B. S.	H. I.	F. S.	ELEV.

Do not extend notes this side of this line.

PLEASE RETURN TO

LOS ANGELES COUNTY SURVEYOR

726 LOS ANGELES COUNTY ENGINEERING BLDG.

NOTE: ANY ADDITIONS OR CHANGES ON THIS SHEET MUST BE MADE OR CIRCLED IN RED INK, WITH DATE AND NAME OF PERSON MAKING CHANGE.

76L298 307 4-50

Notes Ck'd by	Survey of Avis Ave
Map No.	W. O. 471 Tape No. St'd. °F
Office Work	Surveyed by J.L.W.
Checked	Notes J.L.W. Date
Date	Indexed C. Johnson

F. B. 1613 Pg. 183

SEP 12 '52

AVIS AVE

C 11471

TOPOGRAPHY
on

147TH ST
from

OSAGE AVE to AVIS AVE

J.L. Willey
Strangland
Kupp + Bay
Curtis

Notes: Any Additions or Changes on This Sheet Must be Made or Circled in Red Ink With Date, and Name of Person Making Change.

Do not extend notes this side of this line.

RETURN TO
LOS ANGELES COUNTY SURVEYOR
726 LOS ANGELES COUNTY
ENGINEERING BLDG.

.76F3095 247 2-51

F.B. 1613 PG. 184

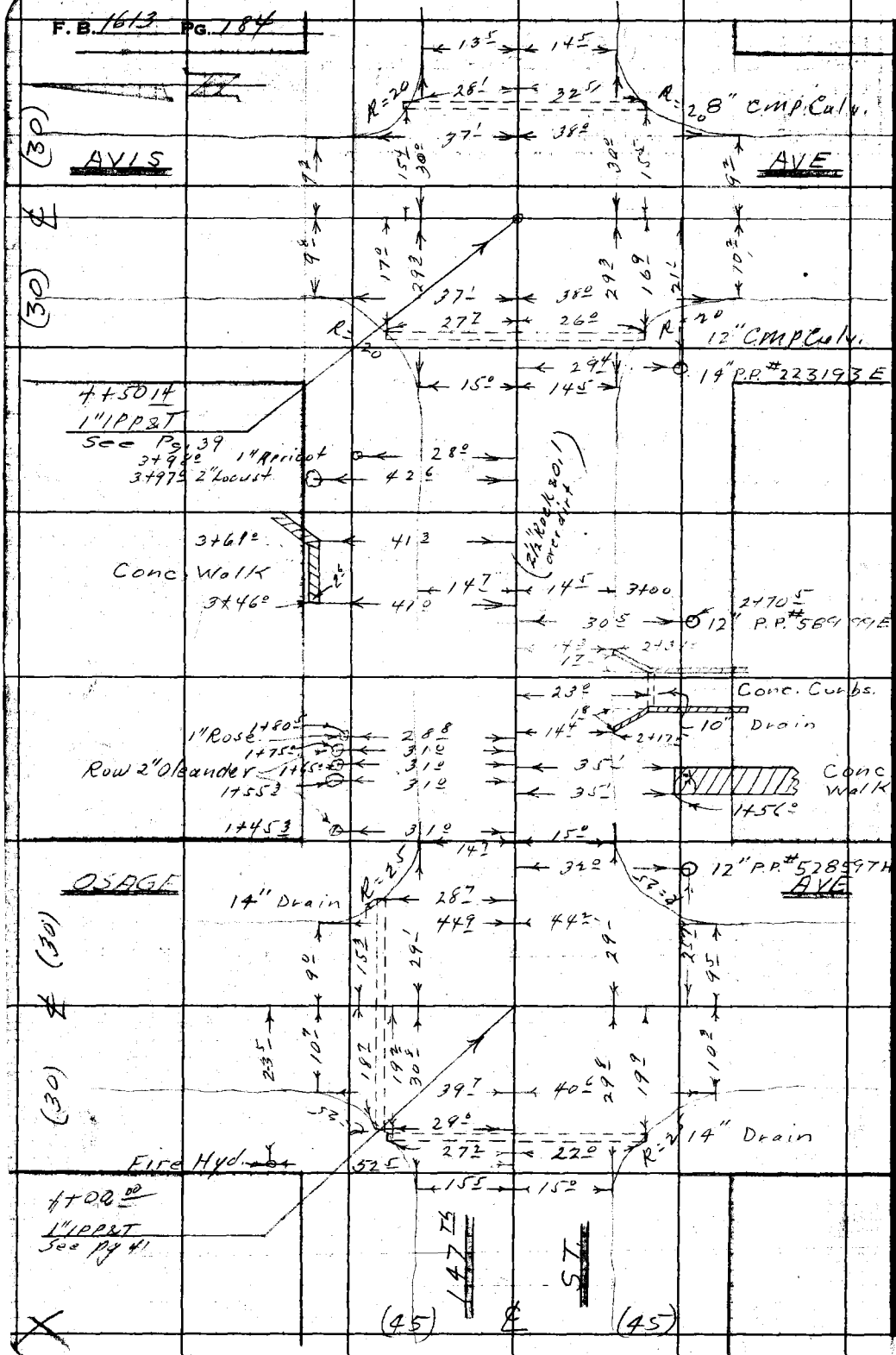

RETURN TO
LOS ANGELES COUNTY SURVEYOR
725 LOS ANGELES COUNTY
ENGINEERING BLDG.

Do not extend notes this side of this line.

Note: Any Additions or Changes on This Sheet Must be Made or Circled in Red Ink With Date and Name of Person Making Change.

Profile	Notes Red.	Plotted	Job No. 1471	Division No.	F. B. 1613	Pg. 185
No.	Date	Date	Survey of Avis Ave			
X-Sec.	Notes Chkd. LCM	Checked	Survey by J. L. Willey	Notes J.L.W.	Date 10-51	
No.	Date 10/22/51	Date	Map No.	Indexed X O. Johnson	Date SEP 12 '52	

AVIS AVE

CV 1471

"X" SECTIONS

on

147th ST

from

OSAGE AVE to AVIS AVE

10-10-51

J.L. Willey
Stangeland
Kapp-Bay
Curtis, G.L.

STATION	B. S.	H. I.	F. S.	ELEV.

NOTE: ANY ADDITIONS OR CHANGES ON THIS SHEET MUST BE MADE OR CIRCLED IN RED INK, WITH DATE AND NAME OF PERSON MAKING CHANGE.

PLEASE RETURN TO
LOS ANGELES COUNTY SURVEYOR
726 LOS ANGELES COUNTY ENGINEERING BLDG.

Do not extend notes this side of this line.

76L298 307 4-50

76L298 307 4-50

PLEASE RETURN TO
LOS ANGELES COUNTY SURVEYOR
726 LOS ANGELES COUNTY ENGINEERING BLDG.

NOTE: ANY ADDITIONS OR CHANGES ON THIS SHEET MUST BE MADE OR CIRCLED IN RED INK, WITH DATE AND NAME OF PERSON MAKING CHANGE.

Do not extend notes this side of this line.

STATION	B. S.	H. I.	F. S.	ELEV.		
BMHL6	5 82	60 43		54 61	BMHL6. El. 54.607 F.B. 1613-43	
					147th St. & Osage Ave S.E. Cor.	
					Bt Spk N end Conc. Walk Ho #4076	
0+81.3			6 73	53 70	29° Invert 15" Culv.	
1+00			4 94	55 49		℄ Int Osage Ave
"			5 73	54 70		45 Pvt.
"			5 55	54 88		185 "
"			4 45	55 98	45 Pvt	
"			3 54	56 89	195 "	
1+15.3			6 62	53 81	28.7 Invert 15" Culv.	
1+29.1			5 18	55 25		℄
"			5 67	54 76		15° edge Pvt. E.C.
"			5 39	55 04	14.7 edge Pvt. E.C.	
1+30			5 18	55 25		℄
"			5 67	54 76		15.° edge Pvt.
"			6 4	54 0		24' Gut.
"			5 9	54 5		29' Top brk.
"			5 9	54 5		45' S. P/L
"			5 39	55 04	14.7 edge pvt.	
"			6 3	54 1	21.5 Gut.	
"			5 0	55 4	32' Top brk.	

F. B. 1613 Pg. 186 Job No. 1471 Division No. Notes Red. Plotted Profile
Survey of Avis Ave Date Date No.
Survey by J.L.Willey Notes J.L.W. Notes Chkd. Checked X-Sec.
Indexed E. C. Johnson Date Date Date No.

76L298 307 4-50

PLEASE RETURN TO
LOS ANGELES COUNTY SURVEYOR
726 LOS ANGELES COUNTY ENGINEERING BLDG.

NOTE: ANY ADDITIONS OR CHANGES ON THIS SHEET MUST BE MADE OR CIRCLED IN RED INK, WITH DATE AND NAME OF PERSON MAKING CHANGE.

Do not extend notes this side of this line.

STATION	B. S.	H. I.	F. S.	ELEV.		
1+30		60 43	4 6	55 8	45' N. P/L	
2+00			5 31	55 12		℄
"			5 68	54 75		14.5 edge pvt.
"			6 3	54 1		22' Gut.
"			5 8	54 6		28' Top brk.
"			5 6	54 8		45' S. P/L
"			5 67	54 76	15.0 edge pvt.	
"			6 3	54 1	20' Gut.	
"			5 8	54 6	22' Top brk.	
"			5 1	55 3	45' N. P/L	
T.P.	5 82	60 63	5 62	54 81		
3+00			4 99	55 64		℄
"			5 31	55 32		14.2 edge pvt.
"			6 6	54 0		22' Gut.
"			5 7	54 9		26' Top brk.
"			5 3	55 3		45' S. P/L
"			4 9	55 7		185' back lot
"			5 58	55 05	15.0 edge pvt.	
"			6 8	53 8	22' Gut.	
X "			6 3	54 3	24' Top brk.	
"			6 2	54 4	45' N. P/L	

Profile Notes Red. ____ Plotted ____ Job No. 1471 Division No. ____ F. B. 1613 Pg. 187
No. ____ Date ____ Date ____ Survey of Avis Ave
X-Sec. Notes Chkd. ____ Checked ____ Survey by JLW/Wiley Notes JLW. Date 9-51
No. ____ Date ____ Date ____ Map No. ____ Indexed Johnson Date ____

76L298 307 4-50

PLEASE RETURN TO
LOS ANGELES COUNTY SURVEYOR
726 LOS ANGELES COUNTY ENGINEERING BLDG.

NOTE: ANY ADDITIONS OR CHANGES ON THIS SHEET MUST BE MADE OR CIRCLED IN RED INK, WITH DATE AND NAME OF PERSON MAKING CHANGE.

Do not extend notes this side of this line.

STATION	B. S.	H. I.	F. S.	ELEV.		
3+00		60 63	57	54 9	195' back lot	
4+00			4 45	56 18		℄
"			5 03	50 60		14.5 edge put.
"			6 0	54 6		22' Gut.
"			5 7	54 9		26' Top brk.
"			5 4	55 2		45' S. P/L
"			5 03	55 60	14.5 edge put.	
"			6 5	54 1	21' Gut.	
"			5 1	55 5	27' Top brk.	
"			4 8	55 8	45' N. P/L	
T. P.	4 25	61 64	3 24	57 39		
4+20.1			5 29	56 35		℄ W. P/L Avis Ave.
"			5 75	55 89		14.5 edge put.
"			6 5	55 1		21' Gut.
"			6 4	55 2		23' Top brk.
"			6 2	55 4		45' S. P/L
"			5 76	55 88	15.0 edge put.	
"			7 4	54 2	23.5 Gut.	
"			6 0	55 6	28' Top brk.	
"			5 8	55 8	45' N. P/L	
4+20.8			5 29	56 35		℄

F. B. 1613 Pg. 188
Job No. 1471 Division No. ____ Notes Red. ____ Plotted ____ Profile ____
Survey of Avis Ave Date ____ Date ____ No. ____
Survey by J.L. Willey Notes J.L.W. Notes Chkd. ____ Checked ____ X-Sec. ____
Indexed R. C. Johnson Date ____ Date ____ Date ____ No. ____

76L298 307 4-50

PLEASE RETURN TO
LOS ANGELES COUNTY SURVEYOR
726 LOS ANGELES COUNTY ENGINEERING BLDG.

NOTE: ANY ADDITIONS OR CHANGES ON THIS SHEET MUST BE MADE OR CIRCLED IN RED INK, WITH DATE AND NAME OF PERSON MAKING CHANGE.

Do not extend notes this side of this line.

STATION	B. S.	H. I.	F. S.	ELEV.		
4+20.8		61 64	5 29	56 35		14.5 E.C.
4+			5 76	55 88	15.0 E.C.	
4+33.1			8 44	53 20		26.0 Invert 12" Culv.
			8 22	53 42	27.7 Invert 12" Culv.	
4+50.14			5 03	56 61		℄ Avis Ave
BMHL5			6 22	55 42	BMHL5 El. 55.411	F.B. 1613-13
					Avis Ave, (W Side) 104 ± S. 147th St.	
					Bt Spk in N. Side Conc Drive @ W P/L	

Profile Notes Red. ____ Plotted ____ Job No. 1471 Division No. ____ F. B. 1613 Pg. 189
No. ____ Date ____ Date ____ Survey of Avis Ave
X-Sec. Notes Chkd. ____ Checked ____ Survey by J.L. Willey Notes J.L.W. Date 10-51
No. ____ Date ____ Date ____ Map No. ____ Date ____

F. B. 16 13 Pg. 190 | Job No. | Division No. | Notes Red. | Plotted | Profile

Survey of | Date | Date | No.

Survey by | Notes | Notes Chkd. | Checked | X-Sec.

Indexed | Date | Date | Date | No.

STATION	B. S.	H. I.	F. S.	ELEV.

Do not extend notes this side of this line.

PLEASE RETURN TO

LOS ANGELES COUNTY SURVEYOR

726 LOS ANGELES COUNTY ENGINEERING BLDG.

NOTE: ANY ADDITIONS OR CHANGES ON THIS SHEET MUST BE MADE OR CIRCLED IN RED INK, WITH DATE AND NAME OF PERSON MAKING CHANGE.

76L298 307 4-50

Notes Ck'd by:	Survey of: AVIS AVE
Map No.	W. O. 471 Tape No. Std. °F
Office Work	Surveyed by: J.L. Willey
Checked	Notes: JKW Date
Date	Indexed: C. Johnson

F. B. 1613 Pg. 191

AVIS AVE

CL 1471

TOPOGRAPHY

on

147th ST

from

PRAIRIE AVE to AVIS AVE

10-10-57

Willey J.L.
Strangeland
Kapp
Curtis Bay

Notes: Any Additions or Changes on This Sheet Must be Made or Checked in Red Ink With Date and Name of Person Making Change.

Do not extend notes this side of this line.

RETURN TO
LOS ANGELES COUNTY SURVEYOR
726 LOS ANGELES COUNTY
ENGINEERING BLDG.

76F3098 247 10M 1-49

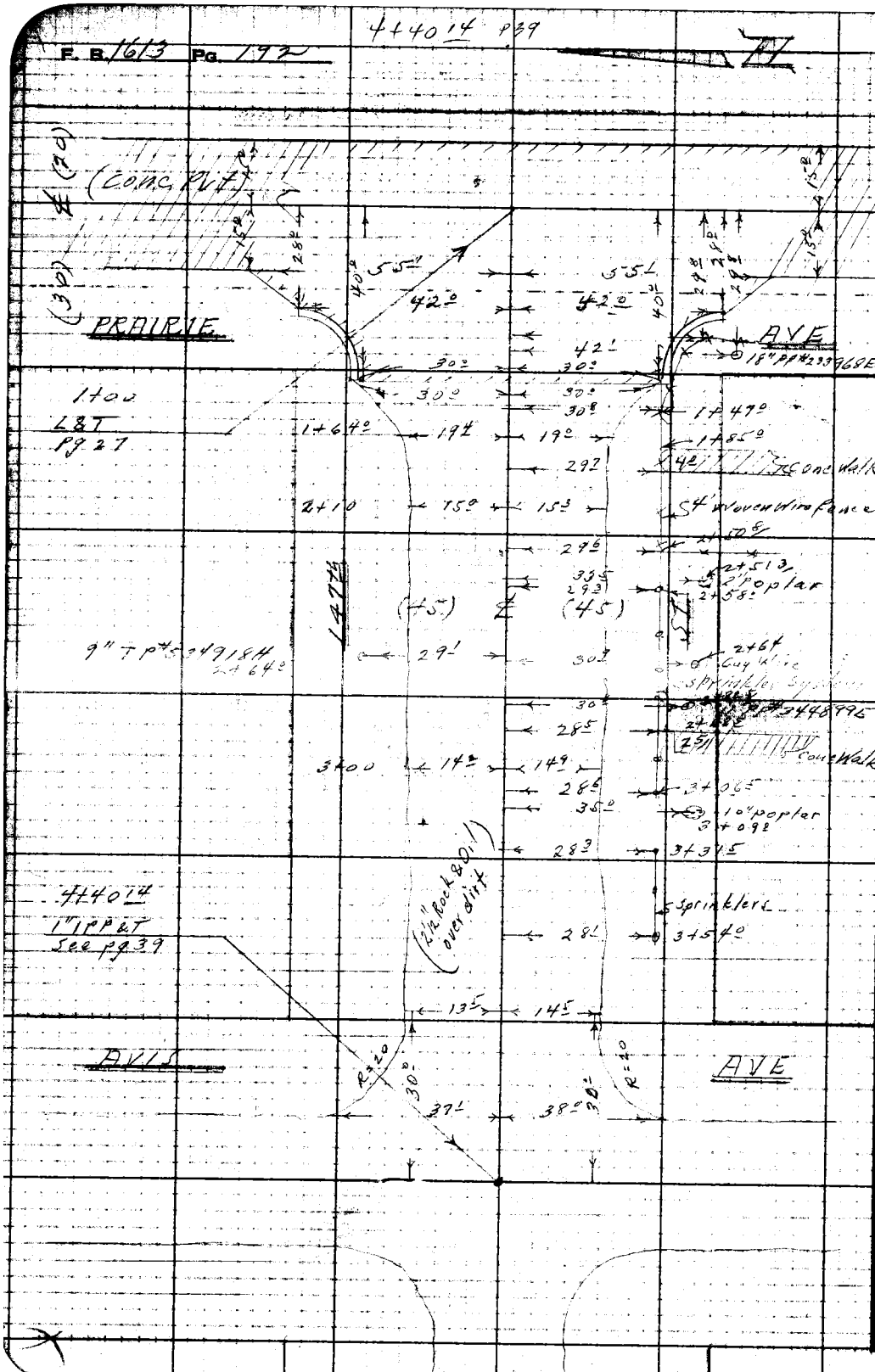

RETURN TO
LOS ANGELES COUNTY SURVEYOR
726 LOS ANGELES COUNTY
ENGINEERING BLDG.

Do not attend notes this side of this line.

Note: Any Additions or Changes on This Sheet Must be Made or Circled in Red Ink With Date and Name of Person Making Change.

Profile	Notes Red.	Plotted	Job No. 1471	Division No.	F. B. 1613 Pg. 193
X-Sec.	Notes Chkd. LCM	Checked	Survey by J. L. Willey	Notes J.L.W.	Date 10-51
	Date 10/22/51	Date	Map No.		

AVIS AVE

CI 1471

"X" SECTIONS

on

147th ST

from

PRAIRIE AVE to AVIS AVE

10-10-51

Willey J.L.
Stangeland
Kapp - Bay
Curtis

STATION	B. S.	H. I.	F. S.	ELEV.

NOTE: ANY ADDITIONS OR CHANGES ON THIS SHEET MUST BE MADE OR CIRCLED IN RED INK, WITH DATE AND NAME OF PERSON MAKING CHANGE.

PLEASE RETURN TO
LOS ANGELES COUNTY SURVEYOR
726 LOS ANGELES COUNTY ENGINEERING BLDG.

Do not extend notes this side of this line.

761.298 307 4-50

76L298 307 4-50

PLEASE RETURN TO
LOS ANGELES COUNTY SURVEYOR
726 LOS ANGELES COUNTY ENGINEERING BLDG.

NOTE: ANY ADDITIONS OR CHANGES ON THIS SHEET MUST BE MADE OR CIRCLED IN RED INK, WITH DATE AND NAME OF PERSON MAKING CHANGE.

Do not extend notes this side of this line.

STATION	B. S.	H. I.	F. S.	ELEV.	Left	℄	Right
BMSY 1097	5 85	60 73		54 88	BMSY 1097 - El. 54.877 - F.B. 1613-10		
					Prairie Ave & 147th St. @ ℄ Inter.		
					L&T in Chis. ① 1' W. ℄ Inter.		
1+00			5 85	54 88		℄	
"			5 67	55 06			45 Pvt
"			5 50	55 23			195 "
"			5 86	54 87	45 Pvt		
"			6 03	54 70	185 "		
1+28.5			6 26	54 47	X. Gut	℄	
"			6 18	54 55			42 Gut
"			6 32	54 41	42 Gut		"
N. end CR. NW Cor			5 67	55 06			
Gut			6 18	54 55			
W end CR NW Cor			5 65	55 08			
Gut			6 10	54 63			
S. end CR. SW Cor			5 83	54 90			
Gut			6 30	54 43			
W end CR SW Cor			5 64	55 09			
Gut			6 24	54 49			
1+70			6 23	54 50		℄	
"			5 2	55 5			45 N P/L Cor.

F.B. 1613 Pg. 194 Job No. 1471 Division No. Notes Red. Plotted Profile
Survey of Bris Ave Date Date No.
Survey by J L Willey Notes J.L.W. Notes Chkd. Checked X-Sec.
Indexed C. Johnson Date Date No.

76L298 307 4-50

PLEASE RETURN TO
LOS ANGELES COUNTY SURVEYOR
726 LOS ANGELES COUNTY ENGINEERING BLDG.

NOTE: ANY ADDITIONS OR CHANGES ON THIS SHEET MUST BE MADE OR CIRCLED IN RED INK, WITH DATE AND NAME OF PERSON MAKING CHANGE.

Do not extend notes this side of this line.

STATION	B. S.	H. I.	F. S.	ELEV.		
1+30		60 73	51	55 6	45 S P/L Cor	
1+40			6 01	54 72	W. edge Conc	℄
1+64.2			4 97	55 76		℄
"			5 49	55 24		19.4 edge Pvt.
"			5 32	55 41	19.0 edge Pvt	
2+00			4 36	56 37	brk in Pvt.	℄
"			4 93	55 80		16.5 edge Pvt.
"			5 2	55 5		27 Cut line
"			4 7	56 0		45 N P/L
"			4 89	55 84	15.7 edge Pvt.	
"			5 7	55 0	26 Cut	
"			5 0	55 7	29 brk	
"			4 7	56 0	45 S P/L	
2+10			4 33	56 40		℄
"			4 76	55 97		15.2 edge Pvt
"			4 76	55 97	15.3 edge Pvt.	
T.P.	5 92	61 80	4 85	55 88		
3+00			5 12	56 68		℄
"			5 39	56 41		14.2 edge Pvt
			6 1	55 7		25 Cut
"			5 7	56 1		29 brk

Profile Notes Red. ____ Plotted ____ Job No. 1471 Division No. ____
No. ____ Date ____ Date ____ Surveyed ____ Date ____
X-Sec. Notes Chkd. ____ Checked ____ Survey by J.K.W. Notes J.K.W. Date 10-51
No. ____ Date ____ Date ____ Map No. ____ Date ____

F. B. 1613 Pg. 95

76L298 307 4-50

PLEASE RETURN TO
LOS ANGELES COUNTY SURVEYOR
726 LOS ANGELES COUNTY ENGINEERING BLDG.

NOTE: ANY ADDITIONS OR CHANGES ON THIS SHEET MUST BE MADE OR CIRCLED IN RED INK, WITH DATE AND NAME OF PERSON MAKING CHANGE.

Do not extend notes this side of this line.

STATION	B. S.	H. I.	F. S.	ELEV.		
3+00		61 80	55	56 3		45 N P/L
"			57	56 1		195 back lot
"			542	5638	14.9 edge Put	
"			64	55 4	28 Gut	
"			57	56 1	30 brk	
"			56	56 2	45 SP/L	
"			59	55 9	185 back lot	
4+00			511	5669		℄
"			538	5642		13.5 edge Put
"			59	55 9		24.5 Gut
"			57	56 1		28 brk
"			56	56 2		45 NP/L
"			547	5633	13.7 edge Put	
"			63	55 5	25.5 Gut	
"			59	55 9	30 brk	
"			58	56 0	45 SP/L	
4+10			512	5668		℄
"			541	5639		13.5 edge Put (B.C)
"			59	55 9		24 Gut
"			55	56 3		27 brk
"			55	56 3		45 NP/L Cor

F. B. 1613 Pg. 196 Job No. 1471 Division No. Notes Red. Plotted Profile
Survey of Avis Ave Date Date No.
Survey by J L Willey Notes J L W. Notes Chkd. Checked X-Sec.
Indexed K. C. Johnson Date Date Date No.

76L298 307 4-50

PLEASE RETURN TO
LOS ANGELES COUNTY SURVEYOR
726 LOS ANGELES COUNTY ENGINEERING BLDG.

NOTE: ANY ADDITIONS OR CHANGES ON THIS SHEET MUST BE MADE OR CIRCLED IN RED INK, WITH DATE AND NAME OF PERSON MAKING CHANGE.

Do not extend notes this side of this line.

STATION	B. S.	H. I.	F. S.	ELEV.		
4+10		61 80	5 53	56 27	14.5 edge Pvt (BC)	
"			6 3	55 5	26 Gut	
"			5 8	56 0	28.5 brk	
"			5 7	56 1	45 S P/L Cor.	
4+24.5			7 85	53 95		28' Invert 8" Culv
"			8 09	53 71	32.5 Invert 8" Culv.	
4+40.14			5 20	56 60		℄ Inter. 147th St
BMHL5			6 40	55 40	BMHL5 El. 55.411	F.B. 1613-13
					Avis Ave (W. Side) 104'±	S. 147th St
					Bt Spk in Conc. Drive @	W P/L

Profile Notes Red. Plotted Job No. 1471 Division No. F. B. 1613 Pg. 197
X-Sec. Notes Chkd. Checked Survey by J.L. Willey Notes J.L.W. Date 10-51

F. B. 1613 Pg. 198

Job No. _____ Division No. _____ Notes Red. _____ Plotted _____ Profile

Survey of _____ Date _____ Date _____ No. _____

Survey by _____ Notes _____ Notes Chkd. _____ Checked _____ X-Sec.

Indexed _____ Date _____ Date _____ Date _____ No. _____

STATION	B. S.	H. I.	F. S.	ELEV.

76L298 307 4-50

PLEASE RETURN TO

LOS ANGELES COUNTY SURVEYOR

726 LOS ANGELES COUNTY ENGINEERING BLDG.

Do not extend notes this side of this line.

NOTE: ANY ADDITIONS OR CHANGES ON THIS SHEET MUST BE MADE OR CIRCLED IN RED INK, WITH DATE AND NAME OF PERSON MAKING CHANGE.

Notes Ck'd by	Survey of Avis Ave
Map No.	W.O. 1471 Tape No. Std. °F
Office Work	Surveyed by J L Willey
Checked	Notes J L W. Date 10-51
Date	Indexed C. Johnson

F. B. 1613 Pg. 199

SEP 12 '52

AVIS AVE

C.I. 1471

TOPOGRAPHY

on

145th ST

from

FREEMAN AVE to LARCH AVE

10-11-51

Willey J.L.

Stangeland

Kapp - Bay

Notes: Any Additions or Changes on This Sheet Must be Made or Circled in Red Ink With Date and Name of Person Making Change.

Do not extend notes this side of this line.

RETURN TO
LOS ANGELES COUNTY SURVEYOR
726 LOS ANGELES COUNTY
ENGINEERING BLDG.

76F309B 247 10M 1-49

F. B. 1613 Pg. 209

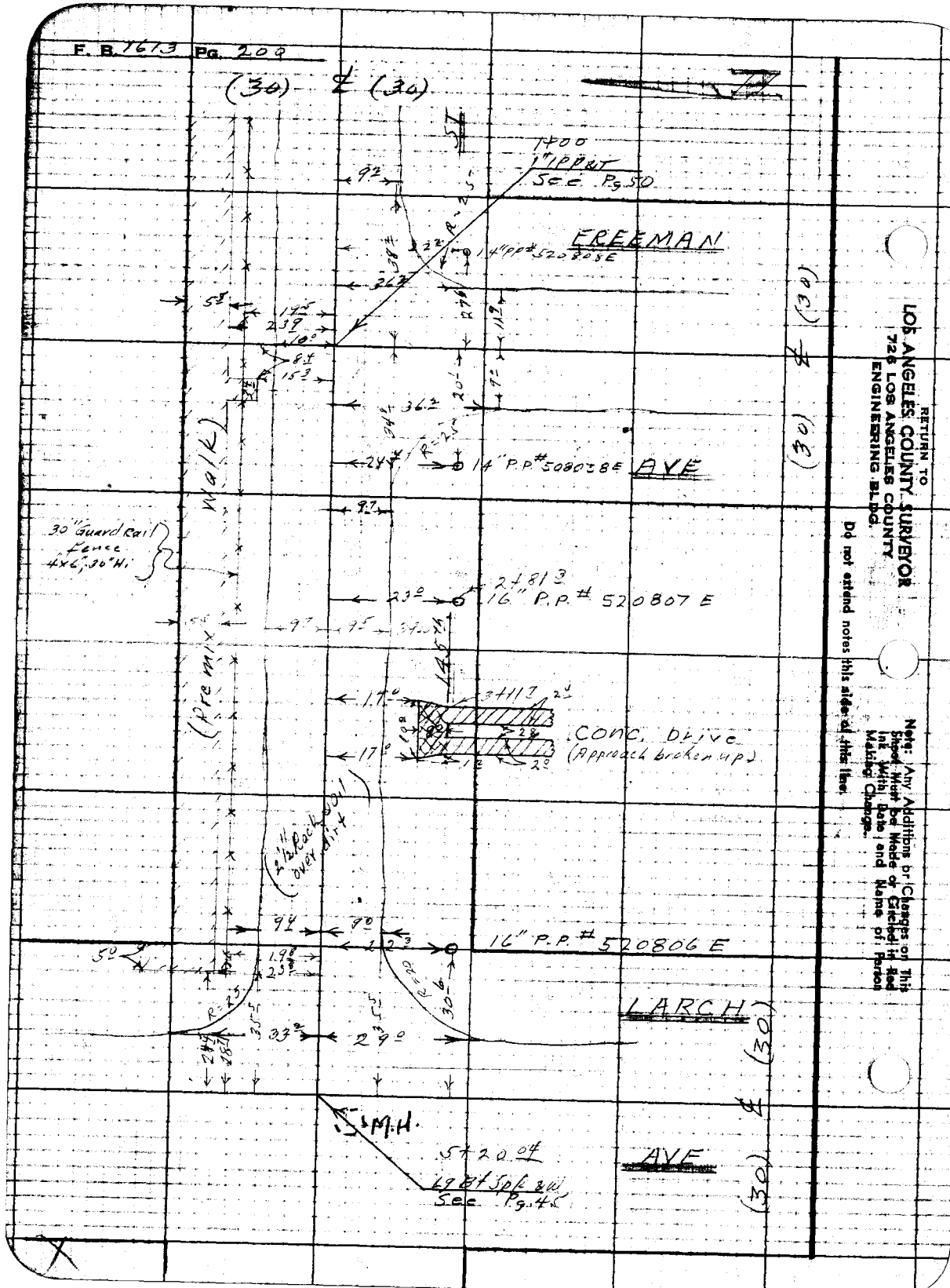

RETURN TO
LOS ANGELES COUNTY SURVEYOR
726 LOS ANGELES COUNTY
ENGINEERING BLDG.

Do not extend notes this side of this line.

Note: Any Additions or Changes on This Sheet Must Be Made or Called in Red Ink With Date and Name of Person Making Change.

Profile No.	Notes Red. / Date	Plotted / Date	Job No. 1471	Division No.	F. B. 1613 Pg. 201
X-Sec. No.	Notes Chkd. LCM / Date 10/22/51	Checked / Date	Survey of AVIS AVE		
			Survey by J. L. Willey	Notes JLW	Date 10-3[illegible]
			Map No.	Index J. C. Johnson	Date SEP 12 '52

AVIS AVE

C 1471

"X" SECTIONS

on

145th ST

from

FREEMAN AVE to LARCH AVE.

10-11-51

Willey J.L.
Stangeland
Kapp - Bay.

STATION	B. S.	H. I.	F. S.	ELEV.

NOTE: ANY ADDITIONS OR CHANGES ON THIS SHEET MUST BE MADE OR CIRCLED IN RED INK, WITH DATE AND NAME OF PERSON MAKING CHANGE.

PLEASE RETURN TO
LOS ANGELES COUNTY SURVEYOR
726 LOS ANGELES COUNTY ENGINEERING BLDG.

Do not extend notes this side of this line.

76L298 307 4-50

76L298 307 4-50

PLEASE RETURN TO
LOS ANGELES COUNTY SURVEYOR
726 LOS ANGELES COUNTY ENGINEERING BLDG.

NOTE: ANY ADDITIONS OR CHANGES ON THIS SHEET MUST BE MADE OR CIRCLED IN RED INK, WITH DATE AND NAME OF PERSON MAKING CHANGE.

Do not extend notes this side of this line.

STATION	B. S.	H. I.	F. S.	ELEV.		
BMHL4	4 16	65 01		60 85	BMHL4 El 60.854	F.B. 1613-12
					145th St (N. Side) & Freeman Ave.	
					Bt Spk in Walk, 10'W & 28'N. ℄ Int.	
1+00			5 00	60 01		℄
"			5 23	59 78		10° edge pvt
"			5 3	59 7		13.5 Gut.
"			4 49	60 52		23.9 S. edge Premix Walk
"			4 36	60 65		30 N P/L
"			5 02	59 99	30 Pvt.	
"			5 59	59 42	145 "	
1+30			5 01	60 00		℄
"			5 25	59 76		10° edge Pvt.
"			5 4	59 6		14 Gut
"			4 30	60 71		23.9 S. edge Walk
"			4 03	60 98		30 N. P/L
"			5 49	59 52	10.5 edge pvt.	
"			5 8	59 2	14.5 Gut	
"			4 8	60 2	17.5 brk	
"			5 3	59 7	30 S P/L Cor.	
1+34.8			5 02	59 99		℄
"			5 37	59 64	9.7 edge pvt (E.C.)	

F. B. 1613 Pg. 202
Job No. 1471 Division No. Notes Red. Plotted Profile
Survey of Avis Ave Date Date No.
Survey by J. L. Willey Notes J.L.W. Notes Chkd. Checked X-Sec.
Indexed A. C. Johnson Date Date Date No.

76L298 307 4-50

PLEASE RETURN TO
LOS ANGELES COUNTY SURVEYOR
726 LOS ANGELES COUNTY ENGINEERING BLDG.

NOTE: ANY ADDITIONS OR CHANGES ON THIS SHEET MUST BE MADE OR CIRCLED IN RED INK, WITH DATE AND NAME OF PERSON MAKING CHANGE.

Do not extend notes this side of this line.

STATION	B. S.	H. I.	F. S.	ELEV.	Left	℄ Right
2+00		65 01	4 81	60 20		℄
"			5 01	60 00		9.5 edge Pvt.
"			5 2	59 8		14.5 Gut.
"			4 35	60 66		24 S edge walk
"			4 22	60 79		30 N P/L
"			5 16	59 85	9.0 edge Pvt.	
"			5 7	59 3	13.5 Gut	
"			5 1	59 9	17.5 brk	
"			5 3	59 7	30 S P/L	
T.P.	4 28	64 36	4 93	60 08		
3+00			4 41	59 95		℄
"			4 63	59 73		9.7 edge Pvt.
"			5 0	59 4		14.5 Gut
"			4 02	60 34		24 S edge Pvt.
"			3 93	60 43		30 N P/L
"			4 93	59 43	9.5 edge Pvt.	
"			5 3	59 1	13.5 Gut	
"			4 9	59 5	16 brk	
"			4 8	59 6	30 S P/L	
"			5 5	58 9	14.5 back lot.	

Profile Notes Red. ____ Plotted ____ Job No. 1471 Division No. ____ F. B. 1613 Pg. 203
No. ____ Date ____ Date ____ Survey of Avis Ave
X-Sec. Notes Chkd. ____ Checked ____ Survey by J. L. Miller Notes [illegible] Date [illegible]
No. ____ Date ____ Date ____ Map No. ____ Date ____ Date ____

76L298 307 4-50

PLEASE RETURN TO
LOS ANGELES COUNTY SURVEYOR
726 LOS ANGELES COUNTY ENGINEERING BLDG.

NOTE: ANY ADDITIONS OR CHANGES ON THIS SHEET MUST BE MADE OR CIRCLED IN RED INK, WITH DATE AND NAME OF PERSON MAKING CHANGE.

Do not extend notes this side of this line.

STATION	B. S.	H. I.	F. S.	ELEV.	Left	℄	Right
4+00		64 36	5 17	59 19		℄	
"			5 42	58 94			9.5 edge Put
"			5 7	58 7			15 Gut
"			4 27	60 09			24 S. edge Walk
"			4 12	60 24			30 N P/L
"			5 72	58 64	9.5 edge Put		
"			6 1	58 3	14.5 Gut		
"			5 9	58 5	16 brk		
"			5 9	58 5	30 S P/L		
T.P.	5 55	64 04	5 87	58 49			
4+84.5			5 21	58 83		℄	
"			5 45	58 59			9.4 edge Put (B.C.)
"			5 64	58 40	9.0 edge Put (B.C.)		
4+90.0			5 22	58 82		℄	
"			5 51	58 53			11.0 edge Put
"			5 7	58 3			15.5 Gut
"			4 09	59 95			24 S. edge Walk
"			3 91	60 13			30 N. P/L Cor.
"			5 66	58 38	9.5 edge Put		
"			6 0	58 4	13.5 Gut		
"			5 4	59 0	15.5 brk		

F. B. 1613 Pg. 204 Job No. 1471 Division No. Notes Red. Plotted Profile
Survey of Avis Ave Date Date No. X-Sec.
Survey by J L Willey Notes J.L.W. Notes Chkd. Checked
Indexed C. Johnson Date Date Date No.

76L298 307 4-50

PLEASE RETURN TO
LOS ANGELES COUNTY SURVEYOR
726 LOS ANGELES COUNTY ENGINEERING BLDG.

NOTE: ANY ADDITIONS OR CHANGES ON THIS SHEET MUST BE MADE OR CIRCLED IN RED INK, WITH DATE AND NAME OF PERSON MAKING CHANGE.

Do not extend notes this side of this line.

STATION	B. S.	H. I.	F. S.	ELEV.	Left	℄	Right
4+90.0		64 04	5 5	58 9	30 SP/L Cor		
5+00			5 33	58 71		℄	
5+05			5 55	58 49	"X" Gut	℄	
5+20.04			5 04	59 00	Int. Larch Ave.	℄	
BM N17B.			5 08	58 96	BM N17B. El. 58.988 F.B. 1613-8 Larch Ave & 145th St. SW Cor L & T, E end Conc. Walk Ho. # 14561		

see Pg 206 for M.H. at 145th + Larch

Profile Notes Red. ____ Plotted ____ Job No. 1471 Division No. ____ F. B. 1613 Pg. 205
No. ____ Date ____ Date ____ Survey of Avis Ave
X-Sec. Notes Chkd. ____ Checked ____ Survey by J. E. Wiley Notes J. E. W. Date 10-8-
No. ____ Date ____ Date ____ Map No. ____ Date ____ Date ____

76L298 307 4-50

PLEASE RETURN TO
LOS ANGELES COUNTY SURVEYOR
726 LOS ANGELES COUNTY ENGINEERING BLDG.

NOTE: ANY ADDITIONS OR CHANGES ON THIS SHEET MUST BE MADE OR CIRCLED IN RED INK, WITH DATE AND NAME OF PERSON MAKING CHANGE.

Do not extend notes this side of this line.

STATION	B. S.	H. I.	F. S.	ELEV.	
BM.N 17B	500	63.99		58.99	BM.N 17B El. 58.992 F.B. 1613/8 Larch Ave & 145th ST. SW Cor. L+T in E. end Conc. Walk to House #14501
M.H.	145th St & Larch Ave.				
8" inlet N.			12.33	51.66	Rim 5.05 Rim 5.03 Rim 5.08
8" inlet W.			12.12	51.87	Depth 6.61 Depth 6.42 Depth 6.64
8" Outlet S.			12.39	51.60	Dia. 0.67 Dia. 0.67 Dia. 0.67
					Rod 12.33 Rod 12.12 Rod 12.39
BM N 17B			500	58.99	BM N 17 B El. 58.992 see Above.

copied from Extra page LCM. 12/20/51
checked 12/20/51 [illegible]

F. B. 1613 PG. 206
Job No. 471 Division No. Notes Red. Date Plotted Date No. Profile
Survey of Avis Ave Notes Chkd. Date Checked Date No. X-Sec.
Survey by J. C. Willey Date 12/19/51
Indexed C. Johnson

F. B. 1613 Pg. 207

Notes Ck'd by
Map No.
Office Work
Checked
Date

Survey of Avis Ave
W. O. 1471 Tape No. St'd. °F
Surveyed by J. L. Willey
Notes J. L. W. Date 10-51
Indexed E. C. Johnson

SEP 12 '52

AVIS AVE

CL

TOPOGRAPHY

on

145th ST

from

FREEMAN AVE to EASTWOOD AVE

10-11-51
Willey J. L.
Stangeland
Kapp - Ray

Note: Any Additions or Changes on This Sheet Must be Made or Circled in Red Ink With Date and Name of Person Making Change.

Do not extend notes this side of this line.

RETURN TO
LOS ANGELES COUNTY SURVEYOR
726 LOS ANGELES COUNTY
ENGINEERING BLDG.

.76F308S 247 2-51

F. B. 1613 PG. 208



RETURN TO
LOS ANGELES COUNTY SURVEYOR
726 LOS ANGELES COUNTY
ENGINEERING BLDG.

Do not extend notes this side of this line.

Note: Any Additions or Changes on This Sheet Must be Made or Circled in Red Ink With Date and Name of Person Making Change.

F.B. 1613 Pg. 209

Notes Ck'd by	Survey of Avis Ave
Map No.	W.O. 1471 Tape No. St'd. °F
Office Work	Surveyed by J.L. Willey
Checked	Notes J.L.W. Date 10-51
Date	Indexed C. Johnson

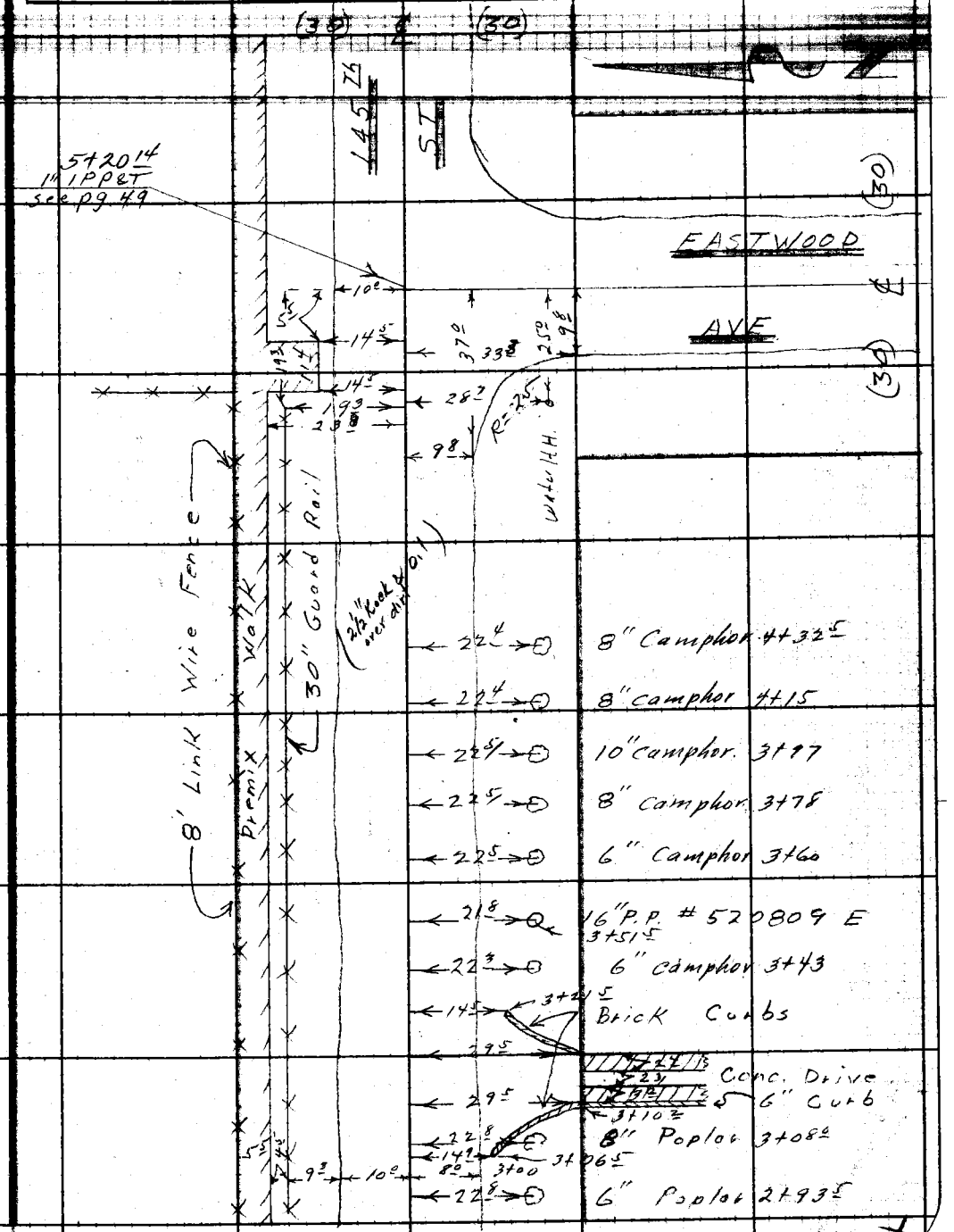

Note: Any Additions or Changes on This Sheet Must be Made or Circled in Red Ink With Date and Name of Person Making Change.

Do not extend notes this side of this line.

RETURN TO
LOS ANGELES COUNTY SURVEYOR
726 LOS ANGELES COUNTY
ENGINEERING BLDG.

76F309S 247 2-51

F.B. 1613 PG. 210

RETURN TO
LOS ANGELES COUNTY SURVEYOR
726 LOS ANGELES COUNTY
ENGINEERING BLDG.

Do not extend notes this side of this line.

Note: Any Additions or Changes on This Sheet Must be Made or Circled in Red Ink With Date and Name of Person Making Change.

Profile	Notes Red.	Plotted	Job No. 1471	Division No.	F. B. 1613	Pg. 211
No.	Date	Date	Survey of Avis Ave			
X-Sec.	Notes Chkd. [illegible]	Checked	Survey by [illegible]	Notes [illegible]	Date [illegible]	
No.	Date 10/22/51	Date	Map No. [illegible]	Indexed [illegible]	Date [illegible]	

AVIS AVE

C11471

"X" SECTIONS

145th ST
from

FREEMAN AVE to EASTWOOD AVE

10-11-51

Willey J.L.
Stangeland
Kapp. - Bay

STATION	B. B.	H. I.	F. S.	ELEV.

NOTE: ANY ADDITIONS OR CHANGES ON THIS SHEET MUST BE MADE OR CIRCLED IN RED INK, WITH DATE AND NAME OF PERSON MAKING CHANGE.

PLEASE RETURN TO
LOS ANGELES COUNTY SURVEYOR
726 LOS ANGELES COUNTY ENGINEERING BLDG.

Do not extend notes this side of this line.

761298 307 4-50

76L298 307 4-50

PLEASE RETURN TO
LOS ANGELES COUNTY SURVEYOR
726 LOS ANGELES COUNTY ENGINEERING BLDG.

NOTE: ANY ADDITIONS OR CHANGES ON THIS SHEET MUST BE MADE OR CIRCLED IN RED INK, WITH DATE AND NAME OF PERSON MAKING CHANGE.

Do not extend notes this side of this line.

STATION	B. S.	H. I.	F. S.	ELEV.		
BMHL 4	4 13	64 98		60 85	BMHL 4 El 60.854 - FB. 1613 - 12	
					145th St (N. Side) & Freeman Ave	
					Bt Spk in Walk, 10' W & 28' N. ℄ Inter.	
1+00			4 97	60 01		℄
"			4 99	59 99		30 Pvt
"			5 56	59 42		145 "
"			5 20	59 78	10° edge Pvt.	
"			5 3	59 7	15.5 Gut.	
"			4 46	60 52	23.9 S. edge Premix Walk	
"			4 33	60 65	30 N P/L	
1+30			5 07	59 91		℄
"			5 79	59 19		11° edge Pvt
"			6 0	59 0		13 Gut
"			5 7	59 3		15 brk
"			5 5	59 5		30 S P/L Cor.
"			5 38	59 60	10° edge Pvt.	
"			5 6	59 4	14.5 Gut	
"			4 60	60 38	24 S edge Walk	
"			4 45	60 53	30 N P/L	
1+38½			5 10	59 88		℄
"			5 52	59 46		9½ edge Pvt (EC)

F. B. 1613 Pg. 292
Job No. 1471 Division No. Notes Red Plotted Profile
Survey of Avis Ave Date Date No.
Survey by J. L. Willey Notes J. L. W Notes Chkd Checked X-Sec.
Indexed C. Johnson Date Date Date No.

76L298 307 4-50

PLEASE RETURN TO
LOS ANGELES COUNTY SURVEYOR
726 LOS ANGELES COUNTY ENGINEERING BLDG.

NOTE: ANY ADDITIONS OR CHANGES ON THIS SHEET MUST BE MADE OR CIRCLED IN RED INK, WITH DATE AND NAME OF PERSON MAKING CHANGE.

Do not extend notes this side of this line.

STATION	B. S.	H. I.	F. S.	ELEV.	Left	℄ Right
2+00		64 98	5 28	59 70		℄
"			5 61	59 37		8.5 edge Pvt
"			5 1	59 9		13.5 Gut
"			5 5	59 5		15 brk
"			5 6	59 4		30 S P/L
"			5 57	59 47	9.5 edge pvt	
"			5 7	59 3	14.5 Gut	
"			4 64	60 34	24. S edge Walk	
"			4 64	60 34	30 - N P/L	
T.P.	4 78	64 49	5 27	59 71		
3+00			5 01	59 48		℄
"			5 22	59 27		8.0 edge Pvt
"			5 3	59 2		14 Gut line
"			5 2	59 3		15.5 brk line
"			5 1	59 4		30 S P/L
"			5 2	59 3		145 back lot
"			5 38	59 11	10.0 edge pvt	
"			5 5	59 0	14.5 Gut	
"			4 33	60 16	24.0 S. edge Walk	
"			4 29	60 20	30 N P/L	

Profile Notes Red. ____ Plotted ____ Job No. 1471 Division No. ____ F. B. 1613 Pg. 213
No. ____ Date ____ Date ____ Survey of Avis Ave
X-Sec. Notes Chkd. ____ Checked ____ Survey by J. L. Wiley Notes J.L.W. Date 10-[illegible]
No. ____ Date ____ Date ____ Map No. ____ Date ____

76L298 307 4-50

PLEASE RETURN TO
LOS ANGELES COUNTY SURVEYOR
726 LOS ANGELES COUNTY ENGINEERING BLDG.

NOTE: ANY ADDITIONS OR CHANGES ON THIS SHEET MUST BE MADE OR CIRCLED IN RED INK, WITH DATE AND NAME OF PERSON MAKING CHANGE.

Do not extend notes this side of this line.

STATION	B. S.	H. I.	F. S.	ELEV.		
4+00		64 49	5 17	59 32		℄
"			5 46	59 03		9° edge Pvt
"			5 9	58 6		13° Gut
"			5 7	58 8		15 brk
"			5 3	59 2		30 S P/L
"			5 47	59 02	9⁵ edge Pvt.	
"			5 7	58 8	15 Gut	
"			4 58	59 91	24 S. edge walk	
"		1	4 53	59 96	30 N P/L	
TP	5 42	64 04	5 87	58 62		
4+83±			5 01	59 03		℄
"			5 46	58 68		9⁸ edge Pvt (B.C)
4+90±			5 01	59 03		℄
"			5 59	58 45		11° edge Pvt
"			5 9	58 1		14⁵ Gut
"			5 6	58 4		16⁵ brk
"			5 5	58 5		30 S P/L Cor
"			5 23	58 81	9⁵ edge Pvt.	
"			5 5	58 5	14 Gut	
"			4 46	59 58	24 S edge walk	
"			4 44	59 60	30 N P/L	

F. B. 1613 Pg. 214 Job No. 1471 Division No. Notes Red Plotted Profile
Survey of Avis Ave Date Date No.
Survey by J L Willey Notes J L W Notes Chkd Checked X-Sec.
Indexed C. Johnson Date Date Date No.

76L298 307 4-50

PLEASE RETURN TO
LOS ANGELES COUNTY SURVEYOR
726 LOS ANGELES COUNTY ENGINEERING BLDG.

NOTE: ANY ADDITIONS OR CHANGES ON THIS SHEET MUST BE MADE OR CIRCLED IN RED INK, WITH DATE AND NAME OF PERSON MAKING CHANGE.

Do not extend notes this side of this line.

STATION	B. S.	H. I.	F. S.	ELEV.		
5+00		64 04	4 99	59 05		℄
5+20 14			4 97	59 07	Int. Eastwood Ave.	℄
BMHL.3			3 25	60 79	BMHL 3 El. 60.801 FB. 1613-12 145th St. (N Side) 150' ± E. of Eastwood Ave Bt. Spk in S.W. Cor. Conc. Slab. to Incinerator	

Profile Notes Red. ____ Plotted ____ Job No. 1471 Division No. ____ F. B. 1613 Pg. 215
No. ____ Date ____ Date ____ Survey of Brick Ave
X-Sec. Notes Chkd. ____ Checked ____ Survey by J. L. Willey Notes J.L.W. Date 10-5-
No. ____ Date ____ Date ____ Map No. ____ C. Johnson Date ____

F. B. 1613 Pg. 216 Job No. 1471 Division No. Notes Red. Plotted Profile

Survey of Avis Ave Date Date No.

Survey by J.H. Willey Notes Notes Chkd. Checked X-Sec.

Indexed Date Date Date No.

STATION	B. S.	H. I.	F. S.	ELEV.

Do not extend notes this side of this line.

PLEASE RETURN TO

LOS ANGELES COUNTY SURVEYOR

726 LOS ANGELES COUNTY ENGINEERING BLDG.

NOTE: ANY ADDITIONS OR CHANGES ON THIS SHEET MUST BE MADE OR CIRCLED IN RED INK, WITH DATE AND NAME OF PERSON MAKING CHANGE.

76L298 307 4-50

F.B. 161-3 Pg. 217

Notes Ck'd by	Survey of Avis Ave
Map No.	W. O. 1471 Tape No. St'd. °F
Office Work	Surveyed by J.L. Willey
Checked	Notes JLW Date 10-57
Date	Indexed E. C. Johnson

AVIS AVE

C1 1471

TOPOGRAPHY

on

145th St.

from

OSAGE AVE to EASTWOOD AVE

10-11-51
J.L. Willey
Stangeland
Kapp-Bay

Note: Any Additions or Changes on This Sheet Must be Made or Circled in Red Ink With Date and Name of Person Making Change.

Do not extend notes this side of this line.

RETURN TO
LOS ANGELES COUNTY SURVEYOR
726 LOS ANGELES COUNTY
ENGINEERING BLDG.

76F309S 247 2-51

F.B. 1613 PG. 218

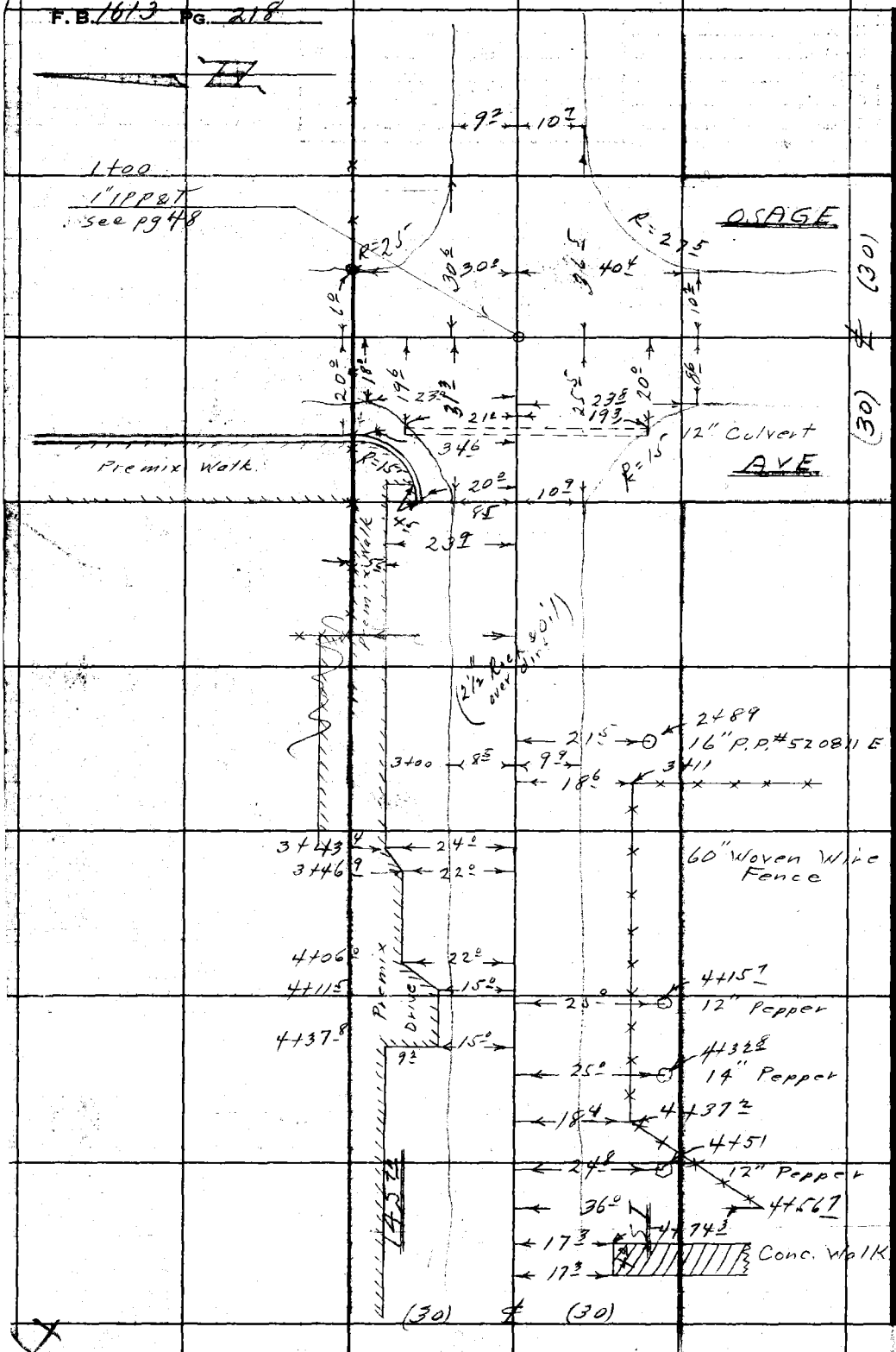

RETURN TO
LOS ANGELES COUNTY SURVEYOR
725 LOS ANGELES COUNTY
ENGINEERING BLDG.

Do not extend notes this side of this line.

Note: Any Additions or Changes on This Sheet Must be Made or Circled in Red Ink With Date and Name of Person Making Change.

Notes Ck'd by	Survey of Avis Ave
Map No.	W. O. 1471 Tape No. St'd. °F
Office Work	Surveyed by J L Willey
Checked	Notes J L W Date 10-51
Date	Indexed A. C. Johnson

F. B. 1613 Pg. 219

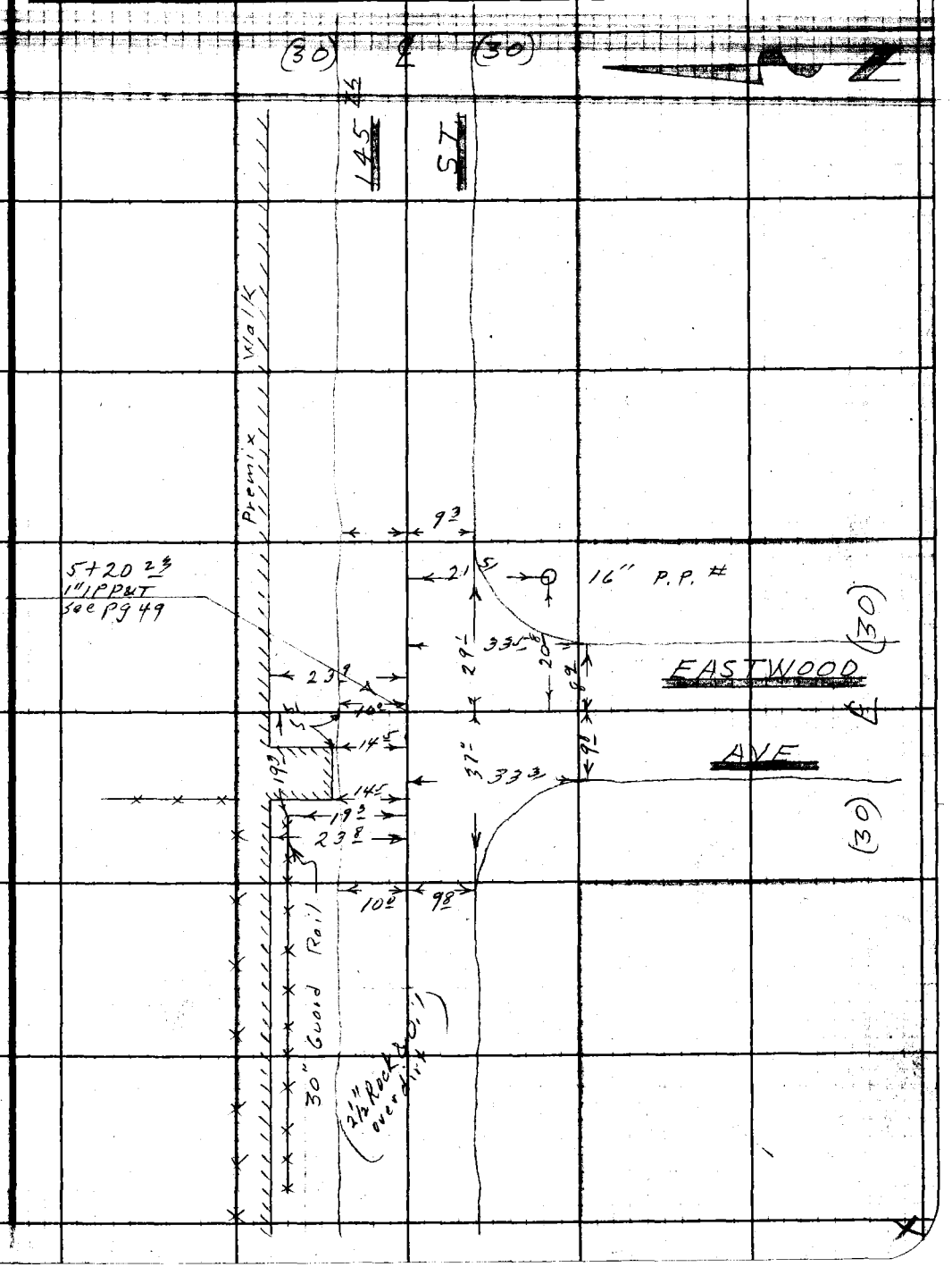

Note: Any Additions or Changes on This Sheet Must be Made or Circled in Red Ink With Date and Name of Person Making Change.

Do not extend notes this side of this line.

RETURN TO
LOS ANGELES COUNTY SURVEYOR
726 LOS ANGELES COUNTY
ENGINEERING BLDG.

76F309S 247 2-51

F.B. 1613 PG. 220

RETURN TO
LOS ANGELES COUNTY SURVEYOR
725 LOS ANGELES COUNTY
ENGINEERING BLDG.

Do not extend notes this side of this line.

Note: Any Additions or Changes on This Sheet Must be Made or Circled in Red Ink With Date and Name of Person Making Change.

Profile	Notes Red.	Plotted	Job No. 1471	Division No.	F. B. 1613	Pg. 221
No.	Date	Date	Survey of Avis Ave			
X-Sec.	Notes Chkd. LCM	Checked	Survey by J L Willey	Notes JLW	Date 10-51	
No.	Date 10/22/51	Date	Map No.	Indexed L. G. Johnson	Date SEP 12 [illegible]	

AVIS AVE

CY 1471

"X" SECTIONS

on

145th ST

from

OSAGE AVE to EASTWOOD AVE

10-11-51

J. L. Willey
Stangeland
Kapp — Bay

STATION	B. S.	H. I.	F. S.	ELEV.

Do not extend notes this side of this line.

NOTE: ANY ADDITIONS OR CHANGES ON THIS SHEET MUST BE MADE OR CIRCLED IN RED INK, WITH DATE AND NAME OF PERSON MAKING CHANGE.

PLEASE RETURN TO
LOS ANGELES COUNTY SURVEYOR
726 LOS ANGELES COUNTY ENGINEERING BLDG.

764298 307 4-50

76L298 307 4-50

PLEASE RETURN TO
LOS ANGELES COUNTY SURVEYOR
726 LOS ANGELES COUNTY ENGINEERING BLDG.

NOTE: ANY ADDITIONS OR CHANGES ON THIS SHEET MUST BE MADE OR CIRCLED IN RED INK, WITH DATE AND NAME OF PERSON MAKING CHANGE.

Do not extend notes this side of this line.

STATION	B. S.	H. I.	F. S.	ELEV.	Left	℄ Right.
BMHL 2	4 75	6.2 56		57 81	BMHL2 El. 57.807	F.B. 1613-
					145th St & Osage Ave NW Cor.	
					Bt. Spk in Curb. @ M.C.R.	
1+00			4 01	58 55		℄
"			4 23	58 33		30 . Pvt
"			4 28	58 28	30 Pvt	
"			4 60	57 96	145 "	
Nend C.R. N.W. Cor			4 70	57 86		
Gut.			5 34	57 22		
Wend CR NW Cor (end)			4 69	57 87		
1+19.8			5 50	57 06		21° Invert Culv.
"			5 76	56 80	19.3 Invert Culv.	
1+25.5			4 28	58 28		℄
"			4 60	57 96	10.9 edge Pvt (E.C.)	
1+30			4 33	58 23		℄
"			4 54	58 02		9.7 edge Pvt.
"			5 1	57 5		13.5 Gut
"			4 39	58 17		24 S edge walk
"			4 21	58 35		30 N.P/L
"			4 60	57 96	10.9 edge Pvt	

F. B. 1613 Pg. 222 Job No. 1471 Division No. Notes Red. Plotted Profile
Survey of Avis Ave Date Date No.
Survey by J.L. Willey Notes J.L.W. Notes Chkd. Checked X-Sec.
Indexed K. C. Johnson Date Date Date No.

76L298 307 4-50

PLEASE RETURN TO
LOS ANGELES COUNTY SURVEYOR
726 LOS ANGELES COUNTY ENGINEERING BLDG.

NOTE: ANY ADDITIONS OR CHANGES ON THIS SHEET MUST BE MADE OR CIRCLED IN RED INK, WITH DATE AND NAME OF PERSON MAKING CHANGE.

Do not extend notes this side of this line.

STATION	B. S.	H. I.	F. S.	ELEV.	Left	℄
1+30		62 56	53	57 3	16.5 Gut	
"			47	57 9	18 brk	
"			49	57 7	30 S P/L Cor	
1+31.3			434	58 22		℄
"			454	58 02	8.5 edge Pvt (E.C.)	
1+42.0			354	59 02		23.9 S. edge Walk
"			342	59 14		30.0 N P/L
2+00			432	58 24		℄
"			460	57 96		8.1 edge Pvt
"			48	57 8		12.1 Gut
"			286	59 70		24 S. edge walk
"			278	59 78		30 N P/L
"			472	57 84	9.8 edge Pvt.	
"			50	57 6	15.3 Gut	
"			47	57 9	17.5 brk	
"			47	57 9	30 S P/L	
3+00			431	58 25		℄
"			449	58 07		8.5 edge Pvt
"			48	57 8		12.3 Gut
"			261	59 95		24 S. edge Walk
"			264	59 92		30 N P/L

Profile Notes Red. ____ Plotted ____ Job No. 1471 Division No. ____ F. B. 1613 Pg. 223
No. ____ Date ____ Date ____ Survey at Avis Ave
2-Sec. Notes Chkd. ____ Checked ____ Survey by [illegible] Date [illegible]
No. ____ Date ____ Date ____ Map No. ____ Indexed ____ Date ____

76L298 307 4-50

PLEASE RETURN TO
LOS ANGELES COUNTY SURVEYOR
726 LOS ANGELES COUNTY ENGINEERING BLDG.

NOTE: ANY ADDITIONS OR CHANGES ON THIS SHEET MUST BE MADE OR CIRCLED IN RED INK, WITH DATE AND NAME OF PERSON MAKING CHANGE.

Do not extend notes this side of this line.

STATION	B. S.	H. I.	F. S.	ELEV.		
3+00		62 56	4 65	57 91	9.8 edge Pvt.	
"			5 1	57 5	14.3 Gut	
"			4 7	57 9	16.5 brk	
"			4 7	57 9	30 SP/L	
"			4 8	57 8	145 back lot	
3+10.5			4 32	58 24		℄
"			4 65	57 91	9.5 edge Pvt.	
"			5 0	57 6	14.3 Gut.	
"			3 6	59 0	18.6 brk	
"			3 3	59 3	30 SP/L	
4+00			4 18	58 38		℄
"			4 35	58 21		8.4 edge Pvt.
"			4 5	58 1		13.0 Gut.
"			2 63	59 93		22 S. edge Pvt
"			2 39	60 17		30 NP/L
"			4 51	58 05	9.1 edge Pvt.	
"			4 7	57 9	14.3 Gut.	
"			3 4	59 2	18.4 brk	
"			3 4	59 2	30 SP/L	
T.P.	5 50	63 88	4 18	58 38		

F. B. 1613 Pg. 224
Job No. 1471 Division No. ____ Notes Red. ____ Plotted ____ Profile
Survey of Avis Ave Date ____ Date ____ No. ____
Survey by J. Willey Notes J. Willey Notes Chkd. ____ Checked ____ X-Sec.
Indexed C. Johnson Date ____ Date ____ No. ____

76L298 307 4-50

PLEASE RETURN TO
LOS ANGELES COUNTY SURVEYOR
726 LOS ANGELES COUNTY ENGINEERING BLDG.

NOTE: ANY ADDITIONS OR CHANGES ON THIS SHEET MUST BE MADE OR CIRCLED IN RED INK, WITH DATE AND NAME OF PERSON MAKING CHANGE.

Do not extend notes this side of this line.

STATION	B. S.	H. I.	F. S.	ELEV.		
4+90 2		63 88	4 97	58 91		℄
"			5 24	58 64		8 5 edge Pvt
"			5 6	58 3		12 5 Gut
"			4 21	59 67		24 S Edge walk
"			4 03	59 85		30 N P/L
"			5 33	58 55	9 3 edge Pvt	
"			5 5	58 4	14 Gut	
"			5 1	58 8	17 5 brk	
"			5 0	58 9	30 S P/L Cor	
4+91 1			5 33	58 55		℄
"			5 5	58 4	edge Pvt (B.C.)	
5+00			4 92	58 96		℄
5+20 23			4 80	59 08	Int Eastwood Ave	℄
BM HL3			3 08	60 80	BM HL3 El. 60.80 1 F.B. 1613 — 145 th St (N. Side) 150' ± E. Eastwood Ave Bt Spk in S. W. Cor. Conc. Slab. to Incinerator	

X

Profile Notes Red. ____ Plotted ____ Job No. 1471 Division No. ____ F. B. 1613 Pg. 225
No. ____ Date ____ Date ____ Survey of Axis Ave
X-Sec. Notes Chkd. ____ Checked ____ Survey by J.K. Wilkes Notes J.K.W. Date 10-5-1
No. ____ Date ____ Date ____ Map No. ____ Indexed Johnson Date ____

F. B. 1613 Pg. 226

Job No. Division No. Notes Red. Plotted Profile

Survey of Date Date No.

Survey by Notes Notes Chkd. Checked X-Sec.

Indexed Date Date Date No.

761298 307 4-56

PLEASE RETURN TO

LOS ANGELES COUNTY SURVEYOR

726 LOS ANGELES COUNTY ENGINEERING BLDG.

NOTE: ANY ADDITIONS OR CHANGES ON THIS SHEET MUST BE MADE OR CIRCLED IN RED INK, WITH DATE AND NAME OF PERSON MAKING CHANGE.

Do not extend notes this side of this line.

STATION	B. S.	H. I.	F. S.	ELEV.

F.B. 1012 Pg. 227

Notes Ck'd by
Map No.
Office Work
Checked
Date

Survey of: Avis Ave.
W. O. 1471 Tape No. St'd. °F
Surveyed by: J.L. Willey
Notes: JLW Date 10-51
Indexed: E. C. Johnson

AVIS AVE

C.I. 1471

TOPOGRAPHY

on

145th ST

from

AVIS AVE to OSAGE AVE.

10-11-51
Willey J.L.
Stangeland
Kapp-Bay.

Note: Any Additions or Changes on This Sheet Must be Made or Circled in Red Ink With Date and Name of Person Making Change.

Do not extend notes this side of this line.

RETURN TO
LOS ANGELES COUNTY SURVEYOR
726 LOS ANGELES COUNTY
ENGINEERING BLDG.

76F309S 247 2-51

F. B. 1613 PG. 228



909
594
37 S

RETURN TO
LOS ANGELES COUNTY SURVEYOR
726 LOS ANGELES COUNTY
ENGINEERING BLDG.

Do not extend notes this side of this line.

Note: Any Additions or Changes on This Sheet Must be Made or Circled in Red Ink With Date and Name of Person Making Change.

Profile	Notes Red.	Plotted	Job No. 1471	Division No.	F. B. 1613	Pg. 229
No.	Date	Date	Survey of Avis Ave			
X-Sec.	Notes Chkd LCM	Checked	Survey by J. L. Willey	Notes J. L. W.	Date 10-[illegible]	
No.	Date 10/22/51	Date	Map No. K. Johnson	Indexed	Date [illegible]	

AVIS AVE

CI 1471

"X" SECTIONS

on

145th ST

from

AVIS AVE to OSAGE AVE

10-11-51
Willey JL
Stangeland
Kapp - Bay

STATION	B. S.	H. I.	F. S.	ELEV.

NOTE: ANY ADDITIONS OR CHANGES ON THIS SHEET MUST BE MADE OR CIRCLED IN RED INK, WITH DATE AND NAME OF PERSON MAKING CHANGE.

PLEASE RETURN TO
LOS ANGELES COUNTY SURVEYOR
726 LOS ANGELES COUNTY ENGINEERING BLDG.

Do not extend notes this side of this line.

76L298 307 4-50

76L298 307 4-50

PLEASE RETURN TO
LOS ANGELES COUNTY SURVEYOR
726 LOS ANGELES COUNTY ENGINEERING BLDG.

NOTE: ANY ADDITIONS OR CHANGES ON THIS SHEET MUST BE MADE OR CIRCLED IN RED INK, WITH DATE AND NAME OF PERSON MAKING CHANGE.

Do not extend notes this side of this line.

STATION	B. S.	H. I.	F. S.	ELEV.		
BMHL1	5 15	60 80		55 65	BMHL1. El 55654	F.B. 1613-12
					145th St, (S. Side) 94± W.	of Avis Ave
					Bt Spk, N.W. Cor. Drive	to Ho # 4038
1+00			4 99	55 81		℄
"			4 95	55 85		30. Pvt.
"			5 12	55 68	30. Pvt.	
"			5 32	55 48	180- "	
1+16±			6 04	54 76		17° Invert 8" Culv
"			6 33	54 47	18⁶ Invert 8" Culv.	
"						
1+26²			5 14	55 66		℄
"			5 42	55 38		9² edge Pvt (EC
"			5 55	55 25	9⁴ edge Pvt (E.C.)	
1+30			5 17	55 63		℄
"			5 41	55 39		9² edge Pvt
"			5 9	54 9		14⁷ Gut.
"			5 1	55 7		18⁷ brk
"			5 1	55 7		30 NP/L
"			5 63	55 17	9² edge Pvt	
"			6 1	54 7	15 Gut	
"			5 4	55 4	17⁵ brk	

X

F.B. 1613 Pg. 230
Job No. 1471 Division No. Notes Red. Plotted Profile
Survey of Avis Ave Date Date No.
Survey by J.L. Willey Notes J.L.W. Notes Chkd. Checked X-Sec.
Index C. Johnson Date Date Date No.

76L298 307 4-50

PLEASE RETURN TO
LOS ANGELES COUNTY SURVEYOR
726 LOS ANGELES COUNTY ENGINEERING BLDG.

NOTE: ANY ADDITIONS OR CHANGES ON THIS SHEET MUST BE MADE OR CIRCLED IN RED INK, WITH DATE AND NAME OF PERSON MAKING CHANGE.

Do not extend notes this side of this line.

STATION	B. S.	H. I.	F. S.	ELEV.		
1+30		60 80	53	55 5	30 SP/L	
2+00			4 40	56 40		℄
"			4 67	56 13		9.5 edge Pvt
"			50	55 8		14 Gut
"			4 9	55 9		16.5 brk
"			4 4	56 4		30 NP/L
"			4 88	55 92	9.4 edge Pvt	
"			5 4	55 4	15.2 Gut	
"			5 0	55 8	19 brk	
"			4 9	55 9	30 SP/L	
T.P.	5 86	62 26	4 40	56 40		
3+00			4 77	57 49		℄
"			5 21	57 05		9.2 edge Pvt
"			5 9	56 4		14 Gut
"			5 2	57 1		19 brk
"			5 1	57 2		30 NP/L
"			5 23	57 03	10.0 edge Pvt	
"			5 8	56 5	14.7 Gut	
"			5 7	56 6	18.5 brk	
"			5 5	57 8	30 SP/L	
"			6 1	56 2	180 back lot	

Profile Notes Red. ____ Plotted ____ Job No. 1471 Division No. ____ F. B. 1613 Pg. 231
No. ____ Date ____ Date ____ Survey of Avis Ave
X-Sec. Notes Chkd. ____ Checked ____ Survey by [illegible] Notes [illegible] Date [illegible]
No. ____ Date ____ Date ____ Map No. ____ Indexed Johnson Date ____

76L298 307 4-50

PLEASE RETURN TO
LOS ANGELES COUNTY SURVEYOR
726 LOS ANGELES COUNTY ENGINEERING BLDG.

NOTE: ANY ADDITIONS OR CHANGES ON THIS SHEET MUST BE MADE OR CIRCLED IN RED INK, WITH DATE AND NAME OF PERSON MAKING CHANGE.

Do not extend notes this side of this line.

STATION	B. S.	H. I.	F. S.	ELEV.		
4+00		62 26	4 26	58 00		℄
"			4 74	57 52		9² edge Pvt.
"			5 3	57 0		15 Gut
"			4 6	57 7		20 brk
"			4 2	58 1		30 NP/L
"			4 77	57 49	10⁰ edge Pvt	
"			5 3	57 0	16⁵ Gut	
"			4 8	57 5	22 brk	
"			5 0	57 3	30 SP/L	
4+13⁷			4 20	58 06		℄
"			4 70	57 56	10⁷ edge Pvt (B.C.).	
4+19⁶			4 18	58 08		℄
"			4 58	57 68		9² edge Pvt (B.C.)
4+19⁶			4 18	58 08		℄
"			4 58	57 68		9³ edge Pvt
"			5 1	57 2		15 Gut
"			4 4	57 9		21⁵ brk
"			4 1	58 2		30 NP/L
"			4 74	57 52	11³ edge Pvt	
"			5 1	57 2	17⁵ Gut	
"			4 7	57 6	20⁵ brk	

F. B. 1613 Pg. 232
Job No. 1471 Division No. Notes Red. Plotted Profile
Survey of Avis Ave Date Date No.
Survey by J.L. Willey Notes J.L.W. Notes Chkd Checked X-Sec.
Indexed R. C. Johnson Date Date Date No.

76L298 307 4-50

PLEASE RETURN TO
LOS ANGELES COUNTY SURVEYOR
726 LOS ANGELES COUNTY ENGINEERING BLDG.

NOTE: ANY ADDITIONS OR CHANGES ON THIS SHEET MUST BE MADE OR CIRCLED IN RED INK, WITH DATE AND NAME OF PERSON MAKING CHANGE.

Do not extend notes this side of this line.

STATION	B. S.	H. I.	F. S.	ELEV.		
4+20 [illegible]		62 26	4 9	57 4	30 S P/L Cor.	
4+50 16			3 73	58 [illegible] 3	Int. Osage Ave ℄	
BMHL2			4 46	57 80	BMHL. 2. El 57.807 F.B. 1613-12	
					145th St. & Osage Ave, N.W. Cor.	
					Bt Spk in Curb. in M.C.R.	

X

Profile Notes Red. ____ Plotted ____ Job No. 1471 Division No. ____ F. B. 1613 Pg. 233
No. ____ Date ____ Date ____ Survey of Avis Ave
X-Sec. Notes Chkd. ____ Checked ____ Survey by J. L. Williams Notes JLW Date 10-51
No. ____ Date ____ Date ____ Map No. ____ Indexed S. Johnson Date ____

F. B. 1613 Pg. 234 | Job No. 471 Division No. _____ Notes Red. _____ Plotted _____ Profile

Survey of / Date _____ Date _____ No. _____

Survey by _____ Notes _____ Notes Chkd _____ Checked _____ X-Sec.

Indexed _____ Date _____ Date _____ Date _____ No. _____

STATION	B. S.	H. I.	F. S.	ELEV.

Do not extend notes this side of this line.

PLEASE RETURN TO

LOS ANGELES COUNTY SURVEYOR

726 LOS ANGELES COUNTY ENGINEERING BLDG.

NOTE: ANY ADDITIONS OR CHANGES ON THIS SHEET MUST BE MADE OR CIRCLED IN RED INK, WITH DATE AND NAME OF PERSON MAKING CHANGE.

76L298 307 4-56

F.B. 1613 Pg. 235

Notes Ck'd by:
Map No.
Office Work
Checked
Date

Survey of: AVIS AVE
W. 0471 Tape No. St'd. °F
Surveyed by: J L Willey
Notes: JLW Date 10-57
Indexed: E. C. Johnson

SEP 12 '58

AVIS AVE

C11471

TOPOGRAPHY
on

145th ST
from
AVIS AVE to PRAIRIE AVE.

JLWilley
Kapp - Bay
Scott
Curtis G.L.

Note: Any Additions or Changes on This Sheet Must be Made or Circled in Red Ink With Date and Name of Person Making Change.

Do not extend notes this side of this line.

RETURN TO
LOS ANGELES COUNTY SURVEYOR
726 LOS ANGELES COUNTY
ENGINEERING BLDG.

76F3095 247 2-51

F.B. 1613 PG. 236

4+39 63 P. 28

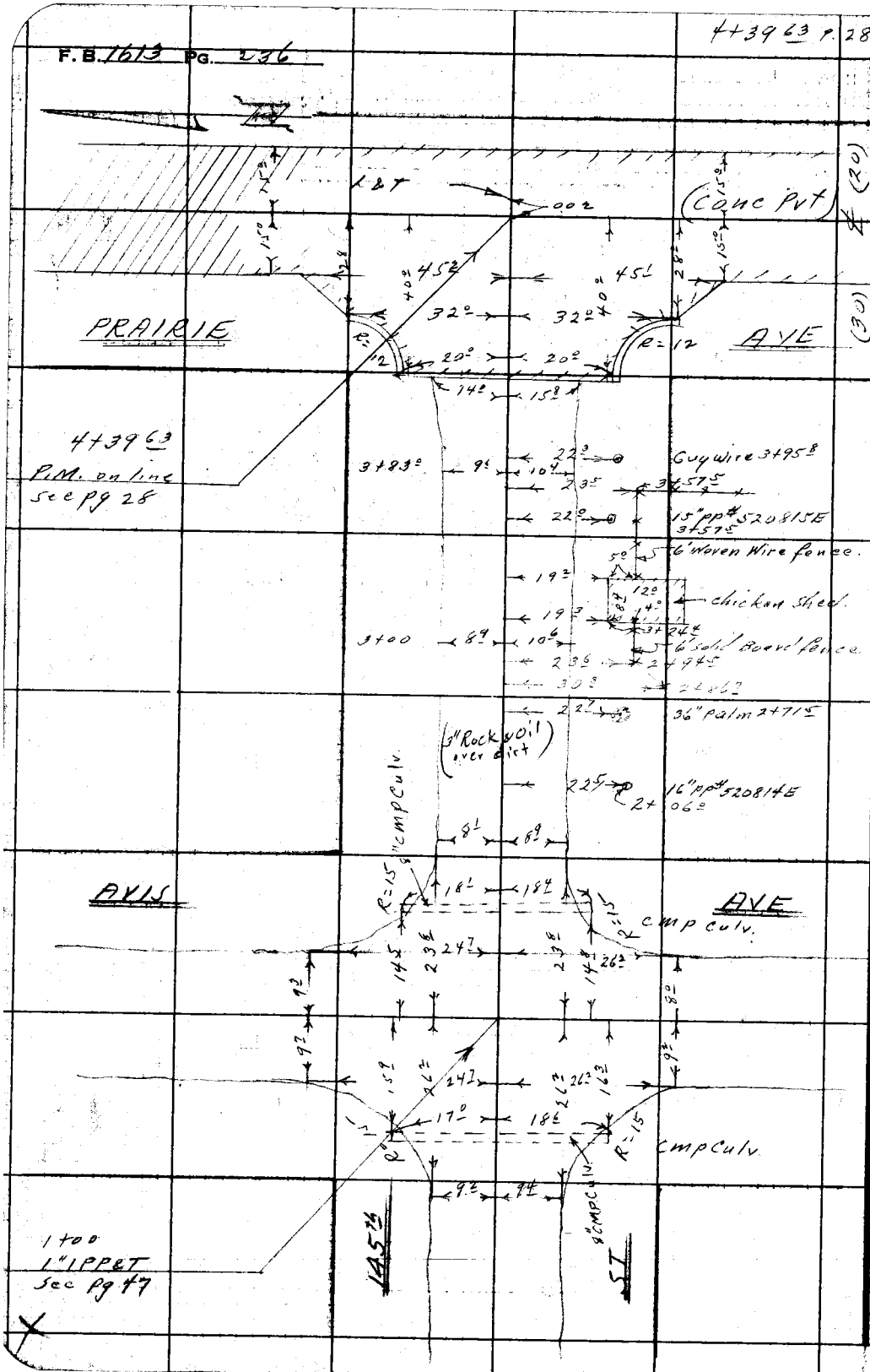

RETURN TO
LOS ANGELES COUNTY SURVEYOR
725 LOS ANGELES COUNTY
ENGINEERING BLDG.

Do not extend notes this side of this line.

Note: Any Additions or Changes on This Sheet Must be Made or Circled in Red Ink With Date and Name of Person Making Change.

Profile No.	Notes Red.	Plotted	Job No. 1471	Division No.	F. B. 1613	Pg. 237
	Date	Date	Survey of Avis Ave			
X-Sec. No.	Notes Chkd. [illegible]	Checked	Survey by [illegible]	Notes [illegible]	Date [illegible]	
	Date 10/22/51	Date	Map No.	Indexed Johnson	Date [illegible]	

AVIS AVE

CL 1471

"X" SECTIONS

145th ST

from

AVIS AVE to PRAIRIE AVE

10-10-51

Willey J.L.
Stangeland
Kapp - Bay
Curtis G.L.

STATION	B. S.	H. I.	F. S.	ELEV.

NOTE: ANY ADDITIONS OR CHANGES ON THIS SHEET MUST BE MADE OR CIRCLED IN RED INK, WITH DATE AND NAME OF PERSON MAKING CHANGE.

PLEASE RETURN TO
LOS ANGELES COUNTY SURVEYOR
726 LOS ANGELES COUNTY ENGINEERING BLDG.

Do not extend notes this side of this line.

76L298 307 4-50

76L298 307 4-50

PLEASE RETURN TO
LOS ANGELES COUNTY SURVEYOR
726 LOS ANGELES COUNTY ENGINEERING BLDG.

NOTE: ANY ADDITIONS OR CHANGES ON THIS SHEET MUST BE MADE OR CIRCLED IN RED INK, WITH DATE AND NAME OF PERSON MAKING CHANGE.

Do not extend notes this side of this line.

STATION	B. S.	H. I.	F. S.	ELEV.		
BM HL1	5 16	60 81		55 65	BM HL1 El. 55.654 FB. 1613-12	
					145th St (S. side) 94'± W. of Avis Ave.	
					Bt Spk in N.W. Cor. Drive to Ho # 4038	
1+00			4 99	55 82		℄
"			5 12	55 69		30 Pvt
"			5 33	55 48		180 "
"			4 95	55 86	30 Pvt	
"			4 23	56 58	180 "	
1+14.6			6 47	54 34		18.4 Invert 8" Culv.
"			6 49	54 32	18' Invert 8" Culv.	
1+23.8			5 23	55 58		℄
"			5 58	55 23		8.9 edge Pvt (E.C.)
"			5 53	55 28	8' edge Pvt (E.C.)	
1+30			5 26	55 55		℄
"			5 64	55 17		8.5 edge pvt
"			6 5	54 3		14 Gut
"			5 1	55 7		17 brk
"			5 0	55 8		30 SP/L
"			5 48	55 33	85 edge Pvt	
"			6 4	54 4	15 Gut	
"			5 2	55 6	20 brk	

X

Job No. 1471 Division No. Notes Red. Plotted Profile
Survey of Avis Ave Date Date No.
Survey by J.L. Willey Notes J.L.W. Notes Chkd. Checked X-Sec.
Indexed C. Johnson Date Date Date No.
Fb. 1613 Pg. 238

76L298 307 4-50

PLEASE RETURN TO
LOS ANGELES COUNTY SURVEYOR
726 LOS ANGELES COUNTY ENGINEERING BLDG.

NOTE: ANY ADDITIONS OR CHANGES ON THIS SHEET MUST BE MADE OR CIRCLED IN RED INK, WITH DATE AND NAME OF PERSON MAKING CHANGE.

Do not extend notes this side of this line.

STATION	B. S.	H. I.	F. S.	ELEV.		
1+30		60 81	5 3	55 5	30 NP/L	
2+00			5 06	55 75		℄
"			5 53	55 28		9 3 edge Pvt
"			6 2	54 6		14 5 Gut
"			5 6	55 2		17 brk
"			5 1	55 7		30 SP/L
"			5 33	55 48	8 4 edge Pvt	
"			5 9	54 9	15 Gut	
"			5 0	55 8	19 brk	
"		1	5 0	55 8	30 NP/L	
T.P.	5 69	61 26	5 24	55 57		
3+00			4 97	56 29		℄
"			5 34	55 92		10 6 edge Pvt
"			6 2	55 1		15 Gut
"			5 4	55 9		18 brk
"			4 9	56 4		30 SP/L
"			5 3	56 0		180 back lot
"			5 34	55 92	8 9 edge Pvt	
"			6 3	55 0	15 Gut	
"			5 5	55 8	18 brk	
"			5 4	55 9	30 NP/L	

Profile Notes Red. ____ Plotted ____ Job No. 1471 Division No. ____ F. B. 1613 Pg. 239
No. ____ Date ____ Date ____ Survey of Axis Pvt
Notes Chkd. ____ Checked ____ Survey by [illegible]
No. ____ Date ____ Date ____ Map No. ____ Date ____

76L298 307 4-50

PLEASE RETURN TO
LOS ANGELES COUNTY SURVEYOR
726 LOS ANGELES COUNTY ENGINEERING BLDG.

NOTE: ANY ADDITIONS OR CHANGES ON THIS SHEET MUST BE MADE OR CIRCLED IN RED INK, WITH DATE AND NAME OF PERSON MAKING CHANGE.

Do not extend notes this side of this line.

STATION	B. S.	H. I.	F. S.	ELEV.		
3+00		61 26	55	55 8	180' back lot.	
3+83			4 93	56 33	brk in Pvt.	℄
"			5 12	56 14		10⁴ edge Pvt (BC)
"			5 33	55 93	9⁶ edge Pvt (BC)	
4+00			5 42	55 84	W. edge Conc. Pvt.	℄
4+39.65			5 28	55 98		℄ Prairie Ave
BM SY1096			5 28	55 98	SY1096 El. 55.984 Prairie Ave & 145th St. L&T @ ℄ Inter.	F.B. 1613-10

F.B. 1613 Job No. 1471 Division No. Notes Red. Plotted Profile
Survey of Avis Ave Date Date No.
Survey by J.L. Willey Notes J.L.W. Notes Chkd. Checked X-Sec.
Indexed C. Johnson Date Date Date No.

Notes Ck'd by	Survey of AVIS AVE
Map No.	W.O. 1471 Tape No. Std.
Office Work	Surveyed by J.L. Willey
Checked	Notes JLW Date 10-11-51
Date	Indexed R. C. Johnson

F. B. 1613 PG. 241

SEP 12 '52

AVIS AVE C/1471

TOPOGRAPHY

on

PRAIRIE AVE

from

COMPTON BLVD to ROSECRANS AVE.

10-11-51

Willey J.L.
Stangeland
Kapp - Bay
Albright

Notes: Any Additions or Changes on This Sheet Must be Made or Circled in Red Ink With Date and Name of Person Making Change.

Do not extend notes this side of this line.

RETURN TO
LOS ANGELES COUNTY SURVEYOR
726 LOS ANGELES COUNTY
ENGINEERING BLDG.

76F309B 247 10M 5-49

F. B. 1613 Pg. 242

RETURN TO
LOS ANGELES COUNTY SURVEYOR
726 LOS ANGELES COUNTY
ENGINEERING BLDG.

Do not extend notes this side of this line.

Note: Any Additions or Changes on This Sheet Must Be Made or Checked in Ink With Date and Name of Person Making Change.

F. B. 1613 Pg. 243

Notes Ck'd by	Survey of Avia Ave
Map No.	W. O. 1471 Tape No. St'd. °F
Office Work	Surveyed by J. L. Willey
Checked	Notes JLW Date 10-51
Date	Indexed C. Johnson

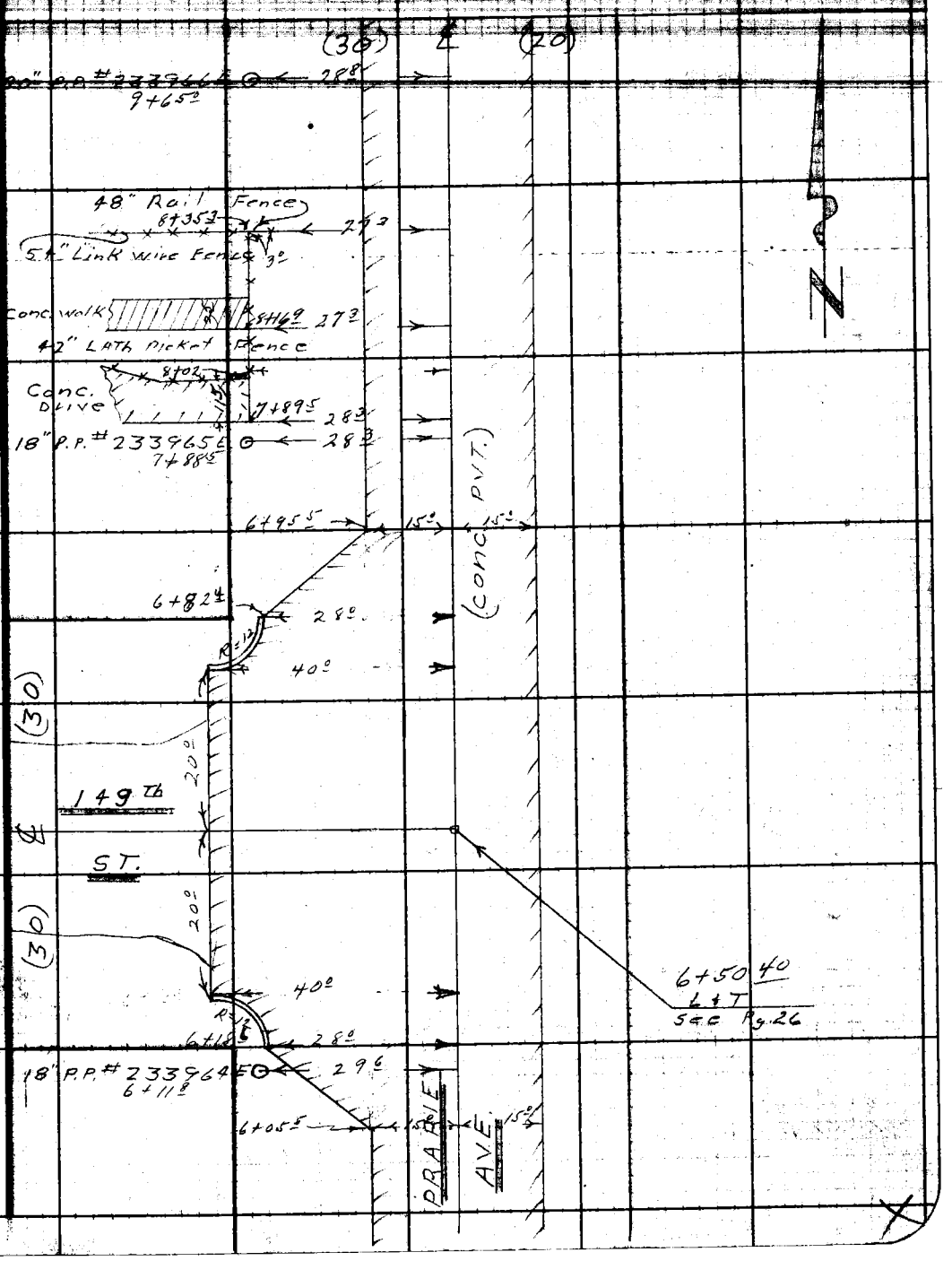

Note: Any Additions or Changes on This Sheet Must be Made or Circled in Red Ink With Date and Name of Person Making Change.

Do not extend notes this side of this line.

RETURN TO
LOS ANGELES COUNTY SURVEYOR
726 LOS ANGELES COUNTY
ENGINEERING BLDG.

76F309S 247 2-51

F.B. 1673 PG. 244

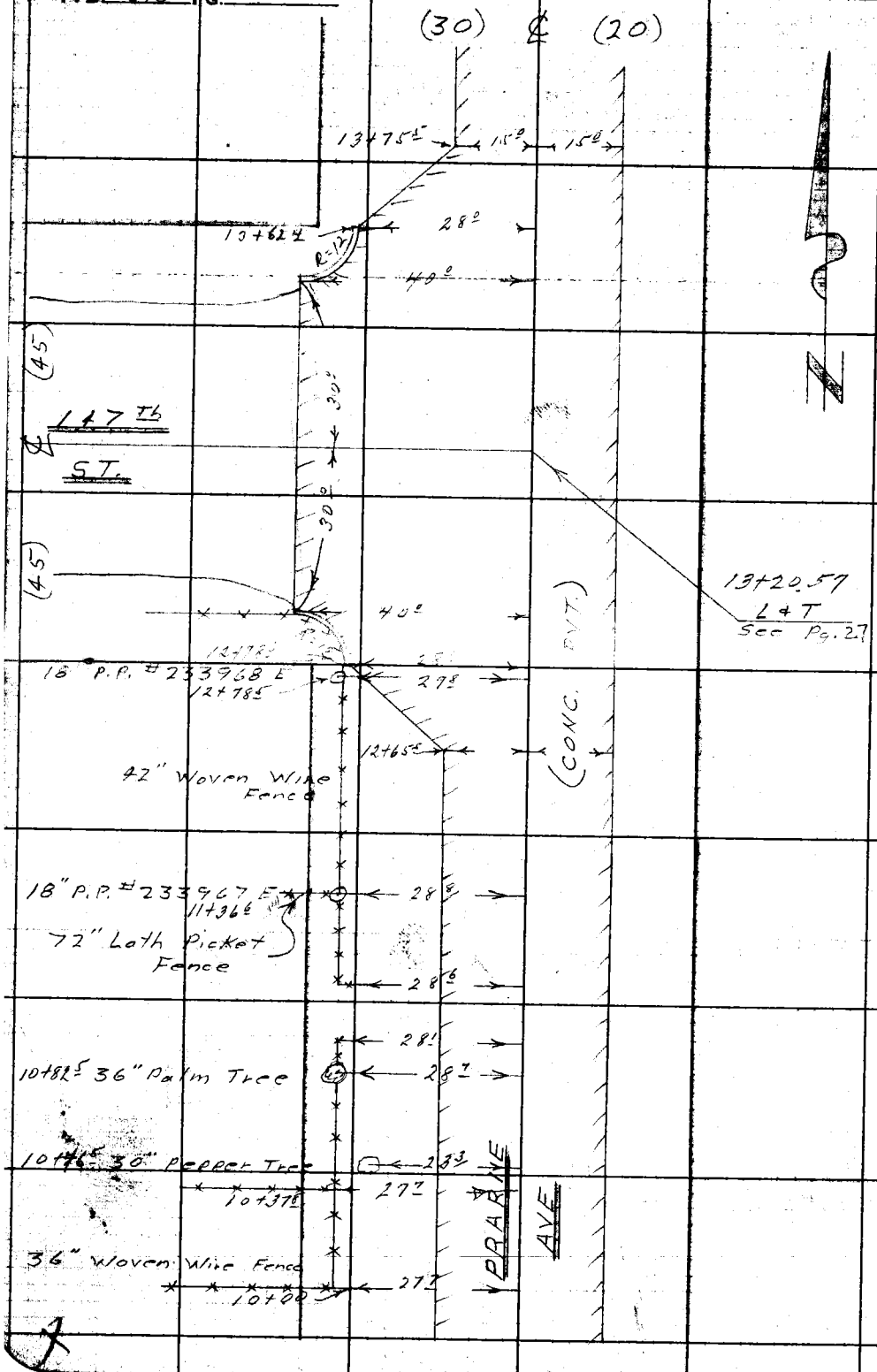

RETURN TO
LOS ANGELES COUNTY SURVEYOR
725 LOS ANGELES COUNTY
ENGINEERING BLDG.

Do not extend notes this side of this line.

Note: Any Additions or Changes on This Sheet Must be Made or Circled in Red Ink With Date and Name of Person Making Change.

Notes Ck'd by:	Survey of Avis Ave
Map No.	W. O. 1471 Tape No. Std. °F
Office Work	Surveyed by J.L. Willey
Checked	Notes J.L.W. Date 10-57
Date	Indexed C. Johnson

F. B. 1613 Pg. 245

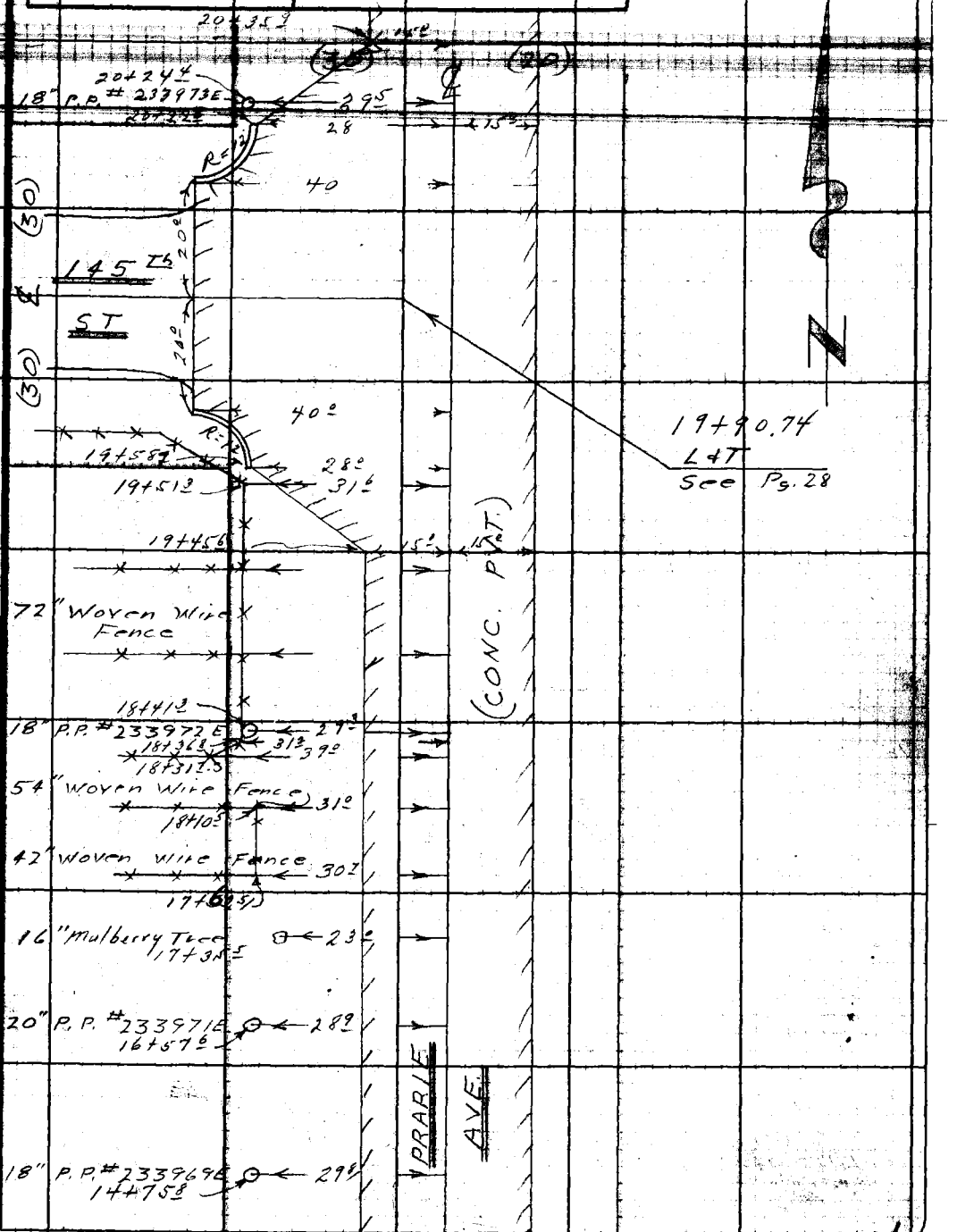

Note: Any Additions or Changes on This Sheet Must be Made or Circled in Red Ink With Date and Name of Person Making Change.

Do not extend notes this side of this line.

RETURN TO
LOS ANGELES COUNTY SURVEYOR
726 LOS ANGELES COUNTY
ENGINEERING BLDG.

76F309S 247 2-51

F.B. 1613 PG. 246



RETURN TO
LOS ANGELES COUNTY SURVEYOR
725 LOS ANGELES COUNTY
ENGINEERING BLDG.

Do not extend notes this side of this line.

Note: Any Additions or Changes on This Sheet Must be Made or Circled in Red Ink With Date and Name of Person Making Change.

Profile No.	Notes Red.	Plotted	Job No. 1471	Division No.	F. B. 1613	Pg. 247
	Date	Date	Survey of AVIS AVE			
X-Sec. No.	Notes Chkd. LCM	Checked	Survey by J.L.W. Willey	Notes J.L.W.	Date [redacted]	
	Date 10/22/51	Date	Map No.	Indexed E. Johnson	Date [redacted]	

AVIS AVE. C.I. 1471

X SECTIONS

on

PRAIRIE AVE

from

COMPTON BLVD to ROSECRANS AVE

10-11-51

Willey J.L
Stangeland
Kapp — Bay
Albright.

STATION	B. S.	H. I.	F. S.	ELEV.

NOTE: ANY ADDITIONS OR CHANGES ON THIS SHEET MUST BE MADE OR CIRCLED IN RED INK, WITH DATE AND NAME OF PERSON MAKING CHANGE.

Do not extend notes this side of this line.

PLEASE RETURN TO
LOS ANGELES COUNTY SURVEYOR
726 LOS ANGELES COUNTY ENGINEERING BLDG.

76L298 307 4-50

76L298 307 4-50

PLEASE RETURN TO
LOS ANGELES COUNTY SURVEYOR
726 LOS ANGELES COUNTY ENGINEERING BLDG.

NOTE: ANY ADDITIONS OR CHANGES ON THIS SHEET MUST BE MADE OR CIRCLED IN RED INK, WITH DATE AND NAME OF PERSON MAKING CHANGE.

Do not extend notes this side of this line.

STATION	B. S.	H. I.	F. S.	ELEV.				
BM 52	5 22	57.20		51 98	BM52 El 51.978 F.B. 1613-9			
					Prairie Ave. & Compton Blvd., S.W. Cor.			
					L&N in Chis. "□" in Conc. Pot. 14'W & 55's, ℄ Inter.			
0+00			5 38	51.82	Int. Compton Blvd ℄			
" S.S. MH.			5.71	51 49	17² Left			
8" Inlet N			13.90	43.30	Rim 5.71	Rim 5.70	Rim 5.71	Rim 5.71
8" Inlet S			13.90	43.30	Depth 7.52	Depth 7.53	Depth 7.49	Depth 7.50
12" Inlet W			14.20	43 00	Dia 0.67	Dia 0.67	Dia 1.00	Dia 1.00
12" Outlet E			14.21	42 99	Rod 13.90	Rod 13.90	Rod 14.20	Rod 14.21
S end CR, SE Cor			5.42	51 78				
Gut			5.83	51 37				
E. end CR, S.E. Cor			5.12	52 08				
Gut			5.61	51 59				
S. end CR, S.W. Cor			5.41	51 79				
Gut			5.83	51 37				
W end CR, S.W. Cor			5.17	52 03				
Gut			5.71	51 49				
E. end CR, N.E. Cor			5.06	52 14				
Gut			5.63	51 57				
N. end CR, N.E. Cor			5.14	52 06				
Gut			5 58	51 62				

X

F. B. 1613 PG. 248 Job No. 1471 Division No. Notes Red. Plotted Profile
Survey of Avis Ave Date Date No.
Survey by JLW Notes A.C.S. Notes Chkd. Checked X-Sec.
Indexed [illegible] Date Date Date No.

76L298 307 4-50

PLEASE RETURN TO
LOS ANGELES COUNTY SURVEYOR
726 LOS ANGELES COUNTY ENGINEERING BLDG.

NOTE: ANY ADDITIONS OR CHANGES ON THIS SHEET MUST BE MADE OR CIRCLED IN RED INK, WITH DATE AND NAME OF PERSON MAKING CHANGE.

Do not extend notes this side of this line.

STATION	B. S.	H. I.	F. S.	ELEV.	ALL SECTIONS TO LEFT OR WEST
		57 20			
0+00			579	51 41	28% WEST CROSS GUT
"			574	51 46	30% PL @ ℄ COMPTON BLVD
"			530	51 90	165% B.L.L " " "
0+30			528	51 92	℄ PRAIRIE @ N PL
"			569	51 51	30% PL @ ∡ PT IN CONC PVT
0+45			503	52 17	℄
"			506	52 14	15% W @ ∡ PT IN CONC PVT
"			58	51 4	23% GUT
"			49	52 3	26% BRK
"			48	52 4	30% PL
1+00			499	52 21	℄ PRAIRIE
"			498	52 22	15% EDGE CONC PVT
"			59	51 3	21% GUT
"			48	52 4	27% BRK
"			48	52 4	30% PL
2+00			488	52 32	℄
"			487	52 33	15% PVT
"			59	51 3	21% GUT
"			47	52 5	27% BRK
"			47	52 5	30% PL

Profile Notes Red. Plotted Job No. 1471 Division No. F. B. 1613 PG. 249
No. Date Date Survey of Axis Ave
Notes Chkd. Checked Survey by [illegible]
No. Date Date Map No. Indexed Date

76L298 307 4-50

PLEASE RETURN TO
LOS ANGELES COUNTY SURVEYOR
726 LOS ANGELES COUNTY ENGINEERING BLDG.

NOTE: ANY ADDITIONS OR CHANGES ON THIS SHEET MUST BE MADE OR CIRCLED IN RED INK, WITH DATE AND NAME OF PERSON MAKING CHANGE.

Do not extend notes this side of this line.

STATION	B. S.	H. I.	F. S.	ELEV.	ALL SECTIONS TO LEFT OR WEST	
		57.20				
T.P	455	56 88	487	52 33	T.P.	
3+00			438	52 50		℄ PRAIRIE
"			440	52 48	15°/PVT	
"			55	51 4	21°/GUT	
"			44	52 5	27°/BRK	
"			45	52 4	30°/PL	
"			42	52 7	165°/B.LL	
4+00			401	52 87		℄ PRAIRIE
"			404	52 84	15°/PVT	
"			50	51 9	21°/GUT	
"			36	53 3	27°/BRK	
"			41	52 8	30°/PL	
5+00			358	53 30		℄ PRAIRIE
"			360	53 28	15°/PVT	
"			43	52 6	21°/GUT	
"			35	53 4	27°/BRK	
"			35	53 4	30°/PL	
T.P.	498	58 46	340	53 18	T.P.	
			471	53 75		℄ PRAIRIE
			475	53 71	15°/PVT	

F. S. 1613 Pg. 250 Job No. 1471 Division No. ____ Notes Red ____ Plotted ____ Profile
Survey of Avis Ave Date ____ Date ____ No. ____
Survey by J. Willey Notes A.C.S. Notes Chkd. ____ Checked ____ X-Sec.
Indexed C. Johnson Date ____ Date ____ No. ____

76L298 307 4-50

PLEASE RETURN TO
LOS ANGELES COUNTY SURVEYOR
726 LOS ANGELES COUNTY ENGINEERING BLDG.

NOTE: ANY ADDITIONS OR CHANGES ON THIS SHEET MUST BE MADE OR CIRCLED IN RED INK, WITH DATE AND NAME OF PERSON MAKING CHANGE.

Do not extend notes this side of this line.

STATION	B. S.	H. I.	F. S.	ELEV.	ALL SECTIONS TO LEFT OR WEST
		5846			
6+00			53	53 2	22°/ GUT
"			38	54 7	27°/ BRK
"			40	54 5	30°/ PL
6+05 51			469	53 77	℄
"			476	53 70	15°/ @ ∡ PT PVT W.
"			52	53 3	22°/ GUT
"			38	54 7	27°/ BRK
"			39	54 6	30°/ PL
6+20 40			468	53 78	℄ @ S. PL 149TH
"			532	53 14	28°/+ GUT
"			472	53 74	28°/+ TOP CB
			42	54 3	30°/ PL
6+50 40			466	53 80	℄ INT 149TH
"			523	53 23	28°/ X-GUT
"			522	53 24	30°/ PL ON ℄ 149TH
"			483	53 63	40°/ EDGE CONC PVT ON ℄ 149TH
"			434	54 12	165°/ B.L.L. ON ℄ 149TH
S. END C.R. S.W. COR.			471	53 75	
GUT			529	53 17	
END C.R. S.W. COR			427	54 19	

Profile Notes Red. ____ Plotted ____ Job No. 1471 Division No. ____ F. B. 1613 Pg. 257
No. ____ Date ____ Date ____ Survey of Avis Ave
Notes Chkd. ____ Checked ____ Survey by [illegible] Date ____
No. ____ Date ____ Date ____ Map No. ____ Joined ____ Date ____

76L298 307 4-50

PLEASE RETURN TO
LOS ANGELES COUNTY SURVEYOR
726 LOS ANGELES COUNTY ENGINEERING BLDG.

NOTE: ANY ADDITIONS OR CHANGES ON THIS SHEET MUST BE MADE OR CIRCLED IN RED INK, WITH DATE AND NAME OF PERSON MAKING CHANGE.

Do not extend notes this side of this line.

STATION	B. S.	H. I.	F. S.	ELEV.	ALL SECTIONS TO LEFT OR WEST	
		58.46				
W. END C.R. S.W. COR (GUT)			5.05	53 41		
W. END C.R. NW COR			4.48	53 98		
GUT			506	53 40		
N END C.R. NW COR			455	53 91		
GUT			508	53 38		
6+80 40			459	53 87		℄ @ N. PR 149TH
"			509	53 37	28°/+ GUT	
"			459	53 87	28°/+ TOP CB	
"			42	54 3	30°/ PR	
6+95 51			453	53 93		℄
"			455	53 91	15°/ PVT @ ∡ PT IN PVT W.	
"			49	53 6	22°/ GUT	
"			41	54 4	27°/ BRK	
"			42	54 3	30°/ PR	
7+00			4.50	53 96		℄ PRAIRIE
8+00			436	54 1.0		℄ PRAIRIE
"			447	53 99	15°/ PVT	
"			51	53 4	21°/ GUT	
"			39	54 6	26°/ BRK	
			36	54 9	30°/ PR	X

F. S. 1613 Pg. 252 Job No. 1471 Division No. Notes Red. Plotted Profile
Survey of Avis Ave Date Date No.
Survey by J.L. Willey Notes A.C.S. Notes Chkd. Checked X-Sec.
Indexed E. C. Johnson Date Date No.

76L298 307 4-50

PLEASE RETURN TO
LOS ANGELES COUNTY SURVEYOR
726 LOS ANGELES COUNTY ENGINEERING BLDG.

NOTE: ANY ADDITIONS OR CHANGES ON THIS SHEET MUST BE MADE OR CIRCLED IN RED INK, WITH DATE AND NAME OF PERSON MAKING CHANGE.

Do not extend notes this side of this line.

STATION	B. S.	H. I.	F. S.	ELEV.	ALL SECTIONS TO LEFT OR WEST	
		58 46				
9+00			422	5424		℄ PRAIRIE
"			428	5418	15% PVT	
"			48	537	19% GUT	
"			35	550	24% BRK	
"			35	550	30% P.L.	
T.P.	581	60 03	424	5422	T.P.	
10+00			5.64	5439		℄ PRAIRIE
"			573	5427	15% PVT	
"			6.0	540	19% GUT	
"			5.1	549	22% BRK	
"			4.8	552	30% PL	
"			51	549	165% B.L.L. GRND	
11+00			540	5463		℄ PRAIRIE
"			557	5443	15% PVT	
"			58	542	20% GUT	
"			47	553	25% BRK	
"			45	555	30% PL	
T.P.	3.88	59.57	434	5569	T.P.	
12+00			484	5473		℄ PRAIRIE
"			496	5461	15% PVT	

Profile Notes Red ____ Plotted ____ Job No. 1471 Division No. ____ F. B. 1613 Pg. 253
No. ____ Date ____ Date ____ Survey of Aux Ave
X-Sec. Notes Chkd. ____ Checked ____ Survey by J. Lutley Notes Rec'd Date [illegible]
No. ____ Date ____ Date ____ Map No. ____ Date ____

76L298 307 4-50

PLEASE RETURN TO
LOS ANGELES COUNTY SURVEYOR
726 LOS ANGELES COUNTY ENGINEERING BLDG.

NOTE: ANY ADDITIONS OR CHANGES ON THIS SHEET MUST BE MADE OR CIRCLED IN RED INK, WITH DATE AND NAME OF PERSON MAKING CHANGE.

Do not extend notes this side of this line.

STATION	B. S.	H. I.	F. S.	ELEV.	ALL SECTIONS TO LEFT OR WEST	
		59.57				
12+00			52	54 4	20% GUT	
"			44	55 2	25% BRK	
"			3.9	55 7	30% PL	
12+65 51			467	54 90		
"			475	54 82	15% PVT @ ℄ PVT WEST	
"			52	54 4	23% GUT	
"			43	55 3	26% BRK	
"			39	55 7	30% PL	
12+90 57			472	54 85		℄ PRAIRIE @ S. PL 147
"			516	54 41	28% + GUT	
"			472	54 85	28% + TOP CB	
"			42	55 4	30% PL	
13+00			467	54 90		℄ PRAIRIE
13+20 57			467	54 90		℄ INT 147TH
"			512	54 45	28% CROSS GUT @ ℄ 147TH	
"			507	54 50	30% PL @ ℄ 147TH	
"			3.05	56 52	165% B.L.L @ ℄ 147TH	
S. END C.R. S.W. COR			469	54 88		
GUT			510	54 47		
W. END C.R. S.W. COR						

F. B. 1613 Pg. 254 Job No. 1471 Division No. Notes Red. Plotted Profile
Survey of Avis Ave Date Date No.
Survey by J. Willey Notes A.C.S. Notes Chkd Checked X-Sec.
Indexed R. O. Johnson Date Date Date No.

76L298 307 4-50

PLEASE RETURN TO
LOS ANGELES COUNTY SURVEYOR
726 LOS ANGELES COUNTY ENGINEERING BLDG.

NOTE: ANY ADDITIONS OR CHANGES ON THIS SHEET MUST BE MADE OR CIRCLED IN RED INK, WITH DATE AND NAME OF PERSON MAKING CHANGE.

Do not extend notes this side of this line.

STATION	B. S.	H. I.	F. S.	ELEV.	ALL SECTIONS TO LEFT OR WEST	
		59 57				
W. END C. R. S.W. COR			455	55 02		
GUT			507	54 50		
W. END C. R N.W. COR			449	55 08		
GUT			496	54 61		
N. END C. R. NW COR			451	55 06		
GUT			5.02	54 55		
13+50 51			457	55 00		℄ PRAIRIE @ N.R. 197
"			503	54 54	28°/+ GUT	
"			451	55 06	28°/+ TOP CB	
"			42	55 4	30°/ PL	
13+75 5			452	55 05		℄ PRAIRIE
"			456	55 01	15°/ PVT @ ∡ PT IN	
"			51	54 5	27°/ GUT	
"			40	55 6	29°/ BRK	
"			40	55 6	30°/ PL	
14+00			447	55 10		℄ PRAIRIE
15+00			432	55 25		℄ PRAIRIE
"			438	55 19	15°/	
			50	54 6	20°/ GUT	
			40	55 6	27°/	

Profile Notes Red. ____ Plotted ____ Job No. 1471 Division No. ____ F. B. 1613 Pg. 255

No. ____ Date ____ Date ____ Survey of Axis Dvc

No. ____ Date ____ Date ____ Checked ____ Survey by [illegible] Date [illegible]

No. ____ Date ____ Date ____ Map No. ____ Indexed [illegible] Date ____

76L298 307 4-50

PLEASE RETURN TO
LOS ANGELES COUNTY SURVEYOR
726 LOS ANGELES COUNTY ENGINEERING BLDG.

NOTE: ANY ADDITIONS OR CHANGES ON THIS SHEET MUST BE MADE OR CIRCLED IN RED INK, WITH DATE AND NAME OF PERSON MAKING CHANGE.

Do not extend notes this side of this line.

STATION	B. S.	H. I.	F. S.	ELEV.	ALL SECTIONS	TO LEFT OR WEST
		59 57				
15+00			4.0	55 6	30% PL	
16+00			414	55 43		℄ PRAIRIE
"			428	55 29	15% PVT	
"			50	54 6	20% GUT	
"			35	56 1	25% TOP BRK	
"			32	56 4	30% PL	
T.P.	474	60.06	425	55 32	T.P.	
17+00			452	55 54		℄ PRAIRIE
"			458	55 48	15% PVT	
"			50	55 1	20% GUT	
"			3.7	56 4	26% BRK	
"			35	56 6	30% PL	
"			41	56 0	165% B.LL.	
18+00			431	55 75		℄ PRAIRIE
"			442	55 64	15% PVT	
"			51	55 0	20% GUT	
"			45	55 6	22% BRK	
"			38	56 3	30% PL	
T.P	478	60 50	434	55 72	T.P.	
19+00			464	55 86		℄ Prairie Ave.

F. B. 1613 PG. 258 Job No. 1471 Division No. Notes Red. Plotted Profile
Survey of Avis Ave Date Date No. X-Sec.
Survey by J L Willey Notes ACW Notes Chkd Checked
Indexed C. Johnson Date Date No.

76L298 307 4-50

PLEASE RETURN TO
LOS ANGELES COUNTY SURVEYOR
726 LOS ANGELES COUNTY ENGINEERING BLDG.

NOTE: ANY ADDITIONS OR CHANGES ON THIS SHEET MUST BE MADE OR CIRCLED IN RED INK, WITH DATE AND NAME OF PERSON MAKING CHANGE.

Do not extend notes this side of this line.

STATION	B. S.	H. I.	F. S.	ELEV.		
19+00		60 50	4 78	55 72	15 cdge Pvt.	
"			5 4	55 1	21 Gut.	
"			4 1	56 4	25 brk	
"			3 8	56 7	30 WP/L	
19+45 6			4 60	55 90		℄
"			4 67	55 83	15 ℄ Pt Pvt W	
"			5 1	55 4	24 Gut	
"			3 8	56 7	26 brk	
"			3 8	56 7	30 WP/L	
19+60 7			4 54	55 96		℄
"			4 0	56 5	30 WP/L Cor.	
19+90 74			4 53	55 97		℄ Int. 145th St.
"			5 09	55 41	28 X Gut	
"			5 05	55 45	30 WP/L	
"			4 35	56 15	165 back lot line	
S. end CR, SW Cor.			4 50	56 00		
Gut			5 06	55 44		
W. end CR SW Cor.			4 29	56 21		
Gut			4 91	55 59		
W end CR, NW Cor.			4 34	56 16		
Gut			4 92	55 58		

Profile Notes Red. ____ Plotted ____ Job No. 1471 Division No. ____ F. B. 1613 Pg. 257
No. ____ Date ____ Date ____ Survey of Avis Gas
N-Sec. Notes Chkd. ____ Checked ____ Survey by [illegible] Notes [illegible] Date [illegible]
No. ____ Date ____ Date ____ Map No. ____ Indexed [illegible] Date ____

76L298 307 4-50

PLEASE RETURN TO
LOS ANGELES COUNTY SURVEYOR
726 LOS ANGELES COUNTY ENGINEERING BLDG.

NOTE: ANY ADDITIONS OR CHANGES ON THIS SHEET MUST BE MADE OR CIRCLED IN RED INK, WITH DATE AND NAME OF PERSON MAKING CHANGE.

Do not extend notes this side of this line.

STATION	B. S.	H. I.	F. S.	ELEV.		
N. end C R,	NW Cor.	60 50	4 45	56 05		
Gut			4 98	55 52		
20+00			4 52	55 98		℄
20+20 7			4 49	56 01		℄
"			4 0	56 5	30 WP/L	
20+35 9			4 49	56 01		℄
"			4 51	55 99	15 ∡ pt. Pvt. W.	
"			5 1	55 4	23 5 Gut	
"			3 7	56 8	25 brk	
"			3 7	56 8	30 WP/L	
21+00			4 42	56 08		℄
"			4 50	56 00	15 edge Pvt	
"			5 3	55 2	22 Gut	
"			4 2	56 3	25 brk	
"			3 9	56 6	30 WP/L	
22+00			4 27	56 23		℄
"			4 41	56 09	15 edge Pvt	
"			4 9	55 6	21 Gut	
"			4 2	56 3	23 brk	
"			3 8	56 7	30 WP/L	
T.P.	4 85	61 00	4 35	56 15		X

F. B. 1613 Pg. 258 Job No. 1471 Division No. Notes Red. Plotted Profile
Survey of Avis Ave Date Date No.
Survey by J L Willey Notes J.L.W Notes Chkd. Checked X-Sec.
Indexed C. Johnson Date Date Date No.

76L298 307 4-50

PLEASE RETURN TO
LOS ANGELES COUNTY SURVEYOR
726 LOS ANGELES COUNTY ENGINEERING BLDG.

NOTE: ANY ADDITIONS OR CHANGES ON THIS SHEET MUST BE MADE OR CIRCLED IN RED INK, WITH DATE AND NAME OF PERSON MAKING CHANGE.

Do not extend notes this side of this line.

STATION	B. S.	H. I.	F. S.	ELEV.	Left only	
23+00		61 00	4 62	56 38		℄
"			4 87	56 13	15 edge Pvt.	
"			5 1	55 9	19 Gut.	
"			4 6	56 4	21 brk	
"			4 9	56 1	30 WP/L	
"			4 5	56 5	165 back lot line	
24+00			4 43	56 57		℄
"			4 54	56 46	15 edge Pvt	
"			5 2	55 8	21 Gut	
"			4 8	56 2	25 brk	
"			4 5	56 5	30 WP/L	
T.P.	3 90	60 12	4 78	56 22		
24+14			3 52	56 60	Brk in Pvt.	℄
"			3 63	56 49	15 edge Pvt	
"			4 2	55 9	21 Gut	
"			3 9	56 2	23 brk	
"			3 5	56 6	30 WP/L	
25+00			4 04	56 08		℄
"			4 18	55 94	15 edge Pvt	
"			4 4	55 7	21 Gut	
"			4 2	55 9	23 brk	

Profile Notes Red. ____ Plotted ____ Job No. 1471 Division No. ____ F. B. 1613 Pg. 259
No. ____ Date ____ Date ____ Survey at Avis Ave.
X-Sec. Notes Chkd. ____ Checked ____ Survey by J. Lugliey Date 10-[illegible]
No. ____ Date ____ Date ____ Map No. ____ Checked C. Johnson Date ____

76L298 307 4-50

PLEASE RETURN TO
LOS ANGELES COUNTY SURVEYOR
726 LOS ANGELES COUNTY ENGINEERING BLDG.

NOTE: ANY ADDITIONS OR CHANGES ON THIS SHEET MUST BE MADE OR CIRCLED IN RED INK, WITH DATE AND NAME OF PERSON MAKING CHANGE.

Do not extend notes this side of this line.

STATION	B. S.	H. I.	F. S.	ELEV.		
25+00		60 12	3 8	56 3	30 W P/L	
25+94						℄
"			4 65	5[illegible] 47	28' Top S. end CR. SW Cor.	
"			5 27	54 85	28' Gut	
26+41 01			5 08	55 04	Int. Rosecrans	℄
"			5 00	55 12	30 W P/L	
"			4 22	55 90	165 back lot	
BMSY1095			4 74	55 38	BMSY1095 El. 55.384 FB. 1613-11 Rosecrans Ave & Prairie Ave, NW. Cor. L&T @ BCR 66'W. & 40'N., ℄ Inter.	

Profile
Plotted ____ Date ____ No. ____
X-Sec.
Checked ____ Date ____ No. ____
Notes Red ____ Date ____
Notes Chkd ____ Date ____
Job No. 1471 Division No. ____
Survey of Avis Ave
Survey by T. L. Willey Notes T. L. W.
Indexed C. Jones Date ____
PS 260
1613

261

F. B. 1613 PG. 119

Notes Ck'd by	Survey of Avis Ave
Map No.	W.O. 1471 Tape No. Std.
Office Work	Surveyed by J L Willey
Checked	Notes Date
Date	Indexed A. C. Johnson

SEP 12 '72

AVIS AVE

C.I. 1417

TOPOGRAPHY

on

AVIS AVE

from

COMPTON BLVD to ROSECRANS AVE

Note: Any Additions or Changes on This Sheet Must be Made or Circled in Red Ink With Date and Name of Person Making Change.

Do not extend notes this side of this line.

RETURN TO
LOS ANGELES COUNTY SURVEYOR
729 LOS ANGELES COUNTY
ENGINEERING BLDG.

76F3008 247 10M 5-49



E. B. 1613 Pg. 126
262
(30) ℄ (30)
3' picket fence
Conc. Drive
12" P.P. #288738E
1+70.0
2" Cottonwood 1+67
42" picket fence
conc. walk
2" Cottonwood 1+48
6" Conc. Curb
1+22.4
12" Conc. Curb
18" C.M.P. Culv.
6' solid wood fence
0+95.4
0+33.3
Frame Garage
1½" Rock & Oil overdirt
0+66
Guy Wire 0+64.0
6' Wood fence
Guy Pole #486745 0+44
0+37
6' Woven Wire fence
0+56.2
10" P.P. #288737E
0+40.5
Guy Wire
0+35.5
Water H.H.
COMPTON
BLVD
Conc. Pavt
0+00
Fdl&T W/4 ⊄ L&T's
See pg 30
AVE
RETURN TO
LOS ANGELES COUNTY SURVEYOR
726 LOS ANGELES COUNTY
ENGINEERING BLDG.
Do not extend notes this side of this line.
Note: Any Additions or Changes on This Sheet Must be Made or Circled in Red Ink With Date and Name of Person Making Change.

Notes Ck'd by	Survey of AVIS AVE
Map No.	W.O. 147 Page No. Scale
Office Work	Surveyed by J.L. Williams
Checked	Noted Date
Date	Indexed C. Johnson

F. B. 1613 Pg. 763



Notice: Any Additions or Changes on This Sheet Must be Made or Circled in Red Ink With Date and Name of Person Making Change.

Do not extend notes this side of this line.

RETURN TO
LOS ANGELES COUNTY SURVEYOR
726 LOS ANGELES COUNTY
ENGINEERING BLDG.

264

F. B. 1613 Pg. 122

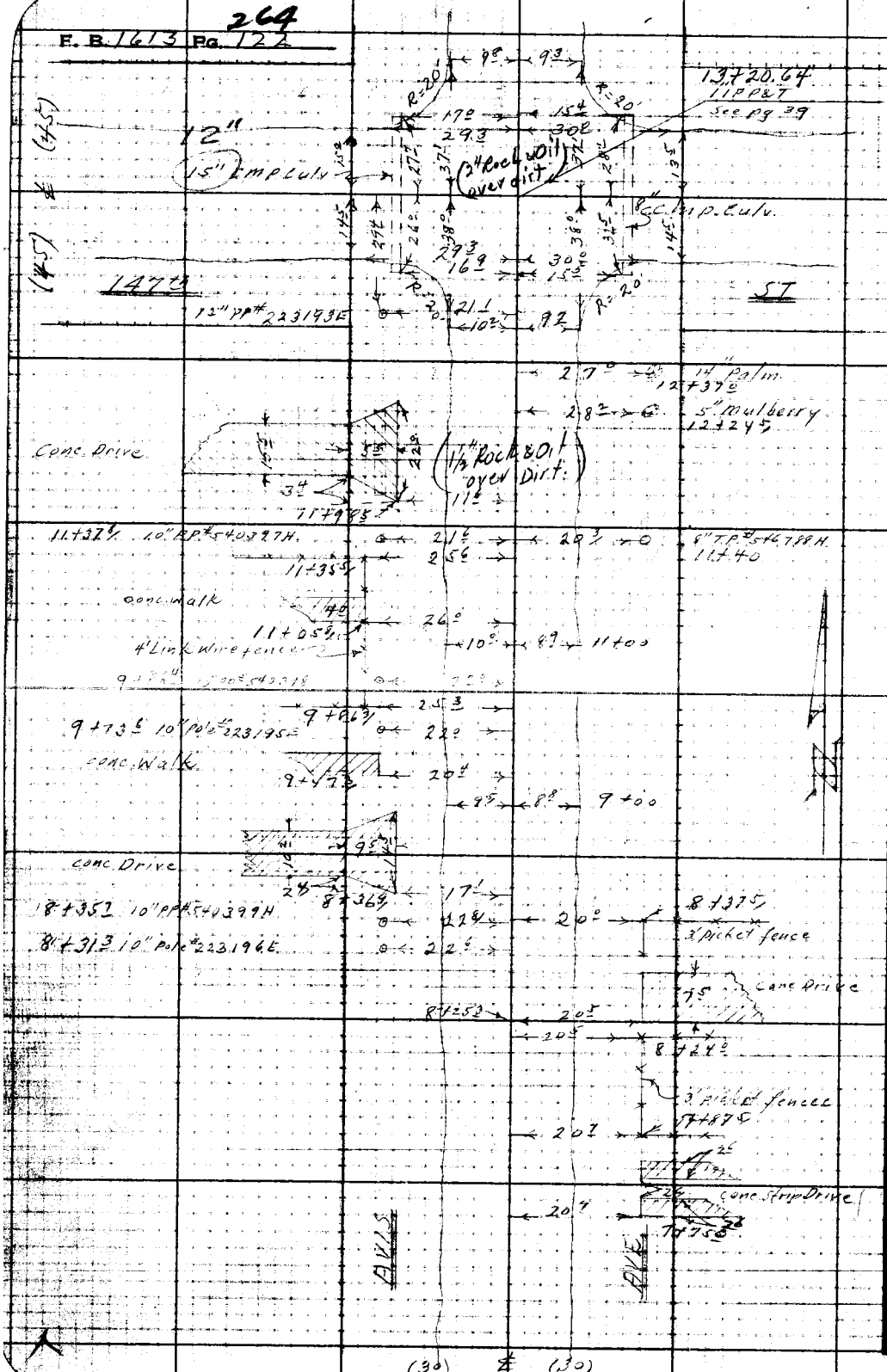

RETURN TO
LOS ANGELES COUNTY SURVEYOR
725 LOS ANGELES COUNTY
ENGINEERING BLDG.

Do not extend notes this side of this line.

Note: Any Additions or Changes on This Sheet Must be Made or Circled in Red Ink Within Date and Name of Person Making Change.

Name Ck'd by	Survey of Avis Ave
Map No.	W. O. 1471 Tape No. St'd. °F
Office Work	Surveyed by J. L. Willey
Checked	Notes Date
Date	Indexed A. C. Johnson

F. B. 1613 Pg. 765



Note: Any Additions or Changes on This Sheet Must be Made or Circled in Red Ink With Date and Name of Person Making Change.

Do not extend notes this side of this line.

RETURN TO LOS ANGELES COUNTY SURVEYOR 726 LOS ANGELES COUNTY ENGINEERING BLDG.

F.B. 1613 PG. 124 266



RETURN TO
LOS ANGELES COUNTY SURVEYOR
725 LOS ANGELES COUNTY
ENGINEERING BLDG.

Do not extend notes this side of this line.

Note: Any Additions or Changes on This Sheet Must be Made or Circled in Red Ink With Date and Name of Person Making Change.

Profile	Notes Red.	Plotted	Job No. 1471	Division No.	F. B. 1613 Pg. 77
No.	Date	Date	Survey of AVIS AVE		
X-Sec.	Notes Chkd. LCM	Checked	Survey by J L Willey	Notes	Date
No.	Date 10/22/51	Date	Map No.	Chief Johnson	Date SEP 12 [illegible]

AVIS AVE

CL 1471

"X" SECTIONS

AVIS AVE
from
COMPTON BLVD. to ROSECRANS AVE

10-8-51
Willey J.L.
Stangeland
Kapp-Bay
Curtis.

STATION	B. S.	H. I.	F. S.	ELEV.

NOTE: ANY ADDITIONS OR CHANGES ON THIS SHEET MUST BE MADE OR CIRCLED IN RED INK, WITH DATE AND NAME OF PERSON MAKING CHANGE.

PLEASE RETURN TO
LOS ANGELES COUNTY SURVEYOR
726 LOS ANGELES COUNTY ENGINEERING BLDG.

Do not extend notes this side of this line.

76L298 307 4-50

76L298 307 4-50

PLEASE RETURN TO
LOS ANGELES COUNTY SURVEYOR
726 LOS ANGELES COUNTY ENGINEERING BLDG.

NOTE: ANY ADDITIONS OR CHANGES ON THIS SHEET MUST BE MADE OR CIRCLED IN RED INK, WITH DATE AND NAME OF PERSON MAKING CHANGE.

Do not extend notes this side of this line.

STATION	B. S.	H. I.	F. S.	ELEV.		
BMNX5	4 99	57 31 25		52 26	BMNX5 El. 52.258	FB 1613-9
					Compton Blvd & Avis Ave, @ ℄ Inter.	
					cut "Δ" in E Rim M.H.	
0+00			4 99	52 26		℄ Inter Compton Blvd
S.S. M.H.						4° Right
8" Inlet N			13 21	44 04	Rim 499 / Rim 499	Rim 499 / Rim 499
8" Inlet S			13 24	44 01	Depth 7.55 / Depth 7.58	Depth 7.65 / Depth 7.68
12" Inlet W			13 64	43 61	Dia 0.67 / Dia 0.67	Dia 1.00 / Dia 1.00
12" Outlet E			13 67	43 58	Rod 13.21 / Rod 13.24	Rod 13.64 / Rod 13.67
0+00			5 06	52 19		30 Pvt.
"			5 32	51 93		175 "
"			4 90	52 35	30 pvt	
"			4 60	52 65	175 "	
0+10			5 10	52 15		℄ N edge Conc. Pvt.
0+16			5 27	51 98		℄ Gut
"			5 36	51 89		30 Gut
"			5 30	51 95	30 Gut	
0+20			5 24	52 01		℄
"			5 33	51 92		18° edge Pvt, Gut
"			4 6	52 7		19° Brk
"			4 3	53 0		3.0 E P/L Cor

F.B. 1613 Pg 768 Job No. 1471 Division No. ____ Notes Red. ____ Plotted ____ Profile ____
Survey of Avis Ave. Date ____ Date ____ No. ____
Survey by J. L. Willey Notes ____ Notes Chkd. ____ Checked ____ X-Sec. ____
Index C. Johnson Date ____ Date ____ Date ____ No. ____

76L298 307 4-50

PLEASE RETURN TO
LOS ANGELES COUNTY SURVEYOR
726 LOS ANGELES COUNTY ENGINEERING BLDG.

NOTE: ANY ADDITIONS OR CHANGES ON THIS SHEET MUST BE MADE OR CIRCLED IN RED INK, WITH DATE AND NAME OF PERSON MAKING CHANGE.

Do not extend notes this side of this line.

STATION	B. S.	H. I.	F. S.	ELEV.		
0+20		57 25 (3)	5 31	51 94	19.5 edge Pvt, Gut	
"			5 0	52 3	30 W P/L Cor.	
0+22.3			5 22	52 03		℄
"			5 37	51 88		17.0 edge Pvt (E.C.)
0+26.6			5 09	52 16		℄
"			5 29	51 96	18.5 edge Pvt (E.C.)	
0+64.0			3 54	53 71		℄ brk in Pvt.
"			4 09	53 16		9.5 edge Pvt.
"			4 12	53 13	10.0 edge Pvt	
1+00			3 78	53 47		℄
"			4 40	52 85		9.5 edge Pvt
"			5 1	52 2		16 Gut
"			4 7	52 6		19 brk
"			4 6	52 7		30 E P/L
"			4 27	52 98	9.5 edge Pvt.	
"			5 8	51 5	17 Gut	
"			4 7	52 6	20 brk	
"			3 9	53 4	30 W P/L	
T.P.	5 17	58 18	4 24	53 01		
2+00			5 08	53 10		℄
X "			5 78	52 40		9.4 edge Pvt

Profile Notes Red. ____ Plotted ____ Job No. 1471 Division No. ____ F.B. 1613 Pg. 76 127
No. ____ Date ____ Date ____ Survey of AVIS AVE
No. Sec. Notes Chkd. ____ Checked ____ Survey by JL Wille Notes ____ Date ____
No. ____ Date ____ Date ____ Map No. ____ Date ____

76L298 307 4-50

PLEASE RETURN TO
LOS ANGELES COUNTY SURVEYOR
726 LOS ANGELES COUNTY ENGINEERING BLDG.

NOTE: ANY ADDITIONS OR CHANGES ON THIS SHEET MUST BE MADE OR CIRCLED IN RED INK, WITH DATE AND NAME OF PERSON MAKING CHANGE.

Do not extend notes this side of this line.

STATION	B. S.	H. I.	F. S.	ELEV.		
2+00		58 18 21	6 8	51 4		15.5 Gut.
"			5 9	52 3		19' Top brk.
"			5 9	52 3		30' E. P/L
"			5 71	52 47	10.2 edge pvt.	
"			6 3	51 9	17' Gut.	
"			5 5	52 7	20' Top brk.	
"			5 2	53 0	30' W P/L	
3+00			5 07	53 11		℄
"			5 65	52 53		9.0 edge pvt.
"			6 4	51 8		14.5 Gut.
"			5 7	52 5		15.5 Top brk.
"			5 6	52 6		30' E. P/L
"			6 0	52 2		175' back lot
"			5 50	52 68	10.5 edge pvt.	
"			6 3	51 9	16.5 Gut.	
"			5 9	52 3	19' Top brk.	
"			5 3	52 9	30' W P/L	
"			5 5	52 7	175' back lot	
4+00			4 86	53 32		℄
"			5 52	52 66		9.5 edge pvt.
"			6 0	52 2		15' Gut.

F. B. 1613 PB. 270 728 Job No. 1471 Division No. Notes Red. Plotted Profile
Survey of Avis Ave. Date Date No.
Survey by J. L. Willey Notes Checked X-Sec.
Indexed R. C. Johnson Date Date No.

76L298 307 4-50

PLEASE RETURN TO
LOS ANGELES COUNTY SURVEYOR
726 LOS ANGELES COUNTY ENGINEERING BLDG.

NOTE: ANY ADDITIONS OR CHANGES ON THIS SHEET MUST BE MADE OR CIRCLED IN RED INK, WITH DATE AND NAME OF PERSON MAKING CHANGE.

Do not extend notes this side of this line.

STATION	B. S.	H. I.	F. S.	ELEV.		
4+00		58 18 21	5 4	52 8		18' Top brk.
"			5 2	53 0		30' E P/L
"			5 39	52 79	10.° edge pvt.	
"			6 3	51 9	16' Gut.	
"			5 2	53 0	21' Top brk.	
"			5 1	53 1	30' W P/L	
5+00			4 65	53 53		℄
"			5 15	53 03		8.5 edge pvt.
"			6 1	52 1		14' Gut.
"			5 4	52 8		18' Top brk.
"			5 0	53 2		30' E P/L
"			5 15	53 03	10.° edge pvt.	
"			5 9	52 3	15' Gut.	
"			5 2	53 0	20' Top brk.	
"			4 9	53 3	30' W P/L	
T. P.	5 59	58 84	4 93	53 25		
6+00			5 04	53 80		℄
"			5 72	53 12		9.° edge pvt.
"			6 4	52 4		13.5 Gut
"			5 5	53 3		30' Top brk & E P/L
"			5 57	53 27	9.5 edge pvt.	

Profile Notes Red. ____ Plotted ____ Job No. 1471 Division No. ____ F. B. 1613 Pg. 274
No. ____ Date ____ Date ____ Survey of Avis Ave.
X-Sec. Notes Chkd. ____ Checked ____ Survey by J. L. Wills Notes ____ Date ____
No. ____ Date ____ Date ____ Map No. ____ Date ____

76L298 307 4-50

PLEASE RETURN TO
LOS ANGELES COUNTY SURVEYOR
726 LOS ANGELES COUNTY ENGINEERING BLDG.

NOTE: ANY ADDITIONS OR CHANGES ON THIS SHEET MUST BE MADE OR CIRCLED IN RED INK, WITH DATE AND NAME OF PERSON MAKING CHANGE.

Do not extend notes this side of this line.

STATION	B. S.	H. I.	F. S.	ELEV.		
6+00		58 84	6 8	52 0	15' Gut.	
"			6 0	52 8	17' Top brk.	
"			5 7	53 1	30' W. P/L	
6+20.47			5 09	53 75		℄ 5 P/L of 149th St.
"			4 61	54 23		9.5 edge put.
"			6 2	52 6		14' Gut.
"			5 4	53 4		16' Top brk.
"			5 5	53 3		30' E P/L
"			5 62	53 22	9.0 edge put.	
"			6 7	52 1	16' Gut.	
"			6 0	52 8	17' Top brk.	
"			5 6	53 2	30' W P/L	
6+24.3			5 11	53 73		℄
"			5 48	53 36		9.0 E.C.
"			5 51	53 33	9.0 E.C.	
6+31.9			6 82	52 02	17.4 Invert 12" C.M.P.	
6+33.2			6 29	52 55		16.0 Invert 8" C.M.P.
6+50.47			4 96	53 88		℄ Inter. 149th St.
"			5 06	53 78		30' opp. E. P/L
"			4 89	53 95		175' opp. backlot
"			4 93	53 91	30' opp. W. P/L	

F.B. 1613 Pg. 272 Job No. 1471 Division No. ____ Notes Red. ____ Plotted ____ Profile ____
Survey of Avis Ave Date ____ Date ____ No. ____
Survey by J. L. Willey Notes ____ Notes Chkd. ____ Checked ____ X-Sec. ____
Indexed C. Johnson Date ____ Date ____ Date ____ No. ____

76L298 307 4-50

PLEASE RETURN TO
LOS ANGELES COUNTY SURVEYOR
726 LOS ANGELES COUNTY ENGINEERING BLDG.

NOTE: ANY ADDITIONS OR CHANGES ON THIS SHEET MUST BE MADE OR CIRCLED IN RED INK, WITH DATE AND NAME OF PERSON MAKING CHANGE.

Do not extend notes this side of this line.

STATION	B. S.	H. I.	F. S.	ELEV.		
6+50.47		58 84	5 15	53 69	175' opp. back lot	
6+67.3			6 24	52 60		16.0 Invert 8" C.M.P.
6+68.7			6 45	52 39	17.2 Invert 12" C.M.P.	
6+77.3			4 96	53 88		℄
"			5 57	53 27		9.3 E.C.
"			5 29	53 55	9.6 E.C.	
6+80.47			4 96	53 88		℄ N. P/L 149th St.
"			5 50	53 34		9.3 edge pvt.
"			6 7	52 1		16' Gut.
"			5 6	53 2		17' Top brk.
"			5 2	53 6		30' E. P/L
"			5 30	53 54	9.6 edge pvt.	
"			6 3	52 5	16' Gut.	
"			5 5	53 3	17' Top brk.	
"			5 3	53 5	30' W. P/L	
7+00			4 81	54 03		℄
"			5 45	53 39		8.5 edge pvt.
"			6 2	52 6		14' Gut.
"			5 5	53 3		16' Top brk.
"			5 4	53 4		30' E. P/L
"			5 46	53 38	10.5 edge pvt.	

Profile Notes Red. ____ Plotted ____ Job No. 1471 Division No. ____ F.B. 1613 Pg. 273
No. ____ Date ____ Date ____ Survey of Axis Ave.
X-Sec. Notes Chkd. ____ Checked ____ Survey by J.L. Wille Notes ____ Date ____
No. ____ Date ____ Date ____ Map No. ____ Inst. G. Johnson Date ____

76L298 307 4-50

PLEASE RETURN TO
LOS ANGELES COUNTY SURVEYOR
726 LOS ANGELES COUNTY ENGINEERING BLDG.

NOTE: ANY ADDITIONS OR CHANGES ON THIS SHEET MUST BE MADE OR CIRCLED IN RED INK, WITH DATE AND NAME OF PERSON MAKING CHANGE.

Do not extend notes this side of this line.

STATION	B. S.	H. I.	F. S.	ELEV.		
7+00		58 84	6 2	52 6	15' Cut.	
"			5 3	53 5	17' Top brk.	
"			5 3	53 5	30' W. P/L	
8+00			4 18	54 66		℄
"			4 75	54 09		8.5 edge put.
"			5 5	53 3		13' Cut.
"			4 9	53 9		15' Top brk.
"			4 4	54 4		30' E. P/L
"			4 83	54 01	10.5 edge put.	
"			5 7	53 1	15.5 Cut.	
"			4 7	54 1	20' Top brk.	
"			4 7	54 1	30' W. P/L	
T. P.	5 25	60 19	3 90	54 94		
9+00			5 23	54 96		℄
"			5 85	54 34		8.8 edge put.
"			7 1	53 1		14' Cut.
"			6 2	54 0		16' Top brk.
"			6 0	54 2		30' E. P/L
"			5 92	54 27	9.5 edge put.	
"			6 7	53 5	16' Cut.	
"			5 7	54 5	21' Top brk.	

F. B. 1613 PG. 234 Job No. 1471 Division No. Notes Red. Plotted Profile
Survey of Avis Ave. Date Date No.
Survey by J. L. Willey Notes Notes Chkd. Checked X-Sec.
Indexed C. Johnson Date Date Date No.

76L298 307 4-50

PLEASE RETURN TO
LOS ANGELES COUNTY SURVEYOR
726 LOS ANGELES COUNTY ENGINEERING BLDG.

NOTE: ANY ADDITIONS OR CHANGES ON THIS SHEET MUST BE MADE OR CIRCLED IN RED INK, WITH DATE AND NAME OF PERSON MAKING CHANGE.

Do not extend notes this side of this line.

STATION	B. S.	H. I.	F. S.	ELEV.		
9+00		60 19	5 6	54 6	30' W. P/L	
10+00			4 93	55 26		℄
"			5 33	54 86		8.5 edge pvt.
"			6 1	54 1		14' Gut.
"			5 4	54 8		17' Top brk.
"			5 2	55 0		30' E P/L
"			5 1	55 1		175' back lot
"			5 52	54 67	9.8 edge pvt.	
"			6 5	53 7	16' Gut.	
"			5 5	54 7	17' Top brk.	
"			5 1	55 1	30' W P/L	
"			5 0	55 2	175' back lot	
11+00			4 72	55 47		℄
"			5 08	55 11		8.9 edge pvt.
"			6 2	54 0		14.5 Gut.
"			5 2	55 0		12.5 Top brk
"			5 0	55 2		30' E. P/L
"			5 35	54 84	10.0 edge pvt.	
"			6 5	53 7	15' Gut.	
"			5 9	54 3	18' Top brk.	
"			5 3	54 9	30' W. P/L	

Profile Notes Red. ____ Plotted ____ Job No. 1471 Division No. ____ F. B. 1613 Page 298
No. ____ Date ____ Survey of Avis Ave.
X-Sec. Notes Chkd. ____ Checked ____ Survey by J. L. Wills Notes ____ Date ____
No. ____ Date ____ Map No. ____ Indexed S. Johnson Date ____

76L298 307 4-50

PLEASE RETURN TO
LOS ANGELES COUNTY SURVEYOR
726 LOS ANGELES COUNTY ENGINEERING BLDG.

NOTE: ANY ADDITIONS OR CHANGES ON THIS SHEET MUST BE MADE OR CIRCLED IN RED INK, WITH DATE AND NAME OF PERSON MAKING CHANGE.

Do not extend notes this side of this line.

STATION	B. S.	H. I.	F. S.	ELEV.		
T.P.	6 15	60 19	4 82	55 37		
12+00	↓	61 52	5 51	56 01		℄
"			6 07	55 45		9.° edge put.
"			7 5	54 0		14' Gut.
"			6 6	54 9		17' Top brk.
"			5 9	55 6		30' E. P/L
"			6 11	55 41	9.° edge put.	
"			8 0	53 5	17' Gut.	
"			6 9	54 6	19' Top brk.	
"			6 3	55 2	30' W. P/L	
12+75.64			5 24	56 28		℄ S. P/L 147th St.
"			5 50	56 02		9.5 edge put.
"			7 3	54 2		15' Gut.
"			5 4	56 1		20' Top brk.
"			5 5	56 0		30' E. P/L
"			6 02	55 50	10.° edge put.	
"			8 0	53 5	17' Gut.	
"			6 6	54 9	22' Top brk.	
"			6 4	55 1	30' W. P/L	
12+82.6			5 06	56 46		℄
"			5 46	56 06		9.2 E.C.

F.B. 1613 Pg. 276 Job No. 1471 Division No. Notes Red. Plotted Profile
Survey of Avis Ave. Date Date No.
Survey by J. L. Willey Notes Notes Chkd. Checked X-Sec.
Indexed C. Johnson Date Date Date No.

76L298 3077 4-50

PLEASE RETURN TO
LOS ANGELES COUNTY SURVEYOR
726 LOS ANGELES COUNTY ENGINEERING BLDG.

NOTE: ANY ADDITIONS OR CHANGES ON THIS SHEET MUST BE MADE OR CIRCLED IN RED INK, WITH DATE AND NAME OF PERSON MAKING CHANGE.

Do not extend notes this side of this line.

STATION	B. S.	H. I.	F. S.	ELEV.		
12+82.6		61.52	5.68	55.84	10.2 E.C.	
12+88.1			7.79	53.73		15.5 Invert 8" C.M.P.
12+94.6			8.31	53.21	16.9 Invert 15" C.M.P.	
13+00			4.91	56.61		℄
13+20.64			4.88	56.64		℄ Inter. 147th St.
"			4.82	56.70		30' opp. E. P/L
"			4.78	56.74		175' opp. back lot
"			5.16	56.36	30' opp. W. P/L	
"			6.05	55.47	175' opp. back lot	
13+48.3			8.02	53.50	17.0 Invert 15" C.M.P.	
13+48.7			7.54	53.98		15.4 Invert 8" C.M.P.
13+57.7			5.08	56.44		℄
"			5.42	56.10		9.3 E.C.
"			5.68	55.84	9.8 E.C.	
13+65.64			5.13	56.39		℄ N. P/L 147th St.
"			5.44	56.08		9.0 edge pvt.
"			7.1	54.4		14' Cut
"			5.4	56.1		18' Top brk.
"			5.3	56.2		30' E. P/L
"			5.97	55.55	10.0 edge pvt.	
"			7.5	54.0	17' Cut	

Profile Notes Red_____ Plotted_____ Job No. 147 Division No. 4 F. B. 1613 Page 137
Sec. Notes Chkd_____ Checked_____ Survey by J. J. Miller

76L298 307 4-56

PLEASE RETURN TO
LOS ANGELES COUNTY SURVEYOR
726 LOS ANGELES COUNTY ENGINEERING BLDG.

NOTE: ANY ADDITIONS OR CHANGES ON THIS SHEET MUST BE MADE OR CIRCLED IN RED INK, WITH DATE AND NAME OF PERSON MAKING CHANGE.

Do not extend notes this side of this line.

STATION	B. S.	H. I.	F. S.	ELEV.		
13+65.64		61 52	5 9	55 6	22' Top brk.	
"			5 7	55 8	30' W. P/L	
14+00			5 13	56 39		℄
"			5 57	55 95		9.° edge put.
"			6 9	54 6		14' Gut.
"			5 4	56 1		17' Top brk.
"			5 4	56 1		30' E. P/L
"			5 99	55 53	10.° edge put.	
"			7 6	53 9	17' Gut.	
"			6 5	55 0	19' Top brk.	
"			5 7	55 8	30' W. P/L	
15+00			5 39	56 13		℄
"			5 92	55 60		9.° edge put.
"			6 9	54 6		14' Gut.
"			6 1	55 4		17' Top brk.
"			5 8	55 7		30' E. P/L
"			6 08	55 44	10.5 edge put.	
"			7 6	53 9	18' Gut.	
"			6 8	54 7	19' Top brk.	
"			6 4	55 1	30' W. P/L	
T.P.	4 79	60 31	6 00	55 52		

F. B. 1613 Pg. 278 Job No. 1471 Division No. Notes Red. Plotted Profile
Survey of Avis Ave. Date Date No.
Survey by J. L. Willey Notes Chkd. Checked X-Sec.
Indexed C. Johnson Date Date No.

76L298 307 4-50

PLEASE RETURN TO
LOS ANGELES COUNTY SURVEYOR
726 LOS ANGELES COUNTY ENGINEERING BLDG.

NOTE: ANY ADDITIONS OR CHANGES ON THIS SHEET MUST BE MADE OR CIRCLED IN RED INK, WITH DATE AND NAME OF PERSON MAKING CHANGE.

Do not extend notes this side of this line.

STATION	B. S.	H. I.	F. S.	ELEV.		
16+00		60 31	4 72	55 59		℄
"			5 21	55 10		9.° edge pvt.
"			6 1	54 2		15' Gut.
"			5 2	55 1		18' Top brk.
"			5 3	55 0		30' E P/L
"			5 24	55 07	10' edge pvt.	
"			5 9	54 4	16' Gut.	
"			5 4	54 9	18' Top brk.	
"			5 5	54 8	30' W. P/L	
17+00			4 80	55 51		℄
"			5 30	55 01		9.° edge pvt.
"			5 9	54 4		15' Gut.
"			5 3	55 0		17' Top brk.
"			5 3	55 0		30' E. P/L
"			4 4	55 9		175' back lot
"			5 42	54 89	11.° edge pvt.	
"			6 1	54 2	16' Gut.	
"			5 4	54 9	20' Top brk.	
"			5 3	55 0	30' W. P/L	
"			4 6	55 7	175' back lot	
18+00			4 80	55 51		℄

Profile Notes Red. ____ Plotted ____ Job No. 1471 Division No. ____ F. B. 1613 Pg. 729
No. ____ Date ____ Date ____ Survey of Aries Ave
X-Sec. Notes Chkd. ____ Checked ____ Survey by J. L. Willey Notes ____ Date ____
No. ____ Date ____ Date ____ Map No. ____ Date ____

76L298 307 4-50

PLEASE RETURN TO
LOS ANGELES COUNTY SURVEYOR
726 LOS ANGELES COUNTY ENGINEERING BLDG.

NOTE: ANY ADDITIONS OR CHANGES ON THIS SHEET MUST BE MADE OR CIRCLED IN RED INK, WITH DATE AND NAME OF PERSON MAKING CHANGE.

Do not extend notes this side of this line.

STATION	B. S.	H. I.	F. S.	ELEV.		
18+00		60 31	5 26	55 05		8.3 edge pvt.
"			6 2	54 1		14' Gut.
"			5 4	54 9		17' Top brk.
"			5 3	55 0		30' E. P/L
"			5 19	55 12	10.4 edge pvt.	
"			6 2	54 1	15' Gut.	
"			5 1	55 2	20' Top brk.	
"			5 1	55 2	30' W. P/L	
T.P.	5 40	60 79	4 92	55 39		
19+00			5 18	55 61		℄
"			5 68	55 11		8.5 edge pvt.
"			6 6	54 2		14' Gut.
"			5 6	55 2		17' Top brk.
"			5 3	55 5		30' E. P/L
"			5 44	55 35	8.5 edge pvt.	
"			6 3	54 5	15' Gut.	
"			5 8	55 0	16' Top brk.	
"			5 5	55 3	30' W. P/L	
T.P. (B.M.) 145.13	5 12	60 81	5 10	55 69		
19+60.9			5 09	55 72		℄
"			5 56	55 25		8° edge Pvt

F.B. 1613 Pg. 260 Job No. 1471 Division No. Notes Red. Plotted Profile
Survey of Avis Ave Date Date No.
Survey by J. L. Willey Notes Checked X-Sec.
Indexed R. C. Johnson Date Date No.

76L298 307 4-50

PLEASE RETURN TO
LOS ANGELES COUNTY SURVEYOR
726 LOS ANGELES COUNTY ENGINEERING BLDG.

NOTE: ANY ADDITIONS OR CHANGES ON THIS SHEET MUST BE MADE OR CIRCLED IN RED INK, WITH DATE AND NAME OF PERSON MAKING CHANGE.

Do not extend notes this side of this line.

STATION	B. S.	H. I.	F. S.	ELEV.		
19+60.9		60 81	6 7	54 1		14.5 Gut
"			4 9	55 9		18 bk
"			5 1	55 7		30 E P/L Cor
"			5 55	55 26	9.2 edge Pvt.	
"			6 4	54 4	15 Gut	
"			5 7	55 1	17 bk	
"			5 3	55 5	30 W P/L	
19+64.7			5 08	55 73		℄
"			5 49	55 32		8.0 edge Pvt (B.C.)
"			5 39	55 42	9.2 edge Pvt (B.C.)	
19+72.4			6 45	54 36		14.8 Invert 8" Culv.
"			6 29	54 52	16.3 Invert 8" Culv.	
19+90.90			4 95	55 86		℄ Inter. 145th St.
"			5 22	55 59		30 Pvt.
"			4 54	56 27		175 "
"			5 13	55 68	30 Pvt.	
"			3 48	57 33	175 "	
20+00.0			5 02	55 79		℄
20+07.9			5 99	54 82	15.9 Invert 8" Culv.	
20+09.0			6 43	54 38		14.5 Invert 8" Culv.

Profile Notes Red. ____ Plotted ____ Job No. 1471 Division No. ____ F. S. 1613 Page 19

No. ____ Date ____ Date ____ Survey by J. L. Wills Notes Avc Date ____

X-Sec. Notes Chkd. ____ Checked ____ Survey by J. L. Wills Notes Date ____

No. ____ Date ____ Date ____ Map No. ____ Date ____

76L298 307 4-50

PLEASE RETURN TO
LOS ANGELES COUNTY SURVEYOR
726 LOS ANGELES COUNTY ENGINEERING BLDG.

NOTE: ANY ADDITIONS OR CHANGES ON THIS SHEET MUST BE MADE OR CIRCLED IN RED INK, WITH DATE AND NAME OF PERSON MAKING CHANGE.

Do not extend notes this side of this line.

STATION	B. S.	H. I.	F. S.	ELEV.	Left	℄	Right
20+15.6		60 81	4 93	55 88		℄	
"			5 31	55 50			9.3 edge Pvt (E.C.)
"			5 25	55 56	9.7 edge Pvt (E.C.)		
20+20.9			4 90	55 91		℄	
"			5 43	55 38			9.3 edge pvt.
"			6 2	54 6			14 Gut
"			5 4	55 4			17 brk
"			5 2	55 6			30 E P/L Cor.
"			5 30	55 51	9.7 edge Pvt.		
"			6 3	54 5	15.5 Gut		
"			5 3	55 5	18.5 brk		
"			4 9	55 9	30 W P/L		
21+00			4 62	56 19		℄	
"			5 06	55 75			9.5 edge Pvt
"			5 8	55 0			14 Gut
"			5 3	55 5			17 brk
"			5 3	55 5			30 E P/L
"			5 02	55 79	9.5 edge Pvt		
"			5 9	55 1	14 Gut		
"			5 2	55 6	16 brk		
"			4 9	55 9	30 W P/L		

X

F. B. 1613 Pg. 282 Job No. 1471 Division No. Notes Red. Plotted Profile
Survey of Avis Ave Date Date No. X-Sec.
Survey by J. L. Willey Notes Notes Chkd. Checked
Indexed C. Johnson Date Date No.

76L298 307 4-50

PLEASE RETURN TO
LOS ANGELES COUNTY SURVEYOR
726 LOS ANGELES COUNTY ENGINEERING BLDG.

NOTE: ANY ADDITIONS OR CHANGES ON THIS SHEET MUST BE MADE OR CIRCLED IN RED INK, WITH DATE AND NAME OF PERSON MAKING CHANGE.

Do not extend notes this side of this line.

STATION	B. S.	H. I.	F. S.	ELEV.	Left	℄	Right
		60 81					
T.P.	5 64	61 81	4 64	56 17			
22+00			5 14	56 67		℄	
"			5 65	56 16			10.3 edge Pvt
"			6 1	55 7			16 Gut
"			5 5	56 3			18.5 brk
"			5 5	56 3			30 EP/L
"			5 63	56 18	9.4 edge Pvt.		
"			6 2	55 6	14 Gut		
"			5 8	56 0	16 brk		
"			5 5	56 3	30 WP/L		
23+00			5 07	56 74		℄	
"			5 59	56 22			10.2 edge Pvt
"			6 4	55 4			16 Gut
"			5 6	56 2			19 brk
"			5 3	56 5			30 EP/L
"			5 6	56 2			175 back lot
"			5 58	56 23	8.2 edge Pvt		
"			6 2	55 6	13.5 Gut		
"			5 9	55 9	16 brk		
X "			5 1	56 7	30 EP/L		

Profile Notes Red. ____ Plotted ____ Job No. 1471 Division No. ____ F.B. 1613 Pg. ____
No. ____ Date ____ Date ____ Survey by J.L. Willey Notes ____ Date ____
X-Sec. Notes Chkd. ____ Checked ____ Date ____
No. ____ Date ____ Date ____ Map No. ____ Date ____

76L298 307 4-50

PLEASE RETURN TO
LOS ANGELES COUNTY SURVEYOR
726 LOS ANGELES COUNTY ENGINEERING BLDG.

NOTE: ANY ADDITIONS OR CHANGES ON THIS SHEET MUST BE MADE OR CIRCLED IN RED INK, WITH DATE AND NAME OF PERSON MAKING CHANGE.

Do not extend notes this side of this line.

STATION	B. S.	H. I.	F. S.	ELEV.	Left	℄ Right
24+00		61 81	5 05	56 76		℄
"			5 49	56 32		9.7 edge Pvt
"			6 4	55 4		16 Gut
"			5 9	55 9		17 brk
"			5 5	56 3		30 EP/L
"			5 50	56 31	8.6 edge Pvt	
"			6 0	55 8	13.5 Gut	
"			5 7	56 1	17 brk	
"			4 9	56 9	30 WP/L	
T.P.	4 74	61 29	5 26	56 55		
25+00			4 19	57 10		℄
"			4 75	56 54		10.7 edge Pvt
"			5 3	56 0		16 Gut
"			5 0	56 3		18.5 brk
"			5 0	56 3		30 EP/L
"			4 72	56 57	8.5 edge Pvt	
"			5 4	55 9	13.5 Gut	
"			5 1	56 2	16 brk	
"			4 4	56 9	30 WP/L	
25+90.5			3 87	57 42		℄ brk in Pvt
"			4 45	56 84		13.7 edge Pvt

Profile No. X-Sec. No.
Plotted Date Checked Date
Notes Red. Date Notes Chkd. Date
Division No. Job No. 1471 Notes Date
Survey of Avis Ave
Survey by J. L. Willey
Indexed C. Johnson
Pg. 7613 Pg. 284

76L298 307 4-50

PLEASE RETURN TO
LOS ANGELES COUNTY SURVEYOR
726 LOS ANGELES COUNTY ENGINEERING BLDG.

NOTE: ANY ADDITIONS OR CHANGES ON THIS SHEET MUST BE MADE OR CIRCLED IN RED INK, WITH DATE AND NAME OF PERSON MAKING CHANGE.

Do not extend notes this side of this line.

STATION	B. S.	H. I.	F. S.	ELEV.		
25+90.5		61 29	4 20	57 09	9° edge Pvt.	
26+00			4 19	57 10		℄
26+07.2			4 52	56 77		℄
"			4 86	56 43		17.6 edge pvt (B.C.)
"			4 68	56 61	15.3 edge pvt (B.C.)	
26+21.2			5 10	56 19		℄
"			5 33	55 96		24.5 edge Pvt; Gut.
"			4 5	56 8		29 brk
"			4 5	56 8		30 EP/L [illegible]
"			5 16	56 13	22° edge Pvt	
"			5 2	56 1	24 Gut	
"			4 5	56 8	27 brk	
"			4 3	57 0	30 W P/L	
26+23.2			5 19	56 10		℄ Gut
"			5 51	55 78		30 Gut
"			5 10	56 19	30 Gut	
26+31.2			4 77	56 52		℄ 5 edge [illegible] Pvt
26+41.20			4 69	56 60		℄ [illegible]
"			4 85	56 44		30 Pvt
"			5 40	55 89		17.5 "
"			4 56	56 73	30 Pvt	

Profile Notes Red. Plotted Job No. 1771 Division No. [illegible]

Notes Chkd. Checked Survey by [illegible]

Profile No.

Plotted Date

Notes Red Date

Checked Date

Notes Chisl Date

STATION		P.T.	F.B.	ELEV.		
		61 29				
BM SY 561			4 72	56 57	BM SY 561 El 56.535 F.B. 1613-11	
					Rose Crans Ave & Avis Ave.	
					L&T in Conc. Pot. 9's & 10' W. of ℄ later.	