Notes Ck'd by	Survey of
Map No.	W. O. Tape No. Sp'd.
Office Work	Surveyed by
Checked	Notes Date
Date	Indexed

F. B. Pg.

Microfilmed Feb. '86

RETURN TO
LOS ANGELES COUNTY SURVEYOR
726 LOS ANGELES COUNTY
ENGINEERING BLDG.

Note: Any Additions or Changes on This Sheet Must be Made or Circled in Red Ink With Date and Name of Person Making Change.

Do not extend notes this side of this line.

F. B. _____ Pg. _____

Notes Ck'd by	Survey of ARCADIA Park	F.B. 1615 PG. 7
Office Work Lesher	Surveyed by Porter	
Checked	Notes	
Date 9-29-50	Indexed C. Johnson 8-25-50	

Additional Development ARCADIA PARK

Lighting Soft Ball diamond
Bleachers
Back Stop & Fence

Ref.
Park & Rec Plans
Capital Project # 2434

2-23-50

Porter
Snyder
Hand
Uhl
Sotro

Note: Any Additions or Changes on This Sheet Must be Made or Circled in Red Ink With Date and Name of Person Making Change.

Do not extend notes this side of this line.

RETURN TO
LOS ANGELES COUNTY SURVEYOR
700 HALL OF RECORDS

RETURN TO
LOS ANGELES COUNTY SURVEYOR
700 HALL OF RECORDS

Do not extend notes this side of this line.

Note: Any Additions or Changes on This Sheet Must Be Made or Ordered in Red Ink With Date and Name of Person Making Change.

FORM 247 6M 9-60

RETURN TO
LOS ANGELES COUNTY SURVEYOR
700 HALL OF RECORDS

Note: Any Additions or Changes on This Sheet Must be Made or Checked in Red Ink With Date and Name of Person Making Change.

Do not extend notes this side of this line.

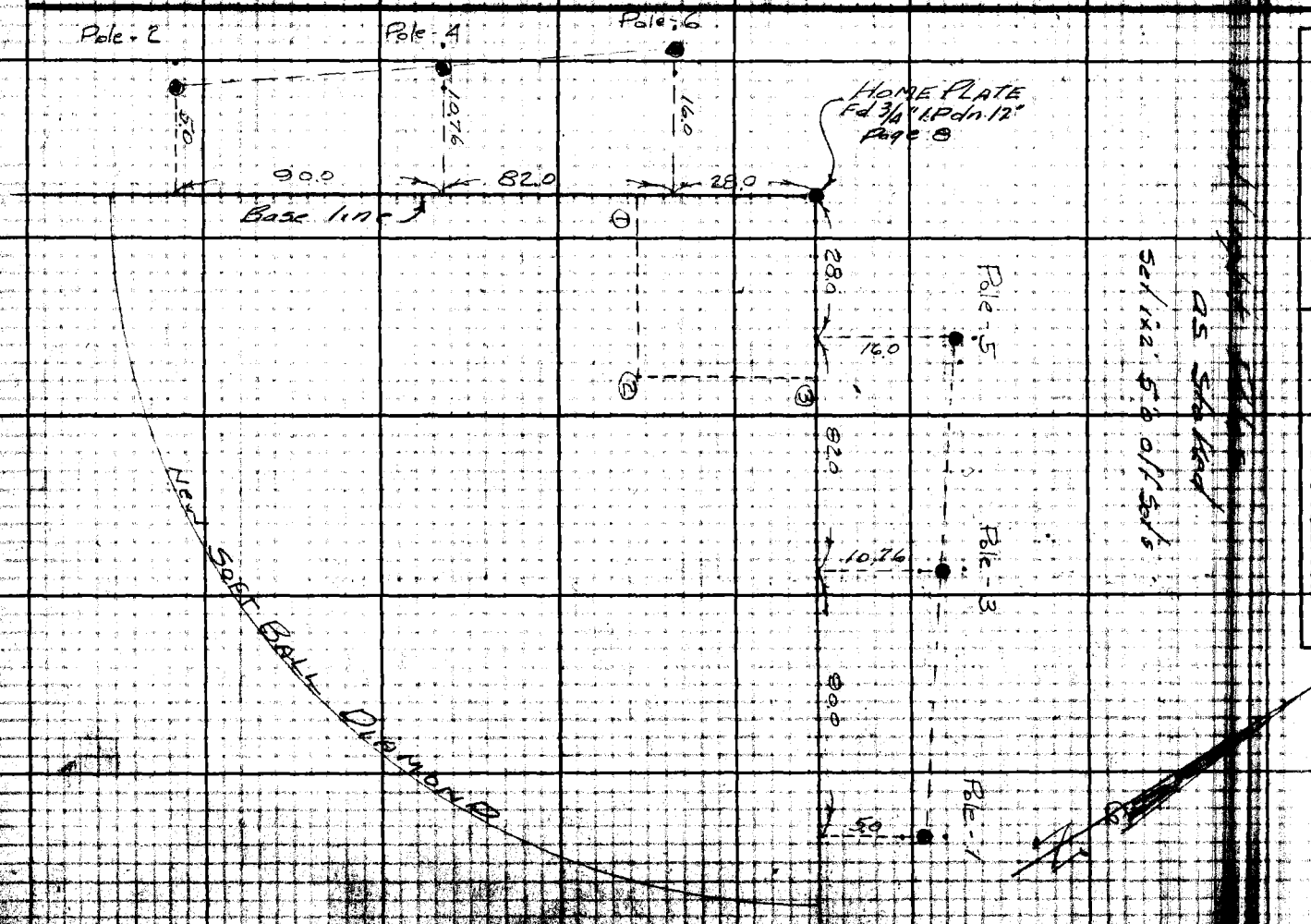

Notes Ch'd by

Office Work Leslie

Checked

Date 9-29-50

Survey of Arcadia Park

Surveyed by

Indexed

F.B. 1619 Pg. 9

F. B. 1615 Pg. 10

Location Bleachers, Back Stop & Fence

Soft Ball Diamond

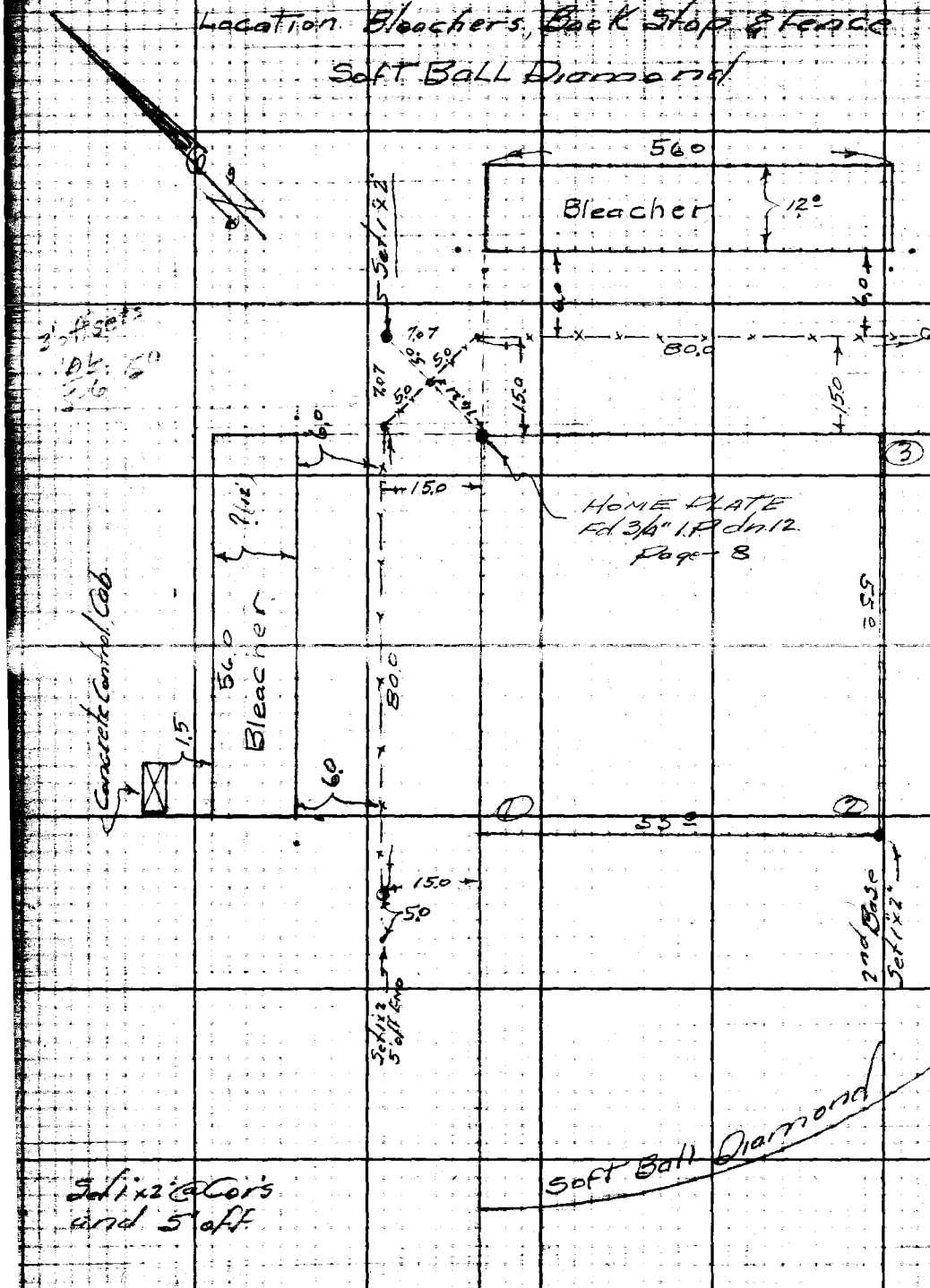

RETURN TO
LOS ANGELES COUNTY SURVEYOR
700 HALL OF RECORDS

Do not extend notes this side of this line.

Note: Any Additions or Changes on This Sheet Must be Made or Circled in Red Ink With Date and Name of Person Making Change.

76L298 307 5-49

PLEASE RETURN TO
LOS ANGELES COUNTY SURVEYOR
726 LOS ANGELES COUNTY ENGINEERING BLDG.

NOTE: ANY ADDITIONS OR CHANGES ON THIS SHEET MUST BE MADE OR CIRCLED IN RED INK, WITH DATE AND NAME OF PERSON MAKING CHANGE.

Do not extend notes this side of this line.

STATION	B. S.	H. I.	F. S.	ELEV.		
ELEVS. FOR NEW TENNIS COURTS 5-6-7-8 Concrete Pvmt.						
CAPITOL PROJ. # 2434 (W.O. # 349) - See Blue Prints						
					Elev. 460.35' - F.B. 588-46	
B.M.				460 35	B.M. - C.S. Mon. on ℄ Prod. of South Tennis Courts	
	6 255	466 605			N. 3133.50 } 10" dp. Hard To get a Rod. on it. Used Tape. E. 3989.00 }	
T.B.M. # T			4 125	462 48	T.B.M. = Cut (x) in Curbing Around Tennis Ct's (x) is in Top Curb in Cntr. of 3' Gate in West Curbing in N.W. Cor. of Court # 8	
	4 79	467 27				
Tp. Crb. N.W. Cor.			4 67	462 60		
					462.43	
3-20-50				462 48		
	5 12	467 60				

Profile No. ____ Notes Red. ____ Plotted ____ Job No. 8100 Division No. ____

X-Sec. No. ____ Date ____ Date ____ Survey of Arcadia Park

Notes Chkd. Lester Checked ____ Survey by Hellstrom Notes B.N.H. Date 3-22-50

Date 8-29-50 Date ____ Map No. ____ Indexed Johnson Date ____

F.B. 6/5 PG. 11

F.B. 615 PG. 12

Job No. 8100 Division No. _____ Notes Red. _____ Plotted _____ Profile

Survey of ARCADIA PARK Date _____ Date _____ No. _____

Survey by _____ Notes _____ Notes Chkd. _____ Checked _____ X-Sec.

Indexed _____ Date _____ Date _____ Date _____ No. _____

STATION	B. S.	H. I.	F. S.	ELEV.

PLEASE RETURN TO

LOS ANGELES COUNTY SURVEYOR

726 LOS ANGELES COUNTY ENGINEERING BLDG.

Do not extend notes this side of this line.

NOTE: ANY ADDITIONS OR CHANGES ON THIS SHEET MUST BE MADE OR CIRCLED IN RED INK. WITH DATE AND NAME OF PERSON MAKING CHANGE.

78L298 307 5-49

Notes Ck'd by	Survey of Ross Field
Map No.	W. O. 100 Tape No. Std.
Office Work Lesher	Surveyed by A.N. Hellstrom
Checked	Notes Muslin Date 3-24-50
Date 9-29-50	Indexed R. C. Johnson

F. B. 1615 Pg. 13

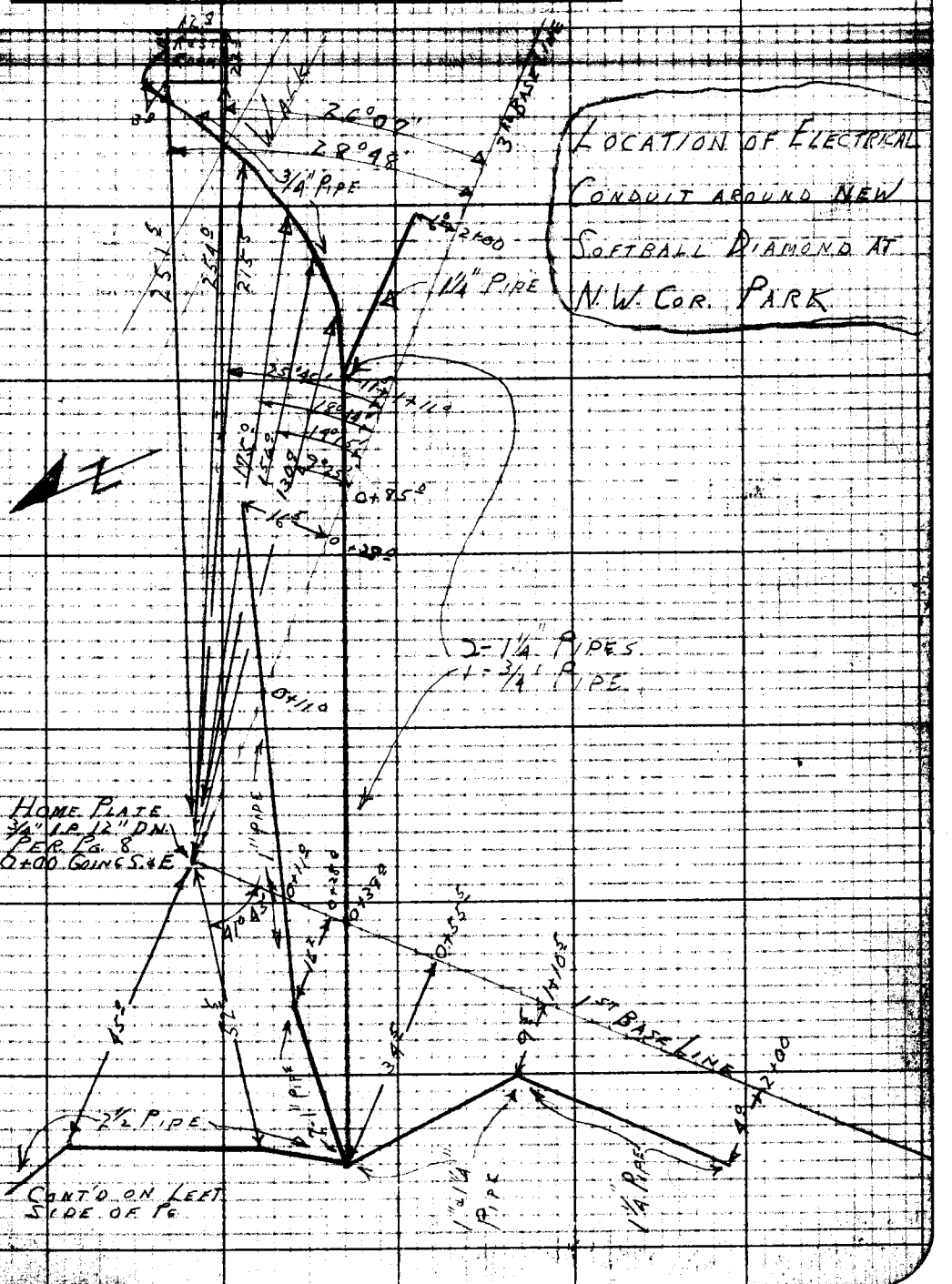

Note: Any Additions or Changes on This Sheet Must be Made or Circled in Red Ink With Date and Name of Person Making Change.

Do not extend notes this side of this line.

RETURN TO
LOS ANGELES COUNTY SURVEYOR
726 LOS ANGELES COUNTY
ENGINEERING BLDG.

RETURN TO
LOS ANGELES COUNTY SURVEYOR
726 LOS ANGELES COUNTY
ENGINEERING BLDG.

Note: Any Additions or Changes on This Sheet Must be Made or Circled in Red Ink With Date and Name of Person Making Change.

Do not extend notes this side of this line.

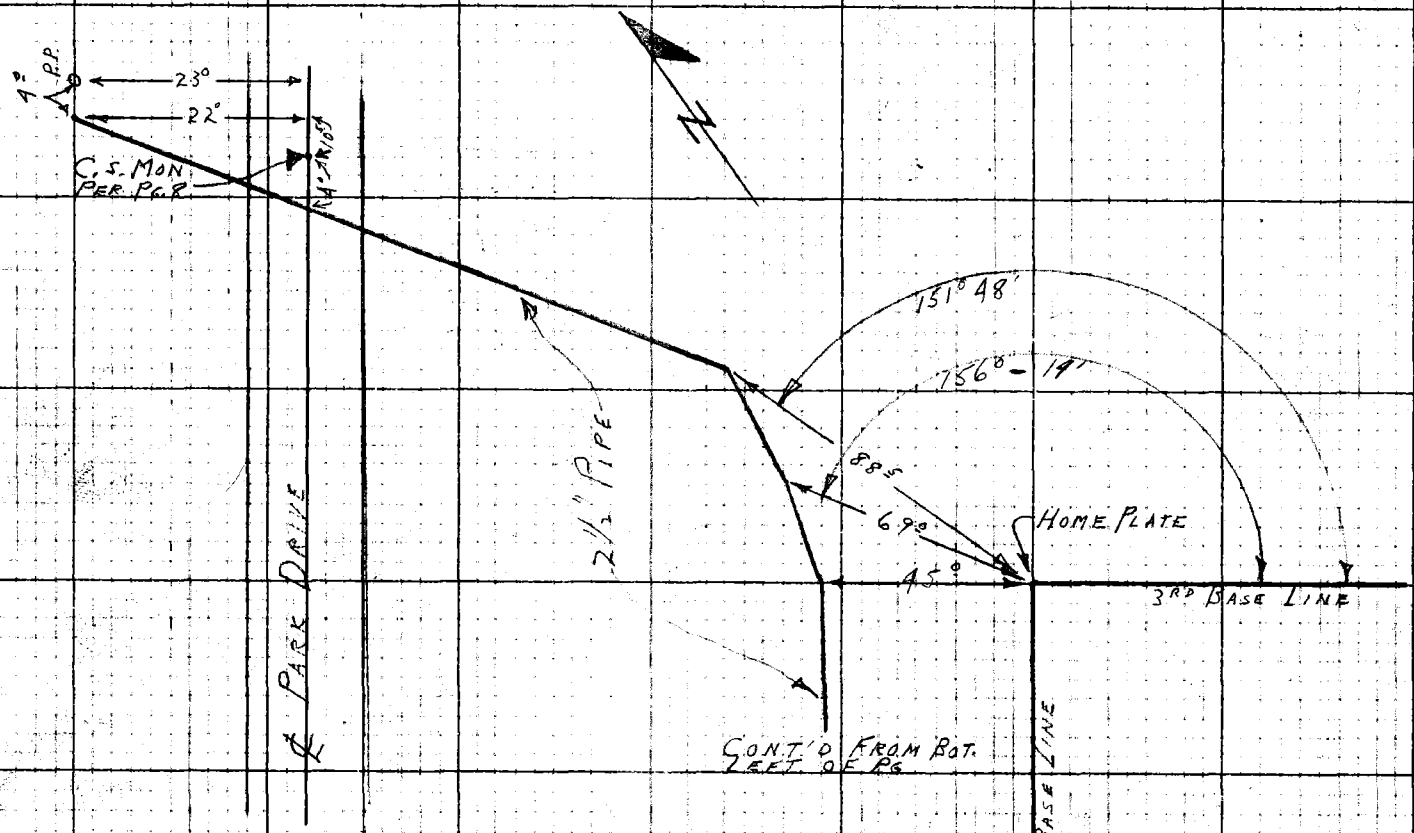

F. B. 1613 PG. 14

Profile No. Notes Red. Plotted Job No. 8100 Division No.
Date Date Survey of ARCADIA Co. PARK
X-Sec. No. Notes Chkd. Lesher Checked Survey by BROWN Notes BROWN Date
Date 8-28-50 Date Map No. Indexed Johnson Date

BENCH LEVELS

ARCADIA Co. PARK

FOR PLANE TABLE SHEET D-292

STATION	B.S.	H.I.	F.S.	ELEV.
				Party BROWN STOCK BOWELS

NOTE: ANY ADDITIONS OR CHANGES ON THIS SHEET MUST BE MADE OR CIRCLED IN RED INK, WITH DATE AND NAME OF PERSON MAKING CHANGE.

PLEASE RETURN TO
LOS ANGELES COUNTY SURVEYOR
726 HIGGINS BLDG.

Do not extend notes this side of this line.

76L298 307 3M 11-48

76L298 307 3M 11-48

PLEASE RETURN TO
LOS ANGELES COUNTY SURVEYOR
726 HIGGINS BLDG.

NOTE: ANY ADDITIONS OR CHANGES ON THIS SHEET MUST BE MADE OR CIRCLED IN RED INK, WITH DATE AND NAME OF PERSON MAKING CHANGE.

Do not extend notes this side of this line.

STATION	B. S.	H. I.	F. S.	ELEV.		
				451 572	TBM	Huntington Drive & Holly Ave., S.W. Corner West end of Curb return fd. chiseled square in conc. Per F.B. 588 Pg. 14 (note No TBM No.)
(1×2) T.P.	3 179	454 751	7 022	447 729	T.P. (1×2)	
TBM #1	3 780	451 509	5 088	446 421	TBM #1	Boat spk. in N. side of 3 Prong gum Tree - 14' E. of ℄ of 1/2 Culvert under P.E. R.R. Tracks & 30' ± S. of S. end of Culvert.
TBM #2	2 260	448 681	5 311	443 370	TBM #2	Boat spk. in N. side of 36" Pepper Tree 75' ± S. of P.E. R.R. P. Pole # 58650 R.
TBM #3	2 375	445 745	3 459	442 286	TBM #3	Railroad spk. in N. side of P.E. R.R. P. Pole # 24967 R
BM #1	2 803	445 089	3 408	441 681	BM #1	L.A. Co. F.C. Mon. Marked BM. 62:64 1937 - ℄ of P.E. R.R. R/W 50' ± S.W. of W. edge of Conc. abutment of P.E. R.R. Trestle.
(1×2) T.P.	3 328	445 009	7 930	437 079	(1×2) T.P.	
(1×2) T.P.	6 340	443 419	2 341	441 078	(1×2) T.P.	
T.P.	5 691	446 769	7 026	439 743	T.P.	
T.P.	1 739	441 482	6 879	434 603	T.P.	
L&T TBM #4	4 374	438 977	5 221	433 756	L&T in M.C.R. S.W. Cor. of Huntington Pl. & Park ave	
T.P.	4 243	437 999	5 221	432 778	T.P.	
T.P.	4 544	437 322	6 148	431 174	T.P.	
T.P.	4 963	436 137	5 070	431 067	T.P.	
T.P.	5 160	436 227	4 974	431 253	T.P.	
T.P.	5 402	436 655	4 828	431 827	T.P.	
T.P.	5 549	437 376	4 852	432 524	T.P.	
T.P.	5 529	438 053	4 840	433 213	T.P.	
	5 710	438 923	4 325	434 598	T.P.	Huntington Pl. C. spk. in P.P. # 2164 16E Elev. 434.570 Per F.B. 588 Pg. 14

Profile
Survey of ARCADIA Co. PARK Job No. 8100 Division No. Notes Red. Date Plotted No.
Survey by BROWN Notes Date Date X-Sec.
Indexed C. Johnson Date Notes Chkd. Date Checked No.

F.B. 1615 Pg. 17

Map No. P.T. 76
Office Work D.E.M.
Checked ITO
Date 12-31-52

W. O. 8100 Tape No. ____ St'd. ____ °F
Notes Porter Date 12-23-52
Indexed C. Johnson 1-29-53

Location underground
Gasoline Tank Arcadia Park
(Ross Field)

Porter & Party
12-23-52

Note: Any Additions or Changes of This Sheet Must be Made or Circled in Red Ink With Date and Name of Person Making Change.

Do not extend notes this side of this line.

RETURN TO
LOS ANGELES COUNTY SURVEYOR
726 LOS ANGELES COUNTY
ENGINEERING BLDG.

76F3098 247 2-51

RETURN TO
LOS ANGELES COUNTY SURVEYOR
726 LOS ANGELES COUNTY
ENGINEERING BLDG.

Note: Any Additions or Changes on This Sheet Must be Made or Circled in Red Ink With Date and Name of Person Making Change.

Do not extend notes this side of this line.

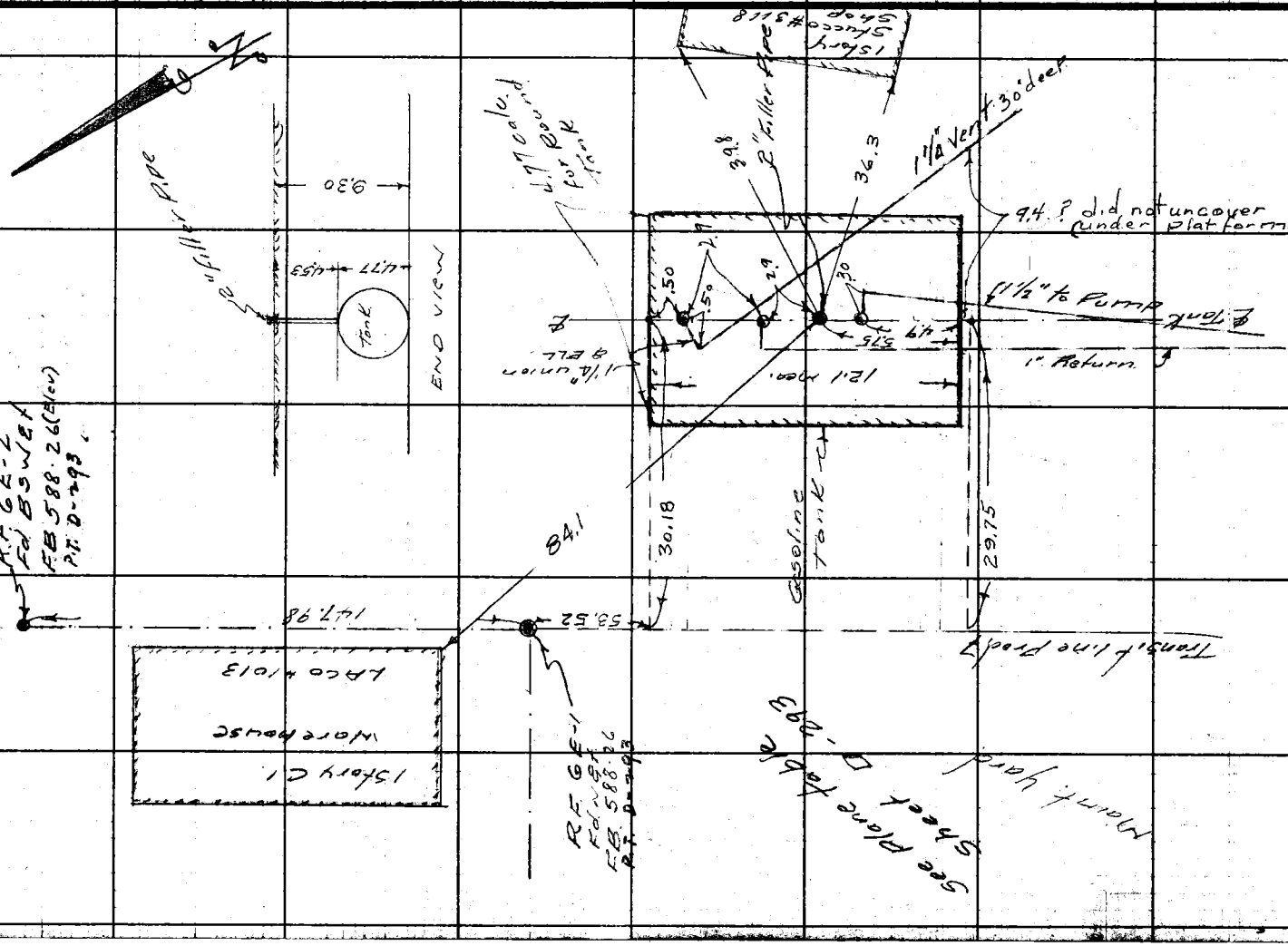

Notes Ch'd by	Survey of ARCADIA PARK
Map No.	W. O. 8100 Tape No. 0129 St'd. 68 °F
Office Work	Surveyed by PORTER
Checked	Notes Porter Date 8-31-53
Date	Indexed J. C. Johnson 9-1-53

F. B. 1615 Pg. 19

LOCATION SWIMMING POOL

&

Control points for Plane Table Sheet

8-31-53

Note: Any Additions or Changes on This Sheet Must be Made or Circled in Red Ink With Date and Name of Person Making Change.

Do not extend notes this side of this line.

RETURN TO
LOS ANGELES COUNTY SURVEYOR
726 LOS ANGELES COUNTY
ENGINEERING BLDG.

76F3C98 247 4-53

F.B. 1615 PG. 20

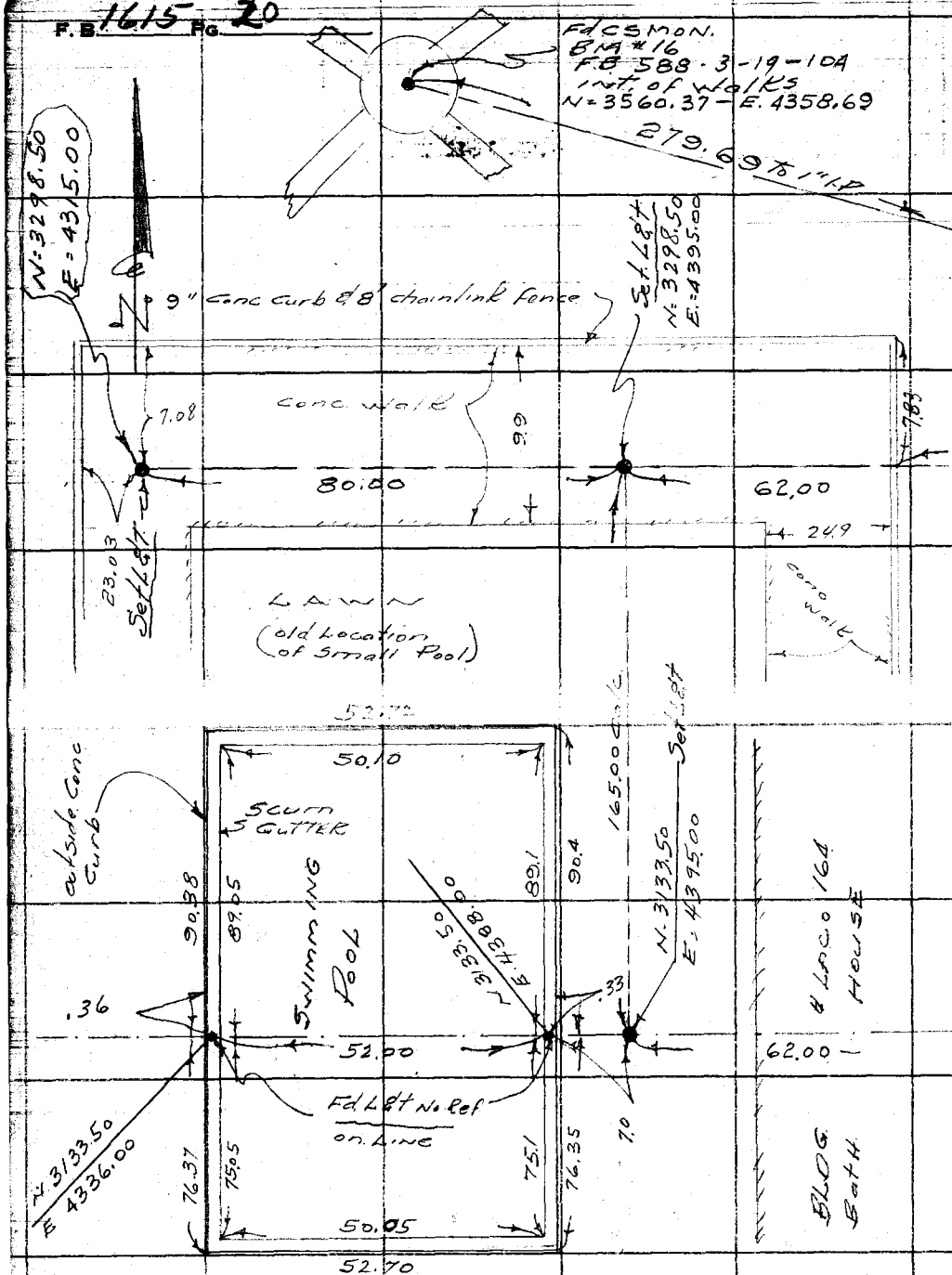

Note For Detail of Pool See FB 588-167-177

RETURN TO
LOS ANGELES COUNTY SURVEYOR
726 LOS ANGELES COUNTY
ENGINEERING BLDG.
Do not extend notes this side of this line.

Note: Any Additions or Changes on This Sheet Must be Made or Circled in Red Ink With Date and Name of Person Making Change.

F.B. 1615 Pg. 21

Notes Ck'd by	Survey of ARCADIA PARK
Map No.	W. 0[illegible] Tape No. [illegible] Std. [illegible]
Office Work	Surveyed by PORTER
Checked	Notes PORTER Date 8-31-53
Date	Indexed E. C. Johnson

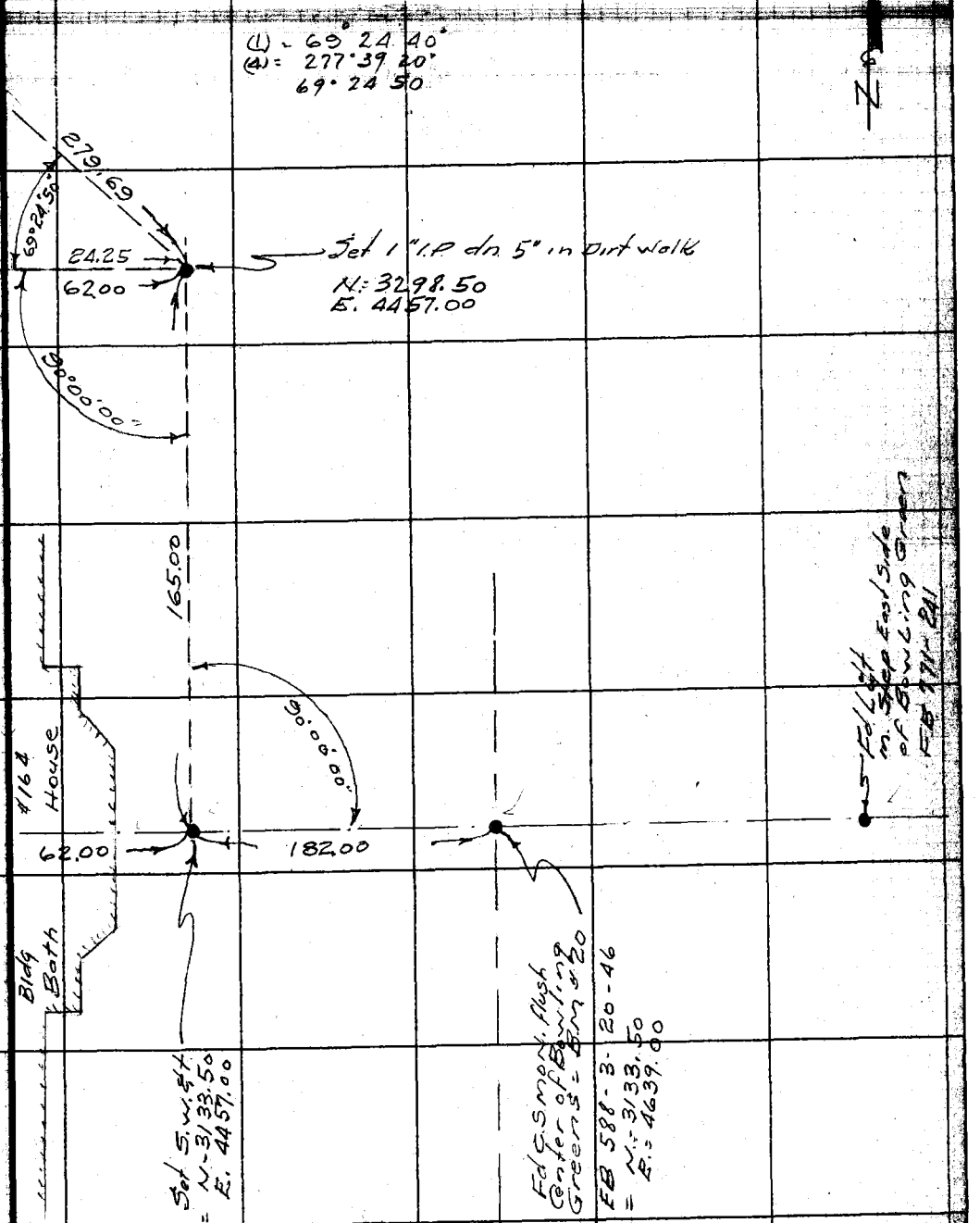

Note: Any Additions or Changes on This Sheet Must be Made or Circled in Red Ink With Date and Name of Person Making Change.

Do not extend notes this side of this line.

RETURN TO
LOS ANGELES COUNTY SURVEYOR
726 LOS ANGELES COUNTY
ENGINEERING BLDG.

TOPSCOPE 247 4-55

RETURN TO
LOS ANGELES COUNTY SURVEYOR
726 LOS ANGELES COUNTY
ENGINEERING BLDG.

Note: Any Additions or Changes on This Sheet Must be Made or Circled in Red Ink With Date and Name of Person Making Change.

Do not extend notes this side of this line.

F.B. 1615 PG. 72

F.B. 1615 Pg. 23

Map No.	W. O. 8100 Tape No. St'd. °F
Office Work	Surveyed by J. P. McInne
Checked	Notes J.P.M. Date 11-2-53
Date	Indexed L. O. Johnson 11-3-53

Note: Any Additions or Changes on This Sheet Must be Made or Circled in Red Ink With Date and Name of Person Making Change.

Do not extend notes this side of this line.

RETURN TO
LOS ANGELES COUNTY SURVEYOR
726 LOS ANGELES COUNTY
ENGINEERING BLDG.

LOCATION

OF

END OF DRAIN - VACUUM - CIRCULATING

LINES

for

WADING POOL

J. P. McInne
C. H. Lewis
L. York
V. B. Anderson

TSFSOOS 247 2-51

F.B. 1615 PG. 24

RETURN TO:
LOS ANGELES COUNTY SURVEYOR
726 LOS ANGELES COUNTY
ENGINEERING BLDG.

Do not extend notes this side of this line.

Note: Any Additions or Changes on This Sheet Must be Made or Circled in Red Ink With Date and Name of Person Making Change.

Notes Ck'd by R.E.S. 11-53	Survey of Addtn. Mach. Shp. Bldg Arcadia Park
Map No.	W. O. 5316D Tape No. 0151 St'd. 68 °F
Office Work	Surveyed by A.N. Hellstrom
Checked	Notes A.N.H. Date Nov. 1953
Date	Indexed C. Johnson 11-8-53

F.B. 2675 Pg. 25

J.N. #5316-D

ADDITIONS TO MACH. SHOP BLDG. - ARCADIA PARK

C.P. #2434 {SEE STAKING SHEET Per OFFICE}

SPECS. 1463-1953

ADDITIONS TO EAST & WEST ENDS

WEST END ADDTN. FOOTING PLAN Pg. 26

SEPTIC TNK. & LEACHING PITS (West End) Pg. 26

EAST END ADDTN. Pg. 27

ELEVS. Pg. 28

Note: Any Additions or Changes on This Sheet Must be Made or Circled in Red Ink With Date and Name of Person Making Change.

Do not extend notes this side of this line.

RETURN TO
LOS ANGELES COUNTY SURVEYOR
726 LOS ANGELES COUNTY
ENGINEERING BLDG.

76F3095 247 4-53

F.B. 1615 PG. 26

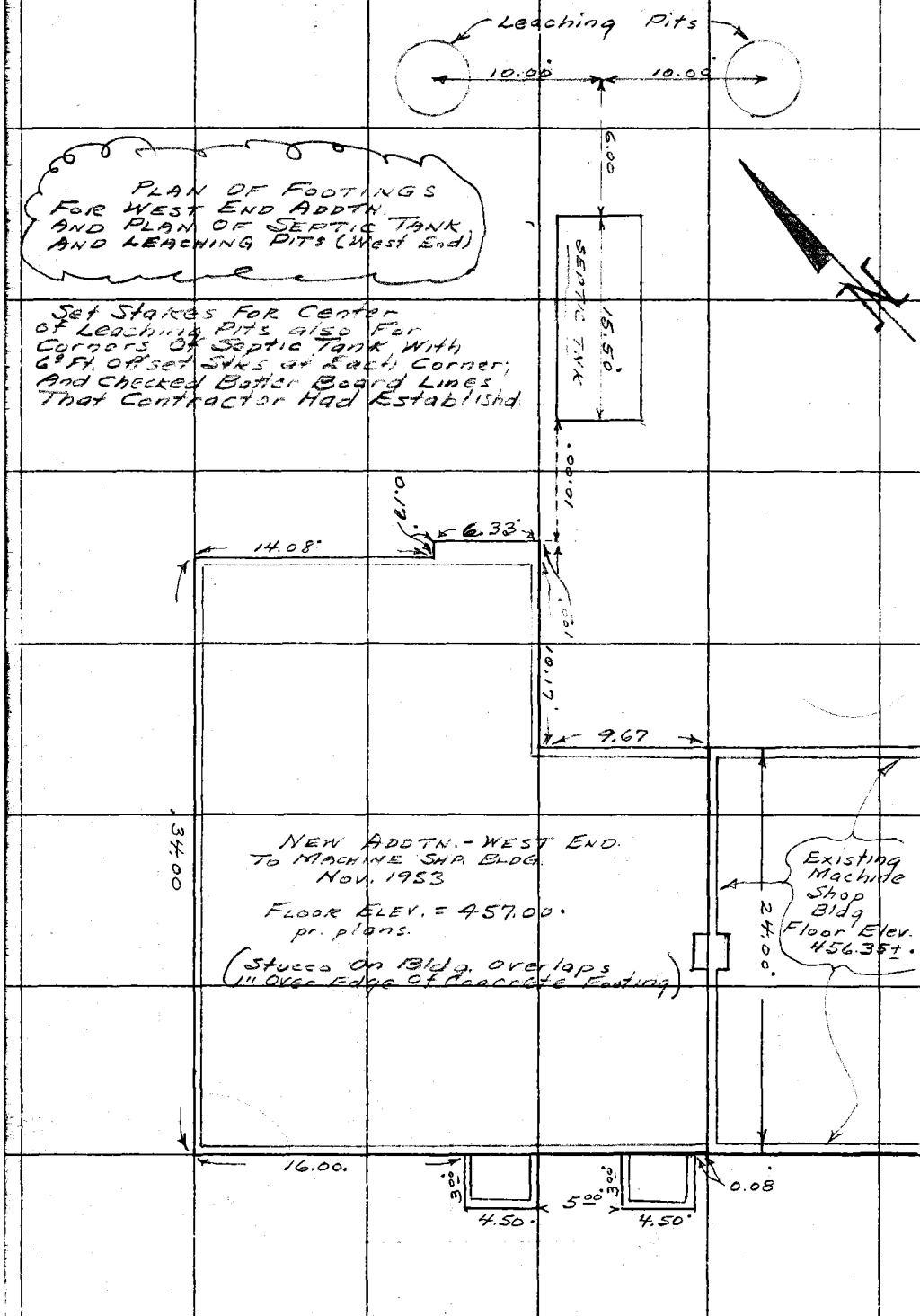

RETURN TO
LOS ANGELES COUNTY SURVEYOR
726 LOS ANGELES COUNTY
ENGINEERING BLDG.

Do not extend notes this side of this line.

Note: Any Additions or Changes on This Sheet Must be Made or Circled in Red Ink With Date and Name of Person Making Change.

Notes Ck'd by RES 11-53	Survey of Addtn. Mach. Shp. Bldg. ARCADIA PARK
Map No.	W. O. 5316 Tape No. 0151 St'd. 68 °F
Office Work	Surveyed by A.N. Hellstrom
Checked	Notes A.N.H Date Nov. 1953
Date	Indexed A. C. Johnson

F. B. 1615 Pg. 27

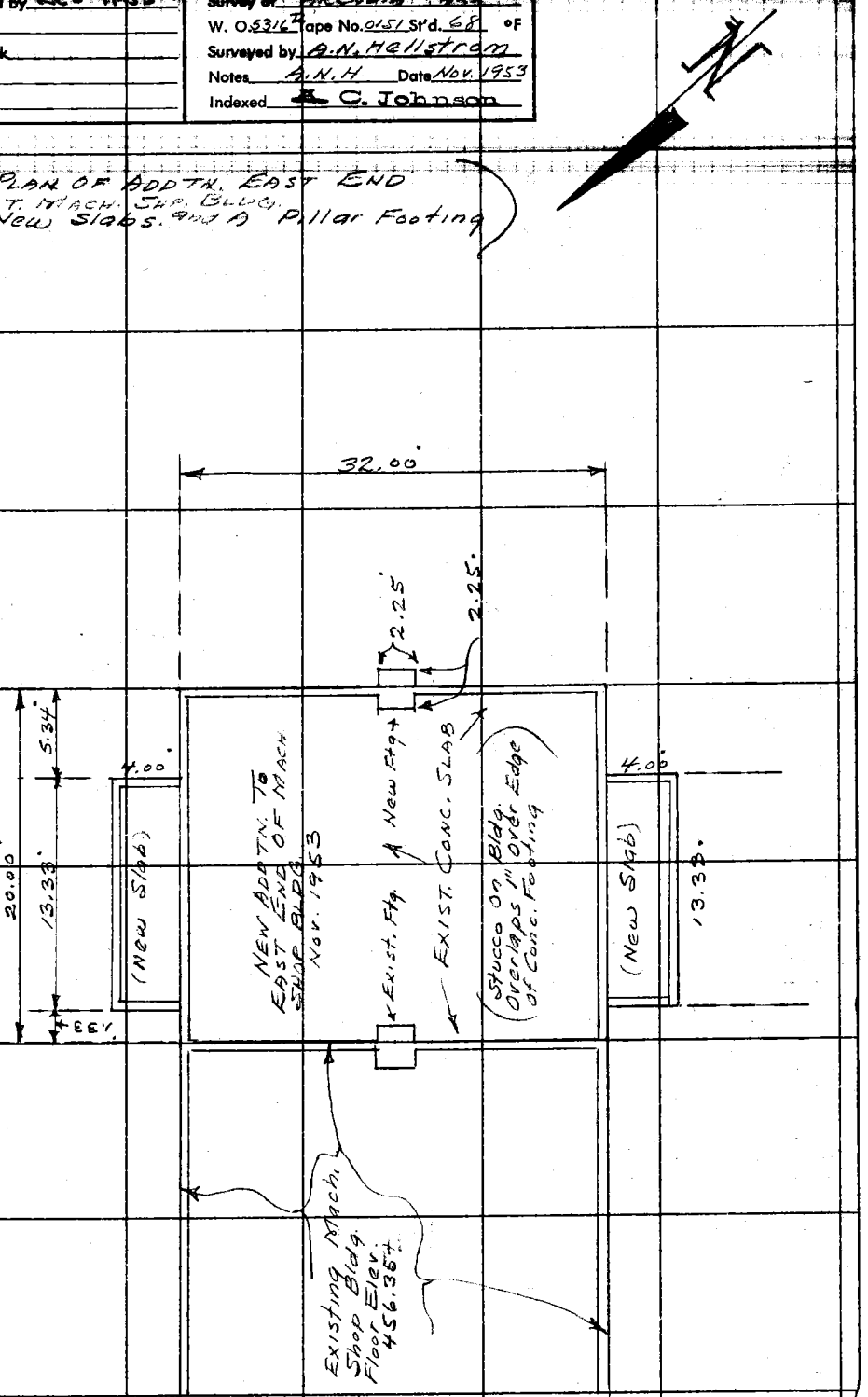

Note: Any Additions or Changes on This Sheet Must be Made or Circled In Red Ink With Date and Name of Person Making Change.

Do not extend notes this side of this line.

RETURN TO
LOS ANGELES COUNTY SURVEYOR
726 LOS ANGELES COUNTY
ENGINEERING BLDG.

76F3095 247 4-53

F.B. 1615 PG. 28

ELEVS. FOR ADDITIONS

Set Nails and Pencil Marks On Batter Boards And CORNERS OF BLDG. FOR CONTRACTOR

STA.	+	⊼	-	ELEV.	REMARKS
B.M.				457.773	B.M. - L8 [illegible] Adm. - Elev. 457.773 [illegible]
					Sht. #2 of Prints Approx. 70'+ S.E. of S.E. Cor. Of Orig. Mach Shp. Bldg. and On Line of E'ly Line Of Bldg.
	3.35	461.12	4.12	457.00	Set Marks and Nails On Batter Boards and Corns. Of Exist. Mach. Shp Bldg.
			3.35	457.77	Check In To B.M. O.K.

RETURN TO
LOS ANGELES COUNTY SURVEYOR
726 LOS ANGELES COUNTY
ENGINEERING BLDG.

Do not extend notes this side of this line.

Note: Any Additions or Changes on This Sheet Must be Made or Circled in Red Ink With Date and Name of Person Making Change.

Profile No. | Notes Red | Plotted | Job No. 8100 | Division No. | F.B. 1615 Pg. 29

Date | Date | Survey of Arcadia Park

A-Sec. No. | Notes Chkd. | Checked | Survey by Menne | Notes Lewis | Date 12-8-53

Date | Date | Map No. | Indexed A. C. Johnson | Date DEC 10 '53

LEVEL NOTES
FOR
PROPOSED COMFORT STATION
NEAR 8th TEE

Menne
Lewis
Anderson
Matthiesen

STATION	B. S.	H. I.	F. S.	ELEV.

NOTE: ANY ADDITIONS OR CHANGES ON THIS SHEET MUST BE MADE OR CIRCLED IN RED INK, WITH DATE AND NAME OF PERSON MAKING CHANGE.

PLEASE RETURN TO
LOS ANGELES COUNTY SURVEYOR
726 LOS ANGELES COUNTY
ENGINEERING BLDG.

Do not extend notes this side of this line.

76L298 307 10-51

76L298 307 10-51

PLEASE RETURN TO

LOS ANGELES COUNTY SURVEYOR
726 LOS ANGELES COUNTY
ENGINEERING BLDG.

NOTE: ANY ADDITIONS OR CHANGES ON THIS SHEET MUST BE MADE OR CIRCLED IN RED INK, WITH DATE AND NAME OF PERSON MAKING CHANGE.

Do not extend notes this side of this line.

STATION	B. S.	H. I.	F. S.	ELEV.		
BM RF 6	3.960	462.125		458.165	BM RF 6 C.S. Mon. flush FB 664-242	
T.P.			5.950	456.175	TP 1X2 4'± S of SW fn cor	
	3.690	459.865				
T.P.			5.520	454.345	T.P. 1" IP on wooden headwall	
	2.245	456.590				
T.P.			6020	450.570	C.S. Mon (marker on Tee# 8) 2585.37N 2606.73E	FB 588-190
	3130	453.700				
T.P.			3.055	~~449~~ 450.645	TP 1X2 ctr 7th fairway	
	3680	454.325				
BM-C.S. Mon			3.420	450.905	C.S. Mon N 2500 E 3000 El 450.921 FB 588-21	

F.B. 1615 PG. 30

Job No. 8100 Division No. ____ Notes Red. ____ Plotted ____ Profile ____

Survey of Arcadia Park Date ____ Date ____ No. ____

Survey by Menne Notes Lewis Notes Chkd. BVD Checked ____ X-Sec. ____

Indexed E. C. Johnson Date ____ Date 12-21-53 Date ____ No. ____

0054108 1615 31

Map No.	W. O. 8100 Tape No. 0126 St'd 68 °F
Office Work	Surveyed by J. P. MENNE
Checked	Notes J. PM Date 2-8-54
Date	Indexed A. C. Johnson

CONTROL

For

TOPOGRAPHY

Along

EAST BOUNDARY

C.S. Mons. R.F. 2

R.F. 3

J. P. Menne
C. H. Lewis
V. B. Anderson
A. L. Goble

Note: Any Additions or Changes on This Sheet Must be Made or Circled in Red Ink With Date and Name of Person Making Change.

Do not extend notes this side of this line.

RETURN TO
LOS ANGELES COUNTY SURVEYOR
726 LOS ANGELES COUNTY
ENGINEERING BLDG.

75F3095 247 2-51

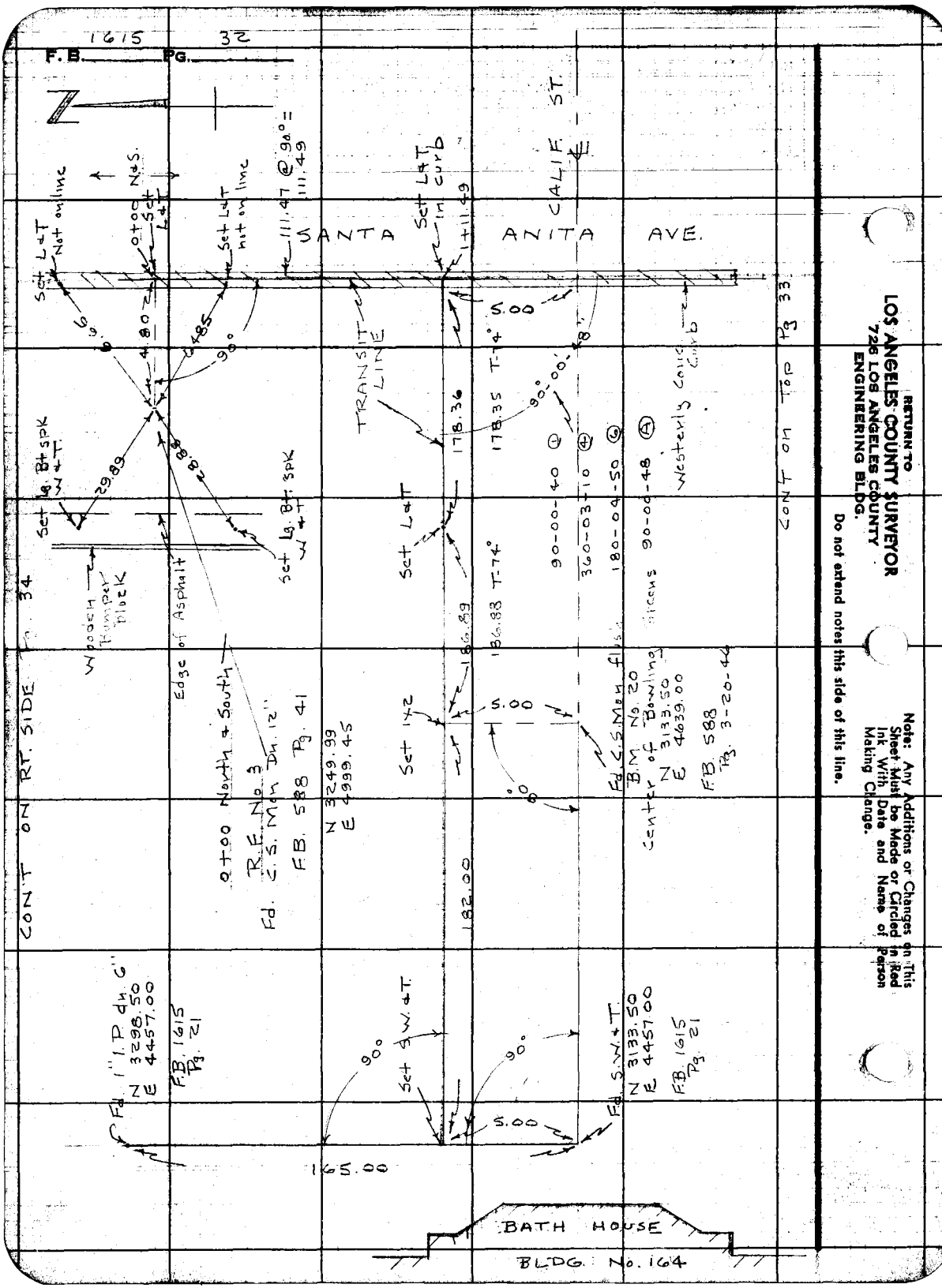

RETURN TO
LOS ANGELES COUNTY SURVEYOR
726 LOS ANGELES COUNTY
ENGINEERING BLDG.

Do not extend notes this side of this line.

Note: Any Additions or Changes on This Sheet Must be Made or Circled in Red Ink With Date and Name of Person Making Change.

1615 33

F.B. Pg.

Notes Ck'd by
Map No.
Office Work
Checked
Date

Survey of [illegible]
W. O. 8100 Tape No. 0126 St'd. 68 °F
Surveyed by J. P. MENNE
Notes J.P.M. Date 2-8-54
Indexed A. C. Johnson

CON'T FROM RIGHT SIDE Pg. 32

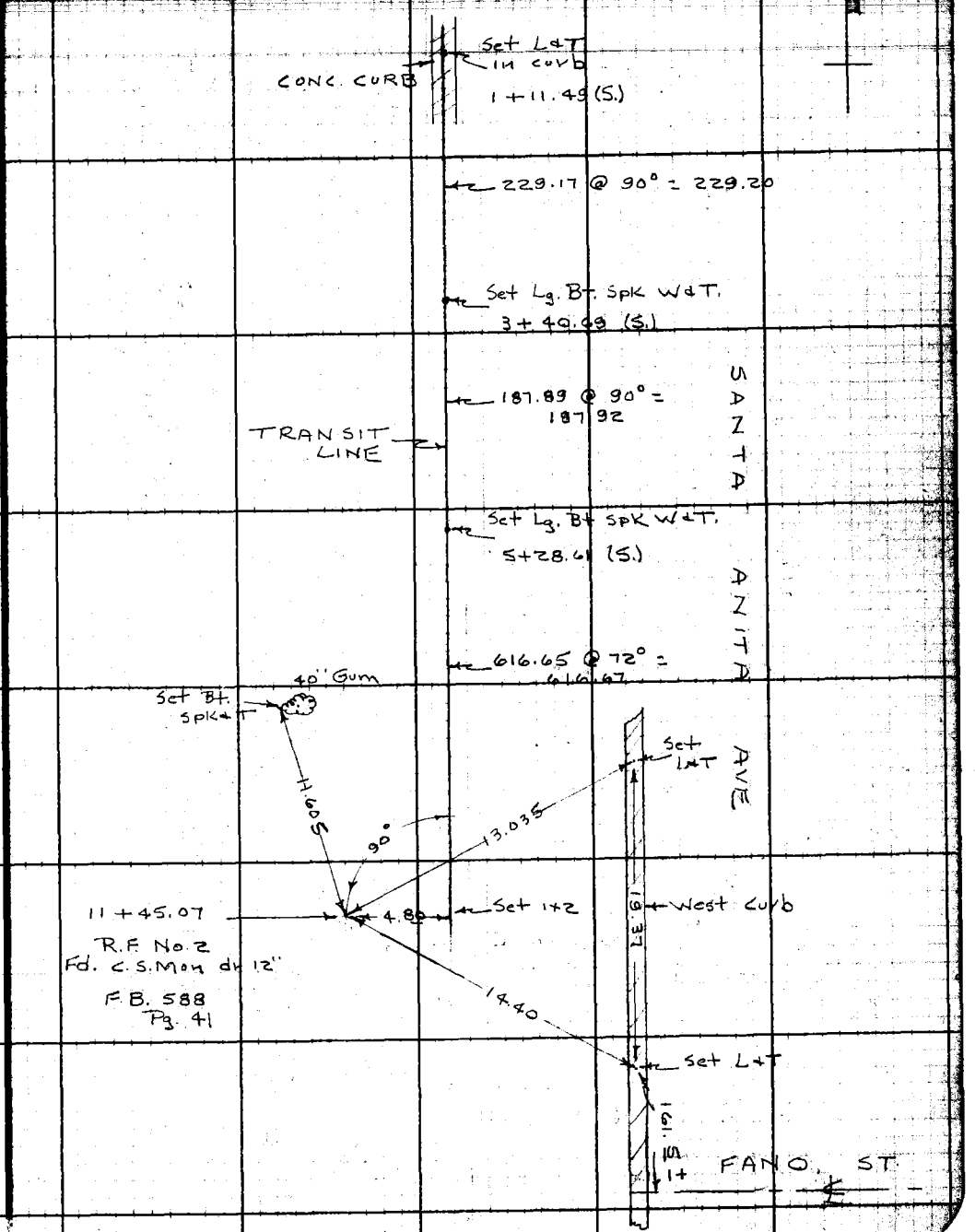

Note: Any Additions or Changes on This Sheet Must be Made or Circled in Red Ink With Date and Name of Person Making Change.

Do not extend notes this side of this line.

RETURN TO
LOS ANGELES COUNTY SURVEYOR
726 LOS ANGELES COUNTY
ENGINEERING BLDG.

76F3095 247 2-51

T615 34

F. B. _____ PG. _____

RETURN TO
LOS ANGELES COUNTY SURVEYOR
725 LOS ANGELES COUNTY
ENGINEERING BLDG.

Do not extend notes this side of this line.

Note: Any Additions or Changes on This Sheet Must be Made or Circled in Red Ink With Date and Name of Person Making Change.

8773.11

Notes Ck'd by	Survey of Arcadia Co. Park	F.B. 1615 Pg. 35
Map No.	W. O. 5316-B Tape No. 0148 St'd. 68 °F	
Office Work	Surveyed by D.E. Holmes	
Checked	Notes Holmes Date 2-25-54	
Date	Indexed C. Johnson 3-25-54	

J.N. 5316-B.

ARCADIA COUNTY PARK.
Const. Stakes for Fence on
PRACTICE DRIVING RANGE

Plan Sheet #1 CAPITAL PROJ. # 2434-C.
Staking Sheet #4

Set 1"x1" 1º. offset to Rt. (@ practice green)
" " " " " Lt @ Santa Anita Ave.

Line change per. inspector.
See Pg. 39-40-41 for Final
Location of Chain Link Fence

Holmes
Barilotti
Hand
West.

Note: Any Additions or Changes on This Sheet Must be Made or Circled in Red Ink With Date and Name of Person Making Change.

Do not extend notes this side of this line.

RETURN TO
LOS ANGELES COUNTY SURVEYOR
726 LOS ANGELES COUNTY
ENGINEERING BLDG.

76F3095 247 4-53

RETURN TO
LOS ANGELES COUNTY SURVEYOR
726 LOS ANGELES COUNTY
ENGINEERING BLDG.

Note: Any Additions or Changes on This Sheet Must be Made or Circled in Red Ink With Date and Name of Person Making Change.

Do not extend notes this side of this line.



Notes Ck'd by	Survey of Arcadia Co. Park
Map No.	W. O. 5316-B Tape No. 0148 St'd. 68 °F
Office Work	Surveyed by D.E. Helmes
Checked	Notes Helmes Date 2-25-54
Date	Indexed C. Johnson

F.B. 1615 Pg. 37

J.N. 877303

Contd. bot. pg. 38

Note
Line change per inspector

423.20

423.16 @ 0-00 T 82° = 423.20

B.C. 4+23.20

P.I. set 1"x2"

Δ = 22-16-45
R = 682.00
T = 134.30
L = 265.19

NEW FENCE LINE

192.11

P.R.C. 6+88.39

P.R.C. set 1"x2"

192.13 @ 0-00 T 86° = 192.11

Δ = 4-26-17
R = 1492.00
T = 57.81
L = 115.57

P.I. set 1"x2"

134.99

P.R.C. set 1"x2"
8+03.96

Contd from Top 1st. Pg. 36

Note: Any Additions or Changes on This Sheet Must be Made or Circled in Red Ink With Date and Name of Person Making Change.

Do not extend notes this side of this line.

RETURN TO
LOS ANGELES COUNTY SURVEYOR
726 LOS ANGELES COUNTY
ENGINEERING BLDG.

76F2005 247 4-53

F.B. 1615 PG. 38

RETURN TO
LOS ANGELES COUNTY SURVEYOR
726 LOS ANGELES COUNTY
ENGINEERING BLDG.
Do not extend notes this side of this line.

Note: Any Additions or Changes on This Sheet Must be Made or Circled in Red Ink With Date and Name of Person Making Change.

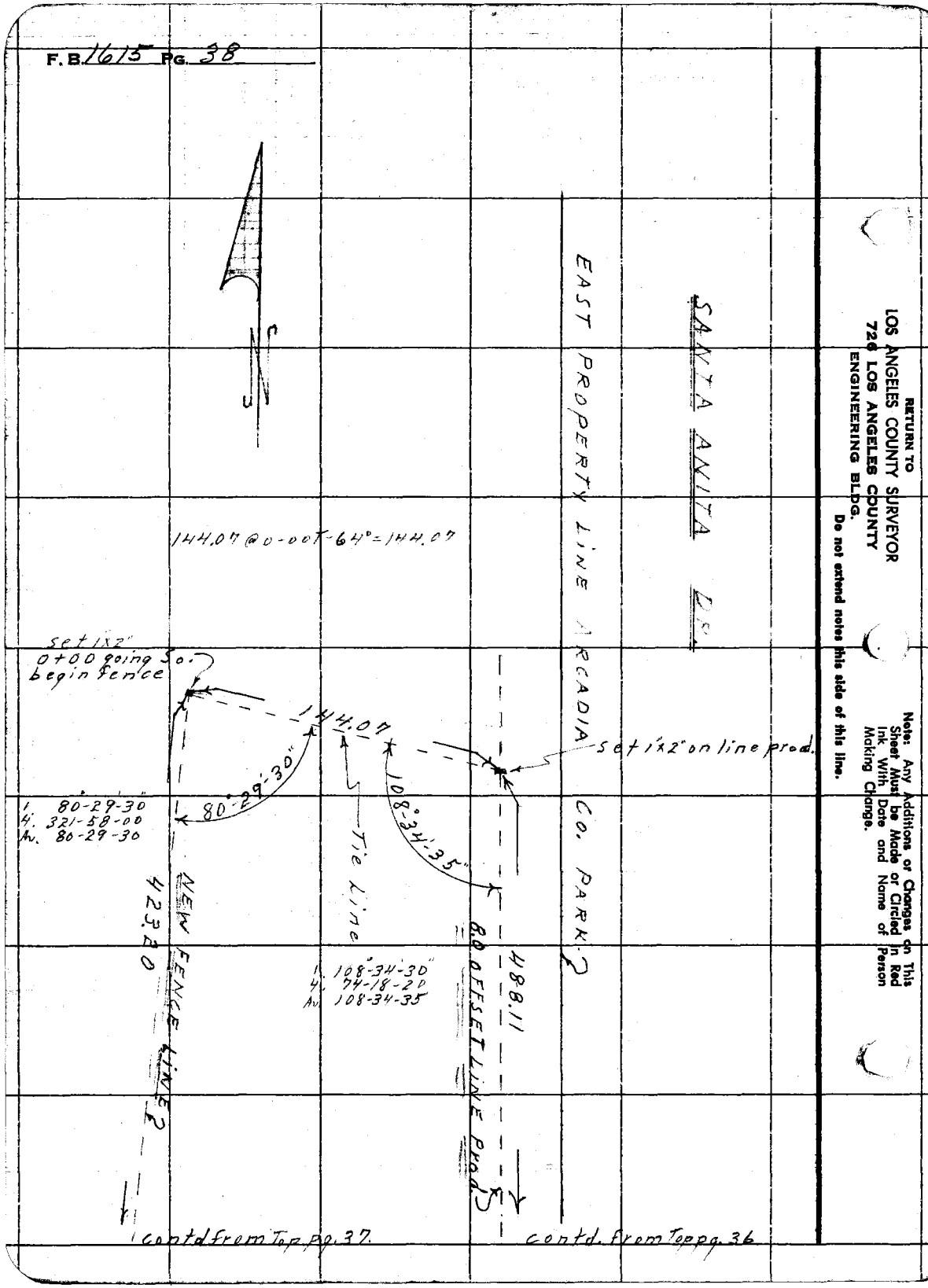

Notes Ck'd by
Map No.
Office Work
Checked
Date

Survey of Arcadia County Park
W. O. Tape No. St'd. °F
Surveyed by
Notes Date
Indexed J. C. Johnson

JN 8773.03

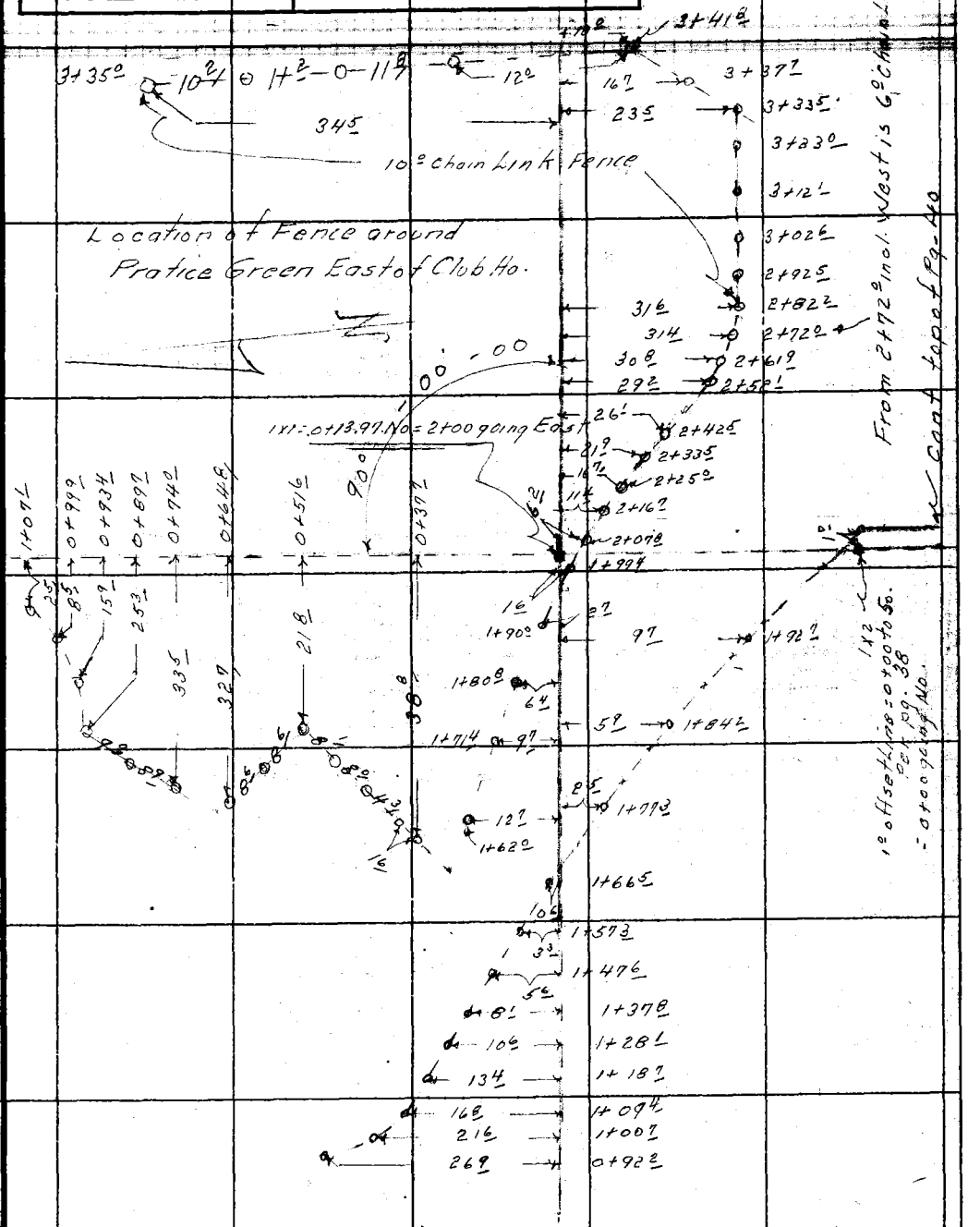

Note: Any Additions or Changes on This Sheet Must be Made or Circled in Red Ink With Date and Name of Person Making Change.

Do not extend notes this side of this line.

RETURN TO
LOS ANGELES COUNTY SURVEYOR
726 LOS ANGELES COUNTY
ENGINEERING BLDG.

76FS098 247 4-53

1615 40

F.B. _____ Pg. _____



RETURN TO
LOS ANGELES COUNTY SURVEYOR
726 LOS ANGELES COUNTY
ENGINEERING BLDG.

Do not extend notes this side of this line.

Note: Any Additions or Changes on This Sheet Must be Made or Circled in Red Ink With Date and Name of Person Making Change.

Notes Chk'd by	Survey of Assessment Book
Map No.	W. O. Tape No. St'd °F
Office Work	Surveyed by Holmes
Checked	Notes Date
Date	Indexed A. C. Johnson

F. B. 1615 Pg. 41

JN8773.03



Notes: Any Additions or Changes on This Sheet Must be Made or Circled in Red Ink With Date and Name of Person Making Change.

Do not extend notes this side of this line.

RETURN TO
LOS ANGELES COUNTY SURVEYOR
726 LOS ANGELES COUNTY
ENGINEERING BLDG.

76F3095 247 10M 1-49

RETURN TO
LOS ANGELES COUNTY SURVEYOR
726 LOS ANGELES COUNTY
ENGINEERING BLDG.

Note: Any Additions or Changes on This Sheet Must be Made or Circled in Red Ink With Date and Name of Person Making Change.

Do not extend notes this side of this line.

F. B. 1615 Pg. 4v

BM #9	453.305	588-13-20
TIP HEADWALL	457.780	588-2 (2925-128) 457.78
TBM RF[c]	457.490	588- 18-20

588-27

BM # 16 → HEADWALL TO S E CORNER TENNIS COURT

BM # 16	467.034	588 - 28
BM # 13	461.532	588 - 28
HEADWALL	457.773	588 - 28 (2925-128) 457.78
BM. LT S.E. COR TENNIS	462.466	" " (2925 - 462.47)

BM 14

[illegible] W of W of [illegible] N [illegible].50

[illegible] of S of [illegible] E [illegible]

20 10

US #479	ELEV	362.309	588-7	ROSO FIELD 1935 WALSH
US 478		381.640	588-8	
BM #9		453.305	588-13	
US 479		362.326		
		309		
		362.017	CHECK-IN	

RELATION SHIP US BM #478 Δ STA + JOAQUIN

[illegible]

	BM #9	453.305	588-13
BALL ◊	BM #13	461.548 (461.553)	SET MON (588-18)
	BM #9	453.295	305 / 295 / .010 check-in " "

—o—

	BM #9	453.305	588-18
TENNIS COURT →	BM #14 (TENNIS COURT)	460.350	588-18
NEW RF.6 588-26 458165 NEW →	TBM RF #6	457.492	588-18
457492 OLD .673 ← PG 26 map 30"	BM #9	453.309	309 / 305 / .004 check-in " "

—o—

BALL ◊	BM #13	FL 461.548	588.-19
	" #15	" 467.966	" -19
INT WK N. HORSESHOE COURTS →	BM #16	467.034	" -19
SOFTBALL ◊ SO COMFORT STA c HOME PLATE	BM #17	466.202	" -19
INT WK SO COMFORT STA	BM #18	469.804	" -19
N.W. COR SOFTBALL ◊	BM #19	468.162	" 19
	BM #9		588-13

TBM RF #6 457.490 492 / .002 check-in

Notes Ck'd by SPR. 7-26-55	Survey of Arcadia Co. Park
Map No.	W. O. 8773.10 Tape No. Std. °F
Office Work	Surveyed by A. S. Curtis
Checked	Notes Curtis Date 6-30-55
Date	Indexed E. C. Johnson 7-20-55

F. B. 1615 PG. 43

Arcadia Co. Park
J.N. 8773.10
Location
Wading Pool

Curtis
Moody
Adams
Martinez
Guizado

Note: Any Additions or Changes on This Sheet Must be Made or Circled in Red Ink With Date and Name of Person Making Change.

Do not extend notes this side of this line.

RETURN TO
LOS ANGELES COUNTY SURVEYOR
726 LOS ANGELES COUNTY
ENGINEERING BLDG.

76F3099 S&E #247. 8-54

F.B. 1615 PG. 44

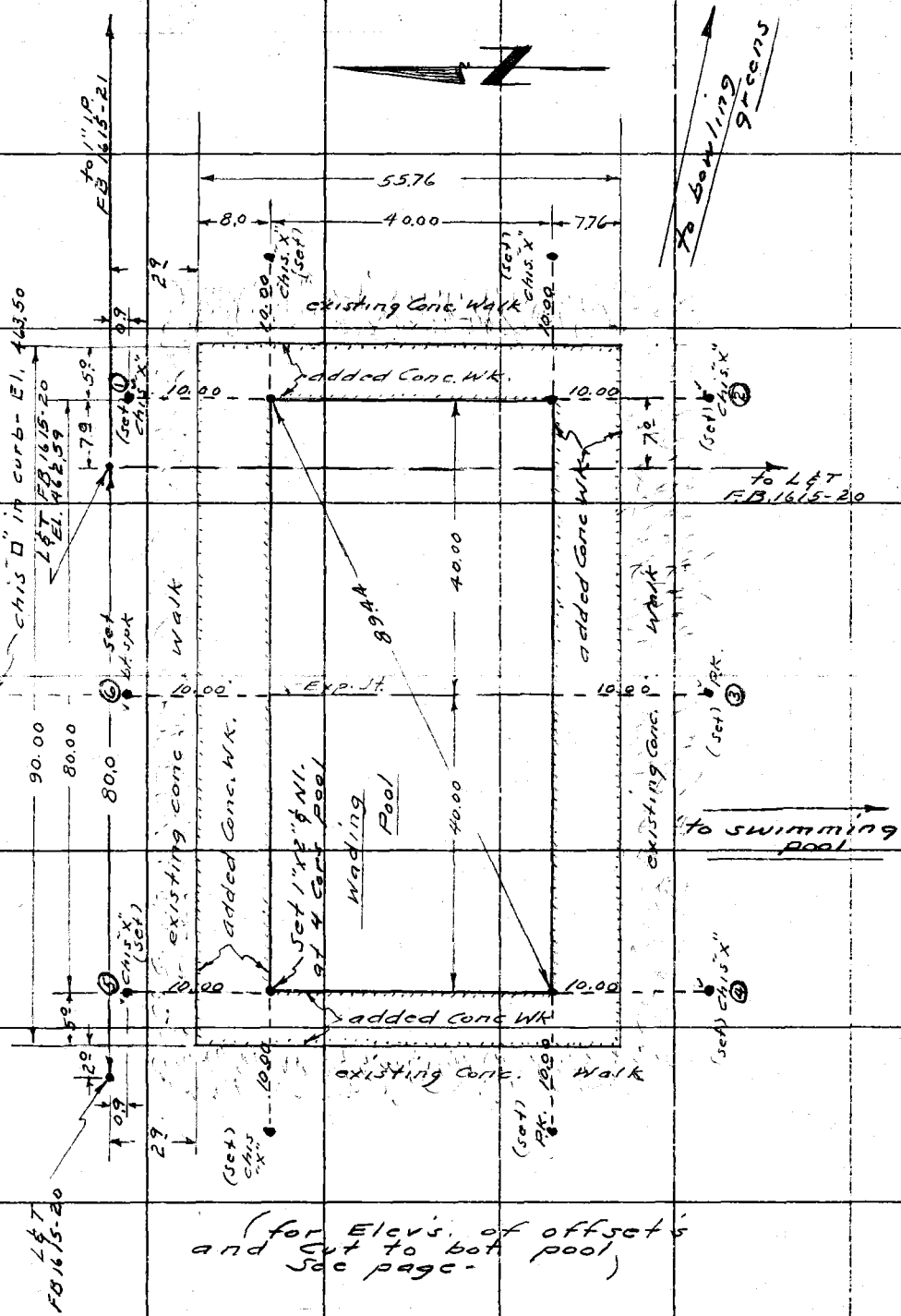

RETURN TO
LOS ANGELES COUNTY SURVEYOR
726 LOS ANGELES COUNTY
ENGINEERING BLDG.

Do not extend notes this side of this line.

Note: Any Additions or Changes on This Sheet Must be Made or Circled in Red Ink With Date and Name of Person Making Change.

Profile	Notes Red	Plotted	Job No. 8773.10	Division No. 10	F. B. 1615 Pg. 45
No.	Date	Date	Survey of Arcadia County Park		
X-Sec.	Notes Chkd	Checked S.P.R.	Survey by Curtis	Notes Curtis	Date 6-30-1955
No.	Date	Date 7-26-55	Map No.	Indexed A. Johnson	Date

STATION	B. S.	H. I.	F. S.	ELEV.	
					Arcadia County Park. J.N. 8773.10
					Grades for Wading Pool. Curtis Moody Adams Martinez Guizado

Do not extend notes this side of this line.

NOTE: ANY ADDITIONS OR CHANGES ON THIS SHEET MUST BE MADE OR CIRCLED IN RED INK, WITH DATE AND NAME OF PERSON MAKING CHANGE.

PLEASE RETURN TO
LOS ANGELES COUNTY SURVEYOR
726 LOS ANGELES COUNTY ENGINEERING BLDG.

76L298 S & E #307 9-54

76L298 S & E #307 9-54

PLEASE RETURN TO
LOS ANGELES COUNTY SURVEYOR
726 LOS ANGELES COUNTY ENGINEERING BLDG.

NOTE: ANY ADDITIONS OR CHANGES ON THIS SHEET MUST BE MADE OR CIRCLED IN RED INK, WITH DATE AND NAME OF PERSON MAKING CHANGE.

Do not extend notes this side of this line.

F. B. 1615 Pg. 46 Job No. 8773.10 Division No. 10 Notes Red. Plotted. Profile No.
Survey of Arcadia County Park Date Date X-Sec.
Survey by Curtis Notes Curtis Notes Chkd. Checked S.P.R. No.
Indexed E. C. Johnson Date Date 7-26-55

STATION	B. S.	H. I.	F. S.	ELEV.			
		Finish Grade to Bot. of Wading Pool.					
B.M. #20 (Fd)				462.50	BM #20 El. 462.50 FB 388-20 - Bowling Greens - ℄ between Courts - C.S. Mon - ℄ Br. Cap - 6" dp - Marked N 3133.50 - E 4639.00		
	5.24	467.74					
T.B.M.			5.15	462.59	T.B.M. L ℄ T - 7' W ℄ Wading Pool.		10.9' N. of N.E. Cor
Sta.	4.73	467.32			Bot. Grade	cut	
1			4.77	462.55	461.03	C 1.52	chis "x" NE Cor pool
2			4.72	462.60	461.03	C 1.57	chis "x" SE " "
3			4.69	462.63	460.03	C 2.60	P.K. S. side pool
4			4.68	462.64	461.03	C 1.61	chis "x" S.W. Cor pool
5			4.76	462.56	461.03	C 1.53	chis. "x" N.W. " "
6			4.77	462.55	460.03	C 2.52	bt. spk. N Side pool
B.M. #20			4.82	462.50	B.M. #20		

(See page for location of stations)

Notes Ck'd by	Survey of Arcadia Park
Map No.	W. O. 0054-03 Tape No. 0126 St'd. 68 °F
Office Work	Surveyed by J. P. Menne
Checked	Notes J. P. M. Date 10-27-55
Date	Indexed A. C. Johnson 11-2-55

F. B. 1615 PG. 47

CONSTRUCTION
STAKING
FOR
Fence Setback
on
West Property Line
between
C.S. Mons.-R.F.-A to R.F.-C.

J. P. Menne
V. B. Anderson
H. L. Young
G. O. Guizado

Note: Any Additions or Changes on This Sheet Must be Made or Circled in Red Ink With Date and Name of Person Making Change.

Do not extend notes this side of this line.

RETURN TO
LOS ANGELES COUNTY SURVEYOR
726 LOS ANGELES COUNTY
ENGINEERING BLDG.

76F309S 247 2-51

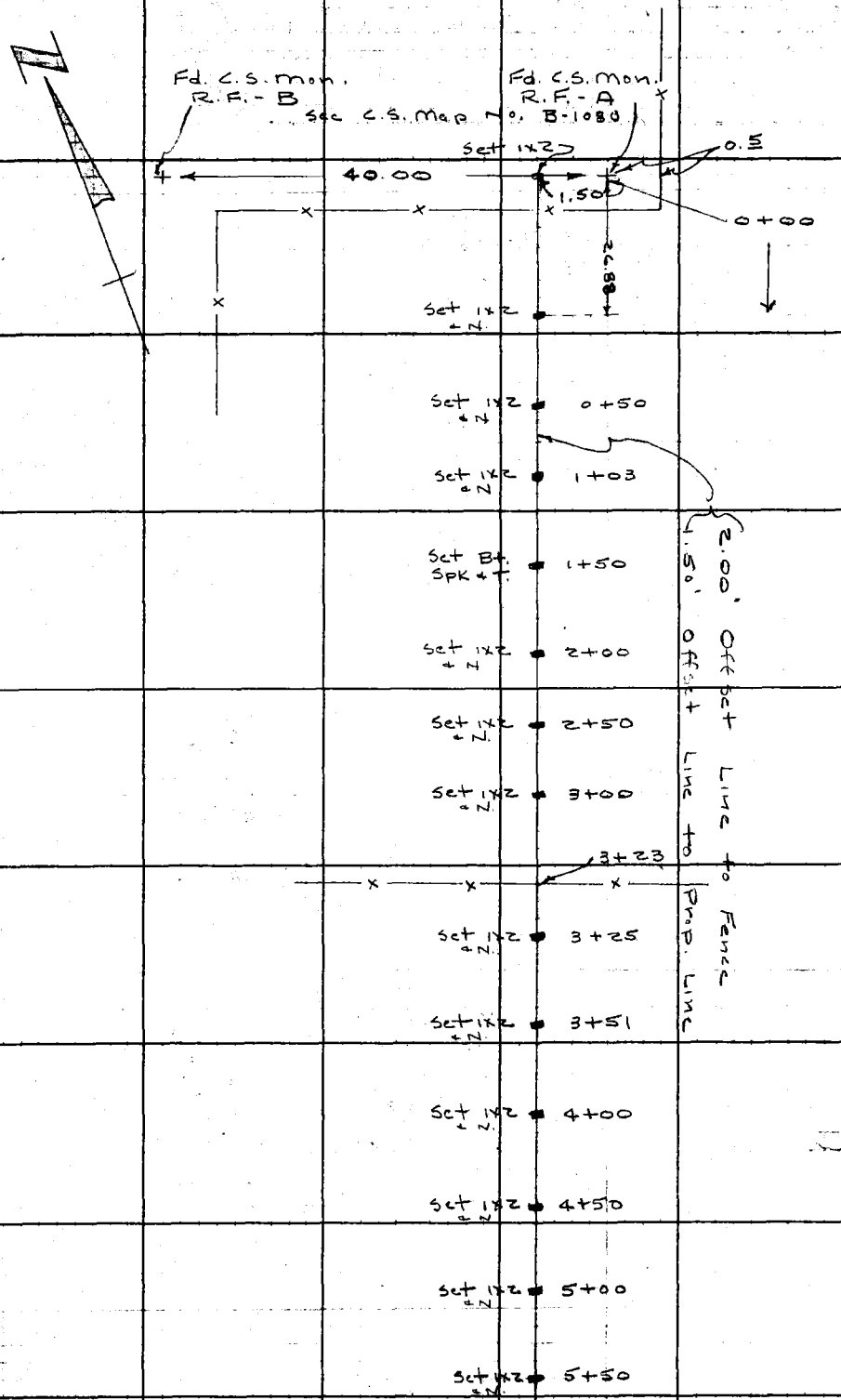

cont'd. top Pg. 45

RETURN TO
LOS ANGELES COUNTY SURVEYOR
725 LOS ANGELES COUNTY
ENGINEERING BLDG.
Do not extend notes this side of this line.

Notes: Any Additions or Changes on This Sheet Must be Made or Circled in Red Ink With Date and Name of Person Making Change.

F.B. 1615 Pg. 49

Notes Ck'd by	Survey of Arcadia Park
Map No.	W.O. 0054.05 Tape No. 0126 Std. 68 °F
Office Work	Surveyed by J.P. Menne
Checked	Notes J.P.M. Date 10-27-55
Date	Indexed C. Johnson

Cont'd. bot. Pg. 44

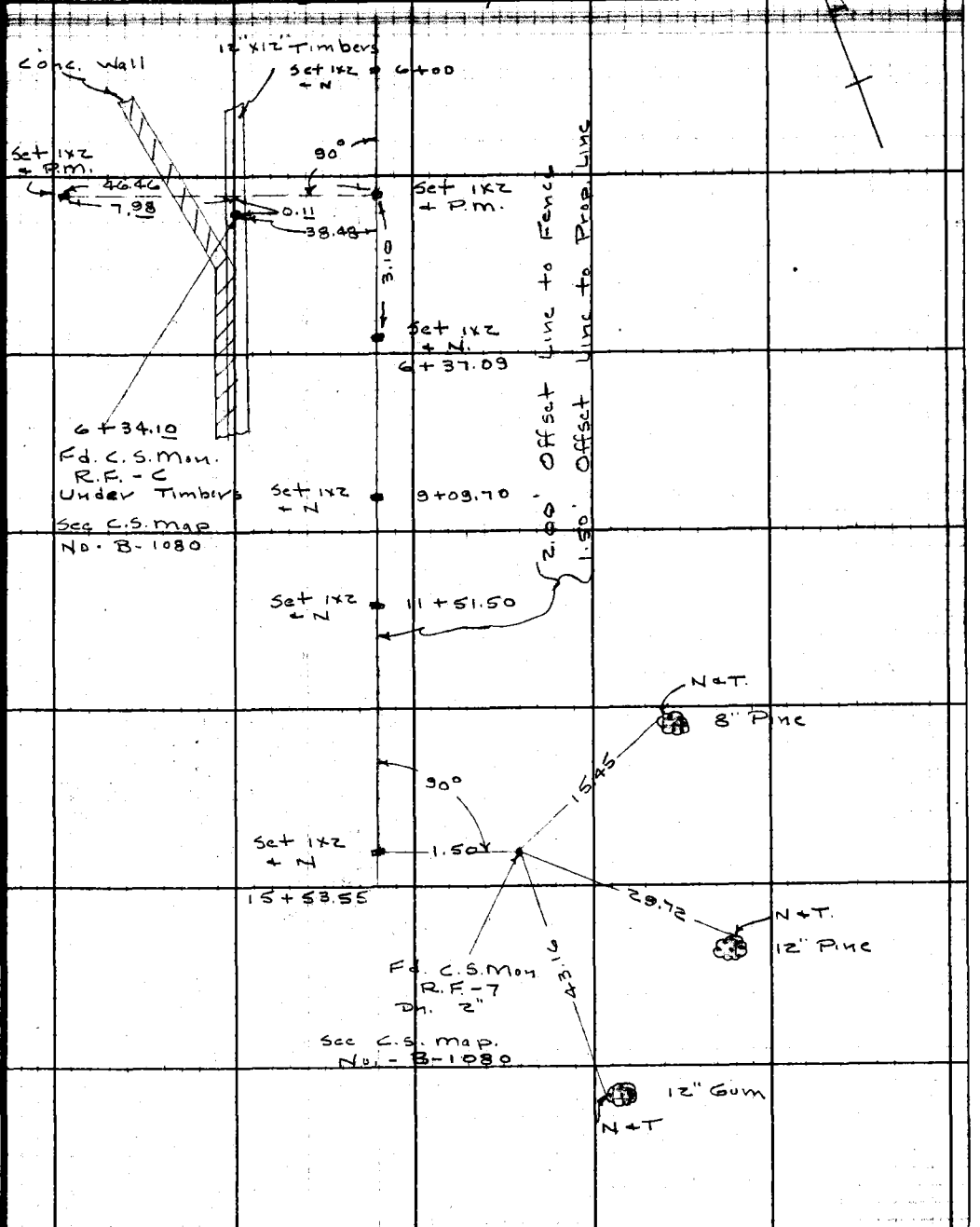

Note: Any Additions or Changes on This Sheet Must be Made or Circled in Red Ink With Date and Name of Person Making Change.

Do not extend notes this side of this line.

RETURN TO
LOS ANGELES COUNTY SURVEYOR
726 LOS ANGELES COUNTY
ENGINEERING BLDG.

76F3095 247 2-51

RETURN TO
LOS ANGELES COUNTY SURVEYOR
726 LOS ANGELES COUNTY
ENGINEERING BLDG.

Note: Any Additions or Changes on This Sheet Must be Made or Circled in Red Ink With Date and Name of Person Making Change.

Do not extend notes this side of this line.

F.B. 1615 PG. 50

1695

F. B. _____ Pg. 51

Notes Ch'd by	Survey of Arcadia Park
Map No.	W. O. [illegible] Tape No. [illegible] Ext'd. [illegible]
Office Work	Surveyed by J. P. Menne
Checked	Notes J. P. M. Date 4-17-54
Date	Indexed C. Johnson 11-2-55

TOPOG CONTROL

CON'T.

FROM

PAGE 31

C.S. Mon. R.F. No 4

R.F. No 5

Along North Bdry.

Note: Any Additions or Changes on This Sheet Must be Made or Circled in Red Ink With Date and Name of Person Making Change.

Do not extend notes this side of this line.

RETURN TO
LOS ANGELES COUNTY SURVEYOR
726 LOS ANGELES COUNTY
ENGINEERING BLDG.

76F309S 247 2-51

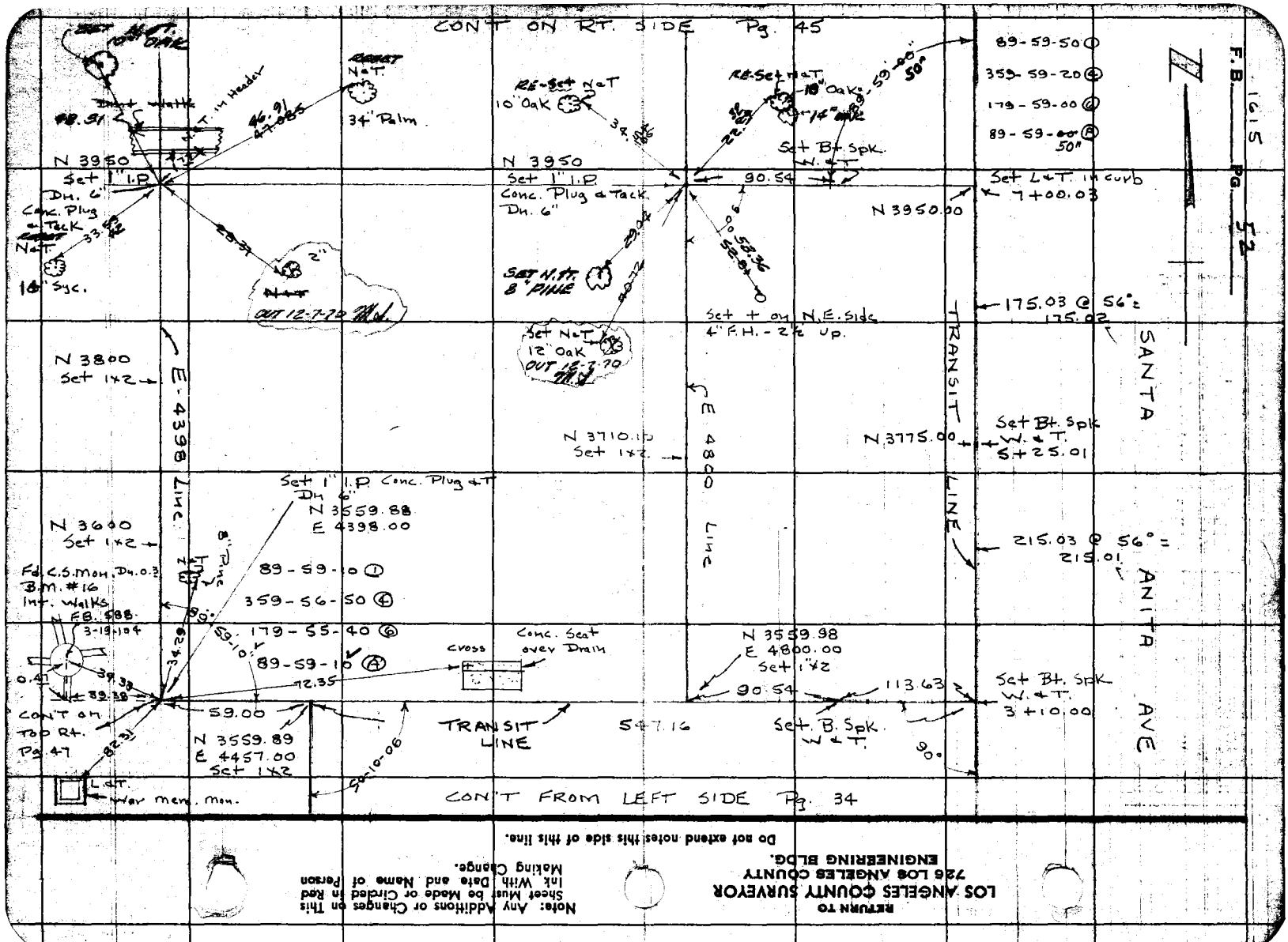

RETURN TO
LOS ANGELES COUNTY SURVEYOR
726 LOS ANGELES COUNTY
ENGINEERING BLDG.

Note: Any Additions or Changes on This Sheet Must be Made or Circled in Red Ink With Date and Name of Person Making Change.

Do not extend notes this side of this line.

Notes Ch'd by	Survey of Arcadia Park
Map No.	W. O. 0154.09 Tape No. 0126 Std. 68 °F
Office Work	Surveyed by J. P. Menne
Checked	Notes J. P. M. Date 4-15-54
Date	Indexed C. Johnson

F.B. 1615 Pg. 53

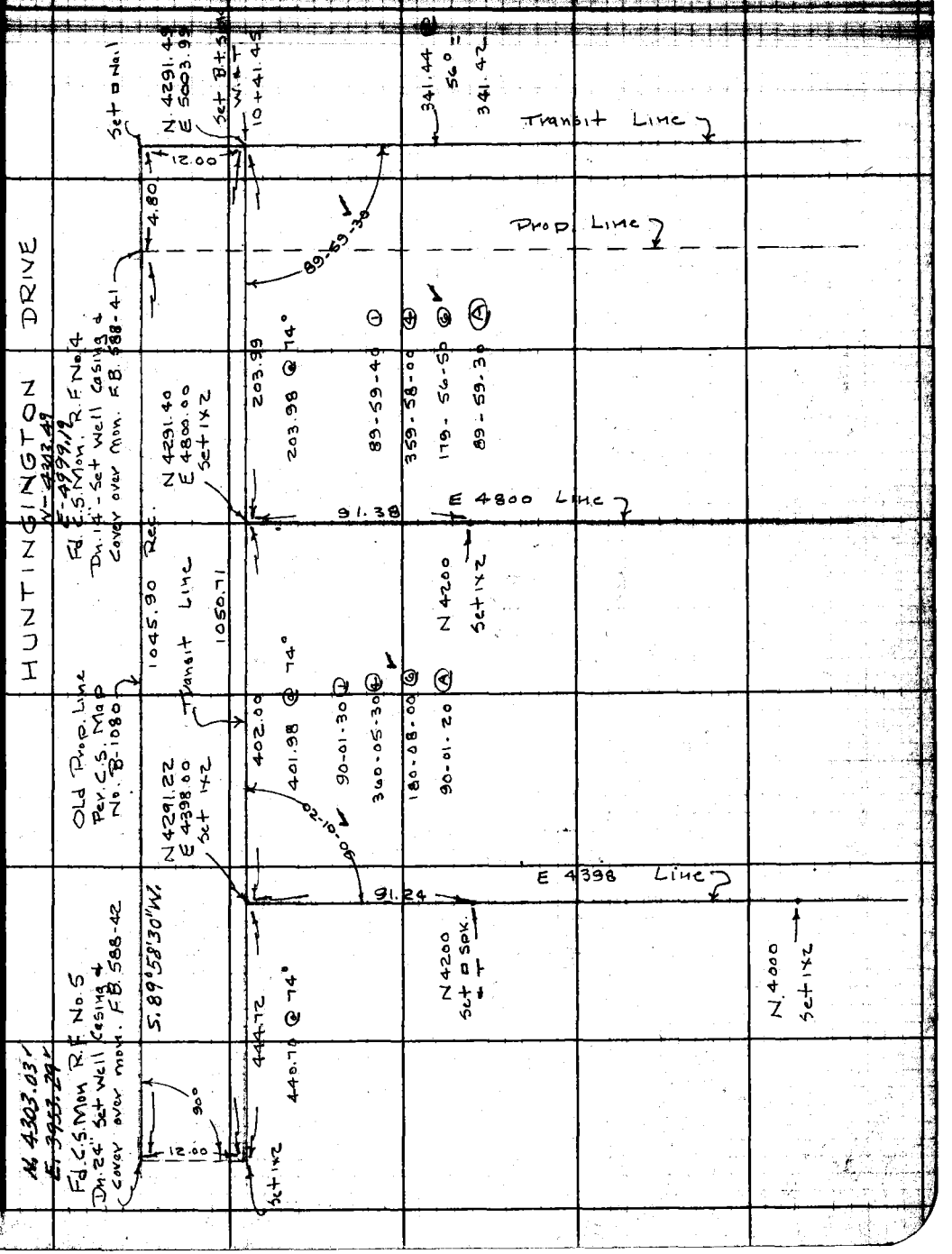

Note: Any Additions or Changes on This Sheet Must be Made or Circled in Red Ink With Date and Name of Person Making Change.

Do not extend notes this side of this line.

RETURN TO
LOS ANGELES COUNTY SURVEYOR
726 LOS ANGELES COUNTY
ENGINEERING BLDG.

76F3095 247 2-51

RETURN TO
LOS ANGELES COUNTY SURVEYOR
726 LOS ANGELES COUNTY
ENGINEERING BLDG.

Note: Any Additions or Changes on This Sheet Must be Made or Circled in Red Ink With Date and Name of Person Making Change.

Do not extend notes this side of this line.

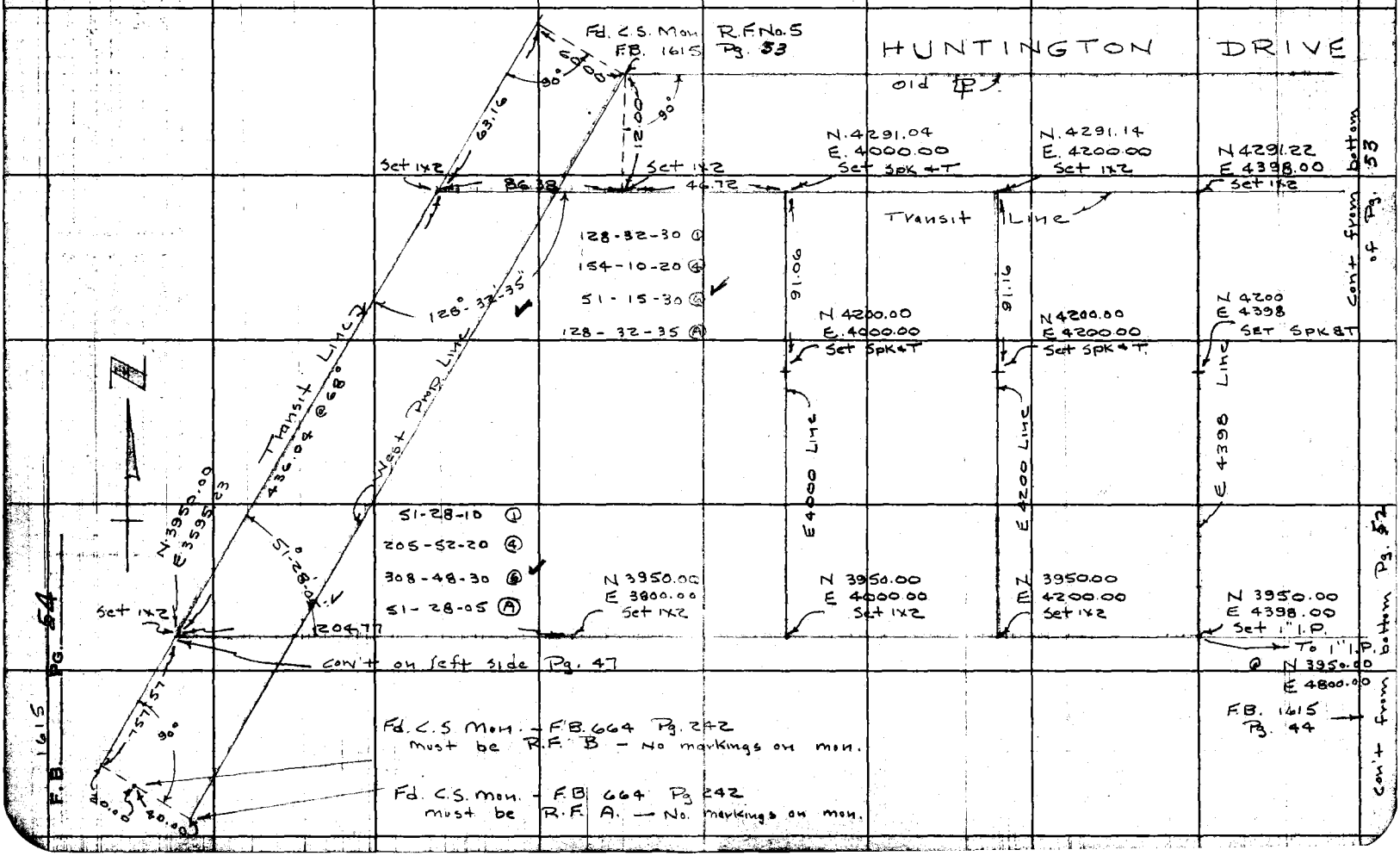

76F3095 247 2-51

RETURN TO
LOS ANGELES COUNTY SURVEYOR
726 LOS ANGELES COUNTY
ENGINEERING BLDG.

Note: Any Additions or Changes on This Sheet Must be Made or Circled in Red Ink With Date and Name of Person Making Change.

Do not extend notes this side of this line.

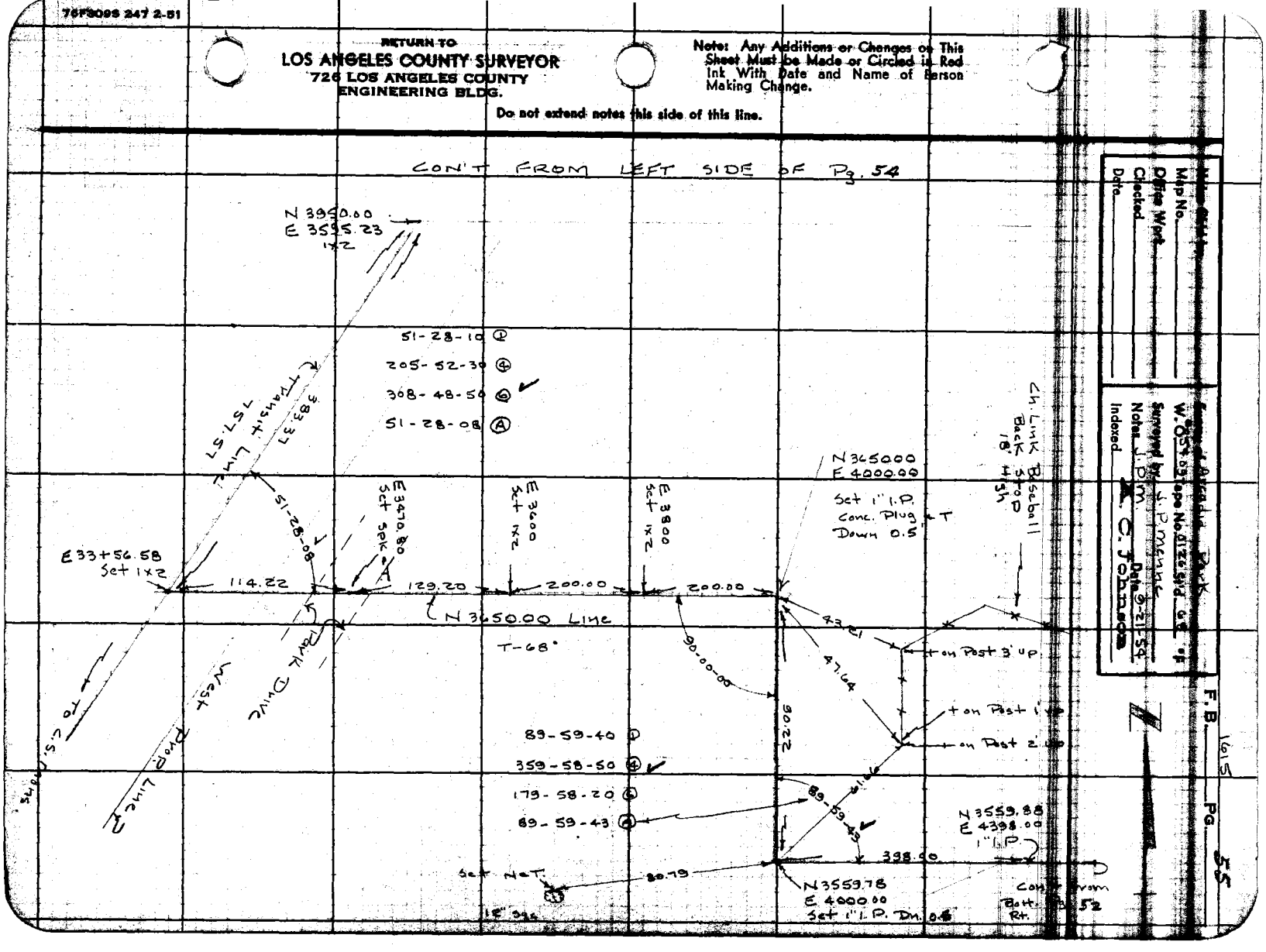

F.B. 1615 Pg. 56

RETURN TO
LOS ANGELES COUNTY SURVEYOR
726 LOS ANGELES COUNTY
ENGINEERING BLDG.

Do not extend notes this side of this line.

Note: Any Additions or Changes on This Sheet Must be Made or Circled in Red Ink With Date and Name of Person Making Change.

Notes Ck'd by	Survey of ARCADIA PARK 4-15-57
Map No.	JN 8773.28 Tape Std °F
Office Work	Surveyed by J.S. COATES
Checked	Notes J.S.C. Date 5-8-57
Date	Indexed ~~E. C. Johnson~~

MAY 16 57

J.N. 8773.28

ARCADIA COUNTY PARK

FENCING

COATES
OCHSNER
MATTHIESEN
GLIDDEN

Note: Any Additions or Changes on This Sheet Must be Made or Circled in Red Ink With Date and Name of Person Making Change.

Do not extend this side of this line.

PLEASE RETURN TO
LOS ANGELES COUNTY ENGINEER
700 LOS ANGELES COUNTY ENGINEERING BLDG.

76F309S S&E #247 1-56

F. B. 1615 PG. 58

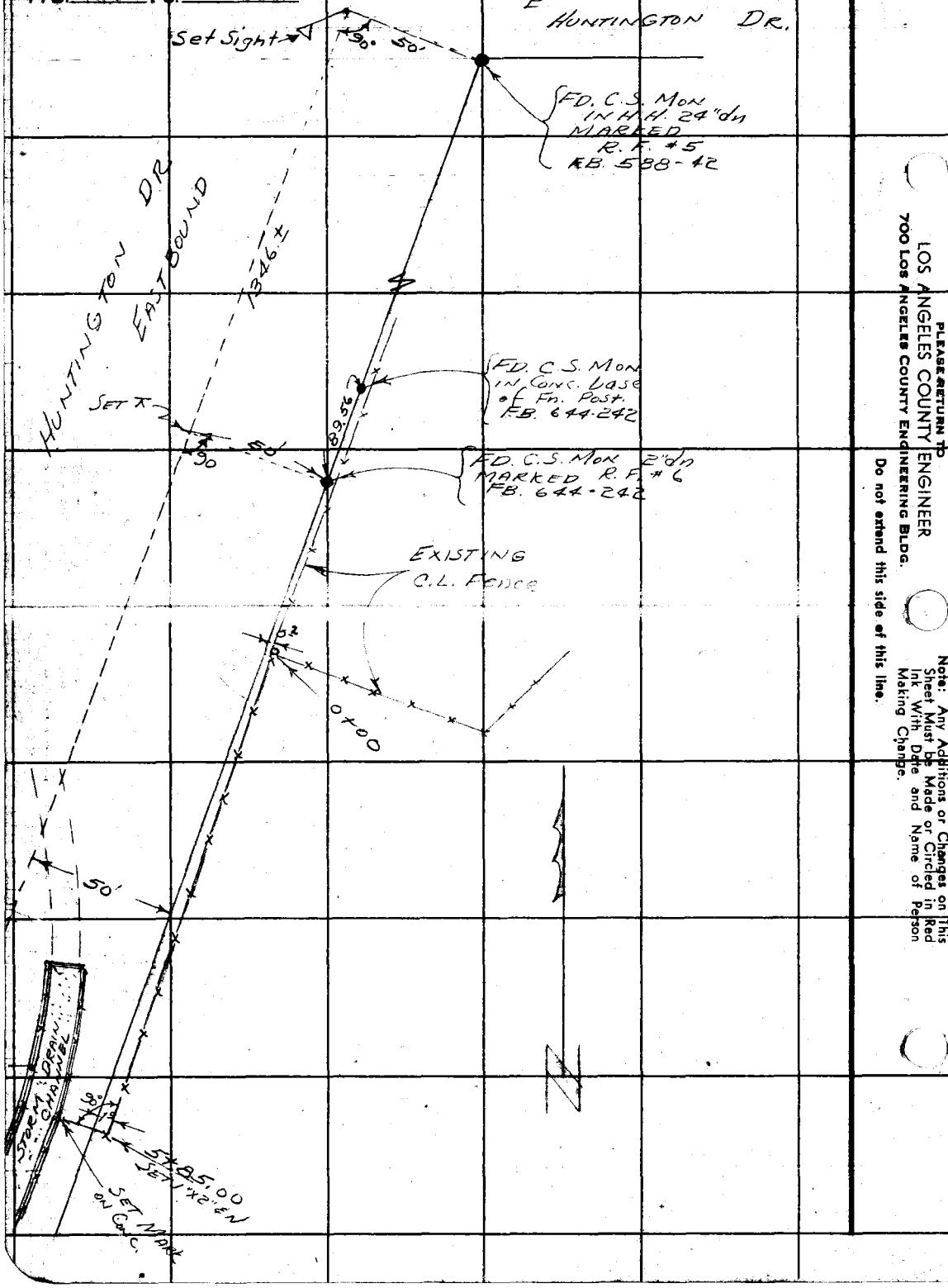

PLEASE RETURN TO
LOS ANGELES COUNTY ENGINEER
700 LOS ANGELES COUNTY ENGINEERING BLDG.

Do not extend this side of this line.

Note: Any Additions or Changes on This Sheet Must Be Made or Circled in Red Ink With Date and Name of Person Making Change.

Notes Ck'd by	Survey of ARCADIA PARK
Map No.	JN Tape Std °F
Office Work	Surveyed by J.S. COATES
Checked	Notes J.S.C. Date 5-19-57
Date	Indexed C. Johnson

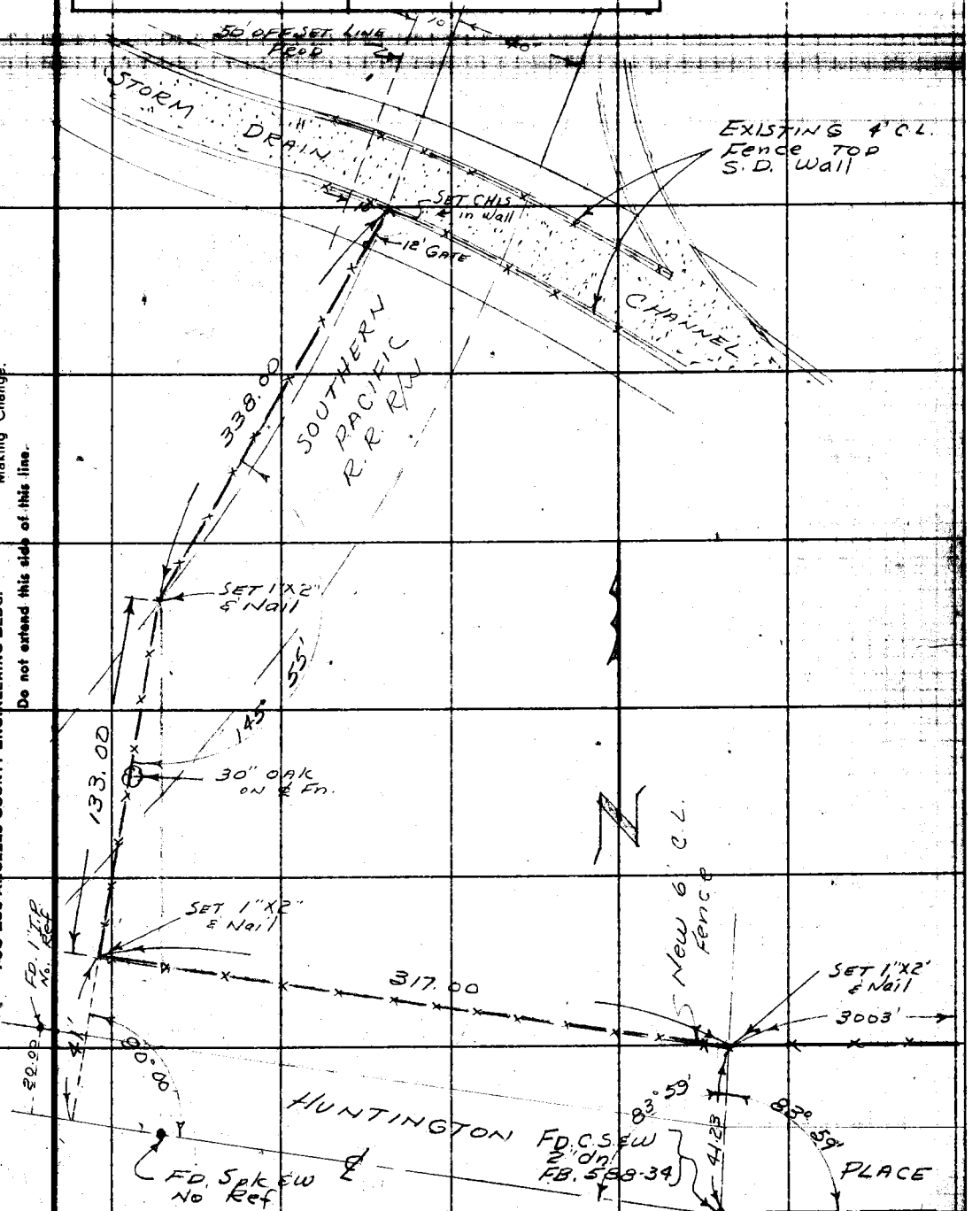

Note: Any Additions or Changes on This Sheet Must be Made or Circled in Red Ink With Date and Name of Person Making Change.

Do not extend this side of this line.

PLEASE RETURN TO
LOS ANGELES COUNTY ENGINEER
700 LOS ANGELES COUNTY ENGINEERING BLDG.

76F3088 SAE #247 1-86

PLEASE RETURN TO
LOS ANGELES COUNTY ENGINEER
700 LOS ANGELES COUNTY ENGINEERING BLDG.

Note: Any Additions or Changes on This Sheet Must be Made or Circled in Red Ink With Date and Name of Person Making Change.

Do not extend this side of this line.

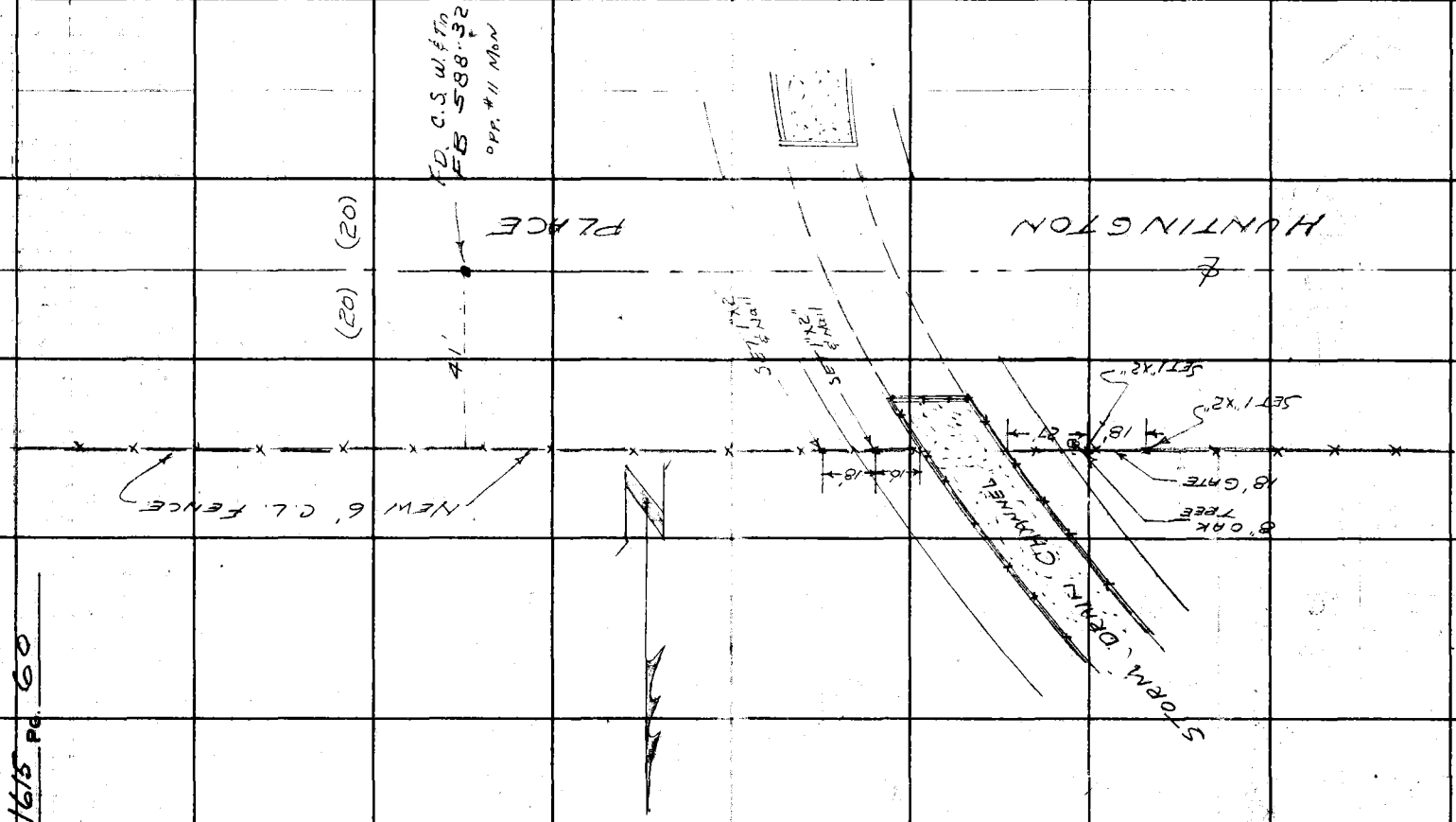

F.B. 1615 Pg. 60

Notes Ck'd by	Survey of ARCADIA PARK
Map No.	JN 8723.27 Tape Std °F
Office Work	Surveyed by J.S. COATES
Checked	Notes J.S.C. Date 5-13-57
Date	Indexed C. Johnson

F. B. 1615 Pg. 61

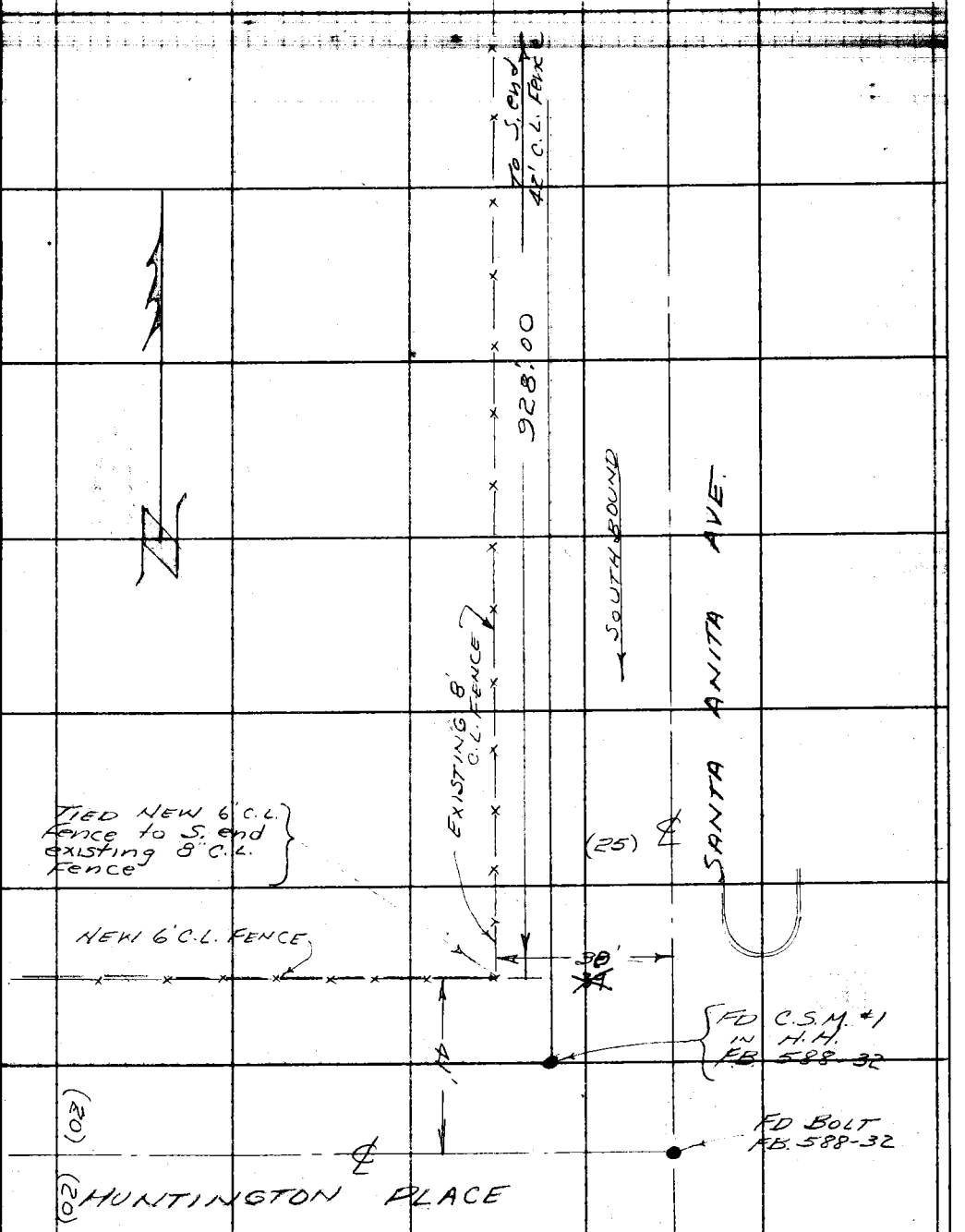

PLEASE RETURN TO
LOS ANGELES COUNTY ENGINEER
700 Los Angeles County Engineering Bldg.

Note: Any Additions or Changes on This Sheet Must be Made or Circled in Red Ink With Date and Name of Person Making Change.

Do not extend this side of this line.

76F3099 S&E #247

F. B. 1615 PG. 62

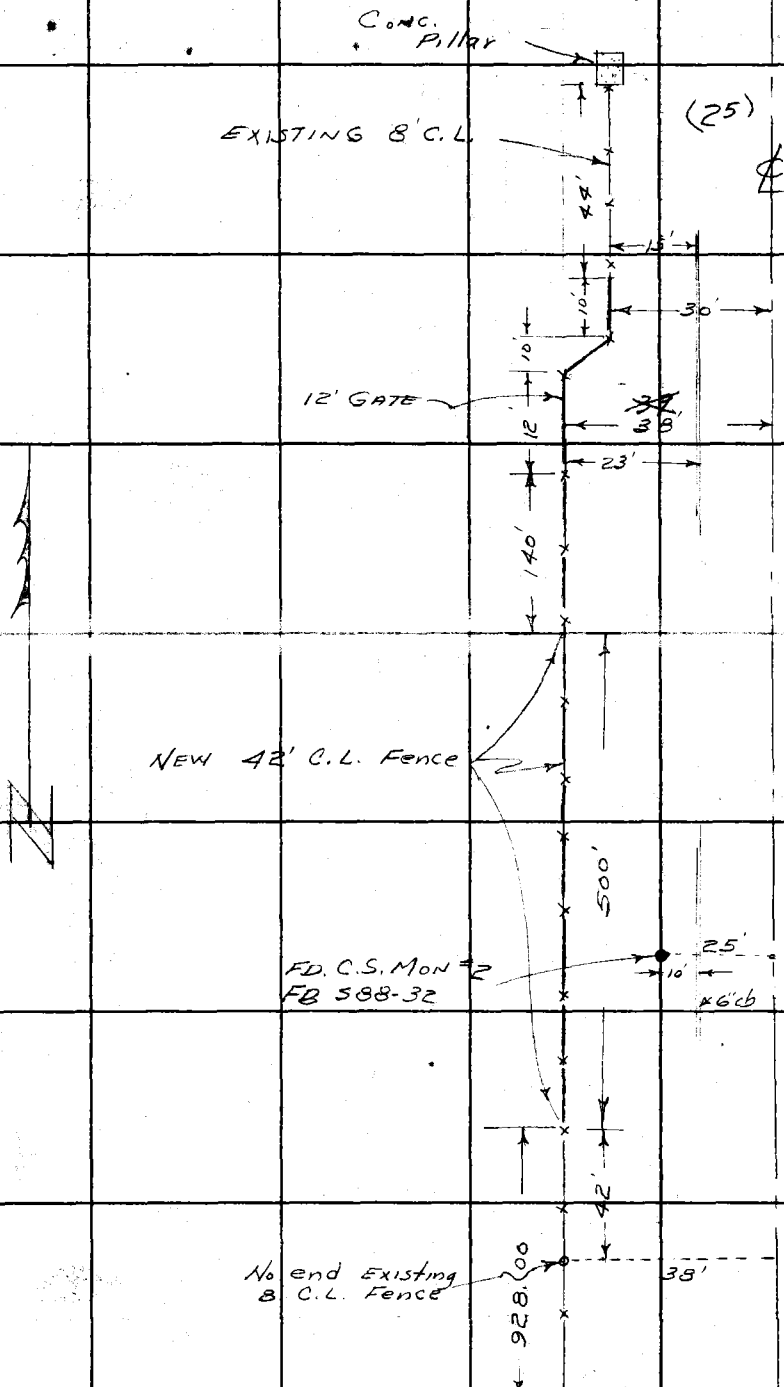

PLEASE RETURN TO
LOS ANGELES COUNTY ENGINEER
700 Los Angeles County Engineering Bldg.
Do not extend this side of this line.

Note: Any Additions or Changes on This Sheet Must Be Made or Circled in Red Ink With Date and Name of Person Making Change.

Notes Ch'd by	Survey at ARCADIA PARK B. 1615 P. 63
Map No.	JN 8773.17 Tape Std °F
Office Work	Surveyed by J.S. COATES
Checked	Notes J.S.C. Date 7-30-57
Date	Indexed A. G. Johnson 8-14-57

J.N. 8773.17

ARCADIA PARK

LOCATION
OF
DIRECTOR'S BLDG. & CHANGE ROOM

COATES
OCHSNER
MATTHIESEN
GLIDDEN
R.B. SMITH

Note: Any Additions or Changes on This Sheet Must be Made or Circled in Red Ink With Date and Name of Person Making Change.

Do not extend this side of this line.

PLEASE RETURN TO
LOS ANGELES COUNTY ENGINEER
700 LOS ANGELES COUNTY ENGINEERING BLDG.

76F3098 S&E #247 1-56

F.B. 1615 PG. 64

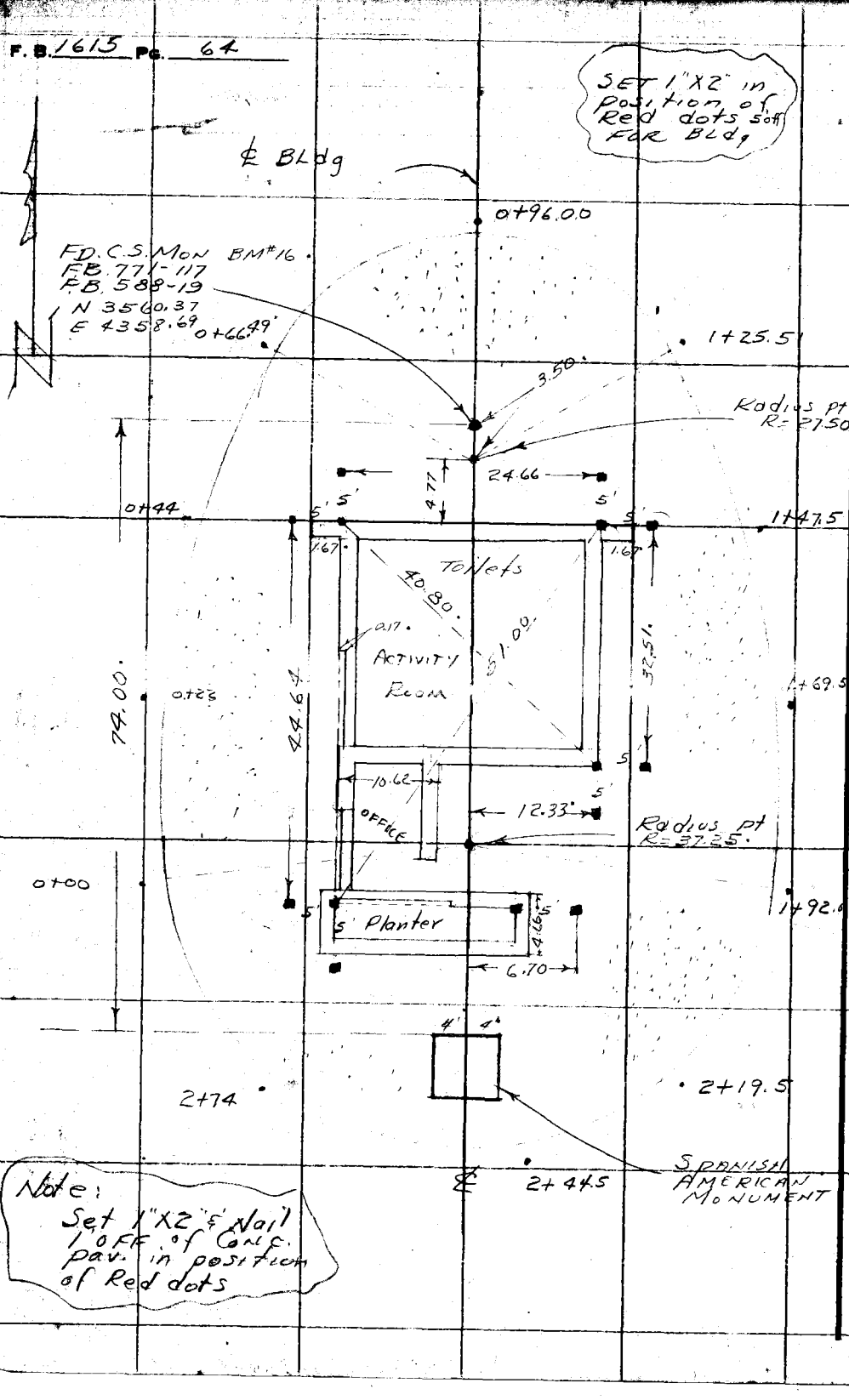

LOS ANGELES COUNTY ENGINEER
700 LOS ANGELES COUNTY ENGINEERING BLDG.

PLEASE RETURN TO

Do not extend this side of this line.

Note: Any Additions or Changes on This Sheet Must be Made or Circled in Red Ink With Date and Name of Person Making Change.

Profile No.	Notes Red. Date	Plotted Date	Job No. 8773.17	Division No.	F. B. 1615 Pg. 67
X-Sec. No.	Notes Chkd. Date	Checked Date	Survey of ARCADIA PARK		
			Survey by J.S. COATES	Notes JSC	Date 7-30-47
			Map No.	Indexed Johnson	Date

J.N. 8773.17

ARCADIA PARK

ELEVATIONS

FOR

DIRECTOR'S BLDG. & CHANGE ROOM

COATES
OCHSNER
MATTHIESEN
GLIDDEN
R.B. SMITH

STATION	B. S.	H. I.	F. S.	ELEV.

NOTE: ANY ADDITIONS OR CHANGES ON THIS SHEET MUST BE MADE OR CIRCLED IN RED INK, WITH DATE AND NAME OF PERSON MAKING CHANGE.

PLEASE RETURN TO
LOS ANGELES COUNTY ENGINEER
700 LOS ANGELES COUNTY ENGINEERING BLDG.

Do not extend notes this side of this line.

76298 S & E #307—7-55

76298 S & E #307—7-55

PLEASE RETURN TO
LOS ANGELES COUNTY ENGINEER
700 LOS ANGELES COUNTY ENGINEERING BLDG.

NOTE: ANY ADDITIONS OR CHANGES ON THIS SHEET MUST BE MADE OR CIRCLED IN RED INK, WITH DATE AND NAME OF PERSON MAKING CHANGE.

Do not extend notes this side of this line.

STATION	B. S.	H. I.	F. S.	ELEV.			
BM #16				467.03	BM #16 Elev. 467.034 FB. 588-19 INT. of walks N. of horseshoe Courts		
	Director's Bldg.				C.S. Mon Brass-cap & button N3560.37 E4358.69		
N.W. Cor							
5' W				467.63	468.75	F1.12	Set 1"x2" Nail 5' off
5' N				467.55	"	F1.20	
N.E. Cor							
5' N				467.36	"	F1.39	
5' E				467.55	"	F1.20	
S.E. Cor							
5' E				467.92	"	F0.83	
5' S				468.10	"	F0.65	
N.E. Cor Planter							
5' E. of inside Cor				468.14	"	F0.61	
N.W. Cor Planter							
5' S. of inside Cor.				468.45	"	F0.30	
5' W " " "				468.38	"	F0.37	
	Conc. Pavement around Bldg						
0+00 Beginning	@ S.W. P.C.C.			468.09	468.50	F0.41	Set 1"x2" 1' outside Conc.
0+22				467.15	"	F1.35	
0+44				467.76	"	F0.74	
0+66.49		N.W. P.C.C.		468.13	"	F0.37	

F. B. 1615 Pg. 68 Job No. 8773.17 Division No. Notes Red. Plotted Profile
Survey of ARCADIA PARK Date Date No.
Survey by JSC Notes J.S.C. Notes Chkd. Checked X-Sec.
Indexed A. C. Johnson Date Date Date No.

76298 S & E #307—7-55

PLEASE RETURN TO
LOS ANGELES COUNTY ENGINEER
700 LOS ANGELES COUNTY ENGINEERING BLDG.

NOTE: ANY ADDITIONS OR CHANGES ON THIS SHEET MUST BE MADE OR CIRCLED IN RED INK, WITH DATE AND NAME OF PERSON MAKING CHANGE.

Do not extend notes this side of this line.

STATION	B. S.	H. I.	F. S.	ELEV.	Grade			
0+96.00	on ℄ Bldg			46864	46850	C0.14	Set 1"x2" & N 1' outside Conc. pav	
1+25.51	N.E.	P.C.C.		46771	"	F0.79		
1+47.50				46852	"	C0.02		
1+69.50				46738	"	F1.22		
1+92.00	S.E.	P.C.C.		46696	"	F1.54		
2+19.5				46763	"	F0.87		
2+47.0				46861	"	C0.11		
2+72.0				46818	"	F0.32		
3+01.47	S.W.	P.C.C.		46809	"			
WAR MON BASE				46876	N.E. Cor War Mon. base Elev 468.76			
		CHANGE ROOM - SHOWER BLDG.						
BM#14				46035	BM#14 El. 460.35 F.B. 588-18 W. Side tennis Courts C.S. Mon. Nedge Brass-Cap N 3133.50 E 3989.00			
S.E. Cor							Set 1"x2" & Nail	
5' S				46223	46450	F2.27		
5' E				46248	"	F2.02		

Profile Notes Red. ____ Plotted ____ Job No. 877317 Division No. ____ F.B. 1615 Pg. 69
No. ____ Date ____ Date ____ Survey of ____ Notes ____ Date ____
X-Sec. Notes Chkd. ____ Checked ____ Survey by JSC Notes JSC Date 7-30-57
No. ____ Date ____ Date ____ Map No. ____ Indexed Johnson Date ____

76298 S & E #307—7-55

PLEASE RETURN TO
LOS ANGELES COUNTY ENGINEER
700 LOS ANGELES COUNTY ENGINEERING BLDG.

NOTE: ANY ADDITIONS OR CHANGES ON THIS SHEET MUST BE MADE OR CIRCLED IN RED INK, WITH DATE AND NAME OF PERSON MAKING CHANGE.

Do not extend notes this side of this line.

STATION	B. S.	H. I.	F. S.	ELEV.	GRADE	CUT or FILL		
N.E. Cor								
5' E				463 11	464.50	F1.39	Set 1"x2" & Nail	
5' N				463 15		F1.35		
N. Side 49.67 W. of N.E. Cor								
5' N				463 42		F1.08		
5' W				463 43		F1.07		
N. Side 13.00 E. of N.W. Cor								
5' N & 5' W.				463 10		F1.40		
N.W. Cor.								
5' N				463 20		F1.30		
5' W				463 03		F1.47		
S.W. Cor								
5' W				462 77		F1.73		
5' S				462 52		F1.98		
BM #14					BM #14 Elev. 460.35		F.B. 588-18	

F. B. 1615 Pg. 70 Job No. 8773.17 Division No. Notes Red. Plotted Profile
Survey of ARCADIA PARK Date Date No.
Survey by JSC Notes JSC Notes Chkd Checked X-Sec.
Indexed ~~K. C. Johnson~~ Date Date Date No.

F. B. 1615 Pg. 71

Notes Ck'd by	Survey of ARCADIA PARK
Map No.	W. O. 8773 Tape No. 0180 Sr'd. 68 °F
Office Work	Surveyed by J S COATES
Checked	Notes G & M Date 7-30-57
Date	Indexed C. JOHNSON

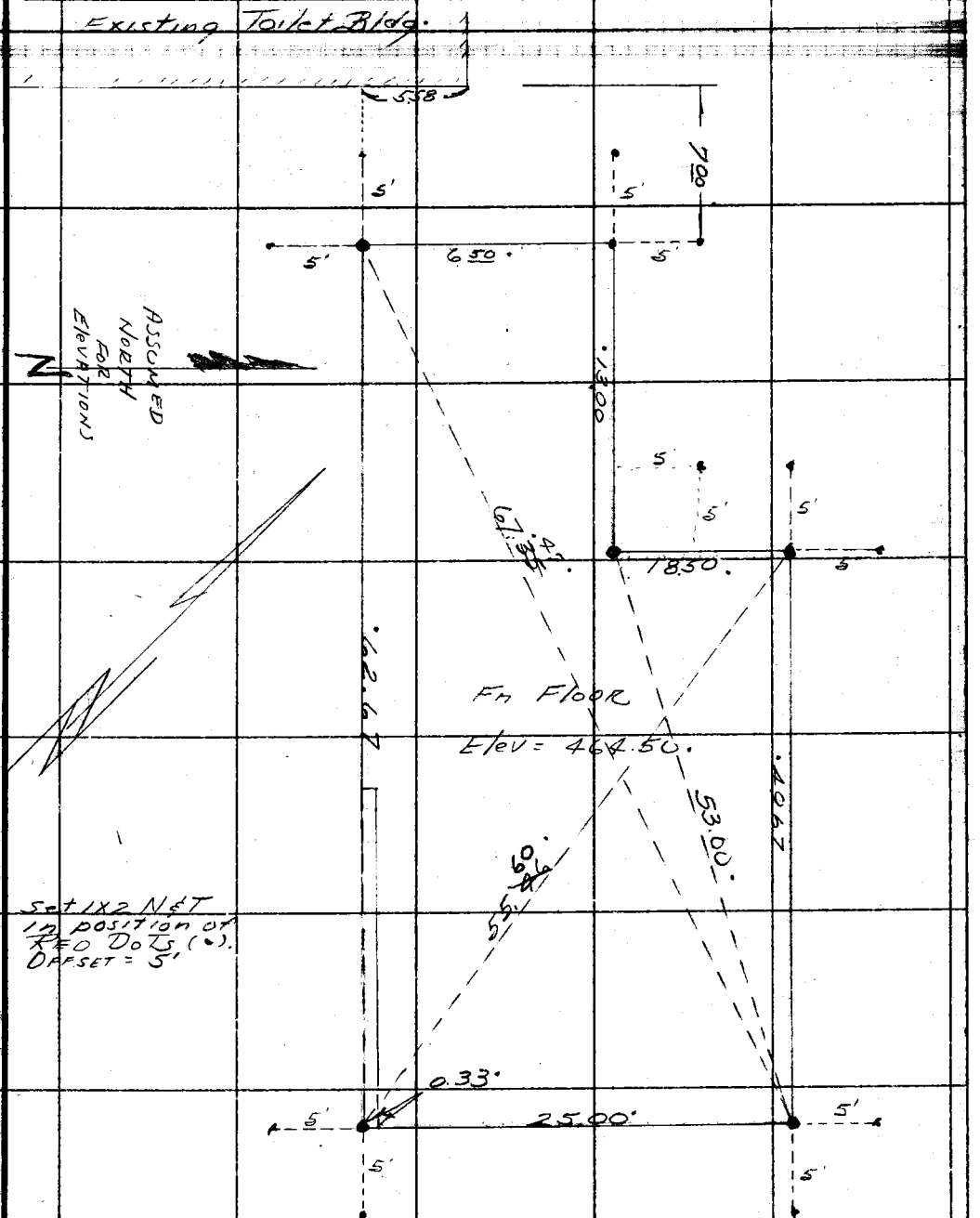

Note: Any Additions or Changes on This Sheet Must be Made or Circled In Red Ink With Date and Name of Person Making Change.

Do not extend notes this side of this line.

RETURN TO
LOS ANGELES COUNTY SURVEYOR
726 LOS ANGELES COUNTY
ENGINEERING BLDG.

76F9095 247 4-53

F. B. 1615 PG. 72

RETURN TO
LOS ANGELES COUNTY SURVEYOR
726 LOS ANGELES COUNTY
ENGINEERING BLDG.

Do not extend notes this side of this line.

Note: Any Additions or Changes on This Sheet Must be Made or Circled in Red Ink With Date and Name of Person Making Change.

Profile Notes Red_____ Plotted_____ Job No. 005409 Division No._____ 1615 75

Date_____ Date_____ Survey of ARCADIA PARK

X-Sec. Notes Chkd._____ Checked_____ Survey by J. P. MENNE Notes JPM Date

No._____ Date_____ Date_____ Map No._____ Indexed_____ Date 9-29-59

BENCH LEVELS

FOR

ARCADIA PARK

HUNTINGTON DRIVE (SOUTH) - HOLLY AVE

HUNTINGTON PLACE - SANTA ANITA GOLF COURSE

J. N. 0054.09

J. P. MENNE

R. D. ANDERSON

G. D. QUIZADO

STATION	B.S.	H.I.	F.S.	ELEV.

NOTE: ANY ADDITIONS OR CHANGES ON THIS SHEET MUST BE MADE OR CIRCLED IN RED INK, WITH DATE AND NAME OF PERSON MAKING CHANGE.

Do not extend notes this side of this line.

PLEASE RETURN TO
LOS ANGELES COUNTY ENGINEER
700 LOS ANGELES COUNTY ENGINEERING BLDG

76L-298 CE 307 11-58

76L-298 CE 307 11-58

PLEASE RETURN TO
LOS ANGELES COUNTY ENGINEER
700 LOS ANGELES COUNTY ENGINEERING BLDG.

NOTE: ANY ADDITIONS OR CHANGES ON THIS SHEET MUST BE MADE OR CIRCLED IN RED INK, WITH DATE AND NAME OF PERSON MAKING CHANGE.

Do not extend notes this side of this line.

Profile No. ____ X-Sec. No. ____
Plotted ____ Date ____ Checked ____ Date ____
Notes Red ____ Date ____ Notes Chkd. ____ Date ____
Division No. ____ Job No. 54-09
Survey of ARCADIA PARK
Survey by PENNING & Notes J.P.M.
Indexed C. JOHNSON Date ____
B. 7675 PG. 76

STATION	B.S.	H.I.	F.S.	ELEV.	
				N.G.	EL. NOT GOOD SEE BELOW
FD C.S.MON N 1500 E 3500	1 738	443 829		442 091	N 1500 E 3500 EL.- 442.091 F.B. 588 PG. 23 HUNTINGTON PLACE - 1500' WEST OF SANTA ANITA AVE & 500' NO. OF HUNT. PL. - ON SANTA ANITA GOLF COURSE C.S. MON DOWN 3''
			4 152	439 677	
FD. C.S.MON N 1500 E 3000	5 492	445 169		N.G.	
			2 238	442 931	N 1500 E 3000 EL- 442.564 F.B. 588 - PG. 23 HUNTINGTON PLACE - 2000' WEST OF SANTA ANITA AVE & 500' NO. OF HUNT. PL. ON SANTA ANITA GOLF COURSE C.S. MON. DOWN 3''
	3 818	446 749			
			5 952	440 797	
FD C.S.MON N 1500 E 2500	1 835	442 632		N.G.	
			4 422	438 210	N 1500 E 2500 EL- 437.847 F.B. 588 - Pg. 23 HUNTINGTON PLACE 2500' WEST OF SANTA ANITA AVE. & 500' NO. OF HUNT. PL. ON SANTA ANITA GOLF COURSE. C.S. MON. DOWN 3''
	USE THIS CIRCUIT FOR VERTICAL CONTROL				
FD. C.S.MON N 1500 E 3000				442 564	N 1500 E 3000 EL. 442.564 F.B. 588 - PG. 23 (DESCRIPT ABOVE)
	3 818	446 382			
			5 952	440 430	
	1 835	442 265			
			4 422	437 843	N 1500 E 2500 EL. 437.847 F.B. 588 - Pg. 23 (DESCRIPT ABOVE)
	2 455	440 298			
			4 292	436 006	
	2 479	438 485			

76L-298 CE 307 11-56

PLEASE RETURN TO
LOS ANGELES COUNTY ENGINEER
700 LOS ANGELES COUNTY ENGINEERING BLDG

NOTE: ANY ADDITIONS OR CHANGES ON THIS SHEET MUST BE MADE OR CIRCLED IN RED INK. WITH DATE AND NAME OF PERSON MAKING CHANGE.

Do not extend notes this side of this line.

STATION	B.S.	H.I.	F.S.	ELEV.		
		438 485				
			2 092	436393		
	4 639	441 032				
			3 105	437927		
(SET) B.M.	4 833	442 760				
			0 666	442 094	B.M. HUNTINGTON DRIVE (SOUTH) & ARCADIA WASH - FLOOD CONTROL CHANNEL	
	4 851	446945			BRIDGE - SOUTH EAST OF NURSES HOME	
			4 010	442935	OF METHODIST HOSPITAL - SOUTH SIDE &	
(SET) T.B.M.	5 950	448885			APPROX. ℄ OF BRIDGE - SET BT. SPK.	
			1 518	447367	HUNTINGTON DRIVE (SOUTH) STREET LIGHT	
	5 717	453084			POLE NO. 1130302 E - 450'± EAST OF	
			2 752	450332	HOLLY AVE. - SO. SIDE OF HUNT. DR.	
(SET) B.M.	5 298	455 630			SET LG. BT. SPK - SO. SIDE POWER	
			4 379	451251	HUNTINGTON PLACE - HOLLY AVE. NORTH	
	1 478	452729			EAST COR. - SET BT. SPK. IN LEAD 6'	
			5 932	446797	E. OF E. END OF C.R.	
	2 513	449 310				
			5 958	443352		
FD C.S.MON R.F. No.16	3 097	446449				
			4 865	441584	R.F. No.16 F.B. 588-34 HUNTINGTON PL. - 20' No. & 435'± EAST OF ⊕ HOLLY AVE. & HUNT. PL. C.S.MON. MKD. R.F. No.16 DOWN 3"	

Profile Notes Red ____ Plotted ____ Job No. 0154-09 Division No. ____
X-Sec. Date ____ Date ____ Survey of ARCADIA PARK
Notes Chkd ____ Checked ____ Survey by J.P. MENVE Notes by P.M. Date 6-7-
No. ____ Date ____ Date ____ Map No. ____ Index G. JOHNSON

F.B. 1615

76L-298 CE 307 11-58

PLEASE RETURN TO
LOS ANGELES COUNTY ENGINEER
700 LOS ANGELES COUNTY ENGINEERING BLDG.

NOTE: ANY ADDITIONS OR CHANGES ON THIS SHEET MUST BE MADE OR CIRCLED IN RED INK, WITH DATE AND NAME OF PERSON MAKING CHANGE.

Do not extend notes this side of this line.

STATION	B.S.	H.I.	F.S.	ELEV.		
				441 584	R.F. No. 16	
	2 098	443 682				
			5 341	438 341		
	1 470	439 811				
			5 972	433 839		
(SET) B.M.	4 266	438 105				
			4 822	433 283	HUNTINGTON PLACE & ARCADIA WASH FLOOD CONTROL CHANNEL BRIDGE - 255' ± EAST OF PARK AVE. NORTH SIDE OF HUNT. PL. N.E. COR. FLOOD CONT. BRIDGE BT. SPK. IN LEAD.	
	4 514	437 797				
			5 703	432 094		
	4 923	437 017				
			3 117	433 900		
	2 149	436 049				
			1 998	434 051		
	4 538	438 589				
			3 353	435 236		
	5 269	440 505				
			1 490	439 015		
	5 853	444 868				
B.M. C.S. MON N 1500 E 3000			2 266	442 602	N 1500 E 3000 EL-442 564	

DESCRIPT PG. 2

R.B. 1675 PG. 78
Job No. 0054-09 Division No. Notes Red Plotted Profile
Survey of ARCADIA PARK Date Date No.
Survey by J.P. MENNE Notes J.P.M. Notes Chkd. Checked X-Sec.
Indexed [illegible] Date Date Date No.

Notes Ck'd by
Map No.
Office Work
Checked
Date

Survey of Arcadia Park
JN 8773.38 Tape Std °F
Surveyed by Snyder
Notes 17135 Date 1-11-60
Indexed J. C. Johnson
NOV 2 '60

F. B. 1615 Pg. 77

J.N. 8773.38

ARCADIA PARK

Location of Parking Lot

Location of Flower beds

Grid. System

Snyder
Cennesco
Reingel
Moya

Cont Bot Pg 80

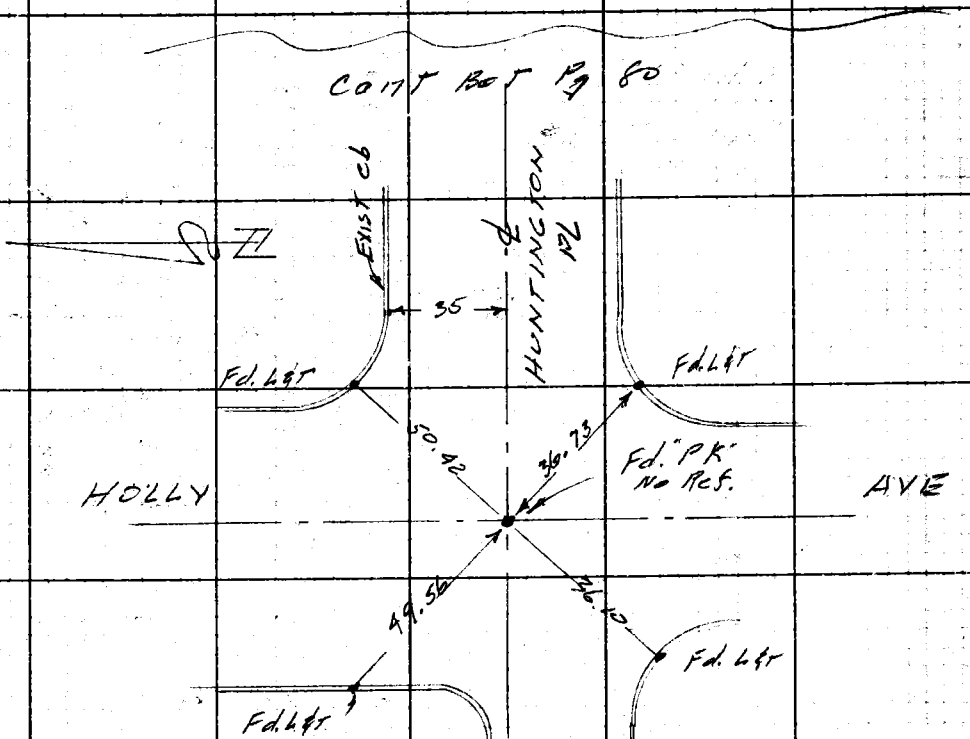

Note: Any Additions or Changes on This Sheet Must be Made at Circled in Red Ink With Date and Name of Person Making Change.

Do not extend notes this side of this line.

RETURN TO
LOS ANGELES COUNTY ENGINEER
100 LOS ANGELES COUNTY ENGINEERING BLDG.

765095 CE #247—7-55

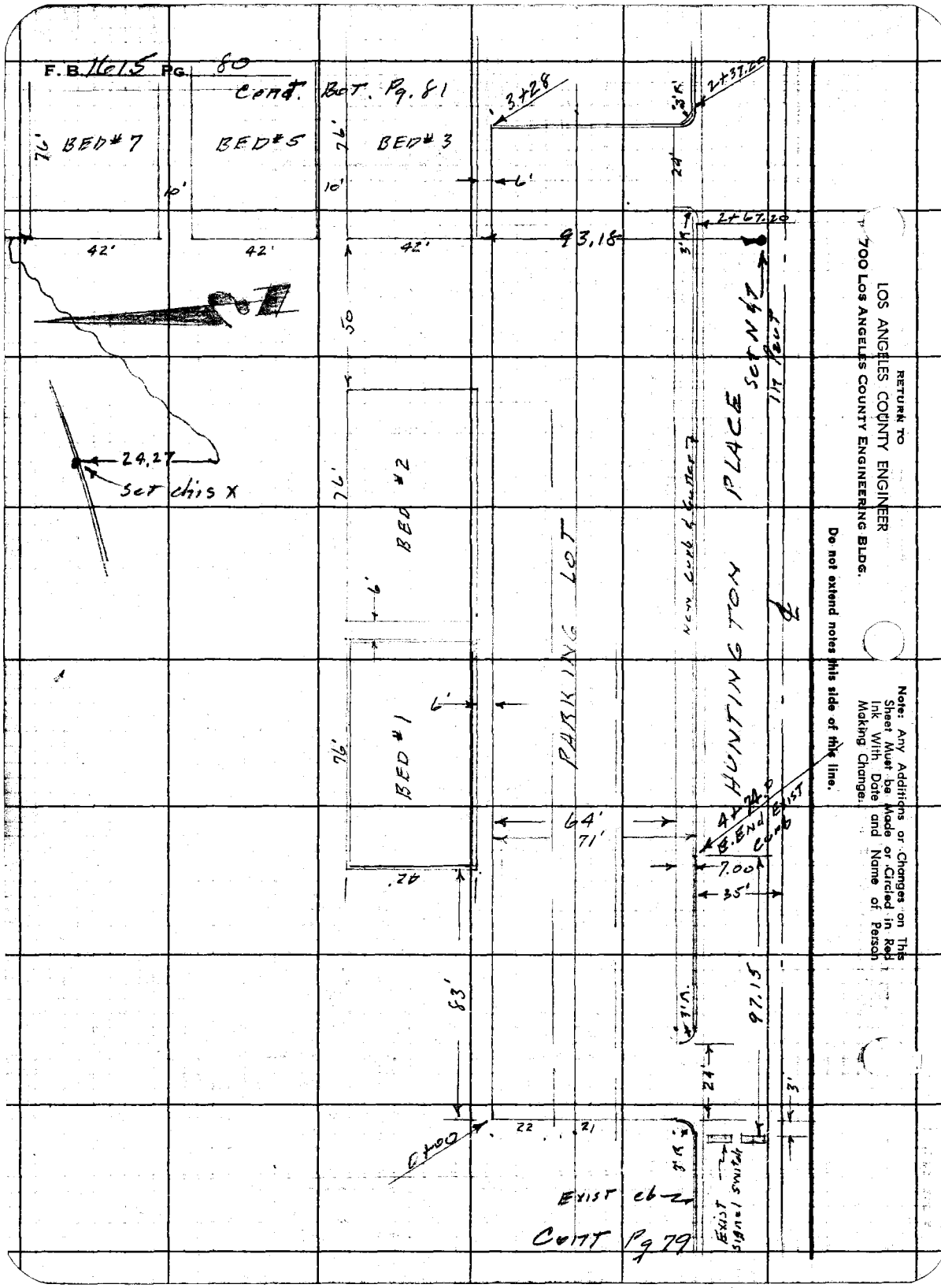

RETURN TO
LOS ANGELES COUNTY ENGINEER
700 LOS ANGELES COUNTY ENGINEERING BLDG.

Do not extend notes this side of this line.

Note: Any Additions or Changes on This Sheet Must be Made or Circled in Red Ink With Date and Name of Person Making Change.

763095 CE #247—7-53

RETURN TO
LOS ANGELES COUNTY ENGINEER
700 LOS ANGELES COUNTY ENGINEERING BLDG.

Note: Any Additions or Changes on This Sheet Must Be Made or Circled In Red Ink With Date and Name of Person Making Change.

Do not extend notes this side of this line.

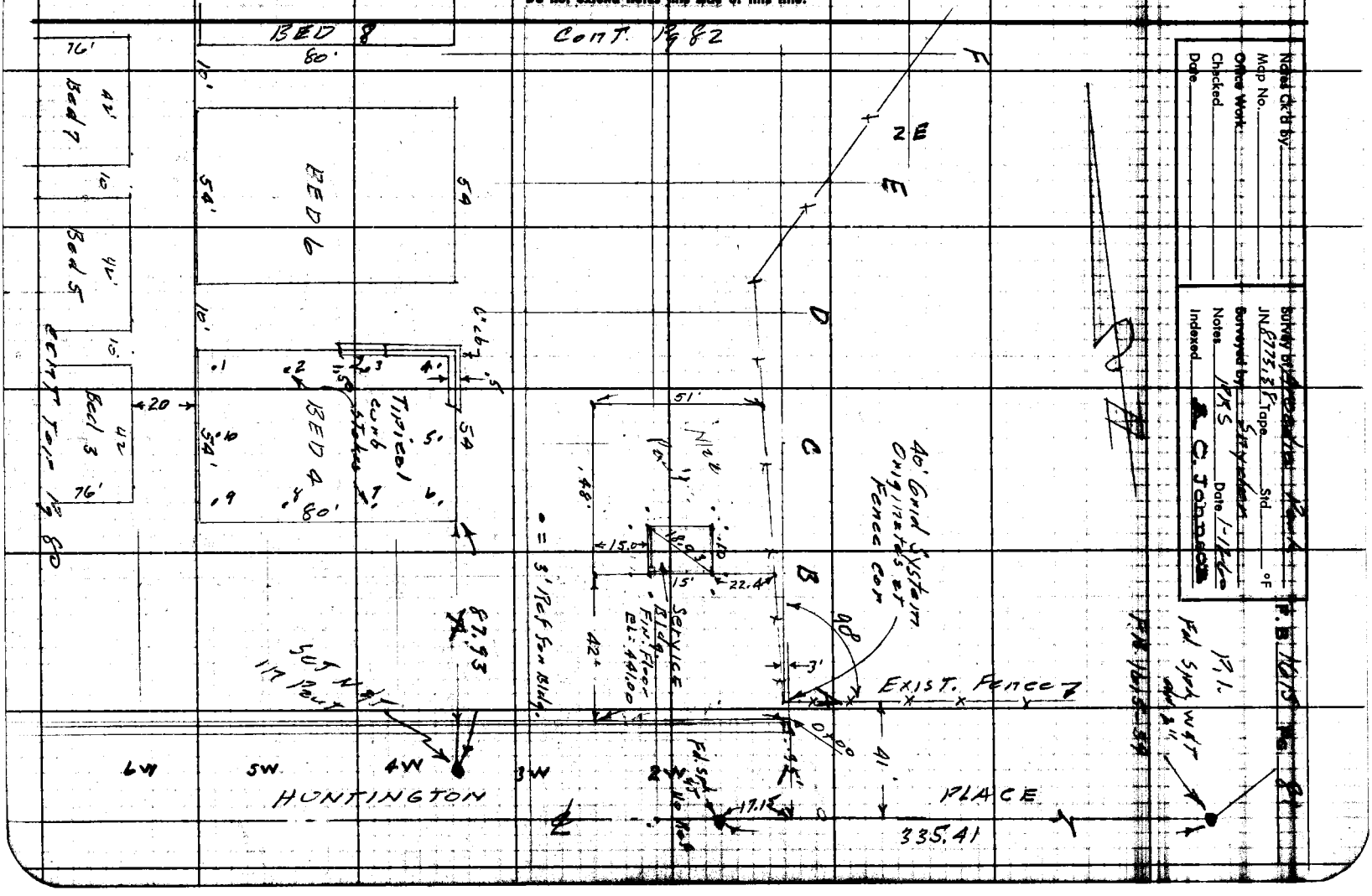

F. B. 1615 PG. 82

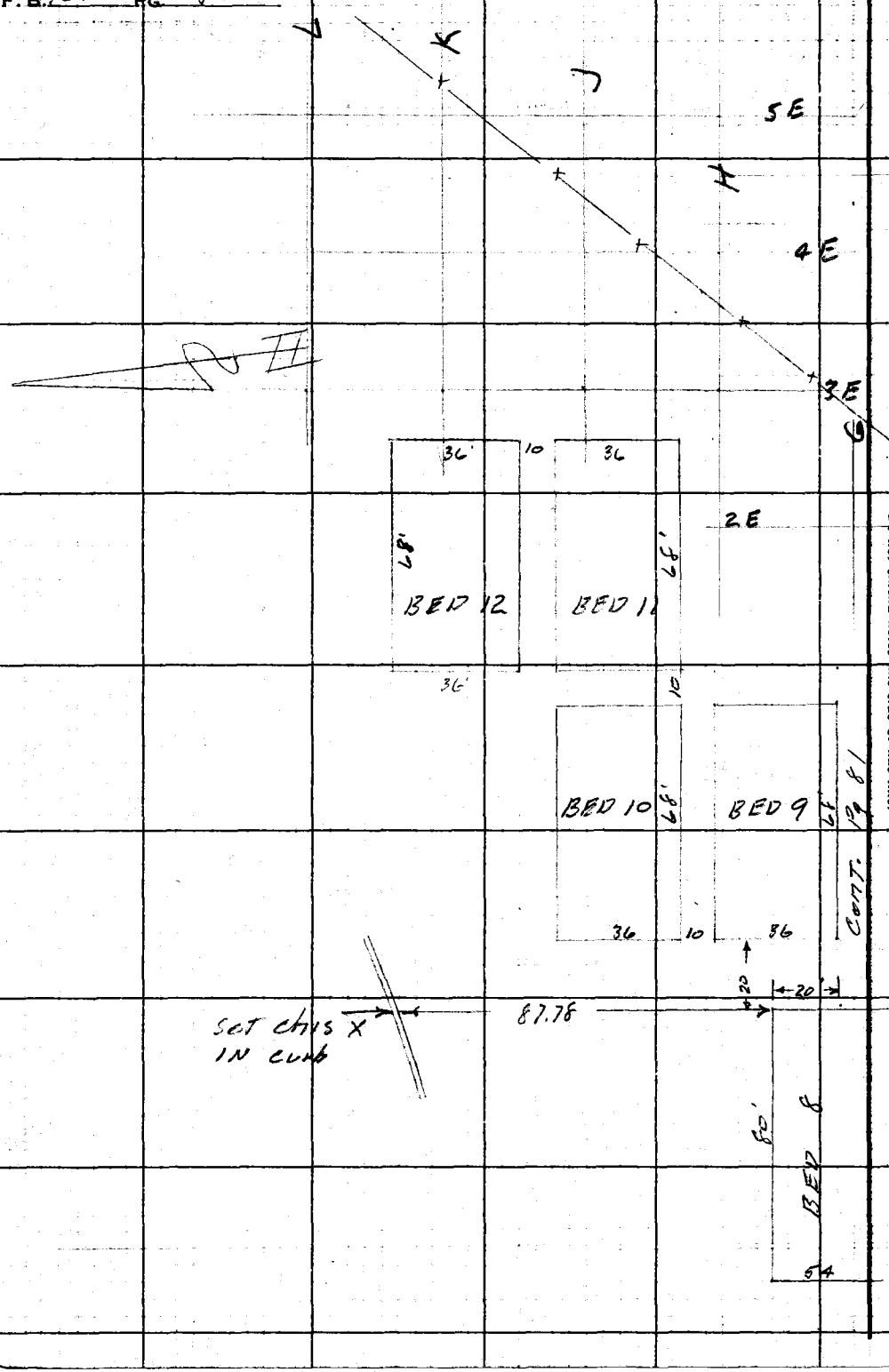

RETURN TO
LOS ANGELES COUNTY ENGINEER
700 LOS ANGELES COUNTY ENGINEERING BLDG.

Do not extend notes this side of this line.

Note: Any Additions or Changes on This Sheet Must be Made or Circled in Red Ink With Date and Name of Person Making Change.

Profile	Notes Red.	Plotted	Job No. 8773.38	Division No. 10	F. B. 1615	Pg. 83
No.	Date	Date	Survey of Arcadia Park			
X-Sec.	Notes Chkd.	Checked	Survey by Snyder	Notes PBS	Date 1-11-[illegible]	
No.	Date	Date	Map No.	Indexed C. Johnson	Date	

V.N. 8773.38

ARCADIA PARK

Grade Stakes for Grading Phase II
Area East of Holly Ave
between Huntington Place &
Huntington Drive East.

Grades shown are Finish Grades
outside of Beds.

Grid. system Grades

Snyder
Carrasco
Rangel
Nioya

STATION	B. S.	H. I.	F. S.	ELEV.

NOTE: ANY ADDITIONS OR CHANGES ON THIS SHEET MUST BE MADE OR CIRCLED IN RED INK, WITH DATE AND NAME OF PERSON MAKING CHANGE.

PLEASE RETURN TO
LOS ANGELES COUNTY ENGINEER
700 LOS ANGELES COUNTY ENGINEERING BLDG.

Do not extend notes this side of this line.

76298 S & E #307—7-55

76298 S & E #307—7-55

PLEASE RETURN TO
LOS ANGELES COUNTY ENGINEER
700 LOS ANGELES COUNTY ENGINEERING BLDG.

NOTE: ANY ADDITIONS OR CHANGES ON THIS SHEET MUST BE MADE OR CIRCLED IN RED INK, WITH DATE AND NAME OF PERSON MAKING CHANGE.

Do not extend notes this side of this line.

STATION	B. S.	H. I.	F. S.	ELEV.				
BM				451.25	BM Elev. 451.251 FB 1615.77 Huntington Pl & Holly Ave, North east cor. BT. spk 6' E. of E. end CIR			
		Flower beds			Finish Grade	Cut	Fill	
S.W. Cor Bed #1				44656	447.0		0.40	1X2
N.W. " "				44766	447.6	0.1		
N.E. " "				4459	445.9	Grade		
S.E. " "				4453	445.9		0.6	
S.W. Cor Bed #2				4452	445.8		0.6	
N.W. " "				4457	445.8		0.1	
N.E. " "				4435	444.6		1.1	
S.E. " "				443[illegible]	444.6		1.0	
S.W. Cor Bed #3				44[illegible]	443.8		1.3	
N.W. " " "				4425	443.8		1.3	
N.E. " " "				44[illegible]	442.8		1.6	
S.E. " " "				441[illegible]2	443.1		2.0	
S.W. Cor Bed #4				4410	442.7		1.7	
N.W. " " "				442[illegible]	442.5		0.5	
N.E. " " "				441[illegible]	441.4		0.4	
S.E. " " "				440[illegible]	441.4		0.6	
S.W. Cor bed #5				4427	443.8		1.1	
N.W. " " "				4434	443.8		0.4	

F. B. 1615 Pg. 84 Job No. 8773.38 Division No. 10 Notes Red. Plotted Profile
Survey of Arcadia Park Date Date No. X-Sec.
Survey by Snyder Notes PRS Notes Chkd. Checked
Indexed C. Johnson Date 1-12-60 Date Date No.

76298 S & E #307—7-55

PLEASE RETURN TO
LOS ANGELES COUNTY ENGINEER
700 LOS ANGELES COUNTY ENGINEERING BLDG.

NOTE: ANY ADDITIONS OR CHANGES ON THIS SHEET MUST BE MADE OR CIRCLED IN RED INK, WITH DATE AND NAME OF PERSON MAKING CHANGE.

Do not extend notes this side of this line.

STATION	B. S.	H. I.	F. S.	ELEV.	Finish Grade	Cut	Fill	
N.E. cor bed	#5			4416	442.7		1.1	1x2
S.E. " "	"			4412	442.7		1.5	
S.W. " "	#6			—	442.5	—	—	Not set
N.W. " "	6			4411	442.5		1.4	1x2
N.E. " "	6			4403	441.4		1.1	
S.E. " "	6			441.8	441.4	0.4		
S.W. " "	#7			443 4	443.8		0.4	
N.W. " "	7			443 8	443.8	Grade		
N.E. " "	7			4417	442.7		1.0	
S.E. " "	7			4415	442.7		1.2	
S.W. cor bed	#8			4413	442.5		1.2	
N.W. " "	8			4425	442.7		0.2	
N.E. " "	8			4405	441.4		0.9	
S.E. " "	8			4402	441.4		1.2	
S.W. " "	#9			4406	441.1		0.5	
S.E. " "	#9			4405	440.6		0.1	
S.W. " " bed	#11			4399	440.4		0.5	
S.E. " "	#11			44022	439.7	0.5		
S.E. " "	#12			4396	439.5	0.1		
N.E. " "	#12			4391	439.4		0.3	

Profile Notes Red. ____ Plotted ____ Job No. 8773.38 Division No. 10 F.B. 1615 Pg. 85
No. ____ Date ____ Date ____ Survey of [illegible]
X-Sec. Notes Chkd. ____ Checked ____ Survey by Snyder Notes PRS Date 1-12-[illegible]
No. ____ Date ____ Date ____ Map No. ____ Indexed ____ C. Johnson Date ____

76298 S & E #307—7-55

PLEASE RETURN TO
LOS ANGELES COUNTY ENGINEER
700 LOS ANGELES COUNTY ENGINEERING BLDG.

NOTE: ANY ADDITIONS OR CHANGES ON THIS SHEET MUST BE MADE OR CIRCLED IN RED INK, WITH DATE AND NAME OF PERSON MAKING CHANGE.

Do not extend notes this side of this line.

STATION	B. S.	H. I.	F. S.	ELEV.				
	STA. SET on Grid System				Fin. Grade	CUT	Fill	
D-2W				440.1	440.8		0.2	
E 1				440.3	440.5		0.2	
E 3W				440.4	441.1		0.7	
F 1				439.9	440.5		0.6	
F 2W				440.5	440.8		0.3	
G 2E				440.[illegible]	440.2	0.6		
E 4W				441.0	441.6		0.6	
E 5W				440.9	442.3		1.4	
E 6W				441.[illegible]	443.2		1.8	
	SERVICE YARD AREA							
S.W. COR				441.4	Fin. Pavt 440.66	C.O.70		
S.E. COR				439.5	440.0		0.5	
N.E. COR				439.5	439.75		0.25	
T.B.M.				447.36	TBM. EL. 447.367 FB. 1615-77 Huntington Dr. So. St. Light Post #11303 02E 450' ± E. of Holly Ave BT. spk in S. side of Pole			
BM.				442.09	BM. EL. 442.094 FB. 1615-77 Huntington Dr. 2, Arcadia Wash S. side. - BT. spk in ctr bridge			

F. B. 1615 Pg. 86 Job No. 8773.38 Division No. 10 Notes Red. Plotted Profile
Survey of Arcadia Park Date Date No. X-Sec.
Survey by Snyder Notes PRS Notes Chkd. Checked
Indexed R. O. Johnson Date 1-12-60 Date No.

Profile No.	Notes Red.	Plotted	Job No. 8773.38	Division No. 10	F. B. 1615	Pg. 87
	Date	Date	Survey of Arcadia Park			
X-Sec. No.	Notes Chkd.	Checked	Survey by Snyder	Notes PRS	Date 1-11-60	
	Date	Date	Map No.	Indexed C. Johnson		

J. N. 8773.38

ARCADIA PARK

Rough Grade Stakes for Curbs & Parking lot on Huntington Place

0+00 on cb = E. end of Fence line

Snyder
Carrasco
Rangel
Moya

STATION	B. S.	H. I.	F. B.	ELEV.

NOTE: ANY ADDITIONS OR CHANGES ON THIS SHEET MUST BE MADE OR CIRCLED IN RED INK, WITH DATE AND NAME OF PERSON MAKING CHANGE.

PLEASE RETURN TO
LOS ANGELES COUNTY ENGINEER
700 LOS ANGELES COUNTY ENGINEERING BLDG.

Do not extend notes this side of this line.

76298 S & E #307—7-55

76298 S & E #307—7-55

PLEASE RETURN TO
LOS ANGELES COUNTY ENGINEER
700 LOS ANGELES COUNTY ENGINEERING BLDG.

NOTE: ANY ADDITIONS OR CHANGES ON THIS SHEET MUST BE MADE OR CIRCLED IN RED INK, WITH DATE AND NAME OF PERSON MAKING CHANGE.

Do not extend notes this side of this line.

STATION	B. S.	H. I.	F. S.	ELEV.				
					B.M. EL. 442.094 F.B. 1615-77			
B.M.				442.09	Huntington Dr. So & Arcadia Wash S. side of ST. BT. spk in ctr. of Bridge S. side			
Rough Grades for curbs Huntington Pl.								
					Top cb Grade	Cut	Fill	
0+00 = 3' E of Fence line				43[illegible]0	438.25		0.15	Rough Grade Stk set 3' L or S. of C.F
0+83				44[illegible]4	441.31	0.13		
1+63				44[illegible]	442.71	0.27		
2+43				44[illegible]0	443.52		0.42	
3+23				443[illegible]4	444.19		0.25	
4+03				44473	444.94		0.21	
4+74 ± E. end Exist cb				44597	Plan = 446.02			
Rough Grade along N. side of Parking lot								
0+00 = N. W. cor. lot				448[illegible]9	448.18	0.31		Stk 1' L or N. of N. edge Fin. Pout Grade
0+88				446 54	446.88		0.34	
1+68				445 17	445.70		0.53	
2+48				443 46	444.52		1.06	
3+28 = N. E. cor.				441 60	443.34		1.74	
B.M.					BM EL. 451.251 F.B. 1615-77 Huntington Place & Holly Ave N. E. cor. BT. spk in cb 6' E. of E. end Cir.			

Finish Pout Grade used

F. B. 1615 Pg. 88 Job No. 8773.38 Division No. 10 Notes Red. Plotted No. Profile
Survey of Arcadia Park Date Date X-Sec.
Survey by Snyder Notes PRS Notes Chkd. Checked No.
Indexed C. Johnson Date 1-12-60 Date Date

76298 S & E #307—7-55

PLEASE RETURN TO
LOS ANGELES COUNTY ENGINEER
700 LOS ANGELES COUNTY ENGINEERING BLDG.

NOTE: ANY ADDITIONS OR CHANGES ON THIS SHEET MUST BE MADE OR CIRCLED IN RED INK, WITH DATE AND NAME OF PERSON MAKING CHANGE.

Do not extend notes this side of this line.

STATION	B. S.	H. I.	F. S.	ELEV.			
				New & Additional Stakes for flower beds			
			All	Grade	Finish Grade outside of Beds		
B.M.				451 25	B.M. EL 451.25 FB 1615-77 Huntington Dr. & Holly Ave N.E. cor. B.T. spkn cb 6' E. of E. end C.R.		
					Fin. Grade	Cut	Fill
CTR Bed #1	⊙			446 54	446.7		0.2
" " #2				444 88	445.2		0.3
" " 3				442 82	443.4		0.6
" " 4				441 05	442.0		0.9
N.W. # 4				441 71	442.5		0.8
S.W. # 6	⊙			441 74	442.5		0.8
CTR bed #5				442 78	443.3		0.5
" " 7				442 84	443.3		0.5
" " 6				441 15	442.0		0.8
" " 8				441 26	442.0		0.7
N.W. Cor #9				441 12	441.1	Grade	
N.E. " 9				440 37	440.6		0.2
CTR #9				440 95	440.9	Grade	
S.W. #10				440 77	441.1		0.3
N.W. #10				441 22	441.1	0.1	
S.E. #10				440 27	440.6		0.3

Profile Notes Red. ____ Plotted ____ Job No. 8773.38 Division No. 10 F.B. 1615 Pg. 89
No. ____ Date ____ Date ____ Survey of Arcadia Park
X-Sec. Notes Chkd. ____ Checked ____ Survey by Snyder Notes PRS Date 1-22-60
No. ____ Date ____ Date ____ Map No. ____ Indexed C. Johnson Date ____

76298 S & E #307—7-55

PLEASE RETURN TO
LOS ANGELES COUNTY ENGINEER
700 LOS ANGELES COUNTY ENGINEERING BLDG.

NOTE: ANY ADDITIONS OR CHANGES ON THIS SHEET MUST BE MADE OR CIRCLED IN RED INK, WITH DATE AND NAME OF PERSON MAKING CHANGE.

Do not extend notes this side of this line.

STATION	B. S.	H. I.	F. S.	ELEV.	Grade	Cut	Fill	
N.E # 10	0			440.43	440.6		0.2	
CTR # 10				440.92	440.9	Grade		
N.W. COR # 11				440.14	440.4		0.3	
N.E " 11				439.68	439.6	0.1		
CTR 11				440.13	440.0	0.1		
S.W. COR 12				440.18	440.5		F.0.3	
N.W. " 12				440.25	440.6		0.3	
CTR 12				439.67	440.0		0.3	
S.W. COR # 4 B.M.				442.25	442.7		0.4	
				442.09	B.M. EL. 442.094 F.B. 1615-77			
					Spk in CTR H.W. So Side Huntington Dr.			
		Additional Grids						
B 3W				441.3	441.1	0.2		
C 3W				440.9	441.1		0.2	
D 3W				440.7	441.1		0.4	
E 3W				440.9	441.1		0.2	
F 3W				440.5	441.1		0.6	
E 2W				440.6	440.8		0.2	
E 1				440.3	440.5		0.2	New Replacement
G 1				440.5	440.5	Grade		
S.E. COR 4				440.8		Elev.	440.8 for ck.	

F. B. 1615 Pg. 90 Job No. 8773.38 Division No. 10 Notes Red. Plotted Profile
Survey of Arcadia Pen's Date Date No.
Survey by Snyder Notes PRS Notes Chkd. Checked X-Sec.
Indexed C. Johnson Date 1-22-60 Date Date No.

76298 S & E #307—7-55

PLEASE RETURN TO
LOS ANGELES COUNTY ENGINEER
700 LOS ANGELES COUNTY ENGINEERING BLDG.

NOTE: ANY ADDITIONS OR CHANGES ON THIS SHEET MUST BE MADE OR CIRCLED IN RED INK, WITH DATE AND NAME OF PERSON MAKING CHANGE.

Do not extend notes this side of this line.

STATION	B. S.	H. I.	F. S.	ELEV.				
		Elev. of Grade for Service Bldg. location Sec 13 81						
					B.M. EL 451.251 F.B. 1615-77			
B.M.	159	452 84		451 25	Huntington Dr. & Holly Ave N.E. cor.			
					BT. Spk in ch 6' E. of E. end C.R.			
T.P.	291	448 03	772	445 12				
T.P.	135	445 92	346	444 57	Fin. Grade	Cut	Fill	
N.W. cor Bldg			549	440 43				Stk at 3' N. of N.W. cor
N.E. " Bldg			576	440 16				" " 3' N " N.E "
S.W. cor Yard			533	440 59	440.66		0.07	Stk at 3' S. of S.W. cor.
N.W cor Yard			495	440 97	440.67	0.30		" " 3' N. " N.W. "
N.E. cor Yard			637	439 55	439.75		0.22	Stk
S.E. cor Yard			643	439 49	440.00		0.51	Stk
					Spk in N. side 18" 12" Pepper Tree So side of Service Bldg.			
					= Finish Elev. of Ser. Bldg. EL 441.00			
T.B.M.	453	445 53	492	441.00				
T.P.	336	444 45	444	441 09	T.P.			
B.M.			236	442 09	B.M. EL. 442.094 FB 1615-77			
					Huntington Dr. S. side. BT. Spk in			
					ctr Conc. head wall			

Profile Notes Red. Plotted Job No. 8773.5K Division No. 10
No. Date Date Survey of Lucerne Field
X-Sec. Notes Chkd. Checked Survey by Snyder Notes Chk'd Date 1-22-78
No. Date Date Map No. Indexed Date C. Job Date
F. B. 1615 Pg. 91

F. B. Pg. Job No. Division No. Notes Red. Plotted Profile

Survey of Date Date No.

Survey by Notes Notes Chkd. Checked X-Sec.

Indexed Date Date Date No.

STATION	B. S.	H. I.	F. S.	ELEV.

Do not extend notes this side of this line.

PLEASE RETURN TO
LOS ANGELES COUNTY ENGINEER
700 LOS ANGELES COUNTY ENGINEERING BLDG.

NOTE: ANY ADDITIONS OR CHANGES ON THIS SHEET MUST BE MADE OR CIRCLED IN RED INK, WITH DATE AND NAME OF PERSON MAKING CHANGE.

76298 S & E #307—7-55

Profile	Notes Red.	Plotted	Job No. 8773.38	Division No. 10	F. B. 1615 Pg. 93
No.	Date	Date	Survey of Arcadia Park		
X-Sec.	Notes Chkd.	Checked	Survey by Snyder Notes PRS	Date 1-25-60	
No.	Date	Date	Map No.	Indexed C. Johnson	Date

J.N. 8773.38

ARCADIA PARK

CURB Construction Stakes

on

HUNTINGTON PLACE

From - S.E. Cor Park.

West to East End Exist. Curb

See Pg. 79, 80-81 for location

Snyder
Carrasco
Bringel
Moya

STATION	B.S.	H.I.	F.S.	ELEV.

NOTE: ANY ADDITIONS OR CHANGES ON THIS SHEET MUST BE MADE OR CIRCLED IN RED INK, WITH DATE AND NAME OF PERSON MAKING CHANGE.

Do not extend notes this side of this line.

PLEASE RETURN TO
LOS ANGELES COUNTY ENGINEER
700 Los Angeles County Engineering Bldg.

76298 S & E #307—7-55

76298 S & E #307—7-55

PLEASE RETURN TO
LOS ANGELES COUNTY ENGINEER
700 LOS ANGELES COUNTY ENGINEERING BLDG.

NOTE: ANY ADDITIONS OR CHANGES ON THIS SHEET MUST BE MADE OR CIRCLED IN RED INK, WITH DATE AND NAME OF PERSON MAKING CHANGE.

Do not extend notes this side of this line.

STATION	B. S.	H. I.	F. S.	ELEV.				
T.B.M.				441.00	T.B.M. EL 441.00 Pg 91 SPK in N. side of 18" Peppe Tree at So. side Service Bldg			
		New Grades 2-3-60	New a/F 2-5-60		Top cb Grade	Cut	Fill	
0+00 E end drive				438.23	438.25		0.02	SPK & T 8' L N. of C/R.
0+16	N " "			438.52	438.65		0.13	
0+43				439.13	439.85		0.72	
0+83				440.72	441.31		0.59	
1+23				441.49	442.00		0.51	
1+63 ①				441.54	442.71		1.17	
2+03				441.97	443.25		1.28	
2+37.20	3' Red Point			442.15	443.52		1.37	
7' North	E. side Dr.	443.60	F 1.03	442.57	~~443.42~~		~~0.85~~	3' off S.E. cor Park. lot
45' ✓		443.75	F 0.81	442.94	~~443.68~~		~~0.74~~	3' off ~~Park~~
71' ✓				442.66	443.84		1.18	3' off N.E. cor lot
7' North	W. side Dr.	443.85	F 1.13	442.72	~~443.61~~		~~0.89~~	
2+67.20	3' Red PT.			442.30	443.77		1.47	
2+83				442.47	443.86		1.39	
3+23				442.57	444.19		1.62	
3+63				443.00	444.49		1.49	
4+03				443.55	444.94		1.39	

F. B. 1615 Pg. 94 Job No. 8773.38 Division No. 10 Notes Red. Plotted Profile
Survey of Arcadia Park Date Date No. X-Sec.
Survey by Snyder Notes PRS Notes Chkd. Checked
Indexed A. C. Johnson Date 1-25-60 Date Date No.

76298 S & E #307—7-55

PLEASE RETURN TO
LOS ANGELES COUNTY ENGINEER
700 LOS ANGELES COUNTY ENGINEERING BLDG.

NOTE: ANY ADDITIONS OR CHANGES ON THIS SHEET MUST BE MADE OR CIRCLED IN RED INK, WITH DATE AND NAME OF PERSON MAKING CHANGE.

Do not extend notes this side of this line.

STATION	S. S.	H. I.	F. S.	ELEV.	Top Cb Grade	Cut	Fill	
		New Grades 2-3-60	New C/F 2-5-60					
4+43				44412	445.64		1.52	Stk & T 3' off
4+74.00	E. end Exist cb			44597	—			
	West Driveway							
3' Red PT. East side								
7' North		447 75	F 1.22	44653	Top cb ~~447.64~~		~~1.11~~	Stk & T 3' off
3' Red PT. West side								
7' North		448 23	F 0 60	44763	Top cb ~~448.12~~		~~0.49~~	Curb
45' North		448 00	F 0.64	44736	Top Pout ~~447.96~~		~~0.60~~	Pout
71' North				44852	448.18	0.34		—
B. M.				45125	B. M. EL. 451.25			F.B. 1615-77

Profile Notes Red. ____ Plotted ____ Job No. 8773.38 Division No. 10 F. B. 1615 Pg. 95
No. ____ Date ____ Date ____ Survey at Arcadia Park
X-Sec. Notes Chkd. ____ Checked ____ Survey by Snyder Notes PRS Date 1-25-60
No. ____ Date ____ Date ____ Map No. ____ Indexed C. John

76298 S & E #307—7-55

PLEASE RETURN TO
LOS ANGELES COUNTY ENGINEER
700 LOS ANGELES COUNTY ENGINEERING BLDG.

NOTE: ANY ADDITIONS OR CHANGES ON THIS SHEET MUST BE MADE OR CIRCLED IN RED INK, WITH DATE AND NAME OF PERSON MAKING CHANGE.

Do not extend notes this side of this line.

STATION	B. S.	H. I.	F. S.	ELEV.				
B.M.				441.00	T.B.M. 441.00 Pg 91 Spk in Pepper tree			
		S. Side Parking lot						
		Nevy Grade 2-6-60	Nevy e/F		Top Pent Grade	Cut	Fill	
2+83		443.52	F1.05	442.47	~~443.35~~		~~0.88~~	Stk & T 4' So. of Pent edge
3+23				442.57	443.92		1.35	
3+63				443.00	444.50		0.50	
4+03				443.55	445.07		1.52	
4+43				444.12	445.65		1.53	
4+83				445.69	446.22		0.53	
5+03		446.88	F0.55	446.33	~~446.80~~		~~0.47~~	
B.M.				451.25	B.M. EL 451.25			F.B. 1615-77

F. B. 1615 Pg. 96 Job No. 8773.38 Division No. 10 Notes Red. Plotted Profile
Survey of Arcadia Park Date No. X-Sec.
Survey by Snyder Notes PRS Notes Chkd. Checked
Indexed ~~M. O. Johnson~~ Date 1-25-60 Date No.

Notes Ck'd by	Survey of Arcadia Park
Map No.	JN 8773.38 Tape Std. °F
Office Work	Surveyed by Snyder
Checked	Notes PRS Date 2-5-60
Date	Indexed A. C. John[redacted]

F. B. 1615 Pg. 99

MAY 2 7 '60

CONT. B-T Pg. 98

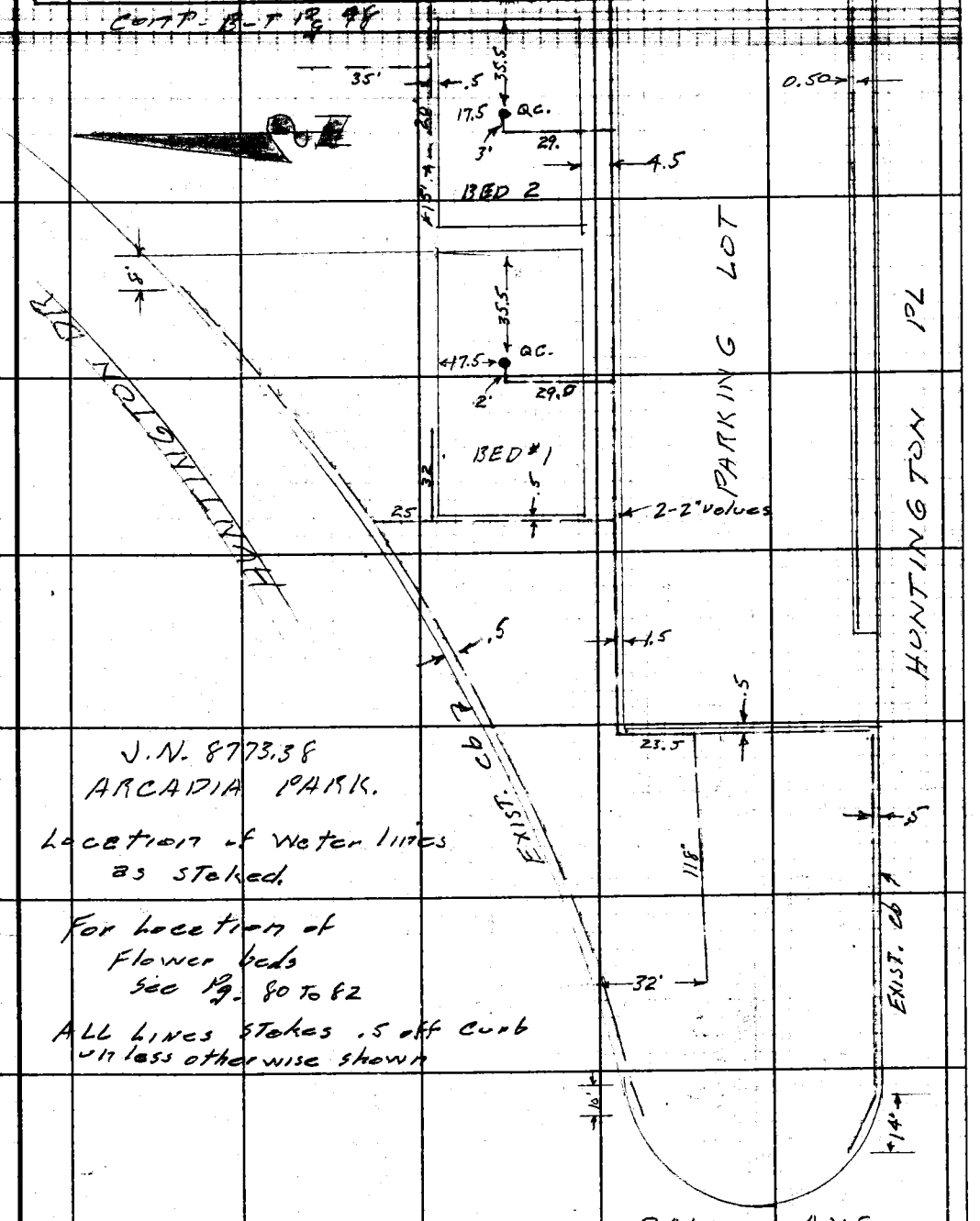

J.N. 8773.38
ARCADIA PARK.

Location of Water lines as Staked.

For location of Flower beds See Pg. 80 To 82

ALL Lines Stakes .5 off Curb unless otherwise shown

Note: Any Additions or Changes on This Sheet Must be Made or Circled in Red Ink With Date and Name of Person Making Change.

Do not extend notes this side of this line.

RETURN TO
LOS ANGELES COUNTY ENGINEER
700 LOS ANGELES COUNTY ENGINEERING BLDG.

763098 CE #247—7-53

F.B. 1615 PG. 98

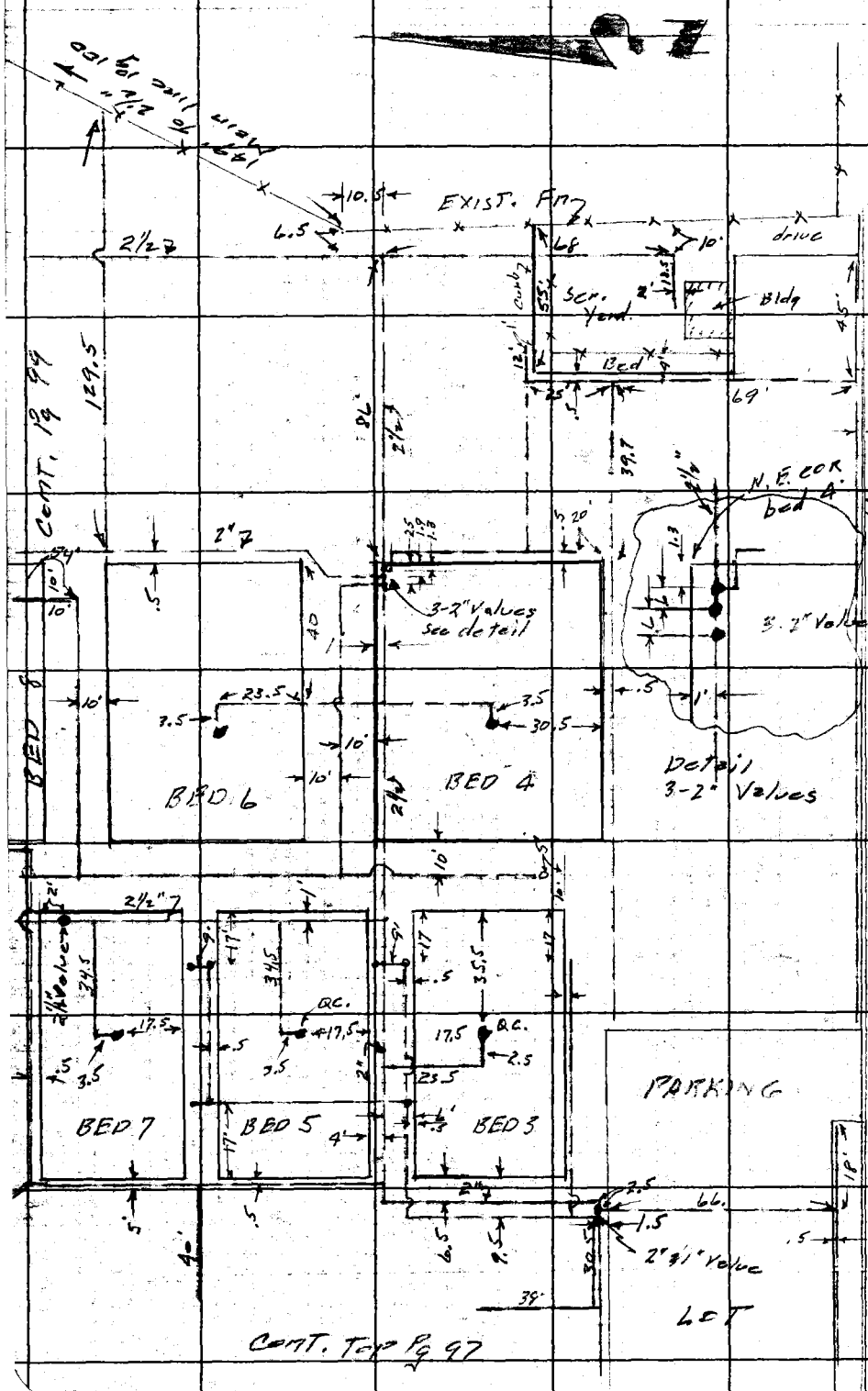

RETURN TO
LOS ANGELES COUNTY ENGINEER
700 LOS ANGELES COUNTY ENGINEERING BLDG.

Do not extend notes this side of this line.

Note: Any Additions or Changes on This Sheet Must be Made or Circled in Red Ink With Date and Name of Person Making Change.

763098 CE #247—7-53

RETURN TO
LOS ANGELES COUNTY ENGINEER
700 LOS ANGELES COUNTY ENGINEERING BLDG.

Note: Any Additions or Changes on This Sheet Must Be Made or Circled In Red Ink With Date and Name of Person Making Change.

Do not extend notes this side of this line.

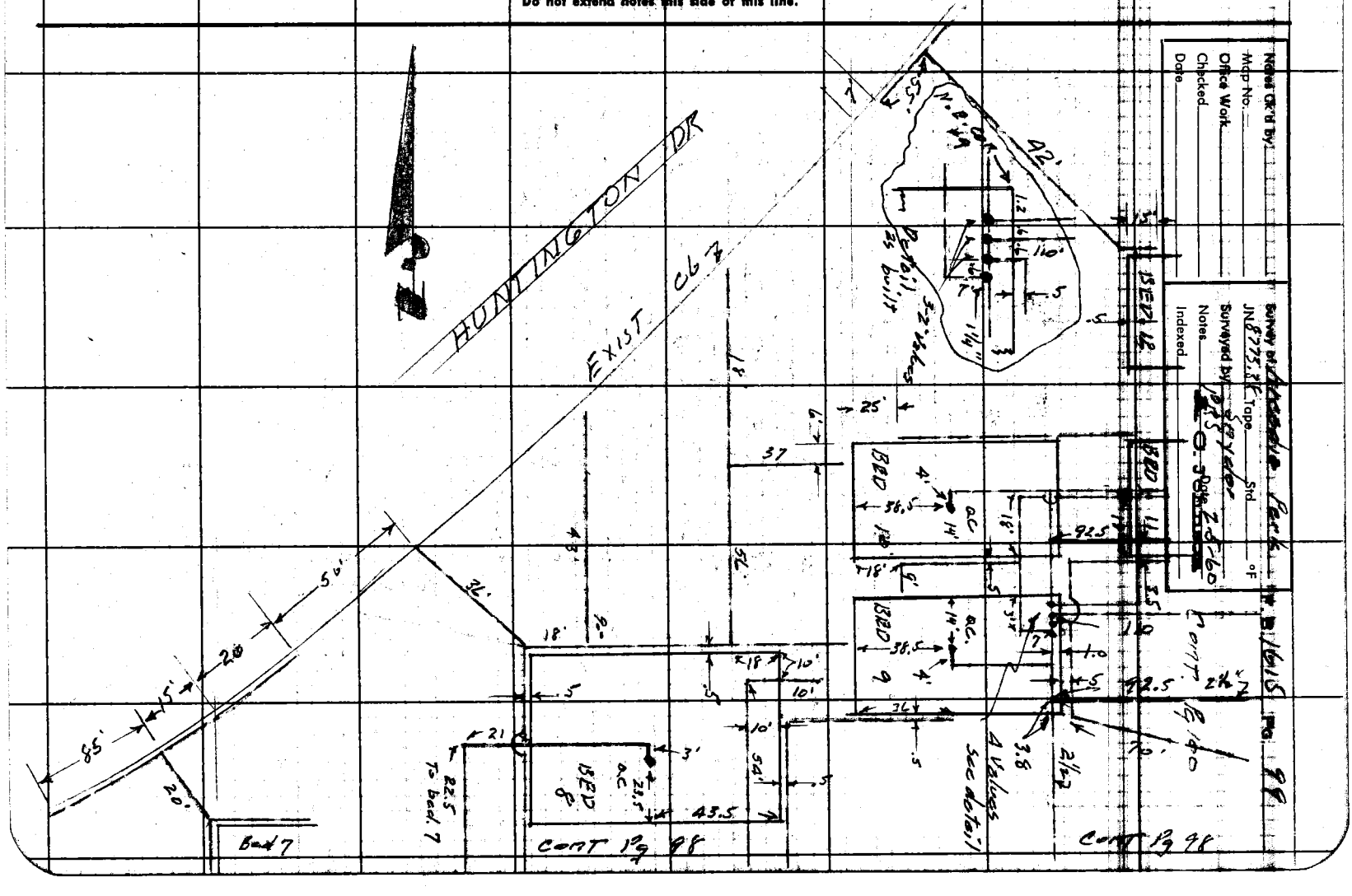

F. B. 1615 PG. 100

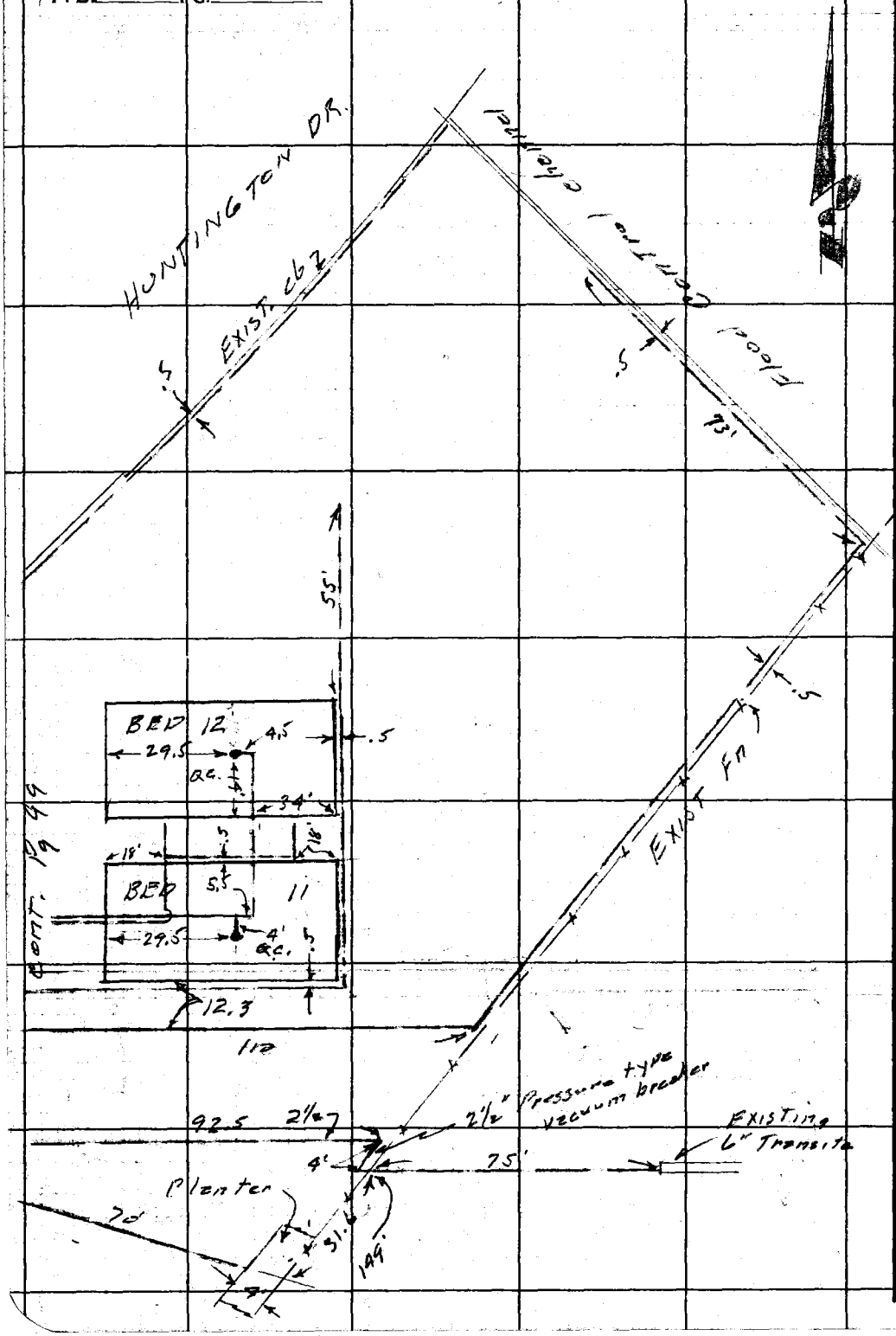

RETURN TO
LOS ANGELES COUNTY ENGINEER
700 LOS ANGELES COUNTY ENGINEERING BLDG.

Do not extend notes this side of this line.

Note: Any Additions or Changes on This Sheet Must be Made or Circled in Red. Ink With Date and Name of Person Making Change.

Profile	Notes Red.	Plotted	Job No. 8773.38	Division No. 10	F. B. 1615	Pg. 101
No.	Date	Date	Survey of Arcadia Park			
X-Sec.	Notes Chkd.	Checked	Survey by Snyder	Notes PRS	Date 2-25-60	
No.	Date	Date	Map No.	Indexed C. Johnson	Date MAY 2 7 '60	

V.N. 8773.38

ARCADIA PARK Phase II

Curb Construction Stakes for Rose Beds

For Bed location see Pg. 80 To 82

Ref Stakes set 1.50 inside of inside Face of curb

Top of Curb Grade as of 2-25-60 by Keigle

Top of curb Grade = 1" Above Fin. Lawn Gr.

Snyder
Carrasco
Rangel
Moya

STATION	B. S.	H. I.	F. S.	ELEV.

NOTE: ANY ADDITIONS OR CHANGES ON THIS SHEET MUST BE MADE OR CIRCLED IN RED INK, WITH DATE AND NAME OF PERSON MAKING CHANGE.

PLEASE RETURN TO
LOS ANGELES COUNTY ENGINEER
700 Los Angeles County Engineering Bldg.

Do not extend notes this side of this line.

76298 S & E #307—7-55

76298 S & E #307—7-55

PLEASE RETURN TO
LOS ANGELES COUNTY ENGINEER
700 LOS ANGELES COUNTY ENGINEERING BLDG.

NOTE: ANY ADDITIONS OR CHANGES ON THIS SHEET MUST BE MADE OR CIRCLED IN RED INK, WITH DATE AND NAME OF PERSON MAKING CHANGE.

Do not extend notes this side of this line.

STATION	B. S.	H. I.	F. S.	ELEV.				
B M					B M. EL 451.25 F.B. 1615-77			
				451 25	Huntington Dr. & Holly Ave N.E. cor. BT. spk in ob 6' E. of E. end C.R.			
Bed # 1					Top ob Grade	Cut	Fill	
stk # 1	N.W. cor			447.79	447.48		0.19	stk & T 1.50 inside of inside C.F.
2				446.92	446.91	0.01		
3				446.23	446.34		0.11	
4 N.E. cor				445.61	445.78		0.17	
5				445.73	445.78		0.05	
6 S.E. cor.				445.63	445.78		0.15	
7				445.99	446.15		0.16	
8				446.57	446.52	0.05		
9 S.W. cor.				446.84	446.88		0.04	
10				447.19	447.18	0.01		
Bed #2								
stk #1 N.W. cor.				445.54	445.68		0.14	
2				445.07	445.28		0.21	
3				444.63	444.88		0.25	
4 N.E. cor.				444.20	444.48		0.28	
5				444.20	444.48		0.28	
6 S.E. cor.				444.18	444.48		0.30	
7				444.70	444.88		0.18	

F. B. 1615 Pg. 102 Job No. 8773.38 Division No. 10 Notes Red. Plotted Profile
Survey of Arcadia Park Date Date No. X-Sec.
Survey by Snyder Notes RRS Notes Chkd. Checked
Indexed C. Johnson Date 2-25-60 Date No.

76298 S & E #307—7-55

PLEASE RETURN TO
LOS ANGELES COUNTY ENGINEER
700 LOS ANGELES COUNTY ENGINEERING BLDG.

NOTE: ANY ADDITIONS OR CHANGES ON THIS SHEET MUST BE MADE OR CIRCLED IN RED INK, WITH DATE AND NAME OF PERSON MAKING CHANGE.

Do not extend notes this side of this line.

STATION	B. S.	H. I.	F. S.	ELEV.	Top of Grade	CUT	FILL	
Bed #2								
Stk 8				44506	445.28		0.22	
9 S.W. COR.				44552	445.68		0.16	Stk 9 T 1.50 off inside
10				44556	445.68		0.12	
Bed #3								
Stk 1 N.W. COR. ⊙				44534	443.68		0.34	
2				44315	443.35		0.20	
3				44278	443.02		0.24	
4 N.E. COR				44250	442.68		0.18	
5				44271	442.83		0.12	
6 S.E. COR				44261	442.98		0.37	
7				44306	443.21		0.15	
8				44257	443.44		0.87	hole
9 S.W. COR				44367	443.68		0.01	
10				44340	443.68		0.28	
Bed 4								
1 N.W. COR				44206	442.38		0.32	
2				44165	442.01		0.36	
3				44107	441.64		0.57	
4 N.E. COR				44085	441.28		0.43	
5				44083	441.28		0.45	
6 S.E. COR				44087	441.28		0.41	

Profile No. ____ Notes Red. ____ Plotted ____ Job No. 8773 Division No. 10 F. B. 1615 Pg. 103
X-Sec. No. ____ Date ____ Date ____ Survey of Lucerne Tract
Notes Chkd. ____ Date ____ Checked ____ Date ____ Survey by Snyder Notes Pg. 116 Date 2-26-58
Map No. ____ Date ____ Indexed ____ Date ____ K. C. Job Date

76298 S & E #307—7-55

PLEASE RETURN TO
LOS ANGELES COUNTY ENGINEER
700 LOS ANGELES COUNTY ENGINEERING BLDG.

NOTE: ANY ADDITIONS OR CHANGES ON THIS SHEET MUST BE MADE OR CIRCLED IN RED INK, WITH DATE AND NAME OF PERSON MAKING CHANGE.

Do not extend notes this side of this line.

STATION	B. S.	H. I.	F. S.	ELEV.	Top of Grade	Cut	Fill	
Bed 4								
7				441.27	441.71		0.44	Sta. 1.50 inside of " " Face
8				441.70	442.14		0.44	
9 S.W. Cor.				442.30	442.58		0.28	
10				441.97	442.48		0.51	
Bed #5								
1 N.W. Cor.				443.46	443.68		0.22	
2				443.01	443.31		0.30	
3				442.72	442.94		0.22	
4 N.E. Cor.				442.42	442.58		0.16	
5				442.61	442.58	0.03		
6 S.E. Cor.				442.38	442.58		0.20	
7				442.72	442.95		0.23	
8				443.14	443.32		0.18	
9 S.W. Cor.				443.38	443.68		0.30	
10				443.56	443.68		0.12	
Bed #6								
1 N.W. Cor.				442.05	442.38		0.33	
2				441.54	442.01		0.47	
3				441.14	441.64		0.50	
4 N.E. Cor.				441.14	441.28		0.14	

F. B. 1615 PG. 104 Job No. 8773.34 Division No. 10 Notes Red. Plotted Profile
Survey of Arcadia Park Date Date No.
Survey by Snyder Notes PRS Notes Chkd. Checked X-Sec.
Indexed C. Johnson Date 2-25-60 Date Date No.

76298 S & E #307—7-55

PLEASE RETURN TO
LOS ANGELES COUNTY ENGINEER
700 LOS ANGELES COUNTY ENGINEERING BLDG.

NOTE: ANY ADDITIONS OR CHANGES ON THIS SHEET MUST BE MADE OR CIRCLED IN RED INK, WITH DATE AND NAME OF PERSON MAKING CHANGE.

Do not extend notes this side of this line.

STATION	B. S.	H. I.	F. S.	ELEV.	Top of Grade	Cut	Fill	
Bed #6								
5				441 10	441.28		0.18	Strip 1.50 inside of inside C.F.
6 S.E. COR				441 05	441.28		0.23	
7				441 14	441.64		0.50	
8				441 72	442.01		0.29	
9 S.W. COR.				442 09	442.38		0.29	
10				442 07	442.38		0.31	
Bed 7								
1 N.W. COR				443 33	443.68		0.35	
2				443 10	443.31		0.21	
3				443 07	442.94	0.13		
4 N.E. COR.				442 49	442.58		0.09	
5				442 33	442.58		0.25	
6 S.E. COR.				442 40	442.58		0.18	
7				442 74	442.94		0.20	
8				442 93	443.31		0.38	
9 S.W. COR.				443 43	443.68		0.25	
10				443 47	443.68		0.21	
Bed #8								
1 N.W. COR				442 10	442.58		0.48	
2				441 81	442.15		0.34	

Profile No. ____ Date ____ Notes Red. ____ Plotted ____ Job No. 6173.38 Division No. 10 F. B. 1615 Pg. 105
X-Sec. No. ____ Date ____ Notes Chkd. ____ Date ____ Checked ____ Date ____ Survey of Hillcrest Park Survey by Stylbert Notes C. Johnson Date 2-25-46
Map No. ____ Indexed ____ Date ____

76298 S & E #307—7-55

PLEASE RETURN TO
LOS ANGELES COUNTY ENGINEER
700 LOS ANGELES COUNTY ENGINEERING BLDG.

NOTE: ANY ADDITIONS OR CHANGES ON THIS SHEET MUST BE MADE OR CIRCLED IN RED INK, WITH DATE AND NAME OF PERSON MAKING CHANGE.

Do not extend notes this side of this line.

STATION	B. S.	H. I.	F. S.	ELEV.	Top cb Grade	Cut	Fill	
Bed #8								
3				441.73	441.72		0.19	stk d,T 1.50 inside of c - c,F
4 N.E. Cor.				441.29	441.28	0.11		
5				441.02	441.28		0.26	
6 S.E. Cor.				440.96	441.28		0.32	
7				441.11	441.64		0.53	
8				441.58	442.01		0.43	
9 S.W. Cor.	⊙			441.84	442.38		0.54	
10				442.25	442.48		0.23	
Bed #9								
1 N.W. Cor.				440.59	440.98		0.39	hole
2				440.83	440.81	0.02		
3				440.60	440.64		0.04	
4 N.E. Cor.				440.14	440.48		0.34	
5 S.E. Cor.				440.24	440.48		0.24	
6				440.34	440.64		0.30	
7				439.94	440.81		0.87	hole
8 S.W. Cor.				440.81	440.98		0.17	
Bed #10								
1 N.W. Cor.				440.69	440.98		0.29	
2				440.49	440.81		0.32	

F. B. 1615 Pg. 106 Job No. 8773.38 Division No. 10 Notes Red. Plotted Profile
Survey of Arcadia Park Date Date No. X-Sec.
Survey by Snyder Notes PRS Notes Chkd. Checked
Indexed A. C. Johnson Date 2-25-60 Date Date No.

76298 S & E #307—7-55

PLEASE RETURN TO
LOS ANGELES COUNTY ENGINEER
700 LOS ANGELES COUNTY ENGINEERING BLDG.

NOTE: ANY ADDITIONS OR CHANGES ON THIS SHEET MUST BE MADE OR CIRCLED IN RED INK, WITH DATE AND NAME OF PERSON MAKING CHANGE.

Do not extend notes this side of this line.

STATION	B. S.	H. I.	F. S.	ELEV.	Top of Grade	Cut	Fill	
- Bed 10								
3				440.27	440.64		0.37	Stk at 1.50 17 side of C.P.
4 N.E. Cor.	①			440.12	440.48		0.36	
5 S.E. Cor.				439.95	440.48		0.53	
6				440.34	440.64		0.30	
7				440.41	440.81		0.40	
8 S.W. Cor				440.76	440.98		0.22	
Bed 11								
#1 N.W. Cor.				440.15	440.28		0.13	
2				439.58	440.01		0.43	
3				439.32	439.74		0.42	
4 N.E. Cor.				439.14	439.48		0.34	
5 S.E. Cor.				439.15	439.58		0.43	
6				439.47	439.81		0.34	
7				439.51	440.04		0.53	
8 S.W. Cor.				439.76	440.28		0.52	
Bed 12								
1 N.W. Cor				440.09	440.48		0.39	
2				439.49	440.08		0.59	
3				439.50	439.68		0.18	
4 N.E. Cor.				439.13	439.28		0.15	

Profile No. ____ Date ____ Notes Red ____ Plotted ____ Date ____ Job No. 8773.55 Division No. 10 F. B. 1615 Pg. 107
X-Sec. No. ____ Date ____ Notes Chkd ____ Date ____ Checked ____ Date ____ Survey of Finished Fill Survey by Sky Zer Notes Chkd. Johnson Date 2-25-66 Map No. ____ Date ____

76298 S & E #307—7-55

PLEASE RETURN TO
LOS ANGELES COUNTY ENGINEER
700 LOS ANGELES COUNTY ENGINEERING BLDG.

NOTE: ANY ADDITIONS OR CHANGES ON THIS SHEET MUST BE MADE OR CIRCLED IN RED INK, WITH DATE AND NAME OF PERSON MAKING CHANGE.

Do not extend notes this side of this line.

STATION	B. S.	H. I.	F. S.	ELEV.	Top cb Grade	Cut	Fill	
Bed 12								
5 S.E. Cor.				439.08	439.38		0.30	Stk & T 1.50 inside of " " C.F.
6				439.07	439.71		0.64	
7				439.47	440.04		0.57	Hole
8 S.W. Cor.				439.98	440.38		0.40	
B.M.				442.09	B.M. EL. 442.094 F.B. 1615-77 Huntington Dr. & Arcadia Wash S. side — BT. spk in ctr bridge			

F. B. 1615 Pg. 108 Job No. 8773.38 Division No. 10 Notes Red. Plotted Profile
Survey of Arcadia Park Date Date No.
Survey by Snyder Notes PRS Notes Chkd. Checked X-Sec.
Indexed C. Johnson Date 2-25-60 Date Date No.

Profile	Notes Red.	Plotted	Job No. 8773.38	Division No. 10	F. B. 1615 Pg. 109
No.	Date	Date	Survey of Arcadia Park		
X-Sec.	Notes Chkd.	Checked	Survey by Snyder	Notes PRS	Date 3-14-60
No.	Date	Date	Map No.	Indexed C. Johnson	

J.N. 8773.38
ARCADIA PARK
Stakes for Header board. N. side
Parking Lot.
See Pg. 80 for location

From - W end of lot
To - East end

Ref Set 3' off

Snyder
Carrasco
Rangel
Moya

STATION	B. S.	H. I.	F. S.	ELEV.

NOTE: ANY ADDITIONS OR CHANGES ON THIS SHEET MUST BE MADE OR CIRCLED IN RED INK, WITH DATE AND NAME OF PERSON MAKING CHANGE.

PLEASE RETURN TO
LOS ANGELES COUNTY ENGINEER
700 Los Angeles County Engineering Bldg.

Do not extend notes this side of this line.

76298 S & E #307—7-55

76298 S & E #307—7-55

PLEASE RETURN TO
LOS ANGELES COUNTY ENGINEER
700 LOS ANGELES COUNTY ENGINEERING BLDG.

NOTE: ANY ADDITIONS OR CHANGES ON THIS SHEET MUST BE MADE OR CIRCLED IN RED INK, WITH DATE AND NAME OF PERSON MAKING CHANGE.

Do not extend notes this side of this line.

STATION	B. S.	H. I.	F. B.	ELEV.				
B.M.				451.25	BM Elev. 451.251 F.B. 1615-77 Huntington Pl. & Holly Ave N.E. cor. BT. spk 6' E. of E. end C.R.			
					Top Pavt Fin. Cr.	Cut	Fill	
0+00				448.41	448.18	0.23		Stk & T 3' N. of N. edge
0+24				447.88	447.82	0.06		
0+48 ⊙				447.25	447.46		0.21	
+68				446.93	447.17		0.24	
+88				446.67	446.88		0.21	
1+08				446.49	446.59		0.10	
+28				446.23	446.29		0.06	
+48				445.89	446.00		0.11	
+68				445.61	445.70		0.09	
+88				445.05	445.40		0.35	
2+08				444.78	445.10		0.32	
+28 ⊙				444.38	444.81		0.43	
+48				444.02	444.52		0.50	
+68				443.50	444.23		0.73	
+88				443.43	443.93		0.50	
3+08				443.09	443.64		0.55	
3+28				443.15	443.34		0.19	
Exist Curb N.E. Cor Lot				443.89	Plan=443.84			

F. B. 1615 Pg. 110 Job No. 8773.38 Division No. 10 Notes Red. Plotted Profile
Survey of Arcadia Park Date Date No.
Survey by Snyder Notes PRS Notes Chkd. Checked X-Sec.
Indexed C. Johnson Date 3-14-60 Date Date No.

76298 S & E #307—7-55

PLEASE RETURN TO
LOS ANGELES COUNTY ENGINEER
700 LOS ANGELES COUNTY ENGINEERING BLDG.

NOTE: ANY ADDITIONS OR CHANGES ON THIS SHEET MUST BE MADE OR CIRCLED IN RED INK, WITH DATE AND NAME OF PERSON MAKING CHANGE.

Do not extend notes this side of this line.

STATION	B. S.	H. I.	F. S.	ELEV.		
					Profile of Exist curb	
					S. Side Huntington Pl at Parking Lot	
					from S.W. Cor Lot To East.	
0+00				44821	B.C. W. side Dr.	S.W. Cor Lot
0+24				44752	E.C E " "	
+48				44706		
+88				44609		
1 ± 28				44544		
1+ 68				44489		
2+08				44444		
+48				44415		
+88				44388		
B.C. W. side Dr.				44379		
Flow line W. side dr. at Lot				44334		
Top cb E. side dr. at Lot				44361		S.E. Cor Lot
Flow line E. side dr. at Lot				44310		
B.M.				44100	T.B.M. spk in W. side 18" Pepper Tree So. side Ser. Bldg EL: 441.00 FB. 1615-91	

Profile Notes Red. ____ Plotted ____ Job No. 6773.38 Division No. 10 F.B. 1615 Pg. 111
No. ____ Date ____ Date ____ Survey of Arcadia Park
X-Sec. Notes Chkd. ____ Checked ____ Survey by Snyder Notes PRS Date 3-14-60
No. ____ Date ____ Date ____ Map No. ____ Indexed E.C. Job Date

F. B. 1615 PG. 112 Job No. Division No. Notes Red. Plotted Profile

Survey of Date Date No.

Survey by Notes Notes Chkd. Checked X-Sec.

Indexed Date Date Date No.

76298 S & E #307—7-55

PLEASE RETURN TO

LOS ANGELES COUNTY ENGINEER

700 LOS ANGELES COUNTY ENGINEERING BLDG.

NOTE: ANY ADDITIONS OR CHANGES ON THIS SHEET MUST BE MADE OR CIRCLED IN RED INK, WITH DATE AND NAME OF PERSON MAKING CHANGE.

Do not extend notes this side of this line.

STATION	B. S.	H. I.	F. S.	ELEV.	

Profile	Notes Red.	Plotted	Job No. 8773.38	Division No. 10	F. B. 615	Pg. 113
No.	Date	Date	Survey of Arcadia Park			
X-Sec.	Notes Chkd.	Checked	Survey by Snyder	Notes PRS	Date 3-24-60	
No.	Date	Date	Map No.	Indexed	Date	

V.N. 8773.38

ARCADIA PARK

GRID Stakes for Parking lot.

See Pg. 80 for location

" Pg 110 for N. edge

Snyder
Carrasco
Rangel

STATION	B. S.	H. I.	F. S.	ELEV.

NOTE: ANY ADDITIONS OR CHANGES ON THIS SHEET MUST BE MADE OR CIRCLED IN RED INK, WITH DATE AND NAME OF PERSON MAKING CHANGE.

PLEASE RETURN TO
LOS ANGELES COUNTY ENGINEER
700 LOS ANGELES COUNTY ENGINEERING BLDG.

Do not extend notes this side of this line.

76L-298 S & E #307—1-56

76L-298 S & E #307—1-56

PLEASE RETURN TO
LOS ANGELES COUNTY ENGINEER
700 LOS ANGELES COUNTY ENGINEERING BLDG.

NOTE: ANY ADDITIONS OR CHANGES ON THIS SHEET MUST BE MADE OR CIRCLED IN RED INK, WITH DATE AND NAME OF PERSON MAKING CHANGE.

Do not extend notes this side of this line.

STATION	B. S.	H. I.	F. S.	ELEV.				
B.M.				451.25	EL 451.25 F.B. 1615-27 Huntington Pk & Holly Ave N.E. Cor. - Bt. Sph 6' E. of CR.			
					Finish Gr. Curb	Finish Gr. Put	Sub Gr. Put	
0+00						448.18		
/				448.05		448.05		22' R 2' off set
/				447.92		447.92		43 R " " "
/				447.79		447.79		64' R EXIST conc. N.W. Cor drive
0+24						447.82		
/				47.06		447.64	447.06	22' R
/				46.88		447.46	446.88	43
/				447.28		447.28		64 R EXIST conc. N.E. Cor drive
0+48						447.46		
0+48						447.14	46.56	22' R
						446.93	46.35	43' R.
				447.16	447.16	446.66	46.08	64' R. stk 2' off
				447.06	447.06			71' R EXIST cb
0+68						447.17		
				446.26		446.84	446.26	22' R.
				445.92		446.50	445.92	43' R.
				446.66	446.66	446.16		64' R 2' off
					446.56			71' R EXIST cb

F. B. 1615 Pg. 114 Job No. 8773 38 Division No. 10 Notes Red. Plotted Profile
Survey of Arcadia Park Date Date No. X-Sec.
Survey by Snyder Notes PRS Notes Chkd Checked
Indexed Date 3-28-60 Date Date No.

76L-298 S & E #307—1-56

PLEASE RETURN TO
LOS ANGELES COUNTY ENGINEER
700 LOS ANGELES COUNTY ENGINEERING BLDG.

NOTE: ANY ADDITIONS OR CHANGES ON THIS SHEET MUST BE MADE OR CIRCLED IN RED INK, WITH DATE AND NAME OF PERSON MAKING CHANGE.

Do not extend notes this side of this line.

STATION	B. S.	H. I.	F. S.	ELEV.	Finish Gr. Curb	Finish Gr. Pavt	Sub Gr. Pavt		
0+88						446.88			
				445.90		446.48	445.90	22' R.	
				445.51		446.09	445.51	43' R	
				446.20	446.20	445.70		64' R	Stk 2' off
				446.10	446.10			71' R	Exist cb
1+08						446.59			
						446.20	445.62	22' R	
						445.80	445.22	43' R	
				445.90	445.90	445.40		64' R	Stk 2' off
				445.80	445.80			71' R	Exist cb
1+28						446.29			
				45.28		445.86	445.28	22' R	
				44.87		445.45	44.87	43' R	
				445.54	445.54	445.04		64' R	Stk 2' off
				445.44	445.44			71' R	Exist cb
1+48						446.00			
				45.59		445.59		22' R	
				45.18		445.18		43' R	
				445.27	445.27	444.77		64' R	Stk 2' off
					445.17			71' R	Exist cb
1+68						445.70			

Profile Notes Red. ____ Plotted ____ Job No. 6773.86 Division No. 10 F. B. 1615 Pg. 115

No. ____ Date ____ Date ____ Survey of 1+46 to 1+73 Date 3-28-63

X-Sec. ____ Notes Chkd. ____ Checked ____ Survey by Sirvuler Notes C. Johnson

No. ____ Date ____ Date ____ Map No. ____ Indexed ____ Date ____

76L-298 S & E #307—1-56

PLEASE RETURN TO
LOS ANGELES COUNTY ENGINEER
700 LOS ANGELES COUNTY ENGINEERING BLDG.

NOTE: ANY ADDITIONS OR CHANGES ON THIS SHEET MUST BE MADE OR CIRCLED IN RED INK, WITH DATE AND NAME OF PERSON MAKING CHANGE.

Do not extend notes this side of this line.

STATION	B. S.	H. I.	F. S.	ELEV.	Finish Curb Gr.	Fin. Pavt Gr.	Sub. Gr.	
1+68				4471		445,29	4471	22' R.
				4431		444.89	44,31	43' R
				444 99	444,99	444,49		64' R Stk 2' off
					444,89			71' R Exist cb
1+88						445,40		
				4443		445,01	4443	22' R.
				4405		444,63	4405	43' R
				4473	444,73	444,25		64' R Stk 2' off
					444,65			71' R Exist cb
2+08						445,10		
				4416		444,74	4416	22' R.
				4381		444,39	4381	43' R.
				4454	444,54	444,04		64' R Stk 2' off
					44444			71' R Exist cb
2+28						4481		
				4392		44,50	4392	22' R.
				4361		44,19	4361	43' R.
				44 38	44,38	43,88		64' R Stk 2' off
					44,28			71' R Exist cb
2+48						4452		
				4369		4427	4369	22' R

F. B. 1615 Pg. 116 Job No. 8773.36 Division No. 10 Notes Red. Plotted Profile
Survey of Arcadia Park Date Date No. X-Sec.
Survey by Snyder Notes PRS Notes Chkd. Checked No.
Indexed Date 3-28-60 Date Date

76L-298 S & E #307—1-56

PLEASE RETURN TO
LOS ANGELES COUNTY ENGINEER
700 LOS ANGELES COUNTY ENGINEERING BLDG.

NOTE: ANY ADDITIONS OR CHANGES ON THIS SHEET MUST BE MADE OR CIRCLED IN RED INK, WITH DATE AND NAME OF PERSON MAKING CHANGE.

Do not extend notes this side of this line.

STATION	B. S.	H. I.	F. S.	ELEV.	Finish Cb Gr.	Finish Pavt Gr.	Sub Gr.	
2+48				43.43		44.01	43.43	43' R.
				44.25	44.25	43.75		64' R. Stk 2'OSS
					44.15			71' R. Exist cb
2+68						44.23		
				43.44		44.02	43.44	22' R.
				43.24		43.82	43.24	43' R.
				44.12	44.12	43.62		64' R Stk 2'OSS
					44.02			71' R Exist cb
2+88						43.93		
				43.20		43.78	43.20	22' R.
				43.05		43.63	43.05	43' R.
				43.98	43.98	43.48		64' R Stk 2'OSS
					43.88			71' R Exist cb
3+08						43.64		
				42.96		43.54	42.96	22' R
				42.86		43.44	42.86	43' R.
						43.34		64' R Exist Conc N.W. Cor Chiq
3+28					43.89	43.39		
						43.10		64' R Exist Conc N.E. Cor Chiq
BM				44.00	BM. EL. 44.00 Spike in Tree Bg. 94			

Profile Notes Red. Plotted Job No. 6773.3f Division No. 10
No. Date Date Survey of Altadena Notes 14185 Date 3-26-62
X-Sec. Notes Chkd. Checked Survey by Stylander Indexed C. Job Book
No. Date Date Map No. F. B. 1615 Pg. 117

F. B. 1615 Pg. 118 Job No. Division No. Notes Red. Plotted Profile

Survey of Date Date No.

Survey by Notes Notes Chkd. Checked X-Sec.

Indexed Date Date Date No.

STATION	B. S.	H. I.	F. S.	ELEV.

Do not extend notes this side of this line.

NOTE: ANY ADDITIONS OR CHANGES ON THIS SHEET MUST BE MADE OR CIRCLED IN RED INK, WITH DATE AND NAME OF PERSON MAKING CHANGE.

PLEASE RETURN TO

LOS ANGELES COUNTY ENGINEER

700 Los Angeles County Engineering Bldg.

76L-298 S & E #307—1-56

Notes Ck'd by
Map No.
Office Work
Checked
Date

Survey of Arcadia Park
JN 8773.02 Tape Std °F
Surveyed by Dougherty
Notes Dougherty Date 12-26-61
Indexed H E OTT

F. B. 1615 PG. 119

Capital Project # 8773.02
Arcadia County Park.
Clubhouse Improvements.
Play Area Curbs.

Dec. 26, 1961

Dougherty
Carrasco
Spriggs
Adams.

Note: Any Additions or Changes on This Sheet Must be Made or Circled in Red Ink With Date and Name of Person Making Change.

Do not extend notes this side of this line.

RETURN TO
LOS ANGELES COUNTY ENGINEER
00 LOS ANGELES COUNTY ENGINEERING BLDG.

76308S CE #247—7-53

F.B. 1615 PG. 120

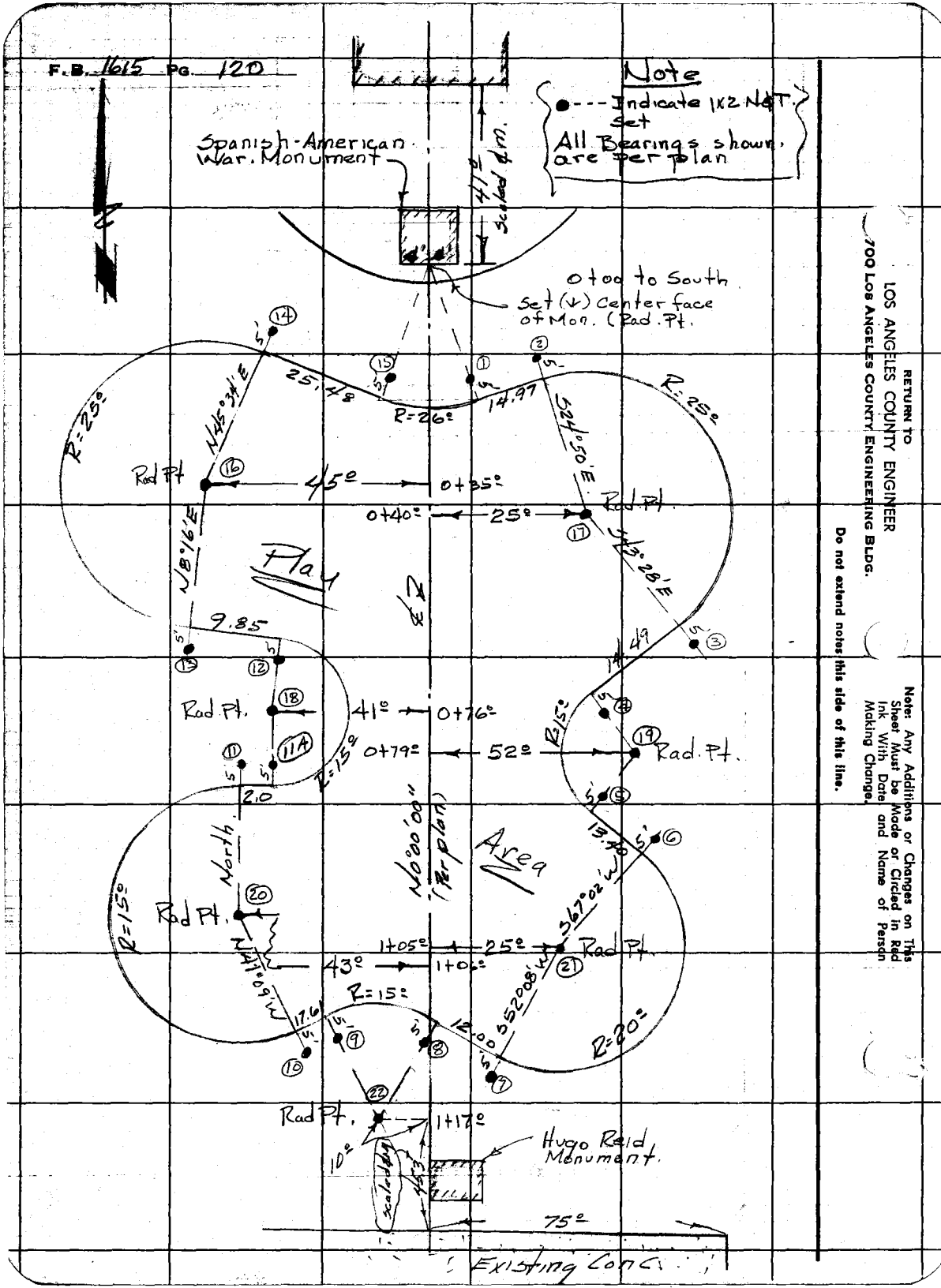

RETURN TO
LOS ANGELES COUNTY ENGINEER
700 LOS ANGELES COUNTY ENGINEERING BLDG.

Do not extend notes this side of this line.

Note: Any Additions or Changes on This Sheet Must be Made or Circled in Red Ink With Date and Name of Person Making Change.

Profile	Notes Red	Plotted	Job No 8773.02	Division No. 11	F. B. 1615 Pg. 121
No.	Date	Date	Survey of Arcadia Park		
X-Sec.	Notes Chkd.	Checked	Survey by JND	Notes JND	Date 12-27-61
No.	Date	Date	Map No.	Indexed H. E. Ott	Date

(Sheet #2)

Capital Project # 8773.02
Arcadia County Park
Clubhouse Improvements

Grades on Play Area
Curb Stakes.

Dec. 26, 1961

Dougherty
Carrasco
Spriggs
Adams

STATION	B. S.	H. I.	F. S.	ELEV.

NOTE: ANY ADDITIONS OR CHANGES ON THIS SHEET MUST BE MADE OR CIRCLED IN RED INK, WITH DATE AND NAME OF PERSON MAKING CHANGE.

Do not extend notes this side of this line.

PLEASE RETURN TO
LOS ANGELES COUNTY ENGINEER
700 LOS ANGELES COUNTY ENGINEERING BLDG.

761-298 S & E #307—1-56

76L-298 S & E #307—1-56

PLEASE RETURN TO
LOS ANGELES COUNTY ENGINEER
700 LOS ANGELES COUNTY ENGINEERING BLDG.

NOTE: ANY ADDITIONS OR CHANGES ON THIS SHEET MUST BE MADE OR CIRCLED IN RED INK, WITH DATE AND NAME OF PERSON MAKING CHANGE.

Do not extend notes this side of this line.

F. B. 1615 Pg. 122 Job No 8773.02 Division No. 11 Notes Red. Plotted Profile
Survey of Arcadia Park Date Date No. X-Sec.
Survey by JNP Notes JNP Notes Chkd. Checked
Indexed H. E. Ott Date Date Date No.

STATION	B. S.	H. I.	F. S.	ELEV.	Grade	Cut	Fill	
					T.B.M. Elev. 468.76 F.B. 1615-69 NE cor.			
Fd T.B.M.				468 76	Spanish American War. Mon. L&T.			
Fd S.S.M.H.				466 52	SSMH Elev. Rim = 466.52 per. Topog			
1				468 38	467.10	1.18		
2				467 76	467.10	0.66		
3				465 83	466.50		0.67	
4				465 90	466.30		0.40	
5				465 78	466.20		0.42	
6				465 61	466.10		0.49	
7				466 02	466.10		0.08	
8				465 67	466.10		0.43	
9				465 95	466.10		0.15	
10				465 68	466.10		0.42	
11				465 74	466.10		0.36	
11A				465 80	466.10		0.30	
12				466 01	466.30		0.29	
13				466 19	466.40		0.21	
14				467 87	467.10	0.77		
15				468 14	467.10	1.04		
16	Rad Pt.			467 11				
17	"			467 03				
18	"			465 93				

Profile	Notes Red.	Plotted	Job No. 8773.02	Division No. 11	F. B. 1615	Pg. 123
No.	Date	Date	Survey of Arcadia Park			
X-Sec.	Notes Chkd.	Checked	Survey by JND	Notes JND	Date 12-27-61	
No.	Date	Date	Map No.	Indexed H. E. OTT	Date	

76L-298 S & E #307—1-56

PLEASE RETURN TO
LOS ANGELES COUNTY ENGINEER
700 LOS ANGELES COUNTY ENGINEERING BLDG.

NOTE: ANY ADDITIONS OR CHANGES ON THIS SHEET MUST BE MADE OR CIRCLED IN RED INK, WITH DATE AND NAME OF PERSON MAKING CHANGE.

Do not extend notes this side of this line.

STATION	B. S.	H. I.	F. S.	ELEV.	Grade	Cut	Fill
19 Rad. Pt.				465 66			
20 "				465 89			
21 "				465 68			
22 "				466 08			
Fd. T.B.M.				468 76	T.B.M. Elev 468.76		

L&T. N/E Cor. Mon.

F. B. 1615 Pg. 124 Job No. Division No. Notes Red. Plotted Profile

Survey of Date Date No.

Survey by Notes Notes Chkd. Checked X-Sec.

Indexed Date Date Date No.

STATION	B. S.	H. I.	F. S.	ELEV.

Do not extend notes this side of this line.

PLEASE RETURN TO
LOS ANGELES COUNTY ENGINEER
700 LOS ANGELES COUNTY ENGINEERING BLDG.

NOTE: ANY ADDITIONS OR CHANGES ON THIS SHEET MUST BE MADE OR CIRCLED IN RED INK, WITH DATE AND NAME OF PERSON MAKING CHANGE.

76L-298 S & E #307—1-56

Notes Ck'd by	Survey of Arcadia Park
Map No.	JN 8773.02 Tape 0161 Std 68 °F
Office Work	Surveyed by Dougherty
Checked	Notes Dougherty Date 1-24-62
Date	Indexed H. E. OH

F. B. 1075 PG. 125

Capital Project #8773.02
Arcadia Park.
Clubhouse Improvements.

Staking Block Wall Line &
℄ of New Bowling Green

1-24-62

Dougherty
Carrasco
Spriggs
Adams.

Note: Any Additions or Changes on This Sheet Must be Made or Circled in Red Ink With Date and Name of Person Making Change.

Do not extend notes this side of this line.

RETURN TO
LOS ANGELES COUNTY ENGINEER
900 LOS ANGELES COUNTY ENGINEERING BLDG.

783098 CE #247—7-53

F. B. 1615 PG. 126

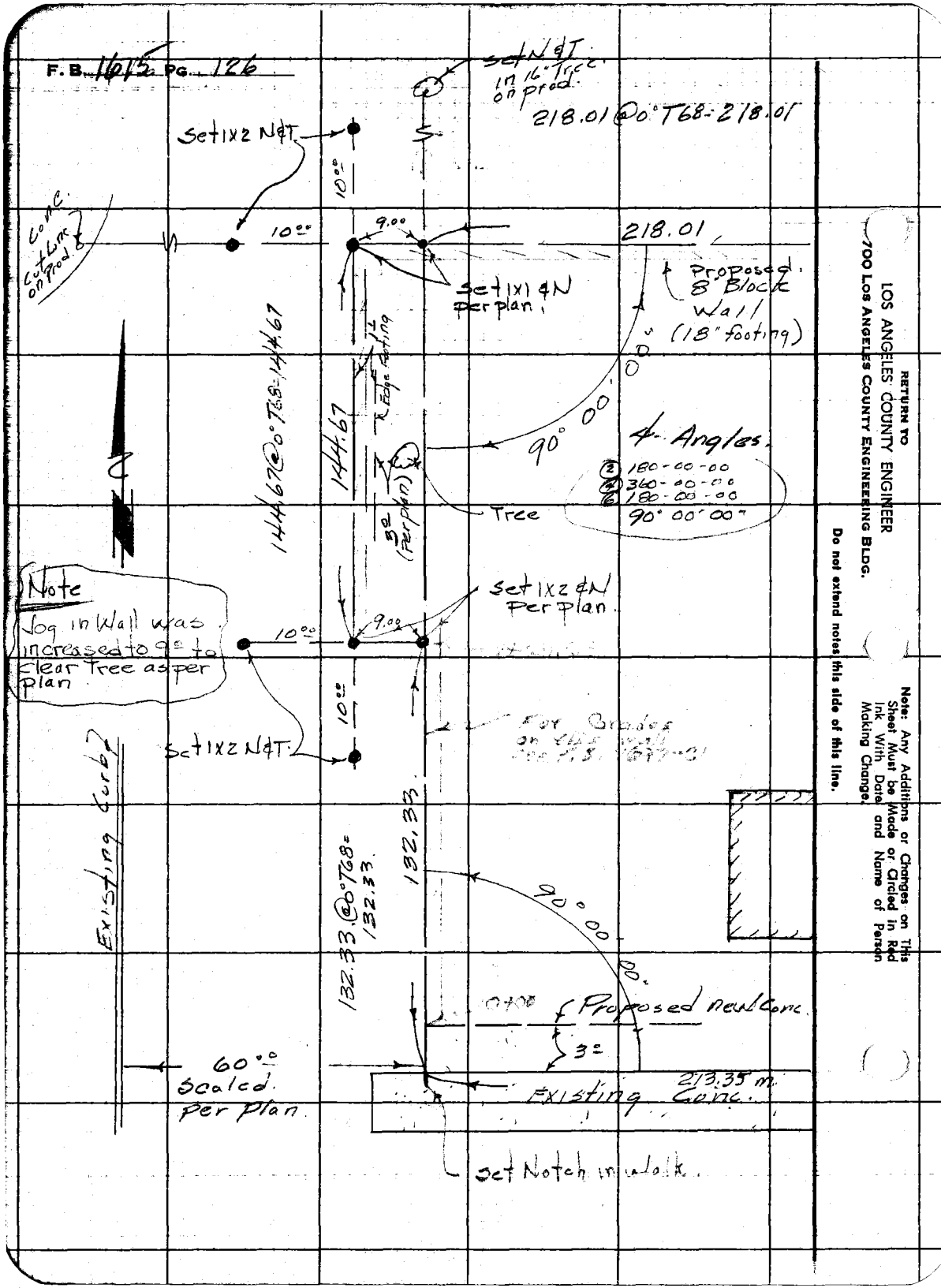

RETURN TO
LOS ANGELES COUNTY ENGINEER
700 LOS ANGELES COUNTY ENGINEERING BLDG.

Do not extend notes this side of this line.

Note: Any Additions or Changes on This Sheet Must be Made or Circled in Red Ink With Date and Name of Person Making Change.

Notes Ck'd by
Map No.
Office Work
Checked
Date

Survey of Arcadia Park
JN 8773.02 Tape 016 Std 68 °F
Surveyed by Dougherty
Notes Dougherty Date 1-24-62
Indexed H.E.O.

F. B. 1015 Pg. 727

Note: Any Additions or Changes on This Sheet Must be Made or Circled in Red Ink With Date and Name of Person Making Change.

Do not extend notes this side of this line.

RETURN TO
LOS ANGELES COUNTY ENGINEER
900 LOS ANGELES COUNTY ENGINEERING BLDG.

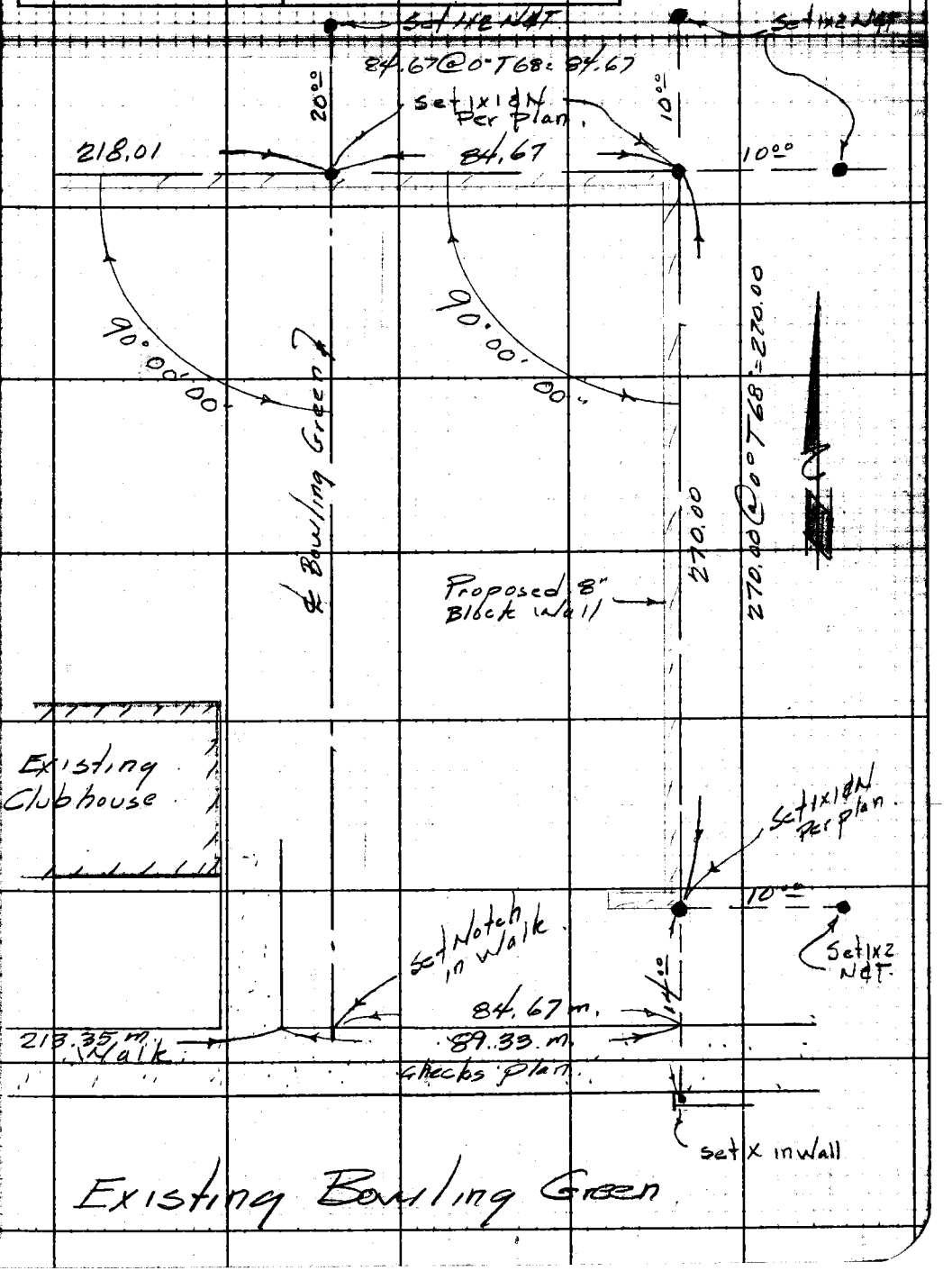

763098 CE #247—7-53

F. B. 1615 PG. 128

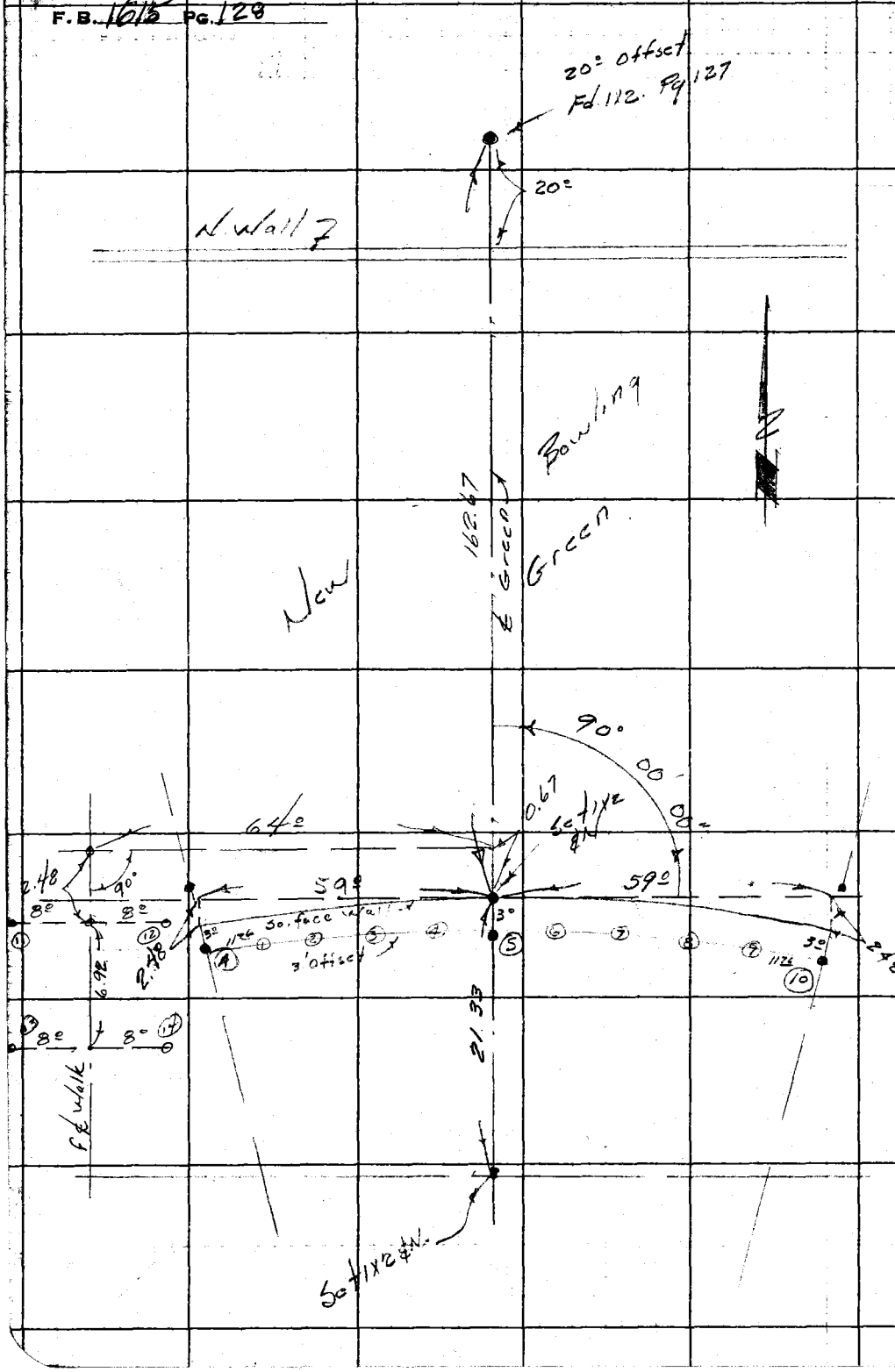

RETURN TO
LOS ANGELES COUNTY ENGINEER
700 Los Angeles County Engineering Bldg.

Do not extend notes this side of this line.

Note: Any Additions or Changes on This Sheet Must be Made or Circled in Red Ink With Date and Name of Person Making Change.

Profile	Notes Red.	Plotted	Job No. 8773.02	Division No. 11	F. B. 1615 Pg. 131
No.	Date	Date	Survey of Arcadia Park		
X-Sec.	Notes Chkd.	Checked	Survey by JND	Notes JND	Date 1-24-62
No.	Date	Date	Map No.	Indexed H. E. OTT	Date

(Sheet 2)

C.P. # 8773.02.
Arcadia Park Clubhouse
Improvements

Const stakes for rough grading
in Bowling Green Area.

1-24-62

Dougherty
& Party

STATION	B. S.	H. I.	F. S.	ELEV.

NOTE: ANY ADDITIONS OR CHANGES ON THIS SHEET MUST BE MADE OR CIRCLED IN RED INK, WITH DATE AND NAME OF PERSON MAKING CHANGE.

PLEASE RETURN TO
LOS ANGELES COUNTY ENGINEER
700 LOS ANGELES COUNTY ENGINEERING BLDG.

Do not extend notes this side of this line.

76L-298 S & E #307—1-56

76L-298 S & E #307—1-56

PLEASE RETURN TO
LOS ANGELES COUNTY ENGINEER
700 LOS ANGELES COUNTY ENGINEERING BLDG.

NOTE: ANY ADDITIONS OR CHANGES ON THIS SHEET MUST BE MADE OR CIRCLED IN RED INK, WITH DATE AND NAME OF PERSON MAKING CHANGE.

Do not extend notes this side of this line.

STATION	B. S.	H. I.	F. S.	ELEV.	Grade	C	F	
Rd. T.BM				470 38				
				469 3	467.6	1.7		NE Cor Green
				469 6	467.6	2.0		
				468 9	467.6	1.3		
				468 [illegible]	467.6	0.7		
				468 1	467.6	0.5		
				467 6	467.6	Grade		
				467 7	467 0	0.7		
				467 3	467.0	0.3		
				467 3	467.0	0.3		
				467 8	466 0	1.8		
				468 2	467.0	1.2		
				467 4	467.0	0.4		
				466 6	465.0	1.6		
				466 3	465.0	1.3		
				466 6	467.7 / 464.8	1.8	1.1	
				466 8	467.7		0.9	
				467 2	467.2	Grade		
				468 0	467.7	0.3		
				468 2	467.7	0.5		
				467 1	467.7		0.6	

F. B. 1615 Pg. 132 Job No. 8773.02 Division No. 11 Notes Red Plotted Profile
Survey of Arcadia Park Date Date No.
Survey by JND Notes JND Notes Chkd Checked X-Sec.
Indexed H. E. OTT Date Date Date No.

76L-298 S & E #307—1-56

PLEASE RETURN TO
LOS ANGELES COUNTY ENGINEER
700 LOS ANGELES COUNTY ENGINEERING BLDG.

NOTE: ANY ADDITIONS OR CHANGES ON THIS SHEET MUST BE MADE OR CIRCLED IN RED INK, WITH DATE AND NAME OF PERSON MAKING CHANGE.

Do not extend notes this side of this line.

STATION	B. S.	H. I.	F. S.	ELEV.	Grade	C	F	(Sheet #2)
				4664	467.7		1.3	
				4657	467.6		1.9	
				4654	465.0	0.4		
				4655	467.0		1.5	
				4659	467.0		1.1	
				4660	4670		1.0	
				4673	Grade	Grade		
				4669	Grade	Grade		
				4661	466.6		0.5	
				4656	466.3		0.7	
				4652	465.2	Grade		
				4648	464.6	0.2		
				4637	464.0		0.9	
				4631	464.0		0.9	
				4640	464.0	Grade		
				4644	464.5		0.1	
				4651	465.5		0.4	
				4658	466.0		0.2	
				4664	Grade	Grade		
				4660	466.0	Grade		
				4654	465.6		0.2	

Profile Notes Red. Plotted Job No. 8773-02 Division No. 11 F. S. 1615 Pg. 133
No. X-Sec. Date Date Survey of Arcadia Tank
No. Date Notes Chk'd. Checked Survey by JND Notes JND Date 1-24-62
No. Date Date Map No. Indexed B. E. JD Date

F. B. 1615 Pg. 134 Job No. 8773.02 Division No. 11 Notes Red. Plotted Profile

Survey of Arcadia Park. Date Date No.

Survey by JND Notes JND Notes Chkd. Checked X-Sec.

Indexed H. E. OTT Date Date Date No.

76L-298 S & E #307—1-56

PLEASE RETURN TO

LOS ANGELES COUNTY ENGINEER

700 LOS ANGELES COUNTY ENGINEERING BLDG.

NOTE: ANY ADDITIONS OR CHANGES ON THIS SHEET MUST BE MADE OR CIRCLED IN RED INK, WITH DATE AND NAME OF PERSON MAKING CHANGE.

Do not extend notes this side of this line.

STATION	B. S.	H. I.	F. S.	ELEV.	Grade	C	F	
				465.1	465.1	Grade		Sheet #2
				464.6	464.4	0.2		
				464.7	464.4	0.3		
				463.7	463.1	0.6		
				464.3	464.0	0.3		
				465.34				

T.B.M.

20 ft N
36' W.

54.17
39.00
20.00
113.17
92.17

3.00
45.00
39.00
5.00
92.00
20.00
112.00
71
41.00

28.5
28.5
14.0
41.0
20.00
51.00

92
5
41

Profile No.	Notes Red.	Plotted	Job No. 8773.02	Division No. 11.	F. B. 1615	Pg. 135
	Date	Date	Survey of Arcadia Park			
X-Sec. No.	Notes Chkd.	Checked	Survey by JND	Notes JND	Date 2-5-62	
	Date	Date	Map No.	Indexed H. E. OH	Date	

Sheet 2

C. P. #8773.02
4" Cast Iron Drain from existing C.B West to drain new play Area.
(1X2 6' Rt of ℄)
2-5-62

Dougherty & Party

STATION	B. S.	H. I.	F. S.	ELEV.

NOTE: ANY ADDITIONS OR CHANGES ON THIS SHEET MUST BE MADE OR CIRCLED IN RED INK, WITH DATE AND NAME OF PERSON MAKING CHANGE.

Do not extend notes this side of this line.

PLEASE RETURN TO
LOS ANGELES COUNTY ENGINEER
700 LOS ANGELES COUNTY ENGINEERING BLDG.

76L-298 S & E #307—1-56

76L-298 S & E #307—1-56

PLEASE RETURN TO
LOS ANGELES COUNTY ENGINEER
700 LOS ANGELES COUNTY ENGINEERING BLDG.

NOTE: ANY ADDITIONS OR CHANGES ON THIS SHEET MUST BE MADE OR CIRCLED IN RED INK, WITH DATE AND NAME OF PERSON MAKING CHANGE.

Do not extend notes this side of this line.

STATION	B. S.	H. I.	F. S.	ELEV.	%	Grade	Cut	
T.B.M.				468.76	T.B.M.			
0+96				463.39				outlet C.B.
1+00				463.36				F.L. Box
1+00				464.45		463.36	1.09	
+25				465.07		463.53	1.54	
+50				465.57		463.70	1.87	
+75				465.83	0.69%	463.87	1.96	N&T 6'Rt
1+78				466.08				T.C.
2+00				464.56		464.04	0.52	
+25				464.64		464.21	0.43	
2+37	End			464.80		464.30	0.50	
					Elev = 464.12			
T.BM #1				464.12	C.B. W. New Suff. board.			spk in Lead
T.BM #2				465.35	T.BM. Elev = 465.35			NE Cor. Clubhouse

464.30
463.36
.94

F. B. 1615 Pg. 136 Job No. 877302 Division No. 11 Notes Red Plotted Profile
Survey of Arcadia Park Date Date No. X-Sec.
Survey by JND Notes JND Notes Chkd. Checked No.
Indexed M. E. OTT Date Date Date

Profile	Notes Red	Plotted	Job No. 8773 02	Division No. 11	F.B. 1615	Pg. 137
No.	Date	Date	Survey of Arcadia Park			
X-Sec.	Notes Chkd.	Checked	Survey by JND	Notes JND	Date 2-6-62	
No.	Date	Date	Map No.	Indexed H. E. UN	Date	

Sheet # 2

C.P. 8773 02

Arcadia Park.

Club house Improvements.

Const. Stakes for. 6" C.I. S. Drain.

under Shuffleboard. Courts &

through patio Area to East Wall

(1X2 6' Rt. of ℄.)

2-6-62

Dougherty

& Party.

STATION	B.S.	H.I.	F.S.	ELEV.

NOTE: ANY ADDITIONS OR CHANGES ON THIS SHEET MUST BE MADE OR CIRCLED IN RED INK, WITH DATE AND NAME OF PERSON MAKING CHANGE.

PLEASE RETURN TO

LOS ANGELES COUNTY ENGINEER

403 LOS ANGELES COUNTY ENGINEERING BLDG.

Do not extend notes this side of this line.

76-1298 CE 307 3-61

76-L298 CE 307 3-61

PLEASE RETURN TO
LOS ANGELES COUNTY ENGINEER
403 LOS ANGELES COUNTY ENGINEERING BLDG.

NOTE: ANY ADDITIONS OR CHANGES ON THIS SHEET MUST BE MADE OR CIRCLED IN RED INK, WITH DATE AND NAME OF PERSON MAKING CHANGE

Do not extend notes this side of this line.

STATION	B.S.	H.I.	F.S.	ELEV.	%	Grade	Cut	6" C.I.S.D.
Fd. T.B.M.				464.12	T.B.M. Elev =		464.12	spk in C.B.
C.B. to 46'N.				461.04				F.L.
1+00				461.37				Top exis. pipe
1+00				460.53		460.53		F.L. " "
+25				463.00	0.89%	460.75	2.25	1x2 6' Rt
+50				463.95		460.97	2.98	
1+61.6 ↑	∡Pt.			463.19		461.08	2.11	
1+61.6 ↓	"			463.36		461.08	2.28	
1+61.6	Finish Gr. Top Drain.			463.79				Lt. 1.5 ℄ Court. & Drain heads
1+76.6				463.24	0.75%	461.19	2.05	1x2 6' Rt
1+92.6				463.31		461.31	2.00	
2+08.6				463.53		461.43	2.10	
2+17.6 ↑	∡Pt.			463.52		461.50	2.02	
2+17.6 ↓	"			463.58		461.50	2.08	
East edge Court.	Finish Gr Top Drain.			463.79	1.00%			Lt. 1.5 ℄ Court & Drain heads
2+25				464.67		461.57	3.10	
+50				464.60		461.82	2.78	1x2 6' Rt
2+67.64 ↑	∡Pt.			465.39		462.00	3.39	
2+67.64 ↓	"			465.24		462.00	3.24	
+75				465.81	0.98%	462.07	3.74	
3+00				465.14		462.32	2.82	

F.B. 1615 Pg. 138

Job No. 87730 Division No. 11 Notes Red ____ Plotted ____ Profile ____

Survey of Arcadia Park Date ____ Date ____ No. ____

Survey by JND Notes ____ Notes Chkd. ____ Checked ____ X-Sec. ____

Indexed H.E. OTT Date ____ Date ____ No. ____

76-L298 CE 307 3-61

PLEASE RETURN TO
LOS ANGELES COUNTY ENGINEER
403 LOS ANGELES COUNTY ENGINEERING BLDG.

NOTE: ANY ADDITIONS OR CHANGES ON THIS SHEET MUST BE MADE OR CIRCLED IN RED INK, WITH DATE AND NAME OF PERSON MAKING CHANGE.

Do not extend notes this side of this line.

Sheet #2

STATION	B. S.	H. I.	F. S.	ELEV.	%	Grade	Cut	6" Cast Ir. S.D. Cont.
3+25				464.93	0.98%	462.56	2.37	
+50				464.76		462.81	1.95	
3+64.23	"Y"			464.98		462.95	2.03	"Y" 4" Bit. drain to Green.
+75				465.19		463.41	1.78	
4+00				465.39	4.29%	464.48	0.91	1x2
+25				465.96		465.55	0.41	
4+46.92				467.20		466.50	0.70	
" "	Finish Grade			468.00				Top C.B.
Fd T.B.M.				465.34				T.B.M. Elev 465.35
Const. Stakes for 4" Bit. S.D. under New Bowling Green from "Y" Sta. 3+64.23 (6" Drain) 1x2 6' Rt. of ℄, & 9' off Lot ends to E Lot								
T.B.M.				465.35				T.B.M. Elev 465.35
1+00	"Y"					462.95		
1+04				465.08		463.01	2.07	
1+27.2				464.98	1.45%	463.35	1.63	1x2 6' Rt. C.B.
1+27.2	(checked after Const 464.79)			464.78				Top C.B.
1+35				467.25		463.46	3.79	
1+57.9				465.30		463.79	1.51	"Y"
"				467.19		465.22	1.97	64' Rt. 1x2. @ end Lot.
"				467.13		465.22	1.91	" Lt. " "

Profile Notes Red ____ Plotted ____ Job No. 5773 Division No. 11
No. ____ Date ____ Date ____ Date ____ Survey of Accoustic Tile
X-Sec. Notes Chkd. ____ Checked ____ Survey by N.D. Notes N.D. Date 2-6-62
No. ____ Date ____ Date ____ Map No. ____ Indexed B.L.M. Date
F.B. 1615 Pg. 139

76-L298 CE 307 3-61

PLEASE RETURN TO
LOS ANGELES COUNTY ENGINEER
403 LOS ANGELES COUNTY ENGINEERING BLDG.

NOTE: ANY ADDITIONS OR CHANGES ON THIS SHEET MUST BE MADE OR CIRCLED IN RED INK. WITH DATE AND NAME OF PERSON MAKING CHANGE

Do not extend notes this side of this line.

F.B. 1615 Pg. 140 Job No. 8773.02 Division No. 11 Notes Red ____ Plotted ____ Profile ____
Survey of Arcadia Park Date ____ Date ____ No. ____ X-Sec. ____
Survey by JND Notes JND Notes Chkd. ____ Checked ____ No. ____
Indexed H.E. Ott Date ____ Date ____ Date ____

STATION	B.S.	H.I.	F.S.	ELEV.	%	Grade	Cut.	
1+77.9				465.14		463.79 464.08	1.06	
1+97.9				465.22		464.37	0.85	6' Rt. 1X2
"				467.34	1.45%	465.22	2.12	64' Rt 1X2 (9) end Lat.
"				467.42		465.22	2.20	" Lt " " "
2+17.9				465.64		464.66	0.98	
2+37.9				465.65		464.94	0.71	6' Rt 1X2
"				467.37		465.22	2.15	64' Rt. " " "
"				467.64		465.22	2.42	" Lt " " "
2+51.9				467.35		465.16	2.19	℄ (9) North stub
T.B.M.				470.39	T.B.M.	Elev.	470.38	

Profile No.	Notes Red	Plotted	Job No. 8773.02	Division No. 11	F.B. 1615	Pg. 141
	Date	Date	Survey of Arcadia Park			
X-Sec. No.	Notes Chkd.	Checked	Survey by JND.	Notes JND.	Date 3-8-62	
	Date	Date	Map No.	Indexed	Date	

Location of old Existing S.D. West side of new Bowling Green & Existing Bowling Gr.

Invert elev. on S.D. @ M.H. shown.

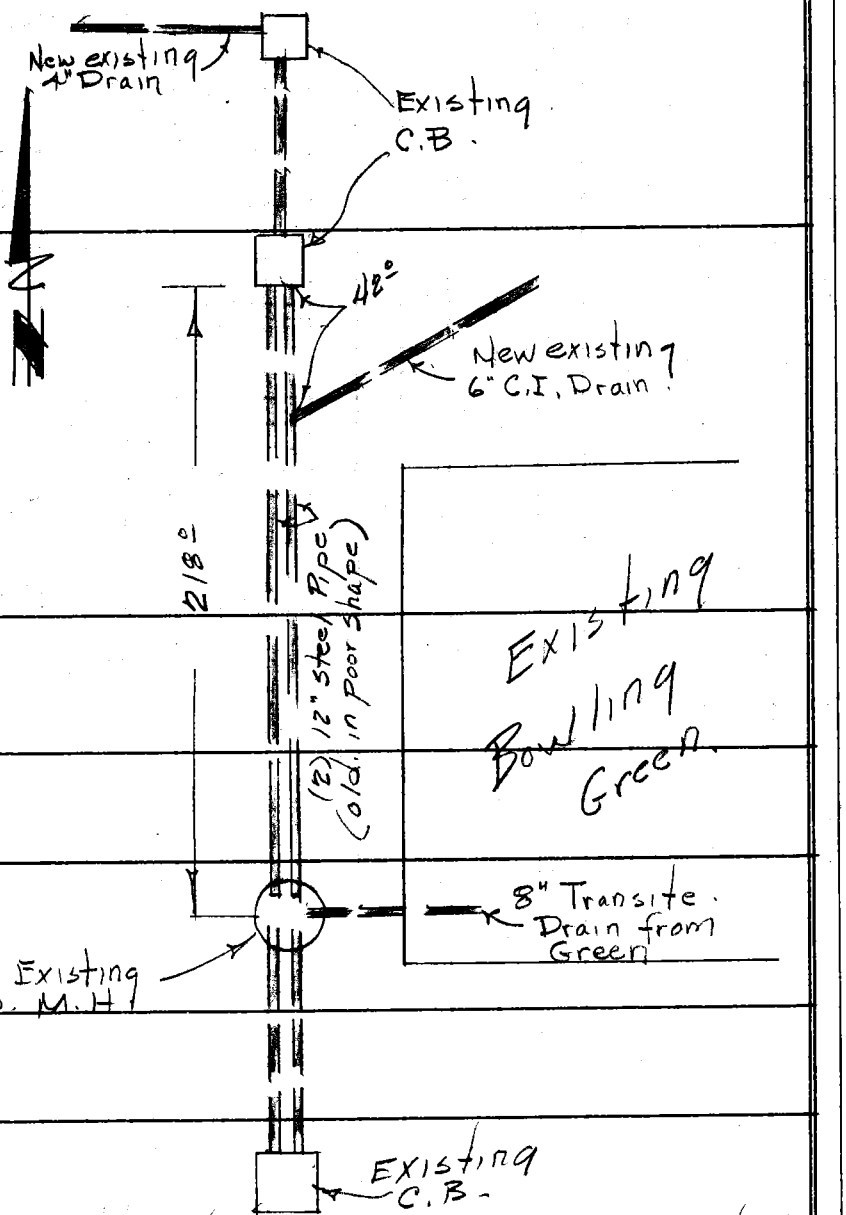

STATION	B.S.	H.I.	F.S.	ELEV.

NOTE: ANY ADDITIONS OR CHANGES ON THIS SHEET MUST BE MADE OR CIRCLED IN RED INK, WITH DATE AND NAME OF PERSON MAKING CHANGE.

PLEASE RETURN TO
LOS ANGELES COUNTY ENGINEER
403 Los Angeles County Engineering Bldg.

Do not extend notes this side of this line.

78-L298 CE 307 3-61

76-L298 CE 307 3-61

PLEASE RETURN TO
LOS ANGELES COUNTY ENGINEER
403 LOS ANGELES COUNTY ENGINEERING BLDG.

NOTE: ANY ADDITIONS OR CHANGES ON THIS SHEET MUST BE MADE OR CIRCLED IN RED INK, WITH DATE AND NAME OF PERSON MAKING CHANGE

Do not extend notes this side of this line.

STATION	B. S.	H. I.	F. S.	ELEV.		
T.BM.				464 12	T.B.M. Elev 464.12. Spk in. C.B.	F.B. 1615-136.
S.D. M.H.				458 79	S.D. M.H 218° -/ South of. C.B.	
inlet N.				457 96	F.L. (2) 12" steel pipes from N Inlet	
				458 85		
outlet.				458 02	F.L (2) 12" steel pipes to S. outlet.	
Inlet E. T.P.				457 89	F.L. 8" Transite Inlet from E.	
F.L. C.B.				461 04	F.L. C.B. (2) 10" outlets (461.04)	
T.BM.				464 12	T.BM El = 464.12	see above.

F.B. 1615 Pg. 142 Job No. 8773.02 Division No. 11 Notes Red ____ Plotted ____ Profile ____
Survey of Arcadia Park Date ____ Date ____ No. ____
Survey by JND Notes JND Notes Chkd. ____ Checked ____ X-Sec. ____
Indexed H. E. Ott Date ____ Date ____ No. ____

Profile	Notes Red	Plotted	Job No. 8173.02	Division No. 11	F.B. 1615	Pg. 143
No.	Date	Date	Survey of ARCADIA PARK			
X-Sec.	Notes Chkd.	Checked	Survey by Dougherty	Notes A.C.	Date 2-7-62	
No.	Date	Date	Map No.	Indexed	Date	

C.P. 8173.02

ARCADIA PARK

CLUB HOUSE IMPROVMENTS

Const. stakes For East, North, & West

Conc. BLOCK Retaining Wall.

Set 1x2 3' Rt. or East North & West

of Outside Face of Wall

(2-7-62)

Dougerty & Party

(Point of Beginning N. side of C.b

To offset in Wall on West side

of Const. Area)

STATION	B.S.	H.I.	F.S.	ELEV.

NOTE: ANY ADDITIONS OR CHANGES ON THIS SHEET MUST BE MADE OR CIRCLED IN RED INK, WITH DATE AND NAME OF PERSON MAKING CHANGE.

PLEASE RETURN TO
LOS ANGELES COUNTY ENGINEER
403 LOS ANGELES COUNTY ENGINEERING BLDG.

Do not extend notes this side of this line.

76-L298 CE 307 3-61

76-L298 CE 307 3-61

PLEASE RETURN TO
LOS ANGELES COUNTY ENGINEER
403 LOS ANGELES COUNTY ENGINEERING BLDG.

NOTE: ANY ADDITIONS OR CHANGES ON THIS SHEET MUST BE MADE OR CIRCLED IN RED INK, WITH DATE AND NAME OF PERSON MAKING CHANGE

Do not extend notes this side of this line.

NH 465.94

STATION	B.S.	H.I.	F.S.	ELEV.				
T.B.M				465.35	T.B.M. #2 N.E. Cor Existing Club House			
					%	Grade	Cut or Fill	Conc. Floor " "
0+04.67 West	43' South	1x2		464.98		472.00	F-7.02	
0+00 South Cor.		East Wall		467.82		472.00	F-4.18	Set 1x2-3' Rt of E. Face of Wall
+20				468.32		472.00	F-3.68	
+40				468.30		472.00	F-3.70	
+66				467.87		472.00	F-4.13	
0+96	End of Wall	So. End	Step	467.68		472.00	F-4.32	
1+06	"	" "	" "	467.85		472.00	F-4.15	
+25				467.76		472.00	F-4.24	
+50				467.83	LEVEL	472.00	F-4.17	
1+62				468.13		472.00	F-3.87	
1+78				468.05		472.00	F-3.95	
1+94				468.23		472.00	F-3.77	
2+24.67				468.42		472.00	F-3.58	
+50				468.86		472.00	F-3.14	
2+70 = N. Cor of East Wall			⊙	469.56		472.00	F-2.44	
0+00				469.68		472.00	F-2.32	Set 1x2-3' Rt or North of N. Face Wall
0+34.67				469.24		472.00	F-2.76	
0+48				469.08		472.00	F-2.92	
0+72				468.51		472.00	F-3.49	
0+84.67	BVK	Top Wall		468.23		472.00	F-3.77	BVK in Grade

F.B. 1615 Pg. 144
Survey of ARCADIA PARK
Survey by Douglas
Indexed C. E. Oil
Job No. 273.12 Division No. 11
Notes
Notes Red ____ Plotted ____ Profile ____
Date ____ Date ____ No. ____
Notes Chkd. ____ Checked ____ X-Sec. ____
Date ____ Date ____ No. ____

76-L298 CE 307 3-61

PLEASE RETURN TO
LOS ANGELES COUNTY ENGINEER
403 LOS ANGELES COUNTY ENGINEERING BLDG.

NOTE: ANY ADDITIONS OR CHANGES ON THIS SHEET MUST BE MADE OR CIRCLED IN RED INK, WITH DATE AND NAME OF PERSON MAKING CHANGE.

Do not extend notes this side of this line.

STATION	B. S.	H. I.	F. S.	ELEV.	Grade	Fill	
1+00				467.73	471.67	F- 3.94	set 1"x2"-3' Rt or North of N. Face of Wall
1+20 67		Brk in Gr. Top Wall		467.85	471.67	F- 3.82	
1+56 67		" " "	" "	466.99	471.33	F- 4.34	
1+92 67		" " "	" "	467.20	471.00	F- 3.80	
2+10				466.40	470.67	F- 4.27	
2+28 67		" " "	" "	466.73	470.67	F- 3.94	
2+39 34				466.69	470.33	F- 3.64	
2+64 67		" " "	" "	466.39	470.33	F- 3.94	
3+00				466.19	470.00	F- 3.81	
3+11 68				465.91	470.00	F- 4.09	
0+00				465.16	470.00	F- 4.84	set 1"x2"-3' Rt or West of N. Face of Wall
0+28 67		" " "	" "	464.99	470.00	F- 5.01	
0+56 67				465.00	469.67	F- 4.67	
0+84 67				464.69	469.33	F- 4.64	
1+12 67				464.73	469.00	F- 4.27	
1+44 67				464.59	468.67	F- 4.08	
T.B.M				464.12			T.B. M#1 Fd Bt spk center [illegible] of Conc. Catch Basin El 464.12

Profile No. ____ Notes Red ____ Plotted ____ Job No. 8773.02 Division No. 11 F.B. 1615 Pg. 145

X-Sec. No. ____ Date ____ Date ____ Survey of [illegible]

Notes Chkd. ____ Checked ____ Survey by Doug Short Notes A.C. Date 2-7-67

Date ____ Date ____ Map No. ____ Indexed H. E. [illegible] Date ____

F.B. 1615 Pg. 146

Job No. 8773.07 Division No. _____ Notes Red _____ Plotted _____ Profile

Survey of ARCADIA PARK Date _____ Date _____ No. _____

Survey by Dougherty Notes A.C. Notes Chkd. _____ Checked _____ X-Sec.

Indexed H. E. OTT Date _____ Date _____ Date _____ No. _____

STATION	B.S.	H.I.	F.S.	ELEV.
1+20 -	464.30			
1+35	464.41			
1+80	464.82			
1+85	465.21			
2+10	465.82			
2+35	466.31			
2+60	466.82			
2+85	467.31			
3+10	467.82			
3+22	468.07			
3+40	468.50			

Do not extend notes this side of this line.

76-L298 CE 307 3-61

PLEASE RETURN TO
LOS ANGELES COUNTY ENGINEER
403 LOS ANGELES COUNTY ENGINEERING BLDG.

NOTE: ANY ADDITIONS OR CHANGES ON THIS SHEET MUST BE MADE OR CIRCLED IN RED INK, WITH DATE AND NAME OF PERSON MAKING CHANGE

Profile No.	Notes Red	Plotted	Job No. 8773.02	Division No. 11	F.B. 1615	Pg. 147
	Date	Date	Survey of Arcadia Park			
X-Sec. No.	Notes Chkd.	Checked	Survey by JND	Notes JND	Date 2-13-62	
	Date	Date	Map No.	Indexed H. & OTB	Date	

C.P. #8773.02
Arcadia Park
Clubhouse Improvements
Const. Stakes for Conc Walk
to east of Play Area

2-13-62

Dougherty
Cortasco
Spriggs
Adams

STATION	B. S.	H. I.	F. S.	ELEV.

NOTE: ANY ADDITIONS OR CHANGES ON THIS SHEET MUST BE MADE OR CIRCLED IN RED INK, WITH DATE AND NAME OF PERSON MAKING CHANGE.

Do not extend notes this side of this line.

PLEASE RETURN TO
LOS ANGELES COUNTY ENGINEER
403 Los Angeles County Engineering Bldg.

76-1298 CE 307 3-61

76-L298 CE 307 3-61

PLEASE RETURN TO
LOS ANGELES COUNTY ENGINEER
403 LOS ANGELES COUNTY ENGINEERING BLDG.

NOTE: ANY ADDITIONS OR CHANGES ON THIS SHEET MUST BE MADE OR CIRCLED IN RED INK, WITH DATE AND NAME OF PERSON MAKING CHANGE

Do not extend notes this side of this line.

STATION	B. S.	H. I.	F. S.	ELEV.	Grade	Cut	Fill	
Fd. T.BM.				468.76	T.BM. El = 468.76			FB-1615-122
1+00								
1+20				464.48	464.00	0.48		
1+35				464.76	464.26	0.50		
1+60				464.36	464.69	0.17		
1+85				464.60	465.23		0.63	
2+10				464.91	465.77		0.86	
2+26.9 B.C.				464.90	466.15		1.25	
2+35				465.01	466.31		1.30	
2+60				465.41	466.85		1.44	
2+85				466.32	467.39		1.07	
3+10				466.93	467.93		1.00	
3+22								
3+40±				468.51	468.51			Existing Conc.
Fd. T.BM.				464.13	T.BM. Elev = 464.12			

F.B. 1615 Pg. 148
Job No. 8773.02 Division No. 11 Notes Red ____ Date ____ Plotted ____ Date ____ Profile No. ____ X-Sec. No. ____
Survey of Arcadia Park
Survey by JND Notes JND Notes Chkd. ____ Checked ____
Indexed ____ Date ____ Date ____

Profile No.	Notes Red Date	Plotted Date	Job No. 8773.02	Division No. 11	F.B. 1615	Pg. 149
X-Sec. No.	Notes Chkd. Date	Checked Date	Survey of Arcadia Park			
			Survey by JND	Notes JND	Date 3-8-62	
			Map No.	Indexed H. E. Ott	Date	

C.P. 8773.02
Arcadia Park

Clubhouse Improvements.
Const. Grades on 8" Block Wall
at South Side of New Bowling
Green & Steps at West end of
wall

3-8-62

Dougherty
Carrasco
Spriggs
Adams.

STATION	B.S.	H.I.	F.S.	ELEV.

NOTE: ANY ADDITIONS OR CHANGES ON THIS SHEET MUST BE MADE OR CIRCLED IN RED INK. WITH DATE AND NAME OF PERSON MAKING CHANGE.

PLEASE RETURN TO
LOS ANGELES COUNTY ENGINEER
403 LOS ANGELES COUNTY ENGINEERING BLDG.

Do not extend notes this side of this line.

76-1298 CE 307 3-61

76-L298 CE 307 3-61

PLEASE RETURN TO
LOS ANGELES COUNTY ENGINEER
403 LOS ANGELES COUNTY ENGINEERING BLDG.

NOTE: ANY ADDITIONS OR CHANGES ON THIS SHEET MUST BE MADE OR CIRCLED IN RED INK, WITH DATE AND NAME OF PERSON MAKING CHANGE

Do not extend notes this side of this line.

STATION	B. S.	H. I.	F. S.	ELEV.	Grade	Cut	Fill	
T.B.M.				464.12	T.B.M. Elev = 464.12		FB	Spk in C.B.
				465.29				Top exist walk. N.W. Cor Bldg
(A)				465.15	468.01 / 465.13	C-0.02	2.86	3' off. 1X2
(1)				465.05	468.01 / 465.06	Gr.	2.96	"
(2)				465.13	468.01 / 464.99	0.14	2.88	"
(3)				464.98	468.01 / 464.92	0.06	3.03	"
(4)				464.95	468.01 / 464.85	0.10	3.05	"
(5)				464.71	468.01 / 464.78		3.30 / 0.07	"
(6)				465.14	468.01 / 464.84	0.30	2.87	"
(7)				465.24	468.01 / 465.11	0.13	2.77	"
(8)				465.35	468.01 / 465.96		2.66 / 0.61	"
(9)				466.01	468.01 / 466.81		2.00 / 0.80	"
(10)				466.98	468.01 / 467.74		1.03 / 0.76	"
(11)				466.75	467.60		0.85	"
(12)				465.87	467.60		1.73	"
(13)				465.13	465.29		0.16	"
(14)				464.90	465.29		0.39	3' off. 1X2.
T.B.M.				465.36	T.B.M. Elev. 465.35			

F.B. 1615 Pg. 150 Job No. 8773.02 Division No. 11 Notes Red ____ Plotted ____ Profile ____
Survey of Arcadia Park Date ____ Date ____ No. ____
Survey by JND Notes JND Notes Chkd. ____ Checked ____ X-Sec. ____
Indexed H. E. OTT Date ____ Date ____ Date ____ No. ____

Profile No.	Notes Red	Plotted	Job No. 8773.41	Division No. 11	F.B. 1615 Pg. 151
	Date	Date	Survey of Arcadia Park		
X-Sec. No.	Notes Chkd.	Checked	Survey by JND	Notes JND	Date 3-9-62
	Date	Date	Map No.	Indexed	Date

J.N. 8773.41
Arcadia Park.
Parking Lot Improvements.
Bench Levels in Proposed
Parking Area along Santa
Anita Dr.

3-9-62

Dougherty
Carrasco
Spriggs
Adams

STATION	B.S.	H.I.	F.S.	ELEV.

NOTE: ANY ADDITIONS OR CHANGES ON THIS SHEET MUST BE MADE OR CIRCLED IN RED INK. WITH DATE AND NAME OF PERSON MAKING CHANGE.

Do not extend notes this side of this line.

PLEASE RETURN TO
LOS ANGELES COUNTY ENGINEER
403 LOS ANGELES COUNTY ENGINEERING BLDG.

76-1298 CE 307 3-61

76-L298 CE 307 3-61

PLEASE RETURN TO
LOS ANGELES COUNTY ENGINEER
403 LOS ANGELES COUNTY ENGINEERING BLDG.

NOTE: ANY ADDITIONS OR CHANGES ON THIS SHEET MUST BE MADE OR CIRCLED IN RED INK, WITH DATE AND NAME OF PERSON MAKING CHANGE

Do not extend notes this side of this line.

STATION	B. S.	H. I.	F. S.	ELEV.		
Fd. T.B.M.				465.35	T.BM Elev: 465.35	Conc. NE Cor.
T.P.				468.01	old. Clubhouse (Bowling)	
Set T.BM #1				465.25	T.BM #1 Elev.= 465.25	150' N of
T.B.M.				469.09	Glof clubhouse East side (2) leader. 18" oak. Spk.	
T.BM #2				470.38	1x2" N.&E. of N.E. Cor of Wallaround	Bowling Green
TBM #3				473.04	Bt. Spk W. Side P. Pole # 5234 54E	
T.B.M. C.S. Mon. #4				476.06	20' S. of E. Side of Pav. & 200' W. of Santa Anita DR	
T.B.M. #5				477.27	Spk. W. Side of 36" gum N.E. Cor. of Arcadia	Park
T.P.				479.11	1x2" By Radius Point of Fountain	
T.P.				475.51		
T.P.				472.[illegible]		
B.M. #18				469.78	B.M. #18 Elev. 469.804 F.B. 588-319 C.S. Mon.	

F.B. 1615 Pg. 152
Job No. 8773 4 Division No. 11 Notes Red ____ Plotted ____ Profile ____
Survey of Arcadia Park Date ____ Date ____ No. ____
Survey by JND Notes JND Notes Chkd. ____ Checked ____ X-Sec. ____
Indexed H.E.O.D. Date ____ Date ____ No. ____

Notes Ck'd by
Map No.
Office Work
Checked
Date

Survey of Arcadia Park
JN 87734 Tape Std °F
Surveyed by Dougherty
Notes Dougherty Date 3-12-62
Indexed H. E. OTT MAR 19 '62

F. B. 1615 Pg. 15

C.P. 87734.1
Arcadia Park.
Proposed Parking Lot
West Side of Santa Anita.
Ave.
Control Line for Profile of existing
Pavement.

3-12-62

Dougherty
Carrasco
Spriggs
Adams

Note: Any Additions or Changes on This Sheet Must Be Made or Circled In Red Ink With Date and Name of Person Making Change.

Do not extend notes this side of this line.

RETURN TO
LOS ANGELES COUNTY ENGINEER
900 Los Angeles County Engineering Bldg.

763098 CE #247—7-53

F. B. 1615 PG. 154

RETURN TO
LOS ANGELES COUNTY ENGINEER
700 LOS ANGELES COUNTY ENGINEERING BLDG.

Do not extend notes this side of this line.

Note: Any Additions or Changes on This Sheet Must be Made or Circled in Red Ink With Date and Name of Person Making Change.

Profile No.	Notes Red	Plotted	Job No. 8773.41	Division No. 11	F.B. 1615	Pg. 155
	Date	Date	Survey of Arcadia Park			
X-Sec. No.	Notes Chkd.	Checked	Survey by JND	Notes JND	Date 3-12-62	
	Date	Date	Map No.	Indexed H. E. OTT	Date MAR 19 '62	

C.P. 8773.41

Arcadia Park
Parking Lot Improvement.

Check Profile N&S. on Island.
Control line to determine Grade
of existing Pavement.

0+00 @ Nerd of Palm tree Row
N to Proposed Curb. "A" Line

3-12-62.

Also Check on existing Pav.
along Proposed W. Curb of Iland
along Santa Anita Ave.
from same 0+00 "B" Line.

See F.B. 1615-156
For Control

STATION	B.S.	H.I.	F.S.	ELEV.

NOTE: ANY ADDITIONS OR CHANGES ON THIS SHEET MUST BE MADE OR CIRCLED IN RED INK, WITH DATE AND NAME OF PERSON MAKING CHANGE.

Do not extend notes this side of this line.

PLEASE RETURN TO
LOS ANGELES COUNTY ENGINEER
403 LOS ANGELES COUNTY ENGINEERING BLDG.

75-1-298 CE 307 3-61

76-L298 CE 307 3-61

PLEASE RETURN TO
LOS ANGELES COUNTY ENGINEER
403 LOS ANGELES COUNTY ENGINEERING BLDG.

NOTE: ANY ADDITIONS OR CHANGES ON THIS SHEET MUST BE MADE OR CIRCLED IN RED INK, WITH DATE AND NAME OF PERSON MAKING CHANGE

Do not extend notes this side of this line.

STATION	B.S.	H.I.	F.S.	ELEV.	%	Grade	Cut	fill	%	Grade	G	F
T.BM#2				470 38		℄ Ilands middle of Lot						
0+00				469 5		469.5	G					
0+50				469 9		479.95	G					
1+23				469 7		470.61		0.9		469.7	G	
1+72				470 4		471.06		0.7		470.23	0.2	
2+21				470 8		471.51		0.7		470.76	Gr.	
2+42				471 2		471.69		0.5		470.99	0.2	
2+91				471 5		472.14		0.6		471 52	Gr.	
3+30				472 0		472.50		0.5		471.95	Gr.	
3+62				472 3		472.87		0.6		472 30	Gr.	
3+81				472 5		473.05		0.6		472.51	Gr.	
4+32				472 9		473.50		0.6		473.11		0.1
4+54				473 7		473.70	G			473.35	0.4	
T.P.				473 72								
5+05				473 9		474.15		0.3		473.91	Gr.	
5+26				474 3		474 34	G			474.14	0.2	
5+77				474 3		474.83		0.5		474.70		0.4
6+00				474 9		474.90	G			474.9	Gr.	
T.BM CSMon				476 06		T.BM Elev = 476.06						

"A" Line

0.90 %

1.09 %

F.B. 1615 Pg. 156 Job No. 87734 Division No. 11 Notes Red ____ Plotted ____ Profile
Survey of Arcadia Park Date ____ Date ____ No. ____
Survey by NND Notes NND Notes Chkd. ____ Checked ____ X-Sec.
Indexed H.E. OTT Date ____ Date ____ No. ____

76-L298 CE 307 3-61

PLEASE RETURN TO
LOS ANGELES COUNTY ENGINEER
403 LOS ANGELES COUNTY ENGINEERING BLDG.

NOTE: ANY ADDITIONS OR CHANGES ON THIS SHEET MUST BE MADE OR CIRCLED IN RED INK, WITH DATE AND NAME OF PERSON MAKING CHANGE.

Do not extend notes this side of this line.

STATION	B. S.	H. I.	F. S.	ELEV.	%	Grade	C.	F.
	Proposed Curb (west) of Iland, on Santa Anita							
T.BM #2				470 38				
0+00				469 3				
0+49				469.8		469.8	Gr.	
0+86				468.7		470.17		1.5
1+14				469.2		470.35		1.2
1+68				470 2		470.89		0.7
2+20				470 4		471.41		1.0
2+40				471 0	1.00%	471.61		0.6
2+91				471 2		472.12		0.9
3+18				471 9		472.39		05
3+61				472 2		472.82		0.6
3+79				472 6		473.00		0.4
4+30				472 9		473.51		0.6
4+52				473 7		473.73	Gr.	
5+03				473 8		474.24		0.3
5+25				474 6		474.46	0.1	
5+76				474 6		474.97		04
5+97				475 2		475.2	Gr.	
T.BM #3				473 33	TBM Elev		473.34	

"B" Line

Note
Straight grade was used from 0+49 to approx entrance at Alta Ave

Profile No. ____ Date ____ Notes Red ____ Plotted ____ Job No. 87734 Division No. 11 F.B. 1615 Pg. 157
X-Sec. No. ____ Date ____ Notes Chkd. ____ Checked ____ Survey of Arcadia Park Survey by JND Notes JND Date 3-12-62
Map No. ____ Date ____ Indexed H. E. OTT Date ____

F.B. 1615 Pg. 158 Job No. _____ Division No. _____ Notes Red _____ Plotted _____ Profile

Survey of _____ Date _____ Date _____ No. _____

Survey by _____ Notes _____ Notes Chkd. _____ Checked _____ X-Sec.

Indexed _____ Date _____ Date _____ Date _____ No. _____

STATION	B.S.	H.I.	F.S.	ELEV.

76-L298 CE 907 3-61

PLEASE RETURN TO

LOS ANGELES COUNTY ENGINEER

403 LOS ANGELES COUNTY ENGINEERING BLDG.

Do not extend notes this side of this line.

NOTE: ANY ADDITIONS OR CHANGES ON THIS SHEET MUST BE MADE OR CIRCLED IN RED INK, WITH DATE AND NAME OF PERSON MAKING CHANGE

Notes Ck'd by	Survey of Arcadia Park
Map No.	JN 8773.41 Tape 0161 Std. 68 °F
Office Work	Surveyed by Dougherty
Checked	Notes Dougherty Date 3-5-62
Date OCT 16 '62	Indexed J. GALLI OCT 16 '62

F. B. 1615 Pg. 1[illegible]

J.N. 8773.41

Arcadia Park.

Const. Stakes for. Planter Areas & Curbs in New Clubhouse Parking Area along Santa Anita. Ave

3-5-62

Dougherty
Carrasco
Spriggs
Adams.

Note: Any Additions or Changes on This Sheet Must Be Made or Circled in Red Ink With Date and Name of Person Making Change.

Do not extend notes this side of this line.

RETURN TO
LOS ANGELES COUNTY ENGINEER
700 LOS ANGELES COUNTY ENGINEERING BLDG.

78S098 CE #247—7-58

F.B. 1615 Pg. 160

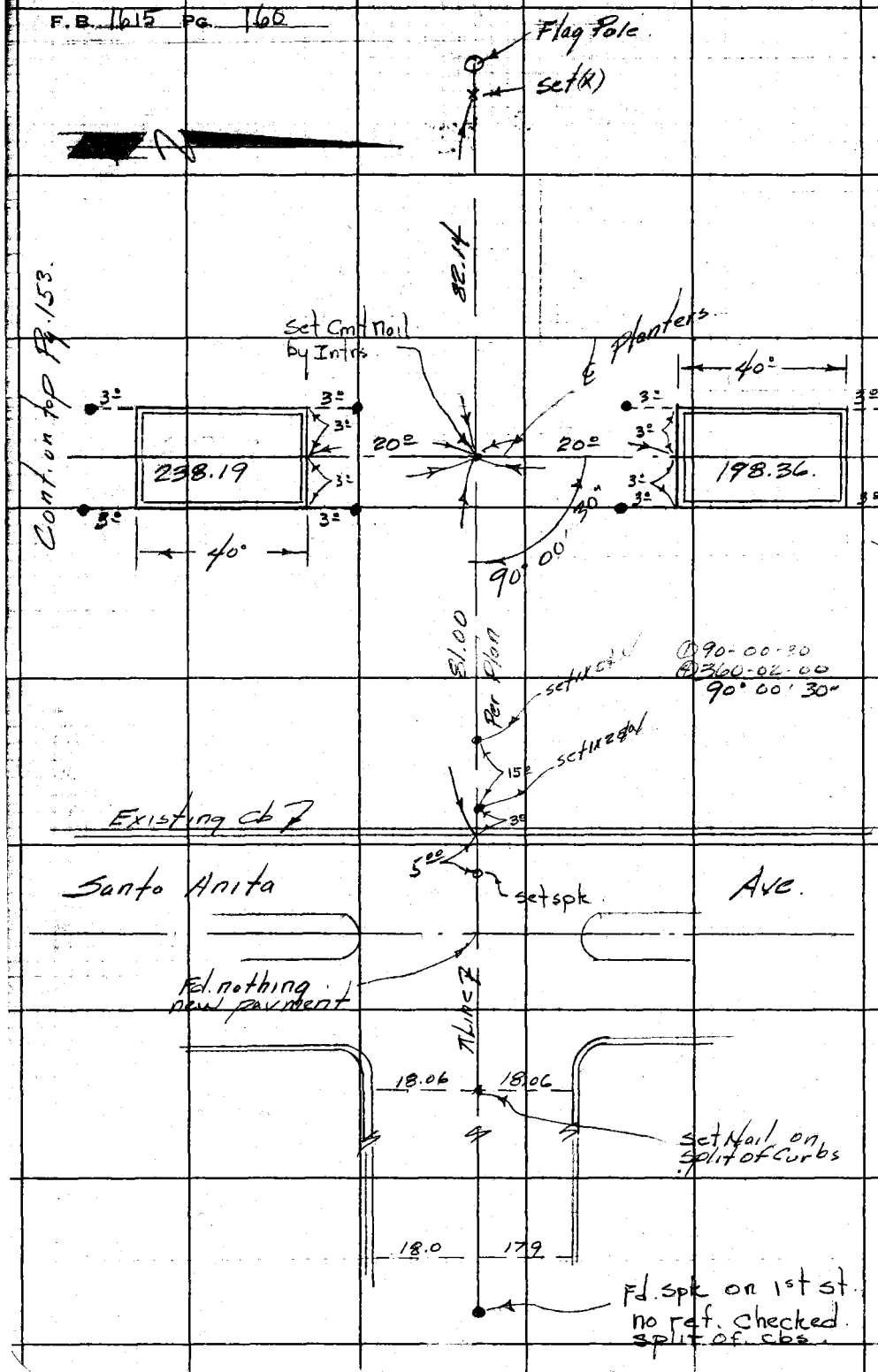

RETURN TO
LOS ANGELES COUNTY ENGINEER
100 LOS ANGELES COUNTY ENGINEERING BLDG.

Do not extend notes this side of this line.

Note: Any Additions or Changes on This Sheet Must be Made or Circled in Red Ink With Date and Name of Person Making Change.

Notes Ck'd by	Survey at Arcadia Park	F. B. 1615 Pg. 166
Map No.	JN 8773.4 / Tape 016 / Std 68 °F	
Office Work	Surveyed by Dougherty	
Checked	Notes Dougherty Date 3-5-62	
Date	Indexed C. J. GALLI	

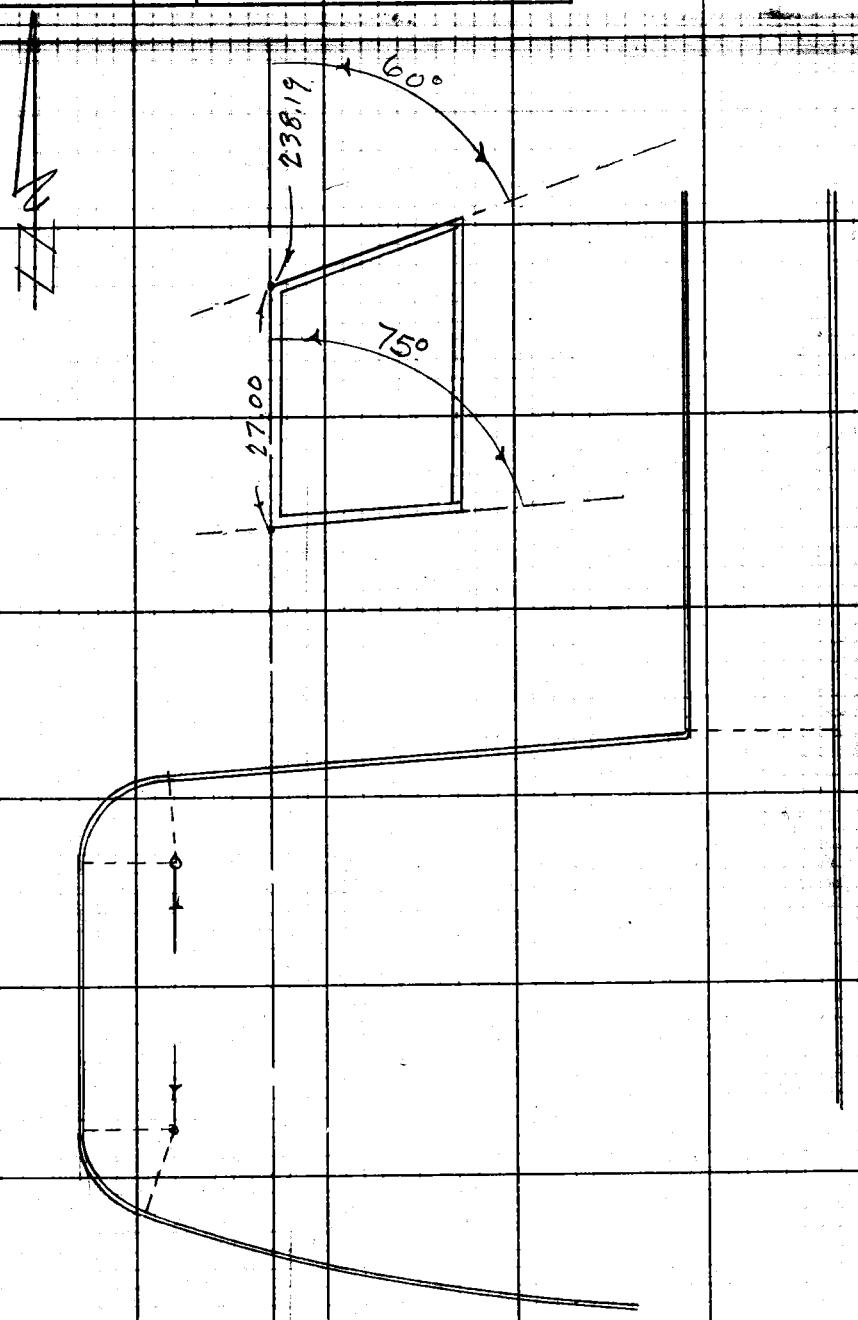

Note: Any Additions or Changes on This Sheet Must be Made or Circled in Red Ink With Date and Name of Person Making Change.

Do not extend notes this side of this line.

RETURN TO
LOS ANGELES COUNTY ENGINEER
00 LOS ANGELES COUNTY ENGINEERING BLDG.

763098 CE #247—7-53

F. B. 1615 PG. 162

RETURN TO
LOS ANGELES COUNTY ENGINEER
700 LOS ANGELES COUNTY ENGINEERING BLDG.

Do not extend notes this side of this line.

Note: Any Additions or Changes on This Sheet Must be Made or Circled in Red Ink With Date and Name of Person Making Change.

Notes Ck'd by	Survey of Arcadia Park
Map No.	JN 8773.02 Tape Std °F
Office Work	Surveyed by Dougherty
Checked	Notes Dougherty Date 3-26-62
Date	Indexed J. GALU 16 62

F. B. 1615 Pg. 169

C.P. #8773.02
Arcadia Park.
Clubhouse Improvements.
Const. Stakes for. Planters in Patio
Area.

3-26-62.

Dougherty
Carrasco
Spriggs
Adams.

Note: Any Additions or Changes on This Sheet Must be Made or Circled in Red Ink With Date and Name of Person Making Change.

Do not extend notes this side of this line.

RETURN TO
LOS ANGELES COUNTY ENGINEER
100 LOS ANGELES COUNTY ENGINEERING BLDG.

789098 CE #247—7-53

F. B. 1615 PG. 164

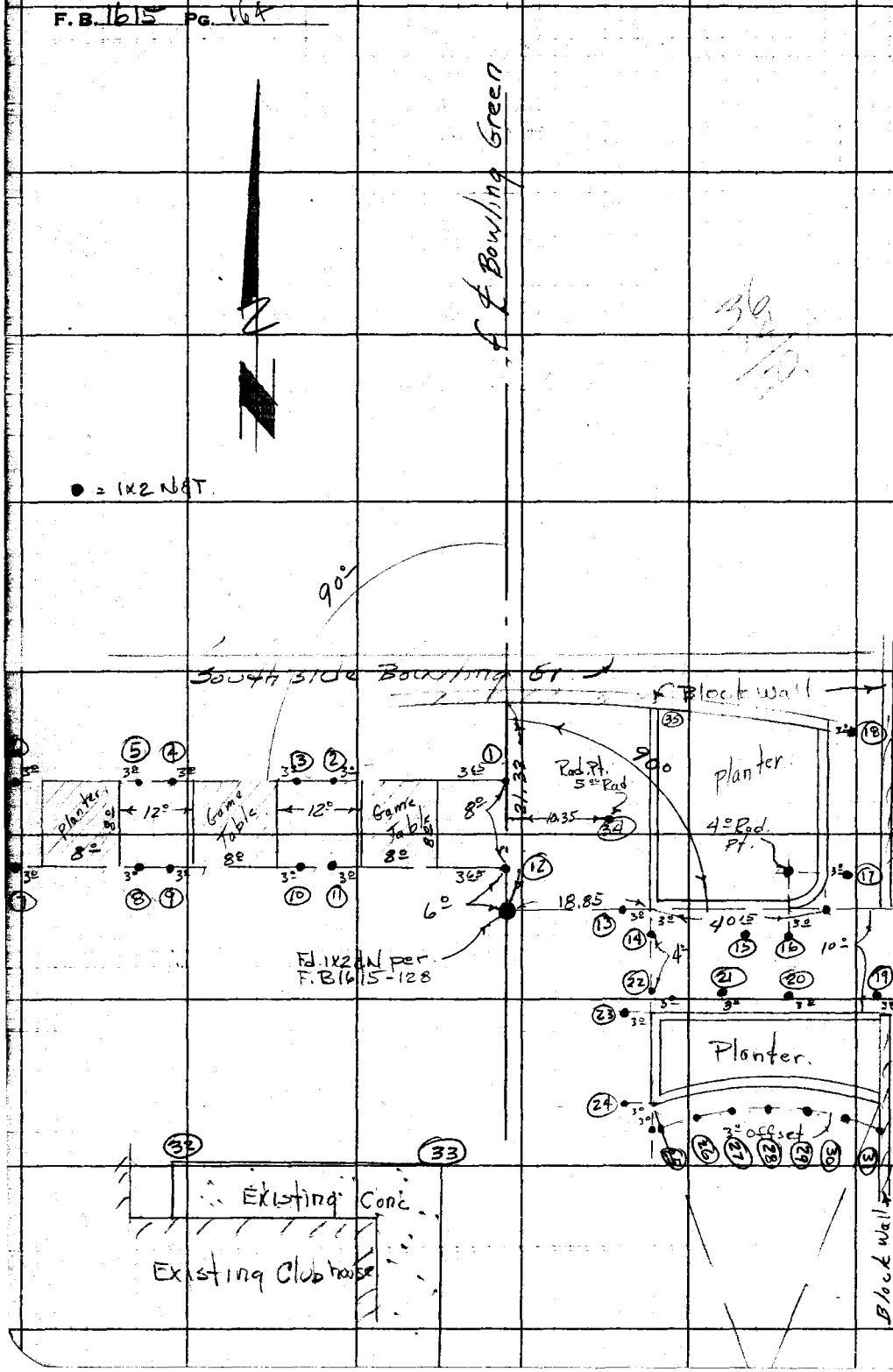

RETURN TO
LOS ANGELES COUNTY ENGINEER
700 LOS ANGELES COUNTY ENGINEERING BLDG.

Do not extend notes this side of this line.

Note: Any Additions or Changes on This Sheet Must be Made or Circled in Red Ink With Date and Name of Person Making Change.

Notes Ck'd by	Survey at Arcadia Park	F. B. 1675 Pg. 165
Map No.	JN 8773.41 Tape Std °F	
Office Work	Surveyed by Dougherty	
Checked	Notes Dougherty Date 3-21-62	
Date	Indexed J. GAIN 1 6 62	

C.P. # 8773.41

Arcadia Park.

Parking Lot Improvement.

Location of Edison Co. Conduits.

at N.E. Cor. Park.

3-21-62

Dougherty
Carrasco
Spriggs
Adams.

Note: Any Additions or Changes on This Sheet Must be Made or Circled in Red Ink With Date and Name of Person Making Change.

Do not extend notes this side of this line.

RETURN TO
LOS ANGELES COUNTY ENGINEER
00 LOS ANGELES COUNTY ENGINEERING BLDG.

763098 CE #247—7

F. B. 1615 PG. 166

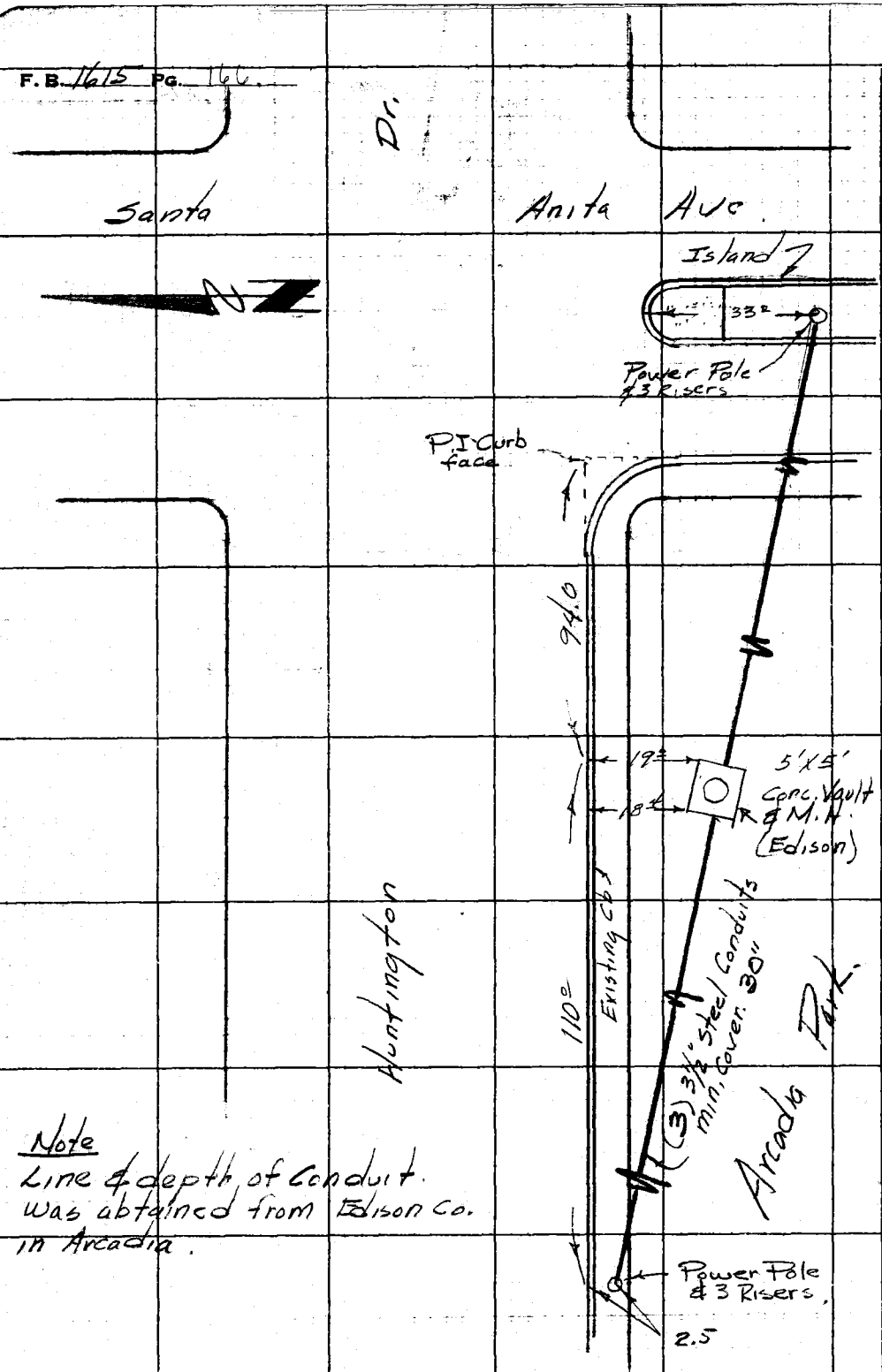

Note
Line & depth of conduit was obtained from Edison Co. in Arcadia.

RETURN TO
LOS ANGELES COUNTY ENGINEER
700 LOS ANGELES COUNTY ENGINEERING BLDG.

Do not extend notes this side of this line.

Note: Any Additions or Changes on This Sheet Must be Made or Circled in Red Ink With Date and Name of Person Making Change.

Notes Ck'd by	Survey of Arcadia Park	F. B. 1615 Pg. 167
Map No.	JN 8773.41 Tape Std °F	
Office Work	Surveyed by Dougherty	
Checked	Notes Dougherty Date 3-21-62	
Date	Indexed [illegible]	

C.P. 8773.41

Arcadia Park

Parking Lot Improvements

Location of Curb & Const. Stakes for new Curb on the West Side of Santa Anita Ave. from the South Side of Huntington Dr. South to the Park Rd. to Golf Clubhouse

3-21-62

Dougherty
Carrasco
Spriggs
Adams.

Note
Existing Curbs are to Come out and to be replaced by one Continuous Curb. so I did not Locate old Parking Lot drives.

Note: Any Additions or Changes on This Sheet Must be Made or Circled in Red Ink With Date and Name of Person Making Change.

Do not extend notes this side of this line.

RETURN TO
LOS ANGELES COUNTY ENGINEER
100 LOS ANGELES COUNTY ENGINEERING BLDG.

76309S CE #247—7-53

F.B. 1615 PG. 168

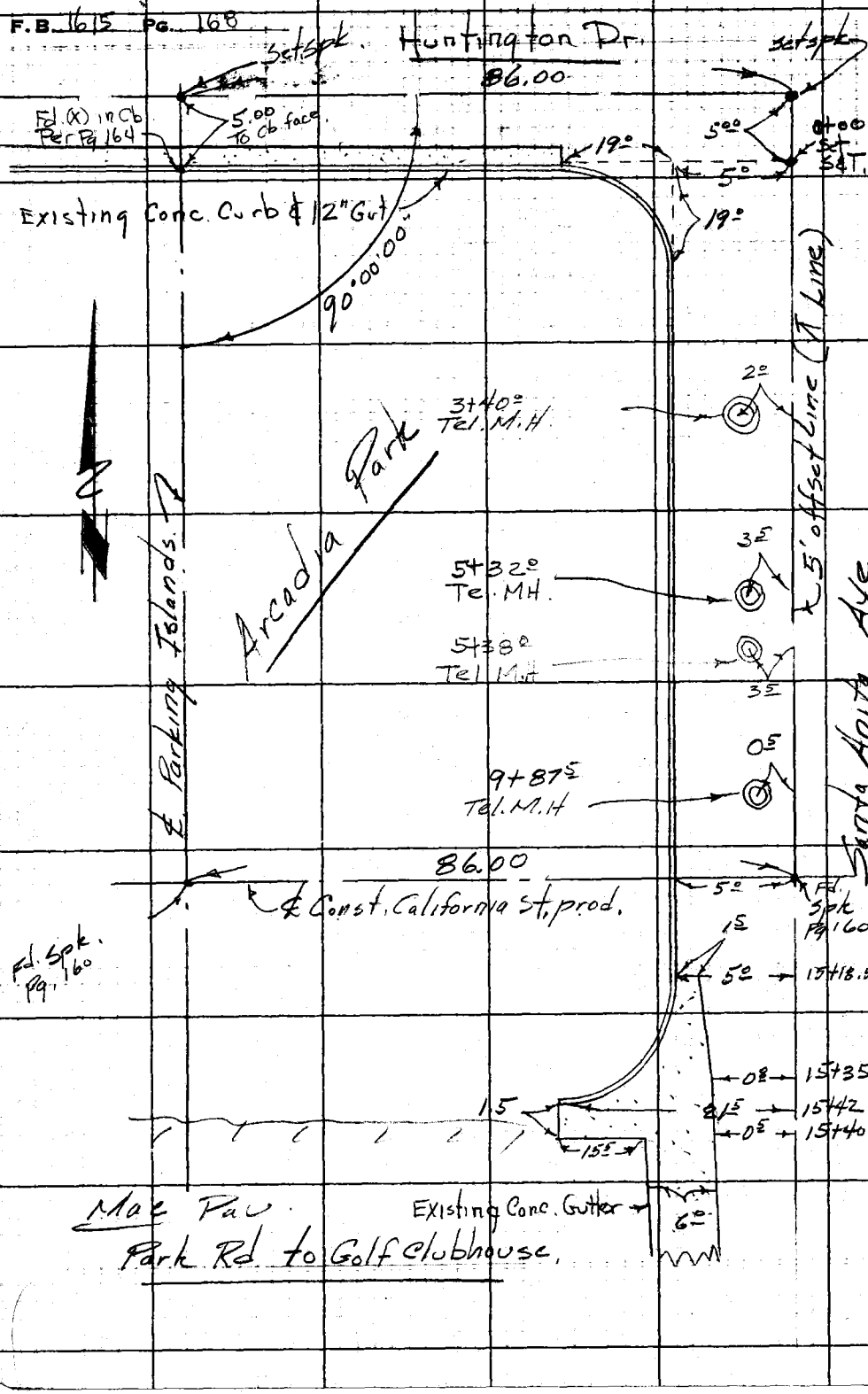

RETURN TO
LOS ANGELES COUNTY ENGINEER
700 LOS ANGELES COUNTY ENGINEERING BLDG.

Do not extend notes this side of this line.

Note: Any Additions or Changes on This Sheet Must be Made or Circled in Red Ink With Date and Name of Person Making Change.

F.B. 1615 PG. 169

Profile No. ____ Notes Red ____ Plotted ____ Job No. 8773.41 Division No. 11
Date ____ Date ____ Survey of ARCADIA PARK
X-Sec. No. ____ Notes Chkd. ____ Checked ____ Survey by I.N.D. Notes I.N.D. Date 3-21-62
Date ____ Date ____ Map No. ____ Indexed [illegible] Date [illegible]

C.P.# 8773.41
Arcadia Park.
Parking Lot Improvements
Cross-sections of Existing
Curb & Gutter on the West
Side of Santa Anita Ave
from 0+00 (@ Curb. P.I.
on South Side of Huntington.
Dr.) to South. see pg. 168

3-21-62.

Note
T.C. shot was not
taken at drives
- no elevation will appear. -

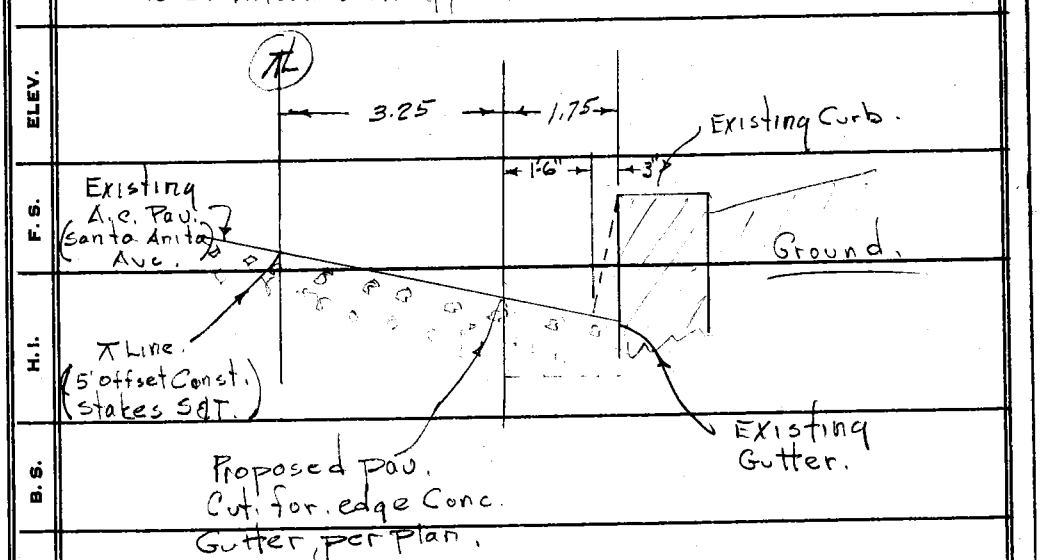

NOTE: ANY ADDITIONS OR CHANGES ON THIS SHEET MUST BE MADE OR CIRCLED IN RED INK, WITH DATE AND NAME OF PERSON MAKING CHANGE.

PLEASE RETURN TO
LOS ANGELES COUNTY ENGINEER
403 LOS ANGELES COUNTY ENGINEERING BLDG.

Do not extend notes this side of this line.

76-L298 CE 307 3-61

76-L298 CE 307 3-61

PLEASE RETURN TO
LOS ANGELES COUNTY ENGINEER
403 LOS ANGELES COUNTY ENGINEERING BLDG.

NOTE: ANY ADDITIONS OR CHANGES ON THIS SHEET MUST BE MADE OR CIRCLED IN RED INK, WITH DATE AND NAME OF PERSON MAKING CHANGE

Do not extend notes this side of this line.

STATION	B.S.	H.I.	F.S.	ELEV.	% Grade.	
Fd. T.B.M. #5				479 47	T.B.M. Elev 479.47 F.B 1615-152	
0+00				479 60	Rt. 24' S.W. Cor. Hunt. & Santa An. WCR. Gut.	
0+00				480 05	" " " "	T.C
0+00				479 74		⊼ Line
0+20				479 45		⊼ Line
				479 28		Rt 3.25
				479 22		5° Gut
				479 72		" T.C.
+40				479 22		⊼ Line
				479 06		Rt 3.25
				478 99		5° Gut
				479 54		" T.C.
+60				479 00		⊼ Line
				478 85		Rt 3.25
				478 78		5° Gut
				479 26		" T.C.
+80				478 71		⊼ Line
				478 55		Rt 3.25
				478 48		5° Gut.
				479 04		5° T.C.
1+00				478 48		⊼ Line

F.B. 1615 Pg. 170
Job No. 27734 Division No. 11 Notes Red ____ Plotted ____ Profile ____
Survey of ARCADIA PARK Date ____ Date ____ No. ____
Survey by I.N.D. Notes J.N.D. Notes Chkd. ____ Checked ____ X-Sec. ____
Indexed C. J. GARD Date ____ Date ____ No. ____

76-L298 CE 307 3-61

PLEASE RETURN TO
LOS ANGELES COUNTY ENGINEER
403 LOS ANGELES COUNTY ENGINEERING BLDG.

NOTE: ANY ADDITIONS OR CHANGES ON THIS SHEET MUST BE MADE OR CIRCLED IN RED INK. WITH DATE AND NAME OF PERSON MAKING CHANGE.

Do not extend notes this side of this line.

STATION	B. S.	H. I.	F. S.	ELEV.	% Grade			
1+00				478 32				Rt 3.25
				478 28				5° Gut
				478 72				" T.C.
+20				478 23				⊼ Line
				478 09				Rt 3.25
				478 04				5° Gut
				478 47				" T.C.
+40				477 98				⊼ Line
				477 85				Rt 3.25
				477 79				5° Gut
				478 21				" T.C.
+60				477 73				⊼ Line
				477 60				Rt 3.25
				477 54				5° Gut
				477 94				" T.C.
+80				477 48				⊼ Line
				477 37				Rt 3.25
				477 33				5° Gut
				477 65				" T.C.
2+00				477 23				⊼ Line
				477 13				3.25

Profile No. ____ Notes Red ____ Plotted ____ Job No. 87734 Division No. 11 F.B. 1615 Pg. 171
X-Sec. No. ____ Date ____ Date ____ Survey of ARCADIA PARK
Notes Chkd. ____ Checked ____ Survey by I.N.D. Notes I.N.D. Date 3-21-62
No. ____ Date ____ Date ____ Map No. ____ Indexed C. J. GAULL Date ____

76-L298 CE 307 3-61

PLEASE RETURN TO
LOS ANGELES COUNTY ENGINEER
403 LOS ANGELES COUNTY ENGINEERING BLDG.

NOTE: ANY ADDITIONS OR CHANGES ON THIS SHEET MUST BE MADE OR CIRCLED IN RED INK. WITH DATE AND NAME OF PERSON MAKING CHANGE

Do not extend notes this side of this line.

F.B. 1415 Pg. 172

Survey of ARCADIA PARK Job No. 8773 Division No. 11 Notes Red * Plotted Profile
Survey by I.N.D. Notes I.N.D. Date Date No. X-Sec.
Indexed [redacted] Date Notes Chkd. Checked
Date Date No.

STATION	B.S.	H.I.	F.S.	ELEV.	%	Grade		
2+00				47708				Rt. 5° Gut
				47739				" T.C.
2+20				47636				⊼ Line
				47636				Rt 3.25
				47632				5° Gut
				47724				" T.C.
+40 ⊙				47670				⊼ Line,
				47661				Rt 3.25
				47658				5° Gut
				47705				" T.C.
+60				47646				⊼ Line
				47635				Rt 3.25
				47630				5° Gut
				47674				" T.C.
+80				47625				⊼ Line
				47614				Rt. 3.25
				47610				5° Gut
				47648				" T.C.
3+00				47602				⊼ Line,
				47592				Rt 3.25
				47588				Rt 5° Gut.

76-L298 CE 307 3-61

PLEASE RETURN TO
LOS ANGELES COUNTY ENGINEER
403 LOS ANGELES COUNTY ENGINEERING BLDG.

NOTE: ANY ADDITIONS OR CHANGES ON THIS SHEET MUST BE MADE OR CIRCLED IN RED INK, WITH DATE AND NAME OF PERSON MAKING CHANGE.

Do not extend notes this side of this line.

STATION	B. S.	H. I.	F. S.	ELEV.	%	Grade		
3+00				476 18				Rt 5° T.C.
+20				475 76				⊼ Line
				475 64				Rt 3.25
				475 59				5° Gut
				475 92				" T.C.
+40				475 55				⊼ Line
				475 43				Rt 3.25
				475 38				5° Gut
				475 66				" T.C.
+60				475 27				⊼ Line
				475 17				Rt 3.25
				475 12				5° Gut
				475 53				5° T.C.
+80				474 93				⊼ Line
				474 81				Rt 3.25
				474 77				5° Gut
				475 27				5° T.C.
4+00 ⊙				474 70				⊼ Line
				474 57				Rt 3.25
				475 51				5° Gut
				475 02				" T.C.

Profile Notes Red ____ Plotted ____ Job No. 8773.A3 Division No. 11 F.B. 1615 Pg. 173
No. ____ Date ____ Date ____ Survey of ALCADIA PARK
X-Sec. Notes Chkd. ____ Checked ____ Survey by J.N.D. Notes J.N.D Date 3-21-62
No. ____ Date ____ Date ____ Map No. ____ Indexed J. GALLI Date ____

76-L298 CE 307 3-61

PLEASE RETURN TO
LOS ANGELES COUNTY ENGINEER
403 LOS ANGELES COUNTY ENGINEERING BLDG.

NOTE: ANY ADDITIONS OR CHANGES ON THIS SHEET MUST BE MADE OR CIRCLED IN RED INK, WITH DATE AND NAME OF PERSON MAKING CHANGE

Do not extend notes this side of this line.

F.B. 1615 Pg. 174 | Job No. 8773A | Division No. 11 | Notes Red ____ Plotted ____ Profile ____
Survey of ARCADIA PARK | Date ____ Date ____ No. ____
Survey by T.N.D. | Notes T.N.D. | Notes Chkd. ____ Checked ____ X-Sec. ____
Indexed G. J. GALLI | Date ____ Date ____ No. ____

STATION	B. S.	H. I.	F. S.	ELEV.	%	Grade		
A+20				474 49				⊼ Line
				474 37				Rt. 3.25
				474 32				5° Gut
				474 72				" T.C.
+40				474 35				⊼ Line
				474 16				Rt 3.25
				474 11				5° Gut
				~~47~~				" T.C.
+60				473 98				⊼ Line
				473 91				Rt 3.25
				473 91				5° Gut
				~~47~~				" T.C.
+80				473 72				⊼ Line
				473 63				Rt 3.25
				473 60				5° Gut
				474 35				5° T.C.
5+00				473 57				⊼ Line
				473 40				Rt 3.25
				473 35				5° Gut
				~~47~~				" T.C.
+20				473 22				⊼ Line

76-L298 CE 307 3-61

PLEASE RETURN TO
LOS ANGELES COUNTY ENGINEER
403 LOS ANGELES COUNTY ENGINEERING BLDG.

NOTE: ANY ADDITIONS OR CHANGES ON THIS SHEET MUST BE MADE OR CIRCLED IN RED INK, WITH DATE AND NAME OF PERSON MAKING CHANGE.

Do not extend notes this side of this line.

STATION	B. S.	H. I.	F. S.	ELEV.	%	Grade.		
5+20				473 12				Rt 3.25
				473 10				5° Gut
				~~47~~				" T.C.
+40				472 94				℄ Line
				472 85				Rt 3.25
				472 84				5° Gut
				473 28				" T.C.
+60				472 69				℄ Line
				472 57				Rt 3.25
				472 55				5° Gut
				473 00				" T.C.
+80				472 46				℄ Line
				472 34				Rt 3.25
				472 30				5° Gut
				472 82				" T.C.
6+00				472 27				℄ Line
				472 18				Rt 3.25
				472 15				5° Gut
				~~47~~				" T.C.
+20				472 01				℄ Line
				471 90				Rt. 3.25

Profile Notes Red ____ Plotted ____ Job No. 8773.41 Division No. 11
No. ____ Date ____ Date ____ Survey of ARCADIA PARK
X-Sec. Notes Chkd. ____ Checked ____ Survey by J.N.D. Notes J.N.D. Date 3-27-62
No. ____ Date ____ Date ____ Map No. ____ Indexed R. J. GAUL Date ____

F.B. 1615 Pg 175

76-L298 CE 307 3-61

PLEASE RETURN TO
LOS ANGELES COUNTY ENGINEER
403 LOS ANGELES COUNTY ENGINEERING BLDG.

NOTE: ANY ADDITIONS OR CHANGES ON THIS SHEET MUST BE MADE OR CIRCLED IN RED INK, WITH DATE AND NAME OF PERSON MAKING CHANGE

Do not extend notes this side of this line.

F.B. 1615 Pg. 176 Job No. 87734 Division No. 11 Notes Red ____ Plotted ____ Profile No. ____
Survey of ARCADIA PARK Date ____ Date ____ X-Sec. No. ____
Survey by J.N.D. Notes J.N.D. Notes Chkd. ____ Checked ____
Indexed ____ Date ____ Date ____

STATION	B.S.	H.I.	F.S.	ELEV.	%	Grade		
6+20				471 88				Rt 5° Gut
				472 27				" T.C.
+40				471 78				⊼ Line
				471 69				Rt 3.25
				471 67				5° Gut
				472 06				" T.C.
+60				471 54				⊼ Line
				471 43				Rt 3.25
				471 38				5° Gut
				47				" T.C.
+80				471 22				⊼ Line
				471 07				Rt 3.25
				471 02				5° Gut.
				471 49				" T.C.
7+00				470 95				⊼ Line
				470 83				Rt 3.25
				470 78				5° Gut
				471 23				" T.C.
+20				470 72				⊼ Line
				470 60				Rt. 3.25
				470 48				5° Gut

76-L298 CE 307 3-61

PLEASE RETURN TO
LOS ANGELES COUNTY ENGINEER
403 LOS ANGELES COUNTY ENGINEERING BLDG.

NOTE: ANY ADDITIONS OR CHANGES ON THIS SHEET MUST BE MADE OR CIRCLED IN RED INK, WITH DATE AND NAME OF PERSON MAKING CHANGE.

Do not extend notes this side of this line.

STATION	B. S.	H. I.	F. S.	ELEV.	%	Grade.		
7+20								Rt 5° T.C.
+40				470 49				⊼ Line
				470 38				Rt 3.25
				470 34				5° Gut
								" T.C.
+60 (1)				470 25				⊼ Line
				470 11				Rt 3.25
				470 04				5° Gut
				470 55				" T.C.
+80				470 01				⊼ Line
				469 90				Rt. 3.25
				469 82				5° Gut
				470 29				" T.C.
8+00				469 82				⊼ Line
				469 73				Rt. 3.25
				469 69				5° Gut
								" T.C.
+20				469 51				⊼ Line
				469 35				Rt. 3.25
				469 28				5° Gut
				469 73				" T.C.

Profile Notes Red ____ Plotted ____ Job No. 8773.41 Division No. 11 F.B. 1615 Pg. 177
No. ____ Date ____ Date ____ Survey of ARCADIA PARK
X-Sec. Notes Chkd. ____ Checked ____ Survey by J.N.D. Notes J.N.D. Date 3-22-62
No. ____ Date ____ Date ____ Map No. ____ Indexed J. GALLI Date ____

76-L298 CE 307 3-61

PLEASE RETURN TO
LOS ANGELES COUNTY ENGINEER
403 LOS ANGELES COUNTY ENGINEERING BLDG.

NOTE: ANY ADDITIONS OR CHANGES ON THIS SHEET MUST BE MADE OR CIRCLED IN RED INK, WITH DATE AND NAME OF PERSON MAKING CHANGE

Do not extend notes this side of this line.

F.B. 1615 Pg. 178 Job No. 87734 Division No. 11 Notes Red ____ Plotted ____ Profile ____
Survey of Arcadia Park Date ____ Date ____ No. ____
Survey by JMD Notes JMD Notes Chkd. ____ Checked ____ X-Sec. ____
Indexed G. J. GAILL Date ____ Date ____ No. ____

STATION	B. S.	H. I.	F. S.	ELEV.	%	Grade		
8+40				469[illegible]2				⊼ Line
				46910				Rt 3.25
				46892				5º Gut
				46945				" T.C.
+60				468[illegible]6				⊼ Line.
				46[illegible]				Rt 3.25
				46[illegible]				5º Gut
				469[illegible]3				" T.C.
+80				46[illegible]7				⊼ Line.
				46[illegible]6				Rt 3.25
				469[illegible]4				5º Gut
				46				" T.C.
9+00				468[illegible]5				⊼ Line.
				46845				Rt 3.25
				468[illegible]				5º Gut
				46				" T.C.
+20				46[illegible]3				⊼ Line
				46810				Rt 3.25
				46[illegible]4				5º Gut.
				468[illegible]4				"T.C.
+40				46796				⊼ Line

76-L298 CE 307 3-61

PLEASE RETURN TO
LOS ANGELES COUNTY ENGINEER
403 LOS ANGELES COUNTY ENGINEERING BLDG.

NOTE: ANY ADDITIONS OR CHANGES ON THIS SHEET MUST BE MADE OR CIRCLED IN RED INK, WITH DATE AND NAME OF PERSON MAKING CHANGE.

Do not extend notes this side of this line.

STATION	B. S.	H. I.	F. S.	ELEV.	%	Grade	
9+40				467 80			Rt 3.25
				467 75			5° Gut
				468 25			" T.C.
9+60				467 71			⊼ Line.
				467 54			Rt 3.25
				467 50			5° Gut
				468 00			" T.C.
+80				467 42			⊼ Line.
				467 24			Rt 3.25
				467 18			5° Gut.
				467 77			" T.C.
10+00				467 16			⊼ Line.
				466 98			Rt 3.25
				466 92			5° Gut
				467 53			" T.C.
+20				466 91			⊼ Line.
				466 73			Rt 3.25
				466 66			5° Gut
				467 28			" T.C.
+40				466 68			⊼ Line.
				466 51			Rt 3.25

Profile Notes Red ____ Plotted ____ Job No. 8772-11 Division No. 11 F.B. 1615 Pg. 179
No. ____ Date ____ Date ____ Survey of Arcadia Park
X-Sec. Notes Chkd. ____ Checked ____ Survey by JND Notes JND Date 3-22-62
No. ____ Date ____ Date ____ Map No. ____ Indexed R. J. GAUT Date ____

76-L298 CE 307 3-61

PLEASE RETURN TO
LOS ANGELES COUNTY ENGINEER
403 LOS ANGELES COUNTY ENGINEERING BLDG.

NOTE: ANY ADDITIONS OR CHANGES ON THIS SHEET MUST BE MADE OR CIRCLED IN RED INK. WITH DATE AND NAME OF PERSON MAKING CHANGE

Do not extend notes this side of this line.

STATION	B. S.	H. I.	F. S.	ELEV.	%	Grade		
10+40				46645				Rt. 5° Gut.
				46710				" T.C.
+60				46647				⊼ Line
				46632				Rt 3.25
				46627				5° Gut.
				46697				" T.C.
+80				46623				⊼ Line
				46606				Rt 3.25
				46599				5° Gut
				46656				" T.C.
11+00 ①				46599				⊼ Line.
				46583				Rt 3.25
				46578				5° Gut
				46634				" T.C.
+20				46576				⊼ Line.
				46561				Rt. 3.25
				46555				5° Gut.
				46614				" T.C.
+40				46556				⊼ Line.
				46540				Rt. 3.25
				46535				5° Gut

F. B. 1615 Pg. 180 Job No. 877341 Division No. 11 Notes Red ____ Plotted ____ Profile ____
Survey of Arcadia Park Date ____ Date ____ No. ____
Survey by JND Notes JND Notes Chkd. ____ Checked ____ X-Sec. ____
Indexed [illegible] Date ____ Date ____ Date ____ No. ____

76L-298 S & E #307—1-56

PLEASE RETURN TO
LOS ANGELES COUNTY ENGINEER
700 LOS ANGELES COUNTY ENGINEERING BLDG.

NOTE: ANY ADDITIONS OR CHANGES ON THIS SHEET MUST BE MADE OR CIRCLED IN RED INK, WITH DATE AND NAME OF PERSON MAKING CHANGE.

Do not extend notes this side of this line.

STATION	B. S.	H. I.	F. S.	ELEV.	%	Grade		
11+40				465 90				Rt 5° T.C.
+60				465 32				⊼ Line
				465 18				Rt 3.25
				465 13				5° Gut
				465 63				" T.C.
+80				465 07				⊼ Line
				464 93				Rt 3.25
				464 89				5° Gut
				465 39				" T.C.
12+00				464 80				⊼ Line
				464 68				Rt. 3.25
				464 62				5° Gut
				465 16				" T.C.
+20				464 56				⊼ Line
				464 48				Rt. 3.25
				464 45				5° Gut
				464 94				" T.C.
+40				464 34				⊼ Line
				464 27				Rt. 3.25
				464 25				5° Gut
				464 68				" T.C.

Profile No. ____ Date ____ Notes Red. ____ Plotted ____ Job No. 8773.41 Division No. 11 Survey of Arcadia Park

X-Sec. No. ____ Date ____ Notes Chkd. ____ Checked ____ Survey by JND Notes JND Date 3-22-62

Map No. ____ Date ____ Indexed C. J. GALLI Date ____

F. B. 165 Pg. 181

76L-298 S & E #307—1-56

PLEASE RETURN TO
LOS ANGELES COUNTY ENGINEER
700 LOS ANGELES COUNTY ENGINEERING BLDG.

NOTE: ANY ADDITIONS OR CHANGES ON THIS SHEET MUST BE MADE OR CIRCLED IN RED INK, WITH DATE AND NAME OF PERSON MAKING CHANGE.

Do not extend notes this side of this line.

STATION	B. S.	H. I.	F. S.	ELEV.	%	Grade		
12+60				46413				⊼ Line
				46404				Rt 3.25
				46400				5° Gut
				46445				" T.C.
+80				46394				⊼ Line
				46375				Rt 3.25
				46371				5° Gut
				46419				5° T.C.
13+00				46360				⊼ Line
				46349				Rt 3.25
				46345				5° Gut
				46393				" T.C.
+20				46335				⊼ Line
				46325				Rt 3.25
				46321				5° Gut
				46374				" T.C.
+40				46307				⊼ Line
				46296				Rt 3.25
				46292				5° Gut
				46352				" T.C.
+60				46285				⊼ Line

F. B. 1615 Pg. 182 Job No. 877341 Division No. 11 Notes Red. Plotted Profile
Survey of Arcadia Park Date Date No. X-Sec.
Survey by JND Notes JND Notes Chkd Checked
Indexed C. J. GALLI Date Date Date No.

76-L298 CE 307 3-61

PLEASE RETURN TO
LOS ANGELES COUNTY ENGINEER
403 LOS ANGELES COUNTY ENGINEERING BLDG.

NOTE: ANY ADDITIONS OR CHANGES ON THIS SHEET MUST BE MADE OR CIRCLED IN RED INK, WITH DATE AND NAME OF PERSON MAKING CHANGE.

Do not extend notes this side of this line.

STATION	B. S.	H. I.	F. S.	ELEV.	%	Grade		
13+60				462 78				Rt 3.25
				462 76				5° Gut
								" T.C.
+80				462 67				⊼ Line,
				462 63				Rt 3.25
				462 60				5° Gut
				~~46~~				" T.C.
14+00				462 40				⊼ Line
				462 29				Rt. 3.25
				462 24				5° Gut
				462 69				" T.C.
+20				462 13				⊼ Line.
				462 01				Rt. 3.25
				461 96				5° Gut
				462 44				" T.C.
+40				461 89				⊼ Line,
				461 79				Rt. 3.25
				461 75				5° Gut
				462 17				" T.C.
+60				461 62				⊼ Line
				461 51				Rt. 3.25

Profile No. ____ Notes Red ____ Plotted ____ Job No. 877341 Division No. 11 F.B. 1615 Pg. 183
X-Sec. No. ____ Date ____ Date ____ Survey of Arcadia Park
Notes Chkd. ____ Checked ____ Survey by JND Notes JND Date 3-22-62
Date ____ Date ____ Map No. ____ Indexed B. J. GALLI Date ____

76-L298 CE 307 3-61

PLEASE RETURN TO
LOS ANGELES COUNTY ENGINEER
403 LOS ANGELES COUNTY ENGINEERING BLDG.

NOTE: ANY ADDITIONS OR CHANGES ON THIS SHEET MUST BE MADE OR CIRCLED IN RED INK, WITH DATE AND NAME OF PERSON MAKING CHANGE

Do not extend notes this side of this line.

STATION	B.S.	H.I.	F.S.	ELEV.	%	Grade		
14+60				46147				Rt. 5° Gut.
				46192				" T.C.
+80				46134				⊼ Line
				46124				Rt 3.25
				46122				5° Gut
				46169				" T.C.
15+00				46108				⊼ Line
				46097				Rt 3.25
				46093				5° Gut
				46140				" T.C.
15+18.5				46079				Rt 3.25 Ex. Gut.
				46069				" 5° " "
				46120				" T.C.
15+19.5				46087				⊼ Line @ Prop. C.R.
15+40.				46021				Rt 3° F.L. Cross Gut.
15+42.				46025				Rt 22° Gut. @ W. end.
15+43.5				46036				Rt. 22° Gut. " "
Fd. T.BM. #1				46524	T.BM Elev = 465.25			F.B. 1615 -152

F.B. 1615 Pg. 184
Job No. 8773.41 Division No. 11 Notes Red ____ Plotted ____ Profile ____
Survey of Arcadia Park Date ____ Date ____ No. ____
Survey by JND Notes JND Notes Chkd. ____ Checked ____ X-Sec. ____
Indexed C.J. GAUT Date ____ Date ____ No. ____

Profile No.	Notes Red	Plotted	Job No. 8773.02	Division No. 11	F. B. 1615	Pg. 125
	Date	Date	Survey of Arcadia Park			
X-Sec. No.	Notes Chkd.	Checked	Survey by JND	Notes JND	Date 3-26-62	
	Date	Date	Map No.	Indexed E. J. GALLI	Date [illegible]	

C.P. # 8773.02
Arcadia Park.

Clubhouse Improvements.
Grades for Const. Stakes. of.
Planters & Game tables in
Patio Area

3-26-62.

Dougherty
Carrasco
Spriggs
Adams.

STATION	B. S.	H. I.	F. S.	ELEV.

NOTE: ANY ADDITIONS OR CHANGES ON THIS SHEET MUST BE MADE OR CIRCLED IN RED INK. WITH DATE AND NAME OF PERSON MAKING CHANGE.

Do not extend notes this side of this line.

PLEASE RETURN TO
LOS ANGELES COUNTY ENGINEER
403 Los Angeles County Engineering Bldg.

76-L298 CE 307 3-61

76-L298 CE 307 3-61

PLEASE RETURN TO
LOS ANGELES COUNTY ENGINEER
403 LOS ANGELES COUNTY ENGINEERING BLDG.

NOTE: ANY ADDITIONS OR CHANGES ON THIS SHEET MUST BE MADE OR CIRCLED IN RED INK, WITH DATE AND NAME OF PERSON MAKING CHANGE

Do not extend notes this side of this line.

STATION	B. S.	H. I.	F. S.	ELEV.	Grade	C	F
T.B.M.				465 35	Elev = 465.35		
1				465 23	466.33		1.10
2				465 12	466.33		1.21
3				465 09	466.43		1.34
4				465 16	466.43		1.27
5				465 05	466.53		1.48
6				465 23	466.53		1.30
7				465 07	466.53		1.46
8				465 07	466.53		1.46
9				465 07	466.43		1.36
10				464 98	466.43		1.45
11				464 07	466.33		2.26
12				465 21	466.33		1.12
13				465 02	465.43		0.41
14				465 17	465.43		0.26
15				465 79	466.43		0.64
16				466 14	467.10		0.96
17				466 80	467.57		0.77
18				467 74		Grade	
19				468 50		Grade	
20				466 18	467.00		F 0.82

F.B. 1615 Pg. 186

Job No. 877302 Division No. 11 Notes Red ____ Plotted ____ Profile ____

Survey of Arcadia Park Date ____ Date ____ No. ____

Survey by JND Notes JND Notes Chkd. ____ Checked ____ X-Sec. ____

Indexed E. J. GAULL Date ____ Date ____ Date ____ No. ____

76-L298 CE 307 3-61

PLEASE RETURN TO
LOS ANGELES COUNTY ENGINEER
403 LOS ANGELES COUNTY ENGINEERING BLDG.

NOTE: ANY ADDITIONS OR CHANGES ON THIS SHEET MUST BE MADE OR CIRCLED IN RED INK, WITH DATE AND NAME OF PERSON MAKING CHANGE.

Do not extend notes this side of this line.

STATION	B. S.	H. I.	F. S.	ELEV.	Grade	Cut	Fill	
21				465 52	467.00		1.48	
22				465 13	467.00		1.87	
23				465 19	467.00		1.81	
24				465 13	467.00		1.87	
25				465 05	467.00		1.95	
26				465 31	467.00		1.69	
27				465 50	467.00		1.50	
28				465 87	467.00		1.13	
28 A				466 42	467.00		0.58	
29				466 46	467.32		0.86	
30				467 07	467.91		0.84	
31				468 50		Grade		
32				465 24				Existing conc
33				465 26				
34				465 38	465.32	0.06		
35				465 35		Grade.		

Profile Notes Red ____ Plotted ____ Job No. 877302 Division No. 11 F.B. 1615 Pg. 187
No. ____ Date ____ Date ____ Survey of Arcadia Park
X-Sec. Notes Chkd. ____ Checked ____ Survey by JND Notes JND Date 3-26-62
No. ____ Date ____ Date ____ Map No. ____ Indexed C. J. GALLI Date ____

F.B. 1615 Pg. 188

Job No. 8773.02 Division No. 11 Notes Red _____ Plotted _____ Profile

Survey of Arcadia Park Date _____ Date _____ No. _____

Survey by J.N.D. Notes Dougherty Notes Chkd. _____ Checked _____ X-Sec.

Indexed C. J. GALLI Date _____ Date _____ Date _____ No. _____

STATION	B.S.	H.I.	F.S.	ELEV.

78-L298 CE 307 3-61

PLEASE RETURN TO

LOS ANGELES COUNTY ENGINEER

403 LOS ANGELES COUNTY ENGINEERING BLDG.

Do not extend notes this side of this line.

NOTE: ANY ADDITIONS OR CHANGES ON THIS SHEET MUST BE MADE OR CIRCLED IN RED INK, WITH DATE AND NAME OF PERSON MAKING CHANGE

Notes Ck'd by
Map No.
Office Work
Checked
Date

Survey of Arcadia Park
JN 8773.41 Tape 0161 Std. 68° °F
Surveyed by Dougherty
Notes Jack N.D. Date 4-3-62
Indexed C. J. GALLI

F. B. 1615 Pg. 119

C.P. #8773.41

Arcadia Park.

New ties to R/W Mon. on West side of Santa Anita Ave & Location of old curb line from R/W.

4-3-62

Dougherty
Carrasco
Spriggs
Adams.

Note: Any Additions or Changes on This Sheet Must be Made, or Circled in Red, Ink With Date and Name of Person Making Change.

Do not extend notes this side of this line.

RETURN TO
LOS ANGELES COUNTY ENGINEER
00 Los Angeles County Engineering Bldg.

763095 CE #247 7-53

F.B. 1615 PG. 190

RETURN TO
LOS ANGELES COUNTY ENGINEER
700 LOS ANGELES COUNTY ENGINEERING BLDG.

Do not extend notes this side of this line.

Note: Any Additions or Changes on This Sheet Must be Made or Circled in Red Ink With Date and Name of Person Making Change.

Notes Ck'd by	Survey of ARCADIA PARK	F. B. 1619 Pg. 191
Map No.	JN 8773.02 Tape Std 66 °F	
Office Work	Surveyed by J. Dougherty	
Checked	Notes A.C. Date 3-22-62	
Date	Indexed E. J. GALM OCT 16 '62	

C.I. 8773.02

General Developement Phase III Sheet #s 1

ARCADIA CO. PARK

Location OF Water & Elect. Conduit Lines

AT Parking Lot & Play Ground Area

Dougherty
Carrasco
SPR 1995
A Dams

Note: Any Additions or Changes on This Sheet Must be Made or Circled in Red Ink With Date and Name of Person Making Change.

Do not extend notes this side of this line.

RETURN TO
LOS ANGELES COUNTY ENGINEER
100 LOS ANGELES COUNTY ENGINEERING BLDG.

763098 CE #247—7-63

RETURN TO
LOS ANGELES COUNTY ENGINEER
700 LOS ANGELES COUNTY ENGINEERING BLDG.

Note: Any Additions or Changes on This Sheet Must be Made or Circled in Red Ink With Date and Name of Person Making Change.

Do not extend notes this side of this line.

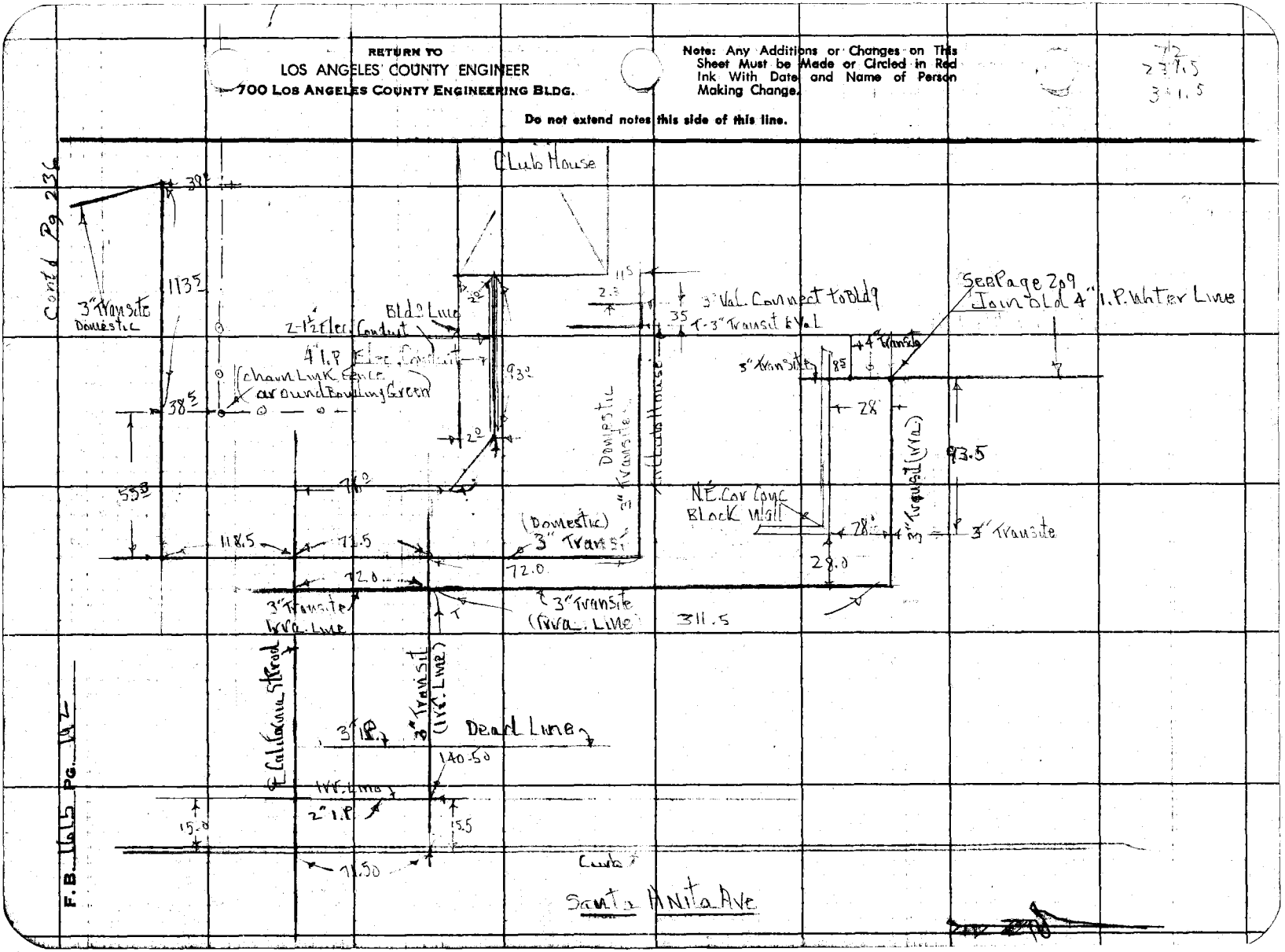

763095 CE #247—7-53

RETURN TO
LOS ANGELES COUNTY ENGINEER
700 LOS ANGELES COUNTY ENGINEERING BLDG.

Note: Any Additions or Changes on This Sheet Must be Made or Circled in Red Ink With Date and Name of Person Making Change.

Do not extend notes this side of this line.

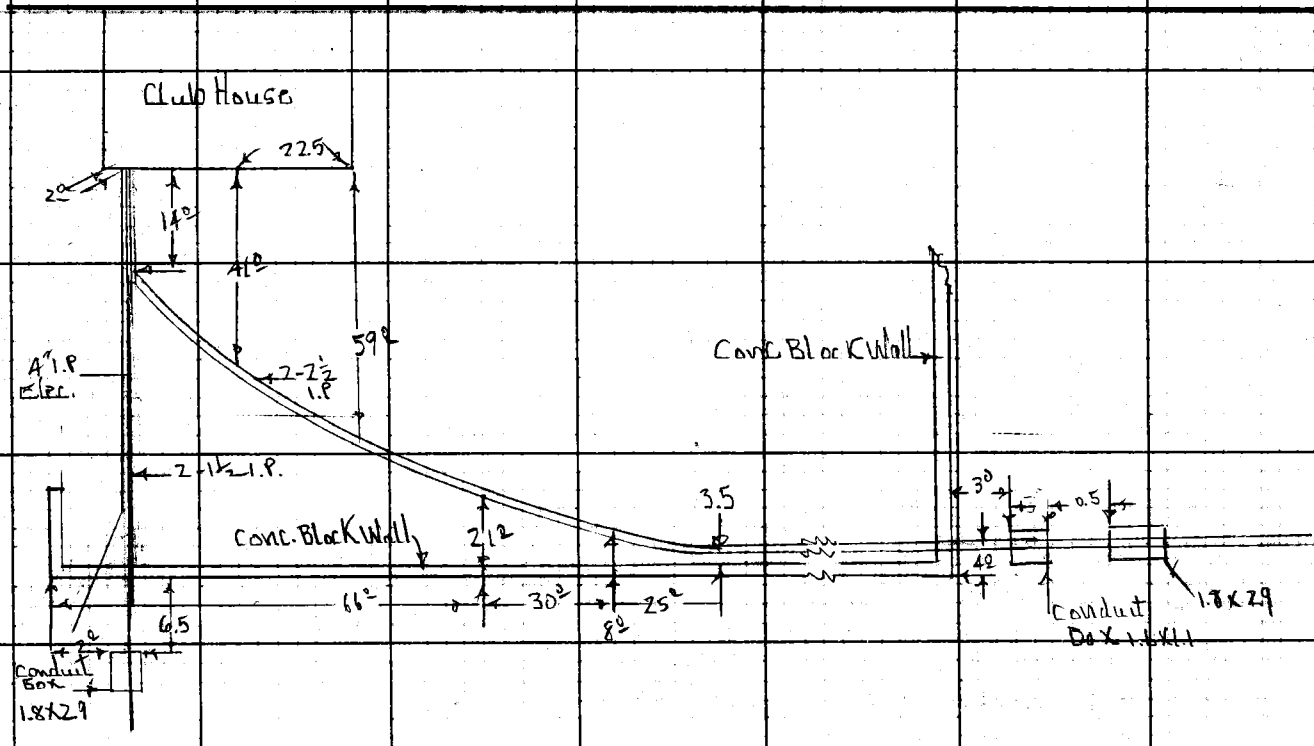

Notes Ck'd by
Map No.
Office Work
Checked
Date

Survey of Arcadia Park
JN 8773.62 Tape Std °F
Surveyed by Dougherty
Notes A. Carrasco Date 3-25-62
Indexed B. J. Galli

F. B. 1615 Pg 19

RETURN TO
LOS ANGELES COUNTY ENGINEER
700 LOS ANGELES COUNTY ENGINEERING BLDG.

Note: Any Additions or Changes on This Sheet Must be Made or Circled in Red Ink With Date and Name of Person Making Change.

Do not extend notes this side of this line.

F.B. 1615 PG. 194

Notes Ck'd by	Survey of ARCADIA PARK
Map No.	J.N. 8773.41 Tape No. °F
Office Work	Surveyed by Dougherty
Checked	Notes J.N.D. Date 4-27-62
Date	Indexed R. J. GALLI

F. B. 1615 Pg. 175

CURB GRADES
ON
SANTA ANITA AVENUE
FROM
HUNTINGTON DR.
TO
PARK DRIVE

J.N. 8773.41

Note: Any Additions or Changes on This Sheet Must be Made or Circled in Red Ink With Date and Name of Person Making Change.

Do not extend this side of this line.

PLEASE RETURN TO
LOS ANGELES COUNTY ENGINEER
700 LOS ANGELES COUNTY ENGINEERING BLDG.

76F309S S&E #247 11-58

F. B. 1615 PG 196

PLEASE RETURN TO
LOS ANGELES COUNTY ENGINEER
700 LOS ANGELES COUNTY ENGINEERING BLDG.

Do not extend this side of this line.

Note: Any Additions or Changes on This Sheet Must Be Made or Circled in Red Ink With Date and Name of Person Making Change.

76L-298 CE 307 11-58

PLEASE RETURN TO
LOS ANGELES COUNTY ENGINEER
700 LOS ANGELES COUNTY ENGINEERING BLDG.

NOTE: ANY ADDITIONS OR CHANGES ON THIS SHEET MUST BE MADE OR CIRCLED IN RED INK, WITH DATE AND NAME OF PERSON MAKING CHANGE.

Do not extend notes this side of this line.

STATION	B.S.	H.I.	F.S.	ELEV.	%	Grade	Fill	Curb Line
Fd T.B.M. #5				479 47	T.B.M. Elev. 479.47 F.B. 1615 ~152			
0+00				479 60	Rt. 24' S.W. Cor Huntington & Santa Anita			W.C.R. Gutter
0+00				480 05	"	"	"	" " " T.C.
0+00				479 74				
+20				479 45		479 82	F 0.37	
+40				479 22		479 57	F 0.35	
+60				479 00		479 33	F 0.33	
+80				478 71		479 08	F 0.37	
1+00				478 48		478 84	F 0.36	
+20				478 23		478 60	F 0.37	
+40				477 98		478 35	F 0.37	
+60				477 73	- 1.225 %	478 10	F 0.37	
+80				477 48		477 86	F 0.38	
2+00				477 23		477 62	F 0.39	
+20				476 96		477 37	F 0.41	
+40				476 70		477 12	F 0.42	
+60				476 46		476 88	F 0.42	
+80				476 25		476 64	F 0.39	
3+00				476 02		476 39	F 0.37	
+20				475 76		476 14	F 0.38	
+40				475 55		475.90	F 0.35	

Profile Notes Red ____ Plotted Bachar Job No. 2773 Division No. 11
X-Sec. Date 4/5/62 Checked Sotermo Survey by J.N.D. Notes J.N.D. Date 4-24-62
Notes Chkd. ____ Date ____ Map No. ____ Indexed C. J. GALL Date ____
No. ____ Date ____

F.B. 1615 Pg. 147

76L-298 CE 307 11-58

PLEASE RETURN TO
LOS ANGELES COUNTY ENGINEER
700 LOS ANGELES COUNTY ENGINEERING BLDG.

NOTE: ANY ADDITIONS OR CHANGES ON THIS SHEET MUST BE MADE OR CIRCLED IN RED INK, WITH DATE AND NAME OF PERSON MAKING CHANGE

Do not extend notes this side of this line.

Profile No. X-Sec. No.
Plotted Date Checked Date
Notes Red Date Notes Chkd. Date
Division No. 11
Job No. 8734
Survey of Arcadia Park
Survey by Dewaelt Notes J.N.D.
Indexed C. L. BAILEY Date

F.B. 1615 PG. 198

STATION	B. S.	H. I.	F S.	ELEV	%	Grade	Fill
3+60				475 7		475 66	F 0.39
+80				475 03		475 41	F 0.48
4+00				474 70	-1.225%	475 16	F 0.46
+20				474 19		474 92	F 0.43
+40				474 15		474 68	F 0.43
+60				474 [illegible]		474 43	F 0.45
+80				474 12		474 18	F 0.46
5+00				473 51		473 94	F 0.43
+20				473 [illegible]2	-1.383	473 66	F 0.44
+40				473 34		473 39	F 0.45
+60				472 [illegible]9	0.975	473 11	F 0.42
+80				472 46		472 92	F 0.46
6+00				472 17		472 72	F 0.45
+20				472 [illegible]1	-1.388	472 44	F 0.43
+40				471 [illegible]8		472 21	F 0.43
+60				471 54		471 89	F 0.35
+80				471 [illegible]2	-1.117%	471 61	F 0.39
7+00				470 [illegible]5		471 39	F 0.44
+20				470 [illegible]2		471 16	F 0.44
+40				470 [illegible]9		470 94	F 0.45
+60				470 [illegible]5		470 72	F 0.47

76L-288 CE 307 11-58

PLEASE RETURN TO
LOS ANGELES COUNTY ENGINEER
700 LOS ANGELES COUNTY ENGINEERING BLDG.

NOTE: ANY ADDITIONS OR CHANGES ON THIS SHEET MUST BE MADE OR CIRCLED IN RED INK, WITH DATE AND NAME OF PERSON MAKING CHANGE.

Do not extend notes this side of this line.

STATION	B.S.	H.I.	F.S.	ELEV.	%	Grade	Fill
7+80				470 01	-1.117	470 50	F 0.49
8+00				469 82		470 27	F 0.45
+20				469 51	-1.82	469 88	F 0.37
+40				469 22		469 54	F 0.32
+60				468 96	-0.917	469 36	F 0.40
+80				468 77		469 17	F 0.40
9+00				468 55		468 99	F 0.44
+20				468 23	-1.470%	468 70	F 0.47
+40				467 96		468 40	F 0.44
+60				467 71		468 11	F 0.40
+80				467 42		467 81	F 0.39
10+00				467 16		467 52	F 0.36
+20				466 91		467 29	F 0.38
+40				466 68		467 06	F 0.38
+60				466 47	-1.150%	466 83	F 0.36
+80				466 23		466 60	F 0.37
11+00				465 99		466 37	F 0.38
+20				465 76		466 14	F 0.38
+40				465 56		465 91	F 0.35
+60				465 32		465 68	F 0.36
+80				465 07		465.45	F 0.38

Profile Notes Red_____ Plotted Boucher Job No. 5112.4 Division No. 11
X-Sec. Date 4/5/62 Survey of Arcadia Co. Park
No._____ Notes Chkd._____ Checked Sotelino Survey by Dow & Wright Notes J.R.D. Date 4/11/62
Date_____ Date_____ Map No._____ Indexed R. F. GAUL Date_____

F.B. 1615 Pg. 44

76L-298 CE 307 11-58

PLEASE RETURN TO
LOS ANGELES COUNTY ENGINEER
700 LOS ANGELES COUNTY ENGINEERING BLDG.

NOTE: ANY ADDITIONS OR CHANGES ON THIS SHEET MUST BE MADE OR CIRCLED IN RED INK, WITH DATE AND NAME OF PERSON MAKING CHANGE

Do not extend notes this side of this line.

STATION	B.S.	H.I.	F.S.	ELEV	%	Grade	Fill
12+00				46[illegible] 30	-1.067	465 22	F 0.42
+20				464 [illegible]		465 01	F 0.45
+40				464 34		464 80	F 0.46
+60				464 13	-1.350	464 58	F 0.45
+80				46[illegible] 24		464 31	F 0.47
13+00				46[illegible] [illegible]		464 04	F 0.44
+20				463 35		463 77	F 0.42
+40				463 57	-0.825	463 50	F 0.43
+60				46[illegible] 35		463 35	F 0.50
+80				46[illegible] 67		463 17	F 0.50
14+00	T.B.M			46[illegible] 10	-1.25	462 83	F 0.43
+20				46[illegible] 13		462 58	F 0.45
+40				461 [illegible]	-1.274%	462 33	F 0.44
+60				461 62		462 07	F 0.45
+80				461 [illegible]4		461.82	F 0.48
15+00	T.B.M.			461 [illegible]8		461 56	F 0.48
15+18.5						461 33	

F.B. 1615 Pg. 200

Job No. 8TBA Division No. 11 Notes Red Plotted Profile

Survey of Arcadia Park Date Date No. X-Sec.

Survey by Douglas Notes J.N.D. Notes Chkd. Checked

Indexed C. J. [illegible] Date Date No.

F.B. 1615 Pg. 201

Profile No. _____ Notes Red _____ Date _____ Plotted _____ Date _____ Job No. 87734 Division No. 11
Survey of Arcadia Park
X-Sec. No. _____ Notes Chkd. _____ Date _____ Checked _____ Date _____ Survey by Carrasco Notes A.C. Date 4-12-62
Map No. _____ Indexed [illegible] Date OCT 1 [illegible]

C.P. 8773.41

ARCADIA PARK

Construction Stakes For

Curb, Gutter, & Sidewalk

From

S. Curb of Huntington Drive

To

Park Drive

Sheet # 1

Carrasco
Spriggs
Adams

STATION	B. S.	H. I.	F. S.	ELEV.

NOTE: ANY ADDITIONS OR CHANGES ON THIS SHEET MUST BE MADE OR CIRCLED IN RED INK, WITH DATE AND NAME OF PERSON MAKING CHANGE.

Do not extend notes this side of this line.

PLEASE RETURN TO
LOS ANGELES COUNTY ENGINEER
403 LOS ANGELES COUNTY ENGINEERING BLDG.

76-L298 CE 307 S-61

76-L298 CE 307 3-61

PLEASE RETURN TO
LOS ANGELES COUNTY ENGINEER
403 LOS ANGELES COUNTY ENGINEERING BLDG.

NOTE: ANY ADDITIONS OR CHANGES ON THIS SHEET MUST BE MADE OR CIRCLED IN RED INK, WITH DATE AND NAME OF PERSON MAKING CHANGE

Do not extend notes this side of this line.

STATION	B.S.	H.I.	F.S.	ELEV.				
T.B.M 14+00				462.40	T.B.M. 5.00 E. of W. Cb of Santa Anita Ave. See Page 200			
					Grade	Cut	Fill	
B.C.R. 17+18.50	N.W. Cor. Inter. Pur. K.R.L.			460.88	461.33		0.45	Set S&T. 5' off Set East
P.C.C.	at Santa Anita Ave				460.26			" Chisel X " " " S. East
P. on Curve	of 30' Cont. Long. Gutter			460.42	460.89		0.47	" S&T. " " South
E.C.R.	Existing Gut 460.34 Plan 460.26			460.38	T.C. 460.91		0.53	" " " " "
T.B.M.				465.24	T.B.M. Elev. 465.25			Spk E.S. 14" Oak Tr.
"				465.25	Grade	Cut	Fill	
B.C.R. 11+31.83	W. of E. inter. of Calif. St			465.64	466.00		0.36	Set S&T. 5' E. of Cb
½ Curve	& Santa Anita Ave			466.05	460.50		0.45	" 1X2 5' N. " "
E.C.R.				466.65	467.50		0.85	" " " E " "
B.C.R. 14+72.83				464.89	465.30		0.41	" S&T. " E " "
½ Curve				465.85	466.00		0.15	" 1X2=5' South of Cb.
E.C.R.				466.03	466.68		0.65	" " -5' E. " "
T.P. 11+20				465.76	Fd S&T 5' E. of Cb. See Page 199			
T.P. 3+00				476.02				S&T. 5' E. of Cb See Page 197
B.C.R. 3+35.83	W. of E. inter. of Alta St.			475.56	TC 476.07		0.51	
E.S.R. 3+55.73	& Santa Anita Ave			475.62	TC 475.80		0.18	Set 1X2 S&T 5' N. of Cb
B.C.R. 3+99.63				474.69	TC 475.26		0.57	Set S&T. 5' E. of Cb
½ Curve				475.29	TC 475.30	Grade		Set S&T 5' S. of Cb
E.C.R. 3+99.60				474.91	TC 475.59		0.68	" " -5' E. " "

Profile No. ____ Plotted ____ Date ____ Notes Red ____ Date ____ Division No. 11 Job No. 8-T-2A Notes ____ Date ____

X-Sec. No. ____ Checked ____ Date ____ Notes Chkd. ____ Date ____

Survey of Arcadia Park
Survey by Navasco
Indexed E. J. Gaudet

F.B. 1615 Pg. 202

76-L298 CE 307 3-61

PLEASE RETURN TO
LOS ANGELES COUNTY ENGINEER
403 LOS ANGELES COUNTY ENGINEERING BLDG.

NOTE: ANY ADDITIONS OR CHANGES ON THIS SHEET MUST BE MADE OR CIRCLED IN RED INK, WITH DATE AND NAME OF PERSON MAKING CHANGE.

Do not extend notes this side of this line.

STATION	B. S.	H. I.	F. S.	ELEV.					
3+20	⊙	check		475.76	Fd S&T 5' E. of Cb.				Elev. 475.76 See Page 97
T.B.M #5				479.47	T.B.M. Elev. 479.47				E.B. 1615-152 SeK W.S. 36' [illegible]
					Grade	Cut	Fill		

Profile Notes Red ____ Plotted ____ Job No. 3773.41 Division No. 11 F.B. 1615 Pg. 203

No. ____ Date ____ Date ____ Survey of A.K. Cadillac Park

X-Sec. Notes Chkd. ____ Checked ____ Survey by A.C. Notes A.C. Date 4-12-62

No. ____ Date ____ Date ____ Map No. ____ Indexed J. GAVIN Date ____

F.B. 1615 Pg. 204

Job No. 8773A Division No. 11 Notes Red _____ Plotted _____ Profile

Survey of Arcadia Park Date _____ Date _____ No. _____

Survey by A.C. Notes A. Carrasco Notes Chkd. _____ Checked _____ X-Sec.

Indexed J. GALLI Date _____ Date _____ Date _____ No. _____

STATION	B.S.	H.I.	F.S.	ELEV.

76-L298 CE 307 3-61

PLEASE RETURN TO
LOS ANGELES COUNTY ENGINEER
403 LOS ANGELES COUNTY ENGINEERING BLDG.

Do not extend notes this side of this line.

NOTE: ANY ADDITIONS OR CHANGES ON THIS SHEET MUST BE MADE OR CIRCLED IN RED INK, WITH DATE AND NAME OF PERSON MAKING CHANGE

F.B. 1615 Pg 205

Profile No. ____ Notes Red ____ Date ____ Plotted ____ Date ____ Job No. 8772.02 Division No. 11

X-Sec. No. ____ Notes Chkd. ____ Date ____ Checked ____ Date ____ Survey of Arcadia Park

Survey by Lakra Notes N.C. Date 4-13-62

Map No. ____ Indexed [illegible] Date [illegible] 6 62

W. O. 8772.02

ARCADIA PARK:

Clubhouse Imp. S & Gen. Developments

Horseshoe Courts

Sheet No. 2

Construction Stakes

Carrasco

SPr199s

Adams

STATION	B.S.	H.I.	F.S.	ELEV.

NOTE: ANY ADDITIONS OR CHANGES ON THIS SHEET MUST BE MADE OR CIRCLED IN RED INK, WITH DATE AND NAME OF PERSON MAKING CHANGE.

PLEASE RETURN TO
LOS ANGELES COUNTY ENGINEER
403 LOS ANGELES COUNTY ENGINEERING BLDG.

Do not extend notes this side of this line.

76-L298 CE 307 3-61

76-L298 CE 307 3-61

PLEASE RETURN TO
LOS ANGELES COUNTY ENGINEER
403 LOS ANGELES COUNTY ENGINEERING BLDG.

NOTE: ANY ADDITIONS OR CHANGES ON THIS SHEET MUST BE MADE OR CIRCLED IN RED INK, WITH DATE AND NAME OF PERSON MAKING CHANGE

Do not extend notes this side of this line.

STATION	B.S.	H.I.	F.S.	ELEV.					
T.B.M.				465.35	SLWK. at N.E. Cor of Club House				
	3' W.	of N.W. Cor	of H. Shoe Court		Grade	Cut	Fill		
#1 1X2 ⌀T				465.13	465.01 W	0.12		SLWK	Set Stk & Tin 3' off
#2 1X2 ⌀T.	" E	of N.E. Cor		467.44	465.93 W	1.51		" "	
#3 " "	" "	" S.E. "		466.80	466.23 W/C	0.57		" "	⌀T.C
#4 " "	" S	" S.W. "		46[illegible].26	465.29		0.03		
#5	T.C. at	Wall N.Si Court		467.[illegible]0	466.67	0.33			El. 467.0 Set Kiel Mark on Wall
#6	SLWK	at Wall N.Si Court		467.[illegible]0	465.88	1.12			" " " " "

F.B. 1615 Pg. 206

Survey of Arcadia Park Job No. 8173.02 Division No. 11 Notes Red Plotted Profile

Survey by A. Lurasco Notes A.C. Date Date No. X-Sec.

Indexed Date Notes Chkd. Checked Date No.

C. J. CAIN

Notes Ck'd by	Survey of Arcadia Co. Park	F. B. 1615 Pg. 207
Map No.	JN 8773.02 Tape Std °F	
Office Work	Surveyed by A. Carrasco	
Checked	Notes A.C. Date 4-23-62	
Date	Indexed C. J. GALM [illegible] 6 '62	

C.I. 8773.02

Arcadia County Park

Clubhouse Improvements & General Development

Construction Stakes for Playground Equitment

Sheet No 2 & No 8

Location of Water Line & Light Conduit Line

Carrasco
Scriggs
Adams
Rodriguez

Note: Any Additions or Changes on This Sheet Must be Made or Circled in Red Ink With Date and Name of Person Making Change.

Do not extend notes this side of this line.

RETURN TO
LOS ANGELES COUNTY ENGINEER
00 LOS ANGELES COUNTY ENGINEERING BLDG.

763098 CE #247—7-53

RETURN TO
LOS ANGELES COUNTY ENGINEER
700 LOS ANGELES COUNTY ENGINEERING BLDG.

Note: Any Additions or Changes on This Sheet Must be Made or Circled in Red Ink With Date and Name of Person Making Change.

Do not extend notes this side of this line.

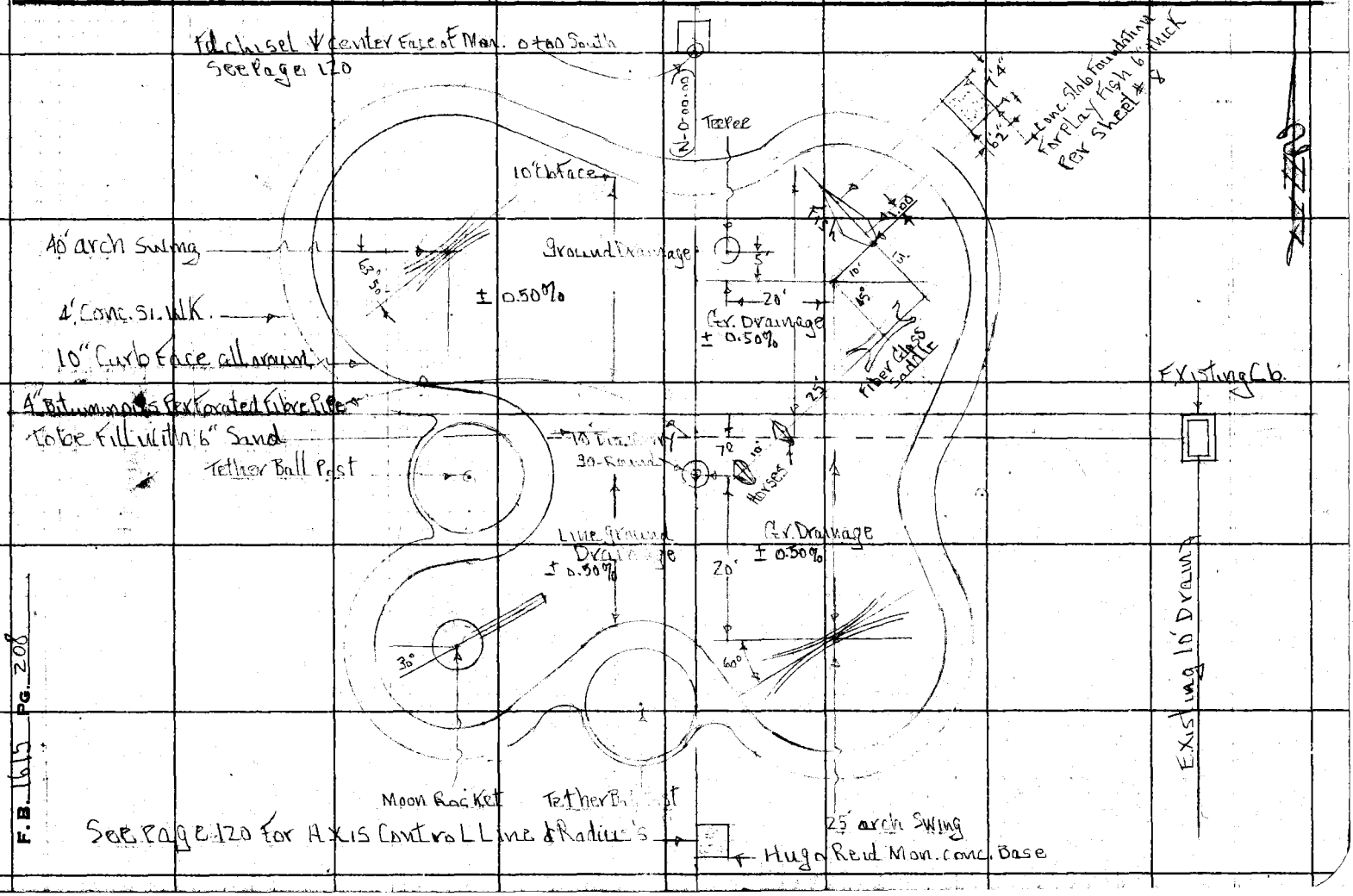

F.B. 1615 PG. 208

Notes Ck'd by
Map No.
Office Work
Checked
Date

Survey of Bernard Ex. Park
JN 8773-A2 Tape Std °F
Surveyed by
Notes A.C. Date 4-7-A-62
Indexed

F.B. 1615 Pg. 20

Note: Any Additions or Changes on This Sheet Must Be Made or Circled in Red Ink With Date and Name of Person Making Change.

Do not extend notes this side of this line.

RETURN TO
LOS ANGELES COUNTY ENGINEER
00 LOS ANGELES COUNTY ENGINEERING BLDG.

78308 CE #247—7-55

F. B. 1615 PG. 210

RETURN TO
LOS ANGELES COUNTY ENGINEER
700 LOS ANGELES COUNTY ENGINEERING BLDG.

Do not extend notes this side of this line.

Note: Any Additions or Changes on This Sheet Must be Made or Circled in Red Ink With Date and Name of Person Making Change.

Notes Ck'd by	Survey of Arcadia Park	F. B. 1615 Pg. 213
Map No.	JN 2773.02 Tape Std °F	
~~Office Work~~	~~Surveyed by~~ Carrasco	
Checked	Notes N.C. Date 4-23-62	
Date	Indexed G. J. GALLI 1 6 '62	

C.I. 8773.02

Arcadia County Park

Club House, Improvements & General Developments

Construction Stakes For Planters & Horse Shoe Courts

Sheet No. 2

Carrasco
Spriggs
Adams
Rodriguez

Note: Any Additions or Changes on This Sheet, Must be Made, or Circled in Red Ink With Date and Name of Person Making Change.

Do not extend notes this side of this line.

RETURN TO
LOS ANGELES COUNTY ENGINEER
900 LOS ANGELES COUNTY ENGINEERING BLDG.

763098 CE #247—7-53

RETURN TO
LOS ANGELES COUNTY ENGINEER
700 LOS ANGELES COUNTY ENGINEERING BLDG.

Note: Any Additions or Changes on This Sheet Must be Made or Circled in Red Ink With Date and Name of Person Making Change.

Do not extend notes this side of this line.

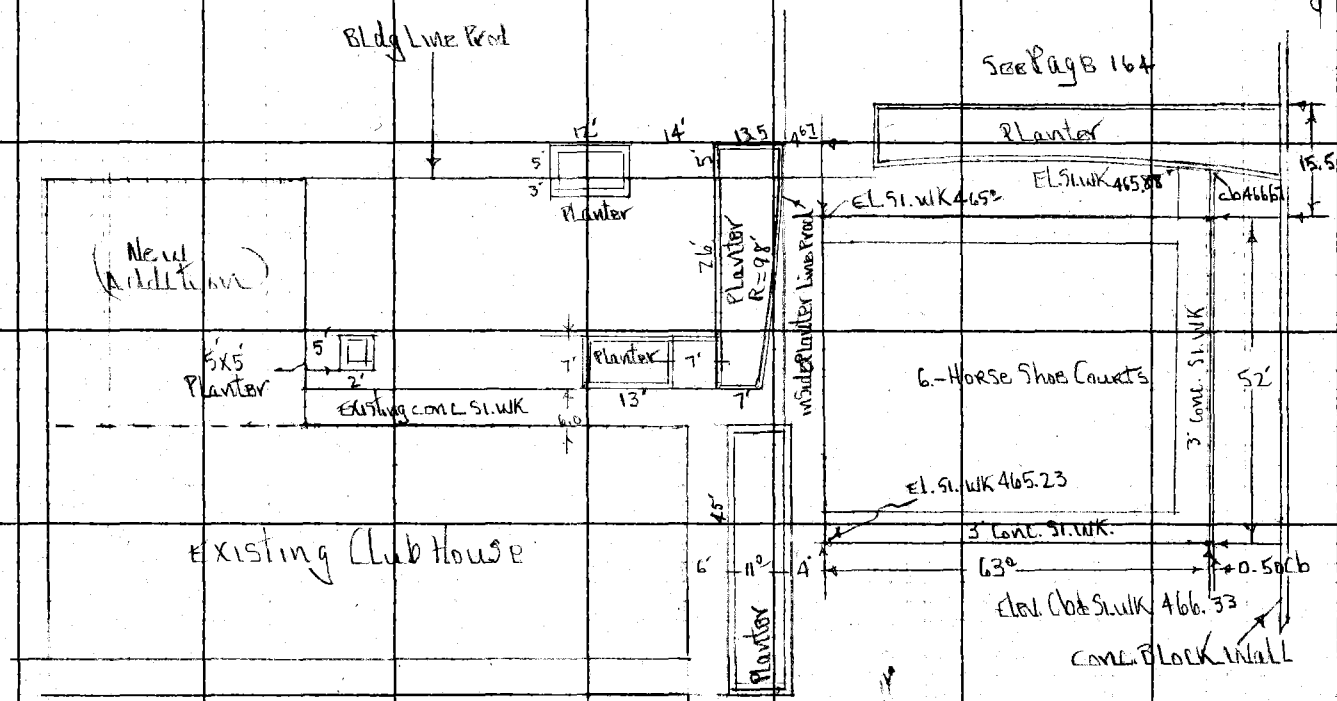

F.B. 165 PG. 212

Notes Ck'd by	Survey of Arcadia Co. Park	F. B. 1675 Pg. 275
Map No.	JN 8773.41 Tape Std °F	
Office Work	Surveyed by A. Carrasco	
Checked	Notes A. C. Date 4-18-62	
Date	Indexed [redacted] 1 6 '62	

C.I. 8773.41

Arcadia Co. Park

General Development Phase II

Staking & Grading Plan

Sheet No 1

From

Hungton Dr. To Park Place

Stakes For Curbs & Parking Lot

West side of Santa Anita Ave

(4-18-62)

Carrasco

SPV 1995

Adams

Rodriguez

Note: Any Additions or Changes on This Sheet Must be Made or Circled in Red Ink With Date and Name of Person Making Change.

Do not extend notes this side of this line.

RETURN TO

LOS ANGELES COUNTY ENGINEER

00 LOS ANGELES COUNTY ENGINEERING BLDG.

763095 CE #247—7-59

F.B. 1615 PG. 214

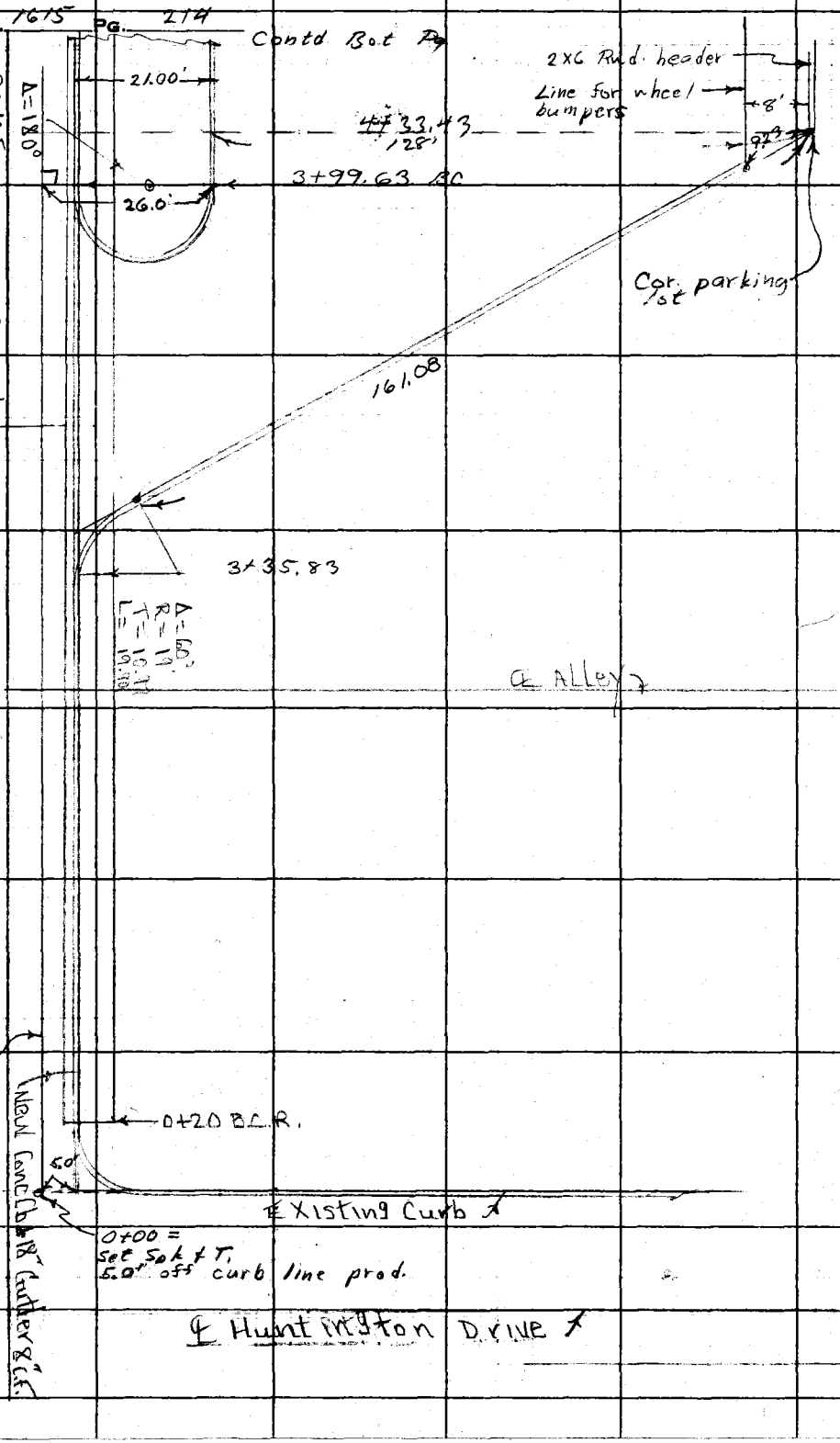

RETURN TO
LOS ANGELES COUNTY ENGINEER
00 LOS ANGELES COUNTY ENGINEERING BLDG.

Do not extend notes this side of this line.

Note: Any Additions or Changes on This Sheet Must be Made or Circled in Red Ink With Date and Name of Person Making Change.

Notes Ck'd by	Survey of Arcadia Co. Park	F. B. 1615 PG. 215
Map No.	JMB 8773-41 Tape Std. °F	
Office Work	Surveyed by A. Cavrusci	
Checked	Notes A. C. Date 4-18-62	
Date	Indexed C. J. CALM	

Contd. Bot Pg 216

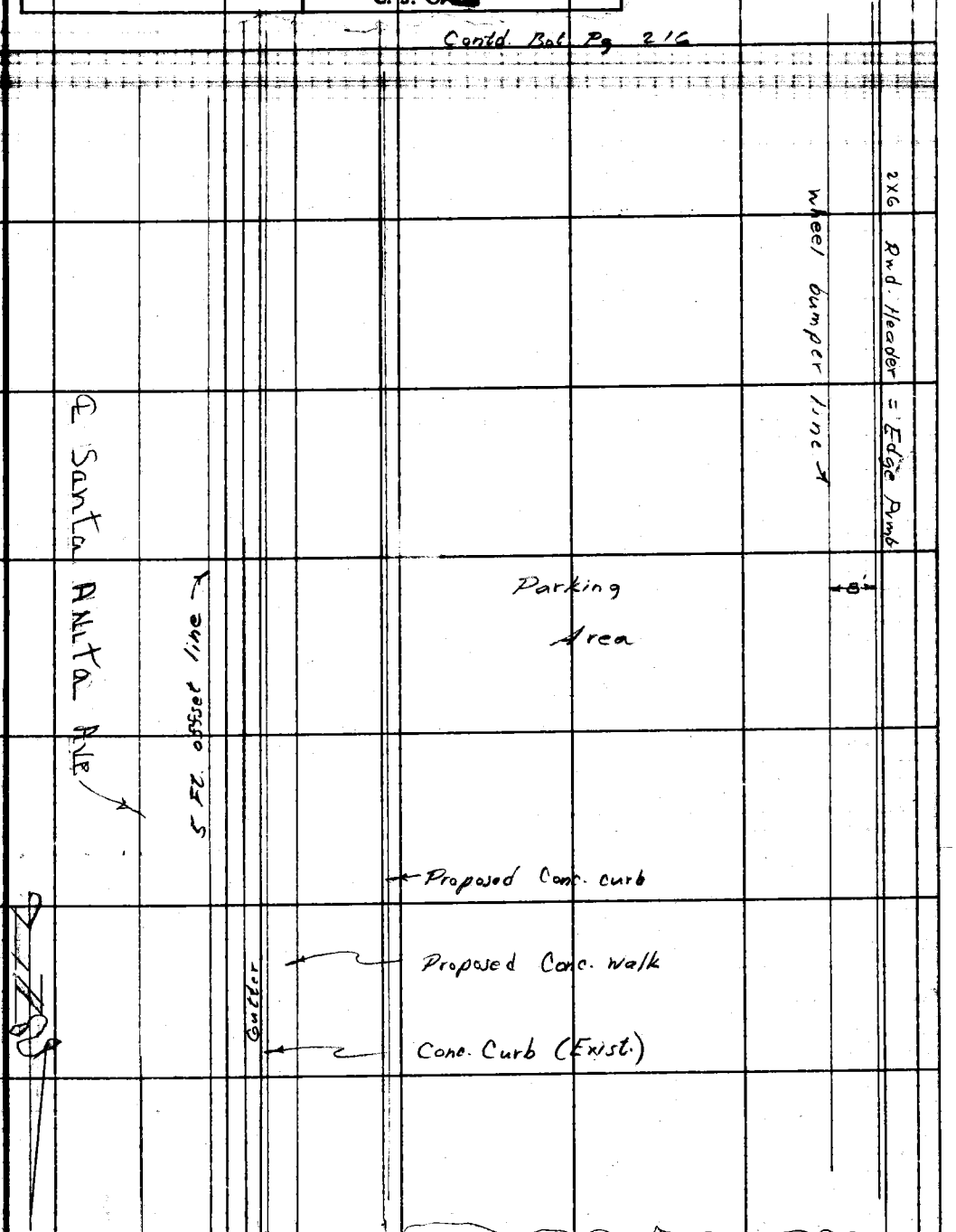

Contd- top Pg 214

Note: Any Additions or Changes on This Sheet Must be Made or Circled in Red Ink With Date and Name of Person Making Change.

PLEASE RETURN TO
LOS ANGELES COUNTY ENGINEER
700 LOS ANGELES COUNTY ENGINEERING BLDG.
Do not extend this side of this line.

76F309S S&E #247 11-58

F. B. 1615 PG 216

Contd. Bot Pg 217

Contd. Bot - 217

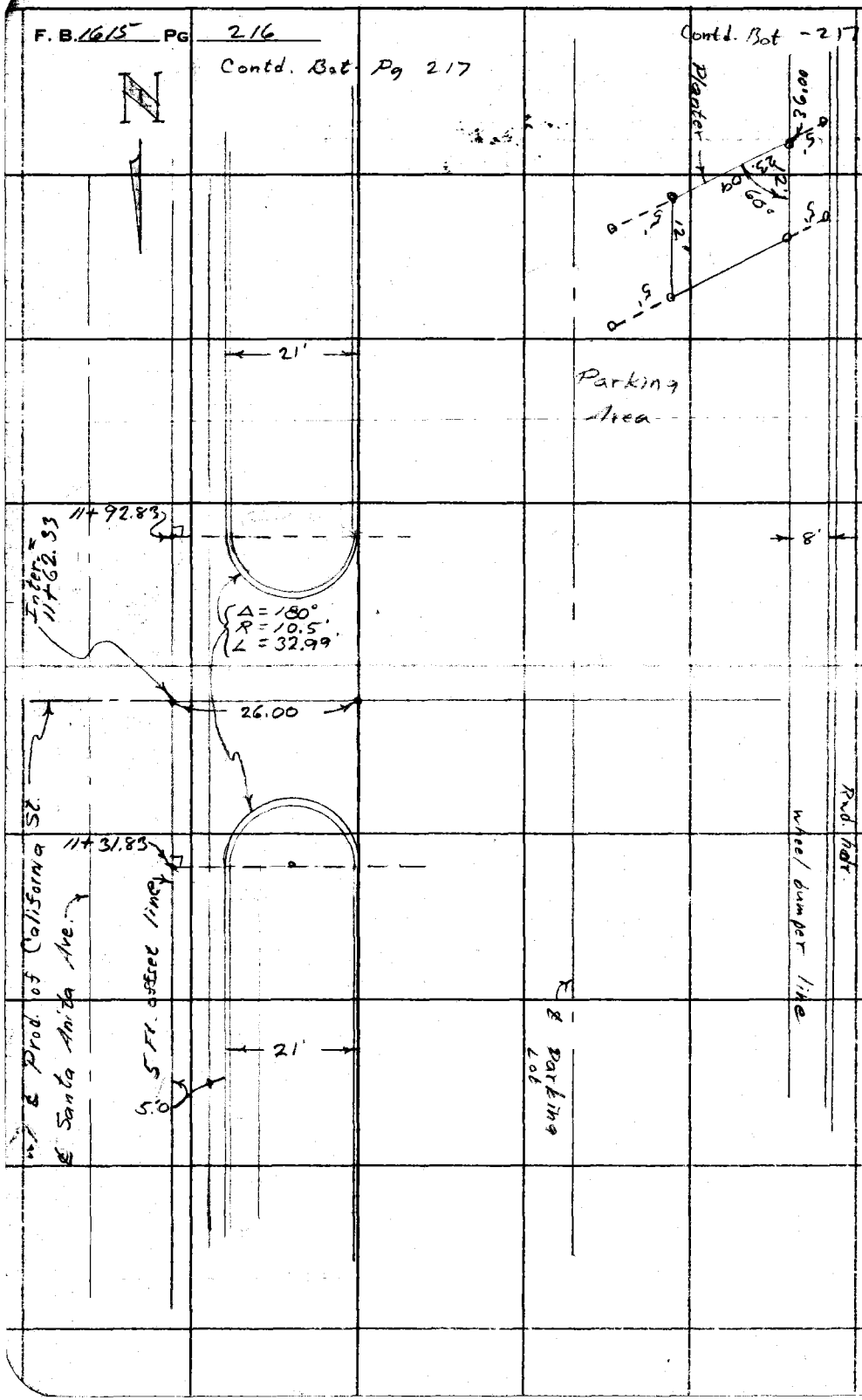

LOS ANGELES COUNTY ENGINEER
700 Los Angeles County Engineering Bldg.
PLEASE RETURN TO
Do not extend this side of this line.
Note: Any Additions or Changes on This Sheet Must be Made or Circled in Red Ink With Date and Name of Person Making Change.

763098 CE #247—7-53

RETURN TO
LOS ANGELES COUNTY ENGINEER
700 LOS ANGELES COUNTY ENGINEERING BLDG.

Note: Any Additions or Changes on This Sheet Must be Made or Circled in Red Ink With Date and Name of Person Making Change.

Do not extend notes this side of this line.

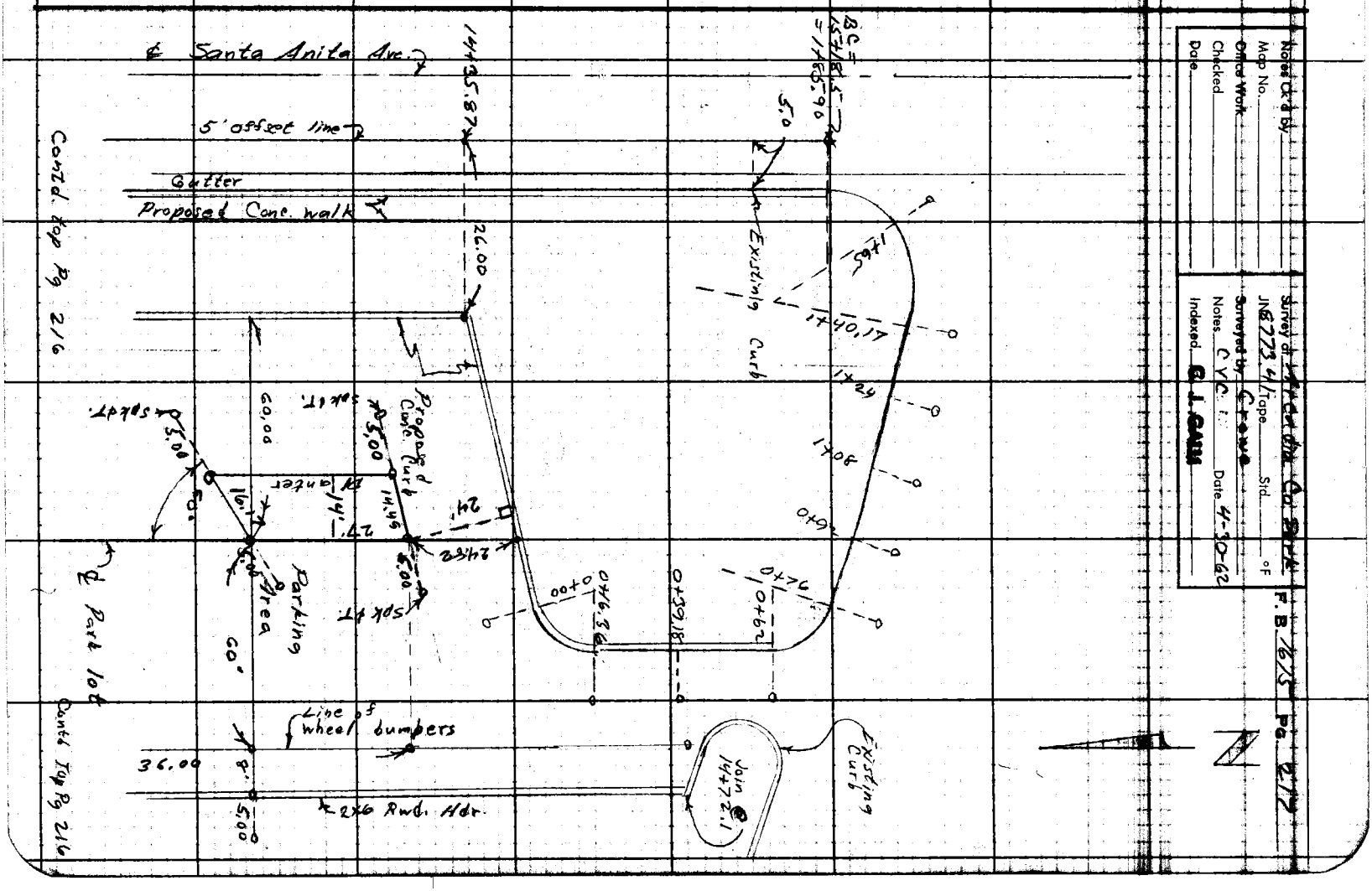

F. B. 1615 PG. 218

RETURN TO
LOS ANGELES COUNTY ENGINEER
700 LOS ANGELES COUNTY ENGINEERING BLDG.

Do not extend notes this side of this line.

Note: Any Additions or Changes on This Sheet Must be Made or Circled in Red Ink With Date and Name of Person Making Change.

Profile	Notes Red.	Plotted	Job No. 8773.41	Division No.	F. B. 1615 Pg. 225
No.	Date	Date	Survey of Arcadia Co. Park		
X-Sec.	Notes Chkd.	Checked	Survey by C.V. Crowe	Notes [illegible]	Date May 9, 62
No.	Date	Date	Map No.	Indexed [illegible]	Date [illegible] 1 6 62

C.P. 8773.41

Arcadia Park - Parking Lot

Construction stakes for Curbs

At N.E. Corner of Santa Anita Ave

&

Park Place

&

North & West of Inter. Santa Anita

&

Alta street

Sheets 1, 2, & 3,

ELEV.

Set off set stakes 5' Lt & Rt of Cb. Face

F. B.

Reference

H. I.

Staking & Grading Plan of Arcadia Co. Park Gen. Developement Plan Phase II Sheet # None Dated April 30, 1962

Crowe
Carrasco
Spriggs
Adams

B. S.

STATION

NOTE: ANY ADDITIONS OR CHANGES ON THIS SHEET MUST BE MADE OR CIRCLED IN RED INK, WITH DATE AND NAME OF PERSON MAKING CHANGE.

PLEASE RETURN TO
LOS ANGELES COUNTY ENGINEER
700 LOS ANGELES COUNTY ENGINEERING BLDG.

Do not extend notes this side of this line.

76L-298 S & E #307—1-56

76L-298 S & E #307—1-56

PLEASE RETURN TO
LOS ANGELES COUNTY ENGINEER
700 LOS ANGELES COUNTY ENGINEERING BLDG.

NOTE: ANY ADDITIONS OR CHANGES ON THIS SHEET MUST BE MADE OR CIRCLED IN RED INK, WITH DATE AND NAME OF PERSON MAKING CHANGE.

2 (45.6
22.82

Do not extend notes this side of this line.

STATION	B. S.	H. I.	F. S.	ELEV.				
T.B.M #1				465.22	T.B.M #1 F.B. 1615-152 Elev. 465.22			
					Bt. SPK E. Sl. Twin 12" oak Trees			
14+20				462.19	Elev. - 462.18 N&T F.B. 1615-			
					Grade Top Curb	Cut	Fill	Set St. K&T. 5' Lt Face Cb.
14+29.58				462.10	463.24		1.14	"
14+36.58 BK				462.00	463.20		1.20	"
14+36.58 AH.				461.86	463.20		1.34	"
S.W. Cor. Apron				461.93	463.18		1.25	"
B - 14+42				461.72	463.11		1.39	"
C - 14+47.3				461.73	463.03		1.30	"
D - 14+52.4				462.03	462.93		0.90	"
BC curb = 0+00				461.51	462.90		1.39	"
EC curb = 0+16.36				461.63	462.61		0.98	"
Mid. Pt. = 0+39.18				461.22	462.10		0.88	"
BC curb = 0+62.00				461.08	461.60		0.52	"
PCC curb = 0+76.57				460.73	461.20		0.47	Spkd T.
POC = 0+92.47				460.68	461.13		0.45	"
POC = 1+08.37				460.57	461.06		0.49	"
POC = 1+24.27				460.43	460.98		0.55	"
PCC = 1+40.17				460.39	460.91		0.52	"
POC =				460.42	461.04		0.62	Ch X in Conc.
PCC = 1+65.04				460.26	461.14		0.88	"

10.50

F. B. 1615 Pg. 226 Job No. 8773.41 Division No. Notes Red Plotted Profile
Survey of Arcadia Co Park Date Date No. X-Sec.
Survey by C.V. Crane Notes CVC Notes Chkd Checked Date C. J. GAUL No.
Indexed C. J. GAUL Date Date

F. B. 615 Pg. 227

Profile No. X-Sec. No.

Notes Red. Date Notes Chkd. Date

Plotted Date Checked Date

Job No. Survey of Survey by Map No.

Division No. Notes Indexed C. J. GALLI

Date Date

NOTE: ANY ADDITIONS OR CHANGES ON THIS SHEET MUST BE MADE OR CIRCLED IN RED INK, WITH DATE AND NAME OF PERSON MAKING CHANGE.

PLEASE RETURN TO
LOS ANGELES COUNTY ENGINEER
700 LOS ANGELES COUNTY ENGINEERING BLDG.

Do not extend notes this side of this line.

STATION	B. S.	H. I.	F. S.	ELEV.	Grade Top Curb	Cut	Fill
BC 1+85.90 = 14+00	15+18.5	curb line		460.88	461.33		0.45
				462.19			

See above Desc.

76L-298 S & E #307—1-56

F. B. 1615 Pg. 228

Job No. Division No. Notes Red Plotted Profile

Survey of Date Date No.

Survey by Notes Notes Chkd. Checked X-Sec.

Indexed R. J. GAUL Date Date Date No.

STATION	B. S.	H. I.	F. S.	ELEV.

Do not extend notes this side of this line.

PLEASE RETURN TO

LOS ANGELES COUNTY ENGINEER

700 LOS ANGELES COUNTY ENGINEERING BLDG.

NOTE: ANY ADDITIONS OR CHANGES ON THIS SHEET MUST BE MADE OR CIRCLED IN RED INK, WITH DATE AND NAME OF PERSON MAKING CHANGE.

76L-298 S & E #307—1-56

Profile	Notes Red.	Plotted	Job No. 8773.14	Division No.	F. B. 1615	Pg. 229
No.	Date	Date	Survey of Arcadia Co. Park			
X-Sec.	Notes Chkd.	Checked	Survey by Crowe	Notes Crowe	Date May 9, 62	
No.	Date	Date	Map No.	Indexed		

ARCADIA CO. PARK

C.P.# 8773.41

Levels for planters in parking lot

May 9, 1962

STATION	B. S.	H. I.	F. S.	ELEV.
		Reference Staking & Grading Plan Sheet # None Dated April 30, 1962		

Party
Crowe
Carrasco
Spriggs
Adams

NOTE: ANY ADDITIONS OR CHANGES ON THIS SHEET MUST BE MADE OR CIRCLED IN RED INK, WITH DATE AND NAME OF PERSON MAKING CHANGE.

Do not extend notes this side of this line.

PLEASE RETURN TO
LOS ANGELES COUNTY ENGINEER
700 LOS ANGELES COUNTY ENGINEERING BLDG.

76L-298 S & E #307—1-56

76L-298 S & E #307—1-56

PLEASE RETURN TO
LOS ANGELES COUNTY ENGINEER
700 LOS ANGELES COUNTY ENGINEERING BLDG.

NOTE: ANY ADDITIONS OR CHANGES ON THIS SHEET MUST BE MADE OR CIRCLED IN RED INK, WITH DATE AND NAME OF PERSON MAKING CHANGE.

Do not extend notes this side of this line.

F. B. 1615 Pg. 230

Job No. ____ Division No. ____ Notes Red. ____ Plotted ____ Profile
Date ____ Date ____ No. ____
Notes Chkd. ____ Checked ____ X-Sec.
Date ____ Date ____ No. ____
Notes ____ Date ____
Survey of ____
Survey by ____
Indexed C. J. GAIM

STATION	B. S.	H. I.	F. S.	ELEV.				
T.B.M. #1				465.25	TBM#1 Elev. 465.25			F.B.1615-152
					Ft. St. Spk. E. side twin 12" oak			
					Grade Top Curb	Cut	Fill	
N.E Cor.-RP								
Planter E-13+75				464.90	465.48		0.58	Spk & T
S.E. Cor.-RP								
Planter E-13+75				464.61	465.11		0.50	N & T
S.W. Cor-RP								
Planter E-13+75				463.44	465.00		1.56	"
N.W. Cor-RP								
Planter E-13+75				463.87	465.43		1.56	"
RP N.E Cor								
Planter D-14+20				463.10	464.25		1.15	Spk & T
RP SE Cor								
Planter D-14+20				462.77	463.50		0.73	"
RP SW Cor								
Planter D-14+20				462.72	463.50		0.78	"
RP NW Cor								
Planter D-14+20				463.43	464.21		0.78	"
TBM #1				465.25	TBM#1 Elev.		465.25	

76L-298 S & E #307—1-56

PLEASE RETURN TO
LOS ANGELES COUNTY ENGINEER
700 LOS ANGELES COUNTY ENGINEERING BLDG.

NOTE: ANY ADDITIONS OR CHANGES ON THIS SHEET MUST BE MADE OR CIRCLED IN RED INK, WITH DATE AND NAME OF PERSON MAKING CHANGE.

Do not extend notes this side of this line.

STATION	B. S.	H. I.	F. S.	ELEV.				
TBM #1				465.25	TBM #1 Elev. 465.25			F.B. 1615-152
					Ft Bt. Spk in E side twin 12" Oak			
					Grade Top Curb	Cut	Fill	
RP NE Cor Planter D-12+00				466.74	467.42		0.68	Spk. & T.
RP SE Cor Planter D-12+00				466.14	466.96		0.82	"
RP SW Cor Planter D-12+00				466.20	467.00		0.80	"
RP NW Cor Planter D-12+00				466.83	467.44		0.61	"
9 Calif. st. Line		20' Prod						
		20'						Spk. & T.
RP NE Cor Planter D-11+00	T.P.			467.80	468.45		0.65	"
RP SE Cor Planter D-11+00				467.20	467.92		0.72	"
RP SW Cor Planter D-11+00				467.31	467.98		0.67	"
RP NW Cor Planter D-11+00				467.88	468.50		0.62	"
11+00 E curb				466.88				11+00 Elev. 466.88 F.B. 1615-221

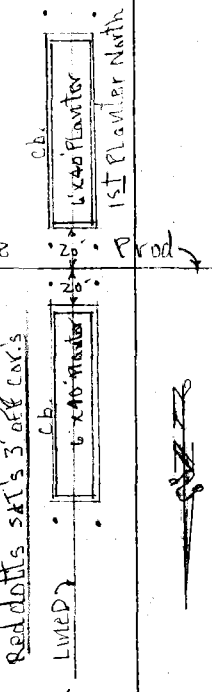

These Fills not mkd on Stks. May 9, 1968

Profile Notes Red. Plotted Job No. Division No.
No. X-Sec. Date Date Survey of
No. Notes Chkd. Checked Survey by Notes Date
No. Date Date Map No. Indexed C. J. GAULL Date

F. B. 1615 Pg. 231

76L-298 S & E #307—1-56

PLEASE RETURN TO
LOS ANGELES COUNTY ENGINEER
700 LOS ANGELES COUNTY ENGINEERING BLDG.

NOTE: ANY ADDITIONS OR CHANGES ON THIS SHEET MUST BE MADE OR CIRCLED IN RED INK, WITH DATE AND NAME OF PERSON MAKING CHANGE.

Do not extend notes this side of this line.

Profile No. ____ X-Sec. No. ____ Plotted ____ Date ____ Checked ____ Date ____

Notes Red. ____ Date ____ Notes Chkd. ____ Date ____

Division No. ____ Job No. ____ Notes ____ Date ____

Survey of ____ Survey by ____ Indexed by ____

F. B. 1615 Pg. 232

STATION	B. S.	H. I.	F. S.	ELEV.	Grade	Cut or Fill	Set S&T.	
T.B.M.				470.28			1"x2" W. of 8" Oak Tree at N.E. Cor Building	
N.W. Cor. T.C				469.76	470.53	F 0.77		
N.E. Cor. "				469.35	470.46	F 0.81		
S.E. " "				469.[illegible]3	470.11	F 0.28		
S.W. " "				469.41	470.17	F 0.26		
T.B.M.				473.34			T.B.M. SPK P. Pole Elev. 473.34	
"				473.34			" " " " "	
N.W. Cor. T.C				471.17	473.07	F 1.10	1"x2" T.	
N.E. " "				472.61	473.19	F 0.58	S&T.	
S.E. " "				472.74	473.01	F 0.27	1"x2" T	
S.W. " "				472.07	472.88	F 0.81	S&T.	
N.W. Cor. T.C				472.89	473.81	F 0.92	1"x2" T	
N.E. Cor. "				473.73	473.93	F 0.20	S&T	
S.E. " "				473.66	473.65	[illegible]	1"x2" T	
S.W. " "			T.P. B	472.81	473.57	F 0.76	S&T	
T.B.M.				473.34			T.B.M. SPK P. Pole Elev. 473.34	

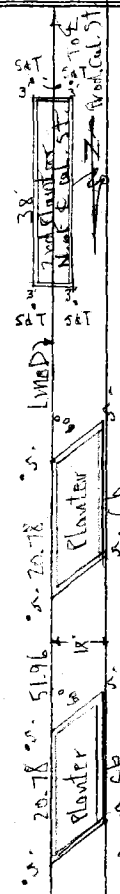

Profile	Notes Red.	Plotted	Job No. 8773.A1	Division No. 11	F. B. 1615 Pg. 233
No.	Date	Date	Survey of Arcadia Co. Park		
X-Sec.	Notes Chkd.	Checked	Survey by H. Carrasco	Notes A.C.	Date 5-10-62
No.	Date	Date	Map No.	Indexed	Date [redacted]

C.P. 8773.A1

Arcadia Co. Park

Constr. stakes for Curb

N.E. end of Parking Lot

W. of Entrance to Parking Lot

At Santa Anita Ave. & Alta St.

Set stakes at Tins 5' Rt. or N. of Cb Face

Grade Sheets made in Field

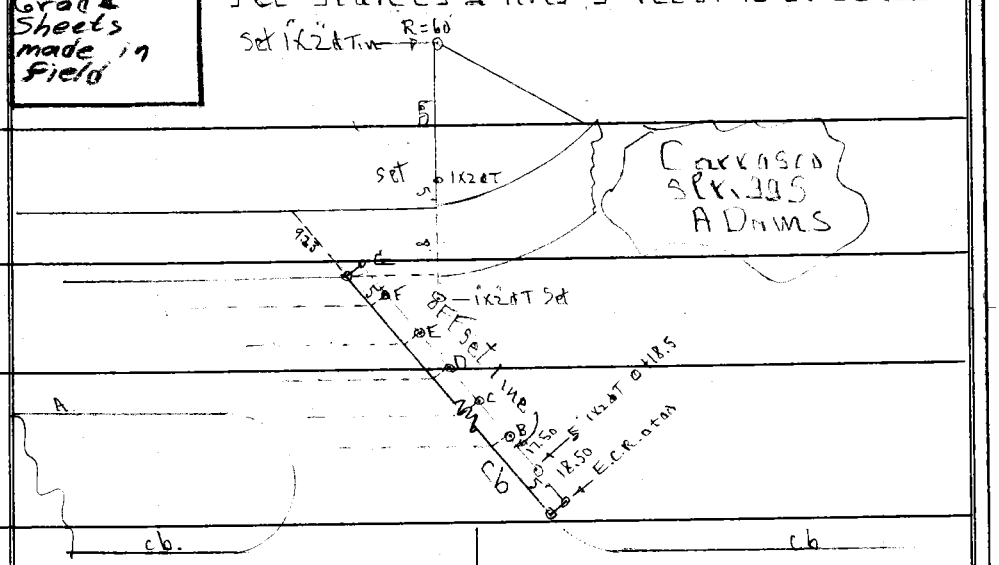

ELEV.

F. S.

H. I.

B. S.

STATION

NOTE: ANY ADDITIONS OR CHANGES ON THIS SHEET MUST BE MADE OR CIRCLED IN RED INK, WITH DATE AND NAME OF PERSON MAKING CHANGE.

PLEASE RETURN TO
LOS ANGELES COUNTY SURVEYOR
726 LOS ANGELES COUNTY ENGINEERING BLDG.

Do not extend notes this side of this line.

78L293 S & E #307 9-54

76L298 S & E #307 9-54

PLEASE RETURN TO
LOS ANGELES COUNTY SURVEYOR
726 LOS ANGELES COUNTY ENGINEERING BLDG.

NOTE: ANY ADDITIONS OR CHANGES ON THIS SHEET MUST BE MADE OR CIRCLED IN RED INK, WITH DATE AND NAME OF PERSON MAKING CHANGE.

Do not extend notes this side of this line.

STATION	B. S.	H. I.	F. S.	ELEV.				
T.B.M. #5				47[illegible].47	T.B.M. #5 Elev. 479.47 F.B. 1615-152 Fd SPK W. Side 36" Gum Tree N.E. Cor Arcadia Park			
					Grade	Cut or Fill		
0+00 E.C.R				475.63	475.80	F0.17	Set 1"x2" Rt. 5' Rt or N. Face Curb	
0+18.5				475.30	475.82	F0.52		
Inter. B. Line				474.75	475.71	F0.96		
" C. "				474.74	475.54	F0.80		
" d "				474.60	475.36	F0.76		
" E "				474.01	475.14	F1.13		
" F "				474.11	474.95	F0.84		
" G "				474.34	474.92	F0.58		
T.B.M. #4					T.B.M. #4 Fd C.S. Mon Elev. 476.06 F.B. 1615-152 20' ± South of Edge Pav. Park Lane & 200' ± W. of Santa Anita Ave			

F. B. 1615 Pg. 234 Job No. 8773A1 Division No. 11 Notes Red. Plotted Profile
Survey of Arcadia Co. Park Date Date No.
Survey by A. Carrasco Notes D.C. Notes Chkd. Checked X-Sec.
Indexed C. J. GALLI Date Date Date No.

Notes Ck'd by	Survey of Arcadia Co. Park	F. B. 1615 Pg. 235
Map No.	JN 8773.41 Tape Std °F	
Office Work	Surveyed by A. Carrasco	
Checked	Notes A.C Date 5-10-62	
Date	Indexed [redacted] 6	

C.P. 8773.41

Arcadia Co. Park

Parking Lot

Constr. Stakes For Curbs

Between

Existing B.C.R & Bumper Timber (curb)

at Park Place S. of Bowling Green

North West Corner of Project Limits

(see Page For Location)

Sheets 3, 4, & 5

Carrasco
Spriggs
Adams

Note: Any Additions or Changes on This Sheet Must be Made or Circled in Red Ink With Date and Name of Person Making Change.

Do not extend notes this side of this line.

RETURN TO
LOS ANGELES COUNTY ENGINEER
700 LOS ANGELES COUNTY ENGINEERING BLDG.

763098 CE #247—7-53

RETURN TO
LOS ANGELES COUNTY ENGINEER
700 LOS ANGELES COUNTY ENGINEERING BLDG.

Note: Any Additions or Changes on This Sheet Must be Made or Circled in Red Ink With Date and Name of Person Making Change.

Do not extend notes this side of this line.

13 2 ERW

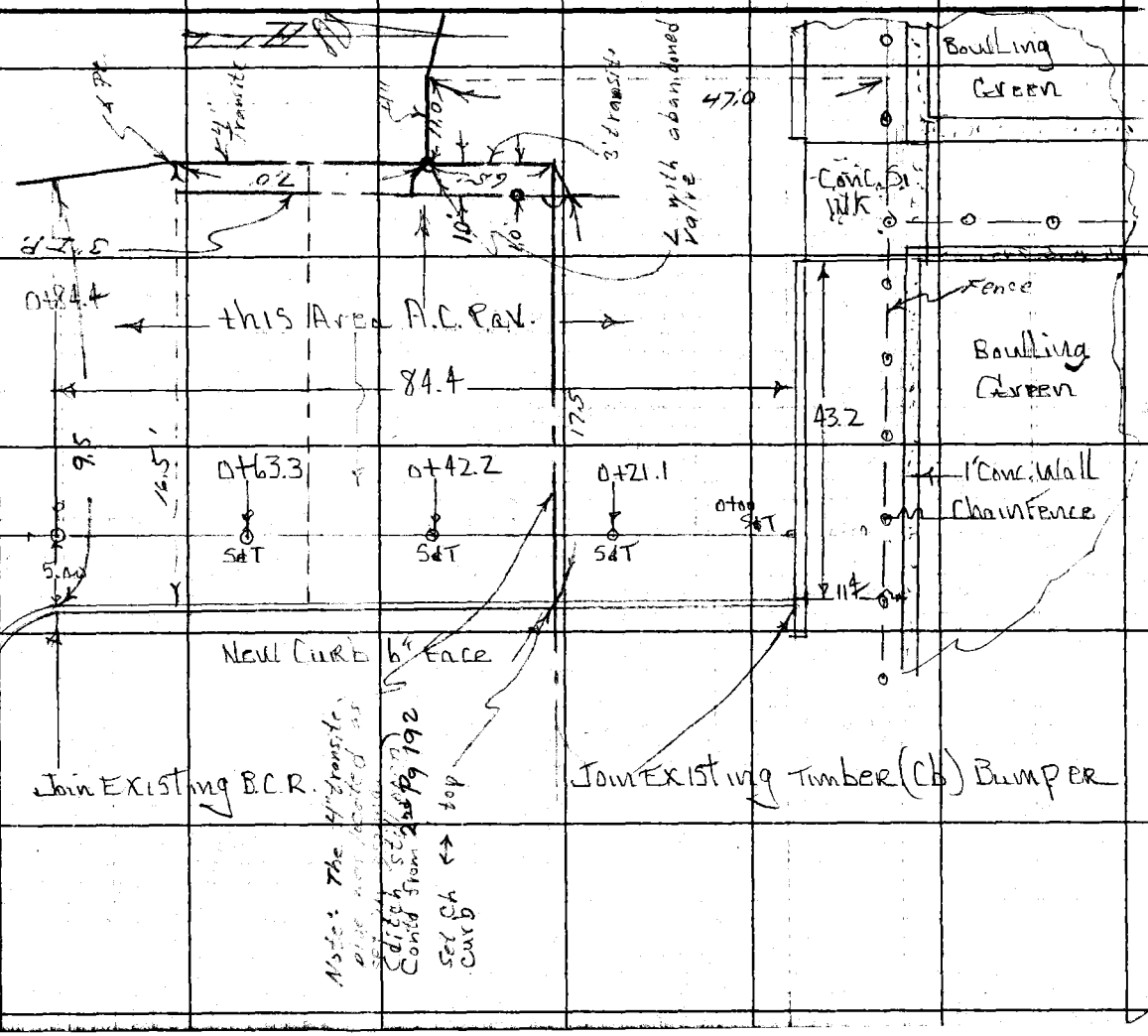

Profile	Notes Red.	Plotted	Job No. 8773.41	Division No. 11	F. B. 1615	Pg. 237
No.	Date	Date	Survey of Arcadia Co. Park			
X-Sec.	Notes Chkd.	Checked	Survey by A. Carrasco	Notes A.C	Date 5-10-62	
No.	Date	Date	Map No.	Indexed C. J. GALLI	Date [redacted] 16 62	

C.P. 8773.41

Arcadia Co. Park

Parking Lot

Constr. Stakes For Curb

At S.W. Cor. Project Limit

Between Existing Curb Bumper Timber

& Existing B.C.R.

See Page For Location

Set S&T's 5' W. of Curb Face

Per Sheets 3, 4, & 5

Carrasco

Spriggs

Adams

STATION	B. B.	H. I.	F. B.	ELEV.

NOTE: ANY ADDITIONS OR CHANGES ON THIS SHEET MUST BE MADE OR CIRCLED IN RED INK, WITH DATE AND NAME OF PERSON MAKING CHANGE.

PLEASE RETURN TO

LOS ANGELES COUNTY SURVEYOR

726 LOS ANGELES COUNTY ENGINEERING BLDG.

Do not extend notes this side of this line.

76L298 S & E #307 9-54

76L298 S & E #307 9-54

PLEASE RETURN TO
LOS ANGELES COUNTY SURVEYOR
726 LOS ANGELES COUNTY ENGINEERING BLDG.

NOTE: ANY ADDITIONS OR CHANGES ON THIS SHEET MUST BE MADE OR CIRCLED IN RED INK, WITH DATE AND NAME OF PERSON MAKING CHANGE.

Do not extend notes this side of this line.

STATION	B. S.	H. I.	F. S.	ELEV.	Grade	Cut or Fill	Set S.B.	T. 5' Rt. or W. of Cb Face
T.B.M. #1				465.25	T.B.M. #1	Elev. 465.25		F.B. 1615-152
	6" Curb Face				Bt. Sek E. Si. Twin 12" Oak Trees			
0+00	Gutter Existing			[illegible].50	+0.50 = Gr			
0+00	5' off SAT	T.C. off set Line		462.18	463.00	F 0.52		
0+21.10		"	"	462.12	462.65	F. 0.53		
0+42.2		"	"	461.[illegible]0	462.29	F. 0.59		
0+63.3		"	"	461.29	461.94	F. 0.65		
0+84.4	Gutter Existing			461.08	+0.50 = Gr. 461.58			
"	T.C.							
0+84.4	5' off SAT	Existing	off set Line	460.95	461.58	F. 0.63		
T.B.M. #1				465.25	T.B.M. #1			

F. B. 1615 Pg. 238 Job No. 877341 Division No. 11 Notes Red. Plotted Profile
Survey of Arcadia Co. Park Date Date No.
Survey by [illegible] Notes Notes Chkd. Checked X-Sec.
Indexed [illegible] Date Date Date No.

Notes Ck'd by
Map No.
Office Work
Checked
Date

Survey of Arcadia Co. Park
JN 8773.41 Tape Std °F
Surveyed by
Notes Crowe Date May 11, 62
Indexed B. J. GALLI MAY 16 '62

F. B. 1613 Pg. 239

ARCADIA COUNTY PARK
ROCKDUST WALK @
N.W. END PARKING LOT

C.P. #8773.41

May 10, 1962

Reference

Plot Plan Area B Details
Sheet #5 Jan. 1962

Party
Carrasco
Spriggs
Adams

Note: Any Additions or Changes on This Sheet Must Be Made or Circled in Red Ink With Date and Name of Person Making Change.

Do not extend notes this side of this line.

RETURN TO
LOS ANGELES COUNTY ENGINEER
900 LOS ANGELES COUNTY ENGINEERING BLDG.

783098 CE #247—7-55

F. B. 1615 PG. 240

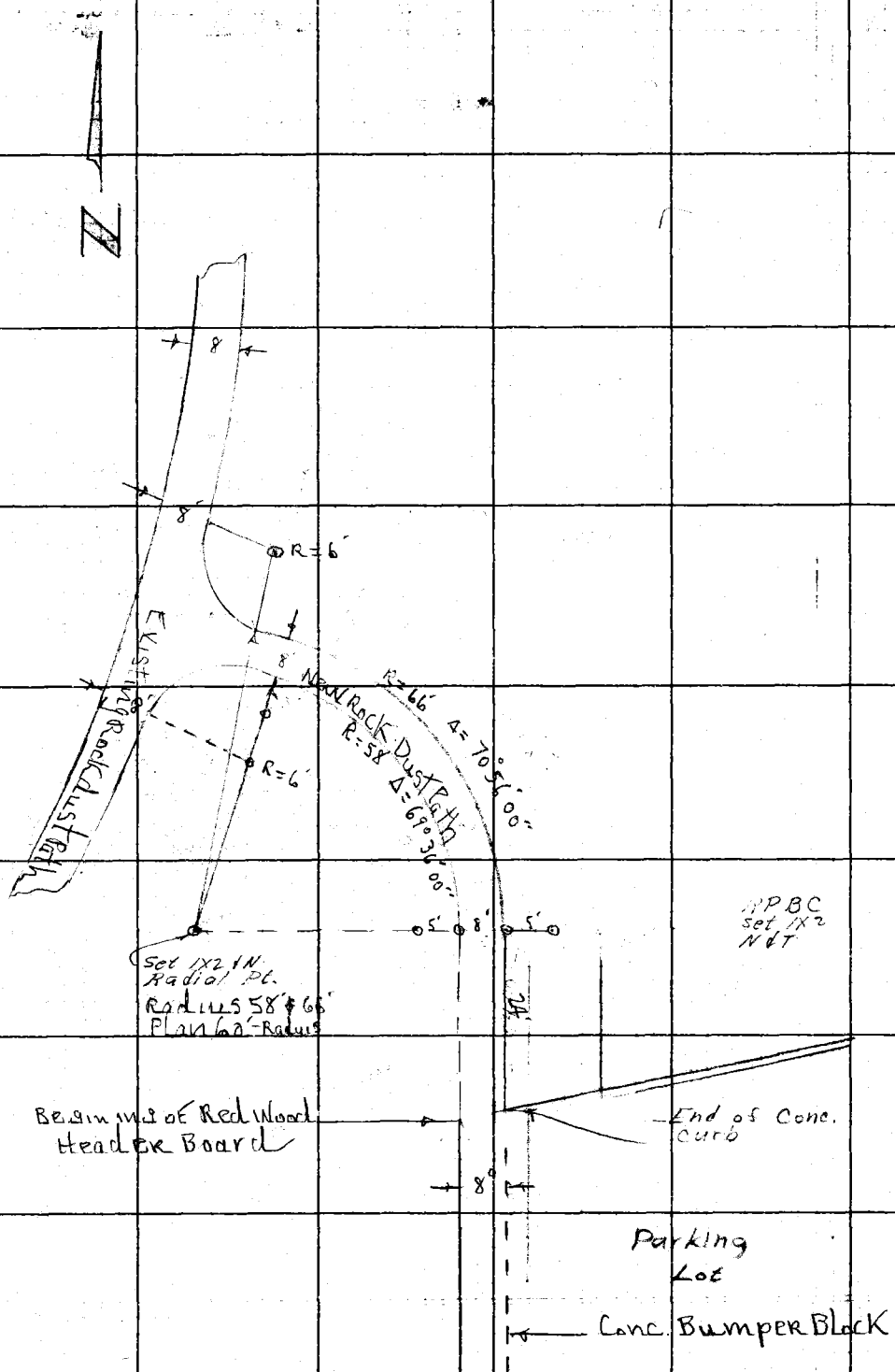

RETURN TO
LOS ANGELES COUNTY ENGINEER
700 LOS ANGELES COUNTY ENGINEERING BLDG.

Do not extend notes this side of this line.

Note: Any Additions or Changes on This Sheet Must be Made or Circled in Red Ink With Date and Name of Person Making Change.

F. B. 1615 Pg. 241

Profile No.	Notes Red.	Plotted	Job No.	Division No.
	Date	Date	Survey of	
X-Sec. No.	Notes Chkd.	Checked	Survey by	Notes Date
	Date	Date	Map No.	Indexed C. J. GALLI Date [redacted] 1962

ARCADIA CO. PARK
C.R # 8773.41

May 11, 1962

Levels for rockdust walk @ N.W. corner of parking lot.

STATION	B. S.	H. I.	F. S.	ELEV.
			Reference	Party Crowe Carrasco Spriggs Adams

Do not extend notes this side of this line.

NOTE: ANY ADDITIONS OR CHANGES ON THIS SHEET MUST BE MADE OR CIRCLED IN RED INK, WITH DATE AND NAME OF PERSON MAKING CHANGE.

PLEASE RETURN TO
LOS ANGELES COUNTY ENGINEER
700 LOS ANGELES COUNTY ENGINEERING BLDG.

76L-298 S & E #307—1-56

F. B. 1615 Pg. 242

Job No. Division No. Notes Red Plotted Profile

Survey of Date Date No.

Survey by Notes Notes Chkd. Checked X-Sec.

Indexed C. J. CALM Date Date Date No.

STATION	B. S.	H. I.	F. S.	ELEV.

Do not extend notes this side of this line.

PLEASE RETURN TO
LOS ANGELES COUNTY ENGINEER
700 LOS ANGELES COUNTY ENGINEERING BLDG.

NOTE: ANY ADDITIONS OR CHANGES ON THIS SHEET MUST BE MADE OR CIRCLED IN RED INK, WITH DATE AND NAME OF PERSON MAKING CHANGE.

76L-298 S & E #307—1-56

Profile	Notes Red.	Plotted	Job No. 8773.41	Division No.	F. B. 1615	Pg. 245
No.	Date	Date	Survey of Arcadia Park			
X-Sec.	Notes Chkd.	Checked	Survey by C. V. Crowe	Notes Crowe	Date May 11, 62	
No.	Date	Date	Map No.	Indexed E. J. GALL	Date OCT 16 '62	

NOTE: ANY ADDITIONS OR CHANGES ON THIS SHEET MUST BE MADE OR CIRCLED IN RED INK, WITH DATE AND NAME OF PERSON MAKING CHANGE.

PLEASE RETURN TO
LOS ANGELES COUNTY SURVEYOR
726 LOS ANGELES COUNTY ENGINEERING BLDG.

Do not extend notes this side of this line.

ARCADIA CO. PARK

C.P.# 8773.41

May 11, 1962

Levels for 2"X6" redwood header and precast concrete wheel bumpers on west edge of parking lot

Grade sheets made in field

Note: 30% of these Pls. were knocked out & replaced June 13, 1962
New Cuts & Fills put on lath markers & on staking sheet.

STATION	B. B.	H. I.	F. B.	ELEV.
		Reference Staking and Grading Plan Sheet # None April 30, 62		

Party
Crowe
Carrasco
Spriggs
Adams

761-296 S & E #307 9-54

76L298 S & E #307 9-54

PLEASE RETURN TO
LOS ANGELES COUNTY SURVEYOR
726 LOS ANGELES COUNTY ENGINEERING BLDG.

NOTE: ANY ADDITIONS OR CHANGES ON THIS SHEET MUST BE MADE OR CIRCLED IN RED INK, WITH DATE AND NAME OF PERSON MAKING CHANGE.

Do not extend notes this side of this line.

STATION	B. S.	H. I.	F. S.	ELEV.				
TBM#3				473.34	TBM#3 Elev. 473.34 F.B. 1615-152			
Note: All Stas. below are 5' off redwood header & 13' of wheel bumpers unless otherwise noted.					Fd. Bt. Spk. W. side DP#523454 E			
					Grade on top Rwd. header = top A.C. Pvmt.	Cut top Rwd. header	Fill	
Cor. Pvmt. 4+33.43				473.95	474.40		0.45	1x2 N & T.
4+40				473.89	474.32		0.43	"
4+60				473.73	474.16		0.43	"
4+80				473.34	474.00		0.66	"
5+00				473.17	473.82		0.65	"
5+20				473.05	473.62		0.57	"
5+40				472.92	473.42		0.50	"
5+60				472.63	473.22		0.59	"
5+80				472.38	473.02		0.64	"
6+00				472.11	472.83		0.72	"
6+20				471.89	472.64		0.75	"
6+40				471.77	472.46		0.69	"
6+60				471.60	472.27		0.67	"
6+80				471.48	472.09		0.61	"
7+00				471.16	471.89		0.73	"

F. B. 1615 Pg. 246 Job No. 8773.41 Division No. Notes Red. Plotted Profile
Survey of Arcadia Co. Park Date Date No.
Survey by C. V. Crowe Notes CVC Notes Chkd. Checked X-Sec.
Indexed J. GALLI Date Date Date No.

76L298 S & E #307 9-54

PLEASE RETURN TO
LOS ANGELES COUNTY SURVEYOR
726 LOS ANGELES COUNTY ENGINEERING BLDG.

NOTE: ANY ADDITIONS OR CHANGES ON THIS SHEET MUST BE MADE OR CIRCLED IN RED INK, WITH DATE AND NAME OF PERSON MAKING CHANGE.

Do not extend notes this side of this line.

STATION	B. S.	H. I.	F. S.	ELEV.	Grade Top Rail Rdk.	Cut	Fill	
7+20				470.96	471.68		0.72	1x2 NAT
7+40				470.78	471.47		0.69	"
7+60				470.63	471.26		0.63	"
T.P. 7+80	⊙			470.66	471.05		0.39	"
8+00				470.62	470.92		0.30	"
8+20				470.24	470.83		0.59	"
8+40				470.10	470.73		0.63	"
8+60					470.64			
8+80				469.56	470.54		0.98	"
9+00				469.60	470.45		0.85	"
9+20				469.78	470.35		0.57	"
9+40				469.91	470.26		0.35	"
9+60				469.53	470.16		0.63	"
9+80				469.64	470.07		0.43	
10+00				469.60	469.90		0.30	"
10+20				469.58	469.62		0.04	"
10+40				469.15	469.33		0.18	"
10+60				468.95	469.06		0.11	
10+80				468.67	468.79		0.12	
T.P. 10+95	⊙			468.99	468.54	0.45		"

Profile Notes Red. _____ Plotted _____ Job No. 8773.44 Division No. _____ F. B. 1615 Pg. 247

No. _____ Date _____ Date _____ Survey of Kingsburg to Lakeside

X-Sec. Notes Chkd _____ Checked _____ Survey by R. V. Crowe Notes R. L. Gallup Date May 14, 62

No. _____ Date _____ Date _____ Map No. _____ Indexed _____

76L298 S & E #307 9-54

PLEASE RETURN TO
LOS ANGELES COUNTY SURVEYOR
726 LOS ANGELES COUNTY ENGINEERING BLDG.

NOTE: ANY ADDITIONS OR CHANGES ON THIS SHEET MUST BE MADE OR CIRCLED IN RED INK, WITH DATE AND NAME OF PERSON MAKING CHANGE.

Do not extend notes this side of this line.

STATION	B. S.	H. I.	F. S.	ELEV.	Grade top Red Pin	Cut	Fill	
11+20				468.92	468.29	0.63		1X2 N&T.
11+40				468.66	468.04	0.62		"
11+60				467.63	467.79	0.84		"
11+80				467.44	467.54	0.90		"
12+00				467.[illegible]	467.29	0.80		"
12+20				468.05	467.04	1.01		"
12+40				466.66	466.73	0.93		"
12+60				466.97	466.42	0.55		"
12+80				466.13	466.11	0.02		"
13+00				465.47	465.86		0.39	"
13+20				465.86	465.64	0.22		"
13+40				465.53	465.42	0.11		"
13+60				465.92	465.20		0.28	"
13+80				464.37	464.90		0.53	"
∡ Pt. 13+97				463.95	464.17		0.22	∡ Pts. in edge
∡ Pt. 14+00				463.82	463.94		0.12	parking lot
∡ Pt. 14+24				463.35	463.19	0.16		
∡ Pt. 14+27				463.40				
14+40				462.76	462.70	0.06		

F. B. 1615 Pg. 248 Job No. 8773.41 Division No. Notes Red. Plotted Profile
Survey of Arcadia Co. Park Date Date No.
Survey by C.V. Crowe Notes CVC Notes Chkd. Checked X-Sec.
Indexed C. J. GALLI Date Date Date No.

76L-298 S & E #307—1-56

PLEASE RETURN TO
LOS ANGELES COUNTY ENGINEER
700 LOS ANGELES COUNTY ENGINEERING BLDG.

NOTE: ANY ADDITIONS OR CHANGES ON THIS SHEET MUST BE MADE OR CIRCLED IN RED INK, WITH DATE AND NAME OF PERSON MAKING CHANGE.

Do not extend notes this side of this line.

STATION	B. S.	H. I.	F. S.	ELEV.	Grade to Top Rnd. Hdr.	Cut	Fill	
14+60				462.13	462.00	0.13		1x2 NdT
14+72.10				461.66	461.60	0.06		1x2 NdT 5' off end Rnd. header
14+72.10	℄			461.56				Top Prmt. @ ℄ end of Rnd. header
TBM #1				465.25	TBM #1 Elev. 465.25 F.B. 1615-152 150'± N of golf cabinhouse Fd. Spk in E side 18" twin oak			

Profile No. X-Sec. Notes Red. Date Plotted Date Job No. 8773.41 Division No. Survey of Licadia [illegible] Survey by C.V. Crowe Notes CVC Date May 11, 62

No. Date Notes Chkd. Date Checked Date Map No. Indexed R. J. GAUD Date

F. B. 1615 Pg. 249

F. B. 1615 Pg. 250

Job No. Division No. Notes Red Plotted Profile

Survey of Date Date No.

Survey by Notes Notes Chkd. Checked X-Sec.

Indexed E. J. GALLI Date Date Date No.

STATION	B. S.	H. I.	F. S.	ELEV.

Do not extend notes this side of this line.

PLEASE RETURN TO
LOS ANGELES COUNTY ENGINEER
700 LOS ANGELES COUNTY ENGINEERING BLDG.

NOTE: ANY ADDITIONS OR CHANGES ON THIS SHEET MUST BE MADE OR CIRCLED IN RED INK, WITH DATE AND NAME OF PERSON MAKING CHANGE.

76L-298 S & E #307—1-56

Notes Ck'd by	Survey of Arcadia Park
Map No.	JN 8773.41 Tape Std °F
Office Work	Surveyed by Dougherty
Checked	Notes Dougherty Date 3-20-62
Date	Indexed G. J. GALLI 1-6-62

P. B. 1615 Pg. 255

C.P. # 8773.41

Arcadia Park.

Parking Lot Improvement.

Control Grid for elevations of existing pavement.

3-20-62.

Dougherty
Carrasco
Spriggs
Adams.

Note: Any Additions or Changes on This Sheet Must be Made or Circled in Red Ink With Date and Name of Person Making Change.

Do not extend notes this side of this line.

RETURN TO
LOS ANGELES COUNTY ENGINEER
100 LOS ANGELES COUNTY ENGINEERING BLDG.

763098 CE #247—7-53

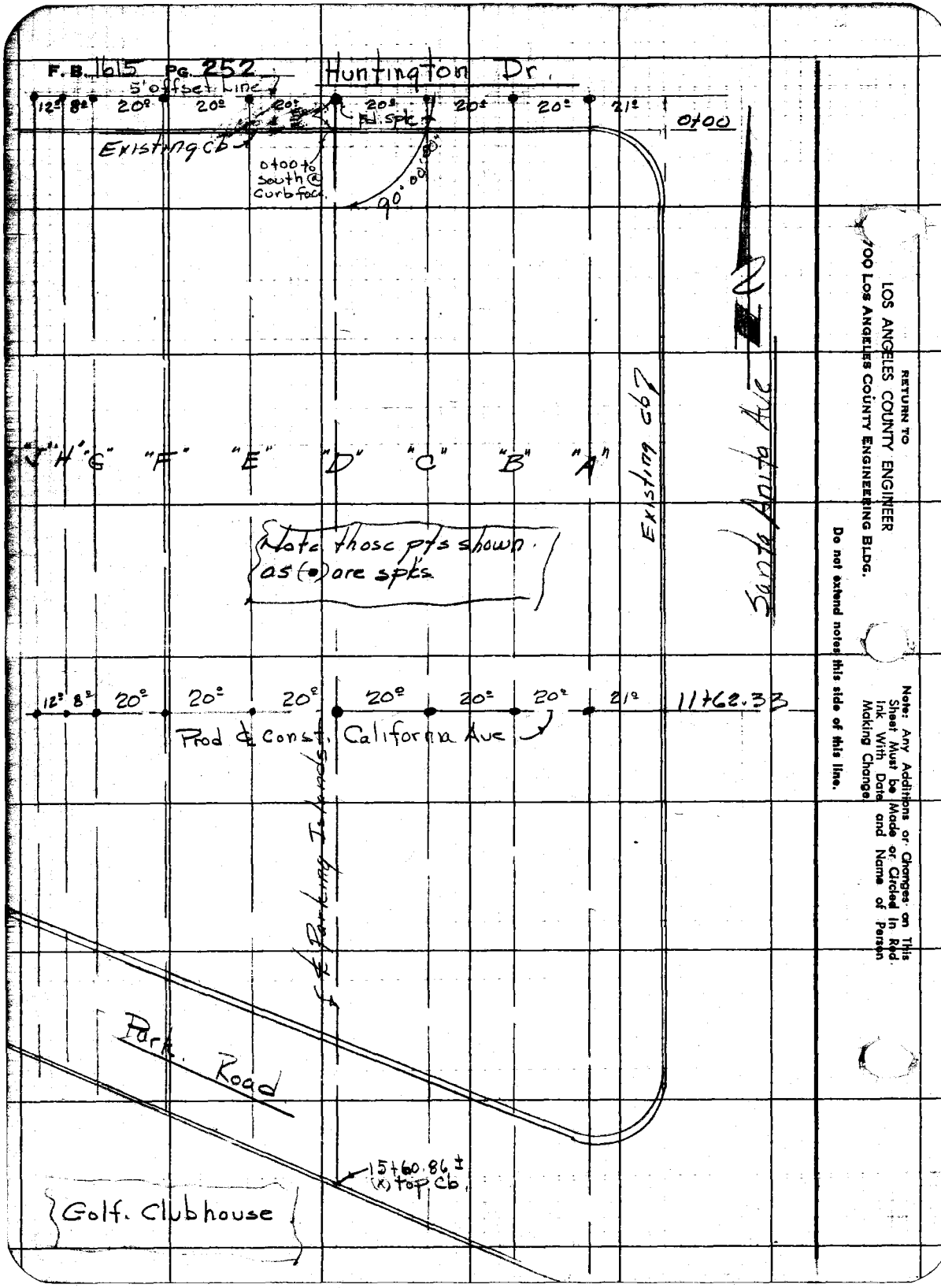
F.B. 1615 PG. 252
Huntington Dr.
5' offset line
12° 8° 20° 20° 20° 20° 20° 20° 21°
0+00
Existing cb
0+00 to south @ curb face
90° 00' 00"
"J" "H" "G" "F" "E" "D" "C" "B" "A"
Existing cb
Santa Anita Ave
Note those pts shown as (•) are spks
12° 8° 20° 20° 20° 20° 20° 20° 21°
11+62.33
Prod ℄ Const. California Ave
℄ Parking Islands
Park Road
15+60.86 ± (x) top cb
Golf. Clubhouse
RETURN TO
LOS ANGELES COUNTY ENGINEER
700 LOS ANGELES COUNTY ENGINEERING BLDG.
Do not extend notes this side of this line.
Note: Any Additions or Changes on This Sheet Must be Made or Circled in Red Ink With Date and Name of Person Making Change.

Profile No.	Notes Red	Plotted	Job No. 8773.4	Division No. 11	F.B. 1615	Pg. 253
	Date	Date	Survey of Arcadia Park			
X-Sec. No.	Notes Chkd.	Checked	Survey by JND	Notes JND	Date 3-21-62	
	Date	Date	Map No.	Indexed	Date OCT 16 [illegible]	

C. P. # 8773.41
Arcadia Park.
Parking Lot Improvements.
Profile over grid shown on page 252 from ℄ prod California Ave South to Park. Rd.
3-21-62

Dougherty
Carrasco
Spriggs
Adams

Note
Some Grid. pts. fall in excavations. At these pts. a shot will be taken on pt. and also at approximate ground level.

G = 1X1 in dirt area.
P = spk in pavmt

STATION	B.S.	H.I.	F.S.	ELEV.

NOTE: ANY ADDITIONS OR CHANGES ON THIS SHEET MUST BE MADE OR CIRCLED IN RED INK, WITH DATE AND NAME OF PERSON MAKING CHANGE.

Do not extend notes this side of this line.

PLEASE RETURN TO
LOS ANGELES COUNTY ENGINEER
403 Los Angeles County Engineering Bldg.

76-L 298 CE 307 3-61

76-L298 CE 307 3-61

PLEASE RETURN TO
LOS ANGELES COUNTY ENGINEER
403 LOS ANGELES COUNTY ENGINEERING BLDG.

NOTE: ANY ADDITIONS OR CHANGES ON THIS SHEET MUST BE MADE OR CIRCLED IN RED INK, WITH DATE AND NAME OF PERSON MAKING CHANGE

Do not extend notes this side of this line.

STATION	B.S.	H.I.	F.S.	ELEV.		
Fd. T.BM.				465.25	Elev = 465.25	FB 1615-152.
11+80				466.18	"A" Line. G	
12+00				465.88	" "	
+20				465.73	" "	
+40				465.66	" "	
+60				465.40	" "	
+80				465.17	" "	
13+00				464.68	" "	
+20				464.33	" "	
+40				463.28	" "	
+60				463.16	" "	
+80				462.84	" "	
14+00				462.40	" "	
+20				462.21	" "	
+40				461.76	" "	
+60				461.33	" "	
+80				460.95	" "	
15+00				460.78	" "	
+20				460.68	" "	
+40				460.60	" G	
+45				460.35	"A" Line Existing	Rave Park Rd

F.B. 1615 Pg. 254 Job No. 8773.4 Division No. 11 Notes Red Date Plotted Date No. Profile
Survey of Arcadia Park Notes Chkd. Checked Date No. X-Sec.
Survey by JMD Date
Indexed R. J. GAIN

76-L298 CE 307 3-61

PLEASE RETURN TO
LOS ANGELES COUNTY ENGINEER
403 LOS ANGELES COUNTY ENGINEERING BLDG.

NOTE: ANY ADDITIONS OR CHANGES ON THIS SHEET MUST BE MADE OR CIRCLED IN RED INK, WITH DATE AND NAME OF PERSON MAKING CHANGE.

Do not extend notes this side of this line.

STATION	B. S.	H. I.	F. S.	ELEV.		
15+42				460 38	"B" Line. Exist. Pav. Park Rd.	
15+20				460 55	" G	
15+00				460 78	" G	
+80				461 14	" G	
+60				461 57	" G	
+40				462 10	" G	
+20				462 50	P	
14+00				462 97	P	
+80				463 14	P	
+60				463 65	P	
+40				463 50	" G	
+20				464 71	" G	
13+00				464 83	" P	
+80				465 19	" P	
+60				465 50	" P	
+40				465 78	" P	
+20				466 03	" P	
12+00				466 26	" P	
11+80				466 52	"B" Line P	
11+80				466 58	"C" Line P	
12+00				466 32	" P	

Profile Notes Red ____ Plotted ____ Job No. B7734 Division No. 11 F.B. 1615 Pg. 255
No. ____ Date ____ Date ____ Survey of Arcadia Park
X-Sec. Notes Chkd. ____ Checked ____ Survey by JND Notes JND Date 3-21-62
No. ____ Date ____ Date ____ Map No. ____ Indexed [illegible] Date ____

76-L298 CE 307 3-61

PLEASE RETURN TO
LOS ANGELES COUNTY ENGINEER
403 LOS ANGELES COUNTY ENGINEERING BLDG.

NOTE: ANY ADDITIONS OR CHANGES ON THIS SHEET MUST BE MADE OR CIRCLED IN RED INK, WITH DATE AND NAME OF PERSON MAKING CHANGE

Do not extend notes this side of this line.

F.B. 1615 Pg. 256 Job No. 87734 Division No. 11 Notes Red ____ Plotted ____ Profile No. ____
Survey of Arcadia Park Date ____ Date ____ X-Sec. No. ____
Survey by JND Notes ____ Notes Chkd. ____ Checked ____
Indexed ____ Date ____ Date ____

STATION	B. S.	H. I.	F. S.	ELEV.		
12+20				466.05	"C" Line P.	
+40				465.77	" P	
+60				465.56	" P	
+80				465.35	" P	
13+00				465.05	" P	
+20				464.79	" P	
+40				464.52	" P	
+60				464.2	" P	
+80				463.58	" P	
14+00				462.76	" G. 1X1	
14+00				463.14	" G	
+20				462.76	" P	
+40				462.35	" P	
+60				461.68	" G	
+80				461.35	" G	
15+00				460.90	" G	
+20				460.61	" G	
15+40				460.52	"C" Line P. Exist.	Pav. Park Rd.
15+40				460.72	"D" Line "	" " "
+20				460.84	" G	
15+00				461.02	" G	

76-L298 CE 307 3-61

PLEASE RETURN TO
LOS ANGELES COUNTY ENGINEER
403 LOS ANGELES COUNTY ENGINEERING BLDG.

NOTE: ANY ADDITIONS OR CHANGES ON THIS SHEET MUST BE MADE OR CIRCLED IN RED INK, WITH DATE AND NAME OF PERSON MAKING CHANGE.

Do not extend notes this side of this line.

STATION	B. S.	H. I.	F. S.	ELEV.			
14+80				461 33	"D" Line	G	
+60				462 45	"	G 1X2	
+60				461 81	"	G	
+40				461 32	"	G 1X2	
+40				462 41	"	G	
+20				462 93	"	P	
14+00				463 15	"	G	
+80				464 01	"	P	
+60				464 44	"	P	
+40				464 99	"	P	
+20				464 98	"	G	
13+00				465 30	"	G	
+80				465 55	"	G	
+60				465 88	"	P	
+40				466 02	"	P	
+20				466 05	"	G	
12+00				466 25	"	G	
11+80				466 74	"D" Line	P	
11+80				466 96	"E" Line	P	
12+00				466 72	"	P	
+20				466 43	"	P.	

Profile Notes Red ____ Plotted ____ Job No. 8773 Division No. 11 F. B. 1615 Pg. 257
No. ____ Date ____ Date ____ Survey of Arcadia Fault
X-Sec. Notes Chkd. ____ Checked ____ Survey by VND Noted VND Date 3-21-62
No. ____ Date ____ Date ____ Map No. ____ Indexed ____ Date ____

76-L298 CE 307 3-61

PLEASE RETURN TO
LOS ANGELES COUNTY ENGINEER
403 LOS ANGELES COUNTY ENGINEERING BLDG.

NOTE: ANY ADDITIONS OR CHANGES ON THIS SHEET MUST BE MADE OR CIRCLED IN RED INK, WITH DATE AND NAME OF PERSON MAKING CHANGE

Do not extend notes this side of this line.

STATION	B. S.	H. I.	F. S.	ELEV.		
12+40				466 16	"E" Line P.	
+60				466 04	" P	
+80				465 67	" G	
13+00				465 71	" G	
+20				465 68	" G	
+40				465 33	" P	
+60				464 79	" P	
+80				464 23	" P	
14+00				463 62	" P	
+20				462 98	" P.	
+40				462 51	" P	
+60				462 03	" G	
+80				461 60	" G	
15+00				461 17	" P.	
15+20				460 80	"E" Line Existing	Pau Park Rd.
15+10				460 82	"F" Line "	" " "
15+00				461 02	" P	
+80				461 49	" P.	
+60				461 97	" P.	
+40				462 57	" P.	
+20				463 16	" P	

F. B. 1615 Pg. 258
Job No. 377341 Division No. 11 Notes Red Plotted Profile
Survey of Arcadia Park Date Date No. X-Sec.
Survey by JND Notes JND Notes Chkd. Checked
Indexed [redacted] Date Date Date No.

76-L298 CE 307 3-61

PLEASE RETURN TO
LOS ANGELES COUNTY ENGINEER
403 LOS ANGELES COUNTY ENGINEERING BLDG.

NOTE: ANY ADDITIONS OR CHANGES ON THIS SHEET MUST BE MADE OR CIRCLED IN RED INK, WITH DATE AND NAME OF PERSON MAKING CHANGE.

Do not extend notes this side of this line.

STATION	B. S.	H. I.	F. S.	ELEV.		
14+00				463.87	"F" Line	P
13+80				463.22	"	G 1X1
+80				464.52	"	G
+60				465.05	"	P
+40				465.35	"	P
+20				465.39	"	G
13+00				466.02	"	G
12+80				465.96	"	G
+60				466.17	"	P
+40				466.37	"	P
+20				466.60	"	P
12+00				466.85	"	P
11+80				467.15	"F" Line	P
11+80				467.31	"G" Line	P,
12+00				467.04	"	P
+20				466.81	"	P
+40				466.61	"	P
+60				466.37	"	P
+80				465.72	"	G
13+00				465.34	"	G
+20				465.69	"	G

Profile Notes Red ____ Plotted ____ Job No. 87734 Division No. 11 F.B. 1615 Pg. 259
No. ____ Date ____ Date ____ Date ____ Survey of Arcadia Park
X-Sec. Notes Chkd. ____ Checked ____ Survey by JWD Notes JWD Date 3-21-62
No. ____ Date ____ Date ____ Map No. ____ Indexed G. L. Gall Date

76-L298 CE 307 3-61

PLEASE RETURN TO
LOS ANGELES COUNTY ENGINEER
403 LOS ANGELES COUNTY ENGINEERING BLDG.

NOTE: ANY ADDITIONS OR CHANGES ON THIS SHEET MUST BE MADE OR CIRCLED IN RED INK, WITH DATE AND NAME OF PERSON MAKING CHANGE

Do not extend notes this side of this line.

STATION	B. S.	H. I.	F. S.	ELEV.		
13+40				465 33	"G" Line P.	
+60				465 48	" G	
+80				464 85	" G	
14+00				463 28	" G 1X1	
14+00				464 10	" G	
+20				462 21	" G 1X1	
+20				463 22	" G	
+40				462 55	" P.	
+60				461 98	" P	
+80				461 53	" G	
14+95				461 16	"G" Line, Existing Pav. Park Rd.	
14+93				461 03	"H" Line " " " "	
14+80				461 55	" G	
+60				461 06	" G 1X1	
+60				461 95	" G	
+40				462 91	" G	
+20				463 66	" G	
14+00				462 41	" G	
13+80				465 01	" G	
+60				465 62	" G	
+40				465 29	" G	

F. B. 1615 Pg. 260 Job No. 87734 Division No. 11 Notes Red ____ Plotted ____ Profile ____
Survey of Arcadia Park Date ____ Date ____ No. ____
Survey by JND Notes JND Notes Chkd. ____ Checked ____ X-Sec. ____
Indexed C. J. [illegible] Date ____ Date ____ No. ____

76-L298 CE 307 3-61

PLEASE RETURN TO
LOS ANGELES COUNTY ENGINEER
403 LOS ANGELES COUNTY ENGINEERING BLDG.

NOTE: ANY ADDITIONS OR CHANGES ON THIS SHEET MUST BE MADE OR CIRCLED IN RED INK, WITH DATE AND NAME OF PERSON MAKING CHANGE.

Do not extend notes this side of this line.

STATION	B. S.	H. I.	F. S.	ELEV.		
13+20				465 46	"H" Line G	
13+00				465 52	" G	
12+80				466 40	" G	
+60				466 65	" G	
+40				467 17	" G	
+20				467 37	" G	
12+00				467 58	" G	
11+80				467 83	"H" Line G.	
T.B M.				465 25	Elev = 465.25	see pg 189

Profile Notes Red ____ Plotted ____ Job No. 87734 Division No. 11 F.B. 1615 Pg. 261
No. ____ Date ____ Date ____ Survey of Arcadia Park
X-Sec. Notes Chkd. ____ Checked ____ Survey by JND Notes JNP Date 3-21-60
No. ____ Date ____ Date ____ Map No. ____ Indexed C.L.G.

F. B. 1615 Pg. 262 Job No.____ Division No.____ Notes Red ____ Plotted ____ Profile

Survey of ____ Date ____ Date ____ No. ____

Survey by ____ Notes ____ Notes Chkd. ____ Checked ____ X-Sec.

Indexed [redacted] Date ____ Date ____ Date ____ No. ____

STATION	B. S.	H. I.	F. S.	ELEV.

Do not extend notes this side of this line.

PLEASE RETURN TO
LOS ANGELES COUNTY ENGINEER
403 LOS ANGELES COUNTY ENGINEERING BLDG.

NOTE: ANY ADDITIONS OR CHANGES ON THIS SHEET MUST BE MADE OR CIRCLED IN RED INK, WITH DATE AND NAME OF PERSON MAKING CHANGE

76-L298 CE 307 3-61

F.B. 1615 Pg. 263

Profile No. ____ Notes Red ____ Plotted ____ Job No. 877341 Division No. 11
Date ____ Date ____ Survey of Arcadia Park
X-Sec. No. ____ Notes Chkd. ____ Checked ____ Survey by JND Notes JND Date 3-23-62
Date ____ Date ____ Map No. ____ Indexed [illegible] Date [illegible] 16 '62

C.P. #877341
Arcadia Park.
Parking Lot Improvements.
Const. Stakes & Profile of Existing
Paving from proposed North
Limit of Parking Lot to ℄
Prod of California St. on
Grid lines shown on Pg. 252

3-23-62.

Dougherty
Carrasco
Spriggs
Adams

G = 1X1 in dirt Area.
P = Spk in Pavmt

STATION	B.S.	H.I.	F.S.	ELEV.

NOTE: ANY ADDITIONS OR CHANGES ON THIS SHEET MUST BE MADE OR CIRCLED IN RED INK, WITH DATE AND NAME OF PERSON MAKING CHANGE.

PLEASE RETURN TO
LOS ANGELES COUNTY ENGINEER
403 LOS ANGELES COUNTY ENGINEERING BLDG.

Do not extend notes this side of this line.

76-L298 CE 307 3-61

76-L298 CE 307 3-61

PLEASE RETURN TO
LOS ANGELES COUNTY ENGINEER
403 LOS ANGELES COUNTY ENGINEERING BLDG.

NOTE: ANY ADDITIONS OR CHANGES ON THIS SHEET MUST BE MADE OR CIRCLED IN RED INK. WITH DATE AND NAME OF PERSON MAKING CHANGE

Do not extend notes this side of this line.

STATION	B. S.	H. I.	F. S.	ELEV.		
Fd. T.B.M.					T.BM. 476.06 = Elev	C.S. Mon pg. 152.
3+60				475 10		"A" Line. G.
+80				475 03		" "
4+00				474 97		" "
+20				474 71		" "
+40				474 31		" "
+60				474 15		" "
+80				474 71		" "
5+00				473 49		" "
+20				473 36		" "
+40 ⊙				473 03		" "
+60				472 73		" "
+80				472 53		" "
6+00				472 33		" "
+20				472 30		" "
+40				471 91		" "
+60				471 53		" "
+80.				471 33		" "
7+00				470 49		" "
+20				470 65		" "
+40				470 53		"A" Line G

F.B. 1615 Pg. 264 Job No. 8773.4 Division No. 11 Notes Red ____ Plotted ____ Profile ____
Survey of Arcadia Park Date ____ Date ____ No. ____
Survey by JND Notes JND Notes Chkd. ____ Checked ____ X-Sec. ____
Indexed [illegible] Date ____ Date ____ No. ____

76-L298 CE 307 3-61

PLEASE RETURN TO
LOS ANGELES COUNTY ENGINEER
403 LOS ANGELES COUNTY ENGINEERING BLDG.

NOTE: ANY ADDITIONS OR CHANGES ON THIS SHEET MUST BE MADE OR CIRCLED IN RED INK, WITH DATE AND NAME OF PERSON MAKING CHANGE.

Do not extend notes this side of this line.

STATION	B. S.	H. I.	F. S.	ELEV.		
7+60				470 24		"A" Line G
+80				470 13		" "
8+00				469 91		" "
+20				469 67		" "
+40				469 15		" "
+60				468 90		" "
+80				468 80		" "
9+00 (1)				468 35		" "
+20				468 68		" "
+40				468 91		" "
+60				468 80		" "
+80				468 57		" "
10+00				468 46		" "
+20				468 07		" "
+40				467 76		" "
+60				467 51		" "
+80				467 26		" "
11+00				467 04		" "
+20				466 92		" "
+40				466 50		" "
+62.3				466 34		"A" Line G

Profile Notes Red ____ Plotted ____ Job No. 87[illegible] Division No. [illegible]
No. ____ Date ____ Date ____ Survey of Arcadia Park
X-Sec. Notes Chkd. ____ Checked ____ Survey by JND Notes JND Date 3-23-62
No. ____ Date ____ Date ____ Map No. ____ Indexed C. J. GALLI Date ____

F.B. 1615 Pg. 265

76-L298 CE 307 3-61

PLEASE RETURN TO
LOS ANGELES COUNTY ENGINEER
403 LOS ANGELES COUNTY ENGINEERING BLDG.

NOTE: ANY ADDITIONS OR CHANGES ON THIS SHEET MUST BE MADE OR CIRCLED IN RED INK, WITH DATE AND NAME OF PERSON MAKING CHANGE

Do not extend notes this side of this line.

STATION	B.S.	H.I.	F.S.	ELEV.		
11+80				466.19		"A" Line El = 466.18 Per Pg. 188
TBM Set.					TBM. Elev. 473.34 P. Pole #574354E Pg 152	
						"B" Line
3+60				465.16		EP
3+75	Edge Entry ?			465.23		P
3+80				465.13		"
4+00				464.93		EP
4+20				464.62		P
4+40				464.58		"
4+60				464.73		"
4+80				463.78		EP
5+00				463.53		"
5+20				463.35		P
5+40				463.23		EP
5+60				463.17		P
5+80				463.1		"
6+00				462.90		"
6+20				461.86		EP

F.B. 1615 Pg. 266 Job No. 11 Division No. 87734 Notes Red ____ Plotted ____ Profile ____
Survey of Arcadia Park Date ____ Date ____ No. ____
Survey by JND Notes JND Notes Chkd. ____ Checked ____ X-Sec. ____
Indexed G. J. GAIN Date ____ Date ____ No. ____

76-L298 CE 307 3-61

PLEASE RETURN TO
LOS ANGELES COUNTY ENGINEER
403 LOS ANGELES COUNTY ENGINEERING BLDG.

NOTE: ANY ADDITIONS OR CHANGES ON THIS SHEET MUST BE MADE OR CIRCLED IN RED INK. WITH DATE AND NAME OF PERSON MAKING CHANGE.

Do not extend notes this side of this line.

STATION	B. S.	H. I.	F. S.	ELEV.		
						"B" LINE
6+40				462.15		
+60				[illegible]		
+80				[illegible]		
7+00 TP				461.25		
+20				461.15		
+40				461.05		
+60				460.50		
+80				460.46		
8+00				460.29		
+20				460.21		
+40				459.14		
+60				458.90		
+80				459.27		
9+00				459.01		
+20				[illegible]		
+40				459.35		
+60				459.54		
9+80 TP				459.30		

Profile Notes Red ____ Plotted ____ Job No. 8773-41 Division No. 11
No. ____ Date ____ Date ____ Survey of Arcadia Tract
X-Sec. Notes Chkd. ____ Checked ____ Survey by JND Notes JND Date 3-23-62
No. ____ Date ____ Date ____ Map No. ____ Indexed ____

F.B. 1615 Pg. 267

76-L298 CE 307 3-61

PLEASE RETURN TO
LOS ANGELES COUNTY ENGINEER
403 LOS ANGELES COUNTY ENGINEERING BLDG.

NOTE: ANY ADDITIONS OR CHANGES ON THIS SHEET MUST BE MADE OR CIRCLED IN RED INK, WITH DATE AND NAME OF PERSON MAKING CHANGE

Do not extend notes this side of this line.

STATION	B.S.	H.I.	F.S.	ELEV.		
10+00				457.06		'B' LINE P
+20				458.74		"
+40				[illegible]		"
+60				[illegible]		"
+80				[illegible]		"
11+00				[illegible]		"
+20				457.33		"
+40				[illegible]		"
11+62.33				[illegible]		"
11+00				456.51	[illegible]	"B" Line.
TB.M.				473.34	T.B.M. Elev= 473.34	Pg 152 -
3+80				474.60		"C" Line G.
3+85				474.96		" P.
4+00				4745		" G.
+20				474.52		" P.
+40				474.54		" P
+60				474.60		" P
+80				473.70		" G
5+00				473.50		" G.
+20				473.94		"C" Line P.

F.B. 1615 Pg. 268 Job No. 877341 Division No. 11 Notes Red ____ Plotted ____ Profile ____
Survey of Arcadia Park Date ____ Date ____ No. ____
Survey by JND Notes JND Notes Chkd. ____ Checked ____ X-Sec. ____
Indexed R. J. GAIN Date ____ Date ____ Date ____ No. ____

76-L298 CE 307 3-61

PLEASE RETURN TO
LOS ANGELES COUNTY ENGINEER
403 LOS ANGELES COUNTY ENGINEERING BLDG.

NOTE: ANY ADDITIONS OR CHANGES ON THIS SHEET MUST BE MADE OR CIRCLED IN RED INK, WITH DATE AND NAME OF PERSON MAKING CHANGE.

Do not extend notes this side of this line.

STATION	B. S.	H. I.	F. S.	ELEV.		
5+40				473 16		"C" Line G
+60				472 97		" P
+80				472 85		P
6+00				472 70		P
+20				471 67		G
+40				472 23		P
+60				472 16		P
+80				470 97		G
7+00				471 46		P
+20				471 33		P
+40				471 25		P
+60				470 50		G
+80				470 54		P
8+00				470 40		P
+20				470 08		G
+40				469 18		G
+60				468 47		G
+80				469 42		P
9+00				469 30		G
+20				469 05		G
+40				469 68		G

Profile No. ____ Notes Red ____ Plotted ____ Job No. 87734 Division No. 11 F.B. 1615 Pg. 269
X-Sec. No. ____ Date ____ Date ____ Survey of Arcadia Park
Notes Chkd. ____ Checked ____ Survey by JND Notes JND Date 3-23-62
Date ____ Date ____ Map No. ____ Indexed R.J. Date ____

76-L298 CE 307 3-61

PLEASE RETURN TO
LOS ANGELES COUNTY ENGINEER
403 LOS ANGELES COUNTY ENGINEERING BLDG.

NOTE: ANY ADDITIONS OR CHANGES ON THIS SHEET MUST BE MADE OR CIRCLED IN RED INK, WITH DATE AND NAME OF PERSON MAKING CHANGE

Do not extend notes this side of this line.

STATION	B. S.	H. I.	F. S.	ELEV.		
9+60 ⊙				469.67		"G" Line P.
+80				469.38		" P
10+00				469.08		" P
+20				468.79		" P
+40				468.47		" P
+60				468.14		" P
+80				467.87		" P
11+00				467.62		" P
+20				467.40		" P
+40				467.13		" P
+62.3				466.82		" P
11+80				466.58		"G" Line Elev = 466.58 Pg. 189
Fd. T.B.M.				473.34	T.B.M Elev = 473.34	Pg. 152
						"D" Line
3+80				474.90		G
4+00				474.65		"
+20				474.33		P
+40				474.35		"
+60				474.33		"
4+80				473.43		G

F. B. 1615 Pg. 270 Job No. 8773.4/6 Division No. 11 Notes Red ____ Plotted ____ Profile
Survey of Arcadia Park Date ____ Date ____ No. ____
Survey by JND Notes ____ Notes Chkd. ____ Checked ____ X-Sec.
Indexed [redacted] Date ____ Date ____ No. ____

76-L298 CE 307 3-61

PLEASE RETURN TO
LOS ANGELES COUNTY ENGINEER
403 LOS ANGELES COUNTY ENGINEERING BLDG.

NOTE: ANY ADDITIONS OR CHANGES ON THIS SHEET MUST BE MADE OR CIRCLED IN RED INK, WITH DATE AND NAME OF PERSON MAKING CHANGE.

Do not extend notes this side of this line.

STATION	B. S.	H. I.	F. S.	ELEV.			
5+00				473.88		D' LINE	P
+20				473.73			"
+40				473.15			G
+60				472.86			P
+80				472.73			"
6+00				472.58			"
+20				472.53			G
+40				472.18			P
+60				471.97			"
+80				471.07			G
7+00	TP			471.49			P
+20				471.32			"
+40				471.22			"
+60				470.62			G
+80				470.69			P
8+00				470.54			"
+20				470.15			G
+40				469.46			"
+60				469.19			"

Profile No. ____ Notes Red ____ Plotted ____ Job No. 3-7341 Division No. 11 F.B. 1615 Pg. 271
Date ____ Date ____ Survey of Arcadia Park
X-Sec. No. ____ Notes Chkd. ____ Checked ____ Survey by JNB Notes JNB Date 3-23-61
Date ____ Date ____ Map No. ____ Indexed ____ Date ____

76-L298 CE 307 3-61

PLEASE RETURN TO
LOS ANGELES COUNTY ENGINEER
403 LOS ANGELES COUNTY ENGINEERING BLDG.

NOTE: ANY ADDITIONS OR CHANGES ON THIS SHEET MUST BE MADE OR CIRCLED IN RED INK, WITH DATE AND NAME OF PERSON MAKING CHANGE

Do not extend notes this side of this line.

STATION	B. S.	H. I.	F. S.	ELEV.		
8+80				469.68		'D' LINE P
9+00				469.62		"
9+20 TP				469.69		"
+40				469.75		G
+60				469.78		"
+80				469.68		P
10+00				469.35		"
+20				469.01		"
+40				468.66		"
+60				468.35		"
+80				468.08		"
11+00				467.83		"
+20				467.33		G
+40				467.11		"
11+62.33				467.01		P
+80				466.77	LINE 'D' ELEV. 466.76 SEE PG. 191	
El. T.BM.				473.34	TBM. 473.34 PG 152	
4+00				4743		"E" Line G.
+20				47423		P
+40				47415		P
+60				47399		P

F.B. 1615 Pg. 272 Job No. 877346 Division No. 11 Notes Red ____ Plotted ____ Profile
Survey of Arcadia Park Date ____ Date ____ No. ____
Survey by JND Notes JND Notes Chkd. ____ Checked ____ X-Sec.
Indexed C. I. GAIN Date ____ Date ____ No. ____

76-L298 CE 307 3-61

PLEASE RETURN TO
LOS ANGELES COUNTY ENGINEER
403 LOS ANGELES COUNTY ENGINEERING BLDG.

NOTE: ANY ADDITIONS OR CHANGES ON THIS SHEET MUST BE MADE OR CIRCLED IN RED INK, WITH DATE AND NAME OF PERSON MAKING CHANGE.

Do not extend notes this side of this line.

STATION	B. S.	H. I.	F. S.	ELEV.		
4+80				473 01		"E" Line G
5+00				473 65		P
+20				473 45		P
+40				472 92		G
+60				472 84		P
+80				472 64		P
6+00				472 47		P
+20				472 33		G
+40				472 03		P
+60				471 85		P
+80				471 13		G
7+00				471 44		P
+20 ⊖				471 19		P
+40				471 04		P
+60				470 46		G
+80				470 73		P
8+00				470 64		P
+20				470 42		P
+40				469 76		G
+60				469 88		P
+80				469 96		"E" Line P

Profile Notes Red ____ Plotted ____ Job No. 77734 Division No. 11 F.B. 1615 Pg. 273
No. ____ Date ____ Date ____ Survey of Arcadia Park
X-Sec. Notes Chkd. ____ Checked ____ Survey by JND Notes JND Date 3-23-62
No. ____ Date ____ Date ____ Map No. ____ Indexed C. L. Gau Date ____

76-L298 CE 307 3-61

PLEASE RETURN TO
LOS ANGELES COUNTY ENGINEER
403 LOS ANGELES COUNTY ENGINEERING BLDG.

NOTE: ANY ADDITIONS OR CHANGES ON THIS SHEET MUST BE MADE OR CIRCLED IN RED INK, WITH DATE AND NAME OF PERSON MAKING CHANGE

Do not extend notes this side of this line.

F.B. 1615 Pg. 274 Job No. 877341 Division No. 11 Notes Red ____ Plotted ____ Profile ____
Survey of Arcadia Park Date ____ Date ____ No. ____ X-Sec. ____
Survey by JND Notes JND Notes Chkd. ____ Checked ____
Indexed ____ Date ____ Date ____ No. ____

STATION	B.S.	H.I.	F.S.	ELEV.		
9+00				46989		"E" Line P.
+20				47001		P.
+40				47001		P.
+60				46998		P.
+80				46977		
10+00 ①				46946		
+20				46917		
+40				46888		
+60				46856		
+80				46829		
11+00				46801		
+20				46776		
+40				46750		
+62.3				46721		P.
11+80				46699		"E" Line Elev = 466.96. Pg. 191
T.BM.				47334	TBM Elev: 473.34	Pg. 152
4+00				47441		"F" Line. G
+17				47440		P.
+20				47435		P.
+40				47419		P.
+60				47407		

76-L298 CE 307 3-61

PLEASE RETURN TO
LOS ANGELES COUNTY ENGINEER
403 LOS ANGELES COUNTY ENGINEERING BLDG.

NOTE: ANY ADDITIONS OR CHANGES ON THIS SHEET MUST BE MADE OR CIRCLED IN RED INK, WITH DATE AND NAME OF PERSON MAKING CHANGE.

Do not extend notes this side of this line.

STATION	B. S.	H. I.	F. S.	ELEV.		
4+80				473 88		"F" Line P
5+00				473 65		
+20				473 44		
+40				473 13		
+60				472 90		
+80				472 70		
6+00				472 50		
+20				472 33		
+40				472 10		
+60				471 96		
+80				471 84		
7+00 ⊙				471 62		
+20				471 39		
+40				471 15		
+60				470 93		
+80				470 72		
8+00				470 52		
+20				470 32		
+40				470 14		
+60				470 14		P
+80				469 88		"F" Line G

Profile Notes Red ____ Plotted ____ Job No. 8772.41 Division No. 11 F.B. 1615 Pg. 275
No. ____ Date ____ Date ____ Survey of Arcadia Park
X-Sec. Notes Chkd. ____ Checked ____ Survey by JND Notes JND Date 3-23-62
No. ____ Date ____ Date ____ Map No. ____ Indexed [redacted] Date ____

76-L298 CE 307 3-61

PLEASE RETURN TO
LOS ANGELES COUNTY ENGINEER
403 LOS ANGELES COUNTY ENGINEERING BLDG.

NOTE: ANY ADDITIONS OR CHANGES ON THIS SHEET MUST BE MADE OR CIRCLED IN RED INK, WITH DATE AND NAME OF PERSON MAKING CHANGE

Do not extend notes this side of this line.

STATION	B. S.	H. I.	F. S.	ELEV.		
9+00				470 35		"F" Line G.
+20 ⊙				470 28		P.
+40				470 19		P
+60				470 07		
+80				469 88		
10+00				469 61		
+20				469 37		
+40				469 11		
+60				468 77		
+80				468 48		
11+00				468 19		
+20				467 90		
+40				467 65		
+62.3				467 38		P
11+80				467 14		"F" Line Elev = 467.15 Pg. 193
Fd. TBM.				473 34	TBM 473.34 Pg. 152	
4+20				474 12		"G" Line G
4+30				474 41		P
+40				474 32		
+60				474 16		
+80				473 97		

F. B. 1615 Pg. 276 Job No. 877341 Division No. 11 Notes Red ____ Plotted ____ Profile ____
Survey of Arcadia Park Date ____ Date ____ No. ____
Survey by VND Notes VND Notes Chkd. ____ Checked ____ X-Sec. ____
Indexed C. J. GALLI Date ____ Date ____ Date ____ No. ____

76-L298 CE 307 3-61

PLEASE RETURN TO
LOS ANGELES COUNTY ENGINEER
403 LOS ANGELES COUNTY ENGINEERING BLDG.

NOTE: ANY ADDITIONS OR CHANGES ON THIS SHEET MUST BE MADE OR CIRCLED IN RED INK, WITH DATE AND NAME OF PERSON MAKING CHANGE.

Do not extend notes this side of this line.

STATION	B. S.	H. I.	F. S.	ELEV.		
5+00				473 82		"G" Line P.
+20				473 60		
+40				473 35		
+60				473 20		
+80				472 95		
6+00				472 70		
+20				472 46		
+40				472 33		
+60				472 10		
+80 (1)				471 94		
7+00				471 78		
+20				471 70		
+40				471 47		
+60				471 17		
+80				470 83		
8+00				470 53		
+20				470 39		P
+40				469 99		G
+60				470 20		
+80				470 21		
9+00 (1)				469 91		"G" Line G

Profile Notes Red ____ Plotted ____ Job No. 277-41 Division No. 11 F.B. 1615 Pg. 277
No. ____ Date ____ Date ____ Survey of Arcadia Park
X-Sec. Notes Chkd. ____ Checked ____ Survey by JND Notes JND Date 3-23-62
No. ____ Date ____ Date ____ Map No. ____ Indexed ____ Date ____

76-L298 CE 307 3-61

PLEASE RETURN TO
LOS ANGELES COUNTY ENGINEER
403 LOS ANGELES COUNTY ENGINEERING BLDG.

NOTE: ANY ADDITIONS OR CHANGES ON THIS SHEET MUST BE MADE OR CIRCLED IN RED INK, WITH DATE AND NAME OF PERSON MAKING CHANGE

Do not extend notes this side of this line.

STATION	B. S.	H. I.	F. S.	ELEV.		
9+20				470 42		"G" Line. G
-40				470 35		P
+60				470 24		
+80				470 00		
10+00				469 79		
+20				469 54		
+40				469 22		
+60				468 90		
+80				468 64		
11+00				468 38		
+20				468 10		
+40				467 84		
+62.3				467 57		
11+80				467 30		"G" Line Elev 467.31 Pg. 193
Fd T.BM				473 34	T.BM: Elev = 473.34	Pg 152.
4+20				474 07		"H" Line. G.
4+35				474 29		P
+40				474 22		
+60				474 05		
+80				473 84		
5+00				473 65		

F.B. 1615 Pg. 278

Job No. 877341 Division No. 11 Notes Red ____ Plotted ____ Profile

Survey of Arcadia Park Date ____ Date ____ No. ____

Survey by VND Notes VND Notes Chkd. ____ Checked ____ X-Sec.

Indexed E. J. GAIN Date ____ Date ____ No. ____

76-L298 CE 307 3-61

PLEASE RETURN TO
LOS ANGELES COUNTY ENGINEER
403 LOS ANGELES COUNTY ENGINEERING BLDG.

NOTE: ANY ADDITIONS OR CHANGES ON THIS SHEET MUST BE MADE OR CIRCLED IN RED INK, WITH DATE AND NAME OF PERSON MAKING CHANGE.

Do not extend notes this side of this line.

STATION	B. S.	H. I.	F. S.	ELEV.		
5+20				473.43		"H" Line P.
+40				473.28		
+60				473.10		
+80				472.84		
6+00				472.67		
+20				472.45		
+40				472.23		
+60				472.01		
+80	TP			471.84		
7+00				471.73		
+20				471.58		
+40				471.37		
+60				471.08		
+80				470.84		H
8+00				470.74		
+20				470.24		
+40				470.22		
+60				470.22		
+80				469.75		
9+00				469.85		

Profile Notes Red ____ Plotted ____ Job No. 8773.41 Division No. 11
No. ____ Date ____ Date ____ Survey of Arcadia Tract
X-Sec. Notes Chkd. ____ Checked ____ Survey by JND Notes JND Date 3-23-62
No. ____ Date ____ Date ____ Map No. ____ Indexed ____ Date ____

F. B. 1615 Pg. 279

76-L298 CE 307 3-61

PLEASE RETURN TO
LOS ANGELES COUNTY ENGINEER
403 LOS ANGELES COUNTY ENGINEERING BLDG.

NOTE: ANY ADDITIONS OR CHANGES ON THIS SHEET MUST BE MADE OR CIRCLED IN RED INK, WITH DATE AND NAME OF PERSON MAKING CHANGE

Do not extend notes this side of this line.

STATION	B. S.	H. I.	F. S.	ELEV.		
9+20	TP			470.06		LINE 'H' G
+40				470.40		
+60				470.17		
+80				470.00		G
10+00						Fall in Const, did not shoot
+20						
+40						
+60						
+80						
11+00				468.59		G.
+20				468.50		
+40				468.15		
+62.3				468.04		G
11+80				467.83		"H" Line Elev = 467.83 Pg. 195
Fd. TBM				473.34	TBM Elev = 473.34	Pg 152.
4+20				474.30		"J" Line. G
+40				474.27		
+60				473.82		
+80				473.77		
5+00				473.47		
+20				473.42		

F.B. 161.5 Pg. 280

Survey of Arcadia Park Job No. 8773.4 Division No. 11 Notes Red Plotted Profile

Survey by JND Notes JND Date Date No. X-Sec.

Indexed [illegible] Date Notes Chkd. Checked Date No.

76-1298 CE 307 3-61

PLEASE RETURN TO
LOS ANGELES COUNTY ENGINEER
403 LOS ANGELES COUNTY ENGINEERING BLDG.

NOTE: ANY ADDITIONS OR CHANGES ON THIS SHEET MUST BE MADE OR CIRCLED IN RED INK, WITH DATE AND NAME OF PERSON MAKING CHANGE.

Do not extend notes this side of this line.

STATION	B. S.	H. I.	F. S.	ELEV.		
5+40				473 28		"J" Line G
+60				472 87		
+80				472 85		
6+00				472 71		
+20				472 51		
+40				472 41		
+60				472 09		
+80				472 09		
7 +00				471 83		
+20				471 59		
+40				471 42		
7 +60				471 30		"J" Line G
Fd. T.B.M.				470 40	T.B.M. Elev = 470.38	

Profile Notes Red ____ Plotted ____ Job No. 87734 Division No. 11 F.B. 1615 Pg. 281
No. ____ Date ____ Date ____ Survey of Arcadia Park
X-Sec. Notes Chkd. ____ Checked ____ Survey by JND Notes JND Date 3-23-62
No. ____ Date ____ Date ____ Map No. ____ Indexed ____ Date ____

P.B. 1615 Pg. 282 Job No. 87738 Division No. 1144 Notes Red _____ Plotted _____

Surveyed Arcadia Park Date _____ Date _____

Surveyed by JND Notes JND Notes Chkd. _____ Checked _____

Indexed _____ Date _____ Date _____ Date _____

STATION	B.S.	H.I.	F.S.	ELEV.

PLEASE RETUR
LES COUNTY
LES COUNTY ENGINE
Do