Notes Ck'd by	Survey of
Map No.	W. O. Tape No. Ck'd.
Office Work	Surveyed by
Checked	Notes Date
Date	Indexed

F. B. PG.

Microfilmed Aug 87

RETURN TO
LOS ANGELES COUNTY SURVEYOR
726 LOS ANGELES COUNTY
ENGINEERING BLDG.

Note: Any Additions or Changes on This Sheet Must be Made or Circled in Red Ink With Date and Name of Person Making Change.

Do not extend notes this side of this line.

F. B. _____ PG. _____

Notes Ck'd by	Survey of 107
Map No.	W. O. 8094 Tape No. Std.
Office Work	Surveyed by
Checked	Notes Date 3-14-50
Date	Indexed R. C. Johnson

F. B. 1617 Pg. 3

INFORMATION REGARDING POLES & LINE CHANGES IN SOLEDAD DIV.

F.B. 1617

JN 8094

3-15-50

W. S. COWHERD
J. Dougherty
S. Halisky
H. Fife
E. Orcutt III

Notes: Any Additions or Changes on This Sheet Must be Made or Circled in Red Ink With Date and Name of Person Making Change.

Do not extend notes this side of this line.

RETURN TO
LOS ANGELES COUNTY SURVEYOR
726 LOS ANGELES COUNTY
ENGINEERING BLDG.

76F3098 247 10M 1-49

F. B. 1617 PG. 4

RETURN TO
LOS ANGELES COUNTY SURVEYOR
726 LOS ANGELES COUNTY
ENGINEERING BLDG.

Do not extend notes this side of this line.

Note: Any Additions or Changes on This Sheet Must be Made or Circled in Red Ink With Date and Name of Person Making Change.

Notes Ck'd by	Survey of 107
Map No.	W. O. 8094 Tape No. Std.
Office Work	Surveyed by W. S. C.
Checked	Notes W. S. C. Date 3-14-50
Date	Indexed 6-29-50 A. C. [illegible]

F. B. 1612 PG. 5

MASTER INDEX

LINE NO.	LOCATION	PAGES
#107	FROM JUNCTION POLE #107-264 S. FROM SIERRA HWY ON AGUA DULCE RD TO CALL BOX #110 ON MORGAN RD.	13 - 30
#102	FROM NEWHALL ADQ TO RILEYS RANCH IN SAND CN VIA PLACERITA CN	31 - 80
#101	FROM JUNCTION POLE AT LYONS & HILL ST. IN NEWHALL TO CALL BOX #104 ON CIRCLE DR. VIA OAT MT. LOOKOUT & CHATSWORTH PATROL STA	81 - 151

Notes: Any Additions or Changes on This Sheet Must be Made or Circled in Red Ink With Date and Name of Person Making Change.

Do not extend notes this side of this line.

RETURN TO
LOS ANGELES COUNTY SURVEYOR
726 LOS ANGELES COUNTY
ENGINEERING BLDG.

76F3095 247 10M 1-49

F. B. 1617 PG. 6

RETURN TO
LOS ANGELES COUNTY SURVEYOR
728 LOS ANGELES COUNTY
ENGINEERING BLDG.

Do not extend notes this side of this line.

Note: Any Additions or Changes on This Sheet Must be Made or Circled in Red Ink With Date and Name of Person Making Change.

Notes Ck'd by	Survey of [illegible] 107
Map No.	W. O. 8094 Tape No. Std. #F
Office Work	Surveyed by W. S. Cowhead
Checked	Notes W. S. C. Date 3-14-50
Date	Indexed A. C. Johnson

F. B. 1617 Pg. 2

TABLE OF CONTENTS

PAGE	
3	TITLE
5	MASTER INDEX
7	TABLE OF CONTENTS
9	LENGTH OF WIRES
11	EQUATIONS IN LINE
13	SUB-TITLE - INFORMATION REGARDING SPUR LINE OF POLE LINE #107 TO CALL BOX #133 ON MORGAN RD.
14	INDEX-MAP
15	SPUR LINE OF POLE LINE #107-INFOR.
23-26	ADDED PAGES FOR FUTURE INFOR.
27-30	ADDED PAGES FOR POLE LOCATIONS
31	SUB-TITLE - INFORMATION REGARDING POLE LINE #102 FROM NEWHALL HDQ TO RILEYS RANCH IN SAND CN
32	INDEX-MAP
33-58	POLE LINE #102 INFORMATION
59-66	ADDED PAGES FOR FUTURE INFOR.
67-80	ADDED PAGES FOR POLE LOCATIONS
81	SUB-TITLE - INFORMATION REGARDING POLE LINE #101 FROM NEWHALL TO CALL BOX #104
82-84	INDEX MAP
85-151	POLE LINE #101 INFORMATION

Notes: Any Additions or Changes on This Sheet Must be Made or Circled in Red Ink With Date and Name of Person Making Change.

Do not extend notes this side of this line.

RETURN TO
LOS ANGELES COUNTY SURVEYOR
726 LOS ANGELES COUNTY
ENGINEERING BLDG.

76F3095 247 10M 1-49

E. B. 1617 Pg. 8

RETURN TO
LOS ANGELES COUNTY SURVEYOR
725 LOS ANGELES COUNTY
ENGINEERING BLDG.

Do not extend notes this side of this line.

Note: Any Additions or Changes on This Sheet Must be Made or Checked in Red Ink With Date and Name of Person Making Change.

Notes Ck'd by	Survey of 107
Map No.	W. O. 8094 Tape No. Std.
Office Work	Surveyed by W. S. [illegible]
Checked	Notes W. S. [illegible] Date 8-14-50
Date	Indexed [illegible] C. Johnson

F. B. 1617 PG. 9

LENGTH of WIRES

	WIRE NO.	START	END	REMARKS
SPUR POLE LINE #107	1&2	0+00	122+76.7	SPUR Line OF POLE LINE #107 FROM SIERRA HWY S. ON AGUA DULCE Rd. TO MORGAN Rd & CALL BOX #133
POLE LINE #102	1,2,3,4,5&6	0+00	384+07.9	POLE LINE #102 FROM SOLEDAD HDQ (in NEW HALL) TO RILEY'S RANCH IN SAND CN. VIA PLACERITA CN.
POLE LINE #101	1&2	0+00	875+80.5	POLE LINE #101 FROM HILL & LYONS AVE. TO END OF LINE #101 AT CALL BOX #104 ON VALLEY CIRCLE DR.
	5&6	0+00	80+29.9	FROM LYON'S & HILL TO STATE HWY #99
	7&8	0+00	210+55.6	FROM LYONS & HILL TO POLE #101-166 DEAD END ON Pole-NO CALL BOX
	9&10	0+00	391+03.3	FROM HILL & LYON AVE TO OAT MT. LOOKOUT

Note: Any Additions or Changes on This Sheet Must be Made or Circled in Red Ink With Date and Name of Person Making Change.

Do not extend notes this side of this line.

RETURN TO
LOS ANGELES COUNTY SURVEYOR
726 LOS ANGELES COUNTY
ENGINEERING BLDG.

76F309S 247 10M 1-49

F. B. 1617 PG. 10

RETURN TO
LOS ANGELES COUNTY SURVEYOR
726 LOS ANGELES COUNTY
ENGINEERING BLDG.

Do not extend notes this side of this line.

Note: Any Additions or Changes on This Sheet Must be Made or Circled in Red Ink With Date and Name of Person Making Change.

Notes Ck'd by	Survey of 102
Map No	W. O. [illegible] Tape No. Std.
Office Work	Surveyed by W. S. [illegible]
Checked	Notes W. S. [illegible] Date 3-7-50
Date	Indexed [illegible] C. Johnson

F. B. 1612 PG. 11

EQUATIONS IN LINE

Pg	AT POINT OF EQUA. OLD	AT POINT OF EQUA. NEW	AT END OF LINE OLD	AT END OF LINE NEW	REMARKS BY	DATE

Note: Any Additions or Changes of This Sheet Must be Made or Circled in Red Ink With Date and Name of Person Making Change.

Do not extend notes this side of this line.

RETURN TO
LOS ANGELES COUNTY SURVEYOR
726 LOS ANGELES COUNTY
ENGINEERING BLDG.

76F3098 247 10M 1-49

F. B. 1617 Pg. 12

RETURN TO
LOS ANGELES COUNTY SURVEYOR
726 LOS ANGELES COUNTY
ENGINEERING BLDG.

Do not extend notes this side of this line.

Note: Any Additions or Changes on This Sheet Must be Made or Circled in Red Ink With Date and Name of Person Making Change.

Notes Ck'd by	Survey of [illegible] 107
Map No.	W. O. 8094 Tape No. 74 Std. 84 °F
Office Work	Surveyed by W. S. [illegible]
Checked	Notes Date 3-14-50
Date	Indexed 6-29-50

F. B. 1617 PG. 13

A. C. Johnson

LA CO. FIRE COMM. SYS. SOLEDAD DIV.

SPUR LINE of POLE LINE #107

INFORMATION REGARDING POLES-GUYS-ETC FROM JUNCTION POLE #107-264 ON SIERRA HWY. SOUTH ON AGUA DULCE Rd. To CALL BOX #133 ON MORGAN Rd

FB-1617

JN 8094

Reference

FB598-215

Party

W. S. [illegible]
J. Dougherty
S. Hallsky
H. Fife
E. Orcutt III

Note: Any Additions or Changes on This Sheet Must be Made or Circled in Red Ink With Date and Name of Person Making Change.

Do not extend notes this side of this line.

RETURN TO
LOS ANGELES COUNTY SURVEYOR
726 LOS ANGELES COUNTY
ENGINEERING BLDG.

76F3095 247 10M 1-49

F. B. 1617 Pg. 14

INDEX

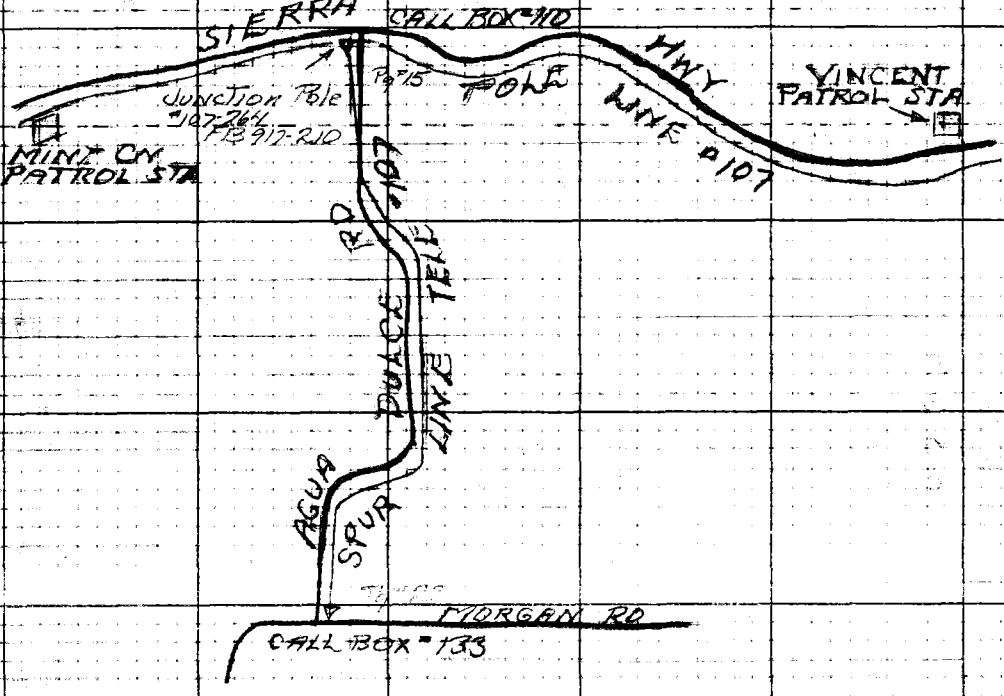

RETURN TO
LOS ANGELES COUNTY SURVEYOR
725 LOS ANGELES COUNTY
ENGINEERING BLDG.

Do not extend notes this side of this line.

Note: Any Additions or Changes on This Sheet Must be Made or Circled in Red Ink With Date and Name of Person Making Change.

76L298 307 5-49

PLEASE RETURN TO
LOS ANGELES COUNTY SURVEYOR
726 LOS ANGELES COUNTY ENGINEERING BLDG.

NOTE: ANY ADDITIONS OR CHANGES ON THIS SHEET MUST BE MADE OR CIRCLED IN RED INK, WITH DATE AND NAME OF PERSON MAKING CHANGE.

Do not extend notes this side of this line.

STATION	B. S.	H. I.	F. Wire ELEV.						
Pole No.	Ht	X Arm	Ln. Wire	No. Per Arm	Wire Station	Wire Diagm	Size or Side Ww	Wire Ht	Remarks
			169.5						
No #	16 3	Pegs		2 Lines	11 12+19.3	1 | 2		14 8	1' Between Pegs
			169.7						
"	16 8	"		"	9 12+49.6	2 | 1		16 3	
			168.9						
"	16 9	"		"	7 8+80.7	2 | 1		15 9	
SURVEY IN F. B. 598-217			170.0						
"	13 8	"		"	6 7+10.7	2 | 1		12 5	
			153.7						
"	16 3	Pegs		"	4 5+57.0	2 | 1		15 0	1' Between Pegs
			95.0						
"	17 5	Single 4 Pin		"	3 4+62.0	1 | 2		16 9	Lines cross ROCKY DIKE Rd. 16' clearance
			128.6						
"	19 8	Single 4 Pin		"	2+33.4	1 | 2		19 1	
			92.5						
"	20 3	Pegs		"	1+40.9	1 2		19	Down Guy DM
			88.5						
No #	19 8	Pegs		"	0+52.4	1 2		17 3	Duplex Line From Junction Pole #264 Tops From 1 & 2 Down Guy DM
SURVEY IN F. B. 598-216			52.4						JUNCTION POLE
107-264	27 0	Single 16 Pin		2 Lines	0+00.0	2143		26 5	Pole Line #107 Path Call Box #110 See F.B. 917 To 110

Profile No. ____ Notes Red ____ Date ____
X-Sec. No. ____ Notes Chkd. DREW Date ____
Plotted ____ Date ____
Checked ____ Date ____
Job No. 8094 Survey of ____
Division No. ____
Survey by ____ Date ____
Map No. ____ Notes ____ Date ____

F.B. 1617 PG. 15
107
3-16-50

76L298 307 5-49

PLEASE RETURN TO
LOS ANGELES COUNTY SURVEYOR
726 LOS ANGELES COUNTY ENGINEERING BLDG.

NOTE: ANY ADDITIONS OR CHANGES ON THIS SHEET MUST BE MADE OR CIRCLED IN RED INK, WITH DATE AND NAME OF PERSON MAKING CHANGE.

Do not extend notes this side of this line.

STATION	B. S.	H. I.	F.	Wire ELEV.					
Pole No.	Ht	X Arm	Ln. Wire	No. Per Arm	Wire Station	Wire Diagm	Size or Side Vw	Wire Ht	Remarks
			237.5						
No #	15 8	Pegs		2 Lines	26 ~~27~~+77.2	1 2		14 3	1.5 Between Pegs
			170.4						
"	17 0	"		"	25 ~~26~~+06.8	2 1		15 5	
			169.5						
"	16 7	"		"	23 ~~24~~+37.3	2 1		15 2	1.5 Between Pegs
			169.2						
"	16 5	"		"	21 ~~22~~+68.1	1 2		16 3	
SURVEY IN F. B. 598-218									
			170.2						
"	16 7	"		"	19 ~~20~~+97.9	1 2		15 2	
			169.9						
"	17 2	"		"	18 ~~19~~+28.0	1 2		15 7	
			169.2						
"	17 1	"		"	16 ~~17~~+58.8	1 2		15 6	
			170.6						
"	16 3	"		"	14 ~~15~~+88.2	2 1		14 8	1.5 Between Pegs Down Guy D.M.
			79.9						
"	16 3	"		"	14 ~~15~~+08.3	2 1		14 8	Down Guy D.M.
SURVEY IN F. B. 598-217									
			119.5						
No #	15 4	Pegs		2 Lines	13 ~~13~~+88.8	1 2		14 0	

F.B. 1617 PG. 16
Job No. 8094 Division No. 107 Notes Red. Date Plotted Date No. Profile
Survey of Notes J. Dougherty Date Notes Chkd. Date Checked Date No. X-Sec.
Survey by A. C. Johnson Date
Indexed

76L298 307 5-49

PLEASE RETURN TO
LOS ANGELES COUNTY SURVEYOR
726 LOS ANGELES COUNTY ENGINEERING BLDG.

NOTE: ANY ADDITIONS OR CHANGES ON THIS SHEET MUST BE MADE OR CIRCLED IN RED INK, WITH DATE AND NAME OF PERSON MAKING CHANGE.

Do not extend notes this side of this line.

STATION	B. S.	H. I.		F.	Wire ELEV.				Size		
Pole No.	Ht	X Arm	Ln. Wire		No. Per Arm	Wire Station	Wire Diagm		or Side Vw	Wire Ht	Remarks
			180.2								
30 No #	16 4	Pegs			2 Lines	44 ~~45~~+ 72.1	2 / 1			15 3	1.0 Between Pegs
SURVEY IN F. B. 598-210			116.4								
"	16 8	"			"	43 ~~44~~+ 55.7	2 / 1			15 8	1.0 Between Pegs / Down Guy D.M.
			121.0								
"	16 5	"			"	42 ~~43~~+ 34.7	2 / 1			15 0	
			198.3								
"	16 8	"			"	40 ~~41~~+ 36.4	1	2		15 3	
			169.4								
"	17 1	"			"	38 ~~39~~+ 67.0	1	2		14 6	1.5 Between Pegs
			169.5								
"	16 4	"			"	36 ~~37~~+ 97.5	2	1		16 0	
SURVEY IN F. B. 598-219			169.3								
"	16 6	"			"	35 ~~36~~+ 28.2	2	1		15 1	
			169.6								
"	16 8	"			"	33 ~~34~~+ 58.6	2	1		15 3	
			174.9								
"	15 5	"			"	31 ~~32~~+ 83.7		1 / 2		14 0	1.5 Between Pegs
			269.0								
20 No #	17 7	Pegs			2 Lines	29 ~~30~~+ 14.7		1 / 2		16 6	1.0 Between Pegs / Down Guy D.M.

Profile No. ____ Notes Red. ____ Plotted ____ Job No. 8094 Division No. ____ F.B. 1617 PG. 17
X-Sec. No. ____ Date ____ Date ____ Survey of ____ 107
Notes Chkd. DREW Checked ____ Survey by W. S. C. Notes J.H. Date 3-16-50
Date ____ Date ____ Map No. ____ Indexed Johnson Date ____

76L298 307 5-49

PLEASE RETURN TO
LOS ANGELES COUNTY SURVEYOR
726 LOS ANGELES COUNTY ENGINEERING BLDG.

NOTE: ANY ADDITIONS OR CHANGES ON THIS SHEET MUST BE MADE OR CIRCLED IN RED INK, WITH DATE AND NAME OF PERSON MAKING CHANGE.

Do not extend notes this side of this line.

STATION	B. S.	H. I.		F. S.	ELEV.				
Pole No.	Ht	X Arm	Ln. Wire	Wire No. Per Arm	Wire Station	Wire Diagm	Size or Side Vw	Wire Ht	Remarks
			167.4						
No # 40	15.5	Pegs		2 Lines	60 ~~61~~+ 99.8	2 / 1		14.0	1.5 Between Pegs Down Guy DM
SURVEY IN F. B. 598-221			168.8						
"	16.5	"		"	59 ~~60~~+ 31.0	2 / 1		16.4	
			169.5						
"	16.9	"		"	57 ~~58~~+ 61.5	2 / 1		15.4	
			170.0						
"	16.4	"		"	55 ~~56~~+ 91.5	2 / 1		14.6	
			169.5						
"	17.0	"		"	54 ~~55~~+ 22.0	2 / 1		15.5	
			168.9						
"	17.3	"		"	52 ~~53~~+ 53.1	2 / 1		15.8	
			168.7						
"	16.6	"		"	50 ~~51~~+ 84.4	1 / 2		15.1	1.5 Between Pegs Down Guy D.M.
SURVEY IN F. B. 598-220			171.8						
"	20.1	"		"	49 ~~50~~+ 12.6	1 / 2		20.0	
			188.8						
"	17.1	"		"	47 ~~48~~+ 23.8	1 / 2		15.6	
			71.5						
No # 31	16.2	Pegs		2 Lines	46 ~~47~~+ 52.3	1 / 2		15.2	1.5 Between Pegs

F.B. 1617 PG. 18
Job No. 8094 Division No. 107 Notes Red. Plotted No. Date Checked No. Date
Survey of Survey by Notes Dougherty Notes Chkd. Date
Indexed A. C. Johnson Date
Profile X-Sec.

76L298 307 5-49

PLEASE RETURN TO
LOS ANGELES COUNTY SURVEYOR
726 LOS ANGELES COUNTY ENGINEERING BLDG.

NOTE: ANY ADDITIONS OR CHANGES ON THIS SHEET MUST BE MADE OR CIRCLED IN RED INK, WITH DATE AND NAME OF PERSON MAKING CHANGE.

Do not extend notes this side of this line.

STATION	B. S.	H. I.		Wire ELEV.				Size		
Pole No.	Ht	X Arm	Ln. Wire	No. Per Arm	Wire Station	Wire Diagm	Size or Side Vw	Wire Ht	Remarks
			83.7						
No #51	20.9	Pegs		2 Lines	78 ~~79~~+ 63.2	2 / 1		18.9	2.0 Between Pegs Down Guy D.M.
			195.7						
"	16.0	"		"	76 ~~77~~+ 67.5	1 / 2		14.5	
SURVEY IN F. B. 598-222			188.8						
No #	16.1	"		"	74 ~~75~~+ 78.7	2 / 1		14.6	1.5 Between Pegs
			190.0						
676354E		"		"	72 ~~73~~+ 88.7	2 / 1		17.0	
			180.8						
No # 46	16.5	"		"	71 ~~72~~+ 07.9	2 / 1		15.0	1.0 Between Pegs Down Guy D.M.
			165.3						
"	16.1	"		"	69 ~~70~~+ 42.6	1 / 2		14.6	
			168.1						
"	20.9	"		"	67 ~~68~~+ 74.5	2 / 1		18.9	Guy Pole with Down Guy D.M. 38.0 across Agua Dulce Rd. 16.0 Clearence
			167.3						
"	15.9	"		"	66 ~~67~~+ 07.2	2 / 1		14.9	
SURVEY IN F. B. 598-221			169.8						
"	16.2	"		"	64 ~~65~~+ 37.4	2 / 1		14.7	1.5 Between Pegs
			170.2						
No # 41	20.6	Pegs		2 Lines	62 ~~63~~+ 67.2	2 / 1		18.0	2.0 Between Pegs Guy Pole 39.8 across Agua Dulce Rd No. 8 Clearence 21.0 Down Guy D.M.

Profile No. X-Sec. No. Date Notes Red. Date Plotted Date Job No. 8094 Division No. Survey of Notes Chkd. DREW Checked Date Survey by Notes J.D. Date 3-16-50 Map No. Date Indexed Date

F.B. 1617 PG. 19

76L298 307 5-49

PLEASE RETURN TO
LOS ANGELES COUNTY SURVEYOR
726 LOS ANGELES COUNTY ENGINEERING BLDG.

NOTE: ANY ADDITIONS OR CHANGES ON THIS SHEET MUST BE MADE OR CIRCLED IN RED INK. WITH DATE AND NAME OF PERSON MAKING CHANGE.

Do not extend notes this side of this line.

STATION	B. S.	H. I.		F. S.	ELEV.					
Pole No.	Ht	X Arm	Ln. Wire	Wire No. Per Arm	Wire Station	Wire Diagm	Size or Side Vw	Wire Ht	Remarks
			169.0						
No#	16.7	Pegs		2 Lines	93 ~~94~~+19.0	2 | 1		15.2	
			169.3						
"	17.1	"		"	91 ~~92~~+49.7	2 | 1		15.6	1.5 Between Pegs
SURVEY IN F. B. 598-224			168.8						
"	17.1	"		"	89 ~~90~~+80.9	2 | 1		16.6	0.5 Between Pegs
			169.6						
"	16.8	"		"	88 ~~89~~+11.3	2 | 1		15.3	1.5 Between Pegs
			169.9						
"	16.5	"		"	86 ~~87~~+41.4	1 | 2		16.4	
			143.4						
"	16.0	"		"	84 ~~85~~+98.0	2 / 1 |		14.0	
			132.0						
"	24.8	"		"	83 ~~84~~+66.0	2 / 1 |		22.8	1.5 Between Pegs Guy wire to Pole #676349E 100.0 across Agua Dulce Rd 38.2 clearence
SURVEY IN F. B. 598-223			138.4						
"	20.8	"		"	82 ~~83~~+27.6	2 | 1		20.3	
			162.0						
"	20.7	"		"	80 ~~81~~+65.6	2 | 1		20.2	
			118.7						
No#	21.0	Pegs		2 Lines	79 80+46.9	2 / 1 |		19.0	2.0 Between Pegs Down Guy D.M.

F.B. 1617 PG. 20
Job No. 8094 Division No. 107
Survey of
Survey by Notes J. Dougherty
Indexed A. C. Jo[illegible] Date
Notes Red. Date
Notes Chkd. Date
Plotted Date
Checked Date
Profile No.
X-Sec. No.

76L298 307 5-49

PLEASE RETURN TO
LOS ANGELES COUNTY SURVEYOR
726 LOS ANGELES COUNTY ENGINEERING BLDG.

NOTE: ANY ADDITIONS OR CHANGES ON THIS SHEET MUST BE MADE OR CIRCLED IN RED INK, WITH DATE AND NAME OF PERSON MAKING CHANGE.

Do not extend notes this side of this line.

STATION	B. S.	H. I.		F. Wire ELEV.				Size		
Pole No.	Ht	X Arm	Ln. Wire	No. Per Arm	Wire Station	Wire Diagm	Size or Side Vw	Wire Ht	Remarks
			168.7						
No #	17.0	Pegs		2 Lines	109 110+93.1	1 | 2		15.5	
			168.4						
"	16.0	"		"	108 ~~109~~+24.7	1 | 2		14.5	
SURVEY IN F. B. 598-225			171.8						
"	20.0	"		"	106 ~~107~~+52.9	1 | 2		18.5	
			166.6						
"	20.8	"		"	104 ~~105~~+86.3	1 | 2		19.3	
			147.3						
"	17.0	"		"	103 ~~104~~+39.0	1 | 2		15.5	
			169.3						
"	16.8	"		"	101 ~~102~~+69.7	1 | 2		15.3	
			170.0						
"	16.3	"		"	99 ~~100~~+99.7	1 | 2		14.8	1.5 Between Pegs
SURVEY IN F. B. 598-224			169.7						
"	16.4	"		"	98 ~~99~~+30.0	2 | 1		16.4	
			171.0						
"	20.8	"		"	96 ~~97~~+59.1	1 2 |		19.3	
			171.1						
No #	16.8	Pegs		2 Lines	94 ~~98~~+88.0	2 | 1		15.3	1.5 Between Pegs

Profile No. ____ Notes Red. ____ Plotted ____ Job No. 8094 Division No. ____ F.B. 1617 PG. 21
Date ____ Date ____ Survey of ____ 107
X-Sec. No. ____ Notes Chkd. DPFW Date ____ Checked ____ Date ____ Survey by ____ Notes J.D. Date 3-16-50
Date ____ Date ____ Map No. ____ Indexed ____ Date ____

76L298 307 5-49

PLEASE RETURN TO
LOS ANGELES COUNTY SURVEYOR
726 LOS ANGELES COUNTY ENGINEERING BLDG.

NOTE: ANY ADDITIONS OR CHANGES ON THIS SHEET MUST BE MADE OR CIRCLED IN RED INK, WITH DATE AND NAME OF PERSON MAKING CHANGE.

Do not extend notes this side of this line.

STATION	B. S.	H. I.	F. S.	Wire ELEV.					
Pole No.	Ht	X Arm	Ln. Wire	No. Per Arm	Wire Station	Wire Diagm	Size or Side Vw	Wire Ht	Remarks
									END OF SPURLINE
No #	16 7			Duplex Line	121 ~~122~~+ 76.7	|		15 7	Call Box 133 Duplex Line from 1 & 2
SURVEY IN F. B. 598-226			39.5						
bl "	17 0	Pegs		2 Lines	121 ~~123~~+ 42.2	~~1~~ 2		14 5	2.0 Between Pegs End Pole, Down Guy D.M.
			150.3						
"	16 7	"		"	119 ~~120~~+ 91.9	2 | 1		15 2	1.0 Between Pegs
			149.7						
"	16 9	"		"	118 ~~119~~+ 42.2	2 | 1		15 4	
			169.7						
"	17 0	"		"	116 ~~117~~+ 72.5	2 | 1		15 5	
SURVEY IN F. B. 598-225			169.8						
sl "	16 5	"		"	115 ~~116~~+ 02.7	2 | 1		15 0	
			169.5						
"	16 7	"		"	113 ~~114~~+ 33.2	2 | 1		15 2	1.5 Between Pegs
			171.4						
No #	20 4	Pegs		2 Lines	111 ~~112~~+ 61.8	1 | 2		20 3	

F.B. 1617 PG. 22
Job No. 8094 Division No. 107 Notes Red. Plotted No. Profile
Survey of Date Date X-Sec.
Survey by Notes J. Dougherty Notes Chkd. Checked No.
Indexed A. C. Johnson Date Date

Profile No. _____ Notes Red. _____ Plotted _____ Job No. _____ Division No. _____ F.B. 1617 PG. 23

Date _____ Date _____ Survey of L.A. Co. Fire Comm. Sys. Soledad Div. Tele. #

X-Sec. No. _____ Notes Chkd. DREW Checked _____ Survey by _____ Notes _____ Date _____

Date _____ Date _____ Map No. _____ Indexed _____ Date _____

PLEASE RETURN TO
LOS ANGELES COUNTY SURVEYOR
726 LOS ANGELES COUNTY ENGINEERING BLDG.

NOTE: ANY ADDITIONS OR CHANGES ON THIS SHEET MUST BE MADE OR CIRCLED IN RED INK, WITH DATE AND NAME OF PERSON MAKING CHANGE.

Do not extend notes this side of this line.

STATION	B. S.	H. I.	F.	Wire ELEV.				Size			
Pole No.	Ht	X Arm	Ln. Wire	No. Per Arm	Wire Station	Wire Diagm	or Side Vw	Wire Ht	Remarks

76L298 307 5-49

76L298 307 5-49

PLEASE RETURN TO
LOS ANGELES COUNTY SURVEYOR
726 LOS ANGELES COUNTY ENGINEERING BLDG.

NOTE: ANY ADDITIONS OR CHANGES ON THIS SHEET MUST BE MADE OR CIRCLED IN RED INK, WITH DATE AND NAME OF PERSON MAKING CHANGE.

Do not extend notes this side of this line.

STATION	B. S.	H. I.		F. S.		ELEV.					
Pole No.	Ht	X Arm	Ln. Wire	Wire	No. Per Arm	Wire Station	Wire Diagm	Size or Side Vw	Wire Ht	Remarks

Profile No.
X-Sec. No.
Plotted Date
Checked Date
Notes Red. Date
Notes Chkd. Date
Division No.
Job No.
Notes Date
Survey of
Survey by
Indexed

F.B. 1611 PG. 24

76L298 307 5-49

PLEASE RETURN TO
LOS ANGELES COUNTY SURVEYOR
726 LOS ANGELES COUNTY ENGINEERING BLDG.

NOTE: ANY ADDITIONS OR CHANGES ON THIS SHEET MUST BE MADE OR CIRCLED IN RED INK, WITH DATE AND NAME OF PERSON MAKING CHANGE.

Do not extend notes this side of this line.

STATION	B. S.	H. I.		F.	Wire ELEV.				Size		
Pole No.	Ht	X Arm	Ln.	Wire	No. Per Arm	Wire Station	Wire Diagm		or Side Vw	Wire Ht	Remarks

Profile No. ____ Notes Red. ____ Plotted ____ Job No. ____ Division No. ____
Date ____ Date ____ Survey of ____
X-Sec. No. ____ Notes Chkd. ____ Checked ____ Survey by ____ Notes ____ Date ____
Date ____ Date ____ Map No. ____ Indexed ____ Date ____

F.B. 1617 PG. 25

76L298 307 5-49

PLEASE RETURN TO
LOS ANGELES COUNTY SURVEYOR
726 LOS ANGELES COUNTY ENGINEERING BLDG.

NOTE: ANY ADDITIONS OR CHANGES ON THIS SHEET MUST BE MADE OR CIRCLED IN RED INK, WITH DATE AND NAME OF PERSON MAKING CHANGE.

Do not extend notes this side of this line.

STATION	B. S.	H. I.	F. S.	ELEV.					
Pole No.	Ht	X Arm	Ln. Wire	No. Wire Per Arm	Station	Wire Diagm	Size or Side Vw	Wire Ht	Remarks

Profile No. ____ X-Sec. No. ____

Plotted ____ Date ____ Checked ____ Date ____

Notes Red. ____ Date ____ Notes Chkd. ____ Date ____

Division No. ____

Job No. ____

Notes ____ Date ____

Survey of ____

Survey by ____

Indexed ____

F.B. 1117 PG. 26

F. B. 1617 PG. 27

Notes Ck'd by	Survey of
Map No.	W.O. Tape No. Std. °F
Office Work	Surveyed by
Checked	Notes Date
Date	Indexed

Note: Any Additions or Changes on This Sheet Must be Made or Circled in Red Ink With Date and Name of Person Making Change.

Do not extend notes this side of this line.

RETURN TO
LOS ANGELES COUNTY SURVEYOR
726 LOS ANGELES COUNTY
ENGINEERING BLDG.

76F309S 247 10M 1-49

F. B. 1612 Pg. 28

RETURN TO
LOS ANGELES COUNTY SURVEYOR
726 LOS ANGELES COUNTY
ENGINEERING BLDG.

Do not extend notes this side of this line.

Note: Any Additions or Changes on This Sheet Must be Made or Checked in Red Ink With Date and Name of Person Making Change.

F. B. 137 PG. 29

Notes Ck'd by	Survey of
Map No	W. O. Tape No. Std. °F
Office Work	Surveyed by
Checked	Noted Date
Date	Indexed

Notes: Any Additions or Changes on This Sheet Must be Made or Circled in Red Ink With Date and Name of Person Making Change.

RETURN TO
LOS ANGELES COUNTY SURVEYOR
726 LOS ANGELES COUNTY
ENGINEERING BLDG.

Do not extend notes this side of this line.

76F3098 247 10M 1-49

F. B. 1617 Pg. 30

RETURN TO
LOS ANGELES COUNTY SURVEYOR
726 LOS ANGELES COUNTY
ENGINEERING BLDG.

Note: Any Additions or Changes on This Sheet Must be Made or Circled in Red Ink With Date and Name of Person Making Change.

Do not extend notes this side of this line.

Notes Ck'd by	Survey of [illegible] 102	F. B. 1617 Pg. 31
Map No.	W. O. [illegible] Tape No. 32 Sta [illegible]	
Office Work	Surveyed by W. S. COWHERD	
Checked	Notes W.S.C. Date 3-20-50	
Date	Indexed 6-26-50	

L.A. CO. FIRE COMM. SYS. SOLEDAD DIV.

POLE LINE #102

INFORMATION REGARDING POLES-GUYS-ETC FROM NEWHALL HDQ TO RILEY'S RANCH IN SAND CN. VIA PLACERITA CN.

FB-1617

JN 8094

REFERENCE
FB 693-209

Party
W. S. COWHERD
J. Daugherty
S. Halisky
H. Fife
E. Orcutt

Note: Any Additions or Changes on This Sheet Must be Made or Circled in Red Ink With Date and Name of Person Making Change.
Do not extend notes this side of this line.
RETURN TO
LOS ANGELES COUNTY SURVEYOR
726 LOS ANGELES COUNTY
ENGINEERING BLDG.
76F3095 247 10M 1-49

RETURN TO
LOS ANGELES COUNTY SURVEYOR
725 LOS ANGELES COUNTY
ENGINEERING BLDG.

Note: Any Additions or Changes on This Sheet Must be Made or Circled in Red Ink With Date and Name of Person Making Change.

Do not extend notes this side of this line.

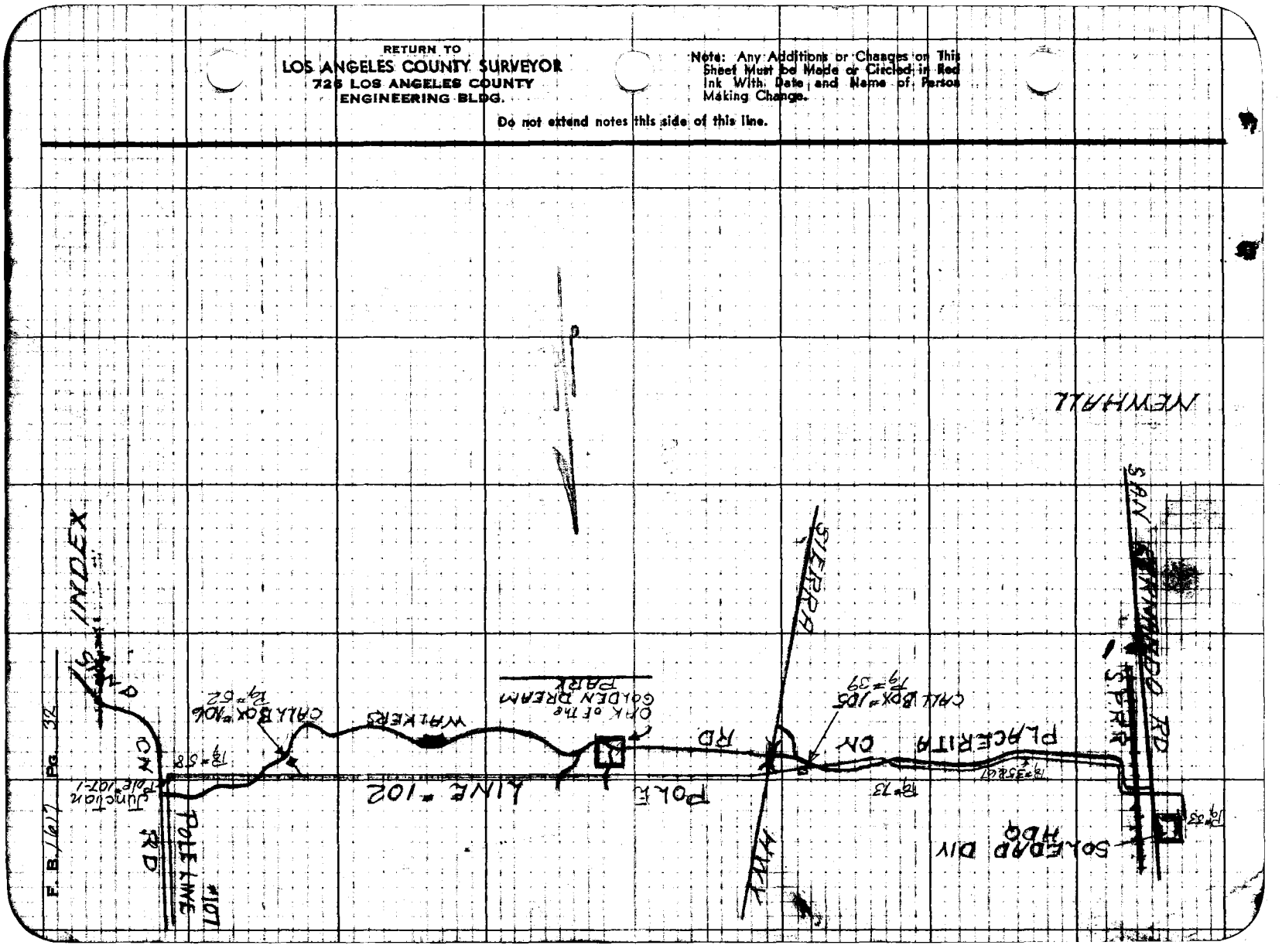

76L298 307 5-49

PLEASE RETURN TO
LOS ANGELES COUNTY SURVEYOR
726 LOS ANGELES COUNTY ENGINEERING BLDG.

NOTE: ANY ADDITIONS OR CHANGES ON THIS SHEET MUST BE MADE OR CIRCLED IN RED INK, WITH DATE AND NAME OF PERSON MAKING CHANGE.

Do not extend notes this side of this line.

STATION	B. S.	H. I.		F. S.	Wire No. Per Arm	ELEV. Wire Station	Wire Diagm	Size or Side Vw	Wire Ht	Remarks
Pole No.	Ht	X Arm	Ln. Wire							
102-7	25.9	Double 10 Pin			10 Lines	10+82.1	21346 578910		24.8	Lines into Cable go underground across SAN FERNANDO Rd. Down Guy D.M.
			167.0							
102-6	23.0	Single "			"	9+15.1	21346 578910		22.5	
			170.9							
No #	20.6	"			"	7+44.2	21346 578910		20.0	
			139.8							
"	22.0	"			"	6+04.4	21346 578910		21.5	
			186.0							
"	23.0	Single 10 Pin			"	4+18.4	1 34 / 2 578910 / 6		22.0	
			163.5							
"	26.0	Double 10 Pin			"	2+54.9	12345 678910		25.5	OVERHEAD GUY ACROSS WASH TO Guy Pole 13' high
			155.2							
"	25.0	Single 10 Pin			"	0+99.7	12345 678910		24.5	Junction Pole of Pole Lines #1118102 See FB 9[illegible]-27 For #14. Pole in Soledad Div. HDQ. YARD. Cable From Equipement House 10' To Pole Thence into Terminal Can Lines From Terminal Can onto 10 Pin Cross Arm As shown.
			99.7							
No #	40	Double 10 Pin			10 Lines	0+00	12345 678910 / 3'		24'	182 = VINCENT 384 = RADIO 586 = SAND Cn. Call BOX 788 = B.P.&L. 9810 = FOREST SERVICE HWY PATROL

SURVEY IN F. B. 693 238
F.B. 693-39, 38

Profile No. ____ Notes Red. ____ Plotted ____ Job No. 8094 Division No. ____ F.B. 1617 PG. 33
Date ____ Date ____ Survey of ____
X-Sec. No. ____ Notes Chkd. DREW Checked ____ Survey by ____ Notes JD Date 3-21-30
Date ____ Date ____ Map No. ____ Date ____

76L298 307 5-49

PLEASE RETURN TO
LOS ANGELES COUNTY SURVEYOR
726 LOS ANGELES COUNTY ENGINEERING BLDG.

NOTE: ANY ADDITIONS OR CHANGES ON THIS SHEET MUST BE MADE OR CIRCLED IN RED INK, WITH DATE AND NAME OF PERSON MAKING CHANGE.

Do not extend notes this side of this line.

STATION	B. S.	H. I.		F. S.	Wire No. Per Arm	ELEV.		Wire Diagm	Size or Side Vw	Wire Ht	Remarks
Pole No.	Ht	X Arm	Ln. Wire			Station					
102-20	20.5				10 Lines	26+	44.5	21435 6789 10		20.1	Down Guy DM on Pole 102-17 also overhead Guy 40.0 across Placerita Cn Rd. #6
SURVEY IN F. B. 693-235			142.3								
" - 19	21.7	Single 10 Pin			"	25+	02.2	143 6 8 10 / 2 5 7 9		21.2	Guy Pole 102-18 20.0 high Down Guy D.M. 20.0 Clear. Pick up Tel. Co. cable 2.5' Below cross arm
			153.5								
" - 17	20.3	Double 10 Pin			"	23+	48.7	12436 587109		20.0	Lines cross oiled road 20' Clear.
			99.7								
" - 15	20.8	Double 10 Pin			"	22+	49.0	12436 587109		20.5	Guy Pole 102-16 49.6 across Placerita Cn Rd 20.3 Clear.
			130.7								
" - 14	20.3	Single 10 Pin			"	21+	18.3	12436 587109		19.8	
SURVEY IN F. B. 693-236			146.8								
" - 13	20.3	Single 10 Pin			"	19+	71.5	123 579 / 4 6 8 10		20.0	
			139.1								
102-12	20.6	"			"	18+	32.4	12345 678910		20.2	Down Guy D.M
			141.9								
No #	21.0	Double 10 Pin			"	16+	90.5	12345 6789 10		20.5	Down Guy D.M
			167.6								
102-10	19.5	Single 10 Pin			"	15+	22.9	12345 6789 10		19.5	
SURVEY IN F. B. 693-237			172.6								
No #	25.0	Double 10 Pin			10 Lines	13+	50.3	12345 6789 10		24.5	Cable into Terminal DIN open line thread Down Guy DM
			268.2								

Profile No. ____ Plotted ____ Date ____ Notes Red ____ Date ____ Division No. 102 Job No. 8094 Notes ____ Notes Chkd. ____ Date ____ Survey of ____ Survey by J. Duaherty Indexed J. C. Johnson Date 3-21-50 Checked ____ Date ____ X-Sec. No. ____ Date ____ F.B. 7619 Pg. 34

76L298 307 5-49

PLEASE RETURN TO
LOS ANGELES COUNTY SURVEYOR
726 LOS ANGELES COUNTY ENGINEERING BLDG.

NOTE: ANY ADDITIONS OR CHANGES ON THIS SHEET MUST BE MADE OR CIRCLED IN RED INK, WITH DATE AND NAME OF PERSON MAKING CHANGE.

Do not extend notes this side of this line

STATION	B. S.	H. I.	F.	Wire ELEV.						
Pole No.	Ht	X Arm	Ln. Wire	No. Per Arm	Wire Station	Wire Diagm	Size or Side Vw	Wire Ht	Remarks
102-31	25°	Single 10 Pin	163.7	10 Lines	42+ 39.2	34126 591078		24.5	
" - 30	25°	"	155.7	"	40+ 75.5	34126 591078		24.5	
SURVEY IN F. B. 693-234									
" - 29	30°	"	155.8	"	39+ 19.8	34126 591078		25.0	6 Pin Edison Co. Cross arm 0.5 Dwn Top Pole
102-28	25°	"	147.4	"	37+ 64.0	2 7 / 1 6 5 8 / 3 9 / 4 0 10		23.9	
No #	25°	"	174.3	"	36+ 16.6	21346 578910		24.6	Cable Dwn 3.0' from Cross arm
	25°	"	165.8	"	34+ 42.3	21346 578910		24.6	Cable Dwn 2.5' from Cross arm
No #	25°	"	185.6	"	32+ 76.5	21346 578910		24.5	Cable Dwn 3.0' from Cross-arm
" - 24	20.9	Single 10 Pin	175.7	"	30+ 90.9	21 4 578910 / 3 6		20.5	Cable Back on Pole Dwn 2.0'
SURVEY IN F. B. 693-235									
" - 22	20.8	Double 10 Pin	131.5	"	29+ 15.2	21435 678910		20.5	Tel. Co. Cable on half arm Dwn 2.0'
102-21	20.2	Single 10 Pin	139.2	10 Lines	27+ 83.7	21435 678910		19.8	

F.B. 693-234

F.B. 693-235

Profile No. ____ Notes Red. ____ Plotted ____ Job No. 8094 Division No. ____ F.B. 1617 PG. 35

X-Sec. No. ____ Date ____ Date ____ Survey of ____ Date ____

Notes Chkd. DREW Checked ____ Survey by ____ Notes ____ Date 3-21-50

Date ____ Date ____ Map No. ____ Modified ____ Date ____

76L298 307 5-49

PLEASE RETURN TO
LOS ANGELES COUNTY SURVEYOR
726 LOS ANGELES COUNTY ENGINEERING BLDG.

NOTE: ANY ADDITIONS OR CHANGES ON THIS SHEET MUST BE MADE OR CIRCLED IN RED INK, WITH DATE AND NAME OF PERSON MAKING CHANGE.

Do not extend notes this side of this line.

Profile No. ____ X-Sec. No. ____ Plotted ____ Date ____ Checked ____ Date ____

Notes Red. ____ Date ____ Notes Chkd. ____ Date ____

Job No. 8094 Division No. 102 Notes T. Dougherty Date 3-21-50

Survey of ____ Survey by C. Johnson Indexed ____

F.B. 1617 PG. 36

STATION Pole No.	B. S. Ht	H. I. X Arm	Ln. Wire	F. Wire No. Per Arm	ELEV. Wire Station	Wire Diagm	Size or Side Vw	Wire Ht	Remarks
699809E		Single 10 Pin		10 Lines	59+05.2	34126 591087		23.5	
			140.8						
330382E		"		"	57+64.4	34126 591087		24.0	
SURVEY IN F. B. 1617-68			226.8						
330383E		"		"	55+37.6	4 12 591087 / 3 6		24.0	
			224.8						
330384E		"		"	53+12.8	43125 691087		26.0	LA. Co. Cross Arm on EDISON CO POLE
			151.2			43125 691087			
No #	24.5	Single 10 Pin		"	51+61.6	2' / 3'		24.9	Lines 4,3,12,5,6,8,7 Straight Through. Lines 10,9 coming into W. side double cross arm have Taps up To double 10 pin arm 2' above Co. Forest. Arm, Thence S. To Shpn FFs Sta. Also 2 Taps down From upper arm To E Side Co. Forest arm To line positions. 9,10 are U.S. FOREST SERVICE Lines From So. Tele Co. Arm 3' below Co. Arm - 2 Down Guy DM. Cable Dwn 7.0'
			171.6						
" -37	28	Double 10 Pin		"	49+90.0	43125 610987 / 3' / 5'	109	27.4	
SURVEY IN F. B. 1617-67			129.0						
102-36	27.0	"		"	48+61.0	43125 610987		26.4	
			146.5						
No #	27.2	"		"	47+14.5	43125 610987		26.5	
			174.4						
" -34	26.0	Single 10 Pin		"	45+40.1	3 126 9 7 / 4 5 108		25.5	Tel. Co. Cable Dwn 5.0'
SURVEY IN F. B. 693-234			142.7						
102-32	24.8	Double 10 Pin		10 Lines	43+97.4	34126 591078		24.4	
			158.2						

76L298 307 5-49

PLEASE RETURN TO
LOS ANGELES COUNTY SURVEYOR
726 LOS ANGELES COUNTY ENGINEERING BLDG.

NOTE: ANY ADDITIONS OR CHANGES ON THIS SHEET MUST BE MADE OR CIRCLED IN RED INK, WITH DATE AND NAME OF PERSON MAKING CHANGE.

Do not extend notes this side of this line.

STATION	B. S.	H. I.	F.	Wire ELEV.						
Pole No.	Ht	X Arm	Ln. Wire	No. Per Arm	Wire Station	Wire Diagm	Size or Side Vw	Wire Ht	Remarks
668127E		Single 10 Pin		10 Lines	75+15.4	243 / 1 | 510987 / 6		32°	
SURVEY IN F. B. 1617-70			160.9						
668126E		"		"	73+54.5	21435 | 610987		32°	
			154.5						
668125E		"		"	72+00.0	21435 | 610987		32°	
			142.8						
668124E		Single 10 Pin		"	70+57.2	21435 | 610987		32°	
SURVEY IN F. B. 1617-69			155.7						
102-50	24.5	Double 10 Pin		"	69+01.5	213 / 4 | 610987 / 5		24.2	Down Guy D.M.
			122.7						
102-49	25.0	Single 10 Pin		"	67+78.8	21346 | 510987		24.8	
			180.4						
102-48	24.5	Single 10 Pin		"	65+98.4	21346 | 510987		24.1	3 Cross arms 2.5' Between each 2.5' Below Cut-arm; 2 arms are 10 Pin & One is an 8 Pin
			189.0						
330380E		Double 10 Pin		"	64+09.4	21346 | 510987		23.5	
SURVEY IN F. B. 1617-68			180.8						
699808E		"		"	62+28.6	3 / 4 / 1 / 2 | 65987 / 10		25.0	
			183.7						
330381E		Single 10 Pin		10 Lines	60+44.9	34126 | 591087		24.0	
			139.7						

F.B. 1617-70

F.B. 1617-69

F.B. 1617-68

Profile No. ____ Notes Red. ____ Plotted ____ Job No. 8094 Division No. ____ F.B. 1617 Pg. 37

X-Sec. No. ____ Date ____ Date ____ Survey of ____

Notes Chkd. DREW Checked ____ Survey by ____ Notes J.D. Date 3-22-50

Date ____ Date ____ Map No. ____ Added Johnson Date ____

76L298 307 5-49

PLEASE RETURN TO
LOS ANGELES COUNTY SURVEYOR
726 LOS ANGELES COUNTY ENGINEERING BLDG.

NOTE: ANY ADDITIONS OR CHANGES ON THIS SHEET MUST BE MADE OR CIRCLED IN RED INK, WITH DATE AND NAME OF PERSON MAKING CHANGE.

Do not extend notes this side of this line.

STATION	B. S.	H. I.		F. S.	ELEV.					
Pole No.	Ht	X Arm	Ln. Wire	Wire No. Per Arm	Wire Station	Wire Diagm	Size or Side Vw	Wire Ht	Remarks
102-66	25°	Single 10 Pin		10 Lines	92+75.5	34215 691087		24.5	
SURVEY IN F. B. 1617-72			157.9						
" -65	24.5	Single 10 Pin		"	91+17.6	34215 691087		24°	
			176.6						
" -64	25.5	Double 10 Pin		"	89+41.0	34215 691087		25°	Down Guy DM.
			173.5						
" -63	30°	Single 10 Pin		"	87+67.5	1 2 3 4 5 6 10 87 9		29.7	
			181.8						
102-54	36°	Double 10 Pin		"	85+85.7	12345 610987		35.6	Two Cross arms 2' apart 2' Below Conty. Cross arm One is 10 Pin other 8 Pin
SURVEY IN F. B. 1617-71			168.6						
668132E		Single 10 Pin		"	84+17.1	12345 610987		32°	Guy Pole 38.4 across Placerita Cn Rd with Down Guy DM. Clear. 21°
			192.2						
668131E		"		"	82+24.9	124 3 6 10 987 5		32°	
			193.0						
668130E		Double 10 Pin		"	80+31.9	12436 510987		32°	
			197.7						
668129E		"		"	78+34.2	12436 510987		32°	
SURVEY IN F. B. 1617-70			159.4						
668128E		Single 10 Pin		10 Lines	76+74.8	12436 510987		32°	
			159.4						

F.B. 1617 PG. 38

Job No. 8094 Division No. 102 Notes Red. Plotted No. Date

Survey of Notes Dougherty Date Checked No. Date

Survey by Date

Indexed E. C. Johnson

Profile X-Sec.

76L298 307 5-49

PLEASE RETURN TO
LOS ANGELES COUNTY SURVEYOR
726 LOS ANGELES COUNTY ENGINEERING BLDG.

NOTE: ANY ADDITIONS OR CHANGES ON THIS SHEET MUST BE MADE OR CIRCLED IN RED INK. WITH DATE AND NAME OF PERSON MAKING CHANGE.

Do not extend notes this side of this line.

STATION	B. S.	H. I.		F. S.	ELEV.					
Pole No.	Ht	X Arm	Ln. Wire	Wire No. Per Arm	Wire Station	Wire Diagm	Size or Side Vw	Wire Ht	Remarks
102-77	24°	Double 10 Pin		10 Lines	108+45.9	21435 610987		23⁵	Lower arm is 10 Pin offset arm
SURVEY IN F. B. 693-229			139.5						Guy Pole 19.2 across Placerita Cn Rd with Down Guy D.M Clear 20'
" - 76	25⁵	"			107+06.4	213 610987 / 4 5		25°	
			150.4						
" - 75	35°	"		"	105+56.0	21346 510987		34⁵	
			152.7						
" - 74	34°	Single 10 Pin		"	104+03.3	21346 510987		33⁵	
SURVEY IN F. B. 1617-73			174.6						
" - 72	25⁵	Double 10 Pin		"	102+28.7	21346 510987		25°	
			150.8						
" - 71	25°	"		"	100+77.9	4 3 2 1 6 5 9 87 / 10		24⁵	
			173.6						
" - 70	24°	"		"	99+04.3	43216 591087		23⁵	
			152.0						
" - 69	23⁵	Single 10 Pin		"	97+52.3	43216 591087		23°	
SURVEY IN F. B. 1617-72			152.5						
" - 68	25°	Double 10 Pin		"	95+99.8	43216 591087		24⁵	Down Guy D.M
			169.7						
102-67	25°	Single 10 Pin		10 Lines	94+30.1	32 591087 / 4 6		24⁵	
			154.6						

F.B. 1617-73

F.B. 1617-72

Profile No. ____ Notes Red. ____ Plotted ____ Job No. 8000 Division No. ____ F.B. 1617 PG. 37

X-Sec. No. ____ Date ____ Date ____ Survey of ____ 102

Notes Chkd. DREW Checked ____ Survey by ____ Notes J.D Date 3-22-50

Date ____ Date ____ Map No. ____ Indexed Johnson Date ____

76L298 307 5-49

PLEASE RETURN TO
LOS ANGELES COUNTY SURVEYOR
726 LOS ANGELES COUNTY ENGINEERING BLDG.

NOTE: ANY ADDITIONS OR CHANGES ON THIS SHEET MUST BE MADE OR CIRCLED IN RED INK, WITH DATE AND NAME OF PERSON MAKING CHANGE.

Do not extend notes this side of this line.

STATION Pole No.	B. S. Ht	H. I. X Arm	H. I. Ln. Wire	F. S. Wire No. Per Arm	ELEV. Wire Station	Wire Diagn	Size or Side Vw	Wire Ht	Remarks
102-88	20³	Single 10 Pin	169.5	10 Lines	124+13.7	34126 591078		19⁶	
No #	20⁴	"	162.2	"	122+44.2	4125 10 8 / 3 6 9 7		20⁴	
102-86	20⁴	"	148.0	"	120+82.0	43125 610987		20⁰	
" - 85	20⁴	"	148.0	"	119+34.0	43125 610987		20⁰	
" - 84	21⁴	"	162.0	"	117+86.0	43125 610987		20⁸	
" - 83	21⁰	Single 10 Pin	159.7	"	116+24.0	43125 610987		20⁵	
102-82	24⁰	Double 10 Pin	79.6	"	114+64.3	43125 610987		23⁵	Cross arm 2' below Conty Cross arm 2 Down Guys D.M. Lines cross Placerita CnRd. Clear 23⁰
32069-M		Double 10 Pin	144.0	"	113+84.7	43125 610987 / 87		23⁴	Lines 7,8 B.P.&L Lines coming into W. side double cross arm Taps down To B.P.&L Call Box. End of B.P.&L Lines on Co Forestry Cross Arms On E. side double cross arm 10,9,8,7 are U.S. FORESTRY SERVICE. Taps From U.S. FOREST. Arm 2' below LA. Co arm Take Position 8,7
102-80	24⁵	"	155.9	"	112+40.7	2 1 4 3 5 610987		24⁵	
102-79	25⁰	Single 10 Pin	238.9	10 Lines	110+84.8	21435 610987		24⁵	

SURVEY IN F. B. 693-229-228

F.B. 693-229

F.B. 1617 PG. 38

Job No. 8094 Division No. 102 Notes Red. Date Plotted Date No. Profile

Survey of Notes Dougherty Notes Chkd. Date Checked Date No. X-Sec.

Survey by Date

Indexed B. Johnson

76L298 307 5-49

PLEASE RETURN TO
LOS ANGELES COUNTY SURVEYOR
726 LOS ANGELES COUNTY ENGINEERING BLDG.

NOTE: ANY ADDITIONS OR CHANGES ON THIS SHEET MUST BE MADE OR CIRCLED IN RED INK, WITH DATE AND NAME OF PERSON MAKING CHANGE.

Do not extend notes this side of this line.

STATION	B. S.	H. I.	F. S.	Wire No. Per Arm	ELEV. Wire Station	Wire Diagm	Size of Side Wire	Wire Ht	Remarks
Pole No.	Ht	X Arm	Ln. Wire						
102-99	18°	Double 10 Pin		10 Lines	138+57.8	12345 678910		17⁵	
SURVEY IN F. B. 693-258			78.2						
No #	20°	Double 10 Pin		"	137+79.7	12345 678910		20⁹	Down Guy D.M.
			122.2						
102-97	16¹	Single 10 Pin		"	136+57.8	12345 678910		15⁵	
			150.6						
No #	19⁸	Double 10 Pin		"	135+06.8	12345 678910		19°	10 Pin Bell Cross arm Down 2' 2 Down Guys D.M.
SURVEY IN F. B. 693-227			254.2						Lines go under State Hwy.
No #	20°	Double 10 Pin		"	132+52.1	21346 578910		19⁷	In Sol. order 213465789 10 and come up in this order 12345678910 Down Guy D.M.
			123.5						
102-93	16⁸	Single 10 Pin		"	131+28.0 (29.0)	3 9 / 4 6 5 10 / 1 7 / 2 8		15⁸	
			120.9						Lines Cross Placerita Cn. Rd. Clear 19⁵
" -92	24⁶	Single 10 Pin		"	130+08.8	34126 591078		24⁹	
			144.0						
" -91	19⁴	Double 10 Pin		"	128+64.1	34126 591078		19°	Down Guy D.M.
SURVEY IN F. B. 693-228			193.1						
" -90	23⁵	Double 10 Pin		"	127+71.0	34126 591078		23°	Taps From 58⁶ To CALL BOX-105
			250.6						Lines Cross Placerita Rd Clear 21°
102-89	25°	Single 10 Pin		10 Lines	125+20.4	34126 591078		24⁵	
			106.7						

Profile No. ____ Notes Red ____ Plotted ____ Job No. 8094 Division No. ____
X-Sec. No. ____ Date ____ Notes Chkd. ____ Date ____ Checked ____ Date ____ Survey of ____ Survey by ____ Map No. ____ Notes J.D. Date 3-22-50
Wrd Ed Johnson Date
F.B. 1617 PG. 39

76L298 307 5-49

PLEASE RETURN TO
LOS ANGELES COUNTY SURVEYOR
726 LOS ANGELES COUNTY ENGINEERING BLDG.

NOTE: ANY ADDITIONS OR CHANGES ON THIS SHEET MUST BE MADE OR CIRCLED IN RED INK, WITH DATE AND NAME OF PERSON MAKING CHANGE.

Do not extend notes this side of this line.

STATION	B. S.	H. I.		F. S.	ELEV.					
Pole No.	Ht	X Arm	Ln. Wire	Wire No. Per Arm	Wire Station	Wire Diagm	Size or Side Vw	Wire Ht	Remarks
102-110	16.5	Single 10 Pin		10 Lines	151+02.5 6	21435 687109		15.7	
			123.2						
" -109	16.2	Single 10 Pin		"	149+79.2 4	21435 687109		15.6	
SURVEY IN F. B. 693-257			99.7						
" -108	16.5	Double 10 Pin		"	148+79.6 7	21435 687109		15.7	Down Guy D.M.
			92.3						
" -107	16.5	Double 10 Pin		"	147+87.3 4	21435 687109		15.7	Down Guy D.M.
			166.6						
" -106	16.8	Single 10 Pin		"	146+20.7 8	1436 87109 / 2 5		16.0	
			94.9						
" -105	23.5	"		"	145+25.8 9	12436 587109		23.0	
SURVEY IN F. B. 693-258			120.0						
" -104	16.6	"		"	144+05.8 9	12436 587109		15.9	
			140.6						
" -103	26.0	"		"	142+65.2 3	12436 587109		25.3	
			72.9						
102-102	16.2	"		"	141+92.3 4	12436 587109		15.7	
			106.3						
102-101	25.0	Single 10 Pin		10 Lines	140+86.0 1	1235 7 9 / 4 6 8 10		24.9	
			228.4						

F.B. 693-257

F.B. 693-258

F.B. 1617 PG. 40

Job No. 8094 Division No. 102 Notes Red. Date Plotted Date No. Profile

Survey of Survey by Notes J. Dougherty Date Checked Date X-Sec. No.

Indexed A. C. Johnson Date

76L298 307 5-49

PLEASE RETURN TO
LOS ANGELES COUNTY SURVEYOR
726 LOS ANGELES COUNTY ENGINEERING BLDG.

NOTE: ANY ADDITIONS OR CHANGES ON THIS SHEET MUST BE MADE OR CIRCLED IN RED INK, WITH DATE AND NAME OF PERSON MAKING CHANGE.

Do not extend notes this side of this line.

STATION	B. S.	H. I.		F. S.	Wire No. Per Arm	ELEV. Wire Station	Wire Diagm	Size or Side Vw	Wire Ht	Remarks
Pole No.	Ht	X Arm	Ln. Wire							
No#	16.2	Double 10 Pin			10 Lines	161+90.3	34126 591078		15.6	Down Guy D.M.
			125.3							
102-119	16.8	Single 10 Pin			"	160+65.0	2 1 3 4 6 5 7 8 9 10		16.0	
SURVEY IN F. B. 693-256			122.4							
"-118	23.8	"			"	159+42.6	21346 578910		23.4	
			89.2							
"-117	21.1	"			"	158+53.4	21346 578910		20.8	
			112.0							
102-116	16.2	"			"	157+41.4	21346 578910		15.9	
			105.8							
No#	16.8	"			"	156+35.6	21346 578910		16.0	
			107.3							
No#	16.4	"			"	155+28.3	21346 578910		15.8	
SURVEY IN F. B. 693-257			96.9							
102-113	16.0	"			"	154+31.4	214 5 8 10 3 6 7 9		15.6	
			103.6							
"-112	20.8	"			"	153+27.8	21435 687109		20.1	
			131.7							
102-111	16.7	Single 10 Pin			10 Lines	151+96.1	21435 687109		16.0	
			93.5							

F.B. 693-256

F.B. 692-257

Profile No. ____ Notes Red. ____ Plotted ____ Job No. 8094 Division No. ____ F.B. 1617 Pg. 41

X-Sec. No. ____ Date ____ Date ____ Survey of ____ Notes Chkd. DREW Checked ____ Survey by W. S. C. Notes J.D. Date 3-22-50

Date ____ Date ____ Map No. ____ Indexed ____ Date ____

76L298 307 5-49

PLEASE RETURN TO
LOS ANGELES COUNTY SURVEYOR
726 LOS ANGELES COUNTY ENGINEERING BLDG.

NOTE: ANY ADDITIONS OR CHANGES ON THIS SHEET MUST BE MADE OR CIRCLED IN RED INK, WITH DATE AND NAME OF PERSON MAKING CHANGE.

Do not extend notes this side of this line.

STATION	B. S.	H. I.		F. S.	ELEV.					
Pole No.	Ht	X Arm	Ln. Wire	Wire No. Per Arm	Wire Station	Wire Diagm	Size or Side Vw	Wire Ht	Remarks
102-130	15.9	Single 10 Pin		10 Lines	175+ ~~76.9~~ 77.0	43125 610987		15.7	
			130.9						
" -129	20.2	"			174+ 46.~~0~~ 1	43125 610987		19.8	2 - Down Guys D.M.
SURVEY IN F. B. 693-255			167.2						
102-128	23.5	"		"	172+ 78.~~8~~ 9	43125 610987		23.0	
			123.1						
No#	25.0	"		"	171+ 55.~~7~~ 8	43125 610987		24.9	
			134.1						
No#	16.3	"		"	170+ 21.~~6~~ 7	43125 610987		15.7	
			121.2						
102-125	16.5	"		"	169+ 00.~~4~~ 5	3126 9 7 / 4 5 10 8		15.7	
			139.5						
" -124	16.9	"		"	167+ ~~60.9~~ 61.0	34126 591078		16.3	
SURVEY IN F. B. 693-256			142.0						
" -123	16.5	Single 10 Pin		"	166+ ~~18.9~~ 19.0	34126 591078		15.8	
			120.2						
" -122	16.0	Double 10 Pin		"	164+ 98.~~7~~ 8	34126 591078		15.5	
			203.0						
102-121	16.4	Double 10 Pin		10 Lines	162+ 95.~~7~~ 8	34126 591078		15.8	Down Guy D.M.
			105.5						

F.B. 693-255

F.B. 693-256

Profile No. ____ Plotted ____ Date ____ X-Sec. ____ Checked ____ Date ____ No. ____

Notes Red. ____ Date ____ Notes Chkd. ____ Date ____

Division No. ____ Job No. 8094 Notes J. Dougherty Date ____

Survey of ____ Survey by ____ Indexed A. C. Johnson

F.B. 1617 Pg. 42

76L298 307 5-49

PLEASE RETURN TO
LOS ANGELES COUNTY SURVEYOR
726 LOS ANGELES COUNTY ENGINEERING BLDG.

NOTE: ANY ADDITIONS OR CHANGES ON THIS SHEET MUST BE MADE OR CIRCLED IN RED INK, WITH DATE AND NAME OF PERSON MAKING CHANGE.

Do not extend notes this side of this line.

STATION	B. S.	H. I.	F. S.	Wire ELEV.				Size		
Pole No.	Ht	X Arm	Ln. Wire	No. Per Arm	Wire Station	Wire Diagm	Size or Side Vw	Wire Ht	Remarks
102-142	20.7	Single 10 Pin		10 Lines	191+55.5	2134 6 591087		20.4	
			155.3						
" -141	16.7	Single 10 Pin		"	190+00.2	3 4 1 2 6 5 8 7 9 10		16.3	
SURVEY IN F. B. 693-254			126.9						
" -140	25.5	Double 10 Pin		"	188+73.3	34126 587910		24.5	140 - 2 Down Guys D.M.
" -139	25.0							24.1	139 - 2 Down Guys D.M.
			550.0						End of Bell Line & arm
" -138	16.5	Double 10 Pin		"	183+23.3	34126 587910		15.8	137 - 2 Down Guys out
" -137	13.8							13.4	138 - 2 Down Guys out
			108.0						137 - One Down Guy DM In.
									138 - 2 Down Guys D.M. In.
102-136	17.2	Single 10 Pin		"	182+15.3	4 3 125 6 7 8 10 9		16.5	
			92.4						
No#	16.5	"		"	181+22.9	43125 678109		15.7	
			94.8						
No#	16.8	"		"	180+28.1	43125 678109		16.0	
			84.6						
102-133	16.0	Single 10 Pin		"	179+43.5	43125 678109		15.5	Down Guy DM
SURVEY IN F. B. 693-255			102.0						
" -132	15.9	Double 10 Pin		"	178+41.5	43125 678109		15.3	Down Guy D.M.
			118.0						
102-131	16.7	Single 10 Pin		10 Lines	177+23.5	43125 6 10 9 8 7		15.9	
			146.5						

F.B. 693-254

F.B. 693-255

Profile No. ____ Notes Red. ____ Plotted ____ Job No. 8094 Division No. ____ F.B. 1617 Pg. 43

X-Sec. No. ____ Date ____ Date ____ Survey of ____ 102

Notes Chkd. DREW Checked ____ Survey by W. S. C. Notes J.D. Date 3-23-50

Date ____ Date ____ Map No. ____ Index Johnson Date ____

76L298 307 5-49

PLEASE RETURN TO
LOS ANGELES COUNTY SURVEYOR
726 LOS ANGELES COUNTY ENGINEERING BLDG.

NOTE: ANY ADDITIONS OR CHANGES ON THIS SHEET MUST BE MADE OR CIRCLED IN RED INK. WITH DATE AND NAME OF PERSON MAKING CHANGE.

Do not extend notes this side of this line.

STATION	B. S.	H. I.		F. S.	Wire ELEV.						
Pole No.	Ht	X Arm	Ln.	Wire	No. Per Arm	Wire Station	Wire Diagm		Size or Side Vw	Wire Ht	Remarks
102-152	17.4	Single 10 Pin			10 Lines	201+62.9	21435	610978		16.8	
			80.4								
102-151	25.0	Single 10 Pin			"	200+82.5	21435	610978		24.6	
			153.3								
No #	30.0	Double 10 Pin			"	199+29.2	21435	610978		29.6	Down Guy DM
SURVEY IN F. B. 693-253			114.8								
102-149	16.0	Single 10 Pin			"	198+14.4	21435	610978		15.6	Down Guy DM
			88.4								
" -148	15.8	"			"	197+26.0	21346	98		15.3	
							45	107			
			56.0								
" -147	15.9	Single 10 Pin			"	196+70.0	21346	591087		15.5	
			74.5								
" -146	24.0	Double 10 Pin			"	195+95.5	21346	591087		23.6	
			189.4								
" -145	24.0	Double 10 Pin			"	194+06.1	21346	591087		23.4	2-Down Guys DM
			100.8								
" -144	16.2	Single 10 Pin			"	193+05.3	21346	591087		15.7	
SURVEY IN F. B. 693-254			92.0								
102-143	16.9	Single 10 Pin			10 Lines	192+13.3	21346	591087		[illegible]	
			57.8								

F.B. 693-253

F.B. 693-254

Profile No. X-Sec. No.

Plotted Date Checked Date

Notes Red. Date Notes Chkd. Date

Job No. 8094 Division No. 102 Notes J. Dougherty Date

Survey of Survey by Indexed R. C. J. [illegible]

F.B. 17 PG. 44

76L298 307 5-49

PLEASE RETURN TO
LOS ANGELES COUNTY SURVEYOR
726 LOS ANGELES COUNTY ENGINEERING BLDG.

NOTE: ANY ADDITIONS OR CHANGES ON THIS SHEET MUST BE MADE OR CIRCLED IN RED INK, WITH DATE AND NAME OF PERSON MAKING CHANGE.

Do not extend notes this side of this line.

STATION	B. S.	H. I.		F. S.	Wire No. Per Arm	ELEV. Wire Station	Wire	Diagm	Size of Side Vw	Wire Ht	Remarks
Pole No.	Ht	X Arm	Ln. Wire								
102-162	16.1	Double 10 Pin			10 Lines	215+69.0	12345	691087		15.5	Down Guy D.M.
SURVEY IN F. B. 693-251			86.9								
" -161	15.5	Single 10 Pin			"	214+82.1	12345	691087		15.0	
			79.5								
" -160	15.7	"			"	214+02.6	124 6 / 3 5	10 7 / 9 8		15.4	
			123.0								
102-159	23.0	Single 10 Pin				212+79.6	12436	510978		22.5	2-Down Guys D.M.
			124.8								
No #	26.0	Double 10 Pin				211+54.8	12436	510978		25.5	2-Down Guys D.M.
			225.0								
102-157	30.6	Double 10 Pin				209+29.8	12436	510978		30.1	
SURVEY IN F. B. 693-252			87.4								
" -156	16.1	Single 10 Pin				208+42.4	12436	510978		15.5	
			90.7								
" -155	16.2	Double 10 Pin				207+51.7	12436	510978		15.8	
			217.0								
102-154	25.0	Double 10 Pin				205+34.7	2435 / 1 6	10978		24.5	2-Down Guys D.M.
			180.2								
No #	16.5	Double 10 Pin			10 Lines	203+54.5	21435	610978		16.0	
			191.6								

F.B. 693-251

F.B. 693-252

Profile No. ____ Notes Red. ____ Plotted ____ Job No. 8094 Division No. ____ F.B. 1617 Pg. 45

X-Sec. No. ____ Date ____ Date ____ Survey of ____ Date 3-23-50

Notes Chkd. DREW Checked ____ Survey by ____ Notes ____ Date ____

Date ____ Date ____ Map No. ____ Indexed ____ Date ____

76L298 307 5-49

PLEASE RETURN TO
LOS ANGELES COUNTY SURVEYOR
726 LOS ANGELES COUNTY ENGINEERING BLDG.

NOTE: ANY ADDITIONS OR CHANGES ON THIS SHEET MUST BE MADE OR CIRCLED IN RED INK. WITH DATE AND NAME OF PERSON MAKING CHANGE.

Do not extend notes this side of this line.

Profile No. ____ X-Sec. No. ____ Plotted ____ Date ____ Checked ____ Date ____

Notes Red ____ Date ____ Notes Chkd. ____ Date ____

Job No. 8094 Division No. 102 Notes J. Daugherty Date ____

Survey of ____ Survey by ____ Indexed E. C. Johnson

F.B. 617 PG. 46

STATION	B. S.	H. I.		Fs Wire	Wire No. Per Arm	Wire Station	Wire Diagm	Size or Side Ww	Wire Ht	Remarks
Pole No.	Ht	X Arm	Ln.	Wire		ELEV.				
102-172	15	Double 10 Pin			10 Lines	226+33.2	34215 / 687910		14	
			74.3							
" -171	23	Single 5 Pin			"	225+58.9	34215 / 687910		22	
SURVEY IN F. B. 693-250			106.4							
" -170	28	"			"	224+52.5	34215 / 687910		27	2-Down Guys DM
			80.0							
" -169	27	"			"	223+72.5	3421 5 / 687910		26	
			152.9							
102-168	24	"			"	222+19.5	1 2 5 6 9 10 3 8 4 7		24	
			101.7							
No #	2[illegible]	"			"	221+17.8	12345 / 691087		23	
			95.0							
102-166	27	"			"	220+22.8	12345 / 691087		26	
SURVEY IN F. B. 693-251			98.0							
" -165	26	"			"	219+29.8	12345 / 691087		25	2-Down Guys DM
			162.2							
" -164	29	Single 10 Pin			"	217+62.8	12345 / 691087		28	
			121.0							
102-163	14	Double 10 Pin			10 Lines	216+41.8	12345 / 691087		14	Down Guy DM
			72.7							

F.N. 693-250

F.N. 693-251

76L298 307 5-49

PLEASE RETURN TO
LOS ANGELES COUNTY SURVEYOR
726 LOS ANGELES COUNTY ENGINEERING BLDG.

NOTE: ANY ADDITIONS OR CHANGES ON THIS SHEET MUST BE MADE OR CIRCLED IN RED INK, WITH DATE AND NAME OF PERSON MAKING CHANGE.

Do not extend notes this side of this line.

STATION	B. S.	H. I.		F. Wire	ELEV.					
Pole No.	Ht	X Arm	Ln. Wire	No. Per Arm	Wire Station	Wire	Diagm	Size or Side Vw	Wire Ht	Remarks
102-182	16.2	Single 10 Pin		10 Lines	241+66.3	2143 5	678109		15.5	2-Down Guys DM
			135.2							
" - 181	20.2	"		"	240+31.1	3 4 6 / 2 5 1	78109		19.6	
			159.0							
" - 180	29.0	Single 10 Pin		"	238+72.1	34216	578109		28.5	
SURVEY IN F. B. 693-249			141.3							
" - 179	16.0	Single 10 Pin			237+30.8	34216	578109		15.2	
			69.2							
" - 178	16.2	Double 10 Pin			236+66.6	34216	578109		15.5	
			222.0							
" - 177	27.0	Double 10 Pin			234+44.6	34216	578109		26.5	Down Guys D.M. - 2
			120.6							
" - 176	16.2	Single 10 Pin			233+23.9 24.0	34216	578109		15.2	
			93.0							
102-175	16.2	Single 10 Pin			232+~~30.9~~ 31.0	34216	578109		15.5	
SURVEY IN F. B. 693-250			68.4							
" - 174	16.6	Double 10 Pin			231+62.6	4215 / 3 6	8 9 / 7 10		15.9	
			260.6							
102-173	20.0	Double 10 Pin		10 Lines	229+~~01.9~~ 02.0	34215	687910		19.5	
			268.8							

F.B. 693-249

F.B. 693-250

Profile No. ____ Notes Red. ____ Plotted ____ Job No. 8094 Division No. ____ F.B. 1617 PG. 47

X-Sec. No. ____ Date ____ Date ____ Survey of ____ 102

Notes Chkd. DREW Checked ____ Survey by ____ Notes J.D. Date 3-23-50

Date ____ Date ____ Map No. ____ Indexed ____ Date ____

76L298 307 5-49

PLEASE RETURN TO
LOS ANGELES COUNTY SURVEYOR
726 LOS ANGELES COUNTY ENGINEERING BLDG.

NOTE: ANY ADDITIONS OR CHANGES ON THIS SHEET MUST BE MADE OR CIRCLED IN RED INK, WITH DATE AND NAME OF PERSON MAKING CHANGE.

Do not extend notes this side of this line.

STATION Pole No.	B. S. Ht	X Arm	H. I. Ln.	Wire	F. S. Wire No. Per Arm	ELEV. Wire Station	Wire Diagm	Size or Side Vw	Wire Ht	Remarks
102-192	25.0	Double 10 Pin			10 Lines	259+19.6	3412 6 | 591087		24.6	
			210	7						
11-191	15.6	Double 10 Pin			"	257+08.9	2 1 6 5 8 7 3 9 4 10		15.1	
SURVEY IN F. B. 693-247			105.	2						
11-190	20.0	Single 10 Pin			"	256+03.7	21346 | 587910		19.4	
			136	3						
11-189	26.5	Single 10 Pin			"	254+67.4	21346 | 587910		26.0	
			89.	6						
102-188	15.6	Double 10 Pin			"	253+77.8	21346 | 587910	10 9 | 8 7	15.0	U.S. Forest Ser. Double 4 Pin Buckarm 2.0' Below Conty. arm. Wires tape 7,8,9,10 and go south. Down Guy DM.
			149.	6						
No#	25.4	"				252+28.2	21346 | 587910		24.6	2-Down Guys D.M.
			380.	1						
102-186	16.2	"				248+48.1	21346 | 587910		15.4	2-Down Guys D.M.
SURVEY IN F. B. 693-248			141.	4						
11-185	20.8	"			"	247+06.7	214 5 | 7 10 3 6 | 8 9		20.0	
			230	0						
11-184	16.4	"			"	244+76.7	21435 | 678109		15.0	
			244.	4						
102-183	26.0	Double 10 Pin			10 Lines	242+32.3	21435 | 678109		25.5	
			66.	0						

F.B. 693-247

F.B. 693-248

F.B. 1617 PG. 48

Job No. 8094 Division No. 102 Notes Red. Date Plotted Date No. Profile

Survey of Survey by Notes J. Daugherty Date Checked Date X-Sec.

Indexed [illegible] Date No.

76L298 307 5-49

PLEASE RETURN TO
LOS ANGELES COUNTY SURVEYOR
726 LOS ANGELES COUNTY ENGINEERING BLDG.

NOTE: ANY ADDITIONS OR CHANGES ON THIS SHEET MUST BE MADE OR CIRCLED IN RED INK, WITH DATE AND NAME OF PERSON MAKING CHANGE.

Do not extend notes this side of this line.

STATION	B. S.	X	H. I.	F. S.	Wire No. Per	ELEV. Wire			Size or	Wire	
Pole No.	Ht	Arm	Ln.	Wire	Arm	Station	Wire	Diagm	Side Vw	Ht	Remarks
102-202	15 6	Double 10 Pin			10 lines	277+24.5	43 15 / 26	91078		15 0	Down Guy D.M.
			278	4							
102-201	20 0	"			"	274+46.1	43 125	691078		19 4	
SURVEY IN F. B. 693-246			298	5							
102-200	23 0	"			"	271+47.6	43 125	691078		22 5	
			196	3							
102-199	16 3	"			"	263+51.3	31 26 / 4 5	108 / 97		15 7	
			109	3							
102-198	24 8	Double 10 Pin			"	268+41.9 42.0	34 126	591087		24 0	2-Down Guy D.M.
			152	3							
102-197	23 8	Single 10 Pin			"	266+89.7	34 126	591087		23 0	2-Down Guy D.M.
			93	4							
102-196	16 0	Single 10 Pin			"	265+96.3	34 126	591087		15 1	
			172	0							
102-195	20 2	"			"	264+24.3	34 126	591087		19 8	
SURVEY IN F. B. 693-247			125	6							
102-194	25 0	Single 10 Pin			"	262+98.7	34 126	591087		24 6	
			144	9							
102-193	15 8	Double 10 Pin			10 lines	261+53.8	34 126	591087		15 2	
			234	2							

F.B. 693-246

F.B. 693-247

Profile No. ____ Notes Red. ____ Plotted ____ Job No. 8004 Division No. ____ F.B. 1617 Pg. 49

X-Sec. No. ____ Date ____ Date ____ Survey of ____ Notes Chkd. DREW Checked ____ Survey by ____ Notes J.D. Date 3-23-50

Date ____ Date ____ Map No. ____ Indexed ____ Date ____

76L298 307 5-49

PLEASE RETURN TO
LOS ANGELES COUNTY SURVEYOR
726 LOS ANGELES COUNTY ENGINEERING BLDG.

NOTE: ANY ADDITIONS OR CHANGES ON THIS SHEET MUST BE MADE OR CIRCLED IN RED INK, WITH DATE AND NAME OF PERSON MAKING CHANGE.

Do not extend notes this side of this line.

STATION	B. S.	H. I.	F. S.	Wire ELEV.						
Pole No.	Ht	X Arm	Ln. Wire	No. Per Arm	Wire Station	Wire Diagm		Size or Side Vw	Wire Ht	Remarks
No #	16.0	Single 10 Pin		10 Lines	293+90.2	34215	610987		15.4	
SURVEY IN F. B. 693-244			83.7							
102-211	20.2	Double 10 Pin		"	293+06.5	34215	610987		19.8	
			309.0							
" - 210	16.0	"		"	289+97.5	34215	610987		15.1	
			227.2							
" - 209	15.6	"		"	287+70.3	34215	610987		15.1	Down Guy D.M.
			169.4							
" - 208	15.3	"		"	286+00.9	4216	9 7		14.7	
SURVEY IN F. B. 693-245			180.2			3 5	10 8			
" - 207	19.9	Double 10 Pin		"	284+20.7	43216	591078		19.4	2-Down Guys D.M.
			144.7							
" - 206	23.9	Single 10 Pin		"	282+76.0	43216	591078		23.1	2-Down Guys D.M.
			124.0							
102-205	15.6	Single 10 Pin		"	281+52.0	43216	591078		15.1	
			67.2							
No #	15.5	Double 10 Pin		"	280+81.8	43216	591078		15.0	
SURVEY IN F. B. 693-246			214.7							
102-203	22.9	Double 10 Pin		10 Lines	278+70.1	43216	591078		22.2	
			145.6							

F.B. 693-244

F.B. 693-245

F.B. 693-246

Profile No. ___ Plotted ___ Date ___ X-Sec. ___ Checked ___ Date ___ No. ___

Notes Red. ___ Date ___ Notes Chkd. ___ Date ___

Job No. 8094 Division No. ___ Notes J. Dougherty

Survey of ___ Survey by ___ Indexed E. C. Johnson

F.B. 7617 PG. 50

76L298 307 5-49

PLEASE RETURN TO
LOS ANGELES COUNTY SURVEYOR
726 LOS ANGELES COUNTY ENGINEERING BLDG.

NOTE: ANY ADDITIONS OR CHANGES ON THIS SHEET MUST BE MADE OR CIRCLED IN RED INK, WITH DATE AND NAME OF PERSON MAKING CHANGE.

Do not extend notes this side of this line.

STATION	B. S.	H. I.		F. S.	ELEV.					
Pole No.	Ht	X Arm	Ln. Wire	Wire No. Per Arm	Wire Station	Wire Diagm	Size or Side Vw	Wire Ht	Remarks
102-222	16.0	Single 10 Pin		10 Lines	306+76.1	12436 | 578910		15.2	
			136.4						
" -221	20.0	"		"	305+39.7	123 5 | 8 10 / 4 6 | 7 9		19.5	
SURVEY IN F. B. 693-243			112.5						
" -220	16.1	"		"	304+27.2	12345 | 687109		15.5	
			167.2						
" -219	24.5	"		"	302+59.9 60.0	12345 | 687109		24.0	
			162.2						
" -218	15.8	"		"	300+97.8	12345 | 687109		15.2	
			100.9						
" -217	25.0	"		"	299+96.9	12345 | 687109		24.5	
			134.3						
" -216	24.0	"		"	298+62.6	12345 | 687109		23.4	
SURVEY IN F. B. 693-244			66.6						
" -215	16.0	"		"	297+95.9 96.0	12345 | 687109		15.4	
			86.0						
" -214	23.5	"		"	297+10.0	12345 | 687109		23.0	2-Down Guys DM
			173.8						
102-213	20.0	Single 10 Pin		10 Lines	295+36.2	3 4 2 1 5 6 10 9 8 7		18.5	
			146.0						

F.B. 693-243

F.B. 693-244

Profile No. ____ Notes Red. ____ Plotted ____ Job No. 8094 Division No. ____ F.B. 7617 PG. 51

X-Sec. No. ____ Date ____ Date ____ Survey of ____

Notes Chkd. DREW Checked ____ Survey by ____ Notes J.D. Date 3-27-50

Date ____ Date ____ Map No. ____ Indexed ____ Date ____

76L298 307 5-49

PLEASE RETURN TO
LOS ANGELES COUNTY SURVEYOR
726 LOS ANGELES COUNTY ENGINEERING BLDG.

NOTE: ANY ADDITIONS OR CHANGES ON THIS SHEET MUST BE MADE OR CIRCLED IN RED INK, WITH DATE AND NAME OF PERSON MAKING CHANGE.

Do not extend notes this side of this line.

STATION	B. S.	H. I.		F. S.	Wire ELEV.						
Pole No.	Ht	X Arm	Ln.	Wire	No. Per Arm	Wire Station	Wire	Diagm	Size or Side Vw	Wire Ht	Remarks
102-232	16.5	Single 10 Pin			10 Lines	319+69.3	12436	591087		15.9	
			64.0								
" -231	16.0	"			"	319+05.3	12436	591087		15.4	Down Guy DM
SURVEY IN F. B. 693-242			176.0								
"-230	16.0	"			"	317+29.3	12436	591087		15.5	
			155.0								
"-229	16.0	"			"	315+74.3	12436	591087		15.1	
			120.5								
"-228	16.4	"				314+53.8	12436	5 7 8 9 10		14.0	2-Down Guys DM.
			140.3								
102-227	16.5	"				313+13.5	12436	578910		15.8	2-Down Guys DM.
			121.7								
No#	16.2	"				311+91.8	12436	578910		15.5	
SURVEY IN F. B. 693-243			84.2								
102-225	15.8	Single 10 Pin			"	311+07.6	12436	578910		15.2	
			154.0								
No#	20.8	Double 10 Pin			"	309+53.6	12436	578910		20.0	Down Guy D.M.
			164.6								Duplex line goes 190.4 South to Pole No# and Call Box 106 Clear 15.5
102-223	26.8	Double 10 Pin			10 Lines	307+85.4	12436	578910		26.0	2-Down Guys DM.
			113.0								

F.B. 693-242

F.B. 693-243

F.B. 1617 PG. 52

Job No. 8094 Division No. 102 Notes Red. Plotted No. Date X-Sec.

Survey of Notes J. Dougherty Date Checked No.

Survey by A. C. [illegible] Date

Indexed Date

76L298 307 5-49

PLEASE RETURN TO
LOS ANGELES COUNTY SURVEYOR
726 LOS ANGELES COUNTY ENGINEERING BLDG.

NOTE: ANY ADDITIONS OR CHANGES ON THIS SHEET MUST BE MADE OR CIRCLED IN RED INK, WITH DATE AND NAME OF PERSON MAKING CHANGE.

Do not extend notes this side of this line.

STATION	B. S.	H. I.		F. Wire ELEV.						
Pole No.	Ht	X Arm	Ln. Wire	No. Per Arm	Wire Station	Wire Diagm	Size or Side Vw	Wire Ht	Remarks
102-242	24.0	Single 10 Pin		10 Lines	332+88.7	34215 678109		23.4	
			154.6						
" 241	15.8	"		"	331+34.1	1 2 5 6 10 9 / 3 4 7 8		15.2	
			106.0						
" -240	23.5	"		"	330+28.1	12345 610978		23.0	
SURVEY IN F. B. 692-241			167.7						
" -239	24.5	"		"	328+60.4	12345 610978		24.0	
			156.8						
" -238	16.2	"			327+03.6	12345 610978		15.5	
			112.7						
" -237	15.8	"			325+90.9	12345 610978		15.2	
			134.6						
" -236	23.5	"			324+56.3	12345 610978		23.0	
			104.8						
" -235	15.6	"			323+51.5	12345 610978		15.0	
SURVEY IN F. B. 692-242			111.6						
" -234	25.0	"			322+39.9	124 6 9 8 / 3 5 10 7		24.5	
			152.2						
102-233	24.5	Single 10 Pin		10 Lines	320+87.7	12436 591087		24.0	Down Guy D.M.
			118.3						

F.B. 693-241

F.B. 693-242

Profile No. ____ Notes Red. ____ Plotted ____ Job No. 8094 Division No. ____ F.B. 1617 PG. 53

Date ____ Date ____ Survey of ____

Notes Chkd. DREW Checked ____ Survey by ____ Notes [illegible] Date 3-27-50

No. ____ Date ____ Date ____ Map No. ____ Indexed ____ Date ____

76L298 307 5-49

PLEASE RETURN TO
LOS ANGELES COUNTY SURVEYOR
726 LOS ANGELES COUNTY ENGINEERING BLDG.

NOTE: ANY ADDITIONS OR CHANGES ON THIS SHEET MUST BE MADE OR CIRCLED IN RED INK. WITH DATE AND NAME OF PERSON MAKING CHANGE.

Do not extend notes this side of this line.

STATION	B. S.	H. I.	F. S.	Wire No. Per Arm	ELEV. Wire Station	Wire Diagm	Size or Side Vw	Wire Ht	Remarks
Pole No.	Ht	X Arm	Ln. Wire						
102-252	15.9	Single 10 Pin	139.3	10 Lines	346+49.8	43216 / 587910		15.2	
" -251	19.8	"	118.3	"	345+10.5	43216 / 587910		19.3	
" -250	25.8	Single 10 Pin	135.6	"	343+92.6	43216 / 587910		25.0	
" -249	19.8	Double 10 Pin	97.8	"	342+56.6	43216 / 587910		19.2	2-Down Guys D.M.
" -248	16.4	Single 10 Pin	117.0	"	341+58.8	43216 / 587910		15.9	
" -247	16.7	Double 10 Pin	87.5	"	340+41.8	43216 / 587910		15.9	Down Guy D.M
" -246	26.0	Single 10 Pin	143.9	"	339+54.3	3215 / 7 10 / 4 6 8		25.5	
" -245	23.8	Double 10 Pin	192.6	"	338+10.4	34215 / 678109		23.2	
102-244	16.8	Double 10 Pin	131.8	"	336+17.8	34215 / 678109		16.2	
No #	16.3	Single 10 Pin	197.3	10 Lines	334+86.0	34215 / 678109		[illegible]	

SURVEY IN F. B. 693-259

F.B. 693-259

F.B. 1617 PG. 5-4

Job No. 8099 Division No. Notes Red. Plotted Date No. Profile

Survey of Date X-Sec.

Survey by Notes J. Dougherty Notes Chkd. Checked Date No.

Indexed R. C. Johnson Date

76L298 307 5-49

PLEASE RETURN TO
LOS ANGELES COUNTY SURVEYOR
726 LOS ANGELES COUNTY ENGINEERING BLDG.

NOTE: ANY ADDITIONS OR CHANGES ON THIS SHEET MUST BE MADE OR CIRCLED IN RED INK, WITH DATE AND NAME OF PERSON MAKING CHANGE.

Do not extend notes this side of this line.

STATION	B. S.	H. I.		F. S.	Wire ELEV.				Size		
Pole No.	Ht	X Arm	Ln. Wire		No. Per Arm	Wire Station	Wire Diagm		or Side Vw	Wire Ht	Remarks
102-262	16.2	Single 10 Pin			10 Lines	359+38.3	34126	578109		15.6	
			78.5								
"-261	20.1	Single 10 Pin			"	358+59.8	34126	578109		19.5	
			124.1								
"-260	25.4	Double 10 Pin			"	357+35.7	4125 / 3 6	89 / 710		24.9	2-Down Guys D.M.
			160.4								
"-259	16.4	Single 10 Pin			"	355+75.3	43125	687910		15.8	
			176.2								
"-258	26.0	Double 10 Pin			"	353+99.1	43125	687910		25.5	
			206.3								
"-257	16.2	Double 10 [illegible]			"	351+92.8	43125	687910		15.6	
			113.5								
"-256	24.0	Single 10 Pin			"	350+79.3	43125	687910		24.0	
			43.5								
"-255	23.5	Double 10 Pin			"	349+35.8	43125	687910		23.0	2-Down Guys D.M.
			105.2								
"-254	16.2	Single 10 Pin			"	348+30.6	432 6 / 1 5	87910		15.8	
			[illegible]								
102-253	[illegible]	Single 10 Pin			[illegible] Lines	347+48.1	43216	587910		15.0	
			98.3								

SURVEY IN F. B. 693-260

F.B. 693-260

Profile No. ____ Notes Red. ____ Plotted ____ Job No. 8094 Division No. ____ F.B. 1617 PG. 55

X-Sec. No. ____ Date ____ Date ____ Survey of [illegible] 102

Notes Chkd. DREW Checked ____ Survey by [illegible] Notes [illegible] Date 3-27-50

Date ____ Date ____ Map No. ____ Indexed [illegible] Date ____

76L298 307 5-49

PLEASE RETURN TO
LOS ANGELES COUNTY SURVEYOR
726 LOS ANGELES COUNTY ENGINEERING BLDG.

NOTE: ANY ADDITIONS OR CHANGES ON THIS SHEET MUST BE MADE OR CIRCLED IN RED INK, WITH DATE AND NAME OF PERSON MAKING CHANGE.

Do not extend notes this side of this line.

STATION	B. S.	H. I.		F. S.	ELEV.						
Pole No.	Ht	X Arm	Ln. Wire	Wire No. Per Arm	Wire Station	Wire Diagm		Size or Side Vw	Wire Ht	Remarks
No #	15.3	Single 10 Pin		10 Lines	370+ 99.7	12346	510978		14.9	
			82.9							
No #	16.6	Single 10 Pin		"	370+ 16.8	12346	510978		16.0	
			112.0							
102-270	24.7	Double 10 Pin		"	369+ 04.8	12346	510978		24.2	2-Down Guys D.M.
			156.6							
"-269	16.3	Single 10 Pin		"	367+ 48.2	12346	510978		15.9	
			136.1							
"-268	25.0	Double 10 Pin		"	366+ 12.1	4 3 1 2 6 5 7 8 10 9			24.6	
			169.5 ✓							
"-267	19.9	Double 10 Pin		"	364+ 42.6	43126	578109		19.3	
			61.5 ✓							
"-266	16.1	Single 10 Pin		"	363+ 81.1	43126	578109		15.8	
			124.6 ✓							
"-265	25.0	"		"	362+ 56.5	43126	578109		24.5	
			145.2							
"-264	24.0	"		"	361+ 11.3	43126	578109		23.5	
			104.8 ✓							
102-263	15.8	Single 10 Pin		10 Lines	360+ 06.5	43126	578109		15.1	
			68.2 ✓							

SURVEY IN F. B. 693-261

F.B. 693-261

F.B. 1617 PG. 56

Job No. 8099 Division No. 102 Notes Red. Date Plotted Date No. Profile

Survey of Notes J. Daugherty Notes Chkd. Date Checked Date No. X-Sec.

Survey by Date

Indexed E. C. Johnson

76L29[illegible] [illegible]07 5-49

PLEASE RETURN TO
LO[illegible] ANGELES COUNTY SURVEYOR
726 [illegible] ANGELES COUNTY ENGINEERING BLDG.

NOTE: ANY ADDITIONS OR CHANGES ON THIS SHEET MUST BE MADE OR CIRCLED IN RED INK. WITH DATE AND NAME OF PERSON MAKING CHANGE.

Do not extend notes this side of this line.

STATION	B. S.	H. I.		F.	Wire ELEV.				Size	
Pole No.	Ht	X Arm	Ln. Wire		No. Per Arm	Wire Station	Wire Diagm		or Side Vw	Wire Ht	Remarks
No #	25.0	Single 10 Pin			10 Lines	382+99.6	12435	691087		24.5	
SURVEY IN F. B. 693-263			118.5								
"	24.0	"			"	381+81.1	12435	691087		23.5	
			155.6								
"	26.0	"			"	380+25.5	12435	691087		25.4	
			110.7								
"	23.5	"			"	379+14.8	12435	691087		23.0	
			103.4								
"	25.0	"			"	378+11.4	12435	691087		24.6	
			131.3 ✓								
"	24.0	"			"	376+80.1	12435	691087		23.6	
			138.3 ✓								
"	15.7	[illegible]			"	375+41.8	1236 / 45	107 / 98		15.1	
SURVEY IN F. B. 693-26[illegible]			[illegible]3 ✓								
"	24.9	D[illegible] 10 P[illegible]			"	374+12.5	12346	510978		24.2	2-Down Guys DM
			[illegible]6.5 ✓								
"	1[illegible].8	Double 10 Pin			"	371+86.0 / 85.9	12346	510978		15.2	
			61.7 ✓								
No #	16.2	Single 10 Pin			10 Lines	371+24.3	12346	510978		15.8	

F.B. 693-263

F.B. 693-262

Profile No. ____ Notes Red. ____ Plotted ____ Job No. 8094 Division No. ____ F.B. 1617 Pg. 57

X-Sec. No. ____ Date ____ Date ____ Survey of ____ Notes J.D. Date 3-27-30

Notes Chkd. DREW Checked ____ Survey by ____ Date ____

Date ____ Date ____ Map No. ____ Indexed ____ Date ____

76L298 307 5-49

PLEASE RETURN TO
LOS ANGELES COUNTY SURVEYOR
726 LOS ANGELES COUNTY ENGINEERING BLDG.

NOTE: ANY ADDITIONS OR CHANGES ON THIS SHEET MUST BE MADE OR CIRCLED IN RED INK, WITH DATE AND NAME OF PERSON MAKING CHANGE.

Do not extend notes this side of this line.

STATION	B. S.	H. I.		F. S. Wire	ELEV.				Size or Side Vw	Wire Ht	Remarks
Pole No.	Ht	X Arm	In. Wire	No. Per Arm	Wire Station	Wire Diagm					
107-1	26°	Double 10 Pin	108.4	10	Lines	384+[illegible]	124[illegible]	[illegible]1087		26°	END OF POLE LINE #102 & START OF POLE LINE #107 BUCK ARM 2' HIGHER See FB 917-157 For Line #107

SURVEY IN F. B. 693-283

F.B. 1617 Pg. 50

Job No. 8094 Division No. 102 Notes Red. Date Plotted Date Profile No.

Survey of Notes J. Dougherty Notes Chkd. Date Checked Date X-Sec. No.

Survey by Date

Indexed R. C. Johnson Date

76L298 307 5-49

PLEASE RETURN TO
LOS ANGELES COUNTY SURVEYOR
726 LOS ANGELES COUNTY ENGINEERING BLDG.

NOTE: ANY ADDITIONS OR CHANGES ON THIS SHEET MUST BE MADE OR CIRCLED IN RED INK, WITH DATE AND NAME OF PERSON MAKING CHANGE.

Do not extend notes this side of this line.

STATION	B. S.	H. I.		F. S.	ELEV.					
Pole No.	Ht	X Arm	Ln. Wire	Wire No. Per Arm	Wire Station	Wire Diagm	Size or Side Vw	Wire Ht	Remarks	

Profile No. ____ Notes Red. ____ Date ____ Plotted ____ Date ____ Job No. ____ Survey of ____ Division No. ____

X-Sec. No. ____ Notes Chkd. ____ Date ____ Checked ____ Date ____ Survey by ____ Map No. ____ Indexed ____ Notes ____ Date ____ Date ____

F.B. 1017 PG. 59

76L298 307 5-49

PLEASE RETURN TO
LOS ANGELES COUNTY SURVEYOR
726 LOS ANGELES COUNTY ENGINEERING BLDG.

NOTE: ANY ADDITIONS OR CHANGES ON THIS SHEET MUST BE MADE OR CIRCLED IN RED INK, WITH DATE AND NAME OF PERSON MAKING CHANGE.

Do not extend notes this side of this line.

Profile No. X-Sec. No.

Plotted Date Checked Date

Notes Red. Date Notes Chkd. Date

Division No.

Job No. Notes Date

Survey of
Survey by
Indexed

F.B. 107 PG. 60

STATION	B. S.	H. I.	F.S.	ELEV.				
Pole No.	Ht	X Arm	Ln. Wire	Wire No. Per Arm	Wire Station	Wire Diagm	Size or Side Vw	Wire Ht	Remarks

F.B. 1617 PG. 91

Profile No. _____ Notes Red. _____ Plotted _____ Job No. _____ Division No. _____

Date _____ Date _____ Survey of [illegible]

X-Sec. No. _____ Notes Chkd. _____ Checked _____ Survey by _____ Notes _____ Date _____

Date _____ Date _____ Map No. _____ Indexed _____ Date _____

NOTE: ANY ADDITIONS OR CHANGES ON THIS SHEET MUST BE MADE OR CIRCLED IN RED INK, WITH DATE AND NAME OF PERSON MAKING CHANGE.

PLEASE RETURN TO

LOS ANGELES COUNTY SURVEYOR

726 LOS ANGELES COUNTY ENGINEERING BLDG.

Do not extend notes this side of this line.

STATION	B. S.	H. I.	F. S.	ELEV.						
Pole No.	Ht	X Arm	Ln. Wire	Wire No. Per Arm	Wire Station	Wire Diagm	Size Side Vw	Wire Ht	Remarks

76L298 307 5-49

F.B. 1617 PG. 62

Job No.____ Division No.____ Notes Red.____ Plotted____ Profile

Survey of____ Date____ Date____ No.____

Survey by____ Notes____ Notes Chkd.____ Checked____ X-Sec.

Indexed____ Date____ Date____ Date____ No.____

76L298 307 5-49

PLEASE RETURN TO

LOS ANGELES COUNTY SURVEYOR

726 LOS ANGELES COUNTY ENGINEERING BLDG.

NOTE: ANY ADDITIONS OR CHANGES ON THIS SHEET MUST BE MADE OR CIRCLED IN RED INK, WITH DATE AND NAME OF PERSON MAKING CHANGE.

Do not extend notes this side of this line.

STATION	B. S.	H. I.	F. Wire	ELEV.		Size	
Pole No.	Ht	X Arm	Ln. Wire	No. Per Arm	Wire Station	Wire Diagm	or Side Vw	Wire Ht	Remarks

76L298 307 5-49

PLEASE RETURN TO
LOS ANGELES COUNTY SURVEYOR
726 LOS ANGELES COUNTY ENGINEERING BLDG.

NOTE: ANY ADDITIONS OR CHANGES ON THIS SHEET MUST BE MADE OR CIRCLED IN RED INK, WITH DATE AND NAME OF PERSON MAKING CHANGE.

Do not extend notes this side of this line.

STATION	B. S.	H. I.		F. S.	ELEV.					
Pole No.	Ht	X Arm	Ln. Wire	Wire No. Per Arm	Wire Station	Wire Diagm	Size or Side Vw	Wire Ht	Remarks	

Profile No. ____ Notes Red. ____ Date ____ Plotted ____ Date ____ Job No. ____ Division No. ____ Survey of ____

X-Sec. No. ____ Notes Chkd. ____ Date ____ Checked ____ Date ____ Survey by ____ Map No. ____ Notes ____ Indexed ____ Date ____ Date ____

F.B. 2 PG. 63

76L298 307 5-49

PLEASE RETURN TO
LOS ANGELES COUNTY SURVEYOR
726 LOS ANGELES COUNTY ENGINEERING BLDG.

NOTE: ANY ADDITIONS OR CHANGES ON THIS SHEET MUST BE MADE OR CIRCLED IN RED INK, WITH DATE AND NAME OF PERSON MAKING CHANGE.

Do not extend notes this side of this line.

STATION	B. S.	H. I.	F. Wire ELEV.				Size	
Pole No.	Ht	X Arm	Ln. Wire	No. Per Arm	Wire Station	Wire Diagm	or Side Vw	Wire Ht	Remarks

Profile No. ____ X-Sec. No. ____

Plotted ____ Date ____ Checked ____ Date ____

Notes Red. ____ Date ____ Notes Chkd. ____ Date ____

Division No. ____ Notes ____ Date ____

Job No. ____

Survey of ____
Survey by ____
Indexed ____

F.B. 161 PG. 64

76L298 307 5-49

PLEASE RETURN TO
LOS ANGELES COUNTY SURVEYOR
726 LOS ANGELES COUNTY ENGINEERING BLDG.

NOTE: ANY ADDITIONS OR CHANGES ON THIS SHEET MUST BE MADE OR CIRCLED IN RED INK, WITH DATE AND NAME OF PERSON MAKING CHANGE.

Do not extend notes this side of this line.

STATION	B. S.	H. I.		F. S.	ELEV.					
Pole No.	Ht	X Arm	Ln. Wire	Wire No. Per Arm	Wire Station	Wire Diagm	Size or Side Vw	Wire Ht	Remarks	

Profile No. ____ Date ____ Notes Red. ____ Plotted ____ Date ____ Job No. ____ Survey of ____ Division No. ____

X-Sec. No. ____ Date ____ Notes Chkd. ____ Checked ____ Date ____ Survey by ____ Map No. ____ Notes ____ Indexed ____ Date ____ Date ____

F.B. 161 Pg. 65

76L298 307 5-49

PLEASE RETURN TO
LOS ANGELES COUNTY SURVEYOR
726 LOS ANGELES COUNTY ENGINEERING BLDG.

NOTE: ANY ADDITIONS OR CHANGES ON THIS SHEET MUST BE MADE OR CIRCLED IN RED INK, WITH DATE AND NAME OF PERSON MAKING CHANGE.

Do not extend notes this side of this line.

STATION	B. S.	H. I.		F. S.	ELEV.					
Pole No.	Ht	X Arm	Ln. Wire	Wire No. Per Arm	Wire Station	Wire Diagm	Size or Side Vw	Wire Ht	Remarks

Profile No. X-Sec. No.

Plotted Date Checked Date

Notes Red. Date Notes Chkd. Date

Division No.

Job No. Notes Date

Survey of

Survey by

Indexed

F.B. 1617 PG. 66

Notes Ck'd by: D.F.C.W.	Survey of: 102
Map No.	W. O. 8694 Tape No. 74 Std. 89
Office Work	Surveyed by: W.S. Cowherd
Checked	Notes: W.S.C. Date: 3-31-30
Date	Indexed: A. C. Johnson

F. B. 1617 PG. 67

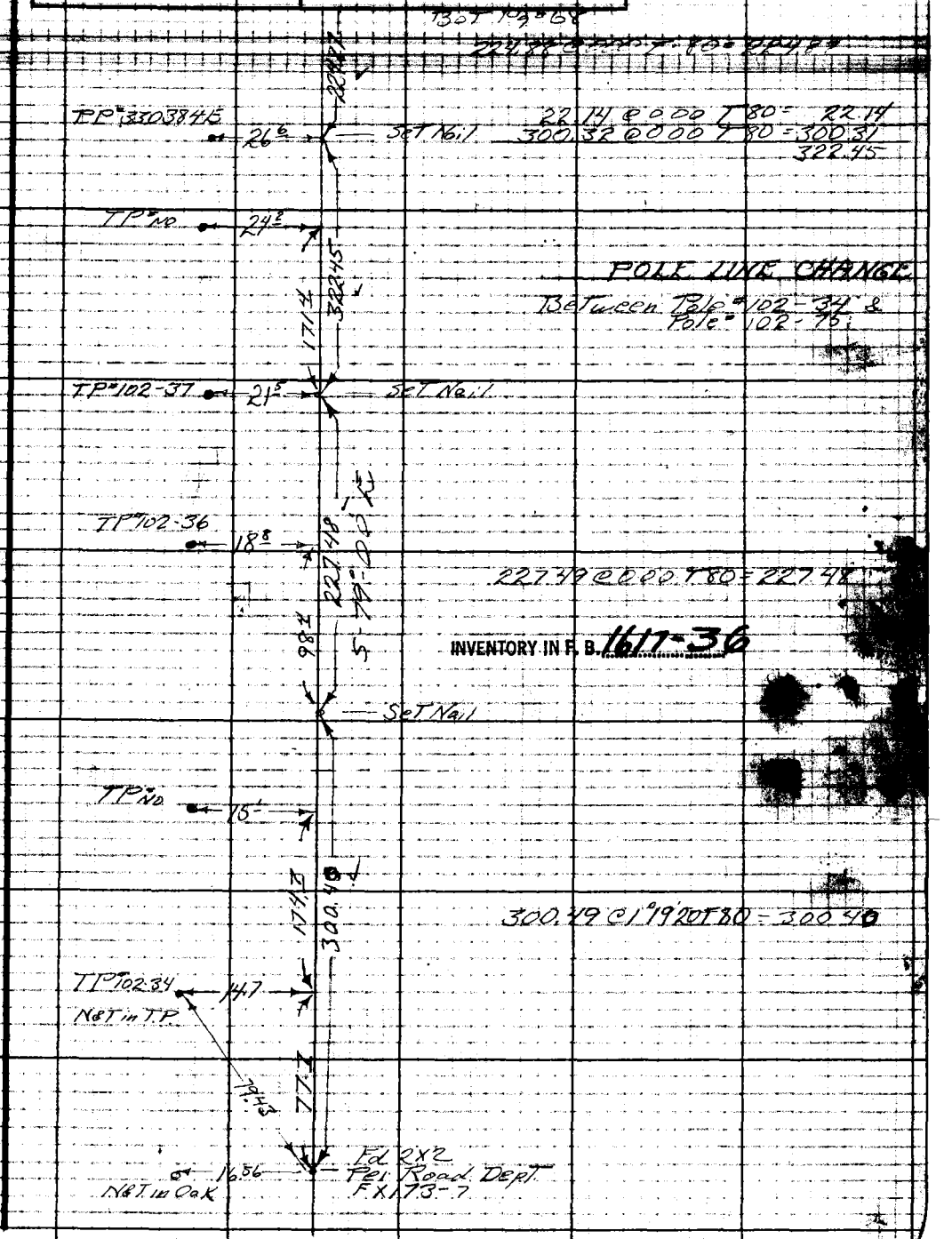

Note: Any Additions or Changes on This Sheet Must be Made or Checked in Red Ink With Date and Name of Person Making Change.

Do not extend notes this side of this line.

RETURN TO
LOS ANGELES COUNTY SURVEYOR
725 LOS ANGELES COUNTY
ENGINEERING BLDG.



RETURN TO
LOS ANGELES COUNTY SURVEYOR
726 LOS ANGELES COUNTY
ENGINEERING BLDG.

Do not extend notes this side of this line.

Note: Any Additions or Changes on This Sheet Must be Made or Circled in Red Ink With Date and Name of Person Making Change.

Notes Ck'd by DREW	Survey of 102
Map No.	W. 08094 Tape No. 74 Sl'd 84 °F
Office Work	Surveyed by W.S. Cowherd
Checked	Notes W.S.C. Date 3-31-50
Date	Indexed R. C. Johnson

F. B. 1612 PG. 69

Bot. Pg #70

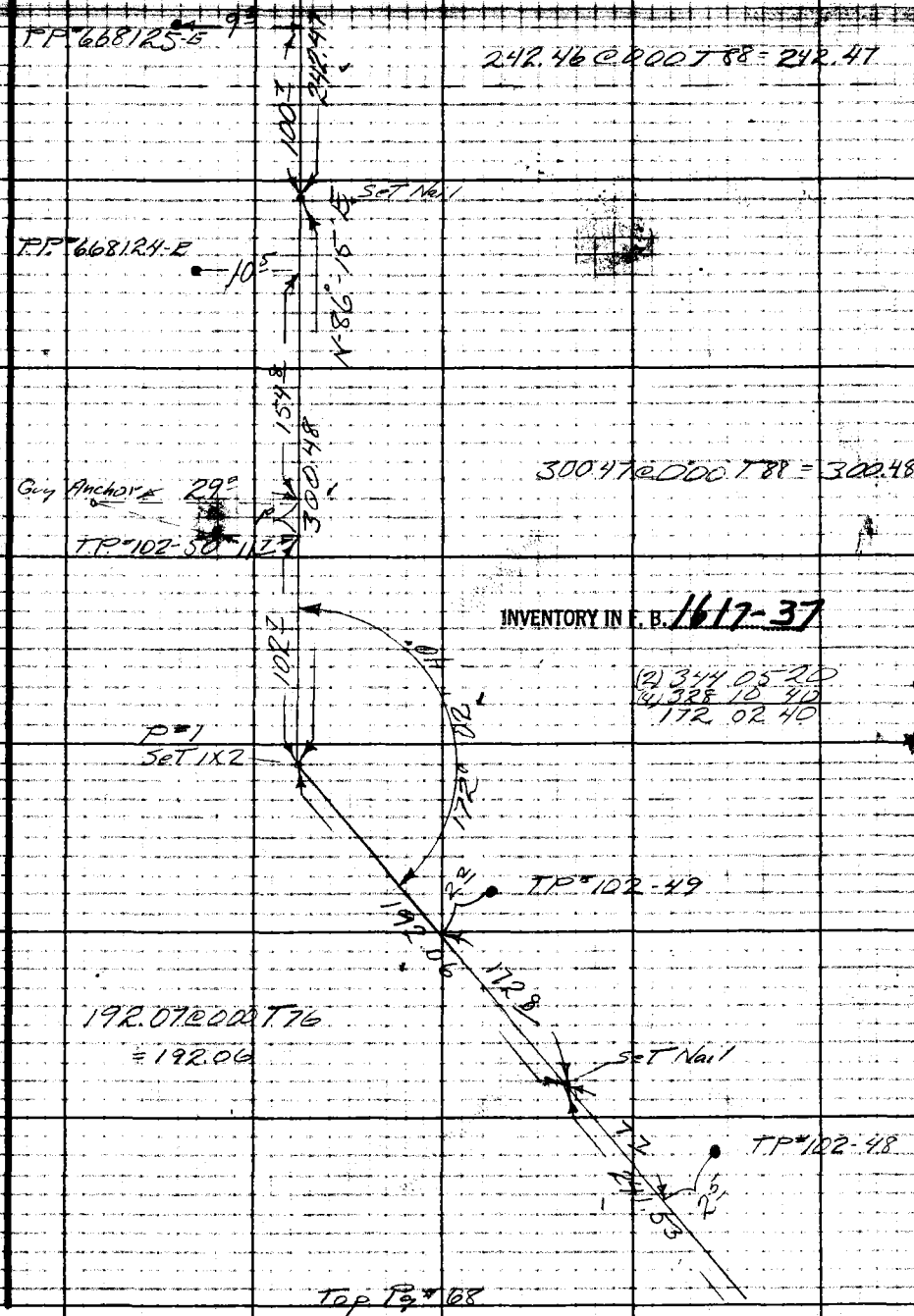

Note: Any Additions or Changes on This Sheet Must be Made or Circled in Red Ink With Date and Name of Person Making Change.

Do not extend notes this side of this line.

RETURN TO
LOS ANGELES COUNTY SURVEYOR
725 LOS ANGELES COUNTY
ENGINEERING BLDG.

76F3098 247 10M 1-49

F. B. 1617 PG. 70

Bot Pg #71



INVENTORY IN F. B. 1617-37, 38

F.B. 1617-37-38

RETURN TO
LOS ANGELES COUNTY SURVEYOR
725 LOS ANGELES COUNTY
ENGINEERING BLDG.

Do not extend notes this side of this line.

Note: Any Additions or Changes on This Sheet Must be Made or Circled in Red Ink With Date and Name of Person Making Change.

Notes Ck'd by: DREW	Survey of
Map No.	W.O. Tape No. Std. °F
Office Work	Surveyed by
Checked	Notes Date
Date	Indexed A. C. Johnson

F. B. 1617 PG. 71

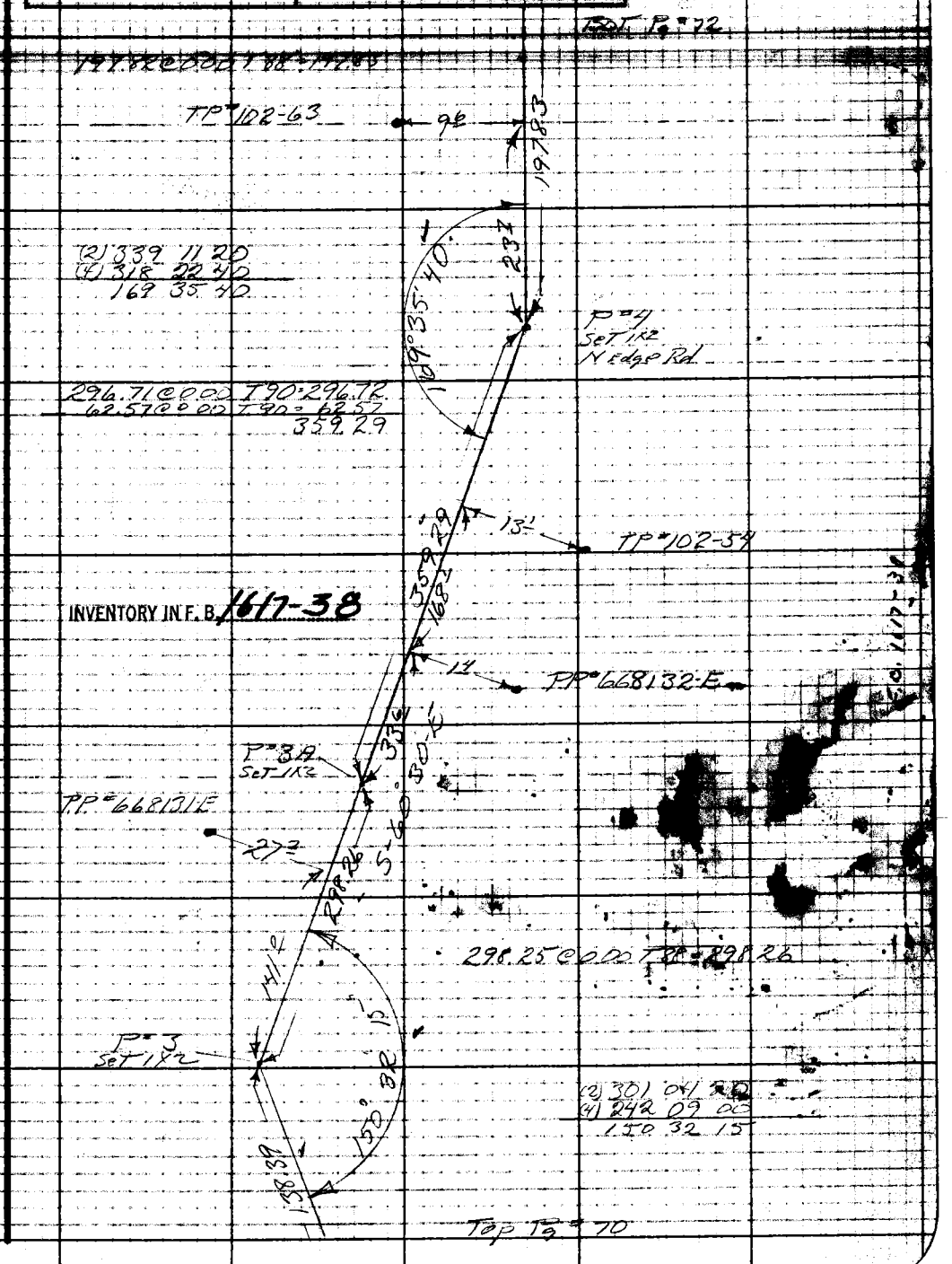

Note: Any Additions or Changes on This Sheet Must be Made or Circled in Red Ink With Date and Name of Person Making Change.

Do not extend notes this side of this line.

RETURN TO
LOS ANGELES COUNTY SURVEYOR
726 LOS ANGELES COUNTY
ENGINEERING BLDG.

76F3095 247 10M 1-49

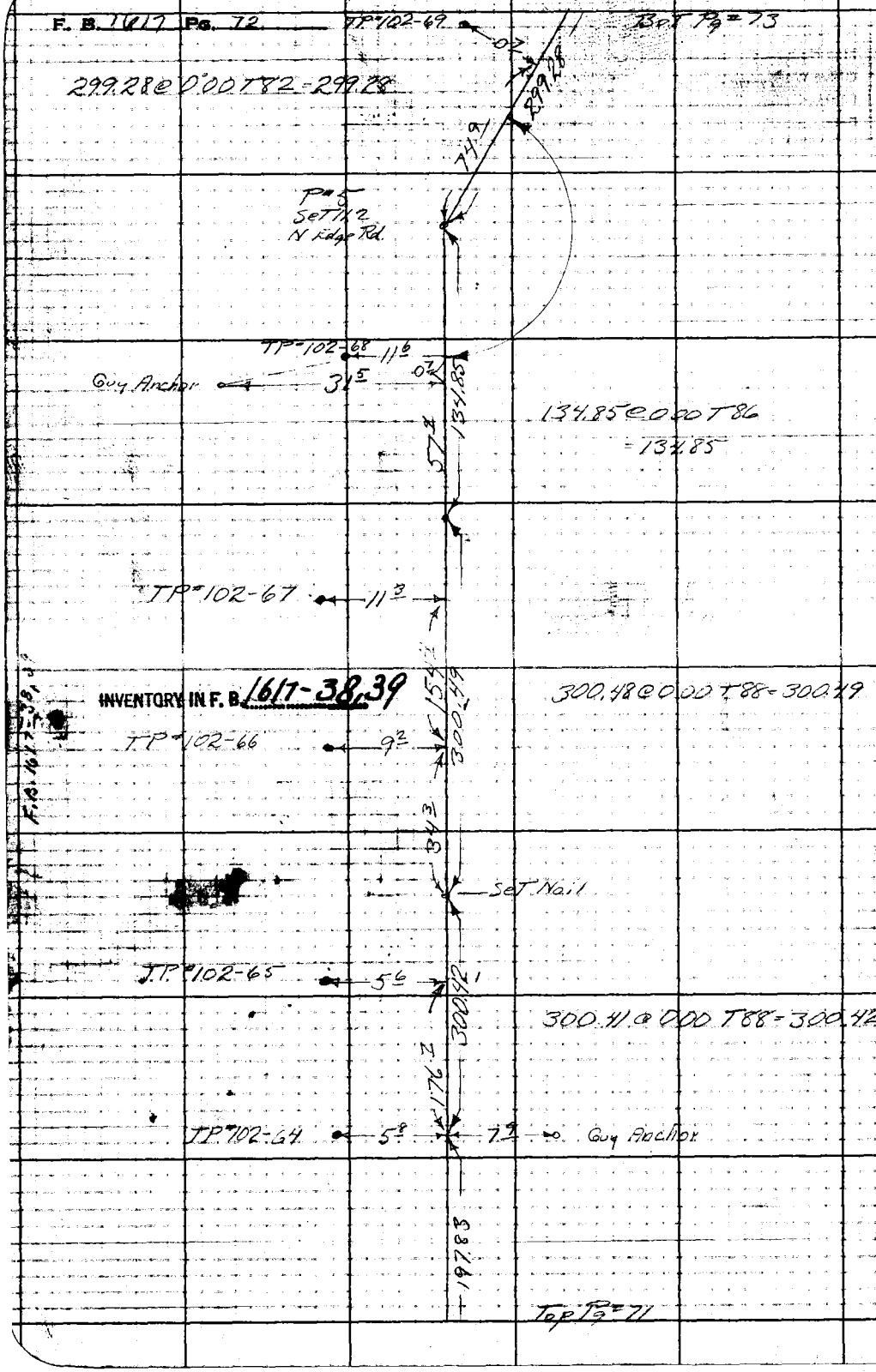

RETURN TO
LOS ANGELES COUNTY SURVEYOR
726 LOS ANGELES COUNTY
ENGINEERING BLDG.
Do not extend notes this side of this line.
Note: Any Additions or Changes on This Sheet Must be Made or Circled in Red Ink With Date and Name of Person Making Change.

Name Chkd by DPEW	Survey of 102
Map No.	W. O. 8094 Tape No. 24 St'd 7 °F
Office Work	Surveyed by W. S. Cowherd
Checked	Notes W.S.C. Date 4-1-50
Date	Indexed A. C. Johnson

F. B. 1617 PG. 73

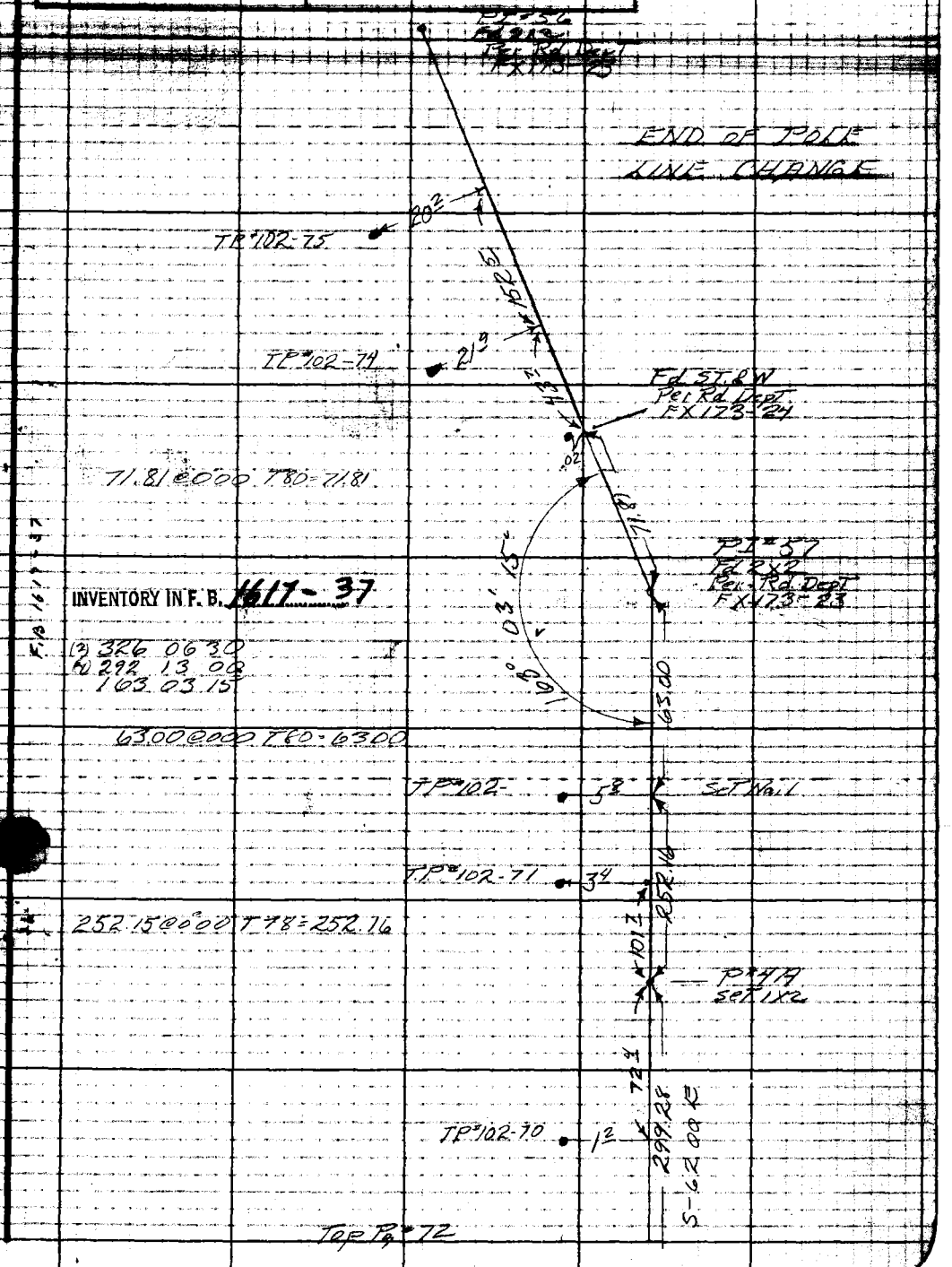

Note: Any Additions or Changes on This Sheet Must be Made or Circled in Red Ink With Date and Name of Person Making Change.

Do not extend notes this side of this line.

RETURN TO LOS ANGELES COUNTY SURVEYOR LOS ANGELES COUNTY ENGINEERING BLDG.

76F3095 247 10M 1-49

RETURN TO
LOS ANGELES COUNTY SURVEYOR
726 LOS ANGELES COUNTY
ENGINEERING BLDG.

Note: Any Additions or Changes on This Sheet Must be Made or Circled in Red Ink With Date and Name of Person Making Change.

Do not extend notes this side of this line.

E. B. 1017 Pg. 74

F. B. 1612 PG. 75

Notes Ck'd by	Survey of
Map No	W.O. Tape No. Sk'd. of
Office Work	Surveyed by W. S.
Checked	Noted Date
Date	Indexed

Note: Any Additions or Changes on This Sheet Must be Made or Circled in Red Ink With Date and Name of Person Making Change.

Do not attend notes this side of this line.

RETURN TO
LOS ANGELES COUNTY SURVEYOR
726 LOS ANGELES COUNTY
ENGINEERING BLDG.

767309B 247 10M 1-49

F. B. 1617 PG. 76

RETURN TO
LOS ANGELES COUNTY SURVEYOR
726 LOS ANGELES COUNTY
ENGINEERING BLDG.

Do not extend notes this side of this line.

Note: Any Additions or Changes on This Sheet Must be Made or Circled in Red Ink With Date and Name of Person Making Change.

Notes Ck'd by	Survey of [illegible]
Map No.	W. O. Tape No. Std. °F
Office Work	Surveyed by W. S. COWHERD
Checked	Notes Date
Date	Indexed

F. B. 1617 PG. 77

RETURN TO
LOS ANGELES COUNTY SURVEYOR
726 LOS ANGELES COUNTY
ENGINEERING BLDG.

Do not extend notes this side of this line.

Note: Any Additions or Changes on This Sheet Must be Made or Circled in Red Ink With Date and Name of Person Making Change.

76F3098 247 10M 1-49

F. B. 1617 Pg. 78

RETURN TO
LOS ANGELES COUNTY SURVEYOR
726 LOS ANGELES COUNTY
ENGINEERING BLDG.

Do not extend notes this side of this line.

Note: Any Additions or Changes on This Sheet Must be Made or Circled in Red Ink With Date and Name of Person Making Change.

Notes Ck'd by	Survey of [illegible]
Map No.	W.O. Tape No. Std. °F
Office Work	Surveyed by W. S. LOWHERD
Checked	Notes Date
Date	Indexed

F. B. 1617 PG. 79

RETURN TO
LOS ANGELES COUNTY SURVEYOR
726 LOS ANGELES COUNTY
ENGINEERING BLDG.

Do not extend notes this side of this line.

Note: Any Additions or Changes on This Sheet Must be Made or Circled in Red Ink With Date and Name of Person Making Change.

76F3098 247 10M 1-49

F. B. 1617 Pg. 80

RETURN TO
LOS ANGELES COUNTY SURVEYOR
725 LOS ANGELES COUNTY
ENGINEERING BLDG.

Do not extend notes this side of this line.

Note: Any Additions or Changes on This Sheet Must be Made or Circled in Red Ink With Date and Name of Person Making Change.

Notes Ck'd by DR EW	Survey of 101	F. B. 1617 Pg. 81
Map No.	W. O. [illegible] Page No. [illegible]	
Office Work	Surveyed by W. S. COWHERD	
Checked	Notes [illegible] Date 3-29-50	
Date	Indexed 6-29-50	
	A. C. Johnson	

L.A. CO. FIRE COMM. SYS. SOLEDAD DIV.

POLE LINE # 101

INFORMATION REGARDING POLES, GUYS, ETC.

FROM JUNCTION POLE AT LYONS & HILL ST. in NEWHALL TO CALL BOX # 104 ON CIRCLE DR VIA OAT MT. LOOKOUT AND CHATSWORTH PATROL STA.

FB-1617

JN 8094

REFERENCE
FB 598-5 to 18
FB 607-3 to 40-199 to 226

PARTY
W. S. COWHERD
J. DOUGHERTY
S. HALISKY
H. FIFE
E. ORCUTT III

Note: Any Additions or Changes on This Sheet Must be Made or Circled in Red Ink With Date and Name of Person Making Change.

Do not extend notes this side of this line.

RETURN TO
LOS ANGELES COUNTY SURVEYOR
726 LOS ANGELES COUNTY
ENGINEERING BLDG.

76F3098 247 10M 1-49

F.B. 1617 PG. 82

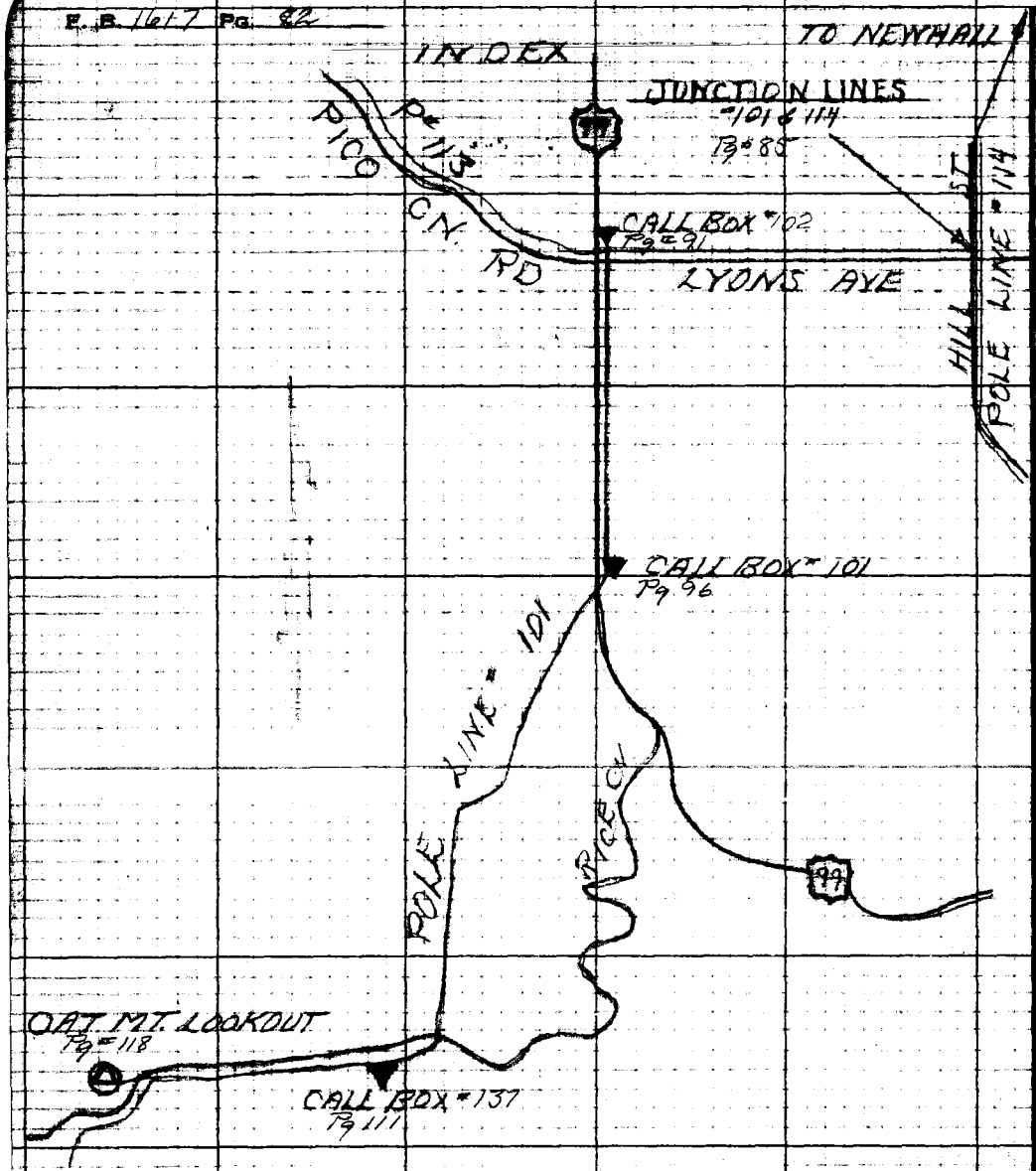

RETURN TO
LOS ANGELES COUNTY SURVEYOR
725 LOS ANGELES COUNTY
ENGINEERING BLDG.

Do not extend notes this side of this line.

Note: Any Additions or Changes on This Sheet Must be Made or Circled in Red Ink With Date and Name of Person Making Change.

Notes Ck'd by	Survey of 101
Map No.	W.O.
Office Work	Surveyed by
Checked	Notes Date
Date	Indexed J. C. Johnson

F. B. 1617 PG. 83

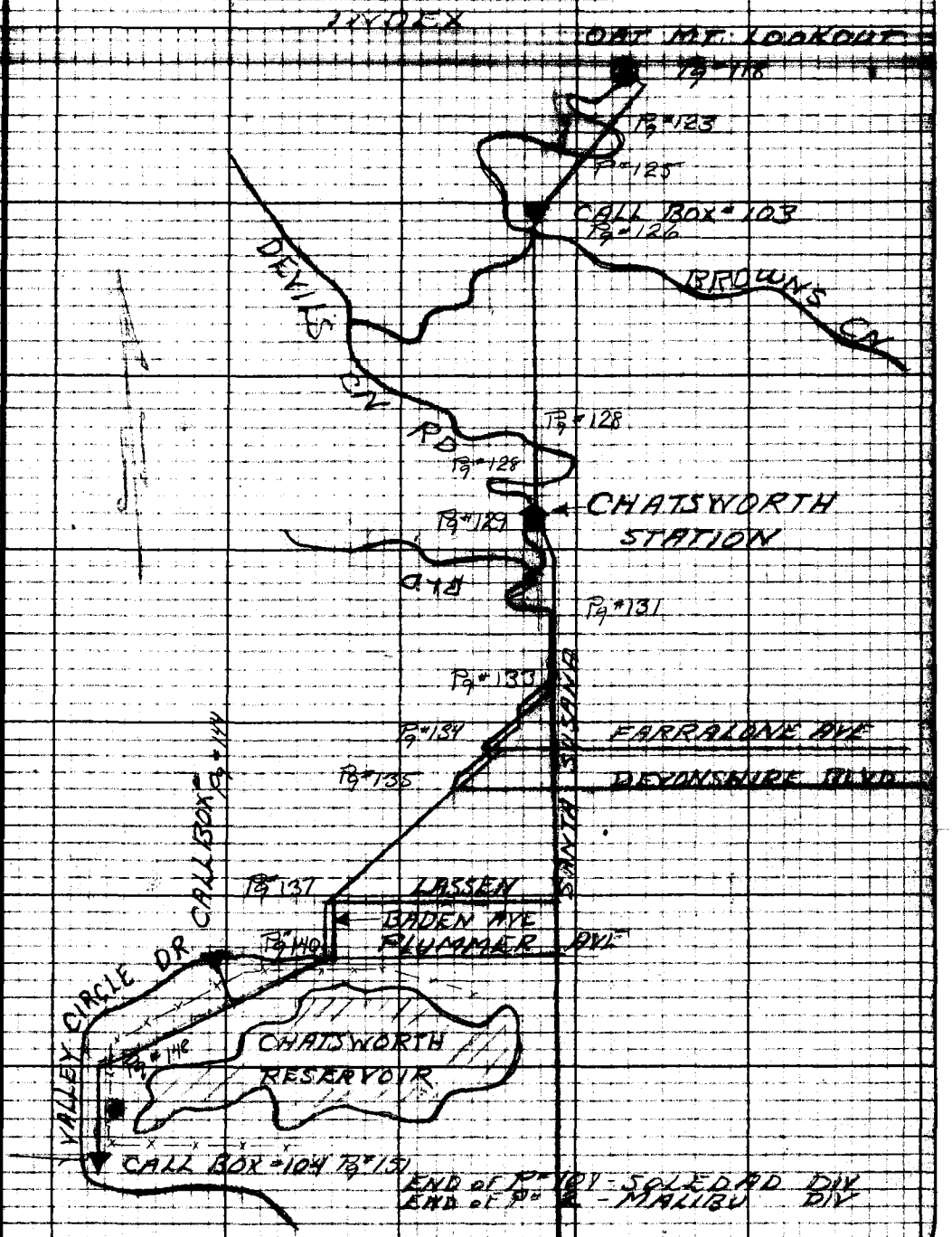

Note: Any Additions or Changes on This Sheet Must Be Made or Circled in Red Ink With Date and Name of Person Making Change.

Do not extend notes this side of this line.

RETURN TO
LOS ANGELES COUNTY SURVEYOR
725 LOS ANGELES COUNTY
ENGINEERING BLDG.

76F3095 247 10M 1-49

F. B. 1617 Pg. 84

INDEX

RETURN TO
LOS ANGELES COUNTY SURVEYOR
726 LOS ANGELES COUNTY
ENGINEERING BLDG.

Do not extend notes this side of this line.

Note: Any Additions or Changes on This Sheet Must be Made or Checked in Red Ink With Date and Name of Person Making Change.

76L298 307 5-49

PLEASE RETURN TO
LOS ANGELES COUNTY SURVEYOR
726 LOS ANGELES COUNTY ENGINEERING BLDG.

NOTE: ANY ADDITIONS OR CHANGES ON THIS SHEET MUST BE MADE OR CIRCLED IN RED INK, WITH DATE AND NAME OF PERSON MAKING CHANGE.

Do not extend notes this side of this line.

STATION	B. S.	H. I.		F.	Wire ELEV.				Size	
Pole No.	Ht	X Arm	Ln.	Wire	No. Per Arm	Wire Station	Wire Diagm		or Side Vw	Wire Ht	Remarks
			120	6.							
101 - 9	20.5	Cable			8 Lines	10+80.2				20°	
			119	9.							
" - 8	19.5	"			"	9+60.3				19.0	
			120	5.							
101 - 7	20.0	"			"	8+39.8				19.5	
SURVEY IN F. B. 598-9			120	1.							
No#	20.1	"			"	7+19.7				19.6	
			120	8.							
101 - 5	19.9	"			"	5+98.9				19.4	
			121	3.							
101 - 4	19.9	"			"	4+77.6				19.4	
			118	7.							
No #	20.3	"			"	3+58.9				19.8	
			120	7.							
"	20.0	"			"	2+38.2				19.5	Cable Attached To Pole - Wire Ht Cable Ht Down Guy D.M.
			117	2.							
No#	24°	"			"	1+21.0				20.0	HEAD Guy
			121	0							
Edison Pole No #		Cable			8 Lines	0+00.0	21.5			21.5	Junction Pole of POLE LINES #46101 AT LYONS & Hill ST See FB 917-30

F.B. 598-9-10

Profile No. ____ Notes Red. ____ Plotted ____ Job No. 80911 Division No. ____
X-Sec. No. ____ Date ____ Date ____ Survey of ____
Notes Chkd. DREW Checked ____ Survey by W. S. C. Notes JD Date 3-28-30
Date ____ Date ____ Map No. ____ Indexed Johnson Date ____

F.B. 1617 PG. 85

76L298 307 5-49

PLEASE RETURN TO
LOS ANGELES COUNTY SURVEYOR
726 LOS ANGELES COUNTY ENGINEERING BLDG.

NOTE: ANY ADDITIONS OR CHANGES ON THIS SHEET MUST BE MADE OR CIRCLED IN RED INK, WITH DATE AND NAME OF PERSON MAKING CHANGE.

Do not extend notes this side of this line.

Profile No. ____ X-Sec. No. ____
Plotted ____ Date ____ Checked ____ Date ____
Notes Red. ____ Date ____ Notes Chkd. ____ Date ____
Job No. 8094 Division No. 101
Notes J. Dougherty Date ____
Survey of ____
Survey by E. C. Johnson
Indexed ____
F.B. 1617 Pg. 86

STATION	B. S.	H. I.	F. S.	Wire No. Per Arm	ELEV.	Wire Station	Wire Diagm	Size or Side Vw	Wire Ht	Remarks
Pole No.	Ht	X Arm	In. Wire							
			1216							
101-20	20L	Cable		8 Lines		24+91.8 ✓	d		19G	
			1183							
" -19	19S			"		23+73.5 ✓	d		19O	
			1223							
101-18	21J	"		"		22+51.2 ✓	d		20B	
			2132							
No#	30O	"		"		20+38.0 ✓	d		29E	
			2068							
101-15	18J	"		"		18+31.2 ✓	p		17B	
SURVEY IN F. B. 598-10			1289							
" -14	19J	"		"		17+02.3 ✓	d		18B	
			1298							
" -13	19B	"		"		15+72.5 ✓	d		19J	
			1323							
" -12	20S	"		"		14+40.2 ✓	d		20O	
			1194							
" -11	19J	"		"		13+20.8 ✓	d		19J	
			1200							
101-10	19G	Cable		8 Lines		12+00.8 ✓	d		19L	

F.B. 598-10

76L298 307 5-49

PLEASE RETURN TO
LOS ANGELES COUNTY SURVEYOR
726 LOS ANGELES COUNTY ENGINEERING BLDG.

NOTE: ANY ADDITIONS OR CHANGES ON THIS SHEET MUST BE MADE OR CIRCLED IN RED INK, WITH DATE AND NAME OF PERSON MAKING CHANGE.

Do not extend notes this side of this line.

STATION	B. S.	H. I.		F. S.	ELEV.					
Pole No.	Ht	X Arm	Ln. Wire	Wire No. Per Arm	Wire Station	Wire Diagm	Size or Side Vw	Wire Ht	Remarks
			1375.						
101-30	19.0	Cable		10 Lines	36+97.6	d		18.5	
			1210.						
"-29	18.8	"		"	35+76.6	d		18.3	
SURVEY IN F. B. 598-11			1208.						
"-28	19.8	"		"	34+55.8	d		19.3	
			1198.						
101-27 F.B. 598-11	18.8	"		"	33+36.0	d		18.3	
			1215.						
No #	19.8	"		"	32+14.5	d		19.3	
			1220.						
101-25	19.7	"		"	30+92.5	d		19.2	
			1190.						
"-24	20.1	"		"	29+73.5	d		19.6	
			1214.						
"-23	19.4	"		"	28+52.1	d		18.9	
SURVEY IN F. B. 598-10			1197.						
"-22	20.2	"		"	27+32.4	d		19.7	
			1190.						
101-21 F.B. 598-10	19.9	Cable		10 Lines	26+13.4	d		19.4	

Profile No. ____ Notes Red. ____ Plotted ____ Job No. 8094 Division No. ____ F.B. 1617 Pg. 87
Date ____ Date ____ Survey of ____ 101
X-Sec. No. ____ Notes Chkd. DREW Checked ____ Survey by W. S. C. Notes J.D. Date 3-28-50
Date ____ Date ____ Map No. ____ Indexed E. Johnson Date ____

76L298 307 5-49

PLEASE RETURN TO
LOS ANGELES COUNTY SURVEYOR
726 LOS ANGELES COUNTY ENGINEERING BLDG.

NOTE: ANY ADDITIONS OR CHANGES ON THIS SHEET MUST BE MADE OR CIRCLED IN RED INK, WITH DATE AND NAME OF PERSON MAKING CHANGE.

Do not extend notes this side of this line.

STATION	B. S.	H. I.		F. S.	ELEV.						
Pole No.	Ht	X Arm	Ln. Wire	Wire No. Per Arm	Wire Station	Wire Diagm	Size or Side Vw	Wire Ht	Remarks
			1214.						
101-40	22.5	Cable		10 Lines	49+57.5	d		22.0	
SURVEY IN F. B. 598-12			1156.						
" -39	18.5	"		"	48+41.9	d		18.0	
			1239.						
" -38	18.5	"		"	47+18.0	d		18.0	
			1204.						
" -37	19.2	"		"	45+97.6	d		19.2	
			1195.						
" -36	18.6	"		"	44+78.1	d		18.1	
			1235.						
" -35	22.6	"		"	43+54.6	d		22.0	
			1370.						
" -34	14.2	"		"	42+17.6	d		14.2	
SURVEY IN F. B. 598-11			1399.						
" -33	13.9	"		"	40+77.7	d		13.4	
			1306.						
" -32	14.5	"		"	39+47.1	d		14.0	
			1120.						
101-31	16.3	Cable		10 Lines	38+35.1	d		15.8	

F.B. 598-12

F.B. 598-11

F.B. 1617 PG. 88

Job No. 8094 Division No. 101 Notes Red. Date Plotted Date No. Profile

Survey of Survey by Indexed A. C. Johnson Notes T. Dougherty Date Notes Chkd. Date Checked Date No. X-Sec.

76L298 307 5-49

PLEASE RETURN TO
LOS ANGELES COUNTY SURVEYOR
726 LOS ANGELES COUNTY ENGINEERING BLDG.

NOTE: ANY ADDITIONS OR CHANGES ON THIS SHEET MUST BE MADE OR CIRCLED IN RED INK, WITH DATE AND NAME OF PERSON MAKING CHANGE.

Do not extend notes this side of this line.

STATION	B. S.	H. I.		F. S.	Wire No. Per Arm	ELEV. Wire Station	Wire Diagm	Size or Side Vw	Wire Ht	Remarks
Pole No.	Ht	X Arm	In. Wire							
			1203							
101-50	20°	Single 10 Pin			10 Lines	61+61.4	12345 9 691087		18°	
			1196							
" -49	19³	"			"	60+41.8	12345 9 691087		17³	
			1277.							
" -48	18⁵	"			"	59+14.1	12345 9 6 7 8 10 9		16⁴	
			1152.							
101-47	20⁴	"			"	57+98.9	12345 9 678910		18°	
SURVEY IN F. B. 598-12			1222.							
No #	20⁹	"			"	56+76.7	12345 9 678910		18⁷	
			1188.							
101-45	16⁶	Single 10 Pin			"	55+57.9	12345 9 678910		17⁶	
			1210.							
" -44	19⁸	Double 10 Pin			"	54+36.9	12345 9 678910		18⁸	END OF CABLE - AT Cross Arm TERMINAL CAN 2' Lower LINES
			1201.							From Terminal Can up To cross Arm Leave As shown
" -43	21⁵	Cable			"	53+16.8	0		21°	1&2 = SOLEDAD-MALIBU 3&4 = MALIBU-ARROYO SEC
			1167.							5&6 = CASTIAC PAT STA
" -42	23⁵	"			"	52+00.1	0		23°	7&8 = WILEY CALL BOX 9&10 = OAT MT LOOKOUT
			1212.							11 Pair in Cable 5 " in Use
101-41	22⁵	Cable			10 Lines	50+78.9	0		22°	6 " END AT TERMINAL CAN

Profile No. ____ Date ____ Notes Red. ____ Date ____ Plotted ____ Job No. 8094 Division No. ____ Survey of ____ Notes ____ Date ____ Indexed ____ Date ____

X-Sec. No. ____ Date ____ Notes Chkd. DREW Date ____ Checked ____ Date ____ Survey by ____ Date ____ Map No. ____ Date ____

F.B. 1617 PG. 89

76L298 3~~07-5-49~~

PLEASE RETURN TO
LOS ANGELES COUNTY SURVEYOR
726 LOS ANGELES COUNTY ENGINEERING BLDG.

NOTE: ANY ADDITIONS OR CHANGES ON THIS SHEET MUST BE MADE OR CIRCLED IN RED INK, WITH DATE AND NAME OF PERSON MAKING CHANGE.

Do not extend notes this side of this line.

STATION	B. S.	H. I.		F. S.	ELEV.					
Pole No.	Ht	X Arm	Ln. Wire	Wire No. Per Arm	Wire Station	Wire Diagm	Size or Side Vw	Wire Ht	Remarks
			1234						
101-61	25.6	Single 10 Pin		10 Lines	73+50.4	2.0 43216 587910		23.4	
			685						
" -60	20.8	"		"	72+81.9	43216 587910 1.5		19.0	
			1668						
" -58	21.5	"		"	71+15.1	43216 587910 6.0		21.0	
			1096						
" -57	21.5	"		"	70+05.5	43216 587910		21.5	
			1312						
" -56	19.5	"		"	68+79.3	3 4 1 2 5 6 10 9 8 7		19.2	
			1140						
" -55	20.5	"		"	67+60.3	34125 610978		20.1	Down Guy D.M.
			1197						
" -54	20.0	"		"	66+40.6	34125 610978		18.0	
			1194						
" -53	19.9	"		"	65+21.2	34215 610978		17.9	
			1193						
" -52	20.5	"		"	64+01.9	1 2 3 4 5 6 9 8 10 7		18.5	
			1202						
101-51	20.0	Single 10 Pin		10 Lines	62+81.7	12345 691087		18.1	

F.B. 1617 PG. 90
Survey of
Survey by
Indexed A. C. Johnson
Job No. 8094 Division No. 101
Notes J. Dougherty
Notes Red. Date
Notes Chkd. Date
Plotted Date
Checked Date
Profile No.
X-Sec. No.

76L298 307 5-49

PLEASE RETURN TO
LOS ANGELES COUNTY SURVEYOR
726 LOS ANGELES COUNTY ENGINEERING BLDG.

NOTE: ANY ADDITIONS OR CHANGES ON THIS SHEET MUST BE MADE OR CIRCLED IN RED INK, WITH DATE AND NAME OF PERSON MAKING CHANGE.

Do not extend notes this side of this line.

STATION	B. S.	H. I.	F. S.	ELEV.							
Pole No.	Ht	X Arm	Ln. Wire	Wire No. Per Arm	Wire Station	Wire Diagm	Size or Side Vw	Wire Ht	Remarks
101-72	14.5	Single 6 Pin	1905	10 Lines	87+15.6	342 1910 / 785 6		12.0	
-71	15.1	"	1091	"	86+06.5	342 1910 / 785 6		12.5	
" -70	16.0	"	1983	"	84+58.2	1 2 3 4 910 / 785 6		13.6	
" -69	23.8	Single 6 Pin	1990	"	82+59.2	123 4910 / 785 6		21.0	LINES CROSS LYONS AVE 22.0 clearance
" -67	23.0	Double 10 Pin 2 Double 6 Pin	2293	"	80+29.9	12436 578109 / 1.0 / 1.5 / 20.5	123 4910 / 785 6	22.5	JUNCTION Pole of LINES 101 & 113 at STATE HWY #99 & LYONS AVE
" -66	23.0	"	976	"	79+32.3	12436 578109		21.0	All LINES into Upper cross Arm As shown Lines 123, 49 & 10 Taps dn 1 To Buck arm as shown in side view. Taps From 7 & 8 dn 2.5 To Buck arm as shown in side view. Lines 5 & 6 as shown in Wire DIA.
" -65	23.2	"	104.5	"	78+27.8	12436 578109		21.0	
" -64	24.5	"	871	"	77+40.7	12436 578109 / 2.0		24.0	continue ahead To CASTIAC PAT. Sta. Lines 5 & 6 shown on Buck arm in side
" -63	22.5	"	1390	"	76+01.7	12436 578109		20.2	VIEW AVE STANDARD OIL CO. LINES CALL BOX #102
101-59	21.8	Single 10 Pin	1279	10 Lines	74+73.8	4 3 2 1 6 589 / 7 10		19.6	Taps From 7 & 8 To CALL BOX

Profile No. ____ Notes Red. ____ Date ____ Plotted ____ Date ____ Job No. 9004 Division No. ____ Survey of ____ Notes ____ Date ____ Map No. ____ Date ____

X-Sec. No. ____ Notes Chkd. DREW Date ____ Checked ____ Date ____ Survey by ____ Date ____ Date ____

F.B. 1617 Pg. 91

76L298 3 67 5-49

PLEASE RETURN TO
LOS ANGELES COUNTY SURVEYOR
726 LOS ANGELES COUNTY ENGINEERING BLDG.

NOTE: ANY ADDITIONS OR CHANGES ON THIS SHEET MUST BE MADE OR CIRCLED IN RED INK. WITH DATE AND NAME OF PERSON MAKING CHANGE.

Do not extend notes this side of this line.

STATION	B. S.	H. I.	F. B.	Wire ELEV.				Size	
Pole No.	Ht	X Arm	Ln. Wire	No. Per Arm	Wire Station	Wire Diagm		or Side Vw	Wire Ht	Remarks
			135 9.			214	3109			
101-81	21.5	Single 6 Pin		10 Lines	100+81.2	786	5		19.0	
			138 0			214	3109			
"-80	20.5	"		"	99+43.2	786	5		18.0	
			138 2			214	3109			
"-79	20.3	"		"	98+05.0	8 6 7	5		17.8	
			140 6			214	3109			
101-78	20.1	"		"	96+64.4	876	5		17.6	
SURVEY IN F. B. 598-15			132 3.			214	3109			
No#	19.5	"		"	95+32.1	876	5		17.0	
			135 1.			4 3 1 2	109			
101-77	19.5	"		"	93+97.0	876	5		17.0	
			134 3.			431	2109			
"-76	18.5	"		"	92+62.7	876	5		16.0	
			117 0.			431	2109			
"-75	20.1	"		"	91+45.7	876	5		17.5	
			121 1.			431	2109			
"-74	19.5	"		"	90+24.6	876	5		17.0	
			118 5.			3 2 4 1 7 8	9 10 6 5			
101-73	18.7	Single 6 Pin		10 Lines	89+06.1				16.0	

F.B. 598-15

F.B. 1617 PG. 92

Job No. 8094 Division No. 101 Notes Red. Date Plotted Date No. Profile

Survey of Notes J. Dougherty Notes Chkd. Date Checked Date No. X-Sec.

Survey by Date

Indexed R. C. Johnson

76L298 307 5-49

PLEASE RETURN TO
LOS ANGELES COUNTY SURVEYOR
726 LOS ANGELES COUNTY ENGINEERING BLDG.

NOTE: ANY ADDITIONS OR CHANGES ON THIS SHEET MUST BE MADE OR CIRCLED IN RED INK, WITH DATE AND NAME OF PERSON MAKING CHANGE.

Do not extend notes this side of this line.

STATION	B. S.	H. I.	F. S.	Wire No. Per Arm	ELEV. Wire Station	Wire Diagm	Size or Side Vw	Wire Ht	Remarks
Pole No.	Ht	X Arm	Ln. Wire						
			135 5.			12345 6910XX			
101-93	20³	Single 10+6Pin		14 Lines	114+ 08.8	87 12 11 13 14		17⁸	
			137 4.			3 4 5 6910XX			
"-92	20⁵	"		"	112+ 71.4	2 1 87 11 12 13 14		18⁰	
			130 7.			34215 6910XX			
"-91	19⁷	"		"	111+ 40.7	87 11 12 13 14		17²	
			130 9.			34215 6910XX			Lines 11, 12, 13 & 14 are Tele. Co. Lines from South coming in in Duplex wire. Top arm is a 10 Pin arm + Bottom arm is 6 Pin Dwn 2.0'
"-90	24⁰	Single 10+6Pin		14 Lines	110+ 09.8	87 11 12 13 14		21⁵	
SURVEY IN F. B. 598-16			129 4.			4 1 10 3 2 9			
"-89	19⁷	Single 6Pin		10 Lines	108+ 80.4	7 6 8 5		17²	
			129 7.			431 2 10 9			
"-88	24⁰	"		"	107+ 50.7	786 5		21⁵	
			135 2.			431 2 10 9			
"-86	20¹	"		"	106+ 15.5	786 5		17⁶	
			132 6.			431 2 10 9			
"-85	20⁰	"		"	104+ 82.9	786 5		17⁵	
			128 8.			2 1 10 9 4 3			
"-84	20³	"		"	103+ 54.1	786 5		17⁸	
			137 0.			214 3 10 9			
101-82	20⁰	Single 6Pin		10 Lines	102+ 17.1	786 5		17⁵	

F.B. 598-16

Profile No. ____ Notes Red. ____ Plotted ____ Job No. 8094 Division No. ____ F.B. 1617 PG. 93
Date ____ Date ____ Survey of ____
X-Sec. No. ____ Notes Chkd. DREW Checked ____ Survey by ____ Notes ____ Date 3-29-50
Date ____ Date ____ Map No. ____ Date ____

76L298 307 5-49

PLEASE RETURN TO
LOS ANGELES COUNTY SURVEYOR
726 LOS ANGELES COUNTY ENGINEERING BLDG.

NOTE: ANY ADDITIONS OR CHANGES ON THIS SHEET MUST BE MADE OR CIRCLED IN RED INK, WITH DATE AND NAME OF PERSON MAKING CHANGE.

Do not extend notes this side of this line.

STATION	B. S.	H. I.	F. B.	ELEV.					
Pole No.	Ht	X Arm	Ln. Wire	No. Per Arm	Wire Station	Wire Diagm	Size or Side Vw	Wire Ht	Remarks
			124 4.			2 4 6 / 1 3 / 7 / 8 — 5 9 XX / 10 / 12 14 / 11 13			
101-103	20.7	Single 10+6 Pin		14 Lines	127+47.5			18.2	
			138 7.			21436 / 78 12 — 5910XX / 11 14 13			
"-102	23.5	"		"	126+08.8			21.0	
SURVEY IN F. B. 598-17			128 5.			21436 / 78 12 — 5910XX / 11 14 13			
"-101	20.9	"		"	124+80.3			18.4	
			154 1.			2143 / 8 11 / 7 12 — 5910XX / 6 13 / 14			
"-100	20.3	"		"	123+26.2			17.8	
			118 7.			21435 / 87 11 — 6910XX / 12 13 14			
101-99	19.9	"		"	122+07.5			17.4	
			130 4.			21435 / 87 11 — 6910XX / 12 13 14			
No #	20.7	"		"	120+77.1			18.2	
			139 0.			2143 5 / 87 11 — 6910XX / 12 13 14			
No #	20.0	"		"	119+38.1			17.5	
			136 0.			1 3 5 / 2 4 / 87 12 / 11 — 6910XX / 13 14			
101-96	19.5	"		"	118+02.1			17.0	
SURVEY IN F. B. 598-16			126 6.			12345 / 87 12 — 6910XX / 11 13 14			
"-95	20.0	"		"	116+75.5			17.5	
			131 2.			12345 / 87 12 — 6910XX / 11 13 14			
101-94	19.0	Single 10+6 Pin		14 Lines	115+44.3			16.5	

F.B. 598-17

F.B. 598-16

F.B. 1617 PG. 94

Job No. 8094 Division No. 101 Notes Red. Date Plotted Date No. Profile

Survey of Notes Dougherty Date Notes Chkd. Date Checked Date X-Sec. No.

Survey by Date

Indexed E. C. Johnson

76L298 307 5-49

PLEASE RETURN TO
LOS ANGELES COUNTY SURVEYOR
726 LOS ANGELES COUNTY ENGINEERING BLDG.

NOTE: ANY ADDITIONS OR CHANGES ON THIS SHEET MUST BE MADE OR CIRCLED IN RED INK, WITH DATE AND NAME OF PERSON MAKING CHANGE.

Do not extend notes this side of this line.

STATION	B. S.	H. I.		F. S.	Wire ELEV.				Size		
Pole No.	Ht	X Arm	Ln.	Wire	No. Per Arm	Wire Station	Wire Diagm		or Side Vw	Wire Ht	Remarks
			135	5.			21345	6109XX			
101-113	20.0	Single 10+6 Pin			14 Lines	140+46.~~4~~ 8	78 12	11 13 14		17.5	
			133	5.			21345	6109XX			
"-112	20.5	"			"	139+~~12.9~~ 13.3	78 12	11 13 14		18.0	
SURVEY IN F. B. 598-18			121	5.			4 3 2 1 5	6109XX			
"-111	23.3	"			"	137+91.~~4~~ 8	78 11 12	13 14		20.8	
			157	0.			43215	6109XX			
"-110	15.5	Single 10+6 Pin			"	136+34.~~4~~ 8	78 11	12 13 14		13.0	
			110	5.			432156109				
"-109	15.5	Single 10 Pin			"	135+~~23.9~~ 24.3	78 11	12 13 14		13.0	Down Guy D.M.
			118	1.			432156	109XXX			
"-108	20.4	Single 10+6 Pin			"	134+~~05.8~~ 06.2	8 12 7 11	13 14		17.9	
			126	2.			43215	6109XX			
"-107	21.0	"			"	132+~~79.6~~ 80.0	87 12	11 13 14		18.5	
			141	6.			43215	6109XX			
"-106	14.0	"			"	131+38.~~8~~ 4	87 12	11 13 14		21.5	
SURVEY IN F. B. 598-17			134	0.			1 2 3 4 5 6	109 XX			
"-105	25.0	"			"	130+04.~~4~~ 1	8 7 11 12	13 14		22.5	
			132	5.			12346	5109XX			
101-104	24.5	Single 10+6 Pin			14 Lines	128+71.9	87 11	12 13 14		22.0	

F.B. 598-18

F.B. 598-17

Profile No. ____ Notes Red. ____ Plotted ____ Job No. 8094 Division No. ____ F.B. 1617 Pg. 95

Date ____ Date ____ Survey of ____ 101

X-Sec. No. ____ Notes Chkd. DREW Checked ____ Survey by ____ Notes J.D. Date 3-29-30

Date ____ Date ____ Map No. ____ Indexed ____ Date ____

76L298 307 5-49

PLEASE RETURN TO
LOS ANGELES COUNTY SURVEYOR
726 LOS ANGELES COUNTY ENGINEERING BLDG.

NOTE: ANY ADDITIONS OR CHANGES ON THIS SHEET MUST BE MADE OR CIRCLED IN RED INK, WITH DATE AND NAME OF PERSON MAKING CHANGE.

Do not extend notes this side of this line.

STATION Pole No.	B. S. Ht	X Arm	H. I. Ln.	Wire	F. S. Wire No. Per Arm	ELEV. Wire Station	Wire Diagm	Size or Side Vw	Wire Ht	Remarks
			136	5			341 2910			
No#	25.0	Single 6 Pin			10 Lines	152+31.8 6	875 6		22.5	
SURVEY IN F. B. 704-7			126	0.			341 2910			
101-121	24.5	Single 6 Pin			10 Lines	151+05.8 6	875 6		22.0	2' Between arms
			133	7.			34125 6910XX	3412 910		Lines 123456789+10 go
No#	26.5	Double 10+6 Pin			14 Lines	149+71.5 9	8711 12 1413	875 6 2'	24.0	South to OAT MT. 11,12,13 & 14 Cont. East on Hwy 99 5+6 Drop to Lower arm 2-Down Guys DM. Lines cross Hwy 99 Clear. 23.0
			129	8.						
							34125 6910XX			
101-119	20.4	Single 10+6 Pin			"	148+41.7	8711 12 1413		17.9	Call Box #101 from Lines 7 & 8 Tap to 13+14 going North
			127	2.			34125 6910XX			
"-118	19.7	"			"	147+14.5 9	8711 12 1413		17.2	
SURVEY IN F. B. 598-18			134	7.			2 1 5 6910XX			
"-117	19.5	"			"	145+79.8 80.2	4 3 87 12 11 1413		17.0	
			127	5.			12435 6910XX			
"-116	19.3	"			"	144+52.3 7	8711 12 1413		16.8	
			142	3			12435 6910XX			
"-115	19.3	"			"	143+10.0 4	8711 12 1413		16.8	
			128	1.			23 5 6 10XX			
101-114	20.0	Single 10+6 Pin			14 Lines	141+81.9 82.3	1 4 7 12 8 11 9 13 14		17.5	

F.B. 704-7

F.B. 598-18

F.B. 1617 PG. 96

Job No. 8099 Division No. 101 Notes Red. Plotted No. Date X-Sec.

Survey of Survey by Indexed Notes Daugherty Date Checked Date No.

Notes Chkd. Date

Date

Profile

76L298 307 5-49

PLEASE RETURN TO
LOS ANGELES COUNTY SURVEYOR
726 LOS ANGELES COUNTY ENGINEERING BLDG.

NOTE: ANY ADDITIONS OR CHANGES ON THIS SHEET MUST BE MADE OR CIRCLED IN RED INK, WITH DATE AND NAME OF PERSON MAKING CHANGE.

Do not extend notes this side of this line.

STATION	B. S.	H. I.	F. S.	Wire No. Per Arm	ELEV. Wire Station	Wire Diagm	Size or Side Vw	Wire Ht	Remarks
Pole No.	Ht	X Arm	Ln. Wire						
			1227.			4 3 1 2 109			
101-132	16.6	Single 6 Pin		10 Lines	165+38.2 9	8 6 7 5		14.1	
SURVEY IN F. B. 704-9			1200.			431 2109			
No #	16.4	"		"	164+18.2 9	875 6		13.8	
			1318.			431 2109			Crosses oiled Road Clear 15.2
101-130	17.0	"		"	162+~~86.4~~ 87.1	875 6		14.5	
			1336.			431 2109			
No #	19.5	"		"	161+~~52.8~~ 53.5	875 6		17.0	
			1293.			431 2109			
101-128	20.0	"		"	160+~~23.8~~ 24.2	875 6		17.5	
			1810.			431 2109			
No #	25.6	"		"	158+~~42.8~~ 43.2	875 6		23.0	
SURVEY IN F. B. 704-8			1153.			3 1 2 10 9			
101-126	16.4	"		"	157+27.5 9	4 875 6		13.7	
			1205			341 2910			
No #	16.0	"		"	156+07.0 4	875 6		13.5	
			1194.			341 2910			
"	16.5	"		"	154+~~87.6~~ 88.0	875 6		13.8	
			1199.			341 2910			
No #	16.5	Single 6 Pin		10 Lines	153+~~67.7~~ 68.1	875 6		14.0	

F.B. 704-9

F.B. 704-8

Profile No. ____ Notes Red. ____ Plotted ____ Job No. 8094 Division No. ____ F.B. 1617 PG. 97

X-Sec. No. ____ Date ____ Date ____ Survey of ____ 101

Notes Chkd. DREW Checked ____ Survey by ____ Notes ____ Date 3-29-50

Date ____ Date ____ Map No. ____ Date ____

76L298 307 5-49

PLEASE RETURN TO
LOS ANGELES COUNTY SURVEYOR
726 LOS ANGELES COUNTY ENGINEERING BLDG.

NOTE: ANY ADDITIONS OR CHANGES ON THIS SHEET MUST BE MADE OR CIRCLED IN RED INK, WITH DATE AND NAME OF PERSON MAKING CHANGE.

Do not extend notes this side of this line.

STATION	B. S.	H. I.		F. S.	ELEV.						
Pole No.	Ht	X Arm	Ln.	Wire	Wire No. Per Arm	Wire Station	Wire	Diagm	Size or Side Vw	Wire Ht	Remarks
			106	5			213	4910			
No#	16 2	Single 6 Pin			10 Lines	178 ~~55.6~~ 56.3	786	5		14 1	
			176	6			213	4910			
"	20 0	"			"	176+ ~~79.0~~ 79.7	786	5		17 6	
SURVEY IN F. B. 704-10			158	1			213	4910			
"	16 5	"			"	175+ ~~20.9~~ 21.6	786	5		13 6	
			144	6			213	4910			
"	24 5	"			"	173+ ~~76.3~~ 77.0	786	5		22 0	
			107	9			214	10			
"	20 6	"			"	172+ ~~68.4~~ 69.1	786 3	5 9		18 1	2-Down Guys D.M.
			130	6			214	3109			
No#	16 2	"			"	171+ ~~37.8~~ 38.5	786	5		13 7	
			126	4			214	3109			
101-136	20 3	"			"	170+ ~~11.4~~ 12.1	786	5		17 8	
			119	5			214	3109			
101-135	21 4	"			"	168+ ~~91.9~~ 92.6	786	5		18 9	
SURVEY IN F. B. 704-9			128	0			214	3109			
No#	16 7	"			"	167+ ~~63.9~~ 64.6	786	5		14 2	
			103	0			214	3109			
No#	15 5	Single 6 Pin			10 Lines	166+ ~~60.9~~ 61.6	786	5		13 0	

F.B. 704-10

F.B. 704-9

F.B. 1617 PG. 98

Job No. 8094 Division No. 101 Notes Red. Plotted No. Date X-Sec.

Survey of Notes Dougherty Checked No.

Survey by C. Johnson Date

Indexed Date

76L298 307 5-49

PLEASE RETURN TO
LOS ANGELES COUNTY SURVEYOR
726 LOS ANGELES COUNTY ENGINEERING BLDG.

NOTE: ANY ADDITIONS OR CHANGES ON THIS SHEET MUST BE MADE OR CIRCLED IN RED INK, WITH DATE AND NAME OF PERSON MAKING CHANGE.

Do not extend notes this side of this line.

STATION	B. S.	H. I.	F. S.	Wire No. Per Arm	ELEV. Wire Station	Wire Diagm	Size or Side Vw	Wire Ht	Remarks
Pole No.	Ht	X Arm	Ln. Wire						
			1608.			124 3910			
No #	22.0	Single 6 Pin		10 Lines	191+ ~~86.4~~ 87.1	786 5		19.5	
SURVEY IN F. B. 704-12			1264.			124 3910			
"	15.5	"		"	190+ ~~60.0~~ 60.7	786 5		13.0	
			1683.			124 3910			
"	17.0	"		"	188+ ~~91.7~~ 92.4	786 5		14.5	
			1393.			123 10			
"	20.5	Single 6 Pin		"	187+ ~~52.4~~ 53.1	786 4 5 9		18.0	
SURVEY IN F. B. 704-11			1412.			123 4109			
"	16.5	Double 6 Pin		"	186+ ~~11.2~~ 11.9	786 5		14.0	Down Guy D.M.
			1495.			123 4109			
"	16.1	Single 6 Pin		"	184+ ~~61.7~~ 62.4	786 5		13.7	
			1050.			123 4109			
"	19.1	"		"	183+ ~~56.7~~ 57.4	786 5		16.6	2-Down Guys D.M.
			896.			123 4109			
"	16.9	"		"	182+ ~~67.1~~ 67.8	786 5		13.9	
			1494.			123 4109			
"	24.1	"		"	181+ ~~17.7~~ 18.4	786 5		21.6	2-Down Guys D.M. one out
SURVEY IN F. B. 704-10			1556.			123 49			
No #	16.5	Single 6 Pin		10 Lines	179+ ~~62.1~~ 62.8	786 5 10		14.0	

F.B. 704-12 → F.B. 704-11 → F.B. 704-10 →

Profile No. ____ Notes Red. ____ Plotted ____ Job No. 3000 Division No. ____ F.B. 1617 PG 99
Date ____ Date ____ Survey of ____ 141
X-Sec. No. ____ Notes Chkd. DREW Checked ____ Survey by ____ Notes J.D. Date 3-29-50
Date ____ Date ____ Map No. ____ Indexed ____ Date ____

76L298 307 5-49

PLEASE RETURN TO
LOS ANGELES COUNTY SURVEYOR
726 LOS ANGELES COUNTY ENGINEERING BLDG.

NOTE: ANY ADDITIONS OR CHANGES ON THIS SHEET MUST BE MADE OR CIRCLED IN RED INK. WITH DATE AND NAME OF PERSON MAKING CHANGE.

Do not extend notes this side of this line.

STATION	B. S.	H. I.	F. B.	Wire	ELEV.			Size		
Pole No.	Ht	X Arm	Ln. Wire	No. Per Arm	Wire Station	Wire	Diagm	or Side Vw	Wire Ht	Remarks
			2246			432	1109			
No#	16.5	Single 6 Pin		10 Lines	[illegible] + 40.2	876	5		14.0	
			1230			432	1109			
101-161	16.5	"		"	205+ ~~16.5~~ 17.2	876	5		14.0	
SURVEY IN F. B. 704-13			1572			32	19			
No#	15.5	Single 6 Pin		"	203+ ~~59.3~~ 60.0	4 87	10 5 6		13.0	
			1727			342	1910			
"	16.7	Double 6 Pin		"	201+ ~~86.6~~ 87.3	875	6		14.0	Down Guy D.M
			1368			342	1910			
"	20.0	Single 6 Pin		"	200+ ~~49.8~~ 50.5	875	6		17.5	
			1629			342	1910			
"	15.5	Double 6 Pin		"	198+ ~~86.9~~ 87.6	875	6		13.0	Down Guy D.M.
			990.			342	1910			
"	26.5	Single 6 Pin		"	197+ ~~87.9~~ 88.6	875	6		24.0	Down Guy D.M.
SURVEY IN F. B. 704-12			1174			342	1910			
" 155	20.7	"		"	196+ ~~70.5~~ 71.2	875	6		18.2	
			1077.			1 2 4 3 7 8	910 5 6			
"	16.0	Single 6 Pin		"	195+ ~~62.8~~ 63.5				13.5	
			2156.			124	3910			
No#	16.5	Double 6 Pin		10 Lines	193+ ~~47.2~~ 47.9	786	5		14.0	Down Guy D.M.

F.B. 704-12, 13

F.B. 1617 PG. 900

Job No. 8094 Division No. 101 Notes Red. Date Plotted Date No. Profile

Survey of Notes Daugherty Date Checked Date X-Sec.

Survey by A. C. Johnson Date Notes Chkd. Date No.

Indexed

76L298 307 5-49

PLEASE RETURN TO
LOS ANGELES COUNTY SURVEYOR
726 LOS ANGELES COUNTY ENGINEERING BLDG.

NOTE: ANY ADDITIONS OR CHANGES ON THIS SHEET MUST BE MADE OR CIRCLED IN RED INK, WITH DATE AND NAME OF PERSON MAKING CHANGE.

Do not extend notes this side of this line.

STATION	B. S.	H. I.		F. S.	ELEV.					
Pole No.	Ht	X Arm	Ln. Wire	Wire No. Per Arm	Wire Station	Wire Diagm	Size or Side Vw	Wire Ht	Remarks
			82 0.			432 1 109			
No#	16.5	Single 6 Pin & Pegs		8 Lines	217+22.7	5 6		13.2	
			91 8.			432 1 109			
101-172	22.3	"		"	216+30.9	5 6		18.8	2-Down Guys DM
SURVEY IN F. B. 704-15			96 2.			432 1 109			
No#	25.0	"		"	215+39.7	5 6		21.1	2-Down Guys DM
			121 8.			432 1 109			
101-170	15.0	"		"	214+12.9	5 6		12.0	
			67 0.			432 1 109			
" - 169	16.5	"		"	213+45.9	6 5		13.0	
			88 8.			432 1 109			
" - 168	17.5	"		"	212+57.1	6 5		14.0	2-Down Guys DM
			90 1.			432 1 109			
" - 167	21.0	Single 6 Pin & Pegs		8 Lines	211+67.0	6 5		17.0	3' Between arm & Bottom Peg 1' Between Pegs 2-Down Guys DM
SURVEY IN F. B. 704-14			110 7.			432 1 109			
" - 166	24.5	Double 6 Pin		10 Lines	210+56.3	876 5		22.0	End of Lines 7 & 8 Lower arm replaced by Pegs ahead, Header from Lower arm to next Pole
			100 6.			432 1 109			
101-164	15.0	Single 6 Pin		"	209+55.7	876 5		13.3	2-Down Guys DM one out
			90 9.			432 1 109			
No#	16.5	Double 6 Pin		10 Lines	208+64.9	876 5		14.0	

F.B. 704-15

F.B. 704-14

Profile No. ____ Date ____ Notes Red ____ Date ____ Plotted ____ Date ____ Job No. 8094 Division No. ____ Survey of ____ Notes Chkd. DREW Date ____ Checked ____ Date ____ Survey by ____ Date ____ Map No. ____ Indexed ____ Date ____

F.B. 1617 Pg. 101

76L298 307 5-49

PLEASE RETURN TO
LOS ANGELES COUNTY SURVEYOR
726 LOS ANGELES COUNTY ENGINEERING BLDG.

NOTE: ANY ADDITIONS OR CHANGES ON THIS SHEET MUST BE MADE OR CIRCLED IN RED INK. WITH DATE AND NAME OF PERSON MAKING CHANGE.

Do not extend notes this side of this line.

STATION	B. S.	H. I.	F. S.	Wire No. Per Arm	ELEV. Wire Station	Wire Diagm	Size or Side Vw	Wire Ht	Remarks
Pole No.	Ht	X Arm	Ln. Wire						
			99.0						
101-183	16.5	Single 6 Pin & Pegs		8 Lines	232+80.1 .8	1 2 3 4 9 10 6 5		13.5	1.' Between Pegs 1.5' Between Peg & arm
			91.8						
"-182	15.7	"		"	231+~~88.3~~ 89.0	1 2 3 4 9 10 6 5		13.0	
SURVEY IN F. B. 704-17			138.0						
"-181	14.5	"		"	230+~~51.2~~ 51.0	1 2 3 4 9 10 6 5		12.4	
			93.2						
"-180	15.0	Single 6 Pin & Pegs		"	229+57.1 .8	1 2 3 4 9 10 5 6		12.0	2-Down Guys D.M.
			149.3						
"-179	16.5	Double 6 Pin & Pegs		"	228+~~07.0~~ 08.5	1 2 3 4 9 10 5 6		12.1	2-Down Guys D.M.
			252.8						
"-178	16.6	"		"	225+55.0 .7	3 4 2 1 5 6 9 10		12.5	Down Guy D.M
SURVEY IN F. B. 704-16			199.3						
"-177	16.8	"		"	223+~~60.7~~ 61.4	3 4 2 1 9 10 5 6		13.8	
			210.5						
"-176	16.7	"		"	221+50.9	3 4 2 1 9 10 5 6		13.8	
			253.2						
"-175	16.5	Double 6 Pin & Pegs		"	218+97.7	3 4 2 1 9 10 5 6		13.7	Down Guy D.M
SURVEY IN F. B. 704-15			93.0						
101-174	17.7	Single 6 Pin & Pegs		8 Lines	218+04.7	4 2 1 10 3 5 6 9		13.0	

F.B. 204-15, 16, 17

Profile No. X-Sec. No.
Plotted Date
Checked Date
Notes Red. Date
Notes Chkd. Date
Division No. 101
Job No. 8094
Survey of 102
Survey by Notes Dougherty
Indexed A. C. Johnson Date

76L298 307 5-49

PLEASE RETURN TO
LOS ANGELES COUNTY SURVEYOR
726 LOS ANGELES COUNTY ENGINEERING BLDG.

NOTE: ANY ADDITIONS OR CHANGES ON THIS SHEET MUST BE MADE OR CIRCLED IN RED INK, WITH DATE AND NAME OF PERSON MAKING CHANGE.

Do not extend notes this side of this line.

STATION	B. S.	H. I.		F. S.	ELEV.				Size or Side Vw		
Pole No.	Ht	X Arm	Ln. Wire	Wire No. Per Arm	Wire Station	Wire Diagm				Wire Ht	Remarks
			95.2								
101-193	14.5	Single 6 Pin 4 Pegs		8 Lines	242+52.9	2 1 4	3 9 10	6 5		12.0	
			152.0								
"-192	13.5	"		"	241+00.9	1 4 2	3 10 9	6 5		10.0	
SURVEY IN F. B. 704-40			84.5								
"-191	15.7	"		"	240+16.4	1 2 4	3 10 9	6 5		12.0	
			98.1								
"-190	15.0	"		"	239+18.3	1 2 4	3 10 9	6 5		11.5	
			118.3								
"-189	14.0	Single 6 Pin 4 Pegs		"	237+00.0	1 2 4	3 10 9	6 5		10.0	
			83.2								
"-188	14.5	Double 6 Pin 4 Pegs		"	237+16.8	1 2 4	3 10 9	6 5	1 2 4 3 10 9 2.0 6 5	8.5	Lines turn + Follow Fire Break, Double 6 Pin Buck arms 2' apart Pegs 2' Below arm 1' Between Pegs 2-Down Guys D.M.
			48.6								
"-187	15.0	Single 6 Pin 4 Pegs		"	236+68.2	1 2 4	3 10 9	6 5		12.0	
			95.1								
"-186	25.5	"		"	235+73.1	1 2 4	3 10 9	6 5		21.5	2-Down Guys DM.
SURVEY IN F. B. 704-18			90.3								
"-185	14.5	"		"	234+82.8	1 2 4	3 10 9	6 5		11.0	
			103.0								
101-184	17.0	Single 6 Pin 4 Pegs		8 Lines	233+79.8	1 2	3 9 4 10			14.0	

F.B. 704-40

F.B. 704-18

Profile No. ____ Notes Red. ____ Plotted ____ Job No. 8004 Division No. ____ F.B. 1617 PG. 103

X-Sec. No. ____ Date ____ Date ____ Survey of ____

Notes Chkd. DREW Checked ____ Survey by ____ Notes JD Date 4-4-50

Date ____ Date ____ Map No. ____ Indexed ____ Date ____

76L298 307 5-49

PLEASE RETURN TO
LOS ANGELES COUNTY SURVEYOR
726 LOS ANGELES COUNTY ENGINEERING BLDG.

NOTE: ANY ADDITIONS OR CHANGES ON THIS SHEET MUST BE MADE OR CIRCLED IN RED INK, WITH DATE AND NAME OF PERSON MAKING CHANGE.

Do not extend notes this side of this line.

STATION	B. S.	H. I.	F. B.	Wire No. Per Arm	ELEV. Wire Station	Wire Diagm	Size or Side Vw	Wire Ht	Remarks
Pole No.	Ht	X Arm	Ln. Wire						
			99.3						
101-203	15°	Single 6 Pin & Pegs		8 Lines	251+95.1	213 | 4 109 / 6 5		12°	2-Down Guys D.M
			96.0						
-202	16°	Single 6 Pin & Pegs		"	250+99.1	213 | 4 109 / 6 5		12°	
			28.9						
"-201	16°	Double 10 Pin & Pegs		"	250+70.2	213 | 4 109 / 6 5		13°	
SURVEY IN F. B. 704-39			170.7						
"-200	19°	Double 10 Pin & Pegs		"	248+99.5	213 | 4 109 / 6 5		16°	Down Guy D.M
			127.7						
"-199	15°	Single 6 Pin & Pegs		"	247+71.8	214 | 9 / 3 6 5 10		12.5	
			79.3						
"-198	15.5	"		"	246+92.5	214 | 3 9 10 / 6 5		13°	
			74.3						
"-197	14.3	"		"	245+18.2	214 | 3 9 10 / 6 5		11.8	
			80.4						
"-196	15.5	Single 6 Pin & Peg		"	245+37.8	214 | 3 9 10 / 6 5		12°	
			99.7						
"-195	15°	Double 6 Pin		"	244+38.1	214 | 3 9 10 / 6 5		11°	Down Guy D.M.
SURVEY IN F. B. 704-40			90.0						
101-194	15.5	Single 6 Pin & Peg		8 Lines	243+48.1	214 | 3 9 10 / 6 5		13°	

F.B. 704-39

F.B. 704-40

F.B. 1612 Pg. 704

Job No. 8099 Division No. 101 Notes Red. Date Plotted Date No. Profile

Survey of Survey by Notes Dougherty Date Checked Date X-Sec.

Indexed R. C. Johnson Date Notes Chkd. Date No.

76L298 307 5-49

PLEASE RETURN TO
LOS ANGELES COUNTY SURVEYOR
726 LOS ANGELES COUNTY ENGINEERING BLDG.

NOTE: ANY ADDITIONS OR CHANGES ON THIS SHEET MUST BE MADE OR CIRCLED IN RED INK, WITH DATE AND NAME OF PERSON MAKING CHANGE.

Do not extend notes this side of this line.

STATION	B. S.	H. I.		F. S.	ELEV.						
Pole No.	Ht	X Arm	Ln. Wire	Wire No. Per Arm	Wire Station	Wire Diagm	Size or Side Vw	Wire Ht	Remarks
			107.5						
101-214	20.0	Double 6 Pin & Pegs		8 Lines	262+ ~~95.3~~ 96.0	341 | 2910 5 6		17.5	Pole used as brace
SURVEY IN F. B. 704-37			100.5						
"-213	15.5	Single 6 Pin & Pegs		"	261+ ~~94.8~~ 95.5	41 3 | 2 10 9 5 6		13.0	
			86.5						
"-212	19.0	Double 6 Pin & Pegs		"	261+ ~~88.3~~ 89.0	431 | 2109 5 6		15.8	Down Guy DM
			138.9						
"-211	14.0	Double 6 Pin & Pegs		"	259+ ~~69.4~~ 70.1	431 | 2109 5 6		11.0	Down Guy DM
			172.6						
"-209	19.1	Single 6 Pin & Pegs		"	257+ ~~96.8~~ 97.5	431 | 2109 5 6		15.8	
			103.1						
"-208	19.3	"		"	256+ ~~93.7~~ 94.4	431 | 2109 5 6		15.9	
SURVEY IN F. B. 704-38			101.3						
"-207	14.0	"		"	255+ ~~92.4~~ 93.1	431 | 2109 5 6		12.0	
			79.5						
"-206	18.7	"		"	255+ ~~19.9~~ 13.6	431 | 2109 5 6		15.0	
			95.6						
"-205	20.5	"		"	254+ ~~17.3~~ 18.0	431 | 2109 5 6		18.0	
			123.6						
101-204	15.5	Single 6 Pin & Pegs		8 Lines	252+ ~~93.7~~ 94.4	2 1 3 3 5 6 | 109		13.5	

F.B. 704-38

F.B. 704-

Profile No. ___ Date ___ Notes Red. ___ Date ___ Plotted ___ Date ___ Job No. 8094 Division No. ___ Survey of ___ Notes J.D. Date 4-4-50 Checked ___ Date ___ Survey by ___ Date ___ Map No. ___ Date ___ Indexed ___ Date ___ F.B. 1617 PG. 105

76L298 307 5-49

PLEASE RETURN TO
LOS ANGELES COUNTY SURVEYOR
726 LOS ANGELES COUNTY ENGINEERING BLDG.

NOTE: ANY ADDITIONS OR CHANGES ON THIS SHEET MUST BE MADE OR CIRCLED IN RED INK. WITH DATE AND NAME OF PERSON MAKING CHANGE.

Do not extend notes this side of this line.

STATION	B. S.	H. I.	F. S.	Wire No. Per Arm	ELEV. Wire Station	Wire Diagm	Size or Side Vw	Wire Ht	Remarks
Pole No.	Ht	X Arm	Ln. Wire						
			98.2						
101-224	15°	Single 6 Pin 4 Pegs		8 Lines	274+16.4 ~~15.7~~	124 | 3109 6 5		12°	
SURVEY IN F. B. 704-34			70.9						
11-223	14.5	Double 6 Pin 4 Pegs		"	273+45.5 ~~44.8~~	124 | 3109 6 5		11.8	Down Guy DM
			56.4						
11-222	14.5	Double 6 Pin 4 Pegs		"	272+59.1 ~~88.4~~	124 | 3109 6 5		11.8	Down Guy DM
SURVEY IN F. B. 704-35			83.8						
11-221	25°	Single 6 Pin 4 Pegs		"	272+95.3 ~~04.6~~	3 4 1 2 | 6 5 | 9 10		22°	
			126.6						
11-220	19°	Double 6 Pin 4 Pegs		"	270+78.7 ~~78.0~~	341 | 2910 5 6		16.2	
			362.5						
11-219	15.5	Double 6 Pin 4 Pegs		"	269+16.2 ~~15.5~~	341 | 2910 5 6		12°	Down Guy D.M.
SURVEY IN F. B. 704-36			62.0						
11-218	23°	Single 6 Pin 4 Pegs		"	266+54.2 ~~53.5~~	341 | 2910 5 6		20.8	
			89.9						
11-217	19.4	"		"	265+64.3 ~~63.6~~	341 | 2910 5 6		16°	
SURVEY IN F. B. 704-37			84.9						
11-216	14°	"		"	264+79.4 ~~78.7~~	341 | 2910 5 6		11.5	
			75.9						
101-215	20°	Single 6 Pin 4 Pegs		8 Lines	264+93.5 ~~92.8~~	341 | 2910 5 6		17.5	2-Down Guys D.M.

F.B. 704-34

F.B. 704-35

F.B. 704-36

F.B. 704-37

Pg. 106

Job No. 8094 Division No. 101 Notes Red. Plotted No. Date X-Sec.

Survey of Notes Dougherty Notes Chkd. Checked Date

Survey by Date

Indexed E. O. Johnson Date

76L298 307 5-49

PLEASE RETURN TO
LOS ANGELES COUNTY SURVEYOR
726 LOS ANGELES COUNTY ENGINEERING BLDG.

NOTE: ANY ADDITIONS OR CHANGES ON THIS SHEET MUST BE MADE OR CIRCLED IN RED INK, WITH DATE AND NAME OF PERSON MAKING CHANGE.

Do not extend notes this side of this line.

STATION Pole No.	B. S. Ht	H. I. X Arm	In. Wire	F. S. Wire No. Per Arm	ELEV. Wire Station	Wire Diagm	Size or Side Vw	Wire Ht	Remarks
			148.1						
101-234	14.5	Double 6 Pin + Pegs		8 Lines	286+98.4	3 4 2 / 1 9 1 0 / 5 6		11.0	1.0' Between Pegs Down Guy D.M.
			44.0						
11-233	15.5	Single 6 Pin		"	286+54.4	3 4 2 / 1 9 1 0 / 5 6		12.5	
SURVEY IN F. B. 704-30			145.8						
11-232	13.5	Double 6 Pin + Pegs		"	285+08.6	1/2 / 3 4 / 9 1 / 9 1 0 / 5 6		10.5	
			296.3						
11-231	13.8	Double 6 Pin + Pegs		"	282+12.3	1 2 3 / 4 9 1 0 / 5 6		9.0	Down Guy DM
			117.8						
11-230	14.0	Single 6 Pin + Pegs		"	280+94.5	1 2 3 / 4 9 1 0 / 5 6		11.0	
			104.1						
11-229	14.0	Single 6 Pin + Pegs		"	279+90.4	1 2 3 / 4 9 1 0 / 5 6		11.0	
			82.7						
11-228	20.0	Double 6 Pin + Pegs		"	279+07.7	1 2 3 / 4 9 1 0 / 5 6		17.0	
			167.6						
11-227	22.5	"		"	277+39.1	1 2 3 / 4 9 1 0 / 5 6		19.7	2-Down Guys D.M.
SURVEY IN F. B. 704-34			167.0						
11-226	17.4	"		"	275+72.1	1 2 4 / 1 0 / 3 5 6 / 9		15.0	
			58.5						
101-225	14.5	Double 6 Pin + Pegs		8 Lines	275+14.3	1 2 4 / 3 1 0 0 / 5 6		12.0	Down Guy D.M.

Profile No. ____ Notes Red ____ Date ____ Plotted ____ Date ____ Job No. 8094 Division No. ____ Survey of ____ Notes ____ Date ____ Map No. ____ Date ____ Notes Checked ____ Date ____

X-Sec. No. ____ Notes Chkd. DRE Date ____ Checked ____ Date ____ Survey by ____ Date ____

F.B. 1617 Pg. 100

76L298 307 5-49

PLEASE RETURN TO
LOS ANGELES COUNTY SURVEYOR
726 LOS ANGELES COUNTY ENGINEERING BLDG.

NOTE: ANY ADDITIONS OR CHANGES ON THIS SHEET MUST BE MADE OR CIRCLED IN RED INK, WITH DATE AND NAME OF PERSON MAKING CHANGE.

Do not extend notes this side of this line.

STATION	B. S.	H. I.		F. B.	Wire	ELEV.			Size		
Pole No.	Ht	X Arm	Ln. Wire		No. Per Arm	Wire Station	Wire Diagm		or Side Vw	Wire Ht	Remarks
			72.8								
101-244	15°	Single 6 Pin & Pegs			8 Lines	[illegible]+95.7	432	1109 / 6 5		12°	
			98.7								
"-243	14.5	Single 6 Pin & Pegs			"	[illegible]+97.0	432	1109 / 6 5		11.5	
			98.5								
"-242	14°	Double 6 Pin & Pegs			"	[illegible]+98.5	432	1109 / 6 5		11°	Down Guy D.M.
			99.3								
"-241	14°	Single 6 Pin & Pegs			"	[illegible]+99.2	432	1109 / 6 5		11°	
			101.1								
"-240	23°	"			"	[illegible]+98.1	32	19 / 4 6 5 10		21°	
			93.2								
"-239	14.5	Single 6 Pin & Pegs			"	[illegible]+04.9	342	1910 / 5 6		11.5	
			85.5								
"-238	23°	Double 6 Pin & Pegs			"	[illegible]+19.4	342	1910 / 5 6		20°	
			158.4								
101-237	22°	Double 6 Pin & Pegs			"	[illegible]+61.0	342	1910 / 5 6		19°	2-Down Guys D.M.
			123.7								
No #	15.5	Single 6 Pin & Pegs			"	[illegible]+37.3	342	1910 / 5 6		12.5	
			90.8								
101-235	15°	Single 6 Pin & Pegs			8 Lines	[illegible]+46.5	342	1910 / 5 6		12°	

SURVEY IN F. B. 704-31

F.B. 1617 PG. 108
Job No. 8094 Division No. 101 Notes Red. Date Plotted Date No. Profile
Survey of Notes Daugherty Notes Chkd. Date Checked Date X-Sec.
Survey by Date
Indexed [illegible] C. Johnson

76L298 307 5-49

PLEASE RETURN TO
LOS ANGELES COUNTY SURVEYOR
726 LOS ANGELES COUNTY ENGINEERING BLDG.

NOTE: ANY ADDITIONS OR CHANGES ON THIS SHEET MUST BE MADE OR CIRCLED IN RED INK, WITH DATE AND NAME OF PERSON MAKING CHANGE.

Do not extend notes this side of this line.

STATION Pole No.	B. S. Ht	H. I. X Arm	Ln. Wire	F. S. Wire No. Per Arm	ELEV. Wire Station	Wire Diagm	Size or Side Vw	Wire Ht	Remarks
			100.7						
101-253	14.5	Single 6 Pin + Pegs	99.5	8 Lines	307+~~40.0~~ 41.5	4 1 / 3 | 2 9 / 5 6 10		11.5	
11-252	18.5	"	96.5	"	306+~~41.3~~ 42.0	4 3 1 | 2 9 10 / 5 6		15.5	
SURVEY IN F. B. 704-29									
101-251	14.5	"	100.0	"	305+~~44.8~~ 45.5	4 3 1 | 2 9 10 / 5 6		11.5	
No#	19.0	Single 6 Pin + Pegs	86.8	"	304+~~44.8~~ 45.5	4 3 1 | 2 9 10 / 5 6		16.0	
101-250	23.5	Double 6 Pin + Pegs	97.8	"	303+58.~~0~~ 7	4 3 1 | 2 9 10 / 5 6		20.5	Down Guy D.M.
11-249	15.0	Single 6 Pin + Pegs	94.2	"	302+60.~~8~~ 9	4 3 1 | 2 9 10 / 5 6		12.0	
11-248	14.5	Double 6 Pin + Pegs	101.8	"	301+66.~~8~~ 7	4 3 1 | 2 9 10 / 5 6		11.5	Down Guy D.M.
SURVEY IN F. B. 704-30									
11-247	21.5	Single 6 Pin + Pegs	102.2	"	300+64.~~8~~ 9	4 3 2 / 1 | 10 / 5 6 9		18.5	
11-246	19.5	Single 6 Pin + Pegs	94.2	"	299+62.~~0~~ 7	4 3 2 / 5 6 | 1 10 9		17.0	
101-245	15.0	Double 6 Pin + Pegs		8 Lines	298+~~67.0~~ 68.5	4 3 2 | 1 10 9 / 5		12.0	Down Guy D.M.

F.B. 704-29

F.B. 704-30

Profile No. ____ Notes Red. ____ Plotted ____ Job No. 8094 Division No. ____ F.B. 1617 PG. 109

X-Sec. No. ____ Date ____ Date ____ Survey of ____

Notes Chkd. DREW Checked ____ Survey by ____ Notes J.D. Date 4-4-50

Date ____ Date ____ Map No. ____ Indexed ____ Date ____

76L298 307 5-49

PLEASE RETURN TO
LOS ANGELES COUNTY SURVEYOR
726 LOS ANGELES COUNTY ENGINEERING BLDG.

NOTE: ANY ADDITIONS OR CHANGES ON THIS SHEET MUST BE MADE OR CIRCLED IN RED INK, WITH DATE AND NAME OF PERSON MAKING CHANGE.

Do not extend notes this side of this line.

STATION	B. S.	H. I.	F. S.	Wire No. Per Arm	ELEV. Wire Station	Wire Diagm	Size or Side Vw	Wire Ht	Remarks
Pole No.	Ht	X Arm	Ln. Wire						
			82.0						
101-263	17.3	Single 6 Pin		8 Lines	316+~~19.6~~ 20.3	213 | 4 109		16.9	
			77.9						
No#	13.6	"		"	315+~~41.7~~ 42.4	3 4 1 2 | 109		12.5	
SURVEY IN F. B. 704-28			78.5						
101-261	14.4	"		"	314+63.~~2~~ 9	341 | 2109		14.1	
			79.1						
101-260	13.3	Single 6 Pin		"	313+84.~~1~~ 8	341 | 2109		13.0	
			79.8						
No#	15.0	Double 6 Pin & Pegs		"	313+~~04.3~~ 05.0	341 | 2109 5 6	341 | 2109 2'	12.9	Lines come in as shown 5&6 go south and rest on to look out 12349 no tap up and go out as shown
			87.5						
101-258	14.0	Single 6 Pin & Pegs		"	312+~~16.8~~ 17.5	341 | 2109 5 6		11.0	
			92.0						
"-257	18.5	"		"	311+~~24.8~~ 25.5	341 | 2109 5 6		15.5	
SURVEY IN F. B. 704-29			97.7						Lines cross dirt Rd C/20.7
"-256	21.7	Single 6 Pin & Pegs		"	310+27.8	341 | 2109 5 6		18.5	
			99.0						
101-255	14.5	Double 6 Pin & Pegs		"	309+28.~~1~~ 8	341 | 2109 5 6		11.5	Down Guy D.M.
			86.6						
No#	15.0	Single 6 Pin & Pegs		8 Lines	308+~~41.5~~ 42.2	341 | 2109 5 6		12.0	

F.B. 704-28

F.B. 704-29

F.B. 1617 PG. 110

Job No. 8094 Division No. 101 Notes Red. Date Plotted Date No. Profile

Survey of Survey by Notes Date Notes Chkd. Date Checked Date X-Sec. No.

Index L. C. Johnson

76L298 307 5-49

PLEASE RETURN TO
LOS ANGELES COUNTY SURVEYOR
726 LOS ANGELES COUNTY ENGINEERING BLDG.

NOTE: ANY ADDITIONS OR CHANGES ON THIS SHEET MUST BE MADE OR CIRCLED IN RED INK, WITH DATE AND NAME OF PERSON MAKING CHANGE.

Do not extend notes this side of this line.

STATION	B. S.	H. I.		F. S.	ELEV.						
Pole No.	Ht	X Arm	Ln. Wire	Wire No. Per Arm	Wire Station	Wire Diagm	Size or Side Vw	Wire Ht	Remarks
			79 9						
101-273	17.9	Single 6 Pin		6 Lines	324+00.9	214 | 3910		17.4	
SURVEY IN F. B. 704-27			78 3						
11-272	13.5	Double 6 Pin		"	323+22.6	214 | 3910		13.0	Down Guy D.M.
			65 1						
11-271	14.4	Single 6 Pin		"	322+57.5	214 | 3910		14.0	
			74 9						
11-270	18.6	"		"	321+82.6	213 | 10 / 4 | 9		18.1	
			77 5						
11-269	22.0	"		"	321+05.1	213 | 4109		21.5	
			82 0						
11-268	18.6	"		"	320+23.1	213 | 4109		18.1	
			81 0						
11-267	14.7	Single 6 Pin		"	319+42.1	213 | 4109		14.2	
SURVEY IN F. B. 704-28			75 8						
11-266	18.6	Double 6 Pin		"	318+66.3	213 | 4109		18.0	Taps from all lines go to ORCU II Call Box No. 137
			87 2						Lines cross dirt Rd Cr-20
11-265	19.1	Single 6 Pin		"	317+79.1	213 | 4109		18.5	
			76 8						
101-264	22.4	Single 6 Pin		6 Lines	317+02.3	213 | 4109		22.0	

F.B. 1617-27

F.B. 1617-28

Profile No. ____ Notes Red. ____ Plotted ____ Job No. 8094 Division No. ____ F.B. 1617 PG. 111

X-Sec. No. ____ Date ____ Date ____ Survey of ____

Notes Chkd. DREW Checked ____ Survey by ____ Notes J.D. Date 6-20-80

Date ____ Date ____ Map No. ____ Date ____

76L298 307 5-49

PLEASE RETURN TO
LOS ANGELES COUNTY SURVEYOR
726 LOS ANGELES COUNTY ENGINEERING BLDG.

NOTE: ANY ADDITIONS OR CHANGES ON THIS SHEET MUST BE MADE OR CIRCLED IN RED INK, WITH DATE AND NAME OF PERSON MAKING CHANGE.

Do not extend notes this side of this line.

Profile No. ____ X-Sec. No. ____
Plotted ____ Date ____ Checked ____ Date ____
Notes Red. ____ Date ____ Notes Chkd. ____ Date ____
Division No. 101
Job No. 8094
Notes Dougherty
Date
Survey of
Survey by
Indexed K. C. Johnson
Date
Pg. 112

STATION Pole No.	B. S. Ht	H. I. X Arm	Ln. Wire	F. Wire No. Per Arm	ELEV. Wire Station	Wire Diagm	Size or Side Vw	Wire Ht	Remarks
			1610						
101-283	14⁰	Single 6 Ft. "		6 Lines	332+~~81.1~~ 88.1 A	214 | 3910		13⁵	
SURVEY IN F. B. 704-26			802						
No #	14¹	"		"	331+27.9	214 | 3910		13⁶	
			801						
101-281	14⁴	"		"	330+47.8	214 | 3910		14⁰	
			826						
" -280	14²	"		"	329+~~64.5~~ 65.2	214 | 3910		13⁷	
			802						
" -279	14³	"		"	328+~~84.3~~ 85.0	214 | 3910		13⁸	
			805						
" -278	14²	"		"	327+~~03.8~~ 04.7	214 | 3910		13⁷	
			794						
" -277	13⁷	"		"	327+~~24.4~~ 25.1	214 | 3910		13²	
SURVEY IN F. B. 704-27			833						
" -276	13²	"		"	326+~~41.1~~ 41.8	214 | 3910		12⁸	
			793						
" -275	13²	"		"	325+~~61.8~~ 62.5	214 | 3910		12⁷	
			817						
101-274	17⁷	Single 6 Ft. "		6 Lines	324+80.8	214 | 3910		12²	

F.B. 704-26

F.B. 704-27

76L298 307 5-49

PLEASE RETURN TO
LOS ANGELES COUNTY SURVEYOR
726 LOS ANGELES COUNTY ENGINEERING BLDG.

NOTE: ANY ADDITIONS OR CHANGES ON THIS SHEET MUST BE MADE OR CIRCLED IN RED INK, WITH DATE AND NAME OF PERSON MAKING CHANGE.

Do not extend notes this side of this line.

STATION	B. S.	H. I.		F. Wire	ELEV.						
Pole No.	Ht	X Arm	Ln. Wire	No. Per Arm	Wire Station	Wire	Diagm	Size or Side Vw	Wire Ht	Remarks
			969							
101-293	14.4	Double 6 Pin		6 Lines	341+~~86.9~~ 87.6	213	4109		14.0	Down Guy D.M.
SURVEY IN F. B. 704-25			1006							
" -292	13.8	Single 6 Pin		"	340+~~86.3~~ 87.0	213	4109		13.3	
			996							
" -291	15.0	"		"	339+~~86.7~~ 87.4	213	4109		14.5	
			1000							
" -290	15.8	"		"	338+~~86.7~~ 87.4	213	4109		15.3	
			1006							
" -289	17.2	"		"	337+86.8	213 / 4	10 / 9		16.7	
			1000							
" -288	9.9	"		"	336+86.8	214	3910		9.4	
			796							
" -287	11.9	"		"	336+~~86.5~~ 07.2	214	3910		11.4	
SURVEY IN F. B. 704-26			800							
" -286	13.8	"		"	335+~~26.6~~ 27.2	214	3910		13.3	
			793							
" -285	13.7	Single 6 Pin		"	334+47.9	214	3910		13.2	
			788							
101-284	14.1	Double 6 Pin		6 Lines	333+~~68.4~~ 69.1	214	3910		13.6	Down Guy D.M.

F.B. 704-25

F.B. 704-26

Profile No. ____ Notes Red. ____ Plotted ____ Job No. 8094 Division No. ____ F.B. 1617 Pg. 113

X-Sec. No. ____ Date ____ Date ____ Survey of [illegible] Date 6-20-50

Notes Chkd. DREW Checked ____ Survey by ____ Notes [illegible] Date ____

Date ____ Date ____ Map No. ____ Date ____

76L298 307 5-49

PLEASE RETURN TO
LOS ANGELES COUNTY SURVEYOR
726 LOS ANGELES COUNTY ENGINEERING BLDG.

NOTE: ANY ADDITIONS OR CHANGES ON THIS SHEET MUST BE MADE OR CIRCLED IN RED INK, WITH DATE AND NAME OF PERSON MAKING CHANGE.

Do not extend notes this side of this line.

STATION	B. S.	H. I.		F. S.	ELEV.					
Pole No.	Ht	X Arm	Ln. Wire	Wire No. Per Arm	Wire Station	Wire Diagm	Size or Side Vw	Wire Ht	Remarks
			101 2						
101-303	16.2	Single Pin		6 Lines	351+~~49.6~~ 50.3	341 2109		15.7	
			94 0						
" -302	15.7	Double Pin		"	350+~~55.6~~ 56.3	341 2109		15.2	Down Guy D.M.
SURVEY IN F. B. 704-24									
			91 7						
" -301	24.2	Single Pin		"	349+~~63.9~~ 64.6	341 2109		23.7	
			81 5						
" -300	19.6	"		"	348+~~82.4~~ 83.1	341 2109		19.1	
			88 4						
" -299	14.0	"		"	347+~~94.0~~ 94.7	341 2109		13.5	
			98 6						
" -298	14.7	"		"	346+~~95.4~~ 96.1	341 2109		14.2	
			118 0						
" -297	15.6	"		"	345+~~77.4~~ 78.1	2 1 3 4 109		14.0	
SURVEY IN F. B. 704-25									
			97 8						
101-296	14.0	"		"	344+~~79.6~~ 80.3	213 4109		13.5	
			98 0						
No#	14.0	"		"	343+~~81.6~~ 82.3	213 4109		13.5	
			97 8						
101-294	13.7	Single Pin		6 Lines	342+~~83.8~~ 84.5	213 4109		13.2	

F.B. 704-24

F.B. 704-25

F.B. 1617 PG. 114

Job No. 8094 Division No. 101 Notes Red. Plotted No. Profile

Survey of Date Date X-Sec.

Survey by Notes Dougherty Notes Chkd. Checked No.

Indexed A. C. [illegible] Date Date

76L298 307 5-49

PLEASE RETURN TO
LOS ANGELES COUNTY SURVEYOR
726 LOS ANGELES COUNTY ENGINEERING BLDG.

NOTE: ANY ADDITIONS OR CHANGES ON THIS SHEET MUST BE MADE OR CIRCLED IN RED INK, WITH DATE AND NAME OF PERSON MAKING CHANGE.

Do not extend notes this side of this line.

STATION Pole No.	B. S. Ht	H. I. X Arm	Ln. Wire	F. Wire No. Per Arm	ELEV. Wire Station	Wire Diagm	Size or Side Ww	Wire Ht	Remarks
			166						
101-313	29.4	Single 6 Pin		6 Lines	360+~~89.5~~ 10.2	314 / 10 (2 / 9)		29.0	2 Down Guys D.M.
			99						
" - 312	20.1	Single 6 Pin		"	359+~~99.4~~ 10.6	314 / 2910		19.6	
SURVEY IN F. B. 704-23			808						
" - 311	16.1	Double 6 Pin		"	358+~~29.8~~	314 / 2970	—	15.6	Down Guy D.M.
			847						
" - 310	15.8	Single 6 Pin		"	357+~~44.4~~ 45.1	314 / 2910		15.3	
			810						
" - 309	13.8	"		"	356+~~63.6~~ 64.1	314 / 2910		13.3	
			858						
" - 308	14.4	Single 6 Pin		"	355+~~78.3~~	314 / 2910		14.0	
			834						
" - 307	15.5	Double 6 Pin		"	354+~~94.8~~ 9	314 / 2910		13.5	Down Guy D.M.
			833						
" - 306	30.5	Single 6 Pin		"	354+~~10.9~~ 11.6	314 / 2910		30.0	
SURVEY IN F. B. 704-24			874						
" - 305	15.2	"		"	353+~~23.6~~ 24.2	314 / 2109 (4 / 9)		14.7	
			727						
101-304	15.4	Single 6 Pin		6 Lines	352+~~66.8~~ 51.5	341 / 2109		15.0	

F.B. 704-23

F.B. 704-24

Profile No. ____ Notes Red ____ Plotted ____ Job No. 8094 Division No. ____
X-Sec. No. ____ Date ____ Date ____ Survey of ____
Notes Chkd. DREW Date ____ Checked ____ Survey by ____ Notes T.D. Date 6-20-50
Date ____ Date ____ Map No. ____ Indexed ____ Date ____

F.B. 101 Pg. 115

76L298 307 5-49

PLEASE RETURN TO
LOS ANGELES COUNTY SURVEYOR
726 LOS ANGELES COUNTY ENGINEERING BLDG.

NOTE: ANY ADDITIONS OR CHANGES ON THIS SHEET MUST BE MADE OR CIRCLED IN RED INK, WITH DATE AND NAME OF PERSON MAKING CHANGE.

Do not extend notes this side of this line.

STATION	B. S.	H. I.	F. S.	ELEV.						
Pole No.	Ht	X Arm	Ln. Wire	Wire No. Per Arm	Wire Station	Wire	Diagm	Size or Side Vw	Wire Ht	Remarks
			1009							
101-324	13.4	Single 6 Pin		6 Lines	369+95.5	132	4910		13.0	
			857							
" -323	14.0	"		"	369+09.8	132	4910		13.5	
SURVEY IN F. B. 704-22			945							
" -322	14.4	"		"	368+15.3	32	4 10		14.0	
						1	9			
			1067							
" -321	14.0	Single 6 Pin		"	367+08.6	312	4109		13.5	
			1077							
" -320	14.2	Double 6 Pin		"	366+00.9	312	4109		13.7	Down Guy D.M.
			716							
" -319	14.2	Single 6 Pin		"	365+29.3	312	4109		13.7	
			455							
" -318	15.3	"		"	364+83.8	312	4109		14.8	
			1167							
" -317	29.0	"		"	363+67.1	312	4109		28.5	2 - Down Guys D.M.
SURVEY IN F. B. 704-23			974							
" -315	23.2	"		"	362+69.7	312	4109		22.7	Down Guy D.M. & Overhead guy st. across dirt Rd. Cl. to Guy Pole No. 316 - high D.G. - D.M.
			929							
101-314	23.4	Single 6 Pin		6 Lines	361+76.8	312	4109		23.8	Down Guy D.M. - 2

F.B. 704-22

F.B. 704-23

Profile No. ____ X-Sec. No. ____
Plotted ____ Date ____
Notes Red. ____ Date ____
Notes Chkd. ____ Date ____
Division No. 101 Job No. 8094
Survey of ____ Survey by ____ Notes Dougherty Date ____
Indexed A. C. Johnson Date ____
F.B. 1617 PG. 116

76L298 307 5-49

PLEASE RETURN TO
LOS ANGELES COUNTY SURVEYOR
726 LOS ANGELES COUNTY ENGINEERING BLDG.

NOTE: ANY ADDITIONS OR CHANGES ON THIS SHEET MUST BE MADE OR CIRCLED IN RED INK, WITH DATE AND NAME OF PERSON MAKING CHANGE.

Do not extend notes this side of this line.

STATION	B. S.	H. I.	F. Wire	ELEV.						
Pole No.	Ht	X Arm	Ln. Wire	No. Per Arm	Wire Station	Wire	Diagm	Size or Side Vw	Wire Ht	Remarks
			858							
101-334	17.9	Single 6 Pin		6 Lines	379+~~34.8~~ 35.3	421	3910		17.4	
			872							
" -333	13.9	"		"	378+~~47.6~~ 48.1	421	3910		13.4	
SURVEY IN F. B. 704-21			800							
" -332	18.5	"		"	377+~~67.6~~ 68.1	421	3910		18.0	
			693							
" -331	17.5	"		"	376+98.8	1 3 2 4	910		17.0	
			1010							
" -330	13.8	"		"	375+97.8	132	4910		13.3	
			964							
" -329	14.6	"		"	375+~~00.9~~ 01.4	132	4910		14.1	
			1146							
" -328	13.9	"		"	373+86.8	132	4910		13.4	
SURVEY IN F. B. 704-22			923							
" -327	15.2	"		"	372+94.5	132	4910		14.7	
			1005							
" -326	19.4	"		"	371+~~93.5~~ 94.0	132	4910		16.9	
			976							
101-325	14.8	Single 6 Pin		6 Lines	370+~~95.9~~ 96.4	132	4910		14.7	

F.B. 704-21

F.B. 704-22

Profile No. ____ Notes Red. ____ Plotted ____ Job No. 8094 Division No. ____ Date ____ Survey of ____ Notes Chkd. DREW Checked ____ Survey by ____ Notes ____ Date 6-20-50 Date ____ Map No. ____ Indexed ____ Date ____

F.B. 1617 PG. 117

76L298 307 5-49

PLEASE RETURN TO
LOS ANGELES COUNTY SURVEYOR
726 LOS ANGELES COUNTY ENGINEERING BLDG.

NOTE: ANY ADDITIONS OR CHANGES ON THIS SHEET MUST BE MADE OR CIRCLED IN RED INK, WITH DATE AND NAME OF PERSON MAKING CHANGE.

Do not extend notes this side of this line.

STATION	B. S.	H. I.	F. S.	ELEV.						
Pole No.	Ht	X Arm	Ln. Wire	Wire No. Per Arm	Wire Station	Wire	Diagm	Size or Side Vw	Wire Ht	Remarks
			80 0							Junction Pole Lines 1,2,3,&4 ahead To Pole" and Chatsworth Lines 9&10 Drop dn 2' To Buck arm And go 275° To OAT MT. LOOK OUT-3-15' high poles with 10 Pin Arms Between Junction Pole & TOWER spaced 120± To 1st Pole-56' To 2nd Pole-46' To 3rd Pole 53' To Tower = 275°
101-344	20⁶	Double 6+10 Pin		6 Lines	388+~~28.3~~ 29.8	423	1109	xxxxx xxx109	18⁶	
			39 8				2'			
11-343	18⁴	Double 6 Pin		"	387+~~88.5~~ 90.0	423	1109		18⁰	
SURVEY IN F. B. 704-20			90 4							
11-342	26⁰	Single 6 Pin		"	386+~~98.1~~ 99.6	423	1109		25⁵	
			106 6							
11-341	14²	"		"	385+~~91.5~~ 93.0	423	1109		13⁷	
			88 5							
11-340	13⁴	"		"	385+~~03.0~~ 04.5	423	1109		13⁰	
			98 6							
11-339	27⁰	"		"	384+05.9	421	9		26⁵	
						3	10			
			99 4							
11-338	18⁷	"		"	383+06.0	421	3910		18²	
SURVEY IN F. B. 704-21			98 8							
11-337	14⁰	Single 6 Pin		"	382+07.2	421	3910		13⁵	
			97 4							
11-336	14⁰	Double 6 Pin		"	381+~~09.8~~ 10.3	421	3910		13⁵	Down Guy D.M.
			89 2							
101-335	13⁸	Double 6 Pin		6 Lines	380+~~20.6~~ 21.1	421	3910		13³	Down Guy D.M.

F.B. 704-20

F.B. 704-21

Job No. 8094 Division No. 101 Notes Red. Date Plotted Date No. Profile

Survey of Survey by Notes Dougherty Notes Chkd. Checked Date X-Sec.

Indexed E. C. Jo[illegible] Date 6-29-50 Date No.

[illegible]118

76L298 307 5-49

PLEASE RETURN TO
LOS ANGELES COUNTY SURVEYOR
726 LOS ANGELES COUNTY ENGINEERING BLDG.

NOTE: ANY ADDITIONS OR CHANGES ON THIS SHEET MUST BE MADE OR CIRCLED IN RED INK, WITH DATE AND NAME OF PERSON MAKING CHANGE.

Do not extend notes this side of this line.

STATION	B. S.	H. I.		F. B.	Wire No. Per Arm	ELEV. Wire Station	Wire	Diagm	Size or Side Vw	Wire Ht	Remarks
Pole No.	Ht	X Arm	Ln. Wire								
			79 3								
No#	13.5	Single 6 Pin			4 Lines	396+~~19.3~~ 20.8	3	4 2		13.0	
			80 7								
"	21.1	"			"	395+~~38.6~~ 40.1	3	4 2		20.6	
SURVEY IN F. B. 607-199			97 7								
"	25.0	"			"	394+~~40.9~~ 42.4	3	4 2		24.5	
			68 7								
"	15.4	"			"	393+~~72.2~~ 73.7	3	4 2		15.0	
			65 3								
"	14.7	"			"	393+~~06.9~~ 08.4	3	4 2		14.2	
			79 4								
350 "	14.2	Single 6 Pin			"	392+~~27.5~~ 29.0	3	4 2		13.7	
			80 3								
"	13.9	Double 6 Pin			"	391+~~47.2~~ 48.7	3	4 2		13.4	Down Guy D.M.
			102 6								
"	13.8	Single 6 Pin			"	390+~~44.6~~ 46.1	3	4 2		13.3	
SURVEY IN F. B. 704-20			89 3								
"	12.5	"			"	389+~~55.3~~ 56.8	3	4 2		12.0	
			47 0								
No#	17.6	Single 6 Pin			4 Lines	389+~~08.3~~ 09.8	3	4 2		17.1	Lines 12 & 34 [illegible] Junction Pole - 101-344

F.B. 607-199

F.B. 704-20

Profile No. ____ Notes Red. ____ Plotted ____ Job No. 8094 Division No. ____ F.B. 1617 Pg. 119

X-Sec. No. ____ Date ____ Date ____ Survey of ____

Notes Chkd. DREW Checked ____ Survey by ____ Notes TD Date 6-20-[illegible]

Date ____ Date ____ Map No. ____ Reduced To [illegible] Date ____

76L298 307 5-49

PLEASE RETURN TO
LOS ANGELES COUNTY SURVEYOR
726 LOS ANGELES COUNTY ENGINEERING BLDG.

NOTE: ANY ADDITIONS OR CHANGES ON THIS SHEET MUST BE MADE OR CIRCLED IN RED INK. WITH DATE AND NAME OF PERSON MAKING CHANGE.

Do not extend notes this side of this line.

STATION	B. S.	H. I.		F. S.	Wire ELEV.				Size		
Pole No.	Ht	X Arm	Ln. Wire		No. Per Arm	Wire Station	Wire	Diagm	or Side Vw	Wire Ht	Remarks
			81	5							
No#	13.0	Single 6 Pin			4 Lines	405+~~07.6~~ 09.1	24	13		12.5	
			79	5							
"	13.3	"			"	404+~~28.1~~ 29.6	1 3 4 2			12.8	
			80	2							
"	14.4	"			"	403+~~47.4~~ 44.4	13	42		13.9	
			79	0							
"	16.5	"			"	402+~~60.7~~ 70.4	13	42		16.0	
			74	4							
" 360	14.0	"			"	401+~~94.5~~ 96.0	13	42		13.5	
			85	8							
"	14.0	"			"	401+~~00.7~~ 10.2	13	42		13.5	
			82	1							
"	13.9	"			"	400+~~26.6~~ 28.1	13	42		13.5	
			81	7							
"	14.0	"			"	399+~~44.4~~ 46.4	13	42		13.5	
			92	7							
No#	14.8	"			"	398+~~52.2~~ 53.7	13	42		14.3	
			153	6							
No#	13.5	Single 6 Pin			4 Lines	397+~~98.6~~ 00.1	13	42		13.0	

SURVEY IN F. B. 607-200
F.B. 607-200

Job No. 8094 Division No. 101 Notes Red. Plotted Date No. Profile
Survey of Notes Daugherty Notes Chkd. Checked Date No. X-Sec.
Survey by Date
Indexed E. C. Johnson Date

76L298 307 5-49

PLEASE RETURN TO
LOS ANGELES COUNTY SURVEYOR
726 LOS ANGELES COUNTY ENGINEERING BLDG.

NOTE: ANY ADDITIONS OR CHANGES ON THIS SHEET MUST BE MADE OR CIRCLED IN RED INK, WITH DATE AND NAME OF PERSON MAKING CHANGE.

Do not extend notes this side of this line.

STATION	B. S.	H. I.		F.	Wire No. Per Arm	ELEV. Wire Station	Wire Diagm	Size or Side Vw	Wire Ht	Remarks
Pole No.	Ht	X Arm	Ln.	Wire						
			102	4						
No#	14⁰	Single 6 Pin			4 Lines	412+81.2 ~~413+79.7~~	2 / 4 | 13		13⁵	
SURVEY IN F. B. 607-202			99	0						
"	14⁰	Double 6 Pin			"	411+82.2 ~~412+80.7~~	24 | 13		13⁵	Down Guy D.M.
			47	9						
"	14⁰	Double 6 Pin			"	411+34.3 ~~32.8~~	24 | 13		13⁵	Down Guy D.M
			61	8						
"	25⁰	Single 6 Pin			"	410+72.5 ~~71.0~~	24 | 13		24⁵	
			80	8						
" 370	18⁶	"			"	409+91.7 ~~90.2~~	24 | 13		18¹	
			80	2						
"	13⁸	"			"	409+11.5 ~~10.0~~	24 | 13		13³	
SURVEY IN F. B. 607-201			79	6						
"	13⁸	"			"	408+31.9 ~~30.4~~	24 | 13		13³	
			79	4						
"	13⁴	"			"	407+52.5 ~~51.0~~	24 | 13		13⁰	
			80	2						
"	13⁸	"			"	406+72.3 ~~70.8~~	24 | 13		13³	
			81	7						
No# 375	13⁵	Single 6 Pin			4 Lines	405+90.6 ~~89.1~~	24 | 13		13⁰	

F.B. 607-202

F.B. 607-201

Profile No. ____ Notes Red. ____ Plotted ____ Job No. 8094 Division No. ____ F.B. 1617 Pg. 121

X-Sec. No. ____ Date ____ Date ____ Survey of ____

Notes Chkd. DREW Checked ____ Survey by ____ Notes ____ Date ____

Date ____ Date ____ Map No. ____ Indexed ____ Date ____

76L298 307 5-49

PLEASE RETURN TO
LOS ANGELES COUNTY SURVEYOR
726 LOS ANGELES COUNTY ENGINEERING BLDG.

NOTE: ANY ADDITIONS OR CHANGES ON THIS SHEET MUST BE MADE OR CIRCLED IN RED INK, WITH DATE AND NAME OF PERSON MAKING CHANGE.

Do not extend notes this side of this line.

Profile No. ____ X-Sec. No. ____
Plotted ____ Date ____ Checked ____ Date ____
Notes Red ____ Date ____ Notes Chkd. ____ Date ____
Division No. 101 Job No. 8094
Notes Buyberry
Survey of ____
Survey by H. C. Johnson
Indexed ____
B. 167 PG. 122

STATION	B. S.	H. I.		F. S.	Wire No. Per Arm	ELEV.			Size or Side Vw	Wire Ht	Remarks
Pole No.	Ht	X Arm	Ln. Wire			Wire Station	Wire	Diagm			
			995								
No#	14.2	Single 6 Pin			4 Lines	422+73.7 423+72.2	42	31		13.7	
			1040								
"	14.3	"			"	422+68.2 421+69.7	42	1 3		13.8	
			900								
"	13.5	"			"	420+79.7 421+78.2	42	13		13.0	
			1009								
"	18.8	"			"	419+78.5 420+77.3	42	13		18.3	
			971								
" 380	18.1	"			"	418+81.2 419+79.7	42	13		17.6	
			997								
"	14.3	"			"	417+81.5 418+80.0	42	13		13.8	
			982								
"	12.5	"			"	416+83.3 417+81.8	42	13		12.0	
			1004								
"	14.0	"			"	415+83.9 416+82.4	42	13		13.5	
			977								
"	17.9	"			"	414+85.2 415+83.7	42	13		17.4	
			1016								
No#	13.2	Single 6 Pin			4 Lines	413+83.6 414+82.1	42	13		13.2	

F.B. 607-203

F.B. 607-202

Pole Line 101

On the long span between Oat Mt. and Soledad Headquarters Mr. Dunn says he does not think Cowherd has re-run Bender's old triangulation across Brown's Canyon. Inventory in FB 1617-124, 125, 126. The Forestry Dept plans on changing the line so only the inventory was taken and the location was not ~~taken~~ rerun according to Mr. Dunn. He is to contact Mr. Cowherd to authenticate this statement

"NOTE"

L.A. CO. FORESTRY Plans on using Tele. CO. POLE LINE To Top of OAT MT. which AT TIME OF INVENTORY WAS in process of construction.

SEE FB 607 - WSC pgs 227-237 For Tele Pole Locations WSC 4-29-52

11/19/51

76L298 307 5-49

PLEASE RETURN TO
LOS ANGELES COUNTY SURVEYOR
726 LOS ANGELES COUNTY ENGINEERING BLDG.

NOTE: ANY ADDITIONS OR CHANGES ON THIS SHEET MUST BE MADE OR CIRCLED IN RED INK, WITH DATE AND NAME OF PERSON MAKING CHANGE.

Do not extend notes this side of this line.

STATION	B. S.	H. I.		F. S.	Wire No. Per Arm	ELEV. Wire Station	Wire Diagm	Size of Side Vw	Wire Ht	Remarks
Pole No.	Ht	X Arm	Ln. Wire							
			1750							
No#	14.4	Double 6 Pin			4 Lines	432+61.0 ~~433+59.5~~	42 | 13		14.0	
			987							
"	13.5	Single 6 Pin			"	431+62.3 ~~432+60.8~~	42 | 13		13.0	
			990							
"	14.2	"			"	430+63.3 ~~431+61.8~~	42 | 13		13.7	
			990							
"	18.3	"			"	429+64.3 ~~430+62.8~~	42 | 3		17.8	
			983				1			
" 390 F.B. 607-204	22.0	"			"	~~429+64.5~~ 428+66.0	42 | 31		21.5	
			986							Lines cross oiled Rd C1-21
"	14.8	"			"	~~428+65.9~~ 427+67.4	42 | 31		14.3	
			985							
"	14.4	"			"	426+68.9 ~~427+67.4~~	42 | 31		14.0	
			993							
"	14.5	"			"	425+69.6 ~~426+68.1~~	42 | 31		14.0	
			986							
" F.B. 607-203	18.0	"			"	424+71.9 ~~425+69.5~~	42 | 31		17.5	
			978							
No#	13.9	Single 6 Pin			4 Lines	423+73.2 ~~424+71.7~~	42 | 31		13.4	

Profile Notes Red. ____ Plotted ____ Job No. 8094 Division No. ____ F.B. 1619 PG. 123
No. ____ Date ____ Date ____ Survey of ____ 101
X-Sec. Notes Chkd. DREW Checked ____ Survey by ____ Notes ____ Date ____
No. ____ Date ____ Date ____ Map No. ____ Date ____

76L298 307 5-49

PLEASE RETURN TO
LOS ANGELES COUNTY SURVEYOR
726 LOS ANGELES COUNTY ENGINEERING BLDG.

NOTE: ANY ADDITIONS OR CHANGES ON THIS SHEET MUST BE MADE OR CIRCLED IN RED INK, WITH DATE AND NAME OF PERSON MAKING CHANGE.

Do not extend notes this side of this line.

STATION	B. S.	H. I.	F. S.	Wire No. Per Arm	ELEV. Wire Station	Wire	Diagm	Size or Side Vw	Wire Ht	Remarks
Pole No.	Ht	Arm	Ln. Wire							
			995							
No#	13.9	Single 6 Pin		4 Lines	443+08.6 ~~444+07.1~~	13	24		13.4	
			998							
"	19.2	"		"	442+08.5 ~~443+07.0~~	13	24		18.7	
			1070							
"	19.3	"		"	441+01.5 ~~442+00.3~~	13	24		18.8	
			600							
"	14.3	"		"	440+41.8 ~~441+40.3~~	13	24		13.8	
			993							
" 400	15.0	"		"	439+42.5 ~~440+41.0~~	13	24		14.5	
			970							
"	21.4	Single 6 Pin		"	438+45.5 ~~439+44.0~~	4 2 1 3			20.9	
			1060							
"	23.0	Double 6 Pin		"	437+34.5 ~~438+38.0~~	42	13		22.5	2-Down Guys D.M.
			988							
"	18.8	"		"	436+40.7 ~~437+39.2~~	42	13		18.3	" " " "
			1027							
"	18.9	"		"	435+38.0 ~~436+36.5~~	42	13		18.4	" " " "
			1020							
No#	22.1	Double 6 Pin		4 Lines	434+36.2 ~~435+34.6~~	42	13		21.6	2-Down Guys D.M.

F.B. 607-205

F.B. 607-204

Job No. 8094 Division No. 101 Notes Red. Date Plotted Date No. Profile

Survey of Notes Date Checked Date No. X-Sec.

Survey by Notes Chkd. Date

Indexed R. C. Johnson

Pg. 124

76L298 307 5-49

PLEASE RETURN TO
LOS ANGELES COUNTY SURVEYOR
726 LOS ANGELES COUNTY ENGINEERING BLDG.

NOTE: ANY ADDITIONS OR CHANGES ON THIS SHEET MUST BE MADE OR CIRCLED IN RED INK, WITH DATE AND NAME OF PERSON MAKING CHANGE.

Do not extend notes this side of this line.

STATION Pole No.	B. S. Ht	H. I. X Arm	H. I. Ln.	F. Wire Wire	F. Wire No. Per Arm	F. Wire Wire Station	Size or Wire Diagm	Size or Wire Wide Wire	Wire Ht.	Remarks
			617	0			13 / 42			
NO#	13 5					~~473+62.5~~ 472+14.0			13 5	2 Down Guys.
			920	0						
NO#	13 1					~~461+70.0~~ 463+44.0	13 / 42		13 1	3 Down Guys. DM
			872	0						
NO#	13 4					~~455+70.5~~ 454+72.0	13 / 24		13 4	2-Down Guys. D.M.
			512	5						
" 460 F.B. 607-208, 209, 210	13 5	Single "H" Fram				~~449+59.5~~ ~~450+58.0~~	31 / 24		13 5	Lines transpose - leave as shown coming into pole ahead. This will be the case on every "H" (4x6) frame unless noted 5-Down Guys. DM.
			155	2						
"	18 5	Single 6 Pin			"	~~448+04.3~~ ~~449+02.8~~	31 / 24		18 0	
			99	1						
"	15 3	"			"	~~447+08.2~~ ~~448+03.7~~	1 / 3 / 24		14 6	Lines cross dirt Rd. C1-19
			100	5						
"	14 0	"			"	~~447+97.2~~ 446+04.7	13 / 24		13 5	
			98	1						
" F.B. 607-205	14 2	"			"	~~445+96.6~~ ~~446+95.1~~	13 / 24		13 7	
			98	5						
NO# 470	14 0	Single 6 Pin			4 Lines	~~444+94.0~~ ~~445+93.0~~	13 / 24		13 2	

Profile No. ____ Notes Red ____ Plotted ____ Job No. 8094
X-Sec. No. ____ Date ____ Notes Chkd. DRCW Date ____ Checked ____ Date ____ Survey of ____ Division No. ____
Survey by ____ Date ____ Map No. ____ Indexed ____ Date ____ Notes ____ Date ____
F.B. 1/17 Pg. 125

76L298 307 5-49

PLEASE RETURN TO
LOS ANGELES COUNTY SURVEYOR
726 LOS ANGELES COUNTY ENGINEERING BLDG.

NOTE: ANY ADDITIONS OR CHANGES ON THIS SHEET MUST BE MADE OR CIRCLED IN RED INK, WITH DATE AND NAME OF PERSON MAKING CHANGE.

Do not extend notes this side of this line.

STATION	B. S.	H. I.		F. S.	Wire ELEV.						
Pole No.	Ht	X Arm	Ln. Wire	No. Per Arm	Wire Station	Wire Dist.	Size or Side Vw	Wire Ht	Remarks
NO# 455	13.2			4-Lines	5[illegible]0+25.4 / 519+26.9	31 24		13	3-Down Guys DM
			1116.0						
"	13.5			" "	[illegible]09+09.4 / 5[illegible]8+10.9	13 24		13.5	3-Down Guys D.M.
			1146.0						
"	13.5			" "	4[illegible]7+63.4 / [illegible]+64.9	31 42		13.5	2-Down Guys D.M.
			450.0						
"	13.6			" "	[illegible]3+13.4 / [illegible]2+14.9	13 42		13.6	2-Down Guys D.M.
			362.2						
"	16.0	Double 6-Pin		" "	[illegible]+51.2 / [illegible]+52.7	13 42		15.5	
			375.7						
				" "		13 42			3-Down Guy D.M.
" 466	13.0				[illegible]175.5 / [illegible]+77.0			13.0	Lines cross F.T.T. 15' clearance
			596.0						Taps From Lines 163 55' To Pole 10.8 high with CALL BOX #103 on N. side F.T.T. To OAT MT LOOKOUT
NO#	13.4			4-Lines	478+81.0 / 479+79.5	31 24		13.4	4-Down Guys DM

Profile No. ___ Plotted ___ Date ___ Notes Red. ___ Date ___ Notes Chkd. ___ Date ___ Division No. 101 Job No. 8094 Survey of ___ Survey by ___ Notes W.S.C. Indexed A. C. Johnson Date ___ Pg. 126

76L298 307 5-49

PLEASE RETURN TO
LOS ANGELES COUNTY SURVEYOR
726 LOS ANGELES COUNTY ENGINEERING BLDG.

NOTE: ANY ADDITIONS OR CHANGES ON THIS SHEET MUST BE MADE OR CIRCLED IN RED INK, WITH DATE AND NAME OF PERSON MAKING CHANGE.

Do not extend notes this side of this line.

STATION	B. S.	H. I.		F. Wire ELEV.							
Pole No.	Ht	X Arm	Ln. Wire	No. Per Arm	Wire Station	Wire Diagm	Size	Wire Ht	Remarks
No II	13.5			4 Lines	~~568+28.6~~ 567+30.1	13 24		13.5	3-Down Guys DM.
			403.0						
"	13.5			" "	564+25.6 563+27.1	31 42		13.5	2-Down Guy DM.
			565.0						
" 450	13.0			" "	~~558+60.6~~ 557+62.1	13 42		13.0	2-Down Guys DM
			653.8						
"	13.5			" "	~~552+06.8~~ 551+08.3	31 24		13.5	3-Down Guys DM
			910.1						
"	13.5			" "	~~542+96.7~~ 541+98.2	13 24		13.5	2-Down Guys D.M.
			618.0						
"	13.5			" "	~~536+78.7~~ 535+80.2	31 42		13.5	3-Down Guys D.M.
			638.3						
No II	13.5				~~530+40.4~~ 529+41.8	13 42		13.5	3-Down Guys DM
			1015.0	4 Lines					

Profile No. ____ Notes Red. ____ Plotted ____ Job No. 2094 Division No. ____ F.B. 4617 PG. 127
X-Sec. No. ____ Date ____ Date ____ Survey of ____
Notes Chkd. DREW Checked ____ Survey by ____ Notes W.S.C. Date 6-29
Date ____ Date ____ Map No. ____ Indexed ____ Date ____

76L298 307 5-49

PLEASE RETURN TO
LOS ANGELES COUNTY SURVEYOR
726 LOS ANGELES COUNTY ENGINEERING BLDG.

NOTE: ANY ADDITIONS OR CHANGES ON THIS SHEET MUST BE MADE OR CIRCLED IN RED INK, WITH DATE AND NAME OF PERSON MAKING CHANGE.

Do not extend notes this side of this line.

STATION	B. S.	H. I.		F. S.	Wire No. Per	ELEV.	Wire			Size or		Wire	
Pole No.	Ht	X Arm	Ln.	Wire	Arm		Station	Wire	Diagm	Side	Vw	Ht	Remarks
			137	5									
R-1	1[illegible]	Single APin			4 Lines		592+64.3 / 593+62.2	31	42			19.5	End of Co Poles Co arm will Now be top arm on Tel. Co Poles until note otherwise. Only Co arm and Co Line Info. will be shown
			71	1									
No# 440	15.8	"			"		591+93.2 / 592+91.1	1 / 3	42			15.3	
			118	7									
"	16.6	"			"		590+74.5 / 591+72.4	13	42			16.1	
			83	7									
"	16.7	Single APin			"		589+90.8 / 590+88.7	13	42			16.2	
			94	3									
"	16.0	Double APin			"		588+96.5 / 589+94.4	13	42	13	42	13.8	2-Down Guys D.M.
			81	8									
"	13.1	Single APin			"		[illegible]+14.7 / 589+12.6	13	42			12.6	End of H Frams Lines Back on T poles
			106	0									
" 445	13.0				"		587+08.7 / [illegible]+06.6	31	42			13.0	2-Down Guy DM. LINES cross DIRT Rd 100' clear
			872	6									
"	13.2				"		[illegible]+84.0 / 579+36.1	13	42			13.3	2-Down Guys DM
			256	0									
No #	13.3				"		576+78.6 / 575+80.1	31	24			13.3	2-Down Guys DM Lines cross DEVILS CN Rd 100 clearance
			850	0	4 Lines								

Profile No. X-Sec. No.
Plotted Date Checked Date
Notes Red. Date Notes Chkd. Date
Division No. 161 Notes N.S.C. Date
Job No. 8094
Survey of
Survey by
Indexed K. C. Johnson
P.B. 1617 PG. 128

76L298 307 5-49

PLEASE RETURN TO
LOS ANGELES COUNTY SURVEYOR
726 LOS ANGELES COUNTY ENGINEERING BLDG.

NOTE: ANY ADDITIONS OR CHANGES ON THIS SHEET MUST BE MADE OR CIRCLED IN RED INK, WITH DATE AND NAME OF PERSON MAKING CHANGE.

Do not extend notes this side of this line.

STATION	B. S.	H. I.	F.	Wire ELEV.					Size of Wire		
Pole No.	Ht	X Arm	Ln.	Wire	No. Per Arm	Wire Station	Wire Diagm		Side	Wire Ht	Remarks
			128	7							
No#		Single 4 Pin			4 Lines	603+94.4 / 604+92.3	42	31	—	16 8	Lines cross oiled Rd @ 1-24°
SURVEY IN F. B. 607-38			79	2							
No#		Double 4 Pin			"	603+45.2 / 604+43.1	42	31	42 31	24 8	Lines cross oiled Rd @ 1-24°
			123	3							
R-3		Single 4 Pin			"	601+31.9 / 602+29.8	2 4	31		23 5	
No#		Double 4 Pin	117	4		600+74.5 / 601+72.4	24	31		21 0	
			123	8							
"		Single 4 Pin			"	599+50.7 / 600+48.6	24	31		16 5	Co Lines go back into arm
			79	0							
"		Single 10 Pin			"	598+71.7 / 599+69.6	24	31		19 0	Lines 224 go into 1" TP 224° to Chatsworth Station Pipe is under-ground
			128	7							
" 456		Single 10 Pin			"	597+43.6 / 598+41.9	3 1 4 2			18 3	LA Co Arm is middle arm
SURVEY IN F. B. 607-			107	7							
"		Double 4 Pin			"	596+35.3 / 597+33.2	31	42		23 5	
			114	6							
"		Double 4 Pin			"	595+20.7 / 596+18.6	31	42		20 3	Lines cross oiled Rd @ 1-23°
			118	9							
No#		Single 4 Pin			4 Lines	594+01.8 / 595+99.7	31	42		23 6	

F.B. 607-38

Profile No. ____ Notes Red ____ Plotted ____ Job No. 8094 Division No. ____
X-Sec. No. ____ Date ____ Notes Chkd. DREW Date ____ Checked ____ Date ____ Survey by W. A. C. Map No. ____ Notes ____ Date ____ Date ____

Survey of Los Angeles County

F.B. 1619 PG. 129

76L298 307 5-49

PLEASE RETURN TO
LOS ANGELES COUNTY SURVEYOR
726 LOS ANGELES COUNTY ENGINEERING BLDG.

NOTE: ANY ADDITIONS OR CHANGES ON THIS SHEET MUST BE MADE OR CIRCLED IN RED INK, WITH DATE AND NAME OF PERSON MAKING CHANGE.

Do not extend notes this side of this line.

STATION	B. S.	H. I.	F. S.	Wire No. Per	ELEV.			Size or	Wire	
Pole No.	Ht	X Arm	Ln. Wire	Arm	Wire Station	Wire	Diagm	Side Vw	Ht	Remarks
			1200							
No#		Single 4 Pin		4 Lines	617+15.5 ~~618+13.4~~	42	13		20²	
			1205							
R-2 4LO		"		"	615+95.0 ~~616+92.9~~	1 3 2 4			16¹	
			1210							
No#		"		"	614+74.0 ~~615+71.9~~	13	24		16⁴	
SURVEY IN F. B. 607-37										
"		"	1196	"	613+54.4 ~~614+52.3~~	13	24		16⁰	
			1210							
No#		"		"	612+33.4 ~~613+31.3~~	13	24		16¹	
			1197							
R-1		"		"	611+13.7 ~~612+11.6~~	13	4 2		21⁰	
			1178							
No# 4LS		"		"	609+95.9 ~~610+93.8~~	13	42		19⁰	
			951							
"		"		"	609+90.8 ~~608+98.7~~	13	42		20¹	
			1847							
No#		"		"	607+16.1 ~~608+14.0~~	13	42		20⁶	
SURVEY IN F. B. 607-38										
R-53		Single 4 Pin	1930	4 Lines	605+23.1 ~~606+21.0~~	4 2 3 1			22⁰	

F.B. 607-37,38

Profile No. ___ Plotted ___ Date ___ Notes Red. ___ Date ___ Notes Chkd. ___ Date ___ Notes ___ Date ___ Job No. 8094 Division No. 101 Survey of ___ Survey by ___ Notes Dougherty Indexed A. C. Johnson Date ___ Checked ___ Date ___ X-Sec. ___ No. ___ No. ___

F.B. 1617 PG. 130

76L298 307 5-49

PLEASE RETURN TO
LOS ANGELES COUNTY SURVEYOR
726 LOS ANGELES COUNTY ENGINEERING BLDG.

NOTE: ANY ADDITIONS OR CHANGES ON THIS SHEET MUST BE MADE OR CIRCLED IN RED INK, WITH DATE AND NAME OF PERSON MAKING CHANGE.

Do not extend notes this side of this line.

STATION Pole No.	B. S. Ht	H. I. X Arm	Ln. Wire	F. Wire No. Per Arm	ELEV. Wire Station	Wire Diagm	Size or Side Vw	Wire Ht	Remarks
			1655						
F.B. 607-35 10694AM		Single 10 Pin		4 Lines	630+47.9 ~~631+45.8~~	2 4 3 1		25	
SURVEY IN F. B. 607-35			1838						
50060M		"		"	628+64.1 ~~629+62.0~~	2 4 1 3		24	
			1604						
21570M		Single 10 Pin		"	627+03.7 ~~628+01.6~~	2 4 1 3		26	
SURVEY IN F. B. 607-36			1600						
F.B. 607-36 21571M		Double 10 Pin		"	625+43.7 ~~626+41.6~~	2 4 1 3		22	Co Lines Drop to Middle arm on Power Poles
			1214						
No#		Single 4 Pin		"	624+22.3 ~~625+20.2~~	2 4 1 3		16	
			1203						
No#		"		"	623+02.0 ~~623+99.9~~	2 4 1 3		19	
			1433						
F.B. 607-37 R-3		Single 4 Pin		"	621+68.7 ~~622+66.6~~	4 2 1 3		24	
			832						
No#		Double 4 Pin		"	620+75.5 ~~621+73.4~~	4 2 1 3		20	
SURVEY IN F. B. 607-37			1203						
"		"		"	619+85.2 ~~620+83.1~~	4 2 1 3		24	
			1197						
No#		Double 4 Pin		4 Lines	618+37.5 ~~619+35.4~~	4 2 1 3		29	

Profile No. ____ Notes Red ____ Plotted ____ Job No. 8094 Division No. ____
X-Sec. No. ____ Date ____ Notes Chkd. PREW Date ____ Checked ____ Date ____ Survey by W.S.C. Notes TD Date 6-23-50
Map No. ____ Drafted Jones Date ____

F.B. 161 PG. 131

76L298 307 5-49

PLEASE RETURN TO
LOS ANGELES COUNTY SURVEYOR
726 LOS ANGELES COUNTY ENGINEERING BLDG.

NOTE: ANY ADDITIONS OR CHANGES ON THIS SHEET MUST BE MADE OR CIRCLED IN RED INK, WITH DATE AND NAME OF PERSON MAKING CHANGE.

Do not extend notes this side of this line.

STATION	B. S.	H. I.	F. S.	ELEV.						
Pole No.	Ht	X Arm	Ln. Wire	Wire No. Per Arm	Wire Station	Wire Diagm	Size or Side Vw	Wire Ht	Remarks
511141H		Single 10 Pin	1681	4 Lines	645+81.5 ~~646+79.4~~	4213		24.0	
111071M		"	1660	"	644+15.5 ~~645+13.4~~	4213		28.0	
511142H		"	1588	"	642+56.7 ~~643+54.6~~	4213		27.5	
511143H 405		"	1601	"	640+96.6 ~~641+94.5~~	3 1 2 4		29.0	
SURVEY IN F. B. 607-35									
511144H 405		"	1403	"	639+56.3 ~~640+54.2~~	3124		28.0	
511145H		"	1379	"	638+18.4 ~~639+16.3~~	3124		24.0	
511146H		"	1546	"	636+63.6 ~~637+61.7~~	3124		24.5	
111073M 405		"	1101	"	635+53.7 ~~636+51.6~~	1 4 3 2		21.5	
106942M		"	1845	"	633+69.2 ~~634+67.1~~	1342		24.4	
106943M 410		Single 10 Pin	1558	4 Lines	632+13.4 ~~633+11.3~~	1342		23.5	

F.B. 607-35

F.B. 607-35

Job No. 8094 Division No. 101 Notes Red. Date Plotted Date No. Profile

Survey of Notes Date Checked Date X-Sec.

Survey by Notes Date Checked Date

Indexed C. Johnson

F.B. 1617 PG. 132

76L298 307 5-49

PLEASE RETURN TO
LOS ANGELES COUNTY SURVEYOR
726 LOS ANGELES COUNTY ENGINEERING BLDG.

NOTE: ANY ADDITIONS OR CHANGES ON THIS SHEET MUST BE MADE OR CIRCLED IN RED INK, WITH DATE AND NAME OF PERSON MAKING CHANGE.

Do not extend notes this side of this line.

STATION Pole No.	B. S. Ht	X Arm	H. I. Ln.	Wire	F. S. Wire No. Per Arm	ELEV. Wire Station	Wire Diagm	Size or Side Vw	Wire Ht	Remarks
			122	4						
48618 M 392		Single 10 Pin			4 Lines	661+98.1 ~~662+96.0~~	1324		20³	
			155	5						
48617 M		"			"	660+42.6 ~~661+40.5~~	1324		21	
			156	0						
48616 M		"			"	658+86.6 ~~659+84.5~~	1324		22⁰	
SURVEY IN F. B. 607-34			166	0						
48615 M 395		"			"	657+20.6 ~~658+18.5~~	4 2 1 3		20²	
			162	7						
48614 M		"			"	655+57.9 ~~656+55.8~~	4213		21⁰	
			157	9						
48613 M		"			"	654+00.0 ~~654+97.9~~	4213		19⁷	Co Lines Drop to bottom Arm on Power Pole
			161	4						
48612 M		"			"	~~653+36.5~~ 652+38.6	4213		21³	
			158	8						
48611 M		Single 10 Pin			"	~~651+77.7~~ 650+79.8	4213		25⁰	Lines cross SANTA SUSANNA AVE 81-232
			161	5						
59863 M 400		Double 10 Pin			"	649+18.3 ~~650+16.2~~	4213		23⁵	
SURVEY IN F. B. 607-35			168	7						
513011 H		Single 10 Pin			4 Lines	647+49.6 ~~648+47.5~~	4213		28⁴	

F.B. 607-34, 35

Profile No. ____ Date ____ Notes Red. ____ Plotted ____ Job No. 8094 Division No. ____ F.B. 1617 Pg. 133

X-Sec. No. ____ Date ____ Notes Chkd. DPEW Checked ____ Survey by ____ Notes J.D. Date 6-23-50

Map No. ____ Date ____ Inspected ____ Date ____

76L298 307 5-49

PLEASE RETURN TO
LOS ANGELES COUNTY SURVEYOR
726 LOS ANGELES COUNTY ENGINEERING BLDG.

NOTE: ANY ADDITIONS OR CHANGES ON THIS SHEET MUST BE MADE OR CIRCLED IN RED INK, WITH DATE AND NAME OF PERSON MAKING CHANGE.

Do not extend notes this side of this line.

Profile No. ____ X-Sec. No. ____

Plotted ____ Date ____ Checked ____ Date ____

Notes Red. ____ Date ____ Notes Chkd. ____ Date ____

Job No. 8094 Division No. 101 Notes W S C

Survey of ____ Survey by E. C. Jones Party ____ Indexed ____

F.B. 1612 PG. 134

SURVEY IN F.B. 607-32,33

STATION	B. S.	X H. I.	F. S.	Wire No. Per Arm	ELEV. Wire Station	Wire Diagm	Side or Side Vw	Wire Ht	Remarks
Pole No.	Ht	Arm	Ln. Wire						
			113.8						
341 NO#	16 3	Single 4-Pin		4 Lines	674+48.0 675+45.9	42 / 13		15 8	
			118.4						
"	20	"		" "	673+29.6 674+27.5	42 / 13		19 5	
			125.0						
"	19 2	"		" "	672+04.6 673+02.5	2 / 4 — 3 / 1		18 7	LINES CROSS ANDORA AVE 16 2 clearance.
			159.4						
"	16 6	"		" "	670+45.2 671+43.1	24 / 31		16 1	
			132.8						
343 "	16 7	"		" "	669+12.4 670+10.3	24 / 31		16 2	
			125.3						
"	16 0	"		" "	667+87.1 668+85.0	24 / 31		15 3	
			121.7						
"	16 4	"		" "	666+56.4 667+53.3	3 / 1 — 4 / 2		16 4	
			120.0						
"	15 6	"		" "	665+25.4 666+23.3	31 / 42		15 1	
			112.2						
"	20 0	"		" "	664+00.2 665+98.1	31 / 42		19 5	
			112.7						
340 NO#	19 8	Single 4-Pin		4 Lines	663+20.5 664+18.4	1 / 3 — 2 / 4		15 6	LINES CROSS ANDORA AVE clearance 15 6 START L.A. CO. FOR. POLES

76L298 307 5-49

PLEASE RETURN TO
LOS ANGELES COUNTY SURVEYOR
726 LOS ANGELES COUNTY ENGINEERING BLDG.

NOTE: ANY ADDITIONS OR CHANGES ON THIS SHEET MUST BE MADE OR CIRCLED IN RED INK, WITH DATE AND NAME OF PERSON MAKING CHANGE.

Do not extend notes this side of this line.

STATION	B. S.	H. I.		F.	Wire ELEV.				Size		
Pole No.	Ht	X Arm	Ln.	Wire	No. Per Arm	Wire Station	Wire Diagm		or Side Vw	Wire Ht	Remarks
			175	0							
81967M		Single 10 Pin				688+11.5 ~~689+09.4~~	2431			21.1	
SURVEY IN F. B. 607-29			159	0							
81966M	X	"				686+52.5 ~~687+50.4~~	2431			22.5	
			160	5							
81965M		"				684+92.9 ~~685+09.9~~	3 1 4 2			23.0	
			161	6							
81964M		"				683+30.4 ~~684+28.3~~	3142			22.3	
SURVEY IN F. B. 607-30			152	3							
81963M 375		Single 10 Pin				681+78.1 ~~682+76.0~~	3142			22.0	Only LA CO WIRE HT. WILL BE SHOWN
			180	2							
81962-M	23.5	Double 10 Pin				679+97.9 ~~680+95.8~~	3142			22.0	LA CO CROSS ARM ON B.P.&L Pole LINE CROSS DEVONSHIRE ST 21' clearance
			97	1							
NO = X	18.6	Double 4 Pin				679+00.8 ~~679+98.7~~	1 3	2 4		18.0	END LA CO Poles
			102	6							
"	16.0	Single 4 Pin				677+98.2 ~~678+96.1~~	13	24		15.5	" " "
SURVEY IN F. B. 607-31			119	4							
"	16.0					676+78.8 ~~677+76.7~~	13	24		15.5	" " "
			117	0							
NO = 380	16.5	Single 4 Pin			4 Lines	675+61.8 676+59.7		4 2 1 3		15.5	LA. Co. Poles

F.B. 607-29

F.B. 607-30

F.B. 607-31

Profile No. ____ Notes Red. ____ Plotted ____ Job No. ____ Division No. ____ F.B. 1617 Pg. 135

X-Sec. No. ____ Date ____ Date ____ Survey of ____ Date 6-23-50

Notes Chkd. DREW Checked ____ Survey by ____ Notes WSC Date 6-23-50

No. ____ Date ____ Date ____ Map No. ____ Indexed ____ Date ____

76L298 307 5-49

PLEASE RETURN TO
LOS ANGELES COUNTY SURVEYOR
726 LOS ANGELES COUNTY ENGINEERING BLDG.

NOTE: ANY ADDITIONS OR CHANGES ON THIS SHEET MUST BE MADE OR CIRCLED IN RED INK, WITH DATE AND NAME OF PERSON MAKING CHANGE.

Do not extend notes this side of this line.

STATION Pole No.	B. S. Ht	H. I. X Arm	Ln. Wire	F. S. Wire No. Per Arm	ELEV. Wire Station	Wire Diagm	Size or Side Vw	Wire Ht	Remarks
			1202						
No#	16.0			4 Lines	703+43.3 / 704+41.2	3 / 1 / 4 / 2		15.5	
SURVEY IN F. B. 607-28			1205						
No#	16.3	Single 4 Pin		"	702+22.8 / 703+20.7	3 1 / 4 2		16.0	Lines Leave Power Poles Return to Co Poles
			1125						Lines cross dirt Rd C1-16.5
54614 M		Single 10 Pin		"	701+10.3 / 702+08.2	3 1 4 2		19.0	
			1755						
54613 M		"		"	699+34.8 / 700+32.7	3 1 4 2		23.0	
			1599						
No#		"		"	697+74.9 / 698+72.8	2 4 3 1		23.0	
			1610						
54611 M		"		"	696+13.9 / 697+11.8	2 4 3 1		22.3	
			1620						
81971 M		"		"	694+51.9 / 695+49.8	2 4 3 1		22.2	
SURVEY IN F. B. 607-29			1622						
81970 M		"		"	692+89.7 / 693+87.6	2 4 3 1		23.0	
			1572						
81969 M		"		"	691+32.5 / 692+30.4	2 4 3 1		22.4	
			1460						
81968 M		Single 10 Pin		4 Lines	697+86.5 / 698+84.4	2 4 3 1		19.2	

F.B. 607-28

F.B. 607-29

F.B. 1617 PG. 136

Job No. 8094 Division No. 101 Notes Red. Date Plotted Date No. Profile

Survey of Notes Date Checked Date X-Sec.

Survey by Notes Chkd. Date

Indexed H. C. Johnson Date Date

Date Date

76L298 307 5-49

PLEASE RETURN TO
LOS ANGELES COUNTY SURVEYOR
726 LOS ANGELES COUNTY ENGINEERING BLDG.

NOTE: ANY ADDITIONS OR CHANGES ON THIS SHEET MUST BE MADE OR CIRCLED IN RED INK, WITH DATE AND NAME OF PERSON MAKING CHANGE.

Do not extend notes this side of this line.

STATION	B. S.	H. I.		F. Wire	ELEV.					
Pole No.	Ht	X Arm	Ln. Wire	No. Per Arm	Wire Station	Wire	Diagm	Size or Side Vw	Wire Ht	Remarks
			1200							
No# 351	16.6	Single 4 Pin		4 Lines	715+41.7 ~~716+39.6~~	42	13		16.1	
SURVEY IN F. B. 607-27			1197							
"	19.8	Double 4 Pin		"	714+22.0 ~~715+19.9~~	42	13		19.3	Down Guy D.M. Lines cross LASSEN ST. Cl-19.0
			1194							
"	19.5	Double 4 Pin		"	713+02.6 ~~714+00.5~~	42	13		19.0	Down Guy D.M.
			1208							
"	16.0	Single 4 Pin		"	711+81.8 ~~712+79.7~~	42	13		14.0	
			1210							
355 "	20.0	"		"	710+60.8 ~~711+58.7~~	42	13		19.5	
			1182							
"	15.3	"		"	709+42.6 ~~710+40.5~~	42	13		14.8	
SURVEY IN F. B. 607-28			1211							
"	16.4	"		"	708+21.5 ~~709+19.4~~	3 1 2 4			16.0	
			1179							
"	16.0	"		"	707+03.6 ~~708+01.5~~	13	24		15.5	
			1217							
"	16.2	"		"	705+81.9 ~~706+79.8~~	13	24		15.7	
			1184							
360 No#	16.5	Single 4 Pin		4 Lines	704+63.5 ~~705+61.4~~	13	24		16.0	

F.B. 607-27

F.B. 607-28

Profile No. ____ Notes Red. ____ Plotted ____ Job No. 8094 Division No. ____ F.B. 1617 PG. 137

X-Sec. No. ____ Date ____ Date ____ Survey of ____ 101

Notes Chkd. DREW Checked ____ Survey by W.S.C. Notes J.D. Date 6-26-50

Date ____ Date ____ Map No. ____ Index Johnson Date ____

76L298 307 5-49

PLEASE RETURN TO
LOS ANGELES COUNTY SURVEYOR
726 LOS ANGELES COUNTY ENGINEERING BLDG.

NOTE: ANY ADDITIONS OR CHANGES ON THIS SHEET MUST BE MADE OR CIRCLED IN RED INK, WITH DATE AND NAME OF PERSON MAKING CHANGE.

Do not extend notes this side of this line.

STATION	B. S.	H. I.	F. S.	Wire No. Per Arm	ELEV. Wire Station	Wire Diagm	Size or Side Vw	Wire Ht	Remarks
Pole No.	Ht	X Arm	Ln. Wire						
			1201						
No#	25.0	Single 4 Pin		4 Lines	727+53.0 ~~728+50.9~~	31 / 24		24.5	
			1272						
"	24.0	"		"	726+25.8 ~~727+25.7~~	31 / 24		23.5	
SURVEY IN F. B. 607-26									
			1225						
"	20.4	"		"	725+03.3 ~~726+01.2~~	31 / 24		20.0	
			1203						
"	16.2	"		"	723+83.0 ~~724+80.9~~	24 / 13		15.7	
			1221						
"	17.0	"		"	722+60.9 ~~723+58.8~~	24 / 13		16.5	
			1199						
"	16.5	"		"	721+41.0 ~~722+38.9~~	24 / 13		16.0	
			1198						
"	15.6	"		"	720+21.2 ~~721+19.1~~	24 / 13		15.1	
			1198						
"	15.9	"		"	719+01.4 ~~719+99.3~~	42 / 13		13.9	Lines cross dirt Rd Cl-16.0
SURVEY IN F. B. 607-27									
			1194						
"	15.6	"		"	717+82.0 ~~718+79.9~~	42 / 13		13.5	
			1203						
No#	15.6	Single 4 Pin		4 Lines	716+61.7 ~~717+59.6~~	42 / 13		15.1	

F.B. 607-26

F.B. 607-27

345

350

Profile No. ___ Plotted ___ Date ___ Notes Red. ___ Date ___ Notes Chkd. ___ Date ___ Division No. 101 Job No. 8094 Survey of ___ Survey by ___ Notes Dougherty Date ___ Indexed K. C. Johnson Date ___ X-Sec. No. ___ Checked ___ Date ___ F.B. 1617 PG. 138

76L298 307 5-49

PLEASE RETURN TO
LOS ANGELES COUNTY SURVEYOR
726 LOS ANGELES COUNTY ENGINEERING BLDG.

NOTE: ANY ADDITIONS OR CHANGES ON THIS SHEET MUST BE MADE OR CIRCLED IN RED INK, WITH DATE AND NAME OF PERSON MAKING CHANGE.

Do not extend notes this side of line.

STATION Pole No.	B. S. Ht	H. I. X Arm	In. Wire	F Wire No. Per Arm	ELEV. Wire Station	Wire Diagm	Size or Side Ww	Wire Ht	Remarks
			1052				13 24		
No#	20°	Double 4 Pin		4 Lines	739+52.6 ~~740+50.5~~	13 2' 24		18°	Lines Tap up 2 st to Buck arm and go out as shown. Overhead guys to pole 56.0 ft across Baden st Pole No# 15 2 high c/-16 and to Pole No# 16 5 high c/-16 2 52.2 st across Plummer st Both Poles have Down Guys D.M.
			1269						
"	16 3	Single 4 Pin		"	738+25.7 ~~739+23.6~~	13 24		15 5	
			1120						
"	14 7	"		"	737+13.7 ~~738+11.6~~	13 4 2		14 2	
			1206						
"	14 9	"		"	735+93.1 ~~736+91.0~~	13 42		14 4	
			1200						
"	15 9	"		"	734+73.1 ~~735+71.0~~	13 42		15 5	
			1198						
"	15 5	"		"	733+53.3 ~~734+51.2~~	3 1 42		15 0	
			1200						
"	15 8	"		"	732+33.3 ~~733+31.2~~	31 42		15 3	
			1201						
"	14 6	"		"	731+13.2 ~~732+11.1~~	31 42		14 1	
			943						
"	15 3	"		"	730+18.9 ~~731+16.8~~	31 42		14 8	
			1458						
No#	24°	Single 4 Pin		4 Lines	728+23.1 ~~729+21.0~~	31 2 4		23 5	

SURVEY IN F. B. 607-26

F.B. 607-26, 27

Profile No. ____ Date ____ Notes Red ____ Date ____ Plotted ____ Date ____ Job No. 8094 Division No. ____ Survey at ____ Date ____

X-Sec. No. ____ Date ____ Notes Chkd. TREW Date ____ Checked ____ Date ____ Survey by W. S. 2 Date ____ Notes T.D. Date 5-26-53

Map No. ____ Date ____ Notes Checked Johnson Date ____

F.B. 1611 PG. 139

76L298 307 5-49

PLEASE RETURN TO
LOS ANGELES COUNTY SURVEYOR
726 LOS ANGELES COUNTY ENGINEERING BLDG.

NOTE: ANY ADDITIONS OR CHANGES ON THIS SHEET MUST BE MADE OR CIRCLED IN RED INK, WITH DATE AND NAME OF PERSON MAKING CHANGE.

Do not extend notes this side of this line.

STATION	B. S.	H. I.		F. S.	ELEV.						
Pole No.	Ht	X Arm	Ln.	Wire	Wire No. Per Arm	Wire Station	Wire Diagm		Size or Side Vw	Wire Ht	Remarks
			1154								
No#	29.0	Single 4 Pin			4 Lines	751+24.6 ~~752+22.5~~	42	31		28.5	
			1202								
"	29.0	"			"	750+04.4 ~~751+02.3~~	42	31		28.5	
SURVEY IN F. B. 607-24			1101								
"	29.5	"			"	748+94.3 ~~749+92.2~~	42	31		29.0	
			1140								
"	23.5	"			"	747+80.3 ~~748+78.2~~	2 4	31		23.0	
			1371								
325 "	20.0	Single 4 Pin			"	746+43.2 ~~747+41.1~~	24	31		19.5	D. Guy D.M. Lines Cross Plumer St Cl-174
			1317								
"	19.5	Double 4 Pin			"	745+11.5 ~~746+09.4~~	24	31		19.0	Down Guy D.M.
			1008								
"	15.3	Single 4 Pin			"	744+10.7 ~~745+08.6~~	24	31		14.8	
SURVEY IN F. B. 607-25			1132								
"	15.0	"			"	742+97.5 ~~743+95.4~~	24	31		14.5	
			1198								
"	16.2	"			"	741+57.7 ~~742+55.6~~	24	1 3 2 4		15.7	
			1199								
330 No#	16.0	Single 4 Pin			4 Lines	740+57.8 ~~741+55.7~~	13	24		15.5	

F.B. 607-24

F.B. 607-25

F.B. 1617 PG. 140

Job No. 8094 Division No. 101 Notes Red. Plotted No. Profile

Survey of Date Date X-Sec.

Survey by Notes Chkd. Checked

Indexed R. C. Johnson Date Date No.

76L298 307 5-49

PLEASE RETURN TO
LOS ANGELES COUNTY SURVEYOR
726 LOS ANGELES COUNTY ENGINEERING BLDG.

NOTE: ANY ADDITIONS OR CHANGES ON THIS SHEET MUST BE MADE OR CIRCLED IN RED INK, WITH DATE AND NAME OF PERSON MAKING CHANGE.

Do not extend notes this side of this line.

STATION	B. S.	H. I.	F. S.	Wire No. Per Arm	ELEV. Wire Station	Wire Diagm	Size or Side Vw	Wire Ht	Remarks
Pole No.	Ht	X Arm	Ln. Wire						
			1140						
No# 311	16.2	Single 4 Pin		4 Lines	762+82.0 ~~763+99.9~~	13 / 42		15.7	
SURVEY IN F. B. 607-23			1124						
"	16.4	"		"	761+69.6 ~~762+[illegible]~~	13 / 42		16.0	
			1158						
"	16.0	"		"	760+53.8 ~~761+[illegible]~~	4 / 2 / 3 / 1		15.5	
			1144						
"	16.0	Single 4 Pin		"	759+39.4 ~~760+[illegible]~~	24 / 31		15.5	
			1274						
315 "	16.0	Double 4 Pin		"	758+12.0 ~~759+[illegible]~~	24 / 31		15.5	Down Guy D.M.
			1146						
"	16.7	Single 4 Pin		"	756+87.4 ~~757+[illegible]~~	24 / 31		16.2	
			1148						
"	16.5	"		"	755+82.6 ~~756+[illegible]~~	4 / 2 / 31		16.0	
SURVEY IN F. B. 607-24			1153						
"	16.4	"		"	754+67.3 ~~755+[illegible]~~	42 / 31		16.0	
			1149						
"	20.0	"		"	753+52.4 ~~754+[illegible]~~	42 / 31		19.5	
			1124						
320 No#	24.3	Single 4 Pin		4 Lines	752+40.0 ~~753+[illegible]~~	42 / 31		23.8	

F.B. 607-23

F.B. 607-24

Profile No. ____ Notes Red. ____ Plotted ____ Job No. 8094 Division No. ____ F.B. 1617 PG. 141

X-Sec. No. ____ Date ____ Date ____ Survey of ____

Notes Chkd. DREW Checked ____ Survey by ____ Notes J.D. Date 6-26-50

Date ____ Date ____ Map No. ____ Indexed ____ Date ____

76L298 307 5-49

PLEASE RETURN TO
LOS ANGELES COUNTY SURVEYOR
726 LOS ANGELES COUNTY ENGINEERING BLDG.

NOTE: ANY ADDITIONS OR CHANGES ON THIS SHEET MUST BE MADE OR CIRCLED IN RED INK, WITH DATE AND NAME OF PERSON MAKING CHANGE.

Do not extend notes this side of this line.

Profile No. ____ X-Sec. No. ____
Plotted ____ Date ____
Notes Red ____ Date ____
Notes Chkd. ____ Date ____
Division No. 101
Job No. 8094
Notes Dougherty
Date ____
Survey of ____
Survey by ____
Checked ____ Date ____
Indexed R. C. Johnson
B. 617 Pg. 142

STATION	B. S.	H. I.	F. S.	Wire No. Per Arm	ELEV.			Size of Wire	Wire Ht	Remarks
Pole No.	Ht	Arm	Ln. Wire		Station	Wire	Diagm	Side Vw		
			1172							
No # 301	16 3	Single 4 Pin		4 Lines	774+32.1 ~~775+30.0~~	31	24		15 8	
SURVEY IN F. B. 607-21			1204							
"	16 4	Single 4 Pin		"	773+11.7 ~~774+09.6~~	31	24		16 0	
			1056							
"	17 0	Double 4 Pin		"	772+96.1 ~~773+94.0~~	31	24		16 5	Down Guy D.M.
			1165							
"	16 1	Single 4 Pin		"	770+89.6 ~~771+87.5~~	1 3	24		15 6	
			1149							
305 "	16 6	"		"	769+74.7 ~~770+72.6~~	13	24		16 1	
			1170							
"	16 0	"		"	768+57.7 ~~769+55.6~~	13	24		15 0	
SURVEY IN F. B. 607-23			1136							
"	16 0	"		"	767+44.1 ~~768+42.0~~	13	24		15 5	
			1150							
"	16 0	"		"	766+29.1 ~~767+27.0~~	13	4 2		15 5	
			1147							
"	15 7	"		"	765+14.4 ~~766+12.3~~	13	42		15 2	
			1189							
310 No #	16 4	Single 4 Pin		4 Lines	763+96.0 ~~764+93.9~~	13	42		16 0	

F.B. 607-21

F.B. 607-23

76L298 307 5-49

PLEASE RETURN TO
LOS ANGELES COUNTY SURVEYOR
726 LOS ANGELES COUNTY ENGINEERING BLDG.

NOTE: ANY ADDITIONS OR CHANGES ON THIS SHEET MUST BE MADE OR CIRCLED IN RED INK, WITH DATE AND NAME OF PERSON MAKING CHANGE.

Do not extend notes this side of this line.

STATION	B. S.	H. I.		F. S.	ELEV.						
Pole No.	Ht	X Arm	Ln.	Wire	Wire No. Per Arm	Wire Station	Wire	Diagm	Size or Side Vw	Wire Ht.	Remarks
			120	7							
No# 290	20.0	Single 4 Pin			4 Lines	787+31.7 ~~788+296~~	42	31		20.5	LINES CROSS WOVEN WIRE FENCE B.W.&P. PROP
SURVEY IN F. B. 607-19			128	6							Lines cross dirt Rd Cl-21.0
"	20.0	Single 4 Pin			"	786+03.1 ~~787+010~~	42	31		19.5	
			180	7							
"	15.8	Double 4 Pin			"	784+22.4 ~~785+200~~	42	31		15.3	Down Guy D.M.
			129	0							Lines cross dirt Rd Cl-16.0
"	20.5	Single 4 Pin			"	782+93.4 ~~783+913~~	42	31		20.0	
			137	1							Lines cross dirt Rd Cl-16.5
295 "	15.8	"			"	781+56.3 ~~782+542~~		3 1 4 2		15.3	
			119	8							
"	16.3	"			"	780+36.5 ~~781+344~~	31	42		15.8	
			119	8							
"	16.2	"			"	779+16.7 780+146	31	42		15.7	
SURVEY IN F. B. 607-20			119	7							
298 "	16.0	"			"	777+97.0 ~~778+949~~	31	42		15.5	
			119	8							
"	16.0	"			"	776+77.2 ~~777+751~~	31	42		15.5	
			127	9							Lines cross dirt Rd Cl-15.5
300 No#	16.4	Single 4 Pin			4 Lines	775+49.3 ~~776+172~~	31	2 4		16.0	

F.B. 607-19

F.B. 607-20

Profile No. ____ Notes Red. ____ Plotted ____ Job No. 8094 Division No. ____ F.B. 1619 Pg. 143

X-Sec. No. ____ Date ____ Date ____ Survey of ____

Notes Chkd. DREW Checked ____ Survey by W.S.C. Notes T.D. Date 6-26-[illegible]

Date ____ Date ____ Map No. ____ Indexed [illegible] Date ____

76L298 307 5-49

PLEASE RETURN TO
LOS ANGELES COUNTY SURVEYOR
726 LOS ANGELES COUNTY ENGINEERING BLDG.

NOTE: ANY ADDITIONS OR CHANGES ON THIS SHEET MUST BE MADE OR CIRCLED IN RED INK, WITH DATE AND NAME OF PERSON MAKING CHANGE.

Do not extend notes this side of this line.

STATION	B. S.	H. I.		F. S.	ELEV.					
Pole No.	Ht	X Arm	Ln. Wire	Wire No. Per Arm	Wire Station	Wire	Diagm	Size or Side Vw	Wire Ht	Remarks
			1196							
No # 280	15 8	Single 4 Pin		4 Lines	798+81.5 ~~799+794~~	13	24		15 3	
			1111							
"	16 1	Single 4 Pin		" "	797+70.4 ~~798+683~~	3	4 2		15 6	
SURVEY IN F. B. 607-18			719							Taps off 244 go North 583.2 ft to Call Box 142 on Valley Circle Dr. 3 LACo Poles from Junction Pole North to Call Box 162.0 to 1st 24 hi 135.8 to 2nd 16 3 hi 285.4 to 3rd 16 8 hi with Call Box
"	16 3	Double 4 Pin		" "	796+98.5 ~~797+964~~	13	42		15 8	
			1191							
"	25 0	Single 4 Pin		" "	795+79.4 ~~796+773~~	13	42		24 5	LINES CROSS B.W&P WOVEN WIRE FENCE
			1270							
"	20 1	"		" "	794+52.4 ~~795+503~~	13	42		19 6	
			1164							
285 "	20 7	"		" "	793+36.6 ~~794+339~~	2 4 3 1			20 2	
			1237							
"	20 2	"		" "	792+12.3 ~~793+102~~	24	31		19 7	
			1200							
"	16 5	"		" "	790+92.3 ~~791+902~~	24	31		16	
SURVEY IN F. B. 607-19			1197							
"	16 3	"		" "	789+72.6 ~~790+705~~	24	31		16	
			1202							
No #	15 8	Single 4 Pin		4 Line	788+52.4 789+503	4 2	31		15 3	

F.B. 607-18

F.B. 607-19

Profile No. ___ Plotted ___ Date ___ Notes Red. ___ Date ___ Notes Chkd. ___ Date ___ Notes ___ Date ___ Job No. 8094 Division No. 101 Survey of ___ Survey by ___ Notes Dougherty Date ___ Indexed C. Johnson

F.B. 1617 PG. 144

76L298 307 5-49

PLEASE RETURN TO
LOS ANGELES COUNTY SURVEYOR
726 LOS ANGELES COUNTY ENGINEERING BLDG.

NOTE: ANY ADDITIONS OR CHANGES ON THIS SHEET MUST BE MADE OR CIRCLED IN RED INK, WITH DATE AND NAME OF PERSON MAKING CHANGE.

Do not extend notes this side of this line.

STATION	B. S.	H. I.	F. S.	ELEV.					
Pole No.	Ht	X Arm	Ln. Wire	Wire No. Per Arm	Wire Station	Wire Diagm	Size of Side Ww	Wire Ht	Remarks
SURVEY IN F. B. 607-16	607-16		1329.						
No#220	24°	Single Pin		4 Lines	812+03.9 / 813+51.8	24 / 31		23⁵	
			1495.						Lines cross dirt Rd Cl: 21±
"	20°	"		"	810+54.4 / 811+52.3	24 / 31		19⁵	
			1203.						
"	16°	"		"	809+34.1 / 810+32.0	24 / 31		16³	
			1217.						Lines cross dirt Rd Cl: 19±
"	24°	"		"	808+12.4 / 809+10.3	4 / 31		23⁵	
			1234.				2		
"	19⁵	"		"	806+89.0 / 807+86.9	42 / 31		19°	
SURVEY IN F. B. 607-17	607-17		1037.						Lines cross dirt Rd Cl: 20±
" 225	24°	"		"	805+85.3 / 806+83.2	42 / 31		23⁵	
			2403.						
"	24⁵	"		"	803+45.0 / 804+42.9	42 / 31		24°	
			1206.						
"	20°	"		"	802+24.4 / 803+22.3	1 3 / 4 2		19⁵	
			1023.						
"	15°	"		"	801+22.1 / 802+20.0	13 / 24		15³	
			1210.						
No#	16⁵	Single Pin		4 Lines	800+01.4 / 800+99.3	13 / 24		15°	

Profile No. ____ Date ____ Notes Red. ____ Date ____ Plotted ____ Date ____ Job No. 8094 Division No. ____

X-Sec. No. ____ Date ____ Notes Chkd. DREW Date ____ Checked ____ Date ____ Survey of ____ Survey by ____ Map No. ____ Notes J.D. Date 6-16-58 Bond ____ Perd. ____

F.B. 607 PG. 145

F.B. 607-16

F.B. 607-17

76L298 307 5-49

PLEASE RETURN TO
LOS ANGELES COUNTY SURVEYOR
726 LOS ANGELES COUNTY ENGINEERING BLDG.

NOTE: ANY ADDITIONS OR CHANGES ON THIS SHEET MUST BE MADE OR CIRCLED IN RED INK, WITH DATE AND NAME OF PERSON MAKING CHANGE.

Do not extend notes this side of this line.

STATION	B. S.	H. I.	F. S.	Wire No. Per Arm	ELEV. Wire Station	Wire Diagm	Size or Side Vw	Wire Ht	Remarks
Pole No.	Ht	X Arm	Ln. Wire						
			1209.						
260 No#	15.8	Single 4 Pin		4 Lines	823+83.4 ~~824+815~~	31 | 42		15.3	
			1180.						
"	16.2	"		"	822+65.4 ~~823+633~~	4 2 1 3		15.7	
SURVEY IN F. B. 607-15			1215						
"	16.0	"		"	821+43.9 ~~822+418~~	42 | 13		15.5	
			1060.						
"	15.7	"		"	820+37.9 ~~821+358~~	42 | 13		15.2	
			1082.						
"	16.2	"		"	819+29.7 ~~820+276~~	42 | 13		15.7	
			1201						
265 "	16.0	"		"	818+09.6 ~~819+075~~	2 4 | 13		15.5	
			1189.						
"	19.8	"		"	816+90.7 ~~817+886~~	24 | 13		19.3	
			1207.						Lines cross dirt Rd Cl-21.0
"	19.6	"		"	815+70.0 ~~816+679~~	24 | 13		19.1	
SURVEY IN F. B. 607-			1132.						
"	17.0	"		"	814+56.8 ~~815+547~~	24 | 13		16.5	
			1200.						
No#	16.0	Single 4 Pin		4 Lines	813+36.8 ~~814+347~~	24 | 3		15.5	

F.B. 607-15

F.B. 607-16

Profile No. ____ X-Sec. ____ No. ____
Plotted ____ Date ____ Checked ____ Date ____
Notes Red. ____ Date ____ Notes Chkd. ____ Date ____
Division No. 101 Notes Dougherty Date ____
Job No. 8094
Survey of ____ Survey by ____ Indexed E. C. Johnson
Pg. 16 Pg. 146

76L298 307 5-49

PLEASE RETURN TO
LOS ANGELES COUNTY SURVEYOR
726 LOS ANGELES COUNTY ENGINEERING BLDG.

NOTE: ANY ADDITIONS OR CHANGES ON THIS SHEET MUST BE MADE OR CIRCLED IN RED INK, WITH DATE AND NAME OF PERSON MAKING CHANGE.

Do not extend notes this side of this line.

STATION	B. S.	H. I.		R. S.	ELEV.					
Pole No.	Ht	X Arm	Ln. Wire	Wire No. Per Arm	Wire Station	Wire	Diagm	Size or Side Vw	Wire Ht	Remarks
			1194.							
No# 250	16.0	Single 4 Pin		4 Lines	835+80.1 ~~836+780~~	31	24		15.5	
SURVEY IN F. B. 607-13			1203.							
"	16.3	"		"	834+59.8 ~~835+577~~	31	24		15.8	
			1204.							
"	16.3	"		"	833+39.4 ~~834+573~~	31	24		15.8	
			1195.							
"	16.2	"		"	832+19.9 ~~833+178~~	31	24		15.7	
SURVEY IN F. B. 607-14			1199.							
"	16.0	"		"	831+00.0 ~~831+979~~	31	24		15.5	
			1205.							
" 255	15.7	"		"	829+79.5 ~~830+774~~	31	24		15.2	
			1466.							
"	15.6	"		"	828+32.9 ~~829+308~~	31	4 2		15.1	
			1175.							
"	16.0	Single 4 Pin		"	827+15.4 ~~828+133~~	31	42		15.5	
			919.							
"	15.0	Double 4 Pin		"	826+23.5 ~~827+214~~	31	42		14.5	Down Guy D.M.
SURVEY IN F. B. 607-			1192.							
No#	15.7	Single 4 Pin		4 Lines	825+04.3 ~~826+022~~	31	42		16.3	

F.B. 607-13

F.B. 607-14

F.B. 607-15

Profile No. ____ Date ____ Notes Red ____ Plotted ____ Date ____ Job No. 8094 Division No. ____ Survey of ____ Notes T.D. Date 6-27-50 Date ____ Checked ____ Date ____ Survey by ____ Map No. ____ Date ____ Index Tobacco

F.B. 1617 PG. 147

101

76L298 307 5-49

PLEASE RETURN TO
LOS ANGELES COUNTY SURVEYOR
726 LOS ANGELES COUNTY ENGINEERING BLDG.

NOTE: ANY ADDITIONS OR CHANGES ON THIS SHEET MUST BE MADE OR CIRCLED IN RED INK, WITH DATE AND NAME OF PERSON MAKING CHANGE.

Do not extend notes this side of this line.

STATION	B. S.	H. I.		F. S.	ELEV.			Size		
Pole No.	Ht	X Arm	Ln. Wire	Wire No. Per Arm	Wire Station	Wire Diagm		or Side Vw	Wire Ht	Remarks
			1177.							
240 No#	19.0	Single 4 Pin		4 Lines	847+34.2 ~~848+321~~	42	13		18.5	
			1199.							
✓ "	19.5	Single 4 Pin		"	846+14.3 ~~847+122~~	42	13		19.0	
SURVEY IN F. B. 607-12			941							
✓ "	19.6	Double 4 Pin		"	845+20.2 ~~846+181~~	42	13		19.1	FENCE Lines cross WOVEN WIRE
			923							Lines cross dirt Rd C1-18.5
✓ "	16.2	Single 4 Pin		"	844+27.9 ~~845+258~~		3 1 4 2		15.7	
			1214.							
"	15.8	"		"	843+06.5 ~~844+044~~	31	42		15.3	
			1187.							
245 "	16.0	"		"	841+87.8 ~~842+057~~	31	42		15.5	
			1206.							
"	20.0	"		"	840+67.2 ~~841+051~~	31	2 4		19.5	
SURVEY IN F. B. 607-13			1196.							
"	20.2	"		"	839+47.6 ~~840+155~~	31	24		19.7	
			1350.							Lines cross dirt Rd C1-20.0
"	18.0	"		"	838+12.6 ~~839+105~~	31	24		17.5	
			1131.							
No#	16.0	Single 4 Pin		4 Lines	836+99.5 ~~837+174~~	31	24		15.5	

F.B. 607-12

F.B. 607-13

Profile No. ___ Plotted ___ Date ___ Notes Red. ___ Date ___ Notes Chkd. ___ Date ___ Division No. 101 Job No. 8094 Survey of ___ Survey by ___ Notes Dougherty Date ___ Indexed E. C. Johnson

F.B. 417 PG. 148

76L298 307 5-49

PLEASE RETURN TO
LOS ANGELES COUNTY SURVEYOR
726 LOS ANGELES COUNTY ENGINEERING BLDG.

NOTE: ANY ADDITIONS OR CHANGES ON THIS SHEET MUST BE MADE OR CIRCLED IN RED INK, WITH DATE AND NAME OF PERSON MAKING CHANGE.

Do not extend notes this side of this line.

STATION Pole No.	B. S. Ht	H. I. X Arm	Ln. Wire	F. S. Wire No. Per Arm	ELEV. Wire Station	Wire Diagm	Size or Side Vw	Wire Ht	Remarks
No # 236	19L	Single Arm	1233.	4 Lines	859+43.1 ~~860+70~~	24 / 31		19L	
"	19T	"	1323.	"	858+10.8 ~~859+087~~	4 / 31 (2)		17T	
SURVEY IN F. B. 607-10			1231.						
"	19S	"		"	856+87.7 ~~857+856~~	42 / 31		18S	
"	27O	"	1216.	"	855+66.1 ~~856+640~~	42 / 31		26S	
"	28O	"	1167.	"	854+49.4 ~~855+473~~	42 / 31		27S	
235 "	28O	"	1175.	"	853+31.9 ~~854+298~~	42 / 1 (3)		27S	
"	24O	"	1199.	"	852+12.0 ~~853+099~~	42 / 13		23S	
"	19L	"	1245.	"	850+87.5 ~~851+854~~	42 / 13		19L	
SURVEY IN F. B. 607-11									
"	19O	"	1159.	"	849+72.1 ~~850+700~~	42 / 13		18S	
No #	18T	Single Arm	1202.	4 Lines	848+51.9 ~~849+499~~	2 / 13 (4)		18S	

F.B. 607-10

F.B. 607-11

Profile No. ____ Notes Red ____ Plotted ____ Job No. 8094 Division No. ____
Date ____ Date ____ Date ____ Survey of ____
X-Sec. No. ____ Notes Chkd. DREW Checked ____ Survey by W. S. ____ Notes JTD
Date ____ Date ____ Map No. ____ Drawn JOHN Date ____ Date ____

F.B. 16/17 Pg. 149

76L298 307 5-49

PLEASE RETURN TO
LOS ANGELES COUNTY SURVEYOR
726 LOS ANGELES COUNTY ENGINEERING BLDG.

NOTE: ANY ADDITIONS OR CHANGES ON THIS SHEET MUST BE MADE OR CIRCLED IN RED INK, WITH DATE AND NAME OF PERSON MAKING CHANGE.

Do not extend notes this side of this line.

STATION	B. S.	H. I.	F. B.	Wire ELEV.						
Pole No.	Ht	X Arm	Ln. Wire	No. Per Arm	Wire Station	Wire Diagm		Size or Side Vw	Wire Ht	Remarks
			1375.							
No# 220	25°	Single 4 Pin		4 Lines	873+04.1 ~~873+020~~	13	24		24⁵	
			1508.							
"	20°	"		"	870+53.3 ~~871+512~~	13	24		19⁵	
SURVEY IN F. B. 607-8			1250.							
"	19⁶	"		"	869+28.3 ~~870+262~~	13	4 2		19¹	
			1127.							
"	19³	"		"	868+15.6 ~~869+135~~	13	42		18⁸	
			1318.							
"	18⁸	"		"	866+83.8 ~~817+817~~	13	42		18³	
			1238.							
" 225	19°	"		"	865+60.0 ~~866+579~~	43	42		18⁵	
			1282.							
"	19⁵	Single 4 Pin		"	864+31.8 ~~865+297~~		2 4 3 1		19°	Lines over oiled Rd Cl- Down Guy D.M.
SURVEY IN F. B. 607-9			1179.							
"	19⁶	Double 4 Pin		"	863+73.9 ~~864+118~~	24	31		19¹	Overhead Guy 25° To Guy Pole No# 16° hi acrossed dirt Rd Cl-19°
			1220.							
"	19⁶	Single 4 Pin		"	862+91.9 ~~863+878~~	24	31		19¹	
			1255.							
No#	19⁶	Single 4 Pin		4 Lines	861+66.4 ~~861+643~~	24	31		19¹	

F.B. 607-8,9

F.B. 1619 PG. 150

Job No. 8094 Division No. 101 Notes Red. Date Plotted Date No. Profile

Survey of Notes Daugherty Date Notes Chkd. Date Checked Date No. X-Sec.

Survey by Date

Indexed C. Johnson

76L298 307 5-49

PLEASE RETURN TO
LOS ANGELES COUNTY SURVEYOR
726 LOS ANGELES COUNTY ENGINEERING BLDG.

NOTE: ANY ADDITIONS OR CHANGES ON THIS SHEET MUST BE MADE OR CIRCLED IN RED INK, WITH DATE AND NAME OF PERSON MAKING CHANGE.

Do not extend notes this side of this line.

STATION	B. S.	H. I.		F. S.	Wire No. Per	ELEV.			Size or		Wire	
Pole No.	Ht	X Arm	Ln.	Wire	Arm	Wire Station	Wire	Diagm	Side	Vw	Ht	Remarks

Connects here with Telephone Line #2 Malibu Div.

SURVEY IN F. B. 607-7

No#	25.0	Double 4 Pin	1410.	4 Lines	874+82.6 ~~875+005~~	13	24			22.0	Junction Pole End of line 101 Taps off 2 & 4 to Call Box 104 Over head Guy 54.4 to Guy Pole 19.3 with D.G. Cl-[illegible] 54.4 across Valley Circle Dr.
No# 219	19.5	Single 4 Pin		4 Lines	873+41.6 ~~874+395~~	13	24			19.0	

F.B. 607-7

Profile Notes Red. Plotted Job No. 8094 Division No.
No. Date Date Survey of
X-Sec. Notes Chkd. DREW Checked Survey by W. S. C. Notes J.B. Date 6-27-50
No. Date Date Map No. Indexed Date 6-29-50

F.B. 1619 PG. 151

76L298 307 5-49

PLEASE RETURN TO
LOS ANGELES COUNTY SURVEYOR
726 LOS ANGELES COUNTY ENGINEERING BLDG.

NOTE: ANY ADDITIONS OR CHANGES ON THIS SHEET MUST BE MADE OR CIRCLED IN RED INK, WITH DATE AND NAME OF PERSON MAKING CHANGE.

Do not extend notes this side of this line.

STATION	B. S.	H. I.		F. S.	ELEV.					
Pole No.	Ht	X Arm	Ln. Wire	Wire No. Per Arm	Wire Station	Wire Diagm	Size or Side Vw	Wire Ht	Remarks

Profile
No.
X-Sec.
No.
Plotted
Date
Checked
Date
Notes Red.
Date
Notes Chkd.
Date
Division No.
Job No.
Notes
Date
Survey of
Survey by
Indexed
F.B. PG.

76L298 307 5-49

PLEASE RETURN TO
LOS ANGELES COUNTY SURVEYOR
726 LOS ANGELES COUNTY ENGINEERING BLDG.

NOTE: ANY ADDITIONS OR CHANGES ON THIS SHEET MUST BE MADE OR CIRCLED IN RED INK, WITH DATE AND NAME OF PERSON MAKING CHANGE.

Do not extend notes this side of this line.

STATION	B. S.	H. I.	F. S.	ELEV.					
Pole No.	Ht	X Arm	Ln. Wire	Wire No. Per Arm	Wire Station	Wire Diagm	Size of Side Vw	Wire Ht	Remarks

Profile No.____ Notes Red.____ Plotted____ Job No.____ Division No.____

X-Sec. No.____ Date____ Notes Chkd.____ Date____ Checked____ Date____ Survey of____ Survey by____ Map No.____ Notes____ Indexed____ Date____ Date____

F.B. PG.

76L298 307 5-49

PLEASE RETURN TO
LOS ANGELES COUNTY SURVEYOR
726 LOS ANGELES COUNTY ENGINEERING BLDG.

NOTE: ANY ADDITIONS OR CHANGES ON THIS SHEET MUST BE MADE OR CIRCLED IN RED INK, WITH DATE AND NAME OF PERSON MAKING CHANGE.

Do not extend notes this side of this line.

STATION	B. S.	H. I.	F. Wire	ELEV.			Size	
Pole No.	Ht	X Arm	Ln. Wire	No. Per Arm	Wire Station	Wire Diagm	or Side Vw	Wire Ht	Remarks

Profile No. ____ X-Sec. No. ____

Plotted ____ Date ____ Checked ____ Date ____

Notes Red. ____ Date ____ Notes Chkd. ____ Date ____

Division No. ____

Job No. ____

Notes ____ Date ____

Survey of ____

Survey by ____

Indexed ____

F.B. ____ Pg. ____

76L298 307 5-49

PLEASE RETURN TO
LOS ANGELES COUNTY SURVEYOR
726 LOS ANGELES COUNTY ENGINEERING BLDG.

NOTE: ANY ADDITIONS OR CHANGES ON THIS SHEET MUST BE MADE OR CIRCLED IN RED INK, WITH DATE AND NAME OF PERSON MAKING CHANGE.

Do not extend notes this side of this line.

STATION	B. S.	H. I.		F. S.	ELEV.					
Pole No.	Ht	X Arm	Ln. Wire	Wire No. Per Arm	Wire Station	Wire Diagm	Size or Side Vw	Wire Ht	Remarks

Profile No. ____ Date ____ Notes Red. ____ Date ____ Plotted ____ Date ____ Job No. ____ Survey of ____ Division No. ____

X-Sec. No. ____ Date ____ Notes Chkd. ____ Date ____ Checked ____ Date ____ Survey by ____ Map No. ____ Notes ____ Indexed ____ Date ____ Date ____

F.B. PG.

76L298 307 5-49

PLEASE RETURN TO
LOS ANGELES COUNTY SURVEYOR
726 LOS ANGELES COUNTY ENGINEERING BLDG.

NOTE: ANY ADDITIONS OR CHANGES ON THIS SHEET MUST BE MADE OR CIRCLED IN RED INK, WITH DATE AND NAME OF PERSON MAKING CHANGE.

Do not extend notes this side of this line.

STATION	B. S.	H. I.	F. Wire	ELEV.			Size	
Pole No.	Ht	X Arm	Ln. Wire	No. Per Arm	Wire Station	Wire Diagm	or Side Vw	Wire Ht	Remarks

Profile No. ____ X-Sec. No. ____

Plotted ____ Date ____ Checked ____ Date ____

Notes Red. ____ Date ____ Notes Chkd. ____ Date ____

Division No. ____ Notes ____ Date ____

Job No. ____

Survey of ____
Survey by ____
Indexed ____

F.B. ____ PG. ____

76L298 307 5-49

PLEASE RETURN TO
LOS ANGELES COUNTY SURVEYOR
726 LOS ANGELES COUNTY ENGINEERING BLDG.

NOTE: ANY ADDITIONS OR CHANGES ON THIS SHEET MUST BE MADE OR CIRCLED IN RED INK, WITH DATE AND NAME OF PERSON MAKING CHANGE.

Do not extend notes this side of this line.

STATION	B. S.	H. I.	F. S.	ELEV.					
Pole No.	Ht	X Arm	Ln. Wire	Wire No. Per Arm	Wire Station	Wire Diagm	Size or Side Vw	Wire Ht	Remarks

Profile No. ____ Date ____ Notes Red. ____ Date ____ Plotted ____ Date ____ Job No. ____ Survey of ____ Division No. ____

X-Sec. No. ____ Date ____ Notes Chkd. ____ Date ____ Checked ____ Date ____ Survey by ____ Notes ____ Date ____ Map No. ____ Indexed ____ Date ____

F.B. PG.

76L298 307 5-49

PLEASE RETURN TO
LOS ANGELES COUNTY SURVEYOR
726 LOS ANGELES COUNTY ENGINEERING BLDG.

NOTE: ANY ADDITIONS OR CHANGES ON THIS SHEET MUST BE MADE OR CIRCLED IN RED INK, WITH DATE AND NAME OF PERSON MAKING CHANGE.

Do not extend notes this side of this line.

STATION	B. S.	H. I.		F. B.	ELEV.					
Pole No.	Ht	X Arm	Ln. Wire	Wire No. Per Arm	Wire Station	Wire Diagm	Size or Side Vw	Wire Ht	Remarks

Profile No. ____ X-Sec. No. ____

Plotted ____ Date ____ Checked ____ Date ____

Notes Red. ____ Date ____ Notes Chkd. ____ Date ____

Division No. ____ Notes ____ Date ____

Job No. ____

Survey of ____

Survey by ____

Indexed ____

F.B. PG.

76L298 307 5-49

PLEASE RETURN TO
LOS ANGELES COUNTY SURVEYOR
726 LOS ANGELES COUNTY ENGINEERING BLDG.

NOTE: ANY ADDITIONS OR CHANGES ON THIS SHEET MUST BE MADE OR CIRCLED IN RED INK, WITH DATE AND NAME OF PERSON MAKING CHANGE.

Do not extend notes this side of this line.

STATION	B. S.	H. I.		F. S.	ELEV.						
Pole No.	Ht	X Arm	Ln. Wire	Wire No. Per Arm	Wire Station	Wire Diagm	Size or Side Vw	Wire Ht	Remarks		

Profile No. ____ Date ____ Notes Red. ____ Date ____ Plotted ____ Date ____ Job No. ____ Survey of ____ Division No. ____

X-Sec. No. ____ Date ____ Notes Chkd. ____ Date ____ Checked ____ Date ____ Survey by ____ Map No. ____ Notes ____ Indexed ____ Date ____ Date ____

F.B. PG.

76L298 307 5-49

PLEASE RETURN TO
LOS ANGELES COUNTY SURVEYOR
726 LOS ANGELES COUNTY ENGINEERING BLDG.

NOTE: ANY ADDITIONS OR CHANGES ON THIS SHEET MUST BE MADE OR CIRCLED IN RED INK, WITH DATE AND NAME OF PERSON MAKING CHANGE.

Do not extend notes this side of this line.

STATION	B. S.	H. I.	F. S.	ELEV.				
Pole No.	Ht	X Arm	Ln. Wire	Wire No. Per Arm	Wire Station	Wire Diagm	Size or Side Vw	Wire Ht	Remarks

Profile No. X-Sec. No.

Plotted Date Checked Date

Notes Red. Date Notes Chkd. Date

Division No. Job No. Notes Date

Survey of Survey by Indexed

F.B. PG.

Notes Ck'd by	Survey of
Map No.	W. O. Tape No. St'd. °F
Office Work	Surveyed by
Checked	Notes Date
Date	Indexed

F. B. PG.

RETURN TO
LOS ANGELES COUNTY SURVEYOR
726 LOS ANGELES COUNTY
ENGINEERING BLDG.

Note: Any Additions or Changes on This Sheet Must be Made or Circled in Red Ink With Date and Name of Person Making Change.

Do not extend notes this side of this line.

76F309B 247 10M 1-49

RETURN TO
LOS ANGELES COUNTY SURVEYOR
723 LOS ANGELES COUNTY
ENGINEERING BLDG.

Note: Any Additions or Changes on This Sheet Must be Made or Circled in Red Ink With Date and Name of Person Making Change.

Do not extend notes this side of this line.

F. B. _____ PG. _____

Notes Ck'd by	Survey of
Map No.	W. O. Tape No. St'd °F
Office Work	Surveyed by
Checked	Notes Date
Date	Indexed

F. B. Pg.

Note: Any Additions or Changes on This Sheet Must be Made or Circled in Red Ink With Date and Name of Person Making Change.

Do not extend notes this side of this line.

RETURN TO
LOS ANGELES COUNTY SURVEYOR
726 LOS ANGELES COUNTY
ENGINEERING BLDG.

76F3096 247 10M 1-49

F. B. _____ Pg. _____

RETURN TO
LOS ANGELES COUNTY SURVEYOR
728 LOS ANGELES COUNTY
ENGINEERING BLDG.

Note: Any Additions or Changes on This Sheet Must be Made or Circled in Red Ink With Date and Name of Person Making Changes.

Do not extend notes this side of this line.

Notes Ck'd by	Survey of
Map No.	W. O. Tape No. Std. °F
Office Work	Surveyed by
Checked	Notes Date
Date	Indexed

F. B. Pg.

RETURN TO
LOS ANGELES COUNTY SURVEYOR
726 LOS ANGELES COUNTY
ENGINEERING BLDG.

Note: Any Additions or Changes on This Sheet Must be Made or Circled in Red Ink With Date and Name of Person Making Change.

Do not extend notes this side of this line.

76F309S 247 10M 1-49

LOS