1618

INDEX TO FIELD BOOK # 1618

Date	J.N.		notes	pages
		C.I. 1354--- JOELLA STREET		
3-50	1354	SURVEY OF JOELLA ST.S.S. DISTRICT	℄ Survey	5-20
3-50	1354	Bench Levels		21-27
3-50	1354	REDELL AVENUE, bet. Joella & Altern Sts.	topog	29-33
		" " "	x-sects	35-46
3-50	135[illegible]	JOELLA STREET bet. Redell & California Aves.	topog	47-50
		" " "	x-sect	51-60
3-50	1354	EL SUR STREET, bet. Redell & California Aves.	topog	61-64
		" " "	X-sects	65-73
3-50	1354	MAYDEE STREET, bet. REDELL AVE.& CALIFORNIA AVE.	topog	75-78
		" " "	X-sects	79-88
		C.I. 1367-WESLEY AVE.		
6-50	1367	BENCH MARK CIRCUIT OF DISTRICT	Elev's.	95-103
8/50	"	℄ Survey of Wesley Ave.	℄ Notes	107-136
7/50		Wesley Ave. From El Sur St. To Euclid Ave.	Topog.	141-146
"	"	" " " " " " "	X-Sects.	147-158
"	"	Stephens Ave. " " " " " " "	Topog.	159-162
"	"	" " " " " " " "	X-Sects	163-174
"	"	California Ave. " " " " " Hurstview Ave.	Topog.	175-180
"	"	" " " " " " " "	X-Sects.	181-196
"	"	Hurstview Ave " California Ave. " Shamrock Ave.6	Topog.	197-200
"	"	" " " " " " " "	X-Sects.	201-218
8/50	"	Euclid Ave. " Wesley Ave. " Sawpit Wash	Topog.	219-222
"	"	" " " " " " " "	X-Sects.	223-231
"	"	" " " " " " California Ave.	Topog.	232-234
"	"	" " " " " " " "	X-Sects.	235-244

Notes Ck'd by
Map No.
Office Work
Checked
Date

Survey of
W.O. Tape No. Std. °F
Surveyed by
Notes Date
Indexed

F. B. PG.

Enclosed July 87

INDEX TO F.B. 1618 Comt.

DATE	J.N.	DESCRIPTION		NOTES	PAGES
1-51	1367	MONROVISTA AVE.	California Ave. to Shamrock Ave.	Topog	245-248
				X-sect	249-262
"	"	CALIFORNIA AVE.	Hurstview Ave. to Duarte Rd.	Topog	263-266
				X-sect	267-274
"	"	DUARTE ROAD	California Ave. to Shamrock Ave.	Topog	275-278
				X-sedt	279-292
"	"	EUCLID AVE.	Saw Pit Wash to Mountain Ave.	Profile	293-296
		House ~~to~~ Pool Location on Calif.			297-298

F. B. PG.

RETURN TO
LOS ANGELES COUNTY SURVEYOR
725 LOS ANGELES COUNTY
ENGINEERING BLDG.

Note: Any Additions or Changes on This Sheet Must be Made or Circled in Red Ink With Date and Name of Person Making Change.

Do not extend notes this side of this line.

Notes Ck'd by
Map No.
Office Work
Checked
Date

Survey of
W. O. Tape No. St'd. °F
Surveyed by
Notes Date
Indexed

F. B. Pg.

F.B. 1618 (107-135)

Notes: Any Additions or Changes on This Sheet Must be Made or Checked in Red Ink With Date and Name of Person Making Change.

Do not attend notes this side of this line.

RETURN TO
LOS ANGELES COUNTY SURVEYOR
720 LOS ANGELES COUNTY
ENGINEERING BLDG.

76F3095 247 10M 1-49

RETURN TO
LOS ANGELES COUNTY SURVEYOR
726 LOS ANGELES COUNTY
ENGINEERING BLDG.

Note: Any Additions or Changes on This Sheet Must be Made or Circled in Red Ink With Date and Name of Person Making Change.

Do not extend notes this side of this line.

F. B. _____ Pg. _____

Notes Ck'd by	Survey of Joella St
Map No.	W. O. 835 / Tape No. 0117 Std. 68 °F
Office Work	Surveyed by W.M.C. Mack
Checked	Notes W.C.M. Date 3-9-50
Date	Indexed E. C. Johnson 9-27-50

℄ Survey for C. I. Job

Joella St.

C.I. 1354

Party:
Mack
Dreier
Maldonado
Sonnenschein

Note: Any Additions or Changes on This Sheet Must be Made or Circled in Red Ink With Date and Name of Person Making Change.
Do not extend notes this side of this line.
RETURN TO
LOS ANGELES COUNTY SURVEYOR
726 LOS ANGELES COUNTY
ENGINEERING BLDG.
76F3098 247 10M 1-49

F. B. 1618 Pg. 6

℄ Index to Pages

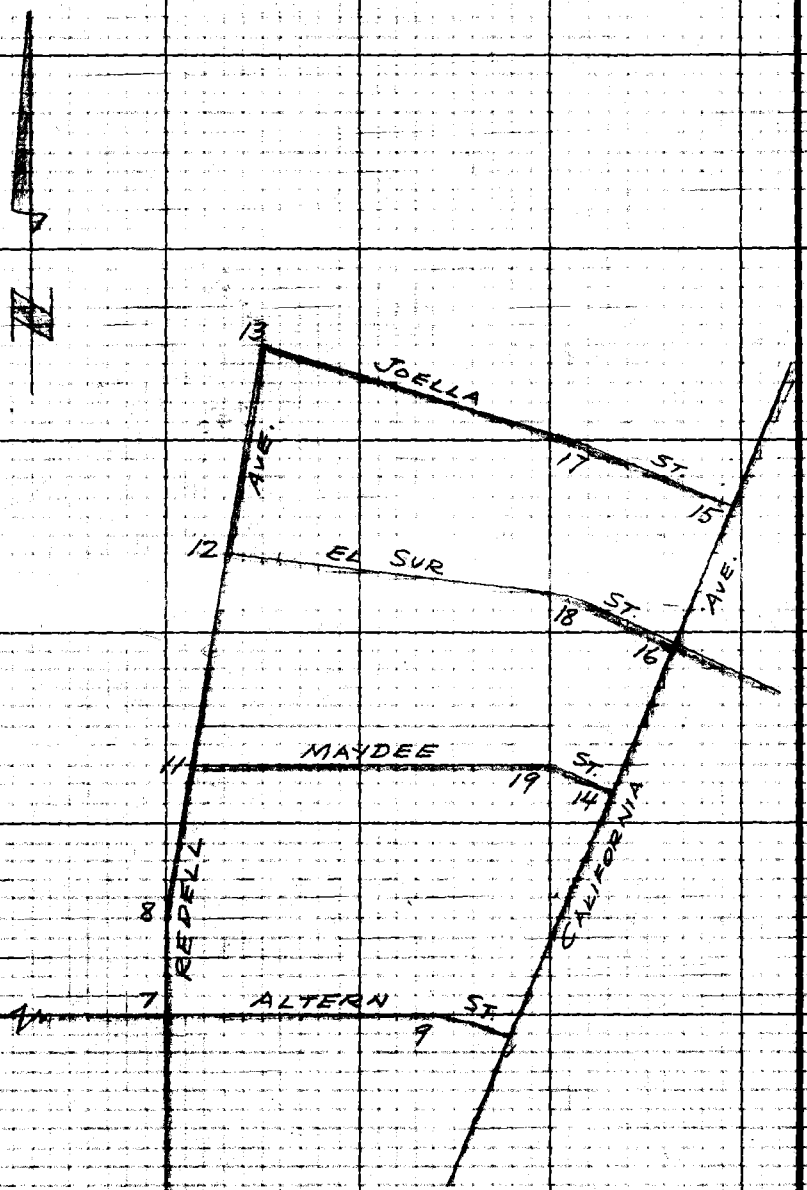

RETURN TO
LOS ANGELES COUNTY SURVEYOR
728 LOS ANGELES COUNTY
ENGINEERING BLDG.

Do not extend notes this side of this line.

Note: Any Additions or Changes of This Sheet Must Be Made In Red Ink With Date & Name of Person Making Change.

Notes Ck'd by ________

Map No.

Office Work

Checked

Date

Survey of ________

W.O. 8351 Tape No. 0117 Std.

Surveyed by W.E.L. & MARK

Notes W.E.M. Date 5-7-50

Indexed E. C. Johnson

F. B. 1618 Pg. 7

Note: Any Additions or Changes on This Sheet Must be Made, Circled in Red Ink With Date and Name of Person Making Change.

Do not extend notes this side of this line.

RETURN TO LOS ANGELES COUNTY SURVEYOR, 726 LOS ANGELES COUNTY ENGINEERING BLDG.

F. B. 1618 Pg. 8

Cont. Bot. Pg. 11

WS 46-B-1

RETURN TO
LOS ANGELES COUNTY SURVEYOR
726 LOS ANGELES COUNTY
ENGINEERING BLDG.

Note: Any Additions or Changes on This Sheet Must be Made & Circled in Red Int. With Date & Name of Person Making Change.

Do not extend notes this side of this line.

Cont. Top Pg 7

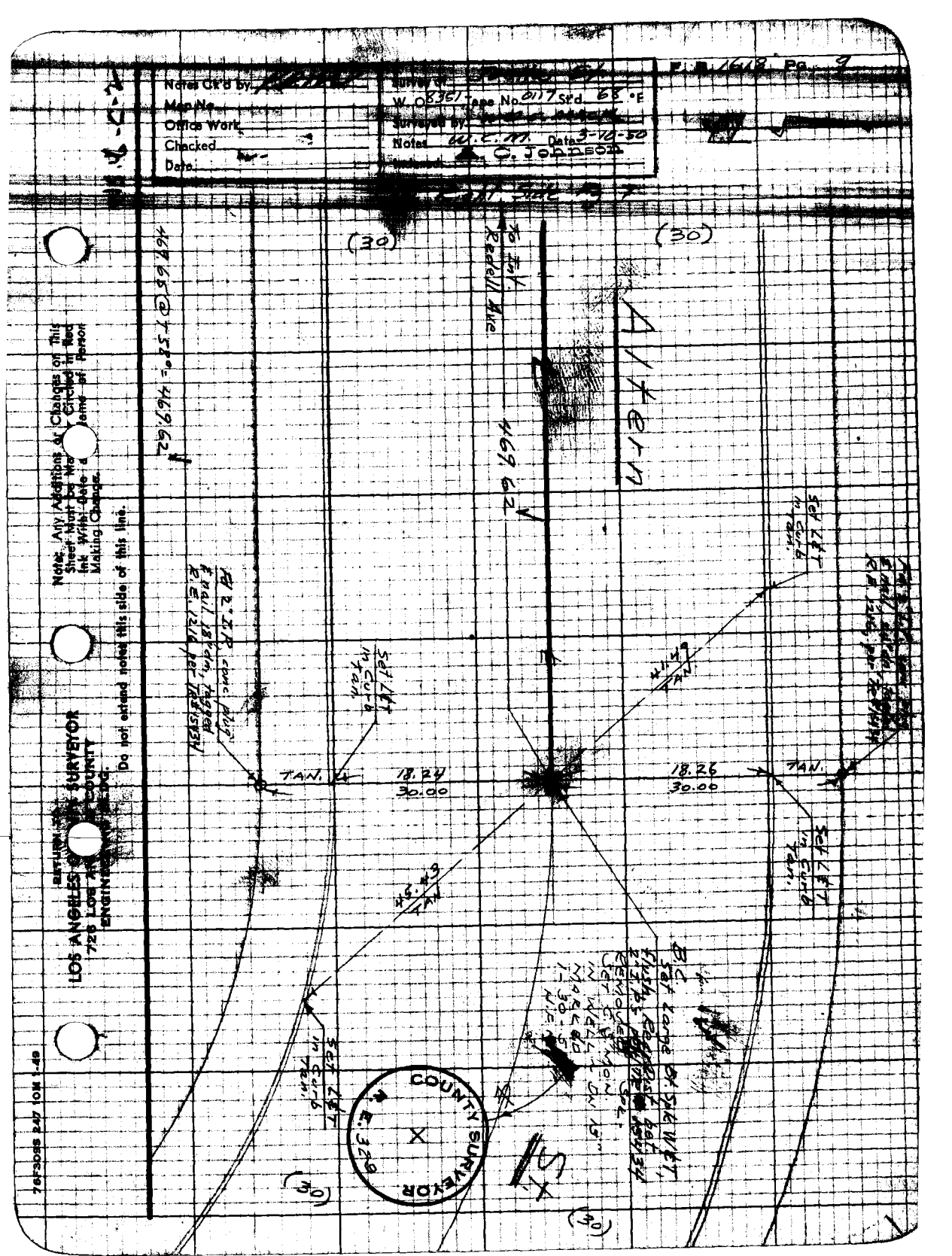

Notes Ck'd by
Map No.
Office Work
Checked
Date
Survey of
W.O. 8351 Tape No. 0117 Std. 68 °F
Surveyed by
Notes W.C.M. Date 3-10-50
Indexed C. Johnson
F.B. 1618 Pg. 9
Alt
(30)
(30)
To Int. Redell Ave
469.62
469.65 @ T 58° = 469.62
Set L&T in Curb Tan.
Set L&T in Curb Tan.
Set L&T in Curb Tan.
Set L&T in Curb Tan.
TAN.
TAN.
18.24
30.00
18.26
30.00
41.49 TAN
45.43 TAN
Fd 2" I.P. conc. plug & nail 18" dn, tagged R.E. 1216 per TR#15434
B.C. Set Large Bt. Spk W&T, flush, Rec. Dist. bet. 2" I.P.s per TR#15434
Remove Spk.
Set C.S. Mon. in Well - On 13" Marked 1-30-5 N.F.
COUNTY SURVEYOR
R.E. 329
(30)
(30)
Note: Any Additions or Changes on This Sheet Must be Made or Circled in Red Ink With Date and Name of Person Making Change.
Do not extend notes this side of this line.
RETURN TO
LOS ANGELES COUNTY SURVEYOR
726 LOS ANGELES COUNTY
ENGINEERING BLDG.
76F3095 247 10M 1-49

F. B. 1618 Pg. 10

RETURN TO
LOS ANGELES COUNTY SURVEYOR
725 LOS ANGELES COUNTY
ENGINEERING BLDG.

Do not extend notes this side of this line.

Note: Any Additions or Changes on This Sheet Must be Made or Circled in Red Ink With Date and Name of Person Making Change.

Notes Ck'd by [illegible]
Map No.
Office Work
Checked
Date

Survey of [illegible]
W. O. [illegible] Page No. 0117 St'd 68 °F
Surveyed by [illegible]
Notes W.C.M. Date 3-13-50
Indexed C. Johnson

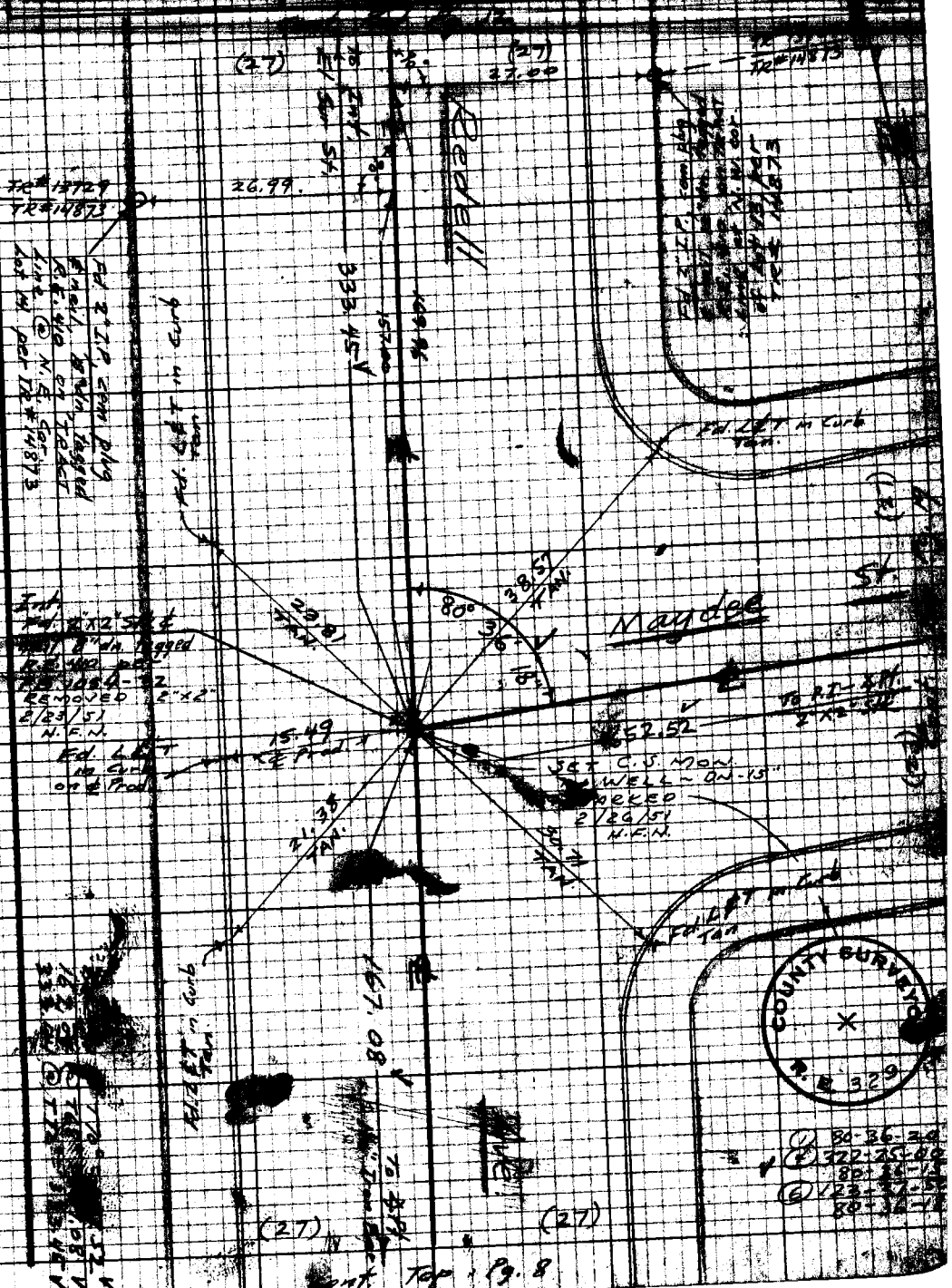

Note: Any Additions or Changes on This Sheet Must be Made and Circled in Red Ink With Date and Name of Person Making Change.

Do not extend notes this side of this line.

RETURN TO
LOS ANGELES COUNTY SURVEYOR
726 LOS ANGELES COUNTY
ENGINEERING BLDG.

76F3098 247 10M 1-49

F. B. 1678 Pg. 12
Cont. Pg. 13
W5-46-B.V
LOS ANGELES C NTY SURVEYOR
RETURN TO
728 LOS AN ES COUNTY
ENGINEERING BLDG.
Do not extend notes this side of this line.
Note: Any Additions or Changes on This Sheet Must be Ma Circled in Red Making Change.
Corrected 3-28-50 W.S.C. (MACK)
329.97 @ 772° = 329.98
333.44 @ 772° = 333.45
636.94 @ 768° = 636.94
① 87-21-50
④ 349-27-00
87-21-45
⑥ 164-10-30
87-21-45
(27)
To Int Idella St
329.98
Fd. 2"x2" Stk & tk 1/8" in loose condition tagged RE 4401 per Tie # 13729 & F.B. 1054-31. Removed 3-18-50 W.S.C. ...
Fd LET in Curb Tan.
Fd LET in Curb
34.11 TAN.
46.54
39.15 TAN.
87° 21' 45"
El Sur St.
P.O.T.
Set LET in Conc. Cross Gutter
To P.I. 4+1. 1" I.P.
636.94
Int.
Set 1" I.P.
cem. plug & op. wire center 18" dn. by Tan. ties per F.B. 1054-31
REMOVED PIPE 2/14/51
Eucre
SET C.S. MON. IN WELL - ON 15" MARKED 2/14/51 H.R.N.
32.33 TAN
35.87
Fd LET in Curb Tan
LET in Curb
Fd LET in Curb
333.46
70 Int Hayden St
Ave
COUNTY SURVEYOR R.E. 329
Cont. Top Pg. 11

F. B. 1618 Pg. 13

Notes Ck'd by [illegible]
Map No.
Office Work
Checked
Date

Survey of [illegible]
W. O. 8351 Tape No. 0117 Std. 68 °F
Surveyed by [illegible]
Notes W.C.M. Date 3-14-50
Indexed C. Johnson

COUNTY SURVEYOR
R. E. 329

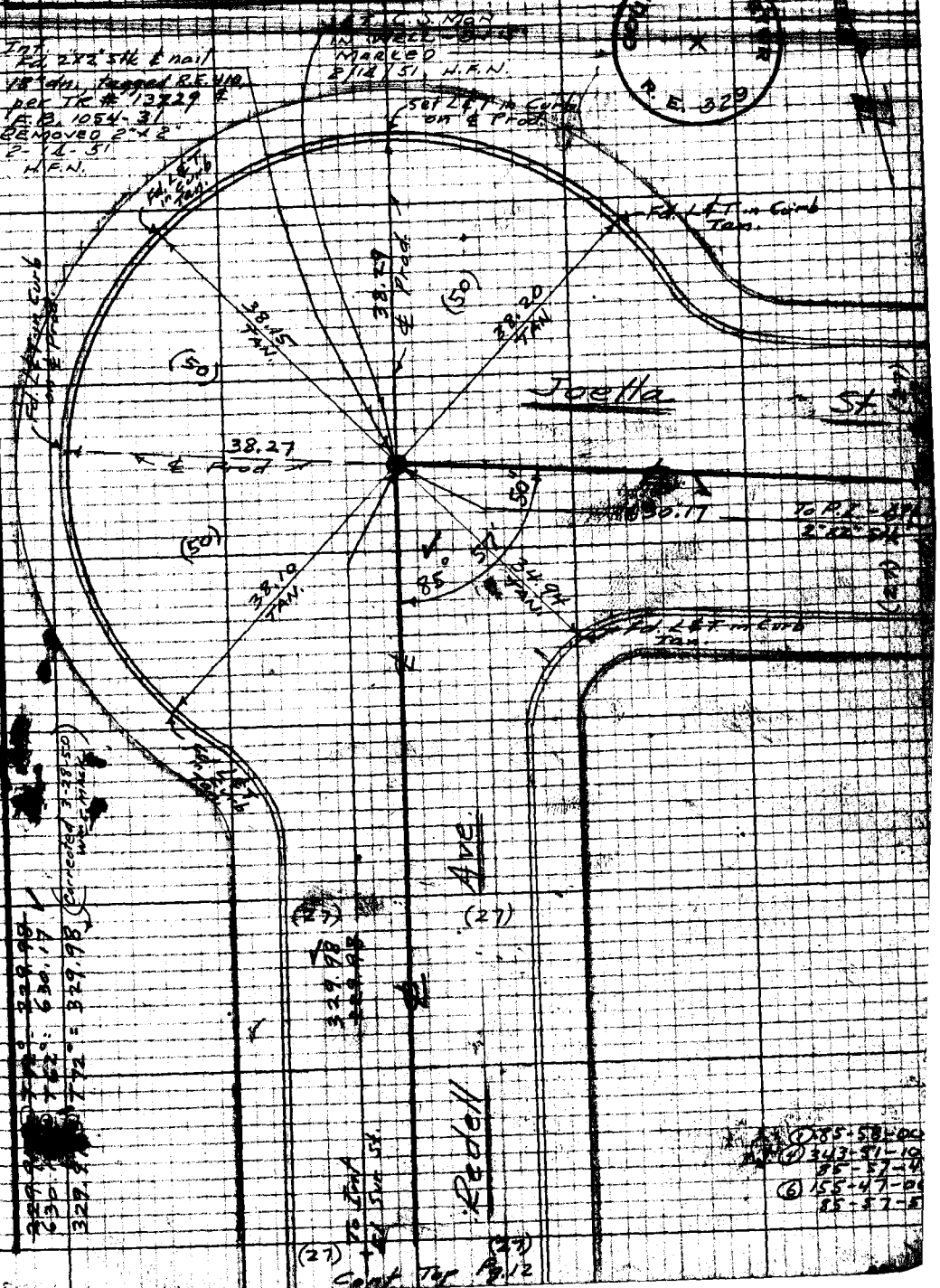

Cont. Top Pg. 12

Note: Any Additions or Changes on This Sheet Must be Made or Circled in Red Ink With Date and Name of Person Making Change.

Do not extend notes this side of this line.

RETURN TO
LOS ANGELES COUNTY SURVEYOR
726 LOS ANGELES COUNTY
ENGINEERING BLDG.

76F3098 247 10M 1-49

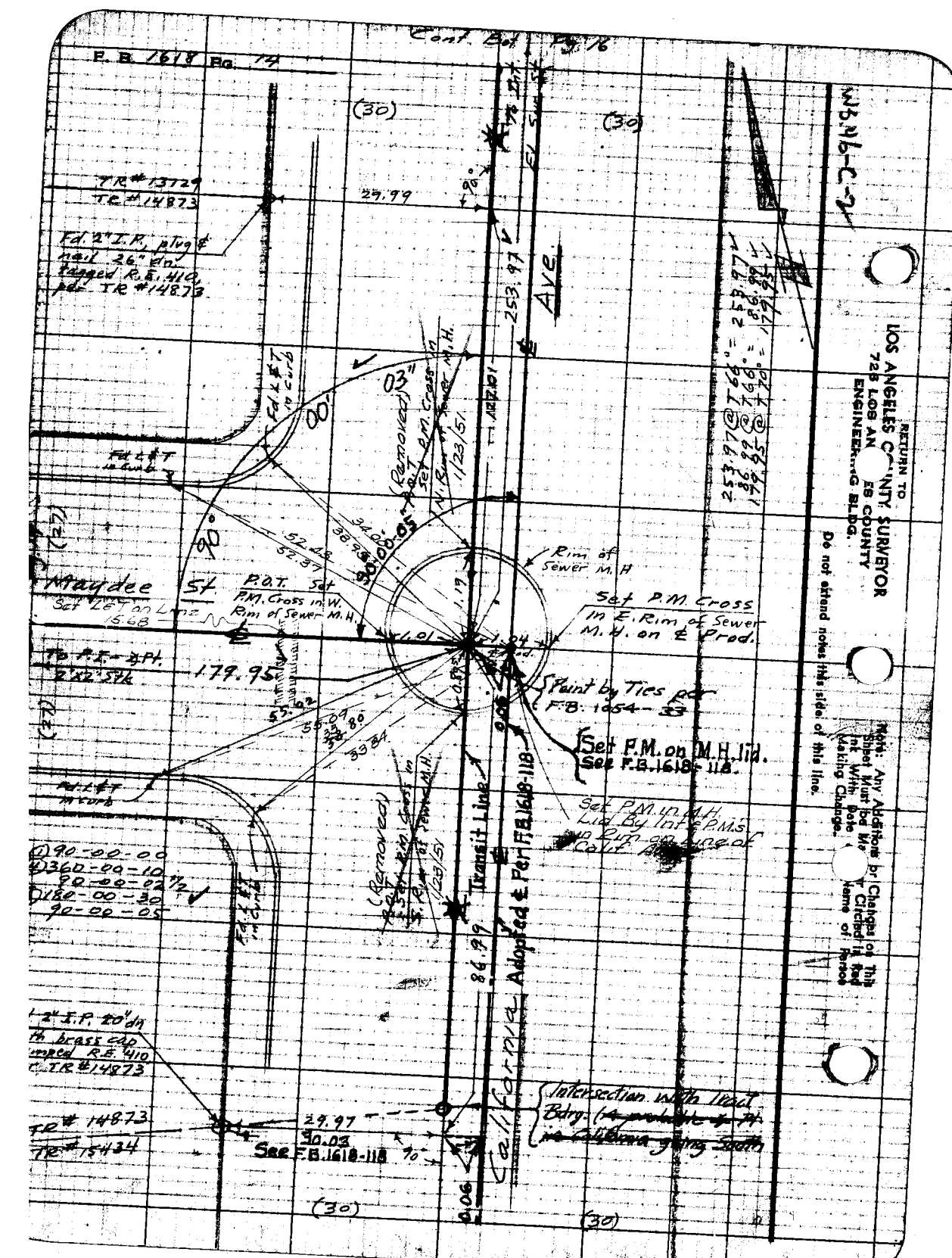

Cont. Bot. Pg. 16
F. B. 1618 Pg. 14
(30)
(30)
TR # 13729
TR # 14873
29.99
90°
Fd. 2" I.P., plug & nail 26" dn. tagged R.E. 410, per TR # 14873
253.97
Ave.
Fd. L & T in curb
03"
00'
(Removed) P.O.T. Set P.M. Cross in N. Rim of Sewer M.H.
1/23/51
90°
52.43
52.37
34.00
38.95
90-00-05
Rim of Sewer M.H.
Maydee St.
P.O.T. Set P.M. Cross in W. Rim of Sewer M.H.
Set L & T on Line
15.68
Set P.M. Cross in E. Rim of Sewer M.H. on ℄ Prod.
To P.I. - ⊥ Pt. 2'x2' Stk
179.95
Paint by Ties per F.B. 1054-33
55.02
55.09
33.80
33.84
Set P.M. on M.H. lid. See F.B. 1618-118.
Set P.M. in M.H. Lid By Int. P.M.'s in Rim on Line of Calif. Ave.
Transit Line
Adopted ℄ Per F.B. 1618-118
(Removed) P.O.T. Set P.M. Cross in S. Rim of Sewer M.H.
1/23/51
86.99
(1) 90-00-00
(4) 360-00-10
90-00-02 1/2
(1) 180-00-30
90-00-05
Fd. L & T in curb
2" I.P. 20" dn. with brass cap stamped R.E. 410 per TR # 14873
TR # 14873
TR # 15434
29.97
90.03
See F.B. 1618-118
90°
California
Intersection with Tract Bdry. (~~A probable ⊥ Pt. in California going South~~
0.06
(30)
(30)
253.97 @ T66° = 253.97
86.99 @ T66° = 86.99
179.95 @ T70° = 179.95
RETURN TO
LOS ANGELES COUNTY SURVEYOR
725 LOS ANGELES COUNTY
ENGINEERING BLDG.
Do not extend notes this side of this line.
Note: Any Additions or Changes on This Sheet Must be Made or Circled in Red Ink With Date and Name of Person Making Change.

Notes Ck'd by

Map No.

Office Work

Checked

Date

Survey of

W.O. 8851 Tape No. 0117 Sed 68 °F

Surveyed by

Notes W.C.M. Date 3-14-50

Indexed

Note: Any Additions or Changes on This Sheet Must be Written or Circled in Red Ink With Date & Name of Person Making Change.

Do not extend notes this side of this line.

LOS ANGELES COUNTY SURVEYOR
728 LOS ANGELES COUNTY ENGINEERING BLDG.

78F3055 2-47 10M 1-48

RETURN TO
LOS ANGELES COUNTY SURVEYOR
725 LOS ANGELES COUNTY
ENGINEERING BLDG.

Note: Any Additions or Changes on This Sheet Must be Made or Circled in Red Ink With Date and Name of Person Making Change.

Do not extend notes this side of this line.

WSA6-C-2

Notes Ck'd by ____
Map No.
Office Work
Checked
Date

Survey of ____
W.O. 8357 Tape No. 2117 Std. 68 °F
Surveyed by ____
Notes W.C.M. Date 3-17-50
Indexed: A. C. Johnson

Note: Any Additions or Changes on This Sheet Must be Circled in Red Ink With Date and Name of Person Making Changes.

Do not extend notes this side of this line.

RETURN TO
LOS ANGELES COUNTY SURVEYOR
728 LOS ANGELES COUNTY
ENGINEERING BLDG.

76F3095 247 10M 1-49

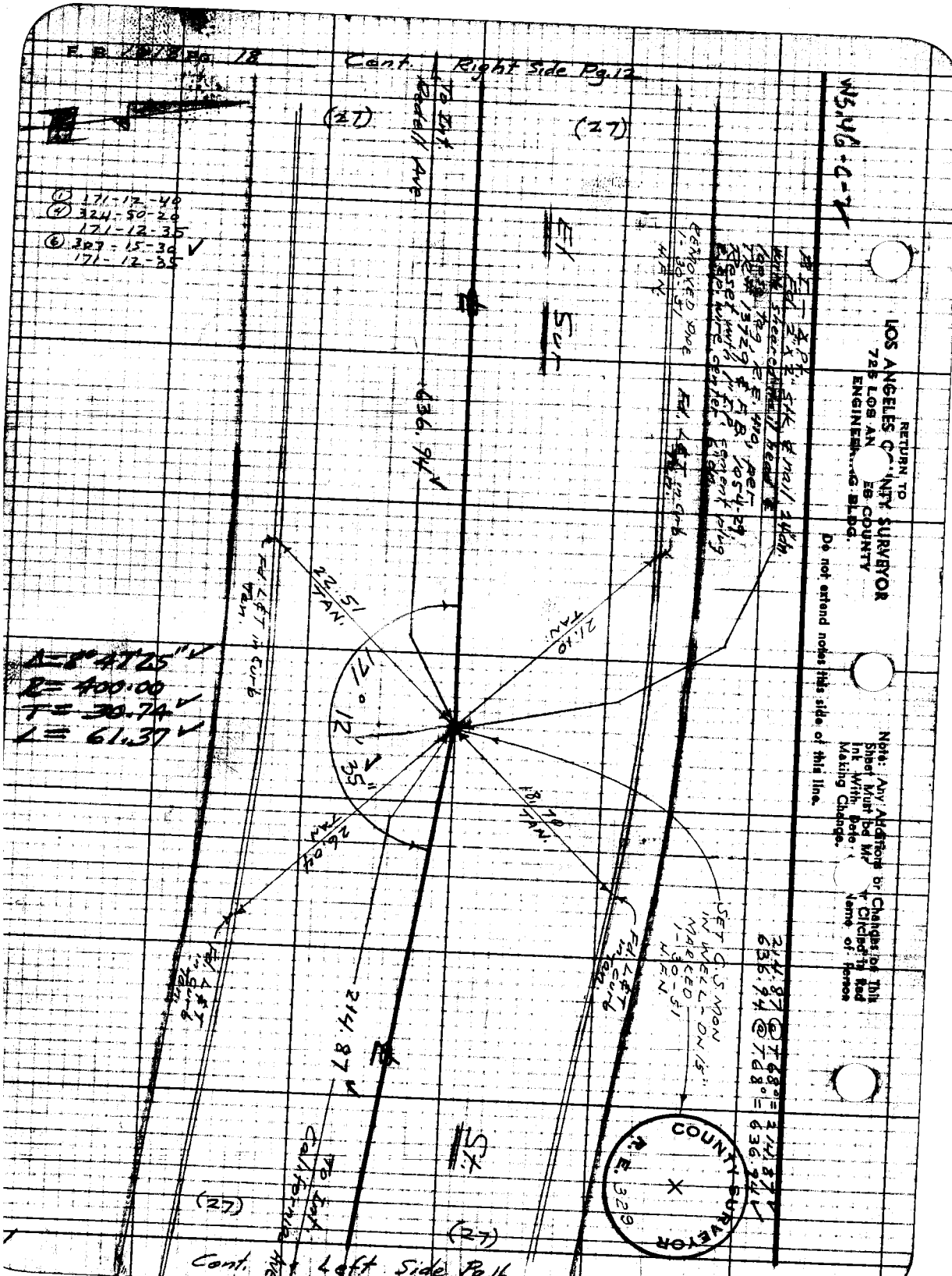

F. B. 1918 Pg. 18
Cont. Right Side Pg. 12
WS.46-C-7
RETURN TO
LOS ANGELES COUNTY SURVEYOR
725 LOS ANGELES COUNTY
ENGINEERING BLDG.
Do not extend notes this side of this line.
Note: Any Additions or Changes on This Sheet Must be Made or Circled in Red Ink With Date of Name of Person Making Change.
(27)
(27)
To Int. Redell Ave.
(1) 171-12-40
(4) 324-50-20
171-12-35
(6) 307-15-30
171-12-35
El Sur
636.94
Fd. L&T in Curb Tan.
22.51 TAN.
21.10 TAN.
171° 12' 35"
18.70 TAN.
26.04 TAN.
Δ=8°47'25"
R=400.00
T=30.74
L=61.37
214.87
To Int. California Ave.
St.
(27)
(27)
Cont. Left Side Pg 16
COUNTY SURVEYOR
R.E. 329

Notes Ck'd by [illegible]
Map No.
Office Work
Checked
Date

Survey of
W.O. 335/ Tape No. 0117 St'd. 68 °F
Surveyed by
Notes W.C.M Date 3-20-50
Indexed C. Johnson

Cont. Right Side Pg. 11

Cont. Left Side Pg. 14

Note: Any Additions or Changes on This Sheet Must be Made and Circled in Red Ink With Date and Name of Person Making Change.

Do not extend notes this side of this line.

RETURN TO
LOS ANGELES COUNTY SURVEYOR
726 LOS ANGELES COUNTY ENGINEERING BLDG.

76F3095 247 10M 1-49

COUNTY SURVEYOR R.E. 329

F. B. 1618 Pg. 20

RETURN TO
LOS ANGELES COUNTY SURVEYOR
725 LOS ANGELES COUNTY
ENGINEERING BLDG.

Do not extend notes this side of this line.

Note: Any Additions or Changes on This Sheet Must be Made Or Circled in Red Ink With Date Name of Person Making Change.

F. B. 1618 PG. 21

NOTES RED. _____ JOB NO. 1354 SURVEY OF Joella St

DATE _____ SURVEY BY Wm C. MACK

NOTES CHKD. _____ NOTES BY W.C.M. DATE 3-21-50

DATE _____ INDEXED R. C. Johnson DATE AUG 1 '51

NOTE: ANY ADDITIONS OR CHANGES ON THIS SHEET MUST BE MADE OR CIRCLED IN RED INK, WITH DATE AND NAME OF PERSON MAKING CHANGE.

Do not extend notes this side of this line

PLEASE RETURN TO
LOS ANGELES COUNTY SURVEYOR
315 CIVIC CENTER BLDG.

765 420 353 2M 3-48

B.M.	1ST RUN	DIFF.	2ND RUN	3RD RUN	ADJ. ELEV.	DESCRIPTION
	Party: Mack Dreier Maldonado Sonnensheim		indexed 7-20-59			C.I. 1354 Joella St. Bench Mark Levels

FORM 385-2M 3-48

PLEASE RETURN TO
LOS ANGELES COUNTY SURVEYOR
315 CIVIC CENTER BLDG.

NOTE: ANY ADDITIONS OR CHANGES ON THIS SHEET MUST BE MADE OR CIRCLED IN RED INK, WITH DATE AND NAME OF PERSON MAKING CHANGE.

Do not extend notes this side of this line

JOB NO. 1354 SURVEY OF Joella St.
SURVEY BY W.M.C. MACK DATE 3-21-50
NOTES BY W.C.M. DATE
INDEXED A. C. JOHNSON DATE
NOTES RED. DATE
NOTES CHKD. DATE

F.B. 1618 Pg. 22

B.M.	1ST RUN	DIFF.	2ND RUN	3RD RUN	ADJ. ELEV.	DESCRIPTION
					~~395.159~~	394.772 FB 1930-217
BM LE-11	395.159					BM LE-11 EL=395.159 (FB1427-125)
95' +	4.600		4.793			Standish St. & Fairgreen Ave, S.E. cor
⌅	399.759	-0.832	-0.831		-0.8315	Bl. spk. in curb, 2' S. of S. end C.R
95' −	5.432		5.624			
T.P.	394.327					T.P.
117' +	4.529		4.639			
⌅	398.856	-0.263	-0.259		-0.2610	
117' −	4.792		4.898		~~394.064~~	393.678 FB 1930-213
BM LE-12	394.064				~~394.064~~	BM LE-12 EL=394.074 (FB1427-126)
100' +	4.768		4.885			Standish St. & Treelane Ave, S.E. cor
⌅	398.832	-1.072	-1.075		-1.0735	Bl. spk in curb, 1.5' E. of E. end C.R
100' −	5.840		5.960			
T.P.	392.992					T.P.
75' +	5.261		5.480			
⌅	398.253	+0.131	+0.132		+0.1315	
70' −	5.130		5.348		~~393.126~~	392.741 FB 1930-213
BM LE-17	393.123				~~393.124~~	BM LE-17 EL= (FB1618-22)
130' +	5.793		5.870			Standish St. & Graydon Ave. S.W. cor.
⌅	398.916	+1.222	+1.220		+1.2210	Bl. spk in curb, 8' W. of W. end C.R.
130' −	4.571		4.650			
T.P.	394.345					T.P.
105' +	4.765		4.470			
⌅	399.110	-1.278	-1.278		-1.2780	
105' −	6.043		5.748			
T.P.	393.067					T.P.
60' +	4.122		4.157			
⌅	397.189	-1.786	-1.788		-1.7870	
60' −	5.908		5.945		~~391.212~~	390.909 per F.B. 2105/10 (P.L.N)
BM LE-18	391.281				~~391.208~~	BM LE-18 EL= (FB 1618-22)
						Altern St. & Peck Rd N.E.

7

765420 353 2M 3-48

PLEASE RETURN TO
LOS ANGELES COUNTY SURVEYOR
315 CIVIC CENTER BLDG.

NOTE: ANY ADDITIONS OR CHANGES ON THIS SHEET MUST BE MADE OR CIRCLED IN RED INK, WITH DATE AND NAME OF PERSON MAKING CHANGE.

Do not extend notes this side of this line

NOTES RED: JOB NO. 1354 SURVEY OF Joella St
DATE SURVEY BY W.E.C. MACK
NOTES CHKD. NOTES BY W.C.M. DATE 3-21-50
DATE INDEXED R.C. Johnson DATE

F.B. 1618 PG. 23

B.M.	1ST RUN	DIFF.	2ND RUN	3RD RUN	ADJ. ELEV.	DESCRIPTION
~~391.212~~					~~391.212~~	
~~391.208+~~					~~391.208+~~	BM LE-18 Cont from bot. previous page
BM LE-18	391.281					
95' +	4.474		4589			
⊼	395755	-0.968.	-0.965	·	-0.9665	
80' −	5442		5.554		~~390.318~~	389.926 FB 1930-214
~~390.314~~					~~390.314~~	BM LE-19 EL= (FB 1618-23)
BM LE-19	390.313					
120' +	4125		3.950			Altern St. & Primrose Ave, S.E. cor.
⊼	394438	-1.857.	-1.858	·	-1.8575	Bt. spk in curb, 4' E. of E. end C.R.
120' −	5.982		5808			
T.P.	388.456					T.P.
130' +	3.830		3.962	3.602		
⊼	392286	-0.698.	-0.705.	-0.700	-0.7010	
130' −	4.528		4.667	4.302	~~387.201~~	387.376 FB 1930-215
~~387.356~~					~~387.356~~	BM LE-20 EL= (FB 1618-23)
BM LE-20	387.758					
120' +	3988		4.170			Altern St. & Myrtle Ave, S.E. cor.
⊼	391.746	-1.236.	-1.240	·	-1.2380	Bt. spk in curb, 10' E. of E. end C.R.
120' −	5.224		5.410			
T.P.	386.522					T.P.
140' +	5.171		5.270			
⊼	391.693	-0.389.	-0.389	·	-0.3890	
140' −	5.560		5.659		~~386.134~~	385.750 per F.B. 2105/8 ('52 P.L.N.)
~~386.130+~~					~~386.130+~~	BM LE-21 EL= (FB 1618-23)
BM LE-21	386.133					
40' +	4602		4696			Altern St. & Redell Ave, S.W. cor.
⊼	390.735	+0.456.	+0.456	·	+0.4560	Bt. spk in curb, 2' W. of W. end C.R.
45' −	4146		4.240		~~386.594~~	386.290 per F.B. 2105/8 ('52 P.L.N.)
~~386.584~~					~~386.584~~	BM LE-22 EL= (FB 1618-23)
BM LE-22	386.589					
140' +	6.001		6.075			Redell Ave. & Altern St., N.W. cor.
⊼	392.590	+3.047	+3.047	·	+3.0470	Bt. spk in curb, 4' N. of N. end C.R.
135' −	2.954		3.028		389.639	389.255 FB 1930-218
~~389.632~~					~~389.632~~	BM LE-23 EL= (FB 1618-23)
BM LE-23	389.636					
						Maydee St. & Redell Ave, S.E. cor.
						Bt. spk in curb 4' E. of E. end C.R.

FORM 353 2M 3-48

PLEASE RETURN TO
LOS ANGELES COUNTY SURVEYOR
315 CIVIC CENTER BLDG.

NOTE: ANY ADDITIONS OR CHANGES ON THIS SHEET MUST BE MADE OR CIRCLED IN RED INK, WITH DATE AND NAME OF PERSON MAKING CHANGE.

Do not extend notes this side of this line

JOB NO. 1354 SURVEY OF Joella St.
SURVEY BY W.M.C. Mack
NOTES BY W.C.M. DATE 3-21-50
INDEXED A. C. Johnson DATE
NOTES RED. DATE
NOTES CHKD. DATE

F.B. 1618 PG. 24

B.M.	1ST RUN	DIFF.	2ND RUN	3RD RUN	ADJ. ELEV.	389.255 DESCRIPTION
BM LE-23	389.636				~~389.639~~	
110' +	5623		5.768		~~389.652~~	BM LE-23 Cont. from bot. previous page
⊼	395.259	+1.844	+1.846		+1.8450	
110' −	3.779		3.922			
T.P.	391.480					T.P.
60' +	5854		6.173			
⊼	397.334	+2.220	+2.223		+2.2215	
60' −	3.634		3.950		~~393.706~~	393.326 FB 1930-219
BM LE-24	393.700				~~393.648~~	BM LE-24 EL= (FB. 1618-24)
150' +	6126		5.913			El Sur St. & Redell Ave, S.E. cor.
⊼	399.826	+5.100	+5.098		+5.0990	Bt. spk in curb, 4' E. of E. end C.R.
150' −	1.026		0.815		~~398.806~~	398.430 FB 1930-220
BM LE-25	398.800				~~398.797~~	BM LE-25 EL= (FB 1618-24)
120' +	5094		5.192			Joella St. & Redell Ave, S.E. cor.
⊼	403.894	+0.431	+0.430		+0.4305	Bt. spk in curb, 4' E. of E. end C.R.
120' −	4663		4.762			
T.P.	399.231					T.P.
120' +	5.432		5.552			
⊼	404.663	+0.767	+0.764		+0.7655	
120' −	4665		4.788			
T.P.	399.998					T.P.
145' +	5.243		5.019			
⊼	405.241	+0.879	+0.881		+0.8800	
145' −	4.364		4.138		400.883	400.518 FB 1930-219
BM LE-26	400.877				~~400.873~~	BM LE-26 EL= (FB 1618-24)
130' +	2.130		2.273			Joella St & California Ave, N.W. cor.
⊼	403.007	-3.613	+3.611		+3.6120	Bt. spk in curb 3' W. of W. end C.R.
130' −	5743		5.884		~~397.272~~	396.893 FB 1930-219
BM LE-27	397.264				397.261	BM LE-27 EL= (FB 1618-24)
						El Sur St. & California Ave N.W.

21

76S420 353 2M 3-48

PLEASE RETURN TO
LOS ANGELES COUNTY SURVEYOR
315 CIVIC CENTER BLDG.

NOTE: ANY ADDITIONS OR CHANGES ON THIS SHEET MUST BE MADE OR CIRCLED IN RED INK, WITH DATE AND NAME OF PERSON MAKING CHANGE.

Do not extend notes this side of this line

B.M.	1ST RUN	DIFF.	2ND RUN	3RD RUN	ADJ. ELEV.	DESCRIPTION
BM LE-27	397.264				~~397.261~~ 397.272	BM LE-27 Cont. from bot. previous page.
130' +	1.765		2.052			
⊼	399.029	-3.876	-3.877		-3.8765	
130' −	5.641		5.929		~~393.394~~	393.028 FB 1930-218
BM LE-28	393.388				393.384	BM LE-28 EL = (FB 1618-25)
85' +	3.034		3.159			Maydee St. & California Ave. N.W. cor.
⊼	396.422	-2.871	-2.871		-2.8710	Bt. spk. in curb, 8' W. of W. end C.R.
85' −	5.905		6.030			
T.P.	390.517					T.P.
60' +	4.102		4.305			
⊼	394.619	-1.088	-1.087		-1.0875	
60' −	5.190		5.392		~~389.438~~	389.070 FB 1930-218
BM LE-29	389.429				~~389.426~~	BM LE-29 EL = (FB 1618-25)
125' +	3.508		3.561			Altern St. & California Ave. N.W. cor.
⊼	392.937	-2.332	-2.331		-2.3315	Bt. spk. in curb, 4' W. of W. end C.R.
125' −	5.840		5.892			
T.P.	387.097					T.P.
130' +	4.791		4.762	4.725		
⊼	391.888	-0.558	-0.566	-0.563	-0.5645	
130' −	5.349		5.328	5.288		
T.P.	386.539					T.P.
115' +	4.769		4.943	4.820		
⊼	391.308	-0.411	-0.418	0.409	-0.4100	
115' −	5.180		5.361	5.229		
T.P.	386.128					T.P.
125' +	5.079		5.129	5.020		
⊼	391.207	+0.255	+0.250	+0.252	+0.2525	
125' −	4.824		4.879	4.768		
T.P.	386.383					T.P.

NOTES RED. ____ JOB NO. 1354 SURVEY OF Joella St.
DATE ____ SURVEY BY Wm C. MACK
NOTES CHKD. ____ NOTES BY W. C. M. & Dreier DATE 3-22-50
DATE ____ INDEXED ____ C. Johnson DATE ____

F.B. 1618 PG. 25

28

FORM 353 2M 3-48

PLEASE RETURN TO
LOS ANGELES COUNTY SURVEYOR
315 CIVIC CENTER BLDG.

NOTE: ANY ADDITIONS OR CHANGES ON THIS SHEET MUST BE MADE OR CIRCLED IN RED INK, WITH DATE AND NAME OF PERSON MAKING CHANGE.

Do not extend notes this side of this line

JOB NO. 1354 SURVEY OF Joella St.
SURVEY BY Wm C. MACK
NOTES BY Dreier DATE 3-22-50
INDEXED H. C. Johnson DATE
NOTES RED. DATE
NOTES CHKD. DATE

F.B. 618 Pg. 26

B.M.	1ST RUN	DIFF.	2ND RUN	3RD RUN	ADJ. ELEV.	DESCRIPTION
T.P.	386.383					T.P. Cont. from bot. previous page
125' +	5.687		5.741			
℄	392.070	+1.376	+1.373	·	+1.3745	
125' −	4.311		4.368			
T.P.	387.759					T.P.
125' +	5.147		5.172			
℄	392.906	+0.487	+0.487	·	+0.4870	
125' −	4.660		4.685			
T.P.	388.246					T.P.
120' +	6.110		6.161			
℄	394.356	+1.540	+1.540	·	+1.5400	
120' −	4.570		4.621			
T.P.	389.786					T.P.
90' +	6.063		6.083			
℄	395.849	+1.494	+1.494	·	+1.4940	
90 −	4.569		4.589			
T.P.	391.280					T.P.
135' +	5.070		5.225			
℄	396.350	+3.001	+3.003	·	+3.0020	
135' −	2.069		2.222			
T.P.	394.281					T.P.
125' +	4.463		4.371	4.560		
℄	398.744	−1.136	−1.182	−1.132	−1.1340	
130' −	5.599		5.553	5.692		
T.P.	393.145					T.P.
105' +	5.565		5.589			
℄	398.710	+0.599	0.600	·	+0.5985	
105' −	4.968		4.989			
T.P.	393.742					T.P.

76S420 353 2M 3-48

PLEASE RETURN TO
LOS ANGELES COUNTY SURVEYOR
315 CIVIC CENTER BLDG.

NOTE: ANY ADDITIONS OR CHANGES ON THIS SHEET MUST BE MADE OR CIRCLED IN RED INK, WITH DATE AND NAME OF PERSON MAKING CHANGE.

Do not extend notes this side of this line

B.M.	1ST RUN	DIFF.	2ND RUN	3RD RUN	ADJ. ELEV.	DESCRIPTION
T.P.	393.742					T.P. Cont. from bot. previous page
80' +	5.480		5.532			
⊼	399.222	+0.322	+0.322		+0.3220	
80' −	5158		5.210		394.074	393.678 FB1930-213
36 B.M. LE-12	394.064				~~394.0561~~	BM LE-12 EL=394.074 (FB1427-126)
125' +	4.972		5.223			Standish St. & Treelane Ave., S.E. cor.
⊼	399.036	+0.373	+0.378		+0.3755	Bt. spk in curb, 1.5' E. of E. end C.R.
125' −	4.599		4.845			
T.P.	394.437					T.P.
110' +	5.568		5.760			
⊼	400.005	+0.709	+0.711		+0.7100	
−	4.859		5.049		395.159	394.772 FB 1930-212
B.M. LE-11	395.146				395.142	BM LE-11 EL=395.159 (FB1427-125)
						Standish St. & Fairgreen Ave., S.E. cor.
						Bt. spk in curb, 2' S. of S. end C.R.

1 .018/36 ±.0005/T

NOTES RED. ____ JOB NO. 1354 SURVEY OF Joella St.
DATE ____ SURVEY BY W.M.C. MACK
NOTES CHKD. ____ NOTES BY W.C.M. & Dreier DATE 3-22-50
DATE ____ INDEXED ____ DATE ____

F.B. 1618 PG. 27

FORM 353 2M 3-48

PLEASE RETURN TO
LOS ANGELES COUNTY SURVEYOR
315 CIVIC CENTER BLDG.

NOTE: ANY ADDITIONS OR CHANGES ON THIS SHEET MUST BE MADE OR CIRCLED IN RED INK, WITH DATE AND NAME OF PERSON MAKING CHANGE.

JOB NO. _____ SURVEY OF _____ NOTES RED. _____
SURVEY BY _____ DATE _____ DATE _____
NOTES BY _____ DATE _____ NOTES CHKD. _____
INDEXED _____ DATE _____ DATE _____

F.B. 1618 PG. 28

Do not extend notes this side of this line

B.M.	1ST RUN	DIFF.	2ND RUN	3RD RUN	ADJ. ELEV.	DESCRIPTION

Notes Ck'd by	Survey of Joella St.
Map No.	W.O. 1354 Tape No. Std. °F
Office Work	Surveyed by W.C. MACK
Checked	Notes W.C.M. Date 3-22-50
Date	Indexed A. C. Johnson

F. B. 1618 PG. 29

AUG 1 '51

C.I. 1354

Joella St.

TOPOGRAPHY

on

Redell Ave.

From: ℄ Int. Altern St. = 0+00
N'ly To: ℄ Int. Joella St. = 9+88.15

Party:
Mack,
Dreier
Maldonado
Sonnenschein

Note: Any Additions or Changes on This Sheet Must be Made or Circled in Red Ink With Date and Name of Person Making Change.

Do not extend notes this side of this line.

RETURN TO
LOS ANGELES COUNTY SURVEYOR
726 LOS ANGELES COUNTY
ENGINEERING BLDG.

76F3098 247 10M 1-49

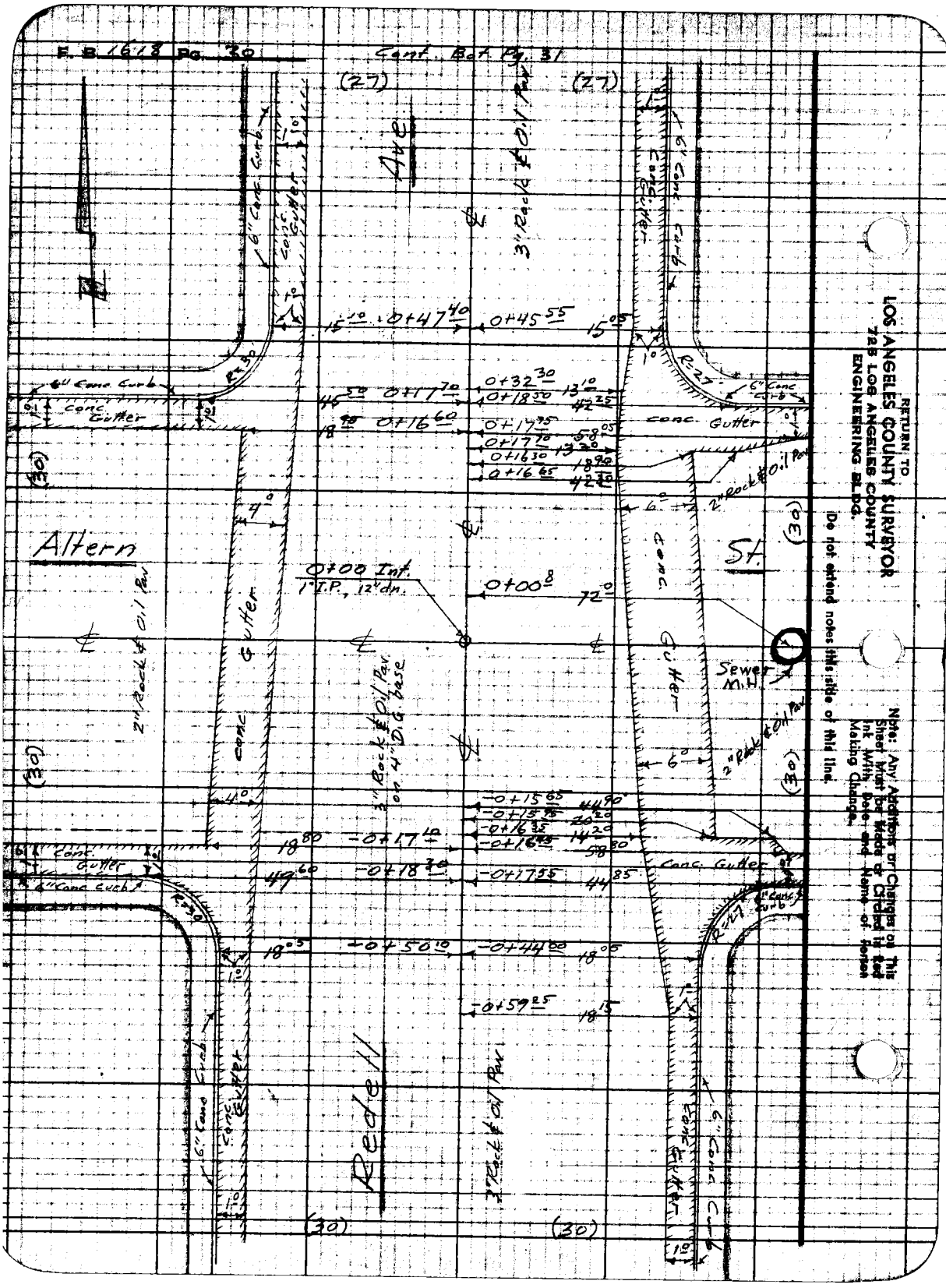

RETURN TO
LOS ANGELES COUNTY SURVEYOR
725 LOS ANGELES COUNTY
ENGINEERING BLDG.

Do not extend notes this side of this line.

Note: Any Additions or Changes on This Sheet Must be Made or Circled in Red Ink With Date and Name of Person Making Change.

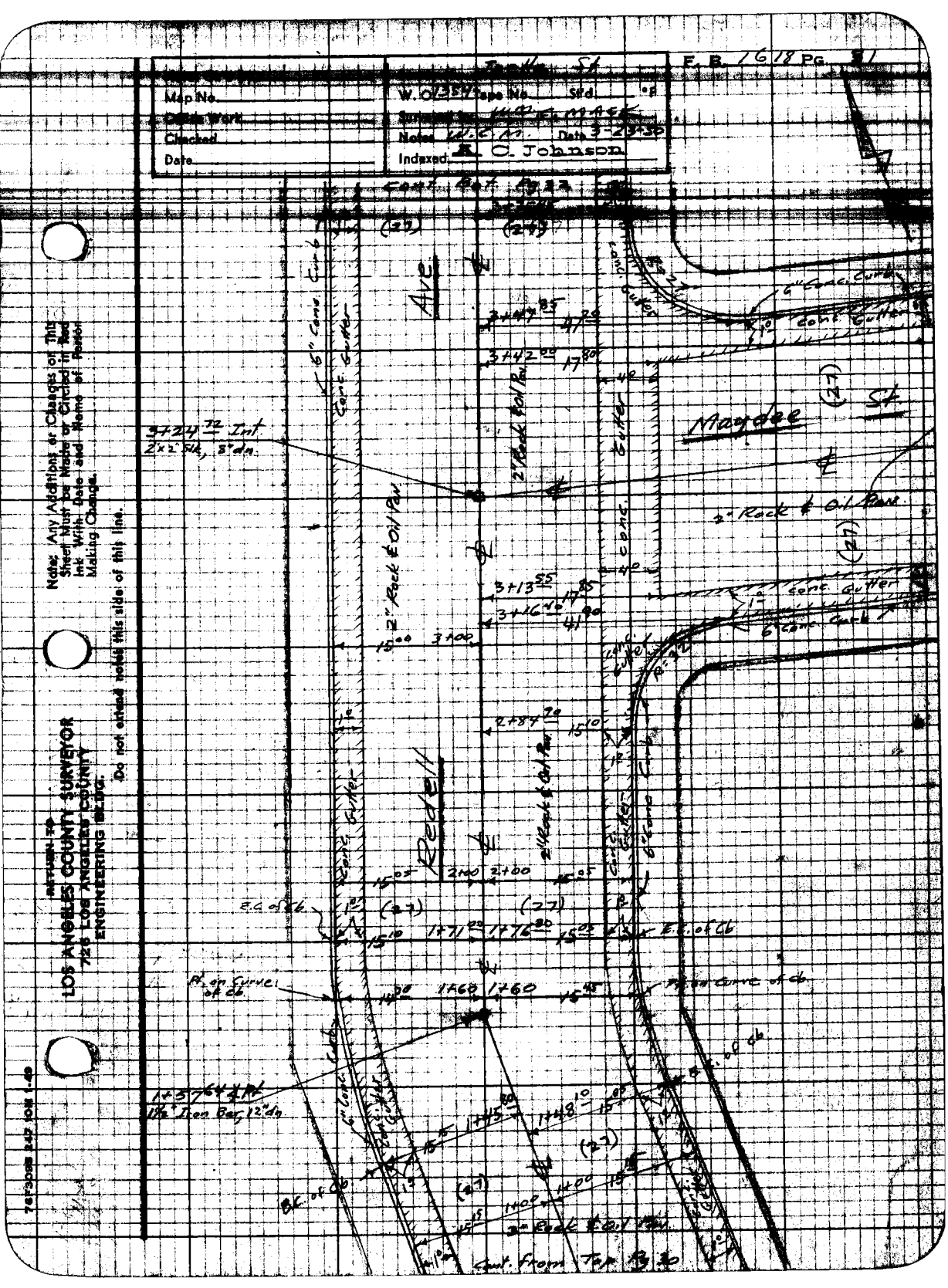

E. B. 1618 PG. 81
Map No.
Office Work
Checked
Date
W. O. 1354 Tape No. Std. °F
Surveyed by W. M. F. MACK
Notes W. C. M. Date 3-23-50
Indexed K. C. Johnson
Cont. Bot. Pg 32
Ave
Redell
Maydee St.
6" Conc. Curb
Conc. Gutter
2" Rock & Oil Pav.
3+24.72 Int.
2"x2" Stk, 8" dn.
3+47.85 47.20
3+42.00 17.80
3+13.55 17.85
3+16.40 41.90
2+84.70 15.10
1+71.00 1+76.80
1+60 1+60
1+45.80 1+48.10
1+00 1+00
E.C. of Cb.
Pt. on Curve of Cb.
1+57.64 ℄ Pt.
1½" Iron Bar, 12" dn.
Cont. from Top Pg 30
Note: Any Additions or Changes on This Sheet Must be Made or Circled in Red Ink With Date and Name of Person Making Change.
Do not extend notes this side of this line.
RETURN TO
LOS ANGELES COUNTY SURVEYOR
726 LOS ANGELES COUNTY
ENGINEERING BLDG.
76F3098 247 10M 1-49

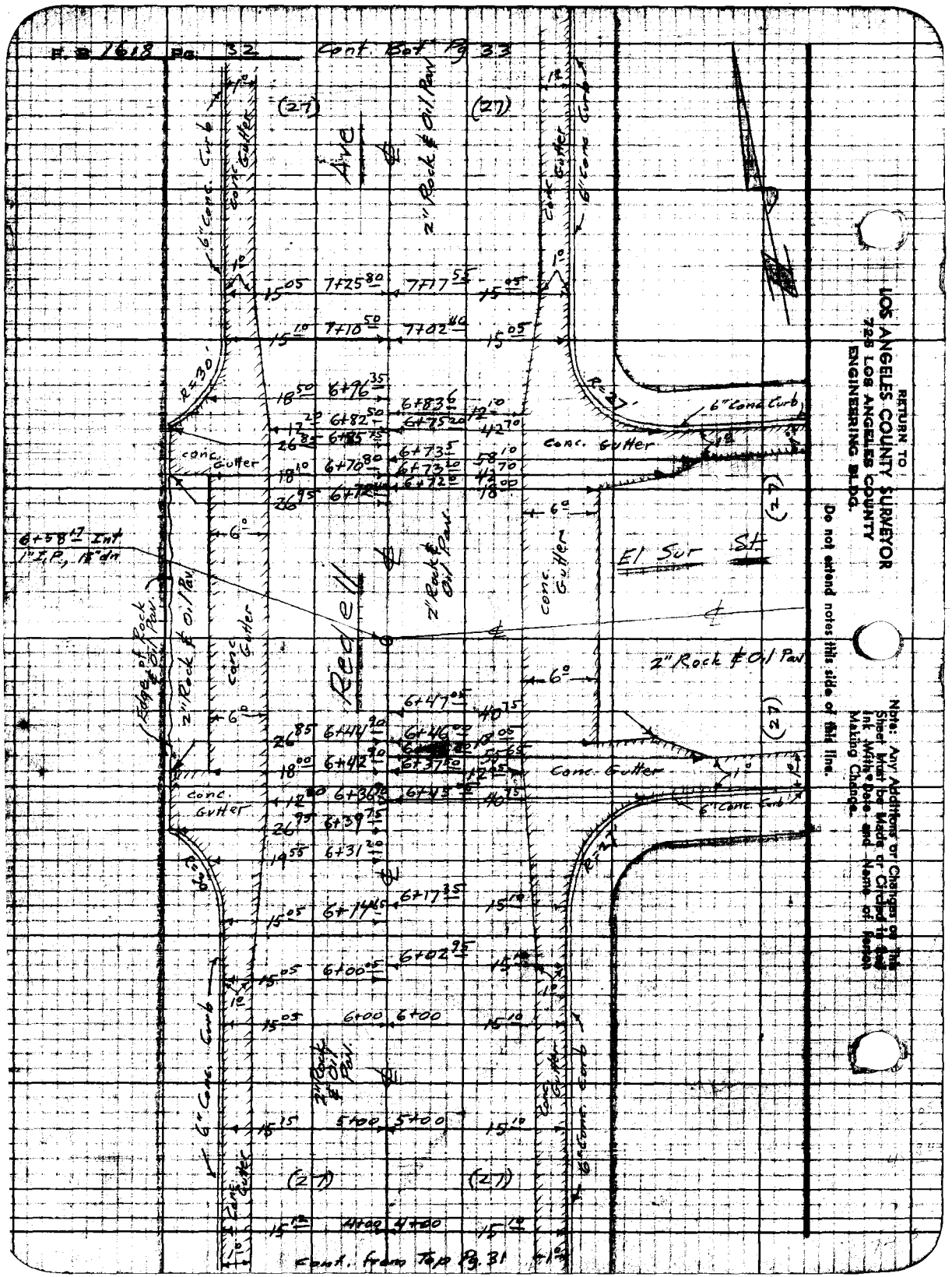

RETURN TO
LOS ANGELES COUNTY SURVEYOR
728 LOS ANGELES COUNTY
ENGINEERING BLDG.

Do not extend notes this side of this line.

Note: Any Additions or Changes on this Sheet must be Made or Circled in Ink with Date and Name of Person Making Change.

F. B. 1618 PG. 33

Notes Ck'd by	Survey of Joella St
Map No.	W. O. 1354 Tape No. Std °F
Office Work	Surveyed by W. M. G. MACK
Checked	Notes W.C.M. Date 3-28-50
Date	Indexed A. C. Johnson

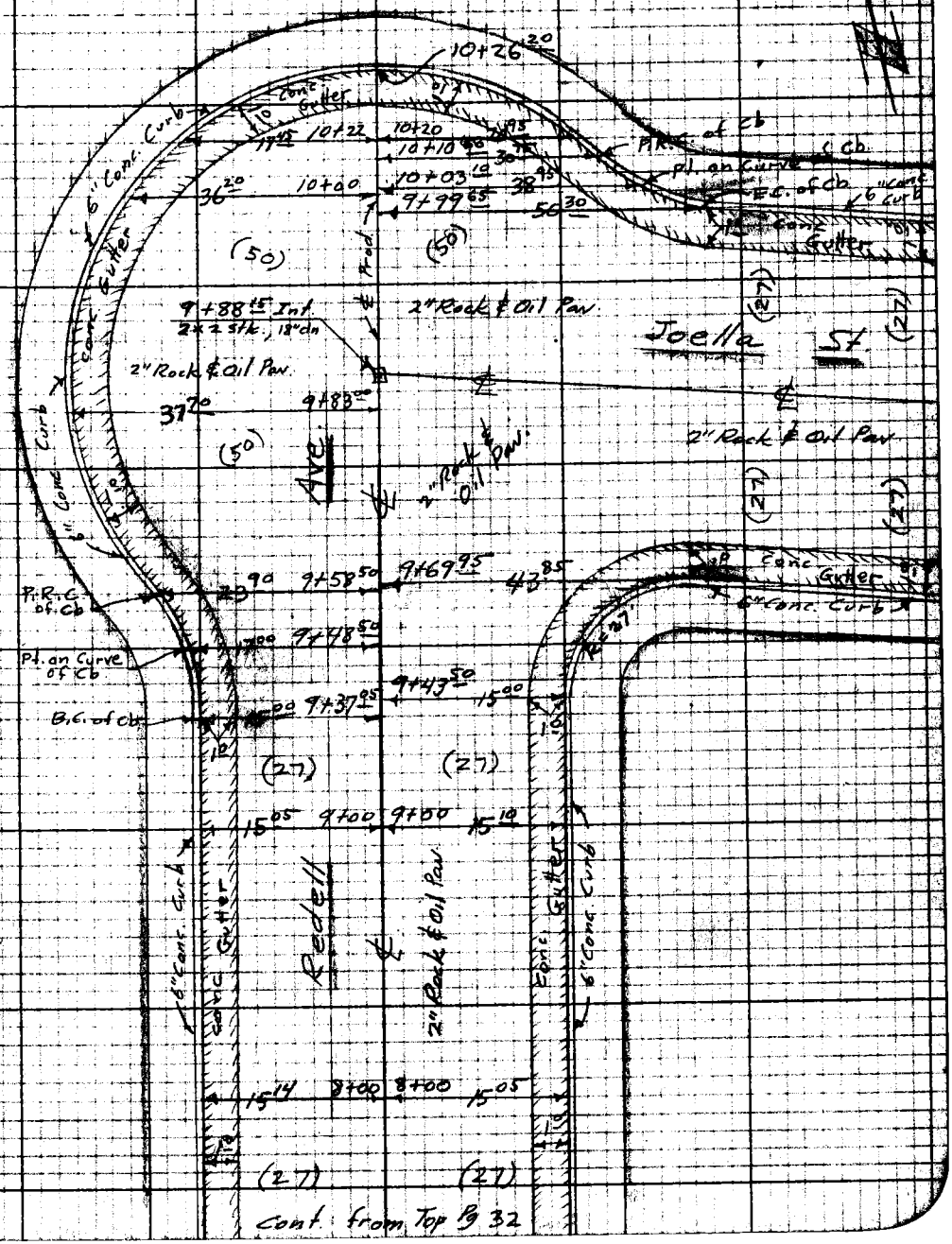

Cont. from Top Pg 32

Note: Any Additions or Changes on This Sheet Must be Made or Circled in Red Ink With Date and Name of Person Making Change.

Do not extend notes this side of this line.

RETURN TO
LOS ANGELES COUNTY SURVEYOR
726 LOS ANGELES COUNTY
ENGINEERING BLDG.

76F3098 247 10M 1-49

RETURN TO
LOS ANGELES COUNTY SURVEYOR
728 LOS ANGELES COUNTY
ENGINEERING BLDG.

Note: Any Additions or Changes on This Sheet Must be Made or Circled in Red Ink With Date and Name of Person Making Change.

Do not extend notes this side of this line.

F. B. 1618 Pg. 34

Profile No. ____ Notes Red. ____ Date ____ Plotted ____ Date ____ Job No. 1354 Division No. ____ Survey of Joella St

X-Sec. No. ____ Notes Chkd. CHL Date 3-27-50 Checked ____ Date ____ Survey by W.C. MACK Notes W.C.M Date 3-23-50 Map No. ____ Indexed S. Johnson Date AUG 1 '51

F.B. 1618 PG. 35

C.I. 1354

Joella St.

Cross Sections & Profile

on

Redell Ave.

From: ℄ Int. Altern St. = 0+00

N'ly To ℄ Int. Joella St. = 9+88.15

STATION	B.S.	H.I.	F.S.	ELEV.
		Party: Mack, Dreier, Maldonado, Sonnenschein		

NOTE: ANY ADDITIONS OR CHANGES ON THIS SHEET MUST BE MADE OR CIRCLED IN RED INK, WITH DATE AND NAME OF PERSON MAKING CHANGE.

Do not extend notes this side of this line.

PLEASE RETURN TO
LOS ANGELES COUNTY SURVEYOR
726 Los Angeles County Engineering Bldg.

76L298 307 5-49

76L298 307 5-49

PLEASE RETURN TO
LOS ANGELES COUNTY SURVEYOR
726 LOS ANGELES COUNTY ENGINEERING BLDG.

NOTE: ANY ADDITIONS OR CHANGES ON THIS SHEET MUST BE MADE OR CIRCLED IN RED INK, WITH DATE AND NAME OF PERSON MAKING CHANGE.

Do not extend notes this side of this line.

STATION	B. S.	H. I.	F. S.	ELEV.		
BM LE-21	501	391 14		386 13	BM LE-21 EL= 386.133 Unadj. (FB1618-23) Altern St. & Redell Ave., S.W. cor Bt. spk. in curb, 2' W of W. end C.R	
-2+00			670	38444	℄, Redell Ave., pav	
-1+00			582	38532	℄ " " "	
-0+50			547	38567	℄ " " "	
-0+50 10			600	38514	18 05 L/W, Gutter @ S. end of S.W. Cb. Ret	
			533	38581	18 05 L/W, Top Cb @ " " " " " "	
-0+44			585	38529	18 05 R/E, Gutter @ S end of S.E. Cb. Ret.	
			518	38596	18 05 R/E, Top Cb @ " " " " " " "	
-0+18			517	38597	℄, pav.	
			575	38539	18 L/W, conc. cross gutter	
-0+18 30			571	38543	49 60 L/W Gutter @ W. end of S.W. Cb. Ret	
			505	38609	49 60 L/W Top Cb @ " " " " " " "	
-0+17 55			557	38557	16 5 R/E, Conc. cross gutter	
			557	38557	44 85 R/E, Gutter @ E. end of S.E. Cb. Ret	
			493	38621	44 85 R/E, Top Cb @ E " " " " " "	
0+00 Int			509	38605	℄ Int. Altern St.	
			563	38551	18 L/W on ℄ Altern St., conc. cross gutter	
			518	38596	40 L/W " " " " pav	
			480	38634	100 L/W " " " " "	

F.B. 1618 PG. 36
Job No. 1354 Division No. ____ Notes Red. ____ Plotted ____ Profile
Survey of Joella St Date ____ No. ____
Survey by Wm C. MACK Notes W.C.M. Notes Chkd. ____ Checked ____ X-Sec.
Indexed A. C. Johnson Date 3-23-50 Date ____ No. ____

76L298 307 5-49

PLEASE RETURN TO
LOS ANGELES COUNTY SURVEYOR
726 LOS ANGELES COUNTY ENGINEERING BLDG.

NOTE: ANY ADDITIONS OR CHANGES ON THIS SHEET MUST BE MADE OR CIRCLED IN RED INK, WITH DATE AND NAME OF PERSON MAKING CHANGE.

Do not extend notes this side of this line.

STATION	B. S.	H. I.	F. S.	ELEV.		
		391 14				
0+00			454	38660	200 L/W on ℄ Altern St, pav.	
			544	38570	16.5 R/E " " " ", conc. cross gutter	
			497	38617	40 R/E " " " ", pav.	
			467	38647	100 R/E " " " "	
			434	386~~70~~80	200 R/E " " " " "	
0+00.8			—	—	72.0 R/E, Sewer M.H. (center)	
			474	38640	N. Rim of Sewer M.H (No pipe to North)	
			474	38641	E. Rim of Sewer M.H.	
			452	—	Meas. Dist., E. Rim to Top Inside of 8" Outlet	
			0.67	—	Meas Diam of 8" Outlet	
			993	38121	Invert Elev. of 8" Outlet on East	
			475	38639	W. Rim of Sewer M.H.	
			509	—	Meas Dist, W. Rim to Channel Flow Line on West	
			984	38130	Flow Line Elev. of Channel Inlet on West (No pipe found)	
			476	38638	S. Rim of Sewer M.H. (No pipe to South)	

Profile No. ____ Notes Red. ____ Plotted ____ Job No. 1354 Division No. ____
X-Sec. No. ____ Date ____ Date ____ Survey of JOELLA ST.
Notes Chkd. ____ Checked ____ Survey by W. C. MACK Notes W.C.M. Date 3-23-50
Date ____ Date ____ Map No. ____ Date ____

F.B. 1618 PG. 37

76L298 307 5-49

PLEASE RETURN TO
LOS ANGELES COUNTY SURVEYOR
726 LOS ANGELES COUNTY ENGINEERING BLDG.

NOTE: ANY ADDITIONS OR CHANGES ON THIS SHEET MUST BE MADE OR CIRCLED IN RED INK, WITH DATE AND NAME OF PERSON MAKING CHANGE.

Do not extend notes this side of this line.

STATION	B. S.	H. I.	F. S.	ELEV.		
		391 14				
0+17 70			491	386 23	℄, pav.	
			550	385 64	17 L/W,	conc. cross gutter
			541	385 73	45 50 L/W,	Gutter @ W. end of N.W. Cb. Ret
			474	386 40	45 50 L/W,	Top Cb @ W. " " " " " "
0+18 50			533	385 81	15 5 R/E,	Conc. Cross Gutter
			515	385 99	42 25 R/E	Gutter @ E. end of N.E. Cb. Ret
			448	386 66	42 25 R/E	Top Cb @ E. " " " " " "
0+45			459	386 55	℄, pav	
0+45 55			512	386 02	15 05 R/E,	Gutter @ N. end of N.E. Cb. Ret
			449	386 65	15 05 R/E,	Top cb @ N. " " " " " "
0+47 40			520	385 94	15 10 L/W	Gutter @ N. end of N.W. Cb. Ret
			458	386 56	15 10 L/W	Top cb @ N. " " " " " "
1+00			421	386 93	℄, pav	
			480	386 34	15 15 L/W,	Gutter
			415	386 99	15 15 L/W,	Top Cb
			474	386 40	15 15 R/E,	Gutter
			409	387 05	15 15 R/E,	Top Cb
T.P.	706	394 40	380	387 34	T.P.	
1+57 64 ∡Pt			705	387 35	℄, ∡Pt.,	pav
1+60			701	387 39	℄, pav	

F.B. 1618 PG. 38
Job No. 1354 Division No. ____ Notes Red. ____ Plotted ____ Profile ____
Survey of JOELLA ST. Date ____ Date ____ No. ____
Survey by W. C. MACK Notes W.C.M. Notes Chkd. ____ Checked ____ X-Sec. ____
Indexed A. C. Johnson Date 3-23-50 Date ____ Date ____ No. ____

76L298 307 5-49

PLEASE RETURN TO
LOS ANGELES COUNTY SURVEYOR
726 LOS ANGELES COUNTY ENGINEERING BLDG.

NOTE: ANY ADDITIONS OR CHANGES ON THIS SHEET MUST BE MADE OR CIRCLED IN RED INK. WITH DATE AND NAME OF PERSON MAKING CHANGE.

Do not extend notes this side of this line.

STATION	B. S.	H. I.	F. S.	ELEV.		
		394 40				
1+60			744	386 96	14 70 L/W	Gutter
			679	387 61	14 70 L/W	Top Cb
			65	3879	27 L/W	W. P. L
			71	3873	100 L/W	(-7.0R-0.1 H.L = -7.1)
			71	3873	144 L/W,	Bk Lot Line (-7.0R-0.1 H.L = -7.1)
			751	386 89	15 45 R/E	Gutter
			686	387 54	15 45 R/E	Top Cb
			67	3877	27 R/E,	E. P. L
			69	3875	100 R/E	
			74	3870	150 R/E	
2+00			649	387 91	℄, pav.	(-6.9R-0.5 H.L = -7.4)
			698	387 42	15 05 L/W	Gutter
			634	388 06	15 05 L/W	Top cb
			697	387 43	15 05 R/E	Gutter
			634	388 06	15 05 R/E	Top cb
2+84 90			560	388 80	℄, pav	
			603	388 37	15 10 R/E,	Gutter @ S. end of S.E. Cb. Ret
			540	389 00	15 10 R/E,	Top Cb @ S. " " " " " "
3+00			537	389 03	℄, pav	
			586	388 54	15 00 L/W	Gutter
			524	389 16	15 00 L/W	Top Cb

Profile No. ____ Notes Red ____ Plotted ____ Job No. 1354 Division No. ____
X-Sec. No. ____ Date ____ Date ____ Survey of Joella St.
Notes Chkd. ____ Checked ____ Survey by Wm C. Mack Notes W.C.M. Date 3-23-50
Date ____ Date ____ Map No. ____ Indexed Johnson Date ____

F.B. 1618 PG. 39

76L298 307 5-49

PLEASE RETURN TO
LOS ANGELES COUNTY SURVEYOR
728 LOS ANGELES COUNTY ENGINEERING BLDG.

NOTE: ANY ADDITIONS OR CHANGES ON THIS SHEET MUST BE MADE OR CIRCLED IN RED INK, WITH DATE AND NAME OF PERSON MAKING CHANGE.

Do not extend notes this side of this line.

F.B. 1618 PG. 40 | Job No. 1254 | Division No. | Notes Red. | Platted | No. | Profile
Survey of Teella St. | Date | Date | Date | X-Sec.
Survey by W.C. Mack | Notes W.C.M. | Notes Chkd. | Checked | No.
Indexed E.C. Johnson | Date 3-24-50 | Date | Date

STATION	B. S.	H. I.	F. S.	ELEV.		
3+16 40		394 40	520	389 20	℄, pav	
			572	388 68	16 R/E,	conc. cross gutter
			549	389 91	41 90 R/E,	Gutter @ E. end of S.E. Cb. Ret
			483	389 57	41 90 R/E,	Top Cb @ E " " " " " "
+24 72 Int			511	389 29	℄ Int., Maydee St., pav.	
			563	389 77	16 R/E on ℄ Maydee St.,	conc. cross gutter
			488	389 52	52 R/E " "	" , pav
			470	389 70	100 R/E " "	" " "
			451	389 89	200 R/E " "	" " "
+47 85			492	389 48	℄, pav	
			539	389 01	16 5 R/E	conc. cross gutter
			527	389 13	47 20 R/E	Gutter @ E. end of N.E. Cb. Ret
			459	389 81	47 20 R/E	Top Cb @ E " " " " " "
+75 45			464	389 76	℄, pav	
			510	389 30	15 00 R/E,	Gutter @ N. end of N.E. Cb. Ret
			445	389 95	15 00 R/E	Top cb @ N " " " " " "
4+00			435	390 05	℄, pav.	
			478	389 62	15 12 L/W	Gutter
			412	390 18	15 12 L/W	Top Cb.
			476	389 14	15 10 R/E	Gutter
			417	390 23	15 10 R/E	Top Cb

76L298 307 5-49

PLEASE RETURN TO
LOS ANGELES COUNTY SURVEYOR
726 LOS ANGELES COUNTY ENGINEERING BLDG.

NOTE: ANY ADDITIONS OR CHANGES ON THIS SHEET MUST BE MADE OR CIRCLED IN RED INK, WITH DATE AND NAME OF PERSON MAKING CHANGE.

Do not extend notes this side of this line.

STATION	B. S.	H. I.	F. S.	ELEV.		
		394 40				
5+00			303	39137	℄ pav.	
			348	39092	15 15 L/W,	Gutter
			283	39157	15 15 L/W	Top Cb
			26	3918	27 L/W	W.P.L
			30	3914	100 L/W	(-3.7R+0.7HL=-3.0)
			35	3909	144 L/W,	Bk Lot Line (-3.7R+0.2HL=-3.5)
			346	39094	15 10 R/E	Gutter
			281	39159	15 10 R/E	Top Cb
			28	3916	27 R/E,	E.P.L
			21	3923	100 R/E	
T.P.	742	398 51	331	39109	T.P	
6+00			579	39272	℄, pav.	
			629	39222	15 05 L/W,	Gutter
			564	39287	15 05 L/W,	Top Cb
			626	39225	15 10 R/E,	Gutter
			562	39289	15 10 R/E,	Top Cb
+14 65			572	39279	℄, pav.	
			617	39234	15 05 L/W,	Gutter @ S. end of S.W. Cb Ret
			548	39303	15 05 L/W	Top Cb @ S. " " " " "
+17 35			567	39284	℄, pav	
			606	39245	15 10 R/E,	Gutter @ S. end of S.E. Cb Ret

Profile Notes Red. ____ Plotted ____ Job No. 1354 Division No. ____
No. ____ Date ____ Date ____ Survey of JOELLA ST.
X-Sec. Notes Chkd. ____ Checked ____ Survey by W. C. MACK Notes W. C. M. Date 3-24-50
No. ____ Date ____ Date ____ Map No. ____ Indexed ____ Date ____

F.B. 1618 PG. 41

76L298 307 5-49

PLEASE RETURN TO
LOS ANGELES COUNTY SURVEYOR
726 LOS ANGELES COUNTY ENGINEERING BLDG.

NOTE: ANY ADDITIONS OR CHANGES ON THIS SHEET MUST BE MADE OR CIRCLED IN RED INK, WITH DATE AND NAME OF PERSON MAKING CHANGE.

Do not extend notes this side of this line.

STATION	B. S.	H. I.	F. S.	ELEV.		
6+17 35		398 51.	541	39310	15 10 R/E,	Top Cb @ S. end of S. E. Cb. Ret
+39 75			536	39315	℄, pav.	
			584	39267	15 0 L/W,	conc. cross gutter
			557	39294	26 95 L/W	Gutter @ W. end of S.W. Cb. Ret
			495	39356	26 95 L/W	Top Cb @ W. " " " " " "
+45 05			530	39321	℄, pav.	
			573	39278	15 R/E,	conc. cross gutter
			551	39300	40 75 R/E,	Gutter @ E. end of S.E. Cb Ret
			486	39365	40 75 R/E	Top Cb @ E. " " " " " "
T.P.	527	39897.	481	39370	T.P.	(B.M. LE-24)
6+58 17 Int.			558	39339	℄ Int.,	El Sur St., pav
			598	39299	15 R/E on ℄ El Sur St.,	conc. cross gutter
			574	39323	25 R/E " " " " "	, pav.
			539	39358	50 R/E " " " " "	, "
			509	39388	100 R/E " " " " "	, "
			491	39406	200 R/E " " " " "	, "
+60			557	39340	℄, pav.	
			602	39295	15 L/W,	conc. cross gutter
			583	39314	26 L/W,	pav
			55	3935.	33 L/W,	Bot. Bk
			42	3948.	42 L/W	Top Bk

F.B. 1618 PG. 42
Job No. 1354 Division No. ____ Notes Red. ____ Plotted ____ Profile ____
Survey of JOELLA St. Date ____ Date ____ No. ____
Survey by Wm C. MACK Notes W.C.M. Notes Chkd. ____ Checked ____ X-Sec. ____
Indexed E. C. Johnson Date 3-24-50 Date ____ Date ____ No. ____

76L298 307 5-49

PLEASE RETURN TO
LOS ANGELES COUNTY SURVEYOR
726 LOS ANGELES COUNTY ENGINEERING BLDG.

NOTE: ANY ADDITIONS OR CHANGES ON THIS SHEET MUST BE MADE OR CIRCLED IN RED INK, WITH DATE AND NAME OF PERSON MAKING CHANGE.

Do not extend notes this side of this line.

Profile Notes Red. Planned Job No. 3554 Division No.
No. Date Date Survey of Jo ELLA ST.
X-Sec. Notes Chkd. Checked Survey by Wm C. MACK Notes W.C.M. Date 3-24-50
No. Date Date Map No. Indexed Job Index Date

F.B. 1618 PG. 43

STATION	B. S.	H. I.	F. S.	ELEV.		
		398 97.				
6+60			42	394 8	.1 00 L/W	
			48	394 2	.1 44 L/W	
+75 20			535	393 62	℄, pav	
			578	393 19	15 R/E,	conc. cross gutter
			571	393 26	42 70 R/E,	Gutter @ E. end of N.E. Cb Ref
			504	393 93	42 70 R/E,	Top Cb @ E " " " " " "
+85 75			516	393 81	℄, pav.	
			569	393 28	15 L/W	Conc cross gutter
			556	393 41	26 85 L/W	Gutter @ W. end of N.W. Cb Ref
			492	394 05	26 85 L/W	Top Cb @ W. " " " " " "
7+00			492	394 05	℄, pav	
+02 40			491	394 06	℄, pav.	
			543	393 54	15 05 R/E,	Gutter @ N. end of N.E. Cb Ref
			474	394 23	15 05 R/E,	Top CB @ N " " " " " "
+10 50			476	394 21	℄, pav	
			534	393 63	15 10 L/W	Gutter @ N. end of N.W. Cb Ref
			465	394 32	15 10 L/W	Top Cb @ N. " " " " " "
8+00			324	395 73	℄, pav	
			378	395 19	15 14 L/W	Gutter
			310	395 87	15 14 L/W	Top Cb
			368	395 29	15 05 R/E	Gutter

76L298 307 5-49

PLEASE RETURN TO
LOS ANGELES COUNTY SURVEYOR
726 LOS ANGELES COUNTY ENGINEERING BLDG.

NOTE: ANY ADDITIONS OR CHANGES ON THIS SHEET MUST BE MADE OR CIRCLED IN RED INK, WITH DATE AND NAME OF PERSON MAKING CHANGE.

Do not extend notes this side of this line.

F.B. 1618 PG. 44 | Job No. 1354 | Division No. | Notes Red | Plotted | Profile No.
Survey of JOELLA ST. | Date | Date | X-Sec. No.
Survey by W.G. MACK | Notes W.C.M. | Notes Chkd. | Checked
Indexed E. C. JOHNSON | Date 3-24-50 | Date | Date

STATION	B. S.	H. I.	F. S.	ELEV.		
		398 97				
8+00			308	3.89	1.5 05 R/E,	Top cb
+20			288	3.96	09 ℄,	pav
			24	3.96	6.27 L/W,	W.P.L.
			28	3.96	2.100 L/W	(-2.9 R+0.1 HL. = -2.8)
			32	3.95	8.144 L/W	Bk. Lot Line (-2.9R-0.3HL = -3.2)
			23	3.9	7.27 R/E,	E.P.L.
			20	3.9	0.100 R/E	
T.P.	8.17	4.03 99	315	3.95	82 T.P.	
9+00			652	3.9	47 ℄,	pav
			704	3.9	95 1.5 05 L/W,	Gutter
			641	3.9	58 1.5 05 L/W,	Top cb
			699	3.9	00 1.5 10 R/E,	Gutter
			638	3.9	61 1.5 10 R/E,	Top cb
+37 05			594	3.9	05 ℄,	pav
			636	3.9	63 1.5 00 L/W,	Gutter @ S. end of S.W.cb.Ret
			574	3.9	25 1.5 00 L/W	Top cb @ S. " " " " " "
+43 50			581	3.9	18 ℄,	pav
			630	3.9	69 1.5 00 R/E,	Gutter @ S. end of S.E. Cb. Ret
			564	3.98	35 1.5 00 R/E,	Top cb @ S " " " " " "
+58 50			552	3.98	47 ℄,	pav
			612	3.97	97 2.3 90 L/W,	Gutter @ P.R.C. of Curb

76L298 307 5-49

PLEASE RETURN TO
LOS ANGELES COUNTY SURVEYOR
726 LOS ANGELES COUNTY ENGINEERING BLDG.

NOTE: ANY ADDITIONS OR CHANGES ON THIS SHEET MUST BE MADE OR CIRCLED IN RED INK, WITH DATE AND NAME OF PERSON MAKING CHANGE.

Do not extend notes this side of this line.

Profile Notes Red____ Plotted____ Job No. 1557 Division No.____
No.____ Date____ Date____ Survey of JOELLA ST
X-Sec. Notes Chkd.____ Checked____ Survey by W.C. MACK Notes W.C.M. Date 3-24-53
No.____ Date____ Date____ Map No.____ Indexed____ Date____

F.B. 1618 PG. 45

STATION	B. S.	H. I.	F. S.	ELEV.		
		403 99				
9+58 50			554	398 45	23 90 L/W, Top Cb @ P.R.C. of Curb	
+69 95			540	398 59	℄, pav	
			585	398 14	43 85 R/E, Gutter @ E. end of S.E. Cb Ret	
			521	398 78	43 85 R/E, Top Cb @ E " " " "	
+83			518	398 81	℄, pav.	
			554	398 45	20 L/W, pav	
			612	397 87	37 20 L/W, Gutter	
			541	398 58	37 20 L/W, Top Cb.	
+88 15 Int			519	398 80	℄ Int., Joella St., pav.	
			533	398 66	45 R/E on ℄ Joella St., pav.	
			525	398 74	100 R/E " " " " "	
			493	398 06	200 R/E " " " " "	
+99 65			517	398 82	℄ prod., pav.	
			580	398 19	50 30 R/E, Gutter @ E. end of N.E. Cb Ret	
			518	398 81	50 30 R/E Top Cb @ E " " " " "	
10+00			517	398 82	℄ prod., pav.	
			534	398 65	15 L/W, pav.	
			604	397 95	36 20 L/W, Gutter	
			540	398 59	36 20 L/W, Top Cb	
			42	~~399 18~~ 398 18	60 L/W	
			41	399 19	100 L/W	

76L298 307 5-49

PLEASE RETURN TO
LOS ANGELES COUNTY SURVEYOR
726 LOS ANGELES COUNTY ENGINEERING BLDG.

NOTE: ANY ADDITIONS OR CHANGES ON THIS SHEET MUST BE MADE OR CIRCLED IN RED INK, WITH DATE AND NAME OF PERSON MAKING CHANGE.

Do not extend notes this side of this line.

STATION	B. S.	H. I.	F. S.	ELEV.	
		403 99.			
10+00			43	399.7	.145 L/W, Bk Lot Line
+10.60			536	63	℄ prod., pav
			583	16	30.75 R/E, Gutter @ P.R.C. of Curb
			525	74	30.75 R/E, Top Cb @ P.R.C. " "
+26.20			590	09	℄ prod., Gutter
+26.20			536	63	℄ prod, Top Cb.
+45			38	2	℄ prod., Top Brk
+99			31	9	℄ prod., Bot Bk
11+00			22	8	℄ prod., Top Bk
+49			09	1	℄ prod., Bot Bk
+51			00	4040	℄ prod, Top Bk
BM LE-25			518	398 81	BM LE-25 EL=398,800 UNADJ. (FB1618-24) Joella St. & Redell Ave., S.E. cor Bt. spk. in curb, 4' E. of E. end C.R.

F.B. 1618 PG. 46
Job No. 1354 Division No. Notes Red. Plotted Date No. Profile
Survey of JOELLA ST. Date X-Sec.
Survey by Wm C. MACK Notes W.C.M. Notes Chkd. Checked Date No.
Indexed A. C. Johnson Date 3-24-50

F. B. 1618 Pg. 47

Notes Ck'd by:
Map No.
Office Work
Checked
Date

Survey of Joella St.
W. O. 1354 Tape No. Std. °F
Surveyed by: MACK
Notes W. C. M. Date 3-27-50
Indexed: C. Johnson

AUG 1 '51

C.I. 1354

Joella St.

TOPOGRAPHY

on

Joella St

From: ℄ Int. Redell Ave. = 0+00
E'ly To: ℄ Int. California Ave. = 8+80.08

Party:
Mack
Dreier
Maldonada
Sonnenschein

Note: Any Additions or Changes of This Sheet Must Be Made or Circled in Red Ink With Date and Name of Person Making Change.

Do not extend notes this side of this line.

RETURN TO
LOS ANGELES COUNTY SURVEYOR
726 LOS ANGELES COUNTY
ENGINEERING BLDG.

76F3095 247 10M 1-49

F. B. 1618 Pg. 48 Cont. Bot. Pg. 49

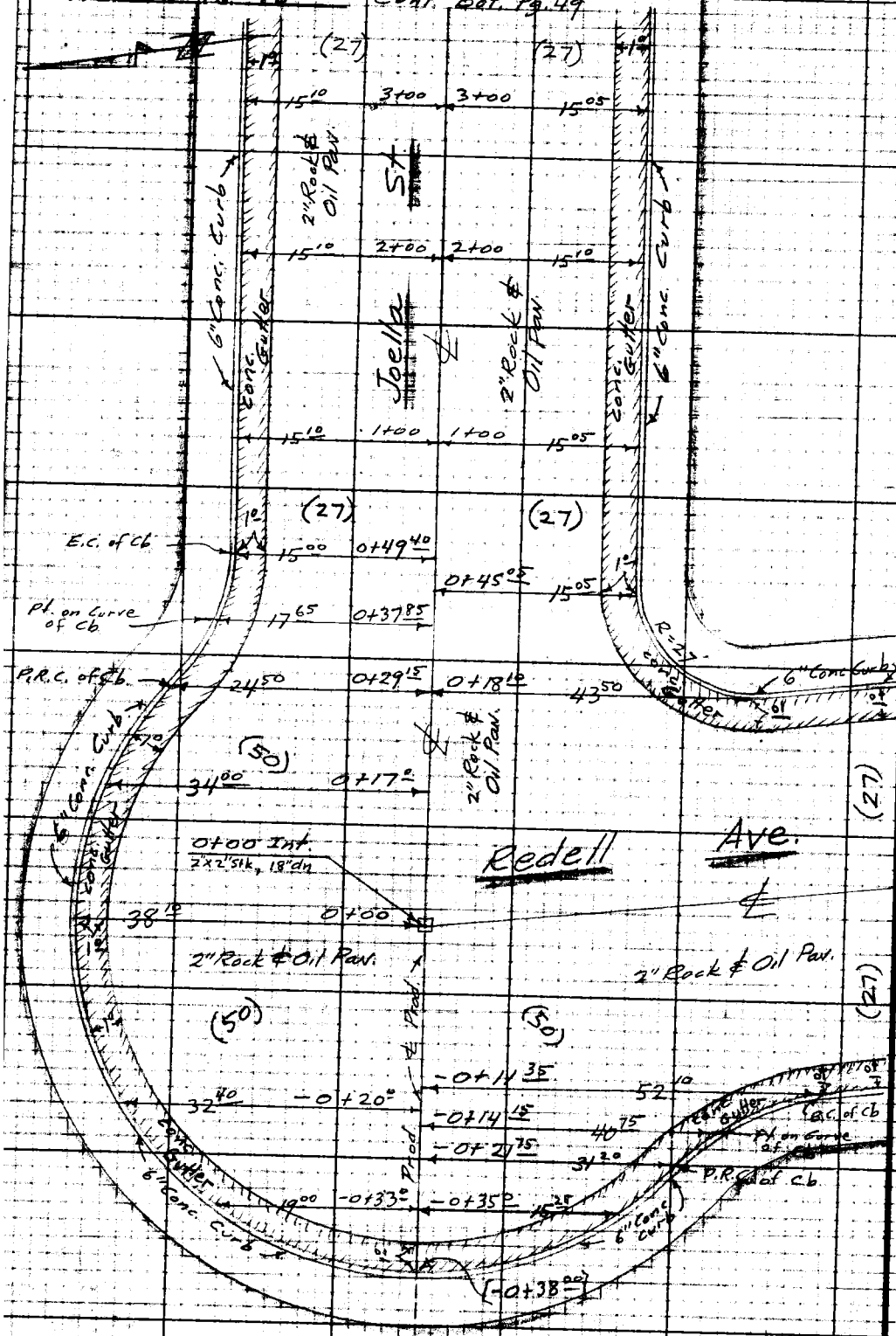

RETURN TO
LOS ANGELES COUNTY SURVEYOR
725 LOS ANGELES COUNTY
ENGINEERING BLDG.

Do not extend notes this side of this line.

Note: Any Additions or Changes on This Sheet Must be Made or Circled in Red Ink With Date and Name of Person Making Change.

Notes Ck'd by
Map No.
Office Work
Checked
Date

Survey of [illegible] St.
W.O. 1334 Tape No. Std. °F
Surveyed by W.C. MACK
Notes W.C.M. Date 3-27-50
Indexed: R. C. Johnson

Cont. Bot. Pg. 50

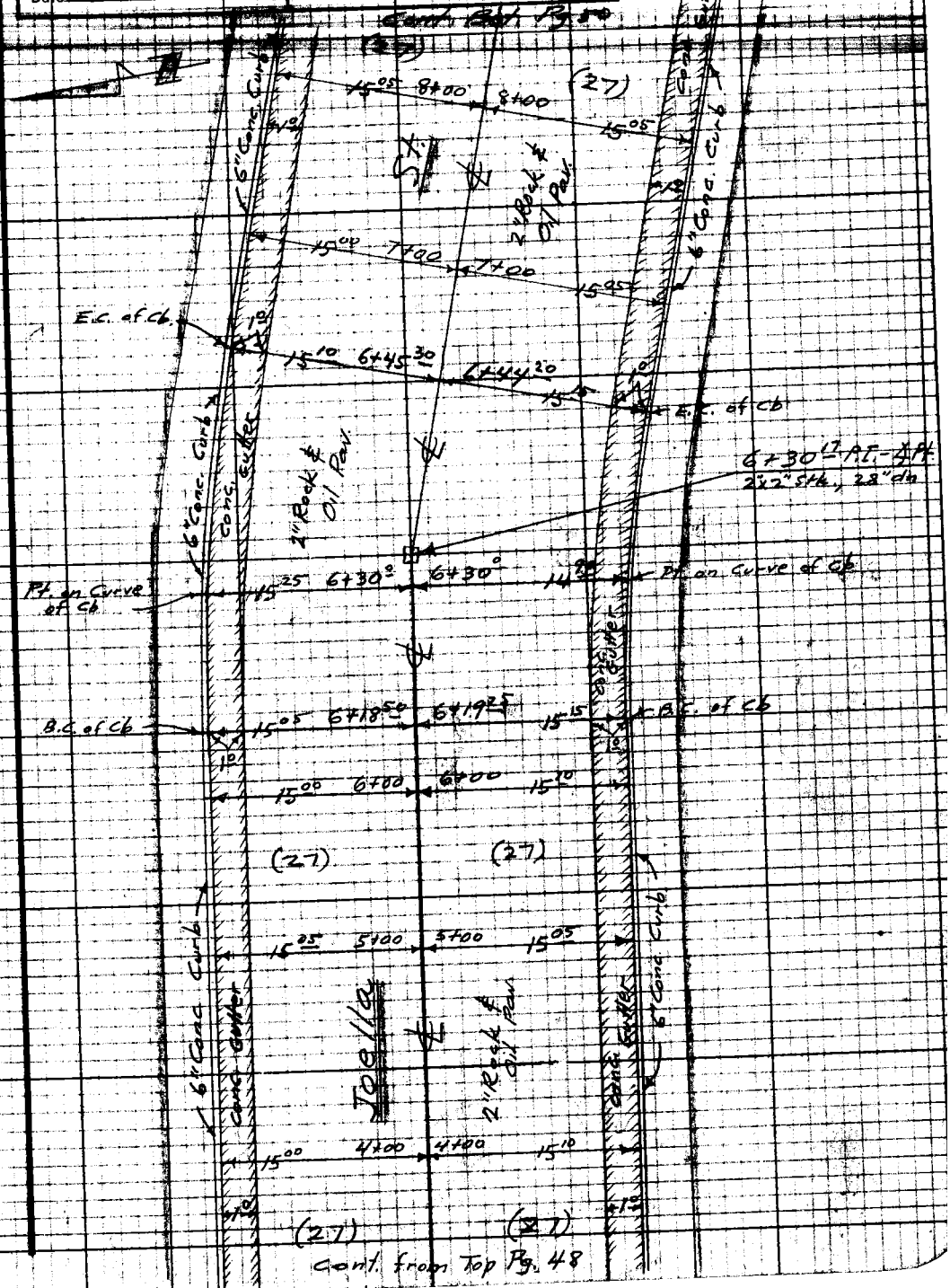

Cont. from Top Pg. 48

Note: Any Additions or Changes on This Sheet Must be Made or Circled in Red Ink With Date and Name of Person Making Change.

Do not extend notes this side of this line.

RETURN TO
LOS ANGELES COUNTY SURVEYOR
726 LOS ANGELES COUNTY
ENGINEERING BLDG.

76F3098 247 10M 1-49

F. B. 1618 Pg. 50

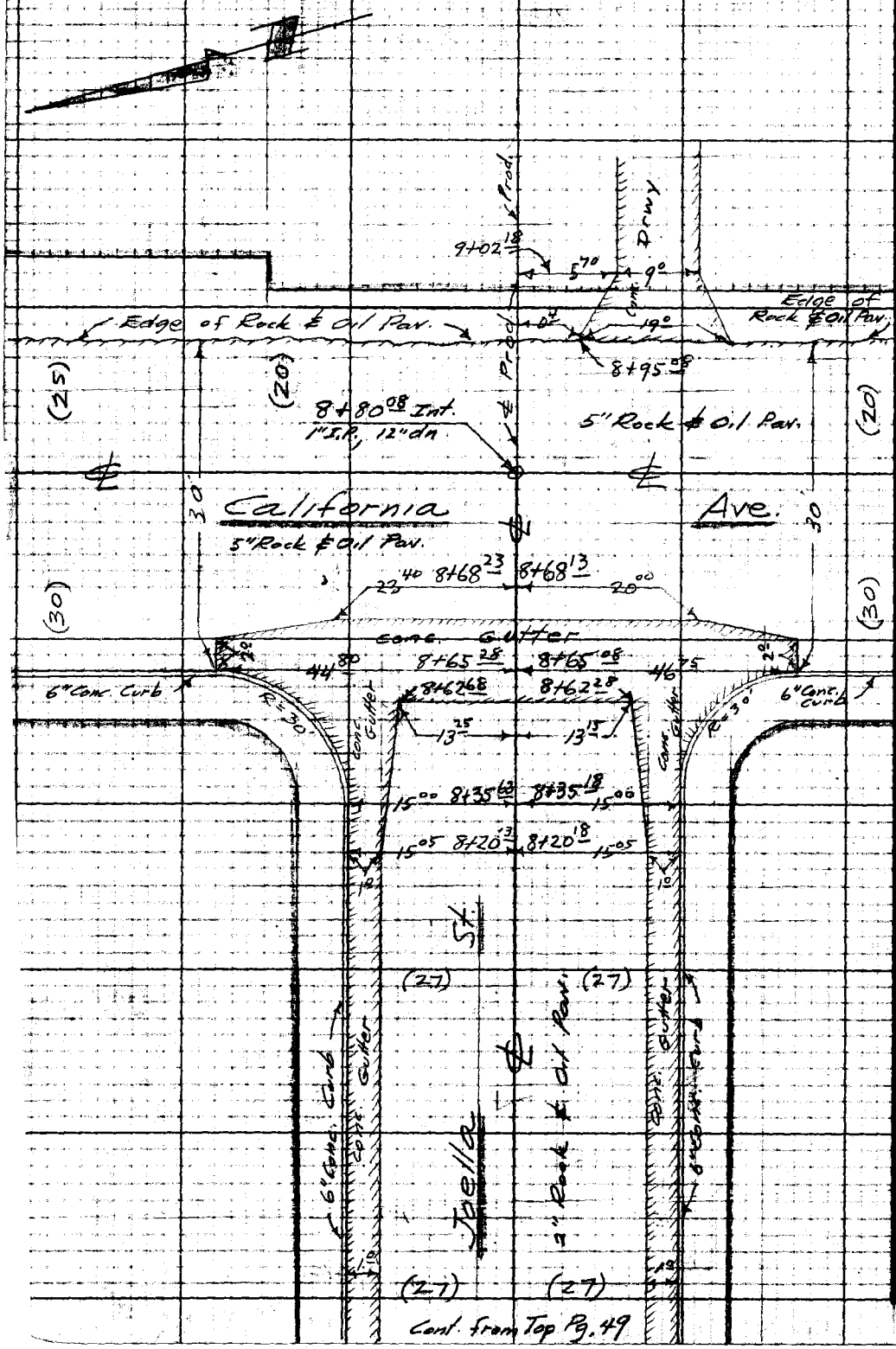

Cont. from Top Pg. 49

RETURN TO
LOS ANGELES COUNTY SURVEYOR
725 LOS ANGELES COUNTY
ENGINEERING BLDG.

Do not extend notes this side of this line.

Note: Any Additions or Changes on This Sheet Must be Made or Circled in Red Ink With Date and Name of Person Making Change.

F.B. 1618 PG. 51

Profile No. | Notes Red. | Plotted | Job No. 1354 | Division No.
Date | Date | Survey of Joella St.
X-Sec. No. | Notes Chkd. CHL Date 3-28-50 | Checked Date | Survey by Wm C. Mack | Notes WCM. Date 3-27-50
Map No. | Indexed A.S. Johnson Date AUG 1 '51

C.I. 1354

Joella St.

Cross Sections & Profile

on

Joella St.

From: ℄ Int. Redell Ave. = 0+00
Ely To: ℄ Int. California Ave. = 8+80 ±

STATION	B. S.	H. I.	F. S.	ELEV.
		Party: Mack Dreier Maldonado Sonnenschein		

NOTE: ANY ADDITIONS OR CHANGES ON THIS SHEET MUST BE MADE OR CIRCLED IN RED INK. WITH DATE AND NAME OF PERSON MAKING CHANGE.

Do not extend notes this side of this line.

PLEASE RETURN TO
LOS ANGELES COUNTY SURVEYOR
726 Los Angeles County Engineering Bldg.

76L298 307 5-49

76L298 307 5-49

PLEASE RETURN TO
LOS ANGELES COUNTY SURVEYOR
726 LOS ANGELES COUNTY ENGINEERING BLDG.

NOTE: ANY ADDITIONS OR CHANGES ON THIS SHEET MUST BE MADE OR CIRCLED IN RED INK, WITH DATE AND NAME OF PERSON MAKING CHANGE.

Do not extend notes this side of this line.

STATION	B. S.	H. I.	F. S.	ELEV.	JOELLA ST.
B.M. LE-25	517	403 97		398 80	B.M. LE-25 Elev. 398.800 (Unajd) F.B. 1618-24 JOELLA ST. + REDELL ST. S.E. Cor. Bt. Spk. in Cb, 4' E. of E. end. Cb. R.
-1+50			44	3996	℄ Prod to West
-1+00			42	3998	℄ " " "
-0+60			43	3997	℄ " " "
-0+38.0			539	39858	℄ " " " Top Cb.
			607	39790	℄ " " ", Gutter
-0+21.75			555	39842	℄ " " ", pav.
			610	39787	31.20 R/S, Gutter @ P.R.C. of Cb
			553	39844	31.20 R/S, Top Cb @ P.R.C. " "
-0+11.35			532	39865	℄ Prod. to West, pav
			634	39763	52.10 R/S, Gutter @ S. end of S.W. Cb. Ret
			572	39825	52.10 R/S Top Cb @ S " " " " " "
0+00 Int.			513	39884	℄ Int, Redell Ave
			528	39869	20 L/N, pav
			591	39806	38.10 L/N, Gutter
			532	39865	38.10 L/N, Top Cb
			40	4000	54 L/N, Top Brk
			32	4008	100 L/N, Bot Bk
			23	4017	102 L/N Top Bk

F.B. 168 PG 52

Job No. 1354 Division No. ____ Notes Red. ____ Plotted ____ Profile
Survey of JOELLA ST. Date ____ Date ____ No. ____
Survey by Wm C. MACK Notes W.C.M. Notes Chkd. ____ Checked ____ X-Sec.
Indexed K. C. Johnson Date 3-27-50 Date ____ Date ____ No. ____

76L298 307 5-49

PLEASE RETURN TO
LOS ANGELES COUNTY SURVEYOR
726 LOS ANGELES COUNTY ENGINEERING BLDG.

NOTE: ANY ADDITIONS OR CHANGES ON THIS SHEET MUST BE MADE OR CIRCLED IN RED INK, WITH DATE AND NAME OF PERSON MAKING CHANGE.

Do not extend notes this side of this line.

STATION	B. S.	H. I.	F. S.	ELEV.	JOELLA ST	
		403 97				
0+00			10	403 0	158 L/N, Bot Bk	
			02	403 8	160 L/N, Top Bk	
			578	398 19	40 R/S on ℄ Redell Ave., pav.	
			667	397 30	100 R/S " " " " "	
			790	396 07	170 R/S " " " " "	
+18.10			520	398 77	℄, pav.	
			627	397 70	43.50 R/S, Gutter @ S. end of S.E. Cb Ret	
			561	398 36	43.50 R/S Top cb @ S. " " " " "	
+29.15			526	398 71	℄, pav.	
			581	398 16	24.50 L/N Gutter @ P.R.C. of Cb	
			523	398 74	24.50 L/N, Top cb @ P.R.C. " "	
+45.05			532	398 65	℄, pav.	
			582	398 15	15.05 R/S, Gutter @ E. end of S.E. Cb Ret	
			519	398 78	15.05 R/S, Top cb @ E " " " " " "	
+49.40			532	398 65	℄, pav.	
			579	398 18	15.00 L/N, Gutter @ E. end of N.E. Cb Ret	
			517	398 80	15.00 L/N, Top cb @ E " " " " " "	
T.P.	6 04	404 51	550	398 47	T.P.	
1+00			579	398 72	℄, pav.	
			625	398 26	15.10 L/N, Gutter	
			561	398 90	15.10 L/N Top cb	

x

Profile Notes Red. Plotted Job No. 1354 Division No.
No. Date Date Survey of JOELLA ST.
X-Sec. Notes Chkd. Checked Survey by W. C. MACK Notes N.C.M. Date 3-27-50
No. Date Date Map No. Indexed on p.s.c. Date

F.B. 1618 PG. 53

76L298 307 5-49

PLEASE RETURN TO
LOS ANGELES COUNTY SURVEYOR
726 LOS ANGELES COUNTY ENGINEERING BLDG.

NOTE: ANY ADDITIONS OR CHANGES ON THIS SHEET MUST BE MADE OR CIRCLED IN RED INK, WITH DATE AND NAME OF PERSON MAKING CHANGE.

Do not extend notes this side of this line.

STATION	B. S.	H. I.	F. S.	ELEV.	JOELLA ST.	
		404 51				
1+00			620	3[illegible]831	15 05 R/S, Gutter	
			557	39[illegible]94	15 05 R/S, Top cb	
			53	3[illegible]2	27 R/S S.P.L	
			70	3[illegible]5	100 R/S	(-5.8R - 1.2 H.L = -7.0)
			87	3[illegible]8	157 R/S, Fence Line	(-7.0R - 1.7 H.L = -8.7)
+60			567	3[illegible]34	℄, pav	
			53	3[illegible]92	27 R/S, S.P.L.	
			70	3[illegible]5	100 R/S	(-5.7R - 1.3 H.L = -7.0)
			86	3[illegible]9	157 R/S, Fence Line	(-7.0R - 1.6 H.L = -8.6)
2+00			548	39[illegible]03	℄, pav.	
			596	3[illegible]55	15 10 L/N, Gutter	
			530	3[illegible]21	15 10 L/N Top cb	
			596	3[illegible]55	15 10 R/S Gutter	
			531	3[illegible]14	15 10 R/S Top cb	
+20			540	3[illegible]11	℄, pav	
			48	3[illegible]7	27 R/S, S.P.L	
			64	3[illegible]1	100 R/S	(-5.4R - 1.0 H.L = -6.4)
			81	3[illegible]4	154 R/S, Fence Line	(-6.4R - 1.7 H.L = -8.1)
+75			523	3[illegible]28	℄, pav	
			48	3[illegible]7	27 R/S, S.P.L	
			63	39[illegible]2	100 R/S	(-5.2R - 1.1 H.L = - 6.3)

F.B. 1618 PG. 54

Job No. 1354 Division No. ____ Notes Red. ____ Plotted ____ Profile No. ____

Survey of JOELLA ST. Date ____ Date ____ X-Sec. No. ____

Survey by W. C. MACK Notes W.C.M. Notes Chkd. ____ Checked ____

Indexed ~~A. C. Johnson~~ Date 3-27-50 Date ____ Date ____

76L298 307 5-49

PLEASE RETURN TO
LOS ANGELES COUNTY SURVEYOR
726 LOS ANGELES COUNTY ENGINEERING BLDG.

NOTE: ANY ADDITIONS OR CHANGES ON THIS SHEET MUST BE MADE OR CIRCLED IN RED INK, WITH DATE AND NAME OF PERSON MAKING CHANGE.

Do not extend notes this side of this line.

STATION	B. S.	H. I.	F. S.	ELEV.	JOELLA ST.	
		404 51				
2+75			78	3967	.149 R/S, Fence Line	(-6.3R-1.5H.L = -7.8)
3+00			519	39932	℄, pav.	
			572	39879	15.10 L/N Gutter	
			506	39945	15.10 L/N Top cb	
			43	4002	.27 L/N, N.P.L.	
			40	4005	.98 L/N Bot Bk	
			16	4029	.100 L/N Top Bk	
			06	4039	.147 L/N Fence Line	
			568	39883	15.05 R/S, Gutter	
			506	39945	15.05 R/S, Top cb	
+40			503	39948	℄, pav	
			46	3999	.27 R/S S.P.L	
			60	3985	.100 R/S	(-5.0R-1.0HL = -6.0)
			72	3973	.145 R/S, Fence Line	(-6.0R-1.2HL = -7.2)
T.P	572	405 13	510	39941	T.P	
3+95			550	39963	℄, pav.	
			50	4001	.27 R/S, S.P.L	
			68	3983	.100 R/S	(-5.5R-1.3H.L = -6.8)
			78	3973	.141 R/S Fence Line	(-6.8 R-1.0H.L = -7.8)
4+00			548	39965	℄, pav	
			600	39913	.15 L/N, Gutter	

Profile No. ____ Notes Red. ____ Date ____ Plotted ____ Date ____ Job No. 1354 Division No. ____ Survey of JOELLA ST. Survey by W. C. MACK Notes W.C.M. Date 3-27-50 Map No. ____ Indexed ____ Date ____ Date ____

X-Sec. No. ____ Notes Chkd. ____ Date ____ Checked ____ Date ____

F.B. 1618 PG. 55

76L298 307 5-49

PLEASE RETURN TO
LOS ANGELES COUNTY SURVEYOR
726 LOS ANGELES COUNTY ENGINEERING BLDG.

NOTE: ANY ADDITIONS OR CHANGES ON THIS SHEET MUST BE MADE OR CIRCLED IN RED INK, WITH DATE AND NAME OF PERSON MAKING CHANGE.

Do not extend notes this side of this line.

STATION	B. S.	H. I.	F. S.	ELEV.	JOELLA ST	
		405 13				
4+00			535	399 78	.15 L/N, Top cb.	
			597	399 16	.15 R/S, Gutter	
			535	399 78	.15 R/S, Top cb	
+55			538	399 75	℄, pav.	
			50	400 1	.27 R/S, S.P.L	
			60	399 1	.100 R/S	(-5.0R-1.0HL=-6.0)
			72	397 9	.140 R/S, Fence Line	(-6.0R-1.2H.L=-7.2)
5+00			516	399 97	℄, pav	
			571	399 42	.15 L/N, Gutter	
			507	400 06	.15 L/N, Top cb	
			575	399 38	.15 R/S, Gutter	
			508	400 05	.15 R/S, Top cb	
+15			513	400 00	℄, pav	
			47	400 4	.27 R/S, S.P.L	
			64	398 7	.100 R/S	(-5.1R-1.3 H.L=-6.4)
			76	397 5	.135 R/S, Fence Line	(-6.4R-1.2 H.L=-7.6)
+75			498	400 15	℄, pav	
			46	400 5	.27 R/S, S.P.L	
			59	399 2	.100 R/S	
			68	398 3	.130 R/S, Fence Line	(-5.9R-0.9H.L=-6.8)
6+00			489	400 24	℄, pav.	

F.B. 1618 PG. 56

Job No. 1354 Division No. ____ Notes Red. ____ Plotted ____ Profile ____
Survey of JOELLA ST. Date ____ Date ____ No. ____
Survey by Wm C. MACK Notes W.C.M. Notes Chkd. ____ Checked ____ X-Sec. ____
Indexed A. C. Johnson Date 3-27-50 Date ____ Date ____ No. ____

76L298 307 5-49

PLEASE RETURN TO
LOS ANGELES COUNTY SURVEYOR
726 LOS ANGELES COUNTY ENGINEERING BLDG.

NOTE: ANY ADDITIONS OR CHANGES ON THIS SHEET MUST BE MADE OR CIRCLED IN RED INK, WITH DATE AND NAME OF PERSON MAKING CHANGE.

Do not extend notes this side of this line.

STATION	B. S.	H. I.	F. S.	ELEV.	JOELLA ST.	
		405 13				
6+00			542	399 71	15 L/N	Gutter
			482	400 31	15 L/N	Top Cb
			43	400 8	27 L/N	N.P.L
			37	401 4	90 L/N,	Bot Brk
			23	402 8	100 L/N,	Top Brk
			17	403 4	130 L/N	Bot Bk
			02	404 9	135 L/N	Top Bk, Fence Line
			543	399 70	15 R/S	Gutter
			480	400 33	15 R/S	Top cb
+30			487	400 26	℄, pav.	
			46	400 5	27 R/S	S.P.L.
			45	400 6	80 R/S	Top Brk.
			64	398 7	100 R/S	Bot. Brk.
			70	398 1	128 R/S	Fence Line
+30'7 ∡Pt-P.I			487	400 26	℄, ∡Pt. - P.I., pav.	
7+00			466	400 47	℄, pav.	
			516	399 97	15 L/N	Gutter
			453	400 60	15 L/N	Top cb
			525	399 88	15 R/S	Gutter
			456	400 57	15 R/S	Top Cb
			42	400 9	27 R/S	S.P.L

Profile Notes Red. ____ Plotted ____ Job No. 1354 Division No. ____ F.B. 1618 PG. 57
No. ____ Date ____ Date ____ Survey of JOELLA ST.
X-Sec. Notes Chkd. ____ Checked ____ Survey by W.C. MACK Notes W.C.M. Date 3-27-50
No. ____ Date ____ Date ____ Map No. ____ Indexed Johnson Date ____

76L298 307 5-49

PLEASE RETURN TO
LOS ANGELES COUNTY SURVEYOR
726 LOS ANGELES COUNTY ENGINEERING BLDG.

NOTE: ANY ADDITIONS OR CHANGES ON THIS SHEET MUST BE MADE OR CIRCLED IN RED INK, WITH DATE AND NAME OF PERSON MAKING CHANGE.

Do not extend notes this side of this line.

F.B. 1618 PG. 58
Job No. 3554 Division No. Notes Red. Plotted Profile
Survey of JOELLA ST. Date Date No.
Survey by H. C. MACK Notes W.C.T. Notes Chkd. Checked X-Sec.
Indexed R. C. Johnson Date 3-27-50 Date Date No.

STATION	B. S.	H. I.	F. S.	ELEV.	Joella St.	
		405 13				
7+00			50	400 1	.76 R/S	(4.7R − 0.3H.L = − 5.0)
			63	398 8	1.00 R/S	(4.7R − 1.6 H.L = − 6.3)
			83	396 8	1.26 R/S, Fence Line	(−6.3R − 2.0 H.L = − 8.3)
T.P.	5.00	405 18	495	400 18	T.P.	
7+75			452	400 66	℄, par	
			43	400 9	2.7 R/S,	S.P.L.
			53	399 9	1.00 R/S,	Top Bk (−4.5R − 0.8 H.L = − 5.3)
			72	398 0	1.28 R/S	Bot Bk., Fence Line
8+00			443	400 75	℄, par	
			501	400 17	1.5 L/N	Gutter
			436	400 82	1.5 L/N	Top cb
			505	400 13	1.5 R/S	Gutter
			439	400 79	1.5 R/S	Top cb
+20			445	400 73	℄ par	
+35 18			462	400 56	℄ par	
			505	400 13	15.00 R/S	Gutter @ W. end of S.W. Cb Ret
			439	400 79	15.00 R/S	Top cb @ W. " " " " " "
+35 63			502	400 16	15.00 L/N	Gutter @ W. end of N.W. Cb. Ret
			435	400 83	15.00 L/N	Top cb @ W. " " " " " "
+65 08			564	399 54	℄, conc.	cross gutter
			631	398 87	46.75 R/S,	Gutter @ S. end of S.W. Cb. Ret

76L298 307 5-49

PLEASE RETURN TO
LOS ANGELES COUNTY SURVEYOR
726 LOS ANGELES COUNTY ENGINEERING BLDG.

NOTE: ANY ADDITIONS OR CHANGES ON THIS SHEET MUST BE MADE OR CIRCLED IN RED INK, WITH DATE AND NAME OF PERSON MAKING CHANGE.

Do not extend notes this side of this line.

Profile Notes Red. Plotted Job No. 1354 Division No.
No. Date Date Survey of Joella St.
X-Sec. Notes Chkd. Checked Survey by Wm C. Mack Notes W.C.M. Date 3-27-56
No. Date Date Map No. Traversed Johnson Date F.B. 168 Pg. 59

STATION	B. S.	H. I.	F. S.	ELEV.	Joella St.
		405 18'			
8+65 08			548	399 70	46 75 R/S Top cb @ S. end of S.W. cb Ret
+65 28			500	400 18	44 80 L/N, Gutter @ N. end of N.W. cb Ret
			410	401 08	44 80 L/N, Top cb @ N. " " " " "
+80 08 Int.			518	400 [illegible]	℄ Int., California Ave., pav.
			446	400 72	45 L/N on ℄ California Ave., pav.
			358	401 60	100 L/N " " " " "
			280	402 38	150 L/N " " " " "
			585	399 33	45 R/S " " " " "
			666	398 52	100 R/S " " " " "
			706	398 12	125 R/S " " " " "
			740	397 78	150 R/S " " " " "
+90			542	399 76	℄ Prod, Gutter, Bot Brk
+95			468	400 50	℄ " Edge Pav., Top Brk
9+00			46	400 6	℄ "
10+00			50	400 2	℄ "
					✓
BM LE-26			432	400 86	BM LE-26 EL=400.877 UNADJ. (FB 168-24)
					Joella St. ℄ California Ave., N.W. cor
					Bt. spk. in curb, 3' W. of W. end C.L.

x

F.B. 1618 PG. 60

Job No._____ Division No._____ Notes Red._____ Plotted_____ Profile

Survey of_____ Date_____ Date_____ No._____

Survey by_____ Notes_____ Notes Chkd._____ Checked_____ X-Sec.

Indexed_____ Date_____ Date_____ Date_____ No._____

STATION	B. S.	H. I.	F. S.	ELEV.	

76L298 307 5-49

PLEASE RETURN TO

LOS ANGELES COUNTY SURVEYOR

726 Los Angeles County Engineering Bldg.

Do not extend notes this side of this line.

NOTE: ANY ADDITIONS OR CHANGES ON THIS SHEET MUST BE MADE OR CIRCLED IN RED INK, WITH DATE AND NAME OF PERSON MAKING CHANGE.

F. B. 1618 Pg. 61

Notes Ck'd by	Survey of Joella St
Map No.	W. O. 1354 Tape No. St'd °F
Office Work	Surveyed by: W. C. Mack
Checked	Notes W.C.M. Date 3-28-50
Date	Indexed: C. Johnson

AUG 1 '51

C.I. 1354

Joella St.

TOPOGRAPHY

on

El Sur St.

From: ℄ Int. Redell Ave. = 0+00
E'ly To: ℄ Int. California Ave = 8+51.81

Party:
Mack
Dreier
Maldonado
Sonnenschein

Note: Any Additions or Changes on This Sheet Must be Made or Circled in Red Ink With Date and Name of Person Making Change.

Do not extend notes this side of this line.

RETURN TO
LOS ANGELES COUNTY SURVEYOR
726 LOS ANGELES COUNTY
ENGINEERING BLDG.

76F3098 247 10M 1-49

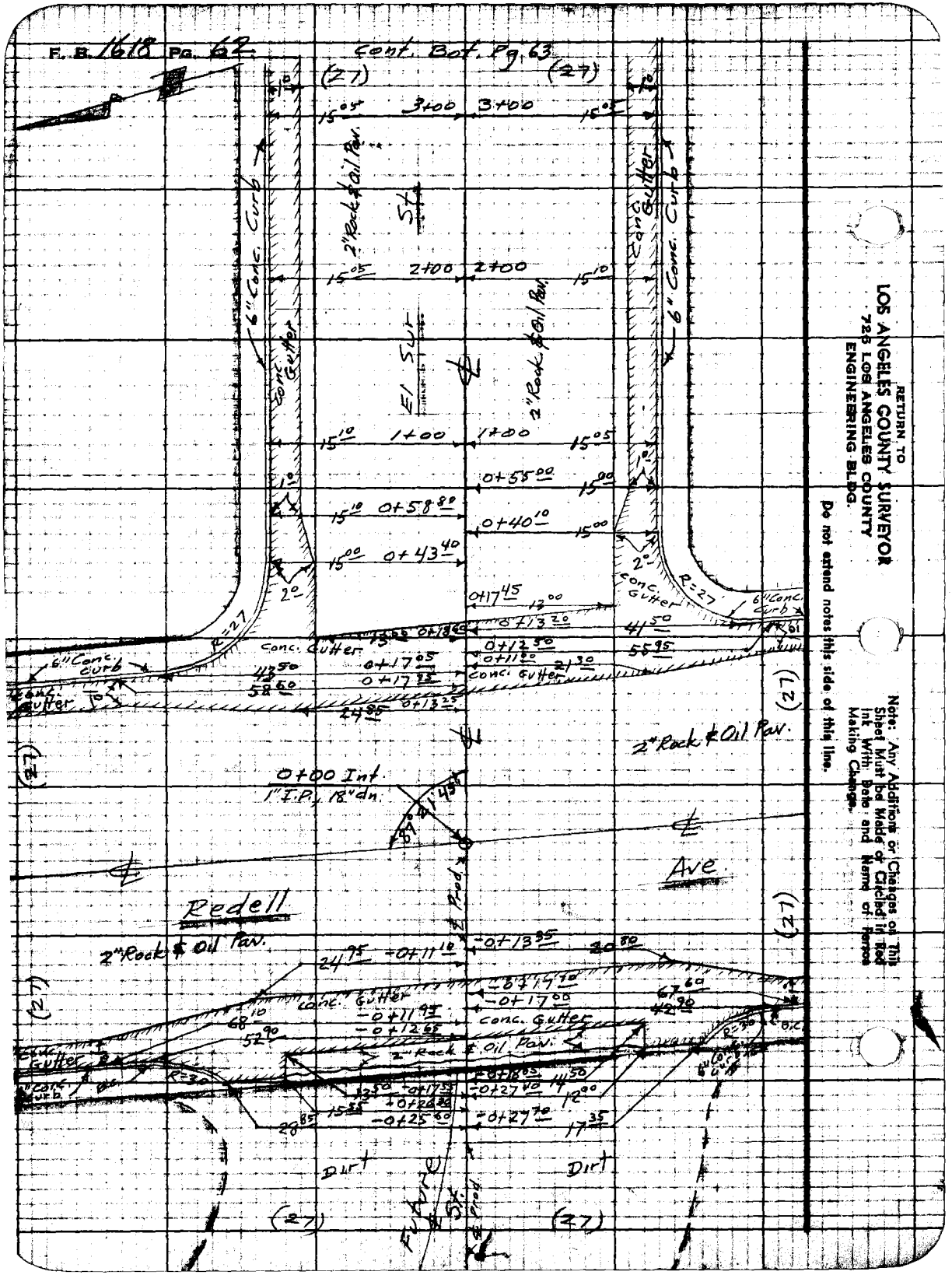

RETURN TO
LOS ANGELES COUNTY SURVEYOR
726 LOS ANGELES COUNTY
ENGINEERING BLDG.

Do not extend notes this side of this line.

Note: Any Additions or Changes on This Sheet Must be Made or Circled in Red Ink With Date and Name of Person Making Change.

Notes Ck'd by	Survey at [illegible] St.
Map No.	W.O. 1354 Tape No. St'd °F
Office Work	Surveyed by [illegible]
Checked	Notes W.C.M. Date 3-28-50
Date	Indexed K. C. Johnson

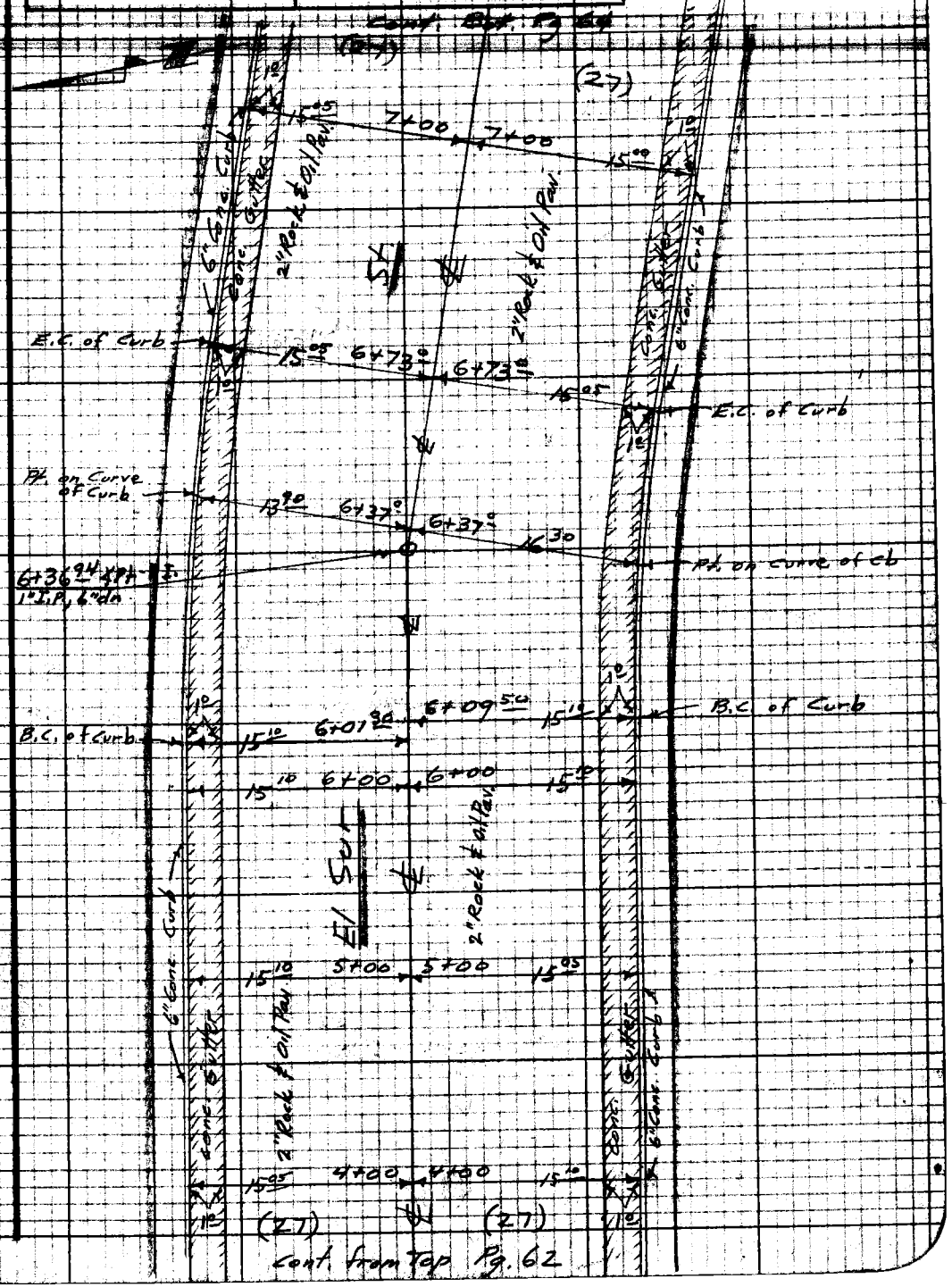

cont. from Top Pg. 62

Note: Any Additions or Changes on This Sheet Must be Made or Circled in Red Ink With Date and Name of Person Making Change.

Do not extend notes this side of this line.

RETURN TO
LOS ANGELES COUNTY SURVEYOR
726 LOS ANGELES COUNTY
ENGINEERING BLDG.

76F3095 247 10M 1-49

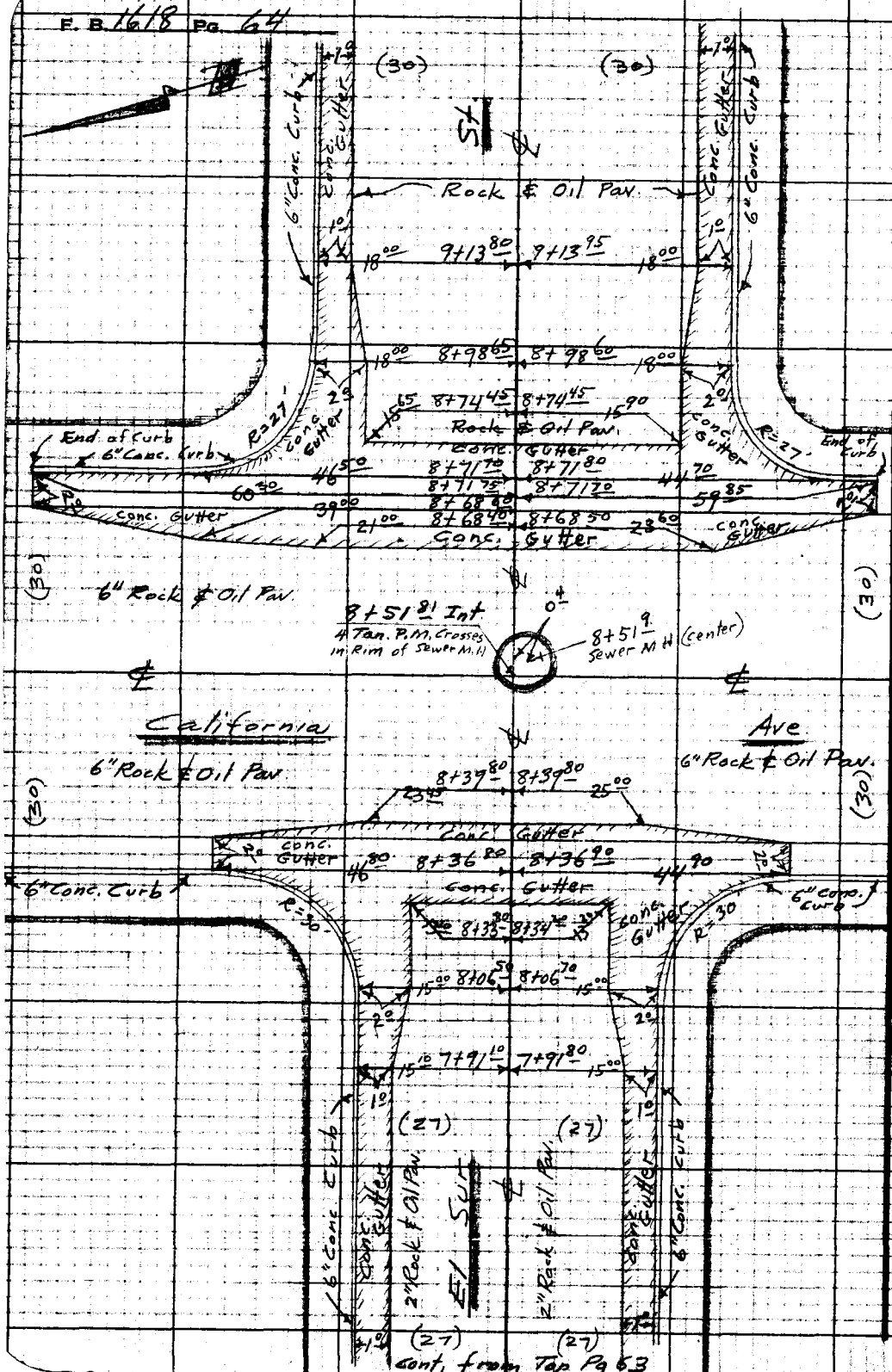

RETURN TO
LOS ANGELES COUNTY SURVEYOR
725 LOS ANGELES COUNTY
ENGINEERING BLDG.

Do not extend notes this side of this line.

Note: Any Additions or Changes on This Sheet Must be Made or Circled in Red Ink With Date and Name of Person Making Change.

Profile No. | Notes Red. | Plotted | Job No. 1354 | Division No. | F.B. 1618 PG. 65

Date | Date | Survey of Joella St.

X-Sec. No. | Notes Chkd. | Checked | Survey by W.M.C. MACK | Notes W.C.M. | Date 3-30-50

Date 3-31-50 | Date | Map No. | ~~Indexed~~ C. Johnson | Date AUG 1 '51

C.I. 1354

Joella St.

Cross Sections & Profile

on

El Sur St.

From: ℄ Int. Redell Ave. = 0+00

Ely To: ℄ Int. California Ave = 8+51.81

STATION	B. S.	H. I.	F. S.	ELEV.
		Party Mack Dreier Maldonado Sonnenschein		

NOTE: ANY ADDITIONS OR CHANGES ON THIS SHEET MUST BE MADE OR CIRCLED IN RED INK, WITH DATE AND NAME OF PERSON MAKING CHANGE.

Do not extend notes this side of this line.

PLEASE RETURN TO
LOS ANGELES COUNTY SURVEYOR
726 Los Angeles County Engineering Bldg.

761298 307 5-49

76L298 307 5-49

PLEASE RETURN TO
LOS ANGELES COUNTY SURVEYOR
726 LOS ANGELES COUNTY ENGINEERING BLDG.

NOTE: ANY ADDITIONS OR CHANGES ON THIS SHEET MUST BE MADE OR CIRCLED IN RED INK, WITH DATE AND NAME OF PERSON MAKING CHANGE.

Do not extend notes this side of this line.

STATION	B. S.	H. I.	F. S.	ELEV.	
BM LE-24	498	398 68		393 70	BM LE-24 EL=393.700 UNADJ. (FB 1618-24)
					El Sur St. & Redell Ave, S.E. cor
					Bt. spk in curb, 4' E. of E. end C.R.
-1+50			46	394 1	℄ Prod to West
-1+00			37	395 0	℄ " " "
-0+40			42	394 5	℄ " " " Top Bk
-0+15			557	393 11	℄ " " " pav., Bot Bk
-0+15			575	392 93	℄ " " ", conc. cross gutter
-0+27 70			582	392 86	17 35 R/S, Gutter @ W. end of S.W. Cb. Ret
			516	393 52	17 35 R/S Top Cb @ W. " " " " " "
-0+25 60			528	393 ~~48~~ 40	28 85 L/N Gutter @ W. end of N.W. Cb. Ret
			464	394 04	28 85 L/N Top Cb @ W. " " " " " "
-0+17 00			634	392 34	42 90 R/S, Gutter @ S. end of S.W. Cb. Ret
			564	393 04	42 90 R/S, Top Cb @ S. " " " " " "
-0+12 65			506	393 62	52 90 L/N Gutter @ N. end of N.W. Cb. Ret
			436	394 32	52 90 L/N Top Cb @ N " " " " " "
0+00 Int.			531	393 37	℄ Int., Redell Ave., pav
			450	394 18	50 L/N on ℄ Redell Ave., pav
			361	395 07	100 L/N " " " " "
			236	396 32	175 L/N " " " " "

F.B. 1618 PG. 66
Job No. 1354 Division No. Notes Red. Plotted Profile
Survey of Joella St. Date Date No.
Survey by Wm C. Mack Notes W.C.M. Notes Chkd. Checked X-Sec.
Indexed A. C. Johnson Date 3-30-50 Date Date No.

76L298 307 5-49

PLEASE RETURN TO
LOS ANGELES COUNTY SURVEYOR
726 LOS ANGELES COUNTY ENGINEERING BLDG.

NOTE: ANY ADDITIONS OR CHANGES ON THIS SHEET MUST BE MADE OR CIRCLED IN RED INK, WITH DATE AND NAME OF PERSON MAKING CHANGE.

Do not extend notes this side of this line.

Profile Notes Red. Plotted
No. Date Date Survey of Job No. 1354 Division No.
X-Sec. Notes Chkd. Checked Survey by Wm. C. MACK Notes K.C.M. Date 2-20-50
No. Date Date Map No. Redrawn Johnson Date

F.B. 1618 PG. 67

STATION	B. S.	H. I.	F. S.	ELEV.		
		398 68.				
0+00			581	39287	40 R/S on	℄ Redell Ave., pav.
			645	39223	100 R/S "	" " " " "
			751	39117	175 R/S "	" " " " "
+13 20			624	39244	41 50 R/S,	Gutter @ S. end of S.E. Cb
			558	39310	41 50 R/S,	Top Cb @ S. " " " " "
+15			571	39297	℄, conc.	cross gutter
+17 05			514	39354	43 50 L/N	Gutter @ N. end of N.E. Cb Ref
			444	39424	43 50 L/N	Top Cb @ N. " " " " "
+40 10			517	39351	℄, pav.	
			568	39300	15 00 R/S	Gutter @ E. end of S.E. Cb Ref
			503	39365	15 00 R/S	Top Cb @ E " " " " "
+43 40			542	39326	15 00 L/N	Gutter @ E. end of N.E. Cb Ref
			477	39391	15 00 L/N	Top Cb @ E. " " " " "
+50			506	39362	℄ pav.	
1+00			476	39392	℄, pav.	
			528	39340	15 L/N,	Gutter
			462	39406	15 L/N,	Top Cb
			525	39343	15 R/S,	Gutter
			462	39406	15 R/S,	Top Cb
			44	39432	7 R/S,	S.P.L.
			52	39385	85 R/S,	Top Bk (+4.8R-0.4L = -5.2)

76L298 307 5-49

PLEASE RETURN TO
LOS ANGELES COUNTY SURVEYOR
726 LOS ANGELES COUNTY ENGINEERING BLDG.

NOTE: ANY ADDITIONS OR CHANGES ON THIS SHEET MUST BE MADE OR CIRCLED IN RED INK, WITH DATE AND NAME OF PERSON MAKING CHANGE.

Do not extend notes this side of this line.

STATION	B. S.	H. I.	F. S.	ELEV.		
1+00		398 68	62	392 5	96 R/S	(-4.8R -1.4HL = -6.2)
			67	392 0	163 R/S, Fence Line	(-6.2R-0.5HL = -6.7)
T.P.	564	399 36	496	393 72	T.P.	
2+00			522	394 14	℄, pav.	
			567	393 69	15 L/N, Gutter	
			501	394 35	15 L/N, Top cb	
			571	393 65	15 R/S, Gutter	
			503	394 33	15 R/S, Top cb.	
			47	394 7	27 R/S, S.P.L	
			56	393 8	100 R/S	(-5.2R - 0.4H.L = -5.6)
			76	391 8	154 R/S, Fence Line	(-5.6R-2.0H.L = -7.6)
+70			507	394 29	℄, pav.	
			46	394 8	27 R/S SPL	
			55	393 9	100 R/S Top Bk	
			61	393 3	110 R/S Bot Bk	
			67	392 7	150 R/S, Fence Line	
3+00			502	394 34	℄, pav.	
			540	393 96	15 L/N, Gutter	
			469	394 67	15 L/N Top cb.	
			43	395 1	27 L/N, N.P.L.	
			35	395 9	90 L/N Bot Brk	

F.B. 1618 PG. 68
Job No. 1354 Division No. ___ Notes Red. ___ Plotted ___ Profile
Survey of JOELLA ST. Date ___ Date ___ No. ___
Survey by W. C. MACK Notes W.C.M. Notes Chkd. ___ Checked ___ X-Sec.
Indexed A. C. Johnson Date 3-30-50 Date ___ Date ___ No. ___

76L298 307 5-49

PLEASE RETURN TO
LOS ANGELES COUNTY SURVEYOR
726 LOS ANGELES COUNTY ENGINEERING BLDG.

NOTE: ANY ADDITIONS OR CHANGES ON THIS SHEET MUST BE MADE OR CIRCLED IN RED INK, WITH DATE AND NAME OF PERSON MAKING CHANGE.

Do not extend notes this side of this line.

Profile No. Date Notes Red. Plotted
X-Sec. No. Date Notes Chkd. Date Checked
Job No. 6294 Division No.
Survey of Tobias St.
Survey by W.C.M. Notes W.C.M. Date 3-30-50
Map No. Date

F.B. 168 PG. 69

STATION	B. S.	H. I.	F. S.	ELEV.		
		399 36				
3+00			22	3972	.07 L/N,	Top Brk
			16	3978	.49 L/N,	Fence Line
			541	3939	.5 R/S,	Gutter
			475	3946	.1 R/S,	Top Cb
+30			484	3945	.2 ℄, pav.	
			44	3950	.27 R/S,	S.P.L
			55	3939	.82 R/S,	Top Brk
			60	3934	.100 R/S	Bot. Brk (+4.8 R - 1.2 HI = -6.0)
			70	3924	.146 R/S,	Fence Line (-6.0 R - 1.0 HI = -7.0)
+85			472	3946	.4 ℄, pav	
			42	3952	.27 R/S,	S.P.L
			52	3942	.100 R/S	(+4.7 R - .5 HI = -5.2)
			64	3930	.144 R/S,	Fence Line (-5.2 R - 1.2 HI = -6.4)
4+00			464	3947	.2 ℄, pav.	
			517	3941	.9 L/N,	Gutter
			448	3948	.8 L/N,	Top Cb
			516	3942	.0 R/S,	Gutter
			449	3948	.7 R/S,	Top Cb
T.P.	569	400 09	496	3944	.0 T.P.	
5+00			502	3950	.7 ℄, pav.	
			558	3945	.1 5 L/N,	Gutter

76L298 307 5-49

PLEASE RETURN TO
LOS ANGELES COUNTY SURVEYOR
726 LOS ANGELES COUNTY ENGINEERING BLDG.

NOTE: ANY ADDITIONS OR CHANGES ON THIS SHEET MUST BE MADE OR CIRCLED IN RED INK, WITH DATE AND NAME OF PERSON MAKING CHANGE.

Do not extend notes this side of this line.

STATION	B. S.	H. I.	F. S.	ELEV.		
		400 09.				
5+00			495	39514.15 L/N,	Top Cb	
			557	39452.15 R/S	Gutter	
			493	39516.15 R/S,	Top Cb	
			46	3955.27 R/S,	S.P.L.	
			54	3947.100 R/S		(-5.0R - 0.4 HL = -5.4)
			62	3939.136 R/S,	Fence Line	(-5.0R - 1.2 H.L = -6.2)
+70			485	39524 ℄, pav		
			42	3959.27 L/N,	N.P.L.	
			37	3964.80 L/N,	Bot. Brk	
			24	3977.100 L/N	Top Brk	
			17	3984.135 L/N,	Fence Line	
			46	3955.27 R/S,	S.P.L.	
			56	3945.100 R/S		
			57	3944.133 R/S,	Fence Line	
6+00			475	39534 ℄, pav.		
			531	39478.15 L/N,	Gutter	
			467	39542.15 L/N,	Top Cb	
			528	39481.15 R/S,	Gutter	
			465	39544.15 R/S,	Top Cb	
+36.94 ∡Pt - P.I.			462	39547 ℄ ∡Pt. - P.I.,	pav	
+37			462	39547 ℄, pav.		

F.B. 1618 PG. 70
Job No. 1354 Division No. ____ Notes Red. ____ Plotted ____ Profile
Survey of JOELLA ST. Date ____ Date ____ No. ____
Survey by W. C. MACK Notes W.C.M. Notes Chkd. ____ Checked ____ X-Sec.
Indexed A. C. Johnson Date 3-30-50 Date ____ Date ____ No. ____

76L298 307 5-49

PLEASE RETURN TO
LOS ANGELES COUNTY SURVEYOR
726 LOS ANGELES COUNTY ENGINEERING BLDG.

NOTE: ANY ADDITIONS OR CHANGES ON THIS SHEET MUST BE MADE OR CIRCLED IN RED INK. WITH DATE AND NAME OF PERSON MAKING CHANGE.

Do not extend notes this side of this line.

STATION	B. S.	H. I.	F. S.	ELEV.		
		400 09.				
6+37			522	394 87	13 90 L/N	Gutter
			458	395 51	13 90 L/N	Top cb.
			516	394 93	16 30 R/S	Gutter
			450	395 59	16 30 R/S	Top cb
			44	3957.	27 R/S	
			50	3951.	85 R/S	
			64	3937.	132 R/S,	Fence Line
7+00			415	395 94	℄, pav.	
			467	395 42	15 L/N	Gutter
			409	396 00	15 L/N	Top Cb
			471	395 38	15 R/S	Gutter
			406	396 03	15 R/S	Top cb
			38	3963.	27 R/S	S.P.L
			45	3956.	100 R/S	Top Brk (-4.1R - 0.4 H.L = -4.5)
			63	3938.	106 R/S	Bot. Brk (-4.5R - 1.8 HL = -6.3)
			67	3934.	127 R/S	Fence Line (-4.5R - 2.2 H.L = -6.7)
T.P.	560	401 13.	456	395 53	T.P.	
7+50			459	396 54	℄, pav.	
			44	3967.	27 R/S	S.P.L
			59	3952.	100 R/S	Top Brk. (-4.6R - 1.3 HL = -5.9)
			76	3935.	117 R/S	Bot Brk. (-5.9R - 1.7 HL = -7.6)

Profile Notes Red. Plotted Job No. 1354 Division No.
No. Date Date Survey of JOELLA ST.
X-Sec. Notes Chkd. Checked Survey by W.C. MACK Notes W.C.M. Date 3-30-50
No. Date Date Map No. Indexed Tab Date

F.B. 1618 PG. 71

76L298 307 5-49

PLEASE RETURN TO
LOS ANGELES COUNTY SURVEYOR
726 LOS ANGELES COUNTY ENGINEERING BLDG.

NOTE: ANY ADDITIONS OR CHANGES ON THIS SHEET MUST BE MADE OR CIRCLED IN RED INK, WITH DATE AND NAME OF PERSON MAKING CHANGE.

Do not extend notes this side of this line.

STATION	B. S.	H. I.	F. S.	ELEV.		
		401 13				
7+50			78	3933	127 R/S,	Fence Line (-7.6R -0.2HL=-7.8)
8+00			415	39698	℄, pav	
			454	39659	15 L/N,	Gutter
			390	39723	15 L/N,	Top cb
			450	39663	15 R/S	Gutter
			388	39725	15 R/S	Top cb.
+06.50			452	39661	15.00 L/N	Gutter @ W. end of N.W. Cb Ret.
			387	39726	15.00 L/N	Top cb @ W. " " " " " "
+06.70			450	39663	15.00 R/S	Gutter @ W. end of S.W. Cb Ret
			385	39728	15.00 R/S	Top cb @ W. " " " " " "
+15			429	39684	℄, pav.	
+36.80			453	39660	46.80 L/N	Gutter @ N. end of N.W. Cb. Ret
			364	39749	46.80 L/N	Top cb @ N. " " " " " "
+36.90			584	39529	44.90 R/S	Gutter @ S. end of S.W. Cb Ret
			498	39615	44.90 R/S	Top cb @ S. " " " " " "
+37			519	39594	℄, conc. cross gutter	
+51.81 Int.			478	39635	℄ Int.,	California Ave.
			418	39695	45 L/N	on ℄ California Ave., pav.
			341	39772	100 L/N	" " " " "
			269	39844	150 L/N	" " " " "
			536	39577	45 R/S	" " " " "

F.B. 1618 PG. 72
Job No. 1354 Division No. ____ Notes Red. ____ Plotted ____ Profile ____
Survey of JOELLA ST. Date ____ Date ____ No. ____
Survey by W.D. C. MACK Notes W. C.M. Notes Chkd. ____ Checked ____ X-Sec. ____
Indexed R. C. Johnson Date 3-30-50 Date ____ Date ____ No. ____

76L298 307 5-49

PLEASE RETURN TO
LOS ANGELES COUNTY SURVEYOR
726 LOS ANGELES COUNTY ENGINEERING BLDG.

NOTE: ANY ADDITIONS OR CHANGES ON THIS SHEET MUST BE MADE OR CIRCLED IN RED INK. WITH DATE AND NAME OF PERSON MAKING CHANGE.

Do not extend notes this side of this line.

STATION	B. S.	H. I.	F. S.	ELEV.		
		401 13				
8+51 81 Int.			614	394 99	100 R/S on ℄ California Ave, pav.	
			683	394 30	150 R/S " " " " "	
+71 3			523	395 90	℄, conc cross gutter	
+71 70			447	396 66	46 50 L/N, Gutter @ N. end of N.E. Cb Ret	
			372	397 41	46 50 L/N Top Cb @ N. " " " " " "	
+71 80			590	395 23	44 70 R/S, Gutter @ S. end of S.E. Cb Ret	
			518	395 95	44 70 R/S, Top Cb @ S. " " " " "	
+98 60			463	396 50	℄, pav.	
			542	395 71	18 00 R/S Gutter @ E. end of S.E. Cb Ret	
			479	396 34	18 00 R/S Top Cb @ E " " " " "	
+98 65			442	396 71	18 00 L/N Gutter @ E. end of N.E. Cb Ret	
			378	397 35	18 00 L/N Top Cb @ E. " " " " "	
9+00			461	396 52	℄, pav.	
10+00			435	396 78	℄ pav.	
BM LE-27			386	397 27	BM LE-27 EL = 397.264 UNADJ. (FB 1618-24) El Sur St. & California Ave., N.W. cor. Bt spk in curb, 2' W. of W. end C.R.	

Profile Notes Red. Plotted Job No. 1354 Division No.
No. Date Date Survey of JOELLA ST.
X-Sec. Notes Chkd. Checked Survey by Wm C. MACK Notes W.C.M. Date 3-30-50
No. Date Date Map No. Date

F.B. 1618 PG. 73

F.B. 1618 PG. 74

Job No._____ Division No._____ Notes Red._____ Plotted_____ Profile

Survey of_____ Date_____ Date_____ No._____

Survey by_____ Notes_____ Notes Chkd._____ Checked_____ X-Sec.

Indexed_____ Date_____ Date_____ Date_____ No._____

STATION	B. S.	H. I.	F. S.	ELEV.

761.298 307 5-49

PLEASE RETURN TO

LOS ANGELES COUNTY SURVEYOR

726 LOS ANGELES COUNTY ENGINEERING BLDG.

Do not extend notes this side of this line.

NOTE: ANY ADDITIONS OR CHANGES ON THIS SHEET MUST BE MADE OR CIRCLED IN RED INK, WITH DATE AND NAME OF PERSON MAKING CHANGE.

Notes Ch'd by	Survey of Joella St.
Map No.	W. O. 1354 Tape No. St'd. °F
Office Work	Surveyed by W. C. MACK
Checked	Notes W. C. M. Date 3-31-50
Date	Indexed A. C. Johnson

F. B. 1618 Pg. 75

AUG 1 '51

C.I. 1354

Joella St.

TOPOGRAPHY

on

Maydee St.

From: ℄ Int. Redell Ave = 0+00
E'ly To: ℄ Int. California Ave. = 8+32.47

Party:
Mack
Dreier
Maldonado
Sonnenschein

Note: Any Additions or Changes on This Sheet Must be Made or Circled in Red Ink With Date and Name of Person Making Change.

Do not extend notes this side of this line.

RETURN TO
LOS ANGELES COUNTY SURVEYOR
726 LOS ANGELES COUNTY
ENGINEERING BLDG.

76F3098 247 10M 1-49

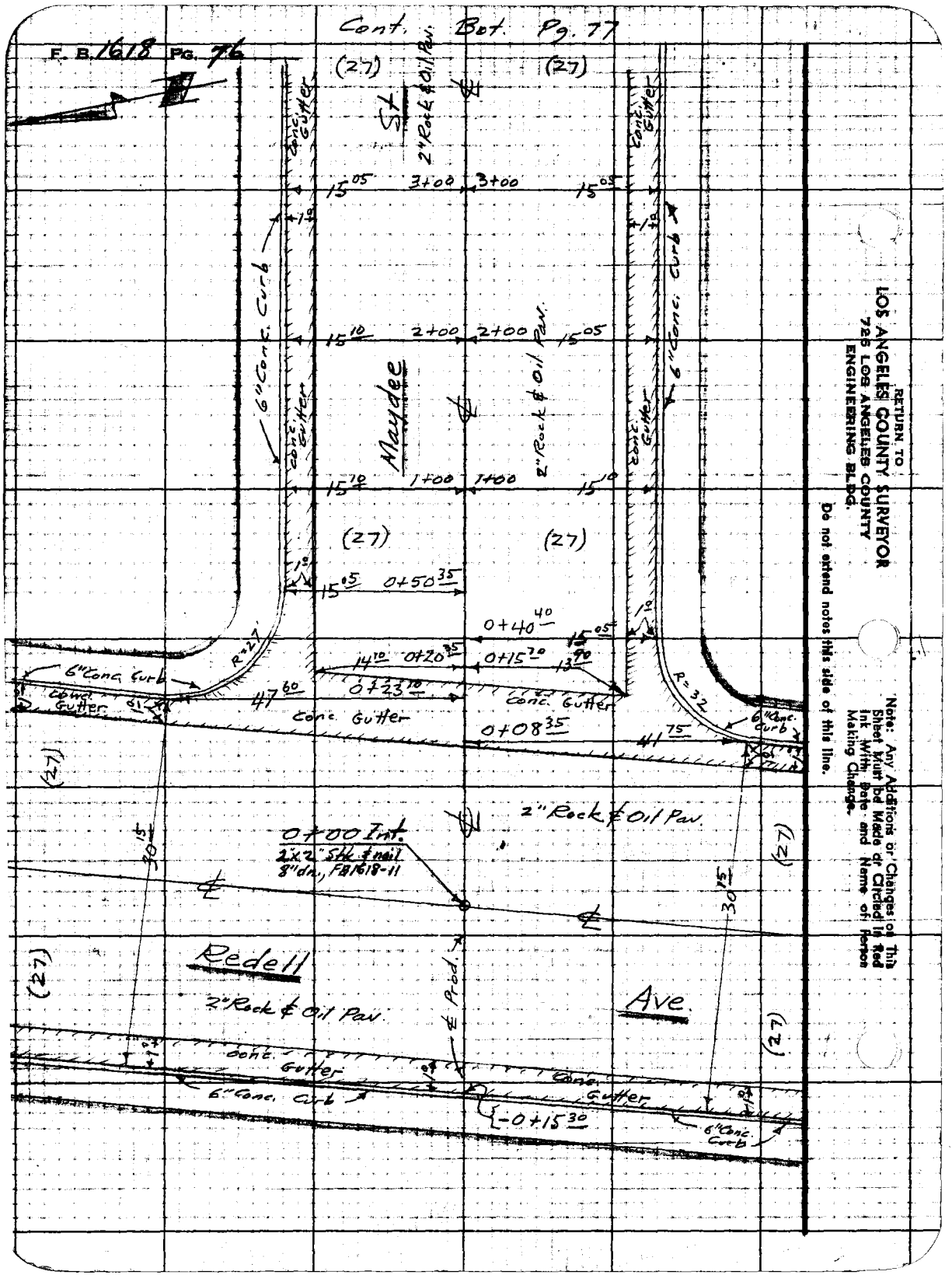

RETURN TO
LOS ANGELES COUNTY SURVEYOR
728 LOS ANGELES COUNTY
ENGINEERING BLDG.

Do not extend notes this side of this line.

Note: Any Additions or Changes on This Sheet Must Be Made or Circled in Red Ink With Date and Name of Person Making Change.

Notes Ck'd by	Survey of Joella St.
Map No.	W. O. 1352 Tape No. St'd. °F
Office Work	Surveyed by Wm. E. Mack
Checked	Notes W.C.M. Date 3-31-50
Date	Indexed A. C. Johnson

F. B. 1618 Pg. 77

Cont. Bot. Pg. 78

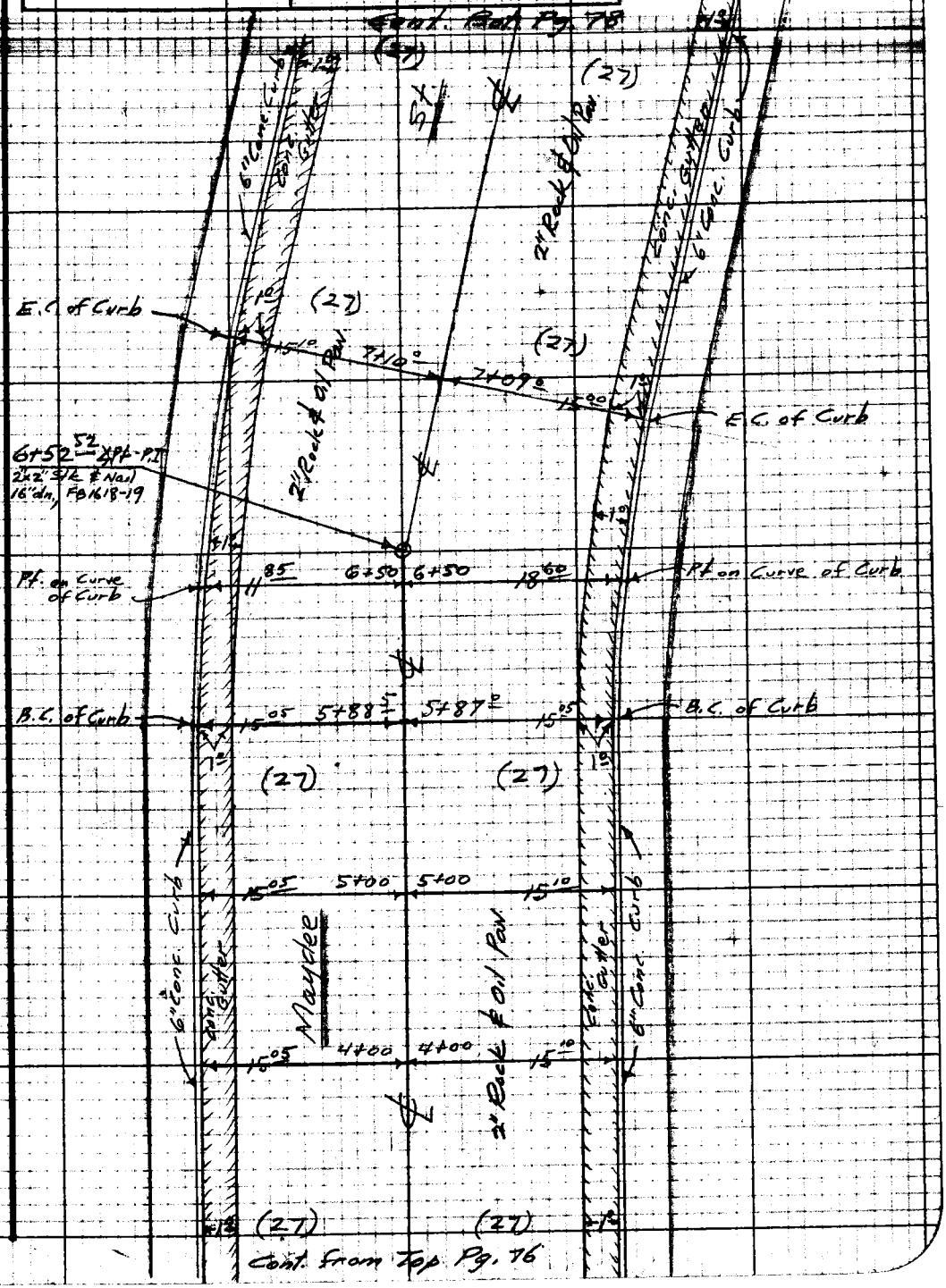

Cont. from Top Pg. 76

Note: Any Additions or Changes on This Sheet Must be Made or Circled in Red Ink With Date and Name of Person Making Change.

Do not extend notes this side of this line.

RETURN TO
LOS ANGELES COUNTY SURVEYOR
726 LOS ANGELES COUNTY
ENGINEERING BLDG.

76F3095 247 10M 1-49

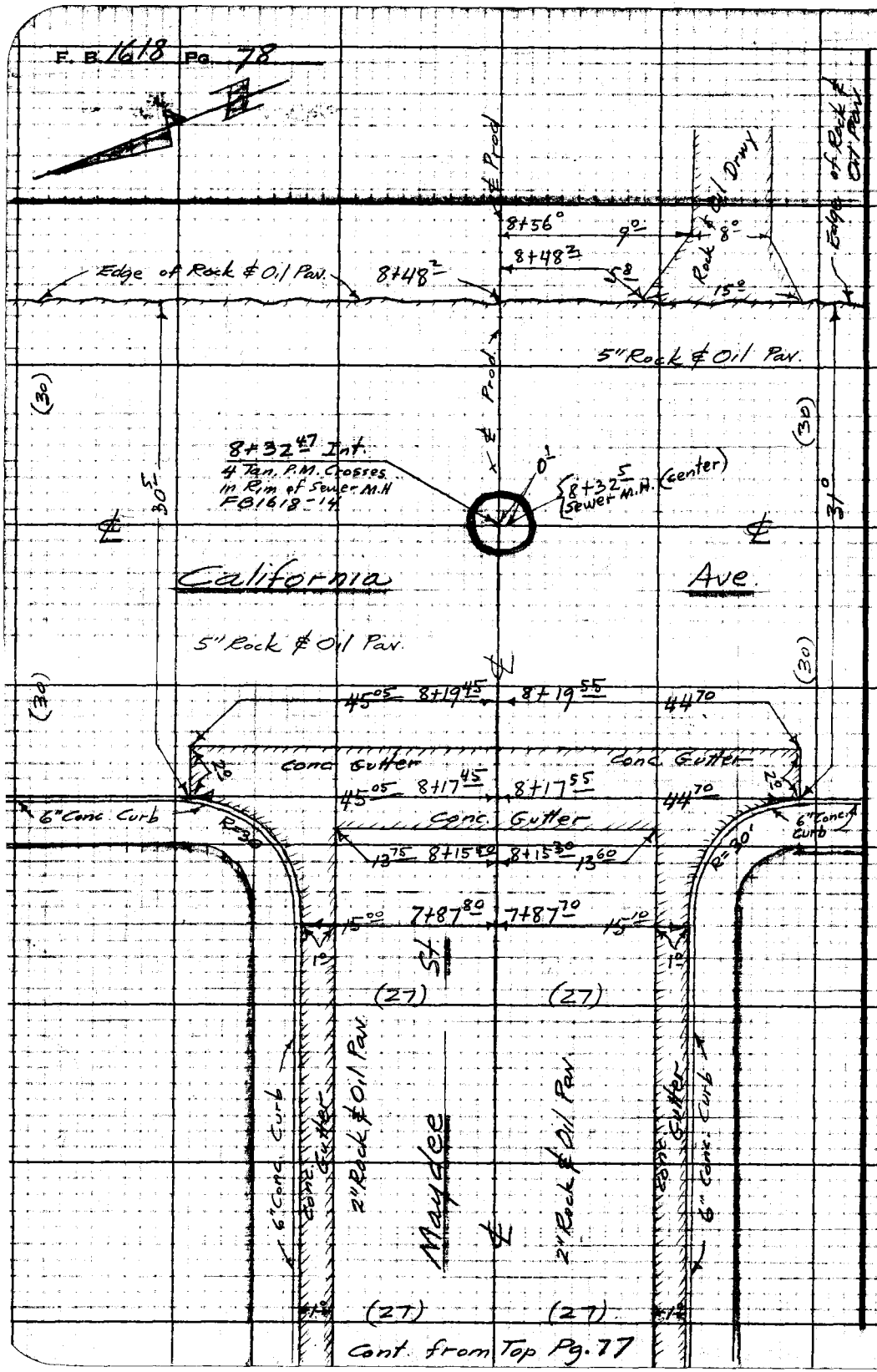

RETURN TO
LOS ANGELES COUNTY SURVEYOR
725 LOS ANGELES COUNTY
ENGINEERING BLDG.

Do not extend notes this side of this line.

Note: Any Additions or Changes on This Sheet Must be Made or Circled in Red Ink With Date and Name of Person Making Change.

F.B. 1618 PG. 79

Profile No. ____ Notes Red. ____ Plotted ____ Job No. 1354 Division No. ____
Date ____ Date ____ Survey of JOELLA ST.
X-Sec. No. ____ Notes Chkd H.D.H. Checked ____ Survey by Wm C. MACK Notes W.C.M. Date 3-31-50
Date 4-7-50 Date ____ Map No. ____ Indexed ~~Johnson~~ Date AUG 1 '51

C.I. 1354

Joella St.

Cross Sections & Profile

on

Maydee St.

ELEV.	From: ℄ Int. Redell Ave = 0+00 E'ly To: ℄ Int. California Ave = 8+32.47
F.S.	
H.I.	Party: Mack Dreier Maldonado Sonnenschein
B.S.	
STATION	

NOTE: ANY ADDITIONS OR CHANGES ON THIS SHEET MUST BE MADE OR CIRCLED IN RED INK, WITH DATE AND NAME OF PERSON MAKING CHANGE.

Do not extend notes this side of this line.

PLEASE RETURN TO
LOS ANGELES COUNTY SURVEYOR
726 LOS ANGELES COUNTY ENGINEERING BLDG.

76L298 307 5-48

76L298 307 5-49

PLEASE RETURN TO
LOS ANGELES COUNTY SURVEYOR
726 LOS ANGELES COUNTY ENGINEERING BLDG.

NOTE: ANY ADDITIONS OR CHANGES ON THIS SHEET MUST BE MADE OR CIRCLED IN RED INK, WITH DATE AND NAME OF PERSON MAKING CHANGE.

Do not extend notes this side of this line.

STATION	B. S.	H. I.	F. S.	ELEV.	
B.M. LE-23	4 95	394 59		389 64	B.M. LE-23 Elev. 389.636 (unadj) F.B. 1618-23 MAYDEE St. & REDELL, Ave., S.E. cor. Bt. Spk in Cb., 6' E. of E. End of C.R.
0+00 Int			529	389 30	℄ Int, Redell Ave., pav.
			482	389 77	50 L/N on ℄ Redell Ave., pav
			422	390 37	100 L/N " " " " "
			323	391 36	175 L/N " " " " "
			583	388 76	45 R/S " " " " "
			640	388 19	100 R/S " " " " "
			727	387 32	175 R/S " " " " "
+08 35			623	388 36	41 75 R/S, Gutter @ S. end of S.E. Cb Ret
			558	389 01	41 75 R/S Top cb @ S. " " " " "
+16			580	388 79	℄, conc cross gutter
+23 10			527	389 32	47 60 L/N, Gutter @ N. end of N.E. Cb Ret
			462	389 97	47 60 L/N, Top cb @ N. " " " " "
+40 40			515	389 44	℄, pav
			567	388 92	15 05 R/S Gutter @ E. end of S.E. Cb Ret
			500	389 59	15 05 R/S Top cb @ E " " " " "
+50 35			507	389 62	℄, pav.
			545	389 14	15 05 L/N Gutter @ E. end of N.E. Cb Ret
			477	389 82	15 05 L/N Top cb @ E. " " " " "

F.B. 1618 PG. 80
Survey of JOELLA St.
Survey by Wm C. Mack Notes W.C.M.
Indexed A. C. Johnson Date 3-31-50
Job No. 1354 Division No.
Notes Red. Date
Notes Chkd. Date
Plotted Date
Checked Date
Profile No.
X-Sec. No.

76L298 307 5-49

PLEASE RETURN TO
LOS ANGELES COUNTY SURVEYOR
726 LOS ANGELES COUNTY ENGINEERING BLDG.

NOTE: ANY ADDITIONS OR CHANGES ON THIS SHEET MUST BE MADE OR CIRCLED IN RED INK, WITH DATE AND NAME OF PERSON MAKING CHANGE.

Do not extend notes this side of this line.

Profile No. ____ Notes Red ____ Plotted ____ Job No. 1554 Division No. ____
X-Sec. No. ____ Notes Chkd. ____ Date ____ Checked ____ Date ____ Survey of TOELLA ST. Survey by W.C. MACK Notes W.C.M. Date 3-31-50
Date ____ Map No. ____ Indexed ____ Date ____

F.B. 1618 PG. 81

STATION	B. S.	H. I.	F. S.	ELEV.		
		394 59				
1+00			487	389 72	℄, pav	
			529	389 30	15 L/N,	Gutter
			467	389 92	15 L/N,	Top Cb
			535	389 24	15 R/S	Gutter
			471	389 88	15 R/S	Top Cb
			46	3900.27	R/S	S.P.L
			55	3891.100	R/S	(+4.9R - 0.6 HL = -5.5)
			73	3873.162	R/S, Fence Line	(-5.5R - 1.8 HL = -7.3)
T.P.	572	395 28	503	38956	T.P.	
1+50			540	3898	℄, pav.	
			52	3901.27	R/S, S.P.L	
			65	3888.100	R/S	(-5.4R - 1.1 HL = -6.5)
			83	3870.155	R/S, Fence Line	(-6.5R - 1.8 HL = -8.3)
2+00			536	389 92	℄, pav	
			576	389 52	15 L/N,	Gutter
			512	390 16	15 L/N,	Top Cb
			573	389 55	15 R/S	Gutter
			512	390 16	15 R/S	Top Cb
			51	3902.27	R/S	S.P.L
			66	3887.100	R/S	(-5.4R - 1.2 HL = -6.6)
			84	3869.153	R/S, Fence Line	(-6.6R - 1.8 HL = -8.4)

76L298 307 5-49

PLEASE RETURN TO
LOS ANGELES COUNTY SURVEYOR
726 LOS ANGELES COUNTY ENGINEERING BLDG.

NOTE: ANY ADDITIONS OR CHANGES ON THIS SHEET MUST BE MADE OR CIRCLED IN RED INK, WITH DATE AND NAME OF PERSON MAKING CHANGE.

Do not extend notes this side of this line.

STATION	B. S.	H. I.	F. S.	ELEV.		
2+55		395 28	520	390 08	℄, pav	
			47	390 6	.27 R/S, S.P.L	
			65	388 8	.100 R/S	(-5.2R -1.3 H.L. = -6.5)
			85	386 8	.150 R/S, Fence Line	(-6.5R - 2.0 H.L = -8.5)
3+00			500	390 28	℄, pav	
			548	38[illegible] 80	.15 L/N, Gutter	
			485	390 43	.15 L/N, Top cb	
			45	39[illegible] 8	.27 L/N, N.P.L	
			40	39[illegible] 3	.90 L/N, Bot Bk	
			26	392 7	.100 L/N Top Bk	
			25	39[illegible] 8	.145 L/N, Fence Line	
			550	389 78	.15 R/S, Gutter	
			487	390 41	.15 R/S Top cb	
			48	39[illegible] 5	.27 R/S S.P.L	
			58	38[illegible] 5	.100 R/S	
			75	38[illegible] 8	.149 R/S, Fence Line	
T.P.	584	396 09	503	390 25	T.P. {Maydee St., (S. side) @ Sta 4+30 Set Bt. spk in pav., 1' N. of S. cb, opp Ho. #338}	
3+60			580	390 29	℄, pav	
			55	390 6	.27 R/S, S.P.L	
			64	388 7	.100 R/S	(-5.8R -0.6 HL = -6.4)
			72	38[illegible] 9	.128 R/S, Top Brk	(-6.4R - 0.8 HL = -7.2)

F.B. 1618 PG. 82
Job No. 1354 Division No. ____ Notes Red. ____ Plotted ____ Profile ____
Survey of JOELLA ST. Date ____ Date ____ No. ____
Survey by W. C. MACK Notes W. C. M. Notes Chkd. ____ Checked ____ X-Sec. ____
Indexed A. C. Johnson Date 3-31-50 Date ____ Date ____ No. ____

76L298 307 5-49

PLEASE RETURN TO
LOS ANGELES COUNTY SURVEYOR
726 LOS ANGELES COUNTY ENGINEERING BLDG.

NOTE: ANY ADDITIONS OR CHANGES ON THIS SHEET MUST BE MADE OR CIRCLED IN RED INK, WITH DATE AND NAME OF PERSON MAKING CHANGE.

Do not extend notes this side of this line.

STATION	B. S.	H. I.	F. S.	ELEV.		
		396 09.				
3+60			85	3876.147 R/s,	Fence Line	(-6.4R-2.1HL=-8.5)
4+00			568	39041.℄, pav		
			607	39002.15 L/N	Gutter	
			546	39063.15 L/N	Top cb	
			607	39002.15 R/s	Gutter	
			543	39066.15 R/s	Top cb.	
+40			557	39052.℄, pav		
			51	3910.27 R/s,	S.P.L.	
			62	3899.100 R/s		(-5.6R-0.6HL=-6.2)
			72	3889.126 R/s,	Top Brk	(-6.2R-1.0HL=-7.2)
			86	3875.144 R/s,	Fence Line	(-6.2R-2.4 H.L=-8.6)
+85			548	39061.℄, pav		
			49	3912.27 R/s,	S.P.L.	
			54	3907.100 R/s		
			64	3897.121 R/s,	Top Brk	(-5.4R-1.0HL=-6.4)
			78	3883.140 R/s	Fence Line	(-5.4R-2.4HL=-7.8)
5+00			552	39057.℄, pav		
			590	39019.15 L/N	Gutter	
			524	39085.15 L/N	Top cb	
			590	39019.15 R/s	Gutter	
			524	39085.15 R/s	Top cb	

X

Profile Notes Red. Plotted Job No. 1354 Division No.
No. Date Date Survey of JOELLA ST.
X-Sec. Notes Chkd. Checked Survey by W. C. MACK Notes W.G.M. Date 3-31-50
No. Date Date Map No. Indexed Job No. Date

F.B. 1618 PG. 83

76L298 307 5-49

PLEASE RETURN TO
LOS ANGELES COUNTY SURVEYOR
726 LOS ANGELES COUNTY ENGINEERING BLDG.

NOTE: ANY ADDITIONS OR CHANGES ON THIS SHEET MUST BE MADE OR CIRCLED IN RED INK, WITH DATE AND NAME OF PERSON MAKING CHANGE.

Do not extend notes this side of this line.

STATION	B. S.	H. I.	F. S.	ELEV.		
		396 09				
5+50			524	39085	℄, pav.	
			47	3914.27	R/S, S.P.L.	
			58	3903.100	R/S	(5.2R-0.6 H.L = -5.8)
			66	3895.123	R/S, Top Brk	(-5.8R-0.8HL=-6.6)
			79	3882.138	R/S, Fence Line	(-5.8R-2.1H.L=-7.9)
+65			516	39093	℄, pav	
			44	3917.27	L/N, N.P.L.	
			47	3914.87	L/N, Bot Brk	(-5.2R+0.5HL=-4.7)
			32	3929.95	L/N, Top Brk	(-5.2R+2.0H.L=-3.2)
			31	3930.133	L/N, Fence Line	(-3.2R+0.1HL=-3.1)
+87			488	39121	℄, pav	
			537	39072.15 05	R/S Gutter	@ B.C. of S. Curb
			473	39136.15 05	R/S Top Cb	@ B.C. " " "
+88 5			487	39122	℄, pav	
			534	39075.15 05	L/N, Gutter	@ B.C. of N. Curb
			468	39141.15 05	L/N Top Cb	@ B.C. " " "
6+00			470	39139	℄, pav.	
			522	39087.15-	L/N Gutter	
			458	39151.15-	L/N Top Cb	
			525	39084.15+	R/S Gutter	
			462	39147.15+	R/S Top Cb	

F.B. 1618 PG. 84
Job No. 1354 Division No. ____ Notes Red. ____ Plotted ____ Profile No. ____
Survey of JOELLA ST. Date ____ Date ____ X-Sec. No. ____
Survey by Wm C. MACK Notes W.C.M. Notes Chkd. ____ Checked ____
Indexed A. C. Johnson Date 3-31-50 Date ____ Date ____

76L298 307 5-49

PLEASE RETURN TO
LOS ANGELES COUNTY SURVEYOR
726 LOS ANGELES COUNTY ENGINEERING BLDG.

NOTE: ANY ADDITIONS OR CHANGES ON THIS SHEET MUST BE MADE OR CIRCLED IN RED INK, WITH DATE AND NAME OF PERSON MAKING CHANGE.

Do not extend notes this side of this line.

Profile Notes Red Plotted Job No. 1354 Division No.
No. Date Date Survey of JOELLA ST.
X-Sec. Notes Chkd. Checked Survey by W.C. MACK Notes W.C.M. Date 3-31-50
No. Date Date Map No. Date

F.B. 1618 PG. 85

STATION	B. S.	H. I.	F. S.	ELEV.		
		396 09				
6+00			44	391 7.27 R/S,	S. P. L	
			57	390 4.100 R/S		(-4.7 R - 1.0 HL = -5.7)
			70	389 1.133 R/S,	Fence Line	(-5.7 R - 1.3 HL = -7.0)
+50			429	391 80 ℄, par		
			480	391 29 11 85 L/N,	Gutter	@ Pt. on Curve
			415	391 94 11 85 L/N,	Top Cb	@ Pt " "
			477	391 32 18 60 R/S	Gutter	@ Pt " "
			417	391 92 18 60 R/S	Top Cb	@ Pt " "
T. P.	762	398 83	488	391 21	T. P.	
6+52 52 ℄ Pt - P.I.			699	391 84	℄ ℄ Pt - P.I., par	
+75			683	392 00	℄, par.	
			64	392 4.28 R/S		
			72	391 6.80 R/S	Top Bk	(-6.8 R - 0.4 H.L = -7.2)
			101	388 7.125 R/S	Fence Line	(-6.8 R - 3.3 HL = -10.1)
7+00			662	392 21	℄, par.	
			708	391 75 15 - L/N	Gutter	
			644	392 39 15 - L/N	Top Cb	
			707	391 76 15 + R/S	Gutter	
			642	392 41 15 + R/S	Top Cb	
+50			595	392 88 ℄, par		
			56	393 2.27 R/S,	S. P. L	

76L298 307 5-49

PLEASE RETURN TO
LOS ANGELES COUNTY SURVEYOR
726 LOS ANGELES COUNTY ENGINEERING BLDG.

NOTE: ANY ADDITIONS OR CHANGES ON THIS SHEET MUST BE MADE OR CIRCLED IN RED INK, WITH DATE AND NAME OF PERSON MAKING CHANGE.

Do not extend notes this side of this line.

STATION	B. S.	H. I.	F. S.	ELEV.		
		398 83				
7+50			58	393 0.	68 R/S, Top Brk	
			84	390 4.	105 R/S, Fence Line	
+80			562	393 21.	℄, pav.	
+87.70			562	393 21.	℄, pav.	
			601	392 82.	15.10 R/S, Gutter @ W. end of S.W. Cb Ret	
			536	393 47.	15.10 R/S, Top Cb @ W. " " " " "	
+87.80			601	392 82.	15.00 L/N, Gutter @ W. end of N.W. Cb Ret	
			534	393 49.	15.00 L/N Top Cb @ W. " " " " "	
8+00			577	393 06.	℄, pav	
+17.45			579	393 04.	45.05 L/N, Gutter @ N. end of N.W. Cb Ret	
			499	393 84.	45.05 L/N, Top Cb @ N. " " " " " "	
+17.5			628	392 55.	℄, conc cross gutter	
+17.55			699	391 84.	44.70 R/S, Gutter @ S. end of S.W. Cb Ret	
			634	392 49.	44.70 R/S, Top Cb @ S. " " " " " "	
+32.47 Int			588	392 95.	℄ Int., California Ave	
			526	393 57.	45 L/N on ℄ California Ave, pav	
			459	394 24.	100 L/N " " " " "	
			390	394 93.	150 L/N " " " " "	
			650	392 33.	45 R/S " " " " "	
			732	391 51.	100 R/S " " " " "	
			800	390 83.	150 R/S " " " " "	

X

F.B. 1618 PG. 86

Job No. 1354 Division No. ____ Notes Red. ____ Plotted ____ Profile ____ No. ____

Survey of JOELLA ST. Date ____ Date ____ X-Sec. ____

Survey by Wm C. MACK Notes W.C.M. Notes Chkd. ____ Checked ____ No. ____

Indexed ~~R. C. Johnson~~ Date 3-31-50 Date ____ Date ____

76L298 307 5-49

PLEASE RETURN TO
LOS ANGELES COUNTY SURVEYOR
726 LOS ANGELES COUNTY ENGINEERING BLDG.

NOTE: ANY ADDITIONS OR CHANGES ON THIS SHEET MUST BE MADE OR CIRCLED IN RED INK, WITH DATE AND NAME OF PERSON MAKING CHANGE.

Do not extend notes this side of this line.

STATION	B. S.	H. I.	F. S.	ELEV.		
		398 83.				
8+44			613	39270	℄ Prod., pav., Gutter	
+48			52	3936	℄ Prod., edge pav., Top Brk	
9+00			55	3933	℄ Prod.,	
10+00			55	3933	℄ Prod.,	
					Adjusted Elev. F.B. 1618-25	
BM-LE-28			544	39339	BM LE-28 EL=393 ~~388~~ 394 Unadj (FB1618-25)	
					Maydee St. & California Ave., N.W. cor	
					Bt. spk in curb, 8' W. of W. end C.R.	

Profile Notes Red. Plotted Job No. 1354 Division No.
No. Date Date Survey of JOELLA ST
X-Sec. Notes Chkd. Checked Survey by W. C. MACK Notes W.C.M. Date 3-31-50
No. Date Date Map No. Indexed Date

F.B. 1618 PG. 87

F.B. 4618 PG. 88

Job No._____ Division No._____ Notes Red._____ Plotted_____ Profile

Survey of_____ Date_____ Date_____ No._____

Survey by_____ Notes_____ Notes Chkd._____ Checked_____ X-Sec.

Indexed_____ Date_____ Date_____ Date_____ No._____

STATION	B. S.	H. I.	F. S.	ELEV.

76L298 307 5-49

LOS ANGELES COUNTY SURVEYOR

726 LOS ANGELES COUNTY ENGINEERING BLDG.

PLEASE RETURN TO

Do not extend notes this side of this line.

NOTE: ANY ADDITIONS OR CHANGES ON THIS SHEET MUST BE MADE OR CIRCLED IN RED INK, WITH DATE AND NAME OF PERSON MAKING CHANGE.

NOTES RED. JOB NO. 1367 SURVEY OF WESLEY AVE. F. B. 1618 PG. 95
DATE SURVEY BY H.F. Naumann
NOTES CHKD. NOTES BY N.F.N. DATE 6-28-50
DATE INDEXED [redacted] C. Jo[redacted] DATE AUG 1 '51

NOTE: ANY ADDITIONS OR CHANGES ON THIS SHEET MUST BE MADE OR CIRCLED IN RED INK, WITH DATE AND NAME OF PERSON MAKING CHANGE.

Do not extend notes this side of this line

PLEASE RETURN TO
LOS ANGELES COUNTY SURVEYOR
725 LOS ANGELES COUNTY ENGINEERING BLDG.

765420 353 8-49

B.M.	1ST RUN	DIFF.	2ND RUN	3RD RUN	ADJ. ELEV.	DESCRIPTION
						C.I. 1367
						WASLEY AVE.
						BENCH LEVEL CIRCUIT
						LEVEL 200 " 798
						DUMPY LEVEL " 16238
					H. F. NAUMANN H. B. STOCK B. E. FLATT H. TAKOVA	
				indexed 7-20-59		

76S420 353 8-49

PLEASE RETURN TO
LOS ANGELES COUNTY SURVEYOR
725 LOS ANGELES COUNTY ENGINEERING BLDG.

NOTE: ANY ADDITIONS OR CHANGES ON THIS SHEET MUST BE MADE OR CIRCLED IN RED INK, WITH DATE AND NAME OF PERSON MAKING CHANGE.

Do not extend notes this side of this line

F.B. 1618 PG. 96

JOB NO. 1367 SURVEY OF WESLEY AVE.
SURVEY BY H.F. Naumann
NOTES BY DATE 6-28-50
INDEXED A. C. Johnson DATE
NOTES RED. DATE
NOTES CHKD. DATE

B.M.	1ST RUN	DIFF.	2ND RUN	3RD RUN	ADJ. ELEV.	DESCRIPTION
			CIRCUIT NO. 1			
L.E. 27	397.272				397.272	B.M. L.E. 27 ELEV. 397.272 F.B. 1618-24
+	6.809		6.910			EL SUR ST. & CALIFORNIA, N.W. COR.
π	404.081	+3.614	+3.615		+3.6145	BT. SPK. IN CURB, 2' W. of W. END C.R.
−	3.195		3.295			
L.E. 26	400.886				400.883 ~~400.886~~ +	B.M. L.E. 26 ELEV. 400.883 F.B. 1618-24
+	6.206		6.241	6.272		JOELLA ST. & CALIFORNIA AVE., N.W. COR.
π	407.092	+3.176 R	+3.171	+3.169	+3.1700	BT. SPK. IN CURB, 3' W. of W. END C.R.
−	3.030		3.070	3.103		
T.P.	404.062					T.P. SPK IN PVMT
+	7.085		6.971			
π	411.147	+4.162	+4.161		+4.1615	
−	2.923		2.810			
T.P.	408.224					T.P. SPK IN PVMT
+	6.464		6.599			
π	414.688	+3.813	+3.816		+3.8145	
SET −	2.651		2.783		412.032	
L.E. 30	412.037				~~412.032~~ +	B.M. L.E. 30 ELEV. F.B. 1618-96 C.I. 1367
+	6.682		6.559			CALIFORINA AVE. (E. SIDE) 630' N. of ℄
π	418.719	+3.574	+3.576		+3.5750	JOELLA ST., BT SPK. IN DRIVE. TO HSE #2054
−	3.108		2.983			
T.P.	415.611					T.P. SPK. IN PVMT
+	7.003		7.073			
π	422.614	+4.093	+4.092		+4.0925	
−	2.910		2.981			
T.P.	419.704					T.P. SPK IN PVMT.

6

765420 353 8-49

PLEASE RETURN TO
LOS ANGELES COUNTY SURVEYOR
725 LOS ANGELES COUNTY ENGINEERING BLDG.

NOTE: ANY ADDITIONS OR CHANGES ON THIS SHEET MUST BE MADE OR CIRCLED IN RED INK, WITH DATE AND NAME OF PERSON MAKING CHANGE.

Do not extend notes this side of this line

NOTES RED. JOB NO. 1367 SURVEY OF WESLEY AVE.
DATE SURVEY BY M.E.N. DATE 6-28-50
NOTES CHKD. NOTES BY
DATE INDEXED BY DATE
F.B. 1618 PG. 97

B.M.	1ST RUN	DIFF.	2ND RUN	3RD RUN	ADJ. ELEV.	DESCRIPTION
6 T.P.	419.704					T.P.
+	7.796		7.739			
⊼	427.500	+4.073	+4.070		+4.0715	
JET −	3.723		3.669		423.771 ~~423.772~~	
L.E. 31	423.777					B.M. L.E. 31 ELEV FB 1618-97 C.E. 1367
+	4.607		4.561			CALIFORNIA AVE. & EUCLID AVE. S.E. COR.
⊼	428.384	+0.709	+0.711		+0.7100	BT. SPK. IN WALK TO HSE. #502
JET −	3.898		3.850		424.481 ~~424.482~~	
L.E. 32	424.486					B.M. L.E. 32 ELEV FB 1618-97 C.E. 367
+	7.713		7.640			CALIFORNIA AVE. (W. SIDE) AT EUCLID AVE.
⊼	432.199	+6.638	+6.641		+6.6395	BT. SPK. IN CO., 5' N. OF E PROD EUCLID AVE.
JET −	1.075		0.999		431.120 ~~431.121~~	
L.E. 33	431.124					B.M. L.E. 33 ELEV FB 1618-97, C.E. 1367
+	4.466		4.507			CALIFORNIA AVE. (W. SIDE) AT HURSTVIEW AVE.
⊼	435.590	+0.207	+0.206		+0.2065	BT. SPK. IN CO., 5' S. OF E PROD HURSTVIEW AVE.
JET −	4.259		4.301		431.326 ~~431.328~~	
L.E. 34	431.331					B.M. L.E. 34 ELEV FB 1618-97 C.E. 1367
+	4.918		4.980			CALIFORNIA AVE. & HURSTVIEW AVE. S.E. COR.
⊼	436.249	+0.479	+0.478		+0.4785	BT. SPK. IN CO., 5' E OF E'LY OF C.B.
−	4.439		4.502			
T.P.	431.810					T.P. SPK. IN PUMT.
+	5.328		5.370	5.310		
⊼	437.138	+0.597	+0.592	+0.595	+0.5945	
−	4.731		4.778	4.715		
T.P.	432.407					T.P. SPK. IN PUMT.
+	5.141		5.219			
⊼	437.548	+0.989	+0.986		+0.9875	
−	4.152		4.233			
T.P. 13	433.396					T.P. SPK. IN PUMT.

76S420 353 8-49

PLEASE RETURN TO
LOS ANGELES COUNTY SURVEYOR
725 LOS ANGELES COUNTY ENGINEERING BLDG.

NOTE: ANY ADDITIONS OR CHANGES ON THIS SHEET MUST BE MADE OR CIRCLED IN RED INK, WITH DATE AND NAME OF PERSON MAKING CHANGE.

Do not extend notes this side of this line

JOB NO. 1367 SURVEY OF WESLEY AVE.
SURVEY BY H.F. NAUMANN
NOTES BY H.E.N. DATE 6-28-50
INDEXED B. C. Johnson DATE
NOTES RED. DATE
NOTES CHKD. DATE
F.B. 1618 Pg. 98

B.M.	1ST RUN	DIFF.	2ND RUN	3RD RUN	ADJ. ELEV.	DESCRIPTION
13 T.P.	433.396					T.P.
+	5.381		5.432			
=	438.777	+0.928	+0.924		+0.9260	
SET —	4.453		4.508		434.312	
L.E. 35	434.324				~~434.319~~	B.M. L.E. 35 ELEV F.B. 1618-98 C.I. 1367
+	5.917		5.961	6.066		HURST VIEW AVE. (S. SIDE) 910'± E. OF ℄ OF
=	440.241	+1.517	+1.512	+1.520	+1.5185	CALIFORNIA AVE. BT. SPK. IN CB. IN FRONT
—	4.400		4.449	4.546		OF HSE #602.
T.P.	435.841					T.P. SPK. IN PVMT.
+	5.549		5.418			
=	441.390	+1.619	+1.618		+1.6185	
SET —	3.930		3.800		437.449	
L.E. 36	437.460				~~437.451~~	B.M. L.E. 36 ELEV F.B. 1618-98 C.I. 1367
+	5.702		5.872			HURST VIEW AVE. & SHAMROCK AVE. N.W. COR
=	443.162	+1.356	+1.356		+1.3560	BT. SPK. IN CB., 10' W. OF W. END OF C.R.
SET —	4.346		4.516		438.804	
L.E. 37	438.816				~~438.807~~	B.M. L.E. 37 ELEV F.B. 1618-98 C.I. 1367
+	2.244		2.349			HURST VIEW AVE. & SHAMROCK AVE. N.W. COR
=	441.060	-4.257	-4.255		-4.2560	BT. SPK. IN CB., 10' N. OF N. END OF C.R.
—	6.501		6.604			
T.P.	434.559					T.P. 1"x2" IN FIELD
+	0.309		0.425			
=	434.868	-6.645	-6.645		-6.6450	
—	6.954		7.070			
T.P.	427.914					T.P. 1"x2" IN FIELD
+	1.920		1.822	2.041		
=	429.834	-4.509	-4.515	+4.509	-4.5090	
—	6.429		6.337	6.550		
T.P. (20)	423.405					T.P. SPK. IN PVMT.

76S420 353 8-49

PLEASE RETURN TO
LOS ANGELES COUNTY SURVEYOR
725 LOS ANGELES COUNTY ENGINEERING BLDG.

NOTE: ANY ADDITIONS OR CHANGES ON THIS SHEET MUST BE MADE OR CIRCLED IN RED INK, WITH DATE AND NAME OF PERSON MAKING CHANGE.

Do not extend notes this side of this line

B.M.	1ST RUN	DIFF.	2ND RUN	3RD RUN	ADJ. ELEV.	DESCRIPTION
(20) T.P.	423.405					T.P.
+	5.718		5.810			
π	429.123	+2.513	+2.512		+2.5120	
SET −	3.205		3.298		425.906	
L.E. 38	425.918				~~425.909~~	B.M. L.E. 38 ELEV F.B. 1618-99 C.I. 1367
+	5.168		5.084			EUCLID AVE. (N. SIDE) 102' W. OF ℄ OF
π	431.086	+2.159	+2.157		+2.1580	SAWPIT FLOOD CONTROL CHANNEL ~ BT. SPK.
SET −	3.009		2.927		428.064	IN TEL. POLE. ℄ 33340 W.T.
L.E. 39	428.077			-003	~~428.067~~	B.M. L.E. 39 ELEV F.B. 1618-99 C.I. 1367
+	5.479		5.312			EUCLID AVE. & SAWPIT FLOOD CONTROL
π	433.556	-2.622	-2.620		-2.6210	CHANNEL. N.W. COR. TOP OF NAIL IN
SET −	8.101		7.932		425.443	2" IRON PIPE, FL WITH F.C. TAG.
L.E. 40	425.455			-003	~~425.446~~	B.M. L.E. 40 ELEV F.B. 1618-99 C.I. 1367
+	8.066		8.168			EUCLID AVE. & BRODERICK AVE. S.W. COR
π	433.521	+2.621	+2.622		+2.6215	BT. SPK. IN CB., 15' W. OF W. END OF C.B.
−	5.445		5.546			
T.P.	428.076					T.P. THRU L.E. 40
+	1.595		1.460			
π	429.671	-5.862	-5.859		-5.8605	
−	7.457		7.319			
T.P.	422.214					T.P. SPK IN PVMT.
+	4.597		4.645			
π	426.811	-0.831	-0.830		-0.8305	
−	5.428		5.475			
(24) T.P.	421.383					T.P. SPK. IN PVMT.

NOTES RED. JOB NO. 1367 SURVEY OF WESLEY AVE.
DATE SURVEY BY H.F. NAUMANN
NOTES CHKD. NOTES BY H.F.N. DATE 6-28-50
DATE INDEXED C. JOHNSON DATE

F.B. 1618 PG. 99

76S420 353 8-49

PLEASE RETURN TO
LOS ANGELES COUNTY SURVEYOR
725 LOS ANGELES COUNTY ENGINEERING BLDG.

NOTE: ANY ADDITIONS OR CHANGES ON THIS SHEET MUST BE MADE OR CIRCLED IN RED INK, WITH DATE AND NAME OF PERSON MAKING CHANGE.

JOB NO. 1367 SURVEY OF WESLEY AVE. NOTES RED.
SURVEY BY H.F. NAUMANN DATE NOTES CHKD.
NOTES BY H.E.N. DATE 6-25-50 DATE
INDEXED H. C. JOHNSON DATE

F.B. 1618 PG. 100

Do not extend notes this side of this line

B.M.	1ST RUN	DIFF.	2ND RUN	3RD RUN	ADJ. ELEV.	DESCRIPTION
26 T.P.	421.383					T.P.
+	4.782		4.821			
⊼	426.165	+2.039	+2.038		+2.0385	
SET −	2.743		2.783		423.411	
L.E. 41	423.422				~~423.416~~	B.M. L.E. 41 ELEV F.B. 1618-100 C.I. 1367
+	1.093		1.141			EUCLID AVE (N. SIDE) AT WESLEY AVE.
⊼	424.515	-4.069	-4.069		-4.0690	BT. SPK. IN TEL. POLE # 20780 W.T.
SET −	5.162		5.210		419.342	
L.E. 42	419.353				~~419.346~~	B.M. L.E. 42 ELEV F.B. 1618-100 C.I. 1367
+	3.473		3.406			EUCLID AVE. & WESLEY AVE. S.E. COR.
⊼	422.826	-4.345	-4.343		-4.3440	L & T. IN DRIVE TO HSE # 2002
−	7.818		7.749			
T.P.	415.008					T.P. SPK. IN PVMT.
+	2.750		2.798			
⊼	417.758	-4.332	-4.328		-4.3300	
−	7.082		7.126			
T.P.	410.676					T.P. SPK. IN PVMT.
+	5.043		5.080			
⊼	415.719	-0.496	-0.497		-0.4965	
SET −	5.539		5.577		410.172	
L.E. 43	410.180				~~410.176~~	B.M. L.E. 43 ELEV F.B. 1618-100 C.I. 1367
+	2.735		2.805			WESLEY AVE. (E. SIDE) 630' S. OF ℄ OF
⊼	412.915	-4.643	-4.645		-4.6440	EUCLID AVE., BT. SPK. IN DRIVE TO
−	7.378		7.450			HSE # 2058'
T.P.	405.537					T.P. SPK. IN PVMT.
+	3.638		3.661			
⊼	409.175	-2.894	-2.898		-2.8960	
−	6.532		6.559			
T.P.	402.643					T.P. SPK. IN PVMT.

(33)

765420 353 8-49

PLEASE RETURN TO
LOS ANGELES COUNTY SURVEYOR
725 LOS ANGELES COUNTY ENGINEERING BLDG.

NOTE: ANY ADDITIONS OR CHANGES ON THIS SHEET MUST BE MADE OR CIRCLED IN RED INK, WITH DATE AND NAME OF PERSON MAKING CHANGE.

Do not extend notes this side of this line

NOTES RED JOB NO. 1367 SURVEY OF WESLEY AVE
DATE SURVEY BY H.E. NEUMANN DATE 6-29-50
NOTES CHKD. NOTES BY H.E.N. DATE
DATE INDEXED E. C. JOHNSON DATE

F.B. 1618 Pg. 101

B.M.	1ST RUN	DIFF.	2ND RUN	3RD RUN	ADJ. ELEV.	DESCRIPTION
33 T.P.	402.623					T.P.
+	3.279		3.313			
⊼	405.922	-3.324	-3.327		-3.3255	
SET −	6.603		6.640		399.306	
L.E. 44	399.319				~~399.310~~	B.M. L.E. 44 ELEV F.B. 1618-101 C.I. 1367
+	4.160		4.302			WESLEY GROVE AVE. & EL SUR ST. N.W. COR.
⊼	403.479	-1.899	-1.901		-1.9000	BT. SPK. IN CB., 5' N. OF N. END C.C.
−	6.059		6.203			
T.P.	397.420					
+	4.500		4.604			
⊼	401.920	+0.369	+0.368		+0.3685	
SET −	4.131		4.236		397.773	
L.E. 45	397.789				~~397.7787~~	B.M. L.E. 45 ELEV F.B. 1618-101 C.I. 1367
+	4.905		5.086			EL SUR ST. & FLAGSTONE AVE., N.W. COR.
⊼	402.694	-0.815	-0.813		-0.8140	BT. SPK. IN CB, 5' N. OF N. END OF C.R.
−	5.720		5.899			
T.P.	396.974					
+	4.850		4.741			
⊼	401.824	+0.312	+0.312		+0.3130	
−	4.536		4.429			
(38) L.E. 27	397.288				397.278	B.M. L.E. 27 ELEV. 397.278 F.B. 1618-24
						EL SUR ST. & CALIFORNIA AVE. W.W. COR
						BT. SPK. IN CB, 2' N. OF W. END C.R.
	END OF CIRCUIT					$-\frac{.0056}{38}$ $\sqrt{.03}$ 14473684

766420 353 8-49

PLEASE RETURN TO
LOS ANGELES COUNTY SURVEYOR
725 LOS ANGELES COUNTY ENGINEERING BLDG.

NOTE: ANY ADDITIONS OR CHANGES ON THIS SHEET MUST BE MADE OR CIRCLED IN RED INK, WITH DATE AND NAME OF PERSON MAKING CHANGE.

Do not extend notes this side of this line

JOB NO. 1367 SURVEY OF WESLEY AVE.
SURVEY BY H.E. NAUMANN
NOTES BY H.E.N. DATE 6-25-50
INDEXED E. C. Tobiason DATE
NOTES RED. DATE
NOTES CHKD. DATE
F.B. 1618 PG. 102

B.M.	1ST RUN	DIFF.	2ND RUN	3RD RUN	ADJ. ELEV.	DESCRIPTION
			CIRCUIT No 2			
L.E. 42	419.353				419.342	B.M. L.E. 42 ELEV 419.342 F.B. 1618-100 C.I. 1367
+	6.118		6.267			EUCLID AVE. & WESLEY AVE. S.E. COR.
π	425.471	+1.878	+1.877		+1.8775	L. & T. IN DRIVE TO HSE # 2002
−	4.240		4.350			
T.P.	421.231					
+	6.054		6.059			
π	427.285	-0.462	-0.461		-0.4615	
SET −	6.516		6.560		420.756	
L.E. 46	420.769				~~420.758~~	B.M. L.E. 46 ELEV F.B. 1618-102 C.I. 1367
+	4.192		4.246			EUCLID AVE. & STEPHENS AVE. S.E. COR
π	424.961	-0.389	-0.389		-0.3890	L. & T. IN DRIVE TO HSE # 2002
SET −	4.581		4.635		420.366	
L.E. 47	420.380				~~420.369~~	B.M. L.E. 47 ELEV F.B. 1618-102 C.I. 1367
+	7.421		7.484			EUCLID AVE. & STEPHENS AVE S.W. COR
π	427.801	+2.084	+2.081		+2.0825	L. & T. IN DRIVE TO HSE # 2003
−	5.337		5.403			
T.P.	422.464					
+	5.503		5.397			
π	427.967	+1.324	+1.325		+1.3245	
−	4.175		4.072		423.771	
L.E. 31	423.788				~~423.776~~	B.M. L.E. 31 ELEV 423.771 F.B. 1618-97 C.I. 1367
						CALIFORNIA AVE. & EUCLID AVE. S.E. COR.
						BT. SPK. IN WALK TO HSE # 504
			END OF CIRCUIT			

-.005
5

765420 353 8-49

PLEASE RETURN TO
LOS ANGELES COUNTY SURVEYOR
725 LOS ANGELES COUNTY ENGINEERING BLDG.

NOTE: ANY ADDITIONS OR CHANGES ON THIS SHEET MUST BE MADE OR CIRCLED IN RED INK, WITH DATE AND NAME OF PERSON MAKING CHANGE.

Do not extend notes this side of this line

JOB NO. 1367 SURVEY OF W. WESLEY AVE
DATE SURVEY BY H.F.N.
NOTES CHKD. NOTES BY H.F.N. DATE 6-29-50
DATE INDEXED W. C. Johnson DATE

F.B. 1618 PG. 103

B.M.	1ST RUN	DIFF.	2ND RUN	3RD RUN	ADJ. ELEV.	DESCRIPTION
			CIRCUIT No 3.			
L.E. 47	420.380				420.366	B.M. L.E. 47 ELEV 420.366 F.B. 1618-102 C.E. 1367
+	2.966		2.849			EUCLID AVE. & STEPHENS AVE. S.W. COR.
π	423.346	-5.294	-5.294		-5.2940	L & T IN DRIVE TO HSE # 2003
−	8.260		8.143			
T.P.	415.086					T.P. SPK. IN PVMT.
+	1.778		1.807			
π	416.864	-6.120	-6.119		-6.1195	
SET −	7.898		7.926		408.952	.001
L.E. 48	408.966				~~408.952~~+	B.M. L.E. 48 ELEV F.B. 1618-103 C.E. 1367
+	2.479		2.578			STEPHENS AVE (E. SIDE) 630 ± S. OF & OF
π	411.445	-4.530	-4.531		-4.5305	EUCLID AVE. BT. SPK. IN DRIVE TO
−	7.009		7.109			HSE. # 2058.
T.P.	404.436					T.P. SPK. IN PVMT.
+	3.128		3.194			
π	407.564	-3.291	-3.290		-3.2905	
−	6.419		6.484			
T.P.	401.145					T.P. SPK. IN PVMT.
+	2.929		3.023			
π	404.074	-3.359	-3.355		-3.3570	
−	6.288		6.378		397.773	
L.E. 45	397.786				~~397.774~~+	B.M. L.E. 45 ELEV 397.773 F.B. 1618-101, C.E. 1367
						EL SUR ST. & FLAGSTONE AVE. N.W. COR.
						BT. SPK. IN CB., 5' N. OF N. END OF C.B.
			END OF	CIRCUIT		.0015 / 5 = .0003

765420 353 8-49

PLEASE RETURN TO
LOS ANGELES COUNTY SURVEYOR
725 LOS ANGELES COUNTY ENGINEERING BLDG.

NOTE: ANY ADDITIONS OR CHANGES ON THIS SHEET MUST BE MADE OR CIRCLED IN RED INK, WITH DATE AND NAME OF PERSON MAKING CHANGE.

Do not extend notes this side of this line

JOB NO. 1367 SURVEY OF Wesley Ave NOTES RED.
SURVEY BY H.E.Naumann DATE
NOTES BY G.O.H. DATE 1-9-51 NOTES CHK'D.
INDEXED E. C. Johnson DATE
F.B. 1618 Pg. 104

B.M.	1ST RUN	DIFF.	2ND RUN	3RD RUN	ADJ. ELEV.	DESCRIPTION
			CIRCUIT NO. 4			
B.M. L.E.34	431.326				431.326	B.M. L.E.34 Elev 431.326 F.B.1618-97 C.I.1367 California Ave & Hurstview Ave S.E. Cor. Bt Spk in Cb. 5'E. of End of Cb.
+	3.952		3.927			
π	435.278	-0.207	-0.206		-0.2065	
−	4.159		4.133		431.120	
B.M. L.E.33	431.119				~~431.120~~	B.M. L.E.33 Elev 431.120 F.B.1618-97 C.I.1367 California Ave (W. Side) At Hurst- view Ave. Bt Spk in Cb 5'So of & Prod Hurstview Ave Set Spk in Pav
+	6.065		6.051			
π	437.184	+3.125	+3.124		+3.1245	
−	2.940		2.927			
T.P	434.244					
+	6.573		6557			
π	440.817	+4.312	+4.315		+4.3135	
Set B.M. L.E.49	2.261		2.242		438.558	
	438.556				~~438.558~~	B.M. L.E.49 Elev F.B.1618-104 C.I.1367 California Ave (W. Side) At Monro- via Ave. Bt Spk in Cb 7'N. of & Prod Monrovista Ave Set Spk in Pav.
+	6.030		6.009			
π	444.586	+2.798	+2.797		+2.7975	
−	3.232		3.210			
T.P.	441.354					
+	6.765		6.756			
π	448.119	+4.349	+4.347		+4.3480	
Set B.M. L.E.50	2.416		2.409		445.704	
	445.703				~~445.703~~	B.M. L.E.50 Elev F.B.1618-104 C.I.1367 California Ave & Duarte Rd. S.W. Cor. Bt Spk in Cb 5'S of C.R. Set Spk in Pav.
+	5.519		5.512			
π	451.222	+1.167	+1.169		+1.1680	
−	4.352		4.343			
T.P.	446.870					

765420 353 8-49

PLEASE RETURN TO
LOS ANGELES COUNTY SURVEYOR
725 LOS ANGELES COUNTY ENGINEERING BLDG.

NOTE: ANY ADDITIONS OR CHANGES ON THIS SHEET MUST BE MADE OR CIRCLED IN RED INK, WITH DATE AND NAME OF PERSON MAKING CHANGE.

Do not extend notes this side of this line

B.M.	1ST RUN	DIFF.	2ND RUN	3RD RUN	ADJ. ELEV.	CIR NO 4 DESCRIPTION
T.P.	446.870					Set Spk in Pav.
+	5.399		5.377			
π	452.269	+0.920	+0.918		+0.9190	
−	4.479		4.459			
T.P.	447.790					Set Spk in Pav.
+	5.372		5.359			
π	453.162	+1.209	+1.205		+1.2070	
−	4.163		4.154			
T.P.	448.999					Set Spk in Pav.
+	5.678		5.668			
π	454.677	+2.145	+2.145		+2.1450	
−	3.533		3.523			
T.P.	451.144					Set Spk in Pav.
+	5.674		5.658	5.628		
π	456.818	+2.151	+2.180	+2.180	+2.1800	
Set − B.M.	3.523		3.478	3448	~~453.324~~	B.M.
L.E. 51	453.295				~~453.322~~	L.E. 51 Elev. F.B. 1618-105 C.I. 1367
+	4.099		4.051			Duarte Rd. (N. Side) At Shamrock
π	457.394	-1.608	-1.607		-1.6075	Ave Bt Spk in Cb. 33' W'ly Prod
Set − B.M.	5.707		5.658		~~451.717~~	of Shamrock Ave
L.E. 52	451.687				~~451.714~~	B.M. L.E. 52 Elev. F.B. 1618-105 C.I. 1367
+	1.057		0.937			Shamrock Ave (W. Side) At Duarte
π	452.744	-5.413	-5.409		-5.4110	Rd. Bt. Spk in Cb. 84' So. of Duarte
Set − B.M.	6.470		6.346		~~446.307~~	Rd.
L.E. 53	446.274				~~446.3035~~	B.M. L.E. 53 Elev. F.B. 1618-105 C.I. 1367
+	2.411		2.393			Shamrock Ave & Monrovia Ave
π	448.685	-4.122	-4.124		-4.1230	N.W. Cor. Bt Spk in Cb. 5' N. of
−	6.533		6.517			C.R.
T.P.	442.152					Set Spk in Pav.

NOTES AND SURVEY OF Wardlow Ave
JOB NO. 1367 SURVEY BY H.F. Neumann
DATE SURVEY BY
NOTES CHKD. NOTES BY R.C. Johnson DATE 1-9-51
DATE INDEXED DATE

F.B. 1618 PG. 105

769420 353 8-49

PLEASE RETURN TO
LOS ANGELES COUNTY SURVEYOR
725 LOS ANGELES COUNTY ENGINEERING BLDG.

NOTE: ANY ADDITIONS OR CHANGES ON THIS SHEET MUST BE MADE OR CIRCLED IN RED INK, WITH DATE AND NAME OF PERSON MAKING CHANGE.

Do not extend notes this side of this line

JOB NO. 1367 SURVEY OF Wesley Ave NOTES RED.
SURVEY BY H.E. Naumann DATE NOTES CHKD.
NOTES BY G.O.H. DATE 1-9-51 DATE
INDEXED J. C. Johnson DATE

F.B. 1618 Pg. 106

B.M.	1ST RUN	DIFF.	2ND RUN	3RD RUN	ADJ. ELEV.	DESCRIPTION
T.P.	442.152					Set Spk in Pav.
+	2.537		2.603			
T	444.689	-3.380	3.382		-3.3810	
	5.917		5985		438.804	
B.M.					~~438.800~~	
L.E. 37	438.772					B.M. L.E. 37 Elev. 438.804 F.B. 1618-98 C.I. 1367
+	4.300		4.236			Hurstview Ave. & Shamrock Ave N.W. Cor
T	443.072	-1.354	1.356		-1.3550	Bt. Spk in Cb 10' N. of N. End of C.R.
-	5.654		5.592		437.449	
B.M.					~~437.444~~	
L.E. 36	437.418					B.M. L.E. 36 Elev. 437.449 F.B. 1618-98 C.I. 1367
						Hurstview Ave & Shamrock Ave N.W. Cor
						Bt Spk in Cb 10' W of W. End of C.R.

1 00 46
13

Notes Ck'd by D. M. Finley	Survey of WESLEY AVE.
Map No.	W. O. 8351 Tape No. 042 Std. 68 °F
Office Work	C.I. 1367 Surveyed by H.F. Naumann
Checked	Notes H.R.S. Date 8-3-50
Date	Indexed J. C. Johnson

C.I. 1367

WESLEY AVE.

℄ SURVEY FOR C.I. JOBS

J.N. 8351

PARTY:

H.E. Naumann

H.R. Stock

B.E. Flatt

H. Tafoya

Note: Any Additions or Changes on This Sheet Must be Made or Circled in Red Ink With Date and Name of Person Making Change.

Do not extend notes this side of this line.

RETURN TO
LOS ANGELES COUNTY SURVEYOR
726 LOS ANGELES COUNTY
ENGINEERING BLDG.

76F309B 247 10M 5-49

F. B. 1618 Pg. 108

C.I. 1367
WESLEY AVE.
INDEX

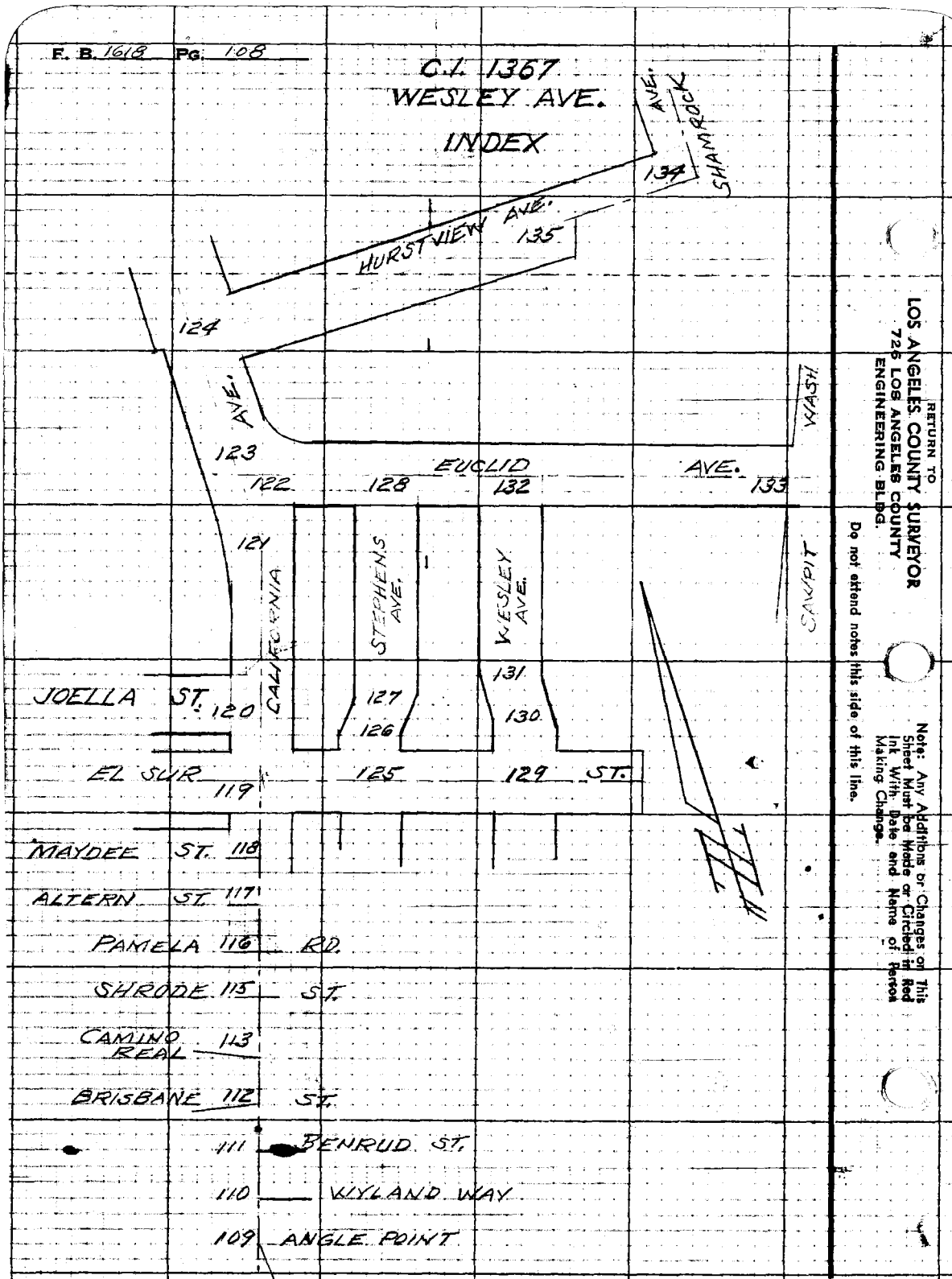

RETURN TO
LOS ANGELES COUNTY SURVEYOR
725 LOS ANGELES COUNTY
ENGINEERING BLDG.

Do not extend notes this side of this line.

Note: Any Additions or Changes on This Sheet Must be Made or Circled in Red Ink With Date and Name of Person Making Change.

F. B. 1618 Pg. 109

Notes C.S. by D. M. Foley	Survey of [illegible]
Map No.	W. O. 8351 Tape No. 0112 Std. 68 °F
Office Work	C.I. 1367
Checked	Surveyed by H.F. Naumann
Date	Notes H.F.N. Date 7-30
	Indexed A. C. Johnson

Cont. Bot. Pg. 110

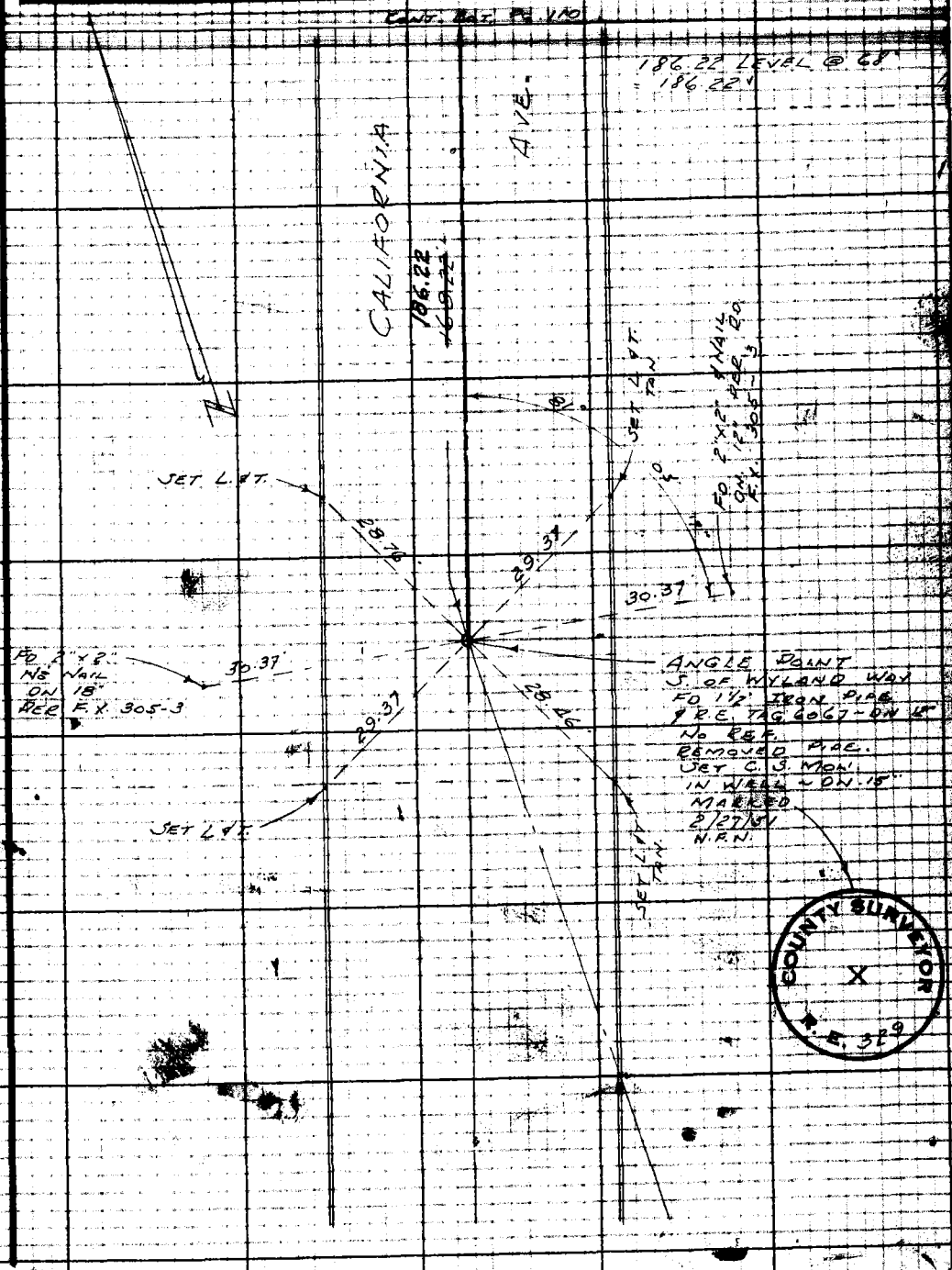

Notes: Any Additions or Changes on This Sheet Must be Made or Circled in Red Ink With Date and Name of Person Making Change.

Do not extend notes this side of this line.

RETURN TO
LOS ANGELES COUNTY SURVEYOR
726 LOS ANGELES COUNTY
ENGINEERING BLDG.

76F3098 247 10M 1-49

RETURN TO
LOS ANGELES COUNTY SURVEYOR
726 LOS ANGELES COUNTY
ENGINEERING BLDG.

Note: Any Additions or Changes on This Sheet Must be Made or Circled in Red Ink With Date and Name of Person Making Change.

Do not extend notes this side of this line.

W.S. 46-B-2

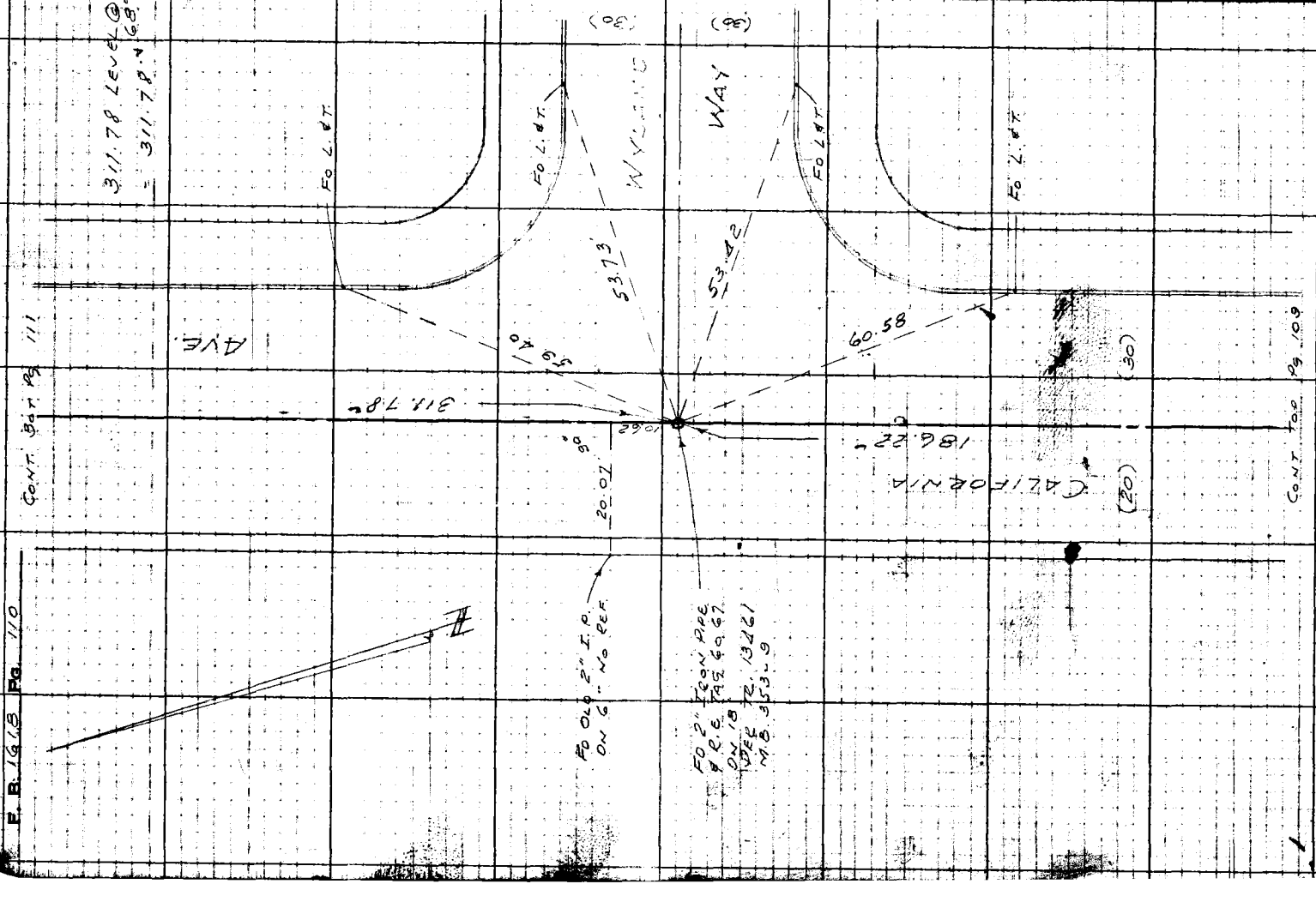

Notes Ck'd by D. M. Pinley	Survey of [illegible]
Map No.	W. O. 8351 Tape No. 0112 St'd. 68 °F
Office Work	C.I. 1367
Checked	Surveyed by H.F. Naumann
Date	Notes H.F.N. Date 7-30
	Indexed A. C. Johnson

F. B. 1618 Pg. 111

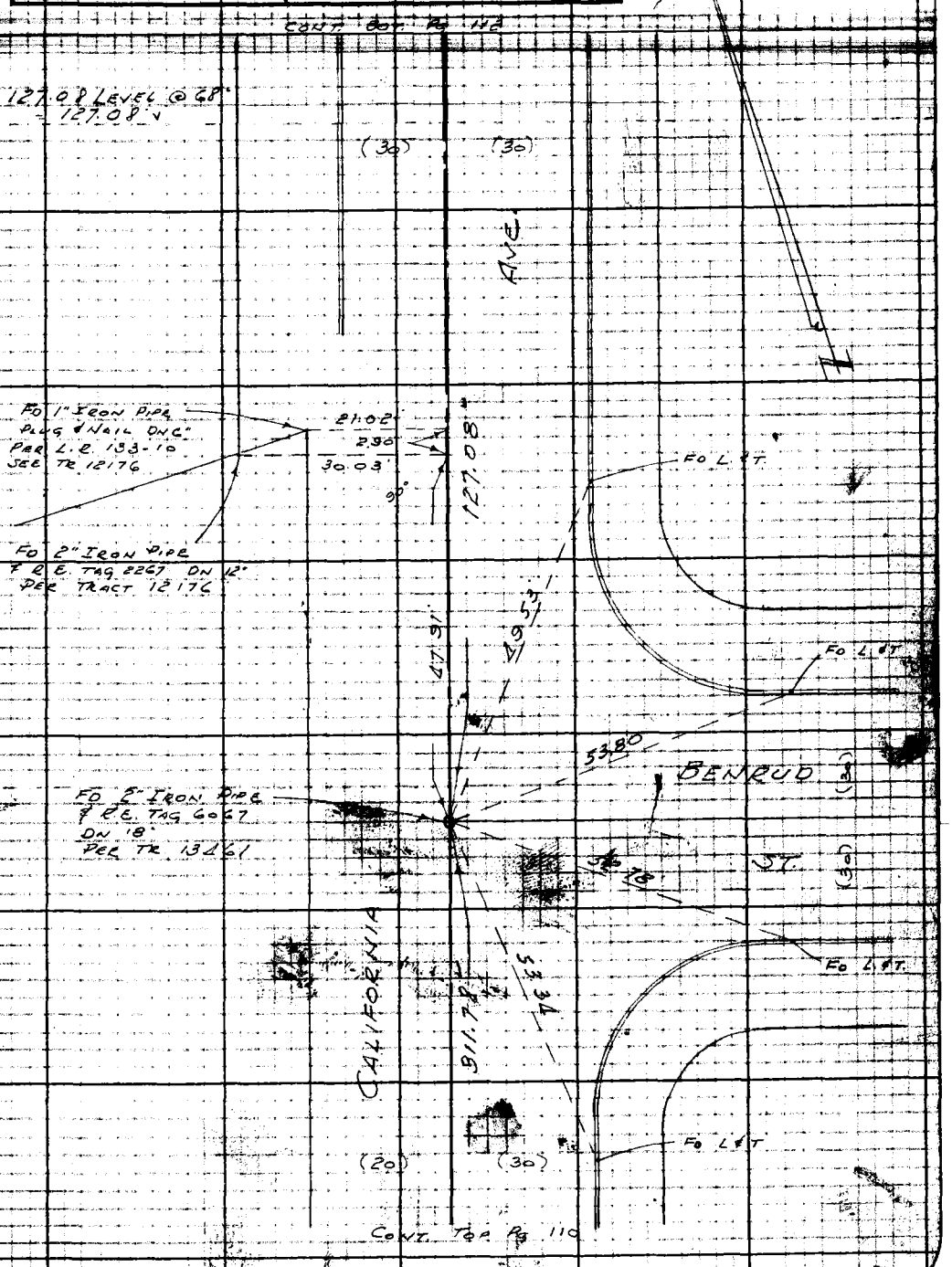

Note: Any Additions or Changes on This Sheet Must be Made or Circled in Red Ink With Date and Name of Person Making Change.

Do not extend notes this side of this line.

RETURN TO
LOS ANGELES COUNTY SURVEYOR
726 LOS ANGELES COUNTY
ENGINEERING BLDG.

76F3095 247 10M 1-49

RETURN TO
LOS ANGELES COUNTY SURVEYOR
726 LOS ANGELES COUNTY
ENGINEERING BLDG.

Note: Any Additions or Changes on This Sheet Must be Made or Circled in Red Ink With Date and Name of Person Making Change.

Do not extend notes this side of this line.

WS.46-B-2

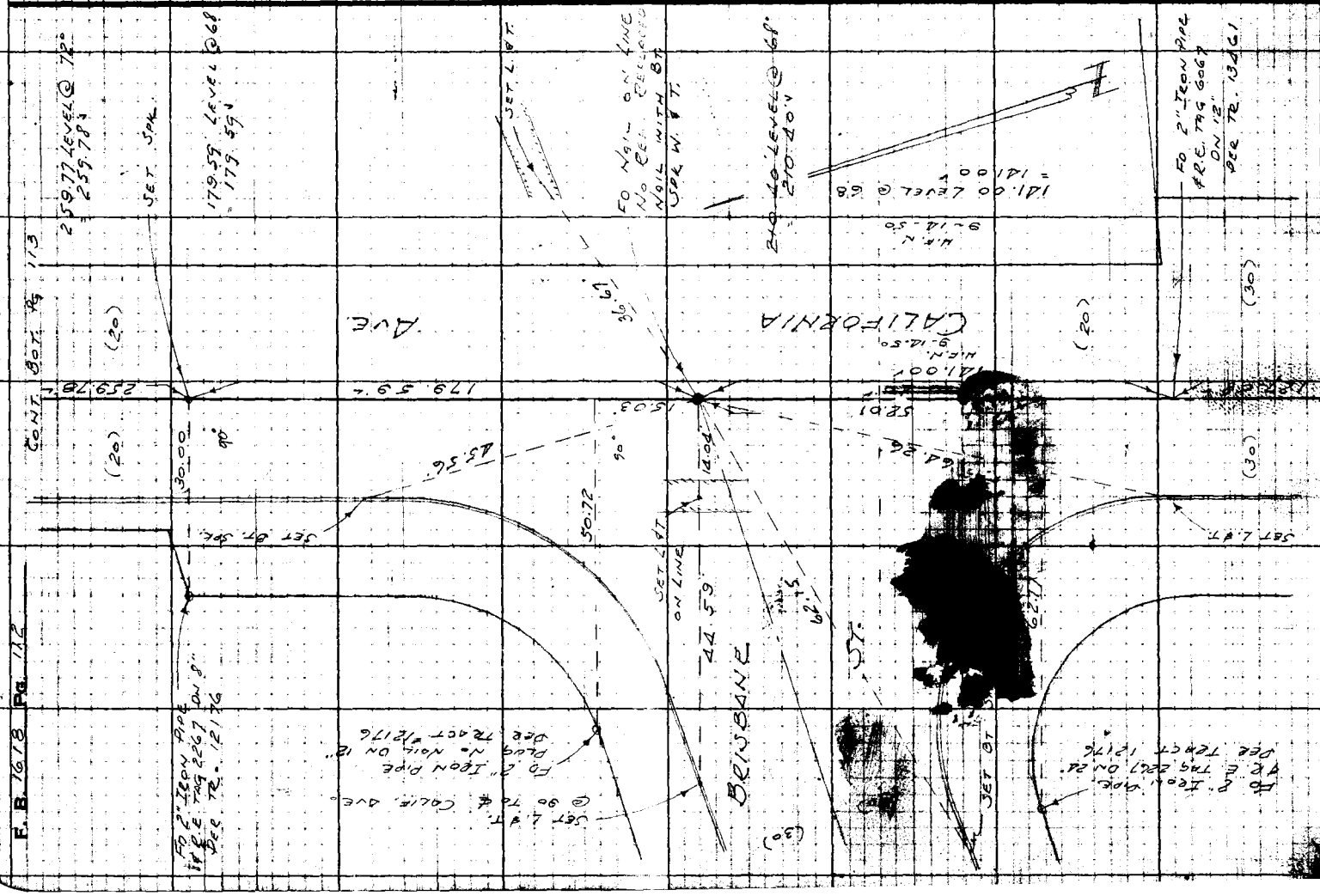

Notes Ck'd by: D. M. [illegible]	Survey of: WESLEY AVE.
Map No.	W. O. 8351 Tape No. 0112 Std. 68° F
Office Work	C.I. 1367
Checked	Surveyed by: H.F. Naumann
Date	Notes: H.F.N. Date 7-50
	Indexed: A. C. Johnson

F. B. 1618 Pg. 113

W3.46-C-2

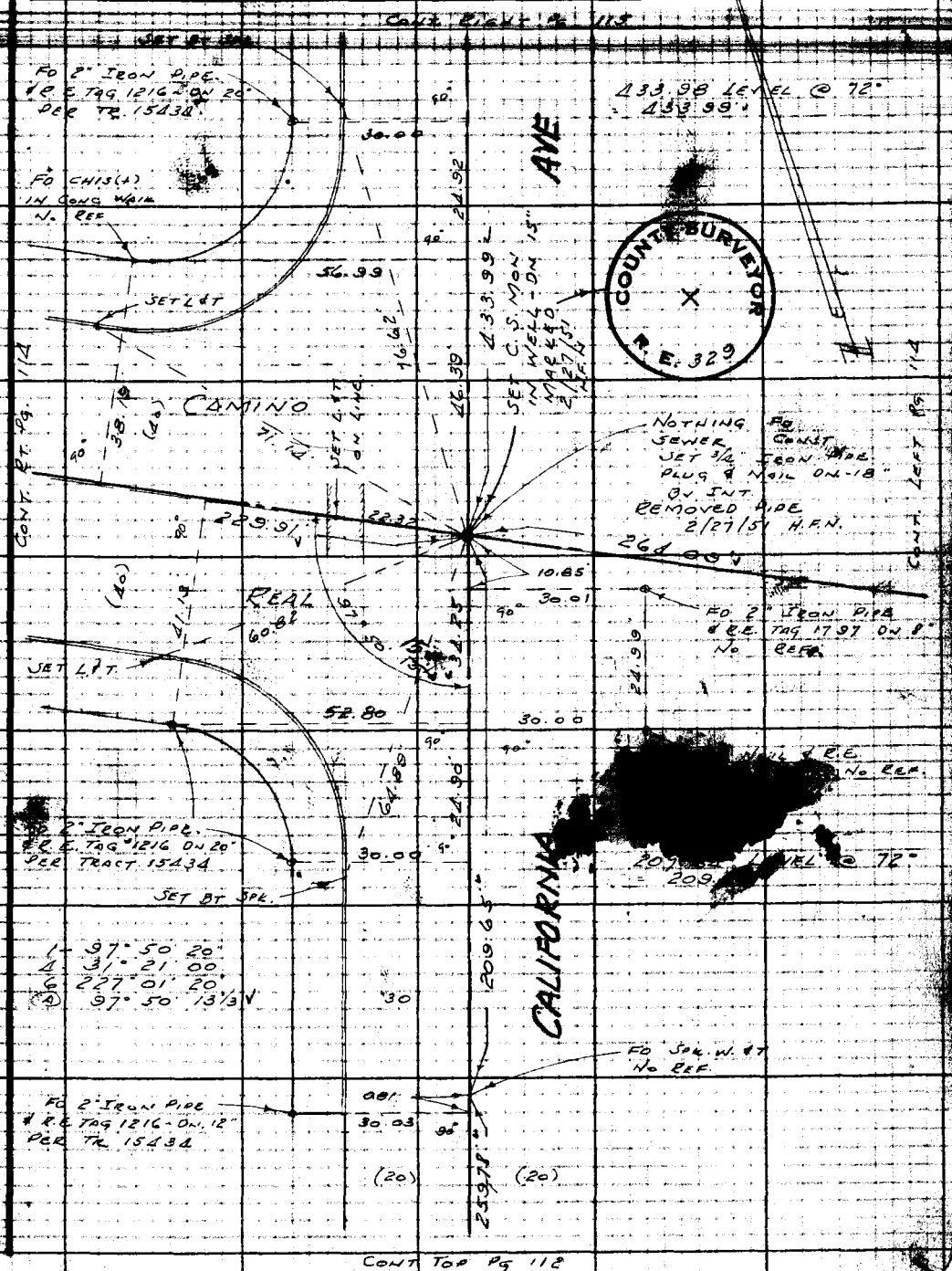

Note: Any Additions or Changes on This Sheet Must be Made or Circled in Red Ink With Date and Name of Person Making Change.

Do not extend notes this side of this line.

RETURN TO
LOS ANGELES COUNTY SURVEYOR
726 LOS ANGELES COUNTY
ENGINEERING BLDG.

76F3D08 247 10M 1-49

RETURN TO
LOS ANGELES COUNTY SURVEYOR
726 LOS ANGELES COUNTY
ENGINEERING BLDG.

Note: Any Additions or Changes on This Sheet Must be Made or Circled in Red Ink With Date and Name of Person Making Change.

W5.46-B-2, C-2

Do not extend notes this side of this line.

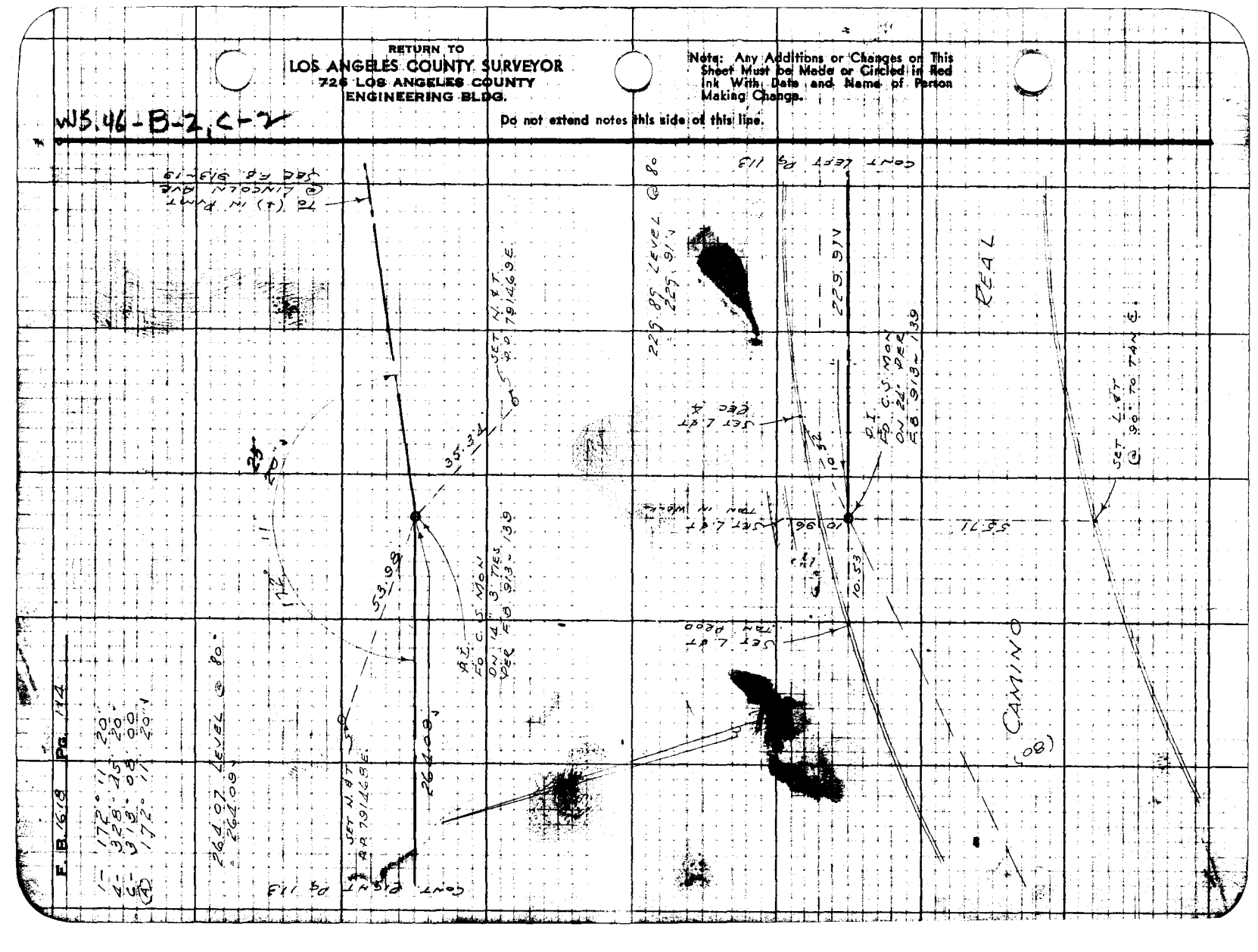

WS-46-C

Notes Cr'd by D. M. Finley	Survey of Weddington Ave
Map No.	W. O. 835 Tape No. ONE Std. 62 °F
Office Work	C.F. 1367
Checked	Surveyed by.
Date	Notes H.F.N. Date 7-50
	Indexed A. C. Johnson

F. B. 1618 Pg. 115

Note: Any Additions or Changes on This Sheet Must be Made or Circled in Red Ink With Date and Name of Person Making Change.

Do not extend notes this side of this line.

RETURN TO LOS ANGELES COUNTY SURVEYOR 726 LOS ANGELES COUNTY ENGINEERING BLDG.

76F3008 247 10M 5-49

RETURN TO
LOS ANGELES COUNTY SURVEYOR
726 LOS ANGELES COUNTY
ENGINEERING BLDG.

Note: Any Additions or Changes on This Sheet Must be Made or Circled in Red Ink With Date and Name of Person Making Change.

Do not extend notes this side of this line.

WS.46-C-2

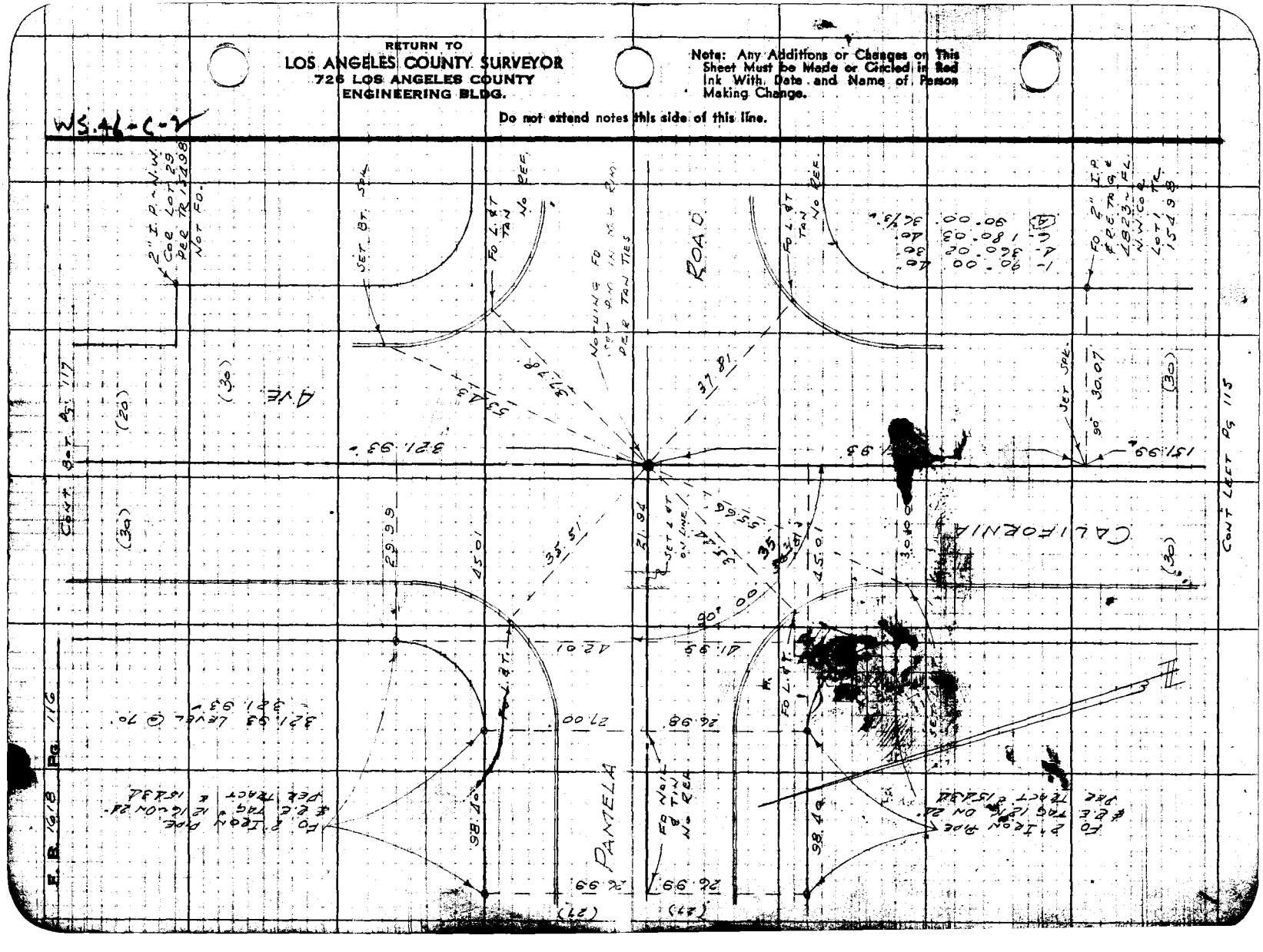

WS. 46-C-2

Notes Ck'd by D. M. Finley	Survey of WESLEY AVE.
Map No.	W. O. 8351 Tape No. 9112 St'd. 68 °F
	C.F. 1362
Office Work	Surveyed by H. F. Neumann
Checked	Notes H.F.N. Date 2-50
Date	Indexed A. C. Johnson

F. B. 1615 Pg. 117

CONT. BOT. PG. 118

CONT. TOP PG. 116

Note: Any Additions or Changes on This Sheet Must be Made or Circled in Red Ink With Date and Name of Person Making Change.

Do not extend notes this side of this line.

RETURN TO LOS ANGELES COUNTY SURVEYOR 726 LOS ANGELES COUNTY ENGINEERING BLDG.

765098 247 10M 1-49

RETURN TO
LOS ANGELES COUNTY SURVEYOR
728 LOS ANGELES COUNTY
ENGINEERING BLDG.

Note: Any Additions or Changes on This Sheet Must be Made or Circled in Red Ink With Date and Name of Person Making Change.

Do not extend notes this side of this line.

W5146-C-7

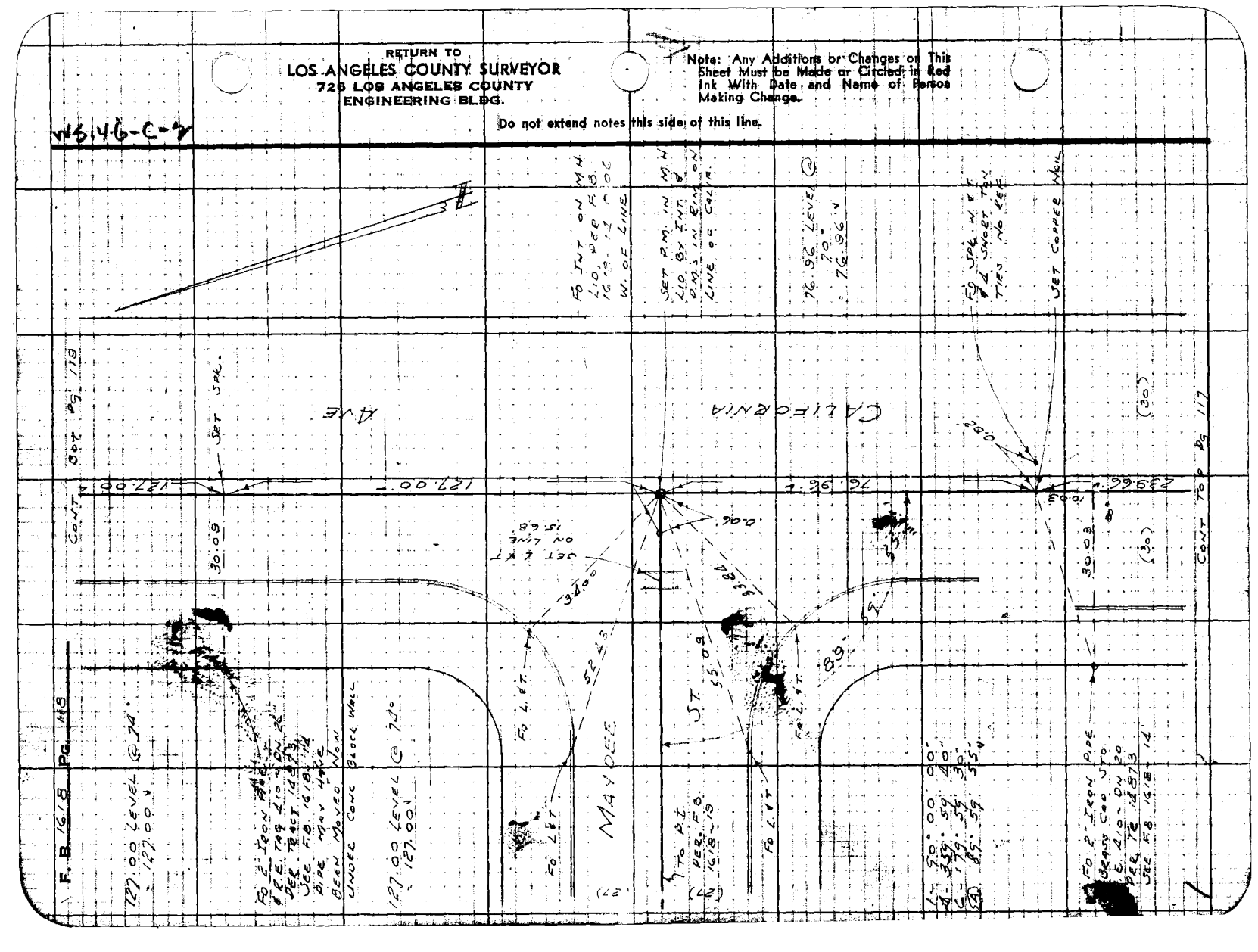

Notes Ck'd by D. M. Finley	Survey of Wesley Ave.
Map No.	W. O. 8351 Tape No. 0112 St'd. 68 °F
Office Work	Surveyed by H.F. Naumann
Checked	Notes H.F.N. Date 7-50
Date	Indexed A. C. Johnson

F. B. 1618 Pg. 119

WS.46-C-2

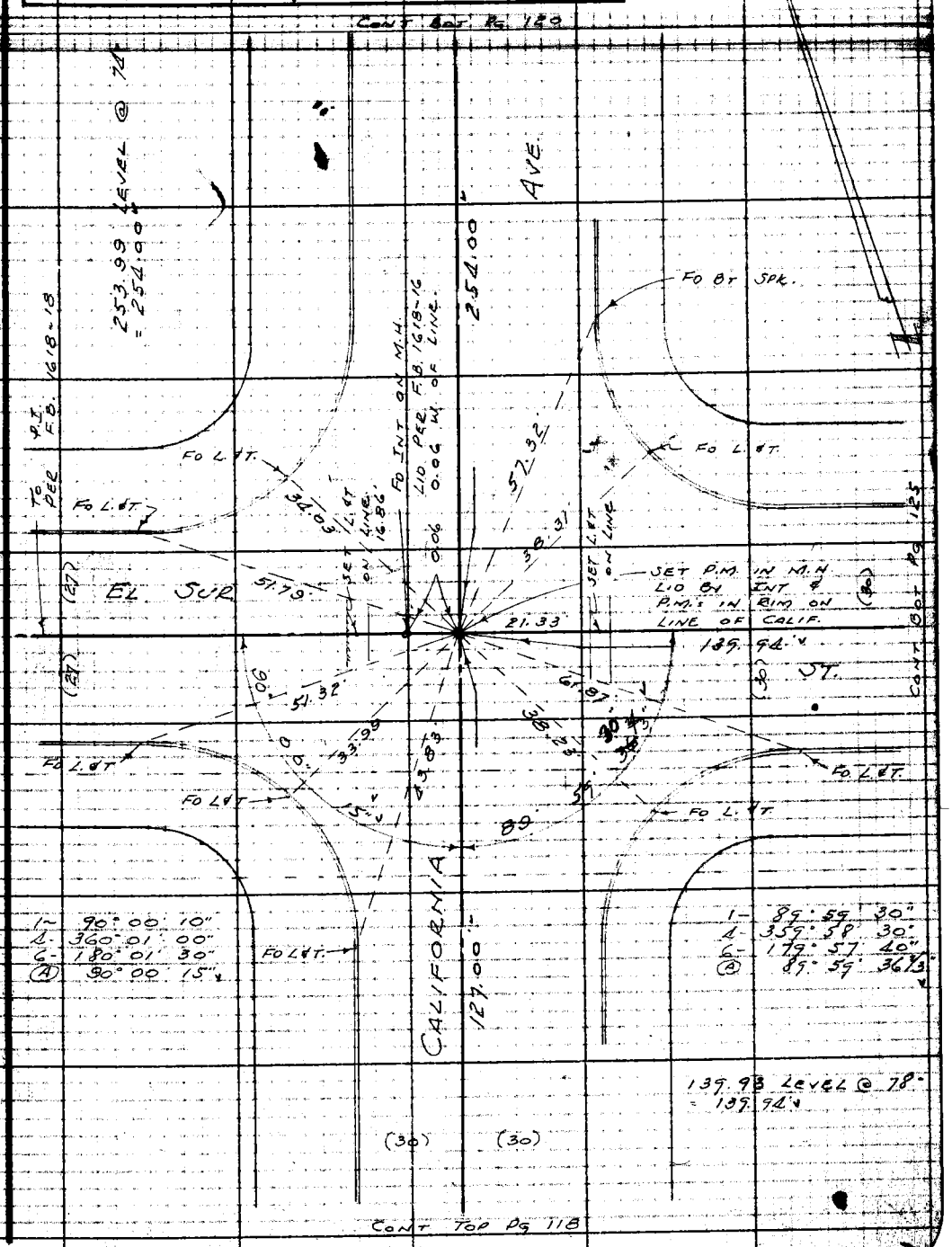

Note: Any Additions or Changes on This Sheet Must be Made or Circled in Red Ink With Date and Name of Person Making Change.

Do not extend notes this side of this line.

RETURN TO
LOS ANGELES COUNTY SURVEYOR
724 LOS ANGELES COUNTY
ENGINEERING BLDG.

76F3095 247 10M 1-49

RETURN TO
LOS ANGELES COUNTY SURVEYOR
726 LOS ANGELES COUNTY
ENGINEERING BLDG.

Note: Any Additions or Changes on This Sheet Must be Made or Circled in Red Ink With Date and Name of Person Making Change.

W.S. 46-C-V

Do not extend notes this side of this line.

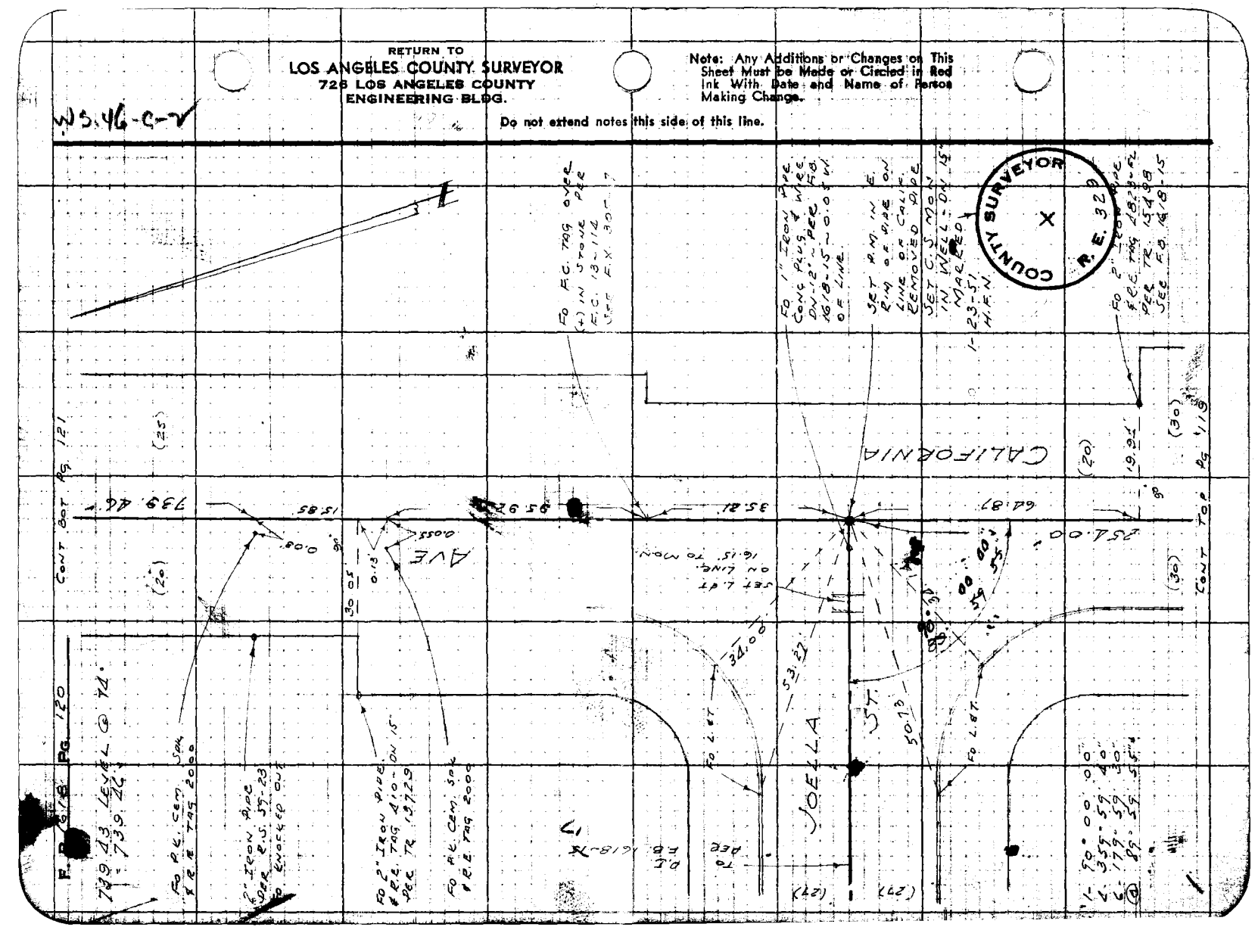

Notes Ck'd by D. M. [illegible]	Survey of WESLEY AVE.
Map No.	W. O. 8351 Tape No. 0112 Std. 66
Office Work	Surveyed by H.F. HAYMANN
Checked	Notes H.F.M. Date 7-50
Date	Indexed A. C. Johnson

F. B. 1618 PG. 121



Notes: Any Additions or Changes on This Sheet Must be Made or Circled in Red Ink With Date and Name of Person Making Change.

Do not attend notes this side of this line.

RETURN TO
LOS ANGELES COUNTY SURVEYOR
726 LOS ANGELES COUNTY
ENGINEERING BLDG.

76F3095 247 10M 1-49

CONT BOT PG. 128

WS146 C-2

RETURN TO
LOS ANGELES COUNTY SURVEYOR
726 LOS ANGELES COUNTY ENGINEERING BLDG.

Do not extend notes this side of this line.

Note: Any Alterations or Changes Sheet Must Show Date of Circled Ink With Date and Name of Person Making Change.

Notes Ck'd by D. M. Finley	Survey of Wesley Ave.
Map No.	W.O. 8351 Tape No. 0112 Std. 68
Office Work	C.I. 1367
Checked	Surveyed by H.F. Naumann
Date	Notes H.F.N. Date 7-30
	Indexed A. C. Johnson

F. B. 1618 Pg. 123

CONT. DOT PG. 124

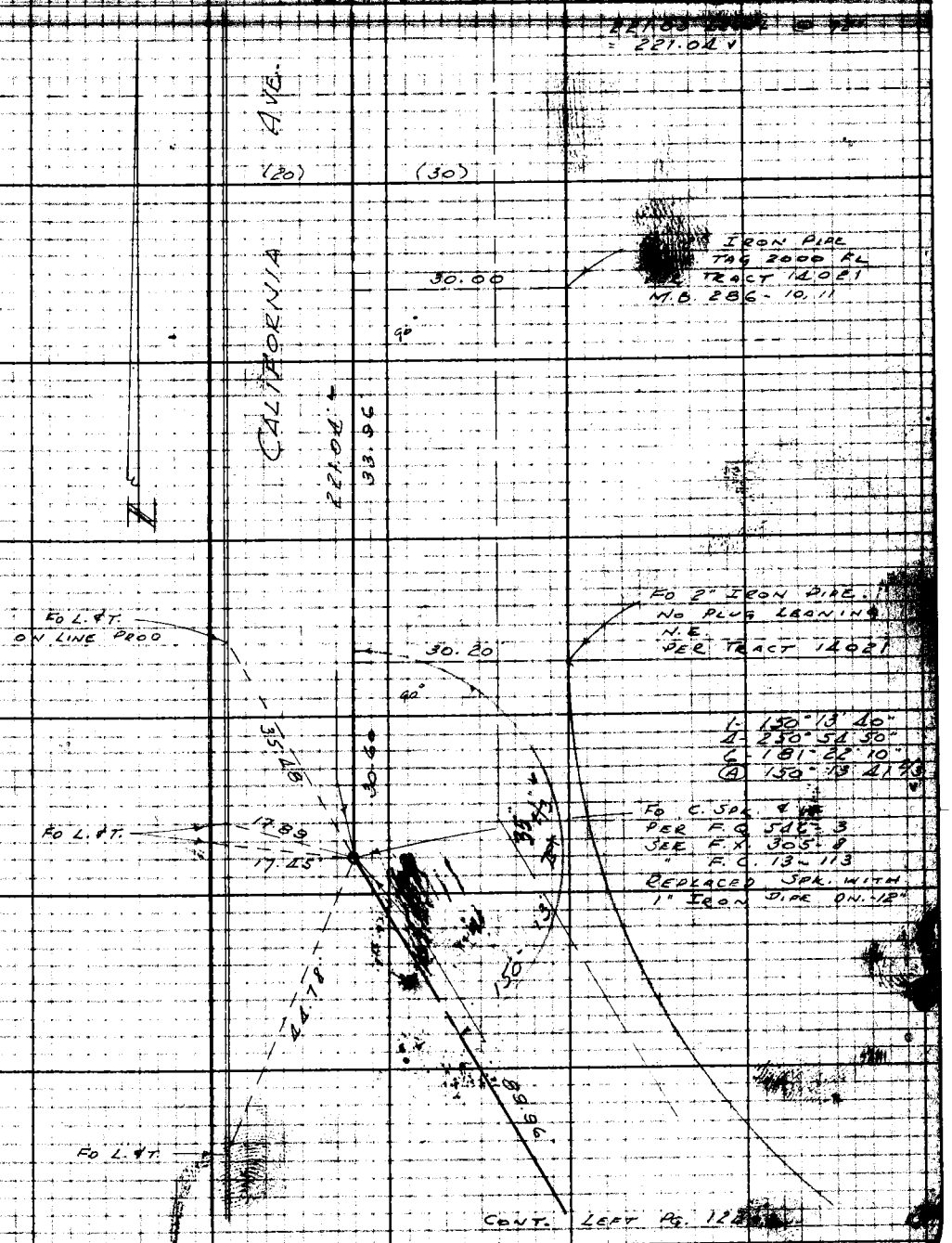

CONT. LEFT PG. 124

Note: Any Additions or Changes on This Sheet Must be Made or Circled in Red Ink With Date and Name of Person Making Change.

Do not extend notes this side of this line.

RETURN TO
LOS ANGELES COUNTY SURVEYOR
726 LOS ANGELES COUNTY
ENGINEERING BLDG.

76F3098 247 10M 1-49

F. B. 1618 Pg. 124

CONT. BOT PG 136

Cont. Bot. Pg. 135

CONT TOP PG 123

RETURN TO
LOS ANGELES COUNTY SURVEYOR
725 LOS ANGELES COUNTY
ENGINEERING BLDG.

Do not extend notes this side of this line.

Note: Any Additions or Changes on This Sheet Must be Made or Circled in Red Ink With Date and Name of Person Making Change.

WS, 46-C-2

Notes Cd by: D. M. Pinley	Survey of: Wesley Ave.
Map No.	W. O. 8351 Tape No. 0112 Std. 68 °F
Office Work	C.I. 1367
Checked	Surveyed by: H. F. Neumann
Date	Notes: H.F.N. Date 7-50
	Indexed: A. C. Johnson

F. B. 1618 Pg. 125

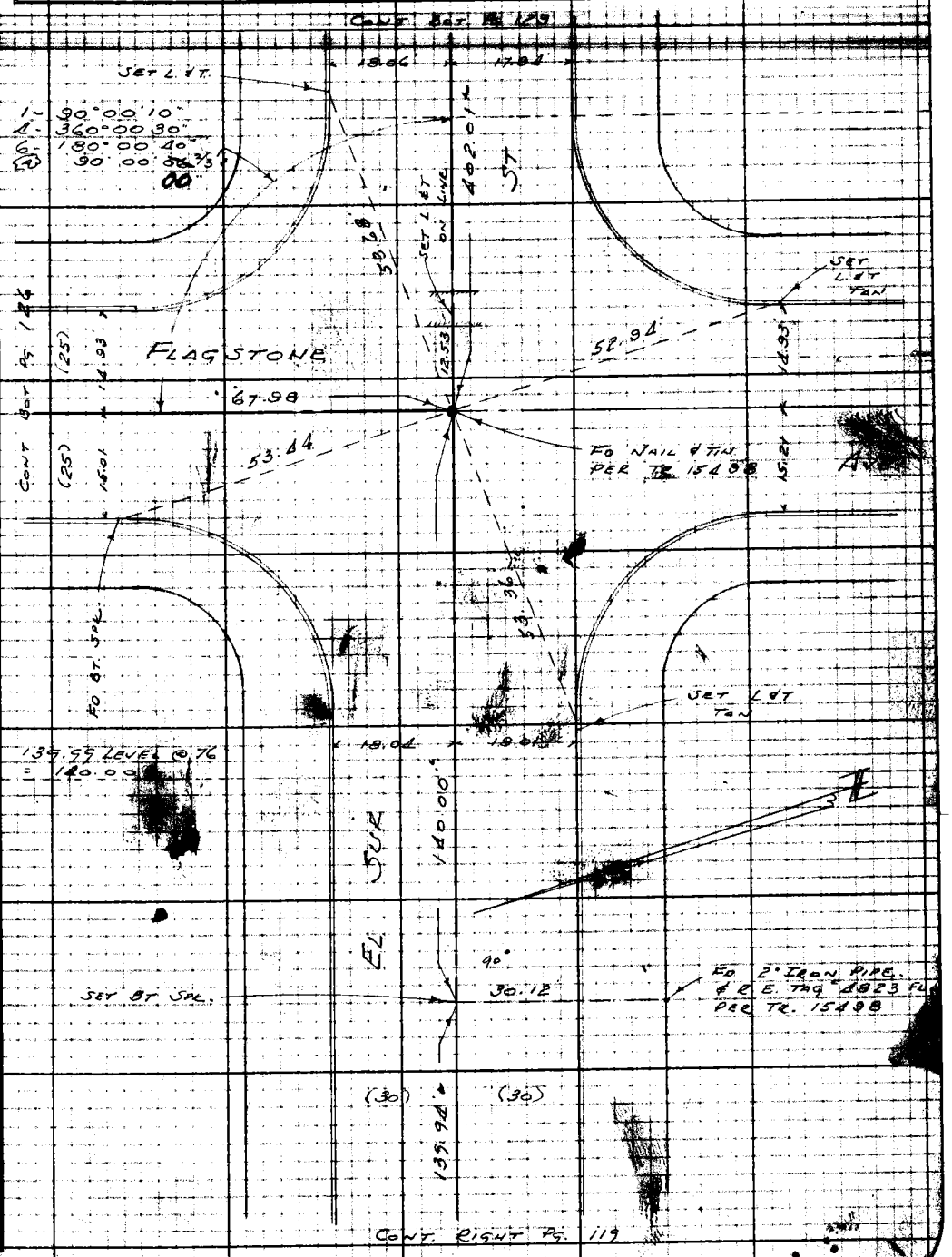

Note: Any Additions or Changes on This Sheet Must be Made or Circled in Red Ink With Date and Name of Person Making Change.

Do not extend notes this side of this line.

RETURN TO
LOS ANGELES COUNTY SURVEYOR
726 LOS ANGELES COUNTY
ENGINEERING BLDG.

76F3095 247 10M 1-49

F. B. 1618 Pg. 126

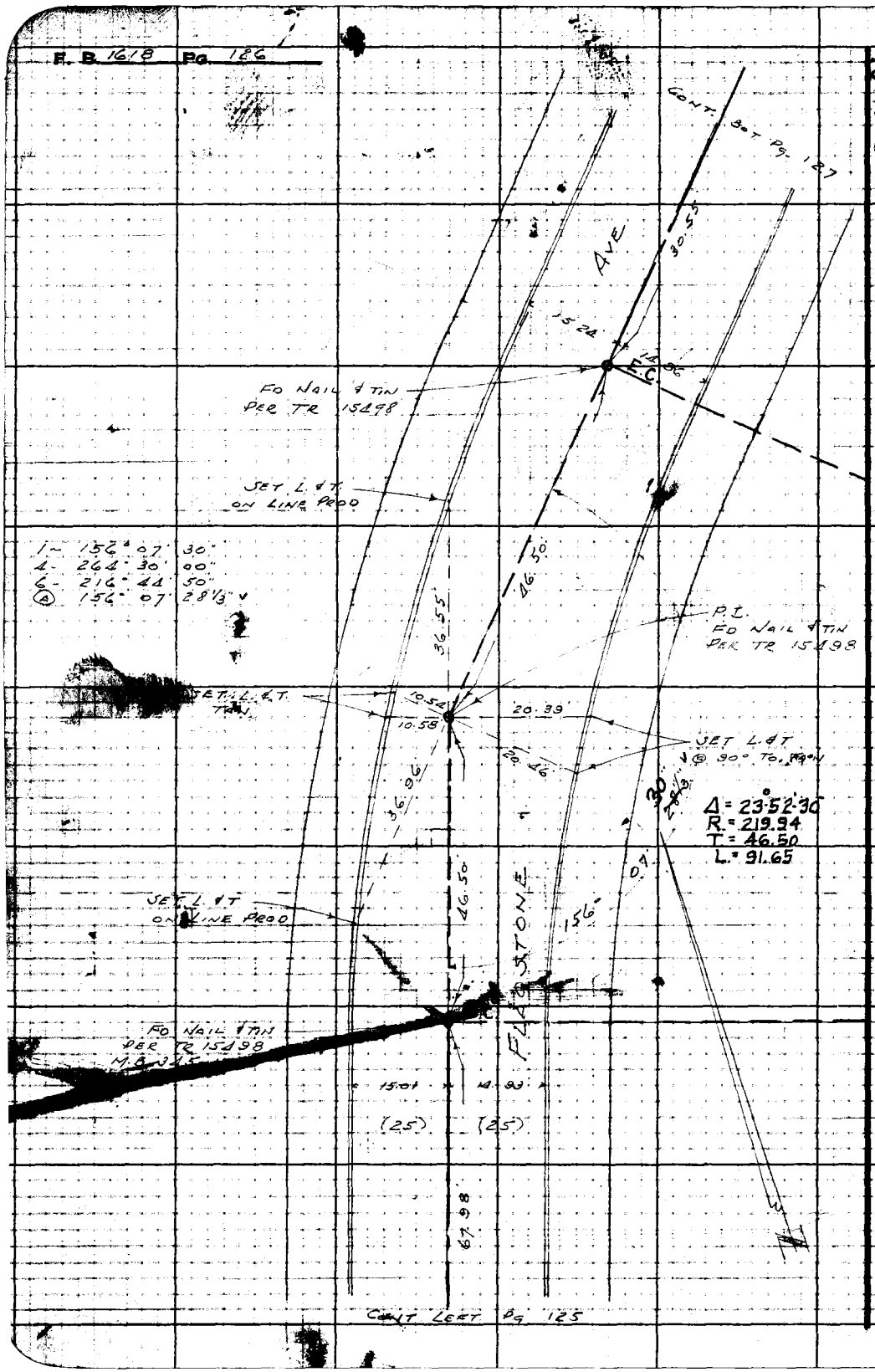

RETURN TO
LOS ANGELES COUNTY SURVEYOR
725 LOS ANGELES COUNTY
ENGINEERING BLDG.

Do not extend notes into this side of this line.

Note: Any Additions or Changes on This Sheet Must be Made or Circled in Red Ink With Date and Name of Person Making Change.

F. B. 1615 Pg. 127

Notes Ck'd by: D. M. Pinkey	Survey of: WESLEY AVE.
Map No.	W.O. 8351 Tape No. 0112 St'd. 68 °F
Office Work	C.E. 1367
Checked	Surveyed by: W. F. NOUMANN
Date	Notes: R.F.N. Date 7-50
	Indexed: A. C. Johnson

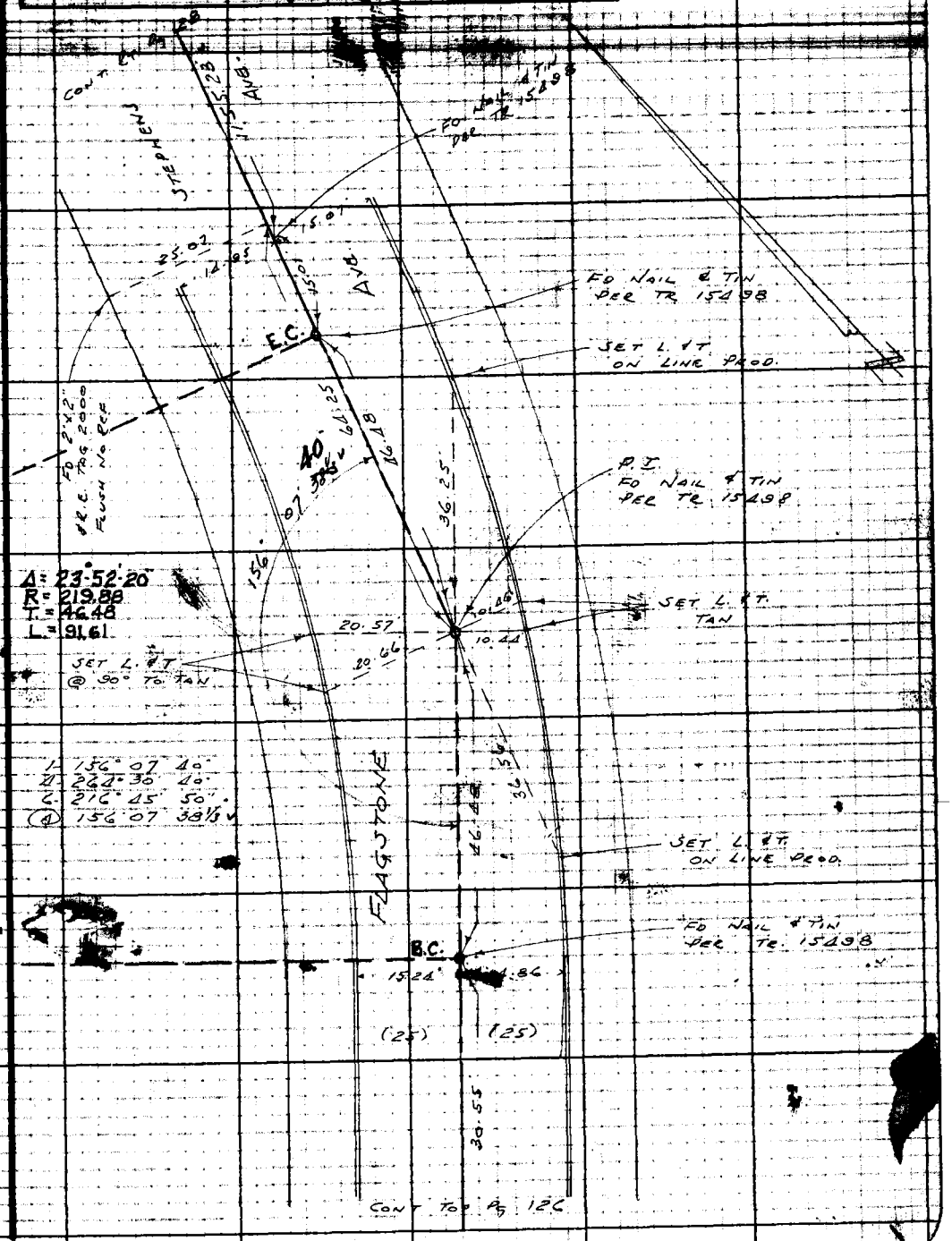

Note: Any Additions or Changes on This Sheet Must be Made or Circled in Red Ink With Date and Name of Person Making Change.

Do not extend notes this side of this line.

RETURN TO:
LOS ANGELES COUNTY SURVEYOR
726 LOS ANGELES COUNTY
ENGINEERING BLDG.

7673098 247 10M 1-49

RETURN TO
LOS ANGELES COUNTY SURVEYOR
726 LOS ANGELES COUNTY
ENGINEERING BLDG.

Note: Any Additions or Changes on This Sheet Must be Made or Circled in Red Ink With Date and Name of Person Making Change.

Do not extend notes this side of this line.

W5.46-G-7

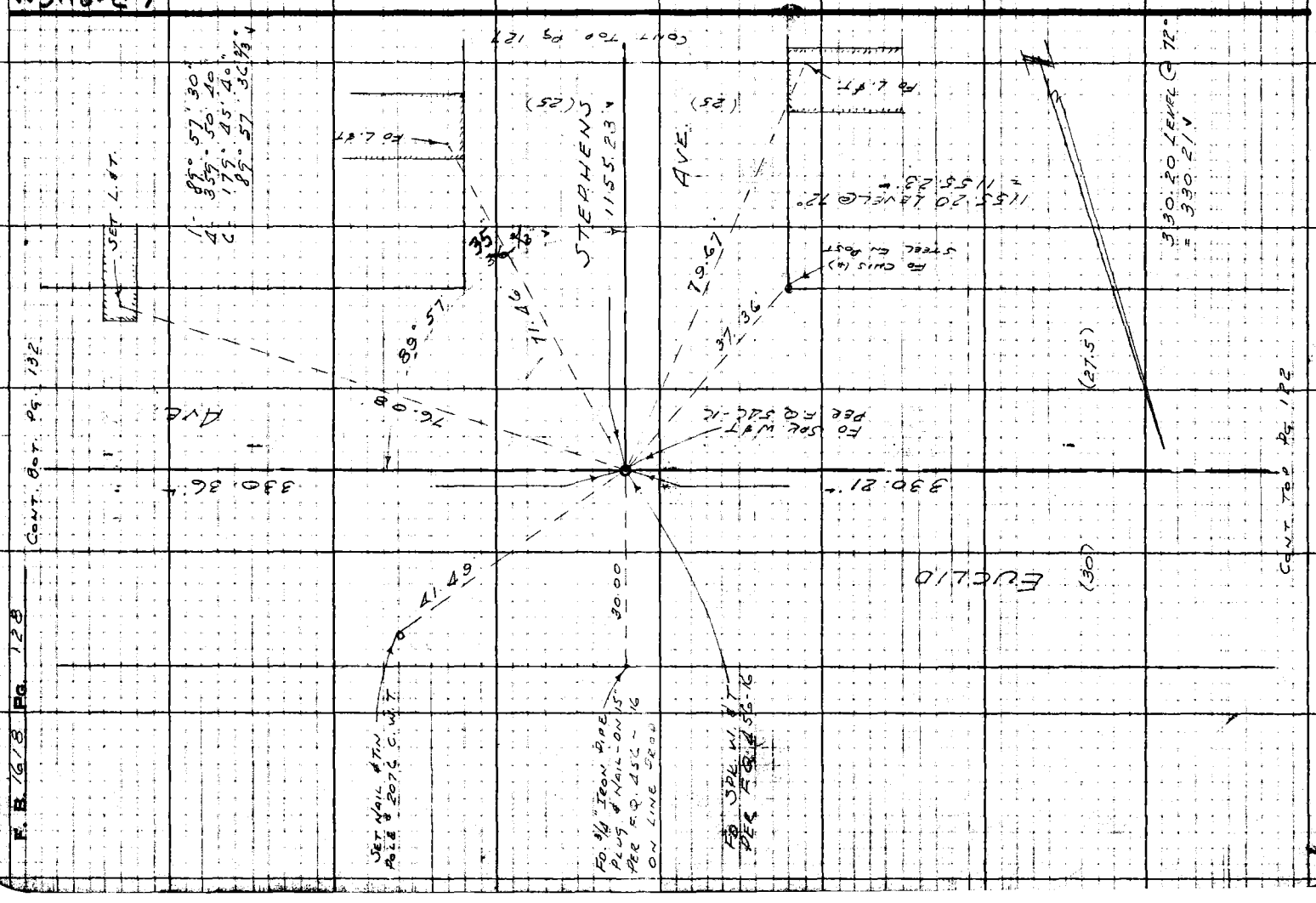

Notes Cr'd by: D. M. [illegible]	Survey of: WESLEY AVE.
Map No.	W. O. 8351 Tape No. 0112 St'd. 68 °F
Office Work	Surveyed by: H. F. HAUMANN
Checked	Notes Date 7-50
Date	Indexed A. C. Johnson

F. B. 1618 PG. 129

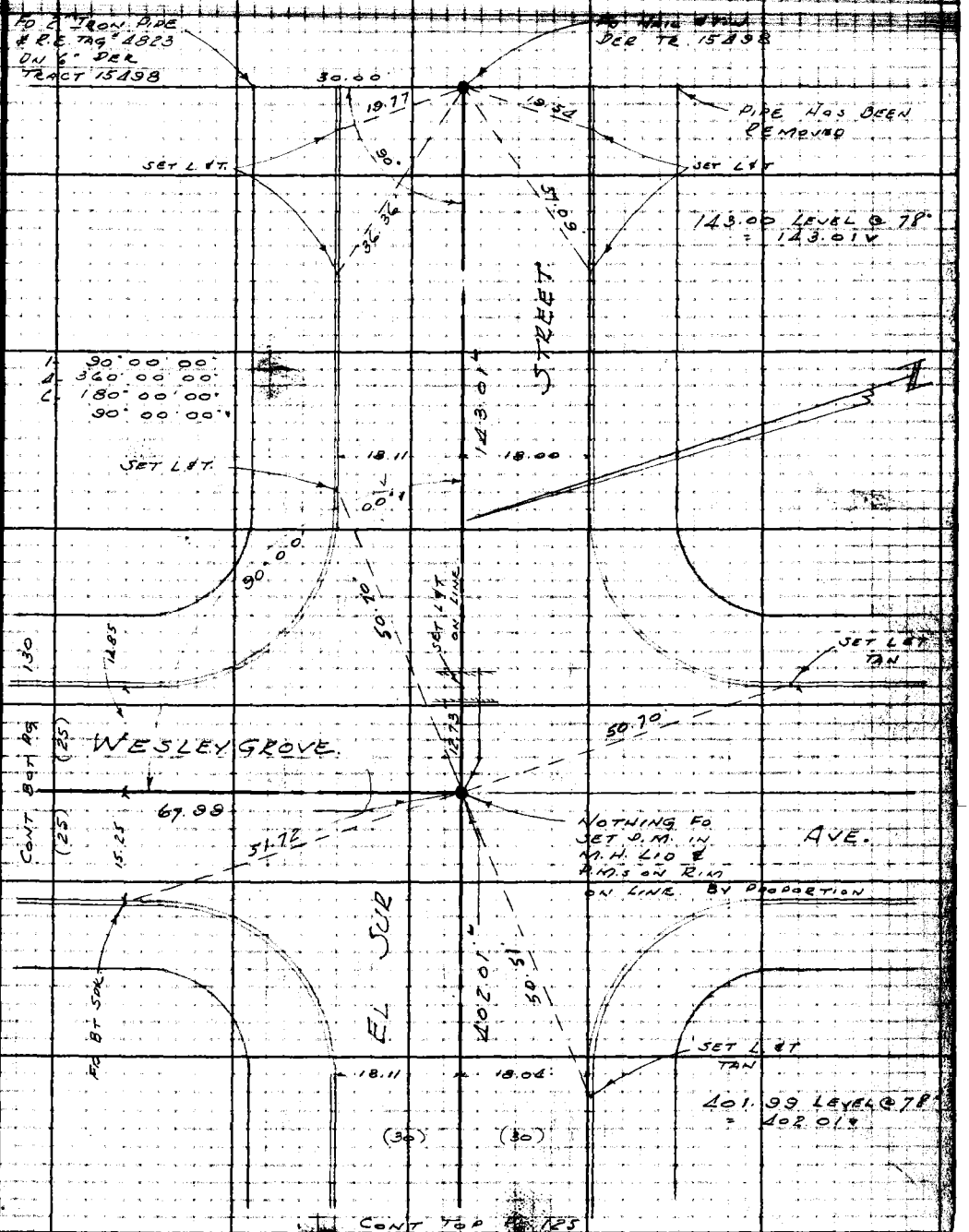

Notes: Any Additions or Changes on This Sheet Must be Made or Circled in Red Ink With Date and Name of Person Making Change.

Do not extend notes this side of this line.

RETURN TO
LOS ANGELES COUNTY SURVEYOR
726 LOS ANGELES COUNTY
ENGINEERING BLDG.

76F3098 247 10M 1-49

F. B. 1618 Pg. 130

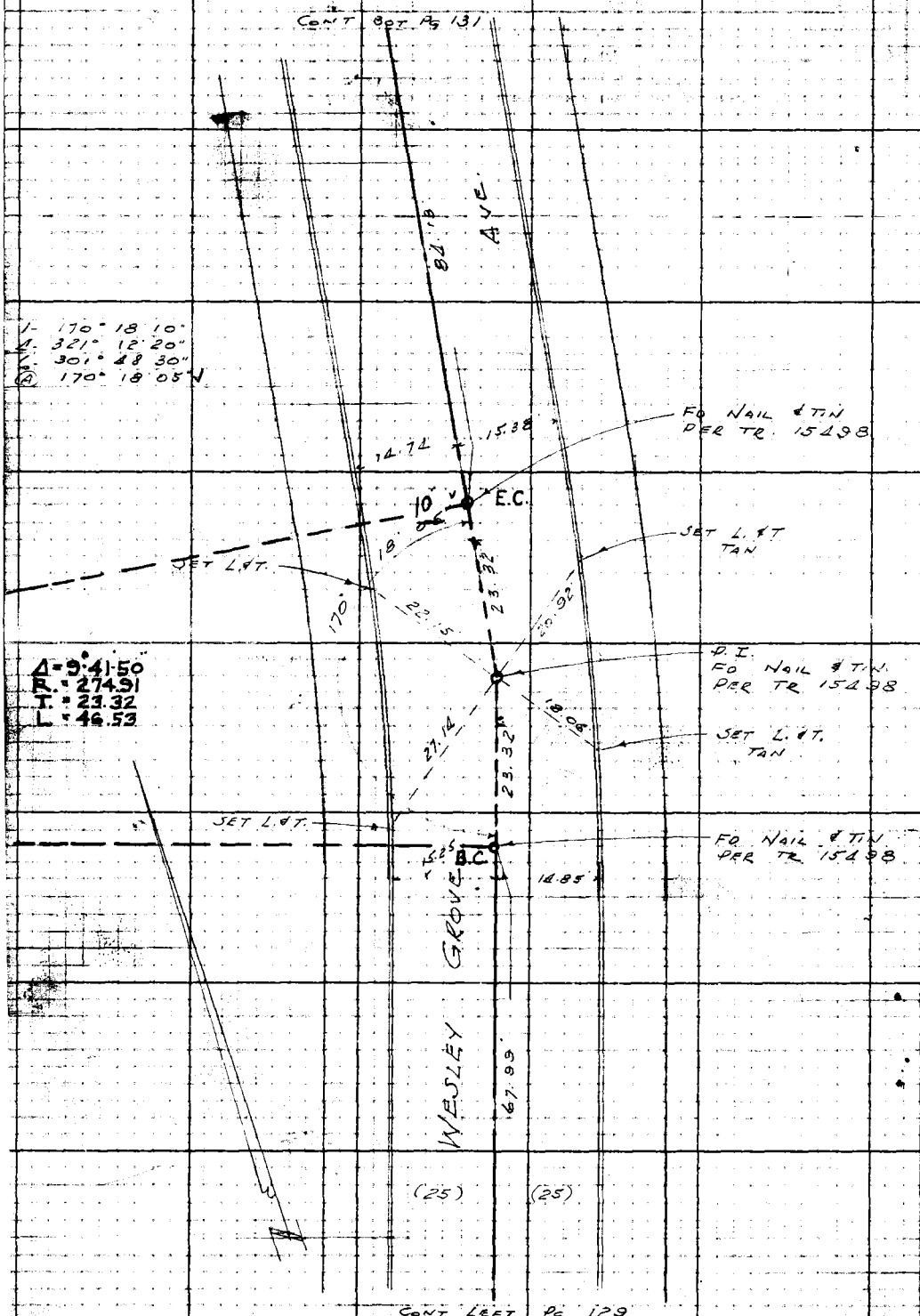

WS:46-C-4

RETURN TO
LOS ANGELES COUNTY SURVEYOR
726 LOS ANGELES COUNTY
ENGINEERING BLDG.

Do not extend notes this side of this line.

Note: Any Additions or Changes on This Sheet Must be Made or Circled in Red Ink With Date and Name of Person Making Change.

Notes Ck'd by: D. M. Finley	Survey of: Wesley Ave.
Map No.	W. O. 8351 Tape No. 0112 St'd. 68 °F
Office Work	Surveyed by: H.F. Naumann
Checked	Notes: H.F.N. Date: 7-50
Date	Indexed: E. C. Johnson

F. B. 1618 Pg. 131

WS. 46-C

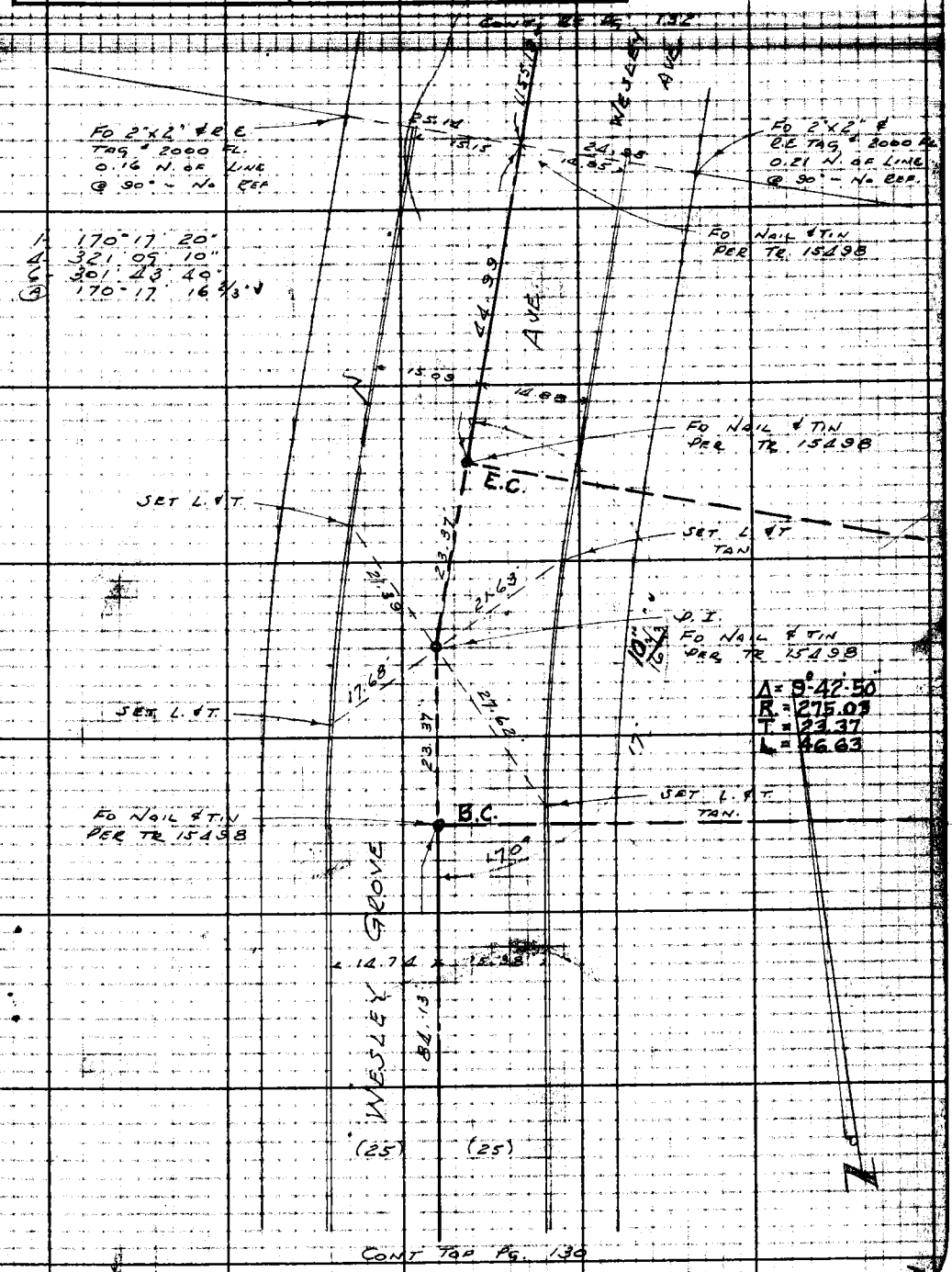

Notes: Any Additions or Changes on This Sheet Must be Made or Circled in Red Ink With Date and Name of Person Making Change.

Do not extend notes this side of this line.

RETURN TO
LOS ANGELES COUNTY SURVEYOR
726 LOS ANGELES COUNTY
ENGINEERING BLDG.

76F3095 247 10M 1-49

RETURN TO
LOS ANGELES COUNTY SURVEYOR
726 LOS ANGELES COUNTY
ENGINEERING BLDG.

Note: Any Additions or Changes on This Sheet Must be Made or Circled in Red Ink With Date and Name of Person Making Change.

Do not extend notes this side of this line.

WS 146-C-2

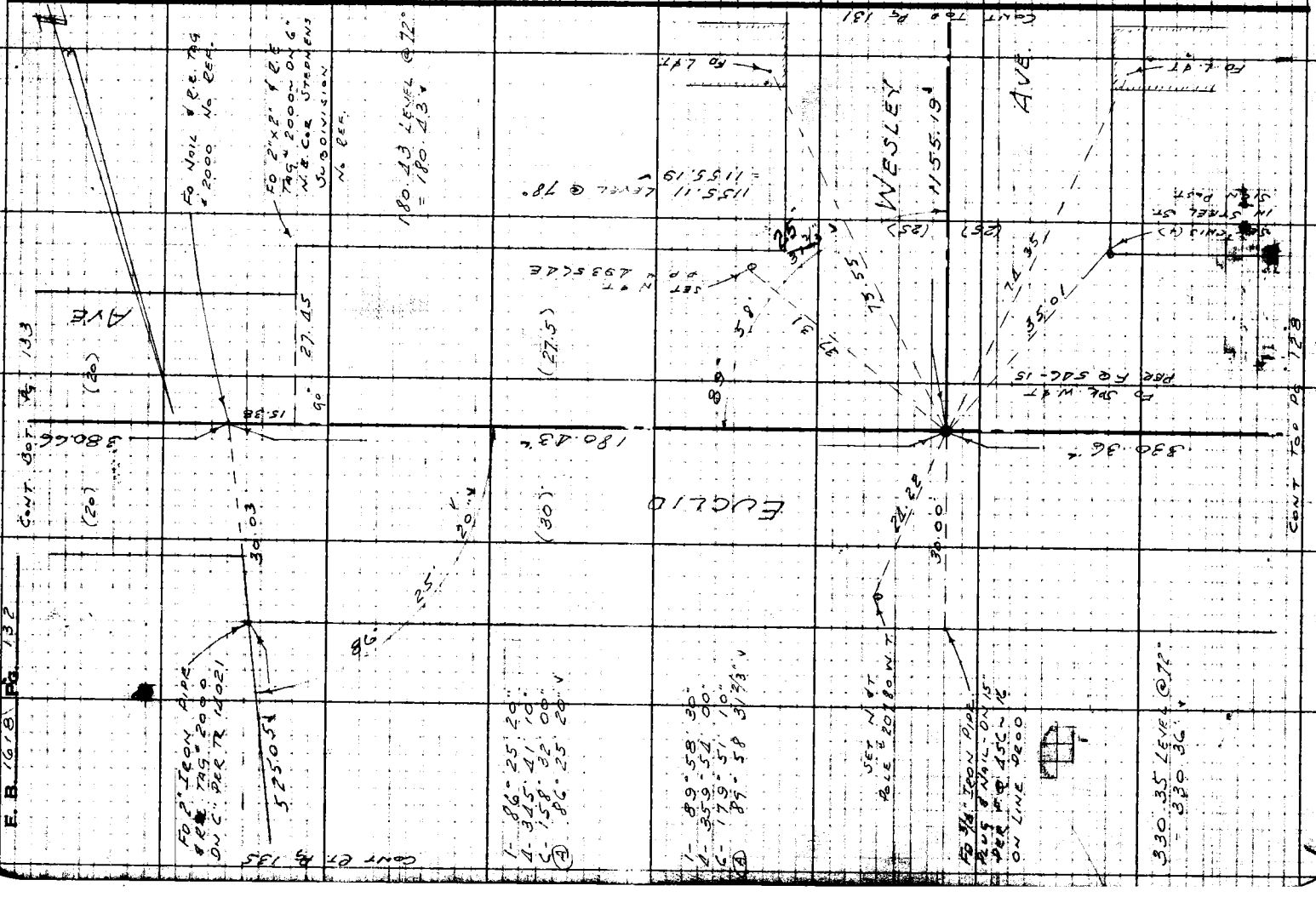

Notes Ck'd by [illegible]	Survey of Wesley Ave.
Map No.	W. O. 8351 Tape No. 0112 St'd. 68 °F
Office Work	C.I. 1367
Checked	Surveyed by H.F. Naumann
Date	Notes H.F.N. Date 7-50
	Indexed A. C. Johnson

F. B. 1618 Pg. 133

WS. 46-C-2



CONT. TOP Pg 132

Note: Any Additions or Changes on This Sheet Must be Made or Circled in Red Ink With Date and Name of Person Making Change.

Do not extend notes this side of this line.

RETURN TO
LOS ANGELES COUNTY SURVEYOR
726 LOS ANGELES COUNTY
ENGINEERING BLDG.

TDM 1-49

F. B. 618 PG. 134

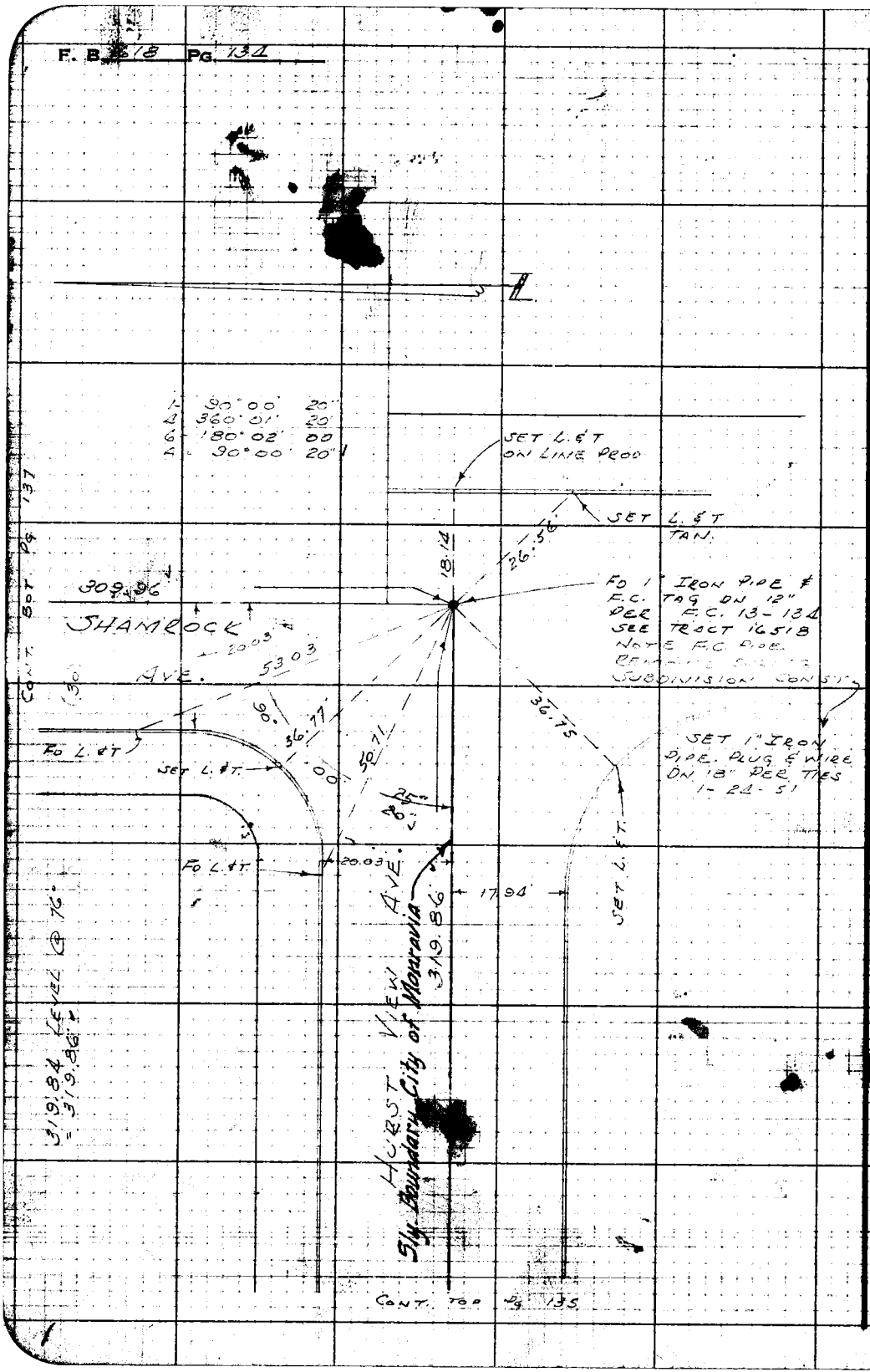

W3.46-C-2

RETURN TO
LOS ANGELES COUNTY SURVEYOR
726 LOS ANGELES COUNTY
ENGINEERING BLDG.

Do not extend notes this side of this line.

Note: Any Additions or Changes on This Sheet Must be Made or Circled in Red Ink With Date and Name of Person Making Change.

Notes Ck'd by D. M. Finley	Survey of Wesley Ave.
Map No.	W. O. 8351 Tape No. 0112 Std. 62 °F
Office Work	Surveyed by N.F. Naumann
Checked	Notes N.F.N. Date 7-50
Date	Indexed J. C. Johnson

F. B. 1618 Pg. 135

Cont. [illegible] Pg. 124



Cont. [illegible] Pg. 124

Note: Any Additions or Changes on This Sheet Must be Made or Circled in Red Ink With Date and Name of Person Making Change.

Do not extend notes this side of this line.

RETURN TO
LOS ANGELES COUNTY SURVEYOR
726 LOS ANGELES COUNTY
ENGINEERING BLDG.

76F3095 247 10M 1-49

RETURN TO
LOS ANGELES COUNTY SURVEYOR
723 LOS ANGELES COUNTY
ENGINEERING BLDG.

Note: Any Additions or Changes on This Sheet Must be Made or Circled in Red Ink With Date and Name of Person Making Change.

Do not extend notes this side of this line.

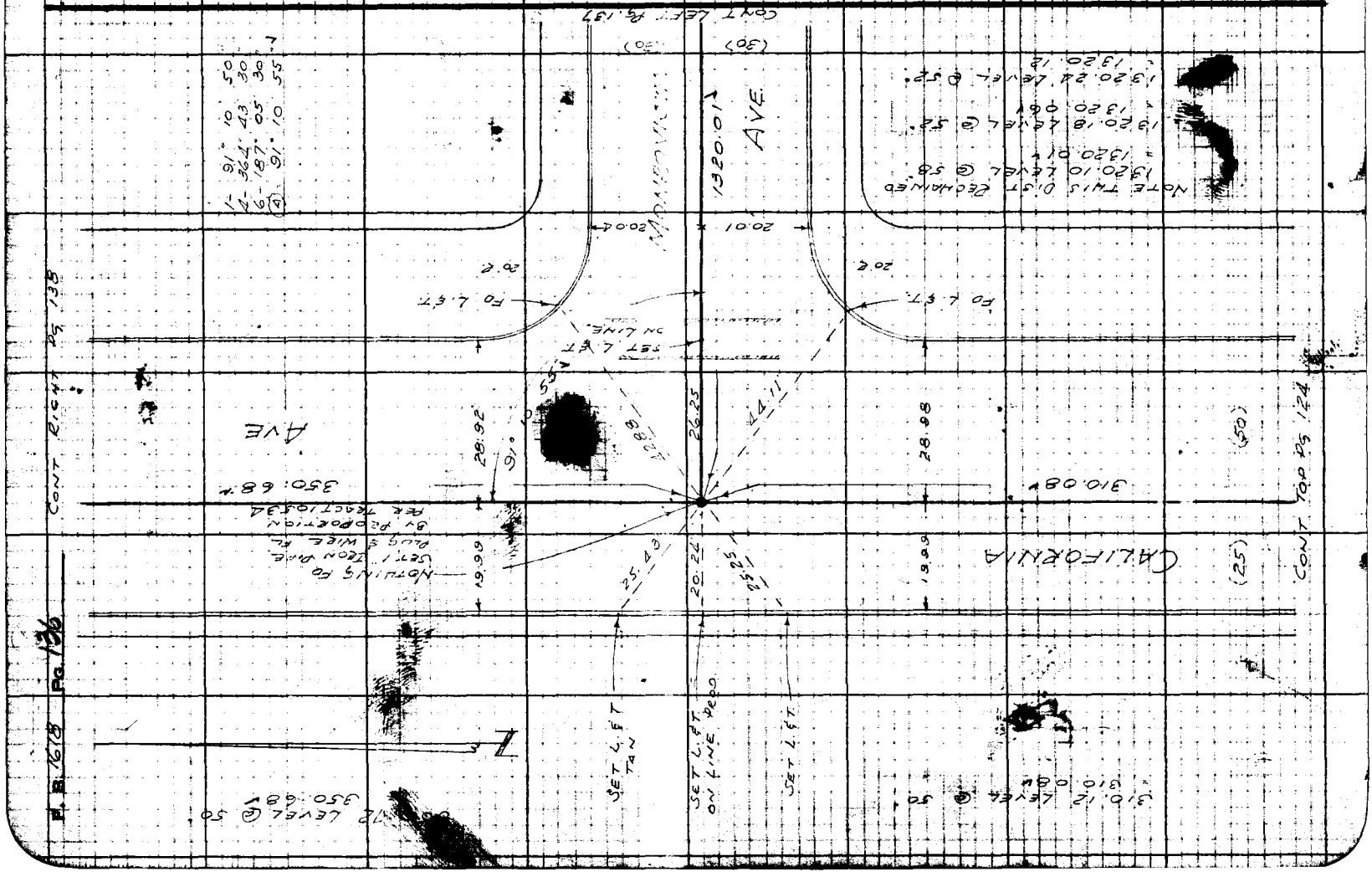

Notes Ck'd by [illegible]	Survey of [illegible]
Map No.	W.O. 8351 Tape No. 0112 Std. 68 °F
Office Work	C.I. 1367
Checked	Surveyed by [illegible]
Date	Notes [illegible] Date 1-11-51
	Indexed A. C. Johnson

F. B. 1618 Pg. (3)

CONT. RIGHT Pg 135

1- 90° 00' 10"
4 360° 00' 20"
6- 180° 00' 30"
(4) - 90° 00' 05" V

(30)

349.70 LEVEL @ 66°
= 349.70 V

SET L.&T.

2" IRON PIPE
PER TR-0534
M.B. 162-40,41
NOT FD.

20.08

FD L.&T.

SET L.&T.

MONROVIST A

AVE.

(30)

20.02

1320.01

CONT RIGHT Pg 136

(30)

20.02

49.29

36.85

49.21

49.31

REMOVED 3/4" I.P.
SET 1" IRON PIPE
PLUG & COPPER WIRE DN 18
BY INTERSECTION

0.02

FD 3/4" IRON PIPE
PLUG & NAIL FL.
PER CITY OF MONROVIA
& TIE BOOK
SEE F.C. 13-133

SET L.&T.

FD L.&T.

20.07

SET L.&T.

309.96° LEVEL @ 66°
= 309.96 V

SHAMROCK

309.96

CONT. LEFT Pg 134

Note: Any Additions or Changes on This Sheet Must be Made or Circled in Red Ink With Date and Name of Person Making Change.

Do not extend notes this side of this line.

RETURN TO
LOS ANGELES COUNTY SURVEYOR
726 LOS ANGELES COUNTY
ENGINEERING BLDG.

7[illegible] 10M 1-49

F. B. 1618 Pg. 138

RETURN TO
LOS ANGELES COUNTY SURVEYOR
725 LOS ANGELES COUNTY ENGINEERING BLDG.

Note: Any Additions or Changes on This Sheet Must be Noted or Circled in Red Ink With Name of Person Making Change.

Do not extend notes this side of this line.

F. B. 1618 Pg. 139

Map No.	W. O. 8351 Tape No. 0112 St'd. 68 °F
Office Work	C.I. 1367
Checked	Surveyed by H.E. Naumann
Date	Notes H.F.N. Date 1-22-51
	Indexed K. C. Johnson



Notes: Any Additions or Changes on This Sheet Must be Made or Circled in Red Ink With Date and Name of Person Making Change.

Do not extend notes this side of this line.

RETURN TO
LOS ANGELES COUNTY SURVEYOR
726 LOS ANGELES COUNTY
ENGINEERING BLDG.

76F3098 247 10M 1-49

RETURN TO
LOS ANGELES COUNTY SURVEYOR
726 LOS ANGELES COUNTY
ENGINEERING BLDG.

Note: Any Additions or Changes on This Sheet Must be Made or Circled in Red Ink With Date and Name of Person Making Change.

Do not extend notes this side of this line.

F. B. 7611 Pg. 1140

Notes Ck'd by	Survey of [illegible]
Map No.	W. O. 1367 Tape No. 0112 St'd. 62 °F
Office Work	Surveyed by H. F. Naumann
Checked	Notes H.F.N. Date 7-50
Date	Indexed [illegible]

F. B. 1618 Pg. 141

AUG 1 '51

C. I. 1367

WESLEY AVE.

LOCATION

OF

IMPROVEMENTS

ON

WESLEY AVE.

BET.

EL SUR ST. & EUCLID AVE.

H.F. NAUMANN

H.R. STOCK

B.E. FLATT

H. TAFOYA

Note: Any Additions or Changes on This Sheet Must be Made or Circled in Red Ink With Date and Name of Person Making Change.

Do not extend notes this side of this line.

RETURN TO
LOS ANGELES COUNTY SURVEYOR
726 LOS ANGELES COUNTY
ENGINEERING BLDG.

76F3098 247 10M 1-49

F. B. 1618 Pg. 142

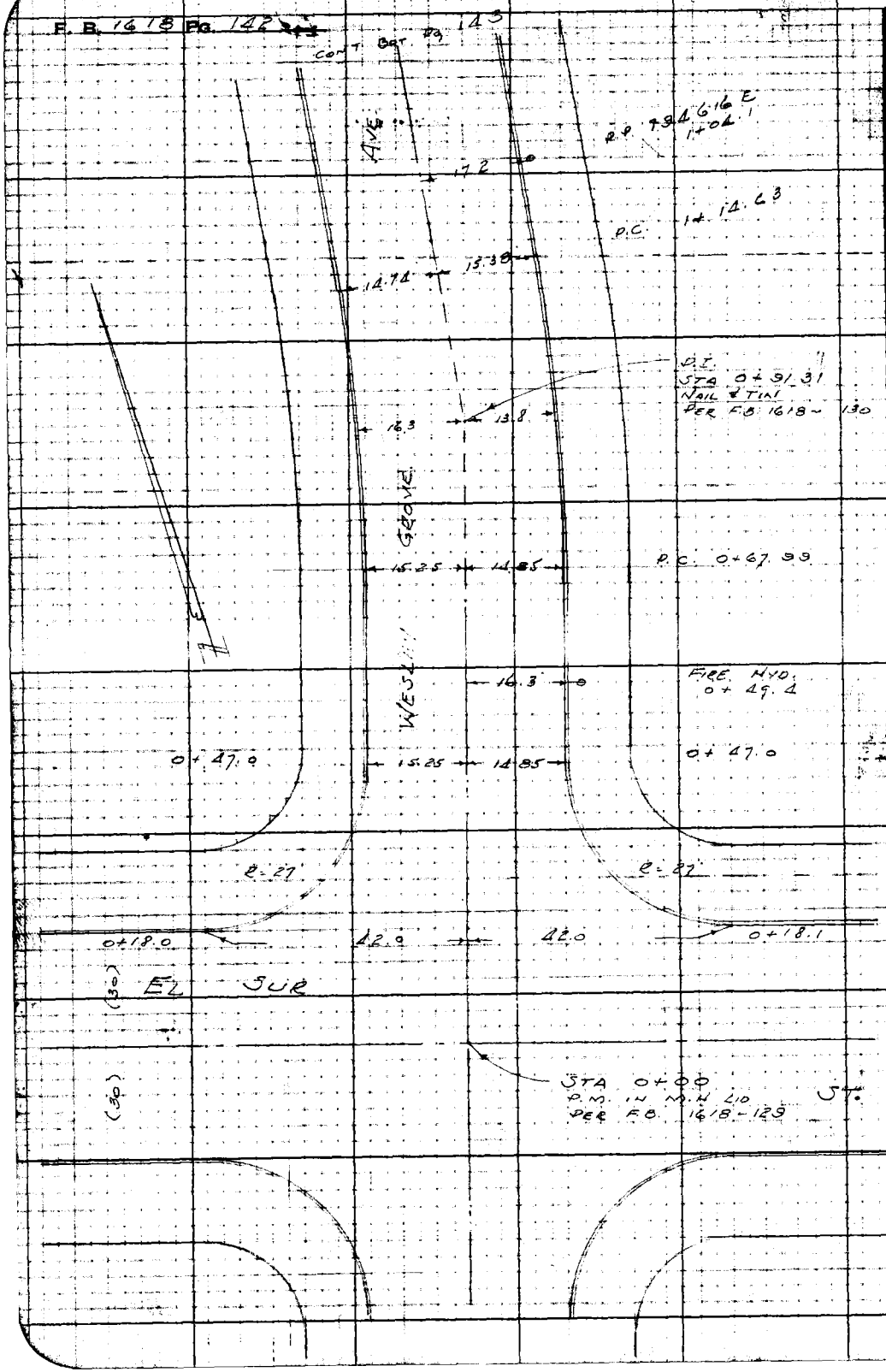

RETURN TO
LOS ANGELES COUNTY SURVEYOR
726 LOS ANGELES COUNTY
ENGINEERING BLDG.

Do not extend notes this side of this line.

Note: Any Additions or Changes [illegible] Sheet Must be Made or Circ[illegible] Ink With Date and Name [illegible] Making Change.

Notes Ck'd by	Survey of WESLEY AVE
Map No.	W. O. 1367 Tape No. 0112 St'd. 68 °F
Office Work	Surveyed by H.F. NAUMANN
Checked	Notes H.F.N. Date 7-50
Date	Indexed A. C. Johnson

F. B. 1618 Pg. 143

CONT. BOT. PG 144

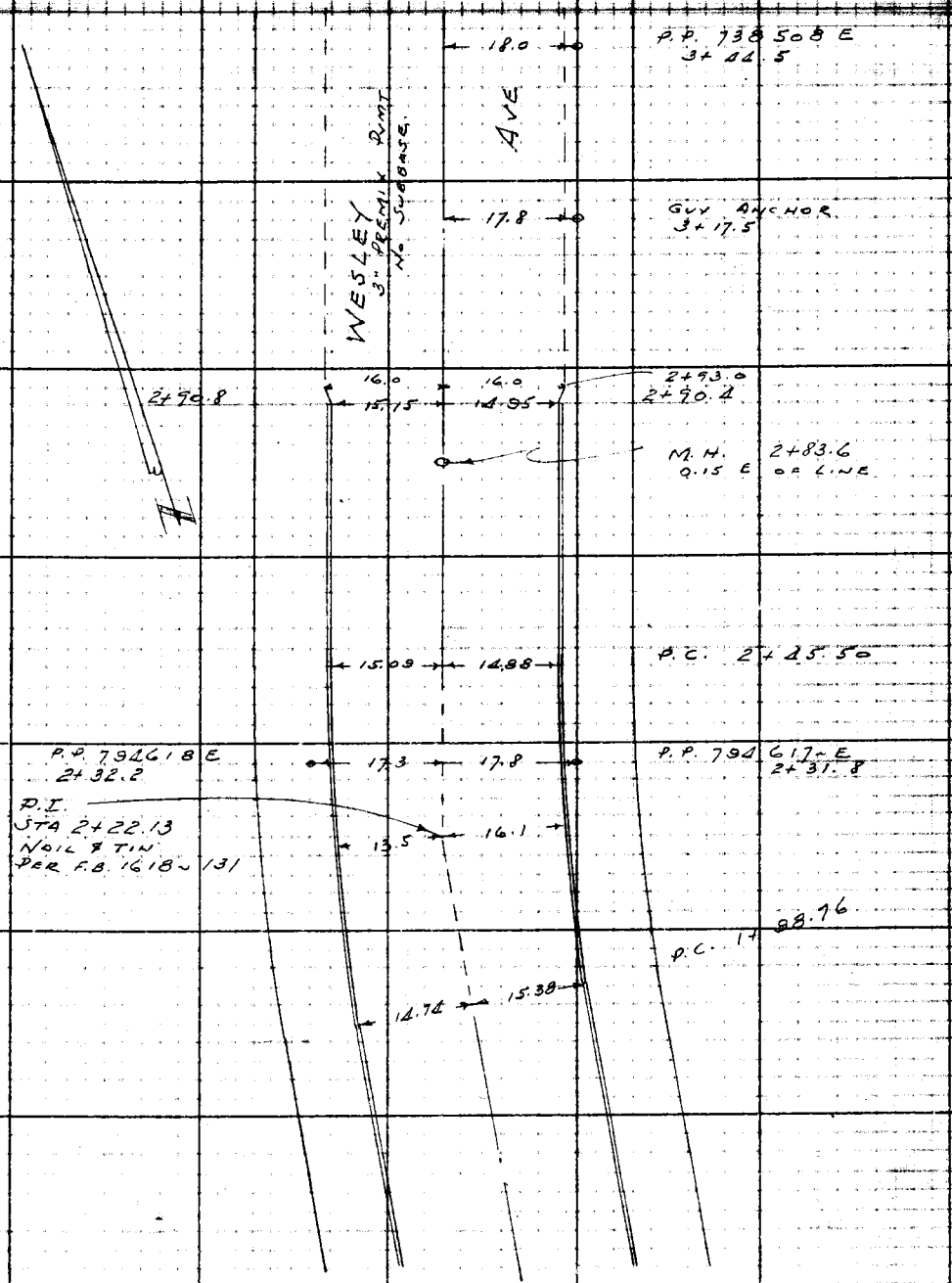

CONT. TOP PG 142

Note: Any Additions or Changes on This Sheet Must be Made or Circled in Red Ink With Date and Name of Person Making Change.

Do not extend notes this side of this line.

RETURN TO
LOS ANGELES COUNTY SURVEYOR
726 LOS ANGELES COUNTY
ENGINEERING BLDG.

76F3098 247 10M 1-49

F. B. 1618 PG. 144

CONT BOT PG 145

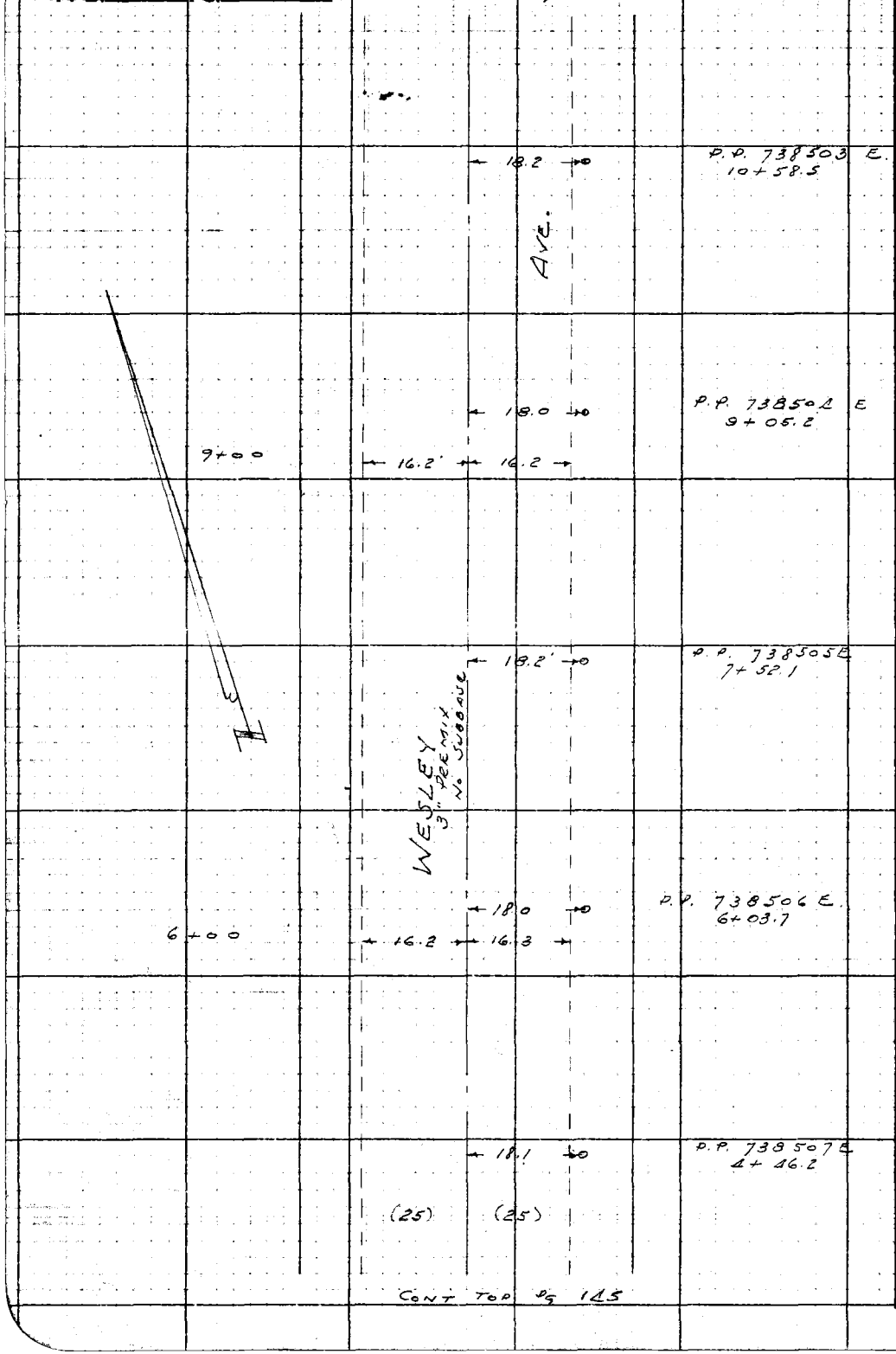

CONT TOP PG 145

RETURN TO
LOS ANGELES COUNTY SURVEYOR
726 LOS ANGELES COUNTY
ENGINEERING BLDG.

Note: Any Additions or Changes on This Sheet Must be Made or Circled in Red Ink With Date and Name of Person Making Change.

Do not extend notes this side of this line.

Notes Ck'd by	Survey of WESLEY AVE.
Map No.	W. O. 1362 Tape No. 0112 St'd. 68 °F
Office Work	Surveyed by H.F. NAUMANN
Checked	Notes H.F.N. Date 7-50
Date	Indexed 23 C. Johnson

F. B. 1618 Pg. 145

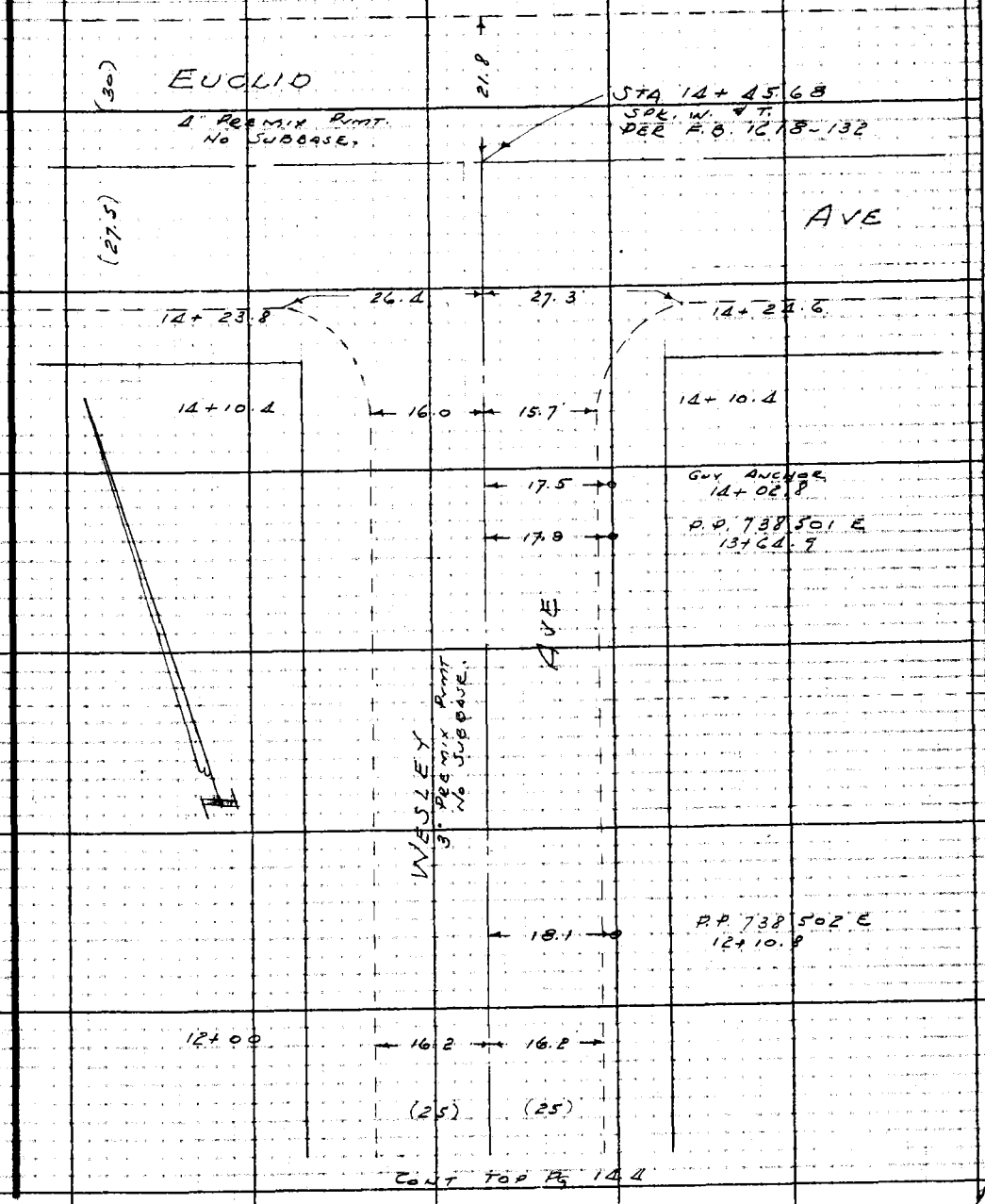

CONT TOP PG 144

Note: Any Additions or Changes on This Sheet Must be Made or Circled in Red Ink With Date and Name of Person Making Change.

Do not extend notes this side of this line.

RETURN TO
LOS ANGELES COUNTY SURVEYOR
726 LOS ANGELES COUNTY
ENGINEERING BLDG.

76F309S 247 10M 1-49

RETURN TO
LOS ANGELES COUNTY SURVEYOR
726 LOS ANGELES COUNTY
ENGINEERING BLDG.

Note: Any Additions or Changes on This Sheet Must be Made or Circled in Red Ink With Date and Name of Person Making Change.

Do not extend notes this side of this line.

F. B. 1618 Pg. 142

Profile No. ____ Notes Red. ____ Plotted ____ Job No. 1367 Division No. V

Date ____ Date ____ Survey of WESLEY AVE.

X-Sec. No. ____ Notes Chkd. WGVD Checked ____ Survey by H.E.N. Notes H.R.S. Date 7-[illegible]-50

Date 8/11/50 Date ____ Map No. ____ Inked Johnson Date AUG 1 [illegible]

F.B. 1618 PG. 147

C.I. 1367

WESLEY AVENUE

PROFILE

&

X-SECTIONS

ON

WESLEY AVE.

BET.

EL SUR ST. & EUCLID AVE.

H.F. Haumann
H.R. Stock
B.E. Flatt
H. Tafoya

Note: Lot numbers not shown in these notes as the STEPHENS SUB has been re-divided.

STATION	B.S.	H.I.	F.S.	ELEV.

NOTE: ANY ADDITIONS OR CHANGES ON THIS SHEET MUST BE MADE OR CIRCLED IN RED INK WITH DATE AND NAME OF PERSON MAKING CHANGE.

Do not extend notes this side of this line.

PLEASE RETURN TO
LOS ANGELES COUNTY SURVEYOR
726 Los Angeles County Engineering Bldg.

76L298 307 5-49

76L298 307 5-49

PLEASE RETURN TO
LOS ANGELES COUNTY SURVEYOR
726 LOS ANGELES COUNTY ENGINEERING BLDG.

NOTE: ANY ADDITIONS OR CHANGES ON THIS SHEET MUST BE MADE OR CIRCLED IN RED INK, WITH DATE AND NAME OF PERSON MAKING CHANGE.

Do not extend notes this side of this line.

STATION	B. S.	H. I.	F. S.	ELEV.	WESLEY AVE. ℄
B.M. LE 44	5 16			399 31	B.M. LE 44 ELEV. 399.306 F.B. 1618 - C.I. 1367
		404 47			EL SUR ST. & WESLEY GROVE AVE., N.W. COR.
					Bt. spk. in cb, 5' N. of N end CURB RETURN
0+00			6 17	398 30	℄ INT. EL SUR ST. & WESLEY GROVE AVE.
			5 66	398 81	E. end N.E. C.R. gut
			5 03	399 44	" " " " Tcb
			5 88	398 59	N " " " gut
			5 22	399 25	" " " " Tcb
			6 07	398 40	W. end N.W. C.R. gut
			5 44	399 03	" " " " Tcb
			5 71	398 76	N " " " gut
			5 19	399 28	" " " " Tcb
0+18.0			5 84	398 63	℄
0+47.0			5 44	399 03	℄
B.C. 0+67.99			5 11	399 36	℄
"			5 47	399 00	14.85 R(E) gut.
"			4 91	399 56	" " Tcb.
"			5 50	398 97	15.25 L(W) gut.
"			4 94	399 53	" " Tcb.

F.B. 1618 PG. 148
Job No. 1367 Division No. V Notes Red. Plotted Profile
Survey of WESLEY AVE. Date Date No.
Survey by H.F.N. Notes H.R.S. Notes Chkd. Checked X-Sec.
Indexed A. C. Johnson Date Date No.

76L298 307 5-49

PLEASE RETURN TO
LOS ANGELES COUNTY SURVEYOR
726 LOS ANGELES COUNTY ENGINEERING BLDG.

NOTE: ANY ADDITIONS OR CHANGES ON THIS SHEET MUST BE MADE OR CIRCLED IN RED INK. WITH DATE AND NAME OF PERSON MAKING CHANGE.

Do not extend notes this side of this line.

STATION	B. S.	H. I.	F. S.	ELEV.	WESLEY AVE	
		404 47				
0+91.31			479	39968		P.I.
			524	39923		13.8 R(E) gut
			467	39980		" " Tcb
			520	39827	16.3 L(W) gut	
			459	39988	" " Tcb	
E.C. 1+14.63			457	39990		℄
"			496	39951		15.38 Rt. gut.
"			436	40011		" " Tcb.
"			496	39951	14.74 L (W) gut.	
"			437	40010	" " Tcb.	
T.P.			442	40005	T.P.	
	6.89	40694				
B.C. 1+98.76			605	40089		℄
"			644	40050		15.38 R(E) gut.
"			587	40107		" " Tcb.
"			646	40048	14.74 L(W) gut.	
"			588	40106	" " T.cb.	
2+22.13			573	40121		P.I.
			612	40082		R(E) gut

Profile No. ____ Date ____ Notes Red. ____ Plotted ____ Date ____ Job No. ____ Division No. ____ Survey of WESLEY AVE. F.B. 1618 PG. 149

X-Sec. No. ____ Date ____ Notes Chkd. ____ Date ____ Checked ____ Date ____ Survey by H.F.N. Notes H.R.S. Date 7-26-30 Map No. ____ Indexed ____ Date ____

76L298 307 5-49

PLEASE RETURN TO
LOS ANGELES COUNTY SURVEYOR
726 LOS ANGELES COUNTY ENGINEERING BLDG.

NOTE: ANY ADDITIONS OR CHANGES ON THIS SHEET MUST BE MADE OR CIRCLED IN RED INK, WITH DATE AND NAME OF PERSON MAKING CHANGE.

Do not extend notes this side of this line.

F.B. 1618 PG. 150
Job No. 4367 Division No. V Notes Red. Plotted Profile No.
Survey of WESLEY AVE. Date Date
Survey by H.E.N. Notes H.R.S. Notes Chkd. Checked X-Sec. No.
Indexed A. C. Johnson Date Date

STATION	B. S.	H. I.	F. S.	ELEV.	WESLEY AVE.	℄
2+22.13		406 94				P.I.
			561	401 33		16.1'R(E) T.C.b
			611	400 83	13.5'L(W) gut	
			560	401 34	13.5' " T.C.b	
E.C. 2+45.50			539	401 55		℄
"			577	401 17		14.88'R(E) gut
"			525	401 69		" " T.C.b
"			587	401 07	15.09'L(W) gut	
"			536	401 58	" " T.C.b	
2+81.6			1181	395 13	INVERT 8" outlet South	℄ dia. 0.67 meas. 6.24 Rod 4.90 11.81
2+85.6			1172	395 22	INVERT 8" INLET North	℄ 6.15 meas 0.67 = Dia Rod. 4.90 11.72
2+90.6			488	402 06		℄
"			509	401 85		14.95' R(E) gut
"			482	402 12		" " T.C.b.
"			35	403 4		25' " P/L
"			31	403 8		77' " bk. of hse. Line
"			32	403 7		165' " bk lot line int.

76L298 307 5-49

PLEASE RETURN TO
LOS ANGELES COUNTY SURVEYOR
726 LOS ANGELES COUNTY ENGINEERING BLDG.

NOTE: ANY ADDITIONS OR CHANGES ON THIS SHEET MUST BE MADE OR CIRCLED IN RED INK, WITH DATE AND NAME OF PERSON MAKING CHANGE.

Do not extend notes this side of this line.

STATION	B. S.	H. I.	F. S.	ELEV.	WESLEY AVE. ℄	
		406 94				
2+90.6±			512	40182	15' L(W) gut.	
			485	40209	" " Tcb.	
			42	4027	25' " P/L	
			43	4026	77' " bk. of hse line	
			52	4017	165' " int lot lines	
3+00			476	40218		℄
"			498	40196		15' R(E) F.L. cb.L.
"			444	40250		16.0' " edge pvmt.
"			35	4034		25 " P/L
"			492	40202	15' L(W) F.L. cb.L.	
"			439	40255	16.0' " edge Pvmt.	
"			39	4030	25' " P/L	
3+50			390	40304		℄
4+00			333	40361		℄
"			359	40335		15' R(E) F.L. cb.L.
"			293	40401		16.1' " edge pvmt.
"			24	4045		25' "
"			364	40330	15' L(W) F.L. cb.L.	
			319	40375	16.0' " edge Pvmt.	

Profile No. ____ Notes Red. ____ Plotted ____ Job No. 1367 Division No. ____ F.B. 1618 PG. 151
Date ____ Date ____ Survey of WESLEY AVE.
X-Sec. No. ____ Notes Chkd. ____ Checked ____ Survey by H.F.N. Notes H.R.S. Date 7-26-50
Date ____ Date ____ Map No. ____ Indexed Job Inspn. Date ____

76L298 307 5-49

PLEASE RETURN TO
LOS ANGELES COUNTY SURVEYOR
726 LOS ANGELES COUNTY ENGINEERING BLDG.

NOTE: ANY ADDITIONS OR CHANGES ON THIS SHEET MUST BE MADE OR CIRCLED IN RED INK, WITH DATE AND NAME OF PERSON MAKING CHANGE.

Do not extend notes this side of this line.

STATION	B. S.	H. I.	F. S.	ELEV.	WESLEY AVE.	℄
		406 94				
4+00			32	4037	25' L(W) P/L	
4+50			281	40413		℄
T.P.			279	40415	T.P.	
	690	411 05				
5+00			629	40476		℄
"			663	40442		15' R(E) F.L. cb. L.
"			632	40473		16.2 " edge pvmt.
"			55	4056		25 " P/L
"			659	40446	15' L(W) F.L. cb. L.	
"			604	40501	16.2' " edge pvmt.	
"			62	4049	25' " P/L	
5+50			569	40536		℄
6+00±			501	40604		℄
"			539	40566		15' R(E) F.L. cb. L.
"			504	40601		16.3' " edge pvmt.
"			43	4068		25' " P/L
"			40	4071		77 " bk. of Hse. L.
"			36	4075		165' "

F.B. 1618 PG. 152

Job No. 1367 Division No. V Notes Red. Date Plotted Date No. Profile

Survey of WESLEY AVE. Notes H.R.S. Notes Chkd. Date Checked Date X-Sec. No.

Survey by H.F.H. Date

Indexed R. C. Johnson

76L298 307 5-49

PLEASE RETURN TO
LOS ANGELES COUNTY SURVEYOR
726 LOS ANGELES COUNTY ENGINEERING BLDG.

NOTE: ANY ADDITIONS OR CHANGES ON THIS SHEET MUST BE MADE OR CIRCLED IN RED INK, WITH DATE AND NAME OF PERSON MAKING CHANGE.

Do not extend notes this side of this line.

STATION	B. S.	H. I.	F. S.	ELEV.	WESLEY AVE. ℄	
		411 05				
6+00			536	40569	15' L(W) F.L. cb.L.	
"			491	40614	16.2' " edge Pvmt.	
"			47	4064	25' " P/L	
"			44	4067	77' " bk. of Hse. Line	
"			51	4060	165' "	
6+50			432	40673		℄
7+00			348	40757		℄
			377	40728		15' R(E) F.L. cb.L.
"			335	40770		16.3' " edge pvmt.
"			26	4085		25' " P/L
"			394	40711	15' L(W) F.L. cb.L.	
"			346	40759	16.2' " edge Pvmt.	
"			30	4081	25' " P/L	
7+50			262	40843		℄
T.P.			259	40846	T.P.	
	740	415 86				
8+00			655	40931		℄
"			694	40892		15' R(E) F.L. CB.L.
			665	40921		16.3' " edge pvmt.

Profile No. ____ Date ____ Notes Red. ____ Plotted ____ Date ____ Job No. 1367 Division No. V
X-Sec. No. ____ Date ____ Notes Chkd. ____ Checked ____ Date ____ Survey of WESLEY AVE. Survey by H.F.N. Notes H.R.S. Date 7-26-30
Map No. ____ Date ____ Indexed ____ Date ____ Jonnson

F.B. 1618 Pg. 153

76L298 307 5-49

PLEASE RETURN TO
LOS ANGELES COUNTY SURVEYOR
726 LOS ANGELES COUNTY ENGINEERING BLDG.

NOTE: ANY ADDITIONS OR CHANGES ON THIS SHEET MUST BE MADE OR CIRCLED IN RED INK. WITH DATE AND NAME OF PERSON MAKING CHANGE.

Do not extend notes this side of this line.

STATION	B. S.	H. I.	F. S.	ELEV.	WESLEY AVE. ℄	
		415 86				
8+00			58	4101	-	25' R(E) P/L
"			697	408~~94~~89	- 15 L(W) F.L. cb. L.	
"			644	40942	- 16.2' " edge pvmt.	
"			62	4097	- 25' " P/L	
8+50			575	41011	-	℄
9+00			509	41077	-	℄
"			543	41043	-	15' R(E) F.L. cb. L.
"			466	41120	-	16.3' " edge pvmt.
"			40	4119	-	25' " P/L
"			525	41061	- 15' L(W) F.L. cb. L.	
"			473	41113	- 16.2' " edge Pvmt	
"			41	4118	- " P/L	
9+04±			502	41084	int. ℄ & Lot Lines	R(E) & L(W)
			40	4119	-	25' R(E) S.W. COR Lot STEPHENS SUB
			41	4118	-	77' " bk. of Hse line
			43	4116	-	165' " S.E. COR Lot stephens sub
			40	4119	- 25' L(W) S.E. COR Lot	stephens Sub.
			40	4119	77' "	
			46	4113	165' " S.W. Cor lot	" "

F.B. 1618 PG. 154
Job No. 1367 Division No. ✓ Notes Red. ____ Plotted ____ Profile
Survey of WESLEY AVE. Date ____ Date ____ No. ____
Survey by H.F.H. Notes H.R.S. Notes Chkd. ____ Checked ____ X-Sec.
Indexed A. C. Johnson Date ____ Date ____ No. ____

76L298 307 5-49

PLEASE RETURN TO
LOS ANGELES COUNTY SURVEYOR
726 LOS ANGELES COUNTY ENGINEERING BLDG.

NOTE: ANY ADDITIONS OR CHANGES ON THIS SHEET MUST BE MADE OR CIRCLED IN RED INK, WITH DATE AND NAME OF PERSON MAKING CHANGE.

Do not extend notes this side of this line.

STATION	B. S.	H. I.	F. S.	ELEV.	WESLEY AVE.	℄
		415 86				
9+50			433	41153	-	℄
10+00			341	41245	-	℄
"			366	41220	-	15' R(E) F.L. cb.L.
"			319	41267	-	16.2' " edge pvmt.
"			24	4135	-	25' " P/L
"			354	41232	75' L(W) F.L. cb.L.	
"			322	41264	76.2' " edge pvmt.	
			25	4134	25' " P/L	
10+50			252	41334	-	℄
T.P.			243	41343	T.P.	
	767	421 10				
11+00			683	41427	-	℄
"			704	41406	-	15' R(E) F.L. cb.L.
"			663	41447	-	16.3' " edge pvmt.
"			63	4148	-	25' " P/L
"			720	41390	15' L(W) F.L. cb.L.	
			698	41412	16.2' " edge pvmt	
			62	4149	25' " P/L	
11+50			597	41513	-	℄

Profile No. ____ Notes Red. ____ Plotted ____ Job No. 1367 Division No. V F.B. 1615 PG. 155
X-Sec. No. ____ Date ____ Date ____ Survey of WESLEY AVE.
Notes Chkd. ____ Checked ____ Survey by H.E.N. Notes H.R.S. Date 7-26-50
Date ____ Date ____ Map No. ____ Indexed A. C. Johnson Date ____

76L298 307 5-49

PLEASE RETURN TO
LOS ANGELES COUNTY SURVEYOR
726 LOS ANGELES COUNTY ENGINEERING BLDG.

NOTE: ANY ADDITIONS OR CHANGES ON THIS SHEET MUST BE MADE OR CIRCLED IN RED INK, WITH DATE AND NAME OF PERSON MAKING CHANGE.

Do not extend notes this side of this line.

STATION	B. S.	H. I.	F. S.	ELEV.	WESLEY AVE.	℄
		421 10				
12+00			512	41598		℄
"			548	41562		15' R(E) F.L. cb.L.
"			538	41572		16.2' " edge pvm't.
"			48	4163		25' " P/L
"			544	41566	15' L(W) F.L. cb.L.	
"			540	41570	16.2' " edge Pvm't.	
"			46	4165	25' " P/L	
12+11.5±			495	41615	int. ℄ & Lot lines (E & W)	
			45	4166		25' R(E) P/L
			44	4167		77' " bk. of Hse. L.
			52	4159		165' " S.E. COR. Lot STEPHENS Sub.
			43	4168	25' L(W) P/L	
			43	4168	77' " bk. of Hse. L.	
			39	4172	165' " S.W. COR. Lot	STEPHENS sub.
12+50			414	41696		℄
13+00			335	41775		℄
"			365	41745		15' R(E) F.L. cb.L.
"			315	41795		16.3' " edge Pvm't.
"			29	4182		25' " P/L

F.B. 1618 PG. 156
Job No. 1367 Division No. V Notes Red. Plotted Date No. Profile
Survey of WESLEY AVE. Date Checked Date No. X-Sec.
Survey by H.F.N. Notes H.R.S. Notes Chkd. Date
Indexed C. Johnson Date

76L298 307 5-49

PLEASE RETURN TO
LOS ANGELES COUNTY SURVEYOR
726 LOS ANGELES COUNTY ENGINEERING BLDG.

NOTE: ANY ADDITIONS OR CHANGES ON THIS SHEET MUST BE MADE OR CIRCLED IN RED INK, WITH DATE AND NAME OF PERSON MAKING CHANGE.

Do not extend notes this side of this line.

STATION	B. S.	H. I.	F. S.	ELEV.	WESLEY AVE.	℄
		421 10				
13+00			360	41750	15' L(W) F.L. cb.L.	
"			344	41766	16.2' " edge pvm't	
"			29	4182	25' " P/L	
13+50			249	41861		℄
T.P.			246	41864	T.P.	
	661	425 25				
14+00			584	41941		℄
"			616	41909		15' R(E) F.L. cb.L.
"			572	41953		15.9' " edge Pvm't
"			54	4199		25' " P/L
"			594	41931	15' L(W) F.L. cb.L.	
"			553	41972	16.1' " edge Pvm't.	
"			52	4201	" P/L	
14+18.2			557	41968		℄
"			49	4204		25 R(E) P/L.
"			49	4204	25' L(W) P/L	
14+25			547	41978		℄

Profile No. ____ Date ____ Notes Red. ____ Plotted ____ Date ____ Job No. 1365 Division No. V
X-Sec. No. ____ Date ____ Notes Chkd. ____ Checked ____ Date ____ Survey of WESLEY AVE.
Survey by H.F.N. Notes H.R.S. Date 7-26-50
Map No. ____ Date ____ Index Johnson Date ____
F.B. 1610 PG. 157

76L298 307 5-49

PLEASE RETURN TO
LOS ANGELES COUNTY SURVEYOR
726 LOS ANGELES COUNTY ENGINEERING BLDG.

NOTE: ANY ADDITIONS OR CHANGES ON THIS SHEET MUST BE MADE OR CIRCLED IN RED INK, WITH DATE AND NAME OF PERSON MAKING CHANGE.

Do not extend notes this side of this line.

F.B. 1618 PG. 158
Job No. 1367 Division No. V Notes Red. Plotted Profile No.
Survey of WESLEY AVE. Date Date X-Sec.
Survey by M.E.N.J. Notes M.R.S. Notes Chkd. Checked
Indexed A. C. Johnson Date Date Date No.

STATION	B. S.	H. I.	F. S.	ELEV.	WESLEY AVE.	℄
		425 25				
14+45.66			466	42059	INT. ℄'S WESLEY AVE & EUCLID AVE.	
			437	42088	77' R(E) GL hse line ℄	" "
			47	4206	27.5' R(S) P/L	
			373	42152	165' R(E) ℄	" "
			46	4207	27.5' R(S) P/L	
			425	42.00	77' L(W) GL hse L. ℄	" "
			47	4206	27.5 L(S) P/L	
			370	42155	165' L(W) ℄	" "
			43	4210	27.5' L(S) P/L	
B.M. LE. 42			589	41936	B.M. LE. ELEV. 41934 F.B. 1618 - C.I. 1367	
					EUCLID AVE. & WESLEY AVE. S.E. COR.	
					L&T. IN DRIVE to HSE # 2002	

Notes Ck'd by	Survey of WESLEY AVE.
Map No.	W. O. 1367 Tape No. 212 Std. 62° F
Office Work	Surveyed by H.F. Naumann
Checked	Notes H.R. Stock Date 7-25-50
Date	Indexed C. Johnson

F. B. 1618 Pg. 159

AUG 1 '51

C.I. 1367

WESLEY AVENUE

LOCATION

OF

IMPROVEMENTS

ON

STEPHENS AVE.

BET.

EL SUR ST & EUCLID AVE.

H.F. Naumann
H.R. Stock
B.E. Flatt
H. Tafoya

Note: Any Additions or Changes on This Sheet Must be Noted or Circled in Red Ink With Date and Name of Person Making Change.

Do not attend notes this side of this line.

RETURN TO
LOS ANGELES COUNTY SURVEYOR
726 LOS ANGELES COUNTY
ENGINEERING BLDG.

76F305B 247 10M 1-49

F. B. 1618 Pg. 160

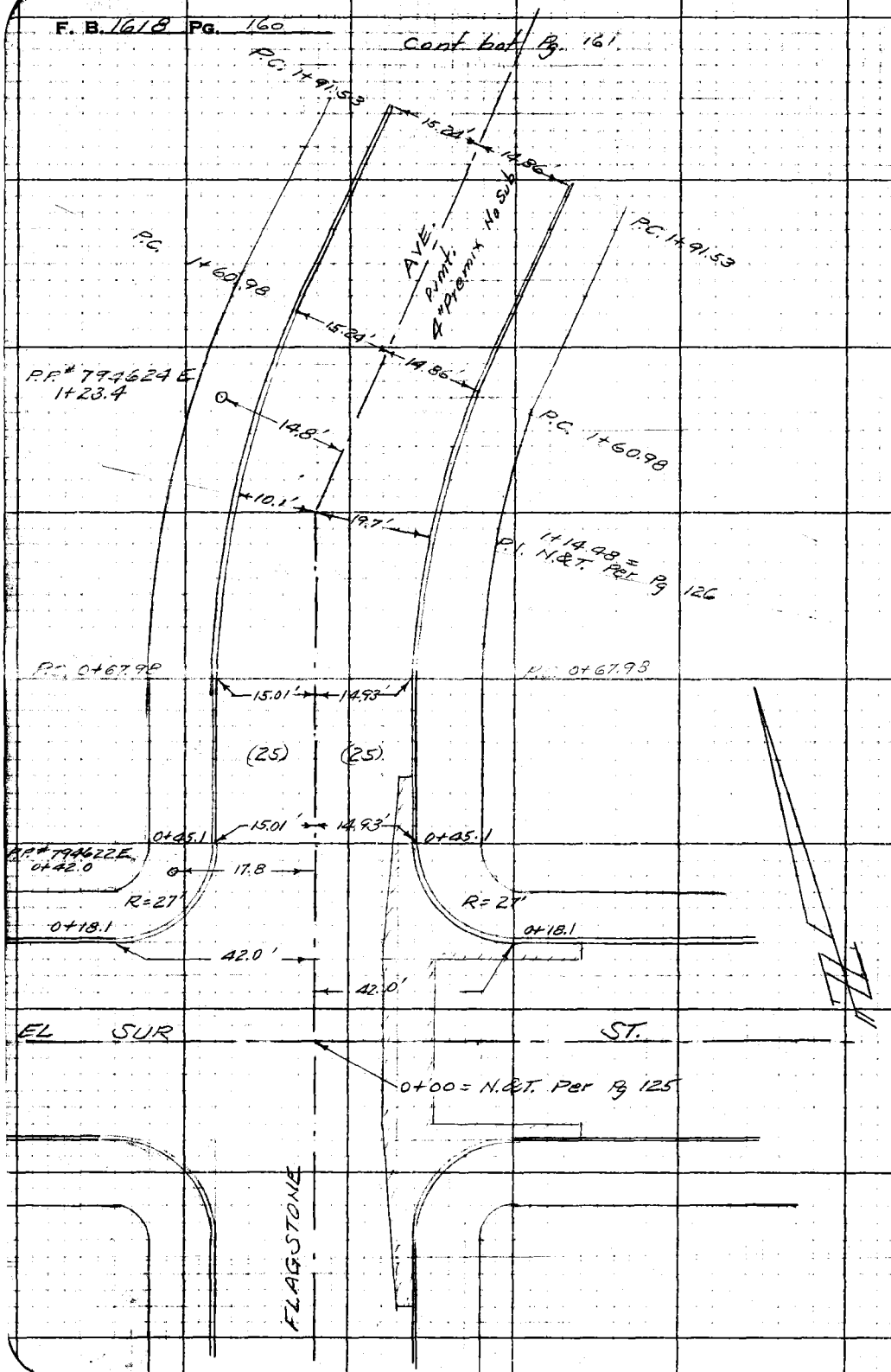

1+14.48 = P.O.T. N.&T. Per Bk 126

0+00 = N.&T. Per Bk 125

RETURN TO
LOS ANGELES COUNTY SURVEYOR
726 LOS ANGELES COUNTY
ENGINEERING BLDG.

Note: Any Additions or Changes on This Sheet Must be Made or Circled in Red Ink With Date and Name of Person Making Change.

Do not extend notes this side of this line.

Notes Ck'd by	Survey of WESLEY AVE.
Map No.	W. O. 1367 Tape No. 0112 Std. 68 °F
Office Work	Surveyed by H. F. Naumann
Checked	Notes H. R. Stock Date 7-25-50
Date	Indexed R. C. Johnson

F. B. 1618 PG. 161

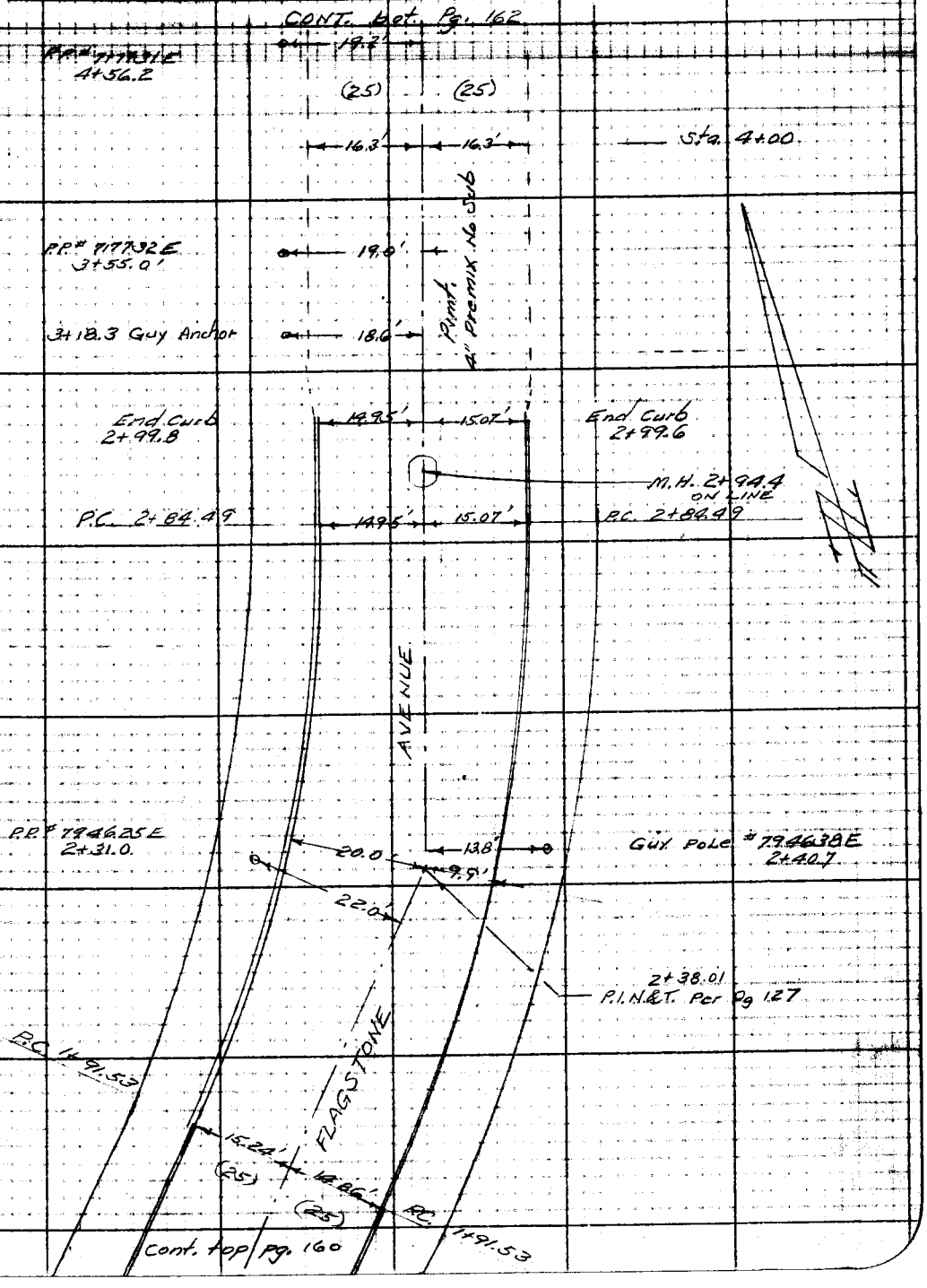

Notes: Any Additions or Changes on This Sheet Must be Made or Circled in Red Ink With Date and Name of Person Making Change.

Do not extend notes this side of this line.

RETURN TO
LOS ANGELES COUNTY SURVEYOR
726 LOS ANGELES COUNTY
ENGINEERING BLDG.

76F309B 247 10M 1-49

F. B. 1618 PG. 162

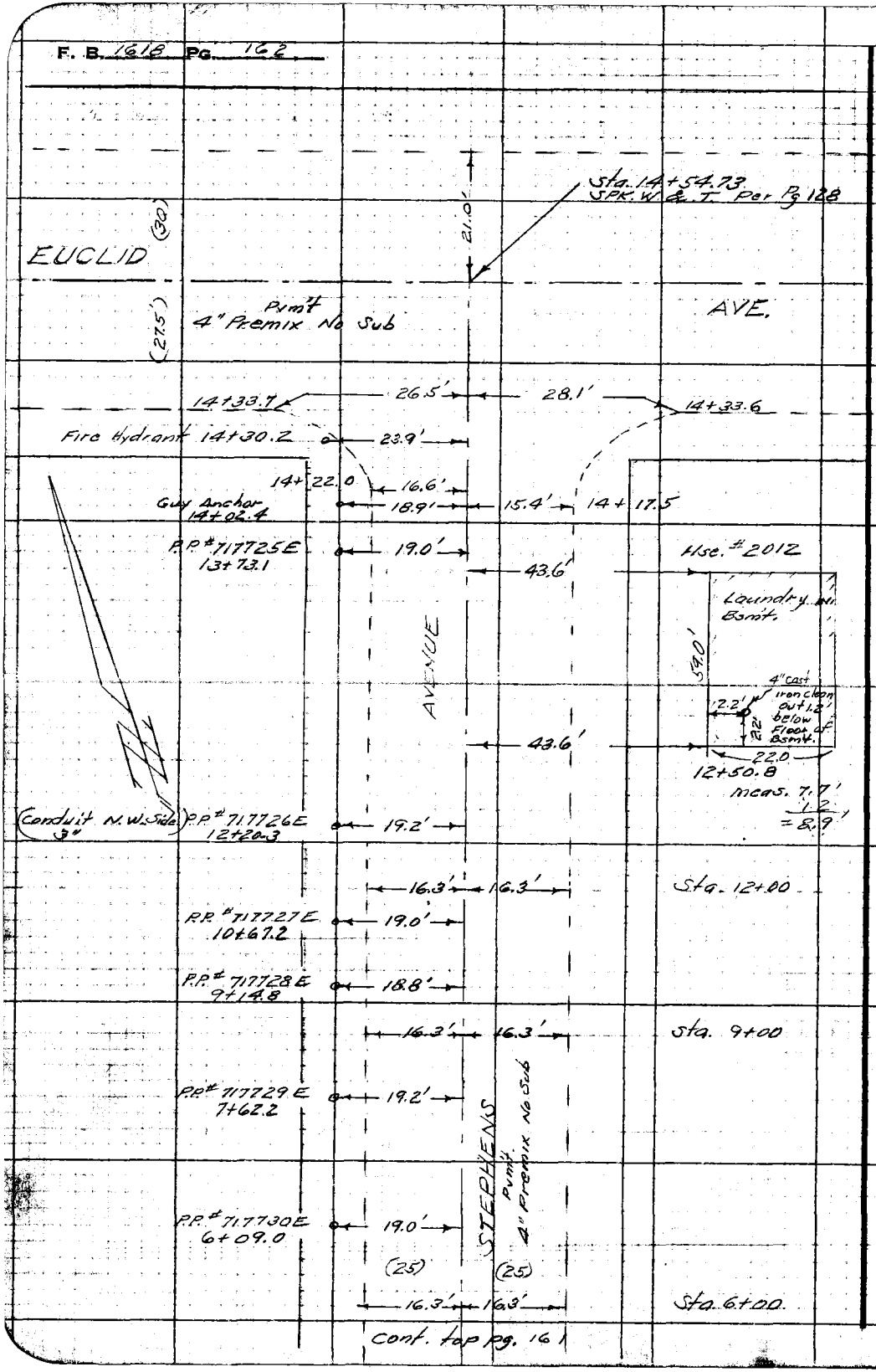

RETURN TO
LOS ANGELES COUNTY SURVEYOR
725 LOS ANGELES COUNTY
ENGINEERING BLDG.

Note: Any Additions or Changes on This Sheet Must be Made or Circled in Red Ink With Date and Name of Person Making Change.

Do not extend notes this side of this line.

Profile No. ____ Notes Red. ____ Plotted ____ Job No. 1367 Division No. V — F.B. 1618 PG. 163
Date ____ Date ____ Survey of WESLEY AVE.
X-Sec. No. ____ Notes Chkd. WGVR Date 8/11/50 Checked ____ Date ____ Survey by H.F.N. Notes H.R.S. Date 7-26-50
Map No. ____ Indexed Johnson Date ____

C.I. 1367

WESLEY AVENUE

PROFILE

&

X-SECTIONS

ON

STEPHENS AVE

bet.

EL SUR ST. & EUCLID AVE.

Note: Lot Numbers not shown in these notes as the STEPHENS sub has been re-divided

H.F. Naumann
H.R. Stock
B.E. Flott
H. Tafoya

STATION	B.S.	H.I.	F.S.	ELEV.

NOTE: ANY ADDITIONS OR CHANGES ON THIS SHEET MUST BE MADE OR CIRCLED IN RED INK, WITH DATE AND NAME OF PERSON MAKING CHANGE.

PLEASE RETURN TO
LOS ANGELES COUNTY SURVEYOR
726 Los Angeles County Engineering Bldg.

Do not extend notes this side of this line.

76L298 307 5-49

76L298 307 5-49

PLEASE RETURN TO
LOS ANGELES COUNTY SURVEYOR
726 LOS ANGELES COUNTY ENGINEERING BLDG.

NOTE: ANY ADDITIONS OR CHANGES ON THIS SHEET MUST BE MADE OR CIRCLED IN RED INK, WITH DATE AND NAME OF PERSON MAKING CHANGE.

Do not extend notes this side of this line.

F.B. 1618 PG. 164
Job No. 1367 Division No. V
Survey of WESLEY AVE.
Survey by H.F.N. Notes H.R.S.
Indexed C. Johnson Date
Profile No. X-Sec. No.
Plotted Date Checked Date
Notes Red. Date Notes Chkd. Date

STATION	B. S.	H. I.	F. S.	ELEV.	STEPHENS AVE. ℄
B.M. LE 45	4.80	402.57	/	397.77	B.M. LE 45 ELEV. 397.77 F.B. 1618-101 C.I. 1367 EL SUR ST. & FLAGSTONE AVE., N.W. COR. BT. SPK. IN CB., 5' N. of N. end C.R.
0+00			6.19	396.38	℄ INT EL SUR ST. & FLAGSTONE AVE
			5.70	396.87	- E. end N.E.C.R. gut
			5.06	397.51	- " " " " Tcb
			6.17	396.40	- N. " " " gut
			5.32	397.25	- " " " " Tcb
			5.58	396.99	- W. end N.W.C.R. gut
			4.96	397.61	- " " " Tcb
			5.45	397.12	- N. " " gut
			4.90	397.67	- " " " Tcb.
0+18.0			5.84	396.73	- ℄
0+45.1 B.C.			5.51	397.06	- ℄
0+67.98			5.15	397.42	- ℄
"			5.79	396.78	- 14.93' R(E) gut
"			5.16	397.41	- " " Tcb
"			5.35	397.22	- 15.01' L(W) gut
"			4.75	397.82	- " " Tcb

76L298 307 5-49

PLEASE RETURN TO
LOS ANGELES COUNTY SURVEYOR
726 LOS ANGELES COUNTY ENGINEERING BLDG.

NOTE: ANY ADDITIONS OR CHANGES ON THIS SHEET MUST BE MADE OR CIRCLED IN RED INK. WITH DATE AND NAME OF PERSON MAKING CHANGE.

Do not extend notes this side of this line.

Profile No.____ Notes Red.____ Plotted____ Job No. 1367 Division No.____ V
X-Sec. No.____ Date____ Date____ Survey of WESLEY AVE.
Notes Chkd.____ Checked____ Survey by HEN. Notes H.R.S. Date 7-26-50
Date____ Date____ Map No.____ Indexed Johnson Date____

F.B. 618 Pg. 165

STATION	B. S.	H. I.	F. S.	ELEV.	STEPHENS AVE.	℄
		402 57				
1+14.48			461	39796 -		P.I.
			512	39745 -	Radial	19.7' R(E) gut.
			453	39804 -	"	" " Tcb.
			482	39775 -	10.1' L(W) gut.	Radial
			422	39835 -	" " Tcb.	"
E.C.						—
1+60.98			403	39854 -		℄
"			450	39807 -		14.86' R(E) gut.
"			390	39867 -		" " Tcb.
"			448	39809 -	15.24' L(W) gut.	
"			387	39870 -	" " Tcb	—
T.P.			401	35856	T.P.	
	674	405 30				
B.C.						
1+91.53			641	39889 -		℄
"			676	39854 -		14.86' R(E) gut
"			613	39917 -		" " Tcb
"			680	39850 -	15.24' L(W) gut.	
"			618	39912 -	" " T.Cb.	—
P.I.			581	39949 -		P.I.
			615	39915 -		9.9' R(E) gut

76L298 307 5-49

PLEASE RETURN TO
LOS ANGELES COUNTY SURVEYOR
726 LOS ANGELES COUNTY ENGINEERING BLDG.

NOTE: ANY ADDITIONS OR CHANGES ON THIS SHEET MUST BE MADE OR CIRCLED IN RED INK, WITH DATE AND NAME OF PERSON MAKING CHANGE.

Do not extend notes this side of this line.

STATION	B. S.	H. I.	F. S.	ELEV.	STEPHENS AVE.	℄
P.I.						P.I.
2+38.01		405 30	560	399 70		9.9' R(E) Tcb
			609	399 21	20.0' L(W) gut	
			555	399 75	" " Tcb	
E.C.						
2+84.49			488	400 42		℄
"			537	399 93		15.07' R(E) gut
"			486	400 44		" " Tcb
"			539	399 91	14.95' L(W) gut	
"			486	400 44	" " Tcb	
2+92.4			11 78	39 52	INVERT OF 8" INLET NORTH	6.59 = meas. 0.67 = dia. Rod 4.52 11.78
2+96.4			11 85	39 45	INVERT OF 8" OUTLET SOUTH	6.68 = meas. 0.67 = dia. Rod 4.50 11.85
2+99.7			443	400 87		℄
			484	400 46		15.07' R(E) gut
			468	400 62		" " Tcb
			39	401 4		35' " P/L
			41	401 2		81' " bk of Hse Line

F.B. 1618 PG. 166
Job No. 1367 Division No. V Notes Red. Plotted Profile
Survey of WESLEY AVE. Date Date No.
Survey by H.F.N. Notes H.R.S. Notes Chkd. Checked X-Sec.
Indexed A. C. Johnson Date Date Date No.

76L298 307 5-49

PLEASE RETURN TO
LOS ANGELES COUNTY SURVEYOR
726 LOS ANGELES COUNTY ENGINEERING BLDG.

NOTE: ANY ADDITIONS OR CHANGES ON THIS SHEET MUST BE MADE OR CIRCLED IN RED INK, WITH DATE AND NAME OF PERSON MAKING CHANGE.

Do not extend notes this side of this line.

STATION	B. S.	H. I.	F. S.	ELEV.	STEPHENS AVE. ℄
		405 30			
T.P.			443	400 87	T.P.
	463	405 50			
2+99.7			38	4017	165' R(E) bk lot line
″			496	40054	14.95' L(W) gut.
			382	40168	″ ″ Tc6.
			41	4014	25' ″ P/L
			42	4013	77' ″ bk. of
			44	4011	165' ″ bk lot line
3+50			422	40128	℄
4+00			365	40185	℄
″			419	40131	15' R(E) F.L. c6.L.
″			374	40176	16.3 ″ edge pvmt.
″			33	4022	25' ″ P/L
″			403	40147	15 L(W) F.L. c6 L.
″			358	40192	163' ″ edge pvmt.
″			30	4025	25' ″ P/L
4+50			300	40250	℄
T.P.			298	402 52	T.P.
	731	405 83			

Profile Notes Red. Plotted Job No. 1237 Division No. V F.B. 1616 Pg. 167
No. Date No. Date Survey of WESLEY AVE.
X-Sec. Notes Chkd. Checked Survey by H.F.N. Notes H.R.S. Date 7-26-50
No. Date Date Map No. Redrawn Johnson Date

76L298 307 5-49

PLEASE RETURN TO
LOS ANGELES COUNTY SURVEYOR
726 LOS ANGELES COUNTY ENGINEERING BLDG.

NOTE: ANY ADDITIONS OR CHANGES ON THIS SHEET MUST BE MADE OR CIRCLED IN RED INK, WITH DATE AND NAME OF PERSON MAKING CHANGE.

Do not extend notes this side of this line.

F.B. 1618 PG. 168
Job No. 1367 Division No. V Notes Red. Plotted Profile No.
Survey of WESLEY AVE. Date Date X-Sec.
Survey by H.E.N. Notes H.R.S. Notes Chkd. Checked No.
Indexed K. C. Johnson Date Date Date

STATION	B. S.	H. I.	F. S.	ELEV.		
		409 83			STEPHENS AVE.	℄
5+00			662	40[illegible]21		℄
"			717	40[illegible]66		15' R(E) F.L. Cb.L.
"			668	40[illegible]15		16.3' " edge pvmt.
"			63	4035		25' " P/L
"			694	40289	15' L(W) F.L. Cb.L.	
"			660	40323	16.3' " edge Pvmt.	
"			60	4038	25' " P/L	
5+50			588	40395		℄
6+00			510	40473		℄
"			540	40443		15' R(E) F.L. Cb.L.
"			510	40473		16.3' " edge pvmt.
"			44	4034		25' " P/L
"			544	40339	15' L(W) F.L. Cb.L.	
"			532	40451	16.3' " edge Pvmt.	
"			44	4054	25' " P/L	
6+09.0±			499	40484	int. ℄ & Lot Lines	
			43	4055	25' R(E) P/L	
			40	4058	81' " bk of Hse line	
			39	4059	165' " bk Lot line int.	

76L298 307 5-49

PLEASE RETURN TO
LOS ANGELES COUNTY SURVEYOR
726 LOS ANGELES COUNTY ENGINEERING BLDG.

NOTE: ANY ADDITIONS OR CHANGES ON THIS SHEET MUST BE MADE OR CIRCLED IN RED INK. WITH DATE AND NAME OF PERSON MAKING CHANGE.

Do not extend notes this side of this line.

STATION	B. S.	H. I.	F. S.	ELEV.	STEPHENS AVE. ℄	
		409 83				
6+09.0±					int. ℄ &	
			43	4055	25' L(W) P/L	
			44	4054	77' " bk. of hse. line	
			42	4056	165' " bk. lot line int.	
6+50			428	40555		℄
7+00			354	40629		℄
"			389	40594		15' R(E) F.L. cb.L.
"			347	40636		16.3' " edge Pvmt.
"			31	4067		25' " P/L
"			386	40597	15' L(W) F.L. cb.L.	
"			381	40602	16.3' " edge pvmt.	
"			28	4070	25' " P/L	
7+50			279	40704		℄
T.P.			278	40705	T.P.	
	791	414 96				
8+00			708	40788		℄
"			735	40761		15' R(E) F.L. cb.L.
"			699	40797		16.3' "
"			65	4085		25' " P/L
			745	40751	15' L(W) F.L. cb.L	

Profile No. ____ Notes Red. ____ Plotted ____ Job No. 1367 Division No. V F.B. 1618 PG. 169
X-Sec. No. ____ Date ____ Date ____ Survey of WESLEY AVE.
Notes Chkd. ____ Checked ____ Survey by H.F.N. Notes H.R.S. Date 7-26-50
Date ____ Date ____ Map No. ____ Andrew Johnson Date ____

76L298 307 5-49

PLEASE RETURN TO
LOS ANGELES COUNTY SURVEYOR
726 LOS ANGELES COUNTY ENGINEERING BLDG.

NOTE: ANY ADDITIONS OR CHANGES ON THIS SHEET MUST BE MADE OR CIRCLED IN RED INK, WITH DATE AND NAME OF PERSON MAKING CHANGE.

Do not extend notes this side of this line.

STATION	B. S.	H. I.	F. S.	ELEV.	STEPHENS AVE. ℄	
		414 96				
8+00			730	40[illegible]66	16.3 L(W) edge Pvm't.	
"			61	4089	25' " P/L	
8+50			624	40872		℄
9+00			535	40961		℄
"			566	40930		15' R(E) F.L. cb.L.
"			554	40942		16.3' " edge Pvm't.
"			47	4103		25' " P/L
"			577	40919	15' L(W) F.L. cb.L.	
"			543	40953	16.3' " edge Pvm't.	
"			41	4109	25' " P/L	
9+15±			500	40996	int. ℄ & lot lines	R(E) & L(W)
			45	4105	25' R(E) P/L	
			41	4109	81' " bk. of hse line	
			38	4112	165' " " lot line int.	
			41	4109	25' L(W) P/L	
			38	4112	77' " bk. of hse line	
			34	4116	165' " " lot line int.	
9+50			41	4109		℄
10+00			301	41195		℄
"			332	41164		15' R(E) F.L. cb.L.

F.B. 1618 PG. 170
Job No. 1367 Division No. V Notes Red. Plotted Profile
Survey of WESLEY AVE. Date Date No.
Survey by H.F.N. Notes H.R.S. Notes Chkd. Checked X-Sec.
Indexed A. C. Johnson Date Date Date No.

76L298 307 5-49

PLEASE RETURN TO
LOS ANGELES COUNTY SURVEYOR
726 LOS ANGELES COUNTY ENGINEERING BLDG.

NOTE: ANY ADDITIONS OR CHANGES ON THIS SHEET MUST BE MADE OR CIRCLED IN RED INK, WITH DATE AND NAME OF PERSON MAKING CHANGE.

Do not extend notes this side of this line.

STATION	B. S.	H. I.	F. S.	ELEV.	STEPHENS AVE.	℄
		414 96				
10+00			3 00	411 96		16.3' R(E) edge pvmt
"			28	412 2		25' " P/L
"			337	411 59	15' L(W) cb. L. F.L.	
"			322	411 74	16.3' " edge pvmt	
"			23	412 7	25' " P/L	
10+50			1 85	413 11		℄
T.P.			1 83	413 13	T.P.	
	8 50	421 63				
11+00			751	414 12		℄
"			777	413 86		15' R(E) F.L. Cb.L.
"			744	414 19		16.3' " edge Pvmt.
"			71	414 5		25' " P/L
"			781	413 82	15' L(W) F.L. cb. L.	
"			761	414 02	16.3' " edge pvmt	
"			69	414 7	25' " P/L	
11+50			634	415 29		℄

Profile No. ____ Notes Red ____ Plotted ____ Job No. 1367 Division No. 4 F.B. 1612 PG. 171
Date ____ Date ____ Survey of WESLEY AVE.
X-Sec. No. ____ Notes Chkd. ____ Checked ____ Survey by H.F.N. Notes H.R.S. Date 7-26-50
Date ____ Date ____ Map No. ____ Date ____
Indexed Johnson

76L298 307 5-49

PLEASE RETURN TO
LOS ANGELES COUNTY SURVEYOR
726 LOS ANGELES COUNTY ENGINEERING BLDG.

NOTE: ANY ADDITIONS OR CHANGES ON THIS SHEET MUST BE MADE OR CIRCLED IN RED INK, WITH DATE AND NAME OF PERSON MAKING CHANGE.

Do not extend notes this side of this line.

STATION	B. S.	H. I.	F. S.	ELEV.	STEPHENS AVE. ℄	
		421 63				
12+00			528	416 35		℄
"			559	416 04		15' R(E) F.L. Cb.L.
"			525	416 38		16.3 " edge pvmt
"			46	417 0		25' " P/L
"			550	416 13	15' L(W) F.L. Cb.L.	
"			503	416 60	16.3' " edge Pvm't.	
"			47	416 9	25' " P/L	
12+20 ±			491	416 72	int. ℄ & lot lines	R(E) & L(W)
			41	417 5	25' R(E) P/L	
			37	417 9	81 " bk. of Hse line	
			46	417 0	165' " " lot line int.	
			43	417 3	25' L(W) P/L	
			41	417 5	" bk of Hse line	
			34	418 2	165' " bk lot line int.	
12+50			421	417 42		℄
12+53.0			765	413 98	45.8' R(E) = 4" Cast iron clean out	8.9 meas
					Bsm't. of Hse # 2012	Rod (1.25) + -7.65 diff.
T.P.			307	417 56	T.P. top of 1X2	
	8 81	427 37				

F.B. 1618 PG. 172
Job No. 1367 Division No. V Notes Red. Plotted Profile No.
Survey of WESLEY AVE. Date Date X-Sec.
Survey by H.F.N. Notes H.R.S. Notes Chkd. Checked
Indexed C. Johnson Date Date No.

76L298 307 5-49

PLEASE RETURN TO
LOS ANGELES COUNTY SURVEYOR
726 LOS ANGELES COUNTY ENGINEERING BLDG.

NOTE: ANY ADDITIONS OR CHANGES ON THIS SHEET MUST BE MADE OR CIRCLED IN RED INK. WITH DATE AND NAME OF PERSON MAKING CHANGE.

Do not extend notes this side of this line.

STATION	B. S.	H. I.	F. S.	ELEV.	STEPHENS AVE. ℄	
		427 37				
13+00			899	418 38		℄
"			925	418 12		15' R(E) F.L. Cb.L.
"			894	418 43		16.3' " edge Pvm't.
"			79	419 5		25' " P/L
"			923	418 14	15' L(W) F.L. cb.L.	
"			877	418 60	16.3' " edge Pvm't.	
"			84	419 0	25' " P/L	
13+50			812	419 25		℄
14+00			700	420 37		℄
"			715	420 22		15' R(E) cb.L. F.L.
"			687	420 50		15.4' " edge Pvm't.
"			64	421 0		25' " P/L
"			755	419 82	15' L(W) F.L. Cb.L.	
"			725	420 12	16.6' " edge Pvm't.	
"			69	420 5	25' " P/L	
14+27.2			634	421 03		℄
"			60	421 4		25' R(E) P/L
"			58	421 6	25' L(W) P/L	

Profile No. ____ Date ____ Notes Red. ____ Plotted ____ Job No. 1367 Division No. V F.B. 1618 PG. 173
X-Sec. No. ____ Date ____ Notes Chkd. ____ Checked ____ Survey of WESLEY AVE. Survey by H.F.N. Notes H.R.S. Date 7-27-50
Map No. ____ Date ____ Indexed Johnson Date ____

76L298 307 5-49

PLEASE RETURN TO
LOS ANGELES COUNTY SURVEYOR
726 LOS ANGELES COUNTY ENGINEERING BLDG.

NOTE: ANY ADDITIONS OR CHANGES ON THIS SHEET MUST BE MADE OR CIRCLED IN RED INK, WITH DATE AND NAME OF PERSON MAKING CHANGE.

Do not extend notes this side of this line.

F.B. 1618 Pg. 174
Job No. 1367 Division No. V Notes Red. Plotted Profile No.
Survey of WESLEY AVE. Date Date X-Sec.
Survey by ALEN. Notes H.R.S. Notes Chkd. Checked No.
Indexed J. C. Johnson Date Date Date

STATION	B. S.	H. I.	F. S.	ELEV.	STEPHENS AVE.	℄
		427 37				
14+34.0			617	421 20		℄
14+54.73			506	422 31	INT. ℄'S STEPHENS AVE. & EUCLID AVE.	
			549	421 88	81'R(E)	℄ " "
			64	421 0	27.5'R(G) P/L	
			585	421 52	165'R(E)	℄ " "
			63	421 1	27.5'R(G) P/L	
			461	422 76	77'L(W)	℄ " "
			54	422 0	23.5'L(G)	
			63	421 1	27.5'L(G) P/L	
			404	423 33	165'L(W)	℄ " "
			48	422 6	23.5'L(G)	
			56	421 8	27.5' " P/L	
B.M. L.E. 46			663	420 71	B.M. LE 46 ELEV. 420.756 F.B. 1618 - C.I. 1367 STEPHENS AVE. & EUCLID AVE., S.E. COR L.&T. IN DRIVE to Hse # 2002	

Notes Ck'd by	Survey of WESLEY AVE.
Map No.	W. O. 1367 Tape No. 0112 Std. 68 °F
Office Work	Surveyed by H.F. Naumann
Checked	Notes H.R. Stock Date 7-28-50
Date	Indexed H. C. Johnson

F. B. 1618 PG. 175

AUG 1 '51

C.I. 1367

WESLEY AVE.

LOCATION

OF

IMPROVEMENTS

ON

CALIFORNIA AVE.

BET.

EL SUR ST.

&

HURSTVIEW AVE.

H.F. Naumann
H.R. Stock
H. Tafoya

Note: Any Additions or Changes on This Sheet Must be Made or Circled in Red Ink With Date and Name of Person Making Change.

Do not extend notes this side of this line.

RETURN TO
LOS ANGELES COUNTY SURVEYOR
726 LOS ANGELES COUNTY
ENGINEERING BLDG.

76F3095 247 10M 1-49

F. B. 1618 Pg. 176

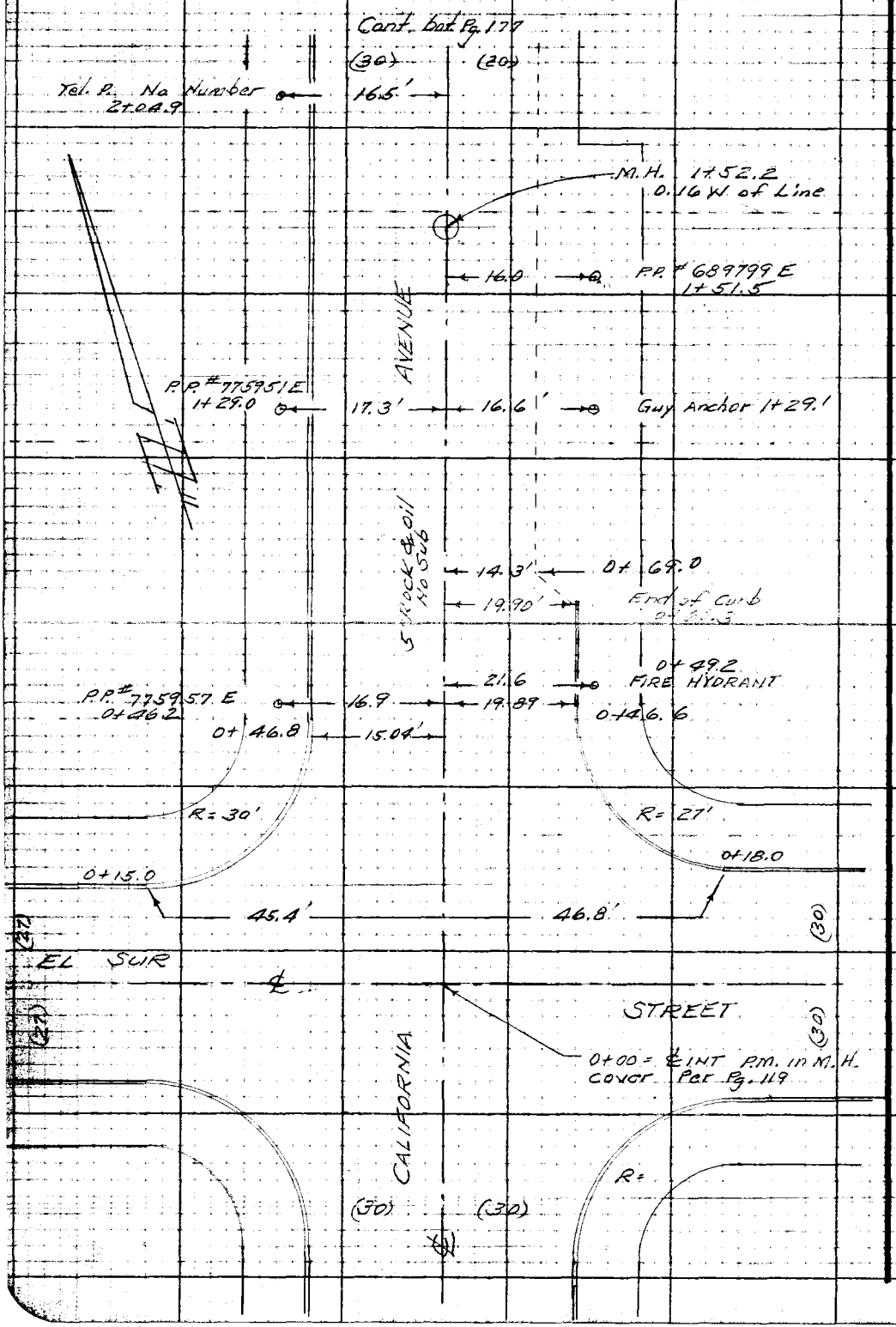

RETURN TO
LOS ANGELES COUNTY SURVEYOR
725 LOS ANGELES COUNTY
ENGINEERING BLDG.

Do not extend notes this side of this line.

Note: Any Additions or Changes on This Sheet Must be Made or Circled in Red Ink With Date and Name of Person Making Change.

Notes Ck'd by	Survey of WESLEY AVE.
Map No.	W.O. 1367 Topo No. 0112 St'd. 68 °F
Office Work	Surveyed by H.F. Naumann
Checked	Notes H.R. Stock Date 7-28-50
Date	Indexed E. C. Johnson

F. B. 1618 Pg. 177

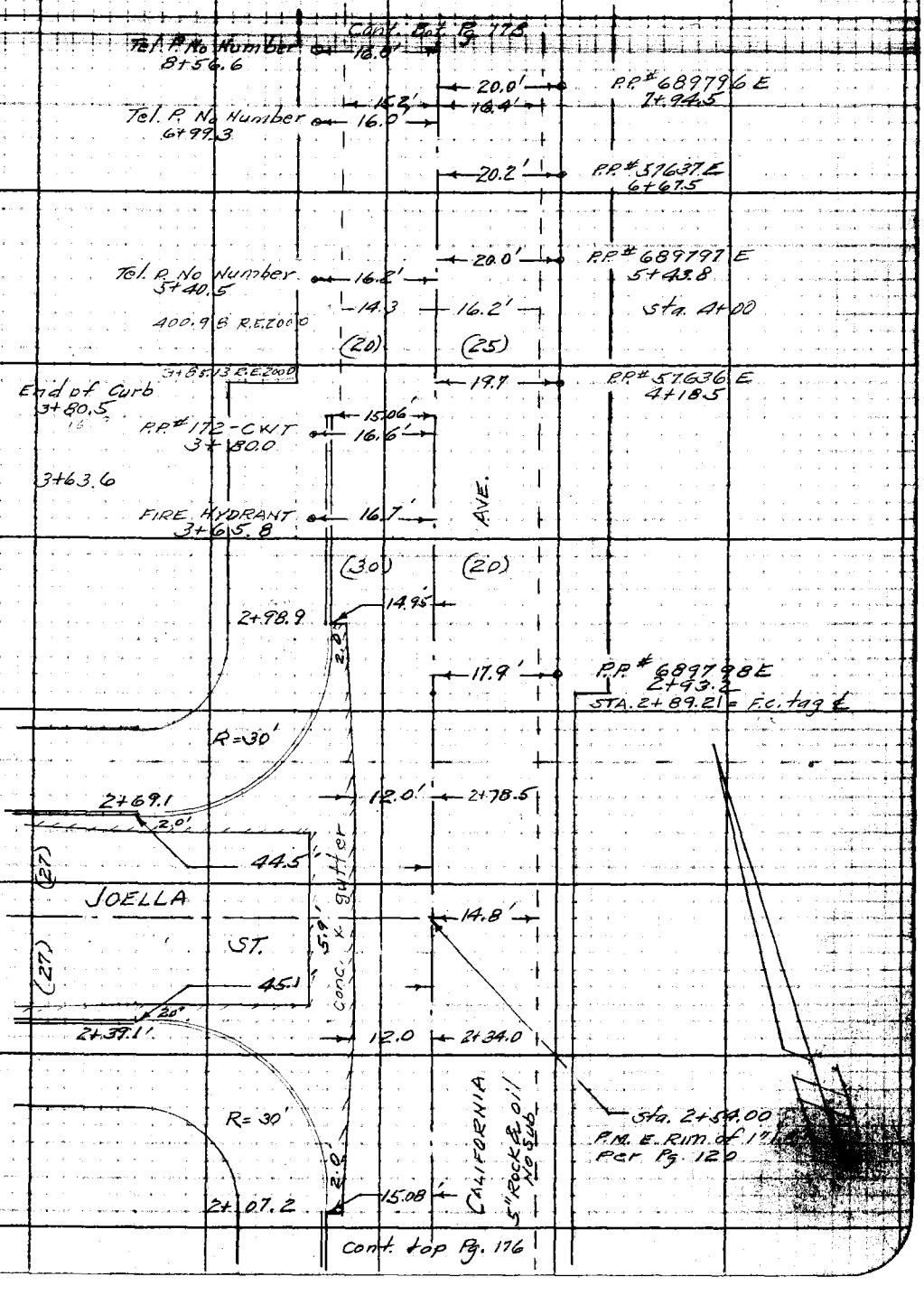

Note: Any Additions or Changes on This Sheet Must be Made or Circled in Red Ink With Date and Name of Person Making Change.

Do not extend notes this side of this line.

RETURN TO
LOS ANGELES COUNTY SURVEYOR
726 LOS ANGELES COUNTY
ENGINEERING BLDG.

76F3098 247 10M 1-49

F. B. 1618 Pg. 178

Cont. bot. Pg. 177

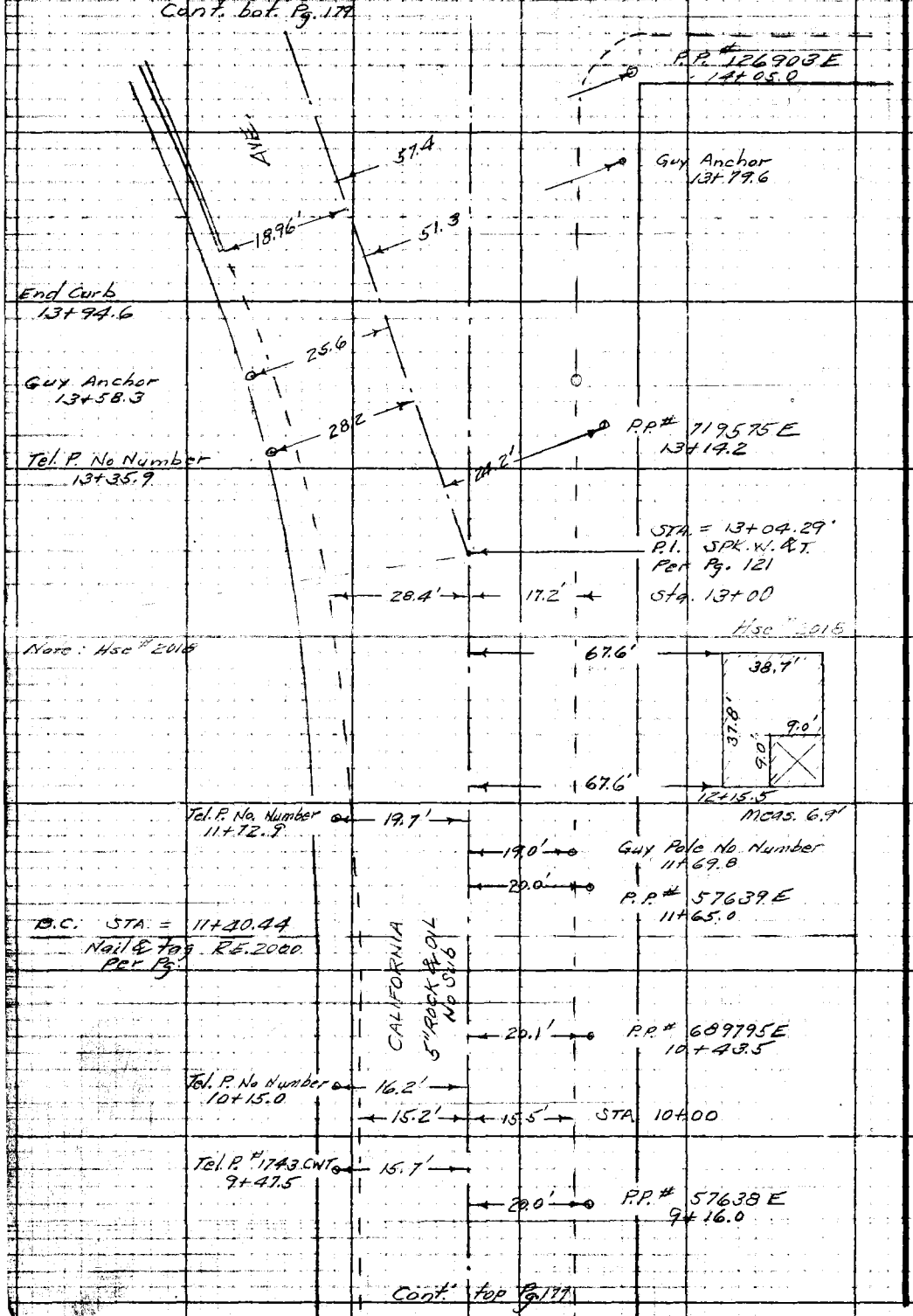

Cont. top Pg. 179

RETURN TO
LOS ANGELES COUNTY SURVEYOR
725 LOS ANGELES COUNTY
ENGINEERING BLDG.

Do not extend notes this side of this line.

Note: Any Additions or Changes on This Sheet Must be Made or Circled in Red Ink With Date and Name of Person Making Change.

Notes Ck'd by	Survey of WESLEY AVE
Map No.	W. O. [illegible] Tape No. [illegible] Sta. [illegible]
Office Work	Surveyed by H.E. Haumann
Checked	Notes H.R. Stock Date 7-28-50
Date	Indexed R. C. Johnson

F. B. 1618 Pg. 179

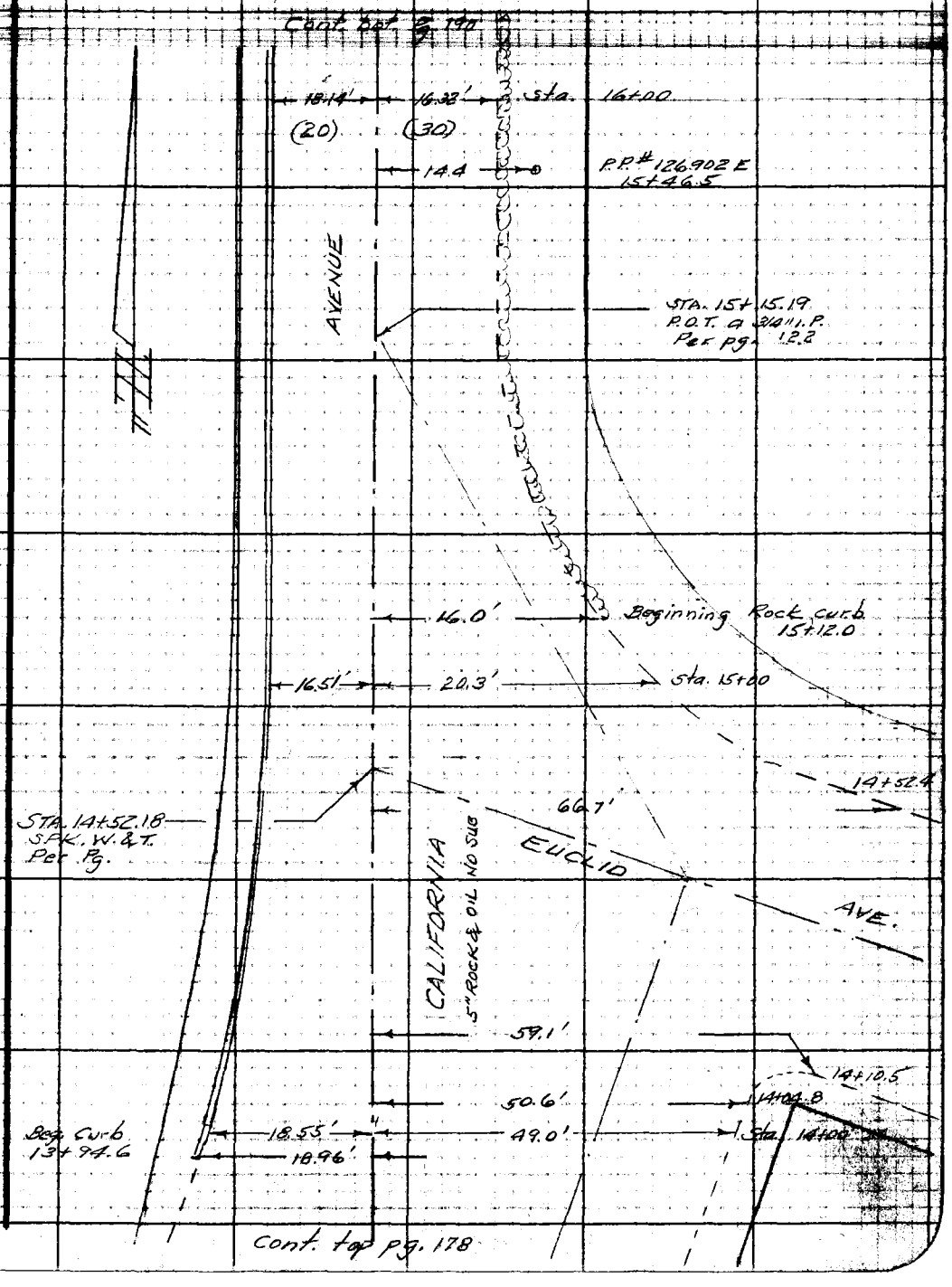

Note: Any Additions or Changes on This Sheet Must be Made or Circled in Red Ink With Date and Name of Person Making Change.

Do not extend notes this side of this line.

RETURN TO
LOS ANGELES COUNTY SURVEYOR
726 LOS ANGELES COUNTY
ENGINEERING BLDG.

76F3098 247 10M 1-49

F. B. 1618 Pg. 180

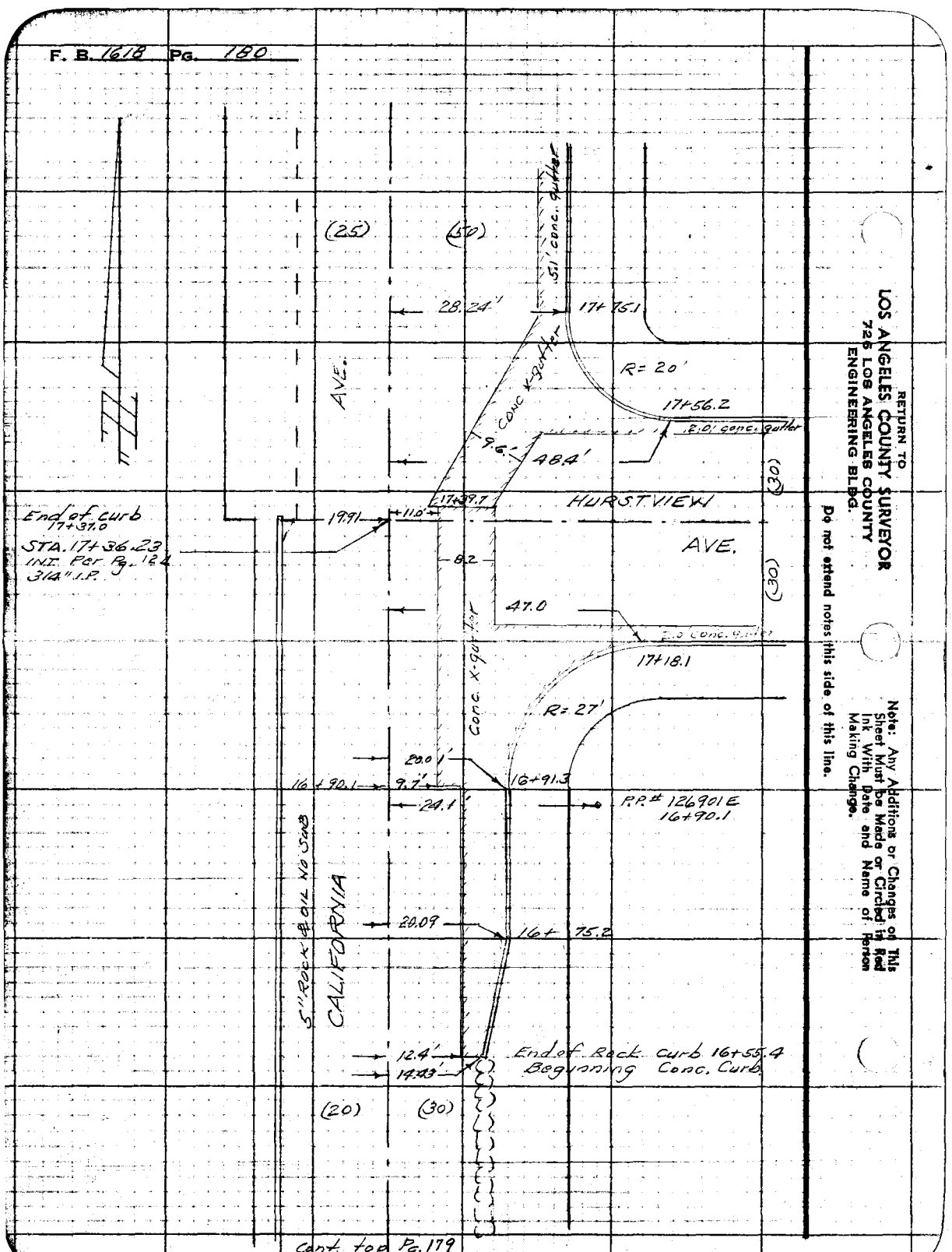

RETURN TO
LOS ANGELES COUNTY SURVEYOR
725 LOS ANGELES COUNTY
ENGINEERING BLDG.

Do not extend notes this side of this line.

Note: Any Additions or Changes on This Sheet Must be Made or Circled in Red Ink With Date and Name of Person Making Change.

Profile No.	Notes Red.	Plotted	Job No. 1367	Division No. V
	Date	Date	Survey of WESLEY AVE.	
X-Sec. No.	Notes Chkd. WGVD	Checked	Survey by H.F.N.	Notes H.R.S. Date 7-31-50
	Date 8/11/50	Date	Map No.	Indexed E. C. Johnson Date [illegible]

F.B. 1618 PG. 181

C.I.1367
WESLEY AVE.

PROFILE & X-SECTIONS
ON
CALIFORNIA AVE.
bet.
EL SUR ST.
&
HURSTVIEW AVE.

Note: Lot numbers are not shown in these notes as the Stephens Sub has been re-divided.

H.F. Naumann
H.R. Stock
B.E. Flatt
H. Tafoya

ELEV.	
F.S.	
H.I.	
B.S.	
STATION	

NOTE: ANY ADDITIONS OR CHANGES ON THIS SHEET MUST BE MADE OR CIRCLED IN RED INK, WITH DATE AND NAME OF PERSON MAKING CHANGE.

PLEASE RETURN TO
LOS ANGELES COUNTY SURVEYOR
726 LOS ANGELES COUNTY ENGINEERING BLDG.

Do not extend notes this side of this line.

76L298 307 5-49

76L298 307 5-49

PLEASE RETURN TO
LOS ANGELES COUNTY SURVEYOR
726 LOS ANGELES COUNTY ENGINEERING BLDG.

NOTE: ANY ADDITIONS OR CHANGES ON THIS SHEET MUST BE MADE OR CIRCLED IN RED INK. WITH DATE AND NAME OF PERSON MAKING CHANGE.

Do not extend notes this side of this line.

STATION	B. S.	H. I.	F. S.	ELEV.	CALIFORNIA AVE. ℄	
B.M. LE 27				397 27	B.M. LE 27 ELEV. 397.272 F.B. 1618-24 C.I.1367	
	6 87	404 14			EL SUR ST. & CALIFORNIA AVE., N.W. COR.	
					Bt. spk. IN CURB, 2' W. of W. end C.R.	
0+00			779	396 35	INT. ℄'s EL SUR ST. & CALIFORNIA AVE.	
			749	396 65		N end N.E.C.R. gut.
			676	397 38		" " " Tcb.
			754	396 60	N end N.W.C.R. gut	
			665	397 49	" " " Tcb	
0+60.3			729	396 85		19.90 R(E) gut end curb
"			655	397 59		" " Tcb " "
0+50			712	397 02		℄
1+00			640	397 74		℄
"			667	397 47		12.0 R(E) F.L.
"			589	398 25		14.3 " edge Pvmt.
"			56	398 5		30 " P/L
"			676	397 38	15' L(W) gut	
"			590	398 24	" " Tcb	

F.B. 1618 PG. 182
Job No. 1367 Division No. V Notes Red. Date Plotted Date No. Profile
Survey of WESLEY AVE. Notes Chkd. Date Checked Date No. X-Sec.
Survey by H.E. Naumann Notes H.R. Stock Date
Indexed A. C. Johnson Date

76L298 307 5-49

PLEASE RETURN TO
LOS ANGELES COUNTY SURVEYOR
726 LOS ANGELES COUNTY ENGINEERING BLDG.

NOTE: ANY ADDITIONS OR CHANGES ON THIS SHEET MUST BE MADE OR CIRCLED IN RED INK. WITH DATE AND NAME OF PERSON MAKING CHANGE.

Do not extend notes this side of this line.

STATION	B. S.	H. I.	F. S.	ELEV.	CALIFORNIA AVE. ℄	
		404 14				
1+50.2			14 86	3~~99~~89 28	INVERT ~~8~~ 10" Out. ~~stub~~ South	Rod 5.63 S Rim Meas. 8.40 Dia. 0.83 14.86
1+54.2			14 71	3~~99~~89 43	INVERT ~~8~~ 10" stub North	Rod 5.59 N Rim Meas. 8.28 Dia. 0.84 14.71
1+50			5 67	398 47		℄
1+ 87.5			5 08	399 06	int. ℄ & lot line R(E)	
			46	399 5	20' R(E) P/L to	North
			48	399 3	30' " " "	South
			55	398 6	112.5' "	
			52	398 9	169.5' " bk. lot line INT.	
2+00			4 90	399 24		℄
"			5 14	399 00		10.5 R(E) F.L.
"			4 45	399 69		14' " edge pvmt.
"			47	399 4		20' " P/L
			5 24	398 90	JOELLA ST. INT.	S. end S.W. C.R. gut
			4 43	399 71		" " " Tch

Profile No. ____ Notes Red. ____ Plotted ____ Job No. 1367 Division No. V
X-Sec. No. ____ Date ____ Date ____ Survey of WESLEY AVE.
Notes Chkd. ____ Checked ____ Survey by H.F.N. Notes H.R.S. Date 7-31-50
Date ____ Date ____ Map No. ____ Indexed Johnson Date ____

F.B. 1618 PG. 183

76L298 307 5-49

PLEASE RETURN TO
LOS ANGELES COUNTY SURVEYOR
726 Los Angeles County Engineering Bldg.

NOTE: ANY ADDITIONS OR CHANGES ON THIS SHEET MUST BE MADE OR CIRCLED IN RED INK, WITH DATE AND NAME OF PERSON MAKING CHANGE.

Do not extend notes this side of this line.

F.B. 1618 Pg. 184
Job No. 13367 Division No. V Notes Red. Plotted Profile
Survey of Wesley Ave. Date Date No.
Survey by H.E.W. Notes H.R.S. Notes Chkd. Checked X-Sec.
Indexed E. C. Johnson Date Date Date No.

STATION	B. S.	H. I.	F. S.	ELEV.	CALIFORNIA AVE. ℄
		404 19			
2+54.00			412	400 02	int. ℄ JOE
			394	400 20	Nend N.W.C.R. gut.
			304	401 10	" " " Tcb.
3+00			338	400 76	℄
"			355	400 59	10' R(E) gut
"			261	400 53	15.5' " edge Pvmt.
"			28	401 3	20' " P/L S.
"			28	401 3	25' " " N.
T.P.			337	400 77	T.P.
	643	407 20			
3+50			563	401 57	℄
3+63.6			576	401 44	15' L(W) gut
"			520	402 00	" " Tcb
3+85.13			508	402 12	int. ℄ TR. LINE
			530	401 90	11.5' L(W) F.L.
			520	402 00	14.3' " edge Pvmt.

76L298 307 5-49

PLEASE RETURN TO
LOS ANGELES COUNTY SURVEYOR
726 LOS ANGELES COUNTY ENGINEERING BLDG.

NOTE: ANY ADDITIONS OR CHANGES ON THIS SHEET MUST BE MADE OR CIRCLED IN RED INK, WITH DATE AND NAME OF PERSON MAKING CHANGE.

Do not extend notes this side of this line.

STATION	B. S.	H. I.	F. S.	ELEV.	CALIFORNIA AVE. ℄	
3+85.13		407 20			int. ℄ California Ave.	& Tr. Line West
			48	402 4	20' L(W)	
			40	403 2	100' L(W)	
			36	403 6	170' "	
3+92±			496	402 24	int. ℄ & Lot Line R(E)	
			48	402 4	25' R(E) P/L	
			48	402 4	85' " bk. of Hse Line	
			48	402 4	165' " bk Lot line int.	
4+00			484	402 36		℄
"			500	402 20		11.0' R(E) F.L.
"			417	403 03		16.0' " edge Pvmt.
"			44	402 8		25' " P/L
"			500	402 20	10.5 L(W) F.L.	
"			439	402 81	14.2 " edge Pvmt.	
"			39	403 3	20' " P/L	
4+50			408	403 12		℄
5+00			318	404 02		℄
"			324	403 96		10.5' R(E) F.L

Profile No. ____ Date ____ Notes Red. ____ Date ____ Plotted ____ Date ____ Job No. 1357 Division No. V Survey of WESLEY AVE. Survey by H.F.N. Notes H.R.S. Date 7-31-50 Map No. ____ Date ____ Indexed ____ Date ____ Indexed Johnson

X-Sec. No. ____ Date ____ Notes Chkd. ____ Date ____ Checked ____ Date ____

F.B. 1618 PG. 185

76L298 307 5-49

PLEASE RETURN TO
LOS ANGELES COUNTY SURVEYOR
726 LOS ANGELES COUNTY ENGINEERING BLDG.

NOTE: ANY ADDITIONS OR CHANGES ON THIS SHEET MUST BE MADE OR CIRCLED IN RED INK, WITH DATE AND NAME OF PERSON MAKING CHANGE.

Do not extend notes this side of this line.

F.B. 1618 PG. 186
Survey of WESLEY AVE.
Survey by M.E.N. Notes H.E.S.
Indexed K. C. Johnson Date
Job No. 1367 Division No. V Notes Red. Date Notes Chkd. Date
Profile No. Plotted Date Checked Date
X-Sec. No.

STATION	B. S.	H. I.	F. S.	ELEV.	CALIFORNIA AVE.	℄
		407 20				
5+00			233	404 87		16.5 R(E) edge pvmt.
"			27	404 5		25' " P/L
"			340	403 80	11.0' L(W) F.L.	
"			243	404 77	15' " edge pvmt.	
"			24	404 8	20' " P/L	
5+50			228	404 92		℄
T.P.			226	404 94	T.P.	
	765	412 59				
6+00			681	405 78		℄
"			693	405 66		9.7' R(E) F.L.
"			591	406 68		16.3' " edge pvmt.
"			64	406 2		25' " P/L
"			706	405 53	10.9' L(W) F.L.	
"			629	406 30	15.0 " edge pvmt.	
"			61	406 5	25' " P/L	
6+50			595	406 54		℄

76L298 307 5-49

PLEASE RETURN TO
LOS ANGELES COUNTY SURVEYOR
726 LOS ANGELES COUNTY ENGINEERING BLDG.

NOTE: ANY ADDITIONS OR CHANGES ON THIS SHEET MUST BE MADE OR CIRCLED IN RED INK, WITH DATE AND NAME OF PERSON MAKING CHANGE.

Do not extend notes this side of this line.

STATION	B. S.	H. I.	F. S.	ELEV.	CALIFORNIA AVE. ℄	
		412 59				
6+92.6±			512	407 47	int. ℄ & lot line R(E)	
			44	408 2	25' R(E) P/L	
			50	407 6	86.7' " bk of Hse	
			52	407 4	165' " int. bk lot line.	
7+00			500	407 59		℄
"			508	407 51		10.4 R(E) F.L.
"			421	408 38		16.4 " edge pvmt.
"			44	408 2		25' " P/L
"			524	407 35	10.5' L(W) F.L.	
"			434	408 25	15.2 " edge	
"			45	408 1	20' " P/L	
"			41	408 5	95' "	
"			40	408 6	170' "	
7+50			410	408 49		℄
			325	409 34		℄
			331	409 28		9.6' R(E) F.L.
			295	409 64		16.0' " edge Pvmt.
			25	410 1		25' "
			357	409 02	10.3' L(W) F.L.	

Profile No. ____ Notes Red. ____ Plotted ____ Job No. 1367 Division No. V F.B. 1618 PG. 187
Date ____ Date ____ Survey of WESLEY AVE.
X-Sec. No. ____ Notes Chkd. ____ Checked ____ Survey by H.F.N. Notes H.R.S. Date 7-31-50
Date ____ Date ____ Map No. ____ Indexed Johnson Date ____

76L298 307 5-49

PLEASE RETURN TO
LOS ANGELES COUNTY SURVEYOR
726 LOS ANGELES COUNTY ENGINEERING BLDG.

NOTE: ANY ADDITIONS OR CHANGES ON THIS SHEET MUST BE MADE OR CIRCLED IN RED INK, WITH DATE AND NAME OF PERSON MAKING CHANGE.

Do not extend notes this side of this line.

STATION	B. S.	H. I.	F. S.	ELEV.	CALIFORNIA AVE.	℄
		412 59				
8+00			285	40[illegible] 74	15.0' L(W) edge Pvm't.	
"			27	40[illegible] 9	20.0' " P/L	
8+50			227	41[illegible] 32		℄
T.P.			226	410 33	T.P.	
	777	418 10				
9+00			677	41[illegible] 33		℄
"			68	41[illegible] 3		10.0' R(E) F.L.
"			634	4[illegible] 76		15.9' " edge Pvm't.
"			61	4[illegible] 0		25' " P/L
"			711	4[illegible] 99	11.5' L(W) F.L.	
"			634	4[illegible] 75	15.5' " edge pvm't.	
"			61	4[illegible] 0	20' " P/L	
9+50			577	41[illegible] 33		℄
9+93.5±			493	41[illegible] 17	int. ℄ & lot line R(E)	
			42	41[illegible] 9	25' R(E) P/L	
			44	413 7	85' " bk. of hse line	
			48	413 3	165' " int. bk lot line	
10+00			474	413 36		℄
"			488	413 22		11.5' R(E) F.L.
"			429	413 81		15.5' " edge Pvm't.

F.B. 1618 PG. 188
Job No. 1367 Division No. V Notes Red. Plotted No. Profile
Survey of WESLEY AVE. Date Date X-Sec.
Survey by H.F.N. Notes H.R.S. Notes Chkd. Checked No.
Indexed E. C. Johnson Date Date Date

76L298 307 5-49

PLEASE RETURN TO
LOS ANGELES COUNTY SURVEYOR
726 LOS ANGELES COUNTY ENGINEERING BLDG.

NOTE: ANY ADDITIONS OR CHANGES ON THIS SHEET MUST BE MADE OR CIRCLED IN RED INK, WITH DATE AND NAME OF PERSON MAKING CHANGE.

Do not extend notes this side of this line.

STATION	B. S.	H. I.	F. S.	ELEV.	CALIFORNIA AVE.	℄
		418 10				
10+00			41	414 0		25' R(E) P/L
			516	412 94	11.3' L(W) F.L.	
			440	413 70	15.2' " edge pvm't.	
			43	413 8	20' " P/L	
			37	414 4	95' "	
			40	414 1	170' "	
10+50			358	414 52		℄
11+00			257	415 53		℄
"			288	415 22		11.5' R(E) F.L.
"			225	415 85		17.2' " edge Pvm't
"			21	416 0		25' " P/L
"			263	415 47	11.5' L(W) F.L.	
"			198	416 12	14.7' " edge Pvm't.	
"			19	416 2	20' " P/L	
11+50			145	416 65		℄
T.P.			142	416 68	T.P.	
	744	424 12				
12+00			643	417 69		℄
"			660	417 52		11.0' R(E) F.L.

Profile No. ____ Notes Red. ____ Plotted ____ Job No. ____ Division No. ____ F.B. 1216 PG. 189
Date ____ Date ____ Survey of WESLEY AVE.
X-Sec. No. ____ Notes Chkd. ____ Checked ____ Survey by H.F.N. Notes H.R.S. Date 7-31-50
Date ____ Date ____ Map No. ____ Indexed ____ Date ____

76L298 307 5-49

PLEASE RETURN TO
LOS ANGELES COUNTY SURVEYOR
726 LOS ANGELES COUNTY ENGINEERING BLDG.

NOTE: ANY ADDITIONS OR CHANGES ON THIS SHEET MUST BE MADE OR CIRCLED IN RED INK, WITH DATE AND NAME OF PERSON MAKING CHANGE.

Do not extend notes this side of this line.

STATION	B. S.	H. I.	F. S.	ELEV.	CALIFORNIA AVE. ℄	
		424.12				
12+00			597	41[illegible].15		15.9' R(E) edge Pvm't.
			56	4[illegible].5		25' " P/L
			675	41[illegible].37	13.0' L(W) F.L.	
			590	41[illegible].22	17.0' " edge pvm't	
			59	41[illegible].2	22.1' " Fence Line	
12+20.0			972	41[illegible].40	101.8' R(E) Bsm't. Floor Hse # 2018	MEAS = 6.9 Rod = 2.82 9.72
12+50			535	41[illegible].77	℄	
12+67.0±			505	41[illegible].07	INT. ℄ & lot line R(E)	
			41	42[illegible].0	25' R(E) P/L	
			46	4[illegible].5	85' " bk. of hse line	
			57	4[illegible].4	165' " int. bk. lot line	
13+00			429	419.83	℄	
"			438	419.74		8.0' R(E) F.L.
"			301	42[illegible].11		17.0' " edge pvm't.
"			35	42[illegible].6		25' " P/L
"			457	419.55	23.7' L(W) F.L.	
"			348	420.64	28.5 " edge Pvm't.	
"			39	420.2	33.0' " Fence Line	

F.B. 1618 PG. 190
Survey of WESLEY AVE.
Survey by H.F.N. Notes H.R.S.
Indexed A. C. Johnson Date
Job No. 1367 Division No. V Notes Red. Date Plotted Date No. Profile
Notes Chkd. Date Checked Date No. X-Sec.

76L298 307 5-49

PLEASE RETURN TO
LOS ANGELES COUNTY SURVEYOR
726 LOS ANGELES COUNTY ENGINEERING BLDG.

NOTE: ANY ADDITIONS OR CHANGES ON THIS SHEET MUST BE MADE OR CIRCLED IN RED INK, WITH DATE AND NAME OF PERSON MAKING CHANGE.

Do not extend notes this side of this line.

STATION	B. S.	H. I.	F. S.	ELEV.	CALIFORNIA AVE. ℄	
		424 12				
13+00			41	4200	108' L(W)	
"			42	4199	183' "	
13+50			315	42097	Semi tan.	
T.P.			056	42356	T.P.	
B.M. LE32	443	427 99	352	42447	B.M. LE32 ELEV. 424.481	F.B. 1618-97 C.I. 1367
				42448	CALIFORNIA AVE. (W. SIDE) at EUCLID AVE.	
	417	428 65			Bt. spk. IN CURB, 5'N. of ℄ PROD. of EUCLID AVE.	
13+94.6			687	42178		18.96' L(W) gut beg. Curb
"			582	42283		" " Tch " "
14+00			642	42223	℄	
"			662	42203		23.2' R(E) F.L.
"			488	42377		45.5' "
"			425	42440		48.7 " edge pvmt.
"			670	42195		57.7 "
14+50			512	42353	℄	
14+52.18			511	42354	int. Semi	
			560	42305	25' R(E) ℄	
			540	42325	31.5"	

Profile No. ____ Notes Red. ____ Plotted ____ Job No. ____ Division No. ____ F.B. ____ PG. 191
Date ____ Date ____ Survey of WESLEY AVE.
X-Sec. No. ____ Notes Chkd. ____ Checked ____ Survey by H.F.S. Notes H.R.S. Date 7-31-50
Date ____ Date ____ Map No. ____ Indexed E. G. Johnson Date ____

76L298 307 5-49

PLEASE RETURN TO
LOS ANGELES COUNTY SURVEYOR
726 LOS ANGELES COUNTY ENGINEERING BLDG.

NOTE: ANY ADDITIONS OR CHANGES ON THIS SHEET MUST BE MADE OR CIRCLED IN RED INK, WITH DATE AND NAME OF PERSON MAKING CHANGE.

Do not extend notes this side of this line.

F.B. 1618 PG. 192
Job No. 1367 Division No. V Notes Red. Plotted Profile No.
Survey of WESLEY AVE. Date Date X-Sec.
Survey by H.R.S. Notes H.R.S. Notes Chkd. Checked No.
Indexed A. C. Johnson Date Date

STATION	B. S.	H. I.	F. S.	ELEV.	CALIFORNIA AVE.	℄	
		428 65					
14+52.18			450	424 15	53.3' R(E)	℄	EUCLID AVE.
			405	424 60	75' "	℄	" "
			411	424 54	100' "	℄	" "
			507	423 58	18.5' R(S) P.L		
			460	423 05	20.0' " edge pvmt.		
			490	423 75	27.5 " top P/L		
			650	422 15	" " bot. P/L		
			452	424 13	18.6' L(N) P.L.		
			415	424 50	20.6 " edge Pvmt.		
			33	425 4	30' " P/L		
			519	423 46	206 R(E)	℄	EUCLID AVE.
			632	422 33	19.4' R(S) P.L		
			585	422 80	20.9' " edge Pvmt.		
			72	421 5	27.5' " P/L		
			540	423 25	19.2' L(N) P.L.		
			493	422 72	21.0' " edge Pvmt.		
			43	424 4	30' " P/L		
			393	424 72		semi tan	
			410	424 55		15.7'	
			292	425 73		19.0'	
			220	426 45		30'	

76L298 307 5-49

PLEASE RETURN TO
LOS ANGELES COUNTY SURVEYOR
726 LOS ANGELES COUNTY ENGINEERING BLDG.

NOTE: ANY ADDITIONS OR CHANGES ON THIS SHEET MUST BE MADE OR CIRCLED IN RED INK, WITH DATE AND NAME OF PERSON MAKING CHANGE.

Do not extend notes this side of this line.

Profile No. ____ Notes Red. ____ Plotted ____ Job No. ____ Division No. ____
X-Sec. No. ____ Date ____ Date ____ Survey of WESTLEY AVE.
Notes Chkd. ____ Checked ____ Survey by H.R.S. Notes H.R.S. Date 8-1-50
Date ____ Date ____ Map No. ____ Date ____

F.B. PG. 193

STATION	B. S.	H. I.	F. S.	ELEV.	CALIFORNIA AVE, ℄	
		428 65				
15+00			409	42456	16.51' L(W) gut	
"			335	42530	" " Tcb	
15+12.0			365	42500		℄
"			385	42480		14.0' R(E) gut
"			276	42589		16.3 " top Rock wall beginning
15+50			265	42600		℄
16+00			135	42730		℄
"			149	42716		12.0 R(E) gut (Rock curb)
"			051	42814		" " Tcb "
T.P.			135	42730	T.P.	
	865	435 95			Left Section	
16+00			885	42710	18.1' L(W) gut	
"			799	42796	" " Tcb	
16+50			742	42853		℄
16+55.4			737	42858		14.4 R(E) gut beg Conc Curb
"			671	42924		" " Tcb " "

76L298 307 5-49

PLEASE RETURN TO
LOS ANGELES COUNTY SURVEYOR
726 LOS ANGELES COUNTY ENGINEERING BLDG.

NOTE: ANY ADDITIONS OR CHANGES ON THIS SHEET MUST BE MADE OR CIRCLED IN RED INK, WITH DATE AND NAME OF PERSON MAKING CHANGE.

Do not extend notes this side of this line.

F.B. 1618 PG. 194
Job No. 1367 Division No. V
Survey of WESLEY AVE. Notes H.P.S.
Survey by A.E.N. Notes Chkd.
Indexed C. Johnson Date Checked
Profile No. Platted Date
X-Sec. No. Notes Red. Date
Date

STATION	B. S.	H. I.	F. S.	ELEV.	CALIFORNIA AVE. ℄	
		435 95				
16+75.2			6 92	429 03		14' R(E) F.L.
16+75.2			6 81	429 14		20.1' " gut & Pt curb
"			6 19	429 76		" " Tcb " "
			6 41	429 54		S. end S.E.C.E. gut
			5 74	430 21		" " " Tcb
			5 26	430 69	HURSTVIEW AVE. INT.	E " " gut
			4 64	431 31		" " " Tcb
			4 92	431 03	E end N.E.C.R. gut	
			4 07	431 88	" " " Tcb	
			4 99	431 51	N " " gut	HURSTVIEW AVE. INT.
			3 50	432 45	" " " Tcb	
17+00			6 10	429 85		℄
"			6 49	429 46	19.8' L(W) gut	
"			5 57	430 38	" " Tcb	
17+36.23			5 16	430 79	int. ℄	
			5 33	430 62	10.9 R(E) W edge	conc x-gut
			5 39	430 56	15.2 " F.L	" " "
			5 31	430 64	19.2 " E. edge	" " "

76L298 307 5-49

PLEASE RETURN TO
LOS ANGELES COUNTY SURVEYOR
726 LOS ANGELES COUNTY ENGINEERING BLDG.

NOTE: ANY ADDITIONS OR CHANGES ON THIS SHEET MUST BE MADE OR CIRCLED IN RED INK, WITH DATE AND NAME OF PERSON MAKING CHANGE.

Do not extend notes this side of this line.

STATION	B. S.	H. I.	F. S.	ELEV.	CALIFORNIA AVE. ℄
		435 95			
			450	431 45	50' R(E) ℄ HURSTVIEW AVE.
			436	31 59	100' " ℄ " "
			515	30 80	R(S) gut
			452	31 43	" Tcb
			46	31 35	" P/L
			482	31 13	L(N) gut
			401	31 94	" Tcb
			434	31 61	150' R(E) ℄ " "
			424	31 71	200' " ℄ " "
			491	31 04	R(S) gut
			431	31 64	" Tcb
			52	30 8	" P/L
			460	31 35	L(N) gut
			381	32 14	" Tcb
17+37.0			570	30 25	19.9 L(W) gut N. end of W. curb
"			479	31 16	" " Tcb " "

Profile No. ____ Notes Red. ____ Plotted ____ Job No. 1357 Division No. V
X-Sec. No. ____ Date ____ Date ____ Survey of WESLEY AVE.
Notes Chkd. ____ Checked ____ Survey by H.R.S. Notes H.R.S. Date 8-1-50
Date ____ Date ____ Map No. ____ Date ____

F.B. PG. 195

76L298 307 5-49

PLEASE RETURN TO
LOS ANGELES COUNTY SURVEYOR
726 LOS ANGELES COUNTY ENGINEERING BLDG.

NOTE: ANY ADDITIONS OR CHANGES ON THIS SHEET MUST BE MADE OR CIRCLED IN RED INK, WITH DATE AND NAME OF PERSON MAKING CHANGE.

Do not extend notes this side of this line.

F.B. 1618 Pg. 196 Job No. 1367 Division No. V Notes Red. ___ Plotted ___ No. ___ Profile
Survey of WESLEY AVE. Date ___ Date ___
Survey by H.R.S. Notes H.R.S. Notes Chkd. ___ Checked ___ X-Sec.
Indexed C. Johnson Date ___ Date ___ No. ___

STATION	B. S.	H. I.	F. S.	ELEV.	CALIFORNIA AVE. ℄
		435 95			
B.M. LE 33		433	485	431 10	B.M. LE. 33 ELEV. 431.120 F.B. C.I. 1367
	2 73	~~433~~ 85		431 12	CALIFORNIA AVE. (W. SIDE) at ~~EUCLID~~ Hurstview AVE
					BT SPK. IN CURB, 5 ~~X~~ S of ℄ PROD of ~~EUCLID~~ Hurstview AVE.
17+01 3			9 45	424 40	22 L. LOW POINT IN SWIMMING POOL
T.P.	4 05	432	5 28	428 57	T.P.
BLOG "A"		~~430~~ 62	4 2	428 4	N.W. COR GROUND
"			5 2	427 2	S.W. " "
BLOG "B"			4 1	428 5	N.W. " "
"			4 6	428 0	S.W. " "
17+28 1			4 30	428 32	285 ℄ TOP OF 5" V.C.P. OUTLET
"			2 8	429 8	" GROUND
BLOG "C"			3 7	428 9	S.W. COR GROUND
T.P.	6 25	434	4 17	428 45	T.P.
		~~432~~ 70			
B.M. LE 34			3 38	431 32	B.M. LE 34 ELEV 431.326 F.B. 1618/47
					CALIFORNIA AVE. & HURSTVIEW AVE. S.E. COR
					BT SPK IN CB., 5' E. OF E END OF C.R.

Notes Ck'd by	Survey of WESLEY AVE.
Map No.	W. O. 1367 Tape No. 2112 Std. 68 °F
Office Work	Surveyed by H.F. Naumann
Checked	Notes H.R. Stock Date 7-28-50
Date	Indexed C. Johnson

F. B. 1618 Pg. 77

AUG 1 '51

C.I. 1367

WESLEY AVE.

LOCATION

OF

IMPROVEMENTS

ON

HURSTVIEW AVENUE

BET.

CALIFORNIA AVENUE

&

SHAMROCK AVENUE

H.F. Naumann

H.R. Stock

H. Tafoya

Note: Any Additions or Changes on This Sheet Must be Made or Circled in Red Ink With Date and Name of Person Making Change.

Do not extend notes this side of this line.

RETURN TO
LOS ANGELES COUNTY SURVEYOR
726 LOS ANGELES COUNTY
ENGINEERING BLDG.

76F309S 247 10M 1-49

F. B. 1618 Pg. 198

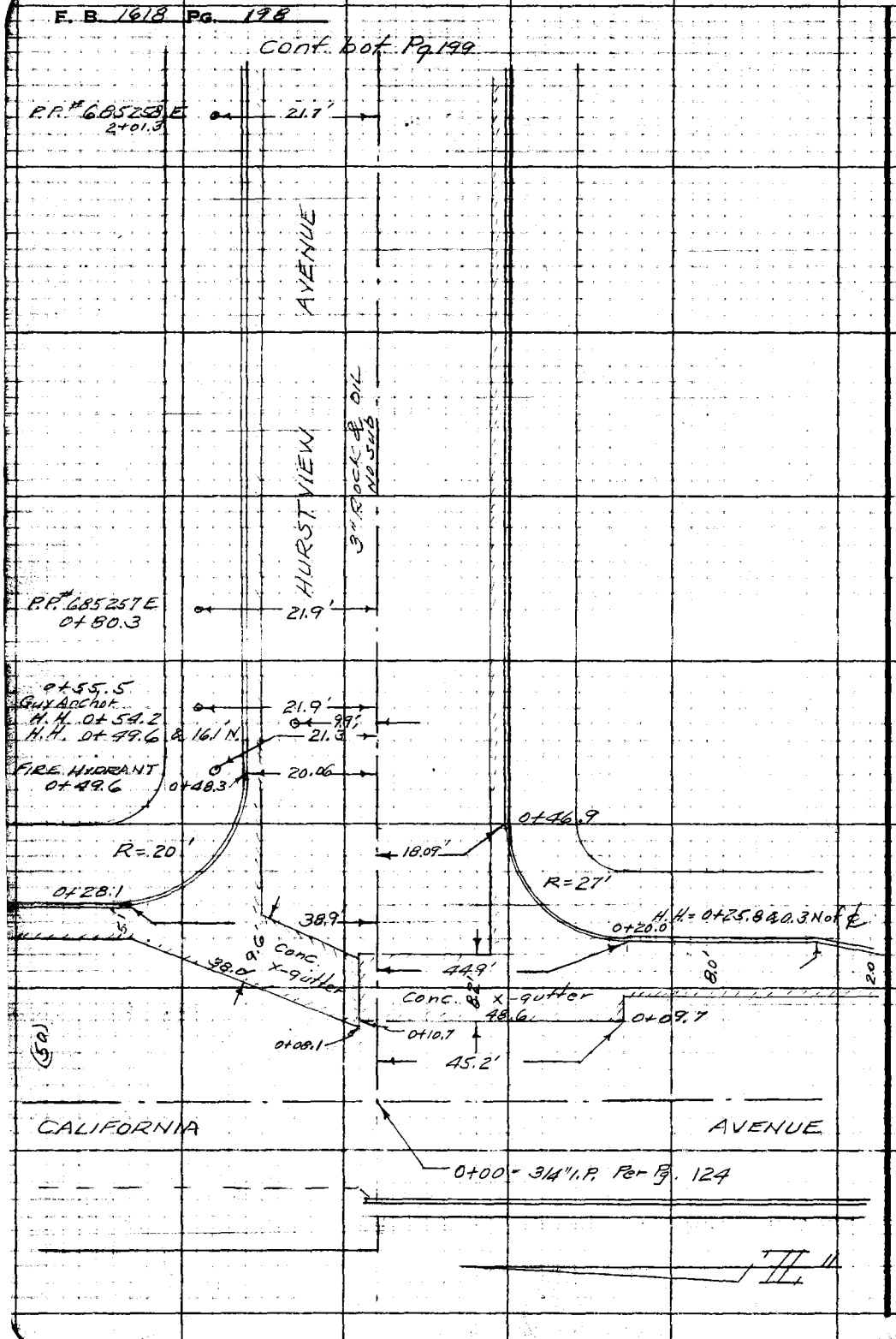

RETURN TO
LOS ANGELES COUNTY SURVEYOR
726 LOS ANGELES COUNTY
ENGINEERING BLDG.

Do not extend notes this side of this line.

Note: Any Additions or Changes on This Sheet Must be Made or Circled in Red Ink With Date and Name of Person Making Change.

61.1

Notes Ck'd by	Survey of WESLEY AVE.
Map No.	W.O. 1367 Tape No. 0112 Std. 68 °F
Office Work	Surveyed by H.F. Naumann
Checked	Notes H.R. Stock Date 8-1-50
Date	Indexed C. Johnson

F. B. 1618 PG. 199

Cont. bot. Pg. 200

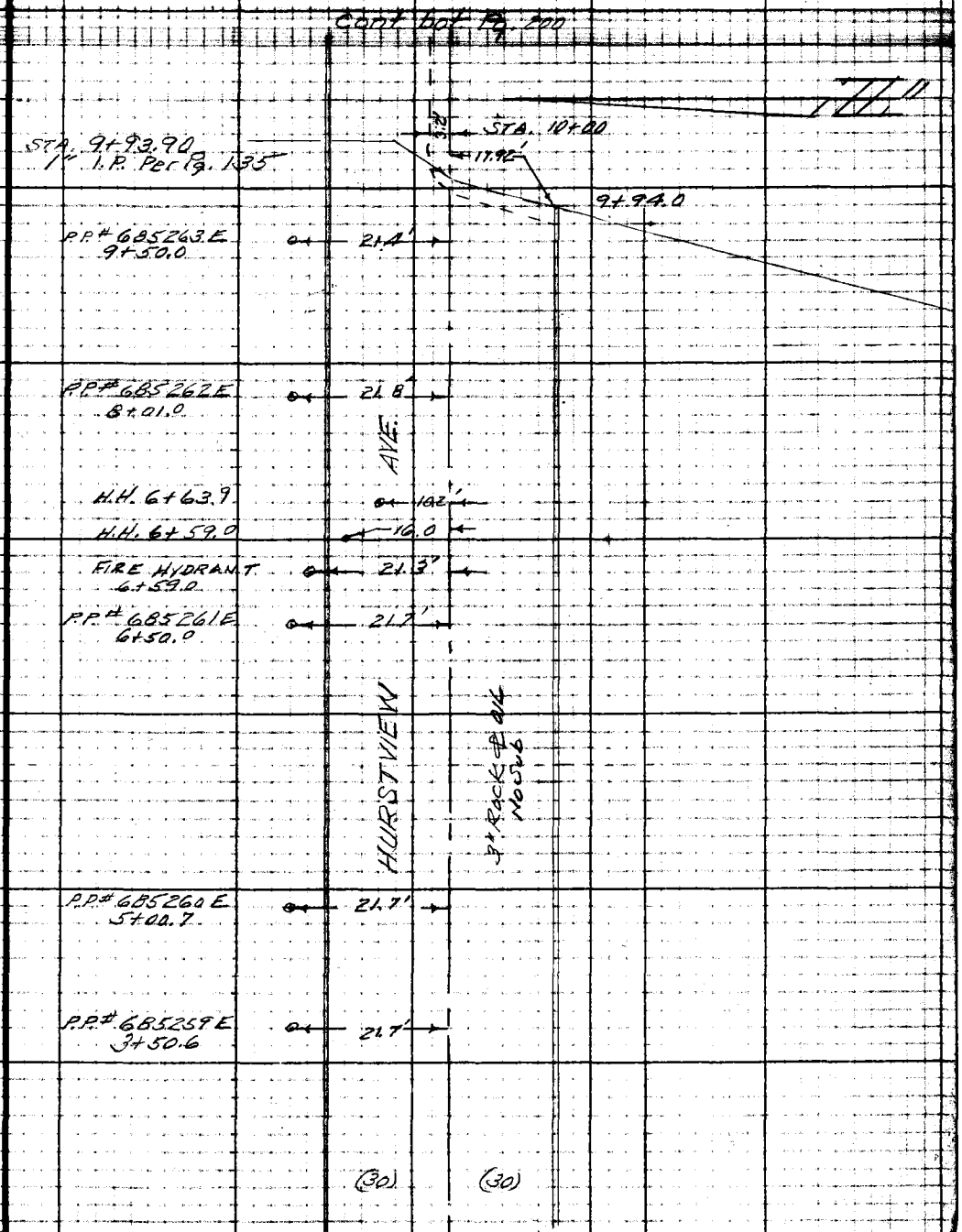

Cont. top pg. 198

Note: Any Additions or Changes on This Sheet Must be Made or Circled in Red Ink With Date and Name of Person Making Change.

Do not extend notes this side of this line.

RETURN TO
LOS ANGELES COUNTY SURVEYOR
726 LOS ANGELES COUNTY
ENGINEERING BLDG.

76F3095 247 10M 1-49

R. B. 1618 Pg. 200

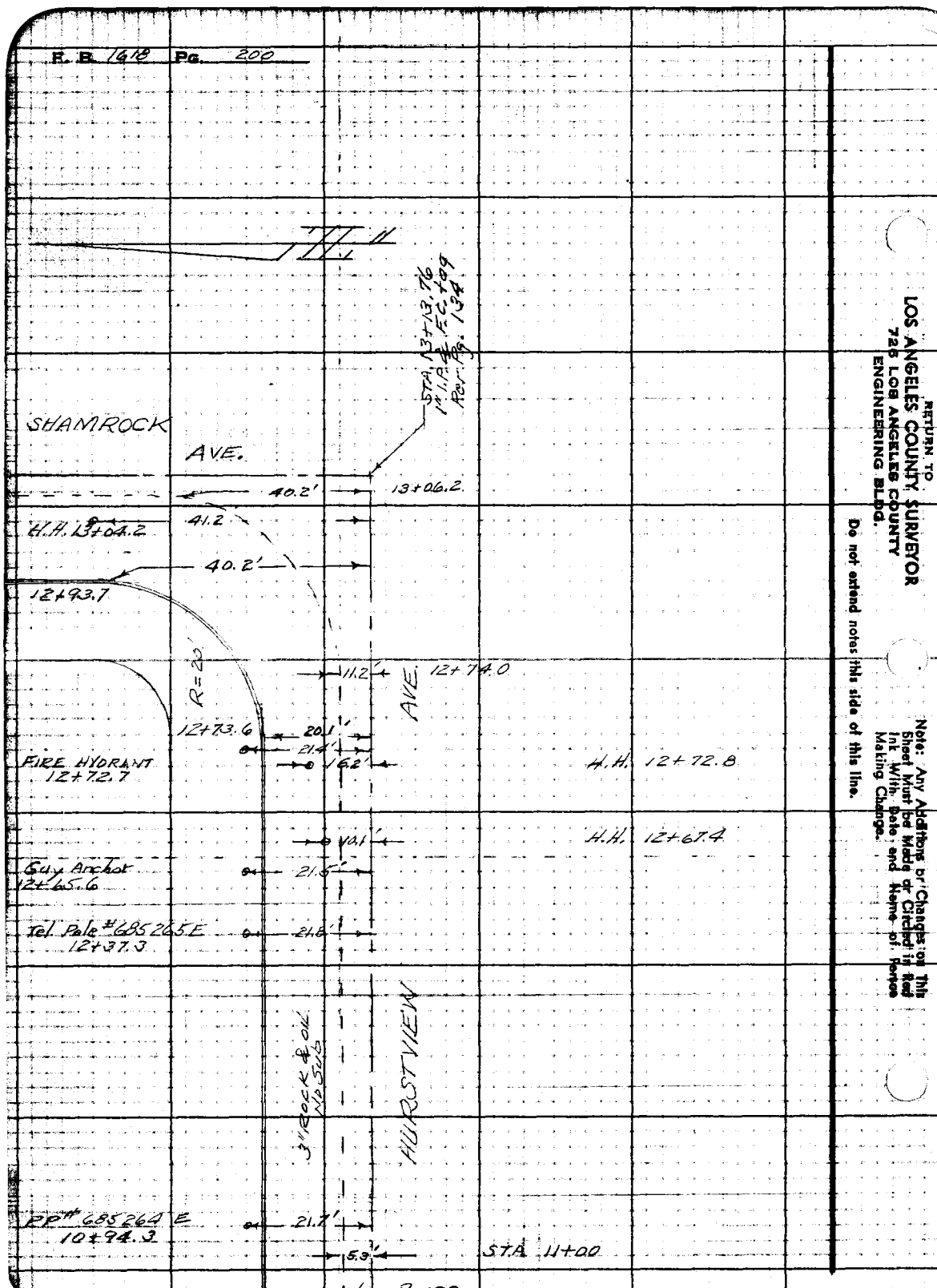

RETURN TO
LOS ANGELES COUNTY SURVEYOR
725 LOS ANGELES COUNTY
ENGINEERING BLDG.

Do not extend notes this side of this line.

Note: Any Additions or Changes on This Sheet Must be Made or Circled in Red Ink With Date and Name of Person Making Change.

Profile Notes Red. _____ Plotted _____ Job No. 1367 Division No. V F.B. 1618 Pg. 201

X-Sec. Notes Chkd. WGVD Checked _____ Survey by H.R.S. Notes H.R.S. Date [illegible]

No. _____ Date 8/14/50 Date _____ Map No. [illegible] Johnson Date [illegible]

C.I. 1367

WESLEY AVENUE

PROFILE & X-SECTIONS

ON

HURSTVIEW AVE.

BET.

CALIFORNIA AVE

&

SHAMROCK AVE.

H.R. Stock

B.E. Flatt

W.K. Challaner

H. Tafoya

STATION	B. S.	H. I.	F. S.	ELEV.

NOTE: ANY ADDITIONS OR CHANGES ON THIS SHEET MUST BE MADE OR CIRCLED IN RED INK, WITH DATE AND NAME OF PERSON MAKING CHANGE.

PLEASE RETURN TO

LOS ANGELES COUNTY SURVEYOR

726 LOS ANGELES COUNTY ENGINEERING BLDG.

Do not extend notes this side of this line.

76L298 307 5-49

76L296 307 5-49

PLEASE RETURN TO
LOS ANGELES COUNTY SURVEYOR
726 LOS ANGELES COUNTY ENGINEERING BLDG.

NOTE: ANY ADDITIONS OR CHANGES ON THIS SHEET MUST BE MADE OR CIRCLED IN RED INK, WITH DATE AND NAME OF PERSON MAKING CHANGE.

Do not extend notes this side of this line.

Profile No. ____ Plotted ____ Date ____ X-Sec. No. ____ Date ____

Notes Red. ✓ Date ____ Notes Chkd. ____ Date ____ Division No. V Job No. 1367

Survey of WESTLEY AVE. Notes H.R.S. Date

Survey by H.R.S. Checked ____ Date ____

Indexed A. C. Johnson

pg. 202

1618

STATION	B. S.	H. I.	F. S.	ELEV.	HURSTVIEW AVE. ℄	
B.M. LE 33				431 12	B.M. LE 33 ELEV. 431.120 F.B. 1618-97 C.1367	
	4 85	435 97				
0+00			517	430 80	INT. ℄ CALIFORNIA AVE ℄ HURSTVIEW AVE.	
			778	428 19	100' R(S)	℄ CALIFORNIA AVE.
			790	428 07	L(E) gut	
			682	429 15	" Tcb	
			72	4228	30' " P/L	
			1032	425 65	200' R(S)	℄ " "
			1027	425 70	124 L(E) F.L.	
			930	426 67	14.0' " Tcb	
			93	426 7	30' "	
			288	433 09	100' L(N)	℄ " "
			310	432 87	30' R(E) gut	
			215	433 82	" " Tcb	
0+10.7			533	430 64		℄ W. edge conc. x-gut
+15.2			540	430 57		℄ F.L. " " "
+19.2			532	430 65		℄ E. edge " " "
+50			451	431 46		℄

76L298 307 5-49

PLEASE RETURN TO
LOS ANGELES COUNTY SURVEYOR
726 LOS ANGELES COUNTY ENGINEERING BLDG.

NOTE: ANY ADDITIONS OR CHANGES ON THIS SHEET MUST BE MADE OR CIRCLED IN RED INK, WITH DATE AND NAME OF PERSON MAKING CHANGE.

Do not extend notes this side of this line.

STATION	B. S.	H. I.	F. S.	ELEV.	HURSTVIEW AVE. &	
		435 97	6 43	429 54 ✓		5 end S.E.C.R. gut
			5 76	430 21 ✓	CALIFORNIA INT.	" " " Tcb
			527	430 70 ✓		E end " gut
			466	431 31 ✓		" " " Tcb
			444	431 53 ✓	N. end N.E.C.R. gut	
			350	432 47 ✓	" " " Tcb	
			493	431 04 ✓	E end N.E.C.R. gut	CALIFORNIA INT.
			408	431 89 ✓	" " " Tcb	
T.P.			540	430 57 ✓	T.P.	
	6 07	436 64 ✓				
0+94.3±			503	431 61 ✓	int. ℄ HURSTVIEW AVE & lot line R.(S)	
			584	430 80 ✓	18.0' R(S) gut.	
			520	431 44 ✓	" " Tcb.	
			52	431 4 ✓	30' " P/L N.E. cor Lot 1 TR.# 14021	
			67	4299 ✓	54' " brk.	
			76	429 0 ✓	84' " bk. of Hse Line	
			91	4275 ✓	164.9± " int Lot lines S.E. COR Lot 1 TR.# 14021	
0+63.9	Sta 1+00 Elev. = 431.63 +2.13 New. H.I. = 433.76 -4.66 429.10			429 10 ✓	80.1' R(S) top 4" c.i. sewer clean out Hse# 404 Note: cesspool & actual outlet are beneath a conc. patio slab.	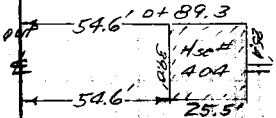

Profile Notes Red. Plotted Job No. 5367 Division No. V
No. Date Date Survey of HURSTVIEW AVE.
X-Sec. Notes Chkd. Checked Survey by H.R.S. Notes H.R.S. Date 8-7-58
No. Date Date Map No. Checked Date
F.B. 1618 PG. 203

76L298 307 5-49

PLEASE RETURN TO
LOS ANGELES COUNTY SURVEYOR
726 LOS ANGELES COUNTY ENGINEERING BLDG.

NOTE: ANY ADDITIONS OR CHANGES ON THIS SHEET MUST BE MADE OR CIRCLED IN RED INK. WITH DATE AND NAME OF PERSON MAKING CHANGE.

Do not extend notes this side of this line.

STATION	B. S.	H. I.	F. S.	ELEV.	HURSTVIEW AVE. ℄
1+26.5		436 64		428 45	80.1' R(S) top 4" c.l. SEWER OUTLET Hse. #408
		Sta. 1+00 ELEV. = 431.62 +2.13			
		New H.I. = 433.75 − 5.30 = 428.45			
1+00			502	431 62	℄
"			582	430 82	18' R(S) gut
"			519	431 45	" " Tcb
"			549	431 15	20' L(N) gut
"			469	431 95	" " Tcb
1+50			501	431 63	℄
1+56±			501	431 63	int. ℄ & lot line R(S)
			507	431 57	18' R(S) Tcb
			56	431 0	30' " P/L N.W. COR. Lot 3 TR. #14021
			69	429 7	60' " brk front of Hse line
			79	428 7	85' " bk of Hse line
			80	428 6	173'± " S.W. COR. LOT 3 TR. #14021
1+72.2				426 99	137.5' R(S) top 4" c.l. SEWER OUTLET Hse Rear of #414

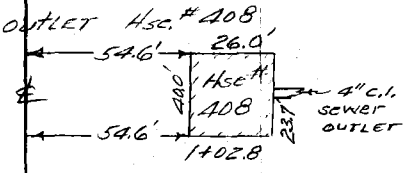



Sta. 1+00 ELEV. = 431.62 +2.13 = 433.75 − 6.76 = 426.99

H.I. 433.75 − 2.27 = 431.48 at Tcb 1+00
431.45
−.03 OK

F.B. 1618 Pg. 204
Job No. 1367 Division No. V Notes Red. ____ Date ____ Plotted ____ Date ____ No. ____ Profile ____
Survey of WESLEY AVE. Notes H.R.S. Notes Chkd. ____ Date ____ Checked ____ Date ____ No. ____ X-Sec. ____
Survey by H.R.S. Date ____
Indexed J. C. Johnson

76L298 307 5-49

PLEASE RETURN TO
LOS ANGELES COUNTY SURVEYOR
726 LOS ANGELES COUNTY ENGINEERING BLDG.

NOTE: ANY ADDITIONS OR CHANGES ON THIS SHEET MUST BE MADE OR CIRCLED IN RED INK, WITH DATE AND NAME OF PERSON MAKING CHANGE.

Do not extend notes this side of this line.

STATION	B. S.	H. I.	F. S.	ELEV.	HURSTVIEW AVE. ℄
2+48.5		436 64		428 43	81.5' R(S) top 4" c.l. SEWER OUTLET
		sta. 4+00 = 432.21 + 2.65			
		H.I. = 434.86 − 6.43 = 428.43			
2+98.2				428 13	82.0' R(S) top 4" c.l. SEWER OUTLET
		H.I. = 434.86 − 6.73 = 428.13 = Elev. top Pipe			
2+00			4 91	431 73	℄
"			5 58	431 06	18' R(S) gut
"			4 99	431 65	" " Tcb
"			5 28	431 36	20 L(N) gut
"			4 99	431 65	" " Tcb
"			44	432 2	30' " P/L
"			24	434 2	100' " st. gr North
T.P.			4 90	431 74	T.P.
	4 87	436 61			
2+50			4 77	431 84	℄
2+76.8±			4 75	431 86	int. ℄ & LOT LINE R(S)
			4 79	431 82	18' R(S) Tcb
			4 7	431 9	26' "
			6 2	430 4	N.E. COR. LOT 4 TR# 14021 30' " P/L

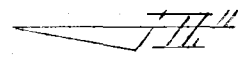

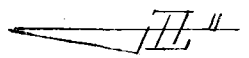

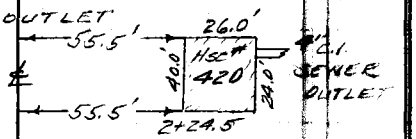

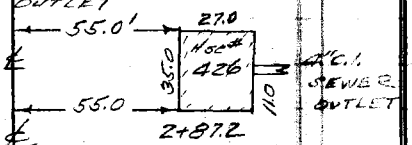

Profile No. ____ Notes Red. ____ Plotted ____ Job No. 1367 Division No. V F.B. 1618 Pg. 205

X-Sec. No. ____ Date ____ Date ____ Survey of WESLEY AVE.

Notes Chkd. ____ Date ____ Checked ____ Survey by H.R.S. Notes H.R.S. Date 8-1-50

Map No. ____ Date ____ Date ____ Date ____

76L298 307 5-49

PLEASE RETURN TO
LOS ANGELES COUNTY SURVEYOR
726 LOS ANGELES COUNTY ENGINEERING BLDG.

NOTE: ANY ADDITIONS OR CHANGES ON THIS SHEET MUST BE MADE OR CIRCLED IN RED INK, WITH DATE AND NAME OF PERSON MAKING CHANGE.

Do not extend notes this side of this line.

Profile No. ____ Plotted ____ Date ____ Notes Red. V Date ____ Division No. 1367 Job No. 1618 B. Pg. 208
X-Sec. No. ____ Checked ____ Date ____ Notes Chkd. ____ Date ____ Notes H.R.S.
Survey of KIESLEY AVE. Survey by H.R.S. & C. Johnson Indexed ____

STATION	B. S.	H. I.	F. S.	ELEV.	HURSTVIEW AVE. ℄
		437.04			
T.P.			4.82	432.22	T.P.
	5.23	437.45			
4+50			5.17	432.28	℄
4+58.7±			5.15	432.30	INT. ℄ & lot line R(S)
			5.19	432.26	18' R(S) TCB
			5.2	433.3	30' " P/L N.E. COR LOT #7 TR #14021
			6.7	430.8	55' "
			7.2	430.3	80' " bk of hse L(E)
			7.3	430.2	90' " " " R(W)
			10.3	427.2	212.8± " " S.E. COR LOT #7 TR #14021
5+60.5		Sta 6+00 = 432.59 + 4.52 H.I. = 437.11 − 6.80 Top of Pipe ELEV. 430.31		430.31	55.0' R(G) TOP 4" C.I. SEWER OUTLET HSE. # 508
6+21.8		H.I. = same as above = 437.11 − 6.39 430.72 = ELEV. top of Pipe		430.72	54.0' R(G) TOP 4" C.I. SEWER OUTLET HSE #514

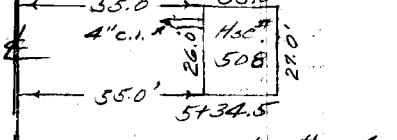

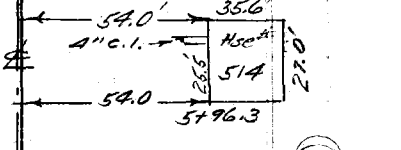

76L298 307 5-49

PLEASE RETURN TO
LOS ANGELES COUNTY SURVEYOR
726 LOS ANGELES COUNTY ENGINEERING BLDG.

NOTE: ANY ADDITIONS OR CHANGES ON THIS SHEET MUST BE MADE OR CIRCLED IN RED INK, WITH DATE AND NAME OF PERSON MAKING CHANGE.

Do not extend notes this side of this line.

STATION	B. S.	H. I.	F. S.	ELEV.	HURSTVIEW AVE. ℄
		437 45			
5+00			505	432 40	℄
			575	431 70	18' R(S) out
			511	432 34	" " Tcb
			550	431 95	20' L(N) out
			470	432 75	" " Tcb
5+50			489	432 56	℄
T.P.			538	432 07	T.P.
	5 67	437 74			
5+79.4±			515	432 59	INT ℄ & lot line
			521	432 53	18' R(S) Tcb.
			514	432 60	30' " P/L N.E. COR LOT #9 TR # 1402
			60	431 7	55' "
			72	4305	93' " bk of hse (E & W)
			97	4280	229± " S.E. COR Lot #9 TR # 1402

Profile Notes Red. Plotted Job No. 1367 Division No. V
No. Date Date Survey of WESLEY AVE.
X-Sec. Notes Chkd. Checked Survey by H.R.S. Notes H.R.S. Date 8-1-50
No. Date Date Map No. Andrew Johnson Date

F.B. PG. 209

76L298 307 5-49

PLEASE RETURN TO
LOS ANGELES COUNTY SURVEYOR
726 LOS ANGELES COUNTY ENGINEERING BLDG.

NOTE: ANY ADDITIONS OR CHANGES ON THIS SHEET MUST BE MADE OR CIRCLED IN RED INK, WITH DATE AND NAME OF PERSON MAKING CHANGE.

Do not extend notes this side of this line.

STATION	B. S.	H. I.	F. S.	ELEV.	HURSTVIEW AVE. ℄
6+74.2		437 74		430 07	82.0' R(S) TOP 4" C.I. SEWER OUTLET Hse#
	Sta. 8+00 =	433.55			
		+2.36			℄
	H.I. =	435.91			
		−5.84			
	ELEV. =	430.07			
6+00			515	432 59	℄
"			582	431 92	18' R(S) gut
"			519	432 55	" " Tcb
"			553	432 21	20' L(N) gut
"			472	433 02	" " Tcb
6+50			504	432 70	℄
T.P.			535	432 39	T.P.
	558	437 97			
7+00			509	432 88	℄
"			578	432 19	18' R(S) gut
"			515	432 82	" " Tcb
"			549	432 48	20 L(N) gut
"			467	433 30	" " Tcb

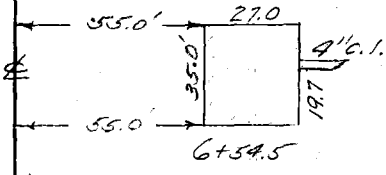

Profile No. ____ X-Sec. ____ No. ____

Plotted ____ Date ____ Checked ____ Date ____

Notes Red. ____ Date ____ Notes Chkd. ____ Date ____

Job No. 1367 Division No. V

Survey of WESLEY AVE. Notes H.R.S.

Survey by H.R.S. Notes ____ Date ____

Indexed A. C. Johnson

B. Pg. 210
1618

76L298 307 5-49

PLEASE RETURN TO
LOS ANGELES COUNTY SURVEYOR
726 LOS ANGELES COUNTY ENGINEERING BLDG.

NOTE: ANY ADDITIONS OR CHANGES ON THIS SHEET MUST BE MADE OR CIRCLED IN RED INK, WITH DATE AND NAME OF PERSON MAKING CHANGE.

Do not extend notes this side of this line.

Profile No. ____ Notes Red. ____ Plotted ____ Job No. 1367 Division No. K
X-Sec. No. ____ Notes Chkd. ____ Date ____ Checked ____ Date ____ Survey of WESLEY AVE.
Survey by H.R.S. Notes H.R.S. Date 8-1-50
Map No. ____ Date ____ Checked ____ Date ____
F.B. 1616 PG. 211

STATION	B. S.	H. I.	F. S.	ELEV.	HURSTVIEW AVE. ℄
		437 97			
7+01.2±			509	43288	Int. ℄ & Lot Line R(S) 529 & 526
			515	432 82	18 R(S) Tcb
			50	4330	30' " P/L N.E. COR LOT #11 TR. #14021
			59	4321	55' "
			64	4316	88.4 "
			103	4277	244.7± " S.E. COR LOT #11 TR. #14021
7+35.7				430 29	82.2' R(S) TOP 4" C.I. SEWER OUTLET Hse. #526
		STA. 8+00 = 433.55			
		+ 2.36			
		H.I. = 435.91			
		- 5.62			
		430.29			
T.P.			523	43274	T.P.
	5 86	438 60			
7+ 50			539	433 21	

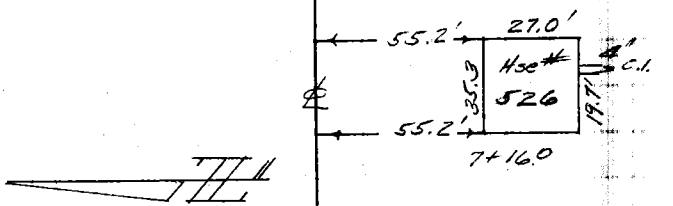

76L298 307 5-49

PLEASE RETURN TO
LOS ANGELES COUNTY SURVEYOR
726 LOS ANGELES COUNTY ENGINEERING BLDG.

NOTE: ANY ADDITIONS OR CHANGES ON THIS SHEET MUST BE MADE OR CIRCLED IN RED INK, WITH DATE AND NAME OF PERSON MAKING CHANGE.

Do not extend notes this side of this line.

STATION	B. S.	H. I.	F. S.	ELEV.	HURSTVIEW AVE. ℄
		438 60			
8+00			5 05	433 55	℄
"			5 76	433 84	18'R(S) gut
"			5 13	433 47	" " Tcb
"			5 39	433 21	20'L(N) gut
"			4 61	433 99	" " Tcb
8+23.3±			4 94	433 66	INT. ℄ & LOT LINE R(S)
			5 00	433 60	18'RS Tcb
			5 1	433 5	30' " P/L N.E. COR LOT #13 TR. #14021
			7 1	431 5	102' " bk of Hse E.
			10 5	428 1	261± " S.W. COR Lot #14
8+68.0				432 25	55.0'R(S) TOP 4" C.I. SEWER OUTLET Hse # 538
	Sta 8+00 = 433.55				
		+ 4.88			
		438.43			
		- 6.18			
		432.25			
8+50			4 66	433 94	℄



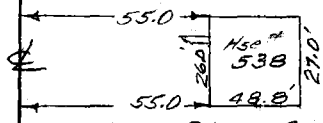

8+42.0

Profile No. X-Sec. No.
Plotted Date
Checked Date
Notes Red. Date
Notes Chkd. Date
Division No. V
Job No. 1367
Survey of WESLEY AVE.
Survey by H.R.S.
Notes H.R.S.
Indexed C. Johnson Date
212

76L298 307 5-49

PLEASE RETURN TO
LOS ANGELES COUNTY SURVEYOR
726 LOS ANGELES COUNTY ENGINEERING BLDG.

NOTE: ANY ADDITIONS OR CHANGES ON THIS SHEET MUST BE MADE OR CIRCLED IN RED INK. WITH DATE AND NAME OF PERSON MAKING CHANGE.

Do not extend notes this side of this line.

Profile Notes Red. Plotted Job No. 1367 Division No. V
No. Date Date Survey of WESTLEY AVE.
X-Sec. Notes Chkd. Checked Survey by H.R.S. Notes H.R.S. Date 8-5-50
No. Date Date Map No. Checked Johnson Date
F.B. 1678 PG. 2/3

STATION	B. S.	H. I.	F. S.	ELEV.	HUR	7.1.0
		433 60				
T.P.			489	433 71	T.P.	
	540	439 11				
8+83.2			499	434 12	INT. ℄ & LOT R(S)	
"			569	433 42	18' R(S) gut	
"			504	434 07	" " Tcb	
"			520	433 91	30' " P/L	
"			7.2	431 9	99' " bk. of hse line	
"			104	428 7	268± " bk lot line int S.E. COR lot #14 TR 14021	
9+40.8				431 88	92.2' R(S) TOP 4" C.I. SEWER OUTLET Hse #602	

Sta 8+00 = 433.55
+2.36
H.I. = 435.91
-4.03
Elev. = 431.88

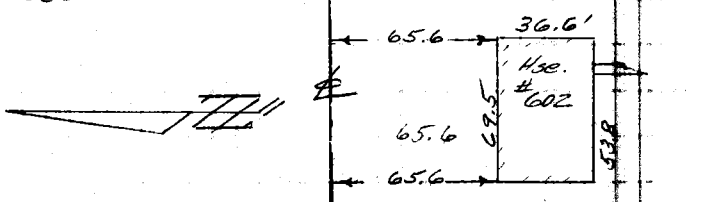

9+00			487	434 24		
"			560	433 51	18' R(S) gut	
"			496	434 15	" " Tcb	
"			522	433 89	20' L(N) gut	
"			436	434 75	" " Tcb	

76L298 307 5-49

PLEASE RETURN TO
LOS ANGELES COUNTY SURVEYOR
726 LOS ANGELES COUNTY ENGINEERING BLDG.

NOTE: ANY ADDITIONS OR CHANGES ON THIS SHEET MUST BE MADE OR CIRCLED IN RED INK. WITH DATE AND NAME OF PERSON MAKING CHANGE.

Do not extend notes this side of this line.

STATION	B. S.	H. I.	F. S.	ELEV.	HURSTVIEW AVE. ℄
		439 11			
9+50			449	434 62	℄
B.M. LE 35			478	434 33	B.M. LE 35 ELEV. 434.312 F.B. 1618-98 C.I. 1367
				434 31	HURSTVIEW AVE. (S. SIDE), 910'± E. of ℄ CALIFORNIA
	5 43	439 74			AVE. Bt. spk in curb in front of Hse. # 602
9+93.9			481	434 93	int. ℄ & LOT LINE R(S)
			499	434 75	13'± R(S) Tcb
			50	434 7	30'± " P/L N.E. COR Lot TR 14021
			71	432 6	82' " bk of Hse Line
			86	431 1	150' "
			113	428 4	283'± " S.E. COR. Lot #15 TR #14021
9+94.0			561	434 13	18' R(S) gut end cb
"			498	434 76	" " Tcb " "
10+00			484	434 90	℄
"			478	434 96	3.2' L(N) edge pvm't.
"			513	434 61	20' " gut
"			431	435 43	" " Tcb.
"			38	435 9	30' " P/L

Profile No. X-Sec. No.
Plotted Date Checked Date
Notes Red. Date Notes Chkd. Date
Division No. V
Job No. 1367
Survey of WESLEY AVE.
Survey by H.R.S. Notes H.R.S.
Indexed C. Johnson Date
B. Pg. 1618 214

76L298 307 5-49

PLEASE RETURN TO
LOS ANGELES COUNTY SURVEYOR
726 LOS ANGELES COUNTY ENGINEERING BLDG.

NOTE: ANY ADDITIONS OR CHANGES ON THIS SHEET MUST BE MADE OR CIRCLED IN RED INK, WITH DATE AND NAME OF PERSON MAKING CHANGE.

Do not extend notes this side of this line.

STATION	B. S.	H. I.	F. S.	ELEV.	HURSTVIEW AVE. ℄
		439 74			
10+00			09	438 8	100' L(N) ST. GRADE to NORTH
10+09±	B.M.T.E 35 = 434.31 + 4.04 H.I. = 438.35 − 5.92 ELEV. = 432.43			432 43	77-' R(S) TOP 4" C.I. SEWER OUTLET Hse. # 614
10+50			43	435 4	℄
"			443	435 31	4.5' L(N) edge Pvmt.
T.P.			442	435 32	T.P.
	5 15	440 47			
10+93.3±			46	435 9	INT. ℄ & lot line R(S)
			51	435 4	18' R(S)
			56	434 9	30' "
			76	432 9	130' "
			78	432 7	141' " bk hse(W)
			103	430 2	230' "
			123	428 2	310'± " bk Lot Fence Line S.

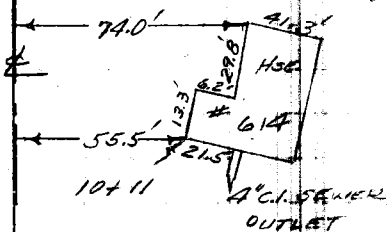

Profile No. ____ Notes Red. ____ Plotted ____ Job No. 1367 Division No. V
X-Sec. No. ____ Date ____ Date ____ Survey of WESLEY AVE.
Notes Chkd. ____ Checked ____ Survey by H.R.S. Notes H.R.S. Date 8-2-50
Date ____ Date ____ Map No. ____ Date ____

F.B. 1618 Pg. 215

76L298 307 5-49

PLEASE RETURN TO
LOS ANGELES COUNTY SURVEYOR
726 LOS ANGELES COUNTY ENGINEERING BLDG.

NOTE: ANY ADDITIONS OR CHANGES ON THIS SHEET MUST BE MADE OR CIRCLED IN RED INK, WITH DATE AND NAME OF PERSON MAKING CHANGE.

Do not extend notes this side of this line.

STATION	B. S.	H. I.	F. S.	ELEV.	HURSTVIEW AVE. ℄	
		440 47				
11+00			42	4363		℄
"			50	4355		18' R(S) cb Line
"			53	4352		30' "
"			507	43540	20' L(N) gut.	
"			427	43620	" " T.cb.	
11+50			40	4365		℄
			443	43604	5' L(N) edge Pvmt	
12+00			36	4369		℄
"			44	4361		18' R(S) cb Line
"			46	4359		30' "
"			400	4365	5.3' L(N) edge pvmt.	
"			433	43614	20' " gut.	
"			354	43693	" " T.cb.	
T.P.			354	43693	T.P.	
	589	442 82				
12+50			52	437 6		℄
"			602	436 30	6' L(N) edge Pvmt.	
			608	436 4		W. end N.W.C.R. gut
			531	437 51		" " " Tcb

F.B. 1618 PG. 216
Job No. 1367 Division No. V Notes Red. Plotted No. Profile
Survey of WESLEY AVE. Date Date X-Sec.
Survey by H.R.S. Notes Chkd. Checked
Indexed C. Johnson Date Date No.

76L298 307 5-49

PLEASE RETURN TO
LOS ANGELES COUNTY SURVEYOR
726 LOS ANGELES COUNTY ENGINEERING BLDG.

NOTE: ANY ADDITIONS OR CHANGES ON THIS SHEET MUST BE MADE OR CIRCLED IN RED INK, WITH DATE AND NAME OF PERSON MAKING CHANGE.

Do not extend notes this side of this line.

STATION	B. S.	H. I.	F. S.	ELEV.	HURSTVIEW AVE. ℄
		442 82			
			500	437 82	N end N.W.C.R. gut.
			433	438 49	" " " Tcb.
13+00			39	438 9	℄
"			50	437 8	18' R(S)
"			58	437 0	30' "
"			80	434 8	130' "
"			110	431 8	230' "
"			133	429 5	330 " ← 11.3 ℄ 2.0 boot 13.3 ℄
13+13.76			44	438 4	int ℄ HURSTVIEW
			29	439 9	100' L(N)
			361	439 21	5.7 L(W) edge P.m't
			396	438 85	20' " gut
			330	439 52	" " Tcb
			06	442 2	200' L(N)
			101	441 81	5.0' L(W) edge P.m't
			149	441 33	20' " gut
			083	441 99	20' " Tcb
					END ℄

Profile Notes Red. Plotted Job No. 1375 Division No. V
No. Date Survey of KERSEY AVE.
X-Sec. Notes Chkd. Checked Survey by H.R.S. Notes H.R.S. Date 8-2-50
No. Date Date Map No. Indexed Johnson Date

F.B. 1619 PG. 217

76L298 307 5-49

PLEASE RETURN TO
LOS ANGELES COUNTY SURVEYOR
726 LOS ANGELES COUNTY ENGINEERING BLDG.

NOTE: ANY ADDITIONS OR CHANGES ON THIS SHEET MUST BE MADE OR CIRCLED IN RED INK. WITH DATE AND NAME OF PERSON MAKING CHANGE.

Do not extend notes this side of this line.

STATION	B. S.	H. I.	F. S.	ELEV.	℄
		442 82			
B.M. LE 36			5 37	437 45	B.M. LE 36 ELEV. 437.449 F.B. 1618-98 C.I. 1367
					HURSTVIEW AVE. & SHAMROCK AVE., N.W. COR.
					BT. SPK. IN CURB, 10' W. of W. end C.R.

Profile No. X-Sec. No.

Plotted Date Checked Date

Notes Red. Date Notes Chkd. Date

Job No. 1367 Division No. V

Survey of WESLEY AVE.

Survey by H.R.S. Notes H.R.S.

Indexed C. Johnson Date

B. 1618 Pg. 218

Notes Ck'd by	Survey of WESLEY AVE.
Map No.	W.O. [illegible] Scale No. [illegible]
Office Work	Surveyed by H.F. Houmann
Checked	Notes H.R. Stock Date 8-1-30
Date	Indexed C. Johnson

F. B. 1618 PG. 219

AUG 1 '31

CHANGE

WESLEY AVE.

LOCATION

OF

IMPROVEMENTS

ON

EUCLID AVE.

BET.

WESLEY AVE.

&

SAWPIT WASH.

H.R. Stock
B.E. Flatt
W.K. Challoner
H. Tafoya

Notes: Any Additions or Changes of This Sheet Must be Made or Circled in Red Ink With Date and Name of Person Making Change.

Do not attend notes this side of this line.

RETURN TO
LOS ANGELES COUNTY SURVEYOR
726 LOS ANGELES COUNTY
ENGINEERING BLDG.

76F3095 247 10M 1-49

F. B. 1618 Pg. 220

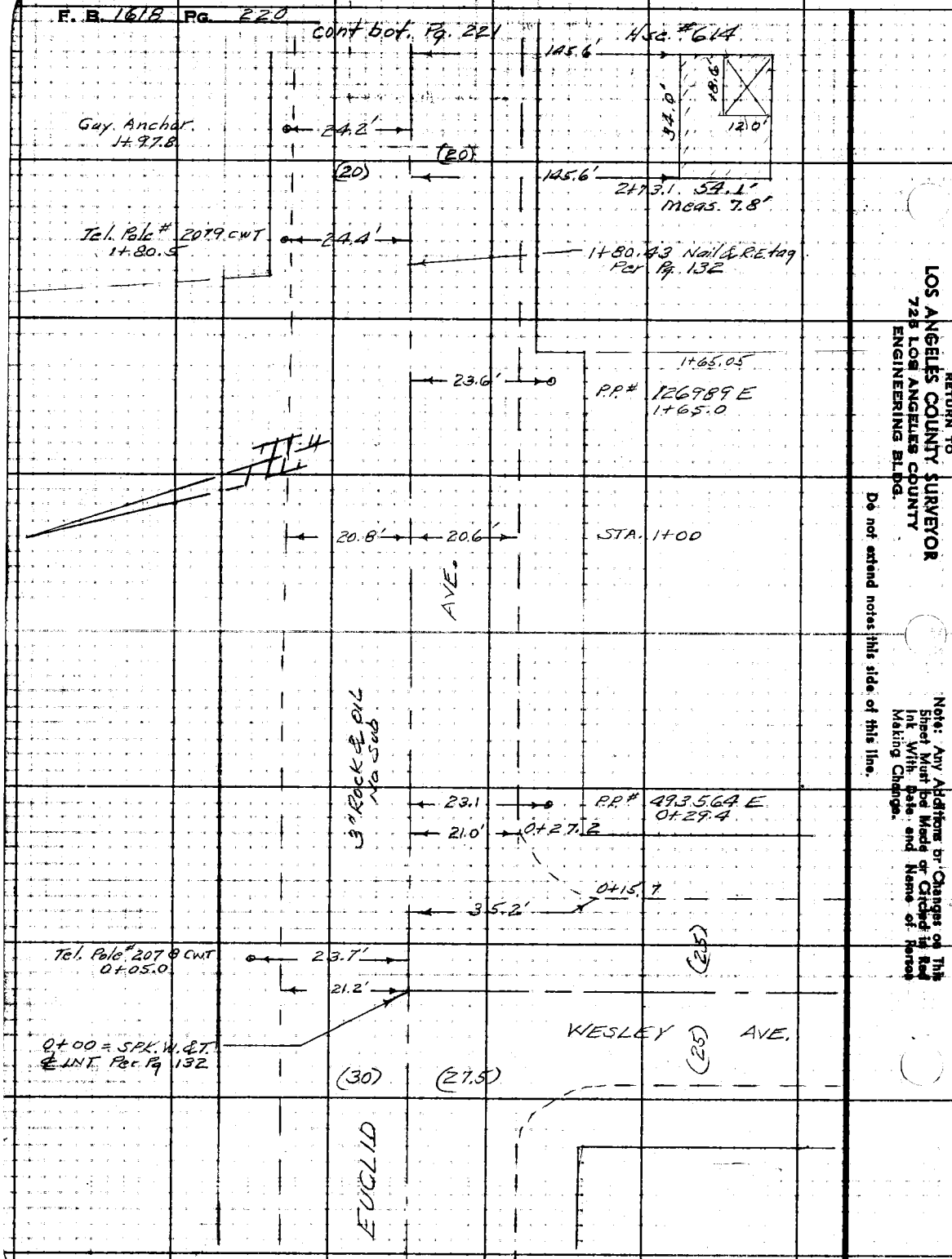

RETURN TO
LOS ANGELES COUNTY SURVEYOR
725 LOS ANGELES COUNTY
ENGINEERING BLDG.

Do not extend notes this side of this line.

Note: Any Additions or Changes on This Sheet Must be Made or Circled in Red Ink With Date and Name of Person Making Change.

Notes Ck'd by	Survey of WESLEY AVE.
Map No.	W.O. 1367 Tape No. 0112 Std. 66 °F
Office Work	Surveyed by H.F. Naumann
Checked	Notes H.R. Stock Date 8-1-50
Date	Indexed C. Johnson

F. B. 1618 Pg. 221

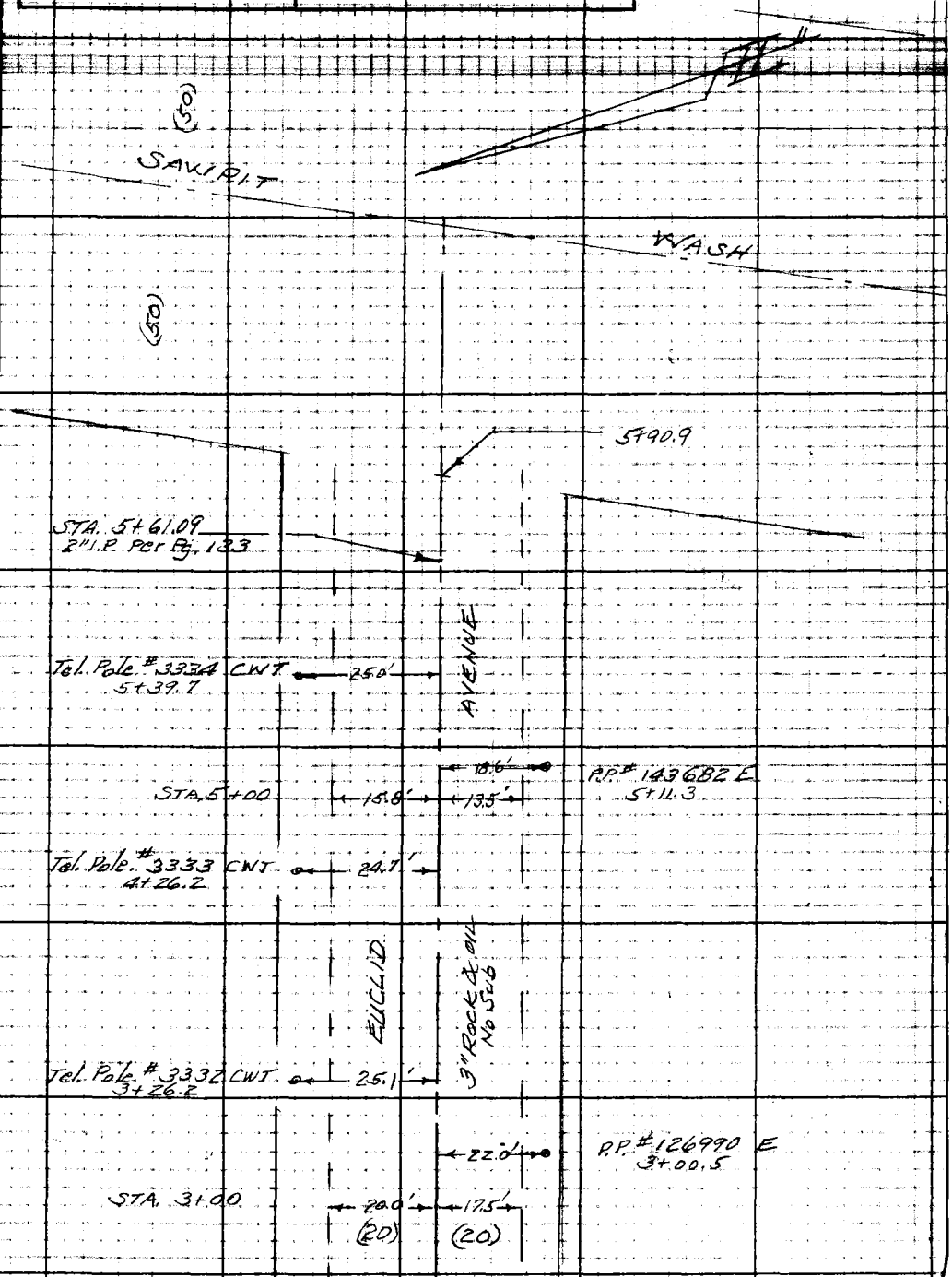

Cont. top Pg. 220

Note: Any Additions or Changes on This Sheet Must be Made or Circled in Red Ink With Date and Name of Person Making Change.

Do not extend notes this side of this line.

RETURN TO
LOS ANGELES COUNTY SURVEYOR
726 LOS ANGELES COUNTY
ENGINEERING BLDG.

76F3098 247 10M 1-49

RETURN TO
LOS ANGELES COUNTY SURVEYOR
725 LOS ANGELES COUNTY
ENGINEERING BLDG.

Note: Any Additions or Changes on This Sheet Must be Made or Circled in Red Int With Date and Name of Person Making Change.

Do not extend notes this side of this line.

F. B. 1618 Pg. 222

Profile No. | Notes Red. | Plotted | Job No. 1367 | Division No. V | F.B. 1618 | Pg. 223
Date | Date | Survey of WESLEY AVE.
X-Sec. No. | Notes Chkd. W&VD | Checked | Survey by H.R.S. | Notes H.R.S. | Date 8-2-50
Date 8/14/50 | Date | Map No. | Indexed Johnson | Date AUG 1 '51

C.I. 1367
WESLEY AVE.

PROFILE & X-SECTIONS
ON
EUCLID AVE.
BET.
WESLEY AVE.
&
SAWPIT WASH

H. R. STOCK
B. E. Flatt.
W. K. Challoner.
H. Tafoya

STATION	B. S.	H. I.	F. S.	ELEV.	EUCLID AVE. E

NOTE: ANY ADDITIONS OR CHANGES ON THIS SHEET MUST BE MADE OR CIRCLED IN RED INK. WITH DATE AND NAME OF PERSON MAKING CHANGE.

Do not extend notes this side of this line.

PLEASE RETURN TO
LOS ANGELES COUNTY SURVEYOR
726 Los Angeles County Engineering Bldg.

76L298 307 5-49

76L298 307 5-49

PLEASE RETURN TO
LOS ANGELES COUNTY SURVEYOR
726 LOS ANGELES COUNTY ENGINEERING BLDG.

NOTE: ANY ADDITIONS OR CHANGES ON THIS SHEET MUST BE MADE OR CIRCLED IN RED INK, WITH DATE AND NAME OF PERSON MAKING CHANGE.

Do not extend notes this side of this line.

F.B. 1618 PG. 224
Job No. 1367 Division No. V
Survey of WESLEY AVE. Notes H.R.S.
Survey by H.R.S. Notes H.R.S.
Indexed A. C. Johnson Date
Profile No. X-Sec. No.
Plotted Date Checked Date
Notes Red. Date Notes Chkd. Date

STATION	B. S.	H. I.	F. S.	ELEV.	EUCLID AVE. ℄
B.M. LE 42				419.34	B.M. LE 42 ELEV. 419.342 F.B. 1618-100 C.I. 1367
	6.88	426.22			EUCLID AVE. & WESLEY AVE., S.E. COR. L.&T. IN DRIVE TO HSE. # 2002
0+00			5.65	420.57	INT. ℄'S EUCLID AVE. & WESLEY AVE.
			6.52	419.70	23' R(G) ℄ " "
			6.58	419.64	30' " ℄ " "
			7.67	419.55	100' " ℄ " "
			7.86	419.36	15' R(W) F.L.
			7.54	419.68	16.4' " edge Pvmt
			7.2	419.0	25' " P/L
			8.12	418.10	15' L(E) F.L.
			7.79	418.43	16.3' " edge pvmt.
			7.3	418.?	25' " P/L
			9.40	416.82	200' R(G) ℄ " "
			9.68	416.54	15' R(W) F.L.
			9.32	416.90	16.3' " edge Pvmt.
			8.8	417.?	25' " P/L
			9.74	416.48	15' L(E) F.L.
			9.24	416.98	16.3' " edge Pvmt.

76L298 307 5-49

PLEASE RETURN TO
LOS ANGELES COUNTY SURVEYOR
726 LOS ANGELES COUNTY ENGINEERING BLDG.

NOTE: ANY ADDITIONS OR CHANGES ON THIS SHEET MUST BE MADE OR CIRCLED IN RED INK, WITH DATE AND NAME OF PERSON MAKING CHANGE.

Do not extend notes this side of this line.

STATION	B. S.	H. I.	F. S.	ELEV.	EUCLID AVE. ℄	
0+00		42622			200' R(S)	℄ WESLEY AVE
			89	4173	25' L(E) P/L	
0+00			538	42084	19.3 L(N) F.L.	
			455	42167	21.0' " edge Pvm't.	
			36	4226	23.5' "	
			32	4230	30' " P/L	
0+04±			564	42058	INT. ℄ & lot line L(N)	
			32	4230	30' LN	
			22	4240	100' "	
			03	4259	200' " st. gr North	
0+25			561	42061		℄
"			60	4202		27.5 R(S) P/L
0+50			553	42069		℄
1+00			518	42104		℄
"			640	41982		18.2' R(S) F.L
"			601	42021		20.6' " edge pvm't.
"			57	4205		27.5 " P/L
"			532	42090	19.3' L(N) F.L.	
"			472	42150	20.8' " edge Pvm't.	
"			30	4232	30' " P/L	

Profile No. ____ Date ____ Notes Red. ____ Date ____ Plotted ____ Date ____ Job No. 1367 Division No. V
X-Sec. No. ____ Date ____ Notes Chkd. ____ Date ____ Checked ____ Date ____ Survey of WESLEY AVE. Survey by H.R.S. Notes H.R.S. Date 8-2-50 Map No. ____ Date ____ Indexed Johnson Date ____
F.B. 1618 Pg. 225

76L298 307 5-49

PLEASE RETURN TO
LOS ANGELES COUNTY SURVEYOR
726 LOS ANGELES COUNTY ENGINEERING BLDG.

NOTE: ANY ADDITIONS OR CHANGES ON THIS SHEET MUST BE MADE OR CIRCLED IN RED INK, WITH DATE AND NAME OF PERSON MAKING CHANGE.

Do not extend notes this side of this line.

F.B. 7618 PG. 226
Job No. 1367 Division No. V Notes Red. Plotted
Survey of WESLEY AVE. H.R.S. Notes H.R.S. Date Notes Chkd. Checked
Survey by E. C. Johnson Date Date
Indexed Date Date
Profile No. X-Sec. No.

STATION	B. S.	H. I.	F. S.	ELEV.	EUCLID AVE. E ℄
		426 22			
T.P.			517	421 05	T.P.
	571	426 76			
1+50			539	421 37	℄
1+65.0±			525	421 51	INT ℄ & TR. LINE R(S)
			60	420 8	27.5 R(S) P/L
			75	419 3	80' " int Lot line W
			82	418 6	131 " " " " "
			91	417 7	182 " " " " "
1+80.4			515	421 51	INT ℄ & TR LINE L(N)
			37	420 1	30' L(N), F/L
			26	420 2	100' "
			10	420 3	" ST. GRADE. NORTH
2+00			502	421 14	℄
"			635	420 11	17.8 R(S) F.L.
"			614	420 32	19.8 " edge Pvmt
"			62	420 6	20 " P/L
"			522	421 24	19.2' L(N) F.L.
"			466	420 10	20.8 " edge Pvmt.
"			38	420 9	23' "

76L298 307 5-49

PLEASE RETURN TO
LOS ANGELES COUNTY SURVEYOR
726 LOS ANGELES COUNTY ENGINEERING BLDG.

NOTE: ANY ADDITIONS OR CHANGES ON THIS SHEET MUST BE MADE OR CIRCLED IN RED INK, WITH DATE AND NAME OF PERSON MAKING CHANGE.

Do not extend notes this side of this line.

STATION	B. S.	H. I.	F. S.	ELEV.	EUCLID AVE. E ℄	
		426 76				
2+50			473	422 03	℄	
2+97.8			14 31	412 45	193.7' R(G) FLOOR Bsmt Hse ℄ 614 meas.	Rod 6.51 7.8 14.31
3+00			452	422 24	℄	
"			545	421 31		16.0' R(G) F.L.
"			516	421 60		17.5' " edge Pvmt
"			47	422 1		20' " P/L
"			431	422 45	17.6' L(N) F.L.	
"			382	422 94	20.6' " edge Pvmt.	
"			36	4232	23' "	
T.P.			452	42224	T.P.	
	542	427 66				
3+50			532	422 34	℄	
4+00			519	422 47	℄	
"			589	421 77		14.3' R(G) F.L.
"			545	422 21		16.0' " edge pvmt
"			51	422 6		20' "
"			51	422 6		50' "
"			53	422 4		100' "

Profile Notes Red. Plotted Job No. [illegible] Division No. V
No. Date Date Date Survey of WESTLEY AVE.
X-Sec. Notes Chkd. Checked Survey by M.R.S. Notes M.R.S. Date 8-27-50
No. Date Date Map No. [illegible] Notes Johnson Date
F.B. [illegible] Pg. 227

76L298 307 5-49

PLEASE RETURN TO
LOS ANGELES COUNTY SURVEYOR
726 LOS ANGELES COUNTY ENGINEERING BLDG.

NOTE: ANY ADDITIONS OR CHANGES ON THIS SHEET MUST BE MADE OR CIRCLED IN RED INK, WITH DATE AND NAME OF PERSON MAKING CHANGE.

Do not extend notes this side of this line.

STATION	B. S.	H. I.	F. S.	ELEV.	EUCLID AVE. E.	℄
		427 66				
4+00			64	421 3		150' R(S)
"			75	42[illegible] 2		200' "
"			486	42[illegible] 80	16.6' L(N) F.L.	
"			447	423 19	19.1 " edge pvm't.	
"			46	423 1	20' " P/L	
4+50			470	42[illegible] 96		℄
5+00			345	424 21		℄
"			390	423 76		12.2' R(S) F.L.
"			335	424 31		13.5' " edge pvm't.
"			30	42[illegible] 7		20' " P/L
"			33	42[illegible] 4		50' "
"			41	423 6		100' "
"			51	422 [illegible]		150' "
"			65	42[illegible] 2		200' "
"			365	42[illegible] 01	14.0 L(N) F.L.	
"			292	42[illegible] 74	15.8 " edge Pvm't.	
"			38	42[illegible] 9	20' " P/L	
"			27	42[illegible] 3	100' "	
"			14	426 3	200' "	

F.B. 1618 PG. 228
Job No. 1367 Division No. V Notes Red. Date Plotted Date No. Profile
Survey of WESLEY AVE. Notes H.R.S. Notes Chkd. Date Checked Date No. X-Sec.
Survey by H.R.S. Date
Indexed A. C. Johnson

76L298 307 5-49

PLEASE RETURN TO
LOS ANGELES COUNTY SURVEYOR
726 LOS ANGELES COUNTY ENGINEERING BLDG.

NOTE: ANY ADDITIONS OR CHANGES ON THIS SHEET MUST BE MADE OR CIRCLED IN RED INK, WITH DATE AND NAME OF PERSON MAKING CHANGE.

Do not extend notes this side of this line.

STATION	B. S.	H. I.	F. S.	ELEV.	EUCLID AVE. E ℄
		427 66			
T.P.			345	42421	T.P.
	617	430 38			
5+50			449	42589	℄
5+61.1			457	42581	℄
5+90.9			644	42394	Int. ℄ & F.C. R/W
			674	42364	12.0' R(S) bot. cut edge Pvm't.
			24	4280	20.0' " P/L
			16	4288	23' "
			16	4258	50' "
			56	4248	100' "
			70	4234	150' "
			86	4218	200' "
			683	42355	12.3' L(N) bot Cut edge Pvm't.
			22	4282	20' " P/L
			00	4304	25' "
			00	4304	38' "
			48	4256	50' "
			41	4263	100' "
					END ℄

Profile Notes Red. Plotted Job No. 1367 Division No. V
No. Date Survey of WESLEY AVE.
X-Sec. Notes Chkd. Checked Survey by H.R.S. Notes H.R.S. Date 8-2-50
No. Date Map No. Checked by Johnson Date
F.B. 1615 PG. 229

76L298 307 5-49

PLEASE RETURN TO
LOS ANGELES COUNTY SURVEYOR
726 LOS ANGELES COUNTY ENGINEERING BLDG.

NOTE: ANY ADDITIONS OR CHANGES ON THIS SHEET MUST BE MADE OR CIRCLED IN RED INK. WITH DATE AND NAME OF PERSON MAKING CHANGE.

Do not extend notes this side of this line.

F.B. 1618 PG. 230
Job No. 1367 Division No. V Notes Red. Plotted Profile No.
Survey of WESLEY AVE. Date Date X-Sec. No.
Survey by M.R.S. Notes M.R.S. Notes Chkd. Checked
Indexed C. Johnson Date Date

STATION	B. S.	H. I.	F. S.	ELEV.	EUCLID AVE. E ℄
		430 38			
B.M. LE. 38			4 47	425 91	B.M. LE. 38 ELEV. 425.906 F.B. 1618-99 C.I. 1367
					EUCLID AVE. (N. SIDE), 102' ± W. of ℄ of SAWPIT
					FLOOD CONTROL CHANNEL
					Bt. spk. in tel. Pole #3334 C.W.T.

Notes Ck'd by	Survey of WESLEY AVE.
Map No.	W.O. 1367 Tape No. 01E Std. 68 °F
Office Work	Surveyed by H. R. STOCK
Checked	Notes H. R. S. Date 8-1-50
Date	Indexed E. C. Johnson

F. B. 1618 PG. 231

AUG 1 '51

C.I. 1367

WESLEY AVE.

LOCATION

OF

IMPROVEMENTS

ON

EUCLID AVE.

BET.

WESLEY AVE.

&

CALIFORNIA AVENUE

H.R. Stock
B.E. Flatt
W.K. Challaner
H. Tafoya

Note: Any Additions or Changes on This Sheet Must be Made or Circled in Red Ink With Date and Name of Person Making Change.

Do not extend notes this side of this line.

RETURN TO
LOS ANGELES COUNTY SURVEYOR
726 LOS ANGELES COUNTY
ENGINEERING BLDG.

76F3096 247 10M 1-49

F. B. 1618 Pg. 232

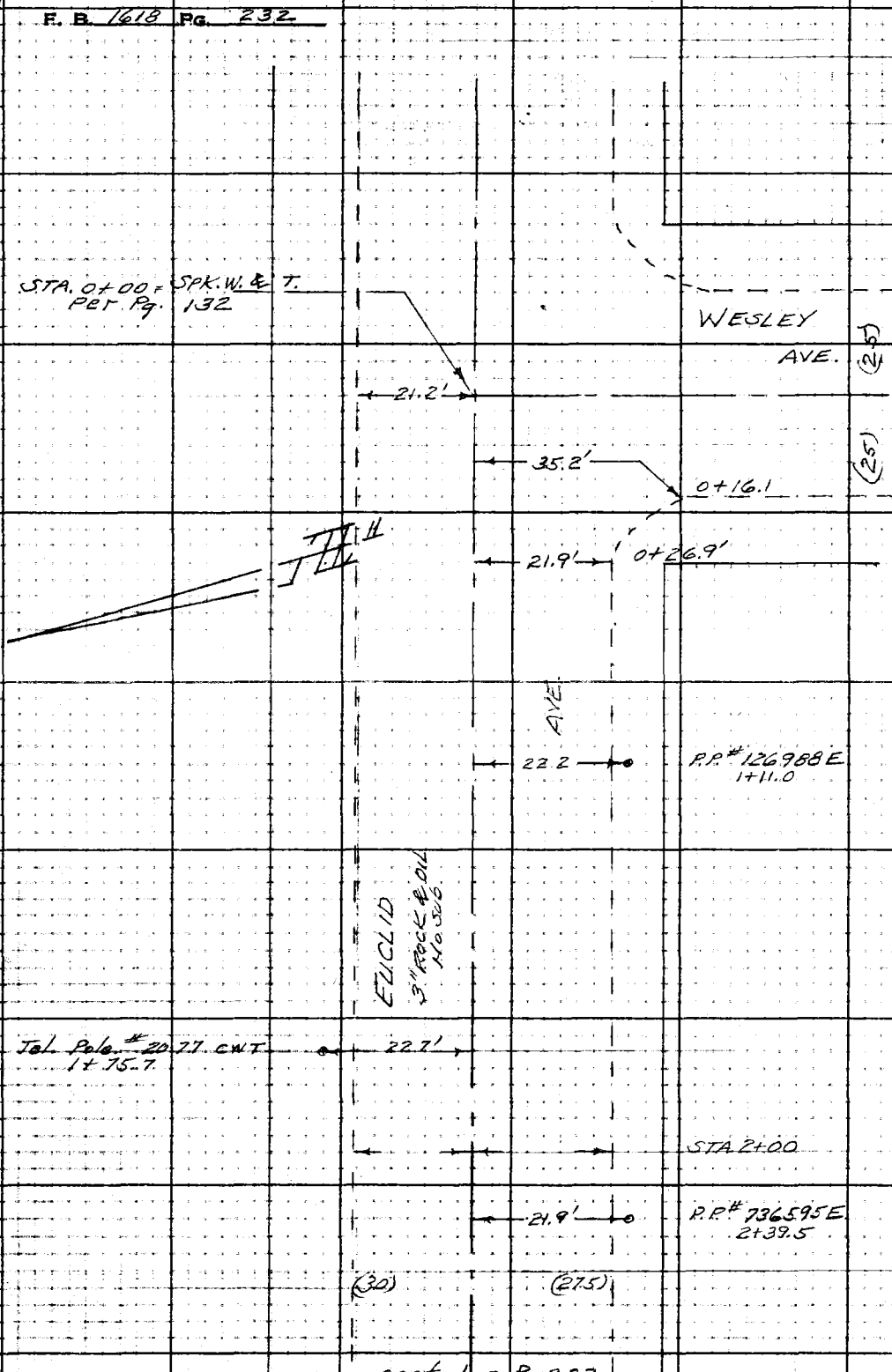

cont. top Pg. 233

RETURN TO
LOS ANGELES COUNTY SURVEYOR
725 LOS ANGELES COUNTY
ENGINEERING BLDG.

Do not extend notes this side of this line.

Note: Any Additions or Changes on This Sheet Must be Made or Circled in Red Ink With Date and Name of Person Making Change.

Notes Ck'd by	Survey of WESLEY AVE.
Map No.	W.O. 1867 Tape No. 2112 Std. 66 'R
Office Work	Surveyed by H.R. STOCK
Checked	Notes H.R.S. Date 8-1-30
Date	Indexed C. Johnson

F. B. 1618 Pg. 233

CONT. FROM Pg. 232

Tel. Pole # 2076 CWT ← 23.3' → 2+96.0

21.2'

3+02.3

3+15.0

37.3'

STEPHENS

21.0'

STA. F 3+30.36 SPK. W. & T. Per Pg. 132

AVE.

32.8'

3+47.1

24.1' H.H. 3+51.9

24.5' FIRE HYDRANT 3+54.2

21.1'

3+56.9

22.4'

R.P. # 126905E 3+61.0

Tel. Pole # 1725 CWT ← 23.3' → 4+70.0

AVE.

22.0'

R.P. # 717733E 4+94.2

STA. 5+00

EUCLID

3 TRACK R.O.W. No Sub

CONT TO Pg. 234

Notes: Any Additions or Changes on This Sheet Must be Made or Circled in Red Ink With Date and Name of Person Making Change.

Do not extend notes this side of this line.

RETURN TO
LOS ANGELES COUNTY SURVEYOR
726 LOS ANGELES COUNTY
ENGINEERING BLDG.

76F3093 247 10M 1-49

F. B. 1618 Pg. 234

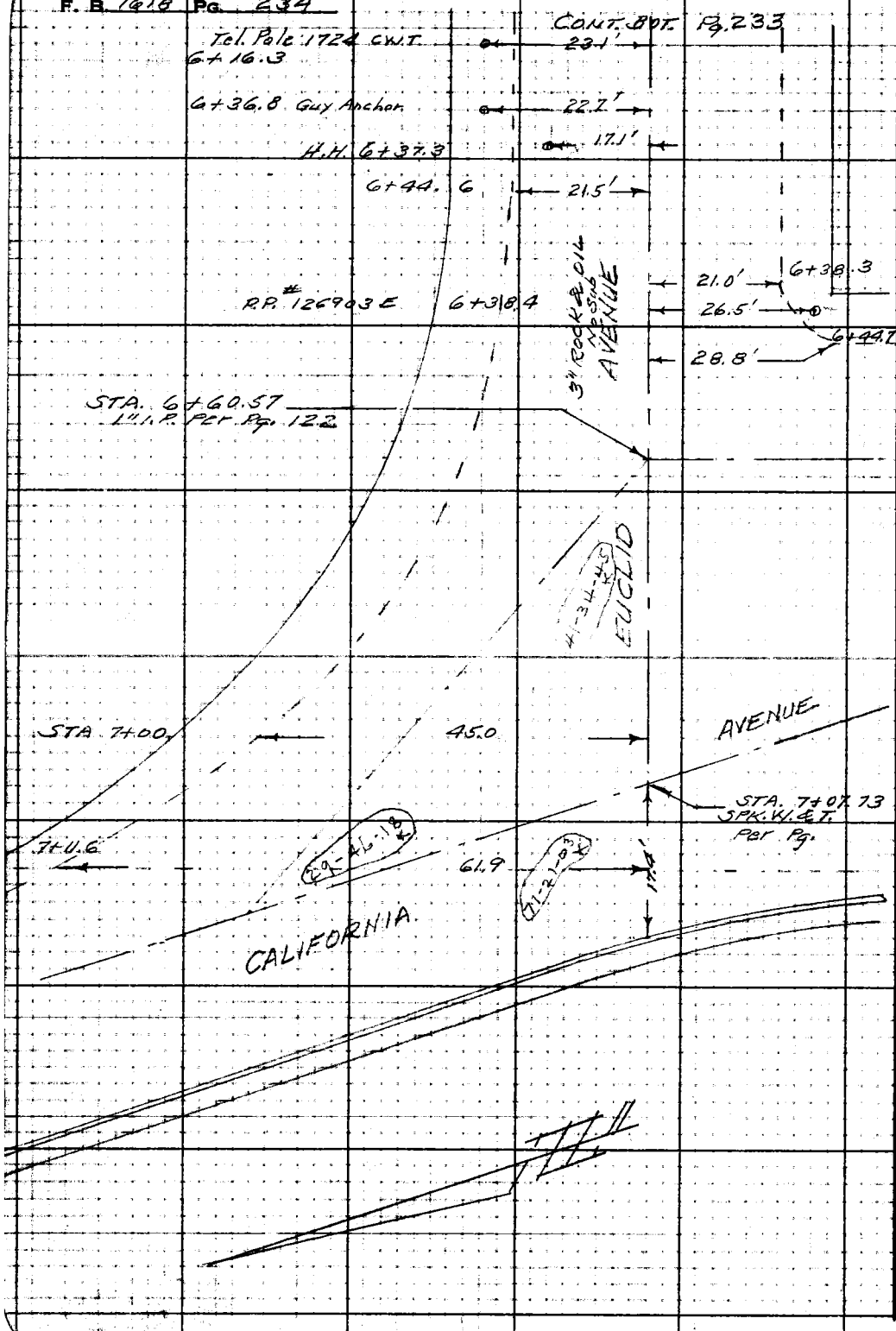

RETURN TO
LOS ANGELES COUNTY SURVEYOR
725 LOS ANGELES COUNTY
ENGINEERING BLDG.

Do not extend notes this side of this line.

Note: Any Additions or Changes on This Sheet Must be Made or Circled in Red Ink With Date and Name of Person Making Change.

Profile No. | Notes Red. | Plotted | Job No. 1367 | Division No. V | F.B. 1618 PG. 235

Date | Date | Survey of WESLEY AVE.

X-Sec. No. | Notes Chkd. WGVD | Checked | Survey by H.R.S. | Notes H.R.S. | Date 8-2-50

Date 8/14/50 | Date | Map No. | Indexed C. Johnson | Date AUG 1 '51

C.I. 1367
WESLEY AVE.

PROFILE & X-SECTIONS

ON

EUCLID AVE.

BET.

WESLEY AVE.

&

CALIFORNIA AVE.

H. R. Stock
B. E. Flatt
W. K. Challoner
H. Tafoya

STATION	B. S.	H. I.	F. S.	ELEV.

NOTE: ANY ADDITIONS OR CHANGES ON THIS SHEET MUST BE MADE OR CIRCLED IN RED INK, WITH DATE AND NAME OF PERSON MAKING CHANGE.

PLEASE RETURN TO
LOS ANGELES COUNTY SURVEYOR
726 Los Angeles County Engineering Bldg.

Do not extend notes this side of this line.

76L298 307 5-49

76L298 307 5-49

PLEASE RETURN TO
LOS ANGELES COUNTY SURVEYOR
726 LOS ANGELES COUNTY ENGINEERING BLDG.

NOTE: ANY ADDITIONS OR CHANGES ON THIS SHEET MUST BE MADE OR CIRCLED IN RED INK. WITH DATE AND NAME OF PERSON MAKING CHANGE.

Do not extend notes this side of this line.

Profile No. ____ X-Sec. No. ____

Plotted ____ Date ____ Checked ____ Date ____

Notes Red. ____ Date ____ Notes Chkd. ____ Date ____

Division No. V Notes H.R.S.

Job No. 1367 Notes ____ Date ____

F.B. 1618 PG. 236

Survey of WESLEY AVE.

Survey by H.R.S. & A. C. Johnson

Indexed ____

STATION	B. S.	H. I.	F. S.	ELEV.	EUCLID AVE. W ℄
B.M. LE 42				419.34	B.M. LE 42 ELEV. 419.342 F.B. 1618-100 C.I. 1367
	6.88	426.22			EUCLID AVE. & WESLEY AVE., S.E. COR.
					L.&T. IN DRIVE to Hse. #2002
0+00			5.65	420.57	INT. ℄'s EUCLID AVE. & WESLEY AVE.
			5.38	420.84	19.3' R(W) F.L.
			4.55	421.67	21.0' " edge Pvmt.
			3.6	423.6	23.5' "
			3.2	423.0	30' " P/L
			6.52	419.70	23' L(S) F.L. ℄ " "
			6.58	419.64	30' " ℄ " "
			7.67	418.55	100' " ℄ " "
			7.86	418.36	15' R(W) F.L.
			7.54	418.68	16.4' " edge Pvmt.
			7.2	419.0	25' " P/L
			8.12	418.10	15' L(E)
			7.79	418.43	16.3' "
			7.3	418.9	25' "
			9.40	416.82	200' L(S) ℄ WESLEY AVE
			9.68	416.54	15' R(W) F.L.

76L298 307 5-49

PLEASE RETURN TO
LOS ANGELES COUNTY SURVEYOR
726 LOS ANGELES COUNTY ENGINEERING BLDG.

NOTE: ANY ADDITIONS OR CHANGES ON THIS SHEET MUST BE MADE OR CIRCLED IN RED INK, WITH DATE AND NAME OF PERSON MAKING CHANGE.

Do not extend notes this side of this line.

STATION	B. S.	H. I.	F. S.	ELEV.	EUCLID AVE. W/ ℄
0+00		426 22			200'L(S) ℄ WESLEY AVE.
			9 32	416 90 ✓	16.3' R(N) edge Pvmt.
			88	417 4 ✓	25' " P/L
			9 74	416 48 ✓	15' L(E) F.L.
			9 24	416 98 ✓	16.3' " edge Pvmt.
			89	417 3 ✓	25' " P/L
T.P.			5 64	420 58 ✓	T.P. ℄
	5 39	425 97			
0+25			5 29	420 68 ✓	℄
"			56	420 4 ✓	27.5'L(S) P/L
0+50			516	420 81 ✓	℄
0+56±			508	420 89 ✓	INT. ℄ & LOT LINE R(N)
			29	423 1 ✓	30'R(N) P/L
			19	424 1 ✓	100' "
			09	425 1 ✓	155' " ST. GR. North
1+00			483	421 14 ✓	℄
"			483	421 14 ✓	19.3'R(N) F.L.
"			403	421 94 ✓	21.2' " edge Pvmt.

Profile
No. X.Sec.
Notes Red. Date
Notes Chkd. Date
Plotted Date
Checked Date
Job No. 1267 Division No. V
Survey of WESLEY AVE.
Survey by M.R.S. Notes M.R.S. Date 8-2-50
Map No. Indexed Johnson Date
F.B. 18/14 PG. 237

76L298 307 5-49

PLEASE RETURN TO
LOS ANGELES COUNTY SURVEYOR
726 LOS ANGELES COUNTY ENGINEERING BLDG.

NOTE: ANY ADDITIONS OR CHANGES ON THIS SHEET MUST BE MADE OR CIRCLED IN RED INK, WITH DATE AND NAME OF PERSON MAKING CHANGE.

Do not extend notes this side of this line.

F.B. 1618 PG. 238
Job No. 1618 Division No. V Notes Red. Plotted Profile
Survey of WESLEY AVE. Date No.
Survey by H.A.S. Notes H.A.S. Notes Chkd. Checked X-Sec.
Indexed A. C. Johnson Date Date No.

STATION	B. S.	H. I.	F. S.	ELEV.	EUCLID AVE. W. ℄	
		425 97				
1+00			275	423 22		30' R(N) P/L
"			580	420 17	19.5' L(G) F.L.	
"			514	420 83	21' " edge Rmt.	
"			54	423 6	27.5 " P/L	
T.P.	5 48	426 62	483	421 14	T.P. o℄	
1+50			515	421 77		℄
1+65			505	421 57	INT ℄ & LOT LINE L(G)	
			56	421)	27.5' L(G) P/L	
			69	4197	77.5' " int Lot Line (W)	
			70	4176	80.5' " " " " (E)	
			75	4191	131.5 " " " " (W)	
2+00			493	421 69		℄
"			488	421 74		184' R(N) F.L.
"			442	423 20		20.5' " edge Rmt
"			31	423 5		30' " P/L
"			495	421 67	19.2 L(G) F.L.	
"			540	421 22	20.8 " edge Rmt.	
"			50	421 6	23' "	
"			55	421 1	27.5' " P/L	

76L298 307 5-49

PLEASE RETURN TO
LOS ANGELES COUNTY SURVEYOR
726 LOS ANGELES COUNTY ENGINEERING BLDG.

NOTE: ANY ADDITIONS OR CHANGES ON THIS SHEET MUST BE MADE OR CIRCLED IN RED INK, WITH DATE AND NAME OF PERSON MAKING CHANGE.

Do not extend notes this side of this line.

STATION	B. S.	H. I.	F. S.	ELEV.	EUCLID AVE. W ℄
		426 62			
2+50			472	421.90	℄
T.P.	581	427 69	474	421 88	T.P.
3+00			547	422 22	℄
"			539	422 30	19.0' R(N) F.L.
"			470	422 99	21.0' " edge Pvmt.
"			39	4238	30' " P/L
"			655	421 14	19.7' L(S) F.L.
"			609	421 60	21.0' " edge Pvmt.
"			65	421 2	27.5' " P/L
3+05			545	42224	℄
"			65	4212	27.5' L(S) P/L
3+30.36			534	42235	INT. E'S EUCLID AVE. & STEPHENS AVE. (S)
			519	42250	19.5 R(N) F.L.
			463	42306	21.0' " edge Pvmt.
			33	4244	30' " P/L
			642	421 27	20' L(S) F.L. ℄ " "
			668	421 01	30' " ℄ " "
			713	420 56	50' " ℄ " "

Profile Notes Red. Plotted Job No. 1367 Division No. V
No. Date Date Survey of WESLEY AVE.
X-Sec. Notes Chkd. Checked Survey by M.R.S. Notes M.R.S. Date 8-3-50
No. Date Date Map No. Ed Johnson Date

F.B. 1618 PG. 239

76L298 307 5-49

PLEASE RETURN TO
LOS ANGELES COUNTY SURVEYOR
726 LOS ANGELES COUNTY ENGINEERING BLDG.

NOTE: ANY ADDITIONS OR CHANGES ON THIS SHEET MUST BE MADE OR CIRCLED IN RED INK, WITH DATE AND NAME OF PERSON MAKING CHANGE.

Do not extend notes this side of this line.

F.B. 1618 PG. 240
Job No. 1367 Division No. V
Survey of WESLEY AVE. H.R.S.
Survey by H.R.S. Notes
Indexed R. C. Johnson Date
Profile No. X-Sec. No.
Plotted Date Checked Date
Notes Red. Date Notes Chkd. Date

STATION	B. S.	H. I.	F. S.	ELEV.	EUCLID AVE. W	℄	
		427 69					
3+30.36			831	417 38	100' L(S)	℄	STEPHENS AVE.
			865	417 04	15' R(W) F.L.		
			817	419 52	16.7' " edge Roof.		
			77	420 0	25' " P/L		
			857	417 12	14.5' L(E) F.L.		
			827	419 42	16.3' " edge Roof.		
			72	420 5	25' " P/L		
			10 21	417 48	200' L(S)	℄	" "
			10 42	417 27	14.4' R(W) F.L.		
			1000	417 69	16.2' " edge Roof.		
			97	418 0	25' " P/L		
			1042	417 27	14.6' L(E) F.L.		
			1020	417 49	16.3' " edge Roof.		
			910	413 59	25' " P/L		
3+50			519	422 50		℄	
3+55.4			520	422 49		℄	
"			61	421 6	27.5' L(S) P/L		

76L298 307 5-49

PLEASE RETURN TO
LOS ANGELES COUNTY SURVEYOR
726 LOS ANGELES COUNTY ENGINEERING BLDG.

NOTE: ANY ADDITIONS OR CHANGES ON THIS SHEET MUST BE MADE OR CIRCLED IN RED INK, WITH DATE AND NAME OF PERSON MAKING CHANGE.

Do not extend notes this side of this line.

STATION	B. S.	H. I.	F. S.	ELEV.	EUCLID AVE. W ℄	
		427 69				
3+56.3			520	422 49	INT. ℄ & LOT LINE R(N)	
			32	4245	30' R(N) P/L	
			27	4250	100' "	
			12	4265	200' "	
T.P.			494	422 75	T.P. OL	
	590	428 65			JS 9/6/50	
4+00			595	422 70		℄
"			~~495~~	~~423 70~~		
"			588	422 77		19.5' R(N) F.L.
"			538	423 27		21.0' " edge Rm't
"			42	4245		30' " P/L
"			698	421 67	19.0' L(S) F.L.	
"			658	422 07	20.8' " edge Rm't	
"			68	4219	24.6' " —	
"			75	4212	27.5' " P/L	
4+50			558	423 07		℄
4+95.4±			528	423 37	INT ℄ & LOT LINE L(S)	
			68	421 9	27.5' L(S) P/L	
			81	4206	81.5' " INT LOT LINE R(W)	

Profile No. ____ Notes Red. ____ Plotted ____ Job No. 1367 Division No. V F.B. 1618 PG. 241
X-Sec. No. ____ Date ____ Date ____ Survey of WESLEY AVE.
Notes Chkd. ____ Checked ____ Survey by H.R.S. Notes H.R.S. Date 8-3-50
Date ____ Date ____ Map No. ____ Date ____

76L298 307 5-49

PLEASE RETURN TO
LOS ANGELES COUNTY SURVEYOR
726 LOS ANGELES COUNTY ENGINEERING BLDG.

NOTE: ANY ADDITIONS OR CHANGES ON THIS SHEET MUST BE MADE OR CIRCLED IN RED INK, WITH DATE AND NAME OF PERSON MAKING CHANGE.

Do not extend notes this side of this line.

STATION	B. S.	H. I.	F. S.	ELEV.	EUCLID AVE. W ℄
		428 65			
5+00			524	423 41	℄
"			546	423 19	19.5' R(N) F.L.
"			488	423 77	21.0' " edge Pvmt.
"			41	4246	30' " P/L
"			643	42222	19.2' L(S) F.L.
"			597	42268	21.3' " edge Pvmt.
"			59	4223	24.3' "
"			71	4216	27.5' " P/L
T.P.			414	42451	T.P.
	500	429 51			
5+50			565	42386	℄
5+96.3±			504	42447	INT. ℄ & LOT LINE R(N)
			43	4252	30' R(N) P/L
			35	4260	100' "
			30	4265	150' "
					st. grade to North
6+00			501	42450	℄
"			549	42402	19.2' R(N) F.L.
"			507	42444	20.7' " edge Pvmt
"			43	4252	30' " P/L

F.B. 1618 PG. 242
Job No. 1367 Division No. V Notes Red. Plotted Date No. Profile
Survey of WESLEY AVE. Date Notes Chkd. Checked Date No. X-Sec.
Survey by H.R.S. Notes H.R.S. Date
Indexed A. C. Johnson

76L298 307 5-49

PLEASE RETURN TO
LOS ANGELES COUNTY SURVEYOR
726 LOS ANGELES COUNTY ENGINEERING BLDG.

NOTE: ANY ADDITIONS OR CHANGES ON THIS SHEET MUST BE MADE OR CIRCLED IN RED INK, WITH DATE AND NAME OF PERSON MAKING CHANGE.

Do not extend notes this side of this line.

Profile Notes Red. Plotted Job No. 1267 Division No. V
No. Date Survey of WESLEY AVE.
X-Sec. Notes Chkd. Checked Survey by M.E.S. Notes M.E.S. Date 8-3-50
No. Date Date Map No. Indexed Johnson Date

F.B. 1618 PG. 243

STATION	B. S.	H. I.	F. S.	ELEV.	EUCLID AVE. W ℄
		429 51			
6+00			578	423 73	19.5' L(S) F.L.
"			548	424 03	21.1' " edge Pvm't.
"			55	4240	26.' "
"			73	4222	27.5 " P/L
6+34			491	42460	℄
"			746	42205	27.5' L(S) P/L
6+50			526	42425	℄
6+75.8			623	42328	℄
6+82.6			643	42308	℄
7+00			600	42351	℄
"			529	42422	40.3' R(N) F.L.
"			435	42516	45.0' " edge Pvm't
"			33	4262	48' "
"			32	4263	60' "
7+07.73			593	42358	INT. ℄ EUCLID AVE. & CALIFORNIA AVE.
			471	42490	- 50' R(N) ℄
			341	42610	- 100' " ℄
			352	42599	- 11.3' R(E) F.L.
			345	42606	- 13.0' " gut edge Pvm't.

76L298 307 5-49

PLEASE RETURN TO
LOS ANGELES COUNTY SURVEYOR
726 LOS ANGELES COUNTY ENGINEERING BLDG.

NOTE: ANY ADDITIONS OR CHANGES ON THIS SHEET MUST BE MADE OR CIRCLED IN RED INK, WITH DATE AND NAME OF PERSON MAKING CHANGE.

Do not extend notes this side of this line.

STATION	B. S.	H. I.	F. S.	ELEV.	EUCLID AVE. W ℄		
		429.51					
7+07.73					100' R(N)	℄	CALIFORNIA AVE
			47	424.8	13' R(E) Tcb		
			25	427.0	20' "		
			25	427.0	30' " P/L		
			212	427.39	150' R(N)	℄	" "
			092	428.59	200' "	℄	" "
			721	422.30	50' L(S)	semitan	" "
			844	421.07	100' "	"	" "
			858	420.93	18.7' L(E) F.L.		
			719	422.32	32' " edge Pmt		
			81	421.7	42 "		
			957	419.74	148' L(S)	semitan	" "
B.M.LE32			500	424.51	B.M. LE. 32 ELEV. 424.481 F.B.1618-97 c.1.1367 CALIFORNIA AVE. (W. SIDE) at EUCLID AVE., Bt. spk. in curb 5' N. of ℄ PROD EUCLID AVE.		

F.B. 1618 PG. 244
Job No. 1367 Division No. V Notes Red. Plotted Date No. Profile
Survey of WESLEY AVE. Date X-Sec.
Survey by H.R.S. Notes H.R.S. Notes Chkd. Checked Date No.
Indexed R. C. Johnson Date

Notes Ck'd by	Survey of WESLEY AVE
Map No.	W.O. 1367 Tape No. 6112 Std 68
Office Work	Surveyed by H.F. NAUMANN
Checked	Notes H.F.N. Date 1-12-51
Date	Indexed A. C. Johnson

F. B. 1618 PG. 245

AUG 1 '51

WESLEY AVE.

C.I. 1367

LOCATION

OF

IMPROVEMENTS

ON

MONROVISTA AVE.

BET.

CALIFORNIA AVE. & SHAMROCK AVE.

H.F. NAUMANN
G.O. HARRIS
V.B. ANDERSON
R. PADILLA

Note: Any Additions or Changes on This Sheet Must be Made or Circled in Red Ink With Date and Name of Person Making Change.

Do not extend notes this side of this line.

RETURN TO
LOS ANGELES COUNTY SURVEYOR
726 LOS ANGELES COUNTY
ENGINEERING BLDG.

76F309S 247 10M 1-49

F. B. 1618 Pg. 246

CONT. BOT. Pg.

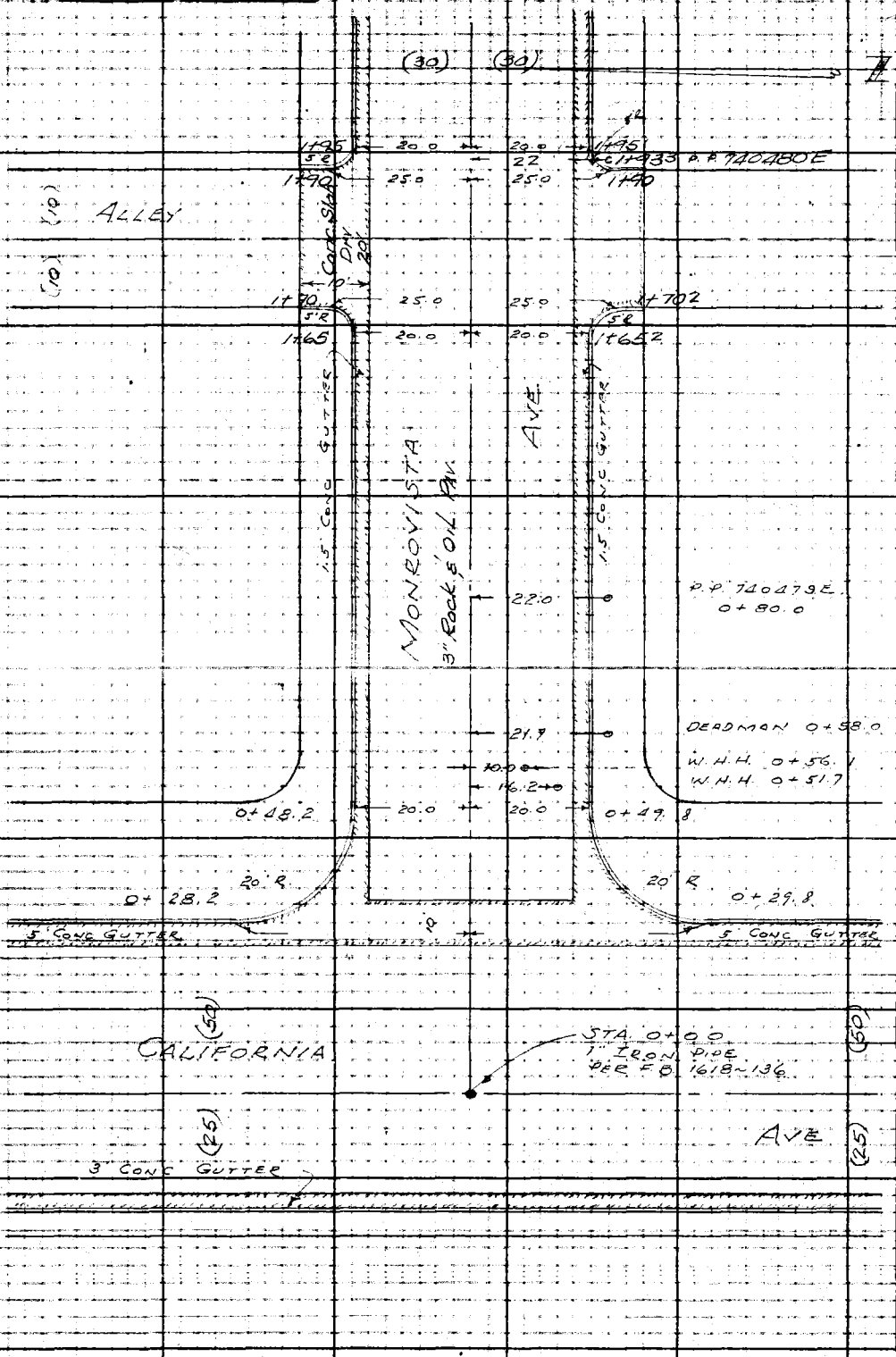

RETURN TO
LOS ANGELES COUNTY SURVEYOR
725 LOS ANGELES COUNTY
ENGINEERING BLDG.

Do not extend notes this side of this line.

Note: Any Additions or Changes on This Sheet Must be Made or Checked in Red Ink With Date and Name of Person Making Change.

Notes Ck'd by	Survey of WESLEY AVE.
Map No.	W.O. 967 Tape No. [illegible]
Office Work	Surveyed by H.E. NAUMANN
Checked	Notes G.O.H. Date 1-12-51
Date	Indexed A. C. Johnson

F. B. 1618 PG. 247



Note: Any Additions or Changes on This Sheet Must be Made or Circled in Red Ink With Date and Name of Person Making Change.

Do not extend notes this side of this line.

RETURN TO
LOS ANGELES COUNTY SURVEYOR
726 LOS ANGELES COUNTY
ENGINEERING BLDG.

76F309S 247 10M 1-49

F. B. 1618 Pg. 248

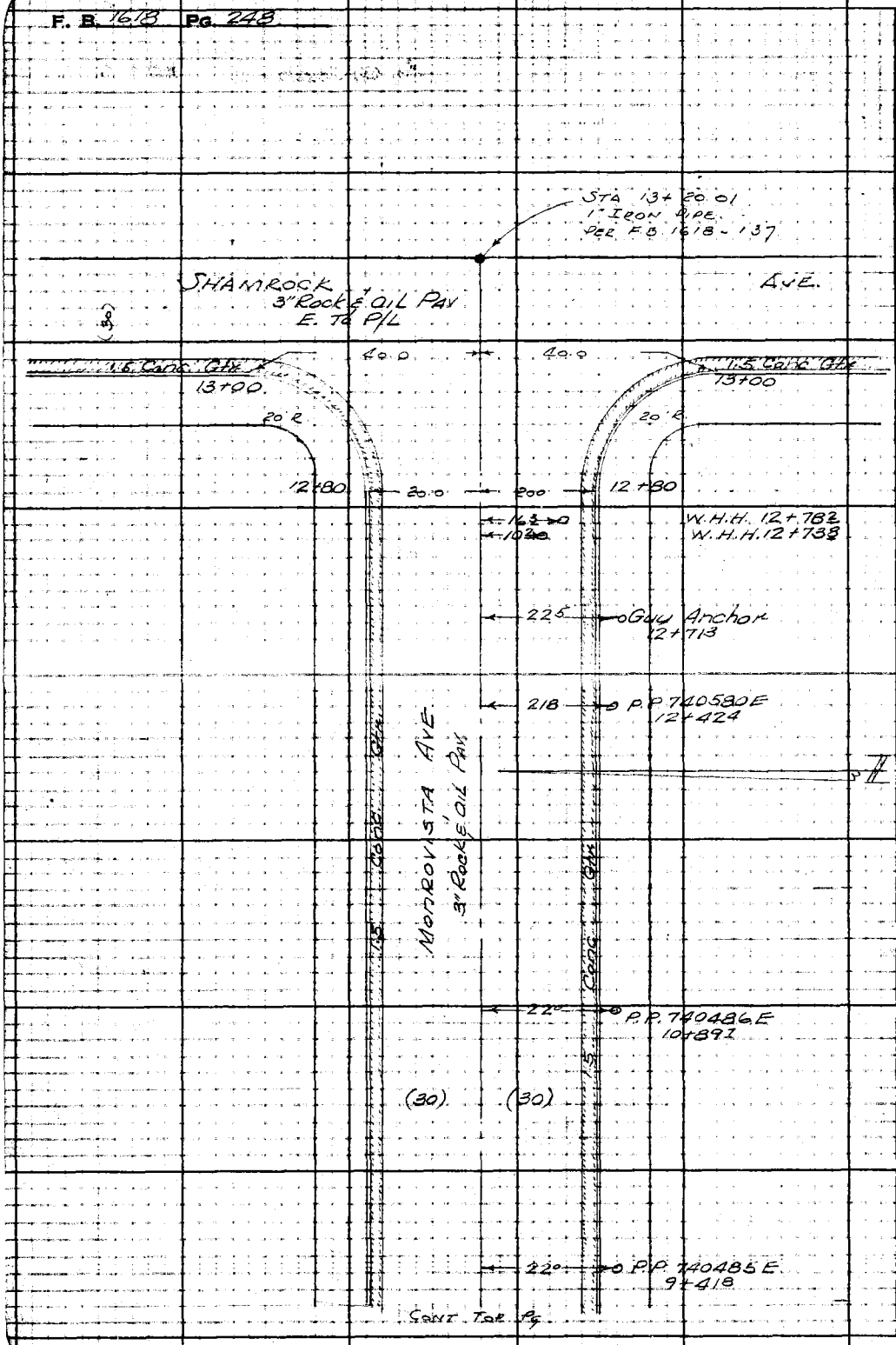

RETURN TO
LOS ANGELES COUNTY SURVEYOR
725 LOS ANGELES COUNTY
ENGINEERING BLDG.

Do not extend notes this side of this line.

Note: Any Additions or Changes on This Sheet Must be Made or Checked in Red Ink With Date and Name of Person Making Change.

Profile	Notes Red.	Plotted	Job No. 1367	Division No. V	F. B. 1618	Pg. 249
No.	Date	Date	Survey of WESLEY AVE			
X-Sec.	Notes Chkd LCM	Checked	Survey by H.F.N.	Notes G.O.H.	Date 1-15-51	
No.	Date 1/18/51	Date	Map No.	Indexed R. G. Johnson	Date AUG 1 '51	

C.I. 1367

WESLEY AVENUE

PROFILE & CROSS SECTIONS

ON

MONROVISTA AVE

BET.

CALIFORNIA AVE & SHAMROCK AVE

H.F. NAUMANN

G.O. HARRIS

V.B. ANDERSON

R. PADILLA

STATION	B. S.	H. I.	F. S.	ELEV.

NOTE: ANY ADDITIONS OR CHANGES ON THIS SHEET MUST BE MADE OR CIRCLED IN RED INK, WITH DATE AND NAME OF PERSON MAKING CHANGE.

PLEASE RETURN TO

LOS ANGELES COUNTY SURVEYOR

726 LOS ANGELES COUNTY ENGINEERING BLDG.

Do not extend notes this side of this line.

76L298 307 4-50

76L298 307 4-50

PLEASE RETURN TO
LOS ANGELES COUNTY SURVEYOR
726 Los Angeles County Engineering Bldg.

NOTE: ANY ADDITIONS OR CHANGES ON THIS SHEET MUST BE MADE OR CIRCLED IN RED INK, WITH DATE AND NAME OF PERSON MAKING CHANGE.

Do not extend notes this side of this line.

F. B. 1618 Pg. 250 Job No. 1367 Division No. Notes Red. Plotted Profile
Survey of WESLEY AVE Date Date No.
Survey by H.E.N. Notes 90.H. Notes Chkd. Checked X-Sec.
Indexed C. Johnson Date Date No.

STATION	B. S.	H. I.	F. S.	ELEV.	Monrovista Ave
B.M.				438 56	B.M.
L.E. 49	4 26	442 82			L.E. 49 Elev. 438.56 F.B. 1618-104 C.I. 1367 California Ave (W. Side) At Monrovista Ave. Bt. Spk. in Cb. 7'N. of ℄ Prod. of Monrovista Ave.
0+00			468	433 14	Int ℄ Monrovista Ave ℄ California Ave
"			811	434 71	155'R or(S) ℄ " "
"			863	434 19	30'L Gtr
"			767	435 15	30'L Tp Cb
"			086	441 96	155'L or(N) ℄ California Ave
"			164	441 18	30'R Gtr
"			069	442 13	30'R Tp Cb.
0+25			495	437 87	℄ W. Ed Conc. Gtr
0+30			520	437 62	℄ Btm " "
0+35			509	437 73	E. Ed " "
0+50			469	438 13	℄
T.P.	4 59	443 44	397	438 85	
			486	438 58	N. End N.E.C.R. Gtr
			393	439 51	" " " " " " Tp Cb.
			532	438 12	E. " " " " " Gtr
			465	438 79	" " " " " " Tp Cb.

76L298 307 4-50

PLEASE RETURN TO
LOS ANGELES COUNTY SURVEYOR
726 LOS ANGELES COUNTY ENGINEERING BLDG.

NOTE: ANY ADDITIONS OR CHANGES ON THIS SHEET MUST BE MADE OR CIRCLED IN RED INK, WITH DATE AND NAME OF PERSON MAKING CHANGE.

Do not extend notes this side of this line.

STATION	B. S.	H. I.	F. S.	ELEV.	Monrovista Ave	
		443 44				
			587	43757	E. End S.E.C.R	Gtr
			523	43821	" " " " " "	Tp Cb.
			676	43668	S. " " " " "	Gtr
			582	43762	" " " " " "	Tp. Cb.
1+00			497	43847		℄
"			554	43790		18.5'R Ed. Gtr
"			563	43781		20'R Gtr
"			503	43841		20'R Tp Cb.
"			497	43847	18.5'L Ed. Gtr	
"			507	43837	20'L Gtr	
"			445	43899	20'L Tp Cb.	
1+50			481	43863		℄
1+65			548	43796	W. End S.W.C.R	Gtr
"			483	43861	" " " " " "	Tp Cb.
"			495	43849	" " N.W.C.R.	Gtr
"			429	43915	" " " " " "	Tp Cb.
1+90			461	43883		℄
"			535	43809		20'R Gtr
"			473	43871		20'R Tp Cb
"			46	4388		30'R R/L

Profile Notes Red. Plotted. Job No. 1367 Division No. V F. B. 1618 Pg. 257
No. Date Date Survey of WESLEY AVE
X-Sec. Notes Chkd. Checked Survey by H.F.N. Notes G.S.H. Date 7-13-37
No. Date Date Map No. Angel Johnson Date

76L298 307 4-50

PLEASE RETURN TO
LOS ANGELES COUNTY SURVEYOR
726 LOS ANGELES COUNTY ENGINEERING BLDG.

NOTE: ANY ADDITIONS OR CHANGES ON THIS SHEET MUST BE MADE OR CIRCLED IN RED INK, WITH DATE AND NAME OF PERSON MAKING CHANGE.

Do not extend notes this side of this line.

F. B. 1618 Pg. 252 Job No. 4367 Division No. 4 Notes Red. Plotted Profile
Survey of WESLEY AVE Date Date No.
Survey by H.C.N. Notes G.O.H. Notes Chkd. Checked X-Sec.
Indexed H. C. Johnson Date Date Date No.

STATION	B. S.	H. I.	F. S.	ELEV.	MONROVISTA AVE	
		443 44				
1+90			64	4370		100'R
"			80	4354		155'R Bk Lt. Ln.
"			479	43865	20'L Gtr	
"			418	43926	20'L Tp Cb	
"			37	4397	30'L P/L	
"			19	4415	100'L	
"			07	4427	155'L Bk. Lt. Ln.	
1+95			542	43802	E. End S.E.C.R. Gtr	
"			475	43869	" " " " " "	Tp Cb
"			481	43863	" " N.E.C.R. Gtr	
"			415	43929	" " " " " "	Tp Cb
2+00 T.P.	516	444 01	459	43385		
2+50			503	43898		℄
3+00			497	43904		℄
"			563	43838		18.5'R Ed. Gtr
"			572	43829		20'R Gtr
"			507	43894		20'R Tp. Cb
"			51	4389		30'R P/L
"			72	4368		100'R
"			87	4353		155'R Bk Lt Ln.

76L298 307 4-50

PLEASE RETURN TO
LOS ANGELES COUNTY SURVEYOR
726 LOS ANGELES COUNTY ENGINEERING BLDG.

NOTE: ANY ADDITIONS OR CHANGES ON THIS SHEET MUST BE MADE OR CIRCLED IN RED INK, WITH DATE AND NAME OF PERSON MAKING CHANGE.

Do not extend notes this side of this line.

Profile Notes Red____ Plotted____ Job No. 1367 Division No. V
No.____ Date____ Date____ Survey of MONROVISTA AVE. SEW. Dist. 2
X-Sec. Notes Chkd.____ Checked____ Survey by H.F.N. Notes by G.D.Z. Date 1-28-57
No.____ Date____ Date____ Map No.____ Checked by J.A.P. Date____

F. B. 1613 Pg. 253

STATION	B. S.	H. I.	F. S.	ELEV.	MONROVISTA AVE
		444 01			
3+00			500	43901	18.5 L. Ed. Gtr.
"			511	43890	20' L Gtr
"			448	43953	20' L Tp. Cb
3+50			481	43920	℄
4+00 T.P.	441	44384	458	43943	℄
"			521	43863	20' R Gtr
"			458	43926	20' R Tp Cb
"			48	4390	30' R P/L
"			59	4379	85' R or (S) 42' L or (E) S.W. Cor Hse #438
"			66	4372	102' R " " 15' R or (W) S.E. " " #430
"			80	4358	149' R " " 26' " " " " " Grg. & Ln. "
"			81	4357	155' R Bk Lt. Ln.
"			464	43920	20' L Gtr
"			399	43985	20' L Tp. Cb
3+74		444	9.31	434 70	141' R Tp. of 4" V.C.P. Outlet

Sta #4 = 439.43
+ 8.72
44[illegible]
- [illegible]
43[illegible]



76L298 307 4-50

PLEASE RETURN TO
LOS ANGELES COUNTY SURVEYOR
726 LOS ANGELES COUNTY ENGINEERING BLDG.

NOTE: ANY ADDITIONS OR CHANGES ON THIS SHEET MUST BE MADE OR CIRCLED IN RED INK, WITH DATE AND NAME OF PERSON MAKING CHANGE.

Do not extend notes this side of this line.

F.B. 1618 Pg. 254 Job No. L367 Division No. V Notes Red. Plotted. Profile No.
Survey of WELSEY AVE Date Date No. X-Sec.
Survey by H.E.W. Notes G.O.H. Notes Chkd. Checked
Indexed C. Johnson Date Date Date No.

STATION	B. S.	H. I.	F. S.	ELEV.	MONROVISTA AVE	
		443 84				
4+50		/	426	43958	/	℄
T.P.	345	444 52	277	44107		
5+00			482	43970		℄
"			550	43902		20'R Gtr
"			485	43967		20'R Tp. Cb.
"			50	4395		30'R P/L
"			76	4369		100'R
"			90	4355		155'R Bk Lt Ln.
"			500	43952	20'R Gtr	
"			439	440 13	20'R Tp. Cb.	
"			40	4405	30'R P/L	
"			25	4420	100'R	
"			09	4436	155'R Bk. Lt. Ln.	
5+50			468	43984		℄
6+00			446	44006		℄
"			520	43932		20'R Gtr
"			454	43998		20'R Tp Cb
"			46	4399		30'R P/L
"			64	4381		100'
"			73	4372		155'Bk Lt Ln.

76L298 307 4-50

PLEASE RETURN TO
LOS ANGELES COUNTY SURVEYOR
726 LOS ANGELES COUNTY ENGINEERING BLDG.

NOTE: ANY ADDITIONS OR CHANGES ON THIS SHEET MUST BE MADE OR CIRCLED IN RED INK, WITH DATE AND NAME OF PERSON MAKING CHANGE.

Do not extend notes this side of this line.

STATION	B. S.	H. I.	F. S.	ELEV.	MONROVISTA AVE	
		444 52				
6+00			4 85	439 67	20'L Gtr	
"			4 23	440 29	20'L Tp. Cb.	
T.P.	5 22	445 27	4 47	440 05		
6+50			4 90	440 37		℄
7+00			4 60	440 67		℄
"			5 32	439 95		20'R Gtr
"			4 70	440 57		20'R Tp. Cb.
"			5 0	440 3		30'R P/L
"			6 1	439 2	80'R or (S) 13' R or (W)	S.E. Cor. Hse #454
"			6 5	438 8	98'R or (S) 15' L or (E)	S.W. Cor. " #458
"			7 5	437 8	155'R Bk Lt. Ln.	
"			4 87	440 40	20'L Gtr	
"			4 21	441 06	20'L Tp. Cb.	
7+50			4 27	441 00		℄
T.P.	5 18	446 29	4 16	441 11		
8+00			4 92	441 37		℄
"			5 60	440 69		20'R Gtr
"			4 94	441 35		20'R Tp Cb
"			5 0	441 3		30'R P/L
"			6 5	439 8	82'R or (S) 24' R or (W)	S.E. Cor. Hse #462

Profile Notes Red. Plotted Job No. 1367 Division No. V F. B. 1618 Pg. 255
No. Date Date Survey of WELSEY AVE
Notes Chkd. Checked Survey by [illegible]
No. Date Date Map No. Indexed Johnson Date

76L298 307 4-50

PLEASE RETURN TO
LOS ANGELES COUNTY SURVEYOR
726 LOS ANGELES COUNTY ENGINEERING BLDG.

NOTE: ANY ADDITIONS OR CHANGES ON THIS SHEET MUST BE MADE OR CIRCLED IN RED INK, WITH DATE AND NAME OF PERSON MAKING CHANGE.

Do not extend notes this side of this line.

F. B. 1618 Pg. 254 | Survey of WELSEY AVE | Job No. 436Z | Division No. V | Notes Red. | Plotted | Profile
Survey by H.E.N. | Notes G.O.H. | Date | Notes Chkd. | Date | Checked | X-Sec.
Indexed C. Johnson | Date | Date | No. | No.

STATION	B. B.	H. I.	F. S.	ELEV.	MONROVISTA AVE	
		446 29				
8+00			58	4405	82'Ror(S) 44'Lor(E) S.W. Cor. Hse #470	
"			82	4381	155'R Bk Lt. Lm.	
"			523	441 06	20'L Gtr	
"			459	441 70	20'L Tp. Cb	
"			42	4421	30'L P/L	
"			18	4445	100'L.	
"			00	4463	155'L Bk. Lt. Lm.	
8+50			458	44171		℄
T.P.	546	446 86	489	44140		
9+00			480	442 06		℄
"			546	441 40		20'R Gtr
"			482	442 04		20'R Tp. Cb
"			47	4422		30'R P/L
"			67	4402		100'R
"			71	4398	131'Ror(S) 'Lor(E) S.W. Cor. Hse #474	
"			79	4390	155'R Bk Lt Lm.	

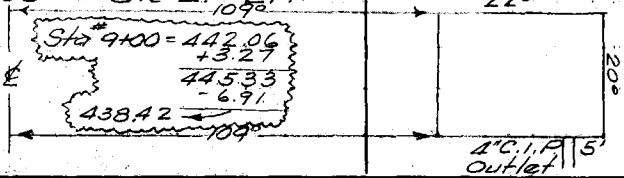

9+15 844 438.42 126'R Tp. of 4" C.I.P. Outlet

76L298 307 4-50

PLEASE RETURN TO
LOS ANGELES COUNTY SURVEYOR
726 LOS ANGELES COUNTY ENGINEERING BLDG.

NOTE: ANY ADDITIONS OR CHANGES ON THIS SHEET MUST BE MADE OR CIRCLED IN RED INK, WITH DATE AND NAME OF PERSON MAKING CHANGE.

Do not extend notes this side of this line.

STATION	B. S.	H. I.	F. S.	ELEV.	MONROVISTA AVE	
		446 86				
9+00			506	441 80	20'L Gtr	
"			444	442 42	20'L Tp.Cb.	
9+50			441	442 45		℄
T.P.	481	447.61	406	442 80		
10+00			481	442 80		℄
"			556	442 05		20'R Gtr
"			490	442 71		20'R Tp Cb.
"			49.	442 7		30'R P/L
"			62	441 4	865'R or (S) 19' R or (W) S.E. Cor. Hse #478	
"			62	441 4	945'R or (S) 4' L or (E) S.W. Cor. Hse #1 New #478	
"			71	440 5	130'R or (S) 11' R or (W) S.E. Cor. Grg & Lndy	
"			79	439 7	155'R Bk Lt. Ln.	

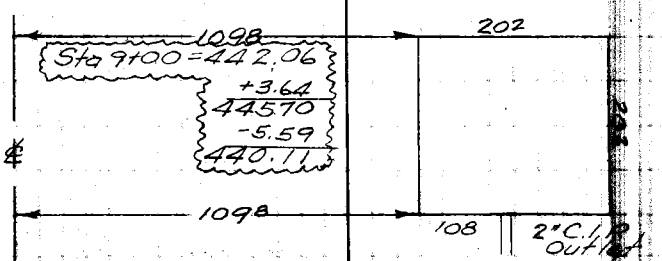

9+ 688			7.50	440 11	120 6'R Tp. of 2" C.I.P. Outlet	

Profile Notes Red. ____ Plotted ____ Job No. 1367 Division No. V F. B. 1618 Pg. 257
No. ____ Date ____ Date ____ Survey of WELSEY AVE
X-Sec. Notes Chkd. ____ Checked ____ Survey by H.F.N. Note G.D.
No. ____ Date ____ Date ____ Map No. ____ Side of Job Date ____

76L298 307 4-50

PLEASE RETURN TO
LOS ANGELES COUNTY SURVEYOR
726 LOS ANGELES COUNTY ENGINEERING BLDG.

NOTE: ANY ADDITIONS OR CHANGES ON THIS SHEET MUST BE MADE OR CIRCLED IN RED INK, WITH DATE AND NAME OF PERSON MAKING CHANGE.

Do not extend notes this side of this line.

STATION	B. S.	H. I.	F. S.	ELEV.	MONROVISTA AVE	
		447 61				
10+00			510	442 51	20'L Gtr	
"			446	443 15	20'L Tp Cb.	
10+50			443	443 18		℄
T.P.	543	448 58	446	443 15		
11+00			502	443 56		℄
"			578	442 80		20'R Gtr
"			516	443 42		20'R Tp Cb.
"			53	443 3		30'R P/L
"			528	443 30	20'L Gtr	
"			467	443 91	20'L Tp Cb.	
"			44	444 2	30'L P/L	
"			20	446 6	100'L	
"			06	443 0	155'L Bk Lt. Ln.	
11+40±			476	443 32	Int ℄ Monrovista Ave & Lt. Ln. (S)	
"			556	443 02		20'R Gtr
"			491	443 67		20'R Tp Cb
"			50	443 6		30'R P/L
"			62	442 4	82'R or (S) 4'R or (W) S.E. Cor Hse #490.	
"			67	442 9	100'R or (S) 4'L or (E) S.W. Cor Hse # New	
"			80	443 6	155'R Bk. Lt.	

F. B. 1618 Pg. 258
Job No. 1367 Division No. V Notes Red. Plotted Profile
Survey of WELSEY AVE Date Date No.
Survey by H.F.N. Notes G.O.H. Notes Chkd. Checked X-Sec.
Indexed C. Johnson Date Date Date No.

76L298 307 4-50

PLEASE RETURN TO
LOS ANGELES COUNTY SURVEYOR
726 LOS ANGELES COUNTY ENGINEERING BLDG.

NOTE: ANY ADDITIONS OR CHANGES ON THIS SHEET MUST BE MADE OR CIRCLED IN RED INK, WITH DATE AND NAME OF PERSON MAKING CHANGE.

Do not extend notes this side of this line.

STATION	B. S.	H. I.	F. S.	ELEV.	MONROVISTA AVE	
		448 58				
T.P.	557	449 41	4 74	443 84		
11+90			526	444 15	Int ℄ Monrovista	
"			53	444 1		20' R Tp Cb
"			54	444 0		30' R P/L
"			82	441 2	134' R or (S) 3' R or (W)	S.E. Cor.
"			85	440 9	155' R Bk Lt. Ln.	
11+645			791	441 50	115' R Tp. of 4" C.I.P. Outlet	
x 12+00			517	444 24		℄
"			588	443 53		20' R Gtr
"			523	444 18		20' R Tp Cb
"			538	444 03	20' L Gtr	
"			474	444 67	20' L Tp. Cb.	
12+50			479	444 62		℄
13+00			455	444 86		℄
13+20.01			447	444 94	Int ℄ of Monrovista Ave & Shamrock Av.	

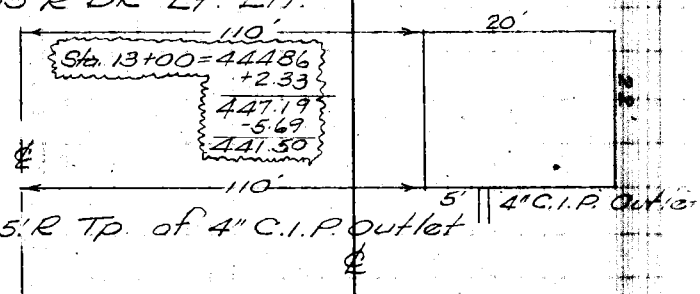

Profile Notes Red ____ Plotted ____ Job No. 136 Division No. V
No. ____ Date ____ Date ____ Survey of WELSEY AVE
X-Sec. Notes Chkd. ____ Checked ____ Survey by H.F.W. Notes G.O.P. Date 1-26-51
No. ____ Date ____ Date ____ Map No. ____ Indexed C. Johnson Date ____

F. B. 1618. Pg. 259

76L298 307 4-50

PLEASE RETURN TO
LOS ANGELES COUNTY SURVEYOR
726 Los Angeles County Engineering Bldg.

NOTE: ANY ADDITIONS OR CHANGES ON THIS SHEET MUST BE MADE OR CIRCLED IN RED INK, WITH DATE AND NAME OF PERSON MAKING CHANGE.

Do not extend notes this side of this line.

F. B. 1618 Pg. 260 | Job No. 1367 | Division No. V | Notes Red. | Plotted | No. | Profile
Survey of WELSEY AVE | Date | Date | No. | X-Sec.
Survey by H.F.N. | Notes G.O.H. | Notes Chkd. | Checked
Indexed K. C. Johnson | Date | Date | Date | No.

STATION	B. S.	H. I.	F. S.	ELEV.	MONROVISTA AVE
		449 41			
13+20 01			482	44[illegible]59	W. End. N.W.C.R. Gtr.
"			417	44[illegible]21	" " " " " " Tp Cb
"			387	44[illegible]54	N. " " " " " Gtr
"			323	44[illegible]18	" " " " " " Tp Cb.
"			595	44[illegible]16	S " S.W.C.R. Gtr
"			529	44[illegible]12	" " " " " " Tp Cb
"			536	44[illegible]25	W. " " " " " Gtr
"			469	44[illegible]72	" " " " " " Tp. Cb.
"			838	44[illegible]03	155'R ℄ of Shamrock Ave
"			879	44[illegible]62	20'R Gtr
"			812	44[illegible]29	20'R Tp. Cb
"			82	44[illegible]2	30'R P/L
"			058	44[illegible]83	155'L ℄ of Shamrock Ave
"			103	44[illegible]38	20'L Gtr
"			043	44[illegible]98	20'L Tp. Cb
"			04	44[illegible]0	30'L P/L
14+00			45	44[illegible]9	Ln. 14'(S.) of ℄ Monrovista Ave, and
15+00			43	44[illegible]1	Parallel to ℄ " "
16+00			29	44[illegible]5	

76L298 307 4-50

PLEASE RETURN TO
LOS ANGELES COUNTY SURVEYOR
726 Los Angeles County Engineering Bldg.

NOTE: ANY ADDITIONS OR CHANGES ON THIS SHEET MUST BE MADE OR CIRCLED IN RED INK, WITH DATE AND NAME OF PERSON MAKING CHANGE.

Do not extend notes this side of this line.

STATION	B. S.	H. I.	F. S.	ELEV.	MONROVISTA AVE
		449 41			
16+10 B.M. L.E. 53			21	447 3	Toe of Slope to Levee of Wash
			310	44631	B.M. L.E. 53 ELEV. 446.30 F.B. 1618 ~ 105
					SHAMROCK AVE. & MONROVISTA AVE., N.W.
					COR. BT. SPK. IN CB., 5' N. OF C.L.

Profile Notes Red. Plotted Job No. 1367 Division No. V
No. Date Date Survey of WESLEY AVE
X-Sec. Notes Chkd. Checked Survey by H.F.W. Notes G.O.H. Date 1-16-57
No. Date Date Map No. Index Johnson Date
F. B. 1618 Pg. 261

F. B. 1618 Pg. 262 Job No. Division No. Notes Red. Plotted Profile

Survey of Date Date No.

Survey by Notes Notes Chkd. Checked X-Sec.

Indexed Date Date Date No.

STATION	B. S.	H. I.	F. S.	ELEV.	

76L298 307 4-50

PLEASE RETURN TO

LOS ANGELES COUNTY SURVEYOR

726 Los Angeles County Engineering Bldg.

NOTE: ANY ADDITIONS OR CHANGES ON THIS SHEET MUST BE MADE OR CIRCLED IN RED INK, WITH DATE AND NAME OF PERSON MAKING CHANGE.

Do not extend notes this side of this line.

Notes Ck'd by	Survey of WESLEY AVE.
Map No.	W.O. 1367 Tape No. 0112 Std. 68 °F
Office Work	Surveyed by H.F. NAUMANN
Checked	Notes G.O. HARRIS Date 1-17-51
Date	Indexed E. C. Johnson

F. B. 1618 PG. 263

AUG 1 '51

WESLEY AVE.

C.I. 1367

LOCATION

OF

IMPROVEMENTS

ON

CALIFORNIA AVE.

BET.

HURSTVIEW AVE. & DUARTE RD.

H.F. NAUMANN
G.O. HARRIS
V.B. ANDERSON
R. PADILLA

Note: Any Additions or Changes on This Sheet Must be Made or Circled in Red Ink With Date and Name of Person Making Change.

Do not extend notes this side of this line.

RETURN TO
LOS ANGELES COUNTY SURVEYOR
726 LOS ANGELES COUNTY
ENGINEERING BLDG.

76F3098 247 10M 1-49

RETURN TO
LOS ANGELES COUNTY SURVEYOR
725 LOS ANGELES COUNTY
ENGINEERING BLDG.

Note: Any Additions or Changes on This Sheet Must be Made or Circled in Red Ink With Date and Name of Person Making Change.

Do not extend notes this side of this line.

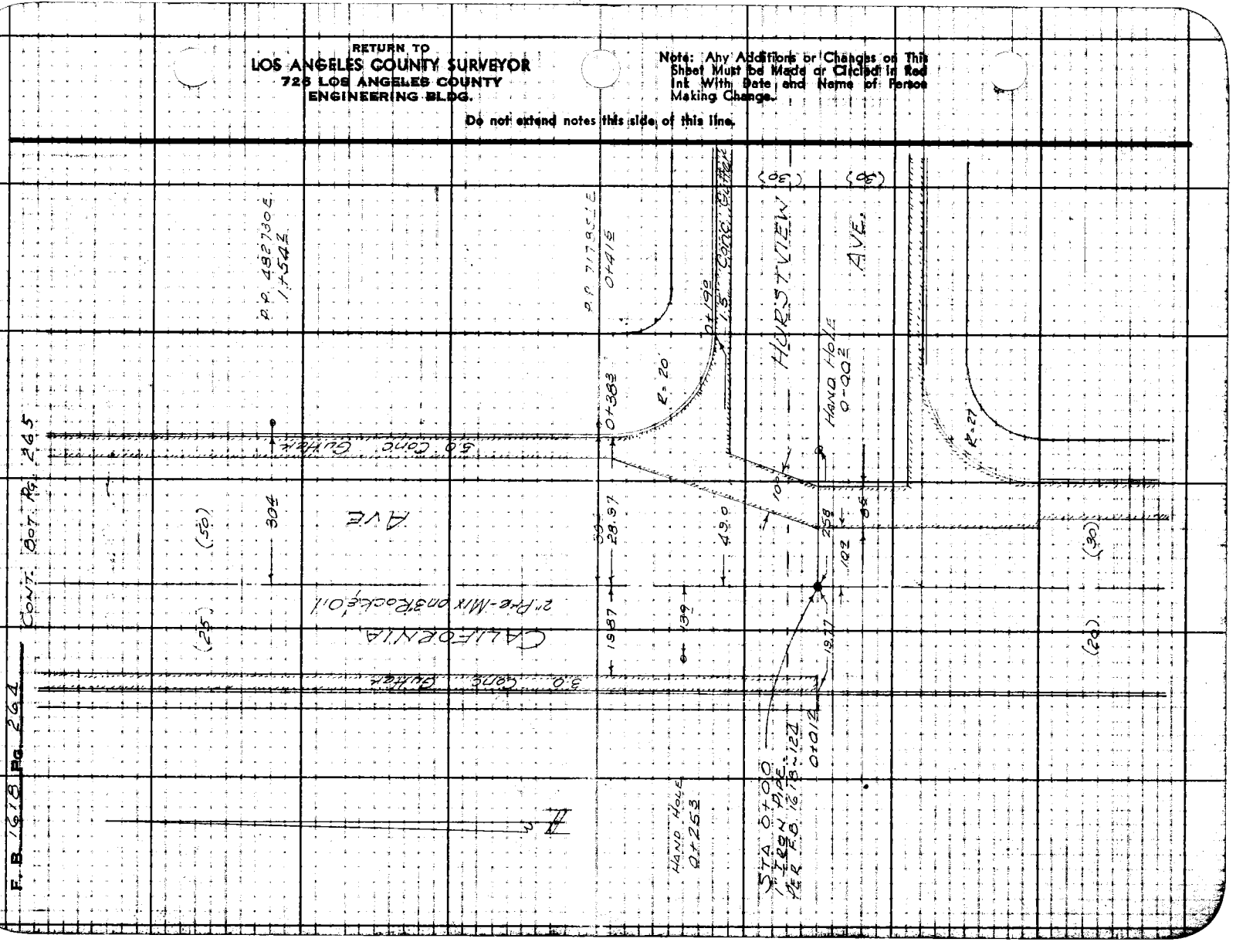

Notes Ck'd by	Survey of WESLEY AVE
Map No.	W.O. [illegible] Tape No. [illegible] Std. [illegible]
Office Work	Surveyed by H. F. NAUMANN
Checked	Notes G. O. HARRIS Date 1-17-51
Date	Indexed [illegible] C. Johnson

F. B. 1618 PG. 265

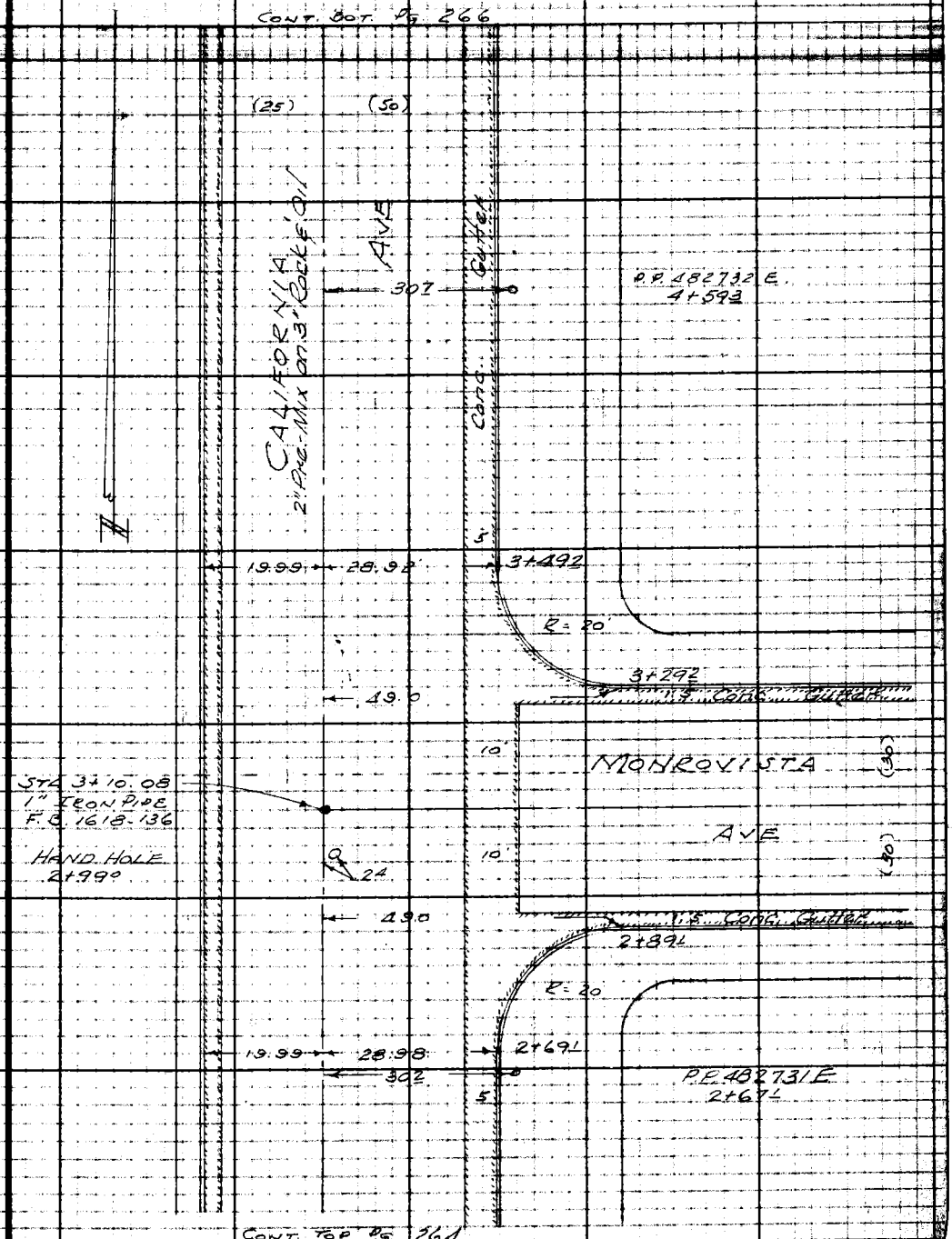

Note: Any Additions or Changes on This Sheet Must be Made or Circled in Red Ink With Date and Name of Person Making Change.

Do not extend notes this side of this line.

RETURN TO
LOS ANGELES COUNTY SURVEYOR
726 LOS ANGELES COUNTY
ENGINEERING BLDG.

76F3098 247 10M 1-49

F. B. 1618 Pg. 266

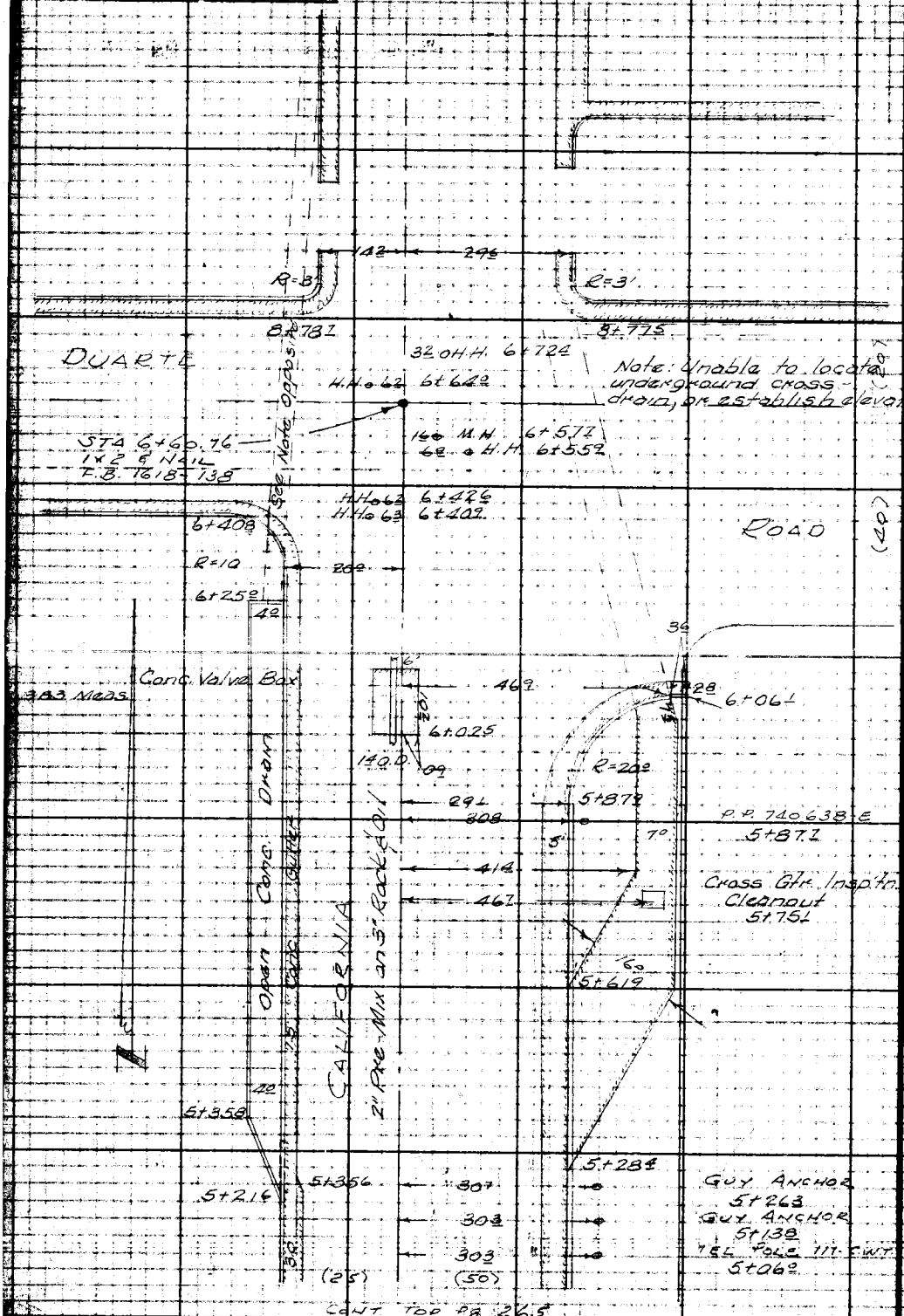

CONT TOP PG 265

RETURN TO
LOS ANGELES COUNTY SURVEYOR
726 LOS ANGELES COUNTY
ENGINEERING BLDG.

Do not extend notes this side of this line.

Note: Any Additions or Changes on This Sheet Must be Made or Circled in Red Ink With Date and Name of Person Making Change.

Profile No. | Notes Red. Date | Plotted Date | Job No. 1367 | Division No. V | F. B. 1618 | Pg. 267

Sec. No. | Notes Chkd. 11/24/51 Date | Checked Date | Survey of WESLEY AVE | Survey by H.F.N. Notes G.O.H. Date 7-19-51 | Map No. A-C Indexed Johnson Date AUG 1 '51

NOTE: ANY ADDITIONS OR CHANGES ON THIS SHEET MUST BE MADE OR CIRCLED IN RED INK, WITH DATE AND NAME OF PERSON MAKING CHANGE.

PLEASE RETURN TO
LOS ANGELES COUNTY SURVEYOR
726 Los Angeles County Engineering Bldg.

Do not extend notes this side of this line.

STATION	B. S.	H. I.	F. S.	ELEV.	
					WESLEY AVE. C.I 1367 PROFILE & CROSS SECTIONS ON CALIFORNIA AVE. BET. HURSTVIEW AVE. & DUARTE RD. H.F. NAUMANN G.O. HARRIS V.B. ANDERSON R. PADILLA

76L298 307 4-50

76L298 307 4-50

PLEASE RETURN TO
LOS ANGELES COUNTY SURVEYOR
726 LOS ANGELES COUNTY ENGINEERING BLDG.

NOTE: ANY ADDITIONS OR CHANGES ON THIS SHEET MUST BE MADE OR CIRCLED IN RED INK, WITH DATE AND NAME OF PERSON MAKING CHANGE.

Do not extend notes this side of this line.

STATION	B. S.	H. I.	F. S.	ELEV.	CALIFORNIA AVE.	
B.M. L.E. 31	582	437 15		431 03	B.M. L.E. 31 ELEV 431.326	F.B. 1618-97 C.I 1367
					CALIFORNIA AVE. & HURSTVIEW AVE. S.E. COR	
					BT. SPK. IN CB., 5' E. OF	E. END C.R.
0+00			635	430 80	Int ℄ of California	Ave & Hurstview Av
"			660	430 55	15' R or (E)	℄ " "
"			570	431 15	50 "	" " "
"			555	431 60	100' "	" " "
"			553	431 62	159' "	" " "
"			593	431 22	20' L or N	Gtr
"			511	432 01	20' "	Tp Cb
"			612	431 03	E. End N.E.C.R.	Gtr
"			531	431 81	" " " " " "	Tp Cb
"			563	431 52	N. " " " " "	Gtr
"			469	432 16	" " " " " "	Tp Cb
0+01 2			679	430 36	198 L Gtr	
"			597	431 18	19.8 L Tp Cb.	
0+50			495	432 20		℄
T.P.	654	439 86	383	433 32		
1+00			654	433 32		℄
			698	432 88		29' R Gtr
			602	433 84		29' R Tp Cb

F. B. 1618 Pg. 268 Job No. 1367 Division No. ✓ Notes Red. Plotted Profile
Survey of WESLEY AVE. Date Date No.
Survey by H.F.N. Notes G.O. HARRIS Notes Chkd. Checked X-Sec.
Indexed C. Johnson Date Date No.

76L298 307 4-50

PLEASE RETURN TO
LOS ANGELES COUNTY SURVEYOR
726 LOS ANGELES COUNTY ENGINEERING BLDG.

NOTE: ANY ADDITIONS OR CHANGES ON THIS SHEET MUST BE MADE OR CIRCLED IN RED INK, WITH DATE AND NAME OF PERSON MAKING CHANGE.

Do not extend notes this side of this line.

STATION	B. S.	H. I.	F. S.	ELEV.	CALIFORNIA AVE	
		439 86				
1+00			716	432 70	19.8 L Gtr	
"			643	433 43	19.8 L Tp Cb	
1+50			532	434 54		℄
"			490	434 96		29'R Tp Cb
"			46	435 3		100'R
"			48	435 1		167'R
2+00			416	435 70		℄
"			470	435 16		29'R Gtr
			376	436 10		29'R Tp Cb
			483	435 03	20'L Gtr	
			407	435 79	20'L Tp Cb	
T.P.	7.06	442 76	416	435 70		
2+50			596	436 80		℄
3+00			486	437 90		℄
"			536	437 40	20'L Gtr,	
"			463	438 13	20'L Tp Cb	
3+10 08			462	438 14	Int ℄ of Calif. Ave & Monrovista Ave	
"			488	437 88	24'R or E ℄	" "
"			511	437 65	29'R or E ℄	" "
"			502	437 74	34'R or E ℄	" "

Profile No. ____ Date ____ Notes Red. ____ Plotted ____ Job No. 1367 Division No. V F. B. 1618 Pg. 269
X-Sec. No. ____ Date ____ Notes Chkd. ____ Checked ____ Survey of WESLEY AVE Survey by H.F.N. Notes G.D.A. Date ____ Map No. ____ Date ____ Edited Tobinson Date ____

76L298 307 4-50

PLEASE RETURN TO
LOS ANGELES COUNTY SURVEYOR
726 Los Angeles County Engineering Bldg.

NOTE: ANY ADDITIONS OR CHANGES ON THIS SHEET MUST BE MADE OR CIRCLED IN RED INK, WITH DATE AND NAME OF PERSON MAKING CHANGE.

Do not extend notes this side of this line.

F. B. 1618 Pg. 270 Job No. 136 Division No. V Notes Red. Plotted Profile
Survey of WESLEY AVE Date Date No.
Survey by H.E.N. Notes G.O.H. Notes Chkd. Checked X-Sec.
Indexed C. Johnson Date Date Date No.

STATION	B. S.	H. I.	F. S.	ELEV.	CALIFORNIA AVE	
		442 76				
3+10.08			4.69	438 07	50'R on (E) ℄ Monrovista Av.	
"			4.29	438 47	100'R on (E) ℄ "	"
"			4.04	438 72	165'R on (E) ℄ "	"
"			4.81	437 95	20'R on (S) Gtr	
"			4.15	438 61	20'R on (S) Tp. Cb	
"			4.28	438 48	20'L on (N) Gtr	
"			3.62	439 14	20'L on (N) Tp Cb	
			4.17	438 59	N. End N.E.C.R Gtr	
			3.24	439 52	" " " " " " Tp. Cb	
			4.62	438 14	E. " " " " " " Gtr	
			3.96	438 80	" " " " " " Tp. Cb.	
			5.19	437 57	" " S.E.C.R Gtr	
			4.55	438 21	" " " " " " Tp Cb	
			6.06	436 70	S. " " " " " Gtr	
			5.13	437 63	" " " " " " Tp Cb.	
3+50			3.68	439 08		℄
4+00			2.34	440 42		℄
"			2.96	439 80		29'R Gtr
"			2.05	440 71		29'R Tp Cb

76L298 307 4-50

PLEASE RETURN TO
LOS ANGELES COUNTY SURVEYOR
726 LOS ANGELES COUNTY ENGINEERING BLDG.

NOTE: ANY ADDITIONS OR CHANGES ON THIS SHEET MUST BE MADE OR CIRCLED IN RED INK, WITH DATE AND NAME OF PERSON MAKING CHANGE.

Do not extend notes this side of this line.

STATION	B. S.	H. I.	F. S.	ELEV.	CALIFORNIA AVE	
		442 76				
4+00			300	439 76	20'L Gtr	
"			229	440 47	20'L Tp Cb	
T.P.	6 74	447 16	234	440 42		
4+50			552	441 64		℄
4+64			520	441 96		℄
"			498	442 18		29'R Tp Cb
"			46	442 6		50'R
"			43	442 9		100'R
"			43	442 9		172'R ±
5+00			446	442 70		℄
"			515	442 01		29'R Gtr
"			418	442 98		29'R Tp Cb
			502	442 14	20'L Gtr	
			427	442 89	20'L Tp Cb	
5+50			305	444 11		℄
T.P.	7 41	450 95	362	443 54		
5+75±			777	443 18	46 7'R Cross Gtr Insp'tn Invert	
			654	444 41	S. End S.E.C.R. Gtr	
			602	444 93	" " " " " " Tp Cb	
			539	445 56	E. " " " " " Gtr	
			523	445.72	" " " " " " Tp Cb	

Profile No. ____ Date ____ Notes Red. ____ Date ____ Plotted ____ Job No. 1367 Division No. V
X-Sec. No. ____ Date ____ Notes Chkd. ____ Date ____ Checked ____ Date ____ Survey of WESLEY AVE
Survey by H.F.N. Notes G.O.A. Date 1-18-58
Map No. ____ Indexed Johnson Date ____

F. B. 1618 Pg. 271

76L298 307 4-50

PLEASE RETURN TO
LOS ANGELES COUNTY SURVEYOR
726 LOS ANGELES COUNTY ENGINEERING BLDG.

NOTE: ANY ADDITIONS OR CHANGES ON THIS SHEET MUST BE MADE OR CIRCLED IN RED INK, WITH DATE AND NAME OF PERSON MAKING CHANGE.

Do not extend notes this side of this line.

F. B. 1618 Pg. 272 | Job No. 1367 Division No. ✓ Notes Red. ___ Plotted ___ Profile ___
Survey of WESLEY AVE. Date ___ No. ___
Survey by H.E.N. Notes G.O. HARRIS Notes Chkd. ___ Checked ___ X-Sec. ___
Indexed C. Jones Date ___ Date ___ No. ___

STATION	B. S.	H. I.	F. S.	ELEV.	CALIFORNIA AVE.	
		450 95				
6+00			543	445 52		℄
"			646	444 49	20'L Gtr	
"			570	445 25	20'L Tp. Cb.	
6+025			911	441 84	2'L Tp 14 O.D Steel Water Pipe	3.83 Meas 5.28 Rod
6+25			734	443 61	21'L Invert of Drain	
			527	445 68	S. End of S.W.C.R Gtr	
			480	445 15	" " " " " " " Tp Cb	
			505	445 90	W. " " " " " " Gtr	
			457	446 38	" " " " " " " Tp Cb	
			392	447 03	" " " N.W.C.R Gtr	
			335	447 60	" " " " " " " Tp Cb	
			343	447 52	N. " " " " " " Gtr	
			315	447 80	" " " " " " " Tp. Cb.	
			315	447 80	" " " N.E.C.R Gtr	
			288	448 07	" " " " " " " Tp Cb	
			371	447 22	E " " " " " " Gtr	
			323	447 72	" " " " " " " Tp. Cb.	

76L298 307 4-50

PLEASE RETURN TO
LOS ANGELES COUNTY SURVEYOR
726 LOS ANGELES COUNTY ENGINEERING BLDG.

NOTE: ANY ADDITIONS OR CHANGES ON THIS SHEET MUST BE MADE OR CIRCLED IN RED INK, WITH DATE AND NAME OF PERSON MAKING CHANGE.

Do not extend notes this side of this line.

STATION	B. S.	H. I.	F. S.	ELEV.	CALIFORNIA AVE.	
		450 95				
6+57 7			16 22	434 73	Invert Inlet (N) 15" ±	12.49 Meas 3.73 Rod
"						
"			15 36	435 59	" Stub (E) 10" ±	11.61 Meas. 3.75 Rod
"						
"			15 28	435 67	" Stub (S) 10 ±	11.51 Meas. 3.77 Rod
"						
"			16 73	434 22	" Outlet (W) 15" ±	12.98 Meas. 3.75 Rod
"					Manhole not entered, Pipe Diam ±	
6+60 76			3 66	447 29	Int ℄ of Calif. Ave & Duarte Rd	
"			4 75	446 20	100'R ℄ " "	
"			4 9	446 1	40'R or (S) P/L	
"			4 36	445 59	200'R ℄ Duarte Rd	
"			4 4	446 6	40'R or (S) P/L	
B.M. L.E. 50			5 24	445 71	B.M. L.E. 50 ELEV. 445.70 F.B. 1618-104	
					CALIFORNIA AVE. & DUARTE RD. S.W. COR.	
					BT. SPK. IN CB., 5' S. OF C.R.	

Profile Notes Red. ____ Plotted ____ Job No. 1367 Division No. ✓ F.B. 1618 Pg. 273
No. ____ Date ____ Date ____ Survey of WESLEY AVE.
Notes Chkd. ____ Checked ____ Survey by H.F.N. Notes G.O.H. Date 1-18-31
No. ____ Date ____ Date ____ Map No. ____ Indexed C. Johnson Date ____

F. B. 1618 Pg. 274

Job No. Division No. Notes Red. Plotted Profile

Survey of Date Date No.

Survey by Notes Notes Chkd. Checked X-Sec.

Indexed Date Date Date No.

STATION	B. S.	H. I.	F. S.	ELEV.

761298 307 4-50

PLEASE RETURN TO

LOS ANGELES COUNTY SURVEYOR

726 LOS ANGELES COUNTY ENGINEERING BLDG.

Do not extend notes this side of this line.

NOTE: ANY ADDITIONS OR CHANGES ON THIS SHEET MUST BE MADE OR CIRCLED IN RED INK, WITH DATE AND NAME OF PERSON MAKING CHANGE.

Notes Ck'd by	Survey of WESLEY AVE.
Map No.	W.O. 1367 Tape No. 0112 Std. 088
Office Work	Surveyed by H.F. NAUMANN
Checked	Notes G.O. HARRIS Date 1-18-51
Date	Indexed A. C. Johnson

F. B. 1618 PG. 275

AUG 1 '51

WESLEY AVE.

C.I. 1367

LOCATION

OF

IMPROVEMENTS

ON

DUARTE RD

BET.

CALIFORNIA AVE. & SHAMROCK AVE.

H.F. NAUMANN

G.O. HARRIS

V.B. ANDERSON

R. PADILLA

Note: Any Additions or Changes on This Sheet Must be Made or Circled in Red Ink With Date and Name of Person Making Change.

Do not extend notes this side of this line.

RETURN TO
LOS ANGELES COUNTY SURVEYOR
726 LOS ANGELES COUNTY
ENGINEERING BLDG.

76F3098 247 10M 1-49

F. B. 1618 Pg. 276

Cont Bot Pg. 277

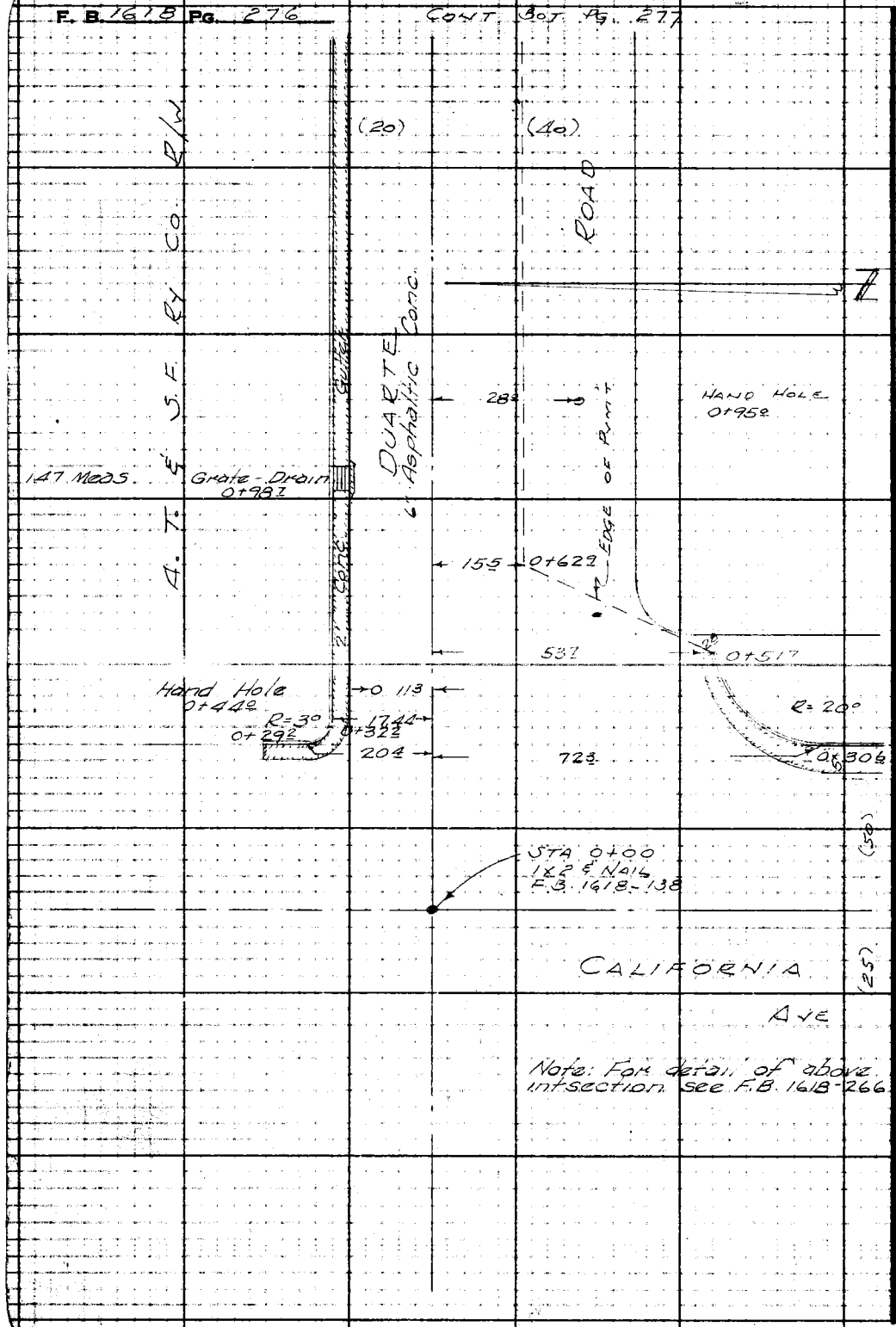

RETURN TO
LOS ANGELES COUNTY SURVEYOR
726 LOS ANGELES COUNTY
ENGINEERING BLDG.

Do not extend notes this side of this line.

Note: Any Additions or Changes on This Sheet Must be Made or Circled in Red Ink With Date and Name of Person Making Change.

Notes Ck'd by	Survey of WESLEY AVE.
Map No.	W.O. 1367 Tape No. 2172 Std. 68 °F
Office Work	Surveyed by H.F. NAUMANN
Checked	Notes Date
Date	Indexed X. C. Johnson

F. B. 1618 PG. 277

CONT BOT PG 278

5000
39
4961

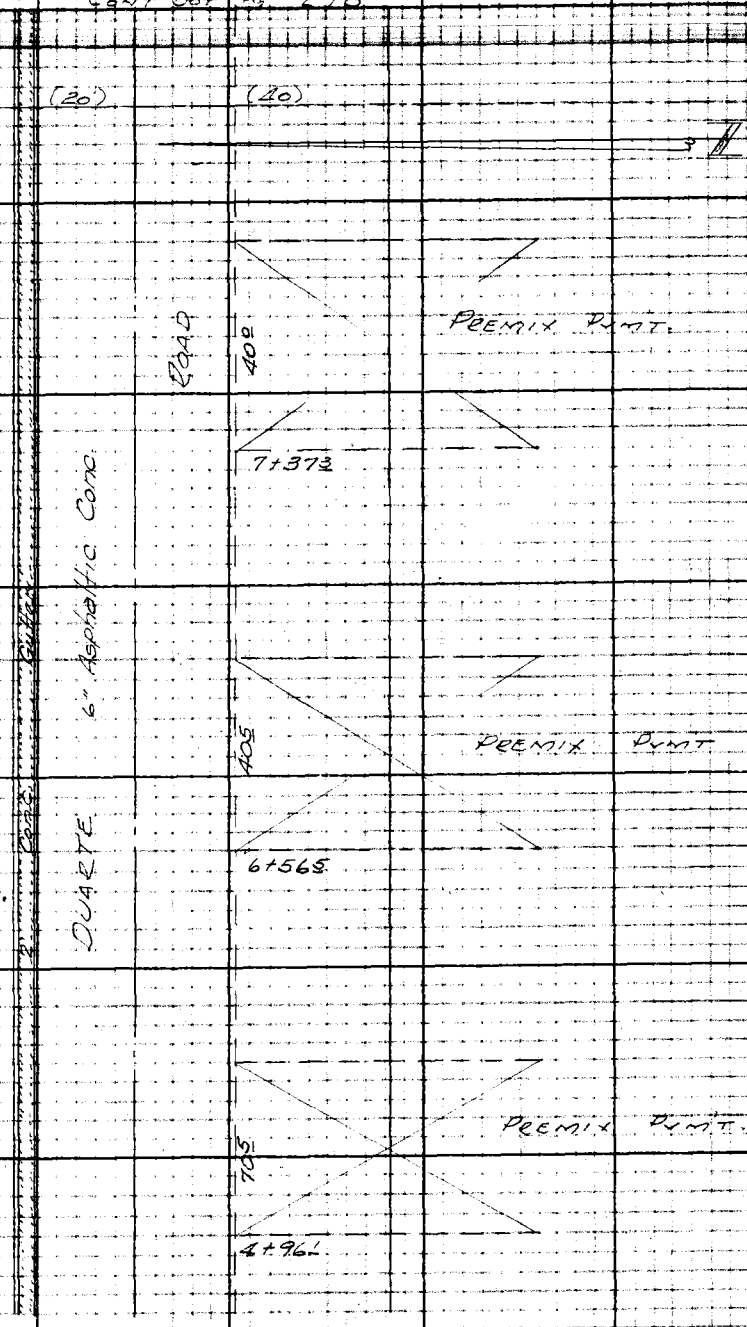

CONT TOP PG 276

Note: Any Additions or Changes on This Sheet Must be Made or Circled in Red Ink With Date and Name of Person Making Change.

Do not extend notes this side of this line.

RETURN TO
LOS ANGELES COUNTY SURVEYOR
726 LOS ANGELES COUNTY
ENGINEERING BLDG.

76F309S 247 10M 1-49

F. B. 1618 Pg. 278



RETURN TO
LOS ANGELES COUNTY SURVEYOR
726 LOS ANGELES COUNTY
ENGINEERING BLDG.

Do not extend notes this side of this line.

Note: Any Additions or Changes on This Sheet Must be Made or Circled in Red Ink With Date and Name of Person Making Change.

Profile	Notes Red.	Plotted	Job No. 1367	Division No. ✓	F. B. 1618	Pg. 279
No.	Date	Date	Survey of WESLEY AVE.			
X-Sec.	Notes Chkd. LCM	Checked	Survey by H.F.N.	Notes G.O.H.	Date 1-19-51	
No.	Date 1/24/51	Date	Map No.	Indexed A. C. Johnson	Date AUG 1 '51	

WESLEY AVE.

C.I. 1367

PROFILE

&

CROSS SECTIONS

ON

DUARTE ROAD

BET.

CALIFORNIA AVE. & SHAMROCK AVE.

H.F. NAUMANN

G.O. HARRIS

V.B. ANDERSON

R. PADILLA

STATION	B. S.	H. I.	F. S.	ELEV.

NOTE: ANY ADDITIONS OR CHANGES ON THIS SHEET MUST BE MADE OR CIRCLED IN RED INK, WITH DATE AND NAME OF PERSON MAKING CHANGE.

PLEASE RETURN TO

LOS ANGELES COUNTY SURVEYOR

726 LOS ANGELES COUNTY ENGINEERING BLDG.

Do not extend notes this side of this line.

76L298 307 4-50

76L298 307 4-50

PLEASE RETURN TO
LOS ANGELES COUNTY SURVEYOR
726 LOS ANGELES COUNTY ENGINEERING BLDG.

NOTE: ANY ADDITIONS OR CHANGES ON THIS SHEET MUST BE MADE OR CIRCLED IN RED INK, WITH DATE AND NAME OF PERSON MAKING CHANGE.

Do not extend notes this side of this line.

STATION	B. S.	H. I.	F. S.	ELEV.	DUARTE RD.	
B.M. L.E. 50	5 38	451 08		445 70	B.M. L.E. 50 ELEV. 445.70	F.B. 1618 - 104
					CALIFORNIA AVE. & DUARTE RD S.W. COR.	
					BT. SPK. IN CB., 5' S. OF C.R.	
0+00			380	447 28	Int. ℄ Duarte Rd & California Ave	
"			671	444 37	100' R or (S) ℄ " "	
"			669	444 39	29' L or (E) Tp. Cb	
"			62	444 9	50' L or (E) P/L	
"			918	441 90	195' R or (S) ℄ Calif Ave	
"			894	442 14	29' L or (E) Tp Cb	
"			84	442 7	50' L or (E) P/L	
"			668	444 40	S. End S.E.C.R Gtr	
"			616	444 92	" " " " " " Tp Cb.	
"			555	445 53	E. " " " " " Gtr	
"			537	445 71	" " " " " " Tp Cb.	
"			386	447 22	" " N.E.C.R. Gtr	
"			337	447 71	" " " " " " Tp Cb.	
"			327	447 81	N " " " " " Gtr	
"			302	448 06	" " " " " " Tp Cb.	
0+50			484	446 24	℄	
"			52	445 9		40' R P/L

F.B. 1618 PG. 280 Job No. 1367 Division No. ✓ Notes Red. Plotted Profile
Survey of WESLEY AVE. Date Date No.
Survey by H.F.N. Notes G.O. HARRIS Notes Chkd. Checked X-Sec.
Indexed C. Johnson Date Date Date No.

76L298 307 4-50

PLEASE RETURN TO
LOS ANGELES COUNTY SURVEYOR
726 LOS ANGELES COUNTY ENGINEERING BLDG.

NOTE: ANY ADDITIONS OR CHANGES ON THIS SHEET MUST BE MADE OR CIRCLED IN RED INK, WITH DATE AND NAME OF PERSON MAKING CHANGE.

Do not extend notes this side of this line.

Profile Notes Red. Plotted Job No. 1367 Division No. V
No. Date Date Survey of W.E.S.M.A. Area
Misc. Notes Chkd. Date Checked Survey by E.E.V. Notes C.O.R. Date 7-27-57
No. Date Date Map No. Traced Job Checked Date

F. B. 1618 Pg. 231

STATION	B. S.	H. I.	F. S.	ELEV.	DUARTE RD.	
		451 08				
0+98.7			6.81	444 27	17.5'L Grate-Drain	Invert 1.47 Mag 5.34 Rad
"			536	445 72		17.5'R Gtr
"			440	446 68		17.5'R Tp CB Brk ± Gtr
1+00			490	446 18		℄
"			470	446 38		15.5'R Ed Pav
"			51	446 0		40'R P/L
"			536	445 72	17.5'L Gtr	
"			440	446 68	17.5'L Tp CB	
T.P.	544	451 62	490	446 18		
1+50			519	446 43		℄
2+00			505	446 57		℄
"			489	446 73		15.5'R Ed Pav
"			51	446 5		40'R P/L
"			542	446 20	17.5'L Gtr	
"			459	447 03	17.5'L Tp CB	
2+13			503	446 59		℄
"			50	446 6		40'R P/L
"			54	446 2	70.5'R N.E. Cor. Rest't Bldg #414	
"			51	446 5	70.5'R & 8.(E) N.W. Cor. Groc. Bldg #413	
"			63	445 3	114.5'R S.E. Cor. Rest't Bldg #414	

76L298 307 4-50

PLEASE RETURN TO
LOS ANGELES COUNTY SURVEYOR
726 LOS ANGELES COUNTY ENGINEERING BLDG.

NOTE: ANY ADDITIONS OR CHANGES ON THIS SHEET MUST BE MADE OR CIRCLED IN RED INK, WITH DATE AND NAME OF PERSON MAKING CHANGE.

Do not extend notes this side of this line.

F. B. 1618 Pg. 292 Job No. 4367 Division No. V Notes Red. Plotted Profile
Survey of WESLEY AVE Date Date No.
Survey by H.E.N. Notes G.O.H. Notes Chkd. Checked X-Sec.
Indexed C. Johnson Date Date Date No.

STATION	B. S.	H. I.	F. S.	ELEV.	DUARTE RD.	
		451 62				
2+13			65	44[illegible] 1	120.5'R ℄ 8'(E) S.W. Cor Groc. Bldg	
"			87	44[illegible] 9	195'R Sic Lt Ln.	
2+50			483	44[illegible] 79		℄
3+00			466	44[illegible] 76		℄
"			459	44[illegible] 03		15.5'R El. Pole
"			50	44[illegible] 6		40'R A/L
"			504	44[illegible] 58	17.5'R Gate	
"			423	44[illegible] 35	175'C Tp Cb.	
T.P.	528	451 95	495	44[illegible] 67		
3+29±			490	44[illegible] 05		℄
"			50	44[illegible] 0		40'R A/L
"			57	44[illegible] 3	72.5'R N.E. Cor Mfg. Bldg. #426	
"			62	44[illegible] 8	139.5'R ℄ 12'(E) N.W. Cor Hse#	
"			72	44[illegible] 8	158'R S.E. Cor Mfg. Bldg. #426.	
"			72	44[illegible] 8	158'R ℄ 12'(E) S.W. Cor Hse#	
"			86	44[illegible] 1	195'R Bk Lt. Ln.	
3+29±			855	443 40	135'R Tp of 4" C.I.P. Outlet	



76L298 307 4-50

PLEASE RETURN TO
LOS ANGELES COUNTY SURVEYOR
726 LOS ANGELES COUNTY ENGINEERING BLDG.

NOTE: ANY ADDITIONS OR CHANGES ON THIS SHEET MUST BE MADE OR CIRCLED IN RED INK, WITH DATE AND NAME OF PERSON MAKING CHANGE.

Do not extend notes this side of this line.

STATION	B. S.	H. I.	F. S.	ELEV.	DUARTE RD.
		451 95			
					1395
					Sta 4+00 = 447.30
					+3.54
					450.84
					-6.40
					44444
					1395 4"C.I.P. Cleanout
3+41			751	444 44	39.5'R Tp 4"C.I.P. Cleanout, Cesspool on Rear
3+50			479	447 16	℄
4+00			465	447 30	℄
"			454	447 41	15.5'R Ed. Pav.
"			46	447 2	40'R P/L
"			507	446 88	17.5'R Gtr
"			423	447 72	17.5'R Tp C5.
T.P.	481	452 12	464	44731	
			480	447 32	℄
4+075			48	447 3	40'R P/L
"			49	447 2	65'R N.E. Cor. Mfg. Bldg #434
"			56	446 5	65'R & 15'(E) N.W. Cor. Mfg. Bldg #438
"			61	446 0	15'R 15(E) S.W Cor. Mfg. Bldg #438
"			73	444 8	145'R & S.E. Cor ---- Mfg. Bldg #434
"			74	444 7	151'R N.E. Cor & 6'(E) " "
			83	443 8	187'R S.E. Cor & 6'(E) (No. Plumbing)
			84	443 7	195'R Bk Lt Ln

Profile Notes Red. Plotted. Job No. 1367 Division No. 1
No. Date Checked Date Surveyed WES & F.E.N. Notes G.O.H. Date 7-15-48 F.B. 16/18 Pg. 283
X-Sec. Notes Chkd. Checked Survey By H.E.N. Notes G.O.H. Date
No. Date Checked Map No. Date

76L298 307 4-50

PLEASE RETURN TO
LOS ANGELES COUNTY SURVEYOR
726 LOS ANGELES COUNTY ENGINEERING BLDG.

NOTE: ANY ADDITIONS OR CHANGES ON THIS SHEET MUST BE MADE OR CIRCLED IN RED INK, WITH DATE AND NAME OF PERSON MAKING CHANGE.

Do not extend notes this side of this line.

STATION	B. S.	H. I.	F. S.	ELEV.	DUARTE RD.	
		452 12				
3+93			768 ~~10 68~~	444 44 ~~441 44~~	1275'R Tp 4" V.C.P. Outlet	
4+50			475	447 37		℄
5+00			455	447 57		℄
"			439	447 73		15.5'R Ed Pav
"			45	447 6		40'R P/L
"			495	447 17	17.5'L Gtr	
"			410	448 02	17.5'L Tp.Cb	
5+50			432	447 80		℄
T.P.	510	452 67	455	447 57		
5+67			486	447 81		℄
"			50	447 7		40'R P/L

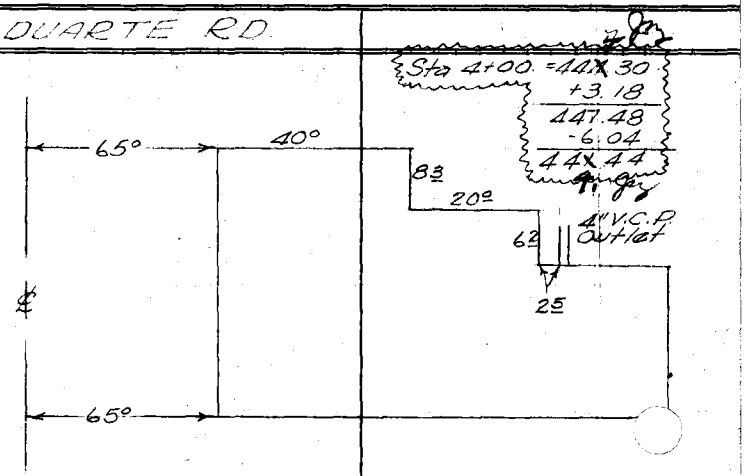

F. B. 1618 Pg. 284
Job No. 1367 Division No. V
Survey of WESLEY AVE
Survey by H.E.N. Notes G.O.H.
Indexed C. Johnson Date
Notes Red. Date
Notes Chkd. Date
Plotted Date
Checked Date
Profile No.
X-Sec. No.

76L298 307 4-50

PLEASE RETURN TO
LOS ANGELES COUNTY SURVEYOR
726 LOS ANGELES COUNTY ENGINEERING BLDG.

NOTE: ANY ADDITIONS OR CHANGES ON THIS SHEET MUST BE MADE OR CIRCLED IN RED INK, WITH DATE AND NAME OF PERSON MAKING CHANGE.

Do not extend notes this side of this line.

STATION	B. S.	H. I.	F. S.	ELEV.	DUARTE RD.	
		452 67				
5+67			50	447 7	71'R N.E. Cor Store Bldg # 452	
"			54	447 3	71'R & 15'(E) N.W. Cor. Bldg # 454	
"			66	446 1	111'R S.E. Cor Store Bldg # 452	
"			64	446 3	111'R & 15'(E) S.W. Cor Bldg # 454	
"			80	444 7	169'R & 5'(E) N.E. Cor Bldg # 452 Rear	
"			88	443 9	191'R & 5'(E) S.E. " " " "	
"			90	443 7	195'R Bk Lt. Ln.	
					Note: No plumbing at present in Bldg # 452 Rear. Service is desired here, with connections being on the front face of Bldg.	
6+00			477	447 90		℄
"			458	448 09		15.5'R Ed. Pav.
"			48	447 9		40'R P/L
"			513	447 34	17.5'L Gtr	
"			430	448 37	17.5'L Tp Cb.	
6+50			453	448 14		℄
T. P.	535	453 25	477	447 90		

Profile Notes Red. ____ Plotted ____ Job No. 1367 Division No. V F. S. 1618 Pg. 285
No. ____ Date ____ Date ____ Survey of WESLEY AVE
X-Sec. Notes Chkd. ____ Checked ____ Survey by H.F.N. Notes G.O.H. Date 1-19-51
No. ____ Date ____ Date ____ Map No. ____ Indexed Johnson Date ____

76L298 307 4-50

PLEASE RETURN TO
LOS ANGELES COUNTY SURVEYOR
726 LOS ANGELES COUNTY ENGINEERING BLDG.

NOTE: ANY ADDITIONS OR CHANGES ON THIS SHEET MUST BE MADE OR CIRCLED IN RED INK, WITH DATE AND NAME OF PERSON MAKING CHANGE.

Do not extend notes this side of this line.

F. B. 1618 Pg. 284 | Job No. 434.7 Division No. V | Profile
Survey of WESLEY AVE | Notes Red. | Plotted | No.
Survey by H.F.N. C. Johnson | Date | Date | X-Sec.
Indexed | Notes G.O.H. | Notes Chkd. | Checked | No.
Date | Date | Date

STATION	B. S.	H. I.	F. S.	ELEV.	DUARTE RD.	
		453 25				
6+49			512	448 13		℄
"			51	448 2		40'R P/L
"			52	448 1	71'R N.E. Cor Groc.	Bldg # 458
"			52	448 1	71'R ℄ 13'(E) N.W. Cor	Bldg # 462
"			65	446 8	131'R S.E. Cor Groc	Bldg # 458
"			67	446 6	131'R ℄ 13'(E) S.W. Cor	Bldg # 462
"			86	444 7	195'R Bk Lt. Ln.	
7+00			499	448 26		℄
"			484	448 41		15.5'R Ed. Pav.
"			49	448 4		40'R P/L
"			532	447 93	17.5'L Gtr	
"			448	448 71	17.5'L Tp Cb.	
7+50			466	448 59		℄
8+00			425	447 00		℄
"			414	449 11		15.5'R Ed. Pav.
"			43	449 0		40'R P/L
"			461	448 64	17.5'L Gtr	
"			379	449 46	17.5'L Tp. Cb.	
T.P	562	454 35	452	448 73		

76L298 307 4-50

PLEASE RETURN TO
LOS ANGELES COUNTY SURVEYOR
726 LOS ANGELES COUNTY ENGINEERING BLDG.

NOTE: ANY ADDITIONS OR CHANGES ON THIS SHEET MUST BE MADE OR CIRCLED IN RED INK, WITH DATE AND NAME OF PERSON MAKING CHANGE.

Do not extend notes this side of this line.

STATION	B. S.	H. I.	F. S.	ELEV.	DUARTE RD.	
		454 35				
8+09.5			531	449.04		℄
"			54	449.0		40'R
"			55	448.9	78'R N.E. Cor Mfg. Bldg #474	
"			69	447.5	156'R & 3.5'(W) S.E. Cor Bldg #474	
"			72	447.2	160'R & 32.5'(W) S.E. Cor Store Bldg #472	
			79	446.5	195'R Bk Lt. Ln.	3" C.I.P. Outlet

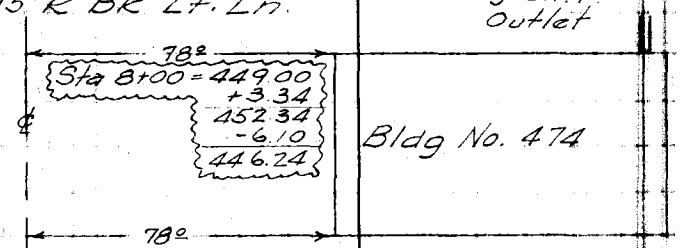

8+09.5			811	446.24	155'R Tp. of 3" C.I.P Outlet	



Profile Notes Red. ____ Plotted ____ Job No. 1367 Division No. V
No. ____ Date ____ Date ____ Survey of WESLEY AVE
X-Sec. Notes Chkd. ____ Checked ____ Survey by H.F.N. Notes G.O.H. Date 1-19-51
No. ____ Date ____ Date ____ Map No. ____ Indexed A. C. Johnson Date ____

F. B. 1618 Pg. 287

76L298 307 4-50

PLEASE RETURN TO
LOS ANGELES COUNTY SURVEYOR
726 LOS ANGELES COUNTY ENGINEERING BLDG.

NOTE: ANY ADDITIONS OR CHANGES ON THIS SHEET MUST BE MADE OR CIRCLED IN RED INK, WITH DATE AND NAME OF PERSON MAKING CHANGE.

Do not extend notes this side of this line.

F. B. 1618 Pg. 288 | Job No. 4367 Division No. K Notes Red. Plotted Profile No.
Survey of WESLEY AVE Date Date X-Sec. No.
Survey by H.E.N. Notes G.O.H. Notes Chkd. Checked
Indexed K. C. Johnson Date Date

STATION	B. S.	H. I.	F. S.	ELEV.	DUARTE. RD.	
		454 35				
8+50			504	449 31		℄
9+00			459	449 76		℄
"			447	449 88		15.5'R Ed. Pav.
"			48	449 6		40'R P/L
"			490	449 45	17.5'L Gtr.	
"			409	450 26	17.5'L Tp. Cb.	
9+42			425	450 10		℄
"			47	449 7		40'R P/L
"			50	449 4	65.5'R N.W. Cor Mfg. Bldg # 490	
"			65	447 9	140.5'R S.W. Cor "	" # "
			76	446 8	195'R Bk Lt. Ln.	
9+50			420	450 15		℄
10+00			374	450 61		℄
"			372	450 63		15.5'R Ed. Pav.
"			40	450 4		40'R P/L
"			406	450 29	17.5'L Gtr.	
"			324	451 11	17.5'L Tp. Cb	
T.P	5 28	455 90	373	450 62		

76L298 307 4-50

PLEASE RETURN TO
LOS ANGELES COUNTY SURVEYOR
726 LOS ANGELES COUNTY ENGINEERING BLDG.

NOTE: ANY ADDITIONS OR CHANGES ON THIS SHEET MUST BE MADE OR CIRCLED IN RED INK, WITH DATE AND NAME OF PERSON MAKING CHANGE.

Do not extend notes this side of this line.

Profile Notes Red. Plotted Job No. 1367 Division No. V F. B. 1618 Pg. 28
Dsn. Sur. Date Survey by A.F.W. Note G.O.H. Date 1-17-57
X-Sec. Notes Chkd. Checked Map No. Chk. Johnson Date
No. Date

STATION	B. S.	H. I.	F. S.	ELEV.	DUARTE RD.
		455 90			
10+50			494	450 96	℄
10+53			493	450 97	℄
"			52	450 7	40'R P/L
"			61	4498	75.5'R N.E. Cor Rest't Bldg # 498
X "			76	4483	148.5'R S.E. " " " # "
"			83	4476	195'R Bk Lt. Ln.
11+00			451	451 39	℄
"			444	451 46	15.5'R Ed. Pav
"			45	451 4	40'R P/L
"			487	451 03	17.5'L Gtr
"	Note: Plumbing outlets of Office Bldg # 504 & 506. At 11+37 & 55'S of ℄ of Duarte Rd		404	451 86	17.5'L Tp Cb.
11+01			450	451 40	℄
"			44	451 5	41'R N.W. Cor. Office Bldg # 504 & 506
"			70	448 9	141'R S.W. " " " "
"			80	447 9	195'R Bk Lt. Ln. 4" C.I.P. Outlet
					655
					Sta 10+00 = 450.61
					+3.07
					453.68
					-4.62
					447.06
					℄ Bldg. # 490
					655
9+72				447 06	139'R Tp of 4" C.I.P. Outlet 755

76L298 307 4-50

PLEASE RETURN TO
LOS ANGELES COUNTY SURVEYOR
726 LOS ANGELES COUNTY ENGINEERING BLDG.

NOTE: ANY ADDITIONS OR CHANGES ON THIS SHEET MUST BE MADE OR CIRCLED IN RED INK, WITH DATE AND NAME OF PERSON MAKING CHANGE.

Do not extend notes this side of this line.

Sta 10+00 = 450.61
+3.07
453.68
-5.69
447.99

STATION	B. S.	H. I.	F. S.	ELEV.	DUARTE RD.	
		455 90				
					75.5	
					℄	
					75.5	45.5 3" C.I.P. Outlet
10+25			7 91	447 99	121'R Tp of 3" C.I.P. Outlet	
					℄	
11+50			4 12	451 78		℄
T.P.	5.60	457 82	3 68	452 22		
12+00			5 60	452 22		℄
"			5 56	452 26		15.5'R Ed. Pav.
"			6 1	451 7		40'R P/L
"			5 98	451 84	17.5'R Gtr	
"			5 14	452 68	17.5'R Tp Cb	
12+50			5 22	452 60		℄
12+97.3			4 97	452 85		℄
"			5 3	452 5		40'R P/L
13+00			4 92	452 90		℄
			5 23	452 59	18'L Gtr	
			4 44	453 38	18'L Tp Cb	

F. B. 1618 Pg. 290 Job No. 1367 Division No. V Notes Red. Plotted Profile
Survey of WESLEY AVE Date Date No.
Survey by H.F.N. Notes G.O.H. Notes Chkd. Checked X-Sec.
Indexed A. C. Johnson Date Date Date No.

76L298 307 4-50

PLEASE RETURN TO
LOS ANGELES COUNTY SURVEYOR
726 LOS ANGELES COUNTY ENGINEERING BLDG.

NOTE: ANY ADDITIONS OR CHANGES ON THIS SHEET MUST BE MADE OR CIRCLED IN RED INK, WITH DATE AND NAME OF PERSON MAKING CHANGE.

Do not extend notes this side of this line.

STATION	B. S.	H. I.	F. S.	ELEV.	DUARTE RD.	
		457 82				
13+27 31			464	453 18	Int ℄ Duarte Rd. & Shamrock Ave	
"			673	451 09	100'R or(S) ℄ " "	
"			712	450 70	20'R or(W) Gtr	
"			650	451 32	20'R or(W) Tp Cb	
"			71	450 7	30'R or(W) P/L	
"			900	443 82	195'R or(S) ℄ Shamrock	
"			944	447 38	20'R or(W) Gtr	
"			883	448 99	20'R or(W) Tp Cb	
"			89	448 9	30'R or(W) P/L	
13+27 6			492	452 90	18.2'L Gtr	
"			422	453 60	18.2'L Tp Cb	
T.P.	487	458.00	469	453 13		
13+78			440	453 60		℄
"			61	451 9		40'R P/L
"			65	451 5	98'R N.W. Cor Hse# 706	(Basement-No Serv. Desired)
"			71	450 9	134'R S.W. Cor. "	"
"			90	449 0	170'R ℄ 1.2'(W) S.E. Cor. Hse# 706 Rear	(Owner Des. Serv. none at present)
14+00			422	453 78		℄
15+00			334	454 66		℄
16+00			227	455 73		℄

Profile Notes Red. Plotted Job No. 436 Division No. 1 F. B. 1618 Pg. 29
No. Date Survey of WESTLEY AVE
X-Sec. Notes Chkd. Checked Survey by H.F.N. Notes C.O.H. Date 1-19-37
No. Date Date Map No. Chief Johnson Date

76L298 307 4-50

PLEASE RETURN TO
LOS ANGELES COUNTY SURVEYOR
726 Los Angeles County Engineering Bldg.

NOTE: ANY ADDITIONS OR CHANGES ON THIS SHEET MUST BE MADE OR CIRCLED IN RED INK, WITH DATE AND NAME OF PERSON MAKING CHANGE.

Do not extend notes this side of this line.

STATION	B. S.	H. I.	F. S.	ELEV.	DUARTE RD.	
		458 00				
16+85			169	45[illegible] 31	℄	Brk
17+00			204	45[illegible] 96	℄	
17+88			371	45[illegible] 29	℄	Btm Wash
18+00			366	45[illegible] 34	℄	
18+45			127	456 73	℄	Brk
19+00 B.M. L.E. 51			127	456 73	℄ B.M.	
			468	453 32	L.E. 51 Elev. 453.32	F.B. 1618-105 C.I. 1367
					Duarte Rd. (N. Side)	At Shamrock Ave

F.B. 1618 Pg. 292 Job No. 436Z Division No. K Notes Red. Plotted Profile No.
Survey of WESLEY AVE Date Date No.
Survey by H.F.N. Notes G.O.H Notes Chkd. Checked X-Sec.
Indexed A. C. Johnson Date Date Date No.

Profile No. | Notes Red. | Plotted | Job No. 1367 | Division No. V | F. B. 1618 | Pg. 295

Date | Date | Survey of WESLEY AVE.

X-Sec. No. | Notes Chkd. LCM | Checked | Survey by H.F.N. | Notes G.O.H. | Date 1-22-51

Date 1/29/51 | Date | Map No. | Index A. S. Johnson | Date

WESLEY AVE

C.I. 1367

PROFILE

&

CROSS SECTIONS

ON.

EUCLID AVE

BET.

SAW-PIT WASH & MOUNTAIN AVE

H.F. NAUMANN

G.O. HARRIS

R. PADILLA

STATION	B. S.	H. I.	F. S.	ELEV.

NOTE! ANY ADDITIONS OR CHANGES ON THIS SHEET MUST BE MADE OR CIRCLED IN RED INK, WITH DATE AND NAME OF PERSON MAKING CHANGE.

Do not extend notes this side of this line.

PLEASE RETURN TO

LOS ANGELES COUNTY SURVEYOR

726 Los Angeles County Engineering Bldg.

76L298 307 4-50

76L298 307 4-50

PLEASE RETURN TO
LOS ANGELES COUNTY SURVEYOR
726 LOS ANGELES COUNTY ENGINEERING BLDG.

NOTE: ANY ADDITIONS OR CHANGES ON THIS SHEET MUST BE MADE OR CIRCLED IN RED INK, WITH DATE AND NAME OF PERSON MAKING CHANGE.

Do not extend notes this side of this line.

STATION	B. S.	H. I.	F. S.	ELEV.	EUCLID AVE
B.M. L.E 38	2 59	428 50		425 91	B.M. L.E. 38 Elev 425.906 F.B. 1618-99 C.I. 1367 Euclid Ave (N. Side) 102' W of ℄ of Saw-Pit Flood Control Channel Bt. Spk. Tel. Pole #33340 W.T.
0+00			266	425 84	2" I.P. (W. Side of Wash) Per F.B. 1618-133
0+20			362	42[illegible] 88	℄ Euclid Ave Brk
0+80			811	4[illegible] 39	" " " Btm
1+00			741	42[illegible] 09	" " "
1+50			240	42[illegible] 10	" " "
1+60			195	42[illegible] 55	" " "
1+80			208	42[illegible] 42	" " "
2+00			259	42[illegible] 91	" " "
3+00 ⊙	4 41	428 52	439	424 11	" " "
"			19	42[illegible] 6	100' L or (N)
"			02	42[illegible] 3	200' L or (N)
4+00			488	42[illegible] 64	" " "
5+00			526	42[illegible] 26	" " "
6+00			578	42[illegible] 74	" " "
"			46	42[illegible] 9	100' L or (N)
"			25	426 0	200' L or (N)

F. B. 1618 Pg. 294
Job No. 1367 Division No. V Notes Red. Plotted Profile
Survey of WESLEY AVE Date Date No.
Survey by H.F.N. Notes G.O.H. Notes Chkd. Checked X-Sec.
Indexed C. JOHNSON Date Date No.

76L298 307 5-49

PLEASE RETURN TO
LOS ANGELES COUNTY SURVEYOR
726 LOS ANGELES COUNTY ENGINEERING BLDG.

NOTE: ANY ADDITIONS OR CHANGES ON THIS SHEET MUST BE MADE OR CIRCLED IN RED INK, WITH DATE AND NAME OF PERSON MAKING CHANGE.

Do not extend notes this side of this line.

STATION	B. S.	H. I.	F. S.	ELEV.	EUCLID AVE
		428 52			
6+00			05	4280	300'L or(N)
T.P.	388	426 42	598	42254	
7+00			462	42180	℄ Euclid Ave
8+00			523	42119	" " "
8+624			539	42103	Int ℄ Euclid Ave & Mountain Ave
"			393	42249	100'L ℄ " "
"			38	42206	50'L or(W)
"			252	42390	200'L ℄ Mountain Ave
"			20	42241	50'L or(W)
"			110	42532	300'L ℄ Mountain Ave
"			03	42611	50'L or(W)
T.P.	678	429 16	404	42238	
B.M. L.E. 39			110	428 06	B.M. L.E. 39 Elev. 428.064 F.B. 1618-99 C.L. 1367 Euclid Ave & Saw-Pit Flood Control Channel. N.W. Cor. Top of Nail in 2" I.P. Fl. With F.C. Tag.

Profile Notes Red. Plotted Job No. 1367 Division No. IV
No. Date Date Survey of WESLEY AVE
X-Sec. Notes Chkd. Checked Survey by H.F.N. Notes G.O.H. Date 1-19-51
No. Date Date Map No. Checked by Date
F.B. 1618 PG. 395

1618 PG. 296 Job No. 1367 Division No. V Notes Red. Plotted Profile

Survey of WESLEY AVE Date Date No.

Survey by H.F.N. Notes G.O.H. Notes Chkd. Checked X-Sec.

Indexed Date Date Date No.

STATION	B. S.	H. I.	F. S.	ELEV.
				EUCLID AVE

76L298 307 5-49

PLEASE RETURN TO

LOS ANGELES COUNTY SURVEYOR

726 LOS ANGELES COUNTY ENGINEERING BLDG.

Do not extend notes this side of this line.

NOTE: ANY ADDITIONS OR CHANGES ON THIS SHEET MUST BE MADE OR CIRCLED IN RED INK. WITH DATE AND NAME OF PERSON MAKING CHANGE.

F. B. 1615 Pg. 297

Notes Ck'd by	Survey of
Map No.	W. O. Tape No. St'd. °F
Office Work	Surveyed by
Checked	Notes Date
Date	Indexed A. C. Johnson

House & Pool Location
on.
CALIFORNIA AVE

El Sur st.
To
Hurstview Ave.

see Pg. 180

Notes Any Additions or Changes on This Sheet Must be Made or Circled in Red Ink With Date and Name of Person Making Change.
Do not extend notes this side of this line.
RETURN TO
LOS ANGELES COUNTY SURVEYOR
726 LOS ANGELES COUNTY
ENGINEERING BLDG.
76F309B 247 10M 1-49

F. B. 1618 Pg. 298

NOTE ~ STATIONING AS PER ORIGINAL NOTES.

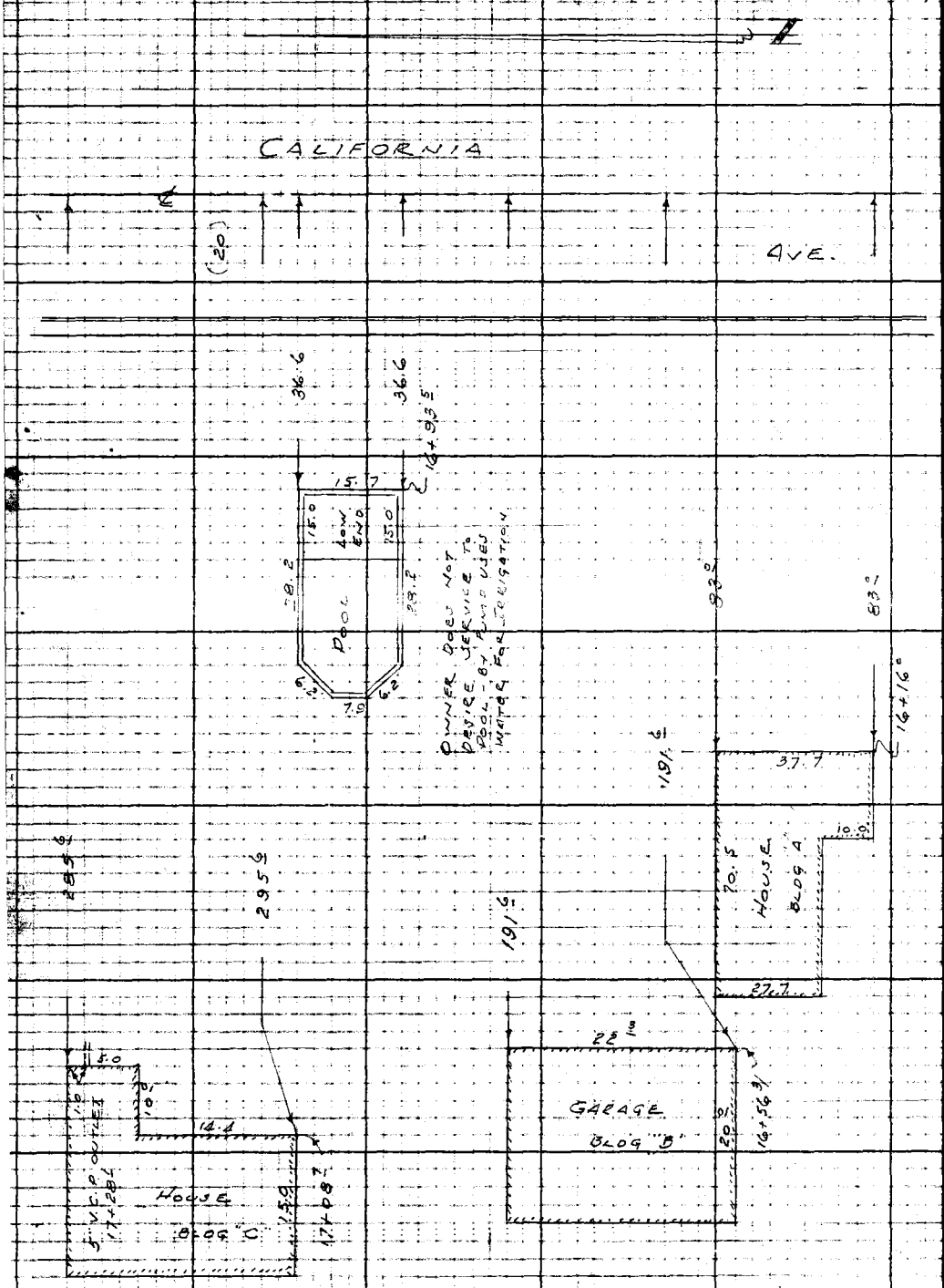

RETURN TO
LOS ANGELES COUNTY SURVEYOR
726 LOS ANGELES COUNTY
ENGINEERING BLDG.

Do not extend notes this side of this line.

Note: Any Additions or Changes on This Sheet Must be Made or Circled in Red Ink With Date and Name of Person Making Change.

Notes Ck'd by	Survey of
Map No.	W. O. Tape No. St'd. °F
Office Work	Surveyed by
Checked	Notes Date
Date	Indexed

F. P. Pg.

RETURN TO
LOS ANGELES COUNTY SURVEYOR
726 LOS ANGELES COUNTY
ENGINEERING BLDG.

Note: Any Additions or Changes on This Sheet Must be Made or Circled in Red Ink With Date and Name of Person Making Change.

Do not extend notes this side of this line.
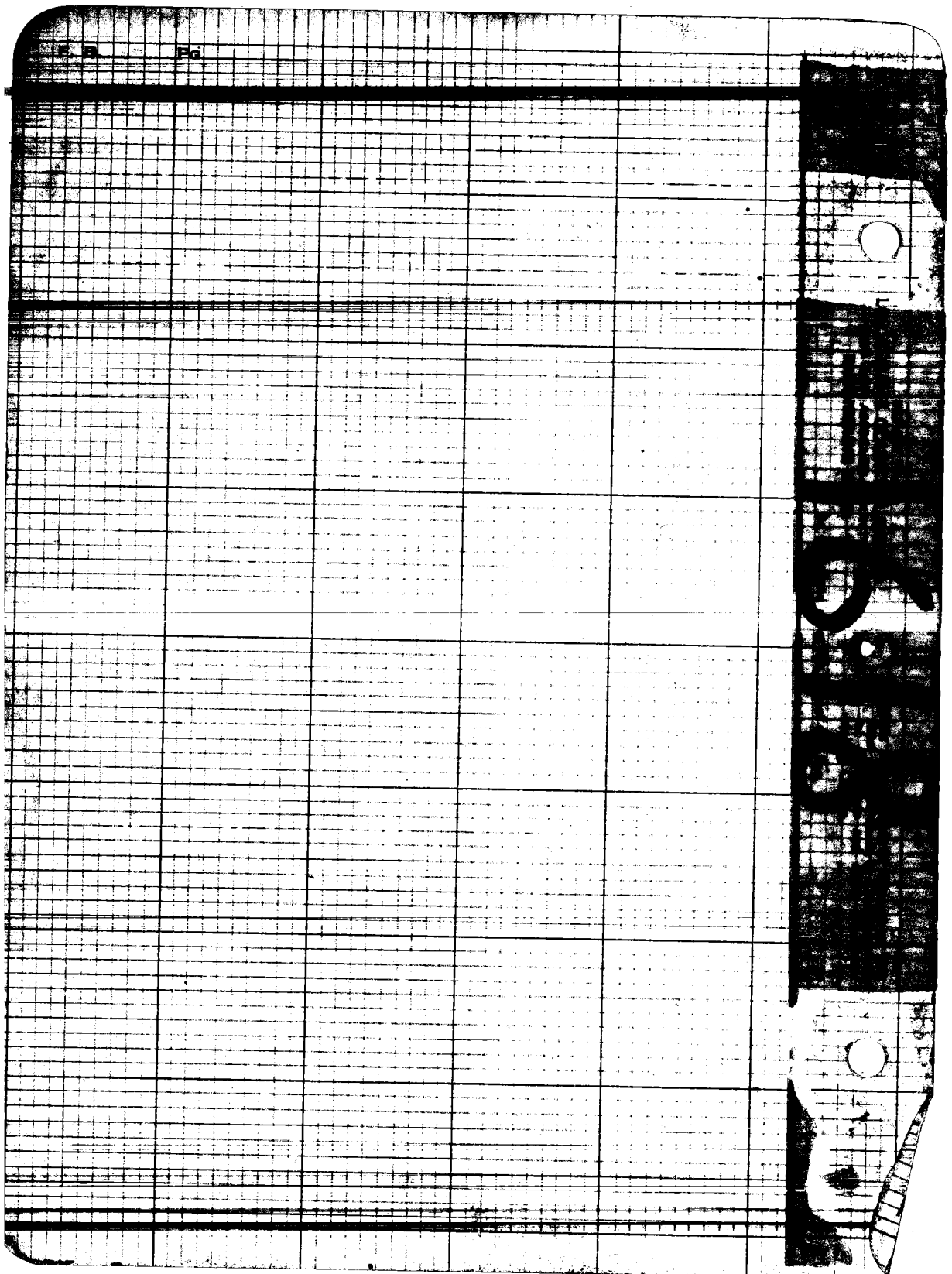
3095 247 10M 1-49