1623

Note:

In setting C.S. Mons. on West Bdry of Park along Pioneer set them 50.00' out from ℄ of Pioneer

Datum - Mean Sea Level

Elevations shown hereon are based upon BM #1 (FB686-211) the elevation of which was determined from U.S.C+G.S. BM "V-98" (U.S.2690) based upon the U.S.C+G.S. Adjustment of 1934

OK

Little Lake Park

Notes Ck'd by RRM	Survey of LITTLE LAKE PARK
Map No. B-2245	W. O. 8588 Tape No. 0118 Std. 68
Office Work Lesher	Surveyed by WALLACE
Checked McPherson	Notes ECW 3-20-50
Date May 1950	Indexed K. C. Johnson 3-21-50

F. B. 673 PG. 5

J.N. 8588

LITTLE LAKE PARK

BOUNDARY SURVEY

E.C. WALLACE
D. SAPPELL
W. BAY
T.C. PETERSON
F. BROOKS

HC 58-73
CSB-2245
KS 33-2C

Note: Any Additions or Changes on This Sheet Must be Made or Circled in Red Ink With Date and Name of Person Making Change.

Do not extend notes this side of this line.

RETURN TO
LOS ANGELES COUNTY SURVEYOR
726 LOS ANGELES COUNTY
ENGINEERING BLDG.

76F309S 247 10M 1-49

F. B. 1623 PG. 6

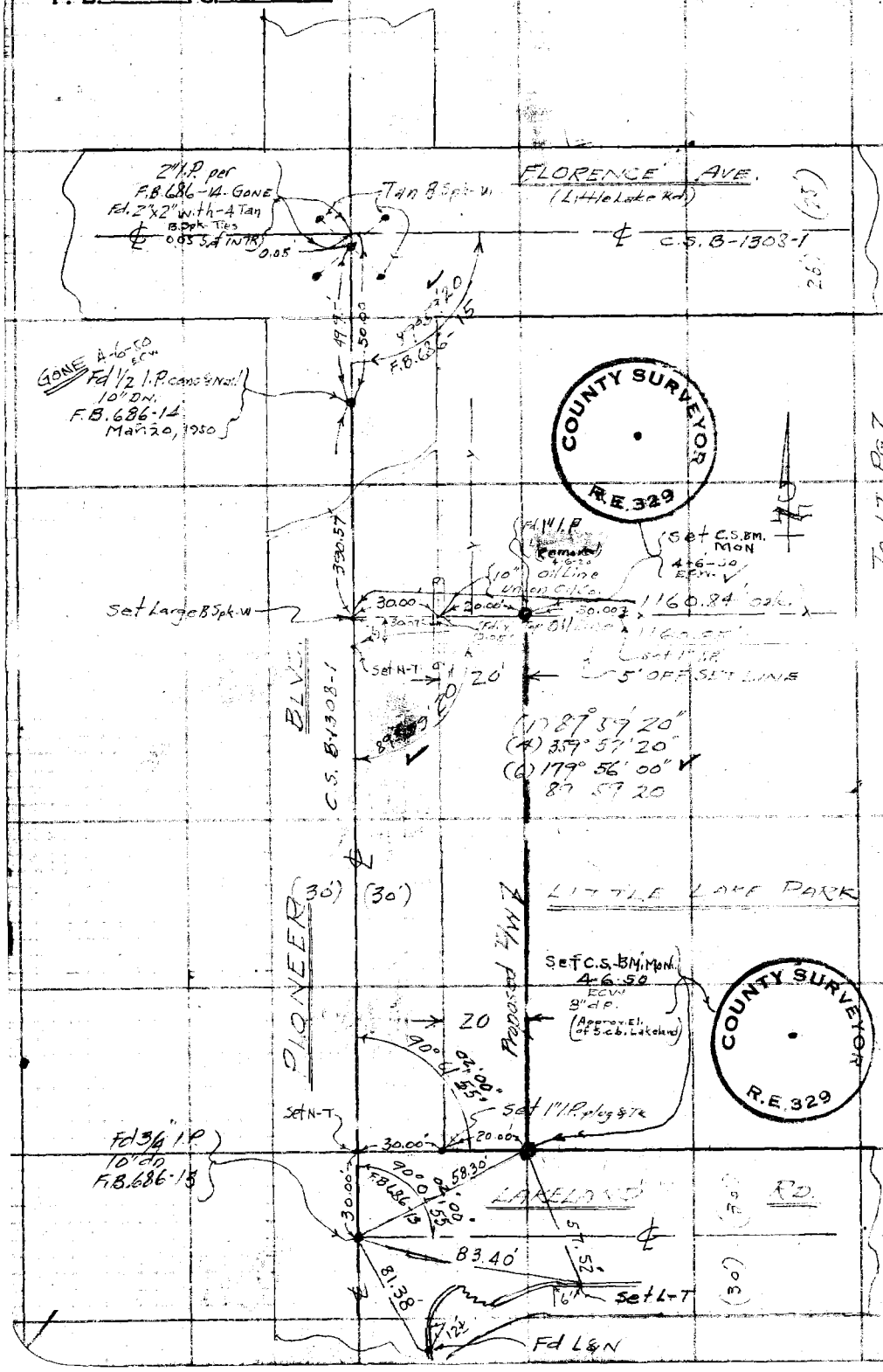

W.S. 33 C-2

RETURN TO
LOS ANGELES COUNTY SURVEYOR
726 LOS ANGELES COUNTY
ENGINEERING BLDG.

Do not extend notes this side of this line.

Note: Any Additions or Changes on This Sheet Must be Made or Circled in Red Ink With Date and Name of Person Making Change.

Notes Ck'd by KRMFPh.	Survey of [illegible]
Map No. B-2245	W. O. 8588 Tape No. 0110 St'd. 68 °F
Office Work Lesher	Surveyed by WALLACE
Checked McPherson	Notes ECW Date 3-20-50
Date May 1950	Indexed A. C. Johnson

F. B. 1623 PG. 7

WS. 33 D-2

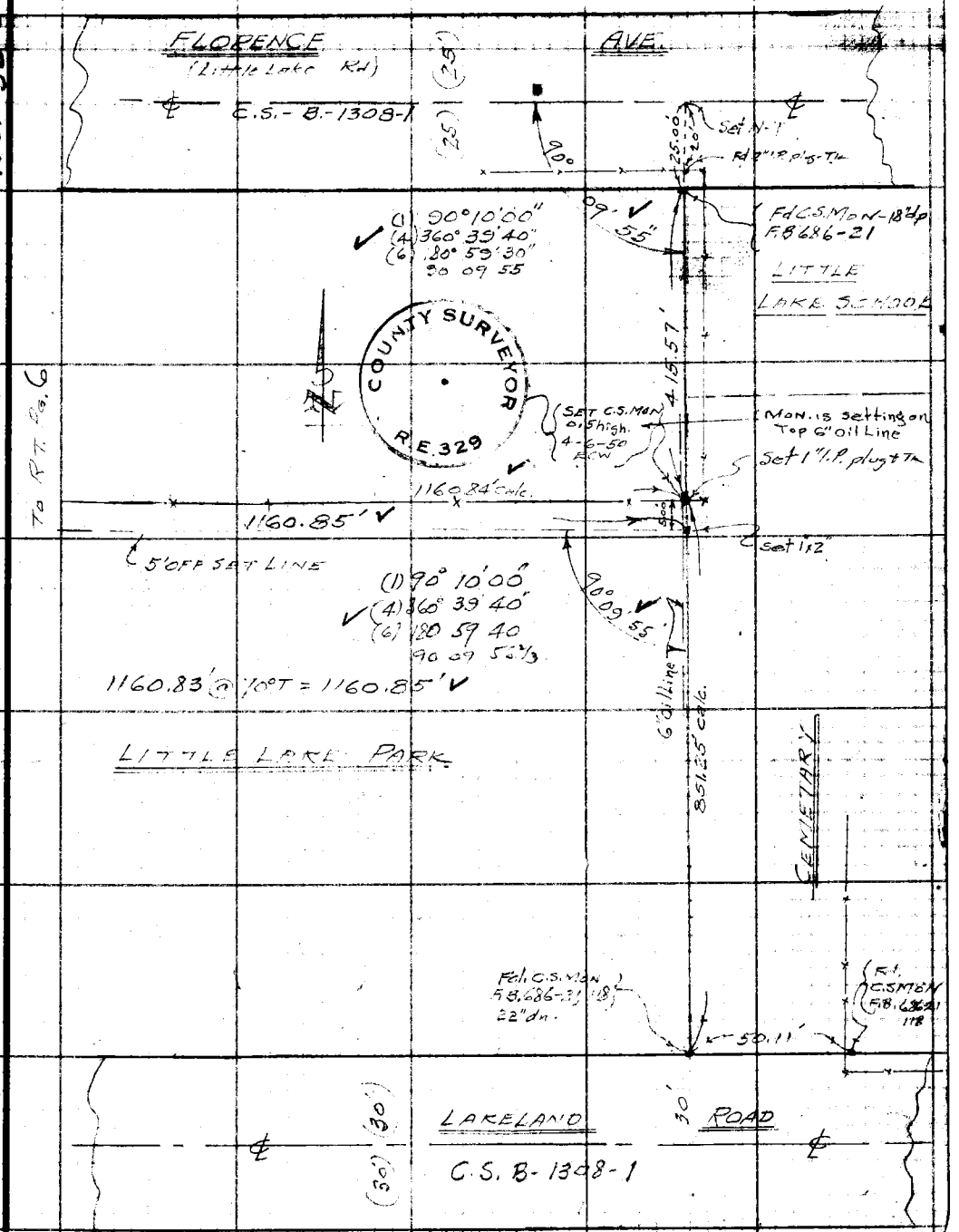

Note: Any Additions or Changes on This Sheet Must be Made or Circled in Red Ink With Date and Name of Person Making Change.

Do not extend notes this side of this line.

RETURN TO
LOS ANGELES COUNTY SURVEYOR
725 LOS ANGELES COUNTY
ENGINEERING BLDG.

76F3099 247 10M 1-49

F. B. 1623 PG. 8

RETURN TO
LOS ANGELES COUNTY SURVEYOR
726 LOS ANGELES COUNTY
ENGINEERING BLDG.

Do not extend notes this side of this line.

Note: Any Additions or Changes on This Sheet Must be Made or Circled in Red Ink With Date and Name of Person Making Change.

F. B. 1623 PG. 9

NOTES RED. _____ JOB NO. 8588 SURVEY OF LITTLE LAKE PARK

DATE _____ SURVEY BY WALLACE

NOTES CHKD. WGVD NOTES BY ECW DATE 4-10-50

DATE 5-15-50 INDEXED A. C. Johnson DATE 5-4-50

DESCRIPTION	ADJ. ELEV.	3RD RUN	2ND RUN	DIFF.	1ST RUN	B.M.
J.N. 8588						
LITTLE LAKE PARK						
BM CIRCUIT						
WALLACE SAPPELL & Bay Peterson & Brooks						

NOTE: ANY ADDITIONS OR CHANGES ON THIS SHEET MUST BE MADE OR CIRCLED IN RED INK, WITH DATE AND NAME OF PERSON MAKING CHANGE.

Do not extend notes this side of this line

PLEASE RETURN TO
LOS ANGELES COUNTY SURVEYOR
315 CIVIC CENTER BLDG.

765420 353 2M 3-48

FORM 353 2M 3-48

PLEASE RETURN TO
LOS ANGELES COUNTY SURVEYOR
315 CIVIC CENTER BLDG.

NOTE: ANY ADDITIONS OR CHANGES ON THIS SHEET MUST BE MADE OR CIRCLED IN RED INK, WITH DATE AND NAME OF PERSON MAKING CHANGE.

Do not extend notes this side of this line

JOB NO. 8588 SURVEY OF Little Lake Park B.M. Circuit
SURVEY BY WALLACE DATE 4-10-50
NOTES BY ECW DATE
INDEXED A. C. Johnson DATE
NOTES RED. DATE
NOTES CHKD. WGW DATE 6-15-50
F.B. 1623 PG. 10

B.M.	1ST RUN	DIFF.	2ND RUN	3RD RUN	ADJ. ELEV.	DESCRIPTION
B.M.#1	128.300					B.M.#1 El. 128.300 F.B. 286-211 Florence Ave. N Front Main Entrance Little Lake Sch. B.Spk. in S.C.b. 1' W. of Weelge entrance walk.
	2.428					
⊼	130.728					
	4.255					
T.P.	126.473					
	2.900					
⊼	129.373					
	3.676					
B.M.#2L	125.697					(Set) B.M.#2L C.S. MON. N.E. Cor. Little Lake Park (2.5' W. of Ph. cor.)
	3.185					
⊼	128.882					
	5.116					
T.P.	123.766					T.P. 1.2 - (Orig. F+50)
	3.803					
⊼	127.569					
	4.934					
T.P.	122.635					
	4.218					
⊼	126.853					
	7.299					
B.M.#3L	119.554					F.B. 286-21, 18 F.B. 1623-7 B.M.#3L Lakeland Rd. S.E. Cor. Little Lake Park C.S. MON. 30' N.E. Lakeland Rd. approx Prod. of E.C.L. - ZEUS AVE.
	4.849					
⊼	124.403					
	4.513					
B.M.#4L	119.890					B.M.#4L Lakeland Rd. & ZEUS AVE. S.E. Cor. B.Spk. 6' S. of S. end C.R.
	4.339					
⊼	124.229					
	5.346					
T.P.	118.883					

76S420 353 2M-2-48

PLEASE RETURN TO
LOS ANGELES COUNTY SURVEYOR
315 CIVIC CENTER BLDG.

NOTE: ANY ADDITIONS OR CHANGES ON THIS SHEET MUST BE MADE OR CIRCLED IN RED INK, WITH DATE AND NAME OF PERSON MAKING CHANGE.

Do not extend notes this side of this line

B.M.	1ST RUN	DIFF.	2ND RUN	3RD RUN	ADJ. ELEV.	B.M. CIRCUIT DESCRIPTION
T.P.	118.883					T.P. pg 10
	4.251					
⊼	123.134					
	3.690					
B.M. 5L	119.444					B.M. 5L Lakeland Rd. - E. of ARLEE AVE
	4.814					B. Spk. in S.cb. 130' E. ℄ ARLEE AVE
⊼	124.258					
	4.679					
T.P.	119.579					
	4.319					
⊼	123.898					B.M. 6L Pioneer Blvd. & Lakeland Rd. SE COR
	5.360					C.S. MON. SW. Cor. of Park 50' E & 30' N
B.M. 6L	118.538					℄ INTR.
	4.184					
⊼	122.722					
	4.329					
Rd Dep B.M	118.393					~~Rd Dep~~ B.M. - PIONEER BLVD & LAKELAND RD SE COR
	4.618					L&N 15' S. of S. end CR
⊼	123.011					
	3.981					
T.P.	119.030					
	3.952					
⊼	122.982					
	4.329					
T.P.	118.653					(opp. (F+50)
	4.565					
⊼	123.218					
	10.729					
B.M. 7L	112.489					B.M. 7L Pioneer Blvd. N.W. COR of Park
						C.S. MON. 50' E. ℄ Rd. (THIS MON. [illegible])

NOTES RED. _____ JOB NO. 8588 SURVEY OF Little Lake Park
DATE _____ SURVEY BY Wallace
NOTES CHKD. W.G.V.D. NOTES BY Wallace DATE 4-10-50
DATE 5-15-50 INDEXED A. C. Johnson DATE _____

F.B. 1623 PG. 11

FORM 353 2M 3-48

PLEASE RETURN TO
LOS ANGELES COUNTY SURVEYOR
315 CIVIC CENTER BLDG.

NOTE: ANY ADDITIONS OR CHANGES ON THIS SHEET MUST BE MADE OR CIRCLED IN RED INK, WITH DATE AND NAME OF PERSON MAKING CHANGE.

123.730
6.26
117.41 = RP

Do not extend notes this side of this line

B.M.	1ST RUN	DIFF.	2ND RUN	3RD RUN	ADJ. ELEV.	DESCRIPTION
B.M. 7L	112.489					B.M. 7L Pg 11
	11.241					
⊼	123.730					
	4.596					
T.P.	119.134					
	5.172					
⊼	124.306					
	3.040					(No Ref)
B.M	121.266					B.M. Pioneer Blvd & Florence Ave. N E Cor B Spk. in P.P. # 164814 E
	2.272					
⊼	123.538					
	3.150					
T.P.	120.388					
	7.428					
⊼	127.816					
	0.964					
T.P.	126.852					
	4.890					
⊼	131.742					
	4.981					
T.P.	126.761					
	4.340					
⊼	131.101					
	3.480					
T.P	127.621					
	5232					
⊼	132.853					
	4.546					
B.M. #1	128.307					B.M. #1 El. 128.300 Pg 10

JOB NO. 8588 SURVEY OF LITTLE LAKE PARK
SURVEY BY WALLACE
NOTES BY ECW DATE 4-10-50
INDEXED R. C. Johnson DATE
NOTES RED. DATE
NOTES CHKD. WGVD DATE 5-15-50

F.B. 1623 PG. 12

Notes Ck'd by	Survey of LITTLE LAKE PARK
Map No. [illegible]	W.O. [illegible] No. [illegible]
Office Work D.A.W. W.V.P.	Surveyed by WALLACE
Checked L.D., D.A.W.	Notes [illegible] Date 4-12-50
Date 7-7-50	Indexed E. C. Johnson 5-4-50

F. B. 1623 PG. 73

J.N. 8588

LITTLE LAKE PARK

GRID SYSTEM for "X-SECTION

GRID LINES PARALLEL TO EAST BOUNDARY LINE AND LAKELAND ROAD.

0+00 S.E.COR. of PARK Going North
0+00 S.E.COR. of PARK Going WEST

WALLACE
SAPPELL
BAY
PETERSON
BROOKS

Note: Any Additions or Changes on This Sheet Must be Made or Circled in Red Ink With Date and Name of Person Making Change.

Do not extend notes this side of this line.

RETURN TO
LOS ANGELES COUNTY SURVEYOR
726 LOS ANGELES COUNTY
ENGINEERING BLDG.

76F3098 247 10M 1-49

F. B. 1623 Pg. 14



RETURN TO
LOS ANGELES COUNTY SURVEYOR
728 LOS ANGELES COUNTY
ENGINEERING BLDG.

Do not extend notes this side of this line.

Note: Any Additions or Changes on This Sheet Must be Made or Circled in Red Ink With Date and Name of Person Making Change.

Notes Ck'd by	Survey of LITTLE LAKE PARK
Map No.	W. O. [illegible] Tape No. [illegible]
Office Work	Surveyed by WALLACE
Checked	Notes [illegible] Date 4-12-54
Date	Indexed A. C. Johnson

F. B. 1623 PG. 15

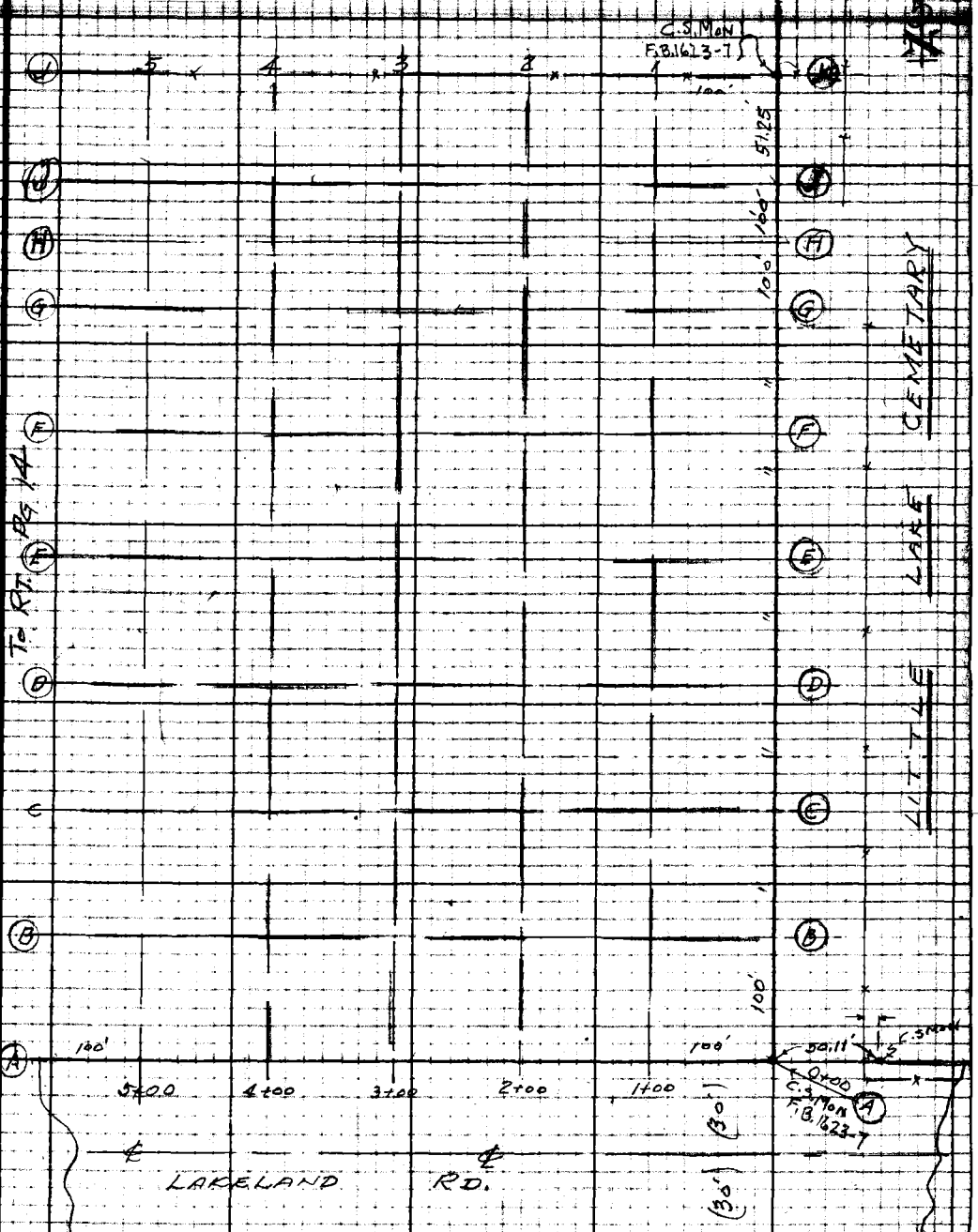

Notes: Any Additions or Changes on This Sheet Must be Made or Circled in Red Ink With Date and Name of Person Making Change.

Do not extend notes this side of this line.

RETURN TO
LOS ANGELES COUNTY SURVEYOR
726 LOS ANGELES COUNTY
ENGINEERING BLDG.

76F3098 247 10M 1-49

F. B. 1623 PG. 16

RETURN TO
LOS ANGELES COUNTY SURVEYOR
725 LOS ANGELES COUNTY
ENGINEERING BLDG.

Do not extend notes this side of this line.

Note: Any Additions or Changes on This Sheet Must be Made or Circled in Red Ink With Date and Name of Person Making Change.

Profile No. | Notes Red. | Plotted | Job No. 8588 | Division No. V | F.B. 1623 PG. 17
Date | Date | Survey of LITTLE LAKE PARK
X-Sec. No. | Notes Chkd. | Checked | Survey by WALLACE | Notes E.C.W. | Date 4-10-58
Date | Date | Map No. | Indexed R. C. Johnson | Date

J.N. 8588

LITTLE LAKE PARK

-X- SECTIONS

SEE SKETCH OF GRID SYSTEM Pages 14 & 15

GRID LINES PARALLEL TO South and East Bdry Lines

Wallace
Sappell
Bay
Peterson
Brooks

STATION	B.S.	H.I.	F.S.	ELEV.

NOTE: ANY ADDITIONS OR CHANGES ON THIS SHEET MUST BE MADE OR CIRCLED IN RED INK, WITH DATE AND NAME OF PERSON MAKING CHANGE.

PLEASE RETURN TO
LOS ANGELES COUNTY SURVEYOR
726 LOS ANGELES COUNTY ENGINEERING BLDG.

Do not extend notes this side of this line.

76L296 307 5-49

76L298 307 5-49

PLEASE RETURN TO
LOS ANGELES COUNTY SURVEYOR
726 LOS ANGELES COUNTY ENGINEERING BLDG.

NOTE: ANY ADDITIONS OR CHANGES ON THIS SHEET MUST BE MADE OR CIRCLED IN RED INK, WITH DATE AND NAME OF PERSON MAKING CHANGE.

Do not extend notes this side of this line.

STATION	B. S.	H. I.	F. S.	ELEV.		
B.M. 4L				119 89	B.M. 4L El. 119.89 B. Spk 6' S. end CR	1623-10 Lakeland & Zeus Av. SE Cor
"A" Line						
0 – 25		℄ driveway E. of Park		121 65		
0 – 14				121 4		
0 – 06				120 6		
0 –						
0+00				121 2		
0+23				120 7		
1+00				119 6		
2+00				119 3		
3+00				118 9		
4+00				118 8		
"B"						
0 – 25		℄ driveway		122 3		
0 – 10				122 4		
0 – 06				121 2		
0 – 02				122 1		
0+00				122 0		
+15				121 2		
1+00				120 3		

F.B. 1623 PG. 18

Job No. 8588 Division No. 1 Notes Red. Plotted Profile
Survey of LITTLE LAKE PARK Date Date No.
Survey by WALLACE Notes E.C.W. Notes Chkd. Checked X-Sec.
Indexed E. C. Johnson Date Date Date No.

76L298 307 5-49

PLEASE RETURN TO
LOS ANGELES COUNTY SURVEYOR
726 LOS ANGELES COUNTY ENGINEERING BLDG.

NOTE: ANY ADDITIONS OR CHANGES ON THIS SHEET MUST BE MADE OR CIRCLED IN RED INK, WITH DATE AND NAME OF PERSON MAKING CHANGE.

Do not extend notes this side of this line.

STATION	B. S.	H. I.	F. S.	ELEV.		
"B"						
1+47				1191		
2+00				1191		
3+00				1187		
4+00				1189 4		
"C"						
0-25				1227		
0-10				1226		
0-06				1216		
0-02				1225		
0+00				1224		
0+10				1207		
1+00				1208		
+60				1195		
2+00				1194		
3+00				1190		
4+00				1190		
"D"						
0-25				1231		
0-10				1229		
0-06				1219		
0-02				1228		

Profile No. ____ Notes Red. ____ Plotted ____ Job No. 8588 Division No. ____ F.B. 1623 PG. 14

X-Sec. No. ____ Date ____ Date ____ Survey of LITTLE LAKE PARK.

Notes Chkd. ____ Checked ____ Survey by WALLACE Notes E.C.W. Date 4-10-50

Date ____ Date ____ Map No. ____ Indexed ~~H.~~ C. Johnson Date ____

76L298 307 5-49

PLEASE RETURN TO
LOS ANGELES COUNTY SURVEYOR
726 LOS ANGELES COUNTY ENGINEERING BLDG.

NOTE: ANY ADDITIONS OR CHANGES ON THIS SHEET MUST BE MADE OR CIRCLED IN RED INK, WITH DATE AND NAME OF PERSON MAKING CHANGE.

Do not extend notes this side of this line.

STATION	B. S.	H. I.	F. S.	ELEV.		
"D"						
0+00				1229		
0+11				1222		
1+00				1214		
+20				1209		
+45				1197		
2+00				1196		
3+00				1192		
4+00				1194		
T.P.				11894	1"x2" "B" Line 4+00	
"A" LINE						
5+00				1196		
5+04				1190		
5+20				1218		
6+00				1221		
7+00				1215		
8+00				1209		
9+00				1205		
10+00				1199		
11+00				1198		
W. P/L.				1194	End of line.	

F.B. 1623 PG. 20

Survey of LITTLE LAKE PARK Job No. 8588 Division No. Notes Red. Date Plotted Date No. Profile

Survey by WALLACE Notes E.C.W. Date Notes Chkd. Date Checked Date No. X-Sec.

Indexed R. C. Johnson Date

76L298 307 5-49

PLEASE RETURN TO
LOS ANGELES COUNTY SURVEYOR
726 LOS ANGELES COUNTY ENGINEERING BLDG.

NOTE: ANY ADDITIONS OR CHANGES ON THIS SHEET MUST BE MADE OR CIRCLED IN RED INK, WITH DATE AND NAME OF PERSON MAKING CHANGE.

Do not extend notes this side of this line.

STATION	B. S.	H. I.	F. S.	ELEV.		
"B" LINE						
5+00				1192		
5+07				1201		
5+11				1216		
6+00				1222		
7+00				1220		
8+00				1213		
T.P.				1219	1x2 "B" Line 8+00	
9+00				1203		
10+00				1198		
11+00				1194		
W. P/L				1187	End of line.	
"C" Line						
5+00				1195		
5+03				1193		
5+10				1220		
6+00				1225		
7+00				1223		
8+00				1216		
9+00				1208		

Profile Notes Red. ____ Plotted ____ Job No. 8588 Division No. ____
No. ____ Date ____ Date ____ Survey of LITTLE LAKE PARK
X-Sec. Notes Chkd. ____ Checked ____ Survey by WALLACE Notes D.S. Date 4-10-50
No. ____ Date ____ Date ____ Map No. ____ Indexed C. Johnson

F.B. 1623 PG. 21

76L298 307 5-49

PLEASE RETURN TO
LOS ANGELES COUNTY SURVEYOR
726 LOS ANGELES COUNTY ENGINEERING BLDG.

NOTE: ANY ADDITIONS OR CHANGES ON THIS SHEET MUST BE MADE OR CIRCLED IN RED INK, WITH DATE AND NAME OF PERSON MAKING CHANGE.

Do not extend notes this side of this line.

F.B. 1623 PG. 22

Profile No. ____ X-Sec. No. ____

Plotted ____ Date ____ Checked ____ Date ____

Notes Red. ____ Date ____ Notes Chkd. ____ Date ____

Job No. 8588 Division No. ____

Survey of LITTLE LAKE BARK

Survey by WALLACE Notes D.S.

Indexed A. C. Johnson Date ____

STATION	B. S.	H. I.	F. S.	ELEV.		
"E" Line						
10+00				1202		
11+00				1195		
W. P/L				1186	End of line	
"D" Line						
5+00				1199		
5+03				1201		
5+09				1222		
6+00				1227		
7+00				1225		
8+00 + T.P.				1278	T.P. 1X2 "D" Line 8+00	
9+00				1210		
10+00				1204		
11+00				1194		
W. P/L				1198	End of line.	
"D"+65 Line						
5+00				1208		
5+25				1228		
6+00				1230		
7+00				1231		
7+65				1230		

76L298 307 5-49

120.38

PLEASE RETURN TO
LOS ANGELES COUNTY SURVEYOR
726 LOS ANGELES COUNTY ENGINEERING BLDG.

NOTE: ANY ADDITIONS OR CHANGES ON THIS SHEET MUST BE MADE OR CIRCLED IN RED INK. WITH DATE AND NAME OF PERSON MAKING CHANGE.

Do not extend notes this side of this line.

STATION	B. S.	H. I.	F. S.	ELEV.		
T. P.				123.766	T.P. 1x2 - (0+00 / F+50) F.B. 1623-10	
"E" Line						
0-25	℄ Driveway E. of Park.			1235		
0-8				123.3		
0-5				1223		
0-2				1231		
0+00				1231		
1+00				1221		
+25				1214		
2 +60				1204		
2+00				1200		
3+00				1194		
4+00				1200		
5+00				1206		
"D+80" Line						
5+00				1209		
5+25				1220		
6+00				1224		
7+00				1228		
7+65				1227		

Profile No. ____ Date ____ Notes Red. ____ Plotted ____ Job No. 8558 Division No. ____

X-Sec. No. ____ Date ____ Notes Chkd. ____ Checked ____ Survey of LITTLE LAKE PARK

Survey by WALLACE Notes D.S. Date 4-10-58

Map No. ____ Date ____ Indexed R. C. Johnson

F.B. 1623 PG. 28

F.B. 1623 PG. 24

Job No. 8588 Division No. ____ Notes Red. ____ Plotted ____ Profile

Survey of LITTLE LAKE PARK Date ____ Date ____ No. ____

Survey by WALLACE Notes D.S. Notes Chkd. ____ Checked ____ X-Sec.

Indexed A. C. Johnson Date ____ Date ____ Date ____ No. ____

76L298 307 5-49

PLEASE RETURN TO

LOS ANGELES COUNTY SURVEYOR

726 LOS ANGELES COUNTY ENGINEERING BLDG.

NOTE: ANY ADDITIONS OR CHANGES ON THIS SHEET MUST BE MADE OR CIRCLED IN RED INK, WITH DATE AND NAME OF PERSON MAKING CHANGE.

Do not extend notes this side of this line.

STATION	B. S.	H. I.	F. S.	ELEV.	
"F" Line					
0-25		℄ Driveway E of Park		1240	
0-9				1239	
0-6				1227	
0-1				1235	
0+00				1234	
1+00				1229	
2+00 +60				1214	
3+00				1210	
4+00 + T.P.				1206	
5+00				12052	T.P. 1x2 "F" Line 4+00
				1207	
"D+68" Line					
5+20				1226	
5+50				1234	
"D+70" Line					
5+75				1233	
6+00				1233	
6+50				1233	
7+00				1234	

76L298 307 5-49

PLEASE RETURN TO
LOS ANGELES COUNTY SURVEYOR
726 LOS ANGELES COUNTY ENGINEERING BLDG.

NOTE: ANY ADDITIONS OR CHANGES ON THIS SHEET MUST BE MADE OR CIRCLED IN RED INK. WITH DATE AND NAME OF PERSON MAKING CHANGE.

Do not extend notes this side of this line.

STATION	B. S.	H. I.	F. S.	ELEV.		
"D+70" Line						
7+50				1233		
8+00				1224		
8+50				1220		
8+65				1214		
T.P.				12333	T.P. 1x1, "D+70" Line, 5+75	
"E" (cont) Line						
6+00				1223		
7+00				1226		
8+00				1221		
9+00				1211		
10+00				1202		
11+00				1191		
W. P/L				1184	End of line.	
"F" Line						
6+00				121.9		
7+00				1221		
8+00				1215		
9+00 + T.P.				12068	T.P. 1x1, "F" Line, 9+00	
10+00				1196		

Profile Notes Red. ____ Plotted ____ Job No. 8588 Division No. ____
No. ____ Date ____ Date ____ Survey of LITTLE LAKE PARK
X-Sec. Notes Chkd. ____ Checked ____ Survey by WALLACE Notes D.S. Date 4-12-50
No. ____ Date ____ Date ____ Map No. ____ Indexed R. C. Johnson Date ____

F.B. 1623 PG. 25

F.B. 1623 PG. 26

Job No. 8588 Division No. _____ Notes Red. _____ Plotted _____ Profile No. _____

Survey of LITTLE LAKE PARK. Date _____ Date _____

Survey by WALLACE Notes D.S. Notes Chkd. _____ Checked _____ X-Sec.

Indexed A. C. Johnson Date _____ Date _____ Date _____ No. _____

STATION	B. S.	H. I.	F. S.	ELEV.	
"F" Line					
11+00				1189	
W. P/L				1185	End of line.
"G" Line					
0-20				1242	
0-09				1242	
0-05				1231	
0+00				1240	
1+00				1233	
1+60				1218	
2+00				1213	
3+00				1208	
4+00				1207	
5+00				1212	
6+00				1216	
7+00				1210	
8+00				1202	
9+00				1191	
10+00				1184	
11+00					

76L298 307 5-49

PLEASE RETURN TO
LOS ANGELES COUNTY SURVEYOR
726 LOS ANGELES COUNTY ENGINEERING BLDG.

Do not extend notes this side of this line.

NOTE: ANY ADDITIONS OR CHANGES ON THIS SHEET MUST BE MADE OR CIRCLED IN RED INK, WITH DATE AND NAME OF PERSON MAKING CHANGE.

76L298 307 5-49

PLEASE RETURN TO
LOS ANGELES COUNTY SURVEYOR
726 LOS ANGELES COUNTY ENGINEERING BLDG.

NOTE: ANY ADDITIONS OR CHANGES ON THIS SHEET MUST BE MADE OR CIRCLED IN RED INK, WITH DATE AND NAME OF PERSON MAKING CHANGE.

Do not extend notes this side of this line.

STATION	B. S.	H. I.	F. S.	ELEV.		
"G" Line						
W P/L				1182	End of line	
"H" Line						
0-20				1248		
0-09				1246		
0-05				1234		
0+00				1243		
1				1240		
2				1228		
3				1221		
4+00 + T.P.				12158	T.P., 1x2, "H" Line, 4+00	
5				1207		
6				1205		
7				1211		
8+00 + T.P.				12036	T.P. 1x2, "H" Line 8+00	
9				1199		
10				1189		
11				1179		
W P/L				1176	End of Line.	

Profile Notes Red. ____ Plotted ____ Job No. 8588 Division No. ____ F.B. 1623 PG. 27
No. ____ Date ____ Date ____ Survey of LITTLE LAKE PARK
X-Sec. Notes Chkd. ____ Checked ____ Survey by WALLACE Notes D.S. Date 4-12-50
No. ____ Date ____ Date ____ Map No. ____ Indexed E. C. Johnson Date ____

76L298 307 5-49

PLEASE RETURN TO
LOS ANGELES COUNTY SURVEYOR
726 LOS ANGELES COUNTY ENGINEERING BLDG.

NOTE: ANY ADDITIONS OR CHANGES ON THIS SHEET MUST BE MADE OR CIRCLED IN RED INK. WITH DATE AND NAME OF PERSON MAKING CHANGE.

Do not extend notes this side of this line.

F.B. 1623 PG. 28

Job No. 8588 Division No. V
LITTLE LAKE PARK
Survey of
Survey by WALLACE Notes E. C. W.
Indexed A. C. Johnson Date

Profile No. Plotted Date Notes Red. Date
X-Sec. No. Checked Date Notes Chkd. Date

STATION	B. S.	H. I.	F. S.	ELEV.		
E+30 LINE						
1+00				1225		
+20				1216		
+60				1205		
2+00				1200		
+50				1199		
+75				1198		
3+00				1198		
E+35 Line						
1+20				1219		
+60				1210		
2+00				1208		
+50				1206		
+75				1203		
3+00				1201		
E+45 Line						
2+00				1207		
+50				1206		
+75				1205		
3+00				1203		

76L298 307 5-49

PLEASE RETURN TO
LOS ANGELES COUNTY SURVEYOR
726 LOS ANGELES COUNTY ENGINEERING BLDG.

NOTE: ANY ADDITIONS OR CHANGES ON THIS SHEET MUST BE MADE OR CIRCLED IN RED INK. WITH DATE AND NAME OF PERSON MAKING CHANGE.

Do not extend notes this side of this line.

STATION	B. S.	H. I.	F. S.	ELEV.		
"J" LINE						
0-20				1251		
0-09				1251		
0-05				1237		
0+00				1247		
SECTION along North Bdry. of Park - Lines run N&S from "J" Line						
0+00 Line - East Bdry of Park						
J-Line				1247		
J+40				1249		
J+51.3	N. Bdry Line Park			1252		
J+60				1255		
0+60' Line (60' W. of E. bdry line of Pk						
J				1244		
J+27				1242		
J+30				1247		
J+48				1244		
+51.3	N. bdry Line Pk			1253		
+55				1246		

Profile No. ____ Notes Red. ____ Date ____ Plotted ____ Date ____ Job No. 8588 Division No. ____ Survey of LITTLE LAKE PARK

X-Sec. No. ____ Notes Chkd. ____ Date ____ Checked ____ Date ____ Survey by WALLACE Notes E.C.W. Date 4-12-50 Map No. ____ Indexed [illegible] C. Johnson

F.B. PG. 29

F.B. 1623 PG. 30

Job No. 8588 Division No. V Notes Red. _____ Plotted _____ Profile

Survey of LITTLE LAKE PARK Date _____ Date _____ No. _____

Survey by Wallace Notes ECW Notes Chkd. _____ Checked _____ X-Sec.

Indexed A. C. Johnson Date _____ Date _____ Date _____ No. _____

STATION	B. S.	H. I.	F. S.	ELEV.
0+60 Line				
J+60				1245
1+00 Line				
J-(0+00)				
J+27				1242
+30				1242
+48				1241
J+51.3	N. bdry of Park			1244
+56				1243
+60				1244
2+00 LINE				
J				1234
J+27				1233
J+29				1241
J+46				1241
+51.3	N. P. Park			1242
+56				1241
+60				1251

Do not extend notes this side of this line.

PLEASE RETURN TO
LOS ANGELES COUNTY SURVEYOR
726 LOS ANGELES COUNTY ENGINEERING BLDG.

NOTE: ANY ADDITIONS OR CHANGES ON THIS SHEET MUST BE MADE OR CIRCLED IN RED INK. WITH DATE AND NAME OF PERSON MAKING CHANGE.

76L298 307 5-49

76L298 307 5-49

PLEASE RETURN TO
LOS ANGELES COUNTY SURVEYOR
726 LOS ANGELES COUNTY ENGINEERING BLDG.

NOTE: ANY ADDITIONS OR CHANGES ON THIS SHEET MUST BE MADE OR CIRCLED IN RED INK, WITH DATE AND NAME OF PERSON MAKING CHANGE.

Do not extend notes this side of this line.

STATION	B. S.	H. I.	F. S.	ELEV.		
3+00 LINE						
J				1228		
J+27				1228		
J+29				1233		
+45				1235		
J+51.3	N. bdry of Park			1250		
+55				1243		
+60				1243		
4+00 LINE						
J				1222		
J+27				1222		
J+29				1228		
+46				1229		
J+51.3	N. P/L Park			1238		
+55				1236		
+60				1235		

Profile No. ____ Date ____ Notes Red. ____ Date ____ Plotted ____ Date ____ Job No. 8588 Division No. ____ Survey of LITTLE LAKE PARK

X-Sec. No. ____ Date ____ Notes Chkd. ____ Date ____ Checked ____ Date ____ Survey by WALLACE Notes E.C.W. Date 4-12-50 Map No. ____ Indexed R. C. Johnson

F.B. 1623 PG. 31

76L298 307 5-49

PLEASE RETURN TO
LOS ANGELES COUNTY SURVEYOR
726 LOS ANGELES COUNTY ENGINEERING BLDG.

NOTE: ANY ADDITIONS OR CHANGES ON THIS SHEET MUST BE MADE OR CIRCLED IN RED INK, WITH DATE AND NAME OF PERSON MAKING CHANGE.

Do not extend notes this side of this line.

Profile No. X-Sec. No.
Plotted Date Checked Date
Notes Red. Date Notes Chkd. Date
Division No. 7 PARK
Job No. 8588 LITTLE LAKE
Notes ECW
Survey of
Survey by Wallace
Indexed A. C. Johnson Date
F.B. 1623 PG. 32

STATION	B. S.	H. I.	F. S.	ELEV.		
4+75 LINE						
J				12[illegible]4		
J+31				12[illegible]2		
J+33				12[illegible]6		
+48				12[illegible]9		
J+51.3	N.P.L.	Park		123.0		
+55				122.5		
+60				122.5		
5+00 LINE						
J				12[illegible].8		
J.+32				120.7		
+35				12[illegible]3		
J+51.3	N.P.L.	Park		12[illegible]7		
+60				12[illegible]7		
6+00 LINE						
J				12[illegible]5		
J+51.3	N.P.L.	Park		12[illegible]		
+60				12[illegible]		
T.P.				120.67		

76L298 307 5-49

PLEASE RETURN TO
LOS ANGELES COUNTY SURVEYOR
726 LOS ANGELES COUNTY ENGINEERING BLDG.

NOTE: ANY ADDITIONS OR CHANGES ON THIS SHEET MUST BE MADE OR CIRCLED IN RED INK, WITH DATE AND NAME OF PERSON MAKING CHANGE.

Do not extend notes this side of this line.

STATION	B. S.	H. I.	F. S.	ELEV.
"J" LINE				
7+00				1207
8+00				1199
9+00				1197
10+00				1187
11+00				1175
11+12				1176
+22				1171
11+30.8±	West bdry of Park			1165
T.P.				1174.5
"K" LINE N. bdry Line of Park				
7+00				1209
8+00				1202
9+00				1198
10+00				1189
+82				1170
11+00				1158
+03				1154

(30' East ℄ Pioneer Blvd)

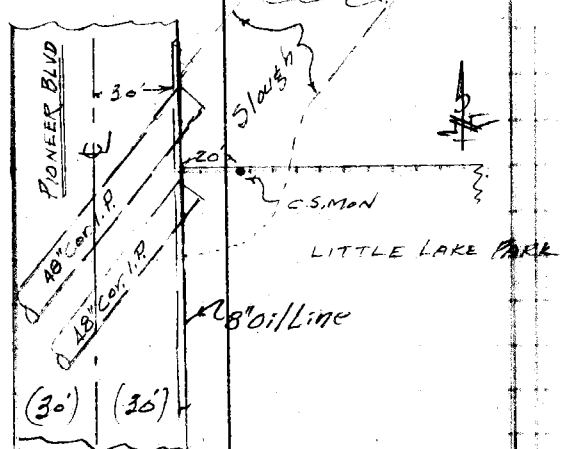

Profile No. ____ Date ____ Notes Red. ____ Date ____ Plotted ____ Date ____ Job No. 8588 Division No. ____ Survey of LITTLE LAKE PARK

X-Sec. No. ____ Date ____ Notes Chkd. ____ Date ____ Checked ____ Date ____ Survey by WALLACE Notes ECW Date 4-12-50 Map No. ____ Indexed R. C. Johnson Date ____

F.B. 1623 PG. 33

76L298 307 5-49

PLEASE RETURN TO
LOS ANGELES COUNTY SURVEYOR
726 LOS ANGELES COUNTY ENGINEERING BLDG.

NOTE: ANY ADDITIONS OR CHANGES ON THIS SHEET MUST BE MADE OR CIRCLED IN RED INK, WITH DATE AND NAME OF PERSON MAKING CHANGE.

Do not extend notes this side of this line. 104.05

STATION	B. S.	H. I.	F. S.	ELEV.		
"K LINE (cont.)						
11+10				112 2		
11+29±	Invert of 48" Corr. Culvert			110 05	Culvert South of Nobdy Park	
+39	" " " "			110 08	" 5'± N. of N.W. Cor. v 30±E. & Pioneer	
B.M. 7L				112 47	B.M. 7L El. 112.489 F.B. 1623-11 C.S. Mon N.W. COR 50'E. & Pioneer	

Profile No. ____ X-Sec. No. ____
Plotted ____ Date ____ Checked ____ Date ____
Notes Red. ____ Date ____ Notes Chkd. ____ Date ____
Division No. V
Job No. 8588 LITTLE LAKE PARK
Notes L. C. W.
Date ____
Survey of ____
Survey by WALLACE
Indexed E. C. JOHNSON
1623 PG. 34

Profile No.	Notes Red.	Plotted	Job No. 8588	Division No. V	F.B. 1623 PG. 35
	Date	Date	Survey of LITTLE LAKE PARK		
X-Sec. No.	Notes Chkd.	Checked	Survey by WALLACE	Notes E.C.W.	Date 4-19-50
	Date	Date	Map No.	Indexed A. C. Johnson	Date

LAKELAND AVE.

From

East Bdry Line Little Lake Park

To

Pioneer Blvd.

-X-SECTIONS

Wallace
Sappell
Ray
Peterson
Brooks.

STATION	B. S.	H. I.	F. S.	ELEV.

NOTE: ANY ADDITIONS OR CHANGES ON THIS SHEET MUST BE MADE OR CIRCLED IN RED INK, WITH DATE AND NAME OF PERSON MAKING CHANGE.

Do not extend notes this side of this line.

PLEASE RETURN TO
LOS ANGELES COUNTY SURVEYOR
726 LOS ANGELES COUNTY ENGINEERING BLDG.

76L298 307 5-49

76L298 307 5-49

PLEASE RETURN TO
LOS ANGELES COUNTY SURVEYOR
726 LOS ANGELES COUNTY ENGINEERING BLDG.

NOTE: ANY ADDITIONS OR CHANGES ON THIS SHEET MUST BE MADE OR CIRCLED IN RED INK. WITH DATE AND NAME OF PERSON MAKING CHANGE.

Do not extend notes this side of this line.

26

STATION	B. S.	H. I.	F. S.	ELEV.	Lakeland Rd.	
B.M. 4L				119 89	B.M. 4L El. 119.89 F.B. 1623-10 Lakeland & Zeus Ave. SE Cor	B. Spk. S. end CR
					LT.	℄ Rt
0 -50	(50' E. of E. bdry Little Lake Park			1216		℄
0 +00	(℄ Lakeland Ave.			1210		℄ Intr. Lakeland & Prod. of E. bdry Line Little Lake Park
"				1209		11' Rt
				1204		16'
				1212		19.5'
				1213		30' N.P.L
0 +26±	℄ INTR ZEUS ST			1208		℄ INTR ZEUS ST. on South
				1205		13'
				1199		18'
				1201		21'
				1205		22'
				1208		30
				1193	~~100~~ 75' Lt	
(0+41) S. end CR-SW Cor				11998		
(0+68) W. " " " "				11996		
1+00				1199		℄
"				1194		20'

F.B. 1623 PG. 36
Survey of LITTLE LAKE PARK Job No. 8588 Division No.
Survey by WALLACE Notes E.C.W. Notes Chkd. Checked Date Plotted Date Profile No. X-Sec. No.
Indexed E. C. Johnson Date Date Date

FORM 307 10M 10-46

PLEASE RETURN TO
LOS ANGELES COUNTY SURVEYOR
700 HALL OF RECORDS

NOTE: ANY ADDITIONS OR CHANGES ON THIS SHEET MUST BE MADE OR CIRCLED IN RED INK, WITH DATE AND NAME OF PERSON MAKING CHANGE.

Do not extend notes this side of this line.

3-14-91

STATION	B. S.	H. I.	F. S.	ELEV.	Lakeland Rd. (cont) LT	℄	RT
1+00				1197			30' Rt
"				11956	18' cb		
2+00				1193		℄	
"				1193			20'
"				1193			30
"				1189			45'
"				11907	18' cb		
3+00				1191		℄	
"				1188			16'
"				1194			22'
"				1190			30'
"				11859	18' cb.		
E. end CR	SECOR	(3+07)		11859			
S " "	" "	(3+34±)		11826			
3+49±	℄ int.			1188		℄	INTR Bombardier St
"				1192			21'
"				1187			30'
"				1181	60' Lt		
S. end CR	SWCOR	(3+64)		11828			
W " "	" "	(3+91)		11859			

Notes Red ____ Plotted 6-40 Job No. 8588 Division No. V F.B. 1623 Pg. 37
Date ____ Date ____ Survey of LITTLE LAKE PARK
Notes Chkd ____ Checked ____ Survey by WALLACE Notes D.J. Date 8-19-90
No. ____ Date ____ Date ____ Map No. ____ Indexed E. C. Johnson

FORM 307 10M 10-46

PLEASE RETURN TO
LOS ANGELES COUNTY SURVEYOR
700 HALL OF RECORDS

NOTE: ANY ADDITIONS OR CHANGES ON THIS SHEET MUST BE MADE OR CIRCLED IN RED INK, WITH DATE AND NAME OF PERSON MAKING CHANGE.

Do not extend notes this side of this line.

STATION	B. S.	H. I.	F. S.	ELEV.	Lakeland Rd. LT	℄	RT
4+00				1184		℄	
"				1188			30'
"				11861	18' cb.		
T.P.				11859	T.P.		
5+00				1191		℄	
"				1197			20'
"				1201			22'
"				1196			30'
"				11903	18' cb.		
5+20				1191		℄	
"				1202			20'
"				1218			30'
6+00				1196		℄	
"				1208			18'
"				1217			22'
"				1220			30'
"				11937	18' cb.		
7+00				1198		℄	
"				1205			19'
"				1215			23'

F.B. 1/623 Pg. 38 Job No. 8588 Division No. V Notes Red Plotted Profile
Survey of LITTLE LAKE PARK Date Date No. X-Sec.
Survey by WALLACE Notes D.S. Notes Chkd. Checked
Indexed R. C. Johnson Date Date No.

FORM 307 10M 10-46

PLEASE RETURN TO
LOS ANGELES COUNTY SURVEYOR
700 HALL OF RECORDS

NOTE: ANY ADDITIONS OR CHANGES ON THIS SHEET MUST BE MADE OR CIRCLED IN RED INK, WITH DATE AND NAME OF PERSON MAKING CHANGE.

Do not extend notes this side of this line.

STATION	B. S.	H. I.	F. S.	ELEV.	Lakeland Rd. LT.	℄ RT
7+00				1215		30'
"				11930	18' Cb.	
(7+17) E. end CR., S.E. cor.				11928		
(7+47) S. " " " "				11909	47'	
7+62	℄ int			1193		℄ INT., st. has no name. Arlee Av.
"				1201		17'
"				1211		20'
"				1210		30'
"				1188	80' LT.	
(7+77) S. end CR., SW. cor.				11902	47'	
(8+04) W. " " " "				11919		
T.P.				11919	T.P.	
8+00				1192		℄
"				1200		20'
"				1209		23'
"				1207		30'
9+00				1188		℄
"				1195		19'
"				1205		24'
"				1203		30'

Profile No. X-Sec. No. Date Notes Red Date Plotted Date Job No. 8588 Division No. Survey of LITTLE LAKE PARK Notes Chkd. Checked Survey by WALLACE Notes DS Date Map No. Date Indexed E. C. Johnson Date

F.B. 1/23 Pg. 39

FORM 307 10M 10-46

PLEASE RETURN TO
LOS ANGELES COUNTY SURVEYOR
700 HALL OF RECORDS

NOTE: ANY ADDITIONS OR CHANGES ON THIS SHEET MUST BE MADE OR CIRCLED IN RED INK, WITH DATE AND NAME OF PERSON MAKING CHANGE.

Do not extend notes this side of this line.

STATION	B. S.	H. I.	F. S.	ELEV.	Lakeland Rd. LT.	℄ RT.
9+00				11897	18' cb.	
(9+80) E end CR.	S.E. COR.			11880		
(9+92) S. " "	" "			11914	30'	
10+00				1186		℄
10+02				1186		℄ INT. ALLEY
"				1190		20'
"				1197		23'
"				1197		30'
"				11815	18' Gutter.	
"				11876	30'	
"				11864	100'	
(10+12) S. end C.R.	SW COR.			11910	30'	
(10+24) W. " "	" "			11869		
(10+81) E. end C.R.	S.E. COR.			11861		
(11+25) S. " "	" "			11836	55'	
11+00				1183		℄
"				1185		18'
"				1197		23'
"				1197		30'
11+62				1180		℄ int. Pioneer Blvd + Lakeland Rd

F.B. 1/23 PG. 46 Job No. 8588 Division No. Notes Red. Plotted Profile
Survey of LITTLE LAKE PARK Date Date No. X-Sec.
Survey by WALLACE Notes D.S. Notes Chkd. Checked
Indexed R. C. Johnson Date Date No.

FORM 307 10M 10-46

PLEASE RETURN TO
LOS ANGELES COUNTY SURVEYOR
700 HALL OF RECORDS

NOTE: ANY ADDITIONS OR CHANGES ON THIS SHEET MUST BE MADE OR CIRCLED IN RED INK, WITH DATE AND NAME OF PERSON MAKING CHANGE.

Do not extend notes this side of this line.

STATION	B. S.	H. I.	F. S.	ELEV.	Lakeland Rd.	
					LT.	℄ RT.
11+62				118.0	100'	
T.P.				119.60	T.P.	
BM-6L				118.52	BM-6L, EL 118.538, F.B. 1623 Pg. 11 Pioneer Blvd. + Lakeland Rd., N.E. Cor. C.S. mon., S.W. cor. of Park, 50' E. + 30' N. ℄ intr.	

Profile Notes Red ____ Plotted ____ Job No. 8588 Division No. ____ F.B. 1623 Pg. 41

No. ____ Date ____ Date ____ Survey of LITTLE LAKE PARK

No. ____ Date ____ Date ____ Survey by WALLACE Notes R. C. JOHNSON

No. ____ Date ____ Date ____ Map No. ____ Indexed ____ Date ____

1623 PG. 42

Job No. 8588 Division No. V Notes Red. Plotted Profile

Survey of LITTLE LAKE PARK Date Date No.

Survey by WALLACE Notes D.S. Notes Chkd. Checked X-Sec.

Indexed Date Date Date No.

STATION	B. S.	H. I.	F. S.	ELEV.

FORM 307 10M 10-46

PLEASE RETURN TO
LOS ANGELES COUNTY SURVEYOR
700 HALL OF RECORDS

NOTE: ANY ADDITIONS OR CHANGES ON THIS SHEET MUST BE MADE OR CIRCLED IN RED INK, WITH DATE AND NAME OF PERSON MAKING CHANGE.

Do not extend notes this side of this line.

Profile No.	Notes Red.	Plotted	Job No. 8588	Division No.	F.B. 1623 PG. 43
	Date	Date	Survey of Little Lake Park		
X-Sec. No.	Notes Chkd.	Checked	Survey by Wallace	Notes ECW	Date 4-19-50
	Date	Date	Map No.	Indexed R. C. Johnson	Date 5-4-50

J.N. 8588

LITTLE LAKE PARK

PIONEER BLVD.
FROM
Lakeland Rd.
TO
Florence Ave.

-X- SECTIONS

STATION	B. S.	H. I.	F. S.	ELEV.

NOTE: ANY ADDITIONS OR CHANGES ON THIS SHEET MUST BE MADE OR CIRCLED IN RED INK, WITH DATE AND NAME OF PERSON MAKING CHANGE.

Do not extend notes this side of this line.

PLEASE RETURN TO
LOS ANGELES COUNTY SURVEYOR
726 LOS ANGELES COUNTY ENGINEERING BLDG.

76L298 307 5-49

76L298 307 5-49

PLEASE RETURN TO
LOS ANGELES COUNTY SURVEYOR
726 LOS ANGELES COUNTY ENGINEERING BLDG.

NOTE: ANY ADDITIONS OR CHANGES ON THIS SHEET MUST BE MADE OR CIRCLED IN RED INK. WITH DATE AND NAME OF PERSON MAKING CHANGE.

Do not extend notes this side of this line.

STATION	B. S.	H. I.	F. S.	ELEV.	Pioneer Blvd.	
					B.M. 6L El. 118.54	F.B. 1623-
B.M				118 54	Lakeland Ave. & Pioneer	
					LT.	℄ Rt.
0-30	℄ INTR			1180		℄ · INTR Lakeland & Pioneer
0+00	N.P.L. Lakeland Ave (prod)			1181		℄
"				1178		21'
"				1185		26'
"				1183		30'
"				1177	25'	
1+00				1183		℄
"				1181		24'
"				1185		30'
"				1180	25'	
2+00				1185		℄
"				1181		24'
"				1185		30
"				1179	25'	
3+00				1186		℄
"				1184		24'
"				1180		30'
"				1182	30'	

F.B. 1623 PG. 44
Job No. 8588 Division No. ____ Notes Red. ____ Plotted ____ Profile ____
Survey of ____ Date ____ Date ____ No. ____
Survey by Wallace Notes ECW Notes Chkd. ____ Checked ____ X-Sec. ____
Indexed A. C. Johnson Date ____ Date ____ Date ____ No. ____

76L298 307 5-49

PLEASE RETURN TO
LOS ANGELES COUNTY SURVEYOR
726 LOS ANGELES COUNTY ENGINEERING BLDG.

NOTE: ANY ADDITIONS OR CHANGES ON THIS SHEET MUST BE MADE OR CIRCLED IN RED INK, WITH DATE AND NAME OF PERSON MAKING CHANGE.

Do not extend notes this side of this line.

STATION	B. S.	H. I.	F. S.	ELEV.	Pioneer Blvd (cont.) Lt	℄	Rt.
4+00				1188		℄	
"				1184			26'
"				1184			30'
"				1185	30'		
T.P.				11864			
5+00				1189		℄	
"				1185			30'
"				1187	30'		
6+00				1190		℄	
"				1182			30'
"				1185	30'		
7+00				1190		℄	
"				1186			26'
"				1176			29'
"				1176			30'
"				1188	30'		
7+85				1191		℄	
"				1186			25'
"				1173			28'
"				1175			30

Profile No. ____ Date ____ Notes Red. ____ Date ____ Plotted ____ Job No. 8588 Division No. ____
X-Sec. No. ____ Date ____ Notes Chkd. ____ Date ____ Checked ____ Date ____ Survey of Little Lake Pk Survey by Wallace Notes ECW Date 4-19-50 Map No. ____ Indexed E. C. Johnson

F.B. 1623 PG. 45

76L298 307 5-49

PLEASE RETURN TO
LOS ANGELES COUNTY SURVEYOR
726 LOS ANGELES COUNTY ENGINEERING BLDG.

NOTE: ANY ADDITIONS OR CHANGES ON THIS SHEET MUST BE MADE OR CIRCLED IN RED INK. WITH DATE AND NAME OF PERSON MAKING CHANGE.

Do not extend notes this side of this line.

STATION	B. S.	H. I.	F. S.	ELEV.	LT	℄	RT
8+00				1181		℄	
"				1186			23'
"				1155			30'
"				1173			40'
"				1188	30'		
8+25				1181		℄	
"				1185			25'
"				1162			28'
"				1159			33'
"				1172			41'
"				1143			45'
"				1149			52'
"				1154			60'
8+40				1182		℄	
"				1177			24'
"				1145			30'
"				1123			45'
"				1147			60'

Profile No. ____ X-Sec. No. ____
Plotted ____ Date ____ Checked ____ Date ____ Notes Red. ____ Date ____ Notes Chkd. ____ Date ____
Division No. ____ Job No. 8588 Notes ECW Date ____
Survey of ____ Survey by Wallace A. C. Johnson Indexed ____
F.B. 1623 Pg. 46

76L298 307 5-49

PLEASE RETURN TO
LOS ANGELES COUNTY SURVEYOR
726 LOS ANGELES COUNTY ENGINEERING BLDG.

NOTE: ANY ADDITIONS OR CHANGES ON THIS SHEET MUST BE MADE OR CIRCLED IN RED INK, WITH DATE AND NAME OF PERSON MAKING CHANGE.

Do not extend notes this side of this line.

STATION	B. S.	H. I.	F. S.	ELEV.	LT.	℄ RT
8+51±				11~~8~~9 2		℄ INTR - N.P.L. of Park
"				1187		23'
8+51 N.W. Cor Park Top		8" Oil Line		11~~4~~5 3		30'
8+51				~~110~~ 111 3		31'
"				~~110~~ 111 3		40'
"				1120		50'
"				11~~4~~5 5		58'
"				11~~5~~6 6		70'
9+00				11~~8~~9 3		℄
B.M. 7L				112 50	B.M. 7L El. 112.489	C.S. MON NW COR OF PARK Pg. 11

Profile No. ____ Date ____ Notes Red. ____ Date ____ Plotted ____ Job No. 9588 Division No. ____

X-Sec. No. ____ Date ____ Notes Chkd. ____ Date ____ Checked ____ Date ____ Survey of Little Lake Tk Survey by Wallace Notes ECW Date 4-19-50 Map No. ____ Indexed A. C. Johnson

F.B. 1673 PG. 47

Pg. 1623 48 Job No. 8588 Division No. _____ Notes Red. _____ Plotted _____ Profile

Survey of _____ Date _____ Date _____ No. _____

Survey by _____ Notes _____ Notes Chkd. _____ Checked _____ X-Sec.

Indexed _____ Date _____ Date _____ Date _____ No. _____

STATION	B. S.	H. I.	F. S.	ELEV.

76L298 307 5-49

PLEASE RETURN TO

LOS ANGELES COUNTY SURVEYOR

726 LOS ANGELES COUNTY ENGINEERING BLDG.

Do not extend notes this side of this line.

NOTE: ANY ADDITIONS OR CHANGES ON THIS SHEET MUST BE MADE OR CIRCLED IN RED INK, WITH DATE AND NAME OF PERSON MAKING CHANGE.

OFFICE OF THE COUNTY SURVEYOR - [illegible]

SURVEY DIVISION

DAILY QUANTITY REPORT FIELD WORK

Function No.	Description of Work	Amount or No.	Hours
211e	Locating Improvements	0.14 Mi.	2
212-d	Chaining & etc.	0.22 Mi.	6
			8

Field Engineer JAO

Chief of Party D. E. Holmes

Instrumentman [illegible]

Head Chainman J. F. Ochsner

Rear Chainman [illegible]

Rodman

Rodman L. J. Westhoff

Recorder

Extra

Cook

Flunkey

This item to be filed out in office.

Miscellaneous

Traveling time outside 8 hour period Hrs. 1

Job Name Riding & Hiking Trails

Car No. N-1333

Date 3-25-49

Job No. 8433

Little Lake Park

9" D.G. 3" Premix

[redacted] 31, 19

JN 8588

15.0 E
15.9 W

Type Elev and width of pavement on Pioneer & Lakeland

Invert elevations at all manholes

Dist. from ℄ of streets to faces of curbs & Elev.

Location of 2-48" drains at NW cor of Park. Where do they go?

Do not take tracing out!

F.B. 1623

Notes Ck'd by	Survey of Little Lake Park
Map No.	W. O. 8588 Tape No. St'd. 68 °F
Office Work	Surveyed by Benson
Checked	Notes " Date 8-1-50
Date	Indexed A. C. Johnson 8-2-50

F. B. 1623 PG. 49

I.N. 8588

LITTLE LAKE PARK.

LOCATION OF CURBS & PVM'T.
ON PIONEER BLVD. & LAKELAND RD.

8-1-50
C.A. Benson
J.S. Coates
J.J. Edwards
R.N. Blauvelt.

Note: Any Additions or Changes on This Sheet Must be Made or Circled in Red Ink With Date and Name of Person Making Change.

Do not extend notes this side of this line.

RETURN TO
LOS ANGELES COUNTY SURVEYOR
726 LOS ANGELES COUNTY
ENGINEERING BLDG.

76F3095 247 10M 1-49

F. B. 1623 Pg. 50

Con't. on bot. pg. 53



RETURN TO
LOS ANGELES COUNTY SURVEYOR
725 LOS ANGELES COUNTY
ENGINEERING BLDG.

Do not extend notes this side of this line.

Note: Any Additions or Changes on This Sheet Must be Made or Circled in Red Ink With Date and Name of Person Making Change.

Notes Ck'd by	Survey of Little Lake Park
Map No.	W. O. [illegible] Tape No.
Office Work	Surveyed by Benson
Checked	Notes " Date [illegible]
Date	Indexed: A. C. Johnson

F. B. 1623 PG. 51

Con't. on bot. pg. 52

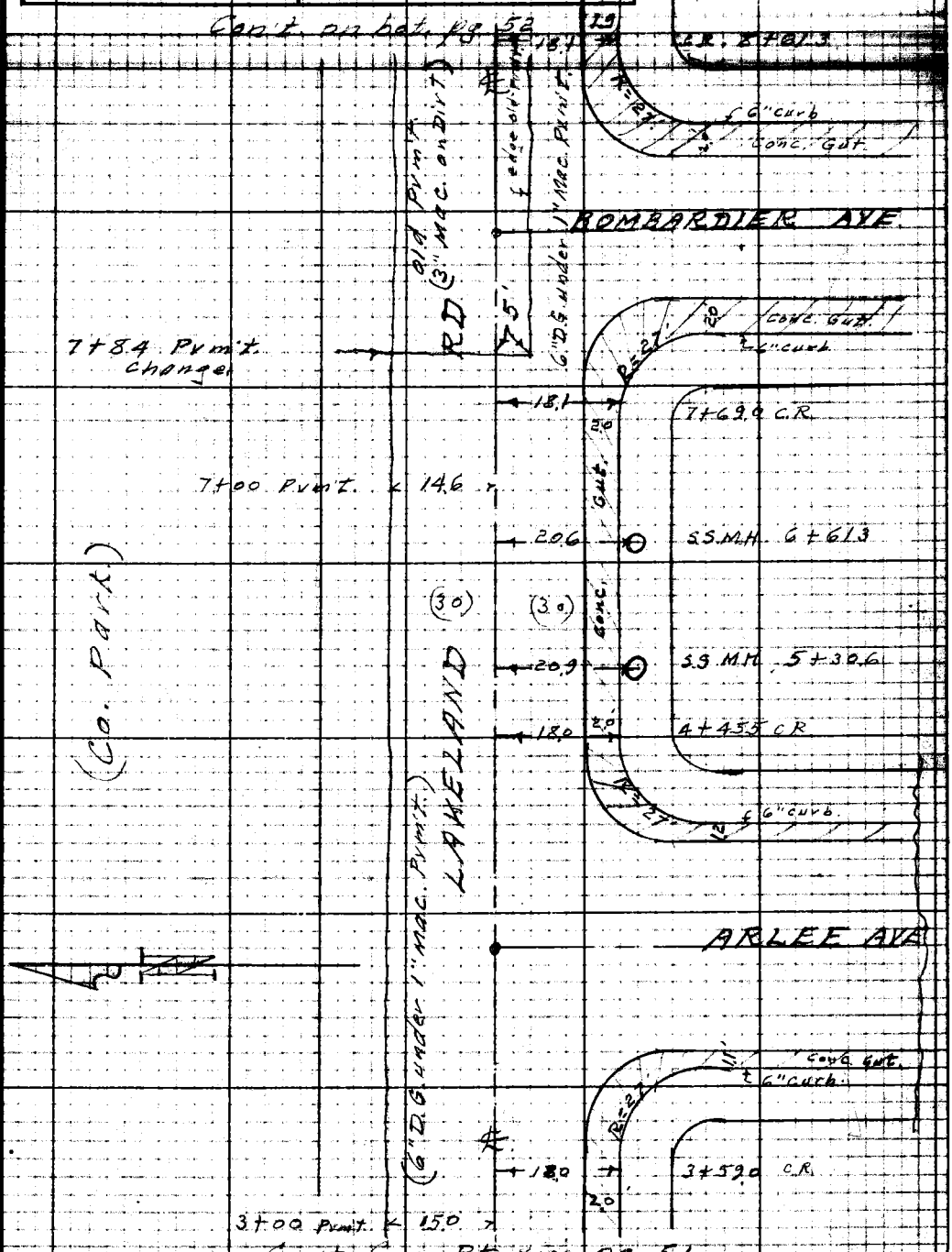

Con't. from Rt. Side pg. 51

Note: Any Additions or Changes on This Sheet Must be Made or Circled in Red Ink With Date and Name of Person Making Change.

Do not extend notes this side of this line.

RETURN TO
LOS ANGELES COUNTY SURVEYOR
726 LOS ANGELES COUNTY
ENGINEERING BLDG.

76F3088 247 10M 1-49

F. B. 1623 Pg. 52

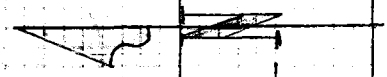

RETURN TO
LOS ANGELES COUNTY SURVEYOR
725 LOS ANGELES COUNTY
ENGINEERING BLDG.

Do not extend notes this side of this line.

Note: Any Additions or Changes on This Sheet Must be Made or Circled in Red Ink With Date and Name of Person Making Change.

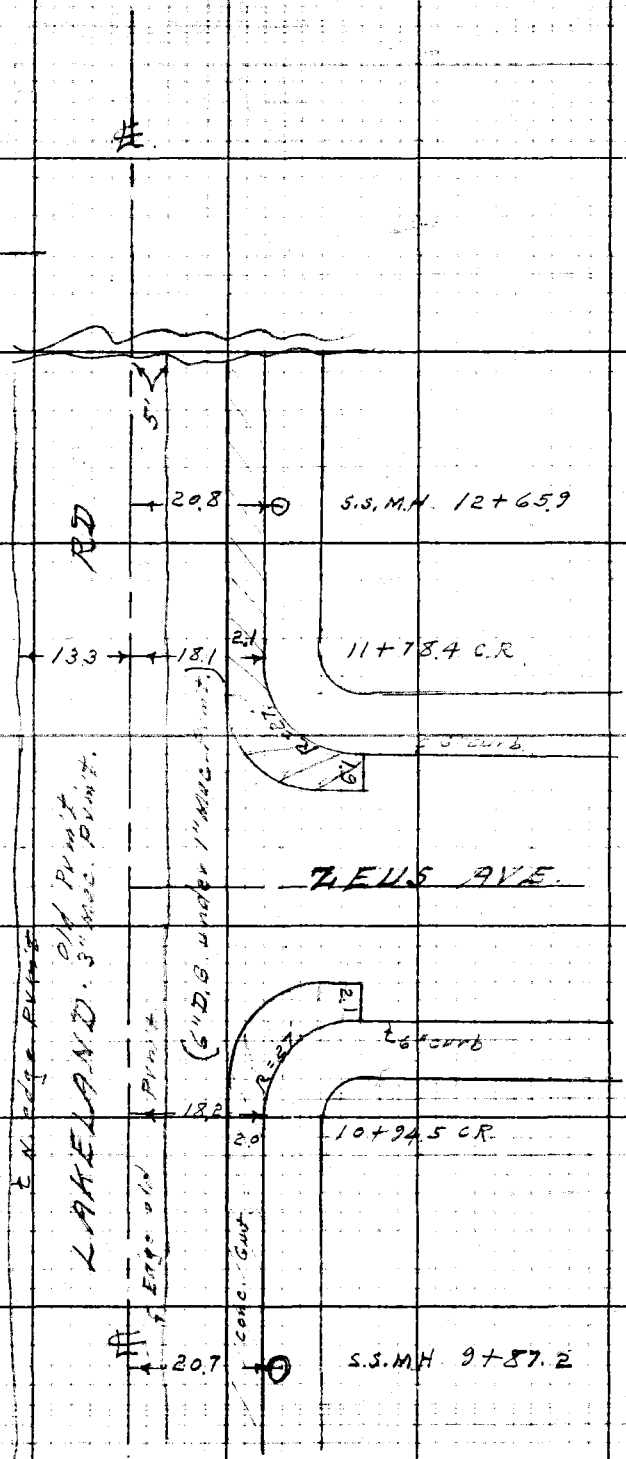

(Co. Park.)

Con't. from top pg. 51

F. B. 1623 PG. 53

Notes Ck'd by	Survey of Little Lake Park
Map No.	W.O. [illegible] Tape No. [illegible]
Office Work	Surveyed by Benson
Checked	Notes " Date 8-1-50
Date	Indexed C. Johnson



Con't from top pg. 50

Note: Any Additions or Changes on This Sheet Must be Made or Circled in Red Ink With Date and Name of Person Making Change.

Do not extend notes this side of this line.

RETURN TO
LOS ANGELES COUNTY SURVEYOR
726 LOS ANGELES COUNTY
ENGINEERING BLDG.

76F3098 24X 10M 1-49

F. B. 1623 PG. 54.

RETURN TO:
LOS ANGELES COUNTY SURVEYOR
725 LOS ANGELES COUNTY
ENGINEERING BLDG.

Do not extend notes this side of this line.

Note: Any Additions or Changes on This Sheet Must be Made or Circled in Red Ink With Date and Name of Person Making Change.

F.B/623 Pg. 55

Profile No. ____ Notes Red. ____ Date ____ Plotted ____ Date ____ Job No. 8588 Division No. ____
Survey of Little Lake Park
Sec. No. ____ Notes Chkd. ____ Date ____ Checked ____ Date ____ Survey by Benson Notes B Date 8-1-50
Map No. ____ Index C. Johnson Date ____

J.N. 8588

LITTLE LAKE PARK.

Elev. of Pvmt. - Curbs. + M.Hs.
near Park on south & west sides.

8-1-50
C.A. Benson
J.S. Coates
J.J. Edwards
R.N. Blackvelt.

STATION	B.S.	H.I.	F.S.	ELEV.

NOTE: ANY ADDITIONS OR CHANGES ON THIS SHEET MUST BE MADE OR CIRCLED IN RED INK, WITH DATE AND NAME OF PERSON MAKING CHANGE.

PLEASE RETURN TO
LOS ANGELES COUNTY SURVEYOR
726 LOS ANGELES COUNTY ENGINEERING BLDG.

Do not extend notes this side of this line.

76L298 307 5-49

76L298 307 5-49

PLEASE RETURN TO
LOS ANGELES COUNTY SURVEYOR
726 LOS ANGELES COUNTY ENGINEERING BLDG.

NOTE: ANY ADDITIONS OR CHANGES ON THIS SHEET MUST BE MADE OR CIRCLED IN RED INK, WITH DATE AND NAME OF PERSON MAKING CHANGE.

Do not extend notes this side of this line.

STATION	B. S.	H. I.	F. S.	ELEV.		
B.M. #6L.	4.58	123.12		118.54	B.M. #6-L El. 118.538' pg. 11 Pioneer Blvd. & Lakeland Rd. N.E. Cor. C.S. Mon. at S.W. Cor of Park. 50' E & 30' N. ℄ Int	
		Pvm't.	on Pioneer			
0-50			4.82	118.30		℄ Pioneer
"			4.83	118.29		6 R.
"			5.24	117.88		36R. outer gut.
"			4.95	118.17	6 L	
"			5.31	117.81	15 L edge pvm't.	
0+00			4.73	118.39		℄ Int.
"			4.80	118.32	6 L	
"			5.16	117.96	15 L edge pvm't.	
"			11.6	111.5	52 L Bot. channel.	
			12.3	110.8	100 ft. so. of prev. shot in channel.	
			11.4	111.7	100 " more so.	
1+00			4.52	118.60		℄ Pioneer
"			4.63	118.49		6 R.
"			4.86	118.26		15 R edge Pvm't.
"			4.61	118.51	6 L	
"			4.93	118.19	15 L edge Pvm't.	
2+00			4.38	118.74		℄ Pioneer
"			4.42	118.70		6 R.
"			4.74	118.38		15 R edge Pvm't.

F.B. 1623 PG. 56
Job No. 5588 Division No. ____ Notes Red. ____ Plotted H.D.H. Date 8-4-50 No. ____ Profile
Survey of Little Lake Park Date ____ Notes Chkd. H.D.H. Checked J.G. Date 8-3-50 Date 9-28-50 No. ____ X-Sec.
Survey by Benson Notes (B) Date 8-1-50
Indexed A. C. Johnson

76L298 307 5-49

PLEASE RETURN TO
LOS ANGELES COUNTY SURVEYOR
726 LOS ANGELES COUNTY ENGINEERING BLDG.

NOTE: ANY ADDITIONS OR CHANGES ON THIS SHEET MUST BE MADE OR CIRCLED IN RED INK, WITH DATE AND NAME OF PERSON MAKING CHANGE.

Do not extend notes this side of this line.

STATION	B. S.	H. I.	F. S.	ELEV.		
		123.12				
2+00			4.49	118.63	6 L	
"			4.72	118.40	15 L edge pvmt	
3+00			4.28	118.84		℄ Pioneer
"			4.33	118.79		6 R
"			4.57	118.55		15 R edge pvmt
"			4.36	118.76	6 L	
"			4.60	118.52	15 L edge pvmt	
4+00			4.26	118.86		℄ Pioneer
"			4.34	118.78		6 R
"			4.58	118.54		15 R edge pvmt
"			4.29	118.83	6 L	
"			4.61	118.51	15 L edge pvmt	
5+00			4.03	119.09		℄ Pioneer
"			4.15	118.97		6 R
"			4.53	118.59		15 R edge pvmt
"			4.05	119.07	6 L	
"			4.44	118.68	15 L edge pvmt	
6+00			3.98	119.14		℄
"			4.08	119.04		6 R
"			4.45	118.67		15 R edge pvmt
"			4.03	119.09	6 L	

Profile No. ____ Notes Red. ____ Plotted HDH Job No. 8588 Division No. ____
Date ____ Date 8-3-50 Survey of Little Lake Park
X-Sec. No. ____ Notes Chkd. HDH Checked J.G. Survey by Benson Notes BB Date 8-1-50
Date 8-3-50 Date 9-28-50 Map No. ____ Indexed Johnson Date ____

F.B. 1623 PG. 57

76L298 307 5-49

39

PLEASE RETURN TO
LOS ANGELES COUNTY SURVEYOR
726 LOS ANGELES COUNTY ENGINEERING BLDG.

NOTE: ANY ADDITIONS OR CHANGES ON THIS SHEET MUST BE MADE OR CIRCLED IN RED INK, WITH DATE AND NAME OF PERSON MAKING CHANGE.

Do not extend notes this side of this line.

STATION	B. S.	H. I.	F. S.	ELEV.		
		123.12				
6+00			4.43	118.69	15L edge pvmt.	
T.P	4.70	123.57	4.25	118.87	T.P	
7+00			4.37	119.20		℄ Pioneer
"			4.46	119.11		6R
"			4.83	118.74		15R. edge pvmt
"			4.43	119.14	6L	
"			4.72	118.85	15L edge pvmt.	
8+00			4.28	119.29		℄
"			4.41	119.16		6R
"			4.64	118.93		15R. edge pvmt
"			4.34	119.23	6L	
"			4.68	118.89	15L edge pvmt.	
9+00			4.09	119.48		℄
"			4.19	119.38		6R
"			4.60	118.97		15R.
"			4.18	119.39	6L	
"			4.63	118.94	15L	
8+86.1			13.44	110.13		323R. F.L
8+78.5			13.46	110.11		324R. F.L.
Channel			13.9	109.7	10' N.E'ly from end N.	culvert.
"			15.4	108.2	Th. 75' N. " " "	"

F.B. 1623 Pg. 58 Job No. 8588 Division No. Notes Red. Plotted H.D.H. Date 8-4-50 No. Profile
Survey of Little Lake Park Date Notes Chkd. H.D.H. Checked J.G. No. X-Sec.
Survey by Benson Notes Date 8-3-50 Date 9-28-50 No.
Indexed A. C. Johnson Date 8-1-50

76L298 307 5-49

PLEASE RETURN TO
LOS ANGELES COUNTY SURVEYOR
726 LOS ANGELES COUNTY ENGINEERING BLDG.

NOTE: ANY ADDITIONS OR CHANGES ON THIS SHEET MUST BE MADE OR CIRCLED IN RED INK, WITH DATE AND NAME OF PERSON MAKING CHANGE.

Do not extend notes this side of this line.

STATION	B. S.	H. I.	F. S.	ELEV.		
		123.57				
channel.			16.9	106.7	200' N.E. from End culv.	
10+00			3.90	119.67		℄ Pioneer
"			4.00	119.57		6 R
"			4.46	119.11		15 R edge pvmt
"			4.03	119.54	6 L	
"			4.50	119.07	15 L edge pvmt	
BM. 7 L			11.10	112.47	BM. #7-L El. 112.489 pg. 11 Pioneer Blvd. N.W. Cor Park. C.S. Mon. 50' E. ℄ Rd.	
BM. 6-L	464	123.18		118.54	BM. 6-L El. 118.538 pg 11	
0+00 going East.			4.78	118.40		℄ Int. Lakeland Rd. & Pioneer
0+14			4.91	118.27		℄ "
0+34			5.22	117.96		℄ "
0+35			5.28	117.90		℄ "
0+38			5.25	117.93		℄ "
0+43			5.20	117.98		℄ "
"			5.25	117.93	12 L E.C. pvmt. N. edge	
0+78			4.88	118.30		℄ "
"			4.92	118.26		6 R
"			4.98	118.20		16 R outer gut.
"			5.14	118.04		18 R gut
"			4.57	118.61		18 R Top cb. Bent E. R

Profile No. ____ Notes Red. ____ Plotted H.D.H. Job No. 3588 Division No. ____
X-Sec. No. ____ Date ____ Date 8-4-50 Survey of Little Lake Line
Notes Chkd. H.D.H. Checked J.G. Survey by ____ Notes ____ Date ____
Date 8-3-50 Date 9-28-50 Map No. ____ Field G. Johnson Date ____

F.B. 1623 Pg. 59

76L298 307 5-49

PLEASE RETURN TO
LOS ANGELES COUNTY SURVEYOR
726 LOS ANGELES COUNTY ENGINEERING BLDG.

NOTE: ANY ADDITIONS OR CHANGES ON THIS SHEET MUST BE MADE OR CIRCLED IN RED INK, WITH DATE AND NAME OF PERSON MAKING CHANGE.

Do not extend notes this side of this line.

F.B. 623 PG. 60

Job No. 8588 Division No. ____ Notes Red. ____ Plotted H.D.H. Date 8-4-50 Profile No. ____

Survey of Little Lake Park Date ____ Checked J.G. Date ____ X-Sec. No. ____

Survey by Benson Notes 68 Notes Chkd. H.D.H. Date 8-3-50

Indexed R. C. Johnson Date 8-1-50

STATION	B. S.	H. I.	F. S.	ELEV.		
		123.18				
—			4.80	118.38	Top cb - s. end. S.E.C.R	
1+38			4.72	118.46		℄ Lakeland Rd.
"			4.76	118.42		6 R.
"			4.98	118.20		16 R outer gut
"			5.09	118.09		18 R gut
"			4.46	118.72		18 R Top. cb W end. S.W.C.R
—			4.05	119.13		Top cb. S. end S.W.C.R
1+82			4.64	118.54		℄ Lakeland Rd.
"			4.68	118.50		6 R.
"			4.84	118.34		16 R. outer
"			4.95	118.23		18 R. gut
"			4.37	118.81		18 R Top cb. E end. S.E.C.R
—			4.02	119.16		Top. cb. S. end. S.E.C.R
1+82			4.65	118.53	6 L	
"			4.94	118.24	14 L. edge Pavt	
2+00			4.58	118.60		℄ Lakeland Rd.
3+00			4.34	118.84		℄ "
3+59			4.20	118.98		℄ "
"			4.24	118.94		6 R.
"			4.46	118.72		16 R. outer gut.
"			4.59	118.59		18 R gut

76L298 307 5-49

409
413

PLEASE RETURN TO
LOS ANGELES COUNTY SURVEYOR
726 LOS ANGELES COUNTY ENGINEERING BLDG.

NOTE: ANY ADDITIONS OR CHANGES ON THIS SHEET MUST BE MADE OR CIRCLED IN RED INK, WITH DATE AND NAME OF PERSON MAKING CHANGE.

Do not extend notes this side of this line.

STATION	B. S.	H. I.	F. S.	ELEV.		
		123.18.				Arlee Ave.
3+59			3.98	119.20.		18 R. Top cb, W. end S.
(3+91.8 M.H.		see pg	4.14	119.04.		Top cb S. end S.
4+00			4.11	119.07.		
4+45			4.09	119.09.		
"			4.10	119.08.		6 R.
"			4.38	118.80		16 R. outer gut.
"			4.55	118.63.		18 R gut.
"			3.89	119.29		Arlee Ave 18R Top Cb. End SE
—			4.11	119.07.		Top cb. S. end S. E. C. R
4+45			4.15	119.03.	6 L	
"			4.38	118.80.	15 L edge pvmt.	
5+00			4.01	119.17.		
5+31 M.H. Rt.			8.22	114.96	2.37 N 4.58 .60 .67 8.22	2.38 So. 4.68 0.60 .67 8.33 — 8" Stub. No. 8" Outlet So
			8.33	114.85		
T.P.	3.40	123.84.	2.74	120.44	T.P. in PP	
6+00			4.78	119.06.		
"			4.87	118.97.		6' R
"			5.02	118.82.		16 R. outer gut
"			5.23	118.61		18' R. gut

Profile No. 8 Sec. No.
Notes Red
Date
Notes Chkd. H.D.H. Date 8-23-50
Plotted H.D.H. Date 8-23-50
Checked J.G. Date 9-28-50
Job No. 5558 Survey of Little Lake Tank
Survey by
Map No.
Division No.
Notes
Date
Date
Date

F.B. 623 PG. 61

76L298 307 5-49

PLEASE RETURN TO
LOS ANGELES COUNTY SURVEYOR
726 LOS ANGELES COUNTY ENGINEERING BLDG.

NOTE: ANY ADDITIONS OR CHANGES ON THIS SHEET MUST BE MADE OR CIRCLED IN RED INK, WITH DATE AND NAME OF PERSON MAKING CHANGE.

Do not extend notes this side of this line.

STATION	B. S.	H. I.	F. S.	ELEV.		
6+00		123.84				
			4.56	119.28		18' R Top Cb
"			4.79	119.05	6' L	
			5.02	118.82	12' L edge of pav	
6+61 M.H. 21 Rt ℄			9.66	114.18	4.74 N 4.16 .76 9.66	4.69 S. F.L. Channel N. edge M.H. 3.73 .60 .67 F.L. 8" Outlet So. 9.69
			9.69	114.15		
7+00			5.06	118.78		℄ Lakeland Rd
"			5.16	118.68		6' R
"			5.46	118.38		16' R Outer Gut
"			5.63	118.21		18' R Gut
"			4.96	118.88		18 R. Top Cb
"			5.14	118.70	6' L	
"			5.39	118.45	13' L edge of pav.	
7+69 C.R			4.95	118.89		℄ Lakeland Rd.
"			5.14	118.70		6' R
"			5.71	118.13		16' R outer gut
"			5.89	117.95		18' R Gut
"			5.26	118.58		18' R. Top Cb. w/ end C.R. Bombardier
"						

F.B. 1623 PG. 62
Job No. 8588 Division No. ____ Notes Red. ____ Plotted H.D.H. Date 8-4-50 No. ____ Profile
Survey of Little Lake Park Date ____ Notes Chkd. H.D.H. Checked J.G. Date 8-3-50 No. ____ X-Sec.
Survey by Benson Notes ____ Date 8-2-50 Date 9-28-50
Indexed A. C. Johnson

76L298 307 5-49

PLEASE RETURN TO
LOS ANGELES COUNTY SURVEYOR
726 LOS ANGELES COUNTY ENGINEERING BLDG.

NOTE: ANY ADDITIONS OR CHANGES ON THIS SHEET MUST BE MADE OR CIRCLED IN RED INK, WITH DATE AND NAME OF PERSON MAKING CHANGE.

Do not extend notes this side of this line.

STATION	B. S.	H. I.	F. S.	ELEV.		
—		123.84				
			5.58	118.26		Top of cb S. end S.W.C.R.
8+00			4.93	118.91		℄
8+62			4.81	119.03		℄
"			4.99	118.85		6 R.
"			5.73	118.11		16 R outer gut.
"			5.94	117.90		18 R gut.
"			5.27	118.57		18 R. Top cb. E. end S.E.C.R. Bombardier
—			5.60	118.24		Top cb. S. end S.E.C.R.
8+62			4.83	119.01	6 L	
"			4.98	118.86	12 L edge pvmt.	
9+00			4.67	119.17		℄
9+87 M.R.	21' R+		9.58	114.26	4.64 N, 4.18, .76, 9.58 (4.61 E.)	4.605, 3.73, .60, .67, 9.60 (4.61 W) F.L. channel near N. edge.
"						
"			9.60	114.24		F.L. 8" outlet South.
"						
10+00			4.35	119.49		℄
10+94			3.65	120.19		℄
"			3.69	120.15		6 R.
"			4.31	119.53		16 R outer gut.
"			4.50	119.34		18 R gut.
"			3.88	119.96		18 R Top cb W. end S.E.C.R.

Profile No. 1 Sec. Date 8-3-50 Notes Chkd. H.D.H. Checked J.G. Date 9-28-50 Map No. Notes Red. Plotted Date 8-4-50 Job No. 8-55 Survey by Bonbardier Division No. Notes Date 8-1-50 Recorded Johnson Date

F.B. 1623 Pg. 63

76L298 307 5-49

PLEASE RETURN TO
LOS ANGELES COUNTY SURVEYOR
726 LOS ANGELES COUNTY ENGINEERING BLDG.

NOTE: ANY ADDITIONS OR CHANGES ON THIS SHEET MUST BE MADE OR CIRCLED IN RED INK, WITH DATE AND NAME OF PERSON MAKING CHANGE.

Do not extend notes this side of this line.

STATION	B. S.	H. I.	F. S.	ELEV.		
		123.84			Top cb	
—			3.87	119.97	S. end S.W. C.R.	
10+94			3.62	120.22	6 L	
"			3.84	120.00	12 L	
11+00			3.61	120.23		℄
11+78			2.58	121.26		℄
			2.84	121.00		6 R
—			3.47	120.37		16 R. outer gut
—			3.63	120.21		18 R
—			3.00	120.34		18 R Top Cb. Zeus Ave. E. end S.E. C.R.
—			3.88	119.96		Top Cb. S. end S.E. C.R.
11+78			2.52	121.32	6 L	
"			2.69	121.15	13 L edge pvmt.	
12+00			2.35	121.49		℄ Lakeland Rd
13+00			1.62	122.22		℄
M.H. 21' Rt. 12+66			9.14	114.70	1.63 N. 6.75 .76 9.14 / 1.63 E / 1.64 S. 6.54 .60 .67 9.45 / 1.63 W	F.L. Channel near N. edge M.H.
			9.45	114.39		F.L. 8" outlet So.
B.M. #3 L.			4.28	119.56	B.M. #3-L El. 119.554 Pg. 10 Lakeland Rd. S.E. Cor Little Lake Park C.S. Mon. 30' N. ℄ " " Approx prod. of E.P.L. Zeus Ave	

F.B. 1623 PG. 64 Job No. 8588 Division No. Notes Red. Plotted H.D.H. Profile
Survey of Little Lake Park Date 8-9-50 No.
Survey by Benson Notes Chkd. H.D.H. Checked JG X-Sec.
Indexed A. C. Johnson Date 8-2-50 Date 8-3-50 Date 9-28-50 No.

76L298 307 5-49

PLEASE RETURN TO
LOS ANGELES COUNTY SURVEYOR
726 LOS ANGELES COUNTY ENGINEERING BLDG.

NOTE: ANY ADDITIONS OR CHANGES ON THIS SHEET MUST BE MADE OR CIRCLED IN RED INK, WITH DATE AND NAME OF PERSON MAKING CHANGE.

Do not extend notes this side of this line.

STATION	B. S.	H. I.	F. S.	ELEV.		
	3.08	123.52		120.44	T.P. in P.P. pg. 61.	
M.H. 23.3 Rt. 3+91.8	This M.H. is 4" below Pvmt.		9.09	114.43	F.L. 8" outlet So.	7.82 .60 .67 9.09 F.L. 8" Inlet Wes
"			9.09	114.43		
BM. 5 L			407	119.45	BM 5 L El. 119.444 pg. 11 Lakeland Rd. E. of Arlee Ave. Bt. spk. in So. Cb. 130' E. ℄ Arlee Ave.	

M.H. 150' W. of 3+91.8 is covered with Lawn. about 10" so did not dig up

Profile No. X-Sec. No. Notes Red. Date Plotted H.J.H. Date 8-8-50 Job No. 8588 Division No. Notes Chkd. H.D.H. Checked J.G. Date 8-3-50 Survey of Little Lake Park Date 8-28-50 Survey by Benson Notes BB Date 8-2-50 Map No. Date Rev. Johnson Date

F.B. 1623 Pg. 65

F.B. 1623 PG. 66

Job No._____ Division No._____ Notes Red._____ Plotted_____ Profile

Survey of_____ Date_____ Date_____ No._____

Survey by_____ Notes_____ Notes Chkd._____ Checke

Indexed_____ Date_____ Date_____ Date_____