Mon to SET

COUNTY OF LOS ANGELES
CALIFORNIA

INDEX MAP

COUNTY IMPROVEMENT NO. 1353

COLMAN STREET

AND OTHER RIGHTS OF WAY

SANITARY SEWER DISTRICT

SCALE 1" = 600' DEC. 1951

WALL SHEET NO. 50

WILLIAM J FOX COUNTY ENGINEER

SUBMITTED

SANITATION ENGINEER

212

C.I. 1353
COLMAN ST.

PAGE	F.B 1624
8	ok
9	Calaveras st. & GARFIELD AVE. set Mon
10	Calaveras st. & OLIVERAS AVE. set Mo
11	ok.
12	ok
Fd Mon. 13	SANTA ROSA AVE. & ALAMEDA ST. Set Mon. Wel
14	ok
15	ok
16	ok
17	MARENGO AVE. & SACRAMENTO ST. set Mon. Wel
18	ALAMEDA ST. & MARENGO AVE. Set Mon Wel
19	ok
20	ok
21	SANTA ANITA AVE. & ALAMEDA. ST. Set Mon. W
22	SANTA ANITA AVE & COLMAN AVE. Set Mon We
23	COLMAN AVE. & TR. LINE. set Mon well + cov
—	from ℄ int of Santa Anit
24	BUENA LOMA CT. + TR LINE. set Mon. Well
—	400.00' from ℄ int San

C.I. 1353 (2)

COLMAN AVE

1624

OND LANE & ∡ Pt. Set Mon Well + Cover

D LANE + SACRAMENTO ST. Set Mon Well + Cover @ ℄ int.

LANE & RAYMOND AVE. Set Mon Well + Cover @ ℄ int.

D AVE & ATLANTA ST. Set Mon. Well + Cover

ST. & FAIR OAKS AVE. Set Mon. Well + Cover

S AVE & PASADENA BDRY. Set Mon. Well + Cover

D AVE. & " " Set Mon. Well + Cover

T AVE. & " " Set Mon. Well + Cover

ST. & " " Set Mon Well + Cover

D Ave. & " " Set Mon Well + Cover

RETURN TO
LOS ANGELES COUNTY SURVEYOR

Note: ANY ADDITIONS OR CHANGES ON THIS SHEET MUST BE MADE OR CIRCLED IN Red. WITH DATE AND NAME OF PERSON MAKING CHANGE.

Do not extend notes this side of this line

INDEX TO F. B. 1624

DATE	J. N.	DESCRIPTION						M	NOTES	PAGES
3/50	1353	COLMAN AVE.								
"	"	Colman Ave.							¢ Notes	5-45
4/50	"	Oliveras Ave	From	Alameda St.		To	Calaveras St.		Topog.	55-56
"	"	" "	"	"	"	"	" "		X-Sects.	57-63
"	"	Garfield "	"	"	"	"	" "		Topog.	65-66
"	"	" "	"	"	"	"	" "		X-Sects.	67-73
"	"	Marengo Ave	"	"	"	"	" "		Topog.	75-77
"	"	" "	"	"	"	"	" "		X-Sect.	79-86
"	"	Santa Anita Ave.	"	Woodbury Rd.		"	" "		Topog.	87-94
"	"	" " "	"	"	"	"	" "		X-Sects.	95-112
"	"	Sacramento St.	"	Santa Rosa Ave.		"	Raymond Lane		Topog.	113-120
"	"	" "	"	"	"	"	" "		X-Sects.	121-143
"	"	Alameda St.	"	"	"	"	Marengo Ave.		Topog.	145-150
"	"	" "	"	"	"	"	" "		X-Sects.	151-164
"	"	Colman Ave.	"	Santa Anita	"	"	East Tract Line		Topog.	165-168
"	"	" "	"	"	"	"	" " "		X-Sects	169-173
"	"	Buena Loma Ct.	"	"	"	"	S.W. Cor. Lot 11, Tract 1961		Topog.	175-176
"	"	" " "	"	"	"	"	" " " " " &		X-Sects.	177-181
5/50	"	Woodbury Rd.	"	"	"	"	Marengo Ave.		Topog.	183-189
"	"	" "	"	"	"	"	" "		X-Sects.	191-204
"	"	" "	"	Raymond Lane		"	First angle Pt. East Of Marengo Ave.		Topog.	205-209
"	"	" "	"	"	"	"	" " " " "		X-Sects.	211-217
"	"	Marengo Ave.	"	Woodbury Rd.		"	Sacramento St.		Topog.	219-221
"	"	" "	"	"	"	"	" "		X-Sects.	223-228
"	"	Raymond Ave.	"	N. Boundry-City Pasadena			To Atlanta St.		Topog.	229-232
"	"	" "	"	"	"	"	" " "		X-Sects.	233-240

Date ____ Notes by ____ Chief Party ____ F.B. 1624 Pg. ____

Platted by ____ Date ____ Map No. ____ Plotting Ck'd by ____ Date ____

W. O. No. ____ Location ____ Surveyed by ____ Date ____ Indexed ____ D. S. O. No. ____

DATE	J. N.	DISCRIPTION	NOTES	PAGES
		COLMAN AVE.		
5/50	1358	Atlanta St. From Fair Oaks Ave. To Raymond Ave.	Topog.	241-243
"	"	" " " " " " " " "	X-Sects.	245-250
9-51	"	RAYMOND AVE. Montana St. to Woodbury Rd. Profile 24" Waterline		251-252
"	"	WOODBURY RD. Raymond Ave. to Garfield Ave. & Elev of Conc. Arch S.D. at Woodbury RD. And Summit Ave. 16" Water Line		253-256

F.B. ____ P.G. ____

Chief Party ____ Notes by ____ Date ____

Do not extend notes this side of this line

LOS ANGELES COUNTY SURVEYOR

RETURN TO

Note: ANY ADDITIONS OR CHANGES ON THIS SHEET MUST BE MADE OR CIRCLED IN Red, WITH DATE AND NAME OF PERSON MAKING CHANGE.

Notes Ck'd by: Miller	Survey of: Colman Ave
Map No.	W. O. 8354 Map No. 0[illegible] Std. 6[illegible] °F
Office Work	Surveyed by: J. J. Lanigan
Checked	Notes: Lanigan Date: 3-50
Date	Indexed: R. C. Johnson 5-12-50

F. B. 1624 PG. 5

CENTER LINE
SURVEY
for
COLMAN AVE
C.I. 1353

J. J. Lanigan
A. S. Curtis
H. H. Raphael
I. P. Thomas

Notes: Any Additions or Changes on This Sheet Must be Made or Circled in Red Ink With Date and Name of Person Making Change.
Do not extend [illegible] side of this line.
RETURN TO
LOS ANGELES COUNTY SURVEYOR
726 LOS ANGELES COUNTY
ENGINEERING BLDG.
76F3098 247 10M 1-49

RETURN TO
LOS ANGELES COUNTY SURVEYOR
725 LOS ANGELES COUNTY
ENGINEERING BLDG.

Note: Any Additions or Changes on This Sheet Must be Made or Circled in Red Ink With Date and Name of Person Making Change.

Do not extend notes this side of this line.

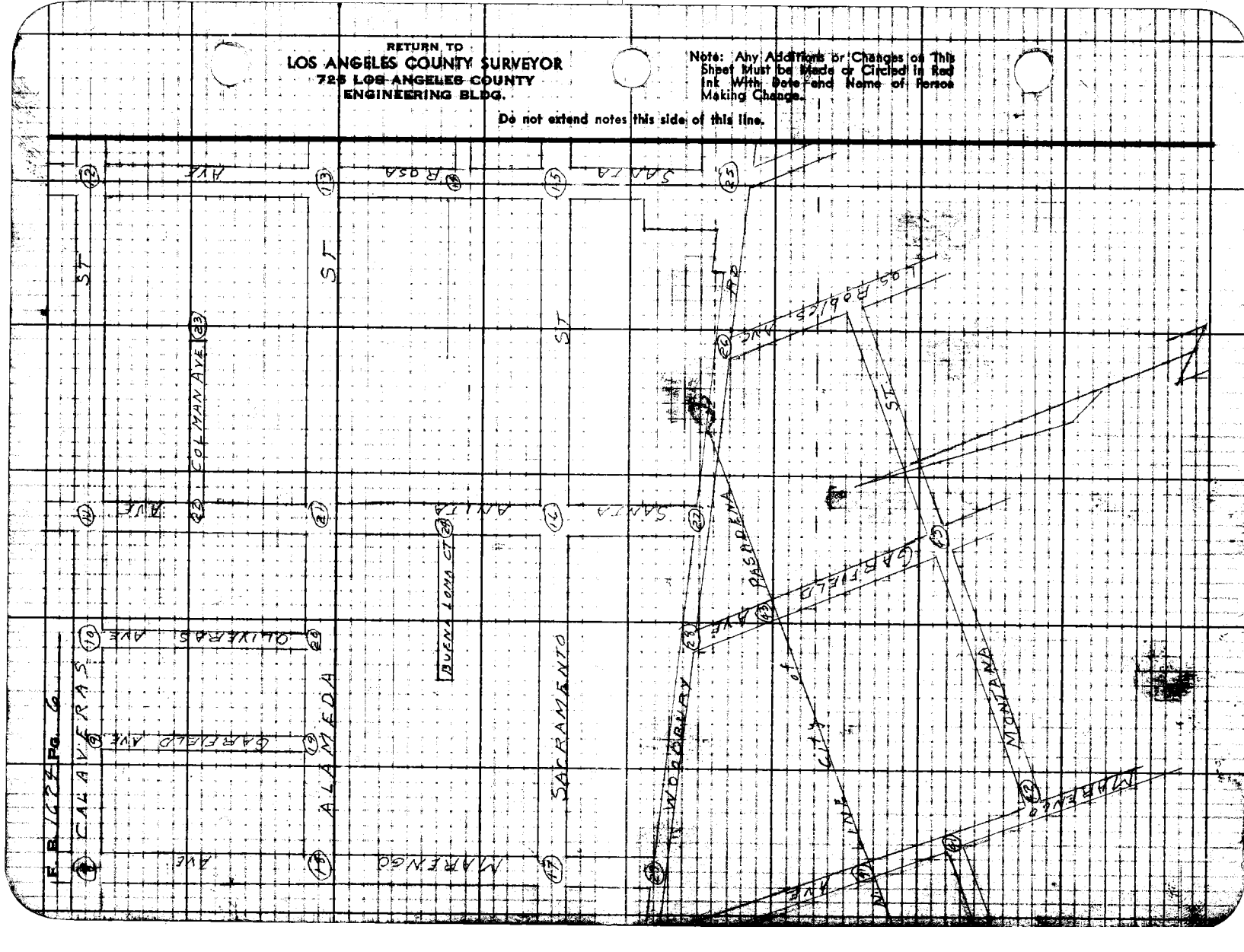

Notes Ck'd by Miller
Map No.
Office Work
Checked
Date

Survey of Colman Ave
W. O. 1353 Tape No. 099 St'd 68 °F
Surveyed by J. J. Lanigan
Notes Lanigan Date 3-20-30
Indexed A. C. Johnson

F. B. 1624 Pg. 7

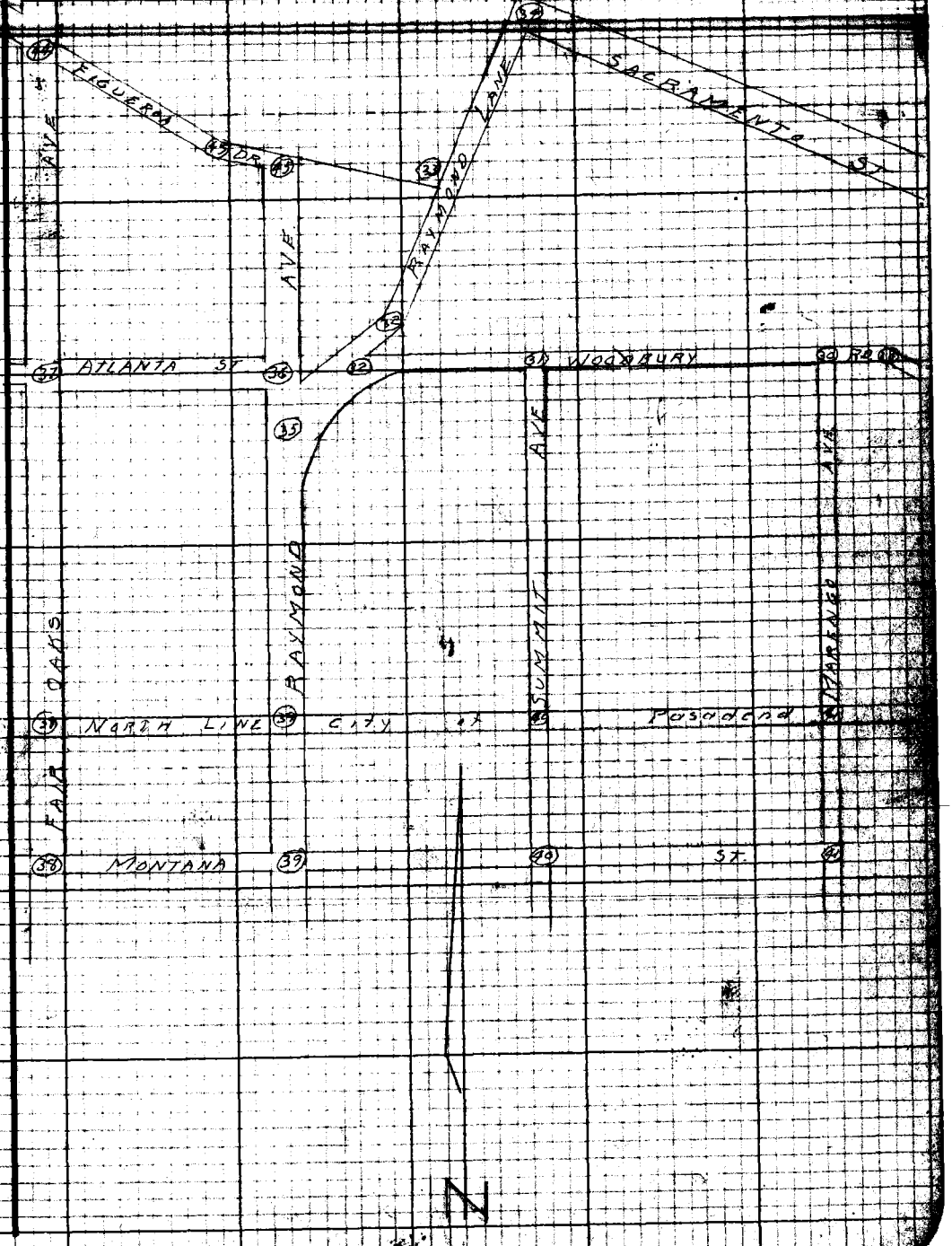

Notes: Any Additions or Changes on This Sheet Must be Made or Circled in Red Ink With Date and Name of Person Making Change.

Do not extend notes this side of this line.

RETURN TO
LOS ANGELES COUNTY SURVEYOR
726 LOS ANGELES COUNTY
ENGINEERING BLDG.

76F3098 247 10M 1-49

F. B. 1624 Pg. 8

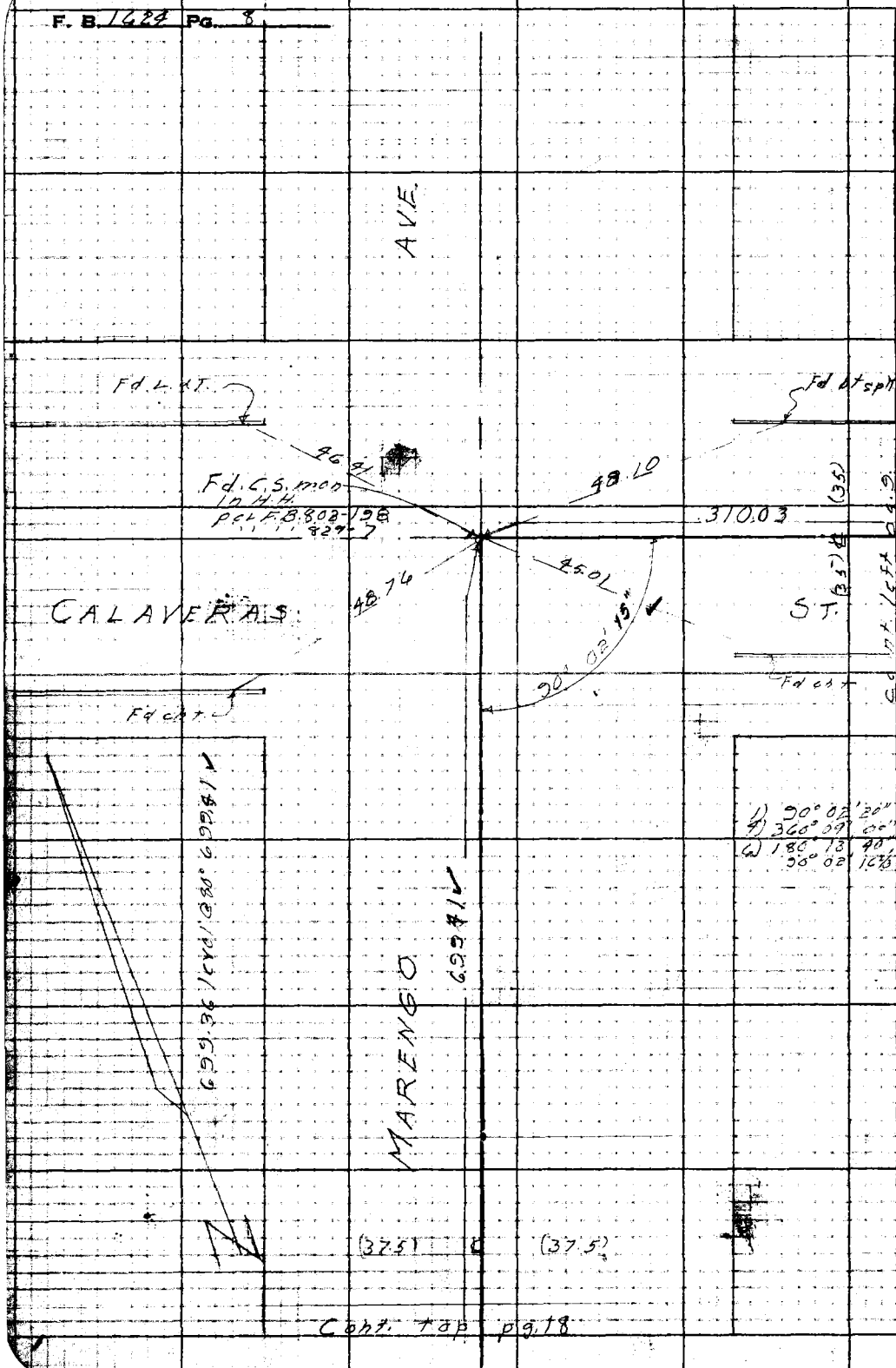

Cont. top pg. 18

1) 90° 02' 20"
4) 360° 09' 00"
6) 180° 13' 40"
90° 02' 16½"

Note: Any Additions or Changes on This Sheet Must be Made or Circled in Red Ink With Date and Name of Person Making Change.

Do not extend notes this side of this line.

RETURN TO
LOS ANGELES COUNTY SURVEYOR
725 LOS ANGELES COUNTY
ENGINEERING BLDG.

F. B. 1627 Pg. 9

Notes Ck'd by Miller
Map No.
Office Work
Checked
Date

Survey of Colman Ave
W. O. 1353 Tape No. 694 Std. 68 °F
Surveyed by J. J. Lanigan
Notes Lanigan Date 3-20-30
Indexed A. C. Johnson

Note: Any Additions or Changes on This Sheet Must be Made or Circled in Red Ink With Date and Name of Person Making Change.

Do not extend notes this side of this line.

RETURN TO
LOS ANGELES COUNTY SURVEYOR
726 LOS ANGELES COUNTY ENGINEERING BLDG.

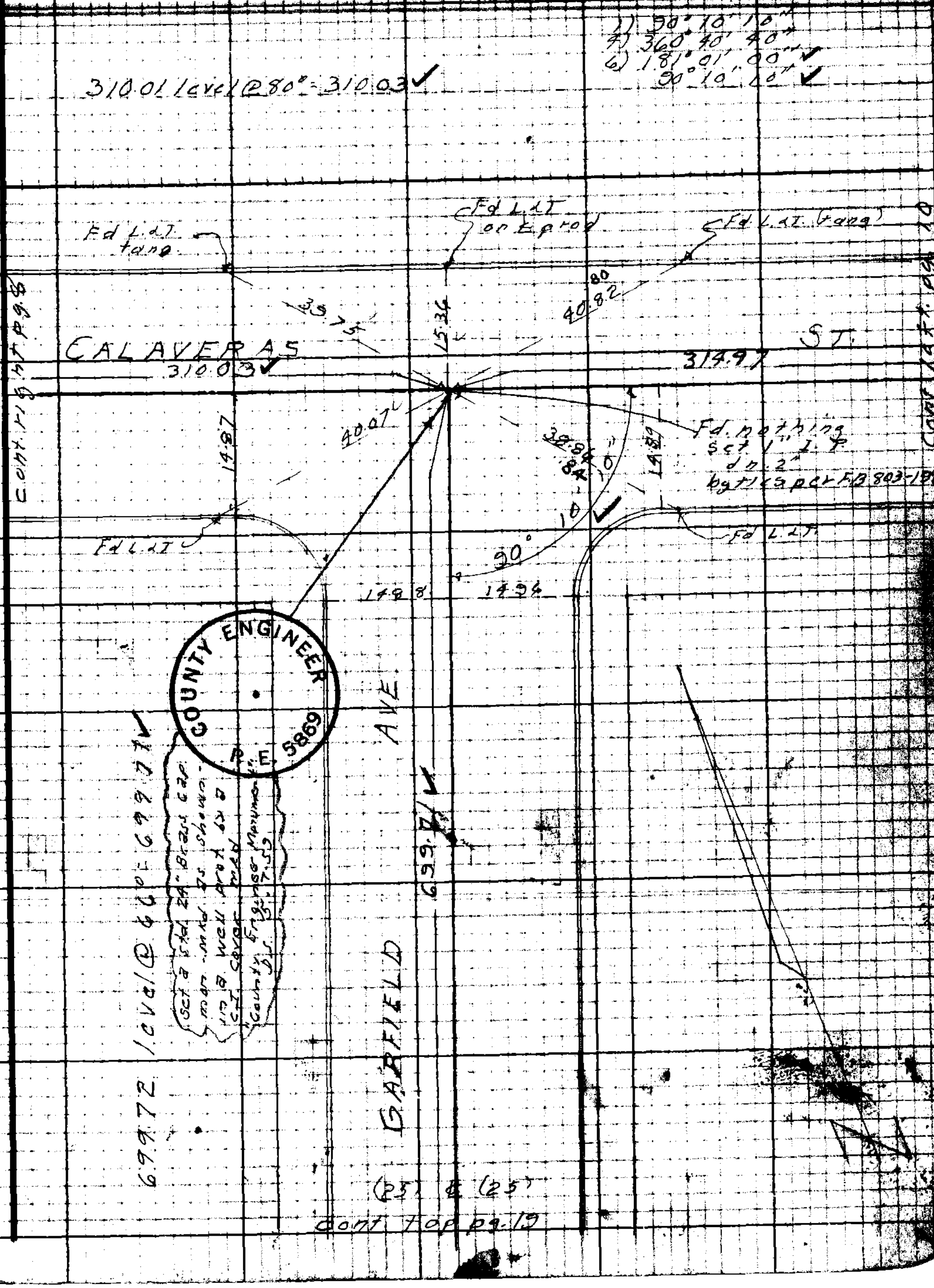

76F3096 247 10M 1-49

F. B. 1624 Pg. 10

COUNTY ENGINEER
R.E. 5869

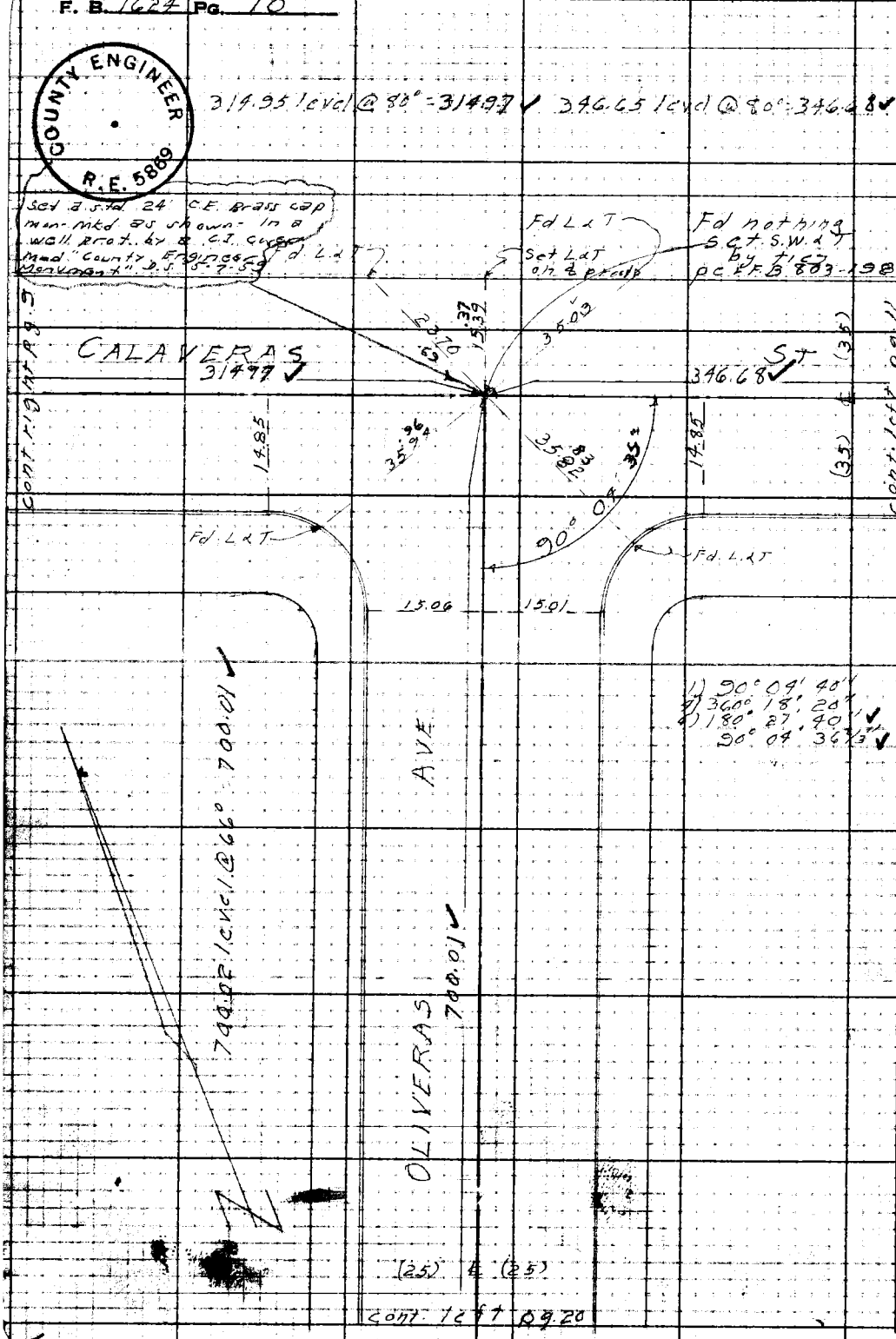

WS.50-B-2

RETURN TO
LOS ANGELES COUNTY SURVEYOR
725 LOS ANGELES COUNTY
ENGINEERING BLDG.

Do not extend notes this side of this line.

Note: Any Additions or Changes on This Sheet Must be Made or Circled in Red Ink With Date and Name of Person Making Change.

Notes Ck'd by Miller	Survey of Colman Ave
Map No.	W. O. 1353 Tape No. 094 Std. 68 °F
Office Work	Surveyed by J.J. Lanigan
Checked	Notes Lanigan Date 3-20-50
Date	Indexed A. C. Johnson

F. B. 1624 Pg. 11

WS 50-B-2

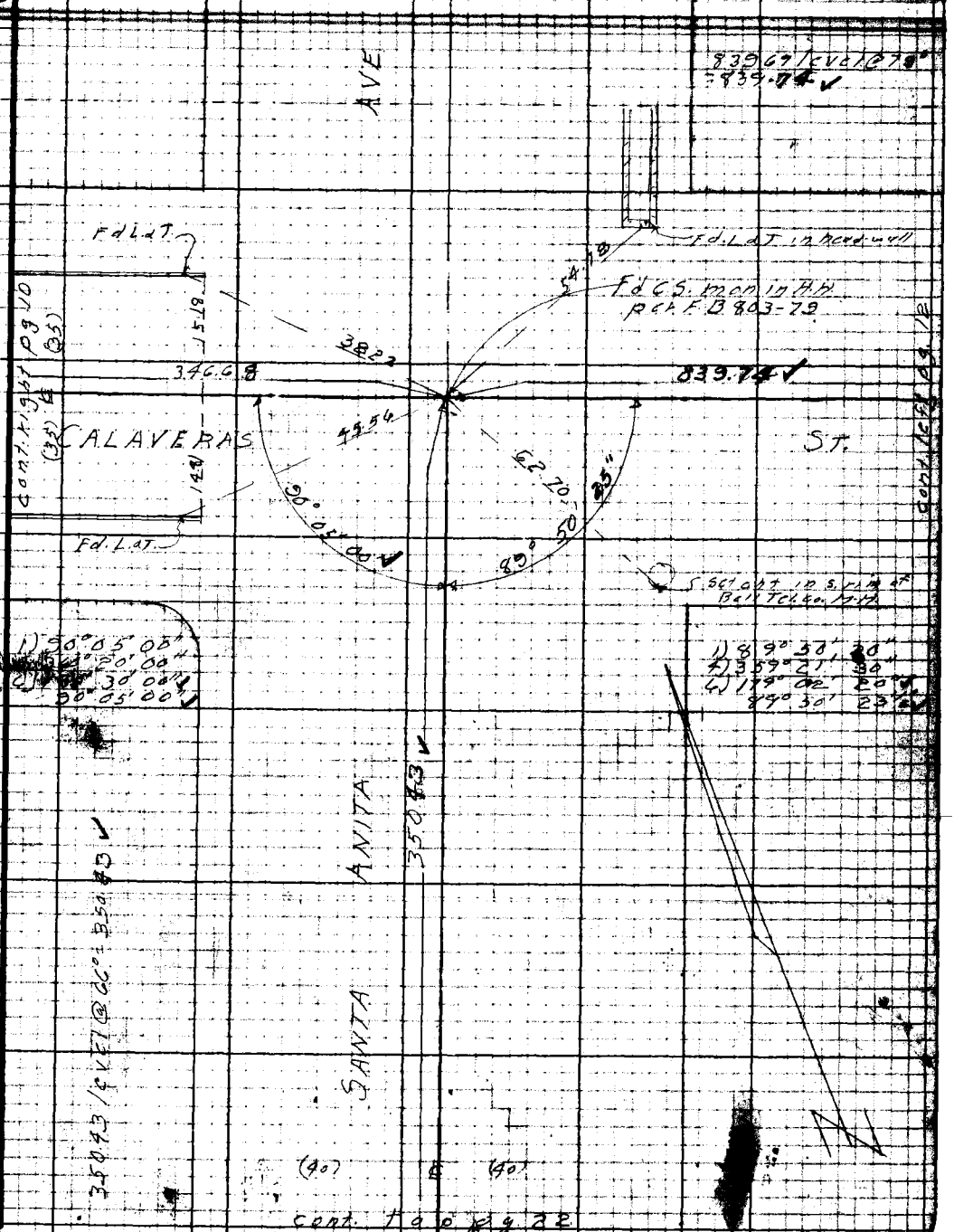

Note: Any Additions or Changes on This Sheet Must be Made or Circled in Red Ink With Date and Name of Person Making Change.

Do not extend notes this side of this line.

RETURN TO
LOS ANGELES COUNTY SURVEYOR
726 LOS ANGELES COUNTY
ENGINEERING BLDG.

76F3098 247 10M 1-49

F. B. 1624 Pg. 12

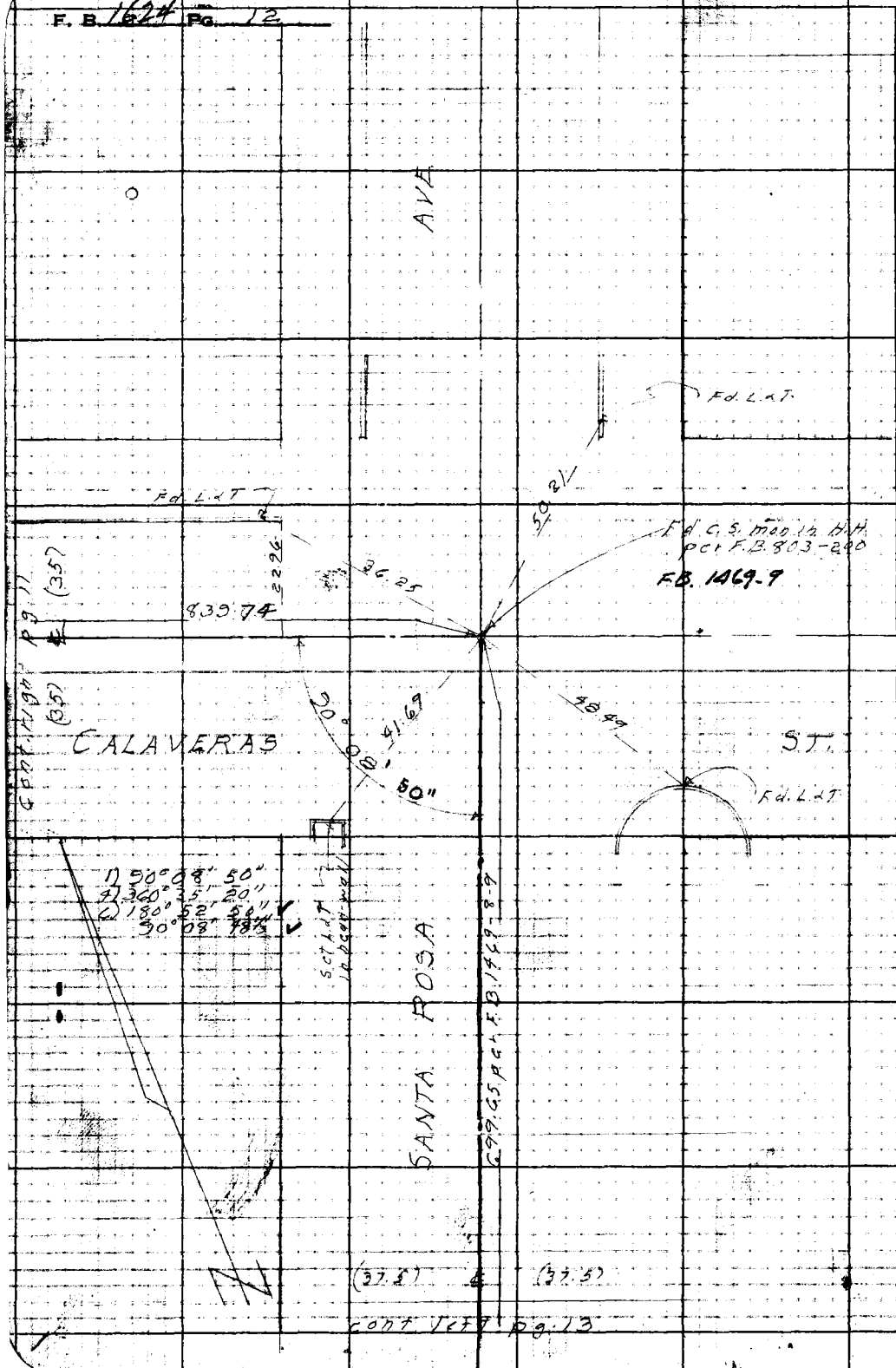

WS 50-C-2

RETURN TO
LOS ANGELES COUNTY SURVEYOR
725 LOS ANGELES COUNTY
ENGINEERING BLDG.

Do not extend notes this side of this line.

Note: Any Additions or Changes on This Sheet Must be Made or Circled in Red Ink With Date and Name of Person Making Change.

Notes Ck'd by: Miller
Map No.
Office Work
Checked
Date

Survey of: Colman Ave.
W. O. 1353 Tape No. 099 Std. 55 °F
Surveyed by: J. J. Lanigan
Notes: Lanigan Date: 3-27-30
Indexed: E. O. Johnson

F. B. 1624 Pg. 13

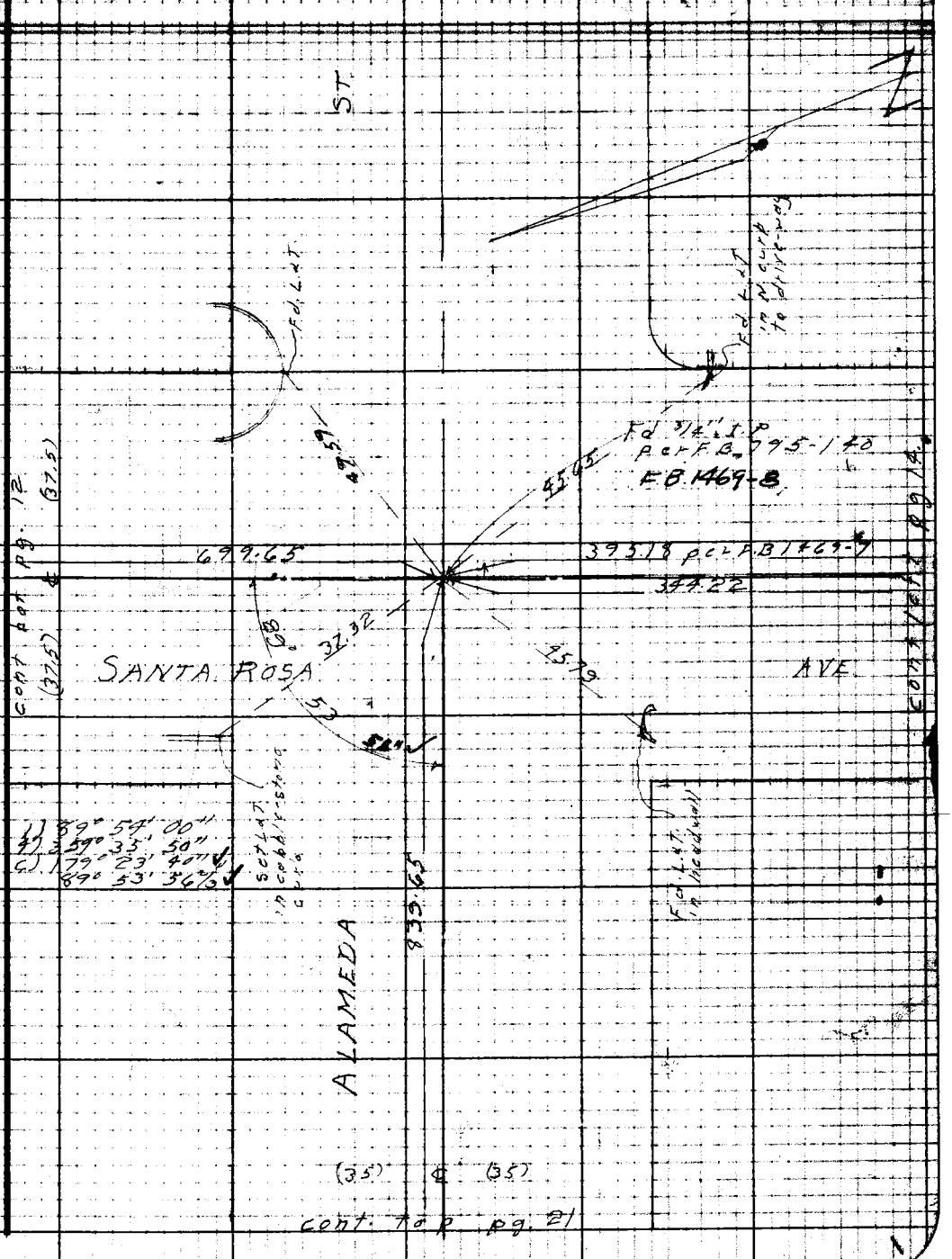

Note: Any Additions or Changes of This Sheet Must Be Made or Circled in Red Ink With Date and Name of Person Making Change.

Do not extend notes this side of this line.

RETURN TO
LOS ANGELES COUNTY SURVEYOR
726 LOS ANGELES COUNTY
ENGINEERING BLDG.

76F3095 247 10M 1-49


E. B. 1624 Pg. 14
1) 89° 52' 50"
4) 359° 31' 20"
6) 179° 17' 00"
89° 52' 50"
344.22 level @ 68° = 344.22
BUENA LOMA
ST
SANTA ROSA
AVE
395.18 per F.B. 1469-7
305.06 per F.B. 1469
344.22
Set S.W. LT.
Fd nail - dn 1"
Spk - F.B. 1469-7
(37.5)
(37.5)
Cont right pg. 13
Cont left pg. 15
89° 52' 50"
line
37.47
Fd 3" I.P.
5.82
415.98
415.97 level @ 72° = 415.98
160.05 level @ 72° = 160.05
Transit
Set 1x2
160.05
Set 1x2
WS 50-C-2
RETURN TO
LOS ANGELES COUNTY SURVEYOR
725 LOS ANGELES COUNTY
ENGINEERING BLDG.
Do not extend notes this side of this line.
Note: Any Additions or Changes on This Sheet Must be Made or Circled in Red Ink With Date and Name of Person Making Change.

Notes Ck'd by Miller	Survey of Colman Av
Map No.	W.O. 1353 Tape No. 099 Std.
Office Work	Surveyed by J.J. Lanigan
Checked	Notes Lanigan Date 3-2
Date	Indexed A. C. Johnson

B 1624 Pg. 15

WS 50-B-2

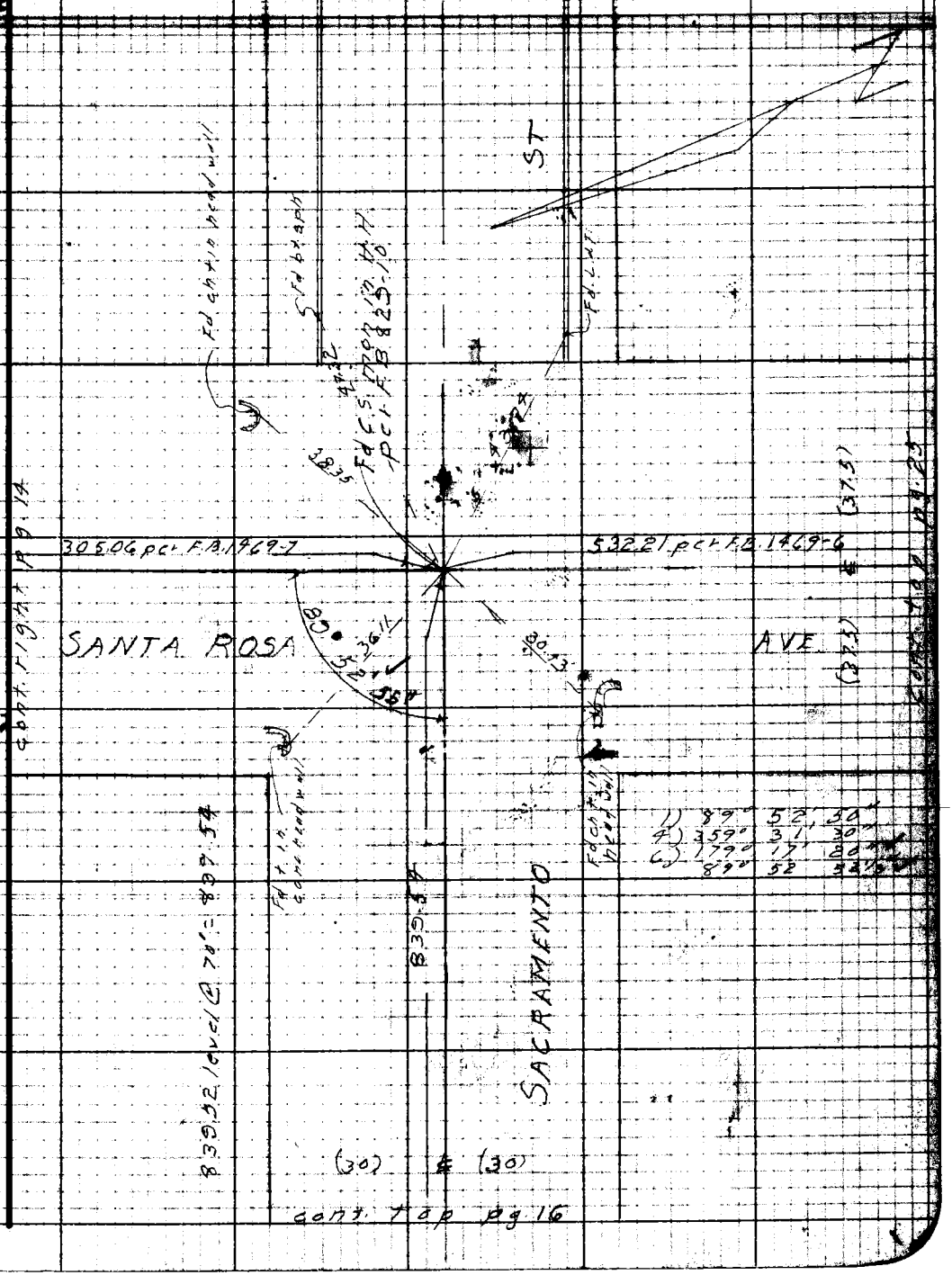

Note: Any Additions or Changes on This Sheet Must be Made or Circled in Red Ink With Date and Name of Person Making Change.

Do not extend notes this side of this line.

RETURN TO
LOS ANGELES COUNTY SURVEYOR
726 LOS ANGELES COUNTY
ENGINEERING BLDG.

76F3096 247 10M 1-49

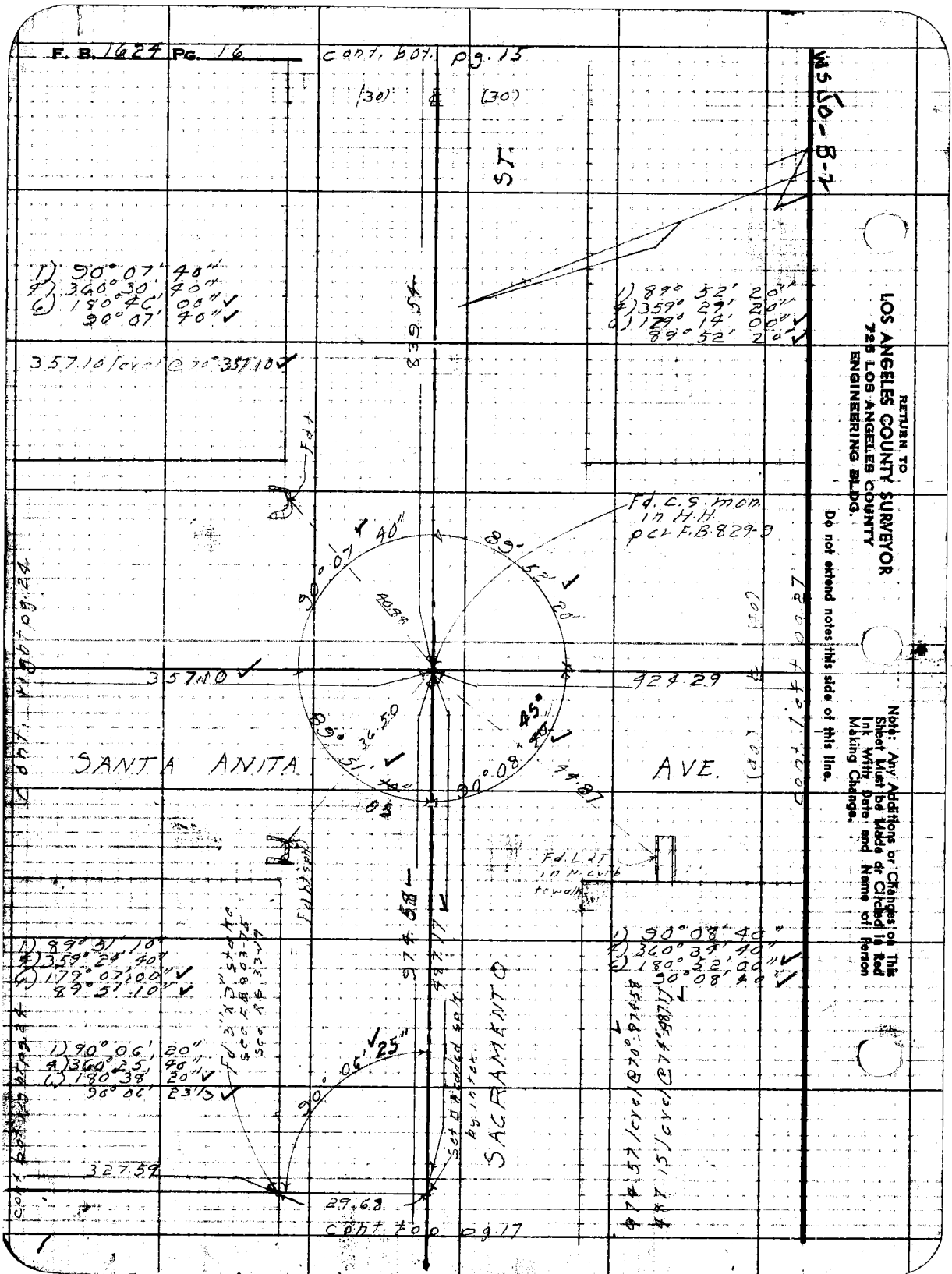
F. B. 1624 Pg. 16
cont. bot. pg. 15
(30) ℄ (30)
ST.
WS 50-B-2
1) 90° 07' 40"
4) 360° 30' 40"
6) 180° 46' 00"
90° 07' 40"
1) 89° 52' 20"
4) 359° 29' 20"
6) 179° 14' 00"
89° 52' 20"
357.10 (cvl) @ 70° 357.10
839.54
Fd. C.S. mon. in H.H. pcl F.B. 829-3
90° 07' 40"
89° 52' 20"
357.10
424.29
SANTA ANITA AVE.
89° 51' 10"
90° 08' 40"
44.87
Fd. L.&T. in N. curb to walk
974.58
487.17
1) 89° 51' 10"
4) 359° 24' 40"
6) 179° 07' 00"
89° 51' 10"
1) 90° 08' 40"
4) 360° 34' 40"
6) 180° 52' 00"
90° 08' 40"
1) 90° 06' 20"
4) 360° 25' 40"
6) 180° 38' 20"
90° 06' 23 1/3
90° 06' 25"
SACRAMENTO
327.59
29.68
cont. top pg. 17
cont. right pg. 24
cont. left pg. 27
RETURN TO
LOS ANGELES COUNTY SURVEYOR
725 LOS ANGELES COUNTY
ENGINEERING BLDG.
Do not extend notes this side of this line.
Note: Any Additions or Changes on This Sheet Must be Made or Circled in Red Ink With Date and Name of Person Making Change.

Notes Ck'd by Miller ✓	Survey of Colman Ave
Map No.	W. O. 1353 Tape No. 094 Std. 68 °F
Office Work	Surveyed by J. J. Lanigan
Checked	Notes Lanigan Date 3-21-50
Date	Indexed R. C. Johnson

F. B. 1624 Pg. 17

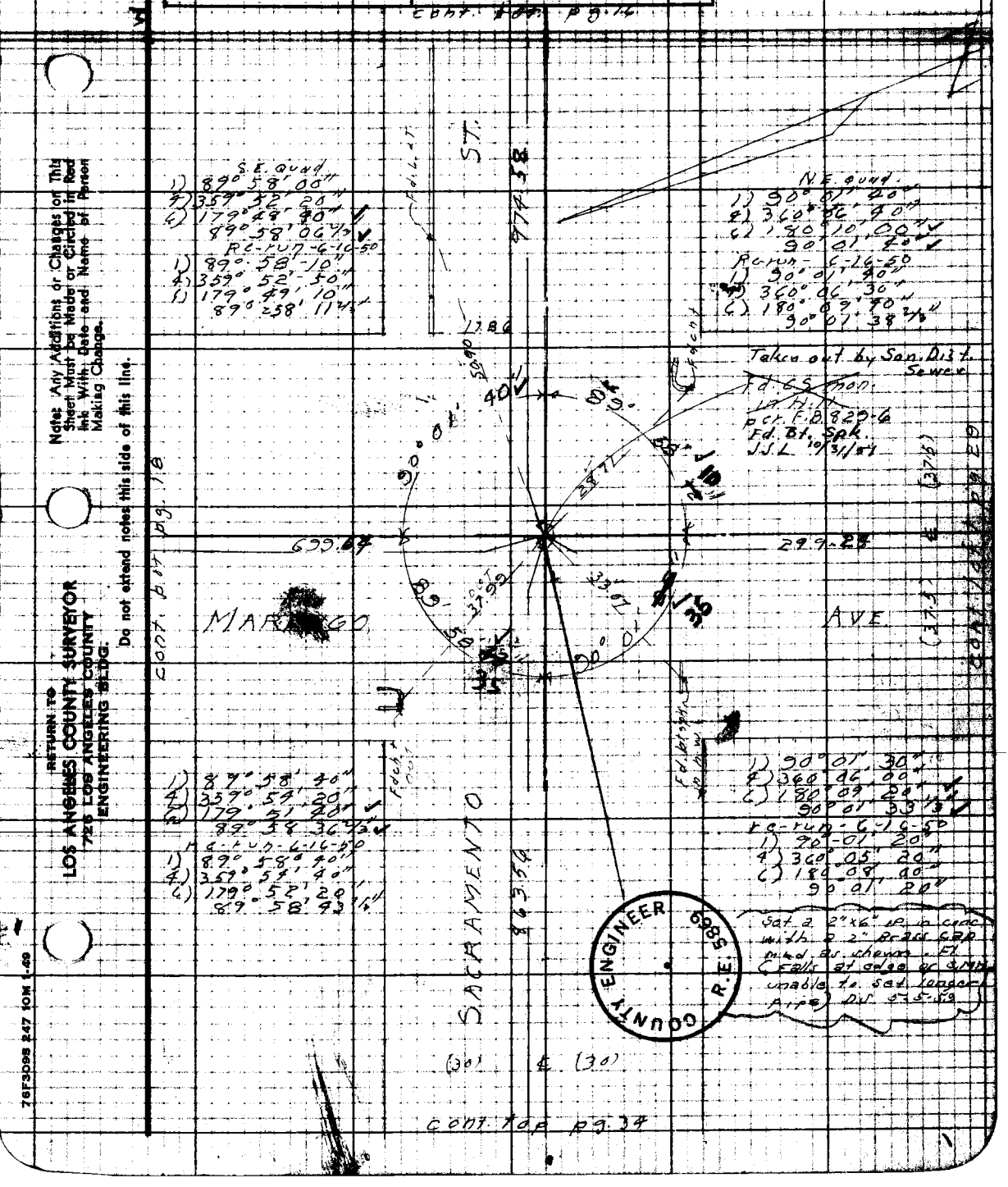

Note: Any Additions or Changes on This Sheet Must be Made or Circled in Red Ink With Date and Name of Person Making Change.

Do not extend notes this side of this line.

RETURN TO
LOS ANGELES COUNTY SURVEYOR
726 LOS ANGELES COUNTY
ENGINEERING BLDG.

76F3098 247 10M 1-49

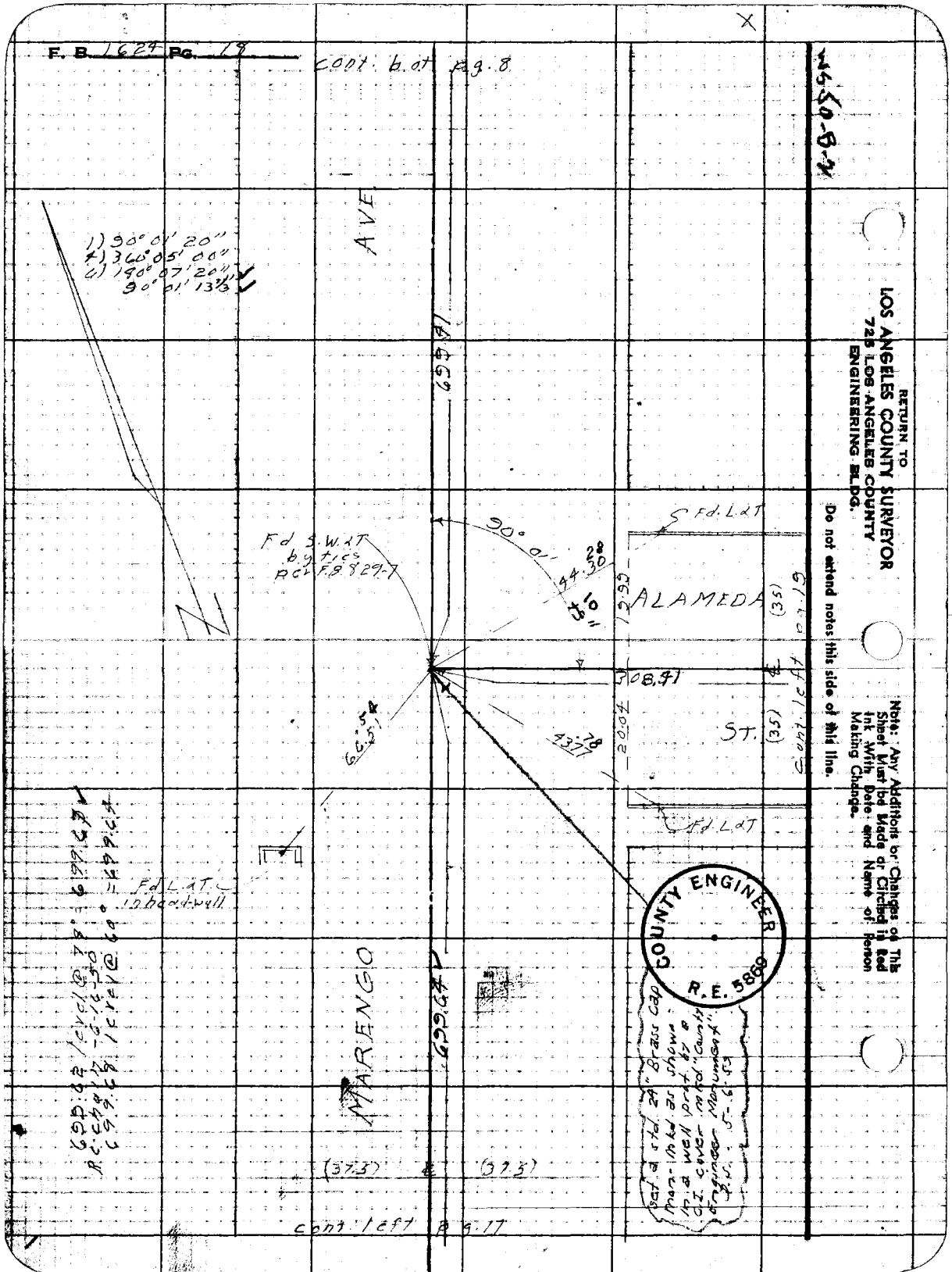
F. B. 1624 Pg. 18
cont. b. of pg. 8
AVE
1) 90° 01' 20"
4) 360° 05' 00"
6) 180° 07' 20"
90° 01' 13 1/3"
699.41
Fd S.W. & T
by tics
P.C. F.B. 829-7
90° 01'
44.30
28
10
19.99
ALAMEDA
(35)
Fd. L. & T
308.41
ST.
(35)
cont. left pg. 19
20.04
43.77
78
66.51
54
Fd. L. & T
Fd L. & T.
in head-wall
699.62 level @ 78° = 699.67
P.C. chg. 17 - 6-16-50
699.68 level @ 60° = 699.64
MARENGO
699.64
(37.5)
(37.5)
cont. left pg. 17
COUNTY ENGINEER
R.E. 5869
set a std. 24" Brass Cap
Mon. mkd as shown
in a well prot. by a
C.I. cover mkd "County
Engineer Monument"
P.S. 5-6-53
RETURN TO
LOS ANGELES COUNTY SURVEYOR
725 LOS ANGELES COUNTY
ENGINEERING BLDG.
Do not extend notes this side of this line.
Note: Any Additions or Changes on This
Sheet Must be Made or Circled in Red
Ink With Date and Name of Person
Making Change.

WS 50-B-2

Notes Ck'd by Miller	Survey of Colman Ave
Map No.	W.O. 1353 Tape No. 294 Std. 68 °F
Office Work	Surveyed by J.J. Lanigan
Checked	Notes Lanigan Date 3-21-50
Date	Indexed K. C. Johnson

F. B. 1624 Pg. 19

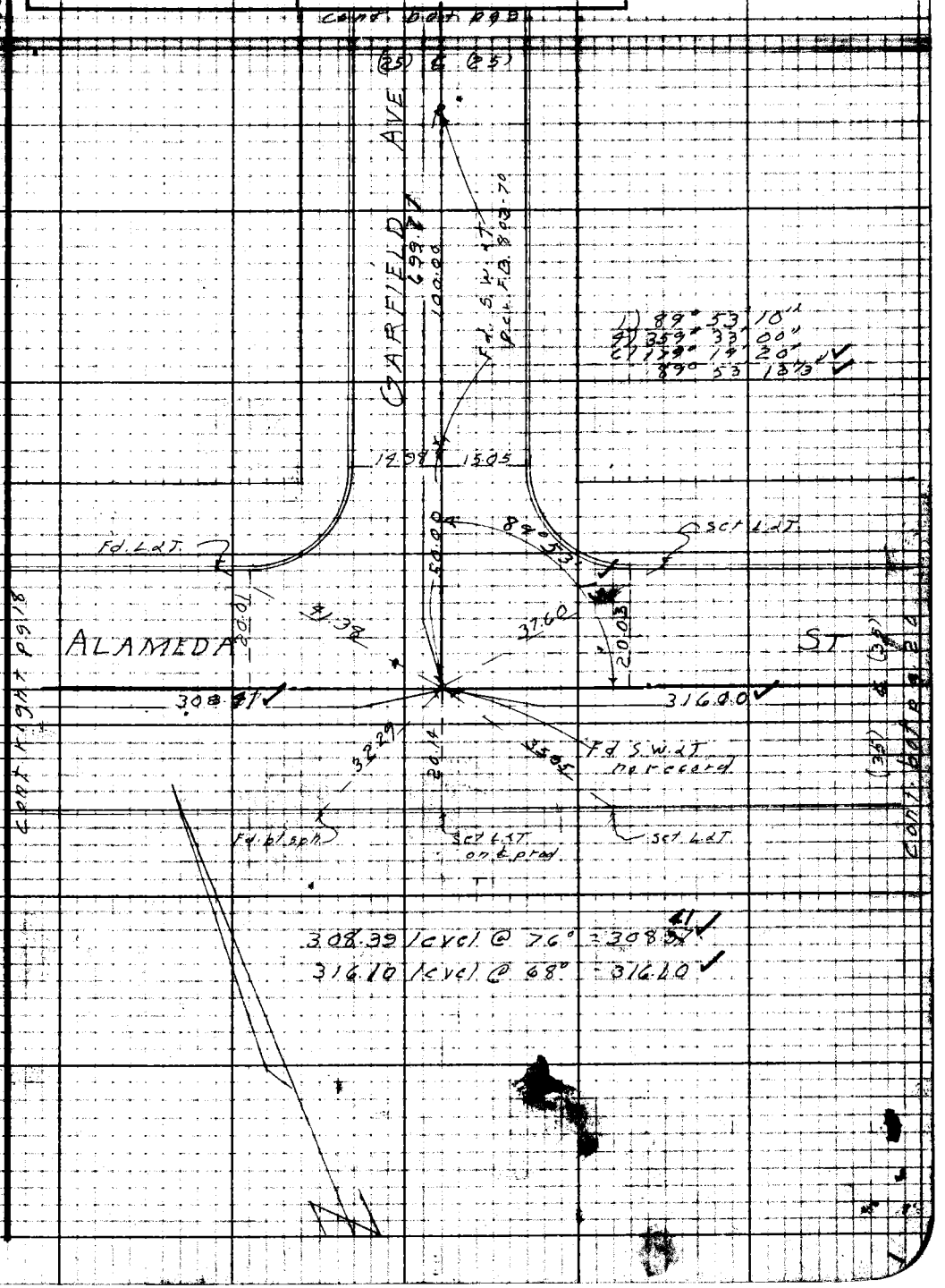

Note: Any Additions or Changes on This Sheet Must be Made or Circled in Red Ink With Date and Name of Person Making Change.

Do not extend notes this side of this line.

RETURN TO
LOS ANGELES COUNTY SURVEYOR
726 LOS ANGELES COUNTY
ENGINEERING BLDG.

76F3095 247 10M 1-49

RETURN TO
LOS ANGELES COUNTY SURVEYOR
728 LOS ANGELES COUNTY
ENGINEERING BLDG.

Note: Any Additions or Changes on This Sheet Must be Made or Circled in Red Ink With Date and Name of Person Making Change.

Do not extend notes this side of this line.

WS.50-B-2

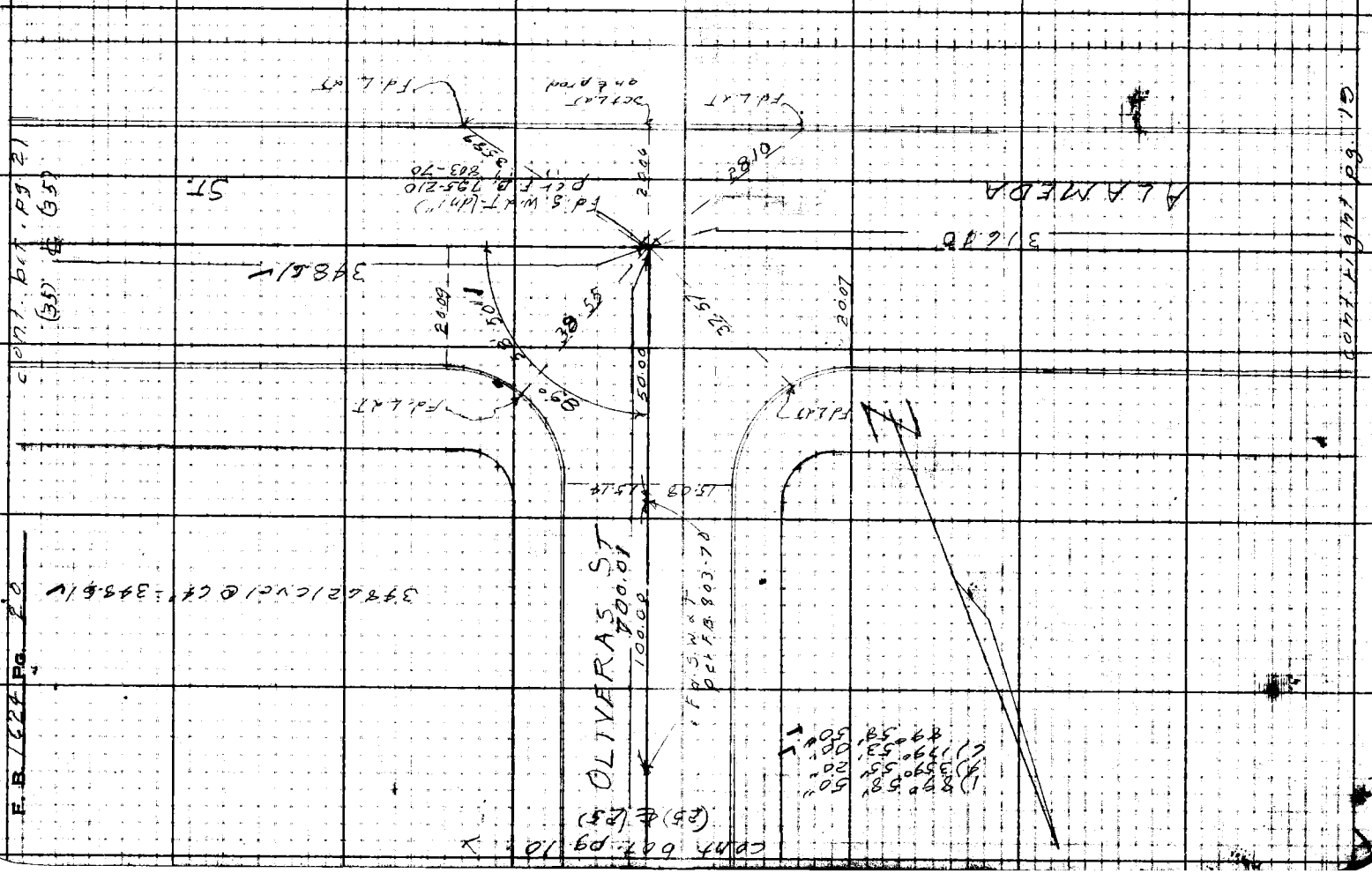

Notes Ck'd by Miller	Survey of Colman Ave
Map No.	W.O. 1353 Tape No. [illegible]
Office Work	Surveyed by J.J. Lanigan
Checked	Notes Lanigan Date 3-22-50
Date	Indexed A. C. Johnson

F. B. 162 PG. 21

WSSO-B-2

Cont. bot pg. 13

839.67 level @ 66° = 839.65

Fd. S.W. & T. per F.B. 803-77

Fd. S.W. & T. per F.B. 803-77

839.65

100.00

ST.

Set Lat. in head wall

1) 90° 08' 40"
4) 360° 27' 00"
6) 180° 40' 30"
90° 06' 45"

45"

90° 06'

43.91

150.00

46.33

(40)

349.98

342.67

SANTA ANITA AVE

Cont. bot pg. 22

Cont. left pg. 24

Fd. full ltdg R.E. 2000 0.12 W. 0.065

20.20

19.72

Set Lat.

348.65

ALAMEDA

Set Lat.

1) 89° 51' 40"
4) 359° 20' 40"
6) 179° 09' 40"
89° 51' 36.73"

(35) ℄ (35)

Cont. top pg 20

Set a std. 24" brass cap Mon. Mkd as shown in a well prot. by a C.I. cover mkd "Monument" L.L.S. 6159

COUNTY ENGINEER R.E. 5869

Note: Any Additions or Changes on This Sheet Must be Made or Circled in Red Ink With Date and Name of Person Making Change.

Do not extend notes this side of this line.

RETURN TO
LOS ANGELES COUNTY SURVEYOR
726 LOS ANGELES COUNTY
ENGINEERING BLDG.

76F3088 247 10M 1-49

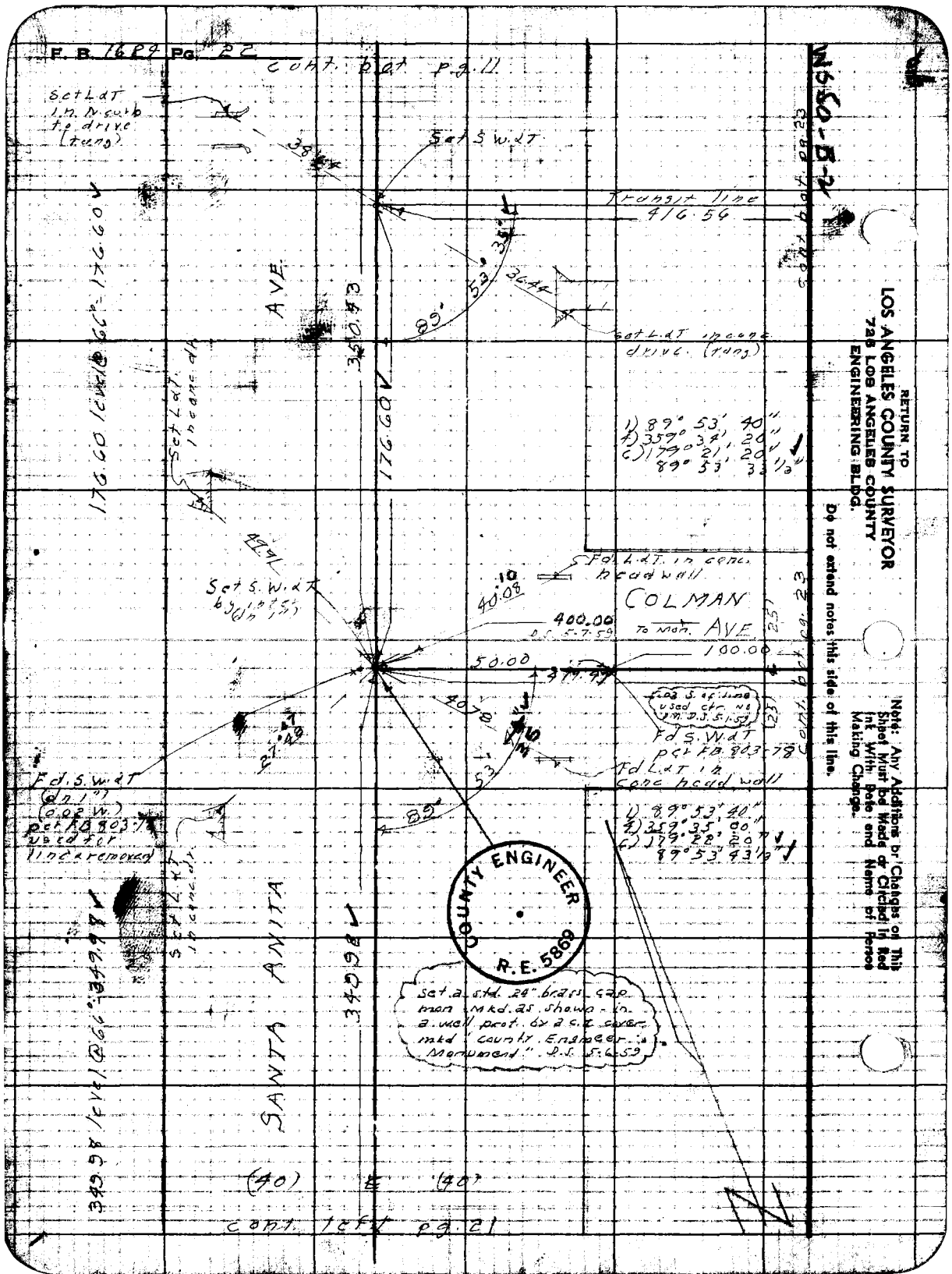
F. B. 1684 Pg. 22
cont. bot. pg. 11
Set L&T in N. curb to drive (tang)
Set S.W.&T
Transit line
416.56
89° 53' 35"
36.44
Set L&T in conc. drive (tang)
AVE.
350.43
176.60
176.60 level @ 66° = 176.60
Set L&T in conc. dr.
1) 89° 53' 40"
4) 359° 34' 20"
6) 179° 21' 20"
89° 53' 33 1/2"
Fd. L&T in conc. headwall
Set S.W.&T by inter. (dn 1")
40.08
COLMAN
400.00
D.S. 5-7-59
To Mon. AVE.
100.00
50.00
Fd S.W.&T per FB 803-78
Fd L&T in conc. head wall
Fd. S.W.&T (dn 1") (0.02 W.) per FB 803-78 used for line & removed
89°
1) 89° 53' 40"
4) 359° 35' 00"
6) 179° 22' 20"
89° 53' 43 1/2"
COUNTY ENGINEER
R.E. 5869
Set a std. 24" brass cap mon. mkd. as shown - in a well prot. by a c.i. cover mkd "County Engineer Monument" D.S. 5-6-59
SANTA ANITA
349.98
349.98 level @ 66° = 349.98
(40) ℄ (40)
cont. left pg. 21
cont. bot. pg. 23
RETURN TO
LOS ANGELES COUNTY SURVEYOR
726 LOS ANGELES COUNTY
ENGINEERING BLDG.
Do not extend notes this side of this line.
Note: Any Additions or Changes on This Sheet Must be Made or Circled in Red Ink With Date and Name of Person Making Change.

WS-C-B-2

Notes Ck'd by *Miller✓*	Survey of *Colman Ave.*
Map No.	W.O. / B.S. *[illegible]* Zone No. *[illegible]* Std. *[illegible]*
Office Work	Surveyed by *J. J. Lanigan*
Checked	Notes *Lanigan* Date *3-22-59*
Date	Indexed: *A. C. Johnson*

F. B. *1629* PG. *23*

Note: Any Additions or Changes on this Sheet Must be Made or Circled in Red Ink With Date and Name of Person Making Change.

Do not extend notes this side of this line.

RETURN TO
LOS ANGELES COUNTY SURVEYOR
726 LOS ANGELES COUNTY ENGINEERING BLDG.

76F3098 247 10M 1-49

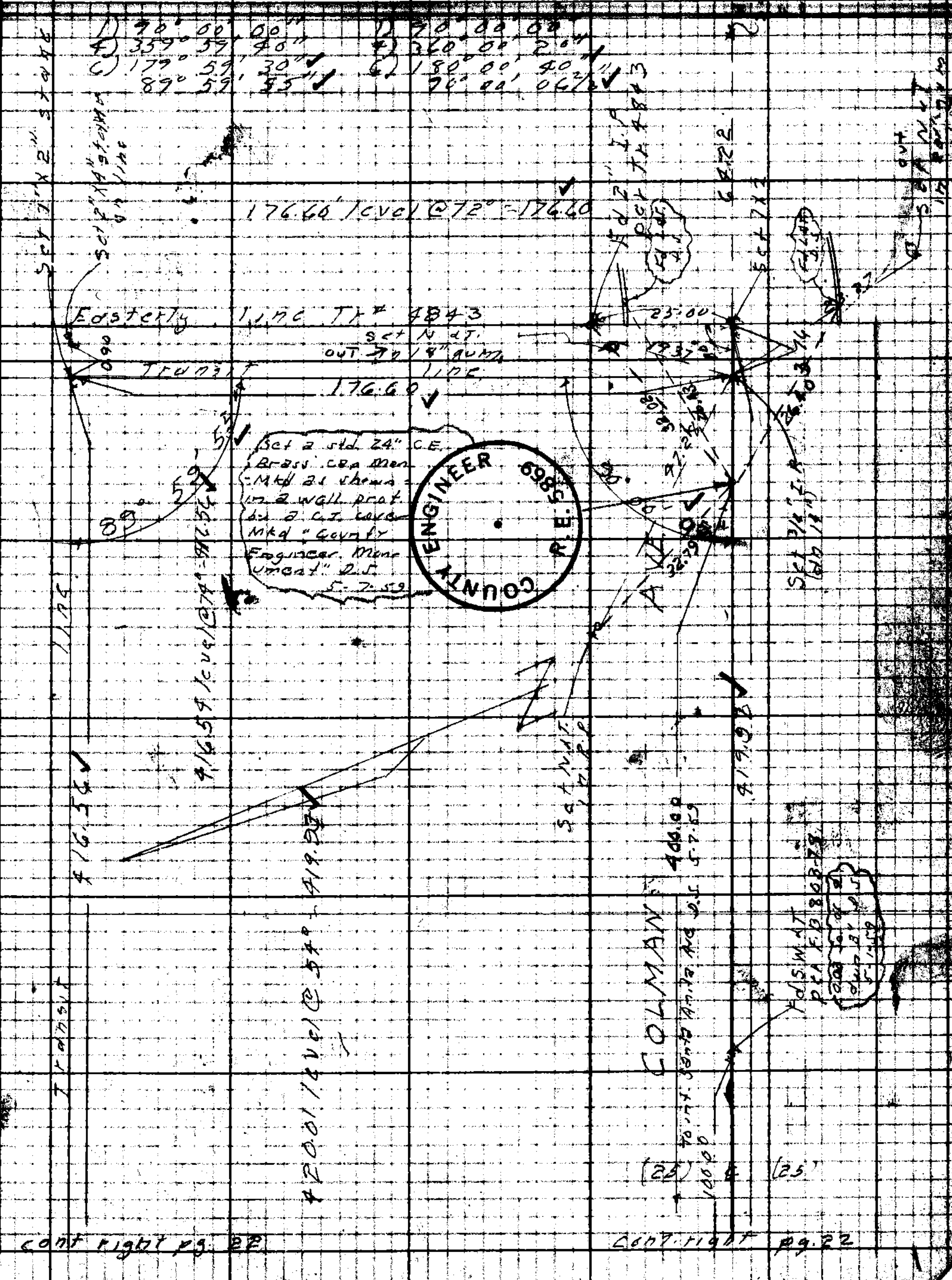

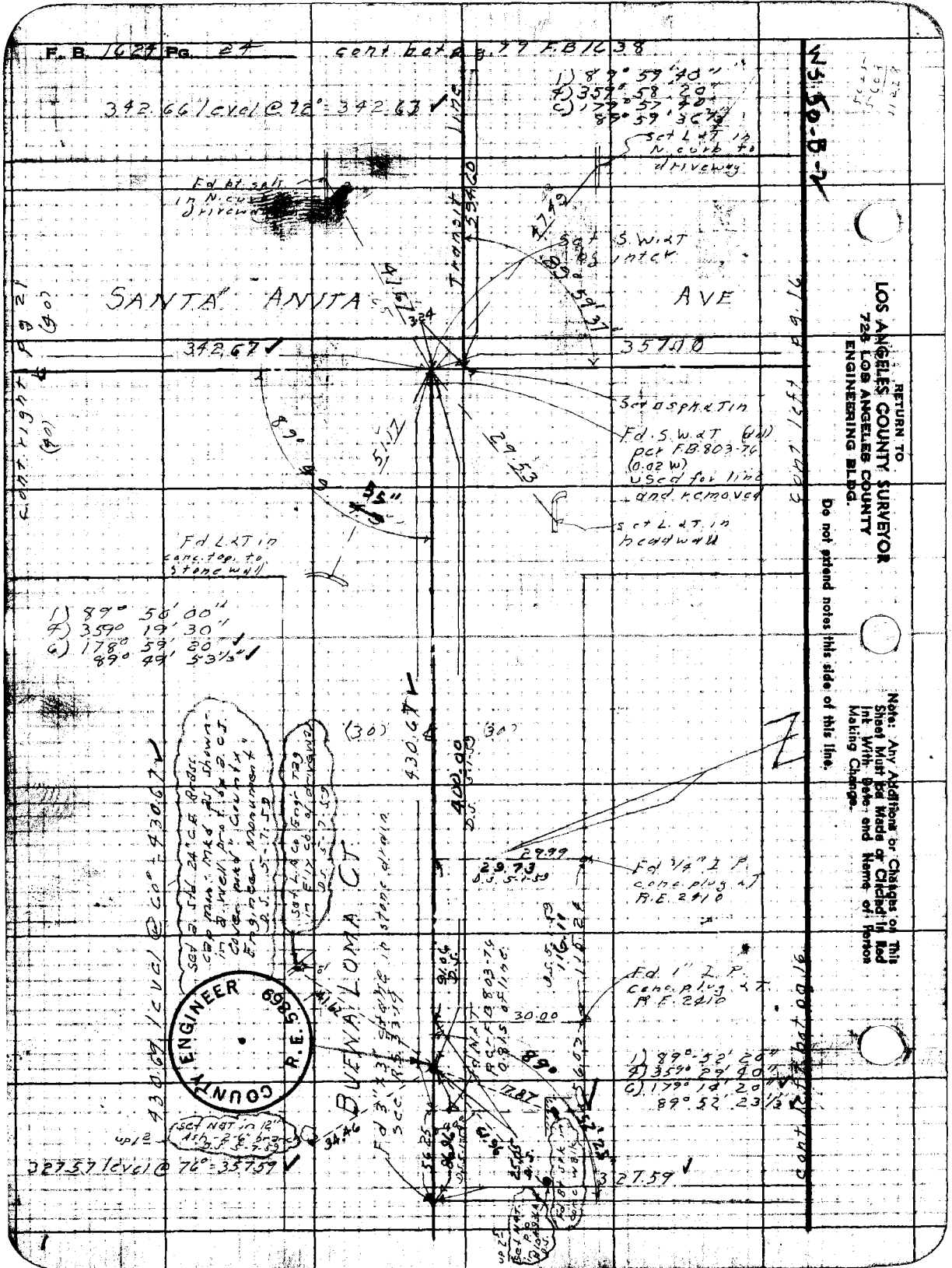
F. B. 1624 Pg. 24
cont. bot. pg. 79 F.B. 1638
342.66 level @ 72° = 342.63
1) 89° 59' 40"
4) 359° 58' 20"
6) 179° 57' 40"
89° 59' 36 1/3"
Set L&T in N. curb to driveway
Fd bt. spk in N. curb driveway
Transit line
Set S.W. & T. by inter.
SANTA ANITA AVE
342.67
357.00
Set asph. & T in
Fd. S.W. & T. (dil) per F.B. 803-76 (0.02 W) used for line and removed
Set L. & T. in headwall
Fd L&T in conc. top to stone wall
1) 89° 56' 00"
4) 359° 19' 30"
6) 178° 59' 20"
89° 49' 53 1/3"
430.67
400.00
Fd 3/4" I.P. conc. plug & T. R.E. 2410
Fd 1" I.P. conc. plug & T. R.E. 2410
30.00
1) 89° 52' 20"
4) 359° 29' 40"
6) 179° 14' 20"
89° 52' 23 1/3"
BUENA LOMA CT.
430.69 level @ 60° = 430.67
Set NAT in 12" Ash - 2-6" branch
327.57 level @ 76° = 357.59
327.59
cont. right pg. 21
cont. left pg. 16
cont. left bot. pg. 16
COUNTY ENGINEER R.E. 5869
RETURN TO
LOS ANGELES COUNTY SURVEYOR
728 LOS ANGELES COUNTY
ENGINEERING BLDG.
Do not extend notes this side of this line.
Note: Any Additions or Changes on This Sheet Must be Made or Circled in Red Ink With Date and Name of Person Making Change.

Notes Ck'd by: Miller	Survey of: Colman Ave
Map No.	W.O. 1353 Tape No. 194 Std. 65 °F
Office Work	Surveyed by: J. J. Lanigan
Checked	Notes: Lanigan Date: 3-22-50
Date	Indexed: C. Johnson

F. B. 1624 Pg. 25.

WS 50-B-2

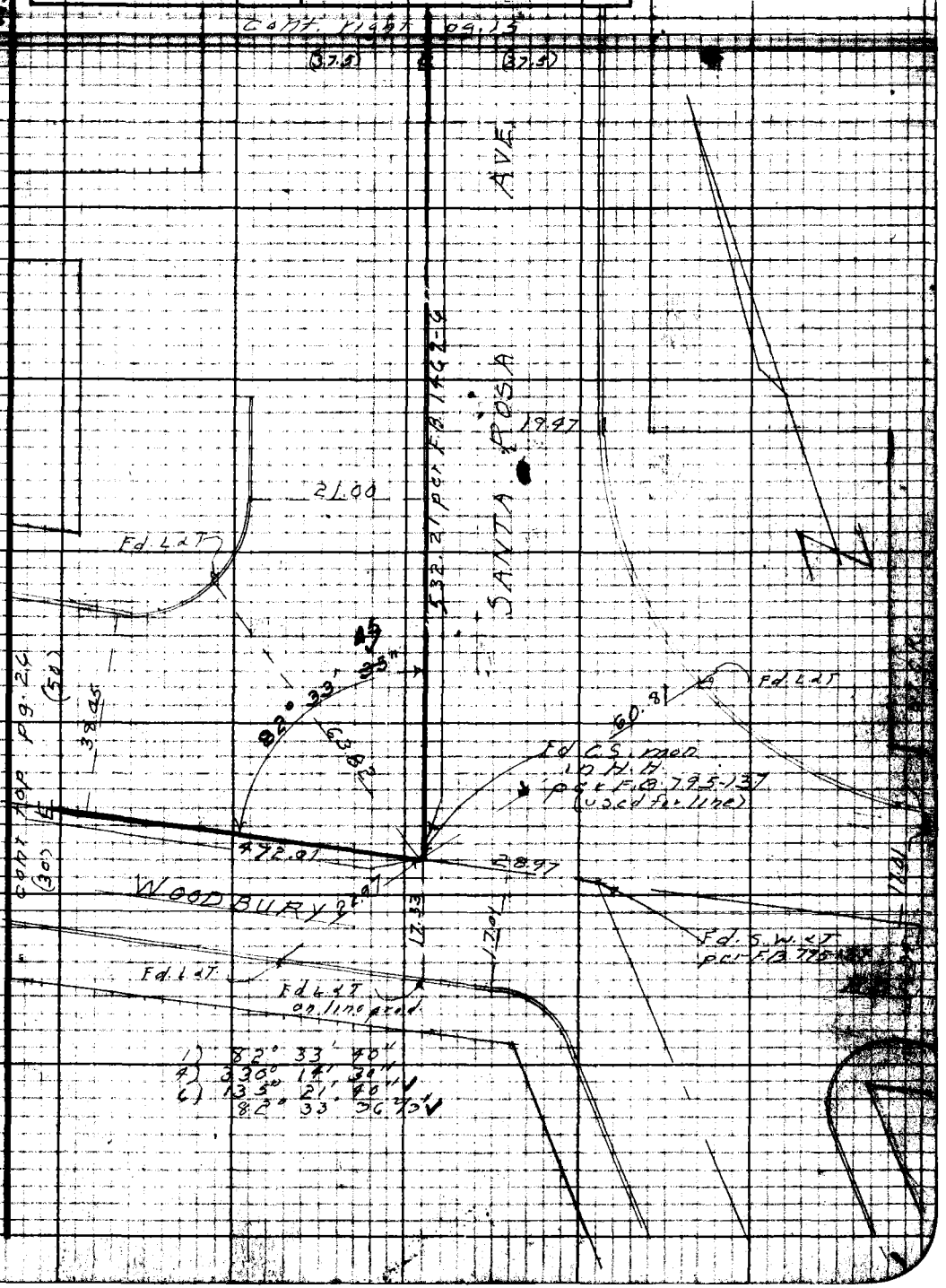

Note: Any Additions or Changes on This Sheet Must be Made or Checked in Red Ink With Date and Name of Person Making Change.

Do not extend notes this side of this line.

RETURN TO
LOS ANGELES COUNTY SURVEYOR
726 LOS ANGELES COUNTY
ENGINEERING BLDG.

76F3095 247 10M 1-49

cont. left pg. 25

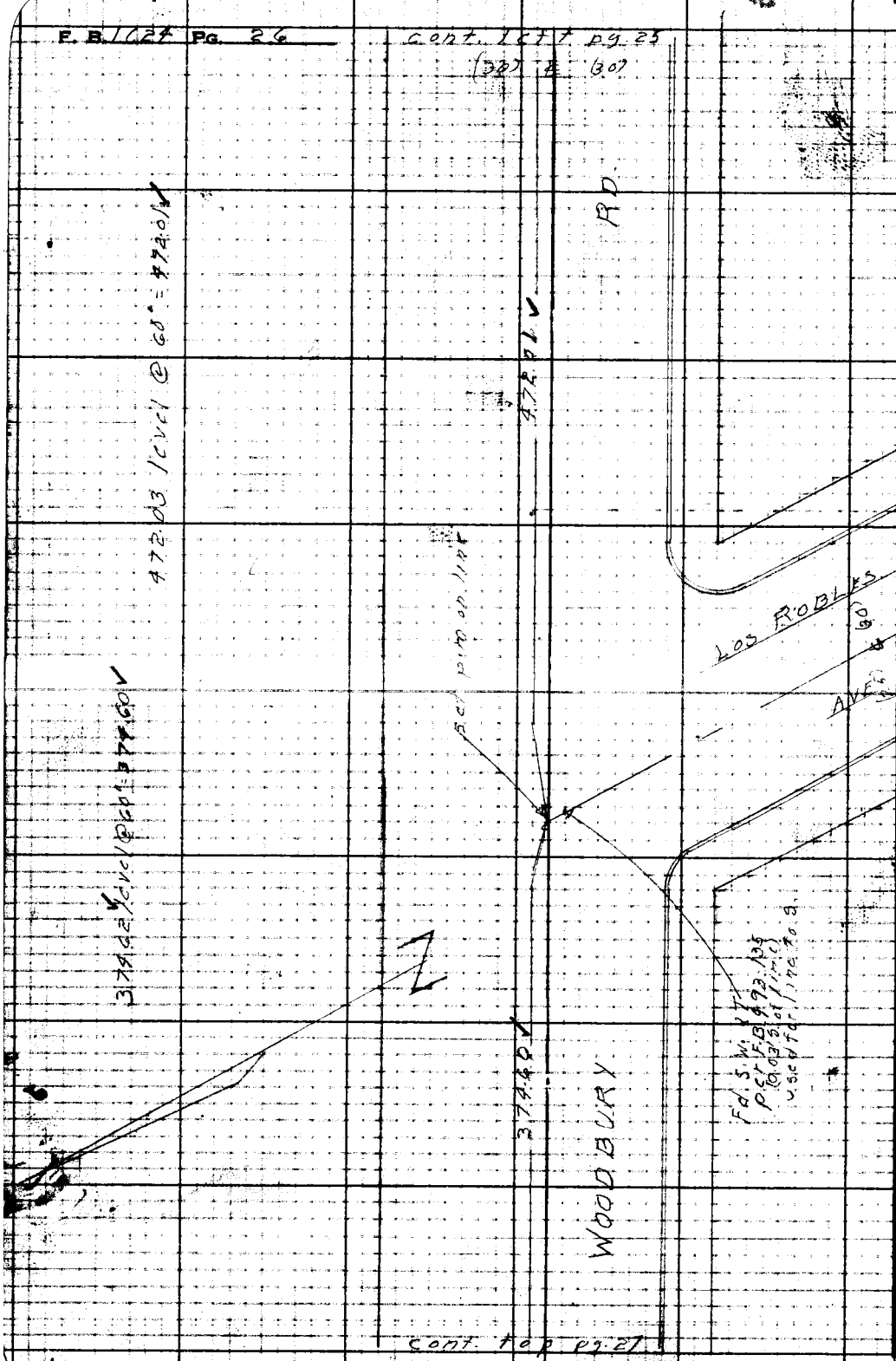

cont. top pg. 27

RETURN TO
LOS ANGELES COUNTY SURVEYOR
726 LOS ANGELES COUNTY
ENGINEERING BLDG.
Do not extend notes this side of this line.
Note: Any Additions or Changes on This Sheet Must be Made or Circled in Red Ink With Date and Name of Person Making Change.

Notes Ck'd by Miller	Survey of Colman Ave
Map No.	W. O. 1353 Tape No. 094 Std. 65 °F
Office Work	Surveyed by J.J. Lanigan
Checked	Notes Lanigan Date 3-24-50
Date	Indexed A. C. Johnson

F. B. 1624 PG. 27

WS 50-B-2

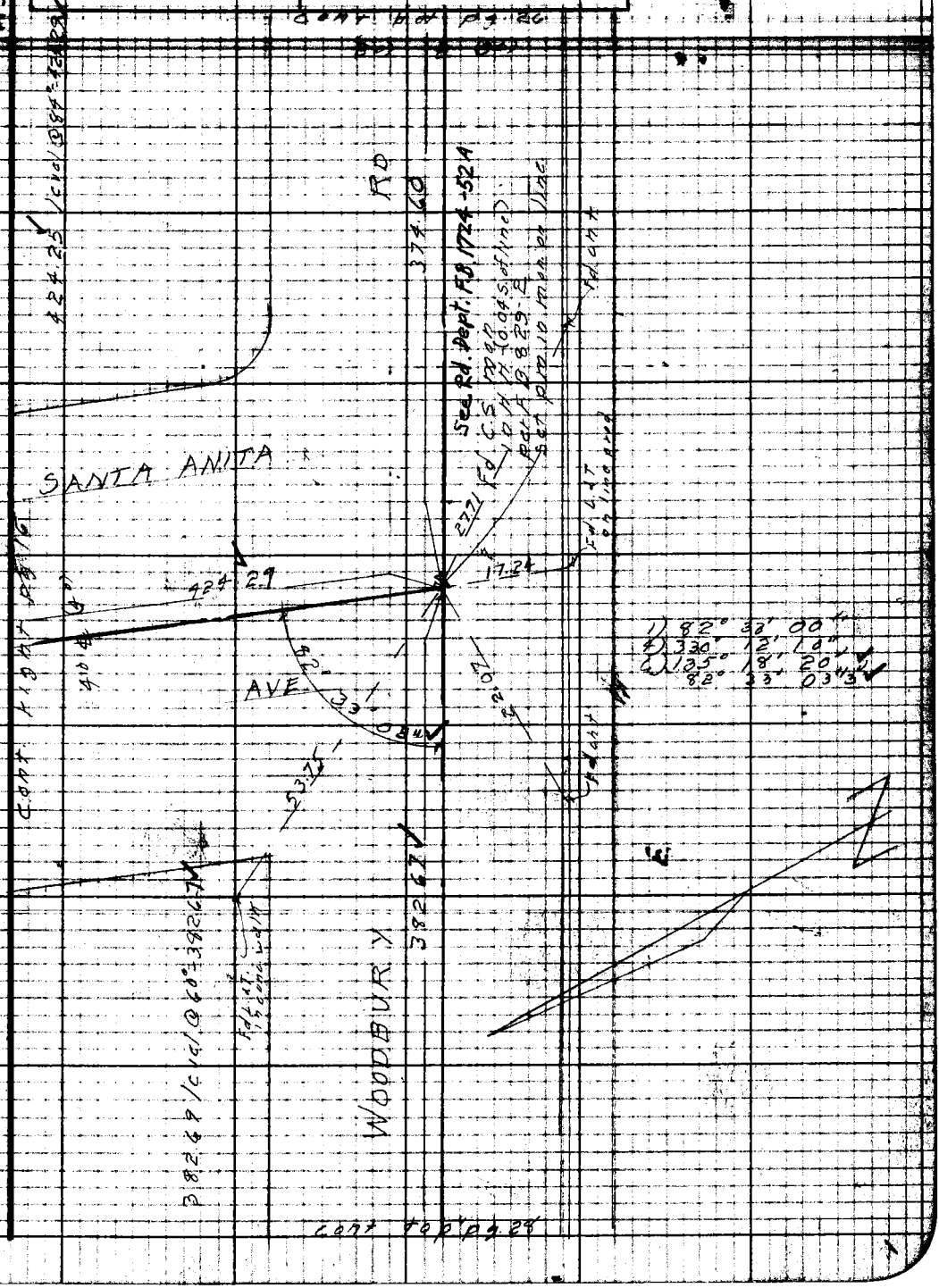

Note: Any Additions or Changes on This Sheet Must be Made or Circled in Red Ink With Date and Name of Person Making Change.

Do not extend notes this side of this line.

RETURN TO
LOS ANGELES COUNTY SURVEYOR
726 LOS ANGELES COUNTY
ENGINEERING BLDG.

76F309B 247 10M 1-49

RETURN TO
LOS ANGELES COUNTY SURVEYOR
723 LOS ANGELES COUNTY
ENGINEERING BLDG.

Note: Any Additions or Changes on This Sheet Must be Made or Circled in Red Ink With Date and Name of Person Making Change.

Do not extend notes this side of this line.

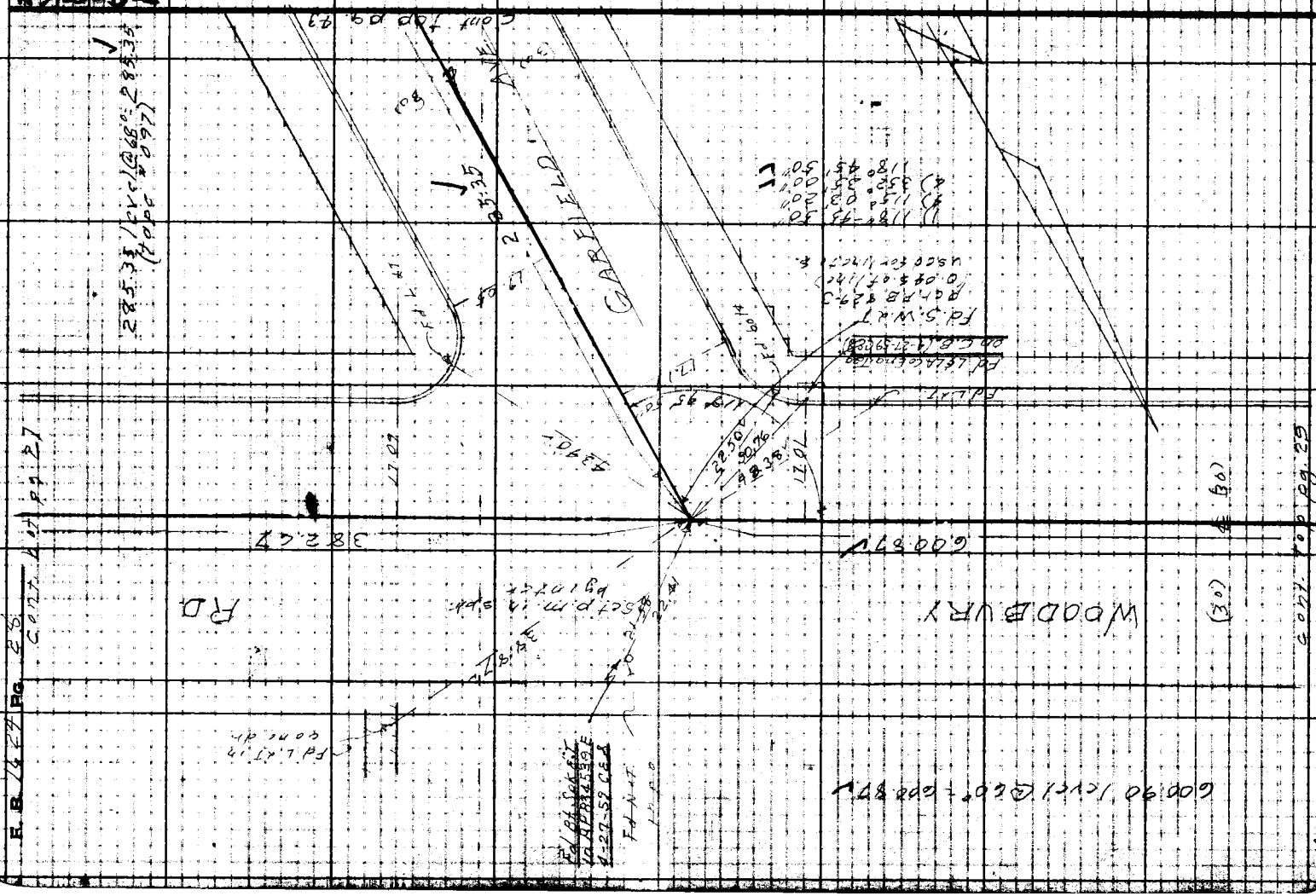

Notes Ck'd by: Miller ✓	Survey of: Colman Ave
Map No.	W.O. 1353 Tape No. 094 Std. [illegible]
Office Work	Surveyed by: J.J. Lanigan
Checked	Notes: Lanigan Date: 3-27-30
Date	Indexed: C. Johnson

F. B. 1624 Pg. 29

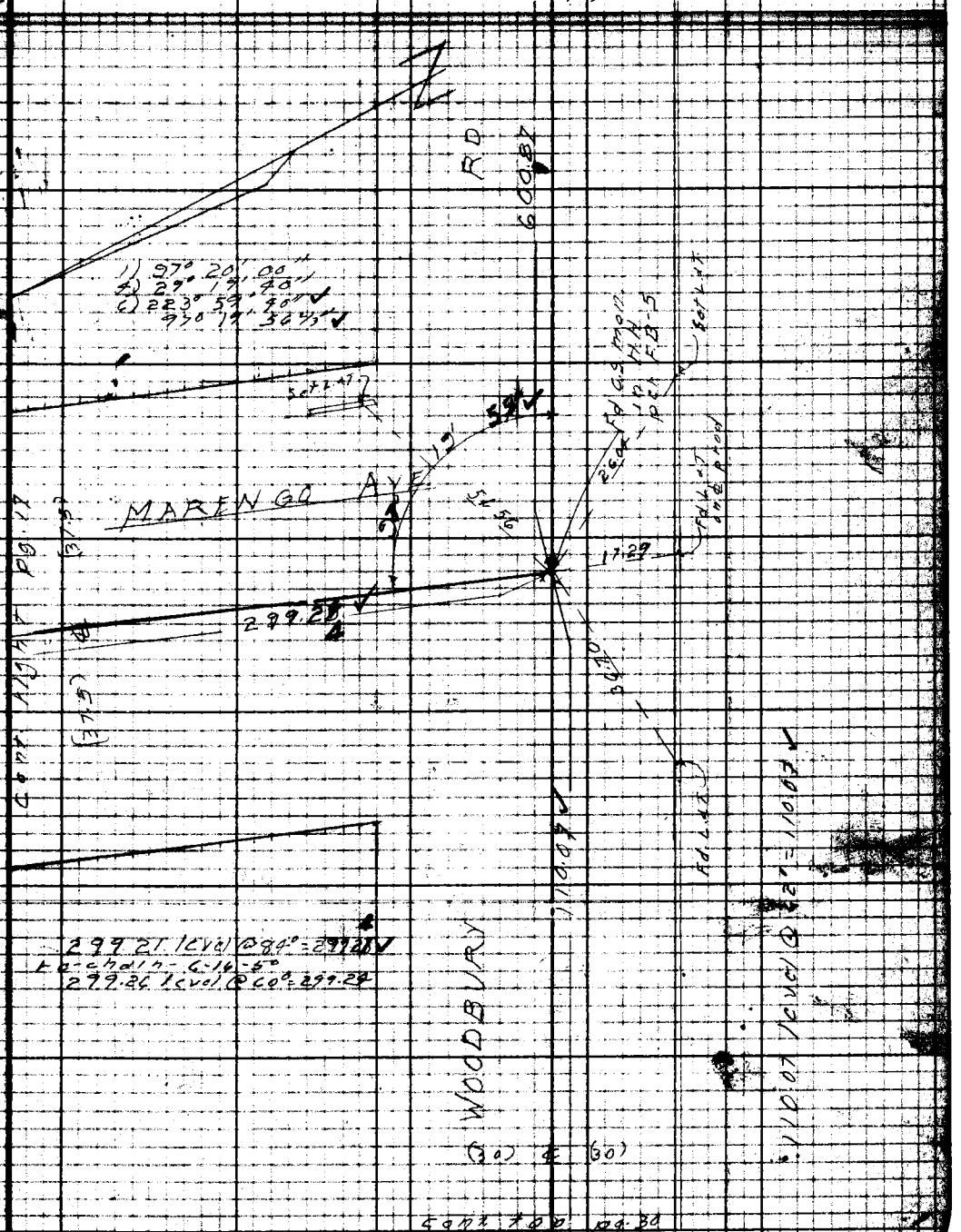

Note: Any Additions or Changes on This Sheet Must be Made or Circled in Red Ink With Date and Name of Person Making Change.

Do not extend notes this side of this line.

RETURN TO
LOS ANGELES COUNTY SURVEYOR
726 LOS ANGELES COUNTY
ENGINEERING BLDG.

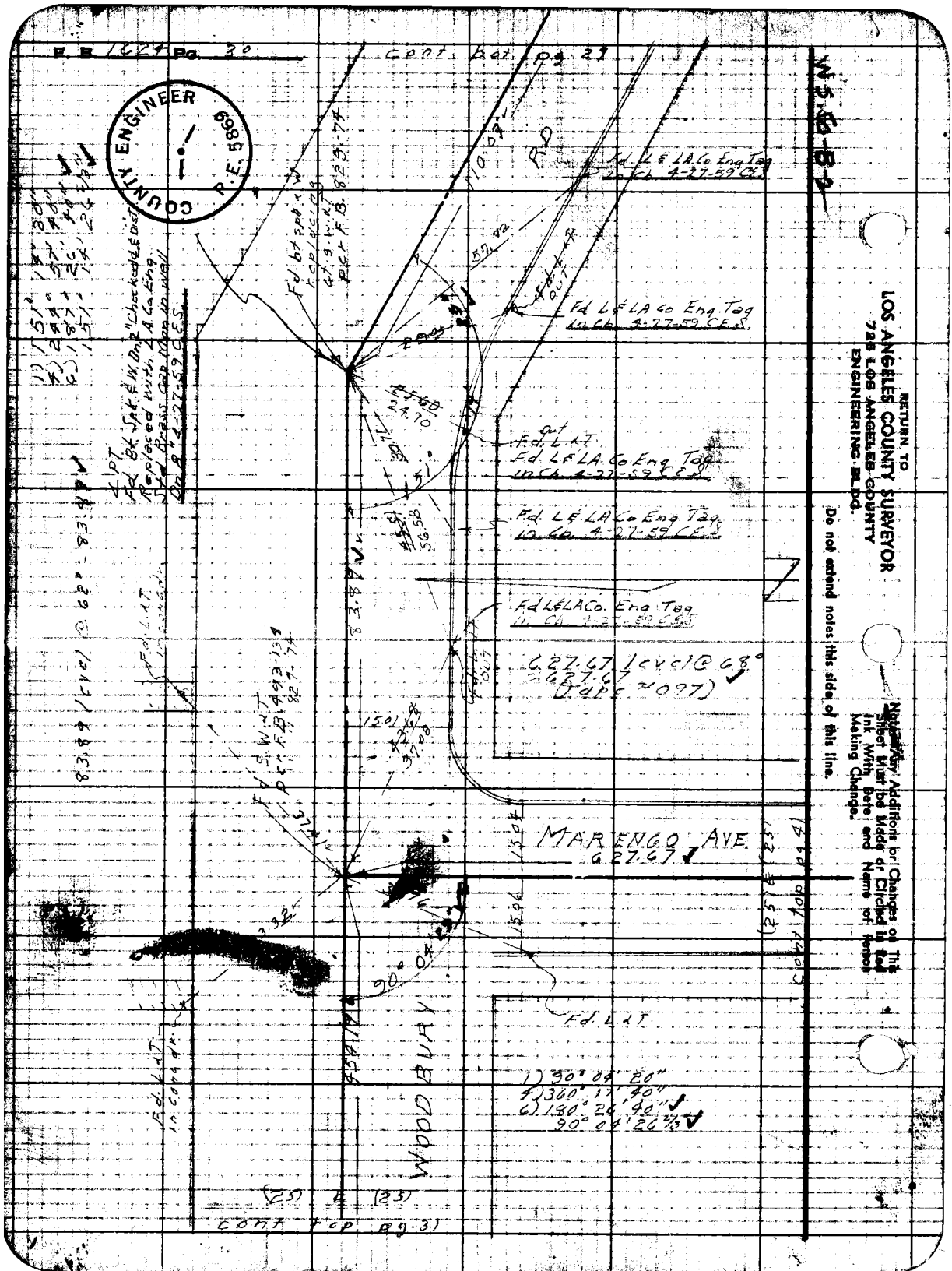
F. B. 1624 Pg. 30
cont. bot. pg. 29
COUNTY ENGINEER
R.E. 5869
Fd. L & LA Co Eng Tag in Ch. 4-27-59 C.E.S.
Fd. L & LA Co Eng Tag in Ch. 4-27-59 C.E.S.
Fd. L & LA Co Eng Tag in Ch. 4-27-59 C.E.S.
Fd. L & LA Co Eng Tag in Ch. 4-27-59 C.E.S.
Fd. L & LA Co. Eng Tag in Ch. 4-27-59 C.E.S.
627.67 (cvcl @ 68°
627.67
(Tape #097)
MARENGO AVE.
627.67
WOODBURY
Fd. L.&T.
1) 90° 04' 20"
4) 360° 17' 40"
6) 180° 26' 40"
90° 04' 26 2/3
cont. top pg. 31
RETURN TO
LOS ANGELES COUNTY SURVEYOR
725 LOS ANGELES COUNTY
ENGINEERING BLDG.
Do not extend notes this side of this line.
Note: Any Additions or Changes on This Sheet Must be Made or Circled in Red Ink With Date and Name of Person Making Change.

Notes Ck'd by Miller	Survey of Colman Ave.
Map No.	W. O. [illegible] Tape No. [illegible] Std. [illegible] °F
Office Work	Surveyed by J. J. Lanigan
Checked	Notes Lanigan Date 3-27-50
Date	Indexed C. Johnson

F. B. 1624 Pg. 31

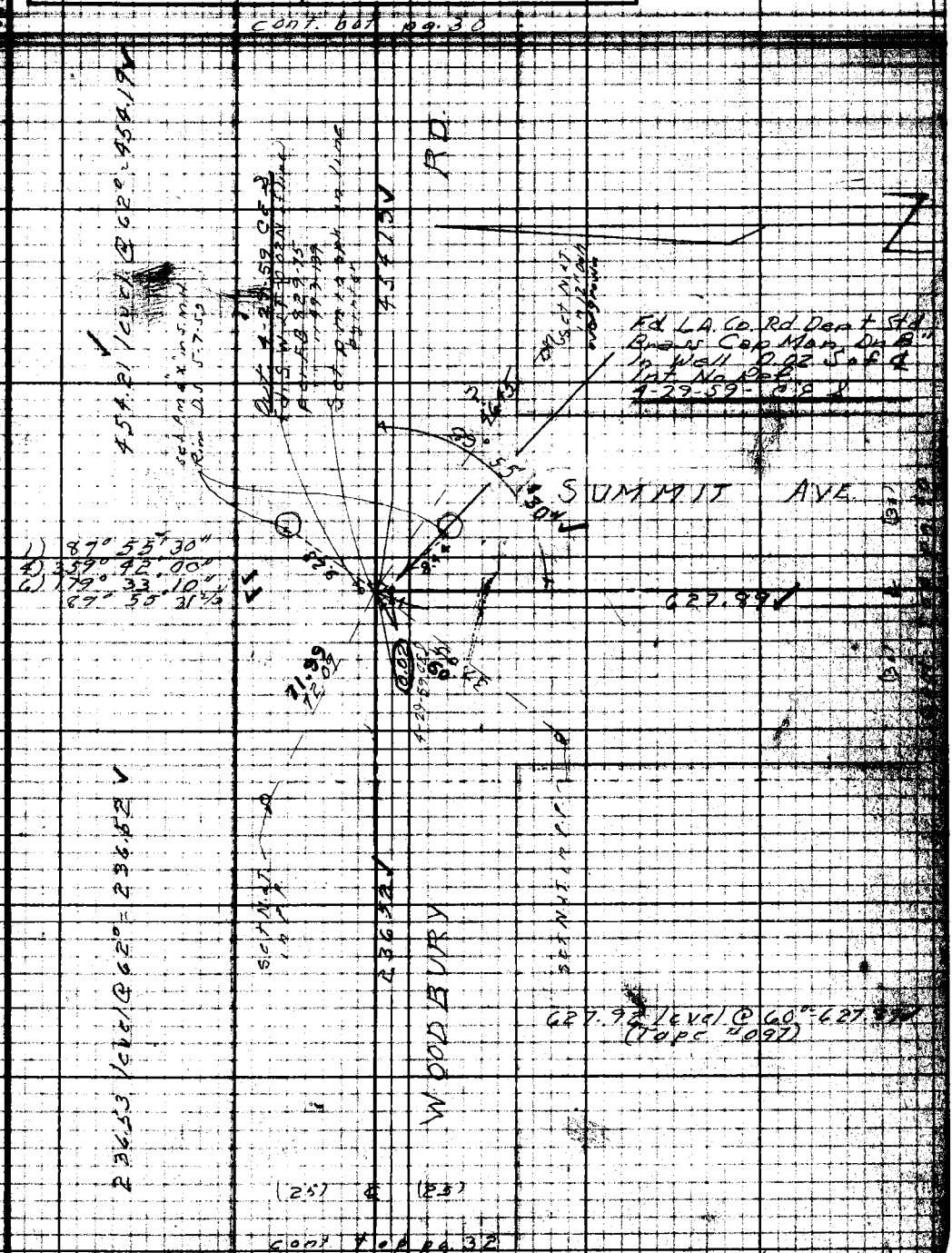

Note: Any Additions or Changes on This Sheet Must be Made or Circled in Red Ink With Date and Name of Person Making Change.

Do not extend notes this side of this line.

RETURN TO
LOS ANGELES COUNTY SURVEYOR
726 LOS ANGELES COUNTY
ENGINEERING BLDG.

76F3005 247 10M 1-49

F B 1624 PG 32

cont. B.T. Pg. 31

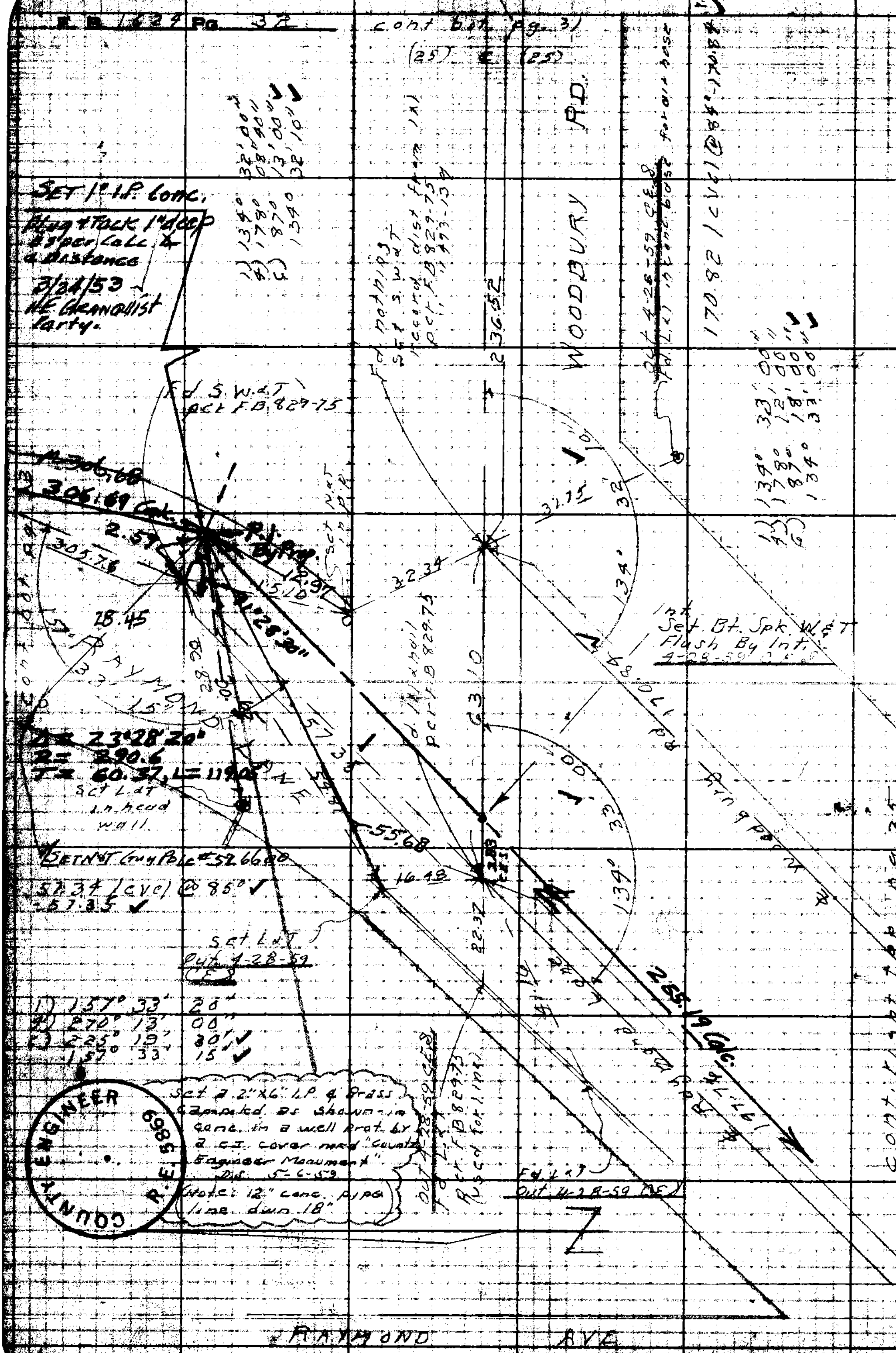

RETURN TO
LOS ANGELES COUNTY SURVEYOR
725 LOS ANGELES COUNTY ENGINEERING BLDG.
Do not extend notes this side of this line.
Note: Any Additions or Changes on This Sheet Must be Made or Checked in Red Ink With Date and Name of Person Making Change.

COUNTY ENGINEER R.E. 5869

Notes Ck'd by Miller
Map No.
Office Work
Checked
Date

Survey of Colman Ave
W.O. 3 Tope No. 1 Wd. 6 Sec. 8
Surveyed by J. J. Lanigan
Notes Lanigan Date 3-27-50
Indexed C. Johnson

F. B. 1624 Pg. 33

COUNTY ENGINEER

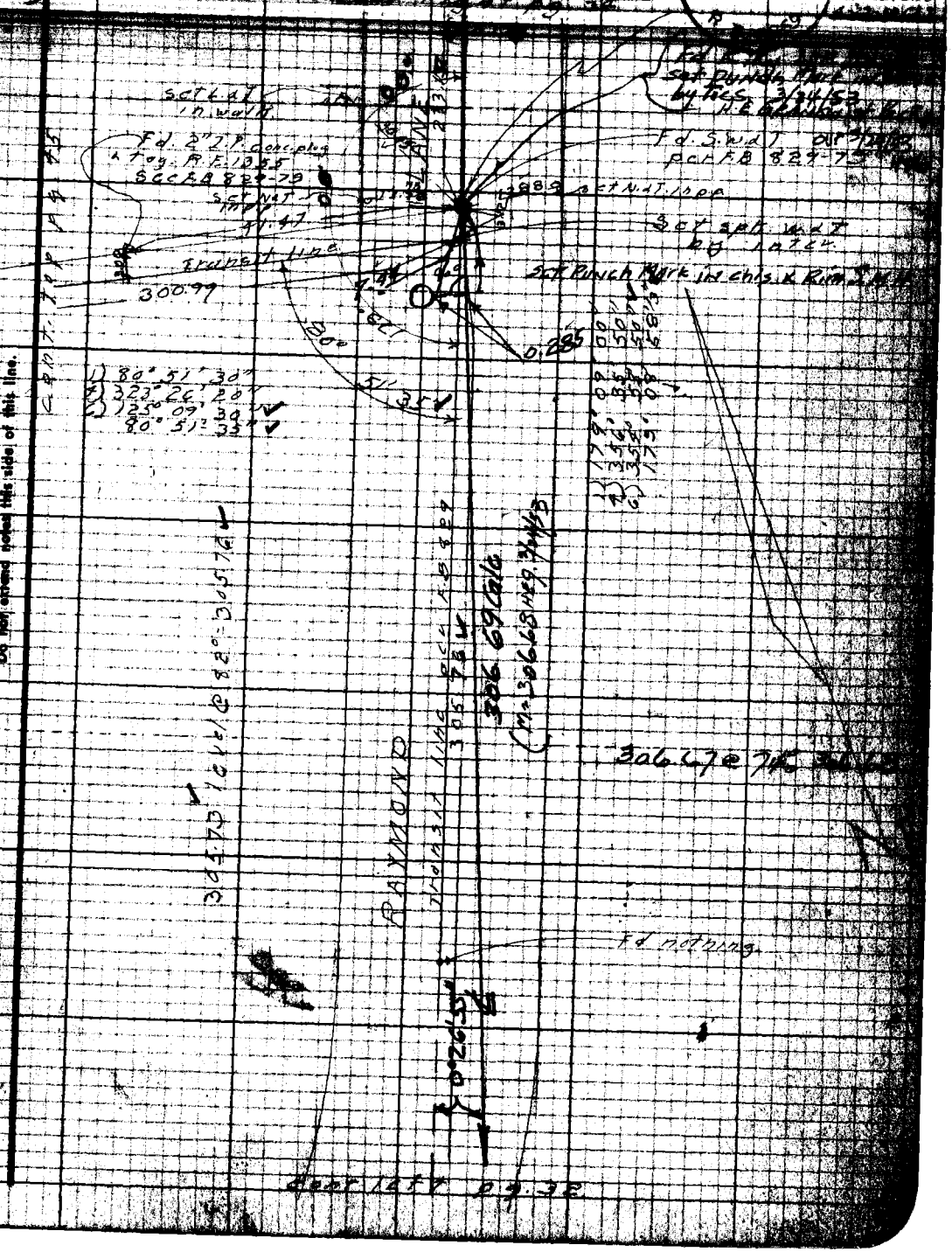

Note: Any Additions or Changes on this Sheet Must be Made or Checked in the Ink With Date and Name of Person Making Change.

Do not extend notes this side of this line.

LOS ANGELES COUNTY SURVEYOR
7255 LOS ANGELES COUNTY
ENGINEERING BLDG.



P. B. 1624 PG. 34
cont. bot. pg. 17
(30) ℄ (30)
SACRAMENTO
RAYMOND LANE
233.12 level @ 78° = 233.12
863.55 level @ 70° = 863.56
Set Nat Guy Pole 526 599H
Set Nat T.P.P. 526 598H
Fd nothing
set S.W.A.T. by ties
pct F.B. 829-8
End Railway Spk. Dn. 1"
COUNTY ENGINEER
R.E. 5869
RETURN TO
LOS ANGELES COUNTY SURVEYOR
725 LOS ANGELES COUNTY
ENGINEERING BLDG.
Do not extend notes this side of this line.
Note: Any Additions or Changes on This Sheet Must be Made or Circled in Red Ink With Date and Name of Person Making Change.

Notes Cp'd by: Miller	Survey of: Colima Ave	F. B. 1624 Pg. 35
Map No.	W. O.		
Office Work	Surveyed by: J. J. Lamgdo		
Checked	Notes	Date	
Date	Indexed: C. Johnson		

7672058 247 10M 1-49

LOS ANGELES COUNTY SURVEYOR
LOS ANGELES COUNTY
ENGINEERING BLDG.

Note: Any Additions or Changes on This Sheet Must be Made or Circled in Red Ink With Date and Name of Person Making Change.

Do not extend notes this side of this line.

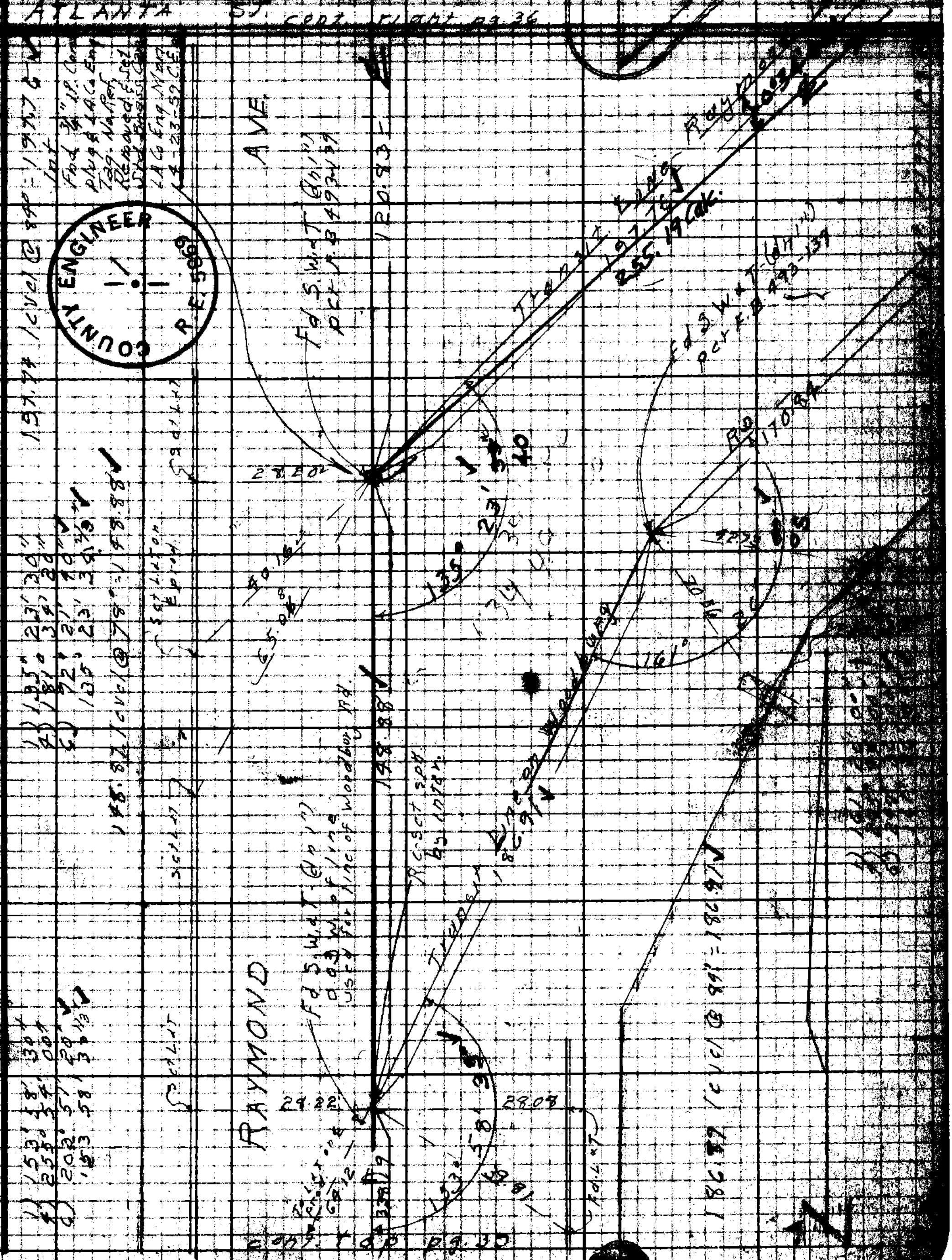

F. B. 1624 Pg. 36

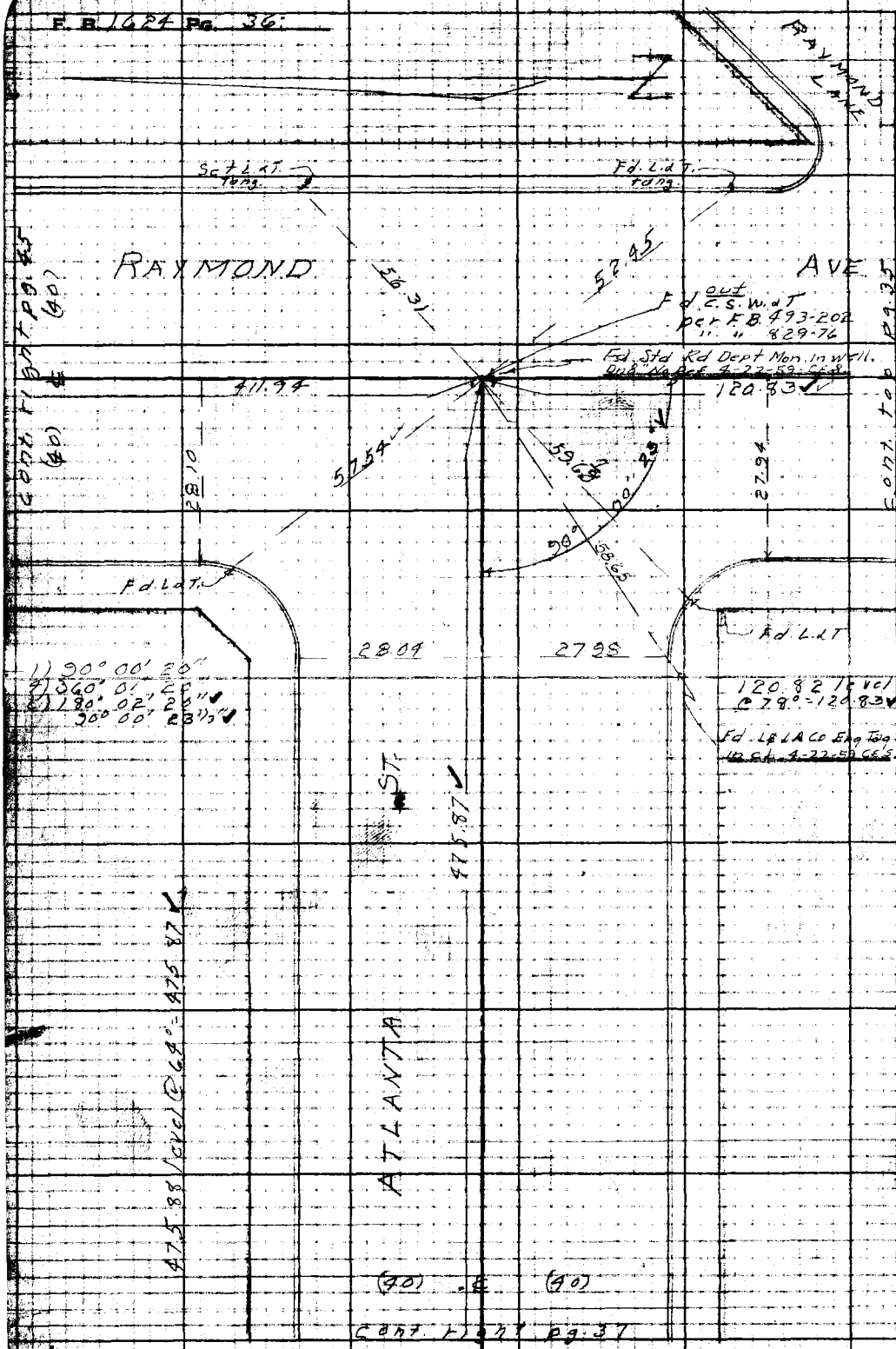

W550-B-2

RETURN TO
LOS ANGELES COUNTY SURVEYOR
725 LOS ANGELES COUNTY
ENGINEERING BLDG.

Do not extend notes this side of this line.

Note: Any Additions or Changes on This Sheet Must be Made or Circled in Red Ink With Date and Name of Person Making Change.

Notes Ck'd by: Miller	Survey of: Colman Ave.
Map No.	W. O. 1357 Tape No. 094 Std. 68 °F
Office Work	Surveyed by: J. J. Lanigan
Checked	Notes: Lanigan Date: 3-30-50
Date	Indexed: A. C. Johnson

F. B. 1624 Pg. 37

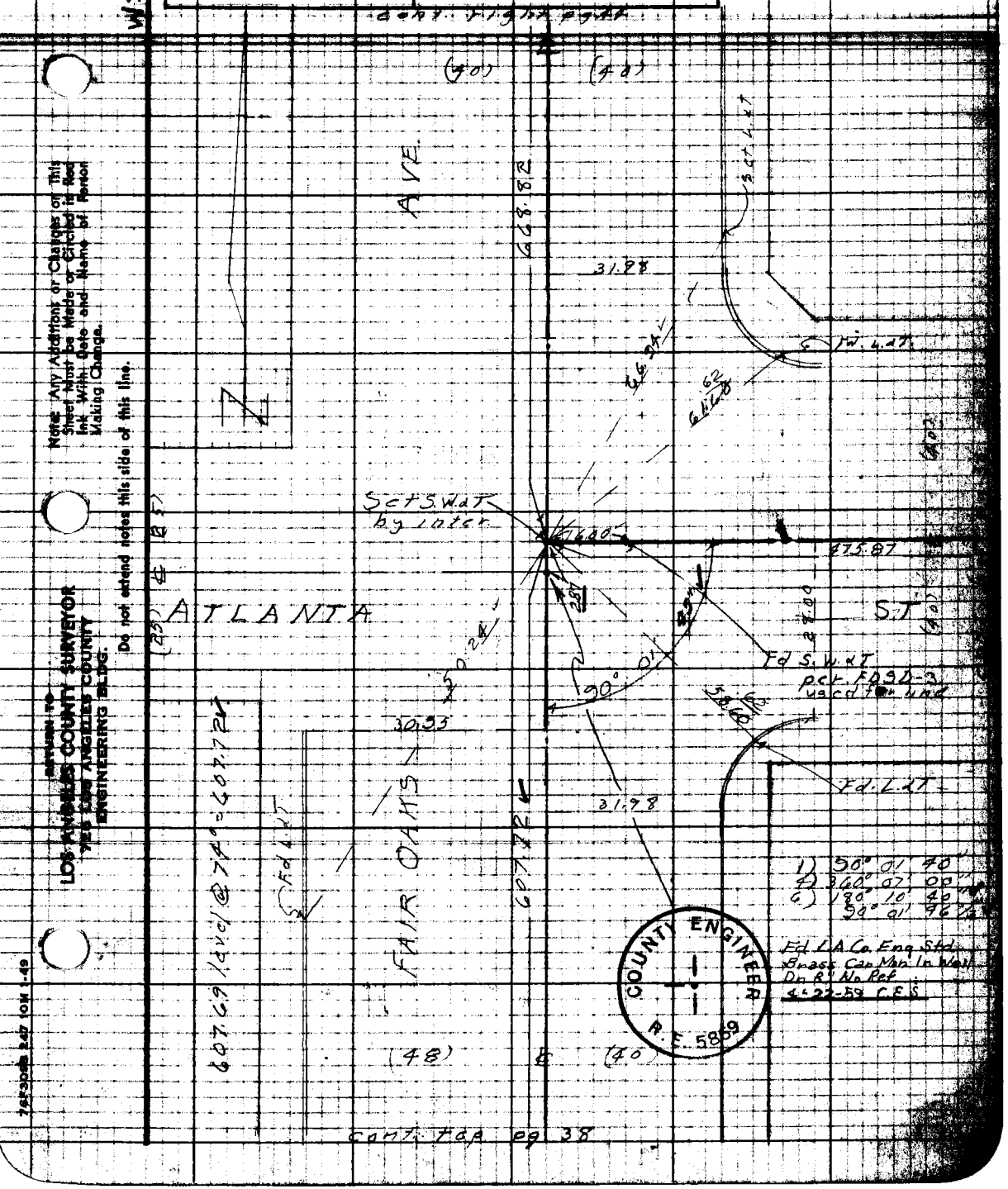

Note: Any Additions or Changes on This Sheet Must be Made or Circled in Red Ink With Date and Name of Person Making Change.

Do not extend notes this side of this line.

RETURN TO
LOS ANGELES COUNTY SURVEYOR
725 LOS ANGELES COUNTY
ENGINEERING BLDG.

76F3098 247 10M 1-49

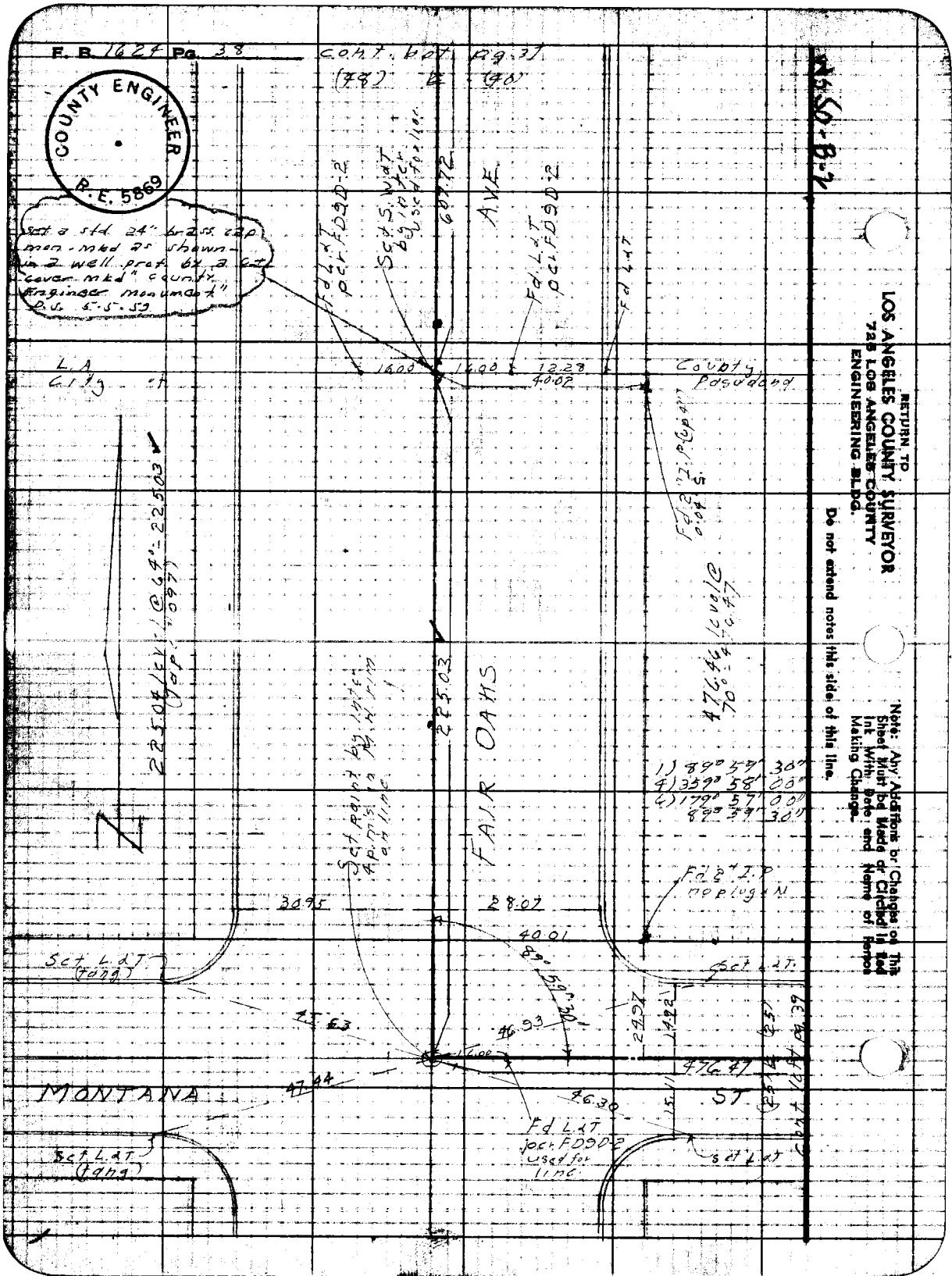
F. B. 1624 Pg. 38
cont. bot. pg. 37
(78) (40)
COUNTY ENGINEER
R.E. 5869
Set a std. 24" brass cap mon. mkd as shown in a well prot. by a cat. cover mkd "county Engineer monument" P.S. 5-5-59
Fd L&T pcr FD9D-2
Set S. W&T by inter used for line
607.72
AVE
Fd L&T pcr FD9D-2
Fd L&T
L.A. City
16.00
16.00
12.28
40.02
County Pasadena
Fd 2" I.P. (up 4") 0.04 S.
225.04 (cv 1 @ 64° = 225.03 (Jap. 0.97)
476.46 (cv 1 @ 70° = 476.47)
225.03
FAIR OAKS
Set point by inter 4 p.m's in M.H. rim on line
1) 89° 59' 30"
4) 359° 58' 00"
6) 179° 57' 00"
89° 59' 30"
Fd 2" I.P. no plug N
30.95
28.07
40.01
89° 59' 30"
Set L&T (tang.)
Set L&T
45.63
46.93
24.97
14.92
476.47
MONTANA
47.44
46.30
15.11
ST
Fd L&T pcr FD9D-2 used for line
Set L&T (tang.)
Set L&T
cont. left pg. 39
RETURN TO
LOS ANGELES COUNTY SURVEYOR
725 LOS ANGELES COUNTY
ENGINEERING BLDG.
Do not extend notes this side of this line.
Note: Any Additions or Changes on This Sheet Must be Made or Circled in Red Ink With Date and Name of Person Making Change.

Notes Ck'd by Miller	Survey of Colman Ave
Map No.	W. O. [illegible] Tape No. [illegible] Std. [illegible] °F
Office Work	Surveyed by J. J. Lanigan
Checked	Notes Lanigan Date 3-31-50
Date	Indexed A. C. Johnson

F. B. 1624 Pg. 39

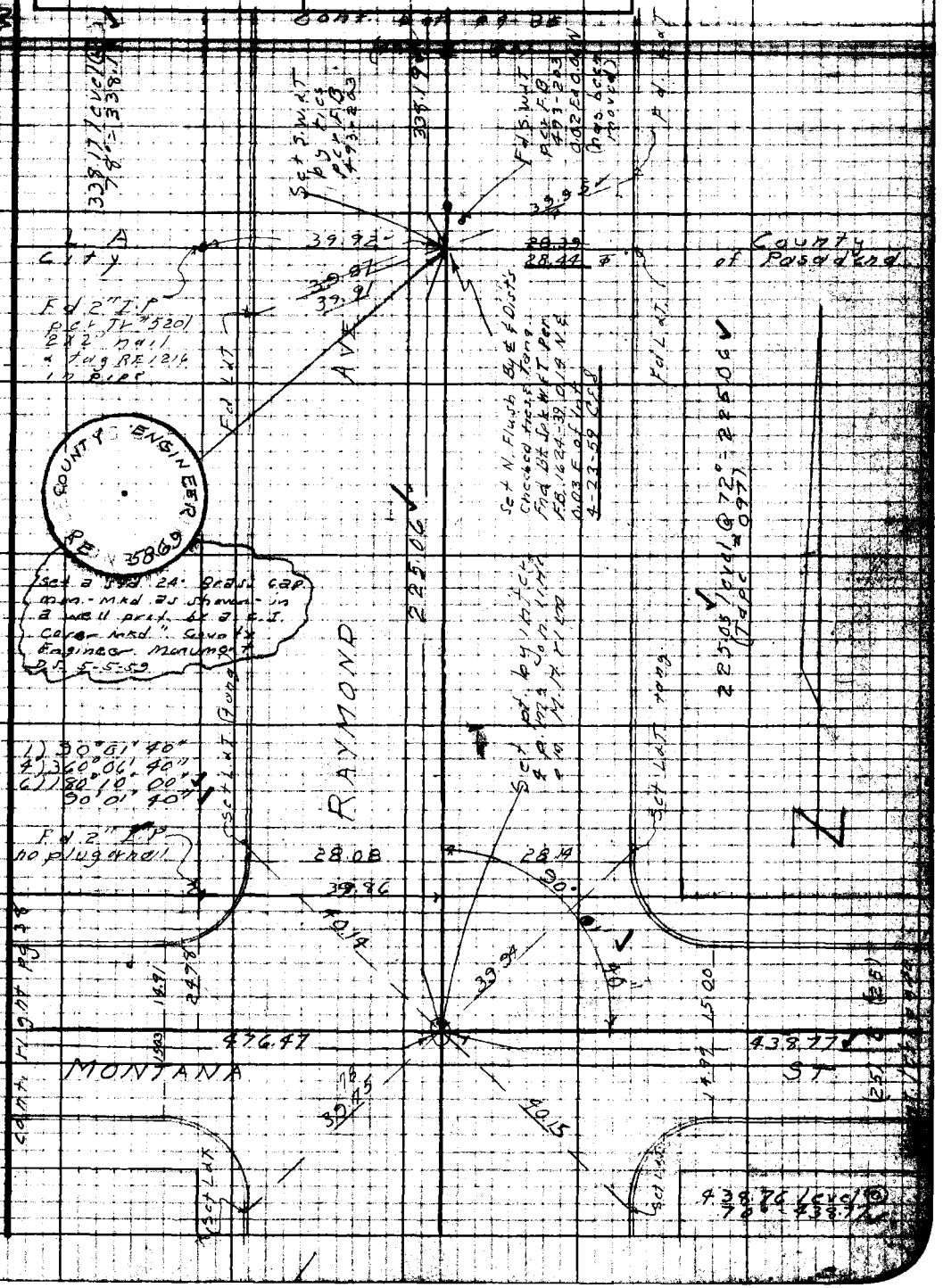

Note: Any Additions or Changes on This Sheet Must be Made or Circled in Red Ink With Date and Name of Person Making Change.

Do not extend notes this side of this line.

RETURN TO
LOS ANGELES COUNTY SURVEYOR
726 LOS ANGELES COUNTY
ENGINEERING BLDG.

76F3095 247 10M 1-49

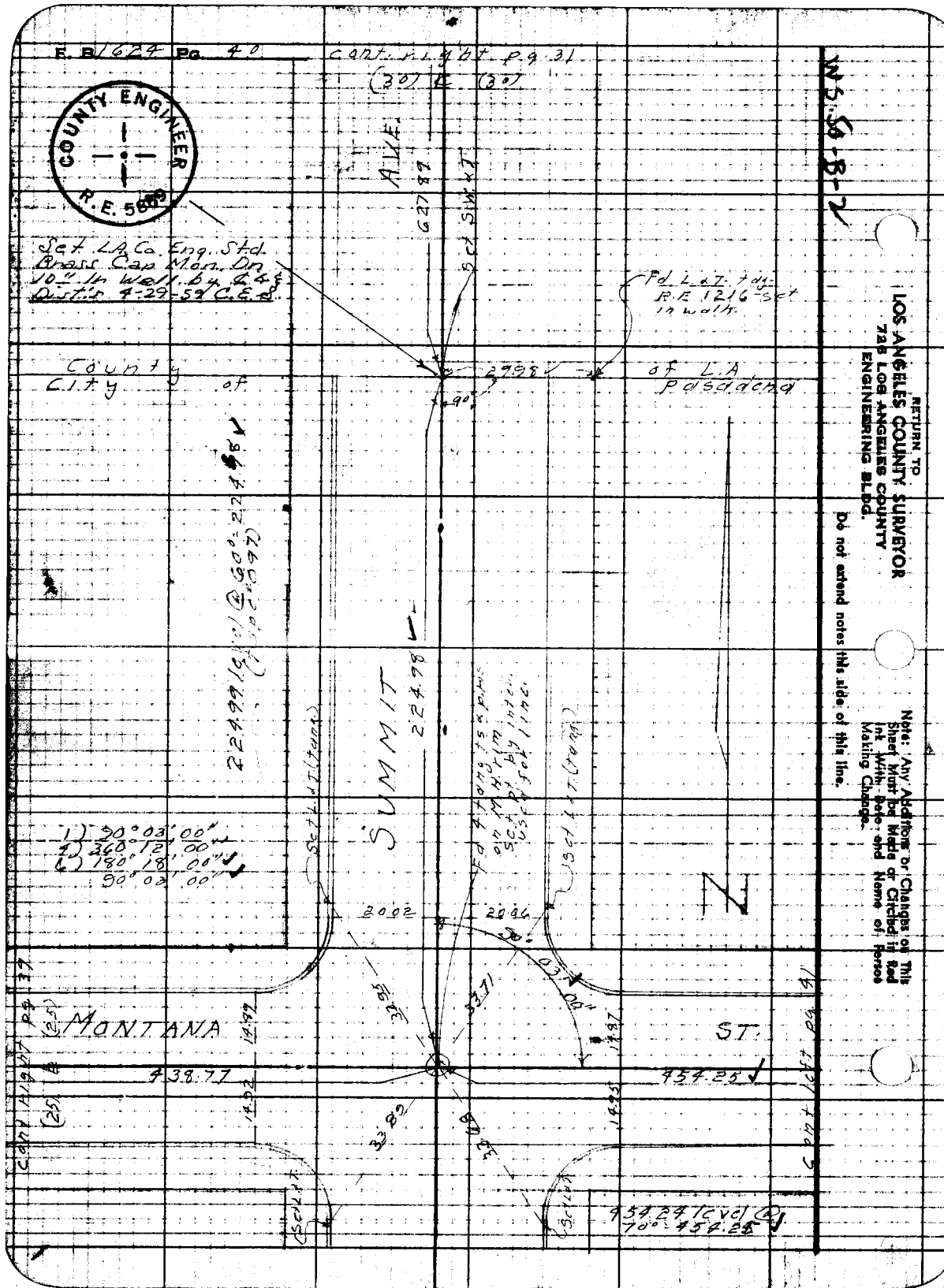

E. B. 1624 Pg. 40
cont. right pg. 31
(30) ℄ (30)
COUNTY ENGINEER
R.E. 5869
Set L.A. Co. Eng. Std. Brass Cap Mon. On 10" In Well by C&G Dist'r 4-29-59 C.E.S.
AVE.
627.89
Set SW & T
Fd L & T tdg. R.E. 1216 set in walk.
County of L.A.
City of Pasadena
29.98
90°
224.99 (cvd) @ 60° = 224.98
SUMMIT
224.98
Set L & T (tang.)
Fd 4 tang ts & pins on M.H. rim set pt by inter. used for line
1) 90° 03' 00"
4) 360° 12' 00"
6) 180° 18' 00"
90° 03' 00"
20.02
20.06
90° 03' 00"
33.95
33.71
MONTANA
ST.
438.77
454.25
14.89
14.92
14.87
14.95
33.89
33.68
Cont. right pg. 37
Cont. left pg. 41
454.24 (cvd) @ 70° = 454.25
RETURN TO
LOS ANGELES COUNTY SURVEYOR
726 LOS ANGELES COUNTY
ENGINEERING BLDG.
Do not extend notes this side of this line.
Note: Any Additions or Changes on This Sheet Must be Made or Circled in Red Ink With Date and Name of Person Making Change.

WS 50-B-2

Notes Ck'd by Miller	Survey of Colman Ave
Map No.	W. O. 1353 Tape No. 094 Std. 69 °F
Office Work	Surveyed by J. J. Lanigan
Checked	Notes Lanigan Date 3-31-50
Date	Indexed A. C. Johnson

F. B. 1624 Pg. 41

COUNTY ENGINEER R.E. 6869

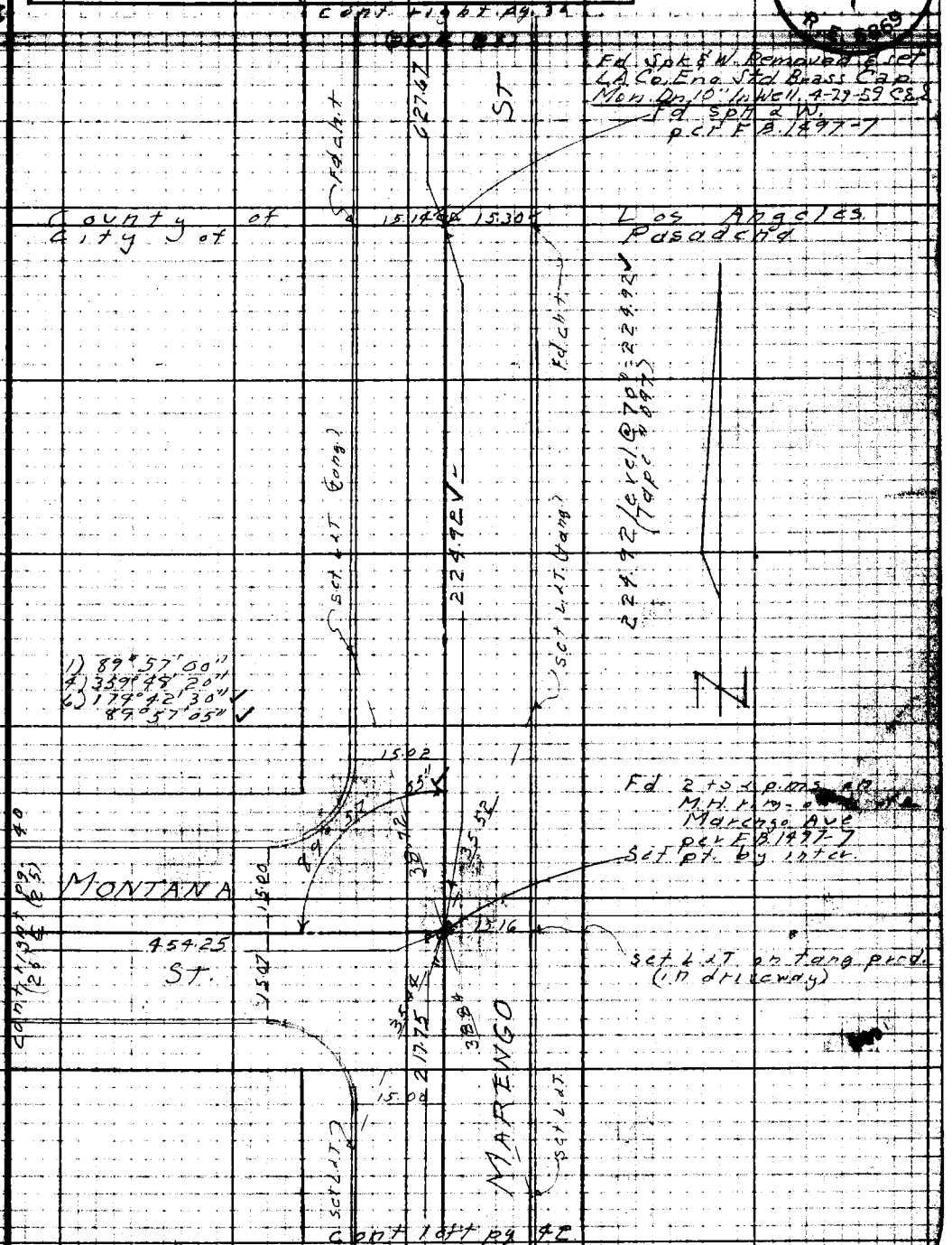

Note: Any Additions or Changes on This Sheet Must be Made or Circled in Red Ink With Date and Name of Person Making Change.

Do not extend notes this side of this line.

RETURN TO
LOS ANGELES COUNTY SURVEYOR
726 LOS ANGELES COUNTY
ENGINEERING BLDG.

76F309S 247 10M 1-49

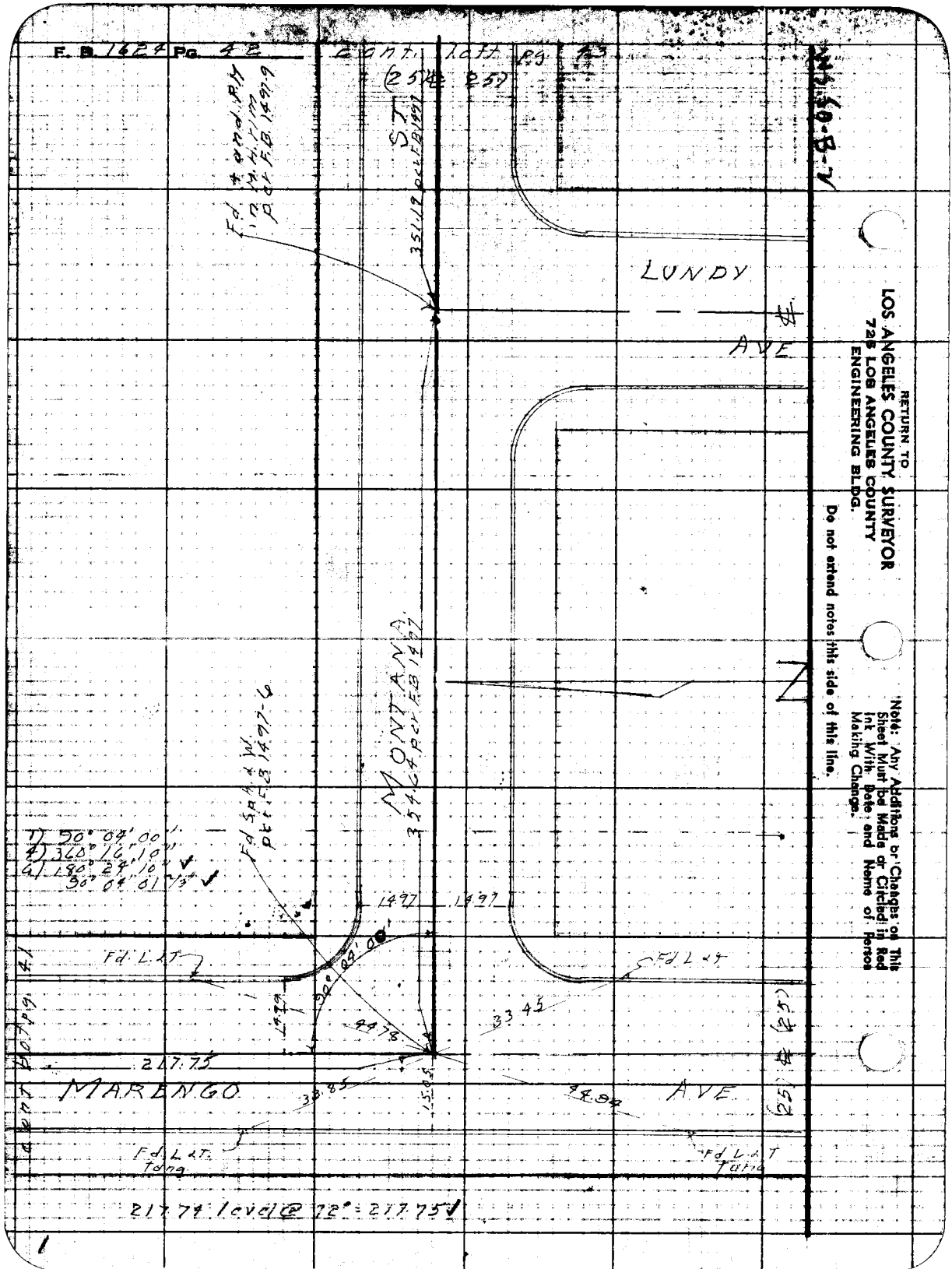
F. B. 1624 Pg. 42
2 ant. 1 aft. pg. 43
(25) ℄ 25
ST
351.19 pcr F.B. 1497
Fd. + and P.M. in M.H. rim pcr F.B. 1497-9
LUNDY
AVE
MONTANA
354.64 pcr F.B. 1497
Fd Sph. & W. pcr F.B. 1497-6
1) 90° 04' 00"
4) 360° 16' 10"
6) 180° 24' 10"
90° 04' 01 2/3"
1497
1497
Fd. L.&T.
Fd L.&T.
90° 04' 00"
1479
44.78
33.45
217.75
MARENGO
33.85
15.05
44.94
AVE
Fd L.&T. Tang
Fd L.&T. Tang
217.74 level @ 72° = 217.75
Cent Bot pg. 41
(25) ℄ (25)
RETURN TO
LOS ANGELES COUNTY SURVEYOR
725 LOS ANGELES COUNTY
ENGINEERING BLDG.
Do not extend notes this side of this line.
Note: Any Additions or Changes on This Sheet Must be Made or Circled in Red Ink With Date and Name of Person Making Change.

Notes Ck'd by Miller	Survey of Colman Ave
Map No.	W. O. 135 Tape No. 097 Std. 68 °F
Office Work	Surveyed by J. J. Lanigan
Checked	Notes Lanigan Date 4-3-50
Date	Indexed A. C. Johnson

F. B. 1624 Pg. 43

WS-50-B-2

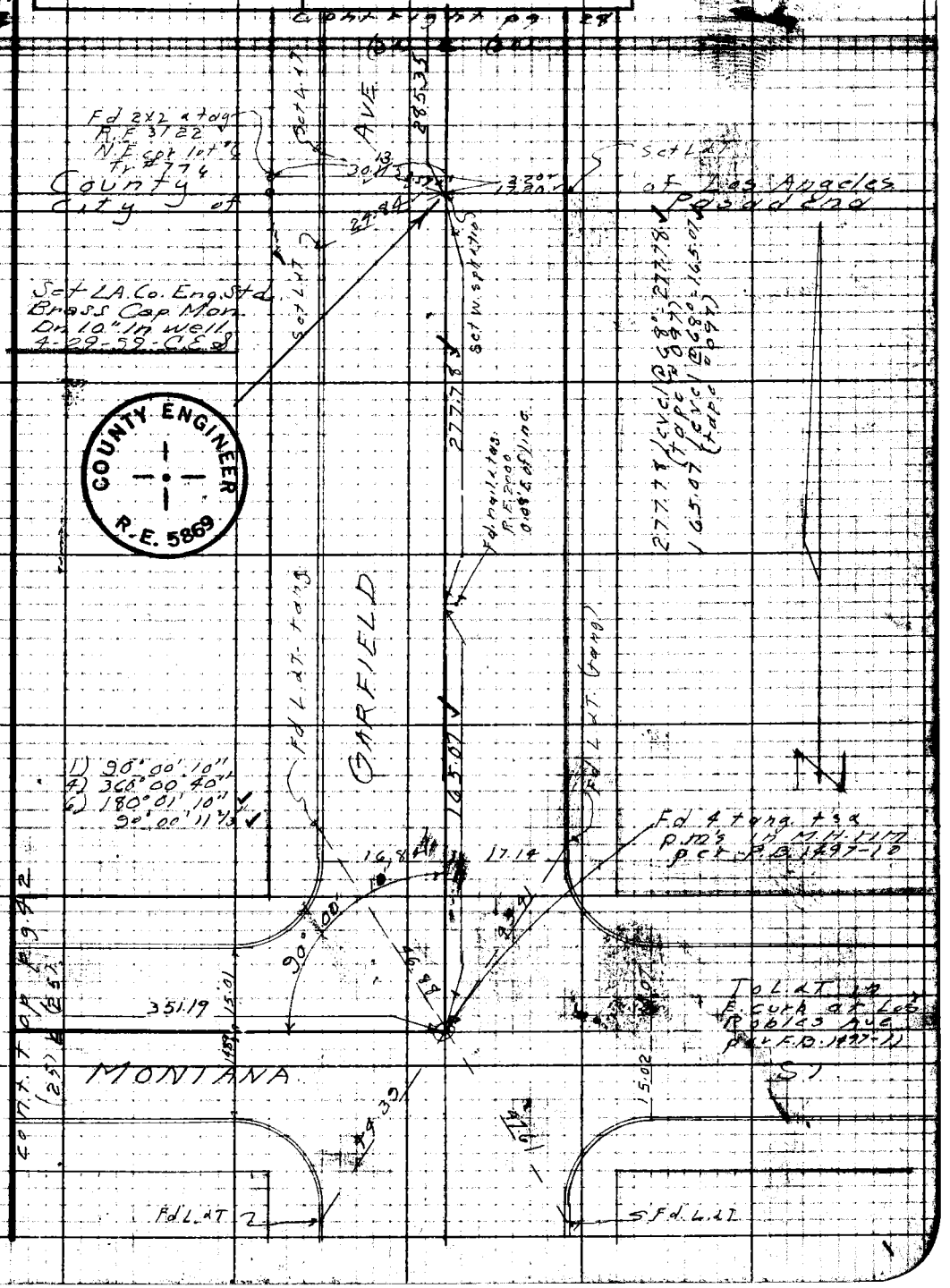

COUNTY ENGINEER R.E. 5869

Note: Any Additions or Changes on This Sheet Must be Made or Circled in Red Ink With Date and Name of Person Making Change.

Do not extend notes this side of this line.

RETURN TO
LOS ANGELES COUNTY SURVEYOR
726 LOS ANGELES COUNTY
ENGINEERING BLDG.

76F309S 247 10M 1-49

RETURN TO
LOS ANGELES COUNTY SURVEYOR
728 LOS ANGELES COUNTY
ENGINEERING BLDG.

Note: Any Additions or Changes on This Sheet Must be Made or Circled in Red Ink With Date and Name of Person Making Change.

Do not extend notes this side of this line.

WS.50-B-2

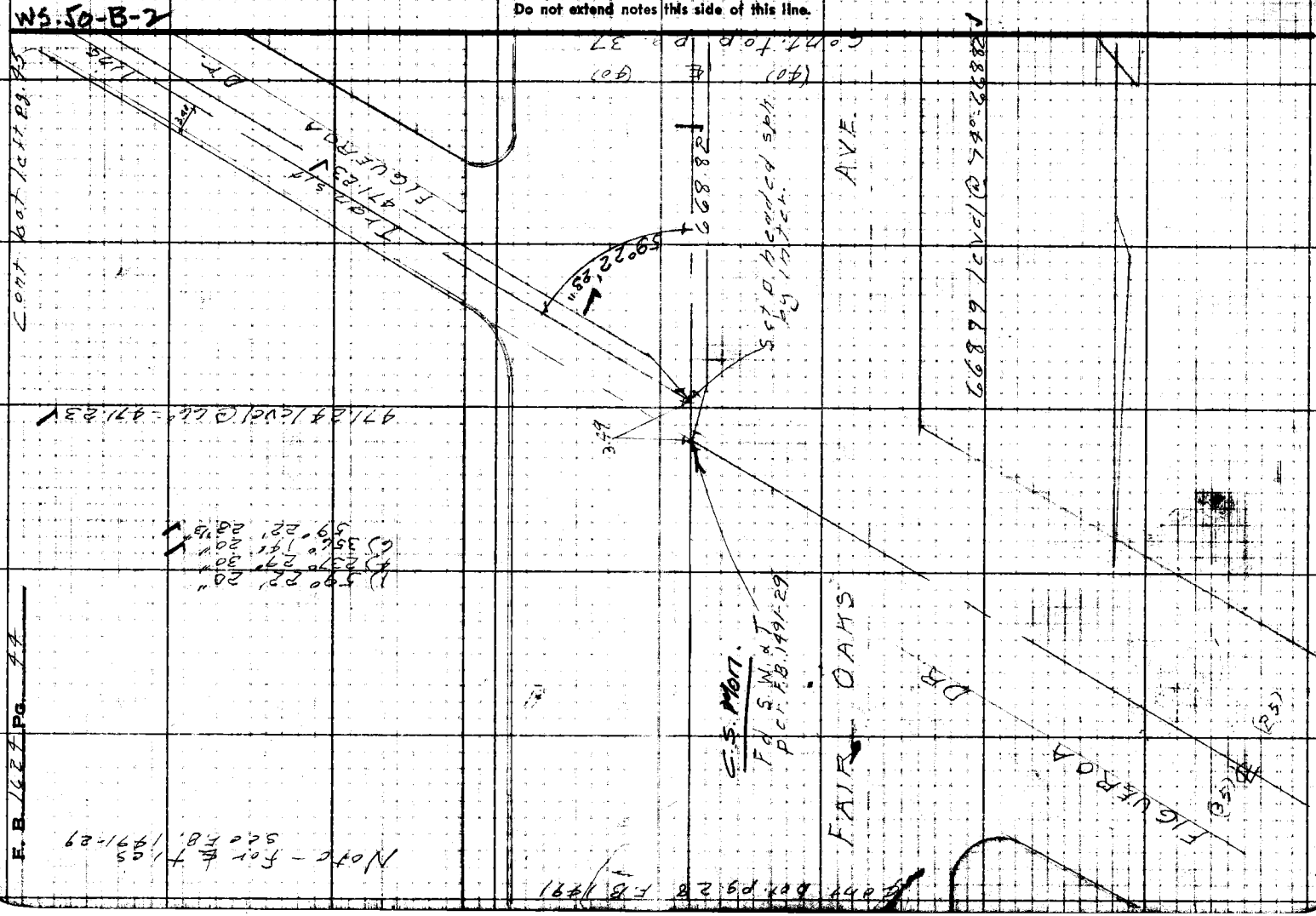

WS.50-B-2

Notes Ck'd by Miller	Survey of Colman Ave
Map No.	W.O. 2353 Tape No. 294 Std. 45 °F
Office Work	Surveyed by J. J. Lanigan
Checked	Notes Lanigan Date 4-5-50
Date	Indexed: A. C. Johnson

F. B. 1623 Pg. 45

Note: Any Additions or Changes on This Sheet Must be Made or Checked in Red Ink With Date and Name of Person Making Change.

Do not extend notes this side of this line.

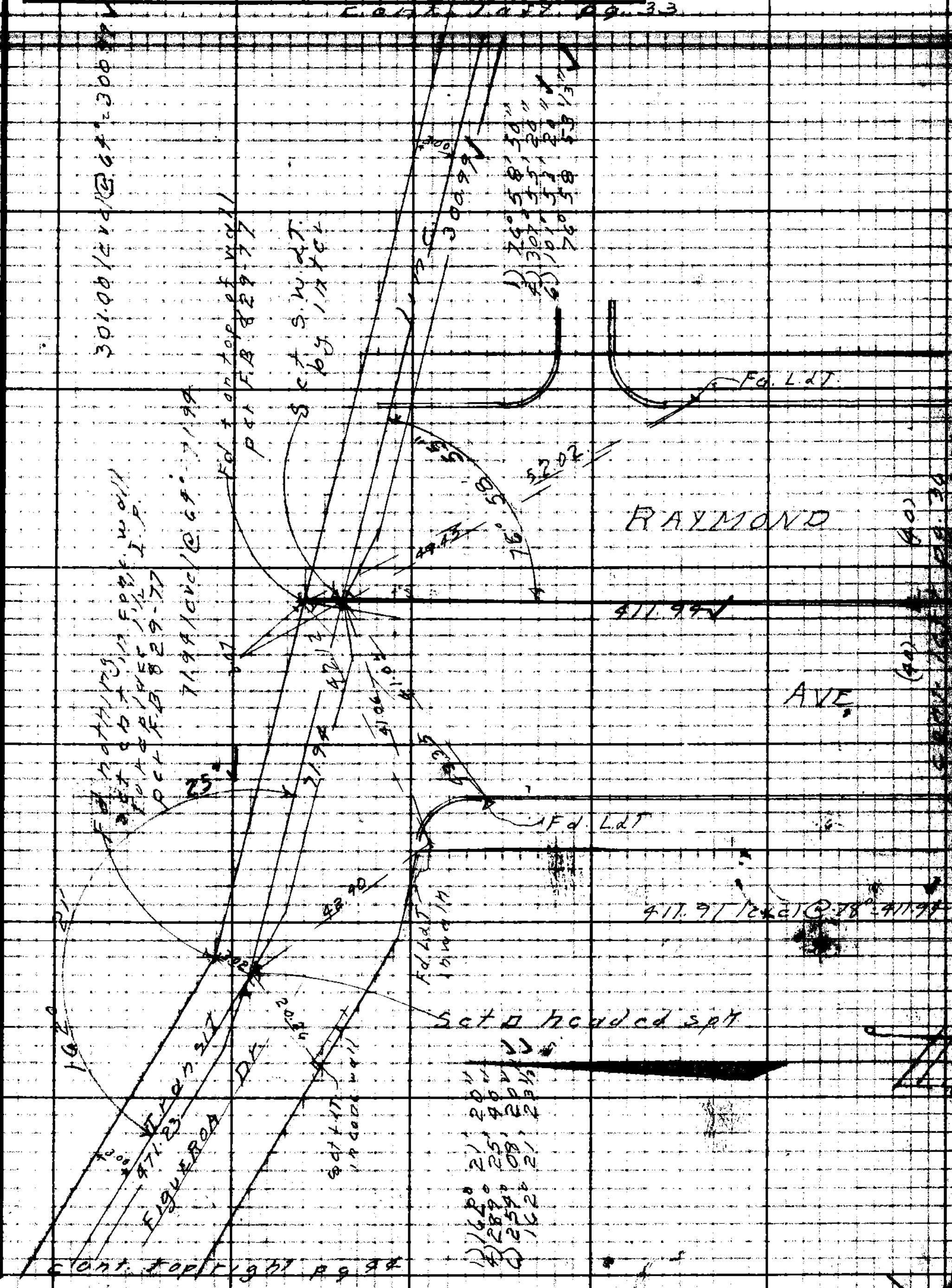

RETURN TO
LOS ANGELES COUNTY SURVEYOR
728 LOS ANGELES COUNTY ENGINEERING BLDG.

76F3058 247 10M 1-49

RETURN TO
LOS ANGELES COUNTY SURVEYOR
725 LOS ANGELES COUNTY
ENGINEERING BLDG.

Note: Any Additions or Changes on This Sheet Must be Made or Circled in Red Ink With Date and Name of Person Making Change.

Do not extend notes this side of this line.

F. B. 1622 Pg. 44

Notes Ck'd by	Survey of Colman Ave
Map No.	W. O. 1353 Tape No. Std. °F
Office Work	Surveyed by Lanigan
Checked	Notes Curtis Date 4-12-30
Date	Indexed C. Johnson

F. B. 1624 PG. 53

LOCATION
OF
IMPROVEMENTS
ON
OLIVERAS AVE
FROM
ALAMEDA ST.
TO
CALAVERAS ST.
C.I. 1353

Lanigan
Curtis
Raphael
Thomas

RETURN TO
LOS ANGELES COUNTY SURVEYOR
726 LOS ANGELES COUNTY
ENGINEERING BLDG.

Note: Any Additions or Changes on This Sheet Must be Made or Circled in Red Ink With Date and Name of Person Making Change.

Do not extend notes this side of this line.

76F3098 247 10M 1-49

F. B. 1624 Pg. 56

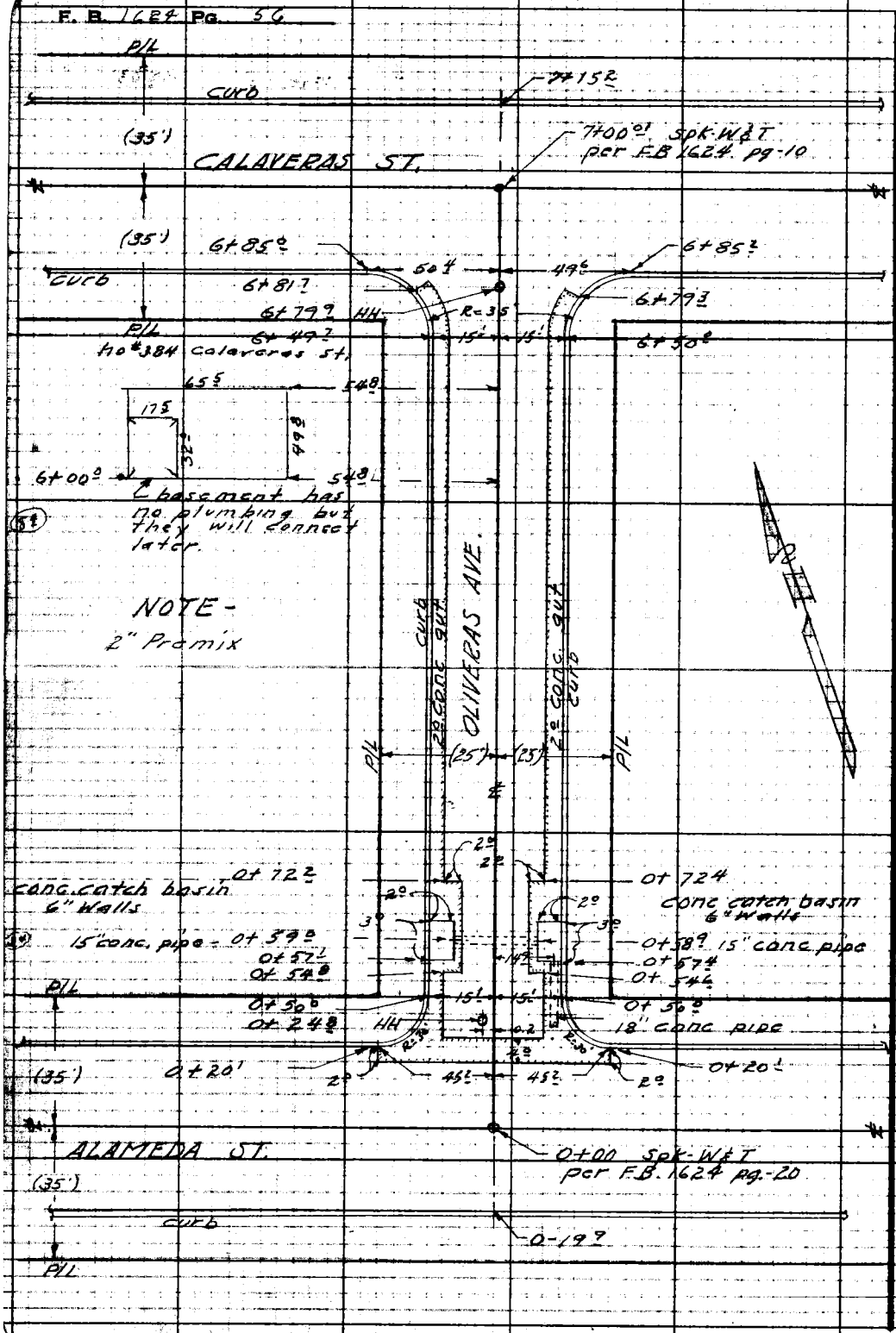

RETURN TO
LOS ANGELES COUNTY SURVEYOR
726 LOS ANGELES COUNTY
ENGINEERING BLDG.

Do not extend notes this side of this line.

NOTE: Any Additions or Changes on This Sheet Must Be Made or Checked in Red Ink With Date and Name of Person Making Change.

Profile No. | Notes Red. _____ Plotted _____ Job No. 1353 Division No. V | F.B. 1624 Pg. 37
Date _____ Date _____ Survey of [redacted]
X-Sec. No. | Notes Chkd. HDR Checked _____ Survey by Lanigan Notes Curtis Date [redacted]
Date 5-15-60 Date _____ Map No. [redacted] Date [redacted]

PROFILE
AND
CROSS SECTIONS
ON
OLIVERAS AVE.
FROM
ALAMEDA ST.
TO
CALAVERAS ST.
C.I. 1353

STATION	B. S.	H. I.	F. S.	ELEV.
			Lanigan Curtis Raphael Thomas	

NOTE: ANY ADDITIONS OR CHANGES ON THIS SHEET MUST BE MADE OR CIRCLED IN RED INK, WITH DATE AND NAME OF PERSON MAKING CHANGE.

Do not extend notes this side of this line.

PLEASE RETURN TO
LOS ANGELES COUNTY SURVEYOR
726 Los Angeles County Engineering Bldg.

76L298 307 5-49

76L298 307 5-49

PLEASE RETURN TO
LOS ANGELES COUNTY SURVEYOR
726 LOS ANGELES COUNTY ENGINEERING BLDG.

NOTE: ANY ADDITIONS OR CHANGES ON THIS SHEET MUST BE MADE OR CIRCLED IN RED INK, WITH DATE AND NAME OF PERSON MAKING CHANGE.

Do not extend notes this side of this line.

STATION	B. S.	H. I.	F. S.	ELEV.	Oliveras Ave
BMAE370	7 48	1178 93		1171 45	BM AE 370 El. 1171.448 per PB 1568 pg 36 Alameda St. (so. side) @ Oliveras Ave, Bt. spk. in curb, 4' W of ℄ prod. of Oliveras Ave,
0+00			660	1172 33	Int. ℄s Oliveras Ave & Alameda St.
			712	1171 81	100' Eastly on ℄ Alameda St.
			851	1170 42	" " " " " " & 20' So. gut.
			807	1170 86	" " " " " " " " " curb.
			694	1171 99	" " " " " " " " No. gut
			643	1172 50	" " " " " " " " " curb
			610	1172 83	" Westly " " " "
			735	1171 58	" " " " " " & 20' So gut
			698	1171 95	" " " " " " " " " curb
			559	1173 34	" " " " " " " " No. gut.
			502	1173 91	" " " " " " " " " curb
			648	1172 45	E. end N.E. CR gut
			596	1172 97	" " " " curb
			559	1173 34	No. " " " gut
			500	1173 93	" " " " curb
			547	1173 46	" " NW " gut
			485	1174 08	" " " " curb
			598	1172 95	W. " " " gut
			539	1173 54	" " " " curb

Profile No. X-Sec. No.
Plotted Date
Notes Red. Date
Notes Chkd. Date
Division No. ✓
Job No. 1353
Survey of Colman Ave
Survey by Lanigan Notes Curtis
Indexed R. C. Johnson Date
F.B. 1624 PG. 58

76L298 307 5-49

PLEASE RETURN TO
LOS ANGELES COUNTY SURVEYOR
726 LOS ANGELES COUNTY ENGINEERING BLDG.

NOTE: ANY ADDITIONS OR CHANGES ON THIS SHEET MUST BE MADE OR CIRCLED IN RED INK, WITH DATE AND NAME OF PERSON MAKING CHANGE.

Do not extend notes this side of this line.

STATION	B. S.	H. I.	F. S.	ELEV.	Oliveras Ave	
		1178 93.				
0+20			633	1172 60.		℄ cross gut
0+25			55	1173 4.		25' Rt P/L
✓			48	1174 1.	25' Lt P/L	
0+50			531	1173 6.		℄
0+57.4			103	1168 6.		14.9 Rt F.L. 18" conc pipe
0+58.9			101	1168 8.		13' Rt. F.L. 15" conc. pipe
0+59.0			86	1170 3.	13' Lt. F.L. 15" conc. pipe	
1+02.0			300	1175 9.		℄
✓			338	1175 55		15' Rt. gut
✓			273	1176 20		✓ ✓ curb
✓			331	1175 62	15' Lt gut	
✓			265	1176 28	✓ ✓ curb	
T.P.	11 80	1189 95.	078	1178 15.	T.P.	
1+50			1182	1178 13.		℄
2+00			936	1180 59.		℄
✓			971	1180 24		15' Rt gut
✓			903	1180 92.		✓ ✓ cb
✓			962	1180 33	15' Lt. gut	
✓			900	1180 95.	15' Rt curb	

Profile No. ____ Notes Red. ____ Plotted ____ Job No. 1353 Division No. ✓ F.B. 1624 PG. 59
X-Sec. No. ____ Date ____ Date ____ Survey of Colman Ave
Notes Chkd. ____ Checked ____ Survey by Lanigan Notes Curtis Date 4-17-50
Date ____ Date ____ Map No. ____ Date ____

76L298 307 5-49

PLEASE RETURN TO
LOS ANGELES COUNTY SURVEYOR
726 LOS ANGELES COUNTY ENGINEERING BLDG.

NOTE: ANY ADDITIONS OR CHANGES ON THIS SHEET MUST BE MADE OR CIRCLED IN RED INK, WITH DATE AND NAME OF PERSON MAKING CHANGE.

Do not extend notes this side of this line.

STATION	B. S.	H. I.	F. S.	ELEV.	Oliveras Ave	
		1189 95.				
2+50			693	1183 02.		℄
3+00			458	1185 37.		℄
✓			488	1185 07.		15' Rt gut
✓			425	1185 70		✓ ✓ cb
✓			35	1186 5.		25' Rt P/L
✓			27	1187 3.		± 150 Rt. B.L.L.
✓			490	1185 05.	15' Lt gut	
✓			425	1185 70.	✓ ✓ cb	
✓			43	1185 7.	25' Lt, P/L	
✓			04	1189 6.	± 150' Lt. BLL	
3+50			205	1187 90.		℄
T.P.	12 00	1201 29.	066	1189 29.	T.P.	
4+00			1074	1190 55.		℄
✓			1119	1190 10.		15' Rt gut
✓			1054	1190 75.		cb
✓			1125	1190 04.	15' Lt gut	
✓			1060	1190 69.	✓ ✓ curb	
4+50			780	1193 49.		℄
5+00			439	1196 90.		℄
✓			490	1196 39.		15' Rt gut

F.B. 1624 PG. 60 4
Job No. 1353 Division No. ✓ Notes Red. Plotted Date No. Profile
Survey of Colman Ave Date Notes Chkd. Checked Date No. X-Sec.
Survey by Lanigan Notes Curtis Date
Indexed E. C. Johnson Date

76L298 307 5-49

PLEASE RETURN TO
LOS ANGELES COUNTY SURVEYOR
726 LOS ANGELES COUNTY ENGINEERING BLDG.

NOTE: ANY ADDITIONS OR CHANGES ON THIS SHEET MUST BE MADE OR CIRCLED IN RED INK, WITH DATE AND NAME OF PERSON MAKING CHANGE.

Do not extend notes this side of this line.

STATION	B. S.	H. I.	F. S.	ELEV.	Oliveras Ave	
		1201 29.				
5+00			431	119698.		15' Rt. cb
✓			42	11971.		25' Rt. P/L
✓			37	11976.		± 150' Rt. BLL
✓			480	119649.	15' Lt. gut.	
✓			420	119709.	✓ ✓ curb.	
✓			41	11972.	25' Lt. P/L	
✓			30	11983.	± 150' Lt. BLL.	
T. P.	1056	1207 48.	437	119692.	T.P. 5+00	
5+50			722	120026.		℄
6+00			388	120360.		℄
✓			419	120329.		15' Rt gut
✓			352	120396.		✓ ✓ cb.
✓			426	120322.	15' Lt gut	
✓			358	120390.	✓ ✓ curb	
~~6+18~~			77	11998.	111.6 Lt ℄ basement ho # 384 Calaveras Rt.	
6+50			045	120703.		℄
T.P.	900	1216 04.	044	1207 04.	T.P.	
6+65			79	12081.		25' Rt P/L
✓			79	12081.	25' Lt P/L.	

Profile No. ____ Notes Red. ____ Plotted ____ Job No. 1353 Division No. ✓ F.B. 1624 PG. 5 61
X-Sec. No. ____ Date ____ Date ____ Survey of Colman Ave. Date 4-17-50
Notes Chkd. ____ Checked ____ Survey by Lanigan Notes Curtis Date
Date ____ Date ____ Map No. ____ Indexed ____ Date ____

76L298 307 5-49

PLEASE RETURN TO
LOS ANGELES COUNTY SURVEYOR
726 LOS ANGELES COUNTY ENGINEERING BLDG.

NOTE: ANY ADDITIONS OR CHANGES ON THIS SHEET MUST BE MADE OR CIRCLED IN RED INK, WITH DATE AND NAME OF PERSON MAKING CHANGE.

Do not extend notes this side of this line.

STATION	B. S.	H. I.	F. S.	ELEV.	Oliveras Ave	
		1216 04.				
6+85			702	1209 02.	℄	
7+00 01			618	1209 86.	Int. ℄'s Calaveras St & Oliveras St	
			564	1210 40.	100' Estly on ℄ Calaveras St.	
			663	1209 41.	— — — — — —	℄ 15' S. gut
			620	1209 84.	— — — — — — — —	cb
			550	1210 54.	— — — — — — —	N gut
			495	1211 09	— — — — — — — —	cb
			648	1209 56.	100' W'stly — — — —	
			750	1208 54.	— — — — — — —	S. gut
			708	1208 96.	— — — — — — — —	cb
			638	1209 66.	— — — — — — —	N gut
			594	1210 10.	— — — — — — — —	cb
			938	1206 66.	S end SE CR	gut
			874	1207 30.	— — — —	cb
			689	1209 15.	E — — —	gut
			639	1209 65.	— — — —	cb
			748	1208 56.	W — SW CR	gut
			690	1209 14.	— — — —	cb
			946	1206 58.	S, — — —	gut
			878	1207 26.	— — — —	cb

F.B. 1624 PG. 62 Job No. 1353 Division No. V Notes Red. Plotted Profile
Survey of Colman Ave Date Date No.
Survey by Lanigan Notes Curtis Notes Chkd. Checked X-Sec.
Indexed R. C. Johnson Date Date No.

76L298 307 5-49

PLEASE RETURN TO
LOS ANGELES COUNTY SURVEYOR
726 LOS ANGELES COUNTY ENGINEERING BLDG.

NOTE: ANY ADDITIONS OR CHANGES ON THIS SHEET MUST BE MADE OR CIRCLED IN RED INK, WITH DATE AND NAME OF PERSON MAKING CHANGE.

Do not extend notes this side of this line.

STATION	B. S.	H. I.	F. S.	ELEV.	Oliveras Ave	
		1216 04.				
7+15 ?			604	1210 00.		℄ prod. gut
✓			539	1210 65.		✓ ✓ curb
BM AE358			537	1210 67.	BM AE 358 El 1210.65 per FB 1568 pg 27 Calaveras St. (No side) @ Oliveras Ave Bt spk in curb. 4' E of ℄ prod of Oliveras Ave.	

Profile No. ____ Notes Red. ____ Plotted ____ Job No. 1353 Division No. V F.B. 1624 PG. 68
X-Sec. No. ____ Date ____ Date ____ Survey of Colman Ave
Notes Chkd. ____ Checked ____ Survey by Lanigan Notes Curtis Date 4-18-50
Date ____ Date ____ Map No. ____ Indexed Johnson Date ____

F.B. 1624 PG. 64 | Job No. 1353 | Division No. V | Notes Red. | Plotted | Profile

Survey of Colman Ave | Date | Date | No.

Survey by Lanigan | Notes Curtis | Notes Chkd. | Checked | X-Sec.

Indexed | Date | Date | Date | No.

STATION	B. S.	H. I.	F. S.	ELEV.

76L298 307 5-49

PLEASE RETURN TO
LOS ANGELES COUNTY SURVEYOR
726 LOS ANGELES COUNTY ENGINEERING BLDG.

Do not extend notes this side of this line.

NOTE: ANY ADDITIONS OR CHANGES ON THIS SHEET MUST BE MADE OR CIRCLED IN RED INK. WITH DATE AND NAME OF PERSON MAKING CHANGE.

Notes Ck'd by	Survey of Colman Ave
Map No.	W. O. 1353 Tape No. Std. °F
Office Work	Surveyed by Lanigan
Checked	Notes Curtis Date 7-12-50
Date	Indexed

F. B. 1624 PG. 65

APR 27 '51

LOCATION
OF
IMPROVEMENTS
ON
GARFIELD AVE.
FROM
ALAMEDA ST.
TO
CALAVERAS ST.
C.I. 1353

Lanigan
Curtis
Raphael
Thomas

Note: Any Additions or Changes on This Sheet Must be Made or Circled in Red Ink With Date and Name of Person Making Change.

Do not extend notes this side of this line.

RETURN TO
LOS ANGELES COUNTY SURVEYOR
726 LOS ANGELES COUNTY
ENGINEERING BLDG.

76F3098 247 10M 1-49

F. B. 1624 Pg. 66

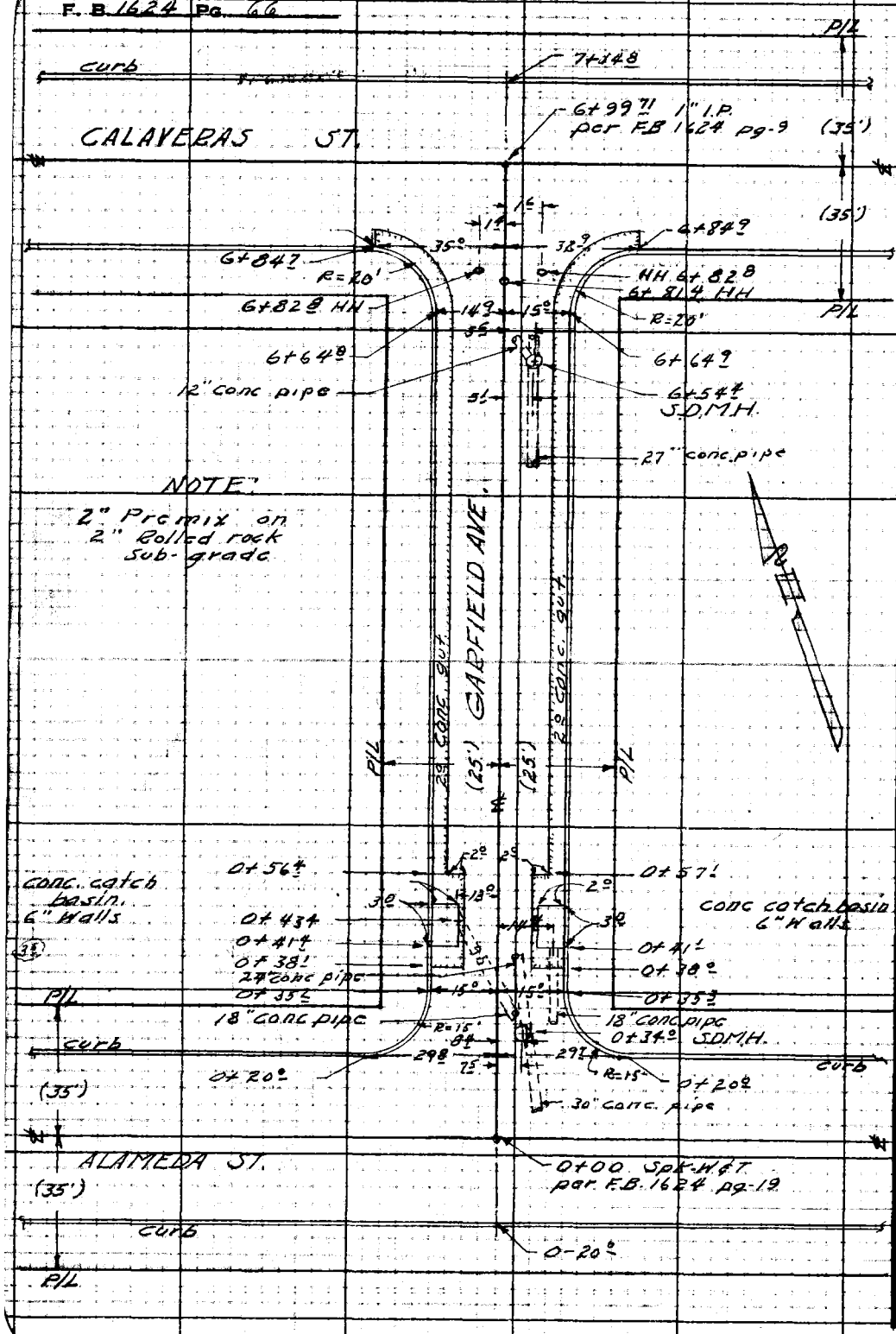

RETURN TO
LOS ANGELES COUNTY SURVEYOR
725 LOS ANGELES COUNTY
ENGINEERING BLDG.

Do not extend notes this side of this line.

Note: Any Additions or Changes on This Sheet Must be Made on Checked in Red Ink With Date and Name of Making Change.

Profile No.	Notes Red.	Plotted	Job No. 1353	Division No. V	F.B. 1624 PG. 67
	Date	Date	Survey of Colman Ave.		
X-Sec. No.	Notes Chkd. H.D.H	Checked	Survey by Lanigan	Notes Curtis	Date 4-18-50
	Date 5-15-50	Date	Map No.	Indexed G. Johnson	Date APR 27 '51

NOTE: ANY ADDITIONS OR CHANGES ON THIS SHEET MUST BE MADE OR CIRCLED IN RED INK, WITH DATE AND NAME OF PERSON MAKING CHANGE.

PLEASE RETURN TO
LOS ANGELES COUNTY SURVEYOR
726 LOS ANGELES COUNTY ENGINEERING BLDG.

Do not extend notes this side of this line.

PROFILE
AND
CROSS SECTIONS
ON
GARFIELD AVE.
FROM
ALAMEDA ST.
TO
CALAVERAS ST.
C.I. 1353

STATION	B.S.	H.I.	F.S.	ELEV.

Lanigan
Curtis
Raphael
Thomas

76L298 307 5-49

76L298 307 5-49

PLEASE RETURN TO
LOS ANGELES COUNTY SURVEYOR
726 LOS ANGELES COUNTY ENGINEERING BLDG.

NOTE: ANY ADDITIONS OR CHANGES ON THIS SHEET MUST BE MADE OR CIRCLED IN RED INK, WITH DATE AND NAME OF PERSON MAKING CHANGE.

Do not extend notes this side of this line.

STATION	B. S.	H. I.	F. S.	ELEV.	Garfield Ave
					B.M. AE369 El. 1172.931 per FB 1568 pg. 35
BM AE369	468	1177 61		1172 93	Alameda St (So. Side) @ Garfield Ave, Bt spk in cb. 5' E ℄ prod Garfield Ave.
0+00			357	1174 04	Int. ℄'s Garfield Ave & Alameda St.
			404	1173 57	100' Eastly on ℄ Alameda St.
			550	1172 11	" " " " " " & 20' So. gut.
			512	1172 49	" " " " " " " " cb.
			358	1174 03	" " " " " " " " No. gut.
			307	1174 54	" " " " " " " " " cb.
			308	1174 53	100' Wstly " " " "
			465	1172 96	" " " " " " & 20' So. gut.
			415	1173 46	" " " " " " " " " cb.
			260	1175 01	" " " " " " " " No. gut
			206	1175 55	" " " " " " " " " cb.
0-20			506	1172 55	℄ prod - gut
"			474	1172 87	" " curb
			332	1174 29	E. end N.E. CR. gut
			288	1174 73	" " " " curb
			308	1174 53	N. " " " gut
			272	1174 89	" " " " curb
			296	1174 65	" " N.W. " gut
			245	1175 16	" " " " curb

Profile
Plotted ____ No. ____
Date ____
X-Sec.
Checked ____ No. ____
Date ____

Job No. 1353 Division No. V Notes Red. ____ Date ____
Survey of Colman Ave. Notes Chkd. ____ Date ____
Survey by Lanigan Notes Curtis Date ____
Indexed A. C. Johnson Date ____

F.B. 1624 PG. C8

76L298 307 5-49

PLEASE RETURN TO
LOS ANGELES COUNTY SURVEYOR
726 LOS ANGELES COUNTY ENGINEERING BLDG.

NOTE: ANY ADDITIONS OR CHANGES ON THIS SHEET MUST BE MADE OR CIRCLED IN RED INK, WITH DATE AND NAME OF PERSON MAKING CHANGE.

Do not extend notes this side of this line.

STATION	B. S.	H. I.	F. S.	ELEV.	Garfield Ave	
		1177 61				
			317	1174 44	W. end N.W. CR. — gut	
			276	1174 85	✓ ✓ ✓ ✓	curb.
0+20			311	1174 50		℄
0+34°			85	1169 1	8¼ Rt FL. 24" conc. pipe - storm drain - to north	
✓			85	1169 1	✓ ✓ ✓ 30" ✓ ✓ — ✓ ✓ — ✓ south	
✓			85	1169 1	✓ ✓ ✓ 18" ✓ ✓ — ✓ ✓ ✓ N.W.	
0+25			25	1175 1		25' Rt P/L
✓			24	1175 2	25' Lt. P/L	
0+41¹			65	1171 1	14¼ Rt. F.L. 18" conc. pipe - inlet	
0+43⁴			63	1171 3	13° Lt. F.L. 18" conc. pipe - inlet	
0+50			187	1175 74		℄
T.P.	11 16	1188 36	041	1177 20	T.P.	
1+00			1046	1177 90		℄
✓			1070	1177 66		15' Rt gut.
✓			1005	1178 31		✓ — cb.
✓			1054	1177 82	15' Lt. gut.	
✓			989	1178 47	✓ — cb.	
1+50			802	1180 34		℄
2 +00			532	1183 04		℄
✓			581	1182 55		15' Rt. gut.

Profile No. ____ Date ____ Notes Red. ____ Plotted ____ Date ____ Job No. 1353 Division No. ✓
X-Sec. No. ____ Date ____ Notes Chkd. ____ Checked ____ Date ____ Survey of Colman Ave.
Survey by Lanigan Notes Curtis Date 4-18-50
Map No. 33 35 Indexed ____ Date ____ Johnson Date ____

F.B. 1624 PG. 69 3

76L298 307 5-49

PLEASE RETURN TO
LOS ANGELES COUNTY SURVEYOR
726 LOS ANGELES COUNTY ENGINEERING BLDG.

NOTE: ANY ADDITIONS OR CHANGES ON THIS SHEET MUST BE MADE OR CIRCLED IN RED INK, WITH DATE AND NAME OF PERSON MAKING CHANGE.

Do not extend notes this side of this line.

Profile No. ____ X-Sec. No. ____

Plotted ____ Date ____ Checked ____ Date ____

Notes Red. ____ Date ____ Notes Chkd. ____ Date ____

Job No. 1353 Division No. 7

Survey of Colman Ave.

Survey by Lanigan Notes Curtis

Indexed E. C. Johnson Date ____

F.B. 1624 PG. 70

STATION	B. S.	H. I.	F. S.	ELEV.	Garfield Ave	
		1188 36				
2+00			515	1183 21		15' Rt cb.
✓			558	1182 78	15' Lt. gut.	
✓			494	1183 42	✓ ✓ cb.	
2+50			268	1185 68		℄
TP	705	1193 14	227	1186 09	T.P.	
3+00			494	1188 20		℄
✓			556	1187 58		15' Rt gut
✓			492	1188 22		✓ ✓ cb
✓			48	1188 3		25' Rt. P/L
✓			28	1190 3		± 150' Rt. B.L.L.
✓			527	1187 87	15' Lt gut.	
✓			460	1188 54	✓ ✓ cb.	
✓			43	1188 8	25' Lt P/L	
✓			32	1189 9	± 150' Lt. B.L.L.	
3+50			242	1190 72		℄
T.P.	1214	1204 63	065	1192 49	T.P.	
4+00			1138	1193 25		℄
✓			1185	1192 78		15' Rt. gut.
✓			1122	1193 41		✓ ✓ cb
✓			1157	1193 06	15' Lt gut	

76L298 307 5-49

PLEASE RETURN TO
LOS ANGELES COUNTY SURVEYOR
726 LOS ANGELES COUNTY ENGINEERING BLDG.

NOTE: ANY ADDITIONS OR CHANGES ON THIS SHEET MUST BE MADE OR CIRCLED IN RED INK, WITH DATE AND NAME OF PERSON MAKING CHANGE.

Do not extend notes this side of this line.

STATION	B. S.	H. I.	F. S.	ELEV.	Garfield Ave,	
		1204 63.				
4+00			10 95	119368.	15' Lt. curb	
4+50			865	119598.		≠
5+00			564	119899.		≠
″			645	119818.		15' Rt gut
″			578	119885.		″ ″ cb
″			55	1199 1.		25' Rt P/L
″			615	119848.	15' Lt. gut	
″			554	119909.	″ ″ curb	
″			54	11992.	25' Lt. P/L	
5+10			43	12003.		± 150' Rt B.L.L.
″			26	12020.	± 150' Lt. B.L.L.	
5+50			264	120199.		≠
T.P.	1201	1216 34.	030	120433.	T.P.	
6+00			1115	120519.		≠
″			1180	120454.		15' Rt. gut
″			1117	120517.		15' Rt. cb.
″			1137	120497.	15' Lt gut.	
″			1072	120562.	″ ″ cb.	
6+ 50			770	120864.		≠

Profile No. ____ Notes Red. ____ Plotted ____ Job No. 1353 Division No. V
X-Sec. No. ____ Date ____ Date ____ Date ____ Survey of Gelman Ave
Notes Chkd. ____ Checked ____ Survey by Lanigan Notes Curtis Date 4-18-50
Date ____ Date ____ Map No. ____ Date ____

F.B. 1624 PG. 71

76L298 307 5-49

PLEASE RETURN TO
LOS ANGELES COUNTY SURVEYOR
726 LOS ANGELES COUNTY ENGINEERING BLDG.

NOTE: ANY ADDITIONS OR CHANGES ON THIS SHEET MUST BE MADE OR CIRCLED IN RED INK, WITH DATE AND NAME OF PERSON MAKING CHANGE.

Do not extend notes this side of this line.

STATION	B. S.	H. I.	F. S.	ELEV.	Garfield Ave	
		1216 34.				
6+54 ±			154	1200 9.	FL's 27" conc pipe (N & S)	(SDMH) & 12" conc pipe (NW)
6+65			66	1209 7.		25' Rt. P/L
✓			59	1210 4.	25' Lt. P/L	
6+75			636	1209 98.	℄	
6+85			656	1209 78.	℄	
6+99 ?!			583	1210 51.	Int ℄ Calaveras St & Garfield Ave	
			669	1209 65.	100' Eastly on ℄ Calaveras St	
			755	1208 79.	— — — — —	— ℄ 15' So. gut
			705	1209 29.	— — — — —	— — — — cb.
			660	1209 74.	— — — — —	— — — No gut
			588	1210 46.	— — — — —	— — — — cb
			481	1211 53.	100' Wstly — — —	—
			585	1210 49.	— — — — —	— ℄ 15' So. gut
			440	1211 94.	— — — — —	— — — — cb
			459	1211 75.	— — — — —	— — — No. gut
			416	1212 18.	— — — — —	— — — — cb
			730	1209 04.	So. end S.E. CR. gut	
			662	1209 72	— — — —	cb
			713	1209 21.	E. — — —	gut
			659	1209 75.	— — — —	cb

Profile No. ____ X-Sec. No. ____
Plotted ____ Date ____
Notes Red. ____ Date ____
Notes Chkd. ____ Date ____
Division No. ✓ Job No. 1353
Notes ____ Date ____
Survey of Colman Ave
Survey by Lanigan Curtis
Indexed ~~H. C. Johnson~~
F.B. 1624 Pg. 72

76L298 307 5-49

PLEASE RETURN TO
LOS ANGELES COUNTY SURVEYOR
726 LOS ANGELES COUNTY ENGINEERING BLDG.

NOTE: ANY ADDITIONS OR CHANGES ON THIS SHEET MUST BE MADE OR CIRCLED IN RED INK, WITH DATE AND NAME OF PERSON MAKING CHANGE.

Do not extend notes this side of this line.

STATION	B. S.	H. I.	F. S.	ELEV.	Garfield Ave	
		1216 34.				
			666	1209 68.	W. end SW CR	gut
			603	1210 31.	/ / / /	cb
			682	1209 52.	So. / / /	gut
			617	1210 17.	/ / / /	cb
7+14.8			562	1210 72.	℄ prod	gut
✓			510	1211 24.	/ /	cb.
BMAE 359			512	1211 22.	BMAE 359 El. 1211 201 per FB 1568 pg 27 Calaveras St. (No side) @ Garfield Ave. Bt spk in cb. 5' E. ℄ prod Garfield Ave.	

Profile No. ____ Notes Red. ____ Date ____ Plotted ____ Date ____ Job No. 1353 Division No. ✓ Survey of Colman Ave

X-Sec. No. ____ Notes Chkd. ____ Date ____ Checked ____ Date ____ Survey by Lanigan Notes Curtis Date 4-18-50 Map No. ____ Indexed ____ Date ____

F.B. 1624 PG. 73

F.B. 1624 PG. 74

Job No. 1353 Division No. V Notes Red. _____ Plotted _____ Profile

Survey of Colman Ave Date _____ Date _____ No. _____

Survey by Lanigan Notes Curtis Notes Chkd. _____ Checked _____ X-Sec.

Indexed _____ Date _____ Date _____ Date _____ No. _____

STATION	B. S.	H. I.	F. S.	ELEV.	
					Garfield Ave.

76L298 307 5-49

PLEASE RETURN TO

LOS ANGELES COUNTY SURVEYOR

726 LOS ANGELES COUNTY ENGINEERING BLDG.

Do not extend notes this side of this line.

NOTE: ANY ADDITIONS OR CHANGES ON THIS SHEET MUST BE MADE OR CIRCLED IN RED INK. WITH DATE AND NAME OF PERSON MAKING CHANGE.

Notes Ck'd by	Survey of Colman Ave
Map No.	W.O. 1353 Tape No. Std. °F
Office Work	Surveyed by Lanigan
Checked	Notes Curtis Date 4-12-56
Date	Indexed E. C. Johnson

F. B. 1624 PG. 75

APR 27 '61

LOCATION
OF
IMPROVEMENTS
ON
MARENGO AVE.
FROM
ALAMEDA ST.
TO
CALAVERAS ST.
C.I. 1353

Lanigan
Curtis
Parbacl
Thomas

Notes: Any Additions or Changes on This Sheet Must Be Made or Checked in Red Ink With Date and Name of Person Making Change.

Do not extend notes this side of this line.

RETURN TO
LOS ANGELES COUNTY SURVEYOR
726 LOS ANGELES COUNTY
ENGINEERING BLDG.

76F3095 247 10M 1-49

F. B. 1624 Pg. 76

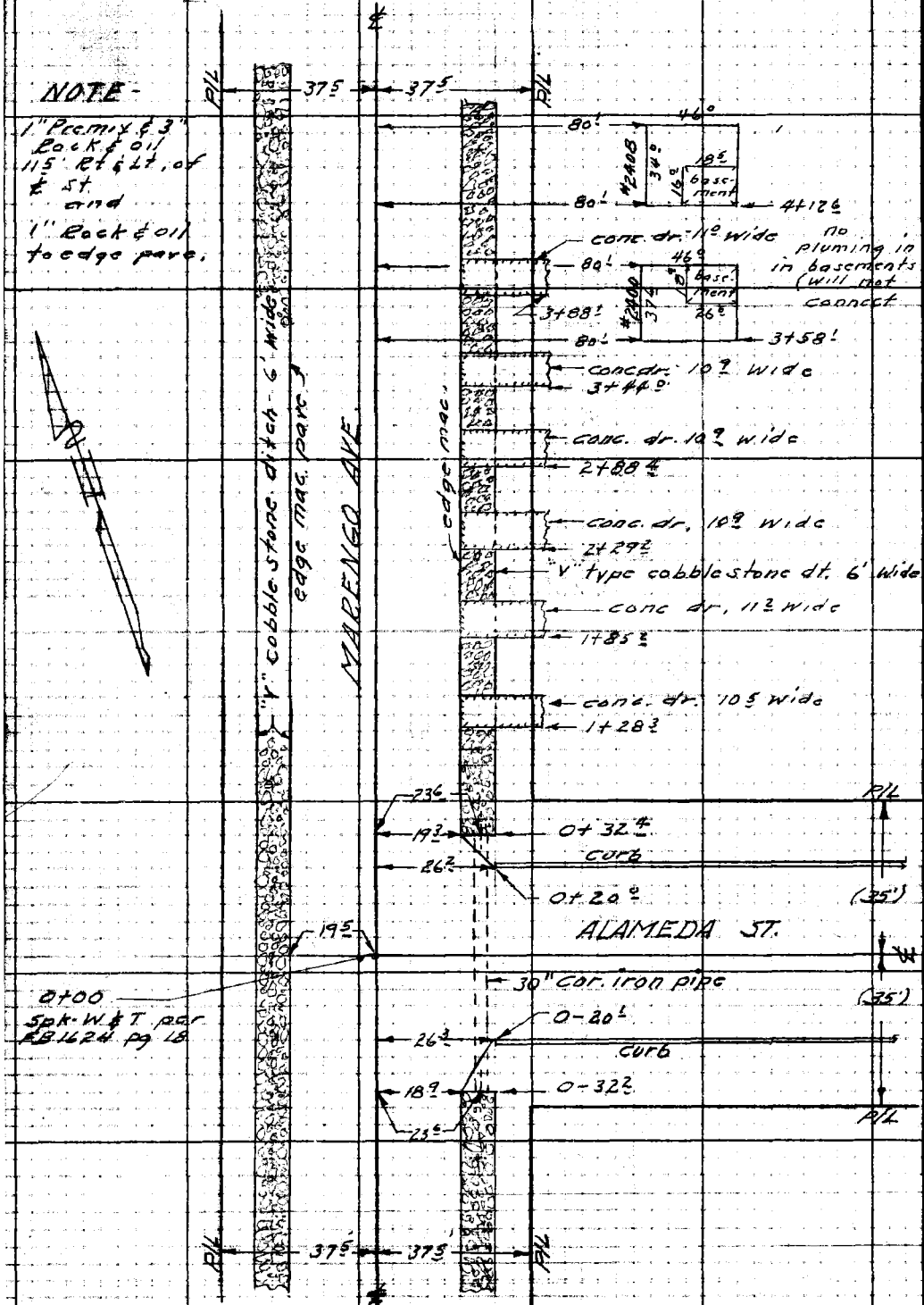

(78)

(80)

RETURN TO
LOS ANGELES COUNTY SURVEYOR
728 LOS ANGELES COUNTY
ENGINEERING BLDG.

Do not extend notes this side of this line.

Note: Any Additions or Changes on This Sheet Must be Made or Circled in Red Ink With Date and Name of Person Making Change.

Notes Ck'd by	Survey of Colman Ave
Map No	W. O. 1353 Tape No. Std. °F
Office Work	Surveyed by Lanigan
Checked	Notes Curtis Date 4-12-50
Date	Indexed: A. C. Johnson

F. B. 1624 PG. 77

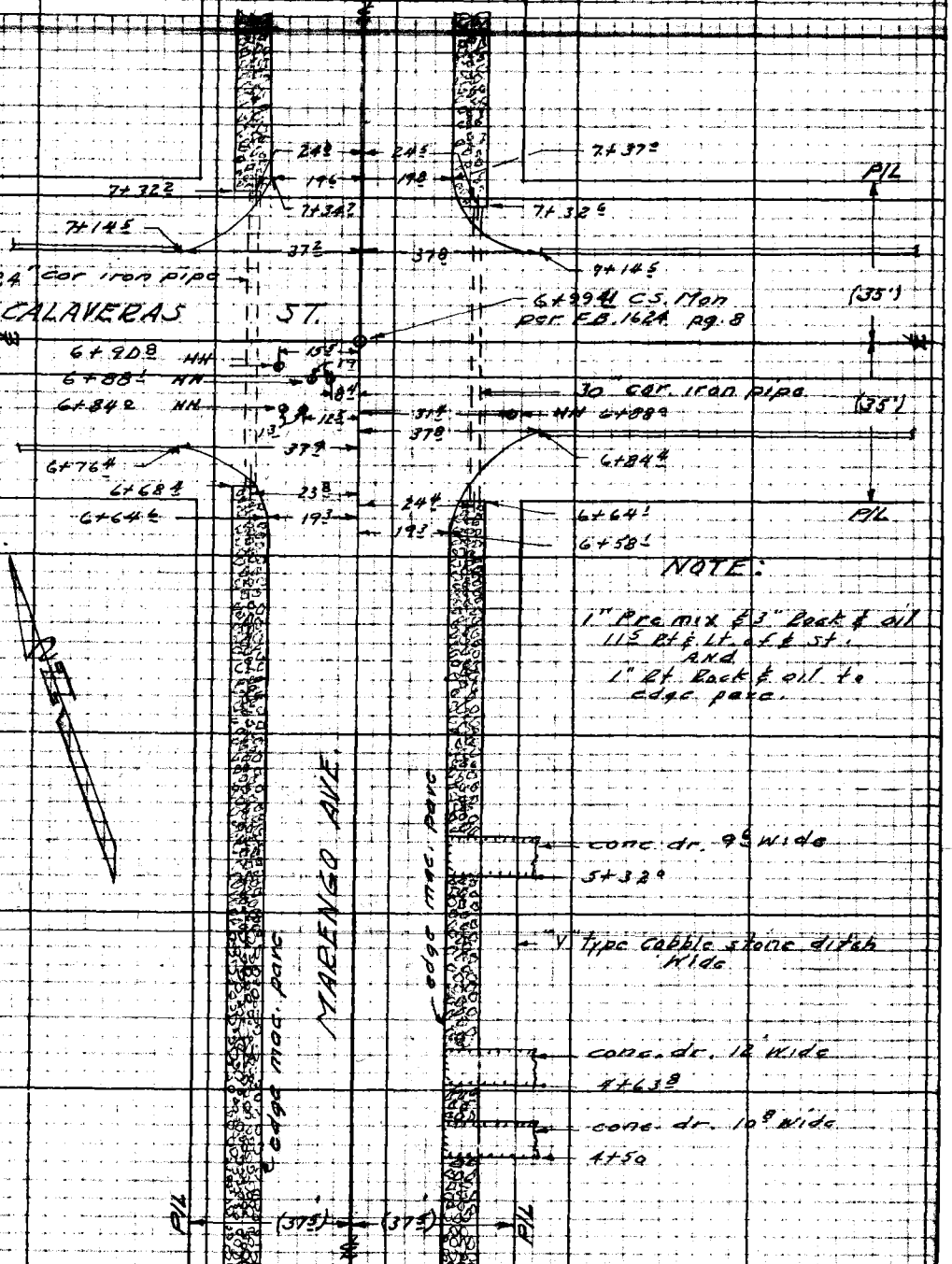

Note: Any Additions or Changes on This Sheet Must be Made or Circled in Red Ink With Date and Name of Person Making Change.

Do not extend notes this side of this line.

RETURN TO
LOS ANGELES COUNTY SURVEYOR
726 LOS ANGELES COUNTY
ENGINEERING BLDG.

76F3098 247 10M 1-49

F. B. 1624 PG. 78

RETURN TO
LOS ANGELES COUNTY SURVEYOR
725 LOS ANGELES COUNTY
ENGINEERING BLDG.

Do not extend notes this side of this line.

Note: Any Additions or Changes on This Sheet Must be Made or Circled in Red Ink With Date and Name of Person Making Change.

Profile No.	Notes Red.	Plotted	Job No. 1353	Division No. V	F.B. 1624 Pg. 79
	Date	Date	Survey of Colman Ave		
X-Sec. No.	Notes Chkd H.D.H.	Checked	Survey by Lanigan Notes Curtis	Date 4-[illegible]-50	
	Date 5-16-50	Date	Map No.	Indexed G. Johnson	Date APR 27 '51

NOTE: ANY ADDITIONS OR CHANGES ON THIS SHEET MUST BE MADE OR CIRCLED IN RED INK, WITH DATE AND NAME OF PERSON MAKING CHANGE.

Do not extend notes this side of this line.

PLEASE RETURN TO
LOS ANGELES COUNTY SURVEYOR
726 LOS ANGELES COUNTY ENGINEERING BLDG.

PROFILE
AND
CROSS SECTIONS
ON
MARENGO AVE.
FROM
ALAMEDA ST.
TO
CALAVERAS ST.
C.I. 1353

STATION	B.S.	H.I.	F.S.	ELEV.

Lanigan
Curtis
Raphael
Thomas

76L298 307 5-49

76L298 307 5-49

PLEASE RETURN TO
LOS ANGELES COUNTY SURVEYOR
726 LOS ANGELES COUNTY ENGINEERING BLDG.

NOTE: ANY ADDITIONS OR CHANGES ON THIS SHEET MUST BE MADE OR CIRCLED IN RED INK, WITH DATE AND NAME OF PERSON MAKING CHANGE.

Do not extend notes this side of this line.

STATION	B. S.	H. I.	F. S.	ELEV.	Marengo Ave.	
BMAE366	500	1182 22		1177 22	BM.AE.366 El. 1177.220 F.B. & Marengo ave. NE Cor. 4' E of W. end C.R.	1568 pg. 31 Alameda St Bt spk in curb.
0+00			582	1176 40	Int. ℄s Alameda St.	& Marengo Ave.
✓			609	1176 13	11.5' Lt	
✓			706	1175 16	19.5' Lt. cd. pave	
✓			86	1173 6	25.5 Lt. bot. stone ditch	
✓			61	1176 1	26.5 Lt. top stone dt.	
✓			59	1176 3	37.5 Lt. P/L	
			699	1175 23	100' Eastly on ℄ Alameda St.	
			825	1173 97	✓ ✓ ✓ ✓ ✓	✓ & 20' So. gut.
			769	1174 53	✓ ✓ ✓ ✓ ✓	✓ ✓ ✓ ✓ curb.
			627	1175 95	✓ ✓ ✓ ✓ ✓	✓ ✓ ✓ No. gut
			569	1176 53	✓ ✓ ✓ ✓ ✓	✓ ✓ ✓ ✓ curb
			1015	1172 07	100' Sothly on ℄ Alameda St.	
0-32.2			102	1172 0	23.6 Rt. F.L.	30" Corr. iron pipe
0-20.1			707	1175 15	26.3 Rt. gut.	same
✓			707	1175 15	✓ ✓ cb.	same
0+20			544	1176 78	gut.	
✓			497	1177 25	cb.	
0+32.4			74	1174 81	23.6 Rt. F.L.	30" Corr. iron pipe
0+35			48	1177 4		37.5 Rt P/L

Profile No. X-Sec. No.
Plotted Date
Notes Red. Date
Notes Chkd. Date
Division No. ✓
Job No. 1353
Survey of Colman Ave.
Survey by Lanigan Notes Curtis
Indexed R. C. Johnson Date
PG. 88

76L298 307 5-49

PLEASE RETURN TO
LOS ANGELES COUNTY SURVEYOR
726 LOS ANGELES COUNTY ENGINEERING BLDG.

NOTE: ANY ADDITIONS OR CHANGES ON THIS SHEET MUST BE MADE OR CIRCLED IN RED INK. WITH DATE AND NAME OF PERSON MAKING CHANGE.

Do not extend notes this side of this line.

STATION	B. S.	H. I.	F. S.	ELEV.	Marengo Ave	
		1182 22				
0+50			324	117898		℄
1+00			102	118120		℄
✓			124	118098		11.5' Rt
✓			164	118058		19.5' Rt edge pave
✓			33	11789		25.5 Rt bot. stone dt.
✓			15	11807		26.5 Rt top ✓ ✓
✓			14	11808		37.5' Rt P/L
✓			139	118083	11.5 Lt	
✓			222	118000	19.5 Lt. edge pave	
✓			36	11786	25.5 Lt. bot. stone dt.	
✓			18	11804	26.5 Lt top. ✓ ✓.	
✓			12	11810	37.5 Lt. P/L	
T.P.	1085	1192 75	032	118190	T.P.	
1+50			905	118370		℄
2+00			638	118537		℄
✓			675	118600		11.5 Rt
✓			702	118573		19.5 Rt. ed. pave
✓			88	11840		25.5 Rt bot. stone dt.
✓			68	11860		26.5 Rt. top ✓ ✓.
✓			66	11862		37.5 Rt P/L

Profile No. ____ Notes Red. ____ Plotted ____ Job No. 1353 Division No. ✓ F.B. 1624 Pg. 80
Date ____ Date ____ Survey of Colman Ave.
X-Sec. No. ____ Notes Chkd. ____ Checked ____ Survey by Lanigan Notes Curtis Date 4-17-50
Date ____ Date ____ Map No. ____ Indexed E. C. Johnson Date ____

76L298 307 5-49

PLEASE RETURN TO
LOS ANGELES COUNTY SURVEYOR
726 LOS ANGELES COUNTY ENGINEERING BLDG.

NOTE: ANY ADDITIONS OR CHANGES ON THIS SHEET MUST BE MADE OR CIRCLED IN RED INK, WITH DATE AND NAME OF PERSON MAKING CHANGE.

Do not extend notes this side of this line.

STATION	B. S.	H. I.	F. S.	ELEV.	Marengo Ave.	
		1192 75				
2+00			668	1186 07	11.5 Lt	
/			761	1185 14	19.5 Lt cd. pave	
/			91	1183 7	25.5 Lt. bot. stone dt.	
/			74	1185 4	26.5 " top " "	
/			68	1186 0	37.5 Lt. P/L	
2+50			378	1188 97		℄
T.P.	402	1195 79	098	1191 77	TP	
3+00			402	1191 77		℄
/			406	1191 73		11.5 Rt
/			491	1190 88		19.5 Rt cd pave
/			68	1189 0		25.5 Rt bot stone dt.
/			49	1190 9		26.5 Rt top " "
/			47	1191 1		37.5 Rt P/L
/			50	1190 8		±160' Rt BLL.
/			442	1191 37	11.5 Lt.	
/			556	1190 23	19.5 Lt. cd pave	
/			72	1188 6	25.5 Lt. bot stone dt.	
/			53	1190 5	26.5 Lt top " "	
/			47	1191 1	37.5 Lt P/L	
3+50			1.14	1194 65		℄

F.B. 1624 PG. 82
Job No. 1353 Division No. V Notes Red. Plotted Date Checked Date No. Profile
Survey of Colman Ave. Date Notes Chkd. Date No. X-Sec.
Survey by Lanigan Notes Curtis Date
Indexed A. C. Johnson

76L298 307 5-49

PLEASE RETURN TO
LOS ANGELES COUNTY SURVEYOR
726 LOS ANGELES COUNTY ENGINEERING BLDG.

NOTE: ANY ADDITIONS OR CHANGES ON THIS SHEET MUST BE MADE OR CIRCLED IN RED INK, WITH DATE AND NAME OF PERSON MAKING CHANGE.

Do not extend notes this side of this line.

STATION	B. S.	H. I.	F. S.	ELEV.	Marengo Ave.	
		1195 79.				
3+86?			52	11906.	113' Rt ℄ basement ho. #2400	
T.P.	998	1205 30.	647	1195 32.	T.P.	
4+00			780	1197 50.		℄
–			821	1197 09.		11⁵ Rt
–			909	1196 21.		19⁵ Rt cd. pave.
–			110	11943.		25⁵ Rt. bot. stone dt.
–			92	11961.		26⁵ Rt top
–			91	11962.		37⁵ P/L
–			831	1196 99.	11⁵ Lt.	
–			944	1195 86.	19⁵ Lt. cd pave	
–			111	11942.	25⁵ Lt. bot. stone dt.	
–			96	1195 7.	26⁵ Lt. top	
–			94	1195 9.	37⁵ Lt. P/L	
4+20⁶			126	1192 7.	116? 'Rt ℄ basement ho #2408	
4+50			525	120005		℄
✓			74	11979.	± 160' Rt BLL.	
5+00			292	~~119~~ 120 2 38.		℄
–			323	~~119~~ 120 2 07.		11⁵ Rt
–			408	1201 22.		19⁵ – edge pave
–			59	1199 4.		25⁵ – bot. stone dt.

Profile No. ____ Notes Red. ____ Plotted ____ Job No. 1353 Division No. Y
Date ____ Date ____ Date ____ Survey of Colman Ave.
X-Sec. No. ____ Notes Chkd. ____ Checked ____ Survey by Lanigan Notes Curtis Date 4/19-50
Date ____ Date ____ Map No. ____ Traced Johnson Date ____

F.B. 1624 PG. 83

76L298 307 5-49

PLEASE RETURN TO
LOS ANGELES COUNTY SURVEYOR
726 LOS ANGELES COUNTY ENGINEERING BLDG.

NOTE: ANY ADDITIONS OR CHANGES ON THIS SHEET MUST BE MADE OR CIRCLED IN RED INK, WITH DATE AND NAME OF PERSON MAKING CHANGE.

Do not extend notes this side of this line.

STATION	B. S.	H. I.	F. S.	ELEV.	Marengo Ave.	
		1205 30				
5+00			42	1201 1		26.5 Rt top Stone dt.
—			38	1201 5		37.5 Rt. P/L
—			327	1202 03	11.5 Lt.	
—			398	1201 32	19.5 Lt ed. pave	
—			56	1199 7	25.5 Lt. bot. stone dt.	
—			41	1201 2	26.5 Lt. top. — —	
—			39	1201 4	37.5 Lt. P/L	
5+50			039	1204 91		℄
T.P.	11 96	1216 25	101	1204 29	T.P.	
6+00			873	1207 52		℄
—			913	1207 12		11.5 Rt
—			980	1206 45		19.5 Rt. ed. pave
—			116	1204 7		25.5 Rt. bot. stone dt.
—			97	1206 6		26.5 Rt. tot. — —
—			92	1207 1		37.5 Rt. P/L
—			905	1207 20	11.5 Lt.	
—			933	1206 92	19.5 Lt ed. pave	
—			109	1205 4	25.5 Lt. bot stone dt.	
—			94	1206 9	26.5 — top — —	
—			82	1208 1	37.5 — P/L	

F.B. 1624 PG. 84
Job No. 1353 Division No. V Notes Red. Date Plotted Date No. Profile
Survey of Colman Ave. Notes Chkd. Date Checked Date No. X-Sec.
Survey by Lanigan Notes Curtis Date
Indexed R. C. Johnson

76L298 307 5-49

PLEASE RETURN TO
LOS ANGELES COUNTY SURVEYOR
726 LOS ANGELES COUNTY ENGINEERING BLDG.

NOTE: ANY ADDITIONS OR CHANGES ON THIS SHEET MUST BE MADE OR CIRCLED IN RED INK, WITH DATE AND NAME OF PERSON MAKING CHANGE.

Do not extend notes this side of this line.

STATION	B. S.	H. I.	F. S.	ELEV.	Marengo Ave.	
		1216 25				
6+50			597	1210 28		℄
6+64			87	1207 6		24.4 Rt F.L. 30" corr. iron pipe
6+65			51	1211 2		37.5 Rt P/L
6+68.4			74	1208 9	23.8 Lt. F.L. 24" cor. iron pipe	
6+76.4			381	1212 44	37.9 Lt gut	
/			334	1212 91	— — cb	
6+84.4			499	1211 26		37.8 Rt. gut
/			475	1211 50		— — cb
6+99.41			310	1213 15	Int. ℄'s Marengo Ave & Calaveras St.	
			398	121227	100' Eastly on ℄ Calaveras St.	
			495	1211 30	100' Estly on ℄ Calaveras St & 15 So. gut	
			462	121163	/ / — —	/ — — — cb.
			082	121543	/ Wstly — —	/ /
7+14.5			306	1213 19		37.8 Rt. gut,
/			270	121355		/ — cb.
/			264	121361	37.2 Lt. gut	
/			226	121399	— — cb	
7+32.2			375	121250	24' Lt. F.L. 24" Corr. iron pipe	
7+32.6			435	121190	24.5 Rt F.L. 30" Corr iron pipe	

Profile No. ____ Notes Red ____ Plotted ____ Job No. 1353 Division No. V
X-Sec. No. ____ Date ____ Notes Chkd. ____ Date ____ Checked ____ Date ____ Survey of Calmar Ave. Survey by Langan Notes Corr'd. Date 4-19-50
Map No. ____ Indexed Contour Date ____

F.B. 624 PG. 85

76L298 307 5-49

PLEASE RETURN TO
LOS ANGELES COUNTY SURVEYOR
726 LOS ANGELES COUNTY ENGINEERING BLDG.

NOTE: ANY ADDITIONS OR CHANGES ON THIS SHEET MUST BE MADE OR CIRCLED IN RED INK, WITH DATE AND NAME OF PERSON MAKING CHANGE.

Do not extend notes this side of this line.

F.B. 1624 PG. 86 Job No. 1353 Division No. V Notes Red. ____ Date ____ Plotted ____ Date ____ No. ____ Profile
Survey of ~~Colman Ave~~ Notes Chkd. ____ Date ____ Checked ____ Date ____ X-Sec. No. ____
Survey by Lanigan Notes Curtis
Indexed E. C. Johnson Date

STATION	B. S.	H. I.	F. S.	ELEV.	Marengo Ave.	
		1216 25				
7+50			049	1215 76	BM AE 360 El. 1213.540 per F.B. 1568 pg 28 Calaveras Prod.	
BM AE 360			271	1213 54	St. & Marengo Ave. Ct. spk in curb, NE Cor. 7' E. of W. end curb	

Notes Ck'd by	Survey of Colman Ave
Map No.	W.O. 1353 Tape No. Std. °F
Office Work	Surveyed by J.J. Lanigan
Checked	Notes Lanigan Date 4-12-50
Date	Indexed A. C. Johnson

F. B. 1624 PG. 87

APR 27 '51

LOCATION
of
IMPROVEMENTS
on
SANTA ANITA AVE.
from
WOODBURY RD.
to
CALAVERAS ST
C.I. 1353

J.J. Lanigan
A.S. Curtis
H.H. Raphael
I.F. Thomas

Note: Any Additions or Changes on This Sheet Must be Made or Circled in Red Ink With Date and Name of Person Making Change.

Do not extend notes this side of this line.

RETURN TO
LOS ANGELES COUNTY SURVEYOR
726 LOS ANGELES COUNTY
ENGINEERING BLDG.

76F3098 247 10M 1-49

F. B. 1624 Pg. 88 cont. bet. pg. 89

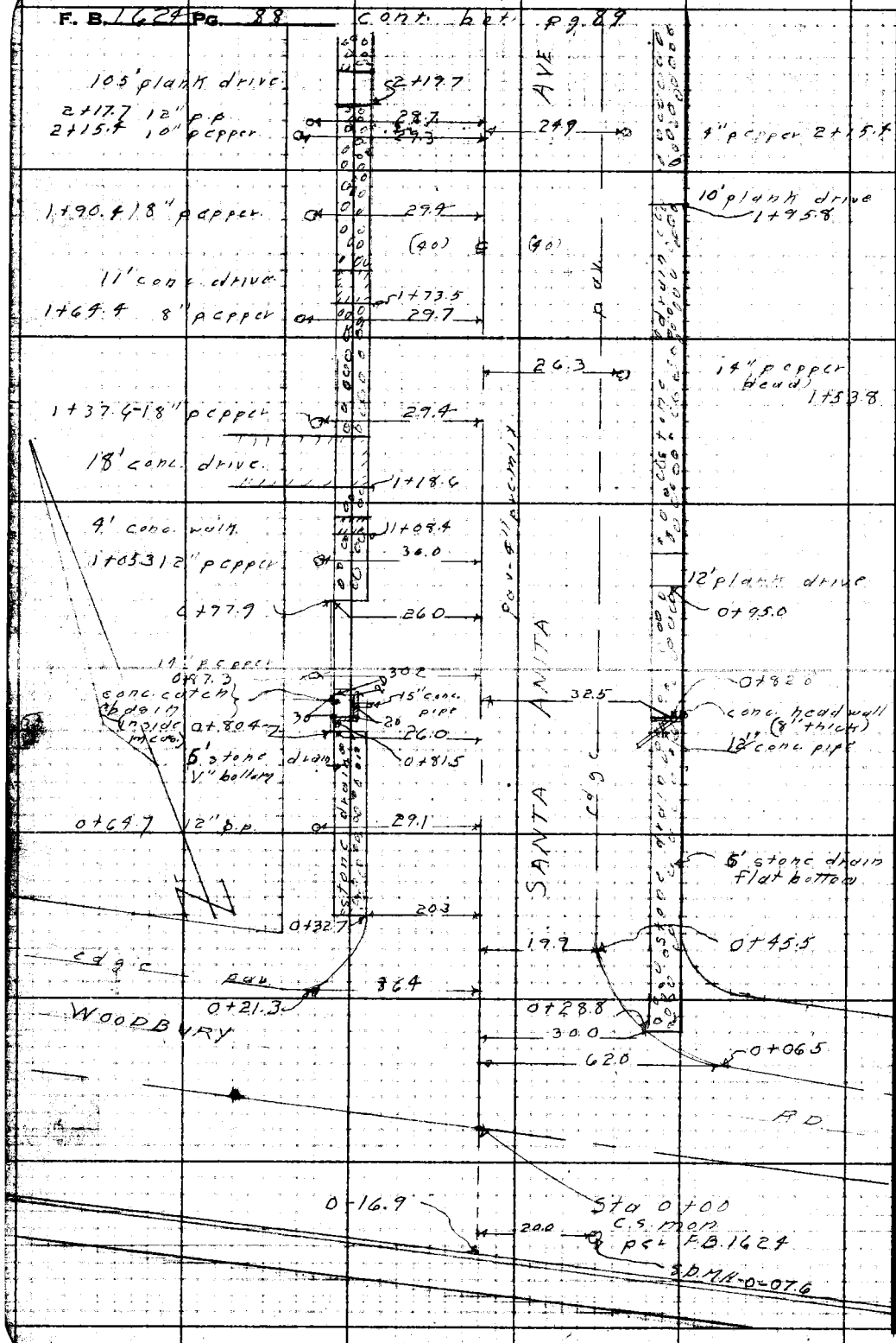

RETURN TO
LOS ANGELES COUNTY SURVEYOR
728 LOS ANGELES COUNTY
ENGINEERING BLDG.

Do not extend notes this side of this line.

Note: Any Additions or Changes on This Sheet Must be Made or Circled in Red Ink With Date and Name of Person Making Change.

Notes Ck'd by	Survey of Colman Ave
Map No.	W. O. 1353 Tape No. Std. °F
Office Work	Surveyed by J. J. Lanigan
Checked	Notes Lanigan Date 4-17-50
Date	Indexed A. C. Johnson

F. B. 1624 Pg. 89



Note: Any Additions or Changes on This Sheet Must be Made or Circled in Red Ink With Date and Name of Person Making Change.

Do not extend notes this side of this line.

RETURN TO
LOS ANGELES COUNTY SURVEYOR
726 LOS ANGELES COUNTY
ENGINEERING BLDG.

76F3098 247 10M 1-49

F. B. 1624 PG. 90

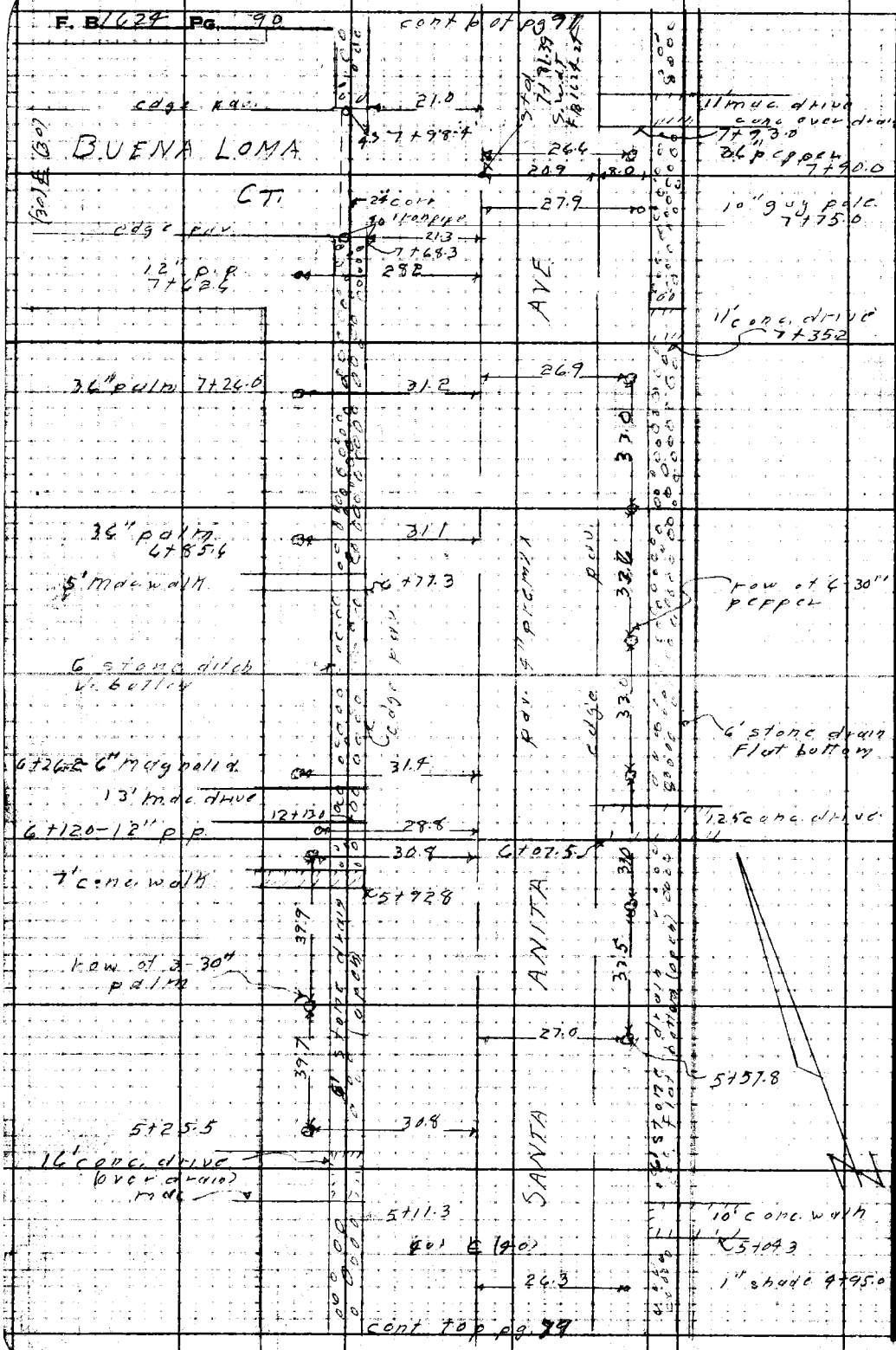

RETURN TO
LOS ANGELES COUNTY SURVEYOR
725 LOS ANGELES COUNTY
ENGINEERING BLDG.

Do not extend notes this side of this line.

Note: Any Additions or Changes on This Sheet Must be Made or Circled in Red Ink With Date and Name of Person Making Change.

Notes Ck'd by	Survey of Colman Ave
Map No.	W.O. 1353 Tape No. Std. °F
Office Work	Surveyed by J. J. Lanigan
Checked	Notes Lanigan Date 4-13-50
Date	Indexed R. C. Johnson

F. B. 1624 Pg. 97

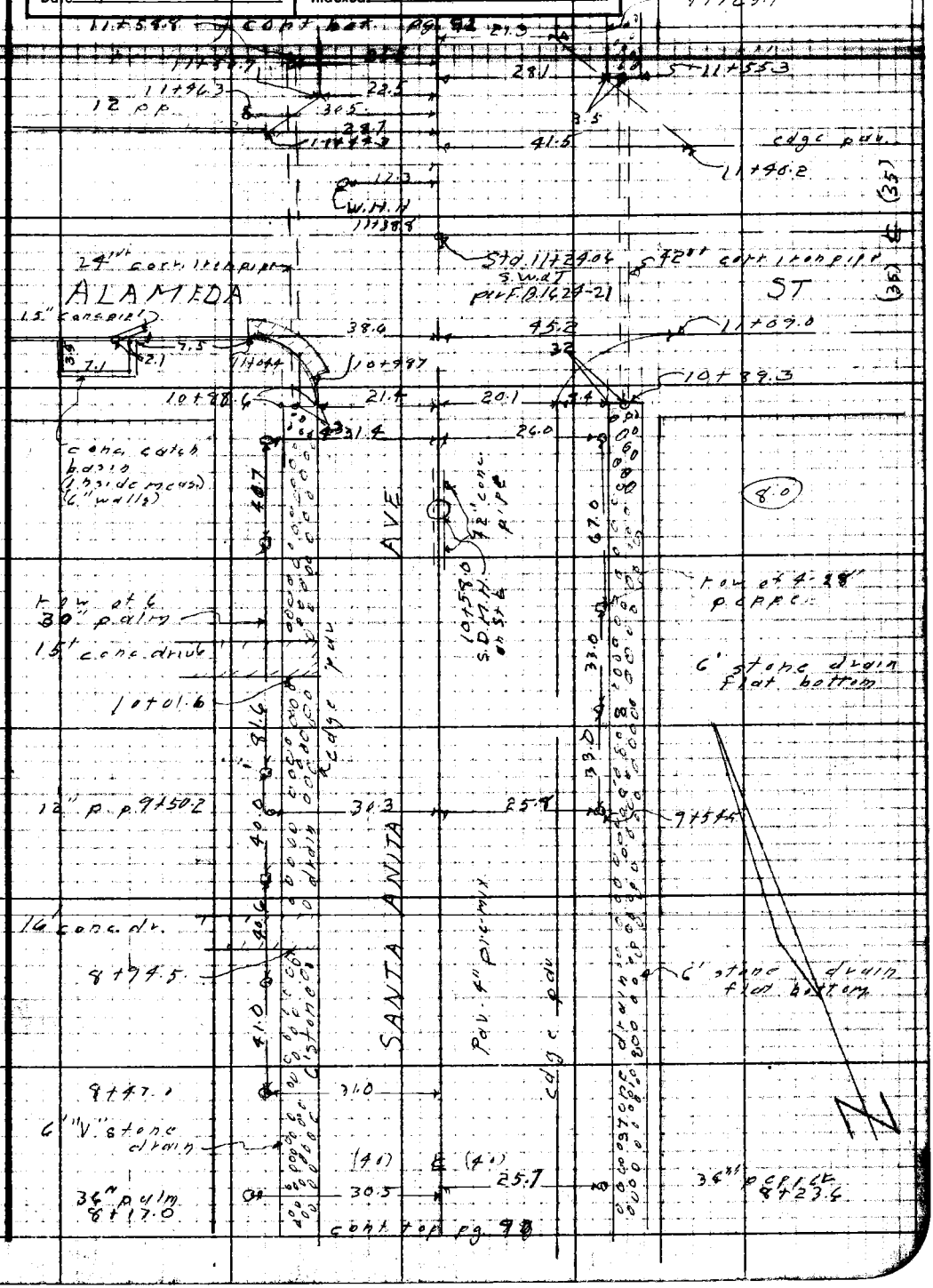

Notes: Any Additions or Changes on This Sheet Must be Made or Circled in Red Ink With Date and Name of Person Making Change.

Do not extend notes this side of this line.

RETURN TO
LOS ANGELES COUNTY SURVEYOR
726 LOS ANGELES COUNTY
ENGINEERING BLDG.

76F3098 247 10M 1-49

F. B. 1624 Pg. 92

cont bot pg 93



RETURN TO
LOS ANGELES COUNTY SURVEYOR
725 LOS ANGELES COUNTY
ENGINEERING BLDG.

Do not extend notes this side of this line.

Note: Any Additions or Changes on This Sheet Must be Made or Circled in Red Ink With Date and Name of Person Making Change.

Notes Ck'd by
Map No.
Office Work
Checked
Date

Survey of Colmar Ave
W. O. 2333 Tape No. Std. °F
Surveyed by J. J. Lanigan
Notes 4 Lanigan Date 7-19-50
Indexed: [illegible]

F. B. 1624 PG. 93

RETURN TO
LOS ANGELES COUNTY SURVEYOR
728 LOS ANGELES COUNTY ENGINEERING BLDG.

Note: Any Additions or Changes on This Sheet Must be Made or Circled in Red Ink With Date and Name of Person Making Change.

Do not extend notes this side of this line.



76F3099 247 10M 1-49

F. B. 1629 Pg. 94

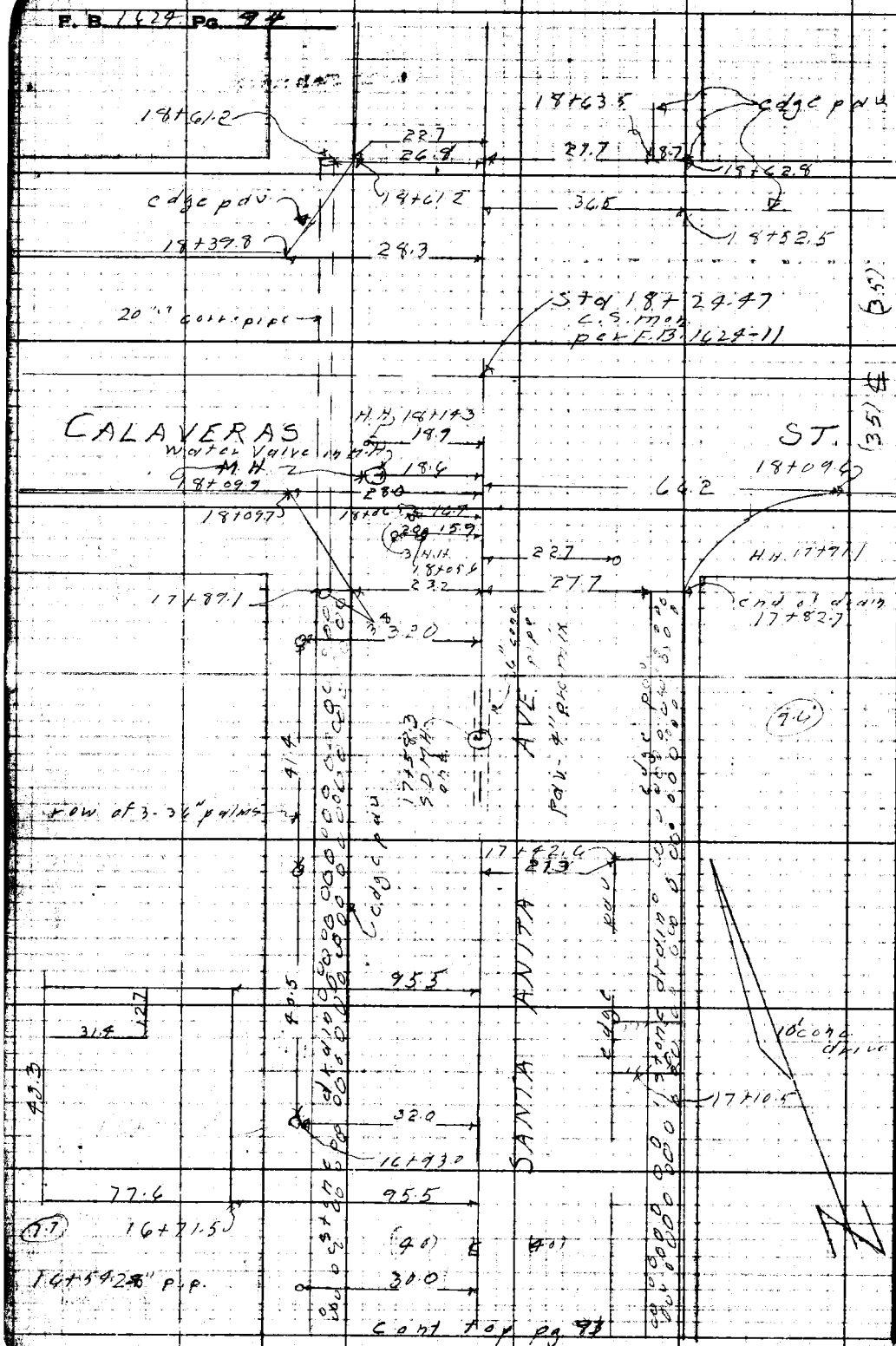

RETURN TO
LOS ANGELES COUNTY SURVEYOR
723 LOS ANGELES COUNTY
ENGINEERING BLDG.

Do not extend notes this side of this line.

Note: Any Additions or Changes on This Sheet Must be Made or Circled in Red Ink With Date and Name of Person Making Change.

Profile No.	Notes Red.	Plotted	Job No. 1353	Division No. V	F.B. 1624 Pg. 95
	Date	Date	Survey of Santa Ana		
X-Sec. No.	Notes Chkd. H.D.H.	Checked	Survey by Lanigan	Notes J.J.L.	Date 6-12-50
	Date 5-16-50	Date	Map No.	Indexed J. Johnson	Date APR 27 51

NOTE: ANY ADDITIONS OR CHANGES ON THIS SHEET MUST BE MADE OR CIRCLED IN RED INK, WITH DATE AND NAME OF PERSON MAKING CHANGE.

PLEASE RETURN TO
LOS ANGELES COUNTY SURVEYOR
726 LOS ANGELES COUNTY ENGINEERING BLDG.

Do not extend notes this side of this line.

PROFILE
and
CROSS - SECTIONS
on
SANTA - ANITA AVE.
from
WOODBURY RD
to
CALAVERAS ST
C.I. 1353

STATION	B.S.	H.I.	F.S.	ELEV.

J. J. Lanigan
A. S. Curtis
H. H. Raphael
I. P. Thomas

761.298 307 5-49

76L298 307 5-49

PLEASE RETURN TO
LOS ANGELES COUNTY SURVEYOR
726 LOS ANGELES COUNTY ENGINEERING BLDG.

NOTE: ANY ADDITIONS OR CHANGES ON THIS SHEET MUST BE MADE OR CIRCLED IN RED INK, WITH DATE AND NAME OF PERSON MAKING CHANGE.

Do not extend notes this side of this line.

STATION	B. S.	H. I.	F. S.	ELEV.	Santa Anita Ave	
					ELEV. 1118.787 S. side (F.B. 1568 P97)	
BMAE 316				1118 79	BM AE 316 Woodbury Rd at. Santa Anita Ave - carriage bolt in curb - 2' E. of ℄ prod of Santa Anita Ave.	
	472	1123 51				
0+00			521	1118 30	Int. of ℄s Woodbury Rd & Santa Anita Ave.	
			469	1116 82	100' E. on "	" - ℄
			755	1115 96	" "	" - 17 S. gutter
			601	1116 44	" "	" 17 S. curb
			572	1117 79	25' W. on Woodbury Rd -	17 S. gutter
			436	1119 15	"	" 17 S. curb
			476	1118 75	50' " W. of driveway	" 17 S. curb
			394	1119 57	100' W. "	" ℄
			477	1118 74	"	" 17' S. gutter
			408	1119 43	"	" 17' S. curb
0+18			460	1118 91		℄
0+28.8			34	11201.		30' R.
"			42	11193.		33' R - Bot. of 5' flat drain
"			20	11213.		37' R - Top bk.
0+33			369	1119 82	20' L edge pav.	
"			46	11189.	25' L. bot. of drain	
"			40	11195.	24' L Top	
"			39	11196.	40' L	
0+70			052	112299		℄

F.B. 1624 PG. 98
Job No. 1353 Division No. V Notes Red. Plotted No. Profile
Survey of Colman Ave. Date Date X-Sec.
Survey by Lanigan Notes Lanigan Notes Chkd. Checked No.
Indexed R. C. Johnson Date Date

298 307 5-49

PLEASE RETURN TO
LOS ANGELES COUNTY SURVEYOR
726 LOS ANGELES COUNTY ENGINEERING BLDG.

NOTE: ANY ADDITIONS OR CHANGES ON THIS SHEET MUST BE MADE OR CIRCLED IN RED INK, WITH DATE AND NAME OF PERSON MAKING CHANGE.

Do not extend notes this side of this line.

STATION	B. S.	H. I.	F. S.	ELEV.	Santa Anita Ave	
		1123 51				
0+83.5			53	1118 2.	24' L. F/L of 15" conc. pipe in catch basin	
0+80.4			206	1121 45.	26' L. gutter	
"			130	1122 21.	26' L. curb	
0+97.9			172	1121 79.	26' L. gutter	
"			064	1122 87.	26' L curb.	
T.P.			009	1123 42.	T.P.	
	859	1132 01				
1 +00			773	1124 28		℄
"			818	1123 83.		20' R. edge pav.
"			75	1124 5.		30' R- bk. of drain
"			106	1121 4.		33' R- bot. of 6' flat drain
"			77	1124 3.		36' R - top of bank
"			76	1124 4.		40' R- P/L.
"			882	1123 19.	20' L edge pav.	
"			102	1121 8.	25' L - bot. of V. drain	
"			90	1123 0.	26' L top of drain	
"			82	1123 8.	40' L P/L	
1+50			594	1126 07.		℄.
2+00			405	1127 96		℄.
"			442	1127 59.		20' R. edge pav.

Profile No. ____ Notes Red. ____ Plotted ____ Job No. 1353 Division No. V. F.B. 1624 PG. 97
X-Sec. No. ____ Date ____ Date ____ Survey of Colman Ave
Notes Chkd. ____ Checked ____ Survey by Lanigan Notes Lanigan Date 4-19-50
Date ____ Date ____ Map No. ____ Indexed Johnson Date ____

76L298 307 5-49

PLEASE RETURN TO
LOS ANGELES COUNTY SURVEYOR
726 LOS ANGELES COUNTY ENGINEERING BLDG.

NOTE: ANY ADDITIONS OR CHANGES ON THIS SHEET MUST BE MADE OR CIRCLED IN RED INK, WITH DATE AND NAME OF PERSON MAKING CHANGE.

Do not extend notes this side of this line.

STATION	B. S.	H. I.	F. S.	ELEV.	Santa Anita Ave	
		1132 01.				
2+00			40	11280.		30'R - top of drain
"			74	11246.		33'R - bot. of 6' flat drain
"			42	11278.		36'R. Top of drain
"			41	11279.		40'R - P/L
"			52	11268.		150'± R - backfill line
"			495	112706.	20'L edge pav.	
"			69	11251.	24 L. bot of N. drain	
"			52	11268.	27 L. top of drain	
"			46	11274.	40'L P/L	
"			39	11281.	110±L	
2+50			202	112999.		℄
T.P			035	113166.	T.P.	
	1020	114186				
3+00			962	113224.		℄
"			1041	113145.		20'R. edge pav.
"			102	11317.		30'R - Top drain
"			129	11290.		33'R - bot 6' Flat drain
"			105	11314.		36'R - Top drain.
"			103	11316.		40'R.
"			1067	113119.	20'L edge pav.	

F.B. 1624 PG. 98
Job No. 1353 Division No. V Notes Red. Plotted Profile
Survey of Colman Ave. Date Date No.
Survey by Lanigan Notes Lanigan Notes Chkd. Checked X-Sec.
Indexed I. C. Johnson Date Date No.

76L298 307 5-49

PLEASE RETURN TO
LOS ANGELES COUNTY SURVEYOR
726 LOS ANGELES COUNTY ENGINEERING BLDG.

NOTE: ANY ADDITIONS OR CHANGES ON THIS SHEET MUST BE MADE OR CIRCLED IN RED INK, WITH DATE AND NAME OF PERSON MAKING CHANGE.

Do not extend notes this side of this line.

STATION	B. S.	H. I.	F. S.	ELEV.	Santa Anita Ave	
		1141 86				
3+00			122	11297	25' L. bot. V. drain	
"			106	11313	24' L top drain	
"			103	11316	40' L P/L.	
3+50			720	113466		℄
3+64			118	11301	133' L - basement floor no # 2157	
3+95			524	113662		℄
"			63	11356		40' R - P/L
"			53	11366	40' L P/L	
4+03.2			103	11316		33' R - F.L. of 48" corr. iron pipe
4+02.7			73	11346	25' L - F/L. of 24" corr. iron pipe	
4+24.29			378	113808	int. of ℄s Santa Anita Ave & Sacramento St	
			608	113578	100' E. on Sacramento St -	℄
			374	113812	100' W. on " "	℄
4+49.5			79	11340		33.3' R - F.L. of 48" corr. iron pipe
4+52.7			54	11365	25.1 L - F/L of 24" corr. iron pipe	
4+53.2			126	11293		℄ - F.L. of of 36" conc. pipe in S.P. [illegible]
4+55			244	113940		℄
"			38	11381		40' R - P/L
"			08	11411	40' L. P/L	

Profile No. ____ Date ____ Notes Red. ____ Plotted ____ Job No. 1353 Division No. V F.B. 1624 PG. 99
X-Sec. No. ____ Date ____ Notes Chkd. ____ Date ____ Checked ____ Date ____ Survey of Colman Ave Survey by Lanigan Notes J.J.L. Date 4-19-50
Map No. ____ Date ____ Indexed R. C. Johnson Date ____

76L298 307 5-49

PLEASE RETURN TO
LOS ANGELES COUNTY SURVEYOR
726 LOS ANGELES COUNTY ENGINEERING BLDG.

NOTE: ANY ADDITIONS OR CHANGES ON THIS SHEET MUST BE MADE OR CIRCLED IN RED INK, WITH DATE AND NAME OF PERSON MAKING CHANGE.

Do not extend notes this side of this line.

STATION	B. S.	H. I.	F. S.	ELEV.	Santa Anita Ave	
		1141 86.				
5+00			039	1141 47.		℄
			181	1140 05		20'R. edge pav.
			20	1139 9.		30'R- Top drain.
			40	1137 9.		33'R- Bot. 6' flat drain.
			24.	1139 3.		36'R Top drain.
			22	1139 7.		40'R. P/L.
			130	1140 56.	20'L. edge pav.	
			26	1139 3.	25'L. bot V drain	
			04	1141 5.	26'L +-	
			02	1141 7.	40'L P/L	
T.P			037	1141 19.	T.P	
	1215	1153 64.				
5+50			1005	1143 59.		℄
6+00			793	1145 71.		℄
"			946	1144 18.		21'R. edge pav.
"			101	1143 5.		29'R- top drain
"			118	1141 8.		32'R- bot. of 6'- drain.
"			102	1143 4.		35'R. top drain
"			94	1144 2.		40'R - P/L.
"			845	1145 19.	21'L edge pav.	

F.B. 1624 PG. 100
Job No. 1353 Division No. V.
Survey of Colman Ave
Survey by Lanigan Notes Lanigan
Indexed R. C. Johnson Date
Plotted No.
Date
Notes Red.
Date
Checked
Date
Notes Chkd.
Date
Profile
X-Sec.
No.

76L298 307 5-49

PLEASE RETURN TO
LOS ANGELES COUNTY SURVEYOR
726 LOS ANGELES COUNTY ENGINEERING BLDG.

NOTE: ANY ADDITIONS OR CHANGES ON THIS SHEET MUST BE MADE OR CIRCLED IN RED INK, WITH DATE AND NAME OF PERSON MAKING CHANGE.

Do not extend notes this side of this line.

STATION	B. S.	H. I.	F. S.	ELEV.	Santa Anita Ave.	
		1153 64.				
6+00			100	11436.	24'L bot. of V drain	
"			83	11453.	27 L. top drain	
"			75	11461.	40'L P/L	
6+50			556	11408.		℄
7+00			336	11502.8		℄
"			498	11486.6		21'R edge pav.
"			54	11482.		29'R-top drain
"			76	11460.		32'R-bot. of G flow line
"			58	11478.		35'R-top drain
"			48	11488.		40'R P/L
"			406	11495.8	21'L edge pav.	
"			55	11481.	24L bot. V. drain	
"			41	11495.	27'L top drain	
"			39	11497.	40'L P/L	
T.P.			374	11499.0	T.P	
	815	1158 05.				
7+51			586	11521.9		℄
"			55	11526.	40'L P/L	
7+ 683			74	11507.	28.3L F/L of 24" corr. iron pipe	
7+ 81.39			455	11535.0	I.P. of ℄ Santa Anita & Buena Vista Ave.	

Profile No. ____ Notes Red. ____ Plotted ____ Job No. 1353 Division No. V
X-Sec. No. ____ Date ____ Date ____ Date ____ Survey of Colorado Ave.
Notes Chkd. ____ Checked ____ Survey by Langford Notes JJL Date 4-19-50
Date ____ Date ____ Map No. ____ Checked Johnson Date ____

F.B. 1624 PG. 101

F.B. 1624 PG. 102

Job No. 1353 Division No. V. Notes Red. _____ Plotted _____ Profile

Survey of Colman Ave. Date _____ Date _____ No. _____

Survey by Lanigan Notes Lanigan Notes Chkd. _____ Checked _____ X-Sec.

Indexed _____ Date _____ Date _____ Date _____ No. _____

STATION	B. S.	H. I.	F. S.	ELEV.

76L298 307 5-49

PLEASE RETURN TO

LOS ANGELES COUNTY SURVEYOR

726 LOS ANGELES COUNTY ENGINEERING BLDG.

Do not extend notes this side of this line.

NOTE: ANY ADDITIONS OR CHANGES ON THIS SHEET MUST BE MADE OR CIRCLED IN RED INK, WITH DATE AND NAME OF PERSON MAKING CHANGE.

76L298 307 5-49

PLEASE RETURN TO
LOS ANGELES COUNTY SURVEYOR
726 LOS ANGELES COUNTY ENGINEERING BLDG.

NOTE: ANY ADDITIONS OR CHANGES ON THIS SHEET MUST BE MADE OR CIRCLED IN RED INK, WITH DATE AND NAME OF PERSON MAKING CHANGE.

Do not extend notes this side of this line.

STATION	B. S.	H. I.	F. S.	ELEV.	Santa Anita Ave	
		1158 05				
7+81.39			69	11512.		220'± R - back lot line
			482	115323	21' W. on ℄ Buena	Vista Ct.
			325	115480	100' "	"
7+98.4			65	11516.	25.3 L - F/L of 24" corr	iron pipe
8+11			310	115495		℄
"			418	115387.		21' R - edge pav.
"			43	11538.		29' R - top drain
"			68	11513.		32' R - bot. of flat-6' drain
"			43	11538		35' R - top drain
"			43	11538.		40' R - P/L
"			407	115398	21' L. edge pav	
"			54	11527.	26' L bot V. drain	
"			38	11543.	27' L top drain	
"			29	11552.	40' L P/L.	
8+50			122	115683		℄
T.P			069	115736	T.P	
	1206	1169 42				
9+00			1004	115938		℄
"			1145	115797		20' R - edge pav.
"			119	11575.		30' R - top drain

Profile Notes Red. ____ Plotted ____ Job No. 1353 Division No. V. F.B. 1624 PG. 103
No. ____ Date ____ Date ____ Survey of Colman Ave
X-Sec. Notes Chkd. ____ Checked ____ Survey by Langan Notes J.J.L. Date 4-19-50
No. ____ Date ____ Date ____ Map No. ____ Indexed ____ Date ____

76L298 307 5-49

PLEASE RETURN TO
LOS ANGELES COUNTY SURVEYOR
726 LOS ANGELES COUNTY ENGINEERING BLDG.

NOTE: ANY ADDITIONS OR CHANGES ON THIS SHEET MUST BE MADE OR CIRCLED IN RED INK, WITH DATE AND NAME OF PERSON MAKING CHANGE.

Do not extend notes this side of this line.

STATION	B. S.	H. I.	F. S.	ELEV.	Santa Anita Ave.	
		1169 42.				
9+00			132	11562.		33' R - bot - c' flat drain
"			114	11578.		36' R - Top drain
"			116	11578.		40' R - P/L
"			1114	115826.	21' L edge pav.	
"			129	11565.	24' L bot. drain	
"			101	11593.	27' L top drain	
"			103	11591.	40' L P/L	
9+50			732	116210.		℄
10+00			483	116459.		℄
"			612	116330.		20' R - edge pav.
"			62	11632.		28.5' R - top drain
"			78	11616.		32' R - bot c' flat drain
"			62	11632.		34' R - Top drain
"			61	11633.		40' R - P/L
"			408	116334.	21' L edge pav	
"			75	11619.	27' L. bot drain	
"			59	11635.	28' L Top drain	
"			56	11638.	40' L P/L	
10+50			219	116723.		℄ Conc pipe in [illegible]
10+58			99	11595.		℄ flow line 42

F.B. 1624 PG. 104
Job No. 1353 Division No. V. Notes Red. Plotted No. Profile
Survey of Colman Ave. Date Date X-Sec.
Survey by Lanigan Notes Lanigan Notes Chkd. Checked No.
Indexed R. C. Johnson Date Date

76L298 307 5-49

PLEASE RETURN TO
LOS ANGELES COUNTY SURVEYOR
726 LOS ANGELES COUNTY ENGINEERING BLDG.

NOTE: ANY ADDITIONS OR CHANGES ON THIS SHEET MUST BE MADE OR CIRCLED IN RED INK, WITH DATE AND NAME OF PERSON MAKING CHANGE.

Do not extend notes this side of this line.

STATION	B. S.	H. I.	F. S.	ELEV.	Santa Anita Ave	
		1169 42				
T.P.			1 28	1168 14.	T. P.	
	695	1175 09.				
10+89			91.	11660.		32' R. F/L of 42" coll. iron pipe
"			55	11696.		40' R P/L
"			85	11666.	26' L - F/L of 24" coll. iron pipe	
"			60	11691.	40' L P/L in c.b.	
11+09.4			93	11658.	48.2 L - F/L of 15" conc. pipe	
			634	11687.5	S. end of S.W.C.R - gutter	
			575	11693.4	"	curb.
			591	11691.8	W. end of S.W.C.R - gutter	
			532	11697.7	"	curb.
11+24.04			345	11716.4	1 ft. of ℄s Santa Anita Ave & Alameda St	
			342	11714.7	100' E. on Alameda St - ℄	
			388	11712.1	29' W on Alameda St. - 20' N gutter	
			379	11713.0	"	20' N. gutter
			416	11709.3	100' W "	" ℄
			552	11695.7	"	" 20' S. gutter
			500	11700.9	"	" 20 S. curb
			394	11711.5	"	" 20' N. gutter
			346	11716.3	"	" 20' N. curb

Profile No. ____ Notes Red. ____ Plotted ____ Job No. 1353 Division No. Y. F.B. 622 PG. 105
X-Sec. No. ____ Date ____ Notes Chkd. ____ Date ____ Checked ____ Date ____ Survey of Collinar Notes J.J.L. Date 4-19-50 Map No. ____ Date ____
Survey by Lawrence Tarbox Date ____ Level T. Tarbox AVC.

76L298 307 5-49

PLEASE RETURN TO
LOS ANGELES COUNTY SURVEYOR
726 LOS ANGELES COUNTY ENGINEERING BLDG.

NOTE: ANY ADDITIONS OR CHANGES ON THIS SHEET MUST BE MADE OR CIRCLED IN RED INK, WITH DATE AND NAME OF PERSON MAKING CHANGE.

Do not extend notes this side of this line.

F.B. 1624 PG. 106

Profile No. ____ X-Sec. No. ____

Plotted ____ Date ____ Checked ____ Date ____

Notes Red. ____ Date ____ Notes Chkd. ____ Date ____

Division No. V Job No. 1353

Notes Colmar Ave Langan

Date ____

Survey of Colmar Ave

Survey by Langan Notes

Indexed R. C. Thompson Date ____

STATION	B. S.	H. I.	F. S.	ELEV.	Santa Anita Ave.	
		1175 09.				
11+55			62	1168 9.		31.4' R. F/L of 42" conc. culvert
11+59			141	1173 48.		℄
"			16	1173 35.		40' R. P/L
"			53	1169 8.	25.5' L F/L of 24" conc.	iron pipe
"			25	1172 6.	40' L - P/L	
11+69			368	1171 41.	27' L gutter	
"			272	1172 37.	27' L curb	
11+71.4			59	1169 2.	26' L - F/L of 12" conc. pipe	1.4' L.B.
11+87.8			222	1172 87.	27' L gutter	
"			146	1173 63.	27' L curb	
B.M. AE 371			530	1169 80. 1169 79.	B.M. AE 371 - Santa Anita Ave & Alameda St. S.W. cor. Bt spk in curb, 4' W of W. end C.B.	El. 1169.796 FB 1568 pg 33
	1215	1181 95.				
12+00			588	1176 07.		℄
"			695	1175 00.		21' R. edge pav.
"			72	1174 8.		28' R. top drain
"			94	1172 6.		31' R - bot. drain
"			65	1175 5.		34' R - top drain
"			63	1175 7.		40' R - P/L.
"			620	1175 75.	11.5' L	
"			760	1174 35.	22' L edge pav.	
"			87	1173 3.	26' L bot. V. drain	

76L298 307 5-49

PLEASE RETURN TO
LOS ANGELES COUNTY SURVEYOR
726 LOS ANGELES COUNTY ENGINEERING BLDG.

NOTE: ANY ADDITIONS OR CHANGES ON THIS SHEET MUST BE MADE OR CIRCLED IN RED INK, WITH DATE AND NAME OF PERSON MAKING CHANGE.

Do not extend notes this side of this line.

STATION	B. S.	H. I.	F. S.	ELEV.	Santa Anita Ave	
		1181 95				
12+00			76	11744.	27' L. Top drain	
"			69	11751.	40' L P/L.	
12+50			278	11791 7.		℄
T.P			031	1181 64	T.P	
	1094	1192 58				
13+00			1054	118204		℄
			1078	118180.		7.5' R.
"			1177	118081.		21' R edge pav.
"			116	11810.		28' R - Top drain
"			144	11782.		31' R - bot. 6' flat drain
"			116	11810.		34' R - top dr
"			114	11812		40' R - P/L
"			1091	118167	11.5' L.	
"			1173	118085.	22' L. edge pav.	
"			139	11787.	26' L. bot. V drain	
"			120	11806.	27' L top drain	
"			118	11808.	40' L P/L	
13+50			784	118472.		℄
14+00			510	118748.		℄
"			535	118723.		7.5' R
"			650	118608.		21' R edge pav.

Profile No. ____ Notes Red. ____ Plotted ____ Job No. 1353 Division No. V F.B. 1624 PG. 907
X-Sec. No. ____ Date ____ Date ____ Survey of Colman Ave.
Notes Chkd. ____ Checked ____ Survey by Langan Notes J.J.L. Date 4-19-50
Date ____ Date ____ Map No. ____ Added Johnson Date ____

76L298 307 5-49

PLEASE RETURN TO
LOS ANGELES COUNTY SURVEYOR
726 LOS ANGELES COUNTY ENGINEERING BLDG.

NOTE: ANY ADDITIONS OR CHANGES ON THIS SHEET MUST BE MADE OR CIRCLED IN RED INK, WITH DATE AND NAME OF PERSON MAKING CHANGE.

Do not extend notes this side of this line.

STATION	B. S.	H. I.	F. S.	ELEV.	Santa Anita Ave	
		1192 58.				
14+00			60	11866.		28' R Top drain
"			81	11845.		31' R - bot - 6' drain
"			63	11863.		34' R. top drain.
"			49	11877.		40' R - P/L.
"			536	118722	11.5' L.	
"			613	118645.	22' L edge pav.	
"			78	11848.	26' L - bot V. drain	
"			61	11865.	27' L Top drain	
"			57	11869.	40' L - P/L	
T.P			298	118960.	T.P	
	842	1198 02				
14+48			786	119016.		℄
"			120	11860.		31' R - F/L of box drain
14+49			79	11901.		40' R P/L
14+74.04			625	119177.	Int. of ℄s Colman Ave & Santa Anita Ave.	
			672	119130.	16' E. on ℄ Colman Ave.	
			729	119073.	100' E. "	"
14+99			94	11886.	31	31' R. bot box drain
"			48	11932.		40' R - P/L

F.B. 1424 PG. 108
Job No. 1353 Division No. V. Notes Red. Plotted No. Profile
Survey of Colman Ave. Date Date X-Sec.
Survey by Lanigan Notes Lanigan Notes Chkd. Checked No.
Indexed A. C. Johnson Date Date Date

98 307 5-49

PLEASE RETURN TO
LOS ANGELES COUNTY SURVEYOR
726 LOS ANGELES COUNTY ENGINEERING BLDG.

NOTE: ANY ADDITIONS OR CHANGES ON THIS SHEET MUST BE MADE OR CIRCLED IN RED INK, WITH DATE AND NAME OF PERSON MAKING CHANGE.

Do not extend notes this side of this line.

STATION	B. S.	H. I.	F. S.	ELEV.	Santa Anita Ave	
		1198 02.				
15+00			464	1193 38		℄
"			526	92 76		16' R
"			541	1192 61		21' R edge pav
"			471	1193 31	11.5' L	
"			555	1192 47	22' L edge pav	
"			70	11910.	26' L bot V. drain	
			54	11926.	27' L top drain.	
"			55	11925.	40' L P/L	
15+00			34	11946.	180' ± L - back lot line	
15+50			147	1196 55		℄
T.P			004	1197 98	T.P	
	1092	1208 90				
16+00			910	1199.80		℄
"			944	1199 46		7.5' R.
"			1023	1198 67		21.5' R edge pav.
"			107	11982.		28.5' R. Top drain
"			133	11956.		31.5' R - bot - 6' flat drain
"			102	11987.		35.5' R - Top drain
"			104	11985.		40' R - P/L

Profile No. ____ Notes Red. ____ Plotted ____ Job No. 1353 Division No. V
X-Sec. No. ____ Date ____ Date ____ Survey of Colman Ave.
Notes Chkd. ____ Checked ____ Survey by Lanigan Notes Lanigan Date 4-19-50
Date ____ Date ____ Map No. ____ Indexed Johnson Date ____

F.B. 1624 PG. 109

76L298 307 5-49

PLEASE RETURN TO
LOS ANGELES COUNTY SURVEYOR
726 LOS ANGELES COUNTY ENGINEERING BLDG.

NOTE: ANY ADDITIONS OR CHANGES ON THIS SHEET MUST BE MADE OR CIRCLED IN RED INK, WITH DATE AND NAME OF PERSON MAKING CHANGE.

Do not extend notes this side of this line.

STATION	B. S.	H. I.	F. S.	ELEV.	Santa Anita Ave	
		1208 90				
16+00			934	119954	11.5' L	
"			1040	119850	22' L edge pav.	
"			120	11969	26' L - bot V. drain	
"			103	11986	27' L - Top drain	
"			98	11991	40' L P/L	
16+50			604	120286		℄
T.P			291	120599	T.P	
	1044	1216 43				
17+00			1044	120599		℄
"			1085	120558		7.5 R
"			1185	120458		21' R edge pav.
"			116	12048		29' R. top drain
"			147	12017		32' R. bot. - 6' flat drain
"			118	12046		34' R - top drain
"			114	12050		40' R - P/L
"			1070	120573	11.5' L	
"			1184	120459	22' L edge pav.	
"			135	12029	26' L bot V. drain	
"			119	12045	27' L top drain	
"			113	12051	40' L P/L	

F.B. 1624 PG. 110
Survey of Colman Ave.
Survey by Lanigan
Indexed B. F. Johnson
Job No. 1353 Division No. 11
Notes Red. Date
Notes Chkd. Date
Plotted Date
Checked Date
Profile No.
X-Sec. No.

76L298 307 5-49

PLEASE RETURN TO
LOS ANGELES COUNTY SURVEYOR
726 LOS ANGELES COUNTY ENGINEERING BLDG.

NOTE: ANY ADDITIONS OR CHANGES ON THIS SHEET MUST BE MADE OR CIRCLED IN RED INK, WITH DATE AND NAME OF PERSON MAKING CHANGE.

Do not extend notes this side of this line.

STATION	B. S.	H. I.	F. S.	ELEV.	Santa Anita Ave	
		1216 43.				
17+08.2			167	11997.	157.4 L. bottom of flow	
17+50.			749	12087.4		℄
17+58.3			169	11995.		℄ - F/L of 36" conc. pipe
17+68			109	12055.		32' R - bk. in d[illegible]
17+82.7			90	12074.		32' R - end of d[illegible]
17+89			524	121117		℄
"			54	121101		40' R - P/L
"			83	12081.	27' L - F/L of 20" conc. pipe.	
"			59	12105.	40' L P/L	
18+29.97			310	121333	int. of ℄'s Calaveras St & Santa Anita Ave	
			385	121258	42' E. on Calaveras St -	℄
			291	121352	100' E "	"
			374	121269	28' W on Calaveras St -	℄ (curb below pipe)
			534	121107	"	15' S. curb
			340	121303	"	" 15' N. gutter
			316	121327	"	" 15' N. curb
			517	121126	100' W. on "	" ℄
			612	121031	"	" 15' S. gutter
			564	121079	"	" 15' S. curb

Profile No. ____ Date ____ X-Sec. No. ____ Date ____
Notes Red. ____ Date ____ Notes Chkd. ____ Date ____
Plotted ____ Date ____ Checked ____ Date ____
Job No. 13353 Division No. V
Survey of Calman Ave
Survey by Langan Notes Langan Date ____
Map No. ____ Checked by ____ Date ____
F.B. 1264 PG. 111

76L298 307 5-49

PLEASE RETURN TO
LOS ANGELES COUNTY SURVEYOR
726 LOS ANGELES COUNTY ENGINEERING BLDG.

NOTE: ANY ADDITIONS OR CHANGES ON THIS SHEET MUST BE MADE OR CIRCLED IN RED INK, WITH DATE AND NAME OF PERSON MAKING CHANGE.

Do not extend notes this side of this line.

STATION	B. S.	H. I.	F. S.	ELEV.	Santa Anita Ave.
		1216 43			
			5 84	1210 59	100' W. on Calaveras St 15' N. gutter
			4 31	1212 12	" " 15' N. curb
18+41.3			4 31	1212 12	24.8' L - F/L of 20" pipe.
			0 10	1216 33	60' N on Santa Anita Ave - ℄
					BM AE 357 El. 1211.102 FB 1568 pg 27.
BMAE 357			5 32	1211 11	Calaveras St & Santa Anita Ave, NW cor. bt. spk. in cb, 20' W. of east end.

Profile
Plotted ____ No. ____
Date ____ X-Sec.
Checked ____ No. ____
Date ____

Job No. 1353 Division No. V Notes Red. ____ Date ____
Survey of Calman Ave. Notes Chkd. ____ Date ____
Survey by Lanigan Notes Lanigan
Indexed R. C. Johnson Date ____

B. 1624 PG. 112

Notes Ck'd by	Survey of Colman Ave
Map No.	W. O. 1353 Tape No. Std. °F
Office Work	Surveyed by J. J. Lanigan
Checked	Notes Lanigan Date 4-20-40
Date	Indexed S. C. Johnson

F. B. 1624 PG. 113

APR 27 '51

Notes Any Additions or Changes on This Sheet Must be Made or Circled in Red Ink With Date and Name of Person Making Change.

Do not extend notes this side of this line.

RETURN TO
LOS ANGELES COUNTY SURVEYOR
726 LOS ANGELES COUNTY
ENGINEERING BLDG.

LOCATION
of
IMPROVEMENTS
on
SACRAMENTO ST
from
SANTA ROSA AVE.
to
RAYMOND LANE
C.L. 1353

J. J. Lanigan
A. S. Curtis
H. H. Raphael
I. P. Thomas

76F3098 247 10M 1-49

2

F. B. 1644 PG. 114

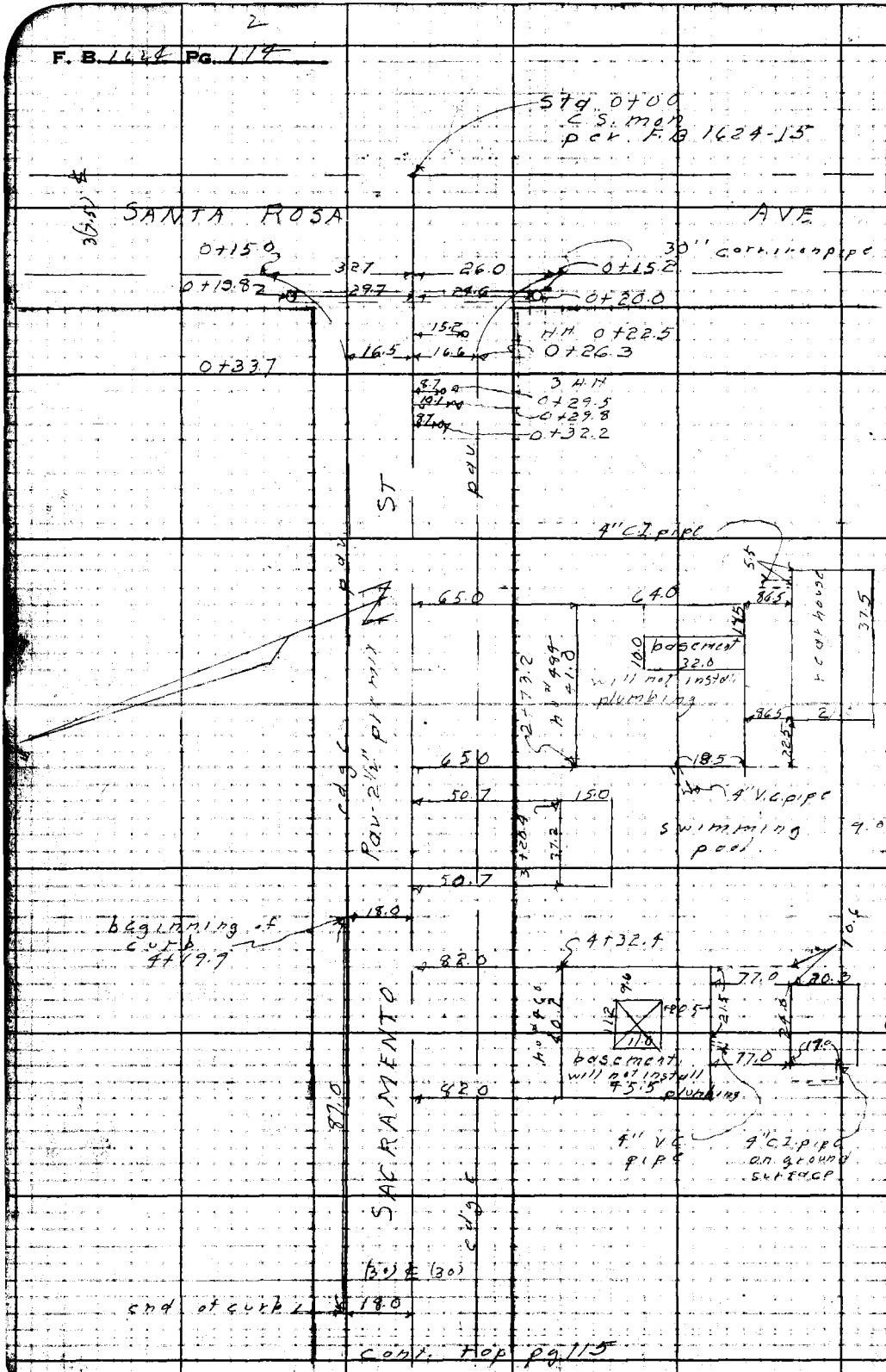

RETURN TO
LOS ANGELES COUNTY SURVEYOR
7225 LOS ANGELES COUNTY
ENGINEERING BLDG.

Do not extend notes this side of this line.

Note: Any Additions or Changes on This Sheet Must Be Made or Checked in Red Ink With Date and Name of Person Making Change.

Notes Ck'd by
Map No.
Office Work
Checked
Date

Survey of Colman Ave
W. O. 833 Sale No. Std. °F
Surveyed by J. J. Lanigan
Noted Lanigan Date 4-20-59
Indexed E. C. Johnson

F. B. 162 PG. 115

cont. from bk. 162 pg. 114

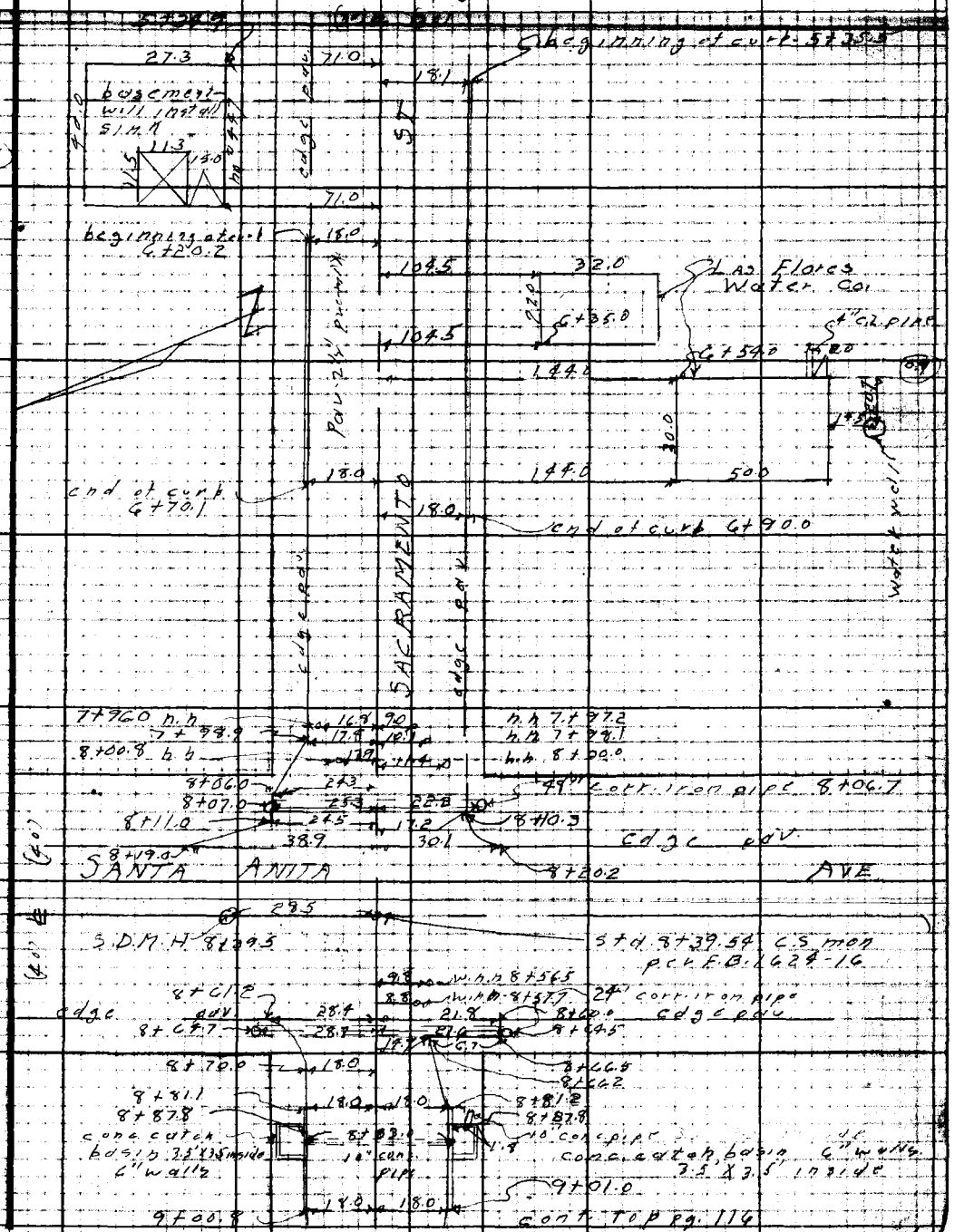

Notes: Any Additions or Changes on This Sheet Must Be Made or Circled in Red Ink With Date and Name of Person Making Change.

Do not extend notes this side of this line.

LOS ANGELES COUNTY SURVEYOR
725 LOS ANGELES COUNTY ENGINEERING BLDG.

765F0058 247 10M 1-60

F. B. 1624 PG. 116

cont. bot. pg. 115

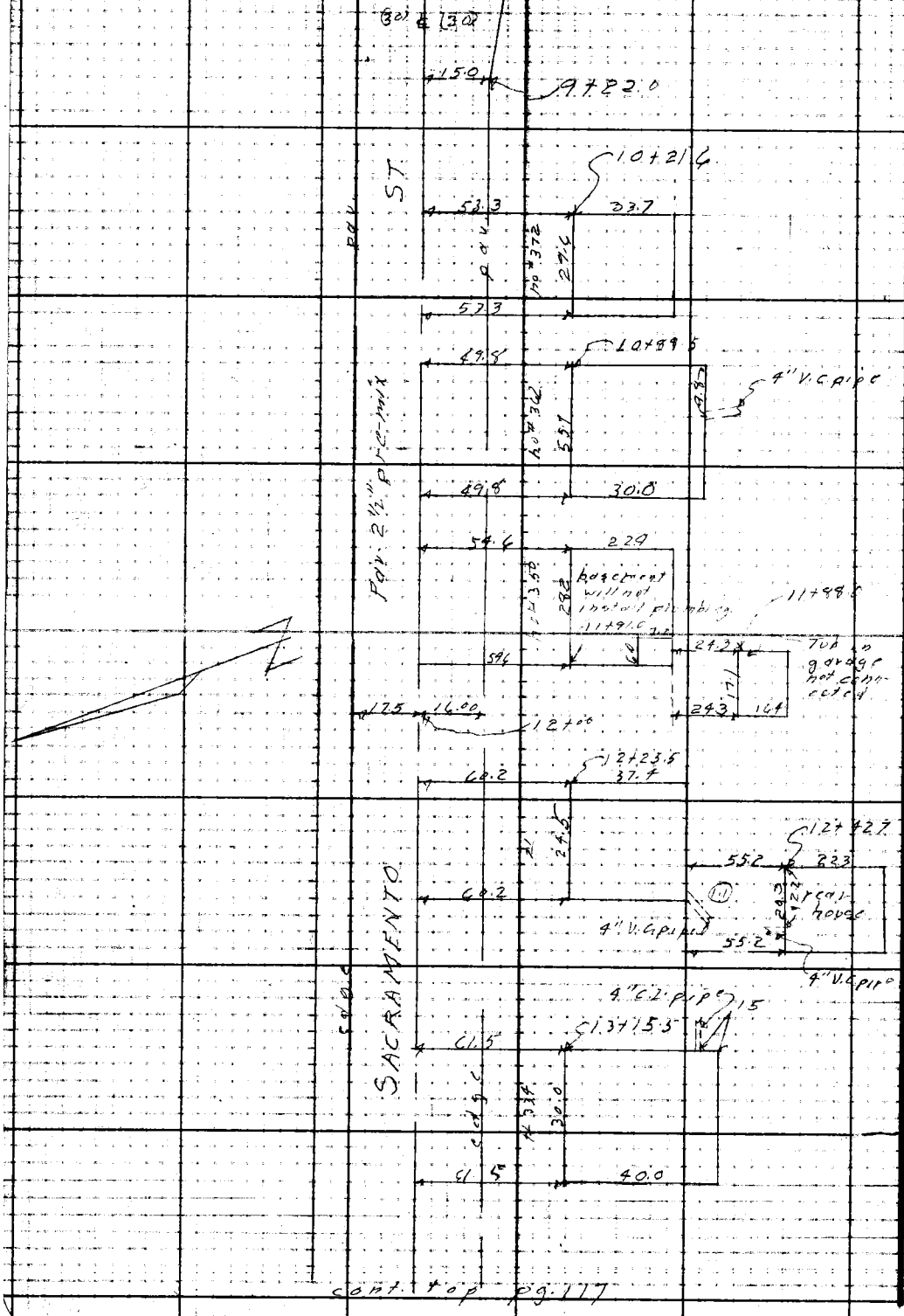

cont. top pg. 117

RETURN TO
LOS ANGELES COUNTY SURVEYOR
725 LOS ANGELES COUNTY
ENGINEERING BLDG.

Do not extend notes this side of this line.

Note: Any Additions or Changes on This Sheet Must Be Made or Circled in Red Ink With Date and Name of Person Making Change.

Notes Ck'd by	Survey of Colman Ave
Map No.	W.O. 1353 Tape No. Std. °F
Office Work	Surveyed by J. J. Lanigan
Checked	Notes Lanigan Date
Date	Indexed R. C. Johnson

F. B. 1624 PG. 117

cont. to pg. 116

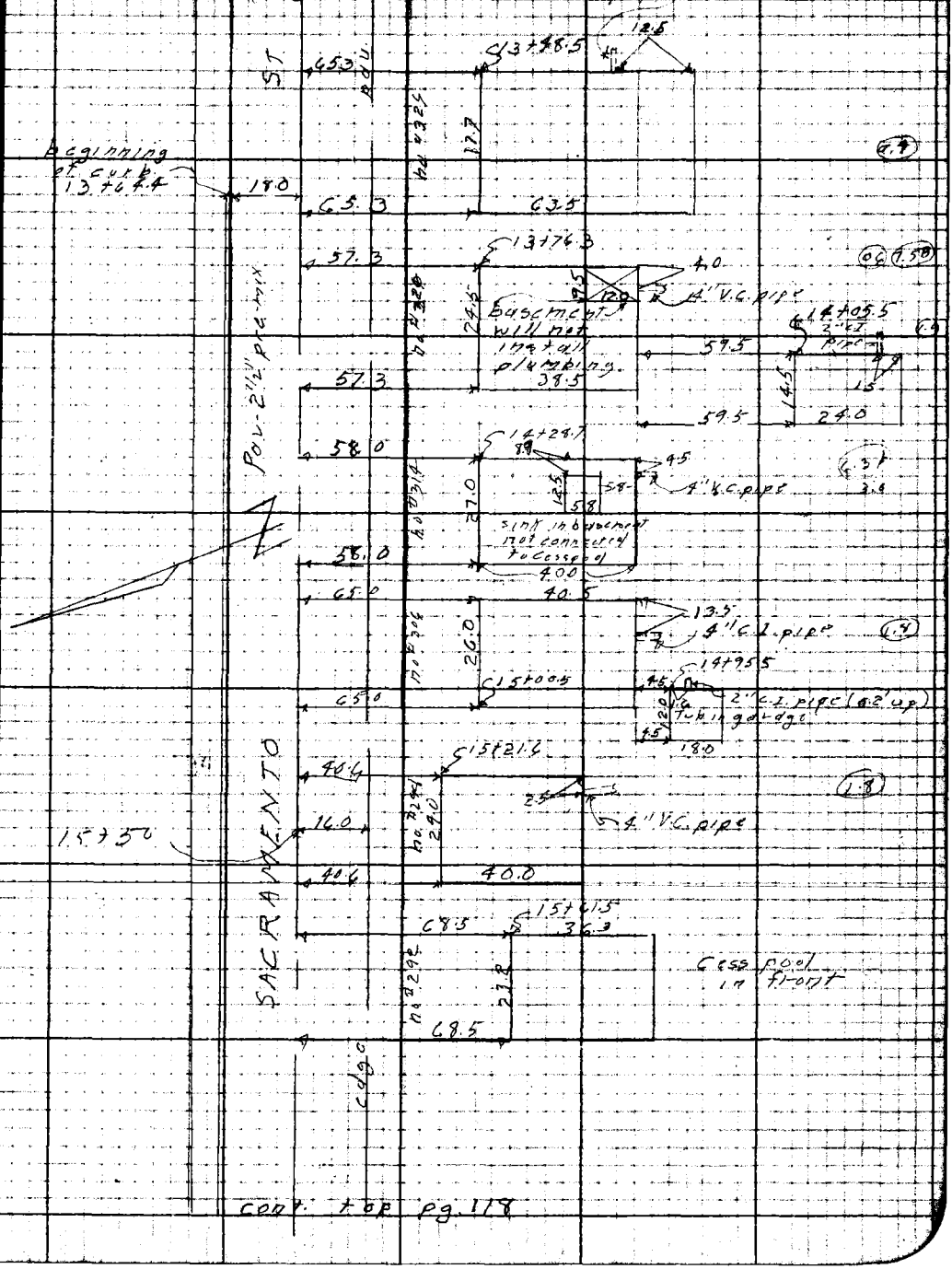

cont. to pg. 118

Note: Any Additions or Changes on This Sheet Must be Made or Circled in Red Ink With Date and Name of Person Making Change.

Do not extend notes this side of this line.

RETURN TO
LOS ANGELES COUNTY SURVEYOR
726 LOS ANGELES COUNTY
ENGINEERING BLDG.

76F3095 247 10M 1-49

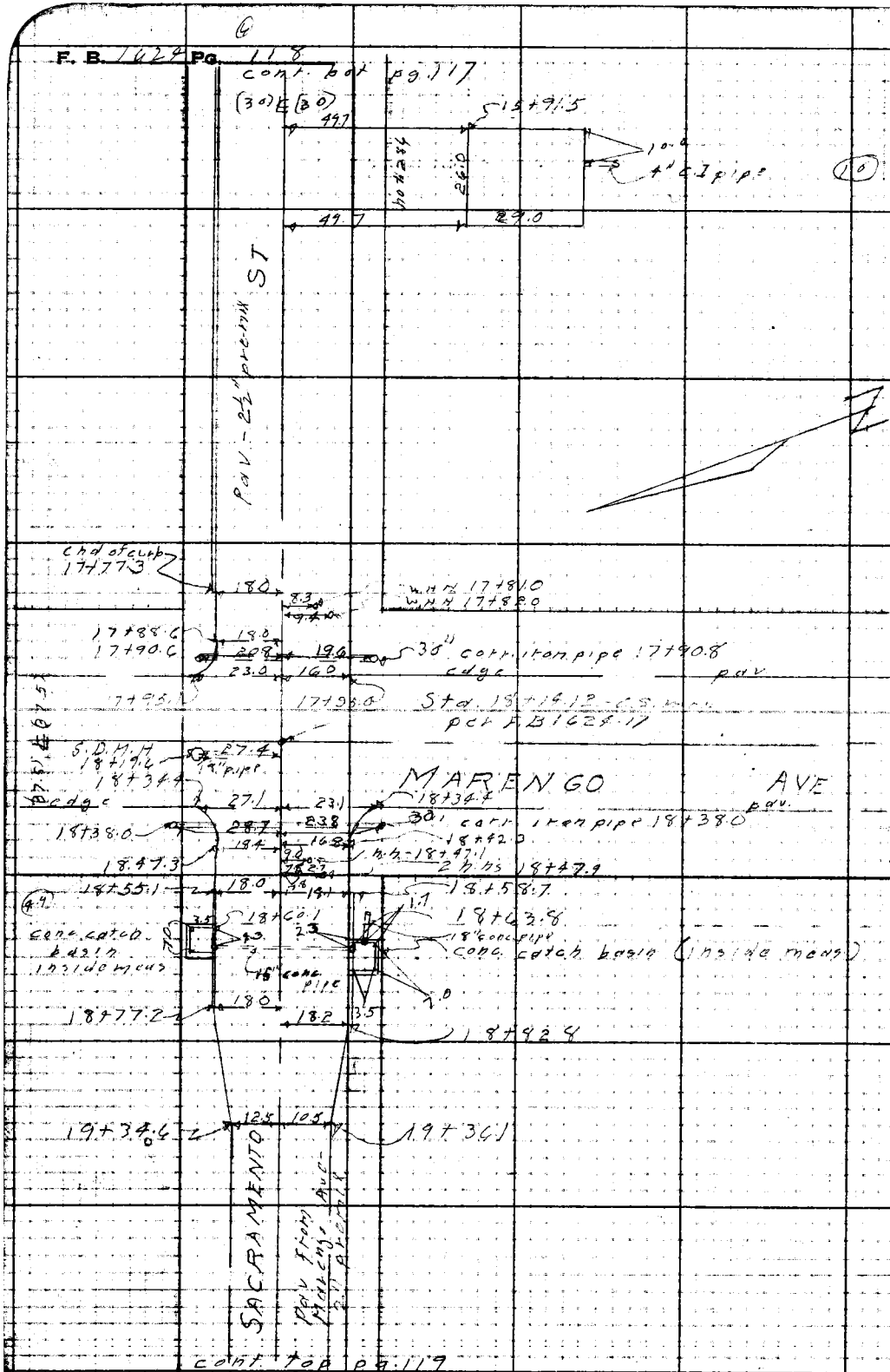

RETURN TO
LOS ANGELES COUNTY SURVEYOR
725 LOS ANGELES COUNTY
ENGINEERING BLDG.

Do not extend notes this side of this line.

Note: Any Additions or Changes on This Sheet Must be Made or Circled in Red Ink With Date and Name of Person Making Change.

Notes Ck'd by	Survey of Colmar Ave.
Map No.	W.O. 3533 Tape No. Std. °F
Office Work	Surveyed by J. J. Longan
Checked	Notes Longan Date 4
Date	Indexed O. Johnson

F. B. 1624 PG. 119

cont. bot. pg. 118

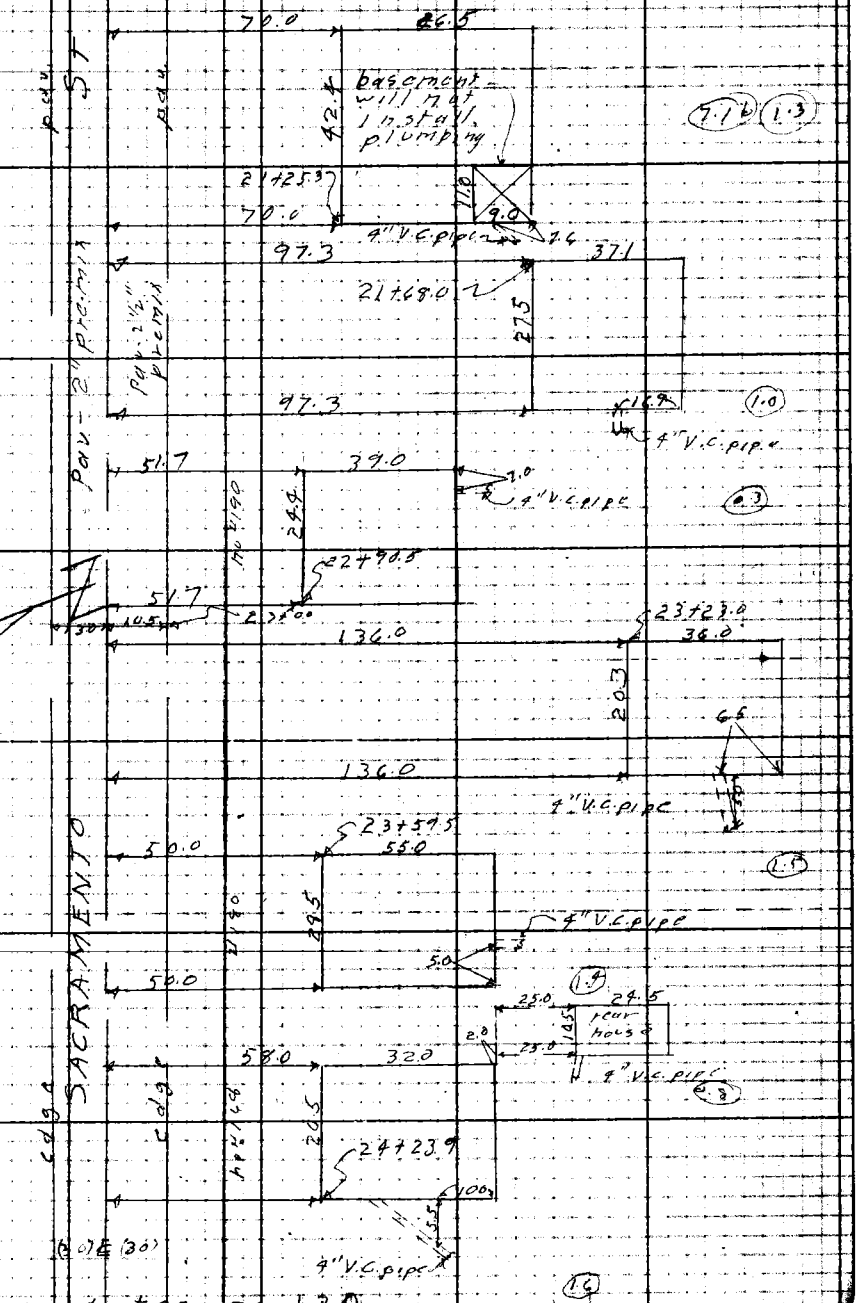

cont. top pg. 120

Notes: Any Additions or Changes on This Sheet Must be Made or Checked in Red Ink with Date and Name of Person Making Change.

Do not extend notes this side of this line.

RETURN TO
LOS ANGELES COUNTY SURVEYOR
720 LOS ANGELES COUNTY
ENGINEERING BLDG.

76F3095 247 10M 1-49

F. B. 1624 Pg. 120

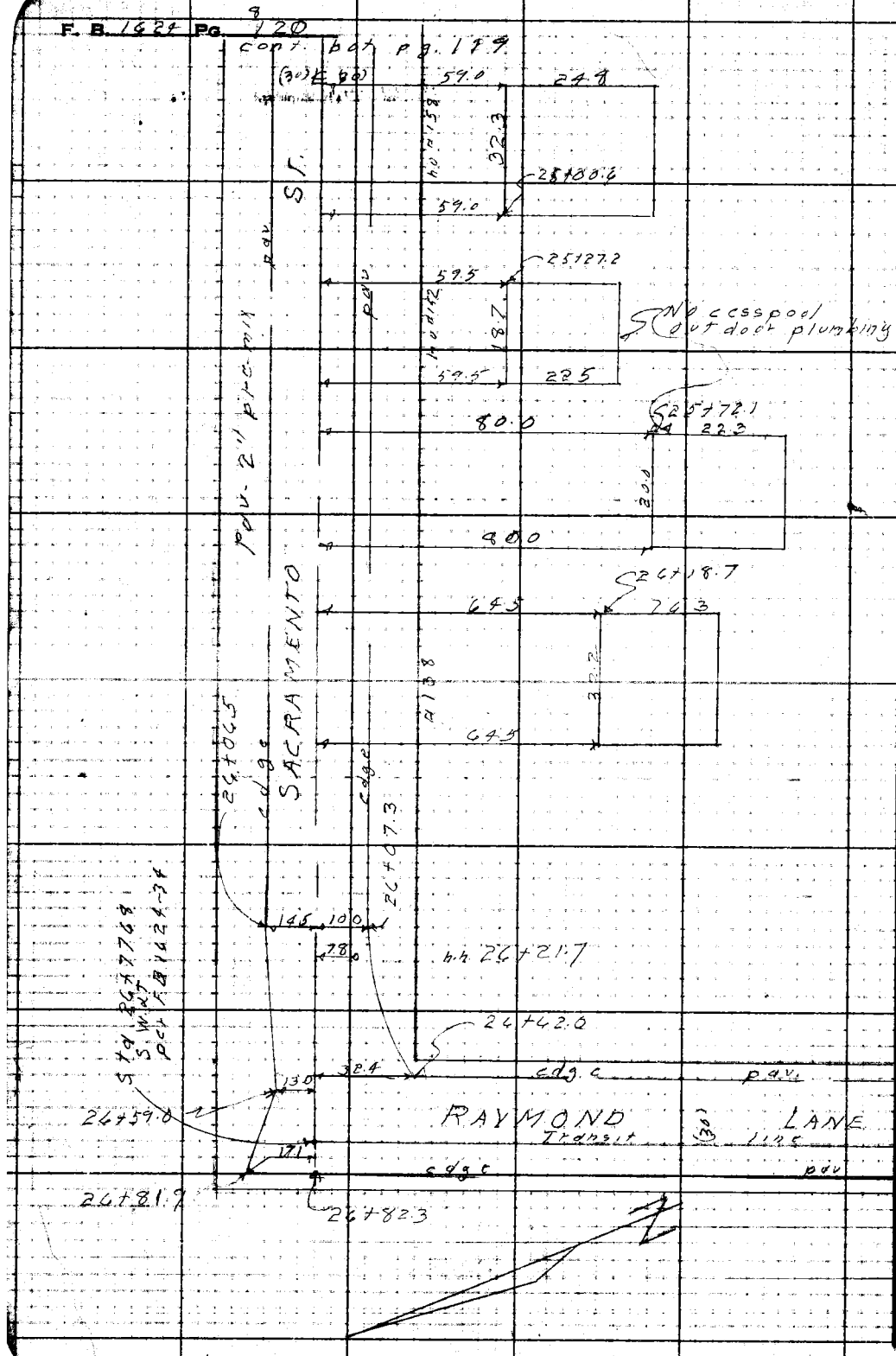

RETURN TO
LOS ANGELES COUNTY SURVEYOR
725 LOS ANGELES COUNTY
ENGINEERING BLDG.

Do not extend notes this side of this line.

Note: Any Additions or Changes on This Sheet Must be Made or Circled in Red Ink With Date and Name of Person Making Change.

Profile No.	Notes Red.	Plotted	Job No. 1353	Division No. V	F.B. 1624 PG. 12
	Date	Date	Survey of Colman Ave.		
X-Sec. No.	Notes Chkd. H.D.H.	Checked	Survey by Lanigan	Notes J. J. L	Date 4-24-30
	Date 5-16-50	Date	Map No.	Index R. Johnson	Date APR 27 '51

NOTE: ANY ADDITIONS OR CHANGES ON THIS SHEET MUST BE MADE OR CIRCLED IN RED INK, WITH DATE AND NAME OF PERSON MAKING CHANGE.

Do not extend notes this side of this line.

PLEASE RETURN TO
LOS ANGELES COUNTY SURVEYOR
726 LOS ANGELES COUNTY ENGINEERING BLDG.

PROFILE
and
CROSS-SECTIONS
on
SACRAMENTO ST.
from
SANTA ROSA AVE.
to
RAYMOND LANE.
C.I. 1353

STATION	B. S.	H. I.	F. S.	ELEV.

J. J. Lanigan
A. S. Curtis.
H. H. Raphael
I. P. Thomas

76L298 307 5-49

76L298 307 5-49

PLEASE RETURN TO
LOS ANGELES COUNTY SURVEYOR
726 LOS ANGELES COUNTY ENGINEERING BLDG.

NOTE: ANY ADDITIONS OR CHANGES ON THIS SHEET MUST BE MADE OR CIRCLED IN RED INK, WITH DATE AND NAME OF PERSON MAKING CHANGE.

Do not extend notes this side of this line.

Profile No. ___ X-Sec. No. ___ Plotted ___ Date ___ Checked ___ Date ___

Notes Red. ___ Date ___ Notes Chkd. ___ Date ___

Job No. 1353 Division No. V

Survey of Colimar Ave

Survey by Laying Notes Laying

Indexed E. C. Johnson Date

B 1624 PG. 122

STATION	B. S.	H. I.	F. S.	ELEV.	Sacramento St.	
					BMAE155 El. 1128.353 FB1447 pg159, Santa Rosa Ave & Sacramento Ave, N.E. Cor, Bt spk in curb,	
BMAE155				1128 35	6' E. of W end.	
	503	1133 38				
0+00			490	1128 48	1 mt. of ℄s Santa Rosa Ave & Sacramento St.	
			000	1133 38	85' N on ℄ of Santa Rosa Ave	
			995	1123 43	100' S " "	
0+20			64	1127 0.		30' R F/L 30" conc. 1 Iron pipe
"			89	1124 5.	25 L - F/L of 30" conc 1 Iron pipe	
0+37.5			25	1130 9.		30' R P/L
"			57	1127 7.	30' L P/L.	
0+50			412	1129 26		℄
1+00			323	1130 15.		℄
"			334	1130 02		16½ R edge pav.
"			26	1130 8.		19.5' R.
"			19	1131 5.		30' R - P/L.
"			492	1128 96	16.5' L edge pav.	
"			40	1129 4.	19' R	
"			53	1128 1.	30' R P/L	
T.P.			263	1130 75.	T.P.	
	604	1136 79.		1130 75		
1+50			592	1130 87.		℄
2+00			528	1131 51.		℄

298 307 5-49

PLEASE RETURN TO
LOS ANGELES COUNTY SURVEYOR
726 LOS ANGELES COUNTY ENGINEERING BLDG.

NOTE: ANY ADDITIONS OR CHANGES ON THIS SHEET MUST BE MADE OR CIRCLED IN RED INK, WITH DATE AND NAME OF PERSON MAKING CHANGE.

Do not extend notes this side of this line.

STATION	B. S.	H. I.	F. S.	ELEV.	SACRAMENTO ST.	
		1136 79.				
2+00			532	1131 47		16.5' R edge pav.
"			41	1132 4		30' R - P/L
"			63	1130 5.	16.5' L edge pav.	
"			60	1130 8.	20' L	
"			75	1129 3.	30' L P/L.	
2+12.2			174	1119 4.	236' L - S.E. cor house	
"			174	1119 4.	236' L - back lot line house	
2+17.7			174	1119 4.	215.5' L - Top of 4" C.I. pipe.	
2+32.2			114	1125 4.	129' L - S.E. cor. bldg #484	
2+32.4			64	1130 4.	" " Floor bldg	
2+50			474	1132 03.	bldg #484	℄
2+55.7			145	1122 3.	113' L. basement floor	
2+73.2			124	1124 4.	110' L - Top 4" V.C. pipe	
3+00			432	1132 47.		℄
"			440	1132 39.		17' R edge pav.
"			84	1133 4.		21' R.
"			29	1133 9.		30' R - P/L.
"			550	1131 29.	16.5' L. edge pav.	
"			51	1131 7.	18' L	
"			57	1131 1.	30' L P/L.	
3+50			402	1132 77.		℄

Profile No. ____ Notes Red. ____ Plotted ____ Job No. 1353 Division No. V
X-Sec. No. ____ Date ____ Date ____ Survey of COLMAN AV.
Notes Chkd. ____ Date ____ Checked ____ Date ____ Survey by LAWLGAN Notes J.V.L. Date 4-24-50
Map No. ____ Date ____ Indexed J. Johnson Date ____

F.B. 1624 PG. 123

76L298 307 5-49

PLEASE RETURN TO
LOS ANGELES COUNTY SURVEYOR
726 LOS ANGELES COUNTY ENGINEERING BLDG.

NOTE: ANY ADDITIONS OR CHANGES ON THIS SHEET MUST BE MADE OR CIRCLED IN RED INK, WITH DATE AND NAME OF PERSON MAKING CHANGE.

Do not extend notes this side of this line.

F.B. 624 PG. 124 Job No. 1353 Division No. V Notes Red. ___ Plotted ___ Profile No. ___
Survey of COLMAN AV. Date ___ Date ___ X-Sec. No. ___
Survey by LANIGAN Notes LANIGAN Notes Chkd. ___ Checked ___
Indexed ___ Engineer E. F. Tomnosky Date ___ Date ___

STATION	B. S.	H. I.	F. S.	ELEV.	SACRAMENTO ST.	
		1136 79.				
3+57.4			164	1120 4.	50.7 L. deep end swimming pool	
T.P			349	1133 30.	T.P.	
	477	1138 07.				
4+00			511	1132 96.		℄
"			525	1132 82.		18' R. edge pav.
"			47	1133 4.		22' R.
"			42	1133 9.		30' R. P/L.
"			620	1131 87.	17' L edge pav.	
"			59	1132 2.	19' L.	
"			64	1131 7.	30' L P/L.	
4+19.9.			504	1132 03		18' R. gutter
"			466	1133 41.		18' R. beg. curb.
4+32.4			70	1131 1.	127.5' L — Floor ht. 4.60.	
"			107	1127 4.	127.5' L — S.E. cor. ht. 4.60	
4+47.6			143	1123 8.	121.5' L. - b'smt. floor	
4+53.9			128	1125 3.	127.5' L. top of 4" v.c. pipe	
4+43.			150	1123 1.	214.8' L. S.E. cor. residence	
"			151	1123 0.	214.8' L. back lot line.	
4+67			143	1123 8.	213.5' L — 4" C.I. pipe rear house	
4+50			486	1133 21		℄

76L298 307 5-49

PLEASE RETURN TO
LOS ANGELES COUNTY SURVEYOR
726 LOS ANGELES COUNTY ENGINEERING BLDG.

NOTE: ANY ADDITIONS OR CHANGES ON THIS SHEET MUST BE MADE OR CIRCLED IN RED INK, WITH DATE AND NAME OF PERSON MAKING CHANGE.

Do not extend notes this side of this line.

STATION	B. S.	H. I.	F. S.	ELEV.	SACRAMENTO ST.	
		113807.				
5+00			465	113342		℄
"			474	113333		18' R gutter
"			424	113381		18' R curb
"			544	113241	18' L edge pav.	
"			53	11328.	20' L	
"			59.	11322.	30' L P/L.	
5+04.9			472	113335		18' R gutter
"			422	113385		18' R curb.
5+35.5			554	113253	18' L gutter	
"			474	113331	18' L curb	
5+50			449	113358		℄
5+62.2			101	11280.		91.1 R- psm'l floor
T.P.			449	113358		
	449	113807		113358		
6+00			430	113377		℄
"			432	113375		18' R. edge pav.
"			34	11347.		22' R
"			31	11350.		30' R- P/L.
"			521	113286	18' L gutter	
"			438	113369	18' L curb.	

Profile No. ____ Notes Red. ____ Date ____ Plotted ____ Date ____ Job No. 1353 Division No. V
X-Sec. No. ____ Notes Chkd. ____ Date ____ Checked ____ Date ____ Survey of COLMAN AV.
Survey by LANIGAN Notes J.O.L. Date 4-24-50
Map No. ____ Index G. Johnson Date ____

F.B. 624 PG. 125

76L298 307 5-49

PLEASE RETURN TO
LOS ANGELES COUNTY SURVEYOR
726 LOS ANGELES COUNTY ENGINEERING BLDG.

NOTE: ANY ADDITIONS OR CHANGES ON THIS SHEET MUST BE MADE OR CIRCLED IN RED INK. WITH DATE AND NAME OF PERSON MAKING CHANGE.

Do not extend notes this side of this line.

B. 1624 PG. 126 Job No. 1353 Division No. V Notes Red. Plotted Profile No.
Survey of COLEMAN AV. Date Date X-Sec. No.
Survey by LAULGAN Notes LAULGAN Notes Chkd. Checked
Indexed E. C. JOHNSON Date Date

STATION	B. S.	H. I.	F. S.	ELEV.	SACRAMENTO ST.	
		1138 07.				
6+20.2			419	113389.		18' R gutter
"			373	113434.		18' R - beg. of curb
6+35.0			84	11297.	136.5' - Flow. of Las Flores water co. bldg.	
"			88	11293.	" - S.W. cor.	" "
6+50			387	113420.		℄
6+54			100	11281.	192' L Top of 4" C.I. pipe	
"			92	11289.	194' L - S.E. cor. of Las Flores water co. bldg.	
"			122	11259.	228'± L - back lot line	
6+70.1			360	113447.		18' R gutter
"			319	113488.		18' R. end of curb
6+90			328	113479.		℄
"			413	113394.	18' L gutter	
"			324	113483	18' L end of curb	
7+50			207	113600.		℄
"			214	113591.		18' R edge pav.
"			20	11361.		23' R
"			09	11372.		30' R - P/L
"			325	113482	17' L edge pav.	
"			24	11355.	19' L	
"			34	11345.	30' L P/L.	

76L298 307 5-49

PLEASE RETURN TO
LOS ANGELES COUNTY SURVEYOR
726 LOS ANGELES COUNTY ENGINEERING BLDG.

NOTE: ANY ADDITIONS OR CHANGES ON THIS SHEET MUST BE MADE OR CIRCLED IN RED INK, WITH DATE AND NAME OF PERSON MAKING CHANGE.

Do not extend notes this side of this line.

STATION	B. S.	H. I.	F. S.	ELEV.	SACRAMENTO ST.	
		1138 07				
T.P			204	1136 03	T.P	
	692	1142 95				
8+00			52	11377		30' R - P/L
"			74	11355	30' L P/L	
8+07			89	11340		25' R - F/L of 48" iron pipe cor.
"			114	11315	22' L. F/L of 48" iron pipe cor.	
8+39.54			485	1138 16	Int. of ℄'s Santa Anita Ave & N.H.	
"			384	11391		28.5' R - F.L. of N.H. pipe
			036	1142 59	100' N on ℄ Santa Anita Ave	
			949	1133 46	100' S "	
8+45			65	1136 4		29' R - F/L of 24" iron pipe cor.
"			84	11345	22' L - F/L of 24" iron pipe cor.	
8+80			30	11399		30' R - P/L
"			63	11366	30' L P/L	
8+11			524	1137 71		18' R. gutter
"			495	1138 00		18' R curb
"			625	1136 70	18' L gutter	
"			597	1136 98	18' L curb	
8+83			89	11340		18' R. F/L of 10" C.P. pipe
"			113	1131 61	18' L - F/L of 10" pipe in C.P.	

Profile No. ____ Notes Red. ____ Plotted ____ Job No. 353 Division No. V F.B. 1624 PG. 127
X-Sec. No. ____ Date ____ Notes Chkd. ____ Date ____ Checked ____ Date ____ Survey of COLMAN AV. Survey by LANIGAN Notes J.d.L. Date 4-24-50 Map No. ____ Date ____

76L298 307 5-49

PLEASE RETURN TO
LOS ANGELES COUNTY SURVEYOR
726 LOS ANGELES COUNTY ENGINEERING BLDG.

NOTE: ANY ADDITIONS OR CHANGES ON THIS SHEET MUST BE MADE OR CIRCLED IN RED INK, WITH DATE AND NAME OF PERSON MAKING CHANGE.

Do not extend notes this side of this line.

STATION	B. S.	H. I.	F. S.	ELEV.	Sacramento St	
		114295				
9+01			498	113797		℄
"			549	113746		18'R gutter
"			488	113807		18'R end curb.
"			659	113636	18'L gutter	
"			590	113705	18'L end curb.	
9+50			480	113815		℄
T.P			462	113833	T.P	
	532	114365				
10+00			533	113832		℄
"			534	113831		17'R edge pav.
"			43	11393		20'R
"			41	11395		30'R - P/L
"			630	113735	15'L edge pav.	
"			56	11380	19'L.	
"			66	11370	30'L P/L	
10+21.6			72	11364	53.3L floor ho# 372	
"			98	11338	87'L S.E. cor "	
"			111	11325	134±L back lot line	
10+50			505	113860		℄

F.B. 1624 PG. 128
Job No. 1353 Division No. V Notes Red. Plotted No. Profile
Survey of Colman Ave Date Date X-Sec.
Survey by Lanigan Notes Curtis Notes Chkd. Checked No.
Indexed R. C. Johnson Date Date

76L298 307 5-49

PLEASE RETURN TO
LOS ANGELES COUNTY SURVEYOR
726 LOS ANGELES COUNTY ENGINEERING BLDG.

NOTE: ANY ADDITIONS OR CHANGES ON THIS SHEET MUST BE MADE OR CIRCLED IN RED INK, WITH DATE AND NAME OF PERSON MAKING CHANGE.

Do not extend notes this side of this line.

STATION	B. S.	H. I.	F. S.	ELEV.	SACRAMENTO ST.	
		1143 65.				
10+88.5			63	1137 4.	49.8' L - Floor No # 362	
"			90	1134 7.	79.8' L - S.E. cor "	
"			129	1130 7	194± L back lot line	
10+98.3			98	1133 9.	79.8' L - Top 4" V.C. pipe	
11+00			477	1138 88.		℄
"			477	1138 88		17' R edge pav.
"			41	1139 6.		19' R
"			35	1140 2.		30' R - P/L
"			582	1137 83.	14' L edge pav.	
"			50	1138 7.	18' L	
"			61	1137 6.	30' L P/L	
T.P			534	1138 31.	T.P.	
	619	1144 50.				
11+50			532	1139 18.		℄
11+62.8			64	1138 1.	54.6' L - Floor No # 350	
"			87	1135 8.	77' L - S.E. cor " "	
"			126	1131 9.	194' ± L - back lot line	
11+88			123	1132 2.	73.5 - b's mt Floor. No # 350	
"			93	1135 2.	101.3' L - garage floor	

Profile No. ____ Notes Red ____ Plotted ____ Job No. 1353 Division No. X
Date ____ Date ____ Survey of Gilman Ave
X-Sec. No. ____ Notes Chkd. ____ Checked ____ Survey by Lanigan Notes Date 4-24-52
Date ____ Date ____ Map No. ____ Date ____

F.B. 1624 PG. 129

76L298 307 5-49

PLEASE RETURN TO
LOS ANGELES COUNTY SURVEYOR
726 LOS ANGELES COUNTY ENGINEERING BLDG.

NOTE: ANY ADDITIONS OR CHANGES ON THIS SHEET MUST BE MADE OR CIRCLED IN RED INK, WITH DATE AND NAME OF PERSON MAKING CHANGE.

Do not extend notes this side of this line.

STATION	B. S.	H. I.	F. S.	ELEV.	SACRAMENTO ST.	
		114450				
12+00			510	113940		℄
"			498	113952		17.5' R edge pav
"			37	11408		21' R
"			35	11410		30' R - P/L
"			611	113839	16' L edge pav.	
"			58	11387	18' L	
"			61	11384	30' L P/L	
12+25.5			54	11391	60.2' L - Floor bo# 344	
"			87	11358	97.6' L - S.E. cor "	
"			125	11320	195± L. back lot line.	
12+42.7			91	11354	152.8 L Floor rear house.	
"			121	11324	175.1 L. S.E. cor rear house.	
12+50			484	113964		℄
12+59			98	11347	97.6 L - Top 4" V.C. pipe bo# 344	
12+43			120	11325	152.8 L - Top 4" V.C. pipe - rear house.	
T.P			458	113992	T.P.	
	528	114520				
13+00			527	113993		℄
"			510	114010		17.5' R edge pav
"			43	11409		22' R

Profile No. ___ X-Sec. No. ___
Plotted ___ Date ___ Checked ___ Date ___
Notes Red. ___ Date ___ Notes Chkd. ___ Date ___
Division No. V Notes Chkd. ___ Date ___
Job No. 1353 Notes LANIGAN Date ___
Survey of COLMAN AV
Survey by LANIGAN
Indexed B. C. Johnson
F.B. 1624 PG. 130

76L298 307 5-49

PLEASE RETURN TO
LOS ANGELES COUNTY SURVEYOR
726 LOS ANGELES COUNTY ENGINEERING BLDG.

NOTE: ANY ADDITIONS OR CHANGES ON THIS SHEET MUST BE MADE OR CIRCLED IN RED INK, WITH DATE AND NAME OF PERSON MAKING CHANGE.

Do not extend notes this side of this line.

STATION	B. S.	H. I.	F. S.	ELEV.	SACRAMENTO ST.	
		1145 20.				
13+00			39	1141 3.		30' R - P/L
"			611	1139 09	16' L edge pav	
"			56	1139 6.	18' L	
"			64	1138 6.	30' L P/L	
13+15.5			65	1138 7.	41.5' L Floor Ho #338	
"			104	1134 8.	100' L - Top of 4" C.I. pipe	
"			96	1135 6.	101.5' L - S.E. cor. ho #334	
"			125	1132 7.	195± L - back lot line	
13+48.5			66	1138 6.	65.3' L - Floor Ho #324	
"			114	1133 8.	114.3' L Top of 4" C.I. pipe	
"			106	1134 6.	128.8' L. S.E. cor. ho #324	
"			101	1135 1.	195'± L. back lot line	
13+50			493	1140 27		℄
13+44.4			478	1140 42		18' R - gutter
"			419	1141 01		18' R. beg. of curb.
T.P			510	1140 10	T.P.	
	564	1145 74				
13+76.3			65	1139 2.	57.3' L. Floor Ho #320	
"			96	1136 1.	95.8 L. S.E. cor. "	
"			123	1133 4.	190± L. back lot line	

Profile No. ____ Notes Red ____ Plotted ____ Job No. 1353 Division No. V
X-Sec. No. ____ Date ____ Date ____ Survey of COLMAN AV.
Notes Chkd. ____ Checked ____ Survey by LAMGAIN Notes JJL Date 3-24-50
Date ____ Date ____ Map No. ____ Date ____

F.B. 624 PG. 131

76L298 307 5-49

PLEASE RETURN TO
LOS ANGELES COUNTY SURVEYOR
726 LOS ANGELES COUNTY ENGINEERING BLDG.

NOTE: ANY ADDITIONS OR CHANGES ON THIS SHEET MUST BE MADE OR CIRCLED IN RED INK, WITH DATE AND NAME OF PERSON MAKING CHANGE.

Do not extend notes this side of this line.

F.B. 1624 PG. 132 Job No. 1353 Division No. V Notes Red ____ Plotted ____ Profile No. ____
Survey of COLMAN AV Date ____ Date ____ X-Sec. No. ____
Survey by LANIGAN Notes LANIGAN Notes Chkd. ____ Checked ____
Indexed J. C. [redacted] Date ____ Date ____

STATION	B. S.	H. I.	F. S.	ELEV.	SACRAMENTO	
		1145 74				
137+80.3			107	1135 0.	95.8 L. Top 9" V.C. pipe	
137+81			140	1131 7.	89.8 bsmt ho# 320	
14+05.5			116	1134 1.	155.3 L. floor house.	
"			130	1132 7.	177.8 L. Top of 2" C.I. pipe.	
"			121	1133 6.	179.3 L. S.E. cor house.	
14+00			525	1140 49		℄
"			517	1140 60.		18' R gutter
"			442	1141 32		18' R curb
"			620	1139 54	16' L edge pav.	
"			56	1140 1.	18' L	
"			71	1138 6.	30' L P/L.	
14+28.7			59	1139 8.	58' L - Floor ho# 314	
"			97	1136 0.	98' L - S.W. cor ho# 314	
"			123	1133 4.	170± L - back lot line	
14+33.2			125	1133 2.	98' L - Top 4" V.C. pipe	
14+93.8			122	1133 5.	89.3 L - bsmt ho# 314	
14+50			495	1140 79.		℄
T.P			470	1141 04.	T.P.	
	518	1146 22.				

76L298 307 5-49

PLEASE RETURN TO
LOS ANGELES COUNTY SURVEYOR
726 LOS ANGELES COUNTY ENGINEERING BLDG.

NOTE: ANY ADDITIONS OR CHANGES ON THIS SHEET MUST BE MADE OR CIRCLED IN RED INK. WITH DATE AND NAME OF PERSON MAKING CHANGE.

Do not extend notes this side of this line.

STATION	B. S.	H. I.	F. S.	ELEV.	SACRAMENTO ST.	
		1146 22				
14+74.5			67	1139 5.	65'L. floor ho #304	
"			10.0	1136 2.	105.5'L. S.E. cor. "	
"			127	1133 5.	170± L. back lot line	
14+88.5			118	1134 4.	105.5'L - Top 4" C.I. pipe.	
15+00			515	1141 07.	℄	
"			504	1141 16.		18" R. gutter
"			440	1141 82.		18" R curb.
"			619	1140 03.	16'L. edge pav.	
"			60	1140 22.	19'L.	
"			65	1139 7.	30'L PIL	
15+21.4			48	1141 4.	40.6'L - floor ho #298	
"			94	1136 6.	80.6'L - S.W. cor. "	
"			122	1134 0.	170'±L. back lot line	
15+24.1			111	1135 1.	80.6'L top of 9" V.C. pipe	
15+50			484	1141 38.	℄	
15+61.5			59	1140 3.	68.5'L. floor ho #292	
"			100	1136 2.	109.5'L - S.E. cor. "	
"			114	1134 8.	170'± L. back lot line.	
T.P			485	1141 37.	T.P	
	558	1146 95.				

Profile No. ____ Notes Red. ____ Plotted ____ Job No. 353 Division No. V F.B. 624 PG. 133
X-Sec. No. ____ Date ____ Notes Chkd. ____ Date ____ Checked ____ Date ____ Survey of COLMAN AV. Survey by LAN & LAN Notes J.J.L. Date 4-24-50
Map No. ____ Indexed ____ Date ____

76L298 307 5-49

PLEASE RETURN TO
LOS ANGELES COUNTY SURVEYOR
726 LOS ANGELES COUNTY ENGINEERING BLDG.

NOTE: ANY ADDITIONS OR CHANGES ON THIS SHEET MUST BE MADE OR CIRCLED IN RED INK. WITH DATE AND NAME OF PERSON MAKING CHANGE.

Do not extend notes this side of this line.

Profile No. ____ X-Sec. No. ____
Plotted ____ Date ____ Checked ____ Date ____
Notes Red. ____ Date ____ Notes Chkd. ____ Date ____
Division No. V
Job No. 1353 Notes LANIGAN AV
Survey of COLMAN
Survey by LANIGAN
Indexed [redacted]
F.B. 1624 PG. 134

STATION	B. S.	H. I.	F. S.	ELEV.	SACRAMENTO ST.	
		1146 95.				
15+91.5			56	1141 4.	49.7'L - Floor hot	286
"			84	1138 6.	78.7 L. S.E. cor	"
16+01.5			92	1137 8.	78.7 L. Top of 4" C.I. Pipe.	
"			95	1137 5.	140 ± L back lot line.	
16+00			516	1141 79.		℄
"			509	1141 86.		18'R gutter
"			440	1142 55		18'R. curb
"			610	1140 85.	16'L edge pav.	
"			56	1141 4.	18'L	
"			66	1140 4.	30'L P/L.	
16+50			459	1142 36		℄
17+00			391	1143 04		℄
"			392	1143 03		18'R gutter
"			320	1143 75		18'R curb
"			491	1142 04.	16'L. edge pav.	
"			42	1142 8	18'L	
"			50	1142 0.	30'L P/L	
17+50			308	1143 87.		℄
T.P			315	1143 80.	T.P	

76L298 307 5-49

PLEASE RETURN TO
LOS ANGELES COUNTY SURVEYOR
726 LOS ANGELES COUNTY ENGINEERING BLDG.

NOTE: ANY ADDITIONS OR CHANGES ON THIS SHEET MUST BE MADE OR CIRCLED IN RED INK, WITH DATE AND NAME OF PERSON MAKING CHANGE.

Do not extend notes this side of this line.

STATION	B. S.	H. I.	F. S.	ELEV.	Sacramento	St
	5.92	1149.72				
17+77.3			5.44	1144.28		18' R gutter
"			4.66	1145.06		18' R end of curb
"			4.2	1145.5		30' R - P/L
"			6.4	1143.3	30' L P/L	
17+91			7.5	1142.2		21 R - P/L - 30" conc. pipe
"			9.0	1140.7	20 L - P/L - 30" conc. pipe	
18+14.12			4.73	1144.99	Int. of E/S Marengo Ave & Sacramento St	
			0.70	1149.02	100' N on E Marengo Ave	
			8.74	1140.96	100' S "	
18+19.6			10.3	1139.4		27.4 R - P/L - 18" RCP, 1.75 D.H.H., 1.40 pipe
18+38			6.5	1143.2		29' R - P/L - 30" conc.
"			8.8	1140.9	24' L - P/L - 30" conc. pipe	
18+52			5.20	1144.52		
"			3.5	1146.2		30' R - P/L
"			6.9	1142.8	30' L P/L	
18+55.1			5.68	1144.04		18' R gutter
"			5.24	1144.48		18' R beg. curb
18+58.7			6.95	1142.77	18' L - gutter	
"			6.53	1143.19	18' L - beg. curb	

Profile No. ____ Notes Red. ____ Job No. 135 Division No. 11
X-Sec. No. ____ Date ____ Plotted ____ Date ____ Survey of Colorado St Date 4-24-50
Notes Chkd. ____ Date ____ Checked ____ Date ____ Survey by Lawrence Notes Volt
Map No. ____ Indexed ____ Date ____

F.B. 1028 PG. 135

F.B. 1424 PG. 134

Job No. 1353 Division No. V. Notes Red. _____ Plotted _____ Profile

Survey of Colman Ave. Date _____ Date _____ No. _____

Survey by Lanigan Notes Lanigan Notes Chkd. _____ Checked _____ X-Sec.

Indexed A. C. Johnson Date _____ Date _____ Date _____ No. _____

76L298 307 5-49

PLEASE RETURN TO

LOS ANGELES COUNTY SURVEYOR

726 LOS ANGELES COUNTY ENGINEERING BLDG.

NOTE: ANY ADDITIONS OR CHANGES ON THIS SHEET MUST BE MADE OR CIRCLED IN RED INK, WITH DATE AND NAME OF PERSON MAKING CHANGE.

Do not extend notes this side of this line.

STATION	B. S.	H. I.	F. S.	ELEV.	
		Page omitted in error			

76L298 307 5-49

PLEASE RETURN TO
LOS ANGELES COUNTY SURVEYOR
726 LOS ANGELES COUNTY ENGINEERING BLDG.

NOTE: ANY ADDITIONS OR CHANGES ON THIS SHEET MUST BE MADE OR CIRCLED IN RED INK, WITH DATE AND NAME OF PERSON MAKING CHANGE.

Do not extend notes this side of this line.

STATION	B. S.	H. I.	F. S.	ELEV.	Sacramento St.	
		1149 72				
18+64.4			10 1	11396		18' R- F/L-15" pipe inc. B
18+66.1			13 3	11364	18' L- F.L. of 15" pipe inc. B.	
18+77.2			6 03	114369		18' R gutter
"			5 22	114450		18' R. end curb
18+82.8			7 14	114258	18' L gutter	
"			6 40	114332	18' L end of curb.	
B.M AE 368			4 18	1145 54 56	B.M AE 368 El. 1145.556 FB 1568 pg. 31 Marengo Ave & Sacramento St. NE Cor. Bt spk in curb. 2' So. of N. end.	
	3 99	1149 55				
19+00			5 04	114451		℄
"			5 52	114403		14' R. edge pav.
"			4 4	11452		17.5 R-
"			3 0	11466		30' R- P/L
"			6 04	114349	13' R edge pav.	
"			5 4	11442	14' R	
"			6 6	11430	30' R- P/L	
19+50			4 82	114473		℄
20+00			4 79	114476		℄
"			5 01	114454		12.5' R- edge pav.
"			4 2	11454		14' R
"			3 2	11464		30' R - P/L

Profile No. ____ Notes Red. ____ Plotted ____ Job No. 1353 Division No. V. F.B. 1628 PG. 137
X-Sec. No. ____ Date ____ Date ____ Survey of Colman Ave.
Notes Chkd. ____ Checked ____ Survey by Lanigan Notes J.d.L. Date 4-24-50
Date ____ Date ____ Map No. ____ Date ____

76L298 307 5-49

PLEASE RETURN TO
LOS ANGELES COUNTY SURVEYOR
726 LOS ANGELES COUNTY ENGINEERING BLDG.

NOTE: ANY ADDITIONS OR CHANGES ON THIS SHEET MUST BE MADE OR CIRCLED IN RED INK, WITH DATE AND NAME OF PERSON MAKING CHANGE.

Do not extend notes this side of this line.

STATION	B. S.	H. I.	F. S.	ELEV.	Sacramento	St.
		1149 55				
20+00			496	1144 59	6.5' L gutter	
"			468	1144 87	10.5' L edge pav.	
"			44	1143 2	30' L P/L	
20+50			475	1144 80		℄
T. P			484	1144 71		
	526	1149 97				
20+82.9			56	1144 4	70' L - Floor No 218	
"			95	1140 5	96.5' L - S.E. cor. No 218	
			115	1138 5	150' ±L back lot line	
21+20			127	1137 3	92' L - bsmt No 218	
21+25.3			101	1139 9	88.9' L - Top of 4" V.C. pipe	
21+00			496	1143 01		℄
"			517	1144 80		12.5' R - edge pav.
"			43	1145 7		16' R
"			34	1146 6		30' R - P/L.
"			513	1144 84	6.5' L gutter	
"			488	1145 09	10.5' L edge pav.	
"			57	1144 3	30' L P/L	
21+50			480	1145 17		℄
21+68			87	1141 3	97.3 L. floor No 202	
"			103	1139 7	134' L - S.E. cor "	

F.B. 1622 PG. 138
Job No. 1353 Division No. 2 Notes Red. Plotted No. Profile
Survey of Colman Ave. Date Date X-Sec.
Survey by Lanigan Notes Lanigan Notes Chkd. Checked No.
Indexed A. C. Johnson Date Date

76L298 307 5-49

PLEASE RETURN TO
LOS ANGELES COUNTY SURVEYOR
726 LOS ANGELES COUNTY ENGINEERING BLDG.

NOTE: ANY ADDITIONS OR CHANGES ON THIS SHEET MUST BE MADE OR CIRCLED IN RED INK. WITH DATE AND NAME OF PERSON MAKING CHANGE.

Do not extend notes this side of this line.

STATION	B. S.	H. I.	F. S.	ELEV.	Sacramento St.	
		1149 97.				
21+66			129	11361	247± Back lot line	
21+95.5			104	11396.	118.1. Top of 4" V.C. pipe No. 202	
22+00			481	11451.6	℄	
"			503	11494		13' R edge pav.
"			41	11459.		17' R
"			34	11466.		30' R - P/L.
"			496	11450.1	6.5' L gutter	
"			474	11452.3	10.5' L. edge pav.	
"			63	11436.	30' L P/L	
22+50			478	11451.9	℄	
T.P			485	11451.2	T.P	
	492	1150 04				
22+66.1			59	11441.	51.7 L. Floor No 190	
"			87	11413.	90.7 L - S.E. cor. "	
"			133	11367.	238± L back lot line	
22+73.1			90	11410.	90.7' L - Top 4" V.C. pipe	
23+00			475	11452.9	℄	
"			497	11451.7		13' R edge pav.
"			42	11458.		16.5' R
"			35	11465.		30' R P/L

Profile No. ____ Date ____ Notes Red. ____ Date ____ Plotted ____ Date ____ Job No. 3353 Division No. Y
X-Sec. No. ____ Date ____ Notes Chkd. ____ Date ____ Checked ____ Date ____ Survey of Calman Ave
Survey by Langan Notes Langan Date 4-24-50
Map No. ____ Date ____

F.B. 1624 PG. 139

76L298 307 5-49

PLEASE RETURN TO
LOS ANGELES COUNTY SURVEYOR
726 LOS ANGELES COUNTY ENGINEERING BLDG.

NOTE: ANY ADDITIONS OR CHANGES ON THIS SHEET MUST BE MADE OR CIRCLED IN RED INK, WITH DATE AND NAME OF PERSON MAKING CHANGE.

Do not extend notes this side of this line.

STATION	B. S.	H. I.	F. S.	ELEV.	Sacramento St.	
		1150 04				
23+00			497	114507.	6.5' L - gutter	
"			470	114534.	10.5' L edge pav.	
"			63	11437.	30' L P/L	
23+23			98	11402.	139' L - Floor ho	
"			118	11382.	178' L - S.E. cor ho	
"			132	11368.	237' L - back lot line	
23+43.3			120	11380.	171.5' L - Top 4" V.C. pipe	
23+50			463	114541	℄	
23+59.5			73	11427.	50' L - Floor ho #180	
"			91	11409.	105' L S.E. cor "	
"			125	11375.	232± L. back lot line	
23+83			101	11399.	105' L - Top 4" V.C. pipe	
T.P			459	114545.	T.P.	
	569	115114.				
24+00			550	114564.	℄	
"			564	114550.		13' R - edge pav.
"			50	11461.		165' R
"			43	11468.		30' R - P/L.
"			573	114541.	6.5' L gutter	
"	742	1153 01	555	114559.	10.5' L edge pav.	

F.B. 1624 PG. 140
Job No. 1353 Division No. V Notes Red. Plotted No. Profile
Survey of Colman Ave Date Date X-Sec.
Survey by Lanigan Notes Curtis Notes Chkd. Checked No.
Indexed E. C. Johnson Date Date

76L298 307 5-49

PLEASE RETURN TO
LOS ANGELES COUNTY SURVEYOR
726 LOS ANGELES COUNTY ENGINEERING BLDG.

NOTE: ANY ADDITIONS OR CHANGES ON THIS SHEET MUST BE MADE OR CIRCLED IN RED INK, WITH DATE AND NAME OF PERSON MAKING CHANGE.

Do not extend notes this side of this line.

STATION	B. S.	H. I.	F. S.	ELEV.	Sacramento Ave.	
		1153 01				
			890	114411.	100' S. on Transit line on Raymond Lane	
B. MAE 377			711	114590.	B.M.A.E. 377 (S. side) @ Raymond Lane, Bt spk in curb in front of ho. # 138, 1' W. of E end of curb. El. 1145.921	F.B. 1568 pg. 38 Sacramento St

Profile No. ____ Notes Red ____ Plotted ____ Job No. 1353 Division No. V
Date ____ Date ____ Survey of Calman Ave.
X-Sec. No. ____ Notes Chkd. ____ Checked ____ Survey by Lenigan Notes Lenigan Date 4-24-50
Date ____ Date ____ Map No. ____ Indexed Jobinson Date ____

F.B. 1624 PG. 143

F.B. 1638 PG. 144 Job No. 1353 Division No. V Notes Red. _____ Plotted _____ Profile

Survey of Colman Ave. Date _____ Date _____ No. _____

Survey by Lanigan Notes Lanigan Notes Chkd. _____ Checked _____ X-Sec.

Indexed _____ Date _____ Date _____ Date _____ No. _____

STATION	B. S.	H. I.	F. S.	ELEV.

76L298 307 5-49

PLEASE RETURN TO
LOS ANGELES COUNTY SURVEYOR
726 LOS ANGELES COUNTY ENGINEERING BLDG.

Do not extend notes this side of this line.

NOTE: ANY ADDITIONS OR CHANGES ON THIS SHEET MUST BE MADE OR CIRCLED IN RED INK. WITH DATE AND NAME OF PERSON MAKING CHANGE.

Notes Ck'd by	Survey of Colman Ave
Map No.	W. O. 1353 Tape No. Std. °F
Office Work	Surveyed by Lanigan
Checked	Notes Curtis Date 4-22-50
Date	Indexed ~~K. C. Johnson~~

APR 27 '51

F. B. 1624 PG. 145

LOCATION
OF
IMPROVEMENTS
ON
ALAMEDA ST.
FROM
SANTA ROSA AVE.
TO
MARENGO AVE.
C.J. 1353

Lanigan
Curtis
Raphael
Thomas

Notes: Any Additions or Changes on This Sheet Must be Made or Circled in Red Ink With Date and Name of Person Making Change.

Do not extend notes this side of this line.

RETURN TO
LOS ANGELES COUNTY SURVEYOR
726 LOS ANGELES COUNTY
ENGINEERING BLDG.

767308 247 10M 1-49

F. B. 1624 Pg. 146

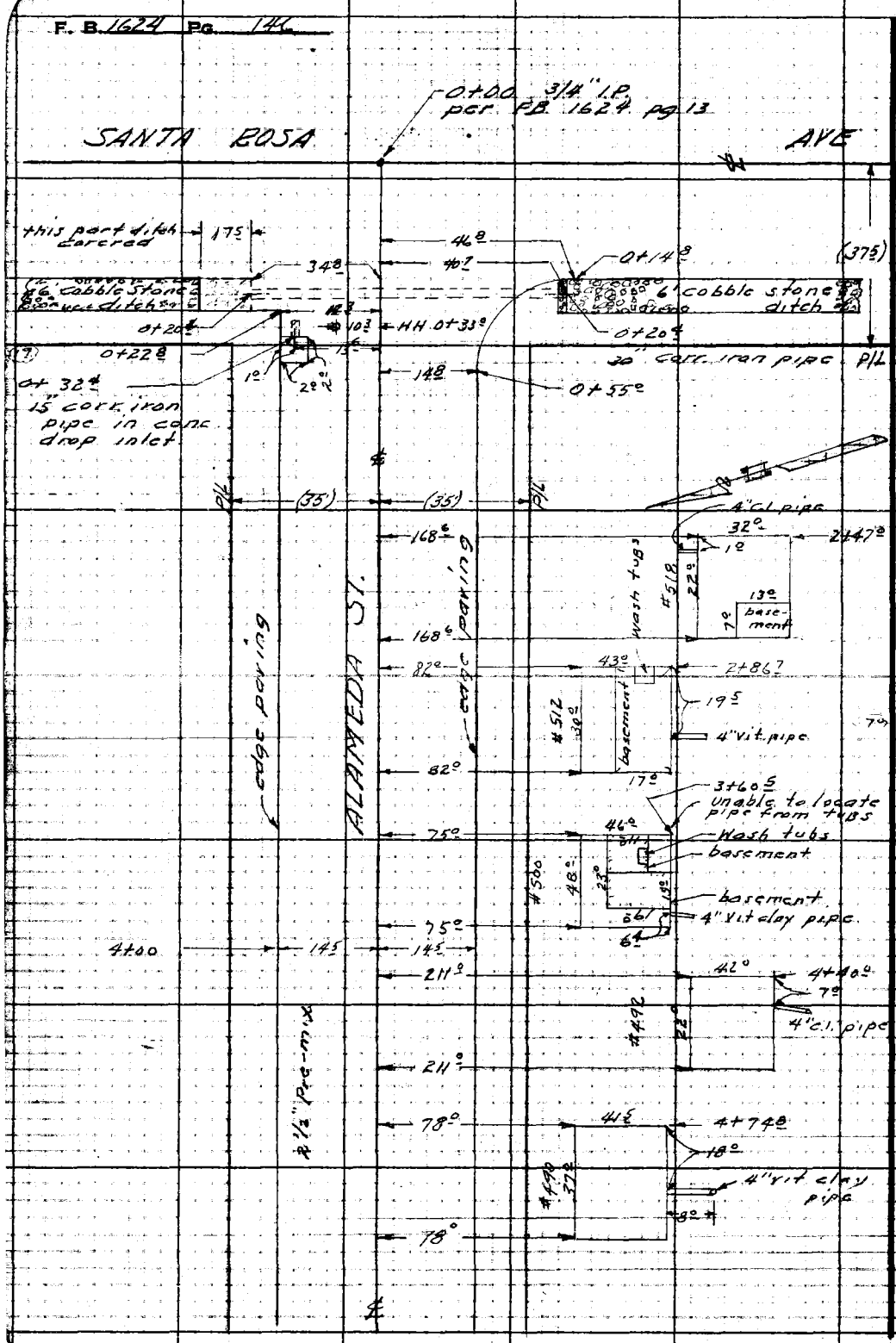

Notes Ck'd by	Survey of Colman Ave
Map No.	W.O. 1353 Tape No. Std. °F
Office Work	Surveyed by Lanigan
Checked	Notes Curtis Date 4-20-50
Date	Indexed R. C. Johnson

F. B. 1624 PG. 147

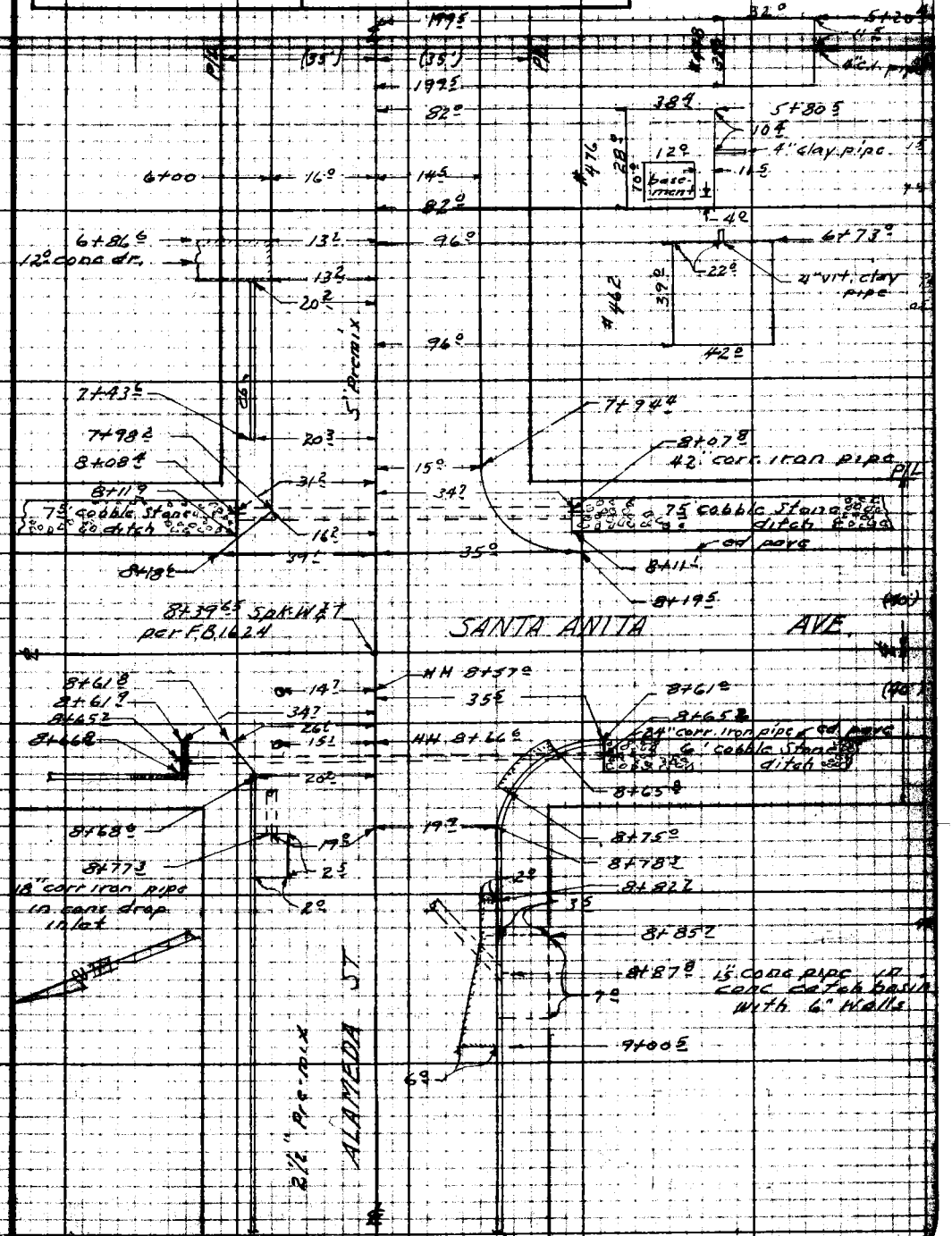

Note: Any Additions or Changes on This Sheet Must be Made or Circled in Red Ink With Date and Name of Person Making Change.

Do not extend notes this side of this line.

RETURN TO
LOS ANGELES COUNTY SURVEYOR
726 LOS ANGELES COUNTY
ENGINEERING BLDG.

76F3098 247 10M 1-49

F. B. 1624 PG. 148

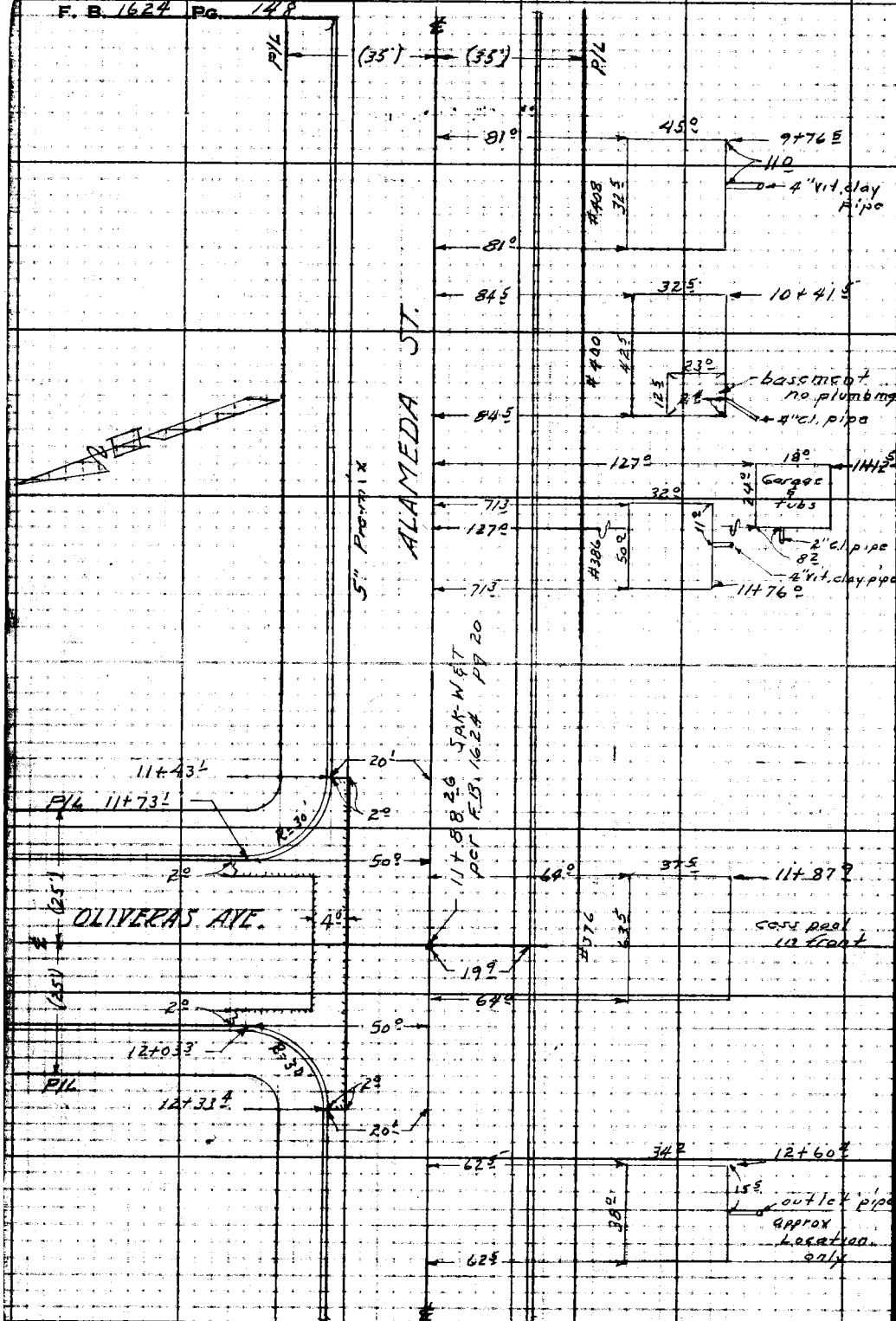

RETURN TO
LOS ANGELES COUNTY SURVEYOR
728 LOS ANGELES COUNTY
ENGINEERING BLDG.

Do not extend notes this side of this line.

Note: Any Additions or Changes on This Sheet Must be Made or Circled in Red Ink With Date and Name of Person Making Change.

5

Notes Ck'd by	Survey of Colman Ave
Map No	W.O. 353 Tape No. Std.
Office Work	Surveyed by Lanigan
Checked	Notes Curtis Date 1-20-50
Date	Indexed R. C. Johnson

F. B. 1624 Pg. 149

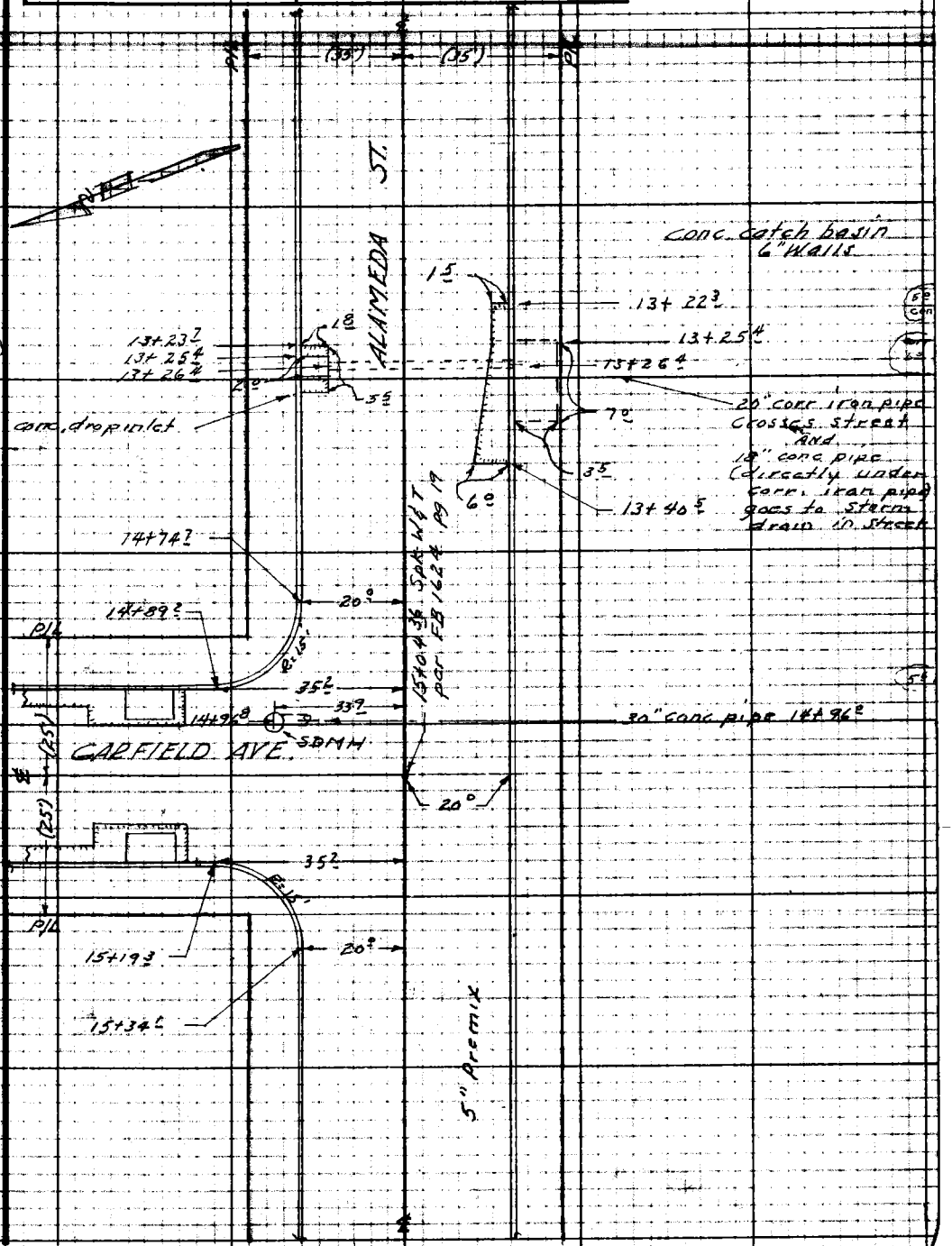

Note: Any Additions or Changes on This Sheet Must be Made or Checked in Red Ink With Date and Name of Person Making Change.

Do not extend notes this side of this line.

RETURN TO
LOS ANGELES COUNTY SURVEYOR
720 LOS ANGELES COUNTY
ENGINEERING BLDG.

76F3098 247 KON 5-49

F. B. 1624 PG. 159

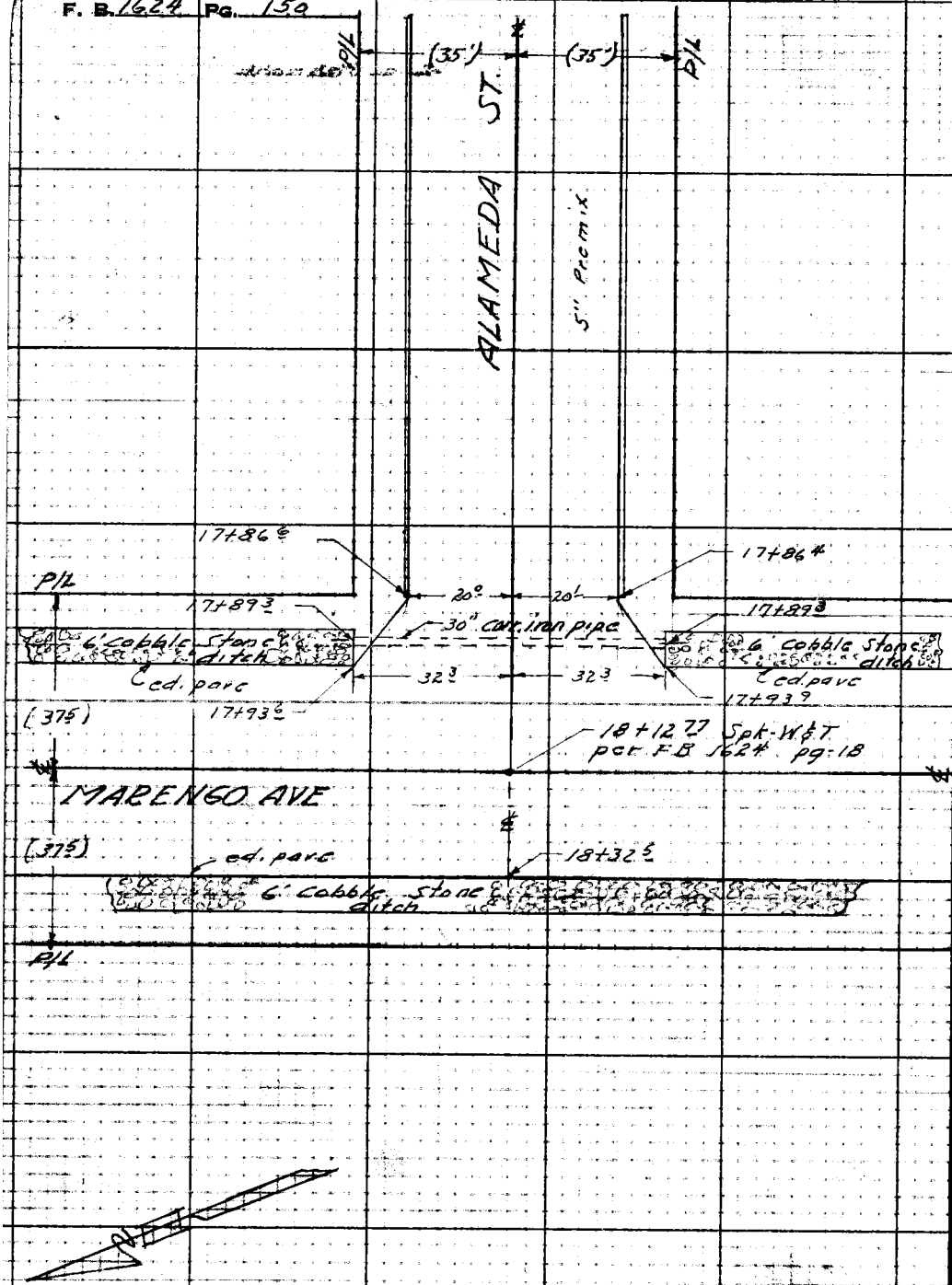

RETURN TO
LOS ANGELES COUNTY SURVEYOR
725 LOS ANGELES COUNTY
ENGINEERING BLDG.

Do not extend notes this side of this line.

Note: Any Additions or Changes on This Sheet Must be Made or Circled in Red Ink With Date and Name of Person Making Change.

Profile No.	Notes Red.	Plotted	Job No. 1353	Division No. V	F.B. 1624 Pg. 151
	Date	Date	Survey of Coloman Ave.		
X-Sec. No.	Notes Chkd. HDH	Checked	Survey by Lanigan	Notes Curtis	Date 4-28-50
	Date 5-12-50	Date	Map No.	Indexed E. G. Johnson	Date APR 27 '51

NOTE: ANY ADDITIONS OR CHANGES ON THIS SHEET MUST BE MADE OR CIRCLED IN RED INK, WITH DATE AND NAME OF PERSON MAKING CHANGE.

PLEASE RETURN TO
LOS ANGELES COUNTY SURVEYOR
726 LOS ANGELES COUNTY ENGINEERING BLDG.

Do not extend notes this side of this line.

PROFILE
AND
CROSS SECTIONS
ON
ALAMEDA ST.
FROM
SANTA ROSA AVE.
TO
MARENGO AVE.
C.I. 1353

STATION	B. S.	H. I.	F. S.	ELEV.

Lanigan
Curtis
Raphael
Thomas

76L298 307 5-49

76L298 307 5-49

PLEASE RETURN TO
LOS ANGELES COUNTY SURVEYOR
726 LOS ANGELES COUNTY ENGINEERING BLDG.

NOTE: ANY ADDITIONS OR CHANGES ON THIS SHEET MUST BE MADE OR CIRCLED IN RED INK, WITH DATE AND NAME OF PERSON MAKING CHANGE.

Do not extend notes this side of this line.

STATION	B. S.	H. I.	F. S.	ELEV.	Alameda St.	
BMAE153	196	1172 20		1170 24	BM AE 153 El. 1170.24 FB. 1568 pg. 158 Santa Rosa ave E. (roadway) @ Alameda St. N.W. cor. Bt spk in curb, 12' N. of N. end CR.	
0+00			478	1167 42	Int. ℄'s Santa Rosa ave & Alameda St.	
			454	1167 66	100' Eastly on ℄ Alameda St.	
			000	1172 20	75' Nothly on ℄ Santa Rosa Ave	
			1037	1161 83	100' Sothly ✓ ✓ ✓ ✓ ✓	
0+20 4			59	1166 3	34 8 Rt. F.L. 30" Corr iron pipe	
✓			102	1162 0	40 7 Lt. F.L. 30" Corr. iron pipe	
0+13 0			513	1167 07	℄ gut	
0+32 4			68	1165 4	13 6 Rt. F.L. 15" Corr. iron pipe	
0+37 5			30	1169 2		35' Rt P/L
0+37 5			70	1165 2	35' Lt P/L	
0+50			449	1167 71	℄	
1+00			415	1168 05	℄	
✓			437	1167 83		13' Rt. ed. pave
✓			24	1169 8		35' Rt P/L
✓			422	1167 98	10 5 Lt.	
✓			398	1168 22	14 5 Lt. ed pave	
✓			66	1165 6	35' Lt P/L	
1+50			372	1168 48	℄	
TP	571	1173 96	395	1168 25	T.P.	

Profile No. X-Sec. No.
Plotted Date Checked Date
Notes Red. Date Notes Chkd. Date
Division No. ✓
Job No. 1353
Survey of Colman Ave.
Survey by Lanigan Notes Curtis
Indexed R. C. Johnson Date
F.B. 1624 PG. 152

76L298 307 5-49

PLEASE RETURN TO
LOS ANGELES COUNTY SURVEYOR
726 LOS ANGELES COUNTY ENGINEERING BLDG.

NOTE: ANY ADDITIONS OR CHANGES ON THIS SHEET MUST BE MADE OR CIRCLED IN RED INK. WITH DATE AND NAME OF PERSON MAKING CHANGE.

Do not extend notes this side of this line.

STATION	B. S.	H. I.	F. S.	ELEV.	Alameda St.	
		1173 96				
2+00			505	116891		℄
✓			527	116869		13.5' Rt. ed. pave
✓			26	11714		35' Rt P/L
✓			500	116896	10.5' Lt	
✓			487	116909	14.5' Lt ed. pave	
✓			64	11676	35' Lt P/L	
2+48.0			150	11590		168.6 Lt. top 4" C.I. pipe ho. # 518
2+50			478	116918		℄
2+65.5			198	11542	194' Lt. ℄ basement ho. # 518	
✓			245	11495	350' Lt. BLL.	
3+00			451	116945		℄
✓			467	116929		13.5' Rt. ed pave
✓			25	11715		35' Rt P/L
✓			465	116931	10.5' Lt.	
✓			443	116953	14.5 Lt. ed. pave	
✓			69	11671	35' Lt P/L	
3+01.7			129	11611	116.5 Rt ℄ basement ho. # 512	
3+06.2			140	11600	125.0 Rt top 4" Vit. clay pipe ho. # 512	
T. P.	500	1174 46	450	116946	T.P.	

Profile No. ____ Notes Red. ____ Plotted ____ Job No. 1353 Division No. V F.B. 1624 PG. 153
Date ____ Date ____ Survey of Colman Ave
X-Sec. No. ____ Notes Chkd. ____ Checked ____ Survey by Lanigan Notes Curtis Date 4-28-50
Date ____ Date ____ Map No. 2 Indexed Johnson Date ____

76L298 307 5-49

PLEASE RETURN TO
LOS ANGELES COUNTY SURVEYOR
726 LOS ANGELES COUNTY ENGINEERING BLDG.

NOTE: ANY ADDITIONS OR CHANGES ON THIS SHEET MUST BE MADE OR CIRCLED IN RED INK. WITH DATE AND NAME OF PERSON MAKING CHANGE.

Do not extend notes this side of this line.

STATION	B. S.	H. I.	F. S.	ELEV.	Alameda St.	
		1174 46				
3+50			465	1169 81		℄
✓			241	11504	350' Lt. BLL	
3+64.5			134	11611	107.5 Lt. ℄ upper basement ho.# 500	
3+76.0			149	11596	111.5 Lt. ℄ Lower basement ho.# 500	
4+02.1			129	11616	121' Lt top 4" Vit clay Pipe ho.# 500	
4+08.5			114	11631	121' Lt. SW. Cor. Ho.# 500	
4+00			427	1170 19		℄
✓			457	1169 89		14.5' Rt ed pave
✓			25	1172 0		35' Rt P/L
✓			422	1170 34	10.5' Lt.	
✓			392	1170 54	14.5 Lt. ed pave	
✓			51	11694	17.5 Lt.	
✓			65	11680	35' Lt P/L	
4+18			244	11501	350' Lt BLL	
4+50			388	1170 58		℄
T.P.	562	1175 74	434	1170 12	T.P.	
4+47			195	11562	253' Lt. top 4" Cl. pipe ho.# 492	12.1
4+92.8			143	11614	119.5 Lt. top 4" Vit. clay pipe ho.# 490	6.2

F.B. 1624 PG. 154
Job No. 1353 Division No. V Notes Red. Date Plotted Date No. Profile
Survey of Colman Ave Notes Date Checked Date No. X-Sec.
Survey by Lanigan Notes Curtis Date
Indexed [illegible] C. Johnson Date

76L298 307 5-49

PLEASE RETURN TO
LOS ANGELES COUNTY SURVEYOR
726 LOS ANGELES COUNTY ENGINEERING BLDG.

NOTE: ANY ADDITIONS OR CHANGES ON THIS SHEET MUST BE MADE OR CIRCLED IN RED INK, WITH DATE AND NAME OF PERSON MAKING CHANGE.

Do not extend notes this side of this line.

STATION	B. S.	H. I.	F. S.	ELEV.	Alameda St.	
		1175 74				
5+00			494	1170 80		℄
—			515	1170 59		15' Rt ed. pave
—			23	1173 4		35' Rt P/L
—			+ (66)	1182 3		± 180' Rt.
—			500	1170 74	10.5' Lt.	
—			481	1170 93	14.5' Lt. ed. pave	
—			55	1170 2	17.5' Lt	
—			65	1169 2	35' Lt P/L	
5+16			252	1150 5	± 350' Lt BLL	
5+31.9			21.9	1154 7	231.5 Lt. top 4" c.l. pipe ho# 478	
5+50			482	1170 92		℄
5+52.4			199	1155 8	231.5 Lt. SW. cor ho# 478	
5+90.9			148	1160 9	120.4 Lt. top 4" clay pipe ho# 476	
5+99.5			163	1159 4	102.9 Lt ℄ basement ho# 476	
6+08.5			135	1162 2	120.4 Lt. S.W. Cor. ho.# 476	
6+00			464	1171 10		℄
—			462	1171 12		15' Rt ed. pave
—			34	1172 3		35' Rt P/L
—			488	1170 [illegible]	10.5' Lt	
—			468	1171 06	14.5' Lt ed. pave	

Profile No. ____ Notes Red. ____ Plotted ____ Job No. 1353 Division No. V
X-Sec. No. ____ Date ____ Date ____ Survey of Colman Ave.
Notes Chkd. ____ Checked ____ Survey by Lanigan Notes Curtis Date 4-28-50
Date ____ Date ____ Map No. ____ Added Johnson Date ____

F.B. 1624 PG. 155

76L298 307 5-49

PLEASE RETURN TO
LOS ANGELES COUNTY SURVEYOR
726 LOS ANGELES COUNTY ENGINEERING BLDG.

NOTE: ANY ADDITIONS OR CHANGES ON THIS SHEET MUST BE MADE OR CIRCLED IN RED INK, WITH DATE AND NAME OF PERSON MAKING CHANGE.

Do not extend notes this side of this line.

STATION	B. S.	H. I.	F. S.	ELEV.	Alameda St.	
		1175 74				
6+00			58	11699	17' Lt.	
✓			73	11684	35' Lt. P/L	
6+20			258	11499	±350' Lt B.L.L.	
6+50			453	1171 21		℄
T.P.	150	1172 58	466	1171 08	TP	
6+73.0			100	11626	118' Lt top 4" vit clay Pipe ho # 462	.05
6+73.0			102	11624	138' Lt. S.E. cor ho. # 462	
6+90			138	11588	±180' Lt B.L.L.	
6+98.6			118	1171 40		℄
✓			116	1171 42		15' Rt ed. pave
✓			08	1171 8		20.2 Rt gut
✓			006	1172 52		✓ ✓ cb. (begins)
✓			+(05)	1173 1		35' Rt P/L
✓			122	117136	10.5 Lt.	
✓			100	1171 58	14.5 Lt. ed pave	
✓			37	11689	22.5 Lt.	
✓			45	11681	35' Lt P/L	
7+43.6			108	1171 50		℄
✓			118	1171 40		15.8 Rt. ed pave
✓			08	117 18		20.3 Rt gut
✓			017	1172 41		20.3 Rt. cb (ends)

F.B. 1624 PG. 156
Survey of Colman Ave.
Survey by Lanigan
Indexed E. C. Johnson
Job No. 1353 Division No. Y Notes Red. Date Plotted Date No. Profile
Notes Chkd. Date Checked Date No. X-Sec.

76L298 307 5-49

PLEASE RETURN TO
LOS ANGELES COUNTY SURVEYOR
726 LOS ANGELES COUNTY ENGINEERING BLDG.

NOTE: ANY ADDITIONS OR CHANGES ON THIS SHEET MUST BE MADE OR CIRCLED IN RED INK, WITH DATE AND NAME OF PERSON MAKING CHANGE.

Do not extend notes this side of this line.

STATION	B. S.	H. I.	F. S.	ELEV.	Alameda St.	
		1172 58.				
T.P.	511	1176 53	116	1171 42	TP	
7+95			498	1171 55		℄
—			463	1171 90		16' Rt cd pavc
—			28	1173 7.		35' Rt P/L
—			529	1171 24	15' Lt. cd. pavc	
—			70	1169 5.	35' Lt P/L	
8+07.8			77	1168 8.	34.2 Lt FL. 42" corr. iron pipe	
8+68.4			108	1165 7.	31.2 Rt FL. 42" Corr. iron pipe	
8+39.65			484	1171 69	Int. ℄s Santa Anita Ave & Alameda St	
			040	1176 13	75' Nothly on ℄	Santa Anita Ave
			1060	1165 93	100' Sothly " "	" "
8+61.0			774	1168 79	35.5 Lt. S. end S.W.	C.R. gut.
"			719	1169 34	" " " " "	" cb.
8+65.2			99	1166 6.	34.2 Lt. F.L. 24" corr	iron pipe
"			67	1169 8.	35.5 Rt FL. 24" cor. iron pipe	
8+68.6			533	1171 20		20.3 Rt gut
—			520	1171 33		" " cb. (begins)
8+77.3			75	1169 0.	19.0 Rt FL. 18" Corr. iron pipe	
8+78.3			732	1169 21	19.9 Lt. W. end SW	CR gut
"			674	1169 79	" Lt. " " "	" cb.

Profile No. ____ Notes Red ____ Plotted ____ Job No. 1353 Division No. V
Date ____ Date ____ Survey of Colima Ave
X-Sec. No. ____ Notes Chkd. ____ Checked ____ Survey by Langan Notes Curtis Date 4-28-50
Date ____ Date ____ Map No. ____ Index Johnson Date ____

F.B. 1624 PG. 157

76L298 307 5-49

PLEASE RETURN TO
LOS ANGELES COUNTY SURVEYOR
726 LOS ANGELES COUNTY ENGINEERING BLDG.

NOTE: ANY ADDITIONS OR CHANGES ON THIS SHEET MUST BE MADE OR CIRCLED IN RED INK, WITH DATE AND NAME OF PERSON MAKING CHANGE.

Do not extend notes this side of this line.

Profile No. ___ X-Sec. No. ___
Plotted ___ Date ___ Checked ___ Date ___
Notes Red. ___ Date ___ Notes Chkd. ___ Date ___
Division No. V Job No. 1353 Arc
Survey of Colman
Survey by Langan Notes Curtis
Indexed H. C. Johnson
B. 1624 PG. 158

STATION	B. S.	H. I.	F. S.	ELEV.	Alameda St	
		1176 53				
8+80			39	1172 61		35' Rt P/L
✓			74	1169 91	35' Lt. P/L	
8+87 ℄			107	1165 81	20' Lt F.L. 15" conc	pipe
9+00			565	1170 88		℄
✓			556	1170 97		20' Rt gut
✓			506	1171 47		✓ ✓ curb
✓			723	1169 30	20' Lt gut	
✓			665	1169 88	✓ ✓ curb	
BMAE371	616	1175 96	672	1169 80	BMAE 371 El. 1169.796 FB 1568 Pg. 33 Santa Anita Ave & Alameda St. SW cor. bt spk in cb, 4' W. of W end cr.	
9+33			147	1161 31	± 175' Lt. BLL.	
9+50			498	1170 98		℄
9+87 ℄			125	1163 51	126' Lt. top 4" vit clay	pipe ho # 408
✓			120	1164 01	126' Lt S.E. Cor ho # 408	
T.P.	626	1176 35	587	1170 09	T.P.	
10+00			515	1171 20		℄
✓			483	1171 52		20' Rt gut
✓			433	1172 02		✓ ✓ curb
✓			649	1169 86	20' Lt. gut	
✓			599	1170 36	✓ ✓ curb	
✓			61	1170 31	35' Lt. P/L	

76L298 307 5-49

PLEASE RETURN TO
LOS ANGELES COUNTY SURVEYOR
726 LOS ANGELES COUNTY ENGINEERING BLDG.

NOTE: ANY ADDITIONS OR CHANGES ON THIS SHEET MUST BE MADE OR CIRCLED IN RED INK, WITH DATE AND NAME OF PERSON MAKING CHANGE.

Do not extend notes this side of this line.

STATION	B. S.	H. I.	F. S.	ELEV.	Alameda St.	
		1176 35				
10+22			105	11659	± 170' Lt, B.L.L.	
10+50			472	117163	℄	
10+77.7			133	11631	105.5 Lt. ℄ basement ho # 400	75
			58	11706	floor El. ho # 400	
10+81.6			134	11630	117.0 Lt. top 4" C.I. pipe	40
10+84			94	11670	117.0 Lt S.W. cor ho # 400	
11+00			441	117194	℄	
			412	117223		20' Rt gut.
			366	117269		-- cb.
			567	117068	20' Lt gut	
			535	117100	-- cb	
			52	11712	35' Lt P/L	
11+06			106	11658	± 170' Lt. B.L.L.	
T.P.	541	1177 36	440	117195	T.P.	
11+36.5			107	11667	135.2 Lt. top 2" C.I. pipe (garage) ho # 386	14
11+37.0			113	11661	103.3 Lt top 4" Vit. clay pipe ho. # 386	
			70	11704	Floor El. ho. # 386	
11+63			38	11736		35' Rt P/L
11 +76			100	11674	103.3 Lt. S.W. Cor. ho. # 386	
11 480			116	11658	± 150' Lt B.L.L.	

Profile No. ____ Notes Red. ____ Plotted ____ Job No. 1353 Division No. V F.B. 1624 PG. 159
X-Sec. No. ____ Date ____ Date ____ Survey of Colman Ave
Notes Chkd. ____ Checked ____ Survey by Lanigan Notes Curtis Date 4-29-50
Date ____ Date ____ Map No. ____ Indexed Sectioned Date ____

76L298 307 5-49

PLEASE RETURN TO
LOS ANGELES COUNTY SURVEYOR
726 LOS ANGELES COUNTY ENGINEERING BLDG.

NOTE: ANY ADDITIONS OR CHANGES ON THIS SHEET MUST BE MADE OR CIRCLED IN RED INK. WITH DATE AND NAME OF PERSON MAKING CHANGE.

Do not extend notes this side of this line.

STATION	B. S.	H. I.	F. S.	ELEV.	Alameda St.	
		1177 36				
11+87 9			98	11676	101 5 Lt. S.E. Cor. ho # 376	
			66	11708	floor El. ho. # 376	
11+88 26			502	117234	Int. ℄'s Oliveras St. & Alameda St	
			477	117259	20' Nothly on ℄	Oliveras St-cross gut
			152	117584	100 " " "	" "
			193	117543	" " "	" " & 15' E gut
			128	117608	" " "	" " " " curb
			178	117558	" " "	" " " W gut
			109	117627	" " "	" " " " curb
			493	117243	E. end NE CR	gut
			440	117296	" " " "	curb
			416	117320	N. " " "	gut
			354	117382	" " " "	curb
			391	117345	" " NW "	gut
			329	117407	" " " "	curb
			440	117296	W " " "	gut
			382	117354	" " " "	curb
12+00			632	117104	20' Lt gut	
/			587	117149	" " curb	
/			62	117121	35 " P/L	

F.B. 1624 PG. 160
Survey of Colman Ave
Survey by Lanigan Notes Curtis
Indexed [illegible] Date
Job No. 1353 Division No. V Notes Red. Date Plotted Date No. Profile
Notes Chkd. Date Checked Date No. X-Sec.

76L298 307 5-49

PLEASE RETURN TO
LOS ANGELES COUNTY SURVEYOR
726 LOS ANGELES COUNTY ENGINEERING BLDG.

NOTE: ANY ADDITIONS OR CHANGES ON THIS SHEET MUST BE MADE OR CIRCLED IN RED INK, WITH DATE AND NAME OF PERSON MAKING CHANGE.

Do not extend notes this side of this line.

STATION	B. S.	H. I.	F. S.	ELEV.	Alameda St.	
		1177.36				
12+13			32	11742		25' Rt P/L
12+50			475	11726		℄
✓			126	11648	± 150' Lt. BLL.	
12+60 ⁴			100	11674	96⁵ Lt S.E. Cor. ho # 360	
			62	11712	Floor El. ho. # 360	
BMAE370	721	1178.65	592	11714	B.M.AE370 El 1171.448 FB 1568 pg. Alameda st (S. side) @Oliveras ave. Bt spk. in cb, 4' W. of ℄ prod. Oliveras Ave	
13 + 00			583	11728		℄
✓			528	11733		20' Rt gut
✓			470	11739		✓ ✓ cb
✓			703	11716	20' Lt gut.	
✓			666	11719	✓ ✓ cb.	
✓			70	11717	35' Lt P/L	
13+26 ⁴			73	11714	18² Rt F.L. 20" Corr. iron pipe	
✓			99	11688	20' Lt F.L. 20" Corr. iron pipe	
✓			116	11671	✓ ✓ ✓ 18" conc. pipe	
13+50			545	11732		℄
13+50			33	11754		35' Rt P/L
13 + 50			00	11787		± 90' Rt BLL

Profile No. ____ Notes Red. ____ Plotted ____ Job No. 1353 Division No. ✓ F.B. 1674 PG. 161
X-Sec. No. ____ Date ____ Date ____ Survey of Colman Ave
Notes Chkd. ____ Checked ____ Survey by Lanigan Notes Curtis Date 4-29-50
Date ____ Date ____ Map No. ____ Date ____

76L298 307 5-49

PLEASE RETURN TO
LOS ANGELES COUNTY SURVEYOR
726 LOS ANGELES COUNTY ENGINEERING BLDG.

NOTE: ANY ADDITIONS OR CHANGES ON THIS SHEET MUST BE MADE OR CIRCLED IN RED INK, WITH DATE AND NAME OF PERSON MAKING CHANGE.

Do not extend notes this side of this line.

STATION	B. S.	H. I.	F. S.	ELEV.	Alameda St.	
		1178 65				
14+00			508	1173 57		℄
—			466	1173 99		20' Rt gut
—			412	1174 53		— — curb
—			660	1172 05	20' Lt gut	
—			621	1172 44	— — curb	
14+50			490	1173 75		℄
BMAE 369	596	1178 89	572	1172 93	BMAE 369 El. 1172.931 FB 1568 pg. Alameda St (S. side) at Garfield Ave. Bt. spk in curb, 5' W. ℄ prod. garfield Ave.	
14+80			37	1175 21		25' Rt P/L
14+96			98	1169 1	33.9 Rt F.L. 30" conc pipe in SDMH 56	
15+04 36			483	1174 06	Int. ℄s Garfield Ave & Alameda St	
—			633	1172 56	20' Lt. gut.	
—			602	1172 87	— — curb.	
			100	1177 89	100' Nothly. on ℄ Garfield Ave.	
			126	1177 63	— — — —	— & 15' E gut
			060	1178 29	— — — —	— — — cb
			113	1177 76	— — — —	— — W gut
			048	1178 41	— — — —	— — — cb.
			460	1174 29	E end NE CR	gut.
			413	1174 76	— — —	— cb.

F.B. 1624 PG. 162
Job No. 1353 Division No. V Notes Red. Plotted Date Checked Date
Survey of Colman Ave Date Notes Chkd. Date
Survey by Lanigan Notes Curtis Date
Indexed R. C. Johnson Date
Profile No. X-Sec. No.

76L298 307 5-49

PLEASE RETURN TO
LOS ANGELES COUNTY SURVEYOR
726 LOS ANGELES COUNTY ENGINEERING BLDG.

NOTE: ANY ADDITIONS OR CHANGES ON THIS SHEET MUST BE MADE OR CIRCLED IN RED INK, WITH DATE AND NAME OF PERSON MAKING CHANGE.

Do not extend notes this side of this line.

STATION	B. S.	H. I.	F. S.	ELEV.	Alameda St.	
		1178 89				
			432	1174 57	N end	NE CR - gut
			400	1174 89	— —	— — cb.
			424	1174 65	— —	NW — gut
			372	1175 17	— —	— — cb.
			450	1174 39	W. —	— — gut
			403	1174 86	— —	— — cb.
15+29			35	1175 4	35' Rt P/L	
15 +50			460	1174 29		#
16+00			437	1174 52		#
16+00			394	1174 95		20' Rt gut
—			340	1175 49		— — cb.
—			593	1172 96	20' Lt. gut	
—			549	1173 40	— — curb	
T.P.	597	1180 50	436	1174 53	T.P.	
16+50			569	1174 81		#
—			41	1176 4		35' Rt. P/L
—			14	1179 1		± 80' Rt.
17+00			536	1175 14		#
—			468	1175 82		20' Rt gut
—			409	1176 41		— — curb
—			668	1173 82	20' Lt. gut	

Profile No. ____ Notes Red. ____ Plotted ____ Job No. 1353 Division No. V F.B. 1624 Pg. 163
X-Sec. No. ____ Date ____ Date ____ Survey of Coleman Ave.
Notes Chkd. ____ Checked ____ Survey by Langan Notes Curtis Date 4-29-50
Date ____ Date ____ Map No. ____ Index No. ____ Date ____

76L298 307 5-49

PLEASE RETURN TO
LOS ANGELES COUNTY SURVEYOR
726 LOS ANGELES COUNTY ENGINEERING BLDG.

NOTE: ANY ADDITIONS OR CHANGES ON THIS SHEET MUST BE MADE OR CIRCLED IN RED INK, WITH DATE AND NAME OF PERSON MAKING CHANGE.

Do not extend notes this side of this line.

STATION	B. S.	H. I.	F. S.	ELEV.	Alameda St.	
		1180 50.				
17+00			608	1174 42.	20' Lt. curb.	
17+50			479	1175 ~~8~~ 71		℄
17+86.4			536	1175 14.	20' Lt curb (no gut)	
17+86.6			372	1176 ~~7~~ 8		20' Rt gut
✓			325	1177 25 ✓		✓ - curb
17+75			32	1173 3.		35' Rt P/L
✓			63	1174 2.	35' Lt P/L	
T.P.	522	1181 3.6.	436	1176 14.	T.P.	
17+89.3			66	1174 8.		32.3' Rt. F.L. 30" corr. iron pipe
✓			94	1172 0.	32.3 Lt. F.L. 30" corr iron pipe	
17+90			492	117 ~~4~~ 6 44.		℄
18+12.77			493	117 6 43	Int. ℄'s Marengo ave. & Alameda St	
			958	117 1 78	100' Sothly on ℄ Marengo Ave	
			010	1181 26.	✓ Nothly ✓ ✓	✓ ✓
18+24.6			523	1176 13.		℄ prod
18+32.5			615	1175 21.		℄ prod - ed paving
BMAE 367			621	1175 15	BMAE 367 El. 1175.154 FB 1368 pg. 31 Marengo Ave. SE. cor. Bt.	Alameda St ℄ spk. in cb. 2' N. of S. end CR.

Profile No. ____ Plotted ____ Date ____ Notes Red ____ Date ____ Division No. 1 Job No. 1353 Pg. 164 Notes Chkd. ____ Date ____ Checked ____ Date ____

X-Sec. No. ____

Survey of Colman Ave

Survey by Lanigan Notes Curtis

Indexed [redacted] Date

Notes Ck'd by	Survey of Colman Ave.
Map No.	W.O. 1353 Tape No. Std. °F
Office Work	Surveyed by Lanigan
Checked	Notes Curtis Date 4-26-50
Date	Indexed R. C. Johnson

F. B. 1624 PG. 165

APR 27 '51

LOCATION
OF
IMPROVEMENTS
ON
COLMAN AVE
FROM
SANTA ANITA AVE
EAST
TO
TRACT LINE
C.I. 1353

Lanigan
Curtis
Raphael
Thomas

Note: Any Additions or Changes on This Sheet Must be Made or Circled in Red Ink With Date and Name of Person Making Change.

Do not extend notes this side of this line.

RETURN TO
LOS ANGELES COUNTY SURVEYOR
726 LOS ANGELES COUNTY
ENGINEERING BLDG.

76F3098 247 10M 1-49

2

F. B. 1624 Pg. 166

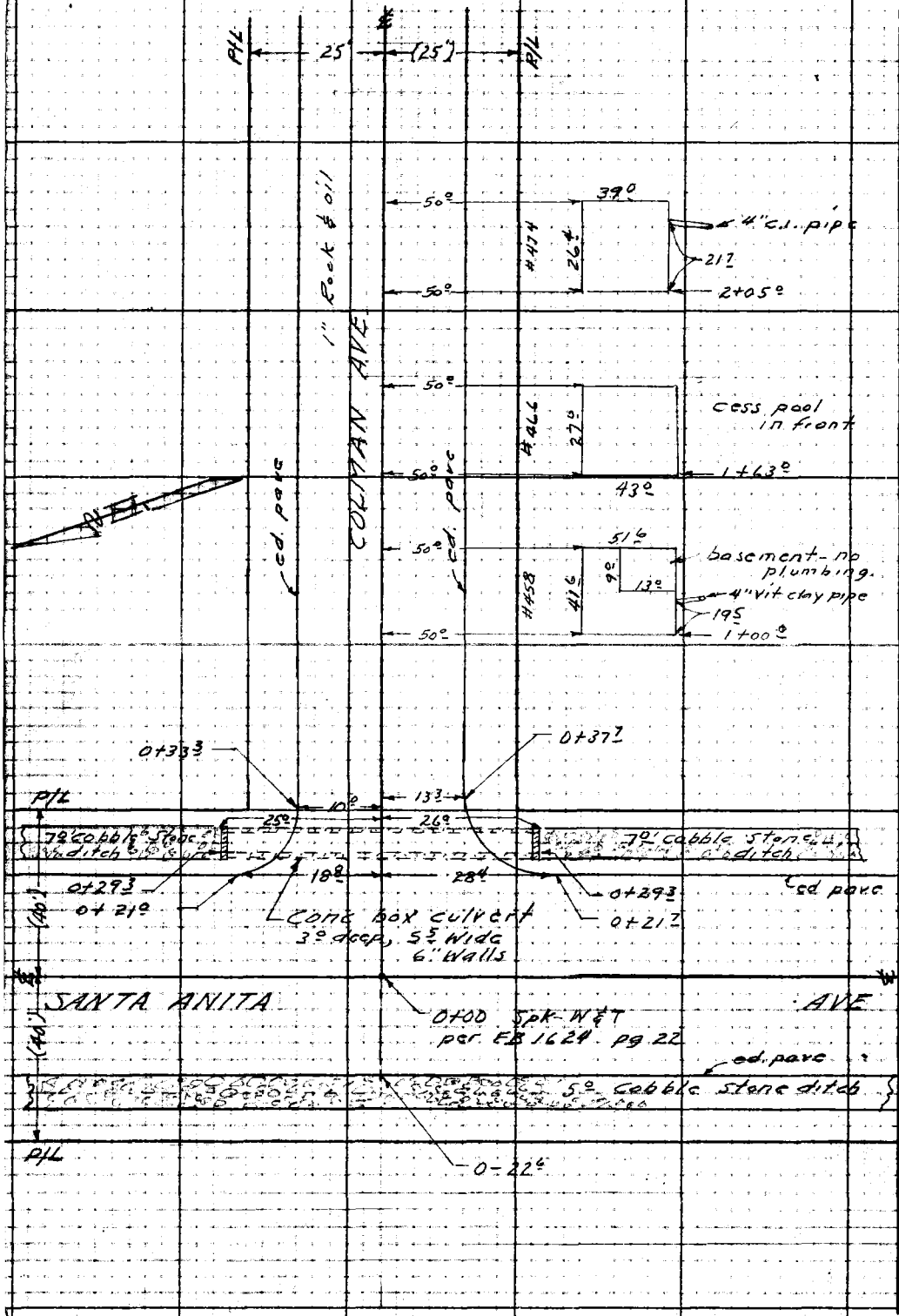

RETURN TO
LOS ANGELES COUNTY SURVEYOR
728 LOS ANGELES COUNTY
ENGINEERING BLDG.

Do not extend notes this side of this line.

Note: Any Additions or Changes on This Sheet Must be Made or Circled in Red Ink With Date and Name of Person Making Change.

Notes Ck'd by	Survey of Colman Ave
Map No.	W. O. 1353 Tape No. Std. °F
Office Work	Surveyed by Lanigan
Checked	Notes Curtis Date 4-26-50
Date	Indexed: E. C. Johnson

F. B. 1624 PG. 167



Note: Any Additions or Changes on This Sheet Must be Made or Circled in Red Ink With Date and Name of Person Making Change.

Do not extend notes this side of this line.

RETURN TO
LOS ANGELES COUNTY SURVEYOR
726 LOS ANGELES COUNTY
ENGINEERING BLDG.

76F3095 247 10M 1-49

F. B. 1624 Pg. 168

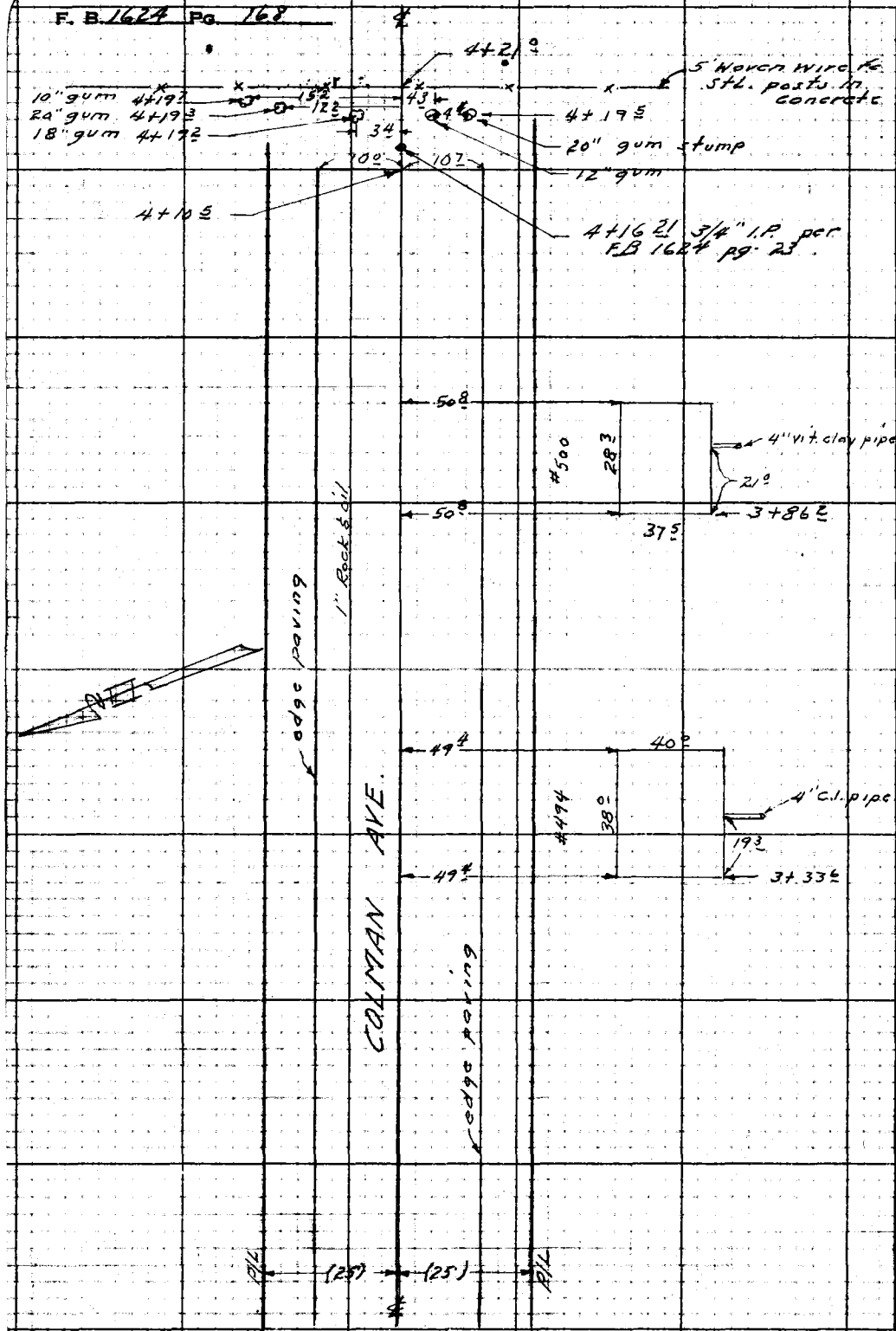

RETURN TO
LOS ANGELES COUNTY SURVEYOR
725 LOS ANGELES COUNTY
ENGINEERING BLDG.

Do not extend notes this side of this line

Note: Any Additions or Changes on This Sheet Must be Made or Circled in Red Ink With Date and Name of Person Making Change.

Profile No.	Notes Red.	Plotted	Job No. 1353	Division No. V	F.B. 1624	Pg. 169
	Date	Date	Survey of Colman Ave.			
X-Sec. No.	Notes Chkd. H.D.H.	Checked	Survey by Lanigan	Notes Curtis	Date 4-29-50	
	Date 5-17-50	Date	Map No.	Plotted Johnson	Date APR 27 '51	

PROFILE
AND
CROSS SECTIONS
ON
COLMAN AVE.
FROM
SANTA ANITA AVE
EAST
TO TRACT LINE.
C.I. 1353

STATION	B. S.	H. I.	F. S.	ELEV.

Lanigan
Curtis
Raphael
Thomas

NOTE: ANY ADDITIONS OR CHANGES ON THIS SHEET MUST BE MADE OR CIRCLED IN RED INK, WITH DATE AND NAME OF PERSON MAKING CHANGE.

Do not extend notes this side of this line.

PLEASE RETURN TO
LOS ANGELES COUNTY SURVEYOR
726 LOS ANGELES COUNTY ENGINEERING BLDG.

76L298 307 5-49

76L298 307 5-49

PLEASE RETURN TO
LOS ANGELES COUNTY SURVEYOR
726 LOS ANGELES COUNTY ENGINEERING BLDG.

NOTE: ANY ADDITIONS OR CHANGES ON THIS SHEET MUST BE MADE OR CIRCLED IN RED INK, WITH DATE AND NAME OF PERSON MAKING CHANGE.

Do not extend notes this side of this line.

STATION	B. S.	H. I.	F. S.	ELEV.		
					BMAE 372 - Elev. 1189.580 per F.B. 1568-32	
BMAE 372				1189 58	Santa Anita Ave (W side) at Colman St. Bt. spk 17 ctr. of driveway to ho# 2335.	
	760	1197 18				
0+00			544	1192 74	Int ℄s Santa Anita Ave & Colman Ave	
			1110	1186 08	100' Sothly on ℄ Santa Anita Ave	
			0.00	1197 18	85' Nothly " " " "	
0-14.5			578	1191 40		℄ prod
0-22.6			644	1190 74		" " & ed pave
0+17			590	1191 28		℄
0+32			112	1186 0	26' Rt F.L. 3X5.5 conc. culv.	
✓			88	1188 4	25 Lt. " " " "	
0+32			559	1191 59		℄
0+40			70	1190 2		25' Rt. P/L
✓			40	1193 2	25' Lt. P/L	
0+50			606	1191 12		℄
T.P.	378	1194 91	605	1191.13	TP	
1+00			418	1190 73		℄
✓			478	1190 13		10.5' Rt ed pave
✓			50	1187 [illegible]		25' Rt P/L
✓			93	1183 [illegible]	101.6 Rt. SW cor ho# 458	
✓			107	1184 2		±125' Rt. BLL
			50	1187 [illegible]	floor El. ho. #458	

F.B. 1624 PG. 170
Job No. 1353 Division No. V Notes Red. Plotted No. Profile
Survey of Colman Ave Date Date X-Sec.
Survey by Lanigan Notes Curtis Notes Chkd. Checked No.
Indexed C. Johnson Date Date

76L298 307 5-49

PLEASE RETURN TO
LOS ANGELES COUNTY SURVEYOR
726 LOS ANGELES COUNTY ENGINEERING BLDG.

NOTE: ANY ADDITIONS OR CHANGES ON THIS SHEET MUST BE MADE OR CIRCLED IN RED INK. WITH DATE AND NAME OF PERSON MAKING CHANGE.

Do not extend notes this side of this line.

STATION	B. S.	H. I.	F. S.	ELEV.	Colman	Ave
		1194.91				
1+00			406	1190.85	10' Lt. cd. pave	
✓			21	1192.8	25' Lt P/L	
1+19.5			11.5	1183.4		101.6 Rt top 4" V.t clay pipe
1+37.5			120	1182.9		95' Rt ℄ basement ho# 458
1+50			426	1190.65		℄
T.P.	4.42	1195.07	426	1190.65	TP	
1+50			143	1180.8		± 170' Rt. B.L.L.
1+90			98	1185.3		93' Rt SE Cor ho.# 466
			51	1190.0		floor El. ho# 466
2+00			454	1190.53		℄
✓			525	1189.82		11' Rt
✓			58	1189.3		25' Rt P/L
✓			142	1186.9		± 170' Rt BLL
✓			437	1190.70	9' Lt ed pave	
✓			30	1192.1	25' Lt. P/L	
2+05.9			92	1185.9		89' Rt S.W. Cor. ho# 474
			60	1189.1		floor El. ho# 474
2+26.7			94	1185.7		89' Rt. Top 4" C.I. pipe ho# 474
2+35			146	1180.5		± 170' Rt BLL
2+50			484	1190.23		℄

Profile No. ____ Notes Red. ____ Plotted ____ Job No. 1352 Division No. V
X-Sec. No. ____ Notes Date ____ Date ____ Survey of Colman Ave
Notes Chkd. ____ Date ____ Checked ____ Survey by Langham Notes Curtis Date 4-29-50
Map No. ____ Date ____ Checked Johnson Date ____

F.B. 1624 Pg. 171

76L298 307 5-49

PLEASE RETURN TO
LOS ANGELES COUNTY SURVEYOR
726 LOS ANGELES COUNTY ENGINEERING BLDG.

NOTE: ANY ADDITIONS OR CHANGES ON THIS SHEET MUST BE MADE OR CIRCLED IN RED INK, WITH DATE AND NAME OF PERSON MAKING CHANGE.

Do not extend notes this side of this line.

STATION	B. S.	H. I.	F. S.	ELEV.	Colman Ave.
		1195 07			
2+50			00	1197 1.	60' Lt.
T.P.	492	1195 47	452	1190 55	T.P.
2+81			96	1185 9.	76' Rt S.E. Cor ho# 480
			58	1189 7.	floor El. ho# 480
2+85			140	1181 5.	± 170' Rt B.L.L.
2+94.4			96	1185 9.	87.7 Rt. SW cor ho# 488
			65	1187 5.	floor El. ho# 488
3+00			510	1190 37.	℄
"			579	1189 68	11' Rt ed. pave
"			64	1188 1.	25' Rt P/L
"			480	1190 67.	9.5' Lt. ed. pave
"			34	1192 1.	25' Lt P/L
3+13.6			116	1183 9.	87.7 Rt top 4" vit. clay pipe ho# 488
3+31			147	1180 8.	± 170' Rt BLL
T.P.	575	1196 14	508	1190 39.	T.P.
3+50			569	1190 45	℄
3+52.9			97	1186 4.	89.4' Rt top 4" Cl. pipe ho# 494
3+71.6			99	1186 2.	89.4 Rt S.E. cor. ho.# 494
			79	1188 2.	floor El. ho.# 494
3+75			155	1180 6.	± 170 Rt BLL.

F.B. 1624 PG. 172
Job No. 1353 Division No. V Notes Red. Date Plotted Date No. Profile
Survey of Colman Ave. Notes Curtis Date Checked Date No. X-Sec.
Survey by Lanigan Notes Date
Indexed E. C. Johnson

76L298 307 5-49

PLEASE RETURN TO
LOS ANGELES COUNTY SURVEYOR
726 LOS ANGELES COUNTY ENGINEERING BLDG.

NOTE: ANY ADDITIONS OR CHANGES ON THIS SHEET MUST BE MADE OR CIRCLED IN RED INK, WITH DATE AND NAME OF PERSON MAKING CHANGE.

Do not extend notes this side of this line.

STATION	B. S.	H. I.	F. S.	ELEV.	Colman	Ave.
		1196 74				
3+86 2			99	1186 2	88 3 Rt. SW Cor. ho. # 500	
4+00			500	1191 14		℄
—			590	1190 24		11' Rt ed pave
—			62	1189 9		25' Rt P/L
—			446	1191 68	10' Lt ed. Pave	
—			31	1193 0	25' Lt P/L	
4+07 2			110	1185 1	88 3 Rt top 4" Vit. clay Pipe ho. # 500	
4 +10 5			548	1190 66		10 7 Rt ed. Pave (ends)
✓			418	1191 96	10' Lt ed. pave (ends)	
4+20			47	1191 4		℄ prod
✓			153	1180 8		± 170' Rt B.L.L.
✓			00	1196 1	± 70' Lt.	
BMAE 373			674	1189 40	BM.AE. 373. elev. 1189.418 per F.B. 1568-33 Colman St. (S. side) 230' ± E. of ℄ of Santa Anita Ave., Bt. sph in ctr of driveway to ho. # 488	

Profile No. ____ Notes Red. ____ Plotted ____ Job No. 1353 Division No. ✓ F.B. 1624 PG. 173
X-Sec. No. ____ Date ____ Date ____ Survey of Colman Ave
Notes Chkd. ____ Checked ____ Survey by Lonigan Notes Curtis Date 4-27-50
Date ____ Date ____ Map No. ____ Indexed A. C. Johnson Date ____

F.B. 1624 PG. 174 Job No. 1353 Division No. V Notes Red. _____ Plotted _____ Profile

Survey of Gotman Ave Date _____ Date _____ No. _____

Survey by Lanigan Notes Curtis Notes Chkd. _____ Checked _____ X-Sec.

Indexed _____ Date _____ Date _____ Date _____ No. _____

STATION	B. S.	H. I.	F. S.	ELEV.	

Do not extend notes this side of this line.

PLEASE RETURN TO
LOS ANGELES COUNTY SURVEYOR
726 LOS ANGELES COUNTY ENGINEERING BLDG.

NOTE: ANY ADDITIONS OR CHANGES ON THIS SHEET MUST BE MADE OR CIRCLED IN RED INK. WITH DATE AND NAME OF PERSON MAKING CHANGE.

76L288 307 5-49

Notes Ck'd by	Survey of Colman Ave
Map No.	W.O. 1353 Tape No. Std. °F
Office Work	Surveyed by Lanigan
Checked	Notes Curtis Date 4-25-50
Date	Indexed R. C. Johnson

F. B. 1624 PG. 175

APR 27 '51

LOCATION
OF
IMPROVEMENTS
ON
BUENA LOMA CT.
FROM
SANTA ANITA AVE
TO
SW. COR. LOT 11, TRACT 1961
C.I. 1353

Lanigan
Curtis
Raphael
Thomas

Note: Any Additions or Changes on This Sheet Must be Made or Circled in Red Ink With Date and Name of Person Making Change.

Do not extend notes this side of this line.

RETURN TO
LOS ANGELES COUNTY SURVEYOR
725 LOS ANGELES COUNTY
ENGINEERING BLDG.

76F3095 247 10M 1-49

F. B. 1624 Pg. 146

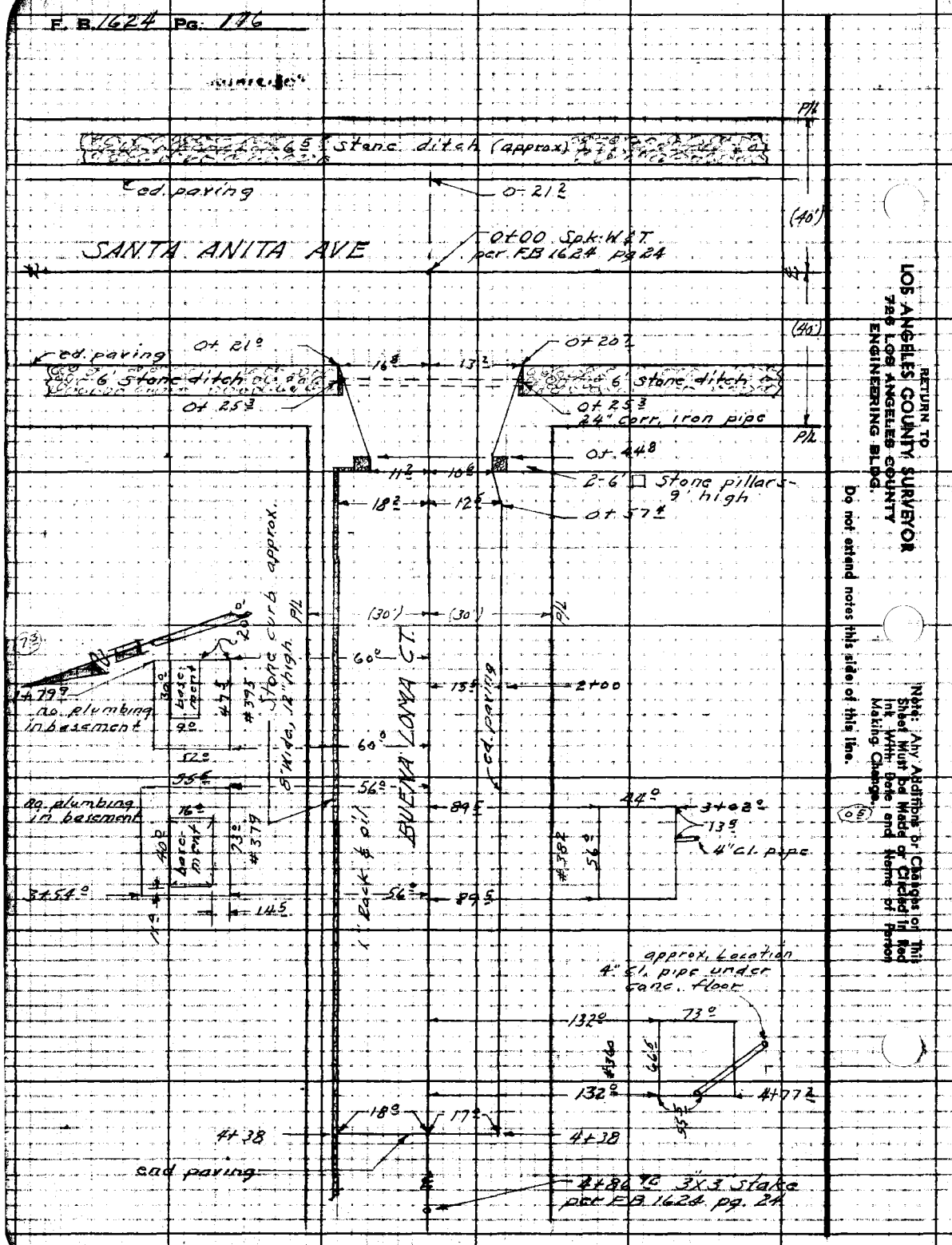

RETURN TO
LOS ANGELES COUNTY SURVEYOR
726 LOS ANGELES COUNTY
ENGINEERING BLDG.

Do not extend notes this side of this line.

Notes: Any Additions or Changes on This Sheet Must be Made or Circled in Red Int. With Date and Name of Person Making Change.

Profile No.	Notes Red.	Plotted	Job No. 1353	Division No. V	F.B. 1624 Pg. 187
	Date	Date	Survey of Calman Ave		
X-Sec. No.	Notes Chkd. H.D.H.	Checked	Survey by Lanigan	Notes Curtis	Date 4-29-50
	Date 5-17-50	Date	Map No.	Indexed A.G. Johnson	Date APR 27 '51

PROFILE
AND
CROSS SECTIONS
ON
BUENA LOMA CT.
FROM
SANTA ANITA AVE
TO
S.W. COR. LOT 11, TRACT 1961
C.I. 1353

STATION	B.S.	H.I.	F.S.	ELEV.
			Lanigan Curtis Raphael Thomas	

NOTE: ANY ADDITIONS OR CHANGES ON THIS SHEET MUST BE MADE OR CIRCLED IN RED INK, WITH DATE AND NAME OF PERSON MAKING CHANGE.

Do not extend notes this side of this line.

PLEASE RETURN TO
LOS ANGELES COUNTY SURVEYOR
726 LOS ANGELES COUNTY ENGINEERING BLDG.

76L298 307 5-49

76L298 307 5-49

PLEASE RETURN TO
LOS ANGELES COUNTY SURVEYOR
726 LOS ANGELES COUNTY ENGINEERING BLDG.

NOTE: ANY ADDITIONS OR CHANGES ON THIS SHEET MUST BE MADE OR CIRCLED IN RED INK. WITH DATE AND NAME OF PERSON MAKING CHANGE.

Do not extend notes this side of this line.

STATION	B. S.	H. I.	F. S.	ELEV.	Buena Loma Ct.	
BMAE374	411	1158 31		1154 20	BM AE 374 El. 1154.199 FB 1568 pg. 34 Santa Anita Ave. (E. side) @ Buena Loma Ct. Bt spk. in N. curb of driveway to ho. # 2230	
0+00			480	1153 51	Int. ℄s Buena Loma Ct. & Santa Anita Ave.	
			000	1158 31	95' Nothly on ℄ Santa Anita Ave,	
			877	1149 54	100' Sothly on ✓ ✓ ✓ ✓	
0-21²			592	1152 39	℄ prod. cd pave	
0+21			508	1153 23	℄	
0+25³			67	1151 6	16⁸ Rt FL. 24" corr. iron pipe	
✓			76	1150 7	13² Lt. FL 24" corr. iron pipe	
0+40			39	1154 4		30' Rt P/L
✓			44	1153 9	30' Lt. P/L	
0+50			420	1154 11	℄	
✓			415	1154 16	18² Rt gut.	
✓			327	1155 04	✓	✓ stone curb
T.P.	594	1160 84	341	1154 90	T.P.	
1+00			594	1154 90	℄	
✓			601	1154 93		18' Rt gut
✓			514	1155 70		✓ ✓ stone curb
✓			40	1156 8		30' Rt P/L
✓			691	1153 93	15' Lt cd pave	
✓			71	1153 7	30' Lt P/L	

F.B. 1624 PG. 108
Job No. 1353 Division No. V
Survey of Eatman Ave
Survey by Lanigan Notes Curtis
Indexed E. C. Johnson Date
Notes Red. Date
Notes Chkd. Date
Plotted Date
Checked Date
Profile No.
X-Sec. No.

76L298 307 5-49

PLEASE RETURN TO
LOS ANGELES COUNTY SURVEYOR
726 LOS ANGELES COUNTY ENGINEERING BLDG.

NOTE: ANY ADDITIONS OR CHANGES ON THIS SHEET MUST BE MADE OR CIRCLED IN RED INK. WITH DATE AND NAME OF PERSON MAKING CHANGE.

Do not extend notes this side of this line.

STATION	B. S.	H. I.	F. S.	ELEV.	Buena Loma Ct.	
		1160 84				
1+00			100	1150 8	± 70' Lt	
1+50			529	1155 55		℄
1+94?			58	1155 0	84.5' Rt ℄ basement ho #395	
			+(15)	1162 3	Floor El. ho. #395	
2+00			483	1156 01		℄
✓			476	1156 08		18' Rt gut
✓			404	1156 80		✓ — stone cb
✓			32	1157 6		30' Rt P/L
✓			566	1155 18	15.5 Lt ed. pave	
✓			59	1154 9	30' Lt P/L	
✓			94	1151 4	± 100' Lt.	
✓			133	1147 5	± 180' Lt.	
2+50			450	1156 34		℄
3+00			440	1156 44		℄
✓			400	1156 84		18' Rt gut
✓			329	1157 55		— — stone curb
✓			30	1157 8		30' Rt P/L
✓			564	1155 20	16' Lt ed pave	
✓			57	1155 1	30' Lt. P/L	

Profile No. ____ Date ____ Notes Red. ____ Date ____ Plotted ____ Date ____ Job No. 1253 Division No. ✓
X-Sec. No. ____ Date ____ Notes Chkd. ____ Date ____ Checked ____ Date ____ Survey of Coleman Ave Survey by Lanigan Notes Curtis Date 4-29-50 Map No. ____ Date ____

F.B. 1624 Pg. 179

76L298 307 5-49

PLEASE RETURN TO
LOS ANGELES COUNTY SURVEYOR
726 LOS ANGELES COUNTY ENGINEERING BLDG.

NOTE: ANY ADDITIONS OR CHANGES ON THIS SHEET MUST BE MADE OR CIRCLED IN RED INK, WITH DATE AND NAME OF PERSON MAKING CHANGE.

Do not extend notes this side of this line.

STATION	B. S.	H. I.	F. S.	ELEV.	Buena Loma Ct.	
		116084.				
T.P.	377	116023.	438	115646.	T.P.	
3+02.0			97	11505.	133.5 Lt SE Cor ho # 382	05
3+15.5			107	11495.	133.5 Lt top 4" C.I. pipe ho. # 382	
			58	11544.	floor El. ho. # 382	
3+23.0			51	11551.	78.5 Rt ℄ basement ho. # 379	75
			24	11578.	floor El. ho. # 379	
3+50			394	115629.	℄	
3+50			120	11482.	± 170' Lt.	
T.P.	830	116406.	447	115576.	T.P.	
3+60			62	11579.		30' Rt P/L
✓			00	11641.		±120' Rt.
T.P.	378	115947.	837	115569.	T.P.	
4+00			349	115598.	℄	
✓			323	115624.		18' Rt gut
✓			242	115705.		" " stone curb
✓			22	11573.		30' Rt P/L
✓			472	115475.	17' Lt ed pave	
✓			46	11549.	30' Lt P/L	
4+38			386	115561.	℄	end pave
✓			338	115609.		18' Rt gut

F.B. 1624 PG. 180 Job No. 1353 Division No. V Notes Red. Plotted Profile
Survey of Eatman Ave Date Date No.
Survey by Lanigan Notes Curtis Notes Chkd. Checked X-Sec.
Indexed [illegible] Date Date No.

76L298 307 5-49

PLEASE RETURN TO
LOS ANGELES COUNTY SURVEYOR
726 LOS ANGELES COUNTY ENGINEERING BLDG.

NOTE: ANY ADDITIONS OR CHANGES ON THIS SHEET MUST BE MADE OR CIRCLED IN RED INK, WITH DATE AND NAME OF PERSON MAKING CHANGE.

Do not extend notes this side of this line.

STATION	B. S.	H. I.	F. S.	ELEV.	Buena Loma Ct.	
		1159 47				
4+38			257	1156 90		18' Rt stone curb
✓			24	11571		35' Rt P/L
✓			477	1154 70	17' Lt. ed pave	
✓			52	11543	35' Lt. P/L	
			90	11505	Floor El.	house #360
4+77²			143	11452	205' Lt. SW Cor.	house #360
4+80			35	11560		℄ Prod.
BMAE375			419	1155 28	BM. AE. 375 El. 1155.269 FB 1568 Pg 34 Buena Loma Ct (S. side) 400'± W. of ℄ Santa Anita Ave. Bt. spk. in conc. walk to ho. #360.	

Profile No. ____ Notes Red. ____ Plotted ____ Job No. 1353 Division No. V
X-Sec. No. ____ Date ____ Date ____ Survey of Colman Ave.
Notes Chkd. ____ Checked ____ Survey by Lanigan Notes Curtis Date 4-29-50
Date ____ Date ____ Map No. ____ Indexed ____ Date ____

F.B. 1624 PG. 181

Bk. 1624 Pg. 182 Job No. 1353 Division No. W Notes Red. _____ Plotted _____ Profile

Survey of Colman Ave Date _____ Date _____ No. _____

Survey by Lanigan Notes Curtis Notes Chkd. _____ Checked _____ X-Sec.

Indexed _____ Date _____ Date _____ Date _____ No. _____

STATION	B. S.	H. I.	F. S.	ELEV.

78L298 307 5-49

PLEASE RETURN TO

LOS ANGELES COUNTY SURVEYOR

726 LOS ANGELES COUNTY ENGINEERING BLDG.

Do not extend notes this side of this line.

NOTE: ANY ADDITIONS OR CHANGES ON THIS SHEET MUST BE MADE OR CIRCLED IN RED INK, WITH DATE AND NAME OF PERSON MAKING CHANGE.

Notes Ck'd by	Survey of Colman Ave
Map No.	W. O. 1353 Tape No. Std. °F
Office Work	Surveyed by Lanigan
Checked	Notes Curtis Date 5-1-50
Date	Indexed: L. C. Johnson

F. B. 1624 PG. 183

APR 27 '51

LOCATION
OF
IMPROVEMENTS
ON
WOOD BURY RD.
FROM
SANTA ROSA AVE.
TO
MARENGO AVE.
C.I. 1353

Lanigan
Curtis
Raphael
Thomas

Notes: Any Additions or Changes on This Sheet Must be Made or Checked in Red Ink With Date and Name of Person Making Change.

Do not extend notes this side of this line.

RETURN TO
LOS ANGELES COUNTY SURVEYOR
726 LOS ANGELES COUNTY
ENGINEERING BLDG.

76F308 247 10M 1-49

F. B. 1624 PG. 184

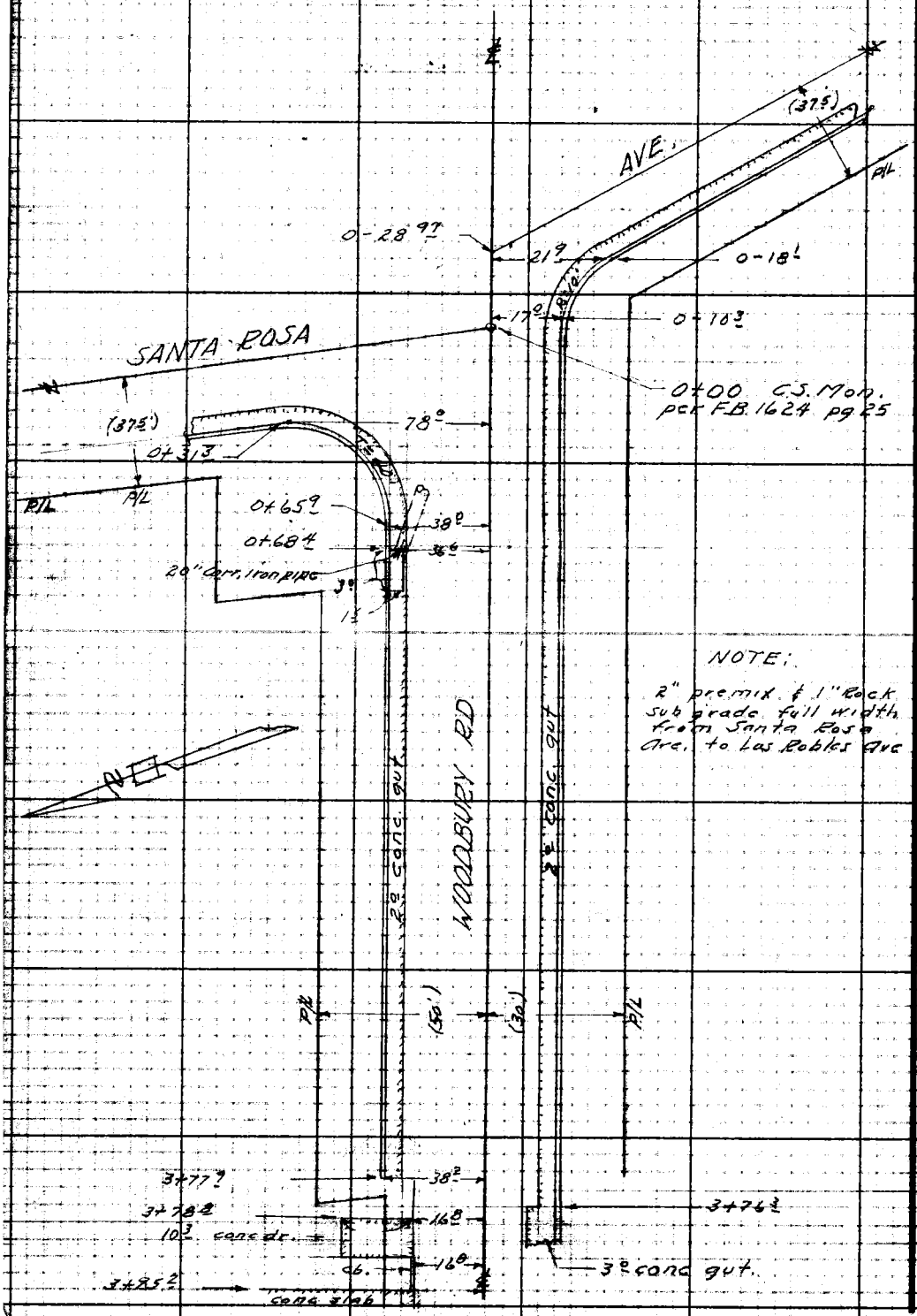

RETURN TO
LOS ANGELES COUNTY SURVEYOR
725 LOS ANGELES COUNTY
ENGINEERING BLDG.

Do not extend notes this side of this line.

Note: Any Additions or Changes on this Sheet Must be Made or Circled in Red Ink With Date and Name of Person Making Change.

F. B. 1624 PG. 185

Notes Ck'd by:	Survey of: Colman Ave
Map No.	W.O. 1333 Tape No. Std. °F
Office Work	Surveyed by: Lanigan
Checked	Notes: Curtis Date: 7-1-60
Date	Indexed: R. C. Johnson

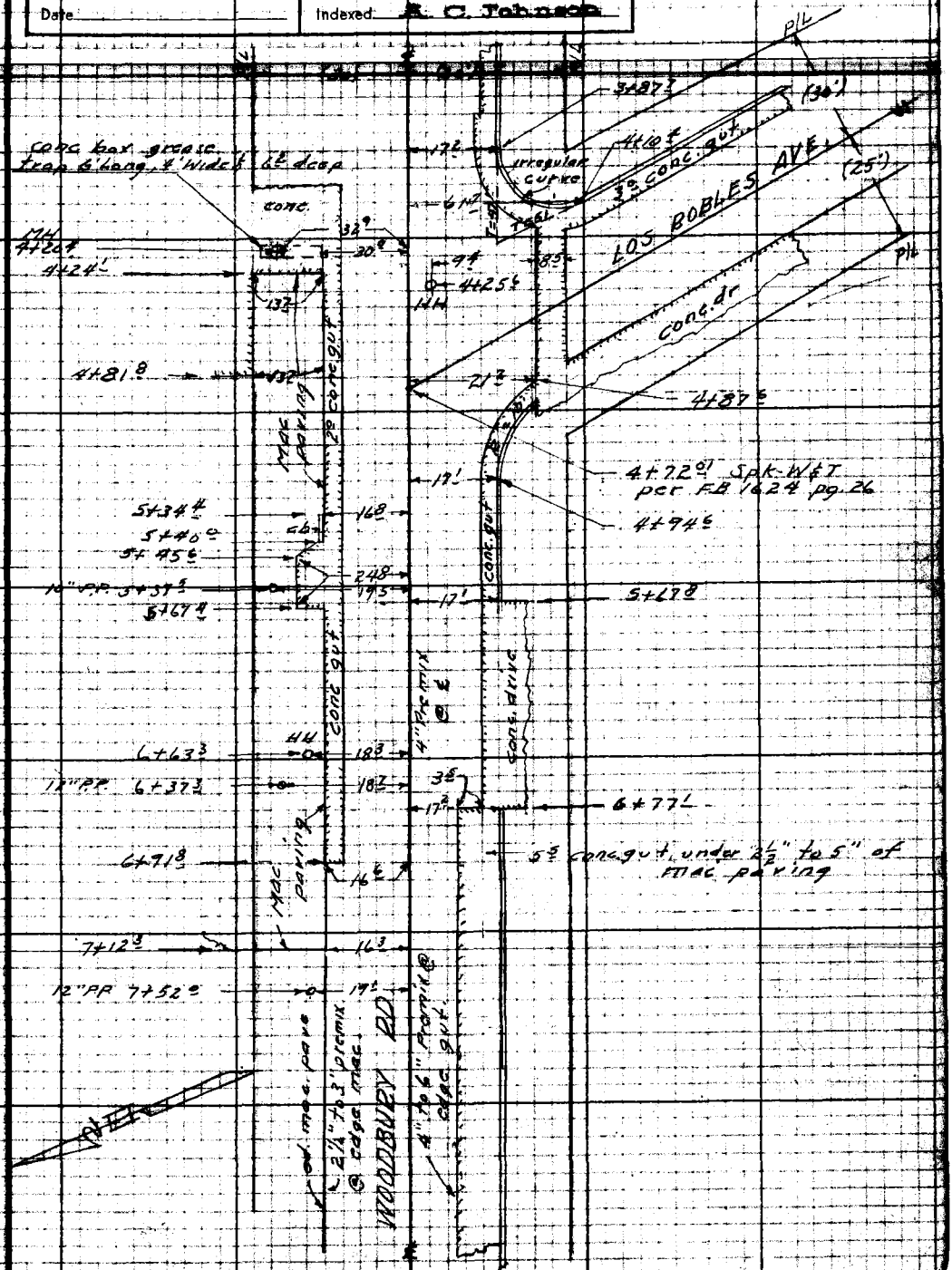

F. B. 1624 Pg. 186

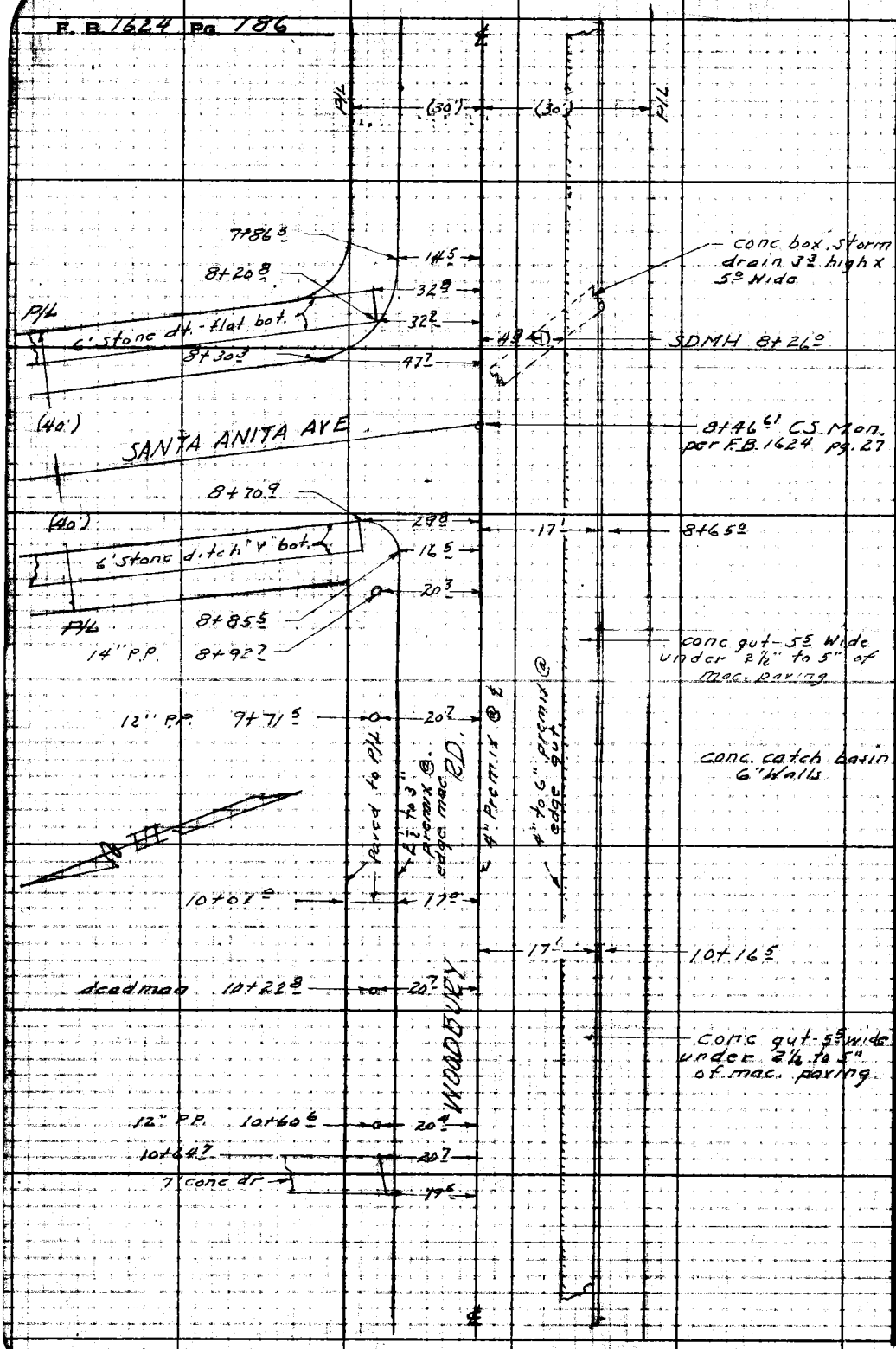

RETURN TO
LOS ANGELES COUNTY SURVEYOR
725 LOS ANGELES COUNTY
ENGINEERING BLDG.

Do not extend notes this side of this line.

Note: Any Additions or Changes on This Sheet Must be Made or Circled in Red Ink With Date and Name of Person Making Change.

Notes Ck'd by	Survey of Colman Ave
Map No.	W. O. 1353 Tape No. Std. °F
Office Work	Surveyed by Lanigan
Checked	Notes Curtis Date 3-2-50
Date	Indexed A. C. Johnson

F. B. 1624 PG. 187

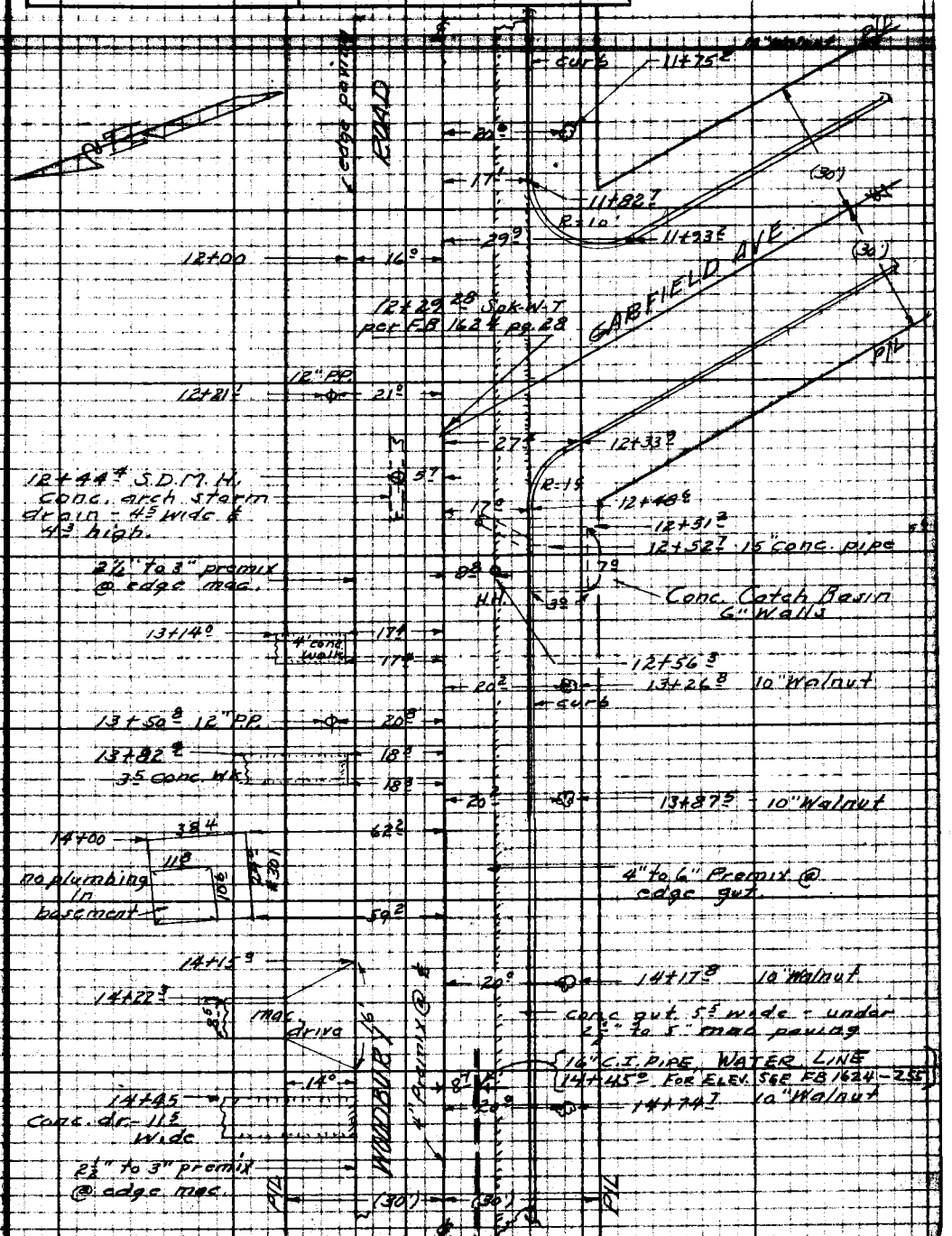

CONT. TOP OF PG. 188

Note: Any Additions or Changes on This Sheet Must be Made or Circled in Red Ink With Date and Name of Person Making Change.

Do not extend notes this side of this line.

RETURN TO
LOS ANGELES COUNTY SURVEYOR
725 LOS ANGELES COUNTY
ENGINEERING BLDG.

76F3098 247 10M 1-49

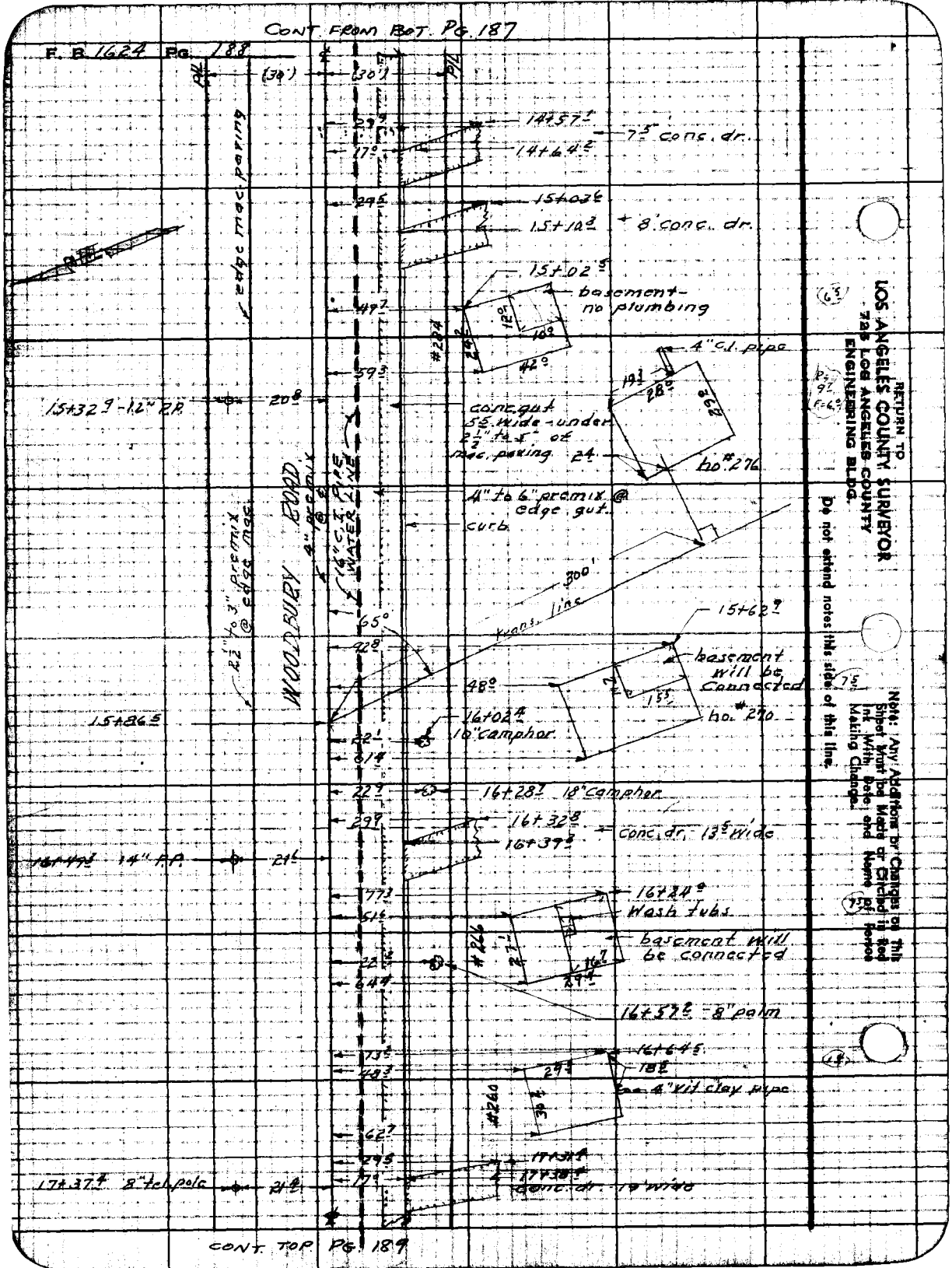
CONT. FROM BOT. PG. 187
F. B. 1624 PG. 188
(30')
(30')
P/L
P/L
14+57.1
7.5' conc. dr.
14+64.2
15+03.6
15+10.3
8' conc. dr.
15+02.5
basement-
no plumbing
edge mac. paving
#284
4" c.i. pipe
15+32.9 - 12" R.P.
conc. gut
5.5' wide - under
2½" to 5" of
mac. paving
ho. #276
4" to 6" premix @
edge gut.
curb
WOODBURY ROAD
4" premix @ ℄
16" C.I. PIPE
WATER LINE
2½" to 3" premix
@ edge mac.
300'
trans. line
15+62.9
basement
will be
connected
ho. #270
15+86.5
16+02.4
10" camphor
16+28.7 18" camphor
16+32.8
16+39.3
conc. dr. 13.5' wide
16+49.3 14" R.P.
16+24.0
Wash tubs
basement will
be connected
#266
16+57.2 - 8" palm
16+64.5
4" vit clay pipe
#260
17+31.4
17+38.4
conc. dr. 19' wide
17+37.4 8" tel. pole
CONT. TOP PG. 189
RETURN TO
LOS ANGELES COUNTY SURVEYOR
725 LOS ANGELES COUNTY
ENGINEERING BLDG.
Do not extend notes this side of this line.
Note: Any Additions or Changes on This Sheet Must be Made or Circled in Red Ink With Date and Name of Force Making Change.

Notes Ck'd by	Survey of Colman Ave
Map No.	W. O. 1[illegible] Tape No. Std. °F
Office Work	Surveyed by Lanigan
Checked	Notes Curtis Date 5-2-50
Date	Indexed A. C. Johnson

F. B. 1624 Pg. 189

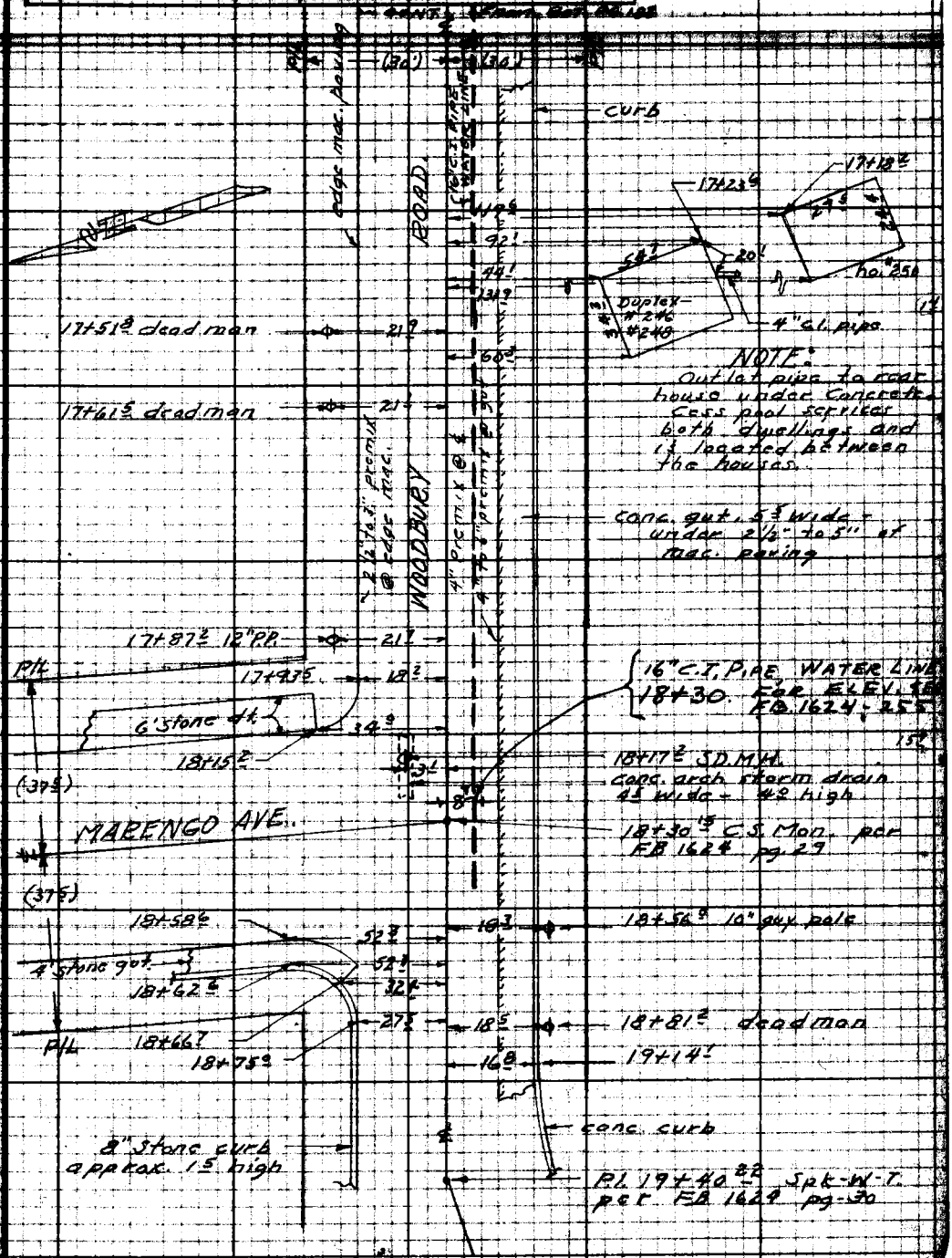

Note: Any Additions or Changes on This Sheet Must be Made or Circled in Red Ink With Date and Name of Person Making Change.

Do not extend notes this side of this line.

RETURN TO
LOS ANGELES COUNTY SURVEYOR
726 LOS ANGELES COUNTY
ENGINEERING BLDG.

76F3098 247 10M 1-49

RETURN TO
LOS ANGELES COUNTY SURVEYOR
725 LOS ANGELES COUNTY
ENGINEERING BLDG.

Note: Any Additions or Changes on This Sheet Must be Made or Circled in Red Ink With Date and Name of Person Making Change.

Do not extend notes this side of this line.

E B 1624 Pg. 190

Profile No.	Notes Red.	Plotted	Job No. 1353	Division No. V	F.B. 1624	Pg. 191
	Date	Date	Survey of Colman Ave.			
X-Sec. No.	Notes Chkd. H.D.H.	Checked	Survey by Lanigan	Notes Curtis	Date 5-8-50	
	Date 5-17-50	Date	Map No.	Indexed	Date APR 27 '51	

NOTE: ANY ADDITIONS OR CHANGES ON THIS SHEET MUST BE MADE OR CIRCLED IN RED INK, WITH DATE AND NAME OF PERSON MAKING CHANGE.

PLEASE RETURN TO
LOS ANGELES COUNTY SURVEYOR
726 LOS ANGELES COUNTY ENGINEERING BLDG.

Do not extend notes this side of this line.

STATION	B. S.	H. I.	F. S.	ELEV.	
					PROFILE AND CROSS SECTIONS ON WOODBURY RD. FROM SANTA ROSA AVE. TO MARENGO AVE. C.I. 1353
					Lanigan Curtis Raphael Thomas

761.298 307 5-49

F.B. 1624 PG. 192 | Job No. 1353 | Division No. V | Notes Red. ____ | Plotted ____ | Profile
Survey of ~~Colman Ave.~~ | Date ____ | Date ____ | No. ____
Survey by Lanigan | Notes Curtis | Notes Chkd. ____ | Checked ____ | X-Sec.
Indexed A. C. Johnson | Date ____ | Date ____ | Date ____ | No. ____

76L298 307 5-49

PLEASE RETURN TO
LOS ANGELES COUNTY SURVEYOR
726 LOS ANGELES COUNTY ENGINEERING BLDG.

NOTE: ANY ADDITIONS OR CHANGES ON THIS SHEET MUST BE MADE OR CIRCLED IN RED INK, WITH DATE AND NAME OF PERSON MAKING CHANGE.

Do not extend notes this side of this line.

STATION	B. S.	H. I.	F. S.	ELEV.	Woodbury Rd.
					BM AE156 - Elev. 1101.716 per F.B. 1427-126
BM AE156	4.- 943	1110 15		1101 72	Santa Rosa Ave. & Woodbury Rd. S.W. cor., Bolt in curb, 1' W. of W. end C.R.
0+00			787	1102 28	Int ℄'s Santa Rosa Ave (north) & Woodbury Rd
			305	1107 10	100' Notherly on ℄ Santa Rosa Ave.
			408	1106 57	" " " " " " " ℄ 20'E gut.
			332	1106 83	" " " " " " " " " cb.
			356	1106 57	" " " " " " " 21'W gut.
			293	1107 22	" " " " " " " " curb,
			835	1101 80	S end SW CR gut (no gut)
			835	1101 80	" " " " cb
			886	1101 29	W " " " gut
			847	1101 68	" " " " cb
			478	1105 37	N " NW " gut
			415	1106 00	" " " " cb
			713	1103 32	W " " " gut
			634	1103 81	" " " " curb
0+50			695	1103 20	℄
0+68±			91	1101 1.	36± Rt F.L. 20" corr. iron pipe
1+00			582	1104 33	℄
1+00			628	1103 87	38' Rt gut
1+00			562	1104 53	" " cb

76L298 307 5-49

PLEASE RETURN TO
LOS ANGELES COUNTY SURVEYOR
726 LOS ANGELES COUNTY ENGINEERING BLDG.

NOTE: ANY ADDITIONS OR CHANGES ON THIS SHEET MUST BE MADE OR CIRCLED IN RED INK. WITH DATE AND NAME OF PERSON MAKING CHANGE.

Do not extend notes this side of this line.

STATION	B. S.	H. I.	F. S.	ELEV.	Woodbury Rd.	
		1110 15.				
1+10°			51	1105 1.		50' Rt P/L
1+00			691	1103 24	17' Lt gut	
"			626	1103 89.	" " curb	
1+50			476	1105 39.		℄
TP.	1086	1115 74.	527	1104 88.	T.P.	
2+00			932	1106 42.		℄
"			974	1106 00.		38' Rt gut
"			907	1106 67.		" " curb
"			99	1105 8.		50' Rt P/L
"			1044	1105 30.	17' Lt gut.	
"			980	1105 94	" " curb	
2+50			832	1107 42.		℄
3+00			737	1108 37.		℄
"			765	1109 09.		38' Rt gut
"			698	1109 76.		" " cb
"			67	1109 0.		50' Rt P/L
"			841	1107 33.	17' Lt. gut.	
"			772	1108 02.	" " cb.	
3 + 50			635	1109 39.		℄

Profile No. ____ Notes Red. ____ Plotted ____ Job No. 1353 Division No. V F.B. 1624 Pg. 193
X-Sec. No. ____ Date ____ Notes Chkd. ____ Date ____ Checked ____ Date ____ Survey of Calmera Ave. Survey by Lanigan Notes Curtis Date 5-2-50 Map No. ____ Index Date ____

76L298 307 5-49

PLEASE RETURN TO
LOS ANGELES COUNTY SURVEYOR
726 LOS ANGELES COUNTY ENGINEERING BLDG.

NOTE: ANY ADDITIONS OR CHANGES ON THIS SHEET MUST BE MADE OR CIRCLED IN RED INK, WITH DATE AND NAME OF PERSON MAKING CHANGE.

Do not extend notes this side of this line.

STATION	B. S.	H. I.	F. S.	ELEV.	Woodbury Rd	
		111574				
3+77.9			578	1109 96		℄
✓			588	1109 86		17' Rt.
✓			555	1110 19		38' Rt gut
✓			493	1110 81		✓ ✓ curb (ends)
3+89.1			585	1109 89		16.8 Rt gut
✓			524	1110 50		✓ ✓ cb (begins)
3+89.1			413	1111 61		50' Rt
3+89.1			09	1114 8		± 100' Rt
3+95.2			587	1109 87		16.8 Rt gut
✓			509	1110 65		✓ ✓ cb. (ends)
4+00			522	1110 52		℄
4+20.4			107	11050	32.9 Rt MH & bot conc. grease trap	
4+50			415	1111 59		℄
T.P.	518	1116 79	413	1111 61	T.P.	
4+72.01			478	1112 01	Int. ℄'s Los Robles Ave & Woodbury Rd	
✓			552	1111 27		17' Rt gut.
✓			42	1112 6		50' Rt.
			740	1109 39	100' Sothly on ℄ Los Robles Ave	
			881	1107 98	✓ ✓ ✓ ✓ ✓ ✓ ✓	✓ & 24 E gut
			807	1108 72	✓ ✓ ✓ ✓ ✓ ✓ ✓	✓ ✓ ✓ cb

F.B. 1624 Pg. 194
Job No. 1353 Division No. V Notes Red. Date Plotted Date No. Profile
Survey of Colman Ave. Notes Curtis Date Checked Date No. X-Sec.
Survey by Lanigan Notes Chkd. Date
Indexed C. J. Date

76L298 307 5-49

PLEASE RETURN TO
LOS ANGELES COUNTY SURVEYOR
726 LOS ANGELES COUNTY ENGINEERING BLDG.

NOTE: ANY ADDITIONS OR CHANGES ON THIS SHEET MUST BE MADE OR CIRCLED IN RED INK, WITH DATE AND NAME OF PERSON MAKING CHANGE.

Do not extend notes this side of this line.

STATION	B. S.	H. I.	F. S.	ELEV.	Woodbury Rd	
		1116 79.				
			902	1107 77.	100' sothly on ℄ Los Robles Ave & 24' W gut	
			814	1108 65	— — — — — — — — — cb.	
			732	1109 47.	E end SE CR gut	
			683	1109 96	— — — — cb.	
			776	1109 03	S — — — gut	
			736	1109 43	— — — — cb.	
			499	1111 80	(no gut) — — SW — gut	
			499	1111 80.	— — — — cb.	
			555	1111 24.	W — — — gut	
			499	1111 80	— — — — cb.	
5+00			425	1112 54	℄	
5+34 4			409	1112 70	16 8 Rt gut	
✓			322	1113 57	— — curb (begins)	
5+40 0			392	1112 87.	16 8 Rt gut	
✓			308	1113 71.	— — curb (ends)	
5+50			319	1113 60.	℄	
5+67 8			389	1112 90.	17' Lt gut	
✓			322	1113 57.	— — curb (ends)	
6 +00			219	1114 60	℄	
✓			272	1114 07	17' Rt gut	

Profile No. ____ Notes Red. ____ Plotted ____ Job No. 1353 Division No. V
X-Sec. No. ____ Date ____ Date ____ Survey of Colman Ave.
Notes Chkd. ____ Checked ____ Survey by Lanigan Notes ____ Date 5-8-50
Date ____ Date ____ Map No. ____ Date ____

F.B. 1624 PG. 195

76L298 307 5-49

PLEASE RETURN TO
LOS ANGELES COUNTY SURVEYOR
726 LOS ANGELES COUNTY ENGINEERING BLDG.

NOTE: ANY ADDITIONS OR CHANGES ON THIS SHEET MUST BE MADE OR CIRCLED IN RED INK, WITH DATE AND NAME OF PERSON MAKING CHANGE.

Do not extend notes this side of this line.

STATION	B. S.	H. I.	F. S.	ELEV.	Woodbury Rd	
		1116 79.				
6+00			22	1114 59		30' Rt P/L
✓			16	1115 2.		50' Rt
✓			283	1113 96	17' Lt	
6+50			109	1115 70		℄
T.P.	641	1122 06	114	1115 65	T.P.	
6+77.1			644	1115 62	17.2 Lt gut	
✓			578	1116 28	✓ ✓ cb (begins)	
6+80			752	1114 54	17.2 Lt gut	
✓			535	1116 71	✓ ✓ curb	
6+91.8			568	1116 38		℄
✓			600	1116 06		17' Rt conc gut (ends)
✓			53	1116 8.		30' Rt P/L
✓			47	1117 4.		50' Rt
7+50			512	1116 94		℄
7+86			464	1117 42		℄
✓			450	1117 56		14.5 Rt ed. parc
✓			35	1118 6.		30' Rt P/L
✓			07	1121 4.		36' Rt, top brk
✓			549	1116 57	17' Lt gut	
✓			405	1117 01	✓ ✓ curb	

F.B. 1624 Pg. 198
Job No. 1353 Division No. V Notes Red. Plotted Date No. Profile
Survey of Colman Ave Date Notes Chkd. Checked Date No. X-Sec.
Survey by Canigan Notes Curtis Date
Indexed A. C. Johnson

76L298 307 5-49

PLEASE RETURN TO
LOS ANGELES COUNTY SURVEYOR
726 LOS ANGELES COUNTY ENGINEERING BLDG.

NOTE: ANY ADDITIONS OR CHANGES ON THIS SHEET MUST BE MADE OR CIRCLED IN RED INK, WITH DATE AND NAME OF PERSON MAKING CHANGE.

Do not extend notes this side of this line.

STATION	B. S.	H. I.	F. S.	ELEV.	Woodbury Rd	
		1122 06				
7+86			44	1117 7	30' Lt P/L	
8+00			442	1117 69		℄
8+26°			126	1109 5	4 Lt. FL. conc. arch S.D. @ SDMH	83
BM AE 314	739		328	1119 78	BM AE 316 - Elev. 1118.787 per C.L.F.B. 1528-7 Woodbury Rd (S. side) at Santa Anita Ave. Bolt in curb, 2' E. of ℄ prod of Santa Anita Ave.	
		1124 18				
8+46 61			786	1118 32	Int. ℄'s Santa Anita Ave & Woodbury Rd.	
			736	1118 82	14' Nothly on ℄ Santa Anita Ave	
			344	1122 74	66' — — — — —	
			192	1124 26	100' — — — — — —	
8+65°			846	1117 72	17' Lt gut	1
—			706	1119 12	— — cb bk.	
—			794	1118 24	— — cb	
9+00			725	1118 93		℄
—			725	1118 93		16 ℄ Rt ed pave
—			65	1119 7	—	30' Rt P/L
—			825	1117 93	17' Lt gut	
—			738	1118 86	— — curb	
—			71	1119 1	30' Lt P/L	
9+50			653	1120 65 (19)		℄

Profile No. ___ Notes Red. ___ Plotted ___ Job No. 1353 Division No. V
X-Sec. No. ___ Date ___ Notes Chkd. ___ Date ___ Checked ___ Date ___ Survey of Calmen Ave. Survey by Langsdorf Notes Curtis Date 5-3-50 Map No. ___ Indexed ___ Date ___
F.B. 1624 PG. 177

76L298 307 5-49

PLEASE RETURN TO
LOS ANGELES COUNTY SURVEYOR
726 LOS ANGELES COUNTY ENGINEERING BLDG.

NOTE: ANY ADDITIONS OR CHANGES ON THIS SHEET MUST BE MADE OR CIRCLED IN RED INK, WITH DATE AND NAME OF PERSON MAKING CHANGE.

Do not extend notes this side of this line.

F.B. 1624 PG. 198 | Job No. 1353 | Division No. V | Notes Red. ___ Date ___ | Notes Chkd. ___ Date ___ | Plotted ___ Date ___ | Checked ___ Date ___ | Profile No. ___ | X-Sec. No. ___

Survey of Colman Ave
Survey by Lanigan Notes Curtis
Indexed J. C. Johnson Date

STATION	B. S.	H. I.	F. S.	ELEV.	Woodbury Rd	
		1126 18				
T.P.	869	1127 61	726	1118 92	T.P.	
10+00			751	1120 10		℄
—			726	1120 35		17' Rt ed pave
—			69	1120 1		30' Rt P/L
—			815	1119 46	17' Lt. gut	
—			750	1120 11	— — curb	
—			72	1120 4	30' Lt. P/L	
10+16.5			792	1119 69	17' Lt gut	
—			729	1120 32	— — cb	
—			664	1120 97	— — cb	
10+50			689	1120 72		℄
11+00			629	1121 32		℄
—			636	1121 25		16' Rt ed. pave
—			63	1121 3		18' Rt bot brk
—			42	1123 4		19' — top —
—			39	1123 7		30' Rt P/L
—			690	1120 71	17' Lt gut	
—			549	1122 12	— — cb	
—			55	1122 1	30' Lt P/L	
11+50			571	1121 90		℄

76L298 307 5-49

PLEASE RETURN TO
LOS ANGELES COUNTY SURVEYOR
726 LOS ANGELES COUNTY ENGINEERING BLDG.

NOTE: ANY ADDITIONS OR CHANGES ON THIS SHEET MUST BE MADE OR CIRCLED IN RED INK, WITH DATE AND NAME OF PERSON MAKING CHANGE.

Do not extend notes this side of this line.

STATION	B. S.	H. I.	F. S.	ELEV.	Wood bury Rd	
		1127.61		09	BMAE 319 - Elev. 1124.092	P&L F.B. 1568-7
BMAE 319	306	1127.15	353	1124.08	Wood bury Rd & Garfield Ave. S.W. cor., Rt. 3 Ag. 19 Curb, 21' W. of W. end C.R.	
11+80			46	1122.69	30' Lt. P/L	
12+29.28			418	1122.97	Int. ℄'s Garfield Ave & Wood bury Rd	
			520	1121.95	20' Sothly on ℄ Garfield Ave	
			499	1122.16	38' " " "	" "
			707	1120.08	105' " " "	" "
			822	1118.93	105' " " "	" " & 17' W gut
			756	1119.59	" " " "	" " " " cb
			808	1119.07	" " " "	" " " " E. gut
			740	1119.75	" " " "	" " " " cb
			545	1121.70	E end SE CR	gut
			407	1123.08	" " " "	cb
			518	1121.97	S. " " "	gut
			400	1123.15	" " " "	cb
			465	1122.50	" " SW "	gut
			344	1123.71	" " " "	cb
			471	1122.44	W. " " "	gut
			339	1123.76	" " " "	cb.
12+44.4			146	1112.6	5' Rt. F.L. conc. arch S.D. @ S.D. M.H.	
12 +52.7			90	1118.2	17' Lt F.L. 15" conc. pipe	
12 +53			33	1123.9	30' Lt P/L	

Profile No. ____ Notes Red. ____ Plotted ____ Job No. 1353 Division No. V
X-Sec. No. ____ Date ____ Date ____ Survey of Colman Ave.
Notes Chkd. ____ Checked ____ Survey by Lanigan Notes Curtis Date 5-3-50
Date ____ Date ____ Map No. ____ Date ____

F.B. 1624 PG. 199

76L298 307 5-49

PLEASE RETURN TO
LOS ANGELES COUNTY SURVEYOR
726 LOS ANGELES COUNTY ENGINEERING BLDG.

NOTE: ANY ADDITIONS OR CHANGES ON THIS SHEET MUST BE MADE OR CIRCLED IN RED INK, WITH DATE AND NAME OF PERSON MAKING CHANGE.

Do not extend notes this side of this line.

Profile No. ___ X-Sec. No. ___
Plotted ___ Date ___ Checked ___ Date ___
Notes Red ___ Date ___ Notes Chkd. ___ Date ___
Job No. 1353 Division No. V
Survey of Lehman Ave
Survey by Lanigan Notes Curtis
Indexed E. C. Johnson Date
F.B. 1624 Pg. 200

STATION	B. S.	H. I.	F. S.	ELEV.	Woodbury Rd	
		1127.15				
13+00			335	1123.80		℄
✓			330	1123.85		16' Rt. ed. pave
✓			33	1123.9		17' Rt. bot. brk
✓			12	1124.0		20' Rt. top brk
✓			04	1124.8		30' Rt. P/L
✓			400	1123.15	17' Lt gut.	
✓			261	1124.54	✓ ✓ curb	
✓			20	1125.2	30' Lt. P/L	
13+50			272	1124.43		℄
14+00			219	1124.96		℄ 1
✓			216	1124.99		16' Rt. ed. pave
✓			21	1125.[illegible]		17' Rt. bot brk.
✓			06	1124.6		20' Rt. top brk.
✓			03	1124.9		30' Rt P/L
✓			279	1124.36	17' Lt. gut	
✓			134	1125.81	✓ ✓ curb	
✓			19	1125.3	30' Lt. P/L	
T.P.	856	1133.54	217	1124.98	T.P.	
			27	1130.8	floor El. ho #301	
14+18 ±			93	1124.2	91' Rt basement floor El. ho #301	

76L298 307 5-49

PLEASE RETURN TO
LOS ANGELES COUNTY SURVEYOR
726 LOS ANGELES COUNTY ENGINEERING BLDG.

NOTE: ANY ADDITIONS OR CHANGES ON THIS SHEET MUST BE MADE OR CIRCLED IN RED INK, WITH DATE AND NAME OF PERSON MAKING CHANGE.

Do not extend notes this side of this line.

STATION	B. S.	H. I.	F. S.	ELEV.	Woodbury Rd	
		1133 54				
14+50			789	1125 65		℄
T.P.	719	1133 47	726	1126 28	T.P.	
			112	1122 3	SE Cor arbitrary lot #8 Colman Ave index map	
			113	1122 2	S.W. ✓ ✓ ✓ ✓ ✓ ✓ ✓	
			48	1128 7	floor El. ho# 284	
			80	1125 5	SE Cor ho# 284	FB 1624 pg-188
			113	1122 2	℄ basement ho# 284 ✓ ✓ ✓ ✓	
15+00			720	1125 27		℄
✓			688	1126 59		17' Rt cd pave
✓			56	1127 9		20' Rt top brk
✓			49	1128 6		30' Rt P/L
✓			775	1126 72	17' Lt gut	
✓			638	1127 09	✓ ✓ curb	
			118	1121 7	SW cor arbitrary lot #9 Colman Ave S.W. index map	
			117	1121 8	✓ ✓ ✓ ✓ #10 ✓ ✓ ✓ ✓ ✓	
			138	1119 7	floor El. ho# 276	FB 1624 pg-188
			175	1116 0	top 4" c.i. pipe ho# 276	✓ ✓ ✓
			151	1118 4	S.E. cor ho# 276	✓ ✓ ✓
15+50			654	1126 93		℄

Profile No. ____ Notes Red. ____ Plotted ____ Job No. 1353 Division No. V
Date ____ Date ____ Survey of Colman Ave
X-Sec. No. ____ Notes Chkd. ____ Checked ____ Survey by Langan Notes Curtis Date 5-3-58
Date ____ Date ____ Map No. ____ Federal J. [illegible] Date ____

F.B. 1624 PG. 201

76L298 307 5-49

PLEASE RETURN TO
LOS ANGELES COUNTY SURVEYOR
726 LOS ANGELES COUNTY ENGINEERING BLDG.

NOTE: ANY ADDITIONS OR CHANGES ON THIS SHEET MUST BE MADE OR CIRCLED IN RED INK. WITH DATE AND NAME OF PERSON MAKING CHANGE.

Do not extend notes this side of this line.

STATION	B. S.	H. I.	F. S.	ELEV.	Woodbury Rd	
		1133 47.				
15+62 9			78	1125 7.	92 8 Lt. S.E. cor. ho # 270	
15+69			113	1122 2.	85' Lt ℄ basement ho # 270	7E
			38	1129 7.	floor El. ho # 270	
16+00			584	1127 63	℄	
—			585	1127 62		17' Rt ed pave
—			44	1129 1.		20' Rt top brk
—			39	1129 6.		30' Rt P/L
—			16	1131 9.		±100' Rt.
—			645	1127 02	17' Lt. gut	
—			518	1128 29.	17' Lt curb	
—			43	1129 2	30' Lt P/L	
			102	1123 3.	SE cor arbitrary lot #12	Colman Ave Sew. index map
T.P.	657	1133 59.	645	1127 02	T.P.	
16+24 0			61	1127 5.	77 3 Lt S.E. Cor ho # 266	
16+38 ±			111	1122 5.	69' Lt. basement floor El. house #266	7I
			38	1129 8.	floor El. ho. # 266	
			100	1123 6.	SW cor arbitrary Lot #12	Colman Ave. Sew. index map
16+50			538	1128 21.	℄	
TP	626	1135 24.	461	1128 98.	T.P.	

F.B. 1624 PG. 202
Job No. 1353 Division No. V Notes Red. Plotted No. Profile
Survey of Colman Ave Date Date X-Sec.
Survey by Lanigan Notes Curtis Notes Chkd. Checked No.
Indexed E. C. Date Date Date

76L298 307 5-49

PLEASE RETURN TO
LOS ANGELES COUNTY SURVEYOR
726 LOS ANGELES COUNTY ENGINEERING BLDG.

NOTE: ANY ADDITIONS OR CHANGES ON THIS SHEET MUST BE MADE OR CIRCLED IN RED INK. WITH DATE AND NAME OF PERSON MAKING CHANGE.

Do not extend notes this side of this line.

STATION	B. S.	H. I.	F. S.	ELEV.	Woodbury Rd.	
		113524				
16+64 5			72	1128 0.	72 3 Lt SE Cor. ho. # 260	
			93	1125 9.	Lt. top 4" vit clay pipe ho # 260 - F.B. 1624 pg 188	
			43	1130 9.	floor. El. ho # 260	
			110	1124 2.	SW cor arbitrary lot # 13	Colman Ave Sew. index map
			91	1126 1.	" " " " # 14	" " " " "
17+00			627	1128 97.		℄
✓			606	1129 18.		17 5 Rt. ed pave
✓			49	1130 3.		20 Rt top brk
✓			45	1130 7.		30' Rt P/L
✓			705	1128 19.	17' Lt. gut.	
✓			569	1129 55.	" " curb	
✓			56	1129 6.	30' Lt P/L	
			73	1126 9.	floor El. ho # 250	
			100	1125 2.	Lt. SE Cor ho # 250 - F.B. 1624 pg 189	
			71	1128 1.	92 1 Lt SE Cor. ho #	
			32	1132 0.	floor El. ho # 246 & 248	
			87	1126 5.	Lt. top 4" cl. pipe ho # 246 & 248	FB 1624 pg 189
17+50			562	1129 62		℄
17 +90			26	1132 6.		30' Rt P/L
18+00			509	1130 15		℄

Profile No. ____ Notes Red. ____ Plotted ____ Job No. 1353 Division No. ✓ F.B. 1624 PG. 203
X-Sec. No. ____ Date ____ Date ____ Survey of Colman Ave
Notes Chkd. ____ Checked ____ Survey by Lanigan Notes Curtis Date 5-7-50
Date ____ Date ____ Map No. ____ Indexed ____ Date ____

76L298 307 5-49

PLEASE RETURN TO
LOS ANGELES COUNTY SURVEYOR
726 LOS ANGELES COUNTY ENGINEERING BLDG.

NOTE: ANY ADDITIONS OR CHANGES ON THIS SHEET MUST BE MADE OR CIRCLED IN RED INK, WITH DATE AND NAME OF PERSON MAKING CHANGE.

Do not extend notes this side of this line.

F.B. 1624 PG. 204 | Job No. 1353 | Division No. 1 | Notes Red. | Plotted | Profile No.
Survey of Carman Ave. | Date | Date | X-Sec. No.
Survey by Lagiano | Notes Chkd. | Checked
Indexed E. C. Johnson | Date | Date

STATION	B. S.	H. I.	F. S.	ELEV.	Woodbury Rd.	
		1135 29				
18+17 2			207	1134 5	3' Rt F.L. conc. arch S.D. @ SDMH.	152
18+30 15			471	1130 53	Int. ℄'s	
—			537	1129 87	17' Lt gut	
—			395	1131 29	— — curb	
			409	1131 15	14' Nothly on ℄ Marengo Ave	
			001	1135 23	64' — — —	— —
T.P.	873	1140-02	395	1131 29	TP	
			330	1136 72	100' Nothly on ℄ Marengo Ave.	
			006	1139 96	175' Nothly — —	— —
18+75			856	1131 46	27' Rt. gut	
—			701	1133 01	— — top stone curb	
—			58	1134 2	30' Rt P/L	
19+14			848	1131 54	℄	
—			839	1131 63		21' Rt. ed. pave
—			58	1134 2		25 Rt top brk
—			57	1134 3		30' Rt. P/L
—			924	1130 78	16' Lt. gut	
—			776	1132 26	— — curb	
BMAE320			872	1131 30	Elev. 1131.296 per FB 1568-7 BMAE320 Woodbury Rd (S side) at Marengo Ave to North - Bolt in curb 2' E. of ℄ prod. of Marengo Ave.	

Notes Ck'd by	Survey of Colman Ave
Map No.	W. O. 1353 Tape No. St'd. °F
Office Work	Surveyed by Lanigan
Checked	Notes Curtis Date 5-4-50
Date	Indexed: E. C. Johnson

F. B. 1624 PG. 205

APR 27 '51

LOCATION
OF
IMPROVEMENTS
ON
WOODBURY RD.
FROM
RAYMOND LANE
TO
FIRST ANGLE PT.
EAST
OF
MARENGO AVE.
C.I. 1353

Lanigan
Curtis
Raphael
Thomas

Note: Any Additions or Changes on This Sheet Must be Made or Circled in Red Ink With Date and Name of Person Making Change.

Do not extend notes this side of this line.

RETURN TO
LOS ANGELES COUNTY SURVEYOR
726 LOS ANGELES COUNTY
ENGINEERING BLDG.

76F3098 247 10M 1-49

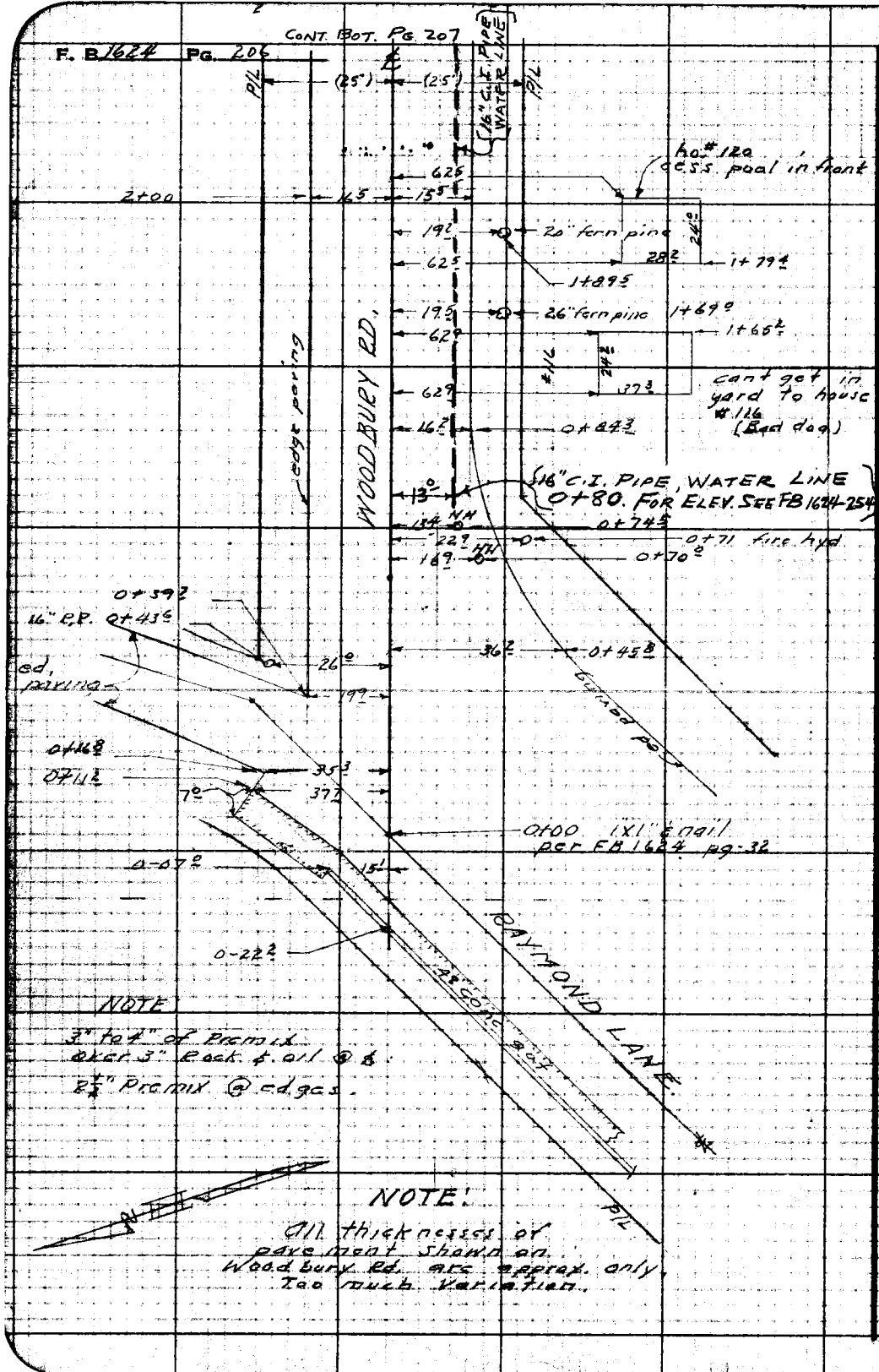

RETURN TO
LOS ANGELES COUNTY SURVEYOR
728 LOS ANGELES COUNTY
ENGINEERING BLDG.

Do not extend notes this side of this line.

Note: Any Additions or Changes on This Sheet Must be Made or Circled in Red Ink With Date and Name of Person Making Change.

Notes Ck'd by	Survey of Colman Ave
Map No.	W. O. 1353 Tape No. Std. °F
Office Work	Surveyed by Lanigan
Checked	Notes Curtis Date 5-4-50
Date	Indexed E. O. Johnson

F. B. 1624 PG. 207

CONT. ROT. PG. 208

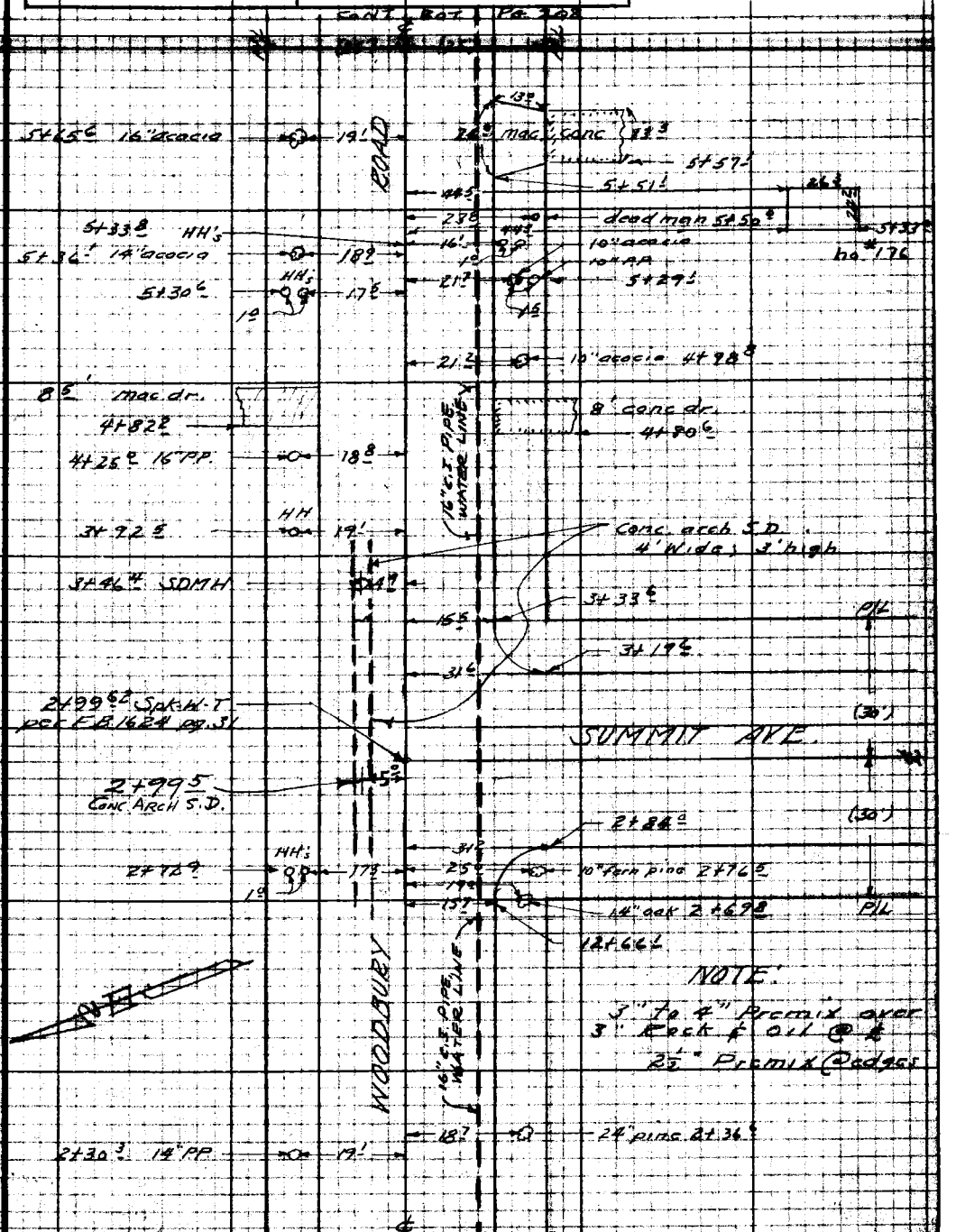

CONT. FROM TOP PG. 206

Note: Any Additions or Changes on This Sheet Must be Made or Circled in Red Ink With Date and Name of Person Making Change.

Do not extend notes this side of this line.

RETURN TO
LOS ANGELES COUNTY SURVEYOR
726 LOS ANGELES COUNTY
ENGINEERING BLDG.

76F3095 247 10M 1-49

F. B. 1624 Pg. 208

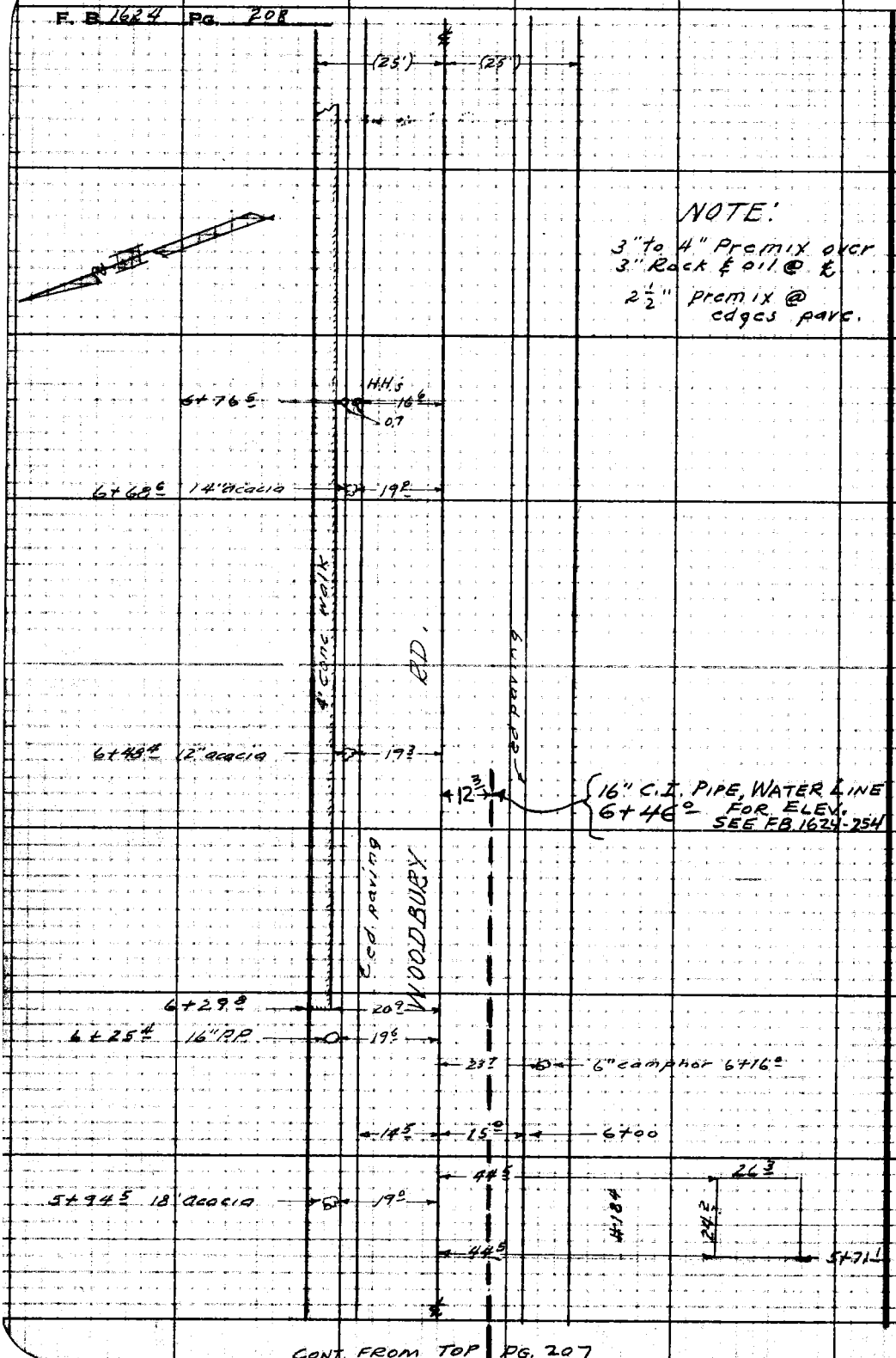

RETURN TO
LOS ANGELES COUNTY SURVEYOR
725 LOS ANGELES COUNTY
ENGINEERING BLDG.

Do not extend notes this side of this line.

Note: Any Additions or Changes on This Sheet Must be Made or Circled in Red Ink With Date and Name of Person Making Change.

Notes Ck'd by	Survey of Colman Ave.
Map No.	W. O. 1353 Tape No. Std. °F
Office Work	Surveyed by Lanigan
Checked	Notes Curtis Date 5-4-50
Date	Indexed E. O. Johnson

F. B. 1624 PG. 209

Note: Any Additions or Changes on This Sheet Must be Made or Circled in Red Ink With Date and Name of Person Making Change.

Do not extend notes this side of this line.

RETURN TO
LOS ANGELES COUNTY SURVEYOR
726 LOS ANGELES COUNTY
ENGINEERING BLDG.

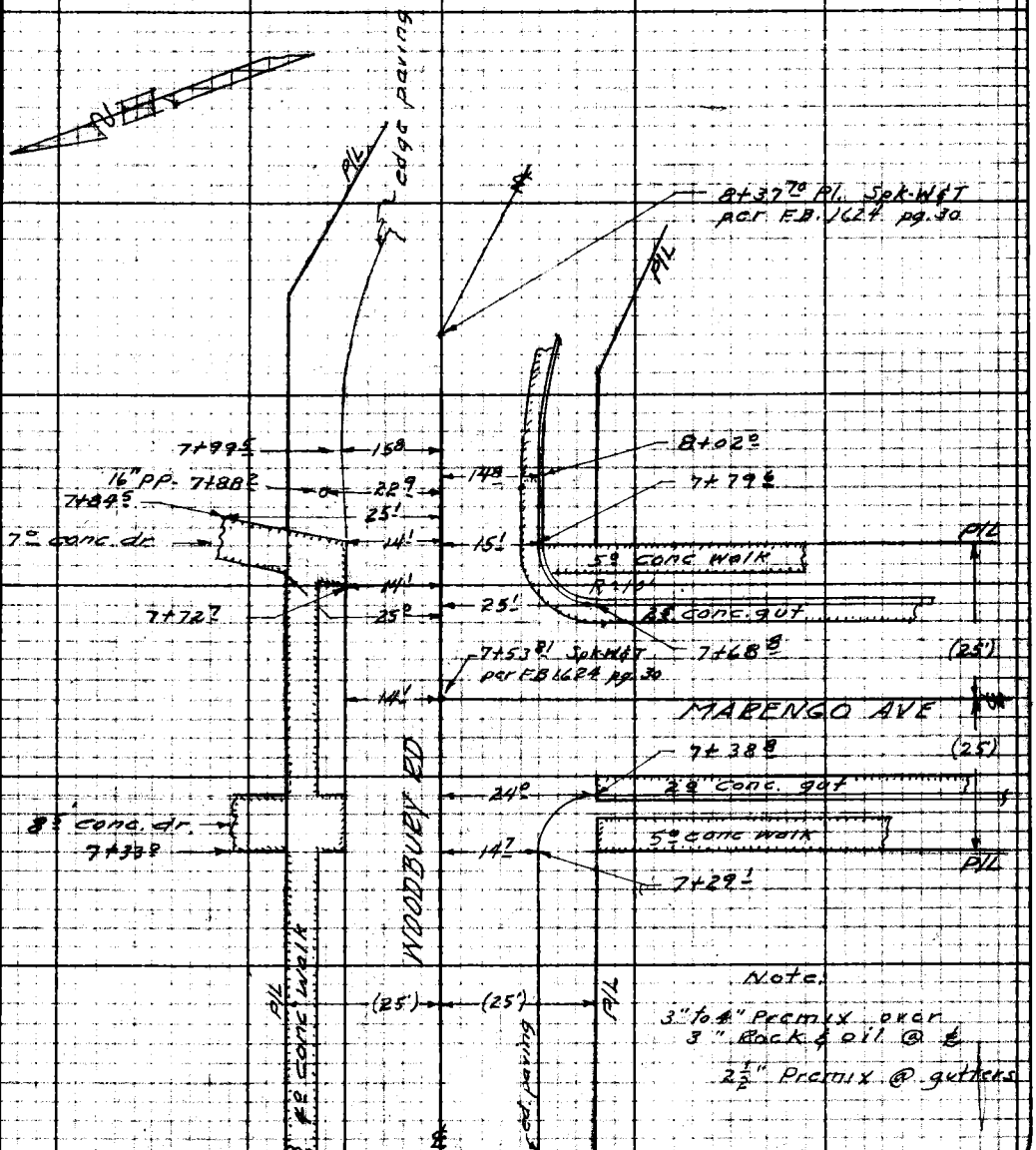

76F3098 247 10M 1-49

F. B. 1624 PG. 210

RETURN TO
LOS ANGELES COUNTY SURVEYOR
725 LOS ANGELES COUNTY
ENGINEERING BLDG.

Do not extend notes this side of this line.

Note: Any Additions or Changes on This Sheet Must be Made or Circled in Red Ink With Date and Name of Person Making Change.

Profile No.	Notes Red.	Plotted	Job No. 1353	Division No. V	F.B. 1624	PG. 211
	Date	Date	Survey of Colman Ave.			
X-Sec. No.	Notes Chkd. H.D.H.	Checked	Survey by Lanigan	Notes Curtis	Date 5-5-50	
	Date 5-17-50	Date	Map No.	Indexed [illegible]	Date APR 27 '51	

NOTE: ANY ADDITIONS OR CHANGES ON THIS SHEET MUST BE MADE OR CIRCLED IN RED INK, WITH DATE AND NAME OF PERSON MAKING CHANGE.

Do not extend notes this side of this line.

PLEASE RETURN TO
LOS ANGELES COUNTY SURVEYOR
726 LOS ANGELES COUNTY ENGINEERING BLDG.

STATION	B. S.	H. I.	F. S.	ELEV.	
					PROFILE AND CROSS SECTIONS ON WOODBURY RD. FROM RAYMOND LANE TO FIRST ANGLE PT. EAST OF MARENGO AVE. C.I. 1353
					Lanigan Curtis Raphael Thomas

76L298 307 5-49

76L298 307 5-49

PLEASE RETURN TO
LOS ANGELES COUNTY SURVEYOR
726 LOS ANGELES COUNTY ENGINEERING BLDG.

NOTE: ANY ADDITIONS OR CHANGES ON THIS SHEET MUST BE MADE OR CIRCLED IN RED INK, WITH DATE AND NAME OF PERSON MAKING CHANGE.

Do not extend notes this side of this line.

Profile No. ____ X-Sec. No. ____

Plotted ____ Date ____ Checked ____ Date ____

Notes Red. ____ Date ____ Notes Chkd. ____ Date ____

Division No. V Job No. 1353

F.B. 1624 PG. 212

Survey of Cohen Ave.

Survey by Lanigan Notes Curtis

Indexed [illegible]

STATION	B. S.	H. I.	F. S.	ELEV.	Woodbury Rd.	
					BM AE 380 El. 1126.992 F.B.	1568 Pg 39 Woodbury Rd.
BM AE 380	779	1134 78		1126 99	℄ Raymond Lane - N.W. cor. 22' W. of E. end.	Bt spk in curb,
0+00			704	1127 74	Int ℄ Raymond Lane	℄ ℄ prod. Woodbury Rd.
			1048	1124 30	113' So westerly on ℄ Raymond Lane	
			1065	1124 13	113' So-westerly on ℄ Raymond Lane	℄ No'wstly-gut
			1007	1124 ~~69~~ 71	113 ✓ ✓ ✓ ✓	✓ ✓ ✓ ✓ -curb
			496	1129 ~~78~~ 82	40' No-easterly on ℄ Raymond Lane	
0-22.2			839	1126 39		℄ prod - gut
✓			776	1127 02		✓ ✓ curb
0-07.0			800	1126 78	15' Lt gut	
✓			736	1127 42	✓ ✓ curb.	
0+11.2			659	1128 19		℄
✓			629	1128 49	24' Lt	
✓			689	1127 89	37.7 Lt cd. conc gut.	
0+16.8			648	1128 30		℄
✓			582	1128 96	24' Lt	
✓			504	1129 74	35.3 Lt.	
0+39.2			521	1129 57	19.2 Lt cd. pave	
0+43			50	1129 8	25' Lt P/L	
0+50			630	1128 48		℄
✓			705	1127 73		28' Rt cd pave

76L298 307 5-49

PLEASE RETURN TO
LOS ANGELES COUNTY SURVEYOR
726 LOS ANGELES COUNTY ENGINEERING BLDG.

NOTE: ANY ADDITIONS OR CHANGES ON THIS SHEET MUST BE MADE OR CIRCLED IN RED INK, WITH DATE AND NAME OF PERSON MAKING CHANGE.

Do not extend notes this side of this line.

STATION	B. S.	H. I.	F. S.	ELEV.	Woodbury Rd.	
		1134 78				
0+50			593	112885	20' Lt cd parc	
1+00			558	112930		℄
✓			587	112891		16' Rt cd parc
✓			61	11287		25' Rt P/L
✓			562	112916	19' Lt cd parc	
✓			52	11296	25' Lt. P/L	
1+50			506	112972		℄
T. P.	498	113469	507	112971	T.P.	
1+65±			78	11269	100± Rt SE cor. ho. # 116	
			56	11291	floor El. ho # 116	
1+79±			74	11263	90± Rt. SW cor ho # 120	
			55	11292	floor Elev. ho. # 120	
1+80			80	11267	± 128' Rt BLL.	
2+00			469	113000		℄
/			496	112973		15± Rt cd parc
/			55	11292		25' Rt P/L
/			503	112966	16± Lt cd. parc	
/			45	11302	25' Lt P/L.	
2+20			79	11268		± 128' Lt BLL
2+50			433	113036		℄

Profile Notes Red. ____ Plotted ____ Job No. 1313 Division No. V
No. ____ Date ____ Date ____ Survey of Gallman Ave
X-Sec. Notes Chkd. ____ Checked ____ Survey by Laidlaw Notes Curtis Date 5-3-50
No. ____ Date ____ Date ____ Map No. ____ Indexed by ____ Date ____

F.B. 1624 Pg. 213

76L298 307 5-49

PLEASE RETURN TO
LOS ANGELES COUNTY SURVEYOR
726 LOS ANGELES COUNTY ENGINEERING BLDG.

NOTE: ANY ADDITIONS OR CHANGES ON THIS SHEET MUST BE MADE OR CIRCLED IN RED INK, WITH DATE AND NAME OF PERSON MAKING CHANGE.

Do not extend notes this side of this line.

STATION	B. S.	H. I.	F. S.	ELEV.	Woodbury Rd.	
		1134 69				
T.P.	518	1135 25	462	1130 07	T.P.	
2+70			56	1129 7		25' Rt P/L
2+99 26			468	1130 57	Int. ℄'s Summit ave & Wood bury Rd	
			511	1130 14	15' Sothly on ℄ Summit ave	
			775	1127 50	100' ✓ ✓ ✓	✓ ✓
			1010	1125 15	200' ✓ ✓ ✓	✓ ✓
2+99 26			503	1130 22	16.5 Lt ed. pave	
✓			42	1131 1	25' Lt P/L	
3+30			56	1129 7		25' Rt. P/L
3+46 4			185	1116 8	4.9 Lt F.L. conc. arch S.D. @ SDMH	
3+50			473	1130 52		℄
4+00			461	1130 64		℄
✓			506	1130 19		15' Rt ed. pave
✓			52	1130 1		25' Rt P/L
✓			487	1130 38	15.5' Lt ed. pave.	
✓			44	1130 9	25' Lt P/L	
✓			14	1133 9	110' Lt.	
4+50			452	1130 73		℄
T.P.	528	1135 94	459	1130 66	T.P.	

Profile
Plotted ____ No. ____
Date ____
X-Sec.
Checked ____ No. ____
Date ____

Notes Red. ____
Date ____
Notes Chkd. ____
Date ____

Job No. 1353 Division No. ✓
Survey of Colman Ave
Survey by Lanigan Notes Curtis
Indexed [illegible]

PG. 214

76L298 307 5-49

PLEASE RETURN TO
LOS ANGELES COUNTY SURVEYOR
726 LOS ANGELES COUNTY ENGINEERING BLDG.

NOTE: ANY ADDITIONS OR CHANGES ON THIS SHEET MUST BE MADE OR CIRCLED IN RED INK, WITH DATE AND NAME OF PERSON MAKING CHANGE.

Do not extend notes this side of this line.

STATION	B. S.	H. I.	F. S.	ELEV.	Woodbury Rd.	
		1135 94				
5+00			506	113088		℄
—			549	113045		15' Rt cd pave
—			59	11300		25' Rt P/L
—			95	11264		± 130' Rt B.L.L.
—			513	113081	14.5' Lt cd pave	
—			48	11311	25' Lt P/L	
5+33.0			73	11286	70.8 Rt SW Cor ho. # 176	
			51	11308	floor El. ho. # 176	
5+50			486	113108		℄
5+71.1			75	11284	70.8' Rt SW cor. ho # 184	
			51	11308	floor El. ho. # 184	
6+00			482	113112		℄
—			495	113099		15' Rt cd. pave
—			53	11306		25' Rt P/L
—			75	11284		± 100' Rt B.L.L.
—			481	113113	14.5 Lt. cd pave	
—			43	11316	25' Lt. P/L	
6+50			475	113119		℄
T.P.	611	113703	502	113092	T.P.	

Profile No. ____ Notes Red. ____ Plotted ____ Job No. 1353 Division No. V
Date ____ Date ____ Survey of Colman Ave.
X-Sec. No. ____ Notes Chkd. ____ Checked ____ Survey by Lanigan Notes Curtis Date 5-5-50
Date ____ Date ____ Map No. ____ Indexed ____ Date ____

F.B. 1624 PG. 215

76L298 307 5-49

PLEASE RETURN TO
LOS ANGELES COUNTY SURVEYOR
726 LOS ANGELES COUNTY ENGINEERING BLDG.

NOTE: ANY ADDITIONS OR CHANGES ON THIS SHEET MUST BE MADE OR CIRCLED IN RED INK, WITH DATE AND NAME OF PERSON MAKING CHANGE.

Do not extend notes this side of this line.

F.B. 1624 PG. 216
Job No. 1353 Division No. V
Survey of Colman Ave.
Survey by Lanigan Notes Curtis
Indexed E. C. Johnson Date
Profile No. Plotted Date
X-Sec. No. Checked Date
Notes Red. Date
Notes Chkd. Date

STATION	B. S.	H. I.	F. S.	ELEV.	Woodbury Rd.	
		1137 03				
7+00			573	113130		℄
—			628	113075		142' Rt ed pave
—			64	11306.		25' Rt P/L
—			577	113126	14½' Lt ed pave	
—			48	11322.	25' Lt P/L	
7+28			68	11302.		25' Rt. P/L
✓			47	11323.	25' Lt. P/L	
✓			12	11358.	100' Lt	
7+38 8			765	112938		24' Rt gut
✓			727	112976		— — cb. - on Marengo
7+53 81			554	113149	Int ℄'s Marengo Ave & Woodbury Rd	
✓			530	113173	14½' Lt ed Pave	
			885	112818	100' Sothly on ℄ Marengo Ave	
			1016	112687	— — — —	— — ℄ 15' W. gut
			951	112752	✓ — — —	— — — ✓ — cb
			1000	112703	— — — —	— — 15' E gut
			935	112768	— — — —	— — — — — cb
			769	112934	S end SE CR	gut
			709	112994	— — — —	cb

76L298 307 5-49

PLEASE RETURN TO
LOS ANGELES COUNTY SURVEYOR
726 LOS ANGELES COUNTY ENGINEERING BLDG.

NOTE: ANY ADDITIONS OR CHANGES ON THIS SHEET MUST BE MADE OR CIRCLED IN RED INK, WITH DATE AND NAME OF PERSON MAKING CHANGE.

Do not extend notes this side of this line.

STATION	B. S.	H. I.	F. S.	ELEV.	Woodbury Rd.	
		1137 03				
			707	112996	E end	SECR gut
			641	113062	— —	— — curb
8+02.0			539	113164		℄
—			612	113091		14.8 Rt gut
—			548	113155		— — curb
—			58	113121		25' Rt P/L
—			515	113188	17' Lt cd pave	
—			31	113339	21.5 top brk	
8+37.70			529	113174		P.I. tang
BMAE322			753	112950	BM. AE 322 El 1129.511 FB 1568 pg 8 Woodbury Rd & Marengo Ave. SW Cor. Bf spk in cb. 12' S. of N. end.	

Profile No. ____ Notes Red. ____ Date ____ Plotted ____ Date ____ Job No. 1353 Division No. V Survey of Colman Ave. Survey by Lanigan Notes Curtis Date 5-5-50 Map No. ____ Indexed ____ Date ____

X-Sec. No. ____ Notes Chkd. ____ Date ____ Checked ____ Date ____

F.B. 1624 PG. 217

B. 1624 Pg. 218 Job No. 1353 Division No. V Notes Red. _____ Plotted _____ Profile

Survey of Colman Ave. Date _____ Date _____ No. _____

Survey by Lanigan Notes Curtis Notes Chkd. _____ Checked _____ X-Sec.

Indexed _____ Date _____ Date _____ Date _____ No. _____

STATION	B. S.	H. I.	F. S.	ELEV.	
					Woodbury Rd.

76L208 307 5-49

PLEASE RETURN TO

LOS ANGELES COUNTY SURVEYOR

726 LOS ANGELES COUNTY ENGINEERING BLDG.

Do not extend notes this side of this line.

NOTE: ANY ADDITIONS OR CHANGES ON THIS SHEET MUST BE MADE OR CIRCLED IN RED INK. WITH DATE AND NAME OF PERSON MAKING CHANGE.

Notes Ck'd by:	Survey of: Colman Ave.
Map No.	W.O. 1393 Tape No. St'd °F
Office Work	Surveyed by: J.J. Lanigan
Checked	Notes: Lanigan Date: 5-3-30
Date	Indexed: ~~E. C. Johnson~~ APR 27 '61

F. B. 1624 Pg. 219

LOCATION
of
IMPROVEMENTS
on
MARENGO AVE.
from
WOODBURY RD
to
SACRAMENTO ST
C.I. 1353

J.J. Lanigan
A.S. Curtis
H.H. Raphael
I.P. Thomas

Notes: Any Additions or Changes on This Sheet Must be Made or Circled in Red Ink With Date and Name of Person Making Change.

Do not extend notes this side of this line.

RETURN TO
LOS ANGELES COUNTY SURVEYOR
726 LOS ANGELES COUNTY
ENGINEERING BLDG.

76F3098 247 10M 1-49

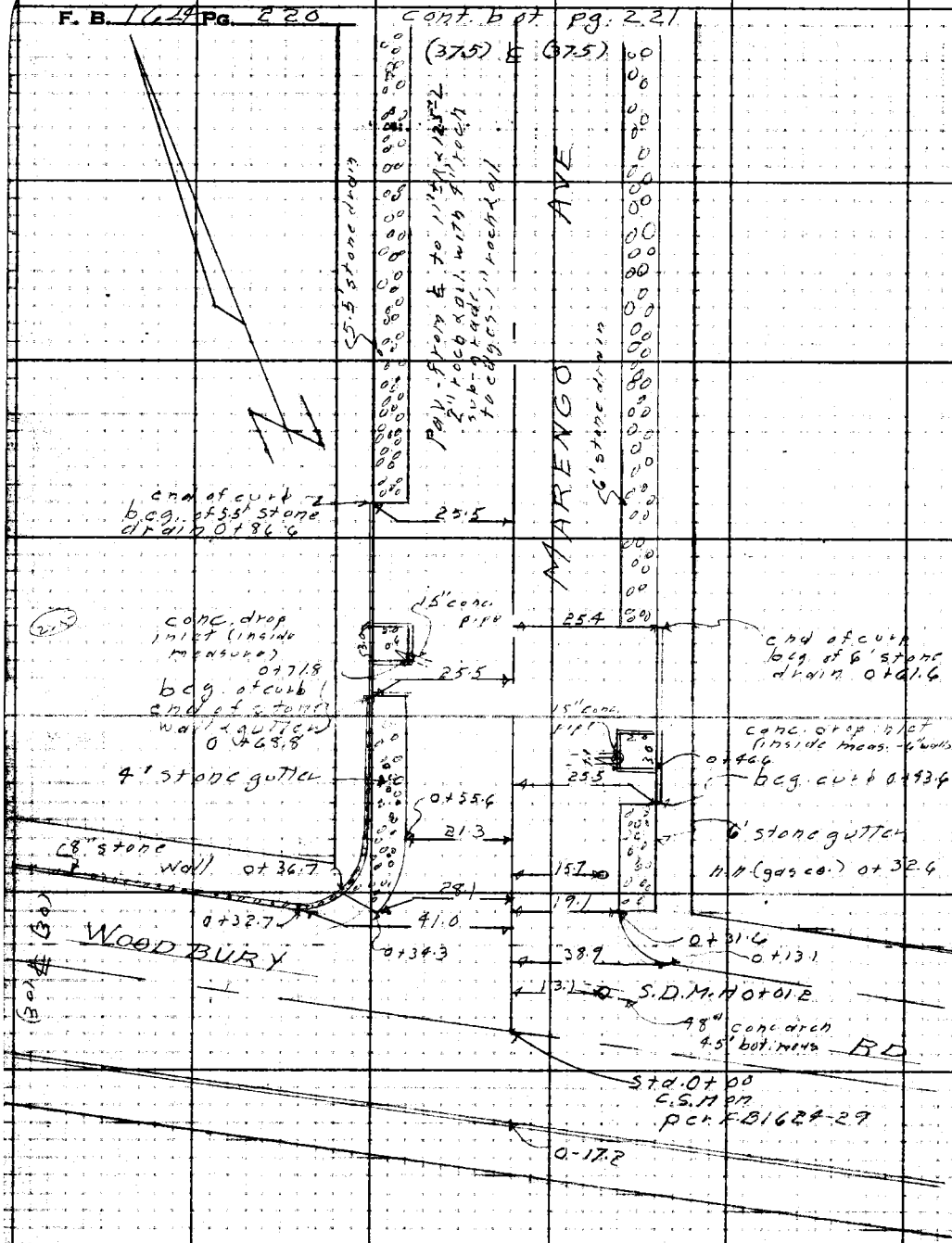

RETURN TO
LOS ANGELES COUNTY SURVEYOR
725 LOS ANGELES COUNTY
ENGINEERING BLDG.

Do not extend notes this side of this line.

Note: Any Additions or Changes on This Sheet Must be Made or Circled in Red Ink With Date and Name of Person Making Change.

Notes Ck'd by	Survey of Colman Ave
Map No.	W. O. 1353 Tape No. Std. °F
Office Work	Surveyed by J. J. Lanigan
Checked	Notes Lanigan Date 5-3-50
Date	Indexed A. C. Johnson

F. B. 1624 Pg. 221

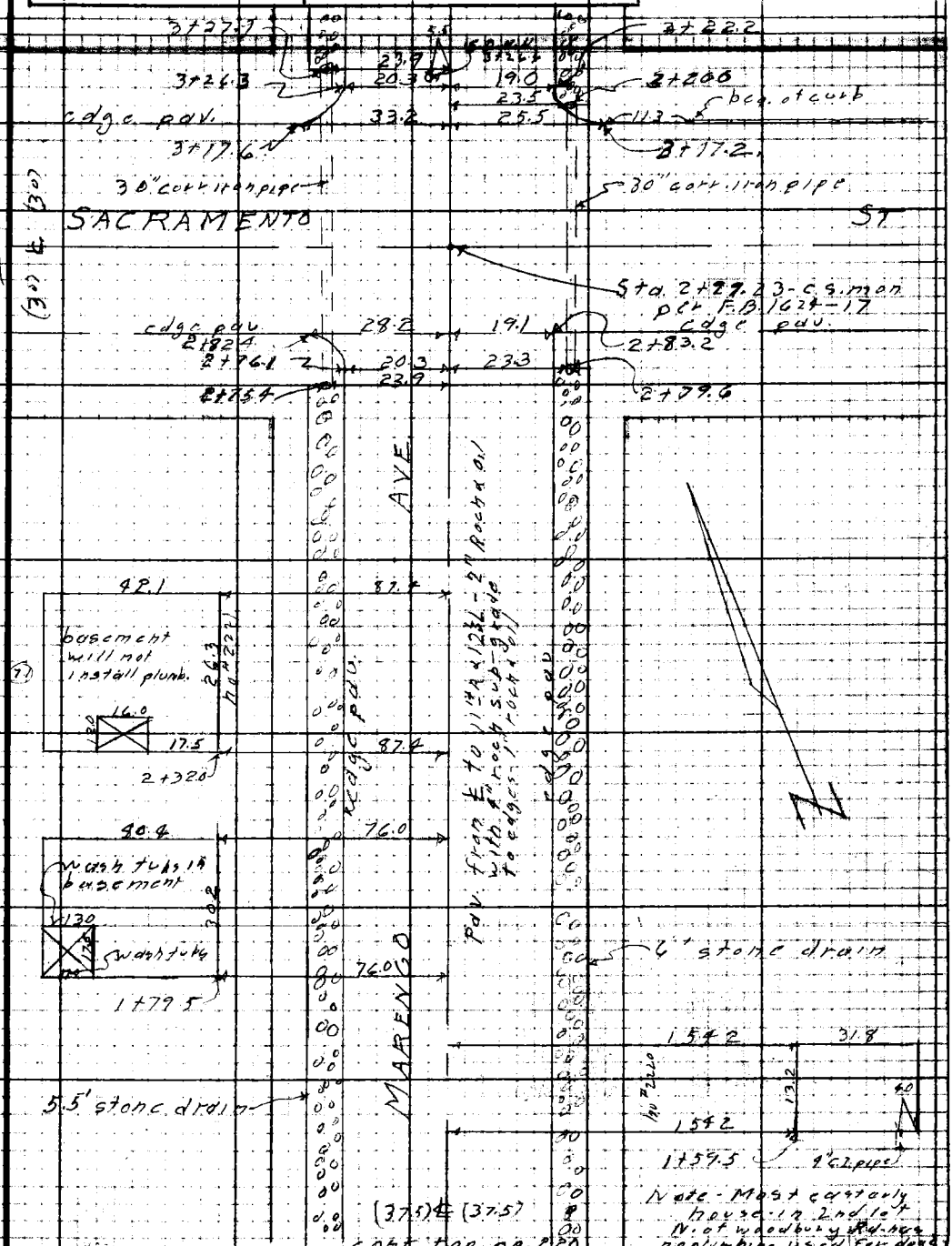

Note: Any Additions or Changes on This Sheet Must be Made or Circled in Red Ink With Date and Name of Person Making Change.

Do not extend notes this side of this line.

RETURN TO
LOS ANGELES COUNTY SURVEYOR
726 LOS ANGELES COUNTY
ENGINEERING BLDG.

76F3095 247 10M 1-49

RETURN TO
LOS ANGELES COUNTY SURVEYOR
723 LOS ANGELES COUNTY
ENGINEERING BLDG.

Note: Any Additions or Changes on This Sheet Must be Made or Circled in Red Ink With Date and Name of Person Making Change.

Do not extend notes this side of this line.

F. B. 1184 Pg. 222

Profile No.	Notes Red.	Plotted	Job No. 1353	Division No. V.	F.B. 1624	Pg. 223
	Date	Date	Survey of Colman Ave			
X-Sec. No.	Notes Chkd H.D.H.	Checked	Survey by Lanigan	Notes J.J.L.	Date 5-4-50	
	Date 5-17-50	Date	Map No.	Indexed	Date APR 27 '51	

PROFILE
and
CROSS - SECTIONS
on
MARENGO AVE.
from
WOODBURY RD
to
SACRAMENTO ST
C.I. 1353

STATION	B. S.	H. I.	F. S.	ELEV.

J. J. Lanigan
A. S. Curtis
H. H. Raphael
I. P. Thomas

NOTE: ANY ADDITIONS OR CHANGES ON THIS SHEET MUST BE MADE OR CIRCLED IN RED INK. WITH DATE AND NAME OF PERSON MAKING CHANGE.

PLEASE RETURN TO
LOS ANGELES COUNTY SURVEYOR
726 LOS ANGELES COUNTY ENGINEERING BLDG.

Do not extend notes this side of this line.

76L298 307 5-49

76L298 307 5-49

PLEASE RETURN TO
LOS ANGELES COUNTY SURVEYOR
726 LOS ANGELES COUNTY ENGINEERING BLDG.

NOTE: ANY ADDITIONS OR CHANGES ON THIS SHEET MUST BE MADE OR CIRCLED IN RED INK. WITH DATE AND NAME OF PERSON MAKING CHANGE.

159
7-4
23-15

Do not extend notes this side of this line.

STATION	B. S.	H. I.	F. S.	ELEV.	Marengo Ave.
					Elev. 1131.296 per E.B. 1568-7
B.M AF320				1131 30	B.M. AE 320 Woodbury Rd (S. side) at Marengo Ave. to North-Bolt in curb 2' E. of ℄ prod of Marengo Ave
	677	1138 07			
0+00			754	1130 51	int. of ℄s Woodbury Rd & Marengo Ave
0-17.2			819	1129 88	℄ prod.-gutter
"			678	1131 29	" curb.
			867	1129 40	100' E'erly on Woodbury Rd ℄
			942	1128 65	" " 17' S. gut
			814	1129 93	" " 17' S. curb
			654	1131 53	80' W'erly on Woodbury Rd ℄.
			729	1130 78	" " 17' S. gut
			582	1132 25	" " 17' S. curb
0+01.2			235	1114 6	F/L of 13.1' R - S.D. in M.H.
0+14			696	1131 11	℄
0+32			577	1132 30	19' R. edge pav
"			68	1131 3	25' R. bot. of drain
"			46	1133 5	24' R - Top of drain
"			48	1133 3	37.5' R - P/L
0+50			391	1134 6	℄
0+55.4			385	1134 22	17.5' L -
"			440	1133 67	21.3' L - edge pav
"			53	1132 8	25' L bot drain

Profile No. ___ X-Sec. No. ___
Plotted ___ Date ___ Checked ___ Date ___
Notes Red. ___ Date ___ Notes Chkd. ___ Date ___
Job No. 1353 Division No. V
Survey of Colman Ave
Survey by Lanigan Notes Lanigan
Indexed [illegible] Date ___
PG. 224

76L298 307 5-49

PLEASE RETURN TO
LOS ANGELES COUNTY SURVEYOR
726 LOS ANGELES COUNTY ENGINEERING BLDG.

NOTE: ANY ADDITIONS OR CHANGES ON THIS SHEET MUST BE MADE OR CIRCLED IN RED INK, WITH DATE AND NAME OF PERSON MAKING CHANGE.

Do not extend notes this side of this line.

STATION	B. S.	H. I.	F. S.	ELEV.	Marengo	Ave.
		1138 07				
0+55.6			37	11344.	24' L. top drain.	
"			31	11350.	37.5' L- P/L	
0+43.6			476	113331		19' R
"			63	11318.		25.5' R. bot. of drain - S. of curb
"			566	113241		25.5' R. gutter at curb
"			515	113392		25.5' R - curb
0+47.1			91	11290.		23.5' R. F/L of 15" conc. pipe in drop inlet
0+41.6			507	113300		25.5' R. gut.
"			412	113395		25.5' R. end of curb
0+68.8			263	113544		℄
0+68.8			279	113528	12.5' L.	
"			379	113428	25.5' L gutter	
"			314	113493	25.5' L - beg. of curb.	
0+72.4			61	11320.	23.5' L - F/L of 15" conc. pipe. in drop inlet	
0+86.4			299	113508	25.5' L gutter	
"			211	113596	25.5' L end of curb.	
1+00			135	113672		℄
"			156	113651		11' R.
"			213	113594		19' R. edge pav.
"			46	11335.		25' R - bot of drain

Profile No. ____ Notes Red. ____ Date ____ Plotted ____ Date ____ Job No. 1353 Division No. V Survey of Colman Ave. F.B. 1624 Pg. 225 (5)

X-Sec. No. ____ Notes Chkd. ____ Date ____ Checked ____ Date ____ Survey by Lanigan Notes J.J.L. Date 5-4-50 Map No. ____ Indexed ____ Date ____

76L298 307 5-49

PLEASE RETURN TO
LOS ANGELES COUNTY SURVEYOR
726 LOS ANGELES COUNTY ENGINEERING BLDG.

NOTE: ANY ADDITIONS OR CHANGES ON THIS SHEET MUST BE MADE OR CIRCLED IN RED INK, WITH DATE AND NAME OF PERSON MAKING CHANGE.

Do not extend notes this side of this line.

STATION	B. S.	H. I.	F. S.	ELEV.	Marengo	Ave.
		113807.				
1+00			25	11356.		24'R - top drain
"			25	11356.		37.5'R - P/L
"			155	113652	12'L	
"			239	113568	20' L edge pav	
"			39	11342.	25.5' L - bot drain	
"			14	11367.	26 L top drain	
"			16	11365.	37.5' L P/L	
T. P.			155	113652.	T. P.	
	611	114263.				
1+50			383	113880.		℄
"			53	11373.	163'R - S.W. cor. garage apart #2209	
"			48	11378.	" " floor " "	
"			50	11376.	208'± R - back lot line	
1+59.5			65.	11361.		182' R - Top of 4" C.I. pipe.
"			61	11365.		186.0 R - S.E. cor ho #2200
"			67	11359.		220'± R - back lot line
1+88.3			92	11334.	110' L - bsmt floor ho #2211	
2+00			157	114106		℄
"			174	114089.		11' R -
"			254	114009.		19' R edge pav.

F.B. 1624 PG. 224 Job No. 1353 Division No. V Notes Red. Date Plotted Date No. Profile
Survey of Colman Ave Notes Chkd. Date Checked Date No. X-Sec.
Survey by Lanigan Notes Date
Indexed

76L298 307 5-49

PLEASE RETURN TO
LOS ANGELES COUNTY SURVEYOR
726 LOS ANGELES COUNTY ENGINEERING BLDG.

NOTE: ANY ADDITIONS OR CHANGES ON THIS SHEET MUST BE MADE OR CIRCLED IN RED INK, WITH DATE AND NAME OF PERSON MAKING CHANGE.

Do not extend notes this side of this line.

STATION	B. S.	H. I.	F. S.	ELEV.	Marengo Ave	
		114263.				
2+00			49	11377.		25' R. bot drain
"			29	11397.		26' R - top drain.
"			24	11400.		37.5' R - P/L.
"			194	114069.	125' L	
"			249	114014	20' L edge pav	
"			422	113841	25.5' L bot drain	
"			24	11400.	26.5' L top drain	
"			25	11401.	37.5' L. P/L	
T.P			140	114123.	T.P	
	939	115062.				
2+38			142	11364.	112.9 L. bsmt floor no # 221	
2+50			744	114316		℄
2+70			71	11435.		37.5' R - P/L.
"			78	11428.	37.5' L - P/L	
2+75.4			97	11409.	23.9' L F/L - 30" corr. iron pipe.	
2+79.6			99	11407.		23.3' R - F/L 30" corr. iron pipe.
2+99.23			560	114502	int. of ℄s Sacramento St & Marengo Ave	
			609	114453	40' E. on "	" ℄
			611	114451	"	" 18' N. gut
			554	114508	"	" 18' N. curb.

Profile No. ____ Notes Red. ____ Plotted ____ Job No. 1353 Division No. V
X-Sec. No. ____ Date ____ Date ____ Survey of Colman Ave.
Notes Chkd. ____ Checked ____ Survey by Lanigan Notes J.J.L. Date 5-4-50
Date ____ Date ____ Map No. ____ Indexed Johnson Date ____

F.B. 1624 PG. 227

76L298 307 5-49

PLEASE RETURN TO
LOS ANGELES COUNTY SURVEYOR
726 LOS ANGELES COUNTY ENGINEERING BLDG.

NOTE: ANY ADDITIONS OR CHANGES ON THIS SHEET MUST BE MADE OR CIRCLED IN RED INK, WITH DATE AND NAME OF PERSON MAKING CHANGE.

Do not extend notes this side of this line.

STATION	B. S.	H. I.	F. S.	ELEV.	Marengo Ave
		1150 62			
			7 39	1143 23	100' E. on Sacramento St - ℄
			7 32	1143 30	" " 18' N. gutter
			6 66	1143 96	" " 18' N. curb
			6 19	1144 43	50' W on ℄ Sacramento St.
			6 03	1144 59	100 W on ℄ Sacramento St.
3+20.0			8 4	1142 2	23.5' R - F/L of 30" corr. iron pipe
3+27.9			7 4	1143 2	23.9 L - F/L of 30" corr. iron pipe
3+24.4			10 2	1140 4	5.5' L - F/L 18" pipe in S.D.M.H.
4+00			1 63	1148 99	℄
B.M AF368			5 08	1145 54	Elev. 1145.556 per F.B. 1569-31 B.M AE368 Marengo Ave & Sacramento St. N.E. cor. Bt. sph. in curb. 2' N. of S. end.

F.B. 1624 PG. 6 228

Job No. 1353 Division No. V Notes Red. Plotted No. Profile

Survey of Colman Ave Date Date X-Sec.

Survey by Lanigan Notes Lanigan Notes Chkd. Checked No.

Indexed A. C. Johnson Date Date

Notes Ck'd by	Survey of Colman Ave.
Map No.	W. O. 1353 Tape No. Std. °F
Office Work	Surveyed by J.J. Lanigan
Checked	Notes Lanigan Date 5-5-58
Date	Indexed: A. C. Johnson

APR 27 '51

F. B. 1624 PG. 229

LOCATION
of
IMPROVEMENTS
on
RAYMOND AVE
from
N'ERLY BOUNDARY LINE - CITY of PASADENA
to
ATLANTA ST.
C.I. 1353

J.J. Lanigan
A.S. Curtis
H.H. Raphael
I.P. Thomas

Note: Any Additions or Changes on This Sheet Must be Made or Circled in Red Ink With Date and Name of Person Making Change.

Do not extend notes this side of this line.

RETURN TO
LOS ANGELES COUNTY SURVEYOR
726 LOS ANGELES COUNTY
ENGINEERING BLDG.

76F3095 247 10M 1-49

RETURN TO
LOS ANGELES COUNTY SURVEYOR
725 LOS ANGELES COUNTY
ENGINEERING BLDG.

Note: Any Additions or Changes on This Sheet Must be Made or Circled in Red Ink With Date and Name of Person Making Change.

Do not extend notes this side of this line.

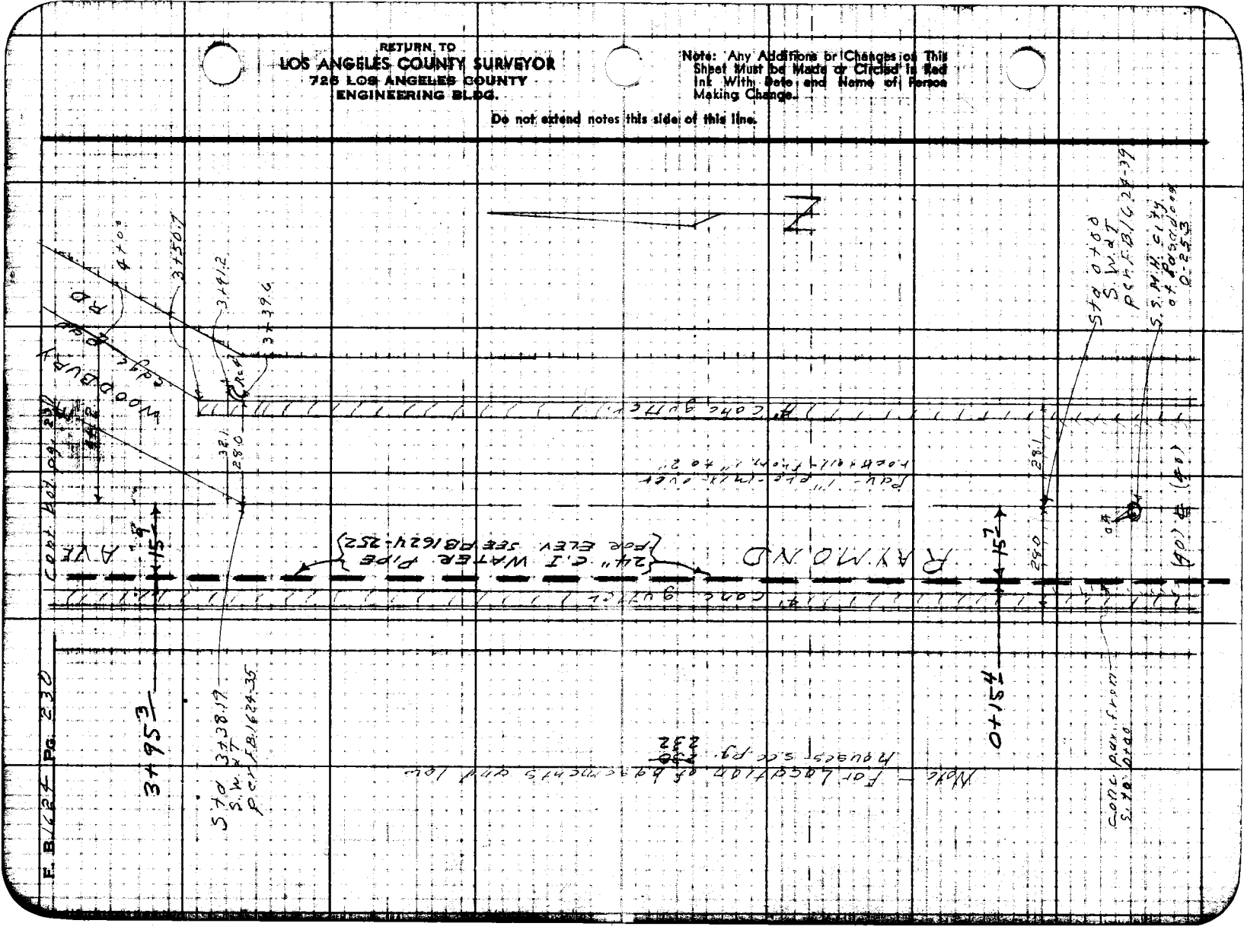

Notes Ck'd by
Map No.
Office Work
Checked
Date

Survey of Galman Ave
W.O. 1333 Tape No. Std. °F
Surveyed by J. J. Lanigan
Notes Lanigan Date 3-5-30
Indexed: E. O. Johnson

F. B. 1627 Pg. 231

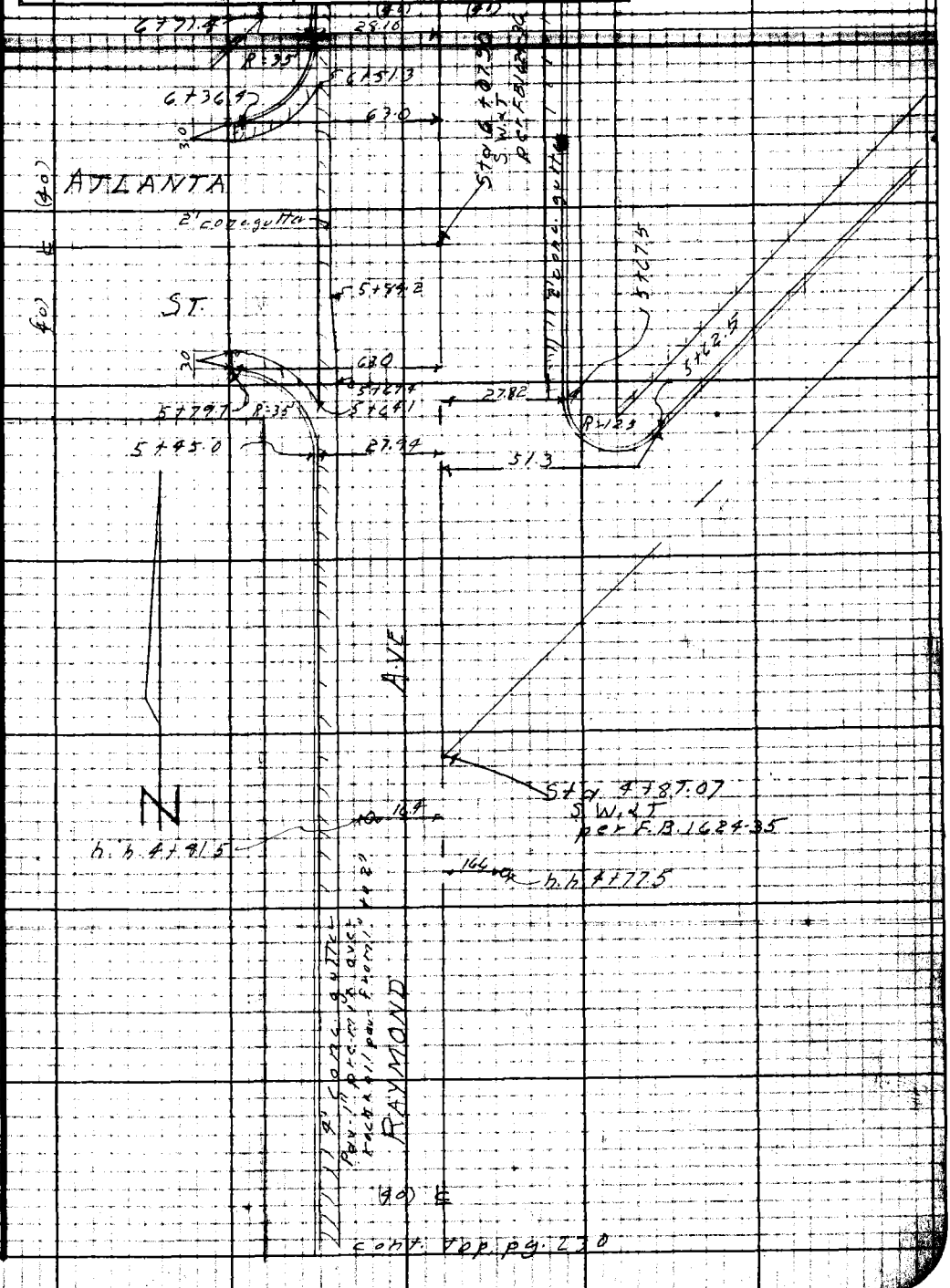

Note: Any Additions or Changes of This Sheet Must Be Made or Circled in Red Ink With Date and Name of Person Making Change.

Do not extend notes this side of this line.

RETURN TO
LOS ANGELES COUNTY SURVEYOR
729 LOS ANGELES COUNTY
ENGINEERING BLDG.

76F3DBS 247 10M 1-49

F. B. 1624 Pg. 232

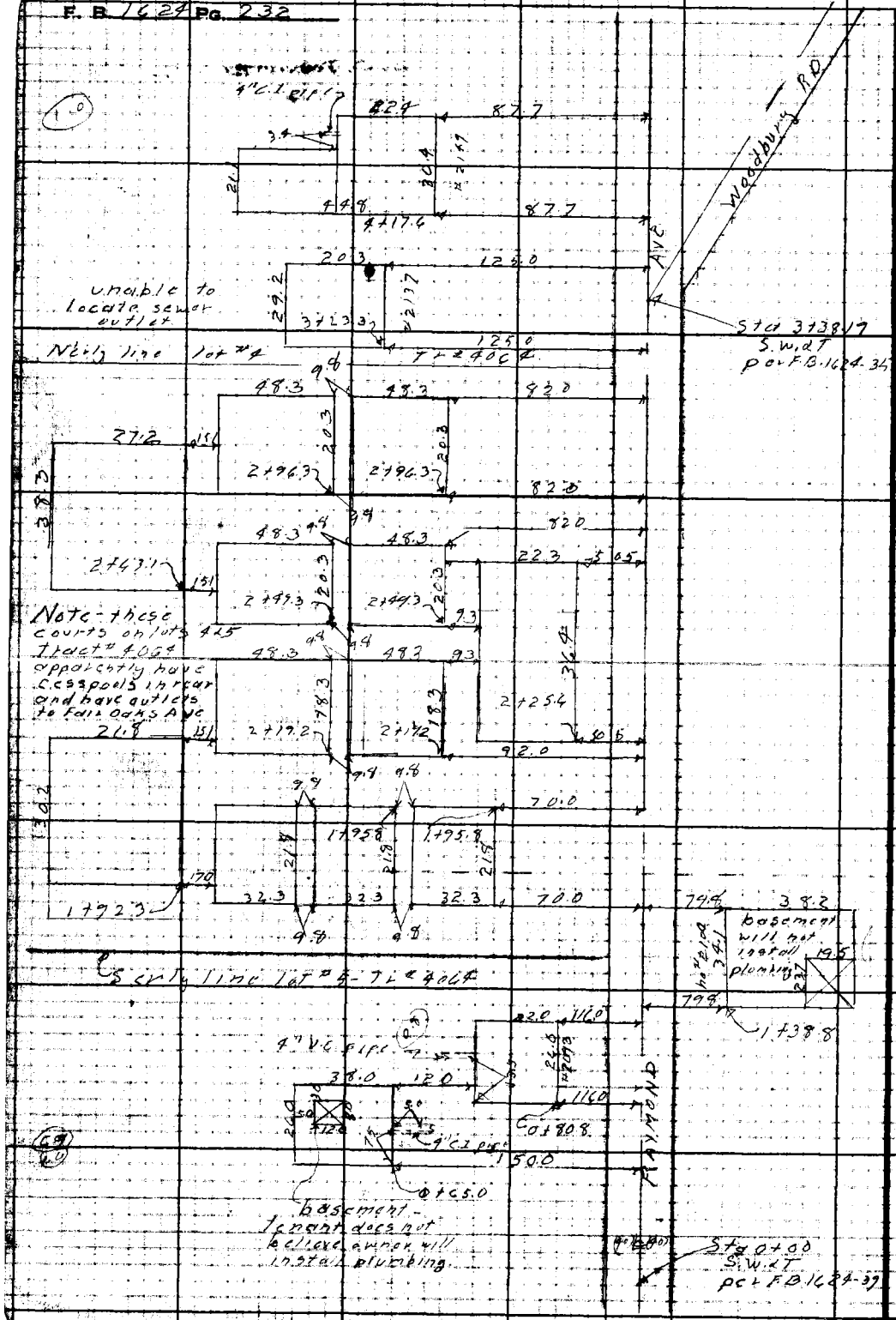

RETURN TO
LOS ANGELES COUNTY SURVEYOR
725 LOS ANGELES COUNTY
ENGINEERING BLDG.

Do not extend notes this side of this line.

Note: Any Additions or Changes on This Sheet Must Be Made or Circled in Red Ink With Date and Name of Person Making Change.

Profile No.	Notes Red.	Plotted	Job No. 1353	Division No. V	F.B. 162 Pg. 233
	Date	Date	Survey of Colman AVE		
X-Sec. No.	Notes Chkd H.D.H.	Checked	Survey by Lanigan	Notes J.J.L.	Date 5-9-50
	Date 5-19-50	Date	Map No.	Indexed A. J. Johnson	Date APR 27 '51

PROFILE
and
CROSS-SECTIONS
on
RAYMOND AVE
from
NERLY BOUNDARY LINE-CITY of PASADENA
to
ATLANTA ST
C.I. 1353

STATION	B.S.	H.I.	F.S.	ELEV.

J. J. Lanigan
A. S. Curtis
H. H. Raphael
I. P. Thomas.

NOTE: ANY ADDITIONS OR CHANGES ON THIS SHEET MUST BE MADE OR CIRCLED IN RED INK, WITH DATE AND NAME OF PERSON MAKING CHANGE.

Do not extend notes this side of this line.

PLEASE RETURN TO
LOS ANGELES COUNTY SURVEYOR
726 LOS ANGELES COUNTY ENGINEERING BLDG.

76L298 307 5-49

76L298 307 5-49

PLEASE RETURN TO
LOS ANGELES COUNTY SURVEYOR
726 LOS ANGELES COUNTY ENGINEERING BLDG.

NOTE: ANY ADDITIONS OR CHANGES ON THIS SHEET MUST BE MADE OR CIRCLED IN RED INK, WITH DATE AND NAME OF PERSON MAKING CHANGE.

Do not extend notes this side of this line.

Profile No. ____ X-Sec. No. ____

Plotted ____ Date ____ Checked ____ Date ____

Notes Red ____ Date ____ Notes Chkd. ____ Date ____

Division No. V. Job No. 1353 Notes Landigan Date ____

Survey of Cotman Ave Survey by L. C. Johnson Indexed ____

Pg. 0 Pg. 238

STATION	B. S.	H. I.	F. S.	ELEV.	Raymond Ave. Elev. 1115.322 per B.B. 1568-9	
B.M AE 327				1115 32	BM. AE 327 Montana St & Raymond Ave. N.W. cor. - Roofing wall in curb - 2' N of N. end C.R.	
	6 90	1122 22				
0 + 00.00			517	1117 05	1st. of E of Raymond Ave. N line City of Pasa.	
"			603	1116 19		28' R gutter
"			541	1117 81		28' R - curb.
"			51	1117 1.		40' R - P/L
"			48	1117 1.		S.E. cor. lot 58 - Lamabee Tr. 230' R - back of line
"			600	1116 22	28' L gutter	
"			559	1116 63	28' L curb	
"			52	1117 0.	40' L - P/L	
"			84	1113 8.	256.5'± north of line.	
0 - 26.			561	1116 61.		℄ S. rim of flushing M.H.
0 - 50			574	1116 48.		℄.
1 - 00			615	1116 07.		℄
"			694	1115 26.		28' R gutter
"			631	1115 91.		28' R curb.
"			695	1115 27.	28' L gutter	
"			632	1115 90	28' L curb.	
1 - 50			660	1115 62.		℄.
1 - 99.4			681	1115 41.		℄
"			777	1114 45.		28' R. gutter

76L298 307 5-49

PLEASE RETURN TO
LOS ANGELES COUNTY SURVEYOR
726 LOS ANGELES COUNTY ENGINEERING BLDG.

NOTE: ANY ADDITIONS OR CHANGES ON THIS SHEET MUST BE MADE OR CIRCLED IN RED INK, WITH DATE AND NAME OF PERSON MAKING CHANGE.

Do not extend notes this side of this line.

STATION	B. S.	H. I.	F. S.	ELEV.	Raymond	Ave.
1		1122 22.				
1-99-4			707	1115 15		28' R. curb.
"			749	1114 53	28' L gutter	
"			695	1115 27	27' L curb.	
2-25			703	1115 19	int. of ℄s Montana st & Raymond Ave	
0+50			471	1117 51	℄	
0+72.5			74	1114 8.	150. 1 cft - Top of 4" c2 pipe.	
"			51	1117 1.	" " floor no # 2091	
0+65			75	1114 7.	188' L - S.W. cor no # 2091	
"			83	1113 9.	250.5' L - back lot line.	
0+88			120	1110 2.	177' L - bsmt floor "	
0+80.8			45	1117 7.	116' L - floor no 2093	
"			58	1116 4.	139' L - S.W. cor. "	
0+94.3			67	1115 5.	138' L - Top 4" V.C. pipe	
1+00			406	1118 16.	℄	
"			441	1117 81		19' R
"			510	1117 12		28' R. gutter
"			496	1117 76		28' R. curb
"			489	1117 33	28' R. gutter	
"			426	1117 96	28' R. curb.	

Profile No. ____ Notes Red. ____ Plotted ____ Job No. 1353 Division No. V.
X-Sec. No. ____ Date ____ Date ____ Survey of Colman Ave.
Notes Chkd. ____ Checked ____ Survey by Lanigan Notes J.J.L. Date 5-9-50
Date ____ Date ____ Map No. ____ Indexed Johnson Date ____

F.B. 1162 PG. 235

76L298 307 5-49

PLEASE RETURN TO
LOS ANGELES COUNTY SURVEYOR
726 LOS ANGELES COUNTY ENGINEERING BLDG.

NOTE: ANY ADDITIONS OR CHANGES ON THIS SHEET MUST BE MADE OR CIRCLED IN RED INK, WITH DATE AND NAME OF PERSON MAKING CHANGE.

Do not extend notes this side of this line.

Profile No. ____ X-Sec. No. ____
Plotted ____ Date ____ Checked ____ Date ____
Notes Red. ____ Date ____ Notes Chkd. ____ Date ____
Job No. 1353 Division No. V.
Survey of Gorham Ave
Survey by Lanigan Notes L. Lanigan
Indexed E. Johnson Date
F.B. 162 pg. 296

STATION	B. S.	H. I.	F. S.	ELEV.	Raymond	Ave
		1122 22.				
T. P.			405	1118 17.	T. P.	
	581	1123 98.				
1+50			525	1118 73.		℄
1+51.1			46	1117 4.		59.2 R. b'sw't flow.
1+70±			110	1113 3.	240.0'± L on S'ely line Lot #5-TR. 4064	
1+92.3			78	1112 2.	225.3 L - Floor rear house in court	to be serviced from Falls Oaks Ave.
"			102	1113 8.	225.3 L S.W. cor. "	"
2+00			473	1119 25.		℄
"			511	1118 87.		19' R.
"			587	1118 11.		28' R. gutter
"			523	1118 75.		28' R. curb.
"			558	1118 40.	28' L gutter	
"			495	1118 33.	28' L curb.	
2+50			419	1119 79.		℄
2+63.1			74	1116 6.	225 L - Floor rear house in court	to be serviced from Falls Oaks Ave.
2+63.1			99	1117 1.	" S.W. cor.	" "
3+00			368	1120 30.		℄
—			431	1119 67.		19' Et
—			499	1119 99.		28' Et gut
—			436	1119 62.		— — Et

76L298 307 5-49

PLEASE RETURN TO
LOS ANGELES COUNTY SURVEYOR
726 LOS ANGELES COUNTY ENGINEERING BLDG.

NOTE: ANY ADDITIONS OR CHANGES ON THIS SHEET MUST BE MADE OR CIRCLED IN RED INK, WITH DATE AND NAME OF PERSON MAKING CHANGE.

Do not extend notes this side of this line.

STATION	B. S.	H. I.	F. S.	ELEV.	Raymond	Ave.
		1123 98				
3+00			42	1119 8.		40' Rt P/L
—			434	1119 64.	28' Lt gut	
—			374	1120 24.	— — curb	
—			35	1120 5.	40' Lt. P/L	
3+23.8			93	1114 7.	240.0 Lt. on nothly line lot 4, tract 4064	
T.P.			367	1120 31.	T.P.	
	599	1124 30.				
3 +23.3			74.	1118 9.	145.3 L. Floor Ho. 2137	
"			94	1119 9.	" S.W. cor. "	
3+38.19			551	1120 79.	Int. of E.S. Woodbury Rd & Raymond Ave	
			590	1120.90	57' N.E. only on E. Woodbury Rd. - gutter	
			400	1122 30.	89.5' " "	
			374.	1122 56	100' " "	
3+39.4			692	1119 38.		28' R. gutter
"			634	1119 96.		28' R. - end curb.
3+50			536	1120 94.		℄
3+50.7			685	1119 45.		28' R. - end conc. gutter
—			32	1123 1.		210'±R N.E. cor. lot 52 - Lorraine

Profile No. ____ Notes Red. ____ Plotted ____ Job No. 1343 Division No. 11.
X-Sec. No. ____ Date ____ Date ____ Survey of Coldwater Ave.
Notes Chkd. ____ Checked ____ Survey by Lahiguera Notes V.D.H. Date 5-9-35
Date ____ Date ____ Map No. ____ Noted J. Torres Date ____

F.B. 6L2 Pg. 237

76L298 307 5-49

PLEASE RETURN TO
LOS ANGELES COUNTY SURVEYOR
726 LOS ANGELES COUNTY ENGINEERING BLDG.

NOTE: ANY ADDITIONS OR CHANGES ON THIS SHEET MUST BE MADE OR CIRCLED IN RED INK, WITH DATE AND NAME OF PERSON MAKING CHANGE.

Do not extend notes this side of this line.

STATION	B. S.	H. I.	F. S.	ELEV.	Raymond	Ave.
		1126 30.				
4+00			461	1121 69		℄
"			474	1121 50		11' R.
"			525	1121 05		25' R. gutter
"			445	1121 85.		35' R.
"			417	1122 13		44.2 R. edge pav.
"			550	1120 80.	28' L gutter	
"			492	1121 38.	28' L curb	
4+17.6			69	1119 4.	132.5' L. S.W. cor. no# 2149.	
"			59	1120 4.	" floor " "	
"			98	1116 5.	176'± L. back lot line.	
4+42.1			69	1119 4.	100.1' L. Top 4" C.I. pipe	
4+50			401	1122 29.		℄
4+87.07			350	1122 80.	Int ℄'s Raymond Lane & Raymond Ave	
			324	1123 06	38' N. Ecly on ℄ of Raymond Lane	
			156	1124 74.	100' " "	
4+87.07			455	1121 75	29' L gutter	
			399	1122 31.	28' L curb.	
T.P.			350	1122 80.	T.P.	
	667	1129 47.				

F.B. 1624 PG. 238 (E)
Job No. 1353 Division No. V. Notes Red. Plotted Profile
Survey of Colman Ave Date Date No.
Survey by Lanigan Notes Lanigan Notes Chkd. Checked X-Sec.
Indexed E. C. Johnson Date Date Date No.

Notes Ck'd by:	Survey of: Colman Ave.
Map No.	W. O. 1333 Tape No. Std. °F
Office Work	Surveyed by: J.J. Lanigan
Checked	Notes: J. Lanigan Date: 5-9-50
Date	Indexed: O. Johnson

APR 27 '51

F. B. 1624 PG. 24

LOCATION
of
IMPROVEMENTS
on
ATLANTA ST
from
FAIR OAKS AVE
to
RAYMOND AVE
C.I. 1353

J.J. Lanigan
A.S. Curtis
H.H. Raphael
I.P. Thomas

Notes: Any Additions or Changes of This Sheet Must Be Made or Circled in Red Ink With Date and Name of Person Making Change.

Do not extend notes this side of this line.

RETURN TO
LOS ANGELES COUNTY SURVEYOR
726 LOS ANGELES COUNTY
ENGINEERING BLDG.

76FSOS 247 10M 1-49

F. B. 1624 Pg. 242

cont. of pg. 243



RETURN TO
LOS ANGELES COUNTY SURVEYOR
725 LOS ANGELES COUNTY
ENGINEERING BLDG.

Do not extend notes this side of this line.

Note: Any Additions or Changes on This Sheet Must Be Made or Checked in Red Int. With Date and Name of Person Making Change.

Notes Ck'd by	Survey of Colman Ave.	F. B. 1624 Pg. 243
Map No.	W. O. 1353 Tape No. Std. °F	
Office Work	Surveyed by J. J. Lanigan	
Checked	Notes Lanigan Date 5-9-40	
Date	Indexed A. C. Johnson	

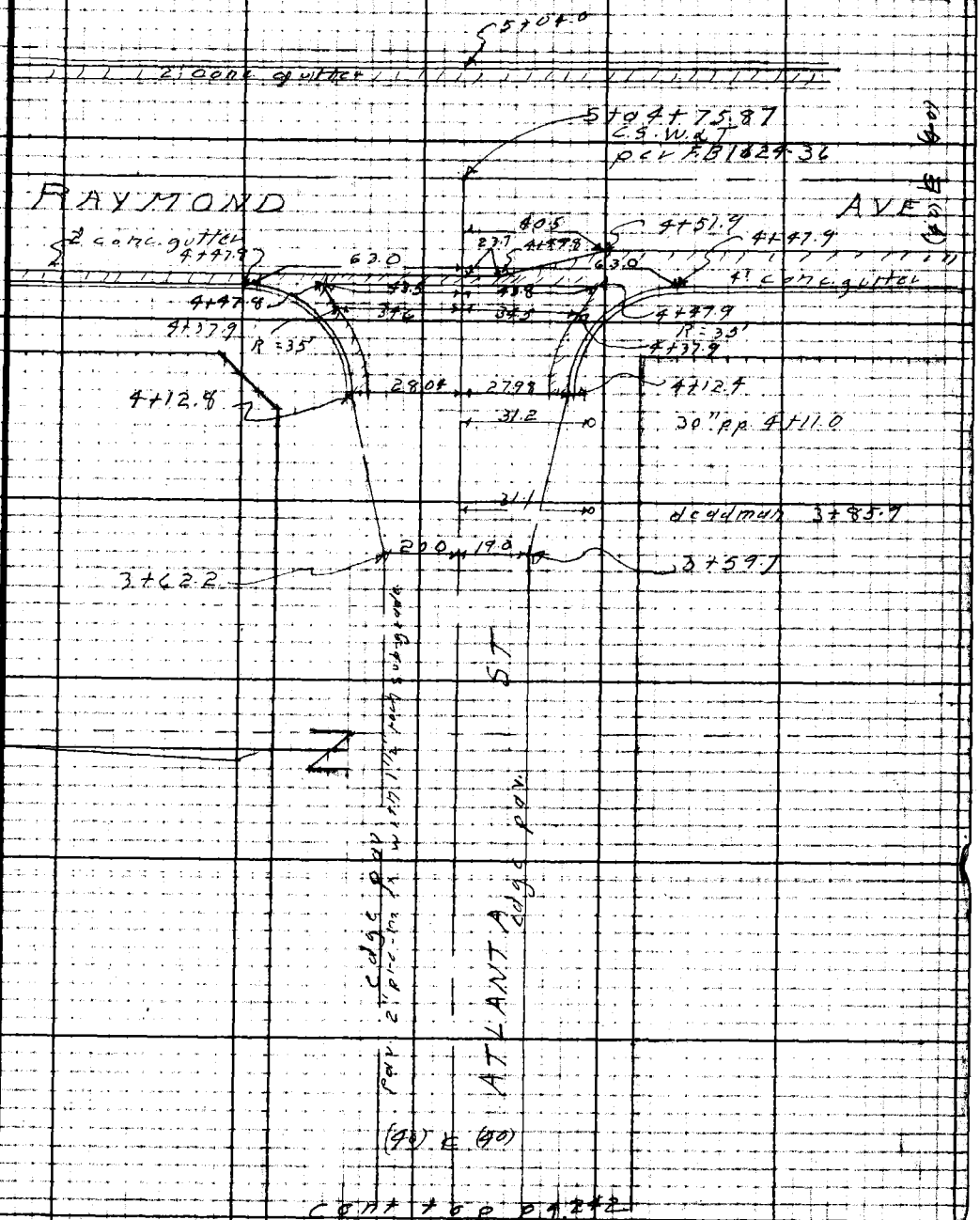

Cont top pg. 242

Note: Any Additions or Changes on This Sheet Must be Made or Circled in Red Ink With Date and Name of Person Making Change.

Do not extend notes this side of this line.

RETURN TO
LOS ANGELES COUNTY SURVEYOR
726 LOS ANGELES COUNTY
ENGINEERING BLDG.

76F3098 247 10M 1-49

RETURN TO
LOS ANGELES COUNTY SURVEYOR
723 LOS ANGELES COUNTY
ENGINEERING BLDG.

Note: Any Additions or Changes on This Sheet Must be Made or Circled in Red Ink With Date and Name of Person Making Change.

Do not extend notes this side of this line.

F. B. 1213 Pg. 224

76L208 307 5-49

PLEASE RETURN TO
LOS ANGELES COUNTY SURVEYOR
726 LOS ANGELES COUNTY ENGINEERING BLDG.

NOTE: ANY ADDITIONS OR CHANGES ON THIS SHEET MUST BE MADE OR CIRCLED IN RED INK, WITH DATE AND NAME OF PERSON MAKING CHANGE.

Do not extend notes this side of this line.

STATION	B. S.	H. I.	F. S.	ELEV.	Raymond	Ave
		1129 47.				
7+08			526	1124 21.	28' L gutter	
"			431	1125 16.	28' L curb.	
8+08			131	1128 16.		℄
"			185	1127 62.		28' A gutter
"			117	1128 30.		28' A. curb
"			240	1127 07.	28' L gutter	
"			174	1127 73.	28' L curb.	
B.M. AE382			466	1124 81.	B.M. AE392 Elev. 1124.803 per F.B. 1568 Raymond Ave & Atlanta St. N.W. cor. Bt. sph. in curb 4' N. of No. end c.l.	39

F.B. 1624 Pg. 240
Job No. 1353 Division No. V. Notes Red. Plotted Date No. Profile
Survey of Colmar Ave Date Checked Date No. X-Sec.
Survey by Lanigan Notes Lanigan Notes Chkd. Date
Indexed A. C. Johnson Date

76L298 307 5-49

PLEASE RETURN TO
LOS ANGELES COUNTY SURVEYOR
726 LOS ANGELES COUNTY ENGINEERING BLDG.

NOTE: ANY ADDITIONS OR CHANGES ON THIS SHEET MUST BE MADE OR CIRCLED IN RED INK. WITH DATE AND NAME OF PERSON MAKING CHANGE.

Do not extend notes this side of this line.

STATION	B. S.	H. I.	F. S.	ELEV.	Raymond	Ave.
		112947				
5+62.5			528	112419		51.3 R- gutter No C.R. (drive)
5+67.5			605	112342		28' R- gutter N.C.R. (N. end) No curb.
5+68			62	11233.	40' L. P/L	
6+07.90			512	112435	Int. of ℄s Atlanta st & Raymond.	
			634	112313	28' W. on Atlanta st - ℄ - gutter	
			588	112359	43' W. "	" "
			753	112194	100' W "	" "
			691	112256	S. end S.W. C.R.	gutter
			623	112324	" "	curb.
			748	112199	W. end S.W. C.R.	gutter
			682	112265	" "	curb
			660	112287	W. end N.W. C.R.	gutter
			596	112351	" "	curb.
			567	112380	N. end N.W. C.R.	gutter
			506	112441	" "	curb.
6+13			554	112393		28' R gutter
"			495	112452		28' R curb
7+08			354	112593	℄	
			395	112552		28' R. gutter
			329	112618		28' R curb

Profile No. ____ Notes Red. ____ Plotted ____ Job No. 1353 Division No. V. F.B. 1424 PG. 239
X-Sec. No. ____ Date ____ Date ____ Survey of Colman Ave
Notes Chkd. ____ Checked ____ Survey by Lanigan Notes J.J.L. Date 5-9-50
Date ____ Date ____ Map No. ____ Indexed Johnson Date ____

Profile No.	Notes Red.	Plotted	Job No. 1353	Division No. V
	Date	Date	Survey of Colman Ave.	
X-Sec. No.	Notes Chkd.	Checked	Survey by Lanigan	Notes J.J.L. Date 5-9-50
	Date	Date	Map No.	Indexed Johnson Date APR 27 '51

F.B. 1624 Pg. 245

PROFILE
and
CROSS-SECTIONS
on
ATLANTA ST
from
FAIR OAKS AVE.
to
RAYMOND AVE.
C.I. 1353

J.J. Lanigan
A.S. Curtis
H.H. Raphael
I.P. Thomas.

STATION	B.S.	H.I.	F.S.	ELEV.

NOTE: ANY ADDITIONS OR CHANGES ON THIS SHEET MUST BE MADE OR CIRCLED IN RED INK, WITH DATE AND NAME OF PERSON MAKING CHANGE.

PLEASE RETURN TO
LOS ANGELES COUNTY SURVEYOR
726 LOS ANGELES COUNTY ENGINEERING BLDG.

Do not extend notes this side of this line.

76L298 307 5-49

76L298 307 5-49

PLEASE RETURN TO
LOS ANGELES COUNTY SURVEYOR
726 LOS ANGELES COUNTY ENGINEERING BLDG.

NOTE: ANY ADDITIONS OR CHANGES ON THIS SHEET MUST BE MADE OR CIRCLED IN RED INK. WITH DATE AND NAME OF PERSON MAKING CHANGE.

Do not extend notes this side of this line.

STATION	B. S.	H. I.	F. S.	ELEV.	Atlanta St
					Elev 1116.060 per F.B. 1568 - 23
B.M. AE353				1116.06	B.M. AE353 Fair Oaks Ave & Atlanta St. S.E. Cor, Bt spk. in curb - 6' S. of S. end C.R.
	6.94	1122.92			
0+00			496	1117.96	Int. of ℄'s Fair Oaks Ave & Atlanta St
			604	1116.88	28 S. on Fair Oaks Ave 31' W. gutter
			566	1117.26	" " 31' E curb
			709	1115.83	100' S. " " ℄
			838	1114.54	" " 32' E. gutter
			765	1115.27	" " 32' E. curb.
			773	1115.19	" " 31' W. gut.
			734	1115.56	" " 31' W. curb.
			271	1120.21	100' N. on Fair Oaks Ave - ℄
			373	1119.19	" " 32' E. gutter
			267	1120.25	" " 32' E. curb.
			550	1117.42	31' W. on Atlanta St - ℄ - gutter
			495	1117.97	60' W " "
			532	1117.60	100' W " "
			753	1115.39	S. end S.E. C.R. gutter
			670	1116.22	" " curb
			603	1116.8[illegible]	E. end S.E. C.R. - gutter
			538	1117.54	" " curb.

F.B. 1624 PG. 244 (5)
Job No. 1353 Division No. V Notes Red. Plotted No. Profile
Survey of Colman Ave Date Date X-Sec.
Survey by Lanigan Notes Curtis Notes Chkd. Checked No.
Indexed R. O. Johnson Date Date

76L298 307 5-49

PLEASE RETURN TO
LOS ANGELES COUNTY SURVEYOR
726 LOS ANGELES COUNTY ENGINEERING BLDG.

NOTE: ANY ADDITIONS OR CHANGES ON THIS SHEET MUST BE MADE OR CIRCLED IN RED INK, WITH DATE AND NAME OF PERSON MAKING CHANGE.

Do not extend notes this side of this line.

STATION	B. S.	H. I.	F. S.	ELEV.	Atlanta St	
		112292				
			494	111798	E. end (broken) -	N.E.C.R. - gutter
			428	111864	" "	" curb
			456	111836	N. end N.E.C.R. - gutter	
			377	111915	"	" curb
0+16			513	111779		℄
0+28			611	111681		℄ gutter
0+65			477	111815		℄
1+00			455	111837		℄
"			527	111765		20'R edge pav
"			48	111811		21'R
"			54	111751		40'R - P/L
"			482	111810	18'L - edge pav	
"			34	111951	40'L P/L	
T.P			470	111822	T.P.	
	572	112394				
1+50			548	111846		℄
2+00			520	111874		℄
"			564	111830		20'R. edge pav
"			49	111901		32R
			53	111861		40'R P/L

Profile No. ____ Notes Red. ____ Plotted ____ Job No. 1353 Division No. V
X-Sec. No. ____ Date ____ Date ____ Survey of Cotman Ave
Notes Chkd. ____ Checked ____ Survey by Lanigan Notes Curtis Date 5-7-50
Date ____ Date ____ Map No. ____ Mixed, Date ____

F.B. 1624 PG. 247

76L298 307 5-49

PLEASE RETURN TO
LOS ANGELES COUNTY SURVEYOR
726 LOS ANGELES COUNTY ENGINEERING BLDG.

NOTE: ANY ADDITIONS OR CHANGES ON THIS SHEET MUST BE MADE OR CIRCLED IN RED INK, WITH DATE AND NAME OF PERSON MAKING CHANGE.

Do not extend notes this side of this line.

STATION	B. S.	H. I.	F. S.	ELEV.	Atlanta St.	
		112394.				
2+00			555	1118 39.	19' L edge pav.	
"			37	1120 2.	40' L P/L	
2+32			75	1116 4.		150' R.
"			24	1121 5.	110' L	
2+50			470	1119 24.		℄.
3+00			390	1120 04.		℄.
"			444	1119 50.		19' R. edge pav.
"			40	1119 9.		40 R. P/L
"			455	1119 39.	20' L edge pav.	
"			44	1119 5.	27' L	
"			30	1120 9.	31' L	
"			31	1120 8.	40' L - P/L	
3+50			274	1121 18.		℄
T.P			306	1120 88.	T.P.	
	8 60	1129 48.				
4+00			666	1122 83.		℄
"			764	1121 84.		24' R. edge pav.
"			71	1122 4.		26' R.
"			77	1121 8.		40' R - P/L
"			712	1122 36.	24.5' L - edge pav.	

F.B. 1624 PG. 248

Profile

Plotted ____ No. ____ Date ____

X-Sec.

Checked ____ No. ____ Date ____

Notes Red. ____ Date ____

Notes Chkd. ____ Date ____

Job No. 1353 Division No. v

Survey of Colman Ave.

Survey by Lanigan Notes Lanigan

Indexed K. C. Johnson Date ____

76L298 307 5-49

PLEASE RETURN TO
LOS ANGELES COUNTY SURVEYOR
726 LOS ANGELES COUNTY ENGINEERING BLDG.

NOTE: ANY ADDITIONS OR CHANGES ON THIS SHEET MUST BE MADE OR CIRCLED IN RED INK, WITH DATE AND NAME OF PERSON MAKING CHANGE.

Do not extend notes this side of this line.

STATION	B. S.	H. I.	F. S.	ELEV.	Atlanta St	
		112948				
4+00			61	112341	40'L P/L	
4+30			584	112362	℄	
4+34			62	112331		40'R-P/L
"			52	112431	40'L P/L	
4+48			630	112318	℄	gutter
			754	112192	W. end S.W. C.R.	gutter
			691	112257	" "	curb.
			690	112258	S. end S.W. C.R.	gutter
			623	112325	" "	curb
			660	112288	W. end N.W. C.R.	gutter
			597	112351	" "	curb.
			567	112381	N. end N.W. C.R.	gutter
			506	112442	" "	curb.
4+63			553	112395	℄	
4+75.87			513	112335	Int. ℄s Raymond Ave & Atlanta St	
			636	112312	100' S. on Raymond Ave - ℄	
			736	112212	"	" 28' W. gutter
			674	112272	"	" 28' W. curb.
			554	112394	5' N on Raymond Ave. - 28' E. gutter	
			493	112455	"	" 28' E. curb

Profile No. ____ Notes Red. ____ Plotted ____ Job No. 1353 Division No. ✓
Date ____ Date ____ Survey of Colman Ave
X-Sec. No. ____ Notes Chkd. ____ Checked ____ Survey by Langan Notes Langan Date 4-50
Date ____ Date ____ Map No. ____ Indexed ____ Date ____

F.B. 1624 PG. 249

76L298 307 5-49

PLEASE RETURN TO
LOS ANGELES COUNTY SURVEYOR
726 LOS ANGELES COUNTY ENGINEERING BLDG.

NOTE: ANY ADDITIONS OR CHANGES ON THIS SHEET MUST BE MADE OR CIRCLED IN RED INK, WITH DATE AND NAME OF PERSON MAKING CHANGE.

Do not extend notes this side of this line.

STATION	B. S.	H. I.	F. S.	ELEV.	Atlanta St	
		1129 48				
			348	1126 00	100' N on Raymond Ave - ℄	
			393	1125 55	"	" 28' E. gutter
			327	1126 21	"	" 28' E. curb
			520	1124 28	"	" 28' W. gutter
			425	1125 23	"	" 28' W. curb
B.M. # AE 382			467	1124 81	B.M. # AE. 382 Elev. 1124.80 3 per F.B. 1568-39 Raymond Ave & Atlanta St. N.W. cor., pt. sph. in curb 4' N. of N. end on	

Profile No. ___ Plotted ___ Date ___ Notes Red. ___ Date ___ Notes Chkd. ___ Date ___ Division No. V Job No. 1153 Survey of Cotman Ave. Survey by Lanigan Notes Lanigan Indexed A. C. Johnson Date ___ X-Sec. No. ___ Checked ___ Date ___

Profile No. ____ Notes Red. ____ Date ____ Plotted ____ Date ____ Job No. 1353 Division No. ____ F. B. 1624-23

Survey of COLMAN ST.

Survey by [illegible] Date [illegible]

Notes Chkd. ____ Date ____ Checked ____ Date ____ Map No. ____ Indexed ____ Date [illegible]

COLMAN ST. C.I. 1353

PROFILE

OF

24" WATER LINE ON RAYMOND AVE.
FROM MONTANA ST., NLY. TO WOODBURY RD.

FOR LOCATION SEE FB 1624-230

STATION	B. S.	H. I.	F. S.	ELEV.

PARTY
MACK CHIEF
FRONK T
V. ANDERSON H.C.&T.
MOODY R.C.&RED

NOTE: ANY REVISIONS OR CHANGES ON THIS SHEET MUST BE MADE AND CIRCLED IN RED INK, WITH DATE AND NAME OF PERSON MAKING CHANGE.

PLEASE RETURN TO
LOS ANGELES COUNTY SURVEYOR
725 LOS ANGELES COUNTY ENGINEERING BLDG.

Do not extend notes this side of this line.

74L398 307 4-65

76L296 307 4-60

PLEASE RETURN TO
LOS ANGELES COUNTY SURVEYOR
726 LOS ANGELES COUNTY ENGINEERING BLDG.

NOTE: ANY ADDITIONS OR CHANGES ON THIS SHEET MUST BE MADE OR CIRCLED IN RED INK, WITH DATE AND NAME OF PERSON MAKING CHANGE.

Do not extend notes this side of this line.

STATION	B. S.	H. I.	F. S.	ELEV.	FOR LOCATION SEE FB 1624-230
BM AE-327	5.36	112.068		111.532	BM AE-327 EL=111.532 FB 1568-9
					MONTANA ST. & RAYMOND AVE., N.W. COR.
					ROOFING NAIL IN CURB, 2' N. OF N. END C.R.
-2+25.4 APPROX.			5.43	111.525	℄ INT. RAYMOND AVE & MONTANA ST., CONC. PAV.
-2+00			5.26	111.542	℄ RAYMOND AVE. CONC. PAV.
"			5.30	111.538	16' L-W, CONC PAV. {TOP OF 24" WATER PIPE INACCESABLE UNDER 6" CONC. PAV. IN CITY OF PASADENA}
0+00			3.67	111.701	℄ RAYMOND AVE., S.W.&T., PER FB 1624-230
+15.4			3.53	111.715	℄ " " , PAV.
"			7.56	111.312	15.7 L-W. TOP OF 24" C.I. WATER PIPE
1+00	6.65	112.482	2.51	111.817	℄ RAYMOND AVE., PAV.
2+00			5.57	111.925	℄ " " "
3+00			4.51	112.031	℄ " " "
+38.19			4.03	112.079	℄ " " , S.W.&T., PER FB 1624-230
+95.3			3.18	112.164	℄ " " , PAV.
"			6.89	111.793	15.9 L-W. TOP OF 24" C.I. WATER PIPE
4+00			3.13	112.169	℄ RAYMOND AVE., PAV.
+87.07			2.01	112.281	℄ " " , S.W.&T., PER FB 1624-231
BM AE-383			3.70	112.112	BM AE-383 EL=112.112 FB 1568-40
					RAYMOND AVE (W. SIDE), 240' ± S. OF ℄ OF ATLANTA ST.
					BT. SPK. IN ℄ U.S.B.

Profile No.	Notes Red.	Plotted	Job No. 1353	Division No.	F.B. 1624	Pg. 253
	Date	Date	Survey of COLMAN ST			
X-Sec. No.	Notes Chkd.	Checked	Survey by W.D.C. MACK	Notes W.C.M.	Date 9-6-51	
	Date	Date	Map No.	[redacted]	Date	

NOTE: ANY ADDITIONS OR CHANGES ON THIS SHEET MUST BE MADE OR CIRCLED IN RED INK, WITH DATE AND NAME OF PERSON MAKING CHANGE.

Do not extend notes this side of this line.

PLEASE RETURN TO
LOS ANGELES COUNTY SURVEYOR
726 LOS ANGELES COUNTY ENGINEERING BLDG.

761.298 307 5-49

COLMAN ST. C.I. 1353

PROFILE

OF

16" WATER LINE ON WOODBURY RD.
FROM RAYMOND LANE, ELY. TO GARFIELD AVE

&

ELEVATION OF TOP OF CONC ARCH STORM DRAIN
ON WOODBURY RD AT SUMMIT AVE.

STATION	B.S.	H.I.	F.S.	ELEV.
				FOR LOCATIONS SEE FB1624-187 TO 189 &
				" " -206 TO 209
		PARTY MACK FRONK MOODY	CHIEF " ROD	

76L298 307 5-49

PLEASE RETURN TO
LOS ANGELES COUNTY SURVEYOR
726 LOS ANGELES COUNTY ENGINEERING BLDG.

NOTE: ANY ADDITIONS OR CHANGES ON THIS SHEET MUST BE MADE OR CIRCLED IN RED INK, WITH DATE AND NAME OF PERSON MAKING CHANGE.

Do not extend notes this side of this line.

Profile No. ____ X-Sec. No. ____ Plotted ____ Date ____ Checked ____ Date ____ Notes Red. ____ Date ____ Notes Chkd. ____ Date ____

Division No. 135-3 Job No. 1624-254 Notes W.C.M. Date 7-6-51

Survey of COLMAN ST. Survey by WMC MACK Indexed L. O. Johnson

STATION	B. S.	H. I.	F. S.	ELEV.	FOR LOCATIONS SEE FB 1624-187 TO 189 & 206 TO 209
Bm AE-380	7 42	1134 41		1126 99	Bm AE-380 EL.=1126.992 FB 1568-39 WOODBURY RD. & RAYMOND LANE, N.W. COR. BT. SPK IN CURB 22' W. OF E. END
0+00 INT.			668	1127 73	℄ INT. WOODBURY RD. & RAYMOND LANE, PAV. {1X1 & NAIL 1" DN. PER FB 1624-206}
+80			542	1128 99	℄ WOODBURY RD., PAV.
"			594	1128 47	13° R-S, PAV. (5.94 ROD = PAV. / 4.30 MEAS. = TOP PIPE TO PAV. / 10.24 ROD = TOP 16" WATER PIPE)
"			1024	1124 17	13° R-S TOP OF 16" C.I. PIPE WATER LINE
1+00			521	1129 20	℄ WOODBURY RD., PAV.
2+00			441	1130 00	℄ " " "
+99.5			384	1130 57	℄ " " "
"			392	1130 49	5 L-N, PAV. (3.92 ROD = PAV. / 9.50 MEAS. = TOP S.D. TO PAV. / 13.42 ROD = TOP S.D.)
"			1342	1120 99	5 L-N, TOP OF CONC. ARCH STORM DRAIN
+99.62 INT.			384	1130 57	℄ INT. SUMMIT AVE., PAV. {SPK W & T 1" DN. PER FB 1624-207}
3+00	5 02	1135 59	384	1130 57	℄ WOODBURY RD., PAV.
4+00			494	1130 65	℄ " " "
5+00			470	1130 89	℄ " " "
6+00			446	1131 13	℄ " " "
+46			442	1131 17	℄ " " "
"			462	1130 97	12.3 R-S, PAV. (4.62 ROD = PAV. / 4.10 MEAS. = TOP OF PIPE TO PAV. / 8.72 ROD = TOP 16" WATER PIPE)
"			872	1126 87	12.3 R-S TOP 16" C.I. PIPE WATER LINE
7+00	5 11	1136 43	427	1131 32	℄ WOODBURY RD. PAV.

76L298 307 5-49

PLEASE RETURN TO
LOS ANGELES COUNTY SURVEYOR
726 LOS ANGELES COUNTY ENGINEERING BLDG.

NOTE: ANY ADDITIONS OR CHANGES ON THIS SHEET MUST BE MADE OR CIRCLED IN RED INK, WITH DATE AND NAME OF PERSON MAKING CHANGE.

Do not extend notes this side of this line.

STATION	B. S.	H. I.	F. S.	ELEV.	FOR LOCATIONS SEE FB 1624-187 TO 189 & 206 TO 209
		1136 43			
7+53 81 INT			491	113152	℄ INT. MARENGO AVE (S.), PAV. {SPK. W&T PER FB 1624-209
{8+37 70 P.I. FROM WEST =19+40 22 P.I. FROM EAST}			468	113175	P.I. ON WOODBURY AVE, PAV. {SPK W&T PER FB 1624-209 & FB 1624-189
18+30 15 INT.			593	113050	℄ INT MARENGO AVE. (N.), PAV. {C.S. MON PER FB 1624-189
18+30			593	113050	℄ WOODBURY RD, PAV.
"			613	113030	8 7 R-S, PAV. (6.13 ROD = PAV. 3.60 MEAS. = TOP PIPE TO PAV. 9.73 ROD = TOP 16" WATER PIPE)
"			973	112670	8 7 R-S TOP OF 16" C.I. PIPE WATER LINE
18+00			629	113014	℄ WOODBURY RD., PAV.
17+00	2 56	113153	746	112897	℄ " "
16+00			392	112761	℄ " " "
15+00			528	112625	℄ " " "
14+45			598	112555	℄ " " "
"			620	112533	8 7 R-S, PAV. (6.20 ROD = PAV. 3.65 MEAS. = TOP PIPE TO PAV. 9.85 ROD = TOP 16" WATER PIPE)
"			985	112168	8 7 R-S TOP 16" C.I. PIPE WATER LINE
14+00			657	112496	℄ WOODBURY RD, PAV
13+00			772	112381	℄ " " "
12+29 28 INT			855	112298	℄ INT. GARFIELD AVE, PAV. {SPK W&T per FB 1624-187
BM AE-319			744	112409	BM AE-319 EL=1124.092 FB 156[illegible]-7 WOODBURY RD & GARFIELD AVE, [illegible] W. COR BT. SPK IN CURB 21' W. OF W. END C.R.

Profile No. ____ Date ____ Notes Red. ____ Plotted ____ Job No. 1353 Division No. ____
X-Sec. No. ____ Date ____ Notes Chkd. ____ Date ____ Checked ____ Date ____ Survey of COLMAN ST. Survey by [illegible] Date [illegible] Map No. ____ Date ____ Checked [illegible] Date ____

F.B. 1624 Pg. 255

Job No. _____ Division No. _____ Notes Red. _____ Plotted _____

Survey of _____ Date _____ Date _____

Survey by _____ Notes _____ Notes Chkd. _____ Checked _____

Reduced _____ Date _____ Date _____ Date _____

B.S.

H.I.

F.S.

ELEV.