Datum - Mean Sea Level

Elevations shown hereon are based on the Flood Control elevation of ~~BM~~ Flood Control BM "40-110A" (FB 1626-18)

1626

Notes Ck'd by	Survey of
Map No.	JN Tape Std °F
Office Work	Surveyed by
Checked	Notes Date
Date	Indexed

F.B. 1626 Pg.

Page	Job	Description
		TWO STRIKE PARK 8585
5-15	Bdry.	Property line survey
17-26	B.M. & Contr.	Bench levels & Topog. control
27-70	Const.	Construction notes
71-72	Profile	Profile of Rosemont Ave.
73-74	Grades	Grades for fn. near Comfort Sta.
75-88	Control	Control for loc. of Admin. Bldg. & add'l. topog. control & B.M.'s
89-92	Bdry.	Survey along S. Bdry. for encroachment
93-95	Bdry.	Survey of S'ly. Bdry. for drain
97-101	Prof. & X-Sec.	Along C.L. of Prop. Drain.

Note: Any Additions or Changes on this Sheet Must be Made or Circled in Red Ink With Date and Name of Person Making Change

Do not extend this side of this line.

PLEASE RETURN TO
LOS ANGELES COUNTY ENGINEER
403 Los Angeles County Engineering Bldg.

7623095 CE #310 R-68

PLEASE RETURN TO
LOS ANGELES COUNTY ENGINEER
403 LOS ANGELES COUNTY ENGINEERING BLDG.

Note: Any Additions or Changes on this Sheet Must be Made or Circled in Red Ink With Date and Name of Person Making Change

Do not extend this side of this line.

F.B. _____ Pg. _____

Notes Ck'd by KRM	Survey of Two Strike Series Pk
Map No. B-2253	W. O. 8585 Tape No. 0119 St'd. 68 °F
Office Work S. Johns	Surveyed by R.L. Willey
Checked M. Pherson	Notes " Date 3-22-50
Date Sept. 1950	Indexed A. C. Johnson 3-30-50

F. B. 1626 PG. 5

PROPERTY LINE
SURVEY
PORTION LOT 13 BLK C
CRESCENTA CANADA
TWO STRIKE SERIES PARK
JN 8585

March 1950
R.L. Willey
L.V. Smith
M. Walsh
B. Lumsden
W. Royston

H.C. 50-4
C.S. B-2253

Note: Any Additions or Changes on This Sheet Must be Made or Circled in Red Ink With Date and Name of Person Making Change.

Do not extend notes this side of this line.

RETURN TO
LOS ANGELES COUNTY SURVEYOR
726 LOS ANGELES COUNTY
ENGINEERING BLDG.

76F309S 247 10M 1-49

F. B. 1626 Pg. 6

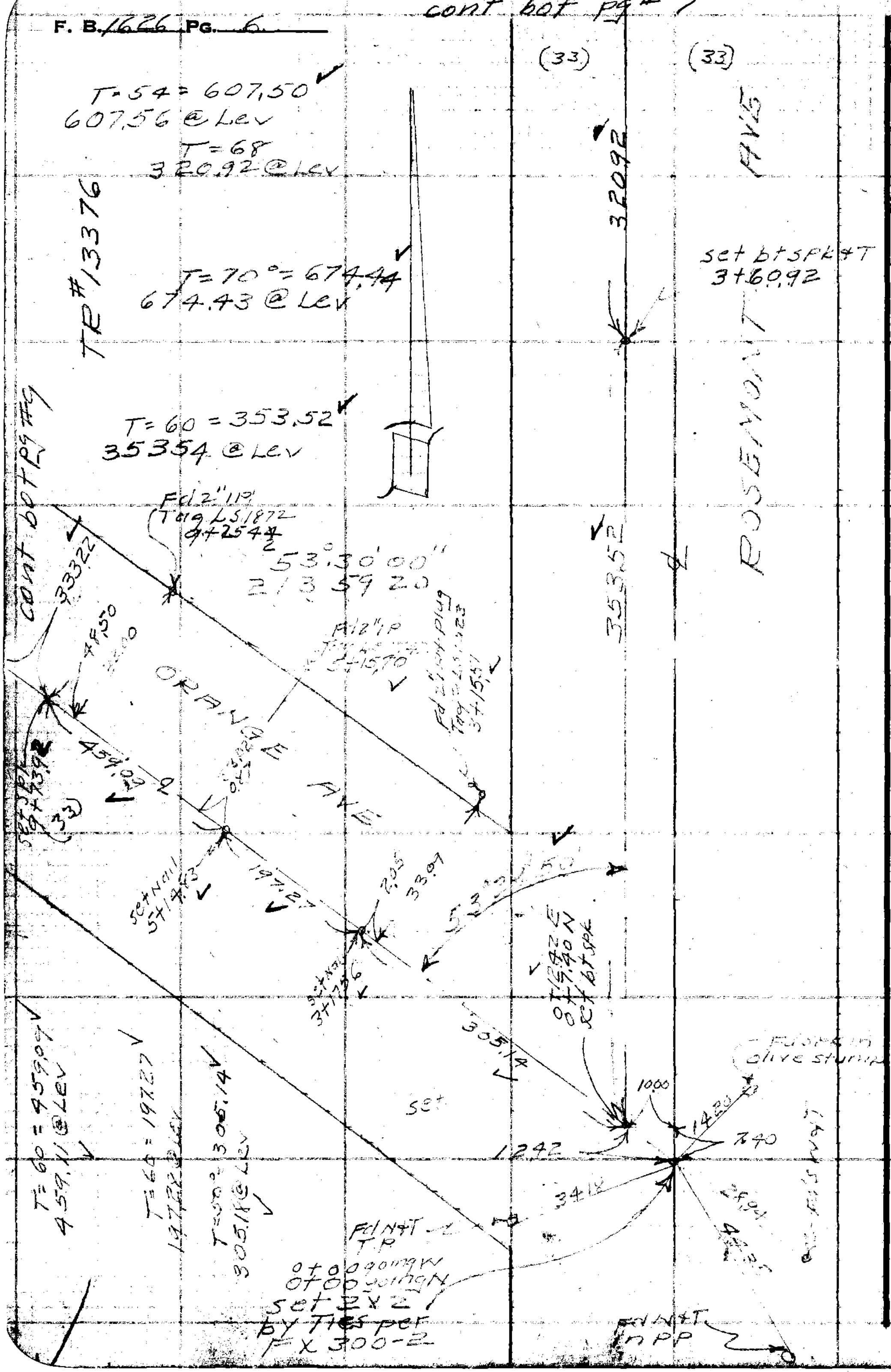

RETURN TO
LOS ANGELES COUNTY SURVEYOR
726 LOS ANGELES COUNTY
ENGINEERING BLDG.

Do not extend notes this side of this line.

Note: Any Additions or Changes on This Sheet Must be Made or Circled in Red Ink With Date and Name of Person Making Change.

Notes Ck'd by: [illegible]
Map No. B-2253
Office Work: [illegible]
Checked: [illegible]
Date: Sept. 1950

Survey of: Two Strips Series
W. O. [illegible] Tape No. 0119 St'd. 68 °F
Surveyed by: [illegible]
Notes: [illegible] Date: 3-22-50
Indexed: [illegible] C. Johnson

F. B. 1626 PG. 7

(14)

(33)

cont bot pg #6

Wy. Bdry of Park

6104

155

6000

53°47'30" 25 Ads.

53°47'40"
215 1000

See Pg. 79
RCW
4-30-58
13+24.63

23.00

2.92

0.05

28.46

28.51

2.11

set bt spk
rec from 4" pipe
per F.C. Mag
~~13+24.68~~
13+21.74

Fd Nothing
set 1x2
set 2" brass
cap w/ Mon
M.Rec. w/ Chaney
Cor #1

Fd 2" I.P.
L.S. 2209
6" dp.
7-17-57 B.N.H.
See Pg. 23
" " 39
ties

0.05

Fd R.R. Spk.
No ref.
13+22.52

356.21

AVE

161.03 @ Ley
T=76 16 04
T=PO=143.01
T=76
6000 @ Ley

COUNTY SURVEYOR
RE 329

Con bot pg #4

53°36'00"
214 2430

set
bt spk KT
9+68.42

T=70
286.58 @ Ley

53°36'05"

2x2
Tag LS 2303

0.07

143.01

Sly. Bdry of Park

10183

6+87.2

286.55

MON. MOVED
SEE PG. 77
RCW 4-29-58

COUNTY SURVEYOR
RE 329

PO=101.83 Ley

23.0

0.03

set 2" brass
cap Mon. Mkd
as shown

2302

Fd 2" I.P.
Tag #1872
S.E. Cor lot 13
Blk 6

See Pg 39
Ties

286

1834

set Nail
6+81.84

0.07

32.92

Fd. 7-17-57
B.N.H.

6+83.45
COR #2

set Spk KT
~~6+60.47~~

Fd Large R.R.
Spk.
6+63.45

(See Pg. 22 for ties
RCW)

cont from top pg #6

Note: Any Additions or Changes on This Sheet Must be Made or Circled in Red Ink With Date and Name of Person Making Change.

Do not extend notes this side of this line.

RETURN TO
LOS ANGELES COUNTY SURVEYOR
729 LOS ANGELES COUNTY
ENGINEERING BLDG.

(142)

76F3099 247 10M 1-49

F. B. 1626 PG. 8

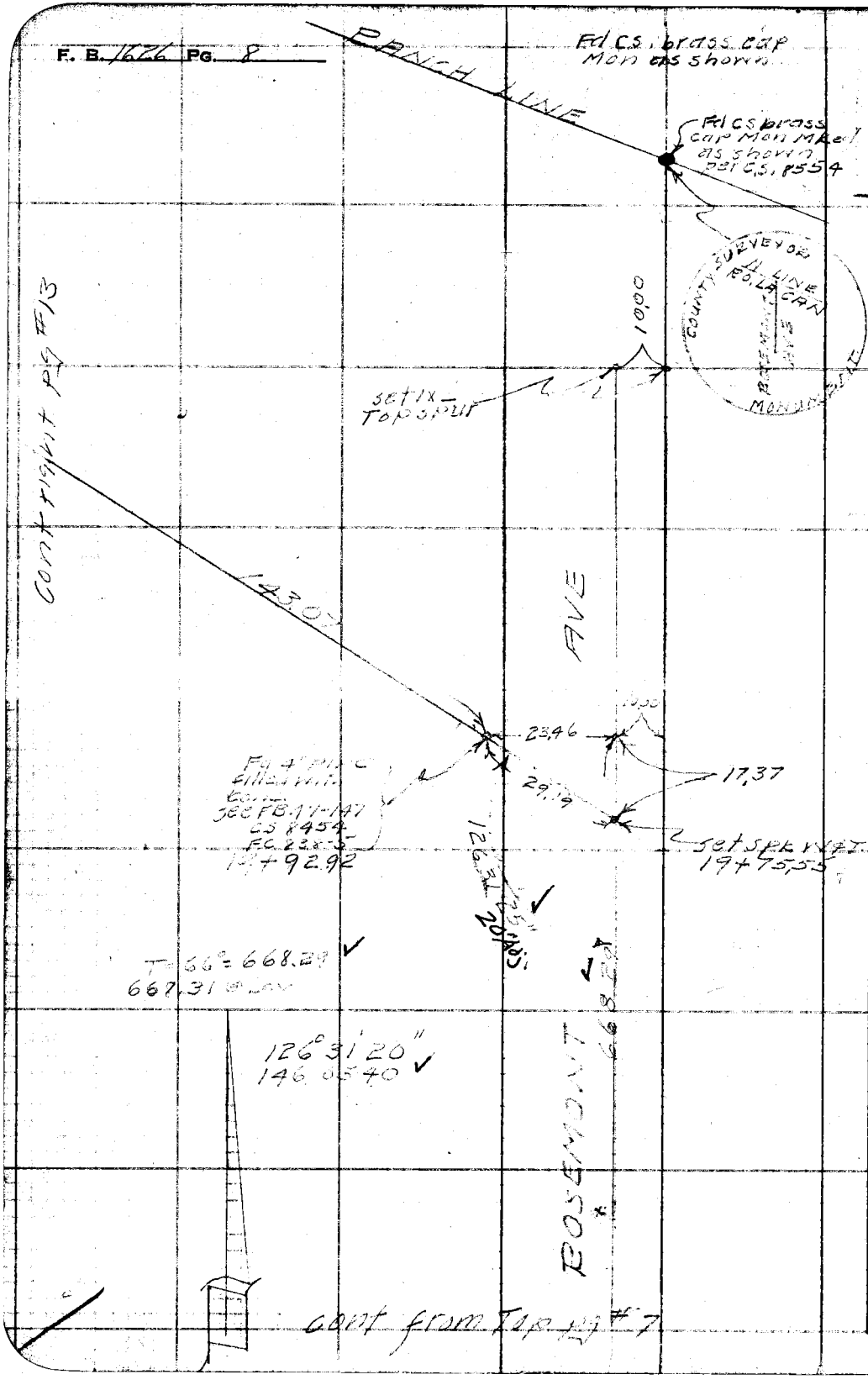

W.S. 51, B-4

RETURN TO
LOS ANGELES COUNTY SURVEYOR
726 LOS ANGELES COUNTY
ENGINEERING BLDG.

Do not extend notes this side of this line.

Note: Any Additions or Changes on This Sheet Must be Made or Circled in Red Ink With Date and Name of Person Making Change.

Notes Ck'd by [illegible]	Survey of Two Strike Series Pk
Map No. B-2253	W. O. 8585 Tape No. 0119 St'd. 68 °F
Office Work [illegible]	Surveyed by E L Willey
Checked [illegible]	Notes " Date 3-22-50
Date Sept. 1950	Indexed A. C. Johnson

F. B. 1676 PG. 9

3.93

W551, B9

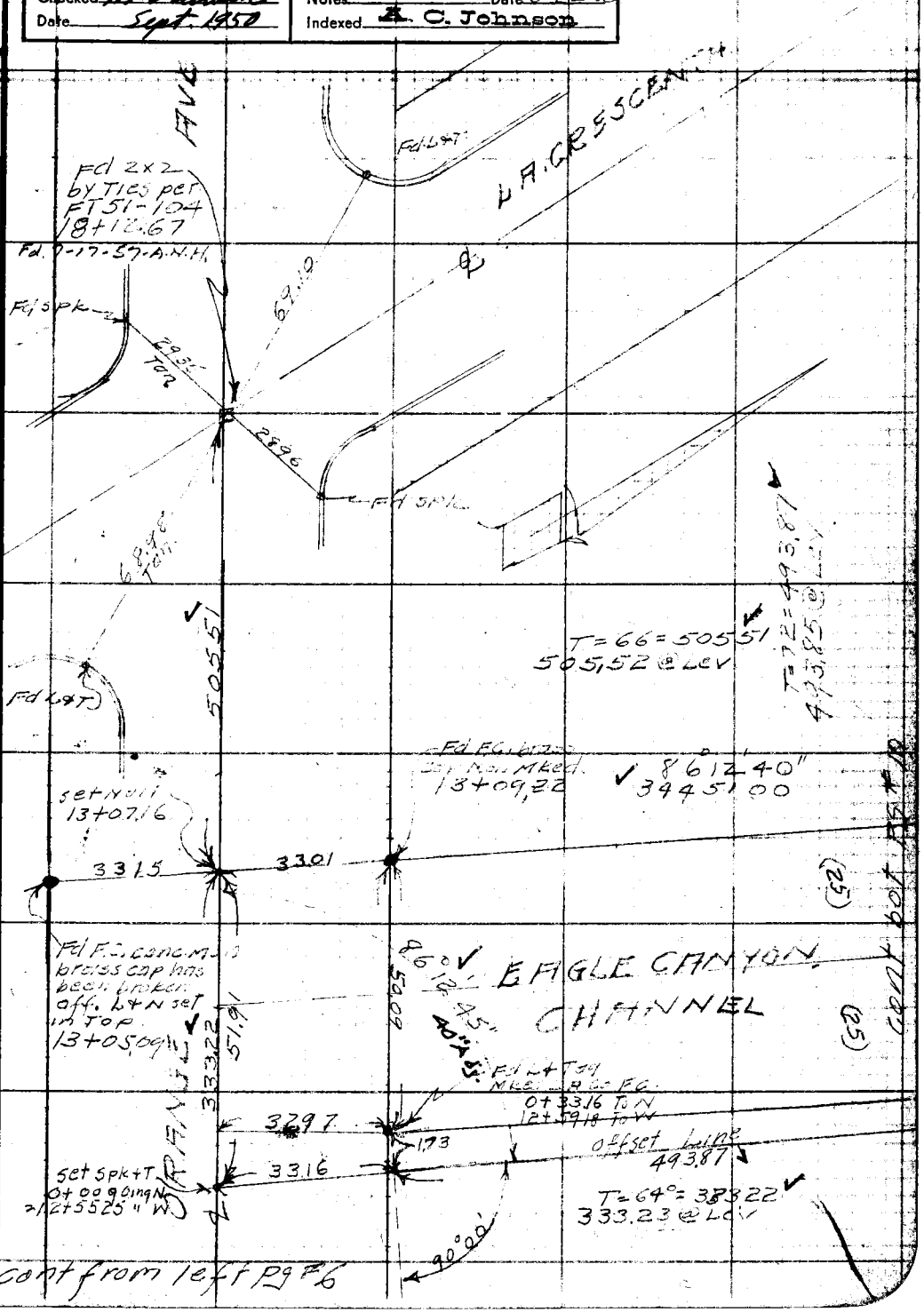

Note: Any Additions or Changes on This Sheet Must be Made or Circled in Red Ink With Date and Name of Person Making Change.

Do not extend notes this side of this line.

RETURN TO
LOS ANGELES COUNTY SURVEYOR
726 LOS ANGELES COUNTY
ENGINEERING BLDG.

76F3098 247 10M 1-49

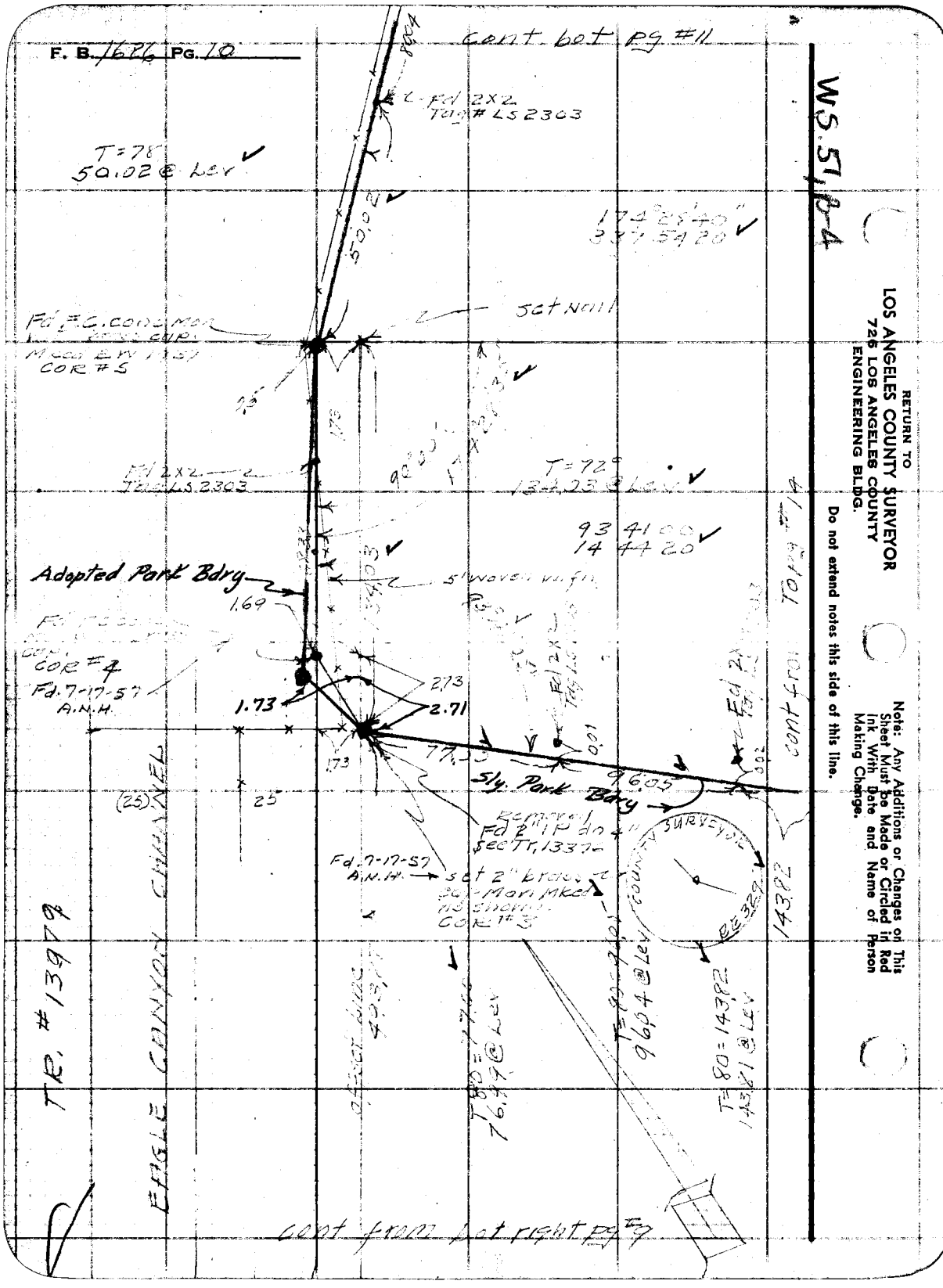
F. B. 1626 PG. 10
cont. bot pg #11
WS.51, B-4
Fd 2X2
Tag # LS 2303
T=78
50.02 @ Lev
174°28'40"
337.54 20
set Nail
Fd F.C. conc Mon
COR #5
Fd 2X2
Tag LS 2303
T=72°
134.03 @ Lev
93 41 00
14 44 20
Adopted Park Bdry
1.69
5' woven w/ fn
COR #4
Fd. 7-17-57
A.N.H.
1.73
2.73
2.71
1.73
77.00
96.05
Sly. Park Bdry
(25)
25
Removed
Fd 2" IP dn 4"
Sec Tr. 13372
Fd. 7-17-57
A.N.H.
set 2" brass
COR #3
COUNTY SURVEYOR
14382
TR. #13979
EAGLE CANYON CHANNEL
cont from bot right pg #9
cont from Top pg #14
RETURN TO
LOS ANGELES COUNTY SURVEYOR
726 LOS ANGELES COUNTY
ENGINEERING BLDG.
Do not extend notes this side of this line.
Note: Any Additions or Changes on This Sheet Must be Made or Circled in Red Ink With Date and Name of Person Making Change.

Notes Ck'd by [illegible]	Survey of Two Strike Series Pk
Map No. [illegible]	W. O. [illegible] Tape No. [illegible] Std. [illegible]
Office Work [illegible]	Surveyed by: R.L. Willey
Checked [illegible]	Notes 11 Date [illegible]
Date Sept. 1958	Indexed: A. C. Johnson

F. B. 1626 Pg. 11

cont bot pg #12

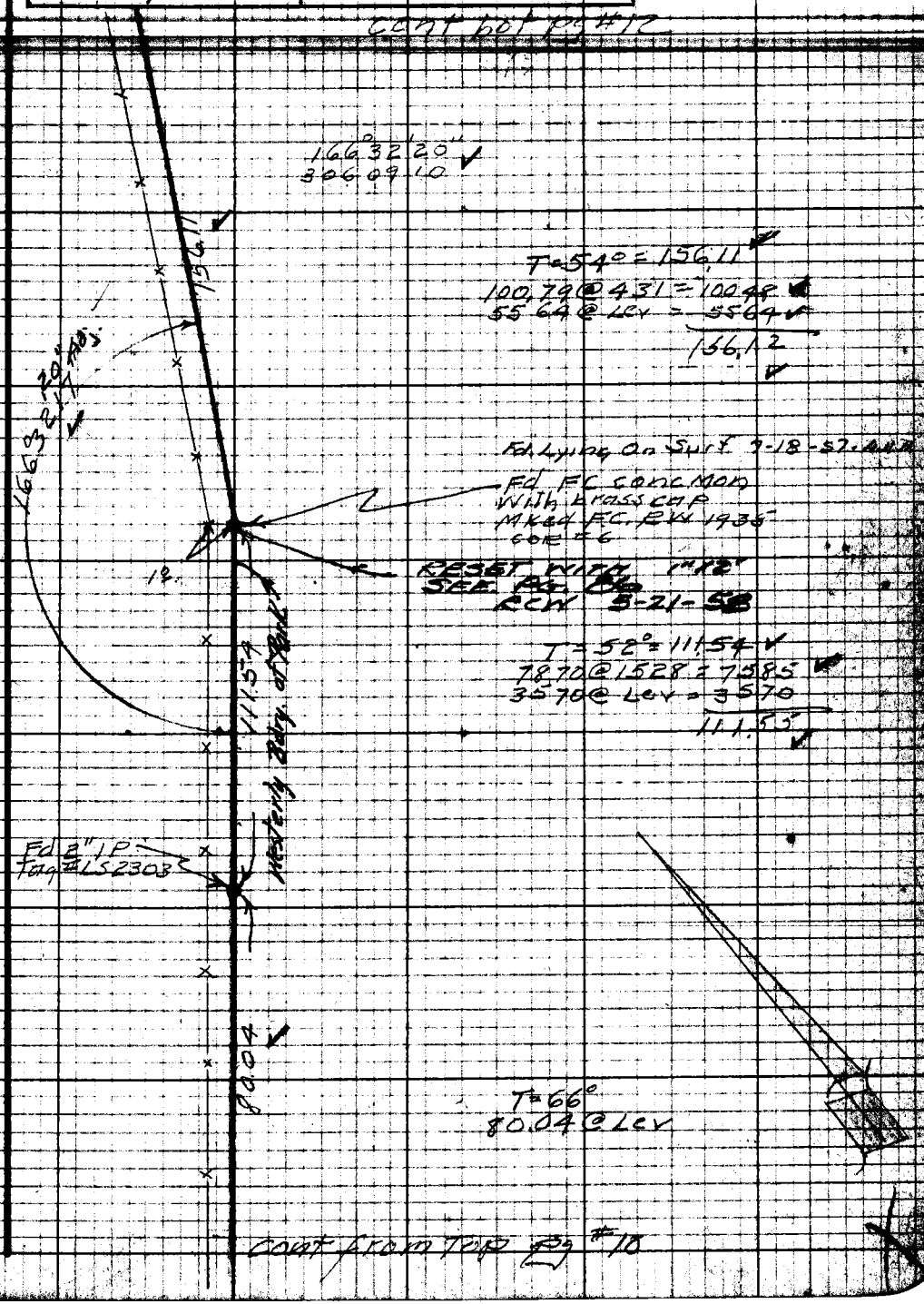

cont from Top Pg #10

Note: Any Additions or Changes on This Sheet Must be Made or Checked in Red Ink With Date and Name of Person Making Change.

Do not extend notes this side of this line.

RETURN TO
LOS ANGELES COUNTY SURVEYOR
726 LOS ANGELES COUNTY
ENGINEERING BLDG.

78F3095 247 10M 1-49

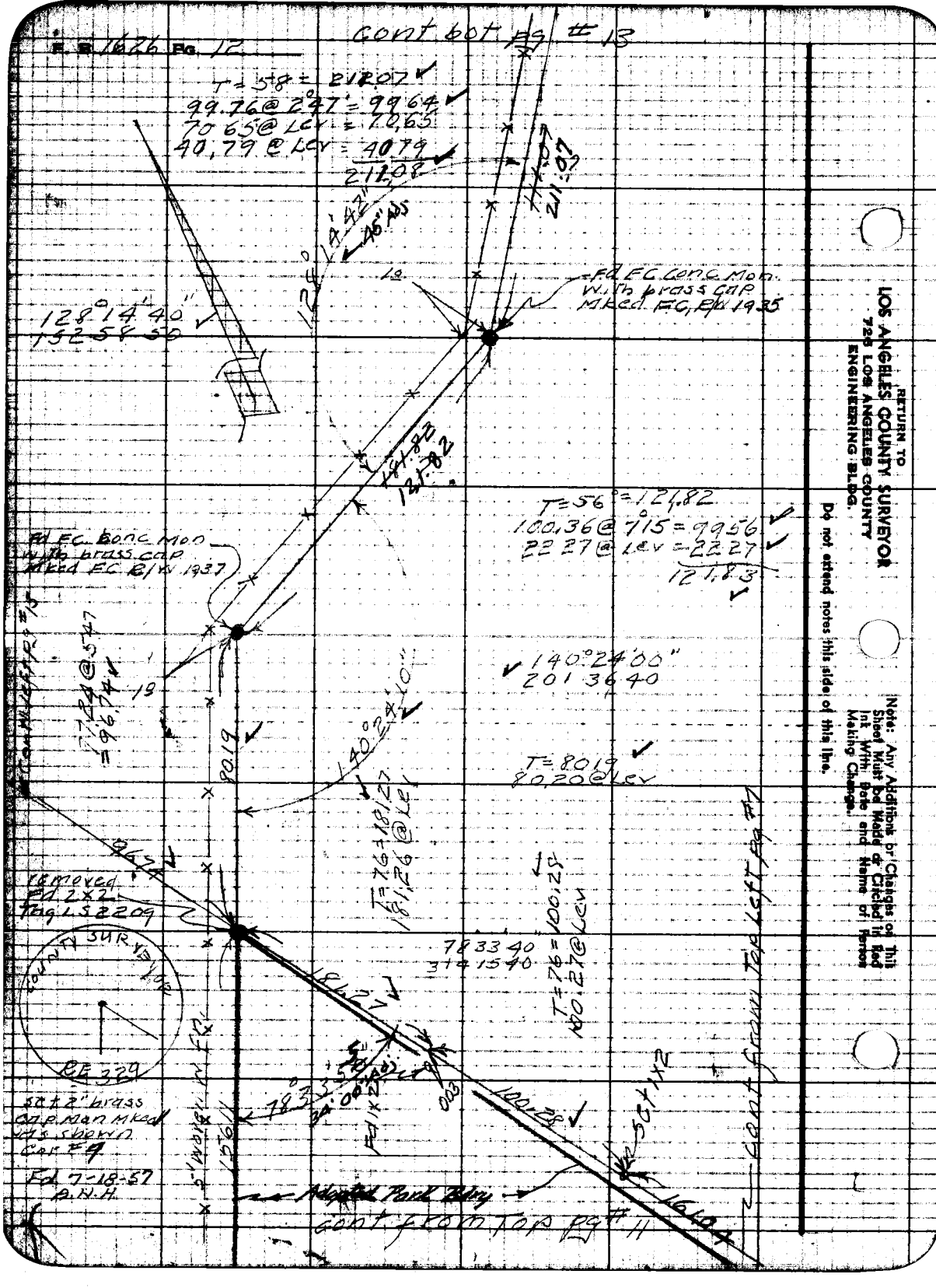

RETURN TO
LOS ANGELES COUNTY SURVEYOR
726 LOS ANGELES COUNTY
ENGINEERING BLDG.

Do not extend notes this side of this line.

Note: Any Additions or Changes on This Sheet Must be Made or Circled in Red Ink With Date and Name of Person Making Change.

Notes Ck'd by [illegible]	Survey of Two Strike Series PK
Map No. [illegible]	W. O. [illegible] Tape No. [illegible] Std. 68 °F
Office Work [illegible]	Surveyed by E. L. Willey
Checked [illegible]	Notes " Date 3-24-50
Date Sept 1950	Indexed A. C. Johnson

F. B. 1626 Pg. 13



Note: Any Additions or Changes on This Sheet Must be Made or Circled in Red Ink With Date and Name of Person Making Change.

Do not extend notes this side of this line.

RETURN TO
LOS ANGELES COUNTY SURVEYOR
726 LOS ANGELES COUNTY
ENGINEERING BLDG.

76F3095 247 10M 1-49

143.82 — cont right pg 10

Fd 2" I.P. conc plug LS 1872 — 0.06

T=80
45.21 @ Lev

45.21

Fd 2x2 Tag LS 2303 — 0.09

T=80
54.84 @ Lev

54.84

Fd 2" I.P. conc plug Tag LS 1872 — 0.07

T=80
8.18 @ Lev

8.18

Fd 2x2 Tag LS 2303 — 0.07

T=80° = 63.05
63.04 @ Lev

63.05

Fd 2x2 Tag LS 2303 — 0.09

T=80
28.80 @ Lev

28.80

Fd 2" I.P. conc. plug Tag LS 1872 — 0.04

T=80 = 97.19
97.18 @ Lev

97.18

Fd 2x2 Tag LS 2303 — 0.07

143.01

cont from left pg #1

RETURN TO
LOS ANGELES COUNTY SURVEYOR
726 LOS ANGELES COUNTY
ENGINEERING BLDG.

Note: Any Additions or Changes on This Sheet Must Be Made or Circled in Red Ink With Date and Name of Person Making Change.

Do not extend notes this side of this line.

Notes Ck'd by: KRM	Survey of: Two Strike Series Pk
Map No. B-2253	W. 0855 Tape No. 0119 Std. 68 °F
Office Work: [illegible]	Surveyed by: R.L. Willey
Checked: [illegible]	Notes: " Date: 5-29-50
Date: Sept. 1950	Indexed: A. C. Johnson

F. B. 1626 Pg. 15

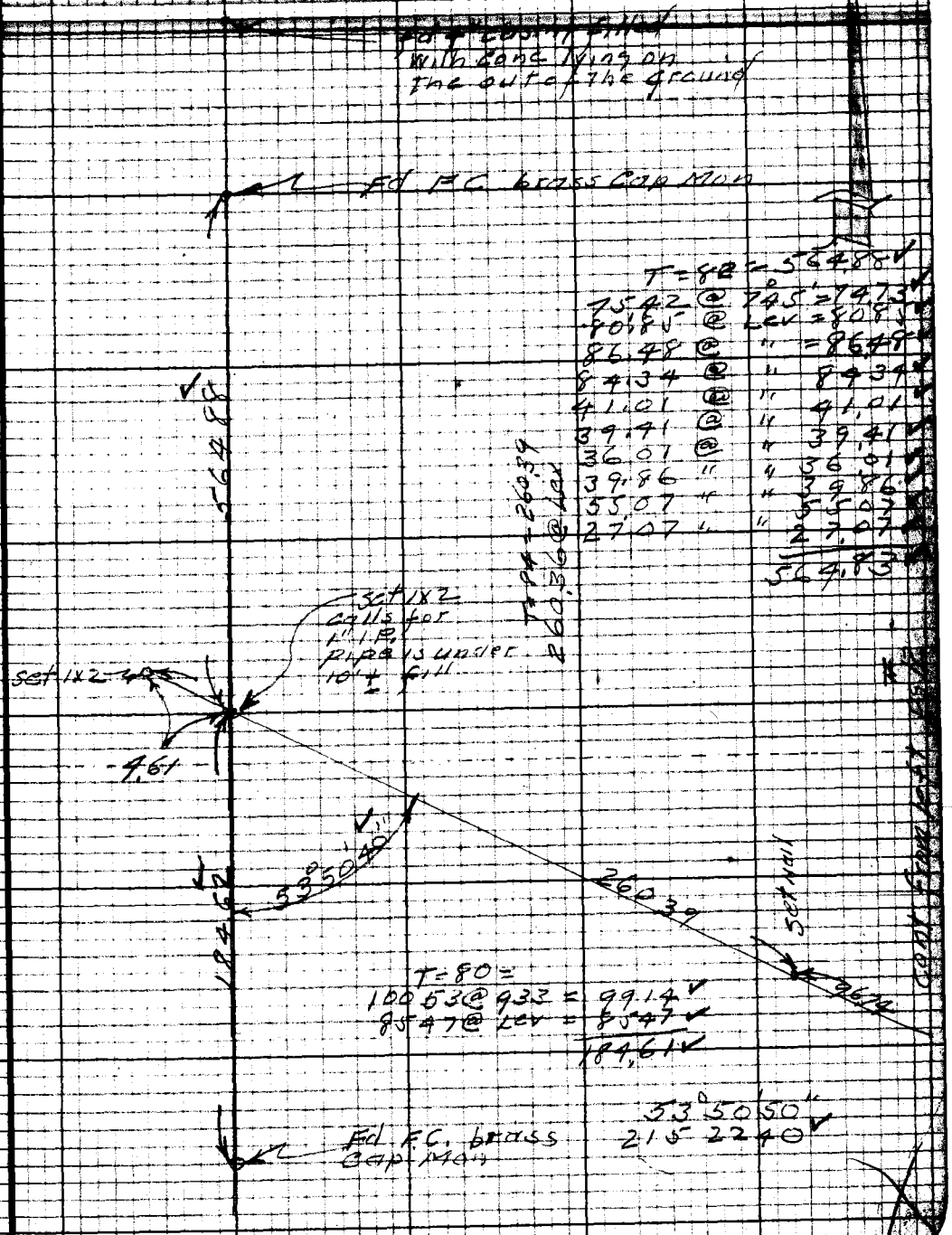

Note: Any Additions or Changes on This Sheet Must be Made or Circled in Red Ink With Date and Name of Person Making Change.

Do not extend notes this side of this line.

RETURN TO
LOS ANGELES COUNTY SURVEYOR
726 LOS ANGELES COUNTY
ENGINEERING BLDG.

76F3098 247 10M 1-49

RETURN TO
LOS ANGELES COUNTY SURVEYOR
726 LOS ANGELES COUNTY
ENGINEERING BLDG.

Note: Any Additions or Changes on This Sheet Must be Made or Circled in Red Ink With Date and Name of Person Making Change.

Do not extend notes this side of this line.

F. B. Pg.

F.B. 1626 PG. 17

Profile No. | Notes Red. | Plotted | Job No. 8585 | Division No.
Date | Date | Survey of Two Strike Series Park
X-Sec. No. | Notes Chkd. | Checked | Survey by R.L. Willey Notes Walsh Date 4-11-50
Date | Date | Map No. | Indexed C. Johnson Date 5-11-50

BENCH LEVELS

TWO STRIKE SERIES PARK

JN 8585

4-50

R L Willey
L V Smith
M Walsh
B Lumsden
W Bardslon

STATION	B. S.	H. I.	F. S.	ELEV.

NOTE: ANY ADDITIONS OR CHANGES ON THIS SHEET MUST BE MADE OR CIRCLED IN RED INK. WITH DATE AND NAME OF PERSON MAKING CHANGE.

Do not extend notes this side of this line.

PLEASE RETURN TO
LOS ANGELES COUNTY SURVEYOR
726 Los Angeles County Engineering Bldg.

76L286 307 5-49

76L298 307 5-49

PLEASE RETURN TO
LOS ANGELES COUNTY SURVEYOR
726 LOS ANGELES COUNTY ENGINEERING BLDG.

NOTE: ANY ADDITIONS OR CHANGES ON THIS SHEET MUST BE MADE OR CIRCLED IN RED INK. WITH DATE AND NAME OF PERSON MAKING CHANGE.

Do not extend notes this side of this line.

Job No. 1181 Division No. Notes Red No. Notes Blue No.
Survey of Tank Strike series Park Date Date
Survey by R. Kewley Notes Wmsh Notes Chkd. Checked W.Sec.
Indexed E. C. Johnson Date Date 4-12-50

STATION	B. S.	H. I.	F. S.	ELEV.		
BM # 40	3,155	1898.245		1895.090	Fd F.C. standard brass cap Mon. Top Conc wall Top dam West wall channel. Eagle Cr. debris bas Mked L.A.C. F.C. BM 40 110 ft checks Flood Control Elev. L.D. 4-12-50	
T.P.	1.095	1892.970	6.370	1891.875	Flood Control elev = 1895.089 (1944 Levels based on the Los Angeles City 1928 Adjustment)	
T.P.	0.210	1881.810	11.370	1881.600		
BM	6.740	1882.105	6.445	1875.365	Fd std F.C. Disc. 5' from Toe slope 150± E of channel. Mked RW 1937. el = 1875.37. Not Mked BM. checks F.C. Elev.	
T.P.	7.100	1885.965	3.240	1878.865		
BM Cor #1	0.530	1880.035	6.460	1879.~~505~~ 51 Adj.	BM #1 Top C.S. std brass cap Mon NE Cor Park see pg #7	
T.P.	1.190	1871.270	9.955	1870.080		
T.P.	1.090	1861.910	10.450	1860.820		
T.P.	0.805	1852.360	10.355	1851.555		
T.P.	1.270	1842.845	10.785	1841.575		
B.M. Cor. #2	2.920	1835.780	9.985	1832.~~860~~ 87 Adj.	BM # Cor #2 CS std brass cap Mon SE Cor Park	
T.P.	7.070	1835.585	7.265	1828.515		
T.P.	0.670	1830.250	6.005	1829.580		
T.P.	3.590	1827.020	6.820	1823.430		
B.M. Cor. #3	2.540	1819.365	10.195	1816.~~825~~ 84	Adj. BM. Cor #3 C.S. std brass cap Mon. SW Cor Park	
B.M. Cor. #4 F.C. Mon.	10.965	1826.855	3.475	1815.~~890~~ 91 Adj.	Cor #4 BM F.C. std. brass cap Mon (dn 12") Mked RW 1937-683	
T.P.	12.150	1837.835	1.170	1825.685		
B.M. Cor. #5 F.C. Mon.	10.815	1838.140	10.510	1827.~~325~~ 35	Adj. Cor #5 BM F.C. std brass cap Mon Mked RW 1937	
T.P.	10.700	1847.645	1.195	1836.945		
T.P.	8.865	1855.365	1.145	1846.500		
T.P.	8.250	1861.340	2.275	1853.090		

76L298 307 5-49

PLEASE RETURN TO
LOS ANGELES COUNTY SURVEYOR
726 LOS ANGELES COUNTY ENGINEERING BLDG.

NOTE: ANY ADDITIONS OR CHANGES ON THIS SHEET MUST BE MADE OR CIRCLED IN RED INK, WITH DATE AND NAME OF PERSON MAKING CHANGE.

Do not extend notes this side of this line.

STATION	B. S.	H. I.	F. S.	ELEV.		
		1861.340				
BM #6 F.C. Mon	11.385	1870.745	1.980	1859.~~360~~ 38	Adj: BM Cor #6 std. F.C. Mon Mked RW 1935	
T.P.	8.360	1878.855	0.250	1870.495	El = 1575.37 ?	
B.M. #7	7.255	1879.155	6.955	1871.~~900~~ 93	Adj. BM Cor #7 Std. C.S. Conc Mon. NW Cor Park	
B.M.	11.615	1886.945	3.820	1875.~~335~~ 37	Adj. Fd Std F.C. disc. 5' from Toe slope 150± Ctr channel. Mked RW 1937 see pg #18	
T.P.	12.020	1898.145	0.825	1886.125		
B.M. #40			3.085	1895.~~060~~ 09	Adj. BM #40 110 A Fd std FC brass cap Mon Top W. Conc Wall West side channel El = 1895.0	

Profile Notes Red. ____ Plotted ____ Job No. 8585 Division No. ____ F.B. 1626 Pg. 19

No. ____ Date ____ Survey of Two Strike Series Parts

R.Sec. ____ Checked ____ Survey by R.E. Whitley Notes Walsh Date 4-11-50

No. ____ Date 4-12-50 Date ____ Map No. ____ Indexed S. C. Johnson

F.B. 162 PG. 20

Job No. _____ Division No. _____ Notes Red. _____ Date _____ Plotted _____ Date _____

Profile No. _____

Survey of _____

Survey by _____ Notes _____ Notes Chkd. _____ Date _____ Checked _____ Date _____

X-Sec. No. _____

Indexed _____ Date _____

STATION	B. S.	H. I.	F. S.	ELEV.
BLANK				

76L298 307 8-49

PLEASE RETURN TO
LOS ANGELES COUNTY SURVEYOR
726 LOS ANGELES COUNTY ENGINEERING BLDG.

Do not extend notes this side of this line.

NOTE: ANY ADDITIONS OR CHANGES ON THIS SHEET MUST BE MADE OR CIRCLED IN RED INK, WITH DATE AND NAME OF PERSON MAKING CHANGE.

1626 21

F. B. _____ PG. _____

Notes Ck'd by _____	Survey of Two Strike Series Park
Map No. _____	W. O. 0054.63 Tape No. 0136 St'd. 68 °F
Office Work _____	Surveyed by S.P. Menne
Checked _____	Notes S.P.M Date 5-19-54
Date _____	Indexed C. Johnson 5-25-54

TWO STRIKE ~~SERIES~~ PARK

CONTROL

FOR

PLANE TABLE SHEET

NO. D-304 A

S.P. Menne
C.H. Lewis
V.B. Anderson
A.L. Goble

Note: Any Additions or Changes on This Sheet Must be Made or Circled in Red Ink With Date and Name of Person Making Change.

Do not extend notes this side of this line.

RETURN TO
LOS ANGELES COUNTY SURVEYOR
726 LOS ANGELES COUNTY
ENGINEERING BLDG.

76F309S 247 2-51

F.B. 1626 PG. 22

CON'T ON BOTT OF Pg. 23

Fd. Bt. Spk + Tin

FB. 1626 Pg. 7

0.10

T-74°

60.46
60.81
60.80
60.83
61.85
304.75
.01
304.76

Conc. Box For Water Booster Pump

53°-35'-40"

Set + on F.H.

304.76

Fd. C.S. Mon. S.E. Cor. Park

Set Cross

28.63

33.37

43.19

See Pg. 77 4-30-58

Fd. Bt. Spk + Tin

Held to this point For Line

F.B. 1626 Pg. 7

FD. 4-29-58 R.C.W.

ROSEMOND AVE

T. 68°

50.83
50.90
70.85
100.89
60.27
333.74

333.74

Line

Set Wire Spk + Tin

Transit

80.74
50.76
50.77
65.75
74.13
322.15

T-70°

322.15

Fd. F.C. Mon.

33°-01'-7

F.B. 1626 Pg. 9

53-29-20 ①
213-58-40 ④
320-58-00 ⑥
53-29-40 ⑧

53°-29'-40"

Fd. Nail 13+07.16

FD. DN. 3" 4-29-58 RCW

ORANGE AVE

Fd. Bt. Spk

12.42

Fd. 2x2

F.B. 1626 Pg. 9

RETURN TO
LOS ANGELES COUNTY SURVEYOR
726 LOS ANGELES COUNTY
ENGINEERING BLDG.

Do not extend notes this side of this line.

Note: Any Additions or Changes on This Sheet Must be Made or Circled in Red Ink With Date and Name of Person Making Change.

1626 23

F. B. _____ PG. _____

Notes Ck'd by	Survey of Two Strike Series Park
Map No.	W. O. 8054.63 Tape No. 4126 Std. 68 °F
Office Work	Surveyed by J. P. Menne
Checked	Notes J. P. M. Date 5-19-54
Date	Indexed A. C. Johnson

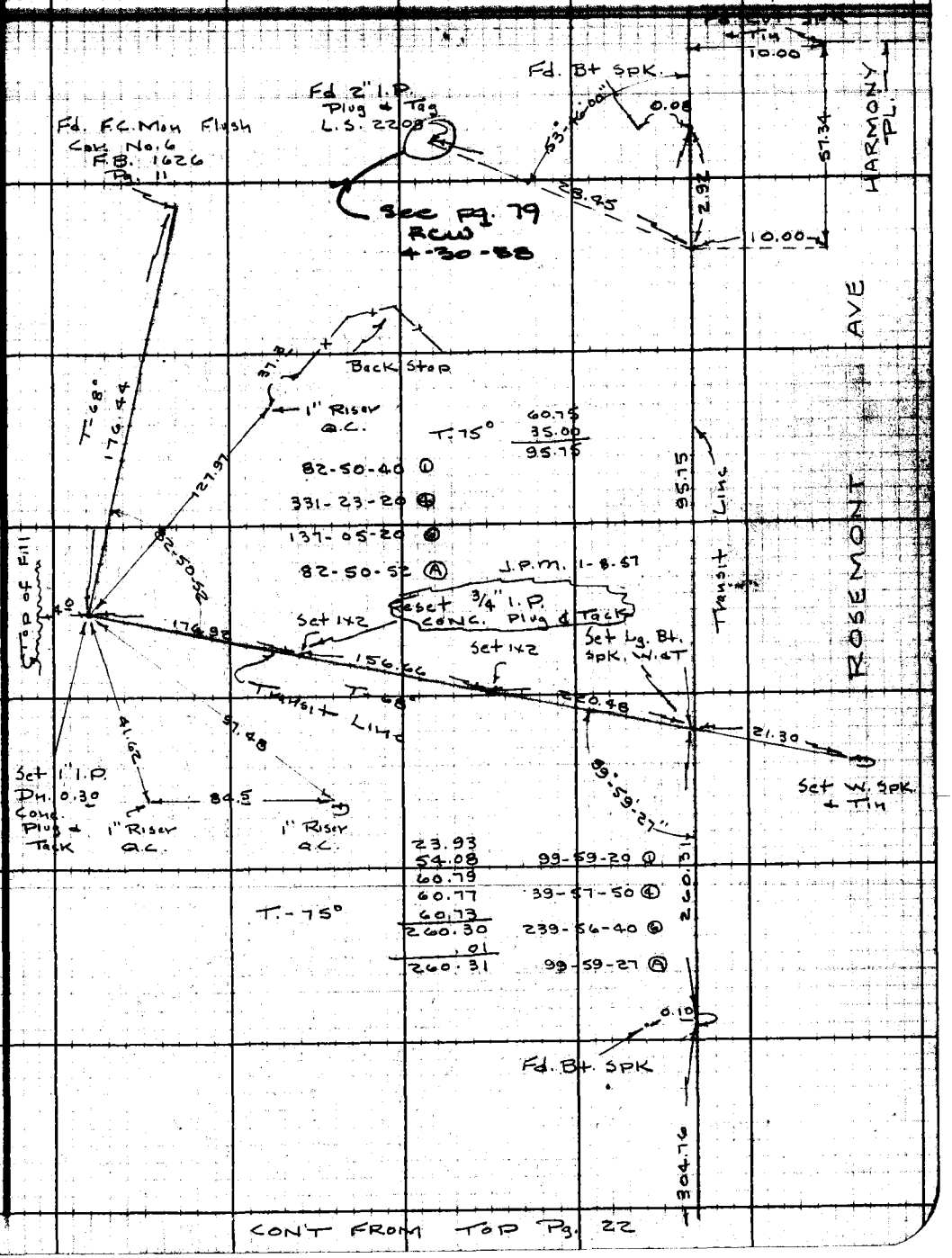

CON'T FROM TOP Pg. 22

Note: Any Additions or Changes on This Sheet Must be Made or Circled in Red Ink With Date and Name of Person Making Change.

Do not extend notes this side of this line.

RETURN TO
LOS ANGELES COUNTY SURVEYOR
726 LOS ANGELES COUNTY
ENGINEERING BLDG.

75F3095 247 2-51

F.B. 1626 PG. 24

TWO STRIKE PARK
LOCATION OF SEWER
LINES & SEPTIC TANK
@ REST ROOM @ BASEBALL
FIELD

J.N. 005463

PARTY
J. P. Menne
V. B. Anderson
D. A. Drown
G. O. Bulzado

1-11-57

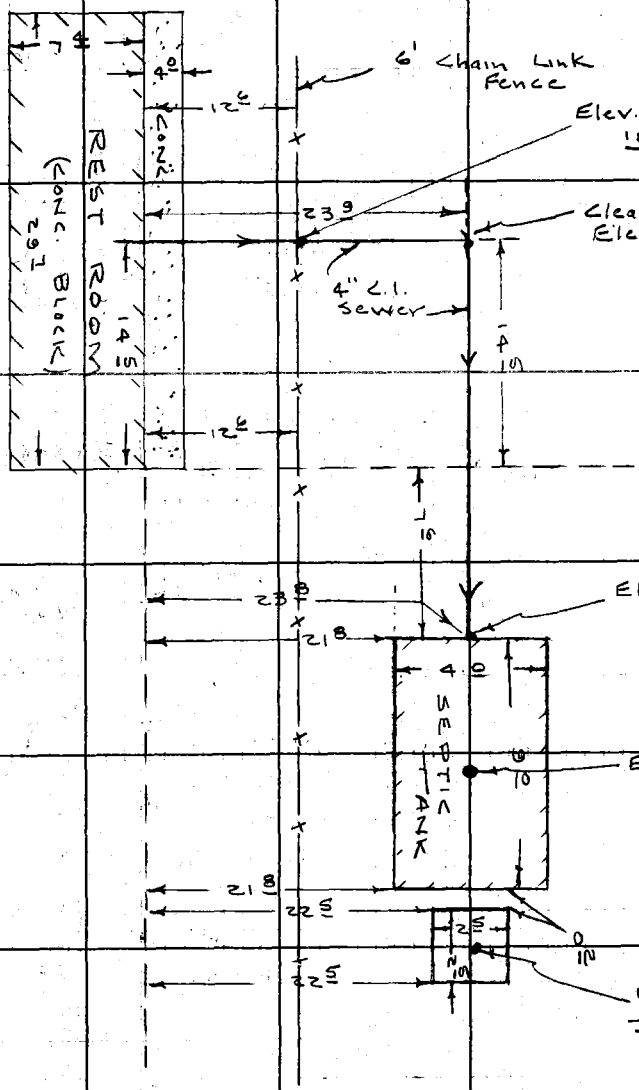

RETURN TO
LOS ANGELES COUNTY SURVEYOR
726 LOS ANGELES COUNTY
ENGINEERING BLDG.

Do not extend notes this side of this line.

Note: Any Additions or Changes on This Sheet Must be Made or Circled in Red Ink With Date and Name of Person Making Change.

Profile No.	Notes Red	Plotted	Job No. 005463	Division No.	F.B. 1626 Pg. 25
	Date	Date	Survey of TWO STRIKE SERIES PARK		
X-Sec. No.	Notes Chkd	Checked	Survey by J. MENNE	Notes V.B.A.	Date 5-18-54
	Date	Date	Map No.	Indexed L. O. Johnson	Date

LEVELS

TWO STRIKE SERIES PARK

J.N. 005463

J.P. MENNE
C.H. LEWIS
V.B. ANDERSON
A.L. GOBLE

STATION	B.S.	H.I.	F.S.	ELEV.

NOTE: ANY ADDITIONS OR CHANGES ON THIS SHEET MUST BE MADE OR CIRCLED IN RED INK, WITH DATE AND NAME OF PERSON MAKING CHANGE.

Do not extend notes this side of this line.

PLEASE RETURN TO
LOS ANGELES COUNTY SURVEYOR
726 LOS ANGELES COUNTY
ENGINEERING BLDG.

76L298 307 10-51

76L298 307 10-51

PLEASE RETURN TO

LOS ANGELES COUNTY SURVEYOR
726 LOS ANGELES COUNTY
ENGINEERING BLDG.

NOTE: ANY ADDITIONS OR CHANGES ON THIS SHEET MUST BE MADE OR CIRCLED IN RED INK, WITH DATE AND NAME OF PERSON MAKING CHANGE.

Do not extend notes this side of this line.

STATION	B. S.	H. I.	F. S.	ELEV.	
B.M.				1871 930	C.S. MON. N.W. COR. PARK- F.B. 1626 PG. 19
	11 250	1883180			
			1 285	1881895	
	2 880	1884 775			
			3 750	1881 025	
	2 590	1883 615			
T.B.M. 1			2 900	1880 ~~715~~ .725	LG. BT. SPK. IN SO. SIDE P.P. #883914E.
	0 875	1881 590			
			10 370	1871 220	
	0 840	1872 060			B.M. Out 2-6-58 RCW
~~T.B.M. 2~~			10 240	~~1861 820~~ .840	~~SM. BT. SPK. W. SIDE P.P. #883912E-~~
	0 470	1862290			
			11 590	1850700	
	1 080	1851780			ELEV NOT GOOD - 2/6/58 RCW
~~T.B.M. 3~~			10 000	~~1841 780~~ .810	SM. BT. SPK. IN TEL. P. ± 113 ° NO. C.S. MON. S.E. COR. PARK
	0 640	1842420			
B.M. #2			9 580	1832 ~~840~~ .870	C.S. MON. S.E. COR. PARK EL-1832.870 - F.B. 1626 PG. 18

Profile
No.
X-Sec.
No.
Plotted
Date
Checked
Date
Notes Red.
Date
Notes Chkd. ITO
Date 9-3-54
Job No. 005463 Division No.
Survey of TWO STRIKE SERIES PARK
Survey by J. MENNE Notes V.B. ANDERSON
Indexed C. Johnson Date
F.B. 1626 PG. 26

1626

F.B. _____ PG. 27

Notes Ck'd by _____	Survey of TWO-STRIKE PRK
Map No. _____	W. O. 8843 Page No. 0135 Std. 68 °F
Office Work _____	Surveyed by A.N. Hellstrom
Checked _____	Notes A.N.H. Date 9-19-57
Date _____	Indexed E. C. Johnson 8-19-57

J.N. #8843.02

TWO-STRIKE PARK

SCHEME OF STATIONING ON
6' OFFSET LINES (EAST & WEST)
FOR PARKING AREA ALONG
WEST SIDE OF ROSEMONT AVE Pages 28-29-30

(SEE PAGES 31-32 FOR GRADES.)

A.N. HELLSTROM
W.E. NEWMAN
C.W. ADAMS
M.V. DURAN

Note: Any Additions or Changes on This Sheet Must be Made or Circled in Red Ink With Date and Name of Person Making Change.

Do not extend notes this side of this line.

RETURN TO
LOS ANGELES COUNTY SURVEYOR
726 LOS ANGELES COUNTY
ENGINEERING BLDG.

76F3098 247 4-53

RETURN TO
LOS ANGELES COUNTY SURVEYOR
726 LOS ANGELES COUNTY
ENGINEERING BLDG.

Note: Any Additions or Changes on This Sheet Must be Made or Circled in Red Ink With Date and Name of Person Making Change.

Do not extend notes this side of this line.

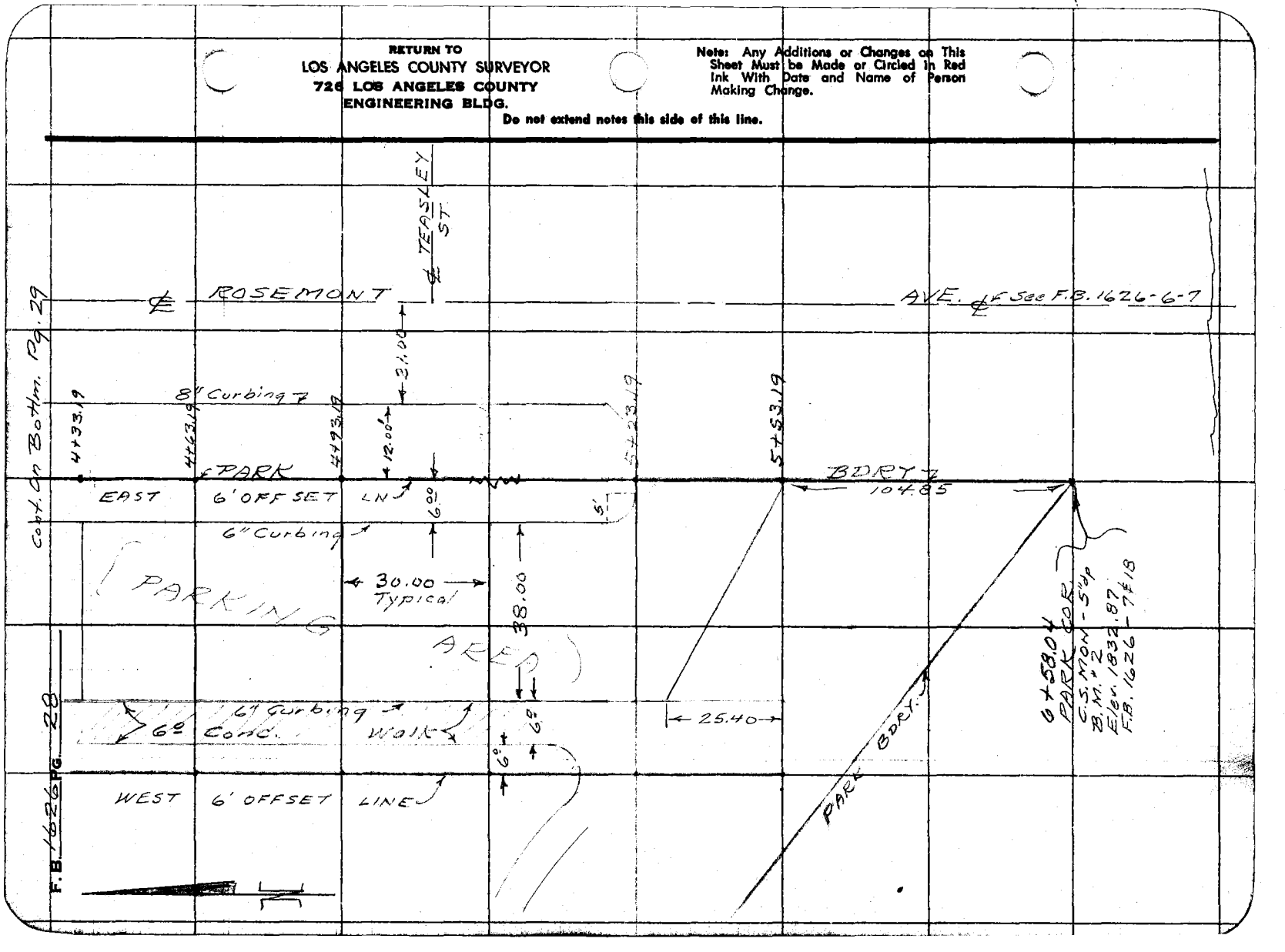

Notes Ck'd by	Survey of TWO-STRIKE PRK
Map No.	W. O. 8843 Tape No. 0135 St'd. 68 °F
Office Work	Surveyed by A. N. HELLSTROM
Checked	Notes A.N.H. Date 7-19-57
Date	Indexed K. C. Johnson

F. B. 1626 PG. 29

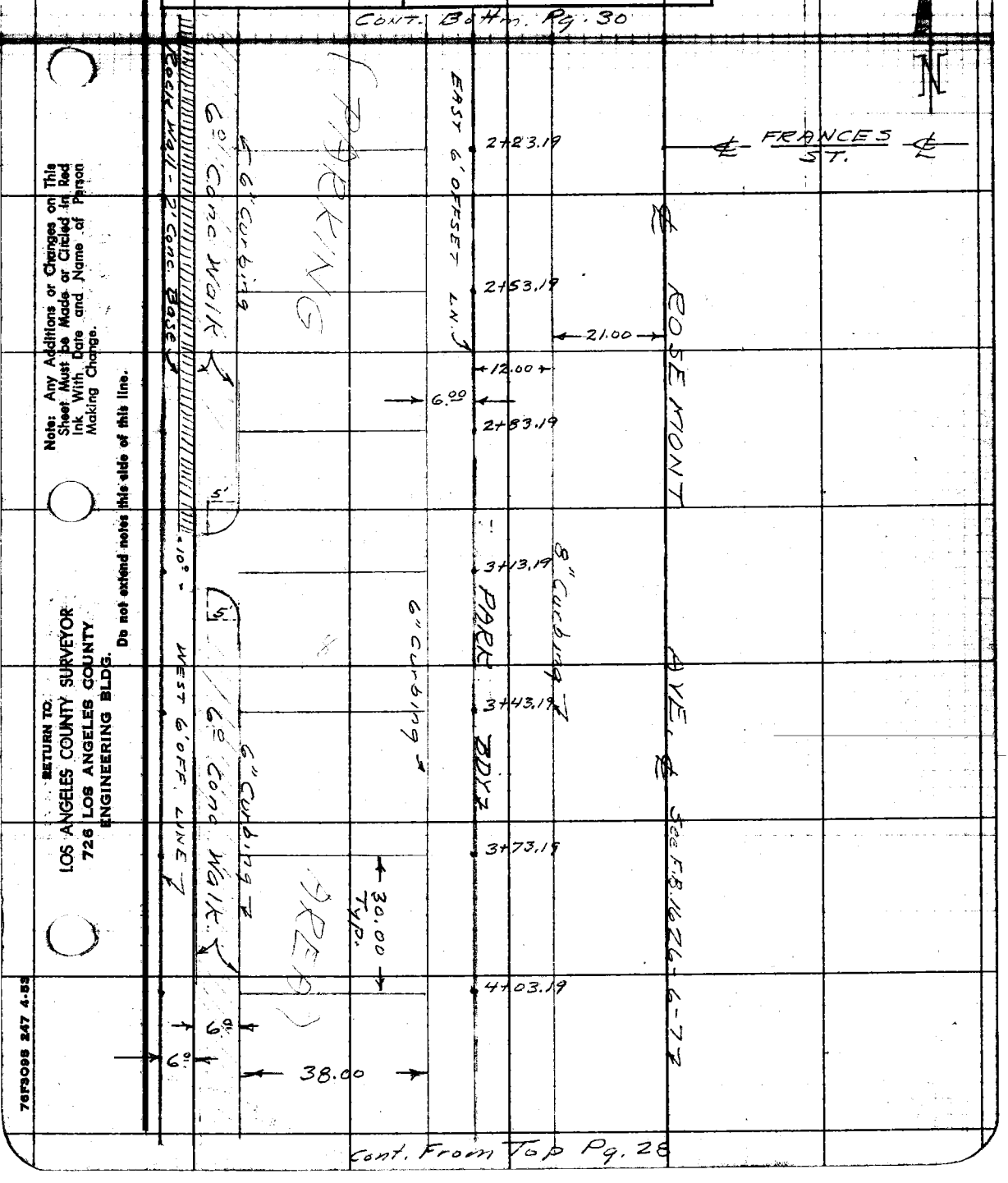

Note: Any Additions or Changes on This Sheet Must be Made or Circled in Red Ink With Date and Name of Person Making Change.

Do not extend notes this side of this line.

RETURN TO:
LOS ANGELES COUNTY SURVEYOR
726 LOS ANGELES COUNTY
ENGINEERING BLDG.

76F3098 247 4-53

F.B. 1626 PG. 30

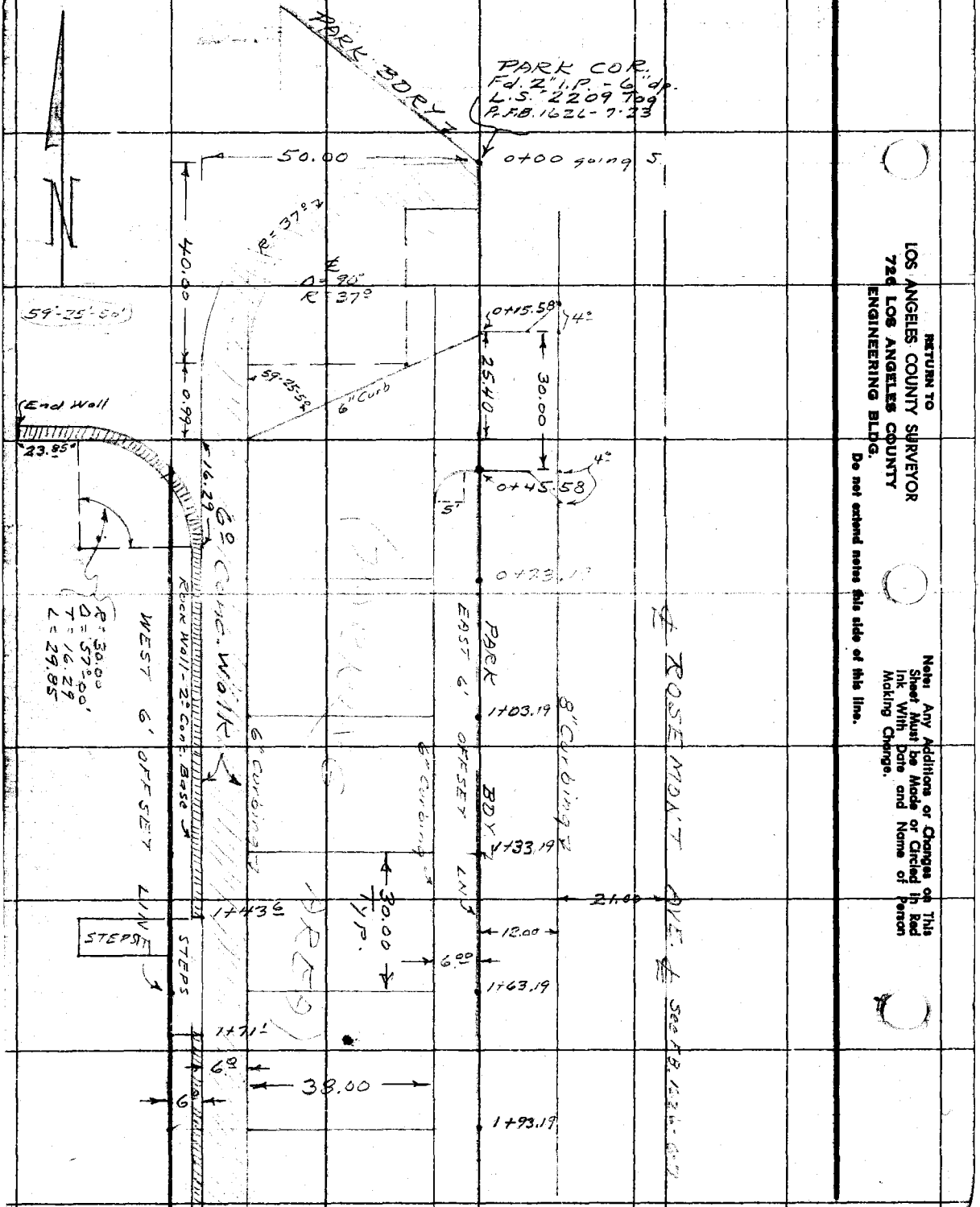

RETURN TO
LOS ANGELES COUNTY SURVEYOR
726 LOS ANGELES COUNTY
ENGINEERING BLDG.
Do not extend notes this side of this line.

Note: Any Additions or Changes on This Sheet Must be Made or Circled in Red Ink With Date and Name of Person Making Change.

Cont. From Top Pg. 29

76L298 S & E #307 9-54

PLEASE RETURN TO
LOS ANGELES COUNTY SURVEYOR
726 LOS ANGELES COUNTY ENGINEERING BLDG.

NOTE: ANY ADDITIONS OR CHANGES ON THIS SHEET MUST BE MADE OR CIRCLED IN RED INK, WITH DATE AND NAME OF PERSON MAKING CHANGE.

Do not extend notes this side of this line.

7-19-57

STATION	B. S.	H. I.	F. S.	ELEV.	Grade	Cut	Fill	
GRADE STAKES FOR PARKING AREA — SEE PGS. 27-28-29-30								
FOR SCHEME OF STATIONING.								
T.B.M.	0 09	1880 82		1880 73	T.B.M. #1 / Elev. 1880.73 / J.F.B. 1626-26 / LG. BT. SPK. in 3" Stump RP #9839 + E			
0+45½			4 85	1875 97	1876.48		0.51	Nail & Tin
0+72½			6 90	1873 92	1874.60		0.68	" "
1+03			9 06	1871 76	1872.49		0.73	" "
1+33	1 34	1871 04	11 12	1869 70	70.38		0.68	" "
1+63			3 26	1867 78	68.27		0.49	" "
1+93			5 38	1865 66	[illegible]		0.50	" "
2+23			7 55	1863 49	64.95		0.56	" "
2+53			9 72	1861 32	61.94		0.62	" "
2+83	0 74	1859 92	11 86	1859 18	59.83		0.65	" "
3+13			2 90	1857 02	57.72		0.70	" "
3+43			4 38	1854 94	55.61		0.67	" "
3+73			7 53	1852 87	53.50		0.63	" "
4+03			9 24	1850 68	51.39		0.71	" "
4+33	0.14	1848 82	11 24	1848 63	49.28		0.60	" "
4+63			2 21	1846 61	47.17		0.56	" "

SEE PG

4 EAST 6' OFFSET LINE
SEE PGS 27-30

Profile Notes Red. Plotted Job No. 884302 Division No. 10
No. Date Date Survey of
X-Sec. Notes Chkd. Checked Survey by A.N.H. Notes W.E.N. Date 7-19-57
No. Date Date Map No. Indexed Date

F. B. 1626 PG. 31

76L298 S & E #307 9-54

PLEASE RETURN TO
LOS ANGELES COUNTY SURVEYOR
726 LOS ANGELES COUNTY ENGINEERING BLDG.

NOTE: ANY ADDITIONS OR CHANGES ON THIS SHEET MUST BE MADE OR CIRCLED IN RED INK, WITH DATE AND NAME OF PERSON MAKING CHANGE.

Do not extend notes this side of this line.

STATION	B. S.	H. I.	F. S.	ELEV.	Grade	Cut	Fill	
		1848 82						
4+93			4 36	1844 46	45.06		0.60	Nail & Tin
5+23			6 46	1842 30	43.04		0.68	" "
5+53			8 50	1840 32	41.24		0.92	" "
	2 33	1842 65						
B.M. #2			9 78	1832 87	B.M. #2 Elev. 1832.870 F.B. 1626-18 C.S. Mon. S.E. Cor. Park.			
"B" line	10 27	1843 14						
5+53			7 6	1835 5	42.73		7.2	Nail & Tin
4+93	12 [illegible]	1852 68	2 72	1840 [illegible]	45.06		4.7	1 X 2
4+33			8 6	1844 1	49.28		5.2	"
3+73			5 1	1847 6	53.50		5.9	"
3+13	11 64	1861 92	2 40	1850 [illegible]	57.72		7.4	"
2+53			6 7	1855 2	61.94		6.7	"
1+93	11 43	1871 78	1 57	1860 35	66.16		5.8	"
1+33			6 2	1865 6	70.38		4.8	"
0+73			2 06	1869 72	74.60		4.9	"
	11 67	1881 39						
T.B.M. #1			0 67	1880 72	T.B.M. #1 Elev. 1880.725 F.B. 1626-26 L.G. Bt. SpK So Side P.P. #883914E			

EAST 6' OFFSET LINE

(WEST 6' OFFSET LINE

See Pg. 27.30

F. B. 1626 Pg. 32 Job No. 8843.02 Division No. 10 Notes Red. Plotted Date No. Profile

Survey of TWO-STRIKE PARK Date No. X-Sec.

Survey by Hellstrom Notes Newman Notes Chkd. Checked Date No.

Indexed A. C. Johnson Date

76298 S & E #307—7-55

PLEASE RETURN TO
LOS ANGELES COUNTY ENGINEER
700 LOS ANGELES COUNTY ENGINEERING BLDG.

NOTE: ANY ADDITIONS OR CHANGES ON THIS SHEET MUST BE MADE OR CIRCLED IN RED INK, WITH DATE AND NAME OF PERSON MAKING CHANGE.

Do not extend notes this side of this line.

STATION	B. S.	H. I.	F. S.	ELEV.	Top of Curb Grade	Cut	Fill	
T.B.M. #1 B.M. #1				1880.72	(F.B. 1626-26)			T.B.M. #1
0+73				1873.25	1875.10		1.23	
1+03				1871.62	1872.99		1.37	
1+33				[illegible] 69	1870.88		1.19	
[illegible]				[illegible]	1868.97		1.00	
[illegible]				[illegible]	1866.66		1.01	
[illegible]				1863.44	1864.55		1.11	
2+53				1861.29	1862.44		1.15	
2+83				1859.12	1860.33		1.21	
[illegible]				[illegible]	1858.22		1.32	
3+43				1854.90	1856.11		1.21	
[illegible]				1852.58	1854.00		1.42	
[illegible]				1850.66	1851.89		1.23	
[illegible]				1848.55	1849.78		1.23	
[illegible]				1846.83	1847.67		0.84	
[illegible]				1844.55	1845.56		1.01	
5+18				1842.70	1843.80		1.10	
				1844.15	See pg.			

(Spike & Tag) Top of Curb Grade on S. curb line of Imperial Hwy. 15 Ft. West Side Rosemont Ave.

Profile No. ____ Notes Red. ____ Plotted ____ Job No. 8843.02 Division No. 10
X-Sec. No. ____ Date ____ Date ____ Survey of Two Spring Park
Notes Chkd. ____ Date ____ Checked ____ Survey by A.N. Hetrick Notes by ____ Date 12-5-7
Map No. ____ Indexed ____ C. Johnson

F.B. 1626 PG. 33

76298 S & E #307—7-55

PLEASE RETURN TO
LOS ANGELES COUNTY ENGINEER
700 LOS ANGELES COUNTY ENGINEERING BLDG.

NOTE: ANY ADDITIONS OR CHANGES ON THIS SHEET MUST BE MADE OR CIRCLED IN RED INK, WITH DATE AND NAME OF PERSON MAKING CHANGE.

Do not extend notes this side of this line.

F. B. 1626 PG. 34

Job No. ____ Division No. ____ Notes Red. ____ Plotted ____ Profile No. ____

Survey of ____ Date ____ Date ____ X-Sec. No. ____

Survey by ____ Notes ____ Notes Chkd. ____ Checked ____

Indexed L. C. Johnson Date ____ Date ____ Date ____

STATION	B. S.	H. I.	F. S.	ELEV.		
GRADES FOR METER BOX - GRADE = Top Of Pvmt. Grd.						
1+03.19				1871.62	1872.49	
1+30.19				1870.60	1870.60	
1+41.19				1869.82	1869.82	
1+33.19				1869.59	Ck. In	

76298 S & E #307—7-55

PLEASE RETURN TO
LOS ANGELES COUNTY ENGINEER
700 LOS ANGELES COUNTY ENGINEERING BLDG.

NOTE: ANY ADDITIONS OR CHANGES ON THIS SHEET MUST BE MADE OR CIRCLED IN RED INK, WITH DATE AND NAME OF PERSON MAKING CHANGE.

Do not extend notes this side of this line.

STATION	B. S.	H. I.	F. S.	ELEV.	GRADE	CUT	FILL	
B.M.				1880.72				
					Stakes set 3' offset for wall – Top Curb			
B.C.	0+57.29			1875.49	1876.22		0.73	
" 2	0+73.19			1877.68	1875.10		0.42	
" 3	1+33.19			1870.78	1870.88		0.10	
" 4	1+93.19			1866.19	1866.66		0.47	
" 5	2+53.19			1862.02	1862.44		0.42	
" 6 B.C.	3+04.29			1858.65	1857.00		0.35	✓
(2-4" Drain Pipe from C.B. @ D=20° To Parking Pvmt)								
Assume 0+00				1858.20	1850.80	2.80		
+245					1850.63			
0+49				1854.01	1850.47	3.54		
+735					1850.30			
0+98				1852.04	1850.14	1.90		
1+225					1849.99			
1+47				1851.14	1849.85	0.32		
(Rock Wall At N.W. End.)								
1/2				1875.79	1875.42	0.37		
E.S.				1874.79	1874.62	0.17		
End.				1873.56	1873.56	Grade		
3+41	℄ pt W. Cb. Parking		Lot	1876.23	1877.27		1.04	

Grades for Top Curb on West Side Parking Area From B.C. 0+57 N. End. To End of Rock Wall 1+47 N. End 10' Wide

Profile No. ____ Notes Red. ____ Plotted ____ Job No. 83-43.02 Division No. 10 F. B. 1626 PG. 35
X-Sec. No. ____ Date ____ Notes Chkd. ____ Date ____ Checked ____ Date ____ Survey of Two Strike Lands Survey by Anl Helikson Notes Kumm Date 12-57 Map No. ____ Date ____ Indexed ____ Date ____

F. B. 1626 Pg. 36

Job No. 8843.02 Division No. 10 Notes Red. Plotted Profile

Survey of Two-Strike Park Date Date No.

Survey by Hellstrom Notes W.E.N Notes Chkd. Checked X-Sec.

Indexed A. O. Johnson Date Date Date No.

76298 S & E #307—7-55

PLEASE RETURN TO

LOS ANGELES COUNTY ENGINEER

700 Los Angeles County Engineering Bldg.

NOTE: ANY ADDITIONS OR CHANGES ON THIS SHEET MUST BE MADE OR CIRCLED IN RED INK, WITH DATE AND NAME OF PERSON MAKING CHANGE.

Do not extend notes this side of this line.

STATION	B. S.	H. I.	F. S.	ELEV.		
# 42				1844.05		
41 R=5				1842.41		
45				1842.30		
69 R=5				1842.84		
126				1845.13		
135				1844.42		
44				1842.15		
47 R=20				1842.28		
49				1842.10		
64				1841.12		
50 R=[illegible]				1840.48		
62				1840.40		
70				1843.15		
#31				1844.15		
				1844.48		

76298 S & E #307—7-55

PLEASE RETURN TO
LOS ANGELES COUNTY ENGINEER
700 LOS ANGELES COUNTY ENGINEERING BLDG.

NOTE: ANY ADDITIONS OR CHANGES ON THIS SHEET MUST BE MADE OR CIRCLED IN RED INK, WITH DATE AND NAME OF PERSON MAKING CHANGE.

Do not extend notes this side of this line.

STATION	B. S.	H. I.	F. S.	ELEV.				
GRADE STAKES (1X2 N & T) 5° & 6° OFFSETS FOR WALK FROM S.E. COR. PARK N.W'ly TO BASKETBALL & VOLLEY BALL COURT								
B.M. #2				1832.87	B.M. #2 - Elev. 1832.87 - F.B. 1626 - 18 & 32 C.S. Br. Cap Mon. S.E. COR. PARK			
					Grade	Cut	Fill	Set 1X2 & Tin
So End Walk				1832.21	1833.00		0.79	6° offset
B.S.				1834.69	1835.75		1.06	
M.O.S. #1				1836.54	1837.87		0.33	
[illegible]				1839.[illegible]	1840.00		0.48	
[illegible]				1840.27	1841.00		0.73	
[illegible]				1841.44	1842.00		0.56	
R=5' #183				1844.17	1844.30		0.13	
" #2				1843.[illegible]	1843.98		0.18	5° offset
" #3				1843.[illegible]	1843.34	0.20		
" #4				1842.[illegible]	1842.75		0.11	
" #5				18[illegible].97	1842.13		0.16	
#180 R=5				184[illegible].38	1841.50		0.12	
B.C.				1842.00	Exit On 10' Driveway			
So End Bkg.				1840.[illegible]	" " " "			
No "				1840.42	" " " "			

Void

See Pg. 52

Profile Notes Red. Plotted Job No. 8843.02 Division No. 10 F.B. 1626 Pg. 37
No. Date Date Survey of Two-Stride Park
X-Sec. Notes Chkd. Checked Survey by Hellstrom Notes W.E.N. Date Dec. 1957
No. Date Date Map No. Indexed C. Johns Date

76298 S & E #307—7-55

PLEASE RETURN TO
LOS ANGELES COUNTY ENGINEER
700 LOS ANGELES COUNTY ENGINEERING BLDG.

NOTE: ANY ADDITIONS OR CHANGES ON THIS SHEET MUST BE MADE OR CIRCLED IN RED INK, WITH DATE AND NAME OF PERSON MAKING CHANGE.

Do not extend notes this side of this line. ✓

STATION	B. S.	H. I.	F. S.	ELEV.				
3° OFFSET GRADE STAKES (1x2 N & T) For Top Curb On West Side Parking Area – From 5'R On So. Side 10' Drive To S. End Curb On W. Side Parking Area.								
[illegible] #193				184[illegible]	see pg.			
					Grade	cut	Fill	Top Of Curb
[illegible] E.B.				1856.81	[illegible]		0.69	
[illegible]				[illegible]	1856.11	0.23		
[illegible]				[illegible]	[illegible]		0.62	
[illegible]				[illegible]	1851.89		0.30	
[illegible]				1849.[illegible]	1849.78		0.47	
[illegible]				1847.[illegible]	1847.67		0.34	
[illegible]				1845.[illegible]	1845.56		0.58	
12				184[illegible]	1843.23		0.84	
Δ=80° – South Sd. 10' Drive				1846.[illegible]	see pg.			
4+98.[illegible] * curb so. Drive way				1844.[illegible]				
				1839.[illegible]	1841.74		1.87	
# 13				1844.[illegible]				

F.B. 1626 PG. 38 | Job No. 8843.02 | Division No. 10 | Notes Red. | Plotted | Profile
Survey of Two-Strike Park | Date | Date | No. | X-Sec.
Survey by Hellstrom | Notes W.E.N | Notes Chkd. | Checked | No.
Indexed A. C. Johnson | Date | Date | Date

Notes Ck'd by	Survey of Two-Strike Prk
Map No.	W. O. 8843.02 Tape No. Sr'd. °F
Office Work	Surveyed by A.N. Hellstrom
Checked	Notes A.N.H. Date Nov. 1957
Date	Indexed A. G. Johnson

F. B. 1626 Pg. 39

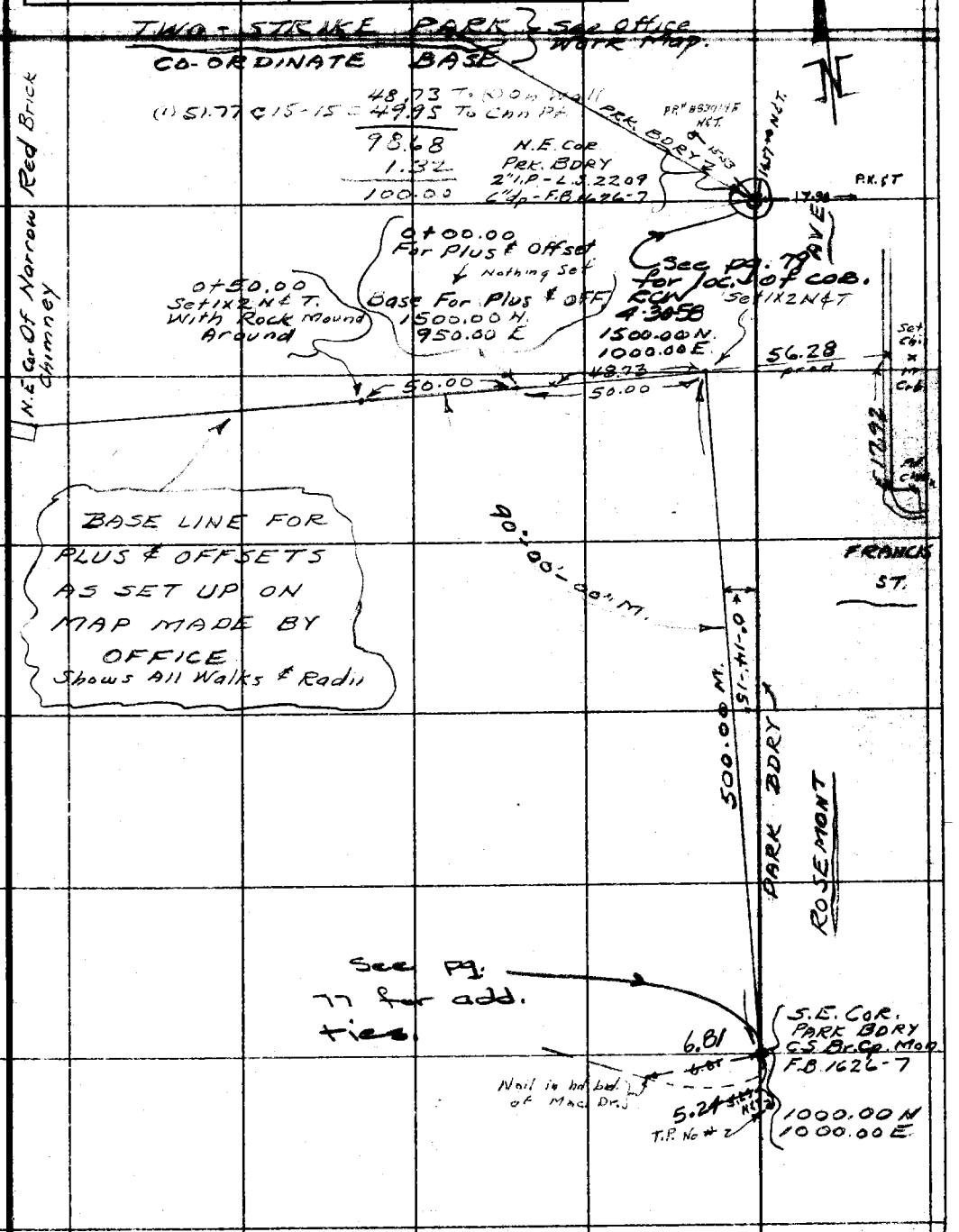

Note: Any Additions or Changes on This Sheet Must be Made or Circled in Red Ink With Date and Name of Person Making Change.

Do not extend notes this side of this line.

RETURN TO
LOS ANGELES COUNTY SURVEYOR
726 LOS ANGELES COUNTY
ENGINEERING BLDG.

76F3098 S&E #247. 6-54

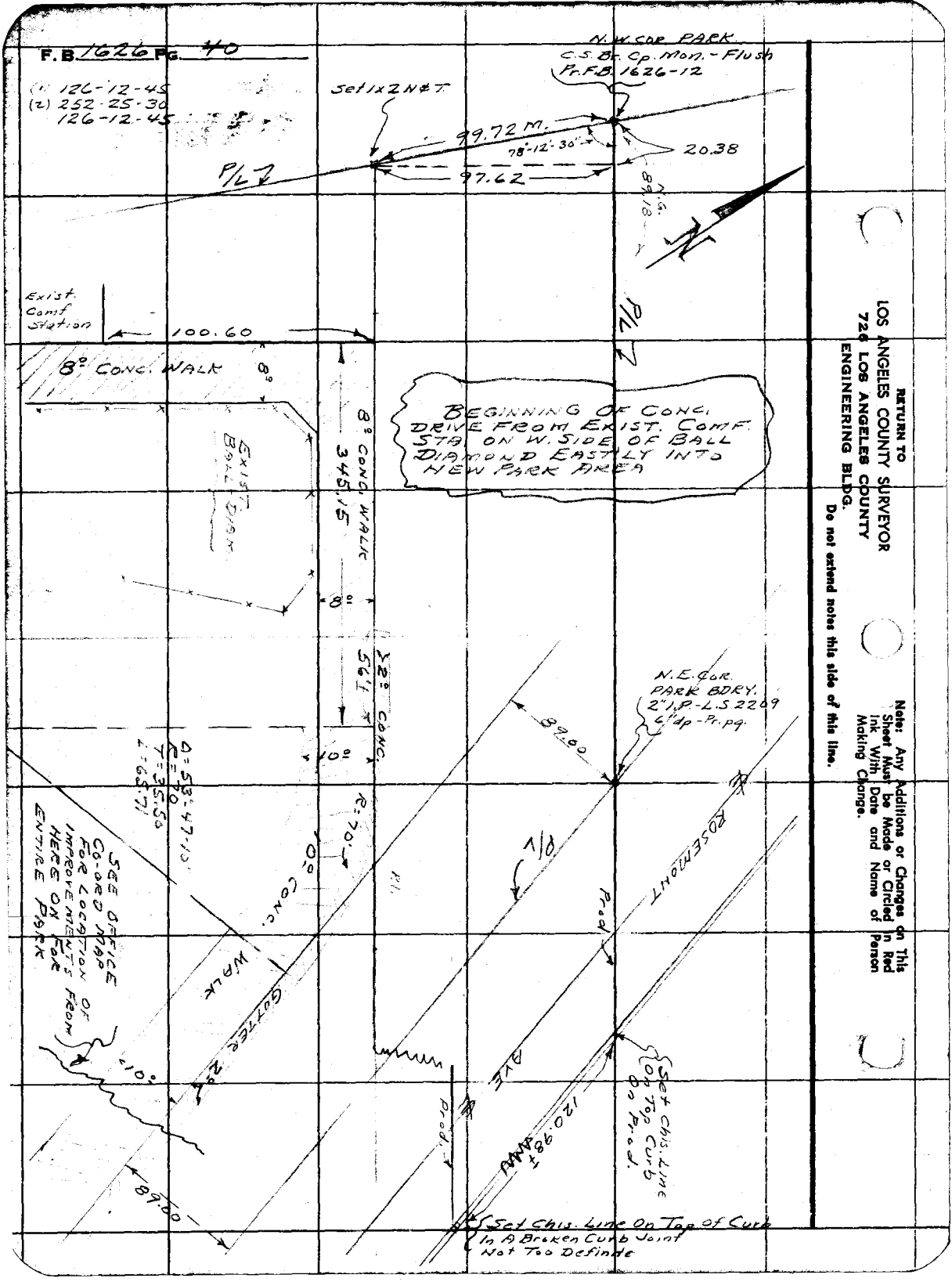

RETURN TO
LOS ANGELES COUNTY SURVEYOR
726 LOS ANGELES COUNTY
ENGINEERING BLDG.

Do not extend notes this side of this line.

Note: Any Additions or Changes on This Sheet Must be Made or Circled in Red Ink With Date and Name of Person Making Change.

Profile	Notes Red.	Plotted	Job No. 8843.02	Division No. 10	F. B. 1626 Pg. 41
No.	Date	Date	Survey of TWO STRIKE PARK		
X-Sec.	Notes Chkd.	Checked	Survey by A.N. Hellstrom	Notes Newman	Date 9-57
No.	Date	Date	Map No.	Indexed A. G. Johnson	Date

J.N. 8843.02

TWO-STRIKE PARK

T.B.M. "A" — ESTABLISHED THIS T.B.M. ALONGSIDE CHAIN LINK FENCE AROUND BALL DIAMOND - ALONG E. FNC. LINE

STATION	B. S.	H. I.	F. S.	ELEV.
		A.N. HELLSTROM W.E. NEWMAN C.W. ADAMS T.J. MELENDEZ H.D. CLOCHON		

NOTE: ANY ADDITIONS OR CHANGES ON THIS SHEET MUST BE MADE OR CIRCLED IN RED INK, WITH DATE AND NAME OF PERSON MAKING CHANGE.

Do not extend notes this side of this line.

PLEASE RETURN TO
LOS ANGELES COUNTY SURVEYOR
726 LOS ANGELES COUNTY ENGINEERING BLDG.

76L298 S & E #307 9-54

76L298 S & E #307 9-54

PLEASE RETURN TO
LOS ANGELES COUNTY SURVEYOR
726 LOS ANGELES COUNTY ENGINEERING BLDG.

NOTE: ANY ADDITIONS OR CHANGES ON THIS SHEET MUST BE MADE OR CIRCLED IN RED INK, WITH DATE AND NAME OF PERSON MAKING CHANGE.

Do not extend notes this side of this line.

STATION	B. S.	H. I.	F. S.	ELEV.		
			(Self reading [illegible])			
T.B.M. #1				188[illegible]73	T.B.M. #1 Elev. 1880.725 F.B. 1626-26 & 32 hg BT sph in so side P.P. #883914E At N.E. Cor. OF PARK.	
T.P.				1872.50		
T.P.				1864.76		
T.P.				185[illegible].33		
T.B.M. # A (set)				1854.17	T.B.M. # A Elev 1854.17 Set 3/4" I.P. 1.0± outside of 1st Fence post W. of So. Gate post in for left center Field.	
T.P.				184[illegible]8		
T.P.				184[illegible]8		
B.M.				1832.[illegible]6	B.M. Elev. 1832.870 F.B. 1626-26 & 32 C.S. Mon. S.E. Cor. Park.	
# 7 R=5'				184[illegible]		
# 150 R=70'				184[illegible]4		
# 138 R=[illegible]				1847.[illegible]0		
# 193 R=15'				184[illegible]		
# 196 R=22'				184[illegible]		

B. 1626 Pg. 42

Job No. 8843.02 Division No. 10 Notes Red. Plotted Profile

Survey of Two Strike Park Date Date No.

Survey by A.N. Hellstrom Notes W.E. Newman Notes Chkd. Checked X-Sec.

Indexed A. C. Johnson Date Date Date No.

F. B. 1626 Pg. 43

Profile No. ____ Notes Red. ____ Plotted ____ Job No. 8843.02 Division No. 10
Date ____ Date ____ Survey of TWO STRIKE PARK
X-Sec. No. ____ Notes Chkd. ____ Checked ____ Survey by A.N. Holstrom Notes [illegible] Date 9-57
Date ____ Date ____ Map No. ____ Indexed ____ Date ____

TWO-STRIKE PARK
J.N. 8843.02
GRADES FOR CONC. DRIVE - FROM EXIST. COMF. STA. AT WEST SIDE EXIST. BALL DIAMOND TO ENTRANCE STEPS ON WEST SIDE OF PARKING AREA.

STATION	B. S.	H. I.	F. S.	ELEV.

NOTE: ANY ADDITIONS OR CHANGES ON THIS SHEET MUST BE MADE OR CIRCLED IN RED INK, WITH DATE AND NAME OF PERSON MAKING CHANGE.

PLEASE RETURN TO
LOS ANGELES COUNTY SURVEYOR
726 LOS ANGELES COUNTY ENGINEERING BLDG.

Do not extend notes this side of this line.

761298 S & E #307 9-54

7CL298 S & E #307 9-54

PLEASE RETURN TO
LOS ANGELES COUNTY SURVEYOR
726 LOS ANGELES COUNTY ENGINEERING BLDG.

NOTE: ANY ADDITIONS OR CHANGES ON THIS SHEET MUST BE MADE OR CIRCLED IN RED INK, WITH DATE AND NAME OF PERSON MAKING CHANGE.

Do not extend notes this side of this line.

STATION	B. S.	H. I.	F. S.	ELEV.				
T.B.M.# A.					T.B.M.# A Elev. 1854.17 3/4" I.P. 1'± outside of 1st Fence post west of So. Gate post in Far left center Field.			F.B. 1626-42
Conc. So. End Camb. Sta.	Exist. W Side Ball Field			185[illegible] 70	Grade	Cut	Fill	
Conc. [illegible] Camb. Sta. 0+00	" "	" "	"	18[illegible] 72	Existing	Grade		
0 + 25				18[illegible]	1855.82			Set 1x2 To Gr. near pt.
0 + 50				18[illegible] 27	1855.88			Set 1x2 To Gr. near pt.
0 + 75				18[illegible] 17	1855.94			Set 1x2 To Gr. near pt.
1 + 00.60				185[illegible]	1856.00			Set 1x2 To Gr. near pt.
Going East.	0+00 is 2' offset line of above							
0 + 63.27				18[illegible]	1855.83			Set 1x2 To Gr. near pt.
0 + 75				[illegible] 27	1855.83			Set 1x2 To Gr. near pt.
1 + 00				[illegible] 30	1855.83			Set 1x2 To Gr. near pt.
1 + 25				[illegible]	1855.83			Set 1x2 To Gr. near pt.
1 + 50				[illegible]	1855.83			Set 1x2 To Gr. near pt.
1 + 75				[illegible]	1855.83			Set 1x2 To Gr. near pt.
2 + 00				185[illegible]	1855.83			Set 1x2 To Gr. near pt.
2 + 25				18[illegible]	1855.83			Set 1x2 To Gr. near pt
2 + 50				18[illegible] 3	1855.83			Set 1x2 To Gr. near pt.
2 + 75				185[illegible] 5	1855.83			Set 1x2 To Gr. near pt.

F. B. 1626 Pg. 44 Job No. 8843.02 Division No. 10 Notes Red. Plotted Profile
Survey of TWO STRIKE PARK Date Date No. X-Sec.
Survey by A. N. Hellstrom Notes W. E. Newman Notes Chkd. Checked
Indexed A. O. Johnson Date Date Date No.

76L298 S & E #307 9-54

PLEASE RETURN TO
LOS ANGELES COUNTY SURVEYOR
726 LOS ANGELES COUNTY ENGINEERING BLDG.

NOTE: ANY ADDITIONS OR CHANGES ON THIS SHEET MUST BE MADE OR CIRCLED IN RED INK, WITH DATE AND NAME OF PERSON MAKING CHANGE.

Do not extend notes this side of this line.

STATION	B. S.	H. I.	F. S.	ELEV.	Grade	Cut	Fill	
2+91.15				1855.40	1855.83			Set 1x2 to Gr. near pt.
3+25				[illegible]	1855.83			Set 1x2 to Gr. near pt.
3+47.15 B.S.				1855.40	1855.60			Set 1x2 to Gr. near pt.
1/3				1854.50	1855.60			Set 1x2 to Gr. near pt.
2/3				1854.50	1855.60			Set 1x2 to Gr. near pt.
E.C.				1854.43	1855.60			Set 1x2 to Gr. near pt.
T.P. 146				[illegible]	T.P. 146	Elev. 1851.46		53.
"AA"				1855.70	1855.70			Set chis.—" To Gr. on [illegible]
"BB"	7			1855.70	1855.70			Set chis.—" To Gr. on [illegible]
"CC"				1854.44	1855.54			Set 1x2 to Gr. near pt.
"DD"				1854.58	1855.57			Set 1x2 to Gr. near pt.

Profile Notes Red. ____ Plotted ____ Job No. 884302 Division No. 10 F. B. 1626 Pg. 45
No. ____ Date ____ Date ____ Survey of TWO STRING [illegible]
X-Sec. Notes Chkd. ____ Checked ____ Survey by A.N. Hellstrom Notes Newman Date 9-57
No. ____ Date ____ Date ____ Map No. ____ Indexed [illegible] Date ____

76L298 S & E #307 9-54

PLEASE RETURN TO
LOS ANGELES COUNTY SURVEYOR
726 LOS ANGELES COUNTY ENGINEERING BLDG.

NOTE: ANY ADDITIONS OR CHANGES ON THIS SHEET MUST BE MADE OR CIRCLED IN RED INK, WITH DATE AND NAME OF PERSON MAKING CHANGE.

Do not extend notes this side of this line.

STATION	B. S.	H. I.	F. S.	ELEV.		
		Elev's	For	Steps. Westside	Parking Area	
T.B.M. #1				1880 72	T.B.M. #1 Elev. 1880.725 Bt. Spk in P.P. #883914E See pg. 32 & 42	
T.P.				1872 33		
#1				1867 36	So. end Ret. Wall	
#2				1873 07	No. end Ret. Wall	
#3				1867 77	Landing (top steps)	
T.P.				1864 36		
#4				1860 15	Landing (Bottom steps)	
#5 ⊙				1858 12	Landing (Top steps)	
#6				1855 16	Bottom of steps	
T.B.M. #A				1854 17	3/4" I.P. See pg. 42	

F. B. 1626 Pg. 46 Job No. 884302 Division No. 10 Notes Red. ____ Plotted ____ Profile ____
Survey of TWO STRIKE PARK Date ____ Date ____ No. ____
Survey by A.N. Hellstrom Notes W.E. Newman Notes Chkd. ____ Checked ____ X-Sec. ____
Indexed A. C. Johnson Date ____ Date ____ Date ____ No. ____

Notes Ck'd by	Survey of TWO-STRIKE PRK
Map No.	W. O. Page No. St'd. of
Office Work	Surveyed by A.N. Hellstrom
Checked	Notes A.N.H. Date Dec. 1957
Date	Indexed

F. B. 1626 PG. 47

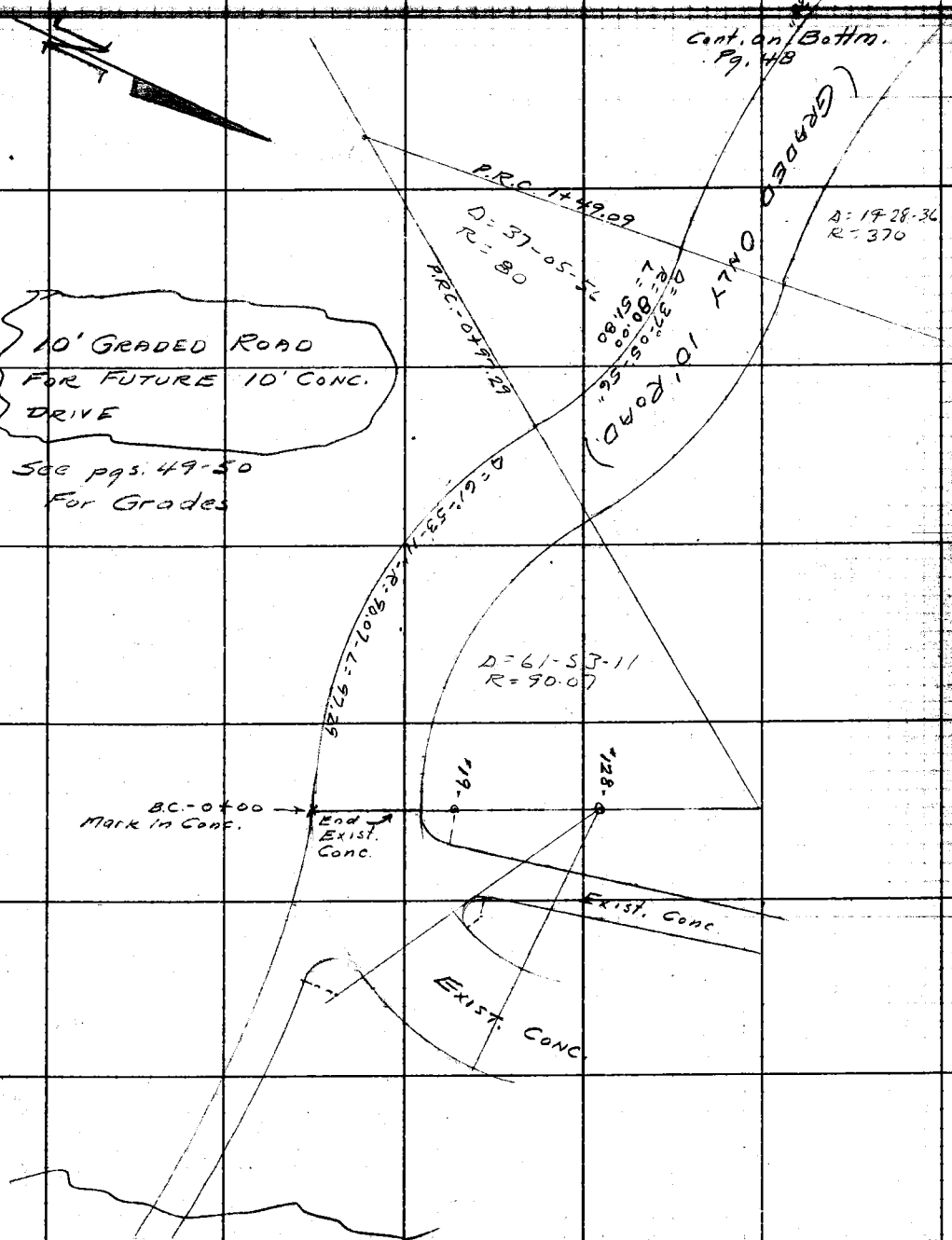

Note: Any Additions or Changes on This Sheet Must be Made or Circled in Red Ink With Date and Name of Person Making Change.

Do not extend notes this side of this line.

RETURN TO
LOS ANGELES COUNTY SURVEYOR
726 LOS ANGELES COUNTY
ENGINEERING BLDG.

75F3098 247 4-58

F.B. 1626 PG. 48

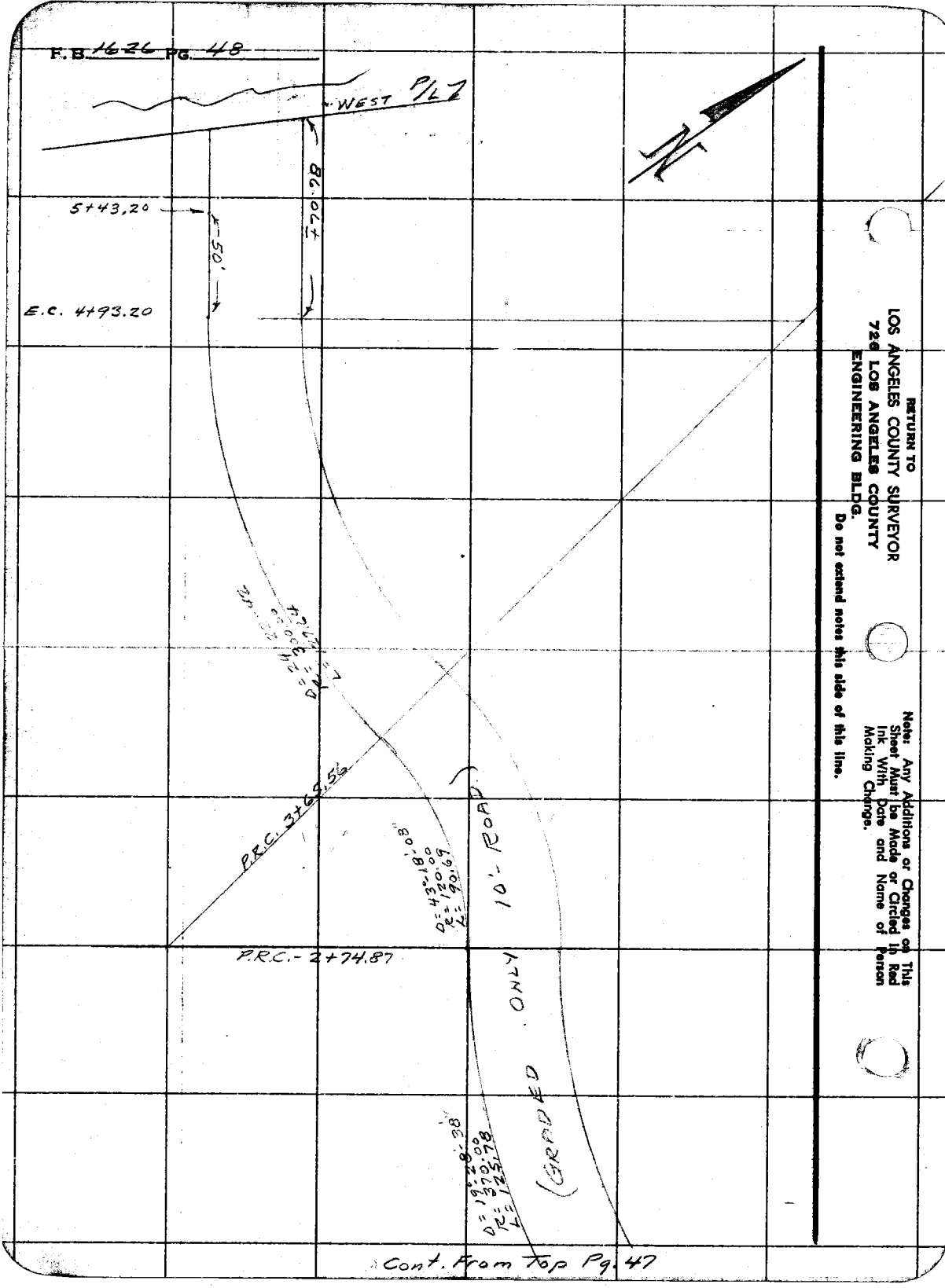

RETURN TO
LOS ANGELES COUNTY SURVEYOR
720 LOS ANGELES COUNTY
ENGINEERING BLDG.

Do not extend notes this side of this line.

Note: Any Additions or Changes on This Sheet Must be Made or Circled In Red Ink With Date and Name of Person Making Change.

76298 S & E #307—7-55

PLEASE RETURN TO
LOS ANGELES COUNTY ENGINEER
700 LOS ANGELES COUNTY ENGINEERING BLDG.

NOTE: ANY ADDITIONS OR CHANGES ON THIS SHEET MUST BE MADE OR CIRCLED IN RED INK, WITH DATE AND NAME OF PERSON MAKING CHANGE.

Do not extend notes this side of this line.

Profile No. ____ Notes Red. ____ Date ____ Plotted ____ Date ____ Job No. 8843.02 Division No. 10 Survey of The Station Equipment Survey by A.H. Hellstrom Notes Newman Date 12-5-57 Notes Chkd. ____ Date ____ Checked ____ Date ____ Map No. ____ Index Ch. John Johnson F. B. 1626 PG. 49

STATION	B. S.	H. I.	F. S.	ELEV.				
					Stakes For Graded Service Road So side Rock.			
					Stakes (1x2 N FT) Are Set On South Line Of 10' Service Road. (See pgs 47-48 For Line)			
#92				[illegible]	see [illegible]			
					Grade	Cut	Fill	
Top Sta. (on edge)	0+00			[illegible]	Exist	—	—	
#2. PRC	0+48.65			[illegible]	1836.9		1.5	2.6%
#2A PRC	0+72.92			[illegible]	1836.2		1.1	
#3 PRC	0+97.28			[illegible]	1837.7		0.6	
#4 PRC	1+49.92			[illegible]	1837.3	0.5		
#5 PRC	1+73.[illegible]			[illegible]	1837.0	0.1		0.6%
#6 PRC	1+[illegible]			[illegible]	1836.8	Grade		
#7 PRC	2+74.87			[illegible]	1836.6	0.2		
#8 PRC	3+06.[illegible]			[illegible]	1836.4	0.2		
#9 PRC	3+35.[illegible]			[illegible]	1836.2	0.2		
#10 PRC	3+69.[illegible]			[illegible]	1835.6		0.1	
#11 PRC	3+91.[illegible]			[illegible]	1834.7		0.1	3.5%
#12 PRC	4+16.63			1833.[illegible]	1833.8		0.1	
#13 PRC	4+42.10			1832.[illegible]	1833.0		0.3	

F. B. 1626 Pg. 50 | Job No. 8843.02 | Division No. 10 | Notes Red. | Plotted | Profile

Survey of Two-Strike Park | Date | Date | No.

Survey by Hellstrom | Notes Newman | Notes Chkd. | Checked | X-Sec.

Indexed A. C. Johnson | Date | Date | Date | No.

76298 S & E #307—7-55

PLEASE RETURN TO

LOS ANGELES COUNTY ENGINEER

700 Los Angeles County Engineering Bldg.

NOTE: ANY ADDITIONS OR CHANGES ON THIS SHEET MUST BE MADE OR CIRCLED IN RED INK, WITH DATE AND NAME OF PERSON MAKING CHANGE.

Do not extend notes this side of this line.

STATION	B. S.	H. I.	F. S.	ELEV.			
					Grade	cut	Fill
F 14 B.C. @	4+67.28			1832.34	1832.3	Grade	
F 15 E.C.	4+93.21			[illegible]	1831.7	0.1	
F 16 End.	5+43.21			[illegible]	1830.7	Grade	

2.0%

76298 S & E #307—7-55

PLEASE RETURN TO
LOS ANGELES COUNTY ENGINEER
700 LOS ANGELES COUNTY ENGINEERING BLDG.

NOTE: ANY ADDITIONS OR CHANGES ON THIS SHEET MUST BE MADE OR CIRCLED IN RED INK, WITH DATE AND NAME OF PERSON MAKING CHANGE.

Do not extend notes this side of this line.

STATION	B. S.	H. I.	F. S.	ELEV.				
GRADES FOR 10' CONC. DR. ON WEST SIDE ENT. STEPS & TO N & S From Bottom of Steps.								
T.B.M. "A"				1854 17	T.B.M. "A" = 3/4" I.P. pr. pg. 42			
				1851 95	Top wall	(Round)		N.W. Cor. indent
				1849 25	" "	(")		Cor. Low.
				1847 78	Top Footing	West end.		
				1849 69	" "	South end.		
					Grade	Cut	Fill	
1				1855 02	1855.83		0.81	
2 (E.C.)				1855 50	1855.60		0.10	
3				1854 15	1855.60		1.45	
4				1854 50	1855.60		1.10	
5 (E.C.)				1854 44	1855.60		1.16	
6				1854 46	1855.57		1.11	
7				1854 40	1855.54		1.14	
8				1854 21	1854.77		0.56	
9				1853 41	1854.00		0.59	
10				1853 00	1853.05		0.05	

Profile Notes Red. Plotted Job No. 8843.02 Division No. 10 F. B. 1626 Pg. 57
No. Date Date Survey of Two-Strike Park
X-Sec. Notes Chkd. Checked Survey by Hellstrom Notes Newman Date 10-30-57
No. Date Date Map No. Indexed C. Johnson Date

76298 S & E #307—7-55

PLEASE RETURN TO
LOS ANGELES COUNTY ENGINEER
700 LOS ANGELES COUNTY ENGINEERING BLDG.

NOTE: ANY ADDITIONS OR CHANGES ON THIS SHEET MUST BE MADE OR CIRCLED IN RED INK, WITH DATE AND NAME OF PERSON MAKING CHANGE.

Do not extend notes this side of this line.

STATION	B. S.	H. I.	F. S.	ELEV.				
GRADE STAKES (1x2 N&T) 5° & 6° OFFSETS FOR WALK FROM S.E. COR PARK N'W'ly TO BASKETBALL & VOLLEY BALL COURT								
B.M. #2				1832.87	B.M. #2 Elev. 1832.87 - F.B. 1626 - 18&32 C.S. Br. Cap Mom. S.E. Cor. Park.			
					Grade	Cut	Fill	
So. End walk.				1832.35	1833.00		0.35	N&T in prox't
B.C.				1835.43	1835.75		0.32	1x2 N&T.
M.O.C. #1				1837.71	1837.87		0.46	
P.R.C. #1				1839.70	1840.00		0.60	
M.O.C. #2				1840.25	1841.00		0.75	
P.R.C. #2				1841.53	1842.00		0.47	
R:5 #183				1844.17	1844.30		0.13	
2				1844.02	1843.98	0.04		
3				1843.24	1843.36		0.12	
4				1842.67	1842.75		0.08	
5				1842.07	1842.13		0.06	
R:5 #180				1841.04	1841.50		0.46	
So. end				1840.20	Exist. conc. see pg. 37			Elev. 1840.19.

F. B. 1626 Pg. 52 Job No. 8843.02 Division No. 10 Notes Red. Plotted Profile
Survey of Two-STRIKE PARK Date Date No.
Survey by Hellstrom Notes Newman Notes Chkd. Checked X-Sec.
Indexed A. O. Johnson Date Date Date No.

76298 S & E #307—7-55

PLEASE RETURN TO
LOS ANGELES COUNTY ENGINEER
700 LOS ANGELES COUNTY ENGINEERING BLDG.

NOTE: ANY ADDITIONS OR CHANGES ON THIS SHEET MUST BE MADE OR CIRCLED IN RED INK, WITH DATE AND NAME OF PERSON MAKING CHANGE.

Do not extend notes this side of this line.

STATION	B. S.	H. I.	F. S.	ELEV.		
T.B.M. "A"				1854 17	T.B.M. "A" = 3/4" I.P. pr. pg. 42	
# 113 P.S.C.				1851 74		
# 195 R=10				1848 73		
# 194 R=10				1847 10		
# 122				1848 21		
# 124 P.S.				1847 57		
# 123				1848 29		
# 37 R=2				1847 31		
# 36				1847 37		
# 112 R=42				1847 98		

Profile Notes Red. ____ Plotted ____ Job No. ____ Division No. ____ F. B. 1626 Pg. 53
No. ____ Date ____ Date ____ Survey of Two Grade Bank
X-Sec. Notes Chkd. ____ Checked ____ Survey by A.N. Hellstrom Notes Newman Date 11-57
No. ____ Date ____ Date ____ Map No. ____ Indexed K. C. Johnson Date ____

F. B. 1626 PG. 54 Job No. Division No. Notes Red. Plotted Profile

Survey of Date Date No.

Survey by A. Johnson Notes Notes Chkd. Checked X-Sec.

Indexed Date Date Date No.

STATION	B. S.	H. I.	F. S.	ELEV.

76298 S & E #307—7-55

PLEASE RETURN TO

LOS ANGELES COUNTY ENGINEER

700 LOS ANGELES COUNTY ENGINEERING BLDG.

Do not extend notes this side of this line.

NOTE: ANY ADDITIONS OR CHANGES ON THIS SHEET MUST BE MADE OR CIRCLED IN RED INK, WITH DATE AND NAME OF PERSON MAKING CHANGE.

Profile	Notes Red.	Plotted	Job No.	Division No.	F. B. 1626 Pg. 55
No.	Date	Date	Survey of TWO-STRIKE PARK		
X-Sec.	Notes Chkd.	Checked	Survey by	Notes	Date
No.	Date	Date	Map No.	Indexed	Date

X O. JOHNSON

NOTE: ANY ADDITIONS OR CHANGES ON THIS SHEET MUST BE MADE OR CIRCLED IN RED INK, WITH DATE AND NAME OF PERSON MAKING CHANGE.

PLEASE RETURN TO
LOS ANGELES COUNTY ENGINEER
700 LOS ANGELES COUNTY ENGINEERING BLDG.

Do not extend notes this side of this line.

STATION	B. S.	H. I.	F. S.	ELEV.	
					T.B.M. "A" - 3/4" I.P. pr pg. 42

76298 S & E #307—7-55

76298 S & E #307—7-55

PLEASE RETURN TO
LOS ANGELES COUNTY ENGINEER
700 LOS ANGELES COUNTY ENGINEERING BLDG.

NOTE: ANY ADDITIONS OR CHANGES ON THIS SHEET MUST BE MADE OR CIRCLED IN RED INK, WITH DATE AND NAME OF PERSON MAKING CHANGE.

Do not extend notes this side of this line.

F. B. 1626 Pg. 56 Job No. Division No. Notes Red. Plotted Profile
Survey of Date Date No.
Survey by Notes Notes Chkd. Checked X-Sec.
Indexed L. O. Johnson Date Date Date No.

STATION	B. S.	H. I.	F. S.	ELEV.		
# 114				1852 [illegible]		
# 115				1852 [illegible]		
# 116				185[illegible] [illegible]		
# 117				1855 1		
# 144				185[illegible] [illegible]		
# 155				1849 14		
# 154				1849 [illegible]		
# 156				1848 11		
# 153				1847 [illegible]		
# 35				1846 [illegible]		
# 34				184[illegible] [illegible]		
# 11				1852 [illegible]		
# 10				1149 [illegible]		
# 13				1852 [illegible]		
# 199				1852 [illegible]	1852.45 see 89.	

76298 S & E #307—7-55

PLEASE RETURN TO
LOS ANGELES COUNTY ENGINEER
700 LOS ANGELES COUNTY ENGINEERING BLDG.

NOTE: ANY ADDITIONS OR CHANGES ON THIS SHEET MUST BE MADE OR CIRCLED IN RED INK, WITH DATE AND NAME OF PERSON MAKING CHANGE.

Do not extend notes this side of this line.

STATION	B. S.	H. I.	F. S.	ELEV.			
T.B.M. "A				1854 17	T.B.M. = 3/4 I.P. pr. pg. 42		
# 24				1848 97	1849.00 — F-0.03		
				1850 06			
# 10				1849 51			
—				1850 98			
# 32 ⑤				1843 88	1843.60 — F-0.32		
# 31 R=30				1844 [illegible]			
# 76 R=12				1842 [illegible]			
# 7 R=5				1842 [illegible]			
					Grade	Cut	Fill
# 66 — R=5'				[illegible]	1842.75		1.02
# 100 — R=5'				~~1840 [illegible]~~	~~1842.10~~		~~1.59~~
# 63				1840 55	1841.10		0.55
# 92				1840 54	1841.10		0.36
# 106				1840 29	1841.10		0.81
# — 107				1839 92	1841.10		1.18

Profile Notes Red. ____ Plotted ____ Job No. ____ Division No. ____ F. B. 1626 Pg. 57
No. ____ Date ____ Date ____ Survey of Two Stroke Park
X-Sec. Notes Chkd. ____ Checked ____ Survey by ____ Notes ____ Date ____
No. ____ Date ____ Date ____ Map No. ____ Index [illegible] C. Johnson

F. B. 1626 Pg. 58 Job No. Division No. Notes Red. Plotted Profile

Survey of Date Date No.

Survey by C. Johnson Notes Notes Chkd. Checked X-Sec.

Indexed Date Date Date No.

76298 S & E #307—7-55

PLEASE RETURN TO

LOS ANGELES COUNTY ENGINEER

700 LOS ANGELES COUNTY ENGINEERING BLDG.

NOTE: ANY ADDITIONS OR CHANGES ON THIS SHEET MUST BE MADE OR CIRCLED IN RED INK, WITH DATE AND NAME OF PERSON MAKING CHANGE.

Do not extend notes this side of this line.

STATION	B. S.	H. I.	F. S.	ELEV.			
					Grade	Cut	Fill
99				1841.4	1842.10		0.49
100				1841.3			
101				1841.3	1842.10		0.17

76298 S & E #307—7-55

PLEASE RETURN TO
LOS ANGELES COUNTY ENGINEER
700 LOS ANGELES COUNTY ENGINEERING BLDG.

NOTE: ANY ADDITIONS OR CHANGES ON THIS SHEET MUST BE MADE OR CIRCLED IN RED INK, WITH DATE AND NAME OF PERSON MAKING CHANGE.

Do not extend notes this side of this line.

STATION	B. S.	H. I.	F. S.	ELEV.				
GRADES FOR CURVES WHERE 10' CONC. DRIVE COMES OFF W. SIDE OF PARKING ARE 40' Radius For N. Curve & 20' Radius For S. Curve. — 10' Drive Over 4" Drain Pipe								
T.B.M.				1894 17				
					Grade	cut	Fill	
R=20 # 189				1852 30				
P.R.C. "E"				1853 34	1855.00		1.66	1x2 set 5' offset
1/4				1852 36	1854.00		1.64	
1/2				1851 22	1853.00		1.78	
3/4				1850 63	1852.00		1.37	
P.R.C. "S"				1850 28	1851.00		0.72	
R=40 #				1861 12				
Δ=80 N.				1858 38				1x2 set 5' offset
Δ=60				1856 05	1855.00	1.05		
Δ 40				1854 25	1854.00	0.25		
Δ=20				1853 [illegible]	1853.00	0.60		
B.C.				1853 67	1853.30	0.37		
Δ=80 S.				1856 68				

Profile Notes Red. ____ Plotted ____ Job No. 884302 Division No. 10 F. B. 1626 Pg. 59
No. ____ Date ____ Date ____ Survey of Two Strand Tank
X-Sec. Notes Chkd. ____ Checked ____ Survey by Hellstrom Notes Norman Date 11-57
No. ____ Date ____ Date ____ Map No. ____ Indexed C. Johnson Date ____

76298 S & E #307—7-55

PLEASE RETURN TO
LOS ANGELES COUNTY ENGINEER
700 LOS ANGELES COUNTY ENGINEERING BLDG.

NOTE: ANY ADDITIONS OR CHANGES ON THIS SHEET MUST BE MADE OR CIRCLED IN RED INK, WITH DATE AND NAME OF PERSON MAKING CHANGE.

Do not extend notes this side of this line.

STATION	B. S.	H. I.	F. S.	ELEV.	Grade	cut	Fill	
West Side 10' Conc Rd. From B.C. at Ent. 10' Conc. Rd.								
0+00				18[illegible]	1853.10		0.08	1x2 set 3' offset
0+25				18[illegible]	1852.00		0.55	
0+50				1851.30	1852.00		0.70	
0+75				184[illegible]	1851.00		1.84	
1+00 ⊙				1846.12	1847.80		1.08	
1+25				184[illegible]	1844.60		0.88	
1+35 # 186 W				1843.04	1843.00	0.04		
1+35 # 187 E				1842.[illegible]7	1843.00		0.03	1x2 set 5' offset.
R=5' # 2				184[illegible]				1x2
R=5' # 190				184[illegible]				
R=5.25' # 19				1840.04				
R=15' # 181				1830.[illegible]				
R=5' # 16				184[illegible]				
R=5' # 22				184[illegible]				
R=5' # 5				184[illegible]				
R= " 7				184[illegible]				
R=40.88 # 128				1841.[illegible]				

F. B. 1626 Pg. 60 | Job No. 8843.02 | Division No. 10 | Notes Red. | Plotted | Profile
Survey of TWO-STRIKE PARK | Date | Date | No.
Survey by [illegible] | Notes | Notes Chkd. | Checked | X-Sec.
Indexed | Date | Date | Date | No.

76298 S & E #307—7-55

PLEASE RETURN TO
LOS ANGELES COUNTY ENGINEER
700 LOS ANGELES COUNTY ENGINEERING BLDG.

NOTE: ANY ADDITIONS OR CHANGES ON THIS SHEET MUST BE MADE OR CIRCLED IN RED INK, WITH DATE AND NAME OF PERSON MAKING CHANGE.

Do not extend notes this side of this line.

STATION	B. S.	H. I.	F. S.	ELEV.			
					Grade	Cut	Fill
					1841.40		0.57
					1841.20		0.48
					1842.00		0.59
					1841.90		0.12
					1841.50	0.16	
					1840.70	0.25	
					1841.10		0.91
					1840.10		0.23

Profile Notes Red. ____ Plotted ____ Job No. ____ Division No. ____ F. B. 1626 Pg. 61

No. ____ Date ____ Date ____ Survey of ____

X-Sec. Notes Chkd. ____ Checked ____ Survey by ____ Notes ____ Date 12-57

No. ____ Date ____ Date ____ Map No. ____ Indexed ____ Date ____

76298 S & E #307—7-55

PLEASE RETURN TO

LOS ANGELES COUNTY ENGINEER
700 LOS ANGELES COUNTY ENGINEERING BLDG.

NOTE: ANY ADDITIONS OR CHANGES ON THIS SHEET MUST BE MADE OR CIRCLED IN RED INK, WITH DATE AND NAME OF PERSON MAKING CHANGE.

Do not extend notes this side of this line.

STATION	B. S.	H. I.	F. S.	ELEV.			
GRADES FOR 12' CIRCLE AT N.W. COR BASKETBALL COURT							
R=12' 96				184[illegible] 1	Grade	cut	Fill
A				184[illegible] 22	1842.62		0.30
B				184[illegible] 19	1842.32	0.17	
C				184[illegible] 6	1842.42		0.56
D				184[illegible] 30	1842.32		0.32
E				184[illegible] 15	1842.47		0.32

F. B. 1626 Pg. 62

Job No. ____ Division No. ____ Notes Red. ____ Plotted ____ Profile

Survey of ____ No. ____ Date ____ Date ____ X-Sec.

Survey by ____ Notes ____ Notes Chkd. ____ Checked ____

Indexed ____ Date ____ Date ____ Date ____ No. ____

76298 S & E #307—7-55

PLEASE RETURN TO
LOS ANGELES COUNTY ENGINEER
700 LOS ANGELES COUNTY ENGINEERING BLDG.

NOTE: ANY ADDITIONS OR CHANGES ON THIS SHEET MUST BE MADE OR CIRCLED IN RED INK, WITH DATE AND NAME OF PERSON MAKING CHANGE.

Do not extend notes this side of this line.

STATION	B. S.	H. I.	F. S.	ELEV.			
R=5 # 7				1842 65	see pg.		
					Grade	cut	Fill
26				1841 67	1842.20		0.53
75				1842 57	1842.70		0.19
77				1841 79	1842.30		0.51
82				1841 54	1842.30		0.76
83				1841 73	1842.30		0.57
86				1840 03	1842.02		2.01
98				1841 69	1842.30		0.61
88				1840 23	1841.20		0.97
80				1841 87	1842.30		0.43
R:5 # 71				1842 56			
R:5 # 74				1842 64			
R:5 # 78				1841 70			
R:5 # 81				1841 85			
R:10 # 84				1841 81			
R:15 # 97				1841 21			
R:21 # 87				1841 64			
R:21 # 90				1841 39			
R:19.75 # 105				1838.87			

Profile Notes Red. ____ Plotted ____ Job No. ____ Division No. ____ F. B. 1626 Pg. 63
No. ____ Date ____ Date ____ Survey of Two Strike Park
X-Sec. Notes Chkd. ____ Checked ____ Survey by A.N. Hellstrom Notes Newman Date 12-57
No. ____ Date ____ Date ____ Map No. ____ Indexed ____ Date ____
C. Johnson

F. B. 1626 Pg. 64 | Job No. | Division No. | Notes Red. | Plotted | Profile

Survey of | Date | Date | No.

Survey by ~~A. Johnson~~ | Notes | Notes Chkd. | Checked | X-Sec.

Indexed | Date | Date | Date | No.

STATION	B. S.	H. I.	F. S.	ELEV.

76298 S & E #307—7-55

PLEASE RETURN TO

LOS ANGELES COUNTY ENGINEER

700 LOS ANGELES COUNTY ENGINEERING BLDG.

Do not extend notes this side of this line.

NOTE: ANY ADDITIONS OR CHANGES ON THIS SHEET MUST BE MADE OR CIRCLED IN RED INK. WITH DATE AND NAME OF PERSON MAKING CHANGE.

76L298 S & E #307 9-54

PLEASE RETURN TO
LOS ANGELES COUNTY SURVEYOR
726 LOS ANGELES COUNTY ENGINEERING BLDG.

NOTE: ANY ADDITIONS OR CHANGES ON THIS SHEET MUST BE MADE OR CIRCLED IN RED INK, WITH DATE AND NAME OF PERSON MAKING CHANGE.

Do not extend notes this side of this line.

STATION	B. S.	H. I.	F. S.	ELEV.			
#25 R=10'				1841 18			
#14[illegible] R=16.50				1851 .46			
#1[illegible]				1841 35			
#22 [illegible]				1841 [illegible]4			
#5 [illegible]				1841 71			

GRADES FOR 6' WALK ON N. END OF MAIN PARKING AREA

[illegible]				[illegible]	Grade	Cut	Fill
[illegible]=0+40[illegible]	[illegible]			18[illegible] 00	1[illegible] 34		1.34
[illegible]				18[illegible]	[illegible].44		1.[illegible]
[illegible]				[illegible]	[illegible]	Grade	
[illegible]				18[illegible]	1879.54		0.42
0+15.58				18[illegible]	1879.38		0.91
[illegible]+50.58				1875 5[illegible]	1876.48		0.90

Profile Notes Red. ____ Plotted ____ Job No. [illegible] Division No. 10 F. B. 1626 Pg. 65
No. ____ Date ____ Date ____ Survey of TWO STAIRE PARK
X-Sec. Notes Chkd. ____ Checked ____ Survey by A.N. Hellstrom Notes Newman Date 9-57
No. ____ Date ____ Date ____ Map No. ____ Indexed G. Johnson Date ____

F. B. 1626 Pg. 66 | Job No. | Division No. | Notes Red. | Plotted | Profile

Survey of | Date | Date | No.

Survey by | Notes | Notes Chkd. | Checked | X-Sec.

Indexed | O. Johnson | Date | Date | Date | No.

STATION	B. S.	H. I.	F. S.	ELEV.

76L298 S & E #307 9-54

PLEASE RETURN TO

LOS ANGELES COUNTY SURVEYOR

726 LOS ANGELES COUNTY ENGINEERING BLDG.

Do not extend notes this side of this line.

NOTE: ANY ADDITIONS OR CHANGES ON THIS SHEET MUST BE MADE OR CIRCLED IN RED INK, WITH DATE AND NAME OF PERSON MAKING CHANGE.

76298 S & E #307—7-55

PLEASE RETURN TO
LOS ANGELES COUNTY ENGINEER
700 LOS ANGELES COUNTY ENGINEERING BLDG.

NOTE: ANY ADDITIONS OR CHANGES ON THIS SHEET MUST BE MADE OR CIRCLED IN RED INK, WITH DATE AND NAME OF PERSON MAKING CHANGE.

Do not extend notes this side of this line.

STATION	B. S.	H. I.	F. S.	ELEV.		
GRADES ON TOP OF CURB ON EAST SIDE ROSEMONT AVE.						
				188072	T.B.M. #1	
0+00	T.C			187974		
0+11 58	"			187891		
0+49 58	"			187593		
T.P.	"			187303		
0+99 58	"			187224		
1 +49 58	"			186884		
1+99 58	Gutter			186474	1865.41	
T.P.				186456		
2+49.58	Gutter			186129	1861.93	
2+99.58	T.C.			185844		
T.P.				185648		
3+49.58	T.C.			185496		
3+99.58	"			185145		
4+49.58	Gutter			184739	1848.06	
T.P.				184791		
5+19 26	Gutter			184249	1843.16	
+57 34	T.C.			184043		
T.P.				183913		

Profile Notes Red. ____ Plotted ____ Job No. ____ Division No. ____ F. B. 1626 PG. 67
No. ____ Date ____ Date ____ Survey of ____
X-Sec. Notes Chkd. ____ Checked ____ Survey by ____ Notes ____
No. ____ Date ____ Date ____ Map No. ____ Index ____ Date ____

F. B. 1626 Pg. 68 | Job No. | Division No. | Notes Red. | Plotted | Profile

Survey of | Date | Date | No.

Survey by | Notes | Notes Chkd. | Checked | X-Sec.

Indexed L. C. Johnson | Date | Date | Date | No.

76298 S & E #307—7-55

PLEASE RETURN TO

LOS ANGELES COUNTY ENGINEER

700 Los Angeles County Engineering Bldg.

NOTE: ANY ADDITIONS OR CHANGES ON THIS SHEET MUST BE MADE OR CIRCLED IN RED INK, WITH DATE AND NAME OF PERSON MAKING CHANGE.

Do not extend notes this side of this line.

STATION	B. S.	H. I.	F. S.	ELEV.	
6+00	TC.			183738	
6+19±	TC-End			183607	
B.M.				183264	B.M.-C.S. Mon. S.E. Cor. Park.

76298 S & E #307—7-55

PLEASE RETURN TO
LOS ANGELES COUNTY ENGINEER
700 LOS ANGELES COUNTY ENGINEERING BLDG.

NOTE: ANY ADDITIONS OR CHANGES ON THIS SHEET MUST BE MADE OR CIRCLED IN RED INK, WITH DATE AND NAME OF PERSON MAKING CHANGE.

Do not extend notes this side of this line.

STATION	B. S.	H. I.	F. S.	ELEV.		
				1880 72	T.B.M. #1 - Elev. 1880.725 - F.B. 1626-26 Lrg. Bt. Spk in So Side P.P. #883914 E	
0+00				1879 19		
0+11.58				1878 24	1878.09	1878.37
0+49.58				1875 31	1875.14	1875.67
T.P.				1872 30		
0+99.58				1871 73		1872.12
1+49.58				1868 24	1867.64	1868.57
1+99.58				1864 84		1865.02
T.P.				1864 24		
2+49.58				1861 27	1860.57	1861.47
2+99.58				1857 74		1857.92
T.P.				1855 17		
3+49.58				1854 32	1853.63	1854.37
3+99.58				1850 77		1850.82
4+49.58	T.P.			1847 31	1846.80	1847.27
5+19.26				1842 43	1842.33	1842.32
5+57.34				1839 74	1839.83	1839.62

Profile Notes Red. ____ Plotted ____ Job No. ____ Division No. ____ F.B. 1626 Pg. 69
No. ____ Date ____ Date ____ Survey of ____
X-Sec. Notes Chkd. ____ Checked ____ Survey by ____ Notes ____ Date ____
No. ____ Date ____ Date ____ Map No. ____ Indexed ____ Date ____

F. B. 1626 Pg. 70 Job No. Division No. Notes Red. Plotted Profile

Survey of Date Date No.

Survey by Notes Notes Chkd. Checked X-Sec.

Indexed A. C. Johnson Date Date Date No.

76298 S & E #307—7-55

PLEASE RETURN TO

LOS ANGELES COUNTY ENGINEER

700 LOS ANGELES COUNTY ENGINEERING BLDG.

NOTE: ANY ADDITIONS OR CHANGES ON THIS SHEET MUST BE MADE OR CIRCLED IN RED INK, WITH DATE AND NAME OF PERSON MAKING CHANGE.

Do not extend notes this side of this line.

STATION	B. S.	H. I.	F. S.	ELEV.		
T.P.				1838.22		
6+00				1836.69		1836.59
6+58.04				1832.45	1832.15	1832.47
B.M.				1832.84	B.M. C.S. Mon. SE Cor. PRK.	

76298 S & E #307—7-55

PLEASE RETURN TO
LOS ANGELES COUNTY ENGINEER
700 LOS ANGELES COUNTY ENGINEERING BLDG.

NOTE: ANY ADDITIONS OR CHANGES ON THIS SHEET MUST BE MADE OR CIRCLED IN RED INK, WITH DATE AND NAME OF PERSON MAKING CHANGE.

Do not extend notes this side of this line.

STATION	B. S.	H. I.	F. S.	ELEV.		
PROFILE OF ℄ ROSEMONT AVE. & W. Edg. Cut Pvmt. For Conc. Gutt & Crb						
				1880 72	T.B. M. #1 - Elev. 1880.725 - F.B. 1626-26 Lrg Boat Spk in P.P. 883914 E	
0+00	℄			1879 67		
"	W. Edg Cut Pv.			1879 14	79.64	
0+11.58	℄			1878 79		
"	W. Edg.			1878 17	78.67	
0+49.58	" "			1875 22	75.72	
"	℄			1875 82		
T.P.				1872 30		
0+99.58	℄			1872 13		
"	W. Edg.			1871 67	72.17	
1+49.58	℄			1868 77		
"	W. Edg.			1868 17	68.67	
1+99.58	℄			1865 26		
"	W. Edg.			1864 80	65.30	
T.P.				1864 25		
2+49.58	℄			1861 80		
"	W. Edg.			1861 19	61.69	

Profile Notes Red. ____ Plotted ____ Job No. ____ Division No. ____ F. B. 1626 Pg. 71
No. ____ Date ____ Date ____ Survey of Two-Stn. Bldg.
X-Sec. Notes Chkd. ____ Checked ____ Survey by ____ Notes ____ Date ____
No. ____ Date ____ Date ____ Map No. ____ Indexed ____ Date ____

76298 S & E #307—7-55

PLEASE RETURN TO
LOS ANGELES COUNTY ENGINEER
700 LOS ANGELES COUNTY ENGINEERING BLDG.

NOTE: ANY ADDITIONS OR CHANGES ON THIS SHEET MUST BE MADE OR CIRCLED IN RED INK, WITH DATE AND NAME OF PERSON MAKING CHANGE.

Do not extend notes this side of this line.

F. B. 1626 Pg. 72 | Job No. | Division No. | Notes Red. | Plotted | Profile
Survey of | Date | Date | No. | X-Sec.
Survey by | Notes | Notes Chkd. | Checked
Indexed A. C. Johnston | Date | Date | Date | No.

STATION	B. S.	H. I.	F. S.	ELEV.		
2+99.58	℄			185820		
"	W. Edg			185727	58.17	
T.P.				185550		
3+49.58	℄			185489		
"	W. Edg			185434	54.84	
3+99.58	℄			185140		
"	W. Edg.			185072	51.22	
4+49.58	℄			184795		
4+49.58	W. Edg			184725	47.75	
T.P.				184627		
5+19.26	W. Edg			184236	42.86	
"	℄			184312		
5+57.34	℄			184040		
"	W. Edg.			183939	40.19	
T.P.				183739		
6+00	℄			183728		
"	W. Edg.			183603	37.13	
6+58.94	℄			183231		
"	W.			183235	32.85	
B.M.				183284	B.M. C.S. MON. - S.E. COR. PRK.	

76298 S & E #307—7-55

PLEASE RETURN TO
LOS ANGELES COUNTY ENGINEER
700 LOS ANGELES COUNTY ENGINEERING BLDG.

NOTE: ANY ADDITIONS OR CHANGES ON THIS SHEET MUST BE MADE OR CIRCLED IN RED INK, WITH DATE AND NAME OF PERSON MAKING CHANGE.

Do not extend notes this side of this line.

STATION	B. S.	H. I.	F. S.	ELEV.				
Grades for Chain Link Fnc. from End Rock Wall to Comfort Sta.								
					T.B.M. #1 - Elev. 1880.725			
T.B.M. #1				1880.72	Grade	Cut	Fill	
0+00	N.W. End Rock Wall.			187328		GR.		
+50				187151			F- 1.1	
1+00	T.P.			187208		GR.		
1+50				187225		C- 0.8		
2+00				187105		C- 0.3		
2+50				186975			F- 0.4	
3+00				186959		GR.		
3+50				186831		GR.		
3+56.20 B.C.				186799		GR.		
3+79.43 M.C.				186696		GR.		
4+02.66 E.C.				186518		GR.		
4+25				186298		G.R.		
4+51.91 End				185971		G.R.		
Sta. 0+00 N. End Conc. at Comf. Sta				185577	- Elev. 1855.78 - F.B. 1626-44			

Profile Notes Red. ____ Plotted ____ Job No. ____ Division No. ____
No. ____ Date ____ Date ____ Survey of ____
X-Sec. Notes Chkd. ____ Checked ____ Survey by ____ Notes ____ Date ____
No. ____ Date ____ Date ____ Map No. ____ Index ____

F.B. 1626 Pg. 73

F. B. 1626 Pg. 74 | Job No. | Division No. | Notes Red. | Plotted | Profile

Survey of | Date | Date | No.

Survey by [redacted] Johnson | Notes | Notes Chkd. | Checked | X-Sec.

Indexed | Date | Date | Date | No.

STATION	B. S.	H. I.	F. S.	ELEV.

Do not extend notes this side of this line.

PLEASE RETURN TO

LOS ANGELES COUNTY ENGINEER

700 LOS ANGELES COUNTY ENGINEERING BLDG.

NOTE: ANY ADDITIONS OR CHANGES ON THIS SHEET MUST BE MADE OR CIRCLED IN RED INK, WITH DATE AND NAME OF PERSON MAKING CHANGE.

76298 S & E #307—7-55

Notes Ck'd by	Survey of Two Strike Bk
Map No.	W. O. 0054.63 Tape No. 106 St'd. 84 °F
Office Work	Surveyed by RC Wilson
Checked	Notes RCW Date 2-6-58
Date	Indexed A. O. Johnson 6-23-58

F. B. 1626 PG. 75

Control for Location of Administration Bldg P-T Sheet D-388

2-6-58

JN 0054.63

(ADDITIONAL CONTROL RUN 4-29, 4-30, 5-1, 5-8, 1958 (RCW))

RC Wilson
MA Walsh Jr.
T.A Donlevy
R.G. Massey

Note: Any Additions or Changes on This Sheet Must be Made or Circled in Red Ink With Date and Name of Person Making Change.

Do not extend notes this side of this line.

RETURN TO
LOS ANGELES COUNTY SURVEYOR
726 LOS ANGELES COUNTY
ENGINEERING BLDG.

76F309S S&E #247. 8-54

F.B. 1626 Pg. 76

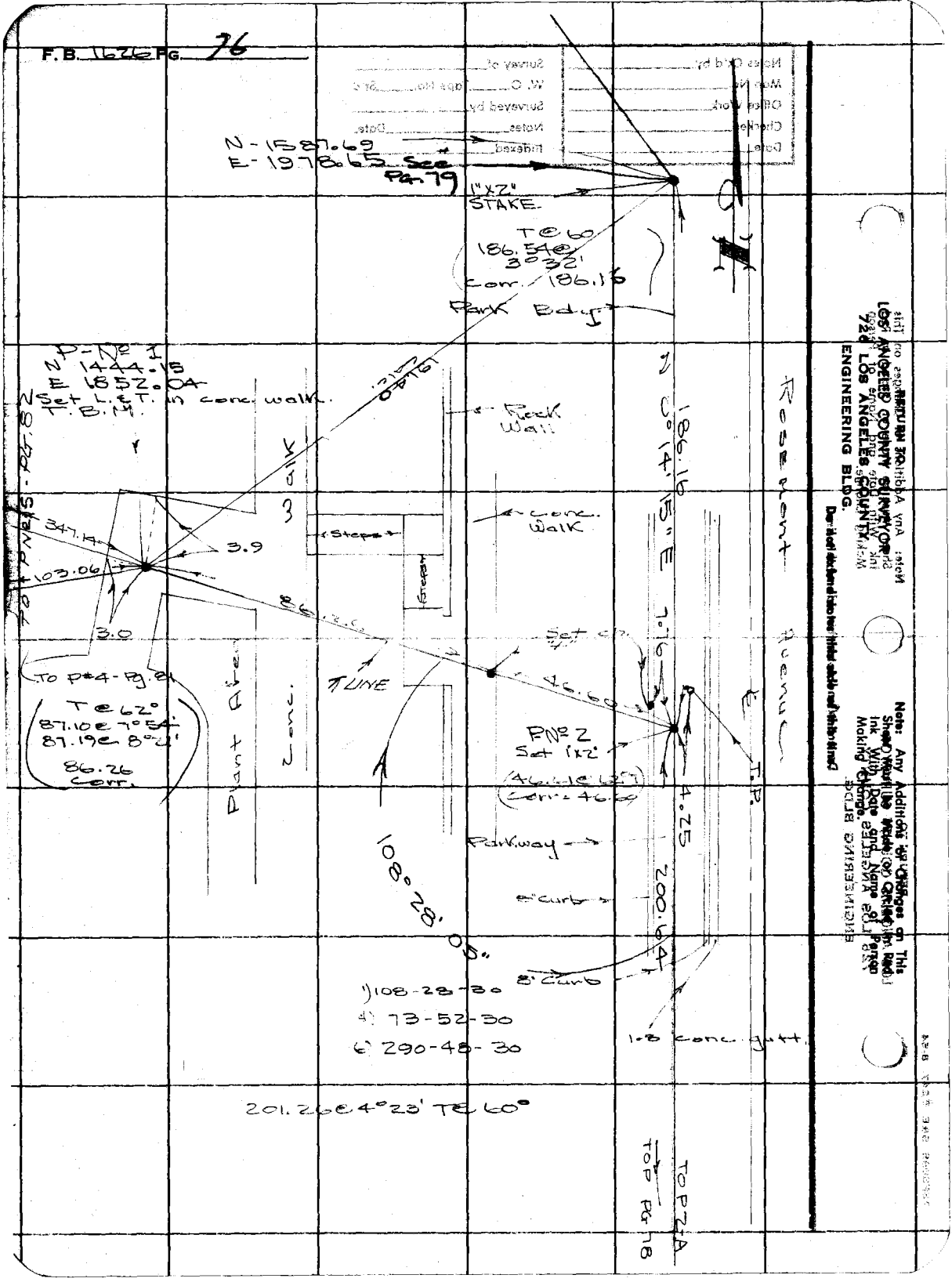

RETURN TO
LOS ANGELES COUNTY SURVEYOR
726 LOS ANGELES COUNTY
ENGINEERING BLDG.

Note: Any Additions or Changes on This Sheet Must be Made (or Cited in Red Ink With Date and Name of Person Making Change.

Notes Ck'd by	Survey of TWO STRIKE PARK
Map No.	JN0054.63 Tape 106 Std 84 °F
Office Work	Surveyed by RCW
Checked	Notes RCW Date 4-30-58
Date	Indexed A. C. JONDROW

F.B. 1626 Pg. 77

WS, 51, B-4

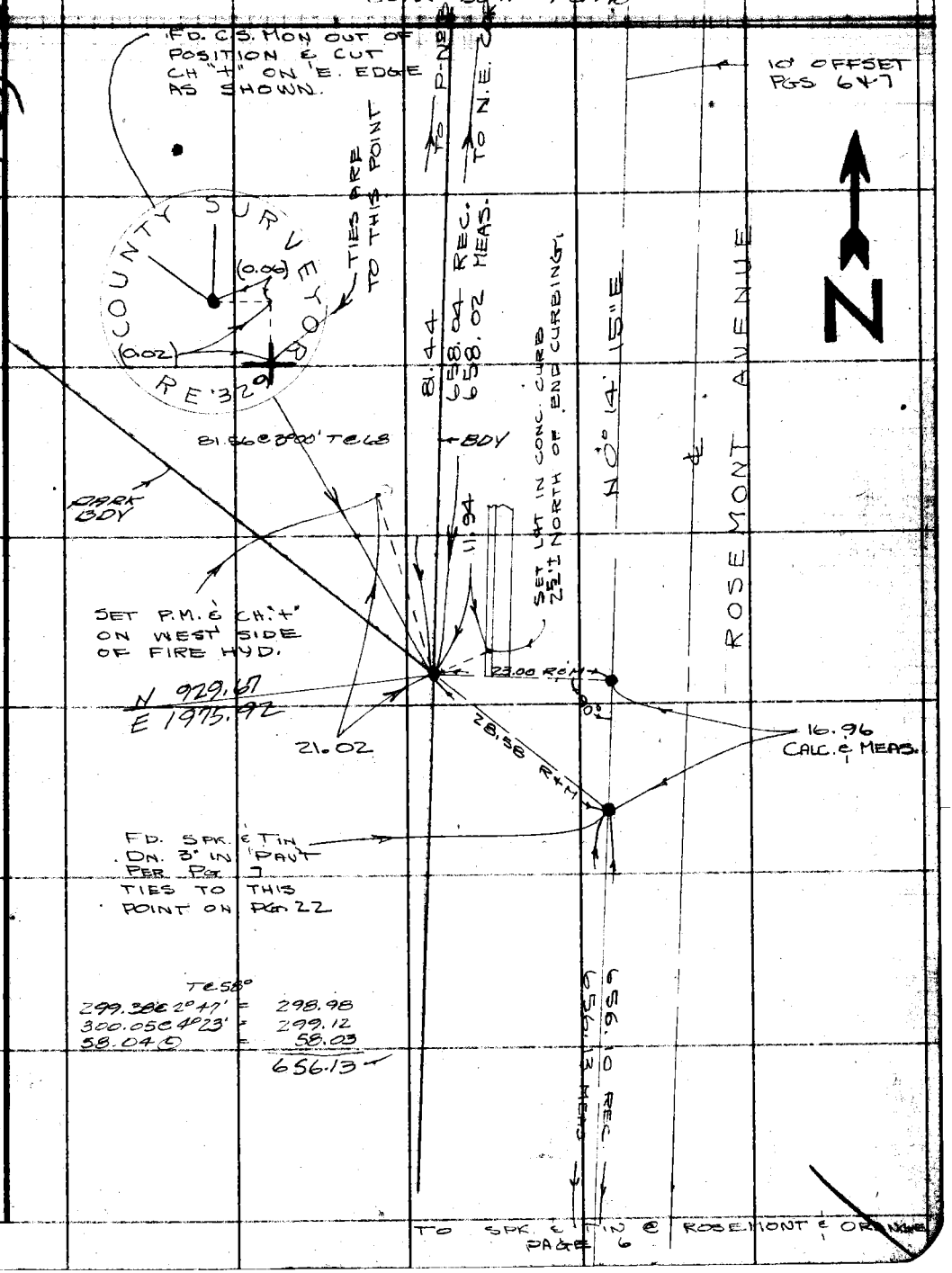

T @ 58°

299.38 @ 2°47'	=	298.98
300.05 @ 4°23'	=	299.12
58.04 @	=	58.03
		656.13

TO SPK. & TIN @ ROSEMONT & ORANGE

PAGE 6

Note: Any Additions or Changes on This Sheet Must be Made or Circled in Red Ink With Date and Name of Person Making Change.

Do not extend this side of this line.

PLEASE RETURN TO
LOS ANGELES COUNTY ENGINEER
700 LOS ANGELES COUNTY ENGINEERING BLDG.

76F309S S&E #247 1-56

F. B. 1626 PG. 78

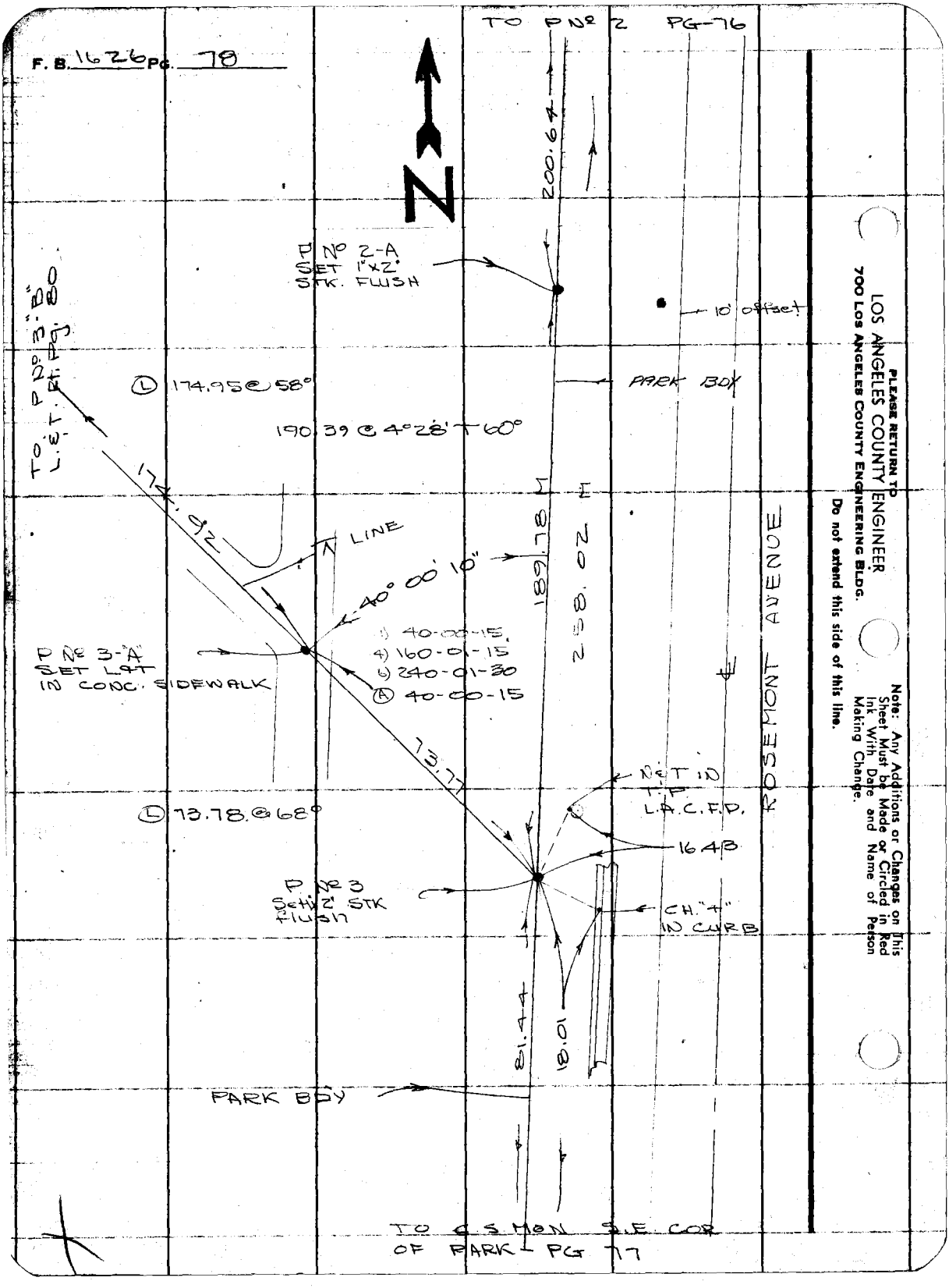

PLEASE RETURN TO
LOS ANGELES COUNTY ENGINEER
700 LOS ANGELES COUNTY ENGINEERING BLDG.

Do not extend this side of this line.

Note: Any Additions or Changes on This Sheet Must be Made or Circled in Red Ink With Date and Name of Person Making Change.

Notes Ck'd by	Survey of TWO STRIKE PARK
Map No.	JN0054.65 Tape 106 Std 84 °F
Office Work	Surveyed by RCWILSON
Checked	Notes RCW Date 4-30-58
Date	Indexed A. C. Johnson

F. B. 1626 Pg. 79

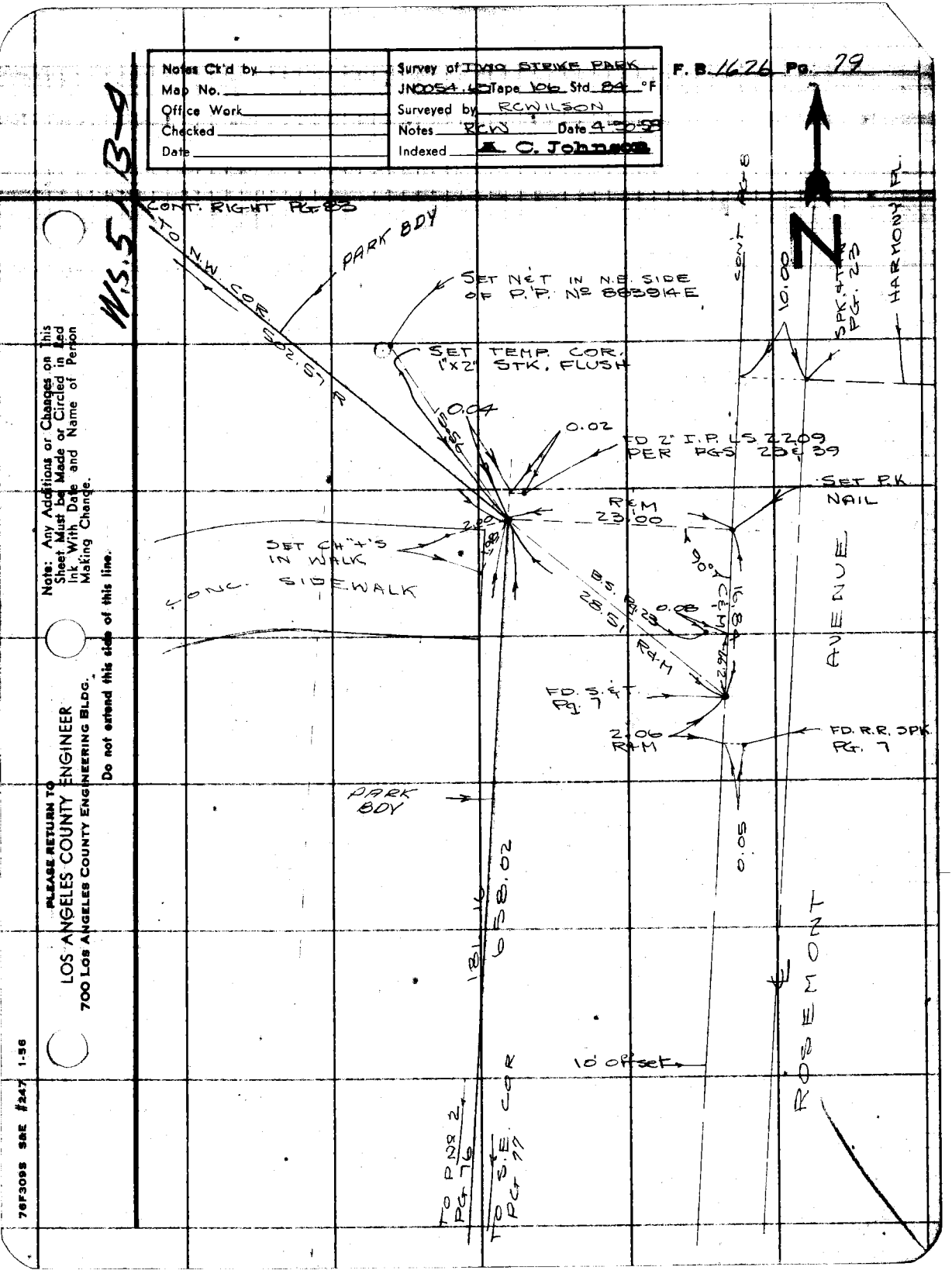

Note: Any Additions or Changes on this Sheet Must be Made or Circled in Red Ink With Date and Name of Person Making Change.

Do not extend this side of this line.

PLEASE RETURN TO
LOS ANGELES COUNTY ENGINEER
700 LOS ANGELES COUNTY ENGINEERING BLDG.

76F309S S&E #247 1-56

PLEASE RETURN TO
LOS ANGELES COUNTY ENGINEER
700 LOS ANGELES COUNTY ENGINEERING BLDG.

Note: Any Additions or Changes on This Sheet Must be Made or Circled in Red Ink With Date and Name of Person Making Change.

Do not extend this side of this line.

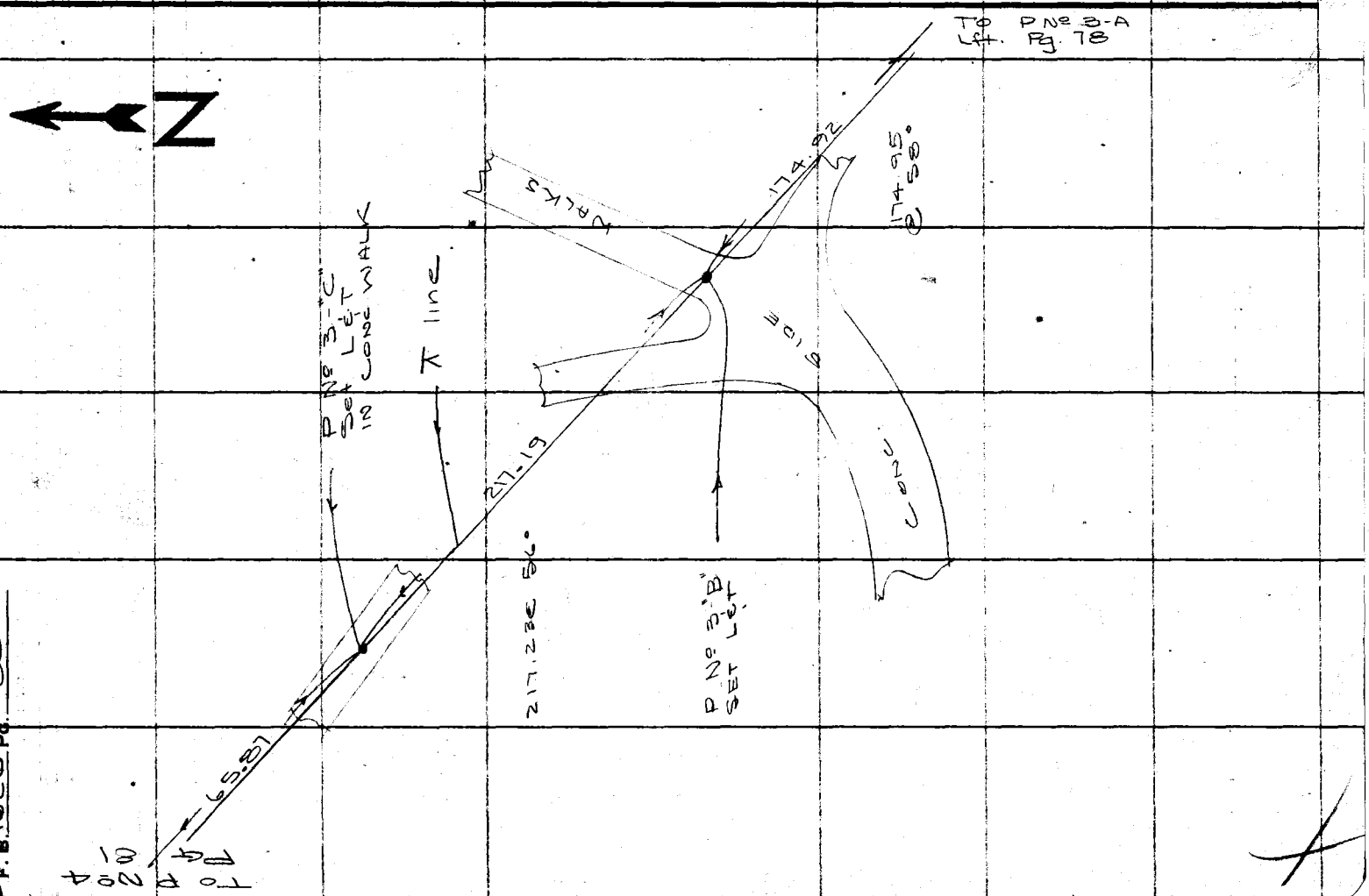

F. B. 1620 Pg. 80

Notes Ck'd by	Survey of TWO STRING [illegible] F. B. 1676 Pg. 81
Map No.	JN0054.63 Tape 106 Std. 84° F
Office Work	Surveyed by R. C. Wilson
Checked	Notes R. C. Wilson Date 4-30-59
Date	Indexed C. Johnson

N

Note: Any Additions or Changes on this Sheet Must be Made or Circled in Red Ink With Date and Name of Person Making Change.

Do not extend this side of this line.

PLEASE RETURN TO
LOS ANGELES COUNTY ENGINEER
700 LOS ANGELES COUNTY ENGINEERING BLDG.

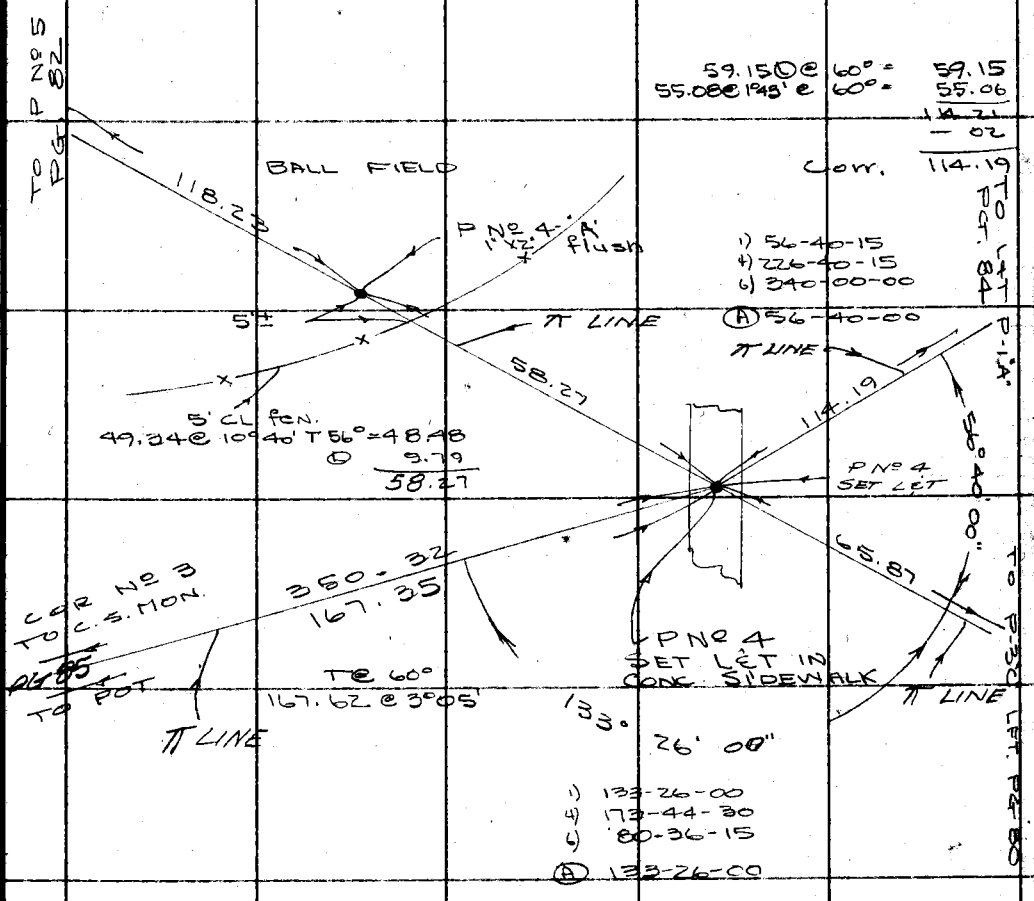

76F309S S&E #247 1-56

F. B. 1626 PG. 82

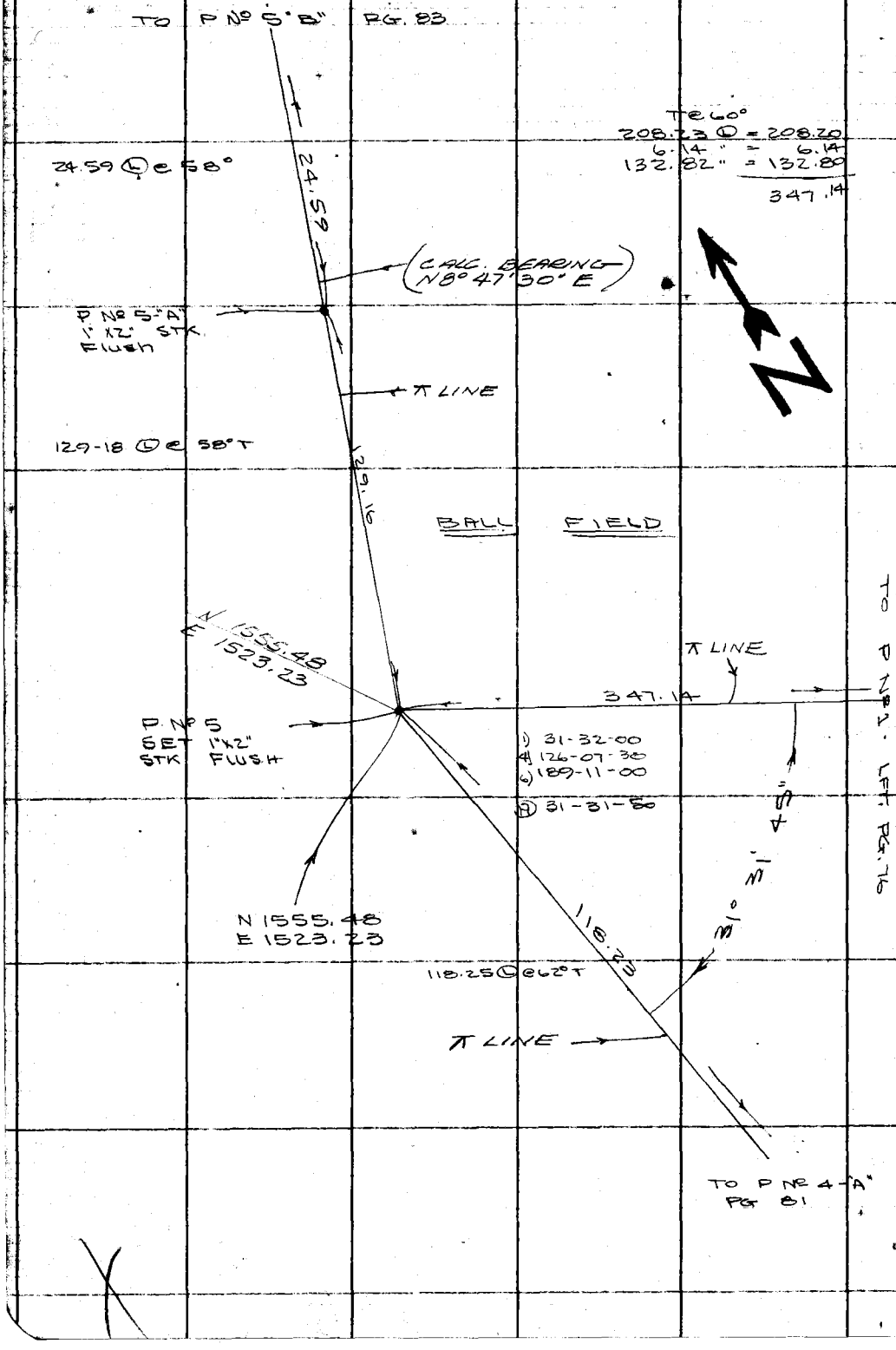

PLEASE RETURN TO
LOS ANGELES COUNTY ENGINEER
700 LOS ANGELES COUNTY ENGINEERING BLDG.

Do not extend this side of this line.

Note: Any Additions or Changes on This Sheet Must be Made or Circled in Red Ink With Date and Name of Person Making Change.

Notes Ck'd by	Survey of TWO STRIKE PARK
Map No.	JN0054.62 Tape 106 Std 84 °F
Office Work	Surveyed by R. C. Wilson
Checked	Notes R. C. Wilson Date 4-30-58
Date	Indexed C. Johnson

P. B. 1626 Pg. 83

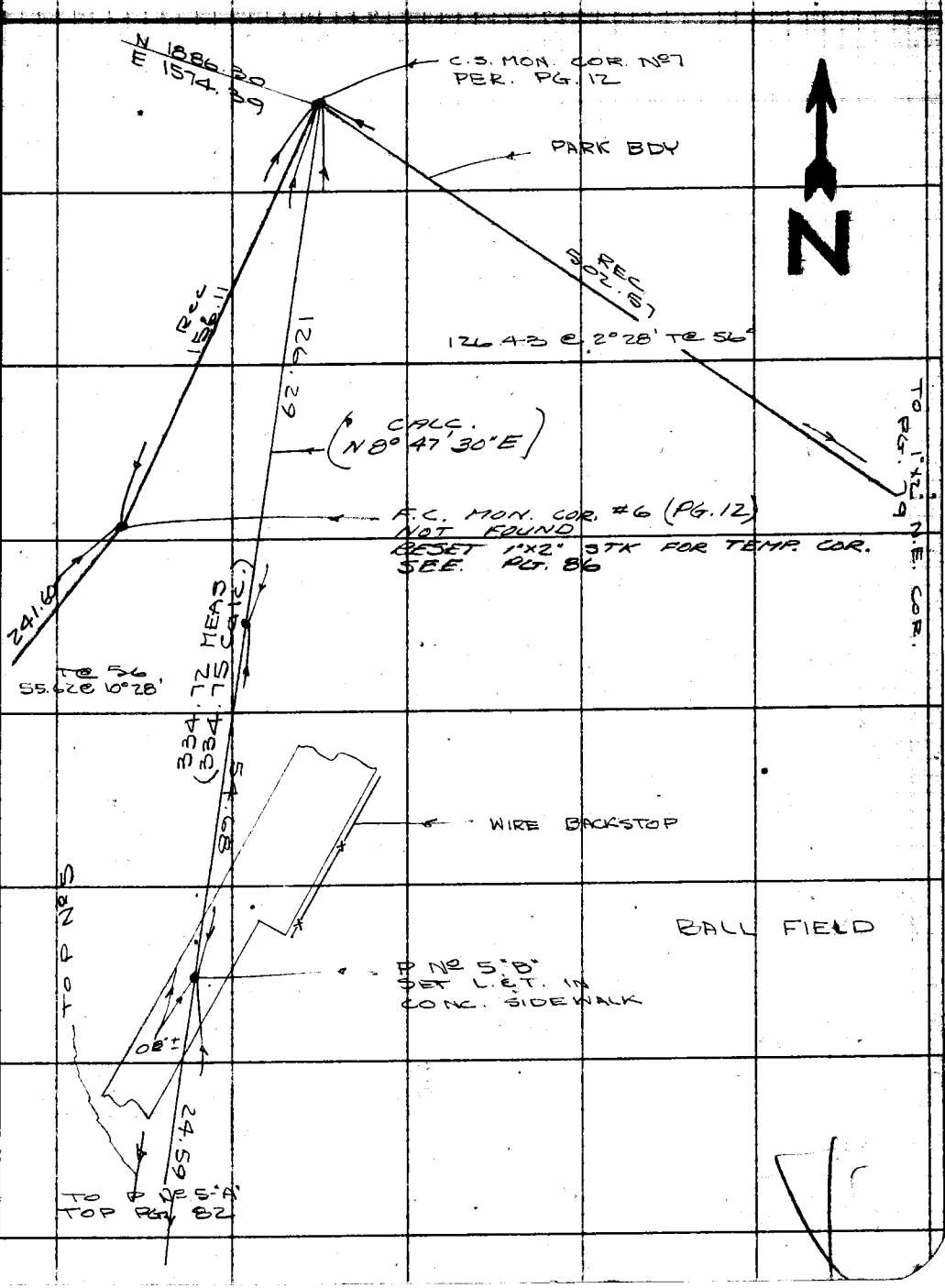

Note: Any Additions or Changes on This Sheet Must be Made or Circled in Red Ink With Date and Name of Person Making Change.

Do not extend this side of this line.

PLEASE RETURN TO
LOS ANGELES COUNTY ENGINEER
700 LOS ANGELES COUNTY ENGINEERING BLDG.

76F3095 SBE #247 1-58

PLEASE RETURN TO
LOS ANGELES COUNTY ENGINEER
700 LOS ANGELES COUNTY ENGINEERING BLDG.

Note: Any Additions or Changes on This Sheet Must be Made or Circled in Red Ink With Date and Name of Person Making Change.

Do not extend this side of this line.

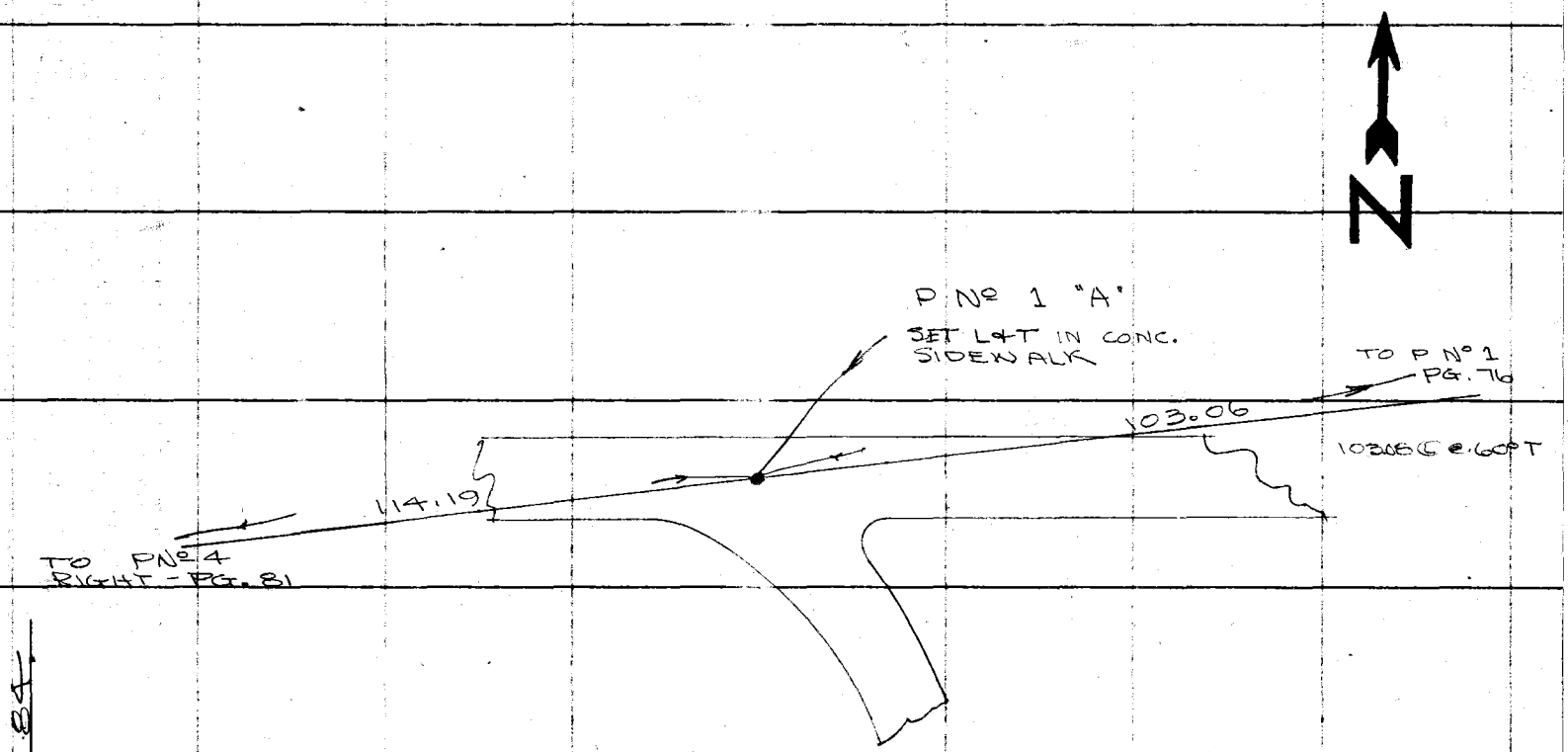

F. B. 1726 PG. 84

Notes Ck'd by	Survey of TWO STRIKE PARK
Map No.	JN 0054.63 Tape 106 Std 84 °F
Office Work	Surveyed by R. C. Wilson
Checked	Notes R. C. Wilson Date 4-30-58
Date	Indexed A. C. Johnson

F. B. 7626 Pg. 85

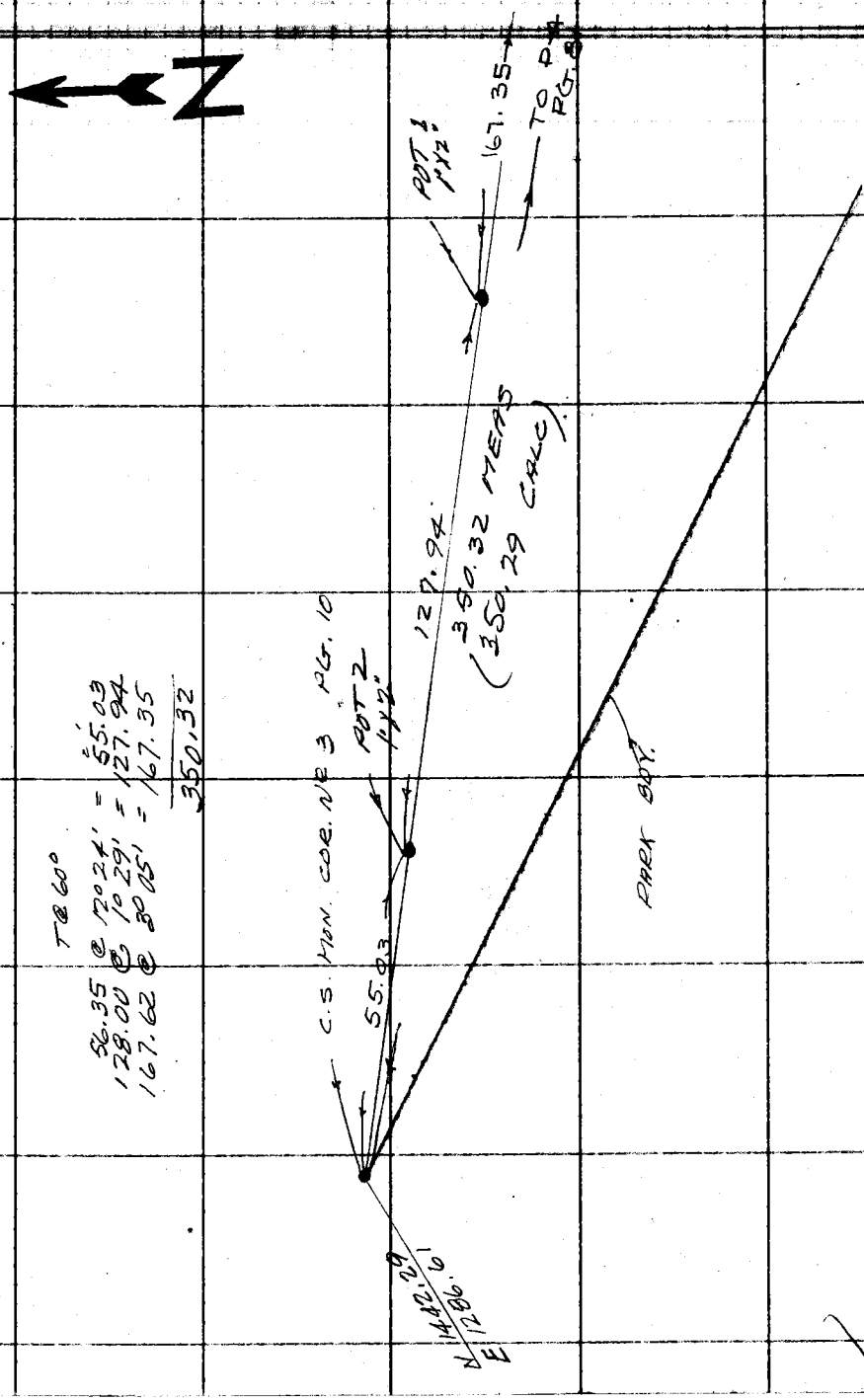

T @ 60°
56.35 @ 12°24' = 55.03
128.00 @ 10°29' = 127.94
167.62 @ 30°05' = 167.35
350.32

PLEASE RETURN TO
LOS ANGELES COUNTY ENGINEER
700 LOS ANGELES COUNTY ENGINEERING BLDG.

Note: Any Additions or Changes on This Sheet Must be Made or Circled in Red Ink With Date and Name of Person Making Change.

Do not extend this side of this line.

76F3098 S&E #247 1-56

F. B. 1626 Pg. 86

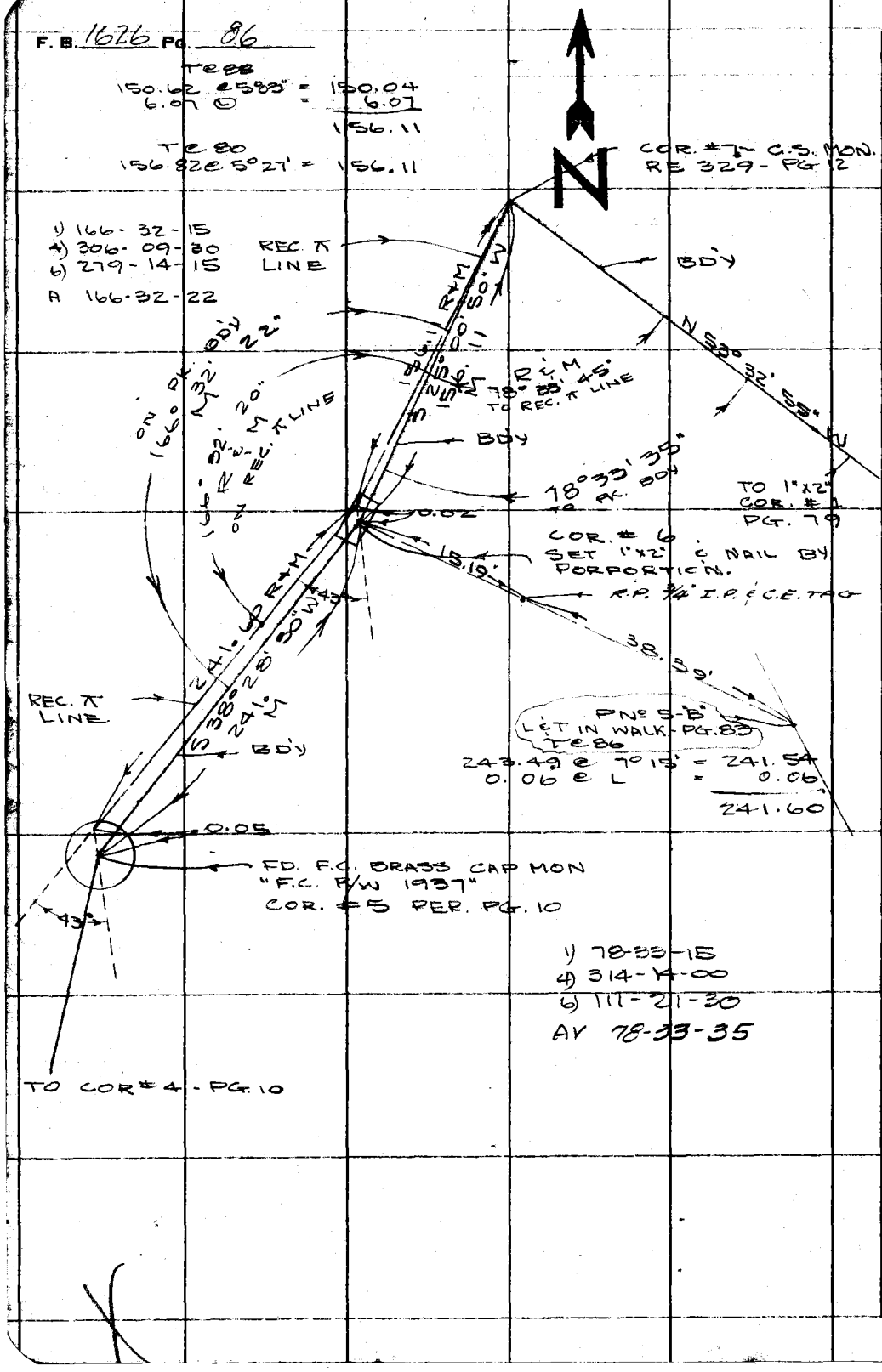

PLEASE RETURN TO
LOS ANGELES COUNTY ENGINEER
700 LOS ANGELES COUNTY ENGINEERING BLDG.

Do not extend this side of this line.

Note: Any Additions or Changes on This Sheet Must be Made or Circled in Red Ink With Date and Name of Person Making Change.

Profile No. | Notes Red | Plotted | Job No. 0054.63 | Division No. 10 | F.B. 1626 Pg. 87
Date | Date | Survey of TWO STRIKE PARK
X-Sec. No. | Notes Chkd | Checked | Survey by RCWILSON | Notes RCW | Date 4-30-58
Date | Date | Map No. | Indexed C. Johnson

NOTE: ANY ADDITIONS OR CHANGES ON THIS SHEET MUST BE MADE OR CIRCLED IN RED INK, WITH DATE AND NAME OF PERSON MAKING CHANGE.

Do not extend notes this side of this line.

PLEASE RETURN TO
LOS ANGELES COUNTY SURVEYOR
726 LOS ANGELES COUNTY
ENGINEERING BLDG.

STATION	B.S.	H.I.	F.S.	ELEV.	
					TWO STRIKE PARK
					BENCH LEVELS
					JN 0054.63
					TOPOGRAPHIC CONTROL
					4-30-58
					RCWILSON CT.
					MAWALSH JR. T
					J.A. DONLEVY } H.C.
					R.G. MASSEY }

76L298 307 10-51

76L298 307 10-51

PLEASE RETURN TO

LOS ANGELES COUNTY SURVEYOR
726 LOS ANGELES COUNTY
ENGINEERING BLDG.

NOTE: ANY ADDITIONS OR CHANGES ON THIS SHEET MUST BE MADE OR CIRCLED IN RED INK, WITH DATE AND NAME OF PERSON MAKING CHANGE.

Do not extend notes this side of this line.

STATION	B. S.	H. I.	F. S.	ELEV.		
T.B.M. 1	0 58	1881 31		1880 73	LG. B.S. IN SO. SIDE OF PER. PAGE 26	P.P.# 883914 E
T.P.	0 61	1870 14	11 78	1869 53		
T.P.	1 94	1860 80	11 28	1858 86		
P. Nº 1	6 00	1860 32	6 48	1854 32	L ℄T IN CONC. WALK - PAGE 76	
T.P.	0 27	1850 47	10 12	1850 20		
T.P.	0 95	1842 25	9 17	1841 30		
B.M. - COR #2			9 38	1832 87	C.S. BRASS CAP MON. S.E. COR. PARK EL 1832.87 PER. PG. 18	
P. Nº 1	6 83	1861 15		1854 32	L.℄T. (LINE 4 ABOVE)	
T.P.	3 97	1860 89	4 23	1856 92		
B.M. "N"	5 14	1860 94	5 09	1855 80	PK. NAIL IN LEAD 8' ± SO. OF N.E COR. COMFORT STATION 6' ± EAST.	
T.P.	9 39	1867 69	2 64	1858 30		
T.P.	8 67	1875 25	1 11	1866 58		
B.M. # 7			3 33	1871 92	C.S. BRASS CAP MON. N.W. COR PARK EL 1871.93 PER PG. 19	

F.B. 1626 PG. 88

Job No. 4054.63 Division No. 90

Survey of TYO STRIKE PARK

Survey by RCW

Indexed C. Fo[illegible] Notes RCW

Profile No. X-Sec. No.

Plotted Date Checked Date

Notes Red Date Notes Chkd Date

Notes Ck'd by	Survey of TWO-STRIKE PARK
Map No.	JN 005463 Tape 125 Std 84 °F
Office Work T. H. BURNS	Surveyed by A.N. HELLSTROM
Checked	Notes By N.H. Date 4-21-59
Date	Indexed A. C. Johnson 4-23-59

F. B. 1626 Pg. 89

TOP

J.N. 0054.63

TWO-STRIKE PARK

A SURVEY OF THE SOUTHERLY BOUNDARY OF TWO-STRIKE PARK TO DETERMINE POSSIBLE ENCROACHMENT.

REF. = F.B. 1626
" = C.S. MAP-B-2253
" = TRCT. #13376-1

NOTE: TRCT. #13376-1 HAS BEEN CHANGED, EITHER BY DEED PARCELS OR RE-SUB.

A.N. HELLSTROM
F.E. BROOKS
P.A. LATTERI
H.D. CIOCHON

Note: Any Additions or Changes on this Sheet Must be Made or Circled in Red Ink With Date and Name of Person Making Change.

Do not extend this side of this line.

PLEASE RETURN TO
LOS ANGELES COUNTY ENGINEER
700 LOS ANGELES COUNTY ENGINEERING BLDG.

76F305S S&E #247 1-56

CONT. ON BOTTM. Pg. 91

F. B. 1626 Pg. 90

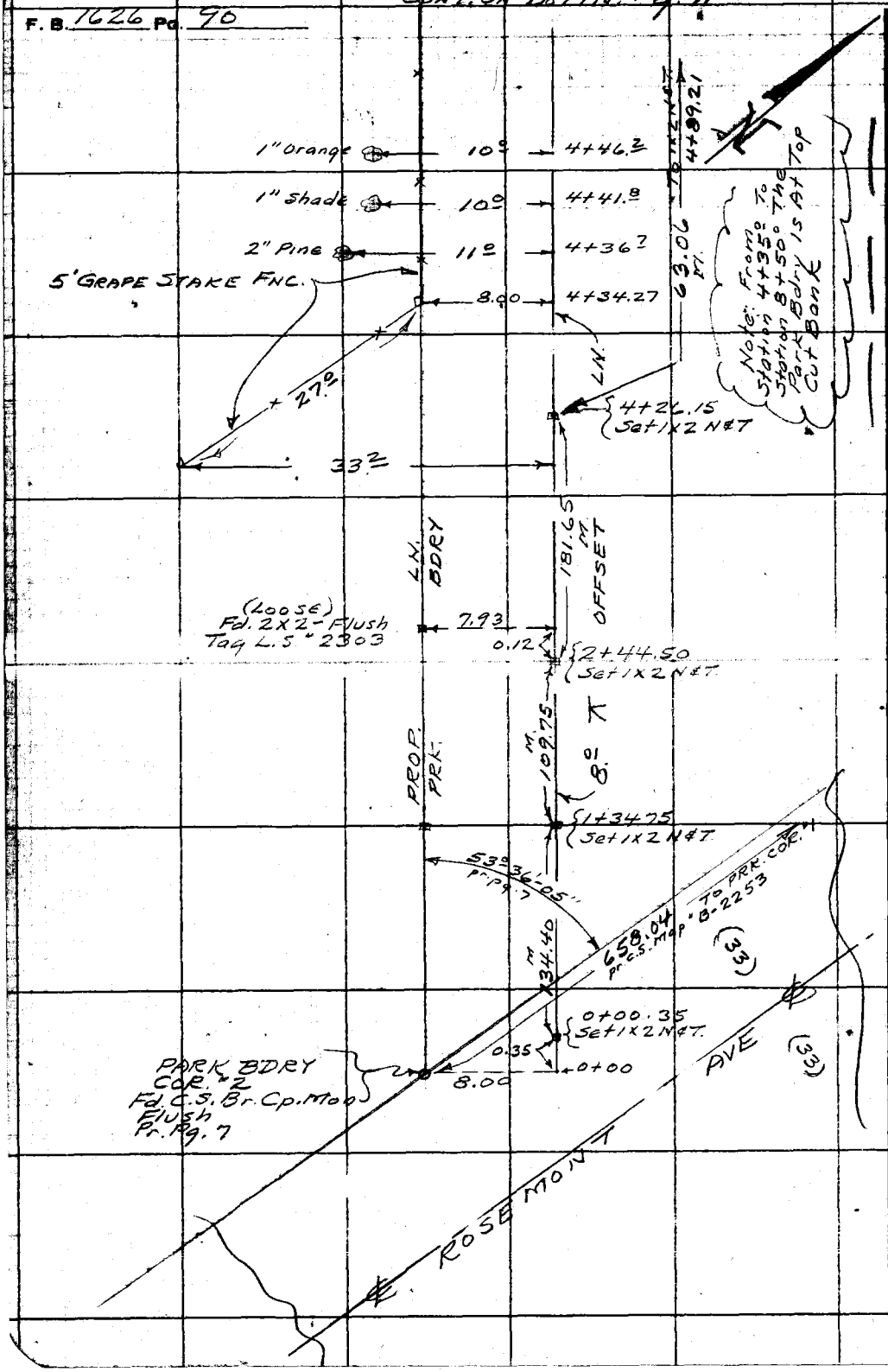

PLEASE RETURN TO
LOS ANGELES COUNTY ENGINEER
700 LOS ANGELES COUNTY ENGINEERING BLDG.

Do not extend this side of this line.

Note: Any Additions or Changes on This Sheet Must be Made or Circled in Red Ink With Date and Name of Person Making Change.

Notes Ck'd by	Survey of TWO-STRIKE PARK
Map No.	JN 90546.3 Tape 125 Std 84 °F
Office Work E. H. BURNS	Surveyed by A.N. HELLSTROM
Checked	Notes A.N.H. Date 4-21-59
Date	Indexed A. C. Johnson

F.B. 1626 Pg. 91.

CONT. ON BOTTOM Pg. 92

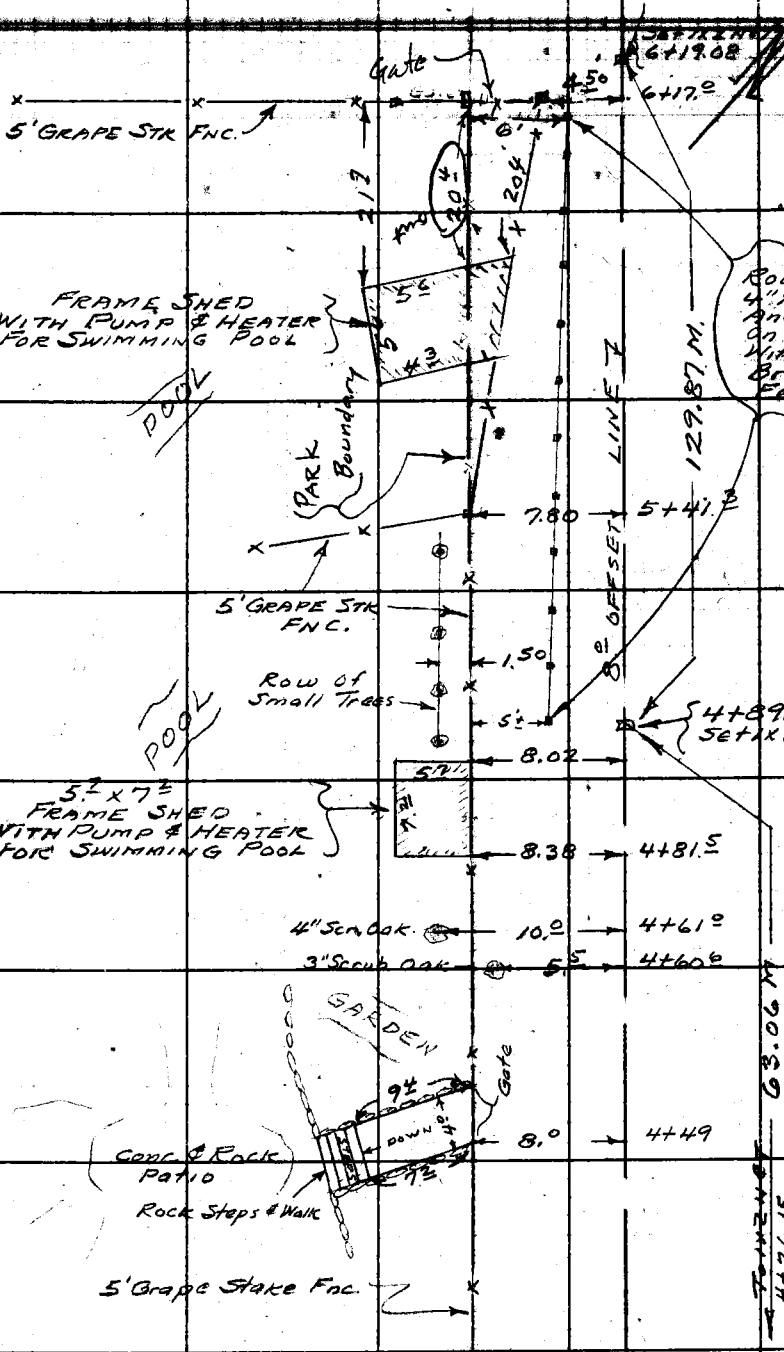

Cont. From Tp. Pg. 90

Note: Any Additions or Changes on this Sheet Must be Made or Circled in Red Ink With Date and Name of Person Making Change.

Do not extend this side of this line.

PLEASE RETURN TO
LOS ANGELES COUNTY ENGINEER
700 LOS ANGELES COUNTY ENGINEERING BLDG.

76F3098 S&E #247 1-56

F.B. 1626 PG. 92

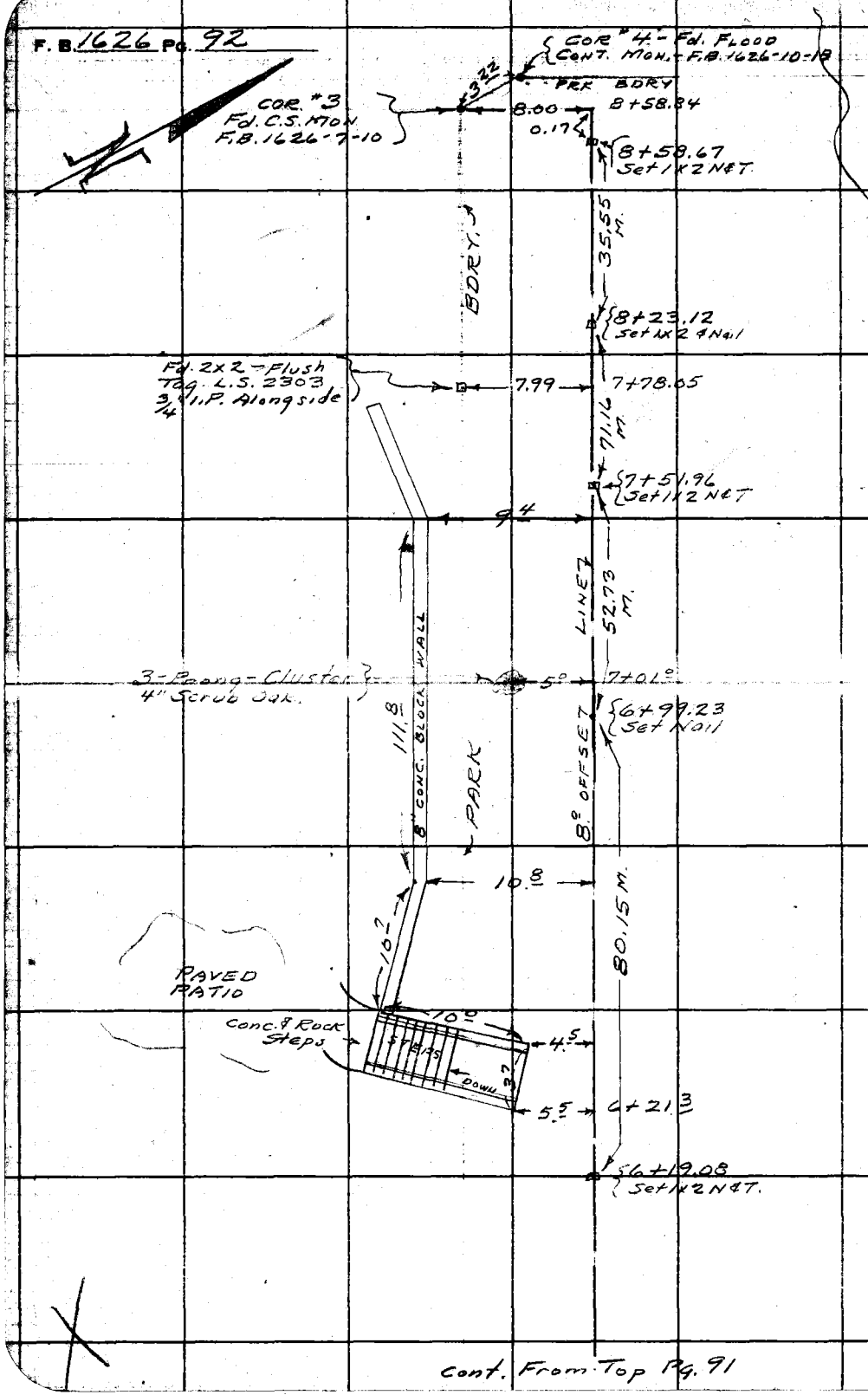

PLEASE RETURN TO
LOS ANGELES COUNTY ENGINEER
700 LOS ANGELES COUNTY ENGINEERING BLDG.
Do not extend this side of this line.
Note: Any Additions or Changes on This Sheet Must be Made or Circled in Red Ink With Date and Name of Person Making Change.

Cont. From Top Pg. 91

F. B. Pg.

Profile No. Notes Red Plotted Job No. Division No.
Date Date Survey of
X-Sec. No. Notes Chkd. Checked Survey by Notes Date
Date Date Map No. Indexed Date

STATION	B. S.	H. I.	F. S.	ELEV.	

NOTE: ANY ADDITIONS OR CHANGES ON THIS SHEET MUST BE MADE OR CIRCLED IN RED INK, WITH DATE AND NAME OF PERSON MAKING CHANGE.

Do not extend notes this side of this line.

PLEASE RETURN TO
LOS ANGELES COUNTY ENGINEER
403 Los Angeles County Engineering Bldg.

76-1 298 CE 307 3-61

F. B. Pg.

Job No. Division No. Notes Red Plotted Profile

Survey of Date Date No.

Survey by Notes Notes Chkd. Checked X-Sec.

Indexed Date Date Date No.

STATION	B. S.	H. I.	F. S.	ELEV.

78-L298 CE 307 3-61

PLEASE RETURN TO

LOS ANGELES COUNTY ENGINEER

403 LOS ANGELES COUNTY ENGINEERING BLDG.

Do not extend notes this side of this line.

NOTE: ANY ADDITIONS OR CHANGES ON THIS SHEET MUST BE MADE OR CIRCLED IN RED INK, WITH DATE AND NAME OF PERSON MAKING CHANGE

Profile	Notes Red.	Plotted	Job No.	Division No.	F. B.	Pg.
No.	Date	Date	Survey of			
X-Sec.	Notes Chkd.	Checked	Survey by	Notes	Date	
No.	Date	Date	Map No.	Indexed	Date	

2 E N. E. CURB TO L+T

PLEASE RETURN TO
LOS ANGELES COUNTY ENGINEER
700 Los Angeles County Engineering Bldg.

NOTE: ANY ADDITIONS OR CHANGES ON THIS SHEET MUST BE MADE OR CIRCLED IN RED INK, WITH DATE AND NAME OF PERSON MAKING CHANGE.

Do not extend notes this side of this line.

STATION	B. S.	H. I.	F. S.	ELEV.

76298 S & E #307—7-55

F. B. Pg.

Job No. Division No. Notes Red. Plotted

Profile No.

Survey of Date Date

X-Sec. No.

Survey by Notes Notes Chkd. Checked

Indexed Date Date Date

STATION	B. S.	H. I.	F. S.	ELEV.

76298 S & E #307—7-85

PLEASE RETURN TO

LOS ANGELES COUNTY ENGINEER

700 Los Angeles County Engineering Bldg.

Do not extend notes this side of this line.

NOTE: ANY ADDITIONS OR CHANGES ON THIS SHEET MUST BE MADE OR CIRCLED IN RED INK, WITH DATE AND NAME OF PERSON MAKING CHANGE.

Notes Ck'd by G. D. BAILEY	Survey of TWO STRIKE PARK	F.B. 1626 Pg 93
Map No.	JN 0054.63 Tape Std 84 °F	
Office Work	Surveyed by L. V. SMITH	
Checked	Notes L. V. SMITH Date 10-5-67	
Date	Indexed C. J. GALL OCT 16 67	

TWO STRIKE PARK

J.N. 0054.63

SURVEY OF SOUTHERLY BOUNDRY OF PARK PROPERTY & PROPOSED DRAINAGE DITCH PARELLEL WITH & 15 FT. NLY. OF SOUTHERLY BOUNDRY.

OCT. 1967

PARTY
L. V. SMITH
J. P. McCALL
V. L. HUCKABY
J. T. FALSEY

Note: Any Additions or Changes on this Sheet Must be Made or Circled in Red Ink With Date and Name of Person Making Change

PLEASE RETURN TO
LOS ANGELES COUNTY ENGINEER
403 LOS ANGELES COUNTY ENGINEERING BLDG.

Do not extend this side of this line.

76P3098 CE #310 5-66

F.B. 1626 Pg. 94

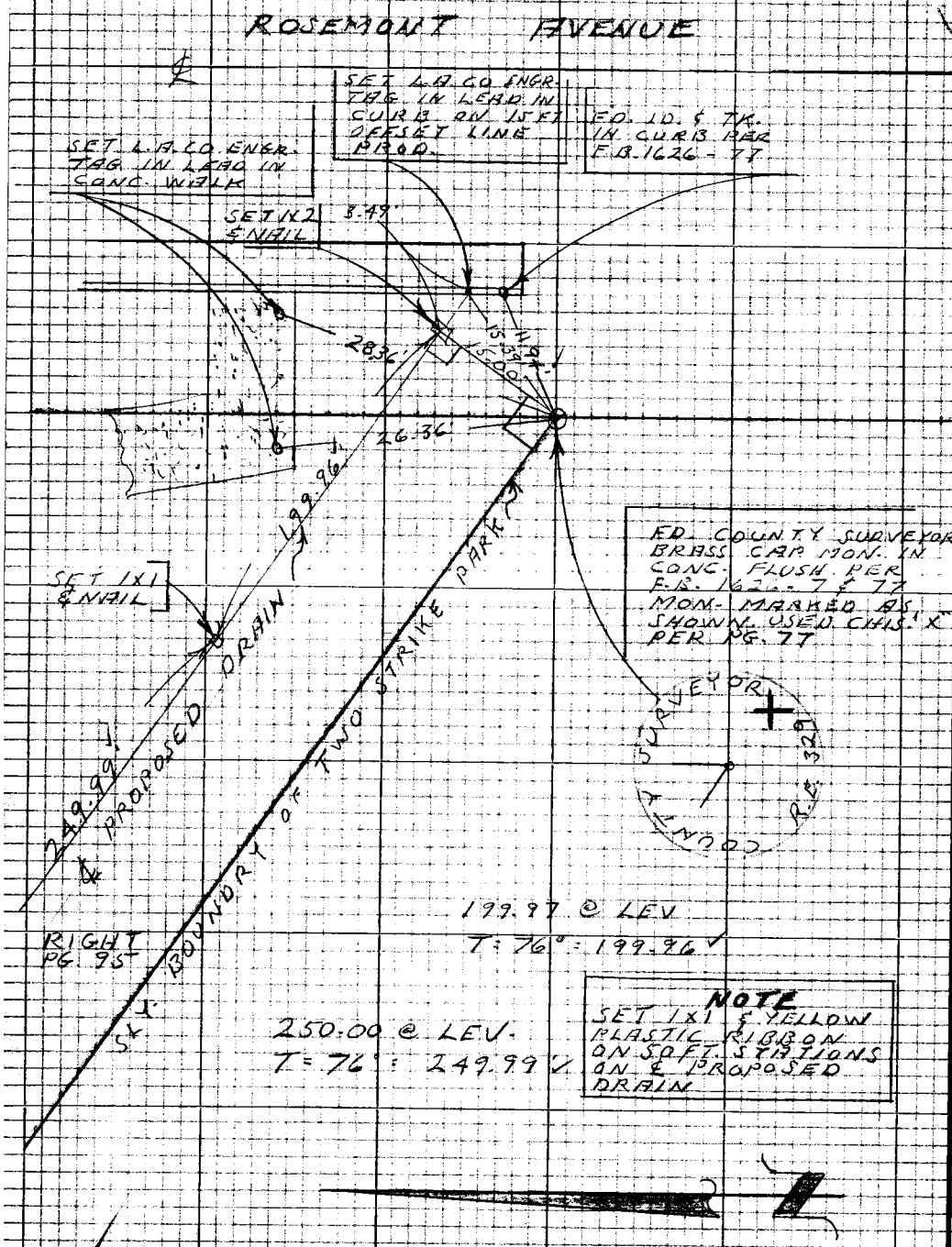

PLEASE RETURN TO
LOS ANGELES COUNTY ENGINEER
403 LOS ANGELES COUNTY ENGINEERING BLDG.

Do not extend this side of this line.

Note: Any Additions or Changes on this Sheet Must be Made or Circled in Red Ink With Date and Name of Person Making Change

Notes Ck'd by G.D. BAILEY	Survey of TWO STRIKE PARK	F.B. 1626	Pg. 95
Map No.	JN 0054.63 Tape Std 84°F		
Office Work	Surveyed by L.V. SMITH		
Checked	Notes L.V. SMITH Date 10-5-67		
Date	Indexed C.J. GALLI OCT 16		

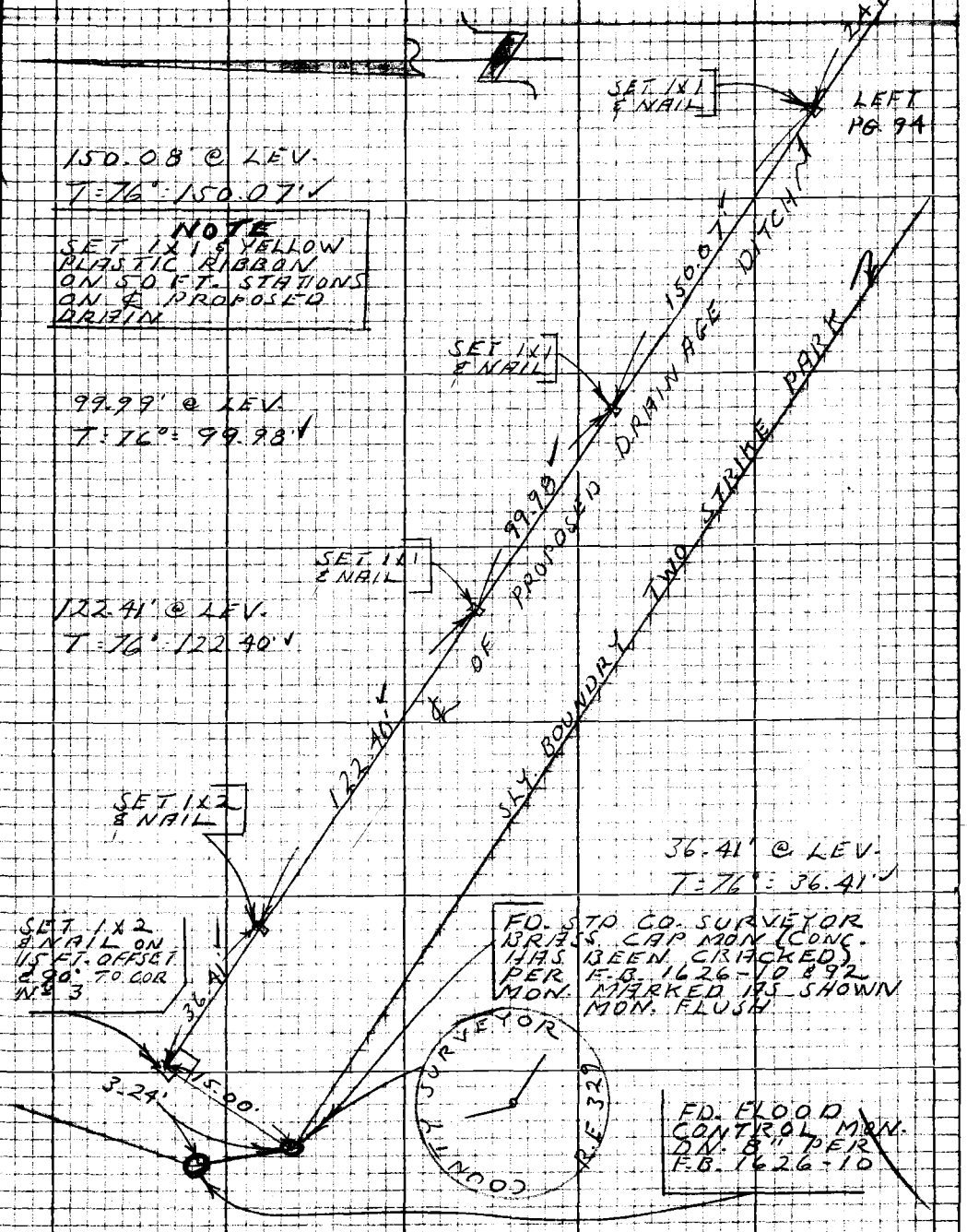

Note: Any Additions or Changes on this Sheet Must be Made or Circled in Red Ink With Date and Name of Person Making Change

Do not extend this side of this line.

PLEASE RETURN TO
LOS ANGELES COUNTY ENGINEER
403 LOS ANGELES COUNTY ENGINEERING BLDG.

76P3098 CE #310 5-66

PLEASE RETURN TO
LOS ANGELES COUNTY ENGINEER
403 LOS ANGELES COUNTY ENGINEERING BLDG.

Note: Any Additions or Changes on this Sheet Must be Made or Circled in Red Ink With Date and Name of Person Making Change

Do not extend this side of this line.

F.B. _____ PG. _____

F.B. 1626 Pg. 97

Profile No. ____ Notes Red ____ Plotted ____ Job No. 0054.63 Division No. ____
Date ____ Date ____ Survey of TWO STRIKE PARK
X-Sec. No. ____ Notes Chkd. ____ Checked ____ Survey by L.V. SMITH Notes L.V.S. Date 10-5-67
Date ____ Date ____ Map No. ____ Indexed C.J.G. Date OCT 16 '67

TWO STRIKE PARK

J.N. 0054.63

PROFILE & CROSS-SECTION ALONG ℄ OF PROPOSED DRAIN (PARELLEL WITH & 15 FT. NLY. OF SOUTHERLY BOUNDRY OF TWO STRIKE PARK

OCT. 1967

PARTY.
L.V. SMITH
J.P. McCALL
V.L. HUCKABY
J.T. FALSEY

STATION	B.S.	H.I.	F.S.	ELEV.

NOTE: ANY ADDITIONS OR CHANGES ON THIS SHEET MUST BE MADE OR CIRCLED IN RED INK, WITH DATE AND NAME OF PERSON MAKING CHANGE.

Do not extend notes this side of this line.

PLEASE RETURN TO
LOS ANGELES COUNTY ENGINEER
403 Los Angeles County Engineering Bldg.

76-1298 CE 307 3-61

76-L298 CE 307 3-61

PLEASE RETURN TO
LOS ANGELES COUNTY ENGINEER
403 LOS ANGELES COUNTY ENGINEERING BLDG.

NOTE: ANY ADDITIONS OR CHANGES ON THIS SHEET MUST BE MADE OR CIRCLED IN RED INK, WITH DATE AND NAME OF PERSON MAKING CHANGE

Do not extend notes this side of this line.

STATION	B.S.	H.I.	F.S.	ELEV.		
B.M. COR.# 2	769	184056		1832 87	B.M. COR #2 ELEV. = 1832.87 F.B. 1626-18	
					CO. SURVEYOR STD. BRASS CAP MON. IN	
					CONC. S.E. CORNER OF PARK	
0+00			691	183365		℄
			668	183388		5FT. DIRT
			735	183321	5FT DIRT	
0+50			676	183380		℄
5' R.			60	18346		GRASS
5' L.			727	183329	GRASS	
1+00			712	183344		℄
5' R.			64	18342		GRASS
5' L.			77	18329	GRASS	
1+50			908	183148		℄
5' R.			80	18326		GRASS
5' L			99	18307	GRASS	
2+00			983	183073		℄
5' R.			86	18320	GRASS	
5' L			106	18300		GRASS
2+50	345	183290	1111	182945		℄ 1x1
5' R.			27	18302		GR
5' L.			41	18288		

F.B. 1626 Pg. 98

Job No. 0054.63 Division No. ____ Notes Red ____ Plotted ____ Profile ____

Survey of TWO STRIKE PARK Date ____ Date ____ No. ____

Survey by L.V. SMITH Notes L.V. SMITH Notes Chkd. ____ Checked ____ X-Sec. ____

Indexed C.J. GALLI Date ____ Date ____ Date ____ No. ____

76-L298 CE 307 3-61

PLEASE RETURN TO
LOS ANGELES COUNTY ENGINEER
403 LOS ANGELES COUNTY ENGINEERING BLDG.

NOTE: ANY ADDITIONS OR CHANGES ON THIS SHEET MUST BE MADE OR CIRCLED IN RED INK, WITH DATE AND NAME OF PERSON MAKING CHANGE.

Do not extend notes this side of this line.

STATION	B. S.	H. I.	F. S.	ELEV.		
		1832.90				
3+00			5.58	1827.32		℄
5' R.			5.2	1827.7		GRASS
4 L.			5.6	1827.3	BOT. BRK	
5 L.			5.1	1827.8	TOP BERM	
3+41			6.0	1826.9		℄ BOT DRAIN
3+50			5.1	1827.8		℄ ON SLOPE
1' R			6.0	1826.9		BOT BRK
5' R.			5.2	1827.7		DIRT
1' L			4.9	1828.0	TOP BERM	
5' L.			6.0	1826.9	DIRT.	
3+55			6.2	1826.7		℄ BOT DRAIN
4+00			5.60	1827.30		℄
5' R.			4.6	1828.3		GRASS
5' L.			6.5	1826.4	GRASS	
4+50			5.77	1827.13		℄
5' R.			4.3	1828.6		GRASS
5' L.			6.9	1826.0	GRASS	
5+00			5.06	1827.84		℄
5' R.			4.3	1828.6		GRASS
5' L.			6.2	1826.7	GRASS	

Profile Notes Red ____ Plotted ____ Job No. 0294.63 Division No. ____
No. ____ Date ____ Date ____ Survey of TWIN STRIKE PARK
X-Sec. ____ Notes Chkd. ____ Checked ____ Survey by L.Y. SMITH Notes L.Y.S. Date 10-5-67
No. ____ Date ____ Date ____ Map No. ____ Indexed C.J. CALL Date ____

F. B. 1626 Pg. 99

76-L298 CE 307 3-61

PLEASE RETURN TO
LOS ANGELES COUNTY ENGINEER
403 LOS ANGELES COUNTY ENGINEERING BLDG.

NOTE: ANY ADDITIONS OR CHANGES ON THIS SHEET MUST BE MADE OR CIRCLED IN RED INK, WITH DATE AND NAME OF PERSON MAKING CHANGE

Do not extend notes this side of this line.

STATION	B. S.	H. I.	F. S.	ELEV.		
		1832 90				
5+50			679	1826 11		℄
5' R			60	1826 9		GRASS
2 L			71	1825 8	BOT DRAIN	
5' L			61	1826 8	TOP BERM	
6+00			730	1825 60		℄ TOP BERM
3' R			80	1824 9		BOT DRAIN
5' R.			76	1825 3		GRASS
3' L			87	1824 2	BRK IN GRADE	
5' L.			89	1824 0	ON SLOPE	
6+50	656	1831 91	755	1825 35		℄ SLOPE OF BERM
2' R.			74	1824 5		BOT. DRAIN
5' R.			68	1825 1		DIRT
1' L.			61	1825 8	TOP BERM	
5' L.			77	1824 2	ON SLOPE	
7+00			724	1824 67		℄ ON SLOPE
1' R			76	1824 3		BOT DRAIN
5' R			71	1824 8		ON SLOPE
2' L			63	1825 6	TOP BERM	
5' L.			71	1824 8	ON SLOPE	
7+50			751	1824 40		℄ DRAIN

F. B. 1626 Pg. 100
Job No. 0054.63 Division No. ____ Notes Red ____ Plotted ____ Profile
Survey of TWO STRIKE PARK Date ____ Date ____ No. ____
Survey by L.V. SMITH Notes L.V.S. Notes Chkd. ____ Checked ____ X-Sec.
Indexed C. J. GALLI Date ____ Date ____ Date ____ No. ____

LOS ANGELES COUNTY ENGINEER

NOTE: ANY ADDITIONS OR CHANGES ON THIS SHEET MUST BE MADE OR CIRCLED IN RED INK, WITH DATE AND NAME OF PERSON MAKING CHANGE.

Do not extend notes this side of this line.

STATION	B. S.	H. I.	F. S.	ELEV.		
		1831 91				
7+50 1' R			[illegible]	1824 5		BOT BRK.
5' R			58	1826 1		ON [illegible]
[illegible] L.			6[illegible]	1825 6	TO [illegible]	
5' L			70	1824 9	[illegible]	
8+00			[illegible]	1824 32		[illegible]
3' R			58	1826 [illegible]		TOP [illegible]
5' [illegible]			55	1826 4		DIRT
5' L			58	1826 1	TOP [illegible]	
8+[illegible]			75	1824 4		BOT [illegible]
8+[illegible]			[illegible]	1825 5		[illegible]
2+[illegible]			655	1825 36		[illegible]
5' R.			73	1824 6		BOT [illegible]
8' L			61	1825 8	TO [illegible]	
5' [illegible]			67	1825 2	ON SLOPE	
T.P.	2.42	1824 60	973	1822 13		
8+50			404	1820 56		
8+58.81			[illegible]	1818 56		
B.M. COR. #3			780	1816 8[illegible]	B.M. COR. Nº 3 ELEV: 1816.84 F.B. 16[illegible] 18	
					STD. COUNTY SURVEYOR BRASS CAP	
					MON. IN CONC. S.W. COR. OF PARK	

Name Red ____ Plotted ____ Job No. 005463 Division No. ____ F.B. 1626

No. ____ Date ____ Date ____ Survey of TWO STOKE PARK

X-Sec. ____ Notes Chkd. ____ Checked ____ Survey by L.V. SMITH Notes L.V.S. Date 10-5-67

No. ____ Date ____ Date ____ Map No. ____ Indexed ____ Date ____

1626 Pg. 102

Job No. _____ Division No. _____ Notes Red _____ Plotted _____

Survey of _____ Date _____ Date _____ No. _____

Survey by _____ Notes _____ Notes Chkd. _____ Checked _____

Indexed _____ Date _____ Date _____ Date _____

STATION	B.S.	H.	F.	F.