Notes Ck'd by	Survey of WEST WHITTIER PRK
Map No.	W. O. 8591 Tape No. St'd. °F
Office Work	Surveyed by HELLSTROM
Checked	Notes Date 4-1950
Date	Indexed E. C. Johnson 4-27-50

F. B. 1627 PG. 1

J. N. 8591

WEST WHITTIER PARK

TOPOGRAPHY 1" = 40' P.T. Sht.-

W.S. 39

C.S.B - 2257

H.C. 16-87

Microfilmed 9/30-84.

F. B. 1628 PG. 2

RETURN TO
LOS ANGELES COUNTY SURVEYOR
726 LOS ANGELES COUNTY
ENGINEERING BLDG.

Do not extend notes this side of this line.

Note: Any Additions or Changes on This Sheet Must be Made or Circled in Red Ink With Date and Name of Person Making Change.

F. B. 1628 Pg. 3

Notes Ck'd by	Survey of WEST WHITTIER PRK
Map No.	W. O. 8591 Tape No. Sf'd °F
Office Work	Surveyed by HALLSTROM
Checked	Notes Date 4-1950
Date	Indexed X C. Johnson 4-27-50

Note: Any Additions or Changes on This Sheet Must be Made or Circled in Red Ink With Date and Name of Person Making Change.

Do not extend notes this side of this line.

RETURN TO
LOS ANGELES COUNTY SURVEYOR
726 LOS ANGELES COUNTY
ENGINEERING BLDG.

76F3098 247 10M 1-49

F. B. 1628 Pg. 4

RETURN TO
LOS ANGELES COUNTY SURVEYOR
725 LOS ANGELES COUNTY
ENGINEERING BLDG.

Do not extend notes this side of this line.

Note: Any Additions or Changes on This Sheet Must be Made or Circled in Red Ink With Date and Name of Person Making Change.

Notes Ck'd by KRM	Survey of WEST WHITTIER PK
Map No. B-2257	W. O. 8591 Tape No. 091 St'd 68 °F
Office Work Drawn	Surveyed by Hellstrom
Checked McPherson	Notes A.N.H. Date 4-17-50
Date July 1950	Indexed K. C. Johnson

F. B. 1628 Pg. 5

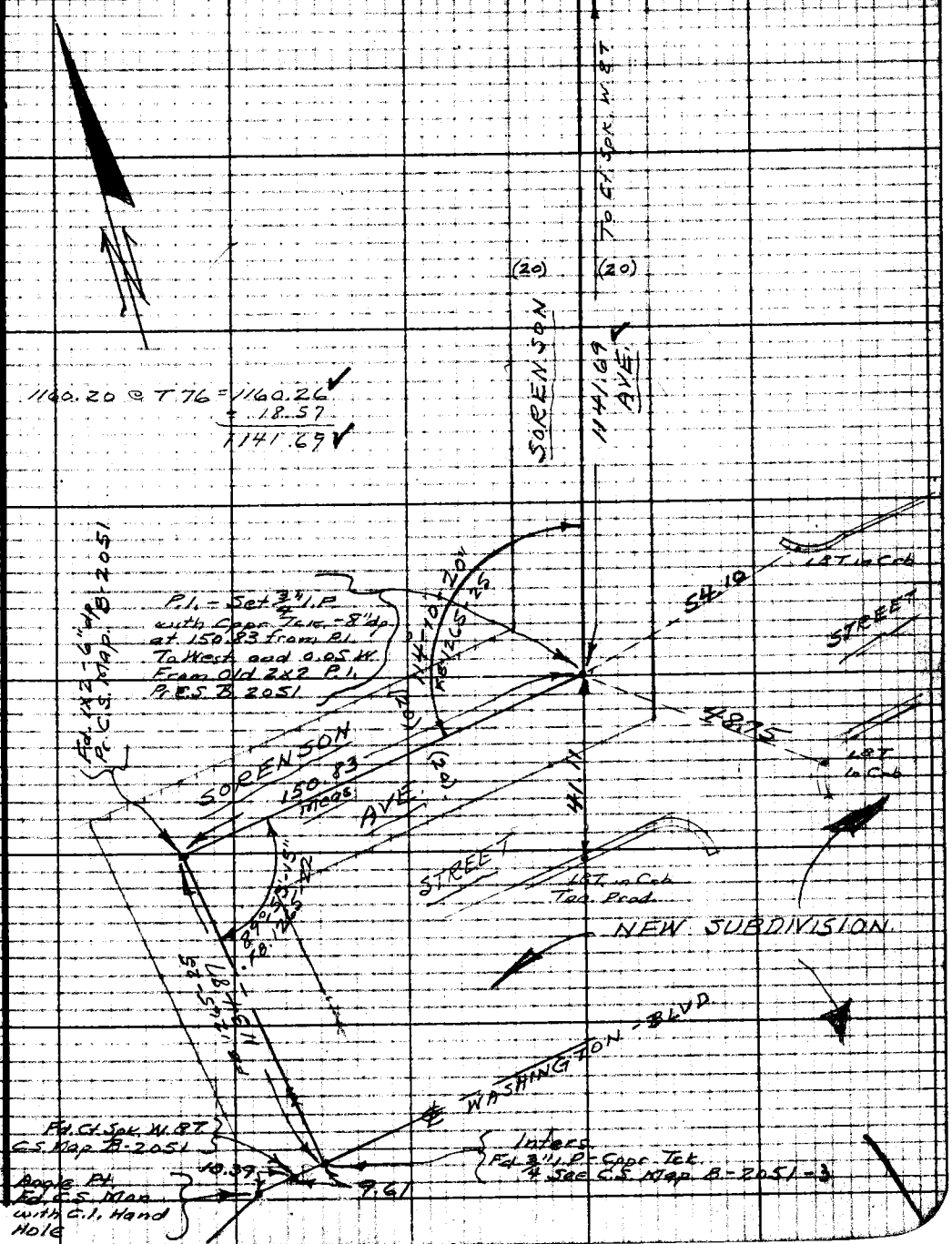

Note: Any Additions or Changes on This Sheet Must be Made or Circled in Red Ink With Date and Name of Person Making Change.

Do not extend notes this side of this line.

W.S. 37, A-58, A-6

RETURN TO
LOS ANGELES COUNTY SURVEYOR
726 LOS ANGELES COUNTY
ENGINEERING BLDG.

76F3095 247 10M 1-49

RETURN TO
LOS ANGELES COUNTY SURVEYOR
726 LOS ANGELES COUNTY
ENGINEERING BLDG.

Note: Any Additions or Changes on This Sheet Must be Made or Circled in Red Ink With Date and Name of Person Making Change.

Do not extend notes this side of this line.

WS. 37, B-5

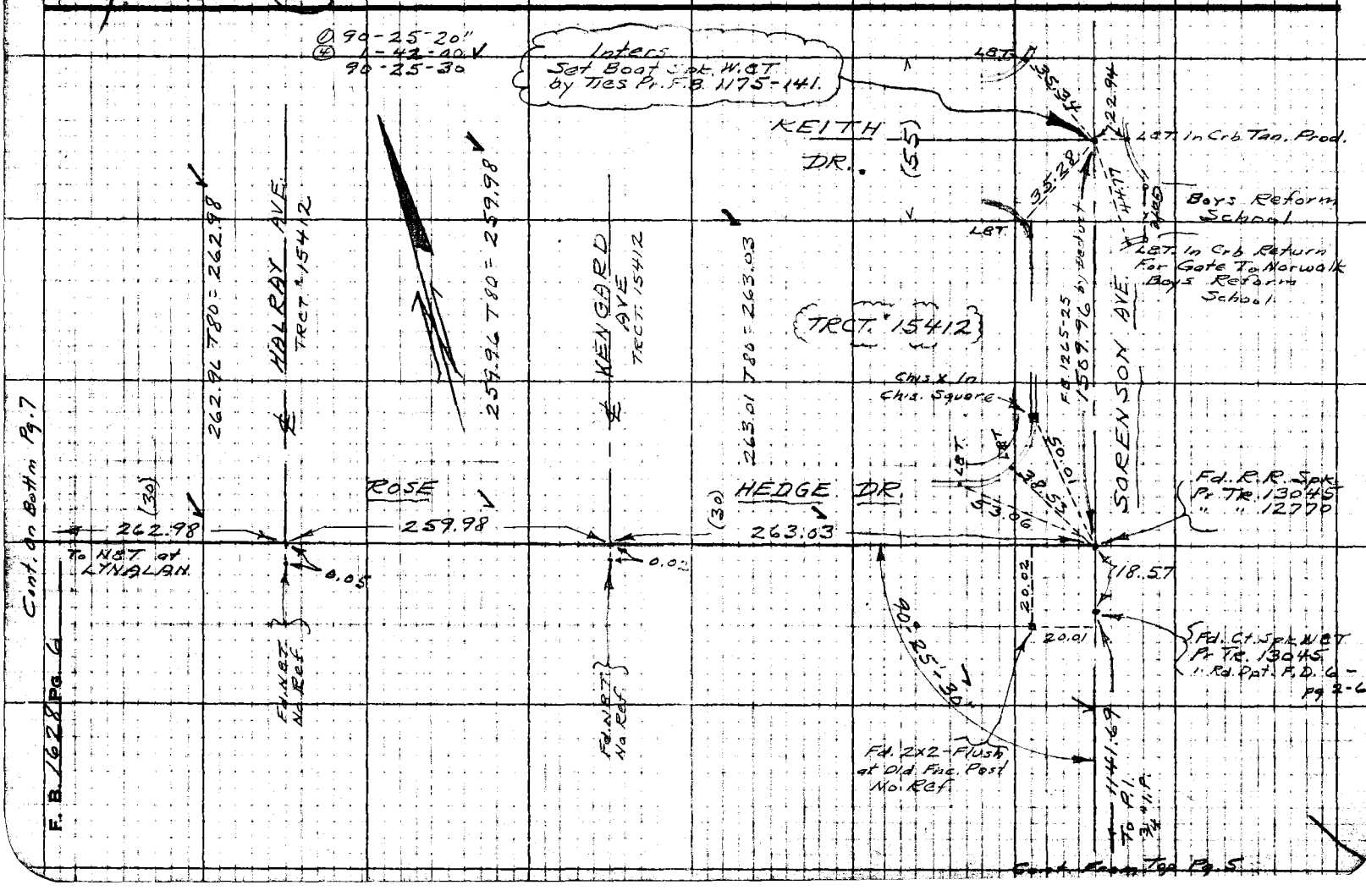

Notes Ck'd by [illegible]	Survey of WEST WHITTIER PRK
Map No. B-2257	W. O. 8591 Tape No. 091 SPG 68 °F
Office Work Dunn	Surveyed by Hellstrom
Checked McPhuson	Notes B.N.H. Date 4-18-50
Date July 1950	Indexed C. Johnson

F. B. 1628 PG. 7

Cont. On Bkm. Pg. 8

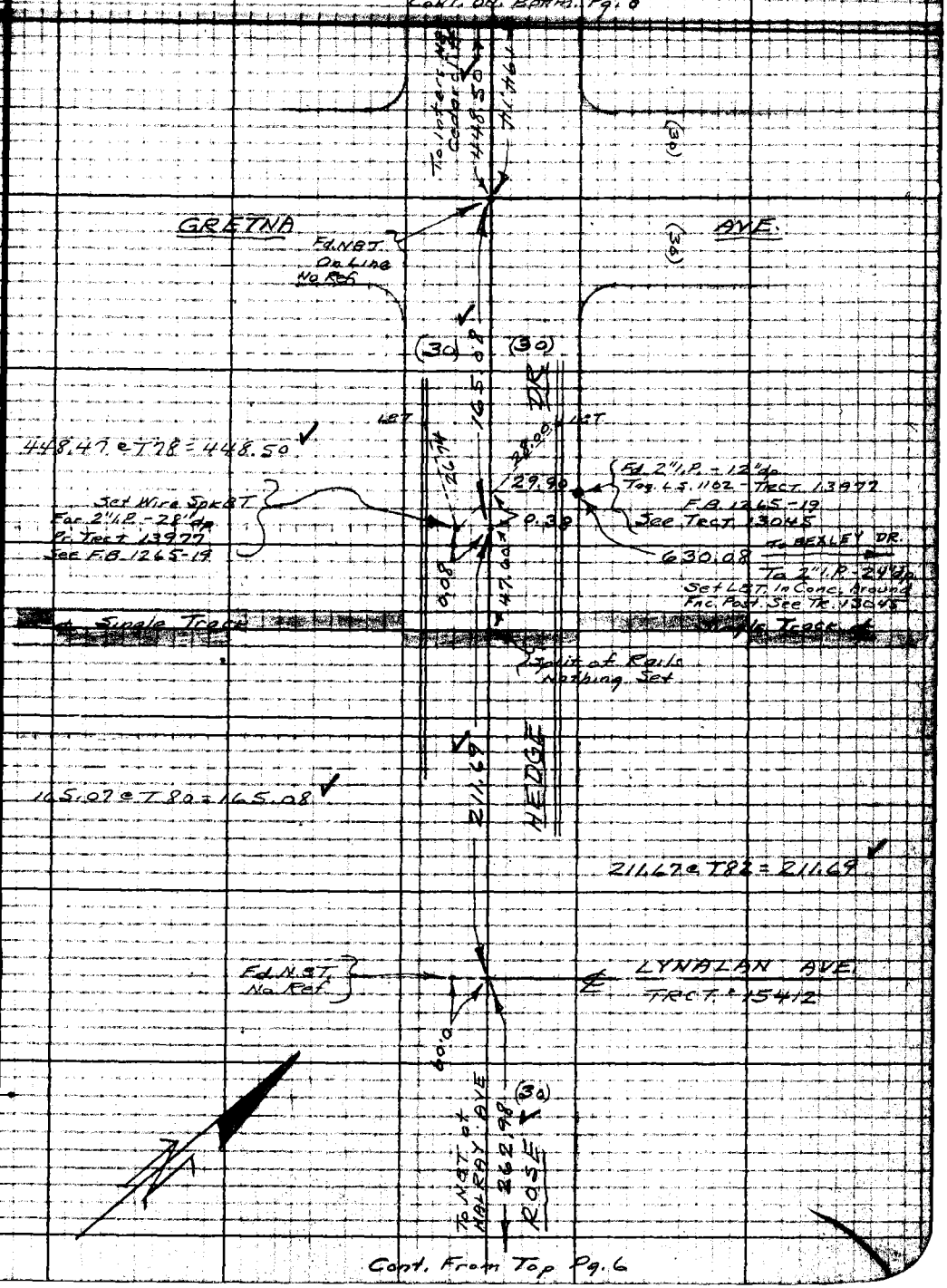

Cont. From Top Pg. 6

Notes: Any Additions or Changes on This Sheet Must be Made or Circled in Red Ink With Date and Name of Person Making Change.

Do not extend notes this side of this line.

RETURN TO LOS ANGELES COUNTY SURVEYOR 726 LOS ANGELES COUNTY ENGINEERING BLDG.

A-5 108

A-5 125

A-5 87

A-5 37, A-5

26F3098 247 TOM 5-49

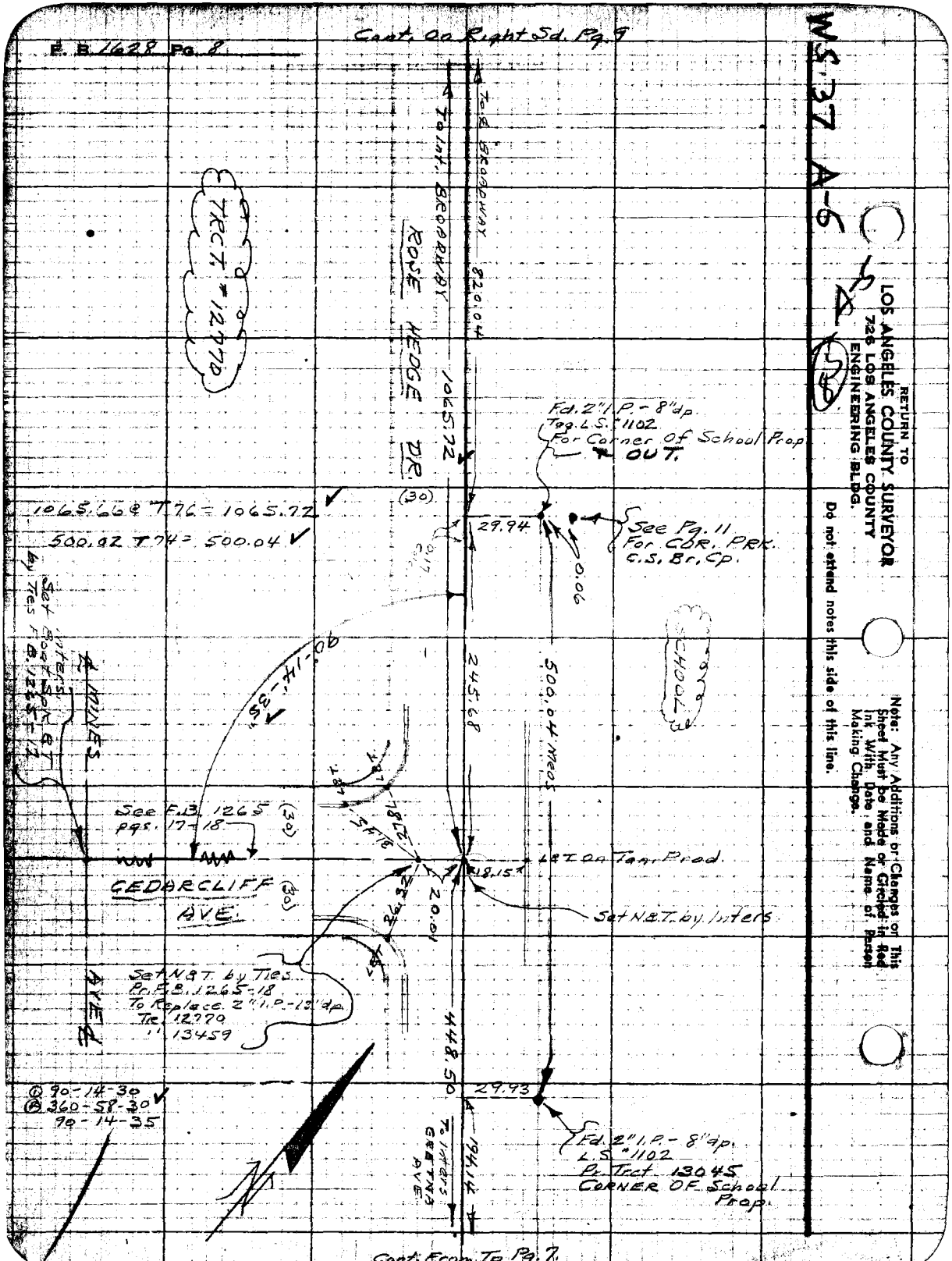

E. B. 1628 Pg. 8
Cont. On Right Sd. Pg. 9
WS 37 A-6
RETURN TO
LOS ANGELES COUNTY SURVEYOR
726 LOS ANGELES COUNTY
ENGINEERING BLDG.
Do not extend notes this side of this line.
Note: Any Additions or Changes on This Sheet Must be Made or Circled in Red Ink With Date and Name of Person Making Change.
To ℄ BROADWAY
To Int. BROADWAY
820.04
ROSE HEDGE DR.
1065.72
(30)
TRCT. #12770
Fd. 2" I.P. - 8" dp.
Tag. L.S. #1102
For Corner Of School Prop
OUT.
1065.66 @ T76 = 1065.72
500.02 T74 = 500.04
29.94
See Pg. 11
For COR. PRK.
C.S. Br. Cp.
0.06
SCHOOL
90-14-35
245.68
500.04 Meas
℄ MINES
Set Inters. Spk. & T by Ties F.B. 1265-12
See F.B. 1265
pgs. 17-18
(30)
CEDARCLIFF
AVE.
(30)
18.15
L&T On Tan. Prod.
Set N.&T. by Inters
20.01
Set N&T. by Ties
Pr. F.B. 1265-18
To Replace 2" I.P. - 12" dp.
Tie 12770
" 13459
AVE ℄
448.50
29.93
Fd. 2" I.P. - 8" dp.
L.S. #1102
Pr. Trct. 13045
CORNER OF School Prop.
To Inters GRETNA AVE.
194.14
① 90-14-30
Ⓐ 360-58-30
90-14-35
Cont. From To Pg. 7

Notes Ck'd by [illegible]	Survey of WEST WHITTIER PRK
Map No. B-2257	W. O. 8591 Tape No. 091 Sta. 68
Office Work [illegible]	Surveyed by Hellstrom
Checked [illegible]	Notes A.N.H. Date 4-1950
Date July 1950	Indexed A. C. Johnson

F. B. 1628 Pg. 9
① 90-19-20
④ 361-17-40
90-19-25

CONT. ON BST TM. Pg. 10

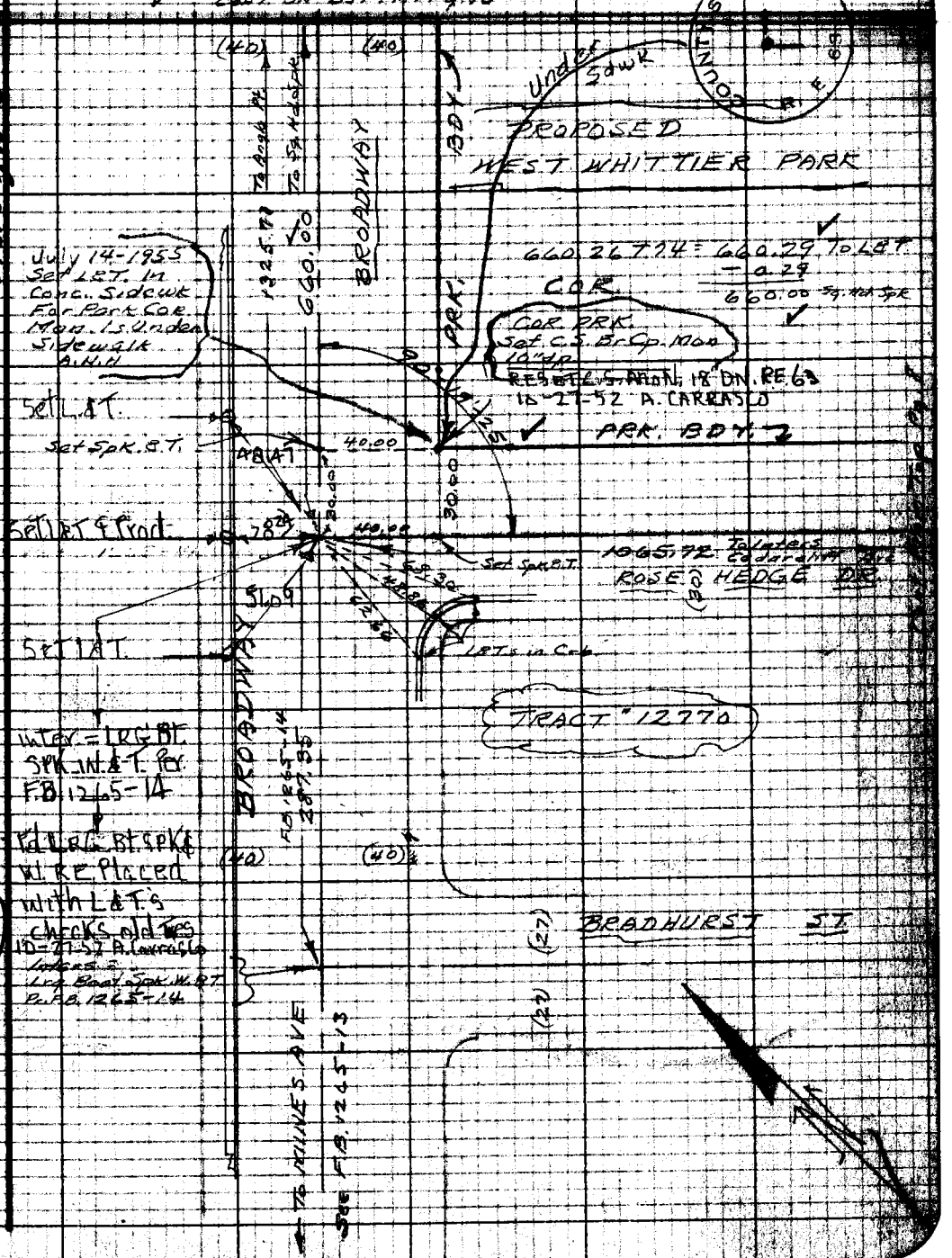

Notes Any Additions or Changes on This Sheet Must be Made or Circled in Red Ink With Date and Name of Person Making Change.

Do not extend notes this side of this line.

RETURN TO
LOS ANGELES COUNTY SURVEYOR
726 LOS ANGELES COUNTY
ENGINEERING BLDG.

W.S. 37 A-5

A-5

A-5

A-5

7623098 247 10M 1-49

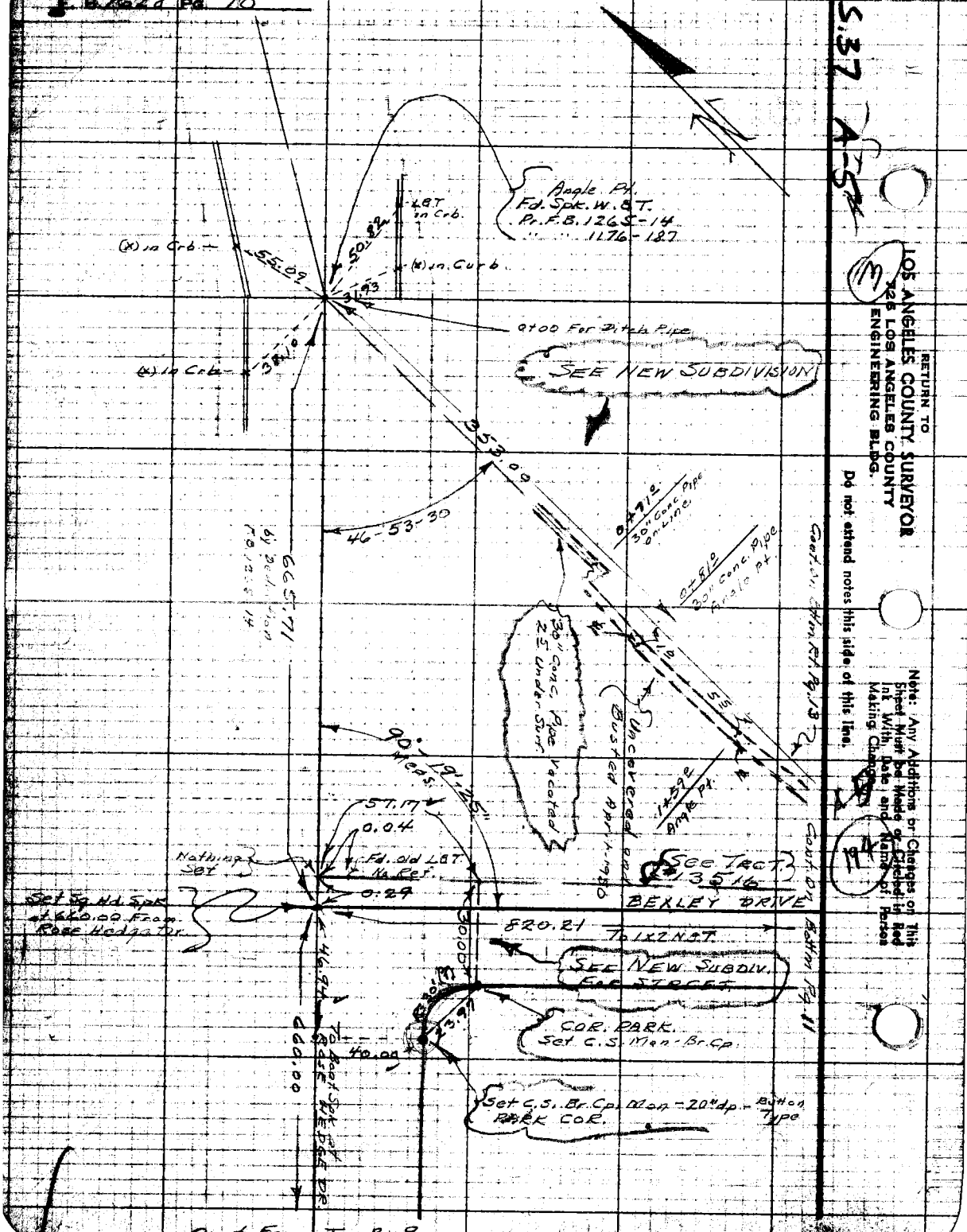

E.B. 1628 Pg. 10
WS.37 A-5
RETURN TO
LOS ANGELES COUNTY SURVEYOR
726 LOS ANGELES COUNTY
ENGINEERING BLDG.
Do not extend notes this side of this line.
Note: Any Additions or Changes on This Sheet Must be Made or Circled in Red Ink With Date and Name of Person Making Changes.
Angle Pt.
Fd. Spk. W. & T.
Pr. F.B. 1265-14
" " 1176-187
LBT in Crb.
(x) in Crb.
(x) in Curb
55.09
50.82
31.93
38.10
0+00 For Ditch Pipe
SEE NEW SUBDIVISION
353.00
46-53-30
665.71
0+71 30" Conc. Pipe on Line
0+81 30" Conc. Pipe Angle Pt.
30" Conc. Pipe Vacated 25' Under Surf.
Uncovered and Busted Apr. 1-1950
1+59 Angle Pt.
Cont. On Bottm Rt. Pg. 13
Cont. On Bottm Pg. 11
90° Meas.
19'-25"
57.17
0.04
Nothing Set
Fd. old LBT No. Ref.
0.29
Set Sq. Hd. Spk at 660.00 From Rose Hedge Dr.
SEE TRCT. 13516
BEXLEY DRIVE
820.21
To 1x2 N.&T.
30.00
SEE NEW SUBDIV. FOR STREET
COR. PARK. Set C.S. Mon-Br.Cp.
46.94
660.00
To Boot Spk. at Rose Hedge Dr.
40.00
Set C.S. Br.Cp. Mon-20" dp.-Button Type PARK COR.
Cont. From Top Pg. 9

Notes Ck'd by [signature]	Survey of WEST WHITTIER PRK
Map No. B-22.57	W. 08591 Tape No. 091 Std. 68 °F
Office Work Drawn	Surveyed by Hellstrom
Checked [signature]	Notes A.W.H. Date 4-25-50
Date July 1950	Indexed C. Johnson

F. B. 1628 Pg. 11

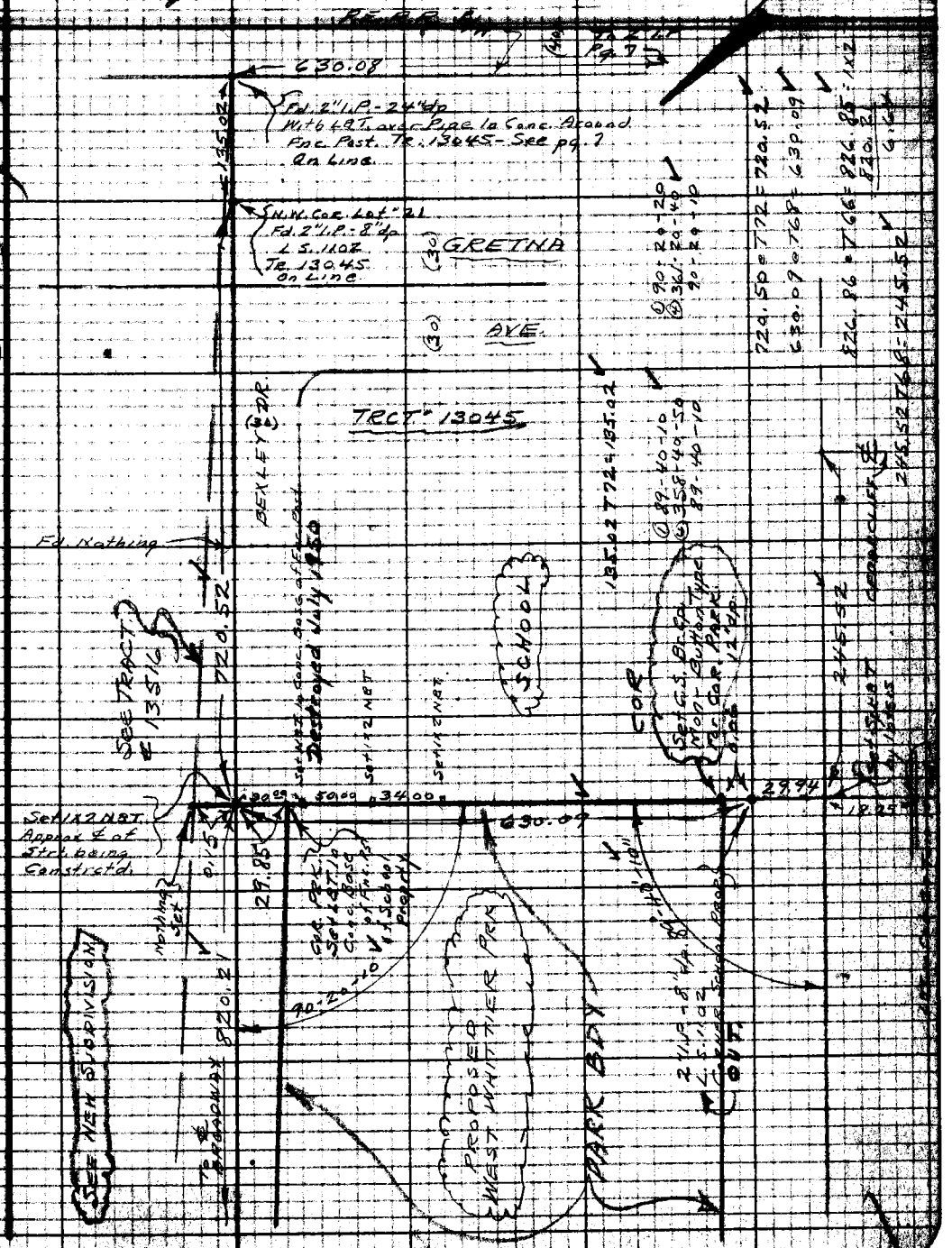

Cont. From Bottm Rt. Pg. 10

RETURN TO
LOS ANGELES COUNTY SURVEYOR
726 LOS ANGELES COUNTY
ENGINEERING BLDG.

Do not extend notes this side of this line.

Note: Any Additions or Changes on This Sheet Must be Made or Circled in Red Ink With Date and Name of Person Making Change.

W.S. 37 A & B-5

F. B. 1628 PG. 12

RETURN TO
LOS ANGELES COUNTY SURVEYOR
726 LOS ANGELES COUNTY
ENGINEERING BLDG.

Do not extend notes this side of this line.

Note: Any Additions or Changes on This Sheet Must Be Made or Circled in Red Ink With Date and Name of Person Making Change.

Notes Ck'd by [illegible]	Survey of WEST WHITTIER PK
Map No. B-2257	W. 0.8591 Tape No. 091 Std. 68 °F
Office Work DMWN	Surveyed by Hellstrom
Checked McPherson	Notes A.N.H. Date 5-26-50
Date July 1950	Indexed C. Johnson

F. B. 1628 PG. 13

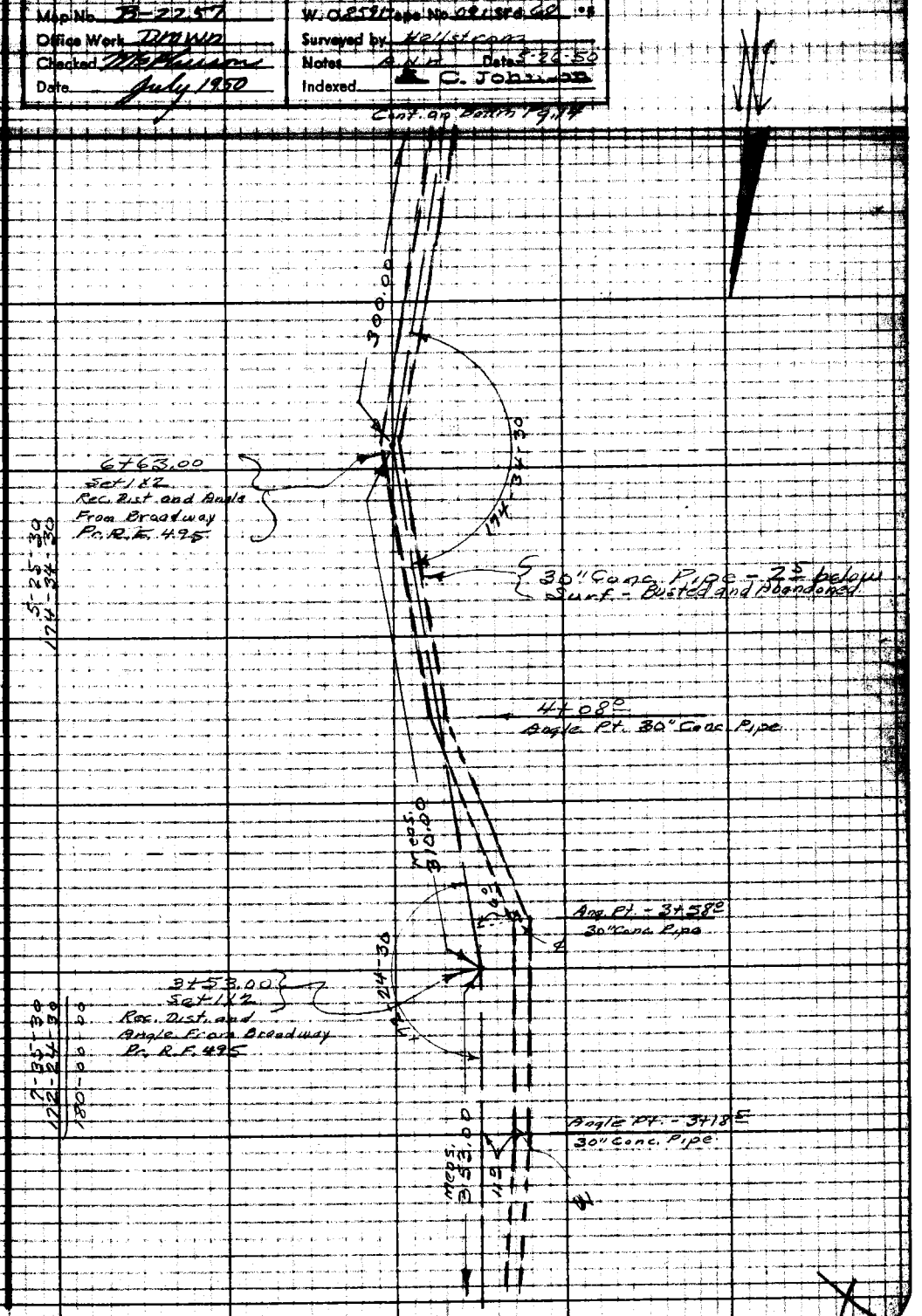

Note: Any Additions or Changes on This Sheet Must be Made or Circled in Red Ink With Date and Name of Person Making Change.

Do not extend notes this side of this line.

RETURN TO
LOS ANGELES COUNTY SURVEYOR
726 LOS ANGELES COUNTY
ENGINEERING BLDG.

76F3095 247 10M 5-49

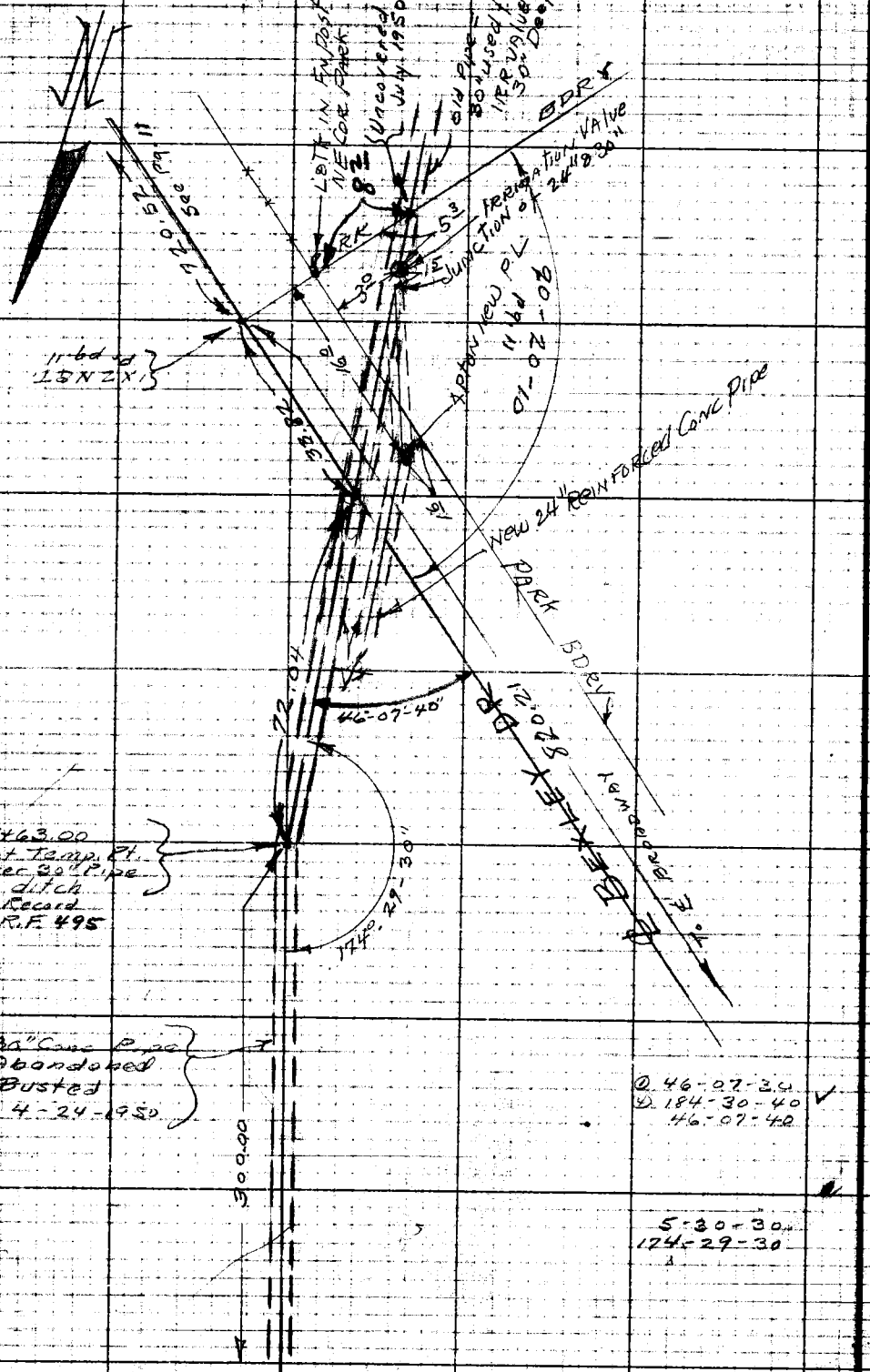

RETURN TO
LOS ANGELES COUNTY SURVEYOR
725 LOS ANGELES COUNTY
ENGINEERING BLDG.
Do not extend notes this side of this line.

Note: Any Additions or Changes on This Sheet Must be Made or Checked in Red Ink With Date and Name of Person Making Change.

Profile No. ____ Notes Red. ____ Plotted ____ Job No. 8591 Division No. ____ F.B. 1628 - 15

Date ____ Date ____ Survey of West Whittier Park

X-Sec. No. ____ Notes Chkd. ____ Checked ____ Survey by R.C. Bowers Notes J.P. Menne Date 5-24-50

Date ____ Date ____ Map No. ____ Indexed C. Johnson Date 5-31-50

NOTE: ANY ADDITIONS OR CHANGES ON THIS SHEET MUST BE MADE OR CIRCLED IN RED INK, WITH DATE AND NAME OF PERSON MAKING CHANGE.

PLEASE RETURN TO
LOS ANGELES COUNTY SURVEYOR
700 HALL OF RECORDS

Do not extend notes this side of this line.

STATION	B.S.	H.I.	F.S.	ELEV.

Bench Levels
on
C.S. Monuments
on boundary of
West Whittier Park

FORM 307 10M 10-48

FORM 307 10M 10-46

PLEASE RETURN TO
LOS ANGELES COUNTY SURVEYOR
700 HALL OF RECORDS

NOTE: ANY ADDITIONS OR CHANGES ON THIS SHEET MUST BE MADE OR CIRCLED IN RED INK, WITH DATE AND NAME OF PERSON MAKING CHANGE.

Do not extend notes this side of this line.

STATION	B. S.	H. I.	F. S.	ELEV.	
B.M.-B.D.62				175 253	B.M. # B.D.62 {Keith Dr. & 1st Alley So. of Hadley St. S.E. Cor. (cut spk. in curb 10' S. of S. end curb F.B. 1176-18
	5 549	180 802	3 372	177 ~~430~~ 29	
	4 405	181 835	6 523	175 ~~312~~ 09	
	4 857	180 169	5 806	174 ~~363~~ 59	
	3 443	177 806	5 552	172 ~~254~~ 49	Adj Lead & Tack N.E. Cor. Park
	2 490	174 744	5 508	169 ~~236~~ 29	
	4 117	173 353	6 440	166 ~~913~~ 05	Adj C.S. Mon. S.E. Cor. Park
	6 075	172 988	6 139	166 ~~849~~ 0	
	4 238	171 087	5 179	165 ~~908~~ 897	
	4 781	170 689	5 032	165 ~~657~~ 45	Adj C.S. Mon. S.W. Cor. Park (Elev N.G. Mon Reset 10-2-52)
	4 988	170 645	4 105	166 ~~540~~ 27	
	5 852	172 392	5 227	167 ~~165~~ 50	Adj C.S. Mon. B.C. N.W. Cor Park 40' E ℄ Broadway
	6 688	173 853	4 499	169 ~~354~~ 38	
	5 523	174 877	3 620	171 ~~257~~ 40	
	6 420	177 677	3 062	174 615	(El. 174.575) BM # BD8 {S.E. Cor. Broadway & Hadley St. L&T. in curb 48' N of S. end curb R.
	5 448	180 ~~053~~ 63	4 790	~~175 253~~ 175.253	BM # BD62 - (Description same as above)
	6 550	181 ~~813~~ 2	3 708	178 ~~185~~ 1	
	6 742	184 ~~857~~ 5	3 067	181 ~~780~~ 8	
	4 437	186 ~~217~~ 2	4 606	181 ~~611~~ 21	B.M. # BD.63 El. 181.575 Western Ave. & Rincon Dr. N.W. Cor. - cut spk. in curb 12' N.E. of ℄ Prod. Rincon Dr.

Profile No. X-Sec. No.
Plotted Date
Notes Red Date
Notes Chkd HNB Date 6-1-50
Division No.
Job No.
Survey of
Survey by
Notes
Indexed E. C. Johnson Date

Notes Ck'd by [illegible]	Survey of West Whittier Park
Map No. [illegible]	W.I.O. Tape No. Std. °F
Office Work [illegible]	Surveyed by
Checked [illegible]	Notes Date
Date 7/18/50	Indexed A. C. Johnson 10-30-52

F. B. 1628 PG. 17

Copy of Notes by A. Lambrano & Jim Stubchaer 7/17/50

* Note

Original Vellum Tracing given to C.E.A. 7/18/50



Note: Any Additions or Changes on this Sheet Must be Made or Circled in Red Ink With Date and Name of Person Making Change.

Do not extend notes this side of this line.

RETURN TO
LOS ANGELES COUNTY SURVEYOR
725 LOS ANGELES COUNTY
ENGINEERING BLDG.

RETURN TO
LOS ANGELES COUNTY SURVEYOR
726 LOS ANGELES COUNTY
ENGINEERING BLDG.

Note: Any Additions or Changes on This Sheet Must be Made or Circled in Red Ink With Date and Name of Person Making Change.

Do not extend notes this side of this line.

B.B. 1628 Pg. 18

76L298 S & E #307 9-54

PLEASE RETURN TO
LOS ANGELES COUNTY SURVEYOR
726 LOS ANGELES COUNTY ENGINEERING BLDG.

NOTE: ANY ADDITION OR CHANGES ON THIS SHEET MUST BE MADE OR CIRCLED IN RED INK, WITH DATE AND NAME OF PERSON MAKING CHANGE.

Do not extend notes this side of this line.

STATION	B. S.	H. I.	F. S.	ELEV.	
					J.N. #0814.08
					WEST WHITTIER BRANCH COUNTY LIBRARY - (JULY-1955)
					N.E. COR. BROADWAY and ROSE HEDGE DR. (#11405 Rose Hedge Dr. Whittier)
					LEVELS TO ESTABLISH FIN. FL. ELEV. - FOR CONTRACTOR.
					SEE Pg. 20 - FOR PLAN and Offset Stakes (5° Ft.)
B.M. C.S. Mon				167 15	B.M. - ELEV. 167.150 F.B. 1628-16 C.S. MON - 20" dp N.W. COR PARK - S.E. COR BEXLEY DR. - B.C. - 40' E. of ℄ BROADWAY
	5 75	172 90			
TP			5 56	167 34	
	4 62	171 96			
TP			5 56	166 40	
	4 48	170 88			
Curb			4 84	166 04	
T.B.M. #1			4 81	166 07	T.B.M. #1 - L&T In Conc. Sdwk. S.W. COR PARK pr. pg. 9-20
	5 02	171 09			
TBM #2			3 36	167 73	TBM #2 set chisel mk in st. sign post Rose Hedge Dr. & Broadway (finished floor elev)
	3 65	171 38			BROADWAY & ROSE HEDGE DR. - N.E COR. IRON Sign Post
TP			4 34	167 04	
	5 21	172 25			
TP			4 54	167 71	
	5 58	173 29			
B.M. C.S. Mon			6 11	167 18	BM - Elev 167.150 FB 1628-16 C.S. Mon. - 20" dp. N.W. Cor Park - S.E. Cor Bexley Dr. - B.C. - 40' E of ℄ Broadway

Profile Notes Red. ____ Plotted ____ Job No. 0814.08 Division No. 10 F.B. 1628 Pg. 17
No. ____ Date ____ Date ____ Survey of WEST WHITTIER BRNCH. CO. LIBRARY
X-Sec. Notes Chkd. ____ Checked ____ Survey by Hellstrom Notes M.A.W. Jo Date 7-13-55
No. ____ Date ____ Date ____ Map No. ____ Ch. Cl. Johnson Date 7-14-55

F. B. 1628 Pg. 20

Job No. 081438 Division No. 10 Notes Red. _____ Plotted _____ Profile

Survey of WEST WHITTIER BRNCH LIBRARY Date _____ Date _____ No. _____

Survey by HELLSTROM Notes A.H.H. Notes Chkd. J.J.F. Checked _____ X-Sec.

Indexed A. C. Johnson Date _____ Date 7-28-56 Date _____ No. _____

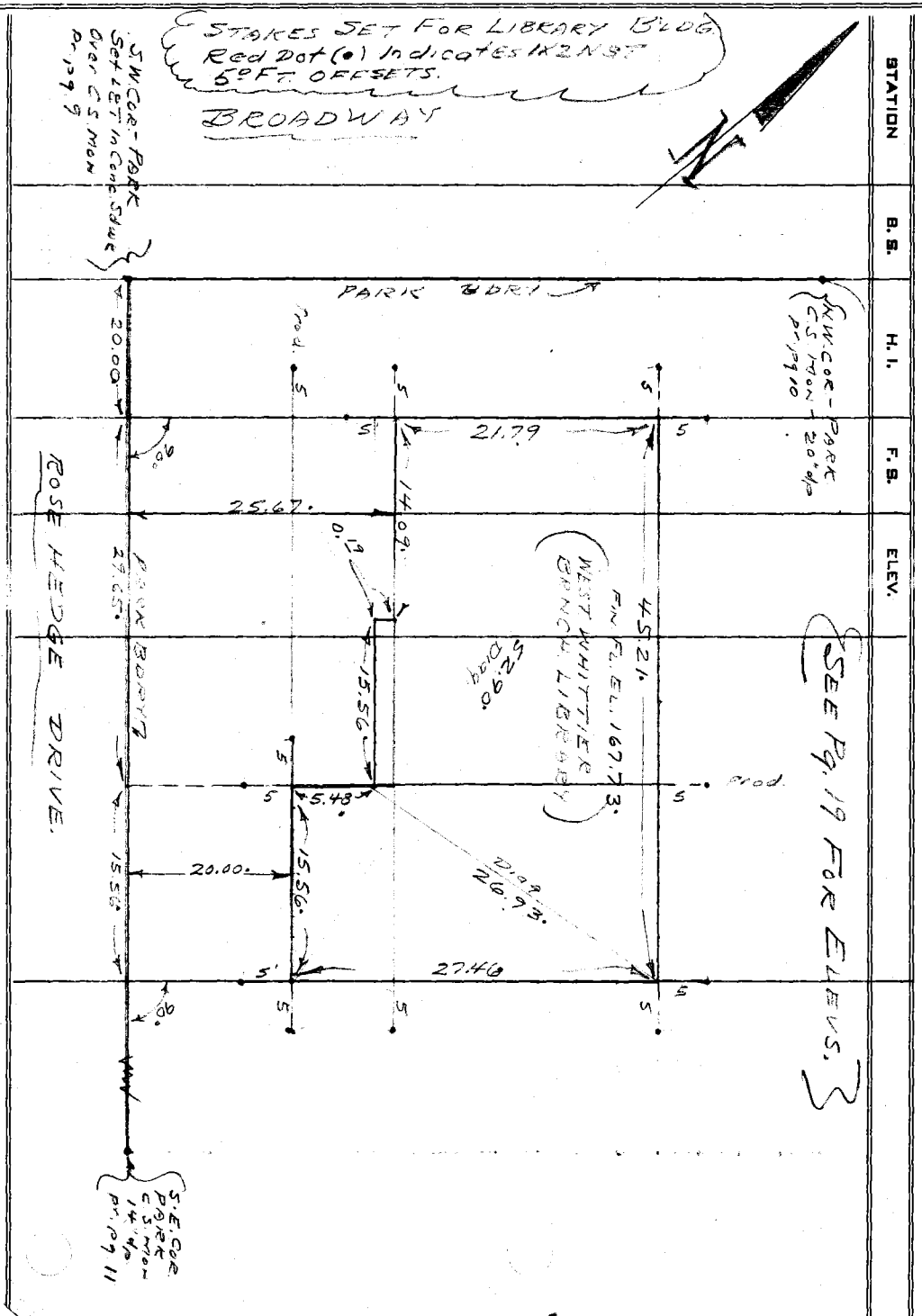

76L298 S & E #307 9-54

LOS ANGELES COUNTY SURVEYOR
726 LOS ANGELES COUNTY ENGINEERING BLDG.

RETURN TO

NOTE: ANY ADDITIONS OR CHANGES ON THIS MUST BE MADE OR CIRCLED IN INK, WITH DATE AND NAME OF PERSON MAKING CHANGE.

Do not extend notes this side of this line.

Profile No.	Notes Red.	Plotted	Job No. 081408	Division No. 10
	Date	Date	Survey of WEST WHITTIER LIBRARY	
X-Sec. No.	Notes Chkd.	Checked	Survey by Hellstrom	Notes A.N.H. Date 2-17-56
	Date	Date	Map No.	Checked Johnson Date 2-23-56

F. B. 1628 Pg. 21

J. N. 081408

WEST WHITTIER BRNCH. CO. LIBRARY

ELEVS. AND GRADES FOR PLANTER BOXES

CONC. WALKS AND CURBS AND PRKNG AREA

SEE BLUE PRINTS FOR PLAN & ELEVS. (By R. Snyder)
(SHT. A-1)

A. N. HELLSTROM
J. M. MALDONADO
G. L. MATTHIESEN
R. E. DOVER

STATION	B. S.	H. I.	F. S.	ELEV.

NOTE: ANY ADDITIONS OR CHANGES ON THIS SHEET MUST BE MADE OR CIRCLED IN RED INK, WITH DATE AND NAME OF PERSON MAKING CHANGE.

Do not extend notes this side of this line.

PLEASE RETURN TO
LOS ANGELES COUNTY SURVEYOR
726 Los Angeles County Engineering Bldg.

761298 S & E #307 9-54

76L298 S & E #307 9-54

PLEASE RETURN TO
LOS ANGELES COUNTY SURVEYOR
726 LOS ANGELES COUNTY ENGINEERING BLDG.

NOTE: ANY ADDITIONS OR CHANGES ON THIS SHEET MUST BE MADE OR CIRCLED IN RED INK, WITH DATE AND NAME OF PERSON MAKING CHANGE.

Do not extend notes this side of this line.

STATION	B. S.	H. I.	F. S.	ELEV.			
T.B.M. #2				167.73	T.B.M. #2 - Elev. 167.73 pr. pg. 19 - Chis. Line (-) In Iron Sign Post, N.E. Cor. Broadway & Rosehedge Dr		
	2 82	17055			Grade	C/F	
S.W. Cor. Plntr. Box			4 14	166.41	166.99	F-0.58	Top Planter
S.E. Cor. Plntr. Box			4 11	166.44	166.99	F-0.55	" "
E. Sd. Bldg. Int. Wlk & Bldg.			4 22	166.33	167.65	F-1.32	Top Conc. Walk
S.W. Cor. Park Area Top Crb. and Conc. Walk			4 01	166.54	167.53	F-0.99	Top Cb.
W. Sd. Prk Area Int. Conc. Walk & Tp. Crb			4 24	166.31	167.53	F-1.22	" "
N.W. Cor. Park Area Top Pav.			4 00	166.55	167.03	F-0.48	Top Pav.
10° Rad. Pt.			4 13	166.42			
E.C. 10' Rad. N. End Tp. Pav			4 23	166.32	167.25	F-0.93	Top Pav.
N.E. Cor. Park Area Tp. Pav.			4 01	166.54	167.25	F-0.71	Top Pav.
T.B.M. #1			4 48	166.07	T.B.M. #1 - Elev. 166.07 pr. pg. 19 - Lst. In Conc.		
	4 69	17076			Sdwk - S.W. Cor. Park		
So. Sd. Bldg. Top Conc. Wk - S. edg.			4 34	166.42	166.99	F-0.57	Top Conc. Walk
So. Sd. Bldg. Int. Wlk & Bldg.			3 80	166.96	167.06	F-0.10	" " "
TBM #2			3 03	167.73	pr. above - Chis. Line (-) In Sign Post		

F. B. 1628 Pg. 22 Job No. 081408 Division No. 10 Notes Red. Plotted Date No. Profile
Survey of WEST WHITTIER LIBRARY Date Date X-Sec.
Survey by Hellstrom Notes J.J.M. Notes Chkd. J.J.E. Checked
Indexed A. C. Johnson Date Date 2-28-56 Date No.

Profile No.	Notes Red. / Date	Plotted / Date	Job No. 081408	Division No. 10	F. B. 1628 Pg. 23
X-Sec. No.	Notes Chkd. / Date	Checked / Date	Survey of WEST WHITTIER LIBRARY		
			Survey by Hellstrom	Notes A.N.H.	Date 4-5-56
			Map No.	Index ~~C. Johnson~~	Date 4-8-56

J.N. #081408

WEST WHITTIER BRANCH COUNTY LIBRARY

ELEVS and GRADES FOR PARKING AREA

See Blue Prints For Plan and Grades (By R. Snyder)
(SHT. A-1)

A.N. HELLSTROM
J.M. MALDONADO
R.E. DOVER
Mathieson

STATION	B. S.	H. I.	F. S.	ELEV.

NOTE: ANY ADDITIONS OR CHANGES ON THIS SHEET MUST BE MADE OR CIRCLED IN RED INK, WITH DATE AND NAME OF PERSON MAKING CHANGE.

Do not extend notes this side of this line.

PLEASE RETURN TO
LOS ANGELES COUNTY SURVEYOR
726 Los Angeles County Engineering Bldg.

761 298 307 8-53

76L298 307 8-53

PLEASE RETURN TO
LOS ANGELES COUNTY SURVEYOR
726 LOS ANGELES COUNTY ENGINEERING BLDG.

NOTE: ANY ADDITIONS OR CHANGES ON THIS SHEET MUST BE MADE OR CIRCLED IN RED INK, WITH DATE AND NAME OF PERSON MAKING CHANGE.

Do not extend notes this side of this line.

STATION	B. S.	H. I.	F. S.	ELEV.			
ALL 1X2 N&TS ARE ON 4.0 FT. OFFSETS.							
T.B.M. #1				166 07	T.B.M. #1 - Elev. 166.07 - L&T. In Conc. Sdwk =		
	501	171 08			S.W. Cor. Park Pr. pg. 19		
#A - B.C. 15'R			4 04	167 04	166.76	C-0.28	
B - M.C. 15'R			4 35	166 73	166.48	C-0.25	
C = 4.5 Sdwk			4 84	166 24			
Sdwk			4 74	166 34	(166.2[illegible] Pt)		
D = +15			4 56	166 52	166.40	C-0.12	
E = +32			4 54	166 54	166.73	F-0.19	
F = +49			4 51	166 57	167.07	F-0.50	
G = +59 Cor.			4 40	166 68	167.25	F-0.57	
10'R			4 57	166 51			
H - [illegible]			4 58	166 50	167.04	F-0.54	
I Cor.			4 50	166 58	167.03	F-0.45	
J - [illegible]			4 38	166 70	166.70	Grade	
K - [illegible]			4 69	166 39	166.39	Grade	
N. Cor. Slab			3 48	167 60	(167.53) Pt		
S. Cor. Slab			3 49	167 59	(167.53) Pt.		
T.B.M. #2			3 36	167 72	T.B.M. #2 - Elev. 167.73 - Chis. Mark In Strt.		
					Sign Post	Per Pg. 19	

F. B. 1628 Pg. 24 | Job No. 08140 8 | Division No. 10 | Notes Red KPM | Plotted | Date | No. | Profile

Survey of West Whittier Br. Co. Lib | Date | Date | X-Sec.

Survey by Hellstrom | Notes A.N.H | Notes Chkd. | Checked | No.

Indexed A. C. Johnson | Date | Date | Date

76L298 S & E #307 9-54

PLEASE RET[illegible] TO
LOS ANGELES COU[illegible] SURVEYOR
726 LOS ANGELES COUNTY ENGINEERING BLDG.

NOTE: ANY ADDITION[illegible] CHANGES ON THIS SHEET MUS[illegible] MADE OR CIRCLED IN RED INK, W[illegible] DATE AND NAME OF PERSON MAKING CHANGE.

Do not extend notes this side of this line.

STATION	B. S.	H. I.	F. S.	ELEV.		
				166 07	L&T	
	4 92	170 99.				
0+25±			4 58	166 41.	inside edge of existing	sidewalk
0+50			4 48	166 51.	temp sidewalk stakes	
0+75			4 38	166 61.	" " "	
1+00			4 28	166 71.	" " "	
0+25±			4 86	166 13.	inside edge of existing	curb
0+50			4 76	166 23.	temp curb stakes	
0+75			4 66	166 33.	" " "	
1+00			4 56	166 43.	" " "	
			4 92	166 07.	L&T	

Profile Notes Red.____ Plotted____ Job No.____ Division No.____
No.____ Date____ Date____ Survey of____
X-Sec. Notes Chkd.____ Checked____ Survey by____ Notes____ Date____
No.____ Date____ Date____ Map No.____ Indexed____ Date____

F. B. 1628 PG. 25

F. B. 1628 PG. 26

Job No. _____ Division No. _____ Notes Red. _____ Plotted _____ Profile

Survey of _____ Date _____ Date _____ No. _____

Survey by _____ Notes _____ Notes Chkd. _____ Checked _____ X-Sec.

Indexed _____ Date _____ Date _____ Date _____ No. _____

STATION	B. S.	H. I.	F. S.	ELEV.

Do not extend notes this side of this line.

761.298 S & E #307 9-54

SE RETURN TO

LOS ANGE[illegible] COUNTY SURVEYOR

726 LOS ANGELES COUNTY ENGINEERING BLDG.

NOTE: AN[illegible] DITIONS OR CHANGES ON THIS [illegible] MUST BE MADE OR CIRCLED IN [illegible] D INK, WITH DATE AND NAME OF PERSON MAKING CHANGE.

0054.72

F. B. 1628 Pg. 27

Profile No. | Notes Red. | Plotted | Job No. | Division No.
Date | Date | Survey of Sorenson Park

X-Sec. No. | Notes Chkd. | Checked | Survey by R.B. Hobson Notes R.B.H. Date Sept. 14, 1956
Date | Date | Map No. Indexed A. G. Johnson Date SEP 18 56

Invert Elevations
on
Sewer M.H's
in
Streets bordering Sorenson Pk.

J.N. 0054.72
Sorenson Park

Sept. 14, 1956
Hobson
Frank
Clifford

STATION	B. S.	H. I.	F. S.	ELEV.

NOTE: ANY ADDITIONS OR CHANGES ON THIS SHEET MUST BE MADE OR CIRCLED IN RED INK, WITH DATE AND NAME OF PERSON MAKING CHANGE.

Do not extend notes this side of this line.

PLEASE RETURN TO
LOS ANGELES COUNTY SURVEYOR
726 LOS ANGELES COUNTY ENGINEERING BLDG.

76L298 307 4-50

76L298 307 4-50

PLEASE RETURN TO
LOS ANGELES COUNTY SURVEYOR
726 LOS ANGELES COUNTY ENGINEERING BLDG.

NOTE: ANY ADDITIONS OR CHANGES ON THIS SHEET MUST BE MADE OR CIRCLED IN RED INK, WITH DATE AND NAME OF PERSON MAKING CHANGE.

Do not extend notes this side of this line.

STATION	B. S.	H. I.	F. S.	ELEV.	
T.B.M.				167 150	T.B.M. Elev. = 167.150 - F.B. 1628-16 C.S. Mon. B.C.N.W. cor park - 40' E. & Broadway

Used Lenker Self-computing rod # 13

M.H. @ cor. of Rose Hedge & Broadway

Rod (rim to Flow line) = 4.41	Avg. = 165.16	165 20	N. Rim
		165 07	E. Rim
		165 11	S. Rim
		165 24	W. Rim
		160 75	F.L. - ctr. M.H.

M.H. @ cor. of Reichling Lane & Broadway (E. side Broadway)

Rod (rim to flow line = 5.28	Avg = 166.02	166 00	N. Rim
		165 96	E. Rim
		166 04	S. Rim
		166 08	W. Rim
		160 74	F.L. - ctr. M.H.

F. B. 1628 PG. 28

Job No. 0054.72 Division No. ____ Notes Red. ____ Plotted ____ Profile ____

Survey of Sorenson Park Date ____ No. ____

Survey by R.B. Hobson Notes R.B.H. Notes Chkd. ____ Checked ____ X-Sec. ____

Indexed C. Johnson Date ____ Date ____ No. ____

76L298 307 4-50

PLEASE RETURN TO
LOS ANGELES COUNTY SURVEYOR
726 LOS ANGELES COUNTY ENGINEERING BLDG.

NOTE: ANY ADDITIONS OR CHANGES ON THIS SHEET MUST BE MADE OR CIRCLED IN RED INK, WITH DATE AND NAME OF PERSON MAKING CHANGE.

Do not extend notes this side of this line.

STATION	B. S.	H. I.	F. S.	ELEV.		
		M.H. @ cor. Reichling Lane & Broadway (W side Broadway)				
				165 87	N rim	
				165 92	E rim	
Rod (rim to flow line = 12.33		Avg. = 165.88		165 87	S rim	
				165 81	W rim	
				153 55	F.L. - ctr. M.H.	
		1st M.H. So. of Bexley Dr. on W side Broadway				
				167 60	N rim	
				167 65	E rim	
Rod (rim to flow line 13.48		Avg. = 167.61		167 61	S rim	
				167 57	W rim	
				154 13	F.L. - ctr. M.H.	

Profile Notes Red ____ Plotted ____ Job No. 0054.72 Division No. ____ F.B. 1628 Pg. 2-4
No. ____ Date ____ Date ____ Survey at [illegible]
X-Sec. Notes Chkd. ____ Checked ____ Survey by [illegible]
No. ____ Date ____ Map No. [illegible] Johnson Date ____

76L298 307 4-50

PLEASE RETURN TO
LOS ANGELES COUNTY SURVEYOR
726 LOS ANGELES COUNTY ENGINEERING BLDG.

NOTE: ANY ADDITIONS OR CHANGES ON THIS SHEET MUST BE MADE OR CIRCLED IN RED INK, WITH DATE AND NAME OF PERSON MAKING CHANGE.

Do not extend notes this side of this line.

STATION	B. S.	H. I.	F. S.	ELEV.	
		M.H. @ cor. Bexley Dr. & Broadway (W. side Broadway)			
				168 08	N. rim
				168 15	E. rim
Rod (rim to flow line): 12.42		Avg. = 168.08		168 09	S. rim
				168 03	W. rim
				155 66	F.L. - ctr. M.H.
T.B.M.		checked in		167 15	T.B.M. Elev. = 167.150 F.B. 1628-16 C.S. Mon B.C. N.W. cor. park - 40' E. & Broadway
T.B.M.				167 15	T.B.M. Elev. = 167.150 F.B. 1628-16 For descr. see above
		M.H. @ Bexley Dr. & 1st Alley E. of Broadway			
				168 49	N. Rim
				168 54	E. Rim
Rod (rim to flow line): 8.85		Avg. = 168.53		168 56	S. Rim
				168 52	W. Rim
				159 68	F.L. - ctr. M.H.

F.B. 1628 Pg. 36 Job No. 0054.72 Division No. Notes Red. Plotted Profile
Survey of Sorenson Park Date Date No.
Survey by R.B. Hobson Notes R.B.H. Notes Chkd. Checked X-Sec.
Indexed C. Johnson Date Date Date No.

76L298 307 4-50

PLEASE RETURN TO
LOS ANGELES COUNTY SURVEYOR
726 LOS ANGELES COUNTY ENGINEERING BLDG.

NOTE: ANY ADDITIONS OR CHANGES ON THIS SHEET MUST BE MADE OR CIRCLED IN RED INK, WITH DATE AND NAME OF PERSON MAKING CHANGE.

Do not extend notes this side of this line.

STATION	B. S.	H. I.	F. S.	ELEV.	
		M.H. @ Bexley Dr. & Thornlake Ave.			
				168.65	N. rim
		Av'g. =	168.69	168.68	E. rim
Rod (rim to flow line) =			8.10	168.74	S. rim
				168.70	W. rim
				160.59	F.L. + ctr. M.H.
		1st M.H. E. of Thornlake Ave. on N. side Bexley Drive			
				169.46	N. rim
		Av'g. =	169.51	169.50	E. rim
Rod (rim to flow line) =			7.27	169.55	S. rim
				169.51	W. rim
				162.24	F.L. + ctr. M.H.

Profile Notes Red _____ Plotted _____ Job No. 0054.72 Division No. _____

No. _____ Date _____ Date _____ Survey of _____

X-Sec. Notes Chkd. _____ Checked _____ Survey by _____

No. _____ Date _____ Date _____ Map No. _____

76L298 307 4-50

PLEASE RETURN TO
LOS ANGELES COUNTY SURVEYOR
726 LOS ANGELES COUNTY ENGINEERING BLDG.

NOTE: ANY ADDITIONS OR CHANGES ON THIS SHEET MUST BE MADE OR CIRCLED IN RED INK, WITH DATE AND NAME OF PERSON MAKING CHANGE.

Do not extend notes this side of this line.

STATION	B. S.	H. I.	F. S.	ELEV.		
		M.H. 20'± E. of E. prop. line of park on N. side Bexley Dr.				
				171 32	N. rim	
		Av'g. = 171.34		171 35	E. rim	
Rod (rim to flow line) = 7.58				171 35	S. rim	
				171 32	W. rim	
				163 76	F.L. - ctr. M.H.	
T.B.M.		Check in		172 25	T.B.M. Elev. = 172.249 - F.B. 1628-16 L.e.Tk. N.E. cor. park	
T.B.M				166 91	T.B.M. Elev. = 166.905 F.B. 1628-16 C.S. Mon. S.E. cor. park	
		M.H. 135'± W. of E. prop. line of park on S. side Rose Hedge				
				166 63	N. rim	
		Av'g. = 166.61		166 61	E. rim	
Rod (rim to flow line = 5.96				166 59	S. rim	
				166 62	W. rim	
				160 65	F.L. - ctr. M.H.	
T.B.M. (Check in)				166 91	T.B.M. Elev. 166.905 F.B. 1628-16	

Profile
Plotted ____ No. ____
Date ____ X-Sec.
Checked ____ No. ____
Date ____
Notes Chkd. ____
Date ____
Notes Red. ____
Date ____
Division No. ____
Job No. 0054.72
Survey of Sorenson Park
Survey by R.B. Hobson Notes R.B.H.
Indexed C. Johnson Date ____

Notes Ck'd by	Survey of SORENSEN PARK	F. B. 1628 PG. 33
Map No.	JN 8778.02 Tape Std °F	
Office Work	Surveyed by Mankey Jr.	
Checked	Notes EDM Jr. Date 8-27-58	
Date	Indexed A. C. Johnson	

JN 8778.02

SORENSEN PARK

GRID LAYOUT
for
PRE CONSTRUCTION GRADING

(See Pgs 38, 39, 40 for Grades)

Mankey
Burkholder
Spr 1995

Note: Any Additions or Changes on This Sheet Must be Made or Circled in Red Ink With Date and Name of Person Making Change.

Do not extend this side of this line.

PLEASE RETURN TO
LOS ANGELES COUNTY ENGINEER
700 LOS ANGELES COUNTY ENGINEERING BLDG.

76F309S SBE #247 1-56

F. B. 1628 PG. 34

TO RT. PG. 36

TO RT. PG. 35

F E D C B A

8 7 6 5 4 3 2 1

50.0' 50.0' 50.0' 50.0' 50.0' 50.0' 50.0' 50.0' 50.0' 50.0' 50.0' 50.0'

Set 1"x2" Stk every 100' for Grading purposes only

Back Property

SE COR PARK PROP. Fd. C.S. MON. dn. 12" FB 1628-11

(30')

ROSE HEDGE DRIVE

Fd. Spike & Tin FB 1628-11

PLEASE RETURN TO
LOS ANGELES COUNTY ENGINEER
700 LOS ANGELES COUNTY ENGINEERING BLDG.

Do not extend this side of this line.

Note: Any Additions or Changes on This Sheet Must be Made or Circled in Red Ink With Date and Name of Person Making Change.

Notes Ck'd by	Survey of JORENSON PARK
Map No.	JN 8778.02 Tape Std °F
Office Work	Surveyed by Monkey Jo
Checked	Notes E T M Jo Date 8-27-58
Date	Indexed L. C. Johnson

F. B. 1628 Pg. 35

To Pg 36

Regrading 5-4-59
No Chg.

BROADWAY

(40')

(40')

50.0' 50.0'

EXIST LIBRARY

50.0' 50.0' 50.0' 50.0' 50.0' 50.0' 50.0' 50.0' 50.0'

50.0' 50.0' 50.0' 50.0' 50.0' 50.0' 50.0' 50.0' 50.0' 50.0' 50.0'

To Pg 34

{Fd L&T in Conc Walk
{FB 1628-9

ROSE HEDGE DRIVE (30')

Note: Any Additions or Changes on This Sheet Must be Made or Circled in Red Ink With Date and Name of Person Making Change.

Do not extend this side of this line.

PLEASE RETURN TO
LOS ANGELES COUNTY ENGINEER
700 Los Angeles County Engineering Bldg.

70F3068 S&E #247 1-56

F. B. 1628 Pg. 36



PLEASE RETURN TO
LOS ANGELES COUNTY ENGINEER
700 LOS ANGELES COUNTY ENGINEERING BLDG.

Do not extend this side of this line.

Note: Any Additions or Changes on This Sheet Must be Made or Circled in Red Ink With Date and Name of Person Making Change.

F. B. 1628 Pg. 37

Profile No.	Notes Red.	Plotted	Job No. 8778.02 Division No.
	Date	Date	Survey of SORENSEN PARK
X-Sec. No.	Notes Chkd.	Checked	Survey by ETM JC Notes LTM JC Date 8 27 58
	Date	Date	Map No. Index C. Johnson

JN 8778.02

SORENSEN PARK

PRE CONSTRUCTION

ROUGH GRADING

(See Pg's 34, 35, 36 for location)

Mankey
Burkholder
Spr 1995

STATION	B. S.	H. I.	F. S.	ELEV.

NOTE! ANY ADDITIONS OR CHANGES ON THIS SHEET MUST BE MADE OR CIRCLED IN RED INK, WITH DATE AND NAME OF PERSON MAKING CHANGE.

Do not extend notes this side of this line.

PLEASE RETURN TO
LOS ANGELES COUNTY ENGINEER
700 Los Angeles County Engineering Bldg.

76L-298 S & E #207—1-56

76L-298 S & E 307—1-56

PLEASE RETURN TO
LOS ANGELES COUNTY ENGINEER
700 LOS ANGELES COUNTY ENGINEERING BLDG.

NOTE: ANY ADDITIONS OR CHANGES ON THIS SHEET MUST BE MADE OR CIRCLED IN RED INK, WITH DATE AND NAME OF PERSON MAKING CHANGE.

Do not extend notes this side of this line.

STATION	B. S.	H. I.	F. S.	ELEV.	GRADE	CUT or FILL	
					BM Elev 166.905'	FB 1628-16	
BM				166.905'	S.E. Cor of Park Brass Cap C.S. Mon on Prop.		Corner dn. 12"
A-1 (-0.5')	East Property Ln			67.85	—		Exist Back of Walk
3	"	"	"	68.9'			Natural Ground
5		"	"	69.4'	—		" "
7		"	"	69.9'	—		" "
9		"	"	170.5'	—		" "
11				71.2'	—		" "
A-13				72.2'	—		" "
C-1 (-0.5')				167.52	—		Exist Back of Walk
-3				68.0'	168.0'	0.0	1"x2" Stk
-5				68.3'	68.3'	0.0'	" "
-7				168.7'	68.7	0.0'	
-9				69.3'	69.3'	0.0	
-11				69.0	69.7'	0.0	" "
C-13	North Prop. Ln.			171.0	171.0'	GRADE	½"x2" lath
E-1 (-0.5')				67.36'	—		Exist Back of Walk
-3				67.7'	167.7'	0.0	1"x2" Stk
-5				68.2'	68.2'	0.0'	" "
-7				68.5'	68.5'	0.0'	" "
E-9				169.0'	169.0'	0.0'	" "

F. B. 1628 Pg. 38

Job No. 8778.02 Division No. Notes Red. Plotted Profile

Survey of Sorensen Park Date Date No. X-Sec.

Survey by E. Wm. Notes Mankey Jr. Notes Chkd. Checked No.

Indexed K. C. Johnson Date Date Date No.

76L-298 S & E #307—1-56

PLEASE RETURN TO
LOS ANGELES COUNTY ENGINEER
700 LOS ANGELES COUNTY ENGINEERING BLDG.

NOTE: ANY ADDITIONS OR CHANGES ON THIS SHEET MUST BE MADE OR CIRCLED IN RED INK, WITH DATE AND NAME OF PERSON MAKING CHANGE.

Do not extend notes this side of this line.

STATION	B. S.	H. I.	F. S.	ELEV.	GRADE	CUT OR FILL	
E-11				169.4'	169.4'	0.0'	1"x2" Stk
E-13	North Prop Ln			70.4'	70.4'		1/2"x2" lath
G-1 (-0.5')				167.03'	—		Exist Back of Walk
-3				67.5'	67.5'	0.0'	1x2 Stk
-5				68.0'	68.0'	0.0'	" "
-7				168.3'	168.3'	0.0'	" "
-9				68.8'	68.8'	0.0'	" "
-11				69.2'	69.2'	0.0'	" "
G-13	Prop Ln			70.1	70.1'	0.0'	"
J-1 (-0.5) (TP)				166.88'			Exist Back of Walk
-3				67.4'	167.4'	0.0'	1x2" Stk
-5				67.9'	67.9'	0.0'	" "
-7				68.3'	68.3'	0.0'	" "
-9				68.6'	68.6'	0.0'	" "
-11				69.1'	69.1	0.0'	" "
J-13	North Prop Ln			169.8'	169.8'	0.0'	"
L-1 (-0.5)				66.70'			Exist Back of Walk
-3				67.4'	167.4'	0.0'	1"x2" Stk
-5				68.3'	68.3'	0.0'	" "
-7				68.2'	68.2	0.0'	" "
L-9				168.5'	168.5'	0.0'	" "

Profile No. ____ Notes Red ____ Plotted ____ Job No. 2[illegible] Division No. ____
X-Sec. No. ____ Date ____ Date ____ Survey of Torrance Blvd
Notes Chkd ____ Checked ____ Survey by [illegible] Notes [illegible] Date [illegible]
Date ____ Date ____ Map No. ____ Index [illegible] C. Johnson

F. B. 1628 Pg. 39

76L-298 S & E #307—1-56

PLEASE RETURN TO
LOS ANGELES COUNTY ENGINEER
700 LOS ANGELES COUNTY ENGINEERING BLDG.

NOTE: ANY ADDITIONS OR CHANGES ON THIS SHEET MUST BE MADE OR CIRCLED IN RED INK, WITH DATE AND NAME OF PERSON MAKING CHANGE.

Do not extend notes this side of this line.

STATION	B. S.	H. I.	F. S.	ELEV.	GRADE	Cut or Fill	
L-11				169.0'	169.0'	0.0'	1"x 2" Stk
L-13	North Prop. Ln.			69.5'	69.5'	0.0'	" "
N-1 (-0.5)				66.50'			Exist Back of Walk
-3				67.3'	167.3'	0.0'	1"x 2" Stk
-5	Falsewith Activity Bldg Site			168.8'	68.8'	0.0'	" "
-7				67.7'	67.7'	0.0'	" "
-9				68.2'	68.2'	0.0'	" "
-11				68.7'	68.7'	0.0'	" "
N-13	North Prop. Ln.			169.2'	169.2'	0.0'	" "
P-3				66.8			Natural Ground
-5				67.3'	167.3'	0.0'	1"x 2" Stk
-7				167.5	67.5'	0.0'	" "
-9				68.0'	68.0'	0.0'	" "
-11				68.4'	68.4'	0.0'	" "
-13	North Prop. Ln.			169.0'	169.0'	0.0'	" "
R-3	West Prop. Ln.			66.5'			Natural Ground
5 (TP)	"	"		66.89'	166.9'	0.0	1"x 2" Stk
-7	"	"		67.3'	67.3'	0.0	" "
-9	"	"		67.7'	67.7'	0.0	" "
-11	"	"		68.1'	68.1'	0.0	" "
R-13	North & West Prop. Ln. Intr.			168.6'	168.6'	0.0	" "
TBM #1				166.07'	TBM #1 Elev 166.07 FB 1628-19 SW Cor Park Property C&T in Conc. Walk		

F. B. 1628 Pg. 40

Job No. 877802 Division No. Notes Red. Plotted Profile

Survey of Sorensen Park Date Date No. X-Sec.

Survey by CTM Jr. Notes Mankey Jr. Notes Chkd. Checked

Indexed R. C. Johnson Date Date No.

Notes Ck'd by	Survey of SORENSEN PARK
Map No.	JN 8778.02 Tape Std °F
Office Work	Surveyed by Mankey Jr.
Checked	Notes ETM Jr. Date 8-28-58
Date	Indexed C. Johnson 9-11-58

F. B. 1628 Pg. 41

JN 8778.02

SORENSEN PARK

ACTIVITY BUILDINGS

LOCATIONS

&

SERVICE BUILDING

LOCATION

Mankey Jr.
Burkholder
Spriggs

Note: Any Additions or Changes on This Sheet Must be Made or Circled in Red Ink With Date and Name of Person Making Change.

Do not extend notes this side of this line.

RETURN TO
LOS ANGELES COUNTY ENGINEER
700 LOS ANGELES COUNTY ENGINEERING BLDG.

76F3089 CE #247—9-57

F.B. 1628 Pg. 42

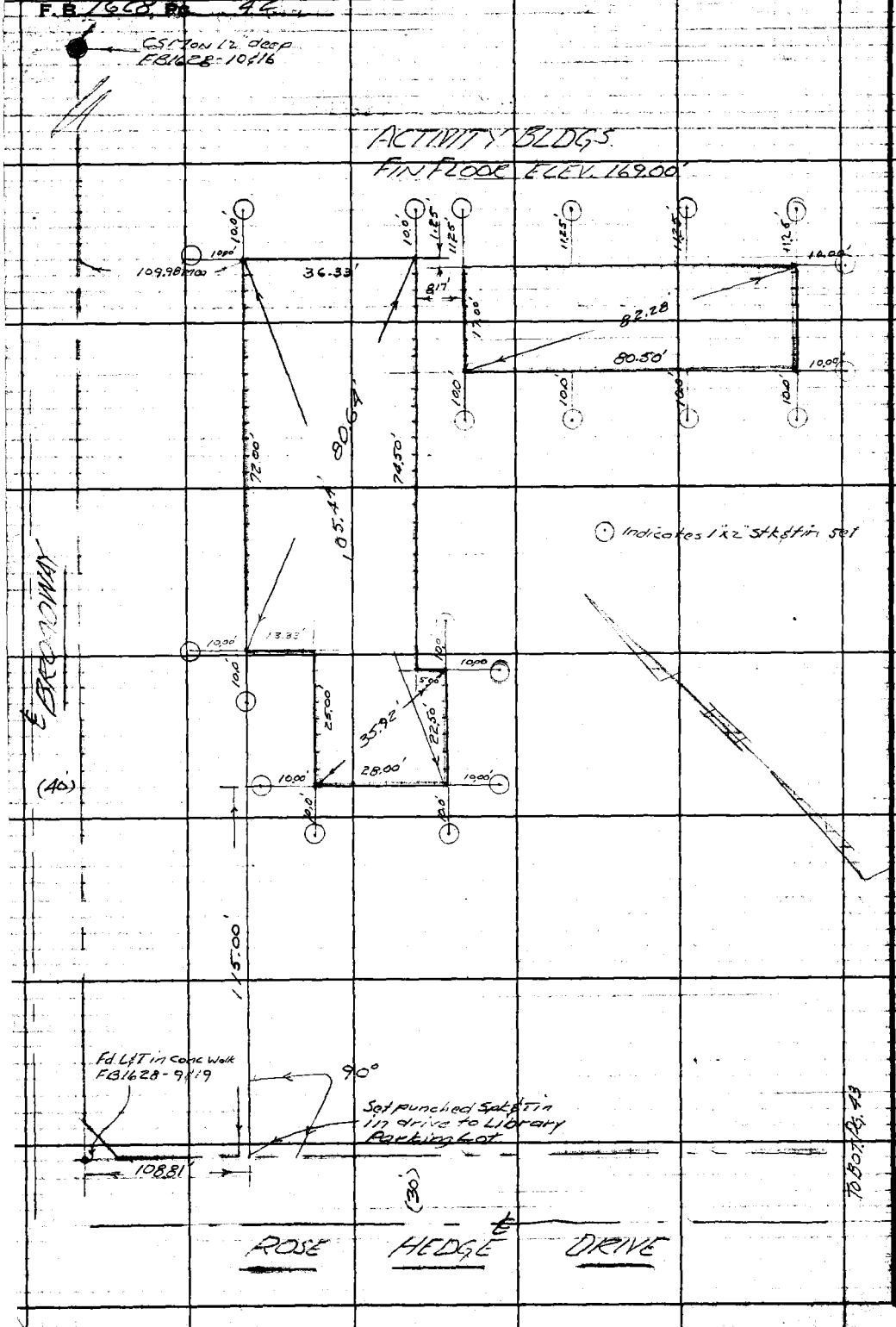

RETURN TO
LOS ANGELES COUNTY ENGINEER
700 Los Angeles County Engineering Bldg.

Do not extend notes this side of this line.

Note: Any Additions or Changes on This Sheet Must be Made or Circled in Red Ink With Date and Name of Person Making Change.

Notes Ck'd by	Survey of SORENSEN PARK
Map No.	JN 8778.02 Tape Std °F
Office Work	Surveyed by Mankey Jr.
Checked	Notes ETM Jr. Date 8-28-58
Date	Indexed A. C. Johnson

F.B. 1628 Pg. 43

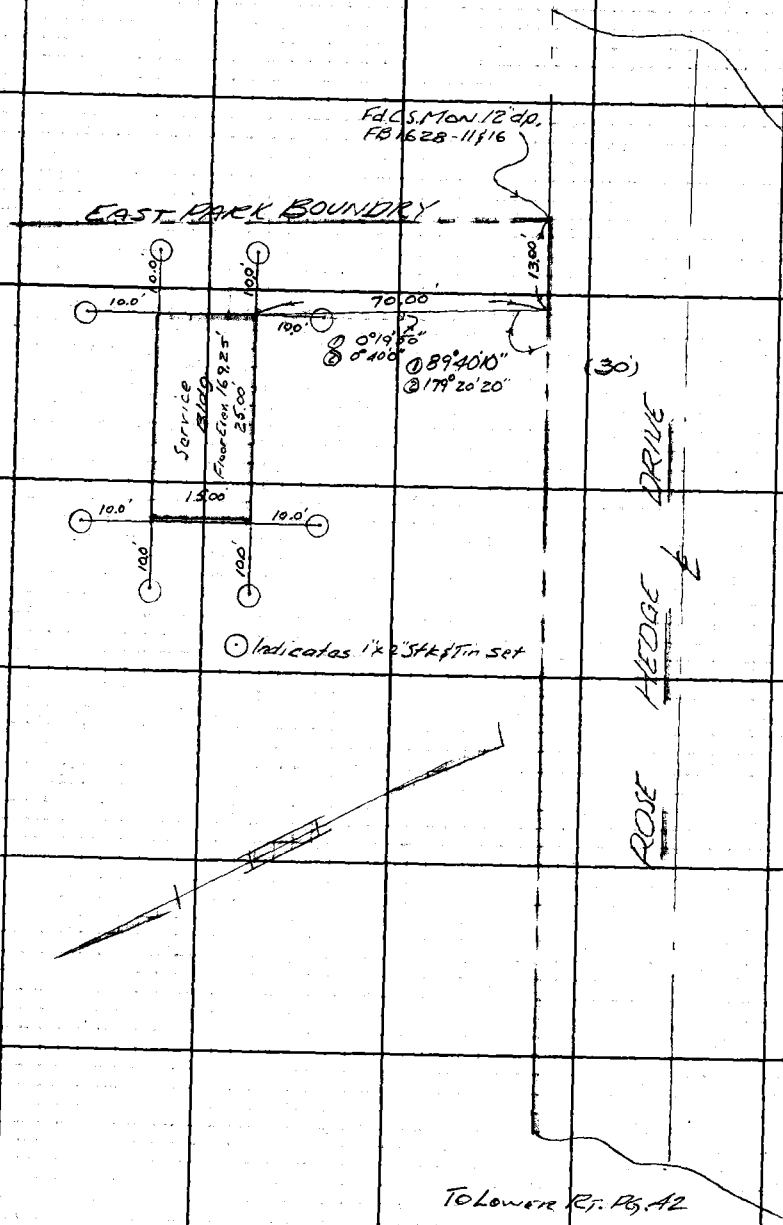

To Lower Rt. Pg. 42

Note: Any Additions or Changes on This Sheet Must be Made or Circled in Red Ink With Date and Name of Person Making Change.

Do not extend notes this side of this line.

RETURN TO
LOS ANGELES COUNTY ENGINEER
700 LOS ANGELES COUNTY ENGINEERING BLDG.

76F1095 CE #247 3-57

F. B. 1628 Pg. 44

RETURN TO
LOS ANGELES COUNTY ENGINEER
700 Los Angeles County Engineering Bldg.

Do not extend notes this side of this line.

Note: Any Additions or Changes on This Sheet Must be Made or Circled in Red Ink With Date and Name of Person Making Change.

F. B. 1628 Pg. 45

Profile No. Notes Red. Plotted Job No. 8778.02 Division No.
Date Date Survey of SORENSEN PARK
X-Sec. No. Notes Chkd. Checked Survey by ETM Jr Notes ETM Jr Date 8-28-58
Date Date Map No. Index C. Johnson Date

JN 8778.02

SORENSEN PARK

TBM's for Construction
of
ACTIVITY BLDG
&
SERVICE BLDG

Mankey Jr
Burkholder
Sprigg

STATION	B. S.	H. I.	F. S.	ELEV.

NOTE: ANY ADDITIONS OR CHANGES ON THIS SHEET MUST BE MADE OR CIRCLED IN RED INK, WITH DATE AND NAME OF PERSON MAKING CHANGE.

Do not extend notes this side of this line.

PLEASE RETURN TO
LOS ANGELES COUNTY ENGINEER
700 Los Angeles County Engineering Bldg.

76L-295 S & E #307—1-56

76L-298 S & E #307—1-56

PLEASE RETURN TO
LOS ANGELES COUNTY ENGINEER
700 LOS ANGELES COUNTY ENGINEERING BLDG.

NOTE: ANY ADDITIONS OR CHANGES ON THIS SHEET MUST BE MADE OR CIRCLED IN RED INK, WITH DATE AND NAME OF PERSON MAKING CHANGE.

Do not extend notes this side of this line.

STATION	B. S.	H. I.	F. S.	ELEV.	
BM (Fd)				166.905'	BM EL 166.905' FB 1628-16 S.E. COR. PARK Brass Cap Mon on Prop. Cor. dn. 12"
TBM (set)	Service Bldg Fin Floor			169.25'	1"x2" Stk. at East end Service Bldg. against School Fn. East of Service Bldg.
TBM (set)	"	"	"	169.25	HORIZONTAL CHIS "—" in Cor of C.L. FN. POST (School Fn.)
TP.				168.71'	
TP.				168.32'	
TBM (set)	Activity Bldg Fin Floor			169.00'	2"x2" Stk at N.E. COR Most Easterly Activity Bldg.
TBM (set)				167.27'	Large Bt. Spk & Tin in most Easterly Cor of {Sorensen Library Park Lot
TP.				166.86	
TBM #1				166.07'	TBM #1 Elev 166.07 FB 1628-19 SW Cor. Park Property L&T in Conc. Walk
SET T.B.M.				166.38	TBM. Rose Hedge Dr. N. side 300' E. of Broadway - BT. spk in ch. on Appro. Prod. of W. P/L of ho# 11432
SET T.B.M.				167.00	T.B.M. Rose Hedge Dr. N. side 190' W. of E. P/L of Park - BT. spk in ch. on Appro. Prod. of W. P/L of ho# 11460
B.M.				166.905	B.M. EL. 166.905 Pg 16 S.E. COR. B.C. Mon. Prop. cor. div 12"

F. B. 1628 Pg. 46
Job No 8778.02 Division No. Notes Red. Plotted Profile
Survey of SORENSEN PARK Date Date No. X-Sec.
Survey by ETM Jr. Notes Markey Jr. Notes Chkd. Checked No.
Indexed C. Johnson Date Date Date

Notes Ck'd by	Survey of Sorenson Park
Map No.	JN 8778.02 Tape Std °F
Office Work	Surveyed by A. S. Curtis
Checked	Notes Curtis Date Nov 28-58
Date	Indexed [redacted] 12-1-58

F. B. 1628 Pg. 47

J.N. 8778.02

Sorenson Park
Location of Drives
and
Entrances to Parking Lots

Curtis
Burk Holder
Rodriguez
Spriggs

Note: Any Additions or Changes on this Sheet Must be Made or Circled in Red Ink With Date and Name of Person Making Change.

PLEASE RETURN TO
LOS ANGELES COUNTY ENGINEER
700 LOS ANGELES COUNTY ENGINEERING BLDG.

Do not extend this side of this line.

76F309S SAE #247 1-56

F. B. 1628 Pg. 48

PLEASE RETURN TO
LOS ANGELES COUNTY ENGINEER
700 LOS ANGELES COUNTY ENGINEERING BLDG.

Do not extend this side of this line.

Note: Any Additions or Changes on This Sheet Must Be Made or Circled in Red Ink With Date and Name of Person Making Change.

Profile	Notes Red.	Plotted	Job No. 8778.02	Division No. 10	F. B. 1628	Pg. 49
No.	Date	Date	Survey of Sorensen Park			
X-Sec.	Notes Chkd.	Checked	Survey by Snyder	Notes PRS	Date 12-16-58	
No.	Date	Date	Map No.	Indexed L. C. John	Date 5-4-59	

N.N. 8778.02
SORENSEN PARK

Curb Construction Stakes for
PARKING LOT

From - W. To East

Ref - 3' off C.F.

Snyder
Carrasco
Moya
Rangel

STATION	B. S.	H. I.	F. B.	ELEV.

NOTE: ANY ADDITIONS OR CHANGES ON THIS SHEET MUST BE MADE OR CIRCLED IN RED INK, WITH DATE AND NAME OF PERSON MAKING CHANGE.

PLEASE RETURN TO
LOS ANGELES COUNTY ENGINEER
700 LOS ANGELES COUNTY ENGINEERING BLDG.

Do not extend notes this side of this line.

76L-298 S & E #307—1-56

76L-298 S & E #307—1-56

PLEASE RETURN TO
LOS ANGELES COUNTY ENGINEER
700 LOS ANGELES COUNTY ENGINEERING BLDG.

NOTE: ANY ADDITIONS OR CHANGES ON THIS SHEET MUST BE MADE OR CIRCLED IN RED INK, WITH DATE AND NAME OF PERSON MAKING CHANGE.

Do not extend notes this side of this line.

STATION	B. S.	[redacted]	[redacted]	ELEV.				
T.B.M. #1				166 07	TBM #1 EL 166.07 FB 1628-19 S.W. COR. Park Bdy - L&T in conc walk			
	CURB	"A" (S. side)						
		Gutter Grade	C/F		Top ch Grade	Cut	Fill	
0+00				16656	Plane 166.52	—	—	Exist walk at drive
+04				16587	66.98		1.11	Stk @ 3' R of C, F
+20				16512	66.82		1.70	
0+27.80 B.C.				16513	66.75		1.62	
1/2				16514	66.70		1.56	
0+40.37 E.C.				16497	66.66		1.69	
0+61.10 Bk		6601	F0.04	16597	66.51		0.54	
0+61.10 Ahd		6601	C0.23	16624	66.51		0.27	
0+81.		6610	C0.41	16651	66.56		0.05	
1+01		6619	C0.42	16661	66.62		0.01	
1+21		6628	C0.58	16686	66.67	0.19		
1+41		6637	C0.48	16685	66.72	013		
1+51		6642	C0.38	16680	66.75	0.05		
1+61		6636	C0.52	16688	66.75	013		
1+81.10 drain		6625	C0.76	16701	66.75	0.26		
2+01		6634	C0.96	16730	66.80	0.50		
2+21		6643	C0.61	16704	66.86	0.18		
2+41		6652	C0.58	16710	66.91	0.19		

F. B. 1628 PG. 50 Job No. 8778.02 Division No. 10 Notes Red. Plotted Profile
Survey of Sorensen Park Date Date No. X-Sec.
Survey by Snyder Notes DRS Notes Chkd Checked
Indexed C. Johnson Date Date No.

76L-298 S & E #307—1-56

PLEASE RETURN TO
LOS ANGELES COUNTY ENGINEER
700 LOS ANGELES COUNTY ENGINEERING BLDG.

NOTE: ANY ADDITIONS OR CHANGES ON THIS SHEET MUST BE MADE OR CIRCLED IN RED INK, WITH DATE AND NAME OF PERSON MAKING CHANGE.

Do not extend notes this side of this line.

Profile No. ___ Notes Red. ___ Date ___ Plotted ___ Date ___ Job No. 8778.02 Division No. 10 F. B. 1628 Pg. 51

X-Sec. No. ___ Notes Chkd. ___ Date ___ Checked ___ Date ___ Survey of Sorensen Park Survey by Snyder Notes PRS Date 12-16-58

Map No. ___ Date ___ Indexed C. Johnson Date ___

STATION	B. S.	[illegible]	[illegible]	ELEV.	Curb "A"			
		Gutter Grade	C/P		Top Of Grade	Cut	Fill	
2+61		66.61	C0.52	16713	66.97	0.16		Stk at 3' R of C.F.
2+71		66 67	C0.43	16710	67.00	0.10		
2+81		66 61	C0.50	16711	67.00	0.11		
3+01.10 drain		66 50	C0.73	16723	67.00	0.23		
3+21		66 59	C0.67	16726	67.05	0.21		
3+41		66 68	C0.58	16726	67.11	0.15		
3+61		66 77	C0.41	16718	67 16	0.02		
3+ 81		66 86	C0.70	16756	67 22	0.34		
3+91		66 92	C0.14	16706	67.25		0.19	
4+01		66 84	C0.30	16714	67.26		0.12	
4+21.10 drain		66 75	C0.84	16759	67.25	0.34		
4+41.		66 88	C0.78	16766	67.38	0.28		
4+61				16760	67.50	0.10		
4+69.94 Bk				16757	67.55	0.02		
4+69.94 Ahd				16731	67.55		0.24	
4+77.94 Bk				16640	67.55		1.15	
4+77 94 Ahd				16644	67.55		1.11	
4+99.15 B.C.				16676	67.67		0.91	2' Red PT.
4+ 93.86 BC				16676	67.70		0.94	2' Red PT.
4 +96.96 B.C.				16671	67.72		1.01	

76L-298 S & E #307—1-56

PLEASE RETURN TO
LOS ANGELES COUNTY ENGINEER
700 LOS ANGELES COUNTY ENGINEERING BLDG.

NOTE: ANY ADDITIONS OR CHANGES ON THIS SHEET MUST BE MADE OR CIRCLED IN RED INK, WITH DATE AND NAME OF PERSON MAKING CHANGE.

Do not extend notes this side of this line.

F. B. 1628 PG. 52 Job No. 8778.02 Division No. 10 Notes Red. Plotted Profile
Survey of Sorensen Park Date Date No. X-Sec.
Survey by Snyder Notes 1915 Notes Chkd. Checked
Indexed C. Johnson Date Date No.

STATION	B. S.	~~Hat.~~	~~Tag.~~	ELEV.	Curb A.			
		Gutter Grade	c/f		Top cb Grade	Cut	Fill	
1/2				16651	67.78		1.27	stk & T 3' R of C.F.
5+08.74 E.C.				16643	67.83		1.40	
5+13.64				16636	67.87		1.51	
5+29.64				16728	68.01		0.73	
5+33.64				16761	Plan=67.54	—		Exist walk at drive
		CURB "B"			N. side			
0+00				16652	Plan=66.49	—		Exist walk at drive
0+04		6648	CO.17	16665	66.81		0.16	stk & T 3' L of C.F
0+20		6644	CO.21	16665	66.77		0.12	
0+44.24 B.C.		6638	CO.24	16662	66.71		0.09	
1/3		6635	CO.21	16656	66.72		0.16	
2/3		6633	CO.22	16655	66.73		0.18	
0+75.66 EC		6630	FO.80	16550	66.74		1.24	
0+93.21 B.G		6625	FO.52	16573	66.75		1.02	2' Rad. PT.
0+97.92 EC				16573	66.76		1.03	2' Rad PT.
1+09.13 Bk				16570	66.80		1.10	
1+09.13 Abd				16611	66.80		0.69	
1+17.13 Bk				16668	66.84		0.16	

76L-298 S & E #307—1-56

PLEASE RETURN TO
LOS ANGELES COUNTY ENGINEER
700 LOS ANGELES COUNTY ENGINEERING BLDG.

NOTE: ANY ADDITIONS OR CHANGES ON THIS SHEET MUST BE MADE OR CIRCLED IN RED INK, WITH DATE AND NAME OF PERSON MAKING CHANGE.

Do not extend notes this side of this line.

STATION	B. S.	H. I.	F. S.	ELEV.	Curb B. Top cb Grade	Cut	Fill	
1+17.13 Ahd				16674	66.84		0.10	STK & T 3' L of C.F
1+34.				16685	66.87		0.02	
1+54				16688	66.90		0.02	
1+74				16679	66.94		0.15	
1+94 ⊙				16688	66.98		0.10	
2+04				16663	67.00		0.37	
2+14				16616	67.02		0.86	
2+ 34				16632	67.06		0.74	
2+54				16685	67.10		0.25	
2+74				16680	67.14		0.34	
2+94				16729	67.18	0.11		
3+14				16759	67.22	0.37		
3+24				16742	67.25	0.17		
3+34				16752	67.27	0.25		
3+54				16740	67.32	0.08		
3+74				16747	67.36	0.11		
3+94				16763	67.40	0.23		
4+14				16762	67.44	0.18		
4+ 34				16759	67.48	0.11		
4 +44 ⊙				16770	67.50	0.20		

Profile No. ____ Notes Red. ____ Plotted ____ Job No. 8778.02 Division No. 10. F. B. 1628 Pg. 53
X-Sec. No. ____ Date ____ Date ____ Survey of Spreizscit Park
Notes Chkd. ____ Checked ____ Survey by Snyder Notes PRS Date 12-16-58
Date ____ Date ____ Map No. ____ Index C. Johnson

76L-298 S & E #307—1-56

PLEASE RETURN TO
LOS ANGELES COUNTY ENGINEER
700 LOS ANGELES COUNTY ENGINEERING BLDG.

NOTE: ANY ADDITIONS OR CHANGES ON THIS SHEET MUST BE MADE OR CIRCLED IN RED INK, WITH DATE AND NAME OF PERSON MAKING CHANGE.

Do not extend notes this side of this line.

STATION	B. S.	H. I.	F. S.	ELEV.	Curb B. Top Of Grade	Cut	Fill	
4+54				16730	67.53		0.23	Stk @ T 3' L of C.F.
4+74				16718	67.59		0.41	
4+94				16700	67.65		0.65	
5+14				16710	67.73		0.63	
5+22.35 Bk				16715	67.75		0.60	
5+22.35 Ahd				16728	67.75		0.47	
5+27				16800	67.77	0.23		
5+47				16761	67.85		0.24	
5+67				16731	67.95		0.64	
5+87				16745	68.04		0.59	
6+03.20				16765	68.11		0.46	
6+07.20				16765	Plan=67.63			EXIST Walk at drive
B.M.				166 905	C.S. N/on S.E. Cor. Park EL. 166.905			EB. 1628-16-46

F. B. 1628 Pg. 54 Job No. 8778.02 Division No. 10 Notes Red. Plotted Profile
Survey of Sorensen Park Date Date No.
Survey by Snyder Notes PRS Notes Chkd Checked X-Sec.
Indexed C. Johnson Date Date Date No.

Profile	Notes Red.	Plotted	Job No. 8778.02	Division No. 10	F. B. 1628 Pg. 55
No.	Date	Date	Survey of Sorensen Park		
X-Sec.	Notes Chkd.	Checked	Survey by Snyder	Notes PRS	Date 12-19-58
No.	Date	Date	Map No.	Indexed A. C. Johnson	12-22-58

J. N. 8778.02

SORENSEN PARK

County Improvement # 1695

Curb construction stakes on

BROADWAY (E side

From - Rose Hedge Dr.

To - Bexley Dr.

Ref. Stakes - N&T. set 4' L of Curb Face

Snyder
Carrasco
Moya
Rangel

Rd. Dept needs grade sheet

STATION	B. S.	H. I.	F. S.	ELEV.

NOTE: ANY ADDITIONS OR CHANGES ON THIS SHEET MUST BE MADE OR CIRCLED IN RED INK, WITH DATE AND NAME OF PERSON MAKING CHANGE.

PLEASE RETURN TO
LOS ANGELES COUNTY ENGINEER
700 LOS ANGELES COUNTY ENGINEERING BLDG.

Do not extend notes this side of this line.

76L-298 S & E #307—1-56

76L-298 S & E #307—1-56

PLEASE RETURN TO
LOS ANGELES COUNTY ENGINEER
700 LOS ANGELES COUNTY ENGINEERING BLDG.

NOTE: ANY ADDITIONS OR CHANGES ON THIS SHEET MUST BE MADE OR CIRCLED IN RED INK, WITH DATE AND NAME OF PERSON MAKING CHANGE.

Do not extend notes this side of this line.

F. B. 1628 Pg. 56 Job No. 8276.07 Division No. 10 Notes Red ____ Plotted ____ Profile ____
Survey of Sorensen Ave. Date ____ No. ____
Survey by City Alt. Notes ____ Notes Chkd ____ Checked ____ X-Sec. ____
Indexed R. C. Johnson Date ____ Date ____ Date ____ No. ____

STATION	B. S.	H. I.	F. S.	ELEV.					
					BM. T.C. L.R. 804-1914				
BM. T.C.				165.72	T.C. @ B.C.R. S.E. Cor. Broadway & Rose Hedge Dr. - So. Cb. Rose Hedge Dr. EL. 165.72 (Above info. from Plans - used L.&T. Fd. at this Point.)				
T.B.M. #1				166.10	T.B.M. #1 EL. 166.07 FB 1628-19-46 - S.W. Cor. Park Bdy - L&T in conc walk				
					%	Top of Cb Grade	CUT	FILL	
0+54.50				166.14		Plan = 166.14	Grade		N. end of Exist cb at B.C.R.
0+69.50				165.50		166.19		0.69	Spk & T 4' L. ; C.F.
+75				165.50		166.21		0.71	
1+00				165.67		166.30		0.63	
+25				165.67		166.39		0.72	
+50				165.77		166.48		0.71	
+75				165.94		166.57		0.63	
2+00				166.01	3.95%	166.66		0.65	
+25	⊙			166.11		166.75		0.64	
2+40	= ℄ drive			166.20		166.80		0.60	= ℄ drive
2+47				166.23		166.83		0.60	
2+50						166.84			Not set (ditch)
+75				166.31		166.93		0.62	
3+00				166.48		167.02		0.54	
+25				166.60		167.11		0.51	
+50				166.68		167.20		0.52	

76L-298 S & E #307—1-56

PLEASE RETURN TO
LOS ANGELES COUNTY ENGINEER
700 LOS ANGELES COUNTY ENGINEERING BLDG.

NOTE: ANY ADDITIONS OR CHANGES ON THIS SHEET MUST BE MADE OR CIRCLED IN RED INK, WITH DATE AND NAME OF PERSON MAKING CHANGE.

Do not extend notes this side of this line.

STATION	B. S.	H. I.	F. S.	ELEV.	%	Top of Grade	Cut	Fill	
3+75				16675		167.29		0.54	spk & T 4' L. of C.F
4+00				16689		167.38		0.49	
+25				16700		167.47		0.47	
+50				16710		167.56		0.46	
+75 ⊙				16721		167.65		0.44	
5+00				16727	0.3593%	167.74		0.47	
+25				16740		167.83		0.43	
+50				16749		167.92		0.43	
+75				16770		168.01		0.31	
+85				16772		168.05		0.33	
6+00				16808		Plan 168.10			EXIST. curb S. end
B.M.				167 16		B.M. EL. 167.150 F.B. 1628-16 C.S. Mon. div 20" N. W. cor. Park, S.E. cor. Bexley Dr. - B.C. 40' E. of ℄ Broadway			

Profile No. X-Sec. No. Notes Red. Date Notes Chkd. Date Plotted Date Checked Date Job No. 4778.02 Division No. 10 Survey of Sorensen Park Survey by Snyder Notes PRS Date 12-17-58 Map No. Indexed C. Johnson Date

F. B. 1628 Pg. 57

F. B. 1628 Pg. 58 Job No. Division No. Notes Red Plotted Profile

Survey of Date Date No.

Survey by Notes Notes Chkd. Checked X-Sec.

Indexed Date Date Date No.

STATION	B. S.	H. I.	F. S.	ELEV.

Do not extend notes this side of this line.

PLEASE RETURN TO
LOS ANGELES COUNTY ENGINEER
700 LOS ANGELES COUNTY ENGINEERING BLDG.

NOTE: ANY ADDITIONS OR CHANGES ON THIS SHEET MUST BE MADE OR CIRCLED IN RED INK, WITH DATE AND NAME OF PERSON MAKING CHANGE.

76L-298 S & E #307—1-56

Notes Ck'd by	Survey of Sorensen Park	F. B. 1628 PG. 59
Map No.	JN 8778.02 Tape Std °F	
Office Work	Surveyed by Snyder	
Checked	Notes 1-12-5 Date 12-58	
Date	Indexed R. C. Johnson 8-8-59	

J. N. 8778.02

SORENSEN PARK

Location of Parking lot Curbs

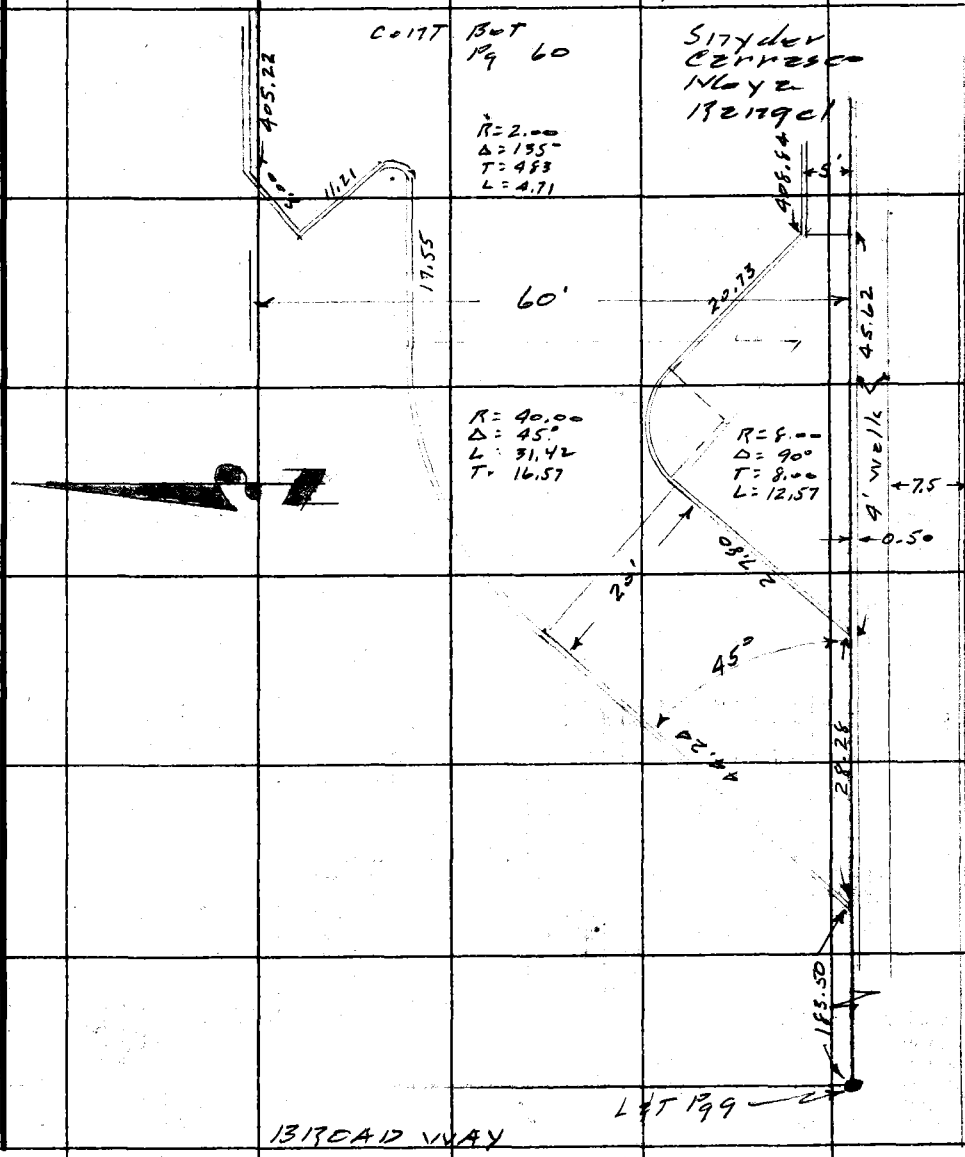

Note: Any Additions or Changes on This Sheet Must be Made or Circled in Red Ink With Date and Name of Person Making Change.

Do not extend this side of this line.

PLEASE RETURN TO
LOS ANGELES COUNTY ENGINEER
700 Los Angeles County Engineering Bldg.

76F309S S&E #247 1-56

F. B. 1628 Pg. 60

PLEASE RETURN TO
LOS ANGELES COUNTY ENGINEER
700 LOS ANGELES COUNTY ENGINEERING BLDG.

Do not extend this side of this line.

Note: Any Additions or Changes on This Sheet Must Be Made or Circled in Red Ink With Date and Name of Person Making Change.

F. B. 1628 Pg. 61

Profile No. Notes Red. Plotted Job No. 8778.02 Division No.
Date Date Survey of Sorensen Park
X-Sec. No. Notes Chkd. Checked Survey by Snyder Notes PRS Date 12-17-58
Date Date Map No. Indexed Date

J.N. 8778.02
SORENSEN PARK
Curb Construction Stakes
in
TOT AREA

Snyder
Carrasco
Moya
Rengel

STATION	B. S.	H. I.	F. S.	ELEV.

NOTE: ANY ADDITIONS OR CHANGES ON THIS SHEET MUST BE MADE OR CIRCLED IN RED INK, WITH DATE AND NAME OF PERSON MAKING CHANGE.

Do not extend notes this side of this line.

PLEASE RETURN TO
LOS ANGELES COUNTY ENGINEER
700 Los Angeles County Engineering Bldg.

76L-298 S & E #307—1-56

76L-296 S & E #307—1-56

PLEASE RETURN TO
LOS ANGELES COUNTY ENGINEER
700 LOS ANGELES COUNTY ENGINEERING BLDG.

NOTE: ANY ADDITIONS OR CHANGES ON THIS SHEET MUST BE MADE OR CIRCLED IN RED INK, WITH DATE AND NAME OF PERSON MAKING CHANGE.

Do not extend notes this side of this line.

F. B. 1628 Pg. 62 | Job No. 8776.02 | Division No. 10 | Notes Red | Plotted | Profile
Survey of Sorensen Park | Date | Date | No.
Survey by Snyder Notes 1025 | Notes Chkd. | Checked | X-Sec.
Index C. Johnson | Date | Date | No.

STATION	B. S.	H. I.	F. S.	ELEV.				
			TOT	AREA	#1	See Pg 73	for location	
T.B.M.				166.38	T.B.M. BL 166.38 F.B. 1628-46 Rose Hedge Dr. (N. side) 300' ± E. of ℄ of Broadway – B.T. spk. in cb. on N. prop. line of W. Pk. of hse #1432			
					Top of Grade	cut	Fill	
#1 P.C.C.				167.32	168.50		1.18	Stk. 5' 2' off C.F.
2 1/2				167.30	168.40		1.10	
3 P.C.C.				167.32	68.30		0.98	
4 1/2				167.26	68.31		1.05	
5 E.C.				167.37	68.32		0.95	
6 B.C.				167.45	68.35		0.90	
7 1/2				167.38	68.37		0.99	
8 E.C.				167.33	68.38		1.05	
9 B.C.				167.48	68.40		0.92	
10 1/3				167.48	68.45		0.97	
11 2/3				167.52	68.50		0.98	
12 P.C.C.				167.60	68.55		0.95	
13 1/4				167.61	68.55		0.94	
14 1/2				167.59	68.56		0.97	
15 3/4				167.54	68.56		1.02	
16 P.C.C.				167.56	68.57		1.01	

76L-298 S & E #307—1-56

PLEASE RETURN TO
LOS ANGELES COUNTY ENGINEER
700 LOS ANGELES COUNTY ENGINEERING BLDG.

NOTE: ANY ADDITIONS OR CHANGES ON THIS SHEET MUST BE MADE OR CIRCLED IN RED INK, WITH DATE AND NAME OF PERSON MAKING CHANGE.

Do not extend notes this side of this line.

STATION	B. S.	H. I.	F. S.	ELEV.	Top Cb Grade	Cut	Fill	
#17 1/3				16765	168.64		0.99	stk & T 2' off C.F
18 2/3				16775	68.72		0.97	
19 B.C.				16815	68.80		0.65	
20 B.C.				16795	68.76		0.81	
21 1/2				16792	68.73		0.81	
22 B.C.				16780	68.70		0.90	
23 B.C				16782	68.58		0.76	
24 1/3				16805	68.55		0.50	
25 2/3				16810	68.52		0.42	
Tot Area #2 1/9 74								
#1 B.C.				16756	168.44		0.88	
2 1/2				16758	68.42		0.84	
3 P.C.C.				16758	68.40		0.82	
4 1/3				16768	68.38		0.70	
5 2/3				16773	68.38		0.65	
6 P.C.C.				16785	68.40		0.55	
7 1/2				16776	68.42		0.66	
8 P.R.C.				16778	68.45		0.67	

Profile No. ____ Notes Red. ____ Plotted ____ Job No. 8778.02 Division No. 10 F. B. 1628 Pg. 63
X-Sec. No. ____ Date ____ Date ____ Survey of Sorensen Park
Notes Chkd. ____ Checked ____ Survey by Snyder Notes P135 Date 12-17-58
Date ____ Date ____ Map No. ____ Index [illegible] G. Johnson

76L-298 S & E #307—1-56

PLEASE RETURN TO
LOS ANGELES COUNTY ENGINEER
700 LOS ANGELES COUNTY ENGINEERING BLDG.

NOTE: ANY ADDITIONS OR CHANGES ON THIS SHEET MUST BE MADE OR CIRCLED IN RED INK, WITH DATE AND NAME OF PERSON MAKING CHANGE.

Do not extend notes this side of this line.

STATION		B. S.	H. I.	F. S.	ELEV.	Tot Area #2			
						Top ob Grade	cut	Fill	
#9	1/2				16775	168.50		0.75	Sth & T 2' off C.F.
10	E.C.				16773	68.45		0.72	
11	B.C.				6777	68.39		0.62	
12	1/2				6780	68.36		0.56	
13	P.C.C.				6780	68.33		0.53	
14	1/3				6804	68.35		0.31	
15	2/3				6813	68.36		0.23	
16	P.C.C.				6790	68.37		0.47	
17	1/2				6792	68.34		0.42	
18	P.R.C.				6789	68.30		0.41	
19	1/2				6788	68.29		0.41	
20	E.C.				6776	68.28		0.52	
21	B.C.				6776	68.25		0.49	
22	1/2				6777	68.28		0.51	
23	P.C.C.				6772	68.30		0.58	
24	1/3				6771	68.39		0.68	
25	2/3				6758	68.48		0.90	
26	P.C.C.				6755	68.58		1.03	
27	1/2				6762	68.55		0.93	
28	P.R.C.				6763	68.52		0.89	

F. B. 1628 Pg. 64 Job No. 8778.02 Division No. 10 Notes Red. Plotted Profile
Survey of Sorensen Park Date Date No. X-Sec.
Survey by Snyder Notes PRS Notes Chkd. Checked
Index [illegible] Date Date No.

76L-298 S & E #307—1-56

PLEASE RETURN TO
LOS ANGELES COUNTY ENGINEER
700 LOS ANGELES COUNTY ENGINEERING BLDG.

NOTE: ANY ADDITIONS OR CHANGES ON THIS SHEET MUST BE MADE OR CIRCLED IN RED INK, WITH DATE AND NAME OF PERSON MAKING CHANGE.

Do not extend notes this side of this line.

638

STATION	B. S.	H. I.	F. S.	ELEV.	Top of Grade	Cut	Fill	
					Tot Area #2			
#29 1/2				16765	168.50		0.85	Stk 9T 2' off C.F.
30 E.C.	⊙			16763	168.48		0.85	
			Tot Area #3		Bgg 8" curb			Pg 76
#1 P.C.C.				16714	167.55		0.41	
2 1/2				6722	67.55		0.33	
3 P.C.C.				6724	67.55		0.31	
4 1/2				6715	67.55		0.40	
5 P.C.C.				6717	67.55		038	
6 1/3				6709	67.55		046	
7 2/3				6704	67.55		0.51	
8 P.C.C.				6703	67.55		0.52	
9 1/2				6709	67.55		0.46	
			Tot Area #3			Pg 76		
#1 1/2				6785	67.55	C.030		Stk 9T 3' off C.F.
2 P.C.C.				6708	67.55		0.47	
3 1/3				6702	6755		0.53	
4 2/3				6708	67.55		0.47	
5 P.C.C.				6714	6755		041	
6 1/2				6721	6765		044	

Profile No. X-Sec. No.
Notes Red. Date
Notes Chkd. Date
Plotted Date
Checked Date
Job No. 8778 02
Survey of Surveyed Parcels
Survey by Sylvester
Map No.
Division No. 10
Index No.
Notes P.T.S. C. Johnson
Date 12-11-58
F. B. 1628 PG. 65

76L-298 S & E #307—1-56

PLEASE RETURN TO
LOS ANGELES COUNTY ENGINEER
700 LOS ANGELES COUNTY ENGINEERING BLDG.

NOTE: ANY ADDITIONS OR CHANGES ON THIS SHEET MUST BE MADE OR CIRCLED IN RED INK, WITH DATE AND NAME OF PERSON MAKING CHANGE.

Do not extend notes this side of this line.

F. B. 1628 Pg. 66 | Job No. 8778.02 | Division No. 10 | Notes Red. | Plotted | Profile
Survey of Sanitation | Notes P.R.S. | Date | Date | No.
Survey by Fitzalex | Notes Chkd. | Checked | X-Sec.
Indexed C. Johnson | Date | Date | No.

Tot Area #3

STATION		B. S.	H. I.	F. S.	ELEV.	Top of Grade	CUT	FILL	
#7	E.C				6718	67.75		0.57	5th & T-3' off ℄ C.R.
8	B.C.				6719	67.80		0.61	
9	1/2				6724	67.85		0.61	
10	P.R.C.				6727	67.90		0.63	
11	1/2				6723	67.95		0.72	
12	E.C.				6718	68.00		0.82	
13	B.C				6718	67.95		0.77	
14	1/2				6724	67.93		0.69	
15	P.R.C.				6726	67.91		0.65	
16	1/2				6724	67.88		0.64	
17	E.C.				6726	67.85		059	
18	B.C.				6734	67.75		041	
19	1/2				6745	67.73		028	
20	P.C.C.				6757	67.70		033	
21	1/3				6746	67.68		0.22	
22	2/3				6738	67.66		028	
23	P.C.C.				6744	67.65		0.21	
24	1/2				6756	67.63		0.07	
25	PRC				6750	67.60		0.10	
26	1/2				6757	67.58		021	

76L-298 S & E #307—1-56

PLEASE RETURN TO
LOS ANGELES COUNTY ENGINEER
700 LOS ANGELES COUNTY ENGINEERING BLDG.

NOTE: ANY ADDITIONS OR CHANGES ON THIS SHEET MUST BE MADE OR CIRCLED IN RED INK, WITH DATE AND NAME OF PERSON MAKING CHANGE.

Do not extend notes this side of this line.

STATION	B. S.	H. I.	F. S.	ELEV.	Tot Area #3			
					Top of Grade	Cut	Fill	
# 27 E.C.				6736	67.55		0.19	Stk at 3' off G.F
28 B.C				6734	67.50		0.16	
29 1/3				6722	67.50		0.28	
30 2/3				6713	67.50		0.37	
31 E.C				6712	67.50		0.38	
32 B.C.				6716	67.53		037	
33 1/2				6709	67.53		0.44	
34 E.C.				6710	67.53		0.43	
35 B.C				6703	67.50		0.47	
36 1/2				6707	67.52		0.45	
37 E.C.				6752	67.53		0.01	
EXIST cb				6757	67.55			
T.P.				6711				
Flagpole	(5' E) (5' W)			16696	Walk Gr. 167.00		F0.04	Stk at 5' E. of ℄ Flagpole
				16689	167.00		F0.11	" " 5' W. " " "
T.B.M.				16700	T.B.M. EL. 167.00			B.96 Rose Hedge Bi
					N. Side 190' W of			℄ of Park - BT. stok.
					111 cb		117 W	℄ of ho #11460

Profile Notes Red. Plotted Job No. 6776.07 Division No. 10 F. B. 1628 Pg. 67
No. X-Sec. Date Date Survey of Sepulveda Park
Notes Chkd. Checked Survey by Snyder & Sell Notes PKS Date 1-13-58
No. Date Date Map No. Index G. Jordan

76L-298 S & E #307—1-56

PLEASE RETURN TO
LOS ANGELES COUNTY ENGINEER
700 LOS ANGELES COUNTY ENGINEERING BLDG.

NOTE: ANY ADDITIONS OR CHANGES ON THIS SHEET MUST BE MADE OR CIRCLED IN RED IN INK, WITH DATE AND NAME OF PERSON MAKING CHANGE.

Do not extend notes this side of this line.

F. B. 1628 PG. 68 | Job No. 10 | Division No. | Notes Red. | Plotted | Profile
Survey of Sepulveda Basin | Date | Date | No.
Survey by Sizzlaer Notes PRS | Notes Chkd. | Checked | X-Sec.
Indexed C. Johnson Date | Date | Date | No.

STATION		B. S.	H. I.	F. S.	ELEV.	Job Area #4 Pg 75			
T.B.M.					16638	T.B.M. BL. 16638 Pg. 46 Rosa Hedge Dr. N. Side - BT. Sdk in cb VY 1/2 ho # 11432			
						Top of Grade	Cut	Fill	
#1	P.C.C.				16768	68.12		0.44	Stk 8' T 3' off C.F.
2	1/3				16760	68.10		0.50	
3	2/3				16768	68.09		0.41	
4	E.C				16761	68.08		0.47	
5	B.C				16762	68.04		0.42	
6	1/2				16759	68.02		0.43	
7	P.R.C				16757	6801		0.44	
8	1/2				6758	67.98		0.40	
9	P.C.C.				6762	6795		0.33	
10	1/4				6748	67.91		0.43	
11	1/2				6746	67.88		0.42	
12	3/4				6740	67.91		0.51	
13	P.C.C				6737	67.95		0.58	
14	1/2				6730	68.01		0.71	
15	P.R.C				6730	6807		0.77	
16	1/2				6726	6811		0.85	
17	E.C				6731	6815		0.84	
18	B.C.				6732	6810		0.78	

76L-298 S & E #307—1-56

PLEASE RETURN TO
LOS ANGELES COUNTY ENGINEER
700 LOS ANGELES COUNTY ENGINEERING BLDG.

NOTE: ANY ADDITIONS OR CHANGES ON THIS SHEET MUST BE MADE OR CIRCLED IN RED INK, WITH DATE AND NAME OF PERSON MAKING CHANGE.

Do not extend notes this side of this line.

Profile No. ____ X-Sec. No. ____ Notes Red. ____ Date ____ Notes Chkd. ____ Date ____ Plotted ____ Date ____ Checked ____ Date ____ Job No. 8776.02 Division No. 10 Survey of Sorensen Park Survey by Stryker Notes Pg. 135 Date 1-13-54 Map No. ____ Indexed ____ Date ____ F. B. 1628 PG. 69

STATION	B. S.	H. I.	F. S.	ELEV.	Top of Grade	Cut	Fill	
					Tot Area #4			
#19 1/2				1672.6	1681.5		0.89	Stk set 3' off C.E.
20 P.C.C				6725	6829		0.95	
21 1/4				6720	6824		1.04	
22 1/2				6728	6828		1.00	
23 3/4				6737	6832		0.95	
24 P.C.C				6762	6835		0.73	
25 1/2				6781	6838		0.57	
26 E.C				6822	68.40		0.18	
27 B.C				6737	68.40		1.03	
28 1/2				6743	68.45		1.02	
29 E.C.				6751	68.50		0.99	
30 B.C				6756	68.55		0.99	
31 1/2				6771	68.43		0.72	
32 P.C.C.				6771	68.30		0.59	
33 1/3				6771	68.24		0.53	
34 1/4				6765	68.18		0.53	
T.I.R				1671.1				
T.B.M.				1670.0	BM. EL. 167.00 Pg 46 Rose Hedges Dr. N. side 190' ± W. of E. ℄ of Park. BT. Spikin ob.			

F. B. 1628 Pg. 70 Job No. Division No. Notes Red. Plotted Profile

Survey of Date Date No.

Survey by Notes Notes Chkd Checked X-Sec.

Indexed Date Date Date No.

STATION	B. S.	H. I.	F. S.	ELEV.

Do not extend notes this side of this line.

PLEASE RETURN TO
LOS ANGELES COUNTY ENGINEER
700 LOS ANGELES COUNTY ENGINEERING BLDG.

NOTE: ANY ADDITIONS OR CHANGES ON THIS SHEET MUST BE MADE OR CIRCLED IN RED INK, WITH DATE AND NAME OF PERSON MAKING CHANGE.

76L-298 S & E #307—1-56

Notes Ck'd by	Survey of Sorensen Park
Map No.	JN 8778.02 Tape Std °F
Office Work	Surveyed by Snyder
Checked	Notes 1935 Date 12-58
Date	Indexed C. Johnson

F. B. 1628 PG. 71

J.N. 8778.02
SORENSEN PARK
TOT AREAS
control Lines

Snyder
Carrasco
Moya
Reingel

Note: Any Additions or Changes on This Sheet Must be Made or Circled in Red Ink With Date and Name of Person Making Change.

Do not extend this side of this line.

PLEASE RETURN TO
LOS ANGELES COUNTY ENGINEER
700 LOS ANGELES COUNTY ENGINEERING BLDG.

76F309S S&E #247 1-56

F. B. 1628 PG. 12

PLEASE RETURN TO
LOS ANGELES COUNTY ENGINEER
700 LOS ANGELES COUNTY ENGINEERING BLDG.

Do not extend this side of this line.

Note: Any Additions or Changes on This Sheet Must be Made or Circled in Red Ink With Date and Name of Person Making Change.

Notes Ck'd by	Survey of Jordan Park
Map No.	JN 8778,02 Tape Std °F
Office Work	Surveyed by Snyder
Checked	Notes JRS Date 12-58
Date	Indexed C. Johnson

F. B. 1628 PG. 73

TOT AREA #1

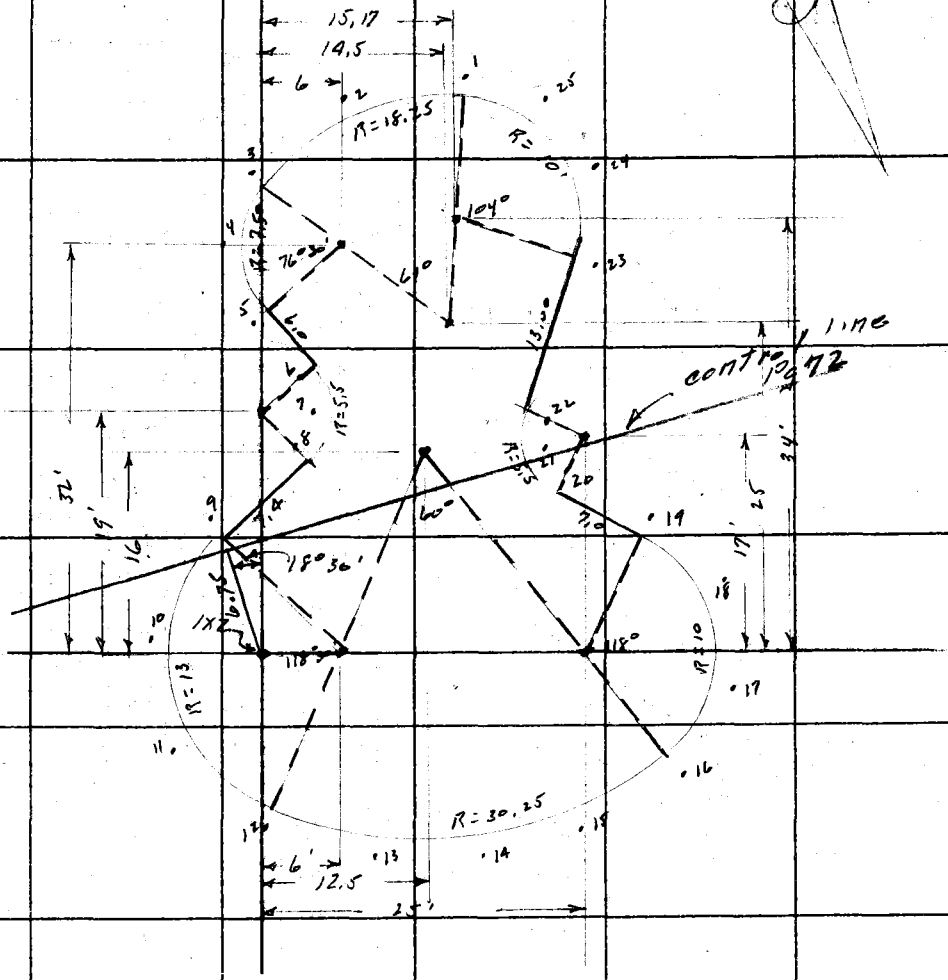

Note: Any Additions or Changes on This Sheet Must be Made or Circled in Red Ink With Date and Name of Person Making Change.

Do not extend this side of this line.

PLEASE RETURN TO
LOS ANGELES COUNTY ENGINEER
700 LOS ANGELES COUNTY ENGINEERING BLDG.

76F309S S&E #247 1-56

F. B. 1628 Pg. 74

TOT AREA # 2

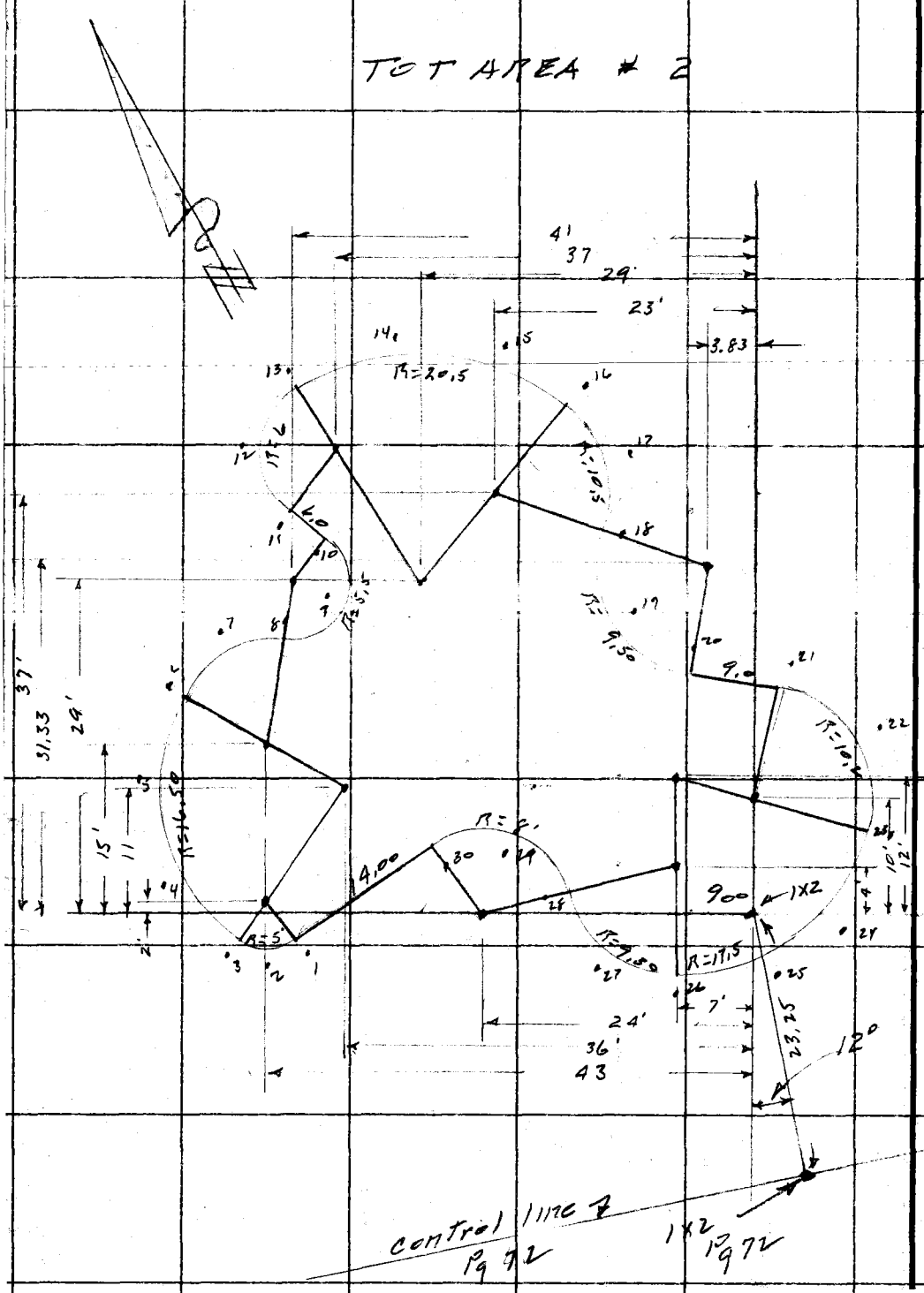

PLEASE RETURN TO
LOS ANGELES COUNTY ENGINEER
700 LOS ANGELES COUNTY ENGINEERING BLDG.

Do not extend this side of this line.

Note: Any Additions or Changes on This Sheet Must Be Made or Circled in Red Ink With Date and Name of Person Making Change.

Notes Ck'd by	Survey of Sorensen Park	F. B. 1628 PG. 75
Map No.	JN 8778.02 Tape Std °F	
Office Work	Surveyed by Snyder	
Checked	Notes PRS Date 1-59	
Date	Indexed C. Johnson	

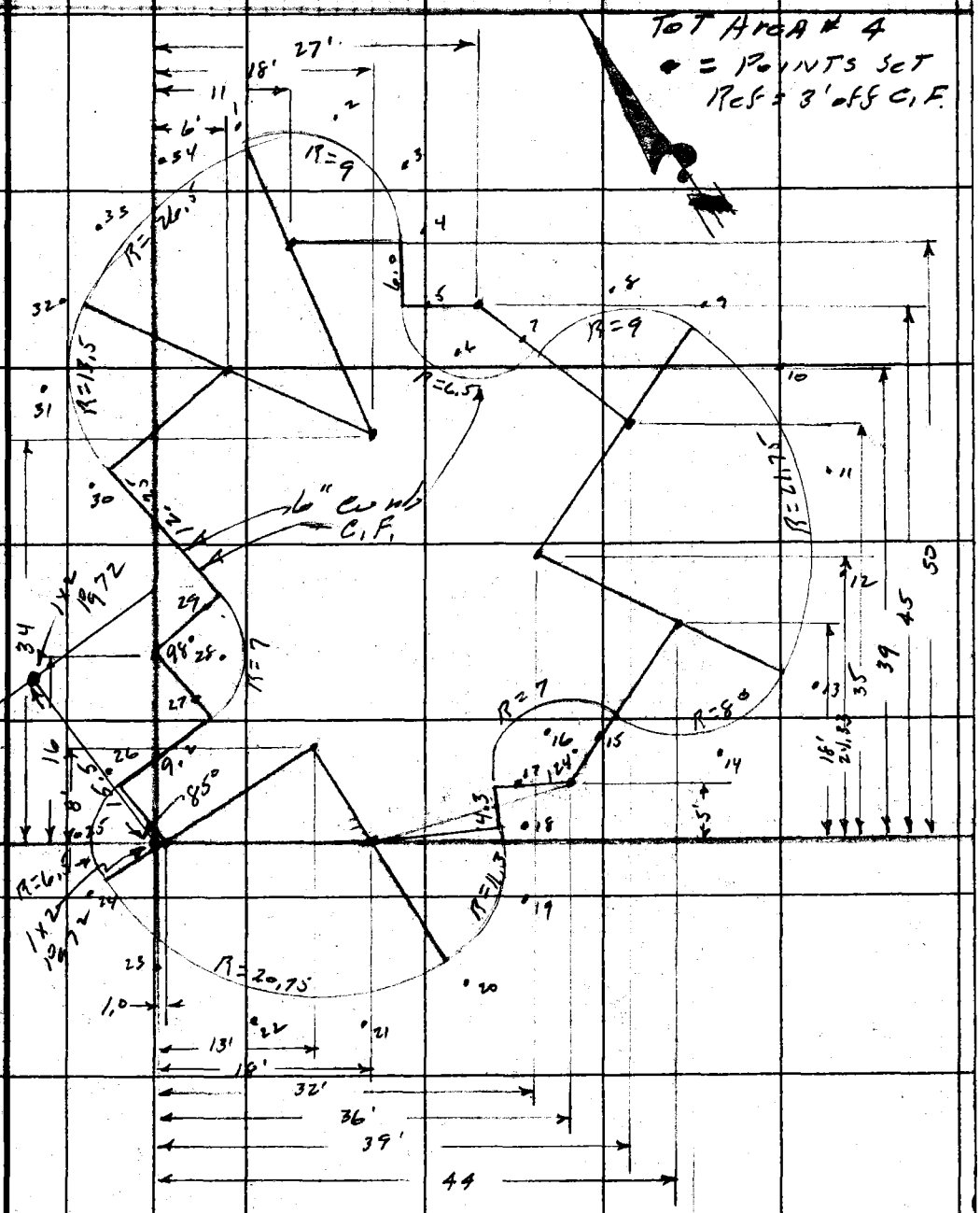

Note: Any Additions or Changes on This Sheet Must be Made or Circled in Red Ink With Date and Name of Person Making Change.

Do not extend this side of this line.

PLEASE RETURN TO
LOS ANGELES COUNTY ENGINEER
700 LOS ANGELES COUNTY ENGINEERING BLDG.

76F309S S&E #247 1-56

F. B. 1628 PG. 76

TOT AREA #3

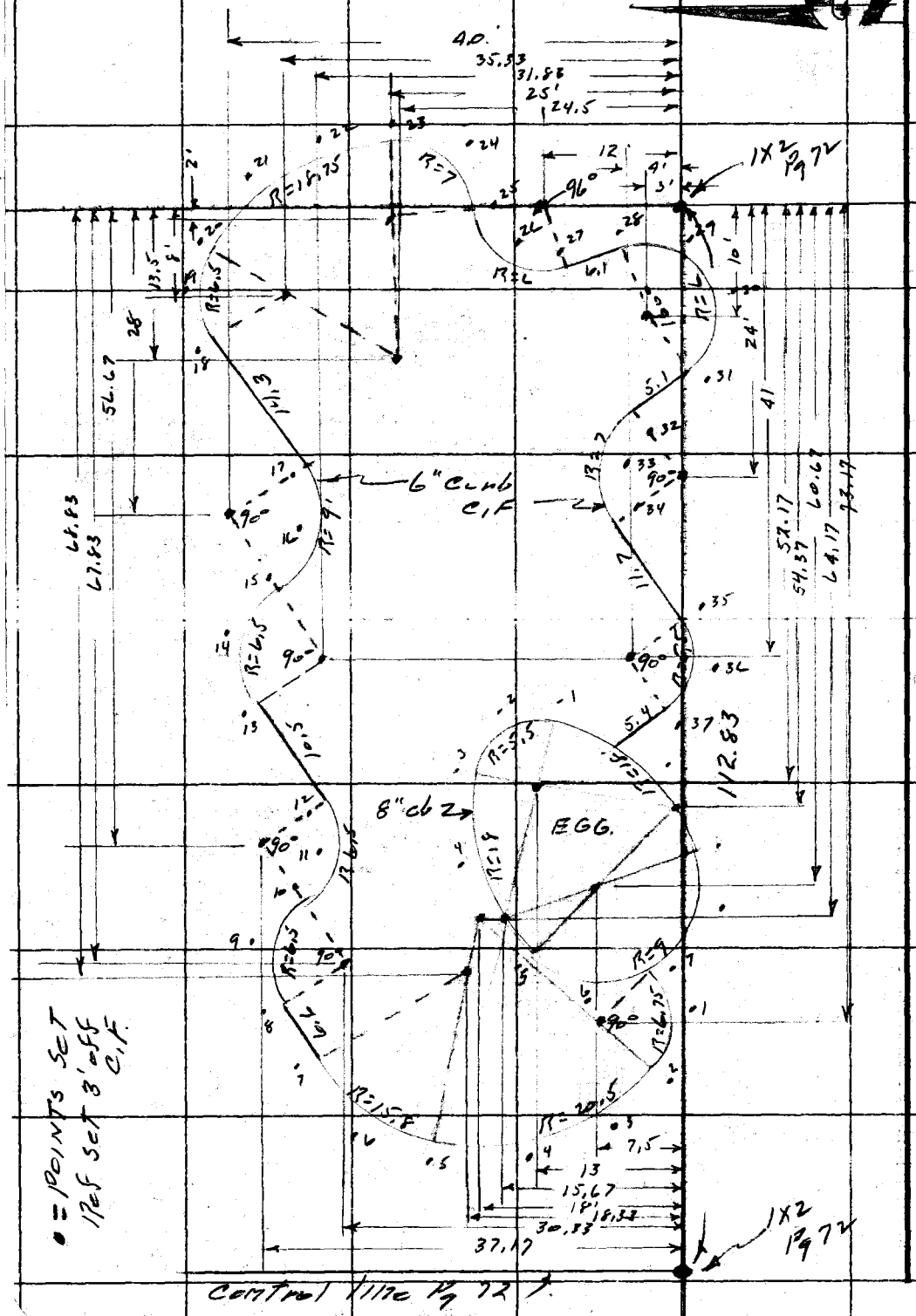

PLEASE RETURN TO
LOS ANGELES COUNTY ENGINEER
700 Los Angeles County Engineering Bldg.
Do not extend this side of this line.

Note: Any Additions or Changes on This Sheet Must be Made or Circled in Red Ink With Date and Name of Person Making Change.

Notes Ck'd by	Survey of Sorensen Park
Map No.	JN 8778.02 Tape Std °F
Office Work	Surveyed by Snyder
Checked	Notes PRS Date 12-58
Date	Indexed A. C. Johnson

F. B. 1628 PG. 77

J.N. 8778.02
SORENSEN PARK

Location of Ball Diamond Back Stop

Snyder
Carrasco
Moya
Rangel

Note: Any Additions or Changes on This Sheet Must be Made or Circled in Red Ink With Date and Name of Person Making Change.

PLEASE RETURN TO
LOS ANGELES COUNTY ENGINEER
700 LOS ANGELES COUNTY ENGINEERING BLDG.

Do not extend this side of this line.

76F309S S&E #247 1-56

F. B. 1628 PG. 78

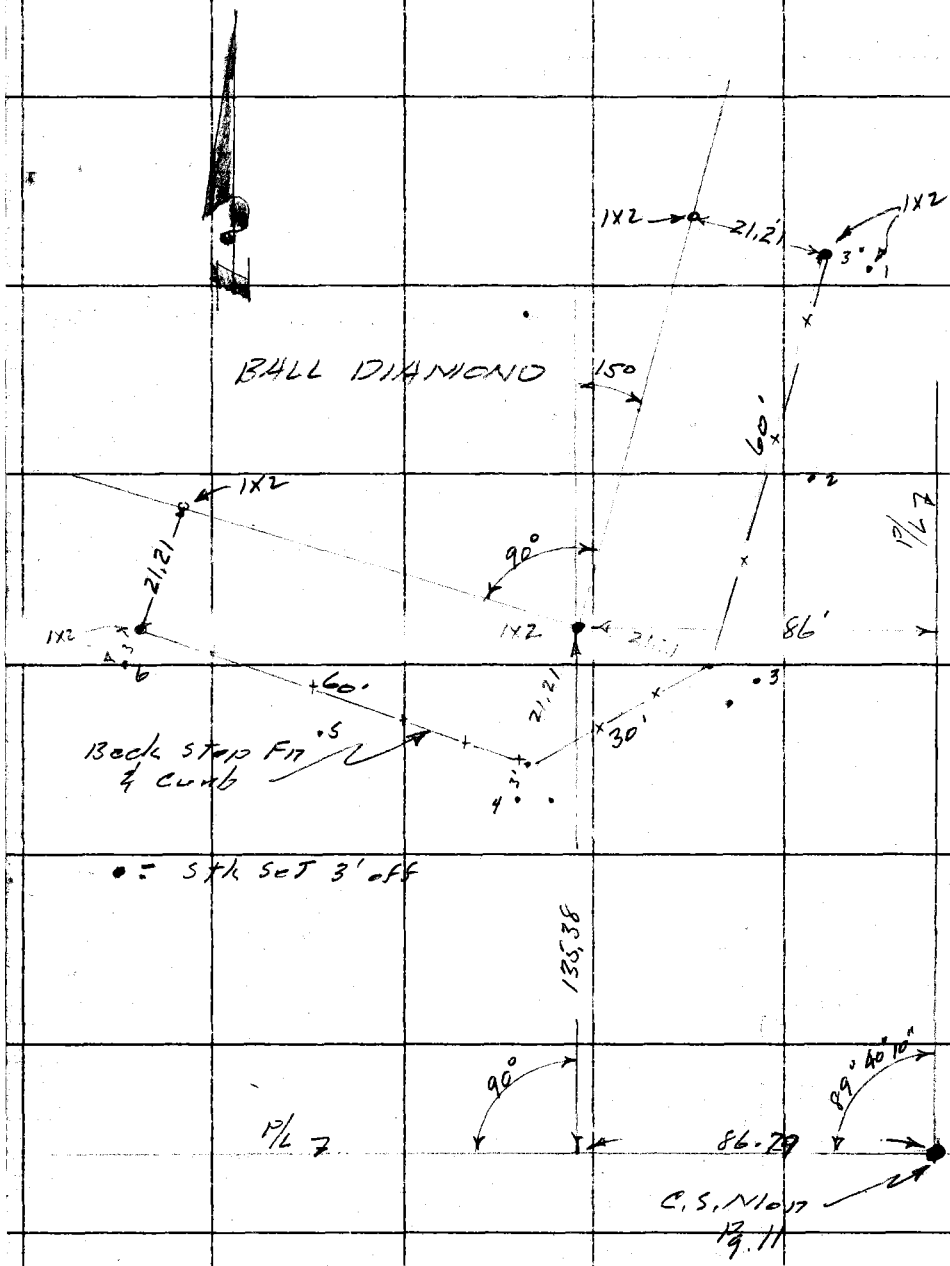

PLEASE RETURN TO
LOS ANGELES COUNTY ENGINEER
700 Los Angeles County Engineering Bldg.
Do not extend this side of this line.

Note: Any Additions or Changes on This Sheet Must be Made or Circled in Red Ink With Date and Name of Person Making Change.

76L-298 S & E #307—1-56

PLEASE RETURN TO
LOS ANGELES COUNTY ENGINEER
700 LOS ANGELES COUNTY ENGINEERING BLDG.

NOTE: ANY ADDITIONS OR CHANGES ON THIS SHEET MUST BE MADE OR CIRCLED IN RED INK, WITH DATE AND NAME OF PERSON MAKING CHANGE.

Do not extend notes this side of this line.

STATION	B. S.	H. I.	F. S.	ELEV.				
		BALL		DIAMOND	Back stop			Fence & Curb
B NI.				16700	T B NI. EL. 16700 Pg 46 Rose Hedge Dr. N. side B.T. spk in cb 150' W. of S.E. cor			
		Finish Ground			Top cb Grade	Cut	Fill	
#1		168 4		16858	168.90		0.32	stk & T 8' of ℄ curb
2		168 3		16846	168.80		0.34	
3		168 2		16820	168.70		0.50	
4		168 1		16795	168.60		0.65	
5		168 05		16798	168.55		0.57	
6		168 00		16794	168.50		0.56	
B NI					B NI.	EL	167.00	Above

Profile No. X-Sec. No. Notes Red. Date Notes Chkd. Date Plotted Date Checked Date Job No. 6778.02 Division No. 10 Survey of Sorgenstein Park Survey by Snyder Notes PRS Date 12-58 Map No. Index C. Johnson

F. B. 1628 Pg. 79

F. B. 1628 Pg. 80

Job No. Division No. Notes Red. Plotted Profile

Survey of Date Date No.

Survey by Notes Notes Chkd. Checked X-Sec.

Indexed Date Date Date No.

STATION	B. S.	H. I.	F. S.	ELEV.

Do not extend notes this side of this line.

PLEASE RETURN TO

LOS ANGELES COUNTY ENGINEER

700 Los Angeles County Engineering Bldg.

NOTE: ANY ADDITIONS OR CHANGES ON THIS SHEET MUST BE MADE OR CIRCLED IN RED INK, WITH DATE AND NAME OF PERSON MAKING CHANGE.

76L-298 S & E #307—1-56

Notes Ck'd by	Survey of Sorensen Park
Map No.	JN 8778.02 Tape Std °F
Office Work	Surveyed by Snyder
Checked	Notes JRS Date 1-59
Date	Indexed C. Johnson

F. B. 1628 Pg. 91

J.N 8778.02
SORENSEN PARK
Location of Head Tap Area
&
Conc. walks
• = Ref. set 2' off stk N&T
See Pg 91 for Elev.

Snyder
Carrasco
Rangel
Moya

Note: Any Additions or Changes on This Sheet Must be Made or Circled in Red Ink With Date and Name of Person Making Change.

Do not extend this side of this line.

PLEASE RETURN TO
LOS ANGELES COUNTY ENGINEER
700 LOS ANGELES COUNTY ENGINEERING BLDG.

76F309S S&E #247 1-56

F. B. 1628 PG. 82

PLEASE RETURN TO
LOS ANGELES COUNTY ENGINEER
700 LOS ANGELES COUNTY ENGINEERING BLDG.

Do not extend this side of this line.

Note: Any Additions or Changes on This Sheet Must Be Made or Circled in Red Ink With Date and Name of Person Making Change.

Notes Ck'd by	Survey of Sorensen Park
Map No.	JN 8778.02 Tape Std °F
Office Work	Surveyed by Snyder
Checked	Notes PRS Date 1-59
Date	Indexed A. C. Johnson

F. B. 1628 Pg. 83

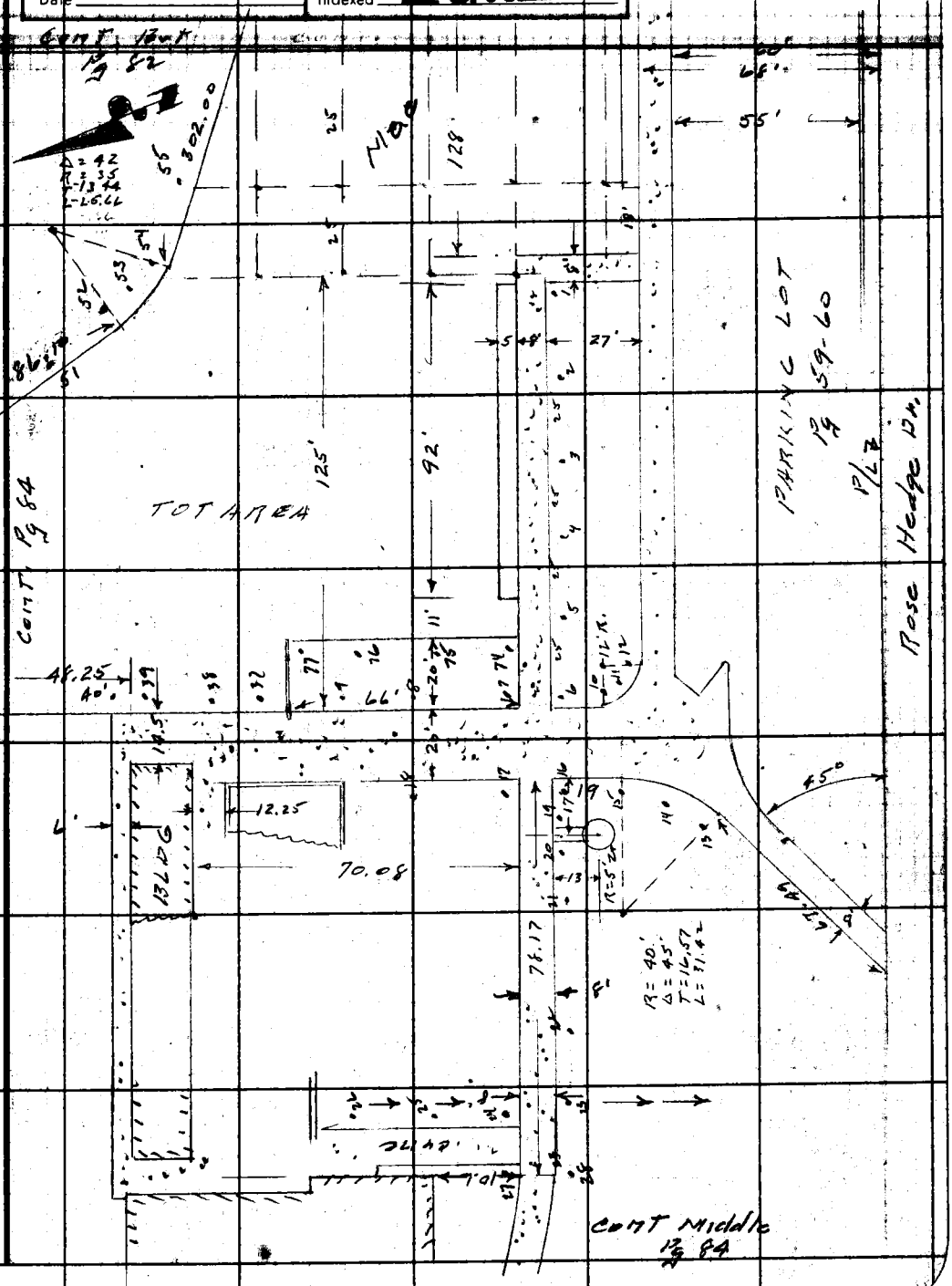

Note: Any Additions or Changes on This Sheet Must be Made or Circled in Red Ink With Date and Name of Person Making Change.

Do not extend this side of this line.

PLEASE RETURN TO
LOS ANGELES COUNTY ENGINEER
700 LOS ANGELES COUNTY ENGINEERING BLDG.

76F309S S&E #247 1-56

F. B. 1628 Pg. 84

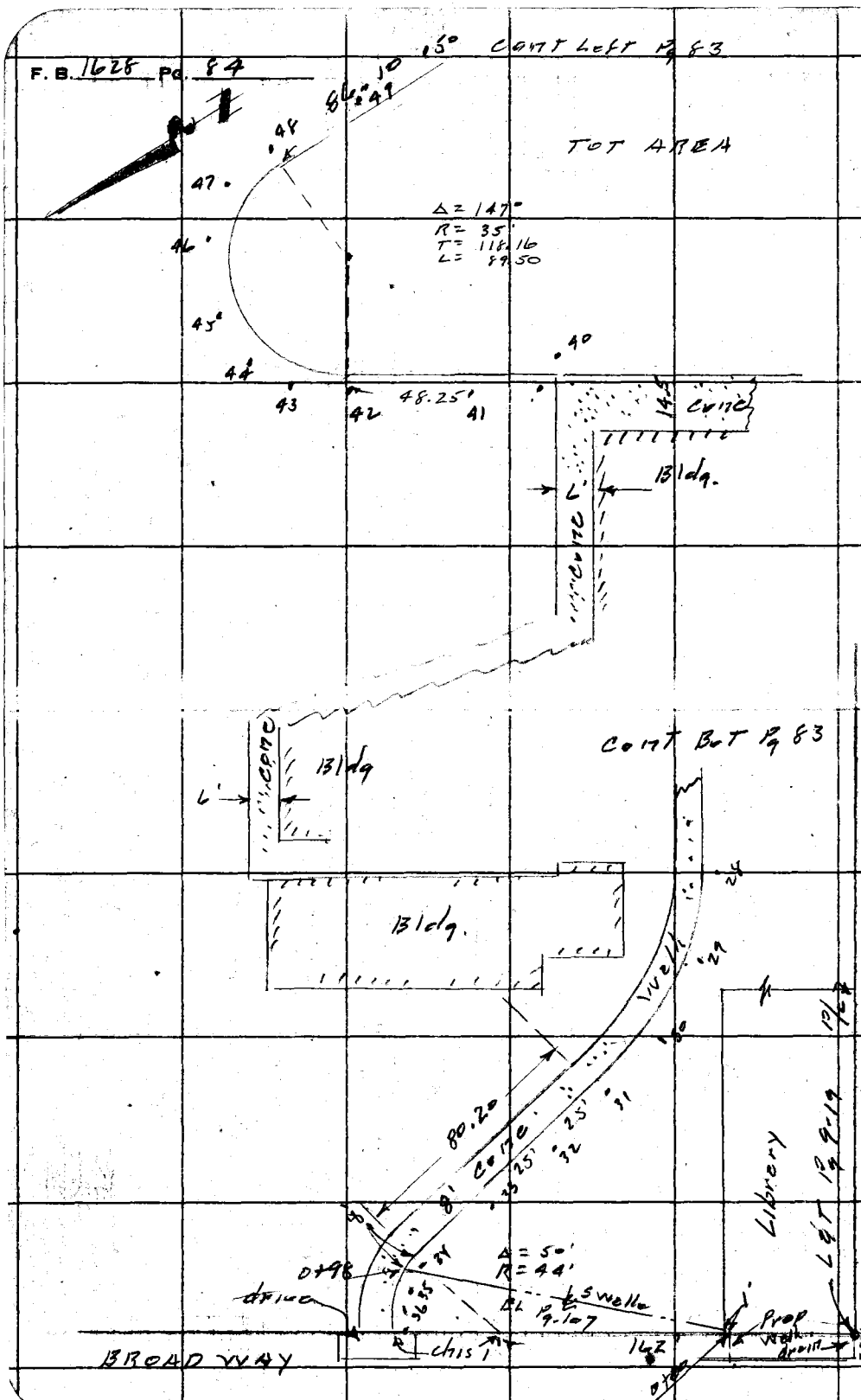

PLEASE RETURN TO
LOS ANGELES COUNTY ENGINEER
700 LOS ANGELES COUNTY ENGINEERING BLDG.

Do not extend this side of this line.

Note: Any Additions or Changes on This Sheet Must Be Made or Circled in Red Ink With Date and Name of Person Making Change.

Notes Ck'd by	Survey of Sorensen Park	F. B. 1627 Pg. 85
Map No.	JN 8778.02 Tape Std °F	
Office Work	Surveyed by Snyder	
Checked	Notes PRS Date 1-59	
Date	Indexed A. C. Johnson 6-5-59	

J.N. 8778.02
SORENSEN PARK

Appro. Location of Underground.
All Meas. ± Taken to ℄ of
Vissible ditches only

Snyder
Carrasco
Moya
Rengel

Note: Any Additions or Changes on This Sheet Must be Made or Circled in Red Ink With Date and Name of Person Making Change.

PLEASE RETURN TO
LOS ANGELES COUNTY ENGINEER
700 LOS ANGELES COUNTY ENGINEERING BLDG.

Do not extend this side of this line.

76F3098 S&E #247 1-56

F. B. 16216 PG. 86



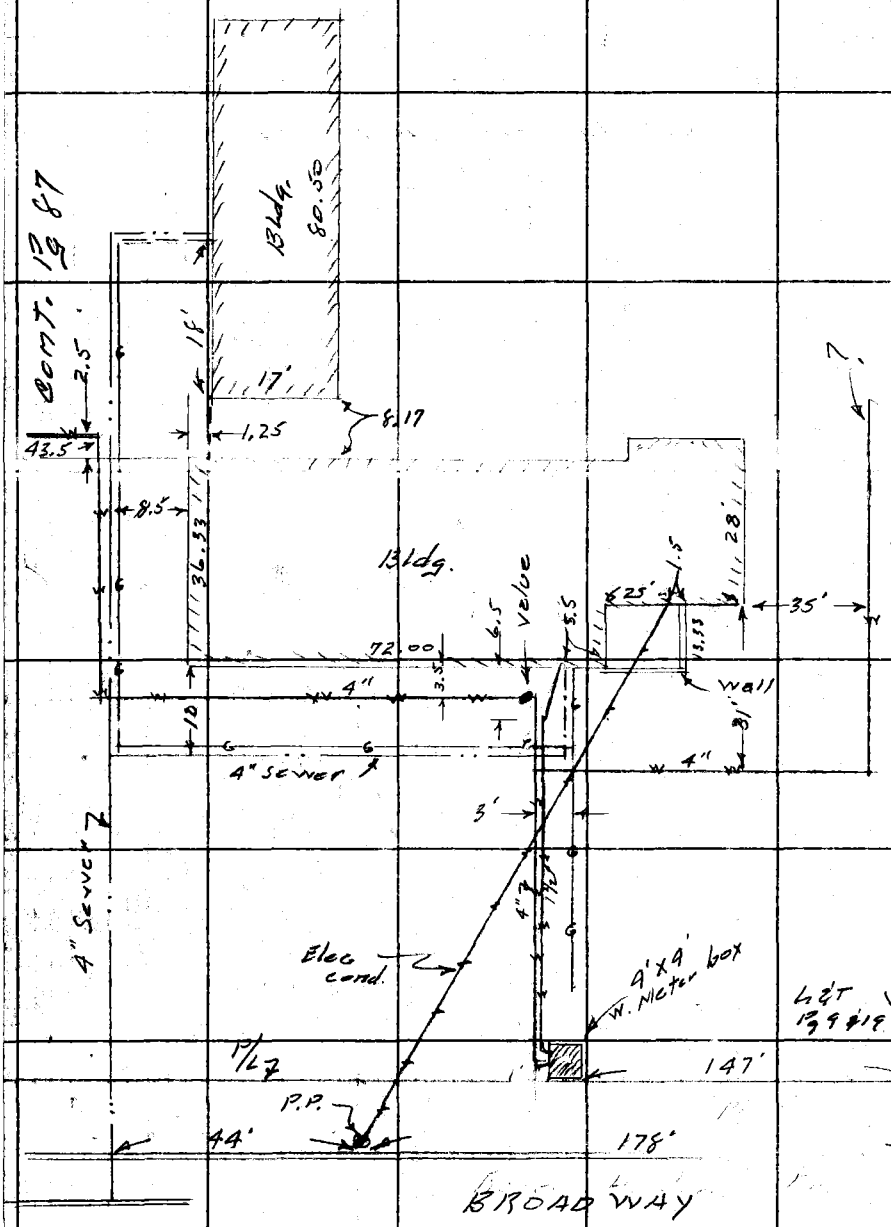

PLEASE RETURN TO
LOS ANGELES COUNTY ENGINEER
700 LOS ANGELES COUNTY ENGINEERING BLDG.

Do not extend this side of this line.

Note: Any Additions or Changes on This Sheet Must Be Made or Circled in Red. Ink With Date and Name of Person Making Change.

Notes Ck'd by	Survey of Sorensen Park
Map No.	JN 8778.02 Tape Std °F
Office Work	Surveyed by Snyder
Checked	Notes PRS Date 1-59
Date	Indexed A. C. Johnson

F.B. 1628 Pg. 87

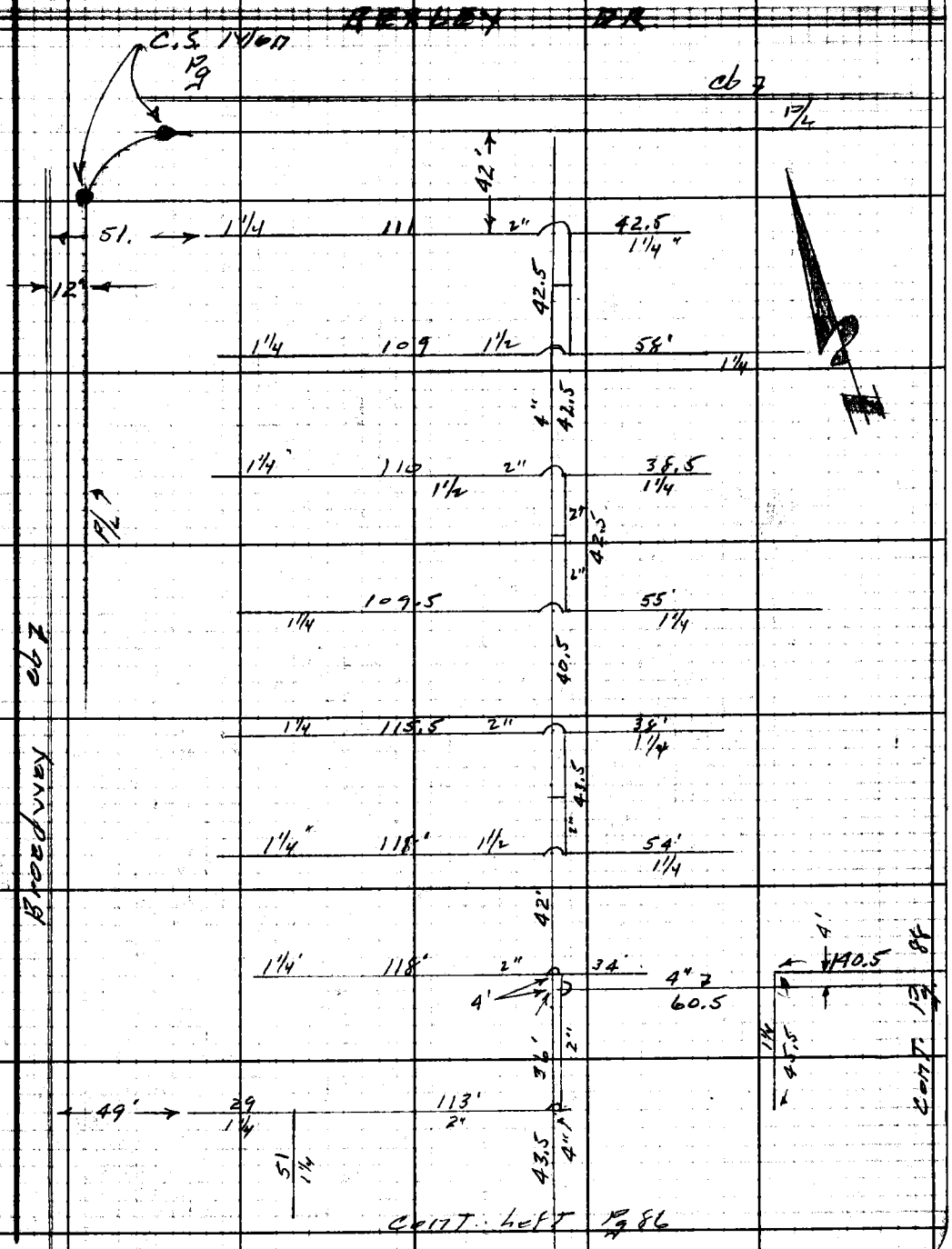

Note: Any Additions or Changes on This Sheet Must be Made or Circled in Red Ink With Date and Name of Person Making Change.

Do not extend notes this side of this line.

RETURN TO
LOS ANGELES COUNTY ENGINEER
700 LOS ANGELES COUNTY ENGINEERING BLDG.

76F3095 CE #247—3-57

F.B. 1628 Pg. 88

BEXLEY DR.

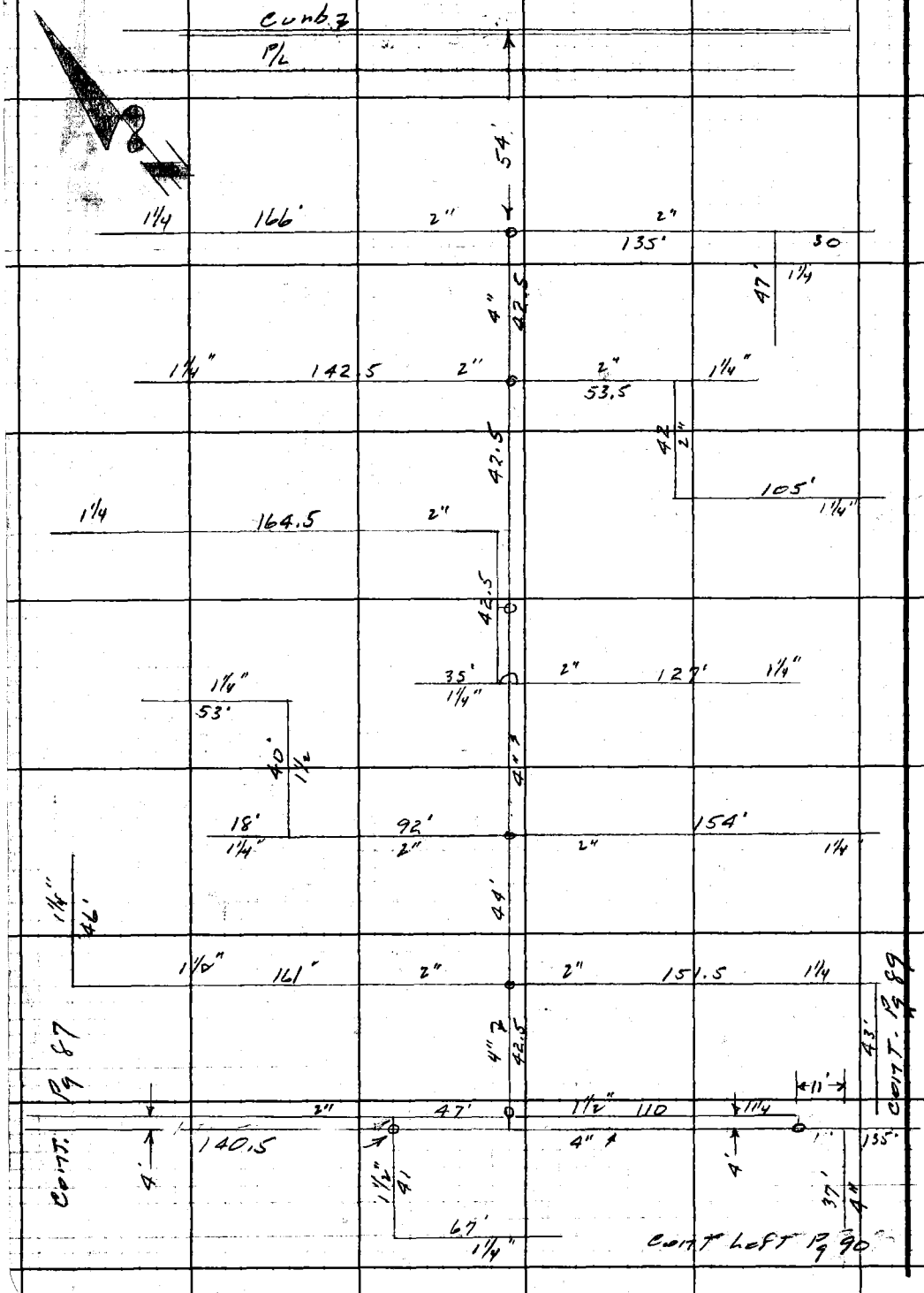

RETURN TO
LOS ANGELES COUNTY ENGINEER
700 LOS ANGELES COUNTY ENGINEERING BLDG.

Do not extend notes this side of this line.

Note: Any Additions or Changes on This Sheet Must be Made or Circled in Red Ink With Date and Name of Person Making Change.

Notes Ck'd by	Survey of Sorensen Peak	F.B. 1628 Pg. 89
Map No.	JN 8778.02 Tape Std °F	BEXLEY, DR.
Office Work	Surveyed by Snyder	
Checked	Notes PRS Date 2-59	
Date	Indexed K. C. Johnson	



Note: Any Additions or Changes on This Sheet Must be Made or Circled in Red Ink With Date and Name of Person Making Change.

Do not extend notes this side of this line.

RETURN TO
LOS ANGELES COUNTY ENGINEER
700 LOS ANGELES COUNTY ENGINEERING BLDG.

76F3095 CE #247—3-57

F.B. 1628 Pg. 90

P/67

RETURN TO
LOS ANGELES COUNTY ENGINEER
700 LOS ANGELES COUNTY ENGINEERING BLDG.

Do not extend notes this side of this line.

Note: Any Additions or Changes on This Sheet Must be Made or Circled in Red Ink With Date and Name of Person Making Change.

F. B. 1628 Pg. 91

Profile No. Notes Red. Plotted Job No. 8778.02 Division No. 10
Date Date Survey of Sorensen Park
X-Sec. No. Notes Chkd. Checked Survey by Snyder Notes PRS Date 3-10-59
Date Date Map No. Indexed C. Johnson Date 6-5-52

J.N. 8778.02
SORENSEN PARK
WALK Construction Stakes
See Pg. 83 & 84 for Location
Ref-Set 2' off Edge

Snyder
Cannasco
Rengel
Moya

STATION	B. B.	H. I.	F. B.	ELEV.

NOTE: ANY ADDITIONS OR CHANGES ON THIS SHEET MUST BE MADE OR CIRCLED IN RED INK, WITH DATE AND NAME OF PERSON MAKING CHANGE.

Do not extend notes this side of this line.

PLEASE RETURN TO
LOS ANGELES COUNTY ENGINEER
700 Los Angeles County Engineering Bldg.

761-298 S & E #307—1-56

76L-298 S & E #307—1-56

PLEASE RETURN TO
LOS ANGELES COUNTY ENGINEER
700 LOS ANGELES COUNTY ENGINEERING BLDG.

NOTE: ANY ADDITIONS OR CHANGES ON THIS SHEET MUST BE MADE OR CIRCLED IN RED INK, WITH DATE AND NAME OF PERSON MAKING CHANGE.

66.F4

Do not extend notes this side of this line.

F. B. 1628 Pg. 92 Job No. 8776.02 Division No. 10 Notes Red. Plotted Profile
Survey of Sunset Strip Date Date No. X-Sec.
Survey by Sylvester Notes 1/23/58 Notes Chkd. Checked
Indexed C. Johnson Date Date No.

STATION		B. S.	H. I.	F. S.	ELEV.				
TBM.					66.38	TBM. EL. 66.38 Pg. 46 Rosehedge Dr. N. side 300' E. of Broadway BT. SPK in eb			
						Top Wall Grade	CUT	FILL	
# 1					6711	67.28	0.13		STK @ T2' off
2					6719	67.27		0.08	
3					6711	67.26		0.15	
4					6714	67.25		0.11	
5					6695	67.25		0.30	
6					6702	67.23		0.21	& PT.
7					6702	67.40		0.38	
8					6703	67.82		0.79	
9					6877	68.24	0.53		
10	B.C				6700	67.14		0.14	
11.	1/2				6690	67.10		0.20	
12	E.C.				6642	67.05		0.63	
13.	E.C.				6631	66.97		0.66	
14	1/2				6664	67.06		0.42	
15	B.C.				6725	67.16	0.09		
16					6695	67.23		0.28	& PT
17					6698	67.40		0.42	
18					6825	68.01	0.24		

76L-298 S & E #307—1-56

PLEASE RETURN TO
LOS ANGELES COUNTY ENGINEER
700 LOS ANGELES COUNTY ENGINEERING BLDG.

NOTE: ANY ADDITIONS OR CHANGES ON THIS SHEET MUST BE MADE OR CIRCLED IN RED IKK, WITH DATE AND NAME OF PERSON MAKING CHANGE.

Do not extend notes this side of this line.

Profile No. X-Sec. No. ____ Notes Red. ____ Date ____ Notes Chkd. ____ Date ____ Plotted ____ Date ____ Checked ____ Date ____ Job No. 6776. C2 Survey of SUBDIVISION Survey by SLYVER Map No. ____ Division No. 10 Note C. JOHNSON Indexed ____ Date 3-10-59 Date ____

F. B. 1628 Pg. 95

STATION		B. S.	H. I.	F. S.	ELEV.		Top Walk Grade	cut	Fill			
#19			Grades from staking plan dated 11-25-58		6697		67.22		0.25	STK & T 2' off edge		
20					6699		67.21		0.22	—		—
21					6684		67.19		0.35	—		—
22					6730		67.15	0.15		—		—
23					6786		67.13	0.73		—		—
24		New Grade 6-3-59	New Elev set 6-3-59	New C.&F. set 6-3-59	6862		6740	1.22		5.00	71.93	66.93
25					6878		67.97	0.81		Low Pt. walk	5.41	66.52
26					6881		68.68	0.13		P+3 Exist Sur @ P/L	5.47	
27					6779		67.50	0.29				
28	B.C.				6805		6783	0.72			5.24	66.69
29	1/3				6860		6733	1.27		B.W.K. @ N. end CR	5.51	66.42
30	2/3				6783		6733	0.50				
31	E.C.	6712	6696	F0.16	6701	7.12	6708		0.07	Top cb	5.64	66.29
32		6708	6678	F0.30	6691	6.85	6680	0.14		Gut.	6.47	65.46
33		6704	6653	F0.51	6700	6.61	6655	0.45			5.55	66.38
34	B.C.	6700	6639	F0.61	6712	6.54	6630	0.82				
35		6698	6635	F0.63	6751	6.53	6649	1.02				
36		6695	6663	F0.32	6716	6.78	6668	0.48				
Exist. walk		6693	6693	—	6696	6.93				Exist drive		
T.13.N.					16722		T.13.N. EL 16727 Pg. 4L BT. Spk Nest Easterly cor. Liberty Property					
B.N.					16607		B.N. #1 EL 16607 F.B. 1628-9					

76L-298 S & E #307—1-56

PLEASE RETURN TO
LOS ANGELES COUNTY ENGINEER
700 LOS ANGELES COUNTY ENGINEERING BLDG.

NOTE: ANY ADDITIONS OR CHANGES ON THIS SHEET MUST BE MADE OR CIRCLED IN RED INK, WITH DATE AND NAME OF PERSON MAKING CHANGE.

Do not extend notes this side of this line.

STATION	B. S.	H. I.	F. S.	ELEV.			
					Top Walk Grade	Cut	Fill
# 37				6863	68.55	0.08	
38				6865	6866		0.01
39				6843	6872		0.29
40				6858	68.72		0.14
T.B.M.				16725	T.B.M. Pg 46 EL. 167.27		
					Top header Grade		
# 41				16837	6854		0.17
42 B.C				16819	68.35		0.16
43 1/6				16805	68.33		0.28
44 1/3				16818	68.30		0.12
45 1/2				16799	6828		0.29
46 2/3				16823	6825		0.02
47 5/6				16812	68.23		0.11
48 E.C.				16802	68.20		0.18
49				16798	6815		0.17
50				16797	68.10		0.13
51				16798	68.05		0.07
52 B.C				6807	68.00	0.07	
53 1/2				6768	67.90		0.22

F. B. 1628 Pg. 94 Job No. 8778.02 Division No. 10 Notes Red Plotted Profile
Survey of Sorensen Park Date Date No.
Survey by Snyder Notes 1935 Notes Chkd. Checked X-Sec.
Indexed C. Johnson Date Date Date No.

76L-298 S & E #307—1-56

PLEASE RETURN TO
LOS ANGELES COUNTY ENGINEER
700 LOS ANGELES COUNTY ENGINEERING BLDG.

NOTE: ANY ADDITIONS OR CHANGES ON THIS SHEET MUST BE MADE OR CIRCLED IN RED INK, WITH DATE AND NAME OF PERSON MAKING CHANGE.

Do not extend notes this side of this line.

STATION	B. S.	H. I.	F. S.	ELEV.	Top Header Grade	Cut	Fill	
54 E.C.				16773	167.80		0.07	Stk & T 2' of S
55				16765	67.81		0.16	
56				16775	67.82		0.07	
57				16754	67.83		0.29	
58				16772	67.84		0.12	
59				6769	67.85		0.16	
60				6769	67.85		0.16	End Conc. from East
61 ①				6786	67.88		0.02	
62				6793	67.92	0.01		
63				6784	67.96		0.12	
64				6802	68.00	0.02		
65				6799	68.03		0.04	
66				6851	68.07	0.44		Chis "1" on curb
67				6859	68.10	0.49		∡ PT. "1" " "
68				6796	68.00		0.04	
69				6733	67.93		0.60	∡ PT 90° To beck
EXIST cb				6780				
70'				6772	67.80		0.08	
71				6772	67.63	0.09		
72				6738	67.57		0.19	

Profile No. X-Sec. No. Notes Red. Date Notes Chkd. Date Plotted Date Checked Date Job No. 8778.02 Division No. 10 Survey of Sorensen Park Survey by Snyder Notes DRS Date 3-11-59 Map No. Indexed C. Johnson Date

F. B. 1628 Pg. 95

76L-298 S & E #307—1-56

PLEASE RETURN TO
LOS ANGELES COUNTY ENGINEER
700 LOS ANGELES COUNTY ENGINEERING BLDG.

NOTE: ANY ADDITIONS OR CHANGES ON THIS SHEET MUST BE MADE OR CIRCLED IN RED INK, WITH DATE AND NAME OF PERSON MAKING CHANGE.

Do not extend notes this side of this line.

STATION	B. S.	H. I.	F. S.	ELEV.	Top header board	Cut	Fill	
73				6786	67.43	0.43		stk & T 2' off
74				6693	67.42		0.49	2' off con.
75				6737	67.70		0.33	
76				6798	67.98	Grade		
77				6798	68.25		0.27	2' off con.
B.M.				16701	B.M. EL. 167.00 BT. spk in cb 190'± W. of E P/L of Park			

F. B. 1628 Pg. 96 Job No. 8778.02 Division No. 10 Notes Red. Plotted Profile
Survey of Sorensen Park Date Date No. X-Sec.
Survey by Snyder Notes PRS Notes Chkd. Checked
Indexed C. Johnson Date Date Date No.

Profile	Notes Red.	Plotted	Job No. 8778.02	Division No. 10	F. B. 1628 Pg. 97
No.	Date	Date	Survey of Sorensen Park		
X-Sec.	Notes Chkd.	Checked	Survey by Snyder	Notes PRS	Date 5-5-59
No.	Date	Date	Map No.	Indexed C. Johnson	Date

V.N. 8778.02
SORENSON PARK

GRID STAKING
See Pg. 33 for system
Blue Tops set where ground is with in 0.10 of Grade as shown on Grading Plan.

Snyder
Carrasco
Rangel
Moya.

STATION	B. S.	H. I.	F. S.	ELEV.

NOTE: ANY ADDITIONS OR CHANGES ON THIS SHEET MUST BE MADE OR CIRCLED IN RED INK, WITH DATE AND NAME OF PERSON MAKING CHANGE.

PLEASE RETURN TO
LOS ANGELES COUNTY ENGINEER
700 LOS ANGELES COUNTY ENGINEERING BLDG.

Do not extend notes this side of this line.

76L-298 S & E #307—1-56

76L-298 S & E #307—1-56

PLEASE RETURN TO
LOS ANGELES COUNTY ENGINEER
700 LOS ANGELES COUNTY ENGINEERING BLDG.

NOTE: ANY ADDITIONS OR CHANGES ON THIS SHEET MUST BE MADE OR CIRCLED IN RED INK, WITH DATE AND NAME OF PERSON MAKING CHANGE.

Do not extend notes this side of this line.

F. S. 1628 Pg. 98 | Job No. 8776.02 | Division No. 10 | Notes Red | Plotted | Profile
Survey of Sorenson Park | Date | Date | No.
Survey by Sylvester | Notes | Notes Chkd | Checked | X-Sec.
Indexed C. Johnson | Date | Date | Date | No.

STATION	B. S.	H. I.	F. S.	ELEV.	Grade	Cut	Fill	
					B.M. El. 167.00	13.46		
T.B.M.				167.00	Base Hedge Dr. N. side			BT. stak. in
					cb	190'± W of		E. 1/6
13.2				168.0	168.0	—		Blue Top
3				168.4	168.2	C.0.2		
4				168.3	168.3	—		Blue
5				168.4	168.4	—		—
6 ⊙				168.63	168.6	—		—
7				169.2	169.0	C.0.2		
8				169.3	169.3	—		Blue
9				169.5	169.5	—		—
10				169.8	169.8	—		—
11				170.0	170.0	—		—
12				170.2	170.2	—		—
13								
EXIST well				171.3	171.3			
~~2~~								Not set
3				[illegible]	168.0	—		
4				167.8	168.2		F.0.4	
5				168.1	168.3		F.0.2	
6				168.5	168.5	—		Blue
7				169.1	168.7	0.4		
8				169.0	169.0	—		Blue

76L-298 S & E #307—1-56

PLEASE RETURN TO
LOS ANGELES COUNTY ENGINEER
700 LOS ANGELES COUNTY ENGINEERING BLDG.

NOTE: ANY ADDITIONS OR CHANGES ON THIS SHEET MUST BE MADE OR CIRCLED IN RED INK, WITH DATE AND NAME OF PERSON MAKING CHANGE.

Do not extend notes this side of this line.

STATION	B. S.	H. I.	F. S.	ELEV.	Grade	cut	Fill	
C-9				1693	169.3	—	—	Blue
10				1695	169.5	—	—	—
11				1697	169.7	—	—	—
12				1699	169.9	—	—	—
13								
EXIST Well				1709	171.0			
D 2								
3				1679	167.9	—	—	Blue
4				1677	168.1		Fo.4	
5				1679	168.2		Fo.3	
6				1682	168.4		Fo.2	
7				1690	168.6	0.4		
8				1689	168.9	—	—	Blue
9				1691	169.2		0.1	
10				1692	169.4		0.2	
11				1695	169.5	—	—	Blue
12				1698	169.8	—	—	—
13 Well				1707	170.7			
E 3				1677	167.7	—	—	Blue
4				1677	168.0		Fo.3	
5				1682	168.2	—	—	—
6				1683	168.3	—	—	Blue

Profile No. X-Sec. No. Notes Red. Date Notes Chkd. Date Plotted Date Checked Date Job No. 8778.02 Division No. 10 Survey of Sorgiason Park Survey by Snyder Notes 1 PRS Date 5-4-59 Map No. Indexed C. Johnson Date

F. B. 1628 pg. 99

76L-298 S & E #307—1-56

PLEASE RETURN TO
LOS ANGELES COUNTY ENGINEER
700 LOS ANGELES COUNTY ENGINEERING BLDG.

NOTE: ANY ADDITIONS OR CHANGES ON THIS SHEET MUST BE MADE OR CIRCLED IN RED INK, WITH DATE AND NAME OF PERSON MAKING CHANGE.

16638

Do not extend notes this side of this line.

STATION	B. S.	H. I.	F. S.	ELEV.	Grade	Cut	Fill	
E 7				168 5	168.5	—	—	Blue
8				168 8	168.8	—	—	✓
9				169 0	169.0	—	—	✓
10				169 2	169.2	—	—	✓
11				169 4	169.4	—	—	—
12				169 4	169.6		0.2	
13 Walk				170 3	170.4			
F 3				168 1	167.6	C0.5		
4	Walk	167.8		167 5	167.9		F0.4	
5				168 1	168.1	—	—	Blue
6				168 2	168.2	—	—	—
7				168 2	168.4		0.2	
8				168 7	168.7	—	—	Blue
9				168 9	168.9	—	—	✓
10				169 1	169.1	—	—	✓
11 ⊙				169 30	169.3	—	—	—
12				169 4	169.5		0.1	
13 Walk EXIST				169 9	170.3	—	—	
G 3				—	167.5	—	—	
4	Pavt			167 85	167.8	—	—	
5				168 0	168.0	—	—	

F. B. 1628 Pg. 100 Job No. 8778.02 Division No. 10 Notes Red. Plotted Profile
Survey of Sergeant Park Date Date No. X-Sec.
Survey by Snyder Notes 1013 Notes Chkd. Checked
Indexed C. Johnson Date Date No.

76L-298 S & E #307—1-56

PLEASE RETURN TO
LOS ANGELES COUNTY ENGINEER
700 LOS ANGELES COUNTY ENGINEERING BLDG.

NOTE: ANY ADDITIONS OR CHANGES ON THIS SHEET MUST BE MADE OR CIRCLED IN RED INK, WITH DATE AND NAME OF PERSON MAKING CHANGE.

Do not extend notes this side of this line.

STATION	B. S.	H. I.	F. S.	ELEV.	Ground	Cut	Fill		
G. 6				168.2	168.2	—	—	13.60	IX
7				168.5	168.3	0.2			
8 ⊙				168.56	168.6	—	—	13.60	
9				168.8	168.8	—	—	—	
10				168.9	169.1		0.2		
11				169.2	169.2	—	—	—	
12				169.4	169.4	—	—	—	
13 YVC1K	EXIST.			169.9	170.1	—	—	~~13.60~~	
H. 3					167.5	—	—	—	
4	Fout			167.75	167.7	—	—	—	
5 ⊙				167.66	167.9		0.25		
6				168.1	168.1	—	—	—	
7				168.3	168.3	—	—		
8				168.5	168.5	—	—		
9				168.7	168.7	—	—		
10				168.8	169.0		0.2		
11				169.1	169.2		0.1		
12				169.4	169.4	—	—		
13 YVC1K	EXIST			169.75	169.9	—	—		
I 3									
4									

Profile Notes Red ____ Plotted ____ Job No. 8778.02 Division No. 12 F. B. 1628 Pg. 101
No. ____ Date ____ Date ____ Survey of Sorensen Park 5-4-59
X-Sec. Notes Chkd. ____ Checked ____ Survey by Sylvester Notes 1175 Date ____
No. ____ Date ____ Date ____ Map No. ____ Indexed ____ Date ____

76L-298 S & E #307—1-56

PLEASE RETURN TO
LOS ANGELES COUNTY ENGINEER
700 LOS ANGELES COUNTY ENGINEERING BLDG.

NOTE: ANY ADDITIONS OR CHANGES ON THIS SHEET MUST BE MADE OR CIRCLED IN RED INK, WITH DATE AND NAME OF PERSON MAKING CHANGE.

Do not extend notes this side of this line.

STATION	B. S.	H. I.	F. S.	ELEV.	Grade	CUT	Fill	
I 5	Pavt			167.70	167.9	—	—	— 1X1
6				168.1	168.1	—	—	Blue
7				168.3	168.3	—	—	
8				168.3	168.4		0.1	
9				168.6	168.6	—	—	
10				168.8	168.9		0.1	
11				169.1	169.1	—	—	
12				169.3	169.3	—	—	
13 Welk	EXIST.			169.6	169.8	—	—	
J 3				—	—			
4				—	—			
5			—		168.0			
6	Pavt			168.1	168.2	—	—	
7				168.3	168.3	—	—	
8				168.4	168.4	—	—	
9				168.5	168.5	—	—	
10				168.7	168.8		0.1	
11				168.9	169.0		0.1	
12				169.2	169.3		0.1	
13 Welk	EXIST.			169.5	169.7	—	—	
K 7	Pavt			168.28	168.2	—	—	

F. S. 1628 Pg. 102 Job No. 8778.02 Division No. 10 Notes Red Plotted Profile
Survey of Sorenson Park Date Date No. X-Sec.
Survey by Snyder Notes PRS Notes Chkd. Checked
Indexed C. Johnson Date Date No.

76L-298 S & E #307—1-56

PLEASE RETURN TO
LOS ANGELES COUNTY ENGINEER
700 LOS ANGELES COUNTY ENGINEERING BLDG.

NOTE: ANY ADDITIONS OR CHANGES ON THIS SHEET MUST BE MADE OR CIRCLED IN RED INK, WITH DATE AND NAME OF PERSON MAKING CHANGE.

Do not extend notes this side of this line.

STATION	B. S.	H. I.	F. S.	ELEV.	Grade	Cut	Fill		
K 8				168.2	168.2	0.2		Blue	1X1
9				168.5	168.5				
10 ⊙ ✓				168.61	168.7		0.1		
11				168.9	169.0		0.1		
12				169.1	169.2		0.1		
13 Walk	EXIST.			169.4	169.5				
L 6				168.5	168.0	0.5			
7				168.0	168.0				
8 ⊙				168.14	168.1				
9				168.3	168.3				
10				168.6	168.6				
11				168.8	168.8				
12				169.3	169.1	0.2			
13 EXIST	Walk			169.3	169.4				
M-6				168.3	168.0	0.3			
7				168.0	167.7	0.3			
8				168.0	168.0				
9				168.2	168.2				
10				168.4	168.4				
11				168.7	168.7				
12				169.0	169.0				

Profile Notes Red ____ Plotted ____ Job No. 6778 Division No. 10 F. B. 1628 Pg. 103
No. ____ Date ____ Date ____ Survey of Sequoia Ave. Sta. 13+00
X-Sec. Notes Chkd. ____ Checked ____ Survey by Stryker Notes PTS Date 5-4-59
No. ____ Date ____ Date ____ Map No. ____ Indexed C. Jackson

76L-298 S & E #307—1-56

PLEASE RETURN TO
LOS ANGELES COUNTY ENGINEER
700 LOS ANGELES COUNTY ENGINEERING BLDG.

NOTE: ANY ADDITIONS OR CHANGES ON THIS SHEET MUST BE MADE OR CIRCLED IN RED INK, WITH DATE AND NAME OF PERSON MAKING CHANGE.

Do not extend notes this side of this line.

Lt 16607
Rt side 16722

F.B. 1628 Pg. 104 Job No. 8726.02 Division No. 10 Plotted ____ Profile
Survey of Sewer 12 Park Notes Red. ____ Date ____ No. ____ X-Sec.
Survey by Sitzler Notes 12/85 Notes Chkd. ____ Date ____ Checked ____ Date ____ No. ____
Indexed L. C. Johnson Date ____

STATION	B. S.	H. I.	F. S.	ELEV.	Grade	CUT	FILL	
M-13 EXIST walk				169 30	169.2	—		(X)
N L				167 8	167.5	0.3		
7				167 7	167.5	0.2		
8				167 8	167.8	—		
9				168 1	168.1	—		
10				168 3	168.3	—		
11				168 5	168.5	—		
12				168 8	168.8	—		Blue
13 EXIST walk				169 20	169.1	—		
O-4			—	—	167.2	—		
5				168 3	167.3	1.0		
6				167 5	167.1	0.4		
7 ⊙				167 50	167.5	—		
8				167 7	167.7	—		
9				168 0	168.0	—		
10				168 2	168.2	—		
11				168 4	168.4	—		
12				168 7	168.7	—		Blue
13 EXIST walk				169 0	169.0	—		
P-3 P/L				166 38		—		
4				166 43		—		
5 curb walk				166 55	166.9	—		

76L-298 S & E #307—1-56

PLEASE RETURN TO
LOS ANGELES COUNTY ENGINEER
700 LOS ANGELES COUNTY ENGINEERING BLDG.

NOTE: ANY ADDITIONS OR CHANGES ON THIS SHEET MUST BE MADE OR CIRCLED IN RED INK, WITH DATE AND NAME OF PERSON MAKING CHANGE.

Do not extend notes this side of this line.

STATION	B. S.	H. I.	F. S.	ELEV.	Grade	Cut	Fill	
P.-6				1675	167.1	0.4		
7				1674	167.4	—	—	
8				1677	167.7	—	—	
9				1678	167.8	—	—	
10				1680	168.0	—	—	
11				1684	168.2	0.2		
12				1685	168.5	—	—	Bloo
13 — EXIST Vvelk				16901	168.7			
Q 3				16665	Grade			
4				16674	166.7			
5				16692	166.9			
6				16710	167.1			
7				16724	167.3			
8				16742	167.5			
9				16761	167.7			
10				16790	167.9			
11				16805	168.1			
12				16821	168.3			
13								
B.M.				16605	B.M. EL 166.07 Pg. 46 L.&T 112 vvelk at S.W. Cor. Library Bldg			

back EXIST Vvelk

field

Profile No. X-Sec. No. Notes Red. Date Notes Chkd. Date Plotted Date Checked Date Job No. 5778.02 Division No. 10 Survey of Sorensen Park Survey by Snyder Notes PBS Date 5-4-57 Map No. Index C. Johnson

F. B. 1628 PG. 105

F. B. 1628 PG. 106 | Job No. Division No. Notes Red Plotted Profile

Survey of Date Date No.

Survey by Notes Notes Chkd. Checked X-Sec.

Indexed Date Date Date No.

STATION	B. S.	H. I.	F. S.	ELEV.

Do not extend notes this side of this line.

PLEASE RETURN TO
LOS ANGELES COUNTY ENGINEER
700 LOS ANGELES COUNTY ENGINEERING BLDG.

NOTE: ANY ADDITIONS OR CHANGES ON THIS SHEET MUST BE MADE OR CIRCLED IN RED INK, WITH DATE AND NAME OF PERSON MAKING CHANGE.

76L-298 S & E #307—1-56

76L-298 S & E #307—1-56

PLEASE RETURN TO
LOS ANGELES COUNTY ENGINEER
700 LOS ANGELES COUNTY ENGINEERING BLDG.

NOTE: ANY ADDITIONS OR CHANGES ON THIS SHEET MUST BE MADE OR CIRCLED IN RED INK, WITH DATE AND NAME OF PERSON MAKING CHANGE.

Do not extend notes this side of this line.

STATION	B. S.	H. I.	F. S.	ELEV.				
B		Proposed swale S.W. COR. of Park From N.W. COR. of Library Prop N. To EXIST. walk Pg 84						
BM. #1				166 07	BM. #1 EL. 166.07 Pg 9			
						Grade		
Gutter		EL of walk at 0+00 = 166.69		165 56		165.56	—	Gutter at N.W. COR. of Library Prop.
0+00	back of walk			166 02		166.02	Blue Top	Flow line S. end of swale at N.W. COR. of Library Prop.
0 ± 10				166 07		166.07	" "	
+20				166 12		166.12	" "	
+30				166 17		166.17	" "	
+40				166 22	0.48%	166.22	" "	
+50				166 26		166:26	" "	
+60				166 31		166.31	" "	
+70				166 36		166.36	" "	
+80				166 41		166.41	" "	
+90				166 46		166.46	" "	
0 +98				166 50		166.50	—	EXIST. walk 8' W. of B.C. of Curve STA # 34
BM. #1					BM. #1 EL 166.07 Pg 9			

Profile Notes Red. Plotted Job No. 8778.C2 Division No. 10 F. B. 1628 Pg. 107
No. Date Date Survey of Sorensen Park
X-Sec. Notes Chkd. Checked Survey by Snyder Notes PBS Date 6-8-59
No. Date Date Map No. Index C. Johnson Date 6-22-59

F. B. 1628 PG. 108

Job No. Division No. Notes Red. Plotted Profile

Survey of Date Date No.

Survey by Notes Notes Chkd. Checked X-Sec.

Indexed Date Date Date No.

STATION	B. S.	H. I.	F. S.	ELEV.

Do not extend notes this side of this line.

PLEASE RETURN TO
LOS ANGELES COUNTY ENGINEER
700 LOS ANGELES COUNTY ENGINEERING BLDG.

NOTE: ANY ADDITIONS OR CHANGES ON THIS SHEET MUST BE MADE OR CIRCLED IN RED INK, WITH DATE AND NAME OF PERSON MAKING CHANGE.

76L-298 S & E #307—1-56

Profile No.	Notes Red.	Plotted	Job No 8778.02	Division No. 10	F. B. 1628 Pg. 109
	Date	Date	Survey of Sorensen Park		
X-Sec. No.	Notes Chkd.	Checked	Survey by Snyder	Notes PRS	Date 12-18-59
	Date	Date	Map No.	Index C. Johnson	

J.N. 8778.02
SORENSEN PARK
Grading Stakes for
Ball Diamond.

RESTAKING

Snyder
Carrasco
Rangel
Moya

STATION	B. S.	H. I.	F. S.	ELEV.

NOTE: ANY ADDITIONS OR CHANGES ON THIS SHEET MUST BE MADE OR CIRCLED IN RED INK, WITH DATE AND NAME OF PERSON MAKING CHANGE.

PLEASE RETURN TO
LOS ANGELES COUNTY ENGINEER
700 LOS ANGELES COUNTY ENGINEERING BLDG.

Do not extend notes this side of this line.

76298 S & E #307—7-55

76298 S & E #307—7-55

PLEASE RETURN TO
LOS ANGELES COUNTY ENGINEER
700 LOS ANGELES COUNTY ENGINEERING BLDG.

NOTE: ANY ADDITIONS OR CHANGES ON THIS SHEET MUST BE MADE OR CIRCLED IN RED INK, WITH DATE AND NAME OF PERSON MAKING CHANGE.

Do not extend notes this side of this line.

STATION	B. S.	H. I.	F. S.	ELEV.			
B M.				167.00	B M. El 167.00 Pg 46 Rose Hedge Dr. N. side - BT. spk in ch 190' ± W. of E ℄		
					Grade	Exist. Ground Elev.	
B-5				168.4	168.4	168.4	Blue top set
B-5½				168.5	168.5	168.5	" "
25' W. of B #4				168.25	168.25	168.05	
4½				168.30	68.3	168.2	
5				168.35	68.35	168.25	
5½				168.45	68.45	168.35	
6				168.55	68.55	168.75	
C-3½				168.1	68.1	167.95	
C-4				168.2	68.2	167.9	
C-4½				168.25	68.25	168.1	
C-5				168.3	68.3	168.15	
C-5½				168.4	68.4	168.3	
C-6				168.5	68.5	168.8	
25' W. of C 4				168.15	68.15	167.85	
4½				168.2	68.2	168.1	
5				168.25	68.25	168.15	
5½				168.35	68.35	168.25	
6				168.45	68.45	168.7	

F. B. 1628 Pg. 110 Job No. 8778.02 Division No. 10 Notes Red. Plotted Profile
Survey of Sorensen Park Date Date No. X-Sec.
Survey by Snyder Notes PRS Notes Chkd. Checked
Indexed C. Johnson Date Date No.

76298 S & E #307—7-55

PLEASE RETURN TO
LOS ANGELES COUNTY ENGINEER
700 LOS ANGELES COUNTY ENGINEERING BLDG.

NOTE: ANY ADDITIONS OR CHANGES ON THIS SHEET MUST BE MADE OR CIRCLED IN RED INK, WITH DATE AND NAME OF PERSON MAKING CHANGE.

Do not extend notes this side of this line.

STATION	B. S.	H. I.	F. S.	ELEV.	Grade	Ground Elev.		
D-4				168.1	168.1	167.75		Blue Top set
D 4½				168.15	68.15	167.90		
D 5				168.2	68.2	168.05		
D 5½				168.3	68.3	168.3		
25' W. of D 4				168.05	68.05	167.85		
4½				168.1	68.1	167.8		
5				168.2	68.2	168.1		
5½				168.25	68.25	168.3		
E 4				168.0	68.0	167.9		
4½				168.1	68.1	168.0		
T.P.				167.91			T.P.	
T.B.M.				166.38	T.B.M.		EL. 166.38	

Profile Notes Red. Plotted Job No. 8776.02 Division No. 10 F. B. 1678 Pg. 111
No. Date Date Survey at Sorensen Park
X-Sec. Notes Chkd Checked Survey by Stryker No. [redacted] Date 6-18-59
No. Date Date Map No. Indexed Date

F. B. 1628 Pg. 112 | Job No. | Division No. | Notes Red. | Plotted | Profile

Survey of | Date | Date | No.

Survey by | Notes | Notes Chkd. | Checked | X-Sec.

Indexed | Date | Date | Date | No.

STATION	B. S.	H. I.	F. S.	ELEV.

Do not extend notes this side of this line.

PLEASE RETURN TO

LOS ANGELES COUNTY ENGINEER

700 LOS ANGELES COUNTY ENGINEERING BLDG.

NOTE: ANY ADDITIONS OR CHANGES ON THIS SHEET MUST BE MADE OR CIRCLED IN RED INK. WITH DATE AND NAME OF PERSON MAKING CHANGE.

76298 S & E #307—7-55

West Whittier Park

Datum - Mean Sea Level

Elevations shown hereon are based ~~of~~ ~~the~~ upon BM "BD-62" (FB1176-18) the elevation of which was determined from Flood Control BM "77-27". (FC. FB 1589-30)

Elev = 176.62

1628