Notes Ck'd by		Survey of	
Map No.		W.	
Office Work		Surveyed by	
Checked		Notes	
Date		Indexed	

F. B. Pg.

Microfilmed Aug '88

RETURN TO
LOS ANGELES COUNTY SURVEYOR
725 LOS ANGELES COUNTY
ENGINEERING BLDG.

Note: Any Additions or Changes on This Sheet Must be Made or Circled in Red Ink With Date and Name of Person Making Change.

Do not extend notes this side of this line.

F. B. _____ PG. _____

Hands Park

Datum Mean Sea Level

Elevations shown hereon are based upon Bm # 1 Q (FB 1130-102) the elevation of which was determined from Road Dept BM # 42 E shown in L.Q. 206-2, based upon the Road Dept Datum.

Notes Ck'd by	Survey of
Map No.	JN Tape Std °F
Office Work	Surveyed by
Checked	Notes Date
Date	Indexed

F.B. 1629 Pg.

Page	Job	Description
		HONDO PARK 8587
5-15	Bdry.	Survey & mons-NE Cor of Rives and Imperial Hwy.
17-22	B.M.	Bench levels
23-39	X-Sec.	X-Sections of Park
41-46	Topo.	Loc. Imp.
47-48	Elev.	MH elev. check on Rives Ave.
		RANCHO LOS AMIGOS HOSPITAL 0022.10
49-56	C.L.	C.L. survey of Rives Ave. ext. fr. Imperial Hwy. S'ly to Golondrinas Ave.

Note: Any Additions or Changes on this Sheet Must be Made or Circled in Red Ink With Date and Name of Person Making Change

PLEASE RETURN TO
LOS ANGELES COUNTY ENGINEER
403 LOS ANGELES COUNTY ENGINEERING BLDG.

Do not extend this side of this line.

76P3095 CE #310 5-66

F.B. _____ Pg. _____

201-210 Topo. SMALLWOOD AVE. 1803.34
Loc. Imp. from Imperial Hwy
to Leeds St.

PLEASE RETURN TO
LOS ANGELES COUNTY ENGINEER
403 LOS ANGELES COUNTY ENGINEERING BLDG.

Do not extend this side of this line.

Note: Any Additions or Changes on this Sheet Must be Made or Circled in Red Ink With Date and Name of Person Making Change.

Notes Ck'd by	Survey of Hondo Park
Map No. [illegible]	W. O. [illegible]
Office Work H.U.M.H.	Surveyed by Benson
Checked [illegible]	Notes N Date 4-11-50
Date Feb 1950	Indexed R. C. Johnson 4-28-50

F. B. 1629 PG. 5

SURVEY OF

(HONDO PARK) IMPERIAL PARK

J.N. 8587.

N.E. COR RIVES AVE & IMPERIAL HWY.

BENCH LEVELS pg 17.
CROSS SECTIONS pg. 23

4-11-50
C.A. Benson
J.S. Coates
J.J. Edwards
W.K. Challoner

C.S.B-2256
H.C. 50-6

Note: Any Additions or Changes on This Sheet Must be Made or Circled in Red Ink With Date and Name of Person Making Change.

Do not extend notes this side of this line.

RETURN TO
LOS ANGELES COUNTY SURVEYOR
726 LOS ANGELES COUNTY
ENGINEERING BLDG.

76F3098 247 10M 1-49

F. B. 1649 Pg. 6

INDEX

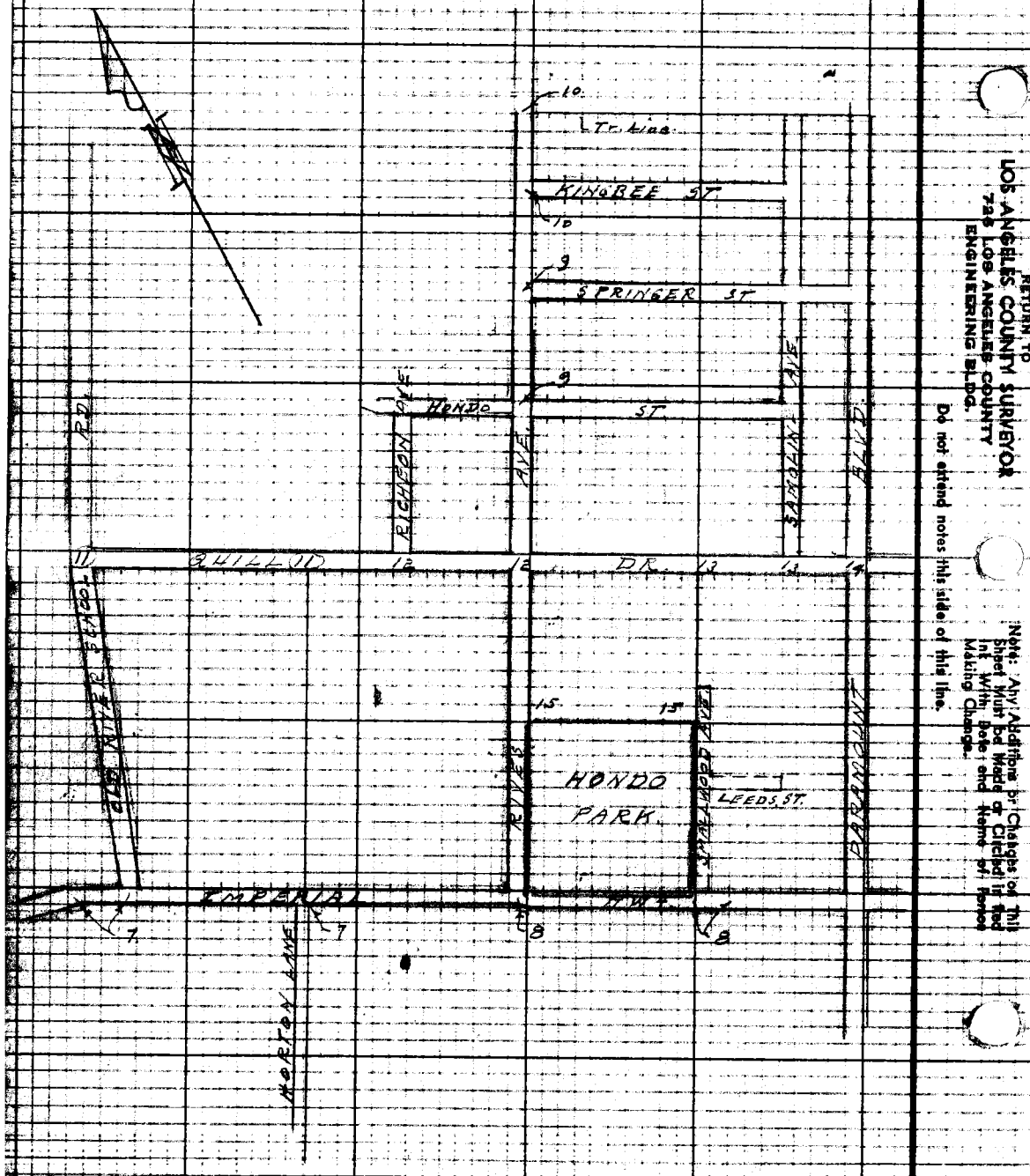

RETURN TO
LOS ANGELES COUNTY SURVEYOR
725 LOS ANGELES COUNTY
ENGINEERING BLDG.

Do not extend notes this side of this line.

Note: Any Additions or Changes of this Sheet Must be Made or Circled in Red Ink With Date and Name of Person Making Change.

F. B. 1629 PG. 7

Notes Check'd VRM	Survey of Hondo Park
Office Work	Surveyed by Benson
Date	Indexed G. O. Johnson

RETURN TO
LOS ANGELES COUNTY SURVEYOR
703 LOS ANGELES COUNTY ENGINEERING BLDG.

Note: Any Alterations or Corrections in these Notes Must be Noted in Red Ink With Date And Name Making Change.

Do not extend notes this side of this line.

Cont. on bot. Pg. 8



76P3008 247 10M 1-49

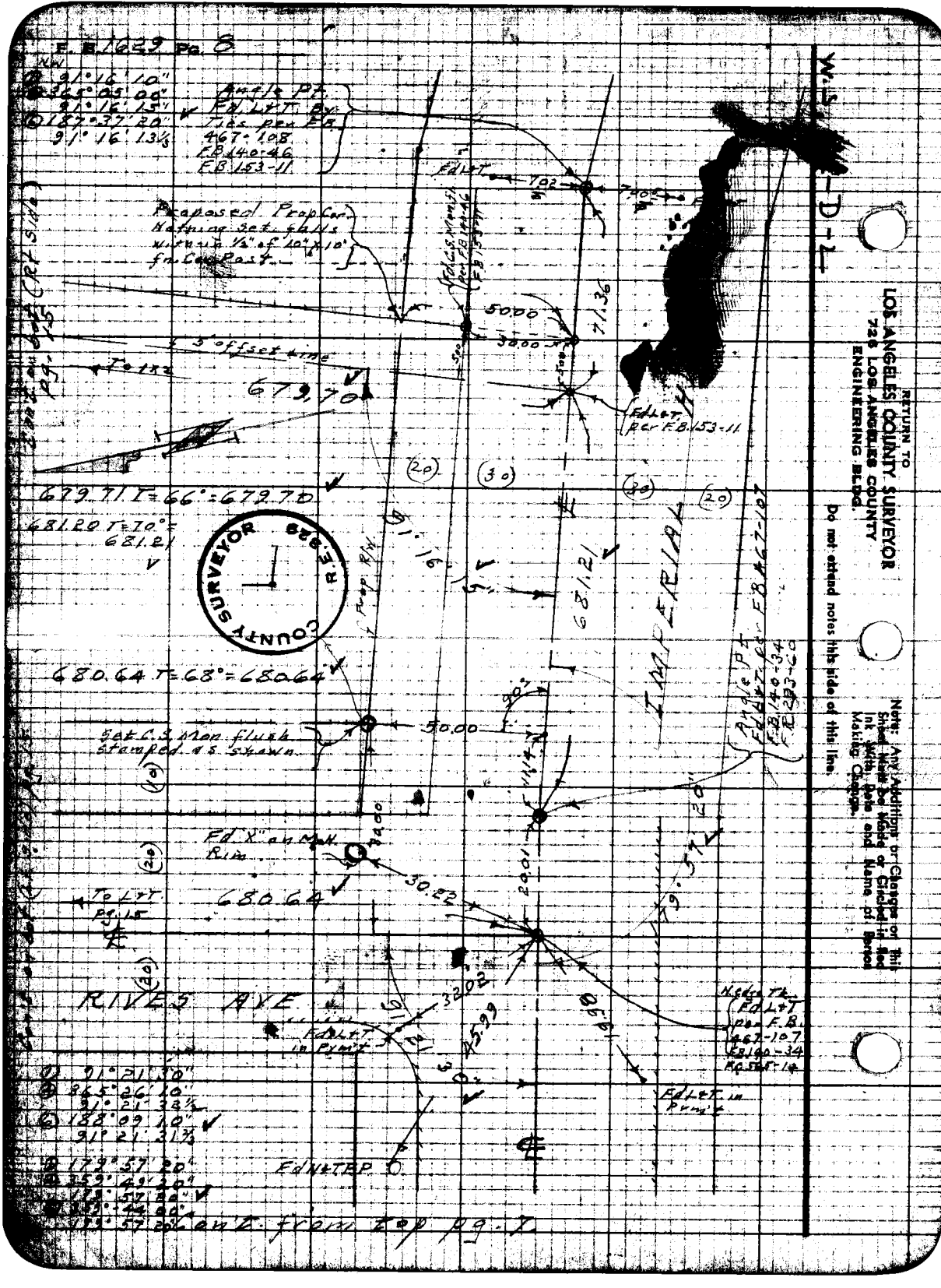

RETURN TO
LOS ANGELES COUNTY SURVEYOR
726 LOS ANGELES COUNTY
ENGINEERING BLDG.
Do not extend notes this side of this line.
Note: Any Additions or Changes on This Sheet Must Be Made or Circled in Red Ink With Date and Name of Person Making Change.

Notes Ck'd by: KRM	Survey of: Hondo Park
Office Work: H.U.M.H.	Surveyed by: Benson
Date: Feb 1958	Indexed: C. Johnson

F. B. 1629 Pg. 9

Con't on bot. pg. 10

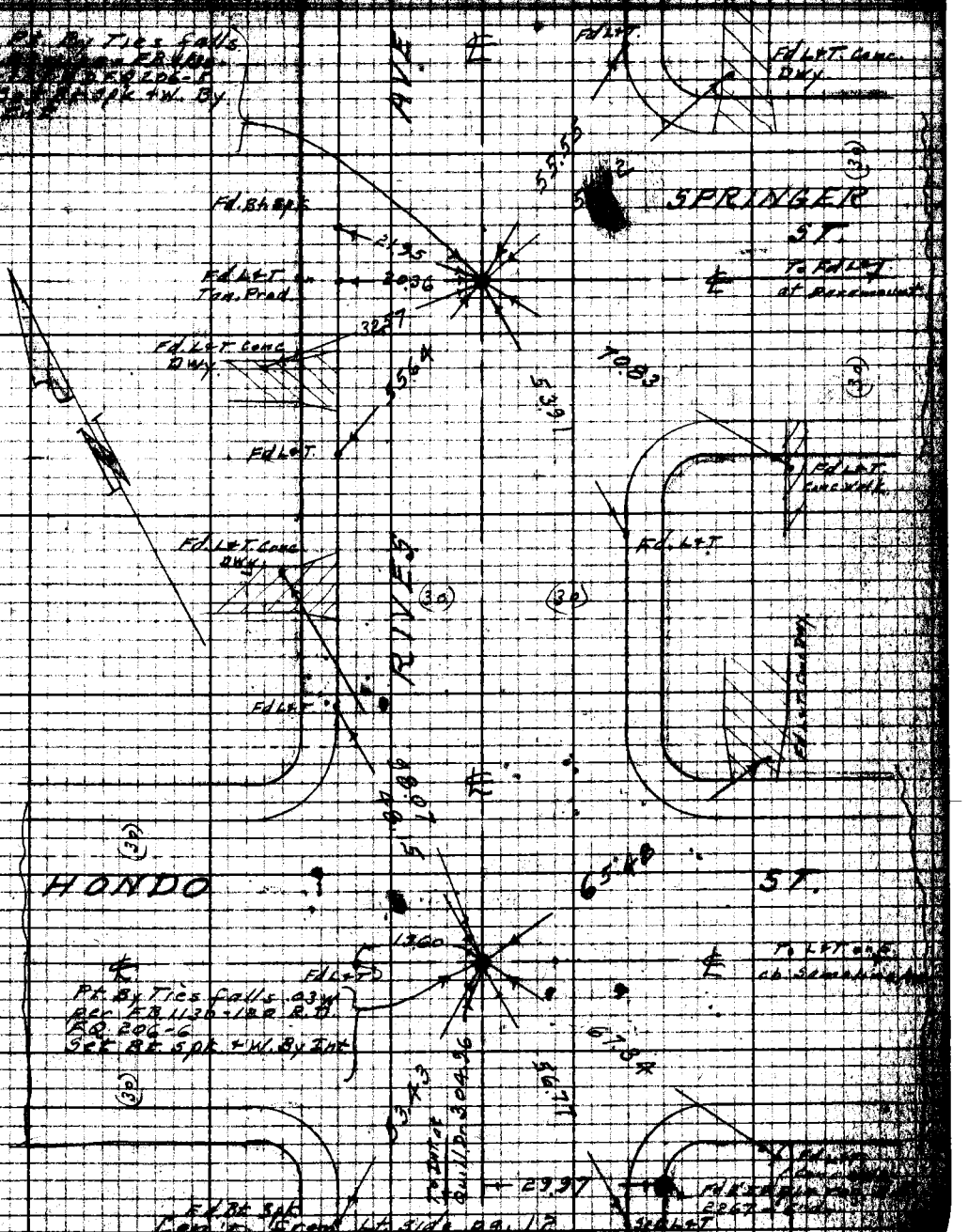

Note: Any Additions or Changes on this Sheet Must be Made or Circled in Red Ink With Date and Name of Person Making Change.

Do not extend notes this side of this line.

RETURN TO
LOS ANGELES COUNTY SURVEYOR
725 LOS ANGELES COUNTY
ENGINEERING BLDG.

106-6
1130-120

F. B. 1629 Pg. 10

W.S. 32-D-2

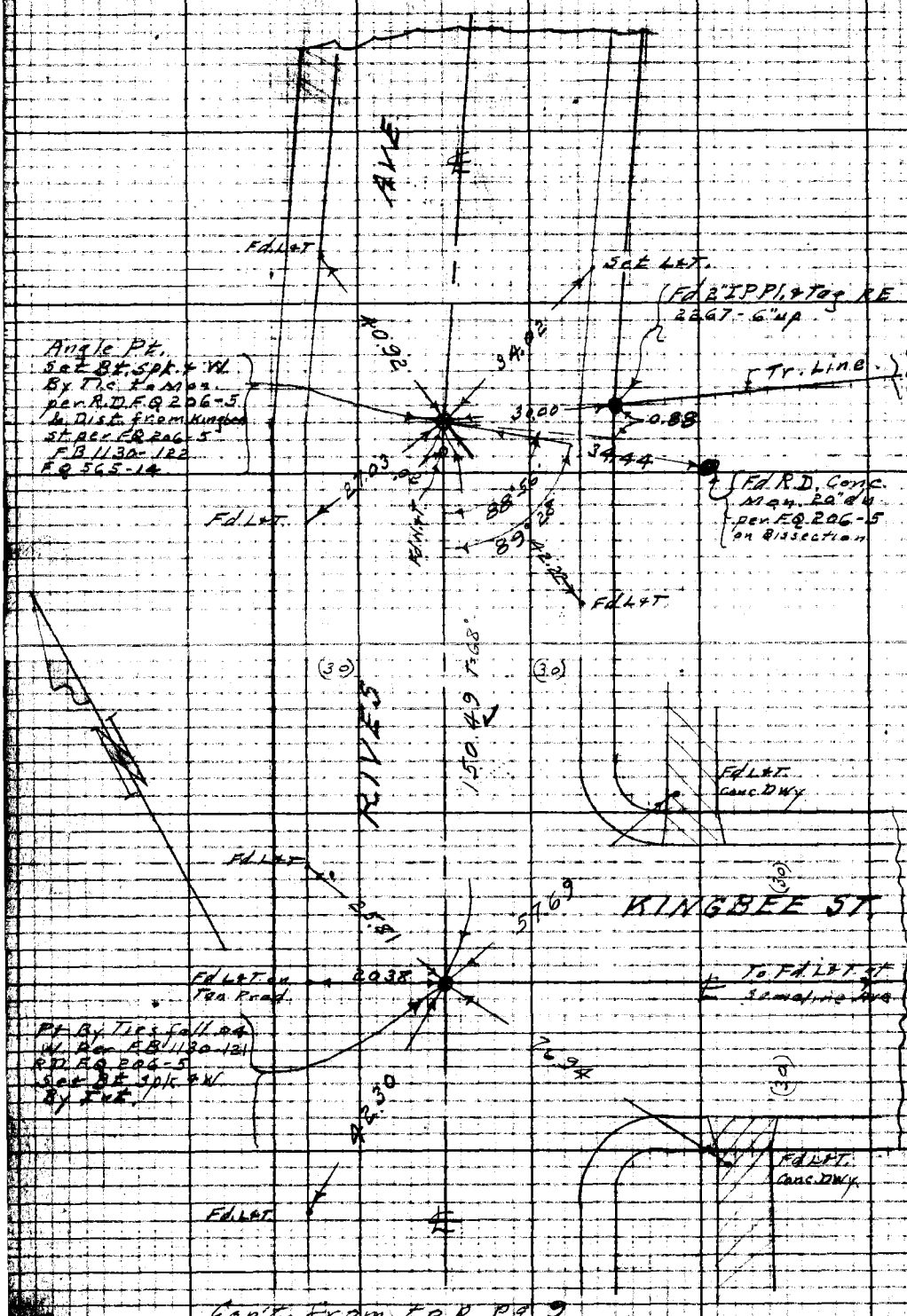

Con't. from top pg 9

RETURN TO
LOS ANGELES COUNTY SURVEYOR
725 LOS ANGELES COUNTY
ENGINEERING BLDG.

Do not extend notes this side of this line.

Note: Any Additions or Changes on This Sheet Must be Made or Circled in Red Ink With Date and Name of Person Making Change.

Notes Ck'd by KRM	Survey of Honda Park
[illegible]	[illegible]
Office Work H.U.M.H.	Surveyed by Benson
Checked [illegible]	Notes [illegible] Date [illegible]
Date Feb. 1950	Indexed A. C. Johnson

F. B. 1629 Pg. 11

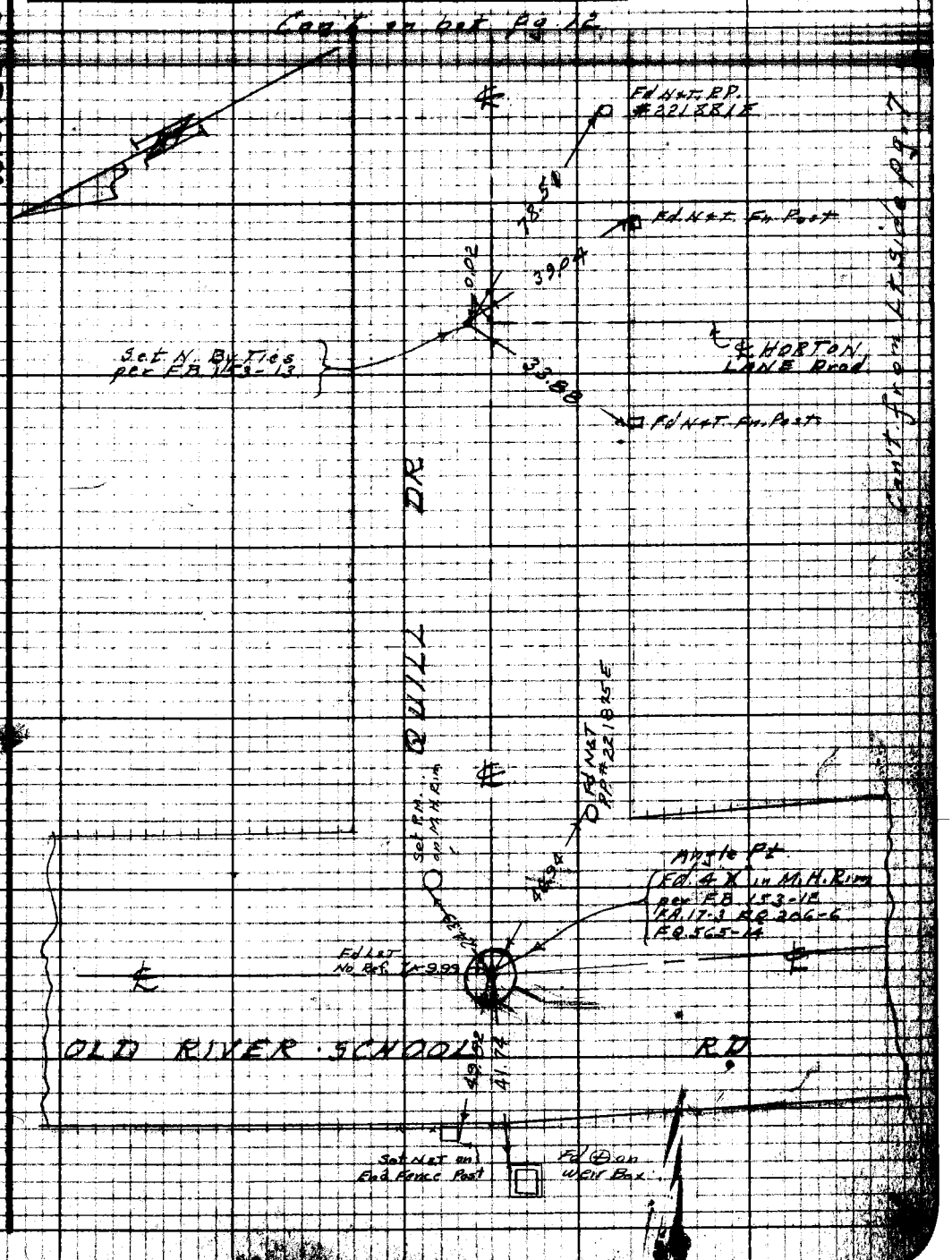

Note: Any Additions or Changes on this Sheet Must be Made or Circled in Red Ink With Date and Name of Person Making Change.

Do not extend notes this side of this line.

RETURN TO
LOS ANGELES COUNTY SURVEYOR
725 LOS ANGELES COUNTY
ENGINEERING BLDG.

76F3098 247 10M 1-49



RETURN TO
LOS ANGELES COUNTY SURVEYOR
725 LOS ANGELES COUNTY
ENGINEERING BLDG.

Do not extend notes this side of this line.

Note: Any Additions or Changes on This Sheet Must be Made or Circled in Red Ink With Date and Name of Person Making Change.

Notes Ck'd by KRM	Survey of Hondo Park
Map No. [illegible]	W. [illegible] Page No. Std.
Office Work HUMH.	Surveyed by Benson
Checked [illegible]	Notes Date 4-13-50
Date Feb 1950	Indexed C. Johnson

F. B. 1629 Pg. 13

Con't on bot. pg. 14



Con't from top pg. 12

Note: Any Additions or Changes on this Sheet Must be Made or Circled in Red Ink With Date and Name of Person Making Change.

Do not extend notes this side of this line.

RETURN TO
LOS ANGELES COUNTY SURVEYOR
725 LOS ANGELES COUNTY
ENGINEERING BLDG.

76F3095 247 10M 1-49

F.B. 1629 No. 14

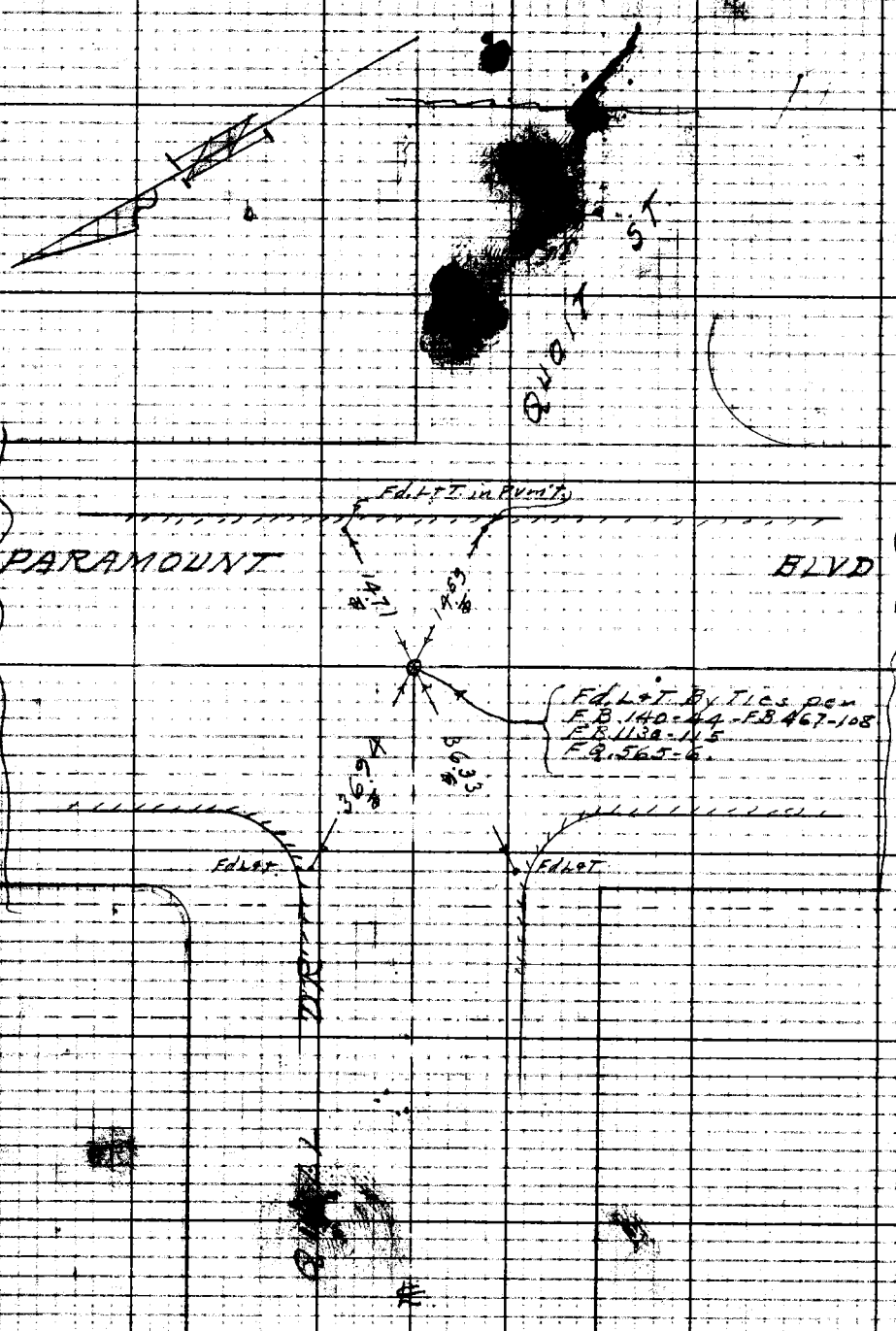

Con't from top pg 13

W.S. 32-D-2

RETURN TO
LOS ANGELES COUNTY SURVEYOR
725 LOS ANGELES COUNTY
ENGINEERING BLDG.

Do not extend notes this side of this line.

Note: Any Additions or Changes of This Sheet Must be Made or Cleared in Red Ink With Date and Name of Making Change.

Notes Ck'd by: [illegible]	Survey of: Hondo Park
Map No. [illegible]	W. O. [illegible] Sheet No. [illegible]
Office Work: H.U.M.H.	Surveyed by: Benson
Checked: [illegible]	Notes: " Date: 4-14-50
Date: Feb 1950	Indexed: A. C. Johnson

F. B. 1629 Pg. 13

W.S. 32 D-2

Con't. on Rt. side pg. 12

Con't. on Rt. side pg. 13

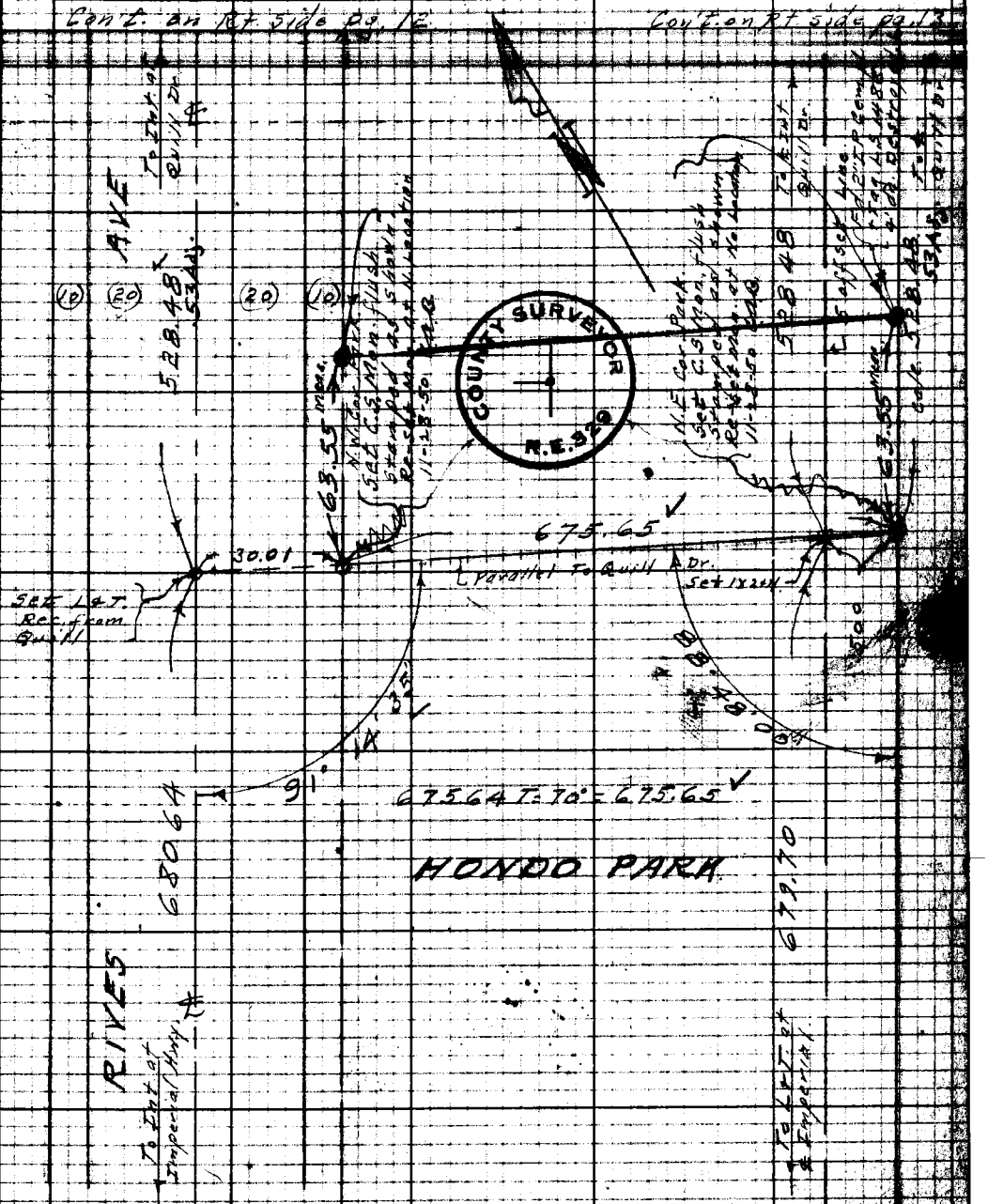

Con't. from Lt. side (bot.) pg. 8

Con't. from Lt. side (top) pg. 8.

Note: Any Additions or Changes on this Sheet Must be Made or Circled in Red Ink With Date and Name of Person Making Change.

Do not extend notes this side of this line.

RETURN TO
LOS ANGELES COUNTY SURVEYOR
726 LOS ANGELES COUNTY
ENGINEERING BLDG.

76F3098 247 10M 1-49

RETURN TO
LOS ANGELES COUNTY SURVEYOR
726 LOS ANGELES COUNTY
ENGINEERING BLDG.

Note: Any Additions or Changes on This Sheet Must be Made or Circled in Red Ink With Date and Name of Person Making Change.

Do not extend notes this side of this line.

F. B. 1621 PG. 16

NOTES RED. _____ JOB NO. 8587 SURVEY OF Hondo Park

DATE _____ SURVEY BY Benson

NOTES CHKD. _____ NOTES BY _____ DATE _____

DATE _____ INDEXED A. C. Johnson DATE 4-28-50

F.B/CB/PG.

DESCRIPTION	ADJ. ELEV.	3RD RUN	2ND RUN	DIFF.	1ST RUN	B. M.
BENCH LEVELS FOR HONDO PARK. J.N. 8587		4-17-50 C.A. Benson J.S. Coates. J.J. Edwards. W.K. Challoner				

NOTE: ANY ADDITIONS OR CHANGES ON THIS SHEET MUST BE MADE OR CIRCLED IN RED INK, WITH DATE AND NAME OF PERSON MAKING CHANGE.

PLEASE RETURN TO
LOS ANGELES COUNTY SURVEYOR
700 HALL OF RECORDS

Do not extend notes this side of this line.

FORM 353 1M 8-48

PLEASE RETURN TO
LOS ANGELES COUNTY SURVEYOR
700 HALL OF RECORDS

NOTE: ANY ADDITIONS OR CHANGES ON THIS SHEET MUST BE MADE ON CIRCLED IN RED INK, WITH DATE AND NAME OF PERSON MAKING CHANGE.

Do not extend notes this side of this line.

B. M.	1ST RUN	DIFF.	2ND RUN	3RD RUN	ADJ. ELEV.	DESCRIPTION
BM-Q1	104 170		104 170		104 170	B.M. - Q1 Elev. 104.170; F.B. 1130-102
+	4 662		4 635			Quill Dr. & Samoline Ave. Bl Spk in
=	108 832	-0.645	-0.647		-0 646	Conc. pvmt. 9' N. & 125' W. of ℄ Int.
—	5 307		5 282			
T.P.	103 525		103 523		103 524	
+	4 562		4 590			
=	108 087	-0.788	-0.791		-0 790	
—	5 350		5 381			
T.P.	102 737		102 732		102 734	
+	4 859		4 835			
=	107 596	-0.248	-0 246		-0 245	
—	5 103		5 081			
BM Q-2	102 493		102 486		102 489	B.M. Q2 Elev. 102.453' F.B. 1130-102
+	5 192		5 162			Quill Dr. 645'± W. & Samoline Ave.
=	107 685	+0.442	+0.443		0 443	Bl Spk. in Conc. pvmt. 2' N. & front
—	4 750		4 719			Ho. 7863
Set B.M. H1	102 935		102 929		102 932	B.M. H-1.
+	4 349		4 321			Quill Dr. & 205' E. & Rives Ave
=	107 284	-0.180	-0.181		1 180	on C.S. Mon. (after being reset) 20' S. &
—	5 529		5 502			Rives Ave.
T.P.	101 755		101 748		101 752	
+	4 790		4 759			
=	106 545	-0.420	-0.421		0 421	
—	5 210		5 180			
T.P.	101 335		101 327		101 331	
+	4 789		4 750			
=	106 124	-0.291	-0.290		-0 291	
—	5 080		5 040			
T.P. #X	101 044		101 037		101 040	

JOB NO. 1-1-1 SURVEY OF
SURVEY BY
NOTES BY
INDEXED
DATE

PLEASE RETURN TO
LOS ANGELES COUNTY SURVEYOR
700 HALL OF RECORDS

NOTE: ANY ADDITIONS OR [illegible] ON THIS SHEET MUST [illegible] CIRCLED IN RED INK, WITH [illegible] NAME OF PERSON MAKING CHANGE.

Do not extend notes this side of this line.

B. M.	1ST RUN	DIFF.	2ND RUN	3RD RUN	ADJ. ELEV.	DESCRIPTION
TP	101.048		101.037		101.040	
+	4.739		4.698			
⊼	105.788	-0.560	-0.562		-0.561	
−	5.299		5.260			
TP	100.488		100.475		100.479	
+	4.749		4.730			
⊼	105.237	-0.102	-0.103		-0.102	
−	4.851		4.833			
set BM H-2	100.386		100.372		~~100.377~~	~~BM H-2 Rivera Ave 528± S.E. Quad [illegible] NW Cor [illegible] Flush~~
+	4.382		4.357			
⊼	104.768	-0.858	-0.854		-0.856	
−	5.240		5.211			
TP	99.528		99.518		99.521	
+	4.830		4.812			
⊼	104.358	-0.388	-0.387		-0.387	
−	5.218		5.199			
TP	99.140		99.131		99.133	
+	4.905		4.878			
⊼	104.043	+0.104	+0.100		+0.102	
−	4.801		4.778			
set BM H-3	99.242		99.231		99.236	BM H-3 Rivera Ave & Imperial Hwy NE Cor. on C.S. Mon. Flush 8.50' N & INT.
+	5.042		5.005			
⊼	104.288	-0.545	-0.547		-0.546	
−	5.587		5.552			
T.P.	98.695		98.684		98.689	
+	5.007		4.903			
⊼	103.702	+1.285	+1.283		+1.284	
−	3.722		3.620			
set BM H-4	99.980		99.967		99.973	BM H-4 Imperial Hwy 6± 703 E. of Bu[illegible] Inc. - N.E. Cor. on C.S. Mon. Flush - [illegible] N. & [illegible] Hwy.

INDEXED [illegible]

FORM 353 1M 8-45

105.345
-1.185
104.160

PLEASE RETURN TO
LOS ANGELES COUNTY SURVEYOR
700 HALL OF RECORDS

12504

NOTE: ANY ADDITIONS OR CHANGES ON THIS SHEET MUST BE MADE OR CIRCLED IN RED INK, WITH DATE AND NAME OF PERSON MAKING CHANGE.

Do not extend notes this side of this line.

B. M.	1ST RUN	DIFF.	2ND RUN	3RD RUN	ADJ. ELEV.	DESCRIPTION
BM#H4	99.984		99.967		99.973	per prec. pg.
+	5.187		5.127			
⊼	105.171	+0.974	+0.977		+0.975	
−	4.213		4.150			
T.P.	100.958		100.944		100.948	
+	5.577		5.543			
⊼	106.535	+1.569	+1.566		+1.567	
−	4.023		3.977			
~~BM#H5~~	~~102.512~~		~~102.510~~		~~102.517~~	~~BM#H5. 528' So. of ℄ Quill Dr. 275' E. of Rivera Av. On C.S. Mon. Flush. at N.E. Cor Park.~~
+	4.897		4.836			
⊼	107.422	+0.385	+0.386		+0.385	
−	4.512		4.450			
T.P.	102.910		102.896		102.900	
+	4.528		4.516			
⊼	107.438	+0.035	+0.036		+0.036	
−	4.503		4.480			
BM#H1	102.935		102.932		102.932	BM#H-1 El. 102.932 see pg 18
+	4.985		4.950			
⊼	107.920	+0.387	+0.390		+0.388	
−	4.598		4.560			
T.P.	103.334		103.322		103.324	
+	5.414		5.383			
⊼	108.748	+0.847	+0.846		+0.846	
−	4.567		4.537			
BM#Q-1	104.181		104.168		104.170	BM Q-1 El. 104.170 pg 18
+	4.837		4.808			
⊼	109.018	+1.185	+1.185		+1.185	
−	3.652		3.623		~~.345~~	BM#42-E El. 105.345 L.S. 206-2 FB 1130-102
~~BM#42-E~~	~~105.365~~		~~105.353~~		~~105.353~~	~~Quill Dr. + Paramount Blvd. cut 3 pk. nos. W. edge pvm't. on Paramount 50' N. of Quill Dr.~~

NOTES RED. | DATE | NOTES CHKD. H.N.B. | DATE

JOB NO. 8087 | SURVEY OF Hawaiian Park | DATE 4-25-50

SURVEY BY Ranson | NOTES BY | DATE

INDEXED J. C. Jobe 8-22-50 | DATE

100.954

PLEASE RETURN TO
LOS ANGELES COUNTY SURVEYOR
700 HALL OF RECORDS

NOTE: ANY ADDITIONS OR CHANGES ON THIS SHEET MUST BE MADE OR CIRCLED IN RED INK, WITH DATE AND NAME OF PERSON MAKING CHANGE.

Do not extend notes this side of this line.

B. M.	1ST RUN	DIFF.	2ND RUN	3RD RUN	ADJ. ELEV.	DESCRIPTION
T.P. #"X"	101.048		101.037		101.040	
+	4.570		4.543			
Σ	105.618	-0.083	-0.082		-0.082	
−	4.653		4.625			
Fd Bm. #Q 3	100.965		100.955		100.958	BM #Q-3 El. 100.954 E.B. 1130 [illegible] Rives Ave. & Hende St. S.W.C. [illegible] Bt. spt. in ch. 5 s of s. end [illegible]
11-28-50	C.D.B.	B.M. is on C.S. Mon. in New				Positions on N. line Park [illegible]
Fd Bm. #H-3	99.236				99.236	BM #H-3 El. 99.236 pg. 19. Rives Ave. & Imperial Hwy. N.E. Cor. On C.S. Mon. El. 30'E. & 50'N. [illegible] Int.
+	4.912		4.873			
Σ	104.148	+0.014	+0.010		+0.012	
−	4.898		4.863			
T.P.	99.250				99.248	
+	5.027		4.997			
Σ	104.277	+0.444	+0.442		+0.443	
−	4.583		4.555			
T.P.	99.694				99.691	
+	5.090		5.044			
Σ	104.784	+0.862	+0.862		+0.862	
−	4.228		4.182			
Fd Bm. #H2-A	100.556				100.556	BM #H2-A Rives Ave. & 465' So. of Gunill [illegible] E. side On C.S. Mon. 30' E. & Rives Av. [illegible]
+	4.978		4.942			
Σ	105.534	+0.601	+0.602		+0.602	
−	4.377		4.340			
T.P.	101.157				101.155	
+	4.918		4.870			
Σ	106.075	+0.893	+0.893		+0.893	
−	4.025		3.977			
T.P.	102.050				102.048	

RATE ____ INDEXED ____ DATE ____ JOB NO. 8587 SURVEY OF Hende Park

FORM 353 1M 8-45

PLEASE RETURN TO
LOS ANGELES COUNTY SURVEYOR
700 HALL OF RECORDS

NOTE: ANY ADDITIONS OR CHANGES ON THIS SHEET MUST BE MADE OR CIRCLED IN RED INK, WITH DATE AND NAME OF PERSON MAKING CHANGE.

Do not extend notes this side of this line.

B. M.	1ST RUN	DIFF.	2ND RUN	3RD RUN	ADJ. ELEV.	DESCRIPTION
T.P.	102.050				102.048	T.P. per bot. prec. pg.
+	4.757		4.713			
⊼	106.807	+0.608	+0.608		+0.608	
−	4.149		4.105			
Set BM #H5A	102.658				102.~~656~~ 648	B.M. #H.5-A 465' ± So. ℄ Quill Dr. & 705' ± E. ℄ Rives Ave on C.S. Mon. fl. at N.E. (New) Car Park
+	5.195		5.170			
⊼	107.853	+0.391	+0.394		+0.392	
−	4.804		4.776			
T.P.	103.049				103.048	
+	4.595		4.537			
⊼	107.644	−0.100	−0.100		−0.100	
−	4.695		4.637			
Fd BM #H-1	102.949				102.~~948~~ 932	BM #H1. El. 102.932 pg. 18 Quill Dr. & 705' E. ℄ Rives Ave - So. side On C.S. Mon. 20' So. ℄ Rives Ave

NOTES RED
DATE
NOTES CHKD H.N.B.
DATE

JOB NO. 8587 SURVEY OF Hondo Park
SURVEY BY Benson
NOTES BY "
DATE 11-28-50
INDEXED
DATE

F.B. 1629 PG. 22

F.B/629 PG. 23

Profile No.	Notes Red.	Plotted RES	Job No. 8587	Division No.	
	Date	Date 6-50	Survey of Hondo Park		
X-Sec. No.	Notes Chkd. RES	Checked H.D.H.	Survey by Benson	Notes AB	Date 4-25-50
	Date 6-50	Date 12-4-50	Map No.	Indexed A.C. Johnson	Date 4-28-50

CROSS-SECTION
FOR
HONDO PARK
J.N. 8587

4-25-50
C.A. Benson
J.S. Coates
J.J. Edwards
W.K. Challoner

STATION	B.S.	H.I.	F.S.	ELEV.

NOTE: ANY ADDITIONS OR CHANGES ON THIS SHEET MUST BE MADE OR CIRCLED IN RED INK, WITH DATE AND NAME OF PERSON MAKING CHANGE.

PLEASE RETURN TO
LOS ANGELES COUNTY SURVEYOR
726 LOS ANGELES COUNTY ENGINEERING BLDG.

Do not extend notes this side of this line.

76L298 307 5-49

F.B. 1629 PG. 24

Job No. 8587 Division No. _____ Notes Red. _____ Plotted _____

Survey of Hondo Park Date _____ Date _____

Survey by Benson Notes B Notes Chkd. _____ Checked _____

Indexed A. C. Johnson Date 4-25-50 Date _____ Date _____

Profile No. _____

X-Sec. No. _____



76L298 307 5-49

PLEASE RETURN TO
LOS ANGELES COUNTY SURVEYOR
726 LOS ANGELES COUNTY ENGINEERING BLDG.

Do not extend notes this side of this line.

NOTE: ANY ADDITIONS OR CHANGES ON THIS SHEET MUST BE MADE OR CIRCLED IN RED INK, WITH DATE AND NAME OF PERSON MAKING CHANGE.

L298 307 5-49

PLEASE RETURN TO
LOS ANGELES COUNTY SURVEYOR
726 LOS ANGELES COUNTY ENGINEERING BLDG.

H-4 = 9998

NOTE: ANY ADDITIONS OR CHANGES ON THIS SHEET MUST BE MADE OR CIRCLED IN RED INK, WITH DATE AND NAME OF PERSON MAKING CHANGE.

Do not extend notes this side of this line.

STATION	B. S.	H. I.	F. S.	ELEV.		
		X-Sec. of Imperial Hwy.				
		0+00 going East from Int. with Rives Ave.				
BM.#H-3	420	10344		99.24	B.M.#H.3 El. 99.24 pg. 19 Rives Ave & Imperial Hwy. N.E. Cor. on C.S. Mon. fl. 30' E. + 50' N. ± Int.	
0+00 going East			4.92	98.52		± Int. Imperial Hwy & Rives Ave.
"			4.92	98.52		5 R. edge Conc. Pvmt
"			5.37	98.07		15 R. " Mac. "
"			5.0	98.4		50 R.
"			4.65	98.79	5 L	
"			4.64	98.80	10 L	
"			4.66	98.78	19 L	
"			4.65	98.79	50 L	
0+20 Ex. Pt.			4.85	98.59		±
"			4.89	98.55		6 R. edge Conc. Pvmt.
"			5.17	98.27		13 R.
"			4.9	98.5		50 R
"			4.77	98.67	10 L	
"			4.74	98.70	20 L	
"			4.84	98.60	34 L edge Pvmt.	
"			4.6	98.8	50 L	

Profile No. ____ Date ____ Notes Red ____ Plotted RES Date 6-30 Job No. 3587 Division No. ____
X-Sec. Notes Chkd. RES Checked ____ Survey of Hennessey Park Notes 65 Date 4-25-58
Date 6-30 Date ____ Survey by Benedek H.D.K. 12-4-57 Map No. ____ Date ____

F.B. 1629 Pg. 25

76L298 307 5-49

PLEASE RETURN TO
LOS ANGELES COUNTY SURVEYOR
726 LOS ANGELES COUNTY ENGINEERING BLDG.

NOTE: ANY ADDITIONS OR CHANGES ON THIS SHEET MUST BE MADE OR CIRCLED IN RED INK, WITH DATE AND NAME OF PERSON MAKING CHANGE.

Do not extend notes this side of this line.

STATION	B. S.	H. I.	F. S.	ELEV.		
		103.44				
0+51 E.			466	98.78		℄.
"			472	98.72		10 R. edge Conc. Pvmt.
"			517	98.27		18 R edge Mac. P.
"			5.3	98.1		50 R.
"			4.73	98.71	10 L edge Conc. Pvmt. (E.C.)	
"			514	98.30	19 L " Pvmt.	
"			4.4	99.0	24 L	
"			3.9	99.5	50 L	
1+00 E.			456	98.38		℄ Imperial Hwy.
"			4.61	98.33		10 R. edge Conc. Pvmt.
"			526	98.18		18 R. " Mac. "
"			4.5	98.9		37 R.
"			4.5	98.9		50 R.
"			465	98.79	10 L edge Conc. Pvmt.	
"			513	98.31	19 L " Mac. "	
"			4.4	99.0	21 L	
"			4.0	99.4	50 L	
2+00 E.			444	99.00		℄.
"			4.52	98.92		10 R. edge Conc Pv
"			5.12	98.32		18 R "
"			4.6	98.8		25 R.

F.B. 1629 PG. 26
Job No. 8587 Division No. Notes Red. Plotted No. Profile
Survey of Hondo Park Date Date X-Sec.
Survey by Benson Notes Notes Chkd. Checked
Indexed A. C. Johnson Date 4-25-50 Date No.

76L298 307 5-49

PLEASE RETURN TO
LOS ANGELES COUNTY SURVEYOR
726 LOS ANGELES COUNTY ENGINEERING BLDG.

NOTE: ANY ADDITIONS OR CHANGES ON THIS SHEET MUST BE MADE OR CIRCLED IN RED INK, WITH DATE AND NAME OF PERSON MAKING CHANGE.

Do not extend notes this side of this line.

STATION	B. S.	H. I.	F. S.	ELEV.		
		103.44				
2+00 E			4.3	99.1		38 R
"			4.8	98.6		50 R.
"			4.47	98.97	10 L edge Conc. Pvmt	
"			5.12	98.32	18 L " Mac. "	
"			3.8	99.6	23 L	
"			3.8	99.6	50 L	
3+00 E			4.35	99.09		℄ Imperial Hwy
"			4.43	99.01		10 R edge Conc. Pvmt
"			4.83	98.61		18 R " Mac. "
"			3.9	99.5		33 R.
"			4.6	98.8		50 R.
"			4.41	99.03	10 L edge Conc. Pvmt	
"			4.92	98.52	19 L " Mac. "	
"			3.5	99.9	24 L	
"			3.7	99.7	50 L	
4+00			4.27	99.17		℄ Imperial Hwy
"			4.63	98.81		10 R edge Conc. Pvmt
"			4.75	98.69		18 R " Mac. "
"			3.7	99.7		36 R
"			4.2	99.2		50 R.
"			4.33	99.11	10 L edge Conc Pvmt	

Profile No. ____ Notes Red. ____ Plotted RES Job No. 8587 Division No. ____
X-Sec. No. ____ Date ____ Date 6-50 Survey of Honda Park
Notes Chkd. RES Checked H.D.H. Survey by Benson Notes 65 Date ____
Date 6-50 Date H.D.H. Map No. ____ Indexed Johnson Date ____

F.B. 1629 PG. 27

76L298 307 5-49

PLEASE RETURN TO
LOS ANGELES COUNTY SURVEYOR
726 LOS ANGELES COUNTY ENGINEERING BLDG.

NOTE: ANY ADDITIONS OR CHANGES ON THIS SHEET MUST BE MADE OR CIRCLED IN RED INK, WITH DATE AND NAME OF PERSON MAKING CHANGE.

Do not extend notes this side of this line.

STATION	B. S.	H. I.	F. S.	ELEV.		
		103.44				
4+00 E.			4.86	98.58	18 L edge Mac. Pvmt.	
"			3.5	99.9	25 L	
"			3.8	99.6	50 L	
5+00 E.			4.14	99.30		℄ Imperial Hwy
"			4.17	99.27		10 R. edge Conc. Pvmt.
"			4.60	98.84		18 R " Mac. "
"			3.6	99.8		36 R
"			4.1	99.3		50 R.
"			4.21	99.23	10 L edge Conc. Pvmt.	
"			4.81	98.63	18 L " Mac. "	
"			3.5	99.9	24 L	
"			3.6	99.8	50 L	
T. P.	5.06	103.88	4.62	98.82	T. P.	
6+00 E.			4.50	99.38		℄ Imperial Hwy.
"			4.55	99.33		10 R. edge Conc. Pvmt.
"			4.99	98.89		19 R " Mac. "
"			4.2	99.7		39 R
"			4.5	99.4		50 R.
"			4.56	99.32	10 L edge Conc. Pvmt.	
"			5.17	98.71	18 L " Mac. "	
"			3.7	100.2	25 L	

Profile
No.
X-Sec.
No.
Plotted
Date
Checked
Date
Notes Red.
Date
Notes Chkd.
Date
Division No.
Job No. 8587
Survey of Hondo Park
Survey by Benson
Notes
Indexed A. C. Johnson
Date 4-25-50
F.B. 1629 PG. 28

76L298 307 5-49

+35

PLEASE RETURN TO
LOS ANGELES COUNTY SURVEYOR
726 LOS ANGELES COUNTY ENGINEERING BLDG.

NOTE: ANY ADDITIONS OR CHANGES ON THIS SHEET MUST BE MADE OR CIRCLED IN RED INK, WITH DATE AND NAME OF PERSON MAKING CHANGE.

Do not extend notes this side of this line.

STATION	B. S.	H. I.	F. S.	ELEV.		
		103.88				
6+00 E.			3.9	100.0	50 L.	
7+00 E.			4.36	99.52		℄ Imperial Hwy.
"			4.43	99.45		10 R. edge Conc. Pvmt
"			4.85	99.03		19 R " Mac. "
"			4.3	99.6		40 R.
"			4.4	99.5		50 R
"			4.43	99.45	10 L edge Conc. Pvmt.	
"			5.06	98.82	18 L " Mac. "	
"			3.3	100.6	26 L	
"			3.9	100.0	36 L	
"			3.8	100.1	50 L	
7+09 E (Lt. only)			4.34	99.54		℄ Imperial Hwy
"			4.41	99.47	10 L edge Conc. Pvmt	
"			5.21	98.67	18 L " Mac. "	
"			5.10	98.78	22 L W. edge " " on Rr. going N.	
"			4.20	99.68	30 L " "	
"			4.18	99.70	50 L " "	
7+26 E. (Lt. only)			4.33	99.55		℄ Imperial Hwy.
"			4.42	99.46	10 L edge Conc. Pvmt.	
"			5.14	98.74	19 L " Mac. "	
"			4.54	99.34	29 L E. edge " "	

Profile No. ____ Date ____ Notes Red. ____ Plotted RES Job No. 8587 Division No. ____
X-Sec. No. ____ Date ____ Notes Chkd. RES Checked H.D.H. Survey of Hondo Park Survey by Benson Notes GB Date 4-25-50
Date 6-50 Date 12-4-50 Map No. ____ Indexed Johnson Date ____

F.B. 1629 PG. 29

76L298 307 5-49

PLEASE RETURN TO
LOS ANGELES COUNTY SURVEYOR
726 LOS ANGELES COUNTY ENGINEERING BLDG.

NOTE: ANY ADDITIONS OR CHANGES ON THIS SHEET MUST BE MADE OR CIRCLED IN RED INK, WITH DATE AND NAME OF PERSON MAKING CHANGE.

Do not extend notes this side of this line.

STATION	B. S.	H. I.	F. S.	ELEV.		
		103.88				
7+26 E.			4.03	99.85	50 L-E edge Mac. P. - Rd.	
7+35 E.			4.35	99.53		℄ Imperial Hwy.
"			4.42	99.46	10 L edge Conc. Prm't.	
"			5.05	98.83	18 L " Mac "	
"			5.1	98.8	23 L	
"			4.1	99.8	32 L.	
"			3.6	100.3	50 L	
7+72.35 E. Pt.			4.30	99.58		℄
"			4.39	99.49		10 R. edge Conc. Prm't.
"			5.04	98.84		19 R. " Mac. "
"			4.5	99.4		25 R.
"			4.2	99.7		39 R.
"			4.7	99.2		50 R.
"			4.35	99.53	10 L edge Conc. Prm't.	
"			5.01	98.87	18 L " Mac. "	
"			3.7	100.2	28 L	
"			3.8	100.1	50 L	
8+00			4.30	99.58		℄ Imperial Hwy
9+00			4.20	99.68		℄ " "
B.M.# H-4.			3.89	99.99	B.M.# H4. El. 99.98 pg. 19 Imperial Hwy. 6 ± 705 E. of Rives Ave. - N. side on C.S. Mon. fl. - 30' N. ℄ Imperial Hwy.	

F.B. 1629 PG. 30
Job No. 8587 Division No. ____ Notes Red. ____ Plotted ____ Profile
Survey of Hondo Park Date ____ Date ____ No. ____
Survey by Benson Notes AB Notes Chkd. ____ Checked ____ X-Sec.
Indexed E. C. Johnson Date 4-25-50 Date ____ Date ____ No. ____

76L298 307 5-49

PLEASE RETURN TO
LOS ANGELES COUNTY SURVEYOR
726 LOS ANGELES COUNTY ENGINEERING BLDG.

NOTE: ANY ADDITIONS OR CHANGES ON THIS SHEET MUST BE MADE OR CIRCLED IN RED INK, WITH DATE AND NAME OF PERSON MAKING CHANGE.

Do not extend notes this side of this line.

STATION	B. S.	H. I.	F. S.	ELEV.		
		Cross-Sections on Rivera Ave.				
		0+00 going North from Int. Imperial Hwy & Rives Ave.				
B.M.# H.3 -	4.62	103.86		99.24	B.M.# H-3 El. 99.24 pg. 19. on C.S. Mon. 30' E. + 50' N. ℄ Int.	
0+00 N			5.20	98.66		℄ Int. Imperial & Rives Ave
"			5.46	98.40	100 W. on ℄ Imperial Hwy.	
"			5.6	98.3	200 W. " " "	"
0+46 N.			5.09	98.77		℄ Rives Ave
"			5.19	98.67		10 R. edge Conc. Pvmt.
"			5.24	98.62		15 R. " " "
"			4.8	99.1		30 R.
0+49.5 N			5.06	98.80		℄ Rives Ave
"			5.12	98.74	10 L edge Conc. Pvmt	
"			5.35	98.51	13 L	
"			5.3	98.6	20 L	
1+00			5.03	98.83		℄ Rives Ave
"			5.10	98.76		10 R. edge Conc. P
"			5.1	98.8		18 R.
"			5.5	98.4		27 R
"			4.5	99.4		30 R
"			5.10	98.76	10 L edge Pvmt.	

Profile No. ____ Date ____ Notes Red. ____ Plotted RES Date 6-50 Job No. 8587 Division No. ____ Survey of Hamde Park.

X-Sec. No. ____ Date ____ Notes Chkd. RES Date 6-50 Checked H.D.H. Date Dec. '50 Survey by Benson Map No. ____ Notes [illegible] Date 4-25-50 Modified To [illegible] Date ____

F.B. 1629 PG. 31

76L298 307 5-49

PLEASE RETURN TO
LOS ANGELES COUNTY SURVEYOR
726 LOS ANGELES COUNTY ENGINEERING BLDG.

NOTE: ANY ADDITIONS OR CHANGES ON THIS SHEET MUST BE MADE OR CIRCLED IN RED INK, WITH DATE AND NAME OF PERSON MAKING CHANGE.

Do not extend notes this side of this line.

STATION	B. S.	H. I.	F. S.	ELEV.		
		103.86				
1+00 N			5.4	98.5	20L (P.L)	
2+00 N.			4.83	99.03		℄ Rives Ave.
"			4.90	98.96		10 R edge Pvmt
"			5.0	98.9		18 R
"			5.5	98.4		28 R.
"			4.1	99.8		30 R.
"			4.89	98.97	10 L edge Pvmt.	
"			5.2	98.7	20L	
3+00 N.			4.64	99.22		℄ Rives Ave
"			4.70	99.16		10 R. edge Pvmt.
"			4.8	99.1		18 R
"			5.1	98.8		28 R
"			4.3	99.6		30 R.
"			4.70	99.16	10 L edge Pvmt.	
"			4.90	98.96	20L	
4+00 N.			4.46	99.40		℄ Rives Ave.
"			4.53	99.33		10 R. edge Pvmt.
"			4.5	99.4		18 R
"			5.1	98.8		28 R
"			3.9	100.0		30 R.
"			4.54	99.32	10 L edge Pvmt.	

F.B. 1629 PG. 32
Job No. 8587 Division No. ____ Notes Red. ____ Plotted ____ Profile
Survey of Hondo Park Date ____ Date ____ No. ____
Survey by Benson Notes AB Notes Chkd. ____ Checked ____ X-Sec.
Indexed B. C. Johnson Date 4-25-50 Date ____ Date ____ No. ____

76L298 307 5-49

PLEASE RETURN TO
LOS ANGELES COUNTY SURVEYOR
726 LOS ANGELES COUNTY ENGINEERING BLDG.

NOTE: ANY ADDITIONS OR CHANGES ON THIS SHEET MUST BE MADE OR CIRCLED IN RED INK, WITH DATE AND NAME OF PERSON MAKING CHANGE.

Do not extend notes this side of this line.

STATION	B. S.	H. I.	F. S.	ELEV.		
		103 86				
4+00 N			4.6	99.3	20 L	
T.P.	520	104.56	4.50	99.36		
5+00 N			4.92	99.64		℄
"			5.01	99.55		10 R edge Pvmt.
"			5.1	99.5		18 R
"			5.4	99.2		28 R
"			4.2	100.4		30 R
"			5.02	99.54	10 L edge Pvmt.	
"			4.9	99.7	20 L	
6+00 N			4.73	99.83		℄ Rives Ave
"			4.82	99.74		10 R. edge Pvmt.
"			5.0	99.6		18 R
"			5.5	99.1		28 R
"			4.1	100.5		30 R.
"			4.81	99.75	10 L edge Pvmt.	
"			5.1	99.5	20 L	
7+00 N			4.56	100.00		℄
"			4.65	99.91		10 R. edge Pvmt.
"			4.8	99.8		18 R
"			5.1	99.5		28 R
"			3.9	100.7		30 R.

Profile No. ____ Notes Red. ____ Plotted RES Job No. 5587 Division No. ____
Date ____ Date 6-50 Survey of Hondo Park
X-Sec. No. ____ Notes Chkd. RES Checked H.D.H. Survey by Benson Notes [illegible] Date 4-25-50
Date 6-50 Date Dec. '50 Map No. ____ Indexed Johnson Date ____

F.B. 1629 PG. 33

76L298 307 5-49

PLEASE RETURN TO
LOS ANGELES COUNTY SURVEYOR
726 LOS ANGELES COUNTY ENGINEERING BLDG.

NOTE: ANY ADDITIONS OR CHANGES ON THIS SHEET MUST BE MADE OR CIRCLED IN RED INK, WITH DATE AND NAME OF PERSON MAKING CHANGE.

Do not extend notes this side of this line.

STATION	B. S.	H. I.	F. S.	ELEV.		
		104.56				
7+00 N.			4.63	99.93	10 L edge Pvmt	
"			4.5	100.1	20 L	
8+00 N.			4.38	100.18		℄ Rives Ave.
"			4.49	100.07		10 R. edge Pvmt
"			4.6	100.0		18 R
"			5.2	99.4		28 R.
"			4.0	100.6		30 R.
"			4.45	100.11	10 L edge Pvmt	
"			4.5	100.1	20 L	
9+00 N.			4.17	100.39		℄ Rives Ave.
B.M.# H. 2.			4.20	100.36	B.M.# H. 2 El. 100.38 pg. 19. Rives Ave. 728' ± S. ℄ Quill Dr. 630' E. ℄ Rives Ave N.W. Cor. Co. Park. - on C.S. Mon. Flush.	
	Grid of Park (see sketch.)					
B.M.# H-3.	5.27	104.51		99.24	B.M.# H 3 El. 99.24 pg. 19. on C.S. Mon. S.W. Cor Park.	
"A" Line.	"A" Line					
0+00.			5.1	99.4	0+00 W. P.L. of Park (30' E. of ℄ Rives Ave.)	
1+00.			5.2	99.3		
2+00.			5.2	99.3		
3+00.			5.2	99.3		

F.B. 1629 PG. 34
Job No. 8587 Division No. ____ Notes Red. ____ Plotted ____ No. ____ Profile
Survey of Hondo Park Date ____ Date ____ X-Sec.
Survey by Benson Notes AB Notes Chkd. ____ Checked ____ No. ____
Indexed A. C. Johnson Date 4-25-50 Date ____ Date ____

76L298 307 5-49

PLEASE RETURN TO
LOS ANGELES COUNTY SURVEYOR
726 LOS ANGELES COUNTY ENGINEERING BLDG.

NOTE: ANY ADDITIONS OR CHANGES ON THIS SHEET MUST BE MADE OR CIRCLED IN RED INK, WITH DATE AND NAME OF PERSON MAKING CHANGE.

Do not extend notes this side of this line.

STATION	B. S.	H. I.	F. S.	ELEV.		
"A" Line		10451				
4+00			4.9	99.6		
5+00			5.0	99.5		
6+00			4.3	100.2		
6+72			4.1	100.4		
6+75			3.9	100.6		
6+78			4.45	100.06	W. edge pvmt.	
6+95			4.50	100.01	E. " "	
7+00			4.2	100.3		
7+50	"A" Line		4.3	100.2		
		"B" Line				
"B" Line						
7+50			4.1	100.4		
7+00			4.2	100.3		
6+94			4.23	100.28	E. edge Pvmt.	
6+77			4.15	100.36	W. " "	
6+75			3.7	100.8		
6+73			4.0	100.5		
6+00			4.1	100.4		
5+00			4.2	100.3		
4+00			4.2	100.3		
3+00			4.4	100.1		
2+00			4.6	99.9		

Profile No. ____ Notes Red. ____ Plotted RES Job No. 8587 Division No. ____
Date ____ Date 6-50 Survey of Hondo Park
X-Sec. No. ____ Notes Chkd. RES Checked H.O.H. Survey by Benson Notes GB Date 4-26-50
Date 6-50 Date Dec '50 Map No. ____ Indexed Johnson Date ____

F.B. 1629 PG. 35

76L298 307 5-49

PLEASE RETURN TO
LOS ANGELES COUNTY SURVEYOR
726 LOS ANGELES COUNTY ENGINEERING BLDG.

NOTE: ANY ADDITIONS OR CHANGES ON THIS SHEET MUST BE MADE OR CIRCLED IN RED INK. WITH DATE AND NAME OF PERSON MAKING CHANGE.

Do not extend notes this side of this line.

STATION	B. S.	H. I.	F. S.	ELEV.		
"B" Line Con't		104.51				
1+00			4.6	99.9		
0+00.			4.6	99.9	W. P.L. of Park.	
		"C" Line. (see sketch.)				
"C" Line.						
0+00			4.5	100.0	W. P.L. of Park.	
1+00			4.5	100.0		
2+00			4.4	100.1		
3+00			4.2	100.3		
4+00			4.0	100.5		
5+00			4.0	100.5		
6+00			3.7	100.8		
6+74			3.2	101.3		
6+75			3.1	101.4		
6+78			3.78	100.73	W. edge Prm't.	
6+95			3.81	100.70	E. " "	
7+00			3.4	101.1		
7+50. (End. C. Line)			3.6	100.9		
		"D" Line				
"D" Line.						
7+50.			3.2	101.3		
7+00			3.3	101.2		
6+95			3.50	101.01	E. edge	
6+78			3.51	101.00	W. "	

F.B. 1629 PG. 36 Job No. 8587 Division No. Notes Red. Plotted No. Profile
Survey of Honda Park Date Date X-Sec.
Survey by Benson Notes "B" Notes Chkd. Checked No.
Indexed E. C. Johnson Date 4-26-50 Date Date

76L298 307 5-49

PLEASE RETURN TO
LOS ANGELES COUNTY SURVEYOR
726 LOS ANGELES COUNTY ENGINEERING BLDG.

NOTE: ANY ADDITIONS OR CHANGES ON THIS SHEET MUST BE MADE OR CIRCLED IN RED INK, WITH DATE AND NAME OF PERSON MAKING CHANGE.

Do not extend notes this side of this line.

STATION	B. S.	H. I.	F. S.	ELEV.		
"D" Line		104.51				
6+75			3.0	101.5		
6+73			3.1	101.4		
6+00			3.4	101.1		
5+00			3.6	100.9		
4+00			3.7	100.8		
3+00			3.8	100.7		
2+00			4.0	100.5		
1+00			4.3	100.2		
0+00	"D"		4.3	100.2	W.P.L. of Park	
T.P.	5.89	105.89	4.51	100.00	T.P.	
		"E" Line				
"E" Line						
0+00			5.5	100.4	W.P.L. of Park	
1+00			5.5	100.4		
2+00			5.2	100.7		
3+00			4.9	101.0		
4+00			4.6	101.3		
5+00			4.5	101.4		
6+00			4.3	101.6		
6+73			4.0	101.9		
6+75			3.8	102.1		
6+78			3.49	102.40	W. edge Prmt. (Mac.)	

Profile No. ____ Date ____ Notes Red. ____ Date ____ Plotted RES Date 6-50 Job No. 8587 Survey of Hondo Park Division No. ____

X-Sec. No. ____ Date ____ Notes Chkd. RES Date 6-50 Checked H.D.H. Date Dec. '50 Survey by Benson Map No. ____ Notes BB Date 4-26-50 Indexed to Wilson Date ____

F.B. 1629 PG. 37

76L298 307 5-49

PLEASE RETURN TO
LOS ANGELES COUNTY SURVEYOR
726 LOS ANGELES COUNTY ENGINEERING BLDG.

NOTE: ANY ADDITIONS OR CHANGES ON THIS SHEET MUST BE MADE OR CIRCLED IN RED INK, WITH DATE AND NAME OF PERSON MAKING CHANGE.

Do not extend notes this side of this line.

STATION	B. S.	H. I.	F. S.	ELEV.		
E. Line		105.89				
6+92			4.38	101.51	E. edge - pvmt.	
7+00			4.2	101.7		
7+50			4.3	101.6		
"F" Line	"F"	Line				
7+50			3.8	102.1		
7+00			3.8	102.1		
6+80			3.8	102.1		
6+75			3.2	102.7		
6+72			3.5	102.4		
6+00			3.9	102.0		
5+00			4.3	101.6		
4+00			4.4	101.5		
3+00			4.6	101.3		
2+00			5.2	100.7		
1+00			5.2	100.7		
0+00-"F" Line			5.4	100.5	W.P.L. of Park	
"G" Line	"G"	Line				
0+00			5.5	100.4	W.P.L. Park. (N.W. Cor Park.)	
1+00			5.2	100.7		
2+00			4.8	101.1		
3+00			4.7	101.2		

F.B. 1629 PG. 38 Job No. 8587 Division No. Notes Red. Plotted Profile
Survey of Hondo Park Date Date No.
Survey by Benson Notes B' Notes Chkd. Checked X-Sec.
Indexed E. C. Johnson Date 4-26-50 Date Date No.

76L298 307 5-49

PLEASE RETURN TO
LOS ANGELES COUNTY SURVEYOR
726 LOS ANGELES COUNTY ENGINEERING BLDG.

NOTE: ANY ADDITIONS OR CHANGES ON THIS SHEET MUST BE MADE OR CIRCLED IN RED INK, WITH DATE AND NAME OF PERSON MAKING CHANGE.

Do not extend notes this side of this line.

STATION	B. S.	H. I.	F. S.	ELEV.		
"G." Line Cont.		105.89				
4+00			4.2	101.7		
5+00			4.0	101.9		
6+00			3.9	102.0		
6+72			3.2	102.7		
6+75			3.4	102.5		
7+00			3.5	102.4		
7+50	(G. Line)		3.7	102.2		
		"H" Line				
"H" Line						
7+50			3.6	102.3		
7+00			3.4	102.5		
6+76			3.3	102.6		
6+75			2.9	103.0		
6+00			3.4	102.5		
5+00			3.9	102.0		
4+00			4.2	101.7		
3+00			4.4	101.5		
2+00			4.7	101.2	On Pvmt. for Basketball court	
1+00			5.0	100.9	" " " " " "	
0+00			5.4	100.5	W. P.L. Park	
BM#H.-2			5.52	100.37	BM#H2 El. 100.38	

Profile Notes Red. ____ Plotted RES Job No. 8587 Division No. ____
No. ____ Date ____ Date 6-50 Survey of Honda Park
X-Sec. Notes Chkd. RES Checked H.D.H. Survey by Benson Notes 68 Date 4-28-50
No. ____ Date 6-50 Date Dec. '50 Map No. ____ Indexed Johnson Date ____

F.B. 1629 PG. 39

F.B. 1629 PG. 40

Job No. 8587 Division No. _____ Notes Red. _____ Plotted _____ Profile

Survey of Hondo Park Date _____ Date _____ No. _____

Survey by Benson Notes AB Notes Chkd. _____ Checked _____ X-Sec.

Indexed _____ Date 4-26-50 Date _____ Date _____ No. _____

STATION	B. S.	H. I.	F. S.	ELEV.

76L298 307 5-49

PLEASE RETURN TO

LOS ANGELES COUNTY SURVEYOR

726 LOS ANGELES COUNTY ENGINEERING BLDG.

Do not extend notes this side of this line.

NOTE: ANY ADDITIONS OR CHANGES ON THIS SHEET MUST BE MADE OR CIRCLED IN RED INK, WITH DATE AND NAME OF PERSON MAKING CHANGE.

Notes Ck'd by	Survey of Hondo Park
Map No.	W.O. 8587 Tape No. 2102 Std. 68
Office Work RES	Surveyed by Benson
Checked H.V.H.	Notes J.S.C. Date 4-26-50
Date Dec. '50	Indexed C. Johnson 4-28-50

F. B. 1629 PG. 41

TOPOGRAPHY
ON
HONDO PARK

J.N. 8587

4-26-50
C.A. Benson
J.S. Coates
J.J. Edwards
W.K. Challoner

Note: Any Additions or Changes on This Sheet Must be Made or Circled in Red Ink With Date and Name of Person Making Change.

Do not extend notes this side of this line.

RETURN TO
LOS ANGELES COUNTY SURVEYOR
726 LOS ANGELES COUNTY
ENGINEERING BLDG.

76F3098 247 10M 1-49

F. B. 1629 Pg. 42

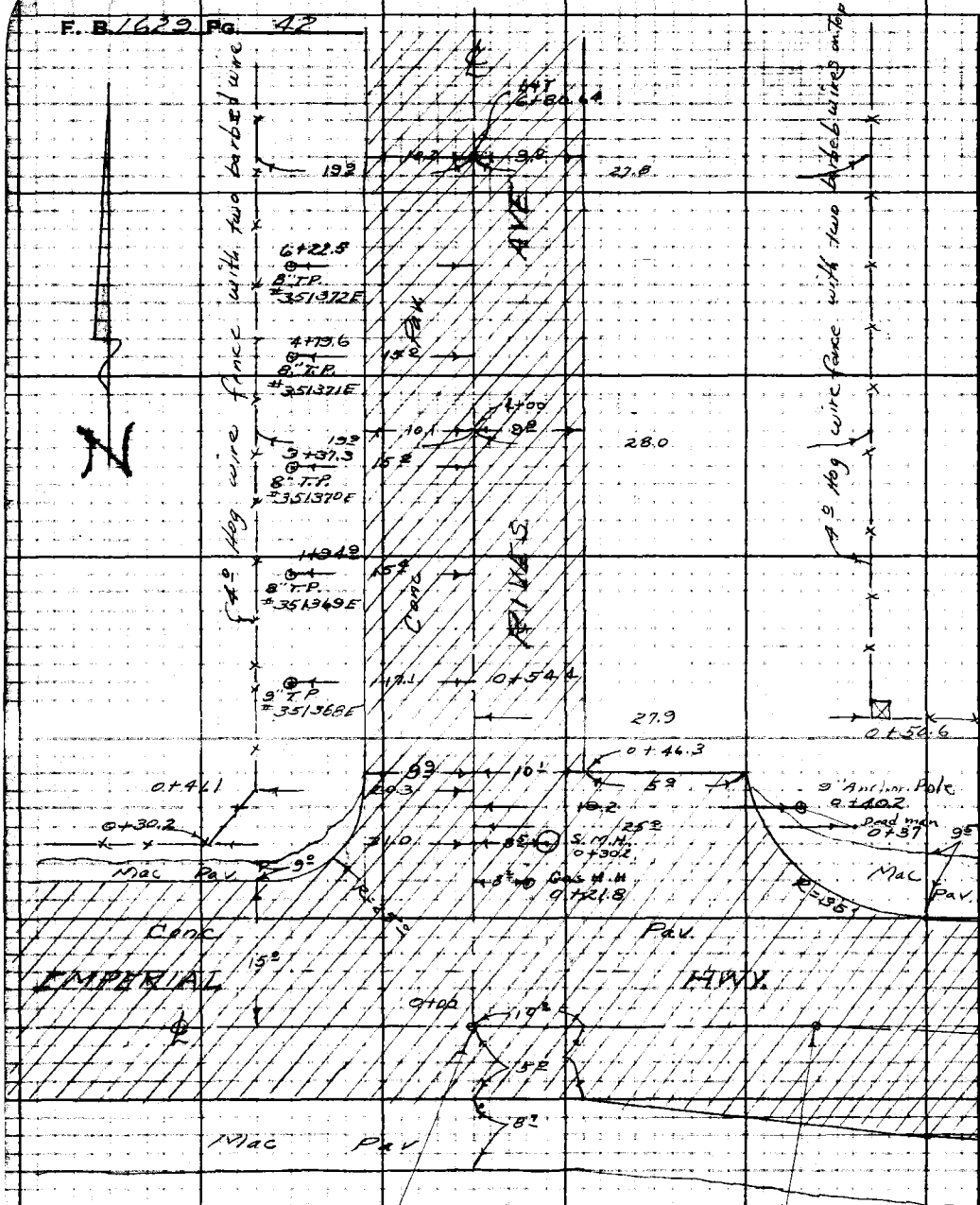

RETURN TO
LOS ANGELES COUNTY SURVEYOR
928 LOS ANGELES COUNTY
ENGINEERING BLDG.

Do not extend notes this side of this line.

Note: Any Additions or Changes on This Sheet Must be Made or Circled in Red Ink With Date and Name of Person Making Change.

F. B. 1679 PG. 43

Notes Ck'd by	Survey of Hondo Park
Map No.	W. [illegible]
Office Work RES	Surveyed by Benson
Checked H.D.H	Notes [illegible]
Date Dec. '50	Indexed C. Johnson

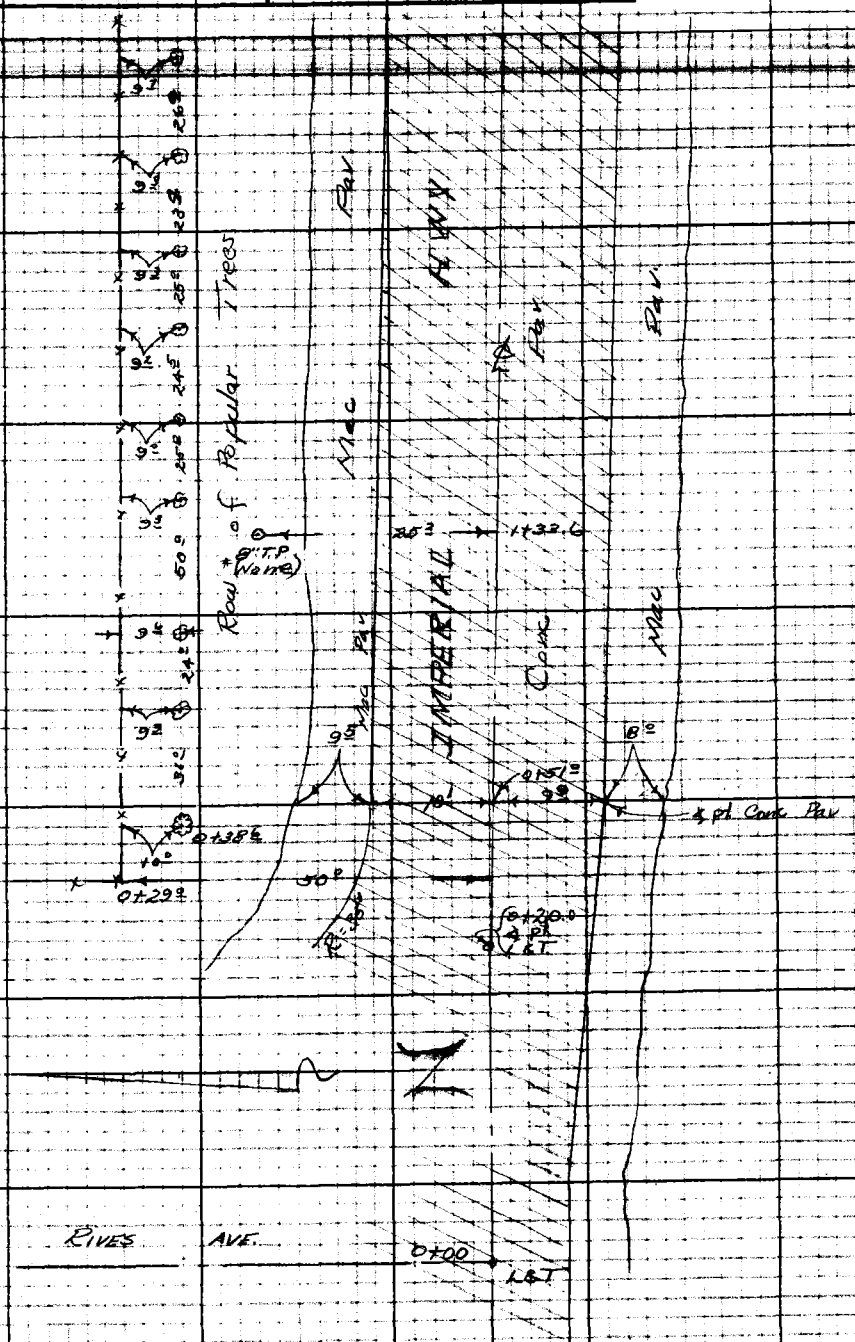

Notes: Any Additions or Changes on This Sheet Must be Made or Circled in Red Ink With Date and Name of Person Making Change.

Do not extend notes this side of this line.

RETURN TO
LOS ANGELES COUNTY SURVEYOR
726 LOS ANGELES COUNTY
ENGINEERING BLDG.

76F3098 247 10M 1-49

RETURN TO
LOS ANGELES COUNTY SURVEYOR
726 LOS ANGELES COUNTY
ENGINEERING BLDG.

Note: Any Additions or Changes on This Sheet Must be Made or Circled in Red Ink With Date and Name of Person Making Change.

Do not extend notes this side of this line.

F. B. 1629 PG. 44

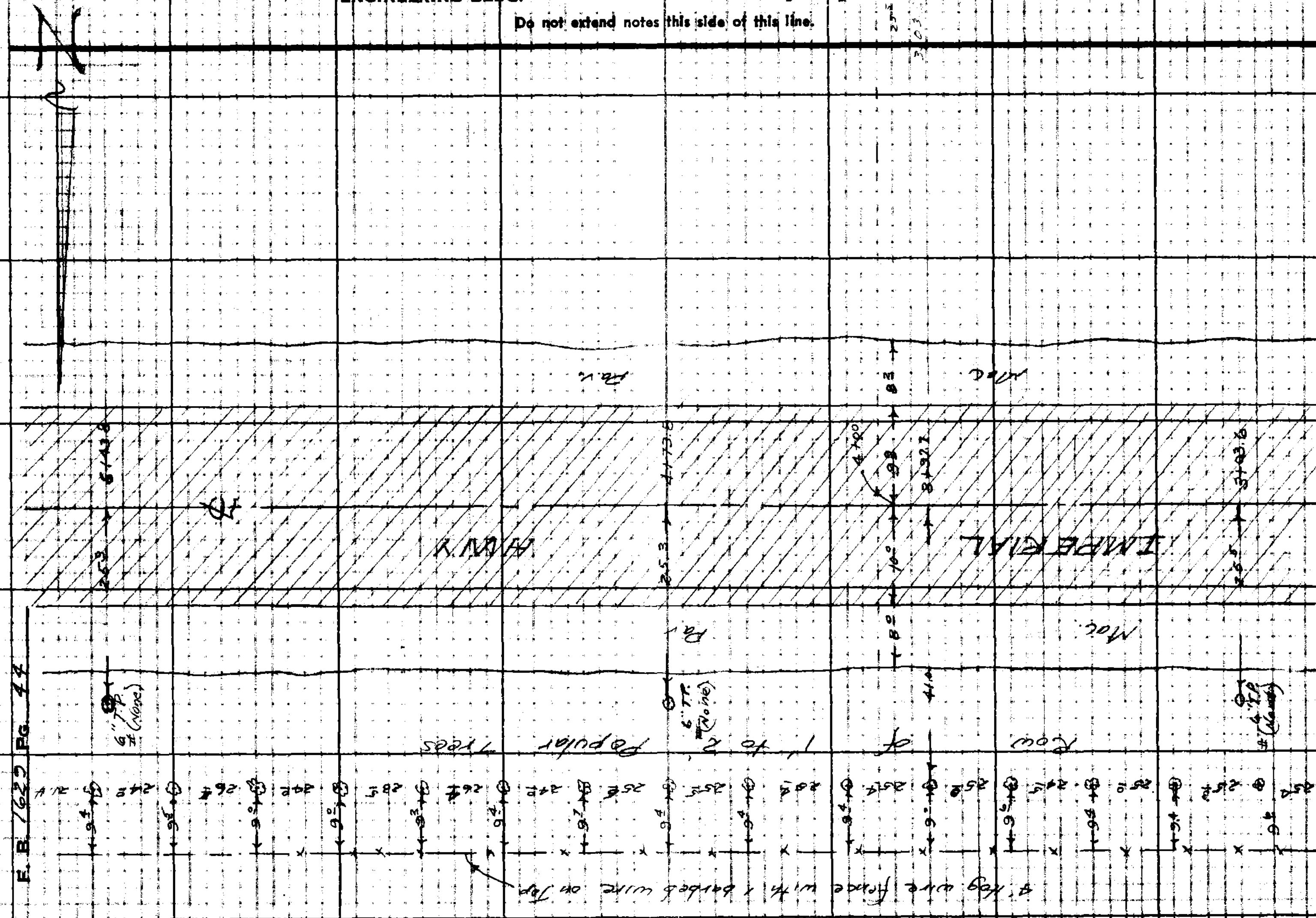

Notes Ck'd by	Survey of Hondo Park
Map No.	W. O. [illegible] Tape No. [illegible]
Office Work RES	Surveyed by Benson
Checked H. D. H.	Notes J.S.C. Date 4-25-50
Date Dec. 150.	Indexed C. Johnson

F. B. 1629 PG. 45

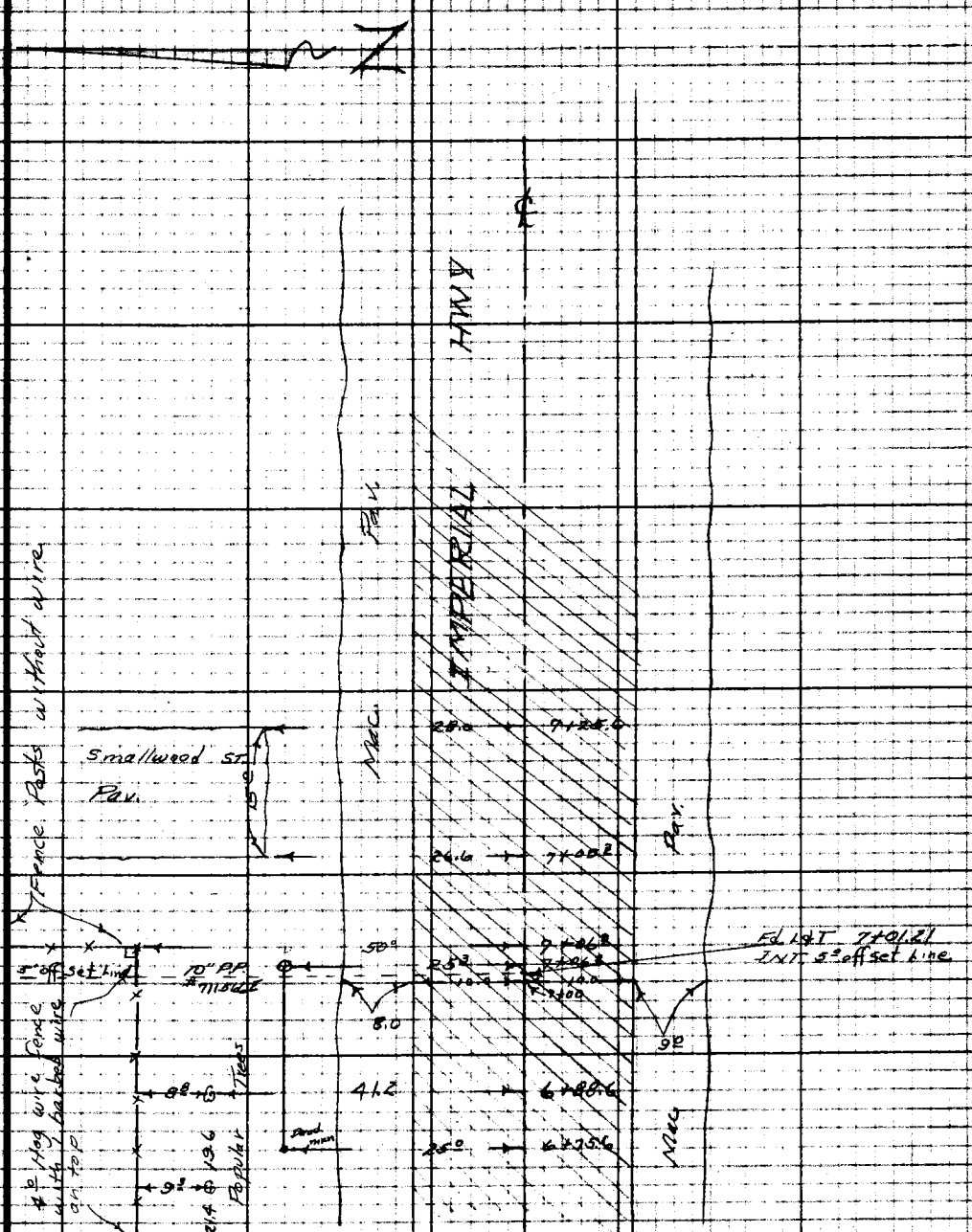

Note: Any Additions or Changes on This Sheet Must be Made or Circled in Red Ink With Date and Name of Person Making Change.

Do not extend notes this side of this line.

RETURN TO
LOS ANGELES COUNTY SURVEYOR
726 LOS ANGELES COUNTY
ENGINEERING BLDG.

76F3098 247 10M 1-49

F. B. 1629 Pg. 46



RETURN TO
LOS ANGELES COUNTY SURVEYOR
735 LOS ANGELES COUNTY
ENGINEERING BLDG.

Do not extend notes this side of this line.

Note: Any Additions or Changes on This Sheet Must be Made or Circled in Red Ink With Date and Name of Person Making Change.

Profile Notes Red. Plotted RES. Job No. 8587 Division No. F. B. 1629 Pg. 47

No. Date Date Survey of Hondo Park

Office Notes Chkd. Checked Survey by Date 12-29-50

No. Date Date 1-8-51 Map No. Indexed C. Johnson Date 1-2-51

680.64
26.23
6+40

J.N. 8587

HONDO PARK.

M.H. CHECKS ON RIVES AVE.

12-29-50
C.A. Benson
J.S. Coates.
J.J. Edwards.
R.N. Blauvelt.

(126 unit 1 sec. 6) INV. per Plan 89.95

18.24 M.H. (63+73.64 per plan.) 6+54.40

RIVES AVE.

ELEV.

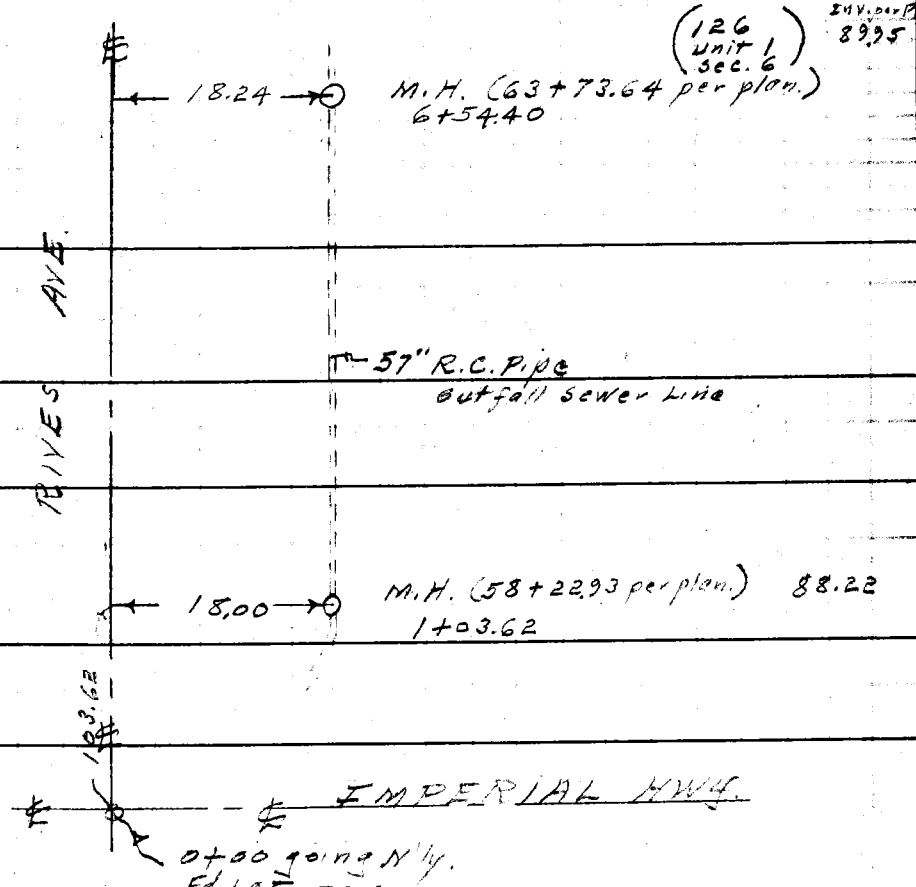

57" R.C. Pipe
outfall sewer Line

F.S.

H.I.

18.00 M.H. (58+22.93 per plan.) 88.22 1+03.62

B.S.

103.62

STATION

IMPERIAL HWY.

0+00 going N'ly.
Fd. Lat. pg. 42.

NOTE: ANY ADDITIONS OR CHANGES ON THIS SHEET MUST BE MADE OR CIRCLED IN RED INK, WITH DATE AND NAME OF PERSON MAKING CHANGE.

PLEASE RETURN TO
LOS ANGELES COUNTY SURVEYOR
726 LOS ANGELES COUNTY ENGINEERING BLDG.

Do not extend notes this side of this line.

76L298 307 4-50

76L298 307 4-50 496 57" = 4.75 526 N 543 1069 = 5.34 2

507 N 13 S

PLEASE RETURN TO
LOS ANGELES COUNTY SURVEYOR
726 LOS ANGELES COUNTY ENGINEERING BLDG.

NOTE: ANY ADDITIONS OR CHANGES ON THIS SHEET MUST BE MADE OR CIRCLED IN RED INK, WITH DATE AND NAME OF PERSON MAKING CHANGE.

Do not extend notes this side of this line.

STATION	B. S.	H. I.	F. S.	ELEV.	
BM. # H-3.	4.43	103.67		99.24	(B.M. # H-3 El. 99.236 pg. 19 Rives Ave & Imperial Hwy. N.E. Cor on C.S. Mon. fl. 30' E. + 50' N. of ℄ Int.
			14.87	88.80	5.14 / 4.75 / 4.98 / 14.87 — Inv. Elev. of M.H. at 1+03.62 18.0 E. ℄ (Their El. 88.22.)
T.P.	4.48	103.73	4.42	99.25	T.P.
			13.17	90.56	4.90 / 4.75 / 3.52 / 13.17 — Inv. El. 57" R.C.P. Sewer. (63+73.64) M.H. at 6+54.40 - 18.24 E ℄ (Their Elev. 89.95)
B.M. # H-2-A			3.18	100.55	(B.M. # H.2A. El. 100.550 pg. 21 Rives Ave & 465 So. ℄ Quill - Dr. E. side on C.S. Mon. 30' E ℄ Rives Ave. (N.W. Cor Park)

F.B. 1629 Pg. 48 Job No. 8587 Division No. Notes Red. Plotted Profile
Survey of Hondo Park Date Date No.
Survey by Benson Notes Chkd Checked X-Sec.
Indexed C. Johnson Date 12-29-50 Date Date No.

Notes Ck'd by: WJB
Map No. B-1035
Office Work: G. D. BAILEY
Checked: W. J. BRENNER
Date:

Survey of: R.L.A. HOSP.
JN 0022.10 Tape 0231 Std 68 °F
Surveyed by: W. A. RICHARDS
Notes: W. A. R. Date: 7-28-64
Indexed: E. J. GALLI

F.B. 1629 Pg. 43

J.N. 0022.10

RANCHO LOS AMIGOS HOSPITAL

CENTER LINE SURVEY
OF
RIVES. AVE.
FROM
IMPERIAL HWY
TO
GOLONDRINAS ST.

NOTE: THIS STREET WILL BE A PRIVATE STREET
SURVEY INDEX NO. 3965

RICHARDS
OCHSNER
TURRILL
SIEMANN

Note: Any Additions or Changes on This Sheet Must be Made or Circled in Red Ink With Date and Name of Person Making Change.

Do not extend notes this side of this line.

RETURN TO
LOS ANGELES COUNTY ENGINEER
00 LOS ANGELES COUNTY ENGINEERING BLDG.

763098 CE #247—7-53

F. B. 1629 PG. 50

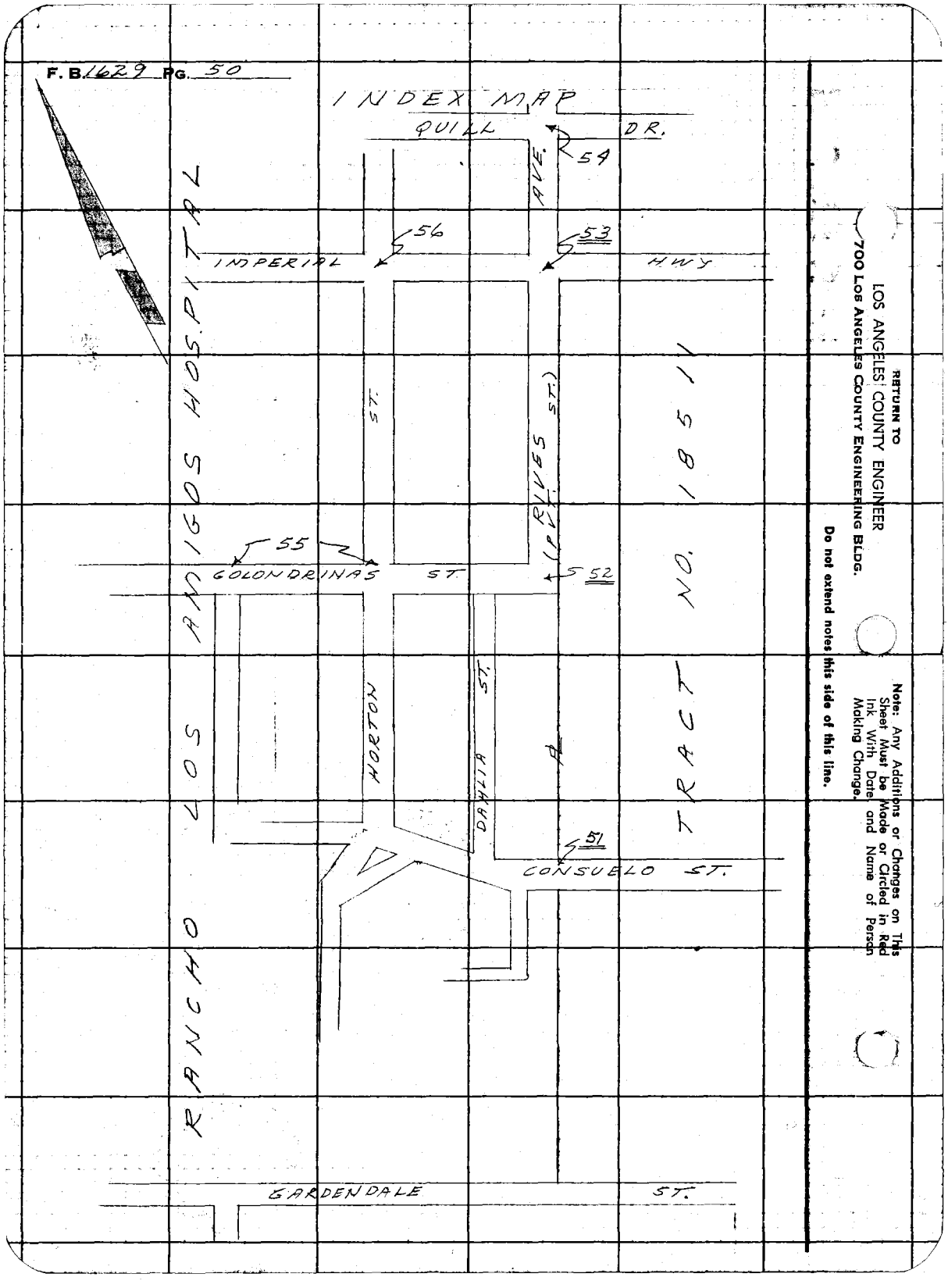

RETURN TO
LOS ANGELES COUNTY ENGINEER
700 LOS ANGELES COUNTY ENGINEERING BLDG.

Do not extend notes this side of this line.

Note: Any Additions or Changes on This Sheet Must be Made or Circled in Red Ink With Date and Name of Person Making Change.

Notes Ck'd by: W.J.B.	Survey by: R.L. & H. KASP.
Map No. B-1035	JN 002210 Tape 0231 Std 68 °F
Office Work: G.D. BAILEY	Surveyed by: W.A. RICHARDS
Checked: W. J. BRENNER	Notes: W.P.K. Date: 7-28-64
Date: NOV 10 1964	Indexed: G. J. GALL

F.B. 1622 PG. 51

W.S. 3 C-3

CONT. BOT. PG. 52

(30)

TRACT NO. 18511

1. 89° 48' 00"
4. 359° 12' 20"
6. 178° 48' 3[illegible]
= 89° 48' 0[illegible]

COUNTY ENGINEER R.E. 586

89°

REC. PER FB 4[illegible]

1203.77

30.01

FD. STD. C.E. MON. DN. 12" R.E. 5869 PER FB. 2319-11 MARKED "R.N."

P.O.T. SET L.&C.E. TAG. IN CONC. RAMP

CONSUELO ST.

1600-155

N. 5°02' 0[illegible]" W.

65.12

20.92

12.89

17.11

℄ INT. FD. S.&W. FLUSH PER FB. 1600-155 " " 2319-11

FD. S.&W. FLUSH FB. 2319-11

(FD. ST. IN CONC. CB.)

0.06

134.38

TAN. PROD.

1351.98 REC. FB. 2319-11

0.12

P.O.T. FD. S.&W. FLUSH PER FB. 1600-155 " " 2319-11

(70)

INT. SET S.&W. FLUSH 30.00 FR. ℄ INT. TO EAST USED FOR LINE TO NORTH

COUNTY SURVEYOR R.E. 63

69.89

ANGLE PT., CONSUELO ST. FD. STD. C.S. MON. DN. 10" IN H.H. MARKED R.E. 63 PER FB. 153-64 " " 1600-155 " " 2319-11

30°

30.04

SEE FB. 153-64

141.53

FD. STD. C.S. MON. FLUSH MARKED R.E. 63 PER FB. 1600-155 " " 2319-11

BONITA ST.

29.99

COUNTY SURVEYOR R.E. 63

Note: Any Additions or Changes on This Sheet Must be Made or Circled in Red Ink With Date and Name of Person Making Change.

Do not extend notes this side of this line.

RETURN TO
LOS ANGELES COUNTY ENGINEER
00 LOS ANGELES COUNTY ENGINEERING BLDG.

763098 CE #247—7-58

F. B. 1629 PG. 52

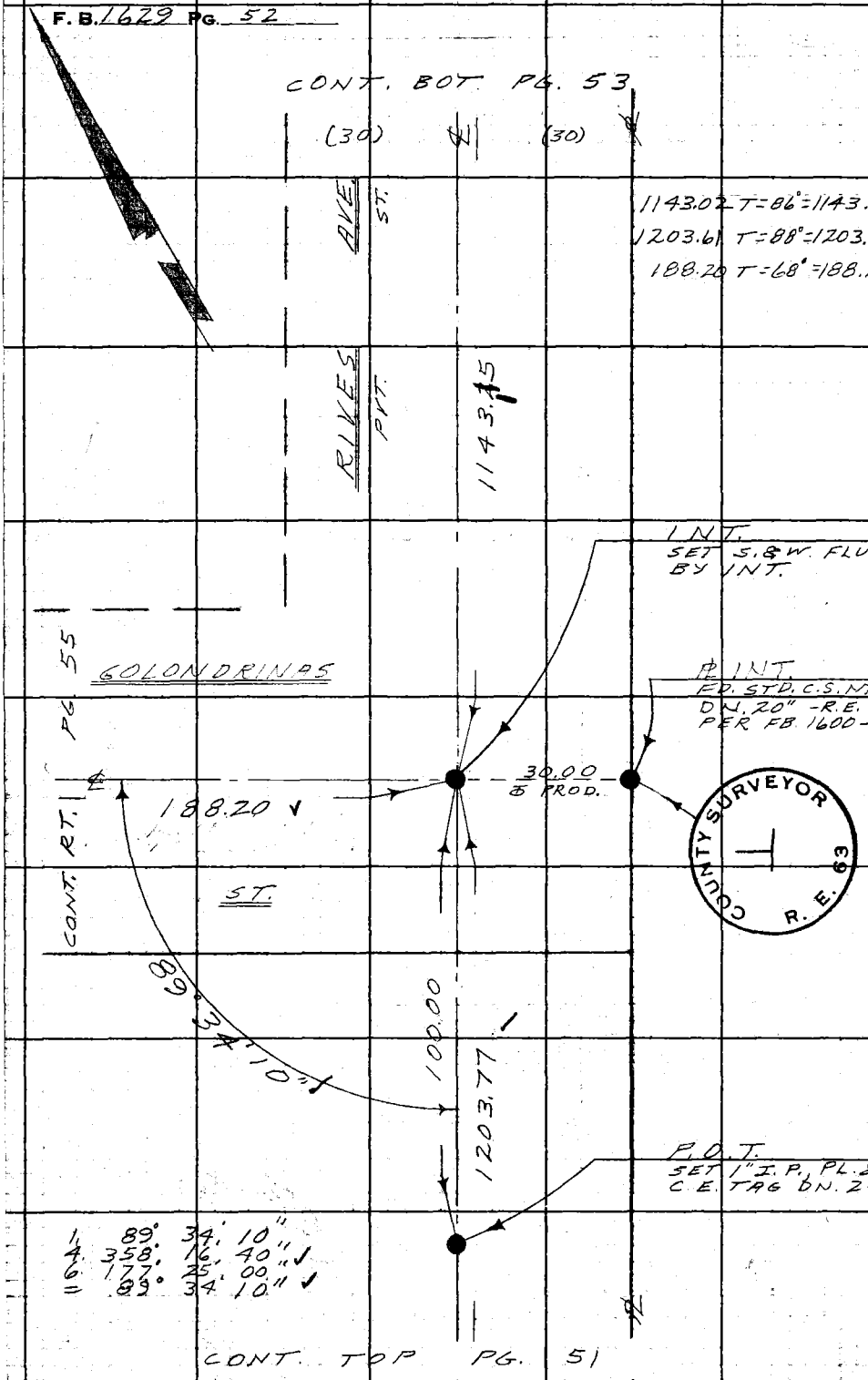

W.S. 32D-2

RETURN TO
LOS ANGELES COUNTY ENGINEER
700 Los Angeles County Engineering Bldg.

Do not extend notes this side of this line.

Note: Any Additions or Changes on This Sheet Must be Made or Circled in Red Ink With Date and Name of Person Making Change.

769095 CE #247—7-55

RETURN TO
LOS ANGELES COUNTY ENGINEER
900 LOS ANGELES COUNTY ENGINEERING BLDG.

Note: Any Additions or Changes on This Sheet Must be Made or Circled in Red Ink With Date and Name of Person Making Change.

Do not extend notes this side of this line.

W.S. 3, D-2

Noted Ck'd By: W.J.B.
Mcp No. B-1635
Office Work: G. D. BAILEY
Checked: NOV 10 1964
Date:

Survey By: R.L.A. M.A.S.P.
JN 002218 Tape 0231 Std. 68 °F
Surveyed by: W.A. RICHARDS
Notes: W.F.R. Date 7-29-64
Indexed: R. J. GAM

CONT. RT. PG. 56

NOTE: CITY ENGR. & POINTS & TIES PER CITY OF DOWNEY ENGR. F.N. 2310. C-236 SHEET 1 OF 1

INDUSTRIAL

INT. SET S. & W. D.N.T. 3000 W'LY. FR. E.INT. RIVES AVE TO NORTH HELD TO THIS PT. FOR & TO SOUTH

879.87 CALC. FR. FB. 2319-98,99

(50) .68 .14 .00 (50)

N 89° 41' 00" W
N 89° 41' 00" W
N 89° 41' 00" W

N 89° 25' 45" E
N 89° 07' 30" E
N 89° 21' 15" E

.91 .21 .15

CONT. TOP PG. 52

RIVES AVE.
(30) PVT. ST.

1143.45

P.O.T. SET L.& C.E. TAG

20.93

49.56
49.82

53.20
℄ PROD.

58.10 ℄

30.00 SET

19.15

30.01

FD. L.& TAG "CITY ENGR"

SET L.& C.E. TAG IN W.K.

INT. FD. NAIL FLUSH @ INT. TAN. TIES IN CB.'s SEE FB. 153-
" " 1629-8
" " 1600-158

1209.23 REC. FB. 2319-97, 98

(30) PROP. COR. FD. STD. C.S. MON. RN 1/2" R.E. 63 OPER FB. 1600-158

R.E. 63

40.22
TAN. PROD.

FD. L.& C.E. TAG NO REF.

20.00
R. & N.

55.65 ℄

.03

.16

(50) (50)

FD. L.& TAG "CITY ENGR."

HWY.

RIVES AVE.

FD. L. & T.

CONT. BOT. PG. 54

(20) (30)

ANGLE POINT FD. N. & TAG FLUSH MARKED "CITY ENGR."
SEE FB. 1629-8
" " 1600-158
" " 2319-98
" " 153-

F. B. 1629 PG. 54

W.S. 32, D-2

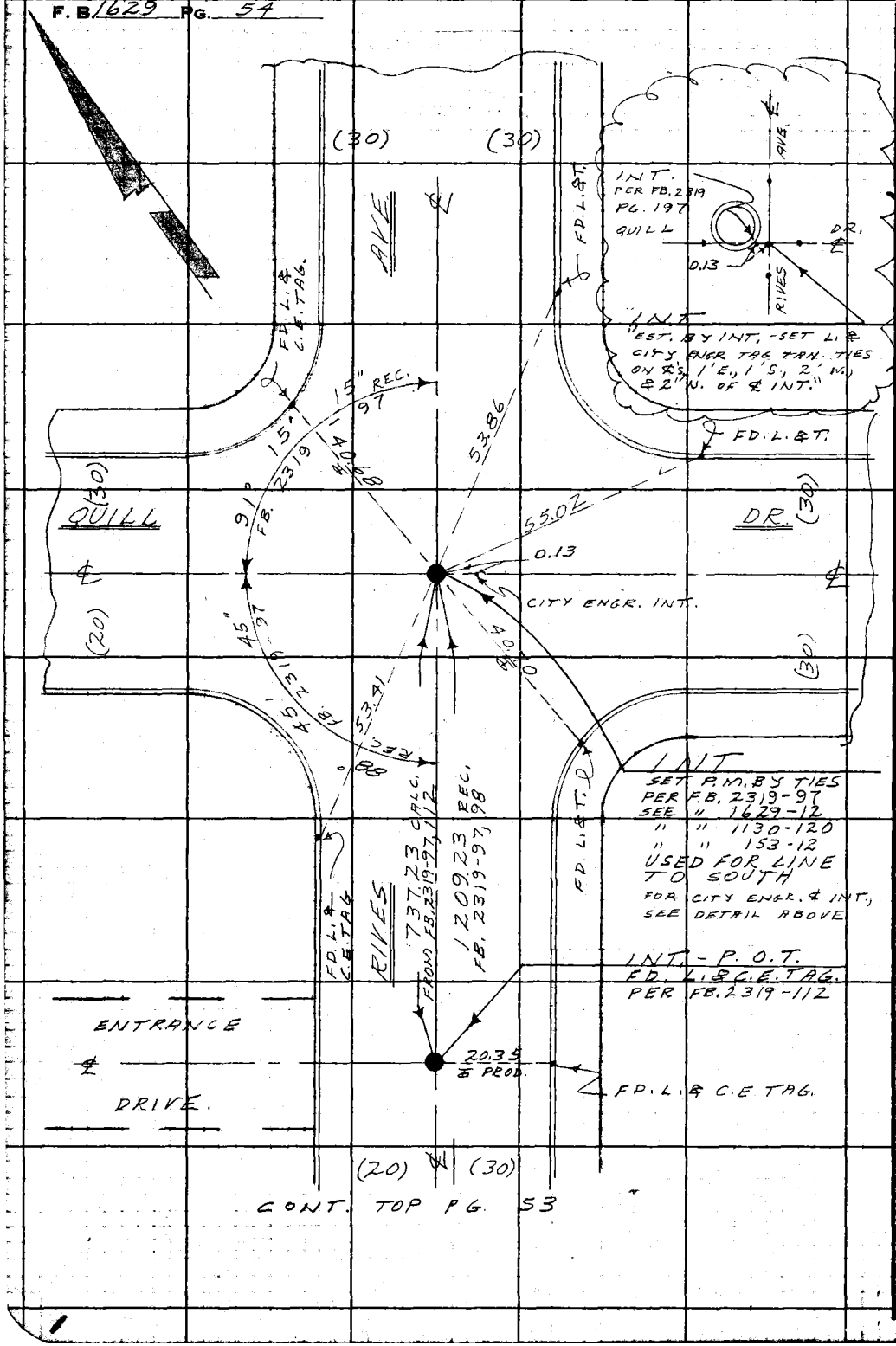

CONT. TOP PG. 53

RETURN TO
LOS ANGELES COUNTY ENGINEER
700 LOS ANGELES COUNTY ENGINEERING BLDG.

Do not extend notes this side of this line.

Note: Any Additions or Changes on This Sheet Must be Made or Circled in Red Ink With Date and Name of Person Making Change.

1209.23
472.00
737.23

Notes Ck'd by W.J.B.	Survey of R.L.A. HOSP.
Map No. B-1035	JN 0022.10 Tape 0231 Std 68 °F
Office Work G. D. BAILEY	Surveyed by W. A. RICHARDS
Checked W. J. BRENNER	Notes W. A. R. Date 7-28-64
Date NOV 10 1964	Indexed R. J. GALLI

F.B. 162

W.S.3 C-2

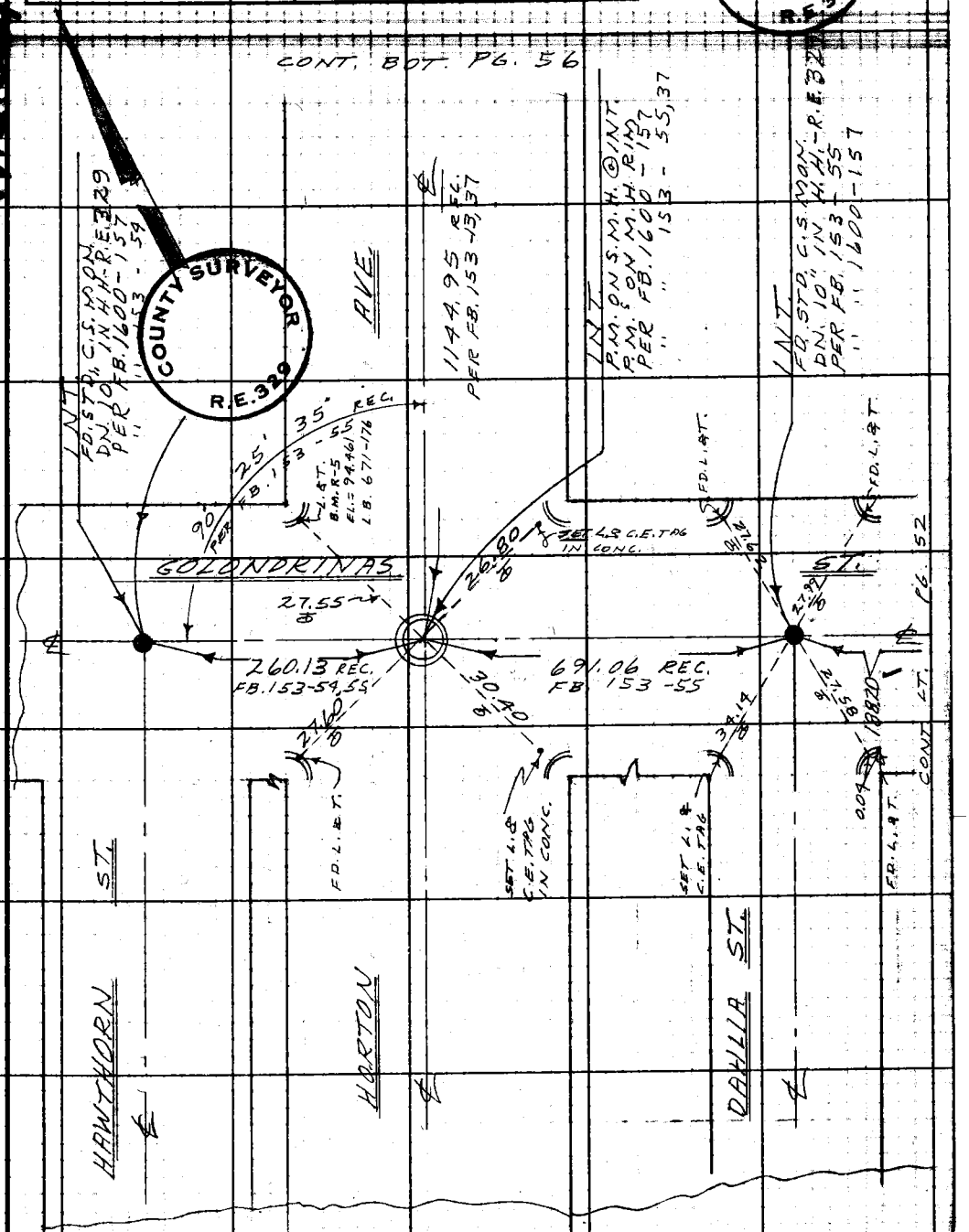

Note: Any Additions or Changes on This Sheet Must be Made or Circled in Red Ink With Date and Name of Person Making Change.

Do not extend notes this side of this line.

RETURN TO
LOS ANGELES COUNTY ENGINEER
100 LOS ANGELES COUNTY ENGINEERING BLDG.

763098 CE #247—7-53

F.B. 1629 PG. 56

W.S. 32, D-2

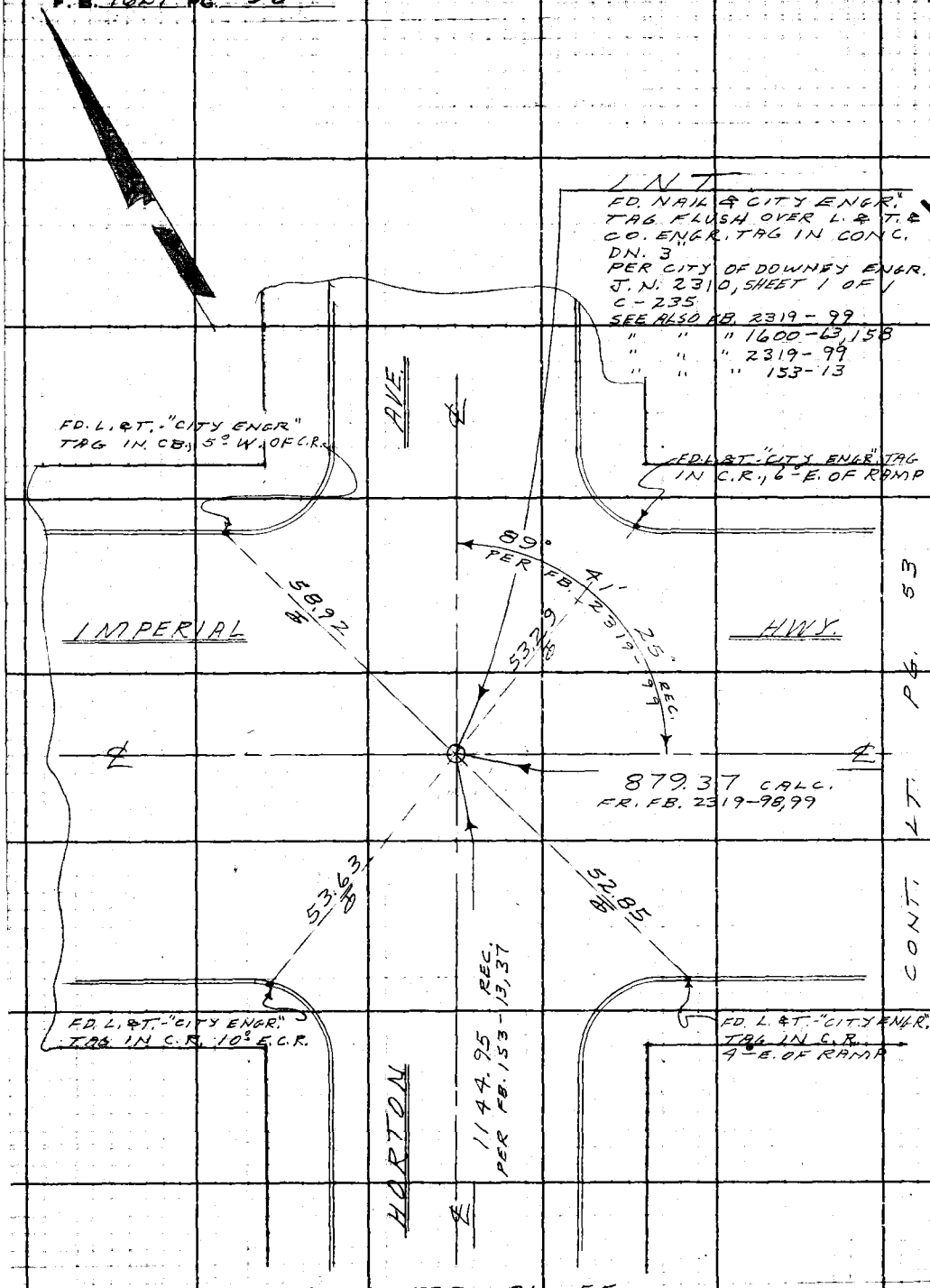

CONT. TOP PG. 55

RETURN TO
LOS ANGELES COUNTY ENGINEER
700 LOS ANGELES COUNTY ENGINEERING BLDG.

Do not extend notes this side of this line.

Note: Any Additions or Changes on This Sheet Must be Made or Circled in Red Ink With Date and Name of Person Making Change.

Notes Ck'd by	Survey of SMALLWOOD AVE.
Map No.	W. O. 1803.34 Tape No. 0176 Std. 68 of
Office Work	Surveyed by H. E. GRANQUIST
Checked	Notes H.E.G. Date 4/25/56
Date	Indexed R. C. Johnson 4-27-56

F. B. 1629 PG. 201

SMALLWOOD AVE.

C.I. 1803.34

LOCATION OF IMPROVEMENTS
ON
SMALLWOOD AVE. fr. 0+00= & IMPERIAL HWY to LEED ST (Prop) 5+23.92
ALSO LEED ST. fr. 0+00= SMALLWOOD AVE Estly to END. (4+36.42-)

F.B. 1629 Pg 201 to pg.

H.E. Granquist Chief
F.E. Brooks Instr.
M.A. Cericola, Hd. Chain
A.R. Workman R.
Bw Van Allen Extra

Note: Any Additions or Changes on This Sheet Must be Made or Circled in Red Ink With Date and Name of Person Making Change.

Do not extend notes this side of this line.

RETURN TO
LOS ANGELES COUNTY SURVEYOR
726 LOS ANGELES COUNTY
ENGINEERING BLDG.

76F309S S&E #247. 8-54



RETURN TO
LOS ANGELES COUNTY SURVEYOR
726 LOS ANGELES COUNTY
ENGINEERING BLDG.

Do not extend notes this side of this line.

Note: Any Additions or Changes on This Sheet Must be Made or Circled in Red Ink With Date and Name of Person Making Change.

Notes Ck'd by	Survey of SMALLWOOD AVE
Map No.	W. O. Tape No. 0176 Sr'd. 68 °F
Office Work	Surveyed by H. E. GRANQUIST
Checked	Notes H.E.G. Date 4-25-56
Date	Indexed A. C. Johnson

F. B. 1629 PG. 203

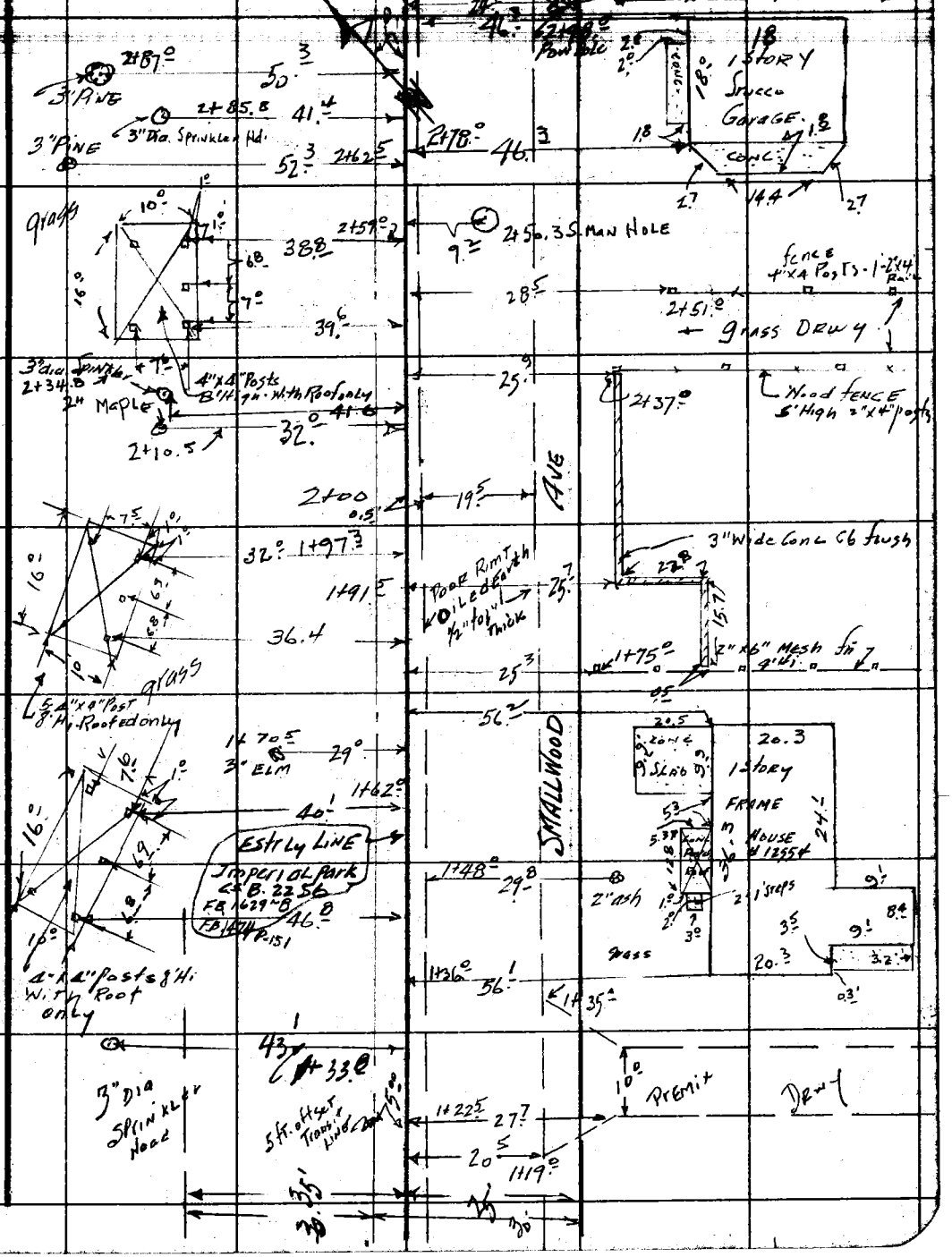

Note: Any Additions or Changes on This Sheet Must be Made or Circled in Red Ink With Date and Name of Person Making Change.

Do not extend notes this side of this line.

RETURN TO
LOS ANGELES COUNTY SURVEYOR
726 LOS ANGELES COUNTY
ENGINEERING BLDG.

76F3099 S&E #247. 8-54

F. B. 1629 PG. 204

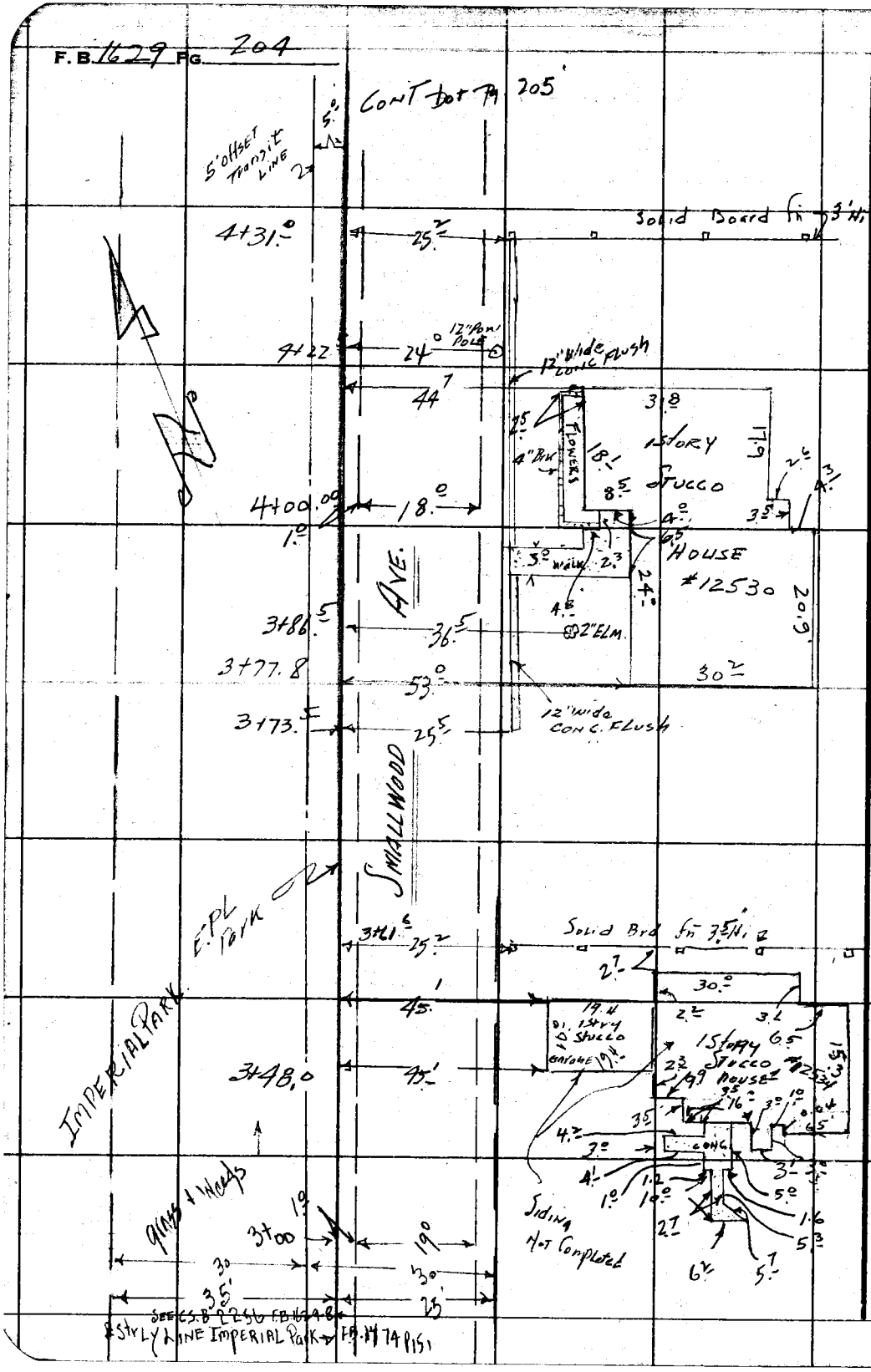

RETURN TO
LOS ANGELES COUNTY SURVEYOR
726 LOS ANGELES COUNTY
ENGINEERING BLDG.

Do not extend notes this side of this line.

Note: Any Additions or Changes on This Sheet Must be Made or Circled in Red Ink With Date and Name of Person Making Change.

Notes Ck'd by	Survey of SMALLWOOD AVE.
Map No.	W. O. Tape No. 0176 St'd. 68 °R
Office Work	Surveyed by H. E. GRANQUIST
Checked	Notes H.E.G. Date 4-25-56
Date	Indexed A. C. Johnson

F. B. 1629 PG. 205

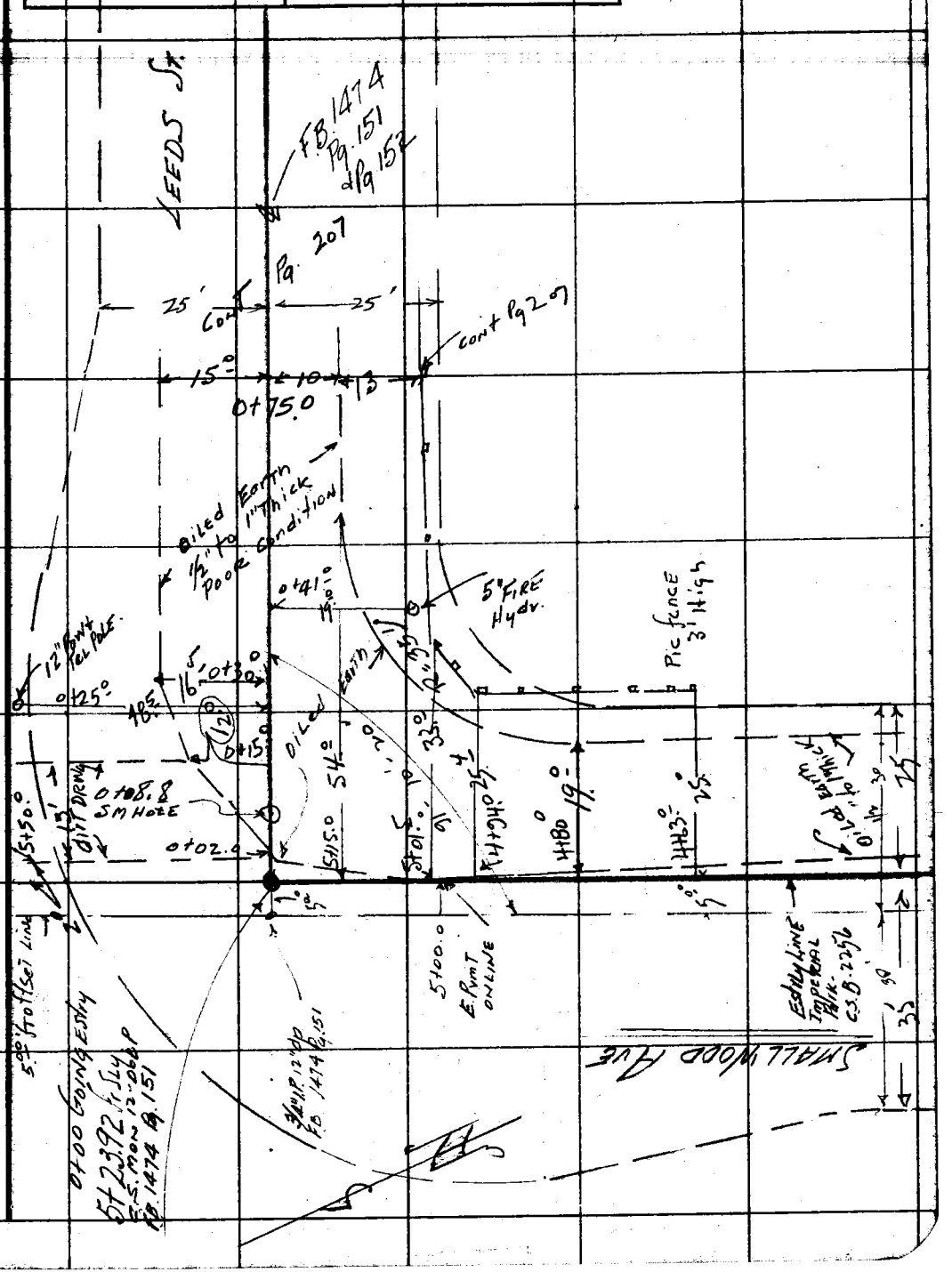

Note: Any Additions or Changes on This Sheet Must be Made or Circled in Red Ink With Date and Name of Person Making Change.

Do not extend notes this side of this line.

RETURN TO
LOS ANGELES COUNTY SURVEYOR
726 LOS ANGELES COUNTY
ENGINEERING BLDG.

76F3095 S&E #247. 8-54

F.B. 1629 PG. 206

RETURN TO
LOS ANGELES COUNTY SURVEYOR
726 LOS ANGELES COUNTY
ENGINEERING BLDG.

Do not extend notes this side of this line.

Note: Any Additions or Changes on This Sheet Must be Made or Circled in Red Ink With Date and Name of Person Making Change.

Notes Ck'd by	Survey of Smallwood Ave
Map No.	W. O. 1803.32 Tape No. 0176 Sr'd. 68 °F
Office Work	Surveyed by H.E. Grangquist
Checked	Notes F.E.B. Date 4-25-56
Date	Indexed A. C. Johnson

F. B. 1629 Pg. 207

Cont. Pg. 208

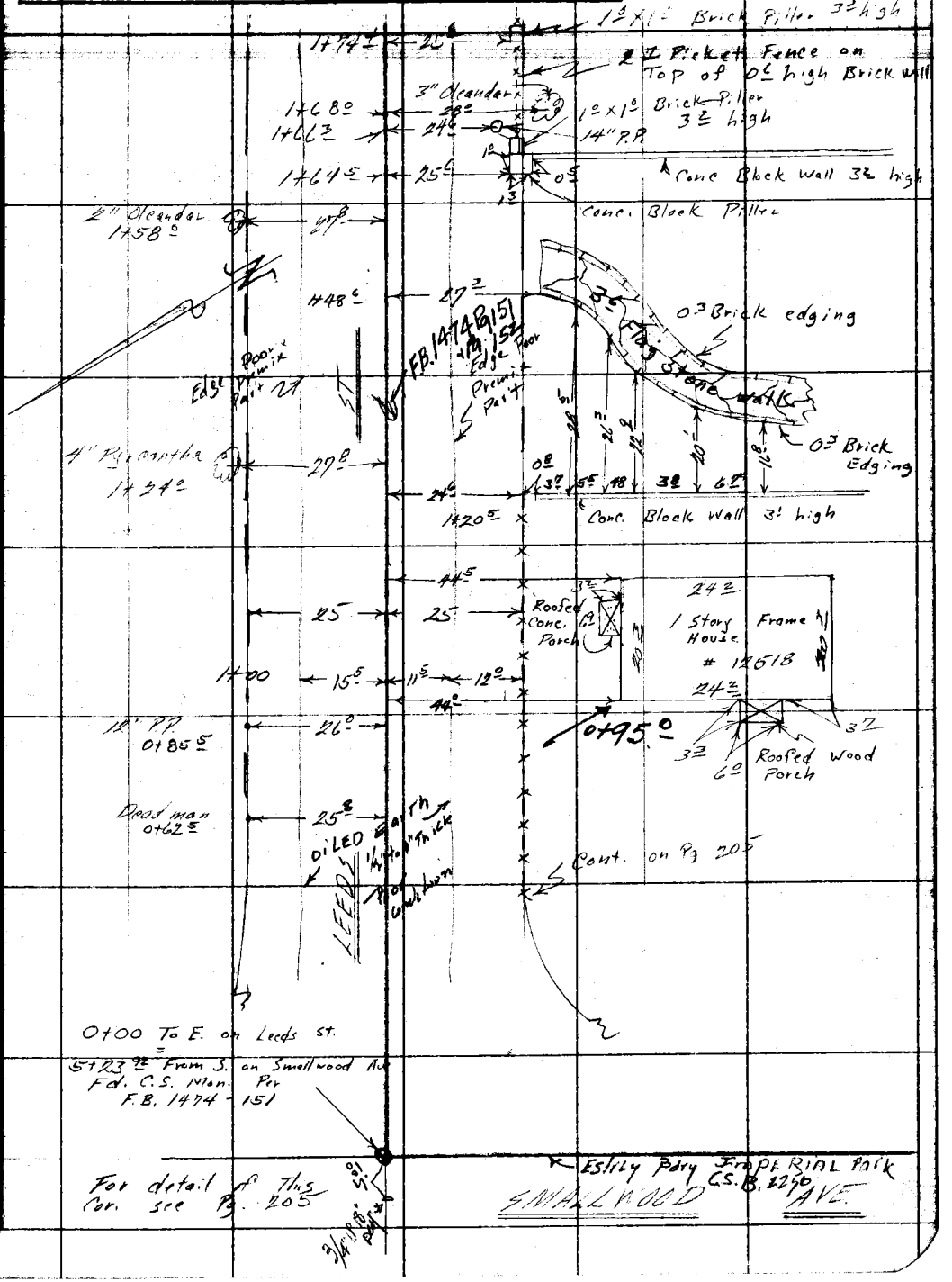

Note: Any Additions or Changes on This Sheet Must be Made or Circled in Red Ink With Date and Name of Person Making Change.

Do not extend notes this side of this line.

RETURN TO
LOS ANGELES COUNTY SURVEYOR
726 LOS ANGELES COUNTY
ENGINEERING BLDG.

76F309S S&E #247. 8-54


F.B. 1629 Pg. 208
Cont Pg. 209
50.0
3 3 Picket Fence
Roofed Conc Porch
3+25.8
25.6
3+25.6
24.5
2 4 Conc Walk
3 5 Conc Block Wall
3+15.5
46.4
3+00
Gate
Conc. Block Pillar
3 6 Conc Block Wall
4" Elm 2+93
Conc Drive
2+89.5
50.5
3 5 Conc. Block Wall
Gate
25
25
2+81.0
27.0
Brick Planter 0.5 high
Sprinklers
1 Story Conc. Brick House # 7924
2+78.6
25.7
3 0 Conc Walk
2+68.5
27.0
19.0
F.B. 1456 Pg. 151 + Pg. 152
Brick Planter 0.5 high
2+59.0
26.9
3 0 Chain link Fence
60.8
2+55.2
Conc Curb
2+54.2
25.5
3 5 Conc Block Wall
4 0 Conc Block Wall
2+53.2
24.9
Gate
1 0 X 1 0 Conc Block Pillars 3 2 high
2+41.5
25.6
Gate
12" Trans. P.P. 2+35.8
2+37.2
25.6
2+27.8
25.7
2 4 Picket Fence on top of 1 0 Conc Block wall
S.S. M.H. 2+21.7 on line
2+18.4
25.8
Edge Poor Premix Pav't
2+08.6
25.9
Conc. Block Wall 3 2 high
Gate
2+00
14.2
11.5
1+97.8
26.0
Gate
1 0 X 1 0 Brick Pillars 3 2 high
1+93.7
26.2
LEEDS
2 7 Picket Fence on Top of 0.5 high Brick wall
1+84.2
25.7
Cont Pg 207
RETURN TO
LOS ANGELES COUNTY SURVEYOR
726 LOS ANGELES COUNTY
ENGINEERING BLDG.
Do not extend notes this side of this line.
Note: Any Additions or Changes on This Sheet Must be Made or Circled in Red Ink With Date and Name of Person Making Change.

Notes Ck'd by	Survey of Small Wood Ave
Map No.	W. O. 1803.34 Tape No. 0176 St'd. 68 °F
Office Work	Surveyed by H. E. Gaughlet
Checked	Notes F.F.B. Date 4-25-51
Date	Indexed A. C. Johnson

F. B. 1629 Pg. 209

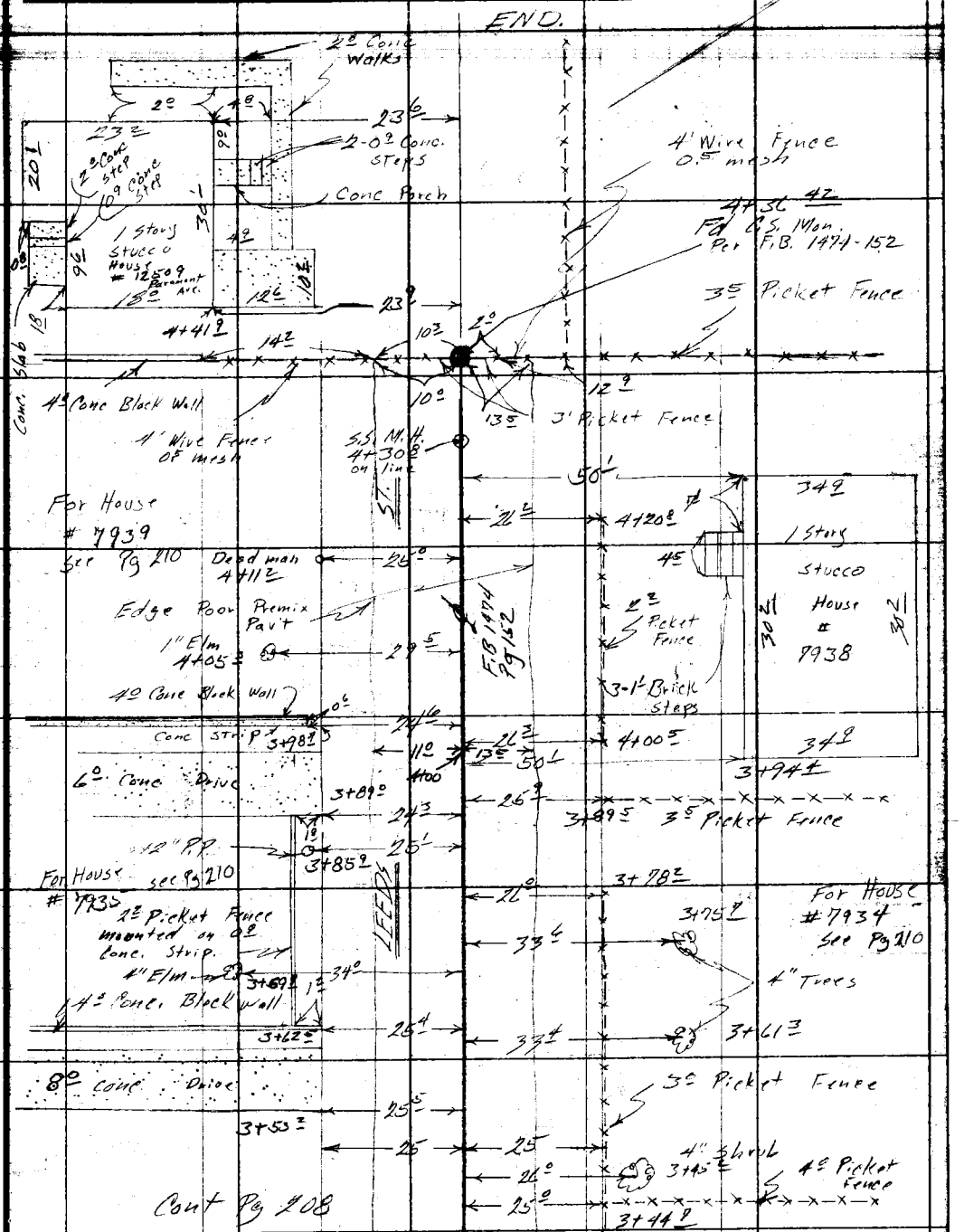

Notes: Any Additions or Changes on This Sheet Must be Made or Circled in Red Ink With Date and Name of Person Making Change.

Do not extend notes this side of this line.

RETURN TO
LOS ANGELES COUNTY SURVEYOR
726 LOS ANGELES COUNTY
ENGINEERING BLDG.

76F3098 S&E #247. 8-54
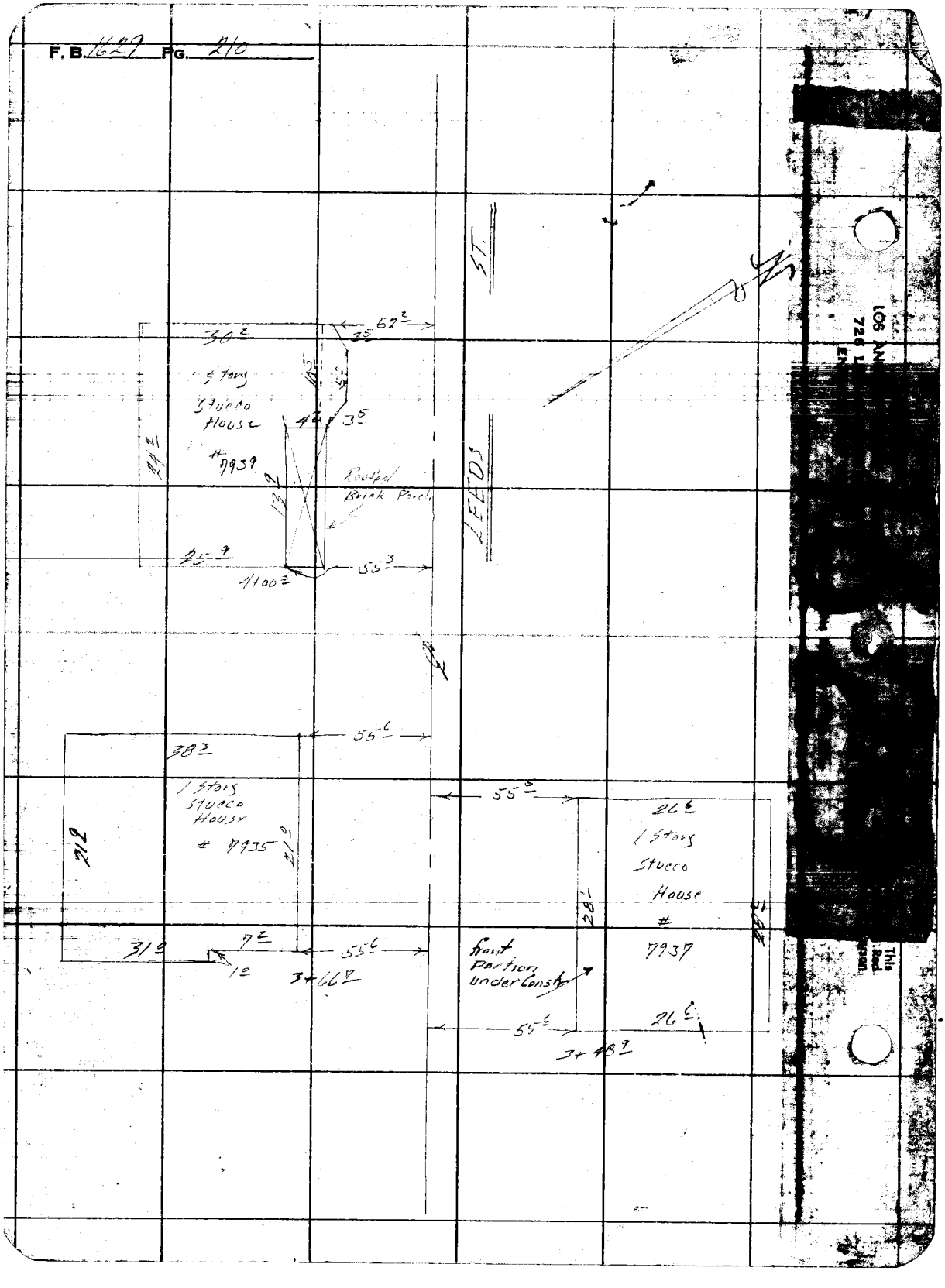
F. B. 1429 PG. 210