Datum - Mean Sea Level

tions shown hereon are upon

E-10 F.B. 1630-22, the elevation

ich was determined from Road

t BM #1 (~~BC 846-2) LB~~

(Road Dept BC 841-2)

LB 828-6

Lugo Park J.N. 8590

1630

PLEASE NOTE:

There are Unchecked Center Line or Section Line Notes in this Field Book.

PRINTS made from these notes should be STAMPED "PRELIMINARY, SUBJECT TO CHANGE".

Notes Ck'd by PRM	Survey of Lugo Park
Map No. B-2250	W. O. [redacted]
Office Work Lasher	Surveyed by P.L. Willey
Checked McPherson	Notes [redacted]
Date June 1950	Indexed R. C. Johnson 4-18-50

F. B. 1630 PG. 5

SURVEY LUGO PARK

JN 8590

4-13-50
P.L. Willey
L.V. Smith
W. Walsh
B. Lumsden
W. Boydston

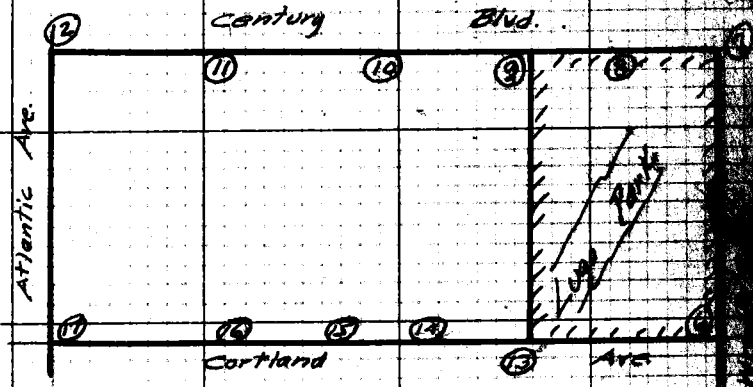

CSB-2250

Boundary & Topographic Map.

A.C. 58-19

W.S. 32

Note: Any Additions or Changes on This Sheet Must be Made or Circled in Red Ink With Date and Name of Person Making Change.

Do not extend notes this side of this line.

RETURN TO
LOS ANGELES COUNTY SURVEYOR
726 LOS ANGELES COUNTY
ENGINEERING BLDG.

76F3095 247 10M 1-49

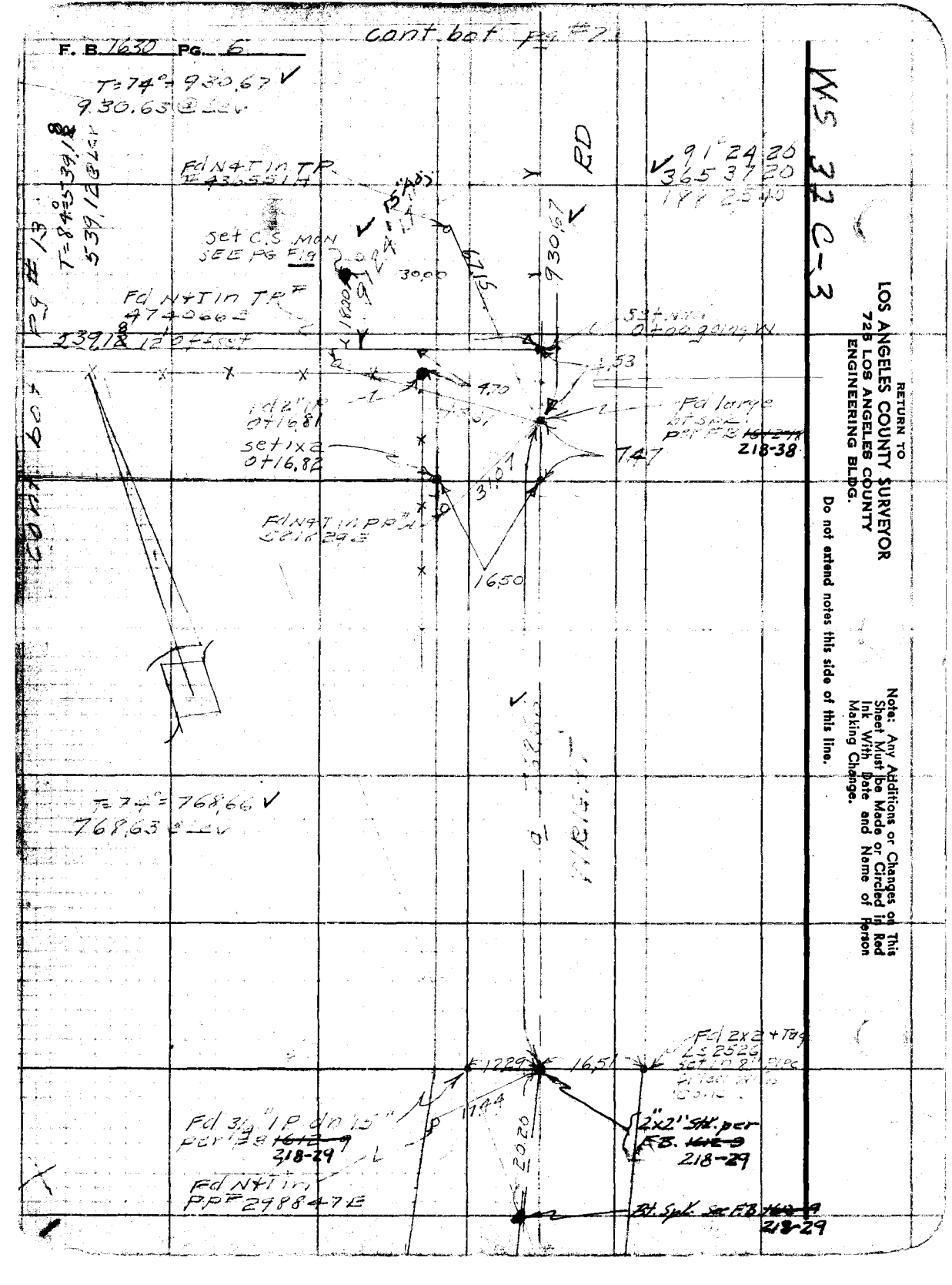
F. B. 1630 PG. 6
cont. bot. pg #7
T=74°=930.67
930.63 @ Lev
T=84°=539.18
539.12 @ Lev
Fd N+T in TP
Set C.S. MON
SEE PG Fig
Fd N+T in TP
474066
539.18 12' off set
930.67
RD
91° 24' 20
365 37 20
188 25 40
Set Nail
0+00 going W
Fd large
218-38
Fd 2" IP
0+16.81
set 1x2
0+16.82
Fd N+T in PP
16.50
T=74°=768.66
768.63 @ Lev
Fd 2x2 + Tag
LS 2526
Set in 8" Pipe
Fd 3½" IP dn 15"
218-29
2"x2" Stk. per
F.B.
218-29
Fd N+T in
PP 298847E
Bt. Spk. See F.B.
218-29
WS 32 C-3
RETURN TO
LOS ANGELES COUNTY SURVEYOR
726 LOS ANGELES COUNTY
ENGINEERING BLDG.
Do not extend notes this side of this line.
Note: Any Additions or Changes on This Sheet Must be Made or Circled in Red Ink With Date and Name of Person Making Change.

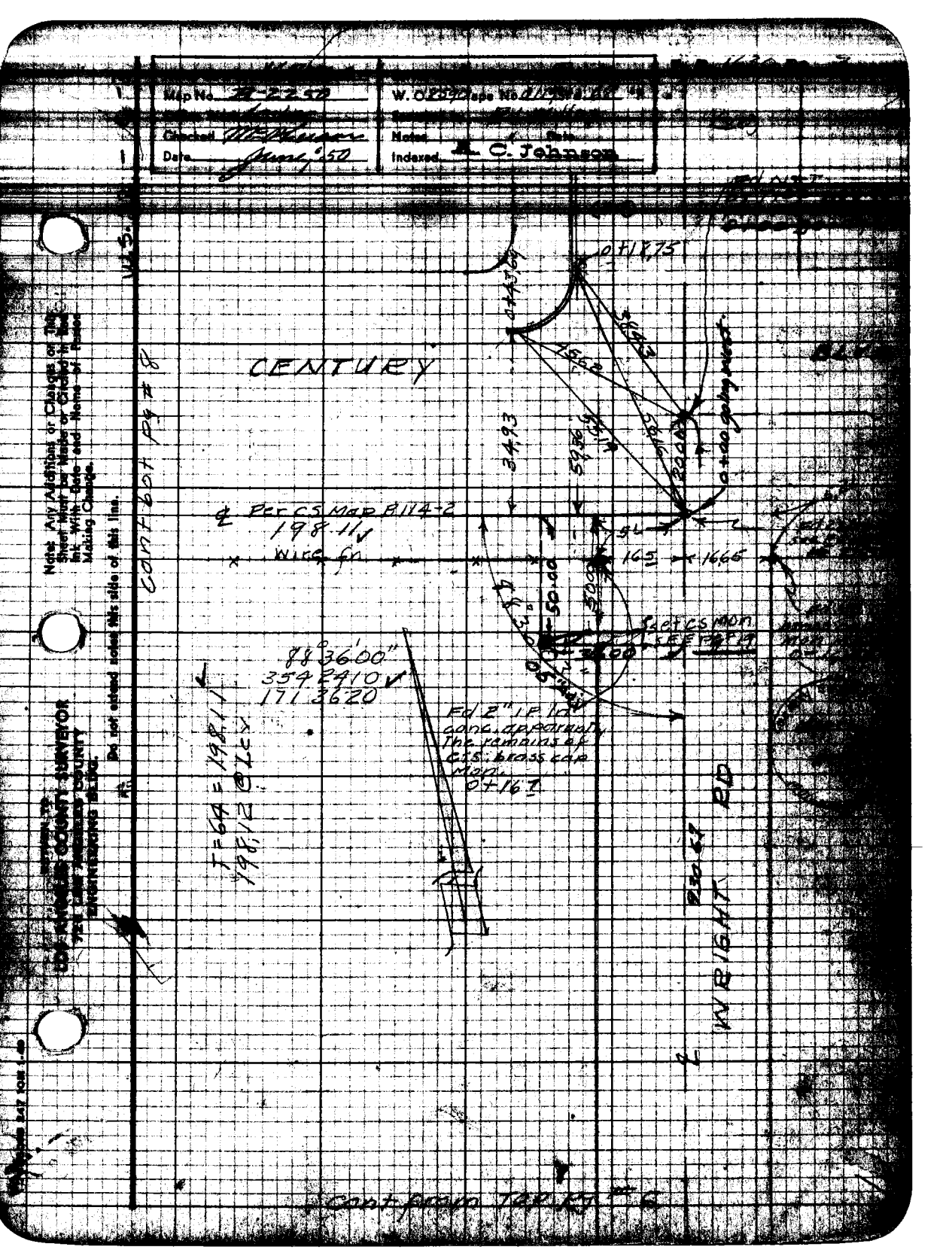
Map No. B-2250
W. O. 8590
Checked
Date June, '50
Notes
Indexed A. C. Johnson
CENTURY
0+18.75
0+43.69
3.493
5.936
0+00 going west
℄ Per CS Map B114-2
198.11
Wire fn
165
1665
50.00
Set CS Mon
88°36'00"
354 2410
171 3620
Fd 2" IP 1d
conc. apparently
the remains of
CS. brass cap
Mon.
0+16.7
T=64 = 198.11
198.12 @ Lcy
WRIGHT RD
Cont from TOP Pg # 6
Cont bot Pg # 8
Note: Any Additions or Changes on this Sheet Must be Made or Circled in Red Ink With Date and Name of Person Making Change.
Do not extend notes this side of this line.
LOS ANGELES COUNTY SURVEYOR
ENGINEERING BLDG.

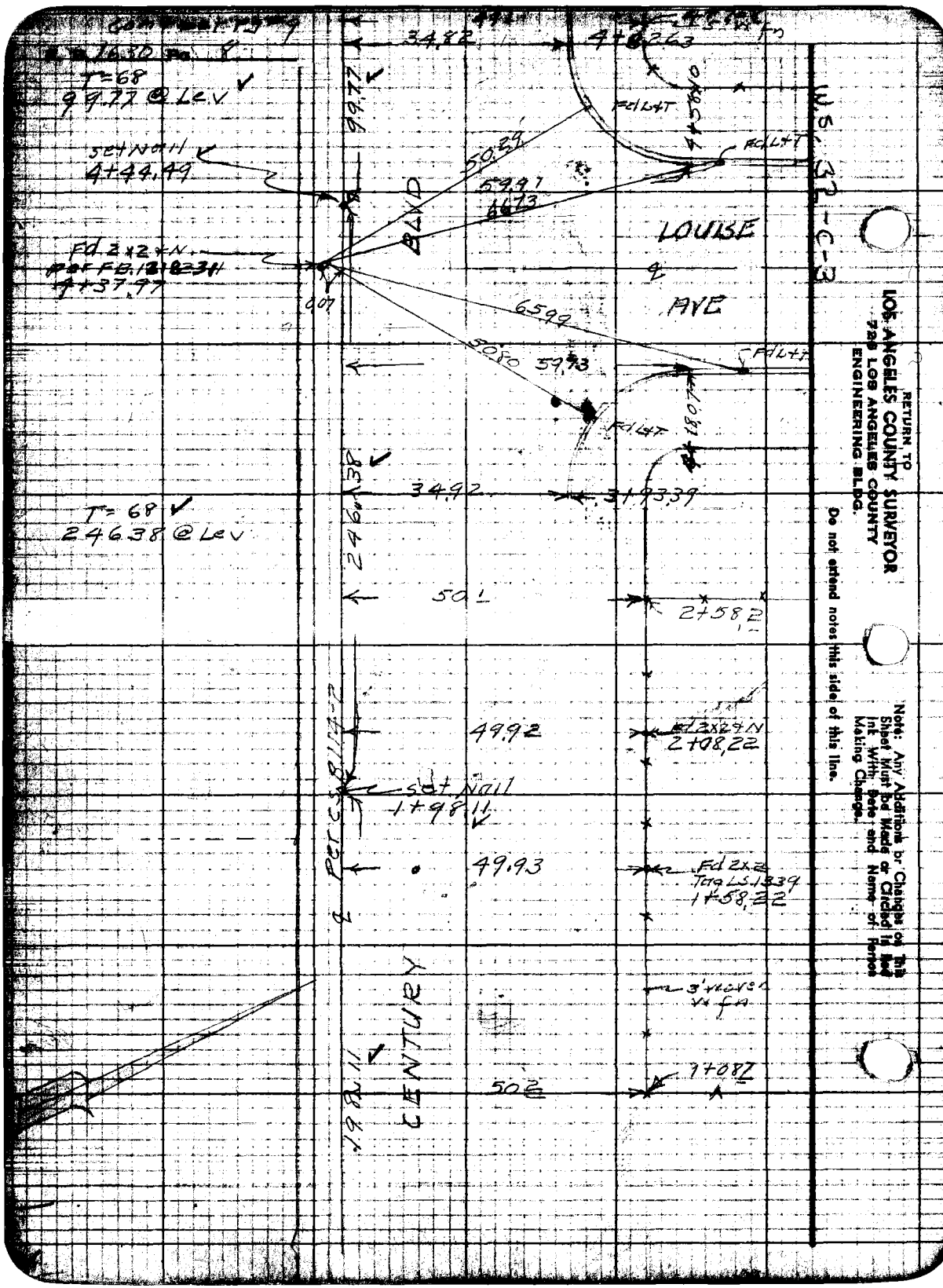

RETURN TO
LOS ANGELES COUNTY SURVEYOR
728 LOS ANGELES COUNTY
ENGINEERING BLDG.

Do not extend notes this side of this line.

Note: Any Additions or Changes on This Sheet Must Be Made or Circled in Red Ink With Date and Name of Person Making Change.



Map No. B-2250
Checked
Date June, '50
W. O. 2590 Tape No. 0119 Std. 68 °F
Notes
Date 4-18-50
Indexed
cont bot pg 10
T=70
10+11.01
35.21
10+85.97
60.11
34.80
10+71.60
10+45.85
BLVD
60.44
set Nail 10+46.03
59.44
DUNCAN
AVE
10+46.03
59.70
10+21.30
35.18
301.16
10+05.85
T=72=301.16
301.15 @ Lev
34.98
9+80.63
set Nail 7+44.87
T=72=200.61
200.60 @ Lev
7+04.9
5' wh ren
w fn
CENTURY
50.0
set 1 x 2
5+81.8
47.9
15.3
5+55.03
35.03
0.38
200.61
Ed 3/4" pd n 15" has been disturbed 5+55.31
5+55.8
34.73
5' w fn
5+54.68
set CS Mon
SEE Pg #19
10.50
5.0
set Nail 5+44.26
10.50 Offset
355.37
90°00'20"
360°01'20"
180°02'20"
Cont Top Pg #18
Cont from Top Pg
Note: Any Additions or Changes on This Sheet Must be Made or Circled in Red Ink With Date and Name of Person Making Change.
Do not extend notes this side of this line.
RETURN TO
LOS ANGELES COUNTY SURVEYOR
726 LOS ANGELES COUNTY
ENGINEERING BLDG.



Cont bot pg #11
5' woven W. fn
1'
49.25
BLVD
Fd L+Tag
LS 1998
T=72=141.79
141.79 @ Lev
141.79
34.77
13+66.23
13+40.96
59.75
set Nail
13+35.45
POPE
60.08
AVE
13+10.89
34.82
12+85.92
154.31
T=72°=
154.31 @ Lev
49.18
Fd L+Tag
LS 1998
12+21.98
34.80
11+90.74
39.98
set Nail
11+84.14
11+85.68
5' woven W. fn
CENTURY
39.85
11+70.75
34.75
11+65.67
Fd L+Tag
LS 1998
in zone walk
11+40.96
49.15
135.11
Cont from Top #9
WS 32 B-3
RETURN TO
LOS ANGELES COUNTY SURVEYOR
726 LOS ANGELES COUNTY
ENGINEERING BLDG.
Do not extend notes this side of this line.
Note: Any Additions or Changes on This Sheet Must be Made or Circled in Red Ink With Date and Name of Person Making Change.


Map No.
W. O.
Checked
Notes
Date
Date
Indexed
A. C. Johnson
BLVD
W
T=72°
146.22@1ev
146.22
16+81.55
35.25
34.73
16+61.21
60.16
59.82
16+35.9
set nail
16+27.63
VIRGINIA
AVE
59.74
59.83
34.65
15+80.46
15+91.09
35.09
T=72°
150.39@1ev
150.39
49.80
Fd 3/4" IP
14+96.39
34.77
14+96.37
Fd L+Tag
LS 1998
14+46.00
49.18
set nail
14+77.24
ALLEY
39.65
14+65.78
34.70
14+60.48
49.17
141.79
CENTURY
Fd L+Tag
LS 1998
13+83.49
Cont from Tap Pg 10
Note: Any Additions or Changes on This Sheet Must be Made or Circled in Red Ink With Date and Name of Person Making Change.
Do not extend notes this side of this line.
RETURN TO
LOS ANGELES COUNTY SURVEYOR
726 LOS ANGELES COUNTY
ENGINEERING BLDG.
76F3096 247 10M 1-49

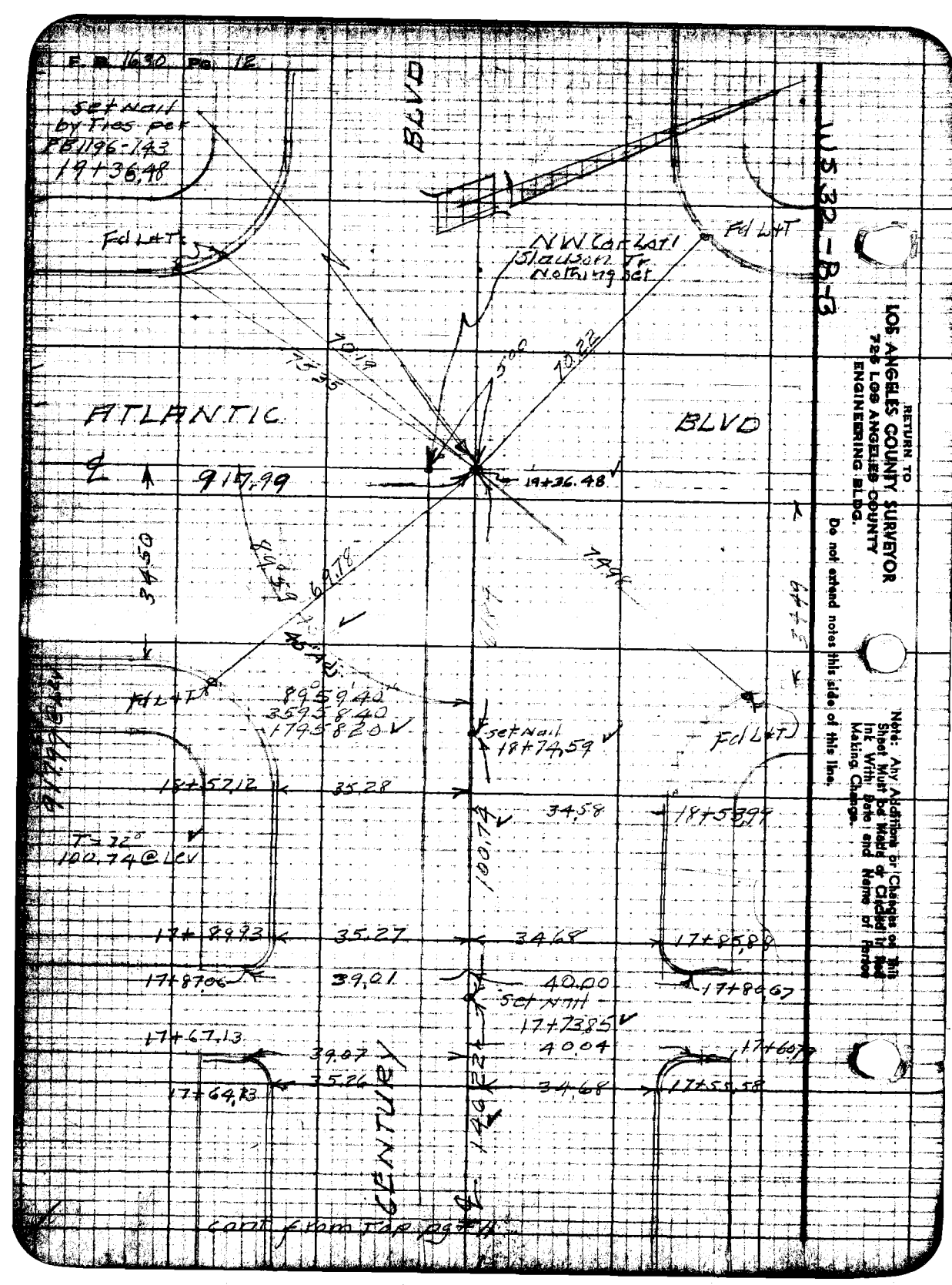
F.B. 1630 Pg. 12
Set Nail by Ties per FB1196-143
19+36.48
BLVD
Fd L+T
NW Cor Lot 1 Slauson Tr Nothing Set
Fd L+T
ATLANTIC
BLVD
917.99
19+36.48
70.19
75.35
5.00
70.22
34.50
69.78
74.98
Fd L+T
89°59'40"
35958.40
1795820
Set Nail 18+74.59
Fd L+T
18+57.12
35.28
34.58
18+53.99
T=72°
100.74 @ Lev
100.74
17+89.93
35.27
34.68
17+85.88
17+87.06
39.01
40.00
17+80.67
Set Nail
17+73.85
17+67.13
39.07
40.04
17+60.79
17+64.13
35.26
34.68
17+55.58
CENTURY
Cont from Top pg #11
RETURN TO
LOS ANGELES COUNTY SURVEYOR
725 LOS ANGELES COUNTY
ENGINEERING BLDG.
Do not extend notes this side of this line.
Note: Any Additions or Changes on this Sheet Must be Made or Checked in Red Ink With Date and Name of Person Making Change.

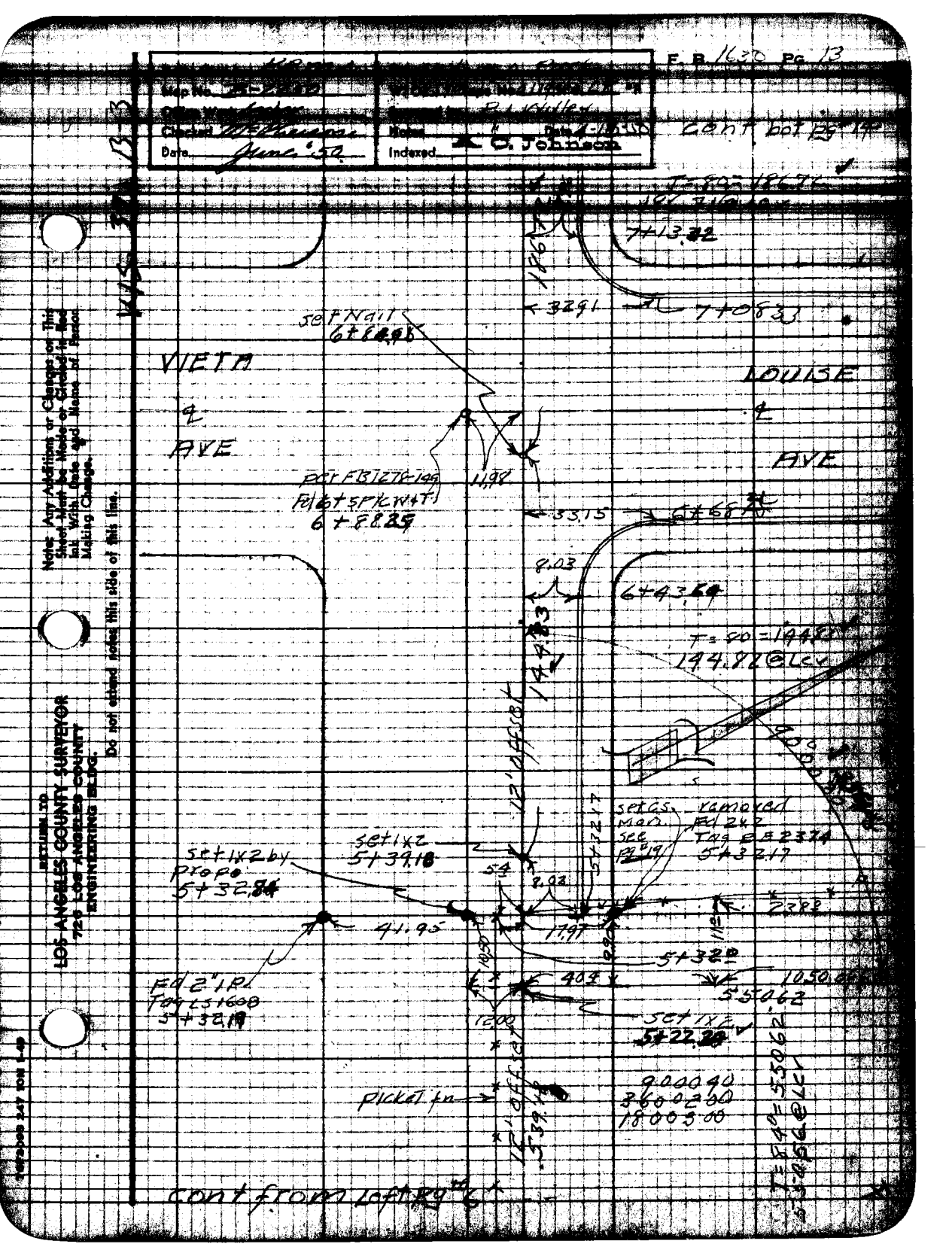
F. B. 1630 Pg. 13
Map No.
Checked
Date June '50
Notes
Indexed C. Johnson
cont bot pg 14
7+13.32
7+08.33
32.91
set Nail
VIETA
AVE
LOUISE
AVE
PCT FB1278-149
Fd 6+5 PK W+T
6+88.25
11.98
33.15
6+68.
8.03
6+43.64
T=80=144.83
144.82 @ Lcv
12' offset
set 1x2
5+39.18
set 1x2 by
prop
5+32.84
41.95
set CS
Mon
see
pg 19
removed
Fd 2x2
Tag EE 2374
5+32.17
5+32.17
5+32.0
Fd 2" IP
Tag LS 1608
5+32.19
40.4
12.00
set 1x2
5+22.28
900040
3600200
1800500
picket fn
12' offset
539.18
T=84°=55062
55056 @ Lcv
cont from left pg 6
Note: Any Additions or Changes on This Sheet Must be Made or Circled in Red Ink With Date and Name of Person Making Change.
Do not extend notes this side of this line.
RETURN TO
LOS ANGELES COUNTY SURVEYOR
726 LOS ANGELES COUNTY
ENGINEERING BLDG.

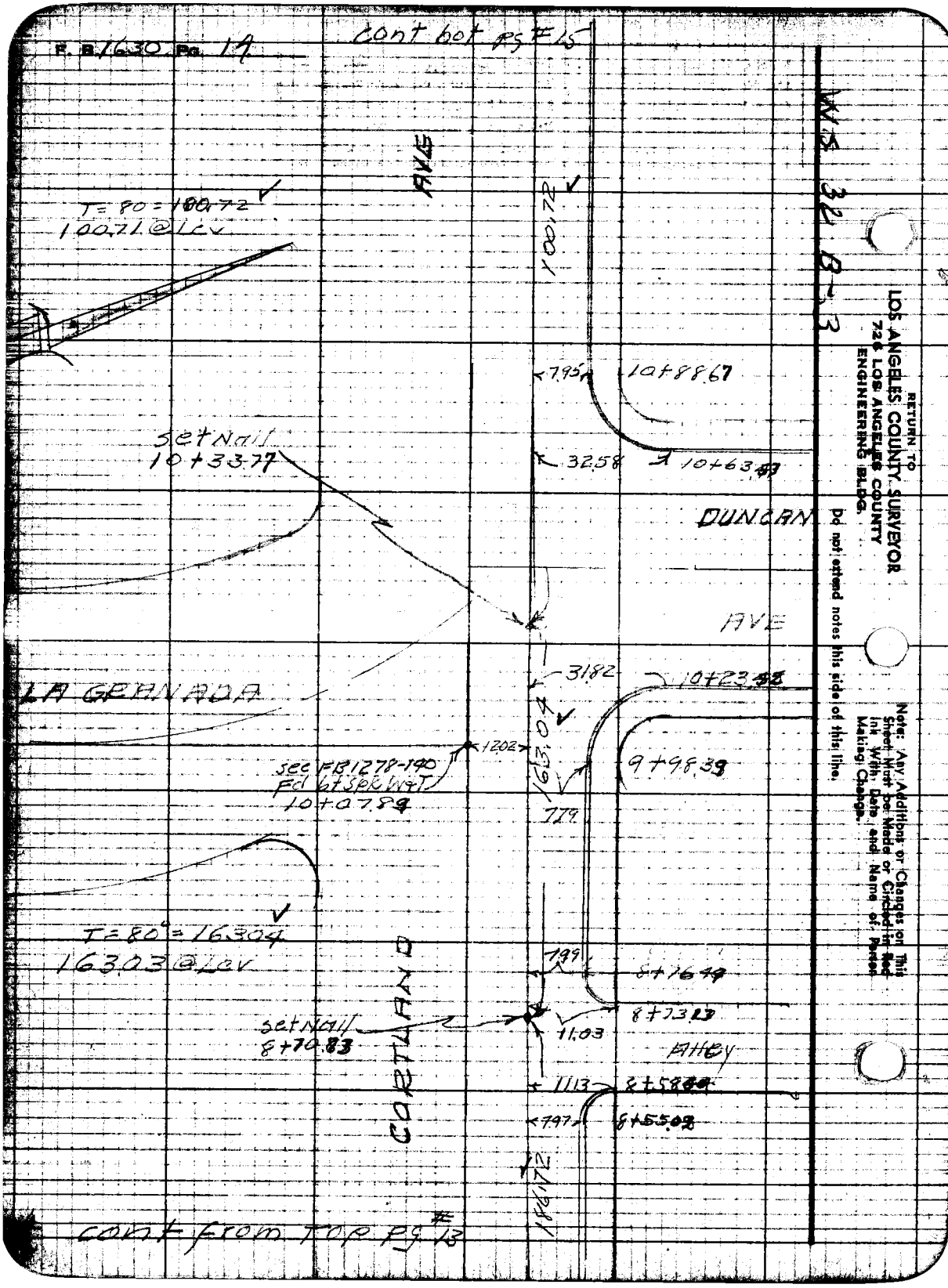
F. B. 1630 Pg. 14
cont bot pg #15
WS 32 B-3
RETURN TO
LOS ANGELES COUNTY SURVEYOR
726 LOS ANGELES COUNTY
ENGINEERING BLDG.
Do not extend notes this side of this line.
Note: Any Additions or Changes on This Sheet Must be Made or Circled in Red Ink With Date and Name of Person Making Change.
AVE
T=80=100.72
100.71 @ Lev
100.72
7.95
10+88.67
Set Nail
10+33.77
32.58
10+63.43
DUNCAN
AVE
31.82
10+23.48
LA GRANADA
163.04
12.02
9+98.39
sec FB 1278-140
Fd bt Spk W&T
10+07.89
7.79
T=80°=163.04
163.03 @ Lev
7.99
8+76.49
8+73.23
Set Nail
8+70.83
11.03
Alley
CORTLAND
11.13
8+58.44
7.97
8+55.02
186.72
cont from Top pg #13

F. B. 1630 Pg. 15

Map No. B-2250	W. O. 8130 Tape No. 0119 Std. 68 °F
Drawn Work [illegible]	Surveyed by [illegible]
Checked McPherson	Notes " Date 9-50
Date June '50	Indexed C. Johnson

cont hot pg# 16

WS. 32 [illegible] 3

Note: Any Additions or Changes on This Sheet Must be Made or Circled in Red Ink With Date and Name of Person Making Change.

Do not extend notes this side of this line.

RETURN TO
LOS ANGELES COUNTY SURVEYOR
726 LOS ANGELES COUNTY
ENGINEERING BLDG.



Cont from Top Pg #14

76F3095 247 10M 1-49



RETURN TO
LOS ANGELES COUNTY SURVEYOR
725 LOS ANGELES COUNTY
ENGINEERING BLDG.
Do not extend notes this side of this line.
Note: Any Additions or Changes on This Sheet Must be Made or Circled in Red Ink With Date and Name of Person Making Change.

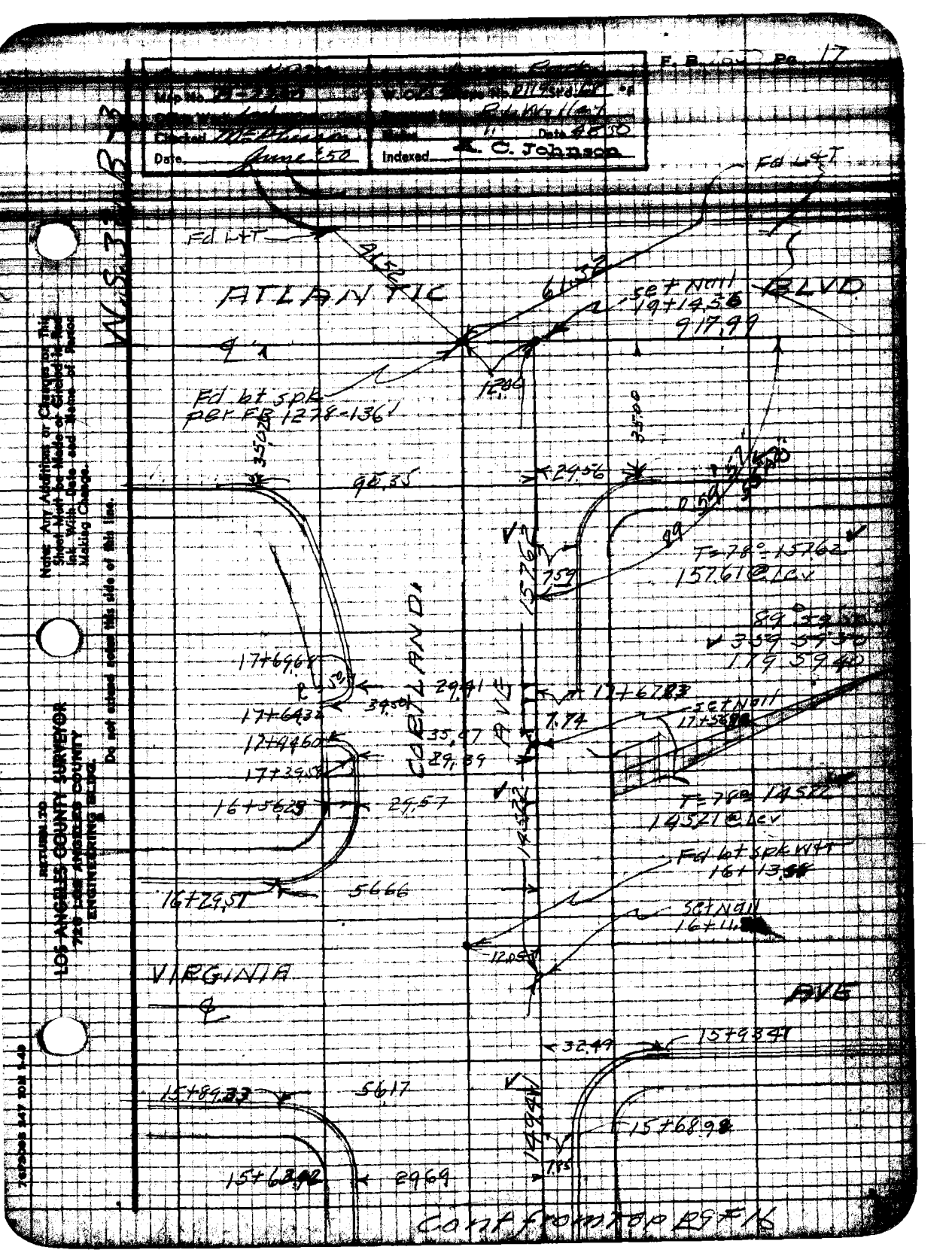
F. B. Pg. 17
Map No.
Checked
Date June '50
Indexed K. C. Johnson
Date 4-8-50
Fd L&T
ATLANTIC
BLVD
Set Nail 19+14.56
917.99
Fd bt spk per FB 1278-136'
95.35
29.56
T=78°-157.62
157.61 @ Lev
CORTLAND
AVE
17+69.68
17+64.32
17+44.60
17+39.58
16+56.29
29.57
16+29.57
5666
29.41
35.47
29.39
17+67.83
7.74
Set Nail
T=78° 145.22
145.21 @ Lev
Fd bt spk W&T
Set Nail
VIRGINIA
AVE
32.49
15+93.47
15+89.33
5617
15+68.98
15+63.92
29.69
Cont from top Pg #16
Note: Any Addition or Changes on This Sheet Must be Made or Circled in Red Ink With Date and Name of Person Making Change.
Do not extend notes this side of this line.
RETURN TO
LOS ANGELES COUNTY SURVEYOR
720 LOS ANGELES COUNTY
ENGINEERING BLDG.

E.B. 163D Pg. 18 cont from bot left pg 7.



cont from right pg #13

RETURN TO
LOS ANGELES COUNTY SURVEYOR
726 LOS ANGELES COUNTY
ENGINEERING BLDG.
Do not extend notes this side of this line.
Note: Any Additions or Changes on This Sheet Must be Made or Circled in Red Ink With Date and Name of Person Making Change.

76L298 307 5-49

PLEASE RETURN TO
LOS ANGELES COUNTY SURVEYOR
726 LOS ANGELES COUNTY ENGINEERING BLDG.

NOTE: ANY ADDITIONS OR CHANGES ON THIS SHEET MUST BE MADE OR CIRCLED IN RED INK, WITH DATE AND NAME OF PERSON MAKING CHANGE.

Do not extend notes this side of this line.

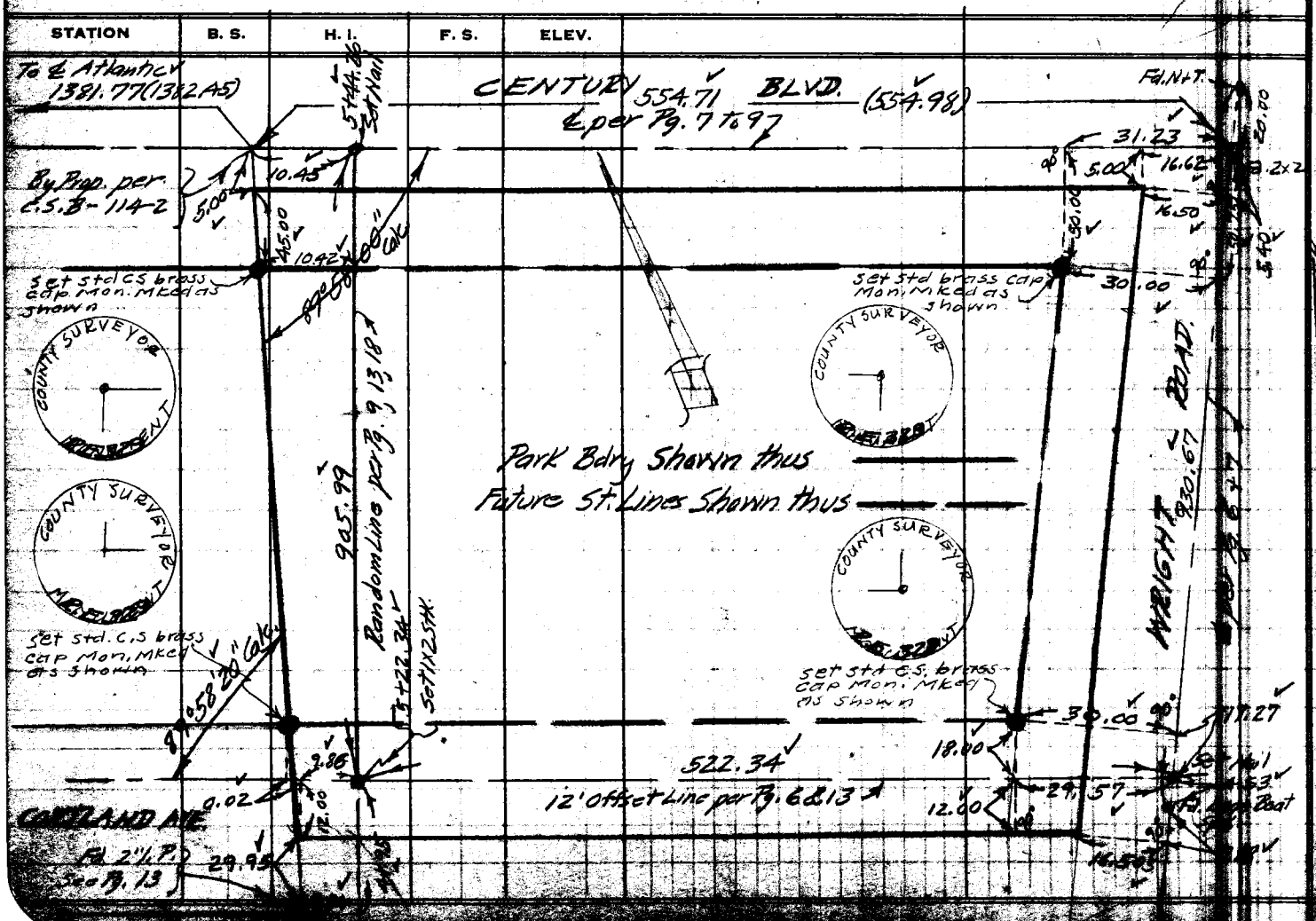

Profile Notes Red. Plotted Lesher Job No. 8590 Division No. F.B. 1634 Pg. 19

X-Sec. Notes Chkd. Checked [illegible] Survey by R.L. Willey Notes Date 5-3-50

No. Date Date Map No. Inst. G. Johnson

Page No. 20

Job No. _____ Division No. _____ Notes Red. _____ Date _____ Plotted _____ Date _____ Profile No. _____

Survey of _____

Survey by _____ Notes _____ Notes Chkd. _____ Date _____ Checked _____ Date _____ X-Sec. No. _____

Indexed _____ Date _____

STATION	B. S.	H. I.	F. S.	ELEV.

76L298 307 5-49

PLEASE RETURN TO

LOS ANGELES COUNTY SURVEYOR

726 LOS ANGELES COUNTY ENGINEERING BLDG.

Do not extend notes this side of this line.

NOTE: ANY ADDITIONS OR CHANGES ON THIS SHEET MUST BE MADE OR CIRCLED IN RED INK, WITH DATE AND NAME OF PERSON MAKING CHANGE.

Profile Notes Red. _____ Plotted _____ Job No. 8590 Division No. _____

Notes Chkd. _____ Checked _____ Survey by _____

BENCH LEVELS - FROM BM E-10
THROUGH LUGO PARK AND RETURN

JN 8590 LUGO PARK

MAY 31, 1950

BROWN, L.L.
LEE, F.J.
LOVE, L.C.

Bench levels to establish TBM's and elevations on c.s. Monuments marking corners of Lugo Park.

STATION	B.S.	H.I.	F.S.	ELEV.

NOTE: ANY ADDITIONS OR CHANGES ON THIS SHEET MUST BE MADE ON CIRCLED IN RED INK, WITH DATE AND NAME OF PERSON MAKING CHANGE.

Do not extend notes this side of this line.

PLEASE RETURN TO
LOS ANGELES COUNTY SURVEYOR
726 HIGGINS BLDG.

76L398 307 3M 11-48

PLEASE RETURN TO
LOS ANGELES COUNTY SURVEYOR
726 HIGGINS BLDG.

NOTE: ANY ADDITIONS OR CHANGES ON THIS SHEET MUST BE MADE OR CIRCLED IN RED INK, WITH DATE AND NAME OF PERSON MAKING CHANGE.

Do not extend notes this side of this line.

Profile No. X-Sec. No.
Notes Red Date Notes Chkd. E.E. Wurtz Date 6-21-50 Checked Date
Job Weed 3370 Division No. E. Wilfley Jr.
Field Book Date Name
Field Book Page Name C. Brown Date 12-20-50 Title

STATION	B. S.	H. I.	F. S.	ELEV.	
					83.243 HNB 6-21-50
BM E-10	4.829	88.078		83.243	BM-E-10 Elevation 88.243 FB 1278-132 Duncan Ave. & Cortland Ave. N.E. Cor. Bt spk. in cb. 5' W of N end of cb. return.
TP	4.921	88.418	4.580	83.498	
BM EA-5	5.066	88.616	4.869	83.550	BM-EA-5 Elev. 83.549 FB 1278-132 LOUISE AVE & CORTLAND AVE N.W. Cor. bt. spk. in curb 5' W. of W. end C.R.
BM #1	4.664	88.874	4.406	84.210	BM #1 SW Cor of park A.C.S. MON. Flush
TBM #1 (set)	0.530	84.260	5.124	83.730	TBM #1 bt. spk in tel. pole # 479067 H
TP	3.639	78.388	9.531	74.749	
TBM #2 (set)	5.559	82.238	1.709	76.679	TBM #2 bt. spk in tel. pole # 479065 H
BM #2	4.480	81.493	5.225	77.013	BM #2 SE Cor of park A.C.S. MON. Flush
TP	7.466	85.174	3.785	77.708	TP
TBM #3 (set)	4.366	88.323	1.217	83.957	TBM #3 Bt. spk. in p.pole # 298839E on Wright Rd. W. side
TP	4.944	88.684	4.603	83.740	TP
BM #3	4.662	89.146	4.180	84.484	BM #3 NE Cor of Park A.C.S. MON Flush ± 30' W of ℄ WRIGHT
TP	0.930	82.987	7.089	82.057	RD. ℄ ± 40' S. of ℄ CENTURY BLVD.
TBM #4 (set)	4.730	83.064	4.653	78.334	TBM #4 CENTURY BLVD & LOUISE AVE NE COR A 1" ST. IN MCR
BM #4	2.482	84.082	1.464	81.600	BM #4 NW COR of park A.C.S. MON. flush
TBM #5 (set)	2.349	83.581	2.850	81.232	TBM #5 bt. spk. in base of p.p. on W. park bd'y 1.100' S of NW cor. pk. p.p. # 288751 E
TBM #6 (set)	5.765	87.860	1.486	82.095	TBM #6 bt. spk. in p.p. # 279548E on W. bd'y of park & on S side Walnut St. at end of cb. at int of park bd'y
TP	5.240	88.838	4.262	83.598	
				84	
				83	
				82	

COPIES TO

LOS CERRITOS

(REGIONAL OFFICE)

pages 31 thru 212

Notes Ck'd by	Survey of S. WHITTIER AREA ℄
Map No.	JN Tape Std °F
Office Work	Surveyed by
Checked	Notes Date
Date	Indexed G. D. BAILEY MAR 25 1974

F. B. 1630 PG. 31

J.N. 0303.00

S. WHITTIER - AREA NO 1.

℄ MONUMENTATION

REF'S: F.B. 1764-5-140
RD F.B. 0827
" " 0927

PARTY

J. BAZEN
K. KAPP - E. SHOEMAKER
J. STROUD
R. CLIFFORD

Note: Any Additions or Changes on This Sheet Must be Made or Circled in Red Ink With Date and Name of Person Making Change.

Do not extend this side of this line.

PLEASE RETURN TO
COUNTY OF LOS ANGELES
DEPARTMENT OF COUNTY ENGINEER
403 LOS ANGELES COUNTY ENGINEERING BLDG.

16F309S CE#310 3-69

F. B. 1630 PG. 32

J.N. 0303.00
S. WHITTIER AREA &
(MONUMENTATION)
PER F.B. 1764

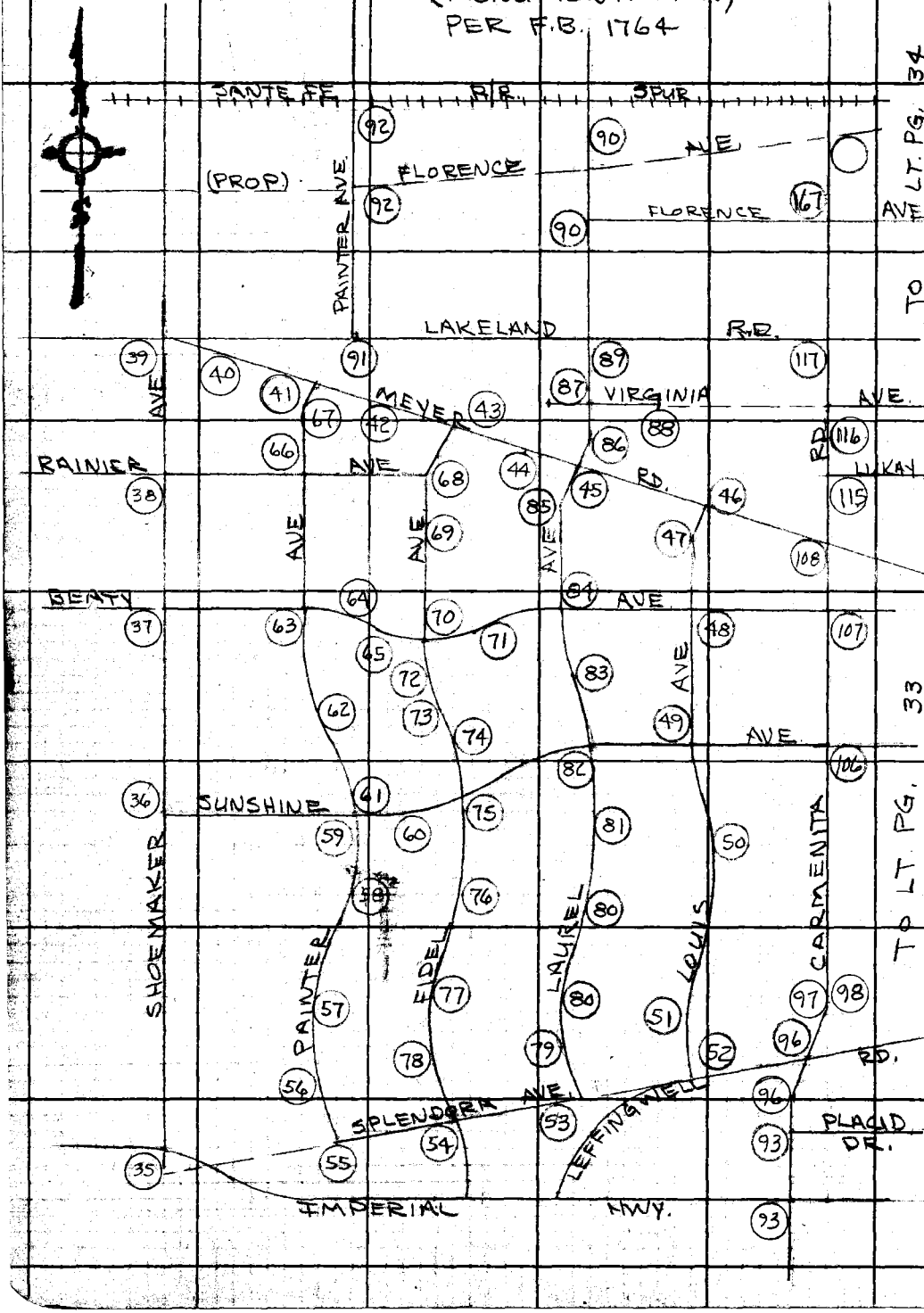

PLEASE RETURN TO
COUNTY OF LOS ANGELES
DEPARTMENT OF COUNTY ENGINEER
403 LOS ANGELES COUNTY ENGINEERING BLDG.

Do not extend this side of this line.

Note: Any Additions or Changes on This Sheet Must be Made or Circled in Red Ink With Date and Name of Person Making Change.

76F3095 CE#310 3-69

PLEASE RETURN TO
COUNTY OF LOS ANGELES
DEPARTMENT OF COUNTY ENGINEER
403 LOS ANGELES COUNTY ENGINEERING BLDG.

Note: Any Additions or Changes on This Sheet Must be Made or Circled in Red Ink With Date and Name of Person Making Change.

Do not extend this side of this line.

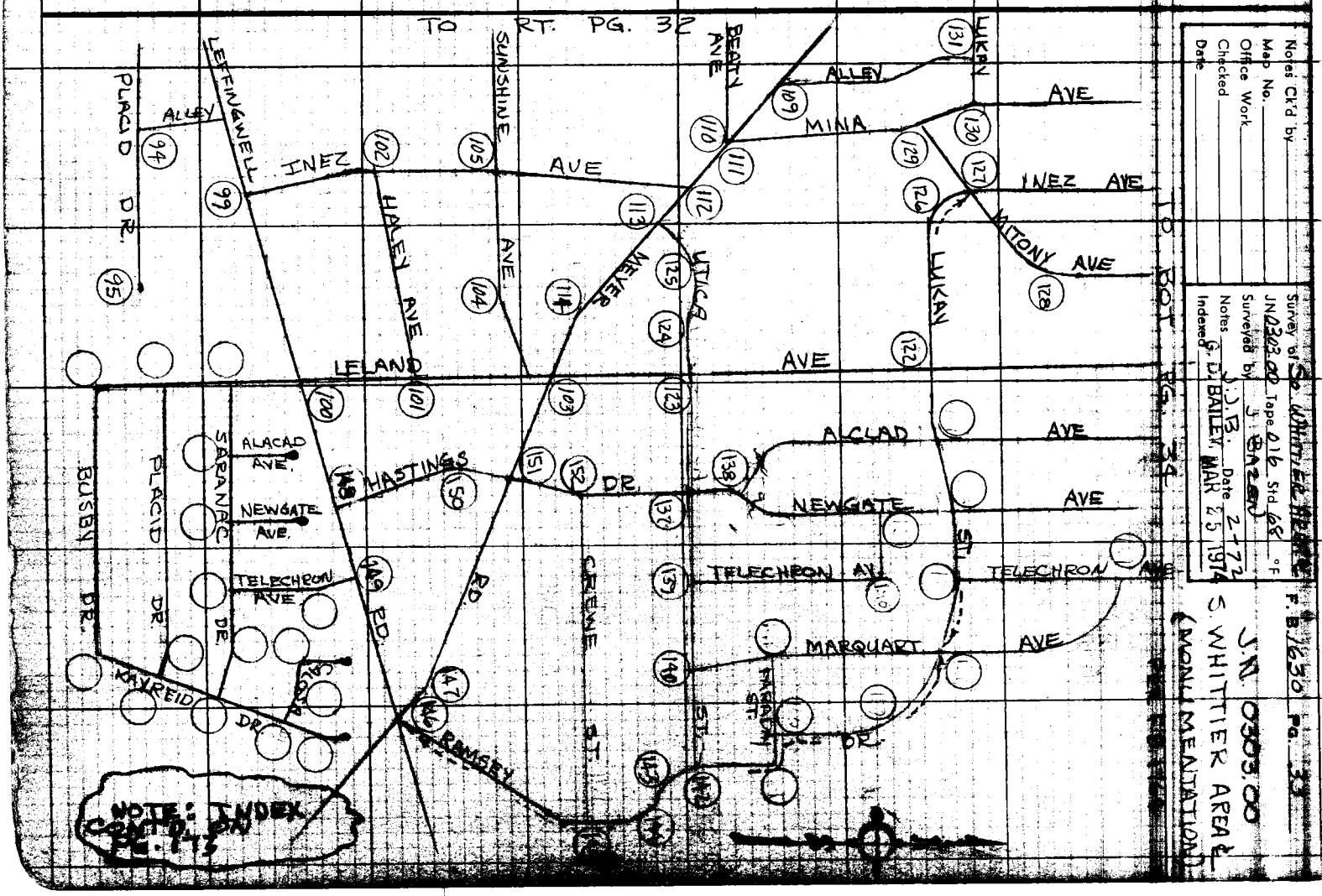

Notes Ck'd by
Map No.
Office Work
Checked
Date

Survey of S. WHITTIER AREA F.B. 1630 Pg. 33
JN 0303.00 Tape 016 Std 68 °F
Surveyed by J. BAILEY
Notes J.J.B. Date 2-72
Indexed G. D. BAILEY MAR 25 1974

J.N. 0303.00
S. WHITTIER AREA
(MONUMENTATION)

F.B. 1630 PG. 34

J.N. 0303.00
S. WHITTIER AREA ℄
(MONUMENTATION)
PER F.B. 1764

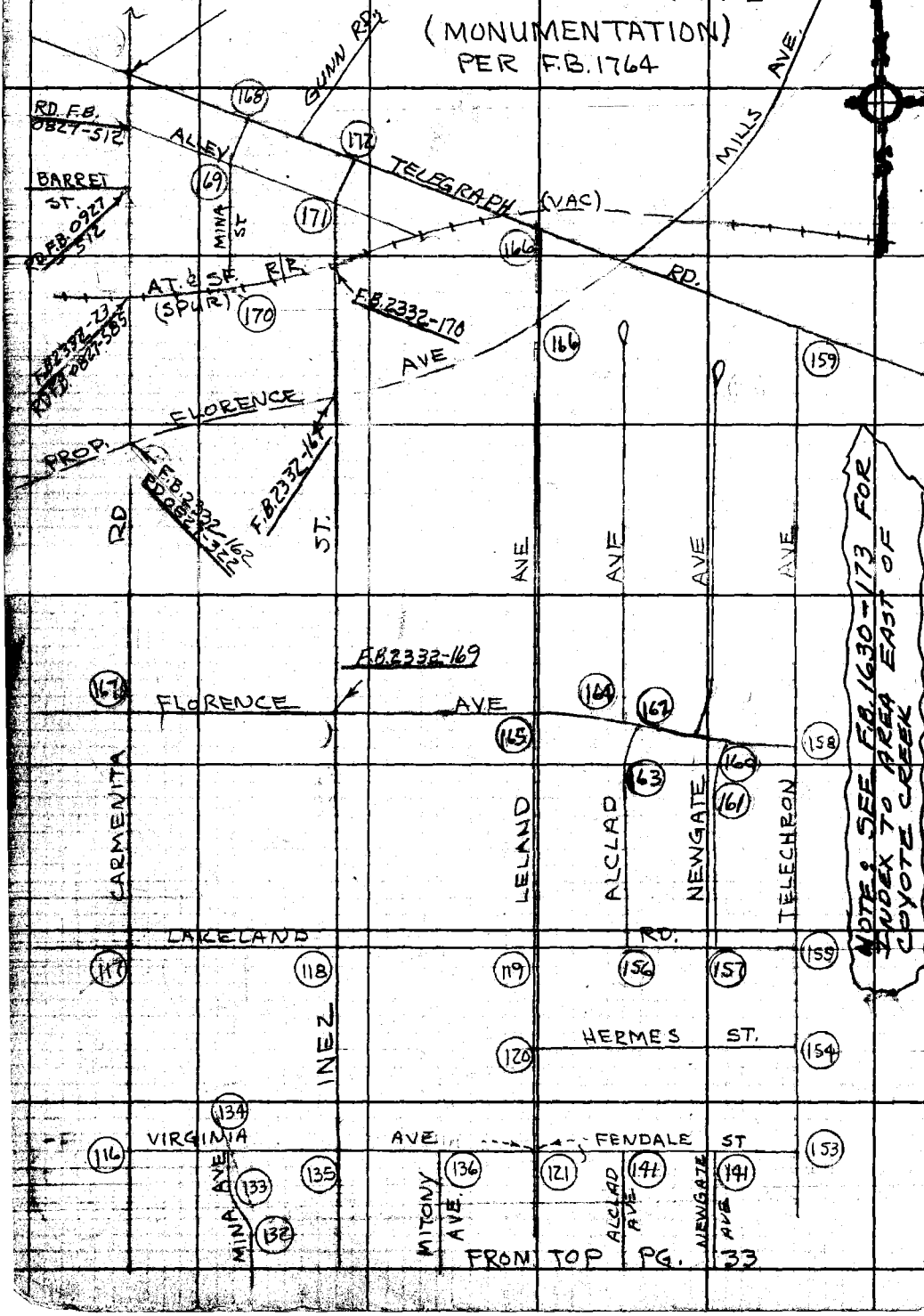

PLEASE RETURN TO
COUNTY OF LOS ANGELES
DEPARTMENT OF COUNTY ENGINEER
403 LOS ANGELES COUNTY ENGINEERING BLDG.

Do not extend this side of this line.

Note: Any Additions or Changes on This Sheet Must be Made or Circled in Red Ink With Date and Name of Person Making Change.

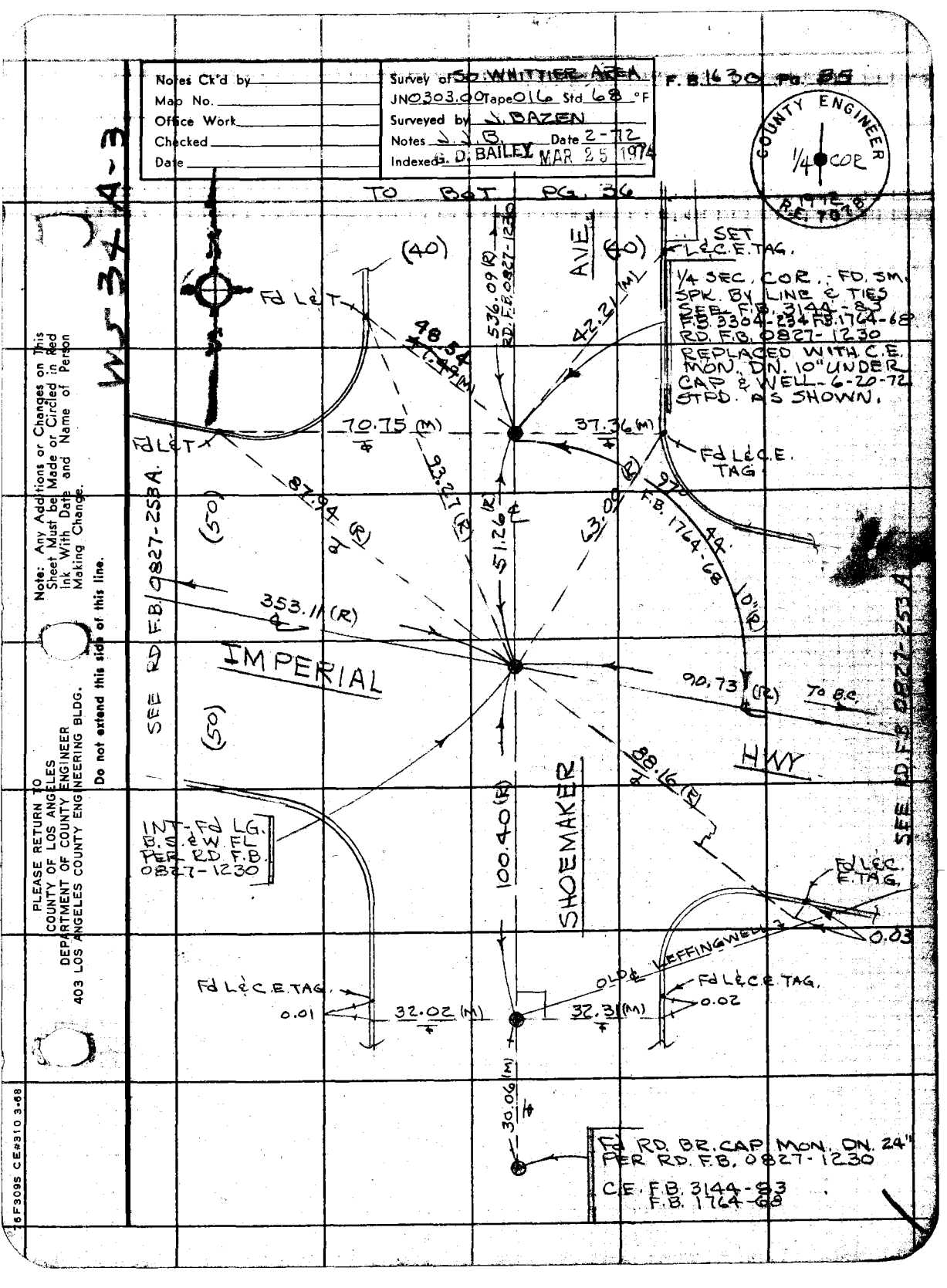

Notes Ck'd by
Map No.
Office Work
Checked
Date
Survey of SO. WHITTIER AREA
JN 0303.00 Tape 016 Std 68 °F
Surveyed by J. BAZEN
Notes J. J. B. Date 2-72
Indexed G. D. BAILEY MAR 25 1974
F.B. 1630 PG. 85
COUNTY ENGINEER
1/4 COR
1972
R.E. 7078
TO BOT PG. 36
WS 34 A-3
(40)
(40)
AVE.
SET L&C.E. TAG.
1/4 SEC. COR. - FD. SM. SPK. BY LINE & TIES SEE F.B. 3144-83 F.B. 3304-234 F.B. 1764-68 RD. F.B. 0827-1230 REPLACED WITH C.E. MON. DN. 10" UNDER CAP & WELL - 6-20-72 STPD. AS SHOWN.
Fd L&T
Fd L&T
536.09 (R) RD. F.B. 0827-1230
42.21 (M)
48.54
70.75 (M)
37.36 (M)
Fd L&C.E. TAG
87.94 (R)
93.27 (R)
51.26 (R)
63.00 (R)
97
F.B. 1764-68
44
10" (R)
(50)
(50)
353.11 (R)
IMPERIAL
90.73 (R)
TO B.C.
HWY
SEE RD. F.B. 0827-253A.
SEE RD. F.B. 0827-253A
88.16 (R)
100.40 (R)
SHOEMAKER
INT-Fd LG. B.S. & W. FL PER RD. F.B. 0827-1230
Fd L&C.E. TAG.
0.03
OLD ℄ LEFFINGWELL
Fd L&C.E. TAG.
0.01
32.02 (M)
32.31 (M)
Fd L&C.E. TAG.
0.02
30.06 (M)
Fd RD. BR. CAP MON. DN. 24" PER RD. F.B. 0827-1230
C.E. F.B. 3144-83
F.B. 1764-68
Note: Any Additions or Changes on This Sheet Must be Made or Circled in Red Ink With Date and Name of Person Making Change.
Do not extend this side of this line.
PLEASE RETURN TO COUNTY OF LOS ANGELES DEPARTMENT OF COUNTY ENGINEER 403 LOS ANGELES COUNTY ENGINEERING BLDG.
76F309S CE#310 3-68

F. B. 1630 Pg. 36

TO BOT PG. 37

COUNTY ENGINEER
1972
R.E. 7078

INT- PER F.B. 1764-120
F.B. 3144-84 & RD.
F.B. 0827-1228
FD. SQ. HD. S.T. & W. DN. 1"
FD. 3/4" IP W/CONC. PLG
& WIRE BRAD. DN. 18"
SET C.E. MON DN. 10"
UNDER CAP & WELL
6-19-72. STPD. AS
SHOWN.

AVE.

1320.23 (R)

Fd SPK IN LD IN CONC BASE TO FN.

Fd 2" I.P. W/CONC. PLG. & RD. TAG DN 16" PER RD. F.B. 0827-1229

Fd L&C.E. TAG.

32.01

54.54 (M)

67.78 (R)

63.33 (M)

29.99

(30)

688.94 (R)

62.61 (R)

15.65 (M)

Fd S&W DN. 1½"

8.15

NOT R.W.N.

SUNSHINE

78.61 (M) NOT 18

83.31 (M)

69.15 (R)

10" (R)

AVE.

30.04

(30)

TO LT. PG. 39

90°

30'

F.B. 1764-120

Fd L&T

Fd L&C.E. TAG

32.00

Fd 1½" I.P. W/CONC. PLG & RD. TAG DN 24 PER RD. F.B. 0827-1229

763.10 (C)

Fd R.R. SPK. FL. PER F.B. 3144-84 & RD. F.B. 0827-1228

SHOEMAKER

(40)

(40)

Fd L&T IN CONC DR

49.06 (R)

32.24

69.50 (R)

Fd L&T's

P.O.T. Fd LG. B.S. & W. FL. PER RD. F.B. 0827-1230

536.09 (R)

TO TOP PG 35

PLEASE RETURN TO
COUNTY OF LOS ANGELES
DEPARTMENT OF COUNTY ENGINEER
403 LOS ANGELES COUNTY ENGINEERING BLDG.

Do not extend this side of this line.

Note: Any Additions or Changes on This Sheet Must be Made or Circled in Red Ink With Date and Name of Person Making Change.

Notes Ck'd by
Map No.
Office Work
Checked
Date

Survey of S. WHITTIER AREA
JN 0303.00 Tape 016 Std 68 °F
Surveyed by J. BAZEN
Notes J.J.B. Date 2-72
Indexed G. D. BAILEY MAR 25 1974

F.B. 1630 PG. 37

W.S. 34 A-3

TO BOT PG. 38

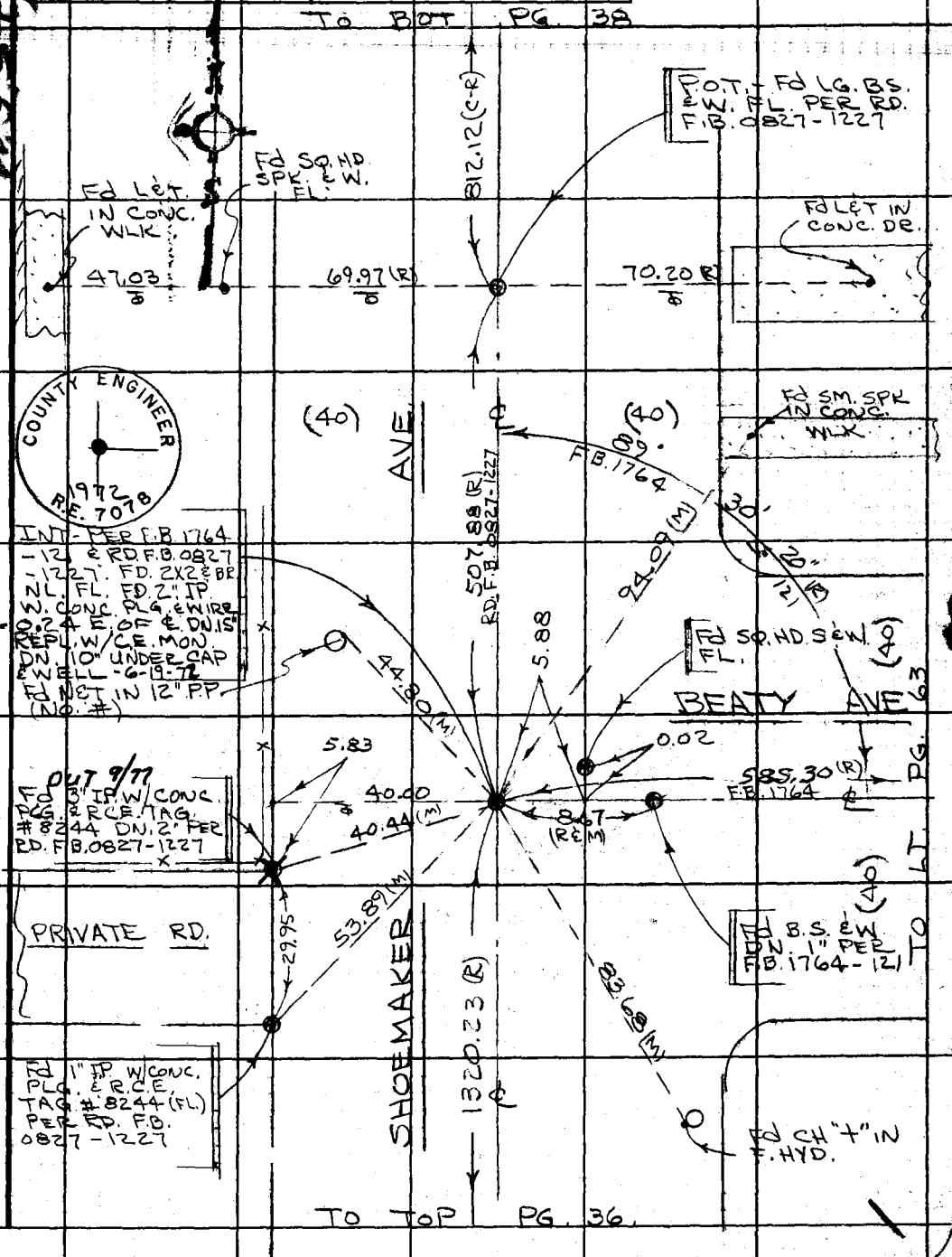

TO TOP PG. 36.

Note: Any Additions or Changes on This Sheet Must be Made or Circled in Red Ink With Date and Name of Person Making Change.

Do not extend this side of this line.

PLEASE RETURN TO
COUNTY OF LOS ANGELES
DEPARTMENT OF COUNTY ENGINEER
403 LOS ANGELES COUNTY ENGINEERING BLDG.

76F3095 CE#810 3-68

F. B. 1630 PG. 38 — TO BOT PG. 39

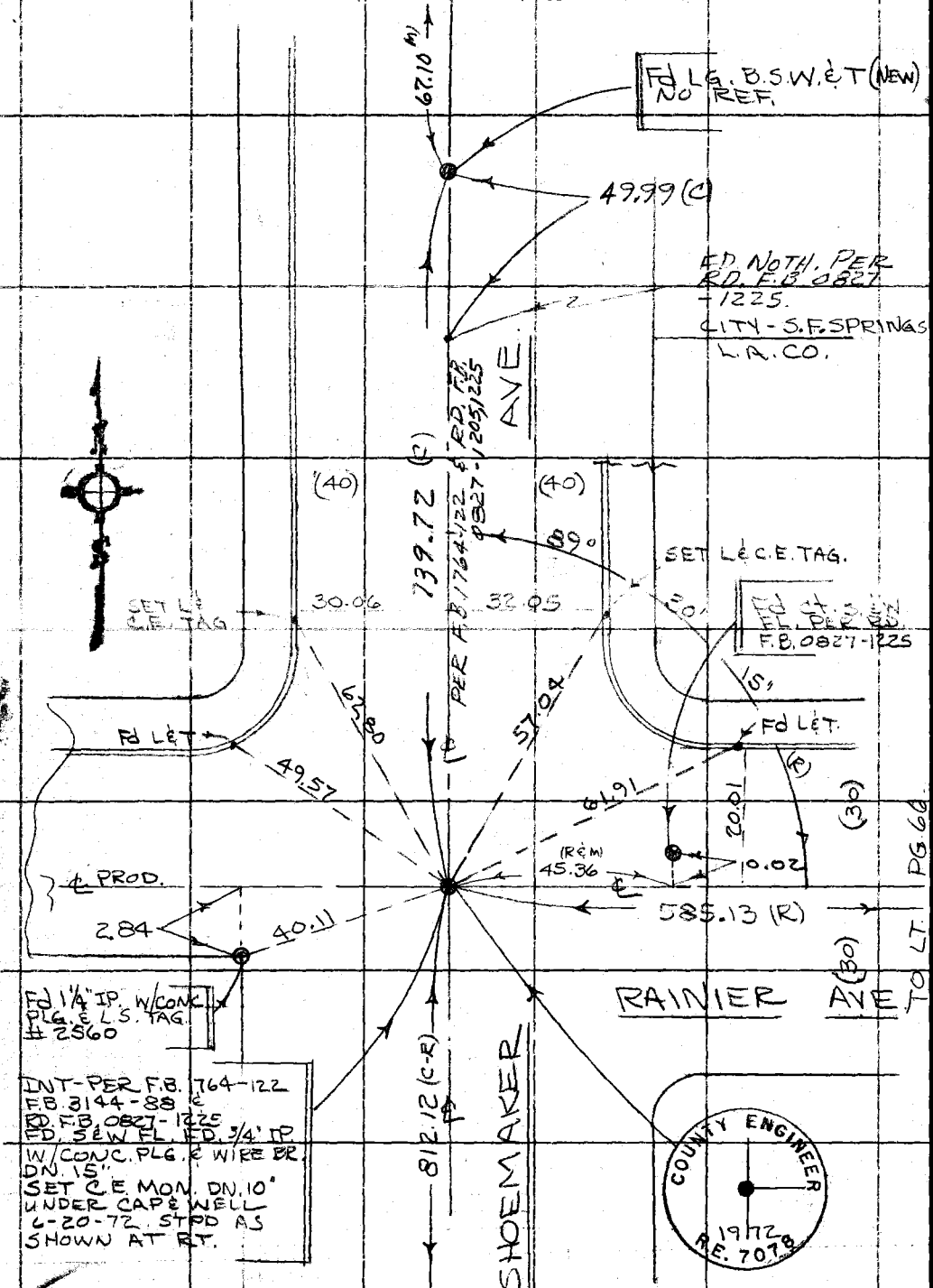

TO TOP PG. 37

TO LT. PG. 66

PLEASE RETURN TO
COUNTY OF LOS ANGELES
DEPARTMENT OF COUNTY ENGINEER
403 LOS ANGELES COUNTY ENGINEERING BLDG.

Do not extend this side of this line.

Note: Any Additions or Changes on This Sheet Must be Made or Circled in Red Ink With Date and Name of Person Making Change.

Notes Ck'd by	Survey of S. WHITTIER AREA &
Map No.	JN 0803.00 Tape 016 Std 68 °F
Office Work	Surveyed by J. J. BAZEN
Checked	Notes J. J. B. Date 2-72
Date	Indexed G. D. BAILEY MAR 25 1974

F. B. 1630 PG. 39

512.91 T = 84° = 512.96
67.09 " = 67.10

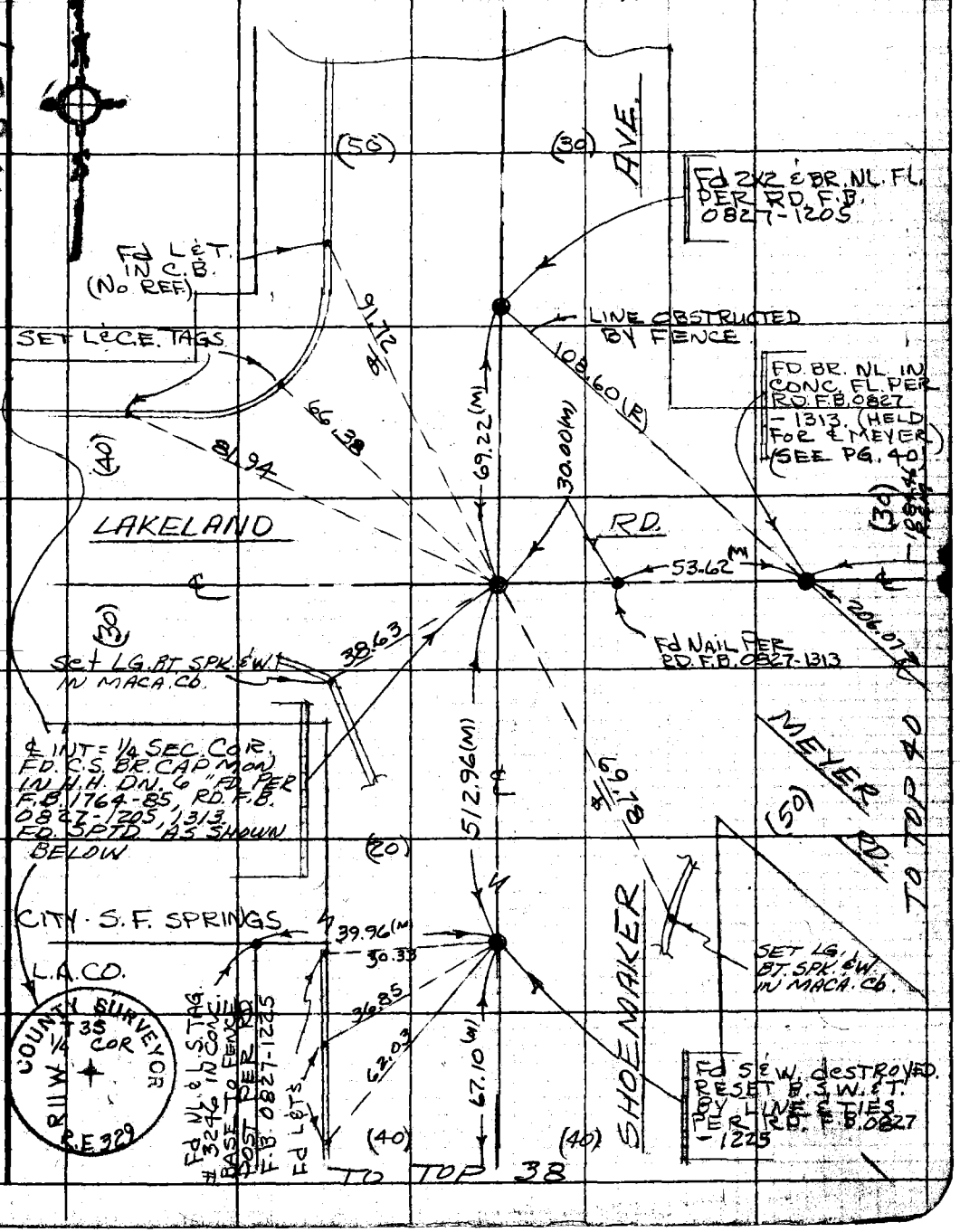

Note: Any Additions or Changes on This Sheet Must be Made or Circled in Red Ink With Date and Name of Person Making Change.

Do not extend this side of this line.

PLEASE RETURN TO
COUNTY OF LOS ANGELES
DEPARTMENT OF COUNTY ENGINEER
403 LOS ANGELES COUNTY ENGINEERING BLDG.

76F309S CE#310 3-69

F. B. 1630 PG. 40

TO RT. PG. 39

Fd BR. NL. IN CONC. FL. PER RD. F.B. 0827-1313 (SEE F.B. 1630-39)

108.60 (R)

53.62

LAKELAND RD.

1084.46 R&M

249.76 (R)

55' (R) 0827-1313

07' F.B.

206.07 (R) RD.F.B. 0827-1313

(30)

TO BOT. PG. 91 (30)

RD.

Fd 1½" IP. WITH CONC. PLG. & NL. DN. 18" PER RD. F.B. 0827-1313

50.00 (M)

50.01 (M)

90°

Fd 1½" IP. WITH CONC. PLG. & NL. DN. 18" PER RD. F.B. 0827-1313

Fd 2X2 & NL. FL. WITH 4-200 SQ. HD. SPK. & W. STRADS. PER RD. F.B. 0827-1313. DID NOT SEARCH FOR IP.

(10) (40) (50)

476.98 (R)

MEYER

TO TOP PG. 41

PLEASE RETURN TO
COUNTY OF LOS ANGELES
DEPARTMENT OF COUNTY ENGINEER
403 LOS ANGELES COUNTY ENGINEERING BLDG.

Do not extend this side of this line.

Note: Any Additions or Changes on This Sheet Must be Made or Circled in Red Ink With Date and Name of Person Making Change.

Notes Ck'd by	Survey of S. WHITTIER AREA ℄
Map No.	JN 0303.00 Tape 016 Std 68 °F
Office Work	Surveyed by J. BAREN
Checked	Notes J.J.B. Date 10-72
Date	Indexed G. D. BAILEY MAR 25 1974

F. B. 1630 PG. 41

W534 A-2

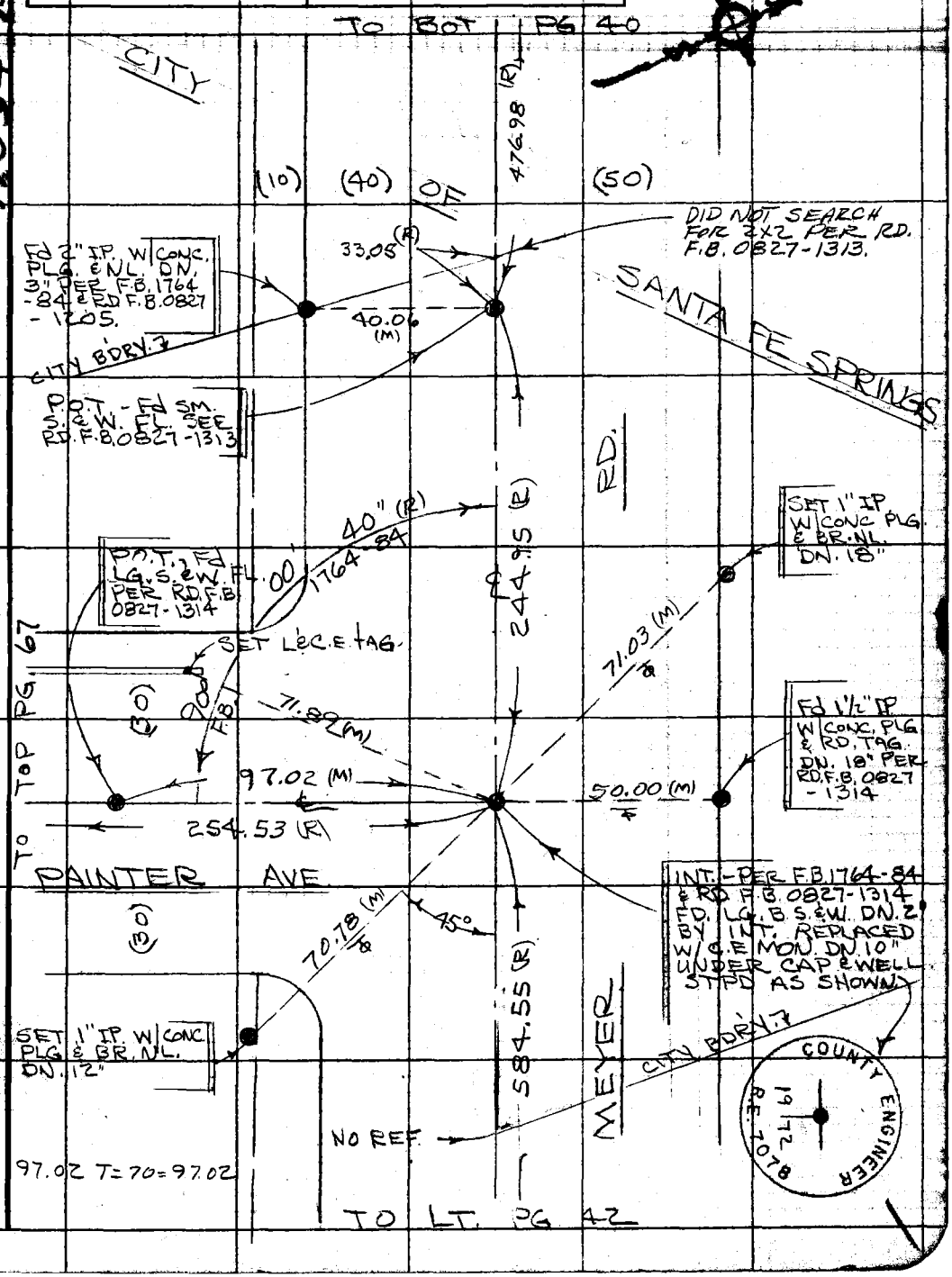

Note: Any Additions or Changes on This Sheet Must be Made or Circled in Red Ink With Date and Name of Person Making Change.

Do not extend this side of this line.

PLEASE RETURN TO
COUNTY OF LOS ANGELES
DEPARTMENT OF COUNTY ENGINEER
403 LOS ANGELES COUNTY ENGINEERING BLDG.

76F309S CE#310 3-69

F. B. 1630 PG. 42

COUNTY ENGINEER
1972
R.E. 7078

X PT. - PER F.B. 1764-83
& RD. F.B. 0827-1314.
FD. 3/4" IP W/CONC. PLG &
COPPER WIRE, DN. 14"
REPLACED W/C.E. MON.
DN. 10" UNDER CAP & WELL
& STPD. AS SHOWN ABOVE

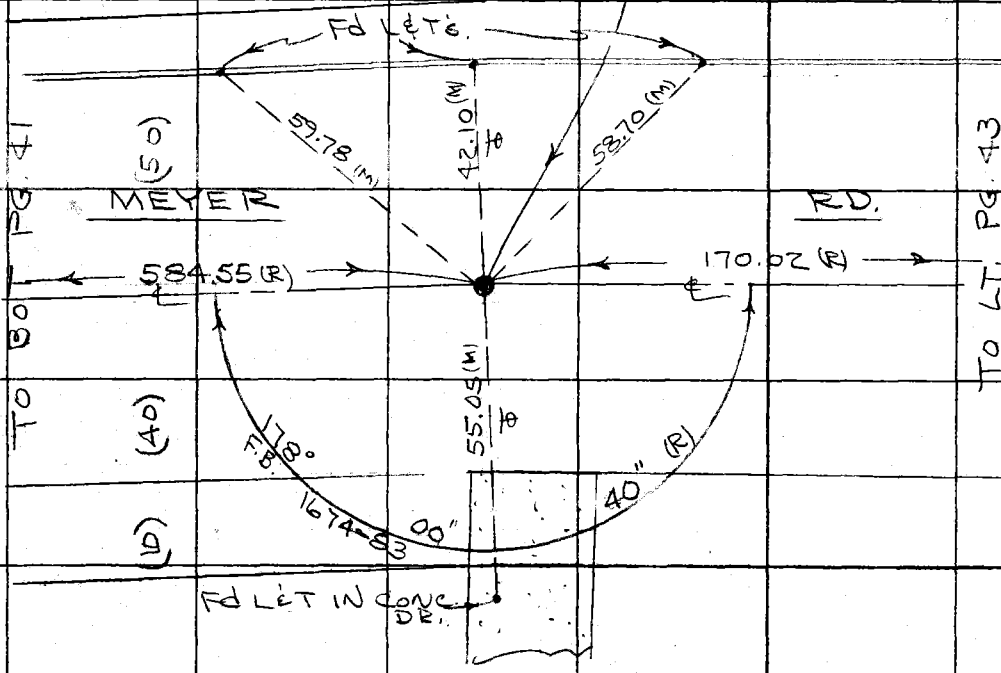

PLEASE RETURN TO
COUNTY OF LOS ANGELES
DEPARTMENT OF COUNTY ENGINEER
403 LOS ANGELES COUNTY ENGINEERING BLDG.

Do not extend this side of this line.

Note: Any Additions or Changes on This Sheet Must be Made or Circled in Red Ink With Date and Name of Person Making Change.

Notes Ck'd by
Map No.
Office Work
Checked
Date

Survey of S. WHITTIER AREA F. B. 1630 PG. 43
JN 0303.00 Tape 016 Std 68 °F
Surveyed by J. BAZEN
Notes J.J.B. Date 3-72
Indexed G. D. BAILEY MAR 25 1974

WP 34, A-3

COUNTY ENGINEER 1972 R.E. 70

INT. - PER F.B. 1764-83
& RD. F.B. 0827-1316
FD. B.S.&W. DN. 2" BY
INT. FD. N. & T. DN. 12"
SET C.E. MON. DN. 10"
UNDER CAP & WELL.
6-20-72 - STP'D AS SHOWN

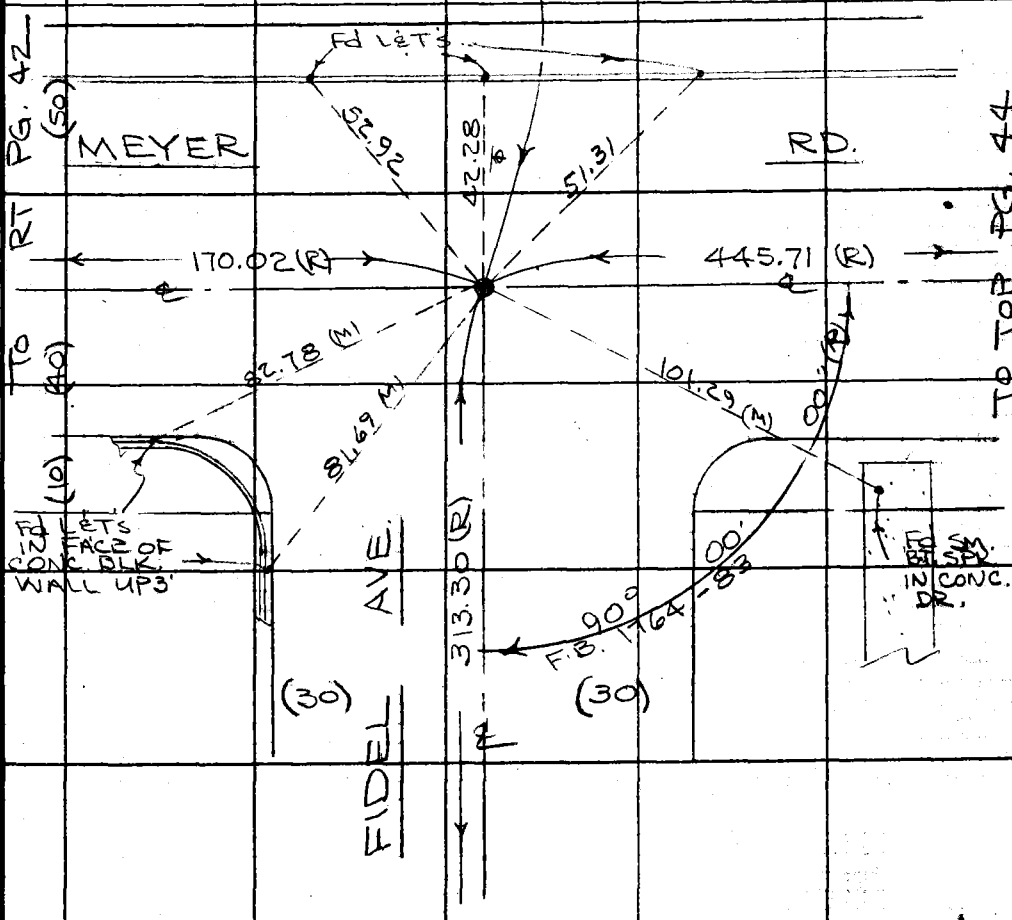

Note: Any Additions or Changes on This Sheet Must be Made or Circled in Red Ink With Date and Name of Person Making Change.

PLEASE RETURN TO
COUNTY OF LOS ANGELES
DEPARTMENT OF COUNTY ENGINEER
403 LOS ANGELES COUNTY ENGINEERING BLDG.

Do not extend this side of this line.

76F309S CE#310 3-69

F. B. 1630 PG. 44

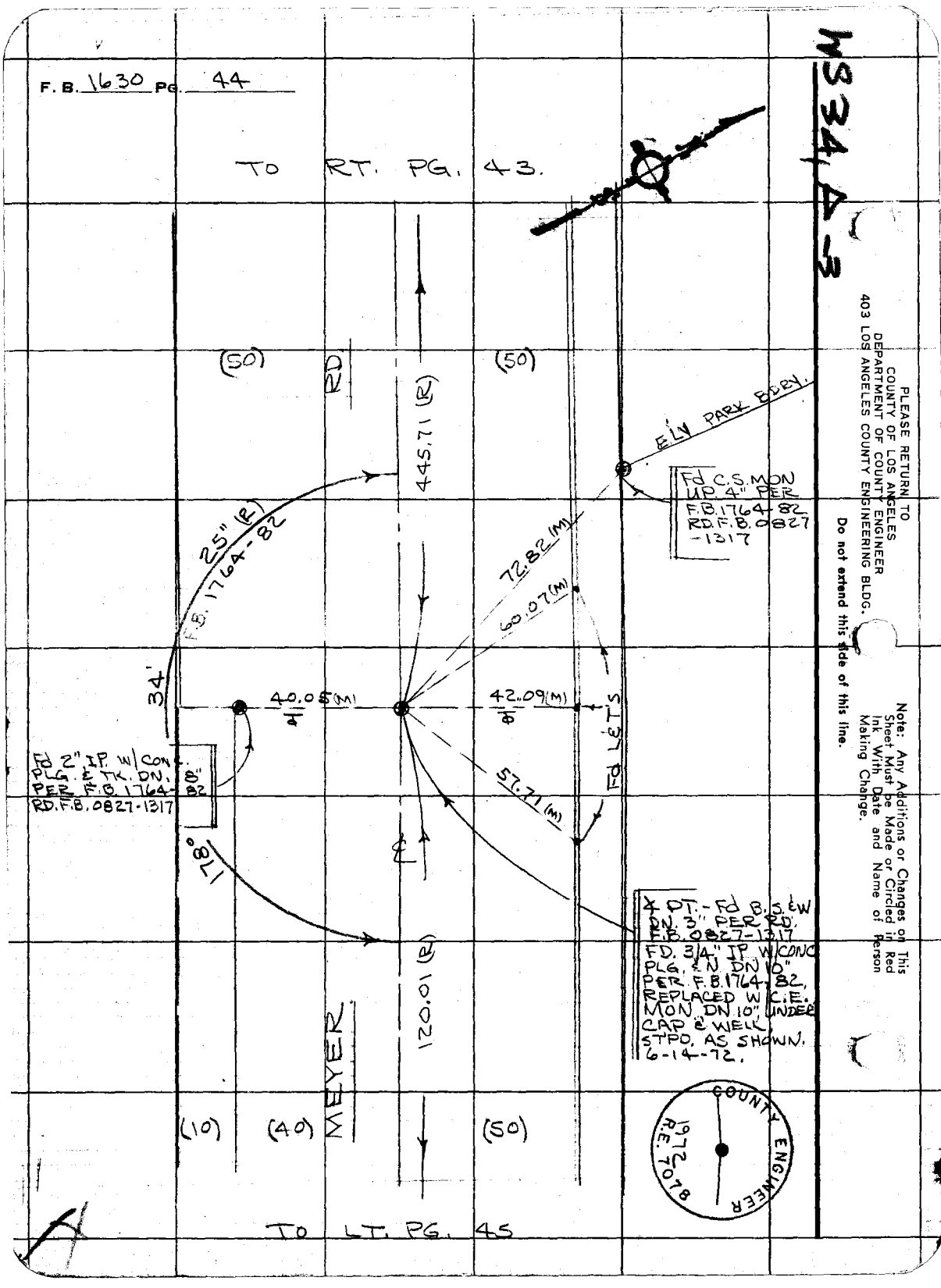

WS 34, A-3

PLEASE RETURN TO
COUNTY OF LOS ANGELES
DEPARTMENT OF COUNTY ENGINEER
403 LOS ANGELES COUNTY ENGINEERING BLDG.

Do not extend this side of this line.

Note: Any Additions or Changes on This Sheet Must be Made or Circled in Red Ink With Date and Name of Person Making Change.

W53 #, A-3

Notes Ck'd by	Survey of S. WHITTIER AREA ℄
Map No.	JN 0303.00 Tape 016 Std 68 °F
Office Work	Surveyed by J. BAZEN
Checked	Notes J. N. B. Date 3-72
Date	Indexed G. D. BAILEY MAR 25 1974

F. B. 1630 PG. 45

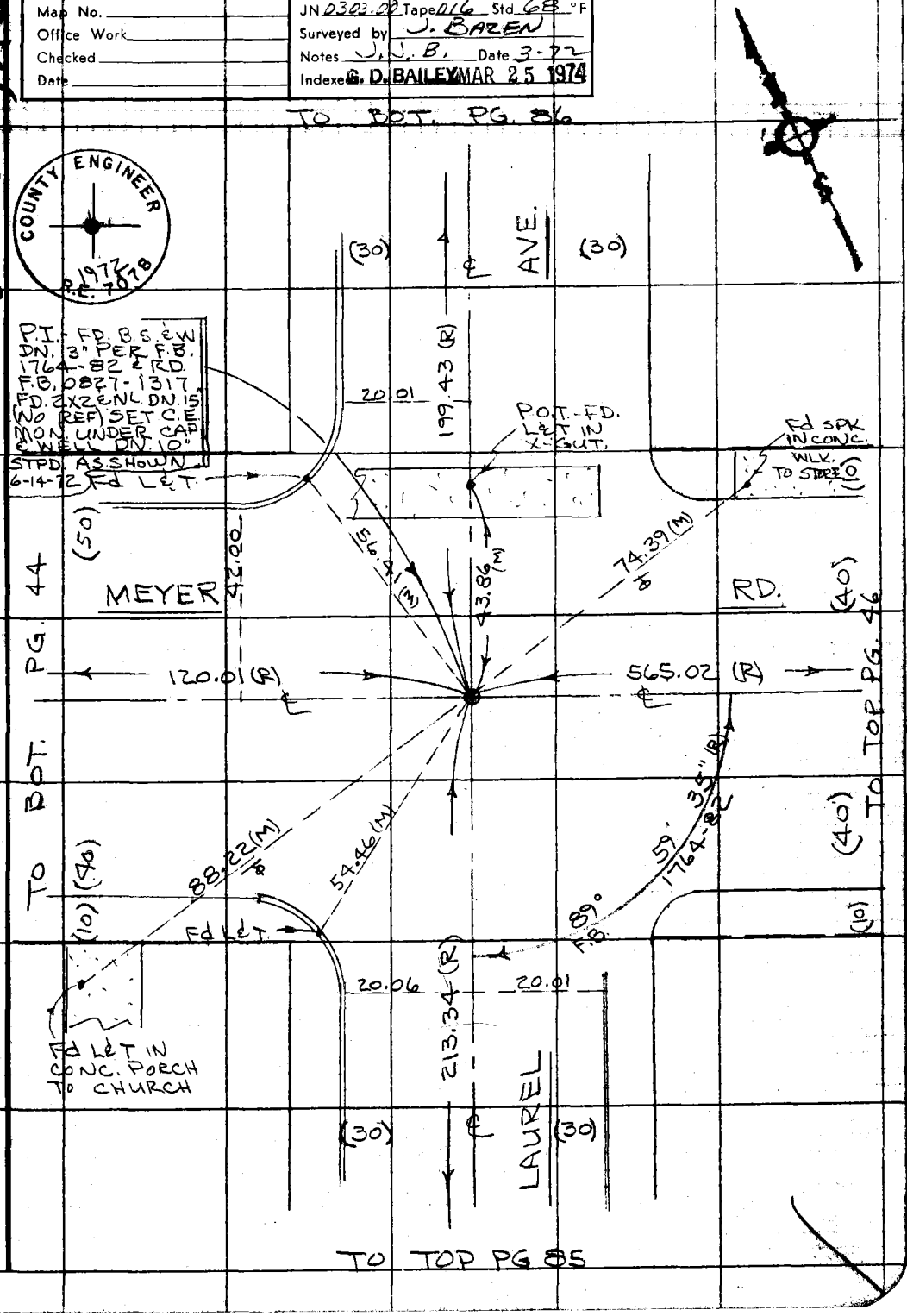

Note: Any Additions or Changes on This Sheet Must be Made or Circled in Red Ink With Date and Name of Person Making Change.

Do not extend this side of this line.

PLEASE RETURN TO
COUNTY OF LOS ANGELES
DEPARTMENT OF COUNTY ENGINEER
403 LOS ANGELES COUNTY ENGINEERING BLDG.

76F309S CE#310 3-69

F. B. 1630 PG. 46

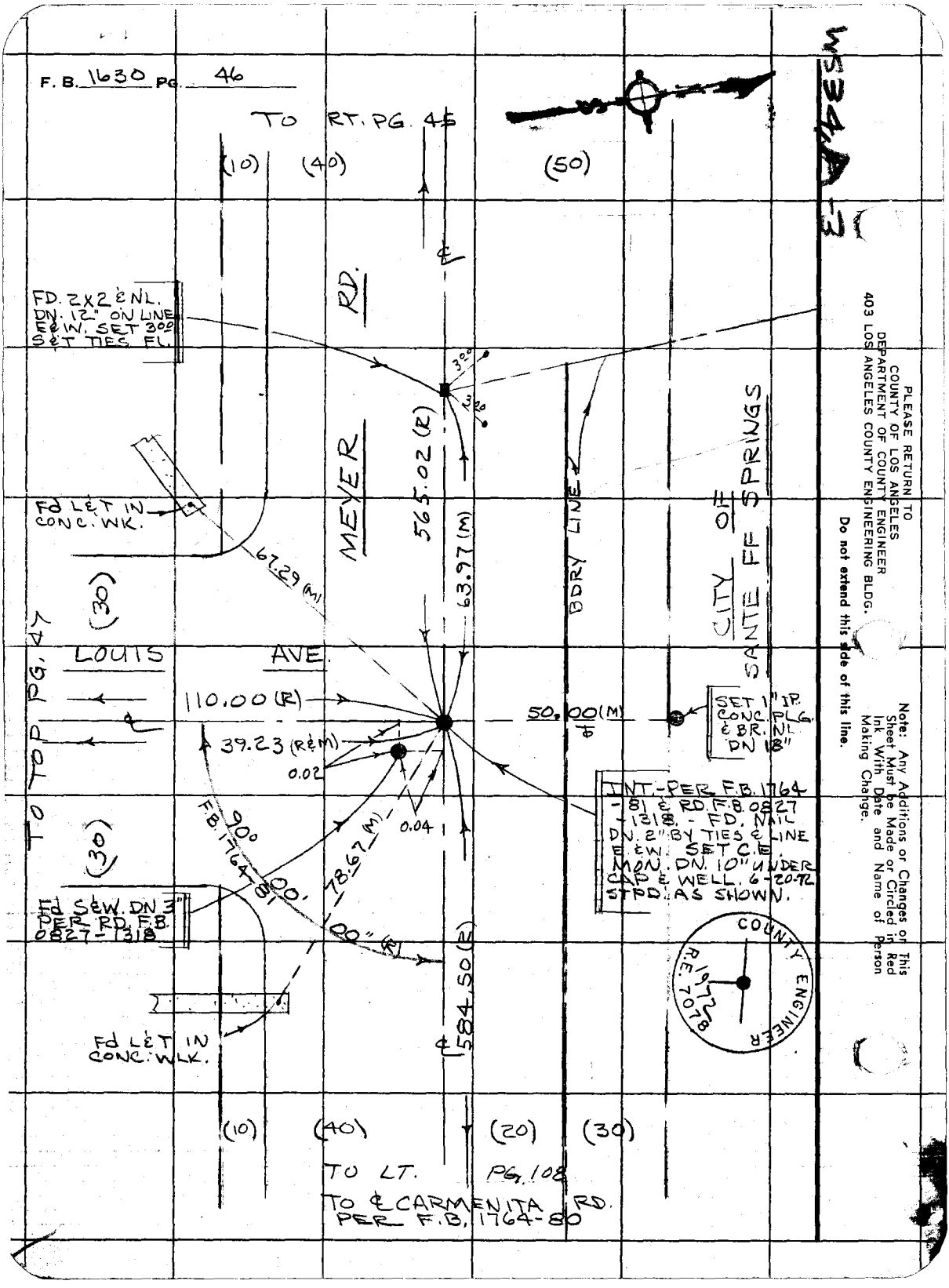

PLEASE RETURN TO
COUNTY OF LOS ANGELES
DEPARTMENT OF COUNTY ENGINEER
403 LOS ANGELES COUNTY ENGINEERING BLDG.

Do not extend this side of this line.

Note: Any Additions or Changes on This Sheet Must be Made or Circled in Red Ink With Date and Name of Person Making Change.

Notes Ck'd by	Survey of S. WHITTIER AREA 4
Map No.	JN 0303.00 Tape 016 Std 68 °F
Office Work	Surveyed by J. BAZEN
Checked	Notes J. J. B. Date 3-72
Date	Indexed G. D. BAILEY MAR 25 1974

F. B. 1630 PG. 47

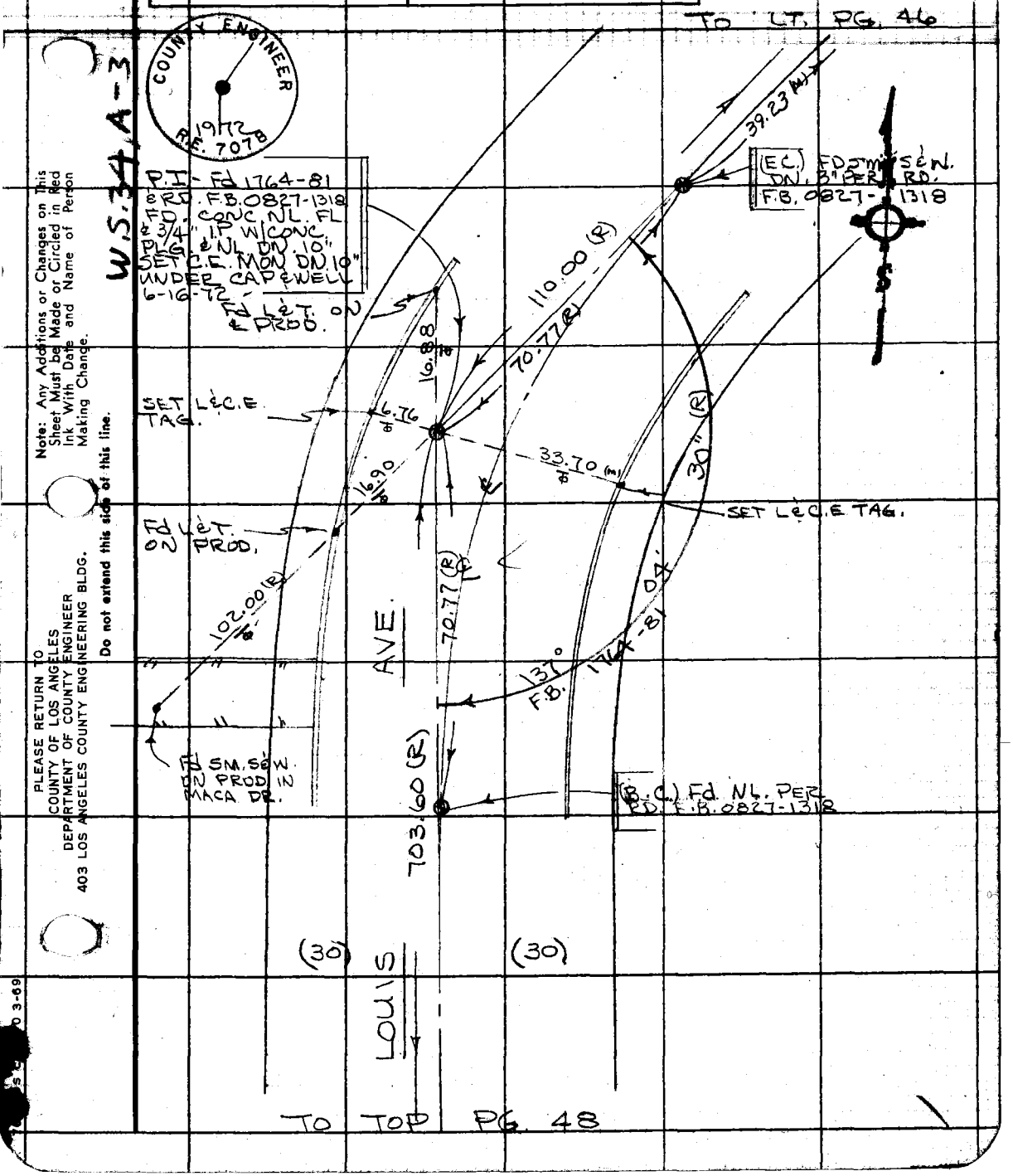

Note: Any Additions or Changes on This Sheet Must be Made or Circled in Red Ink With Date and Name of Person Making Change.

Do not extend this side of this line.

PLEASE RETURN TO
COUNTY OF LOS ANGELES
DEPARTMENT OF COUNTY ENGINEER
403 LOS ANGELES COUNTY ENGINEERING BLDG.

3-69

F. B. 1630 PG. 48

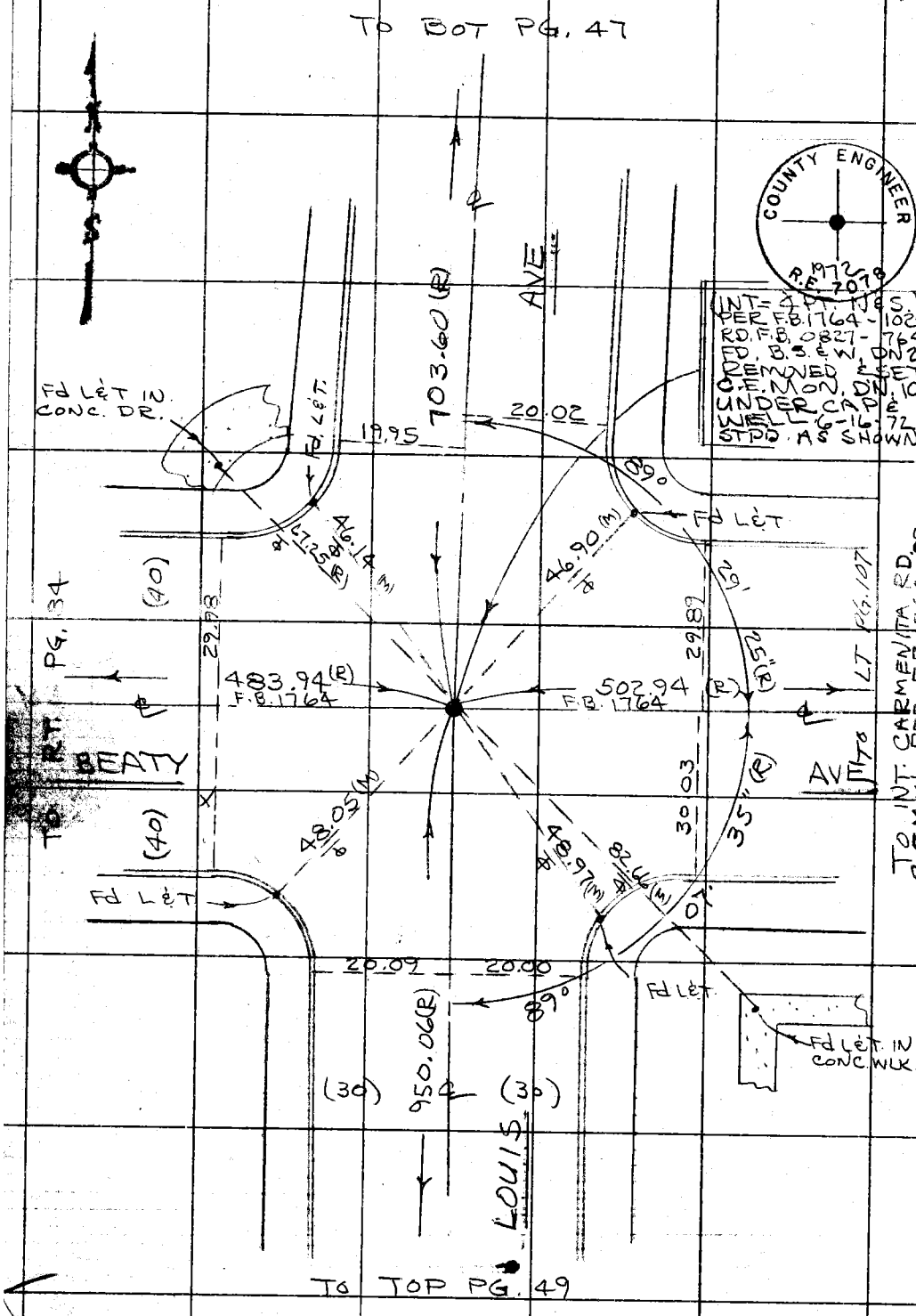

PLEASE RETURN TO
COUNTY OF LOS ANGELES
DEPARTMENT OF COUNTY ENGINEER
403 LOS ANGELES COUNTY ENGINEERING BLDG.

Do not extend this side of this line.

Note: Any Additions or Changes on This Sheet Must be Made or Circled in Red Ink With Date and Name of Person Making Change.

W534/A-3

Notes Ck'd by
Map No.
Office Work
Checked
Date

Survey of S. WHITTIER AREA
JN 0303.00 Tape 016 Std 68 °F
Surveyed by J. BAZEN
Notes J. J. BAZEN Date 3-77
Indexed G. D. BAILEY MAR 25 1974

F. B. 1630 PG. 49

W3344-3

Note: Any Additions or Changes on This Sheet Must be Made or Circled in Red Ink With Date and Name of Person Making Change.

Do not extend this side of this line.

PLEASE RETURN TO
COUNTY OF LOS ANGELES
DEPARTMENT OF COUNTY ENGINEER
403 LOS ANGELES COUNTY ENGINEERING BLDG.

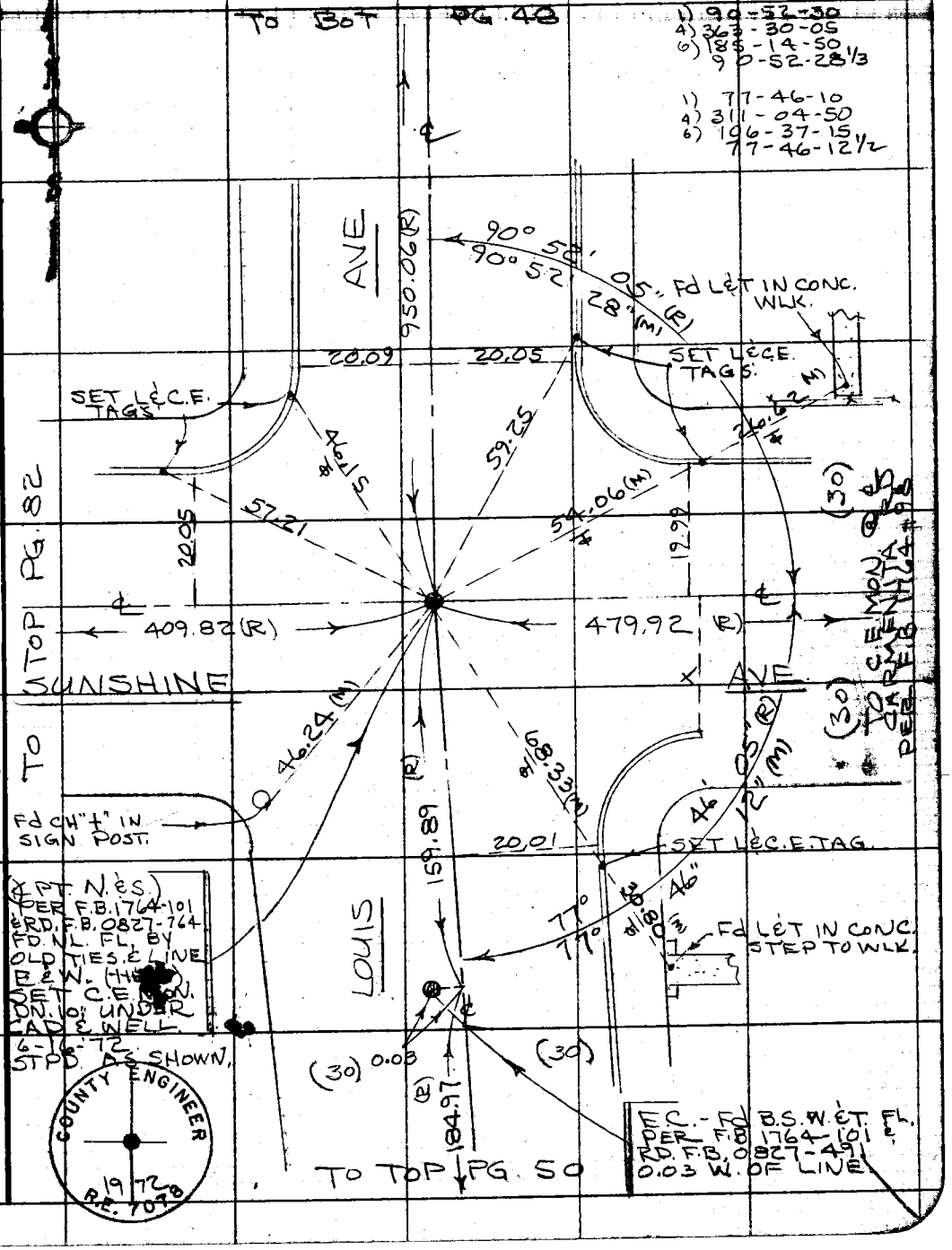

76F3095 CE#310 3-69

F.B. 1630 Pg. 50

TO BOT PG. 49.

1) 159-45-30
4) 279-02-00
6) 238-33-00
159-45-30

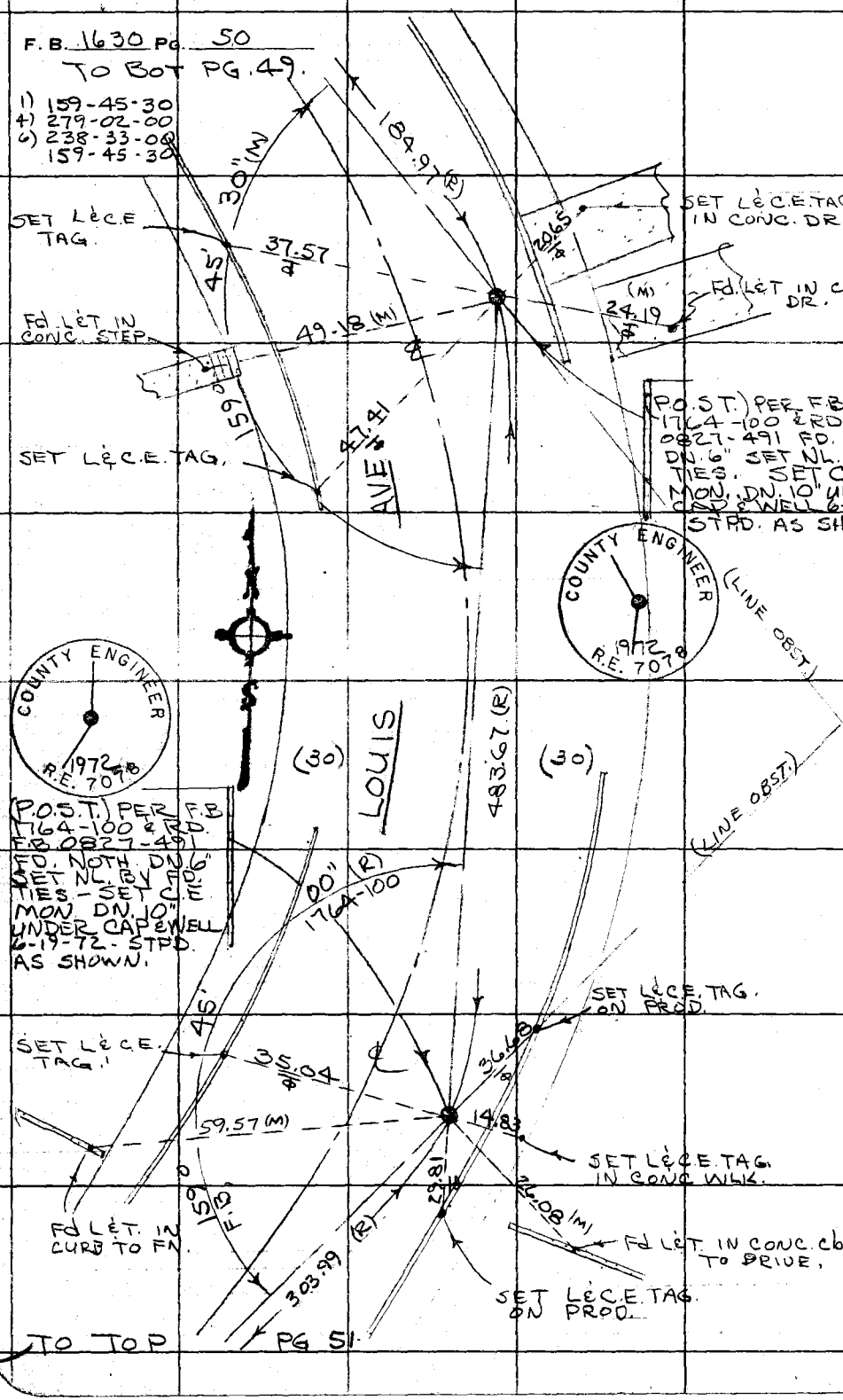

TO TOP PG 51

MS34A-3

PLEASE RETURN TO
COUNTY OF LOS ANGELES
DEPARTMENT OF COUNTY ENGINEER
403 LOS ANGELES COUNTY ENGINEERING BLDG.

Do not extend this side of this line.

Note: Any Additions or Changes on This Sheet Must be Made or Circled in Red Ink With Date and Name of Person Making Change.

Notes Ck'd by
Map No.
Office Work
Checked
Date

Survey of S. WHITTIER AREA
JN 0303.00 Tape 016 Std 68 °F
Surveyed by J. BAZEN
Notes J. J. B. Date 4-72
Indexed G. D. BAILEY MAR 25 1974

F. B. 1630 PG. 51

W534 A-3

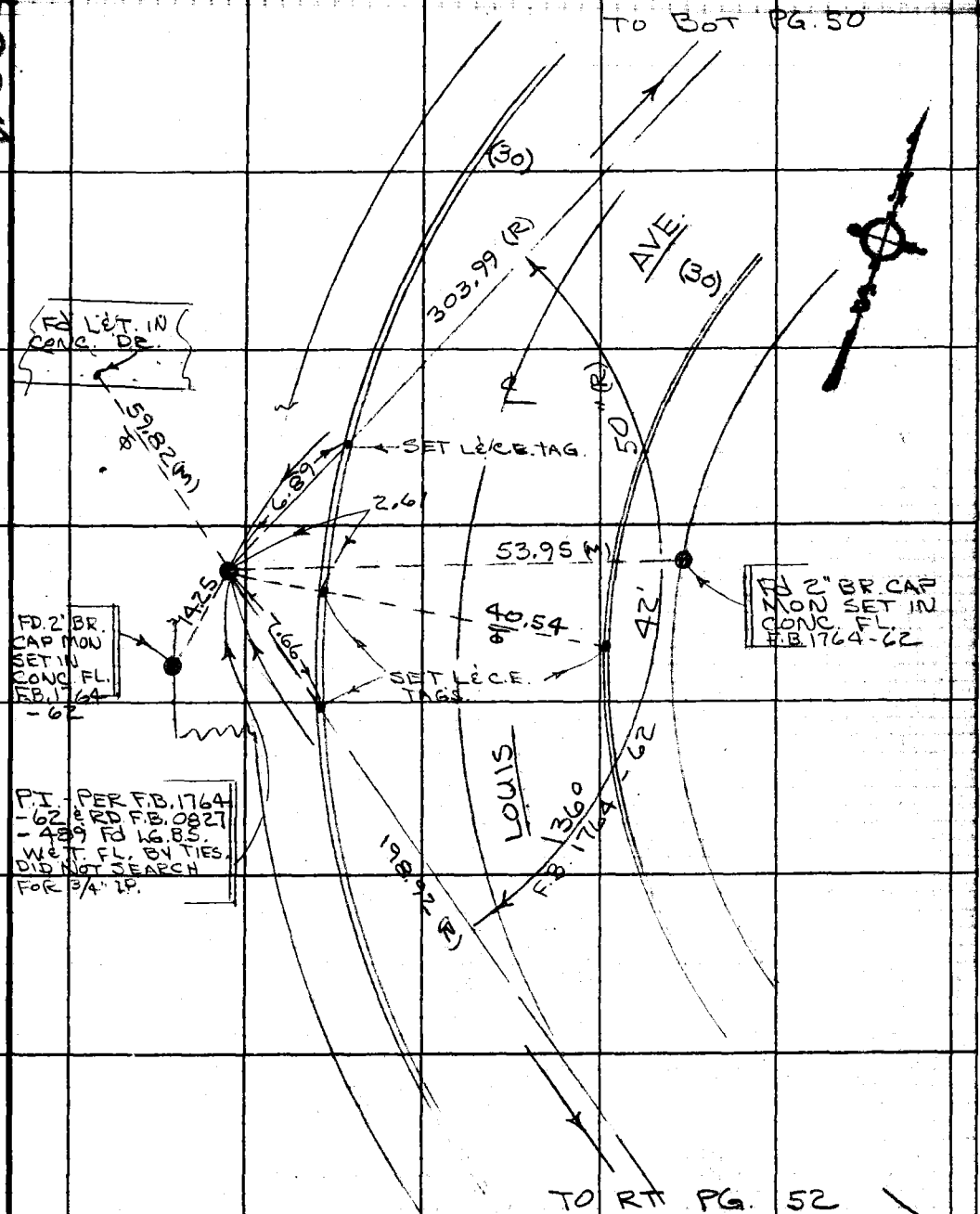

Note: Any Additions or Changes on This Sheet Must be Made or Circled in Red Ink With Date and Name of Person Making Change.

Do not extend this side of this line.

PLEASE RETURN TO
COUNTY OF LOS ANGELES
DEPARTMENT OF COUNTY ENGINEER
403 LOS ANGELES COUNTY ENGINEERING BLDG.

CE#310 3-69

F. B. 1630 PG. 52 TO BOT PG. 53.

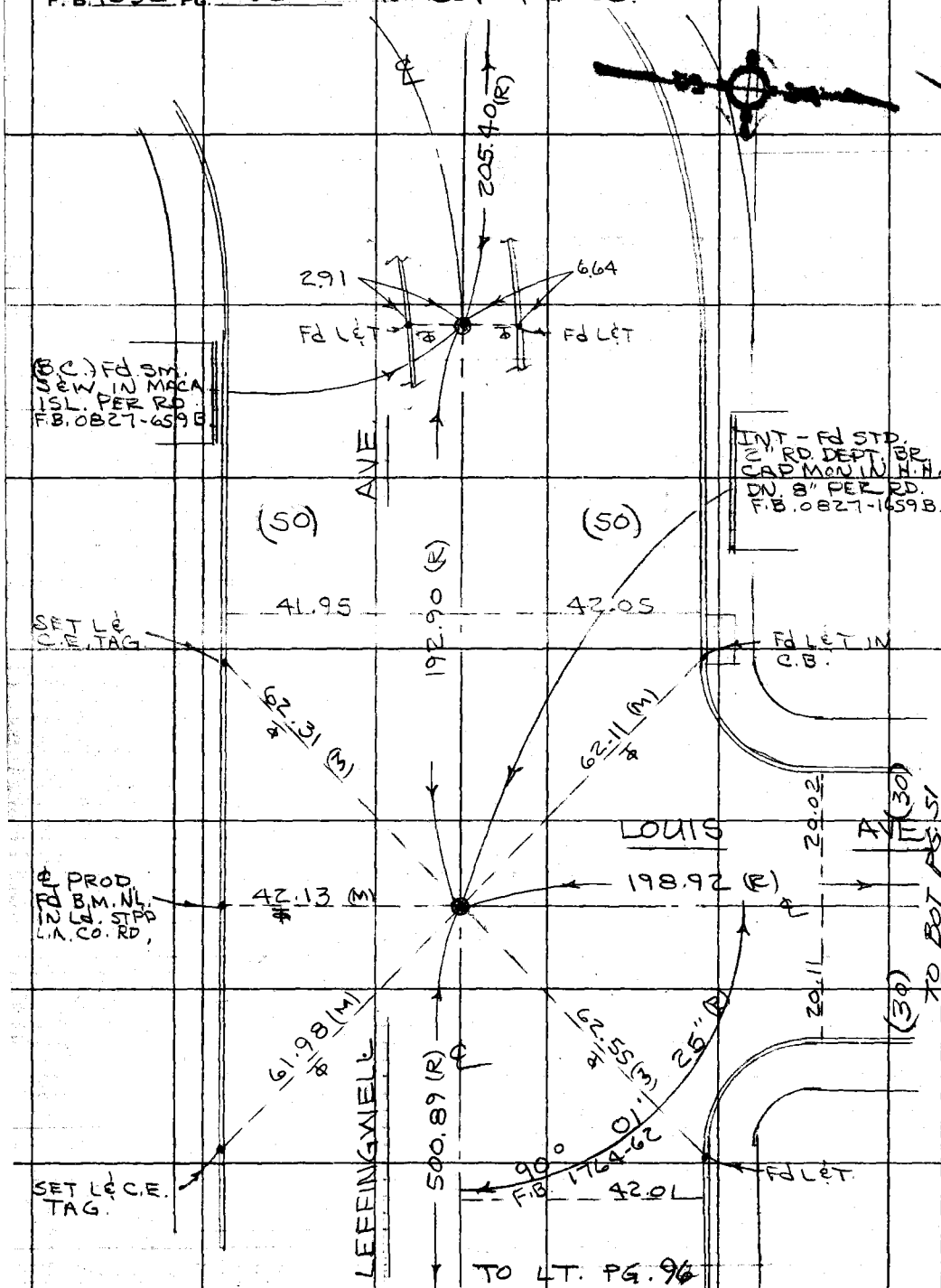

TO LT. PG. 96

TO L&T @ P.O.S.T. - INT. @ CARMENITA RD PER F.B. 1764-63 & RD. F.B. 0827-3B, 4B, 5B.

WS34A-3

PLEASE RETURN TO
COUNTY OF LOS ANGELES
DEPARTMENT OF COUNTY ENGINEER
403 LOS ANGELES COUNTY ENGINEERING BLDG.

Do not extend this side of this line.

Note: Any Additions or Changes on This Sheet Must be Made or Circled in Red Ink With Date and Name of Person Making Change.

Notes Ck'd by
Map No.
Office Work
Checked
Date

Survey of S. WHITTIER AREA
JN 0303.00 Tape 016 Std 68 °F
Surveyed by J. BAZEN
Notes J.J.B. Date 3-72
Indexed G. D. BAILEY MAR 25 1974

F. B. 1630 PG. 53

TO RT. PG. 54

TO TOP PG. 52

Note: Any Additions or Changes on This Sheet Must be Made or Circled in Red Ink With Date and Name of Person Making Change.

Do not extend this side of this line.

PLEASE RETURN TO
COUNTY OF LOS ANGELES
DEPARTMENT OF COUNTY ENGINEER
403 LOS ANGELES COUNTY ENGINEERING BLDG.

16F309S CE#310 3-68

F. B. 1630 PG. 54

TO BOT PG. 78

118.58 T=56°=118.57
157.08 T=66°=157.08

1) 90-00-20
4) 360-01-00
6) 180-01-35
90-00-15 5/6

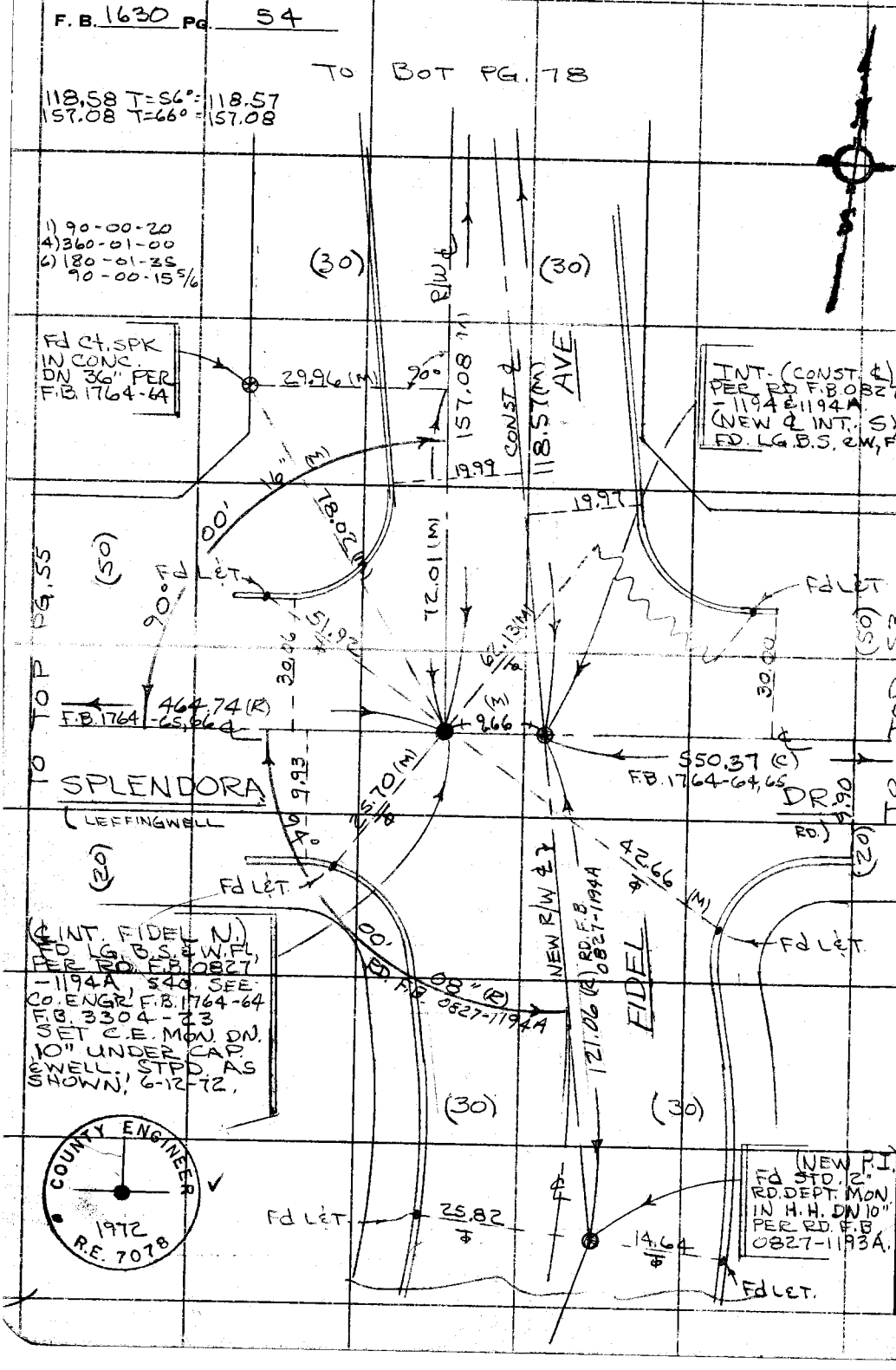

PLEASE RETURN TO
COUNTY OF LOS ANGELES
DEPARTMENT OF COUNTY ENGINEER
403 LOS ANGELES COUNTY ENGINEERING BLDG.

Do not extend this side of this line.

Note: Any Additions or Changes on This Sheet Must be Made or Circled in Red Ink With Date and Name of Person Making Change.

S34.A-3

6F309S CE#310 3-68

PLEASE RETURN TO
COUNTY OF LOS ANGELES
DEPARTMENT OF COUNTY ENGINEER
403 LOS ANGELES COUNTY ENGINEERING BLDG.

Note: Any Additions or Changes on This Sheet Must be Made or Circled in Red Ink With Date and Name of Person Making Change.

Do not extend this side of this line.

WS34,A3

Notes Ck'd by
Map No.
Office Work
Checked
Date

Survey of WHITTIER AREA
JN 0303, 00 Tape 016 Std 68 °F
Surveyed by J. BAZEN
Notes J.J.B. Date 2-72
Indexed G. D. BAILEY MAR 25 1974

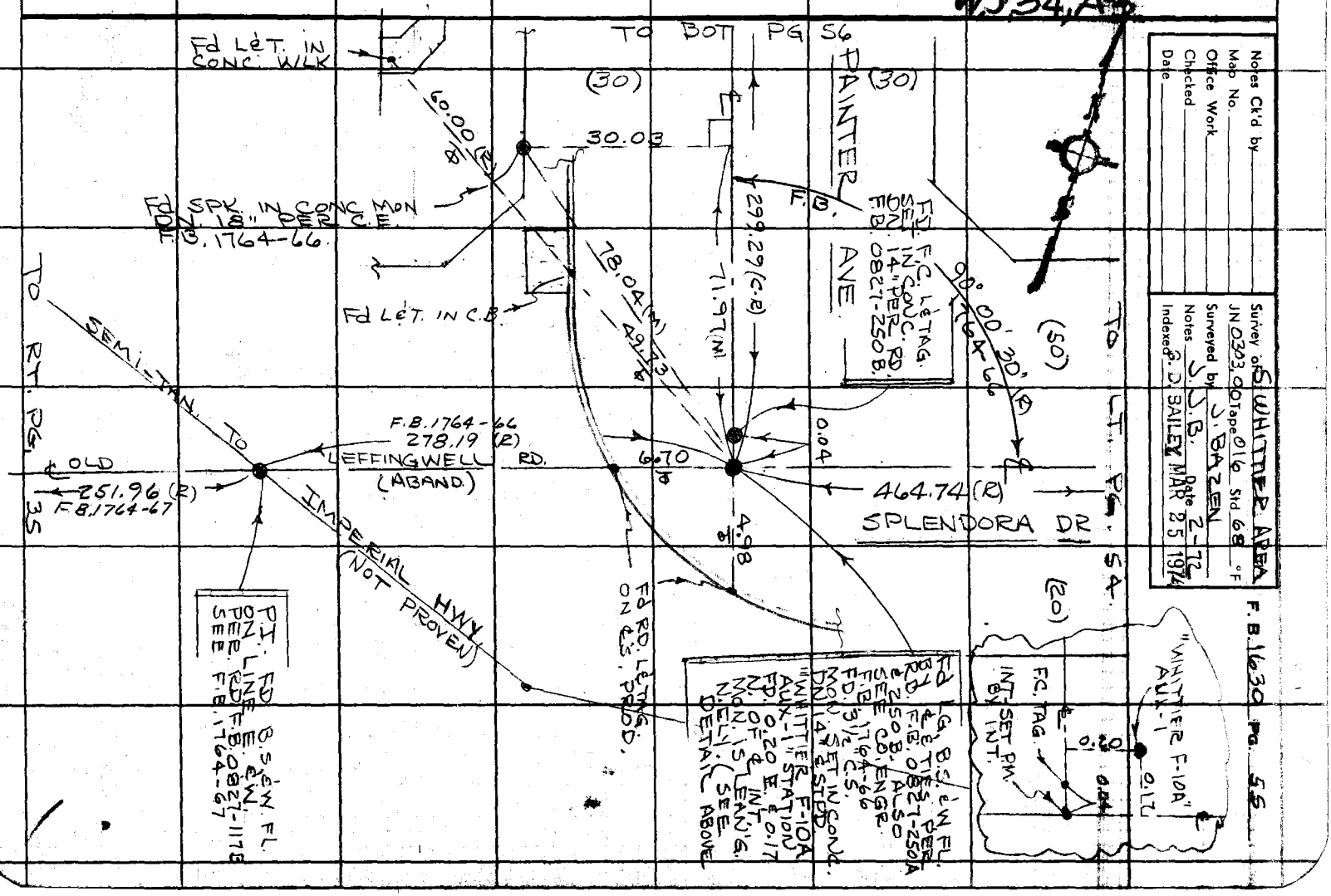

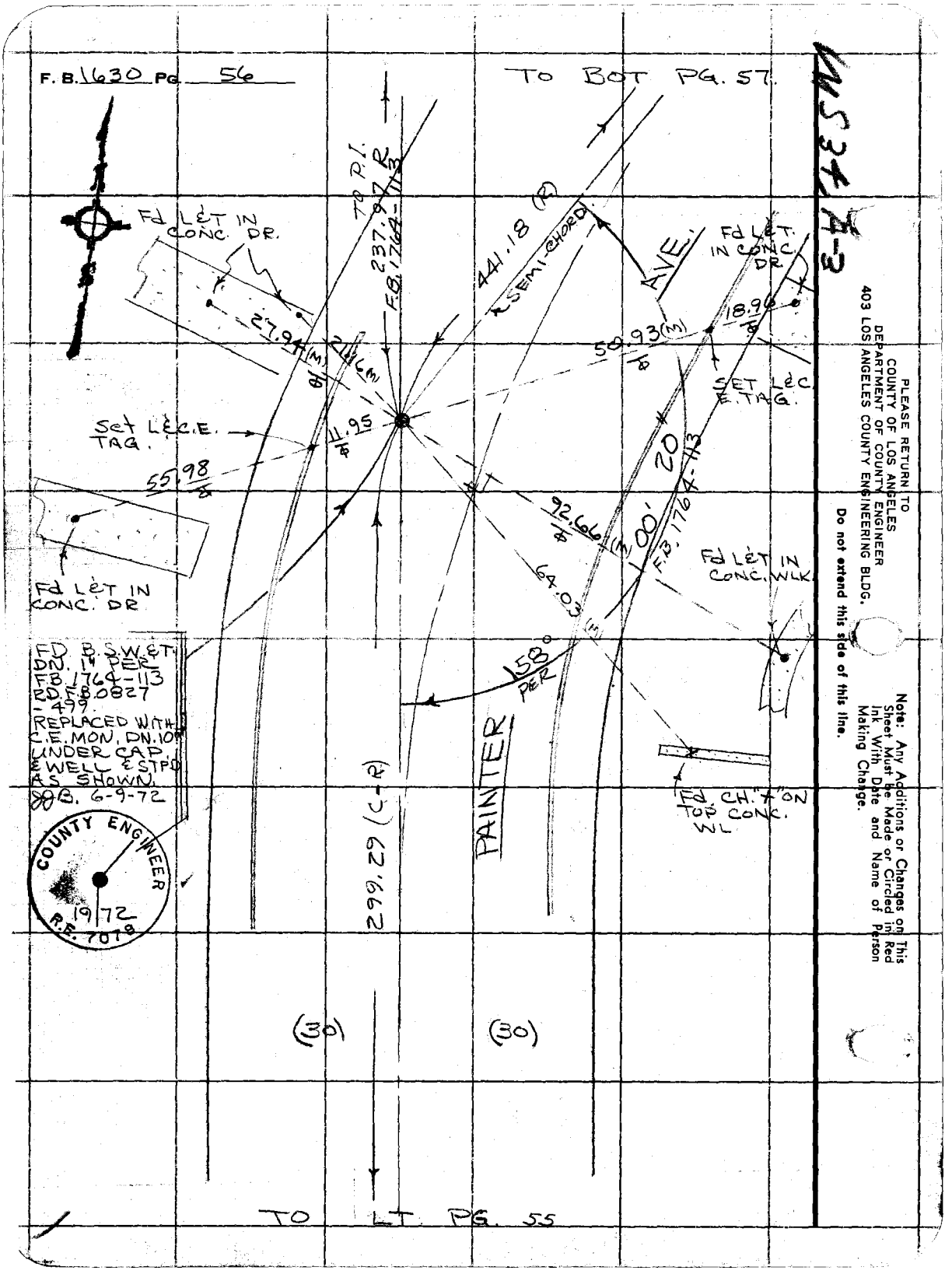
F. B. 1630 PG. 56
TO BOT PG. 57
TO P.I.
237.97 R
F.B. 1764-113
441.18 (R)
SEMI-CHORD
AVE.
Fd L&T IN CONC. DR.
Fd L&T. IN CONC. DR.
27.94 (M)
21.16 (M)
50.93 (M)
18.96
SET L&C. E. TAG.
Set L&C.E. TAG.
11.95
55.98
92.66 (M)
20
00'
F.B. 1764-113
64.03 (M)
Fd L&T IN CONC. WLK.
Fd L&T IN CONC. DR
FD. B.S.W.&T. DN. 1" PER F.B. 1764-113 RD. F.B. 0827-499. REPLACED WITH C.E. MON. DN. 10" UNDER CAP. & WELL & STPD AS SHOWN. JJB. 6-9-72
158° PER
PAINTER
Fd. CH. "X" ON TOP CONC. WL
COUNTY ENGINEER
19 72
R.E. 7078
299.29 (C-R)
(30)
(30)
TO LT. PG. 55
PLEASE RETURN TO
COUNTY OF LOS ANGELES
DEPARTMENT OF COUNTY ENGINEER
403 LOS ANGELES COUNTY ENGINEERING BLDG.
Do not extend this side of this line.
Note: Any Additions or Changes on This Sheet Must be Made or Circled in Red Ink With Date and Name of Person Making Change.

Notes Ck'd by	Survey of S. WHITTIER ℄
Map No.	JN0303.00 Tape 016 Std 68 °F
Office Work	Surveyed by J. BAZEN
Checked	Notes J. J. B. Date 2-72
Date	Indexed G. D. BAILEY MAR 25 1974

F. B. 1630 PG. 57

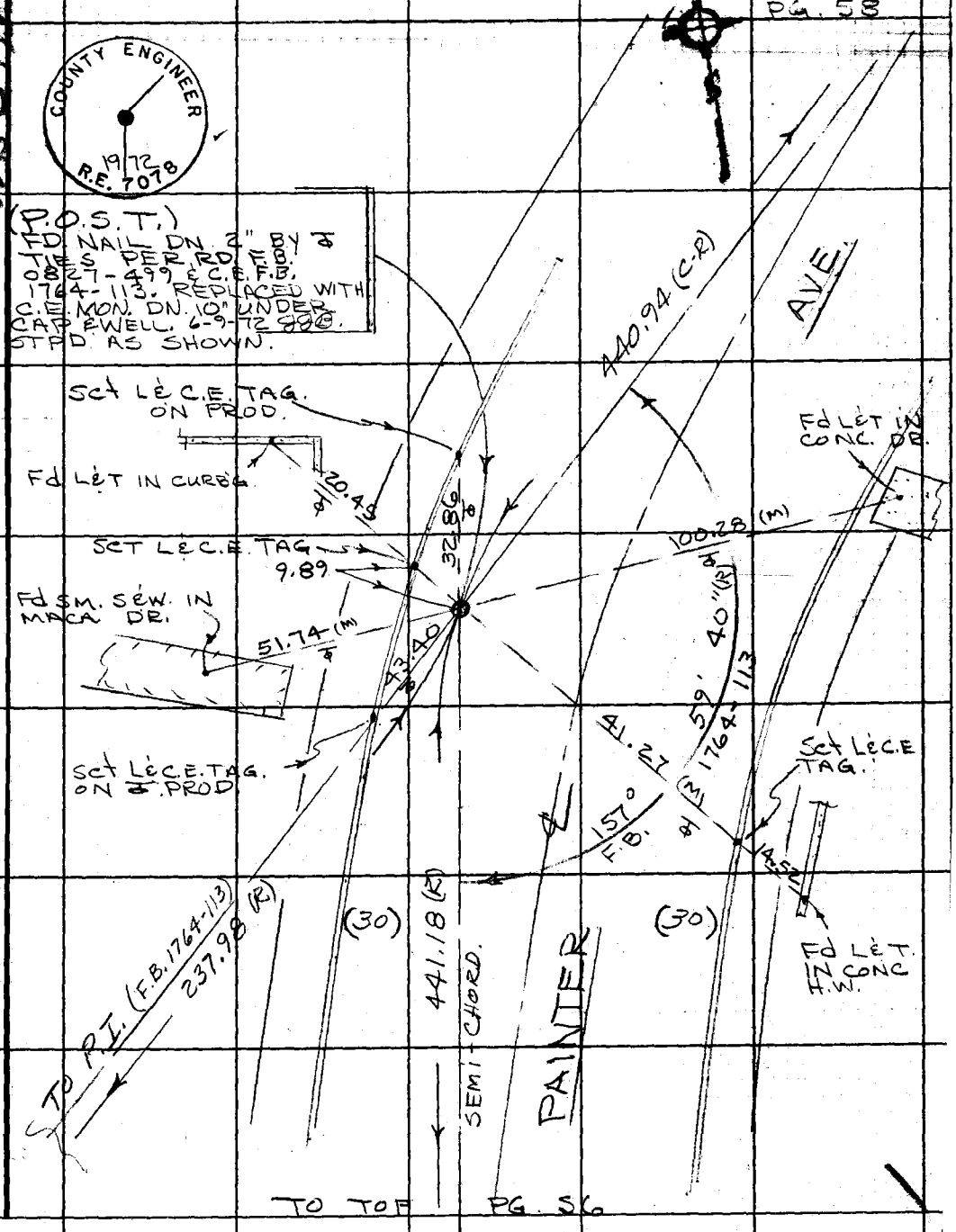

Note: Any Additions or Changes on This Sheet Must be Made or Circled in Red Ink With Date and Name of Person Making Change.

Do not extend this side of this line.

PLEASE RETURN TO
COUNTY OF LOS ANGELES
DEPARTMENT OF COUNTY ENGINEER
403 LOS ANGELES COUNTY ENGINEERING BLDG.

16F3095 CE#310 3-68

F. B. 1630 PG. 58

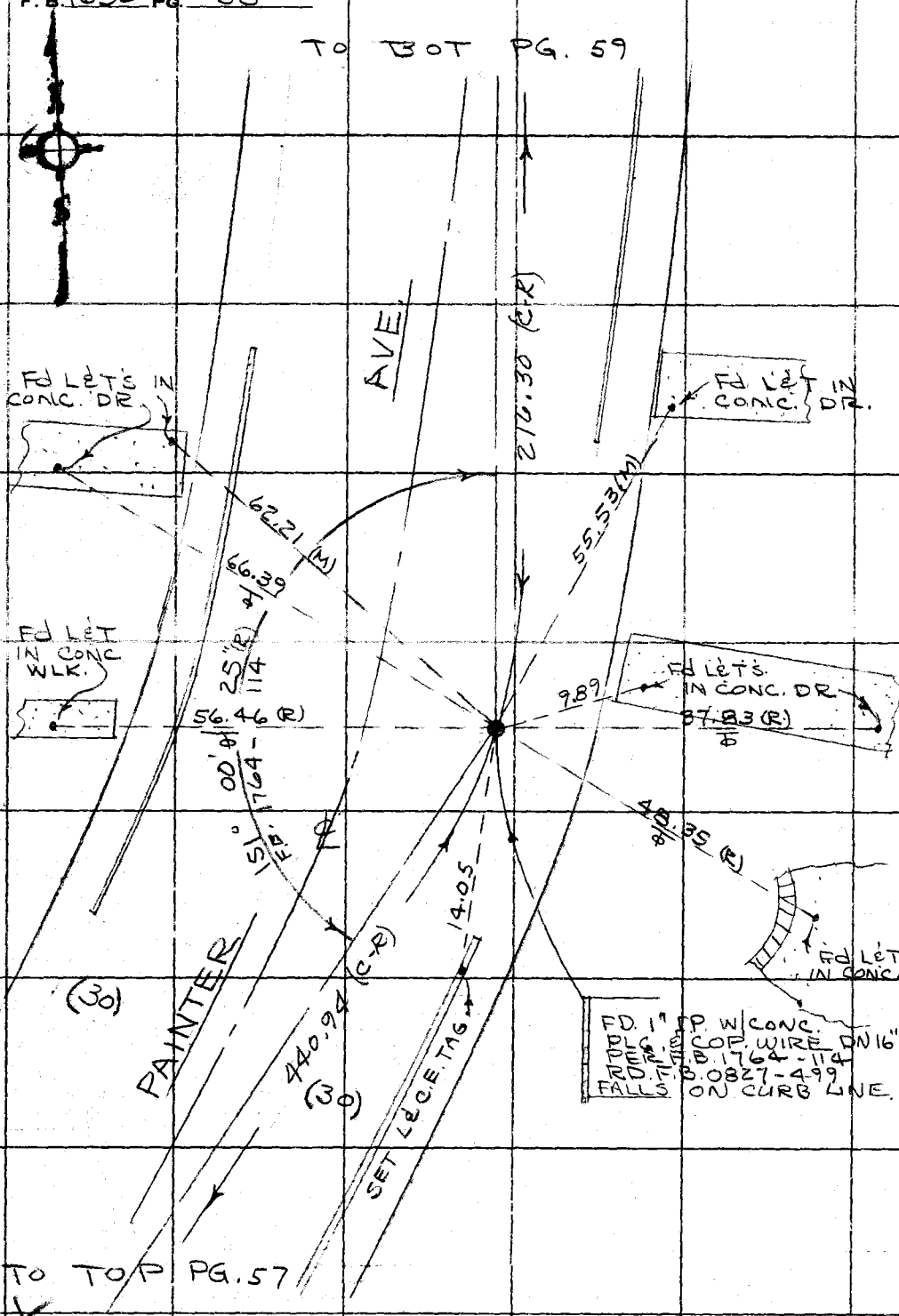

PLEASE RETURN TO
COUNTY OF LOS ANGELES
DEPARTMENT OF COUNTY ENGINEER
403 LOS ANGELES COUNTY ENGINEERING BLDG.

Do not extend this side of this line.

Note: Any Additions or Changes on This Sheet Must be Made or Circled in Red Ink With Date and Name of Person Making Change.

Notes Ck'd by	Survey of S. WHITTIER AREA ℄
Map No.	JN 0303.00 Tape 016 Std 68 °F
Office Work	Surveyed by J. BAZEN
Checked	Notes J.J.B. Date 3-72
Date	Indexed G. D. BAILEY MAR 25 1974

F. B. 1630 PG. 59

W534A-3

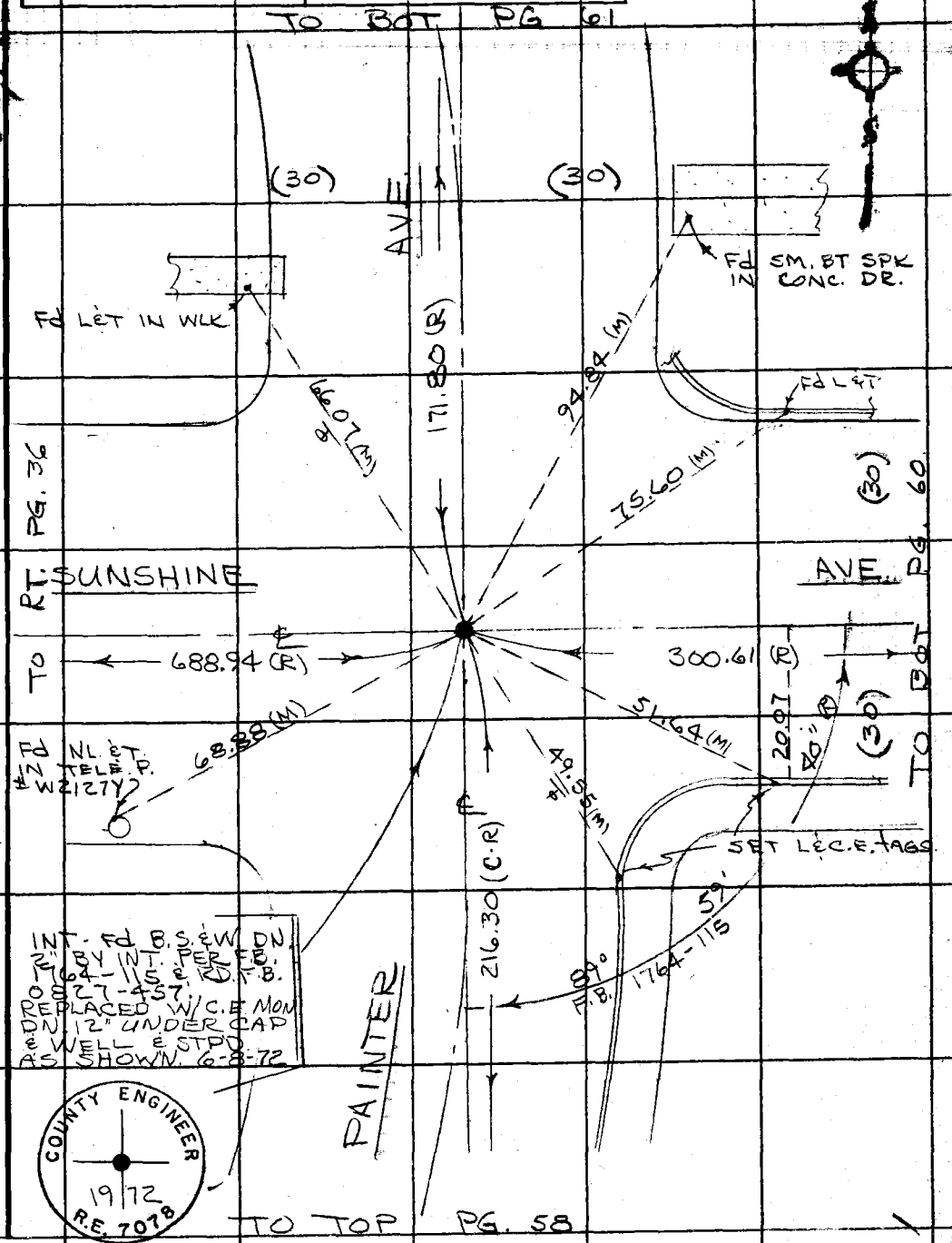

Note: Any Additions or Changes on This Sheet Must be Made or Circled in Red Ink With Date and Name of Person Making Change.

Do not extend this side of this line.

PLEASE RETURN TO
COUNTY OF LOS ANGELES
DEPARTMENT OF COUNTY ENGINEER
403 LOS ANGELES COUNTY ENGINEERING BLDG.

76F309S CE#310 3-68

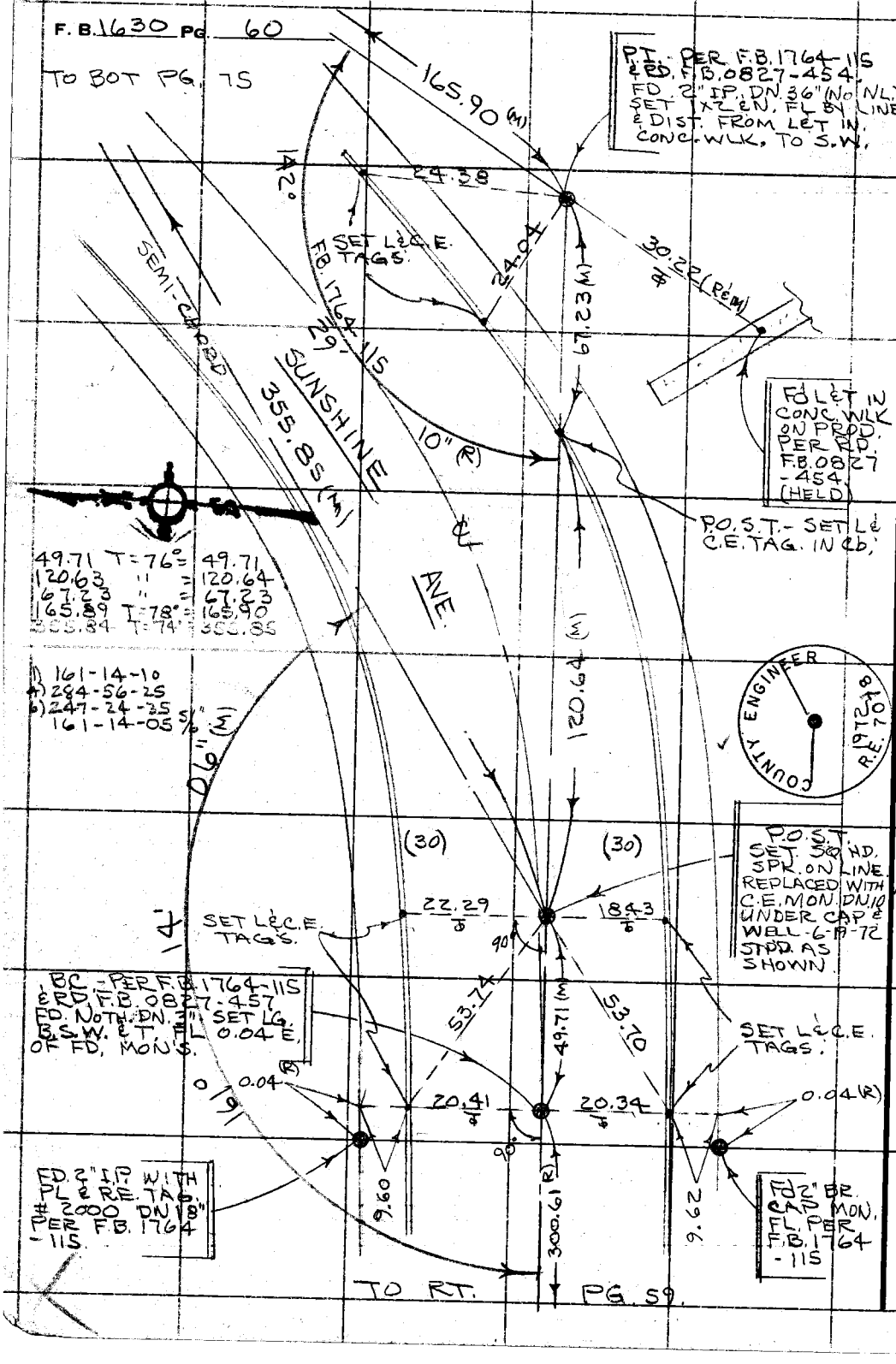

PLEASE RETURN TO
COUNTY OF LOS ANGELES
DEPARTMENT OF COUNTY ENGINEER
403 LOS ANGELES COUNTY ENGINEERING BLDG.

Do not extend this side of this line.

Note: Any Additions or Changes on This Sheet Must be Made or Circled in Red Ink With Date and Name of Person Making Change.

Notes Ck'd by	Survey of S. WHITTIER HRBAR
Map No.	JN 0303.00 Tape 016 Std 68 °F
Office Work	Surveyed by J. BAZEN
Checked	Notes J.J.B. Date 3-72
Date	Indexed G. D. BAILEY MAR 25 1974

F. B. 1630 Pg. 61

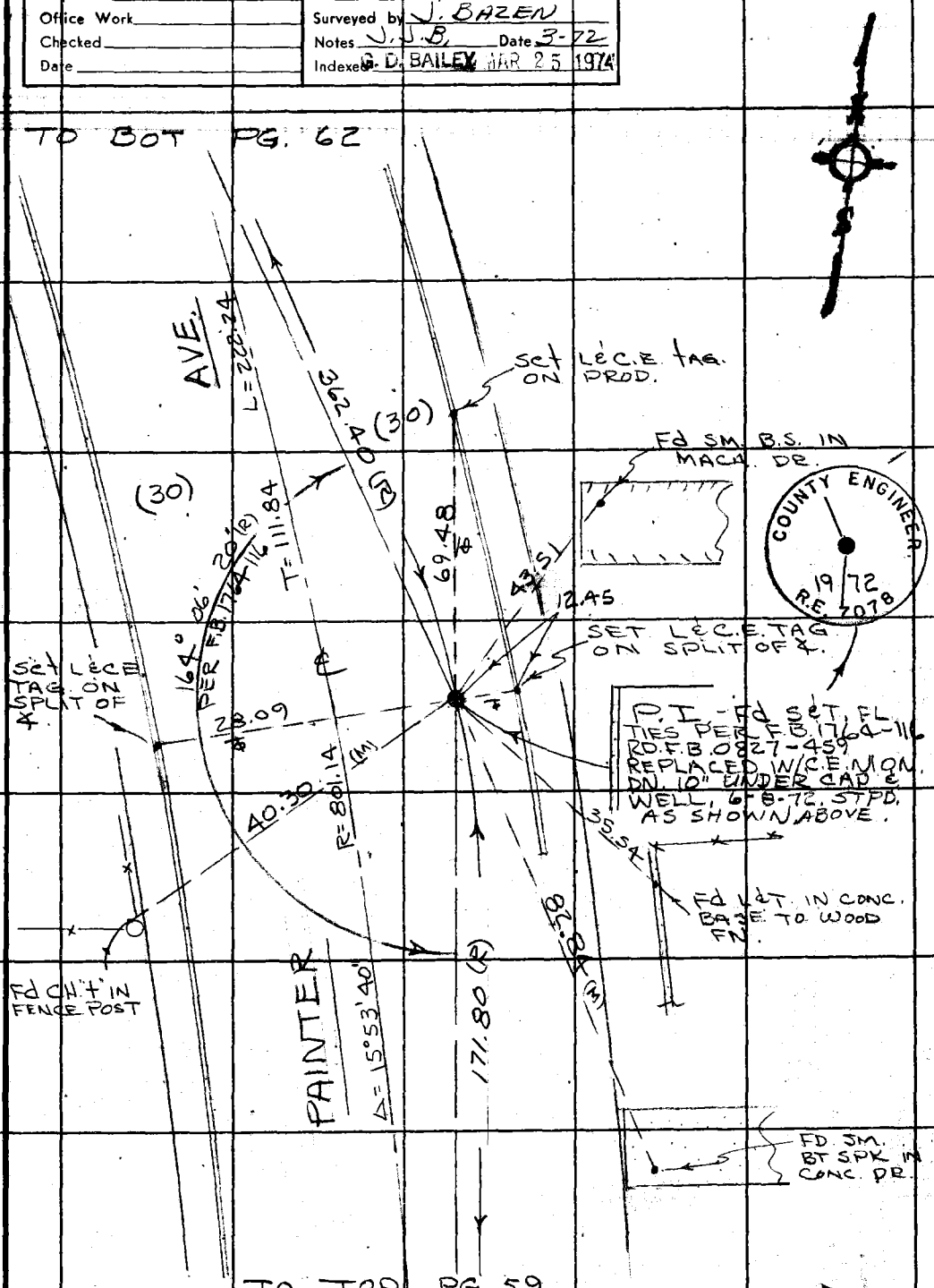

Note: Any Additions or Changes on This Sheet Must be Made or Circled in Red Ink With Date and Name of Person Making Change.

Do not extend this side of this line.

PLEASE RETURN TO
COUNTY OF LOS ANGELES
DEPARTMENT OF COUNTY ENGINEER
403 LOS ANGELES COUNTY ENGINEERING BLDG.

16F309S CE#310 3-68

F.B. 1630 PG. 62

TO BOT PG. 63

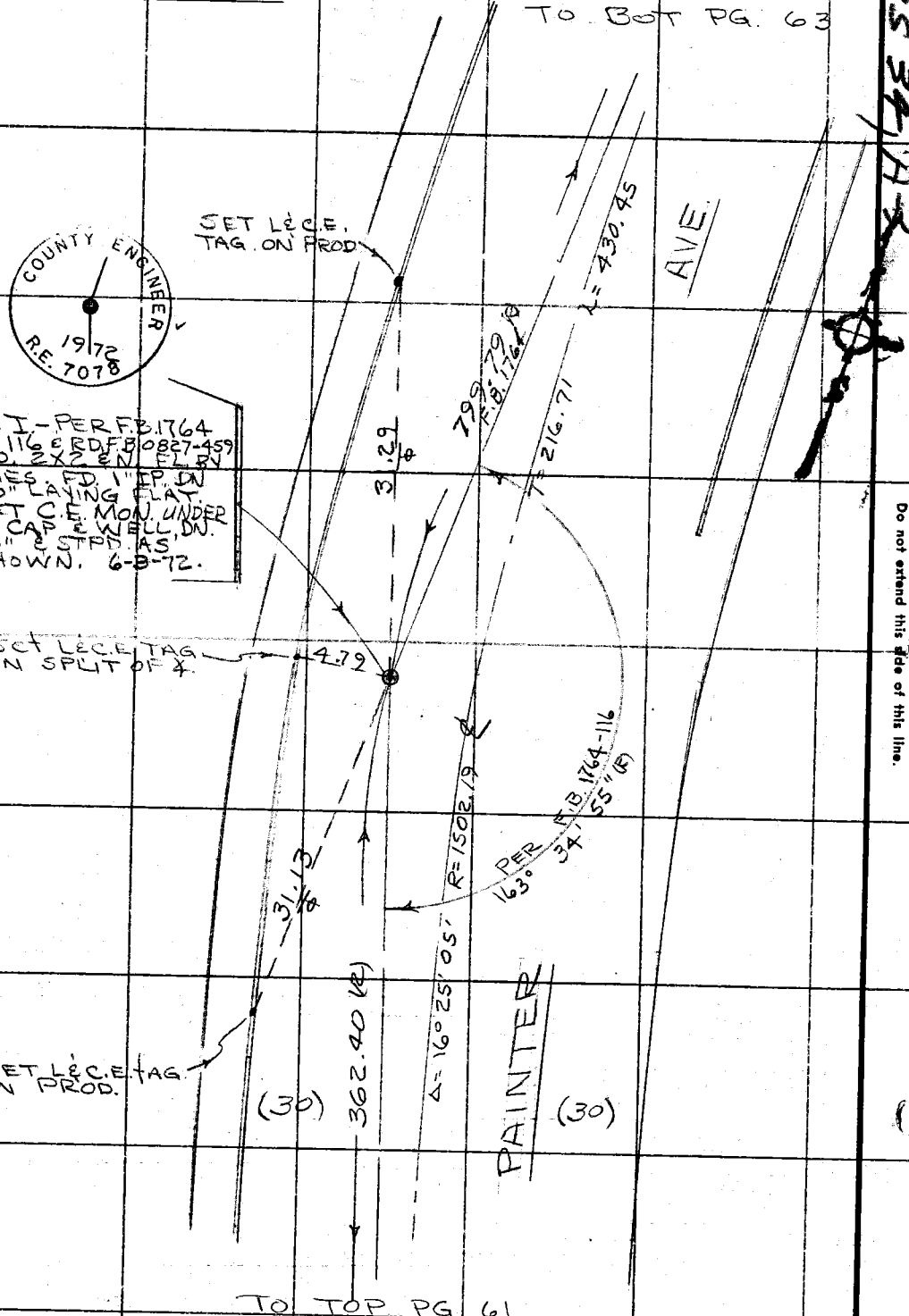

TO TOP PG. 61

PLEASE RETURN TO
COUNTY OF LOS ANGELES
DEPARTMENT OF COUNTY ENGINEER
403 LOS ANGELES COUNTY ENGINEERING BLDG.

Do not extend this side of this line.

Note: Any Additions or Changes on This Sheet Must be Made or Circled in Red Ink With Date and Name of Person Making Change.

Notes Ck'd by	Survey of S. WHITTIER AREA ℄
Map No.	JN 0303.00 Tape 016 Std 68 °F
Office Work	Surveyed by J. BAZEN
Checked	Notes J.J.B. Date 3-72
Date	Indexed G. D. BAILEY MAR 25 1974

F. B. 1630 PG. 63

COUNTY ENGINEER 1972 R.E. 7078

W.S 34, A-3

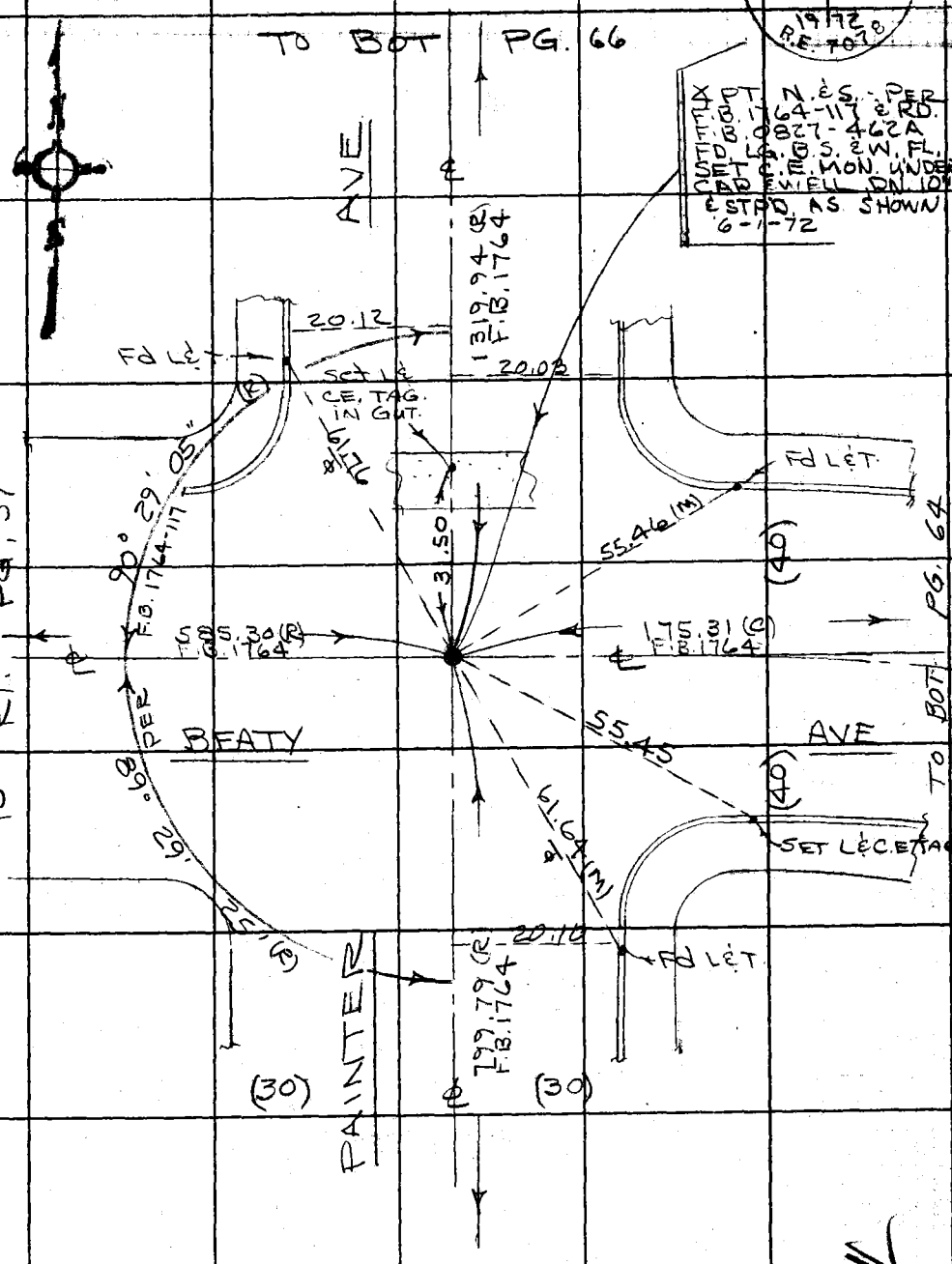

Note: Any Additions or Changes on This Sheet Must be Made or Circled in Red Ink With Date and Name of Person Making Change.

Do not extend this side of this line.

PLEASE RETURN TO
COUNTY OF LOS ANGELES
DEPARTMENT OF COUNTY ENGINEER
403 LOS ANGELES COUNTY ENGINEERING BLDG.

76F309S CE#310 3-68

F. B. 1630 PG. 64

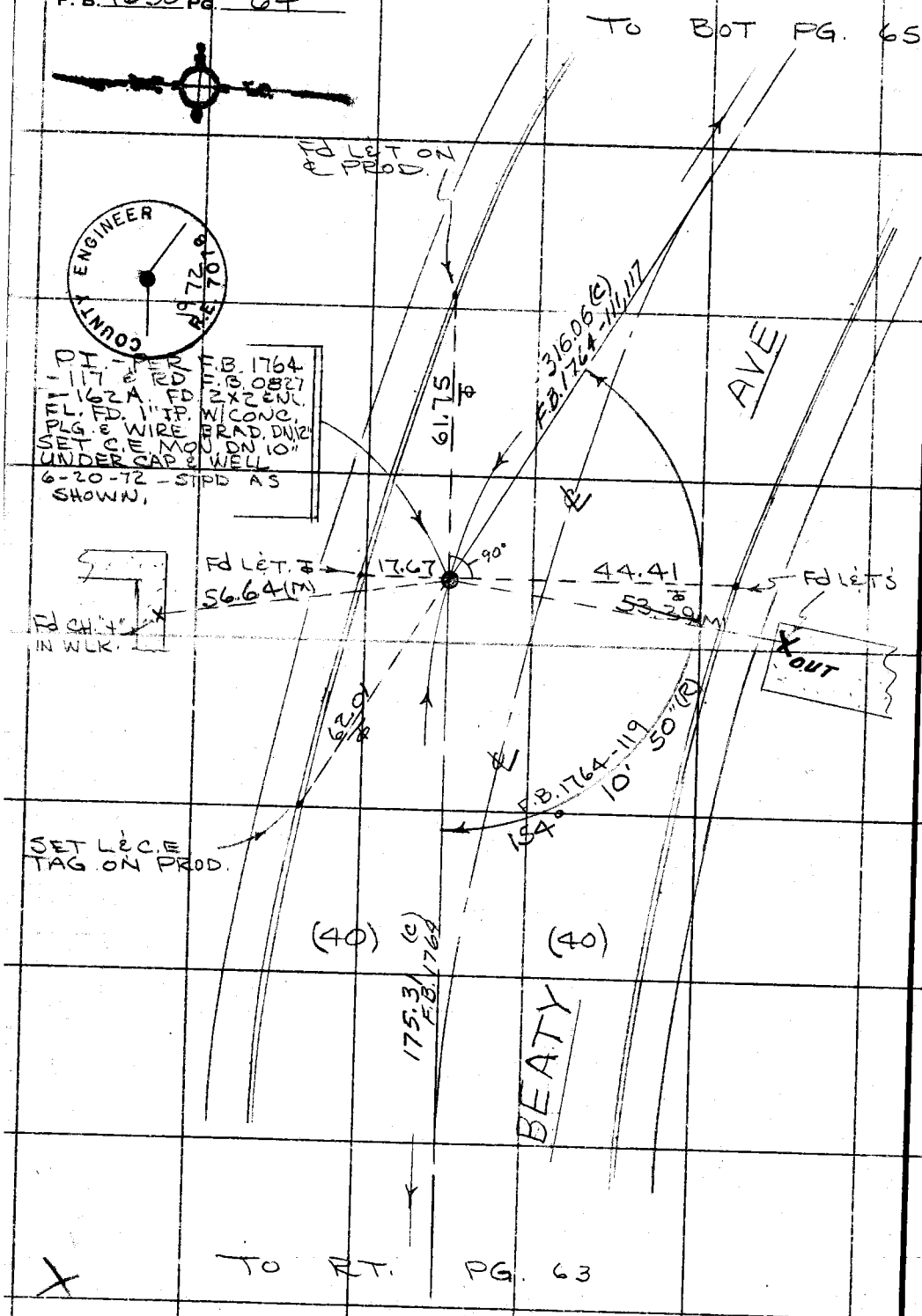

PLEASE RETURN TO
COUNTY OF LOS ANGELES
DEPARTMENT OF COUNTY ENGINEER
403 LOS ANGELES COUNTY ENGINEERING BLDG.

Do not extend this side of this line.

Note: Any Additions or Changes on This Sheet Must be Made or Circled in Red Ink With Date and Name of Person Making Change.

Notes Ck'd by	Survey of S. WHITTIER AREA &
Map No.	JN 0303.00 Tape 016 Std 68 °F
Office Work	Surveyed by J. BAZEN
Checked	Notes J. J. B. Date 3-72
Date	Indexed G. D. BAILEY MAR 25 1974

F. B. 1630 PG. 65

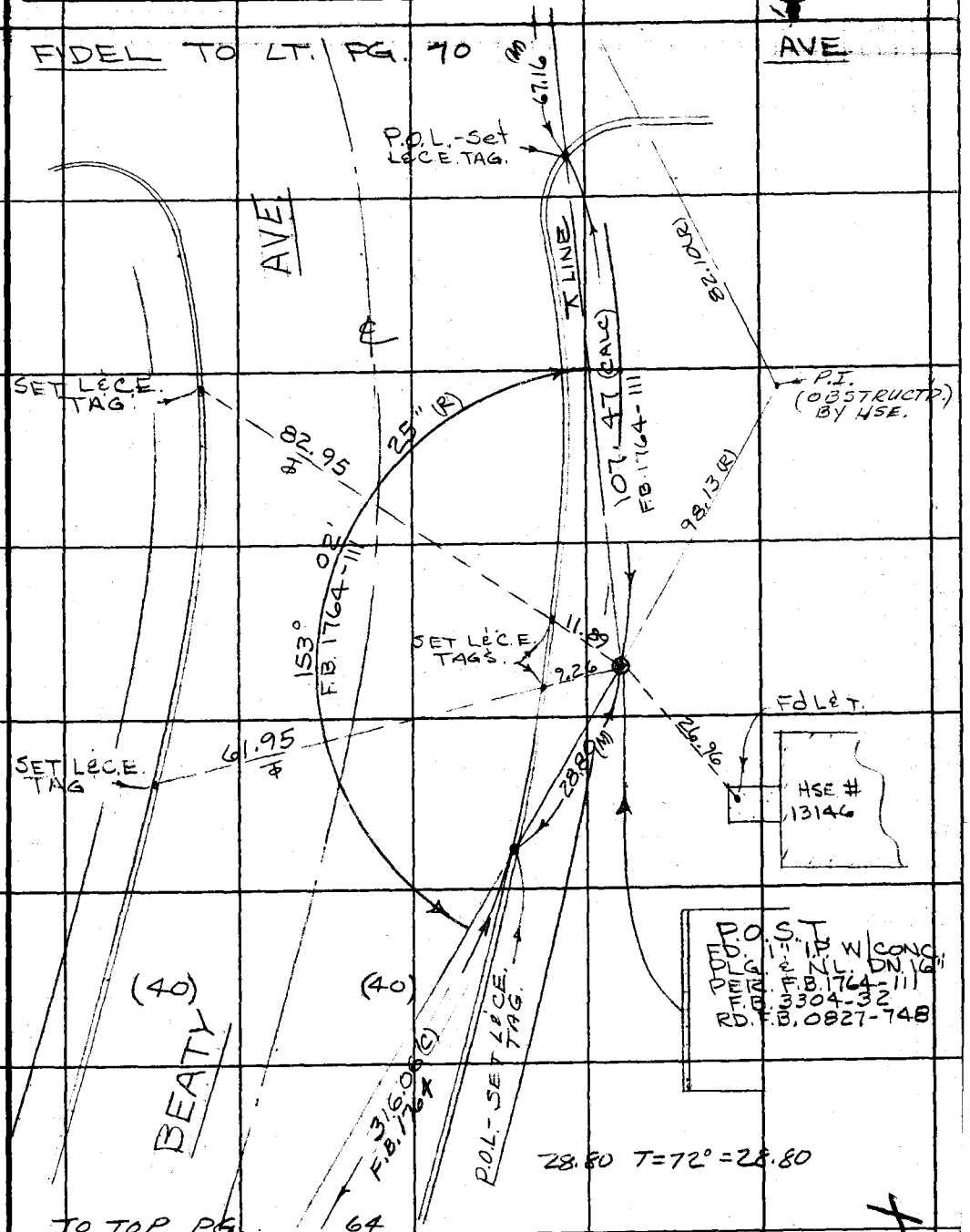

Note: Any Additions or Changes on This Sheet Must be Made or Circled in Red Ink With Date and Name of Person Making Change.

PLEASE RETURN TO
COUNTY OF LOS ANGELES
DEPARTMENT OF COUNTY ENGINEER
403 LOS ANGELES COUNTY ENGINEERING BLDG.

Do not extend this side of this line.

76F309S CE#310 3-68

F. B. 1630 PG. 66

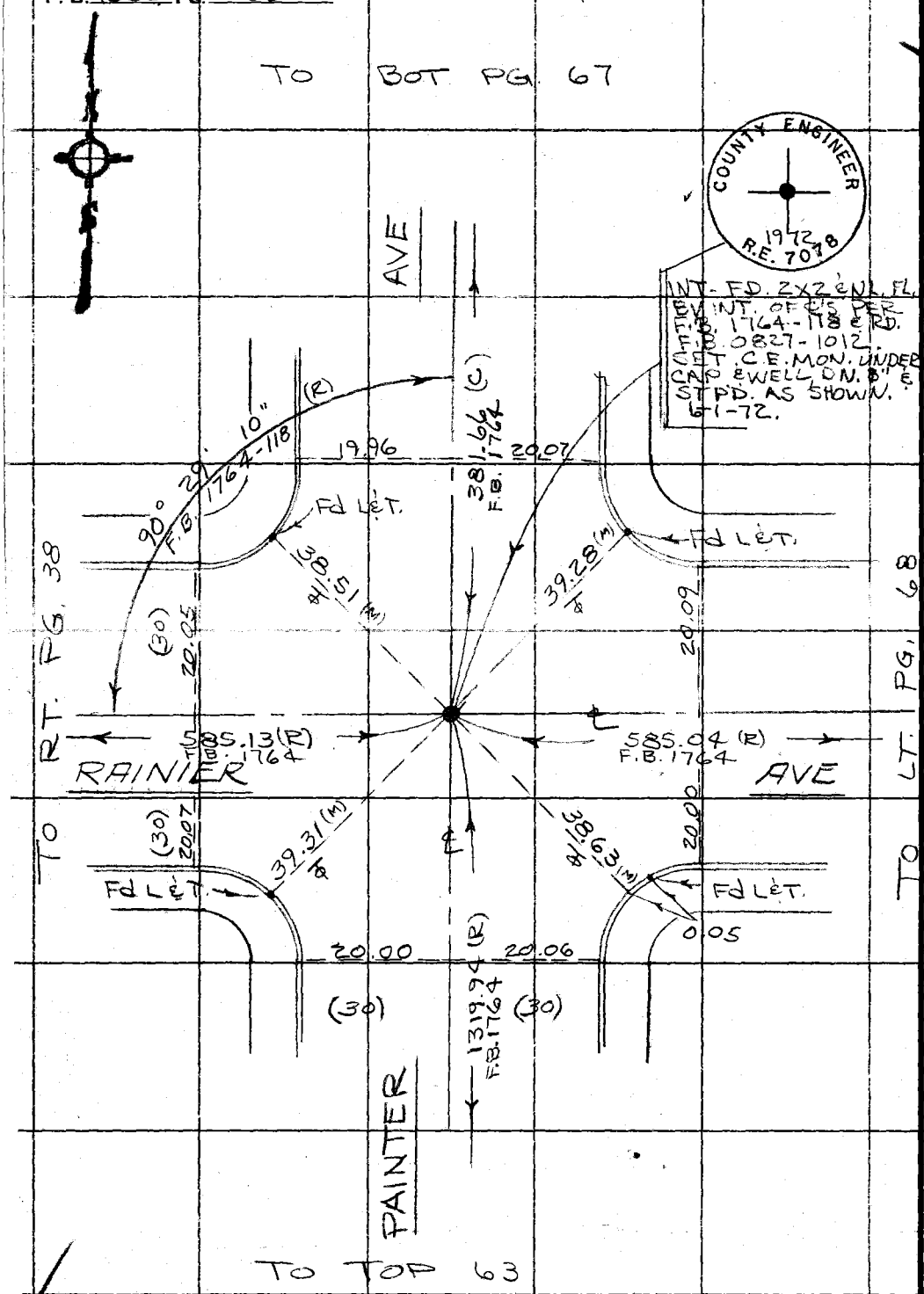

WS 34A-3

PLEASE RETURN TO
COUNTY OF LOS ANGELES
DEPARTMENT OF COUNTY ENGINEER
403 LOS ANGELES COUNTY ENGINEERING BLDG.

Do not extend this side of this line.

Note: Any Additions or Changes on This Sheet Must be Made or Circled in Red Ink With Date and Name of Person Making Change.

Notes Ck'd by	Survey of S. WHITTIER ℄
Map No.	JN 0303.00 Tape 016 Std 68 °F
Office Work	Surveyed by J. BAZEN
Checked	Notes J. J. B. Date 5-72
Date	Indexed D. D. BAILEY MAR 25 1974

F. B. 1630 PG. 67

WS34, A-3

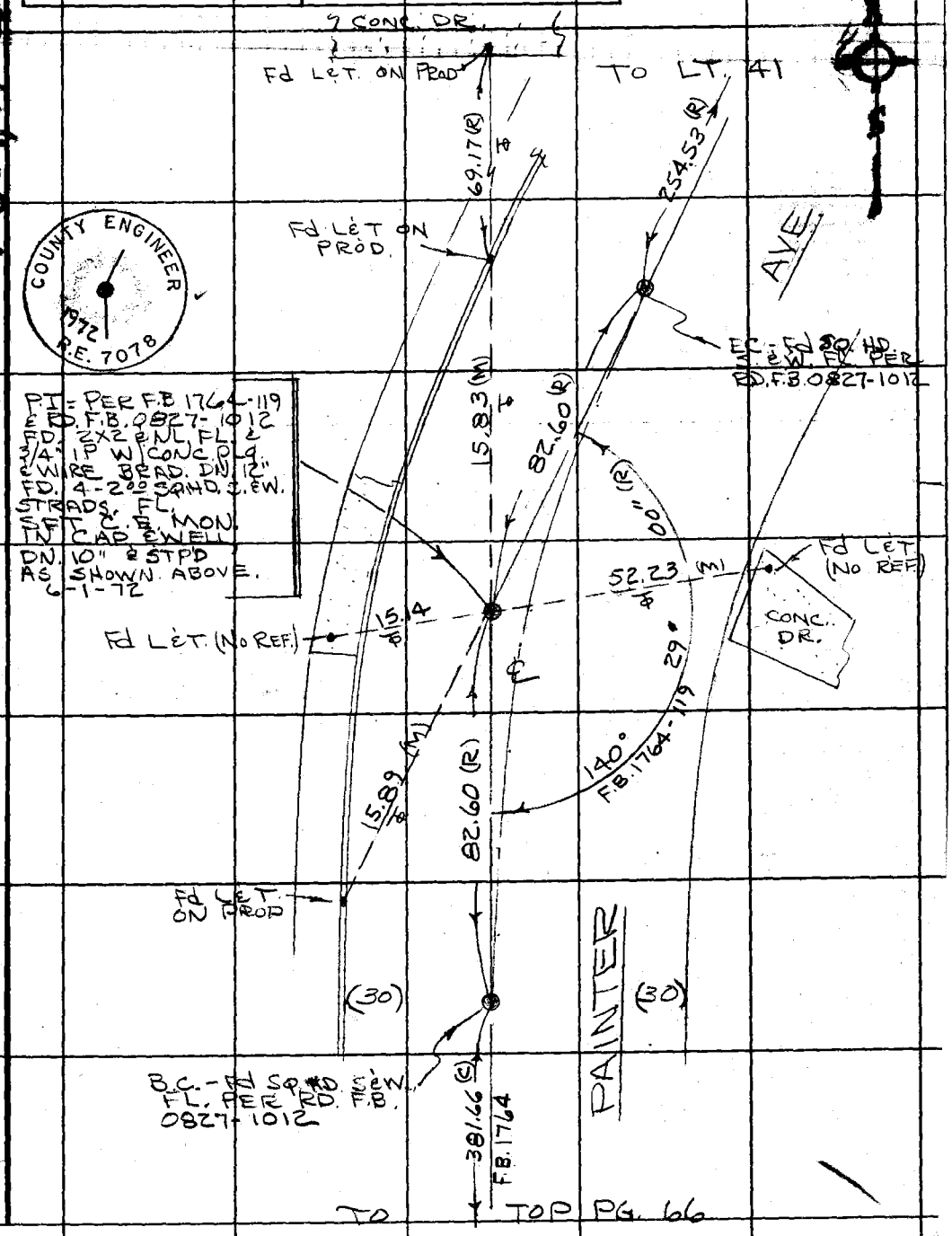

Note: Any Additions or Changes on This Sheet Must be Made or Circled in Red Ink With Date and Name of Person Making Change.

Do not extend this side of this line.

PLEASE RETURN TO
COUNTY OF LOS ANGELES
DEPARTMENT OF COUNTY ENGINEER
403 LOS ANGELES COUNTY ENGINEERING BLDG.

76F309S CE#310 3-68

F. B. 1630 PG. 68

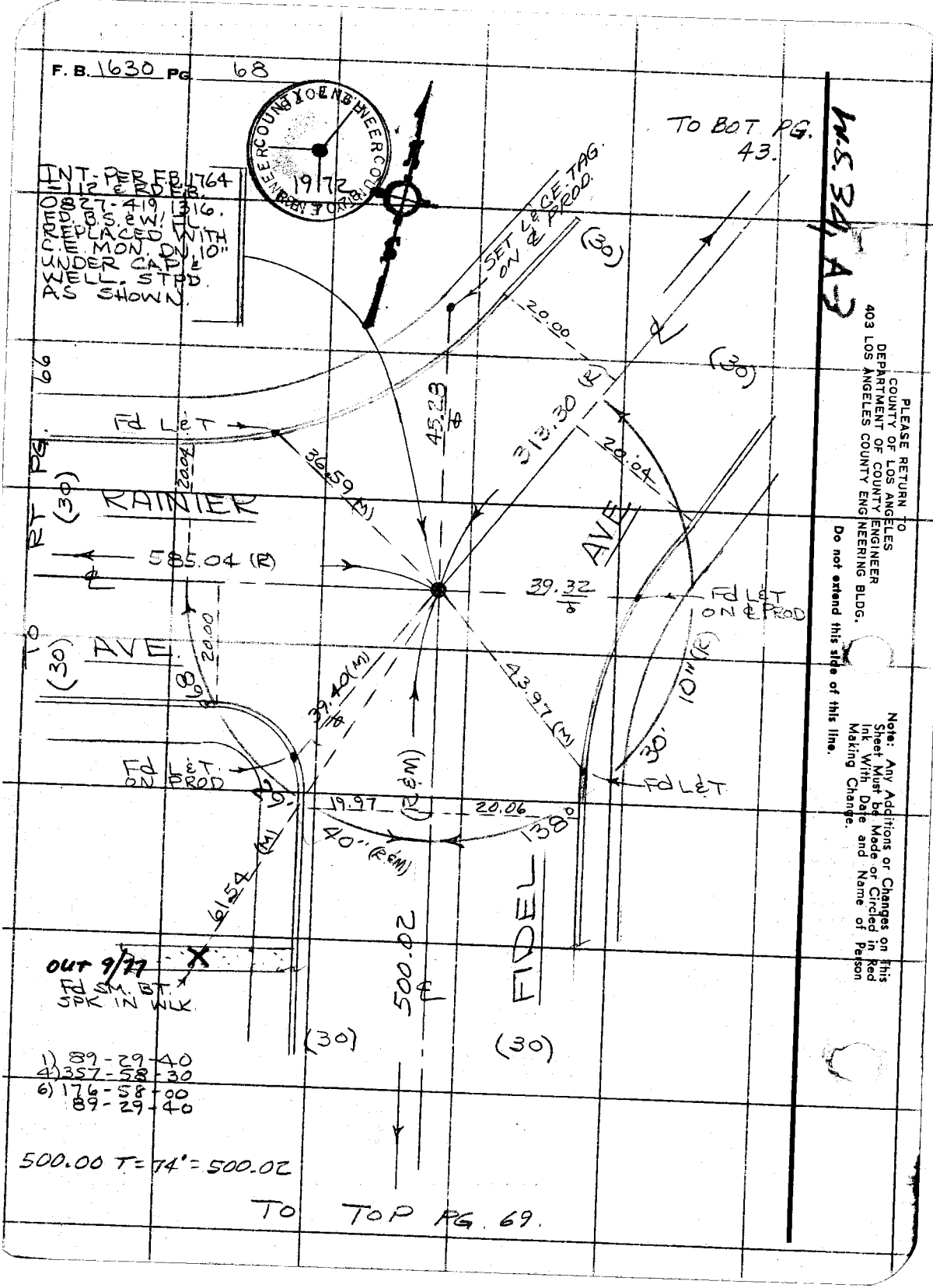

MS 34, A3

PLEASE RETURN TO
COUNTY OF LOS ANGELES
DEPARTMENT OF COUNTY ENGINEER
403 LOS ANGELES COUNTY ENGINEERING BLDG.

Do not extend this side of this line.

Note: Any Additions or Changes on This Sheet Must be Made or Circled in Red Ink With Date and Name of Person Making Change.

Notes Ck'd by
Map No.
Office Work
Checked
Date

Survey of SO. WHITTIER AREA
JN 0303.00 Tape 016 Std 68 °F
Surveyed by J. BAZEN
Notes J.J.B. Date 2-72
Indexed G. D. BAILEY MAR 25 1974

F. B. 1630 PG. 69

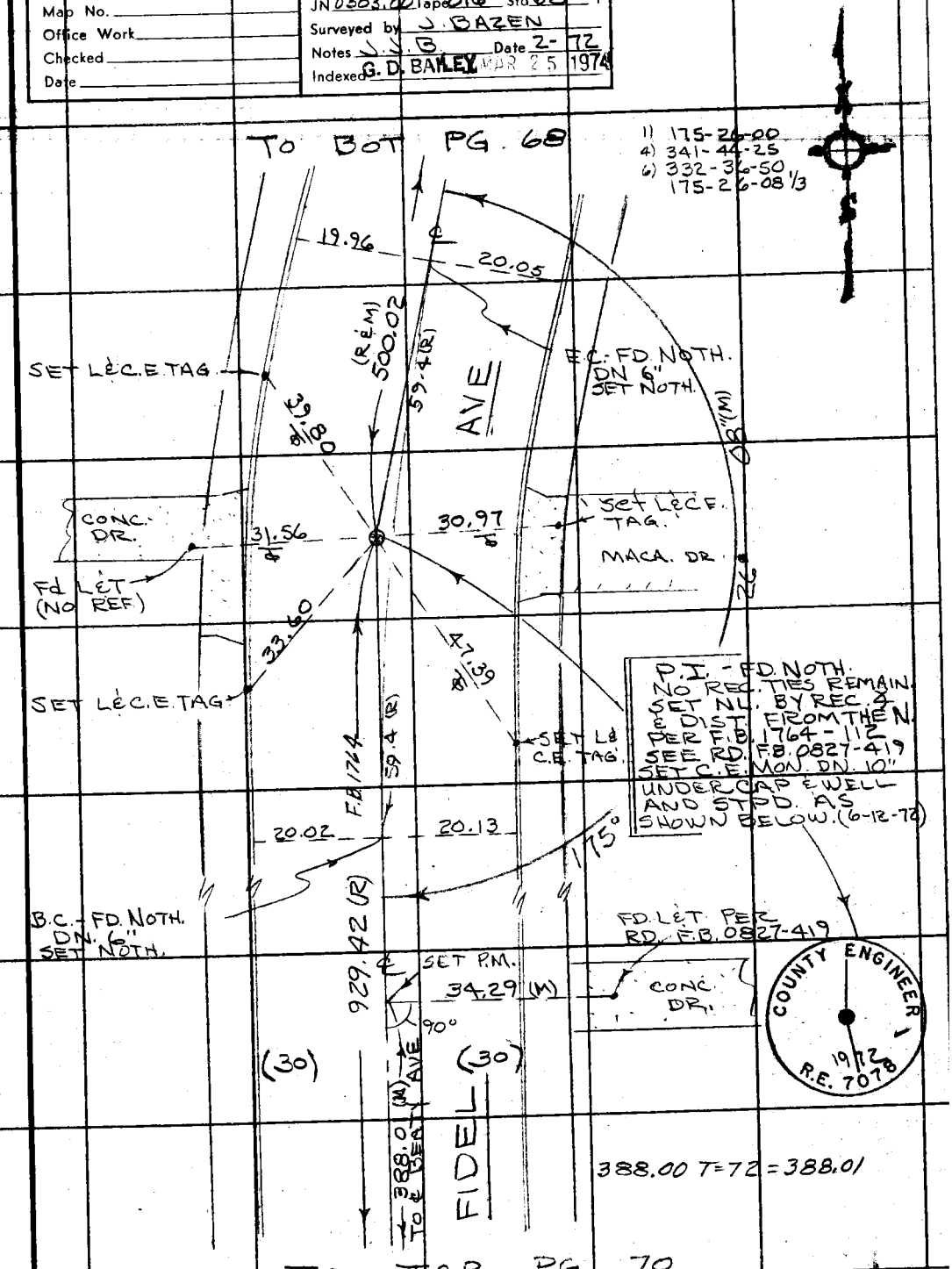

Note: Any Additions or Changes on This Sheet Must be Made or Circled in Red Ink With Date and Name of Person Making Change.

Do not extend this side of this line.

PLEASE RETURN TO
COUNTY OF LOS ANGELES
DEPARTMENT OF COUNTY ENGINEER
403 LOS ANGELES COUNTY ENGINEERING BLDG.

16F309S CE#310 3-68

F. B. 1630 PG. 70

TO BOT PG 69.

COUNTY ENGINEER
1972
R.E. 7078

(30) (30)

20.07 19.94

(P.I. & P.O.C.) PER
F.B. 1764-111 F.C.
F.B. 3304-36 RD.
F.B. 0827-748
FD. F.C. B.S. & W. FL.
SET A.C.E. MON.
DN. 10" UNDER CAP
& WELL STPD AS
SHOWN. 6-13-72.

F.B. 1764

AVE

Fd L & FL. CONT.
TAG. ON PROD.
(NO REF.)

Fd F.C. L & TAG.

929.42 (R)

338.01 (M)

72.42 (M)

51.43 (M)

59.72 (M)

COUNTY ENGINEER
1972
R.E. 7078

650

BEATY

52" (C)

52'

53'

AVE

(40)

PG. 71

BOT

TOP PG. 45

TO

04'

1764-111

F.B.

107.47 (C)

P.O.L. - SET
L & C.E. TAG.

87°
PER F.B.

76.08 (M)

48.23 (M)

39.59 (M)

38.46 (M)

228.24 (R)

SEMI-TAN

67.16 (M)

T LINE

23.76 (M)

15.77 (M)

Fd FL. CONT.
L & TAG.

Fd F.C.
L & TAG.

(OBSTRUCTED)
82.10 (R)

TO P.I.

D.O.S.T.
FD. S.S. HD. SPK.
& T. FL. DER.
F.B. 3304-30
SEE F.B.
1764-111, RD.
F.B. 0827-748

28.36 (M)

94.99 (R)

DEL

SET L & C.E.
TAG. ON PROD.

1310

28'

D.O.S.T. - FD. B.S. & W. STPD "L.A. Co. FLOOD CONTROL" FL. BNTB
PER F.B. 3304-30
F.B. 1764-111 & RD.
F.B. 0827-748
SET C.E. MON DN. 10"
W/ CADEWELL.
1) 131-28-30
2) 262-57-20
4) 165-54-25
131-28-36 1/4

1) 65-53-00
4) 263-31-40
6) 35-17-15
65-52-52 1/2

(30) (30)

TO TOP PG. 72

PLEASE RETURN TO
COUNTY OF LOS ANGELES
DEPARTMENT OF COUNTY ENGINEER
403 LOS ANGELES COUNTY ENGINEERING BLDG.

Do not extend this side of this line.

Note: Any Additions or Changes on This Sheet Must be Made or Circled in Red Ink With Date and Name of Person Making Change.

Notes Ck'd by	Survey of S. WHITTIER ℄
Map No.	JN 0303.00 Tape 016 Std 68 °F
Office Work	Surveyed by J. BAZEN
Checked	Notes J. J. B. Date 5-72
Date	Indexed D. BAILEY MAR 25 1974

F. B. 1630 Pg. 71

75.26 T=74 = 75.26
75.25 " = 75.25

TO LT. PG. 84

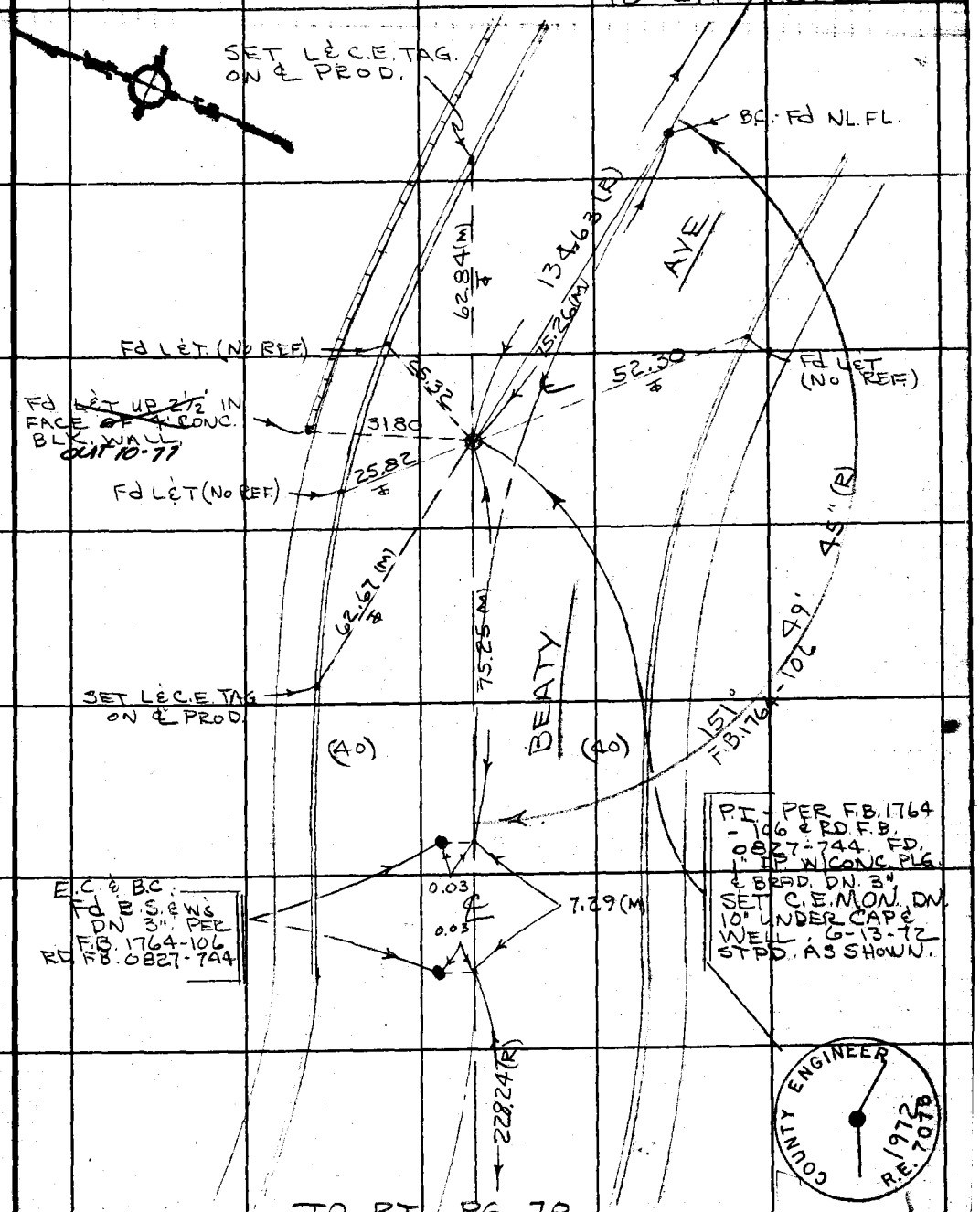

TO RT. PG. 70

Note: Any Additions or Changes on This Sheet Must be Made or Circled in Red Ink With Date and Name of Person Making Change.

Do not extend this side of this line.

PLEASE RETURN TO
COUNTY OF LOS ANGELES
DEPARTMENT OF COUNTY ENGINEER
403 LOS ANGELES COUNTY ENGINEERING BLDG.

6-F309S CE#310 3-68

F. B. 1630 PG. 72

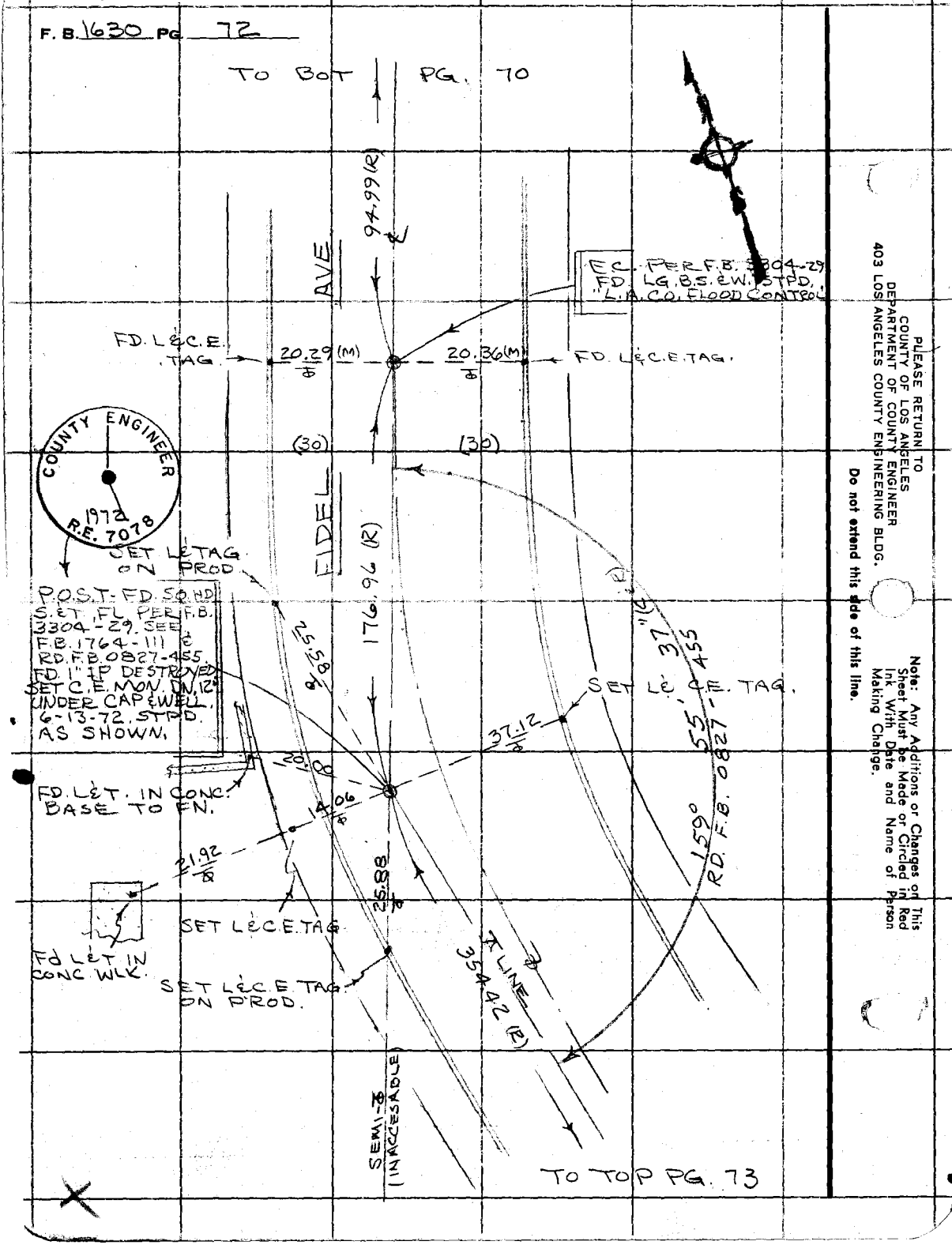

PLEASE RETURN TO
COUNTY OF LOS ANGELES
DEPARTMENT OF COUNTY ENGINEER
403 LOS ANGELES COUNTY ENGINEERING BLDG.

Do not extend this side of this line.

Note: Any Additions or Changes on This Sheet Must be Made or Circled in Red Ink With Date and Name of Person Making Change.

Notes Ck'd by	Survey of WHITTIER ℄
Map No.	JN 0303.00 Tape 016 Std. 68 °F
Office Work	Surveyed by J. BAZEN
Checked	Notes J. J. B. Date 5-72
Date	Indexed G. D. BAILEY MAR 25 1974

F. B. 1630 PG. 73

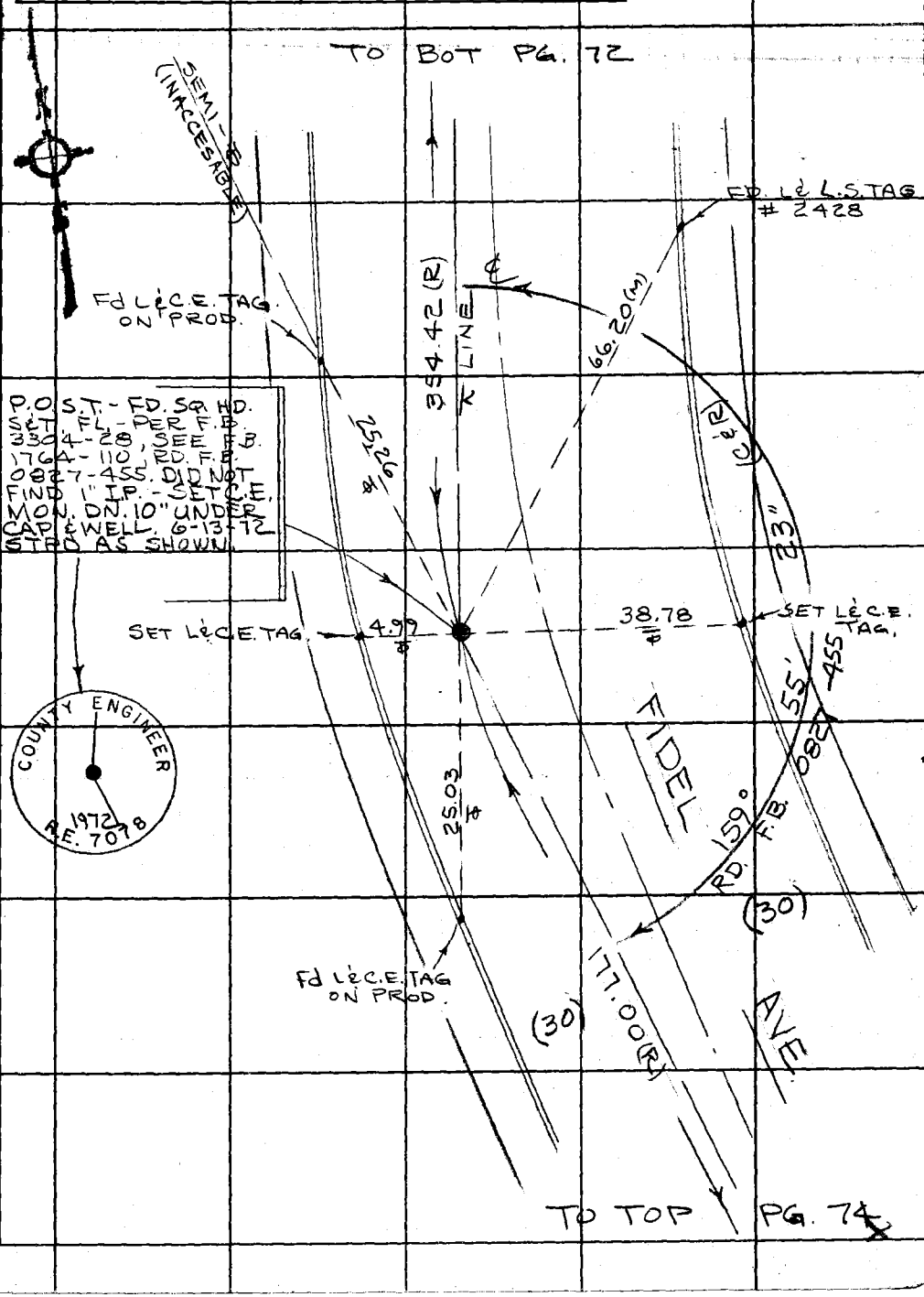

Note: Any Additions or Changes on This Sheet Must be Made or Circled in Red Ink With Date and Name of Person Making Change.

Do not extend this side of this line.

PLEASE RETURN TO
COUNTY OF LOS ANGELES
DEPARTMENT OF COUNTY ENGINEER
403 LOS ANGELES COUNTY ENGINEERING BLDG.

16F309S CE#310 3-68

F. B. 1630 PG. 74

TO BOT. PG. 73

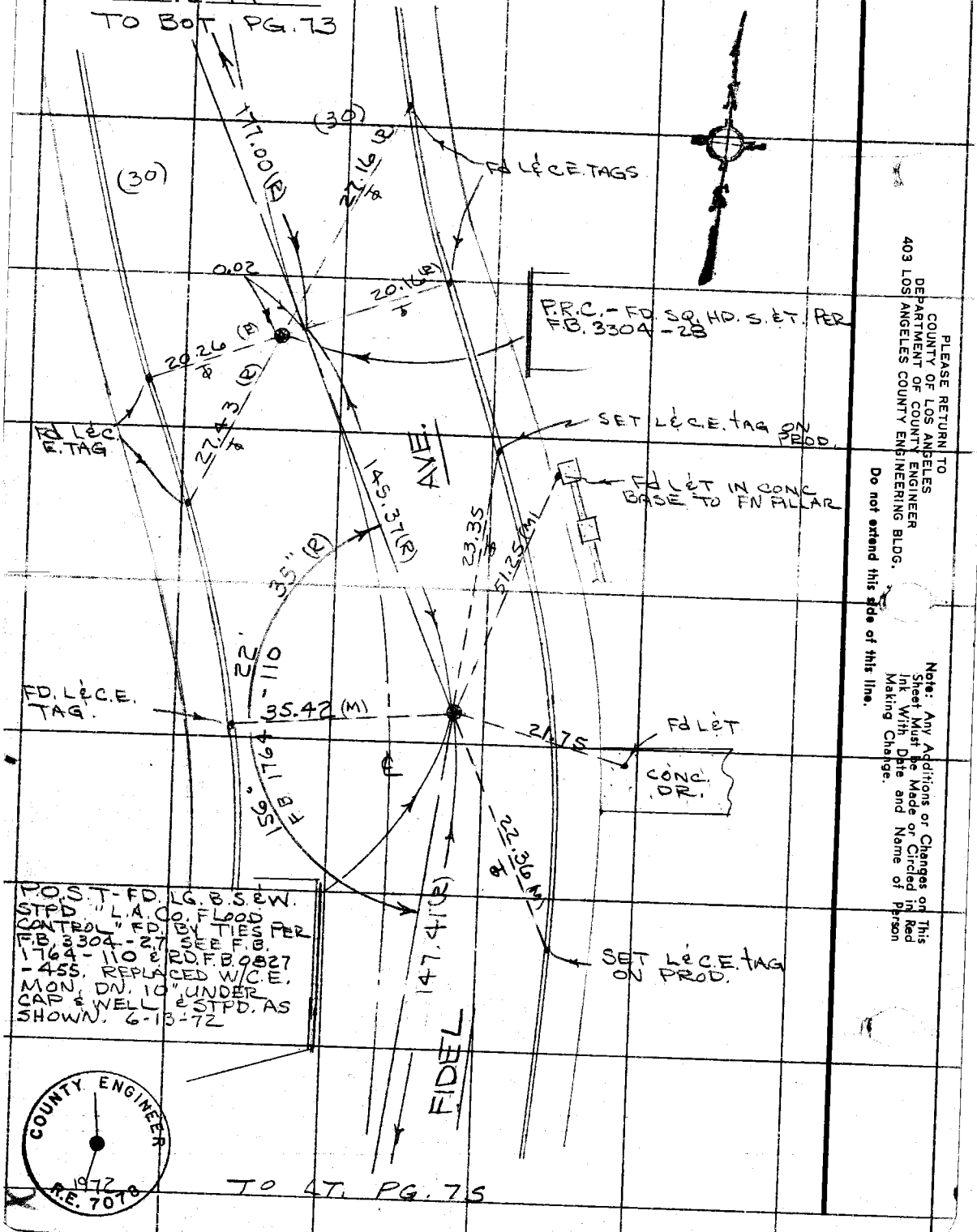

TO LT. PG. 75

PLEASE RETURN TO
COUNTY OF LOS ANGELES
DEPARTMENT OF COUNTY ENGINEER
403 LOS ANGELES COUNTY ENGINEERING BLDG.

Do not extend this side of this line.

Note: Any Additions or Changes on This Sheet Must be Made or Circled in Red Ink, With Date and Name of Person Making Change.

Notes Ck'd by	Survey of S. WHITTIER ℄
Map No.	JN 0303.00 Tape 016 Std 68 °F
Office Work	Surveyed by J. J. BAZEN
Checked	Notes J. J. B. Date 7-52
Date	Indexed G. D. BAILEY MAR 25 1974

F. B. 1630 PG. 75

W534A-3

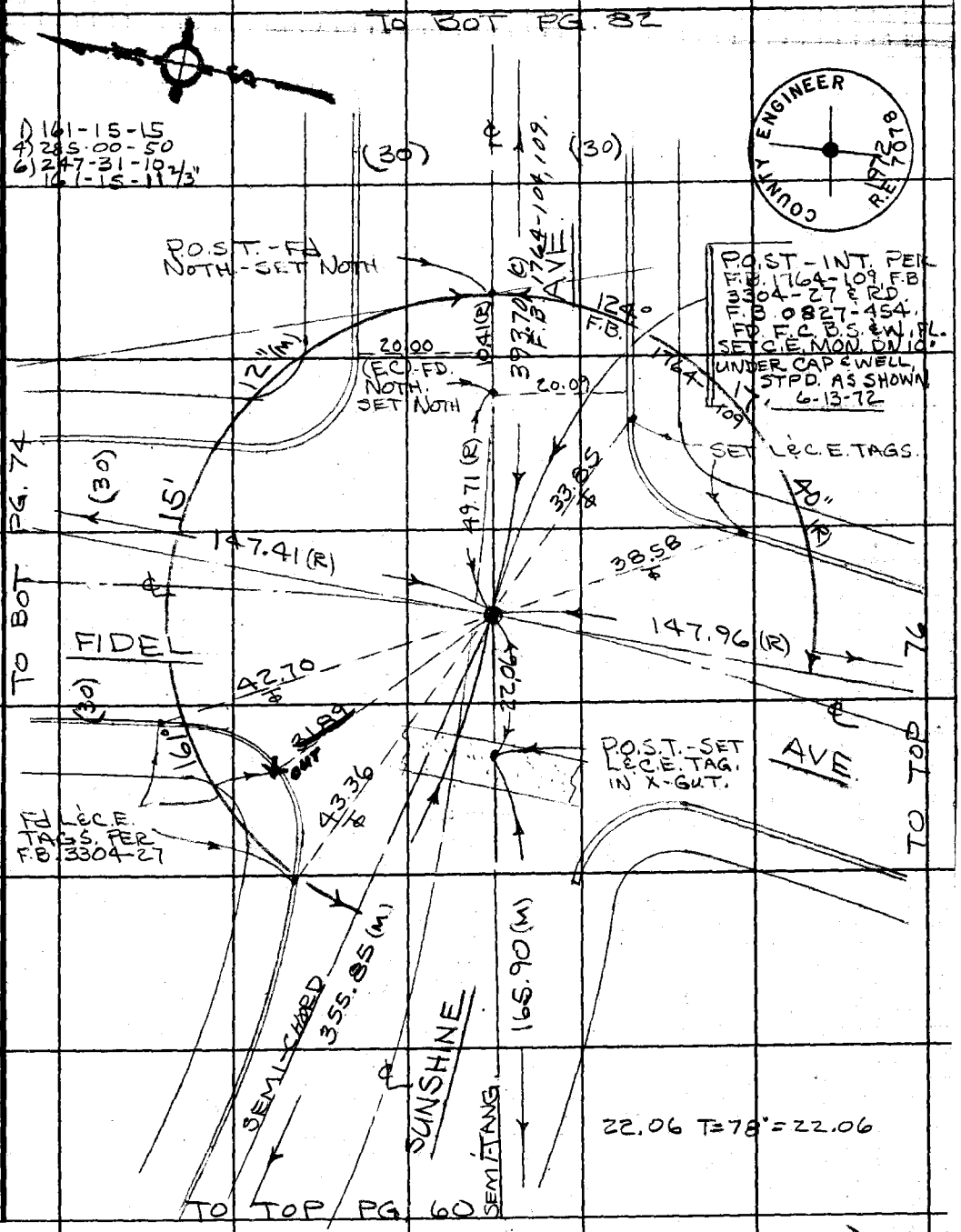

Note: Any Additions or Changes on This Sheet Must be Made or Circled in Red Ink With Date and Name of Person Making Change.

Do not extend this side of this line.

PLEASE RETURN TO
COUNTY OF LOS ANGELES
DEPARTMENT OF COUNTY ENGINEER
403 LOS ANGELES COUNTY ENGINEERING BLDG.

16F309S CE#310 3-68

F. B. 1630 PG. 76 TO RT. PG. 75

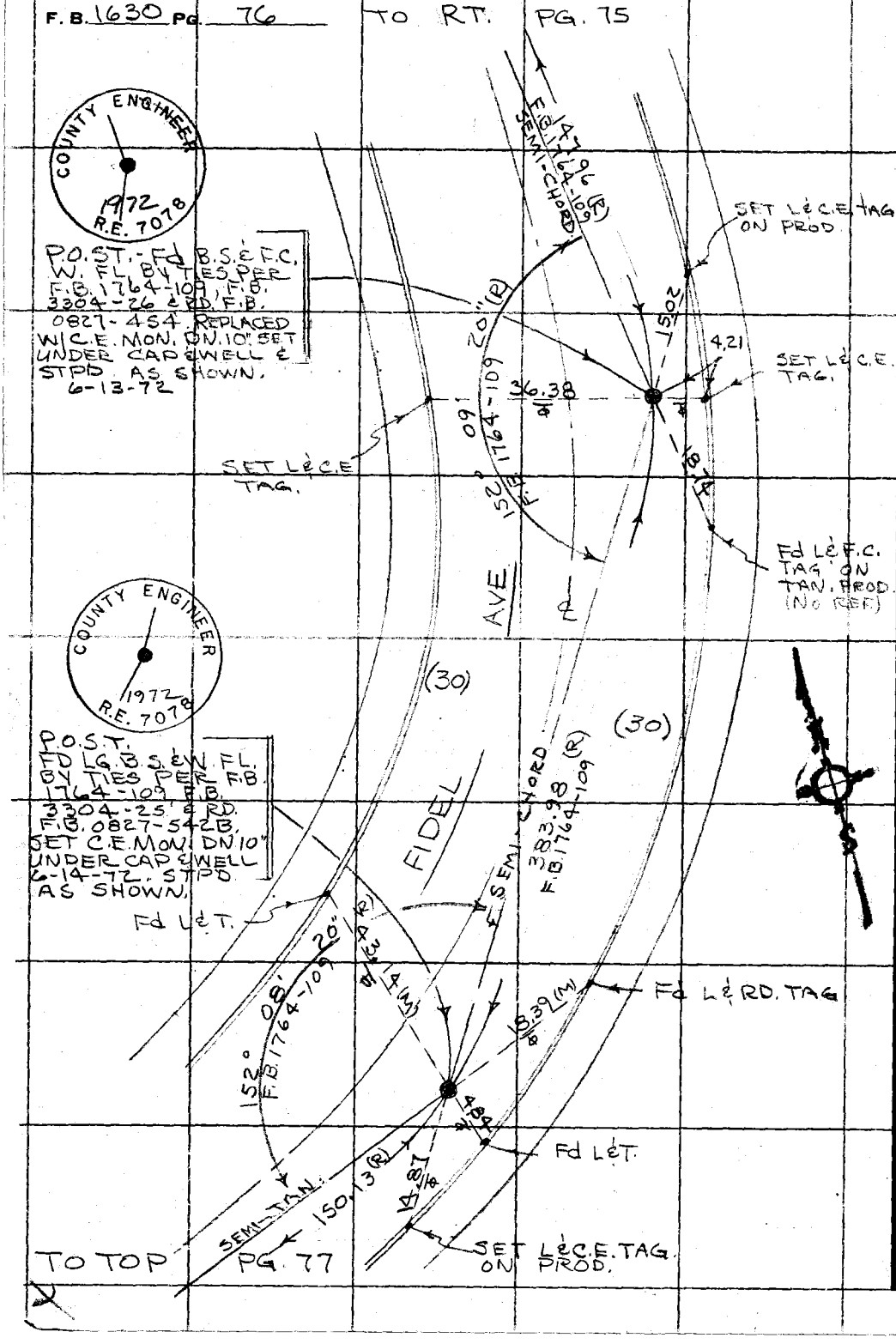

TO TOP PG. 77

PLEASE RETURN TO
COUNTY OF LOS ANGELES
DEPARTMENT OF COUNTY ENGINEER
403 LOS ANGELES COUNTY ENGINEERING BLDG.

Do not extend this side of this line.

Note: Any Additions or Changes on This Sheet Must be Made or Circled in Red Ink With Date and Name of Person Making Change.

Notes Ck'd by	Survey of S. WHITTIER AREA F. B. 1630 PG. 77
Map No.	JN 0303.00 Tape 016 Std 68 °F
Office Work	Surveyed by J. BAZEN
Checked	Notes J. J. B. Date 3-72
Date	Indexed G. D. BAILEY MAR 25 1974

WS.34, A-3

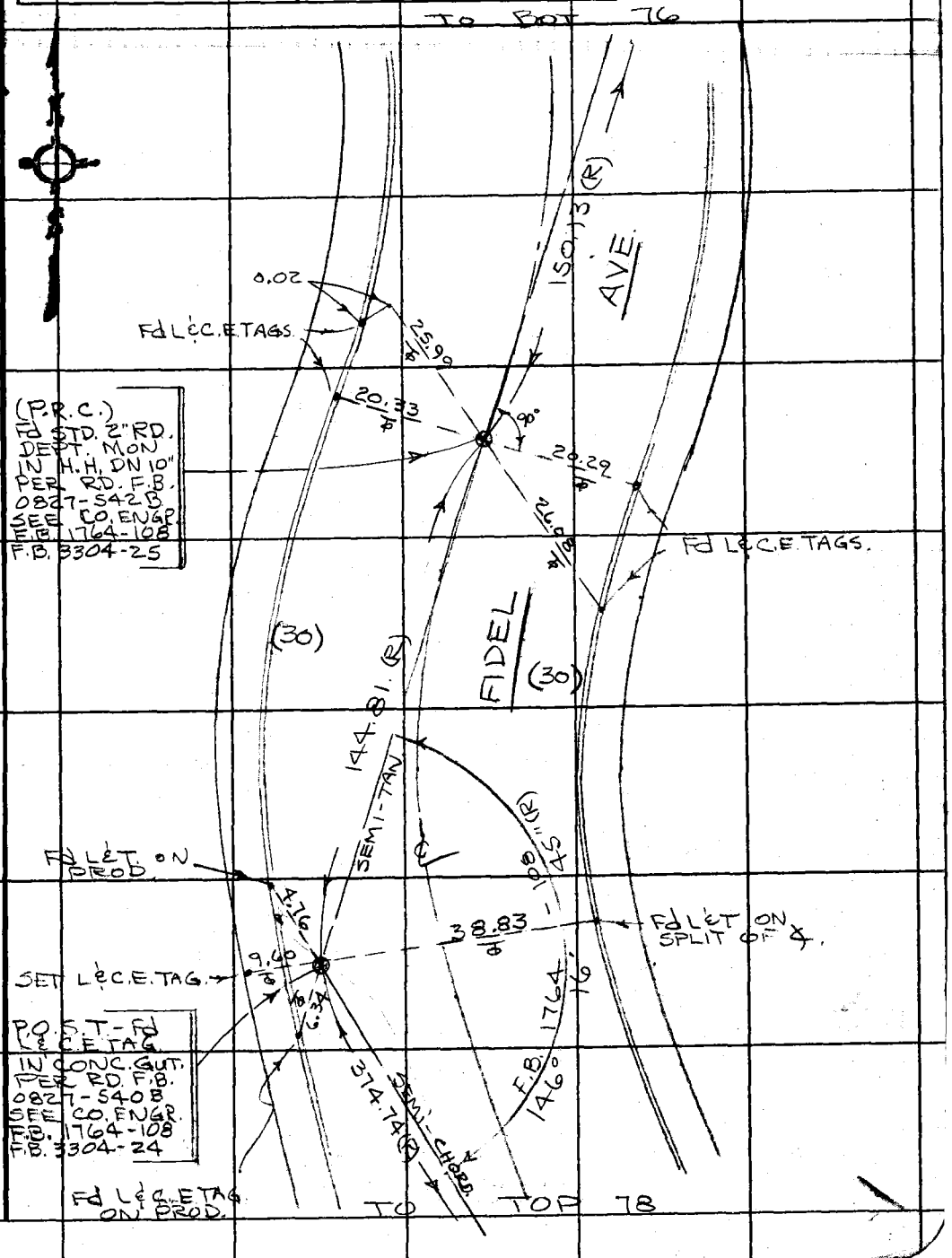

Note: Any Additions or Changes on This Sheet Must be Made or Circled in Red Ink With Date and Name of Person Making Change.

Do not extend this side of this line.

PLEASE RETURN TO
COUNTY OF LOS ANGELES
DEPARTMENT OF COUNTY ENGINEER
403 LOS ANGELES COUNTY ENGINEERING BLDG.

76F309S CE#310 3-68

F. B. 1630 PG. 78

TO BOT PG. 77

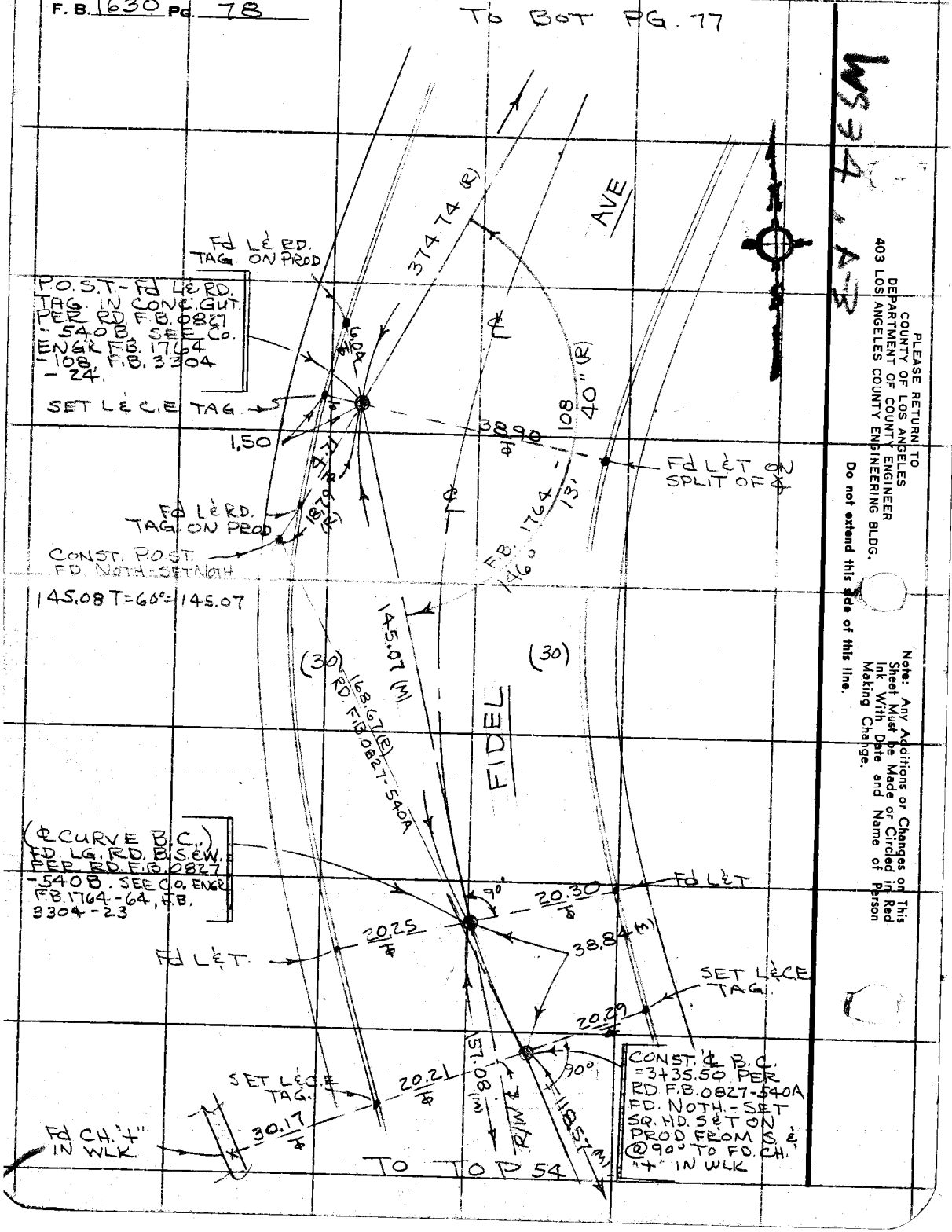

PLEASE RETURN TO
COUNTY OF LOS ANGELES
DEPARTMENT OF COUNTY ENGINEER
403 LOS ANGELES COUNTY ENGINEERING BLDG.

Do not extend this side of this line.

Note: Any Additions or Changes on This Sheet Must be Made or Circled in Red Ink With Date and Name of Person Making Change.

Notes Ck'd by	Survey of S. WHITTIER AREA ℄
Map No.	JN 0303.00 Tape 016 Std 68 °F
Office Work	Surveyed by J. BAZEN
Checked	Notes J. J. B. Date 3-72
Date	Indexed G. D. BAILEY MAR 25 1974

F. B. 1630 PG. 79

TO BOT PG 80

WS 34, A-3

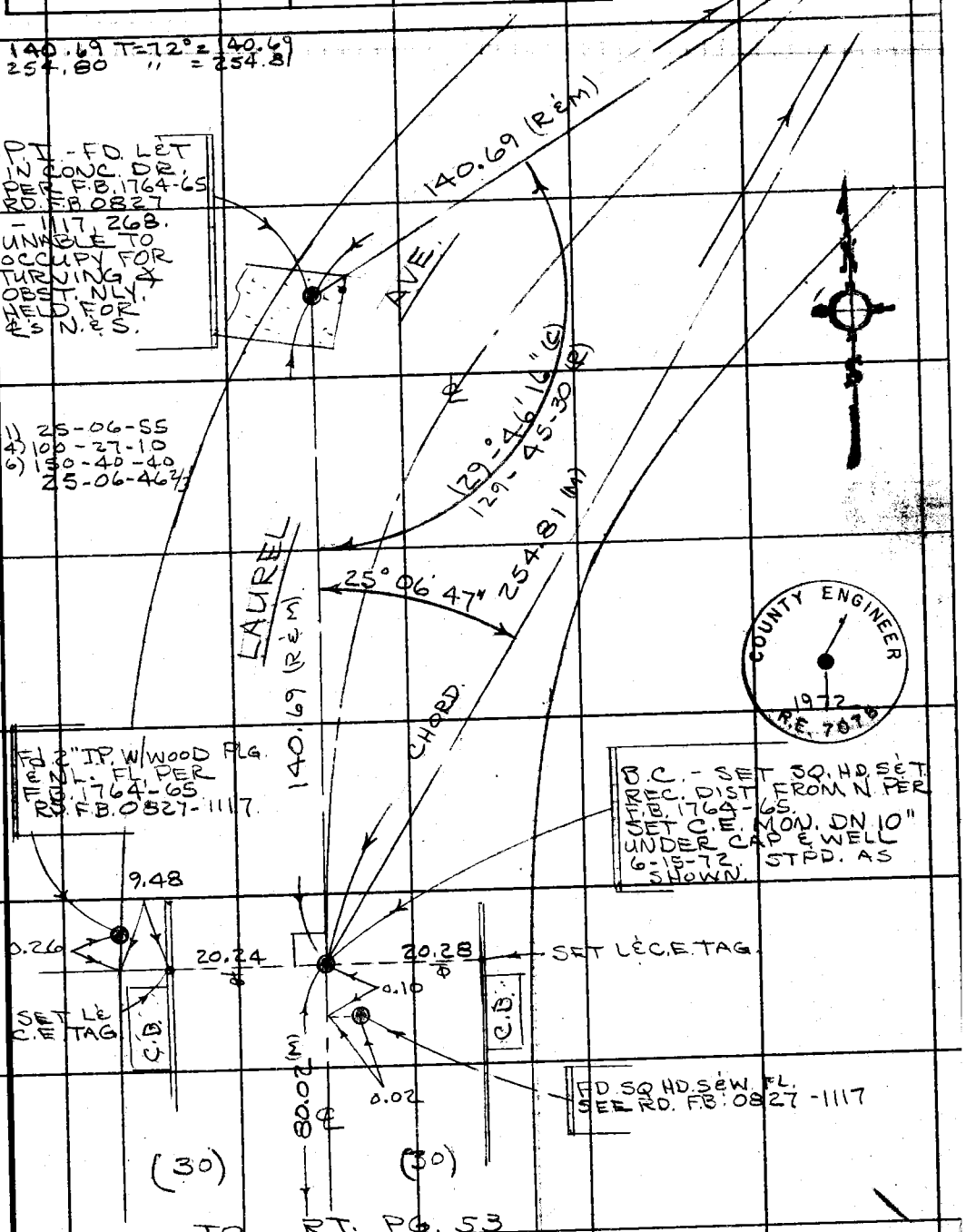

TO RT. PG. 53

Note: Any Additions or Changes on This Sheet Must be Made or Circled in Red Ink With Date and Name of Person Making Change.

Do not extend this side of this line.

PLEASE RETURN TO
COUNTY OF LOS ANGELES
DEPARTMENT OF COUNTY ENGINEER
403 LOS ANGELES COUNTY ENGINEERING BLDG.

76F309S CE#310 3-68

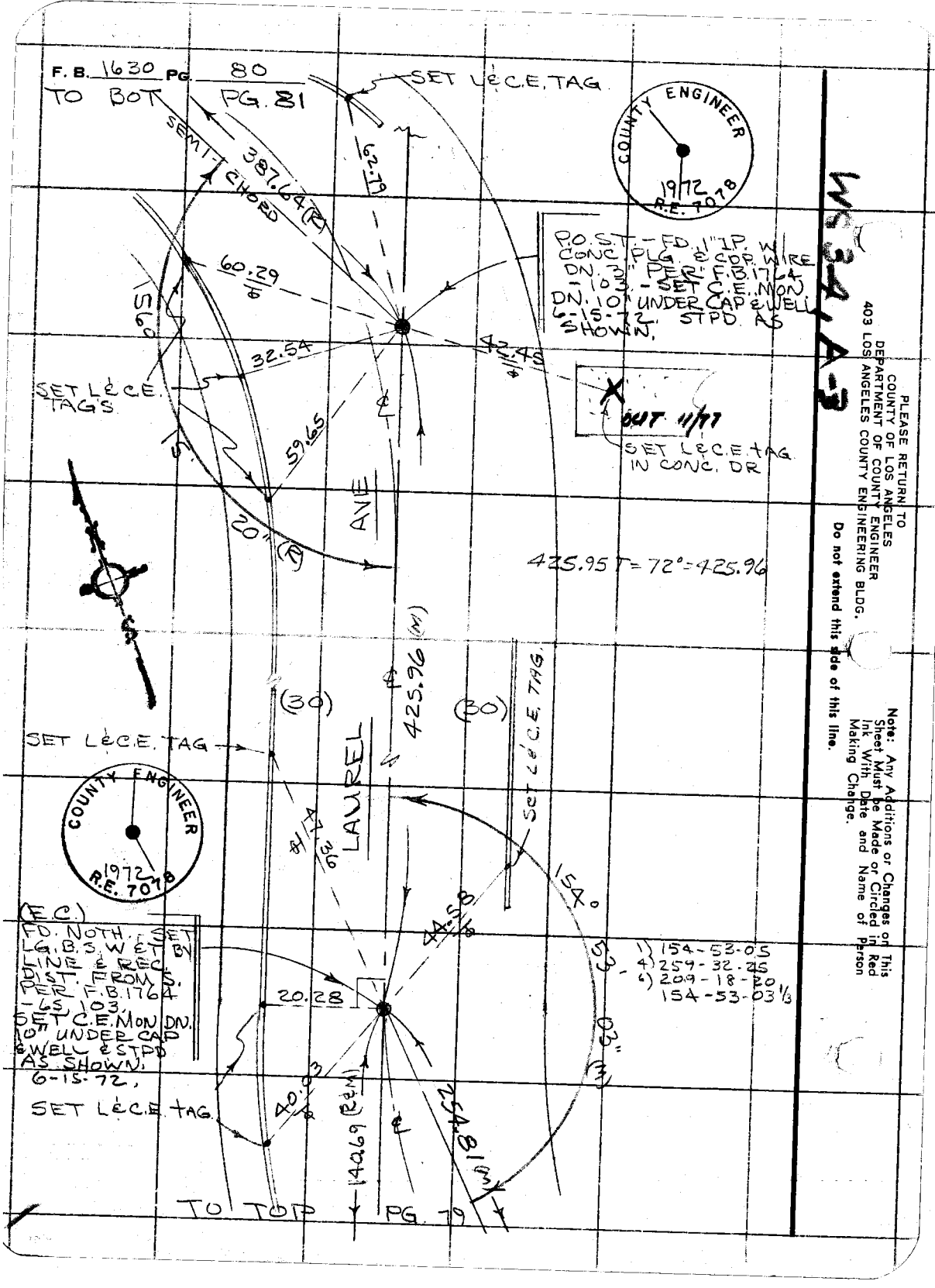

WS 3-4, A-3

PLEASE RETURN TO
COUNTY OF LOS ANGELES
DEPARTMENT OF COUNTY ENGINEER
403 LOS ANGELES COUNTY ENGINEERING BLDG.

Do not extend this side of this line.

Note: Any Additions or Changes on This Sheet Must be Made or Circled in Red Ink With Date and Name of Person Making Change.

Notes Ck'd by	Survey of S. WHITTIER AREA ℄
Map No.	JN 0303.00 Tape 016 Std 68 °F
Office Work	Surveyed by J. BAZEN
Checked	Notes J.J.B. Date 3-72
Date	Indexed G. D. BAILEY MAR 25 1974

F. B. 1630 Pg. 81

TO RT. PG. 82

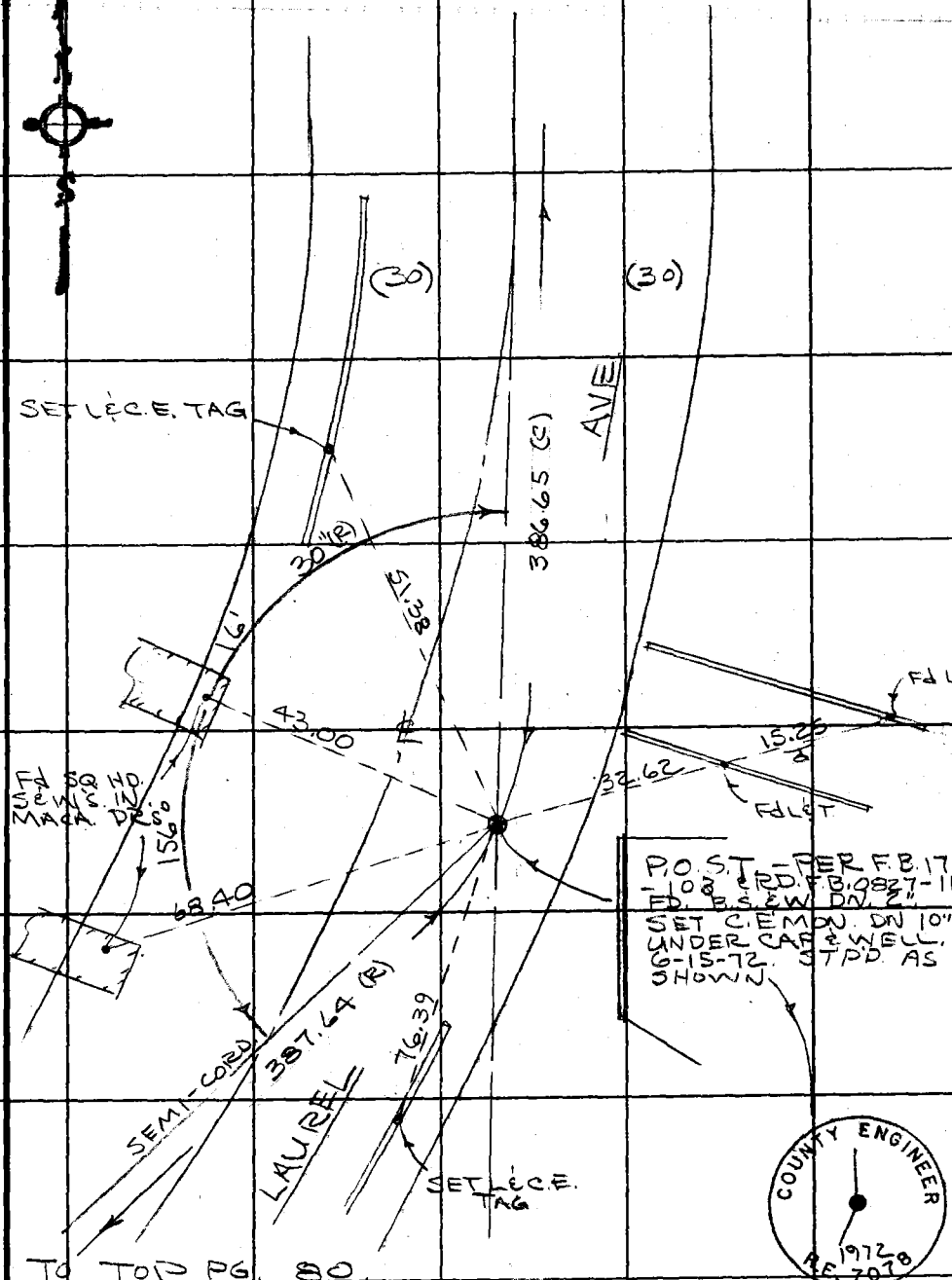

TO TOP PG. 80

Note: Any Additions or Changes on This Sheet Must be Made or Circled in Red Ink With Date and Name of Person Making Change.

Do not extend this side of this line.

PLEASE RETURN TO
COUNTY OF LOS ANGELES
DEPARTMENT OF COUNTY ENGINEER
403 LOS ANGELES COUNTY ENGINEERING BLDG.

6F309S CE#310 3-68

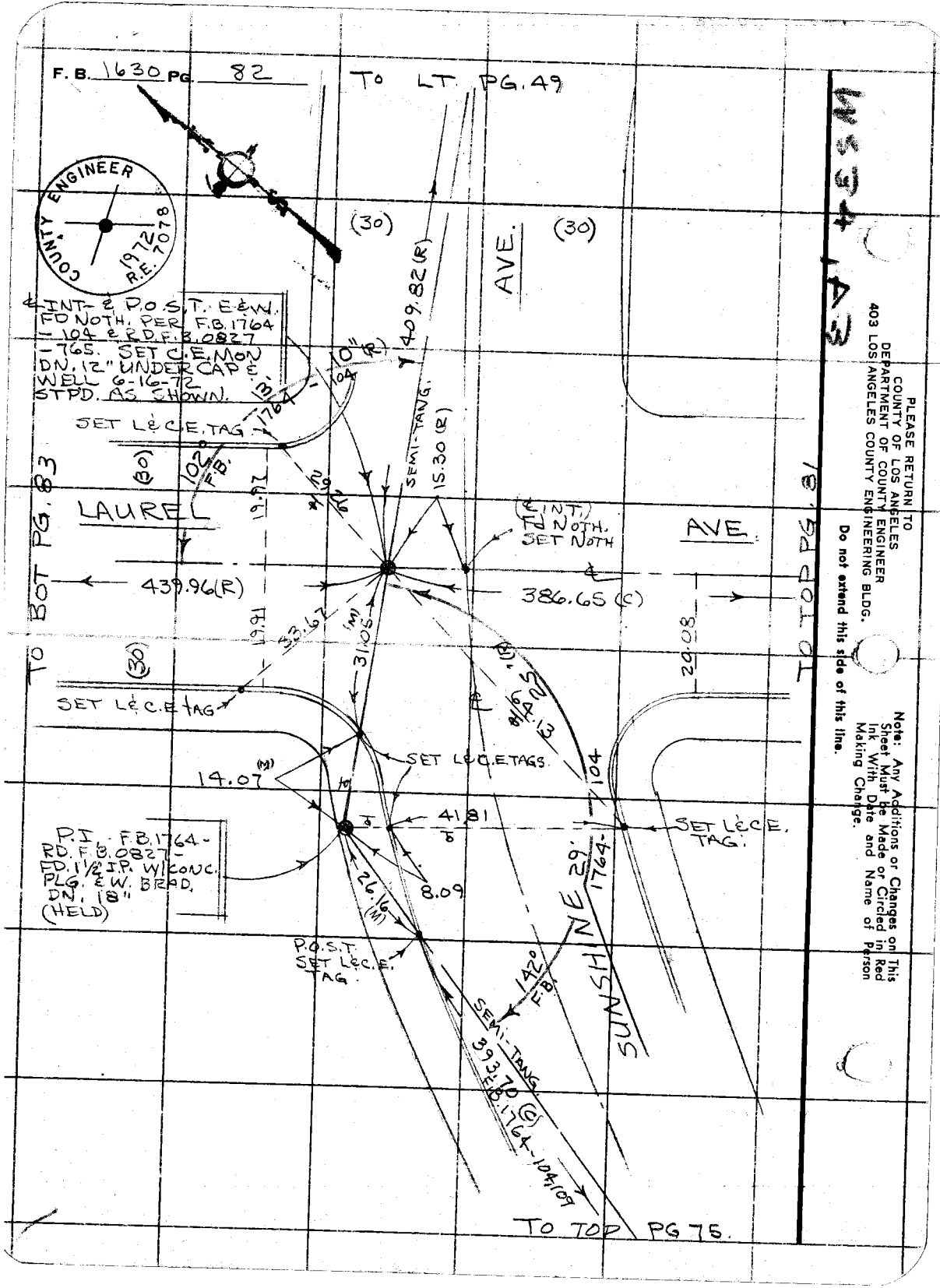
F. B. 1630 PG. 82
TO LT. PG. 49
COUNTY ENGINEER
1972
R.E. 7078
(30)
(30)
AVE.
409.82 (R)
℄ INT- & P.O.S.T. E & W. FD NOTH. PER F.B. 1764 - 104 & R.D. F.B. 0827 - 765. SET C.E. MON DN. 12" UNDER CAP & WELL 6-16-72 STPD. AS SHOWN.
13'
1764 - 104
10" (R)
SET L & C.E. TAG
(30)
102° F.B.
19.97
29.26
SEMI-TANG.
15.30 (R)
LAUREL
AVE.
(℄ INT.) FD NOTH. SET NOTH
TO BOT PG. 83
439.96 (R)
386.65 (C)
TO TOP PG. 81
19.91
33.62
31.05 (M)
20.08
(30)
SET L & C.E. TAG
SET L & C.E. TAGS.
14.07 (M)
41.81
SET L & C.E. TAG.
P.I. F.B. 1764 - RD. F.B. 0827 - FD. 1½" I.P. W/CONC. PLG. & W. BRAD. DN. 18" (HELD)
26.16 (M)
8.09
P.O.S.T. SET L & C.E. TAG
142° F.B.
SEMI-TANG.
393.70 (C)
F.B. 1764 - 104, 109
SUNSHINE 29'
1764 - 104
TO TOP PG 75.
PLEASE RETURN TO
COUNTY OF LOS ANGELES
DEPARTMENT OF COUNTY ENGINEER
403 LOS ANGELES COUNTY ENGINEERING BLDG.
Do not extend this side of this line.
Note: Any Additions or Changes on This Sheet Must be Made or Circled in Red Ink With Date and Name of Person Making Change.

Notes Ck'd by	Survey of S. WHITTIER AREA ℄
Map No.	JN 0303.00 Tape 0.16 Std 68 °F
Office Work	Surveyed by J. BAZEN
Checked	Notes J.J.B. Date 4-72
Date	Indexed G. D. BAILEY MAR 25 1974

F. B. 1630 PG. 83

WS34A-3

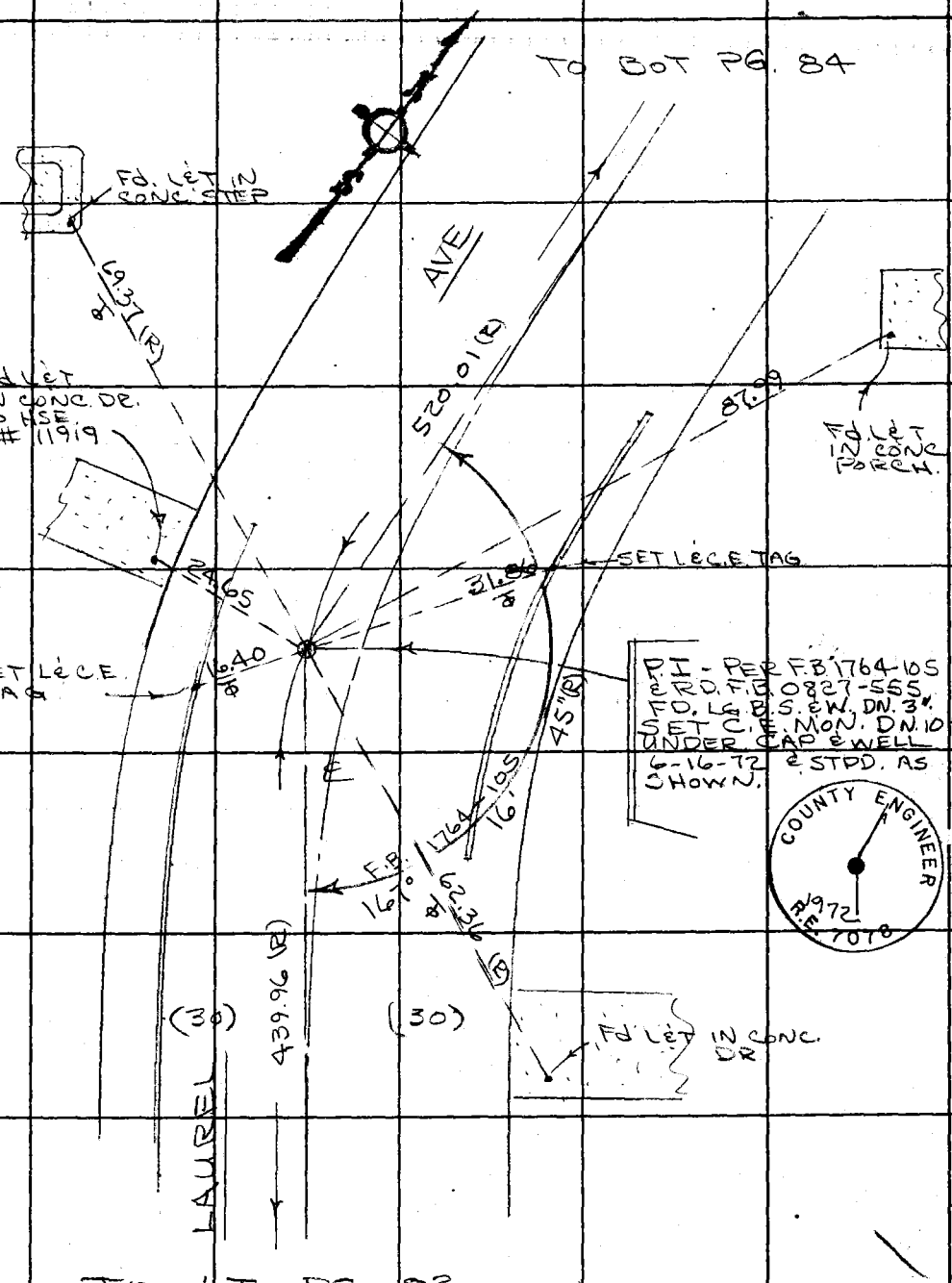

Note: Any Additions or Changes on This Sheet Must be Made or Circled in Red Ink With Date and Name of Person Making Change.

Do not extend this side of this line.

PLEASE RETURN TO
COUNTY OF LOS ANGELES
DEPARTMENT OF COUNTY ENGINEER
403 LOS ANGELES COUNTY ENGINEERING BLDG.

16F309S CE#310 3-68

F. B. 1630 PG 84

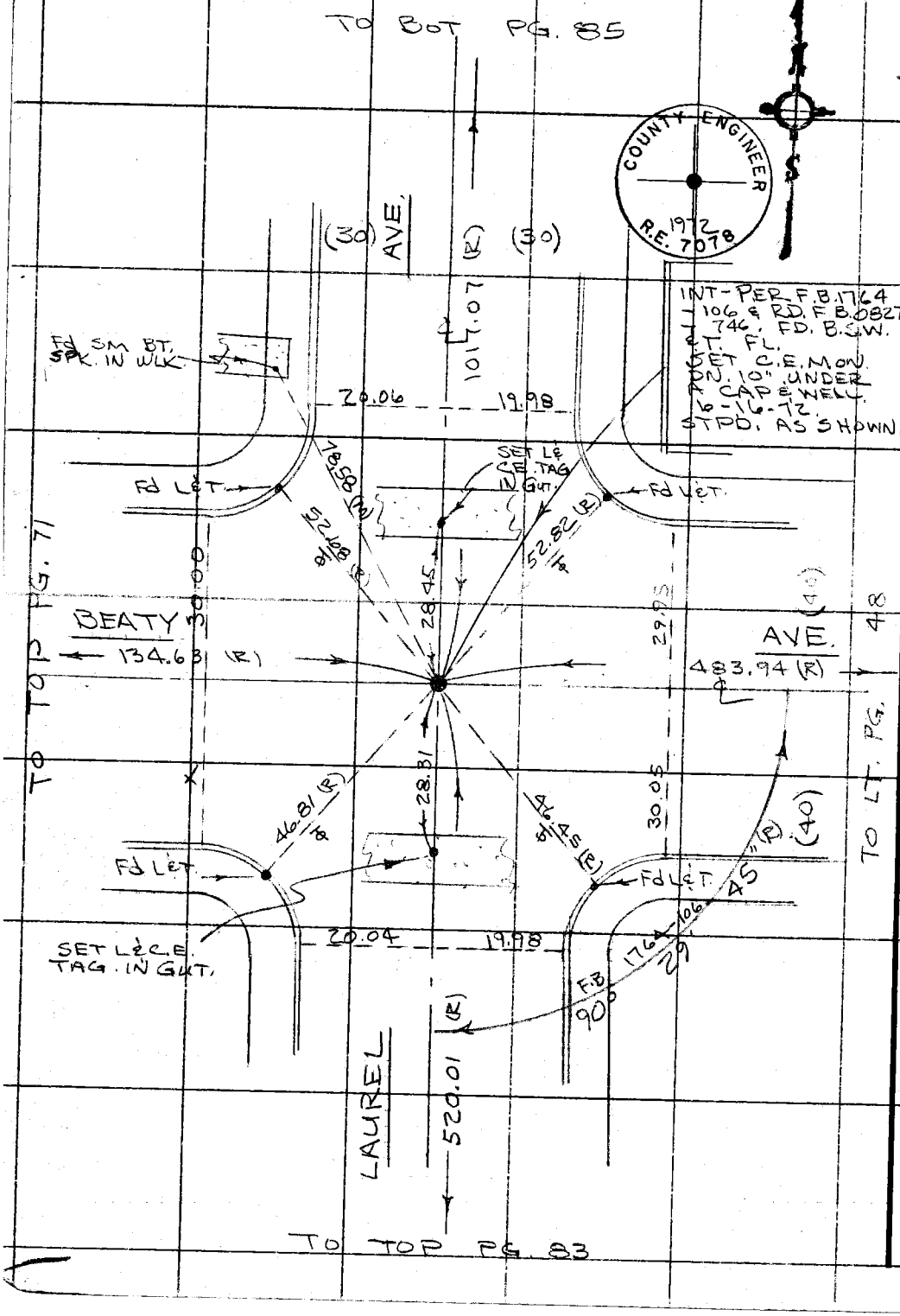

MS34, A-3

PLEASE RETURN TO
COUNTY OF LOS ANGELES
DEPARTMENT OF COUNTY ENGINEER
403 LOS ANGELES COUNTY ENGINEERING BLDG.

Do not extend this side of this line.

Note: Any Additions or Changes on This Sheet Must be Made or Circled in Red Ink With Date and Name of Person Making Change.

Notes Ck'd by	Survey of S. WHITTIER ℄
Map No.	JN 0303.00 Tape 016 Std 68 °F
Office Work	Surveyed by J. BAZEN
Checked	Notes J.J.B. Date 5-4-72
Date	Indexed G. D. BAILEY MAR 25 1974

F. B. 1630 PG. 85

WS34 A-3

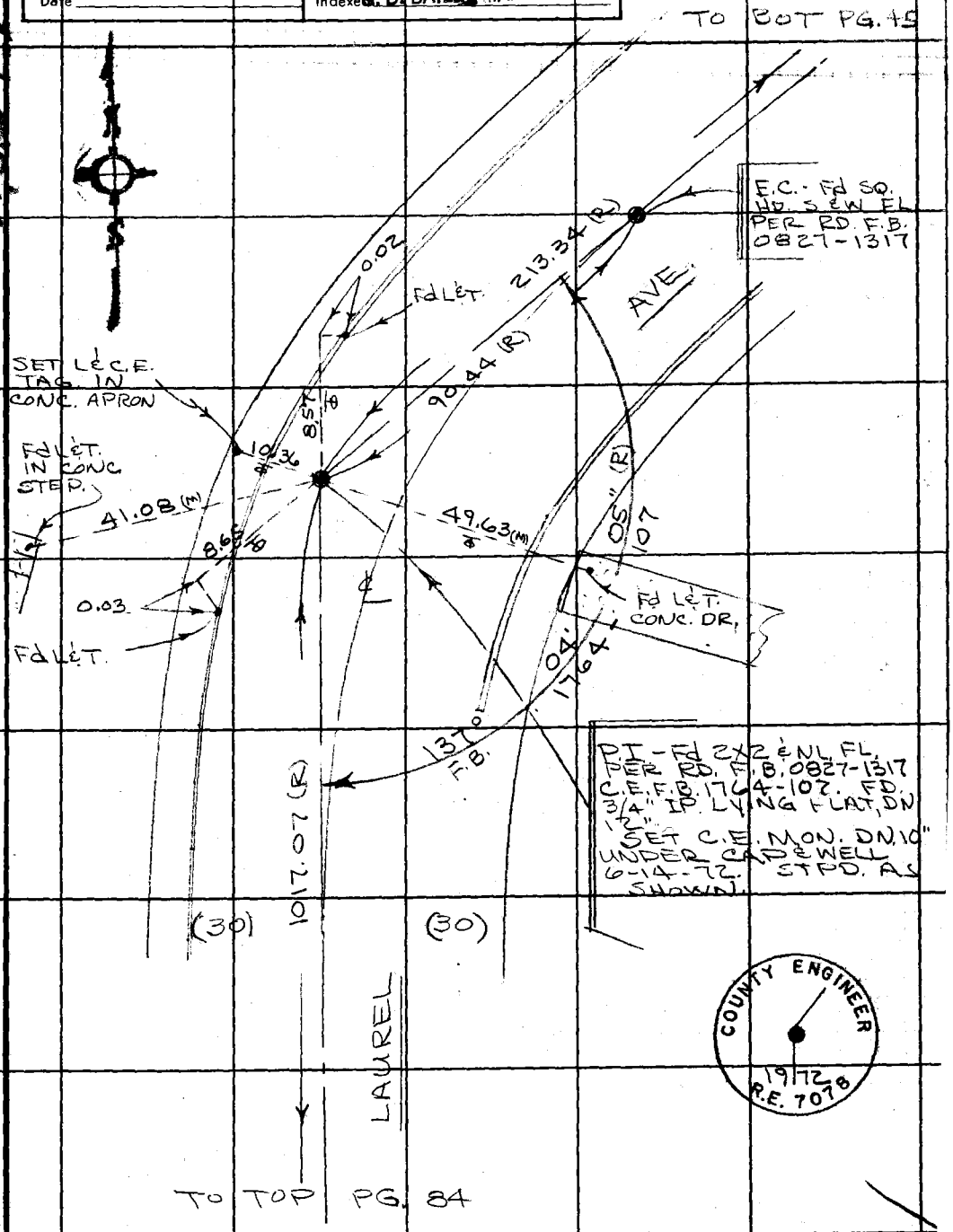

Note: Any Additions or Changes on This Sheet Must be Made or Circled in Red Ink With Date and Name of Person Making Change.

Do not extend this side of this line.

PLEASE RETURN TO
COUNTY OF LOS ANGELES
DEPARTMENT OF COUNTY ENGINEER
403 LOS ANGELES COUNTY ENGINEERING BLDG.

76F309S CE#310 3-68

F. B. 1630 PG. 86

TO RT. PG. 87

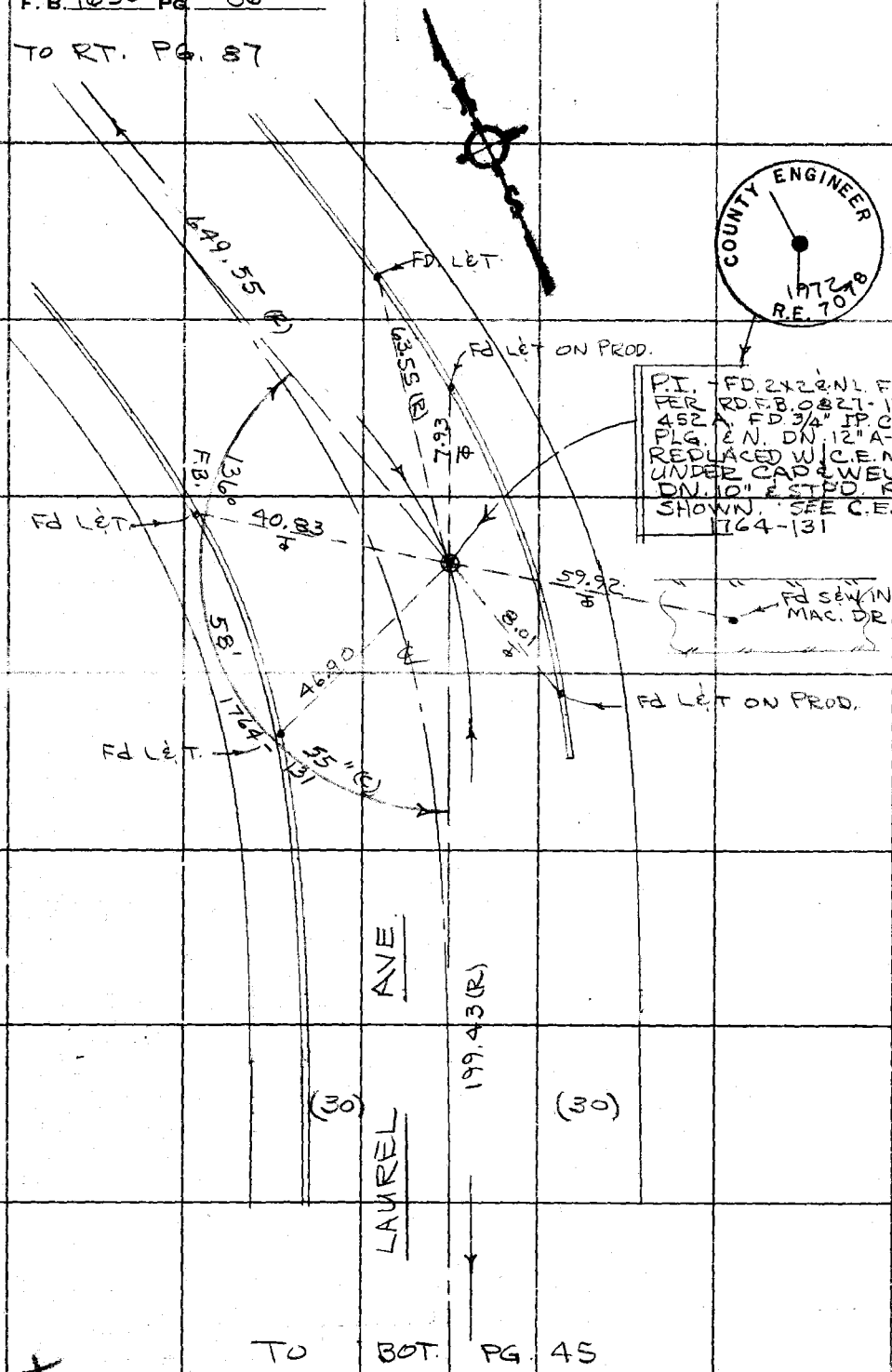

TO BOT. PG. 45

PLEASE RETURN TO
COUNTY OF LOS ANGELES
DEPARTMENT OF COUNTY ENGINEER
403 LOS ANGELES COUNTY ENGINEERING BLDG.

Do not extend this side of this line.

Note: Any Additions or Changes on This Sheet Must be Made or Circled in Red Ink With Date and Name of Person Making Change.

Notes Ck'd by	Survey of S. WHITTIER AREA ℄
Map No.	JN 0303.00 Tape 016 Std 68 °F
Office Work	Surveyed by J. BAZEN
Checked	Notes J.J.B. Date 5-72
Date	Indexed G. D. BAILEY MAR 25 1974

F. B. 1630 PG. 87

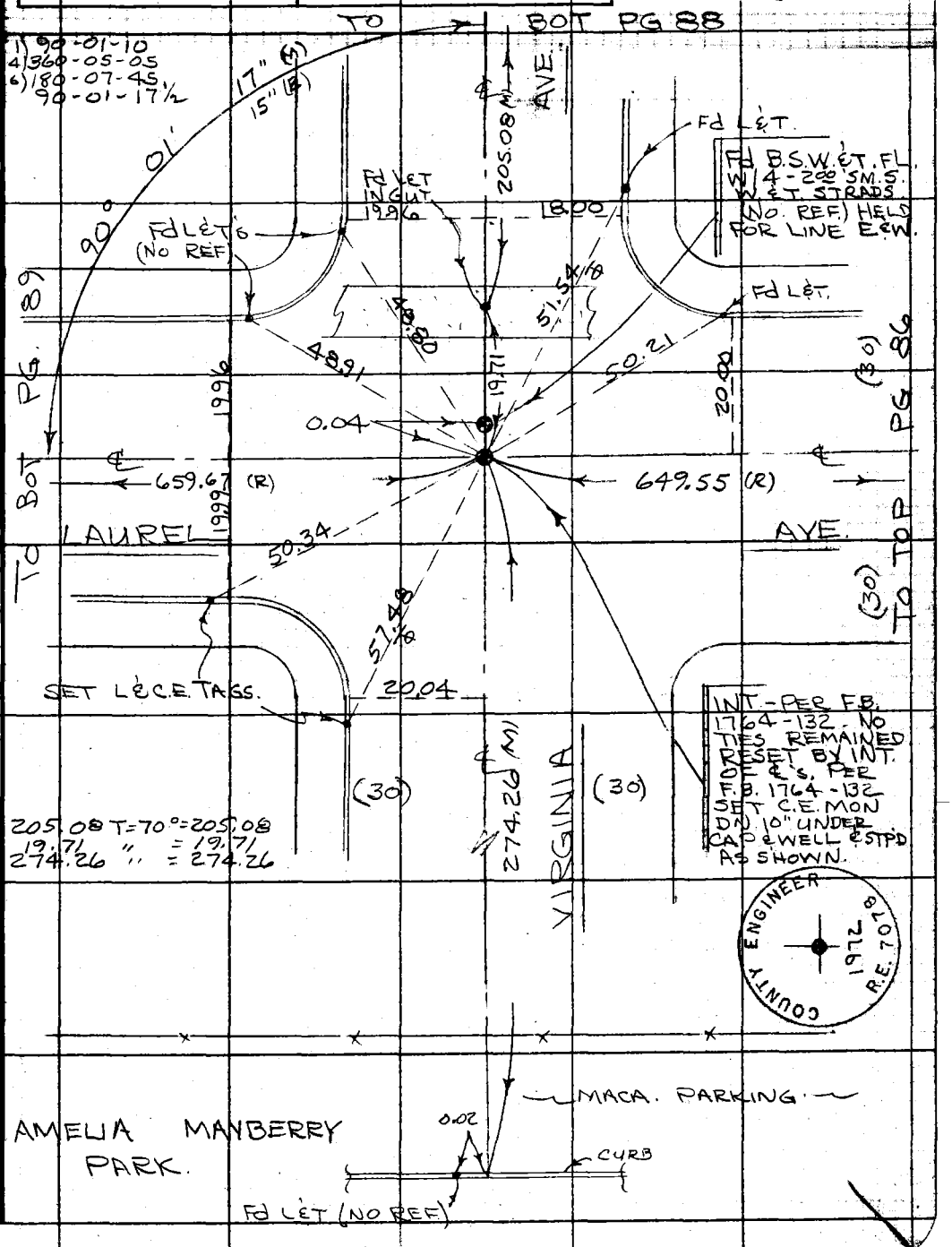

W.S. 34A-2

Note: Any Additions or Changes on This Sheet Must be Made or Circled in Red Ink With Date and Name of Person Making Change.

Do not extend this side of this line.

PLEASE RETURN TO
COUNTY OF LOS ANGELES
DEPARTMENT OF COUNTY ENGINEER
403 LOS ANGELES COUNTY ENGINEERING BLDG.

76F309S CE#310 3-69

F. B. 1630 Pg. 88

TO C.E MON. @ ℄ CARMENITA AVE.
PER F.B. 1764 - 137.

SCHOOL PROPERTY

482.34 (C)

Fd L&T ON LINE
(NO REF)

(30) (30)

205.08 (M)

℄ VIRGINIA AVE

TO TOP PG. 87

PLEASE RETURN TO
COUNTY OF LOS ANGELES
DEPARTMENT OF COUNTY ENGINEER
403 LOS ANGELES COUNTY ENGINEERING BLDG.

Do not extend this side of this line.

Note: Any Additions or Changes on This Sheet Must be Made or Circled in Red Ink With Date and Name of Person Making Change.

Notes Ck'd by
Map No.
Office Work
Checked
Date

Survey of S. WHITTIER AREA
JN 2303.00 Tape 016 Std 68 °F
Surveyed by J. BAZEN
Notes J. B. Date 10/13/72
Indexed D. BAILEY MAR 25 1974

F. B. 1630 PG. 89

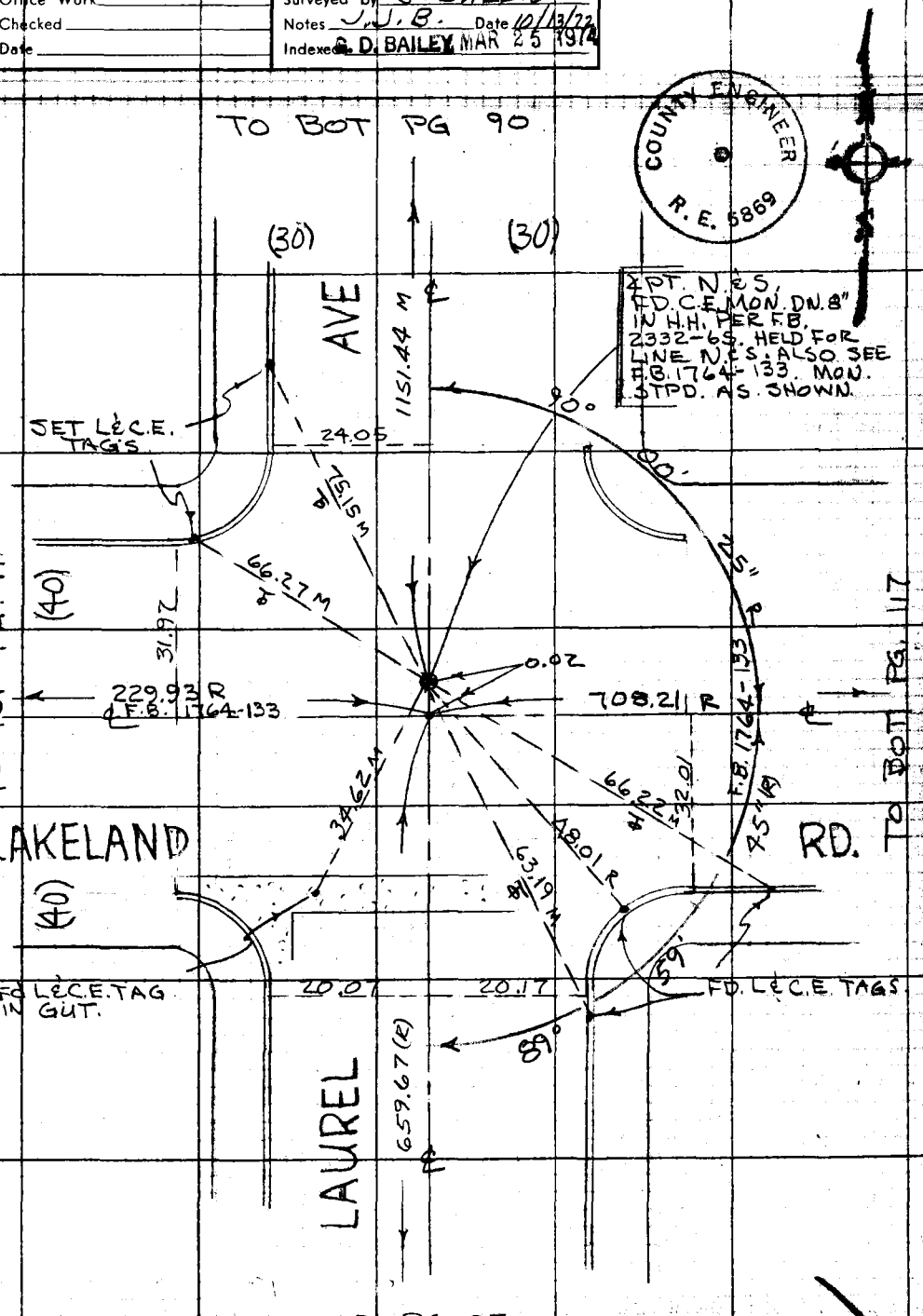

Note: Any Additions or Changes on This Sheet Must be Made or Circled in Red Ink With Date and Name of Person Making Change.

Do not extend this side of this line.

PLEASE RETURN TO
COUNTY OF LOS ANGELES
DEPARTMENT OF COUNTY ENGINEER
403 LOS ANGELES COUNTY ENGINEERING BLDG.

76F309S CE#310 3-69

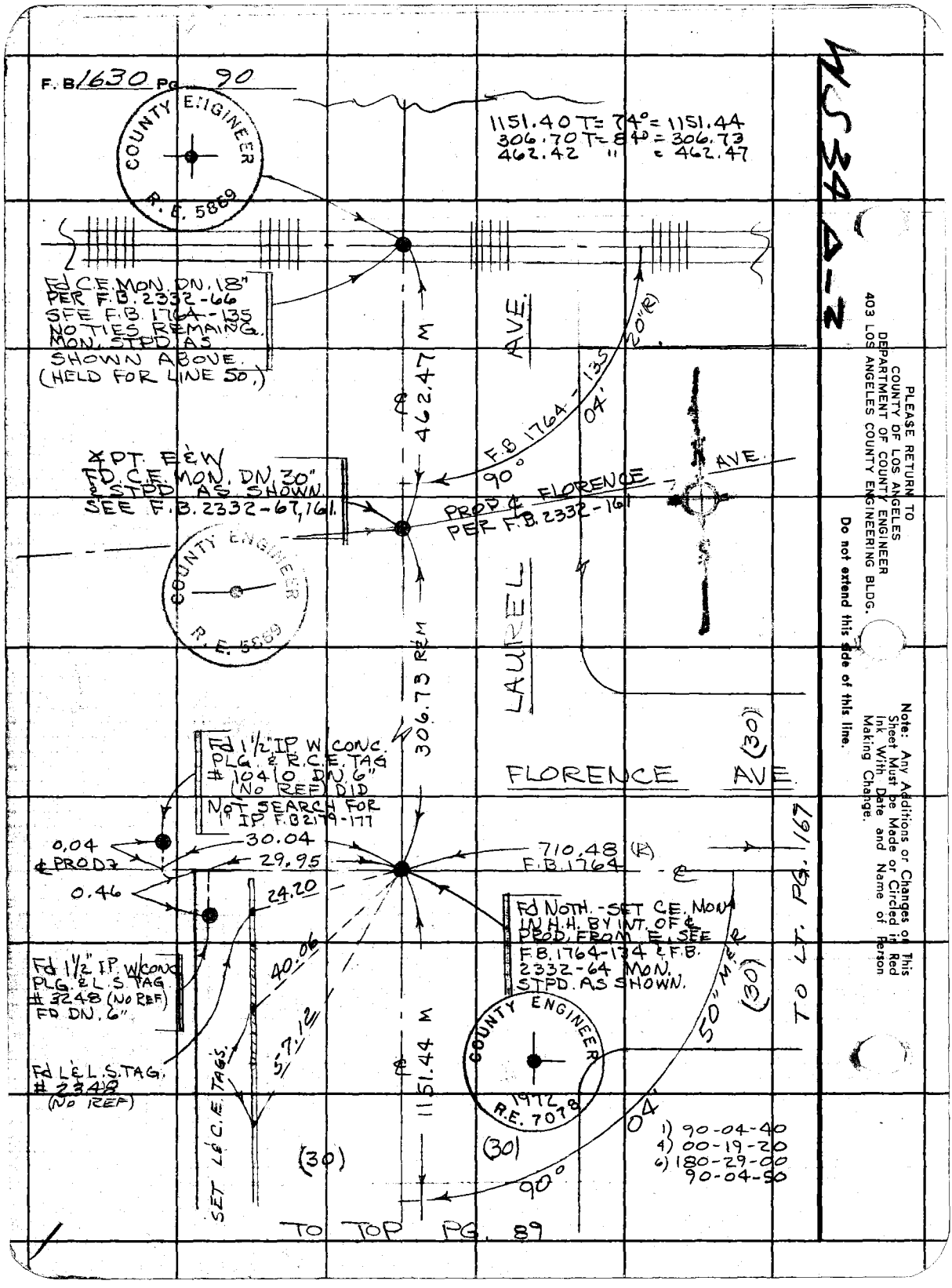
F.B. 1630 PG. 90
COUNTY ENGINEER R.E. 5869
1151.40 T= 74° = 1151.44
306.70 T= 84° = 306.73
462.42 " = 462.47
Fd C.E. MON. DN. 18" PER F.B. 2332-66 SEE F.B. 1764-135 NOTIES REMAING. MON. STPD. AS SHOWN ABOVE. (HELD FOR LINE 50.)
462.47 M
AVE.
F.B. 1764-135
20"(R)
04'
90°
PROP ℄ FLORENCE AVE.
PER F.B. 2332-161
℄ PT. E&W
FD. C.E. MON. DN. 30" & STPD. AS SHOWN. SEE F.B. 2332-67, 161.
COUNTY ENGINEER R.E. 5869
LAUREL
306.73 R&M
Fd 1½" IP. W/ CONC. PLG. & R.C.E. TAG # 10410 DN. 6" (No REF) DID NOT SEARCH FOR 1" IP. F.B. 2179-177
FLORENCE AVE.
(30)
0.04
℄ PROD
30.04
29.95
0.46
24.20
710.48 (R)
F.B. 1764
℄
Fd NOTH. - SET C.E. MON. IN H.H. BY INT. OF ℄ PROD. FROM E. SEE F.B. 1764-134 & F.B. 2332-64 MON. STPD. AS SHOWN.
Fd 1½" IP. W/CONC. PLG. & L.S. TAG # 3248 (No REF) FD DN. 6"
40.06
57.12
Fd L&L.S. TAG. # 2348 (No REF)
SET L&C.E. TAGS.
℄ 1151.44 M
COUNTY ENGINEER 1972 R.E. 7078
50" M&R
(30)
TO LT. PG. 167
04'
90°
1) 90-04-40
4) 00-19-20
6) 180-29-00
90-04-50
(30)
(30)
TO TOP PG. 89
WS 34 A-2
PLEASE RETURN TO
COUNTY OF LOS ANGELES
DEPARTMENT OF COUNTY ENGINEER
403 LOS ANGELES COUNTY ENGINEERING BLDG.
Do not extend this side of this line.
Note: Any Additions or Changes on This Sheet Must be Made or Circled in Red Ink With Date and Name of Person Making Change.

Notes Ck'd by	Survey of S. WHITTIER AREA ℄
Map No.	JN 0303.00 Tape 09 Std 68 °F
Office Work	Surveyed by J.J. BAZEN
Checked	Notes J.J.B. Date 12-72
Date	Indexed G. D. BAILEY MAR 25 1974

F. B. 1630 PG. 91

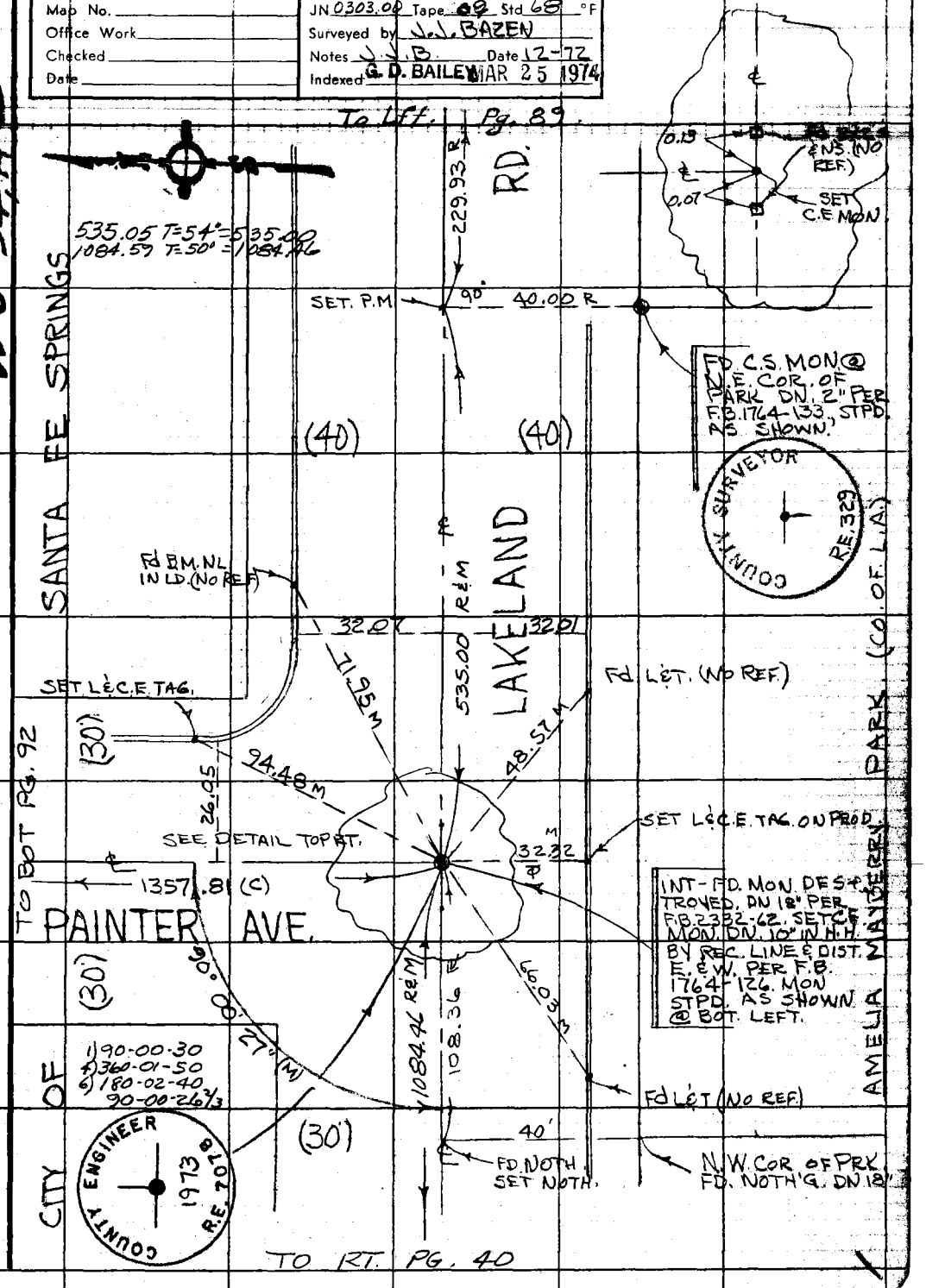

Note: Any Additions or Changes on This Sheet Must be Made or Circled in Red Ink With Date and Name of Person Making Change.

Do not extend this side of this line.

PLEASE RETURN TO
COUNTY OF LOS ANGELES
DEPARTMENT OF COUNTY ENGINEER
403 LOS ANGELES COUNTY ENGINEERING BLDG.

76F309S CE#310 3-69

F. B. 1630 PG. 92

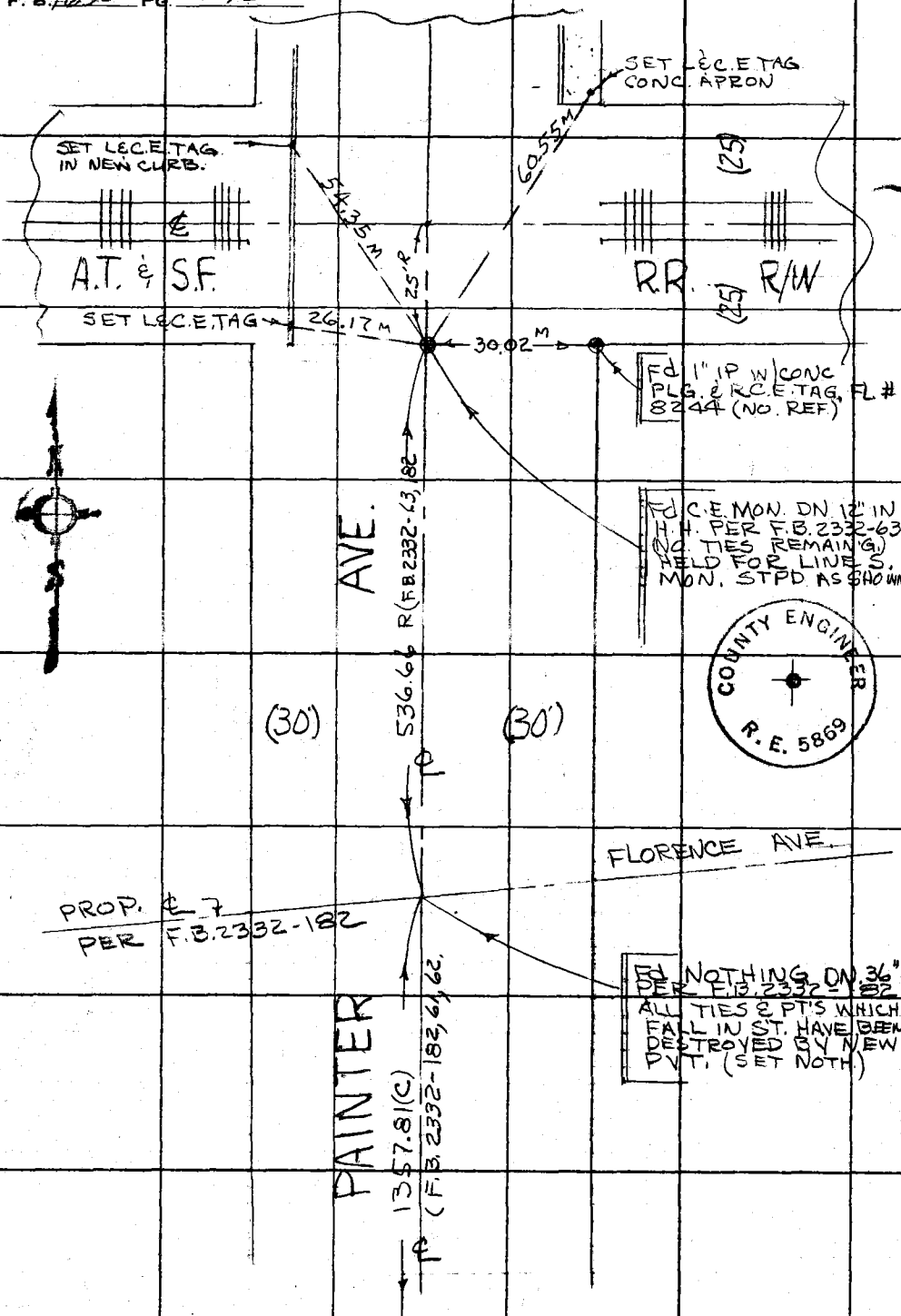

PLEASE RETURN TO
COUNTY OF LOS ANGELES
DEPARTMENT OF COUNTY ENGINEER
403 LOS ANGELES COUNTY ENGINEERING BLDG.

Do not extend this side of this line.

Note: Any Additions or Changes on This Sheet Must Be Made or Circled in Red Ink With Date and Name of Person Making Change.

MS 3447

Notes Ck'd by	Survey of S. WHITTIER AREA ℄
Map No.	JN 0303.00 Tape 09 Std 68 °F
Office Work	Surveyed by J. J. BAZEN
Checked	Notes J. J. B. Date 10/24/72
Date	Indexed G. D. BAILEY MAR 25 1974

F. B. 1630 PG. 93

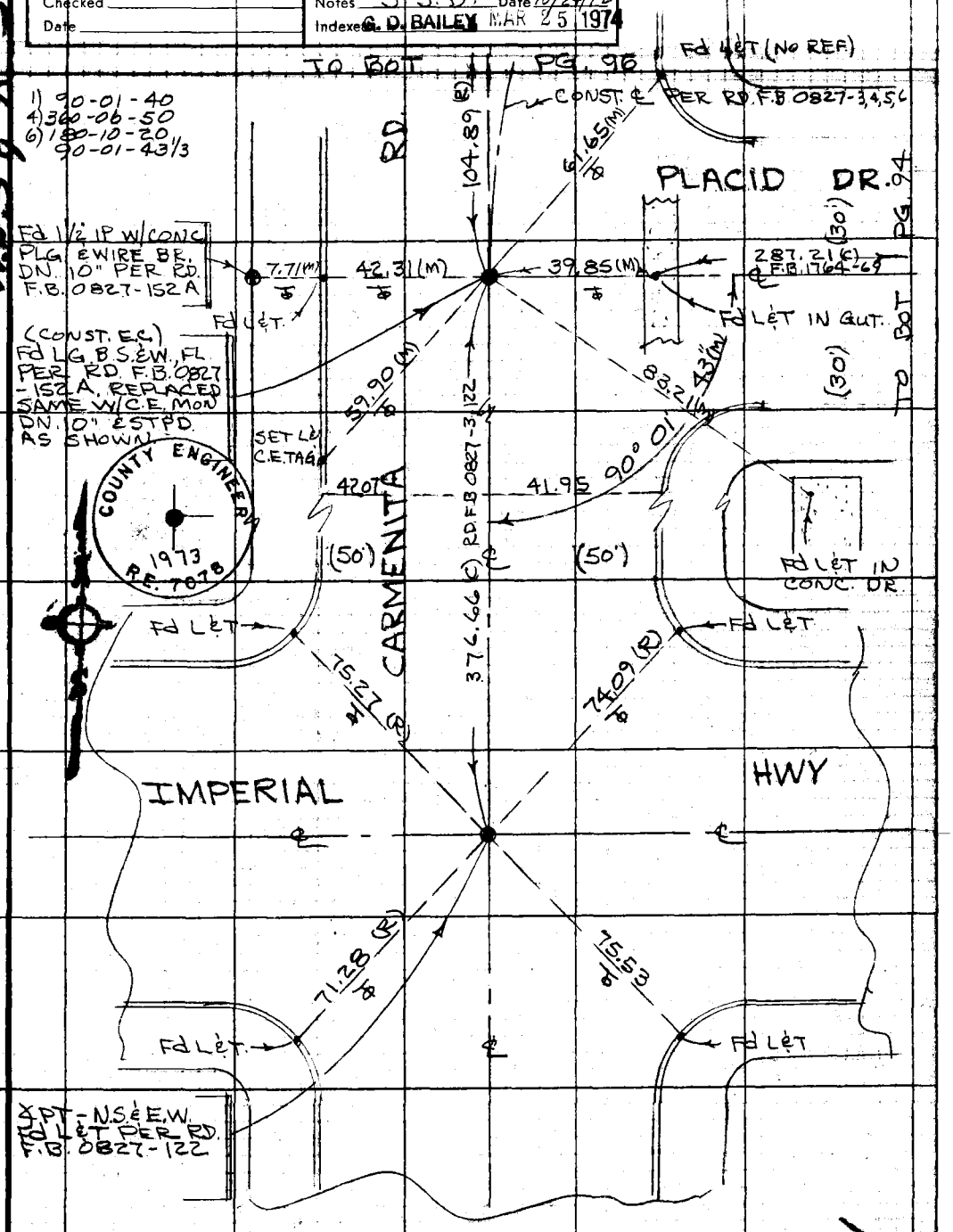

Note: Any Additions or Changes on This Sheet Must be Made or Circled in Red Ink With Date and Name of Person Making Change.

Do not extend this side of this line.

PLEASE RETURN TO
COUNTY OF LOS ANGELES
DEPARTMENT OF COUNTY ENGINEER
403 LOS ANGELES COUNTY ENGINEERING BLDG.

76F309S CE#310 3-69

F. B. 1630 PG. 94

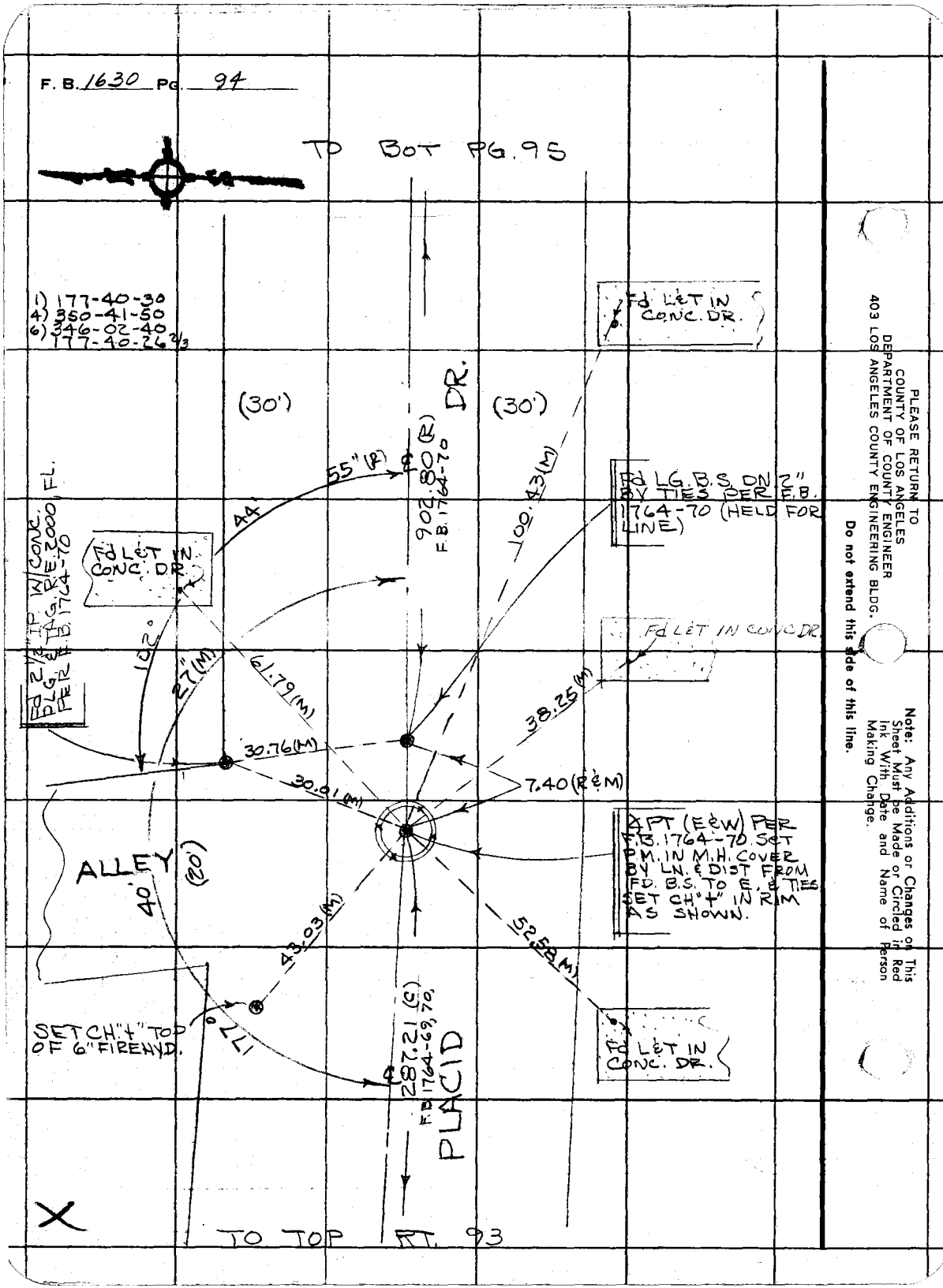

PLEASE RETURN TO
COUNTY OF LOS ANGELES
DEPARTMENT OF COUNTY ENGINEER
403 LOS ANGELES COUNTY ENGINEERING BLDG.

Do not extend this side of this line.

Note: Any Additions or Changes on This Sheet Must be Made or Circled in Red Ink With Date and Name of Person Making Change.

Notes Ck'd by	Survey of S. WHITTIER AREA ℄
Map No.	JN 0303.00 Tape 09 Std 68 °F
Office Work	Surveyed by J.J. BAZEN
Checked	Notes J.J.B. Date 10/25/72
Date	Indexed G.D. BAILEY MAR 25 1974

F. B. 1630 PG. 95

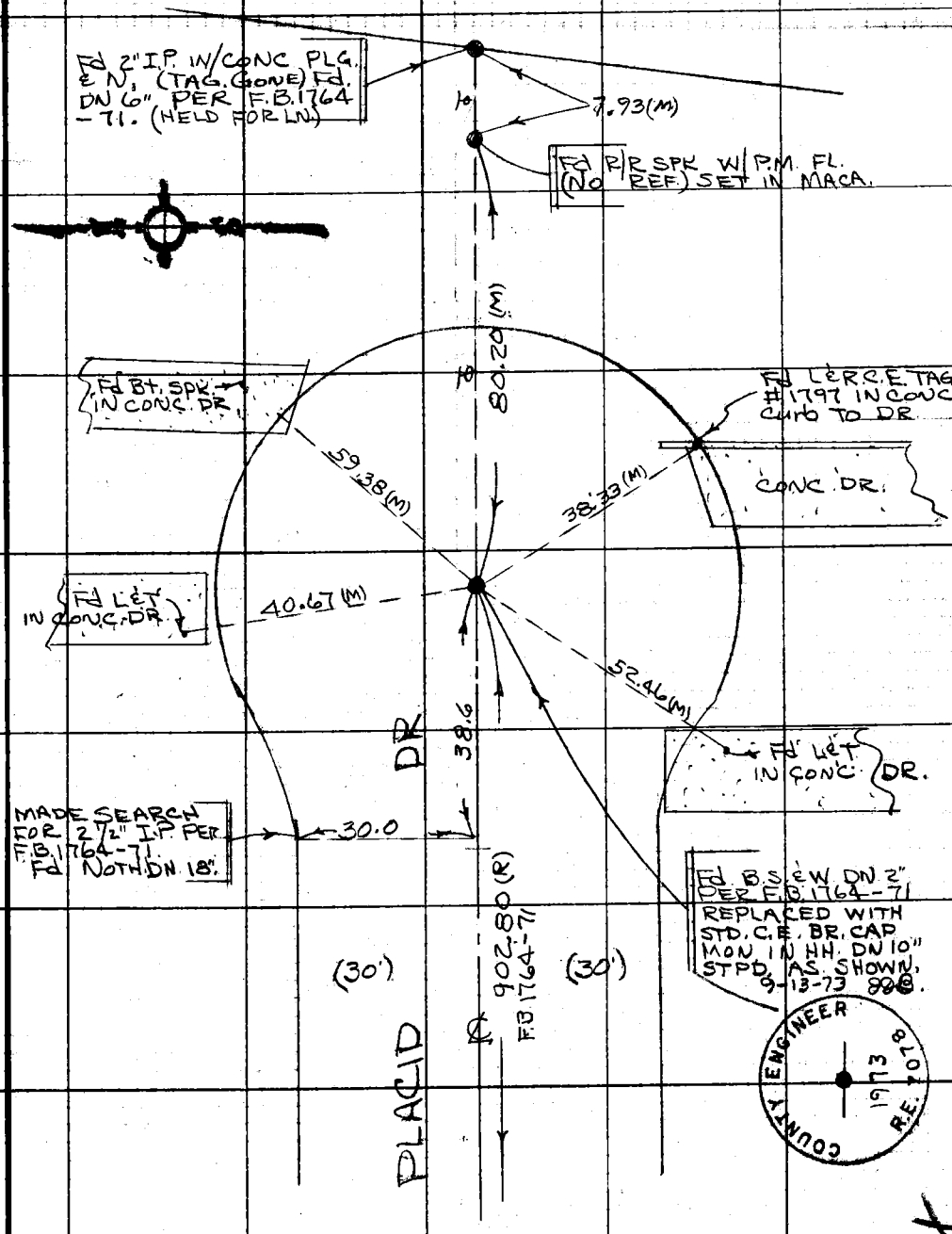

Note: Any Additions or Changes on This Sheet Must be Made or Circled in Red Ink With Date and Name of Person Making Change.

Do not extend this side of this line.

PLEASE RETURN TO
COUNTY OF LOS ANGELES
DEPARTMENT OF COUNTY ENGINEER
403 LOS ANGELES COUNTY ENGINEERING BLDG.

76F309S CE#310 3-69

F. B. 1630 PG. 96

TO BOT PG. 97.

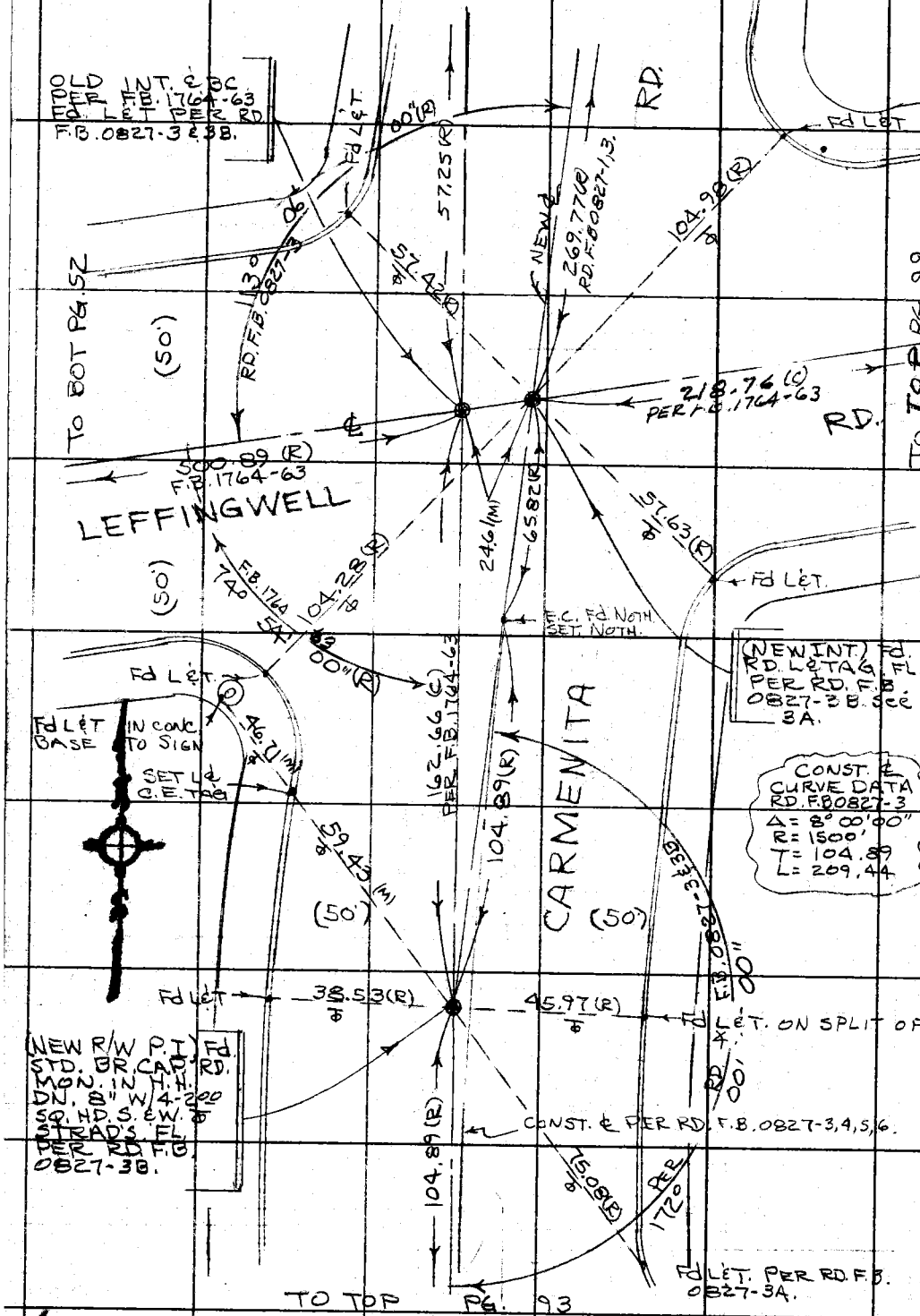

M34A3

PLEASE RETURN TO
COUNTY OF LOS ANGELES
DEPARTMENT OF COUNTY ENGINEER
403 LOS ANGELES COUNTY ENGINEERING BLDG.

Do not extend this side of this line.

Note: Any Additions or Changes on This Sheet Must be Made or Circled in Red Ink With Date and Name of Person Making Change.

Notes Ck'd by
Map No.
Office Work
Checked
Date

Survey of S WHITTIER AREA ℄
JN 030300 Tape 09 Std 68 °F
Surveyed by J. BAZEN
Notes J.J.B. Date 10/24/72
Indexed G. D. BAILEY MAR 25 1974

F. B. 1630 PG. 97

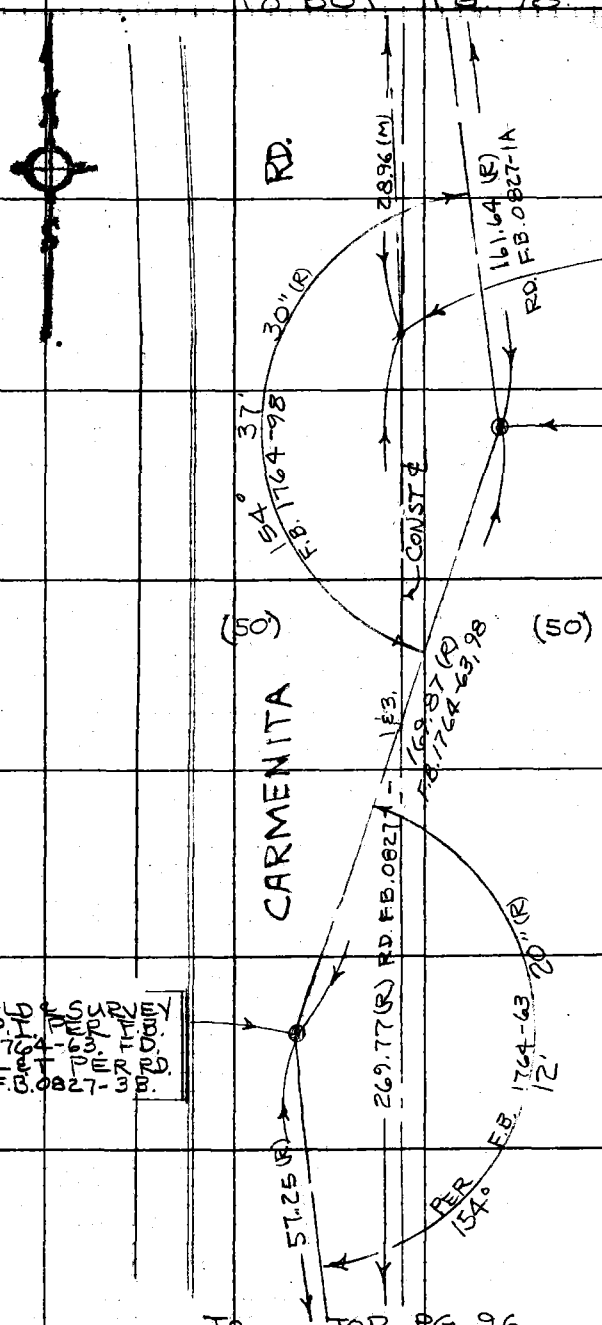

Note: Any Additions or Changes on This Sheet Must be Made or Circled in Red Ink With Date and Name of Person Making Change.

Do not extend this side of this line.

PLEASE RETURN TO
COUNTY OF LOS ANGELES
DEPARTMENT OF COUNTY ENGINEER
403 LOS ANGELES COUNTY ENGINEERING BLDG.

76F309S CE#310 3-69

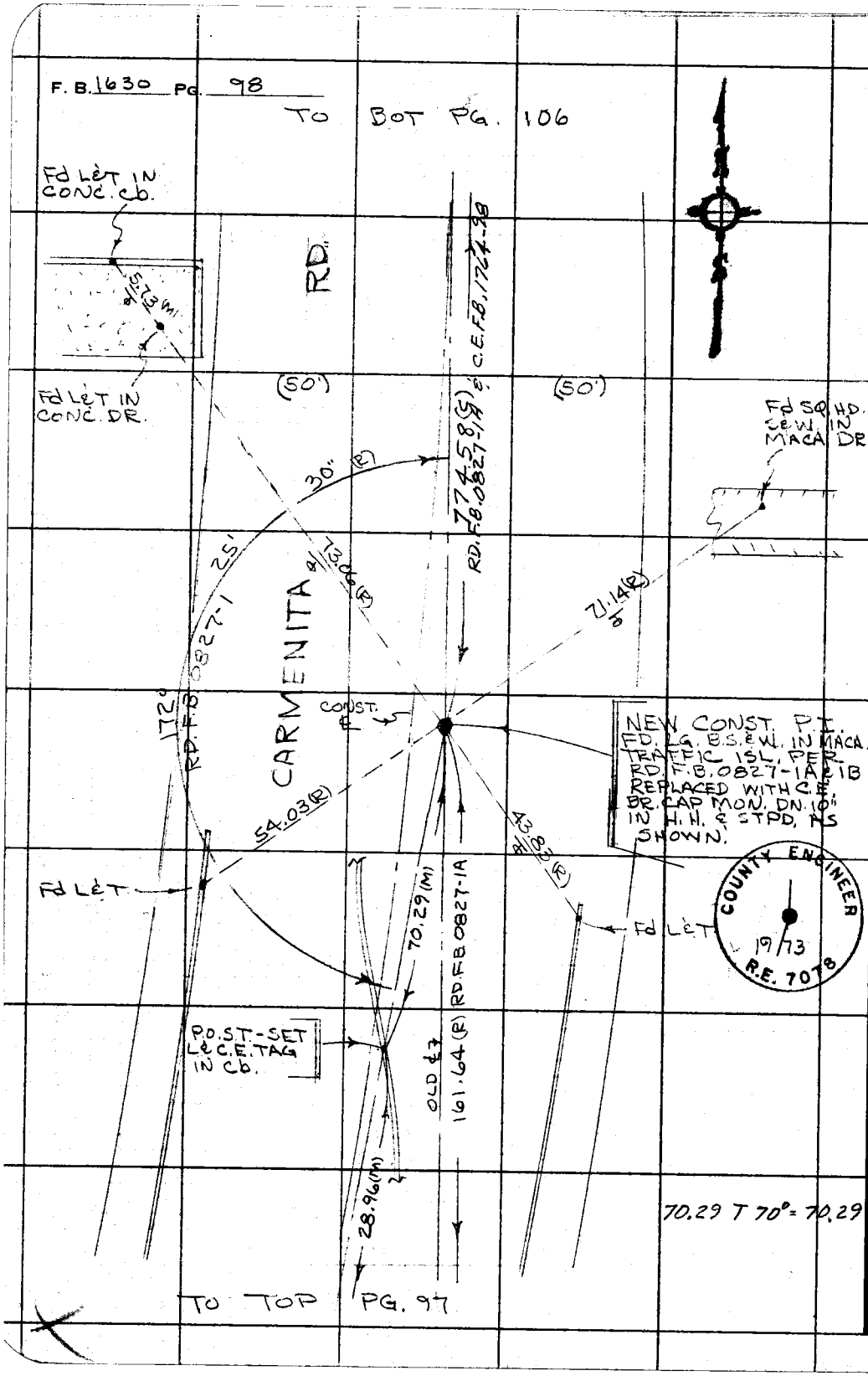

PLEASE RETURN TO
COUNTY OF LOS ANGELES
DEPARTMENT OF COUNTY ENGINEER
403 LOS ANGELES COUNTY ENGINEERING BLDG.

Do not extend this side of this line.

Note: Any Additions or Changes on This Sheet Must be Made or Circled in Red Ink With Date and Name of Person Making Change.

Notes Ck'd by
Map No.
Office Work
Checked
Date

Survey of S WHITTIER AREA 2
JN 0363.00 Tape 09 Std 68 °F
Surveyed by J. BAZEN
Notes J.J.B. Date 3-73
Indexed B. D. BAILEY MAR 25 1974

F. B. 1630 PG. 99

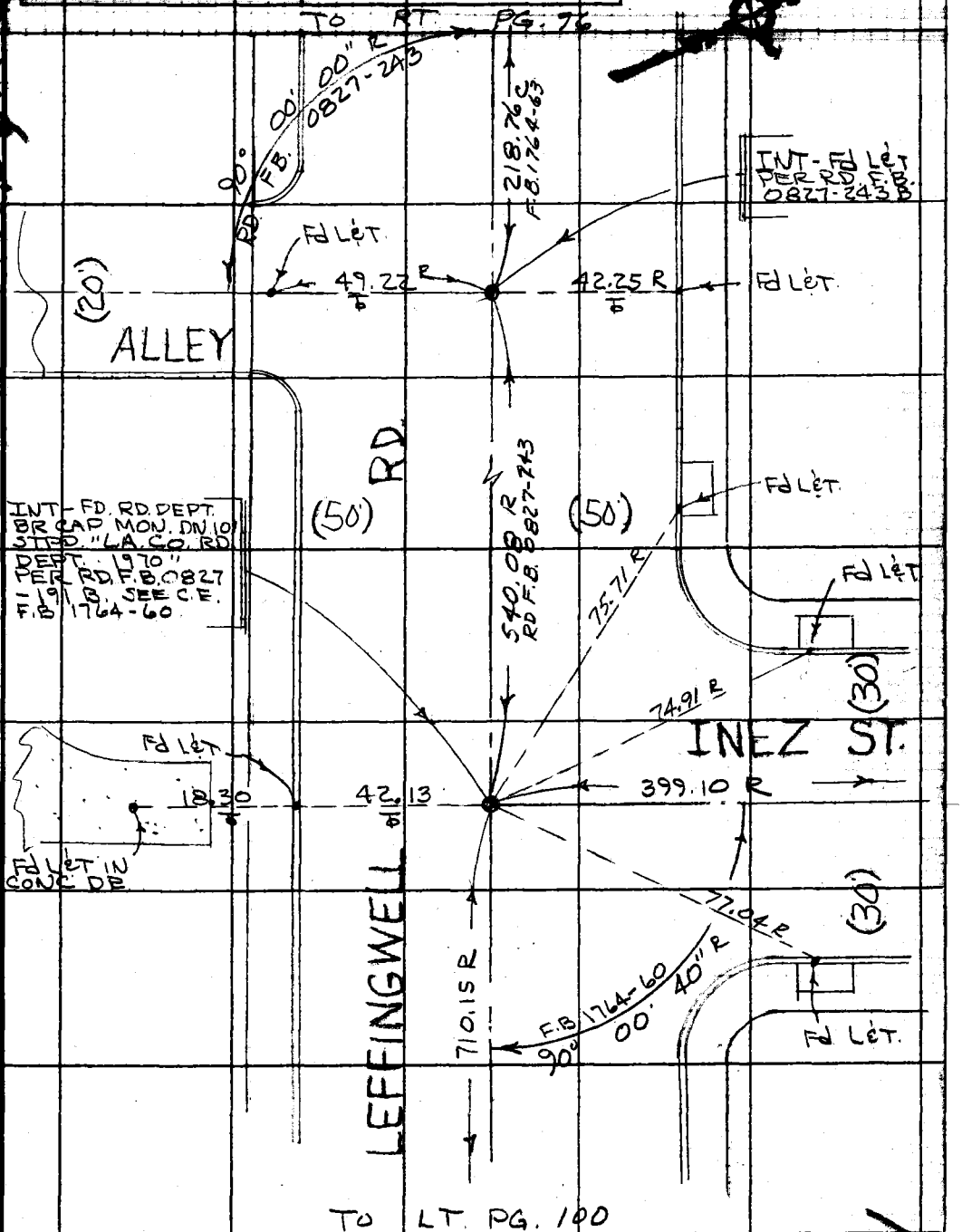

Note: Any Additions or Changes on This Sheet Must be Made or Circled in Red Ink With Date and Name of Person Making Change.

Do not extend this side of this line.

PLEASE RETURN TO
COUNTY OF LOS ANGELES
DEPARTMENT OF COUNTY ENGINEER
403 LOS ANGELES COUNTY ENGINEERING BLDG.

76F309S CE#310 3-69

F. B. 1630 PG. 100

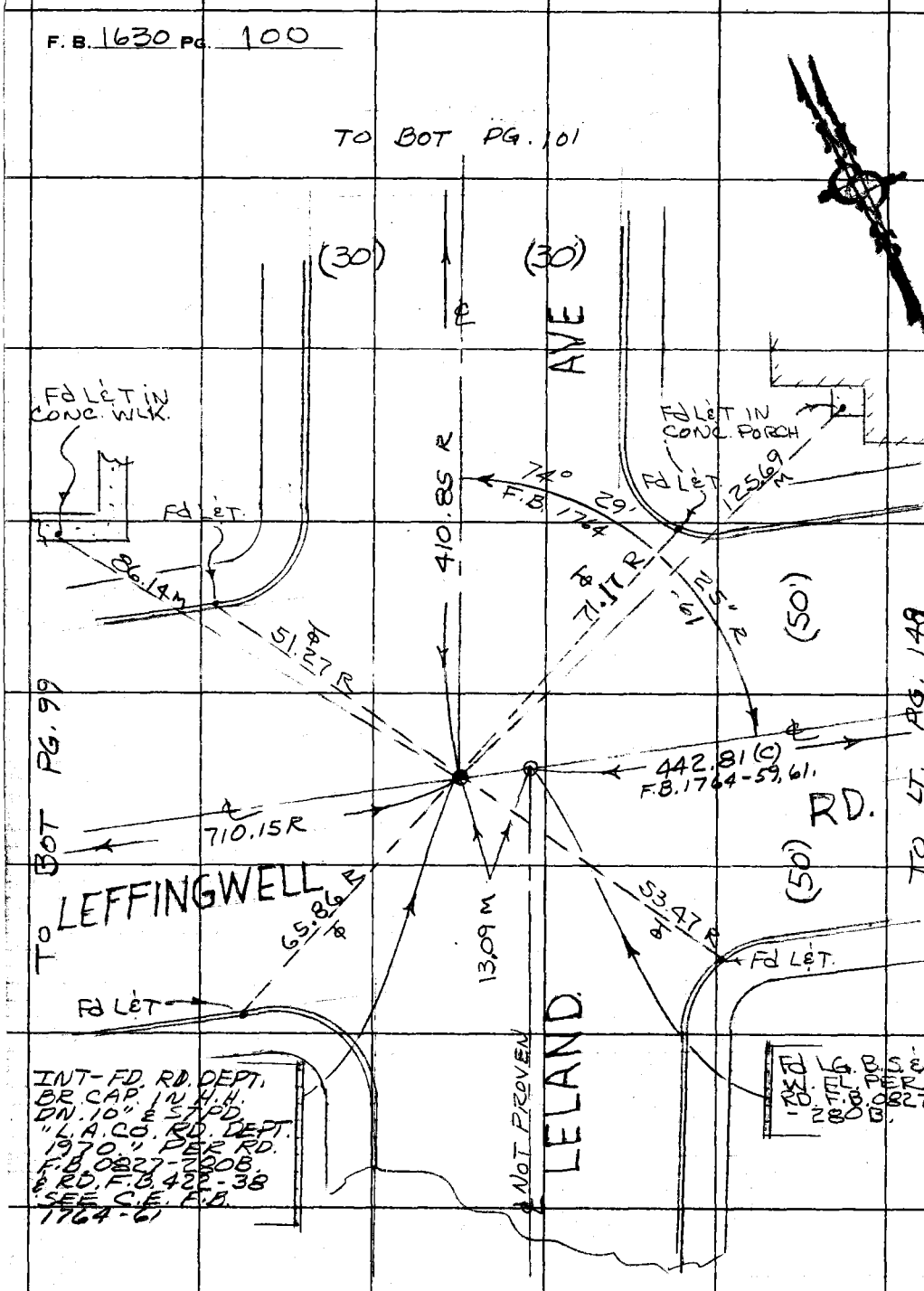

MS 34, B-3

PLEASE RETURN TO
COUNTY OF LOS ANGELES
DEPARTMENT OF COUNTY ENGINEER
403 LOS ANGELES COUNTY ENGINEERING BLDG.

Do not extend this side of this line.

Note: Any Additions or Changes on This Sheet Must be Made or Circled in Red Ink With Date and Name of Person Making Change.

76F309S CE#310 1-65

PLEASE RETURN TO
LOS ANGELES COUNTY ENGINEER
403 LOS ANGELES COUNTY ENGINEERING BLDG.

Do not extend this side of this line.

Note: Any Additions or Changes on This Sheet Must be Made or Circled in Red Ink With Date and Name of Person Making Change.

W.S. 34, B-3

Notes Ck'd by
Map No.
Office Work
Checked
Date

Survey of INEZ ST-LOMAY ST. ℄
JN0303.00 Tape 0223 Std. 68 °F
Surveyed by K.M. MYERS
Notes K.M. Date 2-14-68
Indexed G. D. BAILEY MAP 25 1974

F.B. 1630 PG. 101

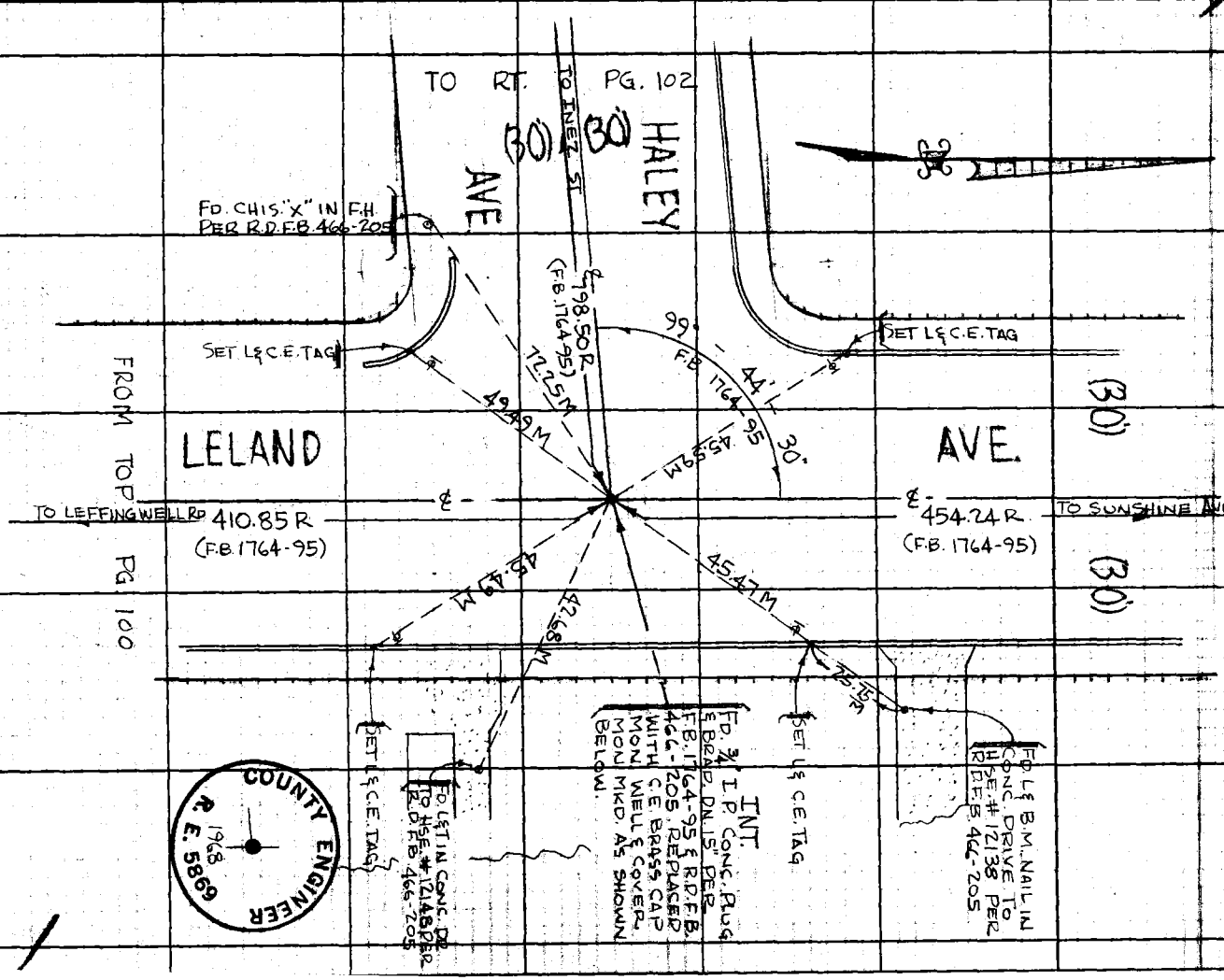

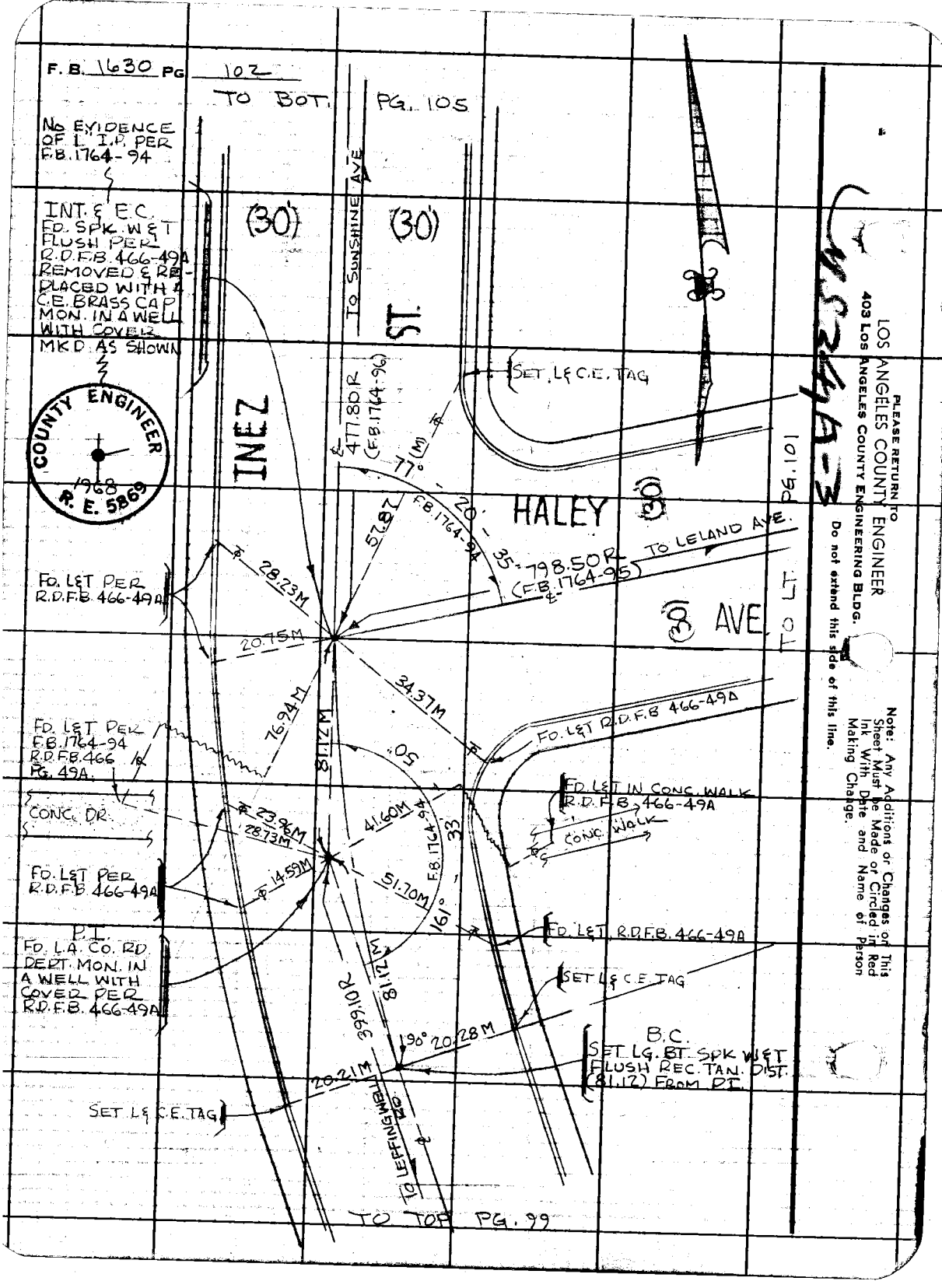
F. B. 1630 PG 102
TO BOT. PG. 105
NO EVIDENCE OF 1" I.P. PER F.B. 1764-94
INT. & E.C. FD. SPK. W & T FLUSH PER R.D.F.B. 466-49A REMOVED & REPLACED WITH A C.E. BRASS CAP MON. IN A WELL WITH COVER MKD. AS SHOWN
COUNTY ENGINEER 1968 R. E. 5869
(30')
(30')
TO SUNSHINE AVE
ST.
INEZ
SET L & C.E. TAG
477.80 R (F.B. 1764-96)
77° (M)
20'
35'
F.B. 1764-94
57.87
HALEY
(30')
798.50 R (F.B. 1764-95)
TO LELAND AVE.
(30') AVE.
TO LT. PG. 101
FD. L&T PER R.D.F.B. 466-49A
28.23M
20.75M
34.37M
76.94M
81.12M
50'
FD. L&T R.D.F.B. 466-49A
FD. L&T PER F.B. 1764-94 R.D.F.B. 466 PG. 49A.
CONC. DR.
23.96M
28.73M
41.60M
F.B. 1764-94
33'
FD. L&T IN CONC. WALK R.D.F.B. 466-49A
CONC. WALK
FD. L&T PER R.D.F.B. 466-49A
14.59M
51.70M
161°
FD. L&T R.D.F.B. 466-49A
P.I.
FD. L.A. CO. RD. DEPT. MON. IN A WELL WITH COVER PER R.D.F.B. 466-49A
81.12M
399.10R
SET L & C.E. TAG
190°
20.28M
B.C.
SET LG. BT. SPK W & T FLUSH REC. TAN. DIST. (81.12) FROM P.I.
20.21M
SET L & C.E. TAG
TO LEFFINGWELL RD.
TO TOP PG. 99
PLEASE RETURN TO
LOS ANGELES COUNTY ENGINEER
403 LOS ANGELES COUNTY ENGINEERING BLDG.
Do not extend this side of this line.
Note: Any Additions or Changes on This Sheet Must be Made or Circled in Red Ink With Date and Name of Person Making Change.

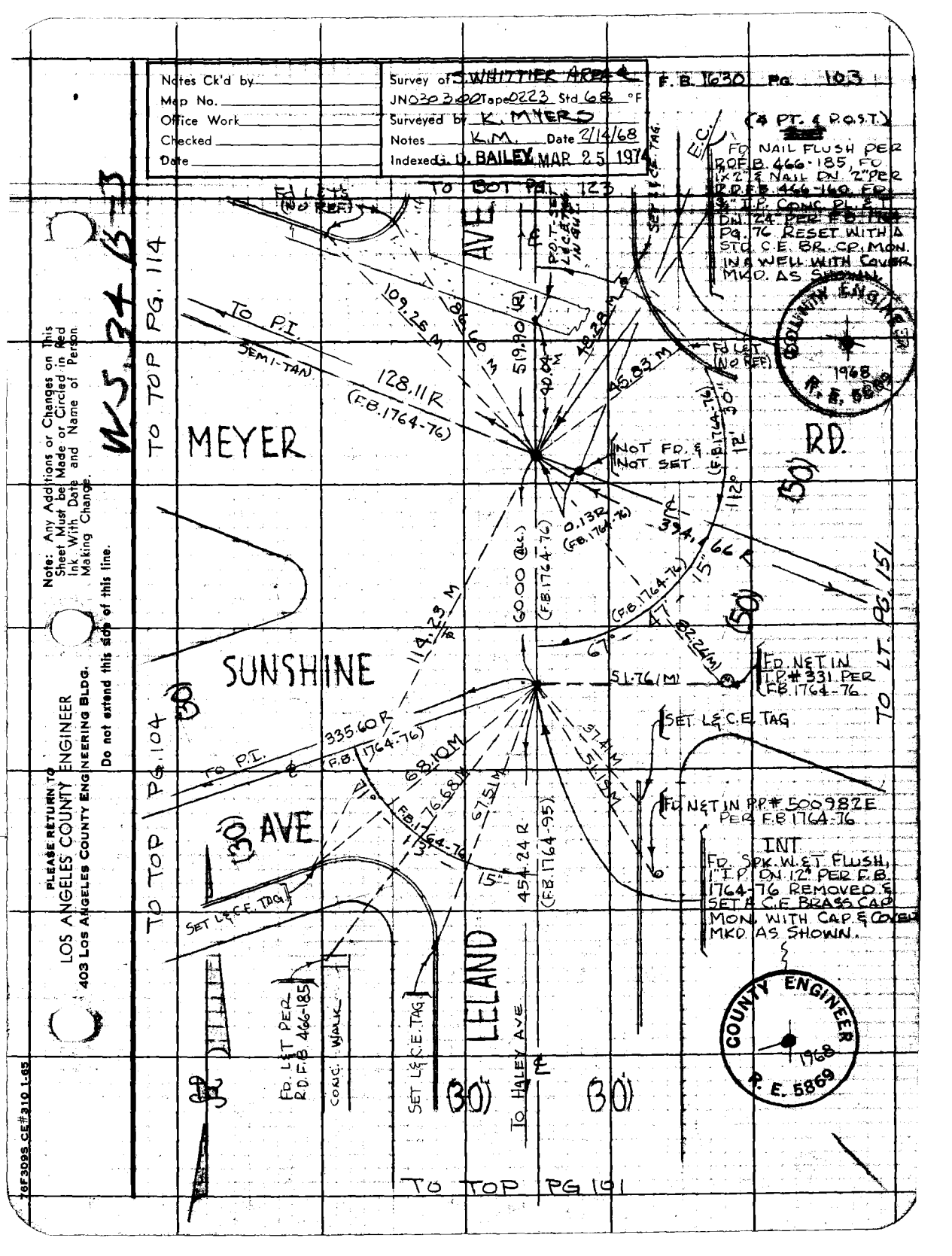

Note: Any Additions or Changes on This Sheet Must be Made or Circled in Red Ink With Date and Name of Person Making Change.

PLEASE RETURN TO
LOS ANGELES COUNTY ENGINEER
403 LOS ANGELES COUNTY ENGINEERING BLDG.
Do not extend this side of this line.

76F309S CE#310 1-65

F. B. 1630 PG 104

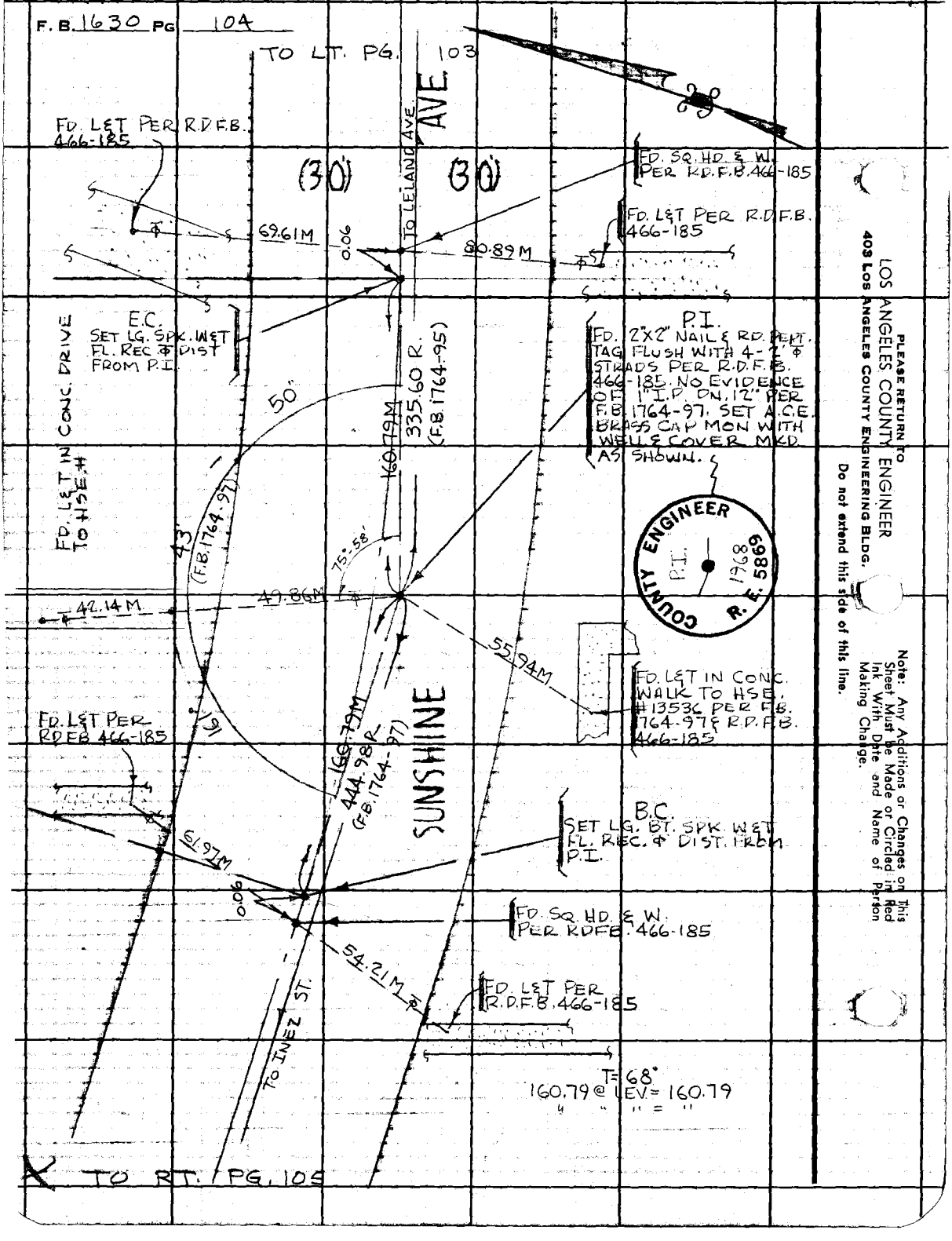

PLEASE RETURN TO
LOS ANGELES COUNTY ENGINEER
403 LOS ANGELES COUNTY ENGINEERING BLDG.

Do not extend this side of this line.

Note: Any Additions or Changes on This Sheet Must be Made or Circled in Red Ink With Date and Name of Person Making Change.

76F309S CE#310 1-65

PLEASE RETURN TO
LOS ANGELES COUNTY ENGINEER
403 LOS ANGELES COUNTY ENGINEERING BLDG.

Do not extend this side of this line.

Note: Any Additions or Changes on This Sheet Must be Made or Circled in Red Ink With Date and Name of Person Making Change.

W.S. 34 A-3

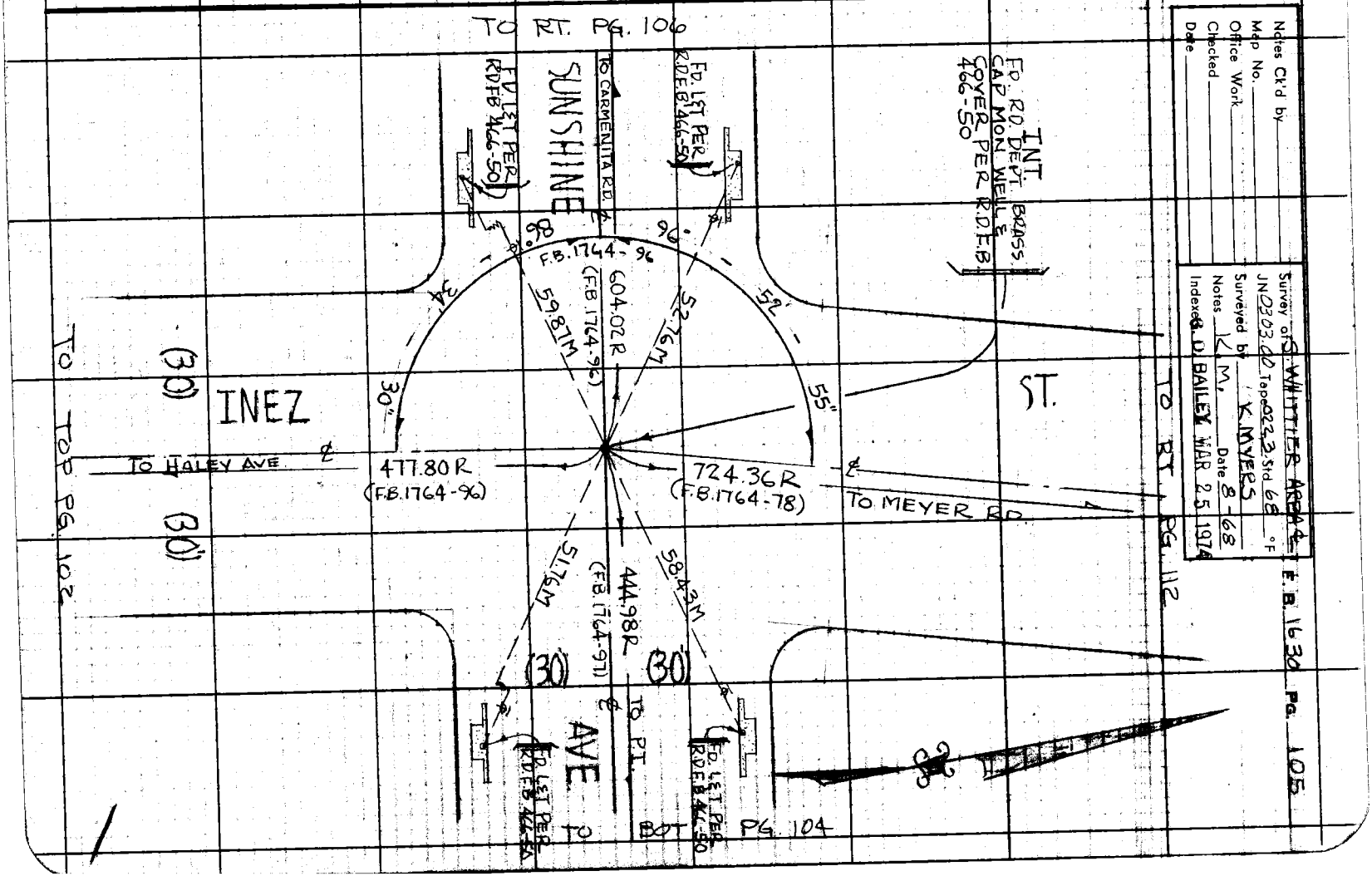

Notes Ck'd by
Map No.
Office Work
Checked
Date

Survey of S. WHITTIER AREA F.B. 1630 Pg. 105
JN 0303.00 Tape 0223 Std 68 °F
Surveyed by K. MYERS Date 8-68
Notes K.M.
Indexed D. BAILEY MAR 25 1974

F. B. 1630 PG 106

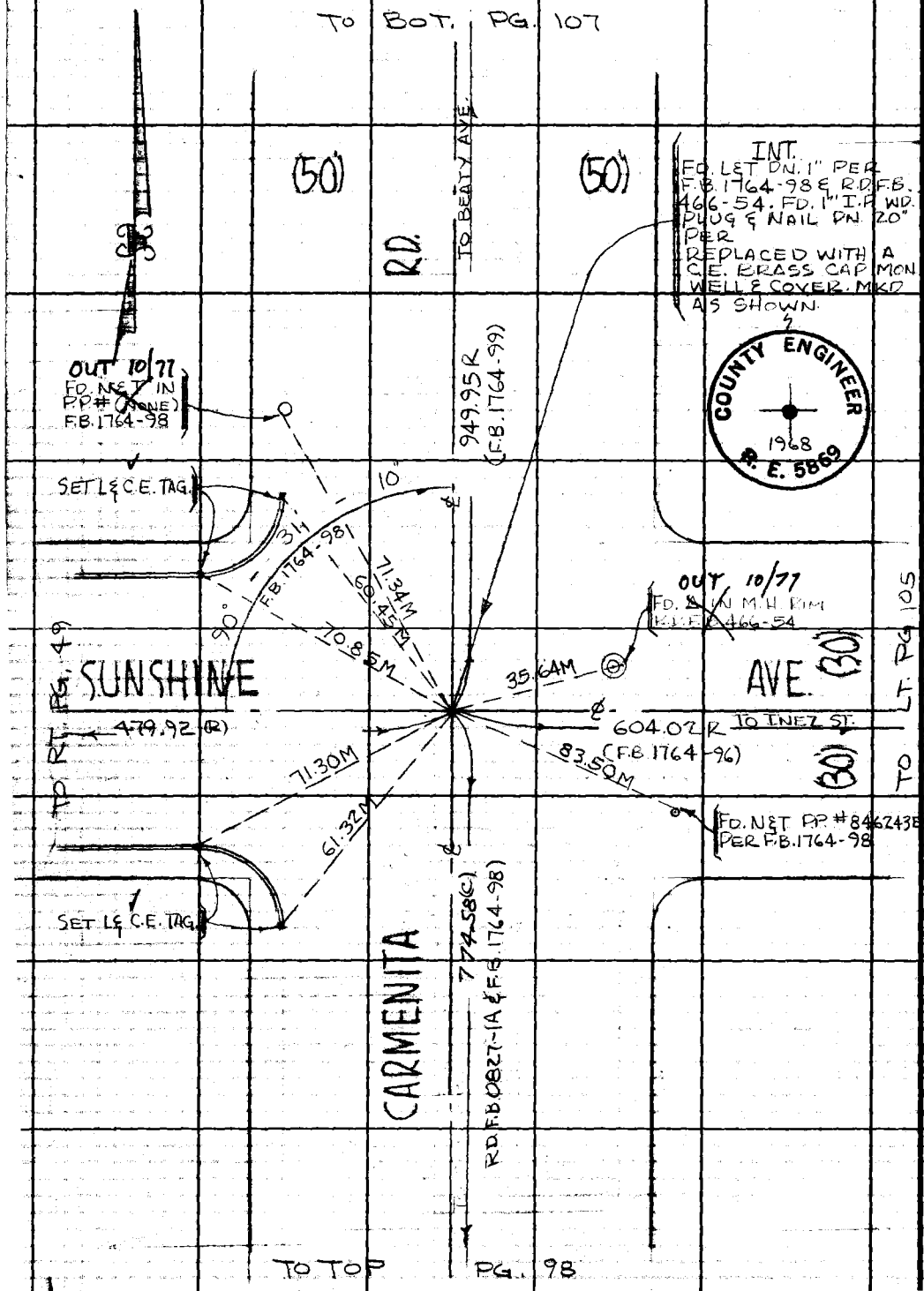

PLEASE RETURN TO
LOS ANGELES COUNTY ENGINEER
403 LOS ANGELES COUNTY ENGINEERING BLDG.

Do not extend this side of this line.

Note: Any Additions or Changes on This Sheet Must Be Made or Circled in Red Ink With Date and Name of Person Making Change.

Notes Ck'd by
Map No.
Office Work
Checked
Date

Survey of S. WHITTIER AREA F.B. 1630 Pg. 107
JN0303.00 Tape 0223 Std 68 °F
Surveyed by K. MYERS
Notes K.M. Date 3/12/68
Indexed G. D. BAILEY MAR 25 1974

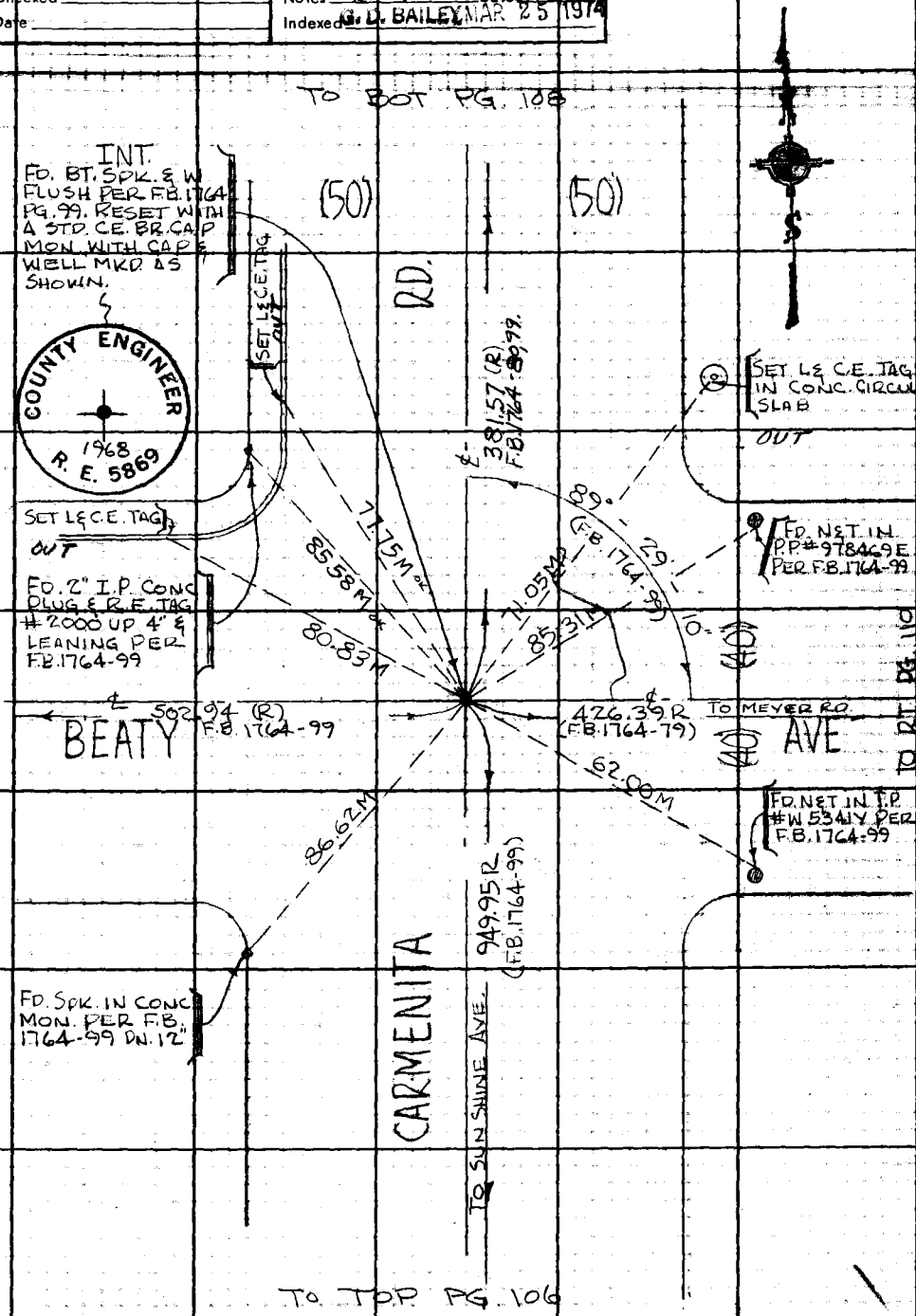

Note: Any Additions or Changes on this Sheet Must be Made or Circled in Red Ink. With Date and Name of Person Making Change.

Do not extend this side of this line.

PLEASE RETURN TO
LOS ANGELES COUNTY ENGINEER
403 Los Angeles County Engineering Bldg.

78F309S CE#310 1-65

F. B. 1630 PG. 108

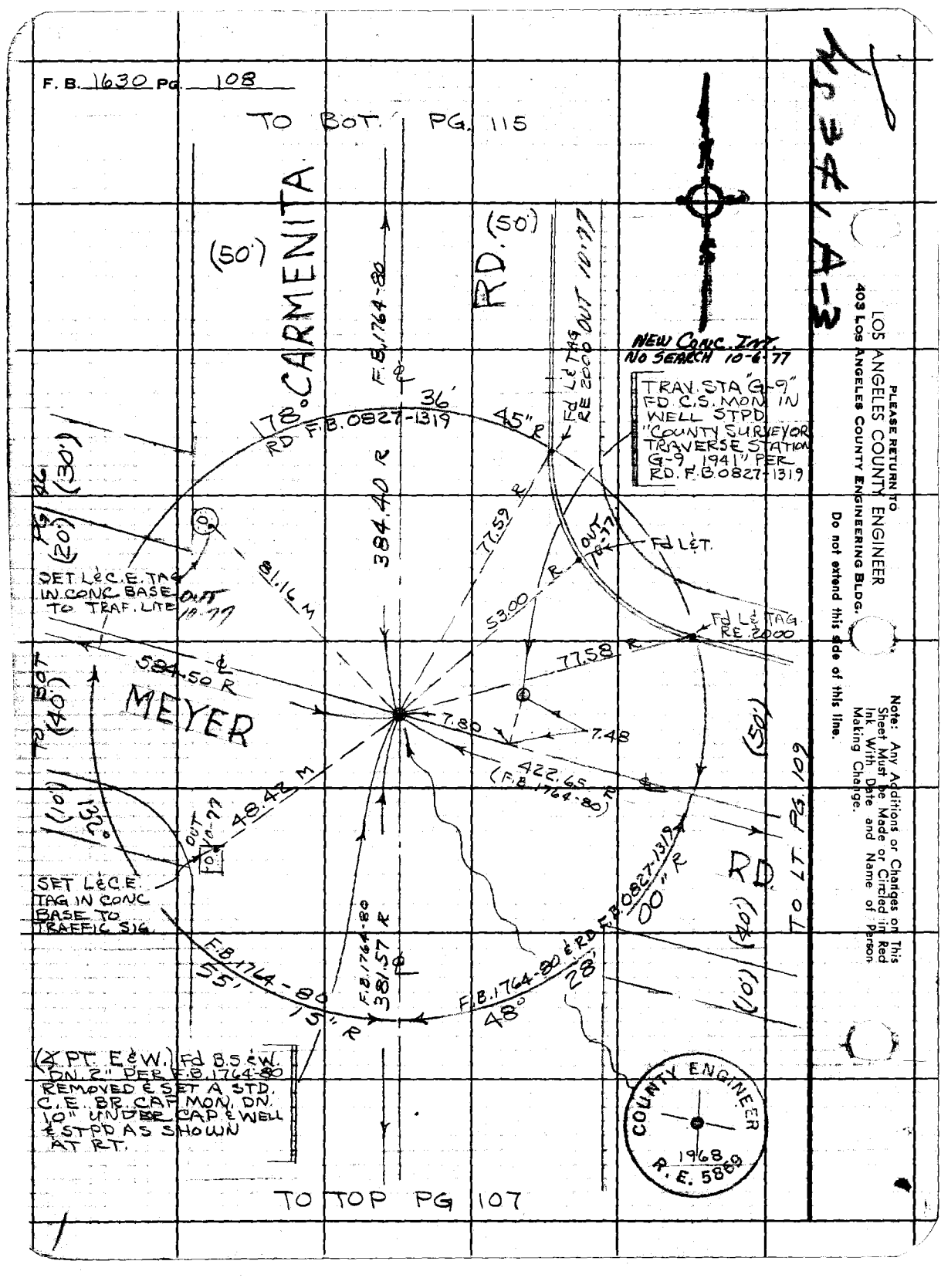

PLEASE RETURN TO
LOS ANGELES COUNTY ENGINEER
403 LOS ANGELES COUNTY ENGINEERING BLDG.

Do not extend this side of this line.

Note: Any Additions or Changes on This Sheet Must be Made or Circled in Red Ink With Date and Name of Person Making Change.

Notes Ck'd by
Map No.
Office Work
Checked
Date

Survey of S WHITTIER AREA ℄
JN 0303.00 Tape 09 Std 68 °F
Surveyed by J. BAZEN
Notes J.J.B. Date 10-30-72
Indexed G. D. BAILEY MAR 25 1974

F. B. 1630 PG. 109

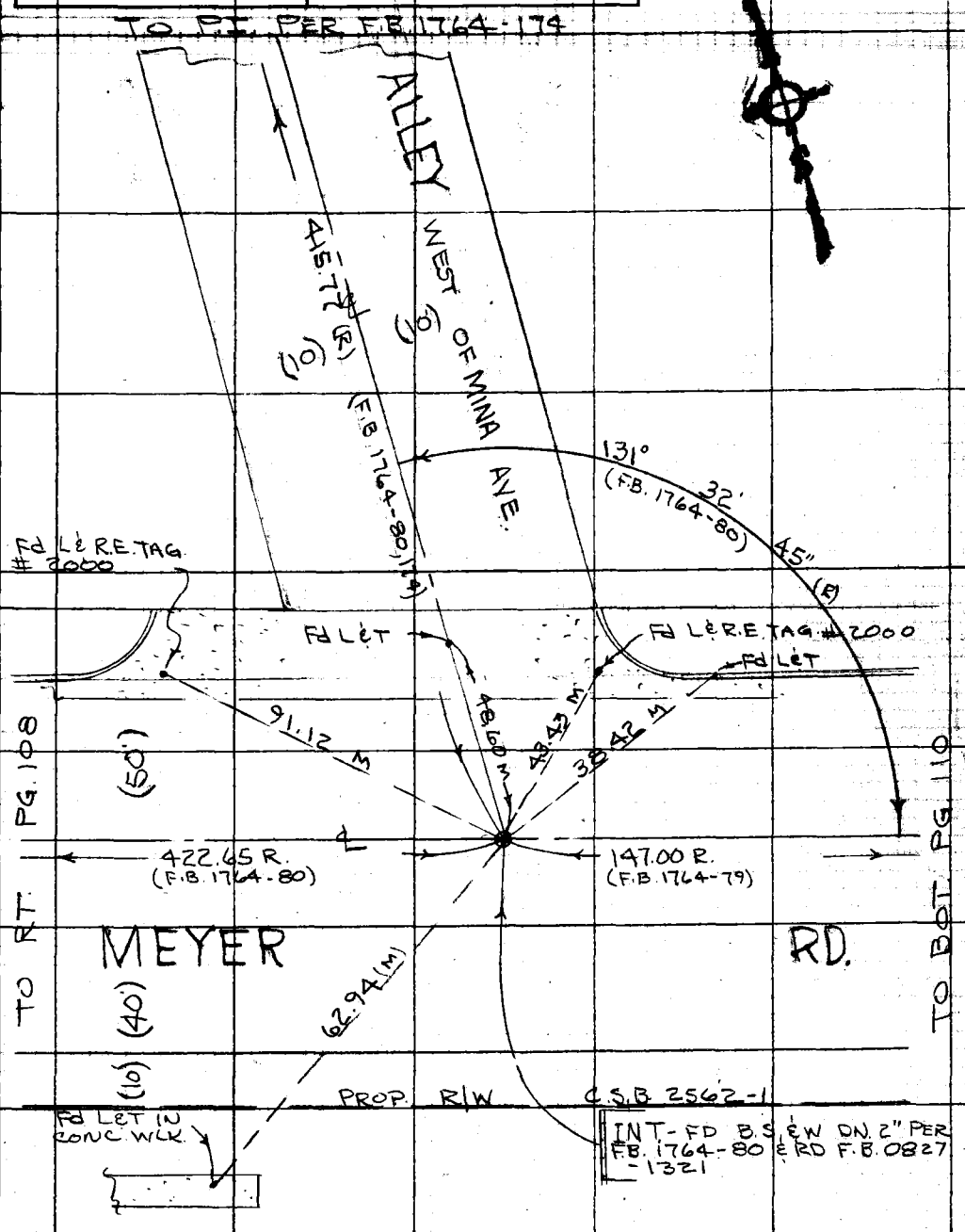

Note: Any Additions or Changes on This Sheet Must be Made or Circled in Red Ink With Date and Name of Person Making Change.

Do not extend this side of this line.

PLEASE RETURN TO
COUNTY OF LOS ANGELES
DEPARTMENT OF COUNTY ENGINEER
403 LOS ANGELES COUNTY ENGINEERING BLDG.

16F309S CE#310 3-69

F. B. 1630 PG. 110

PLEASE RETURN TO
COUNTY OF LOS ANGELES
DEPARTMENT OF COUNTY ENGINEER
403 LOS ANGELES COUNTY ENGINEERING BLDG.

Do not extend this side of this line.

Note: Any Additions or Changes of This Sheet Must be Made or Circled in Red Ink With Date and Name of Person Making Change.

Notes Ck'd by	Survey of S. WHITTIER AREA ℄
Map No.	JN 0303.00 Tape 0223 Std 68 °F
Office Work	Surveyed by K. MYERS
Checked	Notes Date 3/13/68
Date	Indexed G. D. BAILEY MAR 25 1974

F. B. 1630 PG. 111

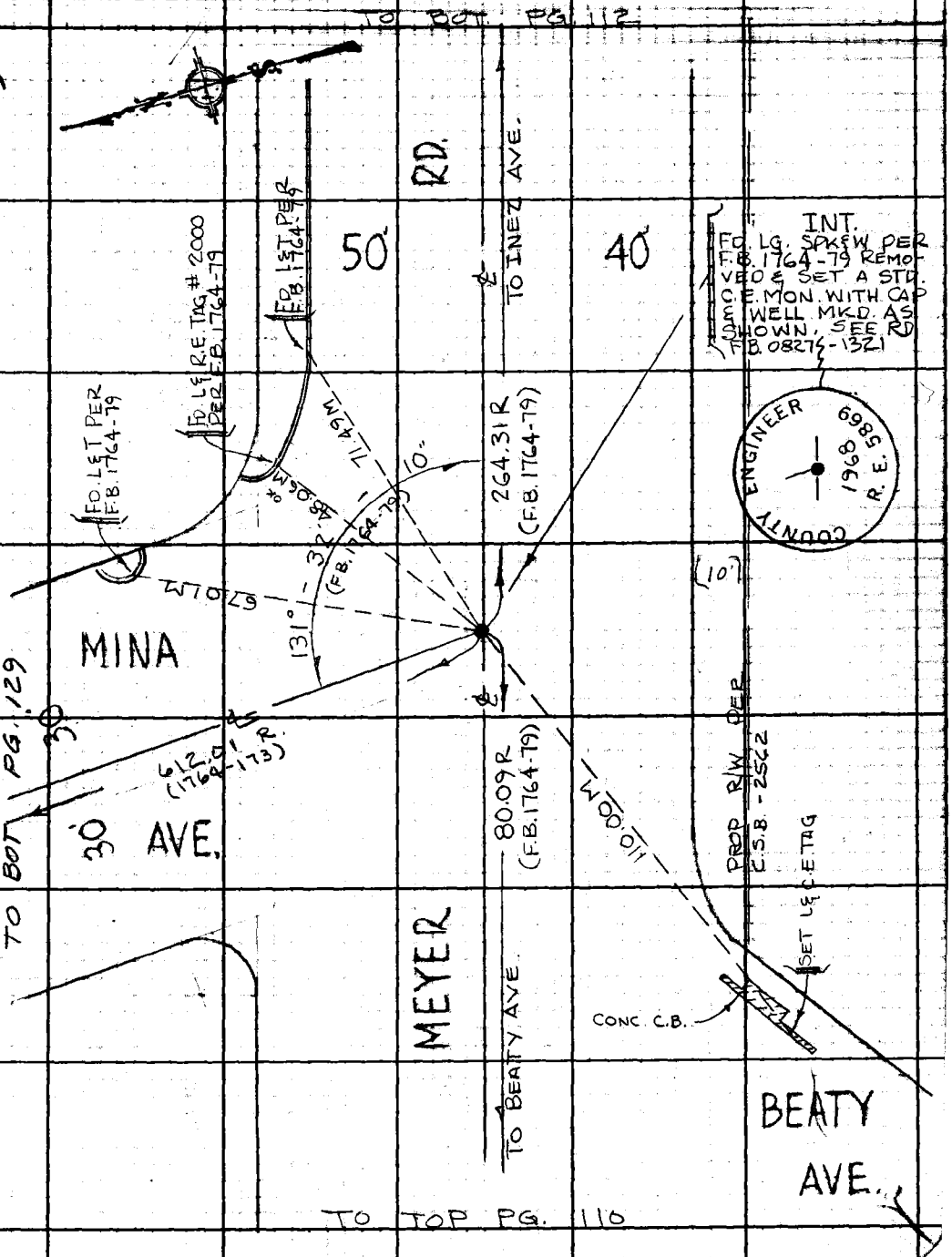

Note: Any Additions or Changes on this Sheet Must be Made or Circled in Red Ink With Date and Name of Person Making Change.

Do not extend this side of this line.

PLEASE RETURN TO
LOS ANGELES COUNTY ENGINEER
403 LOS ANGELES COUNTY ENGINEERING BLDG.

76F309S CE#310 1-65

F.B. 1630 PG. 112 TO BOT. PG. 113

LOS ANGELES COUNTY ENGINEER
403 LOS ANGELES COUNTY ENGINEERING BLDG.

PLEASE RETURN TO

Do not extend this side of this line.

Note: Any Additions or Changes on This Sheet Must Be Made or Circled in Red Ink With Date and Name of Person Making Change.

Notes Ck'd by	Survey of S. WHITTIER AREA 4
Map No.	JN 0303.00 Tape 0223 Std 68 °F
Office Work	Surveyed by J. BAZEN
Checked	Notes J.J.B. Date 10-72
Date	Indexed G. D. BAILEY MAR 25 1974

F.B. 1650 PG. 113

W.S.34, A-3

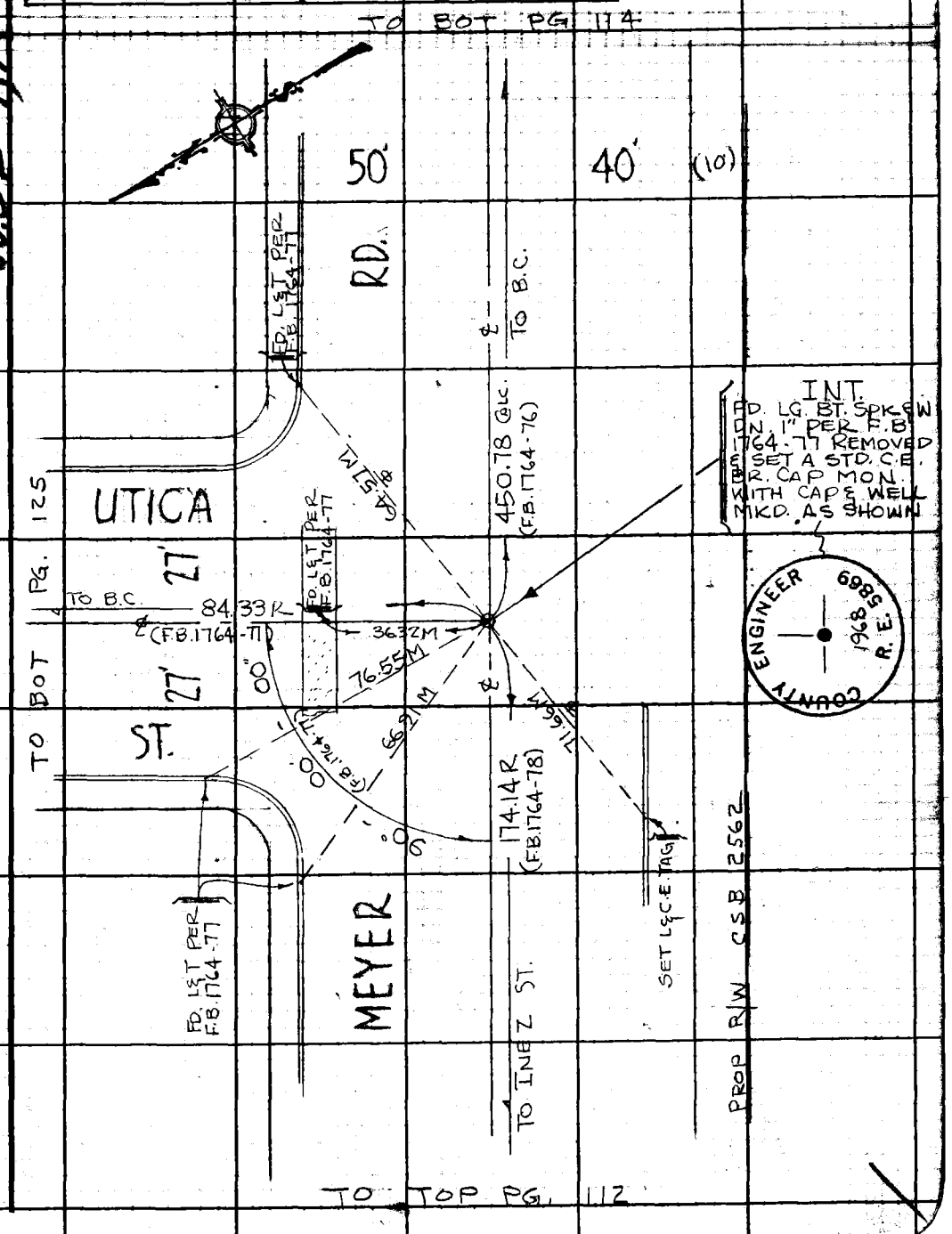

Note: Any Additions or Changes on This Sheet Must be Made or Circled in Red Ink With Date and Name of Person Making Change.

Do not extend this side of this line.

PLEASE RETURN TO
LOS ANGELES COUNTY ENGINEER
403 LOS ANGELES COUNTY ENGINEERING BLDG.

76F309S CE#310 1-65

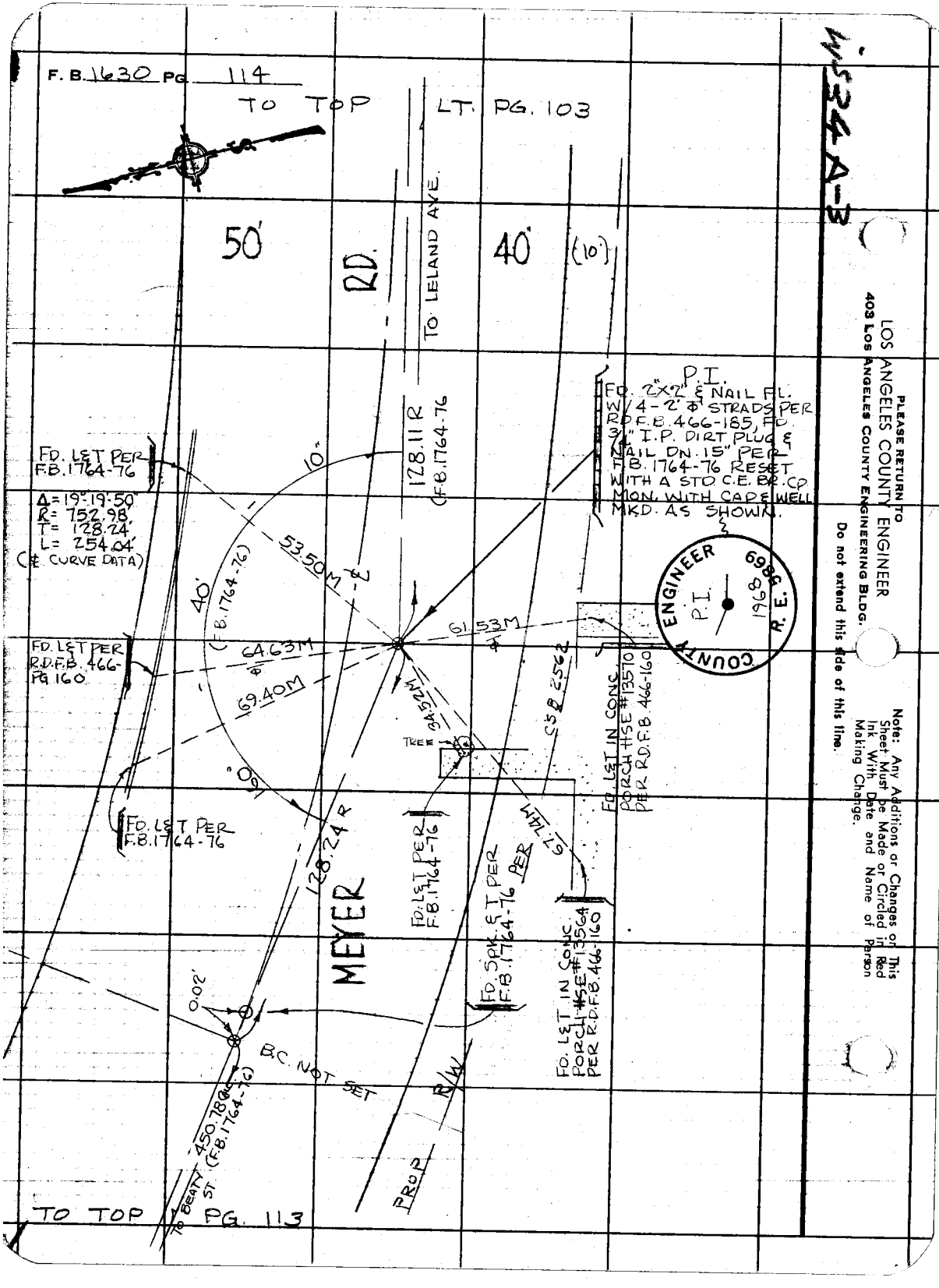
F. B. 1630 PG. 114
TO TOP
LT. PG. 103
50'
RD.
TO LELAND AVE.
40'
(10')
P.I.
FD. 2"X2" & NAIL FL. W/ 4-2' Φ STRADS PER R.D.F.B. 466-185, FD. 3/4" I.P. DIRT PLUG & NAIL DN. 15" PER F.B. 1764-76 RESET WITH A STD. C.E. BR. CP. MON. WITH CAP & WELL MKD. AS SHOWN.
FD. L&T PER F.B. 1764-76
Δ=19°-19'-50"
R= 752.98'
T= 128.24'
L= 254.04'
(℄ CURVE DATA)
10"
128.11 R (F.B. 1764-76)
53.50M
40' (F.B. 1764-76)
61.53M
64.63M
69.40M
FD. L&T PER R.D.F.B. 466-PG 160
34.52M
TREE
CSB 2562
FD. L&T IN CONC. PORCH #SE #13570 PER R.D.F.B. 466-160
160°
FD. L&T PER F.B. 1764-76
128.24 R
MEYER
FD. L&T PER F.B. 1764-76
67.74M
FD. SPK. & T PER F.B. 1764-76 PER
FD. L&T IN CONC. PORCH #SE #13564 PER R.D.F.B. 466-160
0.02'
B.C. NOT SET
R/W
PROP
450.78 (F.B. 1764-76)
TO BEATY ST.
TO TOP PG. 113
COUNTY ENGINEER
P.I.
1968
R. E. 5869
PLEASE RETURN TO
LOS ANGELES COUNTY ENGINEER
403 LOS ANGELES COUNTY ENGINEERING BLDG.
Do not extend this side of this line.
Note: Any Additions or Changes on This Sheet Must be Made or Circled in Red Ink With Date and Name of Person Making Change.
W534A-3

Notes Ck'd by
Map No.
Office Work
Checked
Date

Survey of S. WHITTIER AREA
JN 0303.00 Tape 0223 Std 68 °F
Surveyed by S. BALZEN
Notes S.J.B. Date 10/69
Indexed G. D. BAILEY MAR 25 1974

F. B. 1630 PG. 115

W.S 34 A-3

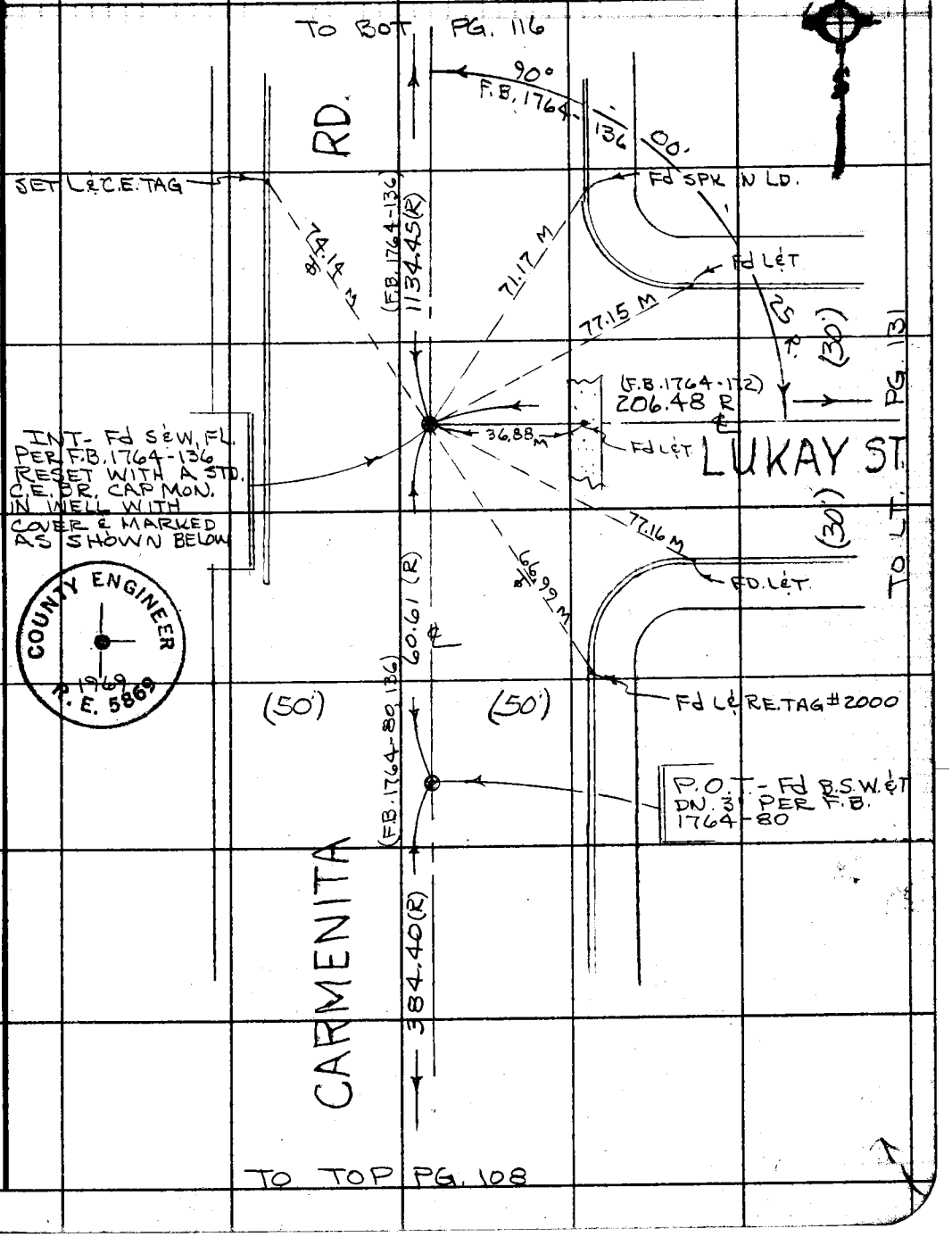

COUNTY ENGINEER
1969
R.E. 5869

Note: Any Additions or Changes on This Sheet Must be Made or Circled in Red Ink With Date and Name of Person Making Change.

Do not extend this side of this line.

PLEASE RETURN TO
COUNTY OF LOS ANGELES
DEPARTMENT OF COUNTY ENGINEER
403 LOS ANGELES COUNTY ENGINEERING BLDG.

76F309S CE#310 3-69

F. B. 1630 PG. 116

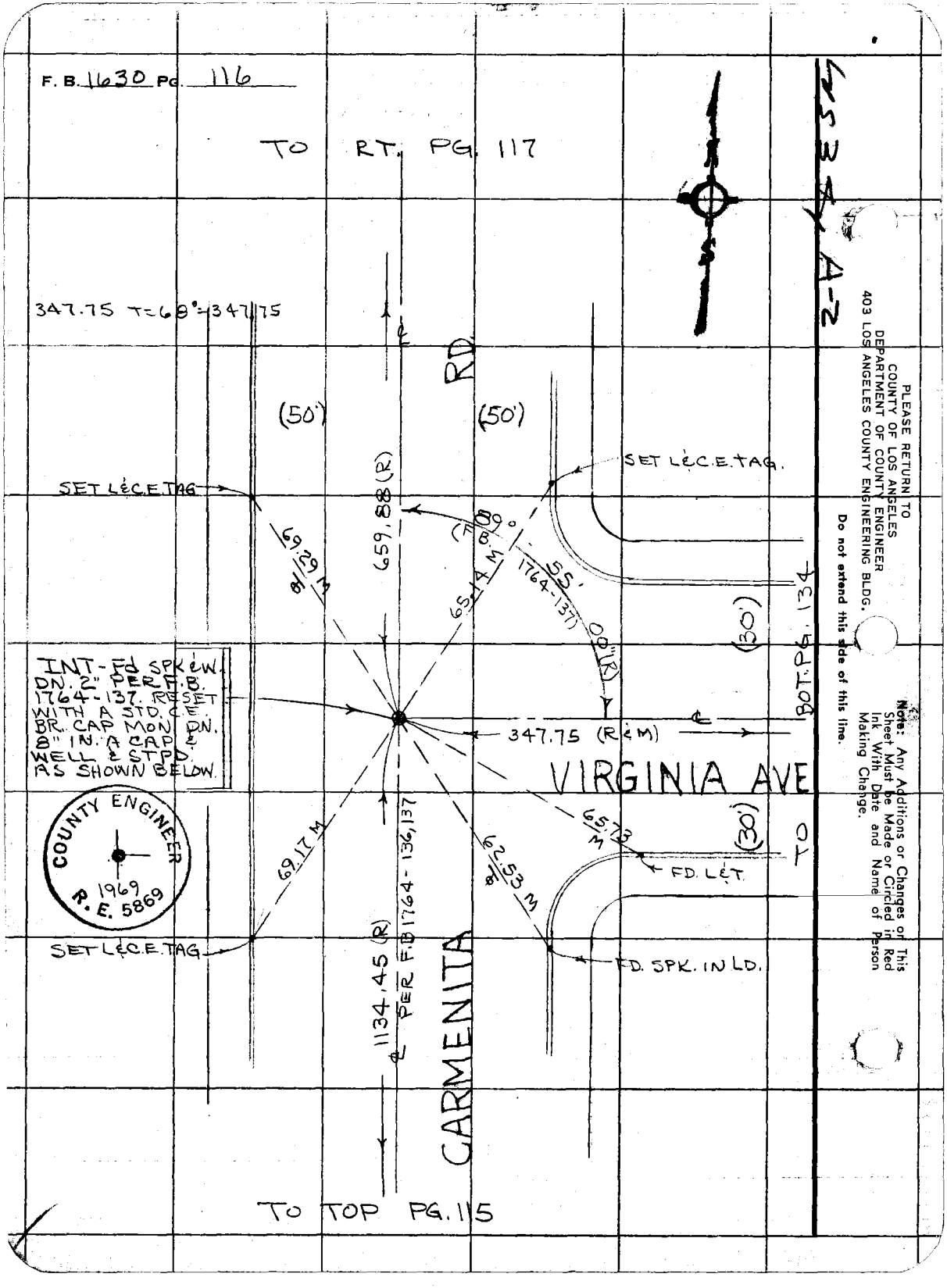

PLEASE RETURN TO
COUNTY OF LOS ANGELES
DEPARTMENT OF COUNTY ENGINEER
403 LOS ANGELES COUNTY ENGINEERING BLDG.

Do not extend this side of this line.

Note: Any Additions or Changes on This Sheet Must be Made or Circled in Red Ink With Date and Name of Person Making Change.

Notes Ck'd by
Map No.
Office Work
Checked
Date

Survey of S. WHITTIER AREA 4 F.B. 1630 PG. 117
JN 0303.00 Tape 09 Std 68 °F
Surveyed by J. BAZEN
Notes J.S.B Date 1-3-73
Indexed G. D. BAILEY MAR 25 1974

W.S. 34, 4-2

Note: Any Additions or Changes on This Sheet Must be Made or Circled in Red Ink With Date and Name of Person Making Change.

Do not extend this side of this line.

PLEASE RETURN TO
COUNTY OF LOS ANGELES
DEPARTMENT OF COUNTY ENGINEER
403 LOS ANGELES COUNTY ENGINEERING BLDG.

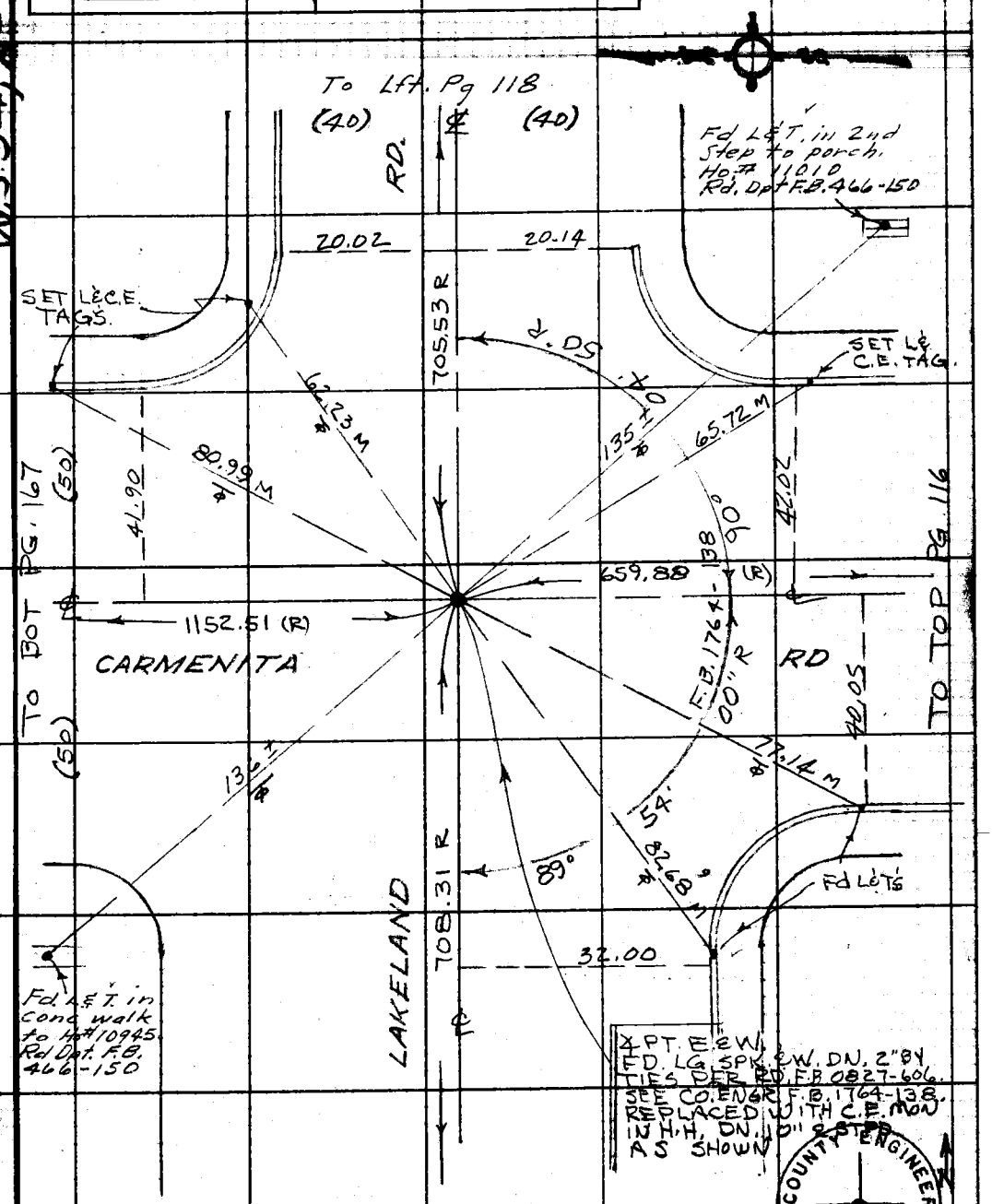

16F309S CE#310 3-69

F. B. 1630 Pg. 118

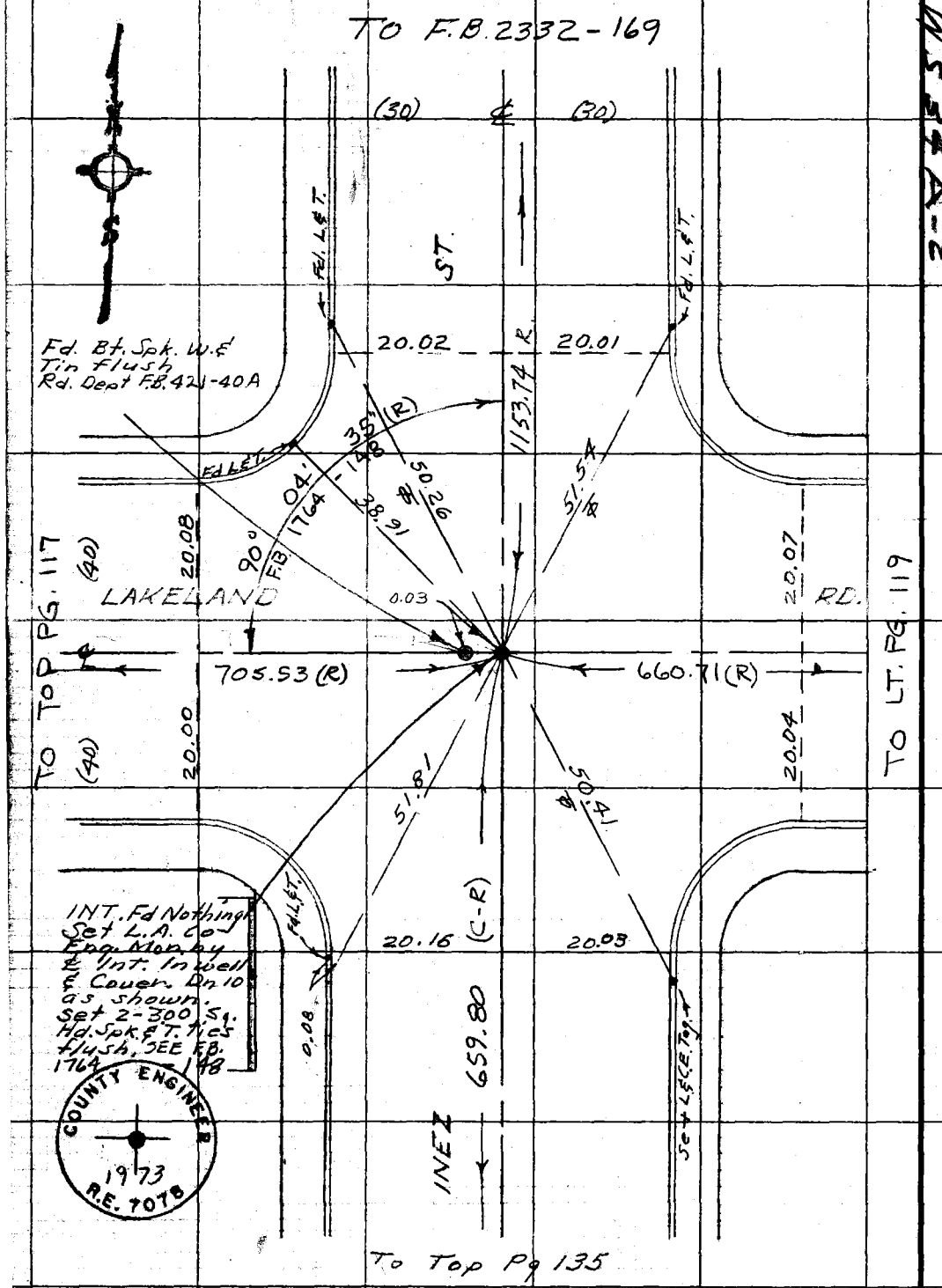

PLEASE RETURN TO
COUNTY OF LOS ANGELES
DEPARTMENT OF COUNTY ENGINEER
403 LOS ANGELES COUNTY ENGINEERING BLDG.

Do not extend this side of this line.

Note: Any Additions or Changes on This Sheet Must be Made or Circled in Red Ink With Date and Name of Person Making Change.

Notes Ck'd by	Survey of S. Whittier Avenue
Map No.	JN 0303.00 Tape 09 Std 68 °F
Office Work	Surveyed by J. Bazen
Checked	Notes J. B. Date 1-18-73
Date	Indexed G. D. BAILEY MAR 25 1974

F.B. 1630 Pg. 119

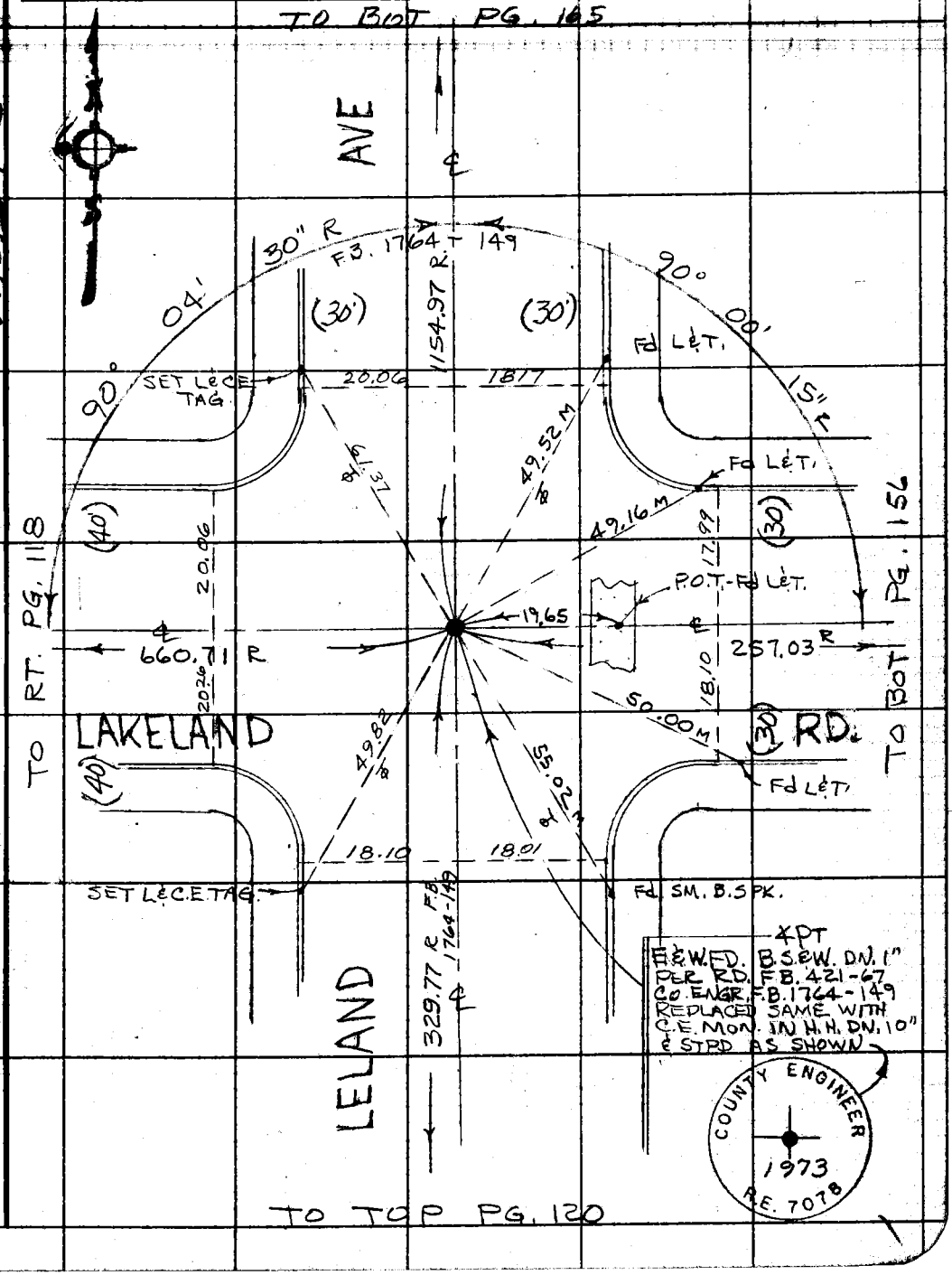

W.S. 34 B-3

Note: Any Additions or Changes on This Sheet Must be Made or Circled in Red Ink With Date and Name of Person Making Change.

Do not extend this side of this line.

PLEASE RETURN TO
COUNTY OF LOS ANGELES
DEPARTMENT OF COUNTY ENGINEER
403 LOS ANGELES COUNTY ENGINEERING BLDG.

76F309S CE#310 3-69

F. B. 1630 PG. 120

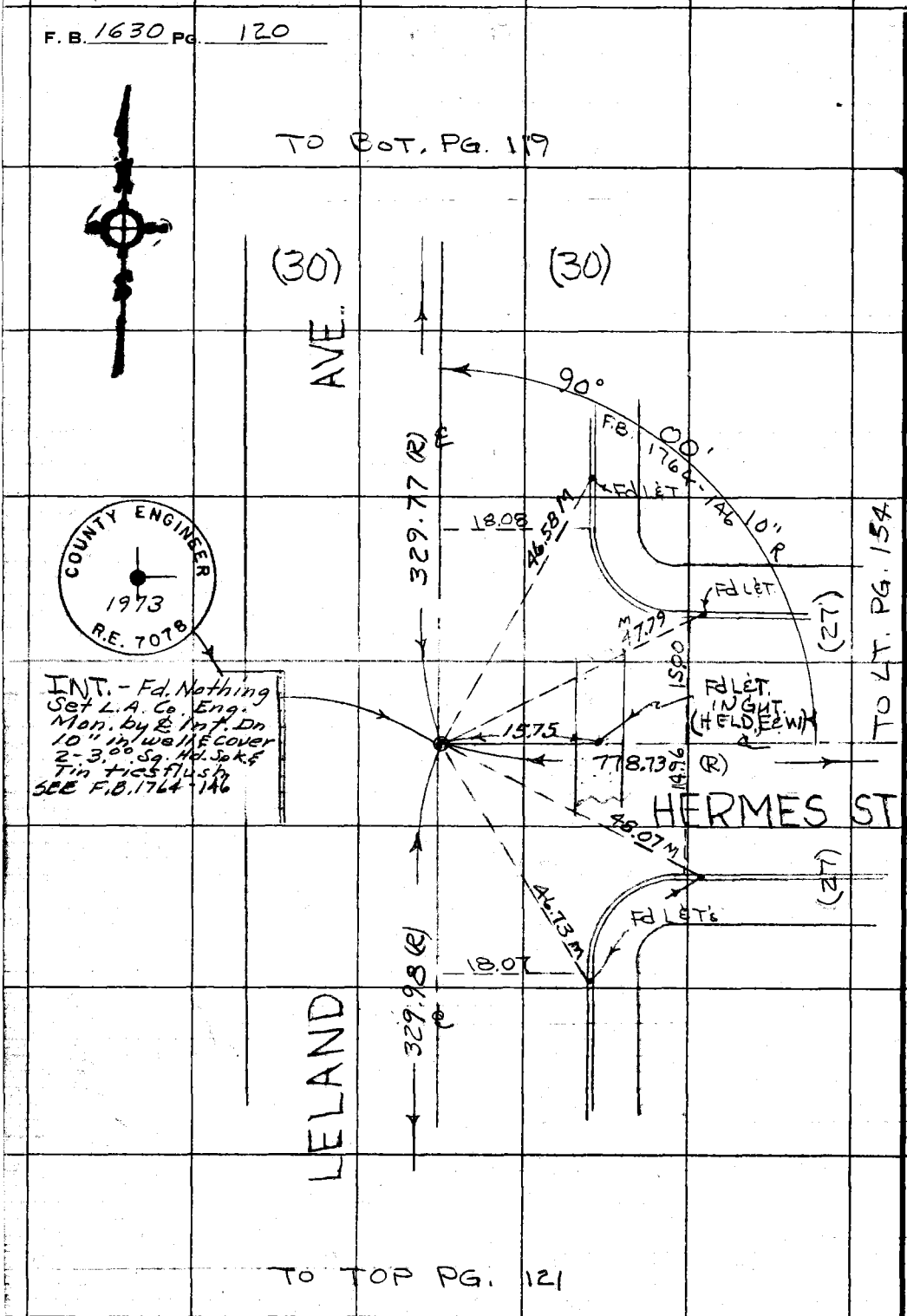

WS. 34, B-2

PLEASE RETURN TO
COUNTY OF LOS ANGELES
DEPARTMENT OF COUNTY ENGINEER
403 LOS ANGELES COUNTY ENGINEERING BLDG.

Do not extend this side of this line.

Note: Any Additions or Changes on This Sheet Must be Made or Circled in Red Ink With Date and Name of Person Making Change.

Notes Ck'd by	Survey of S WHITTIER AREA ℄
Map No.	JN 0303.00 Tape 09 Std 68 °F
Office Work	Surveyed by J. BAZEN
Checked	Notes J. J. B. Date 3-73
Date	Indexed G. D. BAILEY MAR 25 1974

F. B. 1630 PG. 121

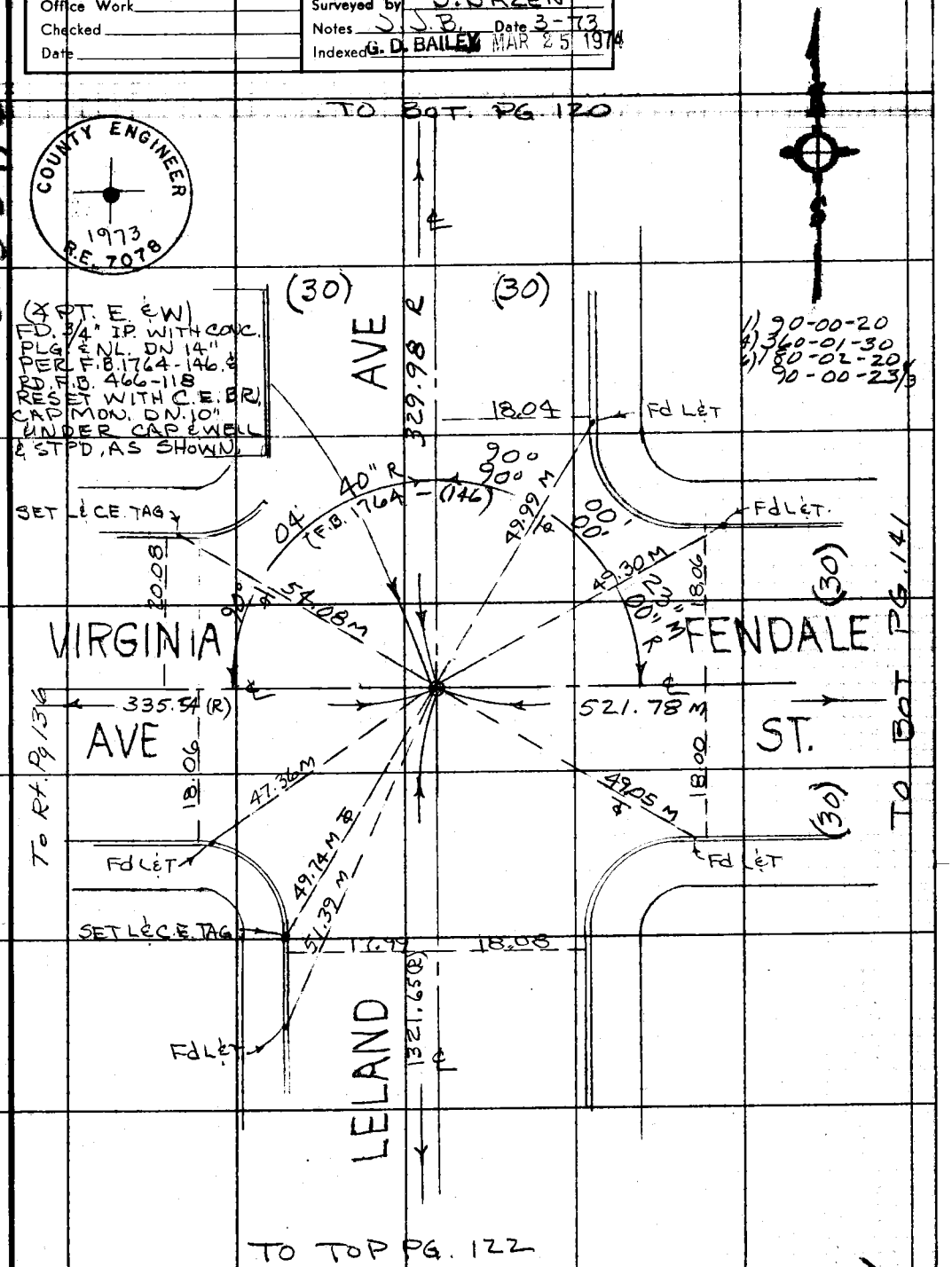

Note: Any Additions or Changes on This Sheet Must be Made or Circled in Red Ink With Date and Name of Person Making Change.

Do not extend this side of this line.

PLEASE RETURN TO
COUNTY OF LOS ANGELES
DEPARTMENT OF COUNTY ENGINEER
403 LOS ANGELES COUNTY ENGINEERING BLDG.

76F309S CE#310 3-69

F. B. 1630 PG. 122

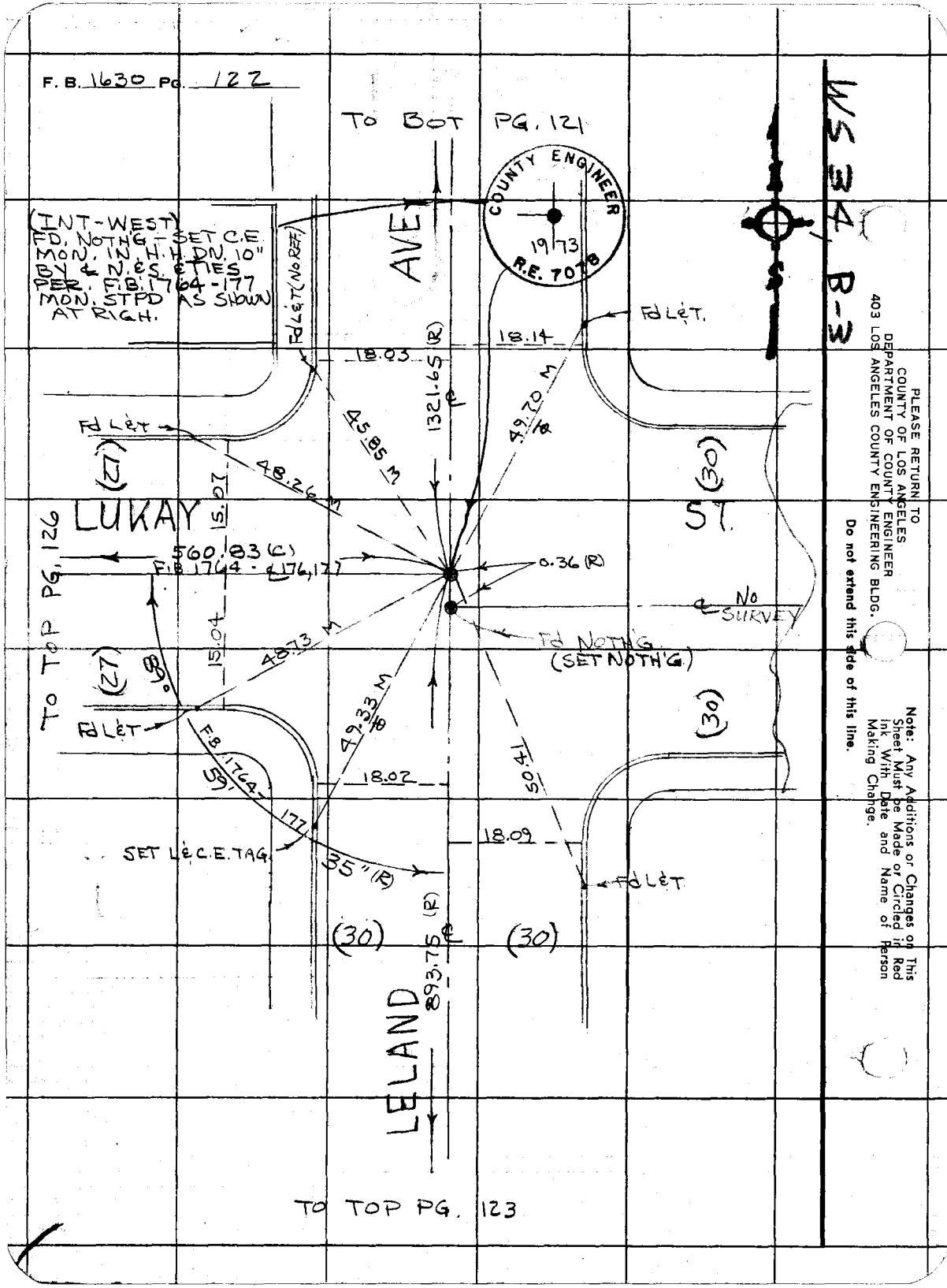

PLEASE RETURN TO
COUNTY OF LOS ANGELES
DEPARTMENT OF COUNTY ENGINEER
403 LOS ANGELES COUNTY ENGINEERING BLDG.

Do not extend this side of this line.

Note: Any Additions or Changes on This Sheet Must be Made or Circled in Red Ink With Date and Name of Person Making Change.

W.S. 34, B-3

Notes Ck'd by	Survey of WHITTIER AREA ℄
Map No.	JN 0303.00 Tape 09 Std 68 °F
Office Work	Surveyed by J. BAZEN
Checked	Notes J.J.B. Date 3-73
Date	Indexed G. D. BAILEY MAR 25 1974

F. B. 1630 PG. 123

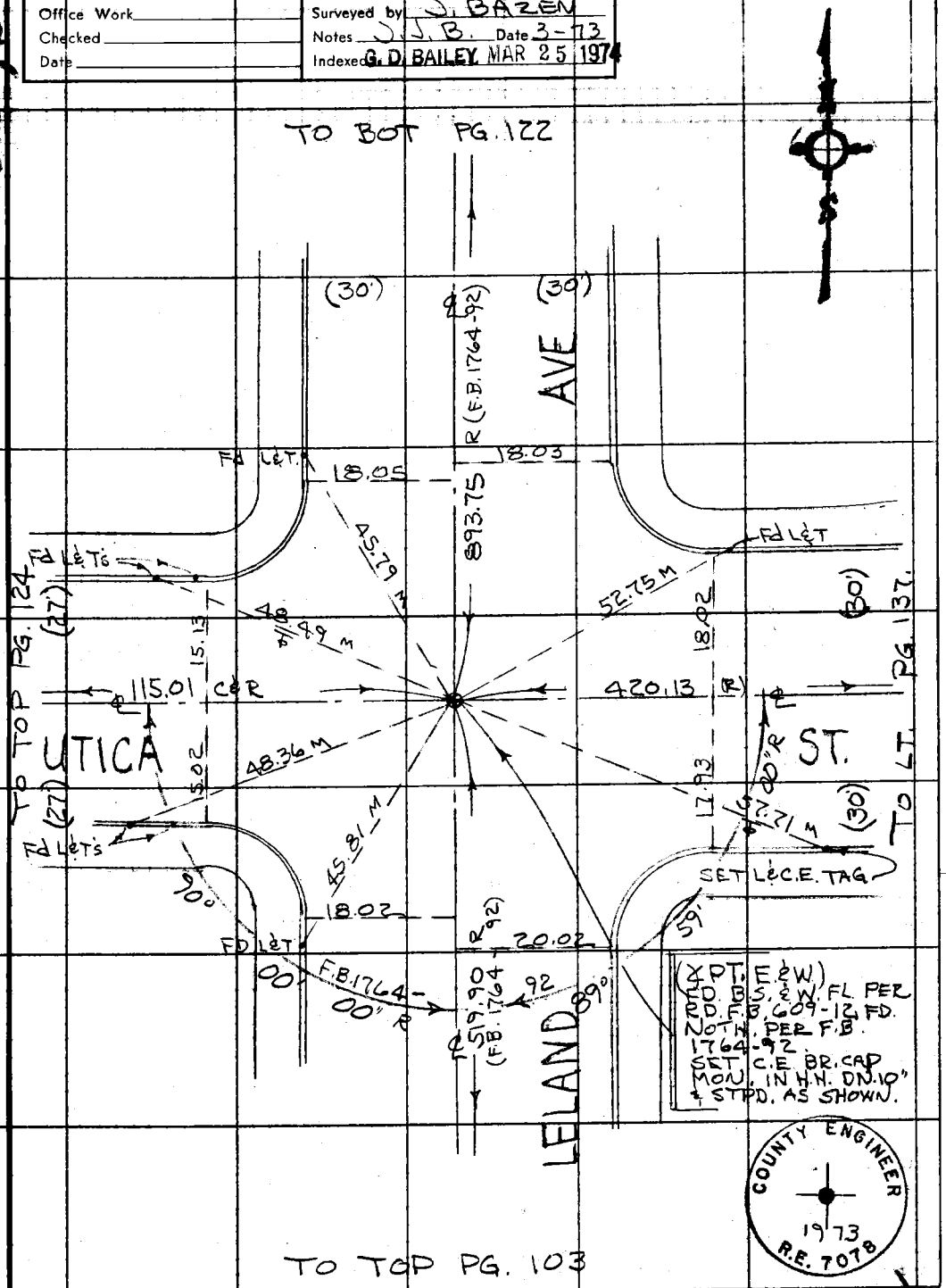

Note: Any Additions or Changes on This Sheet Must be Made or Circled in Red Ink With Date and Name of Person Making Change.

Do not extend this side of this line.

PLEASE RETURN TO
COUNTY OF LOS ANGELES
DEPARTMENT OF COUNTY ENGINEER
403 LOS ANGELES COUNTY ENGINEERING BLDG.

76F309S CE#310 3-69

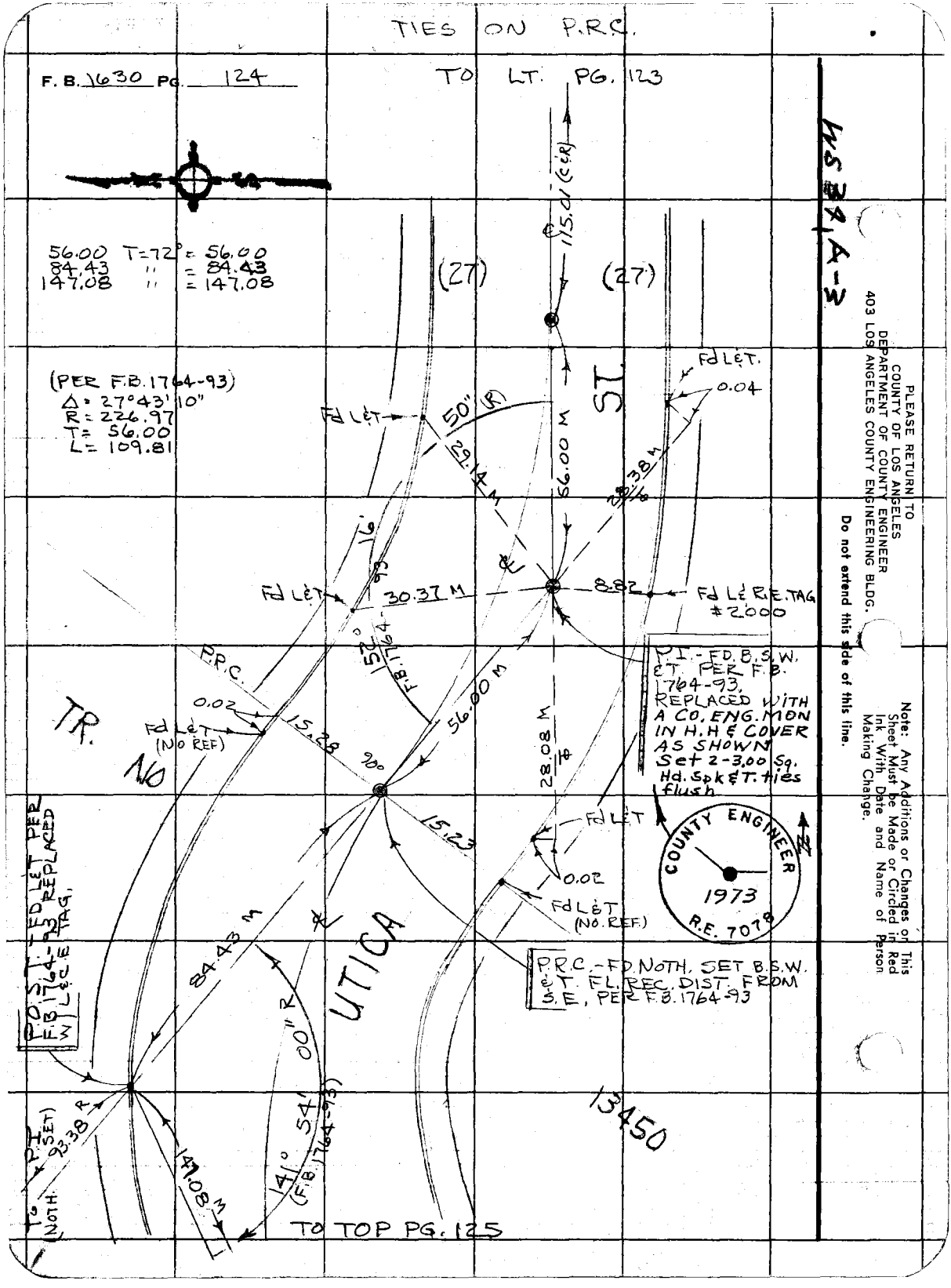
TIES ON P.R.C.
F. B. 1630 PG. 124
TO LT. PG. 123
56.00 T=72° = 56.00
84.43 " = 84.43
147.08 " = 147.08
(PER F.B. 1764-93)
Δ = 27°43'10"
R = 226.97
T = 56.00
L = 109.81
115.01 (C&R)
(27)
(27)
ST.
Fd L&T.
0.04
Fd L&T
50" (R)
29.14 M
56.00 M
28.38 M
16'
Fd L&T
30.37 M
8.82
Fd L&R.E. TAG #2000
152° F.B. 1764-93
P.R.C.
0.02
Fd L&T (NO REF)
15.28
90°
56.00 M
28.08 M
TR. NO
P.I. - FD. B.S.W. &T. PER F.B. 1764-93, REPLACED WITH A CO. ENG. MON IN H.H & COVER AS SHOWN Set 2-3.00 Sq. Hd. Spk & T. ties flush
15.23
Fd L&T
0.02
Fd L&T (NO. REF.)
COUNTY ENGINEER
1973
R.E. 7078
P.R.C. - FD. NOTH. SET B.S.W. &T. FL. REC. DIST. FROM S.E. PER F.B. 1764-93
P.O.S.T. - FD. L&T PER F.B. 1764-93 REPLACED W/ L&C.E. TAG.
84.43 M
UTICA
00" R
141° 54' (F.B. 1764-93)
13450
P.I. (SET) 93.38 R
147.08 M
TO NOTH.
TO TOP PG. 125
WS 34 A-3
PLEASE RETURN TO
COUNTY OF LOS ANGELES
DEPARTMENT OF COUNTY ENGINEER
403 LOS ANGELES COUNTY ENGINEERING BLDG.
Do not extend this side of this line.
Note: Any Additions or Changes on This Sheet Must be Made or Circled in Red Ink With Date and Name of Person Making Change.

Notes Ck'd by	Survey of S. WHITTIER AREA 4
Map No.	JN 0303.09 Page 09 Std 68 °F
Office Work	Surveyed by J. BAZEN
Checked	Notes J. J. B. Date 3-73
Date	Indexed G. D. BAILEY MAR 25 1974

F. B. 1630 PG. 125

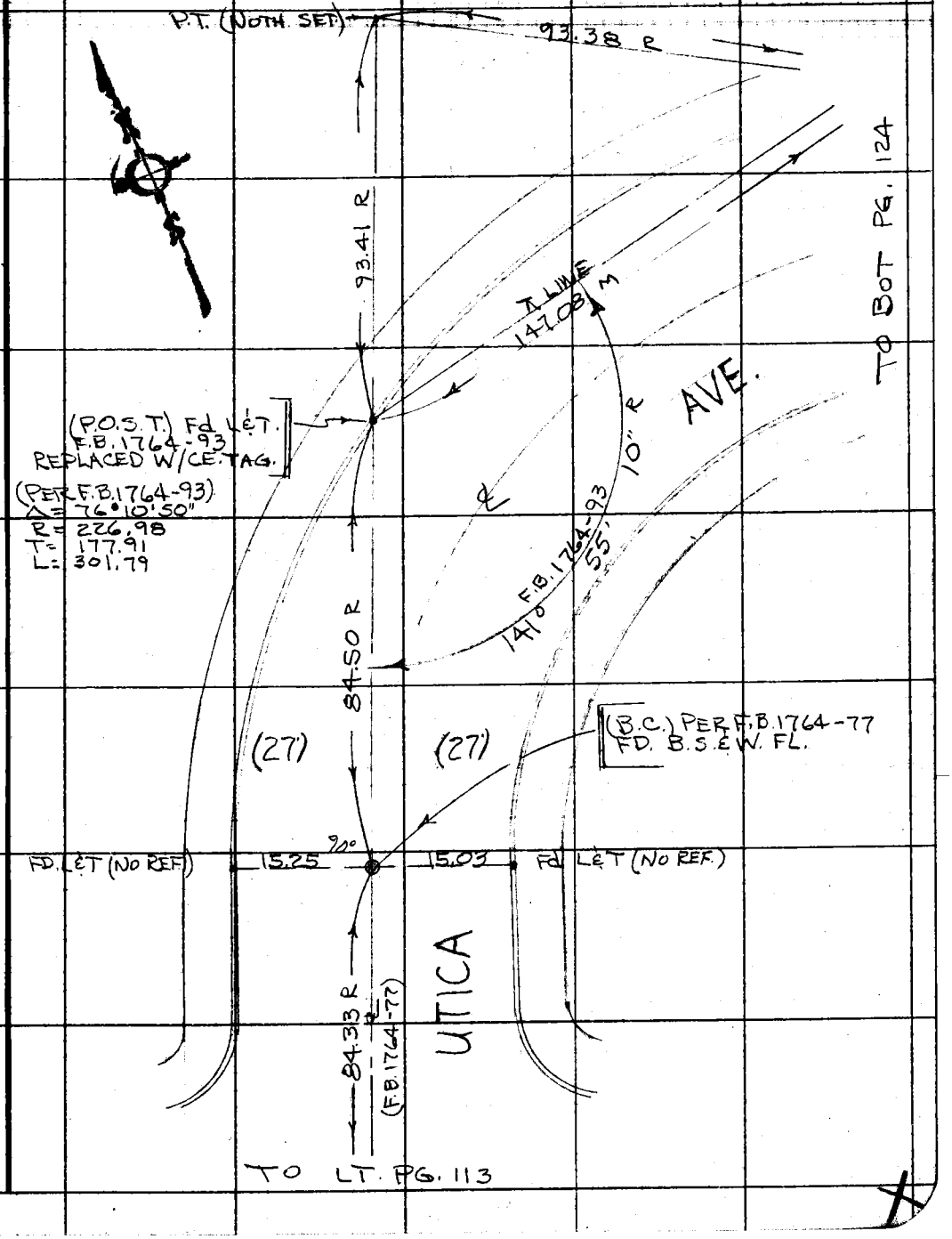

Note: Any Additions or Changes on This Sheet Must be Made or Circled in Red Ink With Date and Name of Person Making Change.

Do not extend this side of this line.

PLEASE RETURN TO
COUNTY OF LOS ANGELES
DEPARTMENT OF COUNTY ENGINEER
403 LOS ANGELES COUNTY ENGINEERING BLDG.

76F309S CE#310 3-69

F. B. 1630 Pg. 126

TO LT. PG. 122

P.O.T. - FD. B.S&W
DN 1' PER F.B.
1764-177

(B.C.) SET C.E. MON.
IN H.H. DN. 10"
PER F.B. 1764-176

COUNTY ENGINEER
B.C.
1973
R.E. 7078

LUKAY ST.

144.62 (C)

560.83 (C)
F.B. 1764-176, 177

Fd SPK. & T.
PER F.B. 1764
-176.
(REMOVED
SAME)

17" M

59'

134°

FD. L & T.
(NO REF.)

0.04

15.24

0.04

15.24

FD. L & T. (NO REF.)

0.04

(27)

(27')

1) 134-59-30
2) 179-57-00
3) 89-55-40
134-59-16 2/3

141.43 T=72° = 141.43
57.30 " = 57.30
57.75 " = 57.75

141.43 M

57.30 M & R

PER F.B. 1764-176
Δ = 90°00'30"
R = 100.00
T = 100.01
L = 157.09

Fd L & T.

22" (C)

89° 59'

42.71 (C)

57.75 M

42.26 (C)

Fd L & T.

P.I. - (SET NOTH)
SEE F.B. 1764-176

TO POT PG. 177

PLEASE RETURN TO
COUNTY OF LOS ANGELES
DEPARTMENT OF COUNTY ENGINEER
403 LOS ANGELES COUNTY ENGINEERING BLDG.

Do not extend this side of this line.

Note: Any Additions or Changes on This Sheet Must Be Made or Circled in Red Ink With Date and Name of Person Making Change.

Notes Ck'd by	Survey of So. Whittier Area ℄
Map No.	JN 0303.00 Tape 0238 Std 68 °F
Office Work	Surveyed by J. Bozen
Checked	Notes E.S. Date 10-72
Date	Indexed G. D. BAILEY MAR 25 1974

F. B. 1630 PG. 127

1. 53°-00'-00"
4. 212-00-20
6. 318-00-30
Av. 53°-00'-05"

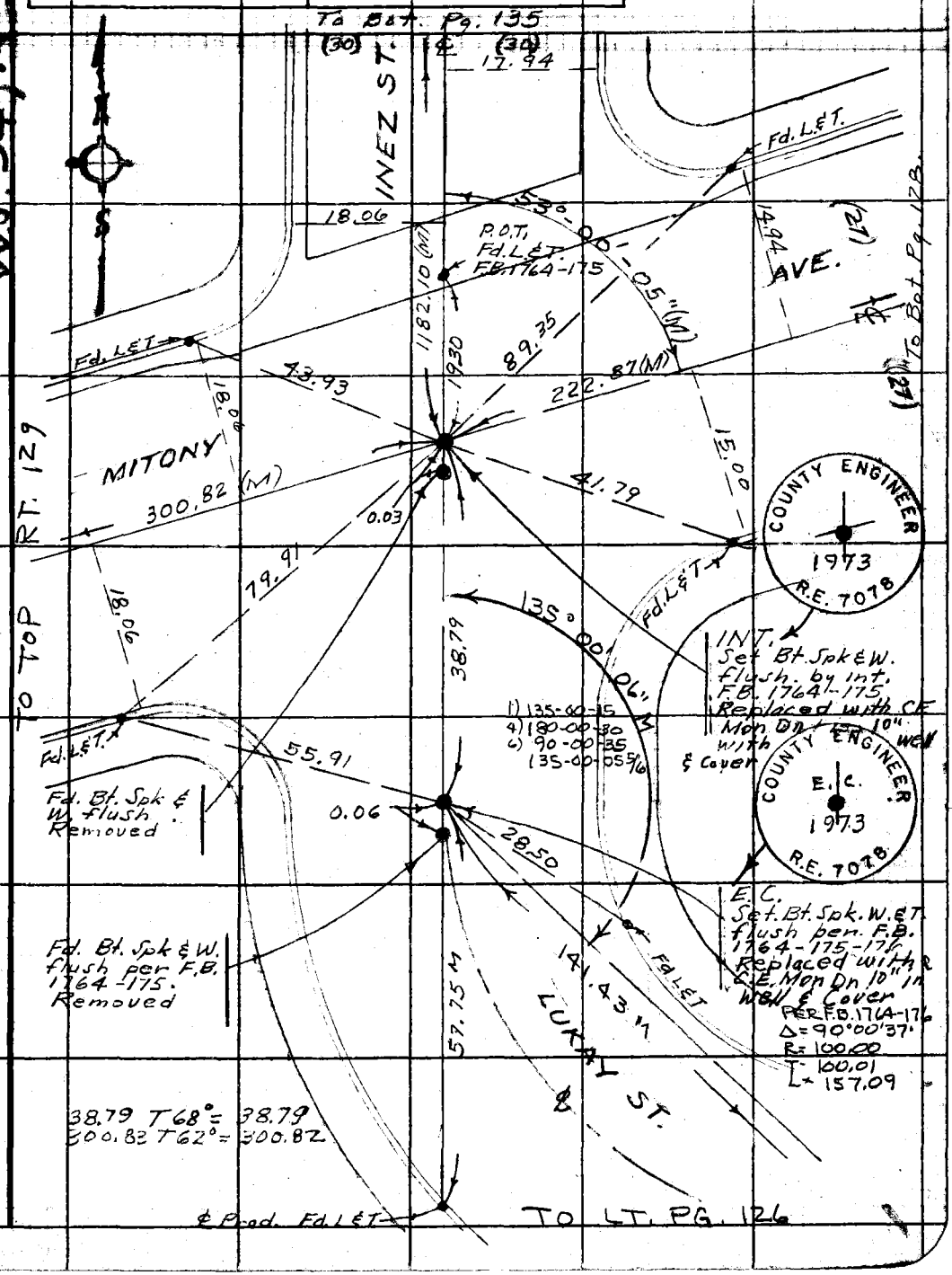

W.S. 34, A-3

Note: Any Additions or Changes on This Sheet Must be Made or Circled in Red Ink With Date and Name of Person Making Change.

Do not extend this side of this line.

PLEASE RETURN TO
COUNTY OF LOS ANGELES
DEPARTMENT OF COUNTY ENGINEER
403 LOS ANGELES COUNTY ENGINEERING BLDG.

76F309S CE#310 3-69

F. B. 1630 Pg. 128

To Bot Pg 136

752.94 T64° = 752.92
184.48 T64° = 184.48
222.88 T64° = 222.87

MS34 A-E

(27)

(27)

752.92 (M)

15.02

15.04

15.29

90°

15.21

0.03

Fd. L&T.

Fd. L&T.

E.C.
Set Bt. Spk. w. & T. Flush by ties.
F.B. 1764-178
Set 2-3.00 Sq. Hd. & T. ties; Replaced with a Co. Eng. Mon Dn 10" in well & Cover as shown
8-29-73

COUNTY ENGINEER
E.C.
1973
R.E. 7078

Fd. Bt. Spk. & W. Removed.

1. 126-59-30
4. 147-56-00
6. 41-57-00
Av. 126°-59'-30"

184.48 (M)

126°-59'-30"

Fd L&T
77.41
Fd L.E.T.
78.00
Fd L&T

28.81

184.48 (M)

P.I.
Fd. Bt. Spk & W. Flush in pne-mix drive.
FB 1764-178

Fd. L&T.

13.23

90°

15.02

15.15

4.94

MITONY AVE.

222.87 (M)

Set L&E.C.E Tag.

COUNTY ENGINEER
B.C.
1973
R.E. 7078

B.C.
Set Bt. Spk. W&T. rec. dist. from P.I. per F.B. 1764-178
Set 2-3.00 Sq. Hd & T. ties; Replaced with C.E. Mon Dn 10" well & cover
8-31-73

To Rt. Pg. 127.

PLEASE RETURN TO
COUNTY OF LOS ANGELES
DEPARTMENT OF COUNTY ENGINEER
403 LOS ANGELES COUNTY ENGINEERING BLDG.

Do not extend this side of this line.

Note: Any Additions or Changes on This Sheet Must be Made or Circled in Red Ink With Date and Name of Person Making Change.

Notes Ck'd by
Map No.
Office Work
Checked
Date

Survey of S. WHITTIER AREA ℄ F.B. 1630 Pg. 127
JN 0303.00 Tape 09 Std 68 °F
Surveyed by J. BAZEN
Notes J. J. B Date 9/16/68
Indexed G. D. BAILEY MAR 25 1974

TO LT. PG. 127

TO BOT PG. 130

FD. L & C.E. TAG F.B. 1764-173

30'

TO P.I. (F.B. 1764-173)

135.01 R

MINA

24.84M

83° 04' 55" (F.B. 1764-173)

300.82 M

274.53 R (F.B. 1764-173)

TO INEZ ST.

MITONY AVE.

P.R.C. SET LG. BT. SPK W & T FL. PER F.B. 1764-173

46.20M

46.73M

FD. L & T NO REF.

51.05M

26.24M

57.01M

(F.B. 1764-173) 59°-59'-45"

SET SQ. HD. & T FLUSH PER F.B. 1764-173

P.O.S.T.
FD. LG. SPK. & W. FL. NO REF. GOOD FOR LINE & DIST. FROM P.I. RESET WITH A STD C.E. BR. CAP MON. WITH CAP & WELL MKD. AS SHOWN.

FD. L & T PER F.B. 1764-173

149° @ 20'

23.74M

41.86M

45°-59'-45" W

8.58M

P.I.
FD. LG. BT. SPK. & W. FL. PER F.B. 1764-173 RESET WITH A STD. C.E. BR. SP. MON. WITH CAP & WELL MKD. AS SHOWN

45.56M

COUNTY ENGINEER 1968 R.E. 5869

(F.B. 1764-173) 55

SET L & C.E. TAG

88.59M

W.T.L. TO

20'

(F.B. 1764-173) 61.01 R

28.02M @ PROD.

COUNTY ENGINEER P.I. 1968 R.E. 5869

FD. L & T TAG R.E. 2000 F.B. 1764-173

AVE

30'

30'

TO MEYER RD.

FD. L & T PER F.B. 1764-173

B.C. SET LG. BT. SPK. W & T FL. REC. & DIST. FROM P.I. PER F.B. 1764-173

To Left Pg. 111.

W S 34 A 3

Note: Any Additions or Changes on this Sheet Must be Made or Circled in Red Ink With Date and Name of Person Making Change.

Do not extend this side of this line.

PLEASE RETURN TO
LOS ANGELES COUNTY ENGINEER
403 LOS ANGELES COUNTY ENGINEERING BLDG.

36F3095 CE#310 1-85

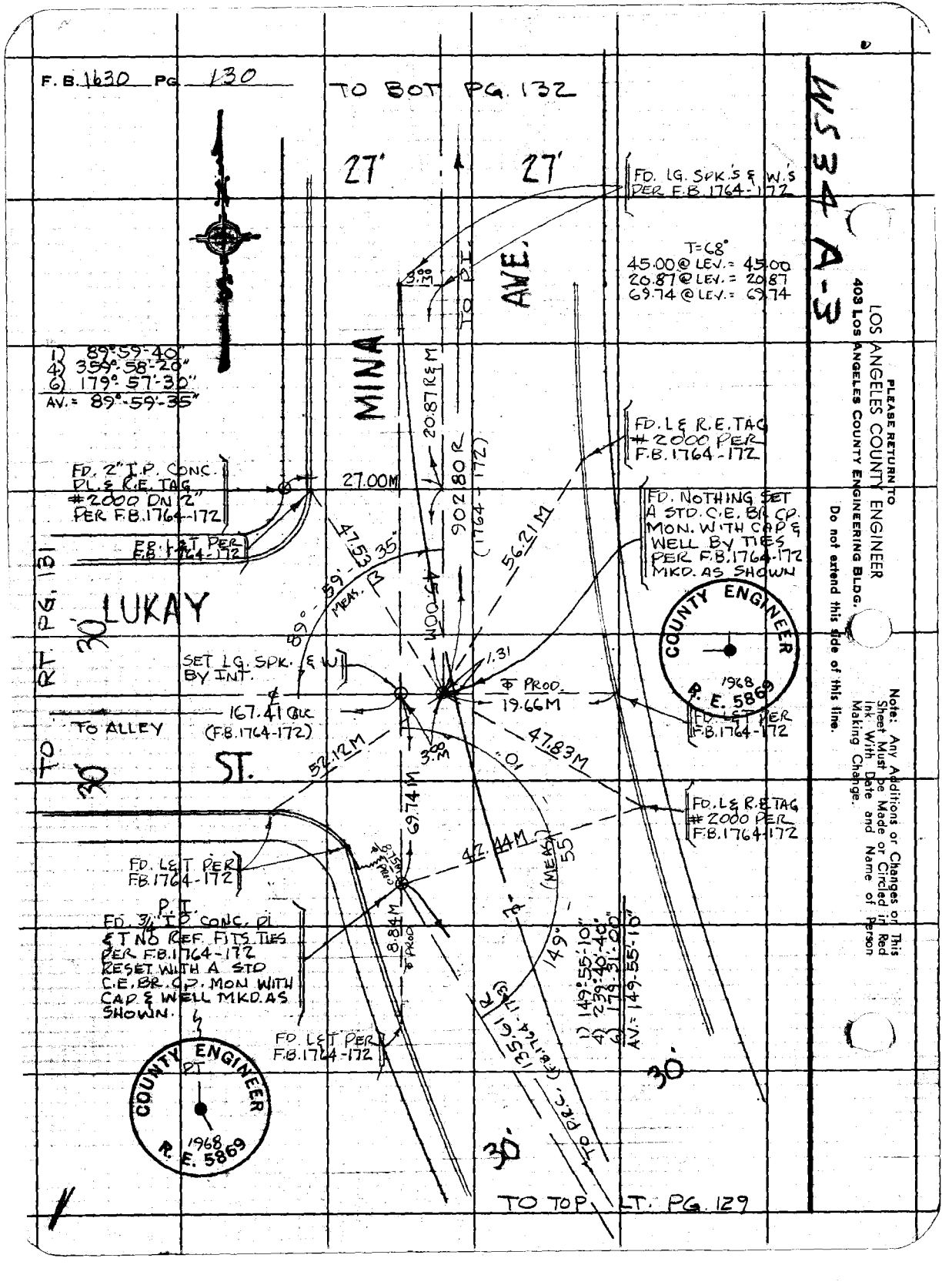
F.B. 1630 PG. 130
TO BOT PG. 132
27'
27'
FD. LG. SPK.'S & W.'S PER F.B. 1764-172
T=68°
45.00 @ LEV. = 45.00
20.87 @ LEV. = 20.87
69.74 @ LEV. = 69.74
MINA AVE.
1) 89°-59'-40"
4) 359°-58'-20"
6) 179°-57'-30"
AV. = 89°-59'-35"
FD. 2" I.P. CONC. PL. & R.E. TAG #2000 ON 2" PER F.B. 1764-172
FD. L & T PER F.B. 1764-172
27.00M
20.87 R&M
90.80 R (1764-172)
FD. L & R.E. TAG #2000 PER F.B. 1764-172
FD. NOTHING SET A STD. C.E. BR. CP. MON. WITH CAP & WELL BY TIES PER F.B. 1764-172 MKD. AS SHOWN
47.53 35" MEAS. R
56.21M
LUKAY
TO PG. 131
SET LG. SPK. & W. BY INT.
1.31
℄ PROD.
19.66M
167.41 CLK (F.B. 1764-172)
TO ALLEY
ST.
52.12M
47.83M
3.09 M
69.74M
FD. L & T PER F.B. 1764-172
FD. L & R.E. TAG #2000 PER F.B. 1764-172
42.44M
FD. L & T PER F.B. 1764-172
P.T.
FD. 3/4" I.P. CONC. PL. & T NO REF. FITS. TIES PER F.B. 1764-172 RESET WITH A STD C.E. BR. CP. MON WITH CAP & WELL MKD. AS SHOWN.
8.84M
℄ PROD.
149°
1) 149°-55'-10"
4) 239°-40'-40"
6) 179°-31'-00"
AV. = 149°-55'-10"
FD. L & T PER F.B. 1764-172
TO P.E.C. (F.B. 1764-172)
30'
30'
TO TOP LT. PG. 129
COUNTY ENGINEER
1968
R.E. 5869
COUNTY ENGINEER
1968
R.E. 5869
W534 A-3
LOS ANGELES COUNTY ENGINEER
403 LOS ANGELES COUNTY ENGINEERING BLDG.
PLEASE RETURN TO
Do not extend this side of this line.
Note: Any Additions or Changes on This Sheet Must be Made or Circled in Red Ink With Date and Name of Person Making Change.

Notes Ck'd by	Survey of S. WHITTIER AREA ℄
Map No.	JN 0303.00 Tape 09 Std 68 °F
Office Work	Surveyed by J. BAZEN
Checked	Notes J.J.B. Date 10-72
Date	Indexed G. D. BAILEY MAR 25 1974

F. B. 1630 PG. 131

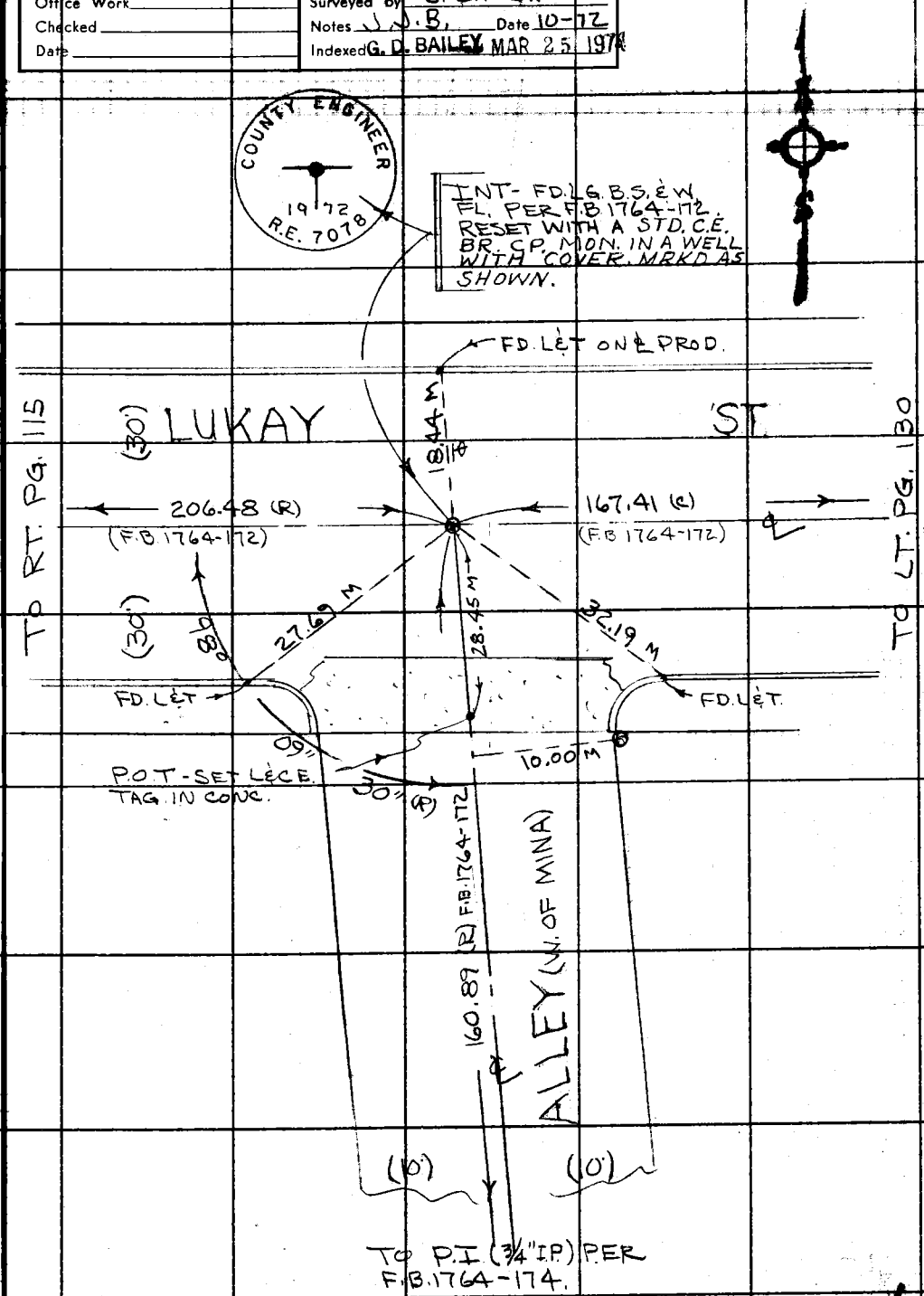

Note: Any Additions or Changes on This Sheet Must be Made or Circled in Red Ink With Date and Name of Person Making Change.

Do not extend this side of this line.

PLEASE RETURN TO
COUNTY OF LOS ANGELES
DEPARTMENT OF COUNTY ENGINEER
403 LOS ANGELES COUNTY ENGINEERING BLDG.

76F309S CE#310 3-69

F. B. 1630 PG. 132

TO BOT PG. 133

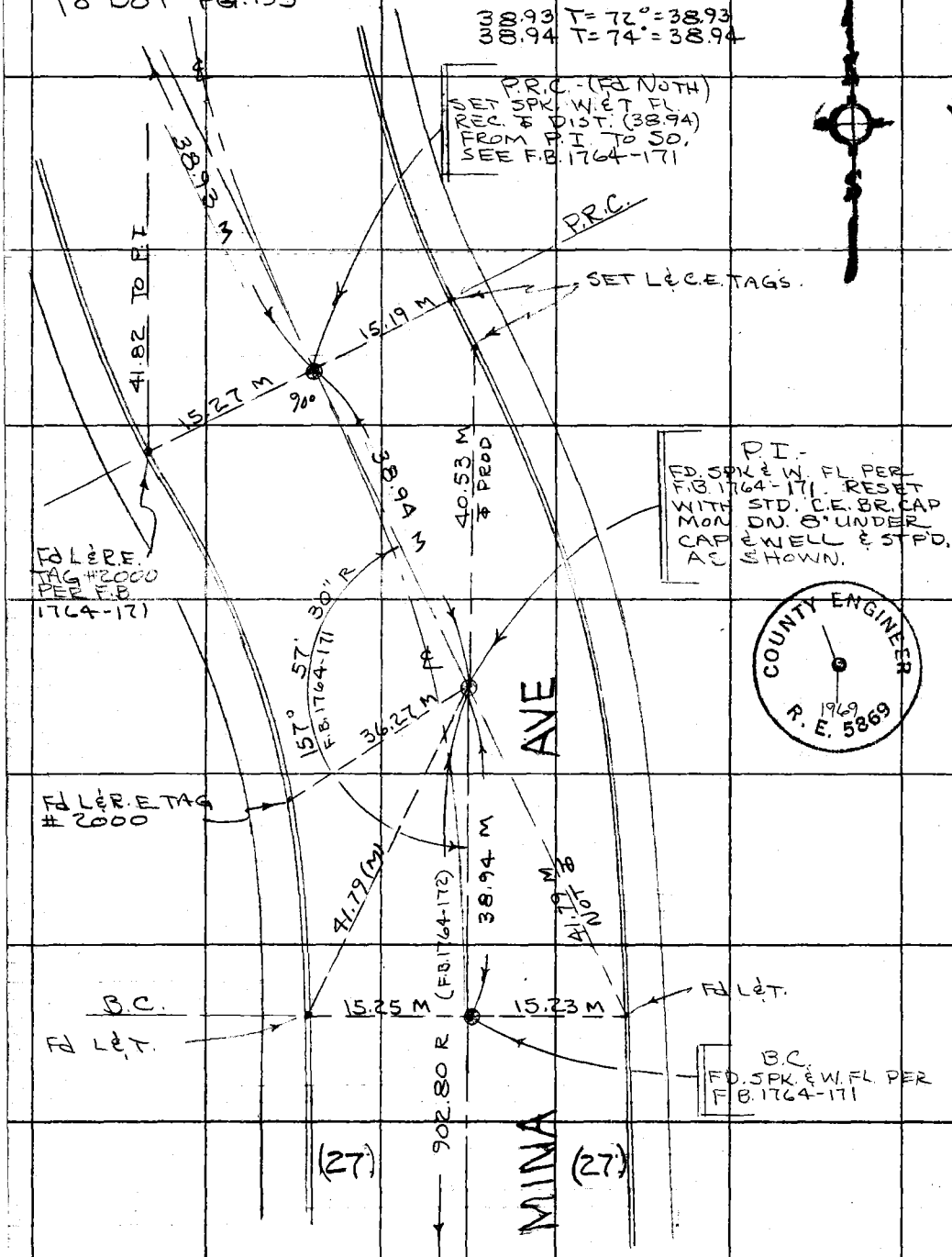

TO TOP PG. 130

N534, A-3

PLEASE RETURN TO
COUNTY OF LOS ANGELES
DEPARTMENT OF COUNTY ENGINEER
403 LOS ANGELES COUNTY ENGINEERING BLDG.

Do not extend this side of this line.

Note: Any Additions or Changes on This Sheet Must be Made or Circled in Red Ink With Date and Name of Person Making Change.

Notes Ck'd by	Survey of WHITTIER 2
Map No.	JN0303.00 Tape 09 Std 68 °F
Office Work	Surveyed by K. MYERS
Checked	Notes KM Date 7/2/69
Date	Indexed G. D. BAILEY MAR 25 1974

F.B. 1630 PG. 133

TO RT. PG. 134

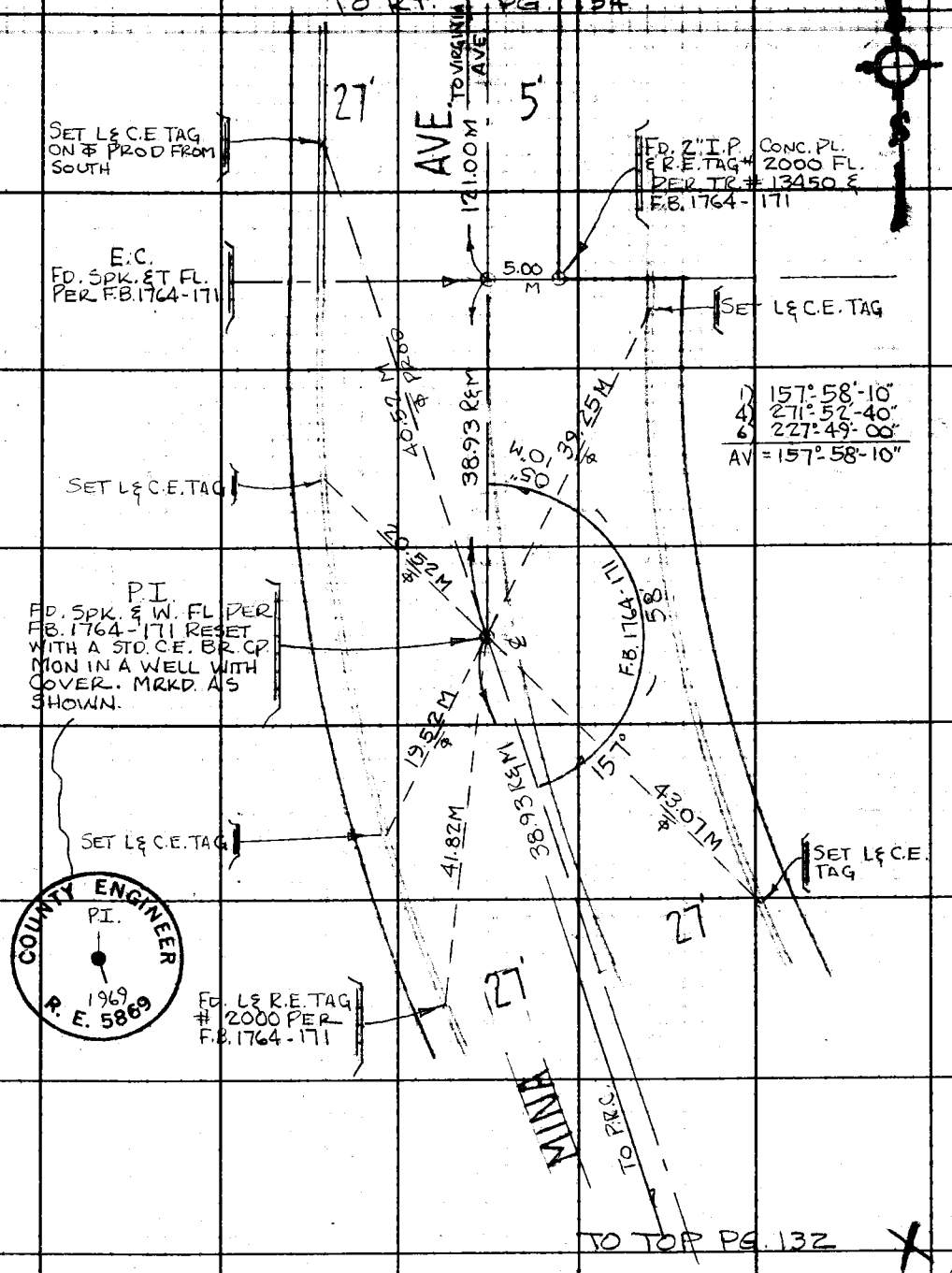

TO TOP PG. 132

Note: Any Additions or Changes on this Sheet Must be Made or Circled in Red Ink With Date and Name of Person Making Change.

Do not extend this side of this line.

PLEASE RETURN TO
LOS ANGELES COUNTY ENGINEER
403 LOS ANGELES COUNTY ENGINEERING BLDG.

76F3095 CE#310 1-65

F. B. 1630 PG 134

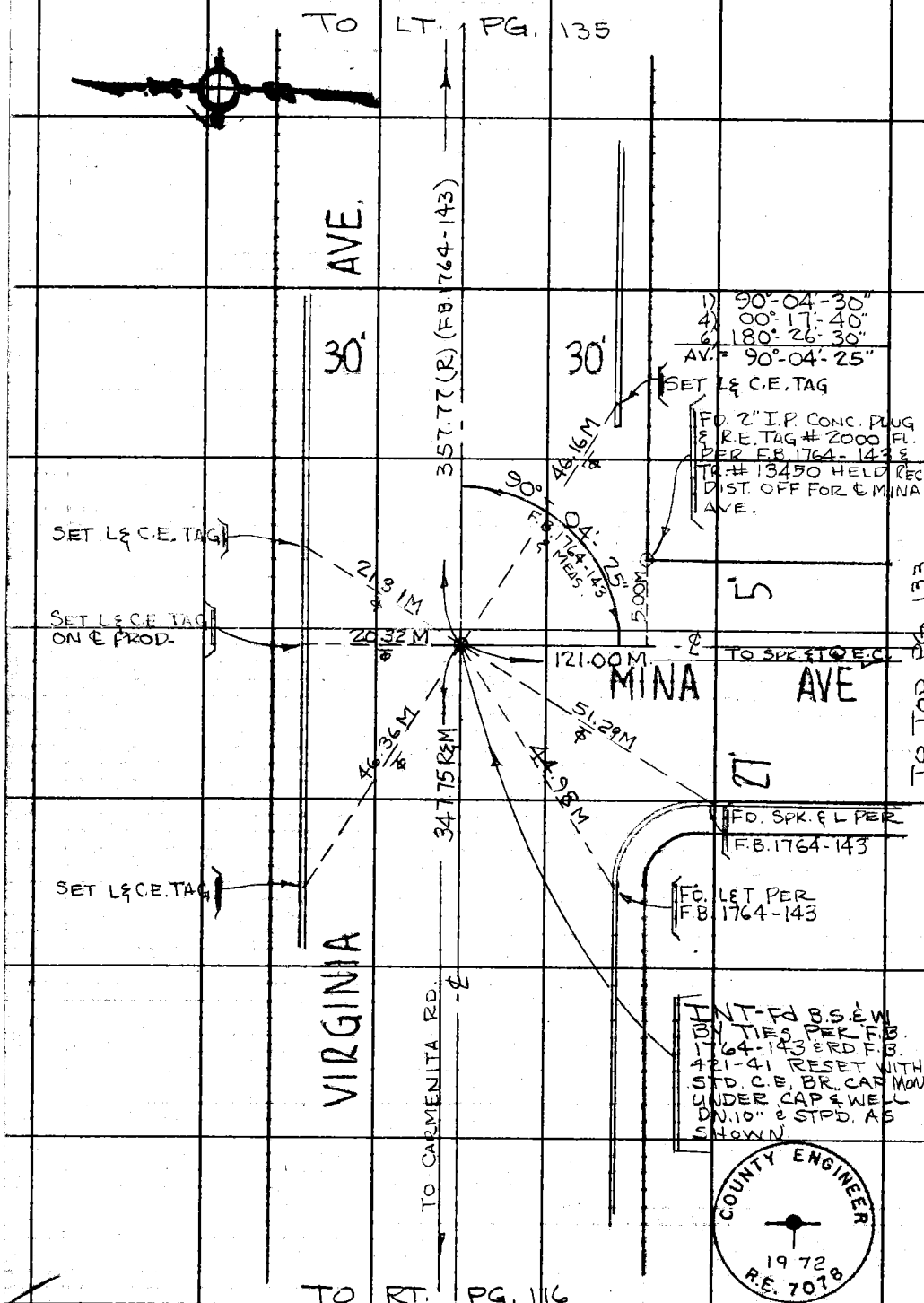

WS 34, A-2

PLEASE RETURN TO
LOS ANGELES COUNTY ENGINEER
403 LOS ANGELES COUNTY ENGINEERING BLDG.

Do not extend this side of this line.

Note: Any Additions or Changes on This Sheet Must be Made or Circled in Red Ink With Date and Name of Person Making Change.

Notes Ck'd by	Survey of S. Whittier Area ℄
Map No.	JN 0303.00 Tape 0238 Std 68 °F
Office Work	Surveyed by J. Bazen
Checked	Notes E.S. Date 10-72
Date	Indexed G. D. BAILEY MAR 25 1974

F. B. 1630 PG. 135

WS 34 A-2

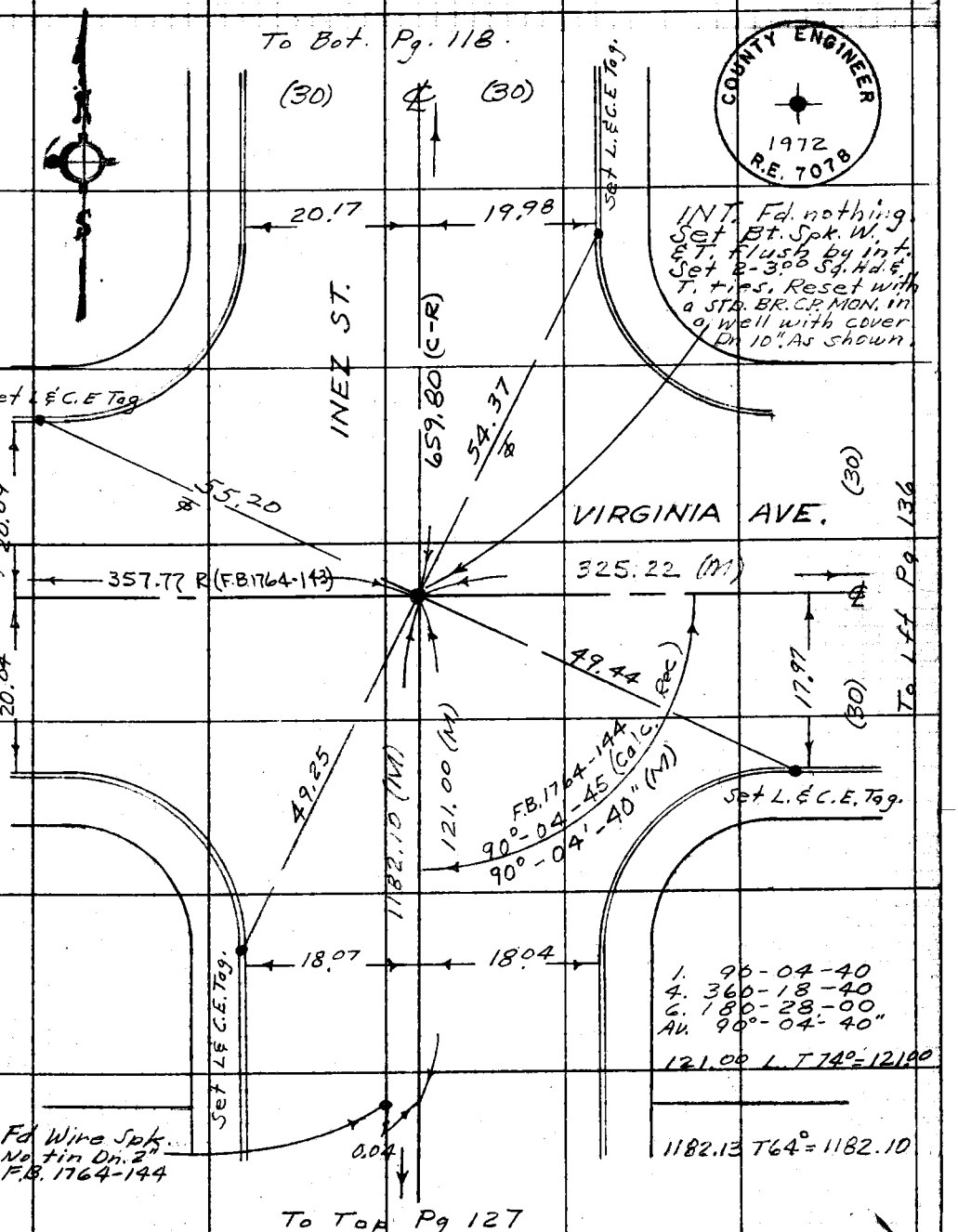

Note: Any Additions or Changes on This Sheet Must be Made or Circled in Red Ink With Date and Name of Person Making Change.

Do not extend this side of this line.

PLEASE RETURN TO
COUNTY OF LOS ANGELES
DEPARTMENT OF COUNTY ENGINEER
403 LOS ANGELES COUNTY ENGINEERING BLDG.

76F309S CE#310 3-69

F. B. 1630 Pg. 136

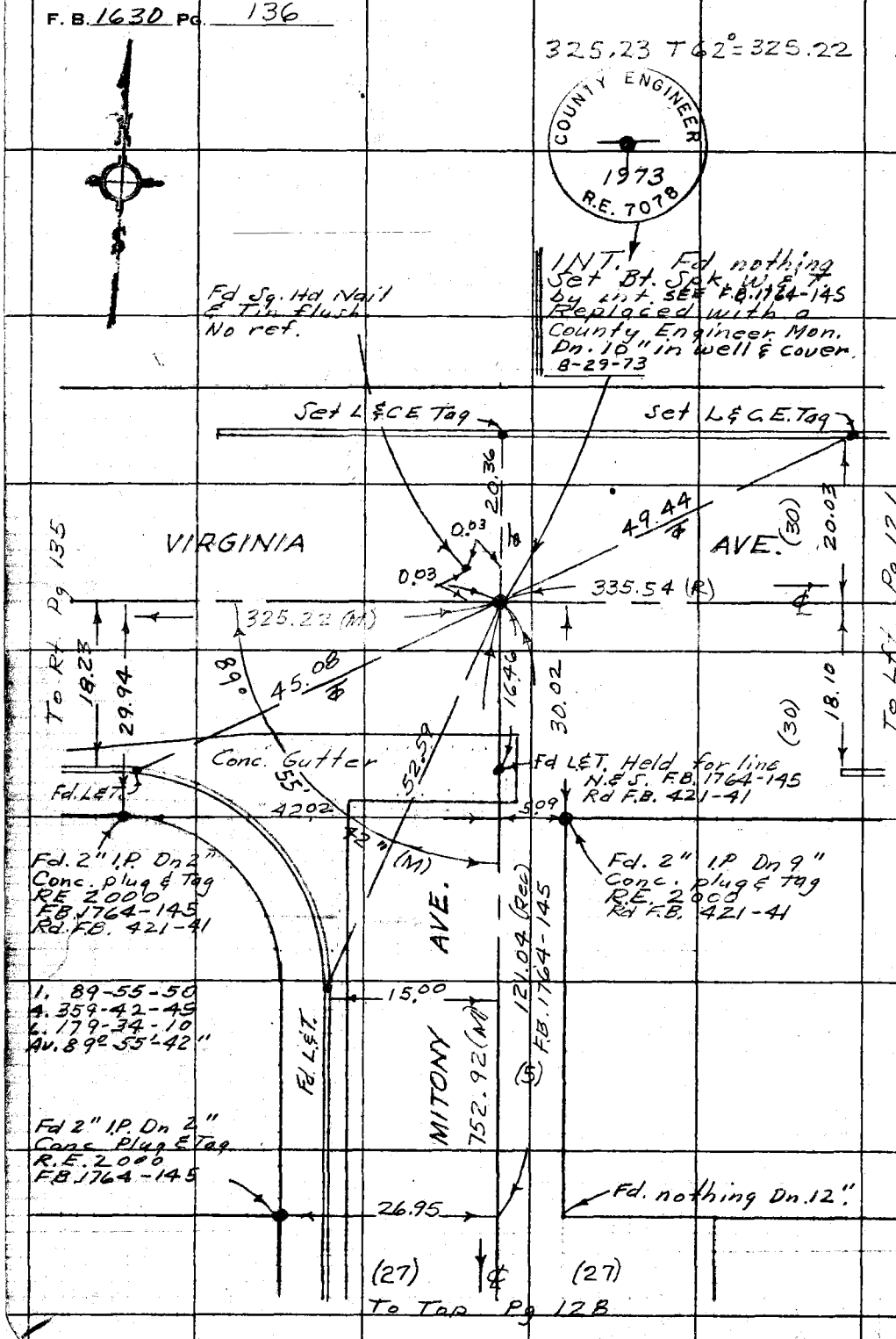

WS 34, A-2

PLEASE RETURN TO
COUNTY OF LOS ANGELES
DEPARTMENT OF COUNTY ENGINEER
403 LOS ANGELES COUNTY ENGINEERING BLDG.

Do not extend this side of this line.

Note: Any Additions or Changes on This Sheet Must be Made or Circled in Red Ink With Date and Name of Person Making Change.

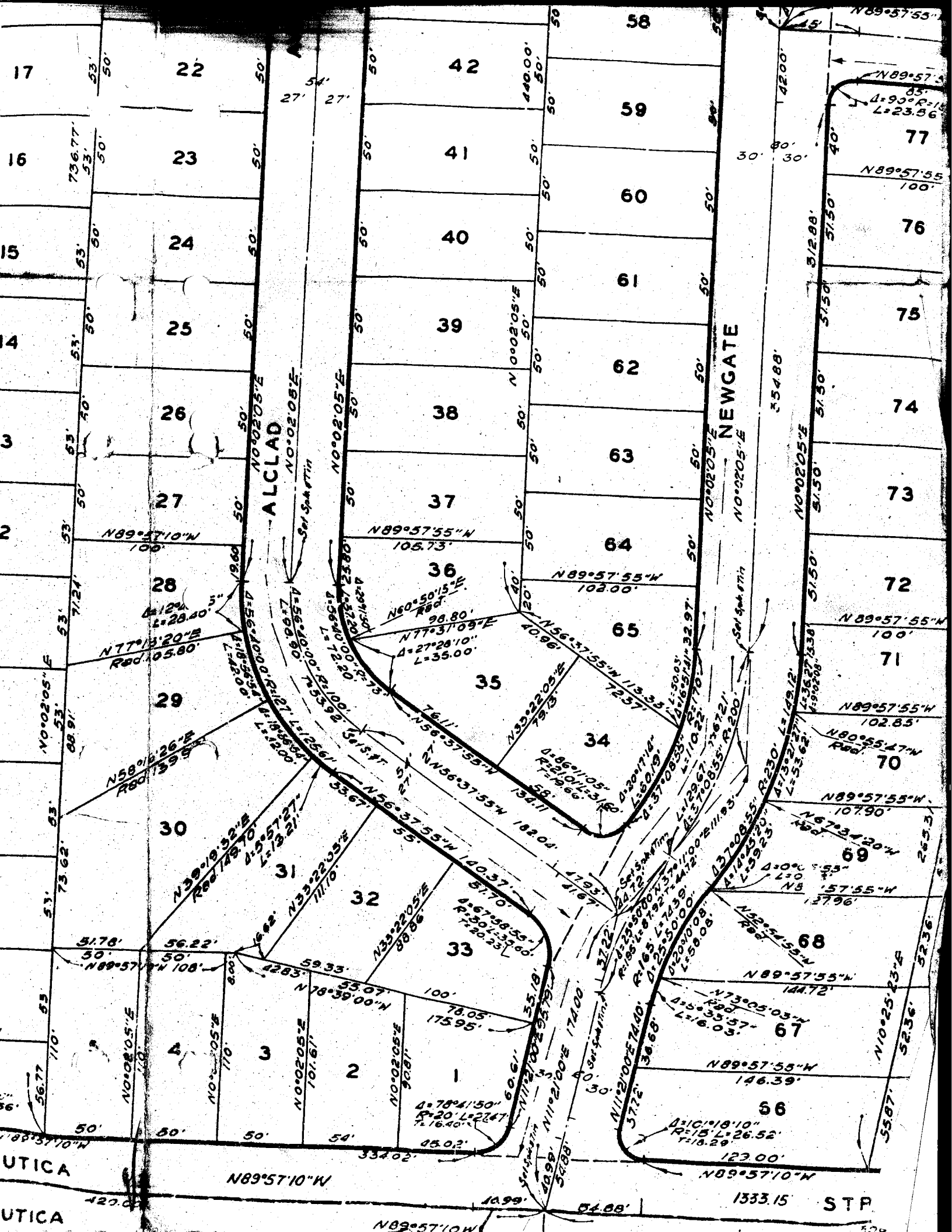
ALCLAD
NEWGATE
UTICA
UTICA
STP
N89°57'10"W
N89°57'55"W
N0°02'05"E
1333.15

Notes Ck'd by	Survey of S. WHITTIER &
Map No.	JN 0303.00 Tape 09 Std 68 °F
Office Work	Surveyed by J. BAZEN
Checked	Notes J.J.B. Date 2-73
Date	Indexed D. BAILEY MAR 25 1974

F.B. 1630 PG. 131

TO RT. PG. 138

W.S. 34 B-3

Note: Any Additions or Changes on This Sheet Must be Made or Circled in Red Ink With Date and Name of Person Making Change.

Do not extend this side of this line.

PLEASE RETURN TO
COUNTY OF LOS ANGELES
DEPARTMENT OF COUNTY ENGINEER
403 LOS ANGELES COUNTY ENGINEERING BLDG.

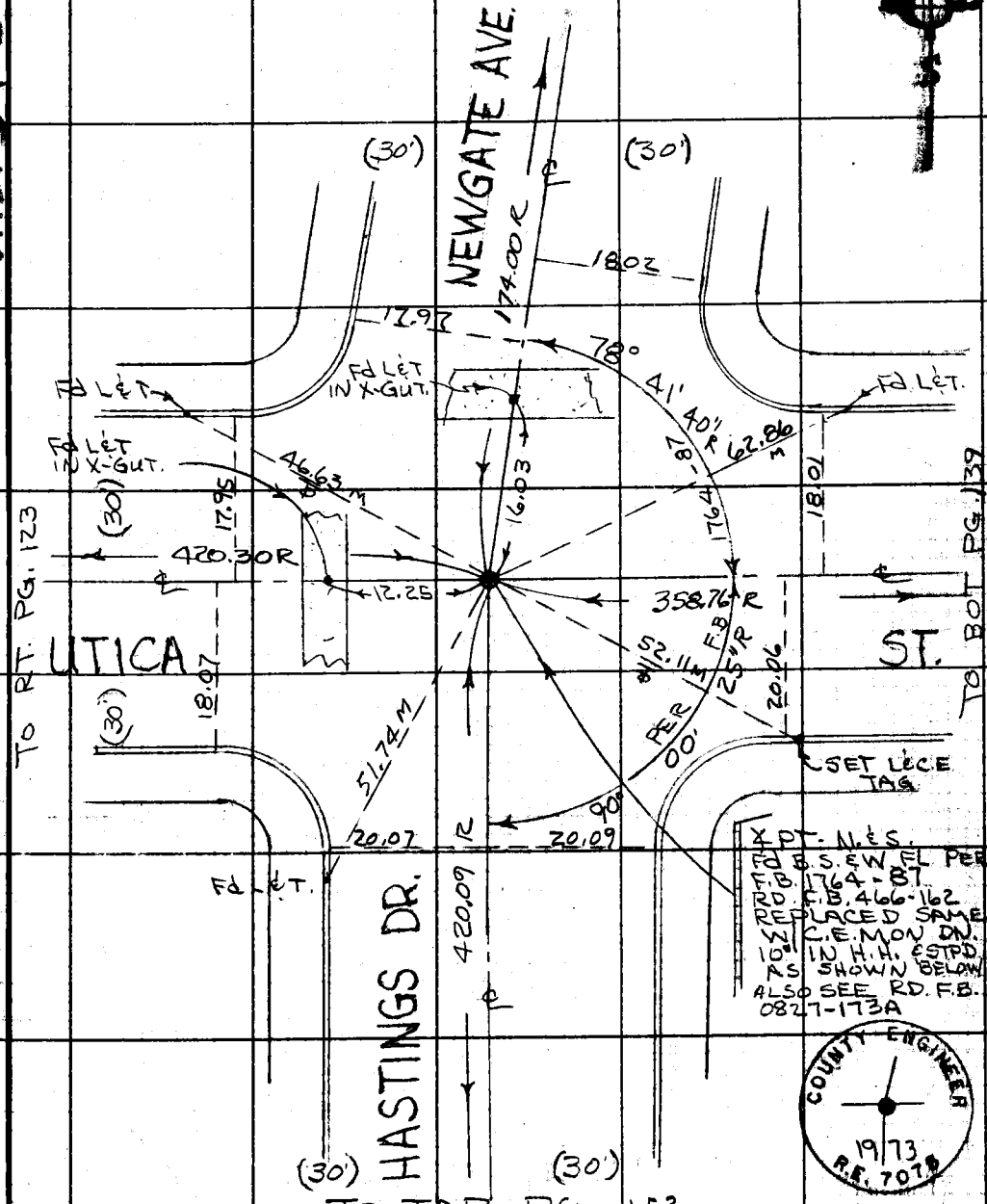

76F309S CE#310 3-69

F. B. 1630 PG. 138

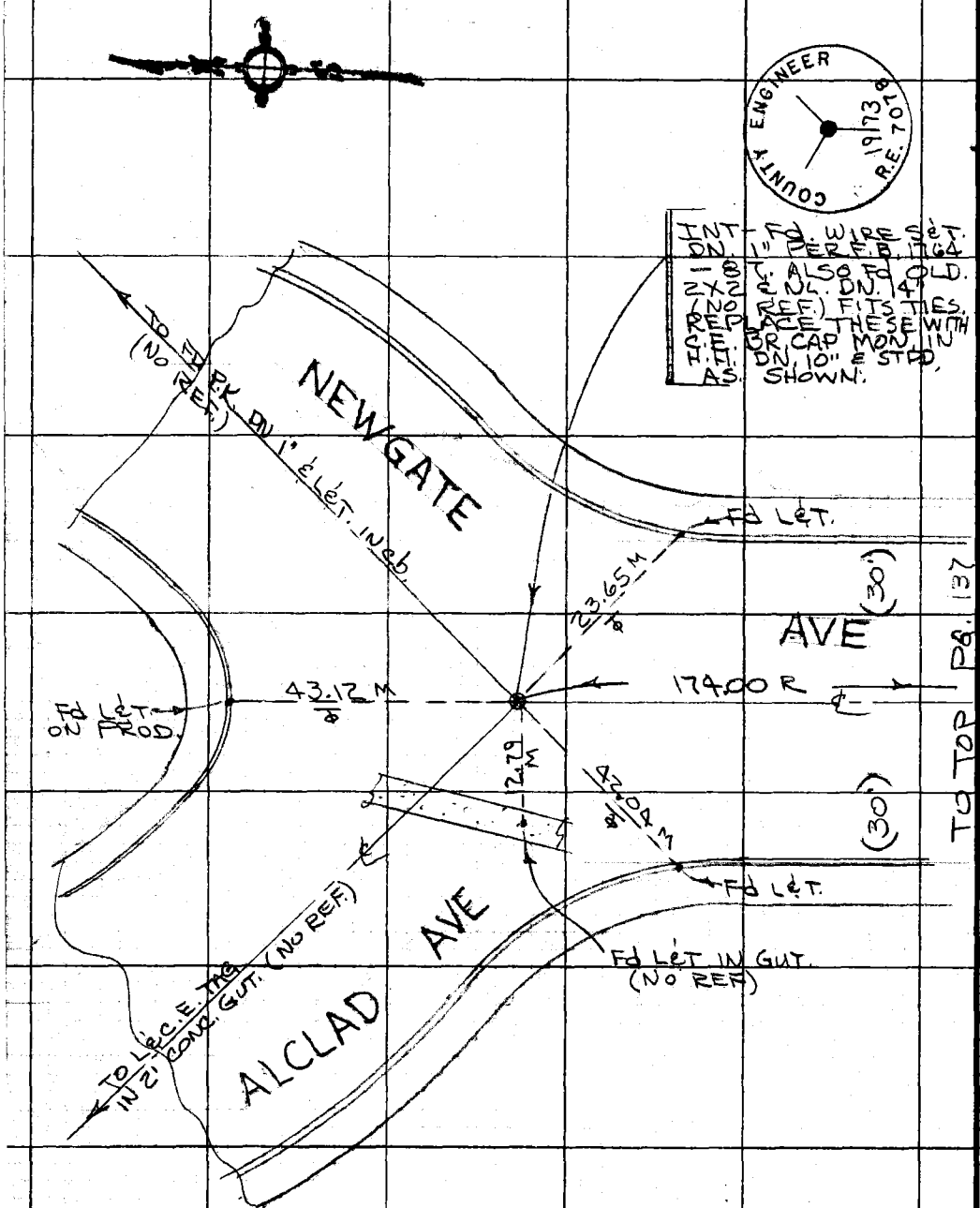

WS 34, B-3

PLEASE RETURN TO
COUNTY OF LOS ANGELES
DEPARTMENT OF COUNTY ENGINEER
403 LOS ANGELES COUNTY ENGINEERING BLDG.

Do not extend this side of this line.

Note: Any Additions or Changes on This Sheet Must be Made or Circled in Red Ink With Date and Name of Person Making Change.

MB 448-8-11

W.S. 34, B-3

Notes Ck'd by	Survey of S. WHITTIER AREA 2
Map No.	JN 0303.00 Tape 09 Std 68 °F
Office Work	Surveyed by J. BAZEN
Checked	Notes J. J. B. Date 2-20-73
Date	Indexed G. D. BAILEY MAR 25 1974

F. B. 1630 PG. 139

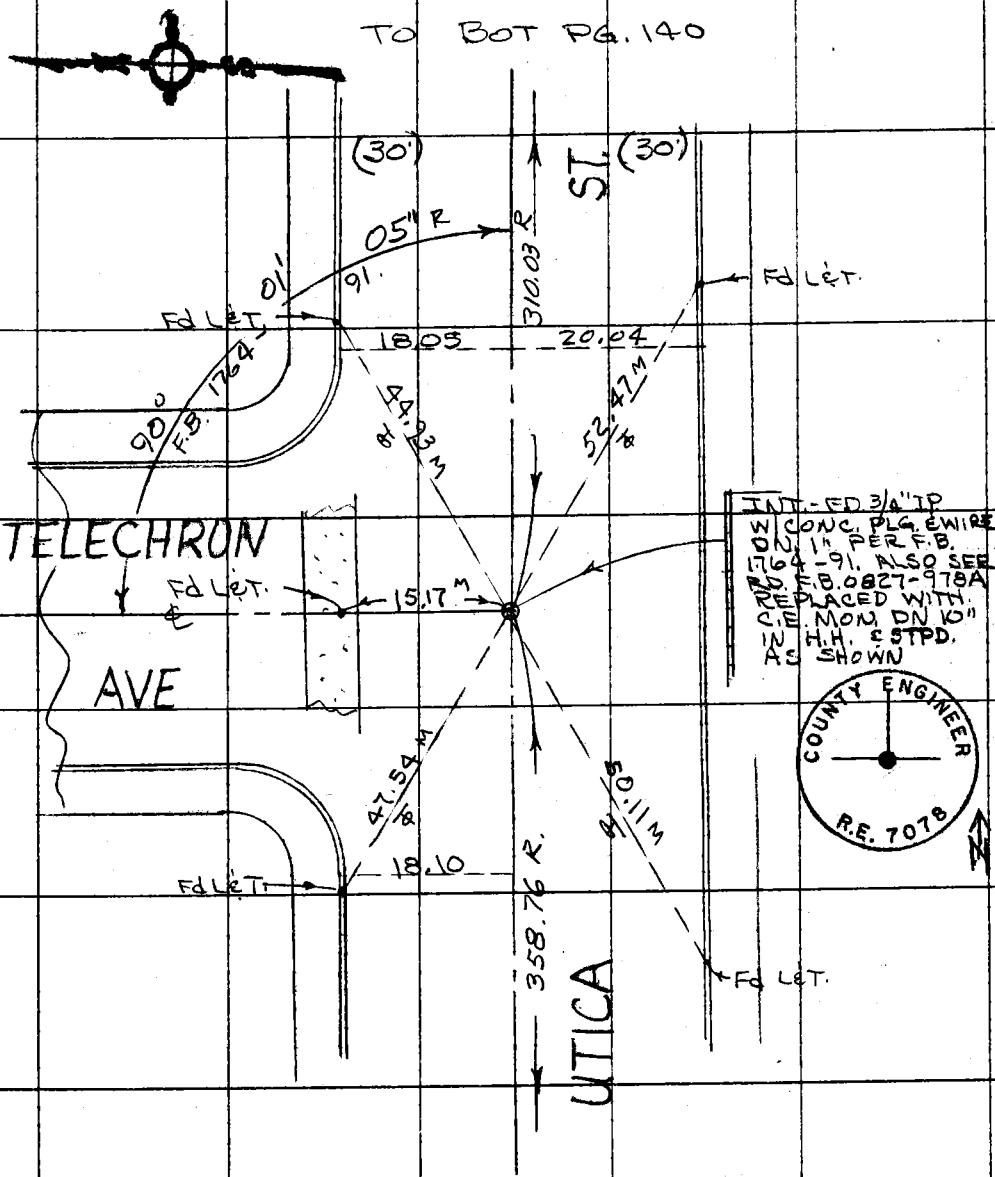

TO RT. PG. 137

Note: Any Additions or Changes on This Sheet Must be Made or Circled in Red Ink With Date and Name of Person Making Change.

Do not extend this side of this line.

PLEASE RETURN TO
COUNTY OF LOS ANGELES
DEPARTMENT OF COUNTY ENGINEER
403 LOS ANGELES COUNTY ENGINEERING BLDG.

16F309S CE#310 3-69

F. B. 1630 PG. 140

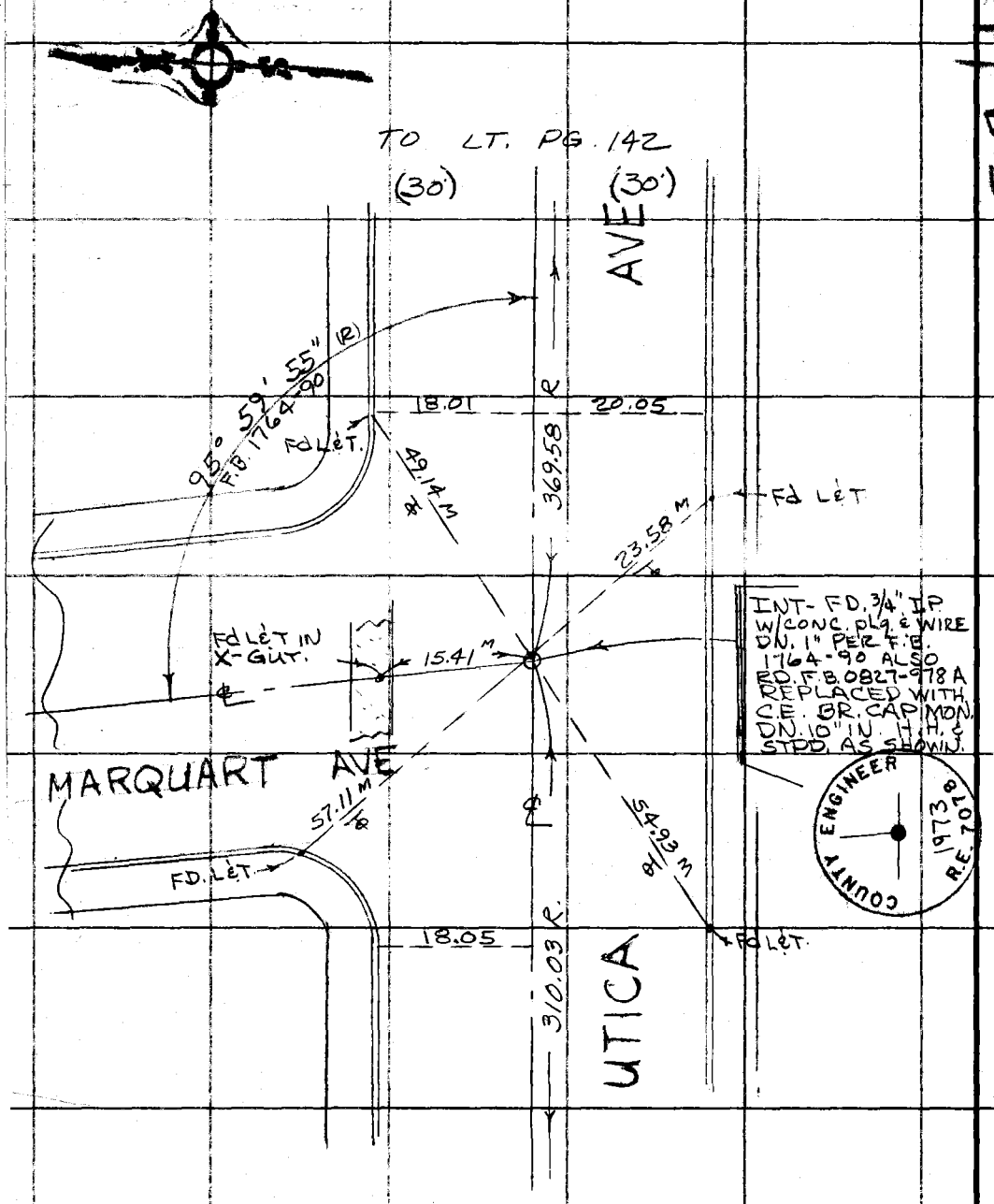

WS 34 B-3

PLEASE RETURN TO
COUNTY OF LOS ANGELES
DEPARTMENT OF COUNTY ENGINEER
403 LOS ANGELES COUNTY ENGINEERING BLDG.

Do not extend this side of this line.

Note: Any Additions or Changes on This Sheet Must be Made or Circled in Red Ink With Date and Name of Person Making Change.

Notes Ck'd by
Map No.
Office Work
Checked
Date

Survey of S WHITTIER AREA
JN 0303.00 Tape 09 Std 68 °F
Surveyed by J. BAZEN
Notes J.D.B. Date 2-73
Indexed G. D. BAILEY MAR 25 1974

F. B. 1630 PG. 141

W.S.34, B-2

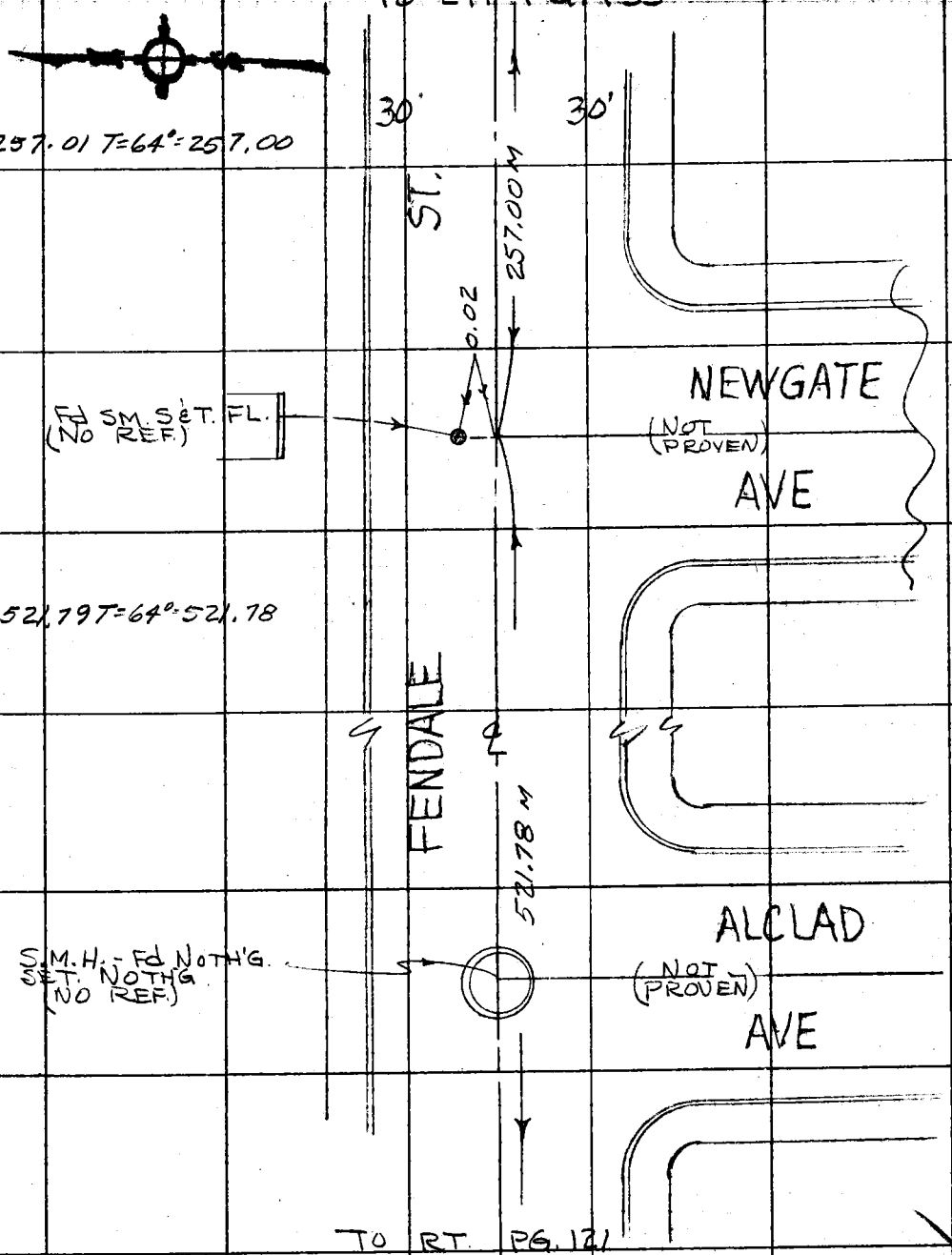

Note: Any Additions or Changes on This Sheet Must be Made or Circled in Red Ink With Date and Name of Person Making Change.

Do not extend this side of this line.

PLEASE RETURN TO
COUNTY OF LOS ANGELES
DEPARTMENT OF COUNTY ENGINEER
403 LOS ANGELES COUNTY ENGINEERING BLDG.

76F309S CE#310 3-69

F. B. 1630 PG. 142

WS 34 B-3

PLEASE RETURN TO
COUNTY OF LOS ANGELES
DEPARTMENT OF COUNTY ENGINEER
403 LOS ANGELES COUNTY ENGINEERING BLDG.

Do not extend this side of this line.

Note: Any Additions or Changes on This Sheet Must be Made or Circled in Red Ink With Date and Name of Person Making Change.

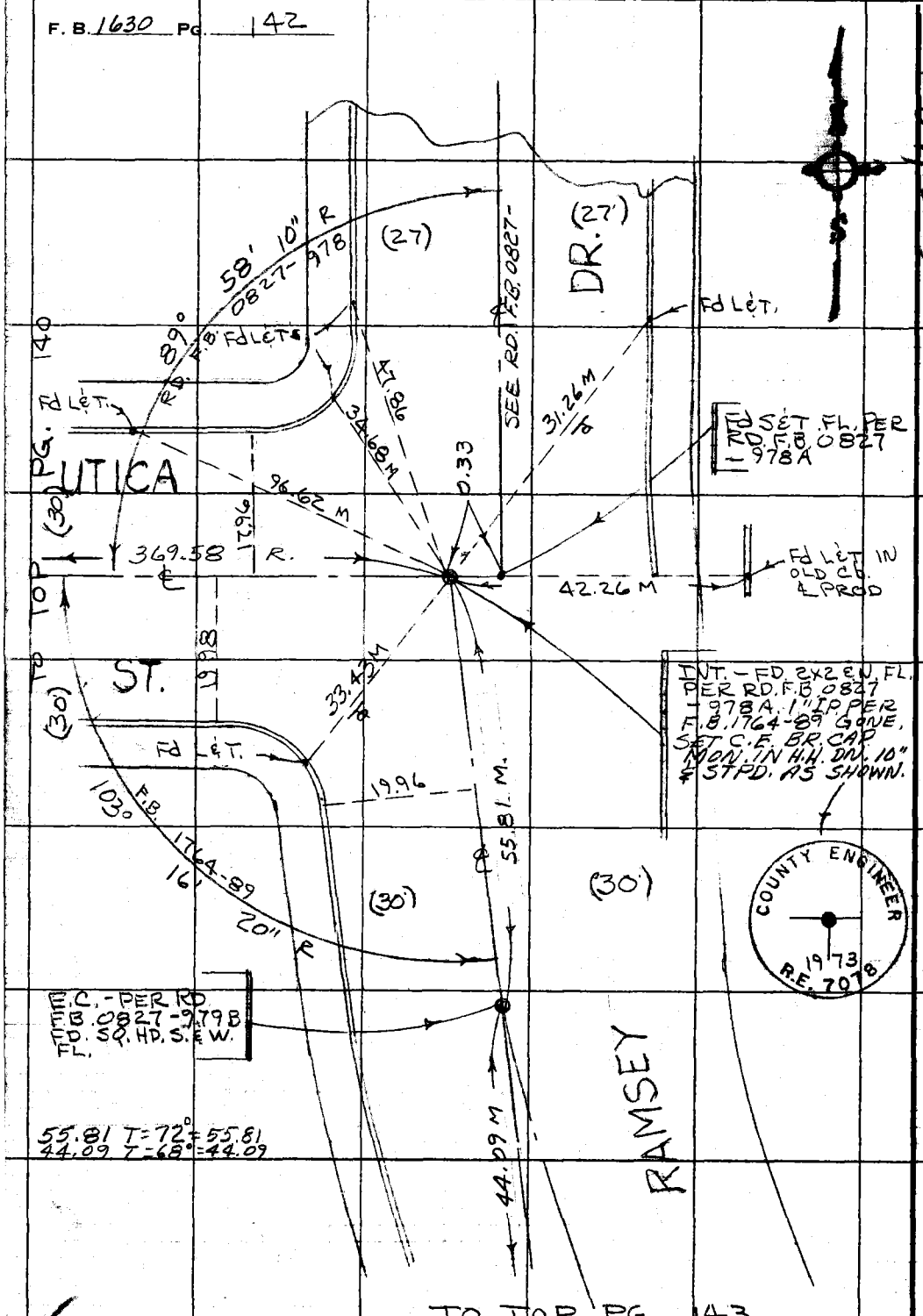

TO TOP PG. 143

Notes Ck'd by	Survey of S. WHITTIER AREA
Map No.	JN 0303.00 Tape 09 Std 68 °F
Office Work	Surveyed by J. BAZEN
Checked	Notes J.J.B. Date 2-73
Date	Indexed G. D. BAILEY MAR 25 1974

F. B. 1630 PG. 143

TO BOT PG. 142

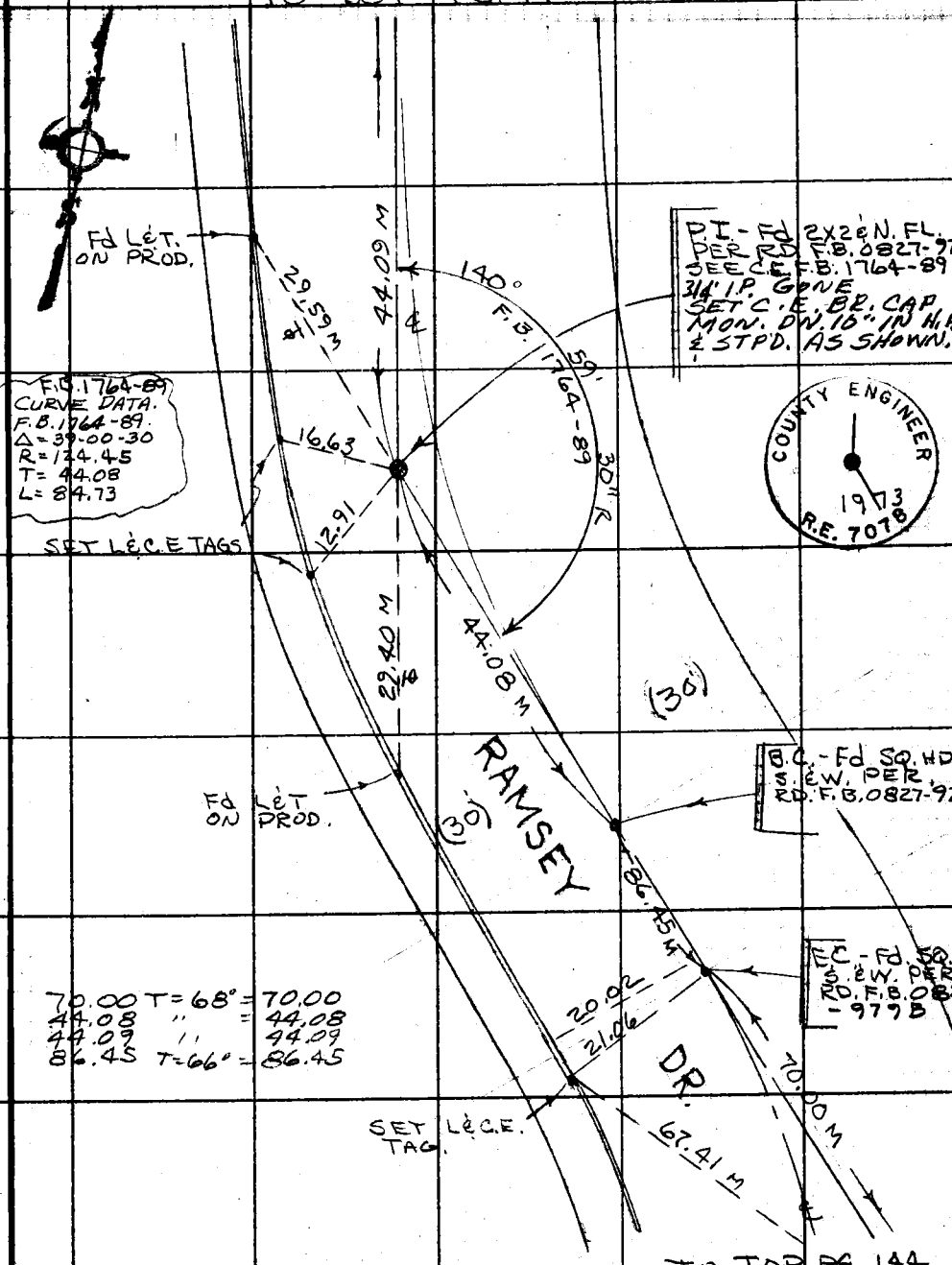

TO TOP PG. 144

Note: Any Additions or Changes on This Sheet Must be Made or Circled in Red Ink With Date and Name of Person Making Change.

Do not extend this side of this line.

PLEASE RETURN TO
COUNTY OF LOS ANGELES
DEPARTMENT OF COUNTY ENGINEER
403 LOS ANGELES COUNTY ENGINEERING BLDG.

76F309S CE#310 3-69

F. B. 1630 PG. 144

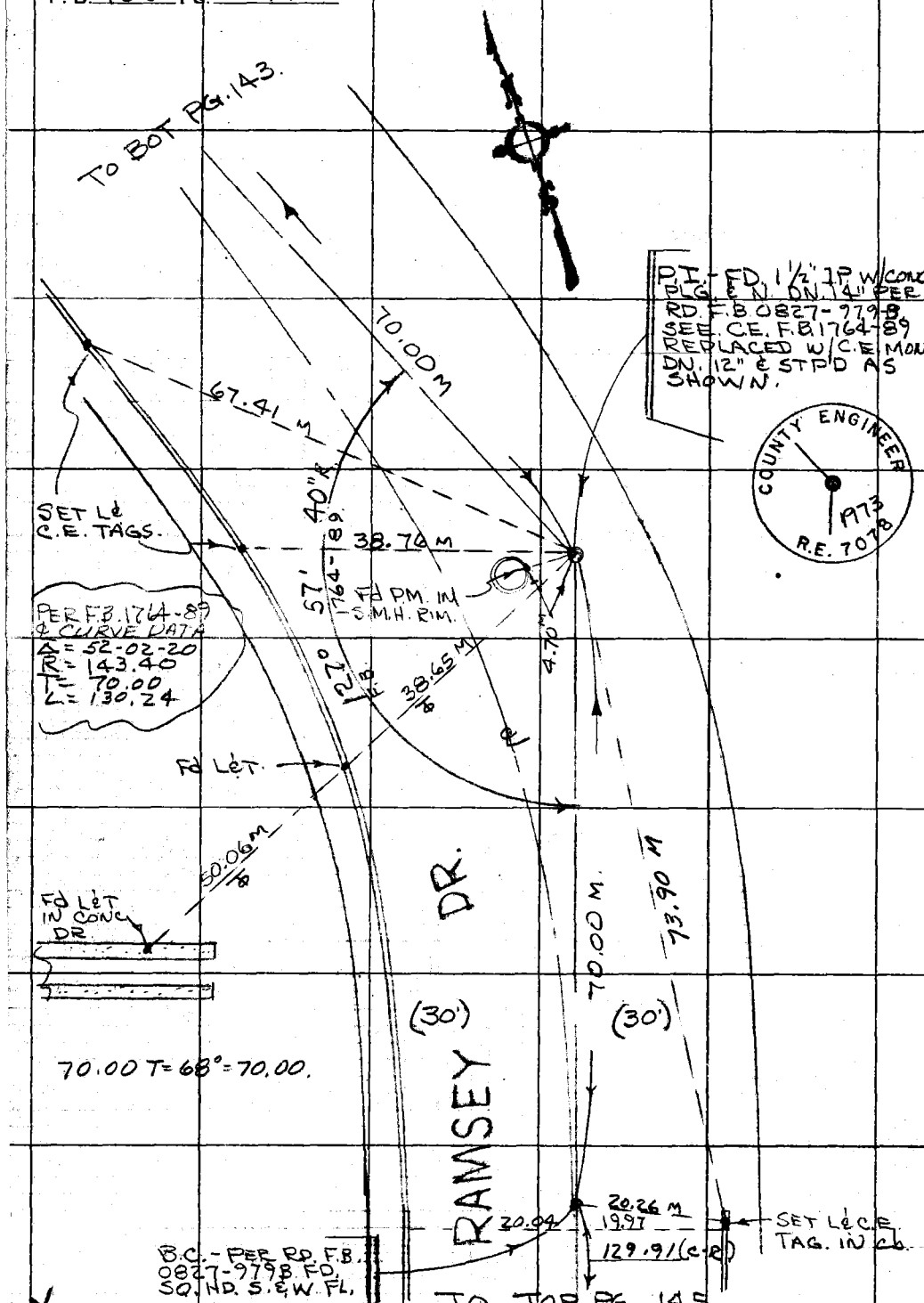

PLEASE RETURN TO
COUNTY OF LOS ANGELES
DEPARTMENT OF COUNTY ENGINEER
403 LOS ANGELES COUNTY ENGINEERING BLDG.

Do not extend this side of this line.

Note: Any Additions or Changes on This Sheet Must be Made or Circled in Red Ink With Date and Name of Person Making Change.

Notes Ck'd by	Survey of S. WHITTIER AREA ℄
Map No.	JN 0303.00 Tape 09 Std 68 °F
Office Work	Surveyed by J. BAZEN
Checked	Notes J.J.B. Date 3-73
Date	Indexed G. D. BAILEY MAR 25 1974

F. B. 1630 PG. 145

W.S 34 B 3

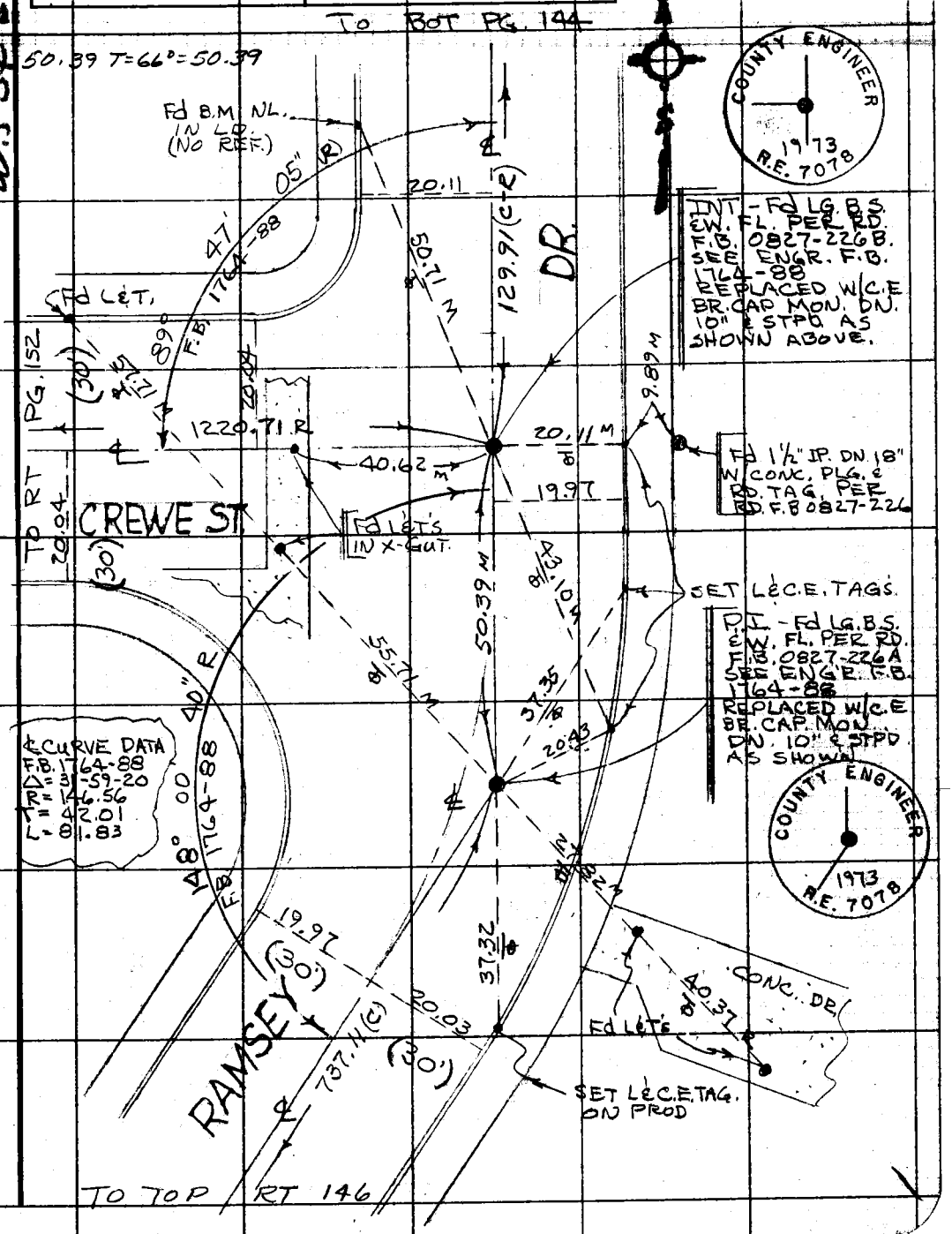

Note: Any Additions or Changes on This Sheet Must be Made or Circled in Red Ink With Date and Name of Person Making Change.

Do not extend this side of this line.

PLEASE RETURN TO
COUNTY OF LOS ANGELES
DEPARTMENT OF COUNTY ENGINEER
403 LOS ANGELES COUNTY ENGINEERING BLDG.

76F309S CE#310 3-69

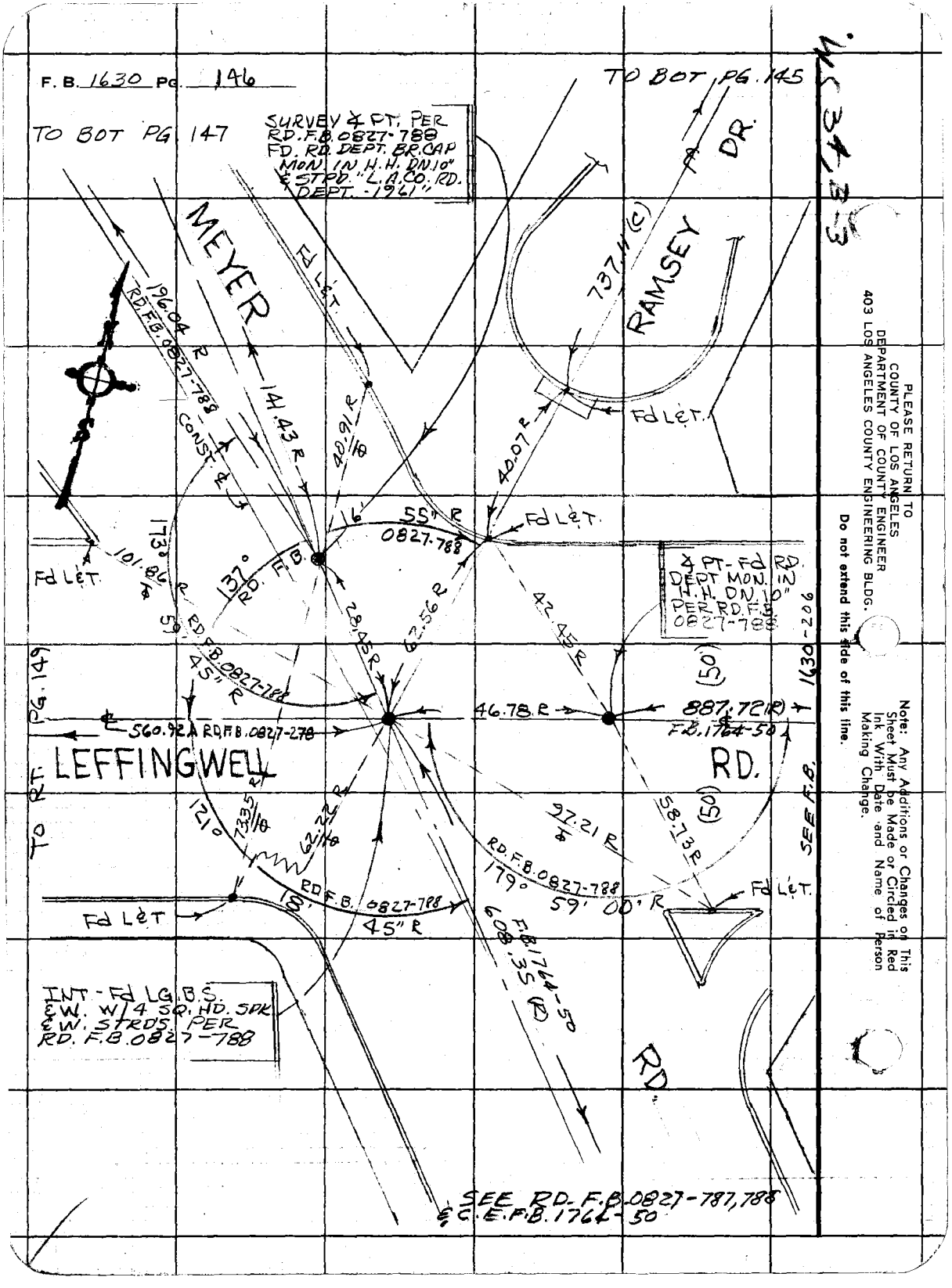
F. B. 1630 PG. 146
TO BOT PG. 147
TO BOT PG. 145
SURVEY ∡ PT. PER RD. F.B. 0827-788 FD. RD. DEPT. BR. CAP MON. IN H.H. DN. 10" & STPD. "L.A. CO. RD. DEPT. -1961"
MEYER
RAMSEY DR.
LEFFINGWELL RD.
RD.
TO RT. PG. 149
SEE F.B. 1630-206
∡ PT - Fd RD. DEPT MON. IN H.H. DN. 10" PER RD. F.B. 0827-788
INT - Fd LG. B.S. & W. W/4 SQ. HD. SPK & W. STRD'S. PER RD. F.B. 0827-788
SEE RD. F.B. 0827-787, 788 & C.E. F.B. 1764-50
Fd L&T.
737.4 (C)
196.04 R
RD. F.B. 0827-788
141.43 R
40.91 R
40.07 R
CONST. ℄
16'
55" R
0827-788
173°
101.86 R
137°
RD. F.B.
59'
45" R
RD. F.B. 0827-788
28.45 R
62.56 R
42.45 R
46.78 R
887.72 (R)
F.B. 1764-50
560.92 A RD. F.B. 0827-278
121°
73.35 R
62.22 R
97.21 R
58.73 R
(50)
RD. F.B. 0827-788
179°
59' 00" R
18'
45" R
608.35 (R)
F.B. 1764-50
Note: Any Additions or Changes on This Sheet Must be Made or Circled in Red Ink With Date and Name of Person Making Change.
PLEASE RETURN TO
COUNTY OF LOS ANGELES
DEPARTMENT OF COUNTY ENGINEER
403 LOS ANGELES COUNTY ENGINEERING BLDG.
Do not extend this side of this line.

Notes Ck'd by	Survey of SOUTHWHITTIER AREA
Map No.	JN 0303.00 Tape 09 Std 68 °F
Office Work	Surveyed by J. BAZEN
Checked	Notes J. B. Date 3-73
Date	Indexed G. D. BAILEY MAR 25 1974

F. B. 1630 PG. 147

TO RT. PG. 151

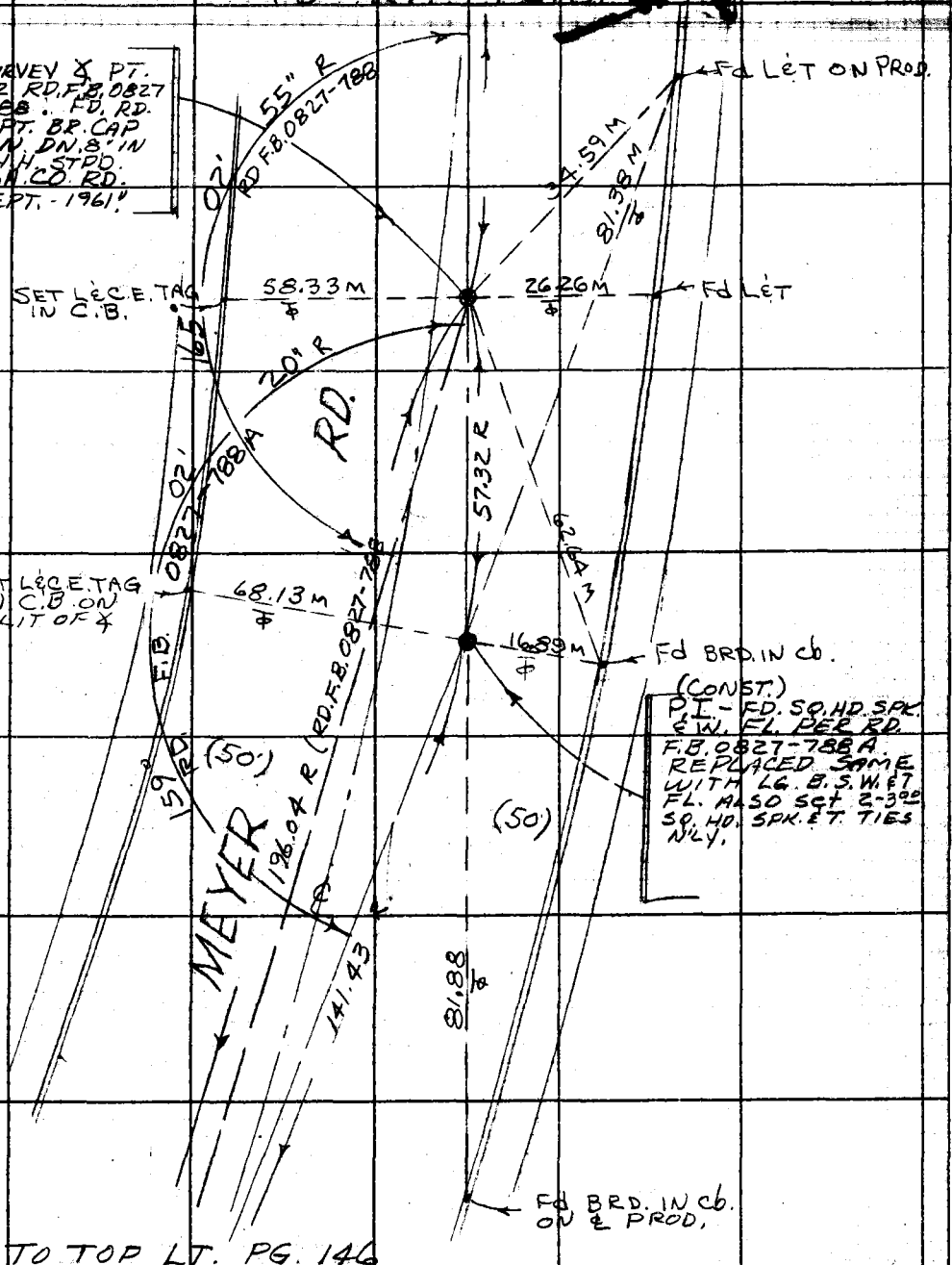

TO TOP LT. PG. 146

Note: Any Additions or Changes on This Sheet Must be Made or Circled in Red Ink With Date and Name of Person Making Change.

Do not extend this side of this line.

PLEASE RETURN TO
COUNTY OF LOS ANGELES
DEPARTMENT OF COUNTY ENGINEER
403 LOS ANGELES COUNTY ENGINEERING BLDG.

76F309S CE#310 3-69

F. B. 1630 PG. 148

TO BOT PG. 150

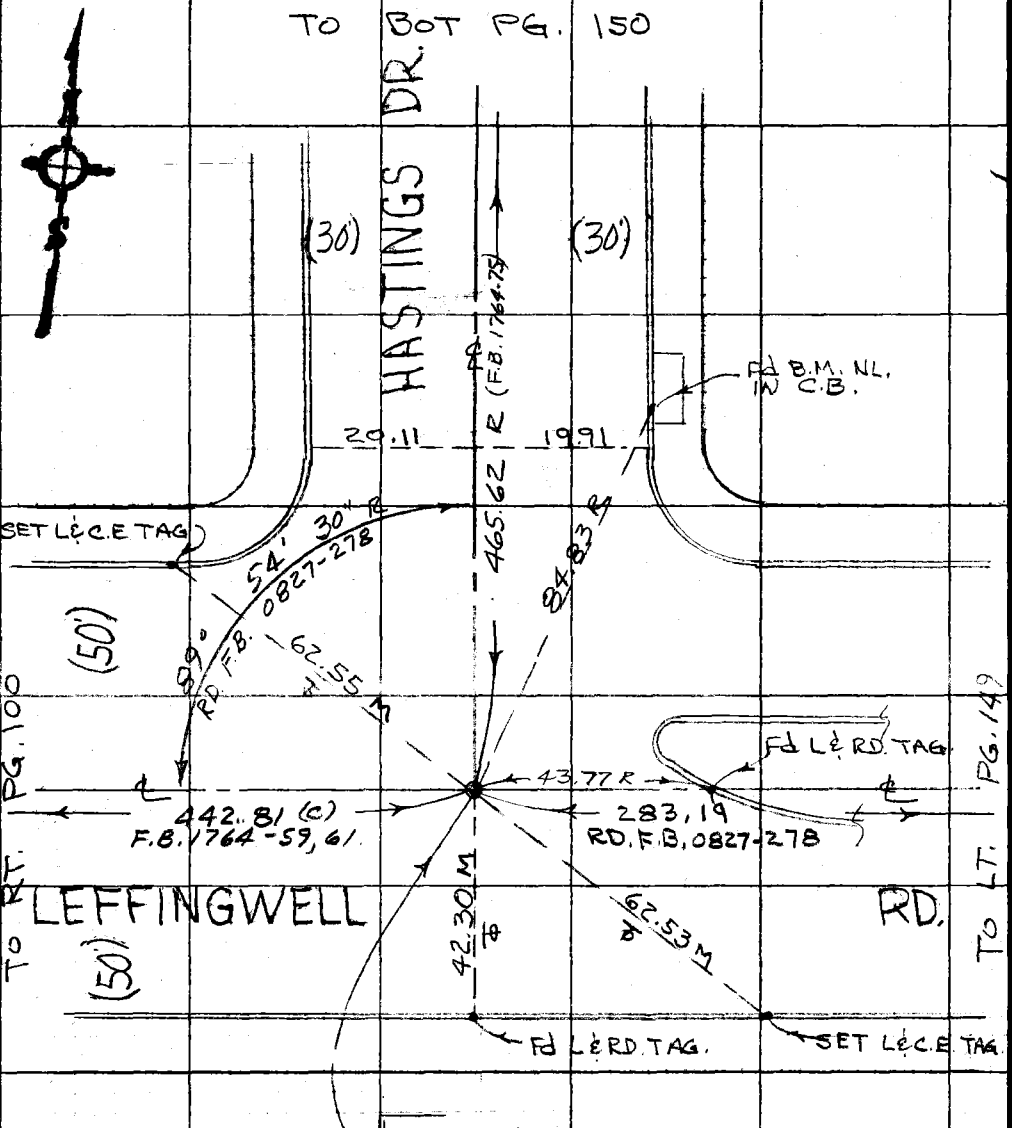

INT-Fd RD. DEPT. BR. CAP
MON. IN H.H. DN. 10" & STPD.
"L.A. CO. RD. DEPT. 1970"
PER RD. F.B. 0827-278 B.
SEE C.E F.B. 1764-59.

M534, B-2

PLEASE RETURN TO
COUNTY OF LOS ANGELES
DEPARTMENT OF COUNTY ENGINEER
403 LOS ANGELES COUNTY ENGINEERING BLDG.

Do not extend this side of this line.

Note: Any Additions or Changes on This Sheet Must be Made or Circled in Red Ink With Date and Name of Person Making Change.

Notes Ck'd by
Map No.
Office Work
Checked
Date

Survey of S WHITTIER AREA
JN 0303.00 Tape 69 Std 68 °F
Surveyed by J. BAZEN
Notes J. J. B. Date 2-73
Indexed G. D. BAILEY MAR 25 1974

F. B. 1630 PG. 149

W.S. 34, B-3

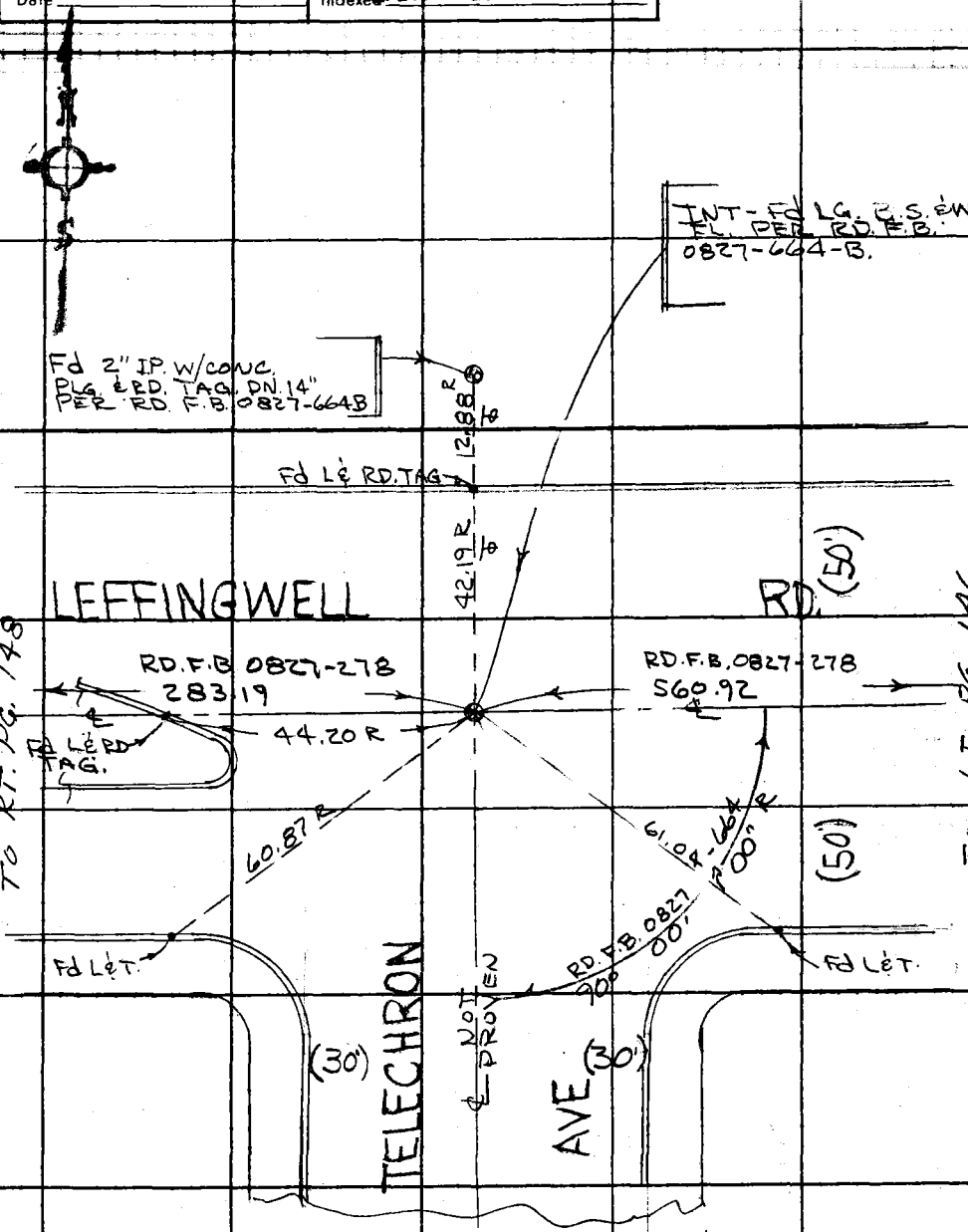

Note: Any Additions or Changes on This Sheet Must be Made or Circled in Red Ink With Date and Name of Person Making Change.

Do not extend this side of this line.

PLEASE RETURN TO
COUNTY OF LOS ANGELES
DEPARTMENT OF COUNTY ENGINEER
403 LOS ANGELES COUNTY ENGINEERING BLDG.

76F309S CE#310 3-69

F. B. 1630 PG. 150

TO BOT PG151

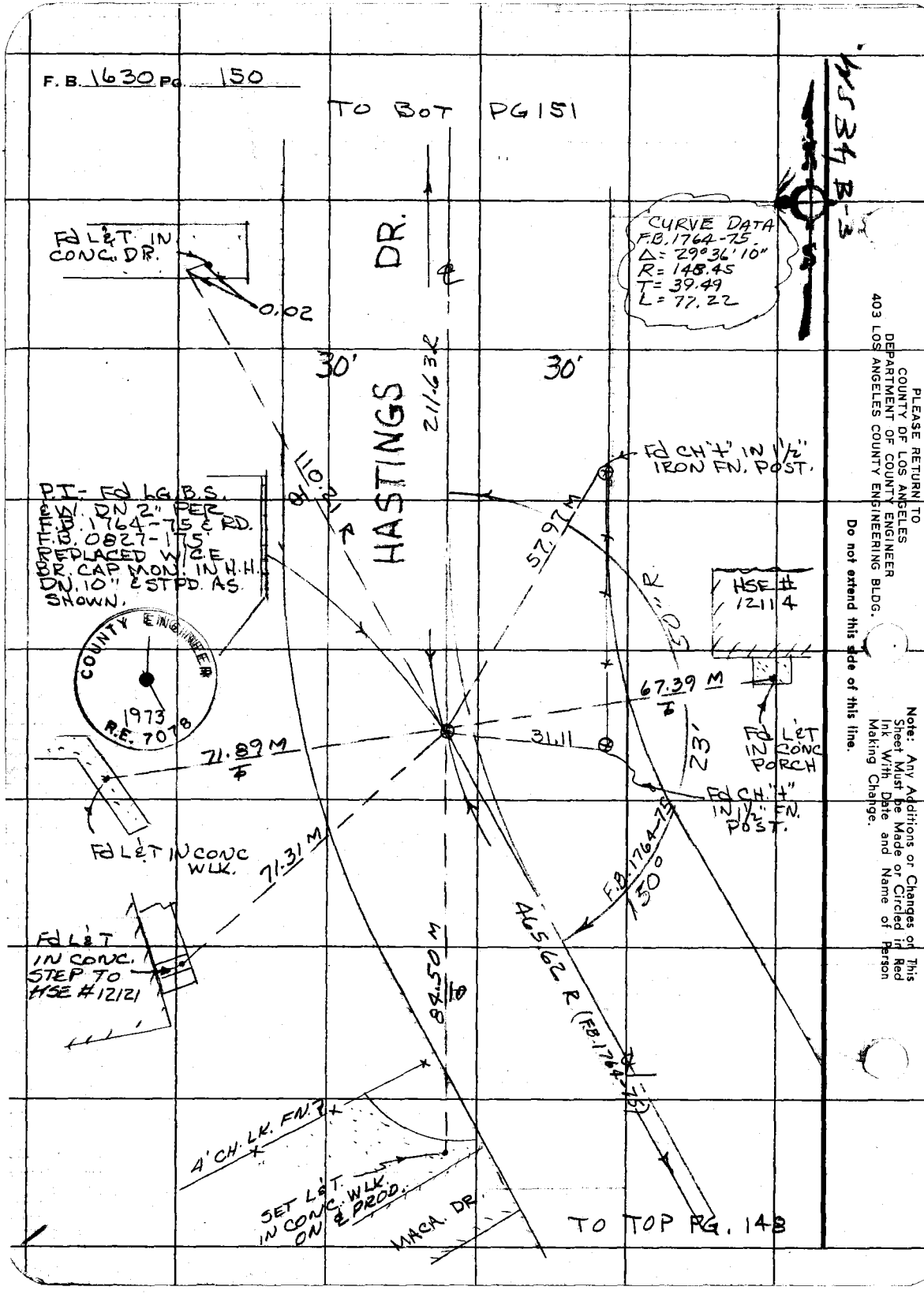

TO TOP PG. 148

PLEASE RETURN TO
COUNTY OF LOS ANGELES
DEPARTMENT OF COUNTY ENGINEER
403 LOS ANGELES COUNTY ENGINEERING BLDG.

Do not extend this side of this line.

Note: Any Additions or Changes on This Sheet Must be Made or Circled in Red Ink With Date and Name of Person Making Change.

Notes Ck'd by
Map No.
Office Work
Checked
Date

Survey of S. WHITTIER AREA 4
JN 0303.00 Tape 09 Std 68 °F
Surveyed by J. BAZEN
Notes J.S.B. Date 2-73
Indexed G. D. BAILEY MAR 25 1974

F. B. 1630 PG. 151

WS 34 B-3

TO BOT PG. 152

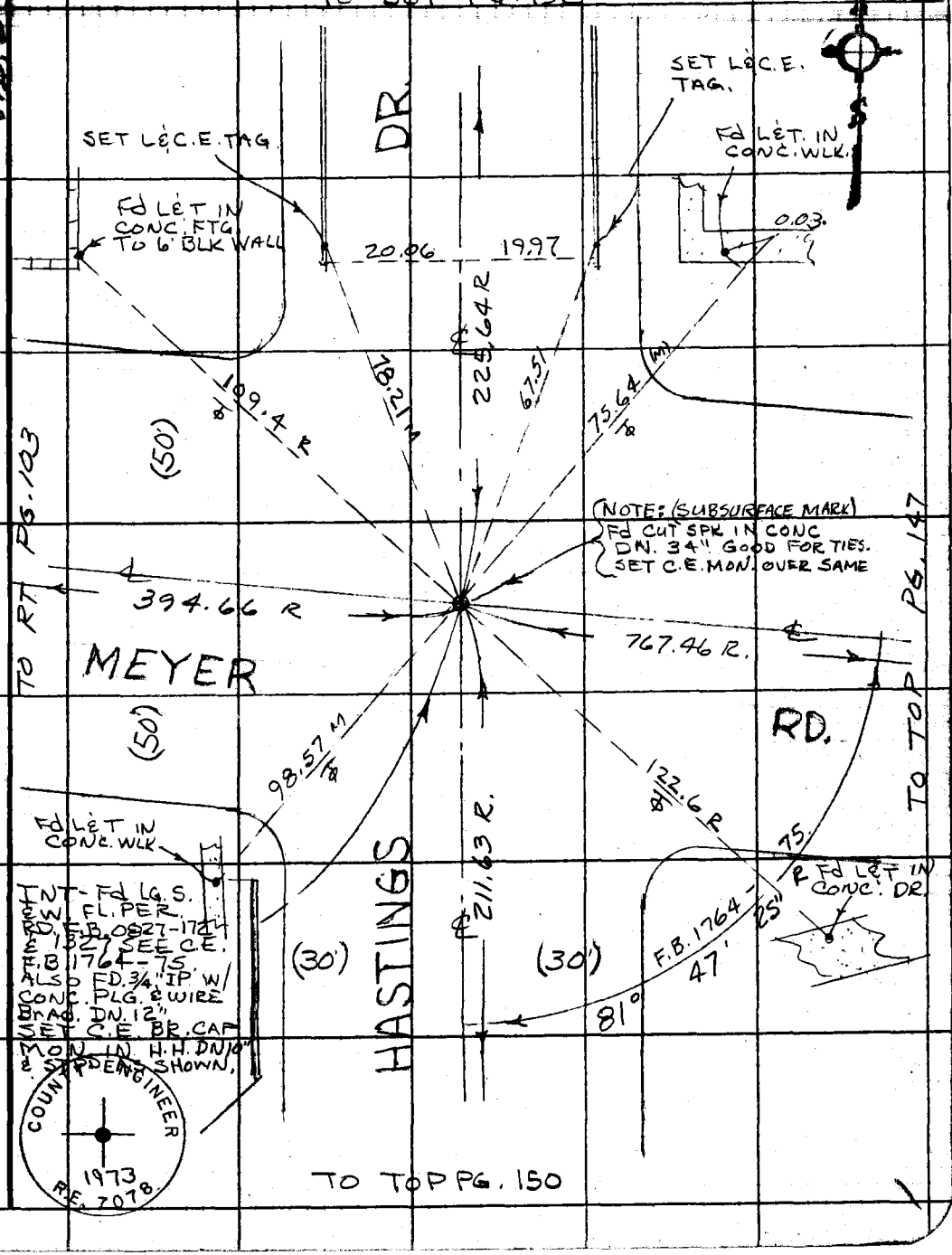

TO RT PG. 123

TO TOP PG. 147

TO TOP PG. 150

Note: Any Additions or Changes on This Sheet Must be Made or Circled in Red Ink With Date and Name of Person Making Change.

Do not extend this side of this line.

PLEASE RETURN TO
COUNTY OF LOS ANGELES
DEPARTMENT OF COUNTY ENGINEER
403 LOS ANGELES COUNTY ENGINEERING BLDG.

76F309S CE#310 3-69

F. B. 1630 PG. 152

TO BOT PG 137

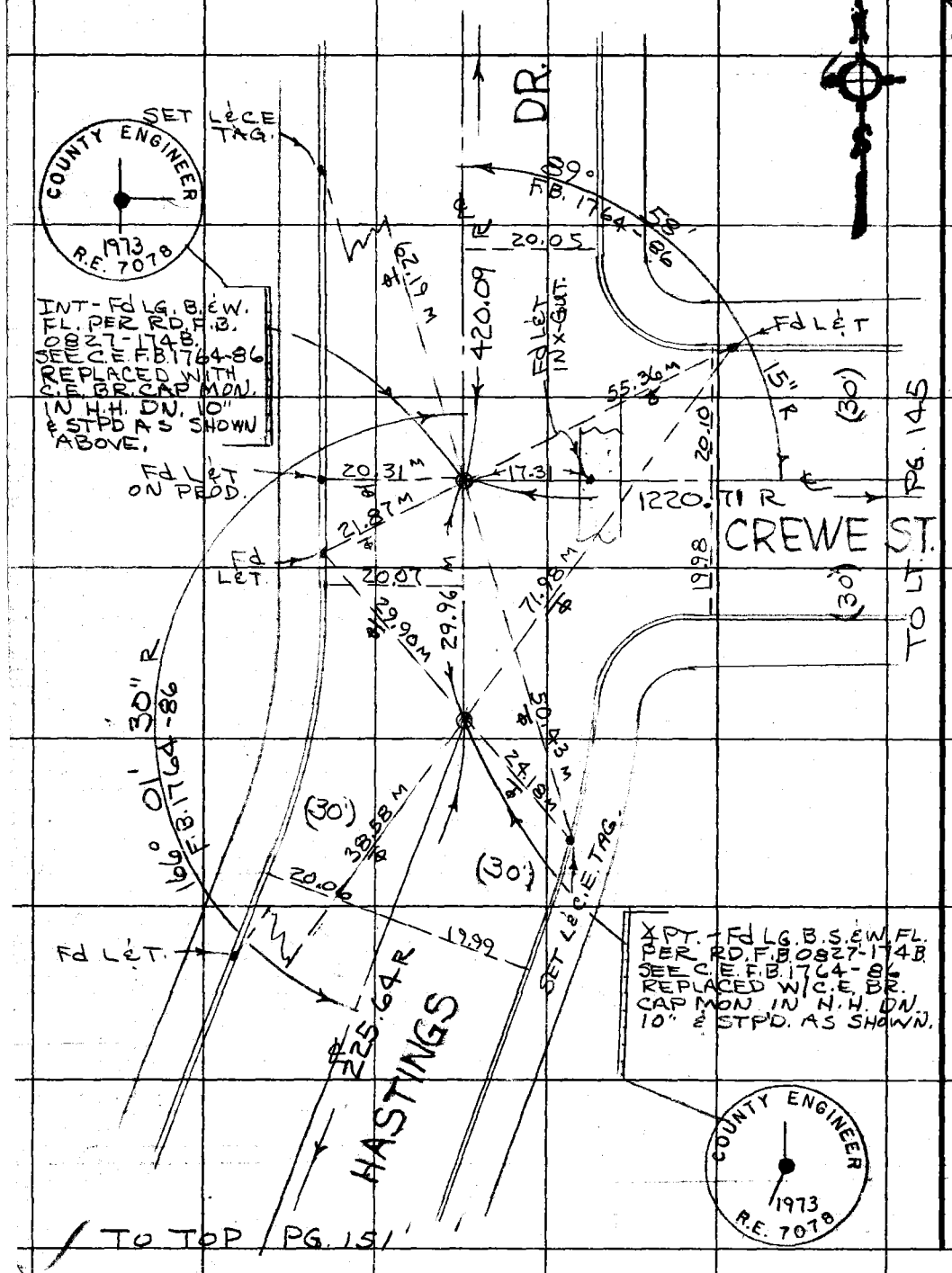

TO TOP PG. 151

PLEASE RETURN TO
COUNTY OF LOS ANGELES
DEPARTMENT OF COUNTY ENGINEER
403 LOS ANGELES COUNTY ENGINEERING BLDG.

Do not extend this side of this line.

Note: Any Additions or Changes of This Sheet Must be Made or Circled in Red Ink With Date and Name of Person Making Change.

Notes Ck'd by	Survey of S. WHITTIER AREA &
Map No.	JN0303.00 Tape 09 Std 68 °F
Office Work	Surveyed by J. BAZEN
Checked	Notes J.J.B. Date 3-73
Date	Indexed G. D. BAILEY MAR 25 1974

F. B. 1630 PG. 133

WS 3 4 B-2

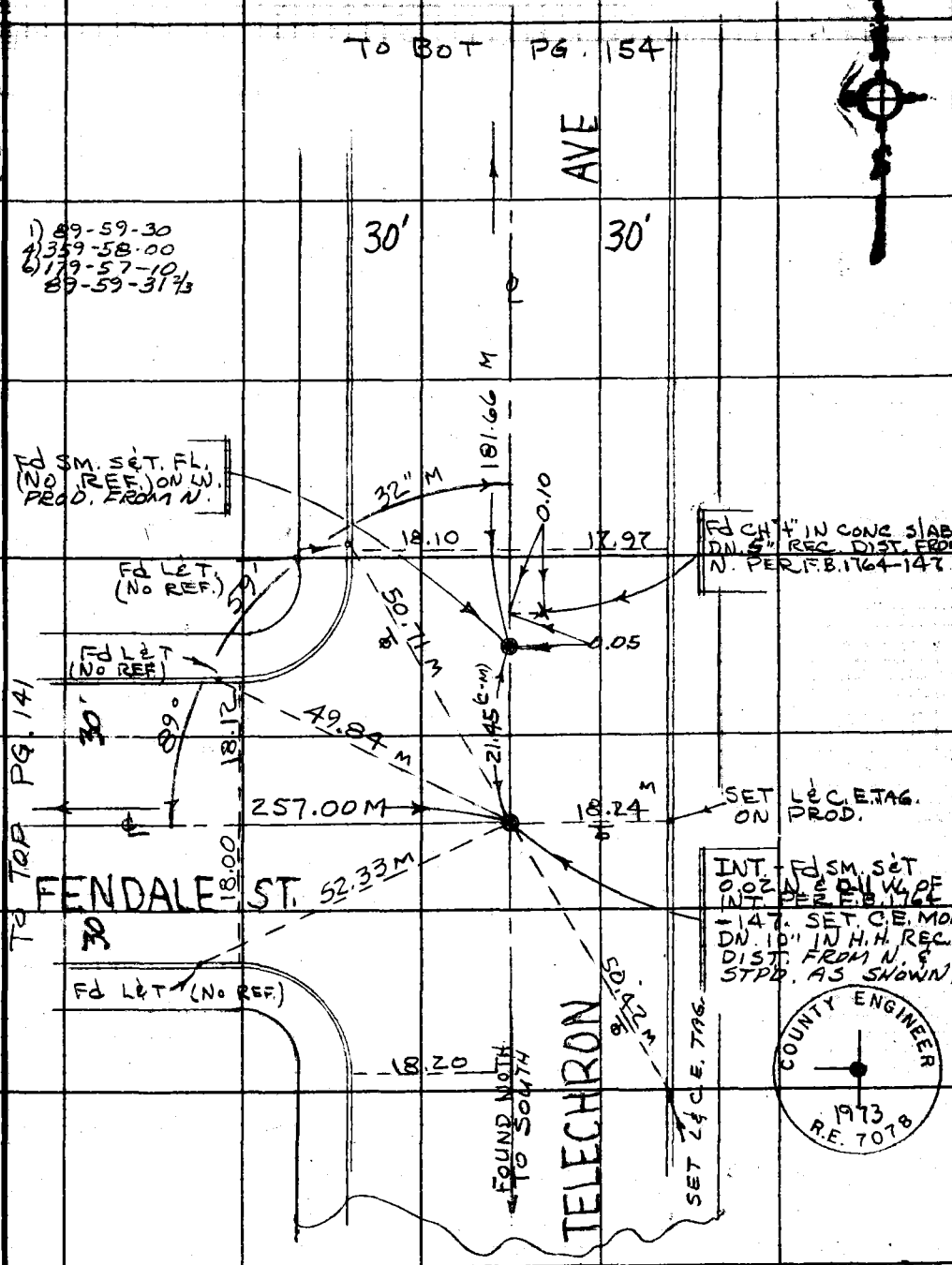

Note: Any Additions or Changes on This Sheet Must be Made or Circled in Red Ink With Date and Name of Person Making Change.

Do not extend this side of this line.

PLEASE RETURN TO
COUNTY OF LOS ANGELES
DEPARTMENT OF COUNTY ENGINEER
403 LOS ANGELES COUNTY ENGINEERING BLDG.

76F309S CE#310 3-69

F. B. 1630 PG. 154

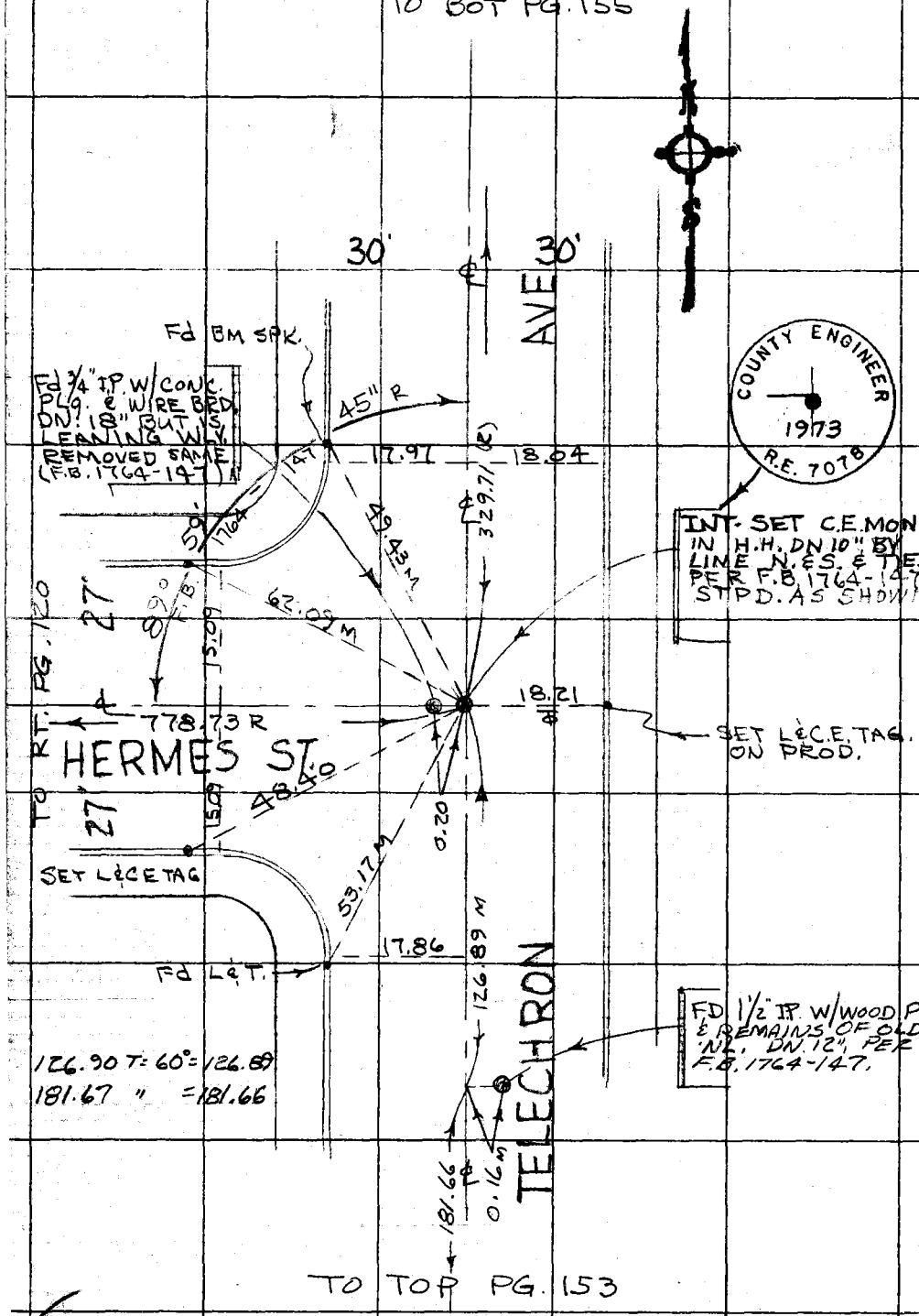

WS 34, B-2

PLEASE RETURN TO
COUNTY OF LOS ANGELES
DEPARTMENT OF COUNTY ENGINEER
403 LOS ANGELES COUNTY ENGINEERING BLDG.

Do not extend this side of this line.

Note: Any Additions or Changes on This Sheet Must be Made or Circled in Red Ink With Date and Name of Person Making Change.

WS.34, B-2

Notes Ck'd by	Survey of S. WHITTIER AREA 4
Map No.	JN 0303.00 Tape 09 Std 68 °F
Office Work	Surveyed by J. BAZEN
Checked	Notes J.J.B. Date 3-73
Date	Indexed G. D. BAILEY MAR 25 1974

F. B. 1630 PG. 135

Note: Any Additions or Changes on This Sheet Must be Made or Circled in Red Ink With Date and Name of Person Making Change.

Do not extend this side of this line.

PLEASE RETURN TO
COUNTY OF LOS ANGELES
DEPARTMENT OF COUNTY ENGINEER
403 LOS ANGELES COUNTY ENGINEERING BLDG.

F. B. 1630 PG. 156

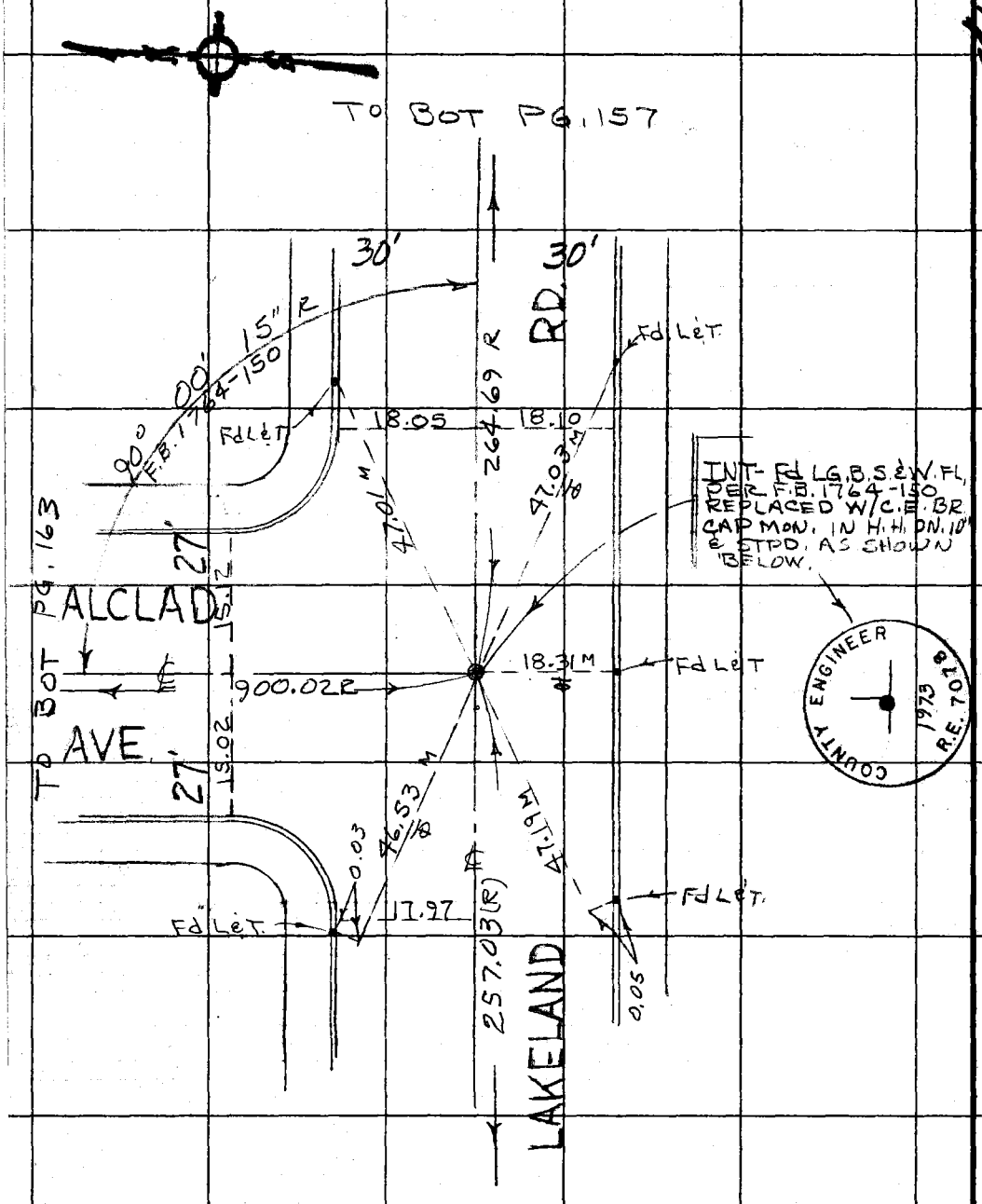

PLEASE RETURN TO
COUNTY OF LOS ANGELES
DEPARTMENT OF COUNTY ENGINEER
403 LOS ANGELES COUNTY ENGINEERING BLDG.

Do not extend this side of this line.

Note: Any Additions or Changes on This Sheet Must be Made or Circled in Red Ink With Date and Name of Person Making Change.

Notes Ck'd by
Map No.
Office Work
Checked
Date

Survey of S WHITTIER AREA ℄
JN 0303.00 Tape 09 Std 68 °F
Surveyed by J. BAZEN
Notes J.J.B. Date 3-73
Indexed G. D. BAILEY MAR 25 1974

F. B. 1630 PG. 157

W.S.34 B-2

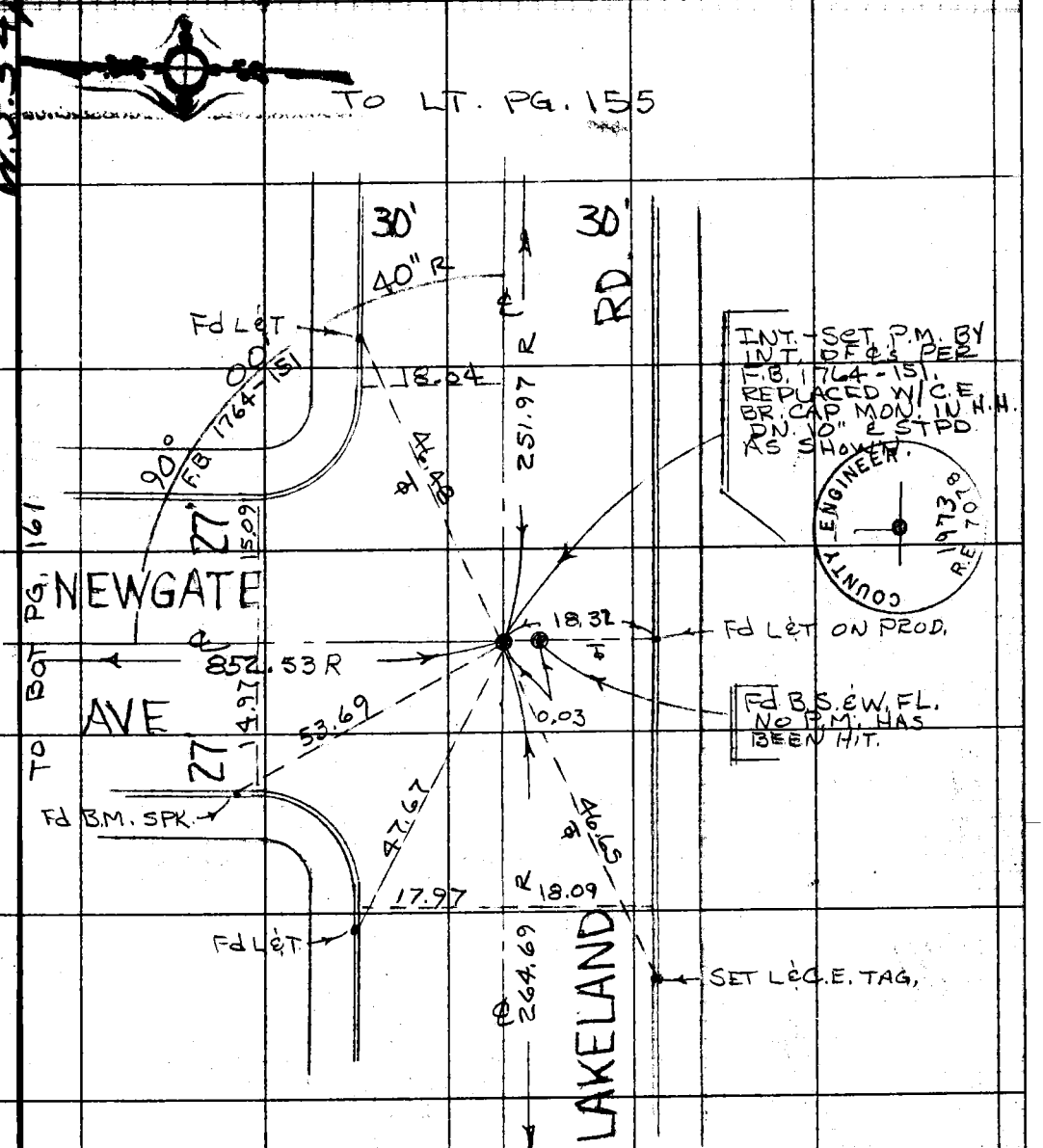

Note: Any Additions or Changes on This Sheet Must be Made or Circled in Red Ink With Date and Name of Person Making Change.

Do not extend this side of this line.

PLEASE RETURN TO
COUNTY OF LOS ANGELES
DEPARTMENT OF COUNTY ENGINEER
403 LOS ANGELES COUNTY ENGINEERING BLDG.

76F309S CE#310 3-69

F. B. 1630 PG. 158

TO BOT PG. 159

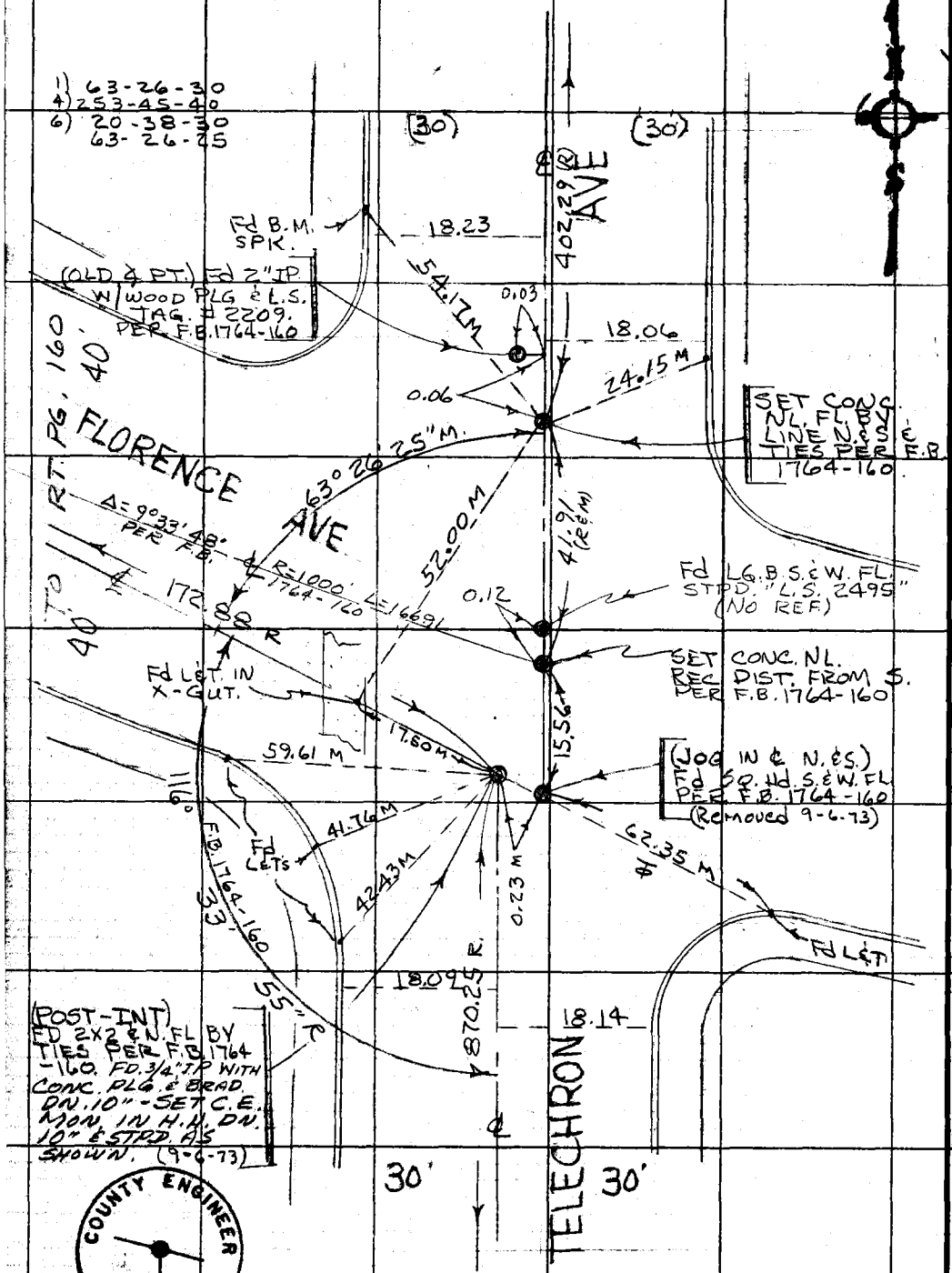

TO TOP PG. 155

PLEASE RETURN TO
COUNTY OF LOS ANGELES
DEPARTMENT OF COUNTY ENGINEER
403 LOS ANGELES COUNTY ENGINEERING BLDG.

Do not extend this side of this line.

Note: Any Additions or Changes on This Sheet Must be Made or Circled in Red Ink With Date and Name of Person Making Change.

Notes Ck'd by	Survey of S. WHITTIER AREA ℄
Map No.	JN 0303.00 Tape 09 Std 68 °F
Office Work	Surveyed by J. BAZEN
Checked	Notes J.J.B. Date 3-73
Date	Indexed G. D. BAILEY MAR 25 1974

F. B. 1630 PG. 159

WS34 B-2

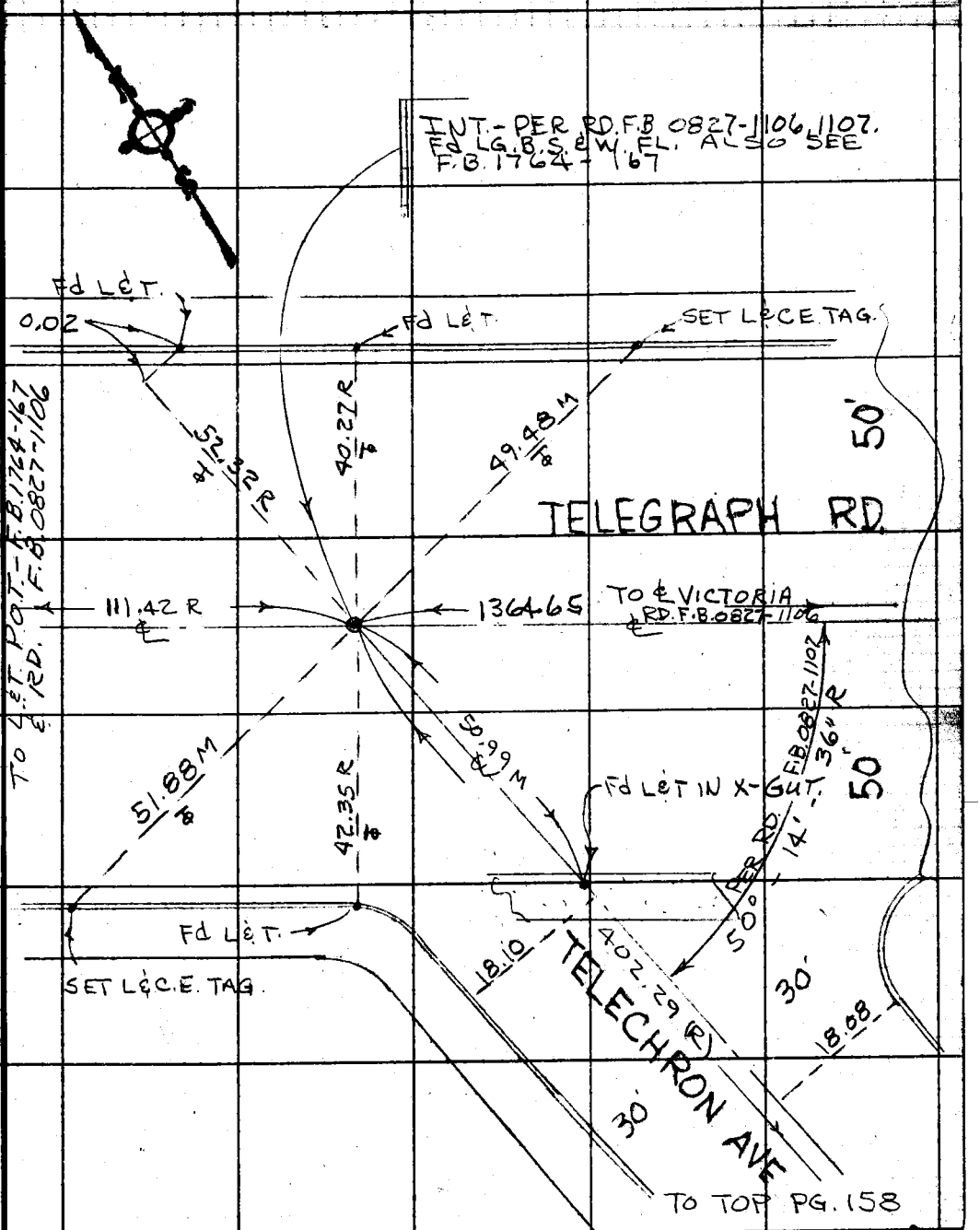

Note: Any Additions or Changes on This Sheet Must be Made or Circled in Red Ink With Date and Name of Person Making Change.

Do not extend this side of this line.

PLEASE RETURN TO
COUNTY OF LOS ANGELES
DEPARTMENT OF COUNTY ENGINEER
403 LOS ANGELES COUNTY ENGINEERING BLDG.

76F309S CE#310 3-69

F. B. 1630 PG. 160

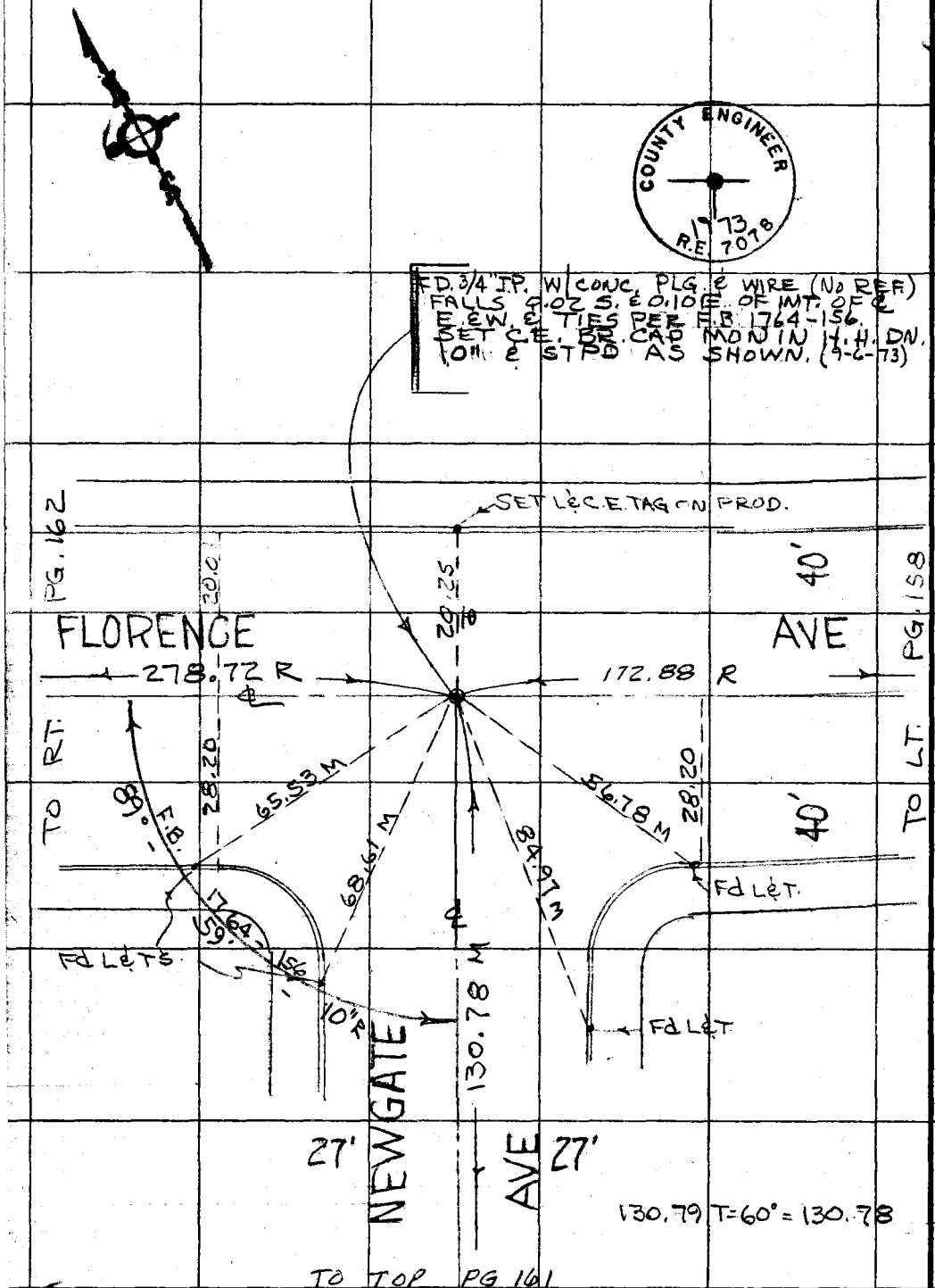

WS 34, B-2

PLEASE RETURN TO
COUNTY OF LOS ANGELES
DEPARTMENT OF COUNTY ENGINEER
403 LOS ANGELES COUNTY ENGINEERING BLDG.

Do not extend this side of this line.

Note: Any Additions or Changes on This Sheet Must be Made or Circled in Red Ink With Date and Name of Person Making Change.

Notes Ck'd by	Survey of S. WHITTIER AREA ℄
Map No.	JN 0303.00 Tape 09 Std 68 °F
Office Work	Surveyed by J. BAZEN
Checked	Notes J. J. B. Date 3-73
Date	Indexed G. D. BAILEY MAR 25 1974

F. B. 1630 PG. 161

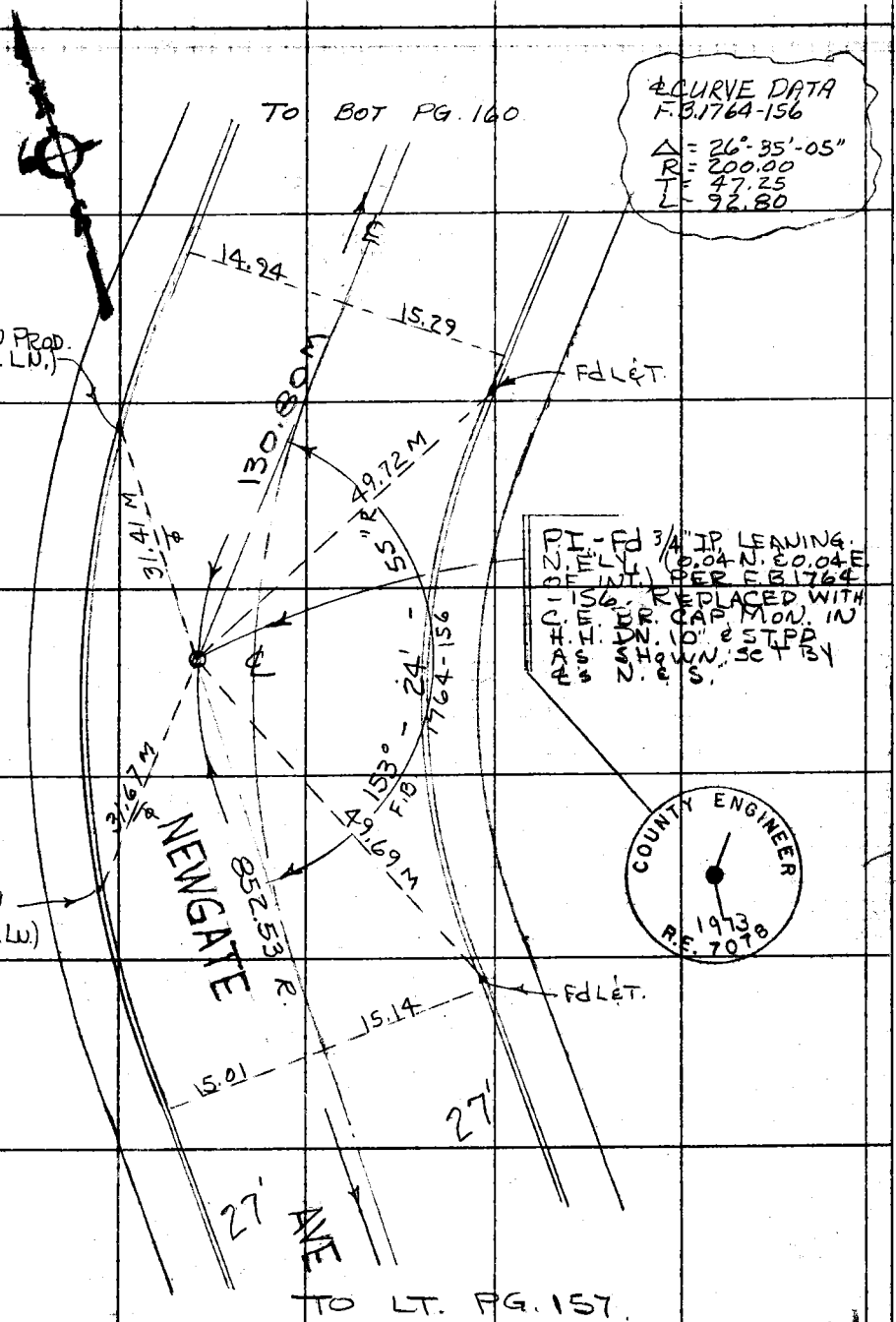

Note: Any Additions or Changes on This Sheet Must be Made or Circled in Red Ink With Date and Name of Person Making Change.

Do not extend this side of this line.

PLEASE RETURN TO
COUNTY OF LOS ANGELES
DEPARTMENT OF COUNTY ENGINEER
403 LOS ANGELES COUNTY ENGINEERING BLDG.

76F309S CE#310 3-69

F. B. 1630 PG. 162

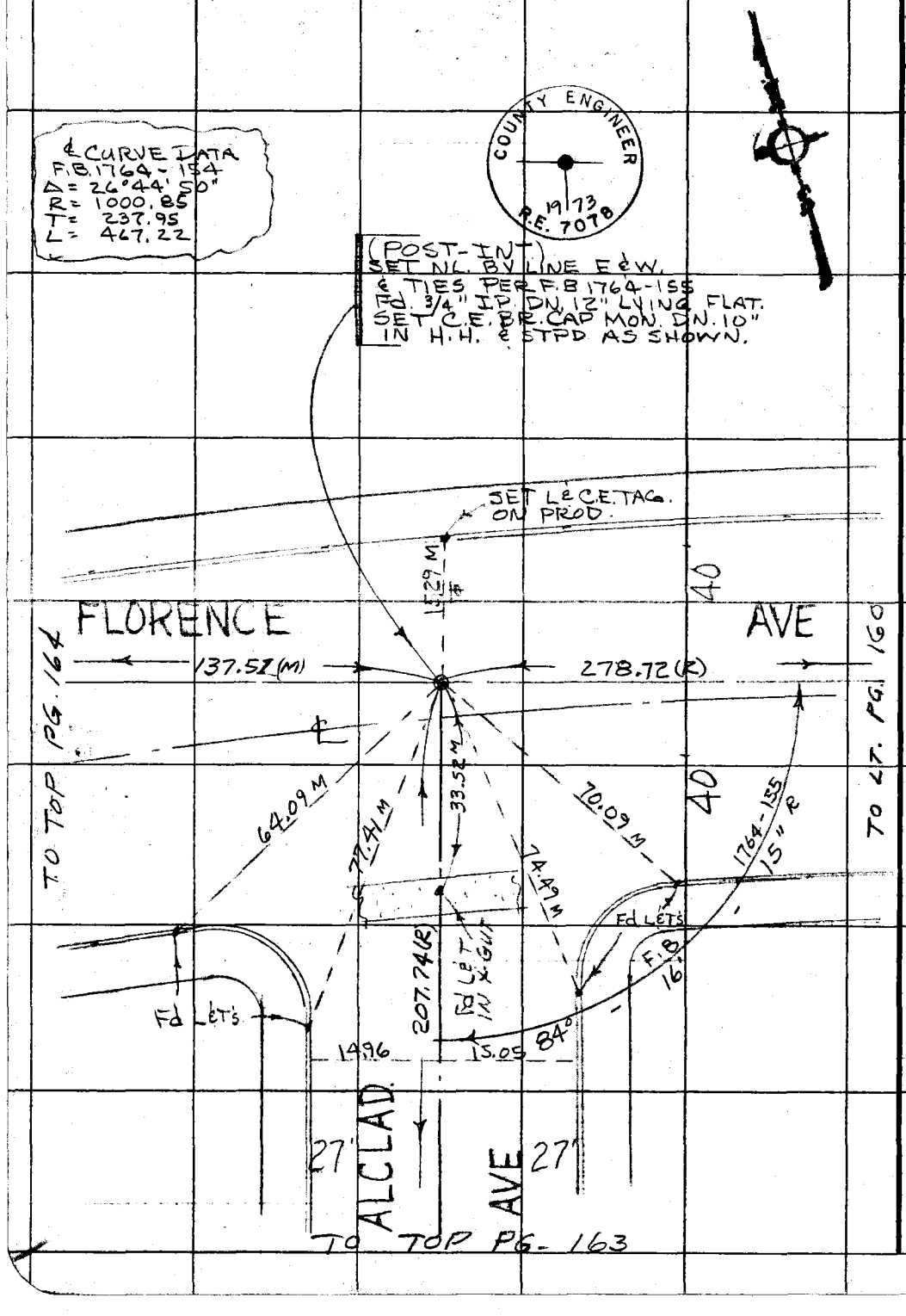

PLEASE RETURN TO
COUNTY OF LOS ANGELES
DEPARTMENT OF COUNTY ENGINEER
403 LOS ANGELES COUNTY ENGINEERING BLDG.

Do not extend this side of this line.

Note: Any Additions or Changes on This Sheet Must be Made or Circled in Red Ink With Date and Name of Person Making Change.

4534B-2

Notes Ck'd by
Map No.
Office Work
Checked
Date

Survey of S. WHITTIER AREA ℄
JN 0303.00 Tape 09 Std 68 °F
Surveyed by J. BAZEN
Notes J.J.B. Date 3-73
Indexed G. D. BAILEY MAR 25 1974

F. B. 1630 PG. 163

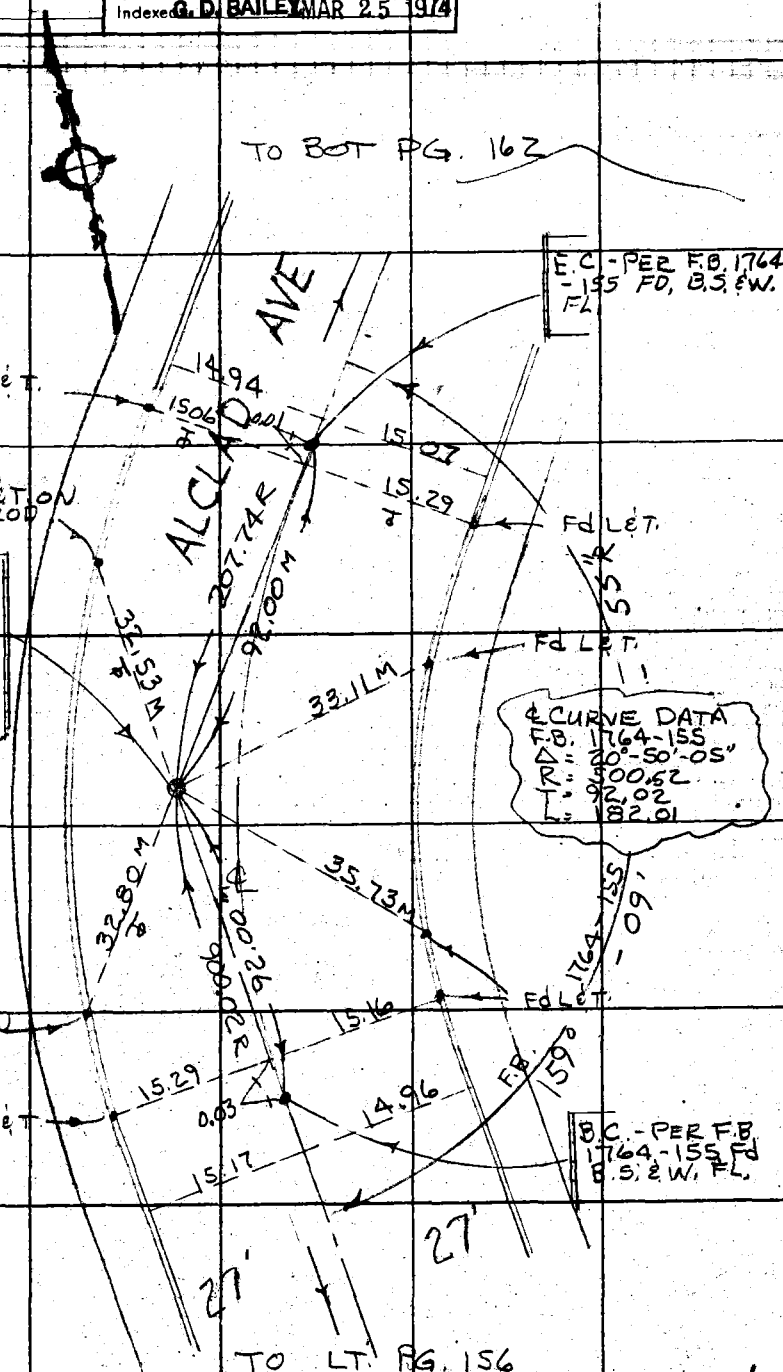

Note: Any Additions or Changes on This Sheet Must be Made or Circled in Red Ink With Date and Name of Person Making Change.

Do not extend this side of this line.

PLEASE RETURN TO
COUNTY OF LOS ANGELES
DEPARTMENT OF COUNTY ENGINEER
403 LOS ANGELES COUNTY ENGINEERING BLDG.

76F309S CE#310 3-69

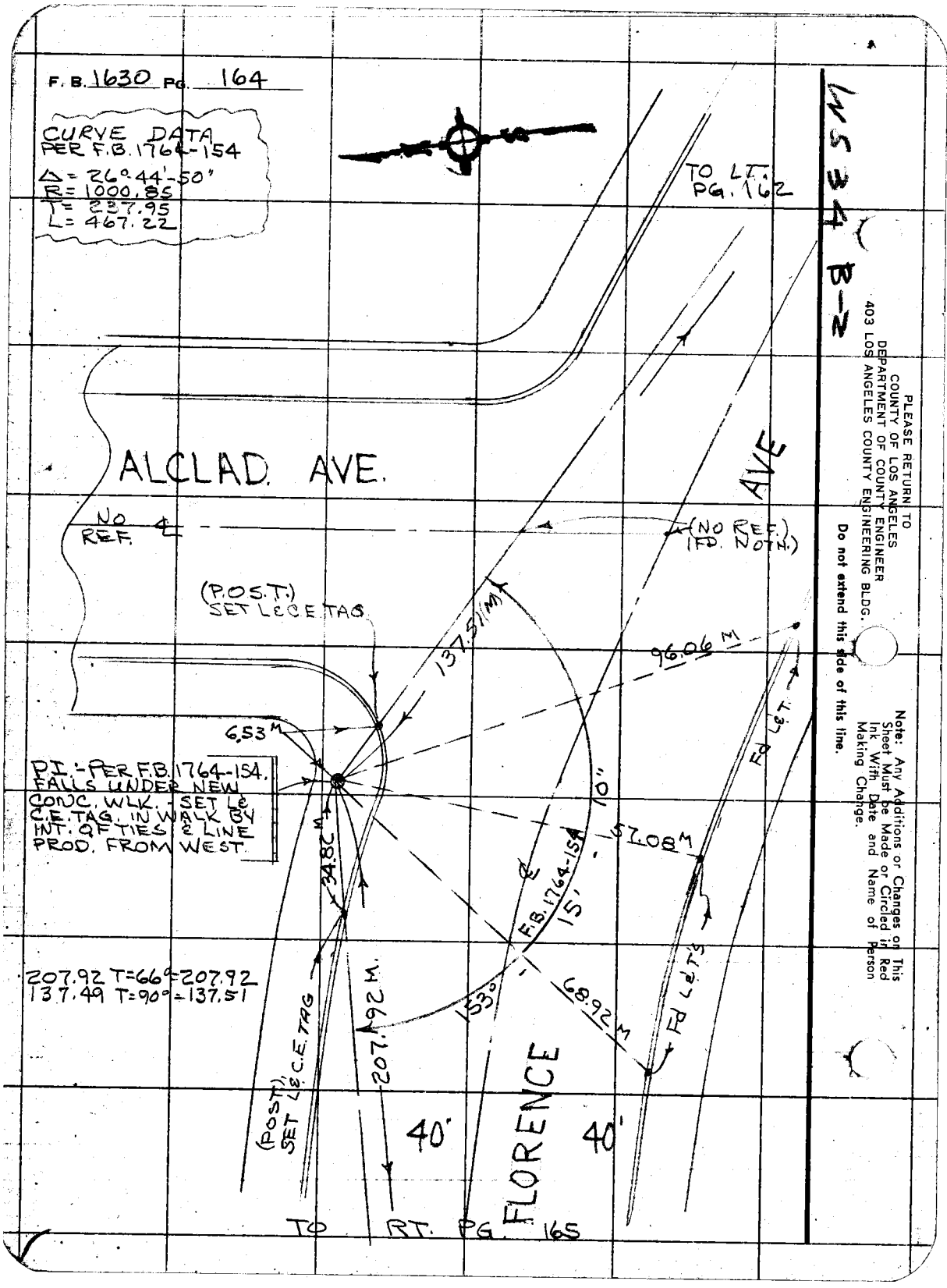
F.B. 1630 PG. 164
CURVE DATA
PER F.B. 1764-154
Δ = 26°44'-50"
R = 1000.85
T = 237.95
L = 467.22
TO LT. PG. 162
ALCLAD AVE.
AVE
NO REF. ℄
(NO REF.) (FD. NOTH.)
(P.O.S.T.) SET L&C.E. TAG
137.51 M
96.06 M
6.53 M
PI.-PER F.B. 1764-154. FALLS UNDER NEW CONC. WLK. - SET L& C.E. TAG. IN WALK BY INT. OF TIES & LINE PROD. FROM WEST.
34.82 M
10"
57.08 M
℄ F.B. 1764-154
15'
207.92 T=66°=207.92
137.49 T=90°=137.51
153°
68.92 M
207.92 M.
(POST), SET L&C.E. TAG
40'
40'
FLORENCE
TO RT. PG. 165
Fd L&T.
Fd L&T's
PLEASE RETURN TO
COUNTY OF LOS ANGELES
DEPARTMENT OF COUNTY ENGINEER
403 LOS ANGELES COUNTY ENGINEERING BLDG.
Do not extend this side of this line.
Note: Any Additions or Changes on This Sheet Must be Made or Circled in Red Ink With Date and Name of Person Making Change.

Notes Ck'd by	Survey of S. WHITTIER AREA ℄
Map No.	JN 0303.00 Tape 09 Std 68 °F
Office Work	Surveyed by J. BAZEN
Checked	Notes J. J. B. Date 3-73
Date	Indexed G. D. BAILEY MAR 25 1974

F. B. 1630 PG. 165

WS 34 B-2

COUNTY ENGINEER R. E. 5869

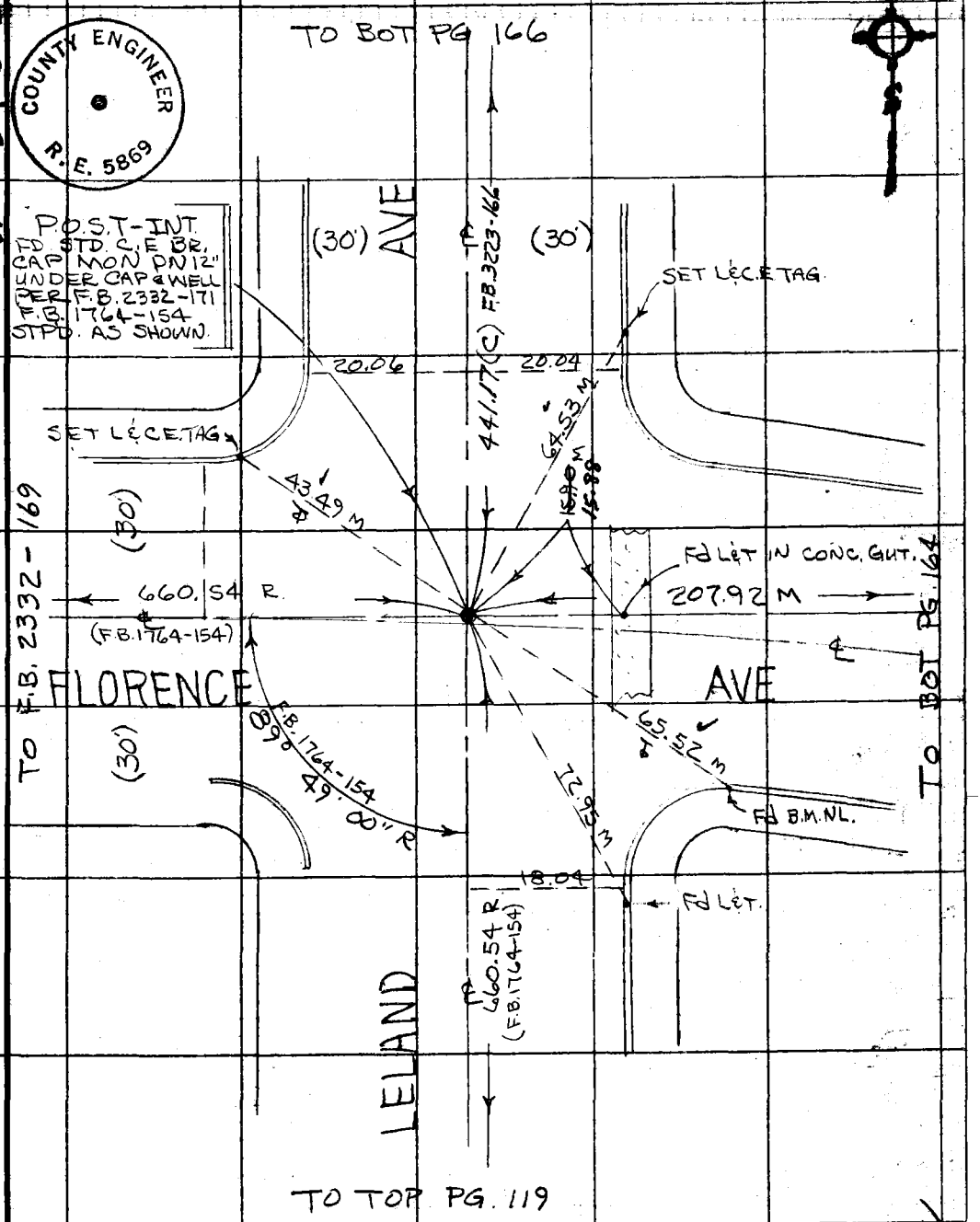

Note: Any Additions or Changes on This Sheet Must be Made or Circled in Red Ink With Date and Name of Person Making Change.

Do not extend this side of this line.

PLEASE RETURN TO
COUNTY OF LOS ANGELES
DEPARTMENT OF COUNTY ENGINEER
403 LOS ANGELES COUNTY ENGINEERING BLDG.

76F309S CE#310 3-69

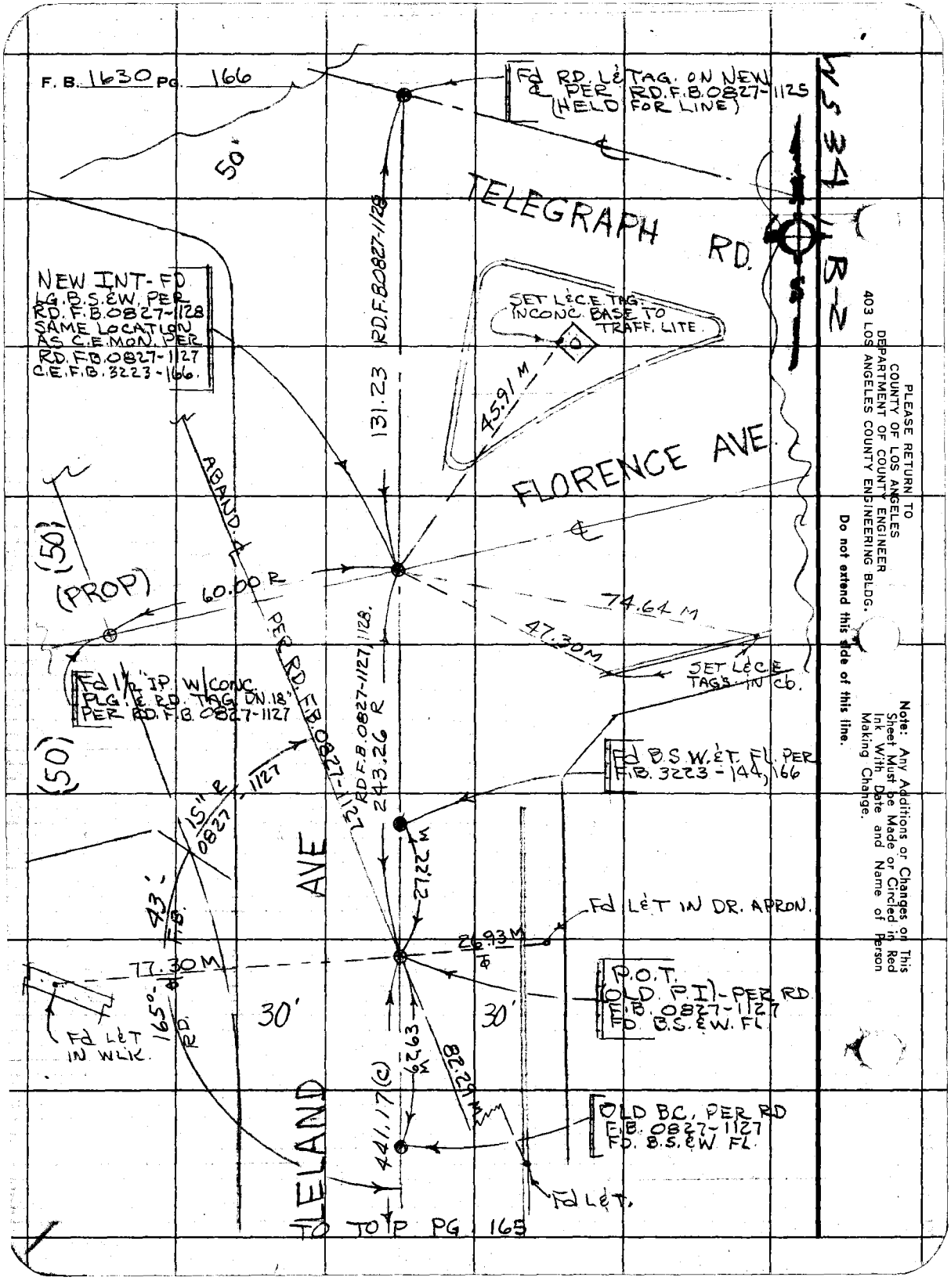

PLEASE RETURN TO
COUNTY OF LOS ANGELES
DEPARTMENT OF COUNTY ENGINEER
403 LOS ANGELES COUNTY ENGINEERING BLDG.

Do not extend this side of this line.

Note: Any Additions or Changes on This Sheet Must be Made or Circled in Red Ink With Date and Name of Person Making Change.

Notes Ck'd by	Survey of S. WHITTIER AREA ℄
Map No.	JN 0303.00 Tape 09 Std 68 °F
Office Work	Surveyed by J. BAZEN
Checked	Notes J. J. B. Date 3-73
Date	Indexed G. D. BAILEY MAR 25 1974

F. B. 1630 PG. 167

W.S. 34, A-2

COUNTY ENGINEER R. E. 5869

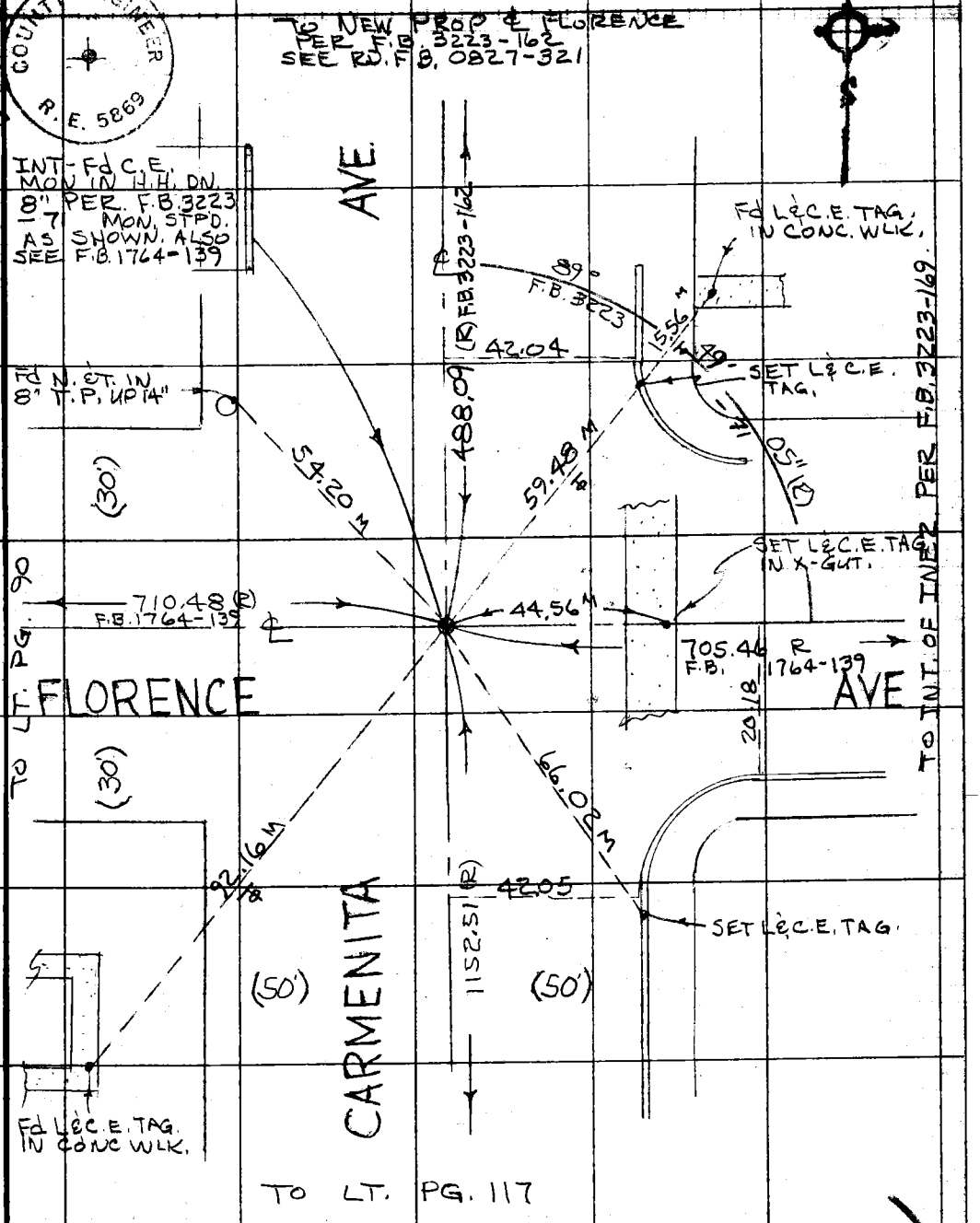

Note: Any Additions or Changes on This Sheet Must be Made or Circled in Red Ink With Date and Name of Person Making Change.

Do not extend this side of this line.

PLEASE RETURN TO
COUNTY OF LOS ANGELES
DEPARTMENT OF COUNTY ENGINEER
403 LOS ANGELES COUNTY ENGINEERING BLDG.

76F309S CE#310 3-69

F. B. 1630 PG. 168

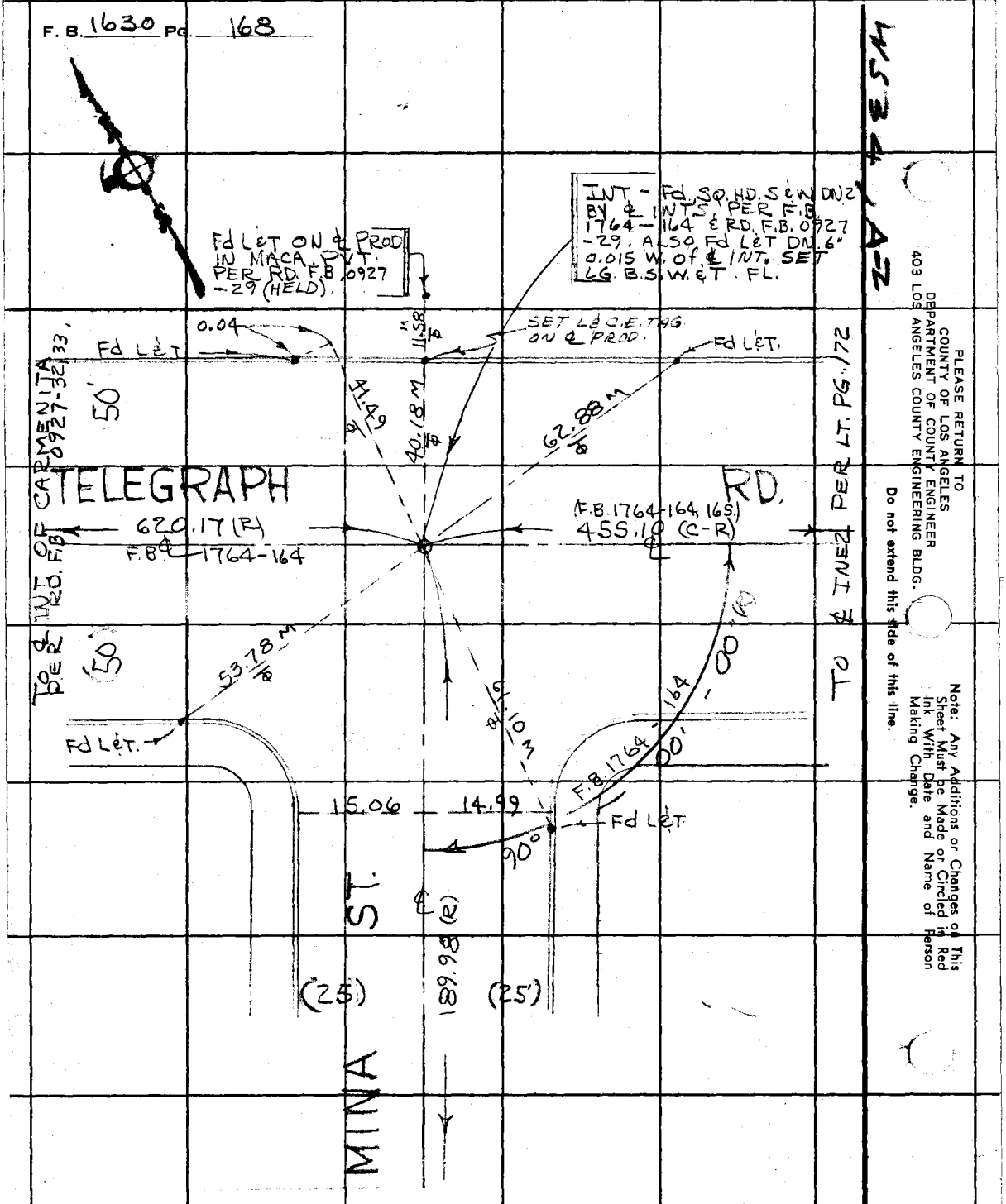

PLEASE RETURN TO
COUNTY OF LOS ANGELES
DEPARTMENT OF COUNTY ENGINEER
403 LOS ANGELES COUNTY ENGINEERING BLDG.

Do not extend this side of this line.

Note: Any Additions or Changes on This Sheet Must be Made or Circled in Red Ink With Date and Name of Person Making Change.

Notes Ck'd by	Survey of S. WHITTIER AREA ℄	F. B. 1630 PG. 169
Map No.	JN 0303.00 Tape 09 Std 68 °F	
Office Work	Surveyed by J. BAZEN	
Checked	Notes J.J.B. Date 3-73	
Date	Indexed G. D. BAILEY MAR 25 1974	

W.S.3.4.4-2

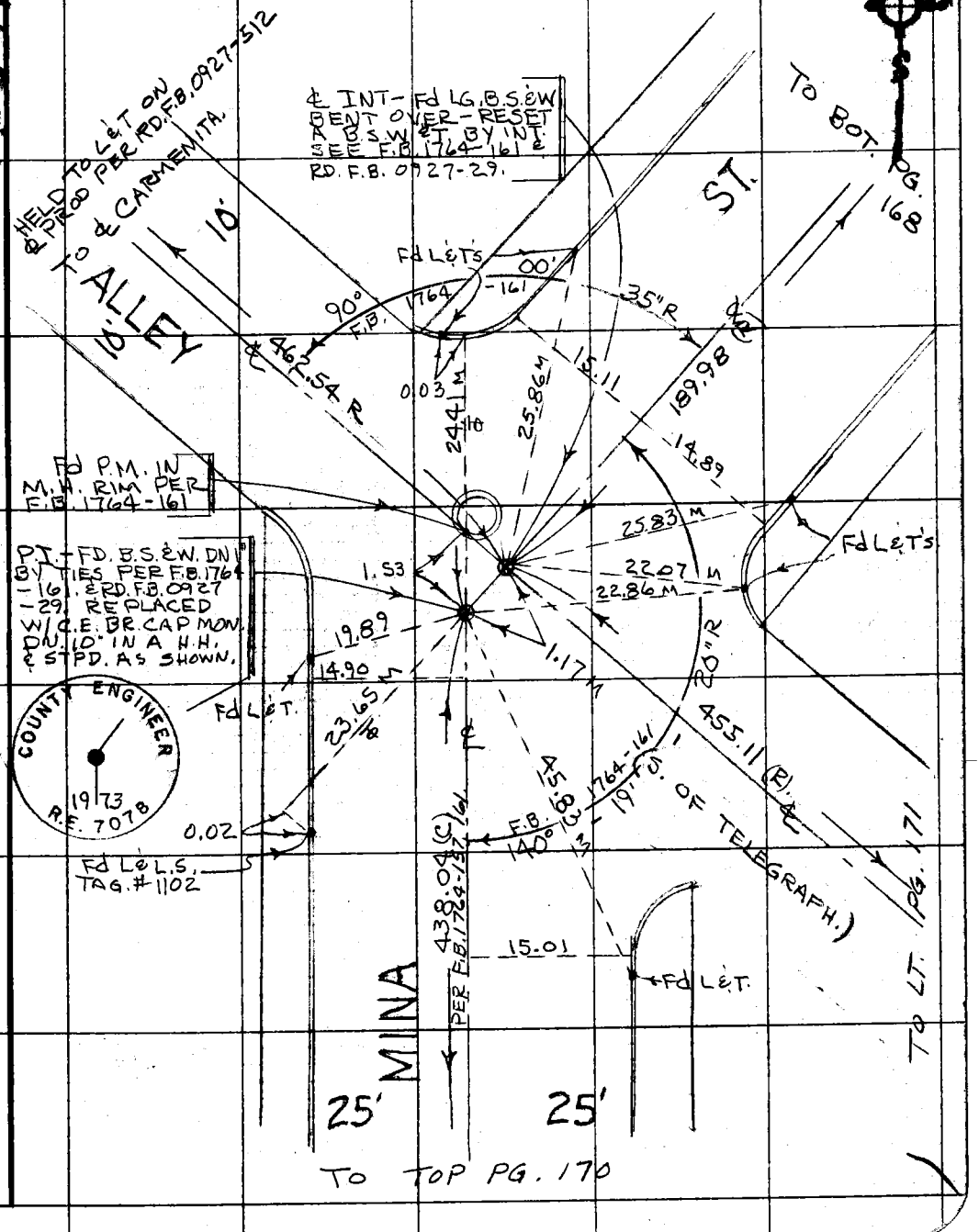

Note: Any Additions or Changes on This Sheet Must be Made or Circled in Red Ink With Date and Name of Person Making Change.

Do not extend this side of this line.

PLEASE RETURN TO
COUNTY OF LOS ANGELES
DEPARTMENT OF COUNTY ENGINEER
403 LOS ANGELES COUNTY ENGINEERING BLDG.

76F309S CE#310 3-69

F. B. 1630 PG. 170 TO BOT PG. 169

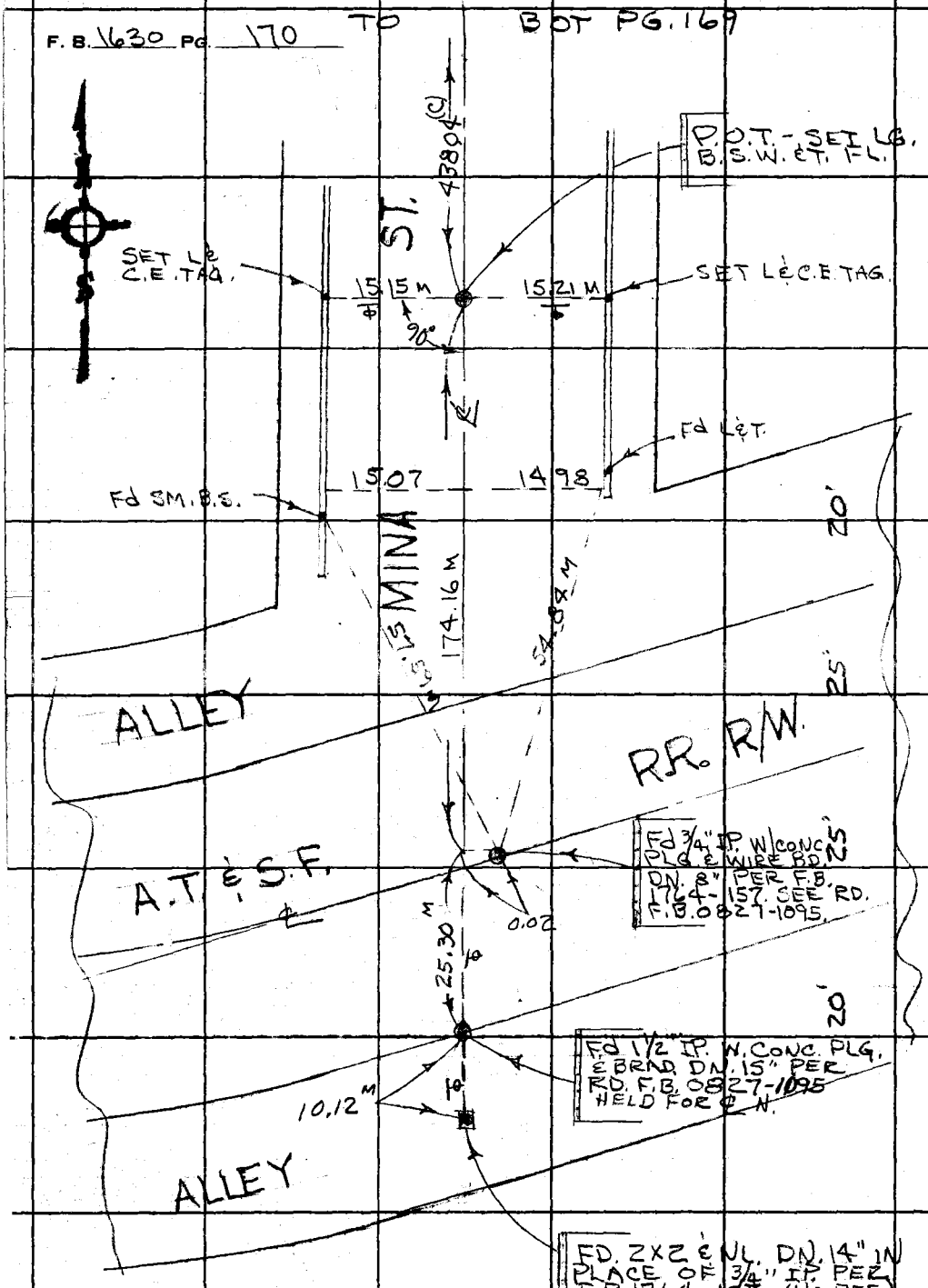

MS 34/B-2

PLEASE RETURN TO
COUNTY OF LOS ANGELES
DEPARTMENT OF COUNTY ENGINEER
403 LOS ANGELES COUNTY ENGINEERING BLDG.

Do not extend this side of this line.

Note: Any Additions or Changes of This Sheet Must be Made or Circled in Red Ink With Date and Name of Person Making Change.

Notes Ck'd by	Survey of S. WHITTIER AREA ℄
Map No.	JN 0303.00 Tape 09 Std 68 °F
Office Work	Surveyed by J. BAZEN
Checked	Notes J.J.B. Date 3-73
Date	Indexed G. D. BAILEY MAR 25 1974

F. B. 1630 PG. 171

W.C. 34 B 2

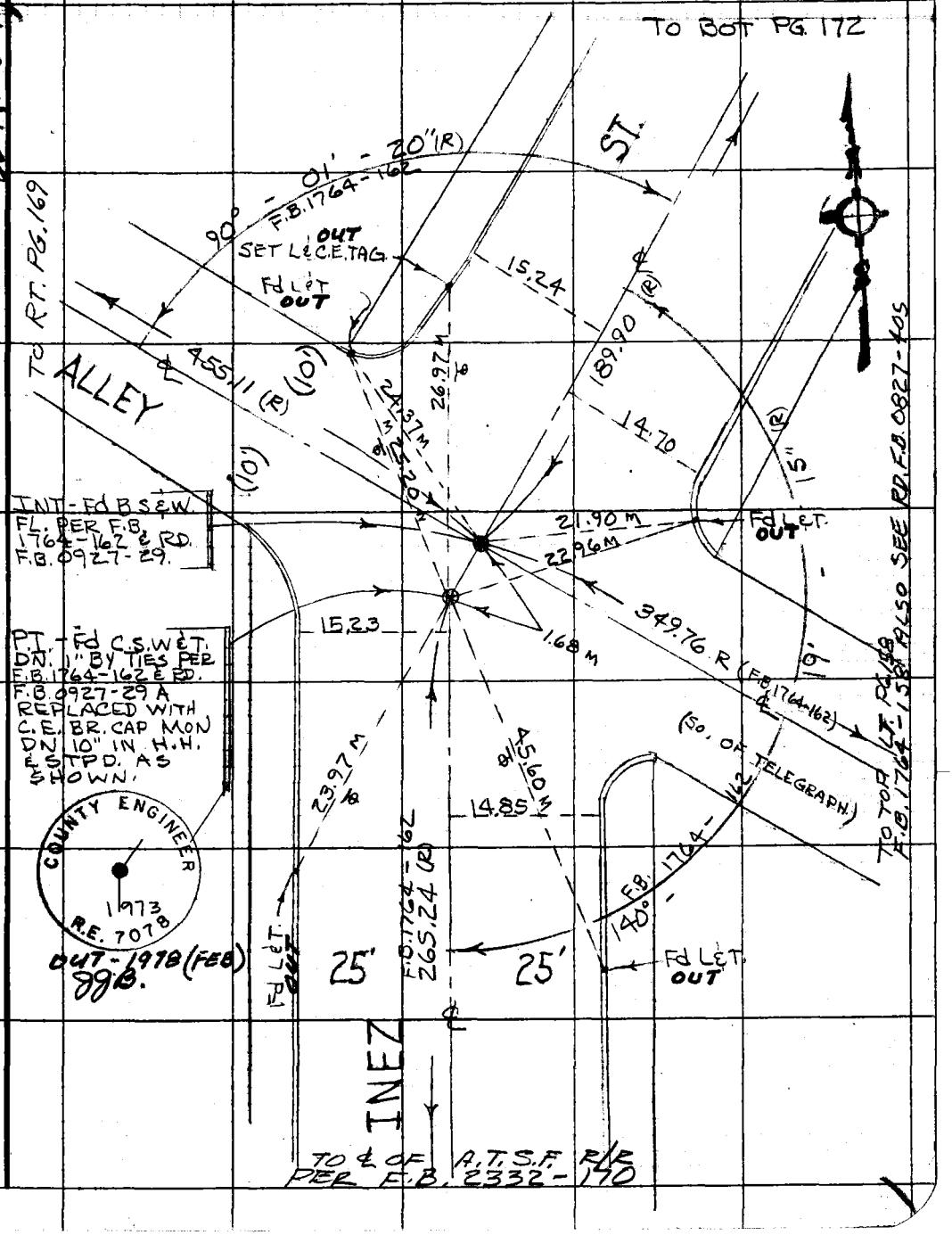

Note: Any Additions or Changes on This Sheet Must be Made or Circled in Red Ink With Date and Name of Person Making Change.

Do not extend this side of this line.

PLEASE RETURN TO
COUNTY OF LOS ANGELES
DEPARTMENT OF COUNTY ENGINEER
403 LOS ANGELES COUNTY ENGINEERING BLDG.

76F309S CE#310 3-69

F. B. 1630 PG. 172

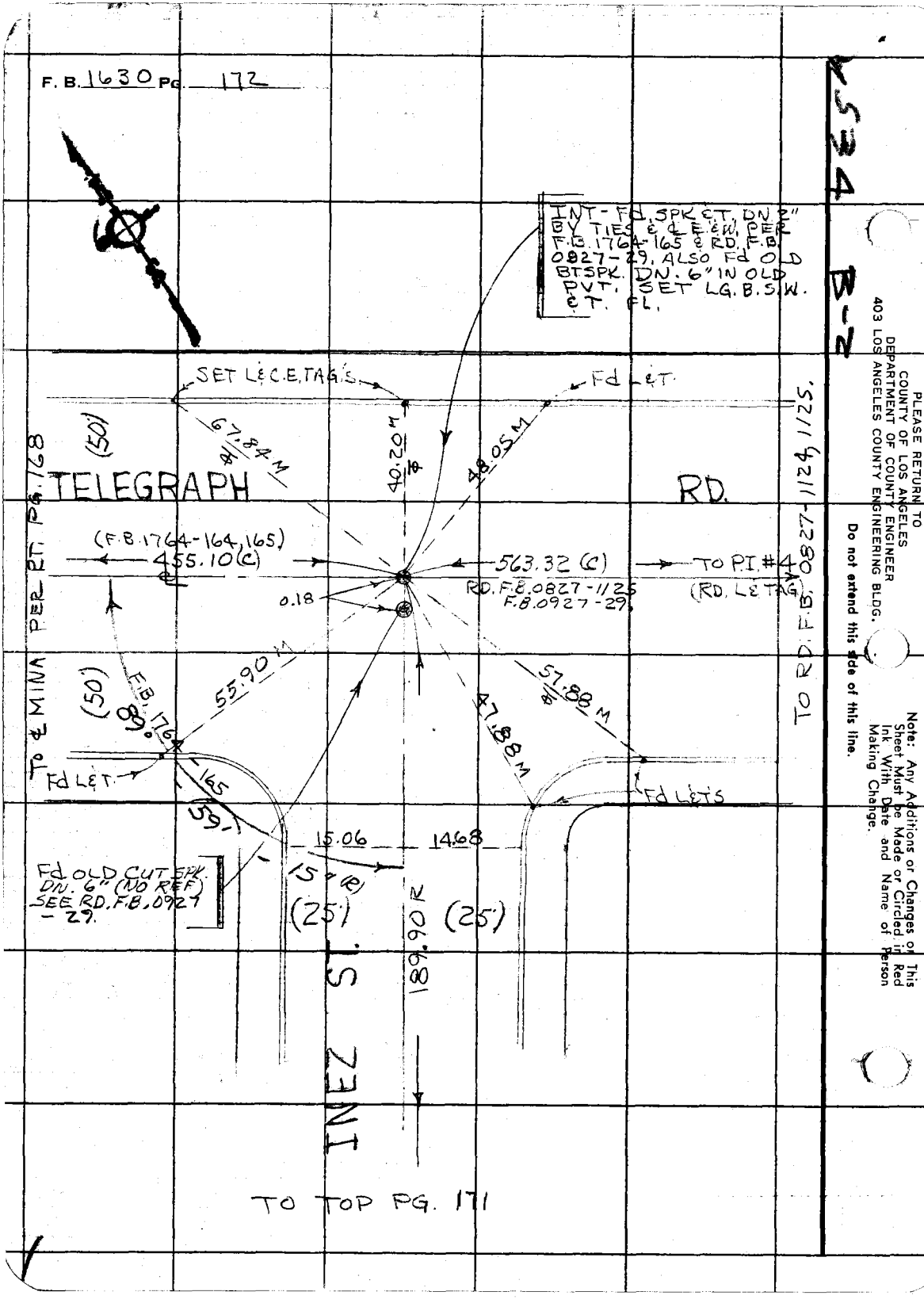

Notes Ck'd by	Survey of S. WHITTIER AREA ℄
Map No.	JN 0303.00 Tape 09 Std 68 °F
Office Work	Surveyed by J. BAZEN
Checked	Notes J. J. B. Date 6-73
Date	Indexed G. D. BAILEY MAR 25 1974

F. B. 1630 PG. 173

JN 0303.00
SO. WHITTIER AREA ℄ MONUMENTATION

(CONTINUATION OF AREA W. OF COYOTE CREEK)

REF'S:— F.B. 1764
R.D. F.B. 0827
R.D. F.B. 0828

PARTY

J. BAZEN
E. SHOEMAKER
R. CLIFFORD
J. STROUD.

Note: Any Additions or Changes on This Sheet Must be Made or Circled in Red Ink With Date and Name of Person Making Change.

Do not extend this side of this line.

PLEASE RETURN TO
COUNTY OF LOS ANGELES
DEPARTMENT OF COUNTY ENGINEER
403 LOS ANGELES COUNTY ENGINEERING BLDG.

76F309S CE#310 3-69

F. B. 1630 Pg. 174

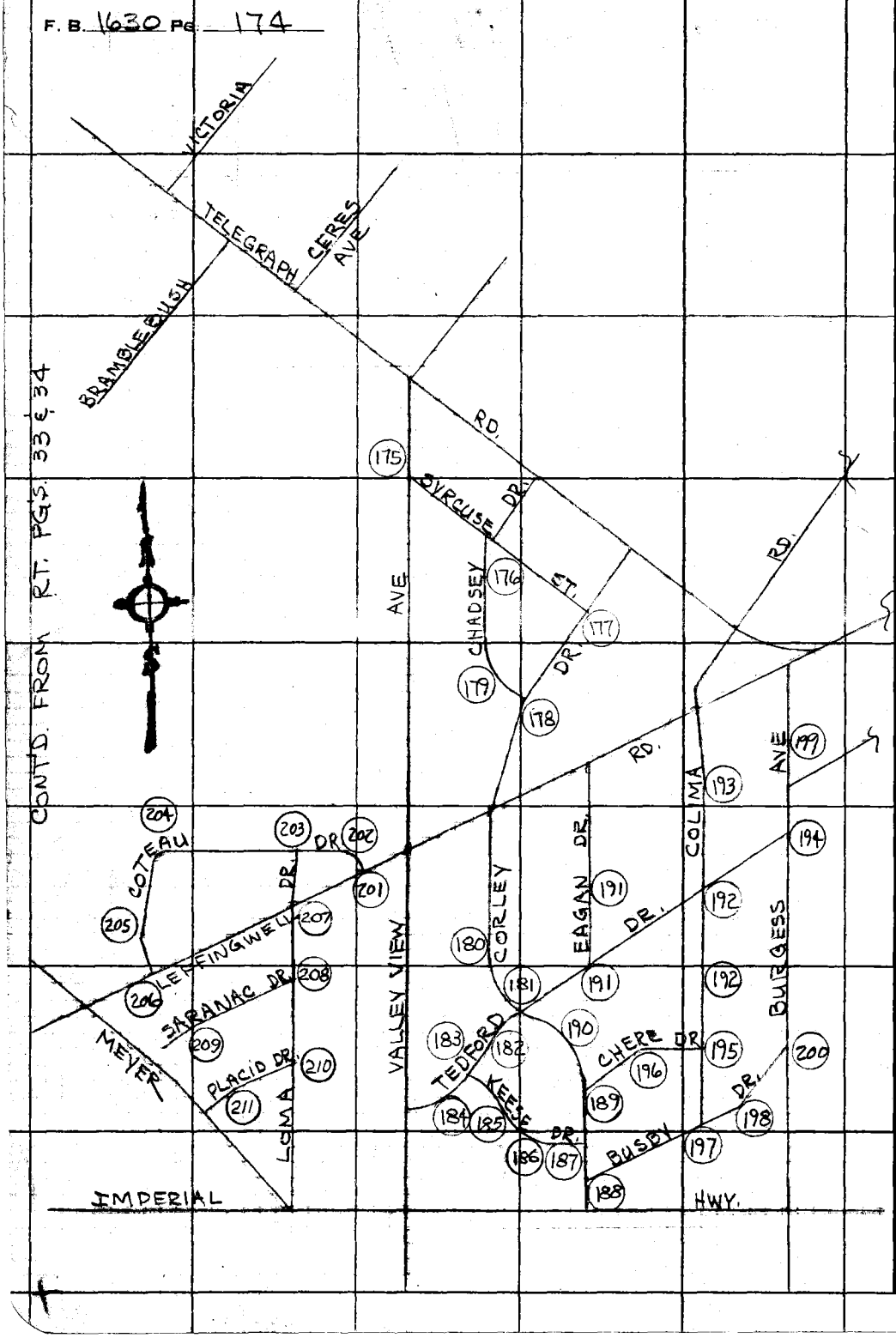

PLEASE RETURN TO
COUNTY OF LOS ANGELES
DEPARTMENT OF COUNTY ENGINEER
403 LOS ANGELES COUNTY ENGINEERING BLDG.

Do not extend this side of this line.

Note: Any Additions or Changes on This Sheet Must be Made or Circled in Red Ink With Date and Name of Person Making Change.

Notes Ck'd by	Survey of S. WHITTIER AREA ℄
Map No.	JN 0303.00 Tape 09 Std 68 °F
Office Work	Surveyed by S. BAZEN
Checked	Notes J.J.B. Date 6/73
Date	Indexed G. D. BAILEY MAR 25 1974

F. B. 1630 Pg. 175

W.S. 34, B-3

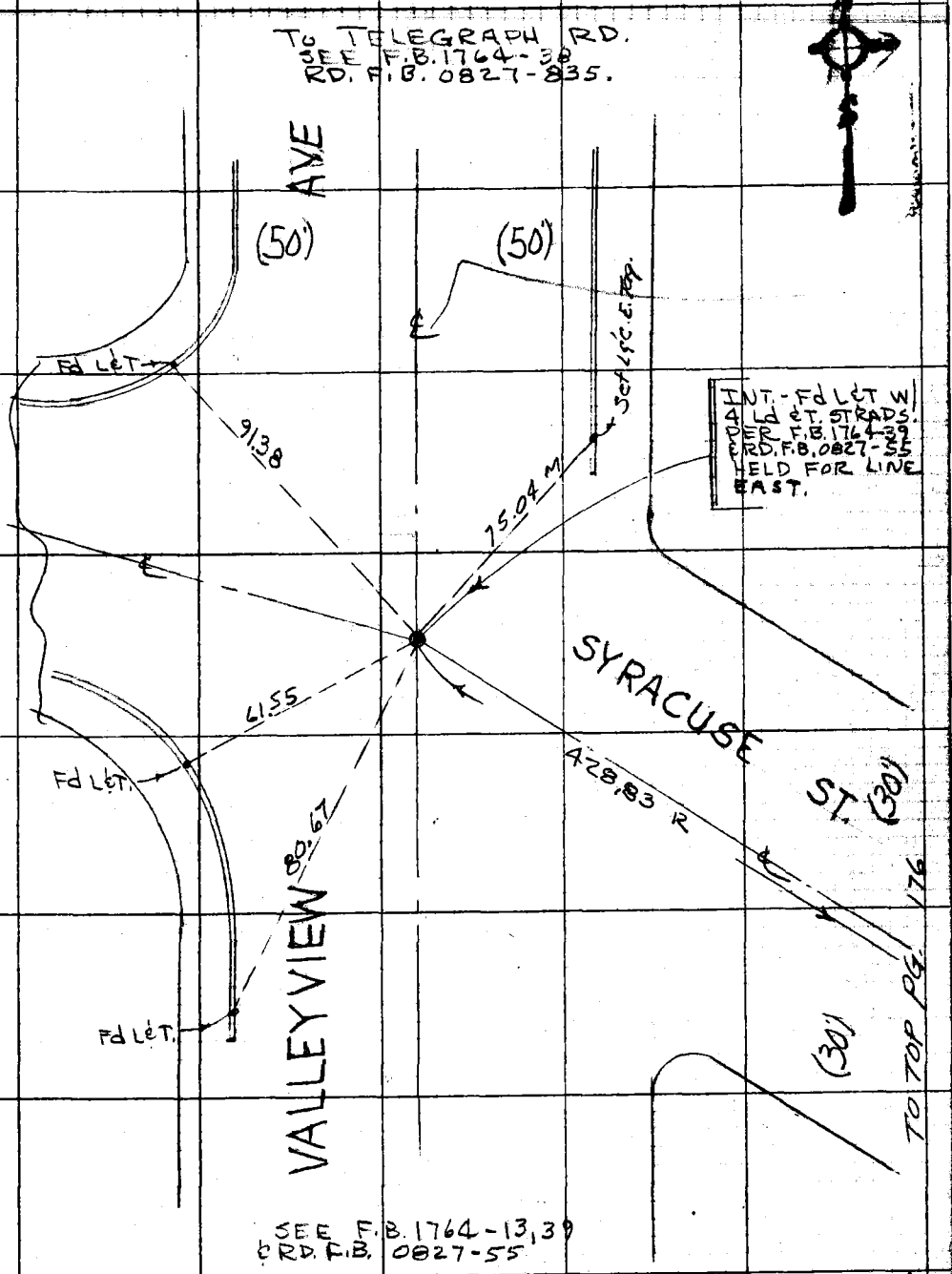

Note: Any Additions or Changes on This Sheet Must be Made or Circled in Red Ink With Date and Name of Person Making Change.

Do not extend this side of this line.

PLEASE RETURN TO
COUNTY OF LOS ANGELES
DEPARTMENT OF COUNTY ENGINEER
403 LOS ANGELES COUNTY ENGINEERING BLDG.

76F309S CE#310 3-69

F. B. 1630 PG. 176

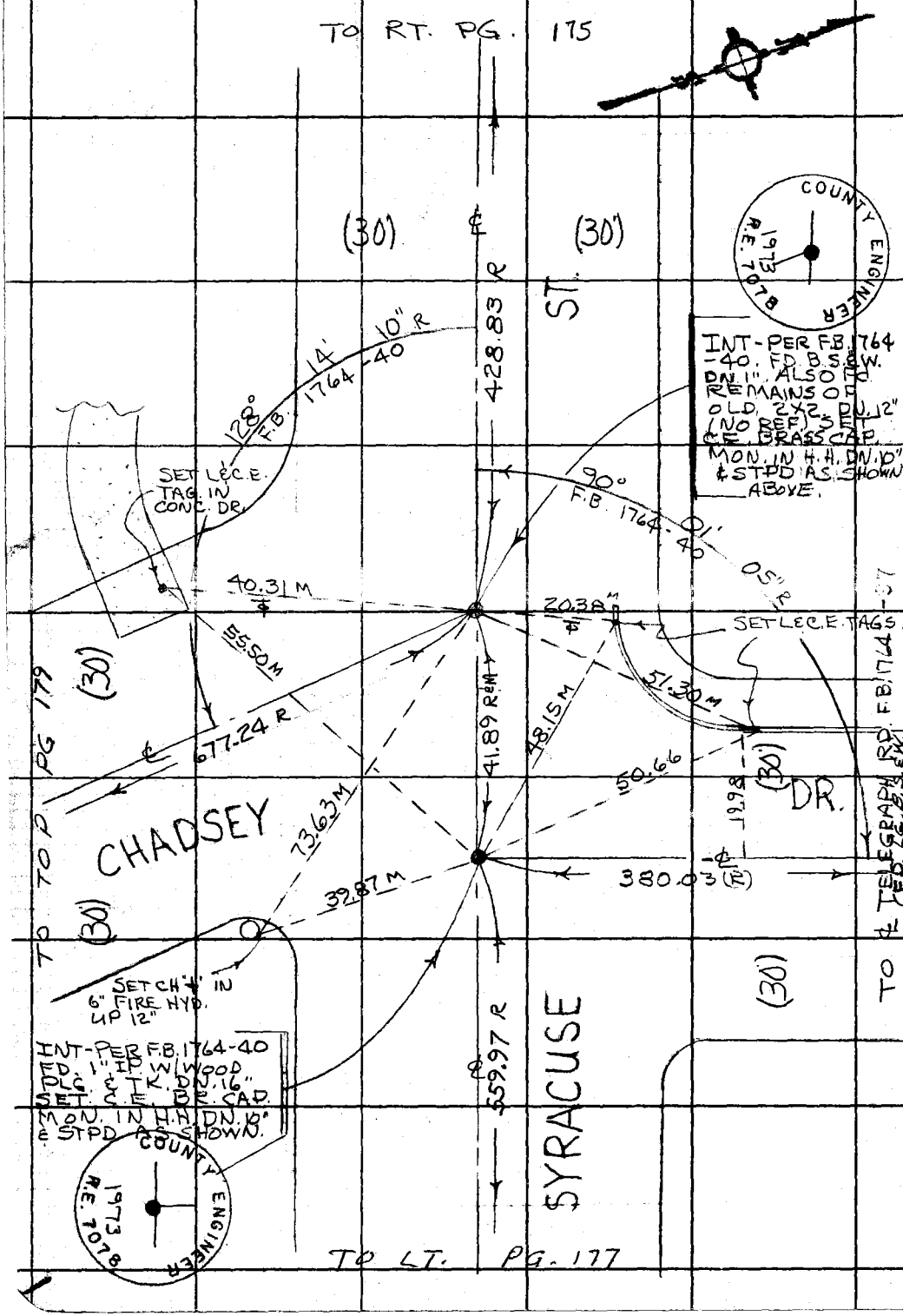

PLEASE RETURN TO
COUNTY OF LOS ANGELES
DEPARTMENT OF COUNTY ENGINEER
403 LOS ANGELES COUNTY ENGINEERING BLDG.

Do not extend this side of this line.

Note: Any Additions or Changes on This Sheet Must be Made or Circled in Red Ink With Date and Name of Person Making Change.

Notes Ck'd by
Map No.
Office Work
Checked
Date

Survey of S WHITTIER AREA
JN 030300 Tape 09 Std 68 °F
Surveyed by J. BAZEN
Notes J.J.B. Date 6/73
Indexed G. D. BAILEY MAR 25 1974

F. B. 1630 PG. 177

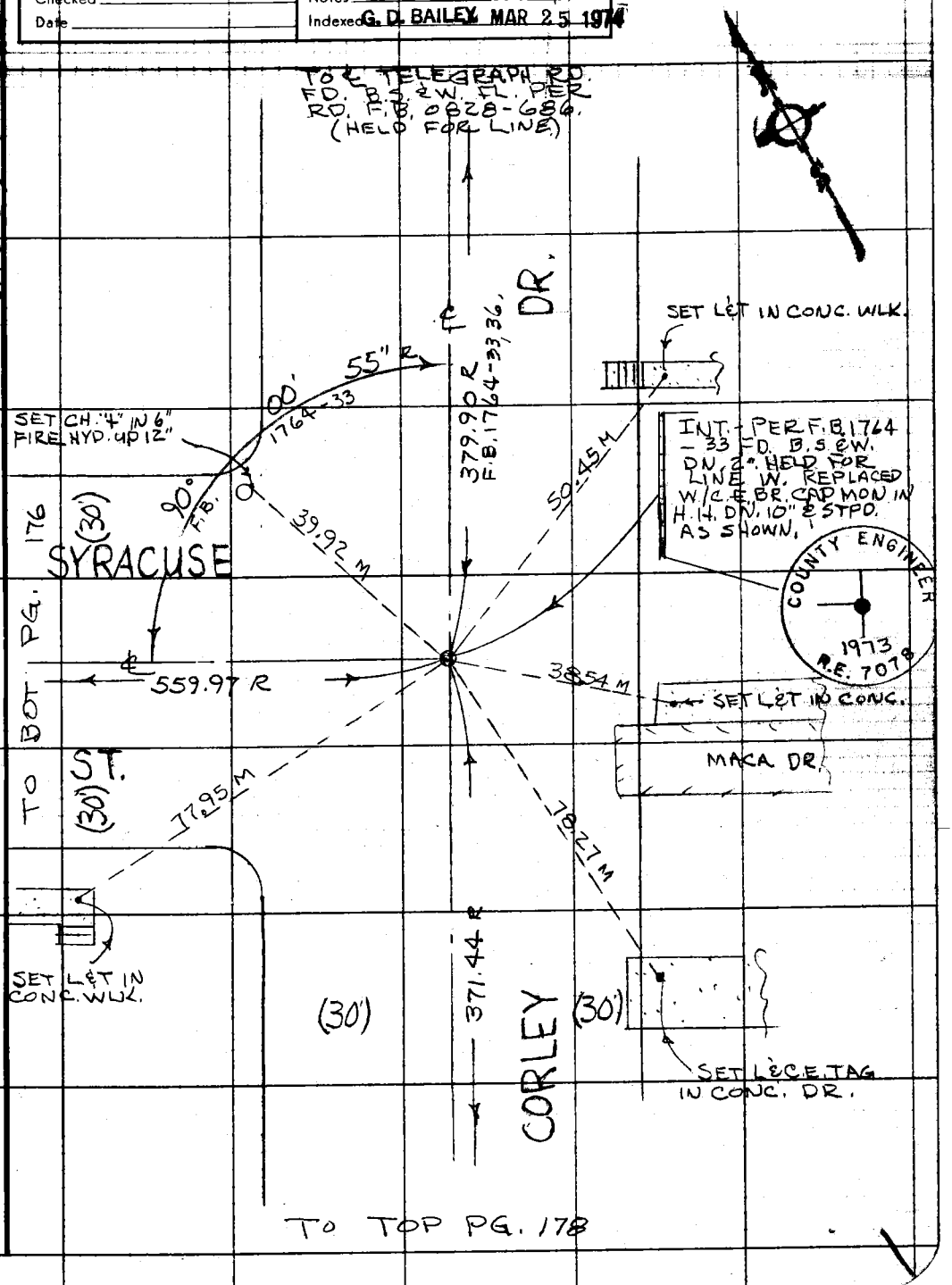

W.S 34 B-M

Note: Any Additions or Changes on This Sheet Must be Made or Circled in Red Ink With Date and Name of Person Making Change.

Do not extend this side of this line.

PLEASE RETURN TO
COUNTY OF LOS ANGELES
DEPARTMENT OF COUNTY ENGINEER
403 LOS ANGELES COUNTY ENGINEERING BLDG.

76F309S CE#310 3-69

F. B. 1630 Pg 178

TO BOT PG. 177

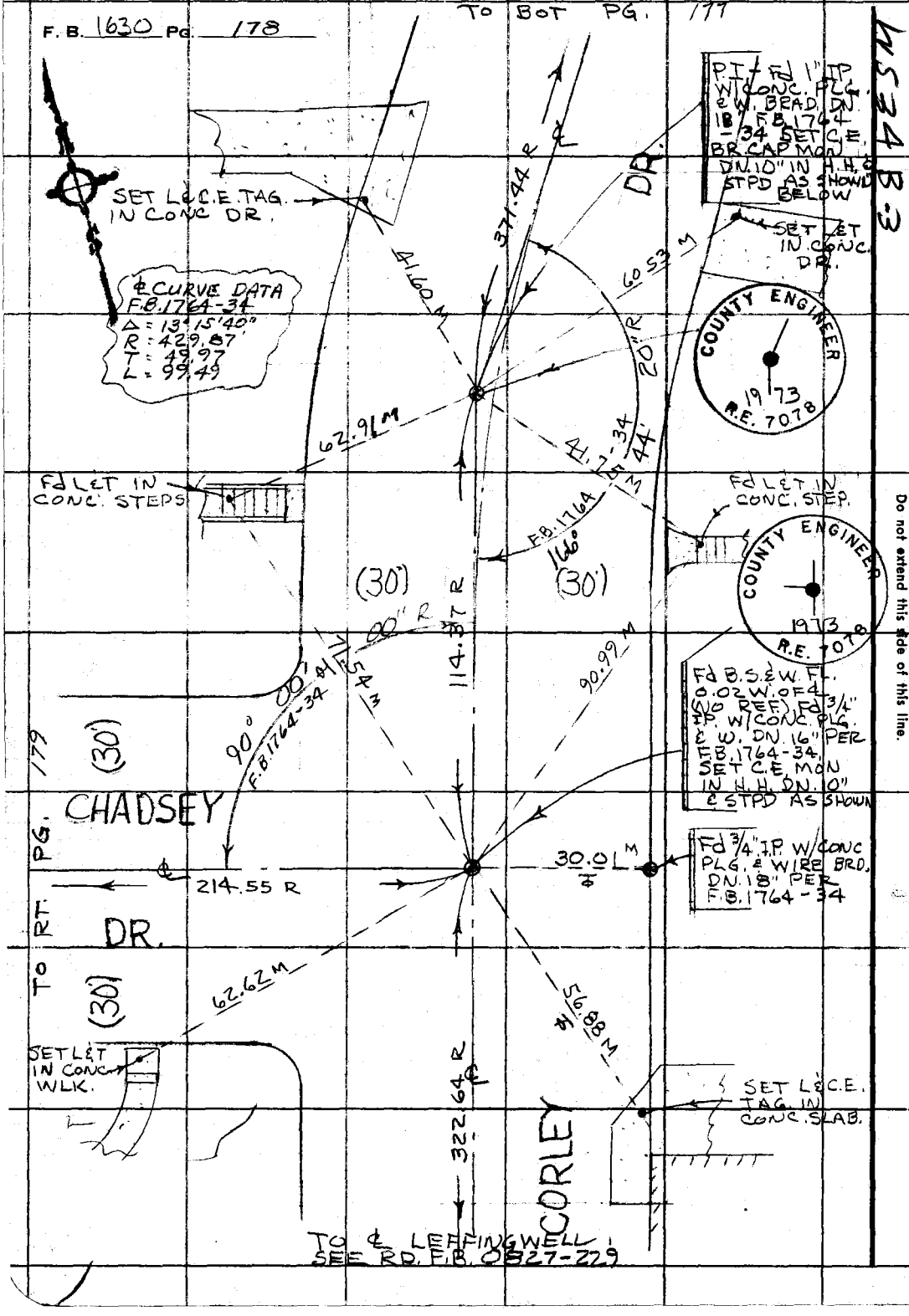

PG. 179 TO RT.

PLEASE RETURN TO
COUNTY OF LOS ANGELES
DEPARTMENT OF COUNTY ENGINEER
403 LOS ANGELES COUNTY ENGINEERING BLDG.

Do not extend this side of this line.

Note: Any Additions or Changes on This Sheet Must be Made or Circled in Red Ink With Date and Name of Person Making Change.

Notes Ck'd by
Map No.
Office Work
Checked
Date

Survey of S WHITTIER AREA ℄
JN 0303.09 Tape 09 Std 68 °F
Surveyed by J. BAZEN
Notes J.J.B. Date 6/73
Indexed G. D. BAILEY MAR 25 1974

F. B. 1630 PG. 179

WS 34 B-B

TO LT. PG. 176

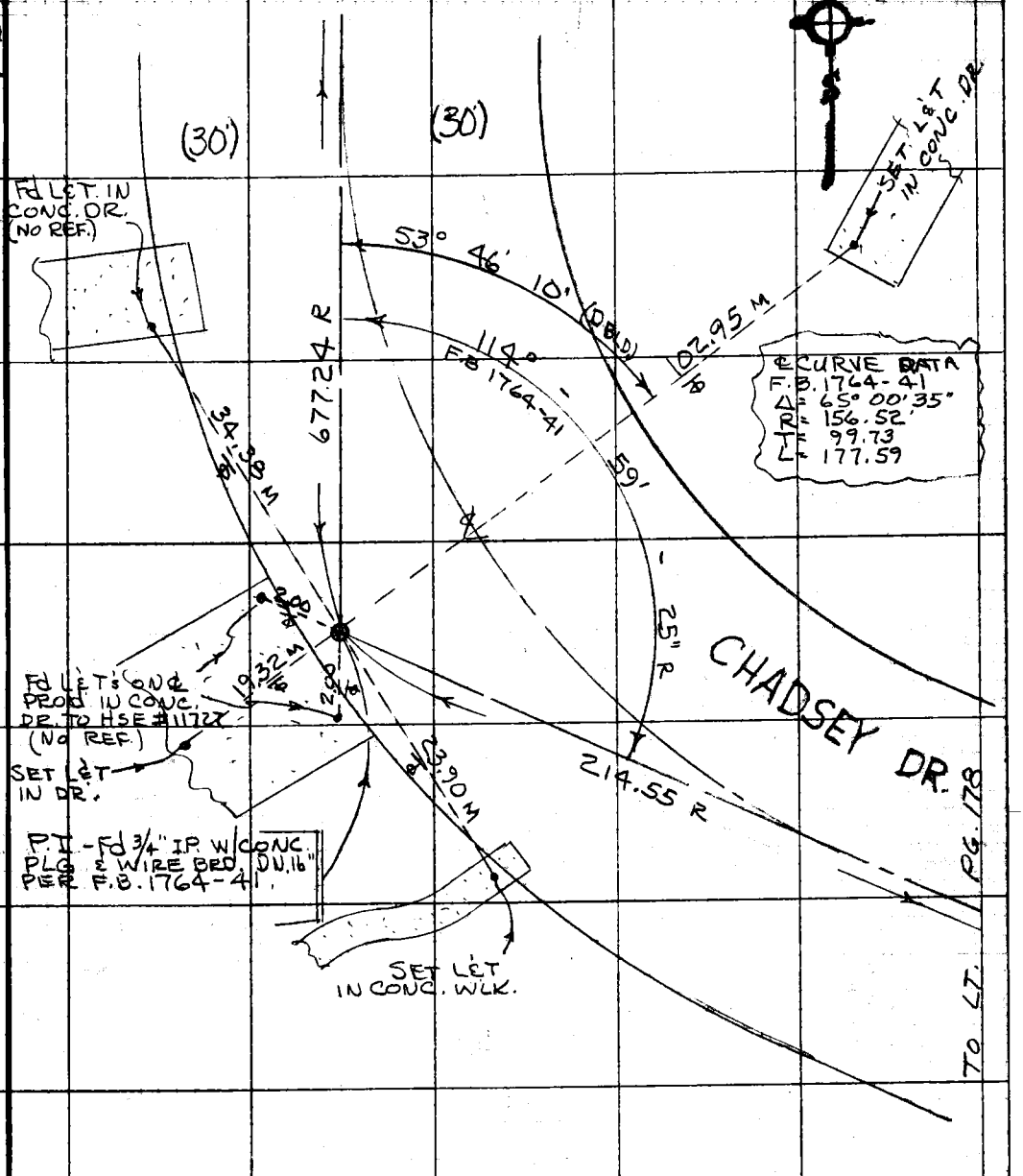

Note: Any Additions or Changes on This Sheet Must be Made or Circled in Red Ink With Date and Name of Person Making Change.

Do not extend this side of this line.

PLEASE RETURN TO
COUNTY OF LOS ANGELES
DEPARTMENT OF COUNTY ENGINEER
403 LOS ANGELES COUNTY ENGINEERING BLDG.

68309S CE#310 3-69

WS34 B-3

F. B. 1630 Pg. 180 TO ℄ LEFFINGWELL
SEE RD. F.B. 0827-229

65.29 T=70 = 65.29
61.45 " =61.45

762.35 R
F.B. 1764-31

Fd NAIL & TIN DN 2"

"A" LANE
(APPEARS TO BE) ABANDONED.

5.54 M

Fd B.S.W. & T. DN 3" PER F.B. 1764-31

30'

30"

146'

SET 1" IP WITH CONC. PLG. & C.E. TAG DN 12" ON SPLIT OF ∡.

1) 146-46-30
4) 227-06-10
6) 160-39-20
146-46-33 1/3

PER F.B. 1764-31 FD. NOTH. DN 36" RESET A 1" IP W/ CONC. PLG. & C.E. TAG DN 12" ON ℄ PROD.

65.29 M

73° 23' 16"
DOUBLE

26.34 M

34.65

33" M

Fd LG. B.S.&W. IN MACA DR. TO HSE # 12017 (NO REF)

28.60

25.27 M

61.45 M

P.I. - PER F.B. 1764-31 FD. 1 1/2" IP. DN. 1" WITH CONC. PLG. & NL. (NO REF.) OK FOR LN. & DIST. FROM SO. REPLACED W/ C.E. MON. IN H.H. DN. 10" & STPD AS SHOWN

CORLEY

B.C. - Fd SQ. S&W. (NO REF)

159.80 C.R.

COUNTY ENGINEER 1973 R.E. 7078

FD. 3/4" IP W/ CONC. PLG. & WIRE BRAD. DN. 18" PER F.B. 1764-31. HELD FOR LN. NORTH.

℄ CURVE DATA
F.B. 1764-31
Δ = 33° 10' 25"
R = 205.93
T = 61.44
L = 119.41

DR.

TO LT. PG. 181

PLEASE RETURN TO
COUNTY OF LOS ANGELES
DEPARTMENT OF COUNTY ENGINEER
403 LOS ANGELES COUNTY ENGINEERING BLDG.

Do not extend this side of this line.

Note: Any Additions or Changes on This Sheet Must be Made or Circled in Red Ink With Date and Name of Person Making Change.

W5.34.B-3

Notes Ck'd by	Survey of S WHITTIER AREA ℄
Map No.	JN 0303.00 Tape 09 Std 68 °F
Office Work	Surveyed by J. BAZEN
Checked	Notes J.J.B. Date 7/73
Date	Indexed G. D. BAILEY MAR 25 1974

F. B. 1650 PG. 181

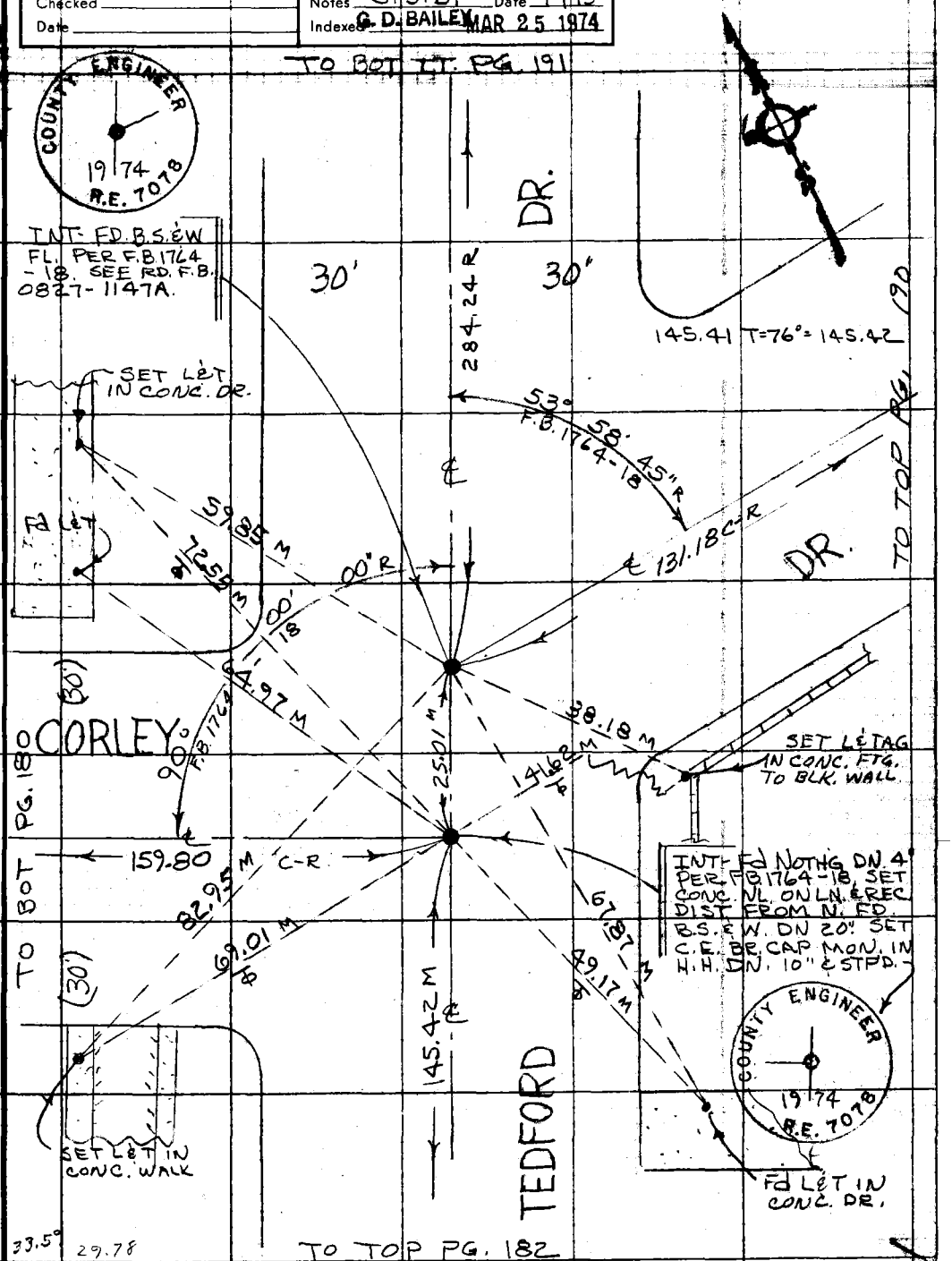

Note: Any Additions or Changes on This Sheet Must be Made or Circled in Red Ink With Date and Name of Person Making Change.

Do not extend this side of this line.

PLEASE RETURN TO
COUNTY OF LOS ANGELES
DEPARTMENT OF COUNTY ENGINEER
403 LOS ANGELES COUNTY ENGINEERING BLDG.

76F309S CE#310 3-69

DN 3' 3/4" IP LS 2495

F. B. 1630 PG. 182

TO BOT PG. 181

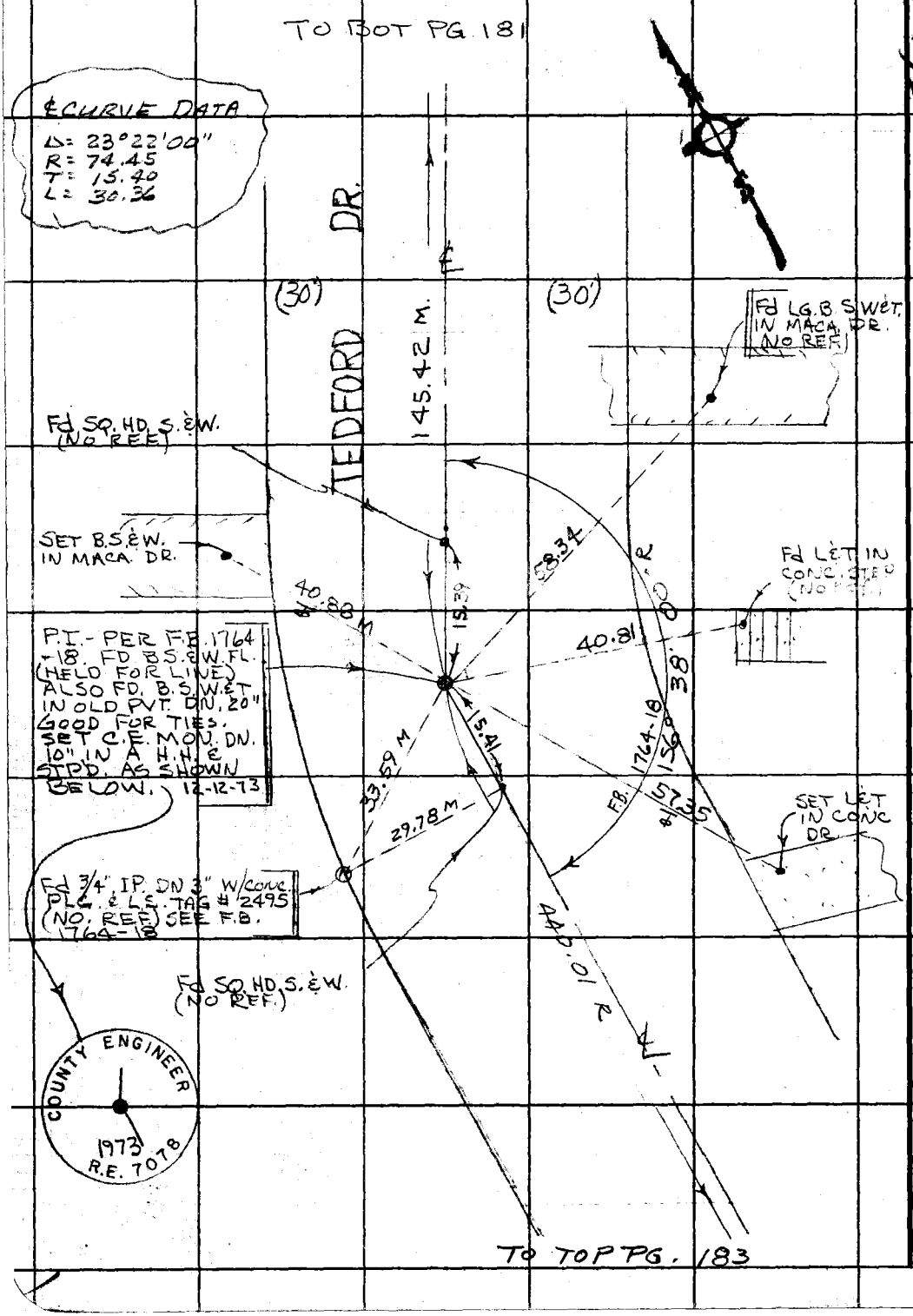

TO TOP PG. 183

WS34, B-3

PLEASE RETURN TO
COUNTY OF LOS ANGELES
DEPARTMENT OF COUNTY ENGINEER
403 LOS ANGELES COUNTY ENGINEERING BLDG.

Do not extend this side of this line.

Note: Any Additions or Changes on This Sheet Must be Made or Circled in Red Ink With Date and Name of Person Making Change.

Notes Ck'd by	Survey of S. WHITTIER AREA ℄
Map No.	JN 0303.00 Tape 09 Std 68 °F
Office Work	Surveyed by J. BAZEN
Checked	Notes J.J.B. Date 7/73
Date	Indexed G. D. BAILEY MAR 25 1974

F. B. 1630 PG. 183

WS 34 B-3

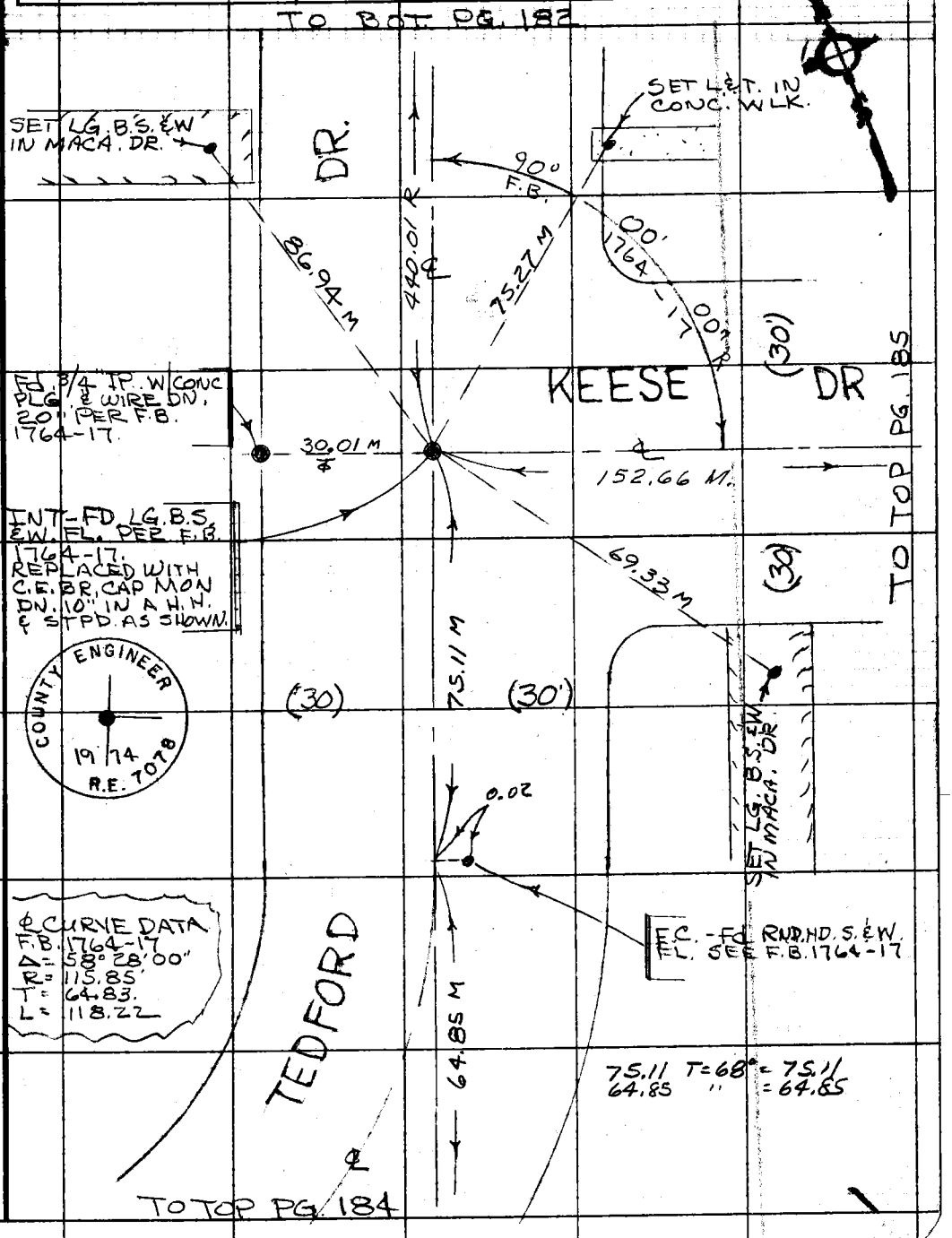

Note: Any Additions or Changes on This Sheet Must be Made or Circled in Red Ink With Date and Name of Person Making Change.

Do not extend this side of this line.

PLEASE RETURN TO
COUNTY OF LOS ANGELES
DEPARTMENT OF COUNTY ENGINEER
403 LOS ANGELES COUNTY ENGINEERING BLDG.

76F309S CE#310 3-69

F. B. 1630 PG. 184

MS 34 B-3

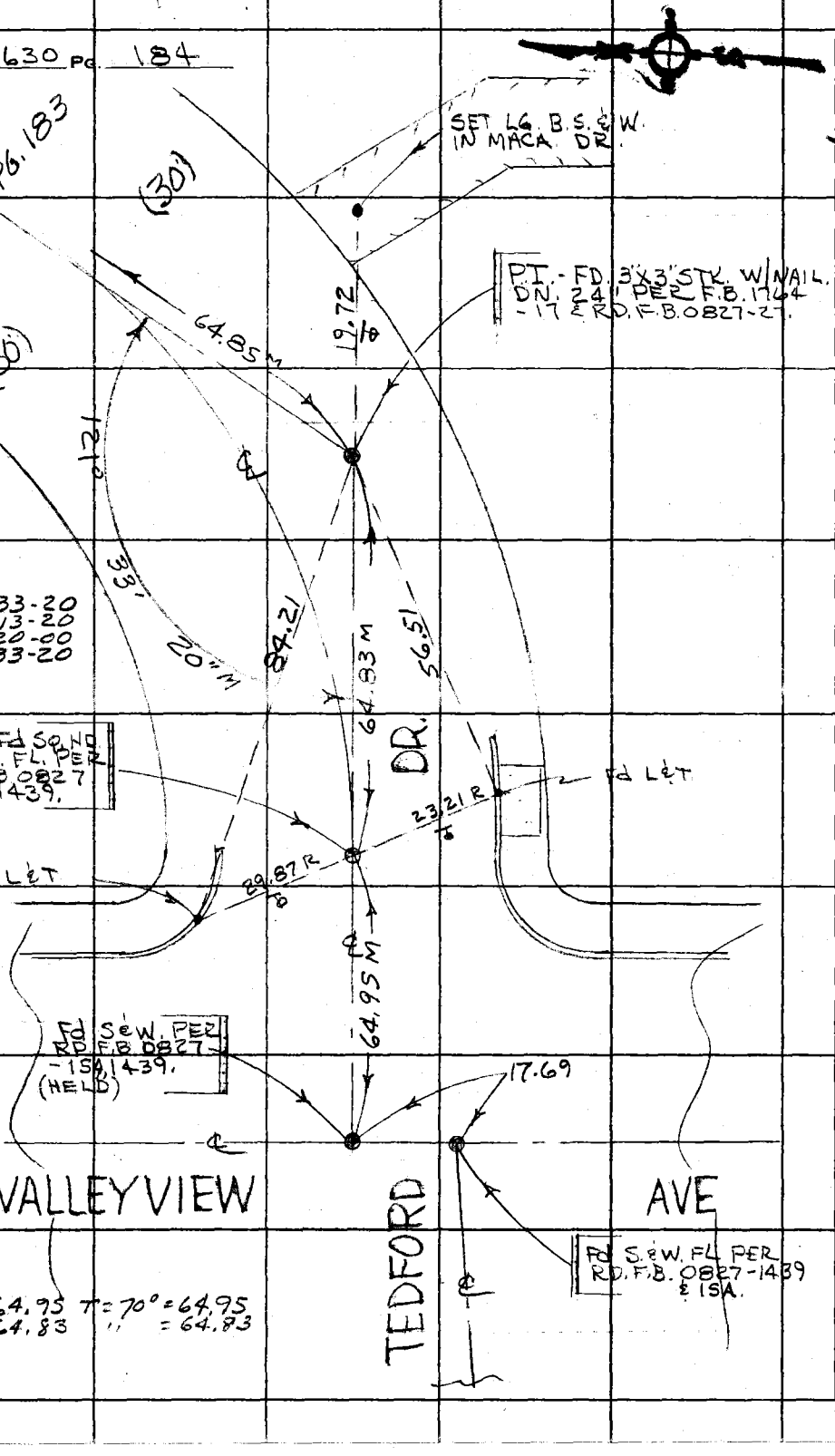

PLEASE RETURN TO
COUNTY OF LOS ANGELES
DEPARTMENT OF COUNTY ENGINEER
403 LOS ANGELES COUNTY ENGINEERING BLDG.

Do not extend this side of this line.

Note: Any Additions or Changes on This Sheet Must be Made or Circled in Red Ink With Date and Name of Person Making Change.

Notes Ck'd by	Survey of S. WHITTIER AREA ℄
Map No.	JN 0303.00 Tape 09 Std. 68 °F
Office Work	Surveyed by J. BAZEN
Checked	Notes J.J.B. Date 7-73
Date	Indexed G. D. BAILEY MAR 25 1974

F. B. 1630 Pg. 185

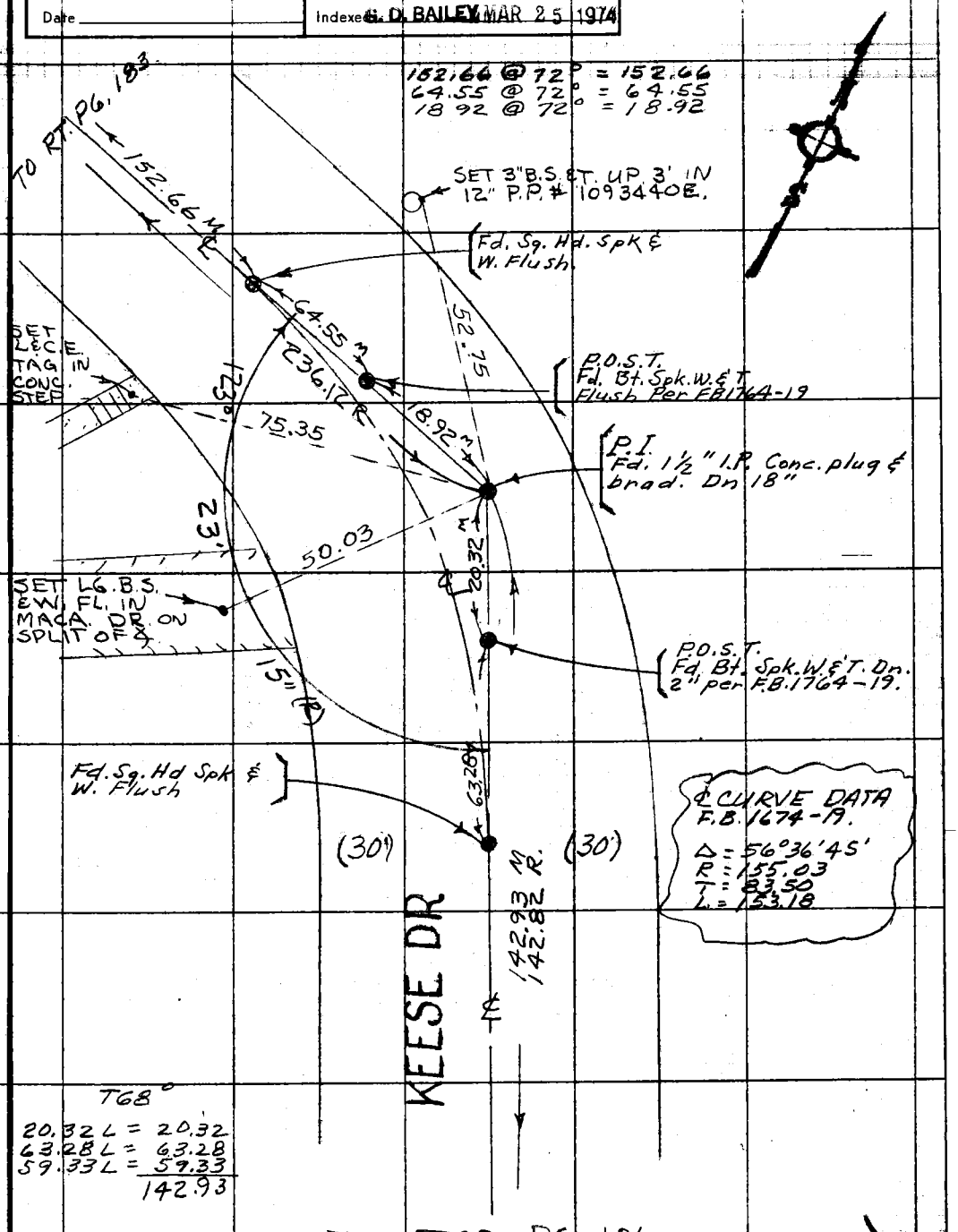

Note: Any Additions or Changes on This Sheet Must be Made or Circled in Red Ink With Date and Name of Person Making Change.

Do not extend this side of this line.

PLEASE RETURN TO
COUNTY OF LOS ANGELES
DEPARTMENT OF COUNTY ENGINEER
403 LOS ANGELES COUNTY ENGINEERING BLDG.

16F309S CE#310 3-69

F. B. 1630 PG. 186

70.00 T=72°=70.00
305.27 T=76°=305.29

TO BOT PG. 185

E.C. - SET LG. B.S. W.&T. FL. REC DIST FROM P.I. PER F.B. 1764-19

(30')

142.83 R
142.93 M

(30')

SET L&C.E. TAG IN CONC. WLK.

SET L&T IN TOP STEP TO CONC. WLK.

42.43

29.23

70.00 R&M

0.02

P.O.S.T. - FD. LG. B.S. W.&T. DN 3" PER F.B. 1764-19

24.69 M

℄

25.70

90°-00'-00" R

F.B. 1764-19

SET P.M. "X" IN WEST RIM OF S.M.W.

P.I. - FD. 3/4" IP. WITH CONC. PLG. & CP. WIRE DN. 18" PER F.B. 1764-19 (HELD)

CURVE DATA
F.B. 1764-19
Δ = 90°00'00"
R = 70.00
T = 70.00
L = 109.96

70.00 R&M

KEESE DR.

0.04

Fd. P.K. & L.S. TAG #2569. (NO REF.)

305.29 M

E.C. - SET LG. B.S. W.&T. FL. REC. DIST. FROM P.I. PER F.B. 1764-19.

TO LT. PG. 187

PLEASE RETURN TO
COUNTY OF LOS ANGELES
DEPARTMENT OF COUNTY ENGINEER
403 LOS ANGELES COUNTY ENGINEERING BLDG.

Do not extend this side of this line.

Note: Any Additions or Changes on This Sheet Must be Made or Circled in Red Ink With Date and Name of Person Making Change.

Notes Ck'd by	Survey of S. WHITTIER AREA ℄
Map No.	JN 0303.00 Tape 09 Std 68 °F
Office Work	Surveyed by J. BAZEN
Checked	Notes S.J.B. Date 7-73
Date	Indexed G. D. BAILEY MAR 25 1974

F. B. 1630 PG. 187

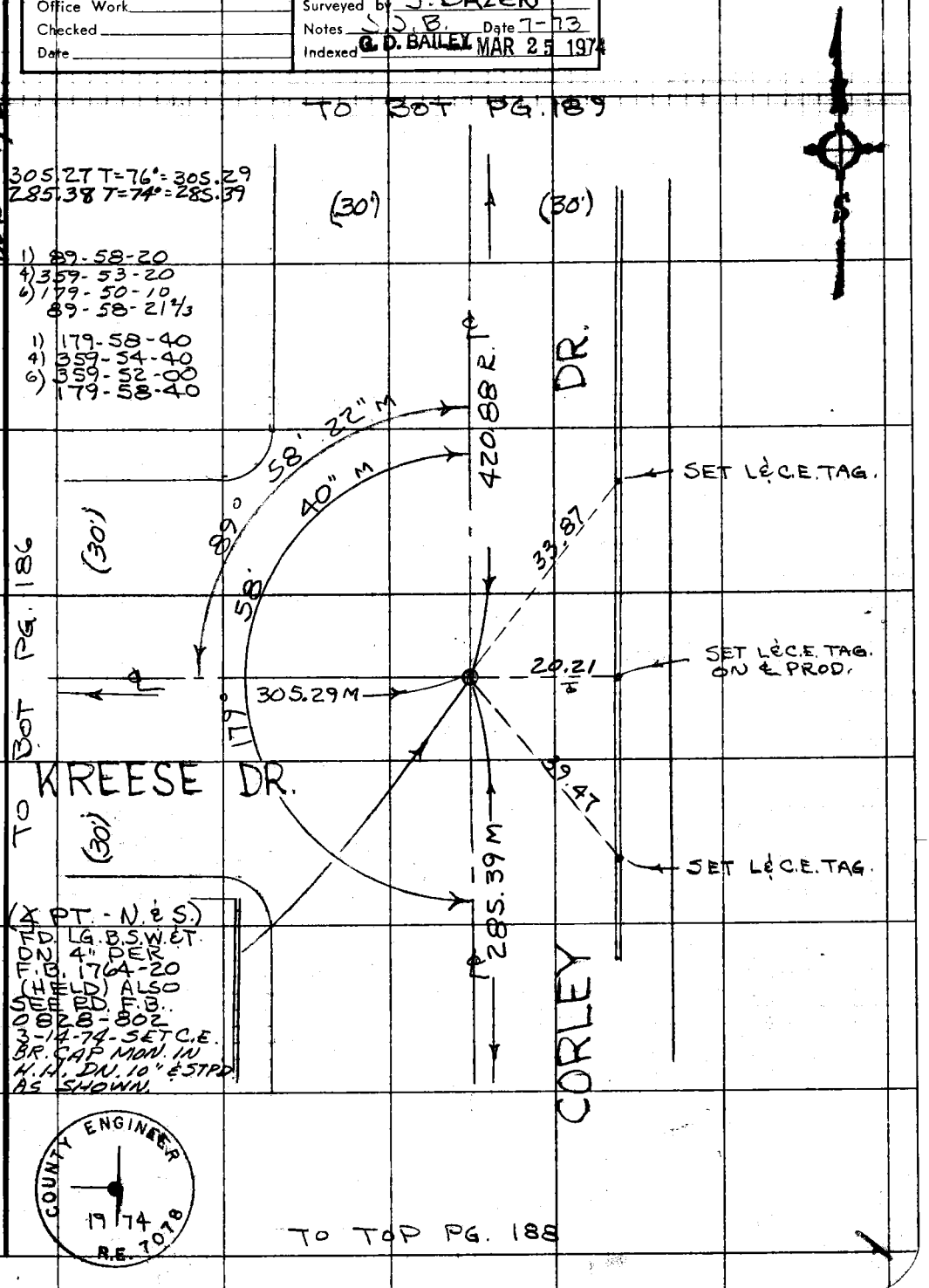

Note: Any Additions or Changes on This Sheet Must be Made or Circled in Red Ink With Date and Name of Person Making Change.

Do not extend this side of this line.

PLEASE RETURN TO
COUNTY OF LOS ANGELES
DEPARTMENT OF COUNTY ENGINEER
403 LOS ANGELES COUNTY ENGINEERING BLDG.

76F309S CE#310 3-69

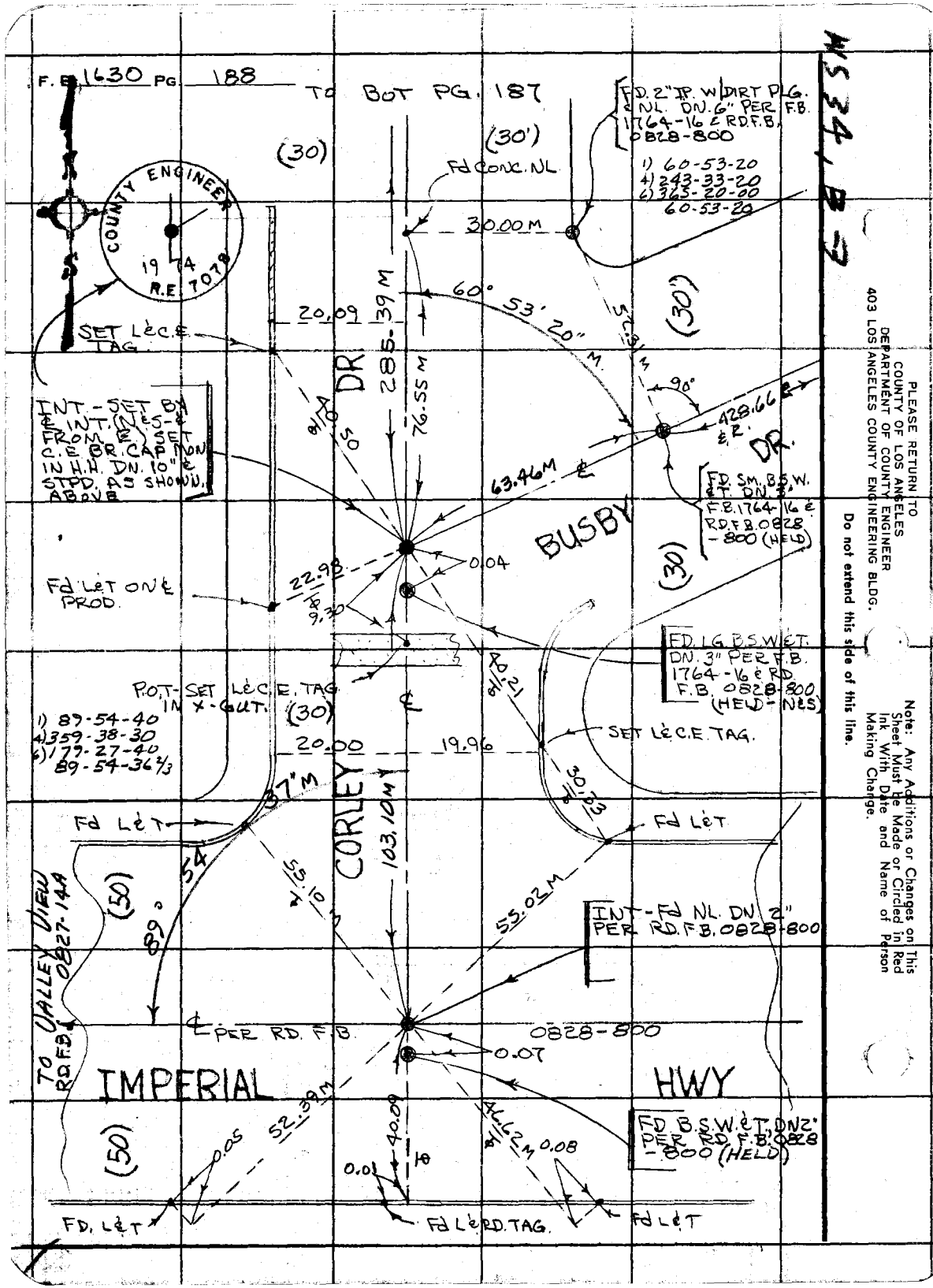

PLEASE RETURN TO
COUNTY OF LOS ANGELES
DEPARTMENT OF COUNTY ENGINEER
403 LOS ANGELES COUNTY ENGINEERING BLDG.

Do not extend this side of this line.

Note: Any Additions or Changes on This Sheet Must Be Made or Circled in Red Ink With Date and Name of Person Making Change.

Notes Ck'd by	Survey of S WHITTIER AREA
Map No.	JN 0303.00 Tape 09 Std. 68 °F
Office Work	Surveyed by J. BAZEN
Checked	Notes J.B. Date 7-73
Date	Indexed D. BAILEY MAR 25 1974

F. B. 1630 PG. 189

WS 34 B-3

TO BOT PG. 190

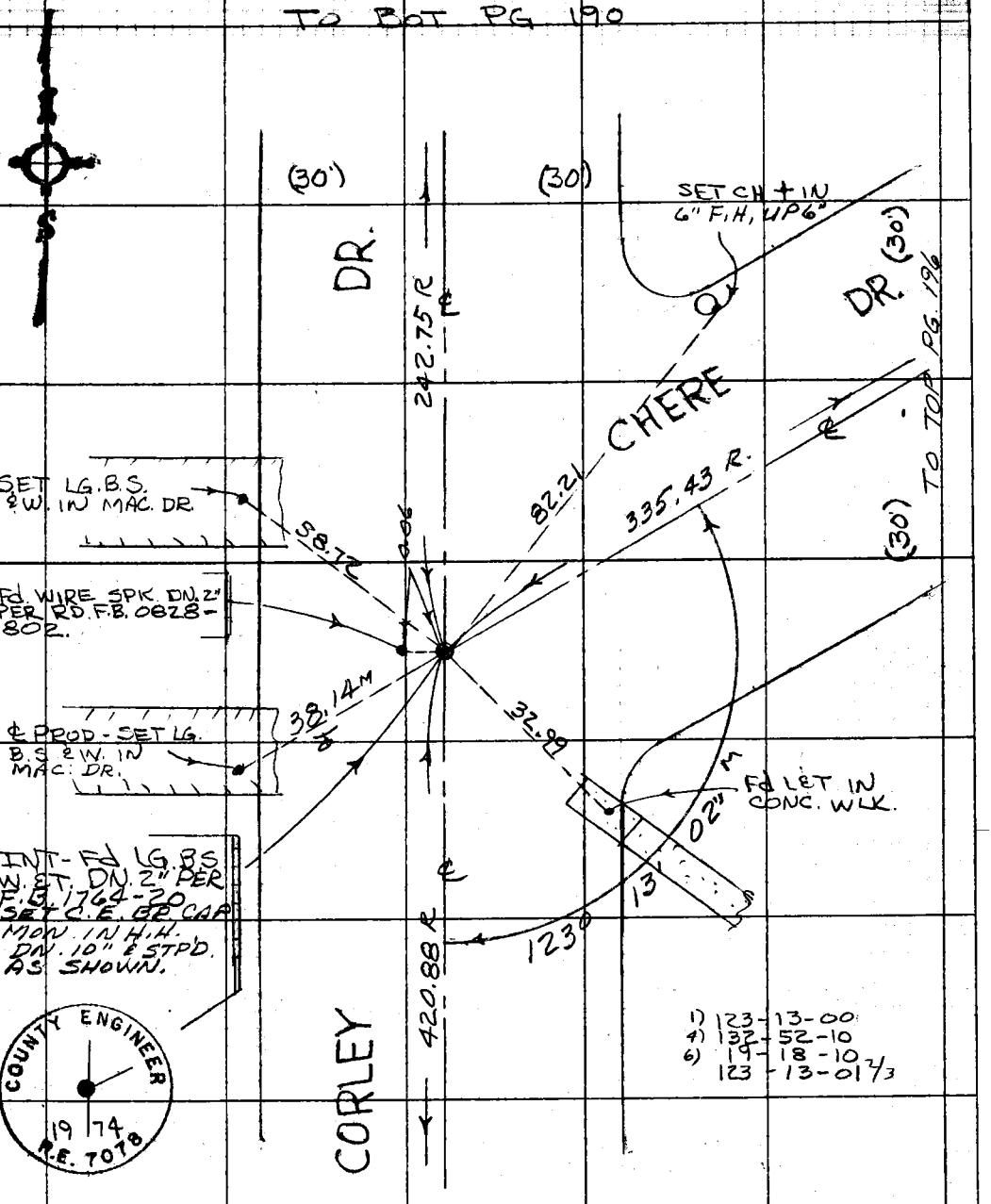

TO TOP PG. 187

Note: Any Additions or Changes on This Sheet Must be Made or Circled in Red Ink With Date and Name of Person Making Change.

Do not extend this side of this line.

PLEASE RETURN TO
COUNTY OF LOS ANGELES
DEPARTMENT OF COUNTY ENGINEER
403 LOS ANGELES COUNTY ENGINEERING BLDG.

76F309S CE#310 3-69

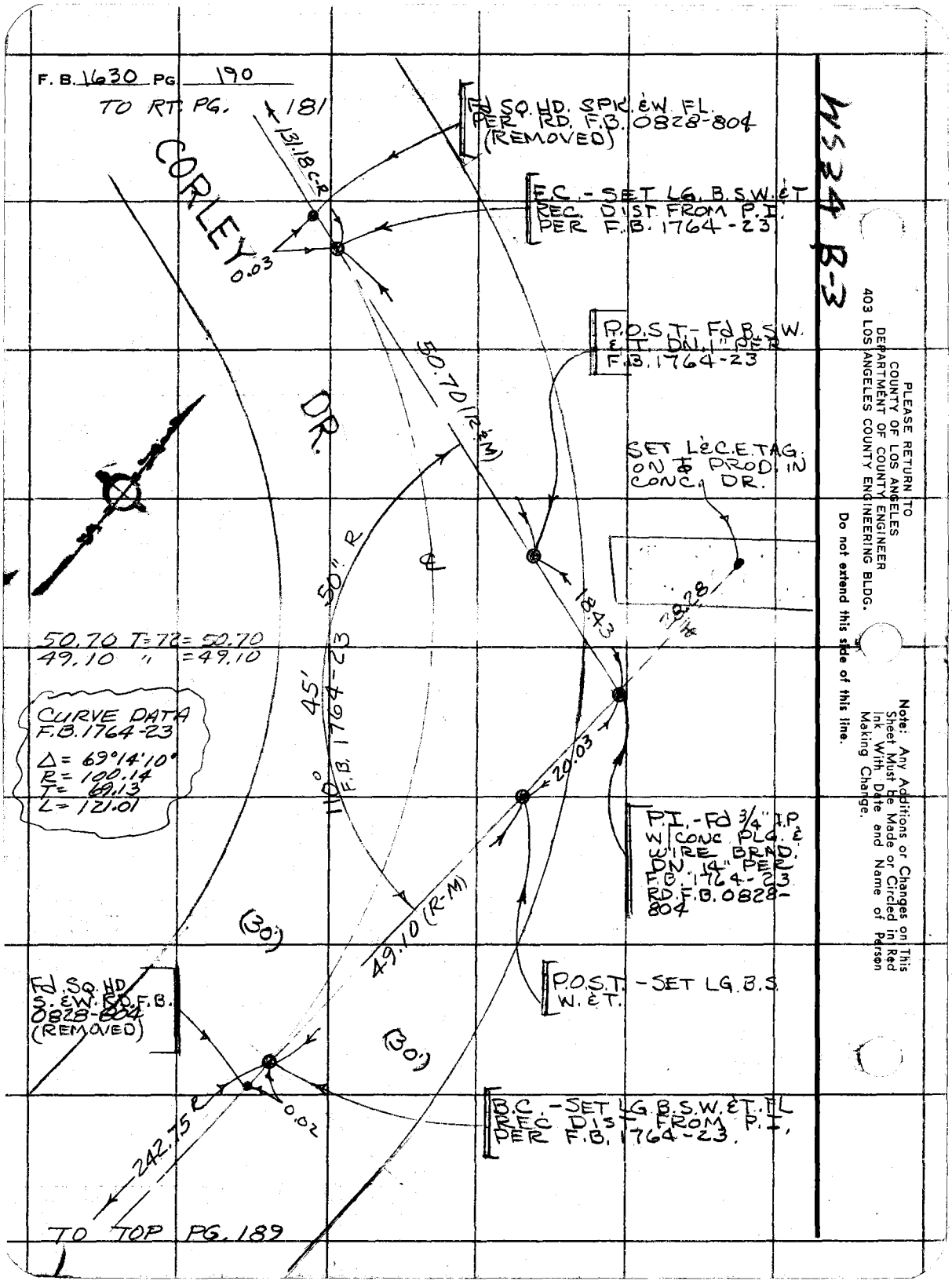
F. B. 1630 PG. 190
TO RT. PG. 181
CORLEY DR.
131.18 C-R
0.03
Fd SQ. HD. SPK. & W. FL. PER RD. F.B. 0828-804 (REMOVED)
E.C. - SET LG. B.S.W. & T REC. DIST FROM P.I. PER F.B. 1764-23
P.O.S.T. - Fd B.S.W. & T. DN. 1" PER F.B. 1764-23
50.70 (R & M)
SET L & C.E. TAG. ON ⊥ PROD. IN CONC. DR.
50" R
18.43
28.28
50.70 T=72= 50.70
49.10 " =49.10
CURVE DATA F.B. 1764-23
Δ= 69°14'10"
R= 100.14
T= 69.13
L= 121.01
45'
110° F.B. 1764-23
20.03
P.I. - Fd 3/4" I.P. W/CONC PLG. & WIRE BRND. DN. 14" PER F.B. 1764-23 RD. F.B. 0828-804
49.10 (R-M)
(30')
P.O.S.T. - SET LG. B.S.W. & T.
Fd. SQ. HD. S. & W. RD. F.B. 0828-804 (REMOVED)
(30')
0.02
242.75 R
B.C. - SET LG. B.S.W. & T. FL REC DIST. FROM P.I. PER F.B. 1764-23.
TO TOP PG. 189
WS 34 B-3
PLEASE RETURN TO
COUNTY OF LOS ANGELES
DEPARTMENT OF COUNTY ENGINEER
403 LOS ANGELES COUNTY ENGINEERING BLDG.
Do not extend this side of this line.
Note: Any Additions or Changes on This Sheet Must Be Made or Circled in Red Ink With Date and Name of Person Making Change.

Notes Ck'd by	Survey of S. WHITTIER AREA ℄
Map No.	JN 0303.00 Tape 09 Std 68 °F
Office Work	Surveyed by J. BAZEN
Checked	Notes J. J. B. Date 8-73
Date	Indexed G. D. BAILEY MAR 25 1974

F. B. 1630 PG. 191

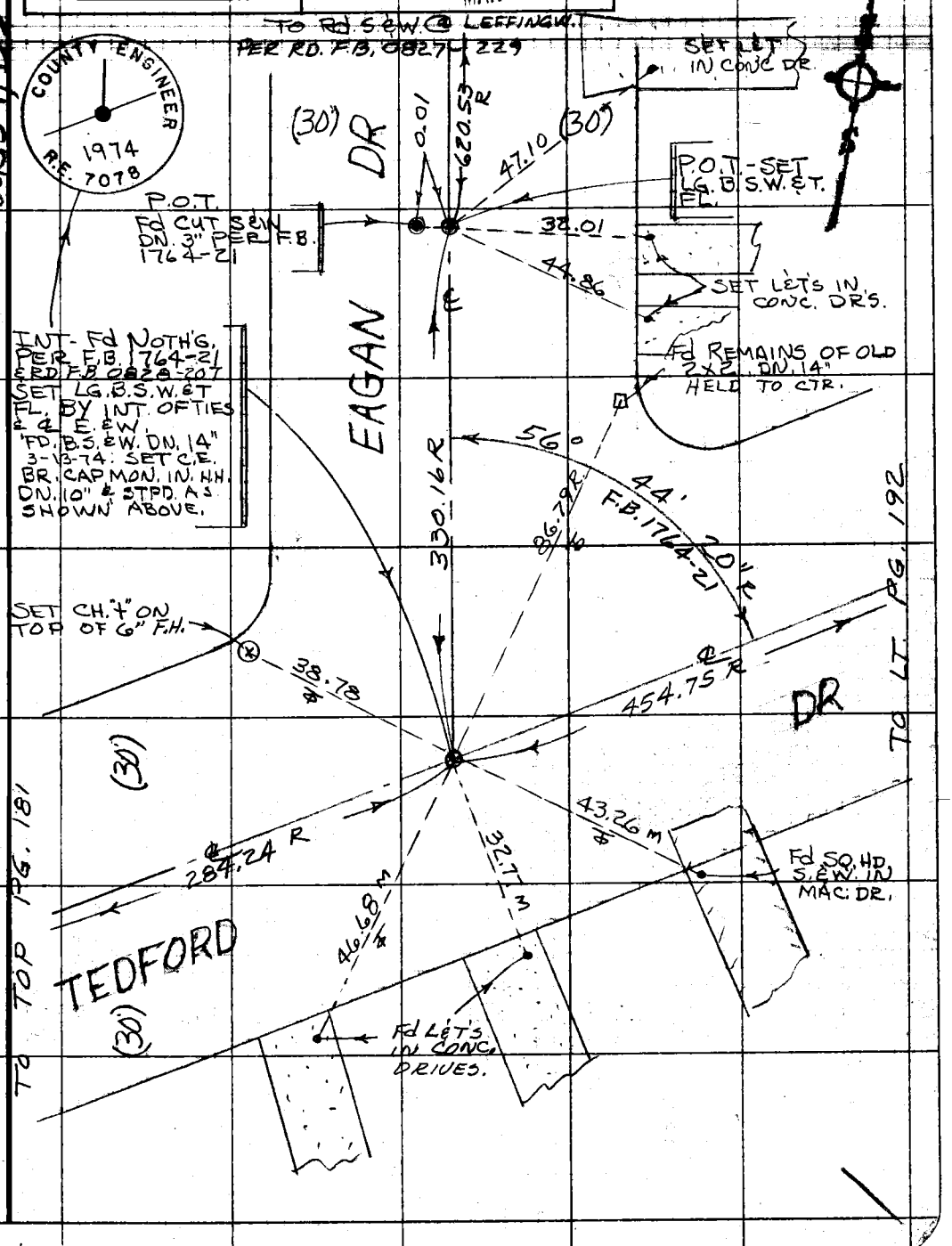

Note: Any Additions or Changes on This Sheet Must be Made or Circled in Red Ink With Date and Name of Person Making Change.

PLEASE RETURN TO
COUNTY OF LOS ANGELES
DEPARTMENT OF COUNTY ENGINEER
403 LOS ANGELES COUNTY ENGINEERING BLDG.

Do not extend this side of this line.

76F309S CE#310 3-69

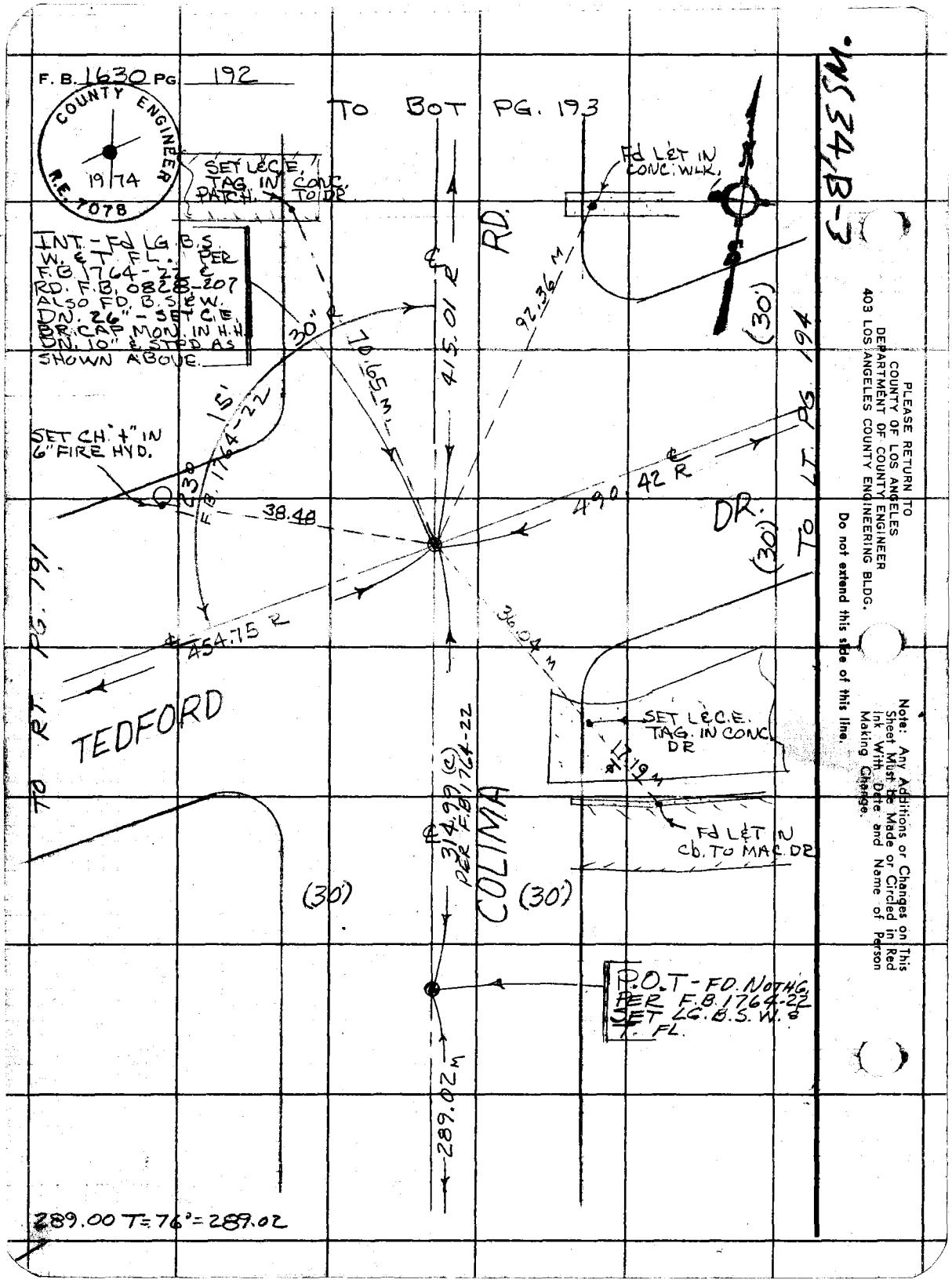
F. B. 1630 PG. 192
COUNTY ENGINEER
1974
R.E. 7078
TO BOT PG. 193
SET L&C.E. TAG IN CONC. PATCH TO DR
Fd L&T IN CONC. WLK.
INT. - Fd LG. B.S. W. & T. FL. PER F.B. 1764-22 & RD. F.B. 0828-207 ALSO FD. B.S. & W. DN. 26" - SET C.E. BR. CAP MON. IN H.H. DN. 10" & STPD AS SHOWN ABOVE.
RD.
30" R
70.65 M
415.01 R
92.36 M
(30')
15'
F.B. 1764-22
SET CH. "+" IN 6" FIRE HYD.
123°
38.48
490.42 R
DR.
(30')
TO LT. PG. 194
TO RT. PG. 191
454.75 R
36.04 M
TEDFORD
SET L&C.E. TAG. IN CONC. DR
17.19 M
Fd L&T IN Cb. TO MAC. DR
314.99 (C) PER F.B. 1764-22
COLIMA
(30')
(30')
P.O.T - FD. NOTHG. PER F.B. 1764-22 SET LG. B.S. W. & T. FL.
289.02 M
289.00 T=76°=289.02
WS 34, B-3
PLEASE RETURN TO
COUNTY OF LOS ANGELES
DEPARTMENT OF COUNTY ENGINEER
403 LOS ANGELES COUNTY ENGINEERING BLDG.
Do not extend this side of this line.
Note: Any Additions or Changes on This Sheet Must be Made or Circled in Red Ink With Date and Name of Person Making Change.

Notes Ck'd by	Survey of S. WHITTIER AREA ℄
Map No.	JN 0303.00 Tape 09 Std 68 °F
Office Work	Surveyed by J. BAZEN
Checked	Notes J.J.B. Date 8-73
Date	Indexed G. D. BAILEY MAR 25 1974

F. B. 1630 PG. 193

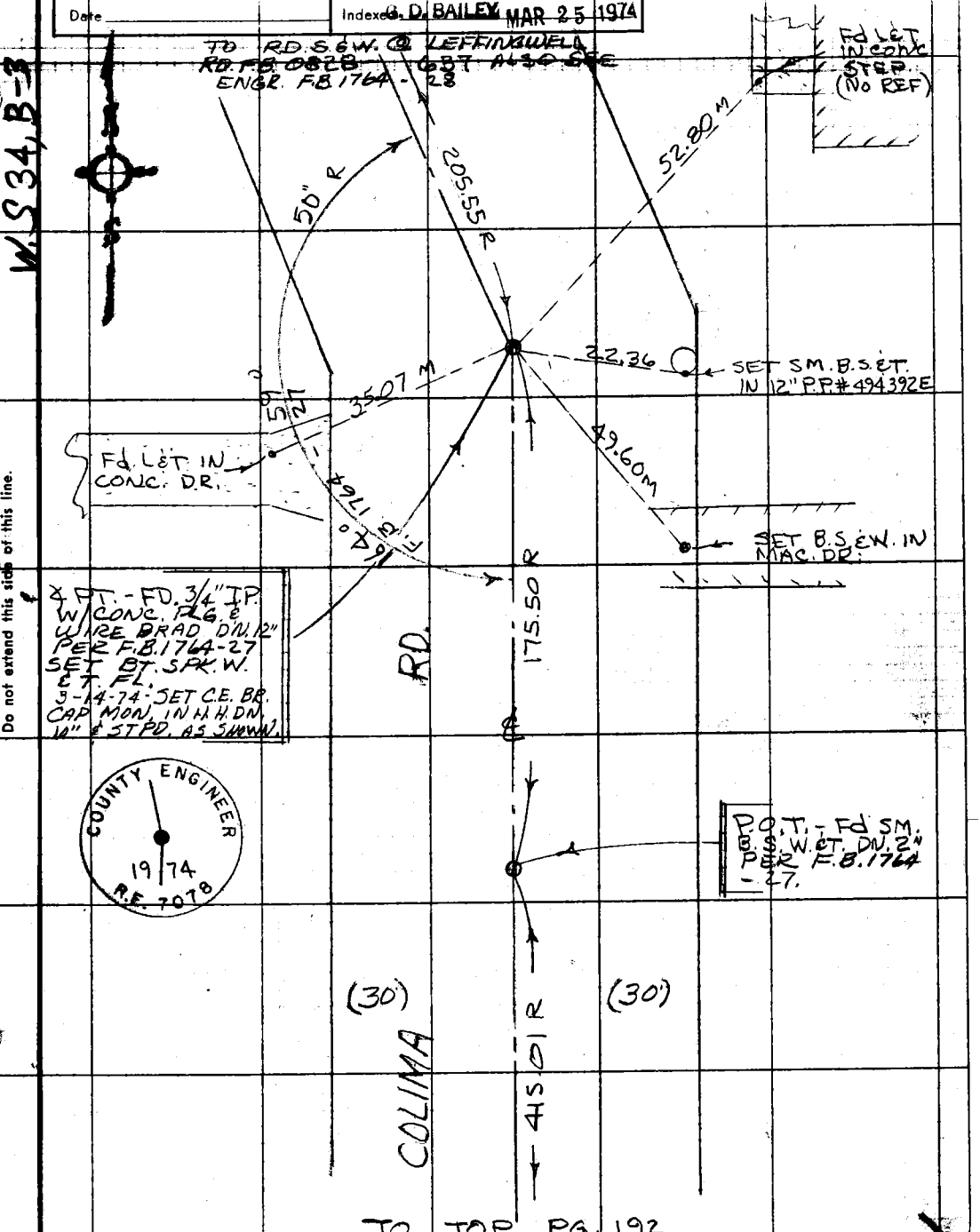

TO TOP PG. 192

Note: Any Additions or Changes on This Sheet Must be Made or Circled in Red Ink With Date and Name of Person Making Change.

Do not extend this side of this line.

PLEASE RETURN TO
COUNTY OF LOS ANGELES
DEPARTMENT OF COUNTY ENGINEER
403 LOS ANGELES COUNTY ENGINEERING BLDG.

76F309S CE#310 3-69

F. B. 1630 PG 194

TO BOT PG. 199

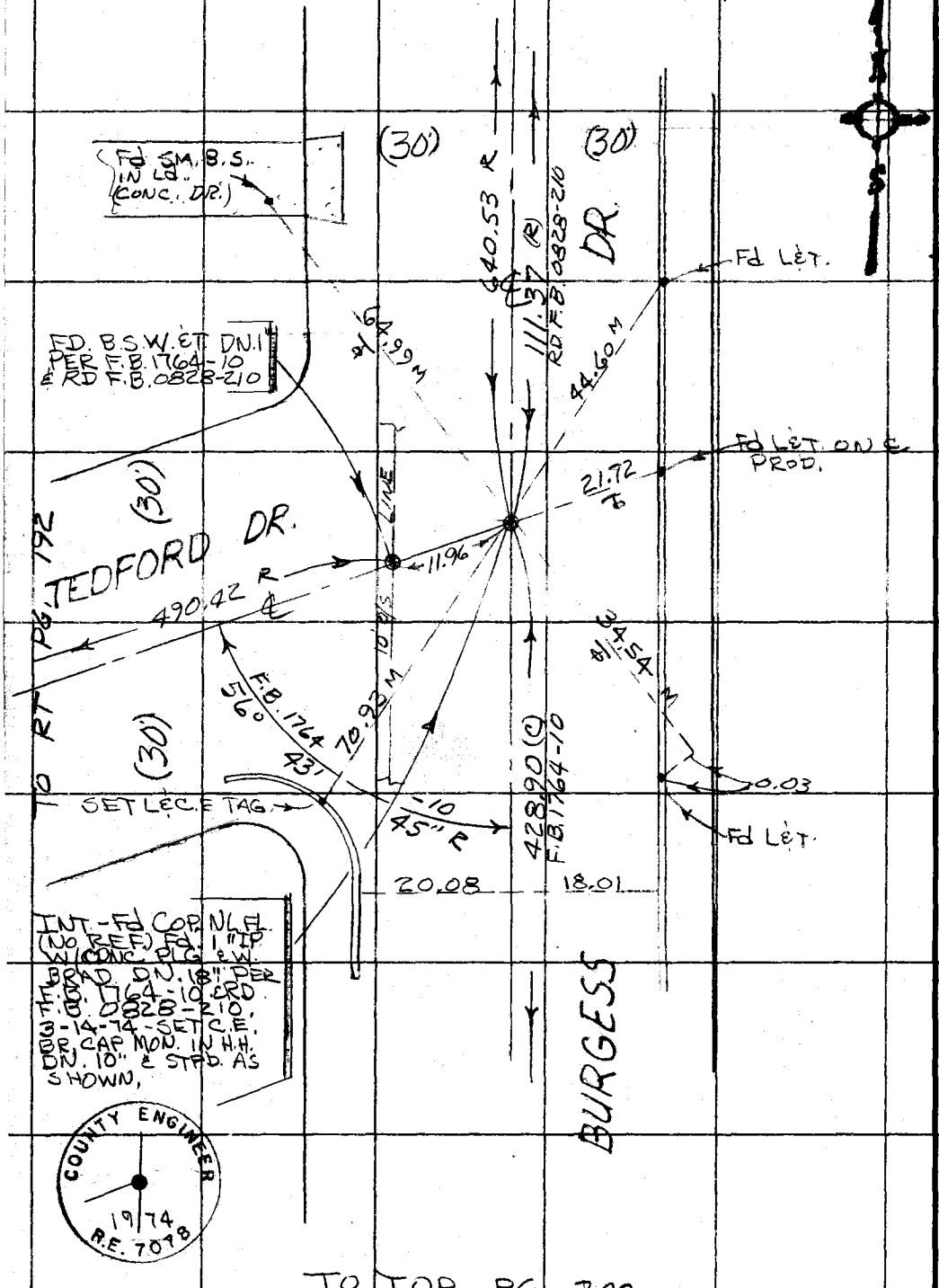

TO TOP PG. 200

INS 34, B-3

PLEASE RETURN TO
COUNTY OF LOS ANGELES
DEPARTMENT OF COUNTY ENGINEER
403 LOS ANGELES COUNTY ENGINEERING BLDG.

Do not extend this side of this line.

Note: Any Additions or Changes on This Sheet Must be Made or Circled in Red Ink With Date and Name of Person Making Change.

W534 13-3

Notes Ck'd by	Survey of S. WHITTIER AREA E
Map No.	JN 0303.00 Tape 09 Std. 68° °F
Office Work	Surveyed by J. BAZEN
Checked	Notes J.B.R. Date 8-73
Date	Indexed G. D. BAILEY MAR 25 1974

F. B. 1630 PG. 195

TO BOT PG. 192

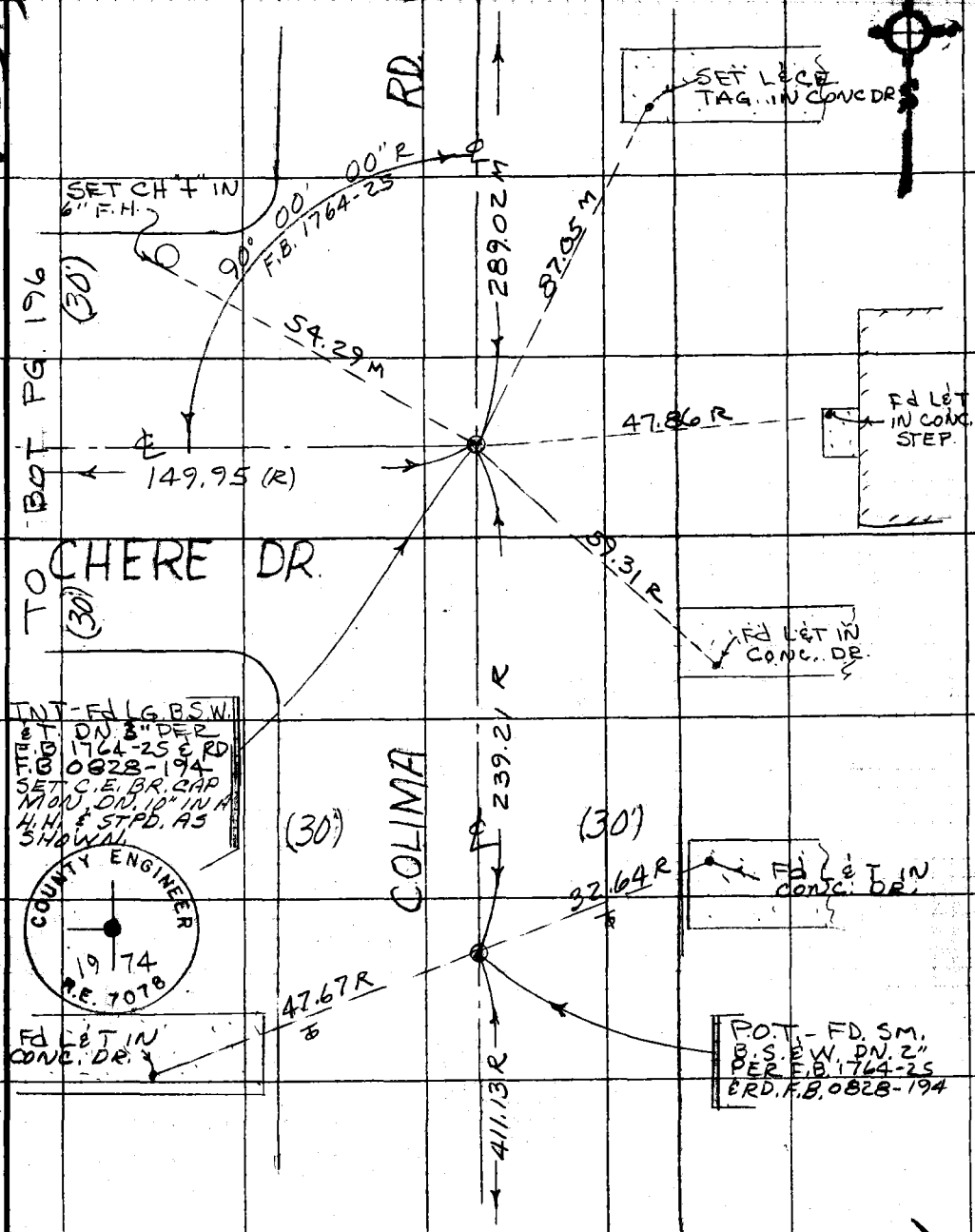

TO LT PG. 197

Note: Any Additions or Changes on this Sheet Must be Made or Circled in Red Ink With Date and Name of Person Making Change.

Do not extend this side of this line.

PLEASE RETURN TO
COUNTY OF LOS ANGELES
DEPARTMENT OF COUNTY ENGINEER
403 LOS ANGELES COUNTY ENGINEERING BLDG.

76F309S CE#310 3-69

F. B. 1930 PG. 196

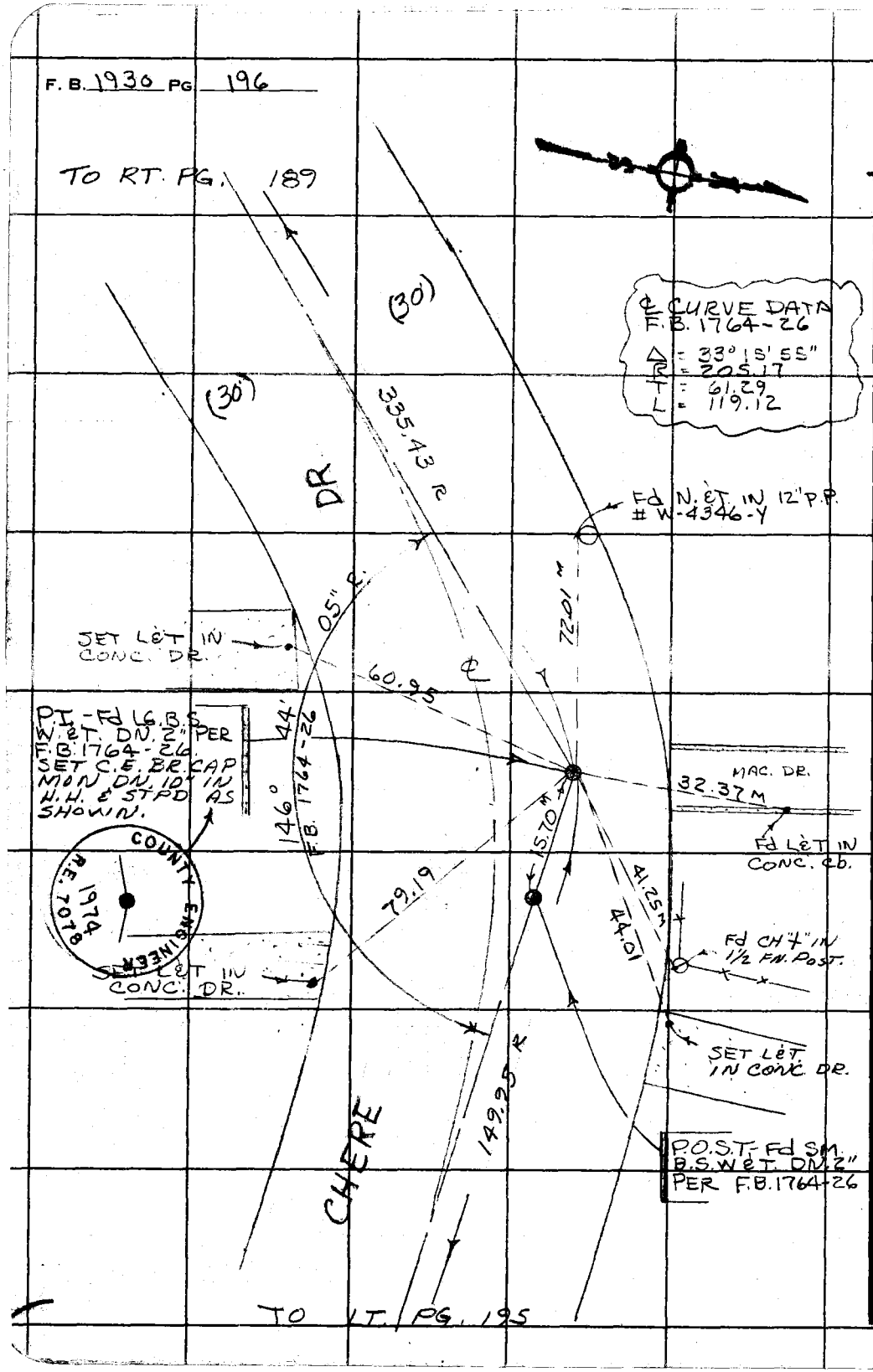

WS34B-3

PLEASE RETURN TO
COUNTY OF LOS ANGELES
DEPARTMENT OF COUNTY ENGINEER
403 LOS ANGELES COUNTY ENGINEERING BLDG.

Do not extend this side of this line.

Note: Any Additions or Changes on This Sheet Must Be Made or Circled in Red Ink With Date and Name of Person Making Change.

Notes Ck'd by	Survey of S. WHITTIER AREA
Map No.	JN 0303.00 Tape 09 Std 68 °F
Office Work	Surveyed by J. BAZEN
Checked	Notes J.S.B. Date 8-73
Date	Indexed G. D. BAILEY MAR 25 1974

F. B. 1630 PG. 197

TO BOT PG. 198

WS 34, B3

Note: Any Additions or Changes on This Sheet Must be Made or Circled in Red Ink With Date and Name of Person Making Change.

PLEASE RETURN TO
COUNTY OF LOS ANGELES
DEPARTMENT OF COUNTY ENGINEER
403 LOS ANGELES COUNTY ENGINEERING BLDG.
Do not extend this side of this line.

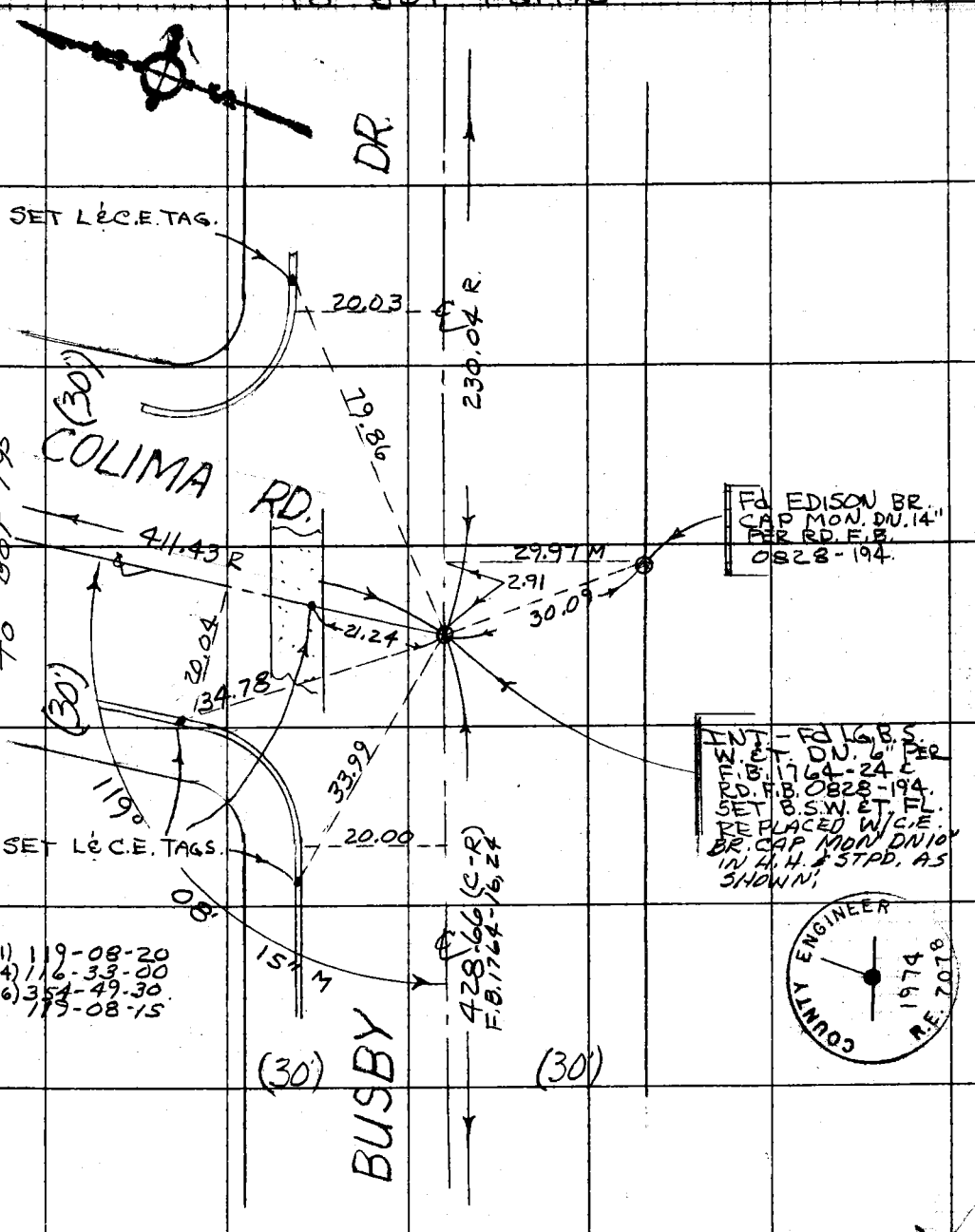

1) 119-08-20
4) 116-33-00
6) 354-49-30
119-08-15

TO RT. PG. 188

76F309S CE#310 3-69

F. B. 1630 PG 198

TO LT. PG. 200

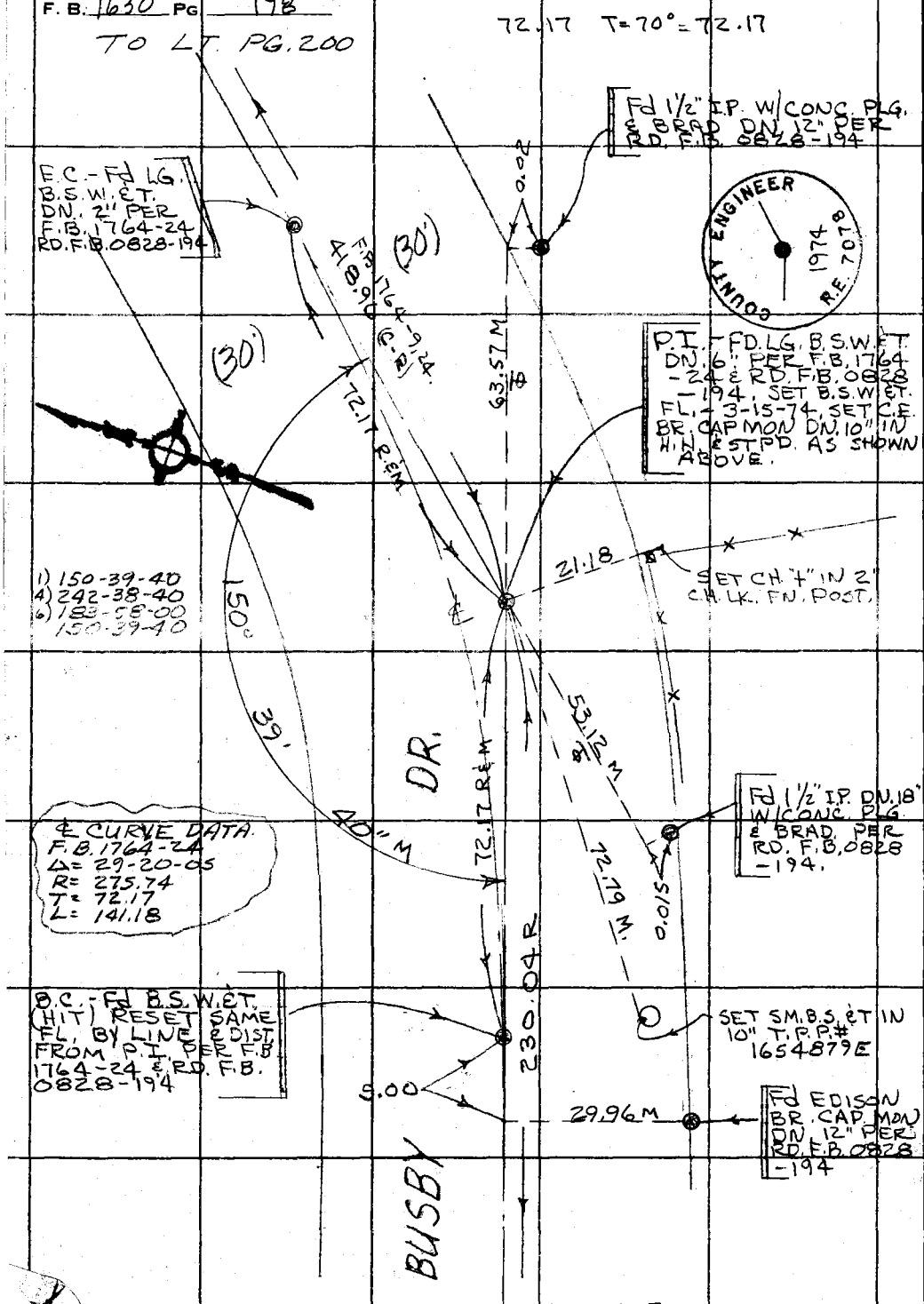

TO TOP PG. 197

COUNTY ENGINEER 1974 R.E. 7078

PLEASE RETURN TO
COUNTY OF LOS ANGELES
DEPARTMENT OF COUNTY ENGINEER
403 LOS ANGELES COUNTY ENGINEERING BLDG.

Do not extend this side of this line.

Note: Any Additions or Changes on This Sheet Must be Made or Circled in Red Ink With Date and Name of Person Making Change.

76F309S CE#310 3-69

PLEASE RETURN TO
COUNTY OF LOS ANGELES
DEPARTMENT OF COUNTY ENGINEER
403 LOS ANGELES COUNTY ENGINEERING BLDG.

Note: Any Additions or Changes on This Sheet Must be Made or Circled in Red Ink With Date and Name of Person Making Change.

Do not extend this side of this line.

WS 34 B-3

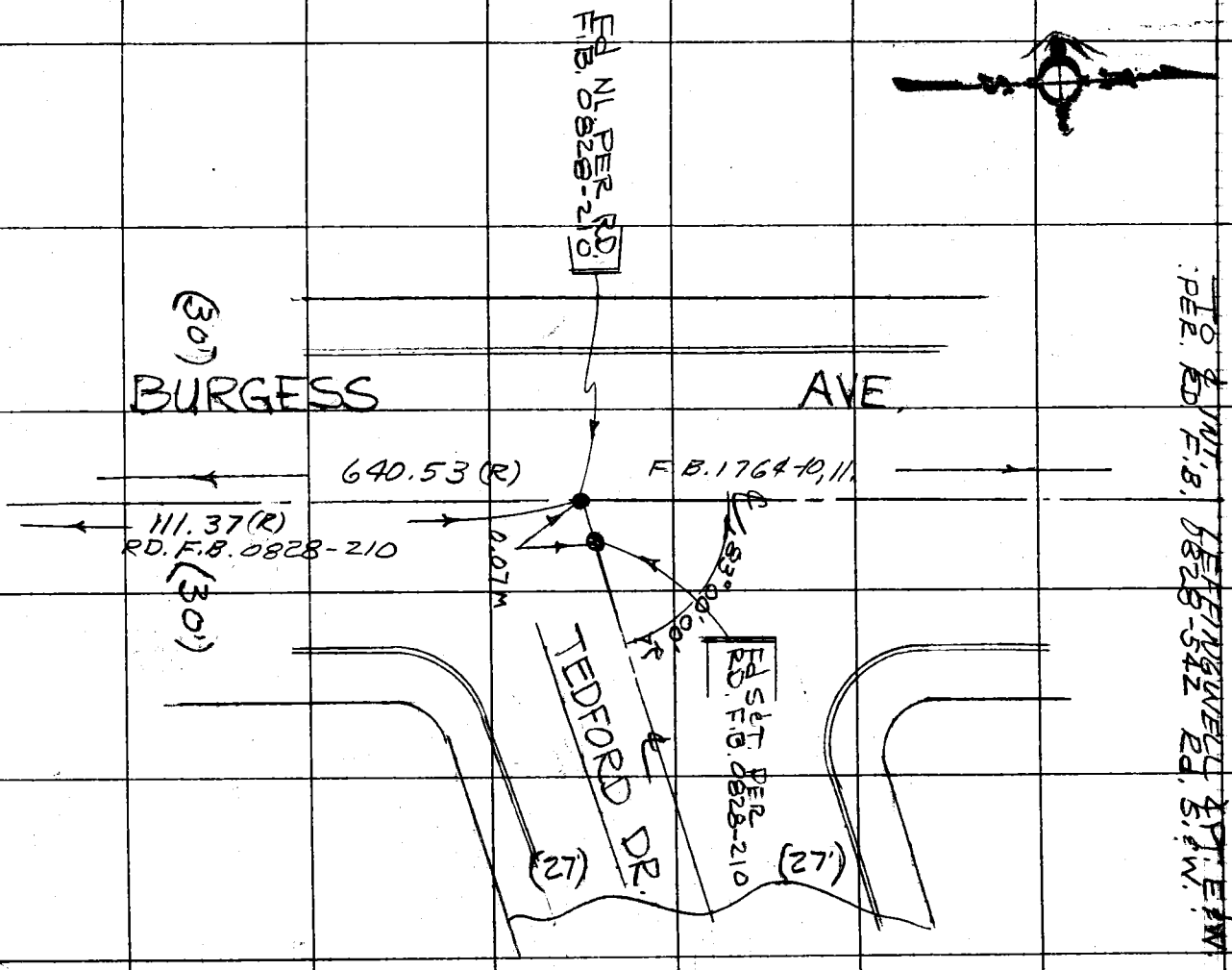

Notes Ck'd by
Map No.
Office Work
Checked
Date

Survey of S. WHITTIER AREA 4
JN 0303.00 Tape 09 Std 68 °F
Surveyed by J. B. BAZEN
Notes J. B. Date 8-73
Indexed R. D. BAILEY MAR 25 1974

F.B. 1630 PG. 199

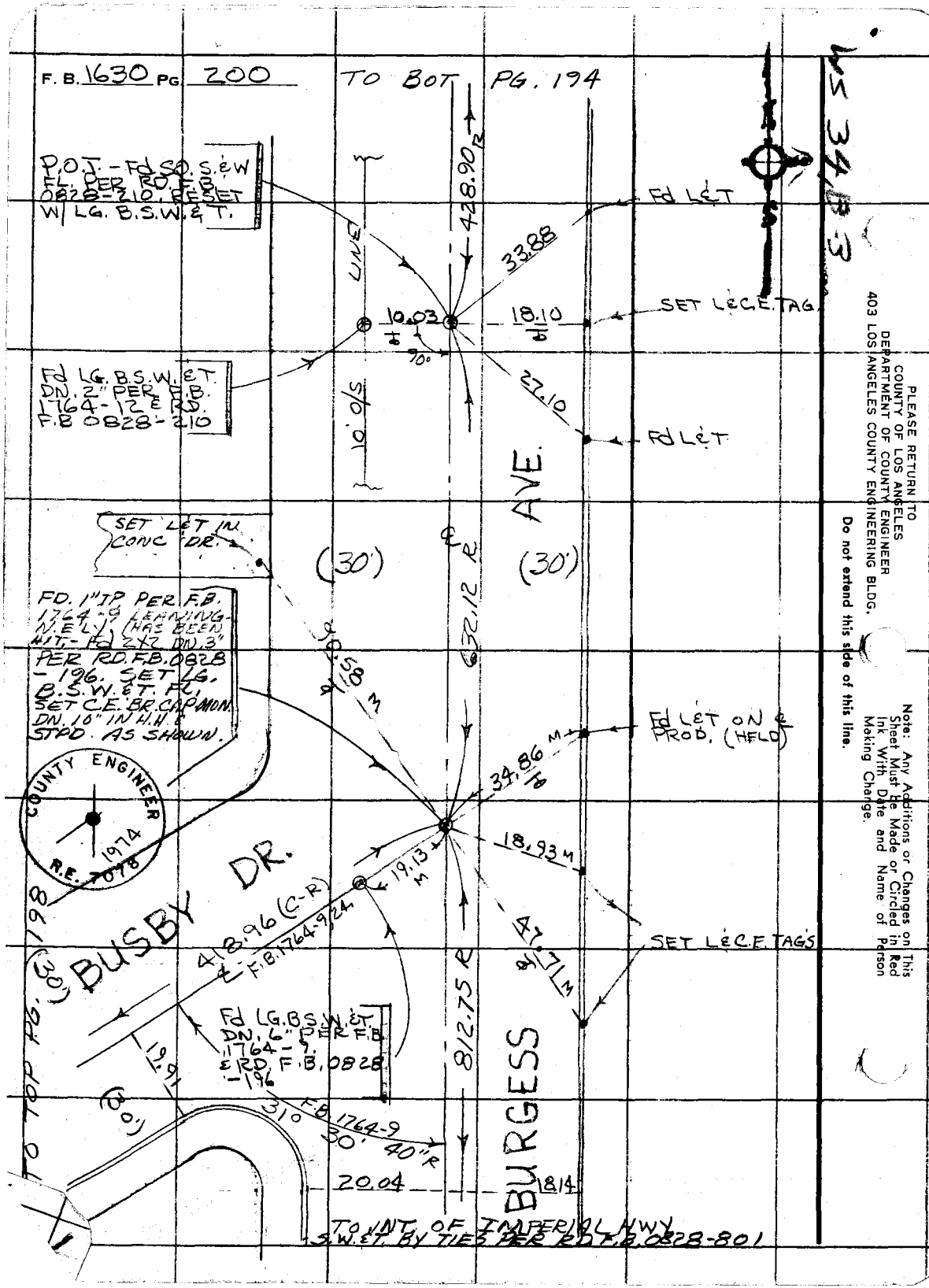

PLEASE RETURN TO
COUNTY OF LOS ANGELES
DEPARTMENT OF COUNTY ENGINEER
403 LOS ANGELES COUNTY ENGINEERING BLDG.

Do not extend this side of this line.

Note: Any Additions or Changes on This Sheet Must Be Made or Circled in Red Ink, With Date and Name of Person Making Change.

Notes Ck'd by	Survey of S. WHITTIER AREA E
Map No.	JN 303.00 Tape 09 Std. 68 °F
Office Work	Surveyed by J. BAZEN
Checked	Notes J.B. Date 8-73
Date	Indexed G. D. BAILEY MAR 25 1974

F. B. 1630 PG. 201

W5,34, B-3

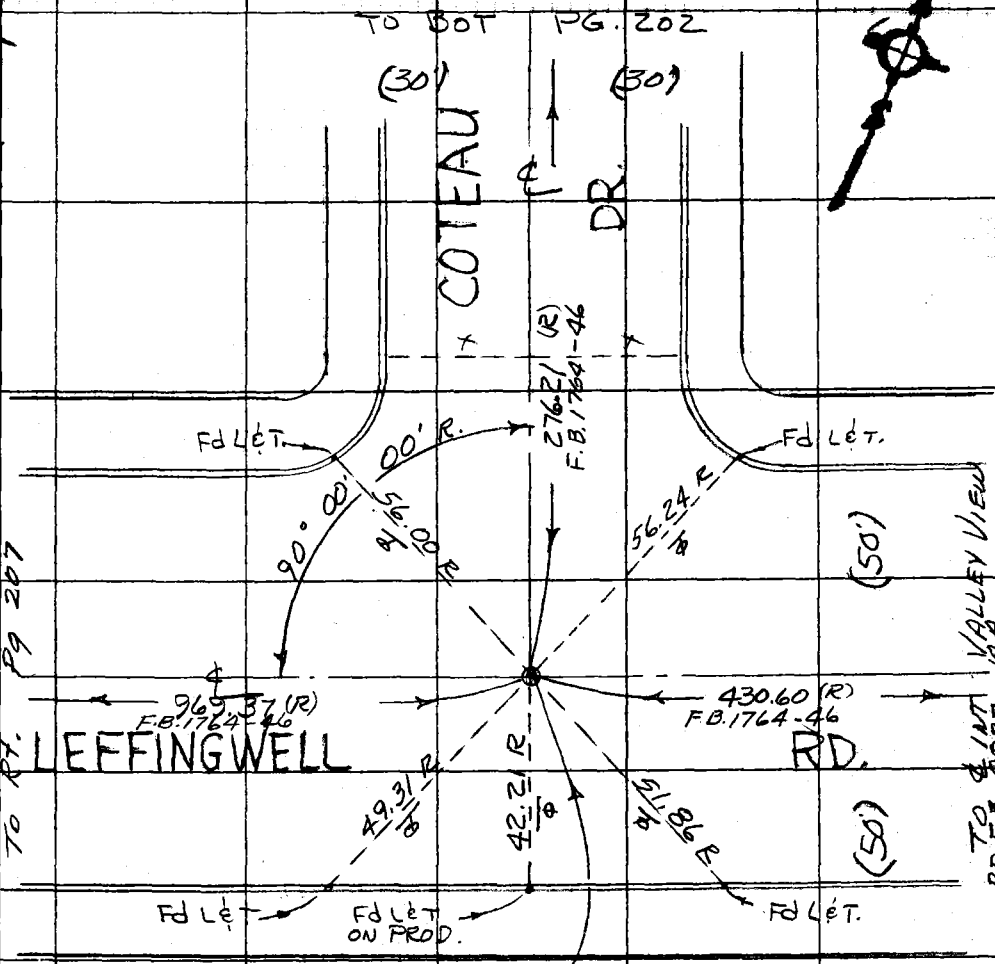

INT - Fd LG. B.S.&W. FL. OFF RD. F.B. 0827-720 ALSO SEE C.E. F.B. 1764-46.

Note: Any Additions or Changes on This Sheet Must be Made or Circled in Red Ink With Date and Name of Person Making Change.

Do not extend this side of this line.

PLEASE RETURN TO
COUNTY OF LOS ANGELES
DEPARTMENT OF COUNTY ENGINEER
403 LOS ANGELES COUNTY ENGINEERING BLDG.

76F309S CE#310 3-69

F. B. 1630 PG 202

CURVE DATA
F.B. 1764-46
Δ = 74°28'35"
R = 99.66
T = 75.75
L = 129.54

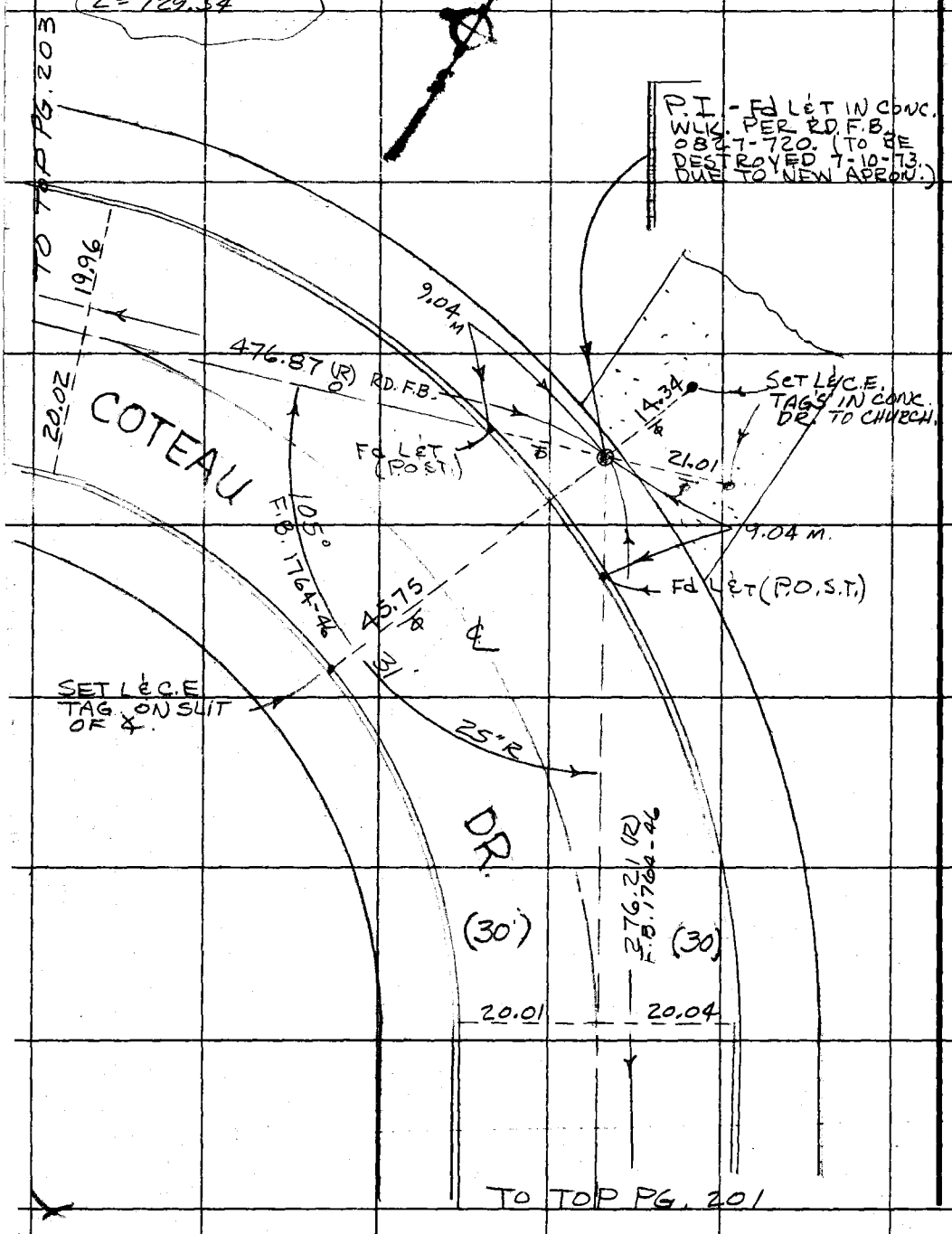

PLEASE RETURN TO
COUNTY OF LOS ANGELES
DEPARTMENT OF COUNTY ENGINEER
403 LOS ANGELES COUNTY ENGINEERING BLDG.

Do not extend this side of this line.

Note: Any Additions or Changes on This Sheet Must be Made or Circled in Red Ink With Date and Name of Person Making Change.

Notes Ck'd by
Map No.
Office Work
Checked
Date

Survey of S. WHITTIER AREA
JN 0303.00 Tape 09 Std. 68 °F
Surveyed by J. BAZEN
Notes J.J.B. Date 8-73
Indexed B. D. BAILEY MAR 25 1974

F. B. 1630 PG. 203

W.S. 34 B-3

TO TOP PG. 202

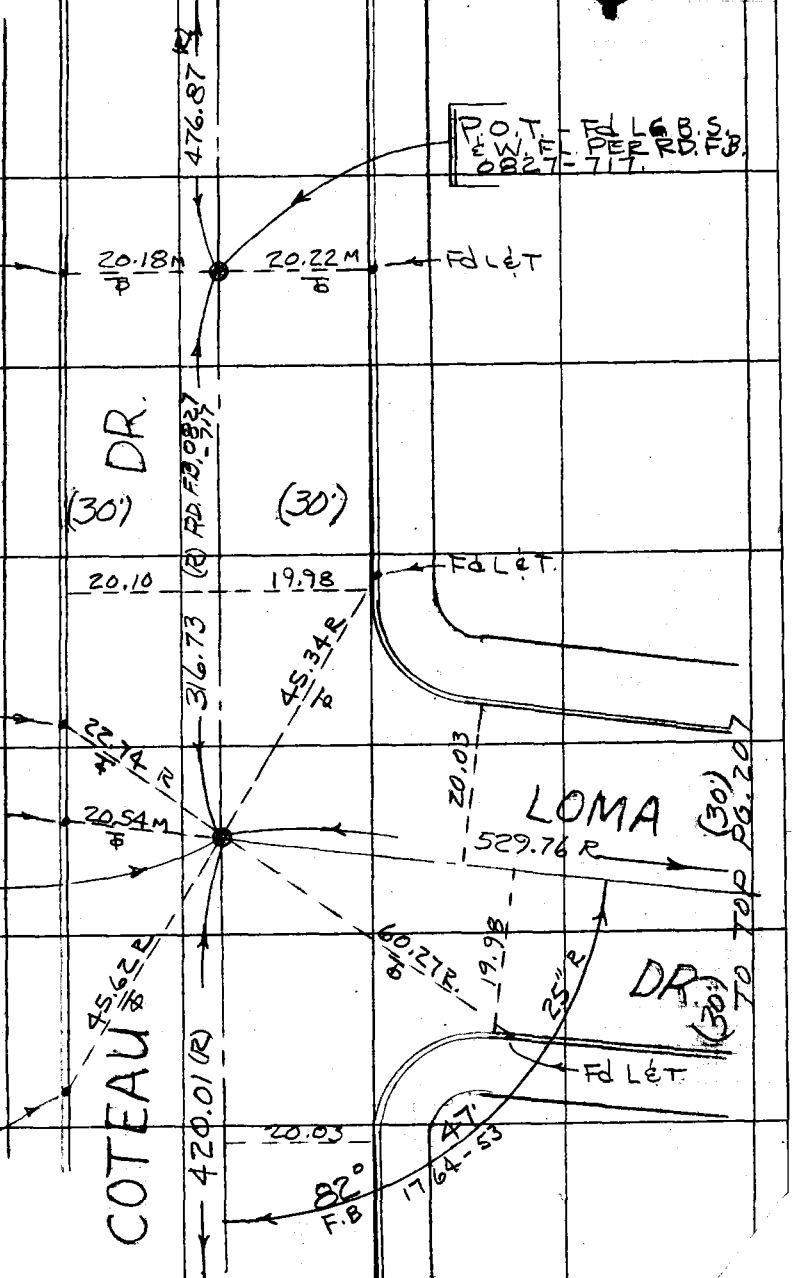

Note: Any Additions or Changes on This Sheet Must be Made or Circled in Red Ink With Date and Name of Person Making Change.

Do not extend this side of this line.

PLEASE RETURN TO
COUNTY OF LOS ANGELES
DEPARTMENT OF COUNTY ENGINEER
403 LOS ANGELES COUNTY ENGINEERING BLDG.

76F309S CEN310 3-69

F. B. 1630 PG. 204

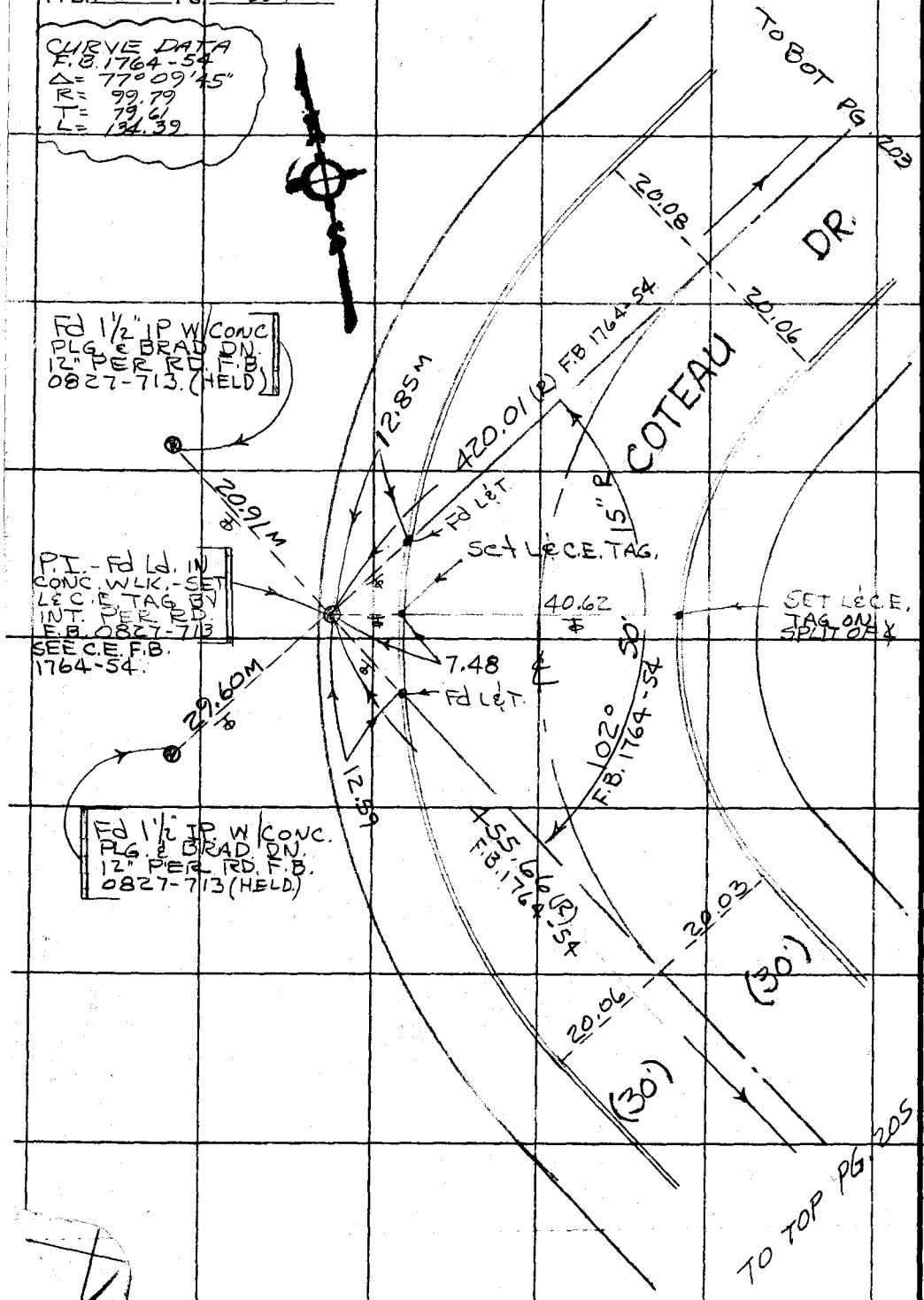

MS 34 B-3

PLEASE RETURN TO
COUNTY OF LOS ANGELES
DEPARTMENT OF COUNTY ENGINEER
403 LOS ANGELES COUNTY ENGINEERING BLDG.

Do not extend this side of this line.

Note: Any Additions or Changes on This Sheet Must Be Made or Circled in Red Ink With Date and Name of Person Making Change.

Notes Ck'd by
Map No.
Office Work
Checked
Date

Survey of S. WHITTIER AREA ℄
JN 0303.00 Tape 09 Std. 68 °F
Surveyed by J. BAZEN
Notes S.J.B. Date 8-73
Indexed G. D. BAILEY MAR 25 1974

F. B. 1630 PG. 205

WS 34 B-3

CURVE DATA
F.B. 1764-54
Δ = 28°21'20"
R = 100.43
T = 25.37
L = 49.70

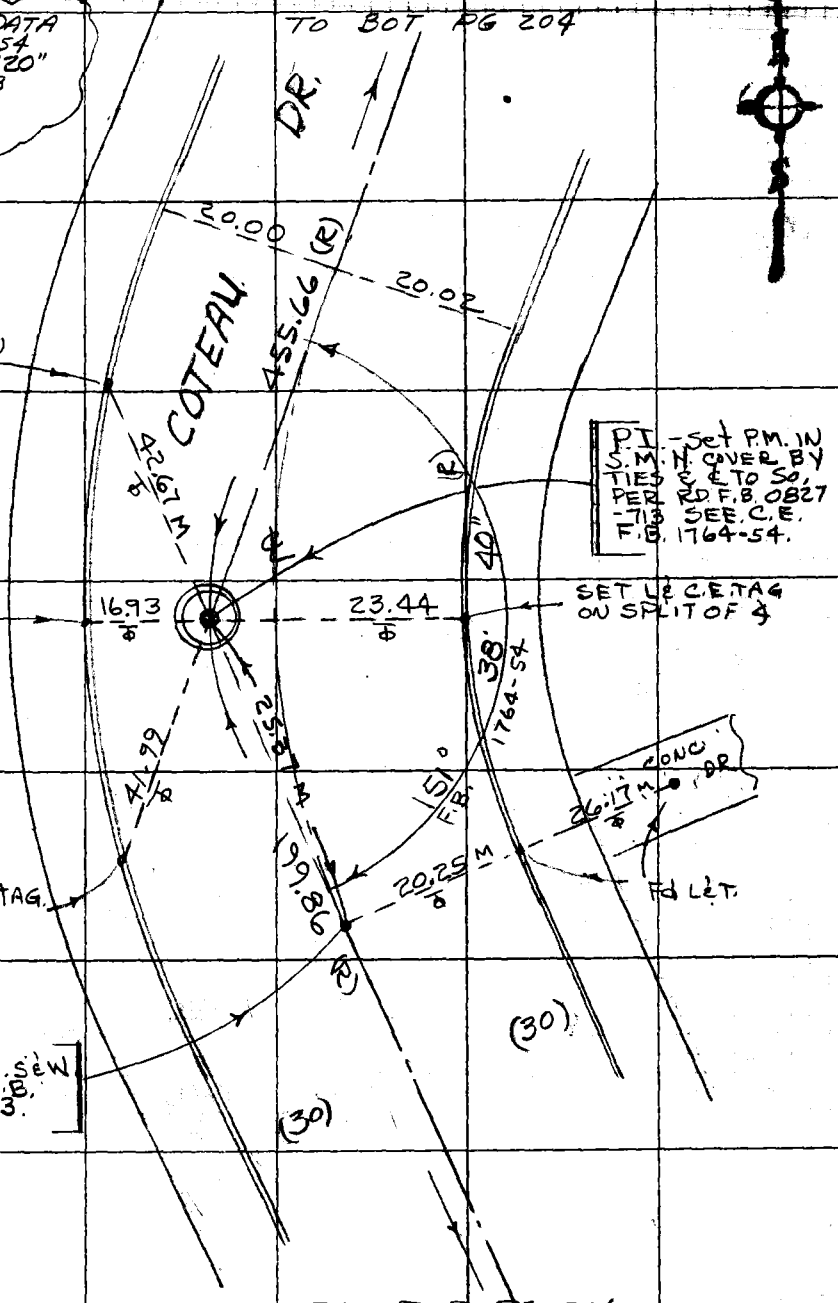

Note: Any Additions or Changes on This Sheet Must be Made or Circled in Red Ink With Date and Name of Person Making Change.

Do not extend this side of this line.

PLEASE RETURN TO
COUNTY OF LOS ANGELES
DEPARTMENT OF COUNTY ENGINEER
403 LOS ANGELES COUNTY ENGINEERING BLDG.

16F309S CE#310 3-69

F. B. 1630 PG 206

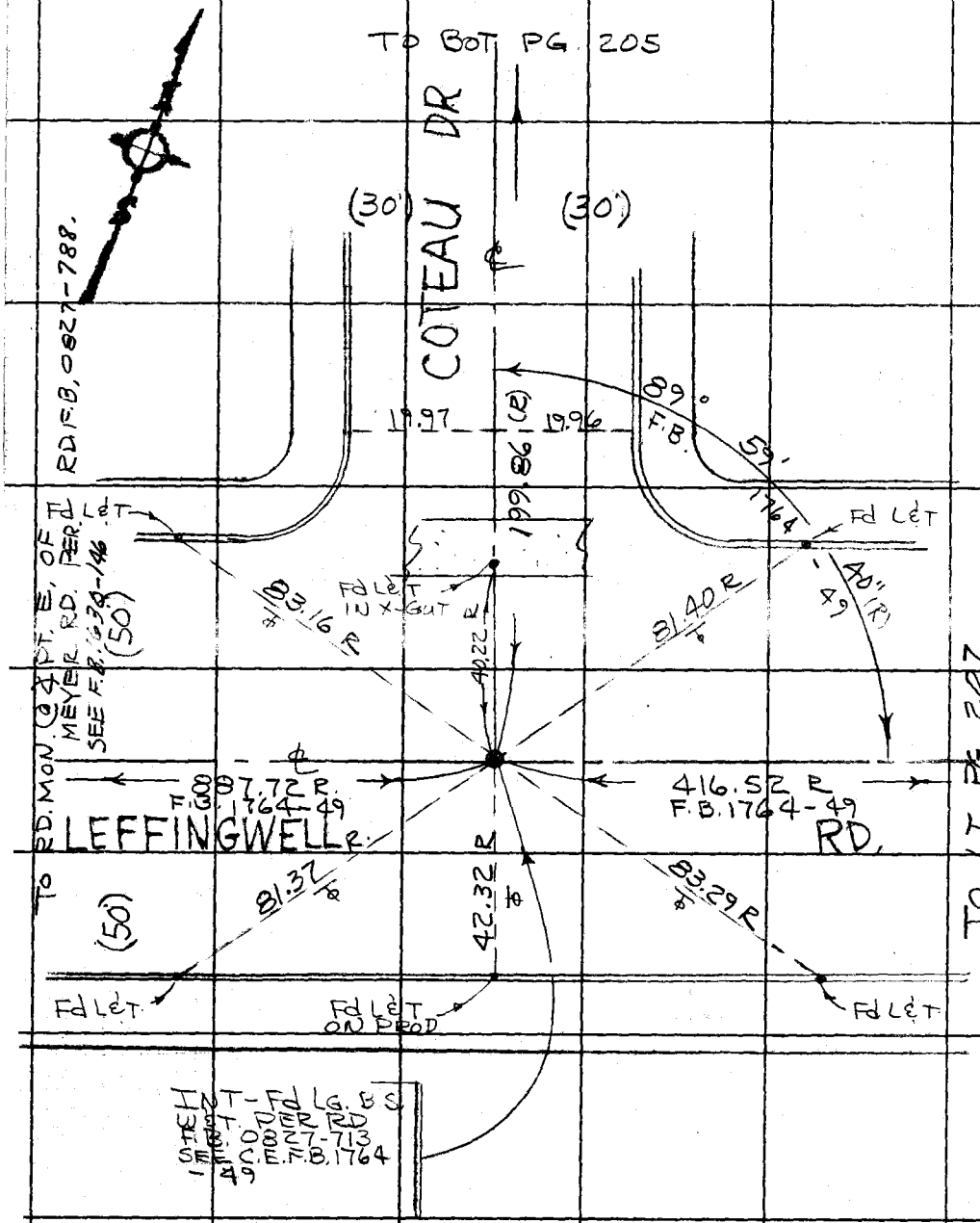

PLEASE RETURN TO
COUNTY OF LOS ANGELES
DEPARTMENT OF COUNTY ENGINEER
403 LOS ANGELES COUNTY ENGINEERING BLDG.

Do not extend this side of this line.

Note: Any Additions or Changes on This Sheet Must be Made or Circled in Red Ink With Date and Name of Person Making Change.

PLEASE RETURN TO
COUNTY OF LOS ANGELES
DEPARTMENT OF COUNTY ENGINEER
403 LOS ANGELES COUNTY ENGINEERING BLDG.

Note: Any Additions or Changes on This Sheet Must be Made or Circled in Red Ink With Date and Name of Person Making Change.

Do not extend this side of this line.

W.S. 34, B-3

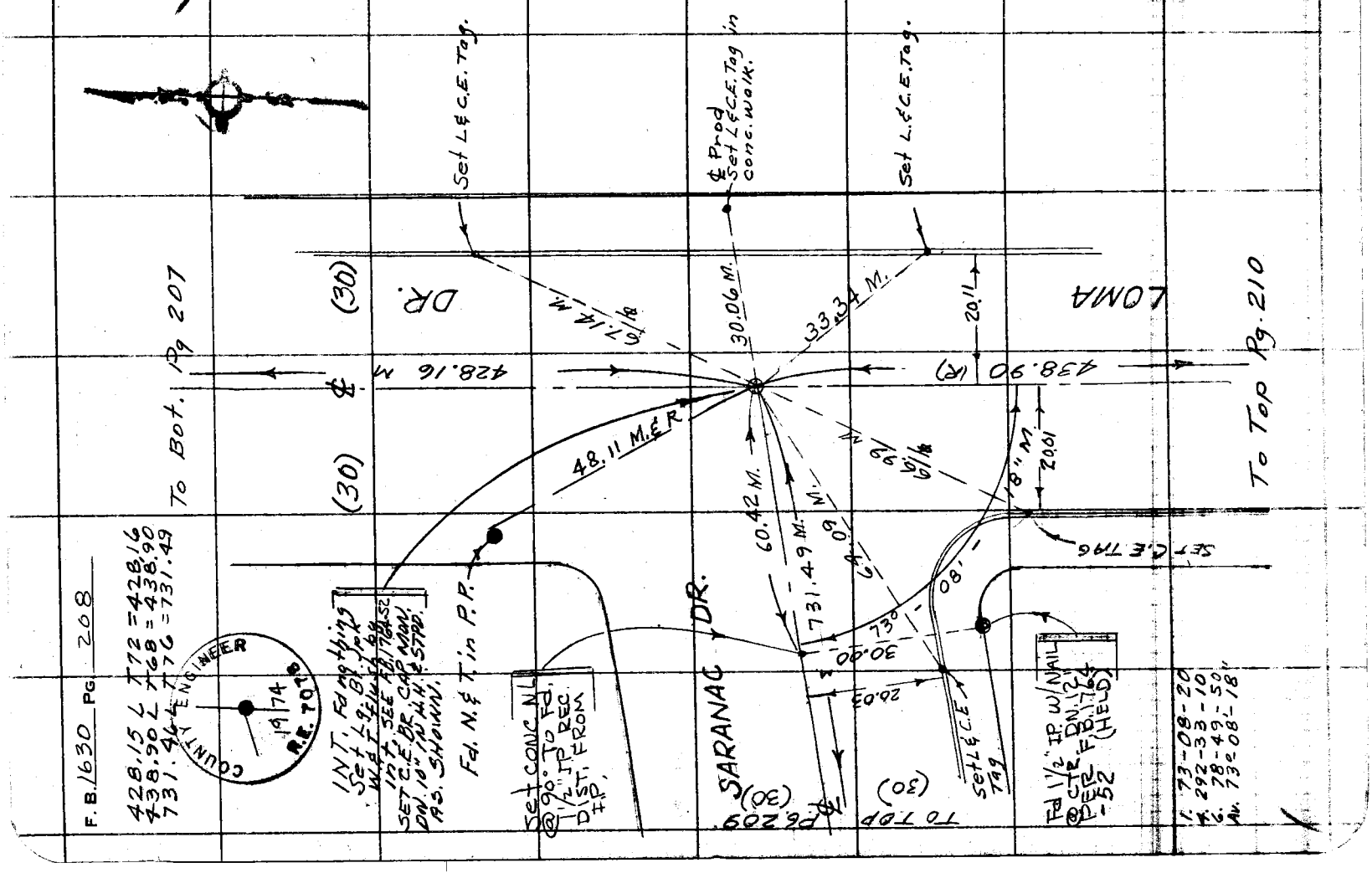

Notes Ck'd by	Survey of Whittier Area &
Map No.	JN 0303.00 Tape 0238 Std 6B °F
Office Work	Surveyed by J. Bazen
Checked	Notes E.S. Date 8-29-73
Date	Indexed G. D. BAILEY MAR 25 1974

F. B. 1630 PG. 207

WS34, B-3

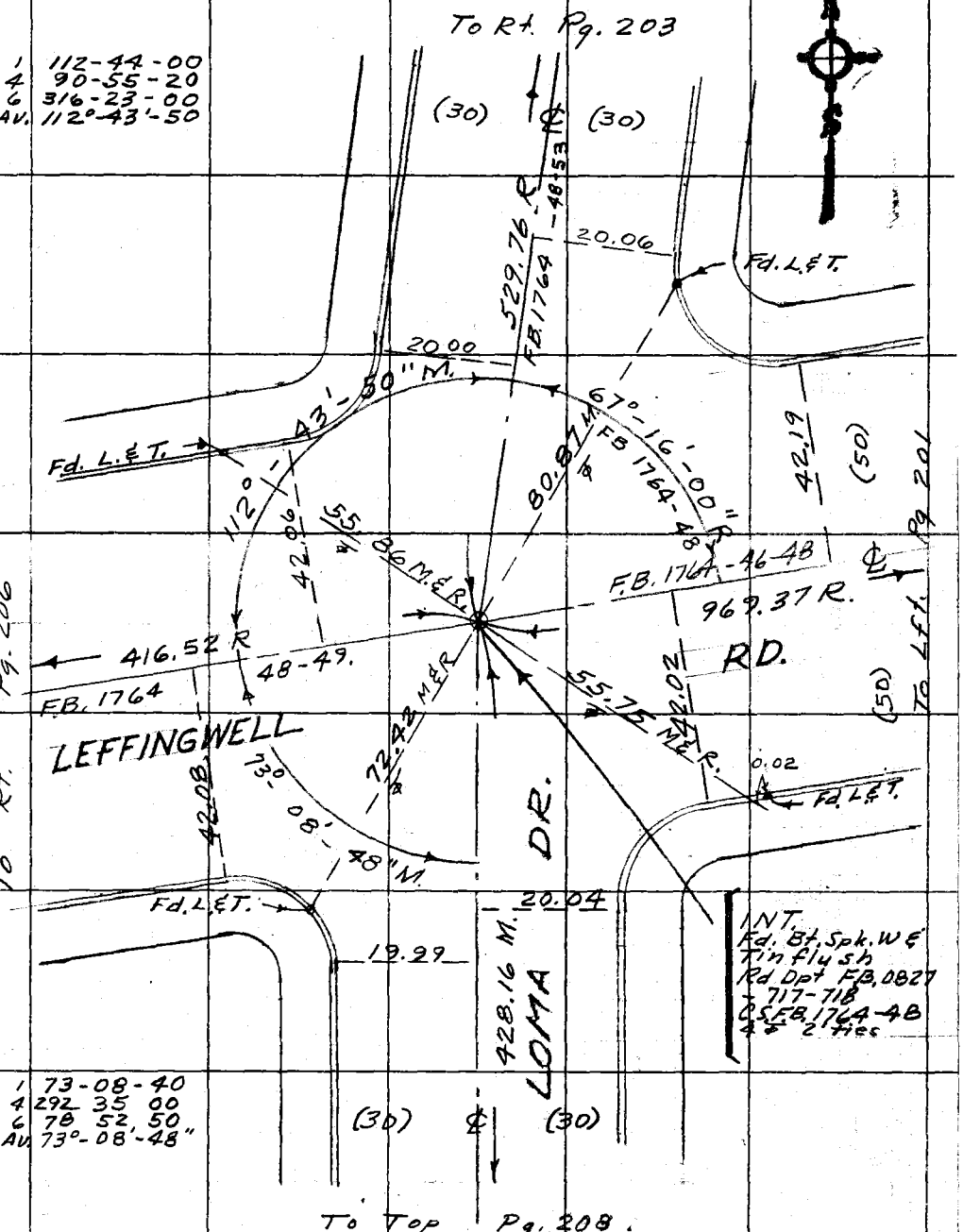

Note: Any Additions or Changes on This Sheet Must be Made or Circled in Red Ink With Date and Name of Person Making Change.

Do not extend this side of this line.

PLEASE RETURN TO
COUNTY OF LOS ANGELES
DEPARTMENT OF COUNTY ENGINEER
403 LOS ANGELES COUNTY ENGINEERING BLDG.

76F309S CE#310 3-69

Notes Ck'd by	Survey of S. Whittier Area ℄
Map No.	JN 0303.00 Tape 0238 Std 68 °F
Office Work	Surveyed by J. Bazen
Checked	Notes E.S. Date 8-29-73
Date	Indexed G. D. BAILEY MAR 25 1974

F. B. 1630 PG. 209

TO LT. PG. 208

W.S. 34 B-3

COUNTY ENGINEER 1974 R.E. 7078

P.T.-Fd 1" IP W/ CONC. DLG. & WIRE BRAD. DN. 12" PER F.B. 1764-57 SET C.E. BR CAP MON DN. 18" IN H.H. & STPD. AS SHOWN 3-18-74 BBB.

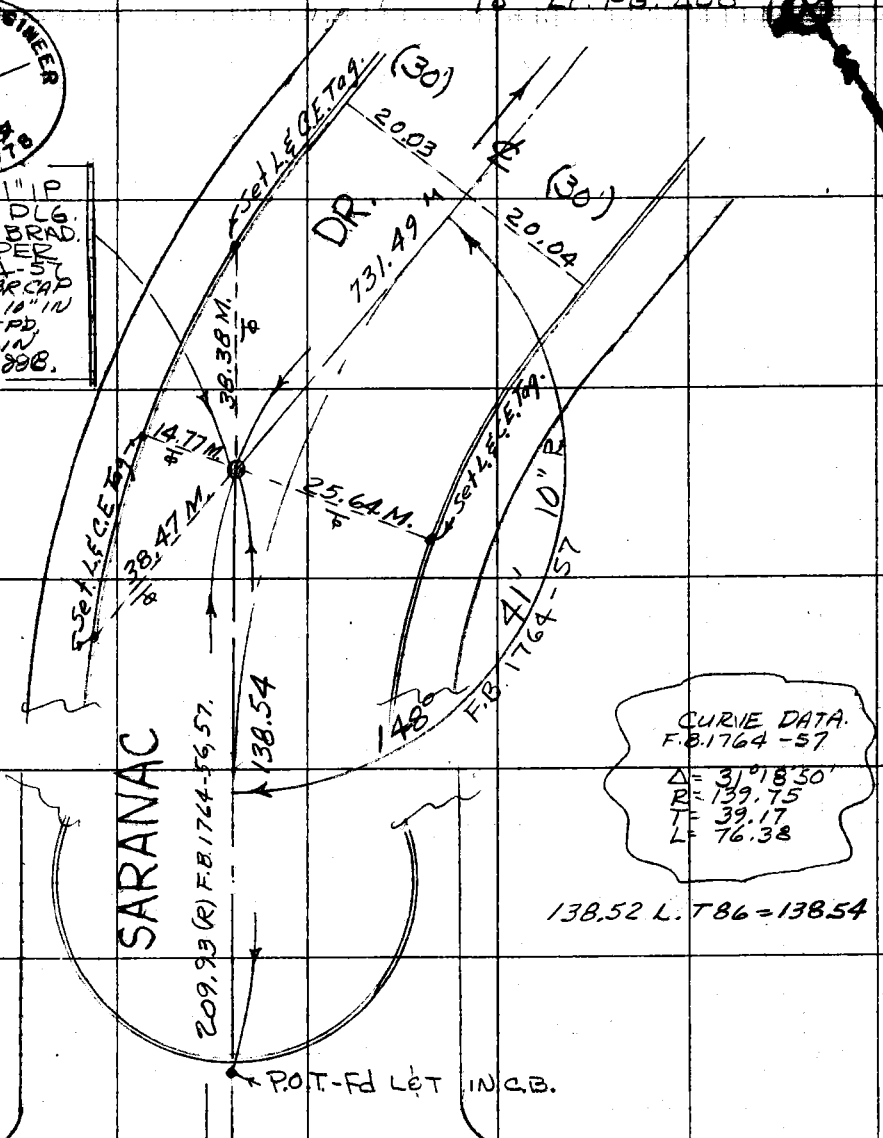

CURVE DATA.
F.B. 1764-57
Δ = 31°18'30"
R = 139.75
T = 39.17
L = 76.38

138.52 L.T 86 = 138.54

TO R.D. DEPT. MON @ ℄ MEYER RD.
PER R.D. F.B. 0827-1142

Note: Any Additions or Changes on This Sheet Must be Made or Circled in Red Ink With Date and Name of Person Making Change.

Do not extend this side of this line.

PLEASE RETURN TO
COUNTY OF LOS ANGELES
DEPARTMENT OF COUNTY ENGINEER
403 LOS ANGELES COUNTY ENGINEERING BLDG.

76F309S CE#310 3-69

F. B. 1630 PG. 210

TO BOT PG. 208

W.S. 34, B-3

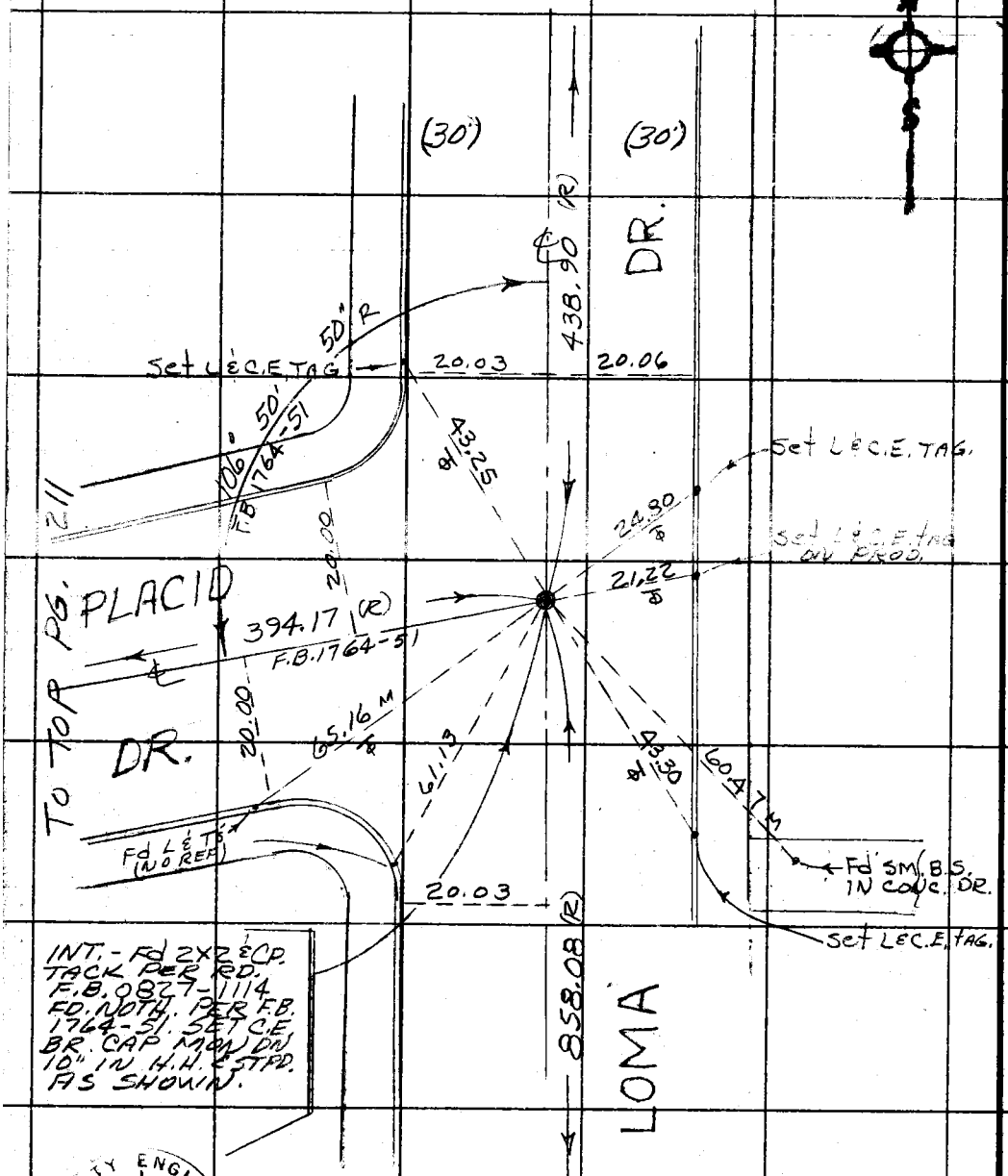

INT. - Fd 2X2 & CP. TACK PER RD. F.B. 0827-1114 FD. NOTH. PER F.B. 1764-51. SET C.E. BR. CAP MON DN 10" IN H.H. & STPD. AS SHOWN.

TO S&W. @ ℄ IMPERIAL HWY. PER RD. F.B. 0827-80A

COUNTY ENGINEER 1974 R.E. 7078

PLEASE RETURN TO
COUNTY OF LOS ANGELES
DEPARTMENT OF COUNTY ENGINEER
403 LOS ANGELES COUNTY ENGINEERING BLDG.

Do not extend this side of this line.

Note: Any Additions or Changes on This Sheet Must be Made or Circled in Red Ink With Date and Name of Person Making Change.

Notes Ck'd by	Survey of J. WHITTIER AREA ℄
Map No.	JN 0303 00 Tape 0238 Std 68 °F
Office Work	Surveyed by J. BAZEN
Checked	Notes J.J.B. Date 8-73
Date	Indexed G.D. BAILEY MAR 25 1974

F. B. 1630 PG. 211

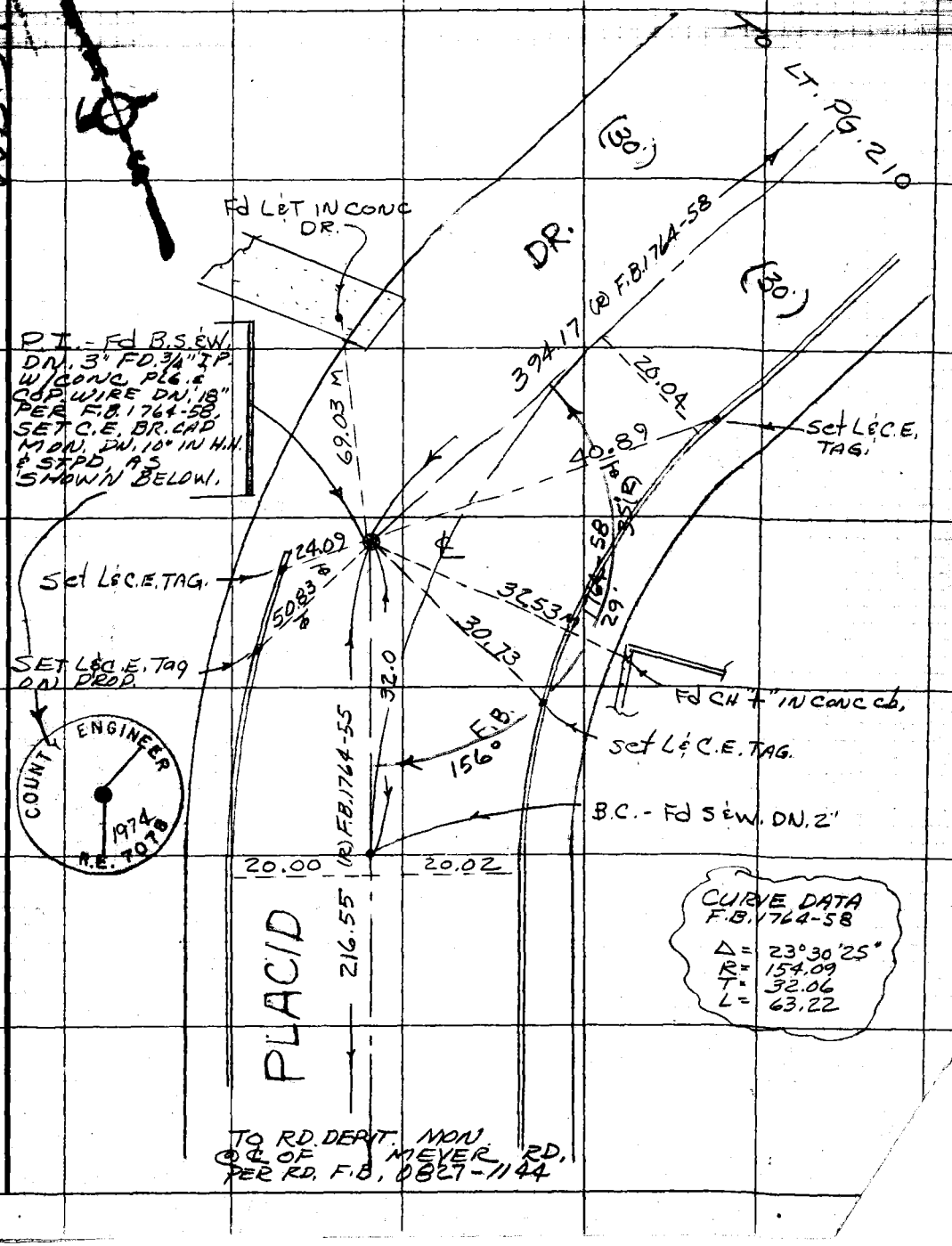

Notes: Any Additions or Changes on this Sheet Must Be Made or Circled in Red Ink. With Date and Name of Person Making Change.

Do not extend this side of this line.

PLEASE RETURN TO COUNTY OF LOS ANGELES DEPARTMENT OF COUNTY ENGINEER 405 LOS ANGELES COUNTY ENGINEERING BLDG.

F. B. 1630 PG 212