Notes Ck'd by	Survey of
Map No.	W. O.
Office Work	Surveyed by
Checked	Notes
Date	Indexed

F. B. 1634 Pg.

microfilmed April '87

RETURN TO
LOS ANGELES COUNTY SURVEYOR
725 LOS ANGELES COUNTY
ENGINEERING BLDG.

Note: Any Additions or Changes on This Sheet Must be Made or Circled in Red Ink With Date and Name of Person Making Change.

Do not extend notes this side of this line.

F. B. 1634 Pg.

Notes Ck'd by	Survey of Telephone Line
Map No.	W.O. 8094 Tape No. Std. °F
Office Work	Surveyed by W. S. COWHERD
Checked	Notes W.S.C. Date 4-5-50
Date	Indexed C. Johnson 6-26-50

F. B. 1634 Pg. 3

INFORMATION REGARDING POLES & LINE CHANGES IN SOLEDAD DIV.

FB-1634

JN. 8094

4-5-50

W. S. COWHERD
J. DOUGHERTY
S. HALISKY
H. FIFE
E. ORCUTT III

Notes: Any Additions or Changes on This Sheet Must be Made or Circled in Red Ink With Date and Name of Person Making Change.

Do not extend notes this side of this line.

RETURN TO
LOS ANGELES COUNTY SURVEYOR
726 LOS ANGELES COUNTY
ENGINEERING BLDG.

76F3098 247 10M 1-49

RETURN TO
LOS ANGELES COUNTY SURVEYOR
726 LOS ANGELES COUNTY
ENGINEERING BLDG.

Note: Any Additions or Changes on This Sheet Must be Made or Circled in Red Ink With Date and Name of Person Making Change.

Do not extend notes this side of this line.

E. B. 10-54 Pg. 4

Notes Ck'd by	Survey of
Map No.	W. O. 8094 Tape No. Std. °F
Office Work	Surveyed by W. S. COMMERD
Checked	Notes W. S. C. Date 4-5-50
Date	Indexed C. Johnson 6-26-50

F. B. 1634 PG. 5

MASTER INDEX

LINE NO.	LOCATION	PAGES
#103	FROM INTER. SIERRA HWY & CROWN VALLEY RD SOUTH TO ACTON THENCE TO PARKER MT.	13 - 50
#119	FROM ENTRANCE OF LA CO FORESTRY CAMP #4 ON BOQUET CN RD. TO CAMP #4 HDQ	51 - 62
#116	FROM VINCENT TO BIG ROCK PATROL STA.	63 - 180
#111	FROM SIERRA HWY TO PINE CN Rd & SAN FRANCISQUITO CN Rd	181 - 268

Notes: Any Additions or Changes on This Sheet Must be Made or Circled in Red Ink With Date and Name of Person Making Change.

Do not extend notes this side of this line.

RETURN TO
LOS ANGELES COUNTY SURVEYOR
726 LOS ANGELES COUNTY
ENGINEERING BLDG.

76F309S 247 10M 1-49

F. B. 1634 Pg. 6

RETURN TO
LOS ANGELES COUNTY SURVEYOR
726 LOS ANGELES COUNTY
ENGINEERING BLDG.

Do not extend notes this side of this line.

Note: Any Additions or Changes of This Sheet Must be Made or Circled in Red Ink With Date and Name of Person Making Change.

Notes Ck'd by: DLEW	Survey of:
Map No.	W. O. 8044 Tape No. Std. °F
Office Work	Surveyed by: W. S. CONNERS
Checked	Notes: W. S. C. Date: 4-5-50
Date:	Indexed: C. Johnson

F. B. 1634 PG. 7

TABLE OF CONTENTS

PAGE	
3	TITLE
5	MASTER INDEX
7	TABLE OF CONTENTS
9	LENGTH OF WIRES
11	EQUATIONS IN LINE
13	SUB-TITLE - INFORMATION REGARDING POLE LINE #103 FROM SIERRA HWY TO ACTON & PARKER MT. LOOKOUT
14	INDEX-MAP
15-30	POLE LINE #103 - INFORMATION
31-36	ADDED PAGES FOR FUTURE INFOR.
37-50	ADDED PAGES FOR POLE CHANGES
51	SUB-TITLE - INFORMATION REGARDING POLE LINE #119 FROM BOQUET CN RD TO LA CO. FORESTRY CAMP #4
52	INDEX-MAP
53-54	POLE LINE #119 - INFORMATION
55-56	ADDED PAGES FOR FUTURE INFOR.
57-62	ADDED PAGES FOR POLE CHANGES
63	SUB-TITLE - INFORMATION REGARDING POLE LINE #116 FROM VINCENT TO BIG ROCK PATROL STATION
64-66	INDEX-MAP
67-156	POLE LINE #116 - INFORMATION
157-162	ADDED PAGES FOR FUTURE INFO
163-180	ADDED PAGES FOR POLE CHANGES
181	SUB-TITLE - INFORMATION REGARDING POLE LINE #111 FROM SIERRA HWY TO PINE CN Rd. & SAN FRANCISQUITO CN Rd
182-184	INDEX-MAP
185-251	POLE LINE #111 INFORMATION
252-258	ADDED PAGES FOR FUTURE INFO.
259-268	ADDED PAGES FOR POLE CHANGES

Note: Any Additions or Changes on This Sheet Must be Made or Circled in Red Ink With Date and Name of Person Making Change.

Do not extend notes this side of this line.

RETURN TO
LOS ANGELES COUNTY SURVEYOR
725 LOS ANGELES COUNTY
ENGINEERING BLDG.

76F3098 247 10M 1-49

RETURN TO
LOS ANGELES COUNTY SURVEYOR
726 LOS ANGELES COUNTY
ENGINEERING BLDG.

Note: Any Additions or Changes on This Sheet Must be Made or Circled in Red Ink With Date and Name of Person Making Change.

Do not extend notes this side of this line.

F. B. 1034 Pg. 8

Notes Ck'd by	Survey of
Map No.	W. O. 8094 Tape No. Std. °F
Office Work	Surveyed by W. S. COWHERD
Checked	Notes W. S. C. Date 4-5-50
Date	Indexed C. Johnson

F. B. 1534 PG. 9

LENGTH OF WIRES

	WIRE NO.	START	END	REMARKS
POLE LINE #103	1&2	0+00	172+21.2	FROM SIERRA HWY TO ACTON - THEN TO PARKER MT. LOOKOUT
POLE LINE #119	3&4	0+00	48+71.3	FROM BOQUET CN Rd. TO CAMP #4 HDQ.
POLE LINE #116	6&5	0+00	1,115+67.6	FROM VINCENT PATROL STA. TO BIG ROCK PATROL STA.
POLE LINE #111	1&2	0+00	1,060+06.5	FROM SIERRA HWY TO PINE CN Rd & SAN FRANCISQUITO CN Rd

Note: Any Additions or Changes on This Sheet Must be Made or Circled in Red Ink With Date and Name of Person Making Change.

Do not extend notes this side of this line.

RETURN TO
LOS ANGELES COUNTY SURVEYOR
725 LOS ANGELES COUNTY
ENGINEERING BLDG.

76F3095 247 10M 1-49

F. B. 1634 PG. 10

RETURN TO
LOS ANGELES COUNTY SURVEYOR
724 LOS ANGELES COUNTY
ENGINEERING BLDG.

Do not extend notes this side of this line.

Note: Any Additions or Changes on This Sheet Must Be Made or Circled in Red Ink With Date and Name of Person Making Change.

Notes Ck'd by	Survey of [illegible]
Map No.	W. O. 8094 Tape No. Std. °F
Office Work	Surveyed by W. S. COWHERD
Checked	Notes W. S. C. Date 4-5-50
Date	Indexed E. C. Johnson

F. B 1634 PG. 11

EQUATIONS IN LINE

AT POINT OF EQUA.			AT END OF LINE		REMARKS	
Pg	OLD	NEW	OLD	NEW	By	DATE

Note: Any Additions or Changes on This Sheet Must be Made or Circled in Red Ink With Date and Name of Person Making Change.

Do not extend notes this side of this line.

RETURN TO
LOS ANGELES COUNTY SURVEYOR
726 LOS ANGELES COUNTY
ENGINEERING BLDG.

76F3098 247 10M 1-49

F. B. 1634 Pg. 12

RETURN TO
LOS ANGELES COUNTY SURVEYOR
726 LOS ANGELES COUNTY
ENGINEERING BLDG.

Do not attend notes this side of this line.

Note: Any Additions or Changes of This Sheet Must be Made or Circled in Red Ink With Date and Name of Person Making Change.

Notes Ck'd by	Survey of
Map No.	W. O. Tape No. Std.
Office Work	Surveyed by
Checked	Notes W. P. Date
Date	Indexed C. Johnson 6-26-50

F. B. 1634 PG. 13

LA. CO. FIRE COMM. SYS. SOLEDAD DIV.

POLE LINE #103

INFORMATION REGARDING POLES-GUYS-ETC

FROM INTER SIERRA HWY & CROWN VALLEY Rd SOUTH TO ACTON THENCE TO PARKER MT. LOOKOUT

FB-1634

JN-8099

Reference
FB-598-101

Party
W. S. Cornheld
J. Dougherty
S. HALISKY
H. FLEE
K. ORCUTT

Notes: Any Additions or Changes of This Street Must be Made or Checked in Red Ink With Date and Name of Person Making Change.

Do not extend notes this side of this line.

RETURN TO
LOS ANGELES COUNTY SURVEYOR
726 LOS ANGELES COUNTY
ENGINEERING BLDG.

7E3008 247 10M 1-49

F. B. 1634 Pg. 14

INDEX

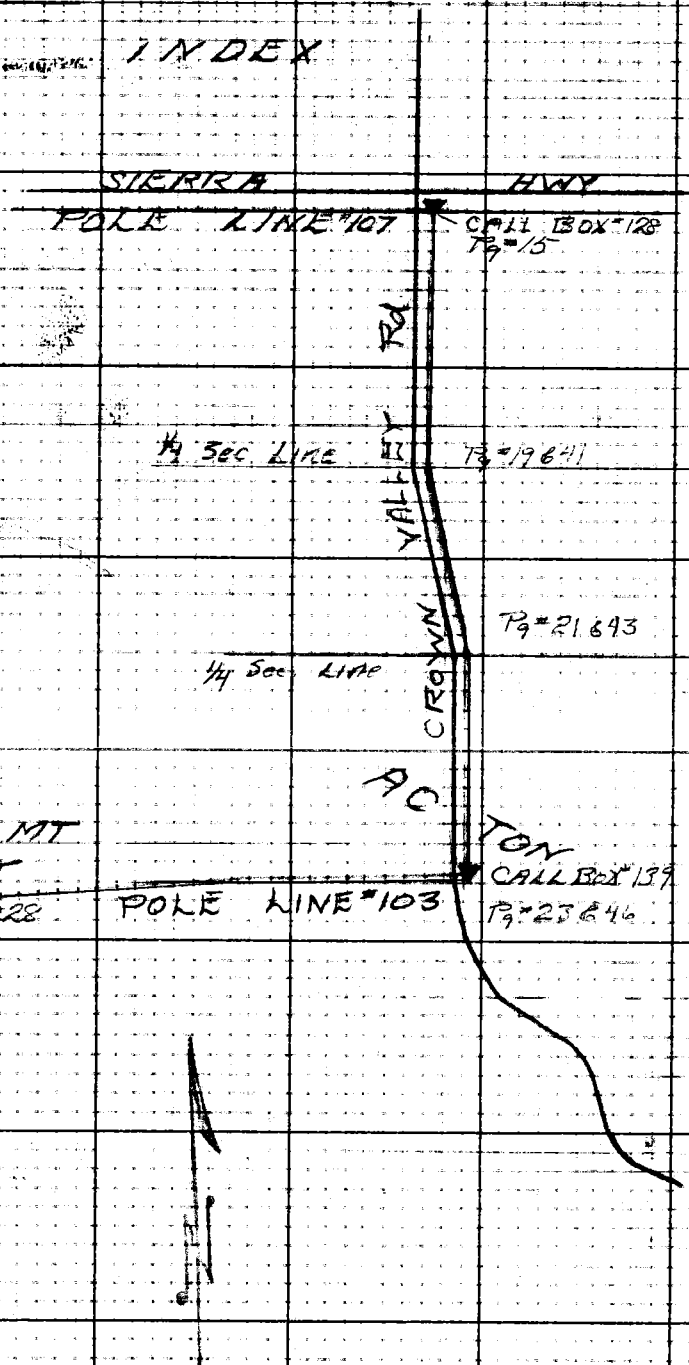

RETURN TO
LOS ANGELES COUNTY SURVEYOR
729 LOS ANGELES COUNTY
ENGINEERING BLDG.

Do not extend notes this side of this line.

Note: Any Additions or Changes on This Sheet Must Be Made or Circled In Red Ink With Date and Name of Person Making Change.

76L298 307 5-49

PLEASE RETURN TO
LOS ANGELES COUNTY SURVEYOR
726 LOS ANGELES COUNTY ENGINEERING BLDG.

NOTE: ANY ADDITIONS OR CHANGES ON THIS SHEET MUST BE MADE OR CIRCLED IN RED INK, WITH DATE AND NAME OF PERSON MAKING CHANGE.

Do not extend notes this side of this line.

STATION Pole No.	B. S. Ht.	X Arm	H. I. In. Wire	F. S.	Wire No. Per Arm	ELEV. Wire Station	Wire Diagm	Size or Side Vw	Wire Ht	Remarks
			1203							
103-7	19.8	Single 16 Pin			14 Lines	7+39.4	21		19.0	
			1195							
" - 6	20.2	"			"	6+19.9	21		19.4	
			1198							
" - 5	20.2	"			"	5+00.1	1 / 2		19.6	
			1205							
" - 4	20.8	"			"	3+79.6	12		20.0	
			1190							
" - 3	20.5	"			"	2+60.6	12		19.7	
			1208							
" - 2	19.8	Single 16 Pin			"	1+39.8	12		19	
			1120							
103-1	25.0	Double 16 Pin			14 Lines	0+27.8	12		24.5	
			27.8							
#107-539	32	Double 12 Pin Double 16 Pin			2 Lines	0+00	12	15 / 22"	22.0	

SURVEY IN F. B. 1634-37

R Down Guys D.A. LA Co Forestry Lines next To Pole on Field side - Tele Co Lines occupy 6 Pins on Left Half of arm & 6 Pin on RT Half of Arm only will show LA Co Lines

Junction Pole of Pole Lines #107 & 103 at SIERRA HWY & CROWN VALLEY RD. CAINBOX #128 on Pole. Taps From Back Arm up 1.5 To 16 Pin arm - CALF LA Co. Lines 1 & 2 SEE F.B. 917 For Pole Line #107

Profile No. ____ Date ____ Notes Red. ____ Plotted ____ Job No. 8094 Division No. ____

X-Sec. No. ____ Date ____ Notes Chkd. DREW Date ____ Checked ____ Date ____ Survey of ____ Survey by ____ Notes JD Date 4-6-50 Map No. ____ Date ____ Indexed ____ Date ____

F.B. 1634 PG. 15

103

76L298 307 5-49

PLEASE RETURN TO
LOS ANGELES COUNTY SURVEYOR
726 LOS ANGELES COUNTY ENGINEERING BLDG.

NOTE: ANY ADDITIONS OR CHANGES ON THIS SHEET MUST BE MADE OR CIRCLED IN RED INK, WITH DATE AND NAME OF PERSON MAKING CHANGE.

Do not extend notes this side of this line.

STATION	B. S.	H. I.	F. B.	Wire No. Per Arm	ELEV. Wire Station	Wire Diagm	Size or Side Vw	Wire Ht	Remarks
Pole No.	Ht	X Arm	Ln. Wire						
			1205						
103-16	20.8	Single 16 Pin		14 Lines	19+42.2	12		20.0	
			1197						
103-15	20.4	"		"	18+22.5	12		19.6	
			1204						
No#	21.0	"		"	17+02.1	12		20.2	
			1203						
103-13	20.8	"		"	15+81.8	12		20.0	
SURVEY IN F. B. 1634-38			1209						
103-12	20.1	"		"	14+60.9	12		19.4	
			1193						
No#	19.7	"		"	13+41.6	2 / 1		18.9	
			1199						
103-11	20.0	"		"	12+21.7	21		19.3	
			1206						
"-10	20.1	"		"	11+01.1	21		19.4	
			1214						
"-9	20.2	"		"	9+79.7	21		19.5	
			1200						
103-8	19.1	Single 16 Pin		14 Lines	8+59.7	21		18.5	

F.B. 1634 PG. 16
Job No. 8094 Division No. 103
Survey of
Survey by Notes Doupherty
Indexed C. Johnson Date
Notes Red. Date
Notes Chkd. Date
Plotted Date
Checked Date
Profile No.
X-Sec. No.

76L298 307 5-49

PLEASE RETURN TO
LOS ANGELES COUNTY SURVEYOR
726 LOS ANGELES COUNTY ENGINEERING BLDG.

NOTE: ANY ADDITIONS OR CHANGES ON THIS SHEET MUST BE MADE OR CIRCLED IN RED INK, WITH DATE AND NAME OF PERSON MAKING CHANGE.

Do not extend notes this side of this line.

STATION	B. S.	H. I.				ELEV.				
Pole No.	Ht	X Arm	In. Wire	Wire	No. Per Arm	Wire Station	Wire Diagm	Size or Side Ww	Wire Ht	Remarks
			1209							
103-26	20³	Single K.P.U.			14 Lines	31+46.9	21		19⁴	
			1211							
" -25	19⁸	"				30+25.8	21		19⁰	
			1200							
103-24	20⁶	"				29+05.8	21		19⁸	
			1209							
No#	21⁰	"				27+89.9	21		20²	
			1202							
103-22	21¹	"				26+69.7	21		20³	
			1202							
103-21	20⁸	"				25+49.5	21		20⁰	
			1207							
No#	20⁴	"				24+23.8	21		19⁶	
			1193							
103-19	20³	"				23+04.5	1/2		19³	
			1210							
" -18	20³	"				21+83.5	12		19⁵	
			1208							
103-17	21⁵	Single K.P.U.			14 Lines	20+62.7	12		20⁷	

SURVEY IN F. B. 1634-39, 40

Profile No. ____ Notes Red ____ Plotted ____ Job No. 8094 Division No. ____
X-Sec. No. ____ Notes Chkd. ____ Date ____ Checked ____ Date ____ Survey of L.A. Co. Hwy. Comm. 143
Date ____ Date ____ Survey by ____ Notes J.D. Date 4-5-50
Map No. ____ Date ____

F.B. 1634 PG. 17

76L298 307 5-49

PLEASE RETURN TO
LOS ANGELES COUNTY SURVEYOR
726 LOS ANGELES COUNTY ENGINEERING BLDG.

NOTE: ANY ADDITIONS OR CHANGES ON THIS SHEET MUST BE MADE OR CIRCLED IN RED INK, WITH DATE AND NAME OF PERSON MAKING CHANGE.

Do not extend notes this side of this line.

STATION	B. S.	H. I.	F. S.	Wire No. Per Arm	ELEV. Wire Station	Wire Diagm	Size or Side Vw	Wire Ht	Remarks
Pole No.	Ht	X Arm	Ln. Wire						
			903						wires go over Dirt Rd Clear. 23°
103-36	24³	Double 16 Pin		14 Lines	43+79.9	21		23⁵	overhead guy to T.P.No.# 56.6 across Acton Rd Clear. 19°
SURVEY IN F. B. 1634-41			1296						Guy Pole has Down Guy DM.
" -35	20⁴	Single 16 Pin		"	42+49.8	1 2		19⁶	
			1305						
" -34	20²	"		"	41+19.3	12		19⁴	
			1291						
" -33	21⁰	"		"	39+90.2	12		20²	
			1204						
" -32	20³	"		"	38+69.8	12		19⁵	
			1200						
" -31	20⁰	"		"	37+49.8	12		18⁰	
			1209						
" -30	17⁸	"		"	36+28.9	12		17⁰	
			1199						
" -29	20⁶	"		"	35+09.0	12		19⁸	
			1208						
" -28	20⁴	"		"	33+88.2	12		19⁶	
			1204						
103-27	20⁴	Single 16 Pin		14 Lines	32+67.8	2		19⁶	

SURVEY IN F. B. 1634-90

F.B. 1634 PG. 18
Job No. 8094 Division No. 103
Survey of
Survey by W. S. Cowland Notes Dougherty
Indexed E. C. Johnson Date
Notes Red. Date
Notes Chkd. Date
Plotted Date
Checked Date
Profile No.
X-Sec. No.

76L298 307 5-48

PLEASE RETURN TO
LOS ANGELES COUNTY SURVEYOR
726 LOS ANGELES COUNTY ENGINEERING BLDG.

NOTE: ANY ADDITIONS OR CHANGES ON THIS SHEET MUST BE MADE OR CIRCLED IN RED INK, WITH DATE AND NAME OF PERSON MAKING CHANGE.

Do not extend notes this side of this line.

STATION	B. S.	H. I.		F. S.	Wire No. Per Arm	ELEV. Wire Station	Wire Diagm	Size or Side Ww	Wire Ht	Remarks
Pole No.	Ht	X Arm	In.	Wire						
			1209							
103-46	20 6	single 16 Pin			14 Lines	55+60.7	12		19 8	
			1250							
" -45	20 6	"			"	54+35.7	12		19 8	
SURVEY IN F. B.	1634-42									
			1170							
" -44	20 5	"			"	53+18.7	2 / 1		19 7	
			1224							
" -43	20 6	"			"	51+96.3	21		19 8	
			1198							
" -42	20 8	"			"	50+76.5	21		20 0	
			1216							
" -14	20 2	"			"	49+54.9	21		19 6	
			1192							
" -40	20 2	"			"	48+35.7	21		19 6	
SURVEY IN F. B.	1634-41									
			1202							
" -39	20 7	"			"	47+15.5	21		19 8	
			1226							
" -38	20 7	"			"	45+92.9	21		19 8	
			1232							
103-37	20 5	single 16 Pin			14 Lines	44+69.7	21		19 7	

Notes Red ____ Date ____ Plotted ____ Date ____ Job No. 80994 Division No. ____
No. ____ X-Sec. ____ Notes Chkd. ____ Date ____ Checked ____ Date ____ Survey of ____ Survey by ____ Map No. ____ Notes T.D. Date 2-5-50
Drafted Johnson Date ____

F. B. 1634 PG. 14
103

76L298 307 5-49

PLEASE RETURN TO
LOS ANGELES COUNTY SURVEYOR
726 LOS ANGELES COUNTY ENGINEERING BLDG.

NOTE: ANY ADDITIONS OR CHANGES ON THIS SHEET MUST BE MADE OR CIRCLED IN RED INK, WITH DATE AND NAME OF PERSON MAKING CHANGE.

Do not extend notes this side of this line.

STATION	B. S.	H. I.	F. S.	ELEV.					
Pole No.	Ht	X Arm	Ln. Wire	Wire No. Per Arm	Wire Station	Wire Diagm	Size or Side Vw	Wire Ht	Remarks
			1248						
103-56	20.6	Single 16 Pin		14 Lines	67+76.0	21		19.8	
			1338						
" -55	20.5	"		"	66+92.2	21		19.7	
SURVEY IN F. B. 1634-43									
			1158						
" -54	18.0	"		"	65+26.4	21		17.2	
			1254						
" -53	20.4	"		"	64+01.0	21		19.6	
			1187						
" -52	20.4	"		"	62+82.3	1 2		19.6	
			1205						
" -51	20.4	"		"	61+61.8	12		19.3	
			1234						
" -50	20.5	"		"	60+38.4	12		19.7	
SURVEY IN F. B. 1634-42									
			1170						
" -49	20.8	"		"	59+21.4	12		20.0	
			1209						
" -48	20.5	"		"	58+00.5	12		19.7	
			1189						
103-47	20.2	Single 16 Pin		14 Lines	56+81.6	12		19.4	

Profile No. ___ Plotted ___ Date ___ Notes Red ___ Date ___ Notes Chkd ___ Date ___ Job No. 8094 Division No. 103 Survey of ___ Survey by ___ Notes Daugherty Indexed E. C. Johnson Date ___ Checked ___ Date ___ X-Sec. No. ___ F.B. 1634 PG. 20

76L298 307 5-49

PLEASE RETURN TO
LOS ANGELES COUNTY SURVEYOR
726 LOS ANGELES COUNTY ENGINEERING BLDG.

NOTE: ANY ADDITIONS OR CHANGES ON THIS SHEET MUST BE MADE OR CIRCLED IN RED INK, WITH DATE AND NAME OF PERSON MAKING CHANGE.

Do not extend notes this side of this line.

STATION	B. S.	H. I.	F. S.	ELEV.					
Pole No.	Ht	X Arm	Ln. Wire	Wire No. Per Arm	Wire Station	Wire Diagm	Size or Side Vw	Wire Ht	Remarks
			1026						
No#	20²			14 Lines	79+98.3	12		19⁴	
			1526						
"	21³			"	78+45.7	12		20⁵	
SURVEY IN F. B. 1634-44			1258						Line crosses Dirt Rd Clear 19⁵
"	20⁰			"	77+19.9	12		19²	
			1139						
"	19⁶			"	76+06.0	12		18⁸	
			1206						
"	19⁹			"	74+85.4	12		19¹	
			1211						
No#	20¹	"		"	73+64.3	12		19³	
			1204						
103-60	20⁰	"		"	72+43.9	2 / 1		19²	
			1197						
" -59	19²	Single 16 Pin		"	71+24.2	21		17⁰	
SURVEY IN F. B. 1634-43			855						
" -58	19³	Double 16 Pin		"	70+38.7	21		17³	Down Guy D.M.
			1379						
103-57	20⁴	Single 16 Pin		14 Lines	69+00.8	21		19⁶	

Profile No. ____ Notes Red. ____ Plotted ____ Job No. 8094 Division No. ____ F.B. 1634 PG. 21
Date ____ Date ____ Survey of ____ 103
X-Sec. No. ____ Notes Chkd. ____ Checked ____ Survey by ____ Notes J.D. Date 4-5-50
Date ____ Date ____ Map No. ____ Index Jennison Date ____

76L298 307 5-49

PLEASE RETURN TO
LOS ANGELES COUNTY SURVEYOR
726 LOS ANGELES COUNTY ENGINEERING BLDG.

NOTE: ANY ADDITIONS OR CHANGES ON THIS SHEET MUST BE MADE OR CIRCLED IN RED INK, WITH DATE AND NAME OF PERSON MAKING CHANGE.

Do not extend notes this side of this line.

STATION	B. S.	H. I.	F. S.	Wire ELEV.			Size		
Pole No.	Ht	X Arm	Ln. Wire	No. Per Arm	Wire Station	Wire Diagm	or Side Vw	Wire Ht	Remarks
			1412						
No#	19.7	Single 16 Pin		14 Lines	92+05.3	2 / 1		18.9	
			1173.						
"	20.3	Single 16 Pin		"	90+88.0	21		19.5	
SURVEY IN F. B. 1634 - 45			1410.						Lines cross over called Rd clear 23.0
"	22.8	Double 16 Pin		"	89+47.0	21		22.0	Overhead to Guy Pole No# 52.5 across Crown Valley Rd clear. 19.4
			1246						Guy Pole has Down Guy DM
"	20.2	Single 16 Pin		"	88+22.4	21		19.4	
			1489						
"	19.9	"		"	86+73.5	21		19.1	
			939.						
"	20.2	"		"	85+79.6	21		19.4	
			1232						
"	20.4	"		"	84+56.4	21		19.6	Line crosses Dirt Rd.
			1213						clear. 21.0
"	21.2	"		"	83+35.1	21		20.4	
			1208.						
"	20.5	"		"	82+14.3	1 / 2		19.7	
SURVEY IN F. B. 1634 - 44			1134						
No#	20.5	Single 16 Pin		14 Lines	81+00.9	12 > 4'		19.7	4.0' Angle iron extension to Edison cross arm

F.B. 1634 PG. 22
Job No. 8094 Division No. 103
Survey of
Survey by Notes Dougherty
Indexed A. C. Johnson Date
Notes Red. Date
Notes Chkd. Date
Plotted Date
Checked Date
Profile No.
X-Sec. No.

76L298 307 5-49

PLEASE RETURN TO
LOS ANGELES COUNTY SURVEYOR
726 LOS ANGELES COUNTY ENGINEERING BLDG.

NOTE: ANY ADDITIONS OR CHANGES ON THIS SHEET MUST BE MADE OR CIRCLED IN RED INK, WITH DATE AND NAME OF PERSON MAKING CHANGE.

Do not extend notes this side of this line.

STATION	B. S.	H. I.	F. S.	ELEV.						
Pole No.	Ht	X Arm	Ln. Wire	Wire No. Per Arm	Wire Station	Wire Diagm	Size or Side Vw	Wire Ht	Remarks
			145.4						
No #	16.0	Pegs		2 Lines	104+50.2	1 | 2		14.5	1.0 Between Pegs
			142.5						
"	17.2	"		"	103+07.7	2 | 1		17.0	
SURVEY IN F. B. 598-170			141.0						
"	16.8	"		"	101+66.7	2 | 1		15.5	
			144.6						
"	15.5	"		"	100+22.1	2 | 1		14.2	
			143.9						
"	16.0	"		"	98+78.2	2 | 1		14.8	
			75.2						
"	20.0	Pegs		2 Lines	98+03.0	2 | 1		18.6	1.0 Between Pegs
			80.5						Line crosse Crown Valley Rd Clear, 16.5
"	19.3	Single 16 Pin		14 Lines	97+22.5	12 | 1/2		14.7	Line to Parker Mt. Lookout tap 1x2 and go to south 1" Between Pegs Pegs are 2.5 Below arm Dwn Guy DM
			149.7						
"	23.8	Double 16 Pin		14 Lines	95+72.8	12		23.5	Overhead to Guy Pole No# 560 across Crown Valley Rd Clear 19.3
SURVEY IN F. B. 1634-46			75.9						Guy Pole has Dwn Guy DM
"	20.5	Single 16 Pin		"	94+96.9	12		19.7	Lines 1x2 are taped by Duplex Line to Call Box 139
			150.4						
No #	19.9	Single 16 Pin		14 Lines	93+46.5	12		19.1	

F.B. 598-170

Profile No. ____ Date ____ Notes Red. ____ Plotted ____ Job No. 8094 Division No. ____
X-Sec. No. ____ Date ____ Notes Chkd. ____ Checked ____ Survey of ____ Survey by ____ Notes JD Date 4-5-50
Map No. ____ Date ____ Indexed ____ Date ____
F.B. 1634 Pg. 23

76L298 307 5-49

PLEASE RETURN TO
LOS ANGELES COUNTY SURVEYOR
726 LOS ANGELES COUNTY ENGINEERING BLDG.

NOTE: ANY ADDITIONS OR CHANGES ON THIS SHEET MUST BE MADE OR CIRCLED IN RED INK. WITH DATE AND NAME OF PERSON MAKING CHANGE.

Do not extend notes this side of this line.

STATION	B. S.	H. I.	F. S.	ELEV.						
Pole No.	Ht	X Arm	Ln. Wire	Wire No. Per Arm	Wire Station	Wire Diagm	Size or Side Vw	Wire Ht	Remarks
			168 1						
No #	16 3	Pegs		2 Lines	119+52.4 ✓	1 2		14 8	
SURVEY IN F. B. 598-168			170 7						
"	16 4	"		"	117+81.7 ✓	1 2		14 9	
			154 9						
" 598-168	16 6	"		"	116+26.8 ✓	1 2		15 1	
			150 2						
"	15 9	"		"	114+76.6 ✓	1 2		14 4	
			159 0						
"	16 0	"		"	113+17.6 ✓	1 2		14 5	
			145 5						
" 598-169	16 4	"		"	111+72.1 ✓	2 1		16 2	
SURVEY IN F. B. 598-169			151 4						
"	16 4	"		"	110+20.7 ✓	1 2		14 9	
			139 6						
"	16 2	"		"	108+81.1 ✓	1 2		14 7	
			144 2						
"	16 5	"		"	107+36.9 ✓	1 2		15 0	
SURVEY IN F. B. 598-170			141 3						
No #	16 4	Pegs		2 Lines	105+95.6 ✓	1 2		15 0	

F.B. 1634 PG. 24
Job No. 8094 Division No. Notes Red. Plotted No. Profile
Survey of Survey by Notes Date Date X-Sec.
Indexed A. C. Johnson Date Notes Chkd. Checked Date No.

76L298 307 5-49

PLEASE RETURN TO
LOS ANGELES COUNTY SURVEYOR
726 LOS ANGELES COUNTY ENGINEERING BLDG.

NOTE: ANY ADDITIONS OR CHANGES ON THIS SHEET MUST BE MADE OR CIRCLED IN RED INK, WITH DATE AND NAME OF PERSON MAKING CHANGE.

Do not extend notes this side of this line.

STATION	B. S.	H. I.	F. S.	ELEV.						
Pole No.	Ht	X Arm	Ln. Wire	Wire No. Per Arm	Wire Station	Wire Diagm	Size or Side Vw	Wire Ht	Remarks
			726						
No#	16 2	Pegs		2 Lines	133+44.2 ✓	2 1		14 7	
			1118						
"	16 4	"		"	132+32.4 ✓	2 1		14 9	
SURVEY IN F. B. 598-167			1107						
"	16 0	"		"	131+21.7 ✓	2 1		14 5	
			1264						
"	17 0	"		"	129+95.3 ✓	1 2		15 5	
			1770						
"	15 2	"		"	128+18.3 ✓	1 2		14 2	
			931						
"	16 0	"		"	127+25.2 ✓	1 2		14 5	
			1022						
"	16 2	"		"	126+23.0 ✓	2 1		14 5	Down Guy D.M.
			1712						
"	16 3	"		"	124+51.8 ✓	1 2		14 8	
SURVEY IN F. B. 598-168			1740						
"	16 5	"		"	122+77.8 ✓	1 2		15 0	
			1573						
No#	16 3	Pegs		2 Lines	121+20.5 ✓	2 1		14 8	

598-167

598-168

Profile Notes Red. Plotted Job No. 8094 Division No.
No. Date Date Survey of
X-Sec. Notes Chkd. Checked Survey by Notes JD Date 4-6-50
No. Date Date Map No. Indexed C. Johnson Date

F.B. 1634 PG. 25
103

76L298 307 5-49

PLEASE RETURN TO
LOS ANGELES COUNTY SURVEYOR
726 LOS ANGELES COUNTY ENGINEERING BLDG.

NOTE: ANY ADDITIONS OR CHANGES ON THIS SHEET MUST BE MADE OR CIRCLED IN RED INK, WITH DATE AND NAME OF PERSON MAKING CHANGE.

Do not extend notes this side of this line.

STATION Pole No.	B. S. Ht	H. I. X Arm	In. Wire	F. S. Wire No. Per Arm	ELEV. Wire Station	Wire Diagm	Size or Side Vw	Wire Ht	Remarks
			1007						
No#	15.8 Pags			2 Lines	145+59.3 ✓	2 | 1		14.3	
SURVEY IN F. B. 598-165			9A4						
" 598-165	16.5	"		"	144+69.9 ✓	1 | 2		16.3	
			1226						
"	15.6	"		"	143+42.3 ✓	1 | 2		14.1	
			1495						
"	16.0	"		"	141+92.8 ✓	1 | 2		14.5	
			1057						
"	17.0	"		"	140+87.1 ✓	1 | 2		15.5	
			1550						
"	15.8	"		"	139+32.1 ✓	1 | 2		14.3	
SURVEY IN F. B. 598-166			1314						
" 598-166	16.2	"		"	138+00.7 ✓	1 | 2		14.7	
			1149						
"	16.2	"		"	136+85.8 ✓	1 | 2		14.7	
			1316						
"	16.0	"		"	135+59.2 ✓	2 | 1		14.5	
			1374						
No#	16.0 Pags			2 Lines	134+16.8 ✓	2 | 1		14.5	

F.B. 1634 PG. 26
Profile No. ____ Plotted ____ Date ____ Notes Red ____ Date ____ Notes Chkd. ____ Date ____
X-Sec. No. ____ Checked ____ Date ____
Job No. 8099 Division No. 183
Survey of Line Tie # 183
Survey by ____ Notes Dougherty
Indexed E. C. Johnson Date ____

76L298 307 5-49

PLEASE RETURN TO
LOS ANGELES COUNTY SURVEYOR
726 LOS ANGELES COUNTY ENGINEERING BLDG.

NOTE: ANY ADDITIONS OR CHANGES ON THIS SHEET MUST BE MADE OR CIRCLED IN RED INK, WITH DATE AND NAME OF PERSON MAKING CHANGE.

Do not extend notes this side of this line.

STATION	B. S.	H. I.	F. S.	Wire No. Per Arm	ELEV. Wire Station	Wire Diagm	Size or Side Vw	Wire Ht	Remarks
Pole No.	Ht	X Arm	Ln. Wire						
SURVEY IN F. B. 598-163			835						
No# 163	15.5	Pegs		2 Lines	158+78.8 ✓	1 | 2		14.0	
			1330						
"	16.1	"		"	157+45.8 ✓	1 | 2		14.6	
			1545						
"	16.2	"		"	155+91.3 ✓	1 | 2		14.7	
			1553						
"	15.9	"		"	154+36.0 ✓	1 | 2		14.4	
SURVEY IN F. B. 598-164			1324						
" 164	16.0	"		"	153+03.6 ✓	1 | 2		14.5	
			1451						
"	16.0	"		"	151+58.5 ✓	2 | 1		15.5	
			1495						
"	16.0	"		"	150+09.0 ✓	2 | 1		14.5	
			1730						
"	15.9	"		"	148+36.0 ✓	2 | 1		14.4	
SURVEY IN F. B. 598-165			673						
" 165	16.3	"		"	147+68.7 ✓	2 | 1		14.8	
			1087						
No#	16.4	Pegs		2 Lines	146+60.0 ✓	2 | 1		14.9	1.0 Between Pegs

Profile No. ____ Notes Red. ____ Plotted ____ Job No. 8094 Division No. ____ F.B. 1634 PG. 27
Date ____ Date ____ Survey of ____ 103
X-Sec. No. ____ Notes Chkd. ____ Checked ____ Survey by ____ Notes J.D. Date 4-6-50
Date ____ Date ____ Map No. ____ Date ____
Mark C. Johnson

76L298 307 5.49

PLEASE RETURN TO
LOS ANGELES COUNTY SURVEYOR
726 LOS ANGELES COUNTY ENGINEERING BLDG.

NOTE: ANY ADDITIONS OR CHANGES ON THIS SHEET MUST BE MADE OR CIRCLED IN RED INK, WITH DATE AND NAME OF PERSON MAKING CHANGE.

Do not extend notes this side of this line.

STATION	B. S.	H. I.	F. S.	ELEV.							
Pole No.	Ht	X Arm	Ln. Wire	Wire No. Per Arm	Wire Station	Wire Diagm	Size or Side Vw	Wire Ht	Remarks
SURVEY IN F. B. 598-161			102 9						
No# 598-161	15 5	Pegs		2 Lines	170+60.4	✓ 1 | 2		14 0	
"	15 5	"	101 2	"	169+59.2	✓ 1 | 2		14 0	
SURVEY IN F. B. 598-162			112 2						
"	16 2	"		"	168+97.0	✓ 1 | 2		14 7	
" 598-162	15 2	"	130 8	"	167+16.2	✓ 2 | 1		15 0	
"	15 8	"	128 4	"	165+87.8	✓ 2 | 1		14 3	No wire off insulator
"	15 9	"	153 6	"	164+34.2	✓ 2 | 1		14 4	
"	16 4	"	62 0	"	163+72.2	✓ 2 | 1		14 9	
"	16 1	"	128 2	"	162+44.0	✓ 2 | 1		14 6	
SURVEY IN F. B. 598-163			100 3						
" 598-163	16 0	"		"	161+93.7	✓ 2 | 1		14 5	Pegs 1' apart.
No#	16 0	Pegs	181 4	2 Lines	159+62.3	✓ 1 | 2		15 8	

F.B. 1634 PG. 28
Survey of
Survey by
Indexed E. O. Johnson
Job No. 8894 Division No. 103
Notes Daugherty
Notes Red. Date
Notes Chkd. Date
Plotted Date
Checked Date
Profile No.
X-Sec. No.

76L298 307 5-49

PLEASE RETURN TO
LOS ANGELES COUNTY SURVEYOR
726 LOS ANGELES COUNTY ENGINEERING BLDG.

NOTE: ANY ADDITIONS OR CHANGES ON THIS SHEET MUST BE MADE OR CIRCLED IN RED INK, WITH DATE AND NAME OF PERSON MAKING CHANGE.

Do not extend notes this side of this line.

STATION	B. S.	H. I.		F. S.	Wire No. Per Arm	ELEV.		Size or Wire Diagm	Side Vw	Wire Ht	Remarks
Pole No.	Ht	X Arm	Ln.	Wire		Station					
SURVEY IN F. B. 998-161											
No#	15 3	Pgs			2 Lines	172+21.2				13 8	Line runs into ground in flex. cable to lookout tower Down Guy. O.K.
			579								
No#	15 2	Pgs			2 Lines	171+63.3		12		13 7	

Profile No. ____ Notes Red. ____ Plotted ____ Job No. 8094 Division No. ____
X-Sec. No. ____ Date ____ Date ____ Survey of ____
Notes Chkd. ____ Date ____ Checked ____ Survey by ____ Notes T.D. Date 4-6-50
Map No. ____ Date ____

F.B. 1634 PG. 29 103

F.B. 7634 PG. 30

Job No._____ Division No._____ Notes Red._____ Plotted_____ Profile

Survey of [illegible] Date_____ Date_____ No._____

Survey by [illegible] Notes_____ Notes Chkd._____ Checked_____ X-Sec.

Indexed_____ Date_____ Date_____ Date_____ No._____

761.298 307 5.48

PLEASE RETURN TO
LOS ANGELES COUNTY SURVEYOR
726 LOS ANGELES COUNTY ENGINEERING BLDG.

NOTE: ANY ADDITIONS OR CHANGES ON THIS SHEET MUST BE MADE OR CIRCLED IN RED INK. WITH DATE AND NAME OF PERSON MAKING CHANGE.

Do not extend notes this side of this line.

STATION	B.S.	H.I.	F.Wire	ELEV.	Size or Wire	Remarks
Pole No.	Ht	X Arm	In. Wire	No. Per Arm	Wire Station	Wire Diagm Side Vw Ht

76L298 307 5-49

PLEASE RETURN TO
LOS ANGELES COUNTY SURVEYOR
726 LOS ANGELES COUNTY ENGINEERING BLDG.

NOTE: ANY ADDITIONS OR CHANGES ON THIS SHEET MUST BE MADE OR CIRCLED IN RED INK, WITH DATE AND NAME OF PERSON MAKING CHANGE.

Do not extend notes this side of this line.

STATION	B. S.	H. I.	F. S.	ELEV.					
Pole No.	Ht	X Arm	Ln. Wire	No. Per Arm	Wire Station	Wire Diagm	Size or Side Vw	Wire Ht	Remarks

Profile No. ____ Notes Red. ____ Date ____ Plotted ____ Date ____ Job No. ____ Survey of ____ Division No. ____

X-Sec. No. ____ Notes Chkd. ____ Date ____ Checked ____ Date ____ Survey by ____ Map No. ____ Notes ____ Indexed ____ Date ____ Date ____

F.B. 1634 PG. 31

F.B. 1634 PG. 32

Job No._____ Division No._____ Notes Red._____ Plotted_____ Profile

Survey of_____ Date_____ Date_____ No._____

Survey by_____ Notes_____ Notes Chkd._____ Checked_____ X-Sec.

Indexed_____ Date_____ Date_____ Date_____ No._____

76L.298 307 5-49

PLEASE RETURN TO
LOS ANGELES COUNTY SURVEYOR
726 LOS ANGELES COUNTY ENGINEERING BLDG.

NOTE: ANY ADDITIONS OR CHANGES ON THIS SHEET MUST BE MADE OR CIRCLED IN RED INK, WITH DATE AND NAME OF PERSON MAKING CHANGE.

Do not extend notes this side of this line.

STATION	B.S.	H.I.	F.Wire	ELEV.	Size or Wire	Remarks
Pole No.	Ht Arm	X Ln. Wire	No. Per Arm	Wire Station	Wire Diagm Side Vw	Ht

76L298 307 5-49

PLEASE RETURN TO
LOS ANGELES COUNTY SURVEYOR
726 LOS ANGELES COUNTY ENGINEERING BLDG.

NOTE: ANY ADDITIONS OR CHANGES ON THIS SHEET MUST BE MADE OR CIRCLED IN RED INK, WITH DATE AND NAME OF PERSON MAKING CHANGE.

Do not extend notes this side of this line.

STATION	B. S.	H. I.	F. S.	ELEV.					
Pole No.	Ht	X Arm	Ln. Wire	Wire No. Per Arm	Wire Station	Wire Diagm	Size or Side Vw	Wire Ht	Remarks

Profile No. ____ Notes Red. ____ Plotted ____ Job No. ____ Division No. ____

X-Sec. No. ____ Date ____ Notes Chkd. ____ Date ____ Checked ____ Date ____ Survey of ____ Survey by ____ Map No. ____ Notes ____ Indexed ____ Date ____ Date ____

F.B. 1631 PG. 33

F.B. 1634 PG. 34

Job No._____ Division No._____ Notes Red._____ Plotted_____ Profile

Survey of_____ Date_____ Date_____ No._____

Survey by_____ Notes_____ Notes Chkd._____ Checked_____ X-Sec.

Indexed_____ Date_____ Date_____ Date_____ No._____

76L298 307 5-49

PLEASE RETURN TO

LOS ANGELES COUNTY SURVEYOR

726 LOS ANGELES COUNTY ENGINEERING BLDG.

NOTE: ANY ADDITIONS OR CHANGES ON THIS SHEET MUST BE MADE OR CIRCLED IN RED INK, WITH DATE AND NAME OF PERSON MAKING CHANGE.

Do not extend notes this side of this line.

STATION	B. S.	H. I.	F. S.	ELEV.		Size	
Pole No.	Ht	X Arm	Ln. Wire	No. Per Arm	Wire Station	Wire Diagm	or Side Vw	Wire Ht	Remarks

F.B. 1634 PG. 35

Profile No. _____ Notes Red. _____ Plotted _____ Job No. _____ Division No. _____

Date _____ Date _____ Survey of _____

X-Sec. No. _____ Notes Chkd. _____ Checked _____ Survey by _____ Notes _____ Date _____

Date _____ Date _____ Map No. _____ Indexed _____ Date _____

PLEASE RETURN TO

LOS ANGELES COUNTY SURVEYOR

726 LOS ANGELES COUNTY ENGINEERING BLDG.

NOTE: ANY ADDITIONS OR CHANGES ON THIS SHEET MUST BE MADE OR CIRCLED IN RED INK, WITH DATE AND NAME OF PERSON MAKING CHANGE.

Do not extend notes this side of this line.

STATION	B. S.	H. I.	F. S.	ELEV.							
Pole No.	Ht	X Arm	Ln. Wire	No. Per Arm	Wire Station	Wire Diagm	Size or Side Vw	Wire Ht	Remarks

76L298 307 5-49

F.B. 1634 PG. 36

Job No._____ Division No._____ Notes Red._____ Plotted_____ Profile

Survey of_____ Date_____ Date_____ No._____

Survey by_____ Notes_____ Notes Chkd._____ Checked_____ X-Sec.

Indexed_____ Date_____ Date_____ Date_____ No._____

761.298 307 5-49

PLEASE RETURN TO
LOS ANGELES COUNTY SURVEYOR
726 LOS ANGELES COUNTY ENGINEERING BLDG.

Do not extend notes this side of this line.

NOTE: ANY ADDITIONS OR CHANGES ON THIS SHEET MUST BE MADE OR CIRCLED IN RED INK, WITH DATE AND NAME OF PERSON MAKING CHANGE.

STATION	B.S.	H.I.	F.Wire	ELEV.	Size or Wire	Remarks
Pole No.	Ht	X Arm	In. Wire	No. Per Arm	Wire Station	Wire Diagm Side Vw Ht

Notes Ck'd by	Survey of 103
Map No.	W. O. 8094 Tape No. 79 Std. 89 °F
Office Work	Surveyed by
Checked	Notes W. S. C. Date 7/15/50
Date	Indexed 6-29-50 A. C. Johnson

F. B. 1634 PG. 37



INVENTORY IN F. B. 1634-15

Note: Any Additions or Changes on This Sheet Must be Made or Circled in Red Ink With Date and Name of Person Making Change.

Do not extend notes this side of this line.

RETURN TO
LOS ANGELES COUNTY SURVEYOR
725 LOS ANGELES COUNTY
ENGINEERING BLDG.

76F3098 247 10M 1-49

F. B. 1634 PG. 38

BOT Pg = 39



Top Pg = 37

INVENTORY IN F.B. F.B. 1634-16

RETURN TO
LOS ANGELES COUNTY SURVEYOR
726 LOS ANGELES COUNTY
ENGINEERING BLDG.

Do not extend notes this side of this line.

Note: Any Additions or Changes on This Sheet Must be Made or Circled in Red Ink With Date and Name of Person Making Change.

Notes Ck'd by	Survey of 103
Map No.	W. O. 8094 Tape No. 24 Std. 84 °F
Office Work	Surveyed by W. S. [illegible]
Checked	Notes W. S. C. Date 7/16/80
Date	Indexed C. Johnson

F. B. 1634 PG. 39



INVENTORY IN F. B. 1634-17

Note: Any Additions or Changes on This Sheet Must be Made or Circled in Red Ink With Date and Name of Person Making Change.

Do not extend notes this side of this line.

RETURN TO
LOS ANGELES COUNTY SURVEYOR
725 LOS ANGELES COUNTY
ENGINEERING BLDG.

76F3098 247 10M 1-49

F. B. 1634 Pg. 40

Bot Pg # 41

130.4

25.5

TP # 103-34

129.1

TP # 103-33

120.3

TP # 103-32

120.0

TP # 103-31

120.9

TP # 103-30

119.8

TP # 103-29

120.6

TP # 103-28

120.3

TP # 103-27

121.0

TP # 103-26

121.0

TP # 103-25

120.5

25.5

TP # 103-24

120.8

Top Pg # 39

℄ CROWN VALLEY RD

INVENTORY IN F. B. 1634-17-18

RETURN TO
LOS ANGELES COUNTY SURVEYOR
726 LOS ANGELES COUNTY
ENGINEERING BLDG.

Do not extend notes this side of this line.

Note: Any Additions or Changes on This Sheet Must be Made or Circled in Red Ink With Date and Name of Person Making Change.

Notes Ck'd by	Survey of 103
Map No	W. O. 8097 Tape No 74 Std. 84 °F
Office Work	Surveyed by W. E. [illegible]
Checked	Notes W. S. [illegible] Date 4/16/50
Date	Indexed C. Johnson

F. B. 1634 Pg. 41

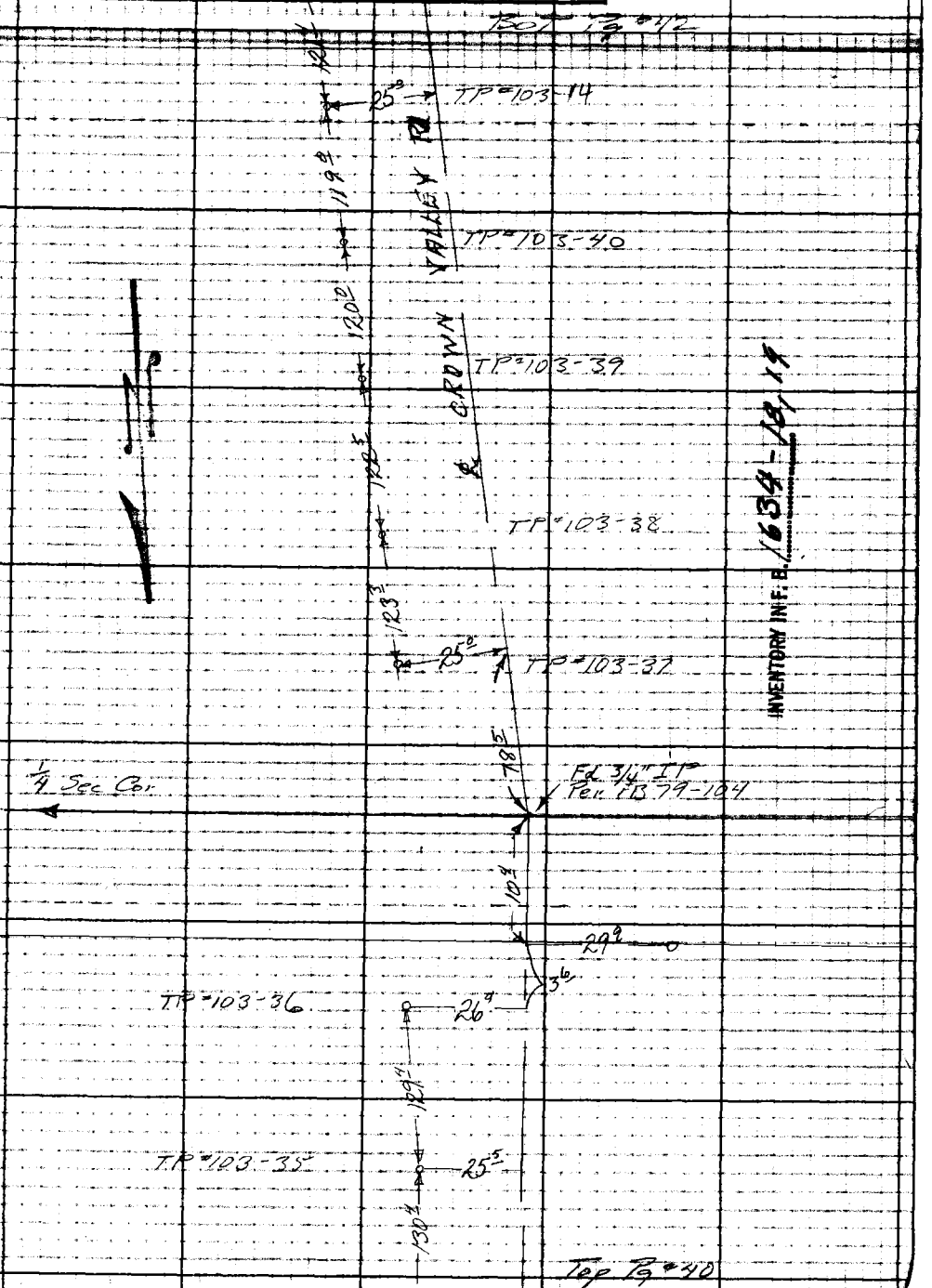

INVENTORY IN F. B. 1634-18, 19

Note: Any Additions or Changes on This Sheet Must be Made or Circled in Red Ink With Date and Name of Person Making Change.

Do not extend notes this side of this line.

RETURN TO
LOS ANGELES COUNTY SURVEYOR
726 LOS ANGELES COUNTY
ENGINEERING BLDG.

76F3095 247 10M 1-49

F. B. 1634 PG. 42

BOT. PG. = 43



Top Pg = 41

INVENTORY IN F. B. 1634-19, 20

RETURN TO
LOS ANGELES COUNTY SURVEYOR
726 LOS ANGELES COUNTY
ENGINEERING BLDG.

Do not extend notes this side of this line.

Note: Any Additions or Changes on This Sheet Must be Made or Circled in Red Ink With Date and Name of Person Making Change.

Notes Ck'd by	Survey of 103
Map No.	W. O. 8097 Tape No. 74 Std. 84
Office Work	Surveyed by
Checked	Notes W. S. C. Date 4/12/50
Date	Indexed C. Johnson

F. B. 1634 Pg. 43



Note: Any Additions or Changes on This Sheet Must be Made or Circled in Red Ink With Date and Name of Person Making Change.

Do not extend notes this side of this line.

RETURN TO
LOS ANGELES COUNTY SURVEYOR
725 LOS ANGELES COUNTY
ENGINEERING BLDG.

76F309S 247 10M 1-49

F. B. 1634 Pg. 44

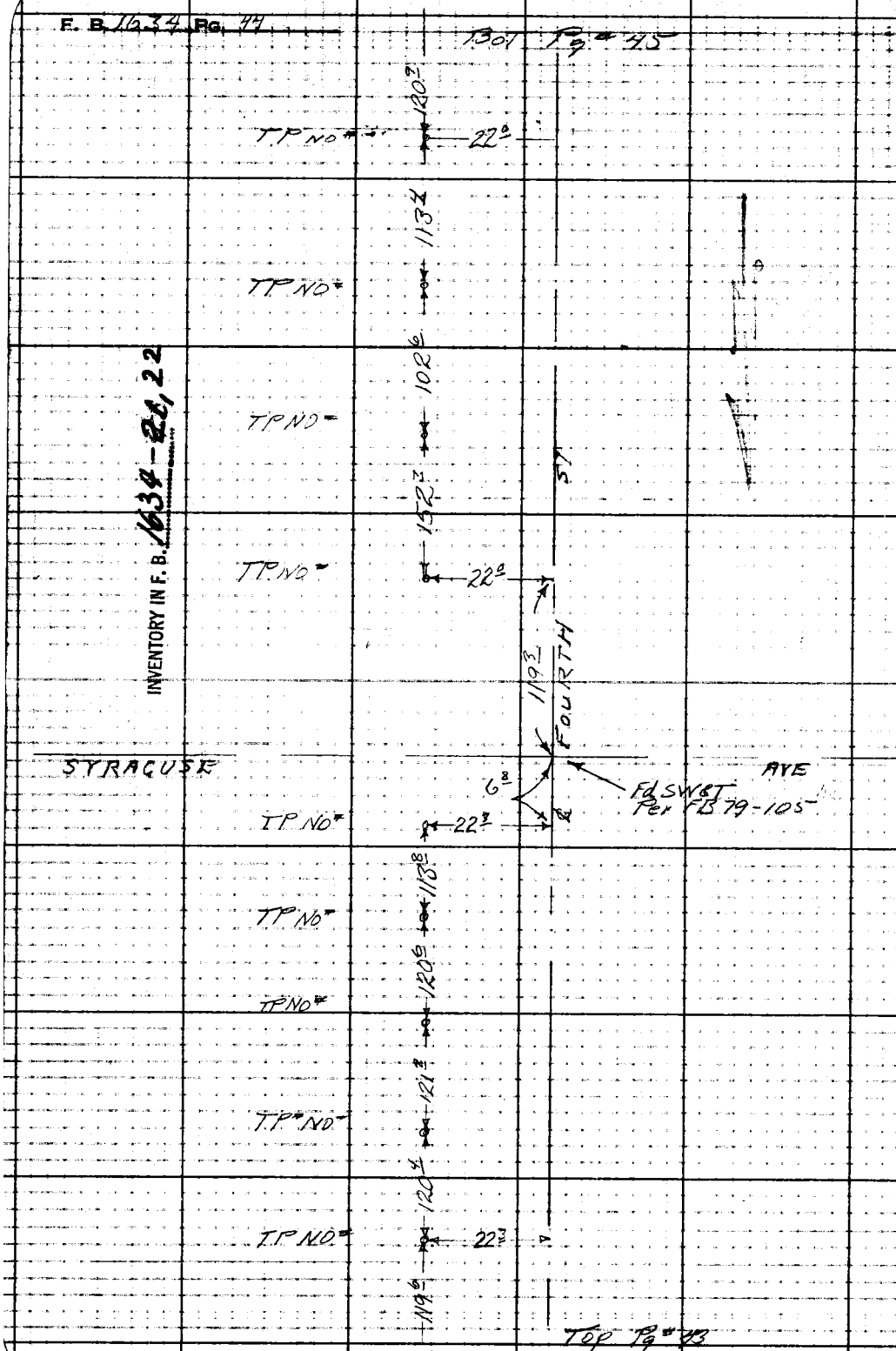

INVENTORY IN F. B. 1634-21, 22

RETURN TO
LOS ANGELES COUNTY SURVEYOR
725 LOS ANGELES COUNTY
ENGINEERING BLDG.

Do not extend notes this side of this line.

Note: Any Additions or Changes on This Sheet Must be Made or Circled in Red Ink With Date and Name of Person Making Change.

Notes Ck'd by	Survey of [illegible] 103
Map No.	W. O. 8099 Tape No. 29 Std. 89
Office Work	Surveyed by [illegible]
Checked	Notes W. S. C. Date 7/10/50
Date	Indexed C. Johnson

F. B. 1634 Pg. 45



INVENTORY IN F. B. 1634-22

RETURN TO
LOS ANGELES COUNTY SURVEYOR
726 LOS ANGELES COUNTY
ENGINEERING BLDG.

Note: Any Additions or Changes on This Sheet Must be Made or Circled in Red Ink With Date and Name of Person Making Change.

Do not extend notes this side of this line.

76F309S 247 10M 1-49

F. B. 1634 Pg. 46

END OF POLE LINE CHANGE

Fd 3/4" IP 18" Dn
Per FB 79-105

To 1/4 Sec Cor. Guy Anchor 18² 70¹ 10² To PARKER MT.

TP no.

90°

132⁶

23⁴ Guy Anchor

2⁸

9¹ Guy Pole

11³

TP no. 46⁰

75²

TP no.
CALL BOX #139 41²

150²

TP no. 35⁷

141³

Top Pg #45

INVENTORY IN F.B. 1634-22, 23

RETURN TO
LOS ANGELES COUNTY SURVEYOR
725 LOS ANGELES COUNTY
ENGINEERING BLDG.

Do not extend notes this side of this line.

Note: Any Additions or Changes on This Sheet Must be Made or Circled in Red Ink With Date and Name of Person Making Change.

Notes Ck'd by	Survey of
Map No.	W. O. Tape No. St'd. °F
Office Work	Surveyed by
Checked	Notes Date
Date	Indexed

F. B. 1634 PG. 50

Notes: Any Additions or Changes on This Sheet Must be Made or Circled in Red Ink With Date and Name of Person Making Change.

Do not extend notes this side of this line.

RETURN TO
LOS ANGELES COUNTY SURVEYOR
726 LOS ANGELES COUNTY
ENGINEERING BLDG.

76F3088 247 10M 5-49

F. B. 1634 PG. 48

RETURN TO
LOS ANGELES COUNTY SURVEYOR
726 LOS ANGELES COUNTY
ENGINEERING BLDG.

Do not extend notes this side of this line.

Note: Any Additions or Changes on This Sheet Must be Made or Circled in Red Ink With Date and Name of Person Making Change.

Notes Ck'd by	Survey of
Map No.	W.O. Tape No. St'd. #8
Office Work	Surveyed by
Checked	Notes Date
Date	Indexed

F. B. 1638 PG. 79

Notes: Any Additions or Changes on This Sheet Must Be Made or Checked in Red Ink With Date and Name of Person Making Change.

Do not extend notes this side of this line.

RETURN TO
LOS ANGELES COUNTY SURVEYOR
728 LOS ANGELES COUNTY
ENGINEERING BLDG.

76F3096 247 10M 1-49

F. B. 1634 Pg. 50

RETURN TO
LOS ANGELES COUNTY SURVEYOR
726 LOS ANGELES COUNTY
ENGINEERING BLDG.

Do not extend notes this side of this line.

Note: Any Additions or Changes on This Sheet Must be Made or Circled in Red Ink With Date and Name of Person Making Change.

Notes Ck'd by D. E. H.	Survey of 119
Map No.	W.O. 8094 Tape No. 74 Std. 84 °F
Office Work	Surveyed by
Checked	Notes W.S.C. Date 4-11-50
Date	Indexed C. Johnson 6-26-50

F. B. 1634 PG. 57

L.A. CO. FIRE COMM. SYS SOLEDAD DIV.

POLE LINE #119

INFORMATION REGARDING POLES, GUYS ETC FROM TELE. CO. TERMINAL ON EDISON POLE #575783-E AT ENTRANCE TO LA. CO. FORESTRY CAMP #4 ON BOQUET CN. RD. TO CAMP #4 HDQ

FB-1634

JN-8094

PARTY
W.S. COWHERD
J. DOUGHERTY
S. HALISKY
H. FIFE
E. ORCUTT

Notes: Any Additions or Changes on This Sheet Must be Made or Circled in Red Ink With Date and Name of Person Making Change.

Do not extend notes this side of this line.

RETURN TO
LOS ANGELES COUNTY SURVEYOR
726 LOS ANGELES COUNTY
ENGINEERING BLDG.

76F3088 247 10M 1-49

F. B. 1634 Pg. 52

INDEX

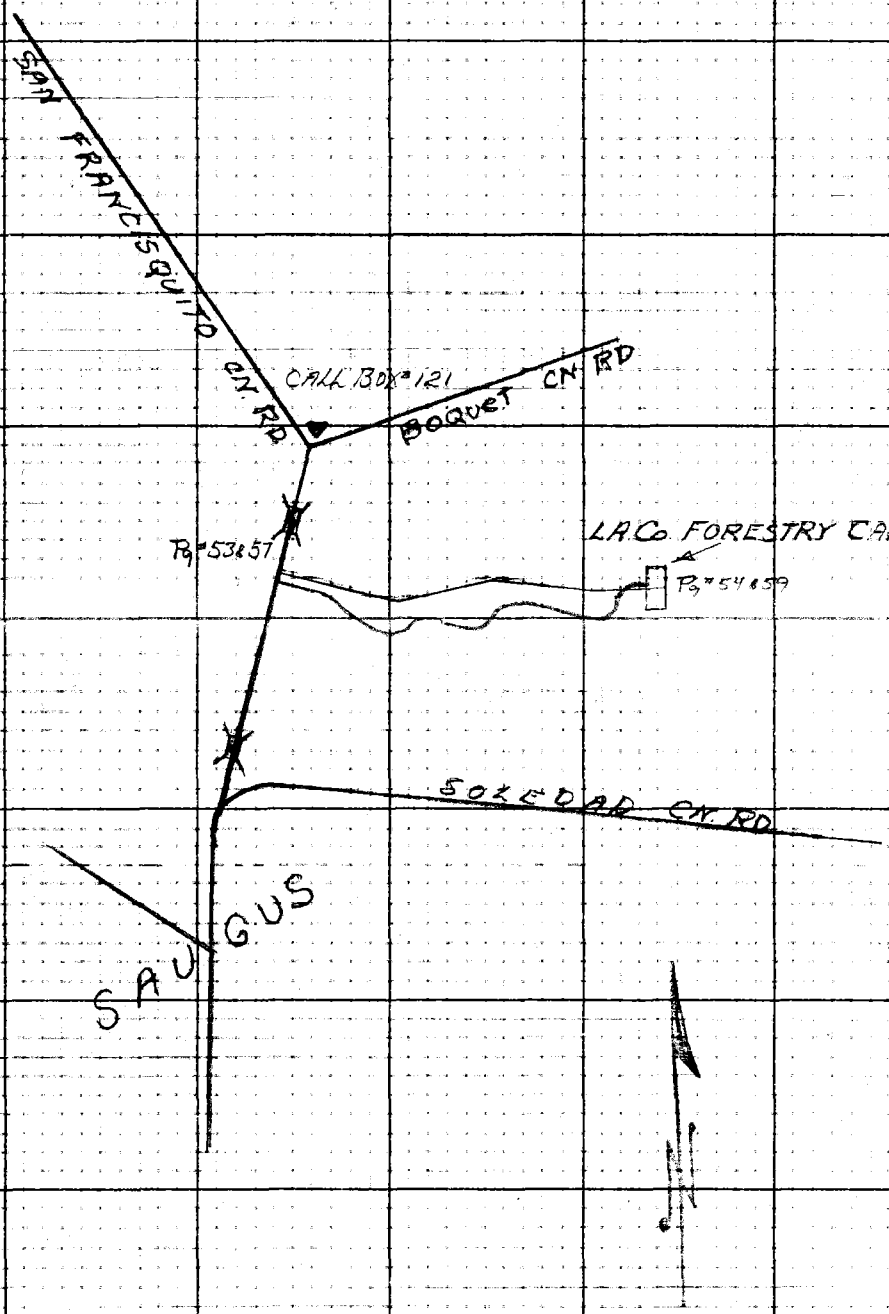

RETURN TO:
LOS ANGELES COUNTY SURVEYOR
72B LOS ANGELES COUNTY
ENGINEERING BLDG.

Note: Any Additions or Changes on This Sheet Must Be Made or Circled in Red Ink With Date and Name of Person Making Change.

Do not extend notes this side of this line.

76L298 307 5-49

500

PLEASE RETURN TO
LOS ANGELES COUNTY SURVEYOR
726 LOS ANGELES COUNTY ENGINEERING BLDG.

NOTE: ANY ADDITIONS OR CHANGES ON THIS SHEET MUST BE MADE OR CIRCLED IN RED INK, WITH DATE AND NAME OF PERSON MAKING CHANGE.

Do not extend notes this side of this line.

STATION	B. S.	H. I.		F. S.	Wire ELEV.				Size		
Pole No.	Ht	X Arm	Ln.	Wire	No. Per Arm	Wire Station	Wire Diagm		or Side Vw	Wire Ht	Remarks
			400	7							
436171-H	29.5	Single 4 Pin			4 Lines	31+79.2	21	34		29.0	
			393	1							
436170-H	20.1	"			"	27+86.0	21	34		19.6	Down Guy D.M.
			260	0							
436169-H	23.8	"			"	25+26.1	21	34		23.0	
			447	7							
436168-H	24.8	"			"	20+78.4	21	34		24.0	
			446	9							
436167-H	19.5	"			"	16+31.5	1 / 2	34		19.0	Down Guy D.M.
			460	3							
436166-H	20.3	"			"	11+71.2	12	34		19.8	
			311	0							
436165-H	20.0	"			"	8+60.2	12	34		19.5	
			396	7							
436164-H	20.3	Single 4 Pin			"	4+63.5	12	34		19.8	
			347	2							
43663-H	26.0	Double 4 Pin			"	1+16.3	12	34		26.0	Down Guy D.M. Lines 1&2 Tele Co. " 3&4 L.A. Co. Fore T. Lines cross Bouquet CN Rd. 22.0 clearance Duplex Lines from Terminal Can To Bleeheads
			116	3							
575783-E					4 Lines	0+00'					

Profile Notes Red. ____ Plotted ____ Job No. 8094 Division No. ____ F.B. 7634 PG. 53
No. ____ Date ____ Date ____ Survey of ____ Tele # 119
X-Sec. Notes Chkd. ____ Checked ____ Survey by W.S.C. Notes J.D. Date 4-11-50
No. ____ Date ____ Date ____ Map No. ____ Indexed Johnson Date ____

76L298 307 5-49

PLEASE RETURN TO
LOS ANGELES COUNTY SURVEYOR
726 LOS ANGELES COUNTY ENGINEERING BLDG.

NOTE: ANY ADDITIONS OR CHANGES ON THIS SHEET MUST BE MADE OR CIRCLED IN RED INK, WITH DATE AND NAME OF PERSON MAKING CHANGE.

Do not extend notes this side of this line.

STATION	B. S.	H. I.	F. S.	Wire ELEV.			Size	
Pole No.	Ht	X Arm	Ln. Wire	No. Per Arm	Wire Station	Wire Diagm	or Side Vw	Wire Ht	Remarks

Profile No. X-Sec. No.

Plotted Date Checked Date

Notes Red. Date Notes Chkd. Date

Division No.

Job No. Notes Date

Survey of

Survey by

Indexed

F.B. 1634 PG. 56

Notes Ck'd by	Survey of 119
Map No.	W. 08097 Tape No. 74 Std. 84 °F
Office Work	Surveyed by W. S. COWBERD
Checked	Notes W. S. C. Date 4-11-58
Date	Indexed C. Johnson

F. B. 1634 PG. 57

Bot Pg #58

275.97 @ 3°45' T 80 = 275.37'
198.71 @ 8°09' T 80 = 196.71
472.08

472.08

436166-H 4³ 0³ P#1C Set 1X2

155.61 @ 15°36' T 80 = 149.88
155.72 @ 13°32' T 86 = 151.40
301.28

301.28

436165-H 9⁵ P#1B Set 1X2

119.71 @ 9°54' T 86 = 117.93'
299.42 @ 0°46' T 88 = 299.39
417.32

417.32

436164-H 3⁵

LOCATION POLE LINE #119

223

P#1A Set 1X2

(2) 154 48 10
(4) 309 36 20
77 24 05

160.13 @ 11°31' T 80 = 156.91
222.53 @ 0°00' T 80 = 222.52
379.43

436163-H 2⁷

379.43

POT #3 Fd 2X2 Reset with 1" IP

94 05"

55.9

1633.29 Rec

3.14

POT #2 Per FB 385-6 Fd 2X2s Reset with 1" IPs & BOQUET CN. Rd

80⁴

745.62 Rec

575783-E

POT #1-2

Note: Any Additions or Changes on This Sheet Must be Made or Circled in Red Ink With Date and Name of Person Making Change.

Do not extend notes this side of this line.

RETURN TO
LOS ANGELES COUNTY SURVEYOR
726 LOS ANGELES COUNTY
ENGINEERING BLDG.

76F309S 247 10M 1-49

F. B. 1634 Pg. 58

BOT Pg 59

51.94 @ 0.00 T 76 = 51.94
164.88 @ 0.00 T 76 = 164.87
183.57 @ 0.00 T 76 = 183.56
400.37

436171-H

93.42 @ 0.80 T 78 = 93.42
299.50 @ 4.31 T 76 = 298.55
391.97

(2) 346 15 40
(4) 332 31 30
173 07 30

436170-H

258.79 @ 6.00 T 74 = 257.39

436169-H

287.44 @ 0.40 T 78 = 287.41
298.29 @ 0.00 T 78 = 298.28
585.69

436168 H

297.22 @ 15.55 T 80 = 294.73
285.83

(2) 340 51 20
(4) 321 42 40
170 25 40

436167-H

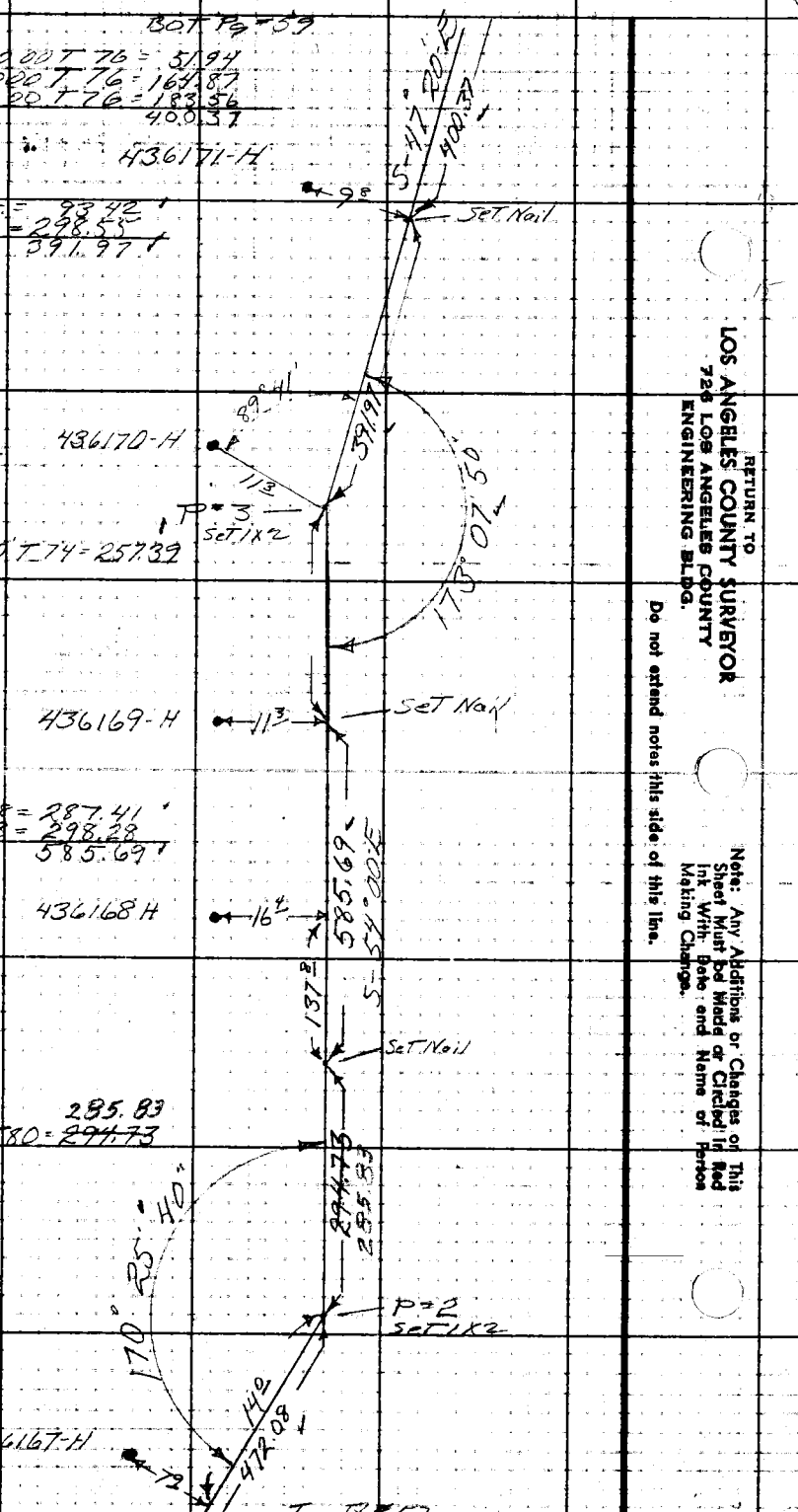

RETURN TO
LOS ANGELES COUNTY SURVEYOR
726 LOS ANGELES COUNTY
ENGINEERING BLDG.

Do not extend notes this side of this line.

Note: Any Additions or Changes of This Sheet Must be Made or Circled in Red Ink With Date and Name of Person Making Change.

Notes Ck'd by	Survey of
Map No.	W. O. 8094 Tape No. 74 Std. 84 °F
Office Work	Surveyed by W. S. COWLERS
Checked	Notes W. S. C. Date 9-12-50
Date	Indexed C. Johnson

F. B. 1634 PG. 59

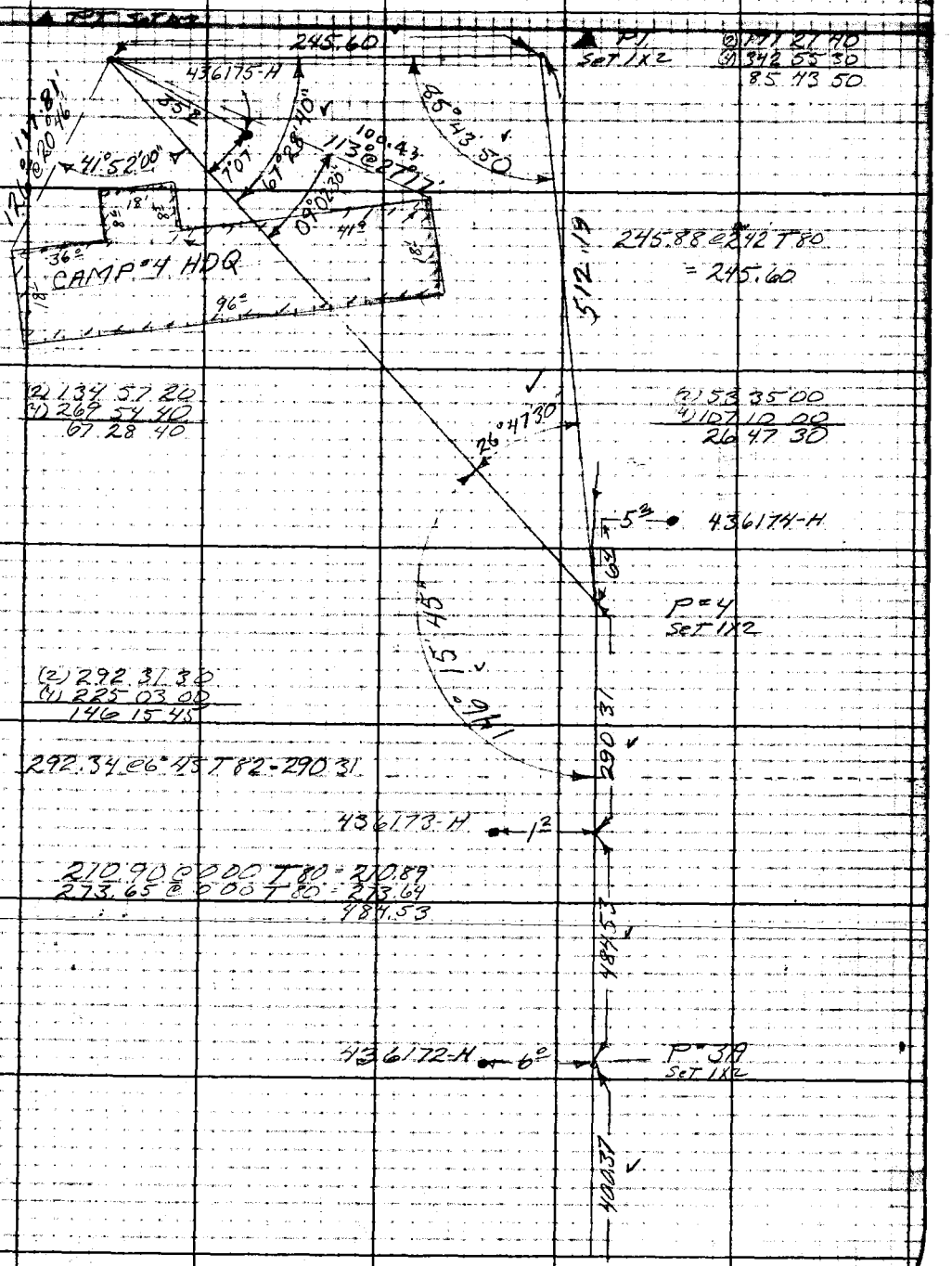

Note: Any Additions or Changes on This Sheet Must be Made or Circled in Red Ink With Date and Name of Person Making Change.

Do not extend notes this side of this line.

RETURN TO
LOS ANGELES COUNTY SURVEYOR
726 LOS ANGELES COUNTY
ENGINEERING BLDG.

76F3098 247 10M 1-49

F. B. 1634 Pg. 10

RETURN TO
LOS ANGELES COUNTY SURVEYOR
728 LOS ANGELES COUNTY
ENGINEERING BLDG.

Note: Any Additions or Changes on This Sheet Must be Made or Checked in Red Ink With Date and Name of Person Making Change.

Do not extend notes this side of this line.

Notes Ck'd by	Survey of
Map No.	W. O. Tape No. St'd. °F
Office Work	Surveyed by
Checked	Noted Date
Date	Indexed

F. B. 1634 PG. 61

Note: Any Additions or Changes on This Sheet Must Be Made or Circled in Red Ink. With Date and Name of Person Making Change.

Do not attend notes this side of this line.

RETURN TO
LOS ANGELES COUNTY SURVEYOR
726 LOS ANGELES COUNTY
ENGINEERING BLDG.

765309S 247 10M 1-49

F. B. 1634 Pg. 62

RETURN TO
LOS ANGELES COUNTY SURVEYOR
725 LOS ANGELES COUNTY
ENGINEERING BLDG.

Do not extend notes this side of this line.

Note: Any Additions or Changes on This Sheet Must be Made or Circled in Red Ink With Date, and Name of Person Making Change.

Notes Ck'd by	Survey of #116
Map No.	W.O. 8094 Tape No. 74 Std. 84 °F
Office Work	Surveyed by W. S. Cowherd
Checked	Notes W.S.C. Date 4-12-50
Date	Indexed E. C. Johnson 6-26-50

F. B. 1634 PG. 63

LA. CO. FIRE COMM. SYS. SOLEDAD DIV.

POLE LINE #116

INFORMATION REGARDING POLES-GUYS-ETC

FROM VINCENT PATROL STA. TO 1316

ROCK PATROL STA.

FB-1634

JN 8094

REFERENCE

FB-693-109

PARTY

W. S. Cowherd

J. Dougherty

S. HALISKY

H. FIFE

E. ORCUTT

Note: Any Additions or Changes on This Sheet Must be Made or Circled in Red Ink With Date and Name of Person Making Change.

Do not extend notes this side of this line.

RETURN TO

LOS ANGELES COUNTY SURVEYOR

726 LOS ANGELES COUNTY

ENGINEERING BLDG.

76F3098 247 10M 1-49

F. B. 1634 Pg. 64

RETURN TO
LOS ANGELES COUNTY SURVEYOR
728 LOS ANGELES COUNTY
ENGINEERING BLDG.

Do not extend notes this side of this line.

Note: Any Additions or Changes on This Sheet Must be Made or Circled in Red Ink With Date and Name of Person Making Change.

76F3095 247 10M 5-49

RETURN TO
LOS ANGELES COUNTY SURVEYOR
720 LOS ANGELES COUNTY
ENGINEERING BLDG.

Note: Any Additions or Changes on This Sheet Must be Made or Circled in Red Ink With Date and Name of Person Making Change.

Do not extend notes this side of this line.

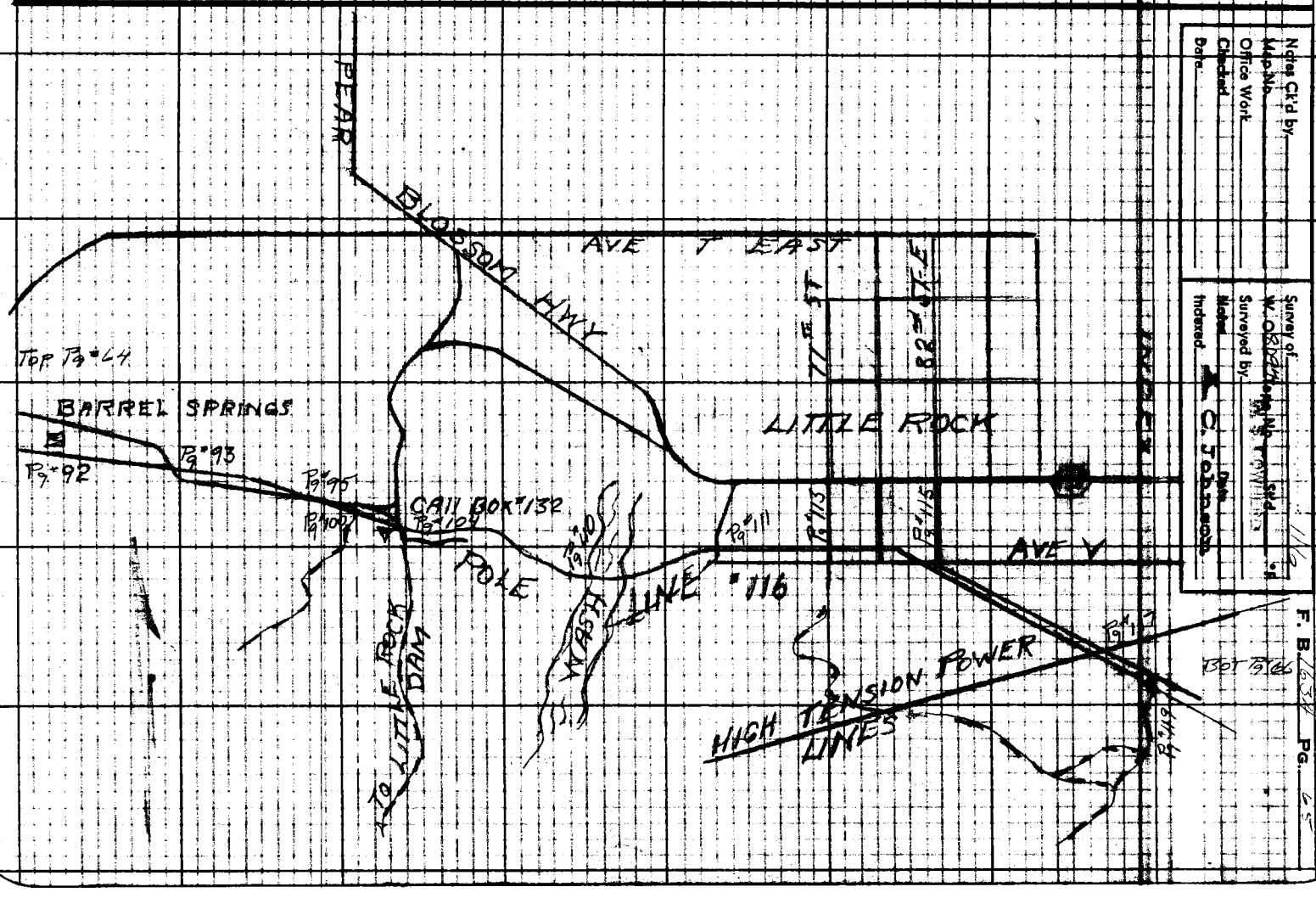

Notes Ck'd by
Map No.
Office Work
Checked
Date

Survey of
Surveyed by
Noted
Date
Indexed
C. Johnson

F. B. 1631 PG. 65

RETURN TO
LOS ANGELES COUNTY SURVEYOR
726 LOS ANGELES COUNTY
ENGINEERING BLDG.

Note: Any Additions or Changes on This Sheet Must be Made or Circled in Red Ink With Date and Name of Person Making Change.

Do not extend notes this side of this line.

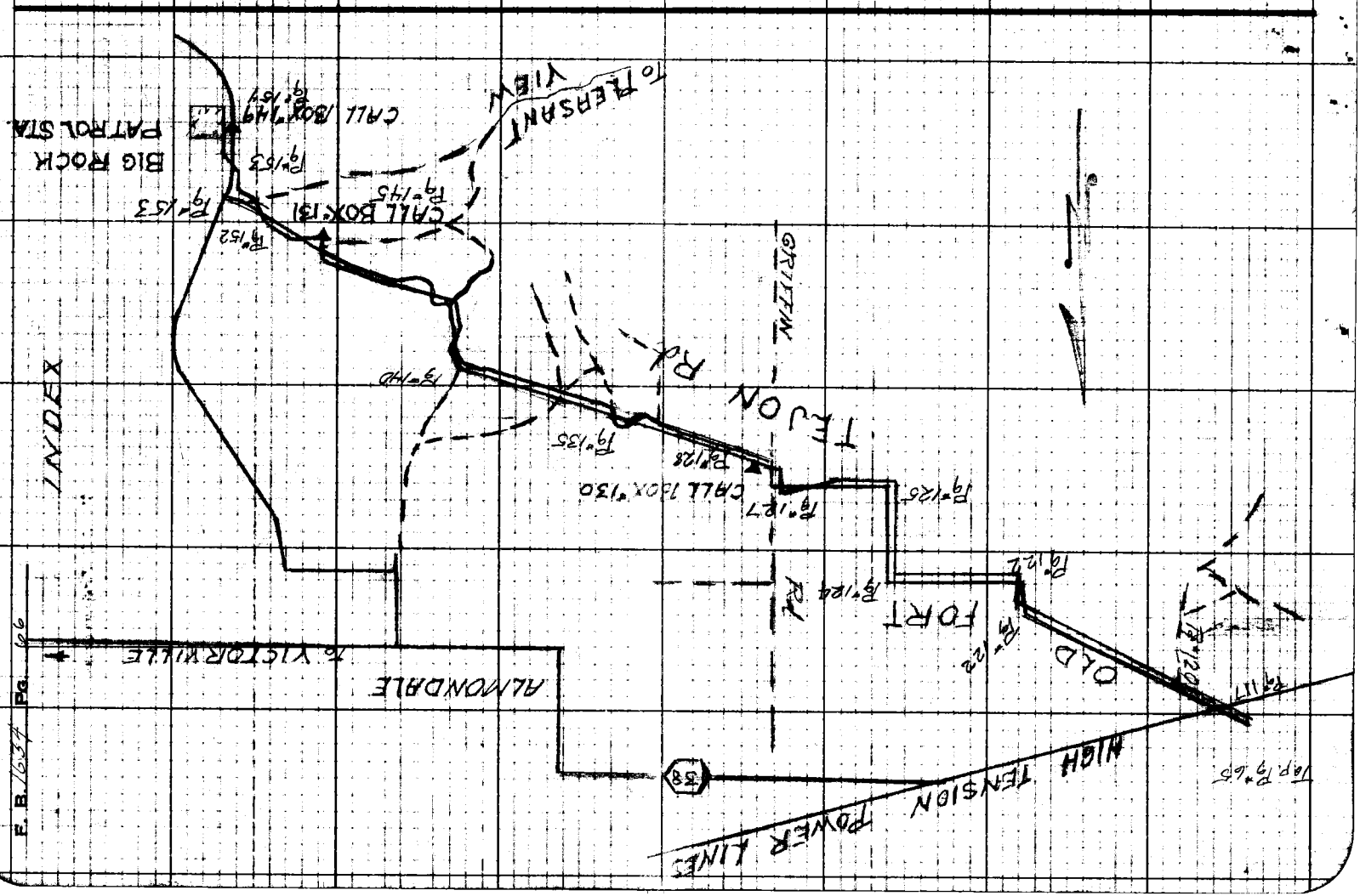

E. B. 16334 Pg. 66

76L298 307 5-49

PLEASE RETURN TO
LOS ANGELES COUNTY SURVEYOR
726 LOS ANGELES COUNTY ENGINEERING BLDG.

NOTE: ANY ADDITIONS OR CHANGES ON THIS SHEET MUST BE MADE OR CIRCLED IN RED INK, WITH DATE AND NAME OF PERSON MAKING CHANGE.

Do not extend notes this side of this line.

STATION	B. S.	H. I.	F. S.	Wire No. Per Arm	ELEV.	Wire Station	Wire Diagm	Size of Side Vw	Wire Ht	Remarks
Pole No.	Ht	X Arm	Ln. Wire							
			1327							
116-7	15[9]	Pegs		2 Lines		9+81.3	6 / 5		14[9]	
SURVEY IN F. B. 693-113			1290							
116-6	16[6]	"		"		8+52.3	6 / 5		15[5]	
			1303							
No#	16[0]	"		"		7+22.0	5 / 6		14[5]	
			1302							
116-4	15[7]	"		"		5+91.8	5 / 6		14[2]	Down Guy D.M.
			1472							
" -3	16[5]	"		"		4+44.6	5 / 6		15[0]	Down Guy D.M.
			894							
" -2	16[6]	"		"		3+55.2	5 / 6		15[1]	Lines on Pegs Near Pole #116-1 on Ward Otherwise noted between Pegs Down Guy
			734							
116-1	20[0]	Pegs		2 Lines		2+81.8	5 / 6		18[5]	Pole #107-676 Junction Pole of Tele Lines #107 NG Lines 5&6 Top; To End of cross arm Thence EAST
SURVEY IN F. B. 693-110			1185							
107-676	25[5]	Double 10 Pin		6 Lines		1+63.3	654 / 321		25	To Pole #116-1 AND BIG ROCK Lines 1,2,3,4 To Lines. Lines cross SIERRA HWY 22[5] clearance
			163.3							
107-677	20	Double 10 Pin		6 Lines		0+00	654 / 321		19[5]	Lines 1,2,3,4,5,6 - 130[2] From VINCENT PATROL STA. in underground conduit Lines 5&6 = BIG ROCK STA. " 1,2,3,4 = To SOUTHERN DIV HDQ in NEWHALL

Profile No. X-Sec. No. Date
Notes Red. Date
Notes Chkd. Date
Plotted Date
Checked Date
Job No. 8094 Division No.
Survey of
Survey by
Map No.
Notes JD Date 4-12-50
Date
Theo. G. Johnson

F.B. 1634 PG. 67
116

76L298 307 5-49

PLEASE RETURN TO
LOS ANGELES COUNTY SURVEYOR
726 LOS ANGELES COUNTY ENGINEERING BLDG.

NOTE: ANY ADDITIONS OR CHANGES ON THIS SHEET MUST BE MADE OR CIRCLED IN RED INK, WITH DATE AND NAME OF PERSON MAKING CHANGE.

Do not extend notes this side of this line.

STATION	B. S.	H. I.	F. B.	ELEV.					
Pole No.	Ht	X Arm	Ln. Wire	Wire No. Per Arm	Wire Station	Wire Diagm	Size or Side Vw	Wire Ht	Remarks
			1299						
116-17	16.0	Pegs		2 Lines	22+79.7	✓ 5/6		14.5	
SURVEY IN F. B. 693-114			1300						
" -16	16.0	"		"	21+49.7	✓ 5/6		14.5	
			1290						
" -15 ↓	16.6	"		"	20+20.7	✓ 5/6		15.1	
			1295						
" -14 ↑	16.2	"		"	18+91.2	✓ 5/6		15.7	
			1303						
" -13	15.5	"		"	17+60.9	✓ 6/5		14.0	
			1298						
" -12	15.5	"		"	16+31.1	✓ 6/5		14.0	
			1305						
" -11	15.0	"		"	15+00.6	✓ 6/5		13.5	
SURVEY IN F. B. 693-113			1290						
" -10	16.2	"		"	13+71.6	✓ 6/5		14.7	
			1300						
" -9	16.0	"		"	12+41.6	✓ 6/5		14.5	
			1276						
116-8	16.5	Pegs		2 Lines	11+14.0	✓ 6/5		15.0	

F.B. 1634 PG. 68
Job No. 8094 Division No. 116
Survey of
Survey by Notes Dougherty
Indexed E. C. Johnson Date
Notes Red. Date
Notes Chkd. Date
Plotted Date
Checked Date
Profile No.
X-Sec. No.

76L298 307 5-49

PLEASE RETURN TO
LOS ANGELES COUNTY SURVEYOR
726 LOS ANGELES COUNTY ENGINEERING BLDG.

NOTE: ANY ADDITIONS OR CHANGES ON THIS SHEET MUST BE MADE OR CIRCLED IN RED INK, WITH DATE AND NAME OF PERSON MAKING CHANGE.

Do not extend notes this side of this line.

STATION	B. S.	H. I.		F. S.	ELEV.					
Pole No.	Ht	X Arm	Ln. Wire	Wire No. Per Arm	Wire Station	Wire Diagm	Size or Side Vw	Wire Ht	Remarks
			1304						
116-27	20.8	Pegs		2 Lines	35+29.0	6 | 5		19.3	
SURVEY IN F. B. 693-115			1313						
" -26	17.0	"		"	33+97.7	6 | 5		15.5	
			1339						
" -25	19.2	"		"	32+63.8	6 | 5		17.7	
			979						
" -24	15.9	"		"	31+65.9	6 | 5		14.4	1' Between Pegs Down Guy D.M.
			1083						
" -23	15.8	"		"	30+57.6	6 | 5		14.3	
			1299						
" -22	16.1	"		"	29+27.7	6 | 5		14.6	
			1294						
116-21	16.3	"		"	27+98.3	5 | 6		14.8	
SURVEY IN F. B. 693-114			1294						
No.	16.4	"		"	26+68.9	5 | 6		14.9	
			1300						
116-19	15.8	"		"	25+38.9	5 | 6		14.3	
			1293						
116-18	16.6	Pegs		2 Lines	24+09.6	5 | 6		15.1	

Profile No. ____ Notes Red. ____ Plotted ____ Job No. 8094 Division No. ____ F.B. 1634 PG. 69
X-Sec. No. ____ Date ____ Date ____ Survey of ____ 116
Notes Chkd. ____ Checked ____ Survey by ____ Notes J.D. Date 4-12-50
Date ____ Date ____ Map No. ____ Indexed ____ Date ____

76L298 307 5-49

PLEASE RETURN TO
LOS ANGELES COUNTY SURVEYOR
726 LOS ANGELES COUNTY ENGINEERING BLDG.

NOTE: ANY ADDITIONS OR CHANGES ON THIS SHEET MUST BE MADE OR CIRCLED IN RED INK, WITH DATE AND NAME OF PERSON MAKING CHANGE.

Do not extend notes this side of this line.

STATION	B. S.	H. I.		F. B.	Wire	ELEV.			Size		
Pole No.	Ht	X Arm	Ln. Wire		No. Per Arm	Wire Station	Wire Diagm		or Side Vw	Wire Ht	Remarks
			1299								
116-37	23.0	Pegs			2 Lines	47+86.0		6 5		21.5	Down Guy D.M.
SURVEY IN F. B. 693-116			1316								
" -36	26.0	"			"	46+54.4		6 5		24.5	Down Guy D.M.
			1321								
" -35	22.0	"			"	45+22.3		6 5		20.5	Down Guy D.M.
			1411								
116-34	17.5	"			"	43+81.2		6 5		16.0	
			1297								
NO#	18.2	"			"	42+51.5		6 5		16.7	Down Guy D.M.
			1165								
No#	16.8	"			"	41+35.0		6 5		15.3	
			1302								
116-31	16.5	"			"	40+04.8		6 5		15.0	
SURVEY IN F. B. 693-115			1300								
" -30	18.5	"			"	38+74.8		5 6		17.0	
			992								
" -29	16.4	"			"	37+75.6		6 5		14.9	
			1162								
116-28	20.6	Pegs			2 Lines	36+59.4		6 5		19.1	

Profile No. X-Sec. No.
Plotted Date Checked Date
Notes Red. Date Notes Chkd. Date
Job No. 8094 Division No. 116 Notes Daugherty Date
Survey of Survey by Indexed A. C. Johnson
F.B. 1634 PG. 70

76L298 307 5-49

PLEASE RETURN TO
LOS ANGELES COUNTY SURVEYOR
726 LOS ANGELES COUNTY ENGINEERING BLDG.

NOTE: ANY ADDITIONS OR CHANGES ON THIS SHEET MUST BE MADE OR CIRCLED IN RED INK, WITH DATE AND NAME OF PERSON MAKING CHANGE.

Do not extend notes this side of this line.

STATION	B. S.	H. I.	F. S.	ELEV.					
Pole No.	Ht	X Arm	Ln. Wire	Wire No. Per Arm	Wire Station	Wire Diagm	Size or Side Vw	Wire Ht	Remarks
			1305						
116-47	15.8	Pegs		2 Lines	61+30.8	5 6		14.3	Down Guy D.M.
SURVEY IN F. B. 693-117			1398						
" -46	16.2	"		"	59+91.0	5 6		14.7	
			1652						
" -45	21.0	"		"	58+25.8	5 6		19.5	
			1331						
" -44	16.4	"		"	56+92.7	5 6		14.9	
			1159						
" -43	16.4	"		"	55+76.8	5 6		14.9	
			1301						
" -42	25.0	"		"	54+46.7	5 6		23.5	
			1314						
" -41	24.0	"		"	53+15.3	5 6		22.5	
SURVEY IN F. B. 693-116			1307						
" -40	16.0	"		"	51+84.6	5 6		15.5	
			1320						
" -39	16.7	"		"	50+52.6	6 5		15.2	Down Guy D.M.
			1367						
116-38	16.9	Pegs		2 Lines	49+15.9	6 5		15.4	Down Guy D.M.

Profile No. ____ Notes Red. ____ Plotted ____ Job No. 8094 Division No. ____ F.B. 1634 PG. 71
Date ____ Date ____ Survey of ____ 116
X-Sec. No. ____ Notes Chkd. ____ Checked ____ Survey by ____ Notes J.D. Date 4-12-50
Date ____ Date ____ Map No. ____ Rodded Johnson Date ____

76L298 307 5-49

PLEASE RETURN TO
LOS ANGELES COUNTY SURVEYOR
726 LOS ANGELES COUNTY ENGINEERING BLDG.

NOTE: ANY ADDITIONS OR CHANGES ON THIS SHEET MUST BE MADE OR CIRCLED IN RED INK, WITH DATE AND NAME OF PERSON MAKING CHANGE.

Do not extend notes this side of this line.

STATION	B. S.	H. I.	F. B.	Wire	ELEV.			Size		
Pole No.	Ht	X Arm	Ln. Wire	No. Per Arm	Wire Station	Wire Diagm		or Side Vw	Wire Ht	Remarks
			1296							
116-57	14.8	Degs		2 Lines	74+31.7	5/6			13.3	
			1309							
" -56	17.0	"		"	73+00.8	5/6			16.5	
SURVEY IN F. B. 693-118										
			1198							
" -55	16.5	"		"	71+81.0	6/5			15.0	
			1297							
" -54	16.3	"		"	70+51.3	6/5			14.8	
			1386							
" -53	16.6	"		"	69+12.7	6/5			15.1	
			1303							
" -52	17.1	"		"	67+82.4	6/5			15.6	
			1297							
" -51	15.5	"		"	66+52.7	6/5			14.0	
			1304							
116-50	15.8	"		"	65+22.3	6/5			14.3	
			1359							
No#	15.6	"		"	63+86.4	6/5			14.1	
SURVEY IN F. B. 693-118										
			1251							
116-48	15.2	Degs		2 Lines	62+61.3	6/5			15.7	

SURVEY IN F. B. 693-118

F.B. 1634 PG. 72
Job No. 8094 Division No. 116
Survey of
Survey by
Indexed R. C. Johnson
Notes Red. Date
Notes Chkd. Date
Plotted Date
Checked Date
Profile No.
X-Sec. No.

76L298 307 5-49

PLEASE RETURN TO
LOS ANGELES COUNTY SURVEYOR
726 LOS ANGELES COUNTY ENGINEERING BLDG.

NOTE: ANY ADDITIONS OR CHANGES ON THIS SHEET MUST BE MADE OR CIRCLED IN RED INK, WITH DATE AND NAME OF PERSON MAKING CHANGE.

Do not extend notes this side of this line.

STATION	B. S.	H. I.	F.	Wire	ELEV.				
Pole No.	Ht	X Arm	Ln. Wire	No. Per Arm	Wire Station	Wire Diagm	Size or Side Vw	Wire Ht	Remarks
			1299						
116-67	16.2	Regs		2 Lines	87+31.9	5/6		14.7	
			1302						
" -66	16.0	"		"	86+01.7	5/6		14.5	
			1299						
116-65	15.0	"		"	84+71.8	5/6		13.5	
SURVEY IN F. B. 693-119			1318						
No#	17.2	"		"	83+40.0	5/6		16.7	
			1287						
116-63	16.3	"		"	82+11.3	6/5		14.8	
			1293						
" -62	16.0	"		"	80+82.0	6/5		14.5	
			1310						
" -61	16.4	"		"	79+51.0	6/5		14.9	
			1293						
" -60	16.2	"		"	78+21.7	6/5		15.1	Line over dirt R.D. Clr. 15
			1300						
" -59	16.0	"		"	76+91.7	5/6		14.5	
SURVEY IN F. B. 693-118			1304						
116-58	16.2	Regs		2 Lines	75+61.3	5/6		14.7	

Profile No. ____ Notes Red. ____ Plotted ____ Job No. 8094 Division No. ____ F.B. 1634 PG. 73
Date ____ Date ____ Survey of ____ 116
X-Sec. No. ____ Notes Chkd. ____ Checked ____ Survey by ____ Notes J.D. Date 4-13-58
Date ____ Date ____ Map No. ____ Date ____
Rex C. Johnson

76L298 307 5-49

PLEASE RETURN TO
LOS ANGELES COUNTY SURVEYOR
726 LOS ANGELES COUNTY ENGINEERING BLDG.

NOTE: ANY ADDITIONS OR CHANGES ON THIS SHEET MUST BE MADE OR CIRCLED IN RED INK, WITH DATE AND NAME OF PERSON MAKING CHANGE.

Do not extend notes this side of this line.

STATION Pole No.	B. S. Ht	H. I. X Arm	Ln. Wire	F. S. Wire No. Per Arm	ELEV. Wire Station	Wire Diagm	Size or Side Vw	Wire Ht	Remarks
			1309						
116-77	16.9	Pegs		2 Lines	100+32.7	6/5		15.4	Line over Dirt Rd. Cle. 20°
			1297						
" - 76	16.5	"		"	99+030	6/5		16.0	
			1302						
" - 75	16.4	"		"	97+728	5/6		14.9	Line over dirt Rd Cle. 20°
SURVEY IN F. B 693-120			1298						
" - 74	20.2	"		"	96+43.0	5/6		18.7	Call Box #147 Tele. Co. Ext.
			1307						on top of Co. Pole 9' up
" - 73	26.0	"		"	95+12.3	5/6		25.5	Ext. is cross arm on end
			1298						Line over Ang. Forest Hwy
" - 72	26.5	"		"	93+82.5	5/6		26.0	Clear, 27°
			1301						
" - 71	20.0	"		"	92+52.4	6/5		18.5	
			1301						
116-70	17.2	"		"	91+22.3	6/5		15.7	
			1299						
No #	16.1	"		"	89+92.4	6/5		14.6	
SURVEY IN F. B 693-119			1306						
116-68	16.0	Pegs		2 Lines	88+61.8	6/5		15.5	

Profile No. X-Sec. No.
Plotted Date Checked Date
Notes Red. Date Notes Chkd. Date
Division No. 116 Notes Dougherty Date
Job No. 8094
Survey of
Survey by N.S. Cowherd
Indexed C. Johnson
F.B. 1634 PG. 74

76L298 307 5-49

PLEASE RETURN TO
LOS ANGELES COUNTY SURVEYOR
726 LOS ANGELES COUNTY ENGINEERING BLDG.

NOTE: ANY ADDITIONS OR CHANGES ON THIS SHEET MUST BE MADE OR CIRCLED IN RED INK, WITH DATE AND NAME OF PERSON MAKING CHANGE.

Do not extend notes this side of this line.

STATION	B. S.	H. I.	F. S.	ELEV.						
Pole No.	Ht	X Arm	Ln. Wire	Wire No. Per Arm	Wire Station	Wire Diagm	Size or Side Vw	Wire Ht	Remarks
SURVEY IN F. B. 693-122			131 6						
116-87	16 9	Regs		2 Lines	116+33.6	5/6		15 4	
			130 0						
" - 86	15 4	"		"	115+03.6	5/6		13 9	Down Guy D.M
			127 9						
" - 85	16 5	"		"	113+75.7	5/6		15 0	
SURVEY IN F. B. 693-121			130 5						
" - 84	16 5	"		"	112+45.2	5/6		16 0	
			129 3						
" - 83	16 0	"		"	111+15.9	6/5		14 5	
			130 3						
" - 82	16 2	"		"	109+85.6	6/5		15 2	
			130 5						
" - 81	16 6	"		"	108+55.1	6/5		15 1	
			130 9						
" - 80	16 8	"		"	107+24.2	6/5		15 3	Lines come out as shown Down Guy D.M.
			430 3						
" - 79	15 8	"		"	102+93.9	6/5		14 3	Lines go into 1" I.P. conduit and goes under ground & RR. Tracks. Down Guy DM
SURVEY IN F. B. 693-120			130 3						
116-78	16 4	Regs		2 Lines	101+63.6	6/5		14 9	

Profile No. ____ Notes Red. ____ Plotted ____ Job No. 8094 Division No. ____ F.B. 7634 Pg. 75
X-Sec. No. ____ Date ____ Date ____ Survey of ____ 116
Notes Chkd. ____ Checked ____ Survey by ____ Notes ____ Date 4-13-50
Date ____ Date ____ Map No. ____ Indexed Johnson Date ____

76L298 307 5-49

PLEASE RETURN TO
LOS ANGELES COUNTY SURVEYOR
726 LOS ANGELES COUNTY ENGINEERING BLDG.

NOTE: ANY ADDITIONS OR CHANGES ON THIS SHEET MUST BE MADE OR CIRCLED IN RED INK, WITH DATE AND NAME OF PERSON MAKING CHANGE.

Do not extend notes this side of this line.

STATION	B. S.	H. I.	F. S.	ELEV.					
Pole No.	Ht	X Arm	Ln. Wire	Wire No. Per Arm	Wire Station	Wire Diagm	Size or Side Vw	Wire Ht	Remarks
			1297						
116-97	17.2	Pegs		2 Lines	129+36.2	6 | 5		15.7	
			1297						
"-96	16.8	"		"	128+06.5	6 | 5		15.3	
			1308						
"-95	16.4	"		"	126+75.7	6 | 5		14.9	
			1294						
"-94	16.2	"		"	125+46.3	6 | 5		14.7	
			1307						
"-93	16.6	"		"	124+15.6	6 | 5		15.1	
			1294						
"-92	15.8	"		"	122+86.2	6 | 5		15.3	
			1311						
"-91	15.8	"		"	121+55.1	5 | 6		14.3	
			1294						
"-90	16.1	"		"	120+25.7	5 | 6		14.6	
			1307						
116-89	16.3	"		"	118+95.0	5 | 6		14.8	Down Guy D.M.
			1298						
No#	16.8	Pegs		2 Lines	117+65.2	5 | 6		15.3	

SURVEY IN F. B. 693-122

F.B. 1634 PG. 76

Job No. 8094 Division No. 116 Notes Red. Date Plotted Date No. Profile

Survey of Notes Date Notes Chkd. Date Checked Date X-Sec.

Survey by C. Johnson Date

Indexed Date No.

76L298 307 5-49

PLEASE RETURN TO
LOS ANGELES COUNTY SURVEYOR
726 LOS ANGELES COUNTY ENGINEERING BLDG.

NOTE: ANY ADDITIONS OR CHANGES ON THIS SHEET MUST BE MADE OR CIRCLED IN RED INK, WITH DATE AND NAME OF PERSON MAKING CHANGE.

Do not extend notes this side of this line.

STATION	B. S.	H. I.	F. S.	ELEV.					
ole No.	Ht	X Arm	Ln. Wire	Wire No. Per Arm	Wire Station	Wire Diagm	Size or Side Vw	Wire Ht	Remarks
			1303						
116-107	16.2	Pegs		2 Lines	142+37.5	✓ 5/6		14.2	
			1298						
"-106	16.2	"		"	141+07.7	✓ 5/6		14.2	
			1298						
"-105	16.2	"		"	139+77.9	✓ 5/6		14.2	
			1308						
"-104	16.2	"		"	138+47.1	✓ 5/6		14.2	
			1298						
"-103	16.1	"		"	137+17.3	✓ 5/6		14.6	
			1303						
"-102	16.2	"		"	135+87.0	✓ 5/6		14.2	
			1304						
"-101	16.0	"		"	134+56.6	✓ 5/6		14.5	
			1298						
"-100	16.0	"		"	133+26.8	✓ 5/6		15.5	
			1304						
116-99	16.3	"		"	131+96.4	✓ 6/5		14.8	
			1305						
No#	16.4	Pegs		2 Lines	130+65.9	✓ 6/5		14.9	

SURVEY IN F. B. 693-123

Profile No. ____ Notes Red. ____ Plotted ____ Job No. 8094 Division No. ____ F.B. 1634 PG. 77
Date ____ Date ____ Survey of ____ 116
X-Sec. No. ____ Notes Chkd. ____ Checked ____ Survey by W. S. C. Notes J.D. Date 4-13-50
Date ____ Date ____ Map No. ____ Indexed Johnson Date ____

76L298 307 5-49

PLEASE RETURN TO
LOS ANGELES COUNTY SURVEYOR
726 LOS ANGELES COUNTY ENGINEERING BLDG.

NOTE: ANY ADDITIONS OR CHANGES ON THIS SHEET MUST BE MADE OR CIRCLED IN RED INK, WITH DATE AND NAME OF PERSON MAKING CHANGE.

Do not extend notes this side of this line.

STATION	B. S.	H. I.		F. S.	Wire	ELEV.			Size		
Pole No.	Ht	X Arm	Ln. Wire		No. Per Arm	Wire Station	Wire	Diagm	or Side Vw	Wire Ht	Remarks
			1220								
116-117	19.5	Pegs			2 Lines	155+37.0	✓	6 / 5		18.0	Down Guy D.M.
			1295								
116-116	17.5	"			"	154+07.5	✓	6 / 5		16.0	
			1296								
"-115	18.2	"			"	152+77.9	✓	6 / 5		16.7	
			1295								
"-114	15.2	"			"	151+48.4	✓	6 / 5		13.7	
			1310								
"-113	16.0	"			"	150+17.4	✓	6 / 5		14.5	
			1296								
"-112	16.5	"			"	148+87.8	✓	6 / 5		15.0	
			1309								
"-111	16.8	"			"	147+56.9	✓	6 / 5		15.3	
			1291								
"-110	16.6	"			"	146+27.8	✓	6 / 5		15.1	
			1300								
"-109	14.0	"			"	144+97.8	✓	6 / 5		12.5	
			1300								
116-108	16.4	Pegs			2 Lines	143+67.8	✓	6 / 5		15.9	

SURVEY IN F. B. 693-124

F.B. 1634 PG. 78
Job No. 8094 Division No. 116 Notes Red. Date Plotted Date No. Profile
Survey of Notes Daugherty Notes Chkd. Date Checked Date No. X-Sec.
Survey by Date
Indexed K. C. Johnson

76L298 307 5-49

PLEASE RETURN TO
LOS ANGELES COUNTY SURVEYOR
726 LOS ANGELES COUNTY ENGINEERING BLDG.

NOTE: ANY ADDITIONS OR CHANGES ON THIS SHEET MUST BE MADE OR CIRCLED IN RED INK, WITH DATE AND NAME OF PERSON MAKING CHANGE.

Do not extend notes this side of this line.

STATION	B. S.	H. I.		F. S.	ELEV.					
Pole No.	Ht	X Arm	Ln. Wire	Wire No. Per Arm	Wire Station	Wire Diagm	Size or Side Vw	Wire Ht	Remarks
			1300						
116-127	16.0	Pegs		2 Lines	168+29.0	5 | 6		14.5	
SURVEY IN F. B. 693-126			1302						
116-126	16.2	"		"	166+98.8	5 | 6		14.7	
			1291						
No#	16.2	"		"	165+69.7	5 | 6		14.7	
			1314						
No#	16.4	"		"	164+38.3	5 | 6		15.9	
			1292						
116-123	16.9	"		"	163+09.1	6 | 5		15.4	
			1294						Note
No#	16.2	"		"	161+79.7	6 | 5		14.7	Pole in very bad shape
			1281						
116-121	21.0	"		"	160+51.6	6 | 5		19.5	Down Guy D.M.
			1354						
"-120	20.2	"		"	159+16.2	6 | 5		18.7	Down Guy D.M.
SURVEY IN F. B. 693-125			1215						
"-119	20.2	"		"	157+94.7	6 | 5		18.7	Down Guy D.M.
			1357						
116-118	20.0	Pegs		2 Lines	156+59.0	6 | 5		18.5	

Profile No. ____ Date ____ Notes Red. ____ Plotted ____ Date ____ Job No. 8094 Division No. ____ Survey of ____ Notes Chkd. ____ Date ____ Checked ____ Date ____ Survey by ____ Date ____ Map No. ____ Date ____ Notes J.D. Date 4-13-50 Edited ____ Date ____

F.B. 1634 PG. 79

76L298 307 5-49

PLEASE RETURN TO
LOS ANGELES COUNTY SURVEYOR
726 LOS ANGELES COUNTY ENGINEERING BLDG.

NOTE: ANY ADDITIONS OR CHANGES ON THIS SHEET MUST BE MADE OR CIRCLED IN RED INK, WITH DATE AND NAME OF PERSON MAKING CHANGE.

Do not extend notes this side of this line.

STATION Pole No.	B. S. Ht	H. I. X Arm	Ln. Wire	Wire No. Per Arm	ELEV. Wire Station	Wire Diagm	Size or Side Vw	Wire Ht	Remarks
			1294						
116-136	16 4	Pegs		2 Lines	180+034	6/5		14 9	
			1307						
116-135	16 3	"		"	178+72.7	6/5		14 8	
SURVEY IN F. B. 693-127			1296						
116-134	17 3	"		"	177+431	6/5		16 8	
			1290						
No#	16 2	"		"	176+141	5/6		14 7	Down Guy D.M.
			1339						
116-132	21 4	Pegs		"	174+802	5/6		19 9	Down Guy D.M.
			680						
Tel. Co. Pole No#		Insulators on Pole		"	174+12.2	5/6		16 5	1.4 Between lines
			630						
116-131	19 9	Pegs		"	173+49.2	5/6		18 4	Down Guy D.M.
			1304						
" -130	15 7	"		"	172+188	5/6		14 2	
SURVEY IN F. B. 693-126			1302						
" -129	16 8	"		"	170+88.6	5/6		15 3	
			1296						
116-128	16 8	Pegs		2 Lines	169+59.0	5/6		15 3	

Profile No. ____ X-Sec. No. ____
Plotted ____ Date ____ Checked ____ Date ____
Notes Red. ____ Date ____ Notes Chkd. ____ Date ____
Division No. 116 Job No. 8094
Notes Daugherty Date ____
Survey of ____
Survey by E. C. Johnson
Indexed ____
F.B. 1634 PG. 80

76L298 307 5-49

PLEASE RETURN TO
LOS ANGELES COUNTY SURVEYOR
726 LOS ANGELES COUNTY ENGINEERING BLDG.

NOTE: ANY ADDITIONS OR CHANGES ON THIS SHEET MUST BE MADE OR CIRCLED IN RED INK, WITH DATE AND NAME OF PERSON MAKING CHANGE.

Do not extend notes this side of this line.

STATION	B. S.	H. I.	F. S.	Wire No. Per Arm	ELEV. Wire Station	Wire Diagm	Size of Side Vw	Wire Ht	Remarks
Pole No.	Ht	X Arm	Ln. Wire						
			2196						
116-146	21.5	Pegs		2 Lines	~~194+27.3~~ 192+95.3	5/6		20.0	CALL BOX #~~149~~ #120 ON POLE #146
			1074						
" -145	15.5	"		"	~~193+20.4~~ 191+87.9	5/6		14.0	Down Guy D.M.
SURVEY IN F. B. 693-128			1109						
" -144	15.5	"		"	~~192+09.5~~ 190+77.0	5/6		14.0	
			1227						
" -143	21.0	"		"	~~190+86.8~~ 189+54.3	5/6		19.5	
			1409						
" -142	22.5	"		"	188+13.4 ~~189+45.9~~	5/6		22.0	
			1330						
" -141	16.6	"		"	~~188+12.9~~ 186+80.4	6/5		15.1	
			1547						
" -140	23.5	"		"	~~186+58.2~~ 185+25.7	6/5		22.0	
			1325						
" -139	20.6	"		"	~~185+25.7~~ 183+93.2	6/5		19.1	
SURVEY IN F. B. 693-127			1290						
" -138	16.1	"		"	182+64.2	6/5		14.6	
			1314						
116-137	16.2	Pegs		2 Lines	181+32.8	6/5		14.2	

Profile No. ____ Notes Red. ____ Plotted ____ Job No. 8094 Division No. ____
X-Sec. No. ____ Date ____ Date ____ Survey of ____
Notes Chkd. ____ Checked ____ Survey by W. S. Z. Notes J.D. Date 4-14-50
Date ____ Date ____ Map No. ____ Reduced Johnson Date ____

F.B. 1634 PG. 81
116

76L298 307 5-49

PLEASE RETURN TO
LOS ANGELES COUNTY SURVEYOR
726 LOS ANGELES COUNTY ENGINEERING BLDG.

NOTE: ANY ADDITIONS OR CHANGES ON THIS SHEET MUST BE MADE OR CIRCLED IN RED INK, WITH DATE AND NAME OF PERSON MAKING CHANGE.

Do not extend notes this side of this line.

STATION	B. S.	H. I.	F. S.	ELEV.					
Pole No.	Ht	X Arm	Ln. Wire	Wire No. Per Arm	Wire Station	Wire Diagm	Size or Side Vw	Wire Ht	Remarks
			1227						
116-157	16.0	Pegs		2 Lines	205+~~90.8~~ 55.7	5 | 6		15.5	
			1239						
116-156	16.3	"		"	204+~~66.9~~ 41.8	6 | 5		14.8	
SURVEY IN F. B. 693-129			1300						
116-155	16.0	"		"	203+~~36.9~~ 11.8	6 | 5		14.5	
			1176						
No #	16.9	"		"	201+~~202+19.3~~ 94.2	6 | 5		15.4	
			1183						
No #	15.2	"		"	200+~~201+01.0~~ 75.9	6 | 5		13.7	
			1344						
116-152	16.5	"		"	199+~~66.6~~ 41.5	6 | 5		15.0	
			1003						
No #	16.1	"		"	198+~~66.3~~ 41.2	6 | 5		14.6	
			1119						
No #	16.2	"		"	197+~~54.4~~ 29.3	6 | 5		15.8	
SURVEY IN F. B. 693-128			1049						
No #	17.2	"		"	196+~~49.5~~ 34.4	5 | 6		15.7	
			1095						
116-148	16.7	Pegs		2 Lines	195+~~40.0~~ 14.9	5 | 6		15.2	

F.B. 1634 PG. 82
Job No. 8094 Division No. 116
Survey of
Survey by Notes Dougherty Date
Indexed R. C. Johnson Date
Notes Red. Date
Notes Chkd. Date
Plotted Date
Checked Date
Profile No.
X-Sec. No.

76L298 307 5-49

PLEASE RETURN TO
LOS ANGELES COUNTY SURVEYOR
726 LOS ANGELES COUNTY ENGINEERING BLDG.

NOTE: ANY ADDITIONS OR CHANGES ON THIS SHEET MUST BE MADE OR CIRCLED IN RED INK, WITH DATE AND NAME OF PERSON MAKING CHANGE.

Do not extend notes this side of this line.

STATION	B. S.	H. I.		F. S.	ELEV.					
Pole No.	Ht	X Arm	Ln. Wire	Wire No. Per Arm	Wire Station	Wire Diagm	Size or Side Vw	Wire Ht	Remarks
			1079						
116-167	15.5	Pegs		2 Lines	217+~~87.4~~ 62.2	6 | 5		14.0	
			1054						
"-166	16.7	"		"	216+~~82.0~~ 56.8	6 | 5		15.2	
			1185						
"-165	16.8	"		"	215+~~63.5~~ 38.3	6 | 5		15.3	
SURVEY IN F. B. 693-130			1208						
"-164	16.8	"		"	214+~~42.7~~ 17.5	6 | 5		16.3	
			1236						
"-163	17.0	"		"	212+~~213+19.1~~ 93.9	5 | 6		15.5	Lines over dirt Rd Cl. 16.2
			1256						
"-162	16.6	"		"	211+~~93.4~~ 68.3	5 | 6		15.1	
			1171						
"-161	16.6	"		"	210+~~76.[illegible]~~ 51.2	5 | 6		15.1	
			1208						
"-160	16.8	"		"	209+~~55.6~~ 30.4	5 | 6		15.3	
			1195						
"-159	16.2	"		"	208+~~36.0~~ 10.9	5 | 6		14.7	
SURVEY IN F. B. 693-129			1225						
116-158	17.1	Pegs		2 Lines	206+~~207+13.5~~ 88.4	5 | 6		15.6	

Profile No. ____ Notes Red. ____ Plotted ____ Job No. 8094 Division No. ____ F.B. 1634 PG. 83
X-Sec. No. ____ Date ____ Date ____ Survey of ____ 116
Notes Chkd. ____ Checked ____ Survey by ____ Notes JD Date 4-14-15
Date ____ Date ____ Map No. ____ Date ____ Date ____

76L298 307 5-49

PLEASE RETURN TO
LOS ANGELES COUNTY SURVEYOR
726 LOS ANGELES COUNTY ENGINEERING BLDG.

NOTE: ANY ADDITIONS OR CHANGES ON THIS SHEET MUST BE MADE OR CIRCLED IN RED INK, WITH DATE AND NAME OF PERSON MAKING CHANGE.

Do not extend notes this side of this line.

STATION	B. S.	H. I.	F. S.	Wire ELEV.					
Pole No.	Ht	X Arm	Ln. Wire	No. Per Arm	Wire Station	Wire Diagm	Size or Side Vw	Wire Ht	Remarks
			1109						
116-177	16.9	Pegs		2 Lines	229+~~61.7~~ 36.5	5 | 6		15.4	
			1171						
" -176	17.4	Single 4 Pin		"	228+~~44.6~~ 19.4	5 | 6		16.9	
SURVEY IN F. B. 693-131									
			1117						
" -175	16.5	"		"	227+~~32.9~~ 07.7	5 | 6		16.0	
			1139						Line over dirt Rd Cl. 16.0
116-174	16.4	"		"	225+~~19.0~~ 93.8	| 5 6		16.0	
			556						
No #	15.9	Single 4 Pin		"	225+~~63.4~~ 38.2	5 | 6		15.2	Lines come up as shown Down Guy D.M
			2294						
116-172	16.0	Pegs		"	223+~~34.0~~ 08.8	6 5		14.5	Lines go into 1' IP and into Ground & under R.R. Down Guy D.M.
			1235						
" -171	15.2	"		"	222+~~10.5~~ 85.3	| 6 5		13.7	
			1036						
" -170	17.0	"		"	221+~~06.9~~ 81.7	| 6 5		15.5	
			887						
" -169	16.6	"		"	220+~~18.2~~ 93.0	| 6 5		15.1	
SURVEY IN F. B. 693-130									
			1229						
116-168	15.0	Pegs		2 Lines	218+~~95.3~~ 70.1	| 6 5		13.5	

Profile
Plotted ____ No. ____
Date ____ X-Sec.
Checked ____ No. ____
Date ____
Notes Red. ____
Date ____
Notes Chkd. ____
Date ____
Division No. 116
Job No. 8094
Notes Daugherty
Date ____
Survey of ____
Survey by ____
Indexed C. Johnson
FIB 1634 PG. 84

76L298 307 5-49

PLEASE RETURN TO
LOS ANGELES COUNTY SURVEYOR
726 LOS ANGELES COUNTY ENGINEERING BLDG.

NOTE: ANY ADDITIONS OR CHANGES ON THIS SHEET MUST BE MADE OR CIRCLED IN RED INK, WITH DATE AND NAME OF PERSON MAKING CHANGE.

Do not extend notes this side of this line.

STATION Pole No.	B. S. Ht	H. I. X Arm	Ln. Wire	P. S. Wire No. Per Arm	ELEV. Wire Station	Wire Diagm	Size or Side Vw	Wire Ht	Remarks
			1091						
116-187	16.8	Pegs		2 Lines	239+78.4 ~~240+03.6~~	5 / 6		15.3	
			978						
" -186	16.8	"		"	238+80.6 ~~239+05.8~~	5 / 6		15.3	
			1072						
" -185	16.8	"		"	237+73.4 ~~98.6~~	5 / 6		15.3	
			1138						
" -184	16.8	"		"	236+59.6 ~~84.8~~	5 / 6		15.3	
			1126						
" -183	18.0	"		"	235+47.0 ~~72.2~~	5 / 6		16.5	
			1129						
" -182	16.3	Pegs		"	234+34.1 ~~59.3~~	5 / 6		14.8	
			1112						
" -181	16.5	Single 4 Pin		"	233+22.9 ~~48.1~~	5 / 6		16.0	
			960						Line over dirt Rd Cl. 16.6
" -180	16.3	Single 4 Pin		"	232+26.9 ~~52.1~~	5 / 6		15.8	
			981						
116-179	16.6	Pegs		"	231+28.8 ~~54.0~~	5 / 6		15.1	
			814						
No#	16.5	Pegs		2 Lines	230+47.4 ~~72.6~~	5 / 6		15.0	

SURVEY IN F. B. 693-132

Profile No. ____ Date ____ Notes Red. ____ Plotted ____ Date ____ Job No. 8094 Division No. ____
X-Sec. No. ____ Date ____ Notes Chkd. ____ Checked ____ Date ____ Survey of ____ Survey by W. S. C. Notes JD Date 4-14-50
Map No. ____ Date ____ Indexed Johnson Date ____

F.B. 1634 PG. 85
116

76L298 307 5-49

PLEASE RETURN TO
LOS ANGELES COUNTY SURVEYOR
726 LOS ANGELES COUNTY ENGINEERING BLDG.

NOTE: ANY ADDITIONS OR CHANGES ON THIS SHEET MUST BE MADE OR CIRCLED IN RED INK, WITH DATE AND NAME OF PERSON MAKING CHANGE.

Do not extend notes this side of this line.

STATION	B. S.	H. I.	F. S.	Wire No. Per Arm	ELEV. Wire Station	Wire Diagm	Size or Side Vw	Wire Ht	Remarks
Pole No.	Ht	X Arm	Ln. Wire						
116-197	16.0	Single 4 Pin	1166	2 Lines	250+~~58.6~~ 13.4	5 | 6		15.5	
" -196	16.7	Single 4 Pin	1126	"	249+~~26.0~~ 00.8	| 5 6		16.2	Line over dirt Rd El. 15.5
SURVEY IN F. B. 693-133									
" -195	16.1	Pegs	1108	"	247+90.0 ~~248+15.2~~	| 6 5		14.6	
" -194	16.2	"	973	"	241+92.7 247+17.9	6 | 5		14.7	
" -193	16.7	Pegs	936	"	24[illegible]+99.1 ~~246+24.3~~	6 | 5		15.2	
" -192	16.9	Single 4 Pin	899	"	24[illegible]+09.2 ~~245+34.4~~	6 | 5		16.4	
" -191	16.5	Pegs	993	"	244+09.9 ~~244+35.1~~	6 5		15.0	
" -190	16.9	"	973	"	~~243+37.8~~ 24[illegible]+12.6	6 | 5		15.4	
" -189	17.0	"	1139	"	241+98.7 ~~242+23.9~~	6 | 5		15.5	
SURVEY IN F. B. 693-132									
116-188	16.2	Pegs	1112	2 Lines	24[illegible]+87.5 ~~24[illegible]+12.7~~	6 | 5		15.7	

Profile No. ___ X-Sec. No. ___
Plotted ___ Date ___ Checked ___ Date ___
Notes Red. ___ Date ___ Notes Chkd. ___ Date ___
Job No. 8094 Division No. 116 Notes Dougherty Date ___
Survey of ___
Survey by ___
Indexed E. C. Johnson
F.B. 1634 PG. 86

76L298 307 5-49

PLEASE RETURN TO
LOS ANGELES COUNTY SURVEYOR
726 LOS ANGELES COUNTY ENGINEERING BLDG.

NOTE: ANY ADDITIONS OR CHANGES ON THIS SHEET MUST BE MADE OR CIRCLED IN RED INK, WITH DATE AND NAME OF PERSON MAKING CHANGE.

Do not extend notes this side of this line.

STATION	B. S.	H. I.	F. S.	ELEV.					
Pole No.	Ht	X Arm	Ln. Wire	Wire No. Per Arm	Wire Station	Wire Diagm	Size or Side Vw	Wire Ht	Remarks
			1080						
116-207	16.1	Pegs		2 Lines	261+25.7 ~~261+50.9~~	5 | 6		14.6	
			1120						
" -206	16.3	Single 4 Pin		"	260+13.7 ~~260+38.9~~	5 | 6		15.8	
SURVEY IN F. B. 693-134			1194						
" -205	16.8	Pegs		"	258+94.3 ~~259+19.5~~	5 | 6		15.3	
			1237						
" -204	16.2	"		"	257+70.6 ~~257+95.8~~	5 | 6		14.2	
			1130						
" -203	16.1	"		"	256+57.6 ~~82.8~~	5 | 6		14.6	
			952						
" -202	16.3	"		"	255+~~87.6~~ 62.4	5 | 6		14.8	
			1139						
" -201	16.0	"		"	254+~~73.7~~ 48.5	5 | 6		16.4	
			949						
" -200	16.8	"		"	253+53.6 ~~78.8~~	| 6 5		15.3	
SURVEY IN F. B. 693-133			1176						
" -199	16.6	"		"	252+36.0 ~~61.2~~	| 6 5		15.1	
			1060						
116-198	17.0	Pegs		2 Lines	251+30.0 ~~55.2~~	| 6 5		15.5	

Profile No. ____ Notes Red. ____ Plotted ____ Job No. 8094 Division No. ____ F.B. 1634 PG. 87
Date ____ Date ____ Survey of ____ 116
X-Sec. No. ____ Notes Chkd. ____ Checked ____ Survey by ____ Notes J.D. Date 4-14-50
Date ____ Date ____ Map No. ____ Indexed ____ Date ____

76L298 307 5-49

PLEASE RETURN TO
LOS ANGELES COUNTY SURVEYOR
726 LOS ANGELES COUNTY ENGINEERING BLDG.

NOTE: ANY ADDITIONS OR CHANGES ON THIS SHEET MUST BE MADE OR CIRCLED IN RED INK, WITH DATE AND NAME OF PERSON MAKING CHANGE.

Do not extend notes this side of this line.

STATION	B. S.	H. I.		F. S.	ELEV.				
Pole No.	Ht	X Arm	Ln. Wire	Wire No. Per Arm	Wire Station	Wire Diagm	Size or Side Vw	Wire Ht	Remarks
			111.0						
#116-217	15.8	Pegs		2 Lines	271+~~32.8~~ 27.6	6 | 5		14.3	
			110.8						
216	16.8	"		"	267+~~22.0~~ 96.8	6 | 5		16.5	
SURVEY IN F. B. 693-135			100.6						
215	16.9	"		"	26[illegible]+~~21.4~~ 96.2	5 | 6		15.9	
			78.6						
214	16.2	"		"	26[illegible]+~~42.8~~ 17.6	5 | 6		15.2	
			84.0						
213	16.5	"		"	267+~~58.6~~ 33.6	5 | 6		15.5	
			102.5						
212	16.5	"		"	266+~~56.3~~ 31.1	5 | 6		15.5	
			105.2						
#211	15.6	"		"	265+~~51.1~~ 25.9	5 | 6		14.6	
			101.6						
#210	16.4	"		"	264+~~49.5~~ 24.3	5 | 6		15.4	
SURVEY IN F. B. 693-134			80.6						
No #	16.5	"		"	263-~~68.9~~ 43.7	5 | 6		15.5	
			110.0						
116-208	16.0	Pegs		2 Lines	262+~~58.9~~ 33.7	5 | 6		14.5	

F.B. 763488 PG.

Job No. 8094 Division No. 116 Notes Red. Date Plotted Date No. Profile

Survey of Notes Date Checked Date X-Sec.

Survey by Dougherty Notes Chkd. Date No.

Indexed R. C. Johnson

761-298 307 5-49

PLEASE RETURN TO
LOS ANGELES COUNTY SURVEYOR
726 LOS ANGELES COUNTY ENGINEERING BLDG.

NOTE: ANY ADDITIONS OR CHANGES ON THIS SHEET MUST BE MADE OR CIRCLED IN RED INK, WITH DATE AND NAME OF PERSON MAKING CHANGE.

Do not extend notes this side of this line.

STATION Pole No.	B. S. Ht	X Arm	H. I. Ln. Wire	F. S. Wire No. Per Arm	ELEV. Wire Station	Wire Diagm	Size or Side Ww	Wire Ht	Remarks
			132.4						
*116-227	16°	Pegs		2 Lines	283+~~65.1~~ 39.9	5/6		14⁵	
			132.6						
226	16°	"		" "	282+~~32.5~~ 07.3	5/6		15⁵	
			133.0						
225	16°	"		" "	280+~~99.5~~ 74.3	6/5		14⁵	L PT Down Guy D.M.
			95.5						
224	16⁵	"		" "	279+78.0 ~~280+04.0~~	6/5		15°	
			128.6						
223	16⁴	"		" "	278+~~75.4~~ 50.2	6/5		15°	
			151.5						
222	15⁹	"		" "	276+48.7 ~~277+28.9~~	6/5		14⁴	
			110.6						
221	16³	"		" "	275+88.1 ~~276+73.7~~	6/5		14²	
			134.1						
220	16°	"		" "	~~274+54.0~~ ~~274+32.2~~	6/5		14⁵	
			149.5						
*219	24°	"		" "	~~04.5~~ 273+29.2	4/5		22°	Pole Line Leaves Rd. L PT. in Pole Line 3 Dn. Guys D.M.
			85.9						
*116-218	21°	Pegs		2 Lines	272+~~43.5~~ 18.6	6/5		19⁵	

SURVEY IN F. B. 693-136

Profile No. ____ Notes Red ____ Plotted ____ Job No. 8094 Division No. ____
Date ____ Date ____ Survey of ____
X-Sec. No. ____ Notes Chkd. ____ Checked ____ Survey by ____ Notes W.S.C. Date 4-17-50
Date ____ Date ____ Map No. ____ Indexed by ____ Date ____

F.B. 1634 PG. 89

76L298 307 5-49

PLEASE RETURN TO
LOS ANGELES COUNTY SURVEYOR
726 LOS ANGELES COUNTY ENGINEERING BLDG.

NOTE: ANY ADDITIONS OR CHANGES ON THIS SHEET MUST BE MADE OR CIRCLED IN RED INK, WITH DATE AND NAME OF PERSON MAKING CHANGE.

Do not extend notes this side of this line.

STATION	B. S.	H. I.		F. S.	ELEV.				
Pole No.	Ht	X Arm	Ln. Wire	Wire No. Per Arm	Wire Station	Wire Diagm	Size or Side Vw	Wire Ht	Remarks
			124.6						
#116-237	16.0	Pegs		2 Lines	296+~~68.2~~ 43.0	6 | 5		14.5	
SURVEY IN F. B. 693-138			130.4						
236	16.1	"		" "	29[illegible]+~~37.8~~ 12.6	6 | 5		14.6	
			130.1						
235	15.8	"		" "	293+~~[illegible]~~ 82.5	6 5		14.3	
			129.3						
No #	15.8	"		" "	292+~~78.4~~ 53.2	6 | 5		14.3	
			100.0						
233	16.1	"		" "	291+~~78.4~~ 53.2	5 | 6		14.6	
			135.5						
232	16.5	"		" "	290+~~42.9~~ 17.7	5 | 6		15.0	
SURVEY IN F. B. 693-137			127.4						
231	16.2	"		" "	289+~~15.5~~ 90.3	5 | 6		15.0	
			127.8						
#230	16.2	"		" "	28[illegible]+~~87.7~~ 62.5	5 | 6		14.7	
			140.2						
No #	15.8	"		" "	285+~~47.5~~ 22.3	5 6		14.3	L PT Down Guy D.M.
			150.0						
#116-228	16.0	Pegs		2 Lines	284+~~97.5~~ 72.3	5 | 6		14.5	

Profile No. X-Sec. No.
Plotted Date Checked Date
Notes Red. Date Notes Chkd. Date
Division No. 116 Notes W. S. Cowherd Date
Job No. 8094
Survey of
Survey by
Indexed A. C. Johnson
F.B. 1634 PG. 90

76L298 307 5-49

PLEASE RETURN TO
LOS ANGELES COUNTY SURVEYOR
726 LOS ANGELES COUNTY ENGINEERING BLDG.

NOTE: ANY ADDITIONS OR CHANGES ON THIS SHEET MUST BE MADE OR CIRCLED IN RED INK, WITH DATE AND NAME OF PERSON MAKING CHANGE.

Do not extend notes this side of this line.

STATION	B. S.	H. I.		F. S.	ELEV.					
ole No.	Ht	X Arm	Ln. Wire	Wire No. Per Arm	Wire Station	Wire Diagm	Size or Side Vw	Wire Ht	Remarks
			110.9						
116-247	16.8	Pegs		2 Lines	309+~~94.2~~ 69.0	6 | 5		15.3	
SURVEY IN F. B. 693-139			130.0						
246	17.3	"		" "	308+~~64.2~~ 39.0	6 | 5		15.8	Down Guy D.M
			121.3						
245	16.8	"		" "	307+~~72.9~~ 17.7	6 | 5		15.3	
			145.0						
244	16.4	"		" "	305+~~97.9~~ 72.7	5 | 6		15.0	Down Guy D.M
			132.2						
243	16.5	"		" "	304+~~65.7~~ 40.5	5 | 6		15.0	Down Guy D.M.
			127.1						
242	20.0	"		" "	303+~~38.6~~ 13.4	5 | 6		18.5	Down Guy D.M.
SURVEY IN F. B. 693-138			138.8						
241	20.0	"		" "	301+~~99.8~~ 74.6	5 | 6		19.5	
			131.8						
240	16.4	"		" "	300+~~68.0~~ 42.8	6 | 5		14.9	
			126.2						
239	16.0	"		" "	299+~~71.8~~ 16.6	6 | 5		14.5	Down Guy D.M
			149.0						
116-238	16.0	Pegs		2 Lines	297+~~92.8~~ 67.6	6 | 5		14.5	Down Guy D.M.

Profile No. ____ Notes Red. ____ Plotted ____ Job No. 8094 Division No. ____ F.B. 1634 PG. 91
Date ____ Date ____ Survey of ____ 116
X-Sec. No. ____ Notes Chkd. ____ Checked ____ Survey by ____ Notes WSC Date 4-17-50
Date ____ Date ____ Map No. ____ Indexed Johnson Date ____

76L298 307 5-49

PLEASE RETURN TO
LOS ANGELES COUNTY SURVEYOR
726 LOS ANGELES COUNTY ENGINEERING BLDG.

NOTE: ANY ADDITIONS OR CHANGES ON THIS SHEET MUST BE MADE OR CIRCLED IN RED INK, WITH DATE AND NAME OF PERSON MAKING CHANGE.

Do not extend notes this side of this line.

STATION	B. S.	H. I.		F. S.	Wire	ELEV.				
Pole No.	Ht	X Arm	Ln. Wire		No. Per Arm	Wire Station	Wire Diagm	Size or Side Vw	Wire Ht	Remarks
			131	8						
257	16.1	Pegs			2 Lines	32[illegible] + ~~[illegible]~~ 62.5	6 5		14.6	Down Guy DM
SURVEY IN F. B. 693-140			128	6						
256	16.2	"			" "	320 + ~~59.1~~ 33.9	6 5		14.7	Down Guy DM.
			138	3						
255	16.2	"			" "	31[illegible] + ~~20.8~~ 95.6	6 5		14.7	
			125	3						
254	16.8	"			" "	3[illegible] + ~~[illegible]~~ 70.3	6 5		15.3	Down Guy D.M.
			116	0						
253	17.0	Pegs			" "	316 + ~~19.5~~ 54.3	6 5		16.5	
			130	7						
252	16.0	4 Pin Arm			" "	315 + ~~48.8~~ 23.6	6 5		15.5	
			131	3						
251	17.0	"			" "	31[illegible] + ~~[illegible]~~ 92.3	6 5		15.5	Down Guy DM.
SURVEY IN F. B. 693-139			83.1							
250	16.0	"			" "	313 + ~~[illegible]~~ 09.2	6 5		14.5	Down Guy DM.
			126.0							
249	16.6	"			" "	311 + ~~[illegible]~~ 83.2	6 5		15.1	Down Guy D.M.
			103	3						
116-248	16.4	Pegs			2 Lines	31[illegible] + ~~[illegible]~~ 79.9	6 5		15.0	Down Guy D.M. (Broken)

BARREL SPRINGS

Profile No. ___ X-Sec. No. ___
Plotted ___ Date ___ Checked ___ Date ___
Notes Red. ___ Date ___ Notes Chkd. ___ Date ___
Division No. 116 Notes W.S.C. Date ___
Job No. 8094
Survey of ___
Survey by ___
Indexed E. C. Johnson
F.B. 1634 Pg. 92

76L298 307 5-49

PLEASE RETURN TO
LOS ANGELES COUNTY SURVEYOR
726 LOS ANGELES COUNTY ENGINEERING BLDG.

NOTE: ANY ADDITIONS OR CHANGES ON THIS SHEET MUST BE MADE OR CIRCLED IN RED INK, WITH DATE AND NAME OF PERSON MAKING CHANGE.

Do not extend notes this side of this line.

STATION	B. S.	H. I.		F. S.	Wire No. Per Arm	ELEV. Wire Station	Wire Diagm	Size or Side Vw	Wire Ht	Remarks
Pole No.	Ht	X Arm	Ln.	Wire						
			130	4						
#116-267	17.0	4 Pin Arm			2 Lines	334+91.7 ~~335+16.8~~	5 6		16.5	Lines cross DIRT Rd 17.4 clearance
			131	2						
266	16.7	4 Pin Arm			" "	333+60.5 ~~85.7~~	5 6		16.2	
SURVEY IN F. B. 693-141			135	1						
265	18.5	"			" "	332+25.4 ~~50.6~~	5 6		17.0	
			131	5						
264	15.9	"			" "	330+93.9 ~~331+19.1~~	5 6		14.4	
			132	0						
263	16.6	"			" "	329+61.9 ~~329+87.1~~	5 6		15.1	
			132	6						
262	15.8	"			" "	328+29.3 ~~328+54.5~~	5 6		14.3	
			132	8						
" 261	16.6	"			" "	326+96.5 ~~327+21.7~~	5 6		16.1	
SURVEY IN F. B. 693-140			132	2						
" 260	16.4	"			" "	325+64.3 ~~89.5~~	6 5		14.9	
			130	7						
No Number	16.4	"			" "	324+33.6 ~~58.8~~	6 5		14.9	Down Guy D.M
			139	3						
#116-258	16.2	Pegs			2 Lines	322+94.3 323+19.5	6 5		14.7	Down Guy (Free

Profile No. ____ Notes Red. ____ Plotted ____ Job No. 8094 Division No. ____ F.B. 7634 PG. 93
X-Sec. No. ____ Date ____ Date ____ Survey of ____
Notes Chkd. ____ Checked ____ Survey by ____ Notes ____ Date ____
Date ____ Date ____ Map No. ____ Indexed Johnson Date ____

76L298 307 5-49

PLEASE RETURN TO
LOS ANGELES COUNTY SURVEYOR
726 LOS ANGELES COUNTY ENGINEERING BLDG.

NOTE: ANY ADDITIONS OR CHANGES ON THIS SHEET MUST BE MADE OR CIRCLED IN RED INK, WITH DATE AND NAME OF PERSON MAKING CHANGE.

Do not extend notes this side of this line.

STATION	B. S.	H. I.		F. Wire	ELEV.			Size	
Pole No.	Ht	X Arm	Ln. Wire	No. Per Arm	Wire Station	Wire Diagm		or Side Vw	Wire Ht	Remarks
			1319							
116-277	16.5	Pegs		2 lines	348+~~305~~ 25.3	5	6		16.0	
SURVEY IN F. B. 693-142			1312							
No#	16.5	"		"	346+~~993~~ 74.1	6	5		15.0	
			1312							
116-275	16.1	"		"	345+~~681~~ 42.9	6	5		14.6	
			1291							
" - 274	17.0	"		"	344+~~390~~ 13.8	6	5		15.5	
			1326							
" - 273	16.9	"		"	342+~~343+064~~ 81.2	6	5		15.4	
			1309							
" - 272	16.9	"		"	341+~~755~~ 50.3	6	5		15.4	
			1334							
" - 271	16.8	"		"	340+~~421~~ 16.9	6	5		15.3	
SURVEY IN F. B. 693-141			1322							
" - 270	16.0	"		"	333+~~339+099~~ 84.7	6	5		14.5	
			1450							
" - 268	16.2	"		"	337+~~64.9~~ 39.7	6	5		15.7	
			1176							
116-268	16.8	Pegs		2 lines	335+~~47.5~~ 22.1	5	6		15.3	

Profile No. X-Sec. No.

Plotted Date Checked Date

Notes Red. Date Notes Chkd. Date

Job No. 8094 Division No. 116

Survey of Notes Dougherty Date

Survey by Indexed A. C. Johnson

F.B. 1634 PG. 94

76L298 307 5-49

PLEASE RETURN TO
LOS ANGELES COUNTY SURVEYOR
726 LOS ANGELES COUNTY ENGINEERING BLDG.

NOTE: ANY ADDITIONS OR CHANGES ON THIS SHEET MUST BE MADE OR CIRCLED IN RED INK, WITH DATE AND NAME OF PERSON MAKING CHANGE.

Do not extend notes this side of this line.

STATION	B. S.	H. I.		R. S.	ELEV.					
Pole No.	Ht	X Arm	Ln. Wire	Wire No. Per Arm	Wire Station	Wire Diagm	Size or Side Vw	Wire Ht	Remarks
			1344			6 | 5			Lines over dirt Rd Cl. 16.0
116-287	16.5	Single Apin		2 Lines	361+ ~~410~~ 15.8			16.0	
SURVEY IN F. B. 693-143			1305						
116-286	16.6	Pegs		"	359+ ~~360+105~~ 85.3	6 | 5		16.1	
			1490						
No#	16.2	"		"	358+ ~~615~~ 36.3	5 | 6		14.7	
			1124						
No#	16.9	"		"	357+ ~~491~~ 23.9	5 | 6		15.4	
			1310						
116-283	17.0	"		"	355+ ~~356+181~~ 92.9	5 | 6		15.5	
			1286						
" -282	16.1	"		"	354+ ~~895~~ 64.3	5 | 6		14.6	
			1308						
" -281	17.1	"		"	353+ ~~587~~ 33.5	5 | 6		15.6	
SURVEY IN F. B. 693-142			1341						
" -280	16.0	"		"	351+ ~~352+296~~ 99.4	5 | 6		14.5	
			1310						
116-279	16.8	"		"	350+ ~~936~~ 68.4	5 | 6		15.3	
			1312						
No#	15.9	Pegs		2 Lines	349+ ~~624~~ 37.2	5 | 6		14.4	

Profile No. ____ Notes Red. ____ Plotted ____ Job No. 8094 Division No. ____ F.B. 7634 PG. 95
Date ____ Date ____ Survey of ____ 116
X-Sec. No. ____ Notes Chkd. ____ Checked ____ Survey by ____ Notes J.D. Date 4-25-50
Date ____ Date ____ Map No. ____ Indexed ____ Date ____

76L298 307 5-49

PLEASE RETURN TO
LOS ANGELES COUNTY SURVEYOR
726 LOS ANGELES COUNTY ENGINEERING BLDG.

NOTE: ANY ADDITIONS OR CHANGES ON THIS SHEET MUST BE MADE OR CIRCLED IN RED INK, WITH DATE AND NAME OF PERSON MAKING CHANGE.

Do not extend notes this side of this line.

STATION	B. S.	H. I.		F. S.	Wire ELEV.			Size		
Pole No.	Ht	X Arm	Ln. Wire	No. Per Arm	Wire Station	Wire Diagm	Size or Side Vw	Wire Ht	Remarks
			1302						
116-297	16.8	Pegs		2 Lines	373+96.2 ~~374+214~~	5/6		15.3	
			1373						
" -296	16.6	"		"	372+58.9 ~~841~~	5/6		15.1	
SURVEY IN F. B. 693-144			1318						
" -295	16.2	"		"	371+27.1 ~~523~~	5/6		14.7	
			963						
" -294	16.5	"		"	370+30.8 ~~560~~	5/6		16.0	
			1467						
" -293	16.2	"		"	36[illegible]+84.1 369+~~093~~	6/5		14.7	
			1297						
" -292	16.3	"		"	367+54.4 ~~796~~	6/5		14.8	
			1147						
" -291	16.6	"		"	366+39.7 ~~649~~	6/5		15.1	
			1255						
" -290	16.8	"		"	365+14.2 ~~394~~	6/5		17.3	
SURVEY IN F. B. 693-143			1330						
" -289	16.9	Pegs		"	36[illegible]+81.2 364+~~064~~	6/5		15.4	
			1310						
116-288	16.1	Single 4 Pin		2 Lines	362+50.2 ~~754~~	6/5		15.6	

Profile No. X-Sec. No.
Plotted Date Checked Date
Notes Red. Date Notes Chkd. Date
Division No. 116 Notes Dougherty Date
Job No. 8094
Survey of
Survey by A. C. Johnson
Indexed
F.B. 1634 PG. 96

76L298 307 5-49

PLEASE RETURN TO
LOS ANGELES COUNTY SURVEYOR
726 LOS ANGELES COUNTY ENGINEERING BLDG.

NOTE: ANY ADDITIONS OR CHANGES ON THIS SHEET MUST BE MADE OR CIRCLED IN RED INK, WITH DATE AND NAME OF PERSON MAKING CHANGE.

Do not extend notes this side of this line.

STATION	B. S.	H. I.		F. S.	Wire No. Per Arm	ELEV. Wire Station	Wire Diagm	Size or Side Vw	Wire Ht	Remarks
ole No.	Ht	X Arm	Ln. Wire							
			133 2							
116-307	16.5	Pegs			2 Lines	386+88.7 ~~387+139~~	6 | 5		15.0	
			161 5							
" -306	16.2	"			"	385+27.2 ~~385+529~~	6 | 5		14.7	
SURVEY IN F. B. 693-145			134 6							
" -305	15.9	"			"	383+92.6 ~~384+178~~	6 | 5		14.4	
			75 7							
" -304	16.9	"			"	383+16.9 ~~421~~	6 | 5		15.4	
			128 0							
" -303	16.2	"			"	381+88.9 ~~382+41~~	6 | 5		15.2	
			131 4							
" -302 ↓	16.5	"			"	380+57.5 ~~827~~	6 | 5		16.0	
			150 8							
" -301	19.8	"			"	379+06.7 ~~319~~	5 | 6		18.3	
SURVEY IN F. B. 693-144			131 5							
" -300	16.4	"			"	377+75.2 ~~378+004~~	5 | 6		14.9	
			144 4							
" -299	16.1	"			"	376+30.8 ~~560~~	5 | 6		14.6	
			104 4							
116-298	17.1	Pegs			2 Lines	375+26.4 ~~516~~	5 | 6		15.6	

Profile No. ____ Notes Red. ____ Plotted ____ Job No. 8094 Division No. ____ F.B. 1634 PG. 97
Date ____ Date ____ Survey of ____ 116
X-Sec. No. ____ Notes Chkd. ____ Checked ____ Survey by W.S.C. Notes J.D. Date 4-25-50
Date ____ Date ____ Map No. ____ Indexed C. Johnson Date ____

76L298 307 5-49

PLEASE RETURN TO
LOS ANGELES COUNTY SURVEYOR
726 LOS ANGELES COUNTY ENGINEERING BLDG.

NOTE: ANY ADDITIONS OR CHANGES ON THIS SHEET MUST BE MADE OR CIRCLED IN RED INK, WITH DATE AND NAME OF PERSON MAKING CHANGE.

Do not extend notes this side of this line.

STATION	B. S.	H. I.	F. B.	Wire ELEV.			Size	
Pole No.	Ht	X Arm	Ln. Wire	No. Per Arm	Wire Station	Wire Diagm	or Side Vw	Wire Ht	Remarks
			1425						
116-317	18.2	Pegs		2 Lines	400+~~339~~ 28.7	5 | 6		16.7	
			1285						
" - 316	15.2	"		"	~~398+054~~ 398+80.2	5 | 6		13.7	
SURVEY IN F. B. 693-146			961						
" - 315	16.8	"		"	~~398+093~~ 397+84.1	5 | 6		15.3	
			1320						
" - 314	17.0	"		"	396+~~773~~ 52.1	5 | 6		15.5	
			1286						
" - 313	16.4	"		"	~~395+487~~ 395+23.5	5 | 6		14.9	
			1308						
" - 312	16.5	"		"	~~394+179~~ 394+92.7	5 | 6		15.0	
			1304						
" - 311	16.1	"		"	392+~~875~~ 62.3	5 | 6		14.6	
			1378						
" - 310	16.5	"		"	391+~~497~~ 24.5	5 | 6		16.0	
SURVEY IN F. B. 693-145			1510						
" - 309	16.1	"		"	389+~~987~~ 73.5	6 | 5		14.6	
			1516						
116-308	16.6	Pegs		2 Lines	388+~~471~~ 21.9	6 | 5		15.1	

F.B. 1634 PG. 98
Job No. 8094 Division No. 116 Notes Red. Plotted No. Date
Survey of Survey by Notes Pougherty Date Notes Chkd. Checked No. Date
Indexed R. C. Johnson Date
Profile X-Sec.

76L298 307 5-49

PLEASE RETURN TO
LOS ANGELES COUNTY SURVEYOR
726 LOS ANGELES COUNTY ENGINEERING BLDG.

NOTE: ANY ADDITIONS OR CHANGES ON THIS SHEET MUST BE MADE OR CIRCLED IN RED INK, WITH DATE AND NAME OF PERSON MAKING CHANGE.

Do not extend notes this side of this line.

STATION	B. S.	H. I.	F. S.	ELEV.					
ole No.	Ht	X Arm	Ln. Wire	Wire No. Per Arm	Wire Station	Wire Diagm	Size or Side Vw	Wire Ht	Remarks
			1132						
116-327	17.1	Pegs		2 Lines	412+~~459~~ 20.7	5 | 6		15.6	
			1316						
" -326	16.4	"		"	410+~~411+143~~ 89.1	5 | 6		15.9	
SURVEY IN F. B. 693-147			1303						
" -325	16.1	"		"	409+~~840~~ 58.8	| 6 5		14.6	
			1333						
" -324	16.5	"		"	408+~~507~~ 25.5	6 | 5		15.0	
			1306						
" -323	16.1	"		"	406+~~94.9~~ 407+201	6 | 5		14.6	
			1225						
" -322	16.5	"		"	405+~~976~~ 72.4	6 | 5		15.0	
			1333						
" -321	16.8	"		"	404+~~643~~ 39.1	6 | 5		15.3	
			865						
" -320	16.3	"		"	403+~~778~~ 52.6	6 | 5		14.8	
SURVEY IN F. B. 693-146			794						
" -319	16.9	"		"	402+~~984~~ 73.2	6 | 5		15.4	
			1220						
116-318	16.2	Pegs		2 Lines	401+~~764~~ 51.2	6 | 5		15.2	

Profile No. ____ Date ____ Notes Red. ____ Date ____ Plotted ____ Date ____ Job No. 8094 Division No. ____ Survey of ____ Notes J.D. Date 4-26-50 Indexed ____ Date ____ F.B. 1634 PG. 99 116

X-Sec. No. ____ Date ____ Notes Chkd. ____ Date ____ Checked ____ Date ____ Survey by ____ Map No. ____

76L298 307 5-49

PLEASE RETURN TO
LOS ANGELES COUNTY SURVEYOR
726 LOS ANGELES COUNTY ENGINEERING BLDG.

NOTE: ANY ADDITIONS OR CHANGES ON THIS SHEET MUST BE MADE OR CIRCLED IN RED INK, WITH DATE AND NAME OF PERSON MAKING CHANGE.

Do not extend notes this side of this line.

STATION Pole No.	B. S. Ht	H. I. X Arm	Lt. Wire	F. S. Wire No. Per Arm	ELEV. Wire Station	Wire Diagm	Size or Side Vw	Wire Ht	Remarks
			917						
116-338	16 2	Pegs		2 Lines	424+~~868~~ 61.6	5 | 6		16 2	
SURVEY IN F. B. 693-146									
			1123						
116-337	16 8	"		"	423+~~745~~ 49.3	6 | 5		15 3	
			1210						
No #	16 8	"		"	422+~~535~~ 28.3	6 | 5		15 3	Down Guy D.M.
			1186						
116-335	23 0	"		"	421+~~349~~ 24.7	6 | 5		22 5	
			1504						
" -334	16 8	"		"	419+~~845~~ 59.3	5 | 6		15 3	
			1356						
" -333	16 6	Pegs		"	418+~~489~~ 23.7	5 | 6		15 1	Down Guy D.M.
			1326						
" -332	17 0	Single Arm		"	417+~~163~~ 91.1	5 | 6		16 4	
SURVEY IN F. B. 693-147									
			1298						Line over dirt Rd Cl 192
" -330	21 5	Single Arm		"	415+~~865~~ 61.3	5 | 6		21 0	
			1225						
" -329	16 9	Pegs		"	414+~~640~~ 38.8	5 | 6		15 4	Down Guy D.M.
			1099						
116-328	16 6	Pegs		2 Lines	413+~~291~~ 33.4	5 | 6		15 1	

Profile No. ____ X-Sec. No. ____
Plotted ____ Date ____ Checked ____ Date ____
Notes Red. ____ Date ____ Notes Chkd. ____ Date ____
Job No. 8094 Division No. 116 Notes Daugherty Date ____
Survey of ____
Survey by E. C. Johnson
Indexed ____
F.B. 1634 PG. 100

76L298 307 5-49

PLEASE RETURN TO
LOS ANGELES COUNTY SURVEYOR
726 LOS ANGELES COUNTY ENGINEERING BLDG.

NOTE: ANY ADDITIONS OR CHANGES ON THIS SHEET MUST BE MADE OR CIRCLED IN RED INK, WITH DATE AND NAME OF PERSON MAKING CHANGE.

Do not extend notes this side of this line.

STATION	B. S.	H. I.		F. S.	ELEV.					
Pole No.	Ht	X Arm	Ln. Wire	Wire No. Per Arm	Wire Station	Wire Diagm	Size or Side Vw	Wire Ht	Remarks
			108 5						
116-348	24.5	Pegs		2 Lines	436+~~618~~ 36.6	6 | 5		23.0	
			156 0						
" -347	16.3	"		"	434+~~435+058~~ 80.6	6 | 5		14.8	
			133 9						
116-346	21.5	"		"	433+~~719~~ 46.7	6 | 5		20.0	
			102 4						
No#	16.4	"		"	432+~~695~~ 44.3	6 | 5		14.9	Down Guy D.M.
			132 7						
116-344	16.2	"		"	431+~~368~~ 11.6	6 | 5		14.7	Down Guy D.M.
			70 6						
" -343	16.7	"		"	430+~~662~~ 41.0	6 | 5		16.2	
			95 6						
" -342	16.1	"		"	429+~~706~~ 45.4	5 | 6		14.6	
			126 8						
" -341	16.4	"		"	428+~~438~~ 18.6	5 | 6		14.9	
			131 5						
" -340	16.6	"		"	426+~~427+123~~ 87.1	5 | 6		15.1	Down Guy D.M.
			133 8						
116-339	16.0	Pegs		2 Lines	425+~~785~~ 53.3	5 | 6		14.5	Down Guy D.M.

SURVEY IN F. B. 693-148

Profile No. ____ Notes Red. ____ Plotted ____ Job No. 8094 Division No. ____ F.B. 1634 PG. 101
Date ____ Date ____ Survey of ____ 116
X-Sec. No. ____ Notes Chkd. ____ Checked ____ Survey by W. S. G. Notes J.D. Date 4-26-50
Date ____ Date ____ Map No. ____ Indexed ____ Date ____

76L298 307 5.49

PLEASE RETURN TO
LOS ANGELES COUNTY SURVEYOR
726 LOS ANGELES COUNTY ENGINEERING BLDG.

NOTE: ANY ADDITIONS OR CHANGES ON THIS SHEET MUST BE MADE OR CIRCLED IN RED INK, WITH DATE AND NAME OF PERSON MAKING CHANGE.

Do not extend notes this side of this line.

STATION	B. S.	H. I.	F. S.	Wire	ELEV.			Size		
Pole No.	Ht	X Arm	Ln. Wire	No. Per Arm	Wire Station	Wire Diagm		or Side Vw	Wire Ht	Remarks
			1321							
116-358	17.3	Pegs		2 Lines	449+~~938~~ 68.6	5 | 6			15.8	
SURVEY IN F. B. 693-150			1390							
" -357	16.4	"		"	448+~~548~~ 29.6	5 | 6			14.9	
			1203							
" -356	16.6	"		"	447+~~345~~ 09.3	5 | 6			15.1	
			1420							
" -355	17.0	"		"	445+~~925~~ 17.3	| 5 6			15.5	Down Guy D.M.
			1444							
" -354	16.3	"		"	444+~~481~~ 22.9	5 | 6			14.8	
			1177							
" -353	16.2	"		"	443+~~304~~ 05.2	5 | 6			14.7	
SURVEY IN F. B. 693-149			1490							
" -352	16.4	"		"	441+~~814~~ 56.2	5 6			14.9	Down Guy D.M.
			1577							
" -351	21.2	"		"	~~440+237~~ 437+98.5	5 | 6			20.7	
			1235							
" -350	16.4	"		"	~~434+002~~ 43[illegible]+75.0	6 | 5			14.9	
			1299							
116-349	16.4	Pegs		2 Lines	437+~~703~~ 45.1	6 5			14.9	Down Guy D.M.

Profile No. X-Sec. No.
Plotted Date Checked Date
Notes Red. Date Notes Chkd. Date
Job No. 8094 Division No. 116
Survey of Notes Dougherty Date
Survey by Indexed A. C. Johnson
F.B. 7634 Pg. 102

76L298 307 5-49

PLEASE RETURN TO
LOS ANGELES COUNTY SURVEYOR
726 LOS ANGELES COUNTY ENGINEERING BLDG.

NOTE: ANY ADDITIONS OR CHANGES ON THIS SHEET MUST BE MADE OR CIRCLED IN RED INK, WITH DATE AND NAME OF PERSON MAKING CHANGE.

Do not extend notes this side of this line.

STATION Pole No.	B. S. Ht	H. I. X Arm	In. Wire	F. S. Wire No. Per Arm	ELEV. Wire Station	Wire Diagm	Size or Side Ww	Wire Ht	Remarks
			1287						
116-368	20.6	Pegs		2 Lines	462+85.6 / 463+108	5/6		19.1	
			1275						
No #	16.4	"		"	461+58.1 / 833	5/6		15.9	
			1299						
116-366	16.1	"		"	460+28.2 / 534	6/5		14.6	
			1521						
" -365	16.4	"		"	458+76.1 / 459+013	6/5		14.9	
			1268						
-364	16.6	"		"	457+49.3 / 745	6/5		15.1	
			1289						
-363	16.8	"		"	456+20.4 / 456	6/5		15.3	
			1307						
" -362	16.5	"		"	454+89.7 / 455+149	6/5		15.0	
			1282						
" -361	16.2	"		"	453+61.5 / 867	6/5		15.2	
			1294						
" -360	16.3	"		"	452+32.1 / 593	6/5		14.8	
			1314						
116-359	16.3	Pegs		2 Lines	451+00.7 / 254	6/5		15.8	

SURVEY IN F. B. 693-150

Profile No. ____ Notes Red ____ Date ____ Plotted ____ Date ____ Job No. 8094 Division No. ____
X-Sec. No. ____ Notes Chkd. ____ Date ____ Checked ____ Date ____ Survey of ____ Survey by W. S. Corporation Map No. ____ Notes TR Date 4-26-50 Date ____ Date ____

F.B. 1634 PG. 103

76L298 307 5-49

PLEASE RETURN TO
LOS ANGELES COUNTY SURVEYOR
726 LOS ANGELES COUNTY ENGINEERING BLDG.

NOTE: ANY ADDITIONS OR CHANGES ON THIS SHEET MUST BE MADE OR CIRCLED IN RED INK. WITH DATE AND NAME OF PERSON MAKING CHANGE.

Do not extend notes this side of this line.

STATION	B. S.	H. I.	F. S.	Wire ELEV.				Size			
Pole No.	Ht	X Arm	Ln. Wire	No. Per Arm	Wire Station	Wire Diagm		or Side	Vw	Wire Ht	Remarks
			1286								
116-378	17.0	Pegs		4 Lines	475+95.8 ~~476+210~~	6 5 2 1				13.2	Wire HT is To lower Wire - 1' between Pegs From HERE on unless otherwise noted
			1324								
" -377	17.0	Pegs		4 Lines	474+63.4 ~~886~~	6 5		1 2 3 1'		11.7	U.S. F.S. Lines are picked up on Co Poles U.S. F.S Lines run N & S on pegs dwn 1' from Co Pegs Tap. dwn + 1 & 2 Down Guy P.M.
			1370								
" -376	16.8	Single 4 Pin		2 Lines	473+26.4 ~~516~~	65				16.2	Down Guy D.M.
			1292								
-375	16.7	"		"	471+97.2 ~~472+229~~	6	5			16.1	
			1307								
-374	16.3	"		"	470+66.5 ~~917~~	6	5			15.8	Line over dirt Rd Cl 16.0
			1308								
-373	21.2	"		"	469+35.7 ~~609~~	5 6				20.7	
			1300								
-372	21.1	Single 4 Pin		"	468+05.7 ~~309~~	56				20.6	Lines over Dirt Rd to Little Rock Dam 22 Clear Call. Box #132
			1299								
" -371	16.6	Pegs		"	466+75.8 ~~467+010~~	5	6			15.1	
			1312								
" -370	16.8	"		"	465+44.6 ~~698~~	5	6			15.3	
			1303								
116-369	16.9	Pegs		2 Lines	464+14.3 ~~395~~	5	6			15.4	

INVENTORY IN F. B. 693-151

F.B. 1634 PG. 104
Job No. 8097 Division No. 116 Notes Red. Plotted No. Date
Survey of Notes Dougherty Date Checked X-Sec. No.
Survey by A. C. Johnson Date
Indexed Date
Profile

76L298 307 5-49

PLEASE RETURN TO
LOS ANGELES COUNTY SURVEYOR
726 LOS ANGELES COUNTY ENGINEERING BLDG.

NOTE: ANY ADDITIONS OR CHANGES ON THIS SHEET MUST BE MADE OR CIRCLED IN RED INK, WITH DATE AND NAME OF PERSON MAKING CHANGE.

Do not extend notes this side of this line.

STATION Pole No.	B. S. Ht	H. I. X Arm	Ln. Wire	F. S. Wire No. Per Arm	ELEV. Wire Station	Wire Diagm	Size of Side Vw	Wire Ht	Remarks
			1466		488+90.3	6 5			
116-388	16.9	Regs		4 Lines	489+155	1 2		15.4	1' Between Regs
			1311		59.2	5 6			
" -387	17.1	"		"	487+844	1 2		13.6	
			1251		34.1	5 6			
116-386	16.2	"		"	486+592	1 2		13.7	
			1322		01.9	5 6			
No#	16.2	"		"	485+271	1 2		12.7	
			1289		73.0	5 6			
-384	16.5	"		"	483+482	1 2		14.0	
			1301		42.9	5 6			Line over dirt Rd Cl. 13.2
-383	16.8	"		"	482+681	2 1		13.3	
			1284		14.5	5 6			
-382	16.4	"		"	481+397	2 1		12.9	
			1288		479+83.7	5 6			
" -381	17.0	"		"	480+109	2 1		15.5	
			1298		55.9	6 5			
" -380	16.7	"		"	478+814	2 1		13.2	
			1315		24.4	6 5			
116-379	16.2	Regs		4 Lines	477+496	2 1		12.7	

SURVEY IN F.B. 683-152

Profile No. ____ Notes Red. ____ Date ____ Plotted ____ Date ____ Job No. 8094 Division No. ____
X-Sec. No. ____ Notes Chkd. ____ Date ____ Checked ____ Date ____ Survey of ____ Survey by W. S. Cummer Notes by J. Q. Date 4-26-50 Map No. ____ Drafted Johnson Date ____

F.B. 1637 PG. 105
116

76L298 307 5-49

PLEASE RETURN TO
LOS ANGELES COUNTY SURVEYOR
726 LOS ANGELES COUNTY ENGINEERING BLDG.

NOTE: ANY ADDITIONS OR CHANGES ON THIS SHEET MUST BE MADE OR CIRCLED IN RED INK, WITH DATE AND NAME OF PERSON MAKING CHANGE.

Do not extend notes this side of this line.

STATION	B. S.	H. I.		F. S.	ELEV.				
Pole No.	Ht	X Arm	Ln. Wire	Wire No. Per Arm	Wire Station	Wire Diagm	Size or Side Vw	Wire Ht	Remarks
			85 0						
116-398	21.5	Pegs		4 Lines	501+~~317~~ 06.5	5 6 / 1 2		18.0	1' Between Pegs
			114 6						
" -397	16.4	"		"	~~500+171~~ 499+91.0	5 6 / 1 2		12.9	
			131 2						
" -396	16.7	"		"	498+~~859~~ 60.7	5 6 / 1 2		14.2	
			130 3						
" -395	16.5	"		"	497+~~556~~ 30.4	6 5 / 1 2		14.0	
			129 1						
" -394	16.5	"		"	496+~~265~~ 01.3	6 5 / 1 2		13.0	
			61 2						
" -393	16.2	"		"	495+~~653~~ 40.1	6 5 / 1 2		12.7	
			128 4						
" -392	16.4	"		"	494+~~364~~ 11.7	6 5 / 1 2		12.9	
			122 5						
" -391	16.8	"		"	~~493+144~~ 492+89.2	6 5 / 1 2		13.3	
			125 1						
" -390	20.4	"		"	491+~~893~~ 64.1	6 5 / 1 2		16.9	
			127 2						
116-389	21.5	Pegs		4 Lines	490+~~621~~ 36.9	6 5 / 1 2		18.0	

SURVEY IN F. B. 693-153

F.B. 1634 PG. 106
Job No. 8094 Division No. 116 Notes Red. Date Plotted Date No. Profile
Survey of Notes Daugherty Notes Chkd. Date Checked Date X-Sec.
Survey by Date
Indexed K. C. Johnson

76L298 307 5-49

PLEASE RETURN TO
LOS ANGELES COUNTY SURVEYOR
726 LOS ANGELES COUNTY ENGINEERING BLDG.

NOTE: ANY ADDITIONS OR CHANGES ON THIS SHEET MUST BE MADE OR CIRCLED IN RED INK, WITH DATE AND NAME OF PERSON MAKING CHANGE.

Do not extend notes this side of this line.

STATION	B. S.	H. I.		F. S.	Wire No. Port Arm	ELEV.	Wire Station	Wire Diagm	Size or Side Vw	Wire Ht	Remarks
ole No.	Ht	X Arm	In.	Wire	Arm						
				1176							
116-408	16 7	Pgs			4 Lines		511+ ~~607~~ 35.5	5 6 2 1		13 2	1' Between Pgs
				722							
11-407	16 3	"			"		510+ ~~885~~ 63.3	5 6 2 1		12 8	
				1098							
"-406	16 5	"			"		509+ ~~787~~ 53.5	5 6 2 1		13 0	
				1148							
"-405	16 3	"			"		508+ ~~639~~ 38.7	5 6 2 1		12 8	
				1259							
"-404	16 5	"			"		507+ ~~380~~ 12.8	5 6 2 1		14 0	
				895							
"-403	16 5	"			"		506+ ~~535~~ 28.3	5 6 2 1		13 0	
				1268							
"-402	17 3	"			"		505+ ~~267~~ 01.5	5 6 2 1		13 8	
				933							
"-401	16 4	"			"		504+ ~~324~~ 08.2	5 6 2 1		13 9	
				1270							
"-400	16 4	"			"		503+ ~~069~~ 88.2	5 6 1 2		12 9	
				897							
116-399	16 3	Pgs			4 Lines		502+ ~~767~~ 91.5	5 6 1 2		12 8	

SURVEY IN F. B. 693-154

Profile No. ____ Notes Red ____ Date ____ Plotted ____ Date ____ Job No. 8094 Division No. ____
X-Sec. No. ____ Notes Chkd. ____ Date ____ Checked ____ Date ____ Survey of ____ Survey by W. S. C. Map No. ____ Notes TJO Date 4-26-50 Date ____
F.B. 1634 PG. 107 116

76L298 307 5-49

PLEASE RETURN TO
LOS ANGELES COUNTY SURVEYOR
726 LOS ANGELES COUNTY ENGINEERING BLDG.

NOTE: ANY ADDITIONS OR CHANGES ON THIS SHEET MUST BE MADE OR CIRCLED IN RED INK, WITH DATE AND NAME OF PERSON MAKING CHANGE.

Do not extend notes this side of this line.

STATION	B. S.	H. I.		F. S.	Wire ELEV.			Size	
Pole No.	Ht	X Arm	Ln. Wire	No. Per Arm	Wire Station	Wire Diagm	Size or Side Vw	Wire Ht	Remarks
			1268						
116-418	16.9	Pegs		4 Lines	524+~~544~~ 29.2	6 5 2 1		14.4	Down Guy D.M. 1' Between Pegs
			1345						
" - 417	16.6	"		"	522+~~523+199~~ 94.7	6 5 1 2		13.1	
			1251						
" - 416	16.7	"		"	521+~~948~~ 69.6	6 5 1 2		13.2	
			1337						
" - 415	16.3	"		"	520+~~611~~ 35.9	6 5 1 2		12.8	
			1292						
" - 414	16.7	"		"	519+~~319~~ 06.7	6 5 1 2		13.3	
			1296						
" - 413	16.4	"		"	517+~~518+023~~ 77.1	6 5 1 2		12.9	
			1310						
" - 412	16.8	"		"	516+~~713~~ 46.1	6 5 1 2		14.3	
			1324						
" - 411	16.2	"		"	515+~~389~~ 13.7	5 6 1 2		12.7	
			1297						
" - 410	16.3	"		"	513+~~514+092~~ 84.0	5 6 1 2		13.8	
			1309						
116-409	15.9	Pegs	[illegible]	4 Lines	512+~~783~~ 53.1	5 6 2 1		12.4	

SURVEY IN F. B. 693-155

F.B. 1634 PG. 108

Job No. 8094 Division No. 116 Notes Red. Date Plotted Date No. Profile

Survey of Notes Date Checked Date No. X-Sec.

Survey by W. Notes Chkd. Date

Indexed A. C. Johnson

76L298 307 5-49

PLEASE RETURN TO
LOS ANGELES COUNTY SURVEYOR
726 LOS ANGELES COUNTY ENGINEERING BLDG.

NOTE: ANY ADDITIONS OR CHANGES ON THIS SHEET MUST BE MADE OR CIRCLED IN RED INK, WITH DATE AND NAME OF PERSON MAKING CHANGE.

Do not extend notes this side of this line.

STATION	B. S.	H. I.	F. S.	ELEV.						
ole No.	Ht	X Arm	Ln. Wire	Wire No. Per Arm	Wire Station	Wire Diagm	Size or Side Vw	Wire Ht	Remarks
			137 2						
116-428	17.0	Pegs		4 Lines	537+~~506~~ 25.4	5 6 2 1		13.5	1' Between Pegs
			118 8						
" -427	16.0	"		"	536+~~318~~ 06.6	6 5 2 1		12.5	
			122 5						
" -426	16.5	"		"	534+84.1 535+093	6 5 2 1		13.0	
SURVEY IN F. B. 693-156			126 3						
" -425	17.0	"		"	533+~~830~~ 57.8	6 5 2 1		13.5	
			149 0						
" -424	17.0	"		"	532+~~340~~ 08.8	6 5 2 1		13.5	
			133 8						
" -423	16.2	"		"	530+75.0 ~~531+062~~	6 5 2 1		12.7	
			132 3						
" -422	16.4	"		"	529+~~679~~ 42.7	6 5 2 1		12.9	
			115 5						
" -421	16.9	"		"	528+~~524~~ 27.2	6 5 2 1		13.4	
			132 8						
" -420	16.9	"		"	526+94.4 ~~527+196~~	6 5 2 1		14.4	
SURVEY IN F. 693-155			138 4						
116-419	15.2	Pegs		4 Lines	525+~~812~~ 56.0	5 6 2 1		11.7	

Profile No. ____ Notes Red. ____ Plotted ____ Job No. 8094 Division No. ____
X-Sec. No. ____ Date ____ Date ____ Survey of ____
Notes Chkd. ____ Checked ____ Survey by ____ Notes J.D. Date 4-27-50
Date ____ Date ____ Map No. ____ Indexed Johnson Date ____

F.B. 1634 PG. 109
116

76L298 307 5-49

PLEASE RETURN TO
LOS ANGELES COUNTY SURVEYOR
726 LOS ANGELES COUNTY ENGINEERING BLDG.

NOTE: ANY ADDITIONS OR CHANGES ON THIS SHEET MUST BE MADE OR CIRCLED IN RED INK, WITH DATE AND NAME OF PERSON MAKING CHANGE.

Do not extend notes this side of this line.

STATION	B. S.	H. I.	F. S.	Wire No. Per Arm	ELEV. Wire Station	Wire Diagm	Size or Side Vw	Wire Ht	Remarks
Pole No.	Ht	X Arm	Ln. Wire						
No#	18.1	Single 6 Pin	2347	4 Lines	551+28.36 / 550+163	6 5 2 1		17.3	This Pole in Little Rock River wash
No#	21.6	Double 6 Pin	2306	"	54[illegible]+97.7 / 547+857	6 5 2' 2 1	6 5 2 1	18.9	Lines come into Lower arm as shown & Tap up 2' to Buck arm. Lines go out in same order 2-Down Guys D.M.
116-436	16.3	Pegs	1260	"	547+71.7 / 546+597	6 5 2 1		14.0	
SURVEY IN F. B. 693-157, 163 FB 1634			1719						
"-435	16.0	"		"	54[illegible]+99.8 / 544+878	5 6 2 1		12.5	Line over dirt Rd C1-16.0 Down Guy D.M.
"-434	17.0	"	1204	"	54[illegible]+79.4 / 543+674	5 6 2 1		13.5	
"-433	15.5	"	1184	"	543+61.0 / 542+490	5 6 2 1		12.0	
"-432	16.0	"	1246	"	542+36.4 / 541+244	6 6 2 1		12.5	Down Guy D.M.
"-431	17.0	"	1282	"	541+08.2 / 539+962	5 6 2 1		13.5	Down Guy D.M
SURVEY IN F. B. 693-156			995						
"-430	18.0	"		"	5[illegible]+68.7 / 538+967	5 6 2 1		14.5	Down Guy D.M.
116-429	21.0	Pegs	1461	4 Lines	53[illegible]+62.6 / 537+506	5 6 2 1		17.5	Pegs 1' apart

Profile No. ___ X-Sec. No. ___
Plotted ___ Date ___
Notes Red. ___ Date ___
Notes Chkd. ___ Date ___
Checked ___ Date ___
Job No. 8094 Division No. 116
Notes Daugherty Date ___
Survey of ___
Survey by ___
Indexed A. C. Johnson
F.B. 1634 PG. 110

76L298 307 5-49

PLEASE RETURN TO
LOS ANGELES COUNTY SURVEYOR
726 LOS ANGELES COUNTY ENGINEERING BLDG.

NOTE: ANY ADDITIONS OR CHANGES ON THIS SHEET MUST BE MADE OR CIRCLED IN RED INK, WITH DATE AND NAME OF PERSON MAKING CHANGE.

Do not extend notes this side of this line.

STATION	B. S.	H. I.		P. S.	ELEV.					
ole No.	Ht	X Arm	Ln. Wire	Wire No. Per Arm	Wire Station	Wire Diagm	Size or Side Vw	Wire Ht	Remarks
			1291						
116-447	16.4	Pegs		4 Lines	564+76.9 ~~563+699~~	5 6 2 1		12.9	
SURVEY IN F. B. 693-159			1233						
" -446	16.2	"		"	563+53.6 ~~562+416~~	5 6 2 1		14.7	
			1308						
" -445	16.4	"		"	562+22.8 ~~561+108~~	6 5 1 2		12.9	
			1237						
" -444	16.7	"		"	560+99.1 ~~559+871~~	6 5 1 2		13.2	
			1292						
" -443	16.4	"		"	559+69.9 ~~558+579~~	6 5 1 2		12.9	
			1311						
" -442	16.2	Pegs		"	558+38.8 ~~557+268~~	6 5 1 2		12.7	
			1280						
" -441	16.7	Single 6 Pin		"	557+10.8 ~~555+988~~	6 5 1 2		16.2	1' Between Pegs
SURVEY IN F. B. 693-158			1201						Line over dirt Rd. Cl-15°
116-440	15.2	Single 6 Pin		"	555+90.7 ~~554+787~~	6 5 1 2		15.2	
			882						
No #	1-9	Single 6 Pin		"	555+02.5 ~~553+905~~	6 5 2 1		15.0	Line over dirt Rd Cl-15°
			1395						
116-348	21.0	Double 6 Pin		4 Lines	553+63.0 ~~552+510~~	6 5 2 1		19.0	3-Down Guys D.M.

Profile No. ____ Notes Red. ____ Plotted ____ Job No. 8094 Division No. ____
X-Sec. No. ____ Date ____ Date ____ Survey of ____
Notes Chkd. ____ Checked ____ Survey by W. S. C. Notes J. D. Date 4-27-50
Date ____ Date ____ Map No. ____ Indexed ____ Date ____

F.B. 1639 Pg. 111
116

76L298 307 5-49

PLEASE RETURN TO
LOS ANGELES COUNTY SURVEYOR
726 LOS ANGELES COUNTY ENGINEERING BLDG.

NOTE: ANY ADDITIONS OR CHANGES ON THIS SHEET MUST BE MADE OR CIRCLED IN RED INK, WITH DATE AND NAME OF PERSON MAKING CHANGE.

Do not extend notes this side of this line.

STATION	B. S.	H. I.		F. B.	ELEV.				
Pole No.	Ht	X Arm	Ln. Wire	Wire No. Per Arm	Wire Station	Wire Diagm	Size or Side Vw	Wire Ht	Remarks
			1304			5 6			
116-457	16³	Pegs		4 Lines	577+78.4 ~~576+664~~	2 1		16²	
			1325			5 6			
"-456	16⁵	"		"	575+45.9 ~~575+339~~	2 1		13⁵	
			1204			5 6			
"-455	16⁶	"		"	575+25.5 ~~574+135~~	2 1		13⁴	
			1385			5 6			
"-454	16²	"		"	57[illegible]+87.0 ~~572+750~~	2 1		13²	
			1313			5 6			
"-453	17²	"		"	57[illegible]+55.7 ~~571+437~~	2 1		13²	1' Between Pegs
			1290			5 6			
"-452	16³	"		"	571+26.7 ~~570+144~~	2 1		12⁸	
			1302			5 6			
"-451	16⁸	"		"	569+96.5 ~~568+845~~	2 1		13³	
			1303			5 6			
"-450	16²	"		"	56[illegible]+66.2 ~~567+542~~	2 1		12⁷	
			1300			5 6			
"-449	16⁶	"		"	5[illegible]+36.2 ~~566+242~~	2 1		13¹	
			1302			5 6			
116-448	16⁵	Pegs		4 Lines	56[illegible]+56.0 ~~56[illegible]+940~~	2 1		13⁰	

SURVEY IN F. B. 693-159

F.B. 1634 PG. 112
Job No. 8094 Division No. 116
Survey of
Survey by Notes Dougherty
Indexed E. C. Johnston Date
Notes Red. Date
Notes Chkd. Date
Plotted Date
Checked Date
Profile No.
X-Sec. No.

76L298 307 5-49

PLEASE RETURN TO
LOS ANGELES COUNTY SURVEYOR
726 LOS ANGELES COUNTY ENGINEERING BLDG.

NOTE: ANY ADDITIONS OR CHANGES ON THIS SHEET MUST BE MADE OR CIRCLED IN RED INK, WITH DATE AND NAME OF PERSON MAKING CHANGE.

Do not extend notes this side of this line.

STATION Pole No.	B. S. Ht	X Arm	H. I. Ln.	Wire	F. S. Wire No. Per Arm	ELEV. Wire Station	Wire Diagm	Size or Side Vw	Wire Ht	Remarks
			136	2						
116-467	16.7	Pegs			4 Lines	590+35.9 ~~589+239~~	6 5 / 1 2		13.4	
			132	4						
" -466	16.4	"			"	589+03.5 ~~587+915~~	6 5 / 1 2		13.2	
			128	3						
" -465	16.1	Pegs			"	587+75.2 ~~586+632~~	6 5 / 1 2		13.0	
			128	7						
" -464	21.8	Single 6 Pin			"	586+46.5 ~~585+345~~	6 5 1 2		21.1	Lines over E 77th St. C1-195
			124	9						
" -463	21.0	Single 6 Pin			"	585+21.6 ~~584+096~~	5 2 / 6 1		20.5	
			94	4						
" -462	23.0	Pegs			"	584+27.2 ~~583+152~~	5 6 / 2 1		18.9	
			129	5						
" -461	16.4	"			"	582+97.7 ~~581+857~~	5 6 / 2 1		12.8	
			133	3						
" -460	16.8	"			"	581+64.4 ~~580+524~~	5 6 / 2 1		13.8	
			126	4						
" -459	15.9	"			"	580+38.0 ~~579+260~~	5 6 / 2 1		12.9	
			129	2						
116-458	16.7	Pegs			4 Lines	579+08.8 ~~577+968~~	5 6 / 2 1		14.0	

SURVEY IN F. B. 693-160

Profile No. ____ Notes Red. ____ Plotted ____ Job No. 8094 Division No. ____
X-Sec. No. ____ Date ____ Date ____ Survey of ____
Notes Chkd. ____ Checked ____ Survey by ____ Notes JD Date 4-27-50
Date ____ Date ____ Map No. ____ Indexed ____ Date ____

F.B. 1639 Pg. 113
116

76L298 307 5-49

PLEASE RETURN TO
LOS ANGELES COUNTY SURVEYOR
726 LOS ANGELES COUNTY ENGINEERING BLDG.

NOTE: ANY ADDITIONS OR CHANGES ON THIS SHEET MUST BE MADE OR CIRCLED IN RED INK, WITH DATE AND NAME OF PERSON MAKING CHANGE.

Do not extend notes this side of this line.

STATION	B. S.	H. I.	F. S.	ELEV.						
Pole No.	Ht	X Arm	Ln. Wire	Wire No. Per Arm	Wire Station	Wire	Diagm	Size or Side Vw	Wire Ht	Remarks
116-477	17.9	Pegs	1283	4 Lines	601+15.4 ~~602+034~~		5 6 2 1		14.1	
" -476	16.8	"	1296	"	601+90.8 ~~600+788~~	5 6 2 1			13.1	
" -475	17.2	"	1307	"	600+60.1 ~~599+481~~		5 6 2 1		14.1	
" -474	16.7	"	1269	"	599+33.2 ~~598+212~~	5 6 2 1			13.0	
" -473	16.3	"	1363	"	597+96.9 ~~596+849~~		5 6 2 1		12.8	
" -472	16.6	"	1207	"	597+76.2 ~~595+642~~	5 6 2 1			13.2	
" -471	16.7	"	1308	"	597+[illegible] ~~594+334~~		5 6 2 1		14.2	
" -470	16.5	"	1158	"	5[illegible]+[illegible] ~~593+196~~	6 5 1 2			13.2	
" -469	16.5	"	1293	"	59[illegible]+[illegible] ~~591+883~~		6 5 1 2		13.2	
116-468	16.0	Pegs	1282	4 Lines	591+72.1 ~~590+601~~	6 5 1 2			12.8	1' Between Pegs

SURVEY IN F. B. 693-161

Profile No. ___ X-Sec. No. ___
Plotted ___ Date ___ Checked ___ Date ___
Notes Red. ___ Date ___ Notes Chkd. ___ Date ___
Job No. 8094 Division No. 116 Notes Dougherty Date ___
Survey of ___ Survey by ___ Indexed H. C. Johnson
F.B. 1634 PG. 114

76L298 307 5-49

PLEASE RETURN TO
LOS ANGELES COUNTY SURVEYOR
726 LOS ANGELES COUNTY ENGINEERING BLDG.

NOTE: ANY ADDITIONS OR CHANGES ON THIS SHEET MUST BE MADE OR CIRCLED IN RED INK, WITH DATE AND NAME OF PERSON MAKING CHANGE.

Do not extend notes this side of this line.

STATION	B. S.	H. I.	F. S.	ELEV.						
Pole No.	Ht	X Arm	Ln. Wire	Wire No. Per Arm	Wire Station	Wire	Diagm	Size or Side Vw	Wire Ht	Remarks
			1414							
116-487	16.7	Pegs		4 Lines	616+41.9 ~~615+299~~		5 6 / 1 2		13.7	
SURVEY IN F. B. 693-163			1297							
116-486	16.4	"		"	615+12.2 ~~614+002~~	6 5 / 1 2			13.4	
			1290							
No#	16.4	Pegs		"	613+83.2 ~~[illegible]+712~~		6 5 / 1 2		13.5	
			1338							
116-484	22.6	Single 6 Pin		"	612+[illegible] ~~611+377~~	65 12			21.8	Lines over dirt Rd Cl-21.5
			1233				65 12			Lines over Ave V. Cl-21.0
" - 483	21.8	Double 6 Pin		"	611+26.1 ~~610+141~~				21.0	Down Guy D.M.
			1707							
" - 482	16.2	Pegs		"	609+55.4 ~~608+434~~	6 5 / 1 2			13.3	
SURVEY IN F. B. 693-162			1302							
" - 481	17.0	"		"	608+25.2 ~~607+132~~		6 5 / 1 2		13.2	
			1255							
" - 480	16.5	"		"	606+99.7 ~~605+877~~	6 5 / 1 2			13.2	
			1272							
" - 479	16.9	"		"	605+72.5 ~~604+605~~		6 5 / 1 2		14.4	
			1288							
116-478	17.0	Pegs		4 Lines	604+43.7 603+317	5 6 / 2 1			13.8	

Profile No. ____ Notes Red. ____ Plotted ____ Job No. 8094 Division No. ____ F.B. 1634 PG. 115
X-Sec. No. ____ Date ____ Date ____ Survey of ____ 116
Notes Chkd. ____ Checked ____ Survey by ____ Notes J.D. Date 8-27-50
Date ____ Date ____ Map No. ____ Andrew Johnson Date ____

76L298 307 5-49

PLEASE RETURN TO
LOS ANGELES COUNTY SURVEYOR
726 LOS ANGELES COUNTY ENGINEERING BLDG.

NOTE: ANY ADDITIONS OR CHANGES ON THIS SHEET MUST BE MADE OR CIRCLED IN RED INK, WITH DATE AND NAME OF PERSON MAKING CHANGE.

Do not extend notes this side of this line.

STATION	B. S.	H. I.	F. S.	Wire No. Per Arm	ELEV. Wire Station	Wire Diagm	Size or Side Vw	Wire Ht	Remarks
Pole No.	Ht	X Arm	Ln. Wire						
116-497	16^{7}	Pegs	1258	4 Lines	628+34.5 ~~628+225~~	6 5 2 1		16^{3}	
" -496	16^{4}	"	1310	"	627+23.5 ~~626+915~~	6 5 2 1		13^{5}	
" -495	16^{8}	"	1351	"	626+68.4 ~~625+564~~	6 5 2 1		13^{9}	
" -494	16^{2}	"	1488	"	62[illegible]+19.6 ~~624+076~~	6 5 2 1		13^{1}	Down Guy D.M.
116-493	16^{2}	"	1261	"	62[illegible]+93.5 ~~622+815~~	6 5 1 2		12^{3}	Down Guy D.M.
No#	16^{2}	"	1373	"	62[illegible]+70.2 ~~621+442~~	6 5 1 2		12^{1}	Down Guy D.M.
116-491	16^{5}	"	1267	"	621+29.5 ~~620+175~~	6 5 1 2		13^{3}	
" -490	16^{0}	"	1257	"	62[illegible]+03.8 ~~618+918~~	5 6 1 2		12^{1}	Down Guy D.M.
" -489	16^{7}	"	947	"	619+09.1 ~~617+971~~	5 6 1 2		13^{9}	
116-488	16^{4}	Pegs	1258	4 Lines	61[illegible]+83.3 616+713	5 6 1 2		13^{5}	

SURVEY IN F. B. 693-163

F.B. 1634 PG. 116
Survey of
Survey by
Indexed A. C. Johnson
Job No. 8094 Division No. 116
Notes Dougherty
Date
Notes Red.
Date
Notes Chkd.
Date
Plotted
Date
Checked
Date
Profile No.
X-Sec. No.

76L298 307 5-49

PLEASE RETURN TO
LOS ANGELES COUNTY SURVEYOR
726 LOS ANGELES COUNTY ENGINEERING BLDG.

NOTE: ANY ADDITIONS OR CHANGES ON THIS SHEET MUST BE MADE OR CIRCLED IN RED INK, WITH DATE AND NAME OF PERSON MAKING CHANGE.

Do not extend notes this side of this line.

STATION Pole No.	B. S. Ht	H. I. X Arm	Ln. Wire	F. S. Wire No. Per Arm	ELEV. Wire Station	Wire Diagm	Size or Side Vw	Wire Ht	Remarks
116-507	16^{3}	Pegs	129 4	4 Lines	642+69.3 ~~641+573~~	6 5 2 1		13^{3}	
" -506	17^{4}	"	136 2	"	641+33.1 ~~640+211~~	5 6 2 1		12^{4}	
" -505	17^{3}	"	135 1	"	639+98.6 ~~638+860~~	5 6 2 1		14^{1}	
" -504	16^{7}	"	134 5	"	638+63.5 ~~637+515~~	5 6 2 1		13^{5}	
No#	16^{2}	"	128 4	"	637+35.1 ~~636+231~~	5 6 2 1		14^{0}	
116-502	16^{9}	"	137 5	"	635+97.6 ~~634+856~~	5 6 2 1		13^{2}	Lines over dirt Rd Cl-14.2
" -501	16^{4}	"	132 3	"	634+65.3 ~~633+533~~	5 6 2 1		13^{2}	
" -500	16^{4}	"	117 0	"	633+48.3 ~~632+363~~	5 6 1 2		13^{1}	Down Guy P.M.
" -499	16^{3}	"	157 3	"	631+91.0 ~~630+790~~	5 6 1 2		13^{2}	Lines over dirt Rd Cl-13.8
116-498	16^{7}	Pegs	130 7	4 Lines	630+60.3 ~~629+483~~	6 5 2 1		13^{5}	

SURVEY F.B. 693-164

Profile No. ____ Notes Red. ____ Plotted ____ Job No. 8094 Division No. ____ F.B. 1634 Pg. 117
Date ____ Date ____ Survey of ____ 116
X-Sec. No. ____ Notes Chkd. ____ Checked ____ Survey by W.S.C. Notes T.D. Date 4-28-50
Date ____ Date ____ Map No. ____ Date ____ X Index Johnson Date ____

76L298 307 5-49

PLEASE RETURN TO
LOS ANGELES COUNTY SURVEYOR
726 LOS ANGELES COUNTY ENGINEERING BLDG.

NOTE: ANY ADDITIONS OR CHANGES ON THIS SHEET MUST BE MADE OR CIRCLED IN RED INK, WITH DATE AND NAME OF PERSON MAKING CHANGE.

Do not extend notes this side of this line.

STATION	B. S.	H. I.		F. S.	ELEV.					
Pole No.	Ht	X Arm	Ln. Wire	Wire No. Per Arm	Wire Station	Wire Diagm	Size or Side Vw	Wire Ht	Remarks
116-517	16 2	Pegs	1253	4 Lines	655+62.4 ~~654+504~~	5 6 / 1 2		13 0	
" -516	16 3	"	1268	"	654+35.6 ~~653+236~~	5 6 / 1 2		13 1	
" -515	17 0	"	1414	"	65[illegible]+34.2 ~~651+822~~	6 5 / 1 2		13 8	
" -514	16 4	"	1197	"	65[illegible]+74.5 ~~650+625~~	6 5 / 1 2		13 2	
" -513	16 2	"	1332	"	65[illegible]+41.3 ~~649+293~~	6 5 / 1 2		13 0	
" -512	16 8	"	1248	"	64[illegible]+16.5 ~~648+045~~	6 5 / 1 2		13 4	
" -511	16 4	"	1355	"	647+51.0 ~~646+690~~	6 5 / 1 2		13 1	
" -510	16 4	"	1309	"	64[illegible]+50.1 ~~645+381~~	6 5 / 1 2		13 5	
" -509	16 8	"	1294	"	64[illegible]+20.7 ~~644+087~~	6 5 / 1 2		14 0	
116-508	16 4	Pegs	1220	4 Lines	64[illegible]+88.7 ~~642+867~~	6 5 / 2 1		13 2	

SURVEY IN F. B. 693-165

F.B. 1634 PG. 118

Job No. 8094 Division No. 116 Notes Red. Plotted No. Date Checked Date

Survey of Notes Date Notes Chkd. Date

Survey by A. C. Johnson Date

Indexed Date

Profile X-Sec. No.

76L298 307 5-49

PLEASE RETURN TO
LOS ANGELES COUNTY SURVEYOR
726 LOS ANGELES COUNTY ENGINEERING BLDG.

NOTE: ANY ADDITIONS OR CHANGES ON THIS SHEET MUST BE MADE OR CIRCLED IN RED INK, WITH DATE AND NAME OF PERSON MAKING CHANGE.

Do not extend notes this side of this line.

STATION	B. S.	H. I.		F. S.	ELEV.			Size		
Pole No.	Ht	X Arm	Ln. Wire	Wire No. Per Arm	Wire Station	Wire Diagm		Side Vw	Wire Ht	Remarks
116-527	16.9	Pegs	1362	4 Lines	668+68.2 ~~667+562~~	6 5 2 1			13.4	
" -526	16.9	"	1282	"	667+40.0 ~~666+280~~	6 5 2 1			13.4	
116-525	12.1	"	1363	"	666+03.7 ~~664+917~~	6 5 2 1			15.5	
No#	16.9	"	1310	"	664+72.7 ~~663+607~~	6 5 2 1			14.2	
116-523	17.4	"	1254	"	663+47.3 ~~662+353~~	5 6 1 2			13.9	
116-522	16.9	"	1329	"	662+14.4 ~~661+024~~	5 6 1 2			13.5	
No#	16.5	"	1254	"	660+89.0 ~~659+770~~	5 6 1 2			13.0	
116-520	16.8	"	1294	"	659+59.6 ~~658+476~~	5 6 1 2			13.2	
" -519	16.9	"	1372	"	658+22.4 ~~657+104~~	5 6 1 2			13.7	
116-518	16.4	Pegs	1347	4 Lines	656+87.7 ~~655+757~~	5 6 1 2			13.0	

SURVEY IN F.B. 693-166

Profile No. ____ Notes Red. ____ Plotted ____ Job No. 8094 Division No. ____ F.B. 1634 PG. 119
Date ____ Date ____ Survey of ____ 116
X-Sec. No. ____ Notes Chkd. ____ Checked ____ Survey by ____ Notes J.D. Date 4-28-50
Date ____ Date ____ Map No. ____ Indexed Johnson Date ____

76L298 307 5-49

PLEASE RETURN TO
LOS ANGELES COUNTY SURVEYOR
726 LOS ANGELES COUNTY ENGINEERING BLDG.

NOTE: ANY ADDITIONS OR CHANGES ON THIS SHEET MUST BE MADE OR CIRCLED IN RED INK, WITH DATE AND NAME OF PERSON MAKING CHANGE.

Do not extend notes this side of this line.

STATION	B. S.	H. I.		F. S.	ELEV.					
Pole No.	Ht	X Arm	Ln. Wire	Wire No. Per Arm	Wire Station	Wire Diagm	Size or Side Vw	Wire Ht	Remarks
			129.2						
116-537	16.4	Pegs		4 Lines	682+14.1 ~~681+02.1~~	5 6 / 1 2		13.1	
			130.5						
" -536	17.2	"		"	680+83.6 ~~679+71.6~~	5 6 / 1 2		13.7	
			130.6						
-535	17.0	"		"	678+53.0 ~~676+41.0~~	5 6 / 1 2		13.9	
			130.6						
-534	16.7	"		"	678+22.4 ~~677+10.4~~	5 6 / 1 2		13.2	
			130.1						
" -533	17.0	"		"	676+92.3 ~~675+80.3~~	5 6 / 1 2		13.5	
			127.7						
" -532	15.9	Pegs		"	675+64.6 ~~674+52.6~~	5 6 / 1 2		13.7	
			127.4						
" -531	16.4	Single 6 Pin		"	674+37.2 ~~673+25.2~~	6 2 / 5 1		15.8	
			133.4						
" -530	16.7	"		"	673+03.8 ~~671+91.8~~	65 21		15.9	
			169.1						
" -529	17.4	Single 6 Pin		"	671+34.7 ~~670+22.7~~	65 21		16.6	Line over dirt Rd Cl-15.1
			130.3						
116-528	17.1	Pegs		4 Lines	670+[illegible] ~~669+92.4~~	6 5 / 2 1		13.6	

SURVEY IN F. B. 693-167

F.B. 1634 PG. 120
Job No. 8094 Division No. 116 Notes Red. Plotted No. Date
Survey of Notes Dougherty Date Checked Date
Survey by Notes Chkd. Date X-Sec. No.
Indexed R. C. Johnson Date

76L298 307 5-49

PLEASE RETURN TO
LOS ANGELES COUNTY SURVEYOR
726 LOS ANGELES COUNTY ENGINEERING BLDG.

NOTE: ANY ADDITIONS OR CHANGES ON THIS SHEET MUST BE MADE OR CIRCLED IN RED INK, WITH DATE AND NAME OF PERSON MAKING CHANGE.

Do not extend notes this side of this line.

STATION	B. S.	H. I.	F. S.	ELEV.							
Pole No.	Ht	X Arm	Ln. Wire	Wire No. Per Arm	Wire Station	Wire	Diagm	Size or Side	Vw	Wire Ht	Remarks
			134.8								
116-547	16.9	Pegs		4 Lines	695+~~17.3~~ 30.1		6 5 2 1			13.5	1' between Pegs
			129.8								
" -546	16.8	"		" "	694+~~17.5~~ 00.3	6 5 2 1				14.2	
			139.4								
" -545	16.4			" "	692+~~78.1~~ 60.9		6 5 2 1			13.2	
			123.0								
544	16.5			" "	691+~~55.1~~ 37.9	6 5 2 1				13.0	
			133.4								
543	16.5	"		" "	690+~~21.7~~ 04.5		6 5 2 1			13.0	
			137.2								
542	16.7	"		" "	688+~~84.5~~ 67.3	6 5 2 1				13.2	
			131.6								
541	16.7	"		" "	687+~~52.9~~ 35.7		6 5 2 1			13.2	
			126.7								
" -540	15.9	"		" "	686+~~26.2~~ 09.0	6 5 2 1				14.2	
			133.1								
" -539	17.2	"		" "	684+~~93.1~~ 75.9		5 6 1 2			13.7	
			132.6								
116-No	17.4	Pegs		4 Lines	683+~~60.5~~ 43.3	5 6 1 2				14.0	1' between Pegs

SURVEY IN F. B. 693-168

Profile No. ____ Notes Red. ____ Date ____ Plotted ____ Date ____ Job No. 8094 Division No. ____
X-Sec. No. ____ Notes Chkd. ____ Date ____ Checked ____ Date ____ Survey of ____ Survey by ____ Map No. ____ Notes W.S.C. Date 4-28-50 Indexed ____ Date ____
Johnson

F.B. 1634 PG. 121
116

76L298 307 5-49

PLEASE RETURN TO
LOS ANGELES COUNTY SURVEYOR
726 LOS ANGELES COUNTY ENGINEERING BLDG.

NOTE: ANY ADDITIONS OR CHANGES ON THIS SHEET MUST BE MADE OR CIRCLED IN RED INK, WITH DATE AND NAME OF PERSON MAKING CHANGE.

Do not extend notes this side of this line.

STATION	B. S.	H. I.	F. S.	Wire No. Per Arm	ELEV. Wire Station	Wire Diagm	Size or Side Vw	Wire Ht	Remarks
Pole No.	Ht	X Arm	Ln. Wire						
			172.2						
116-557	19.7	Double & Single 6 Pin		4 Lines	703+~~83.1~~ 65.9	65 12	65 12 2°	17.8	Lines into Lower arm as shown tap up 2' to upper arm go out as shown 2-Down Guys D.M.
			145.3						Lines over Ft. Tejon Rd CY-17.5
" -556	21.8	Single 6 Pin		" "	707+~~37.8~~ 20.6	5 2 6 1		21.0	
			125.7						
" -555	16.4	Single 6 Pin		" "	705+~~94.9~~ ~~706+12.1~~	56 21		15.9	2-Down Guy DM. Lines into upper cross arm as shown Taps dn 2' To Buck arm Leave as shown in Side view
SURVEY IN F. B. 693-169									
			130.3						
# -554	21.2	Double & Single 6 Pin		" "	704+~~81.8~~ 67.6	56 21 2° 18.6	56 21	18.6	Lines cross Fort Tejon Rd 18' clear
			130.6						
# -553	17.0	Single 6 Pin		" "	703+~~51.2~~ 34.0	56 21		16.4	
			130.7						
# -552	16.8	Pegs		" "	702+~~20.5~~ 03.3	5 6 2 1		13.4	
			134.6						
# -551	16.8	"		" "	700+~~85.9~~ 68.7	5 6 2 1		13.6	
			137.6						
# -550	16.9	"		" "	699+~~48.3~~ 31.1	5 6 2 1		13.7	
			140.2						
# -549	16.5	"		" "	698+~~08.1~~ 90.9	5 6 2 1		13.5	
SURVEY IN F. B. 693-168									
			126.0						
# 116-548	16.8	Pegs		4 Lines	696+~~82.1~~ 64.9	5 6 2 1		14.2	1' Betwee Pegs

F.B. 1634 PG. 122 Job No. 8094 Division No. 116 Notes Red. Date Plotted Date No. Profile
Survey of Survey by Indexed K. C. Johnson Notes W.S.C Date Notes Chkd. Date Checked Date No. X-Sec.

76L298 307 5-49

PLEASE RETURN TO
LOS ANGELES COUNTY SURVEYOR
726 LOS ANGELES COUNTY ENGINEERING BLDG.

NOTE: ANY ADDITIONS OR CHANGES ON THIS SHEET MUST BE MADE OR CIRCLED IN RED INK, WITH DATE AND NAME OF PERSON MAKING CHANGE.

Do not extend notes this side of this line.

STATION	B. S.	H. I.		F. S.	ELEV.					
Pole No.	Ht	X Arm	Ln. Wire	Wire No. Per Arm	Wire Station	Wire Diagm	Size or Side Vw	Wire Ht	Remarks
			127.9						
567	16.9	Pegs		4 Line	722+ ~~35.2~~ 18.0	5 6 / 2 1		13.5	1' Between Pegs
			138.5						
566	16.6	"		"	720+ ~~721+ 96.7~~ 79.5	5 6 / 2 1		13.4	
			138.5						
565	16.0	"		"	719+ ~~58.2~~ 41.0	5 6 / 2 1		12.9	
			126.3						
564	16.3	"		"	718+ ~~31.9~~ 14.7	5 6 / 2 1		13.5	
			138.4						
563	16.2	"		"	716+ ~~93.5~~ 76.3	6 5 / 2 1		13.8	
			123.8						
562	16.2	"		"	715+ ~~69.7~~ 52.5	6 5 / 2 1		14.2	
			129.0						
561	16.1	"		"	714+ ~~40.7~~ 23.5	6 5 / 1 2		13.2	
			131.1						
560	16.8			"	712+ ~~713+ 09.6~~ 9.4	6 5 / 1 2		14.0	
			134.3						
559	16.0	"		"	711+ ~~15.3~~ 58.1	6 5 / 1 2		12.5	
			120.0						
116-558	16.1	Pegs		4 Lines	710+ ~~35.3~~ 38.1	6 5 / 1 2		12.8	

SURVEY IN F. B. 693-470

Profile No. ____ Notes Red. ____ Plotted ____ Job No. 8094 Division No. ____
Date ____ Date ____ Survey of ____
X-Sec. No. ____ Notes Chkd. ____ Checked ____ Survey by ____ Notes J.D. Date 5-6-50
Date ____ Date ____ Map No. ____ Index Johnson Date ____

F.B. 1634 PG. 123

76L298 387-5-49

PLEASE RETURN TO
LOS ANGELES COUNTY SURVEYOR
726 LOS ANGELES COUNTY ENGINEERING BLDG.

NOTE: ANY ADDITIONS OR CHANGES ON THIS SHEET MUST BE MADE OR CIRCLED IN RED INK, WITH DATE AND NAME OF PERSON MAKING CHANGE.

Do not extend notes this side of this line.

STATION	B. S.	H. I.	F. S.	Wire No. Per Arm	ELEV.			Size or Side	Vw	Wire Ht	Remarks
Pole No.	Ht	X Arm	Ln. Wire		Wire Station	Wire	Diagm				
			126 4								
116-579	16³				735+~~84.3~~ 67.1		6 5 / 1 2			12⁹	
			126 8								2-Overhead Guys 1 To EAST over Tejon Rd 58⁷ To Guy Pole #579 16⁵ high 16² clear. 2nd To North 50⁷ To Pole #576 - 16⁴ high - 16⁸ clearance over Tejon Rd. Down Guys on Guy Poles
-577	20²				734+~~57.5~~ 40.3		6 5 / 2 1			15⁵	
SURVEY IN F. B. 693-171			165 3								
-575	16⁷				732+~~92.2~~ 75.0		6 5 / 2 1			13⁵	
			135 9								
-574	16⁶				731+~~56.3~~ 39.1	6 5 / 2 1				13²	
			135 4								
-573	16⁷				730+~~20.9~~ 03.7		6 5 / 2 1			13⁵	
			121 6								
-572	17⁰				729+~~99.3~~ 82.1	6 5 / 2 1				14²	
			136 3								
-571	16⁶				727+~~63.0~~ 45.8		5 6 / 2 1			13³	
			136 7								
-570	16⁶				726+~~26.3~~ 09.1	5 6 / 2 1				13⁴	
SURVEY IN F. B. 693-170			140 7								
-569	16³				724+~~85.6~~ 68.4		5 6 / 2 1			13⁸	
			122 5								
116-568	16⁶				723+~~63.1~~ 46.9	5 6 / 2 1				13⁴	

F.B. 1634 PG. 124
Job No. 8094 Division No. ____ Notes Red. ____ Plotted ____ Date ____ No. ____ Profile
Survey of ____ Notes Cowherd Date ____ Notes Chkd. ____ Checked ____ Date ____ No. ____ X-Sec.
Survey by ____ Date ____ Date ____ Date ____
Indexed A. C. Johnson

76L298 307 5-49

PLEASE RETURN TO
LOS ANGELES COUNTY SURVEYOR
726 LOS ANGELES COUNTY ENGINEERING BLDG.

NOTE: ANY ADDITIONS OR CHANGES ON THIS SHEET MUST BE MADE OR CIRCLED IN RED INK, WITH DATE AND NAME OF PERSON MAKING CHANGE.

Do not extend notes this side of this line.

STATION	B. S.	H. I.	F. S.	ELEV.						
Pole No.	Ht	X Arm	In. Wire	Wire No. Per Arm	Wire Station	Wire Diagm	Size or Side Vw	Wire Ht	Remarks
			127 8			5 | 21 / 6			Line over dirt Rd cl. -16°
116-589	16 6	Double 6 Pin		4 Lines	748+91.6 ~~749+088~~			15 8	2-Down Guys D.M.
			133 3			56 | 21			
" -588	16 6	Single 4 Pin		"	747+58.3 ~~755~~			15 8	
SURVEY IN F. B. 693-172			151 4			5 | 6 / 2 | 1			Line over dirt Rd cl. -16°
" -587	16 4	Pegs		"	746+06.9 ~~241~~			13 0	
			126 5			5 | 6 / 2 | 1			
" -586	15 8	"		"	744+80.4 ~~876~~			13 8	
			126 5			5 | 6 / 1 | 2			
" -585	16 4	"		"	743+53.9 ~~711~~			13 1	
			125 0			5 | 6 / 1 | 2			
" -584	17 0	Pegs		"	742+28.9 ~~461~~			13 7	
			137 3			12 | 56			
" -583	16 3	Single 4 Pin		"	740+91.6 ~~741+088~~			15 5	
			146 0			5 | 6 / 1 | 2			Line over dirt Rd cl -16°
" -582	17 3	Pegs		"	739+45.6 ~~628~~			14 0	
SURVEY IN F. B. 693-171			126 3			6 | 5 / 1 | 2			
" -581	16 2	"		"	738+19.3 ~~365~~			12 7	
			125 8			6 | 5 / 1 | 2			
116-580	16 7	Pegs		4 Lines	736+93.5 ~~737+107~~			13 2	

Profile Notes Red. ____ Plotted ____ Job No. 8094 Division No. ____ F.B. 1634 PG. 125
No. ____ Date ____ Date ____ Survey of ____ 116
X-Sec. Notes Chkd. ____ Checked ____ Survey by W.S. Notes J.D. Date 5-6-50
No. ____ Date ____ Date ____ Map No. ____ Indexed ____ Date ____

76L298 307 5-49

PLEASE RETURN TO
LOS ANGELES COUNTY SURVEYOR
726 LOS ANGELES COUNTY ENGINEERING BLDG.

NOTE: ANY ADDITIONS OR CHANGES ON THIS SHEET MUST BE MADE OR CIRCLED IN RED INK, WITH DATE AND NAME OF PERSON MAKING CHANGE.

Do not extend notes this side of this line.

STATION	B. S.	H. I.	F. B.	Wire ELEV.				Size		
Pole No.	Ht	X Arm	Ln. Wire	No. Per Arm	Wire Station	Wire	Diagm	or Side Vw	Wire Ht	Remarks
			1296							
116-599	16 3	Pegs		4 Lines	761+90.3 762+072		5 6 1 2		13 0	
SURVEY IN F. B. 693-173			1203							
" - 598	16 4	"		"	760+70.0 ~~872~~	5 6 1 2			13 1	
			1325							
" - 597	16 5	"		"	759+37.5 ~~547~~		6 5 1 2		13 2	
			1281							
" - 596	17 1	"		"	758+09.4 ~~266~~	6 5 1 2			14 0	
			1349							
" - 595	16 3	"		"	756+74.5 ~~917~~		6 5 1 2		13 5	
			1254							Line over dirt Rd. cl - 13 5
" - 594	17 2	"		"	755+49.1 ~~663~~	6 5 1 2			13 8	
			1084							
" - 593	16 3	"		"	754+40.7 ~~594~~		6 5 1 2		14 2	
SURVEY IN F. B. 693-172			1510							
" - 592	16 6	"		"	753+89.7 ~~069~~	6 5 2 1			13 2	
			1424							
" - 591	16 9	Pegs		"	751+47.3 ~~645~~		6 5 2 1		13 6	
			1279							
116-590	16 8	Single 6 in		4 Lines	750+19.4 ~~266~~	65 21			14 1	

Profile No. X-Sec. No.
Plotted Date
Checked Date
Notes Red. Date
Notes Chkd. Date
Division No. 116
Job No. 8041
Notes Daugherty
Date
Survey of
Survey by
Indexed K. C. Johnson
F.B. 1634 Pg. 126

76L298 307 5-49

PLEASE RETURN TO
LOS ANGELES COUNTY SURVEYOR
726 LOS ANGELES COUNTY ENGINEERING BLDG.

NOTE: ANY ADDITIONS OR CHANGES ON THIS SHEET MUST BE MADE OR CIRCLED IN RED INK, WITH DATE AND NAME OF PERSON MAKING CHANGE.

Do not extend notes this side of this line.

STATION Pole No.	B. S. Ht	H. I. X Arm	In. Wire	F. S. Wire No. Per Arm	ELEV. Wire Station	Wire Diagm	Size or Side Ww	Wire Ht	Remarks
116-609	17 3	Pegs	1610	4 Lines	774+88.8 ~~775+95.7~~	6 5 2 1		13 9	
" -608	16 3	"	744	"	774+14.4 ~~31.3~~	6 5 2 1		13 2	
" -607	16 9	"	1279	"	773+86.5 ~~93.4~~	6 5 2 "		13 5	
" -606	17 0	"	1433	"	771+43.2 ~~60.1~~	6 5 2 1		13 7	
" -605	17 2	"	1442	"	769+99.0 ~~770+59~~	5 6 2 1		13 8	
" -604	16 2	Pegs	1291	"	768+69.9 ~~769.3~~	5 6 2 1		12 8	
No #	16 8	Single Pin	1302	"	767+39.7 ~~366~~	56 21		16 0	
116-602	16 7	Double Pin	1231	"	766+16.6 ~~335~~	56 1 2		16 0	Line over dirt Rd el-15
" -601	17 4	Pegs	1477	"	764+68.9 ~~85.0~~	5 6 1 2		13 8	
116-600	16 6	Pegs	1490	4 Lines	763+19.9 ~~36.9~~	5 6 " 2		13 2	

SURVEY IN F.B. 693-174

Profile No. ____ Notes Red. ____ Date ____ Plotted ____ Date ____ Job No. 80094 Division No. ____ Survey of ____ Notes TID Date 3-1-50 Checked ____ Date ____ Notes Chkd. ____ Date ____ Survey by ____ Map No. ____ Indexed ____ Date ____ X-Sec. No. ____

F.B. 116 PG. 127

76L298 307 5-49

PLEASE RETURN TO
LOS ANGELES COUNTY SURVEYOR
726 LOS ANGELES COUNTY ENGINEERING BLDG.

NOTE: ANY ADDITIONS OR CHANGES ON THIS SHEET MUST BE MADE OR CIRCLED IN RED INK, WITH DATE AND NAME OF PERSON MAKING CHANGE.

Do not extend notes this side of this line.

STATION Pole No.	B. S. Ht	H. I. X Arm	F. S. Ln. Wire	Wire No. Per Arm	ELEV. Wire Station	Wire Diagm	Size or Side Vw	Wire Ht	Remarks
			131 6						
116-619	16 5	Pegs		4 Lines	788+~~61.0~~ 44.1	6 5 1 2		13 1	
SURVEY IN F. B. 693-175			137 0			65 12			
" - 618	17 6	Single 6 Pin		"	787+~~24.0~~ 97.1			16 4	Call Box #130
			135 2						Lines over Griffen Rd Cl-190
" - 617	20 8	Double 6 Pin		"	785+~~88.8~~ 71.9	65 2 1		19 2	2-Down Guys D.M.
			95 6						
" - 616	16 4	Pegs		"	784+~~93.2~~ 76.3	6 5 2 1		13 1	
			136 7						
" - 615	16 5	"		"	783+~~06.5~~ 39.6	6 5 2 1		13 4	
			136 2						
" - 614	17 0	Pegs		"	782+~~20.3~~ 03.4	6 5 2 1		14 1	
SURVEY IN F. B. 693-174			126 2						
" - 613	21 8	Single 6 Pin		"	780+~~94.1~~ 77.2	65 21		21 0	Lines over Ft. Tejon Rd Cl-193
			124 5						
" - 612	21 1	Double & Single 6 Pin		"	779+~~69.6~~ 52.7	65 2' 21	65 21	18 8	Lines come into Lower arm as shown top up 2' to Buck arm go out as shown 2-Down Guys D.M.
			175 7						
" - 611	16 5	Pegs		"	777+~~93.9~~ 77.0	6 5 2 1		13 1	
			127 2						
116-610	16 9	Pegs		4 Lines	776+~~66.1~~ 49.8	6 5 2 1		13 6	

Profile No. X-Sec. No.
Plotted Date Checked Date
Notes Red. Date Notes Chkd. Date
Division No. 116 Notes Dougherty Date
Job No. 8094
Survey of
Survey by
Indexed A. C. Johnson
F.B. 1634 Pg. 128

76L298 307 5-49

PLEASE RETURN TO
LOS ANGELES COUNTY SURVEYOR
726 LOS ANGELES COUNTY ENGINEERING BLDG.

NOTE: ANY ADDITIONS OR CHANGES ON THIS SHEET MUST BE MADE OR CIRCLED IN RED INK, WITH DATE AND NAME OF PERSON MAKING CHANGE.

Do not extend notes this side of this line.

STATION	B. S.	H. I.		F. S.	ELEV.							
Pole No.	Ht	X Arm	Ln. Wire	Wire No. Per Arm	Wire Station	Wire	Diagm	Size or Side	Vw	Wire Ht	Remarks
			1270								
116-629	16.5	Pegs		4 Lines	801+~~872~~ 70.3		5 6 / 2 1			13.1	
			1327								
" -628	16.9	"		"	800+~~595~~ 37.6	5 6 / 2 1				12.9	
SURVEY IN F. B. 693-176											
			1331								
" -627	16.1	"		"	799+~~214~~ 04.5		5 6 / 2 1			12.9	
			1325								
" -626	16.8	"		"	797+~~889~~ 72.0	5 6 / 2 1				13.8	
			1324								
" -625	16.5	"		"	796+~~565~~ 39.6		5 6 / 2 1			13.0	
			1385								
" -624	16.7	"		"	795+~~180~~ 01.1	5 6 / 2 1				13.9	
			1276								
" -623	16.6	"		"	793+~~904~~ 73.5		5 6 / 1 2			13.2	
SURVEY IN F. B. 693-175											
			1397								
" -622	16.7	"		"	792+~~547~~ 33.8	5 6 / 1 2				13.1	
			1256								
" -621	16.7	"		"	791+~~251~~ 08.2		6 5 / 1 2			12.9	
			1325								
116-620	16.9	Pegs		4 Lines	789+~~926~~ 75.7	6 5 / 1 2				13.6	

Profile No. ____ Date ____ Notes Red. ____ Date ____ Plotted ____ Date ____ Job No. 8094 Division No. ____ Survey of ____ Notes J.D. Date 5-2-50 Map No. ____ Indexed ____ Date ____

X-Sec. No. ____ Date ____ Notes Chkd. ____ Date ____ Checked ____ Date ____ Survey by ____ Date ____

F.B. 1639 PG. 129

76L298 307 5-49

PLEASE RETURN TO
LOS ANGELES COUNTY SURVEYOR
726 LOS ANGELES COUNTY ENGINEERING BLDG.

NOTE: ANY ADDITIONS OR CHANGES ON THIS SHEET MUST BE MADE OR CIRCLED IN RED INK. WITH DATE AND NAME OF PERSON MAKING CHANGE.

Do not extend notes this side of this line.

STATION	B. S.	H. I.		F. S.	Wire	ELEV.			Size		
Pole No.	Ht	X Arm	Ln. Wire		No. Per Arm	Wire Station	Wire	Diagm	or Side Vw	Wire Ht	Remarks
			1339								
116-639	16.8	Pegs			4 Lines	814+34.6 ~~815+115~~		5 6 1 2		13.3	
			1309								
"-638	16.6	"			"	813+63.7 ~~806~~	5 6 1 2			13.1	
SURVEY IN F. B. 693-177			1346								
"-637	16.5	"			"	812+29.1 ~~460~~		6 5 1 2		13.0	
			1311								
"-636	16.4	"			"	812+98.0 ~~811+149~~	6 5 1 2			12.9	
			1351								
"-635	16.8	"			"	809+62.9 ~~798~~		6 5 1 2		13.3	
			1384								
"-634	16.6	"			"	808+24.5 ~~414~~	6 5 1 2			13.1	
			1331								
116-633	16.7	"			"	807+91.4 ~~803~~		6 5 1 2		13.1	
SURVEY IN F. B. 693-176			1272								
No #	15.7	"			"	805+64.2 ~~811~~	6 5 1 2			12.2	
			1257								
116-631	16.6	"			"	804+38.5 ~~554~~		6 5 1 2		13.2	
			1412								
116-630	16.6	Pegs			4 Lines	802+97.3 ~~803+142~~	6 5 1 2			14.2	

F.B. 1634 PG. 130
Job No. 8094 Division No. 116
Survey of Notes Dougherty
Survey by Date
Indexed A. C. Johnson
Notes Red. Date
Notes Chkd. Date
Plotted Date
Checked Date
Profile No.
X-Sec. No.

76L298 307 5-49

PLEASE RETURN TO
LOS ANGELES COUNTY SURVEYOR
726 LOS ANGELES COUNTY ENGINEERING BLDG.

NOTE: ANY ADDITIONS OR CHANGES ON THIS SHEET MUST BE MADE OR CIRCLED IN RED INK, WITH DATE AND NAME OF PERSON MAKING CHANGE.

Do not extend notes this side of this line.

STATION Pole No.	B. S. Ht	H. I. X Arm	In. Wire	F. S.	Wire No. Per Arm	ELEV. Wire Station	Wire Diagm	Size or Side Vw	Wire Ht	Remarks
			1325							
116-649	16 5	Regs			4 Lines	828+~~343~~ 17.4	6 5 / 2 1		13 4	
SURVEY IN F. B. 693-178			1307							
No#	16 7	"			"	826+86.7 ~~826+056~~	6 5 / 2 1		13 7	
			1310							
116-647	16 7	"			"	825+55.7 ~~726~~	6 5 / 2 1		13 5	
			1426							
No#	16 5	"			"	824+13.1 ~~300~~	6 5 / 2 1		13 6	
			1310							
116-645	14 8	"			"	822+82.1 ~~446~~	5 6 / 1 2		11 2	
			1310							
" -644	16 3	"			"	821+51.1 ~~680~~	5 6 / 1 2		13 0	
			1306							
" -643	16 8	"			"	820+20.5 ~~820+374~~	5 6 / 1 2		13 7	
SURVEY IN F. B. 693-177			1320							
" -642	16 8	"			"	818+88.5 ~~819+054~~	5 6 / 1 2		13 7	
			1302							
" -641	16 9	"			"	817+58.3 ~~752~~	5 6 / 1 2		13 6	
			1298							
116-640	16 8	Regs			4 Lines	816+28.5 ~~484~~	5 6 / 1 2		13 3	

Profile No. ____ Notes Red ____ Date ____ Plotted ____ Date ____ Job No. 80992 Division No. ____
X-Sec. No. ____ Notes Chkd. ____ Date ____ Checked ____ Date ____ Survey of LA
Survey by W. Map No. ____ Notes ____ Date ____ Date 5-2-50
F.B. 693 Pg. 131

76L298 307 5-49

PLEASE RETURN TO
LOS ANGELES COUNTY SURVEYOR
726 LOS ANGELES COUNTY ENGINEERING BLDG.

NOTE: ANY ADDITIONS OR CHANGES ON THIS SHEET MUST BE MADE OR CIRCLED IN RED INK, WITH DATE AND NAME OF PERSON MAKING CHANGE.

Do not extend notes this side of this line.

STATION	B. S.	H. I.	F. S.	ELEV.						
Pole No.	Ht	X Arm	Ln. Wire	Wire No. Per Arm	Wire Station	Wire	Diagm	Size or Side Vw	Wire Ht	Remarks
SURVEY IN F. B. 693-179			1275							
116-659	16.5	Pegs		4 Lines	841+~~640~~ 47.1		5 6 1 2		13.6	
			1302							
"-658	16.2	"		"	840+~~338~~ 16.9	5 6 1 2			13.0	Down Guy D.M.
			1510							
"-657	16.0	"		"	838+~~828~~ 65.9		5 6 1 2		13.0	
			1320							
"-656	16.6	"		"	837+~~508~~ 23.9	5 6 1 2			13.4	
			1227							
"-655	16.4	"		"	836+~~281~~ 11.2		5 6 1 2		13.2	
			1338							
"-654	16.8	"		"	834+~~943~~ 77.4	5 6 1 2			15.5	
			1332							
"-653	17.1	"		"	833+~~611~~ 44.2		6 5 2 1		14.0	
SURVEY IN F. B. 693-178			1280							
"-652	17.0	"		"	832+~~331~~ 16.2	6 5 2 1			13.8	
			1340							
"-651	17.3	"		"	830+~~911~~ 82.2		6 5 2 1		14.1	
			1323							
116-650	16.7	Pegs		4 Lines	829+~~668~~ 49.9	6 5 2 1			13.5	

Profile No. X-Sec. No.

Plotted Date Checked Date

Notes Red. Date Notes Chkd. Date

Division No. 116 Notes Daugherty Date

Job No. 8094

Survey of Survey by Indexed E. C. Johnson

F.B. 1634 PG. 132

76L298 307 5-49

PLEASE RETURN TO
LOS ANGELES COUNTY SURVEYOR
726 LOS ANGELES COUNTY ENGINEERING BLDG.

NOTE: ANY ADDITIONS OR CHANGES ON THIS SHEET MUST BE MADE OR CIRCLED IN RED INK, WITH DATE AND NAME OF PERSON MAKING CHANGE.

Do not extend notes this side of this line.

STATION	B. S.	H. I.		F. S.	Wire No. Per Arm	ELEV.	Wire Station	Wire Diagm	Size or Side Vw	Wire Ht	Remarks
Pole No.	Ht	X Arm	Ln. Wire								
			1255								
116-669	16 3	Pegs			4 Lines	854+~~890~~	72.1	6 5 2 1		13 0	1' Between Pegs
			1404								
" -668	16 3	"			"	853+~~486~~	31.7	6 5 2 1		13 4	
			1280								
" -667	16 0	"			"	852+~~206~~	03.7	6 5 2 1		13 0	
			1249								
" -666	16 8	"			"	850+~~757~~	78.8	6 5 2 1		13 8	
			1300								
" -665	16 9	"			"	849+~~657~~	48.8	6 5 2 1		13 2	
			1407								
" -664	16 7	"			"	848+~~250~~	08.1	6 5 2 1		13 8	
			1403								
" -663	17 4	"			"	846+~~847~~	67.8	6 5 2 1		15 0	
			1274								
" -662	16 9	"			"	845+~~573~~	40.4	5 6 2		12 9	Down Guy D.M.
			1368								
" -661	16 7	"			"	844+~~205~~	03.6	5 6 1 2		13 8	
			1290								
116-660	16 9	Pegs			4 Lines	842+~~916~~	74.6	5 6 1 2		13 2	

SURVEY IN F. B. 693-179

Profile No. ____ Notes Red. ____ Date ____ Plotted ____ Date ____ Job No. 80941 Division No. ____
X-Sec. No. ____ Notes Chkd. ____ Date ____ Checked ____ Date ____ Survey of ____ Survey by ____ Map No. ____ Notes J.D. Date 5-2-50 Date ____

F.B. 1632 PG. 133

76L298 307 5-49

PLEASE RETURN TO
LOS ANGELES COUNTY SURVEYOR
726 LOS ANGELES COUNTY ENGINEERING BLDG.

NOTE: ANY ADDITIONS OR CHANGES ON THIS SHEET MUST BE MADE OR CIRCLED IN RED INK, WITH DATE AND NAME OF PERSON MAKING CHANGE.

Do not extend notes this side of this line.

STATION	B. S.	H. I.		F. S.	ELEV.						
Pole No.	Ht	X Arm	Ln. Wire	Wire No. Per Arm	Wire Station	Wire	Diagm	Size or Side Vw	Wire Ht	Remarks
			111.0							Lines cross FT. Tejon Rd. 20' clearance
116-679	21.8	Single 6 Pin		4 Lines	865+~~26.4~~ 09.5		65 | 12		21.0	
			85.0							
-678	16.4	Pegs		"	866+~~41.4~~ 24.5	5 | 6 / 2 | 1			13.3	
			125.5							
-677	16.0	"		"	~~865+15.9~~ 866+99.0		5 | 6 / 2 | 1		13.1	
			127.3							
-676	16.3	"		"	863+~~88.6~~ 71.7	5 | 6 / 2 | 1			13.2	
			130.0							
-675	16.7	"		"	862+~~58.6~~ 41.7		5 | 6 / 2 | 1		13.8	
			125.4							
-674	16.8	"		"	861+~~33.2~~ 16.3	5 | 6 / 2 | 1			13.9	
			111.3							
-673	16.4	"		"	860+~~21.9~~ 05.0		5 | 6 / 2 | 1		13.1	
			140.3							
-672	16.1	"		"	858+~~81.6~~ 64.7	5 | 6 / 2 | 1			13.2	
			129.4							
-671	16.8	"		"	857+~~52.2~~ 35.3		5 | 6 / 2 | 1		13.9	
			137.7							
116-670	16.0	Pegs		4 Lines	~~856+14.5~~ 855+97.6	6 | 5 / 2 | 1			13.1	1 Between Pegs

SURVEY IN F. B. 693-180

F.B. 1634 PG. 134

Job No. 8094 Division No. 116 Notes Red. Plotted No. Profile

Survey of Date Date X-Sec.

Survey by Notes Dougherty Notes Chkd. Checked No.

Indexed A. C. Johnson Date Date

76L298 307 5-49

PLEASE RETURN TO
LOS ANGELES COUNTY SURVEYOR
726 LOS ANGELES COUNTY ENGINEERING BLDG.

NOTE: ANY ADDITIONS OR CHANGES ON THIS SHEET MUST BE MADE OR CIRCLED IN RED INK, WITH DATE AND NAME OF PERSON MAKING CHANGE.

Do not extend notes this side of this line.

STATION Pole No.	B. S. Ht	X Arm	H. I. Ln. Wire	F. S. Wire No. Per Arm	ELEV. Wire Station	Wire Diagm	Size or Side Vw	Wire Ht	Remarks
			124.8						
116-689	16.3			A Lines	880+~~486~~ 31.7	5 6 2 1		13.4	
SURVEY IN F. B. 693-182			135.2						
" -688	16.3			"	878+~~879+134~~ 96.5	5 6 2 1		13.4	
			126.6						
" -687	16.5			"	877+~~868~~ 69.9	5 6 2 1		14.4	
			121.7						
" -686	16.8			"	876+~~615~~ 48.2	6 5 1 2		13.7	
			128.8						
" -685	16.6			"	875+~~363~~ 19.4	6 5 1 2		13.5	
			133.4						
" -684	20.9			"	873+~~874+02.9~~ 86.0	65 12		20.4	Down Guy DM. Lines cross FT Tejon Rd. 21.5 Rd clearance
SURVEY IN F. B. 693-181			175.6						
" -683	21.8	Single 6 Pin		"	872+~~21.5~~ 10.4	65 12		21.0	
			126.0						
" -682	16.4	Pegs		"	870+~~84.4~~ 871+01.3	6 5 1 2		13.3	
			144.3						
" -681	16.7	Pegs		"	869+~~87.0~~ 40.1	6 5 1 2		13.8	
			119.6						
116-680	20.8	Single 6 Pin		A Lines	868+~~37.4~~ 20.5	65 12		20	Down Guy DM

Profile No. ____ Notes Red. ____ Plotted ____ Job No. 8094 Division No. ____
X-Sec. No. ____ Date ____ Date ____ Survey of ____
Notes Chkd. ____ Checked ____ Survey by ____ Notes W.S.C. Date 5-2-50
Date ____ Date ____ Map No. ____ Date ____

F.B. 1634 PG. 135
116

76L298 3Q7 5-49

PLEASE RETURN TO
LOS ANGELES COUNTY SURVEYOR
726 LOS ANGELES COUNTY ENGINEERING BLDG.

NOTE: ANY ADDITIONS OR CHANGES ON THIS SHEET MUST BE MADE OR CIRCLED IN RED INK, WITH DATE AND NAME OF PERSON MAKING CHANGE.

Do not extend notes this side of this line.

STATION	B. S.	H. I.		F. S.	ELEV.					
Pole No.	Ht	X Arm	Ln. Wire	Wire No. Per Arm	Wire Station	Wire Diagm	Size or Side Vw	Wire Ht	Remarks
116-699	16.8	Regs	1300	4 Lines	893+25.8 ~~427~~	6 5 1 2		13.9	
" -698	16.9	"	1357	"	891+90.1 ~~842+870~~	6 5 1 2		14.0	
" -697	16.5	"	1283	"	890+61.8 ~~787~~	6 5 1 2		13.6	
" -696	15.7	"	1320	"	889+29.8 ~~467~~	6 5 1 2		12.8	
" -695	16.4	"	1333	"	887+96.5 ~~888+134~~	6 5 1 2		14.3	
" -694	16.1	"	1239	"	886+72.6 ~~875~~	5 6 2 1		13.2	
" -693	16.5	"	1408	"	885+31.8 ~~487~~	5 6 2 1		13.4	
" -692	15.9	"	1254	"	884+06.4 ~~233~~	5 6 2 1		12.8	Down Guy D.M.
" -691	16.1	"	1236	"	882+82.8 ~~944~~	5 6 2 1		13.2	D
116-690	16.1	Regs	1263	4 Lines	881+56.5 ~~734~~	5 6 2 1		12.9	

SURVEY IN F. B. 693-182

F.B. 1634 PG. 136
Job No. 8094 Division No. 116
Survey of
Survey by Notes Dougherty
Indexed R. C. Johnson Date
Notes Red. Plotted
Date Date
Notes Chkd. Checked
Date Date
Profile No.
X-Sec. No.

76L298 307 5-49

PLEASE RETURN TO
LOS ANGELES COUNTY SURVEYOR
726 LOS ANGELES COUNTY ENGINEERING BLDG.

NOTE: ANY ADDITIONS OR CHANGES ON THIS SHEET MUST BE MADE OR CIRCLED IN RED INK, WITH DATE AND NAME OF PERSON MAKING CHANGE.

Do not extend notes this side of this line.

STATION	B. S.	H. I.	F. S.	Wire No. Per Arm	ELEV.	Wire Station	Wire Diagm	Size or Side Vw	Wire Ht	Remarks
Pole No.	Ht	X Arm	Ln. Wire							
			1250			CONTINUED ON Pg #139				
116-709	16.0	Pegs		4 Lines		906+14.9 ~~906+318~~	5 6 1 2		12.9	
			1314							
" -708	21.2	"		"		904+83.5 ~~906+009~~	5 6 1 2		18.5	
			1255							
" -707	16.7	"		"		903+58.0 ~~749~~	5 6 2 1		13.7	
			1276							
" -706	16.7	"		"		902+30.4 ~~473~~	5 6 2 1		13.8	
			1337							
" -705	15.9	"		"		900+96.7 ~~901+136~~	5 6 2 1		13.0	
			1357							
116-704	16.8	"		"		899+61.0 ~~774~~	5 6 2 1		13.9	
			1185							
No#	16.4	"		"		898+42.5 ~~594~~	6 5 2 1		12.5	Down Guy D.M
			1327							
116-702	15.9	"		"		897+09.8 ~~267~~	6 5 2 1		13.0	
			1272							
" -701	16.0	"		"		895+82.6 ~~995~~	6 5 2 1		13.0	
			1268							
116-700	16.6	Pegs		4 Lines		894+55.8 ~~727~~	6 5 2 1		13.7	

SURVEY IN F. B. 693-183

Profile No. ____ Notes Red. ____ Plotted ____ Job No. 8094 Division No. ____ F.B. 1634 Pg. 137
X-Sec. No. ____ Date ____ Date ____ Survey of ____
Notes Chkd. ____ Checked ____ Survey by ____ Notes T.D. Date 5-3-50 116
Date ____ Date ____ Map No. ____ Indexed ____ Date ____

76L298 307 5-49

PLEASE RETURN TO
LOS ANGELES COUNTY SURVEYOR
726 LOS ANGELES COUNTY ENGINEERING BLDG.

NOTE: ANY ADDITIONS OR CHANGES ON THIS SHEET MUST BE MADE OR CIRCLED IN RED INK, WITH DATE AND NAME OF PERSON MAKING CHANGE.

Do not extend notes this side of this line.

STATION	B. S.	H. I.	F. S.	Wire No. Per Arm	ELEV.			Size or Side Vw	Wire Ht	
Pole No.	Ht	X Arm	Ln. Wire		Wire Station		Wire Diagm			Remarks

SEE Pg 139

Profile No. X-Sec. No.

Plotted Date Checked Date

Notes Red. Date Notes Chkd. Date

Job No. 8044 Division No. 116

Notes Date

Survey of

Survey by

Indexed

F.B. 1634 PG. 138

76L298 307 5-49

PLEASE RETURN TO
LOS ANGELES COUNTY SURVEYOR
726 LOS ANGELES COUNTY ENGINEERING BLDG.

NOTE: ANY ADDITIONS OR CHANGES ON THIS SHEET MUST BE MADE OR CIRCLED IN RED INK, WITH DATE AND NAME OF PERSON MAKING CHANGE.

Do not extend notes this side of this line.

STATION	B. S.	H. I.	F. S.	ELEV.							
Pole No.	Ht	X Arm	Ln. Wire	Wire No. Per Arm	Wire Station	Wire Diagm	Size or Side Vw	Wire Ht	Remarks
			133 0						
#116 - 718	16 3	Pegs		4 Lines	917+~~896~~ 72.7	6 5 / 2 1		13 3	
			129 3						
717	16 7	"		" "	916+~~603~~ 43.4	6 5 / 2 1		13 6	
			131 6						
716	16 9	"			915+~~287~~ 11.8	6 5 / 2 1		14 4	
			139 0						
715	16 7	"		" "	913+~~897~~ 72.8	6 5 / 1 2		13 6	
			120 2						
714	20 9	"			912+~~695~~ 52.6	6 5 / 1 2		17 6	Down Guy D.M.
			136 0						
713	15 5	"			911+~~335~~ 16.6	6 5 / 1 2		12 5	
			126 0						
712	16 2	"			909+~~075~~ 90.6	6 5 / 1 2		13 3	
			125 3						
711	16 0	"			908+~~822~~ 65.3	6 5 / 1 2		13 1	
			125 4						
#116 - 710	15 6	Pegs		4 Lines	907+~~568~~ 39.4	5 6 / 1 2		12 4	Down Guy D.M.

Continued From Pg. 137

SURVEY IN F. B. 693-184

Profile No. ____ Date ____ Notes Red. ____ Plotted ____ Job No. 8094 Division No. ____
X-Sec. No. ____ Date ____ Notes Chkd. ____ Checked ____ Survey of ____ Survey by ____ Notes S.H. Date ____
Map No. ____ Date ____ Indexed ____ Date ____

F.B. 1634 PG. 139
116

76L298 30# 5-49

PLEASE RETURN TO
LOS ANGELES COUNTY SURVEYOR
726 LOS ANGELES COUNTY ENGINEERING BLDG.

NOTE: ANY ADDITIONS OR CHANGES ON THIS SHEET MUST BE MADE OR CIRCLED IN RED INK, WITH DATE AND NAME OF PERSON MAKING CHANGE.

Do not extend notes this side of this line.

STATION	B. S.	H. I.		F. B.	Wire ELEV.			Size		
Pole No.	Ht	X Arm	Ln. Wire		No. Per Arm	Wire Station	Wire Diagm	or Side Vw	Wire Ht	Remarks
			102	6						
#116-728	17.1	Pegs			4 Lines	930+~~576~~ 407	6 5 / 1 2		14.0	
			130	8						
727	16.4	"			"	929+~~268~~ 099	5 6 / 1 2		13.5	
			124	3						
726	15.1	"			"	927+~~925~~ 85.6	5 6 / 1 2		12.0	Down Guy DM
			155	2						
725	25.6	"			"	9[illegible] 30.4	5 6 / 1 2		22.5	
			136	6						
724	17.0	"			"	924+~~925~~ 93.8	5 6 / 1 2		14.8	
		"	181	3						
723	18.9	"			"	9[illegible] 12.5	5 6 / 2 1		16.7	
			115	3						
722	15.9	Pegs			"	923+~~922~~ 97.2	5 6 / 2 1		13.0	
			84	5						
721	15.6	Double 6 Pins			"	921+~~296~~ 12.7	5 6 / 2 1		14.8	2 Down Guys DM. Lines over FT. Tejon Rd. 23.5 Clearance
			75	7						
720	33.7	Pegs			"	920+~~539~~ 37.0	5 6 / 2 1		30.8	
			130	4						
#116-719	21.0	Pegs			4 Lines	919+~~235~~ 06.6	6 5 / 2 1		17.0	

SURVEY IN F. B. 693-185

F.B. 1634 PG. 140

Job No. 8094 Division No. 116 Notes Red. Date Plotted Date No. Profile

Survey of Notes S. Halisky Date Checked Date X-Sec.

Survey by Date

Indexed A. C. Johnson Date No.

76L298 307 5-49

PLEASE RETURN TO
LOS ANGELES COUNTY SURVEYOR
726 LOS ANGELES COUNTY ENGINEERING BLDG.

NOTE: ANY ADDITIONS OR CHANGES ON THIS SHEET MUST BE MADE OR CIRCLED IN RED INK, WITH DATE AND NAME OF PERSON MAKING CHANGE.

Do not extend notes this side of this line.

STATION Pole No.	B. S. Ht	X Arm	H. I. Ln.	Wire	F. S. Wire No. Per Arm	ELEV. Wire Station	Wire Diagm	Size or Side Vw	Wire Ht	Remarks
			145	0						
#116-738	15 1	Pegs			4 Lines	942+~~632~~ 46.3	5 6 1 2		12 8	1' between Pegs
			119	0						
737	16 1	"			"	941+~~442~~ 27.3	5 6 1 2		13 2	
			157	8						
736	17 1	"			"	939+~~884~~ 69.5	5 6 1 2		14 0	
			117	6						
735	25 4	"			"	938+~~688~~ 51.9	6 5 1 2		22 0	Down Guy DM. Lines cross FT. Tejon Rd. 21' clearance
			88	5						
734	16 5	"			"	937+~~803~~ 63.4	6 5 1 2		13 4	
			144	5						
733	28 0	"			"	936+~~358~~ 18.9	6 5 1 2		25 0	
			100	7						
732	26 0	Pegs			"	935+~~351~~ 18.2	6 5 1 2		23 0	Rd. Clearance 22 0
			159	1						
731	16 3	Double 6 Pin			"	933+~~760~~ 59.1	6 5 1 2		15 5	2 Down Guys DM
			117	4						
730	16 3	Pegs			"	932+~~588~~ 41.7	6 5 1 2		13 4	
			98	4						
#116-729	20 0	Pegs			4 Lines	931+~~602~~ 43.3	6 5 1 2		17 1	

SURVEY IN F. B. 693-186

Profile No. ____ Notes Red. ____ Plotted ____ Job No. 8094 Division No. ____
X-Sec. No. ____ Date ____ Date ____ Survey of ____
Notes Chkd. ____ Checked ____ Survey by ____ Notes S.H. Date 5-2-50
Date ____ Date ____ Map No. ____ Indexed E. C. Johnson Date ____

F.B. 1634 PG. 141

76L298 307 5-49

PLEASE RETURN TO
LOS ANGELES COUNTY SURVEYOR
726 LOS ANGELES COUNTY ENGINEERING BLDG.

NOTE: ANY ADDITIONS OR CHANGES ON THIS SHEET MUST BE MADE OR CIRCLED IN RED INK, WITH DATE AND NAME OF PERSON MAKING CHANGE.

Do not extend notes this side of this line.

STATION	B. S.	H. I.		F. S.	ELEV.					
Pole No.	Ht	X Arm	Ln. Wire	Wire No. Per Arm	Wire Station	Wire Diagm	Size or Side Vw	Wire Ht	Remarks
			82 0						
#116-748	16.0	Pegs		4 Lines	95[illegible] 20.9 ~~[illegible]~~	5 6 2 1		13.1	1' Between Pegs
SURVEY IN F. B. 1634-165			132 8						
747	16.0	"		"	95[illegible]+88.1 ~~95[illegible]+050~~	5 6 2 1		12.9	
			133 0						
746	15.5	"		"	953+55.1 ~~720~~	5 6 2 1		12.4	
			140 3						
745	15.1	"		"	95[illegible]+14.8 ~~317~~	5 6 2 1		12.0	
			125 6						
744	16.1	"		"	95[illegible]+89.2 ~~951+081~~	5 6 2 1		13.0	
			133 6						
743	15.9	"		"	94[illegible]+55.6 ~~949+725~~	5 6 2 1		13.0	
			132 5						
742	16.0	"		"	948+23.1 ~~400~~	5 6 2 1		12.9	Down Guy DM.
SURVEY IN F. B. 1634-164			136 7						
741	16.3	"		"	94[illegible]+86.4 ~~947+033~~	5 6 2 1		13.4	Wire #1 Free From Pole #116-741
			157 8						
740	16.1	"		"	945+28.6 ~~455~~	5 6 2 1		13.8	
			137 3						
#116-739	16.5	Pegs		4 Lines	94[illegible]+91.3 ~~944+082~~	5 6 1 2		13.4	

F.B. 1634 PG. 142
Job No. 8094 Division No. 116 Notes Red. Date Plotted Date No. Profile
Survey of Survey by Notes S. Halisky Notes Chkd. Date Checked Date X-Sec. No.
Indexed A. C. Johnson Date 5-2-50

76L298 307 5-49

PLEASE RETURN TO
LOS ANGELES COUNTY SURVEYOR
726 LOS ANGELES COUNTY ENGINEERING BLDG.

NOTE: ANY ADDITIONS OR CHANGES ON THIS SHEET MUST BE MADE OR CIRCLED IN RED INK, WITH DATE AND NAME OF PERSON MAKING CHANGE.

Do not extend notes this side of this line.

STATION Pole No.	B. S. Ht	X Arm	H. I. Ln.	Wire	F. S.	Wire No. Per Arm	ELEV. Wire Station	Wire Diagm	Size or Side Vw	Wire Ht	Remarks
			2080								
#116-758	15 1	Pegs				4 Lines	968+~~702~~ 53.7	6 5 / 1 2		12 0	1' Between Pegs
			1305								
757	15 8	"				"	967+~~397~~ 22.8	6 5 / 1 2		12 7	
			1336								
756	15 0	"				"	~~966+061~~ 965+89.2	6 5 / 1 2		12 7	
SURVEY IN F. B. 1634-166			1299								
755	14 3	"				"	964+~~762~~ 59.3	6 5 / 2 1		11 5	
			1234								
754	20 0	"				"	963+~~528~~ 35.9	6 5 / 2 1		15 5	
			1325								
753	15 1	"				"	962+~~203~~ 03.4	6 5 / 2 1		12 1	
			1153								
752	16 0	"				"	~~961+050~~ 960+88.1	6 5 / 2 1		13 1	
			1152								
751	15 9	"				"	959+~~898~~ 72.9	5 6 / 2 1		13 0	
			1336								
750	15 2	"				"	958+~~562~~ 39.3	5 6 / 2 1		12 6	
SURVEY IN F. B. 1634-165			1364								
#116-749	16 1	Pegs				4 Lines	957+~~198~~ 02.9	5 6 / 2 1		12 8	Down Guy DM

Profile No. ____ Date ____ X-Sec. No. ____ Date ____

Notes Red ____ Date ____ Notes Chkd. ____ Date ____

Plotted ____ Date ____ Checked ____ Date ____

Job No. 8094 Division No. ____ Survey of ____ Survey by ____ Map No. ____

F.B. 1634 PG. 143 116

Notes S.H. Date 5-2-50 Endorsed Johnson Date ____

76L298 307-8-49

PLEASE RETURN TO
LOS ANGELES COUNTY SURVEYOR
726 LOS ANGELES COUNTY ENGINEERING BLDG.

NOTE: ANY ADDITIONS OR CHANGES ON THIS SHEET MUST BE MADE OR CIRCLED IN RED INK, WITH DATE AND NAME OF PERSON MAKING CHANGE.

Do not extend notes this side of this line.

STATION	B. S.	H. I.		F. S.	Wire	ELEV.			Size		
Pole No.	Ht	X Arm	Ln. Wire		No. Per Arm	Wire Station	Wire Diagm		or Side Vw	Wire Ht	Remarks
			134	4							
#116-771	16.0	Pegs			4 Lines	985+~~698~~ 52.9	6 5 / 2 1			13.8	1' Between Pegs
			145	9							
770	20.7	"			"	~~[illegible]~~ 987+07.0		6 5 / 1 2		17.8	
			151	4							
769	15.9	"			"	992+~~725~~ 55.6	6 5 / 1 2			13.0	
SURVEY IN F. B. 1634-167			127	2							
765	20.3	Pegs			"	~~[illegible]~~ 28.4		5 6 / 1 2		16.4	Down Guy D.M.
			112	0							
764	15.4	single 4 Pin			"	~~[illegible]~~ 16.4	6 5 1 2			14.6	
			187	9							Lines cross FT. Tejon Rd 25.5 clearance
763	16.3	"			"	978+~~454~~ 25.5		6 5 1 2		15.5	
			231	8							Lines Cross FT Tejon Rd. 27.5 Clearance
762	16.3	"			"	~~[illegible]~~ 97[illegible]+96.7	6 5 1 2			15.5	Down Guy DM
			130	5							
761	20.1	"			"	~~[illegible]~~ 97[illegible]+66.2		6 5 1 2		19.4	
			207	8							
760	21.0	"			"	972+~~753~~ 58.4	6 5 1 2			20.2	
SURVEY IN F. B. 1634-166			197	1							
#116-759	20.8	single 4 Pin			4 Lines	970+~~732~~ 61.3		6 5 1 2		20.0	

F.B. 1634 PG. 144
Job No. 8094 Division No. 116 Notes Red. Date Plotted Date No. Profile
Survey of Survey by Notes S. Halisky Date 5-2-50 Notes Chkd. Date Checked Date No. X-Sec.
Indexed E. C. Johnson

76L298 307 5-49

PLEASE RETURN TO
LOS ANGELES COUNTY SURVEYOR
726 LOS ANGELES COUNTY ENGINEERING BLDG.

NOTE: ANY ADDITIONS OR CHANGES ON THIS SHEET MUST BE MADE OR CIRCLED IN RED INK, WITH DATE AND NAME OF PERSON MAKING CHANGE.

Do not extend notes this side of this line.

STATION Pole No.	B.S. Ht	X Arm	H.I. Ln.	Wire	F.S. Wire No. Per Arm	ELEV. Wire Station	Wire Diagm	Size or Side Vw	Wire Ht	Remarks
			118	9						
#116-781	16.0	Pegs			4 Lines	997+~~260~~ 09.1	5 6 / 1 2		13.0	1' Between Pegs
SURVEY IN F. B. 693-191			111	3						
780	16.8	Single 6 Pin			"	995+~~996+47~~ 97.8	5.6 2 / 1		16.0	Lines Cross Ft. Tejon Rd 19% Clearance
			108	3						
779	22.8	Single 6 Pin			"	994+~~995+064~~ 89.5	5.6 2 1		22.0	Lines 5 6 2 8 1 into upper arm Taps dn 2' to Buck arm, Leave as shown in side view
			148	3						
No #	20.0	Double 6 Pin			"	993+~~581~~ 41.2	5.6 2 1 / 2' / 18°	5.6 2 1	20.9 / 18.9	Down Guy DM Call Box No. 131 Rd Clearance 20.4
			128	6						
777	20.4	Single 6 Pin			"	992+~~295~~ 12.6	5.6 2 1		19.8	
			90	0						
776	15.9	Pegs			"	991+~~395~~ 22.6	6 5 / 2 1		13.0	1' Between Pegs
			97	0						
775	15.9	"			"	990+~~425~~ 25.6	6 5 / 2 1		13.0	
SURVEY IN F. B. 693-190			122	2						
774	16.1	"			"	989+~~989+203~~ 03.4	6 5 / 2 1		13.2	
			111	6						
773	16.0	"			"	987+~~988+087~~ 91.8	6 5 / 2 1		12.9	
			104	5						
#116-772	24.2	Pegs			4 Lines	986+~~987+042~~ 87.3	6 3 / 2 1		20.7	Down Guy DM

Profile No. ____ Notes Red. ____ Plotted ____ Job No. 8094 Division No. ____ F.B. 1634 PG. 145
X-Sec. No. ____ Date ____ Date ____ Survey of ____ 116
Notes Chkd. ____ Checked ____ Survey by ____ Notes S.H. Date 5-2-50
Date ____ Date ____ Map No. ____ Date ____

76L298 307 5-49

PLEASE RETURN TO
LOS ANGELES COUNTY SURVEYOR
726 LOS ANGELES COUNTY ENGINEERING BLDG.

NOTE: ANY ADDITIONS OR CHANGES ON THIS SHEET MUST BE MADE OR CIRCLED IN RED INK, WITH DATE AND NAME OF PERSON MAKING CHANGE.

Do not extend notes this side of this line.

STATION / Pole No.	B. S. Ht	H. I. X Arm	Ln. Wire	F. B. Wire No. Per Arm	ELEV. Wire Station	Wire Diagm	Size or Side Vw	Wire Ht	Remarks
			111 6						
#116-791	16.0	Pegs		4 Lines	1009+~~418~~ 24.9	6 5 / 2 1		13.0	1' Between Pegs
SURVEY IN F. B. 693-192			145 0						
790	15.9	"		"	1007+~~968~~ 79.9	6 5 / 2 1		13.0	Down Guy D.M.
			102 0						
789	20.2	"		"	1006+~~849~~ 77.9	6 5 / 2 1		17.3	
			112 5						
788	16.7	"		"	1005+~~823~~ 65.4	6 5 / 2 1		14.2	
			128 6						
787	16.0	"		"	1004+~~337~~ 36.8	6 5 / 1 2		13.0	
			118 1						
786	16.0	"		"	1003+~~356~~ 18.7	6 5 / 1 2		12.9	
			121 4						
? No #	15.1	Pegs		"	1001+~~1002+142~~ 97.3	6 5 / 1 2		14.2	
SURVEY IN F. B. 693-191			140 8						
784	21.5	Double 6 Pin		"	1000+~~734~~ 56.5	65 12		20.8	Down Guy D.M. Lines Cross FT Tejon Rd 20.5 Clearance
			103 8						
783	16.6	Single 6 Pin		"	999+~~696~~ 52.7	65 12		15.8	
			124 7						
#116-782	15.0	Pegs		4 Lines	998+~~449~~ 38.0	5 6 / 1 2		13.0	

F.B. 1634 PG. 146
Job No. 8094 Division No. 116 Notes Red. Date Plotted Date No. Profile
Survey of Notes S. Halisky Notes Chkd. Date Checked Date X-Sec. No.
Survey by Date 5-2-50
Indexed A. C. Johnson

76L298 307 5-49

526

PLEASE RETURN TO
LOS ANGELES COUNTY SURVEYOR
726 LOS ANGELES COUNTY ENGINEERING BLDG.

NOTE: ANY ADDITIONS OR CHANGES ON THIS SHEET MUST BE MADE OR CIRCLED IN RED INK, WITH DATE AND NAME OF PERSON MAKING CHANGE.

Do not extend notes this side of this line.

STATION	B. S.	H. I.		F. S.	Wire No. Per Arm	ELEV.			Size of Side Vw	Wire Ht	Remarks
Pole No.	Ht	X Arm	Ln.	Wire		Wire Station	Wire	Diagm			
			170	7							1' Between Pegs
#116-801	20 3/	Pegs			4 Lines	1023+~~531~~ 36.2	5 6 2 1				Down Guy DM Crosses Ft. Tejon Rd 19 2/ R.C.
SURVEY IN F. B. 693-193			115	9							
800	14 9/	"			"	1022+~~372~~ 20.3		5 6 2 1		11 8	
			143	3							
799	20 4	"			"	1020+~~939~~ 77.0	5 6 2 1			17 5/	
			164	6							Line Crosses Fort Tejon Rd 20 3/ Clearance
798	26 4	"			"	1019+~~293~~ 12.4		5 6 2 1		23 5	
			74	5							
797	19 8	"			"	1018+~~548~~ 37.9	5 6 2 1			16 9/	Down Guy DM.
			189	0							
796	24 3	"				1016+~~658~~ 48.9		5 6 2 1		21 4	
			142	8	"						
795	16 1	"			"	1015+~~230~~ 06.1	5 6 2 1			13 0	
SURVEY IN F. B. 693-192			171	0							
794	2[illegible]	"			"	1013+~~520~~ 35.1		5 6 2 1		19 0	
			133	5							
793	17 0	"			"	1012+~~185~~ 01.6	5 6 2 1			15 8	
			165	1							
116-792	16 0	Pegs			4 Lines	1010+~~534~~ 36.5		6 5 2 1		12 9/	

Profile No. ____ Notes Red. ____ Date ____ Plotted ____ Date ____ Job No. 8094 Division No. ____ Survey of LA ____ Notes S/1 Date 5-2-50 Map No. ____ Indexed ____ Date ____

X-Sec. No. ____ Notes Chkd. ____ Date ____ Checked ____ Date ____ Survey by ____ Date ____

F.B. 7634 PG. 147

116

76L298 367 5-49

PLEASE RETURN TO
LOS ANGELES COUNTY SURVEYOR
726 LOS ANGELES COUNTY ENGINEERING BLDG.

NOTE: ANY ADDITIONS OR CHANGES ON THIS SHEET MUST BE MADE OR CIRCLED IN RED INK, WITH DATE AND NAME OF PERSON MAKING CHANGE.

Do not extend notes this side of this line.

STATION	B. S.	H. I.		F. S.	ELEV.					
Pole No.	Ht	X Arm	Ln. Wire	Wire No. Per Arm	Wire Station	Wire Diagm	Size or Side Vw	Wire Ht	Remarks
			78 0						
#116-811	16.0	Pegs		4 Lines	1038+~~488~~ 31.9	5 6 2 1		12.9	Down Guy DM.
			140 4						
810	15.8	"		"	1036+~~1087~~ 91.5	5 6 2 1		14.2	
			118 5						
809	15.7	"		"	1035+~~899~~ 73.0	6 5 1 2		12.8	Down Guy DM
			141 2						
808	15.9	"		"	1034+~~487~~ 31.8	6 5 1 2		13.0	
			151 1						
807	15.8	"		"	1032+~~976~~ 80.7	6 5 1 2		12.9	Down Guy DM.
			125 2						
806	15.1	"		"	1031+~~724~~ 55.5	6 5 1 2		12.1	Down Guy DM.
			155 6						
805	16.7	Pegs		"	1029+~~1030~~ 99.9	6 5 1 2		13.7	
			163 4						
804	16.6	Single 6 Pin		"	1028+~~534~~ 36.5	6.5 | 1.2		15.8	Line Crosses FT Tejon Rd. 17.2 Clearance
			152 2						
803	16.2	Single 6 Pin		"	1026+~~1027~~ 84.3	6.5 | 1.2		15.4	
			177 4						
#116-802	15.9	Pegs		4 Lines	1025+~~238~~ 06.9	6 5 1 2		14.0	

SURVEY IN F. B. 693-193,194

F.B. 1634 PG. 148

Job No. 8094 Division No. 116 Notes Red. Plotted No. Profile

Survey of Date Date X-Sec.

Survey by Notes S. Haliscky Notes Chkd. Checked

Indexed A. C. Johnson Date 5-2-50 Date Date No.

76L298 307 5-49

PLEASE RETURN TO
LOS ANGELES COUNTY SURVEYOR
726 LOS ANGELES COUNTY ENGINEERING BLDG.

NOTE: ANY ADDITIONS OR CHANGES ON THIS SHEET MUST BE MADE OR CIRCLED IN RED INK, WITH DATE AND NAME OF PERSON MAKING CHANGE.

Do not extend notes this side of this line.

STATION	B. S.	H. I.		F. S.	Wire No. Per Arm	ELEV. Wire Station	Wire Diagm	Size or Side Vw	Wire Ht	Remarks
Pole No.	Ht	X Arm	Ln.	Wire						
			109	4						1' Between Pegs
#116-823	20 2	Pegs			4 Lines	1049+~~903~~ 73.4	6 5 1 2		17 3	
			102	3						
822	15 9	"			"	1048+~~880~~ 71.1	6 5 1 2		13 1	
SURVEY IN F. B. 693-195			125	7						
821	16 3	"			"	1047+~~623~~ 45.4	6 5 1 2		13 4	
			104	5						
820	16 2	"			"	1046+~~578~~ 40.9	6 5 1 2		14 8	
			126	2						
819	15 9	"			"	1045+~~316~~ 14.7	5 6 2 1		13 0	
			149	6						Overhead Guy 47 L across Ft. Tejon Rd To Guy Pole 818-20' high with Down Guy DN Rd clearance 19 E
817	20 1	"				1043+~~820~~ 65.1	5 6 2 1		17 0	
			92	4	"					
815	15 9	"			"	1042+~~896~~ 72.7	5 6 2 1		12 8	
			142	3						
814	15 8	"			"	1041+~~473~~ 30.4	5 6 2 1		12 9	
			102	5						
813	20 4	"			"	1040+~~448~~ 27.9	5 6 2 1		17 5	
SURVEY IN F. B. 693-194			118	0						
#116-812	16 0	Pegs			4 Lines	1039+~~268~~ 09.9	5 6 2 1		13 1	

Profile No. ____ Notes Red. ____ Plotted ____ Job No. 8094 Division No. ____ F.B. 1634 PG. 149
X-Sec. No. ____ Date ____ Date ____ Survey of ____ 116
Notes Chkd. ____ Checked ____ Survey by ____ Notes 9H Date 5-3-50
Date ____ Date ____ Map No. ____ Date ____
A. G. Johnson

76L298 307 5-49

PLEASE RETURN TO
LOS ANGELES COUNTY SURVEYOR
726 LOS ANGELES COUNTY ENGINEERING BLDG.

NOTE: ANY ADDITIONS OR CHANGES ON THIS SHEET MUST BE MADE OR CIRCLED IN RED INK, WITH DATE AND NAME OF PERSON MAKING CHANGE.

Do not extend notes this side of this line.

STATION	B. S.	H. I.	F. S.	Wire No. Per Arm	ELEV. Wire Station	Wire Diagm	Size or Side Vw	Wire Ht	Remarks
Pole No.	Ht	X Arm	Ln. Wire						
			1364						
116-834	16.4	Pegs		4 Lines	1061+~~556~~ 38.7	5 6 1 2		12.8	
			1383						
" -833	16.1	"		"	1060+~~173~~ 00.4	5 6 1 2		13.1	
			1336						
" -832	16.2	"		"	1058+~~837~~ 66.8	5 6 1 2		12.9	Down Guy D.M.
			1367						
" -831	16.8	"		"	1057+~~470~~ 30.1	5 6 1 2		12.9	Down Guy D.M.
			1251						
" -830	16.7	"		"	1056+~~219~~ 05.0	5 6 1 2		13.5	
			1137						
" -829	16.6	"		"	1055+~~082~~ 91.3	6 5 1 2		13.4	Down Guy D.M.
			933						
" -828	16.9	"		"	1054+~~149~~ 98.0	6 5 1 2		13.5	
			959						
" -827	19.9	"		"	1053+~~190~~ 02.1	6 5 1 2		17.0	
			865						
" -826	16.6	"		"	1052+~~325~~ 15.6	6 5 1 2		13.9	Overhead Guy 46.3 across Ft. Tejon Rd. To Guy Pole 825 - 19.1 high with Down Guy D.M. Rd clearance 17.3
			1328						
#116-82[illegible]	20.8	Pegs		4 Lines	10[illegible]+~~[illegible]~~ 82.8	6 5 1 2		17.4	

SURVEY IN F. B. 693-196

F.B. 1634 PG. 150

Job No. 8094 Division No. 116 Notes Red. Plotted No. Profile

Survey of Notes S. Haliscky Date Date X-Sec.

Survey by Date 5-3-50 Notes Chkd. Checked

Indexed A. C. Jo[illegible] Date Date No.

76L296 307 5-49

PLEASE RETURN TO
LOS ANGELES COUNTY SURVEYOR
726 LOS ANGELES COUNTY ENGINEERING BLDG.

NOTE: ANY ADDITIONS OR CHANGES ON THIS SHEET MUST BE MADE OR CIRCLED IN RED INK, WITH DATE AND NAME OF PERSON MAKING CHANGE.

Do not extend notes this side of this line.

STATION	B. S.	H. I.		F. S.	Wire No. Per Arm	ELEV. Wire Station	Wire Diagm	Size or Side Vw	Wire Ht	Remarks
Pole No.	Ht	X Arm	Ln. Wire							
			129 5							
116-844	16 4	Regs			4 Lines	1073+24.2 ~~412~~	6 5 2 1		13 3	
			96 1							
"-843	16 5	"			"	1072+28.1 ~~450~~	6 5 2 1		13 4	
			97 3							
"-842	16 6	"			"	1071+30.8 ~~477~~	6 5 2 1		13 3	
			82 4							
"-841	16 2	"			"	1070+48.4 ~~653~~	6 5 2 1		12 9	
			105 0							
"-840	16 5	"			"	1069+43.4 ~~603~~	6 5 2 1		12 4	
			151 3							
"-839	15 2	"			"	1067+92.1 ~~1068+090~~	6 5 2 1		12 3	
			126 4							
"-838	16 5	"			"	1066+65.7 ~~826~~	6 5 2 1		14 0	
			134 9							
"-837	16 8	"			"	1065+30.8 ~~477~~	5 6 1 2		13 3	
			124 4							
"-836	16 0	"			"	1064+06.4 ~~233~~	5 6 1 2		13 1	
			131 3							
116-835	16 3	Regs			4 Lines	1062+75.1 ~~820~~	5 6 1 2		13 1	

SURVEY IN F. B. 693-197

Profile No. ____ Notes Red. ____ Plotted ____ Job No. 8094 Division No. ____ F.B. 1634 PG. 151
Date ____ Date ____ Survey of ____ 116
X-Sec. No. ____ Notes Chkd. ____ Checked ____ Survey by W. ____ Notes J.D. Date 5-3-50
Date ____ Date ____ Map No. ____ Indexed A. C. Johnson Date ____

76L298 307 5-49

PLEASE RETURN TO
LOS ANGELES COUNTY SURVEYOR
726 LOS ANGELES COUNTY ENGINEERING BLDG.

NOTE: ANY ADDITIONS OR CHANGES ON THIS SHEET MUST BE MADE OR CIRCLED IN RED INK, WITH DATE AND NAME OF PERSON MAKING CHANGE.

Do not extend notes this side of this line.

Profile No. ____ X-Sec. No. ____
Plotted ____ Date ____ Checked ____ Date ____
Notes Red. ____ Date ____ Notes Chkd. ____ Date ____
Job No. 8094 Division No. 116 Notes Daugherty
Survey of ____ Date ____
Survey by ____ Date ____
Indexed C. Johnson
F.B. 634 PG. 152

SURVEY IN B 693-128

STATION Pole No.	B. S. Ht	H. I. X Arm	Ln. Wire	F. S. Wire No. Per Arm	ELEV. Wire Station	Wire Diagm	Size or Side Vw	Wire Ht	Remarks
			1137			6 5 / 2 1			
No#	23 6	Pgs		4 Lines	1086+97.0 ~~1084+44.0~~			20 4	
			1557			5 6 1 2			
"	19 4	"		"	1085+41.3 ~~1083+93~~			15 5	Down Guy D.M.
			1294			5 6 1 2			
"	21 5	"		"	1094+11.3 ~~1092+299~~			17 3	Down Guy D.M.
			1490			5 6 1 2			
No#	18 8	"		"	1092+62.9 ~~1090+799~~			15 3	
			1479			5 6 1 2			
116-850	18 2	Pgs		"	1089+15.0 ~~1087+520~~			15 1	
			1347			56 12			
" -849	21 3	Single 6 Pin		"	1079+80.3 ~~1077+975~~			20 5	
			1773			56 12			
" -848	20 8	Single 6 Pin		"	1078+23.0 ~~1076+200~~			20 5	Lines cross Ft Tejon Rd C1-215
			776			5 6 1 2			
" -847	16 4	Pgs		"	1077+35.4 ~~1075+734~~			13 1	
			1371			5 6 1 2			
" -846	16 1	"		"	1075+88.3 ~~1073+1053~~			14 1	
			1346			6 5 / 2 1			
116-845	24 2	Pgs		4 Lines	1074+53.1 ~~1072+707~~			21 5	

76L298 307 5-49

PLEASE RETURN TO
LOS ANGELES COUNTY SURVEYOR
726 LOS ANGELES COUNTY ENGINEERING BLDG.

NOTE: ANY ADDITIONS OR CHANGES ON THIS SHEET MUST BE MADE OR CIRCLED IN RED INK, WITH DATE AND NAME OF PERSON MAKING CHANGE.

Do not extend notes this side of this line.

STATION	B. S.	H. I.		F. S.	Wire No. Per Arm	ELEV. Wire Station	Wire Diagm	Size or Side Vw	Wire Ht	Remarks
Pole No.	Ht	X Arm	Ln. Wire							
			1588							
No #	19.8	Regs			4 Lines	1101+~~433~~ 26.3	6 5 2 1		16.1	
			1433				65 21			
"	17.0	Single 6 Pin			"	1099+83.0 ~~1100+000~~			16.2	
SURVEY IN F. B. 693-200			2300				65 21			
"	21.8	Single 6 Pin			"	1097+~~700~~ 53.0			21.0	Down Guy D.M.
			1181				65 21			
"	16.1	Single 6 Pin			"	1096+~~519~~ 34.9			15.3	Down Guy D.M.
			1655				65 21			Lines cross Big Rock Rd. cl. 116
"	22.3	Single 6 Pin			"	1094+~~864~~ 69.4			21.5	Down Guy D.M.
			1357							
"	16.9	Regs			"	1093+~~507~~ 33.7	6 5 2 1		13.7	
			1602							
"	20.7	"			"	1091+~~705~~ 73.5	6 5 2 1		17.2	
SURVEY IN F. B. 693-199			1555							Lines over dry creek
"	21.0	"			"	1090+~~350~~ 18.0	6 5 2 1		17.1	
			1029							
"	21.0	"			"	1089+~~321~~ 15.1	6 5 2 1		17.8	Down Guy D.M.
			1044							
No #	19.4	Regs			4 Lines	1088+~~277~~ 10.7	6 5 2 1		17.4	

Profile No. ____ Notes Red. ____ Plotted ____ Job No. 8094 Division No. ____ F.B. 1634 Pg. 153
X-Sec. No. ____ Date ____ Date ____ Survey of ____ 116
Notes Chkd. ____ Checked ____ Survey by ____ Notes J.D. Date 5-3-50
Date ____ Date ____ Map No. ____ Date ____

76L298 307 5-49

PLEASE RETURN TO
LOS ANGELES COUNTY SURVEYOR
726 LOS ANGELES COUNTY ENGINEERING BLDG.

NOTE: ANY ADDITIONS OR CHANGES ON THIS SHEET MUST BE MADE OR CIRCLED IN RED INK. WITH DATE AND NAME OF PERSON MAKING CHANGE.

Do not extend notes this side of this line.

STATION	B. S.	H. I.	F. S.	Wire ELEV.					
Pole No.	Ht	X Arm	Ln. Wire	No. Per Arm	Wire Station	Wire Diagm	Size or Side Vw	Wire Ht	Remarks
			800			xx | xxxx1256			JUNCTION POLE
No#	21.2	Double 1046 Pin		4 Lines	1114+70.6 ~~876~~		65 | 2°	18.9	Upper cross arm Double 16 Pin. L.A. Co. Lines Tap dn 2' To double 6 Pin Thence To Pole in BIG ROCK PATROL STA. yard
SURVEY IN F. B. 693-201			1177			12 | 56			
"	21.2	Single 6 Pin		"	1113+52.9 ~~699~~			20.9	Also Taps off Buck arm 32' To Pole no# 15' high with CALL BOX# 149 in front of STA.
			1487						
"	19.0	Pegs		"	1112+04.2 ~~812~~	6 | 5 / 1 | 2		15.3	
			1530						
"	19.8	"		"	1110+51.2 ~~682~~	6 | 5 / 1 | 2 > 3°		15.7	
			1445						
"	18.5	"		"	1109+06.7 ~~237~~	5 | 6 / 1 | 2		14.6	
			970						
"	16.0	"		"	1108+09.7 ~~267~~	5 | 6 / 1 | 2		13.2	
SURVEY IN F. B. 693-200			1034						
"	16.8	"		"	1107+06.3 ~~233~~	6 | 5 / 1 | 2		14.0	
			1421						
"	14.4	"		"	1105+64.2 ~~812~~	6 / 5 / 1 | 2		12.1	
			1367						
"	20.1	"		"	1104+27.5 ~~445~~	6 / 5 / 2 / 1		12.1	1' Between Pegs
			1424						
No#	19.8	Pegs		4 Lines	1102+85.1 ~~1103+02.1~~	6 / 5 / 2 / 1		16.6	

F.B. 1634 PG. 154
Job No. 8094 Division No. 116 Notes Red. Date Plotted Date No. Profile
Survey of Notes Date Notes Chkd. Date Checked Date X-Sec. No.
Survey by Notes Date Daugherty
Indexed R. C. Johnson

76L298 307 5-49

PLEASE RETURN TO
LOS ANGELES COUNTY SURVEYOR
726 LOS ANGELES COUNTY ENGINEERING BLDG.

NOTE: ANY ADDITIONS OR CHANGES ON THIS SHEET MUST BE MADE OR CIRCLED IN RED INK, WITH DATE AND NAME OF PERSON MAKING CHANGE.

Do not extend notes this side of this line.

Profile No.____ Notes Red.____ Plotted____ Job No. 8094 Division No.____ F.B. 1634 PG. 155
Date____ Date____ Survey bk. 116
X-Sec. No.____ Notes Chkd.____ Checked____ Survey by____ Notes J.D. Date 5-3-50
Date____ Date____ Map No.____ Andrew Johnson Date____

STATION	B. S.	H. I.		F. S.	ELEV.				
Pole No.	Ht	X Arm	Ln. Wire	Wire No. Per Arm	Wire Station	Wire Diagn	Size of Side Vw	Wire Ht	Remarks
No#	22 Double Arm			4 Lines	1115+76 50.6	65 xx		21²	End of line #116. Duplex line 32 ft to Fire station.

SURVEY IN F. B. 693-201

F.B. 1634 PG. 156

Job No._____ Division No._____ Notes Red._____ Plotted_____ Profile

Survey of_____ Date_____ Date_____ No._____

Survey by_____ Notes_____ Notes Chkd._____ Checked_____ X-Sec.

Indexed_____ Date_____ Date_____ Date_____ No._____

761298 307 5-49

PLEASE RETURN TO

LOS ANGELES COUNTY SURVEYOR

726 LOS ANGELES COUNTY ENGINEERING BLDG.

Do not extend notes this side of this line.

NOTE: ANY ADDITIONS OR CHANGES ON THIS SHEET MUST BE MADE OR CIRCLED IN RED INK, WITH DATE AND NAME OF PERSON MAKING CHANGE.

STATION	B.S.	H.I.	F.Wire	ELEV.		Size of Wire	Remarks
Pole No.	Ht	X Arm	Lm. Wire	No. Per. Arm	Wire Station	Wire Diagm Side Vw	Ht

76L298 307 5-49

PLEASE RETURN TO
LOS ANGELES COUNTY SURVEYOR
726 LOS ANGELES COUNTY ENGINEERING BLDG.

NOTE: ANY ADDITIONS OR CHANGES ON THIS SHEET MUST BE MADE OR CIRCLED IN RED INK, WITH DATE AND NAME OF PERSON MAKING CHANGE.

Do not extend notes this side of this line.

STATION	B. S.	H. I.	F. S.	ELEV.						
Pole No.	Ht	X Arm	Ln. Wire	Wire No. Per Arm	Wire Station	Wire Diagm	Size or Side Vw	Wire Ht	Remarks	

Profile No.____ Notes Red____ Plotted____ Job No.____ Division No.____

X-Sec. No.____ Date____ Notes Chkd.____ Date____ Checked____ Date____ Survey of____ Survey by____ Map No.____ Notes____ Indexed____ Date____ Date____

F.B. 1634 PG. 157

F.B. 1634 PG. 158

Job No._____ Division No._____ Notes Red._____ Plotted_____ Profile

Survey of_____ Date_____ Date_____ No._____

Survey by_____ Notes_____ Notes Chkd._____ Checked_____ X-Sec.

Indexed_____ Date_____ Date_____ Date_____ No._____

76L298 30M 5-49

PLEASE RETURN TO

LOS ANGELES COUNTY SURVEYOR

726 LOS ANGELES COUNTY ENGINEERING BLDG.

NOTE: ANY ADDITIONS OR CHANGES ON THIS SHEET MUST BE MADE OR CIRCLED IN RED INK, WITH DATE AND NAME OF PERSON MAKING CHANGE.

Do not extend notes this side of this line.

STATION	B. S.	H. I.	F. Wire	ELEV.		Size or Wire	
Pole No.	Ht	X Arm	Ln. Wire	No. Per Arm	Wire Station	Wire Diagm	Side Vw	Ht	Remarks

F.B. 1634 PG. 159

Profile No. _____ Notes Red. _____ Plotted _____ Job No. _____ Division No. _____

Date _____ Date _____ Survey of L.A. Co. [illegible]

X-Sec. No. _____ Notes Chkd. _____ Checked _____ Survey by W. S. C. Notes _____ Date _____

Date _____ Date _____ Map No. _____ Indexed _____ Date _____

NOTE: ANY ADDITIONS OR CHANGES ON THIS SHEET MUST BE MADE OR CIRCLED IN RED INK, WITH DATE AND NAME OF PERSON MAKING CHANGE.

PLEASE RETURN TO

LOS ANGELES COUNTY SURVEYOR

726 LOS ANGELES COUNTY ENGINEERING BLDG.

Do not extend notes this side of this line.

STATION	B. S.	H. I.	F. S.	ELEV.						
Pole No.	Ht	X Arm	Ln. Wire	Wire No. Per Arm	Wire Station	Wire Diagm	Size or Side Vw	Wire Ht	Remarks	

76L298 307 5-49

76L298 307 5-49

PLEASE RETURN TO
LOS ANGELES COUNTY SURVEYOR
726 LOS ANGELES COUNTY ENGINEERING BLDG.

NOTE: ANY ADDITIONS OR CHANGES ON THIS SHEET MUST BE MADE OR CIRCLED IN RED INK, WITH DATE AND NAME OF PERSON MAKING CHANGE.

Do not extend notes this side of this line.

STATION	B. S.	H. I.		F. S.	ELEV.			Size	
Pole No.	Ht	X Arm	Ln. Wire	Wire No. Per Arm	Wire Station	Wire Diagm	Size or Side Vw	Wire Ht	Remarks

Profile No. ____ X-Sec. No. ____

Plotted ____ Date ____ Checked ____ Date ____

Notes Red. ____ Date ____ Notes Chkd. ____ Date ____

Division No. ____ Job No. ____

Notes ____ Date ____

Survey of ____
Survey by ____
Indexed ____

F.B. 1643 PG. 100

76L298 307 5-49

PLEASE RETURN TO
LOS ANGELES COUNTY SURVEYOR
726 LOS ANGELES COUNTY ENGINEERING BLDG.

NOTE: ANY ADDITIONS OR CHANGES ON THIS SHEET MUST BE MADE OR CIRCLED IN RED INK, WITH DATE AND NAME OF PERSON MAKING CHANGE.

Do not extend notes this side of this line.

STATION	B. S.	H. I.	F. S.	ELEV.					
Pole No.	Ht	X Arm	Ln. Wire	No. Per Arm	Wire Station	Wire Diagm	Size of Side Vw	Wire Ht	Remarks

Profile No. ____ Notes Red. ____ Plotted ____ Job No. ____ Division No. ____

X-Sec. No. ____ Date ____ Notes Chkd. ____ Date ____ Checked ____ Date ____ Survey of L.A. [illegible]

Map No. ____ Indexed ____ Date ____ Survey by [illegible] Notes ____ Date ____

F.B. 1634 PG. 161

76L298 307 5-49

PLEASE RETURN TO
LOS ANGELES COUNTY SURVEYOR
726 LOS ANGELES COUNTY ENGINEERING BLDG.

NOTE: ANY ADDITIONS OR CHANGES ON THIS SHEET MUST BE MADE OR CIRCLED IN RED INK. WITH DATE AND NAME OF PERSON MAKING CHANGE.

Do not extend notes this side of this line.

STATION	B. S.	H. I.	F. S.	ELEV.				
Pole No.	Ht	X Arm	Ln. Wire	Wire No. Per Arm	Wire Station	Wire Diagm	Size or Side Vw	Wire Ht	Remarks

Profile No. X-Sec. No.

Plotted Date Checked Date

Notes Red. Date Notes Chkd. Date

Division No. Job No. Notes Date

Survey of
Survey by
Indexed

F.B. 1637 PG. 162

Notes Ck'd by	Survey of 116
Map No	W. O. 8094 Tape No 13 Std. 84 °F
Office Work	Surveyed by
Checked	Notes W.S.C. Date 5-4-60
Date	Indexed A. C. Johnson

F. B. 1634 PG. 163

POLE LINE CHANGE

Between pole #116-435 & pole #116-438
Per FB 693-157

(2) 359 30 30
(4) 359 01 10
179 45 15

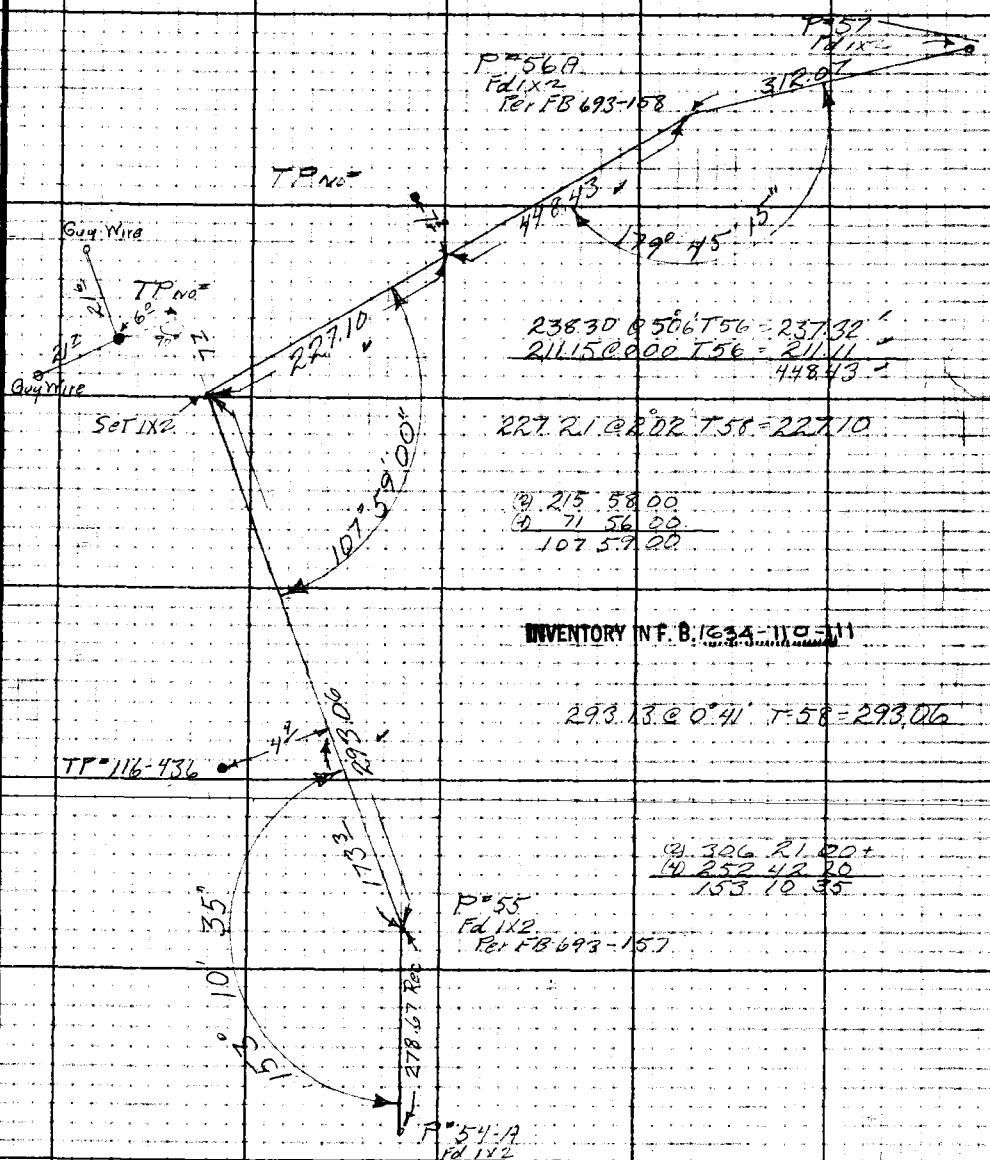

238.30 @ 5°06' T56 = 237.32
211.15 @ 0°00' T56 = 211.11
448.43

227.21 @ 2°02' T58 = 227.10

(2) 215 58 00
(4) 71 56 00
107 59 00

INVENTORY IN F. B. 1634-110-111

293.13 @ 0°41' T-58 = 293.06

(2) 306 21 00+
(4) 252 42 20
153 10 35

Note: Any Additions or Changes on This Sheet Must be Made or Circled in Red Ink With Date and Name of Person Making Change.

Do not extend notes this side of this line.

RETURN TO
LOS ANGELES COUNTY SURVEYOR
726 LOS ANGELES COUNTY
ENGINEERING BLDG.

76F3095 247 10M 1-49

F. B. 1634 Pg. 104

Bot Pg #165

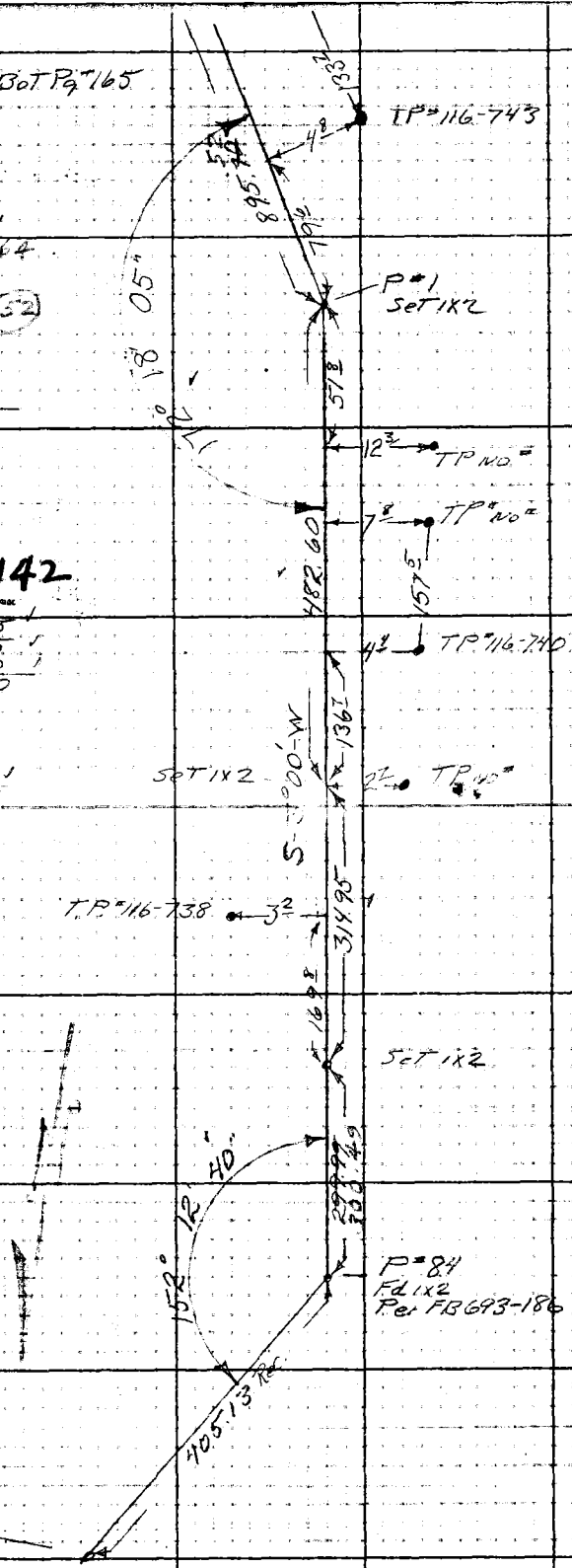

296.60 @ 3°19 T66 = 296.07
300.49 @ 4°13 T64 = 299.82 .64
300.07 @ 2°08 T60 = 299.81
895.70 (.52)

(2) 344 36 10
(4) 329 12 20
172 18 05

INVENTORY IN F. B. 1634-142

135.73 @ 2°54 T60 = 135.55
210.38 @ 0°00 T60 = 210.35
136.87 @ 2°40 T60 = 136.70
482.60

21.62 @ 0°00 T60 = 21.62
293.78 @ 3°00 T60 = 293.33
314.95

Pole Line Change

Between Poles #116-737 &
" #116-768
Per FB 693-186

300.57 @ 0°52 T-56 = ~~299.99~~ 300.49

(2) 304 25 20
(4) 248 50 40
152 12 40

RETURN TO
LOS ANGELES COUNTY SURVEYOR
726 LOS ANGELES COUNTY
ENGINEERING BLDG.

Note: Any Additions or Changes on This Sheet Must be Made or Circled in Red Ink With Date and Name of Person Making Change.

Do not extend notes this side of this line.

Notes Ck'd by	Survey of 116
Map No.	W. O. 8094 Tape No. 15 Std. 24 °F
Office Work	Surveyed by
Checked	Notes W.S.C. Date 3/2/09
Date	Indexed: [redacted] C. Johnson

F. B. 1634 PG. 165

Bot Pg. 166

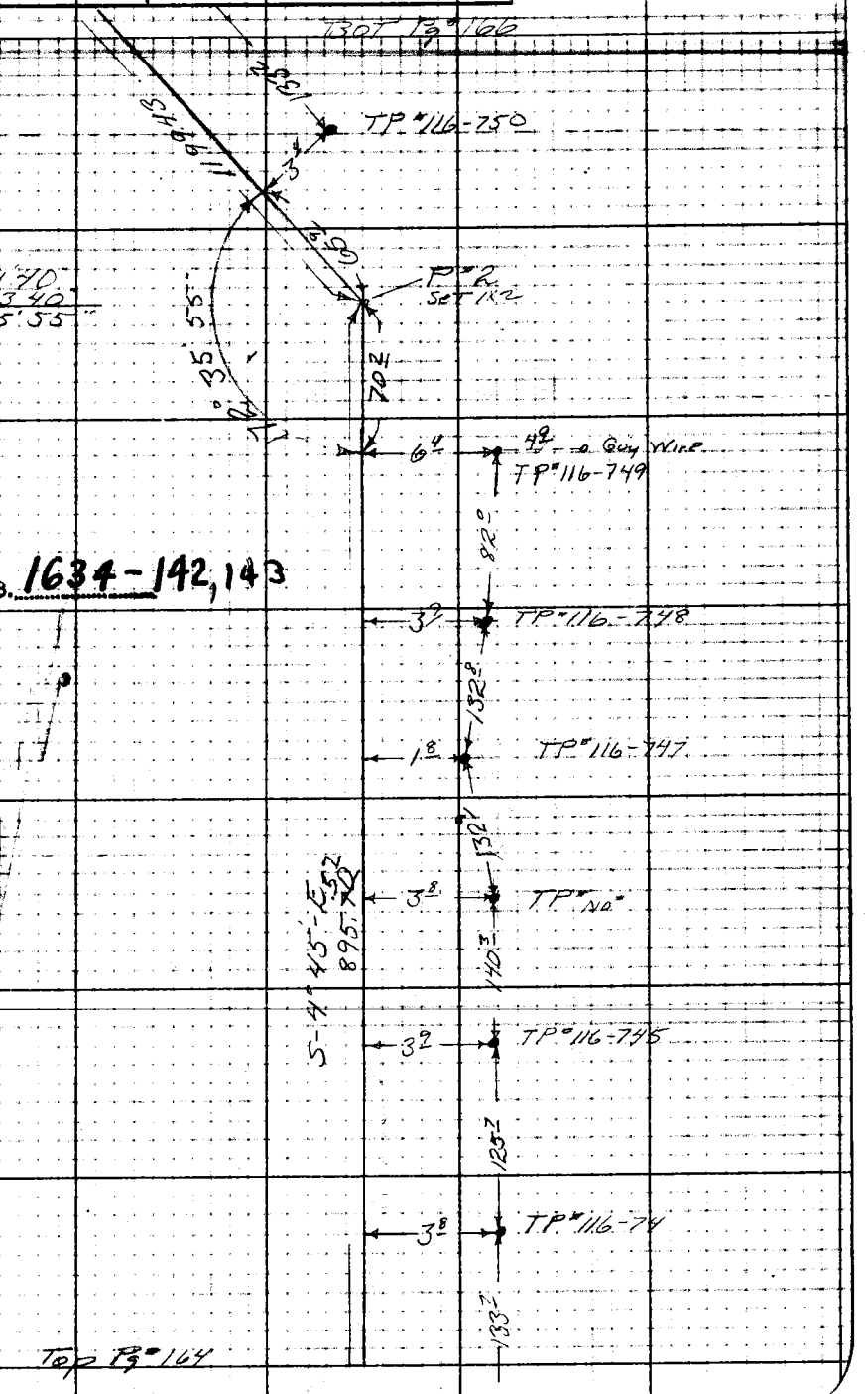

INVENTORY IN F. B. 1634-142,143

Top Pg. 164

Notes: Any Additions or Changes on This Sheet Must be Made or Checked in Red Ink With Date and Name of Person Making Change.

Do not extend notes this side of this line.

RETURN TO
LOS ANGELES COUNTY SURVEYOR
726 LOS ANGELES COUNTY
ENGINEERING BLDG.

76F3093 247 KOM 1-49

F. B. 1634 Pg. 166

BOT Pg #167

231.86 @ 5°17' T56° = 230.83
128.93 @ 0°00' T56° = 128.91
299.41 @ 3°46' T70° = 298.72
658.46



INVENTORY IN F. B. 1634 — 143, 144

300.62 @ 4°18' T70 = 299.74
300.68 @ 3°38' T70 = 300.05
300.22 @ 3°09' T68 = 299.74
300.51 @ 3°34' T70 = 299.90
1199.43

Top Pg #165

RETURN TO
LOS ANGELES COUNTY SURVEYOR
726 LOS ANGELES COUNTY
ENGINEERING BLDG.

Note: Any Additions or Changes on This Sheet Must be Made or Circled in Red Ink With Date and Name of Person Making Change.

Do not extend notes this side of this line.

Notes Ck'd by	Survey of
Map No.	W. O. 6094 Tape No. 13 Std. 84 °F
Office Work	Surveyed by
Checked	Notes M.S.C. Date 5-4-50
Date	Indexed A. C. Johnson

F. B. 1634 Pg. 167

End of Pole Change

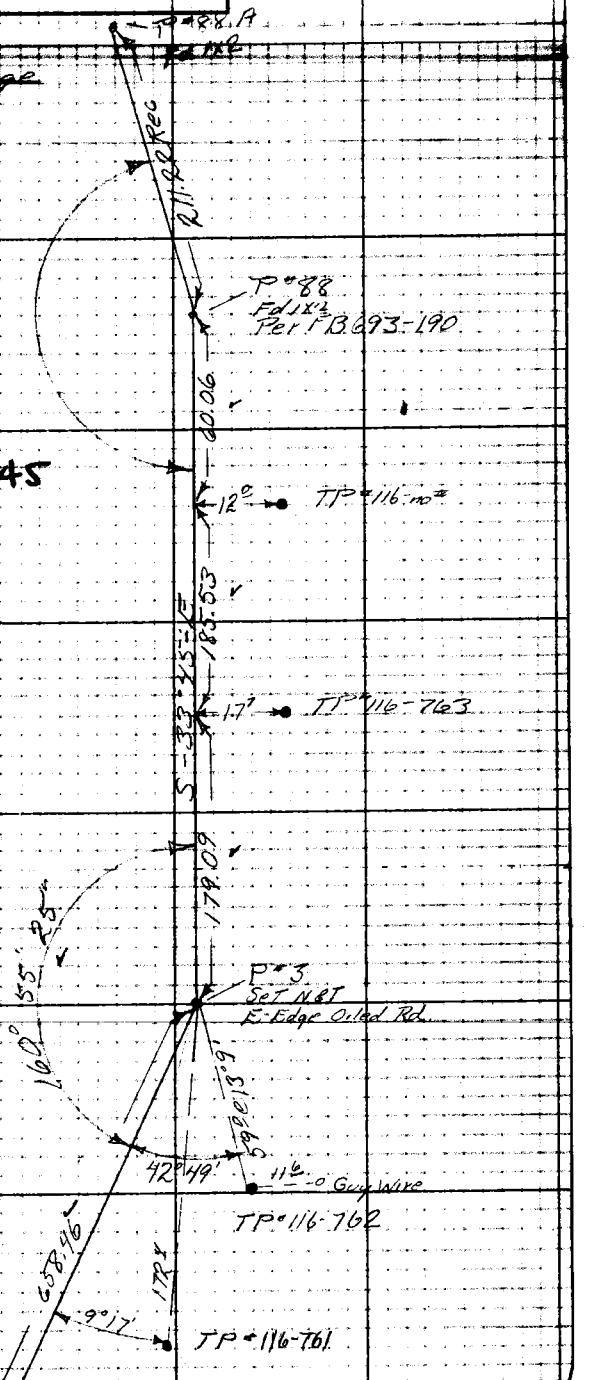

60.62 @ 7°42 T 60 = 60.06

INVENTORY IN F. B. 1634-144, 145

188.45 @ 10°03 T 56' = 185.53

179.98 @ 5°31' T 56 = 179.09

(2) 321 50 40
(4) 283 41 40
160 55 25

Note: Any Additions or Changes on This Sheet Must be Made or Circled in Red Ink With Date and Name of Person Making Change.

Do not extend notes this side of this line.

RETURN TO
LOS ANGELES COUNTY SURVEYOR
726 LOS ANGELES COUNTY
ENGINEERING BLDG.

76F3098 247 10M 1-49

F. B. 1634 PG. 168

RETURN TO
LOS ANGELES COUNTY SURVEYOR
725 LOS ANGELES COUNTY
ENGINEERING BLDG.

Do not extend notes this side of this line.

Note: Any Additions or Changes on This Sheet Must be Made or Circled in Red Ink With Date and Name of Person Making Change.

Notes Ck'd by	Survey of
Map No	W.O. Tape No. St'd. °F
Office Work	Surveyed by
Checked	Notes Date
Date	Indexed

F. B. 1634 PG. 169

Notes: Any Additions or Changes on This Sheet Must be Made or Checked in Red Ink With Date and Name of Person Making Change.

Do not extend notes this side of this line.

RETURN TO
LOS ANGELES COUNTY SURVEYOR
726 LOS ANGELES COUNTY
ENGINEERING BLDG.

76F3098 247 10M 1-49

F. B. 1634 PG. 170

RETURN TO
LOS ANGELES COUNTY SURVEYOR
726 LOS ANGELES COUNTY
ENGINEERING BLDG.

Do not extend notes this side of this line.

Note: Any Additions or Changes on This Sheet Must be Made or Circled in Red Ink With Date and Name of Person Making Change.

Notes Ck'd by	Survey of
Map No.	W. O. Tape No. St'd. °F
Office Work	Surveyed by
Checked	Notes Date
Date	Indexed

F. B. [illegible] PG. 171

Notes: Any Additions or Changes of This Sheet Must be Made or Circled in Red Ink With Date and Name of Person Making Change.

Do not extend notes this side of this line.

RETURN TO
LOS ANGELES COUNTY SURVEYOR
726 LOS ANGELES COUNTY
ENGINEERING BLDG.

76F3088 247 10M 1-49

RETURN TO
LOS ANGELES COUNTY SURVEYOR
726 LOS ANGELES COUNTY
ENGINEERING BLDG.

Note: Any Additions or Changes on This Sheet Must be Made or Circled in Red Ink With Date and Name of Person Making Change.

Do not extend notes this side of this line.

F. B. 1634 PG. 172

Notes Ck'd by	Survey of
Map No.	W. O. Tape No. St'd. °F
Office Work	Surveyed by
Checked	Notes Date
Date	Indexed

F. B. 1631 PG. 123

Notes: Any Additions or Changes of This Sheet Must be Made or Circled in Red Ink With Date and Name of Person Making Change.

Do not extend notes this side of this line.

RETURN TO
LOS ANGELES COUNTY SURVEYOR
725 LOS ANGELES COUNTY
ENGINEERING BLDG.

76F3099 247 10M 1-49

F. B. 1634 Pg. 174

RETURN TO
LOS ANGELES COUNTY SURVEYOR
725 LOS ANGELES COUNTY
ENGINEERING BLDG.

Do not extend notes this side of this line.

Note: Any Additions or Changes on This Sheet Must be Made or Circled in Red Ink With Date and Name of Person Making Change.

Notes Ck'd by	Survey of
Map No.	W.O. Tape No. St'd. °F
Office Work	Surveyed by
Checked	Notes Date
Date	Indexed

F. B. 134 PG. 175

Notes: Any Additions or Changes of This Sheet Must be Made or Circled in Red Ink With Date and Name of Person Making Change.

Do not extend notes this side of this line.

RETURN TO
LOS ANGELES COUNTY SURVEYOR
726 LOS ANGELES COUNTY
ENGINEERING BLDG.

76F309S 247 10M 1-49

RETURN TO
LOS ANGELES COUNTY SURVEYOR
726 LOS ANGELES COUNTY
ENGINEERING BLDG.

Note: Any Additions or Changes on This Sheet Must be Made or Circled in Red Ink With Date and Name of Person Making Change.

Do not extend notes this side of this line.

F. B. 1637 Pg. 176

F. B. 2634 PG. 177

Notes Ck'd by	Survey of
Map No.	W. O. Tape No. Std. °F
Office Work	Surveyed by
Checked	Notes Date
Date	Indexed

Notes: Any Additions or Changes on This Sheet Must be Made or Circled in Red Ink, With Date and Name of Person Making Change.

Do not extend notes this side of this line.

RETURN TO
LOS ANGELES COUNTY SURVEYOR
726 LOS ANGELES COUNTY
ENGINEERING BLDG.

76F3093 247 10M 1-49

F. B. 1634 PG. 178

RETURN TO
LOS ANGELES COUNTY SURVEYOR
725 LOS ANGELES COUNTY
ENGINEERING BLDG.

Do not extend notes this side of this line.

Note: Any Additions or Changes on This Sheet Must Be Made or Circled in Red Ink With Date and Name of Person Making Change.

F. B. 1630 PG. 179

Notes Ck'd by	Survey of
Map No.	W. O. Tape No. St'd °F
Office Work	Surveyed by
Checked	Notes Date
Date	Indexed

Note: Any Additions or Changes on This Sheet Must be Made or Circled in Red Ink With Date and Name of Person Making Change.

Do not extend notes this side of this line.

RETURN TO
LOS ANGELES COUNTY SURVEYOR
726 LOS ANGELES COUNTY
ENGINEERING BLDG.

76F3098 247 10M 1-49

F. B. 1634 PG. 180

RETURN TO
LOS ANGELES COUNTY SURVEYOR
726 LOS ANGELES COUNTY
ENGINEERING BLDG.

Note: Any Additions or Changes of This Sheet Must be Made or Circled in Red Ink With Date and Name of Person Making Change.

Do not extend notes this side of this line.

Notes Ck'd by	Survey of 111	F. B. 1634 Pg. 181
Map No.	W. O. 8094 Tape No. 74 St'd. 84 °F	
Office Work	Surveyed by	
Checked	Notes W. S. C. Date 4-17-50	
Date	Indexed A. C. Johnson 6-26-50	

LA. CO. FIRE COMM. SYS. SOLEDAD DIV.

POLE LINE #111

INFORMATION REGARDING POLE-GUYS-ETC FROM MINT CN. HWY TO PINE CN RD THENCE TO JUNCTION OF PINE CN RD AND SAN FRANCISQUITO CN Rd.

FB-1634

JN-8094

Reference
FB 598-173
FB 703-105

Party
W. S. Cowherd
J. Dougherty
S. Halisky
H. Fife
E. Orcutt III

Notes: Any Additions or Changes on This Sheet Must be Made or Circled in Red Ink With Date and Name of Person Making Change.

Do not extend notes this side of this line.

RETURN TO
LOS ANGELES COUNTY SURVEYOR
726 LOS ANGELES COUNTY
ENGINEERING BLDG.

76F3095 247 10M 1-49

F. B. 1634 Pg. 182

INDEX

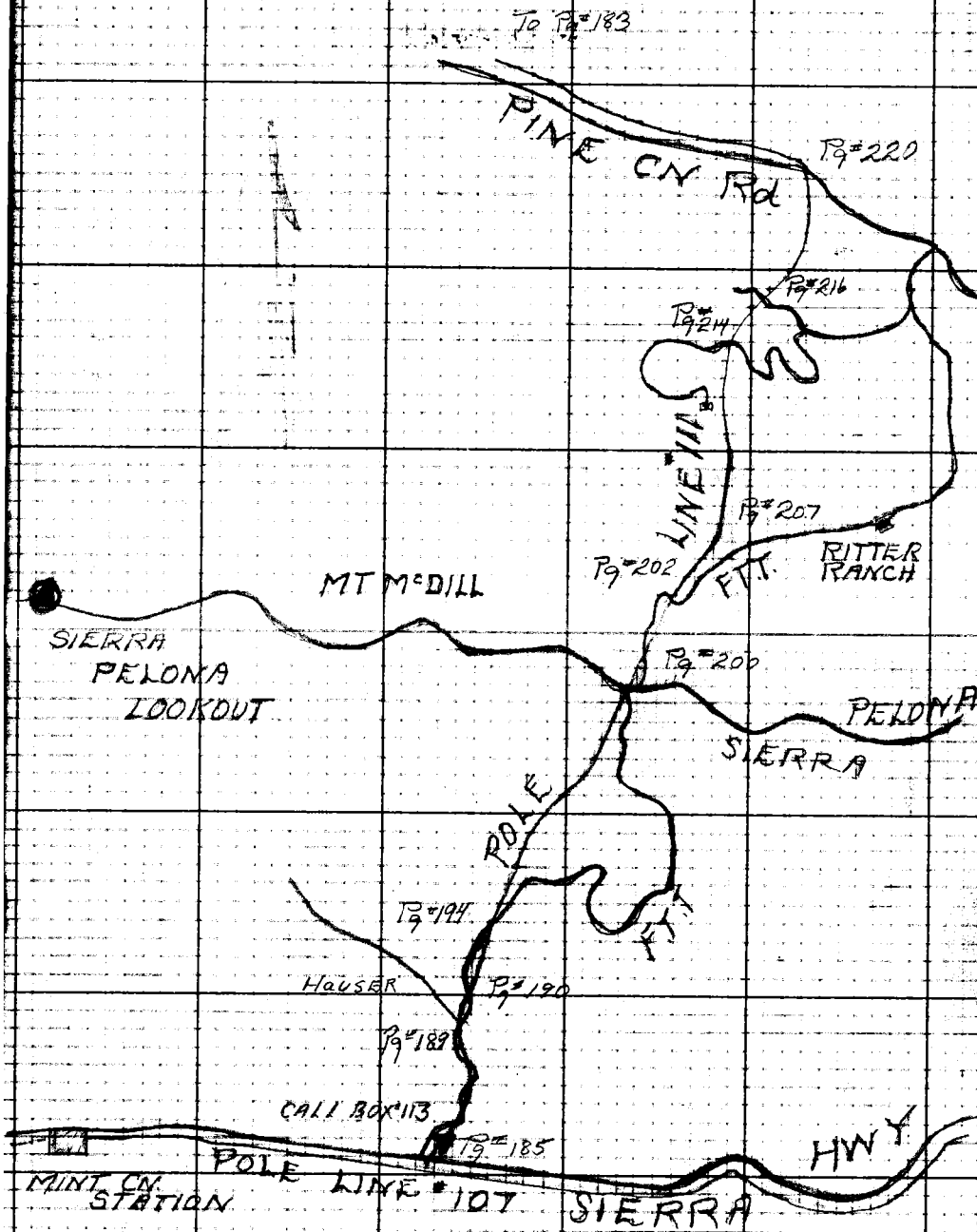

RETURN TO
LOS ANGELES COUNTY SURVEYOR
726 LOS ANGELES COUNTY
ENGINEERING BLDG.

Do not extend notes this side of this line.

Note: Any Additions or Changes of this Sheet Must be Made or Checked in Red Ink With Date and Name of Person Making Change.

Notes Ck'd by	Survey of 111
Map No.	W. O. 8094 Tape No. 77 Std. 84 °F
Office Work	Surveyed by
Checked	Notes W S C Date 4-17-50
Date	Indexed A. C. Johnson

F. B. 1634 PG. 183

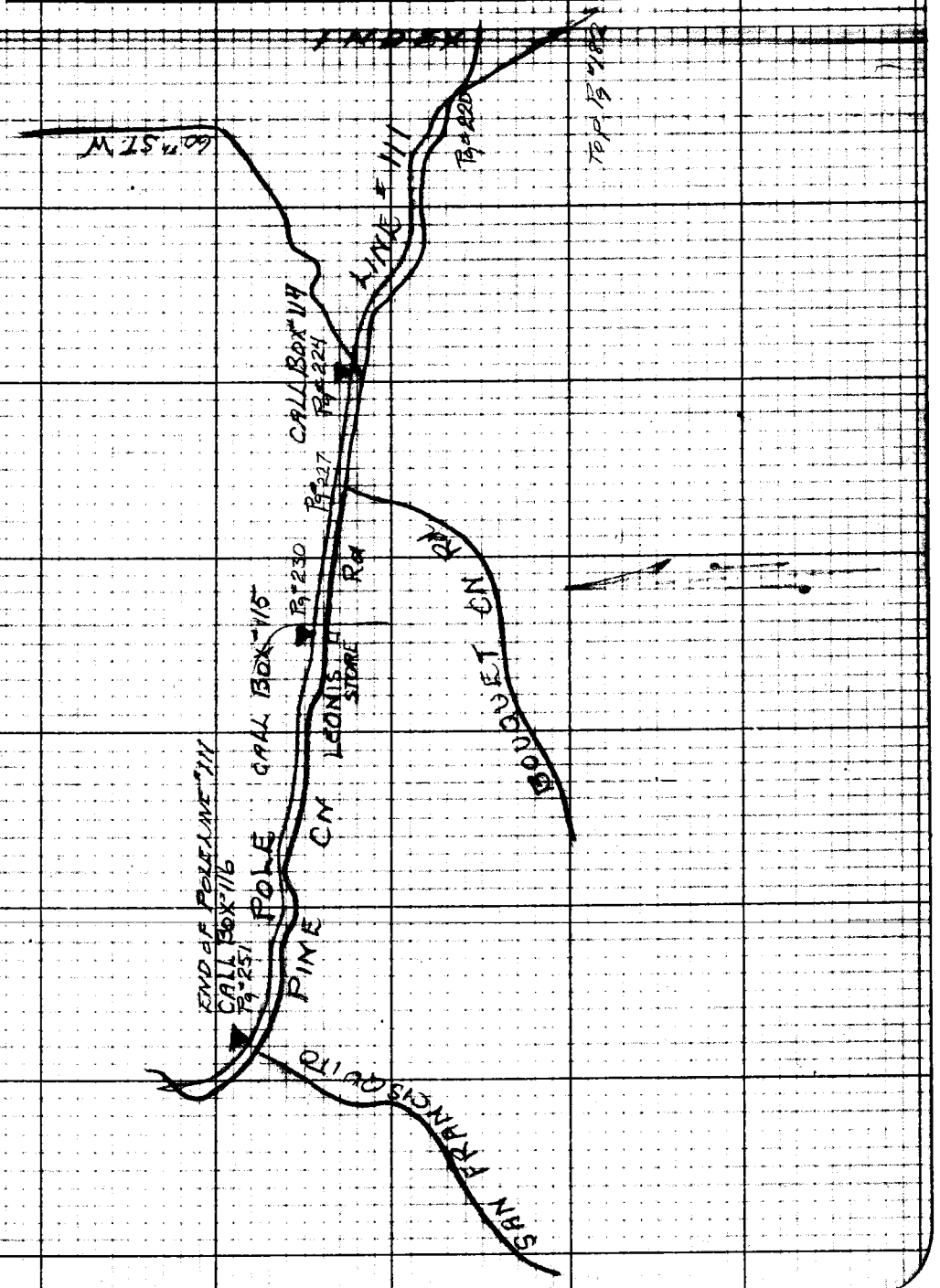

Note: Any Additions or Changes on This Sheet Must be Made or Circled in Red Ink With Date and Name of Person Making Change.

Do not extend notes this side of this line.

RETURN TO
LOS ANGELES COUNTY SURVEYOR
726 LOS ANGELES COUNTY
ENGINEERING BLDG.

76F3096 247 10M 1-49

F. B. 1634 PG. 184

INDEX

RETURN TO
LOS ANGELES COUNTY SURVEYOR
726 LOS ANGELES COUNTY
ENGINEERING BLDG.

Do not extend notes this side of this line.

Note: Any Additions or Changes on This Sheet Must be Made or Circled in Red Ink With Date and Name of Person Making Change.

76L298 307 5-49

PLEASE RETURN TO
LOS ANGELES COUNTY SURVEYOR
726 LOS ANGELES COUNTY ENGINEERING BLDG.

NOTE: ANY ADDITIONS OR CHANGES ON THIS SHEET MUST BE MADE OR CIRCLED IN RED INK, WITH DATE AND NAME OF PERSON MAKING CHANGE.

Do not extend notes this side of this line.

STATION Pole No.	B. S. Ht	H. I. X Arm	F. S. Ln. Wire	Wire No. Per Arm	ELEV. Wire Station	Wire Diagm	Size or Side Vw	Wire Ht	Remarks
			1254						
111-8	12.8	Pegs		2 Lines	9+53.2	1 | 2		12.3	" " "
SURVEY IN F. B. 598-173			1251						
No#	13.0	"		" "	8+28.1	1 | 2		11.5	old 4x6 Pole
			1086						
111-6 ↓	16.2	"		" "	7+19.5	2 / 1		14.7	Down Guy D.M.
			1097						Line over dirt Rd. cl 14.6
No#	16.3	"		" "	6+14.8	1 | 2		14.8	
			1232						
111-4	16.2	"		" "	4+91.6	1 | 2		14.7	
			1238						
"-3	15.6	Pegs		" "	3+67.8	1 | 2		14.1	1.5 Between Pegs
			1254						
"-2	15.4	Single 4 Pin		" "	2+42.4	1 | 2		14.9	
SURVEY IN F. B. 598-172			747						
111-1	20.0	Single 4-Pin		" "	1+67.7	1 | 2		19.5	Lines 182 Tap Dn to CALL BOX #113 Lines cross SIERRA HWY 27 clearance
			1677						
107-337	18	Single 12-Pin Double 4 Pin		2 Lines	0+00	1 2 2		15.2	Junction Pole of Pole Lines #107 & 111 - Line 182 From Terminal Box - Leave as shown

Profile No. ____ Notes Red ____ Plotted ____ Job No. 8094 Division No. ____ F.B. 1634 PG. 185
X-Sec. No. ____ Date ____ Date ____ Survey of ____ 111
Notes Chkd. ____ Checked ____ Survey by ____ Notes JD Date ____
Date ____ Date ____ Map No. ____ Date ____

76L298 307 5-49

PLEASE RETURN TO
LOS ANGELES COUNTY SURVEYOR
726 LOS ANGELES COUNTY ENGINEERING BLDG.

NOTE: ANY ADDITIONS OR CHANGES ON THIS SHEET MUST BE MADE OR CIRCLED IN RED INK. WITH DATE AND NAME OF PERSON MAKING CHANGE.

Do not extend notes this side of this line.

STATION	B. S.	H. I.		F. S.	Wire ELEV.				Size		
Pole No.	Ht	X Arm	Ln. Wire		No. Per Arm	Wire Station	Wire Diagm		or Side Vw	Wire Ht	Remarks
			1173								
111-18	12.6	Pegs			2 Lines	21+17.4	✓	2 | 1		11.1	old 4x6 Pole
SURVEY IN F. B. 598-174			1214								
"-17	12.5	"			"	19+96.0	✓	1 | 2		11.0	Down Guy D.M. " " "
			1035								
"-16	14.0	"			"	18+92.5	✓	1 | 2		13.5	" " "
			1292								
111-15	12.3	"			"	17+63.3	✓	1 | 2		10.8	" " "
			860								
No# X	12.3	"			"	16+77.3	✓	1 | 2		10.8	" " "
			990								
111-13	12.5	"			"	15+78.3	✓	1 | 2		11.0	" " "
			1252								
"-12	12.0	"			"	14+53.1	✓	2 | 1		11.5	" " "
SURVEY IN F. B. 598-173			1255								
"-11	12.7	"			"	13+27.6	✓	2 | 1		11.2	" " "
			1246								
"-10	12.5	"			"	12+03.0	✓	2 | 1		11.0	" " "
			1244								
111-9	12.5	Pegs			2 Lines	10+78.6	✓	2 | 1		11.0	old 4x6 Pole

Profile No. X-Sec. No.
Plotted Date Checked Date
Notes Red. Date Notes Chkd. Date
Job No. 8094 Division No. Notes Dougherty Date
Survey of Survey by C. Johnson Indexed
F.B. 1634 PG. 186

76L298 307 5-49

PLEASE RETURN TO
LOS ANGELES COUNTY SURVEYOR
726 LOS ANGELES COUNTY ENGINEERING BLDG.

NOTE: ANY ADDITIONS OR CHANGES ON THIS SHEET MUST BE MADE OR CIRCLED IN RED INK, WITH DATE AND NAME OF PERSON MAKING CHANGE.

Do not extend notes this side of this line.

STATION Pole No.	B. S. Ht	H. I. X Arm	Ln. Wire	F. S. Wire No. Per Arm	ELEV. Wire Station	Wire Diagm	Size or Side Vw	Wire Ht	Remarks
			1196						
111-28	12.7	Pegs		2 Lines	33+52.3	2 | 1		12.2	old 4x6 Pole
			1256						
111-27	12.5	"		"	32+26.7	2 | 1		11.0	old 4x6 Pole
SURVEY IN F. B. 598-175			1173						
No #	16.9	"		"	31+09.4	2 | 1		15.4	
			1102						Line over dirt Rd Cl 15.3
111-25	16.2	"		"	29+99.2	2 | 1		14.7	old 4x6 Pole
			1107						
"-24	12.3	"		"	28+88.5	1 | 2		11.8	" " "
			1185						
"-23	12.8	"		"	27+70.0	1 | 2		11.3	" " "
			1471						
"-22	12.2	"		"	26+22.9	1 | 2		10.7	" " "
			1287						
"-21	13.0	"		"	24+94.2	1 | 2		11.5	" " "
			1300						
"-20	16.2	"		"	23+64.2 ✓	2 | 1		15.7	" " "
SURVEY IN F. B. 598-174			1295						Line over dirt Rd Cl 16.0
111-19	16.3	Pegs		2 Lines	22+34.7 ✓	2 | 1		14.8	old 4x6 Pole

Profile No. ____ Notes Red. ____ Plotted ____ Job No. 8094 Division No. ____ F.B. 1634 PG. 187
Date ____ Date ____ Survey of ____
X-Sec. No. ____ Notes Chkd. ____ Checked ____ Survey by ____ Notes J.D. Date 4-18-50
Date ____ Date ____ Map No. ____ Indexed C. Johnson Date ____

76L298 307 5-49

PLEASE RETURN TO
LOS ANGELES COUNTY SURVEYOR
726 LOS ANGELES COUNTY ENGINEERING BLDG.

NOTE: ANY ADDITIONS OR CHANGES ON THIS SHEET MUST BE MADE OR CIRCLED IN RED INK, WITH DATE AND NAME OF PERSON MAKING CHANGE.

Do not extend notes this side of this line.

STATION	B. S.	H. I.		F. S.	ELEV.				
Pole No.	Ht	X Arm	Ln. Wire	Wire No. Per Arm	Wire Station	Wire Diagm	Size or Side Vw	Wire Ht	Remarks
			88 9						
111-38	12.4	Regs		2 Lines	46+35.2	1 | 2		10.9	old 4x6 Pole
			163 6						
" -37	12.9	"		"	44+71.6	1 | 2		11.4	" " "
			121 4						
" -36	12.8	"		"	43+50.2	2 | 1		12.3	" " "
			129 1						
" -35	12.2	"		"	42+21.1	2 | 1		11.7	" " "
			115 3						Line over dirt Rd Cl 14.4
" -34	16.0	"		"	41+05.8	2 | 1		14.5	" " "
			92 0						
" -33	13.2	"		"	40+13.8	1 | 2		11.7	Down Guy D.M. " " "
			138 1						
" -32	12.4	"		"	38+75.7	1 | 2		11.9	" " "
			146 4						
" -31	12.4	"		"	37+29.3	1 | 2		10.9	" " "
			130 6						
" -30	12.5	"		"	35+98.7	1 | 2		11.0	" " "
			126 8						
111-29	12.7	Regs		2 Lines	34+71.9	1 | 2		11.2	old 4x6 Pole

SURVEY IN F. B. 598-176

F.B. 1634 PG. 188
Survey of
Survey by
Indexed A. C. Johnson
Job No. 8094
Division No. 111.
Notes Daugherty
Date
Notes Red.
Date
Notes Chkd.
Date
Plotted
Date
Checked
Date
Profile No.
X-Sec. No.

76L298 307 5-49

PLEASE RETURN TO
LOS ANGELES COUNTY SURVEYOR
726 LOS ANGELES COUNTY ENGINEERING BLDG.

NOTE: ANY ADDITIONS OR CHANGES ON THIS SHEET MUST BE MADE OR CIRCLED IN RED INK, WITH DATE AND NAME OF PERSON MAKING CHANGE.

Do not extend notes this side of this line.

STATION	B. S.	H. I.	F. S.	ELEV.					
Pole No.	Ht	X Arm	Ln. Wire	Wire No. Per Arm	Wire Station	Wire Diagm	Size or Side Vw	Wire Ht	Remarks
			1097						
111-48	12.6	Pegs		2 Lines	58+67.0 2	1 2		12.1	old 4x6 Pole
SURVEY IN F. B. 598-178			1269						
" -47	12.8	"		"	57+40.1 3	1 2		11.3	" " "
			1419						Line over dirt Rd Cl. 10°
" -46	12.6	"		"	55+98.8 4	1 2		11.1	" " "
			1180						
" -45	12.4	"		"	54+80.2 4	2 1		11.9	" " "
			1408						
" -44	12.6	"		"	53+39.4 6	1 2		11.1	Down Guy D.M. " " "
			910						
" -43	12.5	"		"	52+48.4 6	1 2		11.0	Down Guy D.M. " " "
			1169						
" -42	12.4	"		"	51+31.5 7	2 1		10.9	" " "
SURVEY IN F. B. 598-177			1600						
" -41	12.7	"		"	49+71.5 7	2 1		11.2	" " "
			1343						
111-40	12.8	"		"	48+37.2 4	1 2		12.3	" " "
			1133						
No#	12.6	Pegs		2 Lines	47+[illegible]	1 2		11.1	old 4x6 Pole

Profile No. ____ Notes Red. ____ Plotted ____ Job No. 8094 Division No. ____ F.B. 1634 PG. 189
Date ____ Date ____ Survey of ____ 111
X-Sec. No. ____ Notes Chkd. ____ Checked ____ Survey by ____ Notes J.D. Date 4-18-50
Date ____ Date ____ Map No. ____ Indexed Johnson Date ____

76L298 307 5-49

PLEASE RETURN TO
LOS ANGELES COUNTY SURVEYOR
726 LOS ANGELES COUNTY ENGINEERING BLDG.

NOTE: ANY ADDITIONS OR CHANGES ON THIS SHEET MUST BE MADE OR CIRCLED IN RED INK, WITH DATE AND NAME OF PERSON MAKING CHANGE.

Do not extend notes this side of this line.

STATION	B. S.	H. I.		F. B.	Wire ELEV.			Size		
Pole No.	Ht	X Arm	Ln. Wire	No. Pe Arm	Wire Station	Wire Diagm		or Side Vw	Wire Ht	Remarks
			1490							
111-58	16.3	Regs		2 Lines	70+04.8	2	1		15.8	old 4x6 Pole
			1249							Line over dirt Rd Cl. 15.8
" -57	17.0	"		"	68+79.9	2	1		15.5	"
			1296							
" -56	13.0	"		"	67+50.3	1	2		12.5	old 4x6 Pole
			1769							
" -55	13.3	"		"	65+73.4	1	2		11.8	" " "
			885							
" -54	13.0	"		"	64+84.9	1	2		11.5	" " "
			1007							
" -53	13.7	"		"	63+84.2	1	2		12.2	" " "
			1105							
111-52	12.6	"		"	62+73.7	2	1		12.1	" " "
			946							
No#	12.8	"		"	61+79.1		1 2		11.3	Down Guy D.M. " " "
			990							
No#	12.9	"		"	60+80.1	2	1		11.4	" " "
			1032							
111-49	12.4	Regs		2 Lines	59+76.9	2	1		10.9	old 4x6 Pole

SURVEY IN F. B. 598-178, 179

Profile No. X-Sec. No.
Plotted Date Checked Date
Notes Red. Date Notes Chkd. Date
Division No. 111 Notes Dougherty Date
Job No. 8094
Survey of
Survey by
Indexed A. C. Johnson
F. B. 1634 Pg. 190

76L298 307 5-49

PLEASE RETURN TO
LOS ANGELES COUNTY SURVEYOR
726 LOS ANGELES COUNTY ENGINEERING BLDG.

NOTE: ANY ADDITIONS OR CHANGES ON THIS SHEET MUST BE MADE OR CIRCLED IN RED INK, WITH DATE AND NAME OF PERSON MAKING CHANGE.

Do not extend notes this side of this line.

STATION	B. S.	H. I.		F. S.	ELEV.						
Pole No.	Ht	X Arm	Ln. Wire	Wire No. Per Arm	Wire Station	Wire Diagm	Size or Side Vw	Wire Ht	Remarks
			1348						
111-68	12.7	Pegs		2 Lines	83+~~23.0~~ 24.0	2 | 1		12.2	old 4x6 Pole
			1163						
" -67	12.8	"		"	82+07.5	2 | 1		11.3	" " "
SURVEY IN F. B. 598-180			1275						
" -66	12.6	"		"	80+80.2	2 | 1		11.1	" " "
			1326						
" -65	12.4	"		"	79+47.6	2 | 1		10.9	" " "
			1257						
" -64	12.4	"		"	78+21.9	1 | 2		11.9	" " "
			1224						
" -63	12.9	"		"	76+99.5	1 | 2		11.4	" " "
			1391						
" -62	12.8	"		"	75+60.4	1 | 2		11.3	" " "
			1453						
" -61	11.4	"		"	74+~~14.9~~ 15.1	1 | 2		9.9	" " "
SURVEY IN F. B. 598-179			1382						
" -60	13.1	"		"	72+76.9	2 | 1		12.6	" " "
			1231						Line over dirt Rd C1 11.5
111-59	13.0	Pegs		2 Lines	71+53.8	2 | 1		11.5	old 4x6 Pole

Profile No. ____ Notes Red. ____ Plotted ____ Job No. 8094 Division No. ____ F.B. 634 PG. 191
Date ____ Date ____ Survey of ____
X-Sec. No. ____ Notes Chkd. ____ Checked ____ Survey by ____ Notes J.D. Date 4-18-50
Date ____ Date ____ Map No. ____ Indexed ____ Date ____

76L298 307 5-49

PLEASE RETURN TO
LOS ANGELES COUNTY SURVEYOR
726 LOS ANGELES COUNTY ENGINEERING BLDG.

NOTE: ANY ADDITIONS OR CHANGES ON THIS SHEET MUST BE MADE OR CIRCLED IN RED INK. WITH DATE AND NAME OF PERSON MAKING CHANGE.

Do not extend notes this side of this line.

STATION	B. S.	H. I.		F. S.	ELEV.				
Pole No.	Ht	X Arm	Ln. Wire	Wire No. Per Arm	Wire Station	Wire Diagm	Size or Side Vw	Wire Ht	Remarks
			1339						
111-78	12.4	Pegs		2 Lines	96+44.4	2 1		10.9	old 4x6 Pole
			1313						
11-77	12.5	"		"	95+13.1	2 1		11.0	" " "
			1329						
11-76	12.5	"		"	93+80.2	1 2		11.0	Down Guy D.M. " " "
			1344						
11-75	13.1	"		"	92+45.8	1 2		12.6	" " "
			1269						
111-74	12.4	"		"	91+18.9	1 2		10.9	" " "
			1358						
No#	12.1	"		"	89+23.1	1 2		10.6	" " "
			1321						
111-72	13.0	"		"	88+51.0	2 1		12.5	" " "
			1365						
11-71	12.9	"		"	87+14.5	2 1		11.4	" " "
			1243						
11-70	12.8	"		"	85+90.2	2 1		11.3	" " "
			1314						
111-69	12.7	Pegs		2 Lines	84+58.8	2 1		11.2	old 4x6 Pole

SURVEY IN F. B. 598-180, 181

Profile No. ___ X-Sec. ___ No. ___
Plotted ___ Date ___ Checked ___ Date ___
Notes Red ___ Date ___ Notes Chkd. ___ Date ___
Division No. 111 Notes Dougherty Date ___
Job No. 8094
Survey of ___ Survey by ___ Indexed E. C. Johnson
F.B. 1634 PG. 192

76L298 307 5-49

PLEASE RETURN TO
LOS ANGELES COUNTY SURVEYOR
726 LOS ANGELES COUNTY ENGINEERING BLDG.

NOTE: ANY ADDITIONS OR CHANGES ON THIS SHEET MUST BE MADE OR CIRCLED IN RED INK, WITH DATE AND NAME OF PERSON MAKING CHANGE.

Do not extend notes this side of this line.

STATION	B. S.	H. I.		F. S.	Wire No. Per Arm	ELEV.	Wire Station	Wire Diagm	Size or Side Vw	Wire Ht	Remarks
Pole No.	Ht	X Arm	Ln. Wire								
			1149								
111-88	13.1	Pegs			2 Lines		107+53.6	2 | 1		13.0	old 4x6 Pole
			1293								
No#	12.9	"			"		106+24.3	1 | 2		11.4	" " "
			663								
111-86	12.6	"			"		105+58.0	2 | 1		11.1	" " "
			640								
"-85	12.5	"			"		104+94.0	2 | 1		11.0	" " "
			930								
"-84	15.0	"			"		104+01.0	2 | 1		13.5	" " "
			1165								
"-83	12.5	"			"		102+84.5	1 | 2		12.0	" " "
			1326								
"-82	12.8	"			"		101+51.9	1 | 2		11.3	" " "
			1121								
"-81	12.8	"			"		100+39.8	1 | 2		11.3	" " "
			1261								
"-80	12.5	"			"		99+13.7	1 | 2		11.0	" " "
			1354								
111-79	12.5	Pegs			2 Lines		97+78.3	2 | 1		12.0	old 4x6 Pole

SURVEY IN F. B. 598-182, 183

Profile Notes Red. ____ Plotted ____ Job No. 8094 Division No. ____ F.B. 1634 PG. 193
No. ____ Date ____ Date ____ Survey of ____ 111
X-Sec. Notes Chkd. ____ Checked ____ Survey by ____ Notes J.D. Date 4-18-50
No. ____ Date ____ Date ____ Map No. ____ Date ____

76L298 307 5-49

PLEASE RETURN TO
LOS ANGELES COUNTY SURVEYOR
726 LOS ANGELES COUNTY ENGINEERING BLDG.

NOTE: ANY ADDITIONS OR CHANGES ON THIS SHEET MUST BE MADE OR CIRCLED IN RED INK, WITH DATE AND NAME OF PERSON MAKING CHANGE.

Do not extend notes this side of this line.

STATION	B. S.	H. I.		F. S.	ELEV.				
Pole No.	Ht	X Arm	Ln. Wire	No. Per Arm	Wire Station	Wire Diagm	Size or Side Vw	Wire Ht	Remarks
			1355						
111-98	11.0	Pegs		2 Lines	120+76.4	1 | 2		9.5	old 4x6 Pole
			1250						
" -97	12.5	"		"	119+51.4	1 | 2		11.0	" " "
			937						
" -96	12.5	"		"	118+57.7	1 | 2		11.0	" " "
			1520						
" -95	12.6	"		"	117+05.7	2 | 1		12.1	" " " RITTER F.T.T Line over dirt Rd Cl 12.0
			1365						
" -94	12.6	"		"	115+69.2	2 | 1		12.1	" " "
			1335						
" -93	13.0	"		"	114+35.7	2 | 1		11.5	" " "
			1552						
" -92	12.8	"		"	112+80.5	2 | 1		12.3	" " "
			1369						
" -91	12.9	"		"	111+43.6	1 | 2		12.4	" " "
			991						
" -90	13.4	"		"	110+44.5	1 | 2		11.9	" " "
			1760						
111-89	11.0	Pegs		2 Lines	108+68.5	1 | 2		9.5	old 4x6 Pole

SURVEY IN F. B. 598-183, 184

Profile No. ___ X-Sec. No. ___
Plotted ___ Date ___
Notes Red. ___ Date ___
Division No. 111
Job No. 8094
Survey of ___
Survey by ___ Notes Daugherty
Indexed A. C. Johnson Date ___
Checked ___ Date ___
Notes Chkd. ___ Date ___
Pg. 194
1634

76L298 307 5-49

PLEASE RETURN TO
LOS ANGELES COUNTY SURVEYOR
726 LOS ANGELES COUNTY ENGINEERING BLDG.

NOTE: ANY ADDITIONS OR CHANGES ON THIS SHEET MUST BE MADE OR CIRCLED IN RED INK, WITH DATE AND NAME OF PERSON MAKING CHANGE.

Do not extend notes this side of this line.

SURVEY IN F. B. 598-184,185

STATION Pole No.	B. S. Ht	~~H. I.~~ X Arm	F. S. Ln. Wire	Wire No. Per Arm	ELEV. Wire Station	Wire Diagm	Size or Side Vw	Wire Ht	Remarks
111-108	12.6	Regs	966	2 Lines	133+16.8 ~~134+08.4~~	1 | 2		12.1	old 4x6 Pole
11-107	12.7	"	918	"	132+25.0 ~~24.8~~	2 | 1		11.2	Down Guy D.M. " " "
11-106	12.2	"	947	"	131+30.3 ~~X~~	1 | 2		10.7	" " "
11-105	12.6	"	1240	"	130+06.3 ~~X~~	1 | 2		11.1	" " "
11-104	12.8	"	1789	"	128+27.4 ~~X~~	1 | 2		11.3	" " "
11-103	12.0	"	910	"	127+36.4 ~~X~~	2 | 1		11.5	" " "
11-102	12.7	"	1386	"	125+97.8 ~~X~~	2 | 1		11.2	" " "
11-101	12.5	"	1289	"	124+68.9 ~~X~~	2 | 1		11.0	" " "
11-100	12.5	"	1275	"	123+41.4 ~~X~~	2 | 1		11.0	" " "
111-99	13.0	Regs	1295	2 Lines	122+11.9 ~~X~~	1 | 2		12.5	old 4x6 Pole

Profile No. ____ Notes Red. ____ Plotted ____ Job No. 80911 Division No. ____ F.B. 1634 PG. 195
Date ____ Date ____ Survey of ____ 111
X-Sec. No. ____ Notes Chkd. ____ Checked ____ Survey by ____ Notes J.D. Date 4-19-50
Date ____ Date ____ Map No. ____ Index A. C. Johnson Date ____

76L298 307 5-49

PLEASE RETURN TO
LOS ANGELES COUNTY SURVEYOR
726 LOS ANGELES COUNTY ENGINEERING BLDG.

NOTE: ANY ADDITIONS OR CHANGES ON THIS SHEET MUST BE MADE OR CIRCLED IN RED INK, WITH DATE AND NAME OF PERSON MAKING CHANGE.

Do not extend notes this side of this line.

STATION	B. S.	H. I.		F. S.	ELEV.					
Pole No.	Ht	X Arm	Ln. Wire	Wire No. Per Arm	Wire Station	Wire Diagm	Size or Side Vw	Wire Ht	Remarks
			810						
111-118	12.5	Pegs		2 Lines	142+76.1 ~~143+683~~	2 | 1		11.0	old 4x6 Pole
			754						
" -117	12.8	"		"	142+01.3 ~~929~~	2 | 1		11.3	" " "
			975						
" -116	12.0	"		"	141+03.8 ~~141+954~~	2 | 1		10.5	" " "
			834						
" -115	12.8	"		"	140+20.4 ~~141+120~~	1 | 2		12.3	old 4x6 Pole
			1282						
" -114	17.1	"		"	138+92.2 ~~139+838~~	1 | 2		15.6	
			1139						
" -113	16.9	"		"	137+78.3 ~~138+699~~	1 | 2		15.4	
			663						
" -112	12.2	"		"	137+12.0 ~~138+036~~	1 | 2		10.7	old 4x6 Pole
			977						
" -111	13.2	"		"	136+14.3 ~~137+059~~	2 | 1		12.7	" " "
			997						
" -110	10.5	"		"	135+14.6 ~~136+062~~	2 | 1		9.0	" " "
			1012						
111-109	12.6	Pegs		2 Lines	134+13.4 ~~135+050~~	2 | 1		11.1	old 4x6 Pole

SURVEY IN F. B. 598-185,186

F.B. 1634 PG. 196

Job No. 8094 Division No. 111 Notes Red. Plotted No. Profile

Survey of Date Date X-Sec.

Survey by Notes Daugherty Notes Chkd. Checked No.

Indexed C. Job Date Date

76L298 307 5-49

PLEASE RETURN TO
LOS ANGELES COUNTY SURVEYOR
726 LOS ANGELES COUNTY ENGINEERING BLDG.

NOTE: ANY ADDITIONS OR CHANGES ON THIS SHEET MUST BE MADE OR CIRCLED IN RED INK, WITH DATE AND NAME OF PERSON MAKING CHANGE.

Do not extend notes this side of this line.

STATION Pole No.	B. S. Ht	H. I. X Arm	Ln. Wire	F. S. Wire No. Per Arm	ELEV. Wire Station	Wire Diagm	Size or Side Vw	Wire Ht	Remarks
No#	13 1	Pegs	1025	2 Lines	152+23.9 ~~153+155~~	2 | 1		11 6	old 4x6 Pole
111-127	12 2	"	597	"	151+64.2 ~~152+558~~	1 | 2		11 7	" " "
No#	13 0	"	1085	"	150+55.7 ~~151+493~~	1 | 2		11 5	" " "
111-125	12 2	"	703	"	149+85.4 ~~150+770~~	1 | 2		10 7	" " "
" -124	13 2	"	950	"	148+90.4 ~~149+820~~	1 | 2		11 7	2-Down Guys D.M. " " "
" -123	12 5	"	1032	"	147+87.2 ~~148+788~~	1 | 2		11 0	" " "
" -122	11 5	"	910	"	147+96.2 ~~890~~	1 | 2		10 0	" " "
" -121	12 1	"	908	"	146+05.4 ~~970~~	1 | 2		10 6	" " "
" -120	12 2	"	1334	"	144+72.0 ~~145+636~~	2 | 1		10 7	Down Guy D.M. " " "
111-119	12 3	Pegs	1143	2 Lines	143+57.7 ~~144+493~~	2 | 1		11 8	old 4x6 Pole

SURVEY IN F. B. 598-187

Profile No. ____ Notes Red. ____ Plotted ____ Job No. 8094 Division No. ____ F.B. 1634 PG. 197
Date ____ Date ____ Survey of ____ 111
X-Sec. No. ____ Notes Chkd. ____ Checked ____ Survey by ____ Notes J.D. Date 4-19-50
Date ____ Date ____ Map No. ____ Indexed ____ Date ____

76L298 307 5-49

PLEASE RETURN TO
LOS ANGELES COUNTY SURVEYOR
726 LOS ANGELES COUNTY ENGINEERING BLDG.

NOTE: ANY ADDITIONS OR CHANGES ON THIS SHEET MUST BE MADE OR CIRCLED IN RED INK, WITH DATE AND NAME OF PERSON MAKING CHANGE.

Do not extend notes this side of this line.

STATION	B. S.	H. I.		F. S.	ELEV.					
Pole No.	Ht	X Arm	Ln. Wire	Wire No. Per Arm	Wire Station	Wire Diagm	Size or Side Vw	Wire Ht	Remarks
			57 4						
111-138	12.5	Pegs		2 Lines	161+39.4 / 162+310	2 / 1		11.0	Down Guy DM old 4x6 Pole
			64 6						
" -137	12.0	"		"	160+74.8 / 161+664	1 / 2		10.5	" " "
			84 9						
" -136	12.5	"		"	159+89.9 / 160+815	1 / 2		11.0	" " "
			84 3						
" -135	13.0	"		"	159+05.6 / 159+972	2 / 1		12.5	" " "
			105 6						
111-134	12.5	"		"	158+00.0 / 158+916	2 / 1		11.0	" " "
			92 9						
111-133	12.8	"		"	157+07.1 / 157+987	2 / 1		11.3	" " "
			133 6						
No#	12.5	"		"	155+73.5 / 156+651	2 / 1		11.0	" " "
			60 8						
111-131	11.6	"		"	155+12.7 / 156+043	2 / 1		10.1	" " "
			82 8						
" -130	12.5	"		"	154+29.9 / 155+215	2 / 1		11.0	" " "
			103 5						
111-129	13.4	Pegs		2 Lines	153+26.4 / 154+180	2 / 1		11.9	old 4x6 Pole

SURVEY IN F. B. 598-188

F.B. 1634 PG. 198
Job No. 8094 Division No. 111 Notes Red. Plotted Date No. Profile
Survey of Notes Date Notes Chkd. Checked Date X-Sec.
Survey by Dougherty Date
Indexed A. C. Johnson Date No.

76L298 307 5-49

PLEASE RETURN TO
LOS ANGELES COUNTY SURVEYOR
726 LOS ANGELES COUNTY ENGINEERING BLDG.

NOTE: ANY ADDITIONS OR CHANGES ON THIS SHEET MUST BE MADE OR CIRCLED IN RED INK, WITH DATE AND NAME OF PERSON MAKING CHANGE.

Do not extend notes this side of this line.

STATION Pole No.	B. S. Ht	H. I. X Arm	H. I. Ln. Wire	F. S. Wire No. Per Arm	ELEV. Wire Station	Wire Diagm	Size or Side Vw	Wire Ht	Remarks
			744						
111-148	12.2	Regs		2 Lines	169+95.3 ~~170+86.9~~	2 | 1		10.7	old 4x6 Pole
			835						
11-147	12.4	"		"	169+11.8 ~~170+03.4~~	2 | 1		10.9	" " "
			984						
11-146	12.5	"		"	168+13.4 ~~169+05.0~~	2 | 1		11.0	" " "
			960						Note
11-145	12.5	"		"	167+17.4 ~~168+09.0~~	2 | 1		11.0	Wire off Insilator " " "
			802						
11-144	12.7	"		"	166+37.2 ~~167+28.8~~	| 1 2		11.2	Down Guy D.M " " "
			822						
111-143	12.8	"		"	165+55.0 ~~166+46.6~~	1 | 2		12.3	" " "
			736						
No#	12.6	"		"	164+81.4 ~~165+73.0~~	1 | 2		11.1	" " "
			756						
111-141	13.0	"		"	164+05.8 ~~99.4~~	1 | 2		11.5	" " "
			1049						
11-140	11.8	"		"	163+00.9 ~~92.5~~	1 | 2		10.3	" " "
			1041						
111-139	12.3	Regs		2 Lines	161+96.8 ~~162+88.4~~	2 | 1		10.8	Down Guy D.M old 4x6 Pole

SURVEY IN F. B. 189, 190

Profile No. ____ Date ____ Notes Red. ____ Plotted ____ Date ____ Job No. 8094 Division No. ____ Survey of ____ Notes J.D. Date 4-19-50 Map No. ____ Date ____ Indexed ____ Date ____

X-Sec. No. ____ Date ____ Notes Chkd. ____ Checked ____ Date ____ Survey by ____ Date ____

F.B. 1634 PG. 199

111

76L298 307 5-49

PLEASE RETURN TO
LOS ANGELES COUNTY SURVEYOR
726 LOS ANGELES COUNTY ENGINEERING BLDG.

NOTE: ANY ADDITIONS OR CHANGES ON THIS SHEET MUST BE MADE OR CIRCLED IN RED INK, WITH DATE AND NAME OF PERSON MAKING CHANGE.

Do not extend notes this side of this line.

STATION	B. S.	H. I.		F. B.	ELEV.				
Pole No.	Ht	X Arm	Ln. Wire	Wire No. Per Arm	Wire Station	Wire Diagm	Size or Side Vw	Wire Ht	Remarks
			984						
No#	12.4	Pegs		2 Lines	179+36.8 ~~180+289~~	2 | 1		10.9	old 4x6 Pole
			985						
111-157	12.5	"		"	178+38.3 ~~179+299~~	2 | 1		11.0	old 4x6 Pole
SURVEY IN F. B. 598-191			1528						
No#	16.9	"		"	176+85.5 ~~177+771~~	2 | 1		15.4	Line over dirt Rd Cl 11.2 F.T.T.
			983						
111-155	12.2	"		"	175+87.2 ~~176+788~~	1 | 2		12.2	old 4x6 Pole
			952						
No#	12.7	"		"	174+92.0 ~~175+836~~	1 | 2		11.2	old 4x6 Pole
			750						
111-153	22.5	"		"	174+17.0 ~~175+086~~	1 | 2		19.8	1.5 Between Pegs Line over dirt Rd Cl 17.2 F.T.T.
			1028						
No#	12.8	"		"	173+14.2 ~~174+058~~	2 | 1		11.3	Down Guy D.M. old 4x6 Pole
			777						
No#	13.0	"		"	172+36.5 ~~173+281~~	1 | 2		11.5	" " "
SURVEY IN F. B. 598-190			658						
111-150	12.4	"		"	171+70.7 ~~171+623~~	1 | 2		10.9	" " "
			1010						
111-149	12.5	Pegs		2 Lines	170+69.7 ~~171+613~~	2 | 1		12.0	old 4x6 Pole

Profile No. X-Sec. No.
Plotted Date Checked Date
Notes Red. Date Notes Chkd. Date
Division No. 111
Job No. 8094
Survey of Notes Doughetty Date
Survey by A. C. Johnson
Indexed
F.B. 634 PG. 200

76L298 307 5-49

PLEASE RETURN TO
LOS ANGELES COUNTY SURVEYOR
726 LOS ANGELES COUNTY ENGINEERING BLDG.

NOTE: ANY ADDITIONS OR CHANGES ON THIS SHEET MUST BE MADE OR CIRCLED IN RED INK, WITH DATE AND NAME OF PERSON MAKING CHANGE.

Do not extend notes this side of this line.

STATION	B. S.	H. I.	F. S.	ELEV.						
Pole No.	Ht	X Arm	Ln. Wire	Wire No. Per Arm	Wire Station	Wire Diagm	Size or Side Vw	Wire Ht	Remarks
			1017						
111-168	12³	Pegs		2 Lines	189+15.7 ~~190+073~~	2 | 1		10⁸	old 4x6 Pole
			1173						
"-167	12⁹	"		"	187+98.4 ~~188+900~~	1 | 2		12⁴	" " "
SURVEY IN F. B. 598-192			995						
"-166	11⁷	"		"	186+98.9 ~~187+905~~	1 | 2		10²	" " "
			761						
"-165	12⁶	"		"	186+22.8 ~~187+144~~	1 | 2		11¹	" " "
			1201						
"-164	12⁰	"		"	185+02.7 ~~185+943~~	1 | 2		10⁵	" " "
			670						
"-163	13¹	"		"	184+35.7 ~~185+273~~	1 | 2		11⁶	" " "
			1452						
111-162	13¹	"		"	182+90.5 ~~183+821~~	1 | 2		11⁶	" " "
			767						
No#	11⁰	"		"	182+13.8 ~~183+05.4~~	2 | 1		10⁵	" " " F.T.T. Line over dirt Rd C1 49
SURVEY IN F. B. 598-191			906						
No#	12⁸	"		"	181+23.2 ~~182+148~~	1 | 2		11³	" " "
			880						
No#	12⁶	Pegs		2 Lines	180+35.2 ~~181+268~~	2 | 1		11¹	old 4x6 Pole

Profile No. ____ Notes Red. ____ Plotted ____ Job No. 8094 Division No. ____ F.B. 1634 PG. 201
Date ____ Date ____ Survey of ____ 111
X-Sec. No. ____ Notes Chkd. ____ Checked ____ Survey by ____ Notes JD Date 4-19-50
Date ____ Date ____ Map No. ____ Date ____
Inspected Johnson

76L298 307 5-49

PLEASE RETURN TO
LOS ANGELES COUNTY SURVEYOR
726 LOS ANGELES COUNTY ENGINEERING BLDG.

NOTE: ANY ADDITIONS OR CHANGES ON THIS SHEET MUST BE MADE OR CIRCLED IN RED INK, WITH DATE AND NAME OF PERSON MAKING CHANGE.

Do not extend notes this side of this line.

STATION	B. S.	H. I.		F. B.	ELEV.					
Pole No.	Ht	X Arm	Ln. Wire	Wire No. Per Arm	Wire Station	Wire Diagm	Size or Side Vw	Wire Ht	Remarks
			1183						
111-178	13.0	Pegs		2 Lines	199+07.4 ~~990~~	1 | 2		11.5	old 4x6 Pole
SURVEY IN F. B. 598-193			1255						
" - 177	12.8	"		"	197+81.9 ~~198+735~~	1 | 2		11.3	" " "
			987						
111-176	13.0	"		"	196+83.2 ~~197+748~~	1 | 2		11.5	" " "
			536						
No#	13.5	"		"	196+29.6 ~~197+212~~	1 | 2		12.0	" " "
			711						
111-174	13.6	"		"	195+58.5 ~~196+501~~	1 | 2		12.1	" " "
			934						
" - 173	13.6	"		"	194+65.1 ~~195+567~~	2 | 1		13.1	" " " F.T.T. Line over dirt Rd C1.122
			1206						
" - 172	13.0	"		"	193+44.5 ~~194+361~~	2 | 1		11.5	" " "
SURVEY IN F. B. 598-192			960						
" - 171	13.3	"		"	192+48.5 ~~193+401~~	2 | 1		11.8	" " "
			1216						
" - 170	12.5	"		"	191+26.9 ~~192+185~~	2 | 1		11.0	" " "
			1095						
111-169	12.0	Pegs		2 Lines	190+17.4 ~~191+090~~	2 | 1		10.5	old 4x6 Pole

Profile No. X-Sec. No.
Plotted Date Checked Date
Notes Red. Date Notes Chkd. Date
Division No. 111 Notes Daugherty Date
Job No. 8094
Survey of
Survey by
Indexed A. C. Johnson
F.B. 1634 PG. 202

76L298 307 5-49

PLEASE RETURN TO
LOS ANGELES COUNTY SURVEYOR
726 LOS ANGELES COUNTY ENGINEERING BLDG.

NOTE: ANY ADDITIONS OR CHANGES ON THIS SHEET MUST BE MADE OR CIRCLED IN RED INK, WITH DATE AND NAME OF PERSON MAKING CHANGE.

Do not extend notes this side of this line.

STATION	B. S.	H. I.		F. S.	ELEV.					
Pole No.	Ht	X Arm	Ln. Wire	Wire No. Per Arm	Wire Station	Wire Diagm	Size or Side Vw	Wire Ht	Remarks
			1240						
111-188	12.7	Pegs		2 Lines	208+91.5 ~~209+83.1~~	1 | 2		11.2	old 4x6 Pole
SURVEY IN F. B. 598-194			1128						
" -187	12.9	"		"	207+78.7 ~~208+703~~	1 | 2		11.4	" " "
			1201						
" -186	12.7	"		"	206+58.6 ~~207+502~~	1 | 2		11.2	" " "
			710						
" -185	12.9	"		"	205+87.6 ~~206+792~~	2 | 1		12.4	" " "
			1107						
111-184	12.4	"		"	204+76.9 ~~205+685~~	2 | 1		10.9	" " "
			1310						
No #	11.9	"		"	203+45.9 ~~204+375~~	2 | 1		10.4	" " "
			959						
111-182	12.9	"		"	202+50.0 ~~203+416~~	2 | 1		11.4	" " "
			770						
" -181	13.5	"		"	201+73.0 ~~202+646~~	2 | 1		12.0	" " "
SURVEY IN F. B. 598-193			704						
" -180	12.3	"		"	201+~~942~~ 02.5	1 | 2		10.8	Down Guy D.M. " " "
			769						
111-179	13.1	Pegs		2 Lines	200+25.7 ~~201+173~~	1 | 2		12.6	old 4x6 Pole

Profile No. ____ Notes Red. ____ Plotted ____ Job No. 8094 Division No. ____ F.B. 1634 PG. 203
Date ____ Date ____ Survey of ____
X-Sec. No. ____ Notes Chkd. ____ Checked ____ Survey by ____ Notes J.D. Date 4-19-50
Date ____ Date ____ Map No. ____ Indexed ____ Date ____

76L298 307 5-49

PLEASE RETURN TO
LOS ANGELES COUNTY SURVEYOR
726 LOS ANGELES COUNTY ENGINEERING BLDG.

NOTE: ANY ADDITIONS OR CHANGES ON THIS SHEET MUST BE MADE OR CIRCLED IN RED INK, WITH DATE AND NAME OF PERSON MAKING CHANGE.

Do not extend notes this side of this line.

STATION	B. S.	H. I.	F. B.	Wire ELEV.					
Pole No.	Ht	X Arm	Ln. Wire	No. Per Arm	Wire Station	Wire Diagm	Size or Side Vw	Wire Ht	Remarks
			944						
111-198	12.6	Pegs		2 Lines	220+69.3 ~~221+609~~	2 1		11.1	old 4x6 Pole
SURVEY IN F. B. 598-195			945						
" -197	12.6	"		"	220+74.8 ~~220+664~~	1 2		12.1	" " "
			1271						
" -196	12.6	"		"	219+47.7 ~~219+393~~	1 2		11.1	" " "
			1139						
" -195	12.2	"		"	219+33.8 ~~219+254~~	1 2		10.7	" " "
			1129						
" -194	12.5	"		"	217+20.9 ~~217+125~~	1 2		11.0	" " "
			1379						
" -193	12.6	"		"	215+83.0 ~~215+746~~	1 2		11.1	Down Guy D.M. " " "
			1118						
" -192	12.7	"		"	214+71.2 ~~214+628~~	2 1		11.2	" " "
SURVEY IN F. B. 598-194			1176						
" -191	12.8	"		"	213+53.6 ~~213+452~~	1 2		12.0	" " "
			1174						
" -190	13.2	"		"	212+36.2 ~~212+298~~	1 2		11.7	" " "
			1207						
111-189	12.0	Pegs		2 Lines	211+15.5 ~~211+071~~	1 2		10.5	old 4x6 Pole

Profile No. ___ X-Sec. No. ___
Plotted ___ Date ___ Checked ___ Date ___
Notes Red. ___ Date ___ Notes Chkd. ___ Date ___
Job No. 8094 Division No. 111
Notes Daugherty Date ___
Survey of ___
Survey by ___
Indexed H. C. Johnson
F.B. 1634 PG. 204

76L298 307 5-49

PLEASE RETURN TO
LOS ANGELES COUNTY SURVEYOR
726 LOS ANGELES COUNTY ENGINEERING BLDG.

NOTE: ANY ADDITIONS OR CHANGES ON THIS SHEET MUST BE MADE OR CIRCLED IN RED INK, WITH DATE AND NAME OF PERSON MAKING CHANGE.

Do not extend notes this side of this line.

STATION Pole No.	B. S. Ht	H. I. X Arm	Ln. Wire	F. S. Wire No. Per Arm	ELEV. Wire Station	Wire Diagm	Size or Side Vw	Wire Ht	Remarks
			1115						
111-208	12 7	Regs		2 Lines	231+32.7 ~~232+243~~	1 | 2		11 2	old 4x6 Pole
			1224						
" -207	12 6	"		"	230+10.3 ~~231+019~~	1 | 2		11 1	" " "
			1194						
" -206	12 7	"		"	228+90.9 ~~229+825~~	1 | 2		11 2	" " "
			1181						
" -205	12 5	"		"	227+72.8 ~~228+646~~	1 | 2		11 0	" " "
			1249						
" -204	12 7	"		"	226+47.9 ~~227+395~~	2 | 1		12 2	" " "
			881						
" -203	12 6	"		"	225+59.8 ~~226+514~~	1 | 2		11 1	Down Guy D.M. " " "
			978						
" -202	12 6	"		"	224+62.0 ~~225+536~~	2 | 1		11 1	" " "
			918						
" -201	13 1	"		"	223+70.2 ~~224+618~~	2 | 1		11 6	" " "
			1008						
" -200	12 4	"		"	222+69.4 ~~223+610~~	2 | 1		10 9	" " "
			1057						
111-196	12 7	Regs		2 Lines	221+63.7 ~~222+553~~	2 | 1		11 2	Old 4x6 Pole

SURVEY IN F. B. 598-195,196

Profile No. ____ Date ____ Notes Red. ____ Plotted ____ Date ____ Job No. ____ Division No. ____
X-Sec. No. ____ Date ____ Notes Chkd. ____ Checked ____ Date ____ Survey of ____ Survey by W. ____ Notes J.D. Date 4-20-50
Map No. ____ Date ____ Indexed ____ Date ____

F.B. 1634 PG. 205

76L298 307 5-49

PLEASE RETURN TO
LOS ANGELES COUNTY SURVEYOR
726 LOS ANGELES COUNTY ENGINEERING BLDG.

NOTE: ANY ADDITIONS OR CHANGES ON THIS SHEET MUST BE MADE OR CIRCLED IN RED INK, WITH DATE AND NAME OF PERSON MAKING CHANGE.

Do not extend notes this side of this line.

STATION	B. S.	H. I.		F. S.	ELEV.				
Pole No.	Ht	X Arm	Ln. Wire	Wire No. Per Arm	Wire Station	Wire Diagm	Size or Side Vw	Wire Ht	Remarks
			1330						
111-218	13.0	Pegs		2 Lines	~~244+315~~ 244+39.9	2 | 1		11.5	old 4x6 Pole
SURVEY IN F. B. 598-197			1294						
"-217	12.8	"		"	~~243+021~~ 243+10.5	2 | 1		11.3	old 4x6 Pole
			1308						
"-216	16.9	"		"	~~241+713~~ 240+79.7	2 | 1		15.4	
			1343						
"-215	12.9	"		"	~~240+390~~ 240+45.4	2 | 1		11.4	old 4x6 Pole
			1291						
"-214	12.8	"		"	~~239+079~~ 238+16.3	2 | 1		11.3	" " "
			1555						
"-213	12.1	"		"	~~237+524~~ 236+60.8	2 | 1		10.6	" " "
			1045						
"-212	12.5	"		"	~~236+479~~ 235+56.9	2 | 1		11.0	" " "
SURVEY IN F. B. 598-196			1413						
111-211	13.0	"		"	~~235+066~~ 234+15.0	2 | 1		11.5	" " "
			532						
No#	13.2	"		"	~~234+534~~ 233+61.8	1 | 2		12.7	" " "
			1176						
111-209	13.2	Pegs		2 Lines	~~233+358~~ 232+44.2	1 | 2		11.7	old 4x6 Pole

Profile No. ___ X-Sec. No. ___
Plotted ___ Date ___ Checked ___ Date ___
Notes Red. ___ Date ___ Notes Chkd. ___ Date ___
Job No. 8094 Division No. 111 Notes Dougherty Date ___
Survey of ___ Survey by ___ Indexed C. Johnson
F.B. 1634 Pg. 206

76L298 307 5-49

PLEASE RETURN TO
LOS ANGELES COUNTY SURVEYOR
726 LOS ANGELES COUNTY ENGINEERING BLDG.

NOTE: ANY ADDITIONS OR CHANGES ON THIS SHEET MUST BE MADE OR CIRCLED IN RED INK, WITH DATE AND NAME OF PERSON MAKING CHANGE.

Do not extend notes this side of this line.

STATION Pole No.	B. S. Ht	H. I. X Arm	Ln. Wire	F. S. Wire No. Per Arm	ELEV. Wire Station	Wire Diagm	Size or Side Vw	Wire Ht	Remarks
			1057						
111-228	16.0	Rgs		2 Lines	255+~~97.8~~ 06.2	2 | 1		14.5	
			980						
" -227	16.2	"		"	254+~~99.8~~ 08.2	2 | 1		14.7	
SURVEY IN F. B. 598-198									
			1573						
" -226	16.4	"		"	252+50.9 ~~253+42.5~~	2 | 1		14.0	
			942						
" -225	16.8	"		"	251+56.7 ~~252+48.3~~	1 | 2		16.3	
			889						
" -224	17.1	"		"	250+67.8 ~~251+59.4~~	1 | 2		15.6	
			1579						
" -223	16.3	"		"	249+09.9 ~~250+01.5~~	1 | 2		14.8	
			1484						
" -222	16.8	"		"	247+61.5 ~~248+53.1~~	1 | 2		15.3	
SURVEY IN F. B. 598-197									
			1234						
" -221	17.0	"		"	246+38.1 ~~247+29.7~~	1 | 2		15.5	Down Guy D.M.
			500						START NEW Round Poles
" -220	16.5	"		"	245+88.1 ~~246+79.7~~	1 | 2		15.1	3 Down Guys D.M.
			1152						LAST of old 4X6 Poles
111-219	12.2	Rgs		2 Lines	244+72.9 ~~245+64.5~~	2 | 1		11.7	

Profile No. ____ Notes Red. ____ Date ____ Plotted ____ Date ____ Job No. 8094 Division No. ____
X-Sec. No. ____ Notes Chkd. ____ Date ____ Checked ____ Date ____ Survey of ____ Survey by ____ Map No. ____ Notes J.D. Date 4-20-50
Inked Johnson Date ____ Checked ____ Date ____

F.B. 1634 Pg. 207

76L298 307 5-49

PLEASE RETURN TO
LOS ANGELES COUNTY SURVEYOR
726 LOS ANGELES COUNTY ENGINEERING BLDG.

NOTE: ANY ADDITIONS OR CHANGES ON THIS SHEET MUST BE MADE OR CIRCLED IN RED INK, WITH DATE AND NAME OF PERSON MAKING CHANGE.

Do not extend notes this side of this line.

STATION	B. S.	H. I.	F. S.	Wire No. Per Arm	ELEV. Wire Station	Wire Diagm	Size or Side Vw	Wire Ht	Remarks
Pole No.	Ht	X Arm	Ln. Wire						
			1130						
111-238	16.2	Pegs		2 Lines	266+48.1 ~~267+377~~	1 | 2		14.2	
			1250						
" -237	16.7	"		"	266+33.1 ~~266+147~~	1 | 2		15.2	
SURVEY IN F. B. 598-199			1279						
" -236	17.0	"		"	263+95.2 ~~264+868~~	1 | 2		15.5	
			1214						
" -235	16.3	"		"	263+77.8 ~~263+654~~	1 | 2		14.8	
			1131						
" -234	16.0	"		"	261+60.7 ~~262+523~~	1 | 2		14.5	
			1060						
" -233	16.4	"		"	260+54.7 ~~261+463~~	2 | 1		15.9	
			1089						
" -232	15.8	"		"	260+45.8 ~~260+374~~	2 | 1		14.3	
			1120						
" -231	16.9	"		"	258+33.8 ~~251+254~~	2 | 1		15.9	
SURVEY IN F. B. 598-198			1145						
" -230	17.0	"		"	258+19.3 ~~258+109~~	2 | 1		15.5	
			1074						
111-229	16.5	Pegs		2 Lines	256+11.9 ~~257+035~~	2 | 1		15.0	

Profile No. X-Sec. No.
Plotted Date
Checked Date
Notes Red. Date
Notes Chkd. Date
Job No. 8094 Division No. 111
Notes Dougherty Date
Survey of
Survey by
Indexed A. C. Johnson
F.B. 1634 PG. 208

76L298 307 5-49

PLEASE RETURN TO
LOS ANGELES COUNTY SURVEYOR
726 LOS ANGELES COUNTY ENGINEERING BLDG.

NOTE: ANY ADDITIONS OR CHANGES ON THIS SHEET MUST BE MADE OR CIRCLED IN RED INK, WITH DATE AND NAME OF PERSON MAKING CHANGE.

Do not extend notes this side of this line.

STATION Pole No.	B. S. Ht	H. I. X Arm	Ln.	F. S. Wire	Wire No. Per Arm	ELEV. Wire Station	Wire Diagm	Size or Side Ww	Wire Ht	Remarks
			976							
111-248	16 9	Pgs			2 Lines	277+89.1 ~~278+809~~	2 1		15 2	
			1132							
" -247	16 9	"			"	276+75.9 ~~277+675~~	2 1		15 2	
SURVEY IN F. B. 598-200										
			1597							
" -246	16 8	"			"	275+16.2 ~~276+078~~	2 1		15 3	
			1127							
" -245	16 2	"			"	274+03.5 ~~274+951~~	2 1		14 7	
			1146							
" -244	16 3	"			"	272+88.9 ~~273+805~~	2 1		14 8	
			1075							
" -243	17 1	"			"	271+81.4 ~~272+730~~	2 1		15 6	
			892							
" -242	16 6	"			"	270+37.2 ~~271+838~~	2 1		15 1	
			1153							
" -241	16 3	"			"	269+76.9 ~~270+685~~	1 2		15 8	
			953							
" -240	17 2	"			"	268+81.6 ~~269+732~~	1 2		15 7	
SURVEY IN F. B. 598-199										
			1205							
111-239	16 7	Pgs			2 Lines	267+61.4 ~~268+529~~	1 2		15 2	

Profile No. ____ Notes Red. ____ Plotted ____ Job No. 8094 Division No. ____
Date ____ Date ____ Survey of ____
X-Sec. No. ____ Notes Chkd. ____ Checked ____ Survey by ____ Notes J.D. Date 4-20-50
Date ____ Date ____ Map No. ____ Andrew [redacted] Date ____

F.B. 1634 PG. 209

76L298 307 5-49

PLEASE RETURN TO
LOS ANGELES COUNTY SURVEYOR
726 LOS ANGELES COUNTY ENGINEERING BLDG.

NOTE: ANY ADDITIONS OR CHANGES ON THIS SHEET MUST BE MADE OR CIRCLED IN RED INK, WITH DATE AND NAME OF PERSON MAKING CHANGE.

Do not extend notes this side of this line.

STATION	B. S.	H. I.	F. S.	Wire No. Per Arm	ELEV. Wire Station	Wire Diagm	Size or Side Vw	Wire Ht	Remarks
Pole No.	Ht	X Arm	Ln. Wire						
			1182						
111-258	16.9	Pegs		2 Lines	288+~~999~~ 08.3	1 2		15.4	Down Guy D.M.
			841						
111-257	17.1	"		"	287+24.2 ~~288+158~~	1 2		16.6	
SURVEY IN F. B. 598-201									
			969						
No#	17.2	"		"	286+27.3 ~~287+184~~	1 2		16.7	
			1009						
111-255	17.0	"		"	285+26.4 ~~286+180~~	1 2		15.5	
			980						
"-254	16.3	"		"	284+28.9 ~~285+200~~	1 2		14.8	
			1076						
"-253	16.8	"		"	283+20.8 ~~284+124~~	1 2		15.3	
			1118						
"-252	17.2	"		"	282+09.0 ~~283+006~~	1 2		15.7	
			962						
"-251	17.2	"		"	281+12.8 ~~282+044~~	2 1		15.7	
			993						
"-250	16.8	"		"	280+13.5 ~~281+051~~	1 2		15.3	
SURVEY IN F. B. 598-200									
			1268						
111-249	16.8	Pegs		2 Lines	278+86.7 ~~279+783~~	2 1		16.3	

Profile No. X-Sec. No.
Plotted Date Checked Date
Notes Red. Date Notes Chkd. Date
Division No. 111 Notes Daugherty Date
Job No. 8094
Survey of
Survey by
Indexed A. C. Johnson
F.B. 1634 PG. 210

76L298 307 5-49

PLEASE RETURN TO
LOS ANGELES COUNTY SURVEYOR
726 LOS ANGELES COUNTY ENGINEERING BLDG.

NOTE: ANY ADDITIONS OR CHANGES ON THIS SHEET MUST BE MADE OR CIRCLED IN RED INK, WITH DATE AND NAME OF PERSON MAKING CHANGE.

Do not extend notes this side of this line.

STATION	B. S.	H. I.		F. S.	ELEV.					
Pole No.	Ht	X Arm	Ln. Wire	Wire No. Per Arm	Wire Station	Wire Diagm	Size or Side Vw	Wire Ht	Remarks
			1338						
111-268	17.1	Pegs		2 Lines	299+17.7 ~~300+093~~	1 | 2		15.6	
			1091						
" -267	17.0	"		"	298+08.6 ~~299+002~~	1 | 2		15.5	
SURVEY IN F. B. 598-202									
			1102						
" -266	16.8	"		"	296+98.4 ~~297+900~~	1 | 2		15.3	
			1075						
" -265	16.8	"		"	295+90.9 ~~296+825~~	2 | 1		16.3	
			1170						
" -264	16.9	"		"	294+73.9 ~~295+655~~	2 | 1		15.9	
			1076						
" -263	17.1	"		"	293+16.3 ~~294+599~~	2 | 1		15.6	Note Wire off insilator
			1133						
" -262	16.5	"		"	292+53.0 ~~293+446~~	2 | 1		15.0	Note Wire & insilator off Pole
			1175						
" -261	16.9	"		"	291+35.5 ~~292+291~~	2 | 1		15.9	
			1200						
" -260	16.5	"		"	290+15.5 ~~291+071~~	2 | 1		15.0	
SURVEY IN F. B. 598-201									
			890						
111-259	17.2	Pegs		2 Lines	289+26.5 ~~290+101~~	2 | 1		15.7	

Profile No. ____ Notes Red. ____ Plotted ____ Job No. 8094 Division No. ____ F.B. 1634 Pg. 211
X-Sec. No. ____ Date ____ Date ____ Survey of ____
Notes Chkd. ____ Checked ____ Survey by ____ Notes J.D. Date 4-20-50
Date ____ Date ____ Map No. ____ Date ____

76L298 307 5-49

PLEASE RETURN TO
LOS ANGELES COUNTY SURVEYOR
726 LOS ANGELES COUNTY ENGINEERING BLDG.

NOTE: ANY ADDITIONS OR CHANGES ON THIS SHEET MUST BE MADE OR CIRCLED IN RED INK, WITH DATE AND NAME OF PERSON MAKING CHANGE.

Do not extend notes this side of this line.

STATION	B. S.	H. I.		F. B.	ELEV.				
Pole No.	Ht	X Arm	Ln. Wire	Wire No. Per Arm	Wire Station	Wire Diagm	Size or Side Vw	Wire Ht	Remarks
			995						
No#	16.7	Pegs		2 Lines	309+90.5 ~~310+82.1~~	2 | 1		15.2	
			1011						
111-277	16.5	"		"	303+89.4 ~~309+81.0~~	2 | 1		15.0	
			994						
"-276	16.8	"		"	308+90.0 ~~308+81.6~~	1 | 2		15.3	Down Guy D.M.
			1056						
"-275	16.8	"		"	306+84.4 ~~307+76.0~~	2 | 1		15.3	
			1092						
"-274	17.0	"		"	305+75.2 ~~306+66.8~~	2 | 1		15.5	
			1125						
"-273	16.5	"		"	304+62.7 ~~305+54.3~~	1 | 2		16.0	
			1192						
"-272	16.4	"		"	303+43.5 ~~304+35.1~~	1 | 2		14.9	
			1138						
"-271	16.8	"		"	302+19.7 ~~303+21.3~~	1 | 2		15.3	
			1102						
"-270	17.4	"		"	301+19.5 ~~302+11.1~~	1 | 2		15.9	
			680						
111-269	16.8	Pegs		2 Lines	300+51.5 ~~301+43.1~~	1 | 2		15.3	

SURVEY IN F. B. 598-202, 203

F.B. 1634 PG. 212

Profile No. ____ Plotted ____ Date ____ Notes Red. ____ Date ____ Job No. 8094 Division No. 111 Notes Chkd. ____ Date ____ Survey of ____ Survey by ____ Notes Dougherty Date ____ Indexed R. C. Johnson Date ____ X-Sec. No. ____

76L298 307 5-49

PLEASE RETURN TO
LOS ANGELES COUNTY SURVEYOR
726 LOS ANGELES COUNTY ENGINEERING BLDG.

NOTE: ANY ADDITIONS OR CHANGES ON THIS SHEET MUST BE MADE OR CIRCLED IN RED INK, WITH DATE AND NAME OF PERSON MAKING CHANGE.

Do not extend notes this side of this line.

STATION	B. S.	H. I.	F. S.	ELEV.					
ole No.	Ht	X Arm	Ln. Wire	Wire No. Per Arm	Wire Station	Wire Diagm	Size or Side Vw	Wire Ht	Remarks
			1007						
111-288	16.8	Pegs		2 Lines	319+~~832~~ 91.1	2 | 1		15.3	
SURVEY IN F. B. 598-205			1013						
No#	16.8	"		"	318+~~819~~ 89.8	2 | 1		15.3	
			989						
111-286	16.8	"		"	317+~~830~~ 90.9	2 | 1		15.3	
			1002						
"-285	17.1	"		"	316+~~828~~ 90.7	2 | 1		15.6	
			998						
"-284	16.8	"		"	315+~~830~~ 90.9	2 | 1		15.3	
			1000						
"-283	17.1	"		"	314+~~830~~ 90.9	2 | 1		15.6	
SURVEY IN F. B. 598-204			996						
"-282	16.7	"		"	313+~~834~~ 91.3	2 | 1		15.2	
			1009						
"-281	17.2	"		"	312+~~825~~ 90.4	1 | 2		16.7	
			997						
"-280	17.1	"		"	311+~~828~~ 90.7	1 | 2		15.6	
			1007						
111-279	16.5	Pegs		2 Lines	310+~~821~~ 90.0	1 | 2		15.0	

Profile No. ____ Notes Red. ____ Plotted ____ Job No. 8092 Division No. ____ F.B. 1634 PG. 213
X-Sec. No. ____ Date ____ Date ____ Survey of ____ 111
Notes Chkd. ____ Checked ____ Survey by ____ Notes JD Date 4-20-50
Date ____ Date ____ Map No. ____ Indexed ____ Date ____

76L298 307 5-49

PLEASE RETURN TO
LOS ANGELES COUNTY SURVEYOR
726 LOS ANGELES COUNTY ENGINEERING BLDG.

NOTE: ANY ADDITIONS OR CHANGES ON THIS SHEET MUST BE MADE OR CIRCLED IN RED INK, WITH DATE AND NAME OF PERSON MAKING CHANGE.

Do not extend notes this side of this line.

STATION	B. S.	H. I.		F. S.	ELEV.					
Pole No.	Ht	X Arm	Ln. Wire	Wire No. Per Arm	Wire Station	Wire Diagm	Size or Side Vw	Wire Ht	Remarks
			1147						
111-298	16.8	Pegs		2 Lines	329+~~839~~ 91.8	2 | 1		15.3	
			955						
" -297	16.8	"		"	328+~~884~~ 96.3	1 | 2		16.3	
SURVEY IN F. B. 598-206									
			1007						
" -296	16.5	"		"	327+~~877~~ 95.6	1 | 2		15.0	
			1005						
" -295	17.0	"		"	326+~~872~~ 95.4	1 | 2		15.5	
			1003						
" -294	16.4	"		"	325+~~869~~ 94.8	1 | 2		14.9	
			1009						
" -293	16.2	"		"	324+~~860~~ 93.9	1 | 2		14.7	
			1002						Line over dirt Rd cl. 15.2
" -292	16.8	"		"	323+~~858~~ 93.7	1 | 2		15.3	
			1011						
" -291	16.8	"		"	322+~~847~~ 92.6	1 | 2		15.3	
SURVEY IN F. B. 598-205									
			1010						
" -290	17.2	"		"	321+~~837~~ 91.6	1 | 2		15.7	
			998						
111-289	16.6	Pegs		2 Lines	320+~~839~~ 91.8	2 | 1		16.1	

Profile No. ____ Plotted ____ Date ____ X-Sec. ____ Checked ____ Date ____ No. ____

Job No. 8094 Division No. 111 Notes Red. ____ Date ____ Notes Chkd. ____ Date ____

Survey of ____ Survey by ____ Notes Daugherty Date ____ Indexed A. C. Johnson

F.B. 1634 PG. 214

76L298 307 5-49

PLEASE RETURN TO
LOS ANGELES COUNTY SURVEYOR
726 LOS ANGELES COUNTY ENGINEERING BLDG.

NOTE: ANY ADDITIONS OR CHANGES ON THIS SHEET MUST BE MADE OR CIRCLED IN RED INK, WITH DATE AND NAME OF PERSON MAKING CHANGE.

Do not extend notes this side of this line.

STATION	B. S.	H. I.		F. S.	Wire No. Per Arm	ELEV. Wire Station	Wire Diagm	Size or Side Vw	Wire Ht	Remarks
Pole No.	Ht	X Arm	Ln. Wire							
			993							
111-308	17.1	Pegs			2 Lines	340+ ~~135~~ 20.5	1 | 2		15.6	
			1005							
111-307	16.9	"			"	339+ ~~130~~ 20.0	1 | 2		15.4	
SURVEY IN F. B. 598-207										
			1001							
No#	17.0	"			"	338+ ~~129~~ 19.9	1 | 2		15.5	
			1015							
111-305	16.9	"			"	337+ ~~114~~ 18.4	2 | 1		16.4	
			1006							
" -304	16.9	"			"	336+ ~~108~~ 17.8	2 | 1		15.4	
			1030							
" -303	16.4	"			"	335+ ~~069~~ 14.8	2 | 1		14.9	
			1010							
" -302	16.4	"			"	334+ ~~059~~ 13.8	2 | 1		14.4	
			1012							
" -301	16.3	"			"	333+ ~~077~~ 12.6	2 | 1		14.8	
SURVEY IN F. B. 598-206										
			1023							
" -300	16.4	"			"	332+ ~~332+029~~ 10.3	2 | 1		14.9	
			1038							
111-299	16.9	Pegs			2 Lines	331+ ~~330+986~~ 06.5	2 | 1		15.4	

Profile No. ____ Notes Red. ____ Plotted ____ Job No. 8094 Division No. ____ F.B. 1634 PG. 215
Date ____ Date ____ Survey of ____ 111
X-Sec. No. ____ Notes Chkd. ____ Checked ____ Survey by ____ Notes J.D. Date 4-21-50
Date ____ Date ____ Map No. ____ Indexed Johnson Date ____

76L298 307 5-49

PLEASE RETURN TO
LOS ANGELES COUNTY SURVEYOR
726 LOS ANGELES COUNTY ENGINEERING BLDG.

NOTE: ANY ADDITIONS OR CHANGES ON THIS SHEET MUST BE MADE OR CIRCLED IN RED INK, WITH DATE AND NAME OF PERSON MAKING CHANGE.

Do not extend notes this side of this line.

STATION	B. S.	H. I.	F. S.	Wire ELEV.						
Pole No.	Ht	X Arm	Ln. Wire	No. Per Arm	Wire Station	Wire Diagm	Size or Side Vw	Wire Ht	Remarks
			909						
111-318	16.9	Pegs		2 Lines	350+~~192~~ 26.2	2 | 1		15.4	
			892						
111-317	17.0	"		"	349+~~300~~ 37.0	2 | 1		15.5	
SURVEY IN F. B. 598-208			1655						
No#	16.5	"		"	347+~~645~~ 71.5	2 | 1		15.0	
			872						
No#	16.9	"		"	346+773 84.3	2 | 1		15.4	
			854						
No#	16.8	"		"	345+~~919~~ 98.9	2 | 1		15.3	
			810						
No#	17.1	"		"	345+~~109~~ 17.9	1 | 2		16.6	
			994						Line over dirt Rd cl. 16.1
No#	16.9	"		"	344+~~115~~ 18.5	1 | 2		15.4	
			991						
No#	16.8	"		"	343+~~124~~ 19.4	1 | 2		15.3	
SURVEY IN F. B. 598-207			949						
111-310	17.2	"		"	342+~~175~~ 24.5	1 | 2		15.7	
			1047						
No#	16.5	Pegs		2 Lines	341+~~126~~ 19.8	1 | 2		15.0	

Profile No. ___ X-Sec. No. ___
Plotted ___ Date ___ Checked ___ Date ___
Notes Red. ___ Date ___ Notes Chkd. ___ Date ___
Job No. 8094 Division No. 111 Notes Daugherty Date ___
Survey of ___ Survey by ___ Indexed R. C. Johnson
F.B. 1634 PG. 216

76L298 307 5-49

PLEASE RETURN TO
LOS ANGELES COUNTY SURVEYOR
726 LOS ANGELES COUNTY ENGINEERING BLDG.

NOTE: ANY ADDITIONS OR CHANGES ON THIS SHEET MUST BE MADE OR CIRCLED IN RED INK, WITH DATE AND NAME OF PERSON MAKING CHANGE.

Do not extend notes this side of this line.

STATION Pole No.	B. S. Ht	X Arm	H. I. Ln.	Wire	F. No. Arm	Pen	ELEV Wire Station	Wire Diagm	Size or Side Vw	Wire Ht	Remarks
			91	4							
111-328	17.0	Pegs			2 Lines		360+~~782~~ 85.2	1 2		15.5	
			117	5							
111-327	17.0	"				"	359+~~607~~ 67.7	1 2		15.5	
			67	1							
No #	17.2	"				"	359+~~358+936~~ 00.6	1 2		15.7	
SURVEY IN F. B. 598-209			118	0							
No #	17.0	"				"	357+~~756~~ 82.6	1 2		15.5	
			110	2							
No #	16.8	"				"	356+~~654~~ 72.4	1 2		15.3	
			109	8							
No #	15.4	"				"	355+~~556~~ 62.6	1 2		13.9	
			108	3							
111-322	16.4	"				"	354+~~473~~ 54.3	1 2		14.9	
			92	5							
" -321	15.9	"				"	353+~~548~~ 61.8	2 1		15.4	
			161	5							
" -320	16.2	"				"	352+~~351+933~~ 00.3	2 1		14.7	
SURVEY IN F. B. 598-208			83	2							
111-319	17.0	Pegs			2 Lines		351+~~101~~ 17.1	2 1		15.5	

Profile No. ____ Notes Red. ____ Plotted ____ Job No. 8094 Division No. ____ F.B. 1634 PG. 217
X-Sec. No. ____ Date ____ Date ____ Survey of ____
Notes Chkd. ____ Checked ____ Survey by ____ Notes J.D. Date 4-21-50 111
Date ____ Date ____ Map No. ____ Made by Johnson Date ____

76L298 307 5-49

PLEASE RETURN TO
LOS ANGELES COUNTY SURVEYOR
726 LOS ANGELES COUNTY ENGINEERING BLDG.

NOTE: ANY ADDITIONS OR CHANGES ON THIS SHEET MUST BE MADE OR CIRCLED IN RED INK, WITH DATE AND NAME OF PERSON MAKING CHANGE.

Do not extend notes this side of this line.

STATION	B. S.	H. I.		F. S.	ELEV.				
Pole No.	Ht	X Arm	Ln. Wire	Wire No. Per Arm	Wire Station	Wire Diagm	Size or Side Vw	Wire Ht	Remarks
			936						
No#	16.2	Pegs		2 Lines	371+~~68.1~~ 75.1	1 | 2		15.7	
SURVEY IN F. B. 598-211			1306						
No#	16.1	"		"	370+~~375~~ 44.5	2 | 1		15.6	
			1030						
No#	16.8	"		"	369+~~345~~ 41.5	1 | 2		15.3	Down Guy D.M.
			1269						
111-335	16.1	"		"	368+~~076~~ 14.6	2 | 1		14.6	
			1092						
No#	16.9	"		"	367+~~366+984~~ 85.4	2 | 1		15.4	
			1199						
No#	16.8	"		"	365+~~785~~ 85.5	2 | 1		15.3	
SURVEY IN F. B. 598-210			920						
111-332	16.8	"		"	364+~~865~~ 93.5	2 | 1		15.3	
			1000						
No#	16.5	"		"	363+~~865~~ 93.5	2 | 1		15.0	
			1082						
No#	17.0	"		"	362+~~783~~ 85.3	2 | 1		15.5	
			1087						
No#	16.5	Pegs		2 Lines	361+~~696~~ 76.6	1 | 2		16.0	

Profile No. ____ X-Sec. ____ No. ____
Plotted ____ Date ____ Checked ____ Date ____
Notes Red. ____ Date ____ Notes Chkd. ____ Date ____
Job No. 8094 Division No. 111 Notes Dougherty Date ____
Survey of ____ Survey by ____ Indexed R. C. Johnson
F.B. 1634 PG. 218

76L298 307 5-49

PLEASE RETURN TO
LOS ANGELES COUNTY SURVEYOR
726 LOS ANGELES COUNTY ENGINEERING BLDG.

NOTE: ANY ADDITIONS OR CHANGES ON THIS SHEET MUST BE MADE OR CIRCLED IN RED INK, WITH DATE AND NAME OF PERSON MAKING CHANGE.

Do not extend notes this side of this line.

STATION	B. S.	H. I.		F. S.	ELEV.					
ole No.	Ht	X Arm	Ln. Wire	Wire No. Per Arm	Wire Station	Wire Diagm	Size or Side Vw	Wire Ht	Remarks
			1675						Note
No#	15.3	Pegs		2 Lines	387+~~003~~ 07.3	1 | 2		13.8	Insilator off Pole
SURVEY IN F. B. 598-213			1787						
No#	16.4	"		"	385+~~216~~ 28.6	1 | 2		14.9	
			1666						
No# X	16.5	"		"	383+~~550~~ 62.0	1 | 2		15.0	
			1590						
No#	16.5	"		"	382+~~381+960~~ 03.0	2 | 1		16.0	
			1618						
111-344	17.0	"		"	380+~~342~~ 41.2	2 | 1		15.5	
			1728						
No#	16.5	"		"	378+~~614~~ 68.4	2 | 1		15.0	
			1560						
No#	16.9	"		"	377+~~054~~ 12.4	2 | 1		15.4	
SURVEY IN F. B. 598-212			1156						
111-341	16.8	"		"	375+~~898~~ 96.8	1 | 2		16.3	
			1972						
" -340	16.6	"		"	373+~~926~~ 99.6	2 | 1		15.1	Down Guy P.M.
			1309						
111-339	15.9	Pegs		2 Lines	372+~~617~~ 68.7	1 | 2		14.4	

Profile No. ____ Notes Red. ____ Plotted ____ Job No. 8094 Division No. ____ F.B. 1634 PG. 219
X-Sec. No. ____ Date ____ Date ____ Survey of ____ Notes J.D. Date 4-21-50
Notes Chkd. ____ Checked ____ Survey by ____ Indexed S. Johnson Date ____
Date ____ Date ____ Map No. ____

76L298 307 5-49

PLEASE RETURN TO
LOS ANGELES COUNTY SURVEYOR
726 LOS ANGELES COUNTY ENGINEERING BLDG.

NOTE: ANY ADDITIONS OR CHANGES ON THIS SHEET MUST BE MADE OR CIRCLED IN RED INK, WITH DATE AND NAME OF PERSON MAKING CHANGE.

Do not extend notes this side of this line.

STATION	B. S.	H. I.		R. S.	ELEV.					
Pole No.	Ht	X Arm	Ln. Wire	Wire No. Per Arm	Wire Station	Wire Diagm	Size or Side Vw	Wire Ht	Remarks
			1593						Line over dirt Rd Cl. 22°
485976-H		Single 10 Pin		10 Lines	402+~~874~~ 94.4	12		24°	
			1798						
485975-H		"		" "	401+~~676~~ 14.6	1 2		20'	
			1737						
485974-H		"		" "	399+~~339~~ 40.9	21		20°	
			1747						
485973-H		"		" "	397+~~592~~ 66.2	2 1		20⁵	
			1755						
485972-H		"		" "	395+~~837~~ 90.7	12		20°	
			1760						
485971-H		"		" "	394+~~677~~ 14.7	1 2		19⁴	Junction Pole of L.A. Co. & Tele. Co Lines. Lines 1&2 into 4 Pin arm Taps up 4' To Buck arm To Pin Position next To Pole Tele Co. Poles & 10 Pin arm along Pine Cn Rd To West. Only L.A. Co. Lines will be shown on Tele Co Poles until otherwise noted
			1757						
485970-H		"		" "	392+~~320~~ 39.0	21		19°	
			1742						
*485969-H	1	Single 10 Pin Single 4 Pin		10 Lines	390+~~578~~ 64.8	2 1	1 2 4° 18°	16	Lines cross Pine Cn Rd. 19° clearance
			46.6						
111-350	20²	Pegs		2 Lines	390+~~112~~ 18.2	2 1		18⁷	
			1434						
111-349	16¹	Pegs		2 Lines	388+~~678~~ 74.8	1 2		15⁶	

Profile No. X-Sec. No.
Plotted Date Checked Date
Notes Red. Date Notes Chkd. Date
Division No. 111 Note Dougherty Date
Job No. 8094
Survey of
Survey by L. C. Johnson
Indexed
T.B. 1634 PG. 220

76L298 307 5-49

PLEASE RETURN TO
LOS ANGELES COUNTY SURVEYOR
726 LOS ANGELES COUNTY ENGINEERING BLDG.

NOTE: ANY ADDITIONS OR CHANGES ON THIS SHEET MUST BE MADE OR CIRCLED IN RED INK, WITH DATE AND NAME OF PERSON MAKING CHANGE.

Do not extend notes this side of this line.

STATION	B. S.	H. I.		F. S.	ELEV.						
Pole No.	Ht	X Arm	Ln. Wire	Wire No. Per Arm	Wire Station	Wire Diagm	Size or Side Vw	Wire Ht	Remarks
			1743						
485987-H		Single 10 Pin		10 Lines	419+ ~~811~~ 87.1	21		23.5	
			1804						
485986-H		"		"	418+ ~~807~~ 06.7	2 | 1		23.5	
			1734						
485984-H		"		"	416+ ~~243~~ 33.3	12		19.6	
			1552						
485983-H		"		"	414+ ~~721~~ 78.1	1 2		19.8	
			1605						
485982-H		"		"	413+ ~~116~~ 17.6	21		19.6	
			1602						
485981-H		"		"	411+ ~~514~~ 57.4	2 | 1		26.0	
			1669						
485980-H		"		"	409+ ~~845~~ 90.5	12		19.8	
			1847						
485979-H		"		"	408+ ~~407+998~~ 05.8	1 | 2		20.0	
			1779						
485978-H		"		"	406+ ~~214~~ 27.9	21		19.5	
			1742						
485977-H		Single 10 Pin		10 Lines	404+ ~~467~~ 53.7	2 | 1		22.5	

Profile No. ____ Notes Red. ____ Plotted ____ Job No. 8094 Division No. ____ F.B. 1634 Pg. 221
Date ____ Date ____ Survey of ____ 111
X-Sec. No. ____ Notes Chkd. ____ Checked ____ Survey by ____ Notes J.D. Date 4-21-50
Date ____ Date ____ Map No. ____ Indexed E. Johnson Date ____

76L298 307 5-49

PLEASE RETURN TO
LOS ANGELES COUNTY SURVEYOR
726 LOS ANGELES COUNTY ENGINEERING BLDG.

NOTE: ANY ADDITIONS OR CHANGES ON THIS SHEET MUST BE MADE OR CIRCLED IN RED INK, WITH DATE AND NAME OF PERSON MAKING CHANGE.

Do not extend notes this side of this line.

STATION	B. S.	H. I.	F. S.	Wire	ELEV.			Size		
Pole No.	Ht	X Arm	Ln. Wire	No. Per Arm	Wire Station	Wire Diagm		or Side Vw	Wire Ht	Remarks
			1748							
485998-H		Single 10 Pin		10 Lines	436+~~714~~ 77.4	12			23.0	
			1738							
485997-H		"		"	435+~~434+976~~ 63.6	1	2		29.0	
			1366							
485996-H		"		"	433+~~61.0~~ 67.0	21			23.5	
			1738							
485995-H		"		"	431+~~872~~ 93.2	2	1		22.0	
			1549							
485994-H		"		"	430+~~323~~ 38.8	12			23.5	
			1596							
485993-H		"		"	428+~~727~~ 78.7	1	2		19.5	
			1660							
485992-H		"		"	427+~~067~~ 12.7	21			19.8	
			2000							
485991-H		"		"	425+~~067~~ 12.7	2	1		25.0	
			1763							
485990-H		"		"	423+~~304~~ 36.4	12			23.5	
			1750							
485989-H		Single 10 Pin		10 Lines	421+~~554~~ 61.4	1	2		23.0	

F.B. 1634 PG. 222
Job No. 8094 Division No. 111
Survey of
Survey by Notes Dougherty
Indexed R. C. Johnson Date
Notes Red. Date
Notes Chkd. Date
Plotted Date
Checked Date
Profile No.
X-Sec. No.

76L298 307 5-49

PLEASE RETURN TO
LOS ANGELES COUNTY SURVEYOR
726 LOS ANGELES COUNTY ENGINEERING BLDG.

NOTE: ANY ADDITIONS OR CHANGES ON THIS SHEET MUST BE MADE OR CIRCLED IN RED INK, WITH DATE AND NAME OF PERSON MAKING CHANGE.

Do not extend notes this side of this line.

STATION	B. S.	H. I.	F. S.	Wire No. Per Arm	ELEV.	Wire Station	Wire Diagm	Size or Side Vw	Wire Ht	Remarks
Pole No.	Ht	X Arm	Ln. Wire							
486008-H		Single 10 Pin	1738	10 Lines		455+02.2 ~~454+962~~	21		26.5	
486007-H		"	2549	"		452+47.3 ~~413~~	2 1		19.7	
486006-H		"	1727	"		450+74.6 ~~686~~	12		22.0	
486005-H		"	1730	"		449+01.6 ~~448+956~~	1 2		20.0	
486004-H		"	1842	"		447+17.4 ~~114~~	21		25.0	
486003-H		"	1733	"		445+44.1 ~~381~~	2 1		19.8	
486002-H		"	1761	"		443+68.0 ~~620~~	12		16.4	
486001-H		"	1756	"		441+92.4 ~~864~~	1 2		23.0	
486000-H		"	1696	"		440+22.8 ~~168~~	21		23.5	
485999-H		Single 10 Pin	1706	10 Lines		438+52.2 ~~462~~	2 1		22.0	

Profile Notes Red. ____ Plotted ____ Job No. 8094 Division No. ____ F.B. 1634 PG. 223
No. ____ Date ____ Date ____ Survey of ____ 111
X-Sec. Notes Chkd. ____ Checked ____ Survey by ____ Notes J.D Date 4-21-50
No. ____ Date ____ Date ____ Map No. ____ Date ____
Edited Johnson

76L298 307 5-49

PLEASE RETURN TO
LOS ANGELES COUNTY SURVEYOR
726 LOS ANGELES COUNTY ENGINEERING BLDG.

NOTE: ANY ADDITIONS OR CHANGES ON THIS SHEET MUST BE MADE OR CIRCLED IN RED INK, WITH DATE AND NAME OF PERSON MAKING CHANGE.

Do not extend notes this side of this line.

STATION	B. S.	H. I.	F. S.	Wire ELEV.				Size		
Pole No.	Ht	X Arm	Ln. Wire	No. Per Arm	Wire Station	Wire Diagm		or Side Vw	Wire Ht	Remarks
			1608							
486018-H		Single 10 Pin		10 Lines	472+~~462~~ 52.2	12			23°	
			1640							
486017-H		"		"	470+~~822~~ 88.2	1	2		23°	
			1651							Duplex Line of 1 & 2 To Call Box #114 on Co. Pole No# set Beside "H" Pole
486016-H		"		"	469+~~171~~ 23.1	21			23⁵	Line over Goode Hill Rd. Clearence = 23°
			1737							
486015-H		"		"	467+~~434~~ 49.4	2	1		23°	
			2005							
486014-H		"		"	465+~~429~~ 43.9	12			22°	
			1750							
486013-H		"		"	463+~~679~~ 73.9	1	2		19⁵	
			1748							
486012-H		"		"	461+~~931~~ 99.1	21			19⁵	
			1738							
486011-H		"		"	460+~~193~~ 25.3	2	1		19⁵	
			1749							
486010-H		"		"	458+~~444~~ 50.4	12			20³	
			1744							
486009-H		Single 10 Pin		10 Lines	456+~~700~~ 76.0	1	2		24°	

F.B. 1634 PG. 224
Job No. 8094 Division No. 111 Notes Red. Plotted No. Profile
Survey of Date Date X-Sec.
Survey by Notes Dougherty Notes Chkd. Checked No.
Indexed A. C. Johnson Date Date

76L298 307 5-49

PLEASE RETURN TO
LOS ANGELES COUNTY SURVEYOR
726 LOS ANGELES COUNTY ENGINEERING BLDG.

NOTE: ANY ADDITIONS OR CHANGES ON THIS SHEET MUST BE MADE OR CIRCLED IN RED INK, WITH DATE AND NAME OF PERSON MAKING CHANGE.

Do not extend notes this side of this line.

STATION	B. S.	H. I.		F. S.	ELEV.						
Pole No.	Ht	X Arm	Ln. Wire	Wire No. Per Arm	Wire Station	Wire	Diagm	Size or Side Vw	Wire Ht	Remarks
			1601							
486030-H		Single 10 Pin		10 Lines	489+ 50.8 ~~448~~	21			19.3	
			1644							
486028-H		"		"	487+ 86.4 ~~804~~	2	1		23.0	
			1939							
486026-H		"		"	485+ 92.5 ~~865~~	12			23.7	
			1861							
486025-H		"		"	484+ 06.4 ~~004~~	1	2		19.1	
			1680							
486024-H		"		"	482+ 38.4 ~~329~~	21			19.0	
			1683							
486023-H		"		"	480+ 70.0 ~~641~~	2	1		19.0	
			1659							Line over dirt Rd. Cl 23.0
486022-H		"		"	479+ 04.2 ~~478+982~~	12			23.5	
			1717							
486021-H		"		"	477+ 32.5 ~~265~~	1	2		23.0	
			1604							
486020-H		"		"	475+ 72.1 ~~601~~	21			21.0	
			1591							
486019-H		Single 10 Pin		10 Lines	474+ 13.0 ~~070~~	2	1		23.4	

Profile Notes Red. ____ Plotted ____ Job No. 8094 Division No. ____ F.B. 1634 PG. 225
No. ____ Date ____ Date ____ Survey of ____ 111
X-Sec. Notes Chkd. ____ Checked ____ Survey by ____ Notes J.D. Date 4-24-50
No. ____ Date ____ Date ____ Map No. ____ Indexed ____ Date ____

76L298 307 5-49

PLEASE RETURN TO
LOS ANGELES COUNTY SURVEYOR
726 LOS ANGELES COUNTY ENGINEERING BLDG.

NOTE: ANY ADDITIONS OR CHANGES ON THIS SHEET MUST BE MADE OR CIRCLED IN RED INK, WITH DATE AND NAME OF PERSON MAKING CHANGE.

Do not extend notes this side of this line.

STATION	B. S.	H. I.		F. S.	ELEV.					
Pole No.	Ht	X Arm	Ln. Wire	Wire No. Per Arm	Wire Station	Wire	Diagm	Size or Side Vw	Wire Ht	Remarks
			1925							
486041-H		Single 10 Pin		10 Lines	507+~~018~~ 07.8	12			23.0	
			1748							
486040-H		"		"	505+~~270~~ 33.0	1	2		18.7	
			1748							
486039-H		"		"	503+~~522~~ 58.2	21			20.0	
			1743							
486038-H		"		"	501+~~774~~ 33.9	2	1		23.0	
			1746							
486037-H		"		"	500+~~033~~ 09.3	12			23.0	
			1758							
486036-H		"		"	498+~~275~~ 33.5	1	2		24.0	
			1798							
486034-H		"		"	496+~~477~~ 53.7	21			23.5	
			1736							
486033-H		"		"	494+~~741~~ 80.1	2	1		19.3	
			1936							
486032-H		"		"	492+805 86.5	12			19.0	
			1756							
486031-H		Single 10 Pin		10 Lines	491+~~849~~ 10.9	1	2		19.2	

F.B. 1634 PG. 226
Job No. 8094 Division No. 111
Survey of
Survey by Notes Dougherty
Indexed A. C. Johnson Date
Notes Red. Date
Notes Chkd. Date
Plotted Date
Checked Date
Profile No.
X-Sec. No.

76L298 307 5-49

PLEASE RETURN TO
LOS ANGELES COUNTY SURVEYOR
726 LOS ANGELES COUNTY ENGINEERING BLDG.

NOTE: ANY ADDITIONS OR CHANGES ON THIS SHEET MUST BE MADE OR CIRCLED IN RED INK, WITH DATE AND NAME OF PERSON MAKING CHANGE.

Do not extend notes this side of this line.

STATION	B. S.	H. I.		F. S.	Wire No. Per Arm	ELEV. Wire Station	Wire Diagm	Size or Side Vw	Wire Ht	Remarks
Pole No.	Ht	X Arm	Ln. Wire							
			1763							
486050-H		Single 10 Pin			10 Lines	522+~~889~~ 94.9	2 | 1		19.2	
			1762							
486049-H		"			"	521+~~127~~ 18.7	12 |		22.5	
			1729							
486048-H		"			"	519+~~398~~ 45.8	1 | 2		18.5	
			1770							
486047-H		"			"	517+~~628~~ 68.8	21 |		19.4	
			1754							
486046-H		"			"	515+~~874~~ 93.4	2 | 1		18.8	
			1733							
486045-H		"			"	514+~~141~~ 20.1	12 |		19.5	
			1765							
486044-H		"			"	512+~~376~~ 43.6	1 | 2		23.0	
			1727							
486043-H		"			"	510+~~649~~ 70.9	21 |		15.8	
			1115							
568277E		"			"	509+~~534~~ 59.4	2 |		18.1	
			591							
486042-H		Single 10 Pin			10 Lines	~~508+943~~ 509+00.3	2 | 1		19.1	BOUQUET CN Rd To South

Profile No. ____ Notes Red. ____ Plotted ____ Job No. 8094 Division No. ____ F.B. 1634 PG. 227

X-Sec. No. ____ Date ____ Date ____ Survey of ____ Date ____

Notes Chkd. ____ Checked ____ Survey by ____ Notes T.D. Date 4-24-50

Date ____ Date ____ Map No. ____ Date ____

A. Johnson

76L298 307 5-49

PLEASE RETURN TO
LOS ANGELES COUNTY SURVEYOR
726 LOS ANGELES COUNTY ENGINEERING BLDG.

NOTE: ANY ADDITIONS OR CHANGES ON THIS SHEET MUST BE MADE OR CIRCLED IN RED INK, WITH DATE AND NAME OF PERSON MAKING CHANGE.

Do not extend notes this side of this line.

STATION	B. S.	H. I.		F. Wire	ELEV.			Size	
Pole No.	Ht	X Arm	Ln. Wire	No. Per Arm	Wire Station	Wire Diagm	Size or Side Vw	Wire Ht	Remarks
			1779						
485885-H		Single 10 Pin		10 Lines	540+~~318~~ 37.8	2 | 1		24°	
			1679						
485884-H		"		"	538+~~639~~ 59.9	12		23°	
			1748						
485883-H		"		"	536+~~891~~ 95.1	1 | 2		19½	
			1753						
485882-H		"		"	535+~~138~~ 19.8	21		19½	
			1730						
485881-H		"		"	533+~~408~~ 46.8	2 | 1		19°	
			1754						
485880-H		"		"	531+~~654~~ 71.4	12		19½	
			1744						
485879-H		"		"	529+~~910~~ 27.9	1 | 2		19°	
			1745						
485878-H		"		"	529+~~165~~ 32.5	21		18½	
			1749						
485877-H		"		"	526+~~416~~ 57.6	1 | 2		19½	
			1764						
485876-H		Single 10 Pin		10 Lines	524+~~652~~ 71.2	21		19½	

Profile No. ____ X-Sec. No. ____
Plotted ____ Date ____ Checked ____ Date ____
Notes Red. ____ Date ____ Notes Chkd. ____ Date ____
Division No. 111 Job No. 8094
Notes Daugherty
Survey of ____
Survey by ____
Indexed E. C. Johnson Date ____
F.B. 1634 PG. 228

76L298 307 5-49

PLEASE RETURN TO
LOS ANGELES COUNTY SURVEYOR
726 LOS ANGELES COUNTY ENGINEERING BLDG.

NOTE: ANY ADDITIONS OR CHANGES ON THIS SHEET MUST BE MADE OR CIRCLED IN RED INK, WITH DATE AND NAME OF PERSON MAKING CHANGE.

Do not extend notes this side of this line.

STATION	B. S.	H. I.		F. S.	ELEV.						
ole No.	Ht	X Arm	Ln. Wire	Wire No. Per Arm	Wire Station	Wire Diagm	Size or Side Vw	Wire Ht	Remarks
			166 1						
485895-H		Single 10 Pin		10 Lines	557+~~087~~ 14.7	1 | 2		19.2	
			165 8						
485894-H		"		"	555+~~429~~ 48.9	21		18.9	
			172 3						
485893-H		"		"	553+~~706~~ 76.6	2 | 1		19.4	
			165 6						
485892-H		"		"	552+~~050~~ 11.0	12		19.0	
			155 7						
485891-H		"		"	550+~~493~~ 55.3	1 | 2		19.1	
			171 7						
485890-H		"		"	548+~~776~~ 83.6	21		19.5	
			172 7						
485889-H		"		"	547+~~044~~ 10.9	2 | 1		19.5	
			169 8						
485888-H		"		"	545+~~351~~ 41.1	12		23.5	
			172 5						
485887-H		"		"	543+~~626~~ 68.6	1 | 2		19.3	
			152 9						
485886-H		Single 10 Pin		10 Lines	542+~~047~~ 15.7	21		23.0	

Profile Notes Red. ____ Plotted ____ Job No. 8094 Division No. ____ F.B. 1634 PG. 229
No. ____ Date ____ Date ____ Survey of ____ 111
X-Sec. Notes Chkd. ____ Checked ____ Survey by ____ Notes J.D. Date 4-24-50
No. ____ Date ____ Date ____ Map No. ____ Indexed ____ Date ____

76L298 307 5-49

PLEASE RETURN TO
LOS ANGELES COUNTY SURVEYOR
726 LOS ANGELES COUNTY ENGINEERING BLDG.

NOTE: ANY ADDITIONS OR CHANGES ON THIS SHEET MUST BE MADE OR CIRCLED IN RED INK, WITH DATE AND NAME OF PERSON MAKING CHANGE.

Do not extend notes this side of this line.

STATION	B. S.	H. I.		F. B.	ELEV.					
Pole No.	Ht	X Arm	Ln. Wire	Wire No. Per Arm	Wire Station	Wire Diagm	Size or Side Vw	Wire Ht	Remarks
			1390						
111-484	16.9	Pegs		2 Lines	572+~~570~~ 63.0	2 | 1		15.4	
SURVEY IN F. B. 703-116			1363						
111-483	16.8	Pegs		2 Lines	571+~~207~~ 26.7	2 | 1		15.3	1' Betwee Pegs
			1458						
494790-H		Single 4 Pin		4 Lines	569+~~749~~ 80.9	12		23.0	
			1538						
494788-H		Single 4 Pin		4 Lines	568+~~211~~ 27.1	12		22.0	
			1262						Duplex Line from 1 & 2 16.1 ft Back to Call Box #115 on Co. Pole 111-480 Line Change to 4 Pin arms Line over oiled Road clear. 23.0
486073-H		Double 10 Pin		10 Lines	~~566+949~~ 567+[illegible]	2 | 1		22.0	
			1609						
485900-H		Single 10 Pin		"	565+~~340~~ 40.0	12		23.0	
			1588						
485899-H		"		"	563+~~752~~ 81.2	1 | 2		19.0	
			1673						
485898-H		"		"	562+~~079~~ 13.9	2 |		19.4	
			1672						
485897-H		"		"	560+~~407~~ 46.7	2 | 1		19.2	
			1659						
485896-H		Single 10 Pin		10 Lines	558+~~748~~ 80.8	12		19.4	

F.B. 1634 PG. 230
Job No. 8094 Division No. 111 Notes Red. Plotted No. Date
Survey of Notes Dougherty Date Checked X-Sec.
Survey by Date Notes Chkd. Date
Indexed R. C. Johnson Date

76L298 307 5-49

PLEASE RETURN TO
LOS ANGELES COUNTY SURVEYOR
726 LOS ANGELES COUNTY ENGINEERING BLDG.

NOTE: ANY ADDITIONS OR CHANGES ON THIS SHEET MUST BE MADE OR CIRCLED IN RED INK, WITH DATE AND NAME OF PERSON MAKING CHANGE.

Do not extend notes this side of this line.

STATION	B. S.	H. I.		F. S.	ELEV.						
Pole No.	Ht	X Arm	Ln. Wire	Wire No. Per Arm	Wire Station	Wire Diagm	Size or Side Vw	Wire Ht	Remarks
			145.6						
#111-492	17.8	Pegs		2 Lines	583+~~88.7~~ 94.7	2 | 1		16.3	
			136.9						
491	18.0	"		" "	582+~~51.8~~ 57.8	2 | 1		17.5	
			144.7						
490	16.2	"		" "	581+~~07.1~~ 13.1	1 | 2		14.7	
			130.6						
489	14.0	"		" "	579+~~76.5~~ 82.5	1 | 2		13.5	
SURVEY IN F. B. 703-117			149.7						
488	16.0	"		" "	578+~~26.8~~ 32.8	1 | 2		14.5	
			145.7						
No#	16.7	"		" "	576+~~81.1~~ 87.1	1 | 2		16.4	
			143.0						
486	16.2	"		" "	575+~~38.1~~ 44.1	2 | 1		14.7	
			142.1						
#111-485	16.0	Pegs		2 Lines	~~573+96.0~~ 574+02.0	2 | 1		14.5	
			139.0						

Profile Notes Red. ____ Plotted ____ Job No. 8094 Division No. ____ F.B. 1634 PG. 231
No. ____ Date ____ Date ____ Survey of ____ Field # 111
X-Sec. Notes Chkd. ____ Checked ____ Survey by W. S. C. Notes W S C Date 4-21-50
No. ____ Date ____ Date ____ Map No. ____ Index Johnson Date ____

76L298 307 5-49

PLEASE RETURN TO
LOS ANGELES COUNTY SURVEYOR
726 LOS ANGELES COUNTY ENGINEERING BLDG.

NOTE: ANY ADDITIONS OR CHANGES ON THIS SHEET MUST BE MADE OR CIRCLED IN RED INK, WITH DATE AND NAME OF PERSON MAKING CHANGE.

Do not extend notes this side of this line.

STATION	B. S.		H. I.	F. S.	ELEV.		Size	
Pole No.	Ht	X Arm	Ln. Wire	Wire No. Per Arm	Wire Station	Wire Diagm	or Side Vw	Wire Ht	Remarks
			133.1						
#111-502	16.5	Pegs		2 Lines	597+87.0	2 | 1		15.0	
			120.7						
No #	16.8	"		" "	596+76.3	2 | 1		15.3	
SURVEY IN F. B. 703-118			126.0						
No #	15.9	"		" "	59[illegible]+50.3	2 | 1		14.4	
			140.3						
499	16.2	"		" "	594+10.0	2 | 1		15.8	
			141.6						
No #	16.3	"		" "	592+68.4	1 | 2		14.8	
			136.4						
No #	16.3	"		" "	591+32.0	1 | 2		14.8	
			155.4						
No #	16.1	"		" "	589+76.6	1 | 2		14.6	
			156.5						
495	16.3	"		" "	588+20.1	1 | 2		16.0	
			144.6						
No #	16.4	"		" "	586+75.5	2 | 1		15.0	
SURVEY IN F. B. 703-117			141.2						
#111-493	16.3	Pegs		2 Lines	585+34.3	2 | 1		14.8	

F.B. 1634 PG. 232
Job No. 8094 Division No. 111 Notes Red. Plotted No. Date X-Sec.
Survey of Survey by Notes W. S. C. Notes Chkd. Checked Date No.
Indexed E. C. Job Date

76L298 307 5-49

PLEASE RETURN TO
LOS ANGELES COUNTY SURVEYOR
726 LOS ANGELES COUNTY ENGINEERING BLDG.

NOTE: ANY ADDITIONS OR CHANGES ON THIS SHEET MUST BE MADE OR CIRCLED IN RED INK, WITH DATE AND NAME OF PERSON MAKING CHANGE.

Do not extend notes this side of this line.

STATION	B. S.	H. I.		F. S.	ELEV.					
ole No.	Ht	X Arm	Ln. Wire	Wire No. Per Arm	Wire Station	Wire Diagm	Size or Side Vw	Wire Ht	Remarks
			139.7						
#111-532	17.2	Pegs		2 Lines	639+~~700~~ 76.9	2 | 1		15.7	
			142.9						
No #	16.8	"		" "	638+~~280~~ 34.0	2 | 1		16.3	
SURVEY IN F. B. 703-121			137.4						
530	16.5	"		" "	636+~~906~~ 96.6	1 | 2		15.0	
			110.7						
529	17.5	"		" "	635+~~700~~ 85.9	| 1 2		16.0	Down Guy DM
			137.6						
528 ↓ ↑	16.8	"		" "	634+~~423~~ 48.3	1 | 2		15.3	
			127.5						
No #	16.3	"		" "	633+~~140~~ 20.8	1 | 2		16.0	
			145.0						
526	16.1	"		" "	631+~~898~~ 75.8	2 | 1		14.6	
			158.9						
No #	15.9	"		" "	630+~~100~~ 16.9	2 | 1		14.5	
SURVEY IN F. B. 703-120			140.2						
524	17.0	"		" "	628+~~707~~ 76.7	2 | 1		15.5	
			149.4						
#111-523	17.2	Pegs		2 Lines	627+~~213~~ 27.3	2 | 1		16.8	

Profile No. ____ Date ____ Notes Red. ____ Plotted ____ Date ____ Job No. 8094 Division No. ____
X-Sec. No. ____ Date ____ Notes Chkd. ____ Checked ____ Date ____ Survey of ____ Survey by ____ Date ____ Notes W.S.C. Date 4-21-50
Map No. ____ Date ____ Indexed Johnson Date ____

F.B. 1634 PG. 235
111

76L298 307 5-49

PLEASE RETURN TO
LOS ANGELES COUNTY SURVEYOR
726 LOS ANGELES COUNTY ENGINEERING BLDG.

NOTE: ANY ADDITIONS OR CHANGES ON THIS SHEET MUST BE MADE OR CIRCLED IN RED INK, WITH DATE AND NAME OF PERSON MAKING CHANGE.

Do not extend notes this side of this line.

STATION	B. S.	H. I.	F. S.	Wire No. Per Arm	ELEV.			Size or Side Vw	Wire Ht	Remarks
Pole No.	Ht	X Arm	Ln. Wire		Wire Station	Wire Diagm				
			138.2							
#111-542	16.2	Pegs		2 Lines	653+~~90.1~~ 96.1	2	1		14.7	
			144.4							
541	16.8	"		" "	652+~~45.7~~ 51.7	2	1		15.3	
SURVEY IN F. B. 703-122			146.9							
540	16.1	"		" "	650+~~98.8~~ 104.8	2	1		14.6	
			141.0							
539	15.2	"		" "	649+~~57.0~~ 63.8	2	1		14.9	
			141.0							
538	16.4	"		" "	648+~~16.0~~ 22.8	1	2		15.0	
			139.7							
537	16.7	"		" "	646+~~77.1~~ 83.1	1	2		15.2	
			138.2							
536	16.3	"		" "	645+~~38.2~~ 44.9	1	2		14.8	
			145.0							
535	17.0	"		" "	643+~~93.9~~ 99.9	1	2		16.5	
SURVEY IN F. B. 703-121			142.6							
534	16.6	"		" "	642+~~51.3~~ 57.3	2	1		15.1	
			140.7							
#111-533	17.0	Pegs		2 Lines	641+~~10.6~~ 16.6	2	1		15.5	

Profile No. X-Sec. No.
Plotted Date Checked Date
Notes Red. Date Notes Chkd. Date
Division No. 111 Notes W.S.C. Date
Job No. 8094
Survey of
Survey by
Indexed A. C. Johnson
F.B. 1634 PG. 236

76L298 307 5-49

PLEASE RETURN TO
LOS ANGELES COUNTY SURVEYOR
726 LOS ANGELES COUNTY ENGINEERING BLDG.

NOTE: ANY ADDITIONS OR CHANGES ON THIS SHEET MUST BE MADE OR CIRCLED IN RED INK, WITH DATE AND NAME OF PERSON MAKING CHANGE.

Do not extend notes this side of this line.

STATION Pole No.	B. S. Ht	X Arm	H. I. In. Wire	F. Wire No. Per Arm	ELEV. Wire Station	Wire Diagm	Size or Side Vw	Wire Ht	Remarks
			145.2						
*111-553	16 2	Pegs		2 Lines	668+~~118~~ 17.8	1 | 2		14 8	
			153.2						
551	16 3	"		" "	666+~~586~~ 64.6	1 | 2		14 8	Overhead Guy 42 ft across Pine Cn Rd 16' clear To Guy Pole #552 - 17 ft high with Down Guy RM.
SURVEY IN F. B. 703-123			140.4						
550	16 8	"		" "	665+~~482~~ 24.2	1 | 2		16 4	
			139.6						
549	16 4	"		" "	663+~~786~~ 84.6	2 | 1		15 0	
			142.1						
548	16 8	"		" "	662+~~365~~ 42.5	2 | 1		15 3	
			142.1						
547	16 8	"		" "	661+~~944~~ 00.4	2 | 1		15 3	
			142.0						
546	17 5	"		" "	659+~~524~~ 58.4	1 | 2		16 0	
			142.9						
545	16 4	"		" "	658+~~095~~ 15.5	1 | 2		15 0	
SURVEY IN F. B. 703-122			140.1						
544	16 4	"		" "	656+~~694~~ 75.4	1 | 2		15 0	
			141.1						
*111-543	16 8	Pegs		2 Lines	655+~~283~~ 34.3	1 | 2		16 4	

Profile No. ____ Notes Red. ____ Date ____ Plotted ____ Date ____ Job No. 8094 Division No. ____
X-Sec. No. ____ Notes Chkd. ____ Date ____ Checked ____ Date ____ Survey of ____ Survey by ____ Map No. ____ Notes 14 S.C. Date 4-24-50 Date ____

F.B. 1634 PG. 237

76L298 307 5-49

PLEASE RETURN TO
LOS ANGELES COUNTY SURVEYOR
726 LOS ANGELES COUNTY ENGINEERING BLDG.

NOTE: ANY ADDITIONS OR CHANGES ON THIS SHEET MUST BE MADE OR CIRCLED IN RED INK, WITH DATE AND NAME OF PERSON MAKING CHANGE.

Do not extend notes this side of this line.

STATION	B. S.	H. I.	F. B.	Wire ELEV.				Size		
Pole No.	Ht	X Arm	Ln. Wire	No. Per Arm	Wire Station	Wire Diagm		or Side Vw	Wire Ht	Remarks
			169.9							
#111-564	16.6	Pegs		2 Lines	94.6 ~~[illegible]~~	1 / 2				Down Guy D.M.
			148.4							Lines cross Dirt Rd. 14.2 clearance
563	16.6	"		" "	63 + 46.3 ~~[illegible]~~	1 / 2			15.1	
SURVEY IN F. B. 703-124			152.1							
562	16.8	"		" "	673 + 94.1 ~~[illegible]~~	1 / 2			15.3	
			144.4							
561	14.5	"		" "	67[illegible] + 49.7 ~~[illegible]~~	1 / 2			14.2	
			145.0							
560	14.1	"		" "	67[illegible] + 04.7 ~~[illegible]~~	2 / 1			12.6	
			146.5							
559	15.9	"		" "	6[illegible] + 58.2 ~~[illegible]~~	2 / 1			14.4	
			107.3							
558	18.1	"		" "	673 + 50.9 ~~[illegible]~~	2 / 1			16.6	
			139.7							
557	17.0	"		" "	672 + 11.2 ~~[illegible]~~	2 / 1			16.5	
			109.6							
#111-555	17.3	"		" "	671 + 01.6 ~~670 + 956~~	1 / 2			15.8	Overhead Guy 49.0 across Pine Cr Rd 17.2 clear - To Guy Pole #556 - 17.8 high with Down Guy D.M.
SURVEY IN F. B. 703-123			138.6							
No #	16.3	Pegs		2 Lines	66[illegible] + 63.0 ~~570~~	1 / 2			14.8	

Profile No. X-Sec. No.
Plotted Date Checked Date
Notes Red. Date Notes Chkd. Date
Division No. 111 Notes W.S.C. Date
Job No. Survey of Survey by Indexed
F.B. 1634 PG. 238

76L298 307 5-49

PLEASE RETURN TO
LOS ANGELES COUNTY SURVEYOR
726 LOS ANGELES COUNTY ENGINEERING BLDG.

NOTE: ANY ADDITIONS OR CHANGES ON THIS SHEET MUST BE MADE OR CIRCLED IN RED INK, WITH DATE AND NAME OF PERSON MAKING CHANGE.

Do not extend notes this side of this line.

STATION	B. S.	H. I.		F. S.	ELEV.					
ole No.	Ht	X Arm	Ln. Wire	Wire No. Per Arm	Wire Station	Wire Diagm	Size or Side Vw	Wire Ht	Remarks
			142.6						
111-574	14.5	Pegs		2 Lines	696+~~617~~ 67.7	2 | 1		13.0	
			147.7						
573	14.4	"		"	695+~~140~~ 20.0	2 | 1		14.0	
			142.1						
572	14.2	"		"	693+~~719~~ 77.9	1 | 2		12.7	
			138.9						
571	14.9	"		"	692+~~1332~~ 39.0	1 | 2		13.4	
			145.8						
570	16.5	"		"	690+~~872~~ 93.2	1 | 2		15.0	
			141.8						
569	16.7	"		"	689+~~1454~~ 57.4	1 | 2		15.2	
			143.6						
568	16.2	"		"	688+~~018~~ 07.8	2 | 1		14.7	
			159.7						
5[illegible]7	16.3	"		"	686+~~421~~ 48.1	2 | 1		14.8	
			133.3						
566	16.7	"		"	685+088 14.8	2 | 1		15.2	
			150.3						
111-565	16.9	Pegs		2 Lines	683+~~585~~ 64.5	2 | 1		16.5	

SURVEY IN F. B. 703-125

Profile No. ____ Notes Red. ____ Plotted ____ Job No. 8094 Division No. ____ F.B. 1634 PG. 239
Date ____ Date ____ Survey of ____ 111
X-Sec. No. ____ Notes Chkd. ____ Checked ____ Survey by W.S.C. Notes S.H. Date 4-24-50
Date ____ Date ____ Map No. ____ Indexed ____ Date ____

76L298 307 5-49

PLEASE RETURN TO
LOS ANGELES COUNTY SURVEYOR
726 LOS ANGELES COUNTY ENGINEERING BLDG.

NOTE: ANY ADDITIONS OR CHANGES ON THIS SHEET MUST BE MADE OR CIRCLED IN RED INK, WITH DATE AND NAME OF PERSON MAKING CHANGE.

Do not extend notes this side of this line.

STATION	B. S.	H. I.		F. S.	Wire	ELEV.				
Pole No.	Ht	X Arm	Ln. Wire		No. Per Arm	Wire Station	Wire Diagm	Size or Side Vw	Wire Ht	Remarks
			161	3						
111-585	16 1	Pegs			2 lines	71+~~115~~ 17.3	2 | 1		14 6	
			160	6						
584	16 1	"			"	700+~~509~~ 56.9	2 | 1		14 9	Down Guy D.M.
			111	4						
No #	15 7	"			"	703+~~395~~ 45.5	2 | 1		14 2	Down Guy D.M.
			142	4						
581	16 1	"			"	700+~~971~~ 703+03.1	2 | 1		16 1	Down Guy D.M.
			149	9						
580	16 3	"			"	705+~~472~~ 53.2	1 | 2		14 7	
			150	0						
579	16 4	"			"	704+~~972~~ 703+03.2	1 | 2		14 9	
			150	0						
578	16 6	"			"	702+~~472~~ 53.2	1 | 2		15 1	
			150	2						
577	16 0	"			"	701+~~970~~ 700+03.0	1 | 2		15 5	
			148	1						
576	16 6	"			"	699+~~489~~ 54.9	2 | 1		15 1	
			144	6						
111-575	16 0	Pegs			2 lines	698+~~643~~ 10.3	2 | 1		14 5	

SURVEY IN F. B. 703-126

F.B. 1634 PG. 240
Job No. 8094 Division No. 111 Notes Red. Plotted No. Date
Survey of Notes S. Halisckv Notes Chkd. Checked X-Sec. No.
Survey by Date Date
Indexed Date
Profile

76L298 307 5-49

PLEASE RETURN TO
LOS ANGELES COUNTY SURVEYOR
726 LOS ANGELES COUNTY ENGINEERING BLDG.

NOTE: ANY ADDITIONS OR CHANGES ON THIS SHEET MUST BE MADE OR CIRCLED IN RED INK, WITH DATE AND NAME OF PERSON MAKING CHANGE.

Do not extend notes this side of this line.

STATION	B. S.	H. I.		F. S.	Wire No. Per Arm	ELEV.		Size of Wire		
ole No.	Ht	X Arm	In. Wire	Wire		Station	Wire Diagm	Side Vw	Ht	Remarks
			148	6						
111-595	16 3	Pegs			2 lines	728+~~366~~ 42.6	1/2		14 8	
			151	7						
594	17 0	"			"	724+~~849~~ 90.9	1/2		16 7	
			154	0						
No #	17 4	"			"	723+~~509~~ 36.9	2/1		15 9	
			155	9						
592	16 5	"			"	721+~~748~~ 80.0	2/1		15 0	
			151	8						
591	16 4	"			"	720+~~722~~ 28.2	2/1		14 9	
			162	2						
590	16 2	"			"	718+~~600~~ 66.0	2/1		15 0	
			106	0						
589	16 2	"			"	717+~~548~~ 60.0	1/2		14 7	
			159	2						
588	16 7	"			"	716+00.8 ~~715+048~~	1/2		15 2	
			165	4						
587	16 4	"			"	714+~~294~~ 35.4	1/2		14 9	
			156	6						
111-586	16 1	Pegs			2 lines	712+~~728~~ 78.8	1/2		15 8	

SURVEY IN F. B. 703-127

Profile No. ____ Notes Red. ____ Date ____ Plotted ____ Date ____ Job No. 8094 Division No. ____
X-Sec. No. ____ Notes Chkd. ____ Date ____ Checked ____ Date ____ Survey of ____ Survey by ____ Map No. ____ Notes S.H. Date 4-24-50 Date ____
Undersed Position Date ____

F.B. 1634 PG. 241

76L298 307 5-49

PLEASE RETURN TO
LOS ANGELES COUNTY SURVEYOR
726 LOS ANGELES COUNTY ENGINEERING BLDG.

NOTE: ANY ADDITIONS OR CHANGES ON THIS SHEET MUST BE MADE OR CIRCLED IN RED INK, WITH DATE AND NAME OF PERSON MAKING CHANGE.

Do not extend notes this side of this line.

STATION	B. S.	H. I.		F. S.	Wire	ELEV.			Size	
Pole No.	Ht	X Arm	Ln. Wire		No. Per Arm	Wire Station	Wire Diagm		or Side Vw	Wire Ht	Remarks
			151.9							
111-605	16.3	Pegs			2 lines	72[illegible]+98.4 ~~[illegible]+924~~	1 | 2			14.8	
			138.8							
604	16.4	"			"	72[illegible]+59.6 ~~[illegible]+536~~	1 | 2			15.0	
			108.4							
603	16.3	"			"	72[illegible]+51.2 ~~[illegible]+452~~	1 | 2			14.8	
			152.1							
602	16.0	"			"	72[illegible]+99.1 ~~[illegible]+931~~	1 | 2			15.5	
			152.3							
601	16.0	"			"	72[illegible]+46.8 ~~[illegible]+408~~	2 | 1			14.5	
			151.3							
600	17.4	"			"	72[illegible]+95.5 ~~[illegible]+895~~	2 | 1			15.9	
			151.5							
599	17.2	"			"	72[illegible]+44.0 ~~[illegible]+390~~	2 | 1			15.7	
			152.1							
598	14.5	"			"	72[illegible]+91.9 ~~[illegible]+850~~	2 | 1			14.0	
			152.1							
597	16.1	"			"	724+39.8 ~~[illegible]+338~~	1 | 2			14.6	
			148.6							
111-596	16.6	Pegs			2 lines	727+91.2 ~~[illegible]+852~~	1 | 2			15.1	

SURVEY IN F. B. 703-128

F.B. 1634 PG. 242

Job No. 8094 Division No. 111 Notes Red. Date Plotted Date No. Profile

Survey of Survey by Notes S. Halisky Notes Chkd. Date Checked Date No. X-Sec.

Indexed A. C. Johnson Date

76L298 307 5-49

PLEASE RETURN TO
LOS ANGELES COUNTY SURVEYOR
726 LOS ANGELES COUNTY ENGINEERING BLDG.

NOTE: ANY ADDITIONS OR CHANGES ON THIS SHEET MUST BE MADE OR CIRCLED IN RED INK, WITH DATE AND NAME OF PERSON MAKING CHANGE.

Do not extend notes this side of this line.

STATION	B. S.	H. I.		R. S.	ELEV.			Size or		
ole No.	Ht	X Arm	Ln. Wire	Wire No. Per Arm	Wire Station	Wire Diagm		Side Vw	Wire Ht	Remarks
No #	16^{5}	Pegs	149.8	2 Lines	755+85.0 ~~955+790~~	2	1		15^{0}	
#111-614	16^{8}	"	151.8	" "	754+33.2 ~~954+272~~	2	1		15^{3}	
613	16^{3}	"	150.4	" "	752+82.8 ~~952+768~~	1	2		14^{8}	
NO #	16^{9}	"	142.0	" "	751+40.8 ~~951+348~~	1	2		15^{4}	
611	16^{4}	"	124.7	" "	750+16.1 ~~950+101~~	1	2		15^{0}	
610	16^{3}	"	145.5	" "	748+70.6 ~~948+646~~	1	2		16^{0}	
609	16^{3}	"	150.8	" "	747+19.8 ~~947+138~~	2	1		14^{8}	
#111-608	15^{8}	"	168.1	" "	745+51.7 ~~945+457~~		2 1		14^{3}	Down Guy D.M
#102-96	16^{2}	"	159.6	" "	743+92.1 ~~943+861~~	2	1		14^{7}	
#111-606	16^{5}	Pegs	141.8	2 Lines	742+50.3 ~~942+443~~	2	1		16^{0}	

SURVEY IN F. B. 703-129

Profile No. ____ Notes Red. ____ Plotted ____ Job No. 8094 Division No. ____ F.B. 1634 PG. 243
X-Sec. No. ____ Date ____ Date ____ Survey of ____ 111
Notes Chkd. ____ Checked ____ Survey by W.S.C. Notes W.S.C. Date 4-24-50
Date ____ Date ____ Map No. ____ Indexed Johnson Date ____

76L298 307 5-49

PLEASE RETURN TO
LOS ANGELES COUNTY SURVEYOR
726 LOS ANGELES COUNTY ENGINEERING BLDG.

NOTE: ANY ADDITIONS OR CHANGES ON THIS SHEET MUST BE MADE OR CIRCLED IN RED INK, WITH DATE AND NAME OF PERSON MAKING CHANGE.

Do not extend notes this side of this line.

STATION	B. S.	H. I.		F. S.	ELEV.				
Pole No.	Ht	X Arm	Ln. Wire	Wire No. Per Arm	Wire Station	Wire Diagm	Size or Side Vw	Wire Ht	Remarks
			140.2						
#111-625	16.2	Pegs		2 Lines	761+14.9 ~~960+139~~	2 / 1		14.7	
			125.0						
624	16.5	"		" "	761+74.9 ~~960+1889~~	2 / 1		15.0	
			134.9						
623	16.2	"		" "	761+60.5 ~~960+1840~~	2 / 1		14.7	
			64.0						
622	16.0	"		" "	761+96.0 ~~960+1900~~	2 / 1		15.5	
			121.2						
621	16.5	"		" "	761+74.8 ~~960+1889~~	1 / 2		15.0	
			122.3						
620	16.3	"		" "	763+52.5 ~~960+1465~~	1 / 2		14.8	
			149.3						
619	17.0	"		" "	761+03.2 ~~960+1972~~	1 / 2		15.5	
			151.3						
618	16.6	"		" "	758+41.9 ~~958+1459~~	1 / 2		16.3	
			83.0						
617	16.0	"		" "	758+68.9 ~~958+929~~	2 / 1		14.5	
			134.1						
#111-616	16.0	Pegs		2 Lines	757+34.8 ~~957+298~~	2 / 1		14.5	

SURVEY IN F. B. 703-130

Profile No. ____ X-Sec. ____ Plotted ____ Date ____ Checked ____ Date ____ Notes Red. ____ Date ____ Notes Chkd. ____ Date ____ Division No. ____ Job No. ____ Notes ____ Date ____

Survey of ____ Survey by ____ Indexed E. C. Johnson

PG. 244 634

76L298 307 5-49

PLEASE RETURN TO
LOS ANGELES COUNTY SURVEYOR
726 LOS ANGELES COUNTY ENGINEERING BLDG.

NOTE: ANY ADDITIONS OR CHANGES ON THIS SHEET MUST BE MADE OR CIRCLED IN RED INK, WITH DATE AND NAME OF PERSON MAKING CHANGE.

Do not extend notes this side of this line.

STATION	B. S.	H. I.	F. S.	Wire No. Per Arm	ELEV. Wire Station	Wire Diagm	Size or Side Vw	Wire Ht	Remarks
Pole No.	Ht	X Arm	Ln. Wire						
			152.2						
#111-636	13.8	2 Pegs		2 Lines	781+57.8 ~~[illegible]~~	1 | 2		12.3	
SURVEY IN F. B. 703-132			151.9						
635	16.1	"		" "	780+05.9 ~~[illegible]~~	1 | 2		15.8	
			122.3						
634	16.3	"		" "	778+83.6 ~~[illegible]~~	2 | 1		14.8	
			137.1						
633	16.5	"		" "	777+46.5 ~~[illegible]~~	2 | 1		15.0	
			151.0						
632	16.3	"		" "	775+95.5 ~~[illegible]~~	2 | 1		14.8	
			68.7						
631	16.5	"		" "	775+26.8 ~~[illegible]~~	2 | 1		16.0	
SURVEY IN F. B. 703-131			180.6						
630	17.1	"		" "	773+46.2 ~~[illegible]~~	1 | 2		15.6	
			92.9						
No "	16.7	"		" "	772+53.3 ~~[illegible]~~	1 | 2		15.2	Overhead Guy 54.9 across Pine On Rd 18.0 clearance To Guy Pole #629 16.4 high with Dn Guy DM
			149.9						
627	16.1	"		" "	771+03.4 ~~[illegible]~~	1 | 2		14.6	Down Guy DM
			143.3						
#111-626	16.4	2 Pegs		2 Lines	769+60.1 ~~[illegible]~~	1 | 2		16.0	

Profile No. ____ Notes Red. ____ Plotted ____ Job No. 8094 Division No. ____ F.B. 1634 PG. 245
X-Sec. No. ____ Date ____ Date ____ Survey of ____
Notes Chkd. ____ Checked ____ Survey by W. S. C. Notes W.S.C. Date 4-24-50
Date ____ Date ____ Map No. ____ Indexed ____ Date ____

76L298 307 5-49

PLEASE RETURN TO
LOS ANGELES COUNTY SURVEYOR
726 LOS ANGELES COUNTY ENGINEERING BLDG.

NOTE: ANY ADDITIONS OR CHANGES ON THIS SHEET MUST BE MADE OR CIRCLED IN RED INK, WITH DATE AND NAME OF PERSON MAKING CHANGE.

Do not extend notes this side of this line.

STATION	B. S.	H. I.	F. S.	Wire ELEV.					
Pole No.	Ht	X Arm	Ln. Wire	No. Per Arm	Wire Station	Wire Diagm	Size or Side Vw	Wire Ht	Remarks
111-646	16.5	2 Pegs	151.5	2 Lines	796+75.9 ~~[illegible]~~	1/2			
645	16.9	"	152.0	" "	795+23.9 ~~[illegible]~~	1/2		15.4	
644	16.2	"	151.7	" "	793+72.2 ~~[illegible]~~	1/2		14.7	
643	16.9	"	151.9	" "	792+20.3 ~~[illegible]~~	1/2		16.4	
642	17.0	"	151.8	" "	790+68.5 ~~[illegible]~~	2/1		15.5	
641	15.5	"	152.0	" "	789+16.5 ~~[illegible]~~	2/1		14.0	
640	14.5	"	150.4	" "	787+66.1 ~~[illegible]~~	2/1		13.0	13.6 clearance over Dirt Rd.
639	15.5	"	153.1	" "	786+12.0 ~~[illegible]~~	2/1		15.0	
638	14.0	"	151.0	" "	784+62.0 ~~[illegible]~~	1/2		12.5	
111-637	15.5	2 Pegs	152.0	2 Lines	783+10.0 ~~[illegible]~~	1/2		14.0	

SURVEY IN F. B. 703-132

Profile No. X-Sec. No.
Plotted Date Checked Date
Notes Red. Date Notes Chkd. Date
Division No. 111 Sta. Notes W.S.C. Date
Job No. 8094
Survey of
Survey by
Indexed S. C. [illegible]
F.B. 634 Pg. 246

76L298 307 5-49

PLEASE RETURN TO
LOS ANGELES COUNTY SURVEYOR
726 LOS ANGELES COUNTY ENGINEERING BLDG.

NOTE: ANY ADDITIONS OR CHANGES ON THIS SHEET MUST BE MADE OR CIRCLED IN RED INK, WITH DATE AND NAME OF PERSON MAKING CHANGE.

Do not extend notes this side of this line.

STATION	B. S.	H. I.		F. Wire	ELEV.					
Pole No.	Ht	X Arm	Ln. Wire	No. Per Arm	Wire Station	Wire Diagm	Size or Side Vw	Wire Ht	Remarks
			151.3						
#111-656	16.0	2 Pegs		2 Lines	811+10.1 ~~1011+041~~	2 / 1		14.5	
SURVEY IN F. B. 703-134			151.6						
655	16.3	"		" "	809+58.5 ~~1009+525~~	2 / 1		16.0	
			150.7						
654	17.2	"		" "	808+07.8 ~~1008+012~~	1 / 2		16.2	
			97.8						
653	16.2	"		" "	807+10.0 ~~1007+040~~	1 / 2		14.2	
			123.7						
652	17.6	"		" "	805+86.3 ~~1005+803~~	1 / 2		16.1	
			157.3						
651	16.3	"		" "	804+29.0 ~~1004+230~~	1 / 2		16.0	
SURVEY IN F. B. 703-133			147.7						
650	16.2	"		" "	802+81.3 ~~1002+753~~	2 / 1		14.7	
			150.5						
649	16.8	"		" "	801+30.8 ~~1001+248~~	2 / 1		15.3	
			151.8						
648	16.5	"		" "	799+79.0 ~~999+730~~	2 / 1		15.0	
			151.6						
#111-647	16.0	2 Pegs		2 Lines	798+27.4 ~~998+274~~	2 / 1		15.5	

Profile No. ____ Notes Red. ____ Plotted ____ Job No. 8094 Division No. ____ F.B. 1634 PG. 247
X-Sec. No. ____ Date ____ Date ____ Survey of ____ 111
Notes Chkd. ____ Checked ____ Survey by W.S.C. Notes W.S.C. Date 4-24-50
Date ____ Date ____ Map No. ____ Indexed C. Johnson Date ____

76L298 307 5-49

PLEASE RETURN TO
LOS ANGELES COUNTY SURVEYOR
726 LOS ANGELES COUNTY ENGINEERING BLDG.

NOTE: ANY ADDITIONS OR CHANGES ON THIS SHEET MUST BE MADE OR CIRCLED IN RED INK. WITH DATE AND NAME OF PERSON MAKING CHANGE.

Do not extend notes this side of this line.

STATION	B. S.	H. I.		F. S.	ELEV.					
Pole No.	Ht	X Arm	Ln. Wire	Wire No. Per Arm	Wire Station	Wire Diagm	Size or Side Vw	Wire Ht	Remarks
			149.9						
#111-668	16.1	2 Pegs		2 Lines	1026+90.8 ~~1026+048~~	1 | 2		15.8	
SURVEY IN F. B. 703-135			304.7						
666	16.4	"		" "	1023+86.1 ~~1023+301~~	2 | 1		15.0	
			143.6						
665	16.4	"		" "	1022+42.5 ~~1022+365~~	| 2 1		15.0	Down Guy P.M.
			123.2						
664	16.3	"		" "	1021+19.3 ~~1021+133~~	2 | 1		16.0	
			152.3						
663	16.8	"		" "	1019+67.0 ~~1019+610~~	| 1 2		15.3	
			149.8						
662	16.8	"		" "	1018+17.2 ~~1018+112~~	1 | 2		15.3	
			150.9						
661	16.3	"		" "	1016+66.3 ~~1016+605~~	1 | 2		14.8	
SURVEY IN F. B. 703-134			141.5						
660	16.3	"		" "	1015+24.8 ~~1015+188~~	1 | 2		16.0	
			141.5						
659	16.0	"		" "	1013+83.3 ~~1013+773~~	2 | 1		14.5	
			121.9						
#111-657	16.0	2 Pegs		2 Lines	1012+61.4 ~~1012+554~~	2 1		15.1	

Profile No. ___ Plotted ___ Date ___ Notes Red. ___ Date ___ Notes Chkd. ___ Date ___ Division No. ___ Job No. 8094 Survey of ___ Survey by ___ Notes W.S.C. Date ___ Indexed A. C. Johnson Date ___ X-Sec. No. ___ Checked ___ Date ___ F.B. 1634 PG. 248

76L298 307 5-49

PLEASE RETURN TO
LOS ANGELES COUNTY SURVEYOR
726 LOS ANGELES COUNTY ENGINEERING BLDG.

NOTE: ANY ADDITIONS OR CHANGES ON THIS SHEET MUST BE MADE OR CIRCLED IN RED INK, WITH DATE AND NAME OF PERSON MAKING CHANGE.

Do not extend notes this side of this line.

STATION	B. S.	H. I.	F. S.	ELEV.						
Pole No.	Ht	X Arm	Ln. Wire	Wire No. Per Arm	Wire Station	Wire Diagm	Size or Side Vw	Wire Ht	Remarks
			103.7						
#111-681	16.4	2 Pegs		2 Lines	840+68.6 ~~1040+000~~	1 | 2		15.0	
			129.1						
680	16.8	"		" "	839+39.5 ~~1039+335~~	1 | 2		16.4	
SURVEY IN F. B. 703-136			112.0						
678	20.0	"		" "	838+27.5 ~~1038+215~~	2 | 1		18.5	Overhead Guy 34.6 across Pine Cn Rd 17.2 clearance To Guy Pole #679. 21.2 high with Down Guy DM.
			107.2						
677	17.2	"		" "	837+20.3 ~~1037+143~~	2 | 1		15.2	
			137.5						
676	16.5	"		" "	835+82.8 ~~1035+768~~	2 | 1		15.0	
			149.6						
675	17.0	"		" "	834+33.2 ~~1034+272~~	2 | 1		15.5	
			151.2						
674	16.3	"		" "	832+82.0 ~~1032+760~~	2 | 1		16.0	
SURVEY IN F. B. 703-135			137.2						
672	17.0	"		" "	831+44.8 ~~1031+388~~	1 | 2		15.5	Overhead Guy 34.5 across Pine Cn Rd 17.0 clearance To Guy Pole #673-17.7 high
			151.2						
670	21.5	"		" "	829+93.6 ~~1029+876~~	1 | 2		20.0	Overhead Guy 33.6 across Pine Cn Rd 17' clearance To Guy Pole # No. 17.6 high with Down Guy DM.
			152.9						
#111-669	16.4	2 Pegs		2 Lines	828+40.7 ~~1028+347~~	1 | 2		15.0	

Profile No. ____ Notes Red. ____ Plotted ____ Job No. 8094 Division No. ____ F.B. 1634 PG. 249
Date ____ Date ____ Survey of ____ Title # 111
X-Sec. No. ____ Notes Chkd. ____ Checked ____ Survey by W.S.C. Notes W.S.C. Date 4-24-50
Date ____ Date ____ Map No. ____ Indexed ____ Date ____

76L298 307 5-49

PLEASE RETURN TO
LOS ANGELES COUNTY SURVEYOR
726 LOS ANGELES COUNTY ENGINEERING BLDG.

NOTE: ANY ADDITIONS OR CHANGES ON THIS SHEET MUST BE MADE OR CIRCLED IN RED INK, WITH DATE AND NAME OF PERSON MAKING CHANGE.

Do not extend notes this side of this line.

STATION	B. S.	H. I.	F. S.	ELEV.						
Pole No.	Ht	X Arm	Ln. Wire	Wire No. Per Arm	Wire Station	Wire Diagm	Size or Side	Vw	Wire Ht	Remarks

Profile No. X-Sec. No.

Plotted Date Checked Date

Notes Red. Date Notes Chkd. Date

Division No.

Job No. Notes Date

Survey of

Survey by

Indexed

F.B. 1634 PG. 252

76L298 307 5-49

PLEASE RETURN TO
LOS ANGELES COUNTY SURVEYOR
726 LOS ANGELES COUNTY ENGINEERING BLDG.

NOTE: ANY ADDITIONS OR CHANGES ON THIS SHEET MUST BE MADE OR CIRCLED IN RED INK, WITH DATE AND NAME OF PERSON MAKING CHANGE.

Do not extend notes this side of this line.

STATION	B. S.	H. I.	F. S.	ELEV.					
Pole No.	Ht	X Arm	Ln. Wire	Wire No. Per Arm	Wire Station	Wire Diagm	Size or Side Vw	Wire Ht	Remarks

Profile No.____ Notes Red.____ Plotted____ Job No.____ Division No.____
Date____ Date____ Survey of____
X-Sec. No.____ Notes Chkd.____ Checked____ Survey by____ Notes____ Date____
Date____ Date____ Map No.____ Indexed____ Date____

F.B. 1634 PG. 253

76L298 307 5-49

PLEASE RETURN TO
LOS ANGELES COUNTY SURVEYOR
726 LOS ANGELES COUNTY ENGINEERING BLDG.

NOTE: ANY ADDITIONS OR CHANGES ON THIS SHEET MUST BE MADE OR CIRCLED IN RED INK, WITH DATE AND NAME OF PERSON MAKING CHANGE.

Do not extend notes this side of this line.

STATION	B. S.	H. I.		F. S.	ELEV.					
Pole No.	Ht	X Arm	Ln. Wire	Wire No. Per Arm	Wire Station	Wire Diagm	Size or Side Vw	Wire Ht	Remarks

Profile No. X-Sec. No.

Plotted Date Checked Date

Notes Red. Date Notes Chkd. Date

Division No.

Job No. Notes Date

Survey of

Survey by

Indexed

F.B. 1641 PG. 254

76L298 307 5-49

PLEASE RETURN TO
LOS ANGELES COUNTY SURVEYOR
726 LOS ANGELES COUNTY ENGINEERING BLDG.

NOTE: ANY ADDITIONS OR CHANGES ON THIS SHEET MUST BE MADE OR CIRCLED IN RED INK, WITH DATE AND NAME OF PERSON MAKING CHANGE.

Do not extend notes this side of this line.

STATION	B. S.	H. I.	F. S.	ELEV.					
Pole No.	Ht	X Arm	Ln. Wire	Wire No. Per Arm	Wire Station	Wire Diagm	Size or Side Vw	Wire Ht	Remarks

Profile No.____ Notes Red.____ Plotted____ Job No.____ Division No.____
Date____ Date____ Survey of____
X-Sec. No.____ Notes Chkd.____ Checked____ Survey by____ Notes____ Date____
Date____ Date____ Map No.____ Indexed____ Date____

F.B. 1633 PG. 255

76L298 307 5-49

PLEASE RETURN TO
LOS ANGELES COUNTY SURVEYOR
726 LOS ANGELES COUNTY ENGINEERING BLDG.

NOTE: ANY ADDITIONS OR CHANGES ON THIS SHEET MUST BE MADE OR CIRCLED IN RED INK, WITH DATE AND NAME OF PERSON MAKING CHANGE.

Do not extend notes this side of this line.

STATION	B. S.	H. I.		F. S.	ELEV.					
Pole No.	Ht	X Arm	Ln. Wire	Wire No. Per Arm	Wire Station	Wire Diagm	Size or Side Vw	Wire Ht	Remarks

Profile No. ____ X-Sec. No. ____

Plotted ____ Date ____ Checked ____ Date ____

Notes Red. ____ Date ____ Notes Chkd. ____ Date ____

Division No. ____ Notes ____ Date ____

Job No. ____

Survey of ____

Survey by ____

Indexed ____

F.B. 1634 PG. 256

76L298 307 5-49

PLEASE RETURN TO
LOS ANGELES COUNTY SURVEYOR
726 LOS ANGELES COUNTY ENGINEERING BLDG.

NOTE: ANY ADDITIONS OR CHANGES ON THIS SHEET MUST BE MADE OR CIRCLED IN RED INK, WITH DATE AND NAME OF PERSON MAKING CHANGE.

Do not extend notes this side of this line.

STATION	B. S.	H. I.		F. S.	ELEV.					
Pole No.	Ht	X Arm	Ln. Wire	Wire No. Per Arm	Wire Station	Wire Diagm	Size or Side Ww	Wire Ht	Remarks	

Profile No. ____ Notes Red. ____ Plotted ____ Job No. ____ Division No. ____

X-Sec. No. ____ Date ____ Notes Chkd. ____ Date ____ Checked ____ Date ____ Survey of ____ Survey by ____ Map No. ____ Notes ____ Indexed ____ Date ____ Date ____

F.B. 1634 PG. 257

76L298 307 5-49

PLEASE RETURN TO
LOS ANGELES COUNTY SURVEYOR
726 LOS ANGELES COUNTY ENGINEERING BLDG.

NOTE: ANY ADDITIONS OR CHANGES ON THIS SHEET MUST BE MADE OR CIRCLED IN RED INK, WITH DATE AND NAME OF PERSON MAKING CHANGE.

Do not extend notes this side of this line.

STATION	B. S.	H. I.		F. S.	ELEV.				
Pole No.	Ht	X Arm	Ln. Wire	Wire No. Per Arm	Wire Station	Wire Diagm	Size or Side Vw	Wire Ht	Remarks

Profile No. X-Sec. No.

Plotted Date Checked Date

Notes Red. Date Notes Chkd. Date

Division No.

Job No. Notes Date

Survey of

Survey by

Indexed

F.B. 1634 PG. 258

Notes Ck'd by	Survey of Pole Line #111
Map No.	W.O. Tape No. 66 Std. 84 °F
Office Work	Surveyed by W.S. Cowherd
Checked	Notes W.S.C. Date 5-9-50
Date	Indexed C. Johnson

F. B. 1634 Pg. 259

BOT Pg. #260

POLE LINE CHANGE

Between Pole #111-685 & #111-699

FB 703-136

INVENTORY IN F. B. 1634-250

TP #111-688

TP #111-687

158.43 @ 0.00 T 70 = 158.42
296.70 @ 0.00 T 70 = 296.67
455.09

P #86
SET 1X2

Guy Wire 50

231.14 @ 0.00 T 66 = 231.11
68.06 @ 0.00 T 66 = 68.05
298.88 @ 3.36 T 66 = 298.26
597.42

(2) 334 44 00
(4) 309 28 00
167 22 00

161.80 @ 0.00 T 70 = 161.79
84.54 @ 0.00 T 70 = 84.53
300.30 @ 2.10 T 70 = 300.05
546.37

SET 1X2

SET 1X2

200.15 @ 0.00 T 66 = 200.13
300.05 @ 0.00 T 66 = 300.01
500.14

(2) 319 49 50
(4) 279 39 30
159 54 52½

P #85
Fd ¼ Cor
C.S. Mon.
Per FB 703-135

FT #84
Fd ¾" IP

Note: Any Additions or Changes on This Sheet Must be Made or Circled in Red Ink With Date and Name of Person Making Change.

Do not extend notes this side of this line.

RETURN TO
LOS ANGELES COUNTY SURVEYOR
726 LOS ANGELES COUNTY
ENGINEERING BLDG.

76F3098 247 10M 1-49

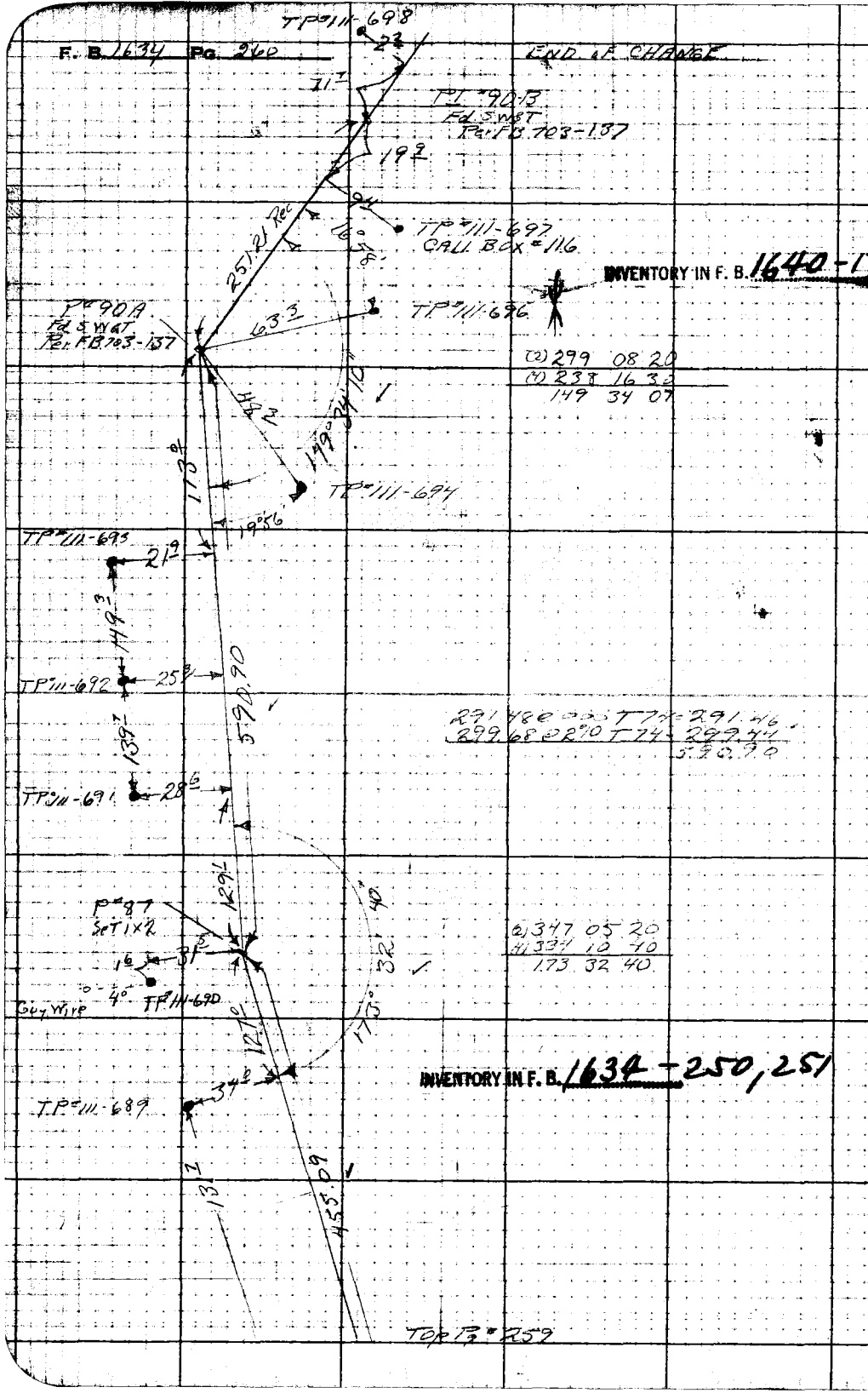

RETURN TO
LOS ANGELES COUNTY SURVEYOR
726 LOS ANGELES COUNTY
ENGINEERING BLDG.

Do not extend notes this side of this line.

Note: Any Additions or Changes on This Sheet Must be Made or Circled in Red Ink With Date and Name of Person Making Change.

F. B. 1634 PG. 201

Notes Ck'd by	Survey of
Map No.	W. O. Tape No. St'd °F
Office Work	Surveyed by
Checked	Noted Date
Date	Indexed

Note: Any Additions or Changes on This Sheet Must be Made or Circled in Red Ink. With Date and Name of Person Making Change.

Do not attend notes this side of this line.

RETURN TO
LOS ANGELES COUNTY SURVEYOR
726 LOS ANGELES COUNTY
ENGINEERING BLDG.

76F3093 247 10M 1-49

RETURN TO
LOS ANGELES COUNTY SURVEYOR
726 LOS ANGELES COUNTY
ENGINEERING BLDG.

Note: Any Additions or Changes on This Sheet Must be Made or Circled in Red Ink With Date and Name of Person Making Change.

Do not extend notes this side of this line.

F. B. 1634 PG. 26-2

Notes Ck'd by	Survey of
Map No.	W. O. Tape No. Ck'd °F
Office Work	Surveyed by
Checked	Notes Date
Date	Indexed

F. B. 1634 PG. 263

Notes: Any Additions or Changes on This Sheet Must be Made or Circled in Red Ink With Date and Name of Person Making Change.

Do not extend notes this side of this line.

RETURN TO
LOS ANGELES COUNTY SURVEYOR
726 LOS ANGELES COUNTY
ENGINEERING BLDG.

76F309B 247 10M 1-49

RETURN TO
LOS ANGELES COUNTY SURVEYOR
726 LOS ANGELES COUNTY
ENGINEERING BLDG.

Note: Any Additions or Changes on This Sheet Must be Made or Circled in Red Ink With Date and Name of Person Making Change.

Do not extend notes this side of this line.

F. B. 1624 PG. 2621

Notes Ck'd by:	Survey of:
Map No.	W. O. Topo No. St'd °F
Office Work	Surveyed by:
Checked	Notes Date
Date	Indexed

F. B. 1234 Pg. 265

Note: Any Additions or Changes on This Sheet Must be Made or Circled in Red Ink With Date and Name of Person Making Change.

RETURN TO
LOS ANGELES COUNTY SURVEYOR
726 LOS ANGELES COUNTY
ENGINEERING BLDG.

Do not attend notes this side of this line.

76F309S 247 10M E4P

F. B. 1634 Pg. 266

RETURN TO
LOS ANGELES COUNTY SURVEYOR
723 LOS ANGELES COUNTY
ENGINEERING BLDG.

Do not extend notes this side of this line.

Note: Any Additions or Changes on This Sheet Must be Made or Circled in Red Ink With Date and Name of Person Making Change.

F. B. 134 PG. 267

Notes Ck'd by	Survey of
Map No.	W. O. Topo No. St'd °F
Office Work	Surveyed by
Checked	Notes Date
Date	Indexed

Notes: Any Additions or Changes on This Sheet Must be Made or Circled in Red Ink. With Date and Name of Person Making Change.

Do not extend notes this side of this line.

RETURN TO
LOS ANGELES COUNTY SURVEYOR
726 LOS ANGELES COUNTY
ENGINEERING BLDG.

70F2098 247 10M 1-49