Notes Ck'd by	Survey of	F.B. 1635 Pg
Map No.	JN Tape Std °F	
Office Work	Surveyed by	
Checked	Notes Date	
Date	Indexed	

Page	Job	Description
		BELLFLOWER PARK 8589
5-11	Bdry.	Survey & mons. Bellflower Blvd. & Van Ruitan Ave.
13-15	B.M.	Bench levels
17-35	Topo.	Topog. & Grid Elev.of Park. Loc. of water well (pg. 20)
36-38	Elev.	Sewer M.H. invert checks in Van Ruiten Ave.
39-44	X-Sec.	X-Sec. on Arthurdale Ave. at NW cor. of park.
		MARIPOSA CO. PARK - LANCASTER 0018.00
51-52	Index	
53-64	Bdry.	Boundary survey between Ave's. H. & H-6, and between Genoa Ave.& Fig.Ave
71-82		Level net for Mariposa Co. Park
83-84	Index	Microfilmed April '87
85-94	Bdry.	Bdry survey of Maraposa Co. Park - vic. of Ave. H-6 & Genoa Ave.

PLEASE RETURN TO
LOS ANGELES COUNTY ENGINEER
403 LOS ANGELES COUNTY ENGINEERING BLDG.

Note: Any Additions or Changes on this Sheet Must be Made or Circled in Red Ink With Date and Name of Person Making Change

Do not extend this side of this line.

F.B. _____ PG. _____

Notes Ck'd by: K.R.M.	Survey: BELLFLOWER PARK
Map No. B-2268	W.O. [illegible]
Office Work: H. 11, M. H.	Surveyed by: WALLACE
Checked: M. Johnson	Notes: ECW Date: [illegible]
Date: Oct. 1950	Indexed: R. C. Johnson 6-12-50

F. B. 1635 Pg. 5

J.N. 8589

BELLFLOWER PARK

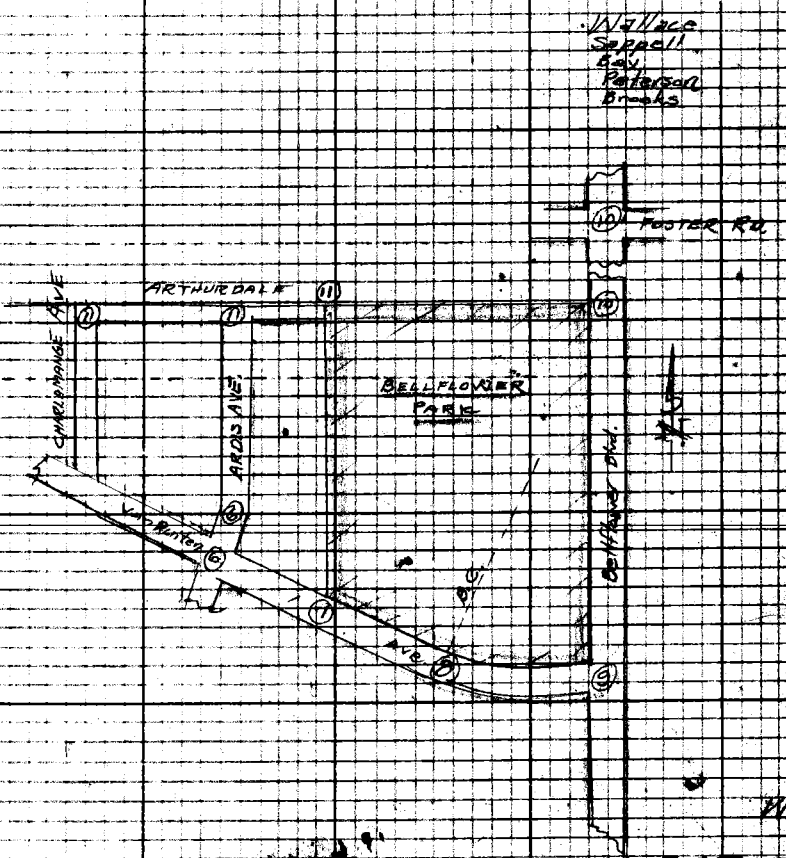

W.S. 23

C.S. B-2268

H.C. 132-[illegible]

Note: Any Additions or Changes on This Sheet Must be Made or Circled in Red Ink With Date and Name of Person Making Change.

Do not extend notes this side of this line.

RETURN TO
LOS ANGELES COUNTY SURVEYOR
726 LOS ANGELES COUNTY
ENGINEERING BLDG.

76F3098 [illegible] 10M 1-48

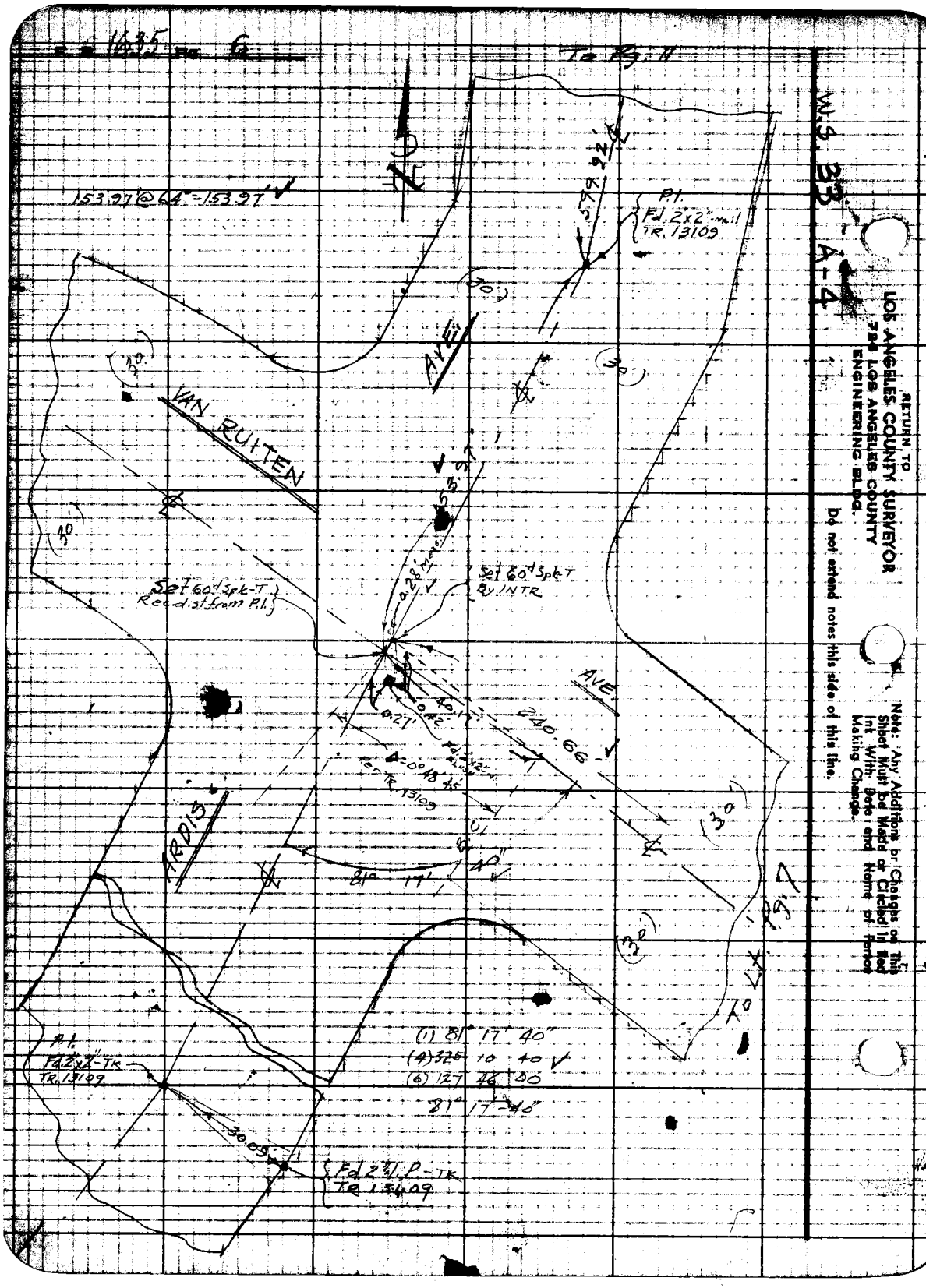

1635 PG. 6
To Pg. 11
W.S. 33 A-4
153.97' @ 64° = 153.97'
599.92'
P.I.
Fd. 2"x2" nail
TR. 13109
(30')
AVE.
VAN RUITEN
153.97'
0.28' Meas.
Set 60d Spk-T
Rec dist from P.I.
Set 60d Spk-T
By INTR
AVE.
240.66
0.27'
Fd. 2"x2" N. Flush
Rec TR. 13109
ARDIS
81° 17' 40"
To Lt. Pg. 7
(1) 81° 17' 40"
(4) 325 10 40
(6) 127 46 00
81° 17' 40"
P.I.
Fd. 2"x2" TK
TR. 13109
30.09'
Fd. 2" I.P. TK
TR. 13109
RETURN TO
LOS ANGELES COUNTY SURVEYOR
726 LOS ANGELES COUNTY
ENGINEERING BLDG.
Do not extend notes this side of this line.
Note: Any Additions or Changes on This Sheet Must be Made or Circled in Red Ink With Date and Name of Person Making Change.

Notes Ck'd by: RRM.	Survey of: Bellflower Rk.
Map No. [illegible]	W.O. [illegible] Tape No. [illegible] Std. [illegible]
Office Work: [illegible]	Surveyed by: Wallace
Checked: [illegible]	Notes: [illegible] Date: [illegible]
Date: Oct 1950	Indexed: R. C. Johnson

F. B. 1635 Pg. 7

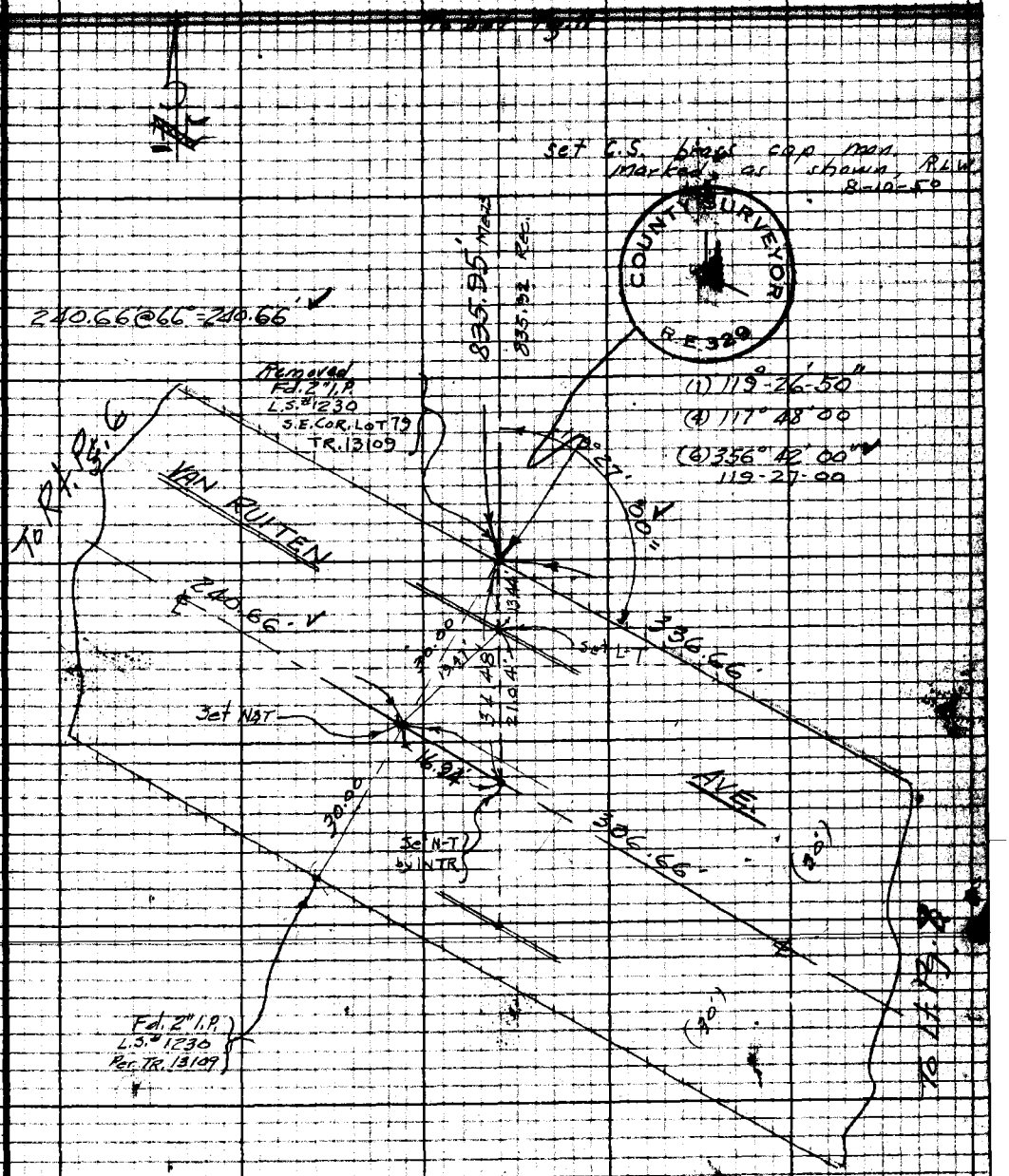

Note: Any Additions or Changes on This Sheet Must be Made or Circled in Red Ink With Date and Name of Person Making Change.

Do not extend notes this side of this line.

RETURN TO
LOS ANGELES COUNTY SURVEYOR
925 LOS ANGELES COUNTY
ENGINEERING BLDG.

76F3098 247 10M 1-49

RETURN TO
LOS ANGELES COUNTY SURVEYOR
729 LOS ANGELES COUNTY
ENGINEERING BLDG.

Note: Any Additions or Changes on This Sheet Must be Made or Circled in Red Ink With Date and Name of Person Making Change.

WS. 38-A-4

Do not extend notes this side of this line.

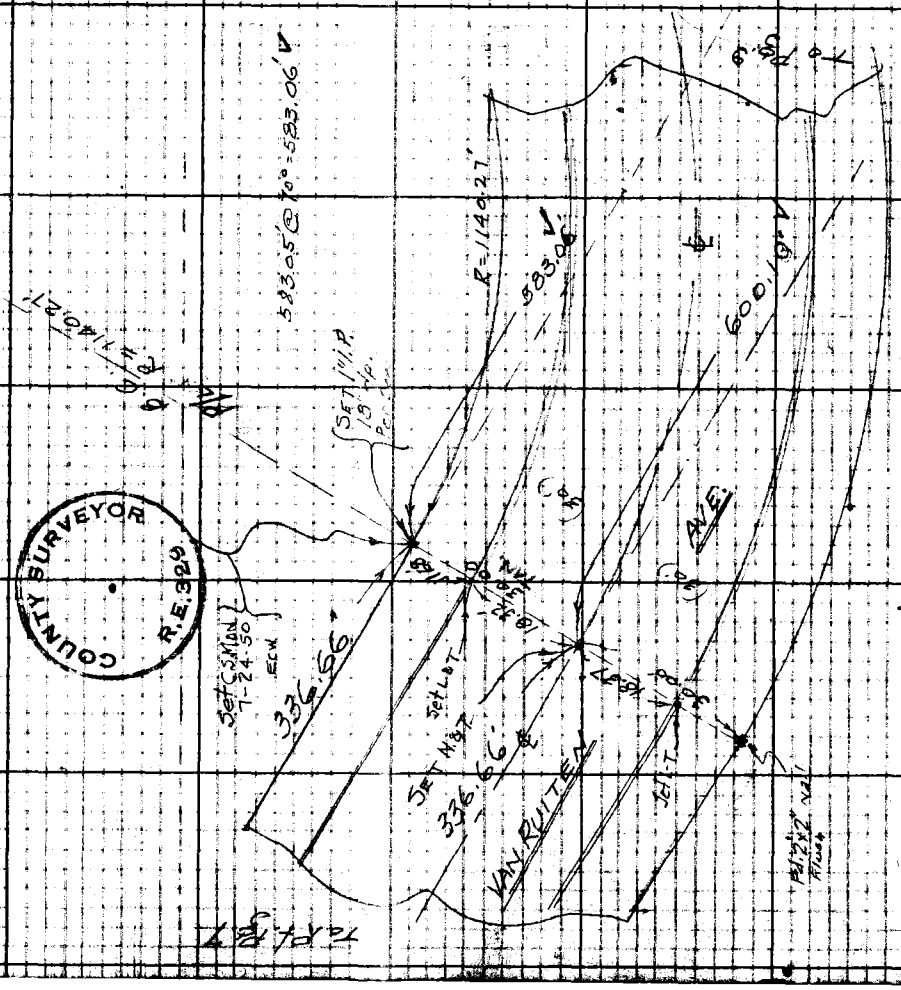

F. B. 1635 Pg. 9

Office Work	Surveyed by Wallace
Date Oct 1950	Indexed E. C. Johnson

Bellflower Pk

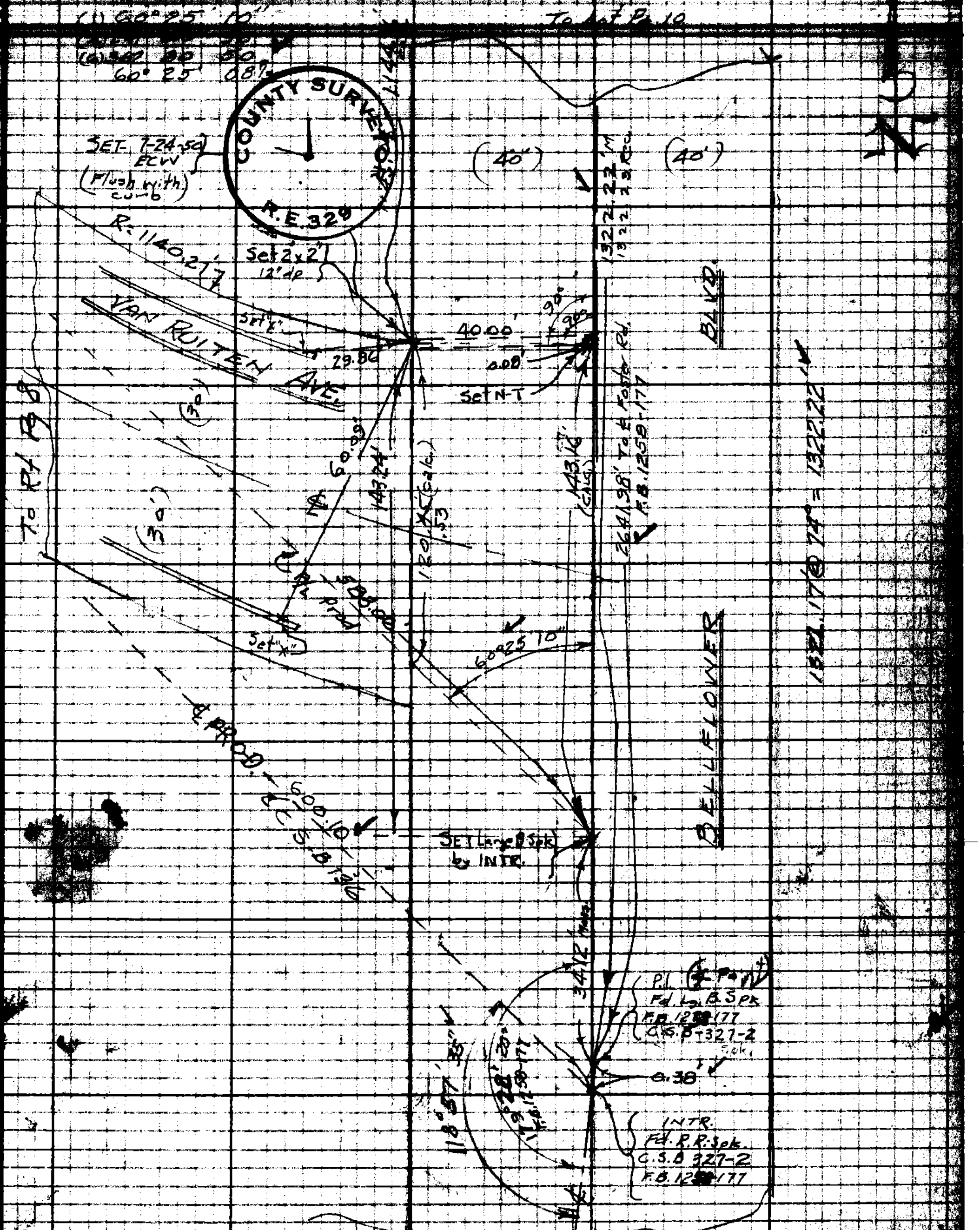

Note: Any Additions or Changes on This Sheet Must Be Made in Green Ink With Date and Name of Person Making Change.

Do not extend notes this side of this line.

RETURN TO LOS ANGELES COUNTY SURVEYOR

76F3008 247 10M 1-49

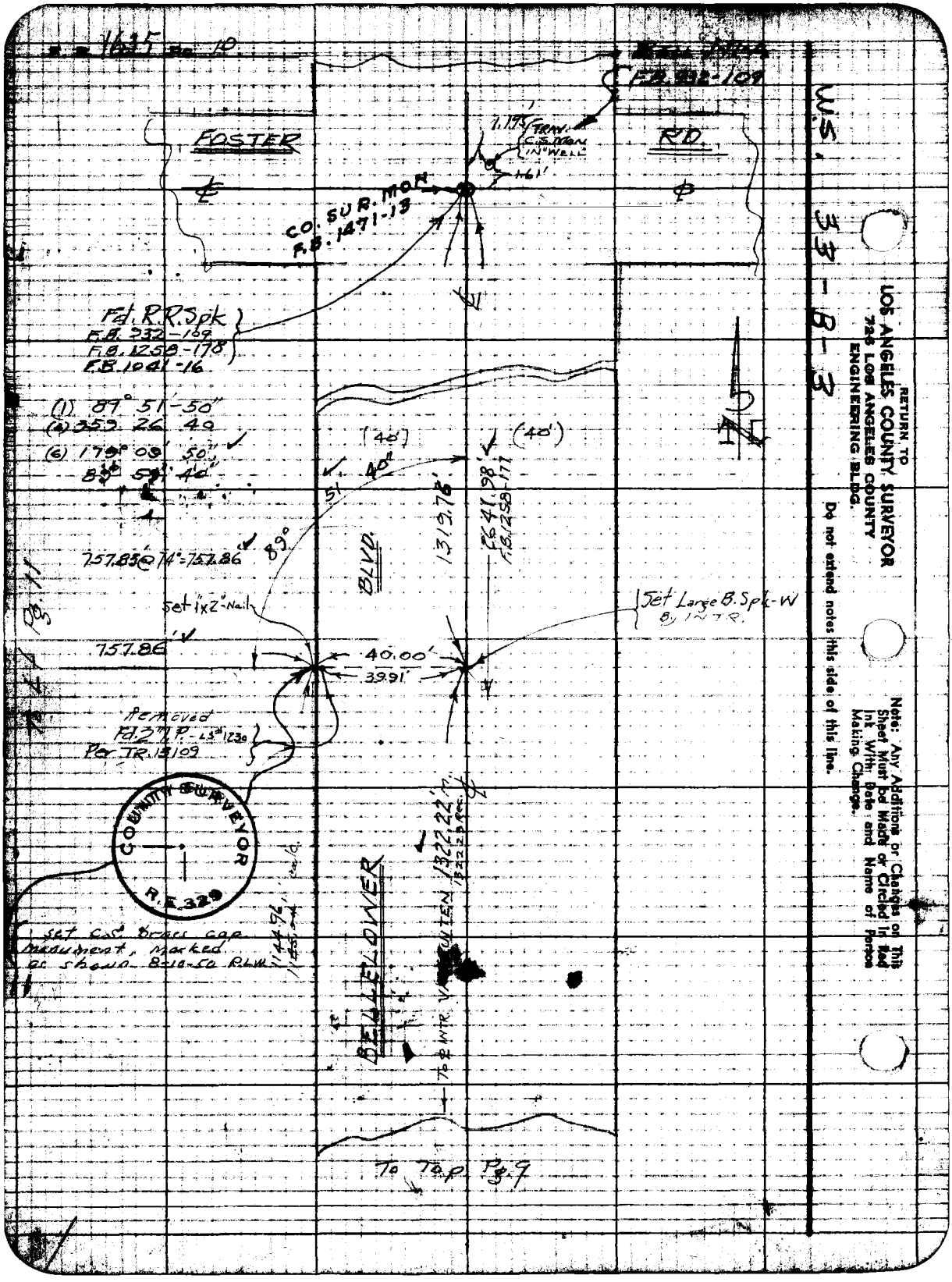

1635 Sec. 10
F.B. 932-109
FOSTER
RD.
1.195' TRAV. C.S. MON. IN WELL
1.61'
CO. SUR. MON. F.B. 1471-13
Fd. R.R. Spk
F.B. 932-109
F.B. 1258-178
F.B. 1041-16
(1) 89° 51'-50"
(4) 359 26 40
(6) 179° 09' 50"
89° 59' 40"
(40')
(40')
40"
51'
89°
1319.76'
E641.98'
F.B. 1258-177
757.83 @ 74° = 757.86
BLVD.
Set 1x2" Nail
Set Large B. Spk-W By INTR.
757.86'
40.00'
39.91'
Removed Fd. 2" I.P. - LS# 1230 Per TR. 13109
COUNTY SURVEYOR R.E. 329
Set C.S. brass cap monument, marked as shown 8-10-50 R.L.W.
BELLELOWER
To 2 INTR. VAN NUTEN 1322.22'
To Top Pg. 9
W.S. 33-B-3
RETURN TO
LOS ANGELES COUNTY SURVEYOR
725 LOS ANGELES COUNTY
ENGINEERING BLDG.
Do not extend notes this side of this line.
Note: Any Additions or Changes on This Sheet Must be Made or Circled in Red Ink With Date and Name of Person Making Change.

Elevations shown hereon are based upon BM "M 60" (FB 1258-8) the datum of which was determined from the Road Dept elev of U. S. G. S. BM "63.0" (U.S. 187) LB 379-47 and LB 805-13.

M 60 - 1258-8
M 21 - 805-13
U.S. 187 - 379-47

Bellflower Park

F. B. 1635 Pg. 11

Office Work: H.U.M.H.	Surveyed by: Wallace
Checked: [illegible]	Notes: [illegible] Date: [illegible]
Date: Oct. 1950	Indexed: A. O. Johnson

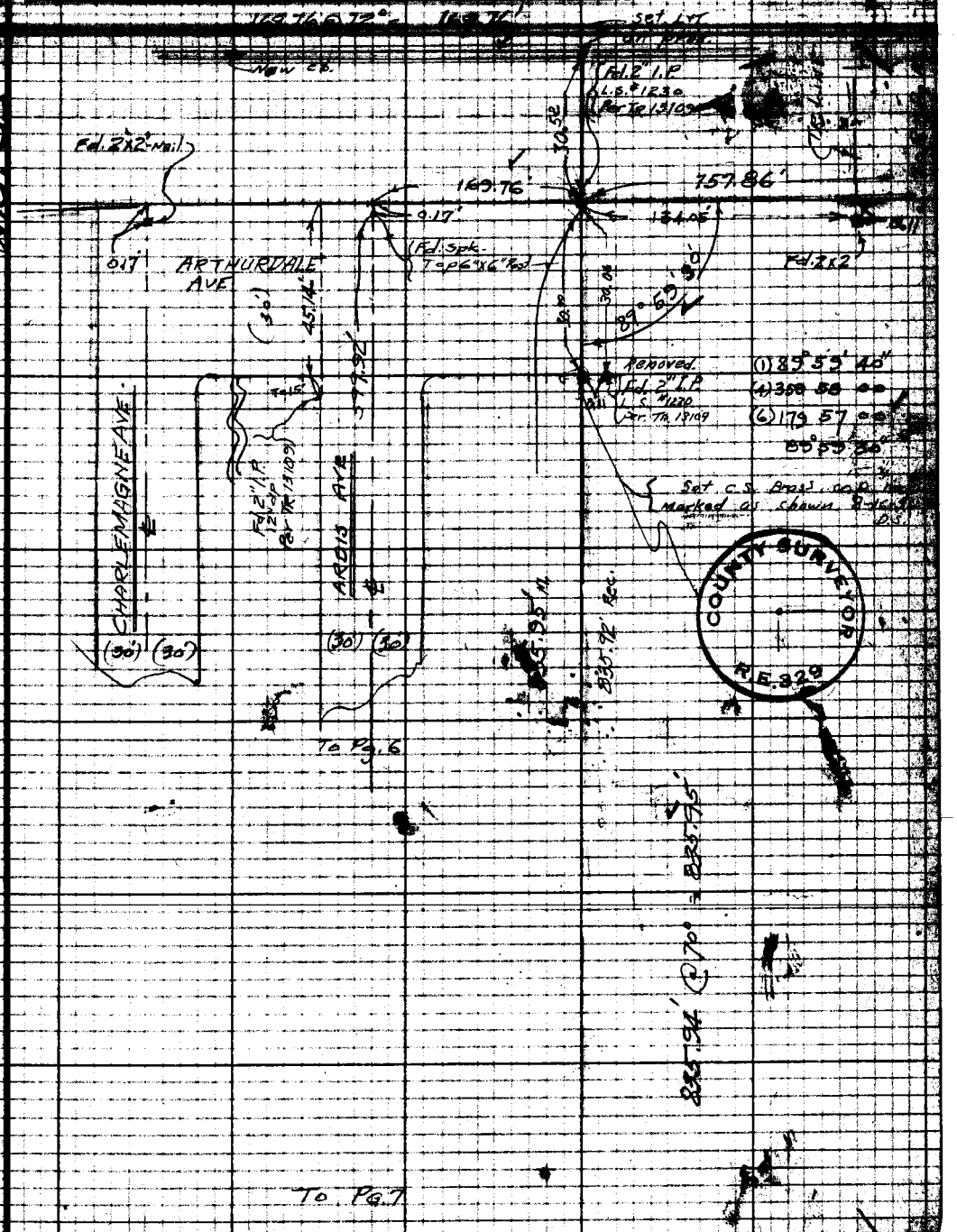

Note: Any Additions or Changes on this Sheet Must be Made or Circled in Red Ink With Date and Name of Person Making Change.

Do not extend notes this side of this line.

RETURN TO
LOS ANGELES COUNTY SURVEYOR
726 LOS ANGELES COUNTY
ENGINEERING BLDG.

76F3096 247 10M 1-49

RETURN TO
LOS ANGELES COUNTY SURVEYOR
725 LOS ANGELES COUNTY
ENGINEERING BLDG.

Note: Any Additions or Changes on This Sheet Must be Made or Circled in Red Ink With Date and Name of Person Making Change.

Do not extend notes this side of this line.

R. B. 1635 PG. 12

F. B. 1635 PG. 13

NOTES RED. _____ JOB NO. 8589 SURVEY OF BELLFLOWER PARK
DATE _____ SURVEY BY WALLACE
NOTES CHKD. _____ NOTES BY ECW DATE 5-15-50
DATE _____ INDEXED A. C. Johnson DATE 6-12-50

J. N. 8589

BELLFLOWER PARK

B.M. CIRCUIT

DESCRIPTION	ADJ. ELEV.	3RD RUN	2ND RUN	DIFF.	1ST RUN	B.M.
	Wallace Sappell - π Bay π Peterson Brooks φ					

NOTE: ANY ADDITIONS OR CHANGES ON THIS SHEET MUST BE MADE OR CIRCLED IN RED INK, WITH DATE AND NAME OF PERSON MAKING CHANGE.

Do not extend notes this side of this line

PLEASE RETURN TO
LOS ANGELES COUNTY SURVEYOR
315 CIVIC CENTER BLDG.

76S420 353 2M 3-48

FORM 353 2M 3-48

PLEASE RETURN TO
LOS ANGELES COUNTY SURVEYOR
315 CIVIC CENTER BLDG.

NOTE: ANY ADDITIONS OR CHANGES ON THIS SHEET MUST BE MADE OR CIRCLED IN RED INK, WITH DATE AND NAME OF PERSON MAKING CHANGE.

Do not extend notes this side of this line

B.M.	1ST RUN	DIFF.	2ND RUN	3RD RUN	ADJ. ELEV.	DESCRIPTION
B.M. M60	83.024					B.M. M60 EL. 83.024 F.B. 1258-8 Bellflower Blvd & VanRuiten Ave. 100' S. ℄ INTR Top C.S. Control Syst. Trav. Sta. Bell J-12
	5.476					
⊼	88.500					
	4.444					
B.M. P-1	84.056					B.M. P-1 EL. Bellflower Blvd & VanRuiten - N.cb B.Spk. in N.cb - 100' W. ℄ INTR
	4.918					
⊼	88.974					
	5.021					
T.P.	83.953					
	5.109					
⊼	89.062					
	4.936					
T.P.	84.126					
	5.530					
⊼	89.656					
	4.861					
B.M. P-2	84.795					B.M. P-2 El. VanRuiten Ave - 250' E. ARDIS AVE B.Spk. N cb. 10'±E. W. P/L of Park
	5.201					
⊼	89.996					
	4.651					
T.P.	85.345					
	5.062					
⊼	90.407					
	4.728					
T.P	85.679					
	4.978					
⊼	90.657					
	4.507					
B.M. P-3	86.150					B.M. P-3 EL. Arthurdale Av. 180' E. of Ardis Ave B.Spk. S.cb. 15' W. of E. end

NOTES RED. _____ DATE _____
NOTES CHKD. L.D. DATE 10-31-50
JOB NO. 8589 SURVEY OF Bellflower Pk
SURVEY BY Wallace
NOTES BY ECW & W. Bay DATE _____
INDEXED A. C. Johnson DATE _____
F.B. 1635 PG. 14

768 420 353 2M-3-48

PLEASE RETURN TO
LOS ANGELES COUNTY SURVEYOR
315 CIVIC CENTER BLDG.

NOTE: ANY ADDITIONS OR CHANGES ON THIS SHEET MUST BE MADE OR CIRCLED IN RED INK, WITH DATE AND NAME OF PERSON MAKING CHANGE.

Do not extend notes this side of this line

B.M.	1ST RUN	DIFF.	2ND RUN	3RD RUN	ADJ. ELEV.	DESCRIPTION
B.M.P-3	86.150.					
	5.089					
⊼	91.239					
	4.602					
T.P.	86.637.					
	5.193					
⊼	91.830					
	4.781					
T.P.	87.049.					
	4.273					
⊼	91.322					
	3.371					
B.M. M~~62~~ 61	87.951'					~~B.M. M61 El. 87.950~~ F.B. 1258-57 Bellflower blvd. 1000' N ℄ Van Ruiten Ave C. Spk. in P.P. 661948 E

NOTES RED. _____ JOB NO. 8589 SURVEY OF Bellflower Pk
DATE _____ SURVEY BY WALLACE
NOTES CHKD. L.D NOTES BY ECW & W. Bay DATE 5-15-50
DATE 10-31-50 INDEXED C. Johnson DATE

F.B. 1635 PG. 15

F. B. 635 Pg. 16

JOB NO. _____ SURVEY OF _____ NOTES CHKD. _____

SURVEY BY _____ DATE _____

NOTES BY _____ DATE _____ NOTES CHKD. _____

INDEXED _____ DATE _____ DATE _____

B.M.	1ST RUN	DIFF.	2ND RUN	3RD RUN	ADJ. ELEV.	DESCRIPTION

FORM 359 2M 3-49

PLEASE RETURN TO
LOS ANGELES COUNTY SURVEYOR
313 CIVIC CENTER BLDG.

Do not extend notes this side of this line

NOTE: ANY ADDITIONS OR CHANGES ON THIS SHEET MUST BE MADE OR CIRCLED IN RED INK, WITH DATE AND NAME OF PERSON MAKING CHANGE.

Notes Ck'd by	Survey of Bellflower Park
Map No. B-2268	W. O. 8589 Tape No. Std. °F
Office Work L. D.	Surveyed by Wallace
Checked ITO	Notes ECW Date 6-7-50
Date 10-2-50	Indexed A. C. Johnson 6-12-50

F. B. 1635 PG. 17

J.N. 8589

BELLFLOWER PARK

TOPOG

Note: Any Additions or Changes on This Sheet Must be Made or Circled in Red Ink With Date and Name of Person Making Change.

Do not extend notes this side of this line.

RETURN TO
LOS ANGELES COUNTY SURVEYOR
726 LOS ANGELES COUNTY
ENGINEERING BLDG.

76F3098 247 10M 1-49

F. B. 1635 PG. 18

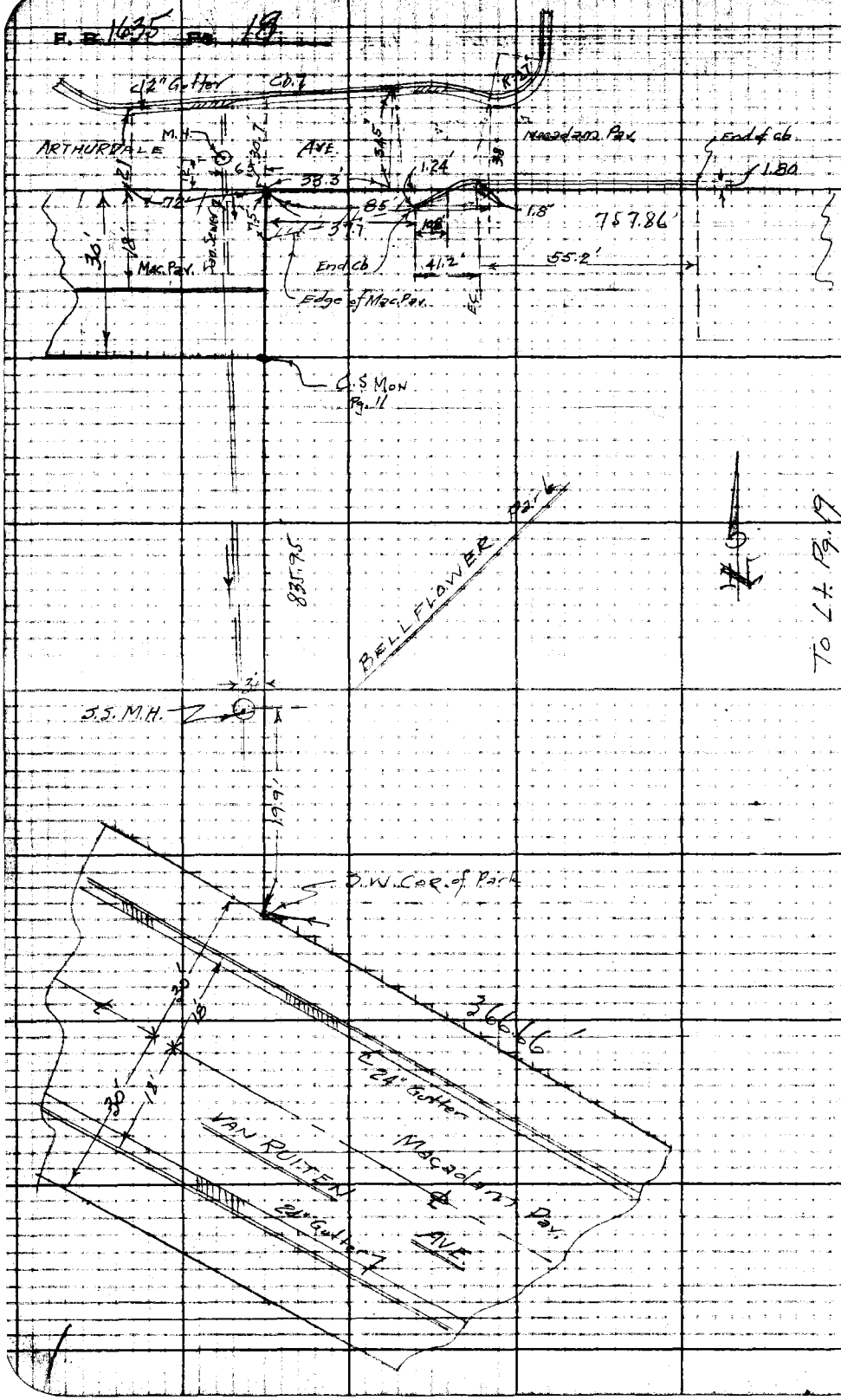

85

41.2

RETURN TO
LOS ANGELES COUNTY SURVEYOR
725 LOS ANGELES COUNTY
ENGINEERING BLDG.

Do not extend notes this side of this line.

Note: Any Additions or Changes on This Sheet Must be Made or Circled in Red Ink With Date and Name of Person Making Change.

76F3096 247 10M 1-49

RETURN TO
LOS ANGELES COUNTY SURVEYOR
725 LOS ANGELES COUNTY
ENGINEERING BLDG.

Note: Any Additions or Changes on this Sheet Must be Made or Checked in Ink With Date and Name of Person Making Change.

Do not extend notes this side of this line.

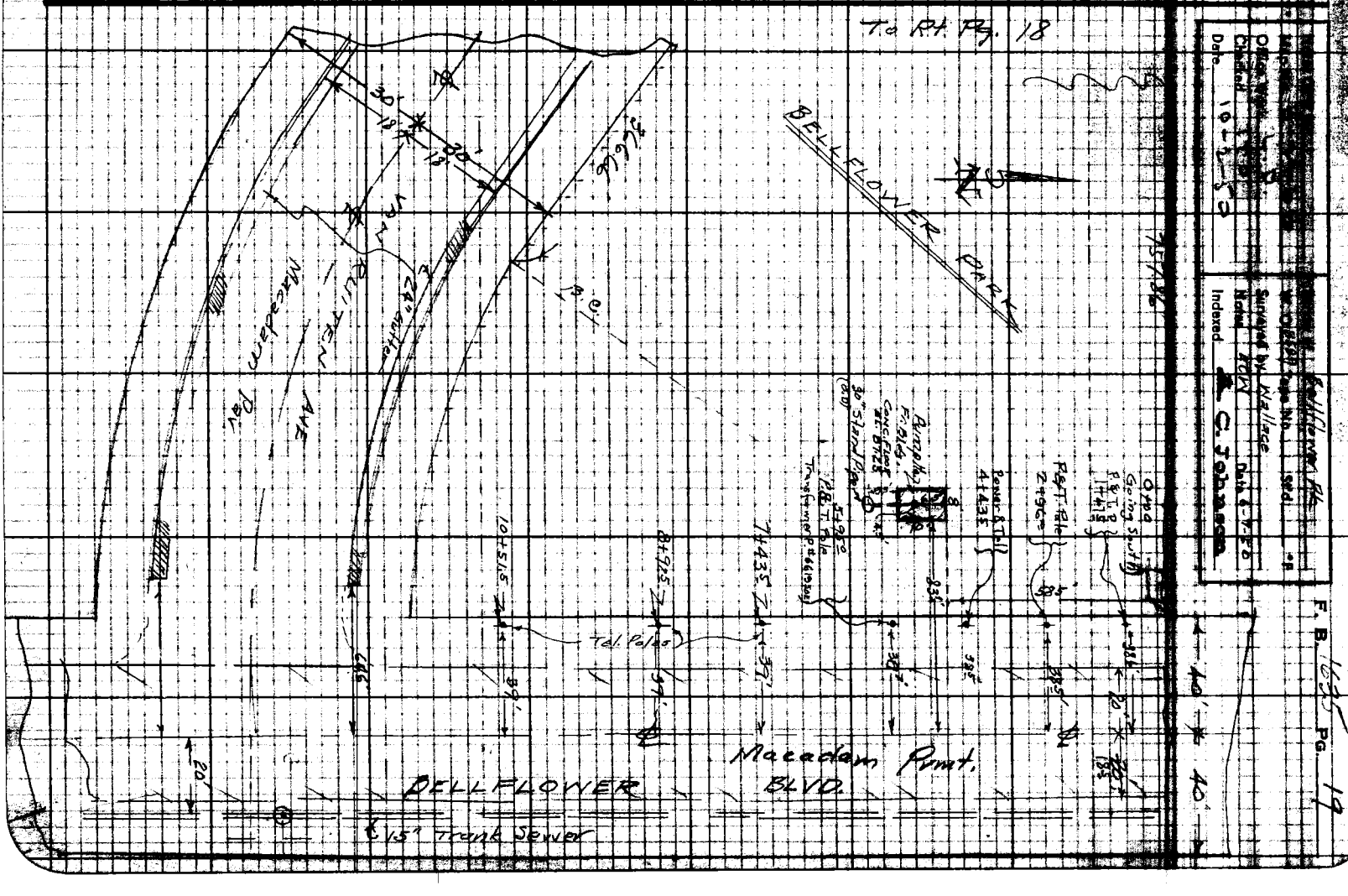

F. B. 1635 PG. 20

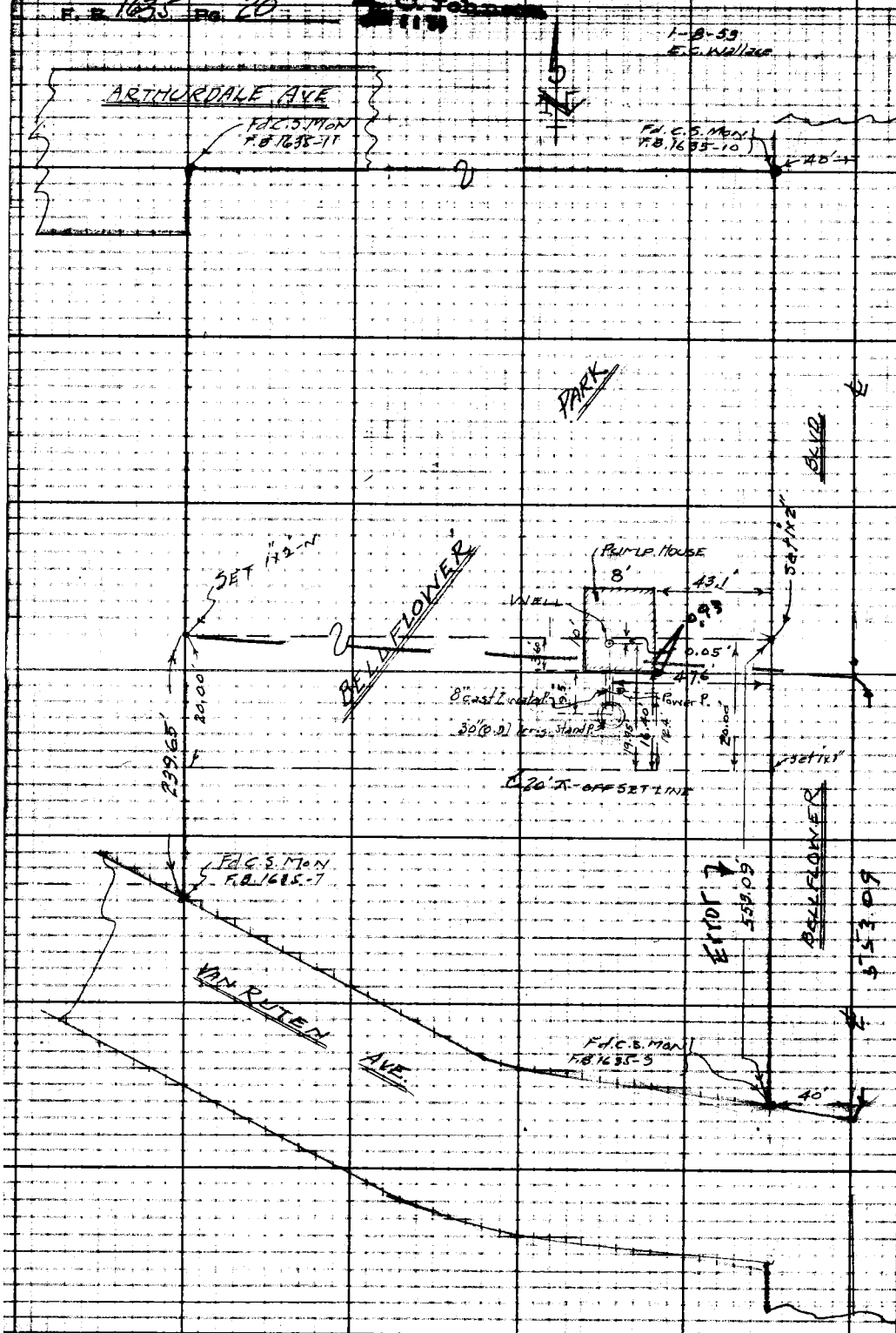

RETURN TO
LOS ANGELES COUNTY SURVEYOR
725 LOS ANGELES COUNTY
ENGINEERING BLDG.

Do not extend notes this side of this line.

Note: Any Additions or Changes on This Sheet Must be Made or Circled in Red Ink With Date and Name of Person Making Change.

16.31
16.48
3.40
16.40
3.55
19.95

Notes Ck'd by:	Survey of: Bellflower Park
Map No.	W. O. 8527 Tape No. Std. °F
Office Work	Surveyed by: Wallace
Checked	Notes: ECW Date: 3-16-50
Date	Indexed: A. C. Johnson

F. B. 1635 PG. 21

J.N. 8589

BELLFLOWER PARK

GRID PLAN

North-South LINES are parallel to Bellflower Blvd.
East-West " " " " Northbdry of Park
100' Grids

Notes: Any Additions or Changes on This Sheet Must be Made or Circled in Red Ink With Date and Name of Person Making Change.

Do not extend notes this side of this line.

RETURN TO
LOS ANGELES COUNTY SURVEYOR
726 LOS ANGELES COUNTY
ENGINEERING BLDG.

TEF3088 247 10M 1-49

R. B. 1635 Pg. 22

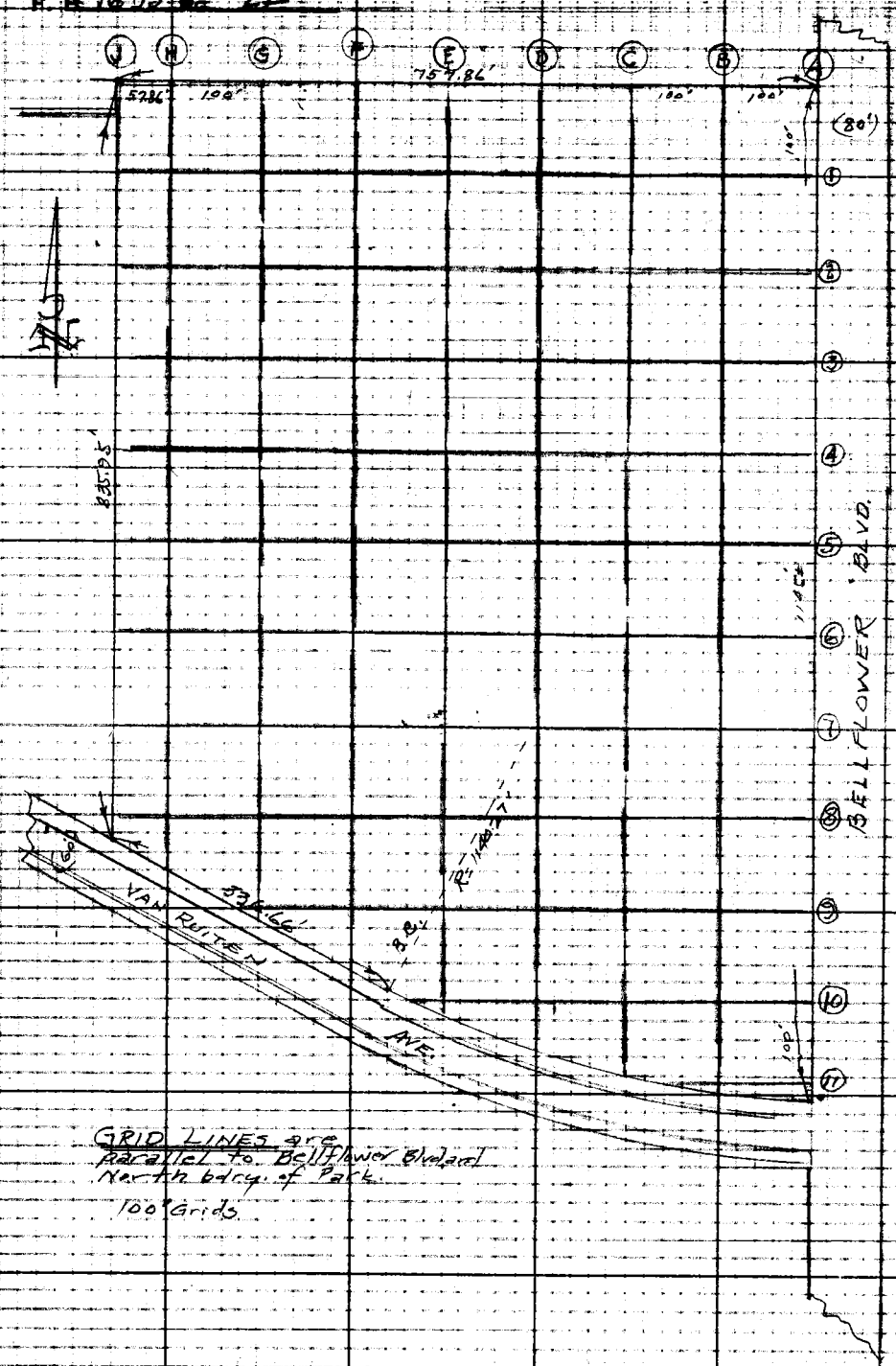

GRID LINES are parallel to Bellflower Blvd and North bdry. of Park.
100' Grids.

RETURN TO
LOS ANGELES COUNTY SURVEYOR
725 LOS ANGELES COUNTY
ENGINEERING BLDG.

Do not extend notes this side of this line.

NOTE: Any Additions or Changes on this Sheet Must be Made or Called in and Int. With Date and Name of Person Making Change.

Profile No.	Notes Red.	Plotted	Job No. 8589	Division No.	F.B. 165 PG. 23
	Date	Date	Survey of Bellflower Park		
X-Sec. No.	Notes Chkd.	Checked L.D.	Survey by Wallace	Notes ECW	Date 5-16-50
	Date	Date 9-19-50	Map No. 60-1	Indexed C. Johnson	Date

J.N. 8589

BELLFLOWER PARK

-X- SECTIONS of Park

Grid system shown on pg. 22

USED SELF-READING ROD

Wallace
Sappell
Bay
Brooks
Peterson.

STATION	B. S.	H. I.	F. S.	ELEV.

NOTE: ANY ADDITIONS OR CHANGES ON THIS SHEET MUST BE MADE OR CIRCLED IN RED INK, WITH DATE AND NAME OF PERSON MAKING CHANGE.

Do not extend notes this side of this line.

PLEASE RETURN TO
LOS ANGELES COUNTY SURVEYOR
726 LOS ANGELES COUNTY ENGINEERING BLDG.

761.298 307 5-49

76L298 307 5-49

PLEASE RETURN TO
LOS ANGELES COUNTY SURVEYOR
726 LOS ANGELES COUNTY ENGINEERING BLDG.

NOTE: ANY ADDITIONS OR CHANGES ON THIS SHEET MUST BE MADE OR CIRCLED IN RED INK, WITH DATE AND NAME OF PERSON MAKING CHANGE.

Do not extend notes this side of this line.

STATION	B. S.	H. I.	F. S.	ELEV.		
B.M. M-61				87 95	B.M. M61 El. 87.95 F.B. 1258-9, 1635-15 Bellflower Ave. 1000' N. of Van Ruiten Ave spk. P.P. # 661948E	
"A" LINE (West P/L Bellflower Blvd)						
0+00	North Bdry Line of Park			870		
1+00				866		
2+00				864		
3+00				862		
4+00				860		
5+00				859		
6+00				858		
7+00				857		
8+00				855		
9+00				853		
10+00				850		
11+00				844		
11+45				843		
11+56				830	N. edge of paving & gutter	
11+74				832	℄ Van Ruiten Ave.	
"B" LINE (100' W. of West P/L Bellflower						
0-50				871		
0+00	North P/L Park			870		

F.B. 1635 PG. 24
Job No. 8589 Division No. Notes Red. Plotted H.D.H. Profile
Survey of Bellflower Park Date 9-15-50 No.
Survey by Wallace Notes D. Sappe 118 ECW Notes Chkd. Checked L.D. X-Sec.
Indexed R. C. Johnson Date Date 9-19-50 No.

76L298 307 5-49

PLEASE RETURN TO
LOS ANGELES COUNTY SURVEYOR
726 LOS ANGELES COUNTY ENGINEERING BLDG.

NOTE: ANY ADDITIONS OR CHANGES ON THIS SHEET MUST BE MADE OR CIRCLED IN RED INK, WITH DATE AND NAME OF PERSON MAKING CHANGE.

Do not extend notes this side of this line.

STATION	B. S.	H. I.	F. S.	ELEV.		
"B" LINE (CONT.)						
1+00				865		
2+00				862		
3+00				860		
4+00				858		
5+00				857		
6+00				856		
7+00				854		
8+00				851		
9+00				848		
10+00				843		
11+00				841		
11+34				843	P/L.	
11+44				8406	T.C.B.	
11+44				8341	Gutter	
11+64				8400	℄ Van Ruiten Ave.	
"C" LINE						
0-50				870		
0+00	North Bdry of Park			873		
1+00				868		
2+00				866		
3+00				862		

Profile No. ____ Notes Red. ____ Plotted H.D.H. Job No. 8589 Division No. ____
X-Sec. No. ____ Date ____ Date 9-15-50 Survey of Bellflower Park
Notes Chkd. ____ Checked L.D. Survey by Wallace Notes D.S. Date 5-16-50
Date ____ Date 9-19-50 Map No. ____ Indexed Johnson Date ____

F.B. 1635 PG. 25

76L298 307 5-49

PLEASE RETURN TO
LOS ANGELES COUNTY SURVEYOR
726 LOS ANGELES COUNTY ENGINEERING BLDG.

NOTE: ANY ADDITIONS OR CHANGES ON THIS SHEET MUST BE MADE OR CIRCLED IN RED INK, WITH DATE AND NAME OF PERSON MAKING CHANGE.

Do not extend notes this side of this line.

F.B. 1635 PG. 26 | Job No. 8589 Division No. | Notes Red. | Plotted H.D.H. | Profile No.
Survey of Bellflower | Date | Date 9-15-50 | X-Sec. No.
Survey by E.C. Wallace Notes D. Sapell | Notes Chkd. | Checked L. D. | No.
Indexed E. C. Johnson Date | Date | Date 9-19-50

STATION	B. S.	H. I.	F. S.	ELEV.		
"C" Line (Cont)						
4+00				858		
5+00				856		
T.P.				8784	T.P., nail in W. side	P.P. #661950-E.
6+00				854		
7+00				850		
8+00				848		
9+00				845		
10+00				843		
11+00				845		
11+13				843	P/L	
11+23				8415	T. Cb.	
"				8347	Gutter	
11+41				841	℄ Von Ruiten Ave	
"D" Line. (300' W. & W. P/L Bellflower)						
0-50				869		
0+00		(N. boundry of Park)		870		
1+00				865		
2+00				864		
3+00				861		

76L298 307 5-49

PLEASE RETURN TO
LOS ANGELES COUNTY SURVEYOR
726 LOS ANGELES COUNTY ENGINEERING BLDG.

NOTE: ANY ADDITIONS OR CHANGES ON THIS SHEET MUST BE MADE OR CIRCLED IN RED INK. WITH DATE AND NAME OF PERSON MAKING CHANGE.

Do not extend notes this side of this line.

STATION	B. S.	H. I.	F. S.	ELEV.		
"D" Line (cont.)						
4+00				859		
5+00				855		
6+00				852		
7+00				850		
8+00				847		
9+00				844		
10+00				843		
10+79				847	P/L	
10+91				8429	T. Cb.	
10+91				8363	gutter	
11+09				842	C/L Van Ruiten Ave.	
"E" Line (400' W. of W. P/L Bellflower)						
0-50				867		
0+00				867		
1+00				862		
2+00				860		
3+00				858		

Profile No. ____ Notes Red. ____ Plotted H.D.H. Job No. 8589 Division No. ____ F.B. 1635 PG. 27
Date ____ Date 9-15-50 Survey of Bellflower Park
X-Sec. No. ____ Notes Chkd. ____ Checked L.D. Survey by E.C. Wallace Notes D.S. Date 5-16-50
Date ____ Date 9-19-50 Map No. ____ Index C. Johnson Date ____

76L298 307 5-49

PLEASE RETURN TO
LOS ANGELES COUNTY SURVEYOR
726 LOS ANGELES COUNTY ENGINEERING BLDG.

NOTE: ANY ADDITIONS OR CHANGES ON THIS SHEET MUST BE MADE OR CIRCLED IN RED INK, WITH DATE AND NAME OF PERSON MAKING CHANGE.

Do not extend notes this side of this line.

STATION	B. S.	H. I.	F. S.	ELEV.		
"E" Line (cont)						
4+00				856		
5+00				856		
6+00				854		
7+00				852		
8+00				849		
9+00				848		
10+00				848		
10+38				849	P/L	
10+50				8445	T. Cb.	
"				8379	Gutter	
10+68				844	℄ Van Ruiten Ave.	
"F" Line (400' W. of W. P/L Bellflower)						
0-50				868		
0+00	(N. boundry of park)			866		
1+00				860		
2+00				859		
3+00				857		

F.B. 1635 PG. 28
Job No. 8589 Division No. Notes Red. Plotted H.D.H. Profile
Survey of Bellflower Park Date Date 9-15-50 No.
Survey by E.C. Wallace Notes D. Sappell Notes Chkd. Checked L.D. X-Sec.
Indexed R. C. Johnson Date Date Date 9-19-50 No.

76L298 307 5-49

PLEASE RETURN TO
LOS ANGELES COUNTY SURVEYOR
726 LOS ANGELES COUNTY ENGINEERING BLDG.

NOTE: ANY ADDITIONS OR CHANGES ON THIS SHEET MUST BE MADE OR CIRCLED IN RED INK, WITH DATE AND NAME OF PERSON MAKING CHANGE.

Do not extend notes this side of this line.

STATION	B. S.	H. I.	F. S.	ELEV.		
"F" Line (cont.)						
4+00				855		
5+00				855		
6+00				853		
T.R				859.4	T.P.	
7+00				849		
8+00				846		
9+00				846		
9+84				847	P/L	
9+96				845.0	T. Cb.	
9+96				838.6	Gutter	
10+14				845	℄ Van Ruiten Ave.	
"G" Line (500' W. of W. P/L Bellflower)						
0-50				863		
0+00		(N. boundry of Park)		866		
1+00				860		
2+00				858		
3+00				856		
4+00				856		

Profile No. ____ Notes Red. ____ Date ____ Plotted H.D.H. Date 9-15-50 Job No. 8589 Division No. ____ Survey of Bellflower Park
X-Sec. No. ____ Notes Chkd. ____ Date ____ Checked L. D. Date 9-14-50 Survey by E. C. Wallace Notes D.S. Date 5-16-50 Map No. ____ Indexed J. Johnson Date ____

F.B. 142 Pg. 29

76L298 307 5-49

PLEASE RETURN TO
LOS ANGELES COUNTY SURVEYOR
726 LOS ANGELES COUNTY ENGINEERING BLDG.

NOTE: ANY ADDITIONS OR CHANGES ON THIS SHEET MUST BE MADE OR CIRCLED IN RED INK. WITH DATE AND NAME OF PERSON MAKING CHANGE.

Do not extend notes this side of this line.

F.B. 1623 PG. 30 | Job No. 8589 | Division No. Bellflower Park | Notes Red. | Date | Notes Chkd. | Date | Plotted H.D.H. | Date 9-15-50 | Checked L.D. | Date 9-18-50 | Profile No. | X-Sec. No.

Survey of Bellflower Park
Survey by E.C. Wallace Notes D. Sappell
Indexed E. C. Johnson Date

STATION	B. S.	H. I.	F. S.	ELEV.		
"G" Line	(cont.)					
5+00				856		
6+00				854		
7+00				852		
8+00				850		
9+00				848		
9+26±	S.P.L. Park (N.P.L. Van Ruiten)			848		
+38±	curb			8466		
"	Gutter			8379		
9+60±	℄ Van Ruiten			846		
"H" Line	(600' W of W. ½ Bellflower)					
0-50				860		
0+00	(N. boundry of Park)			860		
1+00				851		
2+00				858		
3+00				856		
4+00				856		
5+00				855		

1151

9 Mons
9 Wells
9

Pg. VIRGINIA AVE C.I. 1129.

10 X Center St. & Alley — Put L&T in "X" at & int.

10 X 11, 12 - Check these & points - and at the streets set at least 4 tan. ties in curbs - not in returns.

14 X Georgia Ave. & Madison St. — set Mon. in Well & more ties.

14 X Georgia Ave. & Jefferson St. - Set Mon. in Well - Additional ties.

15 X " " & Adams St. — Set Mon in Well. - Additional ties.

15 X " " & Compton Blvd - Check L&T. and set some ties not in pvmt.

18 X Virginia Ave. & Madison St. - Mon. at int.

18 X Virginia Ave & Jefferson St. - Mon. at int. - Additional ties.

19 X Virginia Ave. & Adams St. — Mon. at int. - More ties.

X Virginia Ave & Compton Blvd. - Set some ties not in pavement

76L298 307 5-49

PLEASE RETURN TO
LOS ANGELES COUNTY SURVEYOR
726 LOS ANGELES COUNTY ENGINEERING BLDG.

NOTE: ANY ADDITIONS OR CHANGES ON THIS SHEET MUST BE MADE OR CIRCLED IN RED INK, WITH DATE AND NAME OF PERSON MAKING CHANGE.

Do not extend notes this side of this line.

STATION	B. S.	H. I.	F. S.	ELEV.		
"H" Line	(cont.)					
6+00				853		
7+00				851		
8+00				852		
8+70±	S. Bdry of Park			854		
+82±	cb			84 75		
"	Gutter			84 10		
9+04±	℄ Van Ruiten			847		
"J" Line						
0-50				856		
0+00	(N. boundry of Park)			859		
0+18				8617	Top + end of Cb.	
1+00				862		
2+00				859		
3+00				859		
4+00				860		
T.P.				8721	T.P.-nail in P.P. # 790528-E	
5+00				861		
6+00				860		

Profile No. ____ Notes Red. ____ Plotted H.D.H. Job No. 8589 Division No. ____ F.B. 1635 PG. 31
Date ____ Date 9-15-50 Survey of Bellflower Park
X-Sec. No. ____ Notes Chkd. ____ Checked L.D. Survey by E.C. Wallace Notes D.S.&R.W. Date 5-16-50
Date ____ Date 9-19-50 Map No. ____ Indexed Johnson Date ____

76L298 307 5-49

PLEASE RETURN TO
LOS ANGELES COUNTY SURVEYOR
726 LOS ANGELES COUNTY ENGINEERING BLDG.

NOTE: ANY ADDITIONS OR CHANGES ON THIS SHEET MUST BE MADE OR CIRCLED IN RED INK, WITH DATE AND NAME OF PERSON MAKING CHANGE.

Do not extend notes this side of this line.

STATION	B. S.	H. I.	F. S.	ELEV.		
"J" Line	(cont)					
7+00				858		
8+00				854		
8+35.95	SW Cor of Park			856		
8+48±	curb			8480		
"	Gutter			8416		
8+70±	℄ Van Ruiten			847		
B.M.# P.2				8480	B.M.# P-2 El 84.80 1635-14 3.5pk - N.cb Van Ruiten Ave	

Profile
X-Sec.
Plotted H.D.H. Date 9-15-50 No.
Checked L.D. Date 9-19-50 No.
Notes Red. Date
Notes Chkd. Date
Division No. Bellflower Park
Job No. 8589
Survey of
Survey by E.C. Wallace Notes D. Sappell
Indexed C. Johnson Date

F.B. 1635 PG. 32

76L298 307 5-49

PLEASE RETURN TO
LOS ANGELES COUNTY SURVEYOR
726 LOS ANGELES COUNTY ENGINEERING BLDG.

NOTE: ANY ADDITIONS OR CHANGES ON THIS SHEET MUST BE MADE OR CIRCLED IN RED INK, WITH DATE AND NAME OF PERSON MAKING CHANGE.

Do not extend notes this side of this line.

STATION	B. S.	H. I.	F. S.	ELEV.		
					X-SECTIONS BELLFLOWER AVE, From North Bdry of Bellflower Park south to ℄ Van Ruiten Ave.	
B.M. # M61				87 95	B.M. M61 El. 87.95 F.B. 1635-15 Bellflower Ave. 7000' N ℄ Van Ruiten Spk. P.P. 661948E	
						℄ RT.
0+00	℄ Bellflower Ave.			860		℄ (INTR. of prod N. bdry of Park and Bellflower Ave)
"				851		20' Rt.
"				848		27' Rt
"				870		40' Rt
1+00				858		℄
"				849		20'
"				846		27'
"				866		40'
2+00				857		℄
"				847		20'
"				845		27'
"				864		40'
3+00				854		℄
"				845		20'
"				844		27'
"				862		40'

Profile No. ____ Notes Red. ____ Plotted H.D.M. Job No. 8587 Division No. ____
X-Sec. No. ____ Notes Chkd. ____ Date ____ Checked L. P. Date 9-15-50 Survey of Bellflower Park
Date 9-19-50 Map No. ____ Survey by F.C. Walker Notes W. BAY Date 6-7-50
Indexed Johnson Date ____

F.B. 1635 Pg. 33

76L298 307 5-49

PLEASE RETURN TO
LOS ANGELES COUNTY SURVEYOR
726 LOS ANGELES COUNTY ENGINEERING BLDG.

NOTE: ANY ADDITIONS OR CHANGES ON THIS SHEET MUST BE MADE OR CIRCLED IN RED INK, WITH DATE AND NAME OF PERSON MAKING CHANGE.

Do not extend notes this side of this line.

STATION	B. S.	H. I.	F. S.	ELEV.	Bellflower	Ave.
					LT.	℄ RT.
4+00				853		℄
"				844		20'
"				842		27'
"				860		40'
5+00				852		℄
"				842		20'
"				841		27'
"				859		40'
5+85	Elev. of Floor Pump Ho.			8723		83' Rt. ℄ ST. (West)
6+00				851		℄
"				841		20'
"				839		27'
"				858		40'
T. P.				8391		
7+00				849		℄
"				839		20'
"				837		27'
"				857		40'
8+00				848		℄
"				837		20'
"				836		27'

F.B. 1635 PG. 34 Job No. 8589 Division No. Notes Red. Plotted H.D.H. Date 9-25-50 No. Profile
Survey of Bellflower Park Date X-Sec.
Survey by E.C. WALLACE Notes W.D. BAY Notes Chkd. Checked L.D. Date 9-19-50 No.
Indexed R. C. Johnson Date 6-7-50

76L298 307 5-49

PLEASE RETURN TO
LOS ANGELES COUNTY SURVEYOR
726 LOS ANGELES COUNTY ENGINEERING BLDG.

NOTE: ANY ADDITIONS OR CHANGES ON THIS SHEET MUST BE MADE OR CIRCLED IN RED INK, WITH DATE AND NAME OF PERSON MAKING CHANGE.

Do not extend notes this side of this line.

STATION	B. S.	H. I.	F. S.	ELEV.	Bellflower	Ave
					LT ℄	RT
8+00				855		40'
9+00				845	℄	
"				836		20'
"				835		27'
"				853		40'
10+00				84~~3~~45	℄	
"				835		20'
"				832		27'
"				850		40'
11+00				84~~2~~3	℄	
"				836		20'
"				831		27'
"				844		40'
11+45±				84.2	℄	
"				835		20'
"				828		30'
"				843		40'
11+57±	T. Cb.			8404		Top. Cb. (End) Rt. 64.6'
BM #P-1				8404	BM P-1 El. 84.056 1635-14 Bellflower Blvd. & Van Ruiten Ave. Bt. Spk. in N. Cb. 100' W. ℄ Intr.	

Profile No. ____ Notes Red. ____ Plotted N.D.H. Job No. 8589 Division No. ____ F.B. 1635 Pg. 35

X-Sec. No. ____ Date ____ Date 9-15-50 Survey of Bellflower Park

Notes Chkd. ____ Checked L.D. Survey by E.C.W. Notes W.D.B. Date 6-7-50

Date ____ Date 9-19-50 Map No. ____ Index G. Johnson Date ____

76L298 307 5-49

PLEASE RETURN TO
LOS ANGELES COUNTY SURVEYOR
726 LOS ANGELES COUNTY ENGINEERING BLDG.

NOTE: ANY ADDITIONS OR CHANGES ON THIS SHEET MUST BE MADE OR CIRCLED IN RED INK, WITH DATE AND NAME OF PERSON MAKING CHANGE.

Do not extend notes this side of this line.

STATION	B. S.	H. I.	F. S.	ELEV.					
B.M. P2				84 795	B.M. P2 El. 84.795 F.B. 1635.14 Van Ruiten Ave. 250' E. of Ards - 10'± E. of W.P.L. of Park B.Spk. N.cb.				
INVERT Elevs. of S. Sewer M.H. 3' W. of West P/L of Bellflower Park and 199'± N. of N.P.L. of Van Ruiten Ave.									
Top of Rim of M.H.				85 52		East	South	West	North
8" Inlet Stub on East			invert El	78 89 ~~78 77~~	Meas. Rim inside top of pipe	6.26	6.42	6.68	6.53
6" " on South			" "	78 70		.67	.50	.67	.67
8" outlet on West			" "	78 47		~~6.85~~ 6.93	6.92	7.35	7.20
8" Inlet on North			" "	78 62					
T.P				87 72					
Sewer M.H. 3' W. of W.P.L. of Park and 474' N. of N.P.L. of Van Ruiten Ave									
Top of Rim of M.H.				85 56		Inlet N.		Outlet S.	
8" INLET ON NORTH			invert El.	79 27		5.62		5.64	Meas. from Rim to inside top of pipe
8" outlet " SOUTH			"	79 35		.67		.67	
						6.29		6.31	
M.H. ℄ Arthurdale Ave. 6.5' W. prod. of W.P.L. of Park									
Top of Rim of M.H.				86 11	North Rim		South		North
				86 14	South Rim				
8" Inlet on North			Invert El.	80 60			4.87		4.84
8" Outlet on South			" "	80 60			.67		.67
							5.54		5.51

F.B. 1635 PG. 36
Job No. 8589 Division No. ____ Notes Red. ____ Plotted L.D. Date 10-6-50 No. ____ Profile
Survey of ____ Date ____ X-Sec.
Survey by Wallace Notes EGW 10-4-50 Notes Chkd. L.D. Checked ____
Indexed C. Johnson Date 10-6-50 Date 10-6-50 Date ____ No. ____

76L298 307 5-49

PLEASE RETURN TO
LOS ANGELES COUNTY SURVEYOR
726 LOS ANGELES COUNTY ENGINEERING BLDG.

NOTE: ANY ADDITIONS OR CHANGES ON THIS SHEET MUST BE MADE OR CIRCLED IN RED INK, WITH DATE AND NAME OF PERSON MAKING CHANGE.

Do not extend notes this side of this line.

STATION	B. S.	H. I.	F. S.	ELEV.		
		M.H. 3' W. of W.P.L. of Park and S. of S.P.L. Arthurdale Ave				
Top of Rim of M.H.				85 87	North	
" " " " "				85 90	South	
Invert El. 8" inlet on N.				80 38		
" " 8" outlet " S				79 94		
B.M. P3					B.M. P3 El. 86.15 Pg. 14 Arthurdale Ave S.cb. B.Spk 15' W. of W.P.L. of Park	

North: 4.82 / .67 / 5.49

South: 5.29 / .67 / 5.96

Invert Elev. in M.H.s 20' E. exist ℄ of Bellflower Blvd

B.M. P#1				84 06	B.M. P#1. El. 84.06 Pg. 14 Bellflower Blvd. & Van Ruiten - B.Spk. N.cb. 100' W ± INTR	=81635
		M.H. 9'± S. and 20' E ℄ INTR Bellflower Blvd. & Van Ruiten (Sta 22+85 Sewer Plans)				
Rim of M.H				82 99		
Invert El. 15" outlet on S.				70 87		
" " 15" inlet " N				78 90		

South: 10.87 / 1.25 / 12.12

North: 10.84 - Meas [illegible] / 1.25 / 12.09

Profile No. ____ Notes Red. ____ Plotted L.D. Date 10-6-50 Job No. 8589 Division No. ____ Survey of [illegible]

X-Sec. No. ____ Notes Chkd. L.D. Date 10-6-50 Checked ____ Date ____ Survey by Wallace Notes ECW Date 10-4-50 Map No. B-226 Index Johnson Date ____

F.B. 1635 Pg. 39

76L298 307 5-49

PLEASE RETURN TO
LOS ANGELES COUNTY SURVEYOR
726 LOS ANGELES COUNTY ENGINEERING BLDG.

NOTE: ANY ADDITIONS OR CHANGES ON THIS SHEET MUST BE MADE OR CIRCLED IN RED INK, WITH DATE AND NAME OF PERSON MAKING CHANGE.

Do not extend notes this side of this line.

STATION	B. S.	H. I.	F. S.	ELEV.				
Sewer J.C. on Bellflower Blvd. 345' N. Intr. Van Ruiten Ave. & 20' E. ℄								
Sewer Plans Sta 26+39				83 [illegible]	West			
				83 [illegible]	East			
Rim of M.H.				83 [illegible]	N&S	8" East	15" South	15" North / 8" West
Invert of 15" Outlet on South				71 44		10.91	11.08	11.14 / 11.15
" " 15" Inlet on North				71 48		.67	1.25	1.25 / .67
" 8" " " East				72 26		11.58	~~12.43~~ 12.33	12.39 / 11.82
" 8" " " West				72 12				
Sewer J.C. on Bellflower Blvd. [illegible] N. of Van Ruiten 20' E. of ℄ — Sta 29+73 Sewer Plans								
T.P.				84 [illegible]				
Rim of M.H.				8[illegible]8		15" North	8" East	15" South / 8" West
Invert of 15" Inlet on N.				7[illegible]4		10.99	10.95	11.00 / 10.95
" 8" " E				[illegible]		1.25	.67	1.25 / .67
" " 15 Outlet " S.				72 [illegible]3		12.24	11.62	12.25 / 11.62
" " 8" Inlet " W				72 [illegible]6				
Sewer J.C. on Bellflower Blvd. [illegible] S. of N.P.L. of Park. — 20' E. ℄ Sta. 33+47.25 Sewer Plans								
Rim of M.H.				84 94		North	West	South
15" Inlet on N.				72 68		11.01	11.03	11.08
8" " " W				73 [illegible]4		1.25	.67	1.25
15" Outlet " S.				72 61		12.26	11.70	12.33
B.M. M61				87 [illegible]		B. [illegible] M61 [illegible] 8[illegible]5		F.B. 1635-15
						B. [illegible] Blvd		
						P.P. # 661948E		

F.B. 1635 PG. 38
Job No. 8589 Division No. Notes Red. Plotted L.D. Date 10-6-50 No. Profile
Survey of Bellflower Pk Date Notes Chkd. L.D. Checked Date 10-6-50 No. X-Sec.
Survey by Wallace Notes ECW Date
Indexed A. C. Johnson Date

Profile No.	Notes Red.	Plotted L.D.	Job No. 8589	Division No.	F.B. 1633 PG. 39
	Date	Date 11-30-50	Survey of Bellflower Park.		
X-Sec. No.	Notes Chkd. L.D.	Checked ITO	Survey by Benson, Notes B	Date 11-28-50	
	Date 11-30-50	Date 11-30-50	Map No. B-2268 Indexed G. Johnson	Date 11-29-50	

J.N. 8589

BELLFLOWER PARK

X-SEC. ON ARTHURDALE AVE.

Near N.W. Cor. of Park.

2+00 is 30' N. of N.W. Cor. of Park & on W'ly Line of Park Prod. C'sto. going East.

11-28-50
C.A. Benson
H.S. Coates
J.T. Edwards
K.N. Blauvelt.

STATION	B.S.	H.I.	F.S.	ELEV.

NOTE: ANY ADDITIONS OR CHANGES ON THIS SHEET MUST BE MADE OR CIRCLED IN RED INK, WITH DATE AND NAME OF PERSON MAKING CHANGE.

Do not extend notes this side of this line.

PLEASE RETURN TO
LOS ANGELES COUNTY SURVEYOR
726 LOS ANGELES COUNTY ENGINEERING BLDG.

76L288 307 5-49

76L298 307 5-49

PLEASE RETURN TO
LOS ANGELES COUNTY SURVEYOR
726 LOS ANGELES COUNTY ENGINEERING BLDG.

NOTE: ANY ADDITIONS OR CHANGES ON THIS SHEET MUST BE MADE OR CIRCLED IN RED INK, WITH DATE AND NAME OF PERSON MAKING CHANGE.

Do not extend notes this side of this line.

STATION	B. S.	H. I.	F. S.	ELEV.		
BM#P3	5.02	91.17		86.15	BM,#P3 El. 86.150 Pg. 14. Arthurdale Ave. 180' E. of Ardis Ave. Bt spk. S. cb. 15' W. of E. end.	
0+75.9			5.26	85.91		℄ st.
"			5.45	85.72		9R
"			5.68	85.49		17R. outer gut.
"			5.77	85.[illegible]		18R. gut
"			5.10	86.[illegible]		18R Top Cb. E. end. S.E.C.R.
"			4.9	85.[illegible]		30R.
"			5.39	85.[illegible]8	9L	
"			5.55	85.[illegible]2	16L outer gut.	
"			5.72	85.[illegible]	18L gut	
"			5.10	86.07	18L Top Cb. E. end. N.E.C.R.	
"			5.0	86.2	30L P.L.	
0+88.1			5.11	86.[illegible]6		℄
"			5.30	85.[illegible]7	9L	
"			5.53	85.[illegible]4	16L outer gut	
"			5.66	85.[illegible]	18L gut	
"			5.03	86.[illegible]	18L Top cb. Beg. curve.	
"			5.0	86.[illegible]	30L	
1+00			5.06	86.[illegible]		℄
"			5.30	85.[illegible]		9R

F.B. 1635 PG. 40
Survey of Bellflower Park
Survey by Benson Notes Benson
Indexed L. O. Johnson Date 11-28-50
Job No. 8589 Division No.
Notes Red. Date
Notes Chkd. L. D. Date 11-30-50
Plotted L. D. Date 11-30-50
Checked [illegible] Date 11-30-50
Profile No.
X-Sec. No.

76L298 307 5-49

PLEASE RETURN TO
LOS ANGELES COUNTY SURVEYOR
726 LOS ANGELES COUNTY ENGINEERING BLDG.

NOTE: ANY ADDITIONS OR CHANGES ON THIS SHEET MUST BE MADE OR CIRCLED IN RED INK, WITH DATE AND NAME OF PERSON MAKING CHANGE.

Do not extend notes this side of this line.

STATION	B. S.	H. I.	F. S.	ELEV.		
		91.17				
1+00			5.65	85.52		17 R. outer gut
"			5.76	85.41		18 R. gut
"			5.10	86.07		18 R Top cb.
"			4.8	86.4		30 R P.L.
"			5.22	85.95	9 L	
"			5.50	85.67	17 L outer gut	
"			5.66	85.51	18 L gut	
"			5.05	86.12	18 L Top cb.	
"			5.0	86.2	30 L P.L.	
1+31.3			5.06	86.11		℄
"			5.15	86.02	9 L	
"			5.49	85.68	20 L outer gut	
"			5.60	85.57	21 L gut	
"			4.99	86.18	21 L Top cb. E. end curve	
"			5.0	86.2	30 L P.L.	
2+00.4			5.28	85.89		℄
"			5.56	85.61		7 R. edge pvmt.
"			5.2	86.0		8 R dirt
"			5.0	86.2		16 R "
"			5.53	85.64		17 R. outer gut
"			5.64	85.53		18 R gut
"			5.00	86.17		18 R Top cb.

Profile No. ____ Notes Red. ____ Date ____ Plotted L.D. Date 11-30-50 Job No. 8589 Division No. ____ Survey of Bellflower Park. Survey by Benson Notes ____ Date 11-28-50 Map No. B-2268 Indexed A. C. Johnson Date ____

X-Sec. No. ____ Notes Chkd. L.D. Date 11-30-50 Checked ICO Date 11-30-50

F.B. 1635 PG. 41

76L298 307 5-49

PLEASE RETURN TO
LOS ANGELES COUNTY SURVEYOR
726 LOS ANGELES COUNTY ENGINEERING BLDG.

NOTE: ANY ADDITIONS OR CHANGES ON THIS SHEET MUST BE MADE OR CIRCLED IN RED INK, WITH DATE AND NAME OF PERSON MAKING CHANGE.

Do not extend notes this side of this line.

STATION	B. S.	H. I.	F. S.	ELEV.		
		91.17				
2+00.4			5.3	85.9		30R. P.L.
"			5.02	86.15	12L.	
"			5.11	86.06	20L	
"			5.40	85.77	29L outer gut	
"			5.52	85.65	30L gut.	
"			4.89	86.28	30L Top cb	
"			5.0	86.2	42L P.L.	
2+38.0			5.22	85.95		℄. cor outer gut.
"			5.27	85.90		1R. gut
"			4.69	86.48		1R Top cb (Beg. cb.)
"			5.1	86.1		30R.
2+41.8			5.24	85.93		℄.
"			4.96	86.21	9L	
"			4.87	86.30	15L Crown Pvmt.	
"			4.99	86.18	24L	
"			5.33	85.84	35L outer gut.	
"			5.44	85.73	36L gut.	
"			4.83	86.34	36L Top cb.	
"			4.6	86.[illegible]	48L P.L.	
2+78.2			4.6	86.[illegible]		℄
"			4.8	86.4		15R

F.B. 1635 PG. 42
Job No. 8589 Division No. ____ Notes Red. ____ Plotted L.D. Date 11-30-50 No. ____ Profile
Survey of Bellflower Park Date ____ Notes Chkd. L.D. Checked Ito Date 11-30-50 No. ____ X-Sec.
Survey by Benson Notes ____ Date 11-28-50
Indexed E. C. Johnson

76L298 307 5-49

PLEASE RETURN TO
LOS ANGELES COUNTY SURVEYOR
726 LOS ANGELES COUNTY ENGINEERING BLDG.

NOTE: ANY ADDITIONS OR CHANGES ON THIS SHEET MUST BE MADE OR CIRCLED IN RED INK, WITH DATE AND NAME OF PERSON MAKING CHANGE.

Do not extend notes this side of this line.

STATION	B. S.	H. I.	F. S.	ELEV.		
		91.17				
2+78.9			4.9	863		30 R.
"			4.64	8653	2 L Top cb. E end. curve.	
"			5.25	8592	2 L gut	
"			5.17	8600	3 L outer gut	
"			4.90	8627	11 L	
"			4.80	8637	18 L crown Pvmt.	
2+88.6			4.5	867	℄.	
"			4.61	8656	2 L Top cb.	
"			5.22	8595	2 L gut	
"			5.13	8604	3 L outer gut.	
"			4.88	8629	11 L	
"			4.80	8637	19 L crown.	
"			4.93	8624	28 L	
"			5.34	8583	37 L outer gut.	
"			5.44	8573	38 L gut.	
"			4.80	8637	38 L Top cb. W end N.W. C.R.	
"			4.6	86.6	50 L P.L.	
3+33.3			4.6	86.6	℄.	
"			4.8	864		15 R.
"			5.0	862		30 R.
"			4.51	8666	2 L Top cb.	

J.S.C.

Profile Notes Red. Plotted L.D. Job No. 8589 Division No.
No. Date Date 11-30-50 Survey of
X-Sec. Notes Chkd. L.D. Checked ITO Survey by Notes Date
No. Date 11-30-50 Date 11-30-50 Map No. Indexed Johnson Date

F.B. 1635 PG. 43

76L298 307 5-49

PLEASE RETURN TO
LOS ANGELES COUNTY SURVEYOR
726 LOS ANGELES COUNTY ENGINEERING BLDG.

NOTE: ANY ADDITIONS OR CHANGES ON THIS SHEET MUST BE MADE OR CIRCLED IN RED INK, WITH DATE AND NAME OF PERSON MAKING CHANGE.

Do not extend notes this side of this line.

STATION	B. S.	H. I.	F. S.	ELEV.		
		91.17				
3+33 3			5.12	86.05	2 L gut.	
"			5.00	86.17	3 L outer gut.	
"			4.76	86.41	11 L east edge pvmt.	
"			4.64	86.53	24 L " "	
"			4.67	86.50	40 L "	
3+34 3			4.6	86.6		℄
"			4.50	86.67	2 L Top cb. (E. end. ob.)	
"			5.12	86.05	2 L gut.	
"			5.00	86.17	3 L outer gut.	
T.P	4.57	91.46	4.28	86.89		
B.M. #M61			3.53	87.93	B.M. #M.61. El. 87.950 pg 15 Bellflower Blvd. 1000'± N. & Van Riter C. spk. in P.P. #661948 E.	

F.B. 1635 PG. 44
Job No. 8589 Division No. ____ Notes Red. RC Plotted L.D. Date 11-30-50 No. ____ Profile
Survey of Bellflower Park Date ____ Notes Chkd. L.D. Checked ITO Date 11-30-50 No. ____ X-Sec.
Survey by ____ Notes ____
Indexed A. C. Johnson Date ____

Notes Ck'd by G. D. BAILEY	Survey of Mariposa Park ℄
Map No. B-5098	JN 0303.00 Tape 0189 Std. 68 °F
Office Work T. ABE	Surveyed by W.J. Voge
Checked G. D. BAILEY	Notes Voge Date 6-24-69
Date APR 1 '70	Indexed D. L. GALLI JUL - 9 '70

F. B. 1635 PG. 51

MARIPOSA CO. PARK AREA ℄

J.N. 0303.00

References Used: TR. 23026
FB 1874
FB 2098
FB 3221
FB 3235

Party: Voge
Hubbard
Sidwell
Hill

Note: Any Additions or Changes on This Sheet Must be Made or Circled in Red Ink With Date and Name of Person Making Change.

Do not extend this side of this line.

PLEASE RETURN TO
COUNTY OF LOS ANGELES
DEPARTMENT OF COUNTY ENGINEER
403 LOS ANGELES COUNTY ENGINEERING BLDG.

76F309S CE#310 3-68

F. B. 1635 PG. 52

INDEX

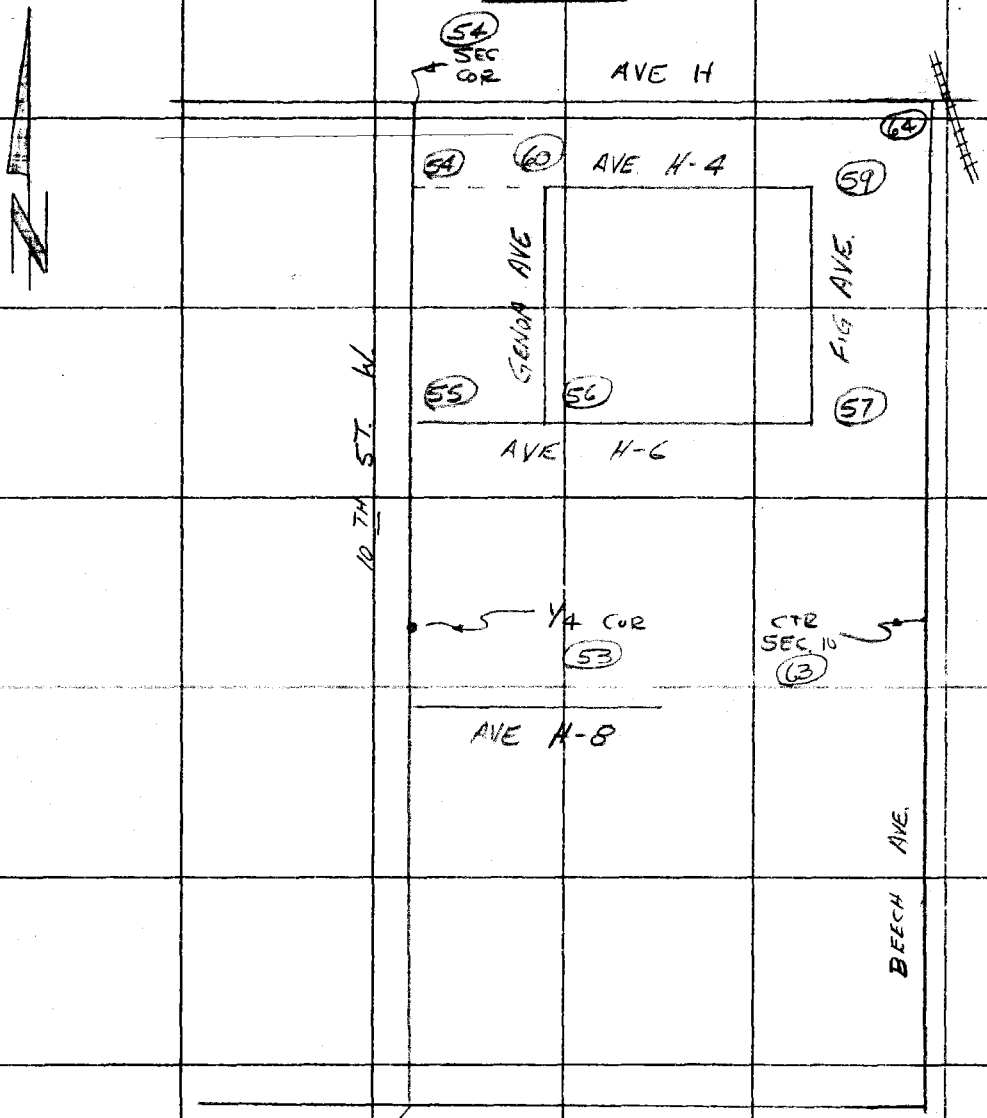

PLEASE RETURN TO
COUNTY OF LOS ANGELES
DEPARTMENT OF COUNTY ENGINEER
403 LOS ANGELES COUNTY ENGINEERING BLDG.

Do not extend this side of this line.

Note: Any Additions or Changes on This Sheet Must be Made or Circled in Red Ink With Date and Name of Person Making Change.

W.S. 70, A-4

Notes Ck'd by G. D. BAILEY	Survey of Mariposa Park ℄
Map No. B-5098	JN 0303.00 Tape 0189 Std 68 °F
Office Work T. ABE	Surveyed by W J Voge
Checked G. D. BAILEY	Notes Voge Date 6-23-69
Date APR 1 '70	Indexed C. L. GALLI JUL 9 '69

F. B. 1635 PG. 53

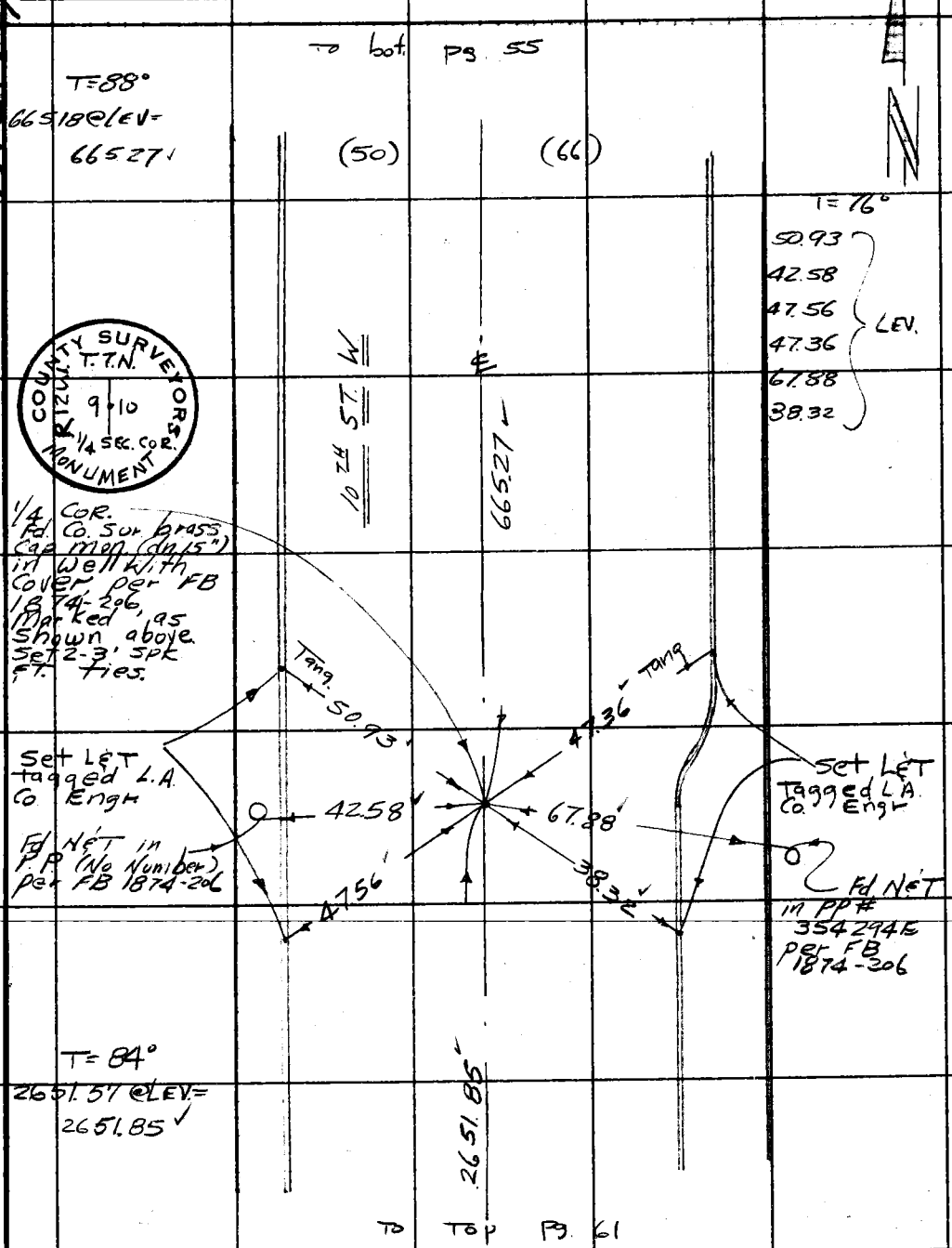

Note: Any Additions or Changes on This Sheet Must be Made or Circled in Red Ink With Date and Name of Person Making Change.

Do not extend this side of this line.

PLEASE RETURN TO
COUNTY OF LOS ANGELES
DEPARTMENT OF COUNTY ENGINEER
403 LOS ANGELES COUNTY ENGINEERING BLDG.

76F309S CE#310 3-68

F. B. 1635 PG. 54

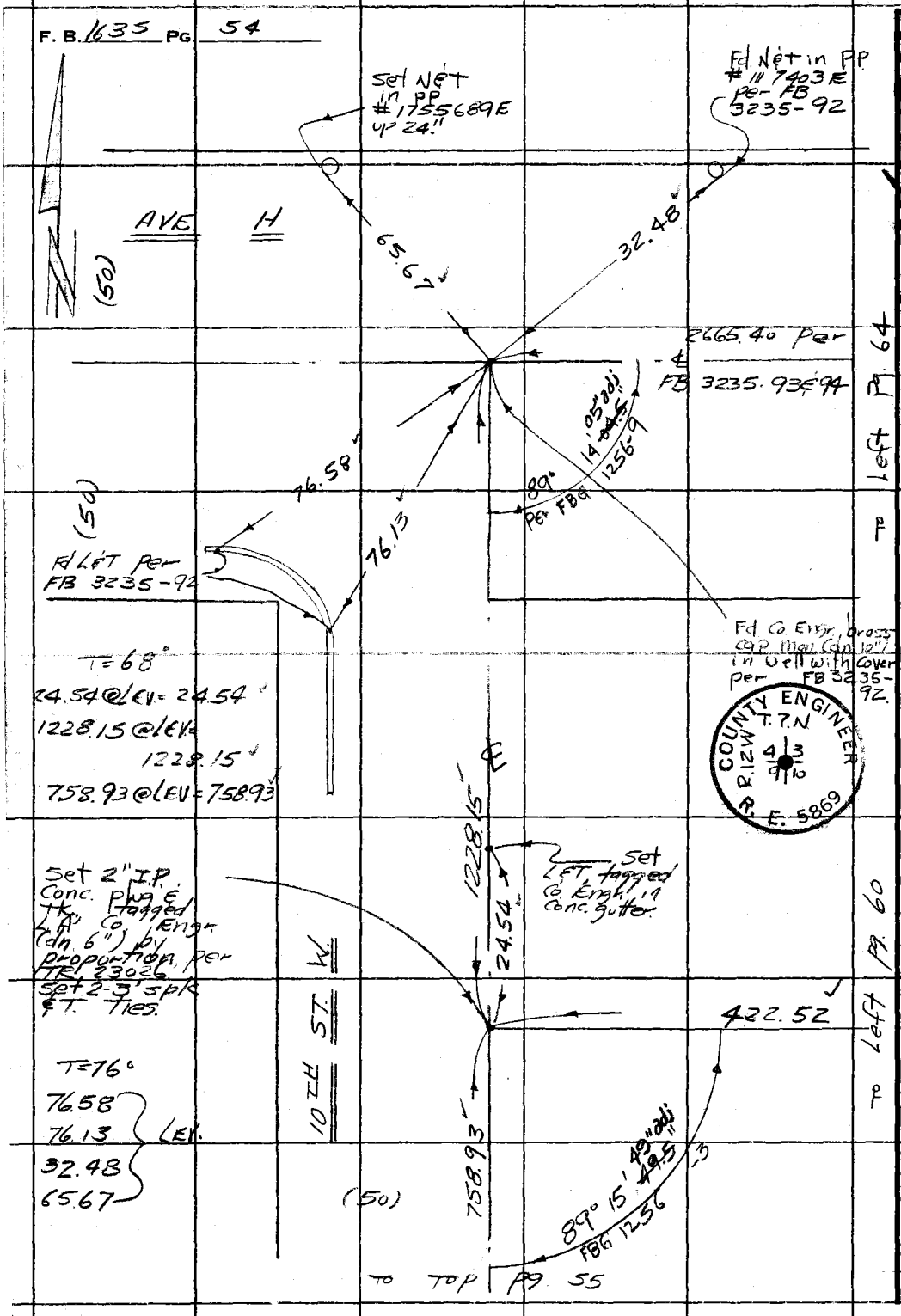

W.S. 70, A-4

PLEASE RETURN TO
COUNTY OF LOS ANGELES
DEPARTMENT OF COUNTY ENGINEER
403 LOS ANGELES COUNTY ENGINEERING BLDG.

Do not extend this side of this line.

Note: Any Additions or Changes on This Sheet Must be Made or Circled in Red Ink With Date and Name of Person Making Change.

Notes Ck'd by G. D. BAILEY	Survey of MARIPOSA PARK ℄ F. B. 1635 PG. 55
Map No. B-5098	JN 0303.00 Tape 0189 Std 68 °F
Office Work T. ABE	Surveyed by W. J. Vope
Checked G. D. BAILEY	Notes Vope Date 6-20-69
Date APR 1 '70	Indexed C. L. GALLI JUL - 9 '70

W.S. 70, A-4

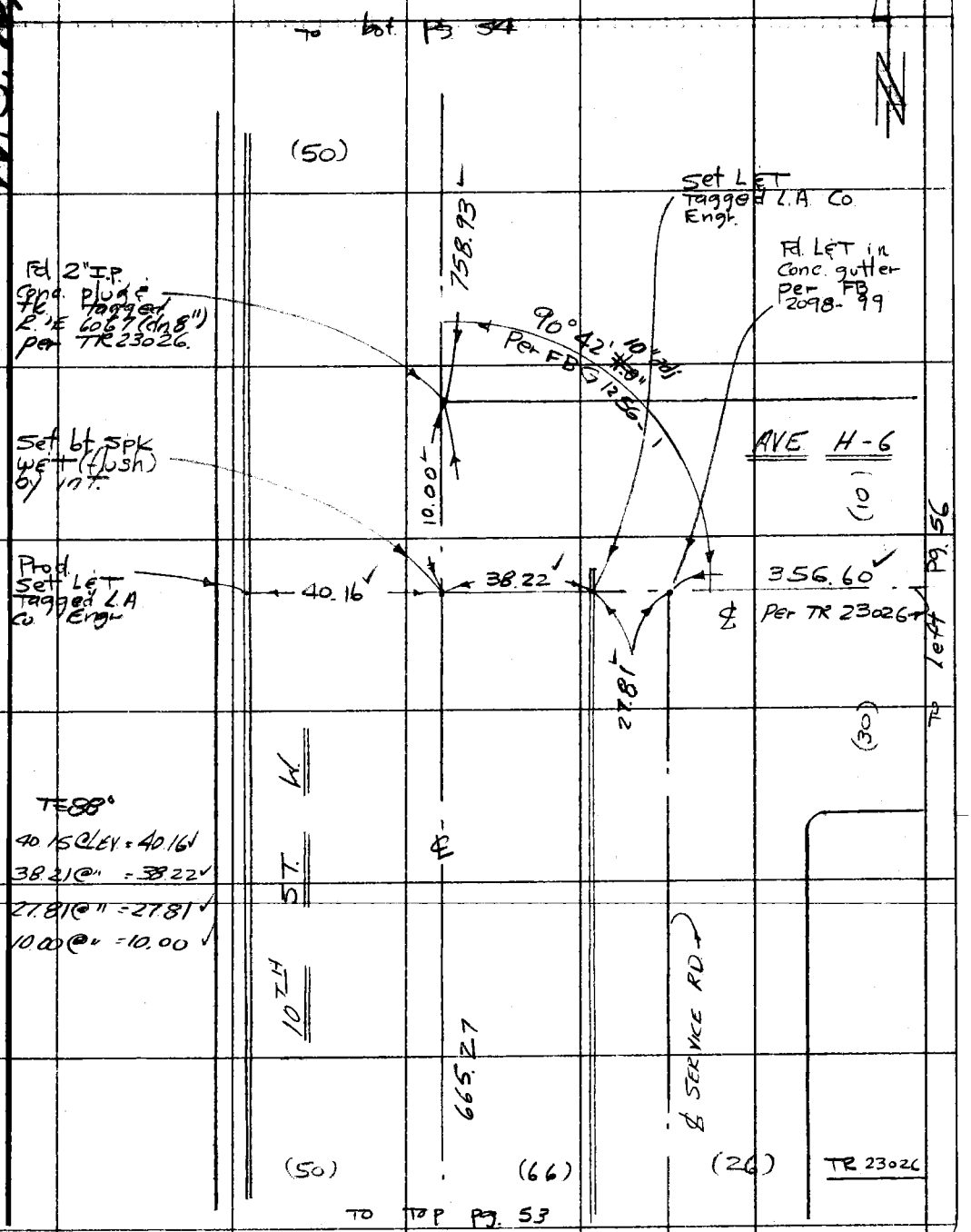

TE 88°
40.15 @ LEV. = 40.16
38.21 @ " = 38.22
27.81 @ " = 27.81
10.00 @ " = 10.00

Note: Any Additions or Changes on This Sheet Must be Made or Circled in Red Ink With Date and Name of Person Making Change.

Do not extend this side of this line.

PLEASE RETURN TO
COUNTY OF LOS ANGELES
DEPARTMENT OF COUNTY ENGINEER
403 LOS ANGELES COUNTY ENGINEERING BLDG.

76F309S CE#310 3-68

F. B. 1635 PG. 56

TO bot. Pg. 60

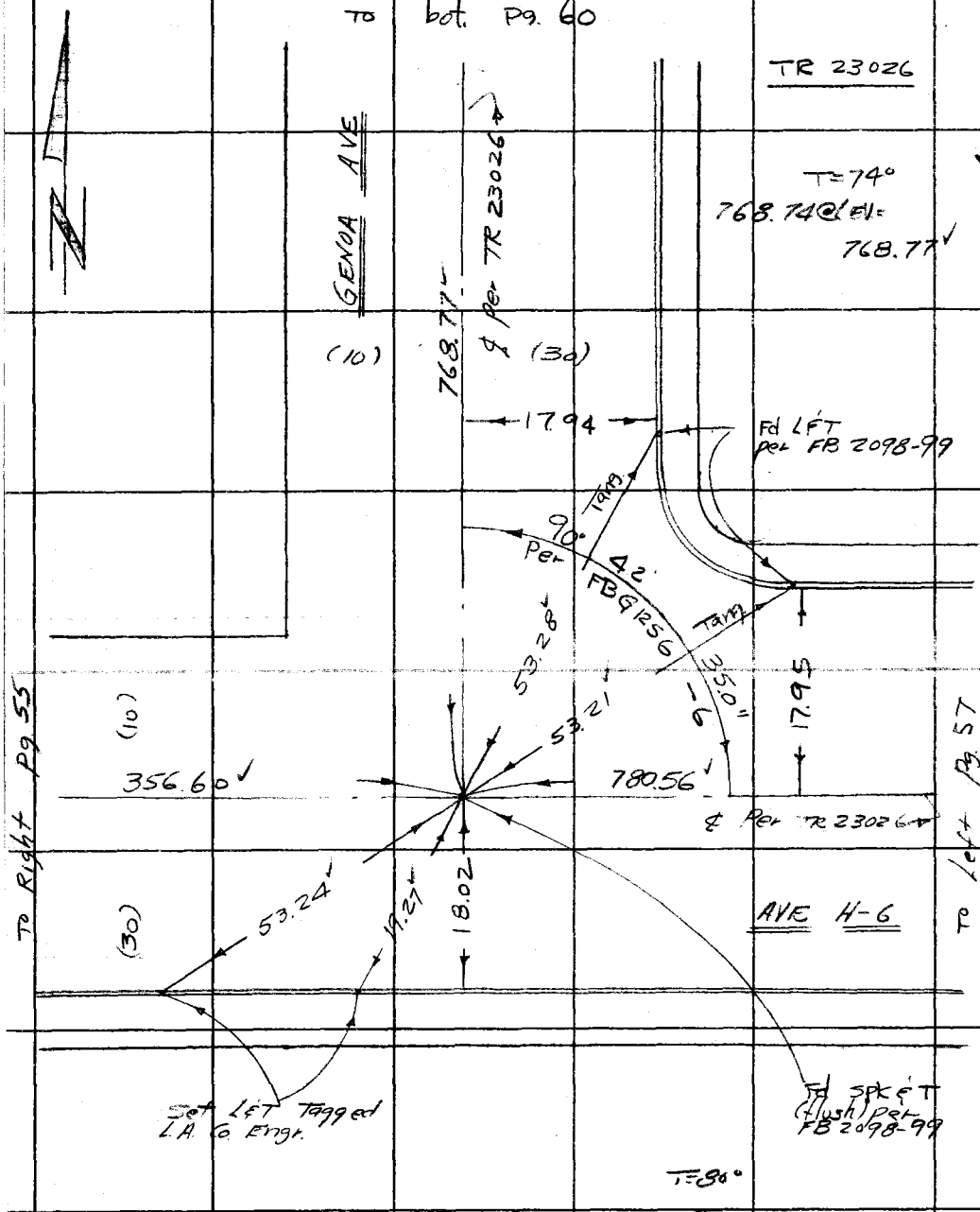

M.S. 70A-4

PLEASE RETURN TO
COUNTY OF LOS ANGELES
DEPARTMENT OF COUNTY ENGINEER
403 LOS ANGELES COUNTY ENGINEERING BLDG.

Do not extend this side of this line.

Note: Any Additions or Changes on This Sheet Must be Made or Circled in Red Ink With Date and Name of Person Making Change.

Notes Ck'd by G. D. BAILEY	Survey of MARIPOSA G. PARK(B) F. B. 1635 PG. 57
Map No. B-5098	JN 2303.00 Tape 0189 Std 68 °F
Office Work I. ABE	Surveyed by W. J. Voge
Checked G. D. BAILEY	Notes Voge Date 6-20-69
Date APR 1 '70	Indexed D. L. GALLI JUL 9 '70

W.S. 70-A-4

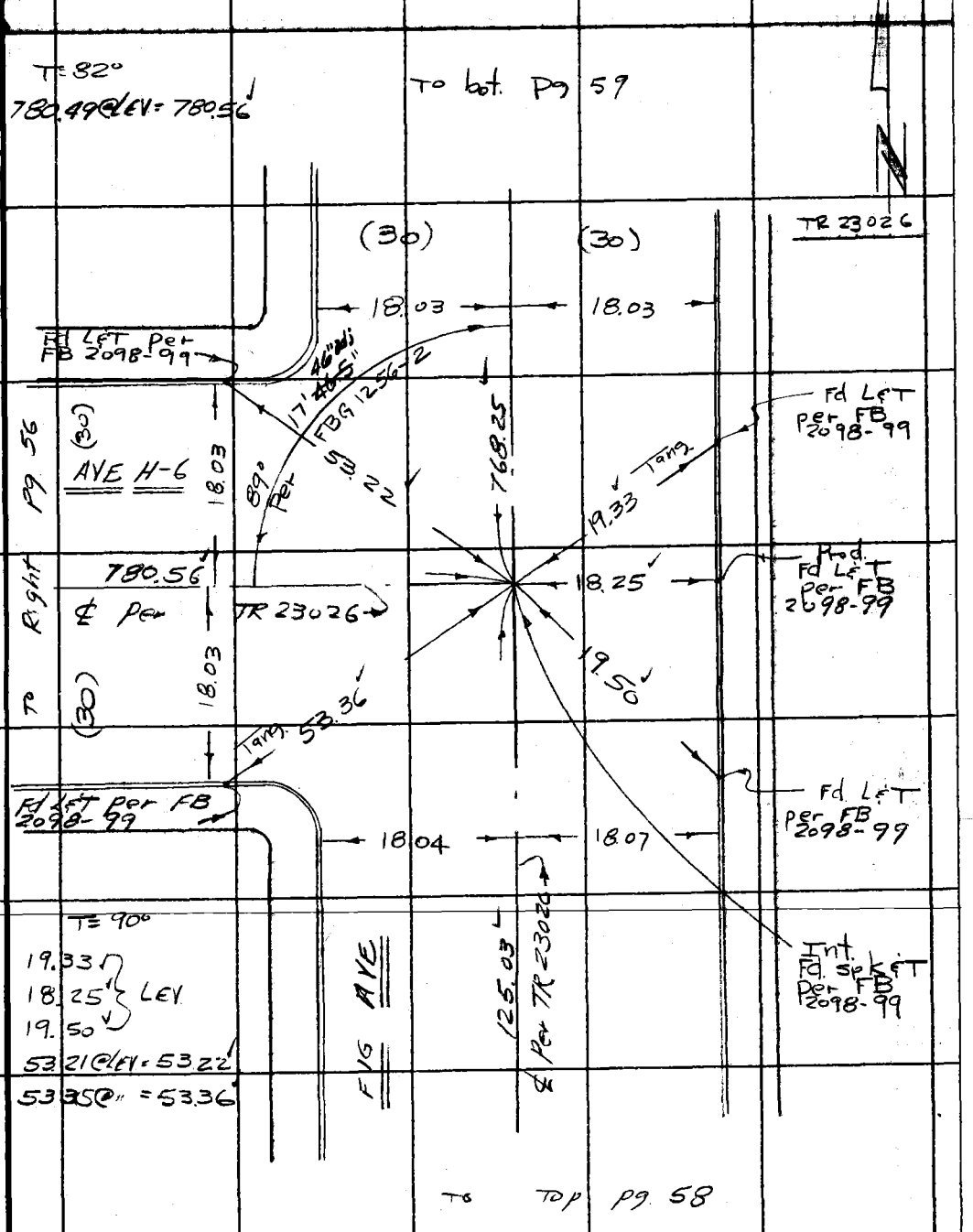

Note: Any Additions or Changes on This Sheet Must be Made or Circled in Red Ink With Date and Name of Person Making Change.

Do not extend this side of this line.

PLEASE RETURN TO
LOS ANGELES COUNTY ENGINEER
403 LOS ANGELES COUNTY ENGINEERING BLDG.

76F3095 CE # 310 3-61

F. B. 1635 PG. 58

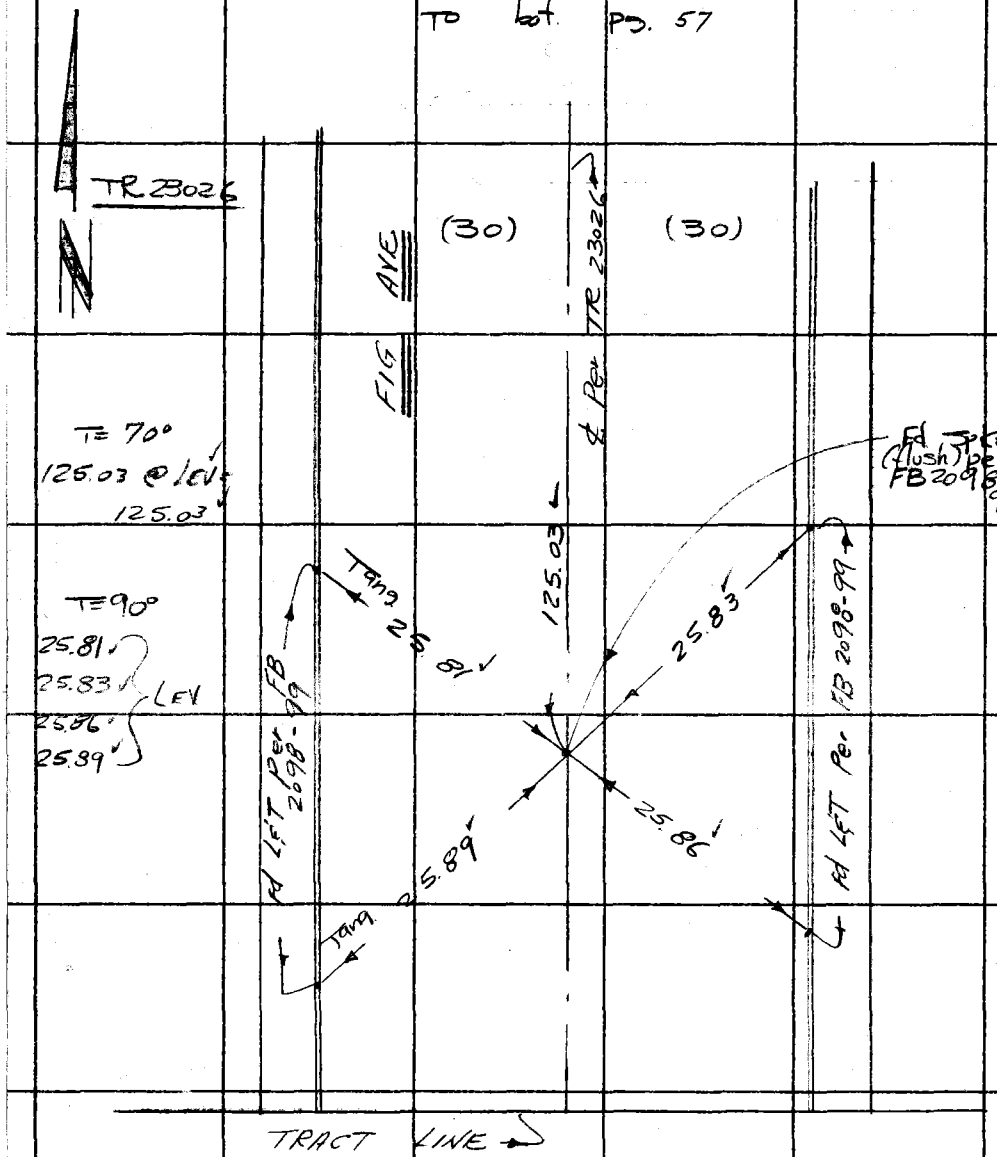

W.S. 70, A-4

PLEASE RETURN TO
LOS ANGELES COUNTY ENGINEER
403 LOS ANGELES COUNTY ENGINEERING BLDG.

Do not extend this side of this line.

Note: Any Additions or Changes on This Sheet Must be Made or Circled in Red Ink With Date and Name of Person Making Change.

W.S. 70, A-4

Notes Ck'd by G. D. BAILEY	Survey of Mariposa 6 Park (E)
Map No. B-5098	JN 0303.00 Tape 0189 Std 68 °F
Office Work T. ABE	Surveyed by W. J. Voge
Checked G. D. BAILEY	Notes Voge Date 6-20-69
Date APR 1 '70	Indexed C. J. GALLI JUL - 9 '80

F. B. 1635 PG. 59

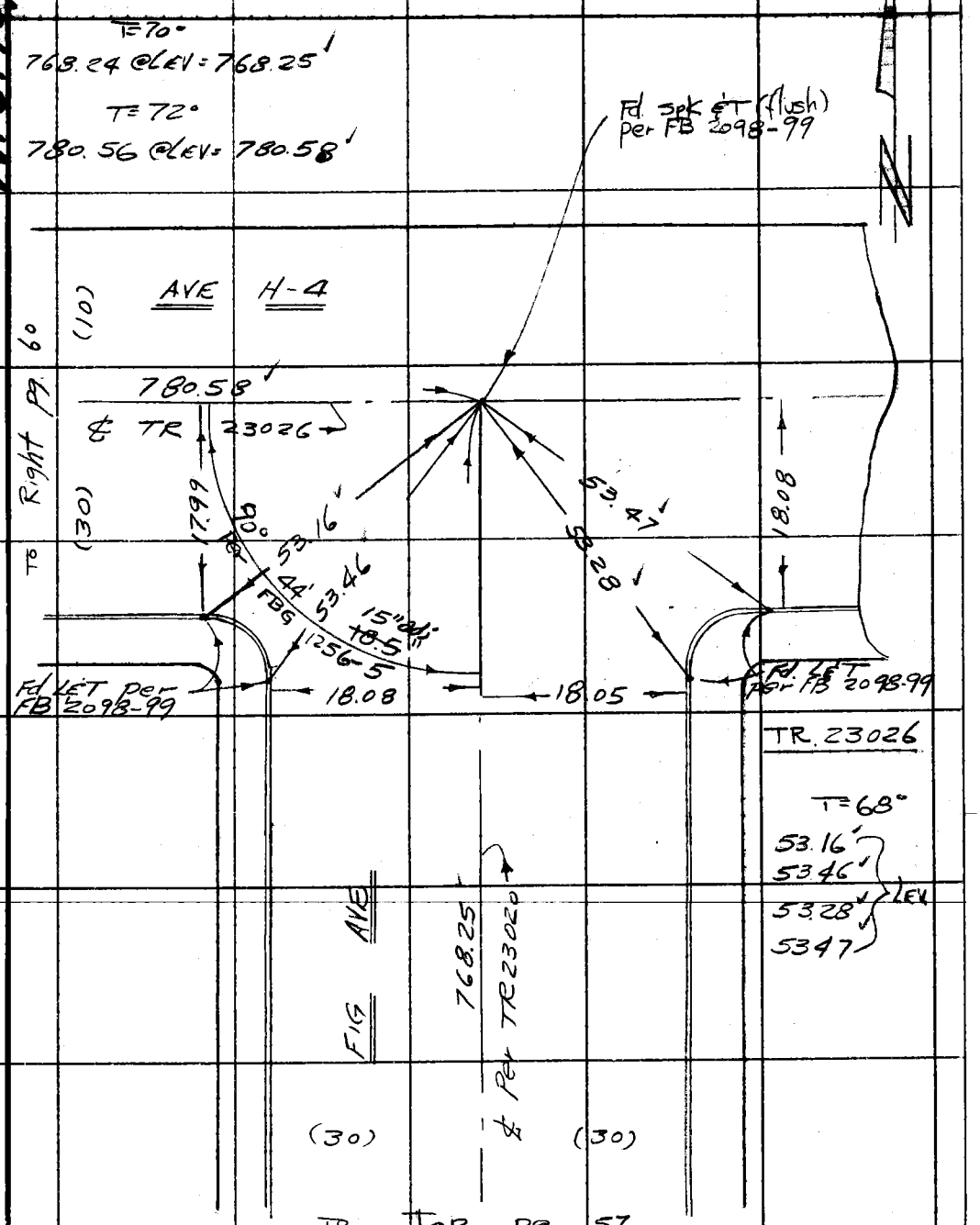

Note: Any Additions or Changes on This Sheet Must be Made or Circled in Red Ink With Date and Name of Person Making Change.

Do not extend this side of this line.

PLEASE RETURN TO
COUNTY OF LOS ANGELES
DEPARTMENT OF COUNTY ENGINEER
403 LOS ANGELES COUNTY ENGINEERING BLDG.

76F3095 CE#310 3-68

F. B. 1635 PG 60

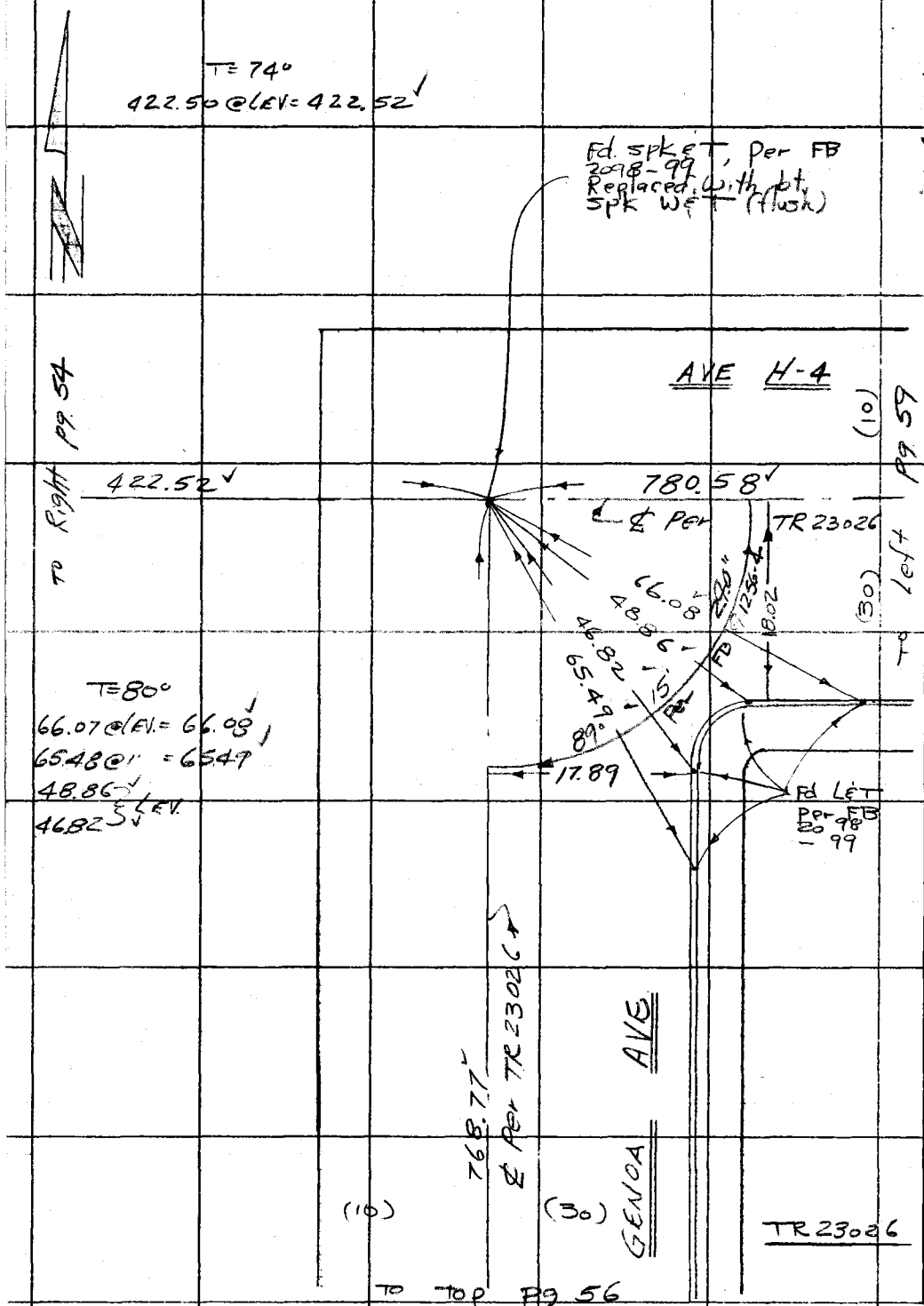

W.S. 70 A-4

PLEASE RETURN TO
COUNTY OF LOS ANGELES
DEPARTMENT OF COUNTY ENGINEER
403 LOS ANGELES COUNTY ENGINEERING BLDG.

Do not extend this side of this line.

Note: Any Additions or Changes on This Sheet Must be Made or Circled in Red Ink With Date and Name of Person Making Change.

W.S. 70, A-4

Notes Ck'd by G. D. BAILEY	Survey of Mariposa Pk ℄
Map No. B-5098	JN 0303.10 Tape 0189 Std 68 °F
Office Work T. ABE	Surveyed by W. J. Voge
Checked G. D. BAILEY	Notes Voge Date 7-7-69
Date APR 1 '70	Indexed C. L. GALLI JUL - 9 '69

F. B. 1635 PG. 61

To bot. Pg. 53

COUNTY SURVEYORS
T.7N.
R.12W.
9 10
16 15
1927
MONUMENT

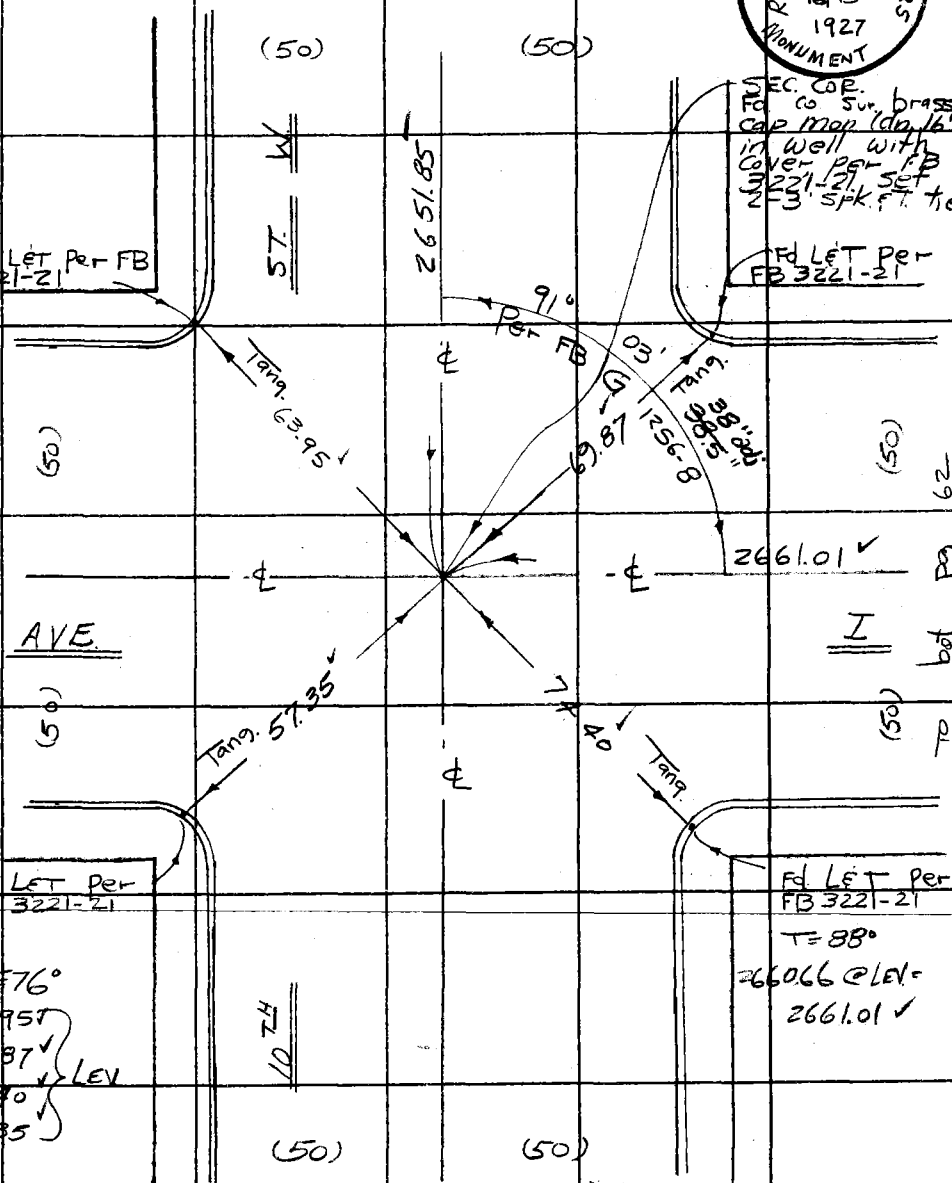

Note: Any Additions or Changes on This Sheet Must be Made or Circled in Red Ink With Date and Name of Person Making Change.

Do not extend this side of this line.

PLEASE RETURN TO
COUNTY OF LOS ANGELES
DEPARTMENT OF COUNTY ENGINEER
403 LOS ANGELES COUNTY ENGINEERING BLDG.

76F309S CE#310 3-68

F. B. 1635 PG. 62

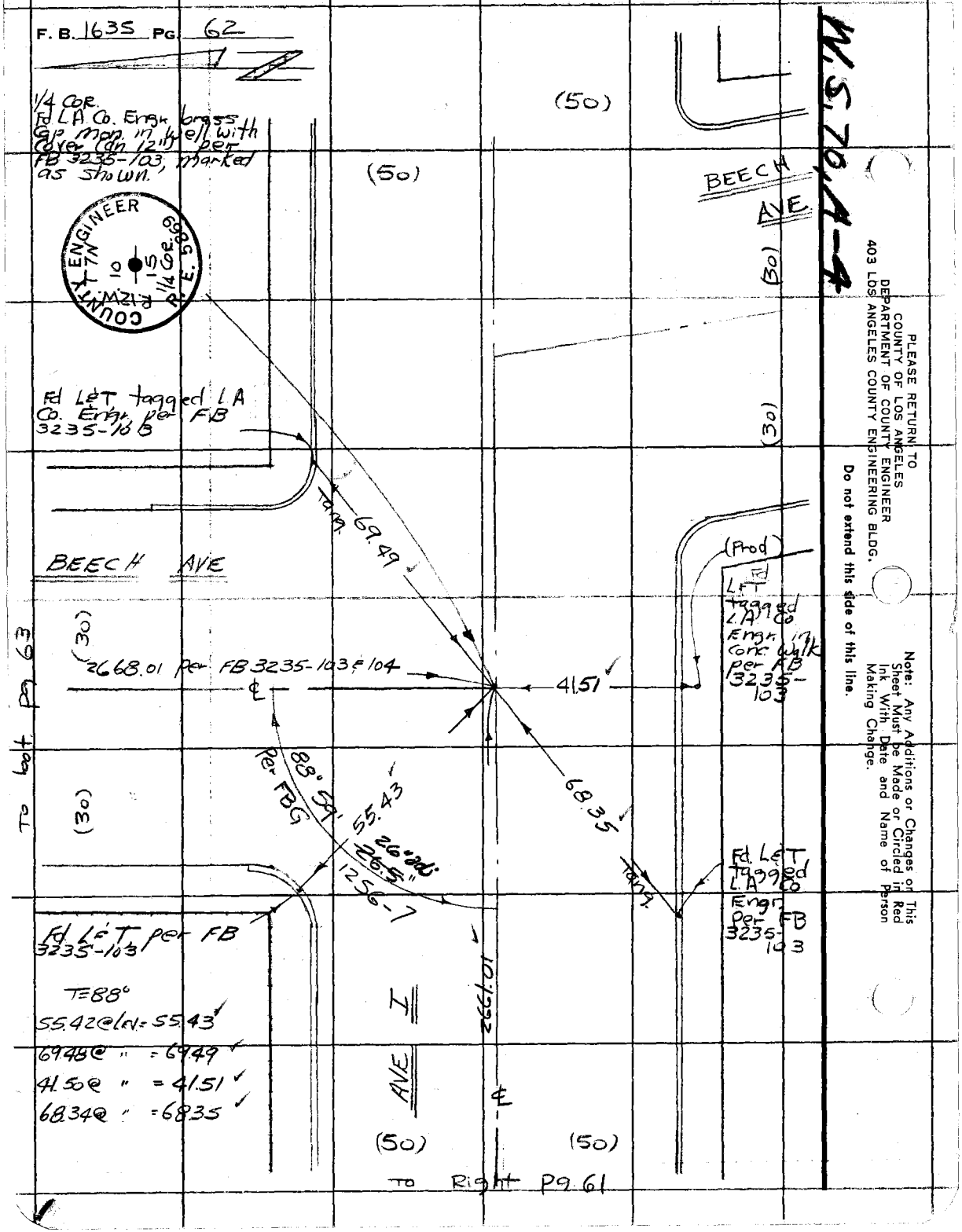

W.S. 70, A-4

PLEASE RETURN TO
COUNTY OF LOS ANGELES
DEPARTMENT OF COUNTY ENGINEER
403 LOS ANGELES COUNTY ENGINEERING BLDG.

Do not extend this side of this line.

Note: Any Additions or Changes on This Sheet Must be Made or Circled in Red Ink With Date and Name of Person Making Change.

W.S. 78.A-4

Notes Ck'd by G. D. BAILEY	Survey of Mariposa PK &
Map No. B-5098	JN 0503.00 Tape 0189 Std 68 °F
Office Work T. ALE	Surveyed by W J Voge
Checked G. D. BAILEY	Notes Voge Date 7-7-69
Date APR 1 '70	Indexed D. J. GALLI JUL - 9 '70

F. B. 1635 PG. 63

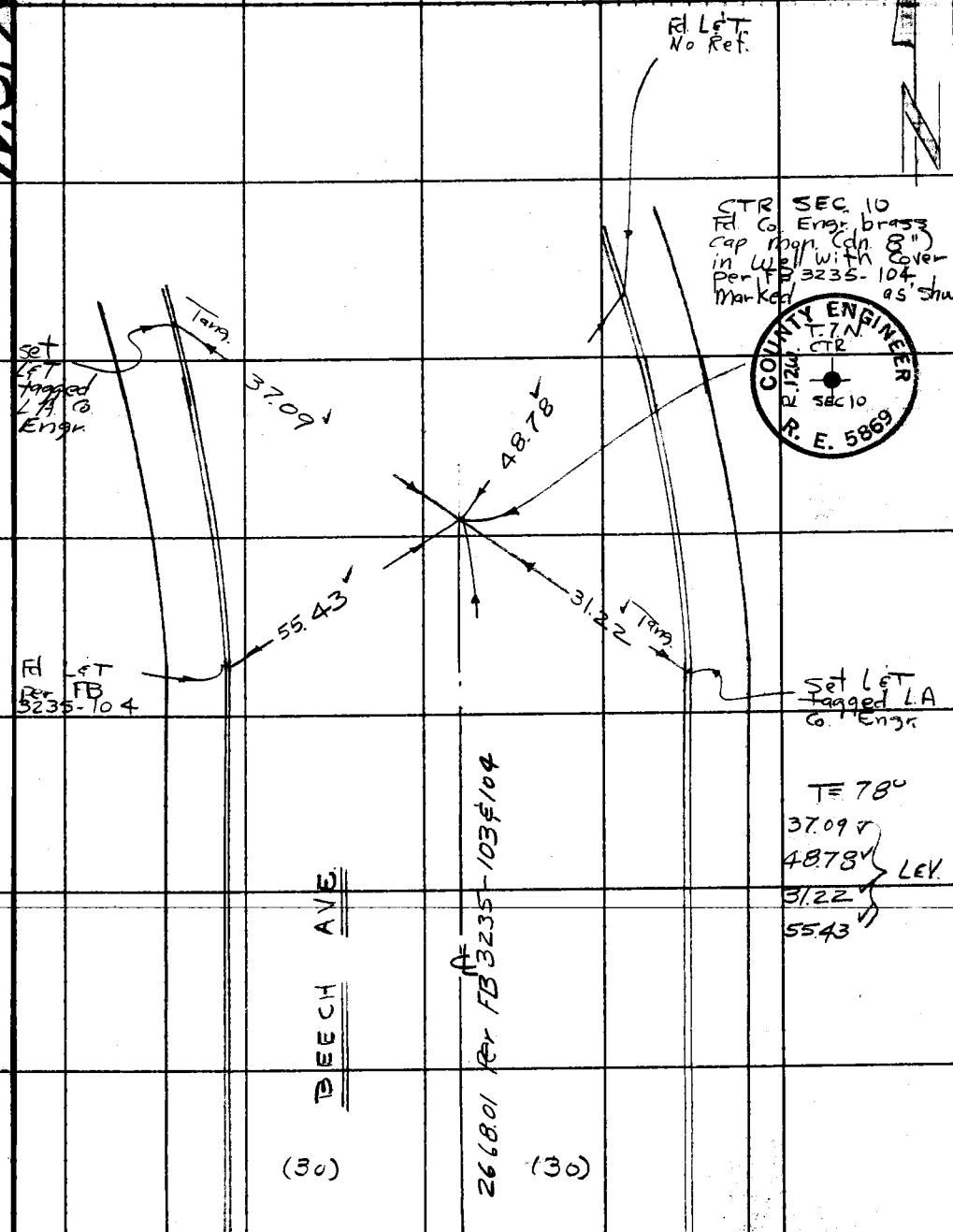

TO Left Pg. 62

Note: Any Additions or Changes on This Sheet Must be Made or Circled in Red Ink With Date and Name of Person Making Change.

Do not extend this side of this line.

PLEASE RETURN TO
COUNTY OF LOS ANGELES
DEPARTMENT OF COUNTY ENGINEER
403 LOS ANGELES COUNTY ENGINEERING BLDG.

6F309S CE#310 3-68

F. B. 1635 PG 64

W.S. 70, A-4

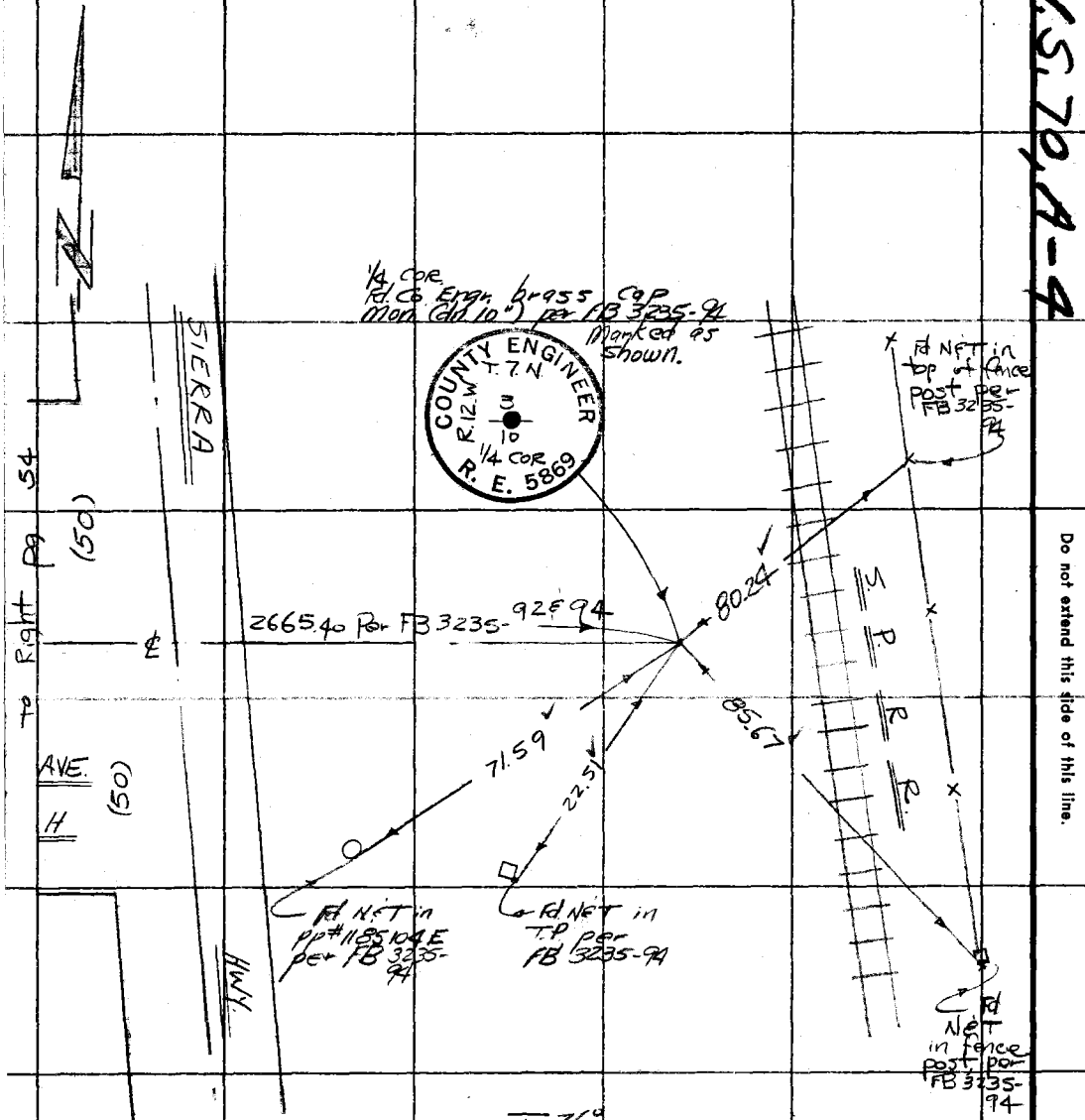

PLEASE RETURN TO
COUNTY OF LOS ANGELES
DEPARTMENT OF COUNTY ENGINEER
403 LOS ANGELES COUNTY ENGINEERING BLDG.

Do not extend this side of this line.

Note: Any Additions or Changes on This Sheet Must Be Made or Circled in Red Ink With Date and Name of Person Making Change.

NOTES REDD. G. D. BAILEY JOB NO. 0018.19 SURVEY OF Mariposa Co. Park F. B. 1635 PG. 71
DATE MAR 3 '70 SURVEY BY W. J. Voge
NOTES CHKD. NOTES BY Voge DATE 6-26-69
DATE MAR 3 '70 INDEXED C. T. GALLI DATE JUL 9 '70

DESCRIPTION

LEVEL NET FOR

MARIPOSA CO. PARK

JN 0018.19

ADJ. ELEV.

3RD RUN

2ND RUN

References Used: FB 2410 Party: Voge
FB 2411 Hubbard
Hill
Sidwell

DIFF.

1ST RUN

B.M.

NOTE: ANY ADDITIONS OR CHANGES ON THIS SHEET MUST BE MADE OR CIRCLED IN RED INK, WITH DATE AND NAME OF PERSON MAKING CHANGE.

Do not extend notes this side of this line

PLEASE RETURN TO
LOS ANGELES COUNTY ENGINEER
900 LOS ANGELES COUNTY ENGINEERING BLDG.

769420 S & E-353 9-55

F. B. 1635 Pg. 72

JOB NO. _____ SURVEY OF _____ NOTES RED. _____
SURVEY BY _____ DATE _____
NOTES BY _____ DATE _____ NOTES CHKD. _____
INDEXED _____ DATE _____ DATE _____

B.M.	1ST RUN	DIFF.	2ND RUN	3RD RUN	ADJ. ELEV.	DESCRIPTION

Do not extend notes this side of this line

768420 S & E-353 9-55

PLEASE RETURN TO
LOS ANGELES COUNTY ENGINEER
700 LOS ANGELES COUNTY ENGINEERING BLDG.

NOTE: ANY ADDITIONS OR CHANGES ON THIS SHEET MUST BE MADE OR CIRCLED IN RED INK, WITH DATE AND NAME OF PERSON MAKING CHANGE.

76S420 S & E-353 9-55

PLEASE RETURN TO
LOS ANGELES COUNTY ENGINEER
700 LOS ANGELES COUNTY ENGINEERING BLDG.

NOTE: ANY ADDITIONS OR CHANGES ON THIS SHEET MUST BE MADE OR CIRCLED IN RED INK, WITH DATE AND NAME OF PERSON MAKING CHANGE.

Do not extend notes this side of this line

B.M.	1ST RUN	DIFF.	2ND RUN	3RD RUN	ADJ. ELEV.	DESCRIPTION
BM 101-135	2325.476				2325.476	BM 101-135 Elev.=2325.476 (1968 Adj)
+	5.290		5.263			Lancaster 1½ mi N of, along SP
T	2330.766	+3.879	+3.879			R.R., 166' N. of E'ly prod of
-	1.411		1.384			Ave H, 40± W of W Rail, 4' S of
TP	2329.355					mile post #404 a Std. Co. Engr.
+	5.266		5.320			brass cap mon. marked "BM 101-
T	2334.621	+1.269	+1.271			135 1957 RE 5869, per
-	3.997		4.049			FB 2410-41.
TP	2330.624					
+	4.270		4.321			
T	2334.894	+0.074	+0.077			
-	4.196		4.244			
TP	2330.698					
+	2.950		3.247			
T	2333.648	-0.482	-0.482			
-	3.432		3.729			
TP	2330.216					
+	3.518		3.573			
T	2333.734	-1.162	-1.162			
-	4.680		4.735			
BM 101-134	2329.054					BM 101-134 Elev.=2329.168 (1968 Adj)
						1.1 mi N. of Lancaster along SPRR,
						9 poles So. of mile pole #404,
						across Sierra Hwy from
						Brakkes Inn Rest. 3' east of
						power pole, a USC&GS std
						brass cap mon. marked "Z 56
						1926, RE SET 1965, per FB
						2410-41

NOTE:
DID NOT USE BM 101-134 BECAUSE ELEV. DIFF. DID NOT FALL WITHIN 3RD ORDER ACCURACY.

NOTES RED G. D. BAILEY JOB NO. 0018.19 SURVEY OF Mariposa Co. PK
DATE MAR 3 '70 SURVEY BY W. J. Vage
NOTES CHKD. NOTES BY Vage DATE 6-26-69
DATE MAR 3 '70 INDEXED G. J. GALLI DATE JUL - 9 '70

F. B. 1635 Pg. 73

F.B. 1635 PG. 74

JOB NO. _____ SURVEY OF _____ NOTES RED. _____
SURVEY BY _____ DATE _____
NOTES BY _____ DATE _____ NOTES CHKD. _____
INDEXED _____ DATE _____ DATE _____

B.M.	1ST RUN	DIFF.	2ND RUN	3RD RUN	ADJ. ELEV.	DESCRIPTION

Do not extend notes this side of this line

PLEASE RETURN TO
LOS ANGELES COUNTY ENGINEER
700 LOS ANGELES COUNTY ENGINEERING BLDG.

NOTE: ANY ADDITIONS OR CHANGES ON THIS SHEET MUST BE MADE OR CIRCLED IN RED INK, WITH DATE AND NAME OF PERSON MAKING CHANGE.

788420 S & E-353 9-55

765420 S & E-353 9-55

PLEASE RETURN TO
LOS ANGELES COUNTY ENGINEER
700 LOS ANGELES COUNTY ENGINEERING BLDG.

NOTE: ANY ADDITIONS OR CHANGES ON THIS SHEET MUST BE MADE OR CIRCLED IN RED INK, WITH DATE AND NAME OF PERSON MAKING CHANGE.

Do not extend notes this side of this line

B.M.	1ST RUN	DIFF.	2ND RUN	3RD RUN	ADJ. ELEV.	DESCRIPTION
BM 101-136	2317.879				2317.879	BM 101-136 elev. = 2317.879 (1968 Adj.)
+	4.343		4.427			2.1 mi N of Lancaster, along
⊼	2322.222	+ 2.145	+2.145			S.P.R.R. 0.35 mi. So. of
−	2.198		2.282			mile pole #403 in the top
TP	2320.024					of a conc. Headwall, South end,
+	2.676		2.739			West side of Sierra Hwy, a
⊼	2322.700	+ 0.569	+0.568			USC&GS brass disk, marked
−	2.107		2.171			(Z 811 1947) per FB 2410-41
TP	2320.593					
+	2.893		2.938			
⊼	2323.486	+ 0.679	+0.678			
−	2.214		2.260			
TP	2321.272					
+	3.720		3.778			
⊼	2324.992	+ 0.729	+0.727			
−	2.991		3.051			
TP	2322.001					
+	3.941		3.930			
⊼	2325.942	+ 0.490	+0.489			
−	3.451		3.441			
TP	2322.491					
+	3.930		3.900			
⊼	2326.421	− 1.097	−1.100			
−	5.027		5.000			
TP	2321.394					
+	4.756		4.889			
⊼	2326.150	+ 1.921	+1.924			
−	2.835		2.965			
TP	2323.315					

NOTES RED G. D. BAILEY JOB NO. 0018.19 SURVEY OF Mariposa G. Park
DATE MAR 3 70 SURVEY BY W.V. Voge DATE 6-26-69
NOTES CHKD. NOTES BY Voge
DATE MAR 3 70 INDEXED D. GALLI DATE JUL - 9 70

F. B. 1635 PG. 75

768420 S & E-353 9-55

PLEASE RETURN TO
LOS ANGELES COUNTY ENGINEER
700 LOS ANGELES COUNTY ENGINEERING BLDG.

NOTE: ANY ADDITIONS OR CHANGES ON THIS SHEET MUST BE MADE OR CIRCLED IN RED INK, WITH DATE AND NAME OF PERSON MAKING CHANGE.

Do not extend notes this side of this line

JOB NO. 6018.19 SURVEY OF Mariposa & Park
SURVEY BY W.J. Voge
NOTES BY Voge DATE 6-26-69
INDEXED D. L. GALLI DATE
NOTES REDD. G. D. BAILEY DATE MAR 3 '70
NOTES CHKD. DATE MAR 3 '70

F.B. 1635 PG. 76

B.M.	1ST RUN	DIFF.	2ND RUN	3RD RUN	ADJ. ELEV.	DESCRIPTION
TP	2323.315					
+	4.186		4.173			
⊼	2327.501	+0.839	+0.843			
−	3.347		3.330			
TP	2324.154					
+	3.974		4.092			
⊼	2328.128	+1.395	+1.396			
−	2.579		2.696			
TP	2325.549					
+	4.633		4.780			
⊼	2330.182	−0.076	−0.075			
−	4.709		4.855			
BM 101-135	2325.473				2325.476	BM 101-135 Elev. = 2325.476
BM 101-135	2325.476					FOR DESCRIPTION SEE PG. 73
+	5.240		5.340			
⊼	2330.716	+0.809	+0.802			
−	4.439		4.538			
TP	2326.277					
+	5.059		5.094			
⊼	2331.336	+0.172	+0.171			
−	4.887		4.923			
TP	2326.449					
+	3.379		3.423			
⊼	2329.828	−2.339	−2.341			
−	5.718		5.764			
TP	2324.110					
+	4.866		4.898			
⊼	2328.976	−1.085	−1.085			
−	5.951		5.983			
TP	2323.025					

768420 S & E-353 9-55

PLEASE RETURN TO
LOS ANGELES COUNTY ENGINEER
700 LOS ANGELES COUNTY ENGINEERING BLDG.

NOTE: ANY ADDITIONS OR CHANGES ON THIS SHEET MUST BE MADE OR CIRCLED IN RED INK, WITH DATE AND NAME OF PERSON MAKING CHANGE.

Do not extend notes this side of this line

B.M.	1ST RUN	DIFF.	2ND RUN	3RD RUN	ADJ. ELEV.	DESCRIPTION
TP	2323.025					
+	~~7.670~~		7.824	7.771		
⊼	2330.849	+0.450	+0.462	+0.411		
-	~~7.220~~		7.362	7.310		
TP	2323.487					
+	3.619		3.672			
⊼	2327.106	-3.406	-3.411			
-	7.025		7.083			
TP	2320.081					
+	4.430		4.457			
⊼	2324.511	-0.209	-0.207			
-	4.639		4.664			
BM NC 1285	2319.872				2319.869	BM NC 1285 Elev = 2319.869 adj Fig Ave & Ave. H-4 S. W. Cor 8± Sp. of So. end Curb set set a small boat spk. in lead in top of Curb.
+	5.280		5.349			
⊼	2325.152	-0.231	-0.236			
-	5.511		5.585			
TP	2319.641					
+	5.820		5.934			
⊼	2325.461	+0.661	+0.660			
-	5.159		5.274			
BM NC 1286	2320.302				2320.296	BM NC 1286 Elev. = 2320.296 adj on Fig Ave 300 ± N'ly from ℄ int of Fig Ave & Ave H-6, top of west Curb set a small boat spk in lead.
+	5.136		5.170			
⊼	2325.438	-0.800	-0.802			
-	5.936		5.972			
TP	2319.502					
+	5.770		5.818			
⊼	2325.272	-0.303	-0.302			
-	6.073		6.120			
TP	2319.199					

NOTES REDD. G. D. BAILEY JOB NO. 0018.19 SURVEY OF Mar Vista Co. Park
DATE MAR 3 '70 SURVEY BY W. J. Yoge
NOTES CHKD. NOTES BY Yoge DATE 1-26-69
DATE MAR 3 '70 INDEXED R. J. GALLI DATE

F. B. 1635 Pg. 77

768420 S & E-353 9-55

PLEASE RETURN TO
LOS ANGELES COUNTY ENGINEER
700 LOS ANGELES COUNTY ENGINEERING BLDG.

NOTE: ANY ADDITIONS OR CHANGES ON THIS SHEET MUST BE MADE OR CIRCLED IN RED INK, WITH DATE AND NAME OF PERSON MAKING CHANGE.

Do not extend notes this side of this line

JOB NO. 00 18 19 SURVEY OF Mariposa Park NOTES REC. G. D. BAILEY
SURVEY BY W. J. Voge DATE MAR 3 '70
NOTES BY Voge DATE 6-26-69 NOTES CHKD.
INDEXED C. J. GALLI DATE MAR 3 '70

F. B. 1635 PG. 78

B.M.	1ST RUN	DIFF.	2ND RUN	3RD RUN	ADJ. ELEV.	DESCRIPTION
TP	2319.199					
+	4.854		4.912			
⊼	2324.053	-0.480	-0.483			
−	5.334		5.395			
TP	2318.719					
+	5.307		5.257			
⊼	2324.026	-0.441	-0.443			
−	5.748		5.700			
BM NC 1284	2318.278				2318.269	BM NC 1284 ELEV. = 2318.269 adj Genoa Ave & Ave H-4, SE COR, 4° So. of So. end curb return, set a small boat in lead, top of curb
+	5.492		5.593			
⊼	2323.770	+0.061	+0.061			
−	5.431		5.532			
TP	2318.339					
+	5.508		5.573			
⊼	2323.847	+0.425	+0.423			
−	5.083		5.150			
BM NC 1283	2318.764				2318.754	BM N.C. 1283 ELEV.: 2318.754 adj ON GENOA AVE 280'± N'ly FROM ℄ INT OF AVE H-6 & GENOA AVE IN EAST CURB SET A SMALL BOAT SPK IN LEAD TOP OF CURB
+	5.448		5.510			
⊼	2324.212	+0.328	+0.326			
−	5.120		5.184			
TP	2319.092					
+	4.688		4.765			
⊼	2323.780	-0.224	-0.227			
−	4.912		4.992			
TP	2318.868					
+	4.511		4.535			
⊼	2323.379	+0.048	+0.049			
−	4.463		4.486			
TP	2318.916					

76S420 S & E-353 9-55

PLEASE RETURN TO
LOS ANGELES COUNTY ENGINEER
700 LOS ANGELES COUNTY ENGINEERING BLDG.

NOTE: ANY ADDITIONS OR CHANGES ON THIS SHEET MUST BE MADE OR CIRCLED IN RED INK, WITH DATE AND NAME OF PERSON MAKING CHANGE.

Do not extend notes this side of this line

B.M.	1ST RUN	DIFF.	2ND RUN	3RD RUN	ADJ. ELEV.	DESCRIPTION
TP	2318.976					
+	4.687		4.709			
⊼	2323.603	+0.115	+0.111			
−	4.572		4.598			
TP	2319.031					SW. COR Holgrain & 10th W (SO. END)
+	5.801		5.844	5.811		Sm. bt. spk in lead
⊼	2324.832	+0.638	+0.644	+0.638		
−	5.163		5.200	5.173		
TP	2319.669					
+	5.564		5.602			
⊼	2325.233	+0.411	+0.409			
−	5.153		5.193			
TP	2320.080					
+	6.159		6.211			
⊼	2326.239	+1.193	+1.191			
−	4.966		5.020			
TP	2321.273					
+	7.163		7.225			
⊼	2328.436	+3.099	+3.101			
−	4.064		4.124			
TP	2324.372					
+	6.039		6.108			
⊼	2330.411	+1.259	+1.257			
−	4.780		4.851			
TP	2325.631					
+	5.606		5.609			
⊼	2331.237	+0.515	+0.516			
−	5.091		5.093			
TP	2326.146					

NOTES RED G. D. BAILEY JOB NO. 00 18 19 SURVEY OF Mariposa Park
DATE MAR 3 '70 SURVEY BY W.S. Vogel
NOTES CHKD NOTES BY Vogel DATE 6-26-69
DATE MAR 3 '70 INDEXED C.J. GALLI DATE JUL 9 '69

F. B. 1635 PG. 79

765420 S & E-353 9-55

PLEASE RETURN TO
LOS ANGELES COUNTY ENGINEER
700 LOS ANGELES COUNTY ENGINEERING BLDG.

NOTE: ANY ADDITIONS OR CHANGES ON THIS SHEET MUST BE MADE OR CIRCLED IN RED INK, WITH DATE AND NAME OF PERSON MAKING CHANGE.

Do not extend notes this side of this line

B.M.	1ST RUN	DIFF.	2ND RUN	3RD RUN	ADJ. ELEV.	DESCRIPTION
+P	2326.146					
+	5.747		5.763			
⊼	2331.893	+0.729	+0.733			
−	5.018		5.030			
+P	2326.875					
+	4.863		4.848			
⊼	2331.738	−0.915	−0.912			
−	5.778		5.760			
+P	2325.960					
+	4.304		4.356			
⊼	2330.264	−1.447	−1.447			
−	5.751		5.803			
+P	2324.513					
+	5.931		5.965			
⊼	2330.444	+0.616	+0.613			
−	5.315		5.352			
+P	2325.129					
+	6.645		6.732			
⊼	2331.774	+3.023	+3.021			
−	3.622		3.711			
+P	2328.152					
+	5.492		5.523			
⊼	2333.644	−0.017	−0.016			
−	5.509		5.539			
+P	2328.135					
+	5.563		5.624			
⊼	2333.698	+0.012	+0.016			
−	5.551		5.608			
+P	2328.147					

JOB NO. 001819 SURVEY OF Mariposa Co. Park NOTES RED. G. D. BAILEY
SURVEY BY W.J. Voge DATE MAR 3 '70
NOTES BY Voge DATE 6-26-69 NOTES CHKD.
INDEXED C. J. GALLI DATE DATE MAR 3 '70

F. B. 1635 PG. 80

X

76S420 S & E-353 9-55

PLEASE RETURN TO
LOS ANGELES COUNTY ENGINEER
700 LOS ANGELES COUNTY ENGINEERING BLDG.

NOTE: ANY ADDITIONS OR CHANGES ON THIS SHEET MUST BE MADE OR CIRCLED IN RED INK, WITH DATE AND NAME OF PERSON MAKING CHANGE.

Do not extend notes this side of this line

B.M.	1ST RUN	DIFF.	2ND RUN	3RD RUN	ADJ. ELEV.	DESCRIPTION
TP	2328.147					
+	4.543		4.589			
⊼	2332.690	-1.131	-1.131			
-	5.674		5.720			
TP	2327.016					
+	5.415		5.445			
⊼	2332.431	-0.191	-0.191			
-	5.606		5.636			
TP	2326.825					
+	5.301		5.230			
⊼	2332.126	-0.506	-0.508			
-	5.807		5.738			
TP	2326.319					
+	5.481		5.507			
⊼	2331.800	-0.497	0.497			
-	5.978		6.004			
BM102-2	2325.822				2325.809	BM 101-2 Elev. 2325.991 (1968 ADJ.) 15TH ST. W & AVE "I" NE COR. 50.5' N & 43.7' E of Approx ℄ INT @ West end of Parkway, a Co. Eng. Mon. stamped BM 102-2 1957, 5869", per FB 2410-10
+	5.298		5.140			
⊼	2331.120	-0.151	-0.201			
-	5.449		5.341			
TP	2325.671					
+	4.756		4.899			
⊼	2330.427	-0.186	-0.185			
-	4.942		5.084			
TP	2325.485					
+	4.946		4.790			
⊼	2330.431	-0.516	-0.516			
-	5.462		5.306			
TP	2324.969					

NOTES RED G. D. BAILEY JOB NO. 0018.19 SURVEY OF Mariposa Co. Pk
DATE MAR 3 '70 SURVEY BY W. J. Voge
NOTES CHKD. NOTES BY Voge DATE 6-26-69
DATE MAR 3 '70 INDEXED C. J. GALLI DATE JUL - 9 '69

F. B. 1635 PG. 81

76S420 S & E-353 9-55

PLEASE RETURN TO
LOS ANGELES COUNTY ENGINEER
700 LOS ANGELES COUNTY ENGINEERING BLDG.

NOTE: ANY ADDITIONS OR CHANGES ON THIS SHEET MUST BE MADE OR CIRCLED IN RED INK, WITH DATE AND NAME OF PERSON MAKING CHANGE.

Do not extend notes this side of this line

B.M.	1ST RUN	DIFF.	2ND RUN	3RD RUN	ADJ. ELEV.	DESCRIPTION
T.P.	2324.969					
+	5.313		5.186			
⊼	2330.282	-0.245	-0.241			
−	5.558		5.427			
TP	2324.724					
+	3.723		3.778			
⊼	2328.447	-0.459	-0.457			
−	4.182		4.235			
TP	2324.265					
+	3.270		3.025			
⊼	2327.535	-0.280	-0.278			
−	3.550		3.303			
TP	2323.985					
+	4.809		4.600			
⊼	2328.794	-0.338	-0.333			
−	5.147		4.933			
TP	2323.647					
+	4.250		4.007			
⊼	2327.897	-0.820	-0.821			
−	5.070		4.828			
BM102-3	2322.827				2322.805	BM 102-3 Elev. = 2322.805 (1964 ADJ.) AVE "I" & 20th ST. W, 39.7 N. of ℄ of AVE "I" & 67.4' E of ℄ of 20th ST. W, a Co. Engr. brass cap mon. marked BM 102-3 1957, RE 5869, per FB2412-11

G. D. BAILEY
NOTES RED. MAR 3 '70
DATE
NOTES CHKD.
DATE MAR 3 '70

JOB NO. 0010.19 SURVEY OF Mariposa Pk.
SURVEY BY W.J. Vogel
NOTES BY Vogel DATE 6-26-69
INDEXED C.J. GALLI DATE

F.B. 1635 PG. 82

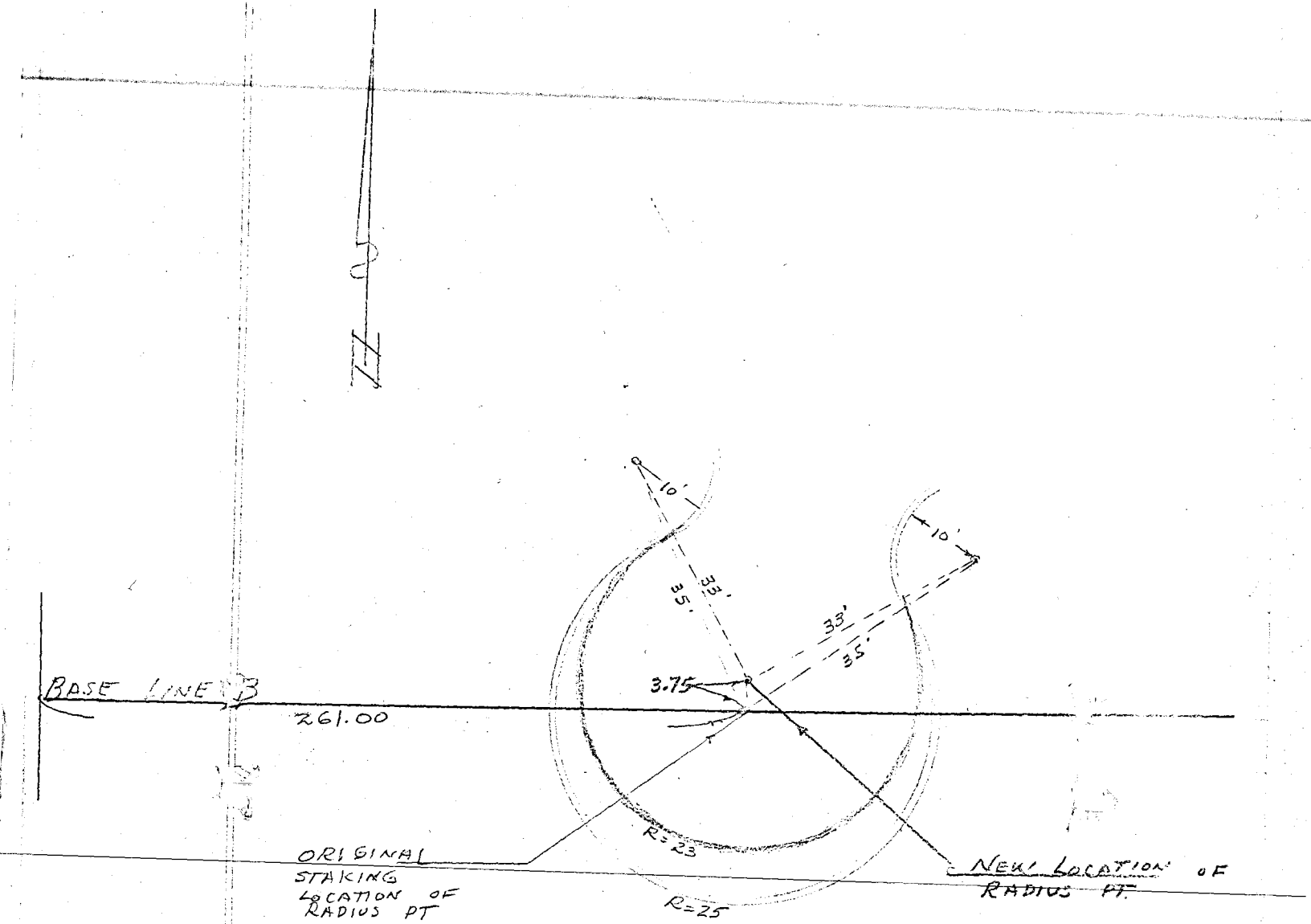
N
BASE LINE
261.00
10'
10'
33'
35'
33'
35'
3.75
R=23
R=25
ORIGINAL STAKING LOCATION OF RADIUS PT
NEW LOCATION OF RADIUS PT.

Notes Ck'd by G. D. BAILEY	Survey of Mariposa Co Park
Map No. B-5098	JN 0018.19 Tape 202 Std. 84 °F
Office Work T. ABE	Surveyed by W. J. Voge
Checked G. D. BAILEY	Notes Voge Date 2-26-70
Date APR 1 '70	Indexed G. J. GALLI FEB 26 '70

F. B. 1635 PG. 83

Note: Any Additions or Changes on This Sheet Must be Made or Circled in Red Ink With Date and Name of Person Making Change.

Do not extend this side of this line.

PLEASE RETURN TO
COUNTY OF LOS ANGELES
DEPARTMENT OF COUNTY ENGINEER
403 LOS ANGELES COUNTY ENGINEERING BLDG.

MARIPOSA COUNTY PARK BOUNDARY

J.N. 0018.19

REFERENCE USED:
F.B. 1635

PARTY:
VOGE
HUBBARD
SIDWELL
HILL
EGSTROM

76F309S CE#310 3-68

F. B. 1635 PG. 84

INDEX

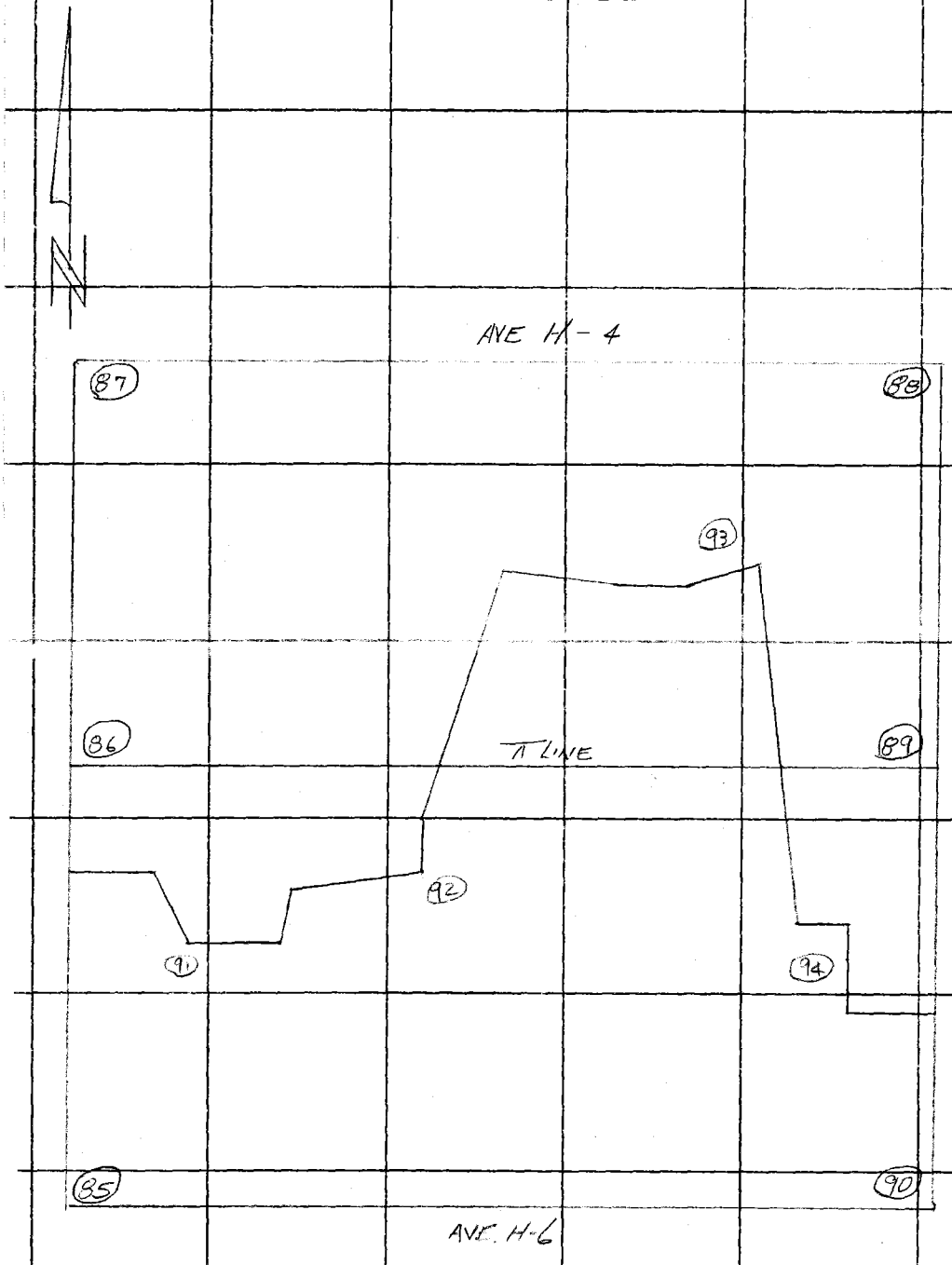

PLEASE RETURN TO
COUNTY OF LOS ANGELES
DEPARTMENT OF COUNTY ENGINEER
403 LOS ANGELES COUNTY ENGINEERING BLDG.

Do not extend this side of this line.

Note: Any Additions or Changes on This Sheet Must be Made or Circled in Red Ink With Date and Name of Person Making Change.

W.S. 70, A-4

Notes Ck'd by G. D. BAILEY	Survey of MARIPOSA CO. PARK
Map No. B-5098	JN 0018.19 Tape 202 Std 84 °F
Office Work T. ABE	Surveyed by W.J. VOGE
Checked G. D. BAILEY	Notes VOGE Date 2.18.70
Date APR 1 '70	Indexed C. J. GALLI

F. B. 1635 PG. 85

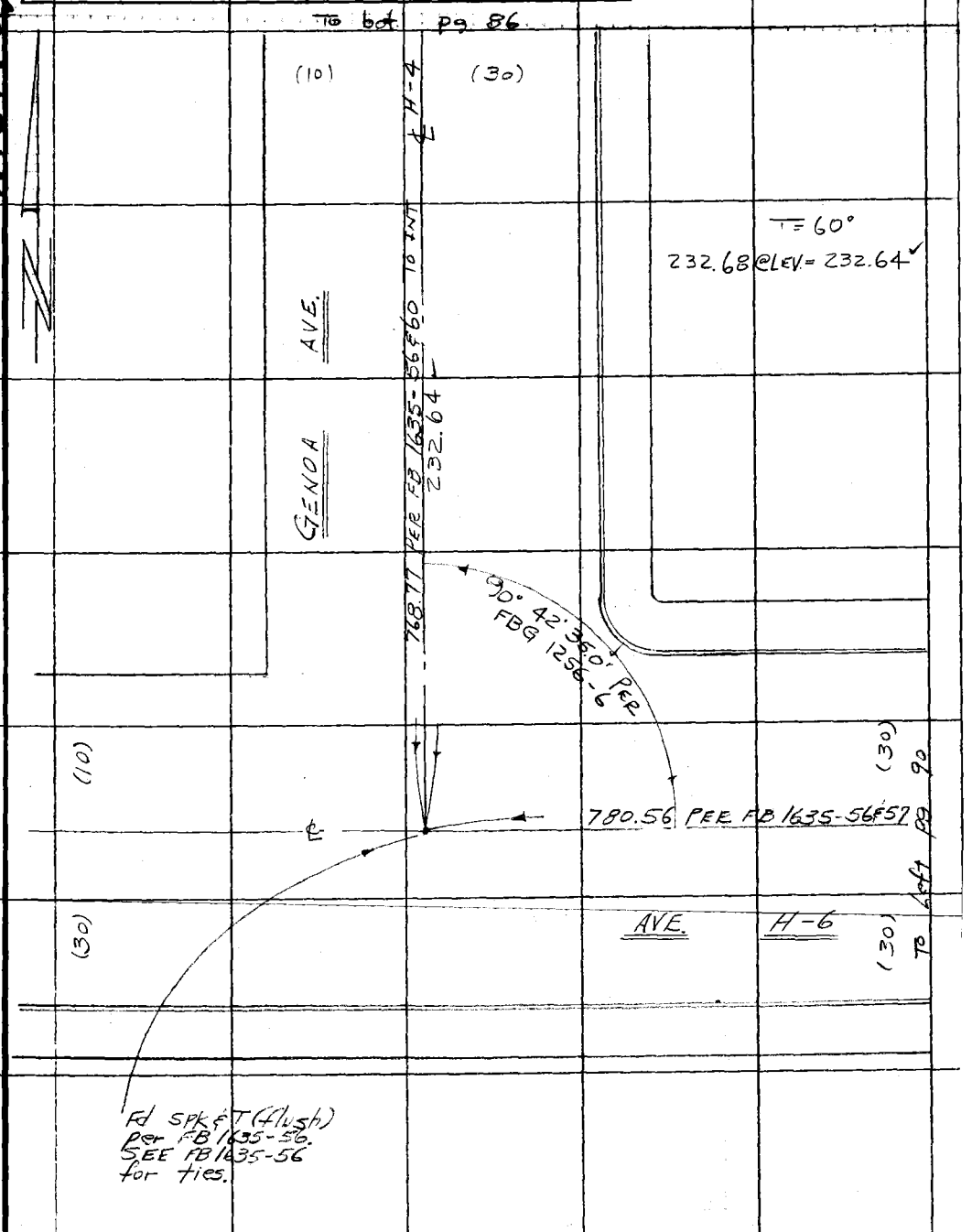

Note: Any Additions or Changes on This Sheet Must be Made or Circled in Red Ink With Date and Name of Person Making Change.

Do not extend this side of this line.

PLEASE RETURN TO
COUNTY OF LOS ANGELES
DEPARTMENT OF COUNTY ENGINEER
403 LOS ANGELES COUNTY ENGINEERING BLDG.

76F309S CE#310 3-68

F. B. 1635 PG 86

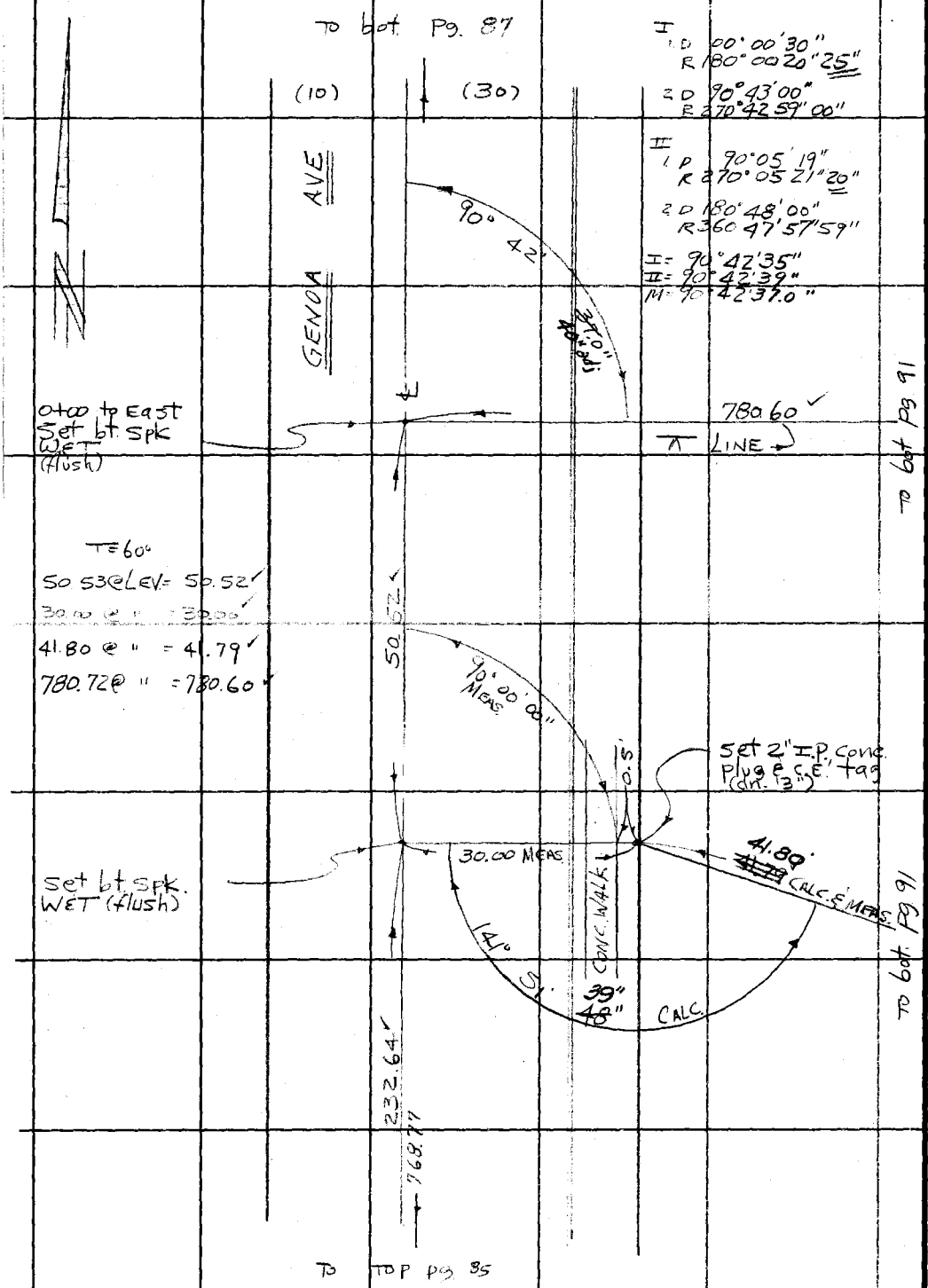

PLEASE RETURN TO
COUNTY OF LOS ANGELES
DEPARTMENT OF COUNTY ENGINEER
403 LOS ANGELES COUNTY ENGINEERING BLDG.

Do not extend this side of this line.

Note: Any Additions or Changes on This Sheet Must be Made or Circled in Red Ink With Date and Name of Person Making Change.

W.S. 70-A-4

Notes Ck'd by G. D. BAILEY	Survey of MARIPOSA Co. PARK
Map No. B-5098	JN 0018.19 Tape 202 Std 84 °F
Office Work T. ABE	Surveyed by W J VOGE
Checked G. D. BAILEY	Notes VOGE Date 2-18-70
Date APR 1 '70	Indexed C. J. GALI

F. B. 1635 Pg. 87

Note: Any Additions or Changes on This Sheet Must be Made or Circled in Red Ink With Date and Name of Person Making Change.

Do not extend this side of this line.

PLEASE RETURN TO
COUNTY OF LOS ANGELES
DEPARTMENT OF COUNTY ENGINEER
403 LOS ANGELES COUNTY ENGINEERING BLDG.

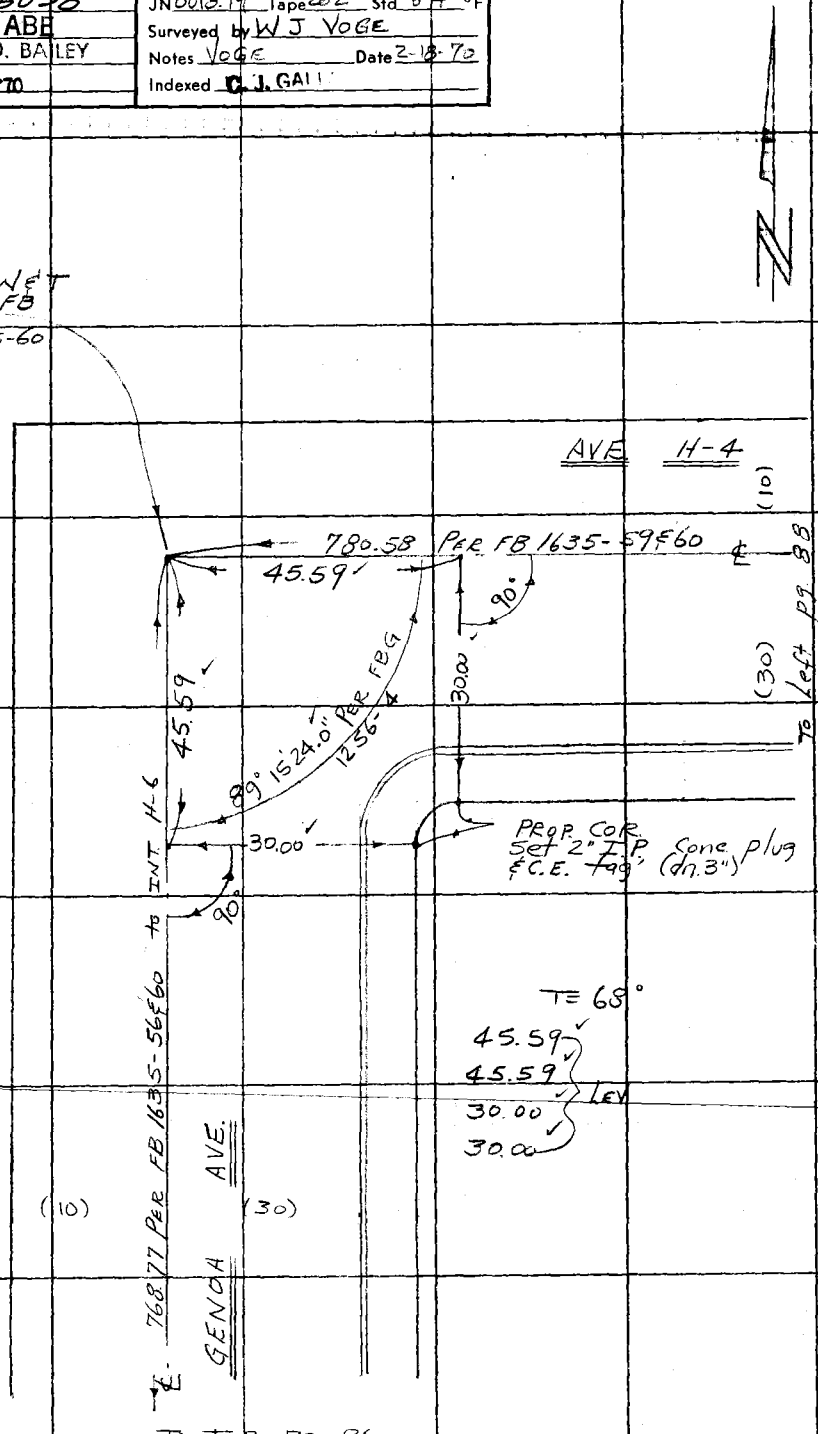

76F309S CE#310 3-68

F. B. 1635 PG 88

W.S. 70, A-4

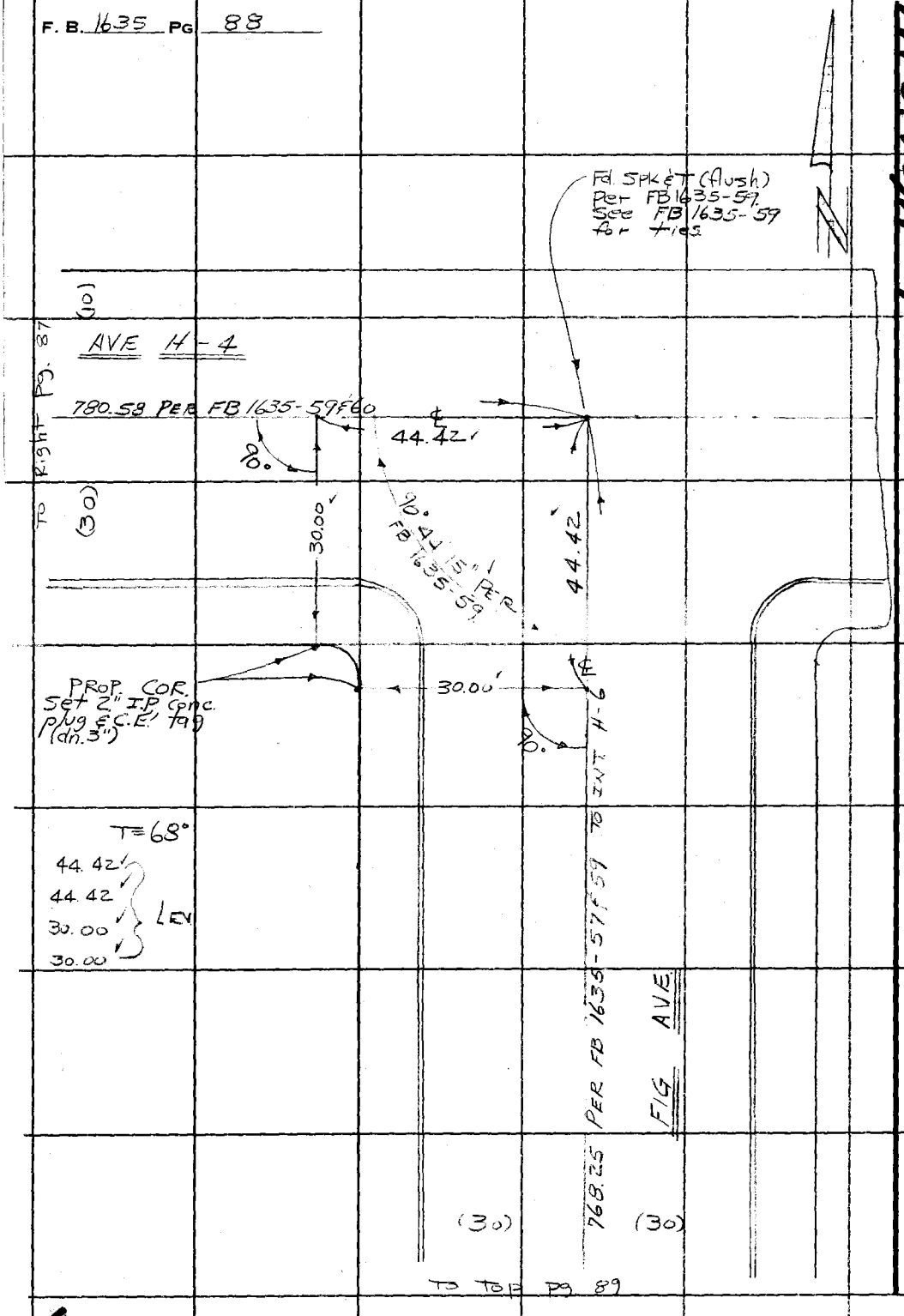

PLEASE RETURN TO
COUNTY OF LOS ANGELES
DEPARTMENT OF COUNTY ENGINEER
403 LOS ANGELES COUNTY ENGINEERING BLDG.

Do not extend this side of this line.

Note: Any Additions or Changes on This Sheet Must be Made or Circled in Red Ink With Date and Name of Person Making Change.

Notes Ck'd by G. D. BAILEY	Survey of MARIPOSA CO. PARK
Map No. B-5098	JN 0018.19 Tape 2.2 Std 84 °F
Office Work T. ABE	Surveyed by W.J. Voge
Checked G. D. BAILEY	Notes Voge Date 2-18-70
Date APR 1 '70	Indexed C. J. GALLI

F. B. 1635 PG. 89

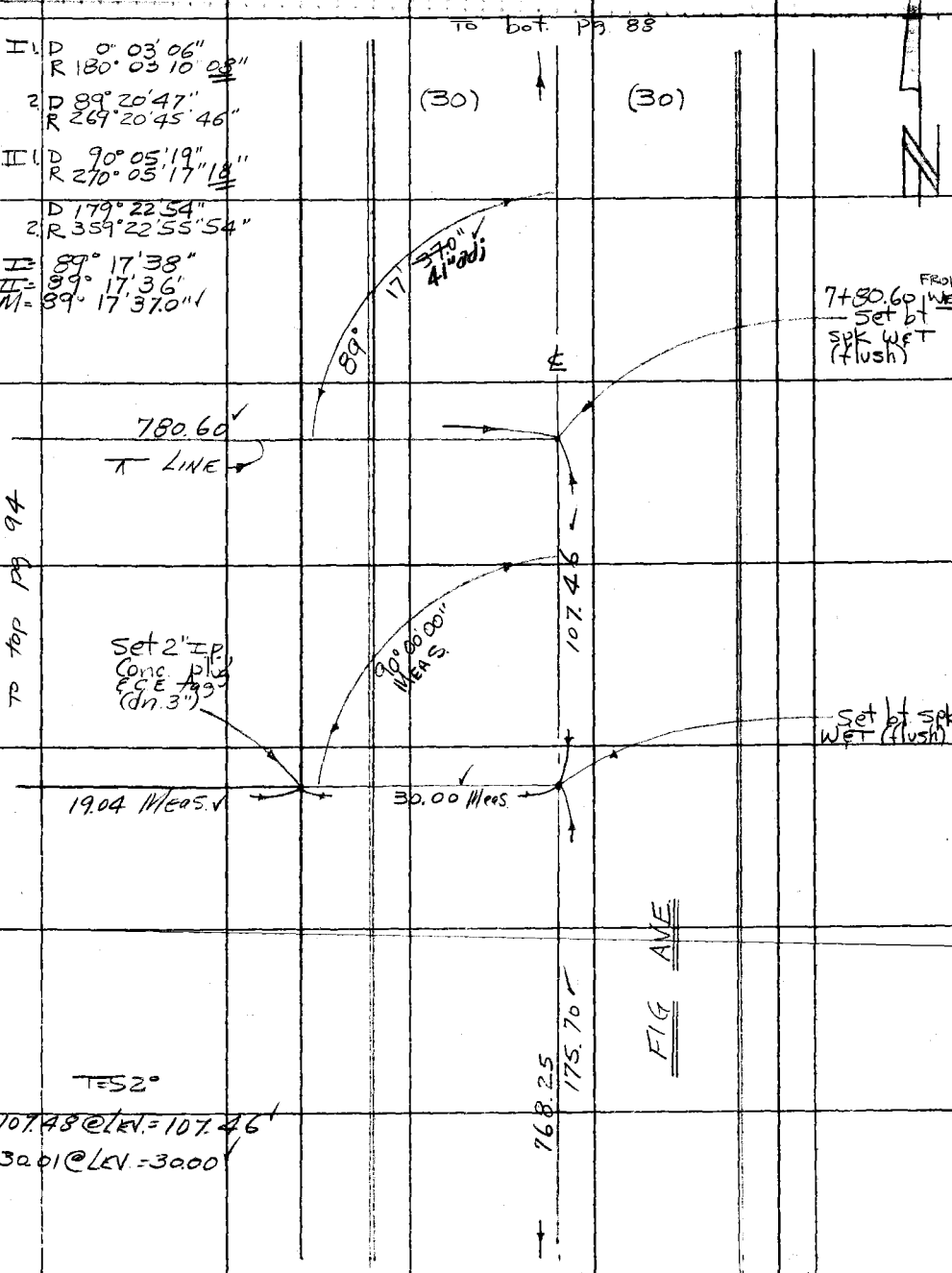

Note: Any Additions or Changes on This Sheet Must be Made or Circled in Red Ink With Date and Name of Person Making Change.

PLEASE RETURN TO
COUNTY OF LOS ANGELES
DEPARTMENT OF COUNTY ENGINEER
403 LOS ANGELES COUNTY ENGINEERING BLDG.

Do not extend this side of this line.

76F309S CE#310 3-68

F. B. 1635 PG 90

To bot Pg. 89

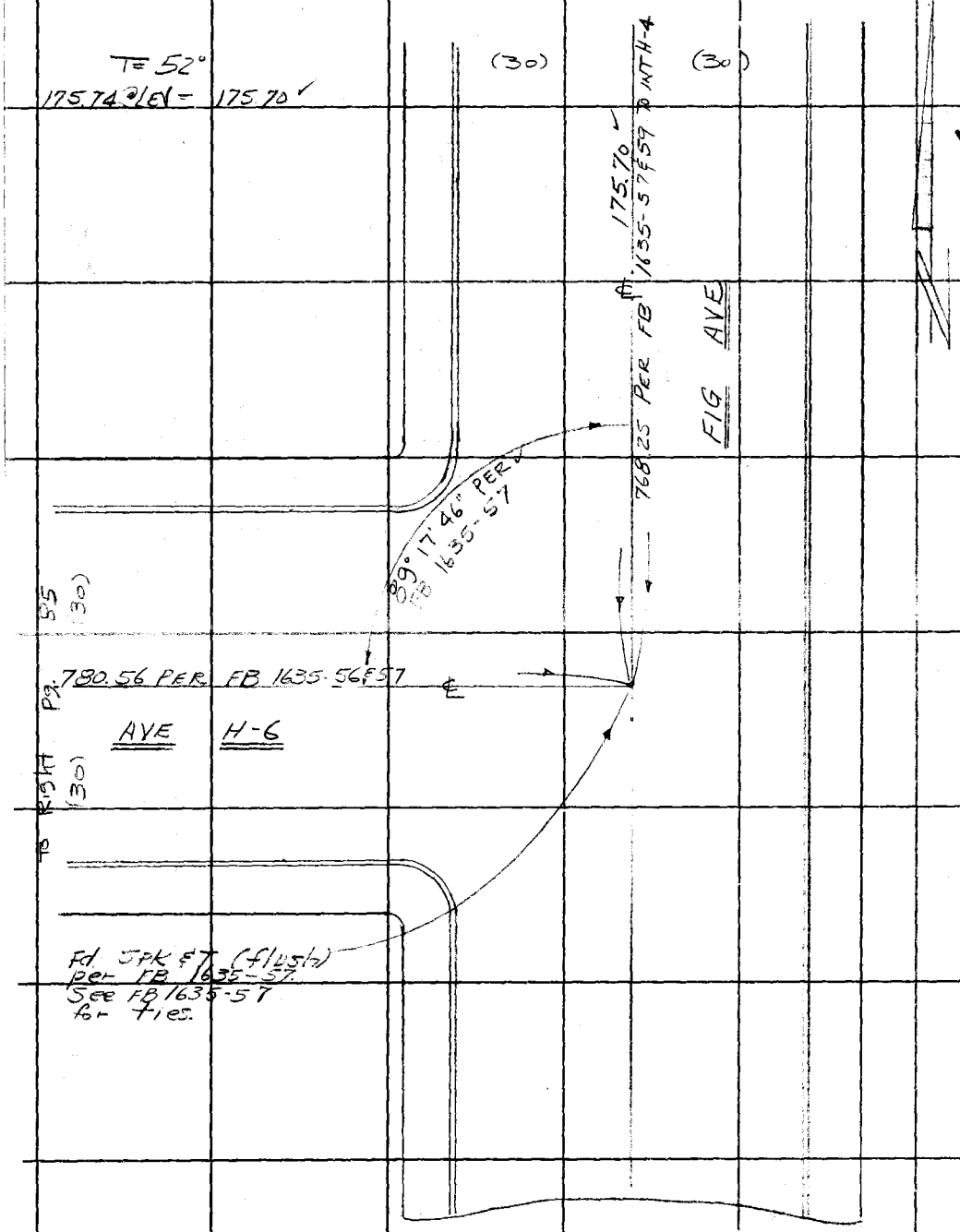

W.S. 70, A-4

PLEASE RETURN TO
COUNTY OF LOS ANGELES
DEPARTMENT OF COUNTY ENGINEER
403 LOS ANGELES COUNTY ENGINEERING BLDG.

Do not extend this side of this line.

Note: Any Additions or Changes on This Sheet Must be Made or Circled in Red Ink With Date and Name of Person Making Change.

Notes Ck'd by G. D. BAILEY	Survey of Mariposa Co. Park
Map No. B-5098	JN 00018.19 Tape 262 Std 84 °F
Office Work J. ABE	Surveyed by W. J. Yoge
Checked G. D. BAILEY	Notes Yoge Date 2-27-70
Date APR 1 '70	Indexed L. J. GALL

F. B. 1635 PG. 91

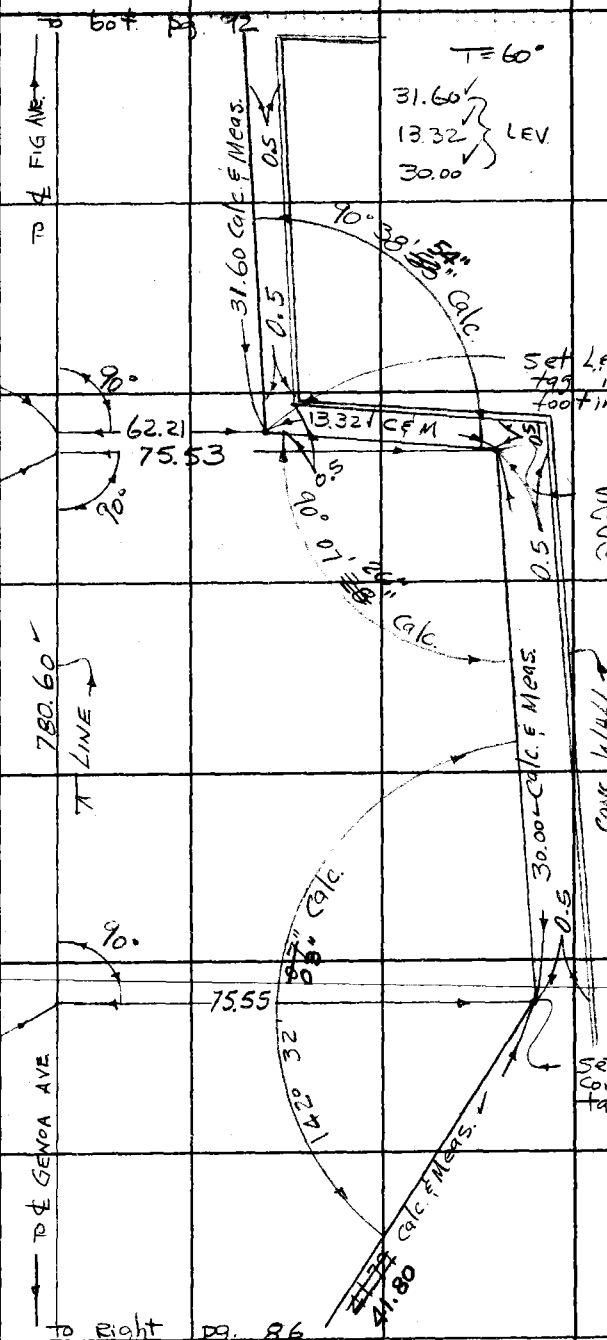

Note: Any Additions or Changes on This Sheet Must be Made or Circled in Red Ink With Date and Name of Person Making Change.

Do not extend this side of this line.

PLEASE RETURN TO
COUNTY OF LOS ANGELES
DEPARTMENT OF COUNTY ENGINEER
403 LOS ANGELES COUNTY ENGINEERING BLDG.

76F3095 CE#310 3-68

F. B. 1635 PG. 92

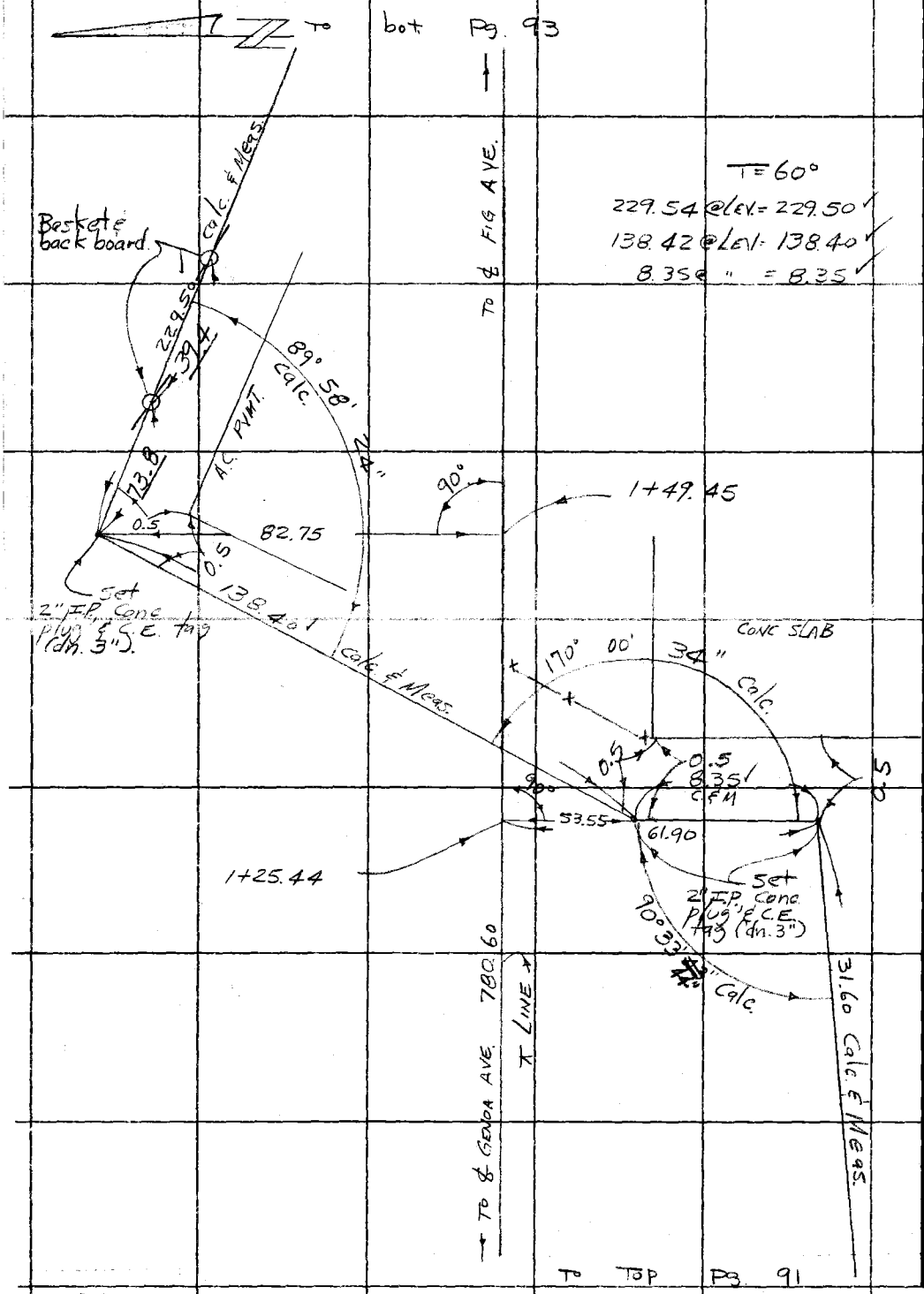

PLEASE RETURN TO
COUNTY OF LOS ANGELES
DEPARTMENT OF COUNTY ENGINEER
403 LOS ANGELES COUNTY ENGINEERING BLDG.

Do not extend this side of this line.

Note: Any Additions or Changes on This Sheet Must be Made or Circled in Red Ink With Date and Name of Person Making Change.

Notes Ck'd by G. D. BAILEY	Survey of Mariposa Co Fork
Map No. B-5098	JN 0018.19 Tape 202 Std 84 °F
Office Work I. ABE	Surveyed by W. J. Voge
Checked G. D. BAILEY	Notes Voge C. J. GALLI Date 2-27-70
Date APR 1 '70	Indexed

F. B. 1635 PG. 93

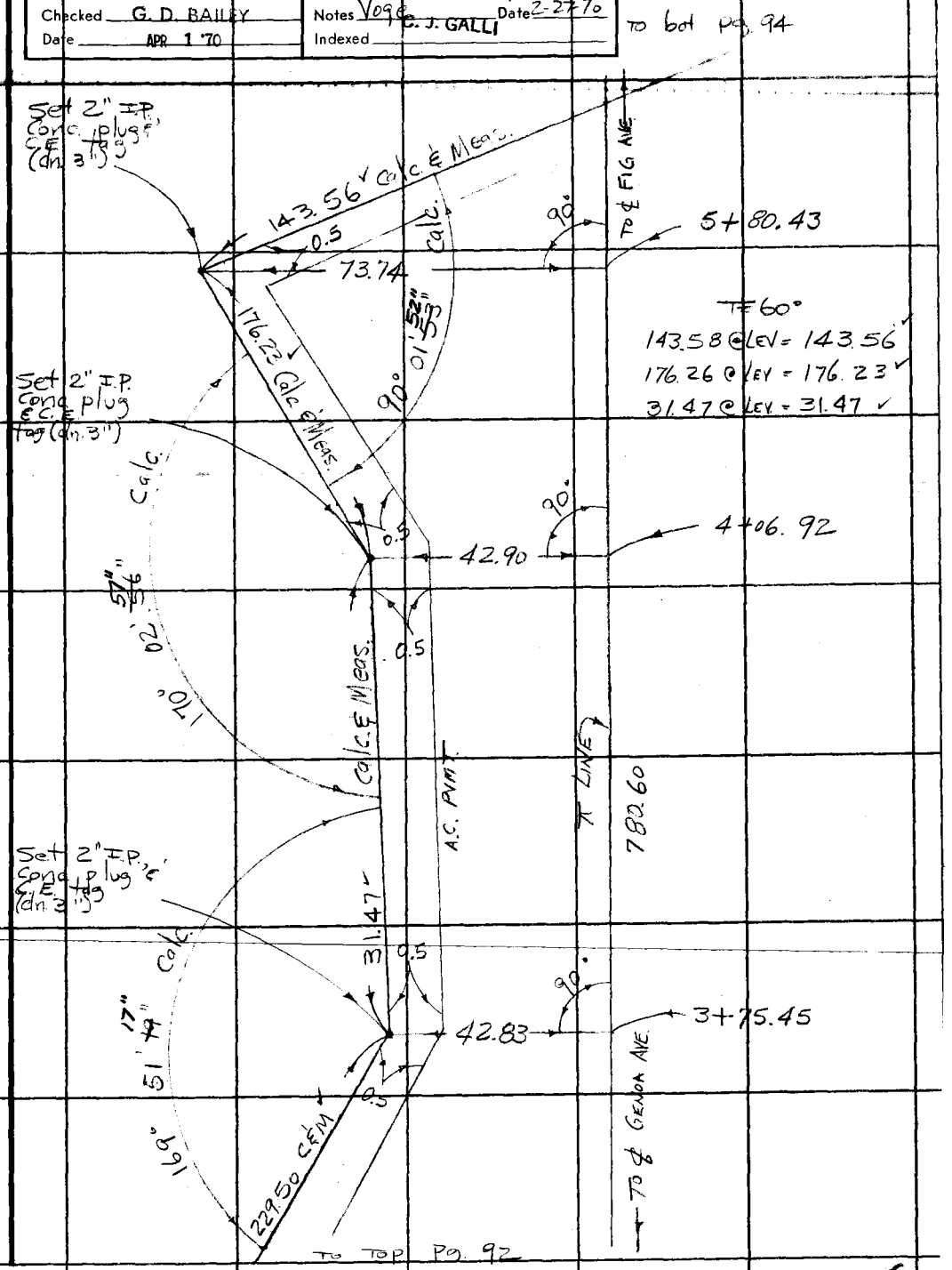

Note: Any Additions or Changes on This Sheet Must be Made or Circled in Red Ink With Date and Name of Person Making Change.

Do not extend this side of this line.

PLEASE RETURN TO
COUNTY OF LOS ANGELES
DEPARTMENT OF COUNTY ENGINEER
403 LOS ANGELES COUNTY ENGINEERING BLDG.

76F309S CE#310 3-68

F. B. 1635 PG. 94

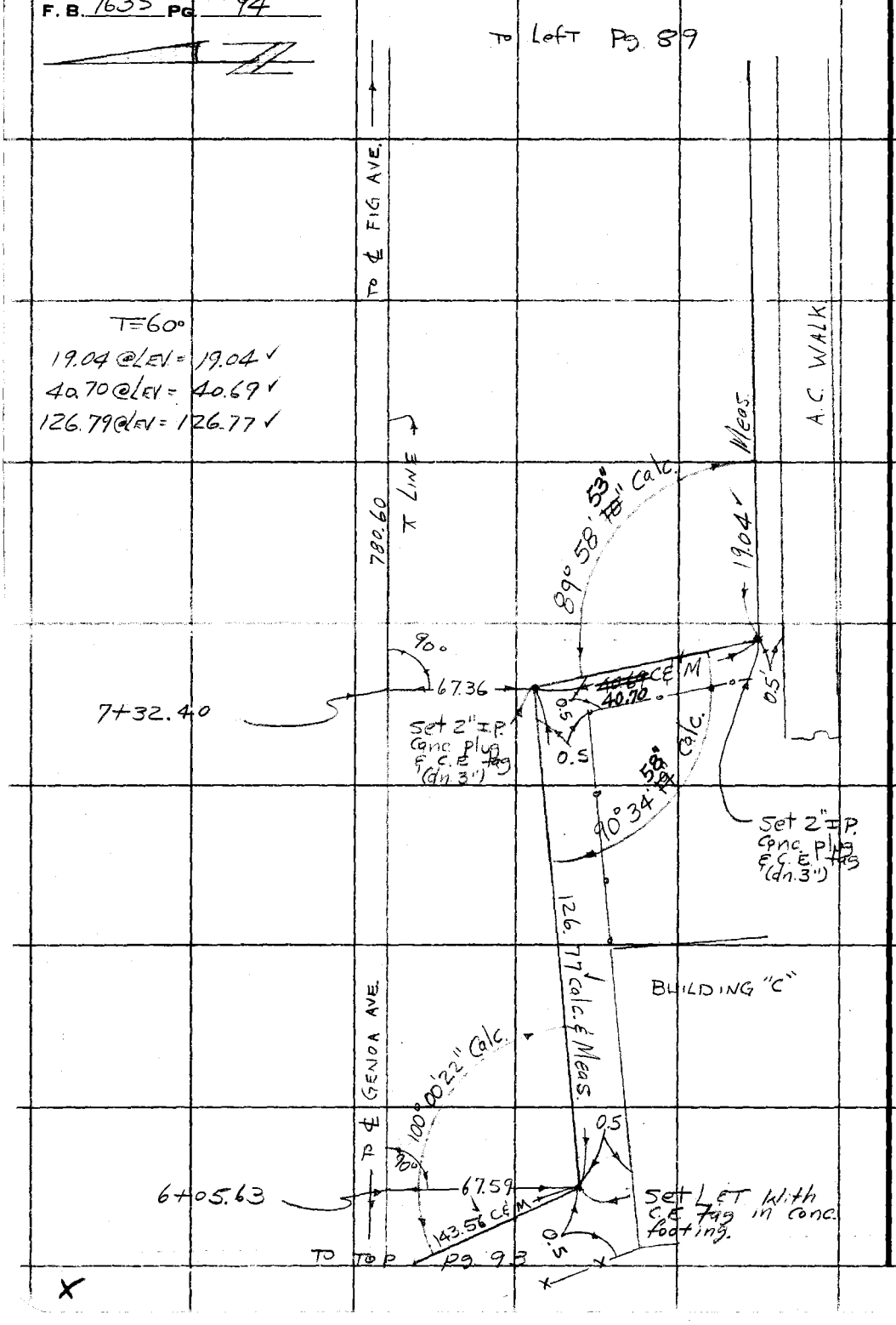

PLEASE RETURN TO
COUNTY OF LOS ANGELES
DEPARTMENT OF COUNTY ENGINEER
403 LOS ANGELES COUNTY ENGINEERING BLDG.

Do not extend this side of this line.

Note: Any Additions or Changes on This Sheet Must be Made or Circled in Red Ink With Date and Name of Person Making Change.

Profile No.	Notes Red	Plotted	Job No. 8894.02	Division No.	F. B. 1635	PG. 95
	Date	Date	Survey of MARIPOSA PARK			
X-Sec. No.	Notes Chk'd.	Checked	Survey by JS COATES	Notes JSC	Date 7/22/70	
	Date	Date	Map No.	Indexed	Date	

J. N. 8894.02

MARIPOSA PARK

ELEVATIONS
FOR
GRADE ON GRID

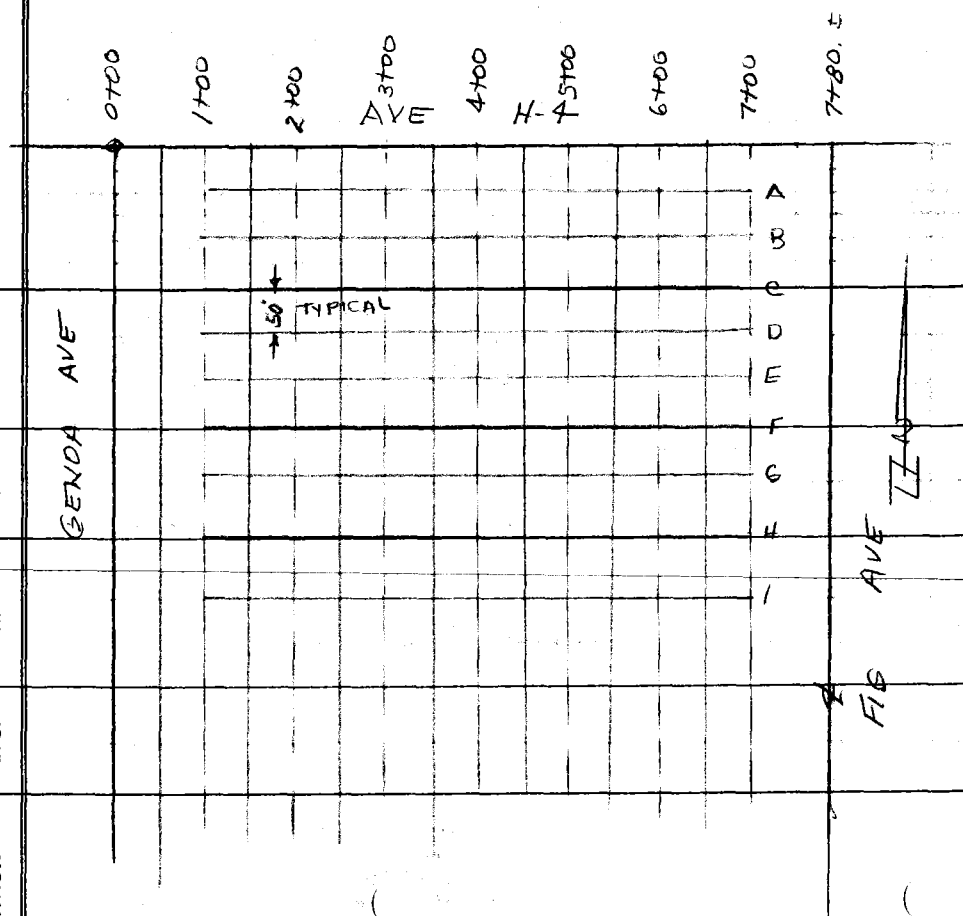

NOTE: ANY ADDITIONS OR CHANGES ON THIS SHEET MUST BE MADE OR CIRCLED IN RED INK, WITH DATE AND NAME OF PERSON MAKING CHANGE.

PLEASE RETURN TO
LOS ANGELES COUNTY ENGINEER
403 LOS ANGELES COUNTY ENGINEERING BLDG.

Do not extend notes this side of this line.

76-L-298 CE 307 5-66

76-L-298 CE 307 5-66

PLEASE RETURN TO
LOS ANGELES COUNTY ENGINEER
403 LOS ANGELES COUNTY ENGINEERING BLDG.

NOTE: ANY ADDITIONS OR CHANGES ON THIS SHEET MUST BE MADE OR CIRCLED IN RED INK, WITH DATE AND NAME OF PERSON MAKING CHANGE.

Do not extend notes this side of this line.

STATION		B. S.	H. I.	F. S.	ELEV.	FINISH GRADE	C/F		
BMNC1284					2318.28			BMNC1284 Elev. 2318.278 F.B. 1635-78 GENOA AVE. & AVE H-4 SE COR. B.S. in Cb 4' S. of S. end CR	
1+00	A				2318.9	2318.9	GR		
	B				19.3	19.2	CO 1		
	C				19.6	19.3	CO 3		
	D				19.5	19.4	CO 1		
	E				19.7	19.5	CO 2		
	F				19.4	19.6	FO 2		
	G				19.5	19.5	GR		
	H				19.6	19.8	FO 2		
	I				19.4	19.8	FO 4		
	J				19.8	19.6	CO 2		
1+50	A				19.1	18.9	CO 2		
	B				19.6	19.3	CO 3		
	C				19.5	19.8	FO 3		
	D				19.9	19.9	FO 1		
	E				19.5	20.0	FO 5		
	F				19.9	20.0	FO 1		
	G				19.8	19.8	GR		
	H				2319.5	19.9	FO 4		

F. B. 1635 PG. 96
Job No. 8894.02 Division No. Notes Red Plotted Profile
Survey of MARIPOSA PARK Date Date No.
Survey by JSC Notes JSC Notes Chk'd. Checked X-Sec.
Indexed Date Date Date No.

76-L-298 CE 307 5-66

PLEASE RETURN TO
LOS ANGELES COUNTY ENGINEER
403 LOS ANGELES COUNTY ENGINEERING BLDG.

NOTE: ANY ADDITIONS OR CHANGES ON THIS SHEET MUST BE MADE OR CIRCLED IN RED INK, WITH DATE AND NAME OF PERSON MAKING CHANGE.

Do not extend notes this side of this line.

STATION	B. S.	H. I.	F. S.	ELEV.	FINISH GRADE	C/F		
2+00 A				2319.2	2319.0	CO 2		
B				19.7	19.5	CO 2		
C				19.9	20.0	FO 1		
D				20.1	20.3	FO 2		
E				20.0	20.4	FO 4		
F				20.1	20.5	FO 4		
G				20.2	20.4	FO 2		
H				20.1	19.8	CO 3		
2+50 A				19.2	19.0	CO 2		
B				19.5	19.6	FO 1		
C				20.1	20.1	GR		
D				20.2	20.5	FO 3		
E				20.4	20.9	FO 5		
F				20.3	21.0	IO 7		
G				20.7	21.0	FO 3		
H				20.4	20.0	CO 4		
3+00 A				19.4	19.1	CO 3		
B				19.7	19.7	GR		
C				20.2	20.1	CO 1		
D				20.2	20.6	FO 4		
E				2320.67	21.1	FO 5		

Profile No. ____ Notes Red ____ Plotted ____ Job No. 8894.02 Division No. ____
X-Sec. No. ____ Date ____ Date ____ Survey of MARIPOSA PARK
Notes Chk'd. ____ Checked ____ Survey by JSC Notes JSC Date 7-23-70
Date ____ Date ____ Map No. ____ Indexed ____ Date ____

F.B. 1635 PG 97

76-L-298 CE 307 5-66

PLEASE RETURN TO
LOS ANGELES COUNTY ENGINEER
403 LOS ANGELES COUNTY ENGINEERING BLDG.

NOTE: ANY ADDITIONS OR CHANGES ON THIS SHEET MUST BE MADE OR CIRCLED IN RED INK, WITH DATE AND NAME OF PERSON MAKING CHANGE.

Do not extend notes this side of this line.

F. B. 1635 Pg. 98 | Job No. 3894.02 | Division No. PARK | Notes Red | Plotted | Profile No.
Survey of MARIPOSA | Notes J.S.C. | Date | Date | X-Sec. No.
Survey by J.S.C. | Notes J.S.C. | Notes Chk'd. | Checked
Indexed | Date | Date | Date

STATION		B. S.	H. I.	F. S.	ELEV.	Finish GRADE	C/F		
3+00	F				2320.7	2321.3	FO 6		
	G				20.9	21.3	FO 4		
	H				20.7	20.6	CO 1		
3+50	A				19.3	19.2	CO 1		
	B				19.8	19.8	GR.		
	C				19.7	20.2	FO 5		
	D				20.5	20.7	FO 2		
	E				20.6	21.2	FO 6		
	F				21.1	21.6	FO 5		
	G				21.2	21.8	FO 6		
	H				21.5	20.9	FO 4		
4+00	A				19.7	19.4	CO 3		
	B				19.8	20.2	FO 4		
	C				20.0	20.5	FO 5		
	D				20.8	20.8	GR.		
	E				20.8	21.3	FO 5		
	F				21.3	21.8	FO 5		
	G				20.6	22.0	FI 4		
	H				21.2	21.1	CO 1		
4+50	A				19.4	19.6	FO 3		
	B				19.5	20.7	FI 2		

76-L-298 CE 307 5-66

PLEASE RETURN TO
LOS ANGELES COUNTY ENGINEER
403 LOS ANGELES COUNTY ENGINEERING BLDG.

NOTE: ANY ADDITIONS OR CHANGES ON THIS SHEET MUST BE MADE OR CIRCLED IN RED INK, WITH DATE AND NAME OF PERSON MAKING CHANGE.

Do not extend notes this side of this line.

STATION	B. S.	H. I.	F. S.	ELEV.	FINISH GRADE	C/F		
4+50 C				2320.1	2321.0	F0.9		
D				20.5	21.0	F0.5		
E				21.0	21.4	F0.4		
F				21.1	21.9	F0.8		
G				21.5	22.2	F0.7		
H				21.7	21.2	C0.5		
5+00 A				19.4	19.9	F0.5		
B				19.8	20.9	F1.1		
C				20.2	23.0	F2.8	22.32	BOT. Rock
D				20.5	22.0	F1.5		
E				20.8	21.5	F0.7		
F				21.2	21.9	F0.7		
G				21.6	22.1	F0.5		
H				22.0	21.3	C0.7		
5+50 A				19.5	20.7	F1.2		
A+25				19.9	22.0	F1.1		
B				20.08	21.0	F0.9		
C				21.4	22.0	F0.6		
D				21.7	23.0	F1.3		BOT. Slab = 22.73
E				21.1	22.0	F0.9		
F				21.2	22.0	F0.8		
G				2321.7	22.0	F0.3		

Profile No. ____ Notes Red ____ Date ____ Plotted ____ Date ____ Job No. 8894.02 Division No. ____ Survey of MARIPOSA PARK

X-Sec. No. ____ Notes Chk'd. ____ Date ____ Checked ____ Date ____ Survey by JSC Notes JSC Date 7/22/70

Map No. ____ Indexed ____ Date ____

F.B. 1635 PG 99

76-L-298 CE 307 5-66

PLEASE RETURN TO
LOS ANGELES COUNTY ENGINEER
403 LOS ANGELES COUNTY ENGINEERING BLDG.

NOTE: ANY ADDITIONS OR CHANGES ON THIS SHEET MUST BE MADE OR CIRCLED IN RED INK, WITH DATE AND NAME OF PERSON MAKING CHANGE.

Do not extend notes this side of this line.

F. B. 1635 PG. 100 | Job No. 889462 | Division No. PARK | Notes Red | Plotted | Profile No.
Survey of MARIPOSA | Date | Date | X-Sec. No.
Survey by JSC | Notes JSC | Notes Chk'd. | Checked
Indexed | Date | Date | Date

STATION	B. S.	H. I.	F. S.	ELEV.	FINISH GRADE	C/F		
5+50 H				2321.6	2321.4	CO 2		
6+00 A				19.7	20.8	F1 1		
A+25				20.0	22.0	F2 0		
B				20.3	21.0	F0 3		
C				20.5	21.8	F1 3		
D				20.9	22.0	F1 1		
E				21.1	22.7	F1 6	BOT. Slab = 22.4	
F				21.4	22.0	F0 6		
G				21.5	22.0	F0 5		
H				21.5	21.5	GR		
I				21.5	22.0	F0 5		
6+25 B+25				20.20	22.0	F1.8		
6+50 A				19.7	20.3	F0 3		
B				20.[illegible]	21.4	F1 3		
C				20.6	21.0	F0 4		
D				20.8	21.0	F0 2		
E				20.[illegible]	22.5	F1 7		
F				21.[illegible]	21.8	F0 5		
G				21.3	21.8	F0 5		
H				21.2	22.0	F0 8		
I				21.1	21.7	F0 6		
J				2321.6	22.0	F0 4		

76-L-298 CE 307 5-66

PLEASE RETURN TO
LOS ANGELES COUNTY ENGINEER
403 LOS ANGELES COUNTY ENGINEERING BLDG.

NOTE: ANY ADDITIONS OR CHANGES ON THIS SHEET MUST BE MADE OR CIRCLED IN RED INK, WITH DATE AND NAME OF PERSON MAKING CHANGE.

Do not extend notes this side of this line.

STATION	B. S.	H. I.	F. S.	ELEV.	Finish GRADE	C/F
7+00 A				2320.0	2320.2	FO 2
B				20.2	209	FO 7
C				20.4	22.0	F1 6
D				20.6	22.0	F1 4
E				20.6	22.1	F1 5
F				20.6	21.7	F1 1
G				21.2	21.0	CO 2
H				21.1	21.2	FO 1
I				21.0	21.3	FO 3
J				2321.1	21.2	FO 1
BM NC 1286				2320.28	BM NC 1286 Elev. 2320.302 Flg St. 300'± N. ℄ AVE H-6	FB 1635-77 Bt Spk in W. ch.

Profile Notes Red ____ Plotted ____ Job No. 8894 07 Division No. ____
No. ____ Date ____ Date ____ Survey of MARIPOSA PARTY
X-Sec. Notes Chk'd. ____ Checked ____ Survey by JSC Notes JSC Date 7/22/70
No. ____ Date ____ Date ____ Map No. ____ Indexed ____ Date ____

F. B. 1635 Pg. 101

F. B. 1635 PG. 102 | Job No. 8894.02 Division No. 11 Notes Red _____ Plotted _____ Profile

Survey of MARIPOSA PARK Date _____ Date _____ No. _____

Survey by J. S. COATES Notes G. L. VAN NESS Notes Chk'd. _____ Checked _____ X-Sec.

Indexed _____ Date 8-10-70 Date _____ Date _____ No. _____

STATION	B. S.	H. I.	F. S.	ELEV.

76-L-298 CE 307 5-66

PLEASE RETURN TO
LOS ANGELES COUNTY ENGINEER
403 LOS ANGELES COUNTY ENGINEERING BLDG.

Do not extend notes this side of this line.

NOTE: ANY ADDITIONS OR CHANGES ON THIS SHEET MUST BE MADE OR CIRCLED IN RED INK, WITH DATE AND NAME OF PERSON MAKING CHANGE.

Notes Ck'd by
Map No.
Office Work
Checked
Date

Survey of MARIPOSA PARK
JN 8894.02 Tape 184 Std 84 °F
Surveyed by J.S. COATES
Notes G.L. VAN NESS Date 8-10-70
Indexed

F.B. 1635 PG. 103

J. N. 8894.02

MARIPOSA PARK

ESTABLISH BASE LINES

A & B

LOCATION OF BLDGS.

COATES
VAN NESS
ADAMS
BITTEL
CROWE

Note: Any Additions or Changes on this Sheet Must be Made or Circled in Red Ink With Date and Name of Person Making Change.

PLEASE RETURN TO
LOS ANGELES COUNTY ENGINEER
403 LOS ANGELES COUNTY ENGINEERING BLDG.

Do not extend this side of this line.

76F3098 CE#310 9-67

F.B. 1635 Pg. 104

Notes Ck'd by	Survey of MARIPOSA PARK
Map No.	JN 8894-02 Tape 184 Std 84 °F
Office Work	Surveyed by J. S. COATES
Checked	Notes G. L. VANNESS Date 8-10-70
Date	Indexed

F.B. 1635 Pg. 105

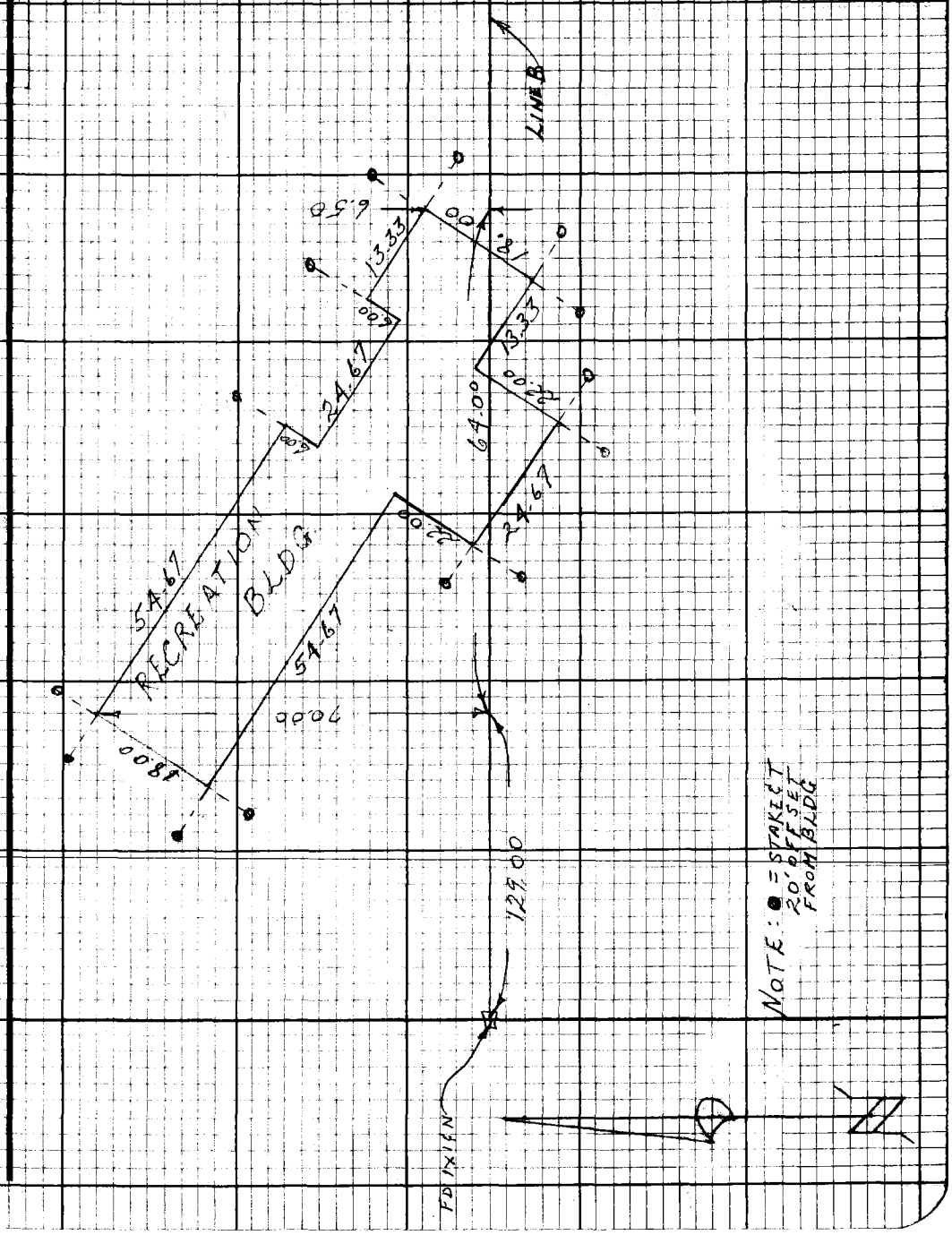

Note: Any Additions or Changes on this Sheet Must be Made or Circled in Red Ink With Date and Name of Person Making Change.

Do not extend this side of this line.

PLEASE RETURN TO
LOS ANGELES COUNTY ENGINEER
403 LOS ANGELES COUNTY ENGINEERING BLDG.

75F3098 CE#310 9-67

F.B. 1635 Pg. 106

PLEASE RETURN TO
LOS ANGELES COUNTY ENGINEER
403 Los Angeles County Engineering Bldg.

Do not extend this side of this line.

Note: Any Additions or Changes on this Sheet Must be Made or Circled in Red Ink With Date and Name of Person Making Change.

BM NC 1284 ELEV.= 2318.278

GENOA AVE & AVE H-4 S E COR,
4° SO. OF THE SO. END CURB RETURN,
SET A SMALL BOAT SPK IN LEAD
~~IN TOP OF CURB~~
PER FB 1635-78

BM NC 1283 ELEV.= 2318.764

ON GENOA AVE. 280' ± N'ly OF ℄
INT. OF AVE H-6 & GENOA AVE., IN EAST
CURB, SET A SMALL BOAT SPK. IN
LEAD, TOP OF CURB
PER FB 1635-78

BM NC 1285 ELEV.= 2319.872

FIG AVE & AVE H-4, S.W. COR. 8° SO. OF THE SO. END CURB RETURN, SET A SMALL BOAT SPK. IN LEAD, TOP OF CURB

PER FB 1635-77

BM NC 1286 ELEV.= 2320.302

ON FIG AVE, 300' ± N'ly FROM ℄ INT. OF FIG AVE. & AVE H-6, IN WEST CURB, SET A SMALL BOAT SPK. IN LEAD, TOP OF CURB

PER FB 1635-77

F. B. 1635 PG. 107

Profile No.	Notes Red	Plotted	Job No. 8894.02	Division No. 11
	Date	Date	Survey of MARIPOSA PARK	
X-Sec. No.	Notes Chk'd.	Checked	Survey by J.S. COATES Notes C. VAN NESS	Date 8-11-70
	Date	Date	Map No.	Indexed / Date

J. N. 8894.02

MARIPOSA PARK

ELEVATIONS
FOR
FINISH FLOOR GRADE
ON
RECREATION BLDG
&
PICNIC SHELTER

COATES
VAN NESS
ADAM
BITTEL
CROWE

STATION	B. S.	H. I.	F. S.	ELEV.

NOTE: ANY ADDITIONS OR CHANGES ON THIS SHEET MUST BE MADE OR CIRCLED IN RED INK, WITH DATE AND NAME OF PERSON MAKING CHANGE.

Do not extend notes this side of this line.

PLEASE RETURN TO
LOS ANGELES COUNTY ENGINEER
403 LOS ANGELES COUNTY ENGINEERING BLDG.

76-L-298 CE 307 5-66

76-L-298 CE 307 5-66

PLEASE RETURN TO
LOS ANGELES COUNTY ENGINEER
403 LOS ANGELES COUNTY ENGINEERING BLDG.

NOTE: ANY ADDITIONS OR CHANGES ON THIS SHEET MUST BE MADE OR CIRCLED IN RED INK, WITH DATE AND NAME OF PERSON MAKING CHANGE.

Do not extend notes this side of this line.

STATION	B. S.	H. I.	F. S.	ELEV.			
BMNC 1285					BMNC 1285 Elev. 2319.87 FB. 1635-77 FIG AVE. & AVE. H-4 S.W. COR. B'S. of the S. and C.R. Bt. Spk. in curb.		
	REC. BLDG				GRADE	C/F	
W. COR.	-20' NW			22.25	2323.06	F0.81	Set stk & Tin 20' off.
"	20' SW			22.23	"	F0.83	"
N. COR	20' NW			22.43	"	F0.63	"
"	20' N.E			22.05	"	F1.01	"
N.E. Side	-54.67 S.E.'ly of N. COR			-22.03	"	F1.03	"
"	-79.33 " " "			21.77	"	F1.29	"
E. COR -	20' NE			21.[illegible]	"	F1.16	"
"	20' S.E			22.30	"	F0.76	"
S. COR	20' S.E			22.19	"	F0.87	"
"	20' S.W.			21.87	"	F1.19	"
						—	
Wing Section	S.W. Side	-20' S.E. of S. COR.		21.87	"	F1.19	
"	"	20' S.W	"	21.68	"	F1.38	
"	"	20' S.W. of W. COR.		21.[illegible]	"	F1.41	
"	"	20' N.W "		22.[illegible]	"	F0.96	
PICNIC SHELTER	PT. A			22.01	2322.75	F0.74	
PT. B				22.04	2322.48	F0.44	
PT. C.				2321.79	2322.48	F0.69	

F. B. 1635 Pg. 108

Job No. 8894.02 Division No. 11 Notes Red Plotted Profile

Survey of MARIPOSA PARK Date Date No.

Survey by J.S. COATES Notes G.L. VAN NESS Notes Chk'd. Checked X-Sec.

Indexed Date 8-11-70 Date Date No.

76-L-298 CE 307 5-66

PLEASE RETURN TO
LOS ANGELES COUNTY ENGINEER
403 LOS ANGELES COUNTY ENGINEERING BLDG.

NOTE: ANY ADDITIONS OR CHANGES ON THIS SHEET MUST BE MADE OR CIRCLED IN RED INK, WITH DATE AND NAME OF PERSON MAKING CHANGE.

Do not extend notes this side of this line.

STATION	B. S.	H. I.	F. S.	ELEV.	GRADE	C/F	SET STRET 20' OFF EDGE CONC
PT. D.				2321.53	2322.24	F0.71	
PT. E.				21.53	22.24	F0.71	
PT. F.				21.40	21.99	F0.59	
PT. G.				21.69	21.99	F0.30	
PT. H.				21.91	22.33	F0.42	
PT. I.				21.54	22.33	F0.79	
PT. J.				21.92	22.60	F0.68	
PT. K.				22.27	22.84	F0.57	
PT. L.				22.13	23.02	F0.89	
B.M.N.C. 1286				2320.30			B.M.N.C. 1286 EL. = 2320.302 F.B. 1635-77 ON FIG AVE. 300 FT N'LY FROM ℄ INT. OF FIG AVE. & AVE H-6 IN W. CB. TO SMALL BT SPK IN LEAD

Profile No. ____ Notes Red ____ Plotted ____ Job No. 8894-02 Division No. 11
Date ____ Date ____ Survey of MARIPOSA PARK
X-Sec. No. ____ Notes Chk'd. ____ Checked ____ Survey by J.S. COATES Notes G.L. VAN NOTE Date 8-11-70
Date ____ Date ____ Map No. ____ Indexed ____ Date ____

F. B. 1635 PG. 109

F. B. 1635 PG. 110 | Job No. 889402 Division No. 11 Notes Red _____ Plotted _____ Profile

Survey of MARAPOSA PARK Date _____ Date _____ No. _____

Survey by J.S. COATES Notes G.L. VAN NESS Notes Chk'd. _____ Checked _____ X-Sec.

Indexed _____ Date 8-11-70 Date _____ Date _____ No. _____

STATION	B. S.	H. I.	F. S.	ELEV.	

76-L-298 CE 307 5-66

PLEASE RETURN TO
LOS ANGELES COUNTY ENGINEER
403 LOS ANGELES COUNTY ENGINEERING BLDG.

Do not extend notes this side of this line.

NOTE: ANY ADDITIONS OR CHANGES ON THIS SHEET MUST BE MADE OR CIRCLED IN RED INK, WITH DATE AND NAME OF PERSON MAKING CHANGE.

Notes Ck'd by	Survey of MARIPOSA PARK
Map No.	JN 8894.02 Tape 184 Std 84 °F
Office Work	Surveyed by J. S. COATES
Checked	Notes C. L. VAN NESS Date 8-18-70
Date	Indexed

F. B. 1635 Pg. 111

J.N. 8894.02
MARIPOSA PARK

CONSTRUCTION STAKES FOR 3" WATERMAIN

VAN NESS
ADAMS
TALBOT
CROWE

Note: Any Additions or Changes on This Sheet Must be Made or Circled in Red Ink With Date and Name of Person Making Change.

Do not extend this side of this line.

PLEASE RETURN TO
COUNTY OF LOS ANGELES
DEPARTMENT OF COUNTY ENGINEER
403 LOS ANGELES COUNTY ENGINEERING BLDG.

16F309S CE#310 3-68

F. B. 1635 PG. 112

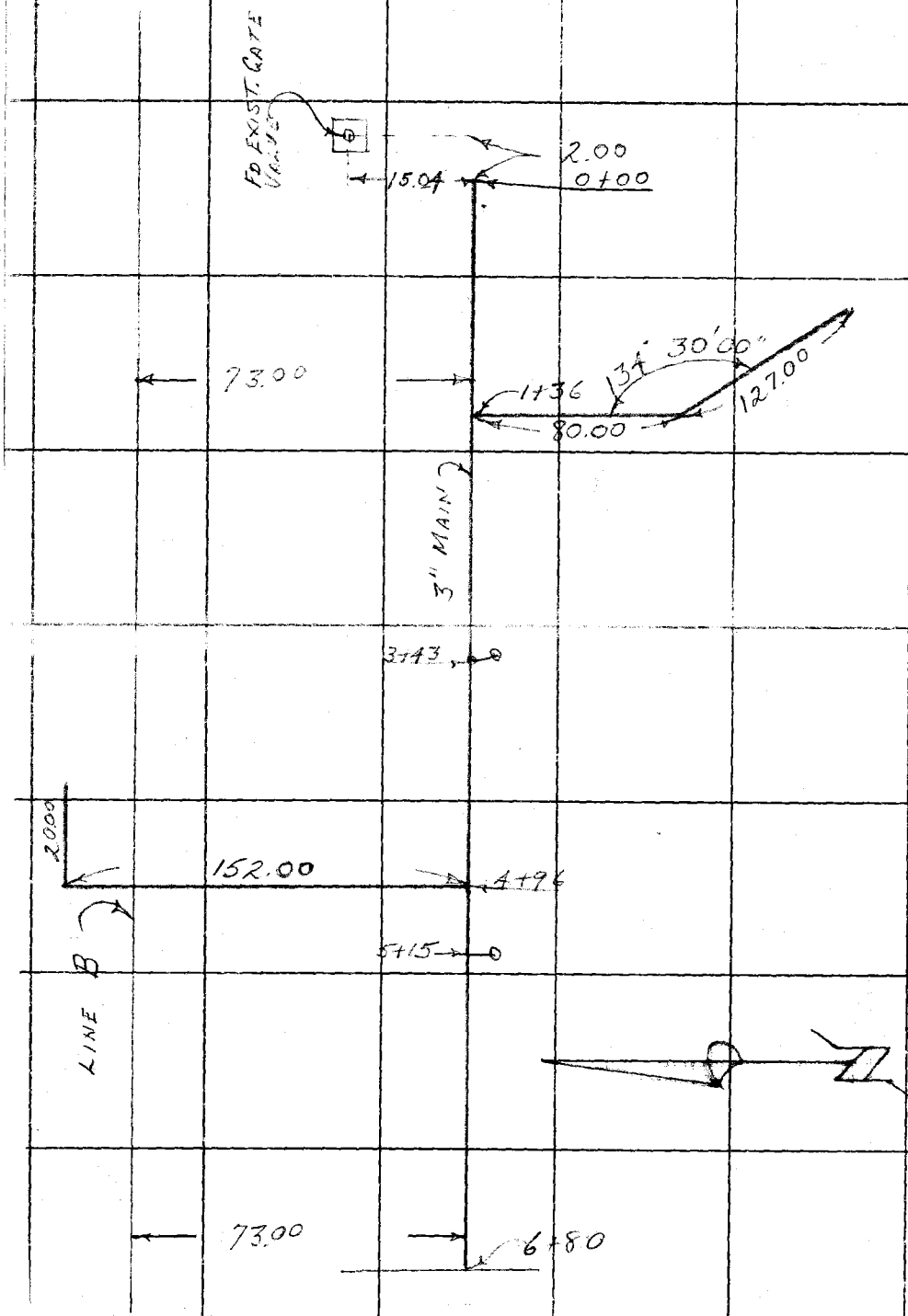

PLEASE RETURN TO
COUNTY OF LOS ANGELES
DEPARTMENT OF COUNTY ENGINEER
403 LOS ANGELES COUNTY ENGINEERING BLDG.

Do not extend this side of this line.

Note: Any Additions or Changes on This Sheet Must be Made or Circled in Red Ink With Date and Name of Person Making Change.

F. B. 1635 Pg. 113

Profile No. | Notes Red | Plotted | Job No. 889402 | Division No. 11
Date | Date | Survey of MARIPOSA PARK
X-Sec. No. | Notes Chk'd. | Checked | Survey by J.S.COATES | Notes G.L. VANNESS | Date 9-4-70
Date | Date | Map No. | Indexed | Date

J.N. 889402

MARIPOSA PARK

GRADE ELEVATIONS
FOR
DRAIN LINES

STATION	B. S.	H. I.	F. S.	ELEV.
			COATES VANNESS ADAMS BITTEL CROWE	

NOTE: ANY ADDITIONS OR CHANGES ON THIS SHEET MUST BE MADE OR CIRCLED IN RED INK, WITH DATE AND NAME OF PERSON MAKING CHANGE.

Do not extend notes this side of this line.

PLEASE RETURN TO
LOS ANGELES COUNTY ENGINEER
403 LOS ANGELES COUNTY ENGINEERING BLDG.

76-L-298 CE 307 5-66

76-L-298 CE 307 5-66

PLEASE RETURN TO
LOS ANGELES COUNTY ENGINEER
403 LOS ANGELES COUNTY ENGINEERING BLDG.

NOTE: ANY ADDITIONS OR CHANGES ON THIS SHEET MUST BE MADE OR CIRCLED IN RED INK, WITH DATE AND NAME OF PERSON MAKING CHANGE.

Do not extend notes this side of this line.

STATION	B. S.	H. I.	F. S.	ELEV.			
B.M.NC.1285				2319.87	B.M.N.C.-1285 ELEV.=2319.869 F.B.1635-77		
					FIG.AVE. & AVE H-4 S.W. COR 8'± S. of S. END		
					Cb. RET. FD SMALL BT. SPK AN LEAD TOP of Cb.		
DRAIN LINE NORTH SAND BOX					%	GRADE	CUT
0+00				20.99	1.00%	2319.25	1.74
+23				20.95		19.48	1.47
+53 "T"				21.24		19.75	1.49
+78.40				21.46		20.03	1.43
BRANCH TO S.E.							
0+00				21.24	1.00%	2319.75	1.49
+25				21.58		20.00	1.58
+50				22.11		2320.25	1.86
DRAIN LINE SOUTH SAND BOX							
0+00				21.62	1.00%	2319.25	2.37
+23				21.71		19.48	2.23
+40 "T"				20.85		19.65	1.20
+75				21.03		20.00	1.03
1+00				21.77		20.25	1.52
+13				22.15		2320.38	1.77
BRANCH TO S.W.							
0+00				20.85	1.00%	2319.65	1.20

F.B. 1635 PG. 114

Job No. 8894.02 Division No. 11 Notes Red Date Plotted Date Profile No. X-Sec. No.

Survey of MARIPOSA PARK

Survey by J.S. COATES Notes G.L. VANNESS Notes Chk'd. Date Checked Date

Indexed Date 9-4-70

76-L-298 CE 307 5-66

PLEASE RETURN TO
LOS ANGELES COUNTY ENGINEER
403 LOS ANGELES COUNTY ENGINEERING BLDG.

NOTE: ANY ADDITIONS OR CHANGES ON THIS SHEET MUST BE MADE OR CIRCLED IN RED INK, WITH DATE AND NAME OF PERSON MAKING CHANGE.

Do not extend notes this side of this line.

STATION	B. S.	H. I.	F. S.	ELEV.	%	GRADE	CUT
0+30				20.93	1.00%	2319.95	0.98
—				—		20.15	—
+60				21.65		20.25	1.40
DRAIN LINE 67.4 SO. OF BASE LINE "B"							
0+00				—		2319.49	GR. 1" ABOVE F.L.
+25				20.57		19.67	0.90
+50				21.20	0.75%	19.86	1.34
+75				21.55		20.05	1.50
1+00				21.85		20.24	1.61
1+24				21.95		20.42	1.53
+54.35	BACK			22.03		20.61	1.42
+54.35	AHEAD			22.07		20.80	1.27
+75.35	END			22.73		20.99	1.74
DRAIN ALONG N SIDE PAVED COURT							
0+00				19.73		2316.50	3.23
+23				19.81	0.7416%	16.67	3.14
+50				19.72		16.87	2.85
+75				19.92		17.05	2.87
1+00				20.03		17.24	2.79
+25				20.28		17.42	2.86
+50				20.43		2317.61	2.82

Profile Notes Red ____ Plotted ____ Job No. 2204 Division No. 11
No. ____ Date ____ Date ____ Survey of MARIPOSA PARK
X-Sec. Notes Chk'd. ____ Checked ____ Survey by J.S. COATES Notes G. VAN NESS Date 7-4-70
No. ____ Date ____ Date ____ Map No. ____ Indexed ____ Date ____

F. B. [illegible] PG. 115

76-L-298 CE 307 5-66

PLEASE RETURN TO
LOS ANGELES COUNTY ENGINEER
403 LOS ANGELES COUNTY ENGINEERING BLDG.

NOTE: ANY ADDITIONS OR CHANGES ON THIS SHEET MUST BE MADE OR CIRCLED IN RED INK, WITH DATE AND NAME OF PERSON MAKING CHANGE.

Do not extend notes this side of this line.

STATION	B. S.	H. I.	F. S.	ELEV.	%	GRADE	CUT		
1 + 75				2320.62	0.7416%	2317.79	2.83		
2 + 00				20.80		17.98	2.82		
+ 25				20.77		18.16	2.61		
+ 50				21.11		1835	2.76		
+ 62.85	BACK			21.15		2318.45	2.70		
+ 62.85	AHEAD			21.08		2318.45	2.63		
+ 75				21.15		18.54	2.61		
3 + 00				21.34		18.73	2.61		
+ 25				21.39	0.7764%	18.93	2.46		
+ 50				21.29		19.12	2.17		
+ 75				21.39		19.32	2.07		
4 + 00				21.31		19.51	1.80		
+ 25				21.45		19.70	1.75		
+ 50				21.57		19.90	1.67		
+ 62.43				2321.67		2320.00	1.67		
B.M.N.C. 1286				20.31	B.M.NC. 1286 ELEV. 2320.302 F.B. 1635-77 ON FIG AVE. 300'± N'LY. FROM ℄ INT. OF FIG AVE & AVE. H-6 IN W. Cb. FD. SMALL BT. SPK. IN LEAD				
DRAIN LINE AT NO. DRIVE ENTRANCE									
0 + 00				18.37		2318.33	GR.		
+ 25				19.64		18.54	1.10		

F. B. 1635 Pg. 116

Job No. 8894.02 Division No. 11 Notes Red ____ Plotted ____ Profile ____

Survey of MARIPOSA PARK Date ____ Date ____ No. ____

Survey by J.S. COATES Notes G.L. VAN NESS Notes Chk'd. ____ Checked ____ X-Sec. ____

Indexed ____ Date 9-14-70 Date ____ Date ____ No. ____

76L298 307 5-49

PLEASE RETURN TO
LOS ANGELES COUNTY SURVEYOR
726 LOS ANGELES COUNTY ENGINEERING BLDG.

NOTE: ANY ADDITIONS OR CHANGES ON THIS SHEET MUST BE MADE OR CIRCLED IN RED INK, WITH DATE AND NAME OF PERSON MAKING CHANGE.

Do not extend notes this side of this line.

STATION	B. S.	H. I.	F. S.	ELEV.	%	GRADE	CUT	
0 + 50				2320.07	.8520%	2318.75	1.32	
+ 75				20.90		18.96	1.94	
1 + 00				21.50		19.18	2.32	
1 + 15	BACK			22.05		2319.31	2.74	
1 + 15	AHEAD			22.16	1.00%	2319.31	2.85	
+ 25				21.91		19.41	2.50	
+ 50				21.95		19.66	2.29	
+ 75				21.94		19.91	2.03	
2 + 02				21.76		2320.18	1.58	
BMNC 1286				2320.30				BM NC 1286 Elev. 2320.302
		SERVICE YARD						
S'Ly Cor.				22.23		2323.00	F0.77	Set Stk & Tin 5' SE
"				22.40		"	F0.60	" 5' SW
W'Ly Cor				21.07		2322.40	F1.33	5' SW
"				21.00		"	F1.40	5' NW
N.W. Side	23.50	SW'ly of N.Ly Cor.		21.09		2322.25	F1.16	5' NW
"	12.67			21.50		"	F0.75	5' NW
N'Ly Cor				21.64		2322.40	F0.76	5' NW
" Cor				21.88		22.40	F0.52	5' NE
E'Ly				23.00		23.00		Marked Exist. Bldg @ Fn. Cor.

Profile No. ____ Date ____ Notes Red. ____ Plotted ____ Job No. 8894.92 Division No. 11 F.B. 1635 PG. 117

X-Sec. No. ____ Date ____ Notes Chkd. ____ Checked ____ Survey of MARIPOSA PARK Survey by J.S. COATES Notes G.L. VAN NESS Date 9-14-70

Map No. ____ Indexed ____ Date ____

76L298 307 5-49

PLEASE RETURN TO
LOS ANGELES COUNTY SURVEYOR
726 LOS ANGELES COUNTY ENGINEERING BLDG.

NOTE: ANY ADDITIONS OR CHANGES ON THIS SHEET MUST BE MADE OR CIRCLED IN RED INK, WITH DATE AND NAME OF PERSON MAKING CHANGE.

Do not extend notes this side of this line.

STATION	B. S.	H. I.	F. S.	ELEV.			
		BASEBALL		BACKSTOP	CONCRETE	SLAB	
BM NC 1284				2318 28			BM NC-1284 Elev. 2318.278 FB 1635-78 Genoa AVE & AVE H-4 SE Cor. B.S. in cb 5' S. of S. end C.R.
CORNER	A			231857	2318.91	F0.34	Set Stk & Tin 5' off
	B			1841	18.79	F0.38	
	C			1844	18.79	F0.35	
	D			1840	18.75	F0.35	
	E			1841	18.75	F0.34	
	F			1835	18.75	F0.40	
	G			1830	18.75	F0.45	
	H			1831	18.79	F0.48	
	I			1833	18.79	F0.46	
	J			1864	1891	F0.27	
	K			1899	19.00	F0.01	
	L			1879	19.00	F0.21	
	M			1879	19.00	F0.21	
	N			1889	19.00	F0.11	
	O			18.90	19.00	F0.10	
	P			18.92	19.00	F0.08	

F.B. 1635 PG. 118

Job No. 8894.02 Division No. 11 Notes Red. Plotted Profile No.

Survey of MARIPOSA PARK Date Date X-Sec.

Survey by J. S. COATES Notes G. L. VAN NESS Notes Chkd. Checked No.

Indexed Date 9-14-70 Date Date

76F3095 CE#310 3-68

PLEASE RETURN TO
COUNTY OF LOS ANGELES
DEPARTMENT OF COUNTY ENGINEER
403 LOS ANGELES COUNTY ENGINEERING BLDG.

Note: Any Additions or Changes on This Sheet Must be Made or Circled in Red Ink With Date and Name of Person Making Change.

Do not extend this side of this line.

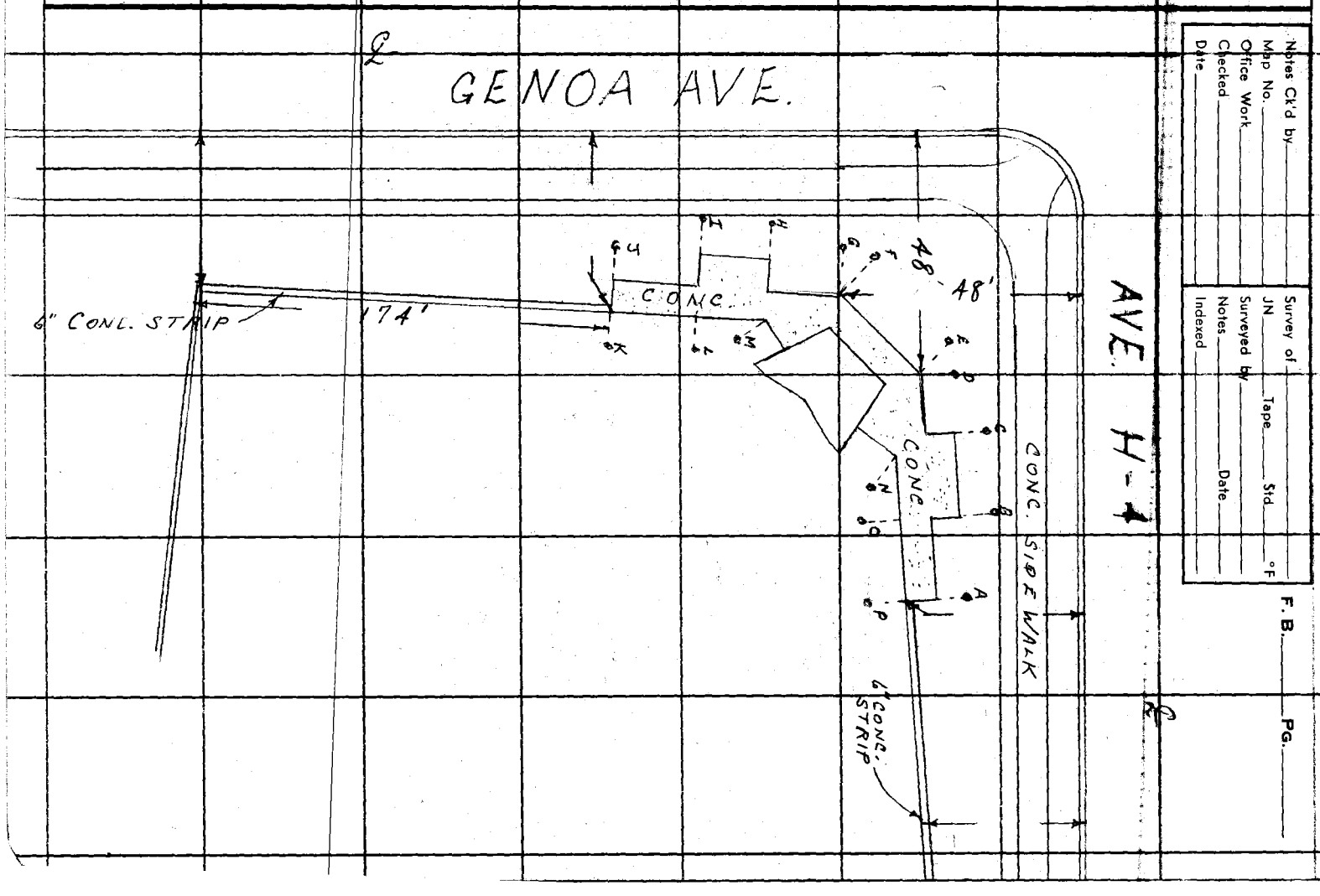

Notes Ck'd by
Map No.
Office Work
Checked
Date

Survey of
JN Tape Std. °F
Surveyed by
Notes Date
Indexed

F. B. PG.

F. B._____ PG._____

PLEASE RETURN TO
COUNTY OF LOS ANGELES
DEPARTMENT OF COUNTY ENGINEER
403 LOS ANGELES COUNTY ENGINEERING BLDG.

Do not extend this side of this line.

Note: Any Additions or Changes on This Sheet Must be Made or Circled in Red Ink With Date and Name of Person Making Change.

Profile No.	Notes Red.	Plotted	Job No. 8894.02	Division No.	F.B. 7635 PG. 119
	Date	Date	Survey of MARIPOSA PARK		
X-Sec. No.	Notes Chkd.	Checked	Survey by JSC	Notes JSC	Date 10-1-70
	Date	Date	Map No.	Indexed	Date

J. N. 8894.02

MARIPOSA PARK

CONSTRUCTION STAKES FOR

CURB ON PERIMETER OF SAND PIT

Set Stk & Tin 5' OFF CURB FACE

COATES
VAN NESS
ADAMS
BITTEL

ELEV.	
F. S.	For Location See Page 124
H. I.	
B. S.	
STATION	

NOTE: ANY ADDITIONS OR CHANGES ON THIS SHEET MUST BE MADE OR CIRCLED IN RED INK, WITH DATE AND NAME OF PERSON MAKING CHANGE.

Do not extend notes this side of this line.

PLEASE RETURN TO
LOS ANGELES COUNTY SURVEYOR
726 LOS ANGELES COUNTY ENGINEERING BLDG.

76L298 307 5-49

76L298 307 5-49

PLEASE RETURN TO
LOS ANGELES COUNTY SURVEYOR
726 LOS ANGELES COUNTY ENGINEERING BLDG.

NOTE: ANY ADDITIONS OR CHANGES ON THIS SHEET MUST BE MADE OR CIRCLED IN RED INK, WITH DATE AND NAME OF PERSON MAKING CHANGE.

Do not extend notes this side of this line.

Profile No. ____ Plotted ____ Date ____ Notes Red. ____ Date ____
X-Sec. No. ____ Checked ____ Date ____ Notes Chkd. ____ Date ____
Job No. 25-4-01 Location SAN ANTONIO PARK
Notes JSC Date ____
Survey of SAN ANTONIO PARK
Survey by JSC
Indexed ____
B 7635 Pg. 1120

STATION	B. S.	H. I.	F. S.	ELEV.	Top cb GRADE	C/F		
BMNC 1285							BMNC 1285 Elev. 2319.872 FB.1635-71 FIG AVE & AVE H-4 SW-Cor. B.S. in cb. 8' S. of S end CR.	
1	13' W. of 10' R			2321.81	2322.25	F0.44	Set Stk & Tin 5' off cb face	
2				2201	"	F0.24	✓	
3				2208	"	F0.17	✓	22.25 1.33 20.92
4				2171	"	F0.54	✓	
5				2117	"	F1.08	✓	
6				2070	"	F1.55	✓	
7				2074	"	F1.51	✓	
8				2083	"	F1.42	✓	
9				2157	"	F0.68	✓	
10				2145	"	F0.80	✓	
11				2180	"	F0.45	✓	
12				2160	"	F0.65	✓	
13				2177	"	F0.48	✓	
14				2194	"	F0.31	✓	
15				2165	"	F0.60	✓	
16				2172	"	F0.53		
17				2120	"	F1.05		
18				2131	"	F0.94		
19				2171	"	F0.54		

76-L-298 CE 307 5-66

PLEASE RETURN TO
LOS ANGELES COUNTY ENGINEER
403 LOS ANGELES COUNTY ENGINEERING BLDG.

NOTE: ANY ADDITIONS OR CHANGES ON THIS SHEET MUST BE MADE OR CIRCLED IN RED IKK, WITH DATE AND NAME OF PERSON MAKING CHANGE.

Do not extend notes this side of this line.

STATION	B. S.	H. I.	F. S.	ELEV.		C/F		
20				2321.53	2322.25	F0.72		
21	R=10'			21.26	"	F0.99		
22				21.12	"	F1.13		
23			21.54	21.25	"	F1.00	F0.71	
24			21.65	21.56	"	F0.69	F0.60	
25			21.36	22.09	"	F0.16	F0.89	
26			21.79	22.59	"	C0.34	F0.46	
27			22.35	22.40	"	C0.15	C0.10	
28			22.20	22.18	"	F0.07	F0.05	
29	R=10'			21.91	"	F0.34		
30				21.96	"	F0.29		
31				21.62	"	F0.63		
32				21.74	"	F0.51		
33				21.59	"	F0.66		
34				21.59	"	F0.66		
35				21.76	"	F0.49		
36				22.09	"	F0.16		
37				21.95	"	F0.30		
BM NC 1286					BM NC 1286 Elev. 2320.302 FB. 1635-77 Fig Ave. 300'± N'ly ℄ INT Fig Ave & Ave H-6 B.S. in West cb.			

Profile Notes Red ____ Plotted ____ Job No. 8894.07 Division No. ____ F.B. 1635 Pg. 121
No. ____ Date ____ Date ____ Survey of MARIPOSA PARK
X-Sec. Notes Chk'd. ____ Checked ____ Survey by JSC Notes JSC Date 10-1-70
No. ____ Date ____ Date ____ Map No. ____ Indexed ____ Date ____

F. B. 1635 PG. 122 | Job No. 8894.07 Division No. _____ Notes Red _____ Plotted _____ Profile

Survey of MARIPOSA PARK Date _____ Date _____ No. _____

Survey by JSC Notes JSC Notes Chk'd. _____ Checked _____ X-Sec.

Indexed _____ Date _____ Date _____ Date _____ No. _____

STATION	B. S.	H. I.	F. S.	ELEV.	

76-L-298 CE 307 5-66

PLEASE RETURN TO
LOS ANGELES COUNTY ENGINEER
403 LOS ANGELES COUNTY ENGINEERING BLDG.

Do not extend notes this side of this line.

NOTE: ANY ADDITIONS OR CHANGES ON THIS SHEET MUST BE MADE OR CIRCLED IN RED INK, WITH DATE AND NAME OF PERSON MAKING CHANGE.

F.B. 1635 PG. 123

Notes Ck'd by
Map No.
Office Work
Checked
Date

Survey of MARIPOSA PARK
JN 8894.02 Tape 10 Std 84 °F
Surveyed by J.S. COATES
Notes J.S.C. Date 10-1-70
Indexed

J.N. 8894.02
MARIPOSA PARK

CONSTRUCTION STAKES
FOR
CONC. CURB ON PERIMETER
OF
SAND PIT

Note: Any Additions or Changes on this Sheet Must be Made or Circled in Red Ink With Date and Name of Person Making Change.

PLEASE RETURN TO
LOS ANGELES COUNTY ENGINEER
403 LOS ANGELES COUNTY ENGINEERING BLDG.

Do not extend this side of this line.

76F3098 CE#310 9-67

F.B. 1635 Pg. 124

Profile No.	Notes Red	Plotted	Job No. 8894.02	Division No.	F. B. 1635 PG. 125
	Date	Date	Survey of MARIPOSA PARK		
X-Sec. No.	Notes Chk'd.	Checked	Survey by JSC	Notes JSC	Date 10-7-70
	Date	Date	Map No.	Indexed	Date

J. N. 8894.02

MARIPOSA PARK

CONSTRUCTION STAKES
FOR
6" CONC. MOWER STRIP

STATION	B. S.	H. I.	F. S.	ELEV.

NOTE: ANY ADDITIONS OR CHANGES ON THIS SHEET MUST BE MADE OR CIRCLED IN RED INK, WITH DATE AND NAME OF PERSON MAKING CHANGE.

Do not extend notes this side of this line.

PLEASE RETURN TO
LOS ANGELES COUNTY ENGINEER
403 LOS ANGELES COUNTY ENGINEERING BLDG.

76-L-298 CE 307 5-66

76-L-298 CE 307 5-66

PLEASE RETURN TO
LOS ANGELES COUNTY ENGINEER
403 LOS ANGELES COUNTY ENGINEERING BLDG.

NOTE: ANY ADDITIONS OR CHANGES ON THIS SHEET MUST BE MADE OR CIRCLED IN RED INK, WITH DATE AND NAME OF PERSON MAKING CHANGE.

Do not extend notes this side of this line.

STATION	B. S.	H. I.	F. S.	ELEV.			
BMNC1285				2319.87	BMNC 1285 Elev. 2319.872 F.B. 1635-77 Fig Ave & Ave H-4 S.W. Cor. B.S. inc b 8' S. of S. end CR		
0+00	= E. end Conc. @ Ball diamond			1892	2319.00	F0.08	
0+25				1906	19.08	F0.02	
0+50				1899	19.16	F0.17	
0+75				1899	19.24	F0.25	
1+00				1893	19.33	F0.40	
1+25				1895	19.41	F0.46	
1+50				1901	19.49	F0.48	
1+75				1908	19.57	F0.49	
2+00				1911	19.66	F0.55	
2+34² B.C. 30' Rad.				1933	2319.78	F0.45	
M.C. " "				1948	20.10	F0.52	
E.C. " "				1971	2320.42	F0.71	
30' So. " " "				2010	20.57	F0.47	
B.C. 135' Rad.				2032	2320.72	F0.40	
+25				2059	20.87	F0.28	
+50				2076	21.02	F0.26	
+75				2086	21.17	F0.31	
1+00				2102	21.32	F0.30	
1+25				2113	21.47	F0.34	

F. B. Pg. 126 Job No. Division No. Notes Red Plotted Profile
Survey of Date Date No.
Survey by Notes Notes Chk'd. Checked X-Sec.
Indexed Date Date No.

76-L-298 CE 307 5-66

PLEASE RETURN TO
LOS ANGELES COUNTY ENGINEER
403 LOS ANGELES COUNTY ENGINEERING BLDG.

NOTE: ANY ADDITIONS OR CHANGES ON THIS SHEET MUST BE MADE OR CIRCLED IN RED INK, WITH DATE AND NAME OF PERSON MAKING CHANGE.

Do not extend notes this side of this line.

STATION	B. S.	H. I.	F. S.	ELEV.	Top Curb Grade		
E.C. 135'	Rod			232125	2321.62	Fo.37	
BC 124'	Rod			2182	2322.00	Fo.18	
MC "	"			21.86	22.15	Fo.29	
EC "	"			2192	22.30	Fo.38	
BC 105'	Rod			21.87	22.10	Fo.23	
				21.70	22.02	Fo.32	
MC "	"			21.71	2321.94	Fo.23	
EC "	"			2171	21.85	Fo.14	
BC 46'	Rod			2135	21.28	Co.07	
1/4	△			2084	21.26	Fo.42	
1/2	△			2085	21.24	Fo.39	
3/4	△			21.18	21.22	Fo.04	
EC 46'	Rod			2105	2321.20	Fo.15	
BC 50'	Rod			2146	21.33	Co.13	
MC 50	Rod			2184	21.65	Co.19	
EC 50'	Rod.			2199	21.98	Co.01	
BMNC 1286				232029		BMNC 1286 Elev. 2320.302 FB. 1635-77	
	6" Concrete	Mower		Strip	West	Side of Park	
BM NC 1284						BMNC 1284 Elev. 2318.278 FB 1635-78	
						Genoa Ave & Ave H-4 S.E. Cor.	
						4' S. of S. end C.R.	
0+00				9.01	2319.00	1X2 Tin 5' of S'ly end Conc	

Profile Notes Red ____ Plotted ____ Job No. ____ Division No. ____
No. ____ Date ____ Date ____ Survey of ____
X-Sec. Notes Chk'd. ____ Checked ____ Survey by ____ Notes ____ Date ____
No. ____ Date ____ Date ____ Map No. ____ Indexed ____ Date ____

F. B. Pg. 127

76-L-298 CE 307 5-66

PLEASE RETURN TO
LOS ANGELES COUNTY ENGINEER
403 LOS ANGELES COUNTY ENGINEERING BLDG.

NOTE: ANY ADDITIONS OR CHANGES ON THIS SHEET MUST BE MADE OR CIRCLED IN RED INK, WITH DATE AND NAME OF PERSON MAKING CHANGE.

Do not extend notes this side of this line.

STATION	B. S.	H. I.	F. S.	ELEV.	Top curb Grade		
0+25				2319.11	2319.04	Co.07	Set Stk & Tin 5' off curb
0+50				19.08	19.08	GR	
0+75				19.16	19.12	Co.04	
1+00				19.16	19.16	GR	
1+25				19.01	19.20	Fo.19	
1+50				19.03	19.24	Fo.21	
1+74				19.19	2319.27	Fo.08	
1+74				19.30	"	Co.03	
2+04				19.11	19.56	Fo.45	
2+64 = B.C. 18' Rad Curve				19.54	2319.85	Fo.31	
1/3 △				19.60	19.84	Fo.24	
2/3 △				19.76	19.82	Fo.06	
E.C. " " "				19.63	2319.81	Fo.18	
B.C. 52' Rad Curve				19.50	19.66	Fo.16	
	—			19.49	"	Fo.17	
	—			19.41	"	Fo.25	
	—			19.23	"	Fo.43	
	—			19.45	19.67	Fo.22	
E.C. " "				19.57	2319.67	Fo.10	
Edge EXIST PAV.				19.72	19.72	GR	Join

F. B. Pg. 128 Job No. Division No. Notes Red Plotted Profile
Survey of Date Date No. X-Sec.
Survey by Notes Notes Chk'd. Checked No.
Indexed Date Date Date

Profile No.	Notes Red	Plotted	Job No. 8894.02	Division No.	F. B. 1635 PG. 129
	Date	Date	Survey of MARIPOSA PARK		
X-Sec. No.	Notes Chk'd.	Checked	Survey by JSC	Notes JSC	Date 12-17-70
	Date	Date	Map No.	Indexed	Date

J.N. 8894.02

MARIPOSA PARK

GRADE STAKES
FOR
12' PAV. DRIVE AT NORTH ENTRANCE

SET Stk & Tin 5' off Edge of Pav.

COATES
VAN NESS
ADAMS
BITTEL

STATION	B. S.	H. I.	F. S.	ELEV.

NOTE: ANY ADDITIONS OR CHANGES ON THIS SHEET MUST BE MADE OR CIRCLED IN RED INK, WITH DATE AND NAME OF PERSON MAKING CHANGE.

Do not extend notes this side of this line.

PLEASE RETURN TO
LOS ANGELES COUNTY ENGINEER
403 LOS ANGELES COUNTY ENGINEERING BLDG.

76-L-298 CE 307 5-66

76-L-298 CE 307 5-66

PLEASE RETURN TO
LOS ANGELES COUNTY ENGINEER
403 LOS ANGELES COUNTY ENGINEERING BLDG.

NOTE: ANY ADDITIONS OR CHANGES ON THIS SHEET MUST BE MADE OR CIRCLED IN RED INK, WITH DATE AND NAME OF PERSON MAKING CHANGE.

Do not extend notes this side of this line.

STATION	B. S.	H. I.	F. S.	ELEV.	Finish GRADE	C/F		
BM NC 1285				2319.87			BM NC 1285 Elev. 2319.872	
							F.B. 1635-77	
TOP EXIST. MOWER STRIP @ PAV. DRIVE				20.48	23 20.48	GR		
BC				20.10	20.60	F0.50		
EC				20.15	20.70	F0.55		
BC				19.95	20.30	F0.35		
EC				[illegible]	20.00	F0.39		
TOP OF WALK @ PAV. DRIVE				[illegible]	19.18	GR.		

F. B. 1635 PG. 129 (20)
Job No. 8894.02
Division No.
Notes Red
Plotted
Profile
Survey of MARIPOSA PARK
Date
Date
No.
Survey by JSC
Notes JSC
Notes Chk'd.
Checked
X-Sec.
Indexed
Date
Date
No.

Notes Ck'd by R HILARIO	Survey of JANE REYNOLDS PARK
Map No.	JN 0054.38 Tape 144 Std 84 °F
Office Work	Surveyed by W. VOGE
Checked	Notes HCH Date 2-71
Date	Indexed C.L. GALLI FEB 24 71

F. B. 1635 PG. 141

J.N. 0054.38

JANE REYNOLDS PARK

℄ & PROPERTY COR'S.

CONTROL FOR PLANE TABLE

Party:
Voge
Hubbard
Hill
Sidwell

Note: Any Additions or Changes on This Sheet Must be Made or Circled in Red Ink With Date and Name of Person Making Change.

Do not extend this side of this line.

PLEASE RETURN TO
COUNTY OF LOS ANGELES
DEPARTMENT OF COUNTY ENGINEER
403 LOS ANGELES COUNTY ENGINEERING BLDG.

76F309S CE#310 3-68

F. B. 1635 PG. 142

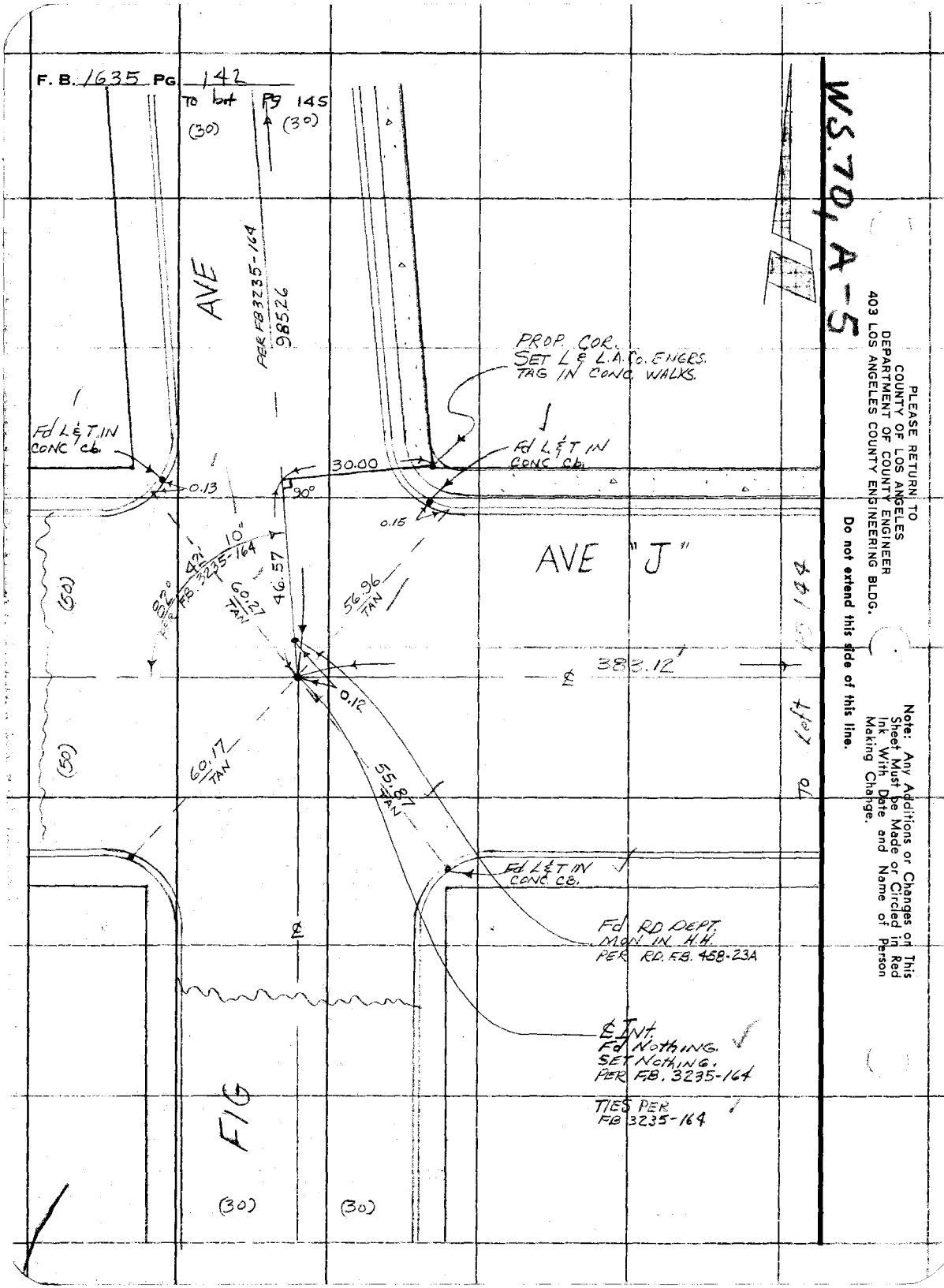

W.S. 70, A-5

PLEASE RETURN TO
COUNTY OF LOS ANGELES
DEPARTMENT OF COUNTY ENGINEER
403 LOS ANGELES COUNTY ENGINEERING BLDG.

Do not extend this side of this line.

Note: Any Additions or Changes on This Sheet Must be Made or Circled in Red Ink With Date and Name of Person Making Change.

Notes Ck'd by R. HILARIO	Survey of Jane Reynolds Pk
Map No.	JN 005438 Tape 144 Std 84 °F
Office Work	Surveyed by W. J. Voge
Checked	Notes Hubbard Date 2-71
Date	Indexed G. S. GALLI FEB 24 71

F. B. 1635 PG. 143

WS 70 A-4

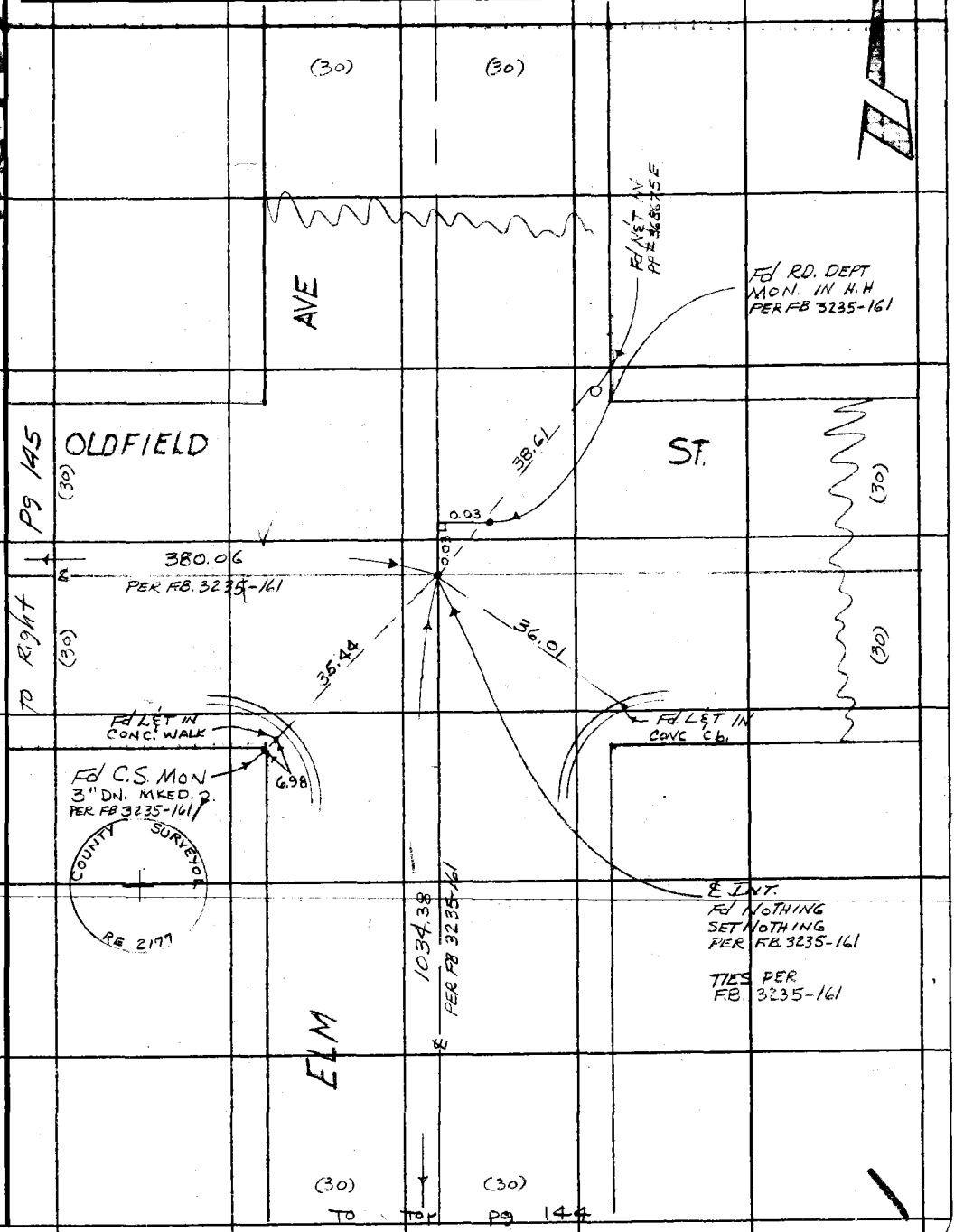

Note: Any Additions or Changes on This Sheet Must be Made or Circled in Red Ink With Date and Name of Person Making Change.

Do not extend this side of this line.

PLEASE RETURN TO
COUNTY OF LOS ANGELES
DEPARTMENT OF COUNTY ENGINEER
403 LOS ANGELES COUNTY ENGINEERING BLDG.

76F309S CE#310 3-68

F. B. 1635 PG. 144

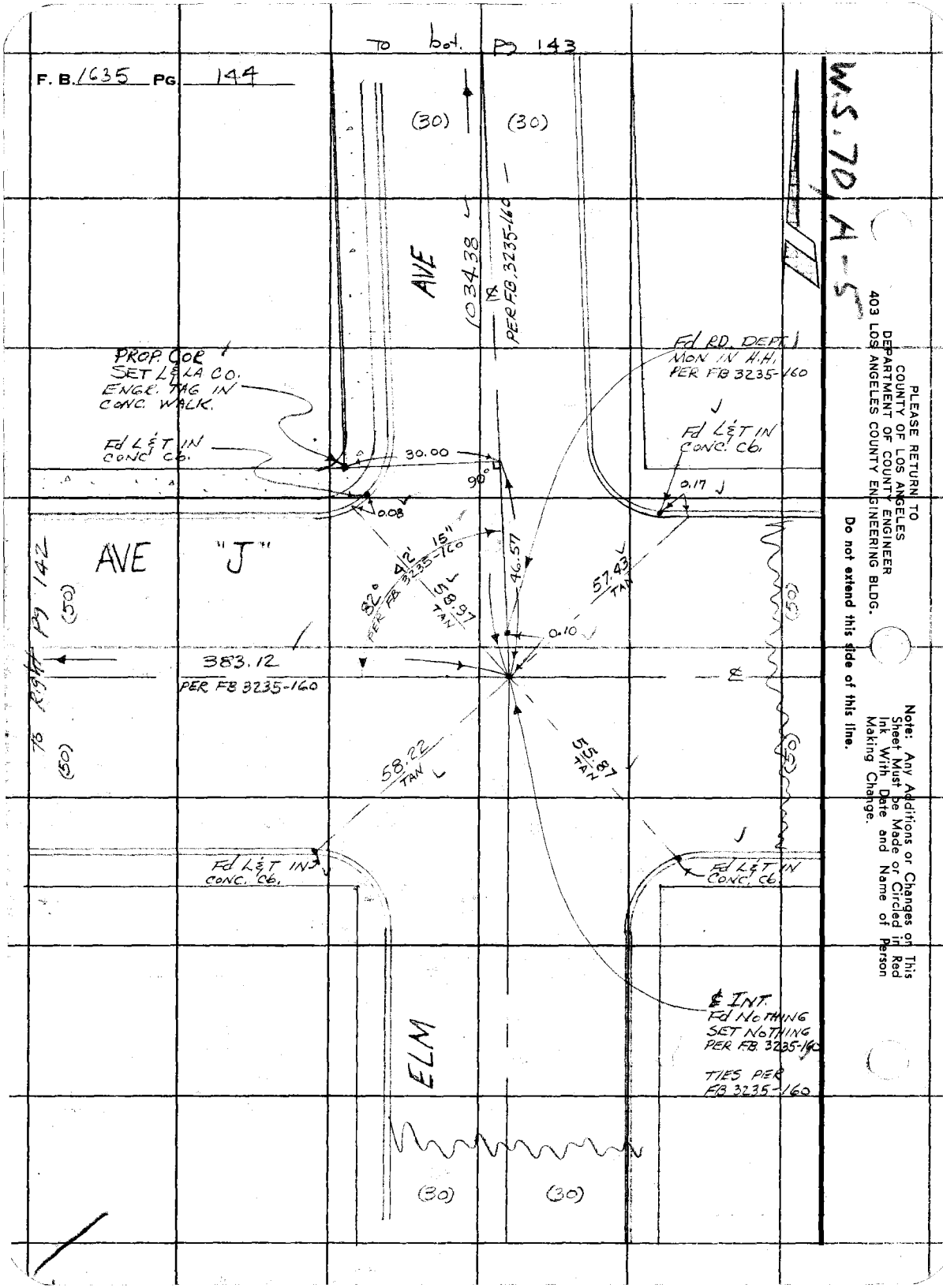

W.S. 70 A-5

PLEASE RETURN TO
COUNTY OF LOS ANGELES
DEPARTMENT OF COUNTY ENGINEER
403 LOS ANGELES COUNTY ENGINEERING BLDG.

Do not extend this side of this line.

Note: Any Additions or Changes on This Sheet Must be Made or Circled in Red Ink With Date and Name of Person Making Change.

Notes Ck'd by R. HILARIO	Survey of Jane Reynolds Park
Map No.	JN 005438 Tape 144 Std 84 °F
Office Work	Surveyed by W. J. Voge
Checked	Notes Voge Date 2-71
Date	Indexed L. L. GACLI FEB 24 71

F. B. 1635 PG. 145

W.S. 70, A-4

Note: Any Additions or Changes on This Sheet Must be Made or Circled in Red Ink With Date and Name of Person Making Change.

Do not extend this side of this line.

PLEASE RETURN TO
COUNTY OF LOS ANGELES
DEPARTMENT OF COUNTY ENGINEER
403 LOS ANGELES COUNTY ENGINEERING BLDG.

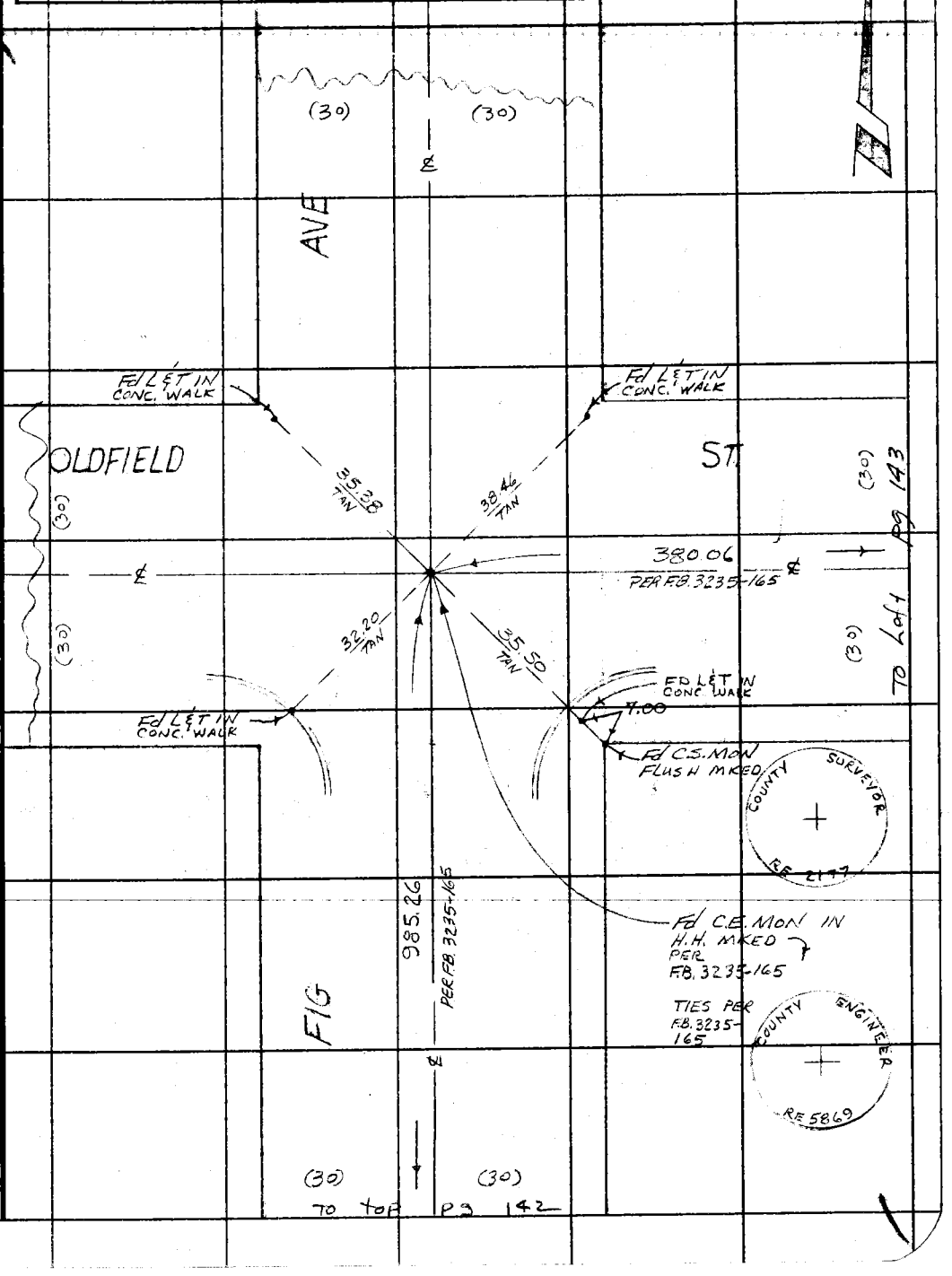

16F309S CE#310 3-68

F. B. 1635 PG 146

PLEASE RETURN TO
COUNTY OF LOS ANGELES
DEPARTMENT OF COUNTY ENGINEER
403 LOS ANGELES COUNTY ENGINEERING BLDG.

Do not extend this side of this line.

Note: Any Additions or Changes on This Sheet Must be Made or Circled in Red Ink With Date and Name of Person Making Change.

F. B. 1635 PG. 147

NOTES RED. _____ JOB NO. 005438 SURVEY OF JANE REYNOLDS PARK

DATE _____ SURVEY BY W. VOGE

NOTES CHKD. R. HILLARD NOTES BY MCH DATE 2-71

DATE 3-3-71 INDEXED C.L. DATE FEB 24 71

J.N. 005438

BENCH LEVELS
FOR
JANE REYNOLDS PARK

PARTY
Voge
Hubbard
ADAMS, J
HILL, C
SIDWELL

DESCRIPTION	ADJ. ELEV.	3RD RUN	2ND RUN	DIFF.	1ST RUN	B.M.

NOTE: ANY ADDITIONS OR CHANGES ON THIS SHEET MUST BE MADE OR CIRCLED IN RED INK, WITH DATE AND NAME OF PERSON MAKING CHANGE.

Do not extend notes this side of this line

PLEASE RETURN TO
LOS ANGELES COUNTY SURVEYOR
725 LOS ANGELES COUNTY ENGINEERING BLDG.

765420 353 3-51

76S420 353 3-51

PLEASE RETURN TO
LOS ANGELES COUNTY SURVEYOR
725 LOS ANGELES COUNTY ENGINEERING BLDG.

NOTE: ANY ADDITIONS OR CHANGES ON THIS SHEET MUST BE MADE OR CIRCLED IN RED INK, WITH DATE AND NAME OF PERSON MAKING CHANGE.

Do not extend notes this side of this line

B.M.	1ST RUN	DIFF.	2ND RUN	3RD RUN	ADJ. ELEV.	DESCRIPTION
BM105-8	2422.393				2422.393	Fd BM105-8 EL= 2422.393 F.B. 2417-150 LANC. @ ℄ INT AVE K & DIVISION ST. CO. SUR. MON 10" dn IN H.H. MKD- (SECTION CORNER 22, 23, 26, 27, T7N R12W) 1967 AUG Adj ELEV.
+	6.586		6.524			
⊼	28.979	+0.841	+0.843			
−	5.745		5.681			
TP	2423.234				2423.232	
+	4.567		4.519			
⊼	27.801	−0.843	−0.841			
−	5.410		5.360			
TP	2422.391				2422.389	
+	5.268		5.208			
⊼	27.659	+0.765	+0.767			
−	4.503		4.441			
BM101-126	2423.156				2423.154	Fd BM101-126 EL= 2423.154 F.B. 2410-39 S.P.R.R., 1.6 miles So. LANC, 190.5' So ℄ AVE K, 40.5' W OF W RAIL IN LINE with Sdy edge of base of semaphores 4072 & 4073, 60.6' E of ℄ Sierra HIWAY, 5' NLY from a telephone pole. A. Co. ENGR. MON STAMPED (BM 101-126 1957 RE5869) Adj Aug 1967
+	3.701		3.613	3.701		
⊼	26.857	−2.537	−2.538	−2.537		
−	6.238		6.151	6.238		
TP	2420.619				2420.625	
+	3.861		3.792			
⊼	24.480	−2.611	−2.615			
−	6.472		6.407			
TP	2418.008				2418.022	

JOB NO. 0054.38 SURVEY OF JANE REYNOLDS PARK NOTES RED.
SURVEY BY W. VOGE DATE
NOTES BY HCH DATE 2-71 NOTES CHKD. B. HILARIO
INDEXED [illegible] DATE DATE 3-3-71

F.B. 1635 PG. 148

765420 353 3-51

PLEASE RETURN TO
LOS ANGELES COUNTY SURVEYOR
725 LOS ANGELES COUNTY ENGINEERING BLDG.

NOTE: ANY ADDITIONS OR CHANGES ON THIS SHEET MUST BE MADE OR CIRCLED IN RED INK, WITH DATE AND NAME OF PERSON MAKING CHANGE.

Do not extend notes this side of this line

B.M.	1ST RUN	DIFF.	2ND RUN	3RD RUN	ADJ. ELEV.	DESCRIPTION
TP	2418.008				2418.022	
+	3.810		3.760			
⊼	21.818	-2.232	-2.229			
−	6.042		5.989			
T.P.	2415.776				2415.798	
+	3.708		3.630			
⊼	19.484	-3.936	-3.936			
−	7.644		7.566			
TP	2411.840				2411.871	
+	4.273		4.172			
⊼	16.113	-1.833	-1.834			
−	6.106		6.006			
T.P.	2410.007				2410.046	
+	3.812		3.728			
⊼	13.819	-3.070	3.071			
−	6.882		6.799			
T.P.	2406.937				2406.985	
+	4.512		4.459			
⊼	11.449	-1.994	-1.991			
−	6.506		6.450			
TP	2404.943				2404.999	
+	3.420		3.579			
⊼	08.363	-3.342	-3.344			
−	6.762		6.923			
TP	2401.601				2401.666	
+	3.331		3.281			
⊼	04.932	-2.739	-2.737			
−	6.070		6.018			
TP	2398.862				2398.925	

NOTES RED. _____ JOB NO. 005738 SURVEY OF JANE REYNOLDS PARK
DATE _____ SURVEY BY W. VOGE
NOTES CHKD. HILARIO NOTES BY H. GH. DATE 2-71
DATE 3-1-71 INDEXED [redacted] DATE FB 247
F.B. _____ PG. 149

F. B. Pg. 150

JOB NO. 0054.38 SURVEY OF JANE REYNOLDS PARK NOTES RED.
SURVEY BY W VOGE DATE
NOTES BY H.C.H. DATE 2-71 NOTES CHK'D. B. HILARIO
INDEXED [redacted] DATE DATE 2-8-71

769420 353 3-51

PLEASE RETURN TO
LOS ANGELES COUNTY SURVEYOR
725 LOS ANGELES COUNTY ENGINEERING BLDG.

NOTE: ANY ADDITIONS OR CHANGES ON THIS SHEET MUST BE MADE OR CIRCLED IN RED INK, WITH DATE AND NAME OF PERSON MAKING CHANGE.

Do not extend notes this side of this line

B.M.	1ST RUN	DIFF.	2ND RUN	3RD RUN	ADJ. ELEV.	DESCRIPTION
TP	2398.862				2398.925	
+	3.288					
T	2402.150	-1.412	3.192			
-	4.700		-1.412			
			4.604			
BM 101-127	2397.450				2397.531	FG BM 101-127
						See Page 152
						Elev = 2397.531 FB. 2410-39
						For description.

F. B. Pg. 15T

NOTES RED. _____ JOB NO. 005438 SURVEY OF JANE REYNOLDS PARK

DATE _____ SURVEY BY W. VOGE

NOTES CHKD. R. HILARIO NOTES BY H.C.H. DATE 2-71

DATE 3-3-71 INDEXED _____ DATE _____

B.M.	1ST RUN	DIFF.	2ND RUN	3RD RUN	ADJ. ELEV.	DESCRIPTION
						BLANK

Do not extend notes this side of this line

NOTE: ANY ADDITIONS OR CHANGES ON THIS SHEET MUST BE MADE OR CIRCLED IN RED INK, WITH DATE AND NAME OF PERSON MAKING CHANGE.

PLEASE RETURN TO
LOS ANGELES COUNTY SURVEYOR
725 LOS ANGELES COUNTY ENGINEERING BLDG.

765420 353 3-51

765420 353 3-51

PLEASE RETURN TO
LOS ANGELES COUNTY SURVEYOR
725 LOS ANGELES COUNTY ENGINEERING BLDG.

NOTE: ANY ADDITIONS OR CHANGES ON THIS SHEET MUST BE MADE OR CIRCLED IN RED INK, WITH DATE AND NAME OF PERSON MAKING CHANGE.

Do not extend notes this side of this line

JOB NO. 0057.38 SURVEY OF JANE REYNOLDS PARK NOTES RED.
SURVEY BY W. VOGE DATE 2-71 NOTES CH. HILARIO
NOTES BY H.C.H. DATE DATE 3-3-71
INDEXED DATE

F.B. 1635 PG. 152

B.M.	1ST RUN	DIFF.	2ND RUN	3RD RUN	ADJ. ELEV.	DESCRIPTION
BM 101-127	2397.450				2397.531	BM 101-127 EL = 2397.531 FB. 2410-39 S.P.R.R, 10½ rails So. of & across Sierra Hiway from the center of entrance of CAL. STATE HIWAY Dept. Maintenance Yard, opposite House # 43953, 60.5' E. of Hiway, 40.2' W. of W. rail. 3' No. of T.P. set in top of conc post, 6" below the ground, about 1' lower than Hiway. Stamped (5-811 1947 RESET 1955) Adj Aug 67
+	4.072		3.896			
Π	2401.522	-1.352	-1.351			
−	5.424		5.247			
T.P.	2396.098				2396.179	
+	2.741		2.644			
Π	398.839	-3.510	3.515			
−	6.251		6.159			
T.P.	2392.588				2392.669	
+	3.979		3.909			
Π	96.567	-2.093	-2.091			
−	6.072		5.991			
T.P	2390.475				2390.576	
+	4.229		4.121			
Π	94.729	-1.654	1.657			
−	5.883		5.778			
T P	2388.841				2388.922	
+	4.170		4.081			
Π	93.011	-2.051	-2.050			
−	6.221		6.131			
TP	2386.790				2386.871	
+	3.549		3.452			
Π	90.339	-2.550	-2.552			
−	6.099		6.004			
TP	2384.240				2384.321	
+	4.537		4.436			
Π	88.777	-1.981	-1.486			
−	6.018		5.921			
TP	2382.759				2382.840	

765420 353 3-51

PLEASE RETURN TO
LOS ANGELES COUNTY SURVEYOR
725 LOS ANGELES COUNTY ENGINEERING BLDG.

NOTE: ANY ADDITIONS OR CHANGES ON THIS SHEET MUST BE MADE OR CIRCLED IN RED INK, WITH DATE AND NAME OF PERSON MAKING CHANGE.

Do not extend notes this side of this line

B.M.	1ST RUN	DIFF.	2ND RUN	3RD RUN	ADJ. ELEV.	DESCRIPTION
TP	2382.759				2382.840	
+	4.474		4.341			
⊼	87.183	- 2.385	- 2.387			
−	6.809		6.728			
TP	2380.374				2380.455	
+	3.372		3.001	3.259		
⊼	83.746	2.110	- 2.409	2.109		
−	5.482		5.410	5.368		
TP	2378.264				2378.345	
+	5.771		5.665			
⊼	84.035	+ 0.811	+ 0.814			
−	4.960		4.851			
BM 101-28	2379.075				2379.156	Fd BM 101-128 Elev. 2379.466 FB
+	3.239		3.167			S.P.RR, at the crossing of Ave J,
⊼	82.314	3.545	- 3.545			48.5' SE of ℄ AVE J, 39.4' SW. of S.W.
−	6.784		6.712			rail of railroad, 7.2' SE of SD. CB.,
T.P.	2375.530					4.0' SE. of TP Set in the Top of conc
+	3.843		3.741			post flush with the ground and
⊼	79.373	2.440	- 2.440			about level with the Track. STAMPED
−	6.283		6.181			(BM 101-128 1957 RE 5869) Adj aug 67
T.P.	2373.090					NEW EL. BM 101-128 - 2379.156
+	4.294		4.199			
⊼	77.384	-0.732	- 0.731			
−	5.026		4.930			
T.P.	2372.358					
+	4.772		4.712			
⊼	77.130	2.852	2.851			
−	7.624		7.563			
T.P.	2369.506					

NOTES RED. _____ JOB NO. 00 54.38 SURVEY OF JANE REYNOLDS PARK
DATE _____ SURVEY BY W. VOGE
NOTES CHKD. HH ARIO NOTES BY H.C.H. DATE 2-71
DATE 3-3-71 INDEXED C.T. GALLI DATE 3-3-71

F.B. 4635 PG. 153

76S420 353 3-51

PLEASE RETURN TO
LOS ANGELES COUNTY SURVEYOR
725 LOS ANGELES COUNTY ENGINEERING BLDG.

NOTE: ANY ADDITIONS OR CHANGES ON THIS SHEET MUST BE MADE OR CIRCLED IN RED INK, WITH DATE AND NAME OF PERSON MAKING CHANGE.

Do not extend notes this side of this line

B.M.	1ST RUN	DIFF.	2ND RUN	3RD RUN	ADJ. ELEV.	DESCRIPTION
TP	2369.506					
+	6.669		6.620			
π	76.175	-0.980	-0.980			
−	7.649		7.600			
TP	2368.526					
+	2.191		2.124			
π	70.717	-5.111	-5.113			
−	7.302		7.237			
TP	2363.415					
+	3.852		3.800			
π	67.267	-1.930	-1.929			
−	5.782		5.729			
TP	2361.485				2359.814	Fd BM 101-129 Elev. 2360.361 F.B. 2410-39
+	3.741		3.700			SPRR, 800' So. of Railroad depot @ Shell
π	65.226	-1.750	1.750			oil Co. yd., 137' east of ℄ of Sierra Hiway
−	5.491		5.450			80' So. of Semaphores No. 4056 & 4057
BM101-129	2359.735					75' W. ℄ TRACK. 38' SW of NE Fence
+	6.129		6.026			COR. 25' W of EAST Fence, Set in top
π	65.864	1.001	+ 1.004			conc post thush. stamped (A-57 1926)
−	5.128		5.022			Adj Aug 67 NEW EL. 2359.814
BM101-130	2360.736				2360.815	BM101-130 Elev 2361.282 F.B. 2410-40
						SPRR., 9½ poles N. of Mile post 406, 85.5'
						SE of SE COR. of Semaphore No 4057,
						45.4' EAST of EAST RAIL of MAIN TRACK.
						3' So. of T.P. Set in top of conc. post 5' up
+	5.314		5.294			STAMPED (G-487-1955) Adj Aug 67
π	66.050	-1.001	-1.001			NEW EL. 2360.815
−	6.315		6.295			
BM 101-129	2359.735				2359.814	BM101-129 Elev. 2360.361 F.B. 2410-39
						SEE ABOVE NEW EL. 2359.814

JOB NO. 0054.38 SURVEY OF JANE REYNOLDS PARK NOTES RED.
SURVEY BY W VOGE DATE
NOTES BY HCH DATE 2-71 NOTES CHKD. HILARIO
INDEXED [illegible] DATE DATE 3-3-71

F.B. 1635 PG. 154

768420 353 3-51

PLEASE RETURN TO
LOS ANGELES COUNTY SURVEYOR
725 LOS ANGELES COUNTY ENGINEERING BLDG.

NOTE: ANY ADDITIONS OR CHANGES ON THIS SHEET MUST BE MADE OR CIRCLED IN RED INK, WITH DATE AND NAME OF PERSON MAKING CHANGE.

Do not extend notes this side of this line

B.M.	1ST RUN	DIFF.	2ND RUN	3RD RUN	ADJ. ELEV.	DESCRIPTION
BM101-129	2359.735				2359.814	BM101-129 ELEV. 2360.361 F.B. 2410-39
+	5.830		5.807			SEE PAGE 154 NEW EL: 2359.814
⊼	65.565	+ 1.297	+ 1.300			
−	4.533		4.507			
T.P.	2361.032					
+	4.705		4.688			
⊼	65.737	− 1.715	− 1.713			
−	6.420		6.401			
BM NC1306	2359.317				2359.396	BM NC. 1306 ELEV. 2359.396 F.B. 1635-155
						LANC. & INT. OF NEWGROVE ST. &
						BEECH AVE. TOP CENTER OF C.E. MON.
+	6522		6.493			STAMPED (RE 5869)
⊼	65.839	+ 1.410	1.410			
−	5.112		5.083			
TP	2360.727					
+	5.432		5.419			
⊼	66.159	− 0.668	− 0.664			
−	6.100		6.083			
T.P.	2360.059					
+	5.508		5.492			
⊼	65.567	− 0.361	− 0.362			
−	5.869		5.854			
BMNC1307	2359.698				2359.777	BMNC 1307 ELEV. 2359.777 FB 1635-155
						LANC. & INT OF NEWGROVE ST. &
						DATE AVE. TOP CENTER OF CE MON
+	4.775		4.730			STAMPED (RE 5869)
⊼	64.473	− 1.625	− 1.622			
−	6.400		6.352			
T.P.	2358.073					

NOTES RED. _____ JOB NO. 0054.38 SURVEY OF JANE REYNOLDS PARK
DATE _____ SURVEY BY W. VOGE
NOTES CHKD. P. HILARIO NOTES BY H.C.H. DATE 2-71
DATE 2-2-71 INDEXED C.L. [illegible] DATE [illegible]

F.B. 1635 PG. 155

768420 353 3-51

PLEASE RETURN TO
LOS ANGELES COUNTY SURVEYOR
725 LOS ANGELES COUNTY ENGINEERING BLDG.

NOTE: ANY ADDITIONS OR CHANGES ON THIS SHEET MUST BE MADE OR CIRCLED IN RED INK, WITH DATE AND NAME OF PERSON MAKING CHANGE.

Do not extend notes this side of this line

B.M.	1ST RUN	DIFF.	2ND RUN	3RD RUN	ADJ. ELEV.	DESCRIPTION
TP	2358.073					
+	6.074		6.023			
π	64.147	+ 1.193	+ 1.193			
−	4.881		4.830			
TP	2359.266					
+	6.474		6.462			
π	65.740	+ 1.395	+ 1.398			
−	5.079		5.064			
TP	2360.661					
+	5.447		5.433			
π	66.108	+ 1.106	+ 1.105			
−	4.341		4.328			
BMNC 1302	2361.767				2361.846	BM NC 1302 ELEV. 2361.846 FB 1635-156 LANC. 30' SO OF ℄ OLDFIELD ST. & 30' W. OF ℄ ELM AVE. CEMON FLUSH STAMPED (RE 2177)
+	4.155		4.138			
π	65.922	− 2.114	− 2.112			
−	6.269		6.250			
BM NC 1303	2359.653				2359.732	BM NC 1303 ELEV. 2359.732 FB. 1635-156 LANC. 30' SO. ℄ OF OLDFIELD ST & 30' E OF FIG. CS MON FLUSH. STAMPED (RE 2177)
+	6.155		6.139			
π	65.808	+ 1.251	+ 1.251			
−	4.904		4.888			
TP	2360.904					
+	6.422		6.410			
π	67.326	+ 2.033	+ 2.035			
−	4.389		4.375			
BMNC 1304	2362.937				2363.016	BM NC 1304 ELEV. 2363.016 FB 1635-156 LANC. 322± NO. OF AVE "J" ON FIG AVE. 18' E OF ℄ BT. SPK IN CB.

JOB NO. 0054.38 SURVEY OF JANE REYNOLDS PARK NOTES RED.
SURVEY BY W. VOGE DATE
NOTES BY H C H DATE 2-71 NOTES CHKD. R. HILARIO
INDEXED [illegible] DATE DATE 2-3-71

F.B. 1635 PG. 156

765420 353 3-51

PLEASE RETURN TO
LOS ANGELES COUNTY SURVEYOR
725 LOS ANGELES COUNTY ENGINEERING BLDG.

NOTE: ANY ADDITIONS OR CHANGES ON THIS SHEET MUST BE MADE OR CIRCLED IN RED INK, WITH DATE AND NAME OF PERSON MAKING CHANGE.

Do not extend notes this side of this line

B.M.	1ST RUN	DIFF.	2ND RUN	3RD RUN	ADJ. ELEV.	DESCRIPTION
BM NC 1304	2362.937				2363.016	Set BM NC 1304 ELEV. 2363.016 FB 1635-156 SEE PG. 152
+	7.162		7.150			
π	70.099	+2.052	+2.050			
−	5.110		5.100			
T.P.	2364.989					
+	7.101		7.089			
π	72.090	+0.752	+0.752			
−	6.349		6.337			
BM NC 1305	2365.741				2365.818	Set BM NC 1305 ELEV. 2365.818 F.B. 1635-157 LANC 476± No. OF AVE "J" ON ELM AVE. 18' W. OF ℄ OF ELM. BT. SPK. IN CONC.
+	6.841		6.807			
π	72.582	+2.938	+2.937			
−	3.903		3.870			
TP	2368.679					
+	5.468		5.450			
π	74.147	+0.218	+0.218			
−	5.250		5.232			
BM NC 1308	2368.897				2368.974	BM NC 1308 ELEV 2368.974 FB 1635-157 LANC 50 N. ℄ AVE "J" & 30' W. ℄ OF ELM AVE. L&S LA. CO. TAG IN CONC WALK
+	4.363		4.350			
π	73.260	−1.780	−1.778			
−	6.143		6.128			
BM NC 1301	2367.117				2367.194	BM NC 1301 ELEV 2367.194 FB 1635-157 LANC. 50 N ℄ AVE "J" & 30' E ℄ OF FIG AVE. L&S LA. CO. TAG IN CONC WALK
+	6.833		6.824			
π	73.950	+2.218	+2.220			
−	4.615		4.604			
TP	2369.335					

NOTES RED. _____ NOTES CINCH. LIT. AMTO NOTES BY _____ DATE 8-2-71

JOB NO. 2054.99 SURVEY BY W. VOGT DATE 2-71

SURVEY OF JANE REYNOLDS PARK

INDEXED L.L. BARLI DATE FB 2457

F.B. 1635 PG. 157

F.B. 1635 Pg. 158

JOB NO. 0057.38 SURVEY OF JANE REYNOLDS PARK NOTES RED.
SURVEY BY W. VOGE DATE
NOTES BY HCH DATE 2-71 NOTES CHKD. R. HILARIO
INDEXED G. L. GARD DATE DATE 4-3-71

76S420 353 3-51

PLEASE RETURN TO
LOS ANGELES COUNTY SURVEYOR
725 LOS ANGELES COUNTY ENGINEERING BLDG.

NOTE: ANY ADDITIONS OR CHANGES ON THIS SHEET MUST BE MADE OR CIRCLED IN RED INK, WITH DATE AND NAME OF PERSON MAKING CHANGE.

Do not extend notes this side of this line

B.M.	1ST RUN	DIFF.	2ND RUN	3RD RUN	ADJ. ELEV.	DESCRIPTION
TP	2369.335					
+	8.667		8.643			
π	78.002	+4.548	+4.545			
−	4.119		4.098			
T.P.	2373.883					
+	7.058		7.031			
π	80.941	+2.513	+2.512			
−	4.545		4.519			
T.P	2376.396					
+	6.663		6.645			
π	83.059	+1.969	+1.970			
−	4.694		4.675			
T.P.	2378.365					
+	6.002		5.975			
π	84.367	+1.060	+1.057			
−	4.942		4.918			
TP	2379.425					
+	6.060		6.041			
π	85.485	+1.067	−1.063			
−	4.993		4.978			
TP	2380.492					
+	6.888		6.861			
π	87.380	+2.708	+2.709			
−	4.180		4.152			
TP	2383.200					
+	7.330		7.290			
π	90.530	+3.360	+3.355			
−	3.970		3.935			
TP	2386.560					

769420 353 3-51

PLEASE RETURN TO
LOS ANGELES COUNTY SURVEYOR
725 LOS ANGELES COUNTY ENGINEERING BLDG.

NOTE: ANY ADDITIONS OR CHANGES ON THIS SHEET MUST BE MADE OR CIRCLED IN RED INK, WITH DATE AND NAME OF PERSON MAKING CHANGE.

Do not extend notes this side of this line

B.M.	1ST RUN	DIFF.	2ND RUN	3RD RUN	ADJ. ELEV.	DESCRIPTION
TP	2386.520					
+	5.760		5.768			
π	92.320	+ 1.790	+ 1.793			
−	3.970		3.975			
BM NC 1309	2388.350				2388.425	BM NC 1309 ELEV. 2388.425 FB 1635-159
+	6.089		6.046			LANC. @ INT AVE J-8 & FIG AVE.
π	94.439	+ 1.517	+ 1.522			C'N OF THE N. end of NE CB RETURN
−	4.572		4.524			L&T IN cb.
TP	2389.867					
+	6.643		6.599			
π	96.510	+ 1.343	1.348			
−	5.300		5.251			
TP	2391.210					
+	5.896		5.803			
π	97.106	+ 3.536	+ 3.537			
−	2.360		2.266			
TP	2394.746					
+	4.396		4.368			
π	99.142	− 1.366	− 1.369			
−	5.762		5.737			
T.P.	2393.380					
+	5.253		5.221			
π	98.633	− 0.298	− 0.296			
−	5.551		5.517			
TP	2393.082					
+	6.368		6.338			
π	99.450	+ 0.976	+ 0.977			Set BM NC 1310 Elev. 2394.133 FB 1635-159
−	5.392		5.361			LANC @ INT. AVE J-8 & ADLER
BM NC 1310	2394.058				2394.133	AVE. FD L&T ONC ET. W. OF W END
						OF N.W. cb RETURN.

NOTES RED. _____ JOB NO. 0532.39 SURVEY OF JANE REYNOLDS PARK
DATE _____ SURVEY BY W. VOGE
NOTES CHK. HIRAMOTO NOTES BY KCH
DATE 3-2-71 INDEXED LL DATE 7-71
DATE FB 1635

F.B. 1635 Pg. 159

768420 353 3-51

PLEASE RETURN TO
LOS ANGELES COUNTY SURVEYOR
725 LOS ANGELES COUNTY ENGINEERING BLDG.

NOTE: ANY ADDITIONS OR CHANGES ON THIS SHEET MUST BE MADE OR CIRCLED IN RED INK, WITH DATE AND NAME OF PERSON MAKING CHANGE.

Do not extend notes this side of this line

B.M.	1ST RUN	DIFF.	2ND RUN	3RD RUN	ADJ. ELEV.	DESCRIPTION
BM NC 1310	2394.058				2394.133	Fd BM NC 1310 ELEV. 2394.133 FB 1635-159
+	6.208		6.167			See PG 159
⊼	2400.266	+ 1.324	+ 1.323			
−	4.884		4.844			
TP	2395.382					
+	5.931		5.866			
⊼	01.313	+ 1.383	1.384			
−	4.548		4.482			
BM NC 1311	2396.765				2396.840	Fd BM NC 1311 ELEV 2396.840 FB 1635-160
						LANC. @ INT. Sierra Hwy & AVE J-8
						L&LA. CE TAG 2' W. OF W. END OF S.W.
+	5.978		5.884			Cb. RETURN.
⊼	02.743	+ 0.691	+ 0.692			
−	5.287		5.192			
BM 101-127	2397.456				2397.531	Fd BM 101-127 ELEV 2397.531 FB 2410-39
						SEE PG 152
+	4.071		4.029			
⊼	01.527	+ 0.469	+ 0.468			
−	3.602		3.561			
T.P.	2397.925					
+	5.744		5.708			
⊼	03.669	+ 3.056	+ 3.057			
−	2.688		2.651			
TP	2400.981					
+	7.078		7.019			
⊼	08.059	+ 3.390	3.391			
−	3.688		3.628			
TP	2404.371					

JOB NO. 0054.38 SURVEY OF JANE REYNOLDS PARK NOTES RED. DATE
SURVEY BY W. VOGE DATE 2-71
NOTES BY HCH DATE
INDEXED C.J. GAIN DATE
NOTES CHK. Ro. HILARIO DATE 3-3-71

F.B. 1685 PG. 160

76S420 353 3-51

PLEASE RETURN TO
LOS ANGELES COUNTY SURVEYOR
725 LOS ANGELES COUNTY ENGINEERING BLDG.

NOTE: ANY ADDITIONS OR CHANGES ON THIS SHEET MUST BE MADE OR CIRCLED IN RED INK, WITH DATE AND NAME OF PERSON MAKING CHANGE.

Do not extend notes this side of this line

B.M.	1ST RUN	DIFF.	2ND RUN	3RD RUN	ADJ. ELEV.	DESCRIPTION
TP	2404.371					
+	6.408		6.342			
π	10.779	+2.949	+2.952			
−	3.459		3.390			
TP	2407.320					
+	6.123		6.353	6.001		
π	13.443	+1.833	+2.133	+1.833		
−	4.290		4.220	4.168		
TP	2409.153					
+	6.743		6.664			
π	15.896	+3.312	+3.312			
−	3.431		3.352			
TP	2412.465					
+	6.241		6.184			
π	18.706	+2.833	+2.833			
−	3.408		3.351			
TP	2415.298					
+	6.019		5.981			
π	21.317	+0.477	+0.479			
−	5.542		5502			
TP	2415.775					RR.SPK.
+	6.829		6.800			
π	22.604	+2.411	+2.413			
−	4.418		4.387			
TP.	2418.186					
+	6.664		6.598			
π	24.850	+4.453	+4.455			
−	2.211		2.143			
TP	2422.639					

NOTES RED. _____ JOB NO. 0054.39 SURVEY OF JANE REYNOLDS PARK
DATE _____ SURVEY BY W. VOGE
NOTES CHKD. [illegible] NOTES BY [illegible] DATE 2-71
DATE 3-3-71 INDEXED [illegible] DATE [illegible]

F.B. 1635 PG. 161

76S420 353 3-51

PLEASE RETURN TO
LOS ANGELES COUNTY SURVEYOR
725 LOS ANGELES COUNTY ENGINEERING BLDG.

NOTE: ANY ADDITIONS OR CHANGES ON THIS SHEET MUST BE MADE OR CIRCLED IN RED INK, WITH DATE AND NAME OF PERSON MAKING CHANGE.

Do not extend notes this side of this line

B.M.	1ST RUN	DIFF.	2ND RUN	3RD RUN	ADJ. ELEV.	DESCRIPTION
TP	2422.639					
+	4.364		4.330			
π	27.003	+ 0.524	+ 0.527			
−	3.840		3.803			
BM101-126	2423.163				2423.154	BM 101-126 ELEV 2423.154 FB 2410-39 101-26
+	3.846		3.779			See pg. 148
π	27.009	− 0.676	0.674			
−	4.522		4.453			
TP	2422.487					
+	5.758		5.664			
π	29.245	+ 0.570	+ 0.565			
−	5.188		5.099			
TP	2423.057					
+	5.620		5.660	5.620		
π	28.677	−0651	− 0.650	−0.651		
−	6.271		6.310	6.271		
BM105-8	2422.406				2422.393	BM 105-8 ELEV 2422.393 FB 2417-150
+	6.340		6.268			See pg. 148
π	28.746	+ 0.349	+ 0.348			
−	5.991		5.920			
TP	2422.755					
+	4.343		4.278			
π	27.098	− 0.940	− 0.935			
−	5.283		5.213			
TP	2421.815					
+	4.384		4.352			
π	26.199	+ 0.016	+ 0.019			
−	4.368		4.333			
TP	2421.831					

JOB NO. 0054.38 SURVEY OF JANE REYNOLDS PARK NOTES RED.
SURVEY BY VOGE DATE
NOTES BY HCH DATE 2-71 NOTES CHK. HILARIO
INDEXED G.L. DALLI DATE DATE 8-8-71

F. B. 1635 PG. 162

76S420 353 3-51

PLEASE RETURN TO
LOS ANGELES COUNTY SURVEYOR
725 LOS ANGELES COUNTY ENGINEERING BLDG.

NOTE: ANY ADDITIONS OR CHANGES ON THIS SHEET MUST BE MADE OR CIRCLED IN RED INK, WITH DATE AND NAME OF PERSON MAKING CHANGE.

Do not extend notes this side of this line

B.M.	1ST RUN	DIFF.	2ND RUN	3RD RUN	ADJ. ELEV.	DESCRIPTION
TP	2421.831					
+	5.922		5.850	5.813		
⊼	27.753	+ 0.964	+ 0.977	+ 0.965		
−	4.958		4.873	4.848		
TP	2422.795					
+	5.970		5.899			
⊼	28.765	+ 1.510	+ 1.509			
−	4.460		4.390			
TP	2424.305					
+	4.764		4.801	4.764		
⊼	29.069	− 0.593	− 0.591	− 0.593		
−	5.357		5.392	5.357		
TP	2423.712					
+	5.942		5.863			
⊼	29.654	+ 1.880	+ 1.878			
−	4.062		3.985			
TP	2425.592					
+	3.838		3.753			
⊼	29.430	− 0.848	− 0.850			
−	4.686		4.603			
TP	2424.744					
+	5.368		5.328			
⊼	30.112	+ 0.586	+ 0.584			
−	4.782		4.744			
TP	2425.330				2426.560	Fd BM 105-9 EL = 2426.550 FB 2417-151
+	5.478		5.431			LANC. INT AVE K & 6TH ST E. 39.7'S. & 5965'W.
⊼	30.808	+ 1.254	+ 1.251			of ℄ INT 16's. of TPK 7973Y. CO. ENGR B.C.
−	4.224		4.180			MON. STAMPED (BM 105-9 5869) 4" above
BM 105-9	2426.584					ground Adj. Aug 67

NOTES RED. JOB NO. 005439 SURVEY OF JANE REYNOLDS PARK
DATE SURVEY BY VOGE
NOTES CHKD. LIT ARIO NOTES BY H.C.H. DATE 2-71
DATE 3-3-71 INDEXED [illegible] DATE [illegible]

F.B. 1635 PG. 163

F.B. 1635 Pg. 164

JOB NO. 005438 SURVEY OF JANE REYNOLDS PARK NOTES RED.

SURVEY BY Voge DATE

NOTES BY HCH DATE 2-71 NOTES CHKD.

INDEXED DATE DATE

B.M.	1ST RUN	DIFF.	2ND RUN	3RD RUN	ADJ. ELEV.	DESCRIPTION