1636

LOS ANGELES COUNTY SURVEYOR

INDEX TO F.B. 1636

DATE	J.N.	DESCRIPTION	NOTES	PAGES
		************STUDEBAKER RD.*********		
4/50	1364	Bench Mark Levels Alondra Blvd. Center St. To Artesia Blvd.	Elevations	15-20
"	"	Studebaker Rd. From 166th St. To Alondra Blvd.	℄ Survey	5-7
"	"	" " " " " " "	Topog.	9-14
"	"	" " " Alondra Blvd. " Artesia Blvd.	X-Sects.	21-39
		********* C.I. 1478 MERKEL AVE. ********		
9-51	1478	BENCH MARK CIRCUIT	B.M.'s	51-56
	"	DISTRICT ℄ SURVEY	℄ & Ties	61-84
"	"	FANSHAW AVE. Century Blvd. to Florence St.	Topog	95-96
			X-sect	97-102
"	"	WIEMER AVE. Century Blvd. to Florence St.	Topog	103-10[illegible]
			X-sect	105-11[illegible]
"	"	JETMORE AVE. Century Blvd. to Florence St.	Topog	111-11[illegible]
			X-sect	113-11[illegible]
"	"	OBISPO AVE. Century Blvd. to Florence St.	Topog	119-12[illegible]
			X-sect	121-12[illegible]
"	"	MERKEL AVE. Century Blvd. to Florence St	Topog	127-12[illegible]
			X-sect	129-13[illegible]
"	"	CENTURY BLVD. Downey Ave. to West Line Tr.15621	Topog	135-14[illegible]
			X-sect	141-1[illegible]
12-51	"	FLORENCE AVE. & FANSHAW AVE. Invert Check J.C.		153-1[illegible]

************* OVER ****************

4-53 1437 Longworth Ave B.M.'s & Invert checks 45 to 50

Notes Ck'd by
Map No.
Office Work
Checked
Date

Survey of
W.O. Tape No. Std. °F
Surveyed by
Notes Date
Indexed

F. B. PG.

Rubber Stamped Apr 87

INDEX TO F.B. 1636

DATE	J N.	DESCRIPTION	NOTES	PAGES
		C.I. 1587 M BLODGETT AVE.		
10-52	1587	Bench Circuit	B.M.'s	161-166
11-52	"	DISTRICT ℄ SURVEY	℄ & Ties	167-176
10-52	"	ACLAND ST. Dempster Ave. to E. Bdry District	Topog	177-182
			X-sect	183-194
"	"	BLODGETT AVE. Acland St. to Gardendale St.	Topog	195-198
			X-sect	199-210
11-52	"	BARLIN AVE. Acland Ave. to Gardendale St.	Topog	211-214
			X-sect	215-226
		C.I.1757. BARLIN AVE.		
12-54	1757	BENCH CIRCUIT	B.M.'S	227-234
"	"	DISTRICT ℄ SURVEY	℄ & Ties	235-244
"	"	BARLIN AVE. Gardendale St. to Devinir St.	Topog	245-250
			X-sect	251-260
"	"	RUPP ROAD Barlin Ave. to End of St.	Topog	261-262
			X-sect	263-266
"	"	LAKEWOOD BLV. Barlin Ave. to Imperial Hwy.	Topog	267-270
			X-sect	271-276

F.B. ____ PG. ____

RETURN TO
LOS ANGELES COUNTY SURVEYOR
725 LOS ANGELES COUNTY
ENGINEERING BLDG.

Note: Any Additions or Changes on This Sheet Must be Made or Circled in Red Ink With Date and Name of Person Making Change.

Do not extend notes this side of this line.

Notes Ck'd by: [illegible]	Survey of: Studebaker Rd.
Map No.	W. O. 8351 Tape No. 096 St'd 68 °F
Office Work	Surveyed by: Butler
Checked	Notes Date 4/50
Date	Indexed: A. C. Johnson

F. B. 1636 5

J.N. 8351
(C.I. # 1364)

Studebaker Rd.

166TH ST. to Alondra Blvd.

℄ Survey

Topog - Pg. 9
BM's - Pg. 15
X Sect - Pg. 21

No index map

Butler
Gregory
Anderson V.
Razee

6" Gas [illegible]
[illegible]
Union Oil Co
RW Map
L.A. [illegible]

Note: Any Additions or Changes on This Sheet Must Be Made or Circled in Red Ink With Date and Name of Person Making Change.

Do not extend notes this side of this line.

RETURN TO
LOS ANGELES COUNTY SURVEYOR
726 LOS ANGELES COUNTY
ENGINEERING BLDG.

76F3098 247 10M 1-49

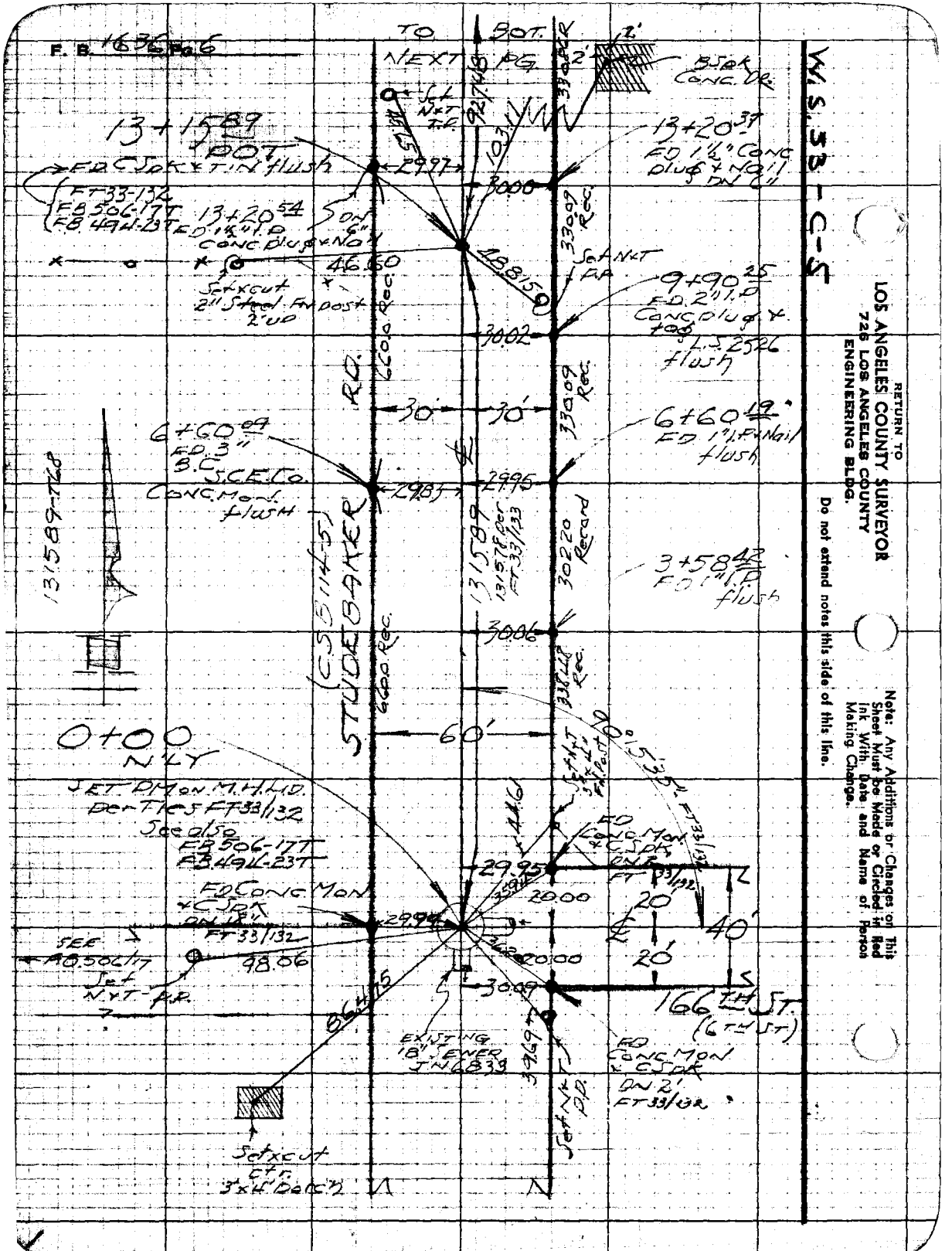
F. B. 1636 Pg. 6
TO NEXT PG.
BOT.
W.S. 33-C-5
13+15.89 POT
FD C SPK & TIN flush
FT 33-132
FB 506-17T
FB 494-23T
13+20.54
FD 1½" I.P. CONC PLUG & NAIL
Set Xcut 2" Steel FN post 2' UP
13+20.37
FD 1½" CONC PLUG & NAIL DN 6"
Set N&T P.P.
9+90.25
FD 2" I.P. CONC PLUG & tag L.S. 2526 flush
6+60.09
FD 3" B.C. S.C.E.Co. CONC. MON. flush
6+60.19
FD 1" I.P. & Nail flush
3+58.42
FD 1" I.P. flush
131589-T68
131589
131578 per FT 33/133
STUDEBAKER RD.
(CS 5114-5)
6600 Rec.
330.09 Rec.
302.20 Record
338.48 Rec.
0+00 N'LY
SET PK MON M.H. LID. PER TIES FT 33/132
See also FB 506-17T FB 494-23T
FD CONC MON & C SPK DN 2' FT 33/132
FD CONC MON & C SPK DN 18" FT 33/132
SEE FB 506/17
Set N&T P.P.
EXISTING 18" SEWER JN 6833
FD CONC MON & C SPK DN 2' FT 33/132
Set N&T P.P.
Set Xcut 3'x4' Porch
166TH ST. (6TH ST)
30'
30'
60'
20'
20'
40'
29.95
29.94
30.00
30.09
20.00
98.06
86.45
39.69
44.61
RETURN TO
LOS ANGELES COUNTY SURVEYOR
726 LOS ANGELES COUNTY
ENGINEERING BLDG.
Do not extend notes this side of this line.
Note: Any Additions or Changes on This Sheet Must be Made or Circled in Red Ink With Date and Name of Person Making Change.

W. S. 33 C-4

F. B. 1636 p. 7

Notes Ck'd by C.A.R.
Map No.
Office Work
Checked
Date

Survey of Studebaker Rd.
W. O. 335A Tape No. 296 St'd 68 °F
Surveyed by BUTLER
Notes " Date 4/50
Indexed A. C. Johnson

Note: Any Additions or Changes of This Sheet Must be Made or Circled in Red Ink With Date and Name of Person Making Change.

Do not extend notes this side of this line.

RETURN TO
LOS ANGELES COUNTY SURVEYOR
726 LOS ANGELES COUNTY ENGINEERING BLDG.

76F3005 247 30M 1-49

RETURN TO
LOS ANGELES COUNTY SURVEYOR
726 LOS ANGELES COUNTY
ENGINEERING BLDG.

Note: Any Additions or Changes on This Sheet Must be Made or Circled in Red Ink With Date and Name of Person Making Change.

Do not extend notes this side of this line.

F. B. 1636 Pg. 8

Notes Ck'd by	Survey of Studebaker Rd SD
Map No.	W. O. 1364 Tape No. St'd. °F
Office Work	Surveyed by Butler
Checked	Notes Gregory Date 5-1-50
Date	Indexed A. C. Johnson

F. B. 1636 Pg. 9

Note: Any Additions or Changes of This Sheet Must be Made or Circled in Red Ink With Date and Name of Person Making Change.

Do not extend notes this side of this line.

RETURN TO
LOS ANGELES COUNTY SURVEYOR
726 LOS ANGELES COUNTY
ENGINEERING BLDG.

76F3098 247 10M 1-49

C.I. #1364

— Studebaker Rd. —

166TH ST.

To Alondra Blvd.

— Topog. —

NOTE: OFFSETS to ctr's poles & trees & hedges

℄ - pg 5

x Sect - pg 21

NOTE:
There is an existing 3" casing head gasoline line 10' W of E.P.L. in Studebaker Rd. (LA BREA to LONG BEACH LINE) SHELL OIL CO. L.A. OFFICE; Av. Coverage 3' - per their map ref. Y-1198

NOTE:
UNION OIL CO. (7TH & Hope Sts. L.A.) @ present is making preliminary survey for const. of 6" gasoline & 10" crude oil lines in Studebaker Rd.

F. B. 1635 Pg. 10 Contd Bot. Pg 11



RETURN TO
LOS ANGELES COUNTY SURVEYOR
726 LOS ANGELES COUNTY
ENGINEERING BLDG.

Do not extend notes this side of this line

Note: Any Additions or Changes to This Sheet Must be Made or Checked in Red Ink With Date and Name of Person Making Change.

Notes Ck'd by	Survey of Studebaker Rd SD
Map No.	W. O. 1314 Tape No. St'd. °F
Office Work	Surveyed by [illegible]
Checked	Notes Gregory Date 5-1-50
Date	Indexed K. C. Johnson

F. B. [illegible] Pg. 11



Contd from top Pg 10

Note: Any Additions or Changes on This Sheet Must be Made or Circled in Red Ink With Date and Name of Person Making Change.

Do not extend notes this side of this line.

RETURN TO
LOS ANGELES COUNTY SURVEYOR
726 LOS ANGELES COUNTY
ENGINEERING BLDG.

76F3095 247 10M 1-49

F. B. 1636 Pg. 12

Contd Bk Pg 13



Contd from top Pg 11

RETURN TO
LOS ANGELES COUNTY SURVEYOR
726 LOS ANGELES COUNTY
ENGINEERING BLDG.

Do not extend notes this side of this line

Note: Any Additions or Changes of This Sheet Must be Made or Circled in Red Ink With Note and Name of Person Making Change.

Notes Ck'd by
Map No.
Office Work
Checked
Date

Survey of Studebaker Rd SD
W. O. 1364 Tape No. St'd °F
Surveyed by Barker
Notes GREGORY Date 5-1-50
Indexed E. C. Johnson

F. B. 1636 Pg. 13

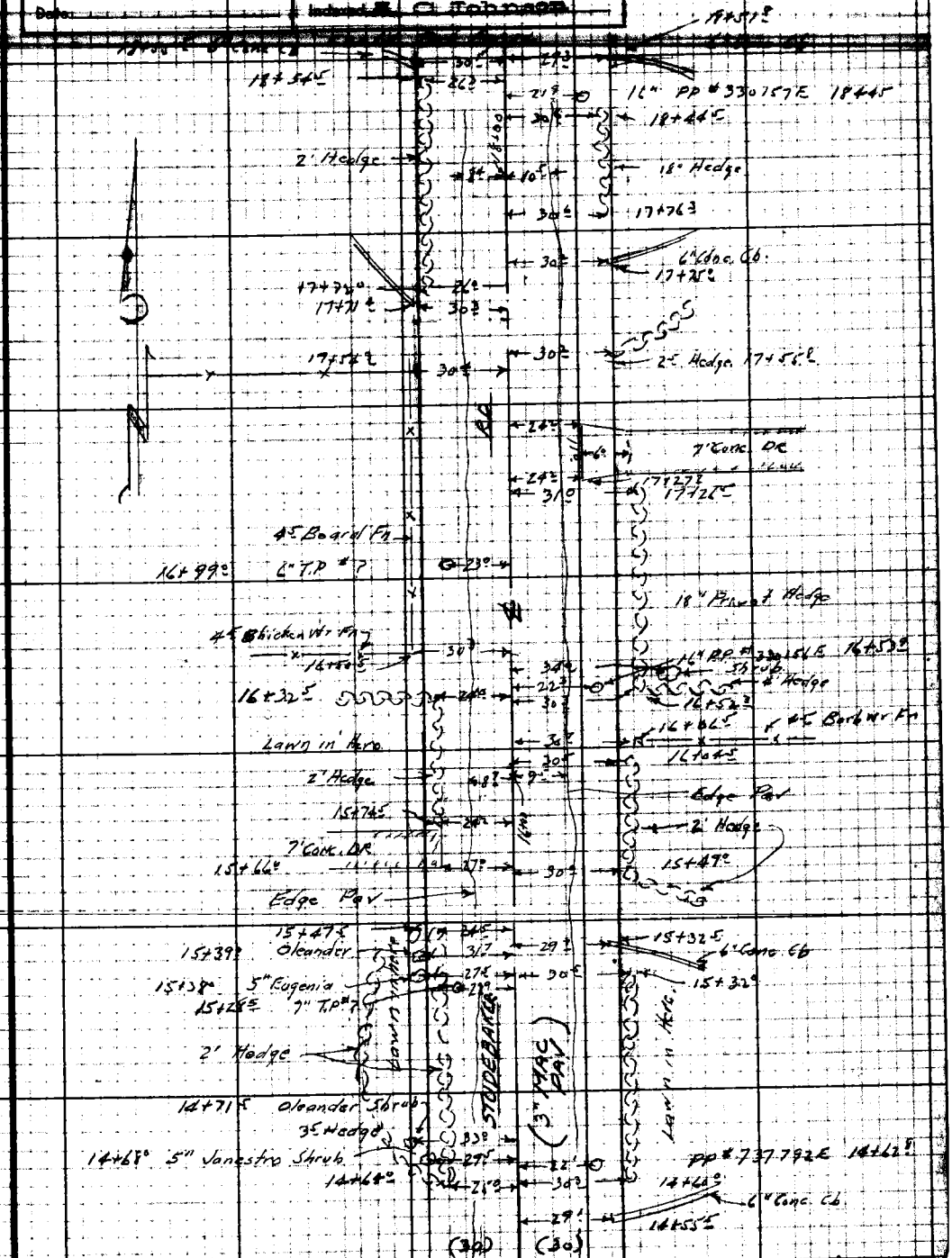

Cont'd from top Pg 12

Note: Any Additions or Changes on This Sheet Must be Made or Circled in Red Ink With Date and Name of Person Making Change.

Do not extend notes this side of this line.

RETURN TO
LOS ANGELES COUNTY SURVEYOR
726 LOS ANGELES COUNTY
ENGINEERING BLDG.

76F3098 247 10M 1-49

F. B. 1636 Pg. 14



RETURN TO
LOS ANGELES COUNTY SURVEYOR
725 LOS ANGELES COUNTY
ENGINEERING BLDG.

Do not extend notes this side of this line.

Note: Any Additions or Changes on This Sheet Must be Made or Circled in Red Ink With Date and Name of Person Making Change.

F. B. 1636 PG. 15

NOTES RED. _____ JOB NO. [illegible] SURVEY OF Studebaker Rd.
DATE _____ SURVEY BY BUTLER
NOTES CHKD. _____ NOTES BY J.G. DATE 4-25-50
DATE _____ INDEXED A. C. Johnson DATE APR 30 '51

NOTE: ANY ADDITIONS OR CHANGES ON THIS SHEET MUST BE MADE OR CIRCLED IN RED INK, WITH DATE AND NAME OF PERSON MAKING CHANGE.

Do not extend notes this side of this line

PLEASE RETURN TO
LOS ANGELES COUNTY SURVEYOR
315 CIVIC CENTER BLDG.

765 420 353 2M 3-48

DESCRIPTION	ADJ. ELEV.	3RD RUN	2ND RUN	DIFF.	1ST RUN	B.M.
C.I. #1364						
— Studebaker Rd. —						
		Alondra Blvd. (Center St.) to Artesia Blvd.				
			— B.M. Levels —			
				℄-Pg 5		
					Topog-Pg 9 X-Sect-Pg 21	Butler Gregory Anderson Razee
Circuit un-adjustable due to difference in datums. Use field elevations of B.M.'s JG 4/13/51						

FORM 353 2M 3-48

PLEASE RETURN TO
LOS ANGELES COUNTY SURVEYOR
315 CIVIC CENTER BLDG.

NOTE: ANY ADDITIONS OR CHANGES ON THIS SHEET MUST BE MADE OR CIRCLED IN RED INK, WITH DATE AND NAME OF PERSON MAKING CHANGE.

Do not extend notes this side of this line

JOB NO. 1364 SURVEY OF Studebaker Rd. SD NOTES RED.
SURVEY BY BUTLER DATE
NOTES BY GREGORY DATE 4-25-50 NOTES CHKD.
INDEXED E.C. Johnson DATE DATE

F.B. 62 Pg. 16

B.M.	1ST RUN	DIFF.	2ND RUN	3RD RUN	ADJ. ELEV.	DESCRIPTION
Fd						BM CA-3 El. 75.283 FB-16 vv 2 - 14
BM CA 3	75.283					Alondra Blvd. (Center St) & Studebaker Rd SW Cor
+	4.034		3.995	3.964		L&N in W. wing of Conc. Head wall
π	79.317	-1.266	-1.255	-1.263	-1.2645	
-	5.300		5.250	5.227		
TP	74.017					
+	4.923		4.890	4.869		
π	78.940	-0.247	-0.241	-0.241	-0.2410	
-	5.170		5.131	5.110		
TP	73.770					
+	4.838		4.806			
π	78.608	+0.404	+0.402		+0.4030	
-	4.434		4.404			BM CA-5 El. FB
Set BM CA 5	74.174				74.1805	Studebaker Rd (W. side) 730' S. of ℄ Alondra Blvd
+	3.896		3.853	3.838		Set BT Spk in Conc. Drive to Ho. # 16005
π	78.070	-1.110	1.120	1.112	-1.1110	
-	5.006		4.973	4.950		
TP	73.064					
+	4.153		4.132			
π	77.217	-0.696	-0.697		-0.6965	
-	4.849		4.829			BM CA-6 El FB
Set BM. CA 6	72.368					Studebaker Rd (E Side) 1230' S of ℄ Alondra Blvd.
+	3.701		3.663			BT Spk in Conc Drive to Ho # 16114
π	76.069	-0.881	-0.883		-0.8820	(2 E-Wend Dr.
-	4.582		4.546			
TP	71.487					
+	4.201		4.182			
π	75.688	-0.577	-0.576		-0.5765	
-	4.778		4.758			
TP	70.910					

769420 353 8-49

PLEASE RETURN TO
LOS ANGELES COUNTY SURVEYOR
725 LOS ANGELES COUNTY ENGINEERING BLDG.

NOTE: ANY ADDITIONS OR CHANGES ON THIS SHEET MUST BE MADE OR CIRCLED IN RED INK, WITH DATE AND NAME OF PERSON MAKING CHANGE.

Do not extend notes this side of this line

B.M.	1ST RUN	DIFF.	2ND RUN	3RD RUN	ADJ. ELEV.	DESCRIPTION
T.P.	70.910					
+	4.491		4.470			
⊼	75.401	+0.102	+0.099		+0.1005	
−	4.389		4.371			
T.P	71.012					
+	4.926		4.901			
⊼	75.938	+0.464	+0.462		+0.4630	
−	4.462		4.439			
T.P.	71.476					
+	4.238		4.195			
⊼	75.714	−0.002	−0.002		−0.0020	
−	4.240		4.197			BM CA 7 El FB
Set BM CA 7	71.474				71.4760	Studebaker Rd & 166th St NE Co.
+	4.591		4.558			Bf Spk in Conc Drive to Ho # 16528
⊼	76.065	−0.323	0.325		−0.3240	5' E of W end of Drive.
−	4.914		4.883			
TA	71.151					
+	4.411		4.369	4.330		
⊼	75.562	−0.611	−0.617	0.618	−0.6175	NOTE: See pg. 19 for check on B.M. #14
−	5.022		4.986	4.948		
TP	70.540					
+	4.017		3.986			
⊼	74.557	−1.976	1.978		−1.9770	
−	5.993		5.964			BM CA 8 El FB.
Set BM CA 8	68.564				68.5575	Studebaker Rd (W Side) 600' S of & 166th St
+	4.016		3.991			Bf Spk in Conc Drive to Ho # 16727
⊼	72.580	−1.806	−1.808		−1.8070	2' W of E end in Center Drive
−	5.822		5.799			
T.P.	66.758					

JOB NO. 1364 SURVEY OF Studebaker Rd. SD.
DATE SURVEY BY GREGORY BUTLER
NOTES CHKD. NOTES BY DATE 4-25-58
DATE INDEXED BY DATE

F.B. 1634 PG. 17

76S420 353 8-49

PLEASE RETURN TO
LOS ANGELES COUNTY SURVEYOR
725 LOS ANGELES COUNTY ENGINEERING BLDG.

NOTE: ANY ADDITIONS OR CHANGES ON THIS SHEET MUST BE MADE OR CIRCLED IN RED INK, WITH DATE AND NAME OF PERSON MAKING CHANGE.

Do not extend notes this side of this line

JOB NO. 1364 SURVEY OF Studebaker Rd SD. NOTES RED.
SURVEY BY BUTLER DATE
NOTES BY GREGORY DATE 4-26-50 NOTES CHKD.
INDEXED A. C. Johnson DATE DATE

F.B. 1636 PG. 18

B.M.	1ST RUN	DIFF.	2ND RUN	3RD RUN	ADJ. ELEV.	DESCRIPTION
TP	66.758					
+	3.625		3.590			
⊼	70.383	-1.521	-1.522		-1.5215	
−	5.146		5.112			BM CA 9 El. FB
Set BM CA 9	65.237				65.2290	Studebaker Rd (W side) 1275±' S of ℄ 166th St
+	4.108		4069			Bt Spk in Cent. of S. Conc. Strip of Drive
⊼	69.345	-0.712	-0.713		-0.7125	6' W of E. end — To Ho # 16925 x
−	4.820		4.782			
TP	64.525					
+	4.029		4.000			
⊼	68.554	-1.102	-1.100		-1.1010	
−	5.131		5100			
TP	63.423					
+	3.872		3.822	3.751		
⊼	67.295	-0.248	-0.253	-0.252	-0.2525	
−	4120		4075	4003		BM CA 10 El. FB
Set BM CA 10	63.175				63.1630	Studebaker Rd (W. Side) 465±' N of ℄ Artesia Blvd
+	3.897		3845	3.805		Bt Spk in Cent. Conc. Drive 4' W of E. end at Ho # 17215
⊼	67.072	-0.690	-0.697	-0.689	-0.6895	
−	4.587		4542	4494		
TP	62.485					
+	4.282		4.248			
⊼	66.767	+0.777	+0.777		+0.7770	FD.
−	3.505		3471			BM CA 11 El. FB
Fd BM CA 11	63.262				63.2505	Artesia Blvd & Studebaker Rd N. W Cor.
+	3.454		3404	3.358		Ct. Spk in Lead at N. end Conc. Culvert (No REF)
⊼	66.716	-0.029	0.033	0.032	-0.0325	
−	3483		3427	3.380		BM-U.S. 187 El. 63.345 L.B. 754-11 +.127
Fd BM U.S. 187	63.233				63.2180	Artesia Ave & Studebaker Rd N.W. Cor
						Chiseled □ in Conc. culvert. ~~Marked~~ U.S. BM 630.

76S420 353 8-49

PLEASE RETURN TO
LOS ANGELES COUNTY SURVEYOR
725 LOS ANGELES COUNTY ENGINEERING BLDG.

NOTE: ANY ADDITIONS OR CHANGES ON THIS SHEET MUST BE MADE OR CIRCLED IN RED INK, WITH DATE AND NAME OF PERSON MAKING CHANGE.

Do not extend notes this side of this line

NOTES RED. _____ JOB NO. 1364 SURVEY OF Studebaker Rd.
DATE _____ SURVEY BY BUTLER
NOTES CHKD. _____ NOTES BY GREGORY DATE 4-27-50
DATE _____ INDEXED _____ DATE _____ A. C. Johnson

F.B. 1636 PG. 7 to 10

B.M.	1ST RUN	DIFF.	2ND RUN	3RD RUN	ADJ. ELEV.	DESCRIPTION
	CHECK on B.M. #14					
B.M. "CA 7"	71.474					B.M. "CA 7" per Pg. 17
+	4.001		3.969			
π	75.475	-2.182	-2.180		-2.1810	+.131
−	6.183		6.149			295
B.M. #14	69.292					B.M. #14 El 69.426 AB 754-11
+	6.364		6.363			Studebaker Rd & 166th St NE Cor.
π	75.656	+1.859	+1.857		+1.8580	Ct Spk in Conc. Mon. 18" Deep 30'E & 20'N
−	4.505		4.466			of ℄ Int.
TP	71.151					
+	4.473		4.441	4.401		
π	75.624	-0.617	-0.612	-0.617	-0.6170	
−	5.090		5.053	5.018		
TP	70.534					
+	3.979		3.930			
π	74.513	-1.981	1.979		-1.9800	
−	5.960		5.909			
B.M. "CA 8"	68.553					B.M. "CA 8" per Pg. 17
	CHECK BET. B.M. "CA 2" & B.M. "CA 3"					
B.M. CA 3	75.283					B.M. CA-3 Per Pg 16
±	3.947		3.920	3.878		
π	79.203	-0.702	-0.710	0.707	-0.7085	
−	4.657		4.630	4585		
T.P.	74.573					
+	5.061		5.011			
π	79.634	+0.300	+0.299		+0.2995	
−	4.761		4.712			
T.P.	74.873					

F.B. 1636 Pg. 20

JOB NO. 1364 SURVEY OF Studebaker Rd.

SURVEY BY Butler

NOTES BY _____ DATE _____

INDEXED A. C. Johnson DATE _____

NOTES RED. _____ DATE _____

NOTES CHKD. _____ DATE _____

769420 353 8-49

PLEASE RETURN TO
LOS ANGELES COUNTY SURVEYOR
725 LOS ANGELES COUNTY ENGINEERING BLDG.

NOTE: ANY ADDITIONS OR CHANGES ON THIS SHEET MUST BE MADE OR CIRCLED IN RED INK, WITH DATE AND NAME OF PERSON MAKING CHANGE.

Do not extend notes this side of this line

B.M.	1ST RUN	DIFF.	2ND RUN	3RD RUN	ADJ. ELEV.	DESCRIPTION
TP	74.873					
+	4569		4526	4[illegible]		
⊼	79.442	+ 0.909	0.918	0.91[illegible]	+0.9095	
−	3660		3602	3.5[illegible]		
BM CA 2	75.782					BM "CA 2" 75.795 F.B. 1(22)14. ALONDRA BLVD (CENTER ST.) So. SIDE - 955' W - Studebaker Rd. Chis "X" middle Steel - Shoulder. No edge Dairy Barn Porch.

F.B. 1636 PG. 21

Profile No.	Notes Red.	Plotted	Job No. 1364 Division No.
	Date	Date	Survey of Studebaker Rd.
X-Sec. No.	Notes Chkd H.D.H.	Checked	Survey by Butler Notes G. Date 5/50
	Date 5-5-50	Date	Map No. Indexed Johnson Date APR 30 '51

NOTE: ANY ADDITIONS OR CHANGES ON THIS SHEET MUST BE MADE OR CIRCLED IN RED INK, WITH DATE AND NAME OF PERSON MAKING CHANGE.

PLEASE RETURN TO
LOS ANGELES COUNTY SURVEYOR
726 LOS ANGELES COUNTY ENGINEERING BLDG.

Do not extend notes this side of this line.

C.I. #1364

Studebaker Rd.

166TH ST. to Alondra Blvd.

X Sect.

Note:- There are no Basements or Cellars 330' E. & W of ℄ Studebaker Rd ℄-pg 5 from 166th St to Alondra Blvd

TOPOG-pg. 9
BMS-pg. 15

STATION	B. S.	H. I.	F. S.	ELEV.

76L298 307 5-49

76L298 307 5-49

PLEASE RETURN TO
LOS ANGELES COUNTY SURVEYOR
726 LOS ANGELES COUNTY ENGINEERING BLDG.

NOTE: ANY ADDITIONS OR CHANGES ON THIS SHEET MUST BE MADE OR CIRCLED IN RED INK, WITH DATE AND NAME OF PERSON MAKING CHANGE.

Do not extend notes this side of this line.

STATION	B. S.	H. I.	F. S.	ELEV.	STUDEKER RD.	
BM CA-7				71.474	(NOT ADJ.) BM CA 7 El. 71.474	✓ FB 1636-17
	4.975	76.45			Studebaker Rd & 166th St N.E. Cor.	
					Bt Spk in Conc. Dr. to Ho #16528	
					5' E. of W end Dr.	
0+00 Ctr. J.C. & Studebaker		℄ Int. 166th St	456	71.89	℄ Int Studebaker Rd & 166th St. (Ctr. MH Cover)	
8" stub-No @ flow			16811	59.64	8" stub North flowline	4.55 rod 12.26 Meas Rim to flow 16.81
18" outlet-So-@ flow			17.02	59.43	4.56 12.46 17.02	S. Rim Meas Rim 18" outlet.
18" INLET-E-@ flow.			16.85	59.60	4.54 12.31 16.85	E Rim Meas Rim to flow 18 Inlet Total
0-20			456	71.89		℄ Studebaker Rd.
"			500	71.45		17 R. Edge Pav. Gut

F.B. 1/1 PG. 22
Job No. 1364 Division No. Notes Red. Plotted No. Profile
Survey of STUDEBAKER RD Date Date X-Sec.
Survey by BUTLER Notes GREGORY Notes Chkd. Checked No.
Indexed A. C. Johnson Date Date

76L298 307 5-49

PLEASE RETURN TO
LOS ANGELES COUNTY SURVEYOR
726 LOS ANGELES COUNTY ENGINEERING BLDG.

NOTE: ANY ADDITIONS OR CHANGES ON THIS SHEET MUST BE MADE OR CIRCLED IN RED INK. WITH DATE AND NAME OF PERSON MAKING CHANGE.

Do not extend notes this side of this line.

STATION	B. S.	H. I.	F. S.	ELEV.	STUDEBAKER RD.	
		76.45.				
0-20			49	71.5.		30 R. P/L East
0-30			457	71.88.		℄ Studebaker Rd
/			505	71.40.	10 L Edge Pav. West	
/			58	70.6.	21 L Gutter	
/			52	71.2.	30 L P/L.	
0+00			466	71.79.		10 R. on ℄ 166th St
/			478	71.67.		30 R. " " "
			525	71.20.		130 R " " "
/			580	70.65.		230 R " " "
/			620	70.25.		330 R. " " "
/			518	71.27.	10 L Edge Pav.	
/			60	70.4.	21 L Gutter.	
/			57	70.7.	30 L P/L	
/			59	70.5.	130 L	
/			68	69.6.	230 L	
/			73	69.1.	330 L	
0+12			520	71.25		58 R. N edge Pav
0+20			466	71.79.		℄ Studebaker Rd
/			523	71.22		29 R Edge Pav
/			533	71.12		30 R P/L

Profile No. ____ Notes Red. ____ Plotted ____ Job No. 1364 Division No. V
X-Sec. No. ____ Date ____ Date ____ Survey of STUDEBAKER RD
Notes Chkd. ____ Checked ____ Survey by B. Notes G Date 5-2-50
Date ____ Date ____ Map No. ____ Date ____

F.B. 1636 PG. 23

76L298 307 5-49

PLEASE RETURN TO
LOS ANGELES COUNTY SURVEYOR
726 LOS ANGELES COUNTY ENGINEERING BLDG.

NOTE: ANY ADDITIONS OR CHANGES ON THIS SHEET MUST BE MADE OR CIRCLED IN RED INK, WITH DATE AND NAME OF PERSON MAKING CHANGE.

Do not extend notes this side of this line.

F.B. 1636 PG. 24 | Job No. 1364 Division No. | Profile No. | X-Sec. No.
Survey of STUDEBAKER RD | Notes Red. | Plotted | Date
Survey by SUTHERLAND | Notes Gregory | Notes Chkd. | Checked | Date
Indexed C. Johnson | Date | Date

STATION	B. S.	H. I.	F. S.	ELEV.	STUDEBAKER RD	
		76.45				
0+20			5.15	71.30	10 L Edge Pav	
"			6±	70.0	21 L Gut	
"			4.7±	71.7	30 L P/L	
0+31			5.58	70.87		23± R. Edge Pav.
0+50			4.88	71.57		
"			5.43	71.02		12 R. Edge Pav
"			5.8	70.6		30 R P/L
"			5.15	71.30	10 L Edge Pav.	
"			6.7	69.7	21 L Gut	
"			5.4	71.0	23 L T. Brk	
"			5.0±	71.4	30 L P/L	
0+61			5.41	71.04		9± R. Edge Pav
1+00			4.92	71.53		
"			5.48	70.97		10 R. Edge Pav
"			5.6	70.8		30 R. P/L.
"			5.18	71.27	10 L Edge Pav	
"			6.5	69.9	21 L Gut	
"			5.4	71.0	23 L T. Brk.	
"			5.3	71.1	30 L P/L.	
1+14.9			5.22	71.23		29± R Top Conc Dr.

76L298 307 5-49

PLEASE RETURN TO
LOS ANGELES COUNTY SURVEYOR
726 LOS ANGELES COUNTY ENGINEERING BLDG.

NOTE: ANY ADDITIONS OR CHANGES ON THIS SHEET MUST BE MADE OR CIRCLED IN RED INK, WITH DATE AND NAME OF PERSON MAKING CHANGE.

Do not extend notes this side of this line.

STATION	B. S.	H. I.	F. S.	ELEV.	STUDEBAKER RD	
		76.45				
1+22.9			520	71.25		29.4 R Top Dr.
1+25.3			511	71.34		29.6 R. Top Pav. in Dr.
1+42.9			512	71.33		- - - - -
2+00			498	71.47		℄
/			523	71.22		10 R. Edge Pav
/			54	71.0		30 R. P/L.
/			518	71.27	10 L Edge Pav.	
/			64	70.0	21 L Gutter	
/			53	71.1	24 L T Brk.	
/			51	71.3	30 L P/L	
T.P.	457	75.805	5.215	71.235		
2+41.2			450	71.30		30 R Top Pav. in Dr.
2+59.5			447	71.33		30 R - - - -
2+73.0			439	71.41		30 R Top Conc Dr.
2+81.0			431	71.49		30 R - - -
3+00			422	71.58		℄
/			459	71.21		10 R. Edge Pav.
/			52	70.6		18 R. Gut
/			51	70.7		30 R. P/L
/			468	71.12	10 L Edge Pav.	

Profile No. ____ Notes Red. ____ Plotted ____ Job No. 1364 Division No. V
X-Sec. No. ____ Date ____ Date ____ Survey of STUDEBAKER RD.
Notes Chkd. ____ Checked ____ Survey by B. Notes G. Date 5-2-50
Date ____ Date ____ Map No. ____ Indexed C. Johnson Date ____

F.B. 1636 PG. 25

76L298 307 5-49

PLEASE RETURN TO
LOS ANGELES COUNTY SURVEYOR
726 LOS ANGELES COUNTY ENGINEERING BLDG.

NOTE: ANY ADDITIONS OR CHANGES ON THIS SHEET MUST BE MADE OR CIRCLED IN RED INK, WITH DATE AND NAME OF PERSON MAKING CHANGE.

Do not extend notes this side of this line.

STATION	B. S.	H. I.	F. S.	ELEV.	STUDEBAKER RD	
		75.80				
3+00			57	70.1	21 L Got	
✓			49	70.9	25 L T. Brk	
✓			47	71.1	30 L P/L	
3+50			466	71.14		26° R Wedge Conc Dr.
✓			408	71.82		30° R Top Conc ✓
3+58			456	71.24		26° R Wedge Conc ✓
✓			416	71.64		30° R Top Conc Dr
4+00			435	71.45		℄
✓			461	71.19		10 R Edge Pav.
✓			52	70.6		19 R Brk
✓			44	70.4		30 R P/L
✓			46	71.2		130 R
✓			44	71.4		230 R
✓			43	71.5		330 R
✓			483	70.97	10 L Edge Pav.	
✓			58	70.0	22 L Got	
✓			49	70.9	25 L T Brk	
✓			44	71.4	30 L P/L	
✓			60	69.8	130 L	
✓			66	69.2	230 L	

F.B. 1636 PG. 26

Job No. 1364 Division No. ✓ Notes Red. ____ Plotted ____ Profile ____
Survey of STUDEBAKER RD Date ____ Date ____ No. ____
Survey by BUTLER Notes GREGORY Notes Chkd. ____ Checked ____ X-Sec. ____
Indexed A. C. JOHNSON Date ____ Date ____ No. ____

76L298 307 5-49

PLEASE RETURN TO
LOS ANGELES COUNTY SURVEYOR
726 LOS ANGELES COUNTY ENGINEERING BLDG.

NOTE: ANY ADDITIONS OR CHANGES ON THIS SHEET MUST BE MADE OR CIRCLED IN RED INK, WITH DATE AND NAME OF PERSON MAKING CHANGE.

Do not extend notes this side of this line.

STATION	B. S.	H. I.	F. S.	ELEV.	STUDEBAKER RD.	
		75 80.5				
4+00			66	69.2.	330 L	
5+00			451	71.29.		℄
/			483	70.97.		10 R. Edge Pav.
/			53	70.5.		18 R. Gut Brk.
/			44	71.4.		30 R P/L.
/			494	70.86.	10 L Edge Pav.	
/			62	69.6.	22 L Gut	
/			51	70.7.	27 L T. Brk	
/			49	70.9.	30 L P/L	
5+64.5			479	71.01.		29.5 R Wedge Conc Dr.
/			446	71.34.		32.5 R Top Conc /
5+74.5			458	71.22.		29.5 R Wedge Conc. Dr.
/			428	70.52.		32.5 R Top. Conc. /
6+00			483	70.97.		℄
/			524	70.56.		10 R. Edge Pav
/			58	70.0.		18 R. Gut.
/			46	70.2.		30 R. P/L
/			521	70.59.	10 L. Edge Pav	
/			58	70.0.	22 L Gut	
			43	71.5.	30 L T. Brk.	

Profile No. ____ Notes Red. ____ Plotted ____ Job No. 1364 Division No. V
Date ____ Date ____ Survey of STUDEBAKER RD.
X-Sec. No. ____ Notes Chkd. ____ Checked ____ Survey by B Notes G Date 5-2-50
Date ____ Date ____ Map No. ____ Indexed ____ Date ____
C. Johnson

F.B. 1636 PG. 27

76L298 307 5-49

PLEASE RETURN TO
LOS ANGELES COUNTY SURVEYOR
726 LOS ANGELES COUNTY ENGINEERING BLDG.

NOTE: ANY ADDITIONS OR CHANGES ON THIS SHEET MUST BE MADE OR CIRCLED IN RED INK, WITH DATE AND NAME OF PERSON MAKING CHANGE.

Do not extend notes this side of this line.

STATION	B. S.	H. I.	F. S.	ELEV.	STUDEBAKER RD	
		75 80.5				
TP	447	75 57.5	470	71 10.5		
7+00			410	71 47.		℄
/			460	70 97.		10 R. Edge Pav.
/			53	70 3.		18 R. Gut.
/			46	71 0.		30 R. P/L.
/			45	71 1.		130 R
/			42	71 4.		230 R
/			36	72 0.		330 R.
/			434	71 23.	10 L Edge Pav.	
/			58	69 8.	20 L Gut	
/			50	70 6.	25 L T Brk	
/			52	70 4.	30 L P/L	
/			57	69 9.	130 L	
/			59	69 7.	230 L	
/			55	70 1.	330 L	
8+00			454	71 03.		℄
/			515	70 42		10 R. Edge Pav
/			56	70 0		20 R. Gut
/			48	70 8.		30 R P/L.
/			478	70 79.	10 R Edge Pav.	

F.B. 1636 PG. 28

Job No. 1364 Division No. V Notes Red. Date Plotted Date No. Profile

Survey of STUDEBAKER RD. Notes Chkd. Date Checked Date No. X-Sec.

Survey by BUTLER Notes GREGORY Date

Indexed A. C. Johnson

76L298 307 5-49

PLEASE RETURN TO
LOS ANGELES COUNTY SURVEYOR
726 LOS ANGELES COUNTY ENGINEERING BLDG.

NOTE: ANY ADDITIONS OR CHANGES ON THIS SHEET MUST BE MADE OR CIRCLED IN RED INK, WITH DATE AND NAME OF PERSON MAKING CHANGE.

Do not extend notes this side of this line.

STATION	B. S.	H. I.	F. S.	ELEV.	STUDEBAKER RD.	
		7557.5				
8+00			55	70.1.	20 L Gutter	
/			53	70.3.	30 L P/L	
9+00			422	71.35.		℄
/			473	70.84		10 R. Edge Pav.
/			50	70.6.		21 R. Gutter
/			43	71.3.		30 R P/L
/			439	71.18.	10 L Edge Pav	
/			55	70.1.	21 L Gutter	
/			51	70.5.	30 L P/L	
10+00			419	70.38.	← 71.38	℄
/			464	70.93		10 R. Edge Pav
/			52	70.4.		22 R. Gutter
/			47	70.9.		30 R P/L.
/			44	71.2.		130 R.
/			41	71.5.		230 R
/			39	71.7.		330 R.
/			450	71.07.	10 L Edge Pav.	
/			52	70.4.	21 L Gutter	
/			47	70.9.	30 L P/L	
/			48	70.8.	130 L	

Profile No. ____ Notes Red. ____ Plotted ____ Job No. 1364 Division No. V F.B. 1636 PG. 29
Date ____ Date ____ Survey of STUDEBAKER RD.
X-Sec. No. ____ Notes Chkd. ____ Checked ____ Survey by B. Notes G. Date 5-2-50
Date ____ Date ____ Map No. ____ Indexed ____ Date ____

76L298 307 5-49

PLEASE RETURN TO
LOS ANGELES COUNTY SURVEYOR
726 LOS ANGELES COUNTY ENGINEERING BLDG.

NOTE: ANY ADDITIONS OR CHANGES ON THIS SHEET MUST BE MADE OR CIRCLED IN RED INK, WITH DATE AND NAME OF PERSON MAKING CHANGE.

Do not extend notes this side of this line.

STATION	B. S.	H. I.	F. S.	ELEV.	STUDEBAKER RD.	
		75 91.5				
10+00			50	70.6.	230 L	
/			49	70.7.	330 L	
11+00			389	71.68.		℄
/			434	71.23.		10 R. Edge Pav.
/			51	70.5.		20 R. Gutter
/			45	71.1.		30 R. P/L.
/			417	71.40.	10 L Edge Pav.	
/			49	70.7.	22 L Gutter	
/			39	71.7.	24 L T. Brk.	
/			45	71.1	30 L P/L	
TP	4495	76 10.5	3965	71.61.		
12+00			421	71.89.		℄
/			462	71.48.		10 R Edge Pav
/			55	70.6.		20 R. Gutter
/			50	71.1.		30 R P/L
/			456	71.54.	10 L Edge Pav.	
/			53	70.8.	20 L Gutter	
/			49	71.2.	23 L T Brk	
/			52	70.9.	30 L P/L	
13+20			406	72.04.		℄

F.B. 1636 PG. 30
Job No. 1364 Division No. V Notes Red. Plotted Date No. Profile
Survey of STUDEBAKER RD. Date Checked Date No. X-Sec.
Survey by BUTLER Notes GREGORY Notes Chkd. Date
Indexed A. C. Johnson Date

76L298 307 5-49

PLEASE RETURN TO
LOS ANGELES COUNTY SURVEYOR
726 LOS ANGELES COUNTY ENGINEERING BLDG.

NOTE: ANY ADDITIONS OR CHANGES ON THIS SHEET MUST BE MADE OR CIRCLED IN RED INK, WITH DATE AND NAME OF PERSON MAKING CHANGE.

Do not extend notes this side of this line.

STATION	B. S.	H. I.	F. S.	ELEV.	STUDEBAKER RD	
		7610.5				
13+20			424	71.86		10 R Edge Pav
/			50	71.1		20 R Gutter
/			48	71.3		30 R P/L
/			40	72.1		130 R.
/			40	72.1		230 R.
/			37	72.4		330 R.
/			447	71.63	10 L Edge Pav	
/			50	71.1	20 L Gutter	
/			46	71.5	30 L P/L	
/			43	71.8	130 L	
/			39	72.2	230 L	
/			35	72.6	330 L	
14+00			371	72.39		℄
/			409	72.01		10 R Edge Pav
/			45	71.6		20 R Gutter
/			37	72.4		30 R P/L
/			416	71.94	10 L Edge Pav	
/			51	71.0	20 L Gutter	
/			42	71.9	23 L T Brk.	
/			44	71.7	30 L P/L	

Profile
No. ____ Date ____ Notes Red. ____ Plotted ____ Job No. 1364 Division No. ____
X-Sec. No. ____ Date ____ Notes Chkd. ____ Checked ____ Survey of Studebaker Rd.
Date ____ Survey by Butler Notes J.G. Date 5/50
Map No. ____ Indexed Johnson Date ____

F.B. 1636 PG. 31

76L298 307 5-49

PLEASE RETURN TO
LOS ANGELES COUNTY SURVEYOR
726 LOS ANGELES COUNTY ENGINEERING BLDG.

NOTE: ANY ADDITIONS OR CHANGES ON THIS SHEET MUST BE MADE OR CIRCLED IN RED INK, WITH DATE AND NAME OF PERSON MAKING CHANGE.

Do not extend notes this side of this line.

STATION	B. S.	H. I.	F. S.	ELEV.	STUDEBAKER RD.	
		76.10±				
14+07 7			424	71 86		23.8 R Edge Conc. Dr.
14+09 7			377	72 33		29.8 R Top Conc. Dr.
14+18 5			420	71 90		23.8 R. Edge Conc Dr.
14+16 5			378	72 32		30.0 R. Top Conc Dr.
					(Not adj.) BM CA-6 El 72.368	FB 1636-16
BM CA.-6	6.71	79.08±	376	72.34±	Studebaker Rd (E Side)	1230± 'S of ℄ Alondra Blvd
					Bt Spk in Conc. Dr. to Ho	# 16126
					2' E. of W end Drive	
15+00			639	72.69		℄
'			669	72.39		10 R. Edge Pav.
'			73	71.8		20 R. Gutter
'			63	72.8		30 R P/L
'			674	72.34	10 L Edge Pav.	
'			73	71.8	20 L Gutter	
'			65	72.6	30 L P/L	
15 ?			604	73.04	L Top. Conc. Dr.	
+79 ?			590	73.18	L ' ' '	
16+00			609	72.99		℄
'			637	72.71		10 R. Edge Pav

F.B. 1636 PG. 32

Job No. 1364 Division No. ✓ Notes Red. Plotted Profile No.

Survey of STUDEBAKER RD Date Date X-Sec.

Survey by BUTLER Notes GREGORY Notes Chkd. Checked No.

Indexed A. C. Johnson Date Date Date

76L298 307 5-49

PLEASE RETURN TO
LOS ANGELES COUNTY SURVEYOR
726 LOS ANGELES COUNTY ENGINEERING BLDG.

NOTE: ANY ADDITIONS OR CHANGES ON THIS SHEET MUST BE MADE OR CIRCLED IN RED INK. WITH DATE AND NAME OF PERSON MAKING CHANGE.

Do not extend notes this side of this line.

STATION	B. S.	H. I.	F. S.	ELEV.	STUDEBAKER RD	
		7908.				
16+00			70	72.1.		20 R. Gutter.
"			64	72.7.		30 R P/L
"			68	72.3.		130 R.
"			67	72.4.		230 R.
"			65	72.6.		330 R.
"			634	72.74	10 L Edge Pav	
"			68	72.3.	21 L Gutter.	
"			59.	73.2.	24 L T. Brk.	
"			58	73.3.	30 L P/L	
"			53	73.8.	130 L	
"			55	73.6.	230 L	
"			55	73.6.	330 L	
17+00			545	73.63		
"			581	73.27		10 R. Edge Pav
"			64	72.7.		20 R Gutter
"			55	73.6.		30 R P/L
"			581	73.27	10 L Edge Pav	
"			65	72.6.	22 L Gutter	
"			48	72.3.	25 L T Brk.	
"			49	72.2.	30 L P/L	

Profile No. ____ Notes Red. ____ Date ____ Plotted ____ Date ____ Job No. 1364 Division No. V
X-Sec. No. ____ Notes Chkd. ____ Date ____ Checked ____ Date ____ Survey of STUDEBAKER RD.
Survey by B. Notes C.T. Date 5-2-50
Map No. ____ Noted Johnson Date ____

F.B. 1636 PG. 33

76L298 307 5-49

PLEASE RETURN TO
LOS ANGELES COUNTY SURVEYOR
726 LOS ANGELES COUNTY ENGINEERING BLDG.

NOTE: ANY ADDITIONS OR CHANGES ON THIS SHEET MUST BE MADE OR CIRCLED IN RED INK, WITH DATE AND NAME OF PERSON MAKING CHANGE.

Do not extend notes this side of this line.

F.B. 163 PG. 34 | Job No. 1364 | Division No. V | Notes Red. | Date | Plotted | Date | Profile | No.
Survey of STUDEBAKER RD. | Notes | Date | Notes Chkd. | Date | Checked | Date | X-Sec. | No.
Survey by BUTLER, GREGORY & C. JOHNSON
Indexed

STATION	B. S.	H. I.	F. S.	ELEV.	STUDEBAKER RD	
		79.08				
17+27 I			588	73.2		24.2' R Edge Conc Dr.
+29 I			546	73.62		30.2' R Top Conc "
+30 I			547	73.61		30.2' R " " "
17+38 I			590	73.18		24.2' R Edge Conc "
18+00			535	72.73		℄
"			558	73.5		10 R. Edge Pav
"			63	73.8		19 R Gutter
"			51	74.0		30 R P/L
"			567	73.41	L Edge Pav	
"			65	72.6	24' L Gutter	
"			57	72.41	26' L T Brk	
"			53	73.8	30' L P/L	
TP	5.85	78.76	550	73.58		
18+91.2			517	73.59	26.5' L Edge Conc Apron on Dr.	
18+93.2			461	74.15	31.5' L Top Conc Dr.	
19+00			481	72.95		℄
"			505	73.71		10 R. Edge Pav.
"			57	73.1		21 R. Gutter
"			52	73.6		30 R. P/L
"			52	73.6		130 R.

76L298 307 5-49

PLEASE RETURN TO
LOS ANGELES COUNTY SURVEYOR
726 LOS ANGELES COUNTY ENGINEERING BLDG.

NOTE: ANY ADDITIONS OR CHANGES ON THIS SHEET MUST BE MADE OR CIRCLED IN RED INK, WITH DATE AND NAME OF PERSON MAKING CHANGE.

Do not extend notes this side of this line.

Profile Notes Red. No. Date
X-Sec. Notes Chkd. No. Date
Plotted Date
Checked Date
Job No. 1364 Division No. V
Survey of STUDEBAKER RD.
Survey by C Notes Date 5-2-50
Map No. Indexed Johnson Date
F.B. 1636 PG. 35

STATION	B. S.	H. I.	F. S.	ELEV.	STUDEBAKER RD.	
		78.76				
19+00			53	73.5		230 R.
"			53	73.5		330 R.
"			511	73.65	10 L Edge Pav	
"			58	73.0	22 L Gutter	
19+03			520	73.56	26.5' L Edge Conc Apron & Dr.	
19+01			457	74.19	31.5' L Top Conc Dr.	
" 19+00			48	74.0	130 L	
"			54	73.4	230 L	
"			55	73.3	330 L	
20+00			468	74.08		℄
"			484	73.92		11 R Edge Pav
"			52	73.6		22 R Gutter
"			45	74.3		30 R P/L
"			504	73.72	8 L Edge Pav	
"			59	72.9	23 L Gutter	
"			44	74.4	27 L Tank	
"			47	74.1	30 L P/L	
TP	5.145	79.11	4.765	74.00		
21+00			504	74.10		℄
"			513	74.01		11 R. Edge Pav

76L298 307 5-49

PLEASE RETURN TO
LOS ANGELES COUNTY SURVEYOR
726 LOS ANGELES COUNTY ENGINEERING BLDG.

NOTE: ANY ADDITIONS OR CHANGES ON THIS SHEET MUST BE MADE OR CIRCLED IN RED INK, WITH DATE AND NAME OF PERSON MAKING CHANGE.

Do not extend notes this side of this line.

STATION	B. S.	H. I.	F. S.	ELEV.	STUDEBAKER RD	
		7914.5				
21+00			55	73.6		22 R Gutter
/			45	74.6		30 R P/L
/			541	73.73	75 L Edge Pav	
/			61	73.0	23 L Gutter	
/			49	74.2	24 L T Brk	
/			49	74.2	30 L P/L	
22+00			487	74.27		℄
/			494	74.20		11 R Gutter
/			54	73.7		22 R Gutter
/			41	75.0		30 R P/L
/			45	74.6		130 R
/			49	74.2		230 R
/			47	74.4		330 R
/			523	73.91	7 L Edge Pav	
/			60	73.1	23 L Gutter	
/			47	74.4	24 L T.Brk	
/			48	74.3	30 L P/L	
/			53	73.8	130 L	
/			59	73.2	230 L	
/			58	73.3	330 L	

F.B. 1636 PG. 36

Job No. 1364 Division No. ✓ Notes Red. Date Plotted Date No. Profile

Survey of STUDEBAKER RD Notes GREGORY Notes Chkd. Date Checked Date No. X-Sec.

Survey by BUTLER Date

Indexed C. JOHNSON

76L298 307 5-49

PLEASE RETURN TO
LOS ANGELES COUNTY SURVEYOR
726 LOS ANGELES COUNTY ENGINEERING BLDG.

NOTE: ANY ADDITIONS OR CHANGES ON THIS SHEET MUST BE MADE OR CIRCLED IN RED INK, WITH DATE AND NAME OF PERSON MAKING CHANGE.

Do not extend notes this side of this line.

STATION	B. S.	H. I.	F. S.	ELEV.	STUDEBAKER RD.	
		79.14.5				
23+00			475	74.39.		℄
/			473	74.41.		11 R. Edge Pav.
/			53	73.8.		21 R Gutter.
/			40	75.1.		30 R. P/L.
/			523	73.91.	7 L Edge Pav	
/			61	73.0.	22 L Gutter	
/			44	74.7.	23 L T. Brk	
/			50	74.1.	30 L P/L	
T.P.	4.685	79.31.	452	74.62.5		
24+00			474	74.57.		℄
/			473	74.58.		12 R Edge Pav.
/			52	74.1.		22 R Gutter
/			42	75.1.		30 R. P/L
/			518	74.13.	7 L Edge Pav	
/			63	73.0.	23 L Gutter	
/			51	74.2.	25 L T. Brk.	
/			48	74.5.	30 L P/L	
24+50			462	74.69.		℄
/			470	74.61.		12 R Edge Pav.
/			52	74.1.		22 R Gutter

Profile No. ____ Notes Red. ____ Plotted ____ Job No. 1364 Division No. V F.B. 1636 PG. 37
Date ____ Date ____ Survey of STUDEBAKER RD
X-Sec. No. ____ Notes Chkd. ____ Checked ____ Survey by B Notes 62 Date 5-2-50
Date ____ Date ____ Map No. ____ Indexed B. C. Johnson Date ____

76L298 307 5-49

PLEASE RETURN TO
LOS ANGELES COUNTY SURVEYOR
726 LOS ANGELES COUNTY ENGINEERING BLDG.

NOTE: ANY ADDITIONS OR CHANGES ON THIS SHEET MUST BE MADE OR CIRCLED IN RED INK, WITH DATE AND NAME OF PERSON MAKING CHANGE.

Do not extend notes this side of this line.

STATION	B. S.	H. I.	F. S.	ELEV.	STUDEBAKER RD	
		79.31				
24+50			41	75.2		30 R P/L
/			41	75.2		130 R.
/			44	74.9		230 R
/			42	75.1		330 R.
/			517	74.14	7 L Edge Pav	
/			64	72.9	22 L Gutter	
/			49	74.4	25 L T.Brk	
/			50	74.3	30 L P/L	
/			54	73.9	130 L	
/			54	73.9	230 L	
/			53	74.0	330 L	
25+00			470	74.61		℄
/			474	74.57		12 R Edge Pav.
/			52	74.1		22 R. Gutter
/			40	75.3		30 R. P/L
/			509	74.22	7 L Edge Pav	
/			64	72.9	21 L Gutter	
/			54	73.9	24 L T.Brk	
/			51	74.2	30 L P/L	
T.P.	4755	79.26	480	74.51		

Profile No. ____ Plotted ____ Date ____ Notes Red. ____ Date ____ Notes Chkd. ____ Date ____ Division No. ✓ Job No. 1364 Survey of STUDEBAKER RD Survey by BUTLER Notes GREGORY Indexed A. C. Johnson Date ____ Checked ____ Date ____ X-Sec. No. ____

F.B. 1636 Pg. 38

76L298 307 5-49

PLEASE RETURN TO
LOS ANGELES COUNTY SURVEYOR
726 LOS ANGELES COUNTY ENGINEERING BLDG.

NOTE: ANY ADDITIONS OR CHANGES ON THIS SHEET MUST BE MADE OR CIRCLED IN RED INK. WITH DATE AND NAME OF PERSON MAKING CHANGE.

Do not extend notes this side of this line.

STATION	B. S.	H. I.	F. S.	ELEV.	STUDEBAKER RD	
		7926.5				
25+82.0			496	74.30		13' R BC edge Pav.
"			514	74.12	8.2' L BC Edge Pav	
26+00.5 ok			498	74.28		15.6' R Edge Pav
25+97.9			532	73.94	14.5' L Edge Pav.	
26+10.87			476	74.50		℄ Studebaker Rd.
"			626	73.00		22.0' R. Flow Line Culvert
"			48	74.5		30 R P/L.
"			635	72.9	(2.2' L) Flow Line Culvert	
"			54	73.9	30 L P/L.	
26+24.7			506	74.20		43.5' R EC. Edge Pav
"			527	73.99	9.9' L. EC Edge Pav	
26+40.87			463	74.63	℄ Int Studebaker Rd & Alondra Blvd	
BM "CA 3"			397	75.29.5	BM C.A. 3 El. 75.283	FB ~~1422/14~~ 1636/16

Profile No. ____ Notes Red. ____ Plotted ____ Job No. 1364 Division No. V
X-Sec. No. ____ Date ____ Date ____ Survey of STUDEBAKER RD
Notes Chkd. ____ Checked ____ Survey by B Notes G. Date 5-2-50
Date ____ Date ____ Map No. ____ Indexed ____ Date ____

F.B. 1636 PG. 39

76L298 307 5-49

PLEASE RETURN TO
LOS ANGELES COUNTY SURVEYOR
726 LOS ANGELES COUNTY ENGINEERING BLDG.

NOTE: ANY ADDITIONS OR CHANGES ON THIS SHEET MUST BE MADE OR CIRCLED IN RED INK, WITH DATE AND NAME OF PERSON MAKING CHANGE.

Do not extend notes this side of this line.

STATION	B. S.	H. I.	F. S.	ELEV.	
CA7	4.67	76.14		71.47	B.M. CA-7 Elev = 71.474 FB 1636-17 Studebaker Rd, ℄ 166 St. N.E. cor Bt Spk in Conc Dr to Ho # 16528 5' E. of W. end of Drive
invert elevations of Pipe in Sewer M.H. Trunk line at sta 5+85.19, ℄ 16.43 Lt ℄ W. of St ℄ 16.43 to ℄ of pipe Top of M.H. is offset 0.5 West					
					Rod 6.35 Chain 8.04 Diam 5.00 19.39
60" inlet N.			19.39	56.75	
					Rod 6.35 Chain 8.06 Diam 5.00 19.41
60" outlet S.			19.41	56.73	
T. P.	4.27	75.58	4.83	71.31	
CA6			3.21	72.37	BM CA6 Elev = 72.368 FB 1636-16 Studebaker Rd. (E. side) 1230'± S. of Alondra Blvd Bt Spk in conc Dr To ho # 16126 2' E. of W. end of Dr

Profile No. X-Sec. No.
Plotted Date Checked Date
Notes Red. Date Notes Chkd. Date
Division No. Notes Date
Job No. 1364
Survey of Studebaker Rd
Survey by Butler
Indexed A. C. Johnson
F.B. 1636 PG. 20

F. B. 1636 PG. 45

NOTES RED _____ JOB NO. 1637 SURVEY OF LONGWORTH AVE.
DATE _____ SURVEY BY J.J. LANIGAN
NOTES CHKD _____ NOTES BY M. NATAPOFF DATE 4-22-53
DATE _____ INDEXED _____ DATE _____

NOTE: ANY ADDITIONS OR CHANGES ON THIS SHEET MUST BE MADE OR CIRCLED IN RED INK, WITH DATE AND NAME OF PERSON MAKING CHANGE.

Do not extend notes this side of this line

B.M.	1ST RUN	DIFF.	2ND RUN	3RD RUN	ADJ. ELEV.	DESCRIPTION
				J.J. LANIGAN M. NATAPOFF J.C. RIKE W.N. WILLIAMS		BENCH LEVELS for LONGWORTH AVE. C.H. 1637

PLEASE RETURN TO
LOS ANGELES COUNTY SURVEYOR
725 LOS ANGELES COUNTY ENGINEERING BLDG.

765420 353 3-51

765420 353 3-51

PLEASE RETURN TO
LOS ANGELES COUNTY SURVEYOR
725 LOS ANGELES COUNTY ENGINEERING BLDG.

NOTE: ANY ADDITIONS OR CHANGES ON THIS SHEET MUST BE MADE OR CIRCLED IN RED INK, WITH DATE AND NAME OF PERSON MAKING CHANGE.

Do not extend notes this side of this line

JOB NO. 637 SURVEY OF LONGWORTH AVE NOTES RED. DATE
SURVEY BY SULLANIGAN NOTES CHKD. DATE
NOTES BY MANATAPE-COATES 4-22-53 DATE
INDEXED

F.B. 1636 PG. 46

B.M.	1ST RUN	DIFF.	2ND RUN	3RD RUN	ADJ. ELEV.	DESCRIPTION
B.M. CA 3	75.283					B.M. CA 3 - EL. 75.283 per F.B. 1622-14. ALONDRA BLVD. (CENTER ST.)
+ 100'	4.735		4.838	4.849		
∓	80.018	-0.732	-0.725	-0.728	+ 0.7265	STUDEBAKER RD. L&N. in W. wing
- 100'	5.467		5.563	5.577		of S.W. cor of conc. headwall
T.P.	74.551				74.556	T.P.
+ 130'	5.410		5.504			
∓	79.961	+0.243	+0.250		+ 0.2465	
- 150'	5.167		5.254			
T.P.	74.794				74.803	T.P.
+ 150'	5.091		5.034	5.090		
∓	79.885	-0.236	-0.228	-0.231	+ 0.2295	
- 150'	5.327		5.262	5321		
T.P.	74.558				74.573	T.P.
+ 160'	4.912		4.848	4.925		
∓	79.470	+0.919	+0.924	+0.923	+ 0.9235	
- 160'	3.993		3.924	4,002		
B.M. CA-4	75.477				75.497	B.M. CA-4-EL. 75.323 per F.B. 1622-15
+ 100'	3.818		3.718			ALONDRA BLVD. (CENTER ST.) N. side.
∓	79.295	-1.297	-1.297		- 1.297	1125± E. of STUDEBAKER RD. Bk. spk.
- 100'	5.115		5.015			in conc. ch. in front of VAN der
T.P.	74.180				74.200	SCHAAF DAIRY BARN (30' N. of ℄ of ST.)
+ 100'	4.929		4.861			
∓	79.109	-0.120	-0.122		- 0.121	
- 100'	5.049		4.983			
T.P.	74.060				74.079	T.P.
+ 100'	4.690		4.587			
∓	78.750	-0.389	-0.389		- 0.389	
- 100'	5.079		4.976			
T.P.	73.671				73.690	T.P.

76S420 353 3-51

PLEASE RETURN TO
LOS ANGELES COUNTY SURVEYOR
725 LOS ANGELES COUNTY ENGINEERING BLDG.

NOTE: ANY ADDITIONS OR CHANGES ON THIS SHEET MUST BE MADE OR CIRCLED IN RED INK, WITH DATE AND NAME OF PERSON MAKING CHANGE.

Do not extend notes this side of this line

B.M.	1ST RUN	DIFF.	2ND RUN	3RD RUN	ADJ. ELEV.	DESCRIPTION
T.P.	73.671					T.P.
+ 100'	4.549		4.565			
⊼	78.220	-0.866	-0.864		- 0.865	
- 100'	5.415		5.429			
T.P.	72.805				72.825	T.P.
+ 110'	4.648		4.701	4.575		
⊼	77.453	-0.115	-0.108	-0.117	- 0.1160	
- 110'	4.763		4.809	4.692		
R.D.B.M.	72.690				72.709	R.D.B.M. EL. 72.227 Ld. & B.N.l. in 2.4'
+ 110'	4.802		4.632	4.827		conc. housewalk 20' ± W of ℄ of
⊼	77.492	+ 0.090	+0.082	+0.089	+ 0.0895	LONGWORTH AVE. to house #11279 N.W.
- 110'	4.712		4.550	4.738		cor. LONGWORTH AVE. & ALONDRA BLVD.
T.P.	72.780				72.798	T.P.
+ 100'	5.482		5.397	5.470		
⊼	78.262	+ 0.756	+0.745	+0.741	+ 0.743	
- 100'	4.726		4.652	4.729		
T.P.	73.536				73.541	T.P.
+ 100'	5.177		5.055			
⊼	78.713	+0.440	+0.437		+ 0.4385	
- 100'	4.737		4.618			
T.P.	73.976				73.980	T.P.
+ 100'	5.118		4.955			
⊼	79.094	+0.193	+0.193		+ 0.193	
- 100'	4.925		4.762			
T.P.	74.169				74.173	T.P.
+ 95'	4.897		4.981			
⊼	79.066	+1.311	+1.311		+ 1.311	
- 95'	3.586		3.670			
B.M.CA-4	75.480				75.484	B.M.CA-4 (For descrip. see previous page)

NOTES RED. _____ JOB NO. 1637 SURVEY OF LONGWORTH AVE.
DATE _____ SURVEY BY J.J. LANIGAN
NOTES CHKD. _____ NOTES BY M. NATAROFF DATE 4-22-53
DATE _____ INDEXED _____ DATE _____

F.B. 1636 PG. 47

76S420 353 3-51

PLEASE RETURN TO
LOS ANGELES COUNTY SURVEYOR
725 LOS ANGELES COUNTY ENGINEERING BLDG.

NOTE: ANY ADDITIONS OR CHANGES ON THIS SHEET MUST BE MADE OR CIRCLED IN RED INK, WITH DATE AND NAME OF PERSON MAKING CHANGE.

Do not extend notes this side of this line

JOB NO. 1637 SURVEY OF LONGWORTH AVE NOTES RED.
SURVEY BY WILLIAMSON DATE
NOTES BY M. MAZZAROSE DATE 4-22-53 NOTES CHKD.
INDEXED DATE DATE

F.B. 1636 Pg. 48

B.M.	1ST RUN	DIFF.	2ND RUN	3RD RUN	ADJ. ELEV.	DESCRIPTION
BMCA-4	75.480					BMCA-4 (For descrip. see pg. 46)
+ 100'	3.875		3.770			
℄	79.355	-0.937	-0.935		-0.936	
- 100'	4.812		4.705			
T.P.	74.543				74.548	T.P.
+ 100'	4.952		5.028			
℄	79.495	+0.115	+0.115		+0.115	
- 100'	4.837		4.913			
T.P.	74.658				74.663	T.P.
+ 100'	5.053		5.152	5.013		
℄	79.711	+0.241	+0.234	+0.235	+0.2345	
- 100'	4.812		4.918	4.778		
T.P.	74.899				74.897	T.P.
+ 100'	5.123		5.008			
℄	80.022	+0.120	+0.120		+0.120	
- 100'	5.003		4.888			
T.P.	75.019				75.017	T.P.
+ 100'	4.829		4.893			
℄	79.848	-0.456	-0.457		-0.4565	
- 100'	5.285		5.350			
T.P.	74.563				74.561	T.P.
+ 70'	5.008		4.841			
℄	79.571	+0.716	+0.717		+0.7165	
- 70'	4.292		4.124			
BM.CA-3	75.279				75.277	B.M. CA-3 (For descrip. see pg. 46)

.283
.277
.006

Profile No. ____ X-Sec. No. ____

Notes Red. ____ Plotted ____ Job No. 1637 Division No. V
Date ____ Date ____ Survey of LONGWORTH AVE
Notes Chkd. ____ Checked ____ Survey by U.L.L. Notes M.N. Date 4-22
Date ____ Date ____ Map No. ____ Indexed ____ Date ____

F.B. 1636 Pg. 49

INVERT ELEVATIONS of MANHOLES for LONGWORTH AVE.

C.I. 1637

STATION	B.S.	H.I.	F.S.	ELEV.

J.W. LANIGAN
M. NATAPOFF
J.C. RIKE
W.N. WILLIAMS

NOTE: ANY ADDITIONS OR CHANGES ON THIS SHEET MUST BE MADE OR CIRCLED IN RED INK, WITH DATE AND NAME OF PERSON MAKING CHANGE.

Do not extend notes this side of this line.

PLEASE RETURN TO
LOS ANGELES COUNTY SURVEYOR
726 LOS ANGELES COUNTY
ENGINEERING BLDG.

76L298 307 10-51

76L298 307 10-51

PLEASE RETURN TO

LOS ANGELES COUNTY SURVEYOR
726 LOS ANGELES COUNTY
ENGINEERING BLDG.

NOTE: ANY ADDITIONS OR CHANGES ON THIS SHEET MUST BE MADE OR CIRCLED IN RED INK, WITH DATE AND NAME OF PERSON MAKING CHANGE.

Do not extend notes this side of this line.

STATION	B. S.	H. I.	F. S.	ELEV.		
R.D.B.M.				72 ~~69~~ 71	R.D.B.M. EL. ~~72.690~~ 72.709 per F.B. 1636-47. Ld. & B.Nl. in 2.4' conc. housewalk. 20'± W. of ℄ of LONGWORTH AVE. to Ho.# 11279. N.W. cor. LONGWORTH AVE. & ALONDRA BLVD. **Rd Dept Elev. = 72.227**	
	471	77 ~~40~~ 42				
269'± W. of ℄ LONGWORTH			1386	635 ~~4~~ 6	8" inlet West	9.06 meas. 0.67 diam 4.13 rod 13.86
			1389	635 ~~1~~ 3	8" outlet East	9.09 meas 0.67 diam 4.13 rod 13.89
T.P.			529	721 ~~1~~ 3		
	471	76 ~~88~~ 4				
85'± E. of ℄ LONGWORTH			1434	62 ~~48~~ 50	8" outlet North	8.97 meas 0.67 diam 4.70 rod 14.34
			1470	621 ~~8~~ 4	ctr. trough bot. T.M.H.	rod 4.70 meas 10.00 14.70
R.D.B.M.			413	72 ~~69~~ 71	R.D.B.M. (For descrip. see above)	

F.B. 1636 Pg. 50 Job No. 1637 Division No. V Notes Red. Plotted Profile
Survey of LONGWORTH AVE Date No. X-Sec.
Survey by W. LANIGAN Notes M. NATAPOFF Notes Chkd. Checked
Indexed Date Date No.

NOTES RED. JOB NO. 1478 SURVEY OF Merkel Ave

DATE SURVEY BY M.A. Van Deren

NOTES CHKD. NOTES BY Van E. Johnson DATE 9-14-51

DATE INDEXED DATE SEP 25 '51

F.B. 1636 Pg. 51

NOTE: ANY ADDITIONS OR CHANGES ON THIS SHEET MUST BE MADE OR CIRCLED IN RED INK, WITH DATE AND NAME OF PERSON MAKING CHANGE.

Do not extend notes this side of this line

PLEASE RETURN TO
LOS ANGELES COUNTY SURVEYOR
725 LOS ANGELES COUNTY ENGINEERING BLDG.

765420 393 8-49

B.M.	1ST RUN	DIFF.	2ND RUN	3RD RUN	ADJ. ELEV.	DESCRIPTION
						CY 1478
						BENCH MARK LEVELS
						ON
						MERKLE AVE SEWER DIST
					9-14-51 Van Deren Blankenship Richards Thompson	
				adj 9/24/51		
				indexed 7-20-59		

765420 353 8-49

PLEASE RETURN TO
LOS ANGELES COUNTY SURVEYOR
725 LOS ANGELES COUNTY ENGINEERING BLDG.

NOTE: ANY ADDITIONS OR CHANGES ON THIS SHEET MUST BE MADE OR CIRCLED IN RED INK, WITH DATE AND NAME OF PERSON MAKING CHANGE.

JOB NO. 1478 SURVEY OF Merkel Ave NOTES RED.
SURVEY BY M.A. Van Deren DATE NOTES CHKD.
NOTES BY Van DATE 9-19-58
INDEXED C. Johnson DATE

F.B. 1636 P. 51

Do not extend notes this side of this line

B.M.	1ST RUN	DIFF.	2ND RUN	3RD RUN	ADJ. ELEV.	DESCRIPTION
BM#3 (Fd)	83.440				83.440	BM#3 Elev = 83.440 FB 1710-9
+ 55'	3.695		3.632			Downey Ave. & Golden Ave. S. E. Cor
⊼	87.135	-16.18	1.619		-1.6185	Bt Spk in P.P. #5026 41E 60'E. of ℄ int
(Fd) 55'	5.313		5.251		81.819	
XA-11	81.822				~~81.822~~ -	BM XA-11 Elev = 81.819 FB 1710-9
+ 150	4.277		4.229			Golden Ave. & Downey Ave. S.W. Cor
⊼	86.099	-0.735	0.733		~~+~~0.7340	Bt Spk in cb. 5' W. of W. end C.R.
— 150'	5.012		4.962			
T.P.	81.087					
+ 150'	4.642		4.595	4.560		
⊼	85.729	-0.129	0.133	0.129	-0.1305	
— 150'	4.771		4.728	4.689		
T.P.	80.958					
+ 125'	4.165		4.127			
⊼	85.123	-1.335	1.334		-1.3345	
— 125'	5.500		5.461		79.623	
(Fd) Rd Dept BM	79.623				~~79.622~~	Rd Dept BM
+ 90'	4.902		4.846			Florence St (S. Side) 137' E. ℄ int Tonshaw Ave
⊼	84.525	-0.172	0.172		-0.1720	1" nail in cb. 1.3 W. of end of curb
(Set) 90'	5.074		5.018		79.452	
XA-34	79.451				~~79.450~~	BM XA-34
+ 110'	4.539		4.461			Florence St. & Tonshaw Ave. N.W. Cor.
⊼	83.990	-0.203	0.206		-0.2045	Bt Spk in cb. 1' W. of W. end C.R.
(Set) 110'	4.742		4.667		79.248	
XA 35	79.248				~~79.246~~	BM XA35
+ 115'	4.611		4.568			Florence St. & Wiemer Ave. (N. side)
⊼	83.859	+0.211	0.213		+0.2120	Bt Spk in N. curb on ℄ prod of Wiemer Ave
(Set) 115'	4.400		4.355		79.460	
XA-36	79.459				~~79.458~~	BM XA36
						Florence St (N. side) & Jetmore Ave
						Bt Spk in cb. 3.3' E. of ℄ int

76S420 353 8-49

PLEASE RETURN TO
LOS ANGELES COUNTY SURVEYOR
725 LOS ANGELES COUNTY ENGINEERING BLDG.

NOTE: ANY ADDITIONS OR CHANGES ON THIS SHEET MUST BE MADE OR CIRCLED IN RED INK, WITH DATE AND NAME OF PERSON MAKING CHANGE.

Do not extend notes this side of this line

B.M.	1ST RUN	DIFF.	2ND RUN	3RD RUN	ADJ. ELEV.	DESCRIPTION
XA 36	79.459				~~79.458~~	XA36 per pg 52
+ 150'	5.097		5.045		79.460	
⊼	84.556	+0.411	0.412		+0.4115	
(Set) 150'	4.686		4.633		79.872	
XA37	79.870				~~79.870~~	BM XA37
+ 150'	5.630		5.552			Florence St & Obispo Ave. S.E. Cor
⊼	85.500	+1.455	1.455		+1.4550	Bt Spk in Cb. 6.5 S. of S. end CR.
(Set) 150'	4.175		4.097		81.326	
XA 38	81.325				~~81.324~~	BM XA 38
+ 125'	4.755		4.717			Florence St & Merkel Ave. S. E. Cor.
⊼	86.080	-0.860	0.858		-0.8590	Bt Spk in Cb. 5.5. South of S. end CR.
− 125'	5.615		5.575			
T.P.	80.465					
+ 100'	4.889		4.830			
⊼	85.354	-0.341	0.340		-0.3405	
− 100'	5.230		5.170			
T.P.	80.124					
+ 120'	5.303		5.251			
⊼	85.427	+0.242	0.239		+0.2405	
(Set) 120'	5.061		5.012		80.370	
XA39	80.366				~~80.366~~	BM XA39
+ 145'	3.989		4.023			Century Blvd. (S. side) & Merkel Ave.
⊼	84.355	-1.192	1.192		-1.1920	Bt Spk in Curb. on ℄ prod of Merkel Ave.
(Set) 145'	5.181		5.215		79.177	
XA40	79.174				~~79.174~~	BM XA40
+ 138'	4.388		4.350			Century Blvd (N. side) & Obispo Ave.
⊼	83.562	-0.338	0.337		-0.3375	Bt Spk in Curb. on ℄ 43' N. ℄ int
(Set) 138'	4.726		4.687		78.840	
XA41	78.836				~~78.836~~	BM XA 41
						Century Blvd (N. side) & Jetmore Ave.
						Bt Spk in Cb. on ℄ 43' N. of ℄ int

NOTES RED. ____ JOB NO. 1478 SURVEY OF Merkel Ave
DATE ____ SURVEY BY Van Deren
NOTES CHKD. ____ NOTES BY Van DATE 9-14-51
DATE ____ INDEXED R. C. Johnson DATE ____

F. B. 1636 PG. 53

76S420 353 8-49

PLEASE RETURN TO
LOS ANGELES COUNTY SURVEYOR
725 LOS ANGELES COUNTY ENGINEERING BLDG.

NOTE: ANY ADDITIONS OR CHANGES ON THIS SHEET MUST BE MADE OR CIRCLED IN RED INK, WITH DATE AND NAME OF PERSON MAKING CHANGE.

Do not extend notes this side of this line

B.M.	1ST RUN	DIFF.	2ND RUN	3RD RUN	ADJ. ELEV.	DESCRIPTION
XA 41	78.836				~~78.836~~	BM XA41 per pg 53
+ 75'	4.390		4.382		78.840	
⊼	83.226	-0.619	0.619		-0.6190	
− 75'	5.009		5.001			
T.P.	78.217					
+ 75'	4.902		4.870	4.834		
⊼	83.119	+0.245	0.251	0.251	+0.2510	
(set) 75'	4.657		4.619	4.583	78.472	
XA 42	78.462				~~78.468~~	BM XA 42
+ 125'	4.948		4.850	4.761		Century Blvd & Wiemer Ave. S.E. Cor
⊼	83.410	+0.242	0.248	0.243	+0.2425	Bt Spk in curb. 8' E. of E. end CR.
(set) 125'	4.706		4.602	4.518	78.716	
XA 43	78.704				~~78.710~~	BM XA 43
+ 100'	5.019		4.967			Century Blvd (N. Side) & Fanshaw Ave.
⊼	83.723	+1.269	1.269		+1.2690	Bt Spk in Curb. on line. 43' N. ℄ int
− 100'	3.750		3.698			
T.P.	79.973					
+ 100'	4.055		4.000			
⊼	84.028	+1.752	1.753		+1.7525	
− 100'	2.303		2.247			
T.P.	81.725					
+ 100'	3.045		2.989			
⊼	84.770	-1.398	1.400		-1.3990	
− 100'	4.443		4.389			
T.P.	80.327					
+ 150'	5.023		4.985			
⊼	85.350	-0.476	0.477		-0.4765	
(set) 150	5.499		5.462		79.861	
XA 44	79.851				~~79.856~~	BM XA 44
						Century Blvd & Downey Ave. at ℄ int
						Fd Rd Dept Br Top Man in H.H. & Cover. 8" dp

NOTES RED. ____ DATE ____ NOTES CHKD. ____ DATE ____

JOB NO. 1478 SURVEY OF Merkel Ave
SURVEY BY Van Deren DATE 9-18-51
NOTES BY Van DATE
INDEXED C. Johnson DATE

F.B. 1636 PG. 54

768420 353 8-49

PLEASE RETURN TO
LOS ANGELES COUNTY SURVEYOR
725 LOS ANGELES COUNTY ENGINEERING BLDG.

NOTE: ANY ADDITIONS OR CHANGES ON THIS SHEET MUST BE MADE OR CIRCLED IN RED INK, WITH DATE AND NAME OF PERSON MAKING CHANGE.

Do not extend notes this side of this line

B.M.	1ST RUN	DIFF.	2ND RUN	3RD RUN	ADJ. ELEV.	DESCRIPTION
XA 44	79.851				79.861	BM XA 44 per R.9 54
+ 100'	4.605		4.541			
⊼	84.456	+0.157	0.156		+0.1565	
− 100'	4.448		4.385			
T.P.	80.008					
+ 100'	4.612		4.541			
⊼	84.620	+0.105	0.105		+0.1050	
− 100'	4.507		4.436			
T.P.	80.113					
+ 100'	4.761		4.685			
⊼	84.874	+0.286	0.285		+0.2855	
− 100'	4.475		4.400			
T.P.	80.399					
+ 100'	4.840		4.761			
⊼	85.239	+0.221	0.221		+0.2210	
− 100'	4.619		4.540			
T.P.	80.620					
+ 115'	3.835		3.797			
⊼	84.455	−1.007	1.006		−1.0065	
(Fd) 115'	4.842		4.803		79.623	
Rd Dept BM	79.613				~~79.618~~	Rd Dept BM F.B. 1636-52
+ 120'	5.603		5.580			Florence St. (S. side) 137' E. ℄ int Fanshaw Ave
⊼	85.216	+1.326	1.330		+1.3280	L & nail in curb. 1.3 W. of end of curb
− 120'	4.277		4.250			
T.P.	80.939					
+ 100'	4.789		4.731			
⊼	85.728	−0.036	0.036		−0.0360	
− 100'	4.825		4.767			
T.P.	80.903					

NOTES RED. ____ JOB NO. 1478 SURVEY OF Merkel Ave
DATE ____ SURVEY BY Van Deren
NOTES CHKD. ____ NOTES BY Van DATE 9-19-51
DATE ____ INDEXED ____ C. Johnson DATE ____

F.B. 1636 PG. 55

768420 353 8-49

PLEASE RETURN TO
LOS ANGELES COUNTY SURVEYOR
725 LOS ANGELES COUNTY ENGINEERING BLDG.

NOTE: ANY ADDITIONS OR CHANGES ON THIS SHEET MUST BE MADE OR CIRCLED IN RED INK, WITH DATE AND NAME OF PERSON MAKING CHANGE.

Do not extend notes this side of this line

JOB NO. 1478 SURVEY OF Merkel Ave NOTES RED.
SURVEY BY Van Deren DATE
NOTES BY Van DATE 9-14-51 NOTES CHKD.
INDEXED C. Johnson DATE

F.B. 1636 Pg. 56

B.M.	1ST RUN	DIFF.	2ND RUN	3RD RUN	ADJ. ELEV.	DESCRIPTION
T.P.	80.903					T.P. per pg 55
+ 100'	5030		4.990			
⊼	85.933	+0.381	0.380		+0.3805	
− 100'	4.649		4610			
T.P.	81.284					
+ 100'	4.798		4.741			
⊼	86.082	+0.524	0.521		+0.5225	
(Fd) 100'	4.274		4.220		81.819	
XA11	81.808				~~81.813~~	BM XA11 Elev = 81.819 FB 1710-9
+ 100'	4.480		4.439			Golden Ave & Downey Ave. S.W. Cor
⊼	86.288	−0.152	0.153		−0.1525	Bt Spk in cb. 5' W. of W. end C.R.
− 100'	4.632		4592			
T.P.	81.656					
+ 100'	4.941		4.915			
⊼	86.597	+0.124	0.125		+0.1245	
− 100'	4.817		4790			
T.P.	81.780					
+ 100'	5.941		5.894			
⊼	87.721	+0.779	0.778		+0.7785	
(Fd) 100'	5.162		5.116		82.569	
XA10	82.559				82.564+	BM XA10 Elev = 82.569 FB 1710-9
		end				Hargill St & Downey Ave. N.W. Cor
						Bt Spk in conc porch. To Ho # 13331

Notes Ck'd by: JRSW	Survey of: Merkel Ave
Map No.	W. O. 8351 Tape No. 0106 St'd. 68 °F
Office Work	Surveyed by: M.A. Van Deren
Checked	Notes: Van Date: 8-27-51
Date	Indexed by: E. C. Johnson

F.B. 1636 Pg. 61

SEP 24 '51

JN 8351-C.I.1478

CENTER-LINE-SURVEY OF MERKEL AVE. SEWER DIST.

8-27-51

VAN DEREN
BLANKENSHIP
RICHARDS
THOMPSON

Note: Any Additions or Changes on This Sheet Must be Made or Circled in Red Ink With Date and Name of Person Making Change.

Do not extend notes this side of this line.

RETURN TO
LOS ANGELES COUNTY SURVEYOR
726 LOS ANGELES COUNTY
ENGINEERING BLDG.

76F3095 247 2-51

RETURN TO
LOS ANGELES COUNTY SURVEYOR
723 LOS ANGELES COUNTY
ENGINEERING BLDG.

Note: Any Additions or Changes on This Sheet Must be Made or Circled in Red Ink With Date and Name of Person Making Change.

Do not extend notes this side of this line.

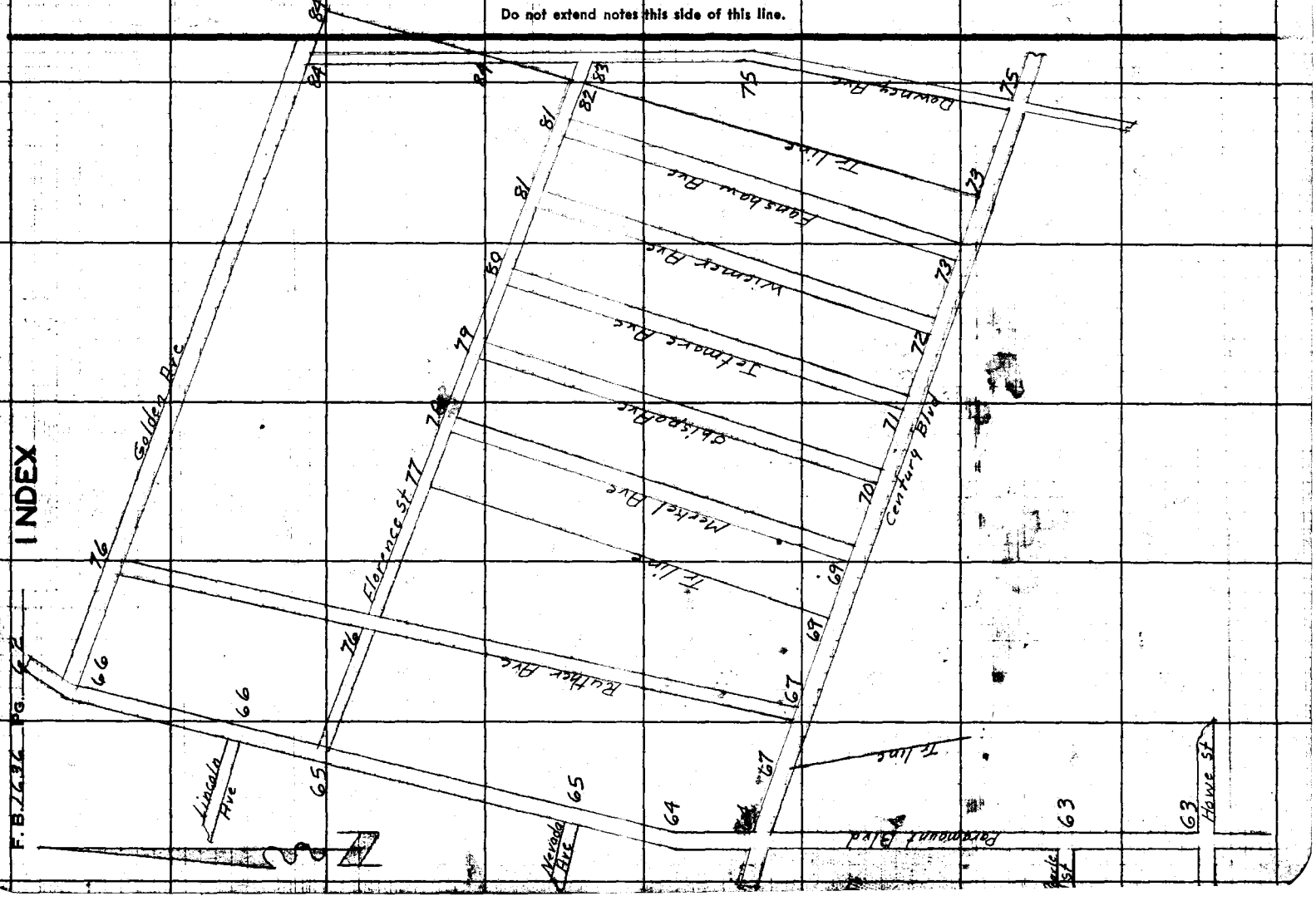

Notes Ck'd by DREW	Survey of Merkel Ave
Map No.	W. O. 8351 Tape No. 0106 St'd. 68 °F
Office Work	Surveyed by M. A. Van Deusen
Checked	Notes Van Date 8-23-51
Date	Indexed E. C. Johnson

F. B. 1636 Pg. 63

W.S. 32-E-3

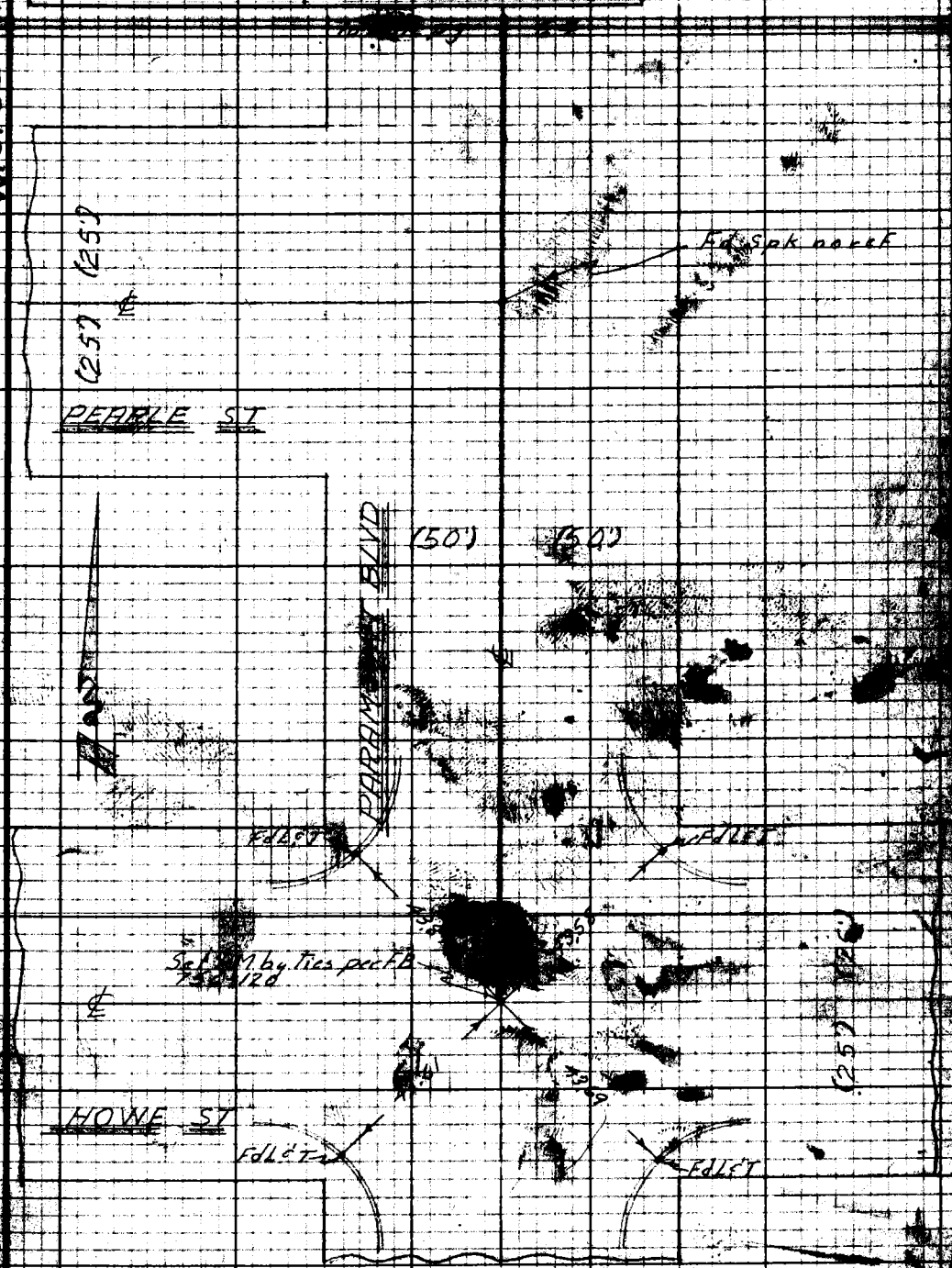

Note: Any Additions or Changes on This Sheet Must be Made or Circled in Red Ink With Date and Name of Person Making Change.

Do not extend notes this side of this line.

RETURN TO
LOS ANGELES COUNTY SURVEYOR
725 LOS ANGELES COUNTY
ENGINEERING BLDG.

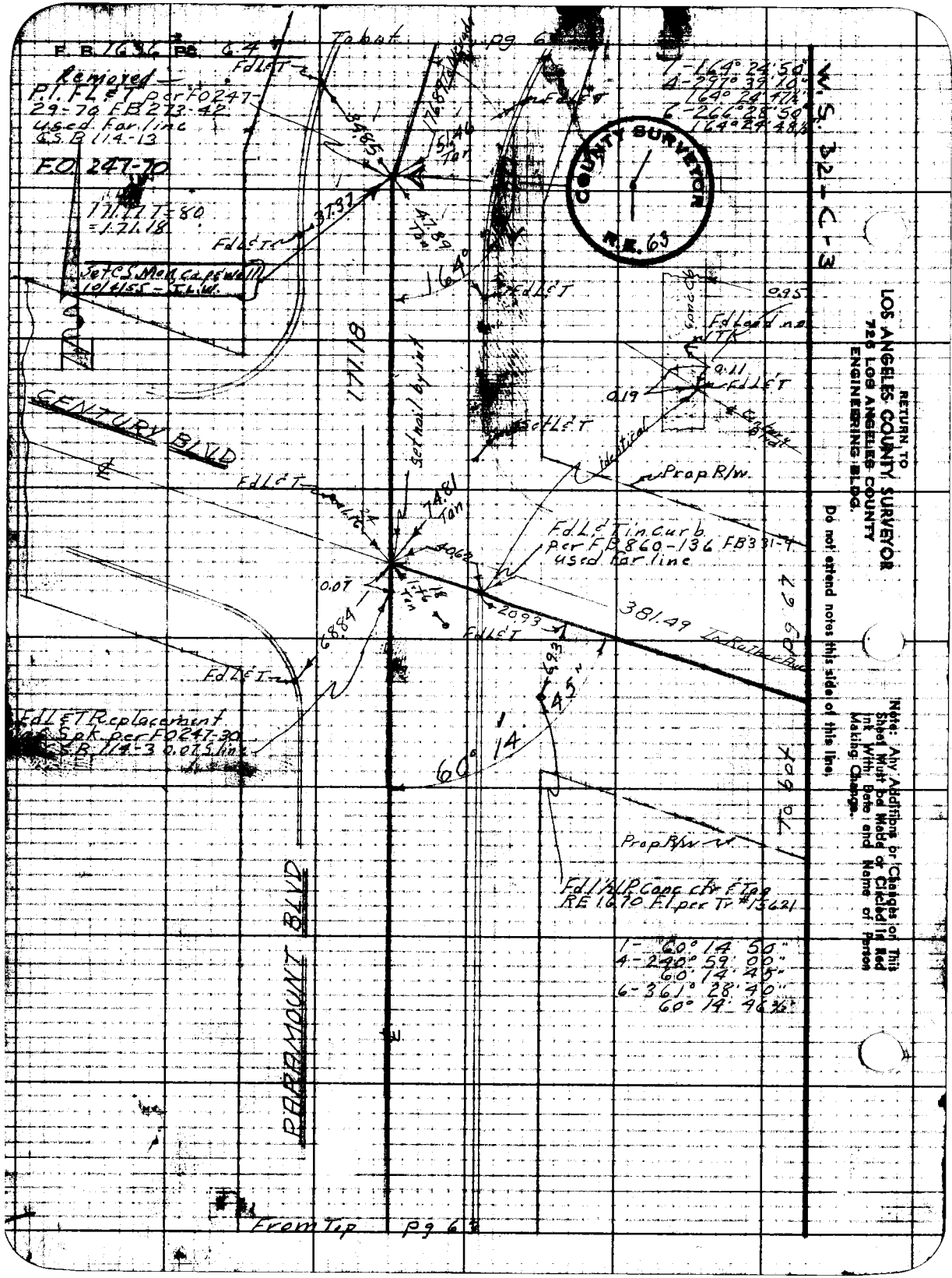

RETURN TO
LOS ANGELES COUNTY SURVEYOR
726 LOS ANGELES COUNTY
ENGINEERING BLDG.

Do not extend notes this side of this line.

Note: Any Additions or Changes on This Sheet Must be Made or Circled in Red Ink With Date and Name of Person Making Change.

Notes Ck'd by: DREW	Survey of: Merkle Ave
Map No.	W. O. 8351 Tape No. 0106 St'd. 68 °F
Office Work	Surveyed by: M.A. [illegible]
Checked	Notes: Van Date: 8-23-51
Date	Indexed: [illegible]

F. B. 1636 Pg. 65

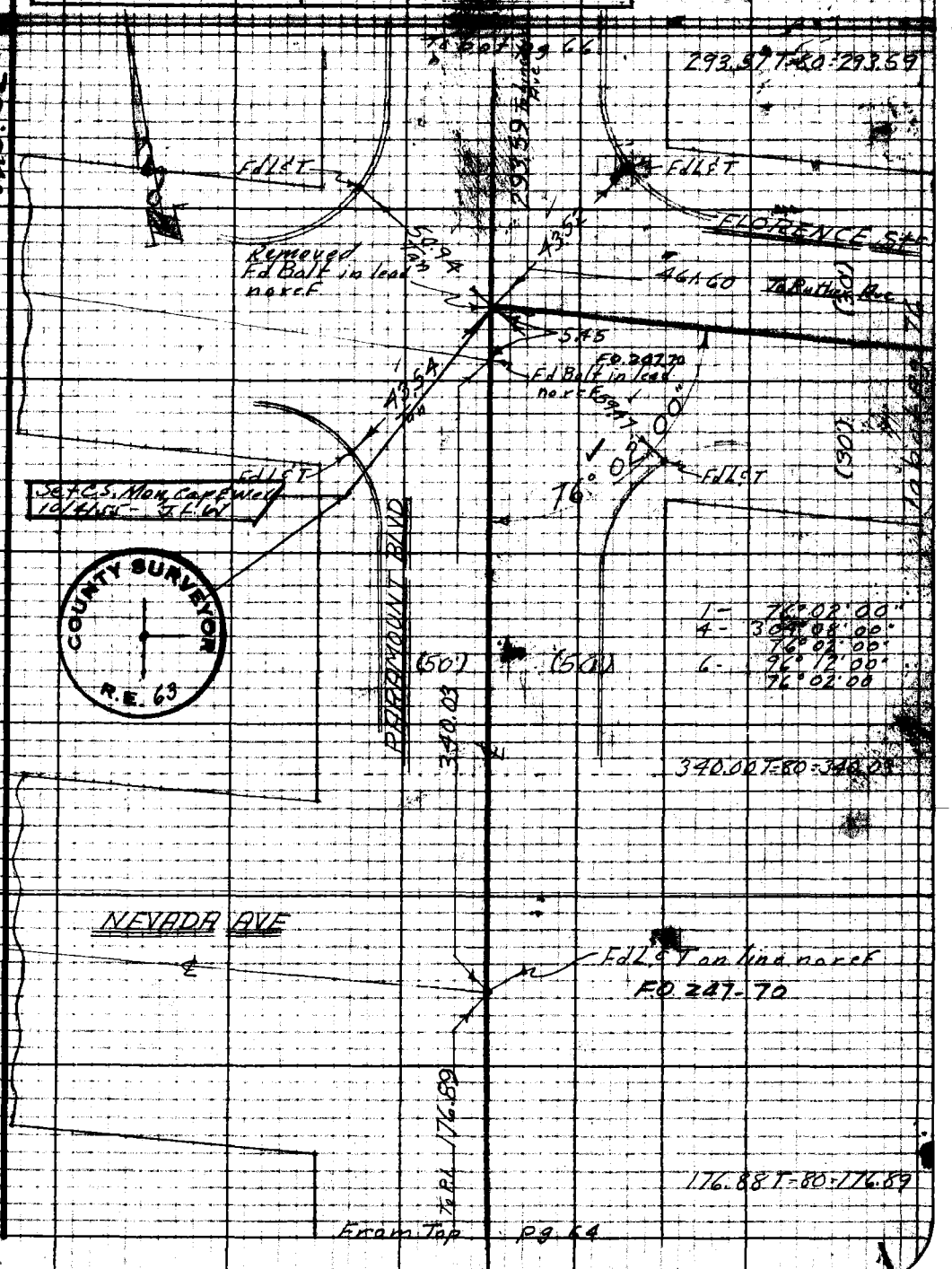

Note: Any Additions or Changes on This Sheet Must be Made or Circled in Red Ink With Date and Name of Person Making Change.

Do not extend notes this side of this line.

RETURN TO
LOS ANGELES COUNTY SURVEYOR
726 LOS ANGELES COUNTY
ENGINEERING BLDG.

76F3096 247 10M 1-49

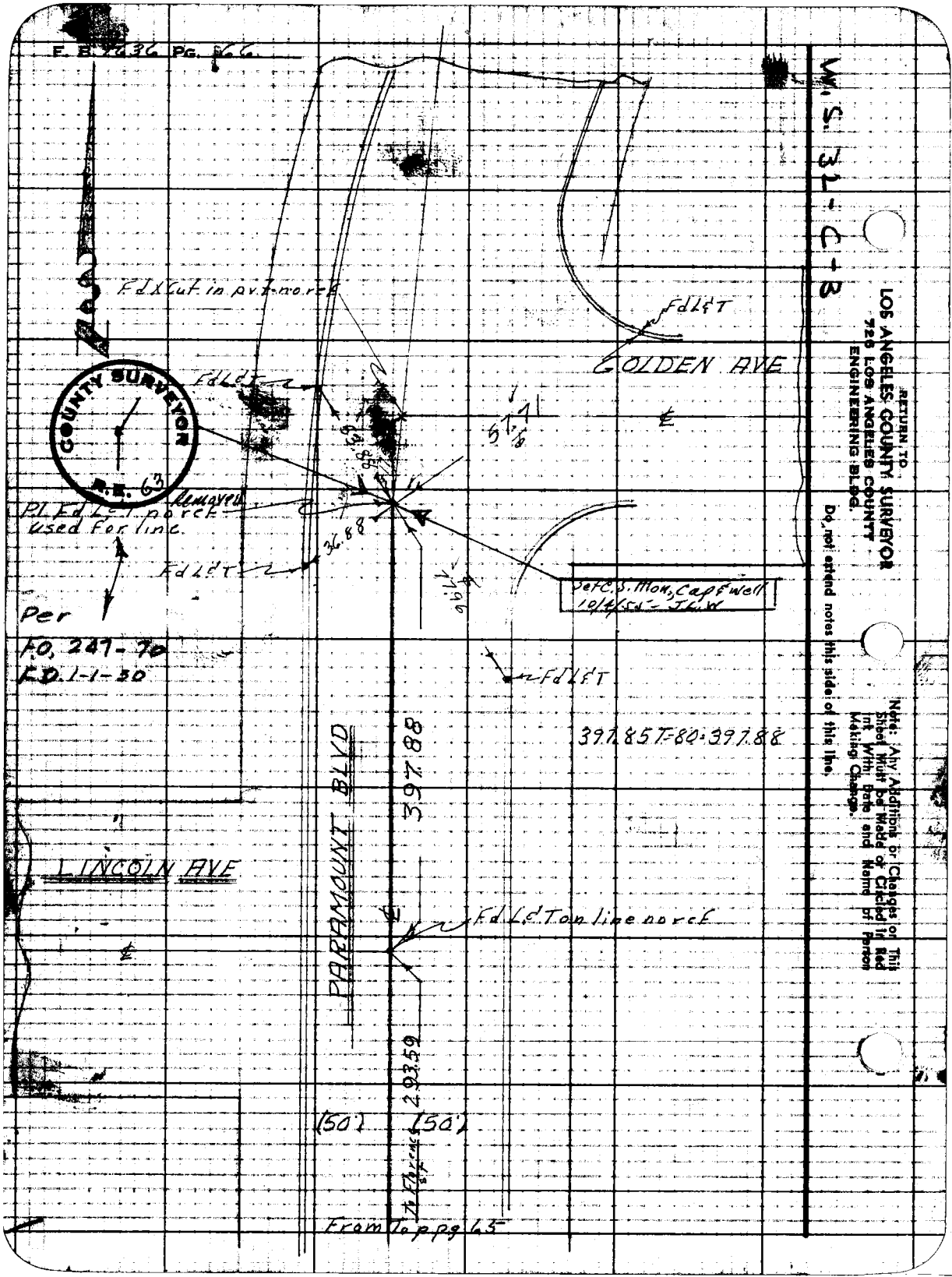
F. B. 7636 PG. 66
W. S. 32-C-3
RETURN TO
LOS ANGELES COUNTY SURVEYOR
725 LOS ANGELES COUNTY
ENGINEERING BLDG.
Do not extend notes this side of this line.
Note: Any Additions or Changes on This Sheet Must be Made or Circled in Red Ink With Date and Name of Person Making Change.
COUNTY SURVEYOR
R.E. 63
Fd X Cut in pvt. no ref
Fd L&T
GOLDEN AVE
Fd L&T
63.88
57.71
Removed
Pl. Fd L&T no ref
used for line.
36.88
Fd L&T
77.96
Set C.S. Mon, Cap & well
10/4/55 - J.L.W.
Per
F.O. 247-70
F.D. 1-1-30
Fd L&T
397.85 T=80=397.88
397.88
PARAMOUNT BLVD
LINCOLN AVE
Fd L&T on line no ref
293.59
(50')
(50')
To Florence
From Top pg 65

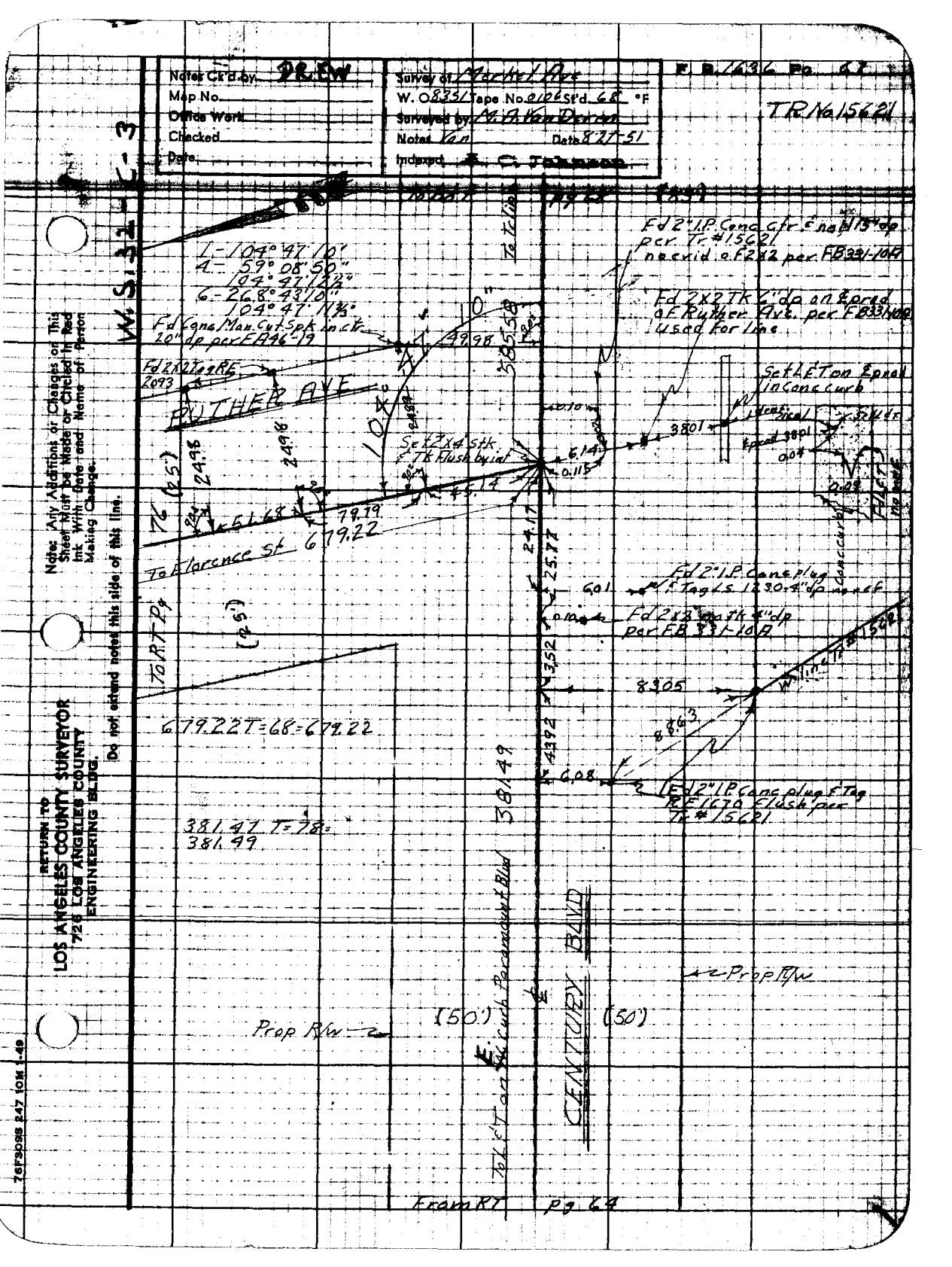

Notes Ck'd by DR EW
Map No.
Office Work
Checked
Date
Survey of Market Ave
W. O 8351 Tape No. 0106 St'd. 68 °F
Surveyed by M. A. Van Deren
Notes Van Date 8-27-51
Indexed
F. B. 1636 Pg. 67
TR No 15621
W.S. 32-C-3
1-104° 47' 10"
4- 59° 08' 50"
104° 47' 12½"
6-268° 43' 10"
104° 47' 11⅔"
Fd Conc Man Cut Spk in ctr. 20" dp per FA46-19
Fd 2x2 Tag RE 2093
RUTHER AVE
To Tr line
Fd 2" I.P. Conc ctr & nail 15" dp per Tr #15621 no evid of 2x2 per FB331-10A
Fd 2x2 Tk 6" dp on ℄ prod of Ruther Ave. per FB331-10A used for line
Set L & T on ℄ prod in Conc curb
Set 2x4 stk & Tk Flush by int
To Florence St
679.22
To RT Pg
679.22 T=68=679.22
381.47 T=78=
381.49
Fd 2" I.P. Conc plug & Tag LS 1230 4" dp
Fd 2x2 Tk 4" dp per FB 331-10A
Fd 2" I.P. Conc plug & Tag RE 1670 Flush per Tr #15621
Prop R/W
CENTURY BLVD
To L & T on ℄ Curb Paramount Blvd
From RT Pg 64
Note: Any Additions or Changes on This Sheet Must be Made or Circled in Red Ink With Date and Name of Person Making Change.
Do not extend notes this side of this line.
RETURN TO
LOS ANGELES COUNTY SURVEYOR
726 LOS ANGELES COUNTY
ENGINEERING BLDG.
76F3098 247 10M 1-49

F. B. 1636 Pg. 68

To bot pg 69

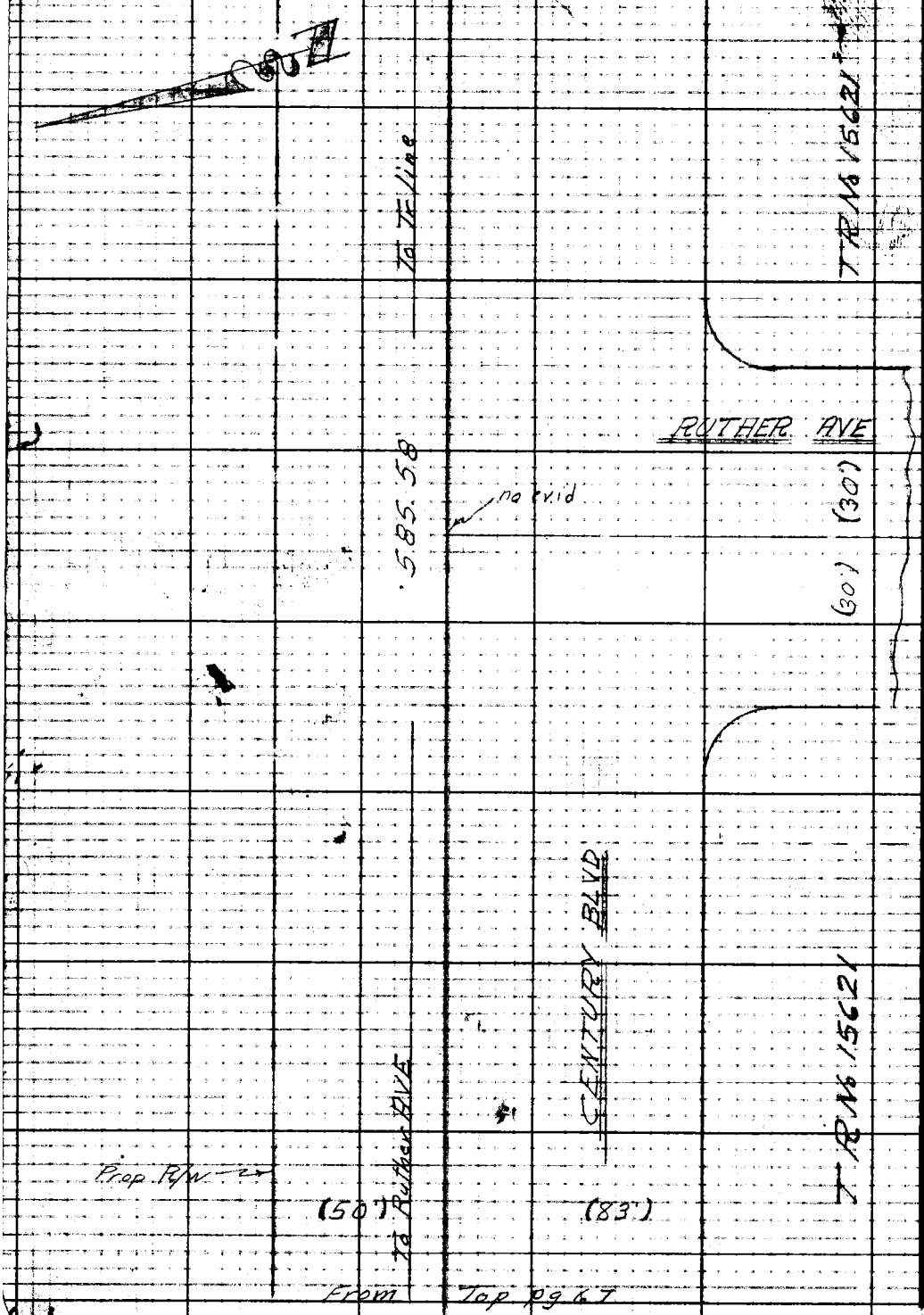

RETURN TO
LOS ANGELES COUNTY SURVEYOR
725 LOS ANGELES COUNTY
ENGINEERING BLDG.

Do not extend notes this side of this line.

Note: Any Additions or Changes on This Sheet Must be Made or Circled in Red Ink With Date and Name of Person Making Change.

Notes Ck'd by DREW
Map No.
Office Work
Checked
Date

Survey of Merkel Ave
W. O. 8351 Tape No. 010 St'd. 68 °F
Surveyed by M. Allen Doran
Notes
Date 8-24-51
Indexed C. Johnson

W.I.G. 3-3

Note: Any Additions or Changes of This Sheet Must be Made or Circled in Red Ink With Date and Name of Person Making Change.

Do not extend notes this side of this line.

RETURN TO
LOS ANGELES COUNTY SURVEYOR
728 LOS ANGELES COUNTY ENGINEERING BLDG.

76F3058 247 10M 1-49

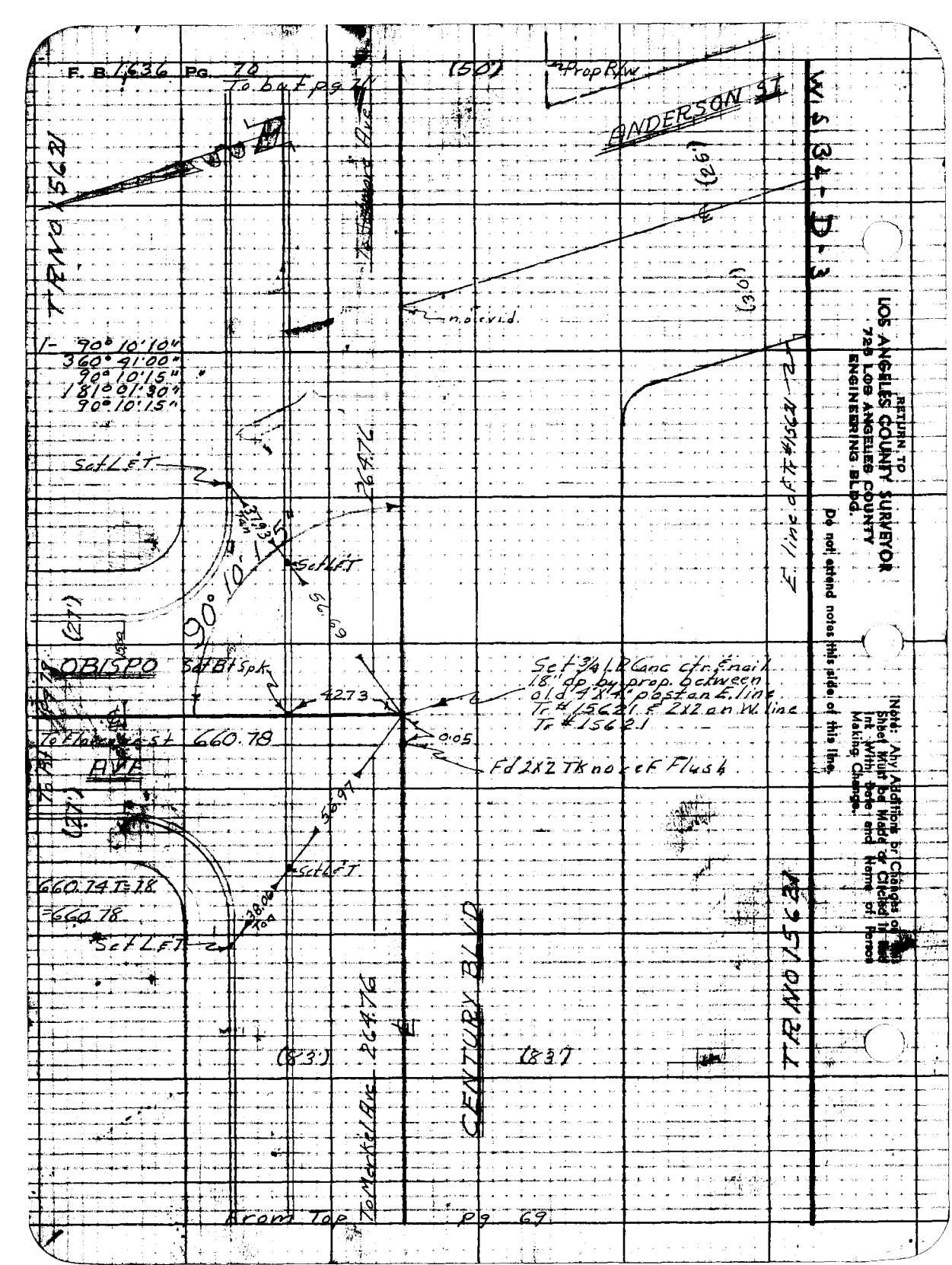
F. B. 1636 Pg. 70
To but pg 71
(50')
Prop R/W
ANDERSON ST
W.S. 34-D-3
TR No 15621
To Fishmore Ave
(26')
(30')
no rvd.
1- 90° 10' 10"
360° 41' 00"
90° 10' 15"
181° 01' 30"
90° 10' 15"
Set L & T
37.93 Tan
264.76
Set L & T
56.69
90° 10' 15"
(27')
E. line of Tr #15621
OBISPO
Set Bt Spk
42.73
Set 3/4 I.P. Conc ctr. & nail 18" dp by prop. between old 4"X4" post on E. line Tr #15621 & 2X2 on W. line Tr #15621
0.05
To Florence St 660.78
AVE
Fd 2X2 Tk no ref Flush
56.97
Set L & T
660.74 T=78
=660.78
38.06 Tan
Set L & T
(83')
(83')
CENTURY BLVD
To Merkel Ave 264.76
TR No 15621
From Top
Pg 69
RETURN TO
LOS ANGELES COUNTY SURVEYOR
728 LOS ANGELES COUNTY
ENGINEERING BLDG.
Do not extend notes this side of this line.
Note: Any Additions or Changes on this Sheet Must be Made or Circled in Red Ink With Date and Name of Person Making Change.

Notes Ck'd by DREW	Survey of Market Arc
Map No.	W. O. 8351 Tape No. 8106 Std. 68 °F
Office Work	Surveyed by M.A. Van Doren
Checked	Notes Van Date 8-24-51
Date	Indexed R. C. Johnson

F. B. 1636 Pg. 71

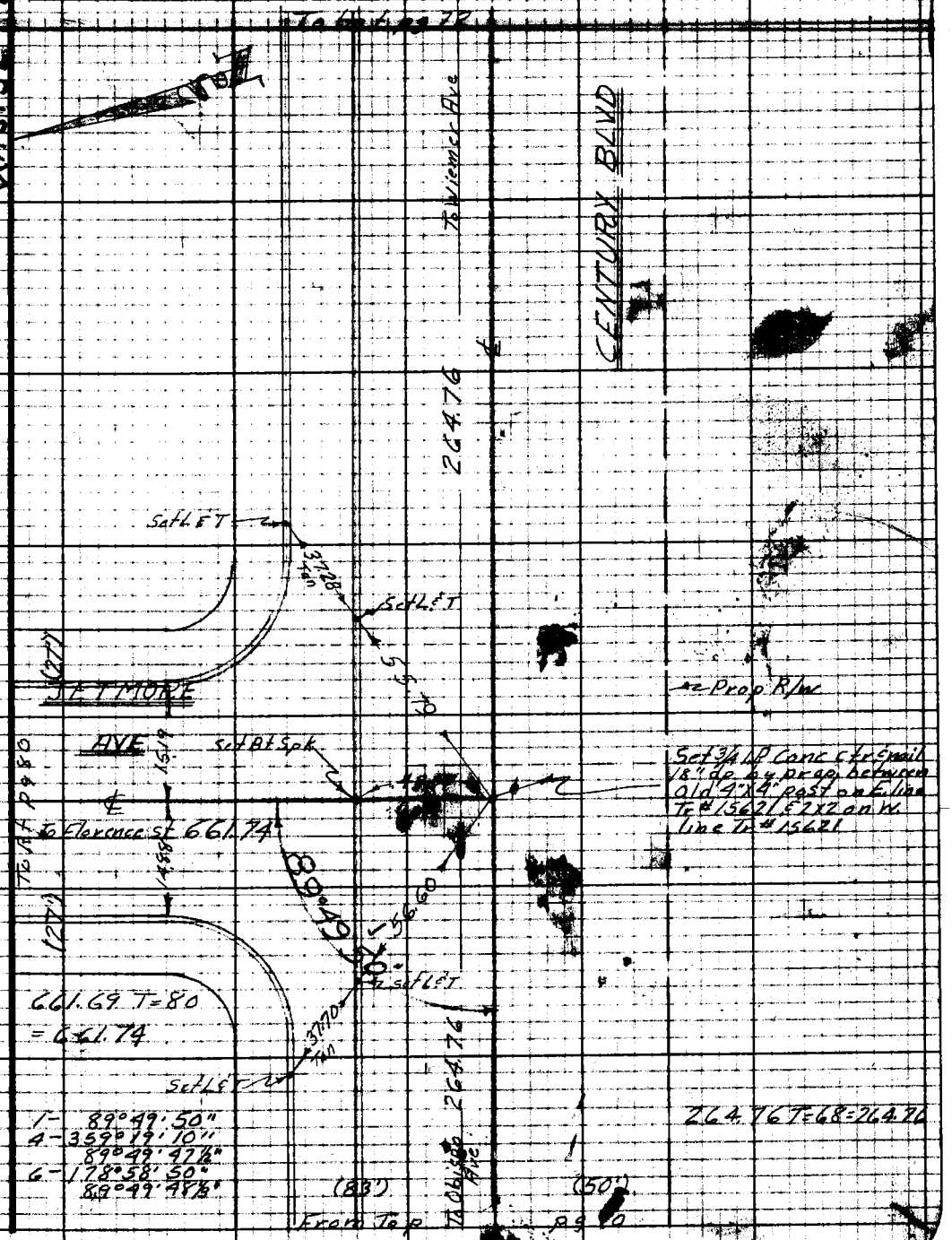

Notes: Any Additions or Changes on This Sheet Must be Made or Circled in Red Ink With Date and Name of Person Making Change.

Do not extend notes this side of this line.

RETURN TO
LOS ANGELES COUNTY SURVEYOR
726 LOS ANGELES COUNTY
ENGINEERING BLDG.

76F3098 3/47 10M 1-49

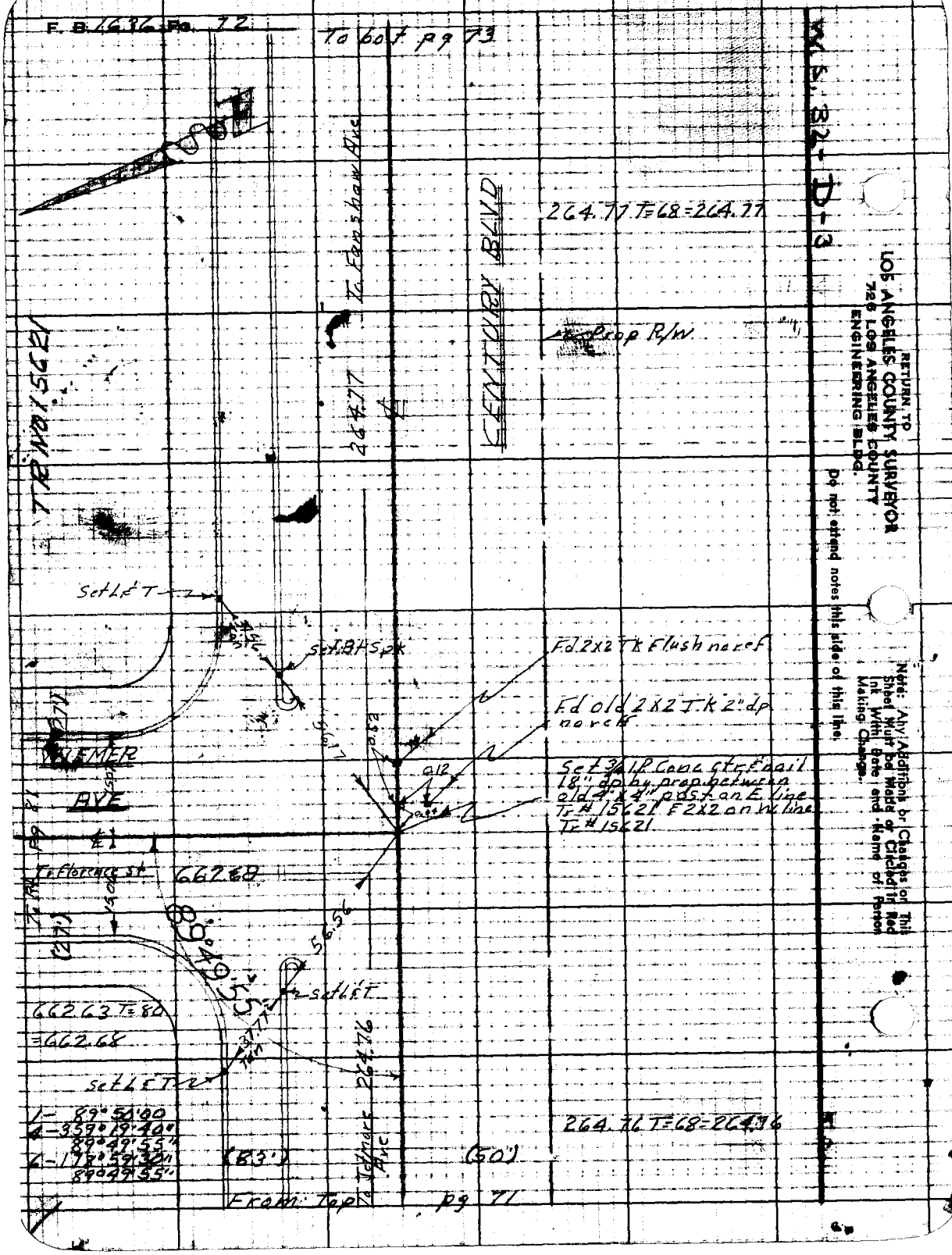
F. B. 1636 Pg. 72
To bot pg 73
W.S. 32-D-3
To Fanshaw Ave
CENTURY BLVD
264.77 T=68=264.77
Prop R/W
264.77
TR No 15621
Set L&T
Set Bt Spk
Fd 2X2 Tk Flush no ref
Fd old 2X2 Tk 2" dp no ref
Set 3/4 I.P. Conc ctr & nail 18" dp by prop between old 4"x4" post on E line Tr # 15621 & 2X2 on W line Tr # 15621
WIEMER AVE
To Florence St
662.68
89°49'55"
56.56
Set L&T
662.63 T=80
=662.68
Set L&T
264.76
To Jetmore Ave
264.76 T=68=264.76
1- 89°50'00
4-359°19'40"
89°49'55"
6-178°59'30"
89°49'55"
(83')
(50')
From Top
pg 71
RETURN TO
LOS ANGELES COUNTY SURVEYOR
726 LOS ANGELES COUNTY
ENGINEERING BLDG.
Do not extend notes this side of this line.
Note: Any Additions or Changes on This Sheet Must be Made or Circled in Red Ink With Date and Name of Person Making Change.

F. B. 1636 Pg. 73

Notes Ck'd by DR EW	Survey of Market Ave
Map No.	W.O. 2751 Tape No. 2/26 Std. 68 °F
Office Work	Surveyed by M. R. Van Doren
Checked	Notes Van Date 8-23-51
Date	Indexed A. C. Johnson

Note: Any Additions or Changes on This Sheet Must be Made and Initialed in Red Ink With Date and Name of Person Making Change.

Do not [illegible] and notes this side of this line.

RETURN TO LOS ANGELES COUNTY SURVEYOR LOS ANGELES ENGINEERING BLDG.

76F3098 247 10M 1-49


F. B. 1636 Pg. 24
To Lt Pg 75
177.63 T=64=177.63
(50')
Prop R/W
177.63 To Downey Blvd
Fd 2X2 Tag RE 2093 FL
no ref
BUTLER AVE
no evid
533.27
27.04
0.02
CENTURY BLVD
Fd 2X2 Tag LS 1488 4" dp
no ref
(50')
192.90 T=68=192.90
192.90
0.29
Prop R/W
Fd old 1x2 notch 4" dp
no ref
T=68=110.04
From Top
W.S. 32-D-3
RETURN TO
LOS ANGELES COUNTY SURVEYOR
726 LOS ANGELES COUNTY
ENGINEERING BLDG.
Do not extend notes this side of this line.
Note: Any Additions or Changes on This Sheet Must be Made or Circled in Red Ink With Date and Name of Person Making Change.

Notes Ck'd by DREW	Survey of Merkel Ave
Map No.	W. O. 8351 Tape No. 0196 Std. 68
Office Work	Surveyed by M. A. Van Deren
Checked	Notes Van Date 8-24-51
Date	Indexed A. C. Johnson



Note: Any Additions or Changes on This Sheet Must be Made or Circled in Red Ink With Date and Name of Person Making Change.

Do not extend notes this side of this line.

RETURN TO
LOS ANGELES COUNTY SURVEYOR
7725 LOS ANGELES COUNTY
ENGINEERING BLDG.

76F3058 247 10M 1-49


F. B. 7636 Pg. 76 To bot pg 77
BROCK AVE
nacrid
To S&W at T. line
756.90 T=78= 756.95
FLORENCE ST
756.95
Gone
Fd nail in Car House
(30')
(30')
COUNTY SURVEYOR R.E. 63
Fd 1½ iron bar
line per F.B. 3
used for line
RUTHER
Set C.S. Mon. Cap & Well
J.L.W. 5/9/55
56.61
Set S&W
15.69
To Century Blvd
679.
From Lt
40.95
68.40
104° 35' 10"
65.09
NG
Set N&T in T.P. 544810H
Set L&T (Drive)
1- 104° 35' 10"
4- 58° 20' 40"
104° 35' 10"
6- 267° 31' 10"
104° 35' 11½"
Set L&T in Conc. Dr.
To Paramount Blvd
461.60
461.57 T=78= 461.60
From Rt pg 65
W.S. 34-D-3
RETURN TO
LOS ANGELES COUNTY SURVEYOR
725 LOS ANGELES COUNTY
ENGINEERING BLDG.
Do not extend notes this side of this line.
Note: Any Additions or Changes on This Sheet must be Made or Circled in Red Ink. Write Date and Name of Person Making Change.

Notes Ck'd by: DREW	Survey of: Market Ave
Map No.	W. O. 8851 Tape No. 0146 Std. 68 °F
Office Work	Surveyed by: M. A. Van Deren
Checked	Notes: Van Date: 8-24-51
Date	Indexed: A. C. Jo[illegible]

F. B. 1636 Pg. 77

1- 90°01'50"
4-360°07'30"
90°0[illegible]
6-180°[illegible]
90°01'55"



Note: Any Additions or Changes on This Sheet Must be Made or Circled in Red Ink With Date and Name of Person Making Change.

Do not extend notes this side of this line.

RETURN TO
LOS ANGELES COUNTY SURVEYOR
726 LOS ANGELES COUNTY
ENGINEERING BLDG.

76F3098 247 10M 1-49

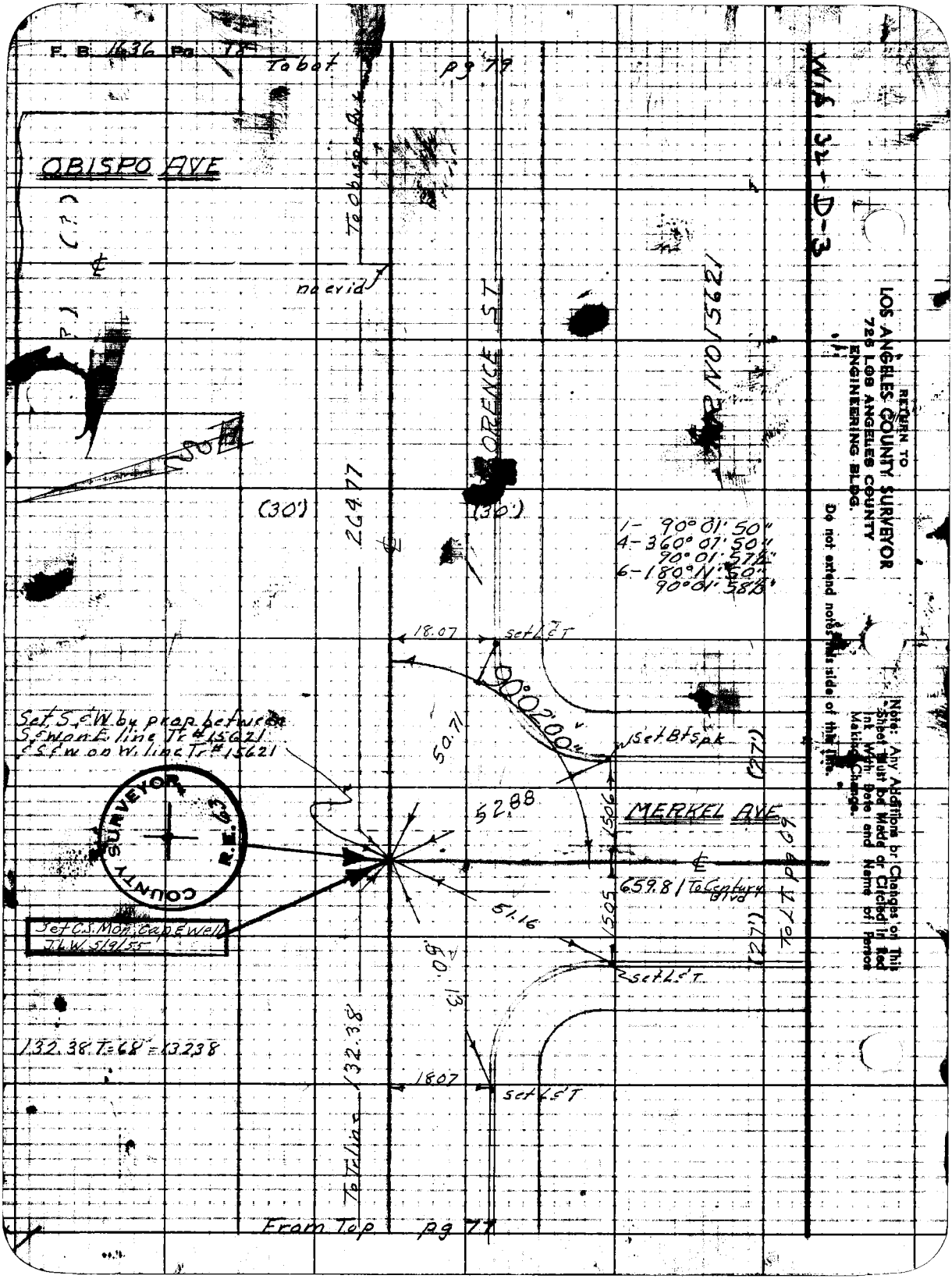
F. B. 1636 Pg. 78
To bot
pg 79
OBISPO AVE
To Obispo Ave
no evid
ORENCE ST
NO 15621
(30')
264.77
(30')
1- 90° 01' 50"
4- 360° 01' 50"
90° 01' 57½"
6- 180° N 50"
90° 01' 58½"
18.07
set L & T
90° 02' 00"
50.71
Set Bt Spk
(27')
Set S & W by prop between
S & W on E line Tr # 15621
& S & W on W line Tr # 15621
COUNTY SURVEYOR
R.E. 63
52.88
MERKEL AVE
1506
659.81 To Century Blvd
1505
51.16
Set C.S. Mon. Cap & Well
J.L.W. 5/9/55
50.13
(27')
To L T pg 69
set L & T
132.38 T=68' = 132.38
132.38
18.07
set L & T
To Tr line
From Top
pg 77
WIS 32-D-3
RETURN TO
LOS ANGELES COUNTY SURVEYOR
725 LOS ANGELES COUNTY
ENGINEERING BLDG.
Do not extend notes this side of this line.
Note: Any Additions or Changes on This Sheet Must be Made or Circled in Red Ink With Date and Name of Person Making Change.

Notes Ck'd by: DREW	Survey of: Merkel Ave
Map No.	W. O. 8351 Tape No. 0106 Std 68 °F
Office Work	Surveyed by: M. A. VanDeren
Checked	Notes: Van Date: 8-27-51
Date	Indexed: R. C. Johnson

F. B. 1636 Pg. 79

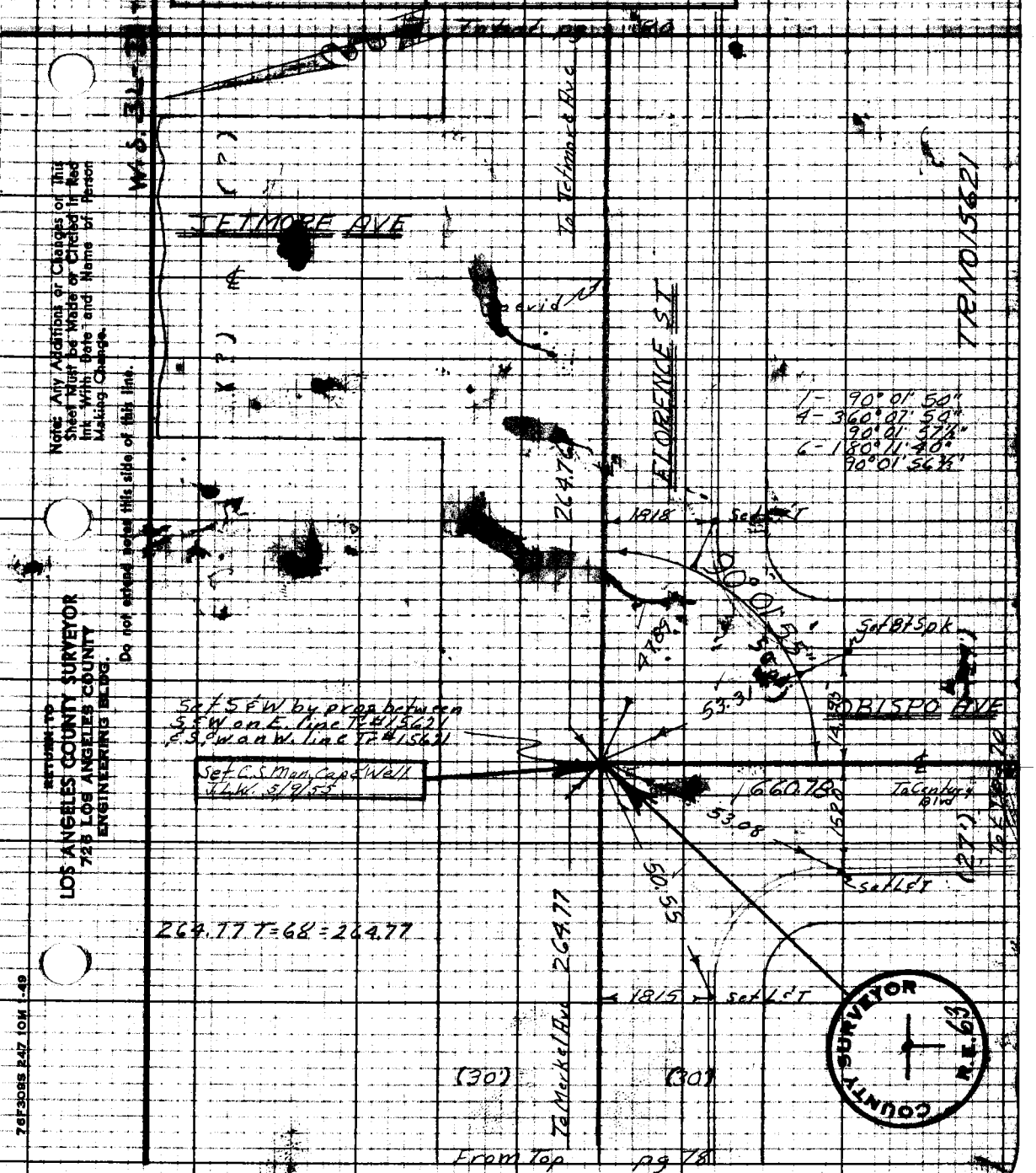

Note: Any Additions or Changes on this Sheet Must be Made or Circled in Red Ink With Date and Name of Person Making Change.

Do not extend notes this side of this line.

RETURN TO
LOS ANGELES COUNTY SURVEYOR
726 LOS ANGELES COUNTY
ENGINEERING BLDG.

76F3098 247 10M 1-49

F. B. 1636 Pg. 80

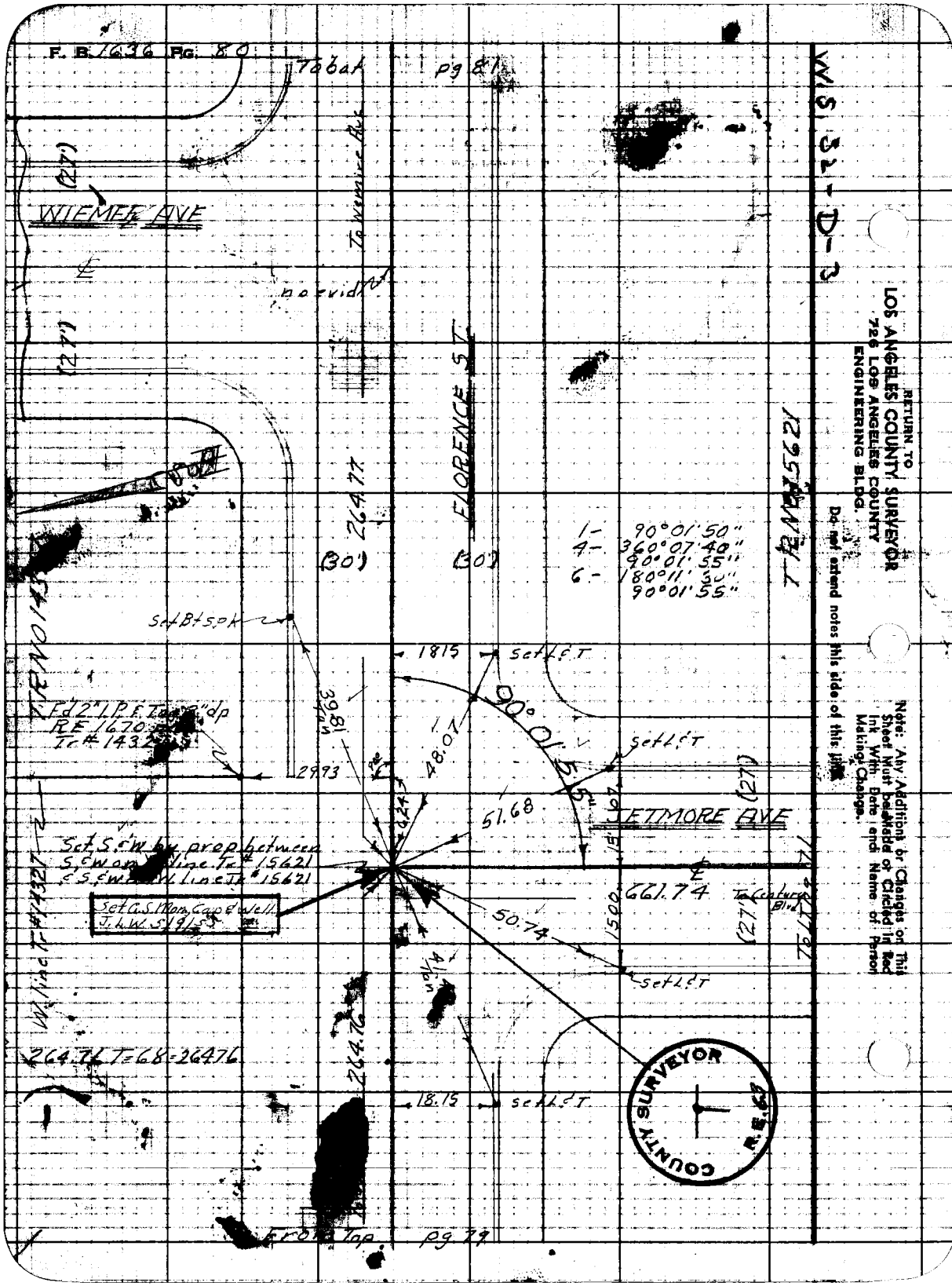

RETURN TO
LOS ANGELES COUNTY SURVEYOR
726 LOS ANGELES COUNTY
ENGINEERING BLDG.

Do not extend notes this side of this line

Note: Any Additions or Changes on This Sheet Must be Made or Checked in Red Ink With Date and Name of Person Making Change.

Notes Ck'd by DREW
Map No.
Office Work
Checked
Date

Survey of Merkel Ave
W.O. 3351 Tape No. 106 Std. 68 °F
Surveyed by M.A. VanDeren
Notes Van Date 8-27-51
Indexed E. C. Johnson

F.B. 1636 Pg. 81

1- 90° 01' 52"
4- 360° 07' 30"
90° 01' 52"
6- 180° 11' 00"
90° 01' 50"

Note: Any Additions or Changes of This Sheet Must be Made or Circled in Red Ink With Date and Name of Person Making Change.

Do not extend notes this side of this line.

RETURN TO
LOS ANGELES COUNTY SURVEYOR
728 LOS ANGELES COUNTY
ENGINEERING BLDG.

76F3095 247 10M 1-49

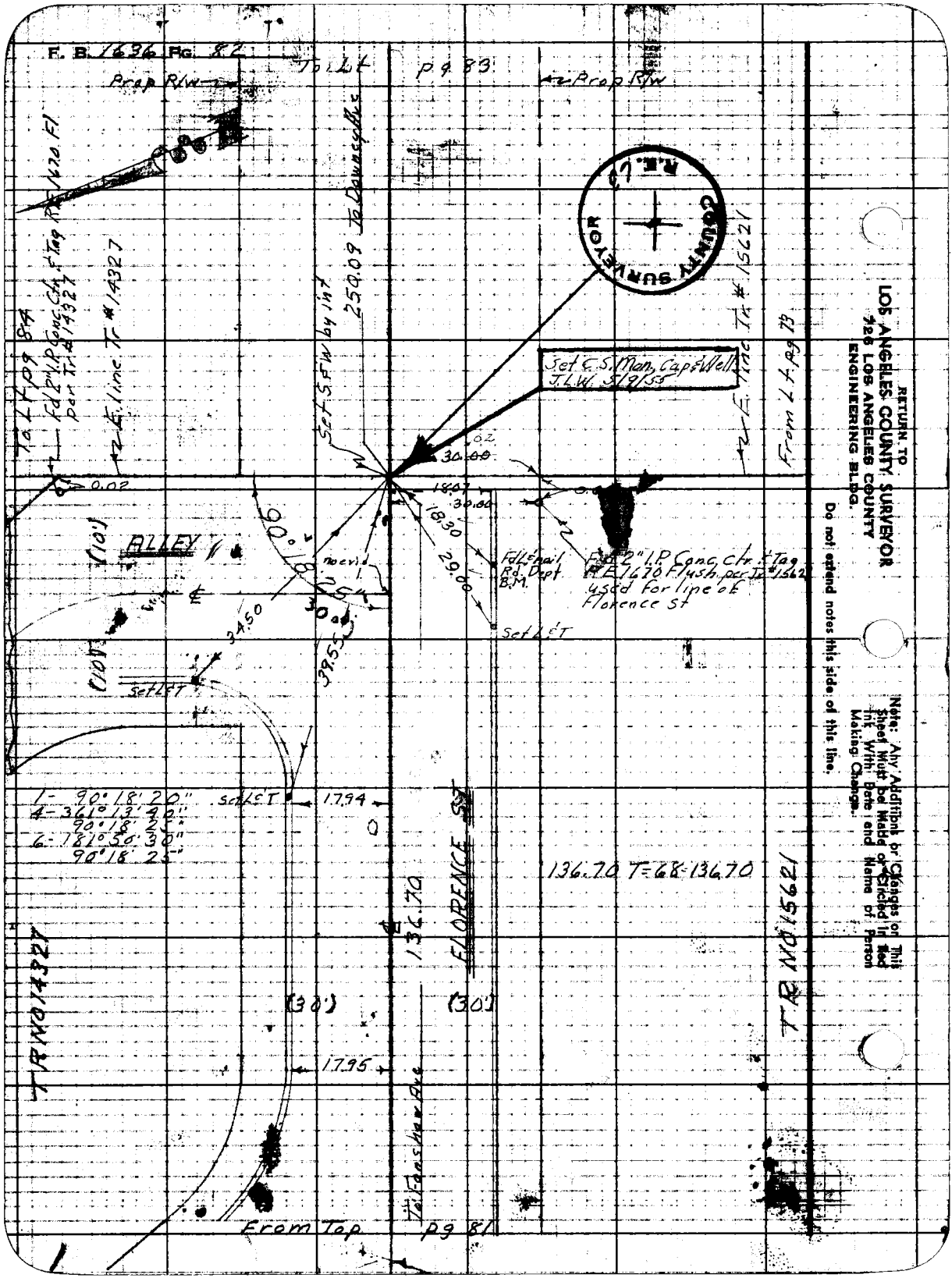
F. B. 1636 Pg. 82
To Lt pg 83
Prop R/W
Prop R/W
To Lt pg 84
Fd 2" I.P. Conc. Ctr. & Tag R.E. 1670 Fl per Tr #14327
E. line Tr #14327
Set S & W by int
250.09 To Downey Ave
COUNTY SURVEYOR
R.E. 63
Set C.S. Man, Cap & Well J.L.W. 5/9/55
E. line Tr #15621
From Lt pg 73
30.00
18.07
30.00
18.30
29.00
0.02
0.02
ALLEY
(10')
(10')
90°18'25"
noevid
34.50
39.55
Fd L & nail Rd. Dept B.M.
Fd 2" I.P. Conc. Ctr. & Tag R.E. 1670 Flush per Tr #15621 used for line of Florence St
Set L & T
Set L & T
1- 90°18'20"
4- 361°13'40"
90°18'25"
6- 181°50'30"
90°18'25"
Set L & T
17.94
136.70 T=68-136.70
FLORENCE ST
136.70
(30')
(30')
17.95
To Fanshaw Ave
TR NO 14327
TR NO 15621
From Top pg 81
RETURN TO
LOS ANGELES COUNTY SURVEYOR
726 LOS ANGELES COUNTY
ENGINEERING BLDG.
Do not extend notes this side of this line.
Note: Any Additions or Changes on This Sheet Must be Made or Circled in Red Ink With Date and Name of Person Making Change.

Notes Ck'd by DREW	Survey of Merkel Ave
Map No.	W. O. 8351 Tape No. 8106 Std. 68 °F
Office Work	Surveyed by M.A. Van Deren
Checked	Notes Van Date 8-27-51
Date	Indexed K. C. Johnson

F. B. 1636 Pg. 83

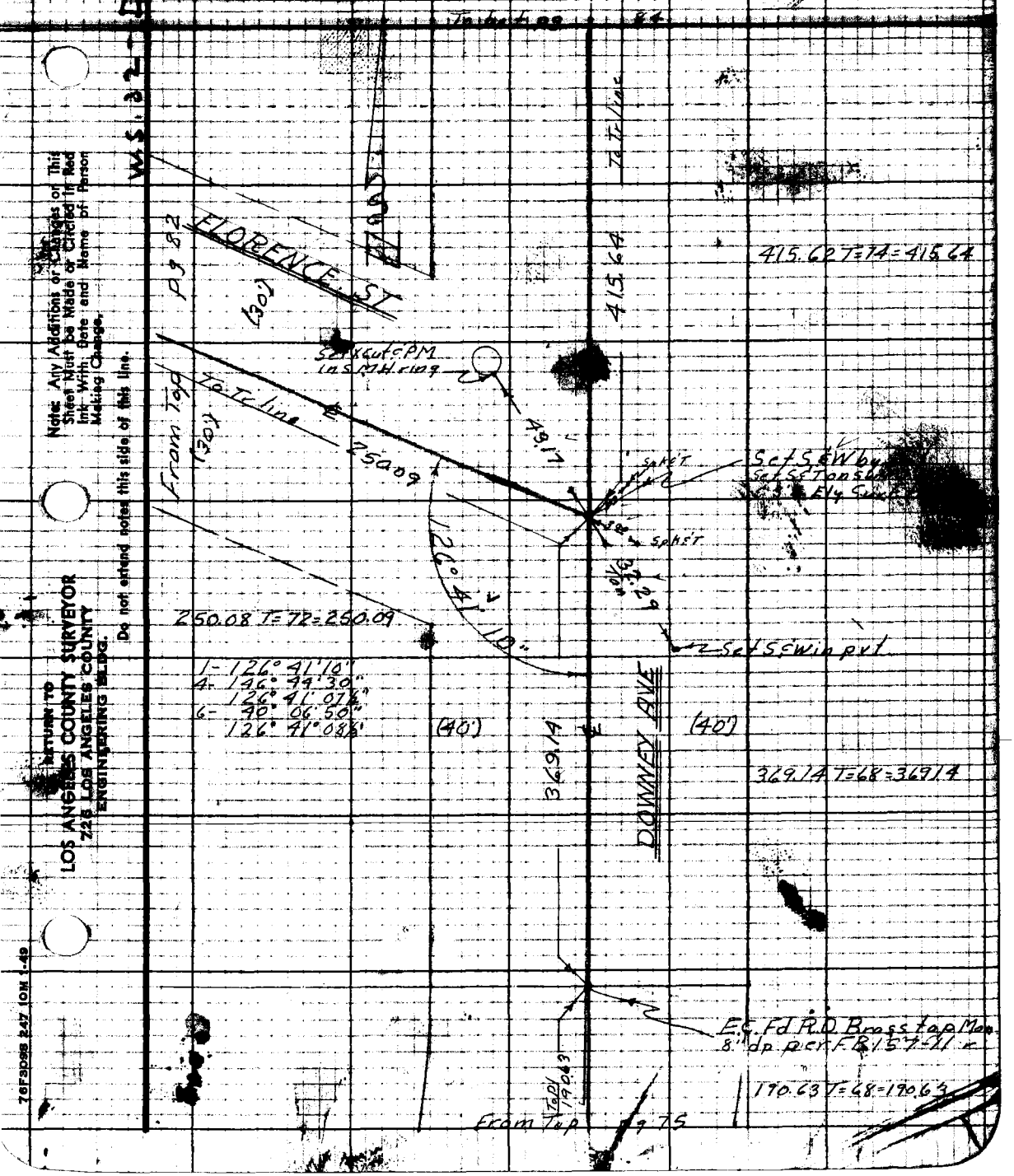

Note: Any Additions or Changes on This Sheet Must be Made or Circled in Red Ink With Date and Name of Person Making Change.

Do not extend notes this side of this line.

RETURN TO
LOS ANGELES COUNTY SURVEYOR
726 LOS ANGELES COUNTY
ENGINEERING BLDG.

76F3098 247 10M 1-49

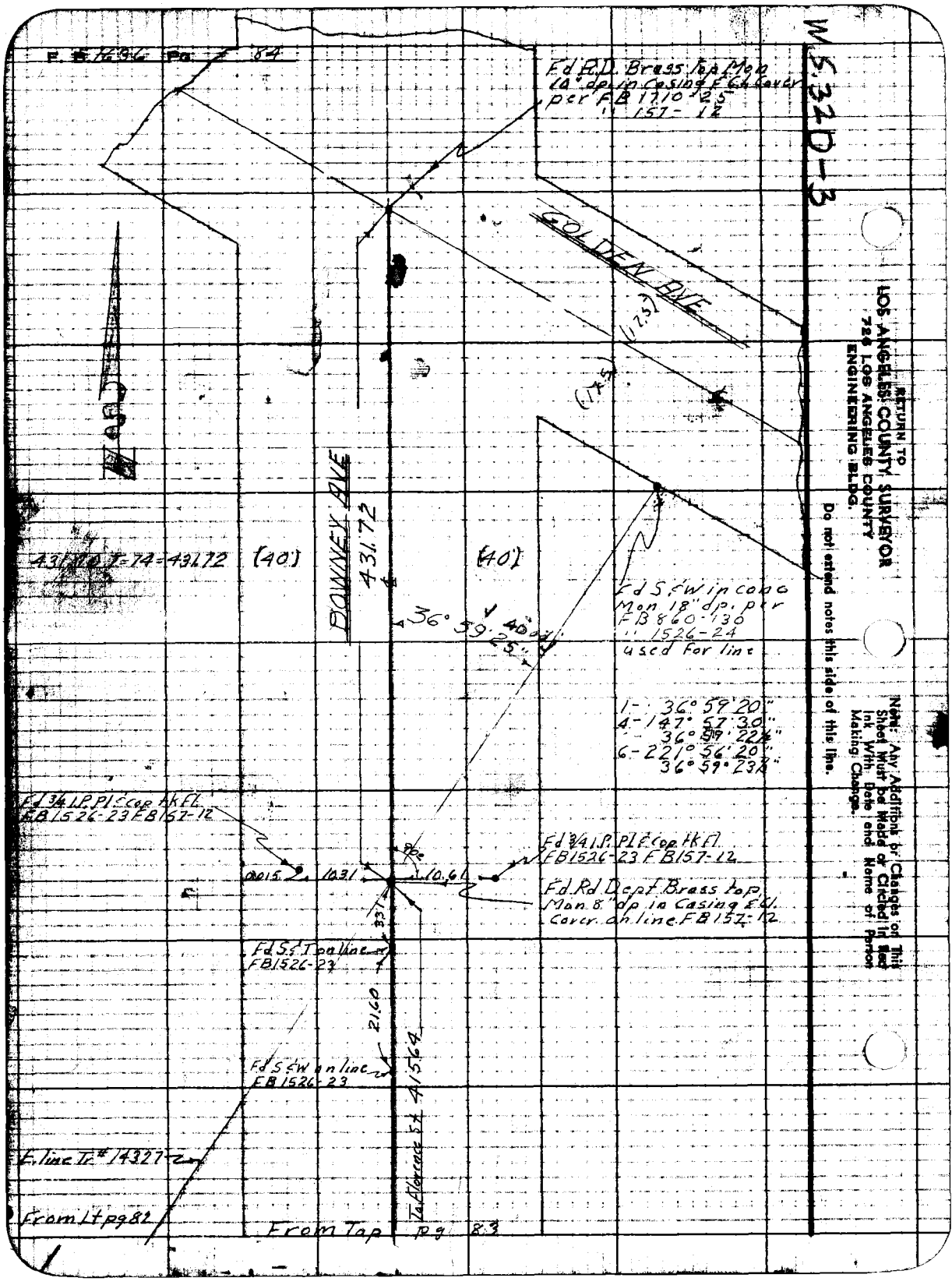

RETURN TO
LOS ANGELES COUNTY SURVEYOR
726 LOS ANGELES COUNTY
ENGINEERING BLDG.

Do not extend notes this side of this line.

Note: Any Additions or Changes on This Sheet Must be Made or Circled in Red Ink With Date and Name of Person Making Change.

Notes Ck'd by
Map No.
Office Work
Checked
Date

Survey of Merkel Ave
W. O. 1478 Tape No. 0106 St'd. 68 °F
Surveyed by Van Deren
Notes B.P.B. Date
Indexed R. C. Johnson

SEP 25 '51

F. B. 1636 Pg. 95

CI-1478

Topography on Fanshaw Ave

From Century Blvd To Florence St

MERKEL AVE

9- - 51
Van Deren
Blankenship
Richards
Thompson

NOTE; Pvt. on Fanshaw Ave = 3" Rock & Oil over 7" Rock & Sand

Note: Any Additions or Changes on This Sheet Must be Made or Circled in Red Ink With Date and Name of Person Making Change.

Do not extend notes this side of this line.

RETURN TO
LOS ANGELES COUNTY SURVEYOR
726 LOS ANGELES COUNTY
ENGINEERING BLDG.

095 247 2-51

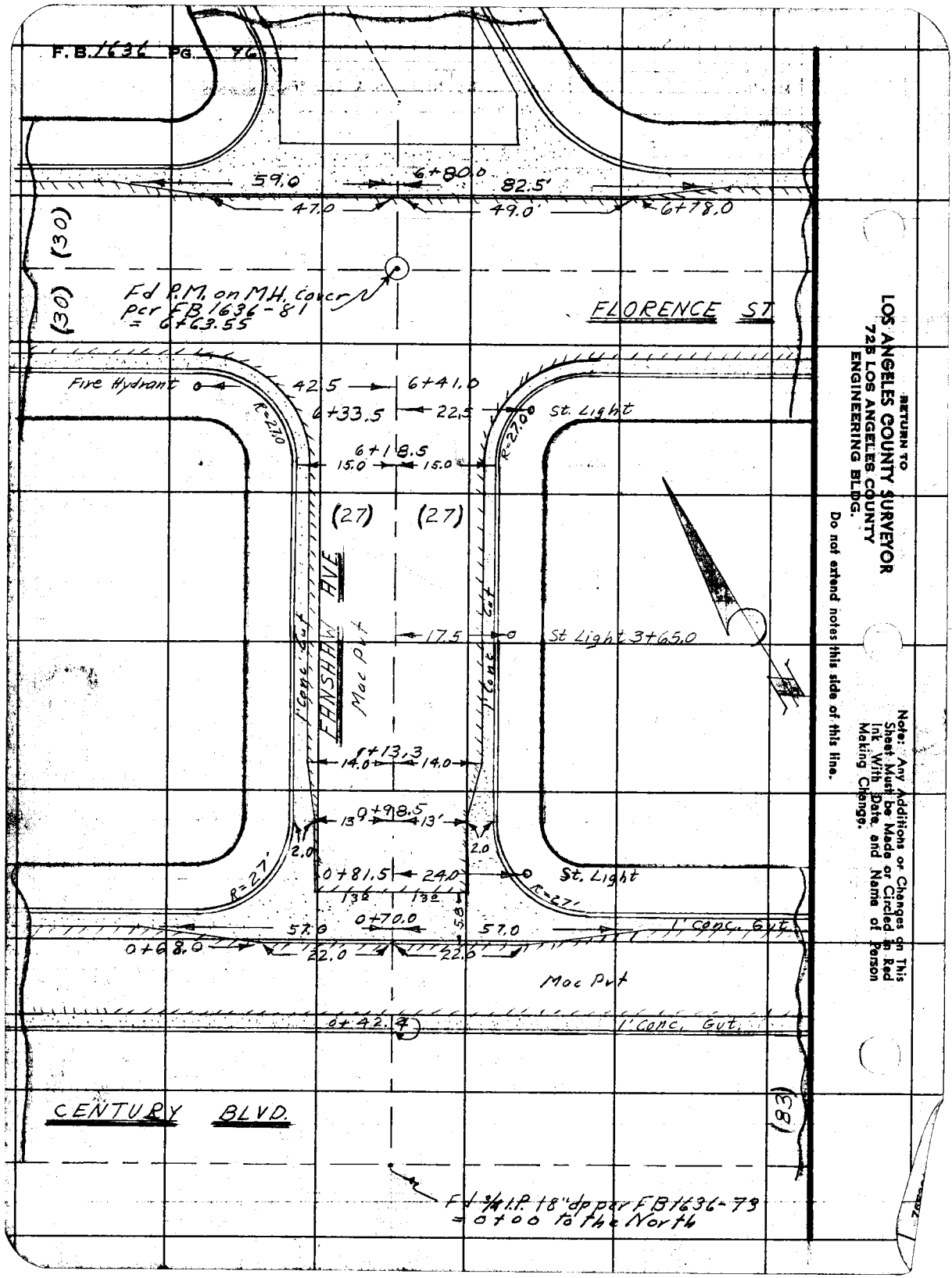

RETURN TO
LOS ANGELES COUNTY SURVEYOR
725 LOS ANGELES COUNTY
ENGINEERING BLDG.

Do not extend notes this side of this line.

Note: Any Additions or Changes on This Sheet Must be Made or Circled in Red Ink With Date, and Name of Person Making Change.

Profile Notes Red. _____ Plotted _____ Job No. 1478 Division No. _____ F. B. 1636 Pg. 97

No. _____ Date _____ Date _____ Survey of Merkel Ave

Notes Chkd. CCM Checked _____ Survey by Van Deren Notes Van Date 9-18-51

No. _____ Date 9/24/51 Date _____ Map No. _____ Date SEP 25 '51

CI-1478

Cross sections on Fanshaw Ave

From Century Blvd To Florence St

MERKEL AVE

9-18-51
Van Deren
Blankenship
Richards
Thompson
Molinari

"Note" Ground to Rt & Lt of ℄ St is higher than ℄ St

STATION	B. S.	H. I.	F. S.	ELEV.

NOTE: ANY ADDITIONS OR CHANGES ON THIS SHEET MUST BE MADE OR CIRCLED IN RED INK, WITH DATE AND NAME OF PERSON MAKING CHANGE.

PLEASE RETURN TO
LOS ANGELES COUNTY SURVEYOR
726 LOS ANGELES COUNTY ENGINEERING BLDG.

Do not extend notes this side of this line.

761.298 307 4-50

76L298 307 4-50

PLEASE RETURN TO
LOS ANGELES COUNTY SURVEYOR
726 LOS ANGELES COUNTY ENGINEERING BLDG.

NOTE: ANY ADDITIONS OR CHANGES ON THIS SHEET MUST BE MADE OR CIRCLED IN RED INK, WITH DATE AND NAME OF PERSON MAKING CHANGE.

Do not extend notes this side of this line.

STATION	B. S.	H. I.	F. S.	ELEV.	LT & West	& RT & East
XA43	4.86	83.56		78.70	BM XA43 Elev = 78.~~204~~ 716	FB 1636-54
					Century Blvd. (N. side) & Fanshaw Ave.	
					Bt Spk in Curb on line 43' N. of ℄ int	
0+00			4.2	79.4		℄ Century Blvd
0+43.0			4.87	78.69		℄ Top Cb.
"			5.48	78.08		℄ Gut.
(0+71.0)			5.14	78.42		℄ Crown
0+68.0			5.44	78.12		℄ Edge Conc. Gub.
0+70.0			5.50	78.06		℄ Ctr. " "
0+73.8			5.46	78.10		℄ Edge " "
—			4.81	78.75		E. end C.R. N.E. Cor.
—			4.89	78.67	W. end C.R. N.W. Cor.	
0+98.5			5.05	78.51		℄
"			5.43	78.13		15' Gut
"			4.81	78.75		15' Top Cb.
"			4.5	79.1		27' ℞
"			4.4	79.2		80' back lot line
"			5.47	78.09	15' Gut.	
"			4.82	78.74	15' Top Cb.	
"			4.5	79.1	27' ℞	

F.B. 1636 Pg. 98
Job No. 1478 Division No. Notes Red Plotted Profile
Survey of Merkel Ave Date 9-18-51 Date No.
Survey by Van Deren Notes Van Notes Chkd. Checked X-Sec.
Indexed C. Johnson Date Date Date No.

76L298 307 4-50

PLEASE RETURN TO
LOS ANGELES COUNTY SURVEYOR
726 LOS ANGELES COUNTY ENGINEERING BLDG.

NOTE: ANY ADDITIONS OR CHANGES ON THIS SHEET MUST BE MADE OR CIRCLED IN RED INK, WITH DATE AND NAME OF PERSON MAKING CHANGE.

Do not extend notes this side of this line.

STATION	B. S.	H. I.	F. S.	ELEV.	LT & West	℄	RT & East
0+98.5		83.56	4.4	79.2	53' Back PL		
1+00			5.05	78.51		℄	
2+00			4.83	78.73		℄	
"			5.32	78.24			15' Gut
"			4.70	78.86			15' Top Cb.
"			4.3	79.3			27' PL
"			5.31	78.25	15' Gut.		
"			4.70	78.86	15' Top Cb.		
			4.2	79.4	27' PL		
T. P.	5.29	83.95	4.90	78.66			
3+00			5.10	78.85		℄	
"			5.59	78.36			15' Gut.
"			4.97	78.98			15' Top Cb.
"			4.7	79.2			27' PL
"			4.6	79.3			105' Back PL
"			5.58	78.37	15' Gut.		
"			4.97	78.98	15' Top Cb.		
"			4.5	79.4	27' PL		
"			4.0	79.9	105 Back PL		
4+00			5.00	78.95		℄	
			5.48	78.47			15' Gut.

Profile Notes Red. _____ Plotted _____ Job No. 1478 Division No. _____ F. B. 1636 Pg. 99
No. _____ Date _____ Date _____ Survey of Merkel Ave.
X-Sec. Notes Chkd. _____ Checked _____ Survey by Van Dorn Notes Van Dorn Date 9-18-59
No. _____ Date _____ Date _____ Map No. _____ Inc. C. Johnson Date _____

76L298 307 4-50

PLEASE RETURN TO
LOS ANGELES COUNTY SURVEYOR
726 LOS ANGELES COUNTY ENGINEERING BLDG.

NOTE: ANY ADDITIONS OR CHANGES ON THIS SHEET MUST BE MADE OR CIRCLED IN RED INK, WITH DATE AND NAME OF PERSON MAKING CHANGE.

Do not extend notes this side of this line.

STATION	B. S.	H. I.	F. S.	ELEV.	LT & West	℄ RT & East
4+00		83.95	4.84	79.11		15' Top Cb.
"			4.5	79.4		27' PL
"			5.49	78.46	15' Gut.	
"			4.84	79.11	15' Top Cb.	
"			4.4	79.5	27' PL	
T.P.	5.38	84.30	5.03	78.92		
5+00			5.28	79.02		℄
"			5.72	78.58		15' Gut.
"			5.09	79.21		15' Top Cb.
"			4.7	79.6		27' PL
"			5.72	78.58	15' Gut.	
"			5.10	79.20	15' Top Cb.	
"			4.8	79.5	27' PL	
6+00			5.14	79.16		℄
6+18.5			5.06	79.24		℄
"			5.59	78.71		15' Gut
"			4.98	79.32		15' Top Cb.
"			4.7	79.6		27' PL
"			4.4	79.9		132' Back Lot Line
"			5.61	78.69	15' Gut.	
"			4.95	79.35	15' Top Cb.	

F. B. 1836 Pg. 100
Job No. 1478 Division No.
Survey of Merkel Ave
Survey by Van Doren & Van
Indexed C. Johnson
Notes Red. Date 9-18-51
Notes Chkd. Date
Plotted Date
Checked Date
Profile No.
X-Sec. No.

76L298 307 4-50

PLEASE RETURN TO
LOS ANGELES COUNTY SURVEYOR
726 LOS ANGELES COUNTY ENGINEERING BLDG.

NOTE: ANY ADDITIONS OR CHANGES ON THIS SHEET MUST BE MADE OR CIRCLED IN RED INK, WITH DATE AND NAME OF PERSON MAKING CHANGE.

Do not extend notes this side of this line.

STATION	B. S.	H. I.	F. S.	ELEV.	LT ℄ West ℄	RT ℄ East
6+18.5		84.30	4.7	79.6	27' ℞	
			4.4	79.9	132' Back Lot Line	
—			4.7	79.6		E. end CR S.E. Cor
			4.82	79.48	W. end C.R. S.W. Cor.	
6+63.55			4.90	79.40		℄ Int. Florence St.
—			4.78	79.52		E. end C.R. N.E. Cor
—			4.85	79.45	W. end C.R. N.W. Cor	
—			4.74	79.56		N. en C.R. N.E. Cor
—			4.68	79.62	N. end C.R. N.W. Cor	
BM. XA 34			4.85	79.45	BM-XA 34 Elev = 79.45 ~~X~~ 2 Per FB 1636/52 Florence St. & Fanshaw Ave. N.W. Cor. Bt. Spk. in Cb. 4' W. of W. end C.R.	

Profile Notes Red. ____ Plotted ____ Job No. 1478 Division No. ____ F. B. 1636 Pg. 101

No. ____ Date ____ Date ____ Survey of Merkel Ave

X-Sec. Notes Chkd. ____ Checked ____ Survey by Van Deren Notes Van Date 9-18-67

No. ____ Date ____ Date ____ Map No. ____ Indexed ____ Date ____

F. B. 1636 Pg. 102 | Job No. 1478 | Division No. | Notes Red | Plotted | Profile

Survey of Merkel Ave | Date 9-18-47 | Date | No.

Survey by VanDeren Notes Van | Notes Chkd. | Checked | X-Sec.

Indexed E. C. Johnson Date | Date | Date | No.

764398 307 4-50

PLEASE RETURN TO

LOS ANGELES COUNTY SURVEYOR

726 LOS ANGELES COUNTY ENGINEERING BLDG.

NOTE: ANY ADDITIONS OR CHANGES ON THIS SHEET MUST BE MADE OR CIRCLED IN RED INK, WITH DATE AND NAME OF PERSON MAKING CHANGE.

Do not extend notes this side of this line.

STATION	B. S.	H. I.	F. S.	ELEV.	

Notes Ck'd by	Survey of Merkel Ave
Map No.	W. O. 1478 Tape No. 2106 St'd. 66 °F
Office Work	Surveyed by Van Deren
Checked	Notes BPB Date
Date	Indexed K. C. Johnson

SEP 25 '51

F. B. 1636 Pg. 103

C1-1478

Topography on Wiemer Ave

From Century Blvd To Florence St

MERKEL AVE

9- -51
Van Deren
Blankenship
Richards
Thompson

NOTE; Pvt. on Wiemer Ave = 3" Rock & Oil over 7" Rock & Sand

Note: Any Additions or Changes on This Sheet Must Be Made or Circled in Red Ink With Date and Name of Person Making Change.

Do not extend notes this side of this line.

RETURN TO
LOS ANGELES COUNTY SURVEYOR
720 LOS ANGELES COUNTY
ENGINEERING BLDG.

76F3095 247 2-51

F.B. 1636 Pg. 104

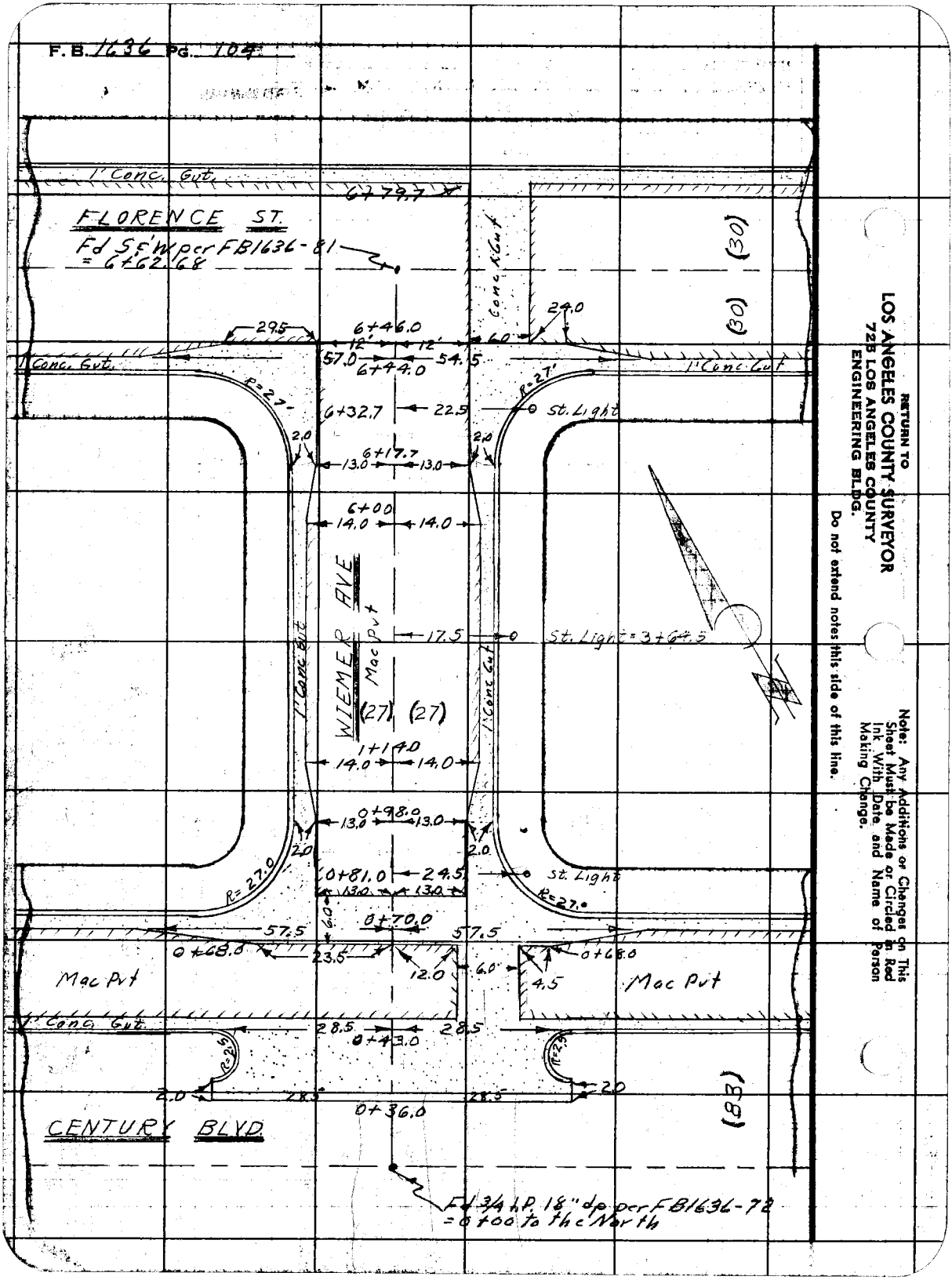

RETURN TO
LOS ANGELES COUNTY SURVEYOR
72B LOS ANGELES COUNTY
ENGINEERING BLDG.

Do not extend notes this side of this line.

Note: Any Additions or Changes on This Sheet Must be Made or Circled in Red Ink With Date and Name of Person Making Change.

Profile	Notes Red.	Plotted	Job No. 1478	Division No.	F. B. 1636	Pg. 105
No.	Date	Date	Survey of Merkel Ave			
X-Sec.	Notes Chkd. [illegible]	Checked	Survey by Van Deren	Notes Van	Date 9-19-51	
No.	Date 9/25/51	Date	Map No.	Indexed E. C. Johnson	Date	SEP 25 '51

CT-1478

Cross sections on Wiemer Ave

From Century Blvd To Florence St

MERKEL AVE

9-19-51
Van Deren
Blankenship
Richards
Thompson
Molinari

"Note" Ground to Rt & Lt of ℄ St is higher then ℄ St

STATION	B. S.	H. I.	F. S.	ELEV.

NOTE: ANY ADDITIONS OR CHANGES ON THIS SHEET MUST BE MADE OR CIRCLED IN RED INK, WITH DATE AND NAME OF PERSON MAKING CHANGE.

PLEASE RETURN TO
LOS ANGELES COUNTY SURVEYOR
726 LOS ANGELES COUNTY ENGINEERING BLDG.

Do not extend notes this side of this line.

761.298 307 4-50

76L298 307 4-50

PLEASE RETURN TO
LOS ANGELES COUNTY SURVEYOR
726 LOS ANGELES COUNTY ENGINEERING BLDG.

NOTE: ANY ADDITIONS OR CHANGES ON THIS SHEET MUST BE MADE OR CIRCLED IN RED INK, WITH DATE AND NAME OF PERSON MAKING CHANGE.

Do not extend notes this side of this line.

STATION	B. S.	H. I.	F. S.	ELEV.	LT & West	℄ RT & East
XA42	4.89	83.35		78.46	BM XA42 Elev = 78.~~46~~ 472	FB 1636-54
					Century Blvd & Wiemer Ave. S.E. Cor	
					Bt spk in curb. 8' E. of E. end C.R.	
0+00			5.2	~~77.8~~ 78.2		℄ Int Century Blvd
0+36.0			5.48	77.87		℄ Edge Conc Gut.
0+40.0			5.54	77.81		℄ Ctr. " "
0+44.0			5.45	77.90		℄ Edge " "
0+57.0			5.31	78.04		℄ Crown
0+68.0			5.42	77.93		℄ Edge Conc. Gut.
0+70.0			5.51	77.84		℄ Ctr. " "
0+74.0			5.43	77.92		℄ Edge " "
—			4.78	78.57		E. end C.R. N.E. Cor.
—			4.82	78.53	W. end C.R. N.W. Cor.	
0+98.0			5.02	78.33		℄
"			5.39	77.96		15' Gut.
"			4.74	78.61		15' Top Cb.
"			4.6	78.7		27' ℄
"			4.3	79.0		80' Back Lot. Line
"			5.39	77.96	15' Gut.	
"			4.75	78.60	15' Top Cb.	

F. B. 1636 Pg. 106 Job No. 1478 Division No. Notes Red. Date 9-19-57 Plotted Date No. Profile
Survey of Merkel Ave Notes Van Date Checked Date No. X-Sec.
Survey by Van Deren Notes Date
Indexed C. Johnson

76L298 307 4-50

PLEASE RETURN TO
LOS ANGELES COUNTY SURVEYOR
726 LOS ANGELES COUNTY ENGINEERING BLDG.

NOTE: ANY ADDITIONS OR CHANGES ON THIS SHEET MUST BE MADE OR CIRCLED IN RED INK, WITH DATE AND NAME OF PERSON MAKING CHANGE.

Do not extend notes this side of this line.

STATION	B. S.	H. I.	F. S.	ELEV.	LT & West	℄ RT & East
0+98.0		83.35	4.7	78.6	27' PL	
"			4.6	78.7	80' Back Lot Line	
1+00			5.00	78.35		℄
2+00			4.87	78.48		℄
"			5.28	78.07		15' Gut.
"			4.66	78.69		15' Top Cb.
"			4.3	79.0		27' PL
"			5.29	78.06	15' Gut	
"			4.66	78.69	15' Top Cb.	
"			4.5	78.8	27' PL	
T. P.	5.36	83.75	4.96	78.39	(T=98 & hot as hell)	
3+00			5.12	78.63		℄
"			5.58	78.17		15' Gut.
"			4.94	78.81		15' Top Cb.
"			4.6	79.1		27' PL
"			4.1	79.6		132' Back Lot Line
"			5.58	78.17	15' Gut.	
"			4.98	78.77	15' Top Cb.	
"			4.8	78.9	27' PL	
			4.3	79.4	132' Back Lot Line	
4+00			5.02	78.73		℄

Profile Notes Red. ____ Plotted ____ Job No. 1478 Division No. ____ F. B. 1636 Pg. 107
No. ____ Date ____ Date ____ Survey of Merkel Ave.
X-Sec. Notes Chkd. ____ Checked ____ Survey by Van Deren Notes Van Date 9-14-51
No. ____ Date ____ Date ____ Map No. ____ Indexed C. Johnson Date ____

76L298 307 4-50

PLEASE RETURN TO
LOS ANGELES COUNTY SURVEYOR
726 LOS ANGELES COUNTY ENGINEERING BLDG.

NOTE: ANY ADDITIONS OR CHANGES ON THIS SHEET MUST BE MADE OR CIRCLED IN RED IN INK, WITH DATE AND NAME OF PERSON MAKING CHANGE.

Do not extend notes this side of this line.

F. B. 1636 Pg. 108 | Job No. 1478 Division No. | Profile
Survey of Merkel Ave. | Notes Red. | Plotted | No.
Survey by Van Dorn Notes Van | Date 9-16-57 | Date | X-Sec.
Indexed R. C. Tolmasoff Date | Notes Chkd. | Checked | No.
Date | Date

STATION	B. S.	H. I.	F. S.	ELEV.	℄ LT. ℄ West	℄ RT. ℄ East
4+00		83.75	5.48	78.27		15' Gut.
"			4.85	78.90		15' Top Cb.
"			4.5	79.2		27' ℄
"			5.51	78.24	15' Gut.	
"			4.90	78.85	15' Top Cb.	
"			4.8	78.9	27' ℄	
T. P.	5.39	83.96	5.18	78.57		
5+00			5.10	78.86	℄	
"			5.62	78.34		15' Gut.
"			5.01	78.95		15' Top Cb.
"			4.7	79.3		27' ℄
"			5.63	78.33	15' Gut.	
"			5.02	78.94	15' Top Cb.	
"			4.7	79.3	27' ℄	
6+00			4.95	79.01	℄	
6+17.7			4.98	78.98	℄	
"			5.50	78.46		15' Gut.
"			4.88	79.08		15' Top Cb.
"			4.3	79.7		27' ℄
"			4.1	79.9		132' Back Lot ℄
"			5.44	78.52	15' Gut.	

76L298 307 4-50

PLEASE RETURN TO
LOS ANGELES COUNTY SURVEYOR
726 LOS ANGELES COUNTY ENGINEERING BLDG.

NOTE: ANY ADDITIONS OR CHANGES ON THIS SHEET MUST BE MADE OR CIRCLED IN RED INK, WITH DATE AND NAME OF PERSON MAKING CHANGE.

Do not extend notes this side of this line.

STATION	B. S.	H. I.	F. S.	ELEV.	LT & West	RT & East
6+17.7		83.96	4.83	79.13	15' Top Cb.	
"			4.6	79.4	27' ℞	
"			4.5	79.5	132' Back Lot Line	
—			4.68	79.28		E. end C.R. S.E. Cor.
—			4.70	79.26	W. end C.R. S.W. Cor.	
6+62.68			5.16	78.80		℄ Int Florence St.
XA 35			4.72	79.24	BM-XA35 Elev = 79.248 F.B. 1636/52	
					Florence St & Wiemer Ave (N. Side)	
					Bt. Spk. in N. Cb. on ℄ Prod. of Wiemer Ave.	

Profile Notes Red. _____ Plotted _____ Job No. 1478 Division No. _____ F.B. 1636 Pg. 109

No. _____ Date _____ Date _____ Survey of Merkel Ave.

X-Sec. Notes Chkd. _____ Checked _____ Survey by Van Dersch Notes Van Date 9-18-57

No. _____ Date _____ Date _____ Map No. _____ Indexed John Date _____

F. B. 7636 Pg. 110 Job No. 1976 Division No. Notes Red Plotted Profile

Survey of Market Ave Date 9-16-57 Date No.

Survey by VanDerca Notes Van Notes Chkd. Checked X-Sec.

Indexed Date Date Date No.

STATION	B. S.	H. I.	F. S.	ELEV.	

PLEASE RETURN TO

LOS ANGELES COUNTY SURVEYOR

726 Los Angeles County Engineering Bldg.

NOTE: ANY ADDITIONS OR CHANGES ON THIS SHEET MUST BE MADE OR CIRCLED IN RED INK, WITH DATE AND NAME OF PERSON MAKING CHANGE.

Do not extend notes this side of this line.

76L298 307 4-53

F. B. 1636 Pg. 111

Notes Ck'd by
Map No.
Office Work
Checked
Date

Survey of Merkel Ave
W. O. 1478 Tape No. 0106 St'd. 66 °F
Surveyed by M. A. VanDeren
Notes B. O. B Date 9- -51
Indexed A. C. Johnson

C1-1478

Topography on Jetmore Ave

From Century Blvd to Florence St

MERKEL AVE

9- -51
VanDeren
Blankenship
Richards
Thompson

NOTE; Pvt. on Jetmore = 3" Rock & Oil over 7" Rock & Sand

Note: Any Additions or Changes on This Sheet Must Be Made or Circled in Red Ink With Date and Name of Person Making Change.

Do not extend notes this side of this line.

RETURN TO
LOS ANGELES COUNTY SURVEYOR
724 LOS ANGELES COUNTY
ENGINEERING BLDG.

76F3095 247 2-51

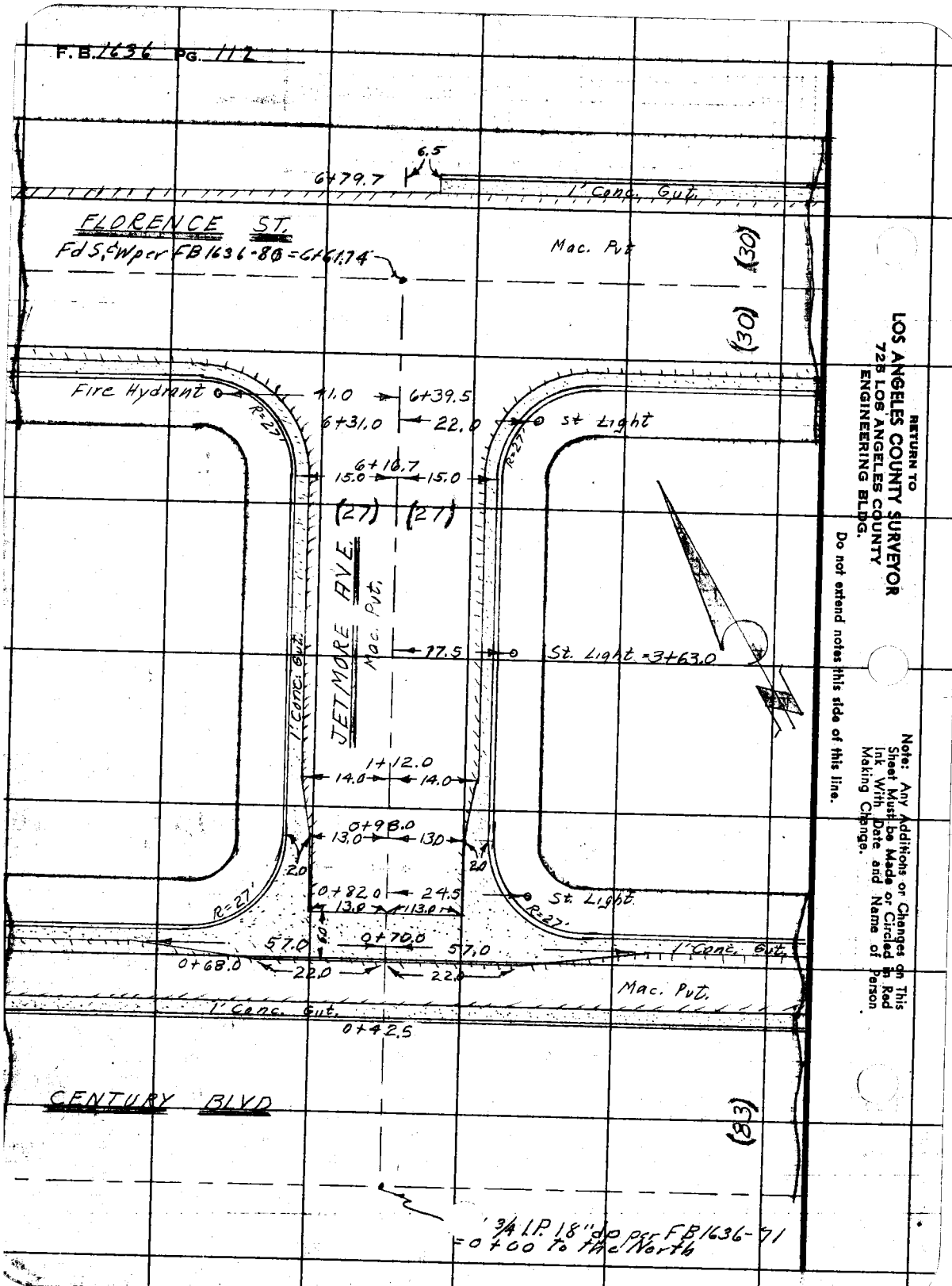
F.B. 1636 PG. 112
6479.7
6.5
1' Conc. Gut.
FLORENCE ST.
Fd S.C.W per FB 1636-80 = 6461.74
Mac. Pvt
(30)
(30)
Fire Hydrant
11.0
6+39.5
6+31.0
22.0
St Light
R=27'
6+16.7
15.0
15.0
(27)
(27)
JETMORE AVE.
Mac. Pvt.
1' Conc. Gut.
77.5
St. Light = 3+63.0
1+12.0
14.0
14.0
0+98.0
13.0
13.0
20
20
0+82.0
24.5
St. Light
R=27'
R=27'
13.8
113.0
57.0
0+70.0
57.0
0+68.0
22.0
22.0
1' Conc. Gut.
Mac. Pvt.
1' Conc. Gut.
0+42.5
CENTURY BLVD
(83)
3/4 I.P. 18" dp per FB 1636-71
= 0+00 to the North
RETURN TO
LOS ANGELES COUNTY SURVEYOR
7215 LOS ANGELES COUNTY
ENGINEERING BLDG.
Do not extend notes this side of this line.
Note: Any Additions or Changes on This Sheet Must be Made or Circled in Red Ink With Date and Name of Person Making Change.

F. B. 1636 Pg. 113

Profile No. | Notes Red | Plotted | Job No. 1478 | Division No.
X-Sec. No. | Notes Chkd. 9/25/51 | Checked | Survey of Merkel Ave
Date | Date | Survey by Van Deren Notes Van Date 9-19-51
Map No. SEP 25 '51 Date

C1-1478

Cross sections on Jefmore Ave

From Century Blvd To Florence st

MERKEL AVE

9-19-51
Van Deren
Blankenship
Richards
Thompson
Molinari

'Note' Ground to Rt & Lt of E St is higher than E St

STATION	B. S.	H. I.	F. S.	ELEV.

NOTE: ANY ADDITIONS OR CHANGES ON THIS SHEET MUST BE MADE OR CIRCLED IN RED INK, WITH DATE AND NAME OF PERSON MAKING CHANGE.

Do not extend notes this side of this line.

PLEASE RETURN TO
LOS ANGELES COUNTY SURVEYOR
726 LOS ANGELES COUNTY ENGINEERING BLDG.

964 298 307 4-56

76L298 307 4-50

PLEASE RETURN TO
LOS ANGELES COUNTY SURVEYOR
726 Los Angeles County Engineering Bldg.

NOTE: ANY ADDITIONS OR CHANGES ON THIS SHEET MUST BE MADE OR CIRCLED IN RED INK, WITH DATE AND NAME OF PERSON MAKING CHANGE.

Do not extend notes this side of this line.

F. B. 1636 Pg. 114 Job No. 427K Division No. Profile
Survey of Market Ave Notes Red. Plotted
Survey by Van Deusen Notes Van Date 9-19-37 Date No.
Indexed E. C. Johnson Date Notes Chkd. Checked X-Sec.
Date Date No.

STATION	B. S.	H. I.	F. S.	ELEV.	℄ L T. ℄ West	℄ R T. ℄ East
						840
XA41	4.92	83.76		78.84	BM XA 41 Elev = 78.83	℄ FB 1636-53
					Century Blvd. (W. side)	℄ Jetmore Av ℄
					Bt spk in curb on line	43' N. of ℄ in ℄
0+00			4.3	79.5		℄ Int. Century Blvd.
0+43.0			4.94	78.82		℄ Top Cb.
"			5.55	78.21		℄ Gut.
0+57.0			5.11	78.65		℄ crown
0+68.0			5.44	78.32		℄ Edge Conc. Gut
0+70.0			5.55	78.21		℄ Ctr Cross Gut.
0+74.0			5.51	78.25		℄ Edge Cross Gut.
—			4.97	78.79		E. end C R N. E Cor.
—			4.84	78.92	W. end C. R N. W. Cor.	
0+98.0			5.04	78.72		
"			5.39	78.37		15' Gut.
"			4.76	79.00		15' Top Cb.
"			4.7	79.1		27' ℄
"			4.5	79.3		80' Back Lot Line
"			5.43	78.33	15' Gut.	
"			4.81	78.95	15' Top Cb.	
"			4.5	79.3	27' ℄	

76L298 307 4-50

PLEASE RETURN TO
LOS ANGELES COUNTY SURVEYOR
726 LOS ANGELES COUNTY ENGINEERING BLDG.

NOTE: ANY ADDITIONS OR CHANGES ON THIS SHEET MUST BE MADE OR CIRCLED IN RED INK, WITH DATE AND NAME OF PERSON MAKING CHANGE.

Do not extend notes this side of this line.

STATION	B. S.	H. I.	F. S.	ELEV.	LT & West	℄ RT & East
0+98		83.76	4.3	79.5	80' Back Lot Line	
1+00			5.02	78.74		
2+00			4.84	78.92		℄
"			5.28	78.48		15' Gut.
"			4.67	79.09		15' Top Cb.
"			4.5	79.3		27' PL
"			5.32	78.44	15' Gut.	
"			4.69	79.07	15' Top Cb.	
"			4.3	79.5	27' PL	
T. P.	5.23	84.05	4.94	78.82		
3+00			5.05	79.00		℄
"			5.56	78.49		15' Gut.
"			4.93	79.12		15' Top. Cb.
"			4.6	79.4		27' PL
"			4.5	79.5		132' Back Lot Line
"			5.52	78.53	15' Gut.	
"			4.90	79.15	15' Top Cb.	
"			4.7	79.3	27' PL	
"			3.9	80.1	132' Back Lot Line	
4+[illegible]			4.99	79.06		℄
			5.42	78.63		15' Gut.

Profile Notes Red ____ Plotted ____ Job No. 1476 Division No. ____ F. B. 1636 Pg. 115
No. ____ Date ____ Date ____ Survey of Merkel Ave
X-Sec. Notes Chkd. ____ Checked ____ Survey by Van Deren Notes Van Date 9-18-51
No. ____ Date ____ Date ____ Map No. ____ Ended Johnson Date ____

76L298 307 4-50

PLEASE RETURN TO
LOS ANGELES COUNTY SURVEYOR
726 LOS ANGELES COUNTY ENGINEERING BLDG.

NOTE: ANY ADDITIONS OR CHANGES ON THIS SHEET MUST BE MADE OR CIRCLED IN RED INK, WITH DATE AND NAME OF PERSON MAKING CHANGE.

Do not extend notes this side of this line.

F. B. 1636 Pg. 46 Job No. 147K Division No. Notes Red. Plotted Profile
Survey of Merced Ave Date 9-18-37 No. X-Sec.
Survey by Van Deren Notes Van Notes Chkd. Checked
Indexed A. C. Johnson Date Date No.

STATION	B. S.	H. I.	F. S.	ELEV.	℄ LT West	℄ RT East
4+00		84.05	4.79	79.26		15' Top Cb.
"			4.5	79.5		27' FL
"			5.43	78.62	15' Gut.	
"			4.81	79.24	15' Top Cb.	
"			4.5	79.5	27' FL	
T. P.	5.45	84.56	4.94	79.11		
5+00			5.36	79.20		℄
"			5.83	78.73		15' Gut.
"			5.20	79.36		15' Top Cb.
"			5.07	79.49		27' FL
"			5.82	78.74	15' Gut.	
"			5.19	79.37	15' Top Cb.	
"			5.0	79.6	27' FL	
6+00			5.23	79.33		℄
6+16.7			5.19	79.37		℄
"			5.71	78.85		15' Gut.
"			5.08	79.48		15' Top Cb.
"			4.8	79.8		27' FL
"			5.1	79.5		132' Back Lot Line
"			5.66	78.90	15' Gut.	
"			5.04	79.52	15' Top Cb.	

76L298 307 4-50

PLEASE RETURN TO
LOS ANGELES COUNTY SURVEYOR
726 LOS ANGELES COUNTY ENGINEERING BLDG.

NOTE: ANY ADDITIONS OR CHANGES ON THIS SHEET MUST BE MADE OR CIRCLED IN RED INK, WITH DATE AND NAME OF PERSON MAKING CHANGE.

Do not extend notes this side of this line.

STATION	B. S.	H. I.	F. S.	ELEV.	LT ℄ West	℄ RT ℄ East
6+16.7		84.56	4.8	79.8	27' PL.	
"			4.4	80.2	132' Back Lot Line.	
			4.95	79.61		E. end C.R. S.E. Cor
			4.88	79.68	W. end C.R. N.W. Cor	
6+			5.11	79.45		℄ Int Florence St.
XA-36			5.11	79.45	BM. XA-36 Elev = 79.~~459~~ 460 Per FB 1636/52 Florence St. (N. Side) & Jetmore Ave Bt. Spk in Cb 33' E. of ℄ Int.	

Profile Notes Red. Plotted Job No. 1426 Division No. F.B. 1636 Pg. 117
No. Date Date Survey of Merkel Ave
N-Sec. Notes Chkd. Checked Survey by Van Deren Notes Van Date 9-18-57
No. Date Date Map No. Date

F. B. 1636 Pg. 118 Job No. 1478 Division No. Notes Red. Plotted Profile

Survey of Merkel Ave Date 9-18-51 Date No.

Survey by Van Deren Notes Van Notes Chkd. Checked X-Sec.

Indexed Date Date Date No.

76L298 307 4-50

PLEASE RETURN TO

LOS ANGELES COUNTY SURVEYOR

726 LOS ANGELES COUNTY ENGINEERING BLDG.

NOTE: ANY ADDITIONS OR CHANGES ON THIS SHEET MUST BE MADE OR CIRCLED IN RED INK, WITH DATE AND NAME OF PERSON MAKING CHANGE.

Do not extend notes this side of this line.

STATION	B. S.	H. I.	F. S.	ELEV.	
					LTC West & RTE East

Notes Ck'd by
Map No.
Office Work
Checked
Date

Survey of Merkel Ave
W. O. 1478 Tape No. 0106 St'd. 68 °F
Surveyed by M.R. Van Deren
Notes B.P.B Date 9-14-51
Indexed C. Johnson

F. B. 163 & Pg. 119

SEP 25 '51

C1-1478

Topography on Obispo Ave

From Century Blvd To Florence St

MERKEL AVE

9- -51
Van Deren
Blankenship
Richards
Thompson

NOTE: Pvt. on Obispo Ave. = 3" Rock & Oil Over 7" Rock & Sand

Note: Any Additions or Changes on This Sheet Must be Made or Circled in Red Ink With Date and Name of Person Making Change.

Do not extend notes this side of this line.

RETURN TO
LOS ANGELES COUNTY SURVEYOR
726 LOS ANGELES COUNTY
ENGINEERING BLDG.

76F309S 247 2-51

F.B. 1636 Pg. 120

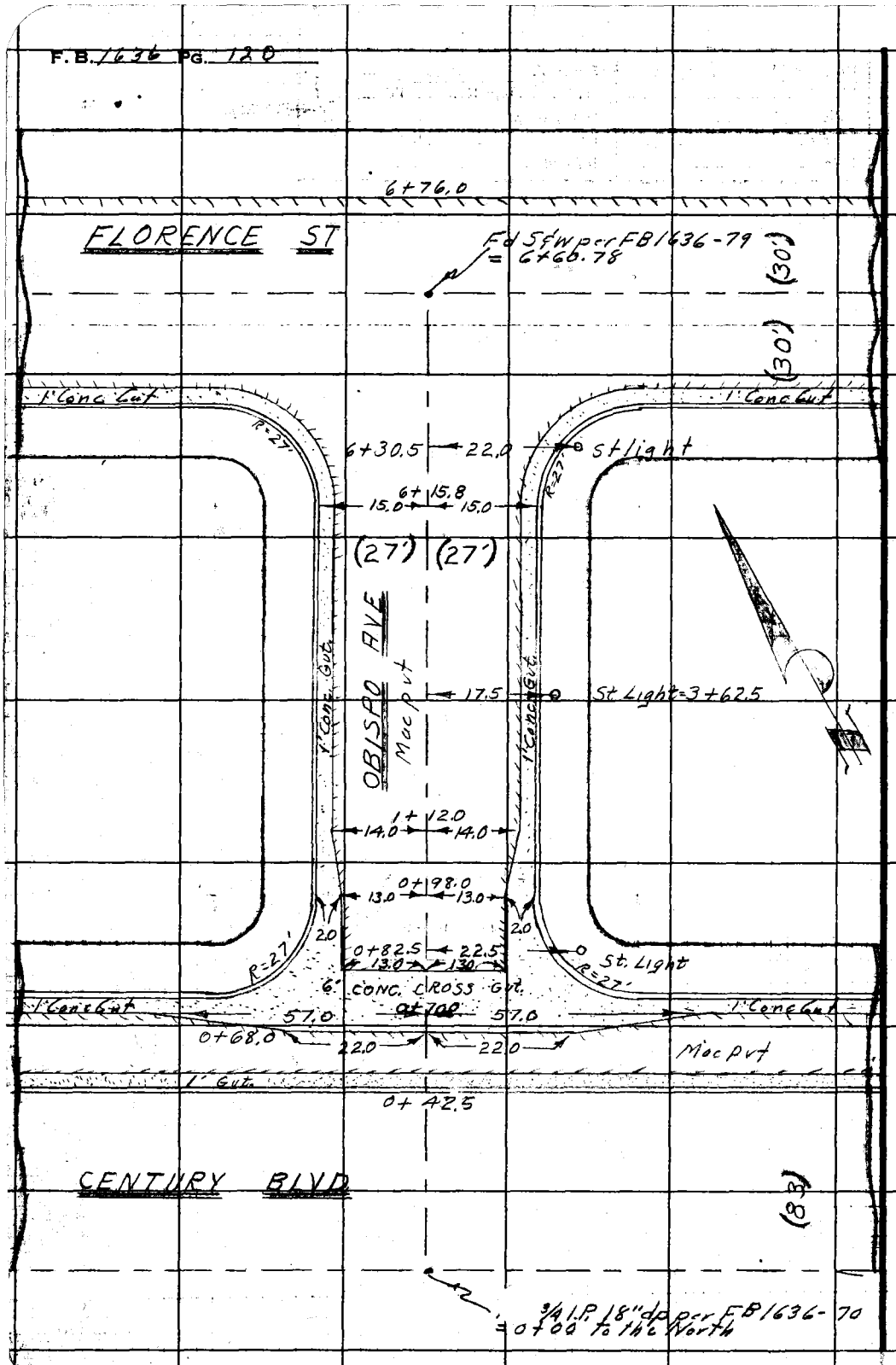

RETURN TO
LOS ANGELES COUNTY SURVEYOR
72B LOS ANGELES COUNTY
ENGINEERING BLDG.

Do not extend notes this side of this line.

Note: Any Additions or Changes on This Sheet Must be Made or Circled in Red Ink With Date and Name of Person Making Change.

Profile No. ____ Notes Red. ____ Plotted ____ Job No. 1478 Division No. ____ F. B. 7636 Pg. 121

Date ____ Date ____ Survey of Merkel Ave

X-Sec. No. ____ Notes Chkd. LCM Checked ____ Survey by Van Deren Notes Van Date 9-19-51

Date 9/25/51 Date ____ Map No. ____ Indexed [illegible] Date [illegible]

C1-1478

Cross sections on Obispo Ave

From Century Blvd - To Florence St

MERKEL AVE

9-19-51
Van Deren
Blankenship
Richards
Thompson
Molinari

Note Ground to Rt & Lt of ℄ St is higher then ℄ St

STATION	B. S.	H. I.	F. S.	ELEV.

NOTE: ANY ADDITIONS OR CHANGES ON THIS SHEET MUST BE MADE OR CIRCLED IN RED INK, WITH DATE AND NAME OF PERSON MAKING CHANGE.

PLEASE RETURN TO
LOS ANGELES COUNTY SURVEYOR
726 LOS ANGELES COUNTY ENGINEERING BLDG.

Do not extend notes this side of this line.

76L398 307 4-50

76L298 307 4-50

PLEASE RETURN TO
LOS ANGELES COUNTY SURVEYOR
726 LOS ANGELES COUNTY ENGINEERING BLDG.

NOTE: ANY ADDITIONS OR CHANGES ON THIS SHEET MUST BE MADE OR CIRCLED IN RED INK, WITH DATE AND NAME OF PERSON MAKING CHANGE.

Do not extend notes this side of this line.

STATION	B. S.	H. I.	F. S.	ELEV.	LT & West	℄ RT & East
XA40	5.03	84.20		79.17	BMXA40 Elev = 79.~~174~~ 177 FB1636-53 Century Blvd & Obispo Ave. Bt spk in curb 43' N. of ℄ int	
0+00			5.5	78.7		℄ Int. Century Blvd.
0+43.0			5.05	79.15		℄ Top Cb.
"			5.68	78.52		℄ Gut.
0+57.0			5.17	79.03		℄ Crown
0+68.0			5.48	78.72		℄ Edge Cross Gut
0+70.0			5.58	78.62		℄ Ctn " "
0+74.0			5.50	78.70		℄ Edge " "
—			5.13	79.07		E. end C.R. N.E. Cor.
—			4.92	79.28	W. end C.R. N.W. Cor	
0+98.			5.05	79.15		℄
"			5.47	78.73		15' Gut
"			4.90	79.30		15' Top Cb.
"			4.8	79.4		27' PL
"			4.6	79.6		80' Back Lot Line
"			5.48	78.72	15' Gut.	
"			4.89	79.31	15' Top Cb.	
"			4.6	79.6	27' PL	

F. B. 1636 Pg. 12-2 Job No. 1478 Division No. Notes Red. Plotted Profile
Survey of Merkel Ave Date 9-19-51 Date No.
Survey by Van Dercy Notes Van Checked X-Sec.
Indexed C. Johnson Date Date No.

76L298 307 4-50

PLEASE RETURN TO
LOS ANGELES COUNTY SURVEYOR
726 LOS ANGELES COUNTY ENGINEERING BLDG.

NOTE: ANY ADDITIONS OR CHANGES ON THIS SHEET MUST BE MADE OR CIRCLED IN RED INK, WITH DATE AND NAME OF PERSON MAKING CHANGE.

Do not extend notes this side of this line.

STATION	B. S.	H. I.	F. S.	ELEV.	LT ℄ West	℄	RT ℄ East
0+98		84.20	4.0	80.2	80' Back Lot Line		
1+00			5.03	79.17		℄	
2+00			4.97	79.23		℄	
"			5.46	78.74			15' Gut
"			4.82	79.38			15' Top Cb
"			4.5	79.7			27' PL
"			5.43	78.77	15' Gut.		
			4.80	79.40	15' Top Cb.		
"			4.6	79.6	27' PL		
T.P.	5.41	84.47	5.14	79.06			
3+00			5.10	79.37		℄	
"			5.59	78.88			15' Gut.
"			4.97	79.50			15' Top Cb.
"			4.6	79.9			27' PL
"			4.3	80.2			132' Back Lot Line
"			5.59	78.88	15' Gut.		
"			4.96	79.51	15' Top Cb.		
"			4.6	79.9	27' PL		
"			3.7	80.8	132' Back Lot Line		
4+[illegible]			5.02	79.45		℄	
			5.49	78.98			15' Gut.

Profile Notes Red. Plotted Job No. 1476 Division No. F. B. 1636 Pg. 123
No. Date Date Survey of Merkel Ave
X-Sec. Notes Chkd. Checked Survey by VanDeren Notes Van Date 9-18-51
No. Date Date Map No. Indexed Date

76L298 307 4-50

PLEASE RETURN TO
LOS ANGELES COUNTY SURVEYOR
726 LOS ANGELES COUNTY ENGINEERING BLDG.

NOTE: ANY ADDITIONS OR CHANGES ON THIS SHEET MUST BE MADE OR CIRCLED IN RED INK, WITH DATE AND NAME OF PERSON MAKING CHANGE.

Do not extend notes this side of this line.

STATION	B. S.	H. I.	F. S.	ELEV.	LT & West	℄ RT & East
4+00		84.47	4.87	79.60		15' Top Cb.
"			4.5	80.0		27' PL
"			5.48	78.99	15' Gut.	
"			4.86	79.61	15' Top Cb.	
"			4.4	80.1	27' PL	
T.P.	5.57	84.92	5.12	79.35		
5+00			5.37	79.55		℄
"			5.84	79.08		15' Gut.
"			5.26	79.66		15' Top Cb.
"			5.0	79.9		27' PL
"			5.84	79.08	15' Gut.	
"			5.22	79.70	15' Top. Cb.	
"			4.9	80.0	27' PL	
6+00			5.23	79.79		℄
6+15.8			5.20	79.72		℄
"			5.67	79.25		15' Gut.
"			5.05	79.87		15' Top Cb.
"			4.9	80.0		27' PL
"			4.7	80.2		132' Back
"			5.66	79.26	15' Gut.	
"			5.08	79.84	15' Top Cb	

F. B. 1636 Pg. 124 Job No. 1478 Division No. Notes Red. Plotted Profile
Survey of Merkel Ave Date 9-18-51 Date No.
Survey by Van Deren Notes Van Notes Chkd. Checked X-Sec.
Indexed A. C. Johnson Date Date No.

76L298 307 4-50

PLEASE RETURN TO
LOS ANGELES COUNTY SURVEYOR
726 LOS ANGELES COUNTY ENGINEERING BLDG.

NOTE: ANY ADDITIONS OR CHANGES ON THIS SHEET MUST BE MADE OR CIRCLED IN RED INK, WITH DATE AND NAME OF PERSON MAKING CHANGE.

Do not extend notes this side of this line.

STATION	B. S.	H. I.	F. S.	ELEV.	LT & West	& RT & East
6+15.8		84.92	4.7	80.2	27' PL	
"			3.8	81.1	132' Back Lot Line	
—			4.93	79.99		E. end C.R. S.E. Cor.
—			4.78	80.14	W. end C.R., S.W. Cor	
6+60.78			4.86	80.06		℄ Int. Florence St.
XA-37			5.05	79.87	BM XA-37 Elev. = 79.~~870~~ 872 Per F.B. 1636/53 Florence St & Obispo Ave S.E. Cor. Bt. Spk. in Cb 6.5' S. of S. end C.R.	

Profile Notes Red. _____ Plotted _____ Job No. 1478 Division No. _____ F. B. 1636 Pg. 123

No. _____ Date _____ Date _____ Survey of Merkel Ave

X Sec. Notes Chkd. _____ Checked _____ Survey by Van Dercken Notes Van Date 9-18-53

No. _____ Date _____ Date _____ Map No. _____ Indexed Jobs Date _____

F. B. 1636 Pg. 126

Job No. 1978 Division No. Notes Red Plotted Profile

Survey of Merkel Ave Date 9-18-51 Date No.

Survey by Van Deren Notes Van Notes Chkd. Checked X-Sec.

Indexed Date Date Date No.

STATION	B. S.	H. I.	F. S.	ELEV.
				LT & West
				& RT & East

PLEASE RETURN TO

LOS ANGELES COUNTY SURVEYOR

726 LOS ANGELES COUNTY ENGINEERING BLDG.

NOTE: ANY ADDITIONS OR CHANGES ON THIS SHEET MUST BE MADE OR CIRCLED IN RED INK, WITH DATE AND NAME OF PERSON MAKING CHANGE.

Do not extend notes this side of this line.

76L298 307 4-55

Notes Ck'd by
Map No.
Office Work
Checked
Date

Survey of Merkel Ave
W. O. 1478 Tape No. 0146 Std. 68 °F
Surveyed by M. A. VanDeren
Notes R.R.B. Date 9-14-51
Indexed by C. Johnson
SEP 25 '51

F. B. 1636 Pg. 12

CI-1478

Topography on Merkel Ave

From Century Blvd To Florence St

MERKEL AVE

9-14-51
VanDeren
Blankenship
Richards
Thompson

NOTE: Pvt. on Merkel Ave. = 3" Rock & Oil over 7" Rock & Sand

Note: Any Additions or Changes on This Sheet Must be Made or Circled in Red Ink With Date and Name of Person Making Change.

Do not extend notes this side of this line.

RETURN TO
LOS ANGELES COUNTY SURVEYOR
726 LOS ANGELES COUNTY
ENGINEERING BLDG.

76F3095 247 2-51

F.B. 1636 PG. 128

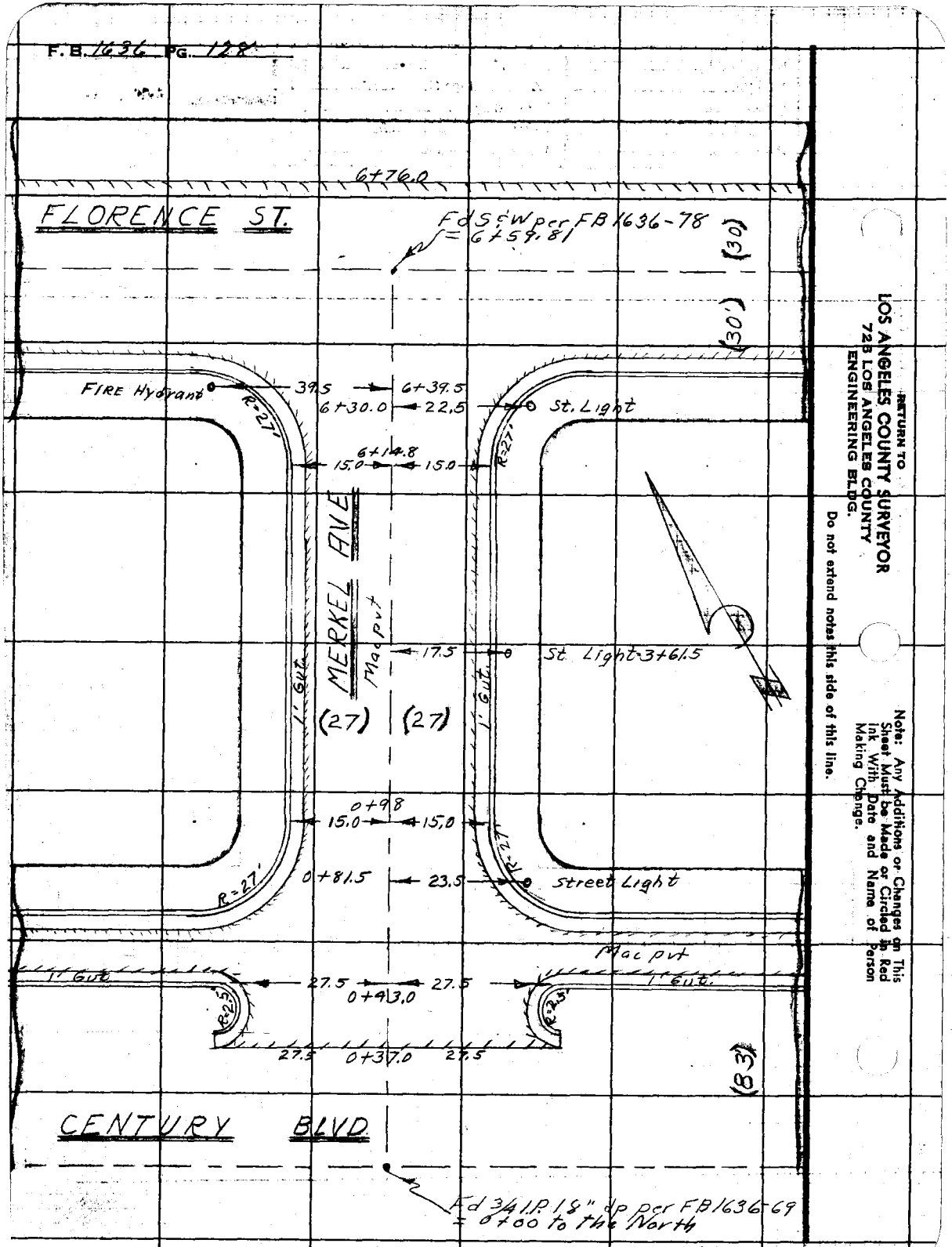

RETURN TO
LOS ANGELES COUNTY SURVEYOR
72B LOS ANGELES COUNTY
ENGINEERING BLDG.

Do not extend notes this side of this line.

Note: Any Additions or Changes on This Sheet Must be Made or Circled in Red Ink With Date and Name of Person Making Change.

F. B. 1636 Pg. 129

Profile No. ____ Notes Red. ____ Date ____ Plotted ____ Date ____ Job No. 1478 Drawing No. ____

X-Sec. No. ____ Notes Checked 9/25/51 Date ____ Checked ____ Date ____ Survey of Merkel Ave

Survey by Van Dercn Notes Van Date 9-19-51

Map No. ____ Plotted Johnson Date ____

C1-1478

Cross sections on Merkel Ave

From Century Blvd - To Florence St

MERKEL AVE

9-19-51
Van Dercn
Blankenship
Richards
Thompson
Malibari

"Note" Ground to Rt & Lt of & St is higher then & St

STATION	B. S.	H. I.	F. S.	ELEV.

NOTE: ANY ADDITIONS OR CHANGES ON THIS SHEET MUST BE MADE OR CIRCLED IN RED INK, WITH DATE AND NAME OF PERSON MAKING CHANGE.

PLEASE RETURN TO
LOS ANGELES COUNTY SURVEYOR
726 Los Angeles County Engineering Bldg.

Do not extend notes this side of this line.

24-208 307 4-56

76L298 307 4-50

PLEASE RETURN TO
LOS ANGELES COUNTY SURVEYOR
726 LOS ANGELES COUNTY ENGINEERING BLDG.

NOTE: ANY ADDITIONS OR CHANGES ON THIS SHEET MUST BE MADE OR CIRCLED IN RED INK, WITH DATE AND NAME OF PERSON MAKING CHANGE.

Do not extend notes this side of this line.

STATION	B. S.	H. I.	F. S.	ELEV.	LT & West	℄ RT & East
XA39	5.09	85.46		80.37	BM XA39 Elev = 80.~~366~~ 370	FB1636-53
					Century Blvd. (S. side)	& Merkel Ave
					Btspk in curb. on ℄ prod of Merkel Ave	
0+00			5.4	80.1		℄ Int. Century Blvd.
0+37.0			5.29	80.17		℄ Edge Pvt.
0+43.0			4.96	80.50		27.5 Top Cb. (Island)
"			5.06	80.40	27.5 Top Cb. (Island)	
0+57.0			5.02	80.44		℄ Crown
—			5.05	80.41		E. end. C.R. N.E. Cor
—			5.07	80.39	W end C.R. N.W. Cor	
0+98.0			5.10	80.36		℄
"			5.61	79.85		15' Gut.
"			4.98	80.48		15' Top Cb.
"			4.7	80.8		27' PL
"			4.6	80.9		80' Back Lot Line
"			5.57	79.89	15' Gut.	
"			4.91	80.55	15' Top Cb.	
"			4.8	80.7	27' PL	
"			4.6	80.9	80' Back Lot Line	
1+00			5.08	80.38		

F. S. 7636 No. 130 Job No. 1428 Division No. Notes Red. Plotted Profile
Survey of Merkel Ave Date 9-19-51 Date No. X-Sec.
Survey by Van Deren Notes Van Notes Chkd. Checked
Indexed C. Johnson Date Date No.

76L298 307 4-50

PLEASE RETURN TO
LOS ANGELES COUNTY SURVEYOR
726 LOS ANGELES COUNTY ENGINEERING BLDG.

NOTE: ANY ADDITIONS OR CHANGES ON THIS SHEET MUST BE MADE OR CIRCLED IN RED INK, WITH DATE AND NAME OF PERSON MAKING CHANGE.

Do not extend notes this side of this line.

STATION	B. S.	H. I.	F. S.	ELEV.	LT ℄ West	℄ RT ℄ East
2+00		85.46	4.99	80.47		℄
"			5.42	80.04		15' Gut
"			4.81	80.65		15' Top Cb
"			4.5	81.0		27' PL
"			5.40	80.06	15' Gut.	
"			4.79	80.67	15' Top Cb.	
"			4.5	81.0	27' PL	
T.P.	5.33	85.77	5.02	80.44		
3+00			5.15	80.62		℄
"			5.62	80.15		15' Gut.
"			4.97	80.80		15' Top Cb.
"			4.8	81.0		27' PL
"			4.5	81.3		132' Back Lot Line
"			5.62	80.15	15' Gut.	
"			5.00	80.77	15' Top Cb.	
"			4.80	80.97	27' PL	
"			4.5	81.3	132' Back Lot Line	
4+00			4.95	80.82		℄
"			5.48	80.29		15' Gut
			4.85	80.92		15' Top Cb.
			4.4	81.4		27' PL

Profile Notes Red. _____ Plotted _____ Job No. 1978 Division No. _____ F. B. 1636 Pg. 131
No. _____ Date _____ Date _____ Survey of Merkel Ave
X-Sec. Notes Chkd. _____ Checked _____ Survey by Van Deren Notes Van Date 9-18-51
No. _____ Date _____ Date _____ Map No. _____ Index C. Johnson Date _____

76L298 307 4-50

PLEASE RETURN TO
LOS ANGELES COUNTY SURVEYOR
726 LOS ANGELES COUNTY ENGINEERING BLDG.

NOTE: ANY ADDITIONS OR CHANGES ON THIS SHEET MUST BE MADE OR CIRCLED IN RED INK, WITH DATE AND NAME OF PERSON MAKING CHANGE.

Do not extend notes this side of this line.

STATION	B. S.	H. I.	F. S.	ELEV.	LT & West ℄	RT & East
4+00		85.77	5.42	80.35	15' Gut.	
"			4.83	80.94	15' Top Cb.	
"			4.6	81.2	27' PL	
T. P.	5.57	86.26	5.08	80.69		
5+00			5.34	80.92		℄
"			5.81	80.45		15' Gut.
"			5.21	81.05		15' Top Cb.
"			4.9	81.4		27' PL
"			5.80	80.46	15' Gut.	
"			5.18	81.08	15' Top Cb	
"			5.0	81.3	27' PL	
6+00			5.15	81.11		℄
6+14.8			5.12	81.14		℄
"			5.59	80.67		15' Gut.
"			4.95	81.31		15' Top Cb.
"			4.8	81.5		27' PL
"			4.9	81.4		132' Back Lot Line
"			5.59	80.67	15' Gut.	
"			4.97	81.29	15' Top Cb	
"			4.8	81.5	27' PL	
"			4.9	81.4	132' Back Lot Line	

F. B. 1636 Pg. 132
Job No. 1478 Division No. ____ Notes Red. ____ Plotted ____ Profile ____
Survey of Merkel Ave Date 9-18-51 Date ____ No. ____
Survey by Van Deren Notes Van Checked ____ X-Sec. ____
Indexed ~~K~~ C. Johnson Date ____ Date ____ No. ____

761.298 307 4-50

PLEASE RETURN TO
LOS ANGELES COUNTY SURVEYOR
726 LOS ANGELES COUNTY ENGINEERING BLDG.

NOTE: ANY ADDITIONS OR CHANGES ON THIS SHEET MUST BE MADE OR CIRCLED IN RED INK, WITH DATE AND NAME OF PERSON MAKING CHANGE.

Do not extend notes this side of this line.

STATION	B. S.	H. I.	F. S.	ELEV.	LT & West	& RT & East
—		86.26	4.99	81.27		E. end C.R., S.E. Cor.
—			4.95	81.31	W. end C.R. S.W. Cor.	
6+59.81			5.07	81.19		& Int. Florence St.
XA-38			4.95	81.31	BM. XA-38 Elev = 81.~~325~~ 326 Per FB 1636/53 Florence St. & Merkel Ave S.E. Cor Bt Spk in Cb. 5.5' S. of S. end C.R.	

Profile No. ___ Date ___ Notes Red. ___ Date ___ Plotted ___ Date ___ Job No. 1476 Survey of Merkel Ave Survey by Van Deusen Notes Van Date 9-18-57 Indexed Johnson Date ___ Notes Chkd. ___ Date ___ Map No. ___ Date ___

F.B. 1636 Pg. 133

F. B. 7636 Pg. 134 Job No. 1478 Division No. ______ Notes Red. ______ Plotted ______ Profile

Survey of Merkel Ave Date 9-18-51 Date ______ No. ______

Survey by Van Deren Notes Van Notes Chkd. ______ Checked ______ X-Sec.

Indexed ______ Date ______ Date ______ Date ______ No. ______

STATION	B.S.	H.I.	F.S.	ELEV.	
					LT West & RT East

Do not extend notes this side of this line.

PLEASE RETURN TO
LOS ANGELES COUNTY SURVEYOR
726 LOS ANGELES COUNTY ENGINEERING BLDG.

NOTE: ANY ADDITIONS OR CHANGES ON THIS SHEET MUST BE MADE OR CIRCLED IN RED INK, WITH DATE AND NAME OF PERSON MAKING CHANGE.

76L298 307 4-50

Notes Ck'd by	Survey of Merkel Ave
Map No.	W. O. 1478 Tape No. 2106 Sta'd. 68 °F
Office Work	Surveyed by Van Deren
Checked	Notes B.R.B. Date
Date	Indexed R. C. Johnson

F. B. 163 Pg. 135

SEP 25 '51

CI-1478

Topography on Century Blvd

From Downey Ave To W. line Tr #15621

MERKEL AVE

9- -51
Van Deren
Blankenship
Richards
Thompson

Note: Any Additions or Changes on This Sheet Must be Made or Circled in Red Ink With Date and Name of Person Making Change.

Do not extend notes this side of this line.

RETURN TO
LOS ANGELES COUNTY SURVEYOR
726 LOS ANGELES COUNTY
ENGINEERING BLDG.

76F309S 247 2-51

F.B. 1636 PG. 136

Fd Br Cp Mon per pg. 75
= 0+80

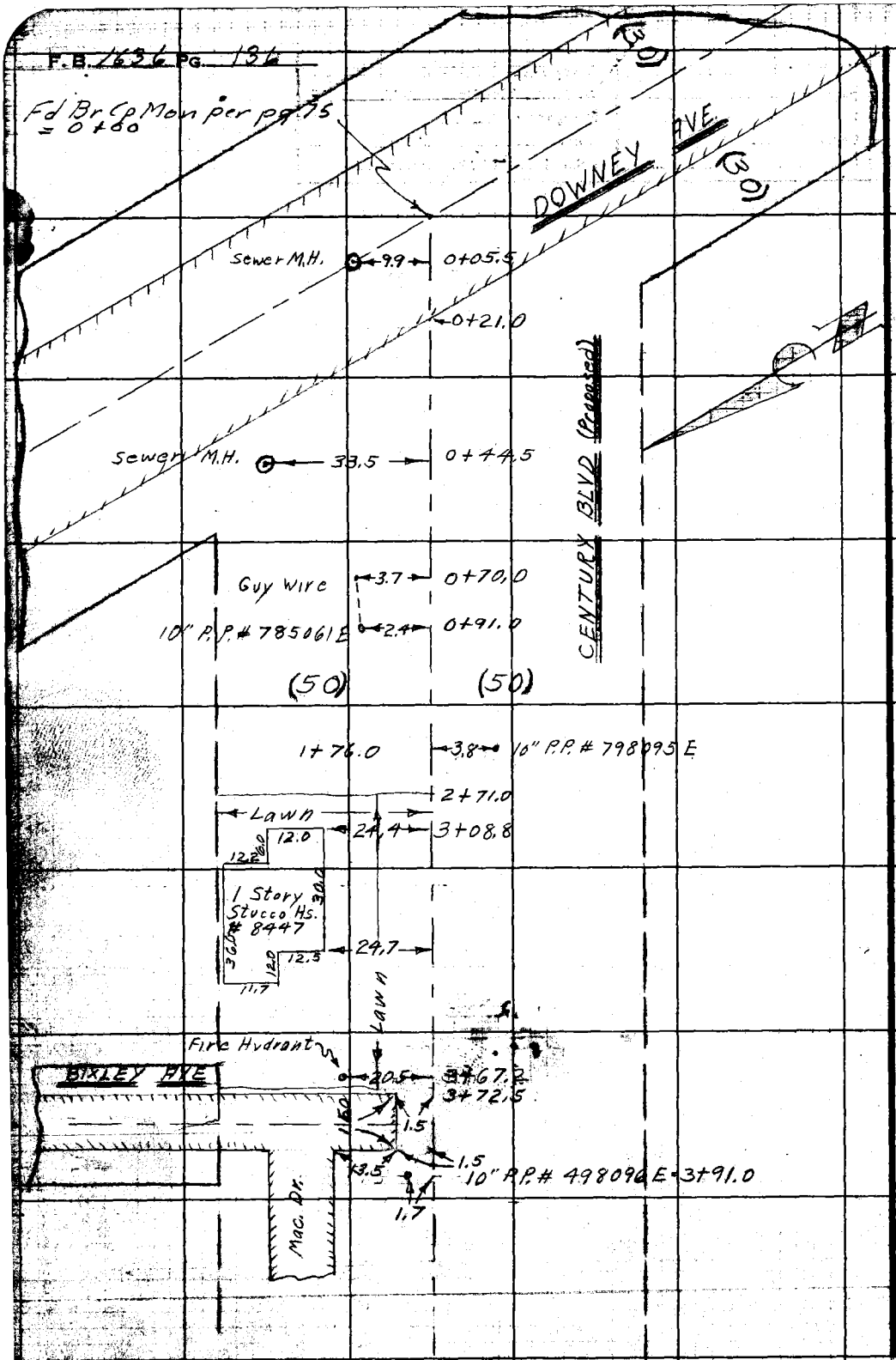

To Top Pg. 137

RETURN TO
LOS ANGELES COUNTY SURVEYOR
725 LOS ANGELES COUNTY
ENGINEERING BLDG.

Do not extend notes this side of this line.

Note: Any Additions or Changes on This Sheet Must be Made or Circled in Red Ink With Date and Name of Person Making Change.

Notes Ck'd by	Survey of Merkel Ave
Map No.	W. O. 1478 Tape No. 0106 St'd. 68 °F
Office Work	Surveyed by Van Deren
Checked	Notes Van Date 9-18-57
Date	Indexed C. Johnson

F.B. 1636 Pg. 137

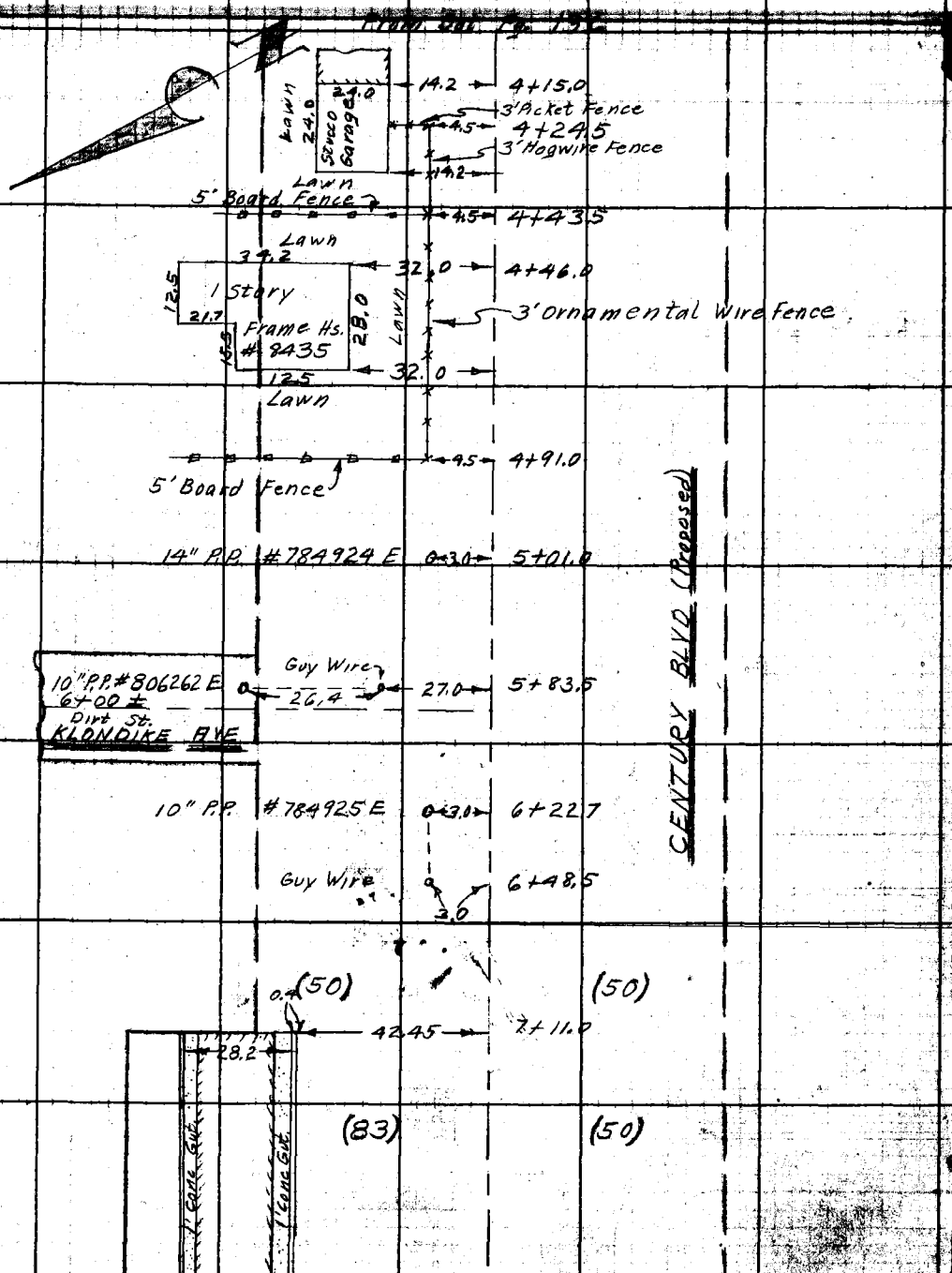

To Top Pg. 138

Note: Any Additions or Changes on This Sheet Must be Made or Circled in Red Ink With Date and Name of Person Making Change.

Do not extend notes this side of this line.

RETURN TO
LOS ANGELES COUNTY SURVEYOR
726 LOS ANGELES COUNTY
ENGINEERING BLDG.

76F3095 247 2-51

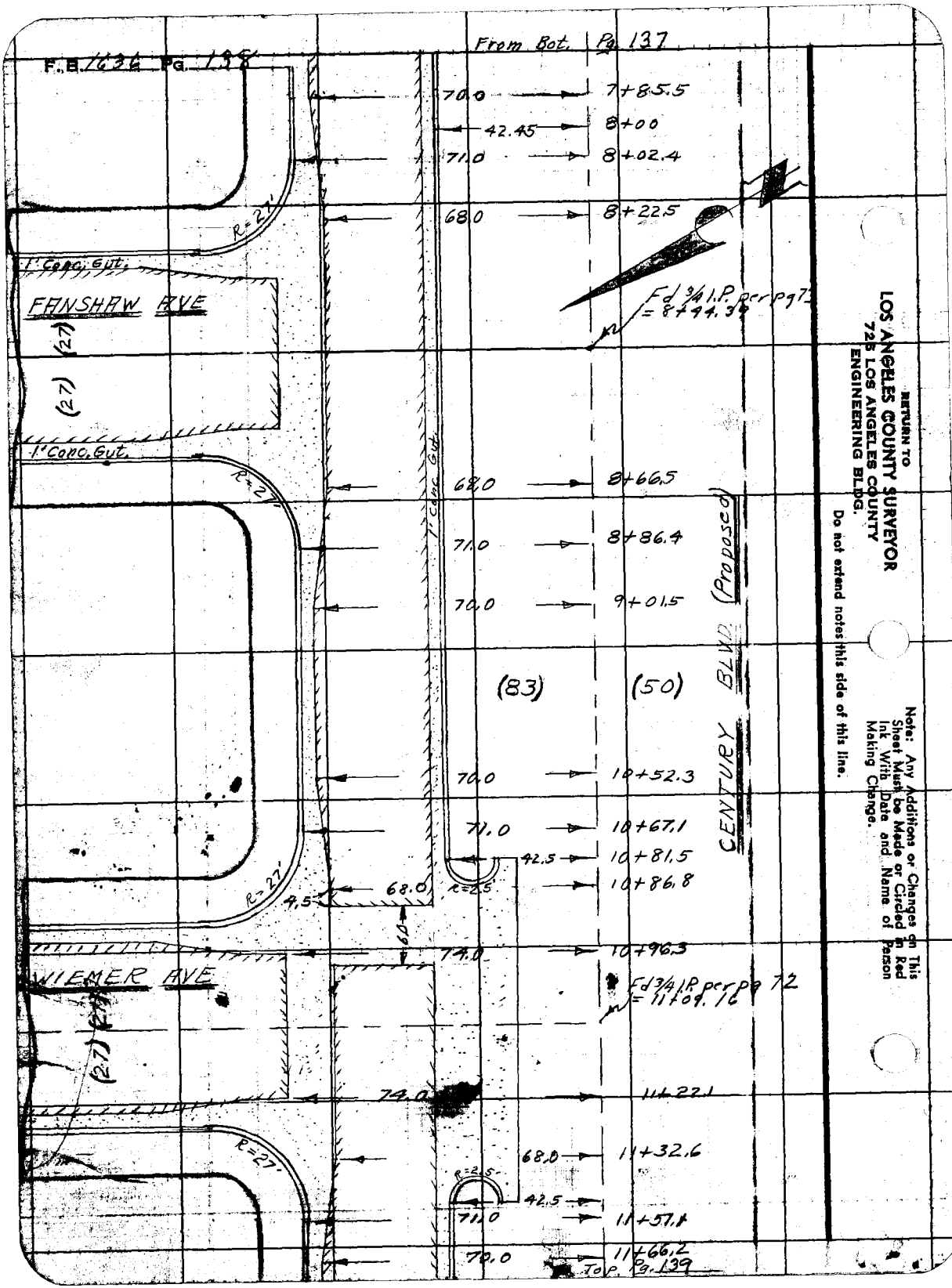
F.B. 1636 Pg. 138
From Bot. Pg. 137
70.0 7+85.5
42.45 8+00
71.0 8+02.4
68.0 8+22.5
R=27'
1' Conc. Gut.
FANSHAW AVE
(27)
(27)
Fd 3/4 I.P. per pg 73 = 8+44.39
1' Conc. Gut.
R=27'
68.0 8+66.5
1' Conc. Gut.
71.0 8+86.4
70.0 9+01.5
(83)
(50)
CENTURY BLVD. (Proposed)
70.0 10+52.3
71.0 10+67.1
42.5 10+81.5
R=27'
4.5
68.0
R=2.5'
10+86.8
6.0
74.0 10+96.3
WIEMER AVE
Fd 3/4 I.P. per pg 72 = 11+09.16
(27)
74.0 11+22.1
R=27'
68.0 11+32.6
R=2.5'
42.5
71.0 11+57.1
70.0 11+66.2
Top Pg. 139
RETURN TO
LOS ANGELES COUNTY SURVEYOR
725 LOS ANGELES COUNTY
ENGINEERING BLDG.
Do not extend notes this side of this line.
Note: Any Additions or Changes on This Sheet Must be Made or Circled in Red Ink With Date and Name of Person Making Change.

Notes Ck'd by
Map No.
Office Work
Checked
Date

Survey of Merkel Ave
W. O. 1478 Tape No. 0106 St'd. 68 °F
Surveyed by Van Deren
Notes Van Date 9-18-57
Indexed R. C. Johnson

F. B. 1636 Pg. 139

From Bot Pg 138

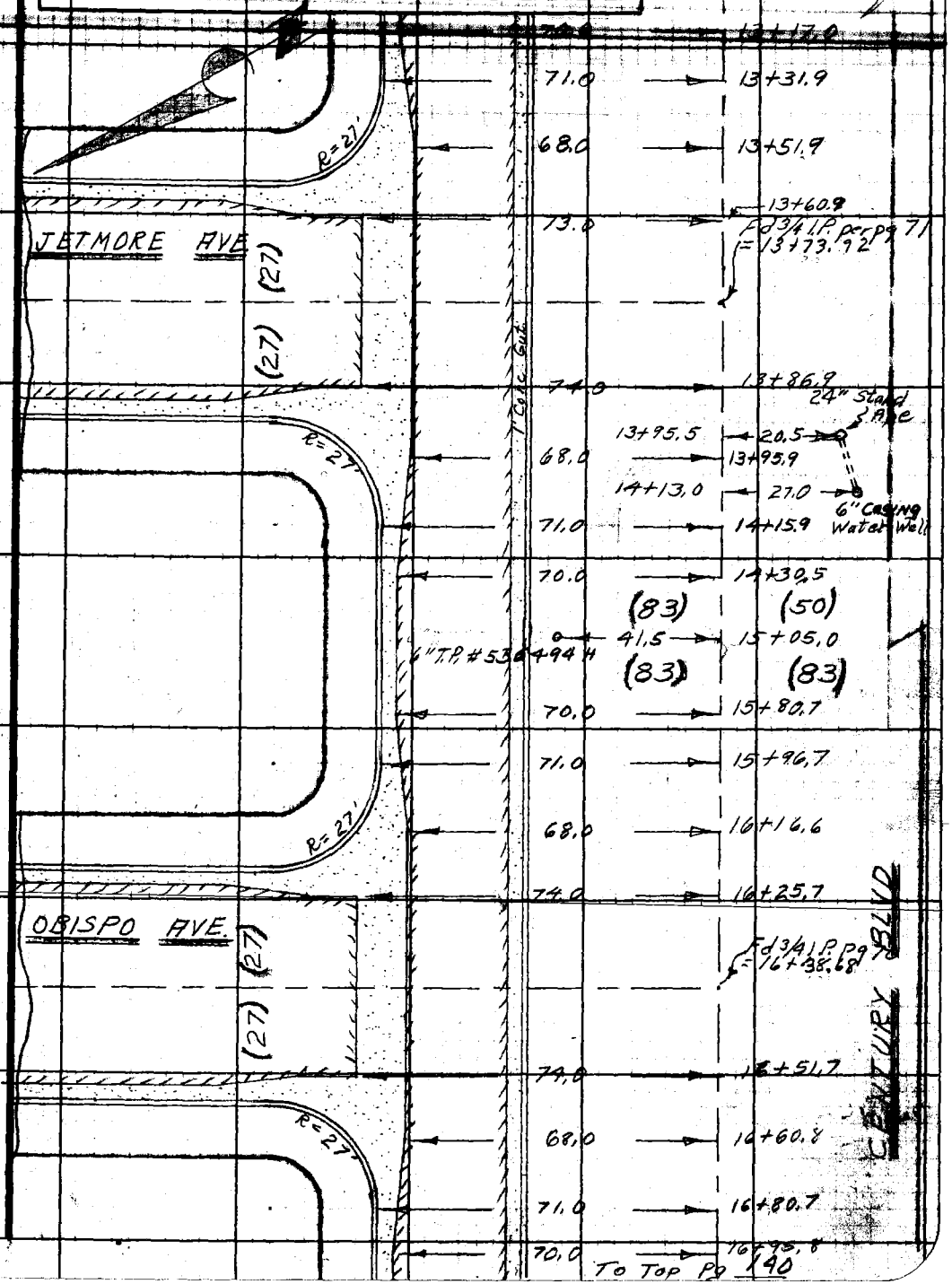

To Top Pg 140

Note: Any Additions or Changes on This Sheet Must be Made or Circled in Red Ink With Date and Name of Person Making Change.

Do not extend notes this side of this line.

RETURN TO
LOS ANGELES COUNTY SURVEYOR
726 LOS ANGELES COUNTY
ENGINEERING BLDG.

76F3095 247 2-51

F.B. 1636 PG. 190

From Bot. Pg 139



18+70.0
42.50

1' Conc. Gut.

R=2.5'

71.0 → 18+61.4
37.0 → 18+76.7

R=27'

MERKEL AVE

(27) (27)

Fd 3/4 I.P. Pg 69
= 19+03.4

R=27'

37.0 → 19+30.6
71.0 → 19+43.5

R=2.5'

1' Conc. Gut.

CENTURY BLVD

(83) (83)

42.50 → 20+28.2 End of Cb.

20+35.6

71.0

Tr line

Fd 3/4 I.P. per Pg 69
20+35.82

RETURN TO
LOS ANGELES COUNTY SURVEYOR
725 LOS ANGELES COUNTY
ENGINEERING BLDG.

Do not extend notes this side of this line.

Note: Any Additions or Changes on This Sheet Must be Made or Circled in Red Ink With Date and Name of Person Making Change.

Profile	Notes Red.	Plotted	Job No. 1478	Division No.	F. B. 1636	Pg. 141
No.	Date	Date	Survey of Merkel Ave.			
X-Sec.	Notes Chkd. LCM	Checked	Survey by Van Deren	Notes Van	Date 9-21-51	
No.	Date 9/25/51	Date	Map No.	[illegible]	[illegible]	

CI-1478

Cross sections on Century Blvd

Fron Downey Ave- To Westline Tr# 15621

MERKEL AVE

9-26-51
Van Deren
Blankenship
Richards
Thompson
Molinari

STATION	B. S.	H. I.	F. S.	ELEV.

NOTE: ANY ADDITIONS OR CHANGES ON THIS SHEET MUST BE MADE OR CIRCLED IN RED INK, WITH DATE AND NAME OF PERSON MAKING CHANGE.

PLEASE RETURN TO
LOS ANGELES COUNTY SURVEYOR
726 LOS ANGELES COUNTY ENGINEERING BLDG.

Do not extend notes this side of this line.

76L398 307 4-50

76L298 307 4-50

PLEASE RETURN TO
LOS ANGELES COUNTY SURVEYOR
726 Los Angeles County Engineering Bldg.

NOTE: ANY ADDITIONS OR CHANGES ON THIS SHEET MUST BE MADE OR CIRCLED IN RED INK, WITH DATE AND NAME OF PERSON MAKING CHANGE.

Do not extend notes this side of this line.

Profile — Plotted — Notes Red — Date 9-21-57 — No. — X-Sec. — Date — Checked — Notes Chkd. — Date — No. — Date

Survey of McBride / Ave — Job No. 424 Division Ave — Survey by Van Deusen — Notes Ken — Indexed E. C. J. — Date

F.B. 1636 - 54

STATION	B. S.	H. I.	F. S.	ELEV.	LT. & South	&	RT. & North
XA44	5.31	85.16		79.85	BM XA44 Elev = 79.85 (861) F.B. 1636 - 54 Century Blvd. & Downey Ave at & int Rd Dept bronze top Mon. 8" d/p in H.H. & cover.		
0+00			4.74	80.42			& int Century Blvd. & Downey Ave
Sewer J.C. = 0+05.5 & 9.90 RT of line					Rod 4.75 Chain 10.07 Diam 0.85		
10" inlet N.Wly.			15.67	69.49	15.67	Rod 4.75 Chain 10.16 Diam 1.25	
15" inlet N. Ely			16.16	69.00		16.16	Rod 4.75 Chain 10.14 Diam 1.50
18" outlet South			16.39	68.77			16.39
0+10.0			4.96	80.20		&	Crown
0+21.0			5.50	79.66		&	Edge of Pvt.
0+25.0			5.9	79.3		&	Gut.
0+37.0			4.9	80.3		&	PL
1+00			4.3	80.9		&	
"			4.4	80.8			10'
"			4.1	81.1			100'
"			4.6	80.6	5' Bot. Bk.		
"			4.8	80.4	100'		
2+00			4.4	80.8		&	
			4.6	80.6			10'

76L298 307 5-49

PLEASE RETURN TO
LOS ANGELES COUNTY SURVEYOR
726 LOS ANGELES COUNTY ENGINEERING BLDG.

NOTE: ANY ADDITIONS OR CHANGES ON THIS SHEET MUST BE MADE OR CIRCLED IN RED INK, WITH DATE AND NAME OF PERSON MAKING CHANGE.

Do not extend notes this side of this line.

STATION	B. S.	H. I.	F. S.	ELEV.	LT. & South	&	RT. & North
2+00		85.16	4.1	81.1			100'
"			5.1	80.1	7' Bit. Bk.		
"			4.8	80.4	100'		
T.P.	4.45	84.98	4.63	80.53			
3+00			4.6	80.4		℄	
"			4.5	80.5			50'
"			4.8	80.2	100'		
3+80.5			5.0	80.0		℄	Int. Bixley Ave.
"			4.76	80.22			1.5 Edge Pvt.
"			4.44	80.54			100'
"			4.28	80.70			200'
"			4.9	80.1	100'		
4+00			4.9	80.1		℄	
T.P.	4.26	84.24	5.00	79.98			
5+00			4.0	80.2		℄	
"			4.2	80.0			10'
"			4.3	79.9			50'
"			4.2	80.0			100'
"			3.9	80.3			200'
"			4.5	79.7	10'		
"			4.4	79.8	50'		

Profile Notes Red. Plotted Job No. 478 Division No.
No. Date Date Survey of Merkel Ave F.B. 2236 PG. 43
X-Sec. Notes Chkd. Checked Survey by Van Dercu Notes Van Date 2-21-51
No. Date Date Map No. Traced Johnson Date

76L298 307 5-49

PLEASE RETURN TO
LOS ANGELES COUNTY SURVEYOR
726 LOS ANGELES COUNTY ENGINEERING BLDG.

NOTE: ANY ADDITIONS OR CHANGES ON THIS SHEET MUST BE MADE OR CIRCLED IN RED INK, WITH DATE AND NAME OF PERSON MAKING CHANGE.

Do not extend notes this side of this line.

STATION	B. S.	H. I.	F. S.	ELEV.	Lt & South	℄ Rt. & North
6+00		84.24	4.9	79.3		℄
"			4.8	79.4		50'
"			4.8	79.4		100'
"			4.5	79.7		200'
"			5.2	79.0	50'	
"			4.9	79.3	100'	
7+00			4.8	79.4		℄
7+11.0			4.9	79.3		℄
"			5.1	79.1		20' Grnd
"			5.45	78.79		43' Top, Cb
"			6.07	78.17		43' Gut.
"			5.53	78.71		57' Crown
"			6.04	78.20		71' Gut.
"			5.40	78.84		71' Top Cb.
T.P.	2.03	83.32	2.95	81.29		
7+25.			4.0	79.3		18' Bot Ditch
"			4.2	79.1		21' Top Bk.
"			4.4	78.9		28' Top Bk.
"			5.5	77.8		34' Bot. Ditch
"			4.6	78.7		39' Top. Bk.
"			4.53	78.79		43' Top Cb.

F.B. 1636 PG. 144
Job No. 1478 Division No. Notes Red. Plotted Profile
Survey of Merkel Ave Date 9-21-51 Date No.
Survey by Van Deren Notes Van Notes Chkd. Checked X-Sec.
Indexed C. Johnson Date Date Date No.

76L298 307 4-50

PLEASE RETURN TO
LOS ANGELES COUNTY SURVEYOR
726 LOS ANGELES COUNTY ENGINEERING BLDG.

NOTE: ANY ADDITIONS OR CHANGES ON THIS SHEET MUST BE MADE OR CIRCLED IN RED INK, WITH DATE AND NAME OF PERSON MAKING CHANGE.

Do not extend notes this side of this line.

STATION	B. S.	H. I.	F. S.	ELEV.	LT & South	℄ Rt & North
7+50		83.32	4.0	79.3		℄
"			4.9	78.4		6' Top Bk.
"			5.8	77.5		12' Bot. Bk.
"			4.3	79.0		19' Top Bk.
"			6.3	77.0		32' Bot. Ditch
"			4.6	78.7		38' Top. Bk.
"			4.55	78.77		43' Top Cb.
8+00			3.8	79.5		℄
8+[illegible]2.4			3.7	79.6		℄ Top Bk.
"			6.2	77.1		10' Bot. Ditch
"			4.4	78.9		21' Top Bk.
"			6.5	76.8		34' Bot. Ditch
"			4.7	78.6		40' Top Bk.
"			4.61	78.71		43' Top Cb.
"			5.24	78.08		43' Gut.
"			4.83	78.49		57' Crown
"			5.20	78.12		71' Gut
"			4.59	78.73		71' Top Cb.
			4.47	78.75		N end of C.R. N.E. Cor.
8+44.39			4.0	79.3		℄ Int. Fanshaw Ave
8+86.4			4.5	79.8		℄ Top Bk.
"			6.3	77.0		9' Bot. Bk.

Profile Notes Red. ____ Plotted ____ Job No. 1478 Division No. ____ F. B. 1636 Pg. 145
No. ____ Date ____ Date ____ Survey of Merkel Ave.
X-Sec. Notes Chkd. ____ Checked ____ Survey by Van Deren Notes Van Date 9-21-57
No. ____ Date ____ Date ____ Map No. ____ Chk. C. Johnson Date ____

76L298 307 4-50

PLEASE RETURN TO
LOS ANGELES COUNTY SURVEYOR
726 LOS ANGELES COUNTY ENGINEERING BLDG.

NOTE: ANY ADDITIONS OR CHANGES ON THIS SHEET MUST BE MADE OR CIRCLED IN RED INK, WITH DATE AND NAME OF PERSON MAKING CHANGE.

Do not extend notes this side of this line.

F.B. 7636 Pg. 96 | Job No. 4478 Division No. | Notes Red. | Plotted | Profile
Survey of Market Ave | Date 9-21-51 | Date | No.
Survey by Van Dorn Notes Kept | Notes Chkd. | Checked | X-Sec.
Indexed C. Johnson Date | Date | Date | No.

STATION	B. S.	H. I.	F. S.	ELEV.	LT. South	℄ Rt. North
8+86.4		83.32	4.8	78.5		16' Top Bk.
"			4.4	78.9		26' Top Bk.
"			6.4	76.9		35' Bot. Ditch
"			4.6	78.7		41' Top Bk.
"			4.71	78.61		43' Top Cb.
"			5.32	78.00		43' Gut.
"			4.90	78.42		57' Crown
"			5.32	78.00		71' Gut.
"			4.65	78.67		71' Top Cb.
			4.61	78.71		N. end C.R. N.W. cor.
9+00			4.6	78.7		℄
10+00			4.9	78.4		℄ Top Bk.
"			5.9	77.4		6' Bot Bk.
"			4.9	78.4		13' Top Bk.
"			4.8	78.5		24' Top Bk.
"			6.5	76.8		33' Bot. Ditch
"			4.9	78.4		40' Top Bk.
"			4.79	78.53		43' Top Cb.
"			5.41	77.91		43' Gut.
"			4.96	78.36		57' Crown
"			5.37	77.95		71' Gut.
"			4.75	78.57		71' Top Cb.

76L298 307 5-49

PLEASE RETURN TO
LOS ANGELES COUNTY SURVEYOR
726 LOS ANGELES COUNTY ENGINEERING BLDG.

NOTE: ANY ADDITIONS OR CHANGES ON THIS SHEET MUST BE MADE OR CIRCLED IN RED INK, WITH DATE AND NAME OF PERSON MAKING CHANGE.

Do not extend notes this side of this line.

STATION	B. S.	H. I.	F. S.	ELEV.	LT ℄ South	℄ Rt & North
		83.32				
T.P.	4.80	83.27	4.85	78.47		
10+67.1			4.6	78.7		℄
"			4.5	78.8		12' Top Bk.
"			6.1	77.2		19' Bot. Ditch
"			5.2	78.1		27' Top Bk.
"			6.1	77.2		32' Bot. Ditch
"			4.8	78.5		39' Top Bk.
"			4.80	78.47		43' Top Cb.
			5.41	77.86		43' Gut.
"			5.63	78.24		57' Crown
"			5.35	77.92		71' Gut.
"			4.69	78.58		71' Top Cb
10+81.5			4.75	78.52		38' Top Cb.
"			4.78	78.49		43' Top Cb.
10+94.1			5.51	77.76		40' Flow Line Gut.
			4.66	78.61		N. end C.R. N.E. Cor.
11+09.16			5.1	78.2		℄ Int. Weimer Ave.
			4.65	78.62		N. end C.R. N.W. Cor
11+36.7			4.77	78.50		38.0 Top Cb.
"			4.75	78.52		43.0 Top Cb.
11+[illegible]1.1			5.1	78.2		℄

Profile No. ____ Notes Red. ____ Plotted ____ Job No. 1478 Division No. ____ F.B. 1636 PG. 147
Date ____ Date ____ Survey of Merkel Ave.
X-Sec. No. ____ Notes Chkd. ____ Checked ____ Survey by Van Dercn Notes Van Date 8-21-51
Date ____ Date ____ Map No. ____ Indexed Johnson Date ____

76L298 307 5-49

PLEASE RETURN TO
LOS ANGELES COUNTY SURVEYOR
726 LOS ANGELES COUNTY ENGINEERING BLDG.

NOTE: ANY ADDITIONS OR CHANGES ON THIS SHEET MUST BE MADE OR CIRCLED IN RED INK, WITH DATE AND NAME OF PERSON MAKING CHANGE.

Do not extend notes this side of this line.

STATION	B. S.	H. I.	F. S.	ELEV.		℄ Rt & North
11+51.1		83.27	5.2	78.1		20' Grnd.
"			4.72	78.55		43' Top Cb.
"			5.38	77.89		43' Gut.
"			5.00	78.27		57' Crown
"			5.36	77.91		71' Gut.
"			4.73	78.54		71' Top Cb.
12+00			4.9	78.4		℄
"			5.3	78.0		35' Bot Bk.
"			4.65	78.62		43' Top Cb.
"			5.30	77.97		43' Gut
"			4.88	78.39		57' Crown
"			5.30	77.97		71' Gut.
"			4.66	78.61		71' Top Cb.
13+00			4.5	78.8		℄
13+31.9			4.6	78.7		℄
"			5.4	77.9		35' Bot. Bk.
"			4.52	78.75		43' Top Cb.
"			5.15	78.12		43' Gut.
"			4.64	78.63		57' Crown
"			5.14	78.13		71' Gut.
"			4.48	78.79		71' Top Cb.

F.B. 1636 PG. 148
Job No. 1428 Division No. Notes Red. Date 9-21-51 Plotted Date No. Profile
Survey of Merkel Ave Notes Chkd. Checked Date No. X-Sec.
Survey by Van Deren Notes Van Date
Indexed A. C. Johnson Date

76L298 307 4-50

PLEASE RETURN TO
LOS ANGELES COUNTY SURVEYOR
726 LOS ANGELES COUNTY ENGINEERING BLDG.

NOTE: ANY ADDITIONS OR CHANGES ON THIS SHEET MUST BE MADE OR CIRCLED IN RED INK, WITH DATE AND NAME OF PERSON MAKING CHANGE.

Do not extend notes this side of this line.

STATION	B. S.	H. I.	F. S.	ELEV.		℄ Rt. & North
18+00		84.82	5.43	79.39		71' Gut.
"			4.79	80.03		71' Top Cb.
18+61.4			4.6	80.2		℄
"			4.7	80.1		25' Grnd
"			4.38	80.44		43' Top Cb.
"			5.01	79.81		43' Gut.
"			4.56	80.26		57' Crown
"			5.04	79.78		71' Gut.
			4.40	80.42		71' Top Cb.
18+76.7			4.32	80.50		38' Top Cb.
"			4.32	80.50		43' Top Cb.
—			4.35	80.47		N. end C.R. N.E. Cor
19+03.44			4.8	80.0		℄ Int. Merkel Ave.
—			4.27	80.55		N. end C.R. N.W. Cor
19+30.6			4.40	80.42		38' Top Cb.
"			4.40	80.42		43' Top Cb.
19+45.5			5.0	79.8		℄
"			4.8	80.0		25' Grnd.
"			4.42	80.40		43' Top Cb.
			5.05	79.77		43' Gut.
			4.64	80.18		57' Crown

Profile Notes Red ____ Plotted ____ Job No. 1478 Division No. ____ F. B. ____ Pg. 151
No. ____ Date ____ Date ____ Survey at Merkel Ave
X-Sec. Notes Chkd ____ Checked ____ Survey by Van Deren Notes Van Date 9-21-51
No. ____ Date ____ Date ____ Map No. ____ Date ____ Date ____

76L298 307 4-50

PLEASE RETURN TO
LOS ANGELES COUNTY SURVEYOR
726 LOS ANGELES COUNTY ENGINEERING BLDG.

NOTE: ANY ADDITIONS OR CHANGES ON THIS SHEET MUST BE MADE OR CIRCLED IN RED INK, WITH DATE AND NAME OF PERSON MAKING CHANGE.

Do not extend notes this side of this line.

STATION	B. S.	H. I.	F. S.	ELEV.		℄ Rt & North
19+45.5		84.82	5.02	79.80		71' Gut
"			4.43	80.39		71' Top Cb.
20+00			5.1	79.7		℄
20+28.2			4.48	80.34		43' Top Cb.
20+35.82			5.4	79.4		℄
"			4.7	80.1		25' Grnd.
"			5.07	79.75		43' Edge Pvt.
"			5.00	79.82		57' Crown
"			5.05	79.77		71' Gut.
"			4.57	80.25		71' Top Cb.
21+00			5.4	79.4		℄
22+00			5.2	79.6		℄
23+00			5.5	79.3		℄
XA 39			4.45	80.37	BM-XA 39 Elev. = 80.~~366~~ 370 Per FB 1636/53 Century Blvd (S. Side) & Merkel Ave Bt. Spk. in Cb on ℄ Prod of Merkel Ave	

F.B. 1636 Pg. 152 Job No. 1478 Division No. Notes Red. Date 9-21-56 Plotted Date No. Profile
Survey of Merkel Ave Notes Chkd. Checked No. X-Sec.
Survey by VanDeren Notes Van Date
Indexed H. C. Johnson Date

764.298 307 4-60

PLEASE RETURN TO
LOS ANGELES COUNTY SURVEYOR
726 Los Angeles County Engineering Bldg.

NOTE: ANY ADDITIONS OR CHANGES ON THIS SHEET MUST BE MADE OR CIRCLED IN RED INK, WITH DATE AND NAME OF PERSON MAKING CHANGE.

Do not extend notes this side of this line.

Profile Notes Red _____ Plotted _____ Job No. 1376 Division No. _____
Rg. _____ Date _____ Date _____ Survey of Tract 8126
X-Sec. Notes Chkd. _____ Checked _____ Survey by Van Deusen Notes Van Date 2-21-57
Rg. _____ Date _____ Date _____ Map No. _____

F. B. 1636 Pg. 49

STATION	B. S.	H. I.	F. S.	ELEV.	℄ Rt. & North
——		83.27	4.26	79.01	N. end C.R. N.E. Cor.
13+73.92			3.8	79.5	℄ Int. Jetmore Ave.
——			4.31	78.96	N. end C.R. N.W. Cor
14+00			3.4	79.9	℄
14+15.9			3.5	79.8	℄
"			4.7	78.6	35' Bot. Bk.
"			4.39	78.88	43' Top Cb.
"			5.04	78.23	43' Gut.
"			4.51	78.76	57' Crown
"			5.00	78.27	71' Gut.
"			4.35	78.92	71' Top Cb.
XA 41	5.01	83.85	4.43	78.84	BM-XA41 Elev = 78.836 Per FB 1636/84
15+00			5.0	78.85	℄
"			4.9	78.9	35' Bot BK
"			4.83	79.02	43' Top Cb.
"			5.44	78.41	43' Gut.
"			5.00	78.85	57' Crown
"			5.52	78.33	71' Gut.
"			4.88	78.97	71' Top Cb.
15+16.7			5.2	78.6	℄
			5.0	78.8	35' Bot Bk.

76L298 307 4-50

PLEASE RETURN TO
LOS ANGELES COUNTY SURVEYOR
726 LOS ANGELES COUNTY ENGINEERING BLDG.

NOTE: ANY ADDITIONS OR CHANGES ON THIS SHEET MUST BE MADE OR CIRCLED IN RED INK, WITH DATE AND NAME OF PERSON MAKING CHANGE.

Do not extend notes this side of this line.

STATION	B. S.	H. I.	F. S.	ELEV.		℄ Rt & North
15+96.7		83.85	4.72	79 13		43' Top Cb
"			5.36	78 49		43' Gut
"			4.89	79 96		57' Crown
"			5.38	78 47		71' Gut
"			4.76	78 09		71' Top Cb.
—			4.51	78 34		N. end. C.R. N.E. Cor.
16+38.68			5.2	78 6		℄ Int Obispo Ave.
—			4.53	78 32		N. end CR N.W Cor
16+80.7			4.9	78 9		℄
"			4.9	78 9		35' Bot. Bk.
"			4.57	78 28		43' Top Cb.
"			5.21	78 64		43' Gut.
"			4.70	78 15		57' Crown
"			5.15	78 70		71' Gut.
"			4.56	79 29		71' Top Cb.
17+00 ⊙	5.60	84.82	4.63	79 22		℄
18+00			4.9	79 9		℄
"			5.3	79 5		25' Grnd.
"			4.80	80 02		43' Top Cb.
"			5.42	79 40		43' Gut.
"			5.01	79 81		57' Crown

F. S. 1636 PG. 150 Job No. 1478 Division No. Notes Red. Plotted Profile
Survey of Merkel Ave Date 9-21-51 Date No.
Survey by Van Deren Notes Van Checked X-Sec.
Indexed A. C. Johnson Date Date No.

F. B. 1636 Pg. 153

Profile No. ____ Notes Red ____ Plotted ____ Job No. 1478 Division No. ____

Date ____ Date ____ Survey of Merkel Ave.

X-Sec. No. ____ Notes Chkd. RS 12/19/51 Checked ____ Survey by Van Deren Notes Van Date 12-18-51

Date ____ Date ____ Map No. ____ Indexed ____ Date ____

C.I. - 1478

invert elevations in S.J.C.

at Florence St. & Fanshaw Ave

MERKEL AVE

12-18-51
Van Deren
Blankenship
Richards
Thompson

STATION	B. S.	H. I.	F. S.	ELEV.

NOTE: ANY ADDITIONS OR CHANGES ON THIS SHEET MUST BE MADE OR CIRCLED IN RED INK, WITH DATE AND NAME OF PERSON MAKING CHANGE.

Do not extend notes this side of this line.

PLEASE RETURN TO
LOS ANGELES COUNTY SURVEYOR
726 Los Angeles County Engineering Bldg.

764.998 3077 4-50

76L298 307 4-50

PLEASE RETURN TO
LOS ANGELES COUNTY SURVEYOR
726 LOS ANGELES COUNTY ENGINEERING BLDG.

NOTE: ANY ADDITIONS OR CHANGES ON THIS SHEET MUST BE MADE OR CIRCLED IN RED INK, WITH DATE AND NAME OF PERSON MAKING CHANGE.

Do not extend notes this side of this line.

STATION	B. S.	H. I.	F. S.	ELEV.		
XA-34	5.01	84.46		79.45	BM XA-34 Elev = 79.452 FB 1636-52 Florence St. & Fanshaw Ave. N.W. car Bt spk in curb. 4' W. of W. end C.R. Rod 5.06 Chain 5.92 Diam 0.67 11.65	
8" inlet W			11.65	72.81		Rod 5.06 Chain 5.99 Diam 0.67 11.72
8" inlet E			11.72	72.74		Rod 5.06 Chain 6.09 Diam 0.67 11.82
8" outlet N			11.82	72.64		
Rd Dept BM			4.84	79.62	Rd Dept BM Elev = 79.623 FB 1636-52 Florence St (S. side) 137'± E. ℄ Fanshaw Ave. L & nail in curb. 1.3 W. of E. end of Cb	

F. B. 1636 PG. 154 Job No. 1478 Division No. Notes Red. Plotted Profile
Survey at Merkel Ave Date 12-18-51 Date No.
Survey by Van Deren Notes Van Notes Chkd. Checked X-Sec.
Indexed Date Date No.

F. B. 1636 PG. 161

JOB NO. CI 1587-M SURVEY OF BLODGETT AVE. S.

SURVEY BY BUTLER

NOTES BY COATES DATE 10/28/52

NOTES CHKD. DATE

INDEXED DATE

B.M.	1ST RUN	DIFF.	2ND RUN	3RD RUN	ADJ. ELEV.	DESCRIPTION
						CI # 1587-M
						B.M. LEVELS
						Area bet. GARDENDALE ST. (N)
						ACLAND ST. (S)
						BLODGETT AVE. (E)
						VERDURA AVE. (W)
				indexed 7-20-59		
		Adj 10/31/52				

BUTLER
COATES
BROOKS
KA

NOTE: ANY ADDITIONS OR CHANGES ON THIS SHEET MUST BE MADE OR CIRCLED IN RED INK, WITH DATE AND NAME OF PERSON MAKING CHANGE.

Do not extend notes this side of this line

PLEASE RETURN TO
LOS ANGELES COUNTY SURVEYOR
725 LOS ANGELES COUNTY ENGINEERING BLDG.

76S420 353 8-49

768420 353 8-49

PLEASE RETURN TO
LOS ANGELES COUNTY SURVEYOR
725 LOS ANGELES COUNTY ENGINEERING BLDG.

NOTE: ANY ADDITIONS OR CHANGES ON THIS SHEET MUST BE MADE OR CIRCLED IN RED INK, WITH DATE AND NAME OF PERSON MAKING CHANGE.

Do not extend notes this side of this line

JOB NO. C.1587 SURVEY OF BLODGETT AVE NOTES RED.
SURVEY BY BUTLER DATE
NOTES BY V.S.C. DATE 10-28-52 NOTES CHKD.
INDEXED DATE

B.M.	1ST RUN	DIFF.	2ND RUN	3RD RUN	ADJ. ELEV.	DESCRIPTION
FB BM XA 29	92.224				92.224	BM XA 29 (92.224) FB 1710/189
+	3.938		3887			LAKEWOOD BLVD & GARDENDALE ST.
↑	96.162	-1.489	-1.491		-1.4900	NW COR. BOSA IN CO. -12'N-NON-I.C.R.
−	5427		5.378			
T.P.	90735					
+	4 755		4.663			
↑	95490	+0.795	+0.798		+0.7965	
−	3960		3.865		91.531	
FD B.M. XA-30	91.530				~~91.53~~	B.M. XA-30 ELEV. 91.531 per F.B. 1710/189
+	4.162		4.043			GARDENDALE ST. & BLODGETT AVE
↑	95.692	+0.360	+0.360		+0.3600	N.E. COR.; ROOFING NAIL IN CURB.
−	3.802		3.683		91.890	1' N of S. END
FD B.M. XA-33	91.890				~~91.8905~~	B.M. XA-33 ELEV. 91.890 per FB 1710/190
+	4.305		4.390			GARDENDALE & AIRDPOINT AVE.
↑	96.195	+1.058	+1.060		+1.0598	N.E. COR. ROOFING NAIL IN CURB. 1' N of S. END
−	3.247		3.330		92.947	
FD B.M. XA-20	92.948				~~92.9495~~	B.M. XA-20 ELEV. 92.929 per F.B. 1710/187.
+	4.472		4.415			GARDENDALE & BARLIN AVE. N.E. COR.
↑	97.420	+0.950	0952		+0.9510	L & T. IN CURB, 4' N of N END C.R.
−	3.522		3.463			
T.P.	93.898					
+	6.263		6.191			
↑	100.161	+2.650	+2.653		+2.6515	
−	3.613		3.538		96.549	
FD B.M. XA-19	96.548				~~96.5525~~	B.M. XA-19 ELEV. 96.530 per F.B. 1710/186.
+	2.482		2409			GARDENDALE AVE. & VERDURA AVE.
↑	99.030	-3.605	-3.607		-3.6060	S.W. COR.; L & T. IN STEP TO HO. #13103
−	6.087		6.016			
T.P.	92.943	✓				

F.B. 1634 P.B. 162

768420 353 8-69

PLEASE RETURN TO
LOS ANGELES COUNTY SURVEYOR
725 LOS ANGELES COUNTY ENGINEERING BLDG.

NOTE: ANY ADDITIONS OR CHANGES ON THIS SHEET MUST BE MADE OR CIRCLED IN RED INK, WITH DATE AND NAME OF PERSON MAKING CHANGE.

Do not extend notes this side of this line

B.M.	1ST RUN	DIFF.	2ND RUN	3RD RUN	ADJ. ELEV.	DESCRIPTION
T.P.	92.943					
+	3.652		3.590			
⊼	96.595	-1.253	-1.257		-1.2550	
−	4.905		4.847		91.687	-.0035
SET B.M. XA-45	91.690				~~91.6910~~	B.M. XA 45" ELEV. FB 1636/163
+	2.728		2.605			VERDURA ST E. SIDE 650± S.
⊼	94.418	-3.409	-3.408		-3.4085	& GARDENDALE ST.; Bt. Spk. IN S.W.
−	6.137		6.013			COR. CONC. PORCH TO HO. # 13158.
TP	88.281					
+	3.252		3.178			
⊼	91.533	-2.581	-2.582		-2.5815	
−	5.833		5.760			
TP	85.700					
+	3.758		3.683			
⊼	89.458	-0.825	-0.824		-0.8245	
−	4.583		4.507		84.872	
SET B.M. XA-46	84.875				~~84.8765~~	B.M. XA 46" ELEV. FB 1636/163
+	6.193		6.135			ACLAND ST. (S. SIDE) AT
⊼	91.068	+1.829	+1.827		+1.8280	VERDURA ST. Bt. Spk. IN CONC.
−	4.364		4.308			STEP TO HO. # 8640.
T.P.	86.704					
+	6.470		6.422			
⊼	93.174	+2.648	+2.649		+2.6485	
−	3.8[illegible]		3.773		89.347	
SET B.M. XA-47	89.352				~~89.3530~~	B.M. XA-47 ELEV. FB 1636/163
+	4.752		4.668			BARLIN AVE & ACLAND ST. N.E.
⊼	94.104	+1.073	+1.073		+1.0730	COR. Bt. Spk. IN CONC. WALK TO
−	3.679		3.595			HO. # 13258 (6' N-So end walk)
T.P.	90.425					

NOTES RED. JOB NO. C1.1587 M SURVEY OF BLOODGETT AVE. F.B. 1636 PG. 163
DATE SURVEY BY BUTLER
NOTES CHKD. NOTES BY J.S.C. DATE 10-28-52
DATE INDEXED DATE

769420 353 8-49

PLEASE RETURN TO
LOS ANGELES COUNTY SURVEYOR
725 LOS ANGELES COUNTY ENGINEERING BLDG.

NOTE: ANY ADDITIONS OR CHANGES ON THIS SHEET MUST BE MADE OR CIRCLED IN RED INK, WITH DATE AND NAME OF PERSON MAKING CHANGE.

Do not extend notes this side of this line

B.M.	1ST RUN	DIFF.	2ND RUN	3RD RUN	ADJ. ELEV.	DESCRIPTION
T.P.	90.425 ✓					
+	5.755		5.706			
⊼	96.180	+1.852	+1.854		+1.8530	
−	3.903		3.852		92.273	
SET BM XA48	92.277				~~92.2790~~	B.M. XA-48 ELEV. F.B. 1636/164
+	4.978		4.[illegible]92			ACLAND ST & BLOGETT AVE, N.W. COR.
⊼	97.255	+0.456	+0.459		+0.4575	BT. SPK IN S.E. COR OF CONC PORCH.
−	4.522		4.433			TO Ho #13259
TP	92.733					
+	5.118		5.058			
⊼	97.851	−0.380	−0.379		−0.3795	
−	5.498		5.437			
TP	92.353					
+	4.477		4.416			
⊼	96.830	+0.491	+0.493		+0.4920	
−	3.986		3.923		92.841	
SET BM XA49	92.844				~~92.8490~~	BM XA-49 ELEV. FB. 1636/164
+	2.818		2.753			BLODGETT AVE. W. SIDE; 650'± S.
⊼	95.662	−2.654	−2.656		−2.6550	℄ GARDENDALE ST.; BT. SPK IN N.E.
−	5.472		5.409			COR. OF CONC. DRIVEWAY TO Ho #13153
T.P.	90.190					
+	5.255		5.196			
⊼	95.445	+0.557	+0.554		+0.5555	
−	4.698		4.642			
T.P.	90.747					
+	4.738		4.623			
⊼	95.485	−0.022	−0.022		−0.0220	
−	4.760		4.645			
T.P.	90.725 ✓					

F.B. 1636 PG. 164 JOB NO. 1387M SURVEY OF BLODGETT AVE S.S. NOTES RED. DATE
SURVEY BY BUTLER DATE 10-29-52 NOTES CHKD. DATE
NOTES BY J.S.C. DATE
INDEXED DATE

768420 353 8-49

PLEASE RETURN TO
LOS ANGELES COUNTY SURVEYOR
725 LOS ANGELES COUNTY ENGINEERING BLDG.

NOTE: ANY ADDITIONS OR CHANGES ON THIS SHEET MUST BE MADE OR CIRCLED IN RED INK, WITH DATE AND NAME OF PERSON MAKING CHANGE.

Do not extend notes this side of this line

B.M.	1ST RUN	DIFF.	2ND RUN	3RD RUN	ADJ. ELEV.	DESCRIPTION
T.P.	90.725					
+	4.858		4.805			
⊼	95.583	+1.505	+1.507		+1.5060	.0095/22
—	3.353		3.298		92.224	
FD B.M. XA29	92.230				~~92.2355~~	B.M. XA-29 ELEV. 92.224 per F.B. 1710/189
			BM CIRCUIT - BARLIN AVE			
FD B.M. XA-20	92.948				92.947	B.M. "XA-20" ELEV. 92.948 per pg. 162
+	4.058		4.137			
⊼	97.006	-0.349	-0.346		-0.3475	
—	4.407		4.483			
T.P.	92.599					
+	5.102		5135			
⊼	97.701	+0.474	+0.473		+0.4735	
—	4.628		4662			
T.P.	93.073					
+	4.946		4.877			
⊼	98.019	-0.529	-0.528		-0.5285	
—	5475		5.405		92.550	SET
SET B.M. XA50	92.544				92.5445	B.M. XA 50 ELEV.
+	2.410		2.305		4500	BARLIN AVE.; W. SIDE 800'± S. ℄
⊼	94.954	-2.828	-2.830		-2.8290	GARDENDALE ST., BT. SPK IN S.E.
—	5.238		5.135			COR. WALK TO HO. #13209.
T.P.	89.716					
+	4.318		4252			
⊼	94.034	-0.379	-0.376		-0.3775	
—	4.697		4.628		89.347	
B.M. XA-47	89.337				~~89.3380~~	B.M. XA 47 ELEV. 89.352 per pg. 163
						89.347
			END			1.009

NOTES RED ___ JOB NO. 61587M SURVEY OF BLODGETT AVE SS
DATE ___ SURVEY BY BUTLER
NOTES CHKD ___ NOTES BY J.S.C. DATE 10-29-52
DATE ___ INDEXED ___ DATE ___

F.B. 1636 PG. 165

769420 353 8-49

PLEASE RETURN TO
LOS ANGELES COUNTY SURVEYOR
725 LOS ANGELES COUNTY ENGINEERING BLDG.

NOTE: ANY ADDITIONS OR CHANGES ON THIS SHEET MUST BE MADE OR CIRCLED IN RED INK, WITH DATE AND NAME OF PERSON MAKING CHANGE.

Do not extend notes this side of this line

SURVEY OF BLODGETT AVE 55 NOTES RED.
BY BUTLER DATE 10-29-52 NOTES CHKD.
BY J.S.C. DATE
INDEXED DATE

B.M.	1ST RUN	DIFF.	2ND RUN	3RD RUN	ADJ. ELEV.	DESCRIPTION

Notes Ck'd by	Survey of BLODGETT AVE F.B. 1636 Pg. 167
Map No.	W. O. 8351 Tape No. 0121
Office Work	Surveyed by BUTLER
Checked	Notes Date 11/52
Date	Indexed [illegible] C. Johnson

J.N. 8351

BLODGETT AVE.

(C1. 1587-M)

℄ SURVEY

INDEX-NEXT PG.

Notes ANY ALTERATIONS OR CHANGES ON THIS SHEET MUST BE MADE OR CIRCLED IN Red Ink WITH DATE AND NAME OF PERSON MAKING CHANGE.

RETURN TO LOS ANGELES COUNTY SURVEYOR 700 HALL OF RECORDS

Do not extend notes this side of this line

FORM 247 10M 5-51

RETURN TO
LOS ANGELES COUNTY SURVEYOR
700 HALL OF RECORDS

Notice: ANY ADDITIONS OR CHANGES ON THIS SHEET MUST BE MADE OR CIRCLED IN Red Ink. WITH DATE AND NAME OF PERSON MAKING CHANGE.

Do not extend notes this side of this line

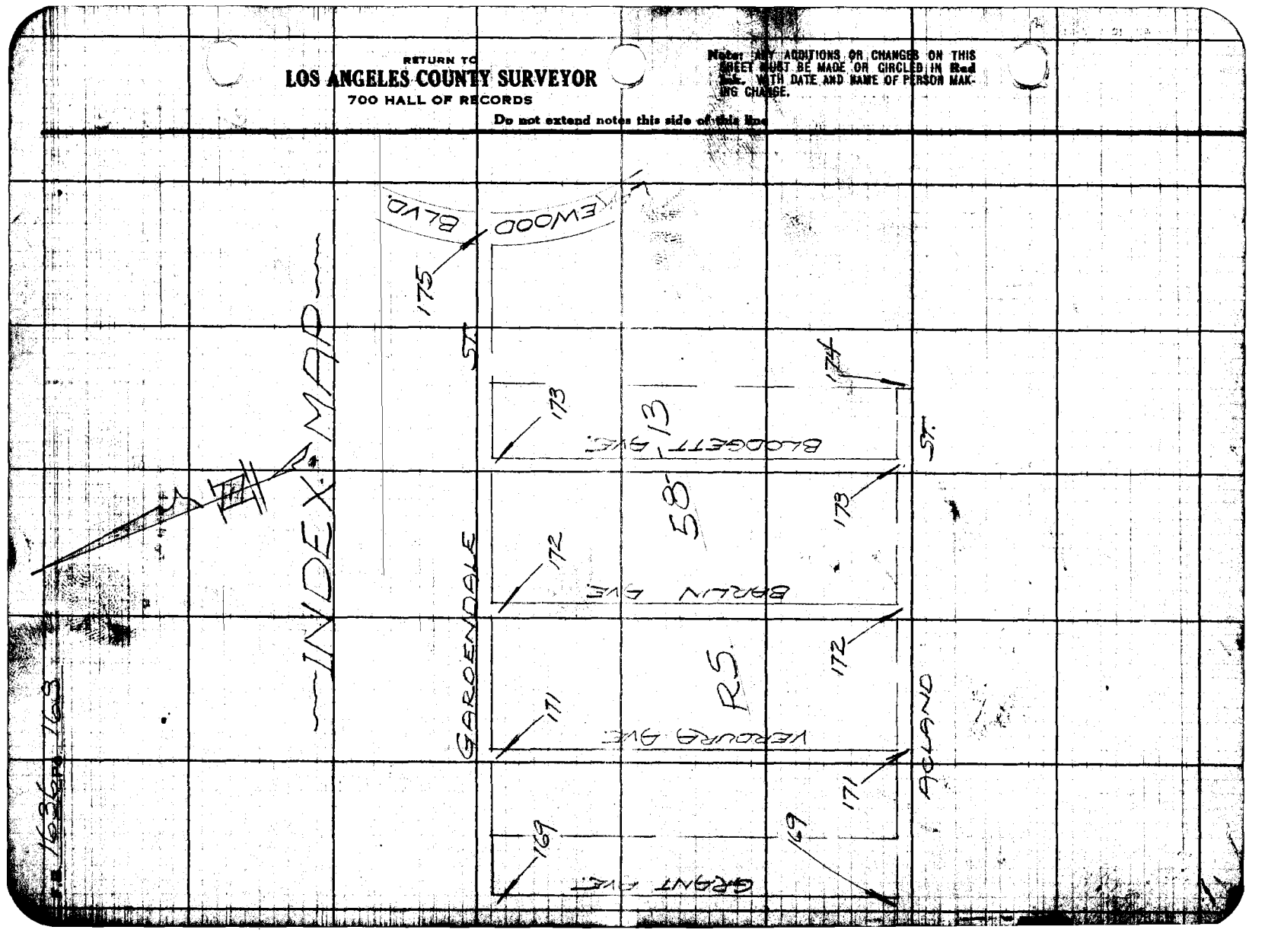

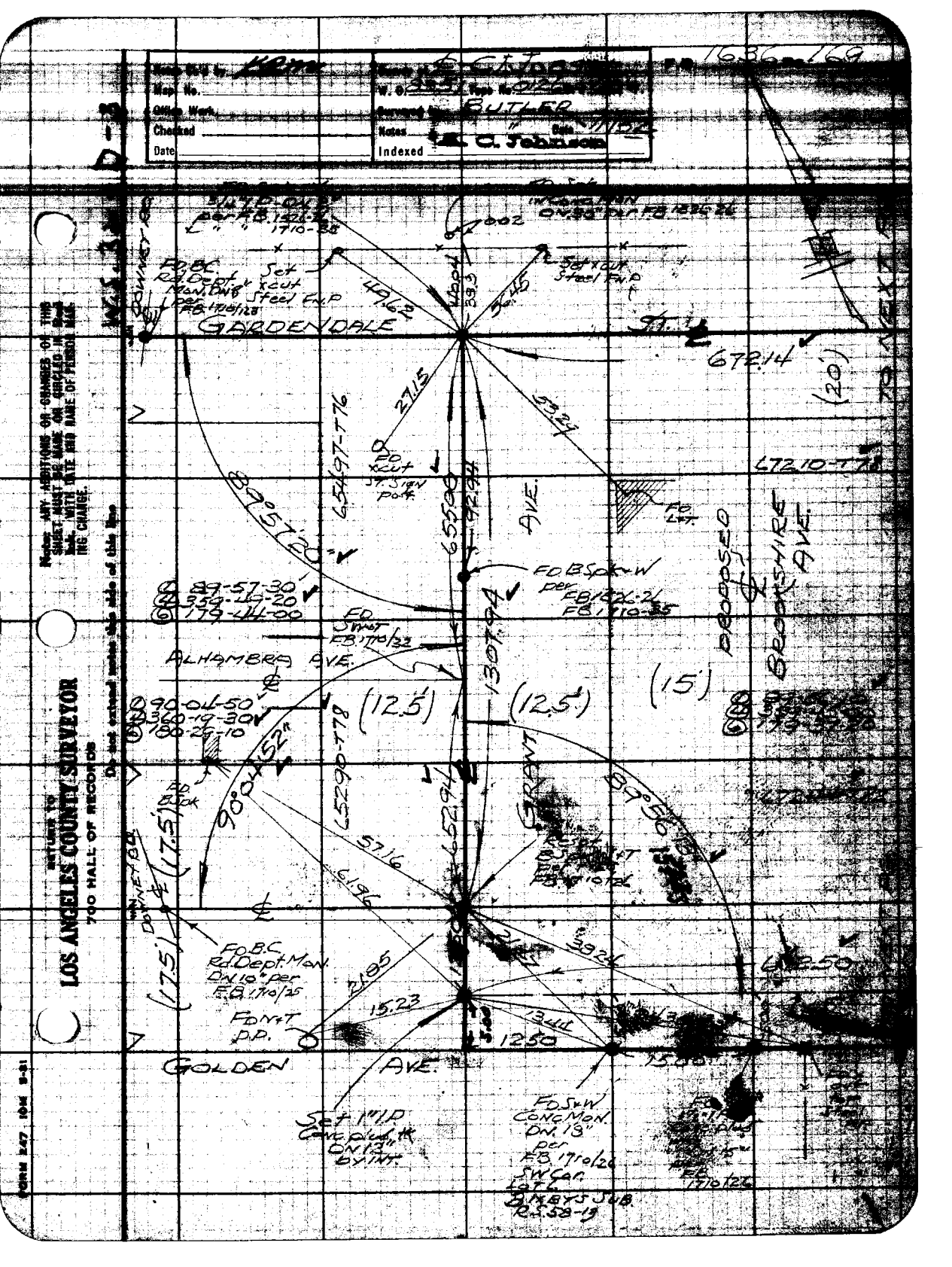

Notes Ch'd by
Map No.
Office Work
Checked
Date
W. O.
Surveyed by BUTLER
Notes
Date
Indexed
C. Johnson
F.B. 1636-169
GARDENDALE
ST.
672.14
(20')
672.10-T78
TO NEXT
DOWNEY BD.
FD. B.C. Rd. Dept. Mon. DN 8" per F.B. 1710/123
Set Xcut Steel FN.P
49.62
40.04
39.3
56.45
27.15
53.24
FD. Xcut ST. Sign Post
65497-T76
89°57'20"
65500
92.94
AVE.
FD. B.Spk-W per F.B. 1826-26 F.B. 1710-35
PROPOSED
BROOKSHIRE AVE.
89-57-30
359-49-20
179-44-00
FD. SWOT F.B. 1710/32
ALHAMBRA AVE.
1307.94
(12.5')
(12.5')
(15')
90-04-50
360-19-30
180-29-10
90°04'52"
65290-T78
65294
GRANT
89°56'
57.16
61.96
(17.5')
(17.5')
FD. B.C. Rd. Dept. Mon. DN 10" per F.B. 1710/25
21.85
15.23
13.44
39.24
FD. N+T P.P.
12.50
GOLDEN
AVE.
Set 1" I.P. Conc. plug, tk DN 13" by INT.
FD. S+W CONC. MON. DN 18" per F.B. 1710/26 SW Cor. Lot 6 BIXBY'S SUB. R.S. 58-19
FD. 1710/26
Notes: ANY ADDITIONS OR CHANGES OF THIS SHEET MUST BE MADE OR CIRCLED IN RED Ink, WITH DATE AND NAME OF PERSON MAKING CHANGE.
Do not extend notes this side of this line
RETURN TO
LOS ANGELES COUNTY SURVEYOR
700 HALL OF RECORDS
FORM 247 10M 5-81


W.S.32-D-3
RETURN TO
LOS ANGELES COUNTY SURVEYOR
700 HALL OF RECORDS
Do not extend notes this side of this line
Note: ANY ADDITIONS OR CHANGES ON THIS SHEET MUST BE MADE OR CIRCLED IN Red Ink, WITH DATE AND NAME OF PERSON MAKING CHANGE.
220.55-T78
GARDENDALE ST.
FD. N+T P.P.
FD. Xcut F.P.
FD. Xcut F.P.
58.36
18.24
44.85
672.14
220.56
FROM PREC. PG.
(20')
FD. Spk Reset B Spk W+T
90°02'30
40.00
83.13
(20') (20')
TO NEXT PG.
Set L+T
FD. L+T
FD. C Spk Conc. Mon. ON 20' per FQ 756/3
W. Line R.S. 58-13
RS 58-13
220.35-T76
Set L+T
DR.
Set N+T PP
Set W Spk +T Flush
17.84
22.77
97.76
39.52
672.50
5'
220.36
30'
OFF LINE
TO NEXT PG.
5.17
Set N+T PP.
95.44
3.35
92.94
ACLAND ST.
(PRIVATE)
FD. 3" I.P. Conc. filled L.S. 2232 ON 6" per RS 58-13
Set L+T
walk

Map No.	W. O. 8337 Tape No. 0126 Std. C8
Office Work	Butler
Checked	Notes
Date	Indexed E. C. Johnson

W. B. 3L 7 0 - 3

RETURN TO
LOS ANGELES COUNTY SURVEYOR
700 HALL OF RECORDS

Do not extend notes this side of this line

FORM 347 10M 8-31

F.B. Pg. 172
30"Adj.
181°05'33"
181-05-30
364-22-20
326-33-20
GARDEN-DALE
ST.
FROM PREC. PG.
TO NEXT PG.
439.97
NEW ℄
302.41
FD. L&T per FB1526/33
FD S&T (FB1710-164)
40.32
61.32
66.99
50.23
6.37
92.24
92.66
45"Adj.
89°57'
89°56'
Set L&T
302.43-T64
93-57-40
359-50-40
179-46-00
99-56-40
355-46-20
175-46-10
131.91
58-13
90-03-20
360-13-00
180-19-20
(30') (30')
(60')
20"Adj.
90°03'
FD BSpk BM X9.47
BARLIN AVE. (PRIVATE ST.)
439.99-T66
R.S.
FD N&T PP
64.92
36.56
39.57
440.05
439.99
(30')
OFF LINE
S. Line R.S. 58-137
ADCLAND
ST.
RESET 2x2 Hr.-12" DN. in place of 2x2 per FB 1526/30 which was gone
FD 1¼" I.P. 0.27 Conc plug nail ON 8" per F.B. 1524/30 & F.B. 756/4 R.S. 58-13
Set N&T PP
LOS ANGELES COUNTY SURVEYOR
700 HALL OF RECORDS
Do not [..] notes this side of this line
Note: ANY ADDITIONS OR CHANGES ON THIS SHEET MUST BE MADE OR CIRCLED IN RED [..] DATE AND NAME OF PERSON MAKING CHANGE.

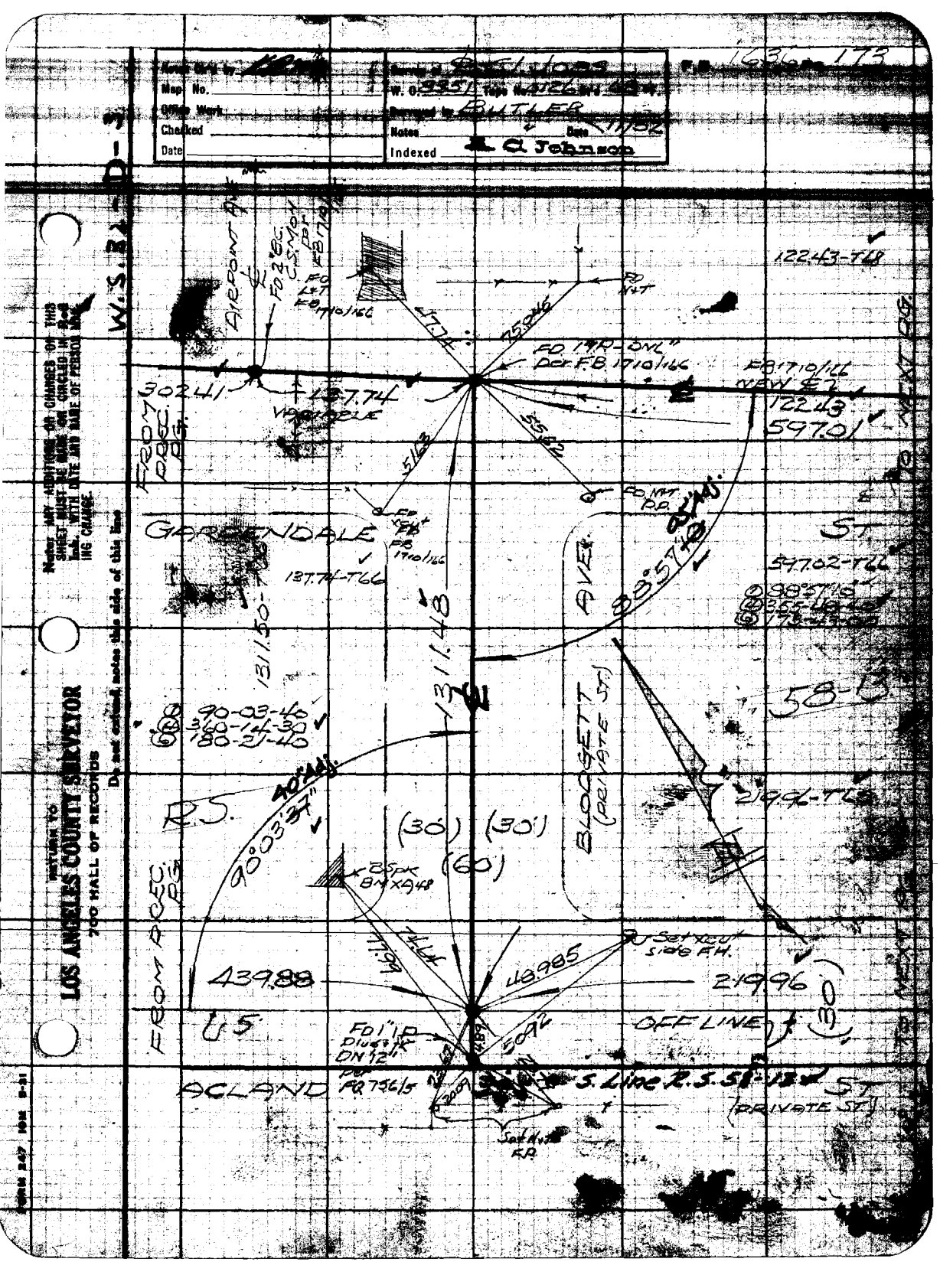

Map No.
Office Work
Checked
Date
W. O. 8351
Surveyed by BUTLER
Notes
Date 11/52
Indexed A. C. Johnson
F.B. 1636 pg. 173
W.S. 32-D-3
AIRPOINT AVE
FROM PREC. P.G.
GARDENDALE ST
BLODGETT AVE (PRIVATE ST)
R.S.
ACLAND ST (PRIVATE ST)
OFF LINE
122.43-T68
597.01
597.02-T66
58-13
219.96-T66
439.88
219.96
137.74-T66
1311.48
1311.50-T66
90°03'37"
40" Adj.
(30')
(30')
(60')
Set Xcut side F.H.
S. Line R.S. 58-13
Set Nut F.P.
Set Nut F.P.
Note: ANY ADDITIONS OR CHANGES OF THIS SHEET MUST BE MADE OR CIRCLED IN RED INK, WITH DATE AND NAME OF PERSON MAKING CHANGE.
Do not extend notes this side of this line
RETURN TO
LOS ANGELES COUNTY SURVEYOR
700 HALL OF RECORDS
FORM 247 10M 9-51

RETURN TO
LOS ANGELES COUNTY SURVEYOR
700 HALL OF RECORDS

Note: ANY ADDITIONS OR CHANGES ON THIS SHEET MUST BE MADE OR CIRCLED IN Red Ink. WITH DATE AND NAME OF PERSON MAKING CHANGE.

Do not extend notes this side of this line

W.S. 32 - D-5

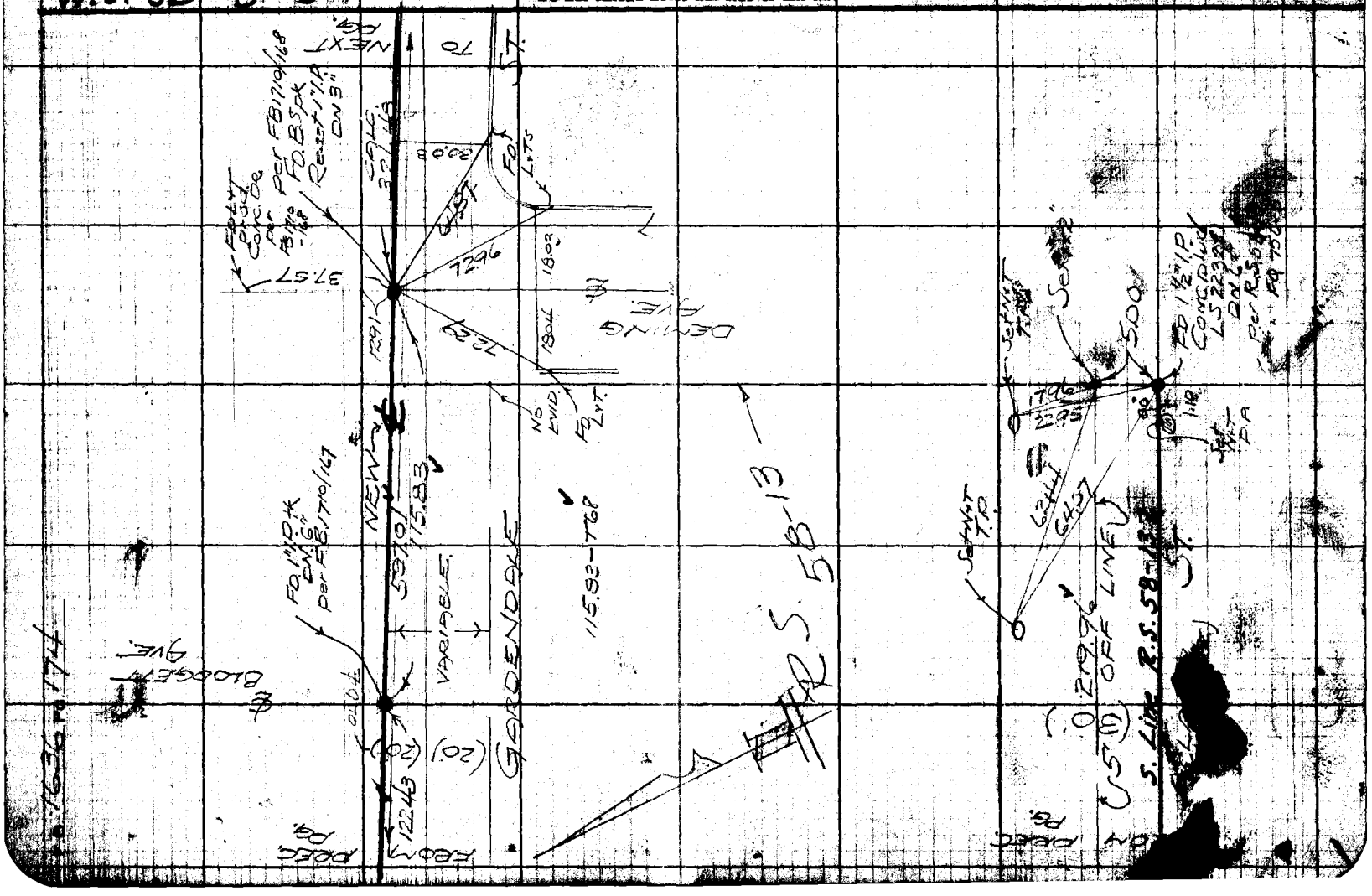

Notes Ck'd by [illegible]	Survey of ℄ C. Jobe
Map No.	W. O. 8351 Tape No. 0126 St'd 68 °F.
Office Work	Surveyed by Butler
Checked	Notes " Date 11/52
Date	Indexed C. Johnson

F.B. 1636 pg. 175

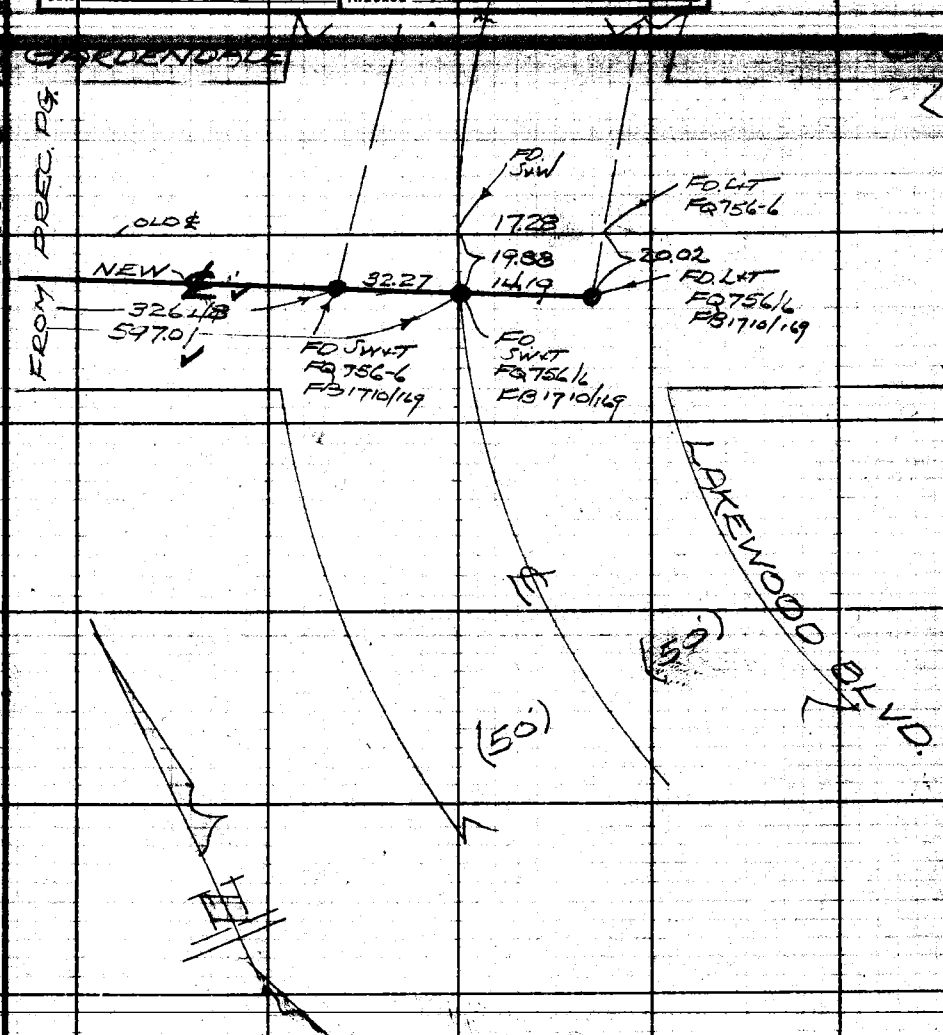

Note: ANY ADDITIONS OR CHANGES ON THIS SHEET MUST BE MADE OR CIRCLED IN Red Ink, WITH DATE AND NAME OF PERSON MAKING CHANGE.

RETURN TO
LOS ANGELES COUNTY SURVEYOR
700 HALL OF RECORDS

Do not extend notes this side of this line

FORM 247 10M 5-31

RETURN TO

LOS ANGELES COUNTY SURVEYOR

700 HALL OF RECORDS

Note: ANY ADDITIONS OR CHANGES ON THIS SHEET MUST BE MADE OR CIRCLED IN Red Ink. WITH DATE AND NAME OF PERSON MAKING CHANGE.

Do not extend notes this side of this line

P.B. 6 36 PG 176

Notes Ch'd by	Survey of BLADGETT AVE SST 16.36 pg 177
Map No.	W. O. 1587M Tape No. 3110 Sta 68 °F.
Office Work	Surveyed by BUTLER
Checked	Notes J.S.C. Date 10-31-52
Date	Indexed

CI #1587-M

ACLAND ST.
(PRIVATE)

DEMPSTER AVE
TO E BDRY - DISTRICT

Topog.

NOTE:
ACLAND ST.
To be ¢'d later.

x Sect pg 183

NOTE:
WATER LINES ON
BLL'S ?

NO EVID. GAS LINE
VALVES
IN DISTRICT
check for
HOOS ESTS

Note: ANY ADDITIONS OR CHANGES ON THIS SHEET MUST BE MADE OR CIRCLED IN RED INK, WITH DATE AND NAME OF PERSON MAKING CHANGE.

RETURN TO
LOS ANGELES COUNTY SURVEYOR
700 HALL OF RECORDS

Do not extend notes this side of this line

FORM 247 10M 8-51



RETURN TO
LOS ANGELES COUNTY SURVEYOR
700 HALL OF RECORDS
Do not extend notes this side of this line
Note: ANY ADDITIONS OR CHANGES ON THIS SHEET MUST BE MADE OR CIRCLED IN Red Ink. WITH DATE AND NAME OF PERSON MAKING CHANGE.

Notes Ck'd by	Survey BLODGETT AVE 55
Map No.	W. 0587 M Tape No. 0110 St'd. 68 °F
Office Work	Surveyed by AUTLER
Checked	Notes J.S.C. Date 10-30-52
Date	Indexed

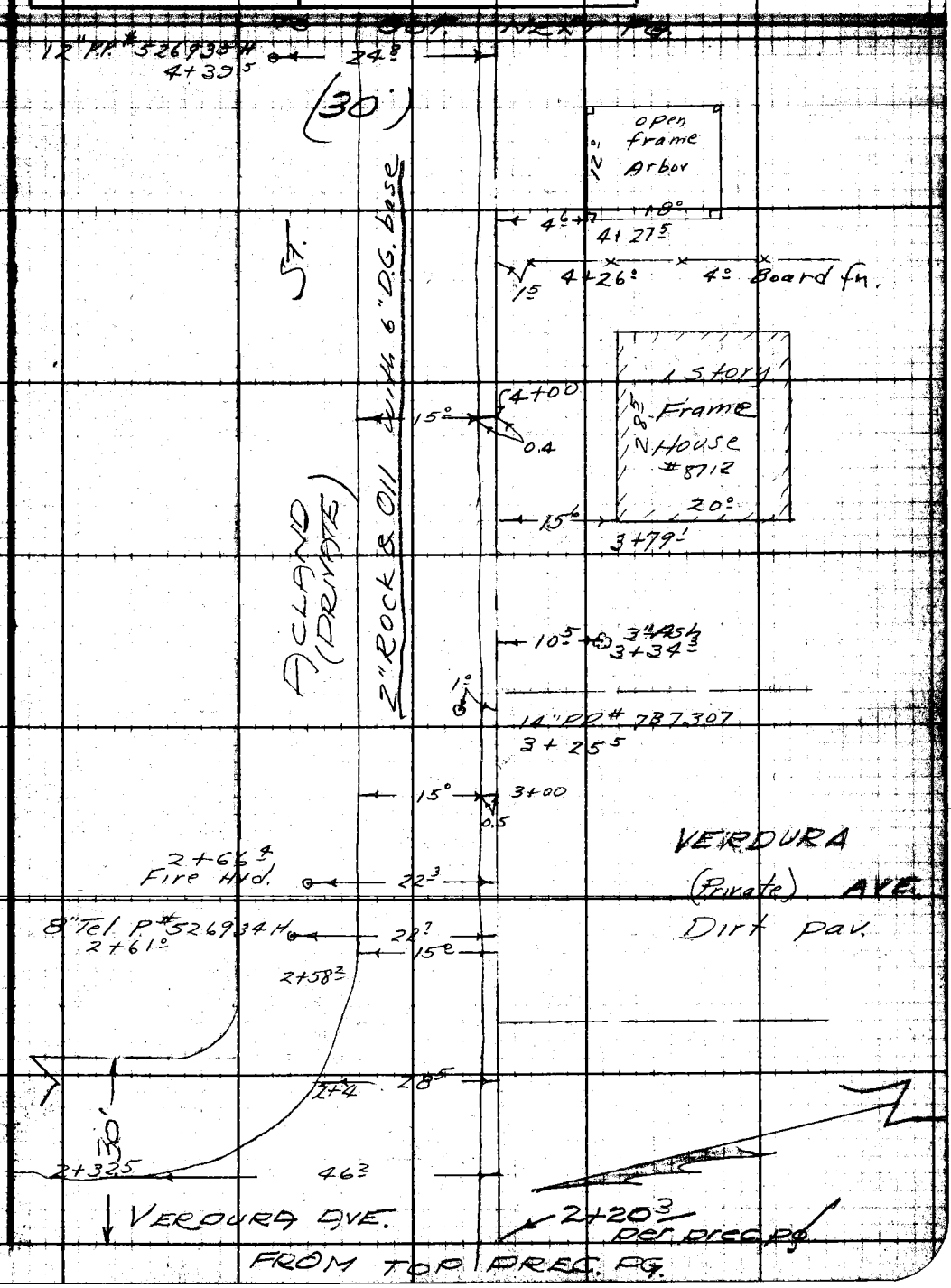

Note: Any Additions or Changes on This Sheet Must be Made or Circled in Red Ink With Date and Name of Person Making Change.

Do not extend notes this side of this line.

RETURN TO
LOS ANGELES COUNTY SURVEYOR
726 LOS ANGELES COUNTY
ENGINEERING BLDG.

76P3095 247 2-51



RETURN TO
LOS ANGELES COUNTY SURVEYOR
725 LOS ANGELES COUNTY
ENGINEERING BLDG.

Do not extend notes this side of this line.

Note: Any Additions or Changes on This Sheet Must be Made or Circled in Red Ink With Date and Name of Person Making Change.

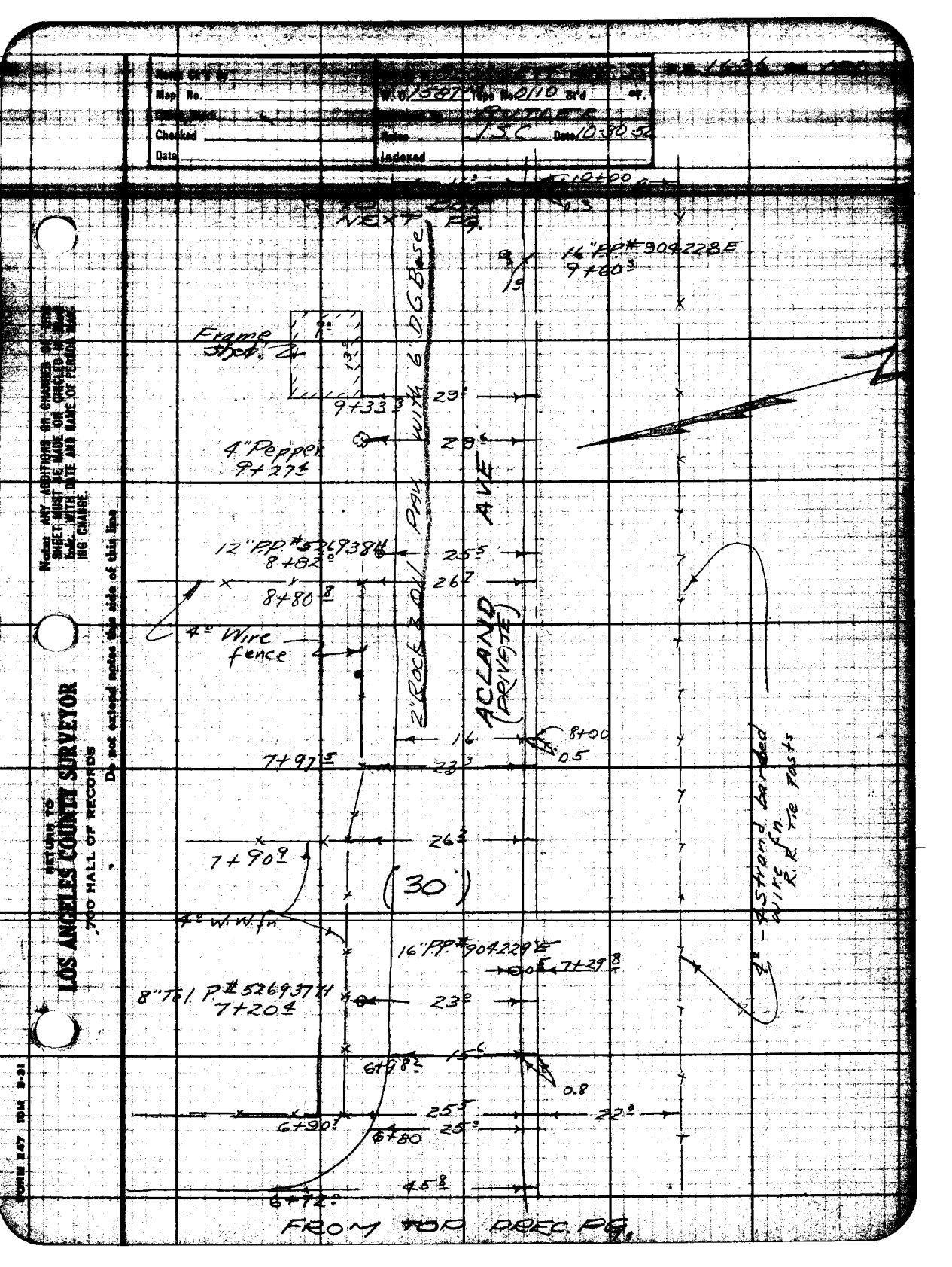

Map No.
W. O. 1587
Type No. 0110
Checked
Date
Notes
J.S.C.
Date 10-30-52
Indexed
NEXT PG.
16" P.P. # 904228 E
9+60.3
Frame Shed
9+33.3
29.0
4" Pepper
9+27.4
29.0
12" P.P. # 526938 H
8+82.0
25.5
26.7
8+80.8
4" Wire fence
2" Rock & Oil PAV. with 6' D.G. Base
ACLAND AVE (PRIVATE)
16
8+00
0.5
7+97.5
23.3
26.3
7+90.9
(30')
4" W.W. fn
16" P.P. # 904229 E
0.5
7+29.8
8" Tel. P. # 526937 H
7+20.4
23.0
6+98.2
15.6
0.8
25.5
22.0
6+90.1
6+80
25.0
45.8
6+72.0
FROM TOP PREC. PG.
4" - 4 Strand barbed wire fn. R.R. Tie Posts
Note: ANY ADDITIONS OR CHANGES OF THIS SHEET MUST BE MADE OR CIRCLED IN BLUE INK WITH DATE AND NAME OF PERSON MAKING CHANGE.
RETURN TO
LOS ANGELES COUNTY SURVEYOR
700 HALL OF RECORDS
Do not extend notes this side of this line
FORM 247 10M 8-31



RETURN TO
LOS ANGELES COUNTY SURVEYOR
700 HALL OF RECORDS

Do not extend notes this side of this line

Note: ANY ADDITIONS OR CHANGES ON THIS SHEET MUST BE MADE OR CIRCLED IN Red Ink, WITH DATE AND NAME OF PERSON MAKING CHANGE.

Profile | Notes Red. | Plotted | Job No. 1587 M | Division No. | F.B. 1636 Pg. 183

Date | Date | Survey of BLODGETT AVE. SS

X-Sec. | Notes Chkd. | Checked | Survey by BUTLER | Notes J.S.C. | Date 10/31/[illegible]

No. | Date | Date | Map No. | Indexed | Date

CI #1587-M

ACLAND ST.

DEMPSTER AVE.

TO E Bd'ry. DISTRICT.

X Sect.

(Topog. pg. 177)

BUTLER
COATES
BROOKS
KAYSEN.

STATION	B. S.	H. I.	F. S.	ELEV.

NOTE: ANY ADDITIONS OR CHANGES ON THIS SHEET MUST BE MADE OR CIRCLED IN RED INK, WITH DATE AND NAME OF PERSON MAKING CHANGE.

PLEASE RETURN TO
LOS ANGELES COUNTY SURVEYOR
726 LOS ANGELES COUNTY
ENGINEERING BLDG.

Do not extend notes this side of this line.

761-298 307 10-51

76L298 307 10-51

PLEASE RETURN TO

LOS ANGELES COUNTY SURVEYOR
726 LOS ANGELES COUNTY
ENGINEERING BLDG.

NOTE: ANY ADDITIONS OR CHANGES ON THIS SHEET MUST BE MADE OR CIRCLED IN RED INK, WITH DATE AND NAME OF PERSON MAKING CHANGE.

Do not extend notes this side of this line.

STATION	B. S.	H. I.	F. S.	ELEV.	ACLAND AVE.	
						Not Adj.
BM.XA-46	4 82	89.70	.	84.88	B.M.XA-46 Elev. 84.875 F.B. 1636/163	
0+00			54	84 3		℄ S. P/L
"			61	83 6		100' R
"			6 08	83 62	15' L N. edge pav.	
"			53	84 4	20' L	
"			50	84 7	30' L	
"			49	84 8	50' L	
"			43	85 4	93' L back lot line	
0+45.7	S.S.M.H. (14.8 N.) flow		15 61	74 09	15" INLET East	Rod. 5.73 Meas. 8.63 Diam. 1.25 / 15.61 — Rod. 5.72 Meas. 8.66 Diam. 1.25 / 15.63 — Rod. 5.73 Meas. 8.60 Diam. 0.67 / 15.00
"	flow		15 63	74 07	15" OUTLET South	
"	flow		15 00	74 70	8" STUB. West	
0+50			5 48	~~[illegible] 22~~ 83 22		℄ S. P/L S. edge pav.
"			5 76	83 94	15' L N. edge pav.	
"			49	84 8	30' L	
1+00			5 20	84 50		℄ S. P/L S. edge pav
"			55	84 2		30' R
"			5 56	84 14	15' L N. edge pav	
"			50	84 7	30' L P/L	
1+50			4 92	84 78		℄ S. P/L S. edge pav.

F.B. 1636 Pg. 184 Job No. 1587M Division No. Notes Red. Plotted No. Profile
Survey of BLODGETT AVE. S.S. Date Date No. X-Sec.
Survey by BUTLER Notes J.S.C. Notes Chkd. Checked
Indexed Date 10-31-52 Date Date No.

76L298 307 10-51

PLEASE RETURN TO
LOS ANGELES COUNTY SURVEYOR
726 LOS ANGELES COUNTY
ENGINEERING BLDG.

NOTE: ANY ADDITIONS OR CHANGES ON THIS SHEET MUST BE MADE OR CIRCLED IN RED INK, WITH DATE AND NAME OF PERSON MAKING CHANGE.

Do not extend notes this side of this line.

STATION	B. S.	H. I.	F. S.	ELEV.	ACLAND	AVE
		8970				
1+50			53	844		30'R
"			530	8440	15'L W. edge pav.	
"			47	850	30'L P/L	
T.P.	564	90.39	495	84 75		
1+90³			540	84 99		℄ S. P/L
"			592	84 47	18'L N. edge pav	
"			52	852	25'L	
"			50	854	30'L	
"			45	859	93'L back lot Line	
2+02			578	8461	18'L flow line	
"			568	8471	33'L edge pav.	
"			52	852	92'L (W. gutter)	
2+06			536	8503	43'L (W. edge pav at B.C.)	
"			482	8557	93'L " " "	
2+20²³			52	852		℄ INT. VERDURA AVE
"			55	849		30'R
"			57	847		100'R
"			523	8516	0.5 L. S. edge pav. on ℄ Verdura Ave.	

Profile No. ____ Date ____ Notes Red ____ Plotted ____ Job No. 1587M Division No. ____ F.B. 1636 Pg. 185
X-Sec. No. ____ Date ____ Notes Chkd ____ Checked ____ Survey of BLODGETT AVE SS
Survey by BUTLER Notes J.S.C. Date 10-31-52
Map No. ____ Date ____ Indexed ____ Date ____

76L298 307 10-51

PLEASE RETURN TO
LOS ANGELES COUNTY SURVEYOR
726 LOS ANGELES COUNTY
ENGINEERING BLDG.

NOTE: ANY ADDITIONS OR CHANGES ON THIS SHEET MUST BE MADE OR CIRCLED IN RED INK, WITH DATE AND NAME OF PERSON MAKING CHANGE.

Do not extend notes this side of this line.

F.B. 1636 Pg. 186 Job No. 4582M Division No. Notes Red. Plotted
Survey of SLODGETT AVE. S.S. Date No.
Survey by BUTLER Notes L.S.C. Notes Chkd. Checked
Indexed Date 10-31-52 Date Date
Profile X-Sec. No.

STATION	B. S.	H. I.	F. S.	ELEV.	ACLAND AVE.	
		90 39				
2+20 S	S.M.H	(15'L) flow	15 93	74 46	15" OUTLET W	Rod 5.54 / Meas. 9.14 / Diam 1.25 — Rod 5.53 / meas 9.04 / Diam 1.25 — Rod 5.52 / meas 9.10 / Diam .67
"	flow		15 82	74 57	15" INLET N.	15.93 — 15.82 — 15.29
"	flow		15 29	75 10	8" INLET STUB E.	
					ON ℄ VERDUGA AVE.	
2+20			5 67	84 72	18'L " "	"
"			5 24	85 15	30'L "	"
"			4 56	85 83	93'L " "	"
2+32			5 63	84 76	18'L flow line	
			5 23	85 16	46'L edge edge pav BC.	
"			4 87	85 52	93'L " " "	
2+50			4 9	85 5		S. P/L
"			4 7	85 7		30'R
						~~100 R~~
"			4 98	85 41	0.5'L S. edge pav	
"			5 55	84 84	20'L N. " "	
"			4 2	86 8	30'L P/L	
"			3 6	86 8	93'L back lot line	
3+00			4 5	85 9		S. P/L
"			4 5	85 9		30'R
"			4 51	85 89	0.5'L S. edge pav	
"			4 88	85 51	15' L N "	

76L298 307 10-51

PLEASE RETURN TO
LOS ANGELES COUNTY SURVEYOR
726 LOS ANGELES COUNTY
ENGINEERING BLDG.

NOTE: ANY ADDITIONS OR CHANGES ON THIS SHEET MUST BE MADE OR CIRCLED IN RED INK, WITH DATE AND NAME OF PERSON MAKING CHANGE.

Do not extend notes this side of this line.

STATION	B. S.	H. I.	F. S.	ELEV.	ACLAND	ST.
3+00		90 39	49	855	20'L	
"			37	867	30'L P/L	
3+50			415	8624		℄ S. P/L S. edge pav
"			33	871		2'R
"			32	872		30'R
"			452	8587	15'L N. edge pav	
"			35	869	30'L P/L	
"			25	879	92'L back lot Line	
4+00			375	8664		℄ S.P.L.
"			29	875		2'R
"			29	875		30'R
"			413	8626	15'L N. edge pav	
"			31	873	30'L P/L	
T.P.	659	9344	354	8685		
4+50			64	870		℄ S. P/L
"			59	875		30'R
"			643	8701	0.5'R S. edge pav	
"			682	8662	15'R N. " "	
"			58	876	30'R P/L	
5+00			60	874		℄ S. P/L
"						

Profile Notes Red ____ Plotted ____ Job No. 1587M Division No. ____ F.B. 1636 Pg. 187
No. ____ Date ____ Date ____ Survey of BLODGETT AVE SS
X-Sec. Notes Chkd ____ Checked ____ Survey by BUTLER Notes J.S.C. Date 10-31-52
No. ____ Date ____ Date ____ Map No. ____ Indexed ____ Date ____

76L298 307 10-51

PLEASE RETURN TO

LOS ANGELES COUNTY SURVEYOR
726 LOS ANGELES COUNTY
ENGINEERING BLDG.

NOTE: ANY ADDITIONS OR CHANGES ON THIS SHEET MUST BE MADE OR CIRCLED IN RED INK, WITH DATE AND NAME OF PERSON MAKING CHANGE.

Do not extend notes this side of this line.

STATION	B. S.	H. I.	F. S.	ELEV.	ACLAND	AVE.
		93 44				
5+00			56	87 8		30'R
"			604	87 40	0.5 L S edge pav.	
"			649	86 95	15'L N. " "	
"			53	88 1		
5+50			57	87 7		℄ S. P/L
"			54	88 0		30'R
"			567	87 77	0.5 L S. edge pav.	
"			606	87 38	15'L N. " "	
"			53	88 1	30'L P/L	
6+00			53	88 1		℄ S. P/L
"			52	88 2		30'R
"			534	88 10	0.5'L S. edge pav.	
"			571	87 73	15'L N. " "	
"			481	88 63	30'L P/L	
6+30³			51	88 3		℄ S. P/L
"			512	88 32	0.5'L S. edge pav.	
"			558	87 86	18'L N. " "	
"			49	88 5	30'L P/L	
"			43	89 1	92'L back lot Line	
6+48⁵			546	87 98	18'L flow Line	
"			493	88 51	49³L W. edge pav (B.C)	

F.B. 1636 PG. 188 Job No. 1587M Division No. Notes Red. Plotted Profile
Survey of BLODGETT AVE S.S. Date Date No. X-Sec.
Survey by BUTLER Notes J.S.C. Notes Chkd. Checked
Indexed Date 10-31-52 Date Date No.

761298 307 10-51

PLEASE RETURN TO
LOS ANGELES COUNTY SURVEYOR
726 LOS ANGELES COUNTY
ENGINEERING BLDG.

NOTE: ANY ADDITIONS OR CHANGES ON THIS SHEET MUST BE MADE OR CIRCLED IN RED INK, WITH DATE AND NAME OF PERSON MAKING CHANGE.

Do not extend notes this side of this line.

STATION	B. S.	H. I.	F. S.	ELEV.	ACLAND	ST.
		93 44				
6+48.5			469	88 75	92'L W. edge pav	
6+60.33			49	88 5	S.P.L. & ℄	INT. BARLIN AVE
"			44	89 0		30'R
"			48	88 6		100'R
"			492	88 52	0.7'L S. edge pav.	ON ℄ of BARLIN AVE
"			537	88 07	18'L flow line	" " "
"			493	88 51	30'L	" " "
"			445	88 99	92'L	" " "
6+72.0			532	88 12	18'L flow line	
"			495	88 49	46'L E. edge pav. (B.C)	
"			476	88 68	92'L " " "	
6+90.3			47	88 7		℄ S. P/L
"			470	88 74	0.8'L S. edge pav	
"			524	88 20	18'L N. " "	
"			43	89 1	30'L P/L	
"			41	89 3	92'L back lot line	
B.M. XA-47	553	94 88	409	89 35	BM "XA47" (89.352 UNADJ) FB 1636/163	
7+00			61	88 8		℄ S.P.L.
"			61	88 8		30'R
"			611	88 77	0.7'L S. edge pav	
"			639	88 49	15'L N. " "	

Profile Notes Red ____ Plotted ____ Job No. 1587M Division No. ____ F.B. 1636 Pg. 189
No. ____ Date ____ Date ____ Survey of BLODGETT AVE S.S.
X-Sec. Notes Chkd ____ Checked ____ Survey by BUTLER Notes J.S.C. Date 10-31-52
No. ____ Date ____ Date ____ Map No. ____ Indexed ____ Date ____

76L298 307 10-51

PLEASE RETURN TO

LOS ANGELES COUNTY SURVEYOR
726 LOS ANGELES COUNTY
ENGINEERING BLDG.

NOTE: ANY ADDITIONS OR CHANGES ON THIS SHEET MUST BE MADE OR CIRCLED IN RED INK, WITH DATE AND NAME OF PERSON MAKING CHANGE.

Do not extend notes this side of this line.

STATION	B. S.	H. I.	F. S.	ELEV.	ACLAND	ST.
		94 88				
7+00			55	89.4	30' R	
+50			56	87.3		℄ S.P.L.
"			60	88.9		30' R
"			562	89.26	0.7' L S. edge pav.	
"			602	88.86	15' L N. " "	
"			52	87.7	30' L	
8+00			529	89.59		℄ S. P/L
"			57	89.2		30' R
"			529	89.59	0.5' L S. edge pav.	
"			564	89.24	15' L N. " "	
"			51	89.8	30' L P/L	
8+50			49	90.0		℄ S. P/L
"			61	88.8		30' R
"			490	89.98	0.5' L S. edge pav	
"			534	89.54	15' L N. " "	
"			47	90.2	30' L P/L	
9+00			45	90.4		℄ S. P/L
"			58	89.1		30' R
"			62	88.7		100' R
"			452	90.36	0.5' L S. edge pav	
"			494	89.94	15' L N. " "	

F.B. 1636 PG. 190

Job No. 1587M Division No. Notes Red. Plotted Profile

Survey of BLODGETT AVE. S.S. Date Date No. X-Sec.

Survey by BUTLER Notes J.S.C. Notes Chkd. Checked

Indexed Date 10-31-52 Date Date No.

76L298 307 10-51

PLEASE RETURN TO
LOS ANGELES COUNTY SURVEYOR
726 LOS ANGELES COUNTY
ENGINEERING BLDG.

NOTE: ANY ADDITIONS OR CHANGES ON THIS SHEET MUST BE MADE OR CIRCLED IN RED INK, WITH DATE AND NAME OF PERSON MAKING CHANGE.

Do not extend notes this side of this line.

STATION	B. S.	H. I.	F. S.	ELEV.	ACLAND	ST.
		94 88				
9+00			44	905	30' L P/L	
"			43	906	92' L back lot line	
T.P.	644	96 86	446	9042		
9+50			61	908		℄ S. P/L
"			70	899		30' R
"			607	9079	0.5' L S. edge pav	
"			644	9042	15' L N. " "	
"			58	911	30' L P/L	
10+00			57	912		℄ S. P/L
"			63	906		30' R
"			566	9120	0.3 L S. edge pav	
"			602	9084	16' L N. " "	
"			54	915	30' L. P/L	
10+50			53	916		℄ S. P/L
"			62	907		30' R
"			528	9158	0.6' L S. edge pav	
"			565	9121	15.5 L N. " "	
"			50	919	30' L P/L	
10+70.6			520	9166		℄ S P/L
"			517	9169	0.6' L S. edge pav	
"			581	9105	18' L N. " "	

Profile Notes Red ____ Plotted ____ Job No. 1587M Division No. ____ F.B. 1636 Pg. 191
No. ____ Date ____ Date ____ Survey of BLODGETT AVE. SS
X-Sec. Notes Chkd ____ Checked ____ Survey by BUTLER Notes J.S.C. Date 10-31-52
No. ____ Date ____ Date ____ Map No. ____ Indexed ____ Date ____

76L298 307 10-51

PLEASE RETURN TO

LOS ANGELES COUNTY SURVEYOR
726 LOS ANGELES COUNTY
ENGINEERING BLDG.

NOTE: ANY ADDITIONS OR CHANGES ON THIS SHEET MUST BE MADE OR CIRCLED IN RED INK, WITH DATE AND NAME OF PERSON MAKING CHANGE.

Do not extend notes this side of this line.

STATION	B. S.	H. I.	F. S.	ELEV.	ACLAND	ST.
		96 86				
10+70^{6}			50	91 9	30'L P/L	
"			45	924	92'L back lot Line	
10+87^{4}			5 58	9128	18'L flow Line	
"			514	9172	44^{2}L W. edge pav (B.C.)	
"			489	9197	92'L W. " "	
11+00^{6}			50	919		S. P/L ℄ INT. BLODGETT AVE
"			55	914		30'R
"			59	910		100'R
"			502	9184	0.5L S. edge pav	(ON ℄ Blodgett Ave.)
"			546	9140	18'L flow	" " "
"			506	9180	30'L	" " "
"			455	9231	92'L	" " "
11+14^{e}			536	9150	18'L flow line	
"			515	9171	45^{2}L E edge pav (B.C)	
"			488	9198	92'L " " "	
11+30^{6}			48	921		℄ S. P/L
"			481	9205	0.5'L S. edge pav.	
"			535	9151	18'L flow Line & E. edge pav	
"			43	925	30'L P/L	
"			43	925	92'L back lot Line	
12+00			42	926		℄ S. P/L

F.B. 1636 PG. 192 Job No. 1587 M Division No. Notes Red. Plotted Profile
Survey of BLODGETT AVE. S.S. Date Date No. X-Sec.
Survey by BUTLER Notes J.S.C. Notes Chkd. Checked
Indexed Date 10-31-52 Date Date No.

76L298 307 10-51

PLEASE RETURN TO

LOS ANGELES COUNTY SURVEYOR

726 LOS ANGELES COUNTY
ENGINEERING BLDG.

NOTE: ANY ADDITIONS OR CHANGES ON THIS SHEET MUST BE MADE OR CIRCLED IN RED INK, WITH DATE AND NAME OF PERSON MAKING CHANGE.

Do not extend notes this side of this line.

STATION	B. S.	H. I.	F. S.	ELEV.	ACLAND ST.	
12+00		96.86	43	92.6		30' R
"			424	92.62	0.5' L S. edge pav	
"			459	92.27	14' L N. " "	
"			40	92.9	30' L P/L	
12+50			39	93.0		℄ S. P/L
"			37	93.2		30' R
"			385	93.01	0.5 S. edge pav	
"			412	92.74	15.8 L. N.	
"			33	93.6	30 L, P/L	
13+19			352	93.34	0.4L S. edge pav	E. end.
"			378	93.08	15.8L N. " "	
13+20.5			31	93.8		℄ S. P/L
"			38	93.1		30' R
"			42	92.7		100' R
"			28	94.1	30' L	
"			27	94.2	92' L back lot line	
14+20	Added shot		27	94.2		SPL ACLAND ST Prod.
BM XA.48			459	92 27	B.M. XA-48 Elev. 92.277 UNADJ. per pg. 164	

Profile No. ____ Notes Red. ____ Plotted ____ Job No. 1587M Division No. ____ F.B. 1636 Pg. 193

X-Sec. No. ____ Date ____ Date ____ Survey of BLODGETT AVE. S.S.

Notes Chkd. ____ Checked ____ Survey by BUTLER Notes J.S.C. Date 10-31-52

No. ____ Date ____ Date ____ Map No. ____ Indexed ____ Date ____

F.B. 1636 Pg. 15 Job No. 1587-M Division No. Notes Red. Plotted Profile

Survey of BLODGETT AVE S.S. Date Date No.

Survey by BUTLER Notes JSC. Notes Chkd. Checked X-Sec.

Indexed Date 10-31-52 Date Date No.

STATION	B.S.	H.I.	F.S.	ELEV.
			Pink	

76L298 307 10-51

PLEASE RETURN TO

LOS ANGELES COUNTY SURVEYOR
726 LOS ANGELES COUNTY
ENGINEERING BLDG.

Do not extend notes this side of this line.

NOTE: ANY ADDITIONS OR CHANGES ON THIS SHEET MUST BE MADE OR CIRCLED IN RED INK, WITH DATE AND NAME OF PERSON MAKING CHANGE.

Notes Ck'd by	Survey of BLODGETT AVE [illegible] 195
Map No.	W. O. 1587M Tape No. 0110 St'd 68 °F.
Office Work	Surveyed by BUTLER
Checked	Notes J.S.C. Date 10-31-52
Date	Indexed

C.I. #1587-M

BLODGETT AVE.
(PRIVATE)

ACLAND ST.
TO GARDENDALE ST

Topog.

(To be ¢'d later)

X Sect pg. 199

Note: ANY ADDITIONS OR CHANGES ON THIS SHEET MUST BE MADE OR CIRCLED IN Red Ink, WITH DATE AND NAME OF PERSON MAKING CHANGE.

RETURN TO
LOS ANGELES COUNTY SURVEYOR
700 HALL OF RECORDS

Do not extend notes this side of this line

FORM 247 10M 5-31

RETURN TO
LOS ANGELES COUNTY SURVEYOR
700 HALL OF RECORDS
Do not extend notes this side of this line

Note: ANY ADDITIONS OR CHANGES ON THIS SHEET MUST BE MADE OR CIRCLED IN Red Ink. WITH DATE AND NAME OF PERSON MAKING CHANGE.

Notes Ck'd by
Map No.
Office Work
Checked
Date

Survey of BLODGETT AVE. S.F. 1636 Pg. 157
Surveyed by BUTLER
Notes J.S.C. Date 10-30-52
Indexed



Note: ANY ADDITIONS OR CHANGES ON THIS SHEET MUST BE MADE OR CIRCLED IN Blue Ink, WITH DATE AND NAME OF PERSON MAKING CHANGE.

RETURN TO
LOS ANGELES COUNTY SURVEYOR
700 HALL OF RECORDS

Do not extend notes this side of this line

FORM 247 10M 8-31

F.B. 1636 Pg 198



RETURN TO
LOS ANGELES COUNTY SURVEYOR
700 HALL OF RECORDS

Do not extend notes this side of this line

Notes: ANY ADDITIONS OR CHANGES ON THIS SHEET MUST BE MADE ON CIRCLED IN Red Ink. WITH DATE AND NAME OF PERSON MAKING CHANGE.

Profile No. ____ Notes Red. ____ Plotted ____ Job No. 1581M Division No. ____ F.B. 1636 Pg. 199

Date ____ Date ____ Survey of BLODGETT AVE SS

X-Sec. No. ____ Notes Chkd. ____ Checked ____ Survey by BUTLER Notes JSC Date 10-31-52

Date ____ Date ____ Map No. ____ Indexed ____ Date ____

NOTE: ANY ADDITIONS OR CHANGES ON THIS SHEET MUST BE MADE OR CIRCLED IN RED INK, WITH DATE AND NAME OF PERSON MAKING CHANGE.

PLEASE RETURN TO
LOS ANGELES COUNTY SURVEYOR
700 HALL OF RECORDS

Do not extend notes this side of this line.

STATION	B.S.	H.I.	F.S.	ELEV.

CI. #1587-M

BLODGETT AVE

ACLAND ST.
TO GARDENDALE ST.

X Sect.

(Topog. pg. 195)

FORM 307 10M 10-46

FORM 307 10M 10-46

PLEASE RETURN TO
LOS ANGELES COUNTY SURVEYOR
700 HALL OF RECORDS

NOTE: ANY ADDITIONS OR CHANGES ON THIS SHEET MUST BE MADE OR CIRCLED IN RED INK, WITH DATE AND NAME OF PERSON MAKING CHANGE.

Do not extend notes this side of this line.

STATION	B. S.	H. I.	F. S.	ELEV.	BLODGETT AVE.	
B.M.XA-48	4.59	96.87		92.28	B.M.XA-48 Elev. 92.277	unadjusted F.B. 1636/164
0-30			5.1	91.8		℄ prod. S.
0+00			5.0	91.9		℄ INT. ACLAND AVE.
0+00^{5}			5.32	91.85		℄ S. edge pav.
"			4.80	92.07		30' R " " "
"			5.17	91.70	30' L S. edge pav	
0+14^{3}			4.98	91.89		42^{4} R N. edge pav (B.C.)
0+15^{5}			5.64	91.13	44^{9} L N. edge pav (B.C.)	
0+18^{0}			5.48	91.39		℄ flow Line
"			5.29	91.58		30' R edge pav
"			5.83	91.04	30' L edge pav	
0+30			5.09	91.78		℄
"			5.24	91.63		18' R edge pav
"			4.2	92.7		30' R P/L
"			5.44	91.43	19^{5} L edge pav.	
"			5.0	91.9	30' L P/L	
0+50			4.74	92.13		℄
"			5.10	91.77		13^{3} R edge pav
"			4.9	92.0		25' R brk.
"			4.2	92.7		30' R P/L
"			5.11	91.76	13^{6} L edge pav.	

F.B. 1636 PG. 200
Job No. 1587M Division No. ____ Notes Red. ____ Plotted ____ Profile ____
Survey of BLODGETT AVE SS Date ____ Date ____ No. ____
Survey by BUTLER Notes J.S.C. Notes Chkd ____ Checked ____ X-Sec. ____
Indexed ____ Date 10-31-52 Date ____ Date ____ No. ____

FORM 307 10M 10-46

PLEASE RETURN TO
LOS ANGELES COUNTY SURVEYOR
700 HALL OF RECORDS

NOTE: ANY ADDITIONS OR CHANGES ON THIS SHEET MUST BE MADE OR CIRCLED IN RED INK, WITH DATE AND NAME OF PERSON MAKING CHANGE.

Do not extend notes this side of this line.

Profile Notes Red _____ Plotted _____ Job No 1581 Division No. _____
No. _____ Date _____ Date _____ Survey of BLODGETT AVE. F.B. 163 Pg. 201
X-Sec. Notes Child _____ Checked _____ Survey by BUTLER Notes JSC Date 10-31-52
No. _____ Date _____ Date _____ Map No. _____ Indexed _____ Date _____

STATION	B. S.	H. I.	F. S.	ELEV.	BLODGETT AVE.
		96 87			
0+50			4.8	921	30'L P/L
1+00			4.52	9235	℄
"			4.86	9201	13'R edge pav.
"			40	929	30'R P/L
"			4.85	9202	13.5'L edge pav
"			4 8	921	30'L P/L
1+50			4.36	9261	℄
"			4.74	9213	14'R edge pav.
"			39	930	30'R P/L
"			4.67	9220	13'L edge pav.
"			45	924	30'L P/L
T.P.	5.33	97 61	4.59	92 28	
2+00			4.93	9266	℄
"			530	9231	13.5'R edge pav.
"			54	922	17'R
"			40	936	30'R P/L
"			527	9234	13.5'L edge
"			55	921	17'L
"			49	927	30'L P/L
2+50			4.79	9262	℄
"			515	9246	13.5'R edge pav

FORM 307 10M 10-46

PLEASE RETURN TO
LOS ANGELES COUNTY SURVEYOR
700 HALL OF RECORDS

NOTE: ANY ADDITIONS OR CHANGES ON THIS SHEET MUST BE MADE OR CIRCLED IN RED INK, WITH DATE AND NAME OF PERSON MAKING CHANGE.

Do not extend notes this side of this line.

STATION	B. S.	H. I.	F. S.	ELEV.	BLODGETT AVE.	
		9761				
2+50			48	928		23'R
"			39	937		30'R P/L
"			511	9250	13.5 L edge pav	
"			52	924	17' L	
"			46	930	30'L P/L	
2+81			474	9287		℄
"			31	945		220'R back lot Line
"			61	915	220'L back lot Line	
3+00			470	9291		℄
"			499	9262		13.8 R edge pav.
"			52	924		18'R
"			36	940		30'R P/L
"			510	9251	13'L edge pav	
"			53	923	17'L	
"			42	934	30'L P/L	
3+50			450	9311		℄
"			484	9277		14'R edge pav.
"			49	925		18'R.
"			39	937		30'R P/L
"			489	9272	13'L edge pav	
"			50	926	17'L	

F.B. 1636 Pg. 202 Job No. 1587M Division No. Notes Red. Plotted No. Profile
Survey of BLODGETT AVE. S.S. Date Date X-Sec.
Survey by BUTLER Notes J.S.C. Notes Chkd. Checked No.
Indexed Date 11-3-52 Date Date

FORM 307 10M 10-46

PLEASE RETURN TO
LOS ANGELES COUNTY SURVEYOR
700 HALL OF RECORDS

NOTE: ANY ADDITIONS OR CHANGES ON THIS SHEET MUST BE MADE OR CIRCLED IN RED INK, WITH DATE AND NAME OF PERSON MAKING CHANGE.

Do not extend notes this side of this line.

Profile Notes Red____ Plotted____ Job No 5377 Division No.____ F.B. 1659 Pg. 203
No.____ Date____ Date____ Survey of BLODGETT AVE. SS
X-Sec. Notes Chkd____ Checked____ Survey by BUZZER Notes J.S.C. Date 11-3-52
No.____ Date____ Date____ Map No.____ Indexed____ Date____

STATION	B. S.	H. I.	F. S.	ELEV.	BLODGETT	AVE
		97 61				
3+50			4.3	933	30' L P/L	
4+00			4.33	9326		℄
"			4.68	9293		14' R edge pav
"			4.6	930		18' R
"			3.4	942		30' R P/L
"			4.73	9280	13' L edge pav	
"			4.9	927	17' L	
"			4.1	935	30' L P/L	
4+50			4.36	9323		℄
"			4.72	9287		14' R edge pav
"			4.1	935		18' R
"			4.0	936		30' R P/L
"			4.68	9293	13' L edge pav	
"			4.2	934	17' L	
"			3.8	939	30' L P/L	
TP	4.67	97 64	4.64	9297		
5+00			4.62	9302		℄
			5.06	9258		14' R edge pav
			5.1	925		18' R
			3.9	937		30' R P/L
			4.94	9270	13' L edge pav	

FORM 307 10M 10-46

PLEASE RETURN TO
LOS ANGELES COUNTY SURVEYOR
700 HALL OF RECORDS

NOTE: ANY ADDITIONS OR CHANGES ON THIS SHEET MUST BE MADE OR CIRCLED IN RED INK, WITH DATE AND NAME OF PERSON MAKING CHANGE.

Do not extend notes this side of this line.

STATION	B. S.	H. I.	F. S.	ELEV.	BLODGETT AVE	
		97 64				
5+00			50	926	17'L	
"			34	942	30'L P/L	
5+50			487	9277		℄
"			523	9241		14'R edge pav
"			53	923		18'R
"			39	937		30'R P/L
"			518	9246	13'L edge pav	
"			51	925	17'L	
"			43	933	30'L P/L	
5+94			5.08	92.56		℄
"			50	92.6		220'R back lot line
"			35	94.1	220 L back lot line	
6+00			510	92.54		℄
"			550	92.14		13.5 R edge pav.
"			55	921		18'R
"			46	930		30'R P/L
"			546	9218	13'L edge pav.	
"			55	921	17'L	
"			44	932	30'L P/L	
6+50			538	9226		℄
"			571	9293		13.5 R edge pav

F.B. 1636 PG. 204 Job No. 1587M Division No. Notes Red. Plotted Profile
Survey of BLODGETT AVE. S.S. Date Date No. X-Sec.
Survey by BUTLER Notes J.S.C. Notes Chkd. Checked
Indexed Date 11-3-52 Date Date No.

FORM 307 10M 10-46

PLEASE RETURN TO
LOS ANGELES COUNTY SURVEYOR
700 HALL OF RECORDS

NOTE: ANY ADDITIONS OR CHANGES ON THIS SHEET MUST BE MADE OR CIRCLED IN RED INK, WITH DATE AND NAME OF PERSON MAKING CHANGE.

Do not extend notes this side of this line.

Profile

Notes Rod_____ Plotted_____ Job No 5827 Division No._____

No._____ Date_____ Date_____ Survey of BLODGETT AVE F.B. 1633 Pg. 205

X-Sec. Notes Chkd._____ Checked_____ Survey by BUTLER & Notes J.S.C. Date 11-3-52

No._____ Date_____ Date_____ Map No._____ Indexed_____ Date_____

STATION	B. S.	H. I.	F. S.	ELEV.	BLODGETT AVE	
6+50		97 64	60	91.6		18' R
"			48	92.8		30' R P/L
"			565	9199	13' L edge pav	
"			58	918	14' L	
"			46	930	30' L P/L	
7+00			562	9202		℄
"			606	9158		13' R edge pav
"			63	913		19' R
"			52	924		30' R P/L
"			587	9177	13' L edge pav	
"			59	917	17' L	
"			50	926	30' L P/L	
7+50			593	9171		℄
"			620	9144		13' R edge pav
"			601	9163		18' R
"			52	924		30' R P/L
"			617	9147	13' L edge pav	
"			63	913	17' L	
"			52	924	30' L P/L	
B.M. XA49	3.22	96.06	479	92.84	B.M. XA 49 Elev. 92.842 (UNADJUSTED) per F.B. 1636 – 164	

FORM 307 10M 10-46

PLEASE RETURN TO
LOS ANGELES COUNTY SURVEYOR
700 HALL OF RECORDS

NOTE: ANY ADDITIONS OR CHANGES ON THIS SHEET MUST BE MADE OR CIRCLED IN RED INK, WITH DATE AND NAME OF PERSON MAKING CHANGE.

Do not extend notes this side of this line.

STATION	B. S.	H. I.	F. S.	ELEV.	BLODGETT AVE.	
		96 06				
8+00			4 57	91 49		℄
"			4 90	91 16		13' R edge pav.
"			4 3	91 8		18' R
"			4 1	92 0		30' R P/L
"			4 94	91 12	13' L edge pav	
"			5 0	91 1	17' L	
"			4 6	91 5	30' L P/L	
8+50			4 79	91 27		℄
"			5 04	91 02		13' R edge pav
"			4 8	91 3		18' R
"			4 5	91 6		30' R P/L
"			5 03	91 03	13' L edge pav	
"			5 3	90 8	18' L	
"			4 4	91 7	30' L P/L	
9+00			5 06	91 00		℄
"			5 33	90 73		13' R edge pav.
"			4 7	91 4		17' R
"			4 3	91 8		30' R P/L
"			5 32	90 74	13' L edge pav.	
"			5 3	90 8	17' L	
"			4 3	91 8	30' L P/L	

F.B. 1636 PG. 206
Job No. 1587M Division No. Notes Red. Plotted
Survey of BLODGETT AVE. SS Date Date No.
Survey by BUTLER Notes J.S.C. Notes Chkd. Checked
Indexed Date 11-3-52 Date Date No.
Profile X-Sec.

FORM 307 10M 10-46

PLEASE RETURN TO
LOS ANGELES COUNTY SURVEYOR
700 HALL OF RECORDS

NOTE: ANY ADDITIONS OR CHANGES ON THIS SHEET MUST BE MADE OR CIRCLED IN RED INK, WITH DATE AND NAME OF PERSON MAKING CHANGE.

Do not extend notes this side of this line.

STATION	B. S.	H. I.	F. S.	ELEV.	BLODGETT AVE.	
		96 06				
9+07			5 08	90 98		℄
"			5 2	90 9		219' R back lot Line
"			3 2	92 9	219' L back lot Line	
9+50			5 26	90 60		℄
"			5 70	90 36		13' R edge pav
"			4 5	91 6		17' R
"			4 6	91 5		30' R P/L
"			5 54	90 52	13' L edge pav	
"			5 0	91 1	17' L	
"			4 7	91 4	30' L P/L	
10+00			5 66	90 40		℄
"			5 95	91 11		13' R edge pav
"			5 9	90 2		15' R
"			4 6	91 5		30' R P/L
"			5 90	90 16	13' L edge pav	
"			5 0	91 1	17' L	
"			4 9	91 2	30' L P/L	
10+25			5 91	90 15		℄
10+50			5 74	90 32		℄
"			5 99	90 07		12.5' R edge pav
"			5 0	91 1		20' R

Profile Notes Red ____ Plotted ____ Job No. 1587M Division No. ____ F.B. 1636 Pg. 207
No. ____ Date ____ Date ____ Survey of BLODGETT AVE. S.S.
X-Sec. Notes Chkd ____ Checked ____ Survey by BUTLER Notes J.S.C. Date 11-3-52
No. ____ Date ____ Date ____ Map No. ____ Indexed ____ Date ____

FORM 307 10M 10-46

PLEASE RETURN TO
LOS ANGELES COUNTY SURVEYOR
700 HALL OF RECORDS

NOTE: ANY ADDITIONS OR CHANGES ON THIS SHEET MUST BE MADE OR CIRCLED IN RED INK, WITH DATE AND NAME OF PERSON MAKING CHANGE.

Do not extend notes this side of this line.

Profile No. X-Sec. No.
Plotted Date Checked Date
Notes Red. Date Notes Chkd. Date

F.B. 1636 Pg. 208
Job No. 5827M Division No. 55
Survey of BLODGETT AVE.
Survey by BUTLER Notes J.S.C.
Indexed Date 12-3-52

STATION	B. S.	H. I.	F. S.	ELEV.	BLODGETT AVE	
		96 06				
10+50			4 7	91 4		30'R P/L
"			5 93	90 13	13'L edge pav	
"			4 9	91 2	17'L	
"			4 7	91 4	30'L P/L	
T.P.	553	95 76	5 83	90 23		
11+00			5 26	90 50		℄
"			5 40	90 36		13 R edge pav
"			4 9	90 9		20'R
"			4 7	91 1		30'R P/L
"			5 64	90 12	13'L edge pav	
"			4 9	90 9	17'L	
"			4 8	91 0	30'L P/L	
11+50			5 10	90 66		℄
"			5 32	90 44		12'R edge pav.
"			5 0	90 6		17' R
"			4 5	91 3		30" R P/L
"			5 37	90 39	13'L edge pav	
"			4 8	91 0	17'L	
"			4 6	91 2	30'L P/L	
12+00			5 06	90 70		℄
"			5 22	90 54		12'R edge pav

FORM 307 10M 10-46

PLEASE RETURN TO
LOS ANGELES COUNTY SURVEYOR
700 HALL OF RECORDS

NOTE: ANY ADDITIONS OR CHANGES ON THIS SHEET MUST BE MADE OR CIRCLED IN RED INK, WITH DATE AND NAME OF PERSON MAKING CHANGE.

Do not extend notes this side of this line.

STATION	B. S.	H. I.	F. S.	ELEV.	BLODGETT AVE	
12+00		95 76	4 4	91 4		16' R
"			4 7	91 1		30' R P/L
"			5 25	90 51	13' L edge pav	
"			4 6	91 2	17' L	
"			4 7	91 1	30' L P/L	
12+17			5 10	90 76		℄
"			4 7	91 1		110' R
"			4 8	91 0		200' R back lot Line
"			4 6	91 2	218' L back lot Line	
12+50			4 89	90 87		℄
"			5 16	90 60		12' R edge pav
"			4 7	91 1		17' R
"			4 4	91 4		30' R P/L
"			5 26	90 50	13' L edge pav	
"			4 6	91 2	18' L	
"			4 5	91 3	30' L P/L	
12+76.5			4 80	90 96		℄ ON S. P.L. GARDENDALE
"			5 06	90 70		12' R edge pav
"			4 7	91 1		18' R
"			4 8	91 0		30' R P/L
"			4 3	91 5		200' R back lot Line

Profile Notes Red ____ Plotted ____ Job No. 1587M Division No. ____ F.B. 1636 PG. 209
No. ____ Date ____ Date ____ Survey of BLODGETT AVE 55
X-Sec. Notes Chkd ____ Checked ____ Survey by BUTLER Notes J.S.C. Date 11-3-52
No. ____ Date ____ Date ____ Map No. ____ Indexed ____ Date ____

FORM 307 10M 10-46

PLEASE RETURN TO
LOS ANGELES COUNTY SURVEYOR
700 HALL OF RECORDS

NOTE: ANY ADDITIONS OR CHANGES ON THIS SHEET MUST BE MADE OR CIRCLED IN RED INK, WITH DATE AND NAME OF PERSON MAKING CHANGE.

Do not extend notes this side of this line.

F.B. 1636 Pg. 210
Job No. 5787 M Division No. 5.5
Survey of BLODGETT AVE. U.S.C.
Survey by BUTLER Notes U.S.C.
Indexed Date 11-3-52
Profile No. X-Sec. No.
Plotted Date Checked Date
Notes Red Date Notes Chkd Date

STATION	B. S.	H. I.	F. S.	ELEV.	BLODGETT	AVE.
		95.76				
12+76.5			5.13	90.63	13'L edge pav.	
"			4.6	91.2	18'L	
"			4.6	91.2	30'L P/L	
"			3.7	92.1	218'L	
13+00			4.92	90.84		℄
13+11			5.00	90.76		℄
13+16.5			4.75	91.01		℄ INT. (New ℄) GARDENDALE AVE.
B.M.XA. 30			4.22	91.54	B.M.XA 30 Elev. 91.531	per F.B. 1636/162.

Notes Ck'd by
Map No.
Office Work
Checked
Date

Survey of GLOSSETT AVE. F.B. 1636 Pg. 21
Surveyed by BUTLER
Notes COATES Date 11/52
Indexed

CI #1587-M

BARLIN AVE. (PRIVATE)

ACLAND AVE
TO
GARDENDALE ST.

TOPOG.
(To be Ed. later)
(X Sect pg 215)

RETURN TO
LOS ANGELES COUNTY SURVEYOR
700 HALL OF RECORDS

Note: ANY ADDITIONS OR CHANGES ON THIS SHEET MUST BE MADE ON CIRCLED IN Red Ink, WITH DATE AND NAME OF PERSON MAKING CHANGE.

Do not extend notes this side of this line

FORM 247 10M 8-52

TO Bot. NEXT PG.

F.B. 1636 Pg. 212

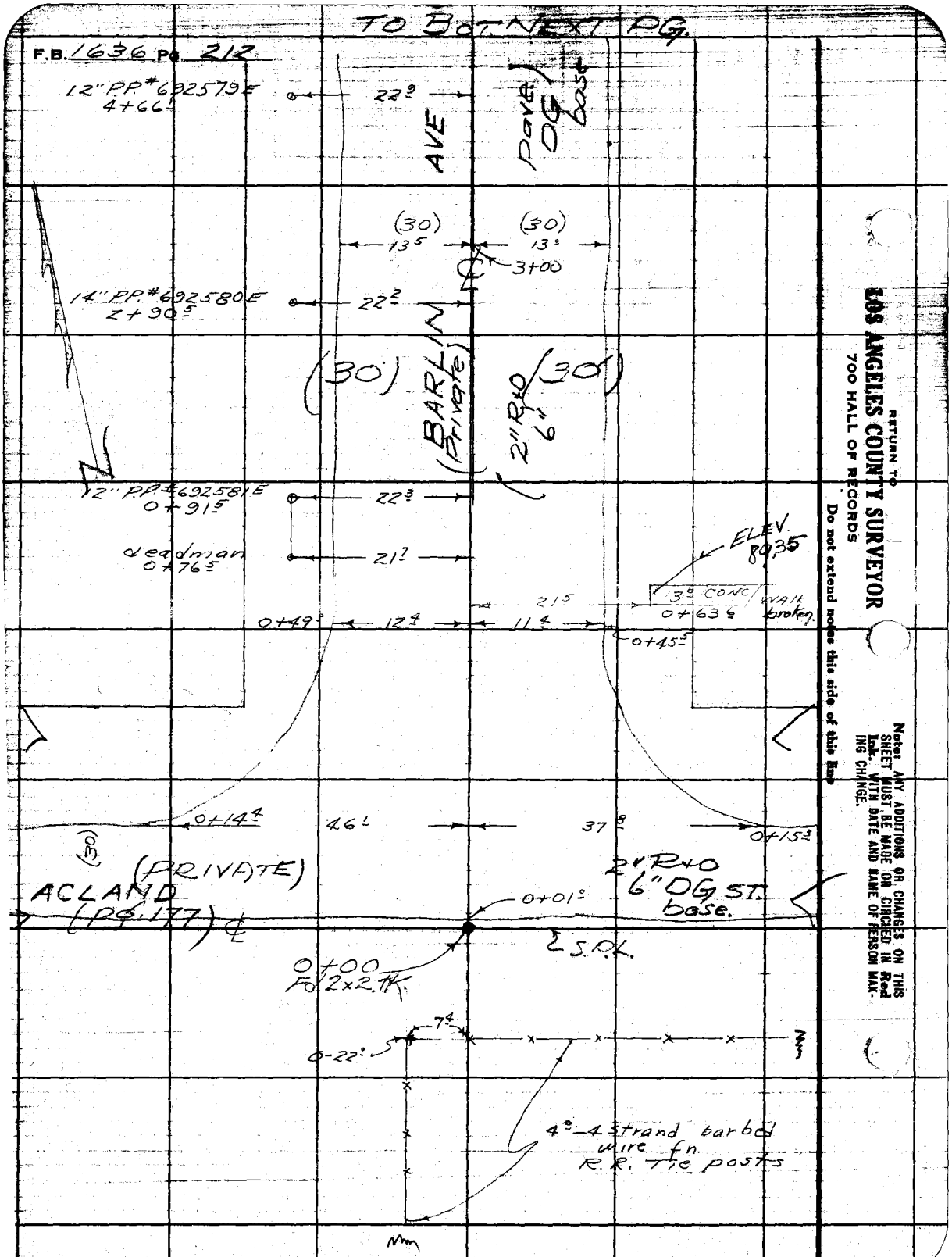

RETURN TO
LOS ANGELES COUNTY SURVEYOR
700 HALL OF RECORDS
Do not extend notes this side of this Map

Note: ANY ADDITIONS OR CHANGES ON THIS SHEET MUST BE MADE OR CIRCLED IN Red Ink. WITH DATE AND NAME OF PERSON MAKING CHANGE.

Notes Ck'd by	Survey of BLODGETT AVE 55 F.B. 1636 Pg. 215
Map No.	[illegible] 68
Office Work	Surveyed by BUTLER
Checked	Notes J.S.C. Date 10-29-52
Date	Indexed

TO DOT. NEXT PG.

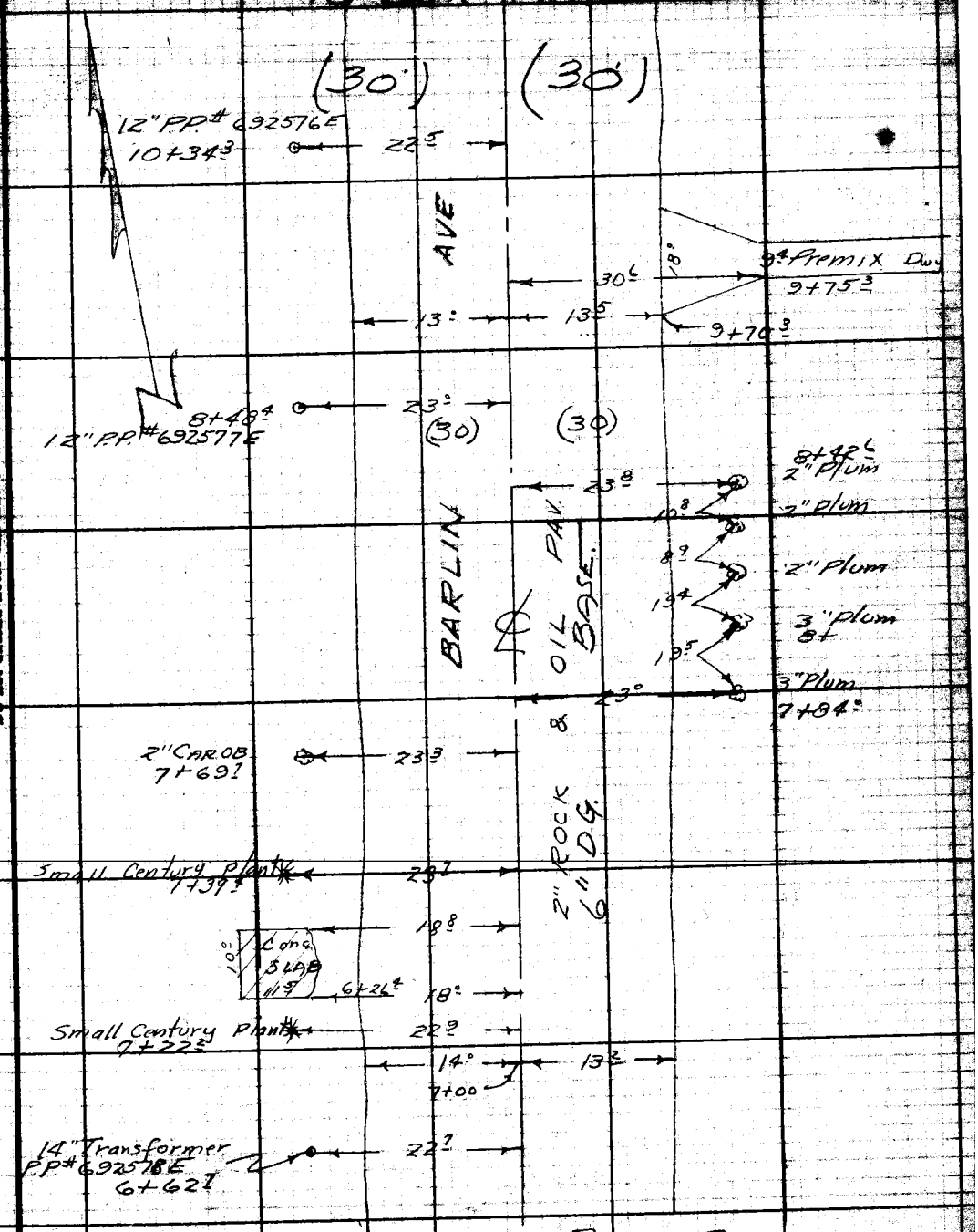

FROM TOP PREC. PG.

Note: ANY ADDITIONS OR CHANGES SHEET MUST BE MADE OR CHECKED ... Ink. WITH DATE AND NAME OF PERSON ... ING CHANGE.

RETURN TO
LOS ANGELES COUNTY SURVEYOR
700 HALL OF RECORDS

Do not extend notes this side of this line

FORM 247 10M 8-51

F.B. 1636 Pg. 214

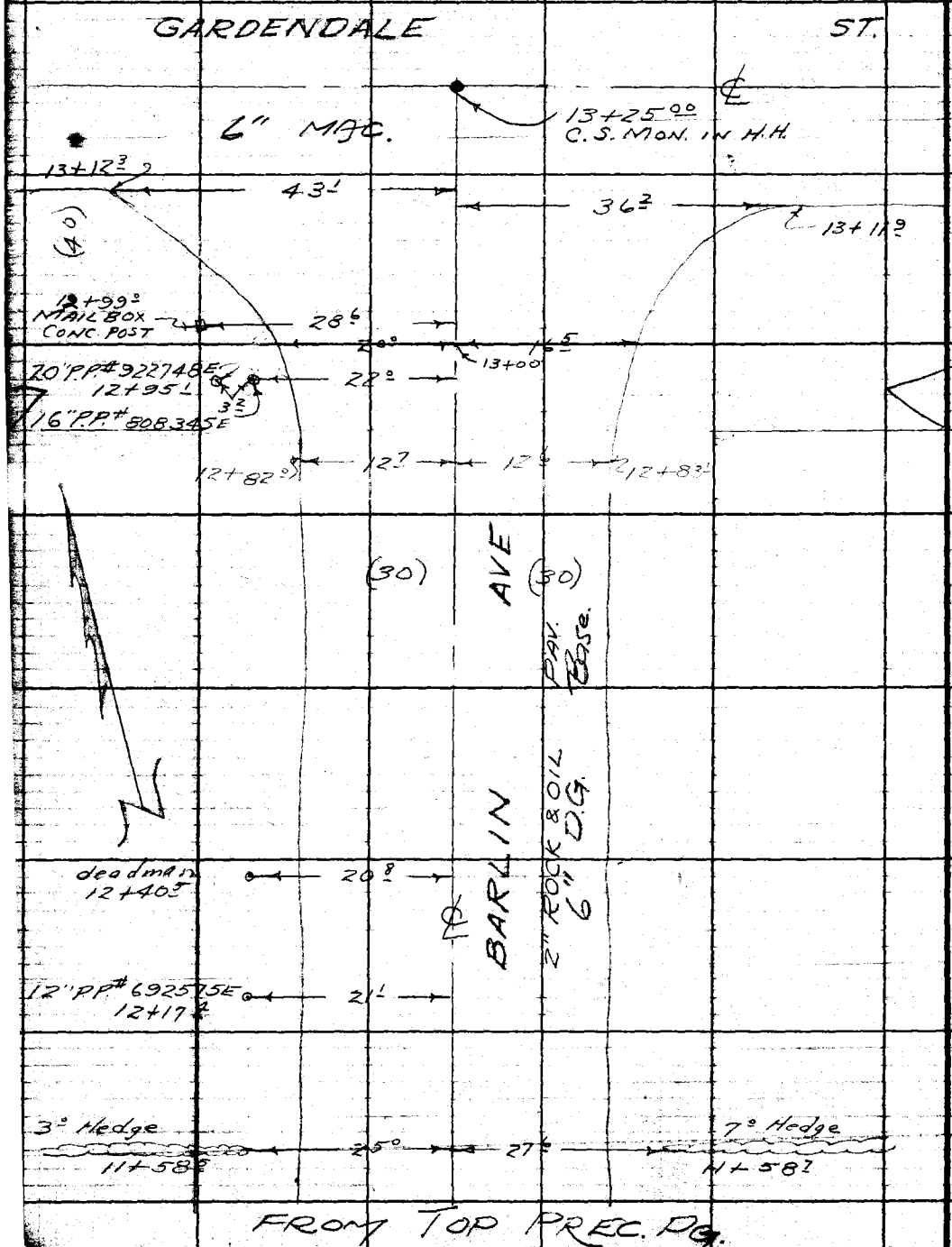

RETURN TO
LOS ANGELES COUNTY SURVEYOR
700 HALL OF RECORDS

Do not extend notes this side of this Ink

Note: ANY ADDITIONS OR CHANGES ON THIS SHEET MUST BE MADE OR CIRCLED IN Red Ink. WITH DATE AND NAME OF PERSON MAKING CHANGE.

Profile No. ____ Notes Red. ____ Plotted ____ Job No. 1587M Division No. ____ F.B. 1636 Pg. 215

Date ____ Date ____ Survey of BLODGETT AVE. 55

X-Sec. No. ____ Notes Chkd. ____ Checked ____ Survey by BUTLER Notes J.S.C. Date 11-3-52

Date ____ Date ____ Map No. ____ Indexed ____ Date ____

NOTE: ANY ADDITIONS OR CHANGES ON THIS SHEET MUST BE MADE OR CIRCLED IN RED INK, WITH DATE AND NAME OF PERSON MAKING CHANGE.

PLEASE RETURN TO
LOS ANGELES COUNTY SURVEYOR
726 LOS ANGELES COUNTY
ENGINEERING BLDG.

Do not extend notes this side of this line.

76L298 307 10-51

CI. #1587-M

BARLIN AVE.

ACLAND AVE.
TO GARDENDALE ST.

X Sect.

(Topog pg. 211)

ELEV.

BUTLER
COATES
BROOKS
KAYSEN

NOTE:
For back lot Line Shots E. Side BARLIN AVE., See Blodgett Ave X-Sec.
Pg 199

F. S.

H. I.

B. S.

STATION

76L298 307 10-51

PLEASE RETURN TO

LOS ANGELES COUNTY SURVEYOR
726 LOS ANGELES COUNTY
ENGINEERING BLDG.

NOTE: ANY ADDITIONS OR CHANGES ON THIS SHEET MUST BE MADE OR CIRCLED IN RED INK, WITH DATE AND NAME OF PERSON MAKING CHANGE.

Do not extend notes this side of this line.

F.B. 1636 Pg. 2/6 | Job No. 587M | Division No. | Notes Red. | Plotted | Profile
Survey of BLODGETT AVE. S.S. | Date | No.
Survey by BUTLER Notes J.S.C. | Notes Chkd. | Checked | X-Sec.
Indexed | Date 11-3-52 | Date | Date | No.

STATION	B. S.	H. I.	F. S.	ELEV.	BARLIN AVE	
B.M. XA 47		93 39	4 04	89 35	B.M. XA 47 (UNADJ)	FB 1636/162
0-30			4 2	89 2		℄ prod S.
0+00			4 9	88 5		℄ INT. ACLAND ST.
0+00.5			4 87	88 52		℄ S. edge pav
"			4 64	88 75		30' R S. edge pav
"			5 04	88 35	30' L S. edge pav.	
0+18			5 33	88 06		℄ flow line
"			5 18	88 21		30' R edge pav
"			5 49	87 90	30' L edge pav	
0+30			4 90	88 49		℄
"			5 05	88 34		18' R edge pav
"			4 2	89 2		30' R P/L
"			5 19	88 20	18' L edge pav	
"			4 9	88 5	30' L P/L	
0+50			4 60	88 79		℄
"			4 91	88 48		12' R edge pav
"			5 0	88 4		18' R
"			4 1	89 3		30' R P/L
"			4 87	88 52	12' L edge pav.	
"			5 0	88 4	18' L	

76L298 307 10-51

PLEASE RETURN TO
LOS ANGELES COUNTY SURVEYOR
726 LOS ANGELES COUNTY
ENGINEERING BLDG.

NOTE: ANY ADDITIONS OR CHANGES ON THIS SHEET MUST BE MADE OR CIRCLED IN RED INK, WITH DATE AND NAME OF PERSON MAKING CHANGE.

Do not extend notes this side of this line.

STATION	B. S.	H. I.	F. S.	ELEV.	BARLIN	AVE.
		93 39				
0+50			45	889	30'L P/L	
1+00			440	8899		℄
"			471	8868		12'R edge pav
"			48	886		18'R
"			40	894		30'R P/L
"			462	8877	12'L edge pav	
"			45	889	18L	
"			42	892	30'L P/L	
1+50			420	8919		℄
"			448	8891		12.5R edge pav
"			47	887		18'R
"			37	897		30'R P/L
"			451	8888	12.5L edge pav	
"			43	891	18'L	
"			39	895	30'L P/L	
T.P.	566	94 67	438	8901		
2+00			533	8934		℄
"			567	8900		13 R edge pav
"			57	890		19'R
"			50	897		30'R P/L
"			56	891	13'L edge pav	

Profile Notes Red ____ Plotted ____ Job No. 1587M Division No. ____ F.B. 1636 Pg. 217
No. ____ Date ____ Date ____ Survey of BLODGETT AVE S.S.
X-Sec. Notes Chkd. ____ Checked ____ Survey by BUTLER Notes J.S.C. Date 11-3-52
No. ____ Date ____ Date ____ Map No. ____ Indexed ____ Date ____

76L298 307 10-51

PLEASE RETURN TO

LOS ANGELES COUNTY SURVEYOR
726 LOS ANGELES COUNTY
ENGINEERING BLDG.

NOTE: ANY ADDITIONS OR CHANGES ON THIS SHEET MUST BE MADE OR CIRCLED IN RED INK, WITH DATE AND NAME OF PERSON MAKING CHANGE.

Do not extend notes this side of this line.

F.B. 1636 Pg. 218 Job No. 587M Division No. Notes Red. Plotted
Survey of BLODGETT AVE. SS Date Date No.
Survey by BUTLER Notes JSC Notes Chkd. Checked Profile
Indexed Date Date X-Sec.
Date No.

STATION	B. S.	H. I.	F. S.	ELEV.	BARLIN AVE.
		9467			
2+00			57	890	19'L
"			51	896	30'L P/L
2+50			511	8956	℄
"			547	8920	13'R edge pav
"			56	891	19'R
"			47	900	30'R P/L
"			538	8929	13'L edge pav
"			56	891	19'L
"			48	899	30'L P/L
2+81			503	8964	℄
"			59	888	220'L back lot line
3+00			497	8970	℄
"			528	8939	13'R edge pav
"			55	892	19'R
"			43	904	30'R
"			514	8953	13'L edge pav
"			54	893	18'L
"			45	902	30'L P/L
3+50			475	8992	℄
"			510	8957	13'R edge pav
"			52	895	19'R

76L298 307 10-51

PLEASE RETURN TO

LOS ANGELES COUNTY SURVEYOR

726 LOS ANGELES COUNTY
ENGINEERING BLDG.

NOTE: ANY ADDITIONS OR CHANGES ON THIS SHEET MUST BE MADE OR CIRCLED IN RED INK, WITH DATE AND NAME OF PERSON MAKING CHANGE.

Do not extend notes this side of this line.

STATION	B. S.	H. I.	F. S.	ELEV.	BARLIN AVE	
		94 67				
3+50			40	90 7		30' R P/L
"			506	89 61	13' L edge pav	
"			51	89 6	18' L	
"			44	90 3	30 L P/L	
4+00			446	90 21		℄
"			484	89 83		13' R
"			51	89 6		19' R
"			36	91 1		30' R P/L
"			474	89 93	13' L edge pav	
"			48	89 9	18' L	
"			40	90 7	30' L P/L	
4+50			394	90 73		℄
"			425	90 42		13' R edge pav
"			44	90 3		19' R
"			35	91 2		30' R P/L
"			430	90 37	13.5' L edge pav	
"			45	90 2	18' L	
"			33	91 4	30' L	
T.P.	6 88	97 38	417	90 50	T. P.	
5+00			618	91 20		℄
"			662	90 76		13' R edge pav

Profile No. ____ Notes Red ____ Plotted ____ Job No. 1587M Division No. ____ F.B. 1637 Pg. 314

X-Sec. No. ____ Date ____ Date ____ Survey of BLODGETT AVE. 33

Notes Chkd. ____ Checked ____ Survey by BUTLER Notes J.S.C. Date 11-3-52

No. ____ Date ____ Date ____ Map No. ____ Indexed ____ Date ____

76L298 307 10-51

PLEASE RETURN TO

LOS ANGELES COUNTY SURVEYOR
726 LOS ANGELES COUNTY
ENGINEERING BLDG.

NOTE: ANY ADDITIONS OR CHANGES ON THIS SHEET MUST BE MADE OR CIRCLED IN RED INK, WITH DATE AND NAME OF PERSON MAKING CHANGE.

Do not extend notes this side of this line.

STATION	B. S.	H. I.	F. S.	ELEV.	BARLIN	AVE
		97 38				
5+00			68	90 6		19'R
"			55	91 9		30'R P/L
"			653	90 85	13.5'L edge pav.	
"			66	90 8	19'L	
"			57	91 7	30'L P/L	
5+50			564	91 74		℄
"			6 00	91 38		13'R edge pav
"			61	91 3		18'R
"			51	92 3		30'R P/L
"			594	91 44	14'R edge pav	
"			60	91 4	19'R	
"			50	92 4	30'R P/L	
B.M. XA 50	474	97 28	484	92 54	B.M. XA 50 Elev	(No Elev. in Field) ? per F.B. 1636/165
5+94			511	92 17		℄
"			32	94 1		220'R back lot line
"			59	91 4	220'L back lot Line	
6+00			505	92 23		℄
"			543	91 85		13'R. edge pav
"			53	92 0		18'R.
"			45	92 8		30'R. P/L
"			536		14'L edge pav	

F.B. 1636 PG. 220 Job No. 1587M Division No. ____ Notes Red. ____ Plotted ____ Profile
Survey of BLODGETT AVE S.S. Date ____ Date ____ No. ____
Survey by BUTLER Notes J.S.C. Notes Chkd. ____ Checked ____ X-Sec.
Indexed ____ Date 11-3-52 Date ____ Date ____ No. ____

76L298 307 10-51

PLEASE RETURN TO
LOS ANGELES COUNTY SURVEYOR
726 LOS ANGELES COUNTY
ENGINEERING BLDG.

NOTE: ANY ADDITIONS OR CHANGES ON THIS SHEET MUST BE MADE OR CIRCLED IN RED INK, WITH DATE AND NAME OF PERSON MAKING CHANGE.

Do not extend notes this side of this line.

STATION	B. S.	H. I.	F. S.	ELEV.	BARLIN AVE	
		97 28				
6+00			51	92 2	19'L	
"			44	92 9	30'L P/L	
6+50			454	92 74		℄
"			480	92 48		13'R edge pav
"			46	92 7		18'R
"			37	93 6		30'R P/L
"			483	92 45	14'L edge pav.	
"			49	92 4	19'L	
"			39	93 4	30'L P/L	
7+00			402	93 26		℄
"			441	92 87		13'R edge pav
"			44	92 9		19'R
"			31	94 2		30'R P/L
"			441	92 87	14'L edge pav.	
"			44	92 9	19'L	
"			35	93 8	30'L P/L	
7+50			384	93 44		℄
"			417	93 11		13'R edge pav
"			42	93 1		18'R
"			30	94 3		30'R P/L
"			414	93 14	14'L edge pav	

Profile No. ____ Notes Red ____ Plotted ____ Job No. 1587M Division No. ____ F.B. 1636 Pg. 221
X-Sec. No. ____ Date ____ Date ____ Survey of BLODGETT AVE. 33
Notes Chkd. ____ Checked ____ Survey by BUTLER Notes J.S.C. Date 11-3-52
No. ____ Date ____ Date ____ Map No. ____ Indexed ____ Date ____

76L298 307 10-51

PLEASE RETURN TO

LOS ANGELES COUNTY SURVEYOR
726 LOS ANGELES COUNTY
ENGINEERING BLDG.

NOTE: ANY ADDITIONS OR CHANGES ON THIS SHEET MUST BE MADE OR CIRCLED IN RED INK, WITH DATE AND NAME OF PERSON MAKING CHANGE.

Do not extend notes this side of this line.

STATION	B. S.	H. I.	F. S.	ELEV.	BARLIN AVE.	
7+50		97 28	41	93 2	19'L	
"			29	94 4	30'L P/L	
T.P.	4 91	98 16	4 03	93 25		
8+00			4 81	93 35		℄
"			5 15	93 01		13'R edge pav
"			50	93 2		18'R
"			37	94 5		30'R P/L
"			5 17	92 99	14'L edge pav	
"			51	93 1	18'L	
"			40	94 2	30'L P/L	
8+50			4 86	93 30		℄
"			5 19	92 97		13'R edge pav
"			53	92 9		18'R
"			41	94 1		30'R P/L
"			5 18	92 98	14'L edge pav.	
"			54	92 8	19'L	
"			40	94 2	30'L P/L	
9+00			4 98	93 18		℄
"			5 26	92 90		13'R edge pav
"			55	92 7		19'R
"			45	93 7		30'R P/L

F.B. 1636 PG. 222 Job No. 1587M Division No. Notes Red. Plotted Profile
Survey of BLODGETT AVE. S.S. Date Date No. X-Sec.
Survey by BUTLER Notes J.S.C. Notes Chkd. Checked
Indexed Date 11-3-52 Date Date No.

76L298 307 10-51

PLEASE RETURN TO

LOS ANGELES COUNTY SURVEYOR

726 LOS ANGELES COUNTY
ENGINEERING BLDG.

NOTE: ANY ADDITIONS OR CHANGES ON THIS SHEET MUST BE MADE OR CIRCLED IN RED INK, WITH DATE AND NAME OF PERSON MAKING CHANGE.

Do not extend notes this side of this line.

STATION	B. S.	H. I.	F. S.	ELEV.	BARLIN AVE	
		98 16				
9+00			5 19	92 97	14' L edge pav	
"			5 5	93 7	18' L	
"			4 3	93 9	30' L P/L	
9+07			4 99	93 17		℄
"			3 1	95 1	220' L back lot line	
9+50			5 09	93 07		℄
"			5 48	92 68		13 R edge pav
"			5 6	92 6		20' R
"			4 6	93 6		30' R P/L
"			5 33	92 83	13 L edge pav.	
"			5 5	92 7	19' L	
"			4 6	93 6	30' L P/L	
10+00			5 18	92 98		℄
"			5 50	92 66		13' R edge pav
"			5 4	92 8		19' R
"			4 9	93 3		30' R P/L
"			5 43	92 73	12.5 L edge pav.	
"			5 7	92 5	18' L	
"			4 7	93 5	30' L P/L	
10+50			5 31	92 85		℄
"			5 64	92 52		13' R edge pav.

Profile No. ____ Notes Red. ____ Plotted ____ Job No. 1587 Division No. ____ F.B. 1636 Pg. 223
X-Sec. No. ____ Date ____ Date ____ Survey of BLODGETT AVE. 35
Notes Chkd. ____ Checked ____ Survey by BUTLER Notes J.S.C. Date 11-3-52
Date ____ Date ____ Map No. ____ Indexed ____ Date ____

76L298 307 10-51

PLEASE RETURN TO

LOS ANGELES COUNTY SURVEYOR
726 LOS ANGELES COUNTY
ENGINEERING BLDG.

NOTE: ANY ADDITIONS OR CHANGES ON THIS SHEET MUST BE MADE OR CIRCLED IN RED INK, WITH DATE AND NAME OF PERSON MAKING CHANGE.

Do not extend notes this side of this line.

STATION	B. S.	H. I.	F. S.	ELEV.	BARLIN	AVE.
		98 16				
10+50			57	92 5		19'R
"			53	92 9		30'R P/L
"			562	92 54	12.5 L edge pav	
"			59	92 3	18'L	
"			49	93 3	30'L P/L	
T.P.	501	97 67	550	92 66		
11+00			491	92 76		℄
"			532	92 35		13'R edge pav
"			54	92 3		18'R
"			49	92 8		30'R P/L
"			519	92 48	12.5 L edge pav	
"			55	92 2	18'L	
"			44	93 3	30'L P/L	
11+50			498	92 69		℄
"			532	92 35		13'R edge pav
"			55	92 2		18'R
"			48	92 9		30'R P/L
"			529	92 38	12.5 L edge pav.	
"			57	92 0	17'L	
"			47	93 0	30'L P/L	

F.B. 1636 PG. 224 Job No. 1587M Division No. Notes Red. Plotted Profile
Survey of BLODGETT AVE. SS Date Date No.
Survey by BUTLER Notes J.S.C. Notes Chkd. Checked X-Sec.
Indexed Date 11-3-52 Date Date No.

76L298 307 10-51

PLEASE RETURN TO
LOS ANGELES COUNTY SURVEYOR
726 LOS ANGELES COUNTY
ENGINEERING BLDG.

NOTE: ANY ADDITIONS OR CHANGES ON THIS SHEET MUST BE MADE OR CIRCLED IN RED IN INK, WITH DATE AND NAME OF PERSON MAKING CHANGE.

Do not extend notes this side of this line.

Profile Notes Red Plotted Job No. 5824 Division No. F.B. 1636 Pg.
No. Date Date Survey of BLODGETT AVE. 35
X-Sec. Notes Chkd Checked Survey by BUTLER Notes w/ASC. Date 11-3-52
No. Date Date Map No. Indexed Date

STATION	B. S.	H. I.	F. S.	ELEV.	BARLIN AVE
		97 67			
12+00			5 07	92 60	℄
"			5 35	92 32	12' R edge pav
"			5 5	92 2	20' R
"			5 2	92 5	30' R P/L
"			5 34	92 33	12.5' L edge pav
"			5 6	92 1	17' L
"			4 7	93 0	30' L P/L
12+17			5 10	92 57	℄
"			3 8	93 9	220' L back lot Line
12+50			5 28	92 39	℄
"			5 56	92 11	12.5' R edge pav
"			5 8	91 9	18' R
"			5 4	92 3	30' R P/L
"			5 54	92 13	12.5' L edge pav
"			5 5	92 2	18' L
"			5 1	92 6	30' L P/L
12+85			5 78	91 89	℄
"			6 01	91 66	13' R edge pav
"			5 8	91 9	19' R
"			5 7	92 0	30' R
"			5 73	91 94	13' L edge pav

76L298 307 10-51

PLEASE RETURN TO

LOS ANGELES COUNTY SURVEYOR
726 LOS ANGELES COUNTY
ENGINEERING BLDG.

NOTE: ANY ADDITIONS OR CHANGES ON THIS SHEET MUST BE MADE OR CIRCLED IN RED INK, WITH DATE AND NAME OF PERSON MAKING CHANGE.

Do not extend notes this side of this line.

STATION	B. S.	H. I.	F. S.	ELEV.	BARLIN	AVE.
12+85		97 67	5 6	92 1	19'L	
"			5 2	92 5	30'L P/L	
"			3 3	94 4	220'L back lot	Line (S. P/L GARDENDAL
13+00			5 69	91 98		℄
13+12			6 16	91 51		℄ flow line
13+25.00			5 57	92 10		℄ INT. GARDENDALE AVE
B.M. XA 20			4 74	92 93	B.M. XA 20 Elev. 92.929 per FB. 1710/187	

Profile
Plotted
Date
No.
X-Sec.
Checked
Date
No.
Notes Red.
Date
Notes Chkd.
Date
Job No. 1587M
Division No.
Survey of BLODGETT AVE. S.S.
Survey by BUTLER
Notes J.S.C.
Date 11-3-52
Indexed
B. 1636 PG. 226

F. B. 1636 PG. 227

NOTES RED. _____ JOB NO. 1757.34 SURVEY OF Barlin Ave
DATE _____ SURVEY BY J L Willey
NOTES CHKD. _____ NOTES BY JLW DATE 12-7-54
DATE _____ INDEXED _____ DATE _____

NOTE: ANY ADDITIONS OR CHANGES ON THIS SHEET MUST BE MADE OR CIRCLED IN RED INK, WITH DATE AND NAME OF PERSON MAKING CHANGE.

Do not extend notes this side of this line

PLEASE RETURN TO
LOS ANGELES COUNTY SURVEYOR
315 CIVIC CENTER BLDG.

DESCRIPTION	ADJ. ELEV.	3RD RUN	2ND RUN	DIFF.	1ST RUN	B.M.
BARLIN AVE						
C.I. 1757.34						
BENCH MARK LEVELS.						
	12-7-54					
	Willey J.L.					
	Kapp					
	Paulson					
	Shoemaker.					

76S420 353 2[illegible]-48

FORM 353 2M 3-48

PLEASE RETURN TO
LOS ANGELES COUNTY SURVEYOR
315 CIVIC CENTER BLDG.

NOTE: ANY ADDITIONS OR CHANGES ON THIS SHEET MUST BE MADE OR CIRCLED IN RED INK, WITH DATE AND NAME OF PERSON MAKING CHANGE.

Do not extend notes this side of this line

B.M.	1ST RUN	DIFF.	2ND RUN	3RD RUN	ADJ. ELEV.	DESCRIPTION
BMSY2030	90.724				90.724	BMSY2030 Elev. 90.724 - SY4-972
+	4736		4631			Blodgett Ave & Gardendale St. N.E. Cor.
⊼	95.460	-0347	0349		-0.3480	L&B Nail in E. Cb, 1' ± N of end.
−	5083		4980			
TP	90.377					
+	4620		4525			
+	94.997	+0703	0703		+0.7030	
−	3917		3822		91.079	
BMSY2031	91.080				~~91.0790~~	BMSY2031 Elev. 91.079 - SY4-973
+	4450		4360			Airpoint Ave & Gardendale St. N.E. Cor.
⊼	95.530	-0345	0343		-0.3440	L&B Nail in E. Cb, 1' ± N of end.
−	4795		4703			
TP.	90.735					
+	5508		5280			
⊼	96.243	+1410	1409		+1.4095	
−	4098		3871		92.130	-.0008
BMSY2032	92.145				~~92.1495~~	BMSY2032 Elev. 92.130 SY4-974
+	5072		5011			Barlin Ave & Gardendale St. N.E. Cor.
⊼	97.217	+0159	0160		+0.1595	L&T in Cb, 4' N of N end CR
−	4913		4851			
TP.	92.304					
+	5441		5402			
⊼	97.745	+0762	0763		+0.7625	
−	4679		4639			
TP.	93.066					
+	5510		5438			
⊼	98.576	+0502	0503		+0.5025	
−	5008		4935			
TP.	93.568					

JOB NO. 175734 SURVEY OF Barlin Ave
SURVEY BY J.L. Willey DATE 12-7-54
NOTES BY J.L.W. DATE
INDEXED DATE
NOTES RED. DATE
NOTES CHKD. DATE

F.B. 1636 PG. 228

76S 420 353 2M 3-48

PLEASE RETURN TO
LOS ANGELES COUNTY SURVEYOR
315 CIVIC CENTER BLDG.

NOTE: ANY ADDITIONS OR CHANGES ON THIS SHEET MUST BE MADE OR CIRCLED IN RED INK, WITH DATE AND NAME OF PERSON MAKING CHANGE.

Do not extend notes this side of this line

NOTES RED. JOB NO 175734 SURVEY OF Barlin Ave.
DATE SURVEY BY J. L. W. Jr.
NOTES CHKD. NOTES BY J. L. W. DATE 12-7-54
DATE INDEXED DATE

B.M.	1ST RUN	DIFF.	2ND RUN	3RD RUN	ADJ. ELEV.	DESCRIPTION
T.P.	93558					
+	5329		5260			
Π	98.887	+1068	1069		+1.0685	
−	4261		4191		94.636	-.0006
set						set
BMXA22	94.636				94.6375	BMXA22 ✓ No Ref.
+	4702		4559			Barlin Ave (E. Side) 50'± S. of Devinir St.
Π	99338	+0456	0454		+0.4550	Bt Spk in E. Curb
−	4246		4105			
T.P.	95.092					
+	5090		4890			
Π	100.182	+0341	0342		+0.3415	
−	4749		4548			
T.P.	95433					
+	4415		4292			
Π	99848	-0144	0145		-0.1445	
−	4559		4437			
T.P.	95289					
+	4693		4459			
Π	99982	+0185	0183		+0.1840	
−	4508		4256		95.471	-.0005
set						set
BM2032A	95.474				95.4725	BM2032A
+	4763		4596			Barlin Ave (W. Side) 320'± S. of Valley St.
Π	100237	+0505	0506		+0.5055	Bt Spk, SE Cor, N Drive to Ho #12735
−	4258		4090			
TP	95979					
+	4680		4470			
Π	100659	+0186	0187		+0.1865	
−	4494		4283		96.168	-.0029
set						set
BM2032B	96165				96.1655	BM2032B
						See Next Pg.

F.B. 1/2 Pg. 2

FORM 353 2M 3-48

PLEASE RETURN TO
LOS ANGELES COUNTY SURVEYOR
315 CIVIC CENTER BLDG.

NOTE: ANY ADDITIONS OR CHANGES ON THIS SHEET MUST BE MADE OR CIRCLED IN RED INK, WITH DATE AND NAME OF PERSON MAKING CHANGE.

Do not extend notes this side of this line

JOB NO. 175734 SURVEY OF Barlin Ave
SURVEY BY J.L. Willey DATE 12-7-54
NOTES BY J.L.W. DATE
INDEXED DATE
NOTES RED. DATE
NOTES CHKD. DATE

F.B. 1636 PG. 230

B.M.	1ST RUN	DIFF.	2ND RUN	3RD RUN	ADJ. ELEV.	DESCRIPTION
set BM2032B	96165				~~96.1655~~	.0029 set BM2032B
+	4318		4122		96.163	Barlin Ave (W. side) 80' ± N. of Dalen St.
⊼	100.563	-0589	0590		-0.5895	Bt Spk S.E. Cor Drive to Ho# 12645
−	4987		4712			
T.P.	95575					
+	4990		4902			
⊼	100.566	+0252	0252		+0.2520	
− set	4738		4650		95.824	.0033 set
BM2032C	95828				~~95.8280~~	BM2032C
+	4578		4510			Dalen St (S. Side) 445' ± E of Barlin Ave
⊼	100.406	-0733	0735		-0.7340	Bt Spk in Walk @ NW Cor Ho# 8744
−	5311		5345			
T.P.	95095					
+	4891		4821			
⊼	99.986	-0204	0203		-0.2035	
−	5095		5024			
T.P.	94891					
+	4451		4229			
⊼	99.342	-0632	0633		-0.6325	
− set	5083		4862		94.254	.0034 set
BM2032D	94259				~~94.2580~~	BM2032D
+	5208		5038			Lakewood Blvd & Dalen St. N.W. Cor
⊼	99.467	+0299	0298		+0.2985	Bt Spk in Ch. 30' ± N of ℄ Dalen St.
−	4909		4740			
T.P	94.558					
+	5237		5125			
⊼	99.795	+0156	0153		+0.1545	
−	5081		4972			
T.P.	94714					

76S420 353 2M 3-48

PLEASE RETURN TO
LOS ANGELES COUNTY SURVEYOR
315 CIVIC CENTER BLDG.

45

NOTE: ANY ADDITIONS OR CHANGES ON THIS SHEET MUST BE MADE OR CIRCLED IN RED INK, WITH DATE AND NAME OF PERSON MAKING CHANGE.

Do not extend notes this side of this line

B.M.	1ST RUN	DIFF.	2ND RUN	3RD RUN	ADJ. ELEV.	DESCRIPTION
T.P.	94714					
+	3940		3758			
⊼	98654	+0652	0651		+0.6515	
— set	3288		3107		95.358	-.0045 set
BM2032E	95366				~~95.3625~~	BM2032E
+	4079		3868			Imperial Hwy & Lakewood Blvd, NW Co.
⊼	99445	-0621	0620		-0.6205	Bt Spk in Ch. 50'± W. of W. end C.R.
—	4700		4488			
T.P.	94745					
+	4729		4548			
⊼	99474	+1246	1244		+1.2450	
—	3483		3304			
T.P.	95991					
+	3318		3152			
⊼	99309	-1520	1519		-1.5195	
—	4838		4671			
T.P.	94471					
+	4965		4797			
⊼	99436	+1161	1159		+1.1600	
—	3804		3638			
T.P.	95632					
+	4507		4224			
⊼	100139	+0655	0654		+0.6545	
— set	3852		3570		96.277	-.0055 set
BM2032F	96287				~~96.2820~~	BM2032F
+	4922		4773			Imperial Hwy, 45'± W. of Barlin Ave
⊼	101209	+0082	0083		+0.0825	Bt Spk, 1' S. of N. edge Conc. Pvt.
—	4840		4690			
T.P.	96369					

NOTES RED. _____ JOB NO. 175734 SURVEY OF Barlin Ave
DATE _____ SURVEY BY J.L. Wiley
NOTES CHKD. _____ NOTES BY J.L.W. DATE 12-7-54
DATE _____ INDEXED _____ DATE _____

F. B. 1130 PG. 201

FORM 359 2M 3-48

PLEASE RETURN TO
LOS ANGELES COUNTY SURVEYOR
315 CIVIC CENTER BLDG.

NOTE: ANY ADDITIONS OR CHANGES ON THIS SHEET MUST BE MADE OR CIRCLED IN RED INK, WITH DATE AND NAME OF PERSON MAKING CHANGE.

Do not extend notes this side of this line

JOB NO. 173734 SURVEY OF Baseline Ave
SURVEY BY J.L.W. DATE 12-7-54
NOTES BY J.L.W. DATE
INDEXED DATE

NOTES RED. DATE
NOTES CHKD. DATE

F. BK. 311 PG. 2 1/2

B.M.	1ST RUN	DIFF.	2ND RUN	3RD RUN	ADJ. ELEV.	DESCRIPTION
T.P.	96.369					
+	4.571		4.681			
-	92.248	-.320	92.441		-0.1995	
-	5.271		4.880		91.163	.004
BM 202 B	96.167				96.1650	SMXA 12 B E1 96.86 PK
+	4.550		4.681			Set Nail & Tag (L.S. 5148) on N. side of Baseline Ave. E. of
-	92.714	-.321	92.841		-0.2495	Fairfax Ave. & E. of Detroit St. & 45' S. of
+	4.710		4.868			
-	92.004		92.000			
+	4.689		4.815			
-	87.315		87.185			
+	4.744	-.044	4.692		-0.4415	
-	91.059		90.493		95.471	.006
BM 203 A	95.240				95.4740	SMXA 12 B E1 95.474 PK
+	4.575		4.734			Set Nail & Tag (L.S. 5148) on N. side of Baseline Ave. E. of
-	90.665	-.047	90.744		-0.3455	Fairfax Ave. & E. of Detroit St. & 45' S. of
-	4.992		4.721			
T.P.	95.657					
+	5.490		5.512	5.51		
-	90.167	+.010	90.192		+0.1975	
-	5.262		5.412	5.41		
T.P.	95.329					
+	4.241		4.122			
-	91.088	-.042	91.041		-0.9205	
-	5.191		5.045			
T.P.	95.897					
+	4.447		4.753			
-	91.450	+.000	91.200		+0.2350	
-	4.612		4.564		94.636	.007
BM XA 2	94.645				94.6405	BMXA 12 E1 94.636 PK
						Fairfax Ave. (E.) 50' S. of

76S420 353 2M 3-48

PLEASE RETURN TO
LOS ANGELES COUNTY SURVEYOR
315 CIVIC CENTER BLDG.

NOTE: ANY ADDITIONS OR CHANGES ON THIS SHEET MUST BE MADE OR CIRCLED IN RED INK, WITH DATE AND NAME OF PERSON MAKING CHANGE.

Do not extend notes this side of this line

B.M.	1ST RUN	DIFF.	2ND RUN	3RD RUN	ADJ. ELEV.	DESCRIPTION
Fd BMXF22	94645				~~94.6405~~	.0072 Fd BMXF22 El 94636 PG
+	4182		4279	4290	~~94.636~~	Barlin Ave (E. [illegible]) 50' S. of Devinir St.
π	98827	-1118	1183	1118	-1.1180	[illegible] in E. Curb.
−	5300		5392	5408		
T.P.	93527					
+	4922		4805			
π	98449	-0333	0334		-0.3335	
−	5255		5139			
T.P.	93194					
+	4305		4188			
π	97499	-1065	1063		-1.0640	
−	5370		5251			
T.P.	92129					
+	4730		4618			
π	96859	+0012	0014		+0.0130	.0080
− Fd	4718		4604		92.130	Fd (See Pg 228)
BMSY2032	92141				~~92.1380~~	BMSY2032 El. 92130 SY4-974
						Barlin Ave & Gardendale St. N.E. Cor.
						L&T in Curb 4' N. of N. end CK.
						−.008
						39

NOTES RED. _____ JOB NO. 115734 SURVEY OF Barlin Ave
DATE _____ SURVEY BY J.L. Willey
NOTES CHKD. _____ NOTES BY J.L.W. DATE 12-7-54
DATE _____ INDEXED _____ DATE _____

F. B. 1635 PG. 223

F. B. 1636 PG. 234

JOB NO.________ SURVEY OF________ NOTES RED.________

SURVEY BY________ DATE________

NOTES BY________ DATE________ NOTES CHKD.________

INDEXED________ DATE________ DATE________

B.M.	1ST RUN	DIFF.	2ND RUN	3RD RUN	ADJ. ELEV.	DESCRIPTION

FORM 353 2M 3-48

PLEASE RETURN TO
LOS ANGELES COUNTY SURVEYOR
315 CIVIC CENTER BLDG.

NOTE: ANY ADDITIONS OR CHANGES ON THIS SHEET MUST BE MADE OR CIRCLED IN RED INK, WITH DATE AND NAME OF PERSON MAKING CHANGE.

Do not extend notes this side of this line

Notes Ck'd by KRM
Map No.
Office Work
Checked
Date

Survey of Barlin Ave
W. O. 2382-2 Tape No. St'd. of
Surveyed by J.L. Willey
Notes J.L.W Date 12-9-54
Indexed E. C. Johnson 12-22-54

F. B. 1636 Pg. 235

BARLIN AVE
JN 0303.00
C.I. 1757.34

℄ SURVEY

12-9-54
Willey J.L
Kapp
Pogson
Shoemaker

INDEX

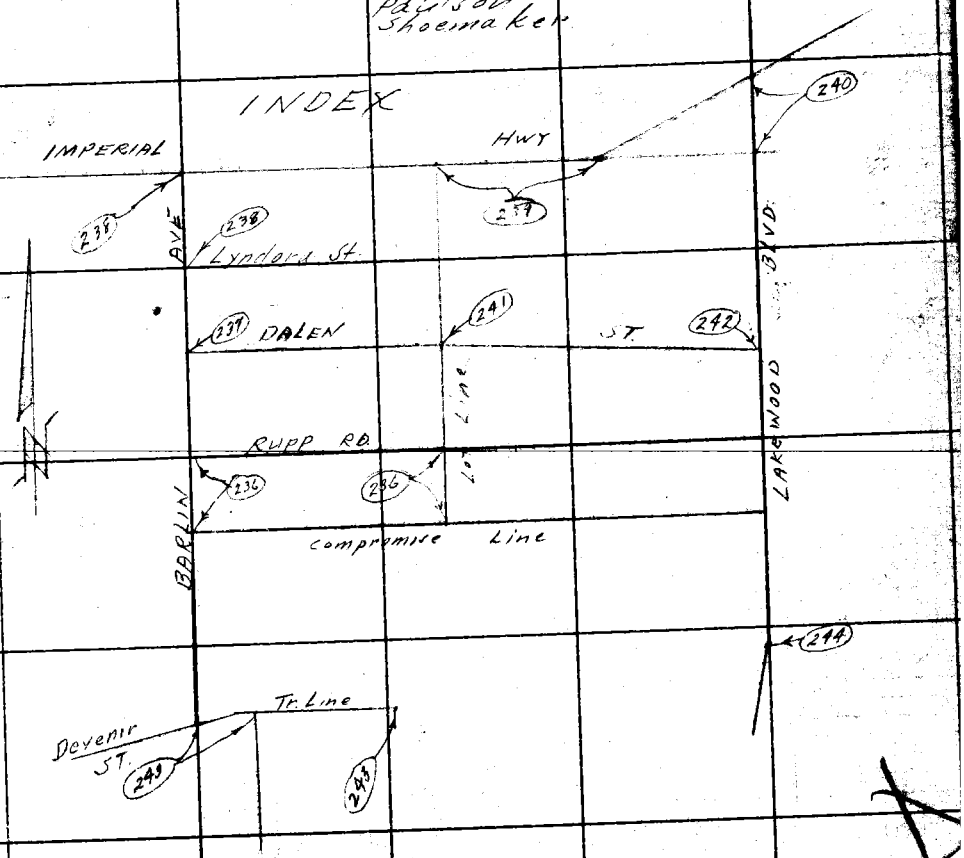

Note: Any Additions or Changes on This Sheet Must be Made or Circled in Red Ink With Date and Name of Person Making Change.

Do not attempt notes this side of this line.

RETURN TO
LOS ANGELES COUNTY SURVEYOR
726 LOS ANGELES COUNTY
ENGINEERING BLDG.

75F3095 S&E #247. 8-54

RETURN TO
LOS ANGELES COUNTY SURVEYOR
726 LOS ANGELES COUNTY
ENGINEERING BLDG.

Note: Any Additions or Changes on This Sheet Must be Made or Circled In Red Ink With Date and Name of Person Making Change.

Do not extend notes this side of this line.

W.S. 32, D-3

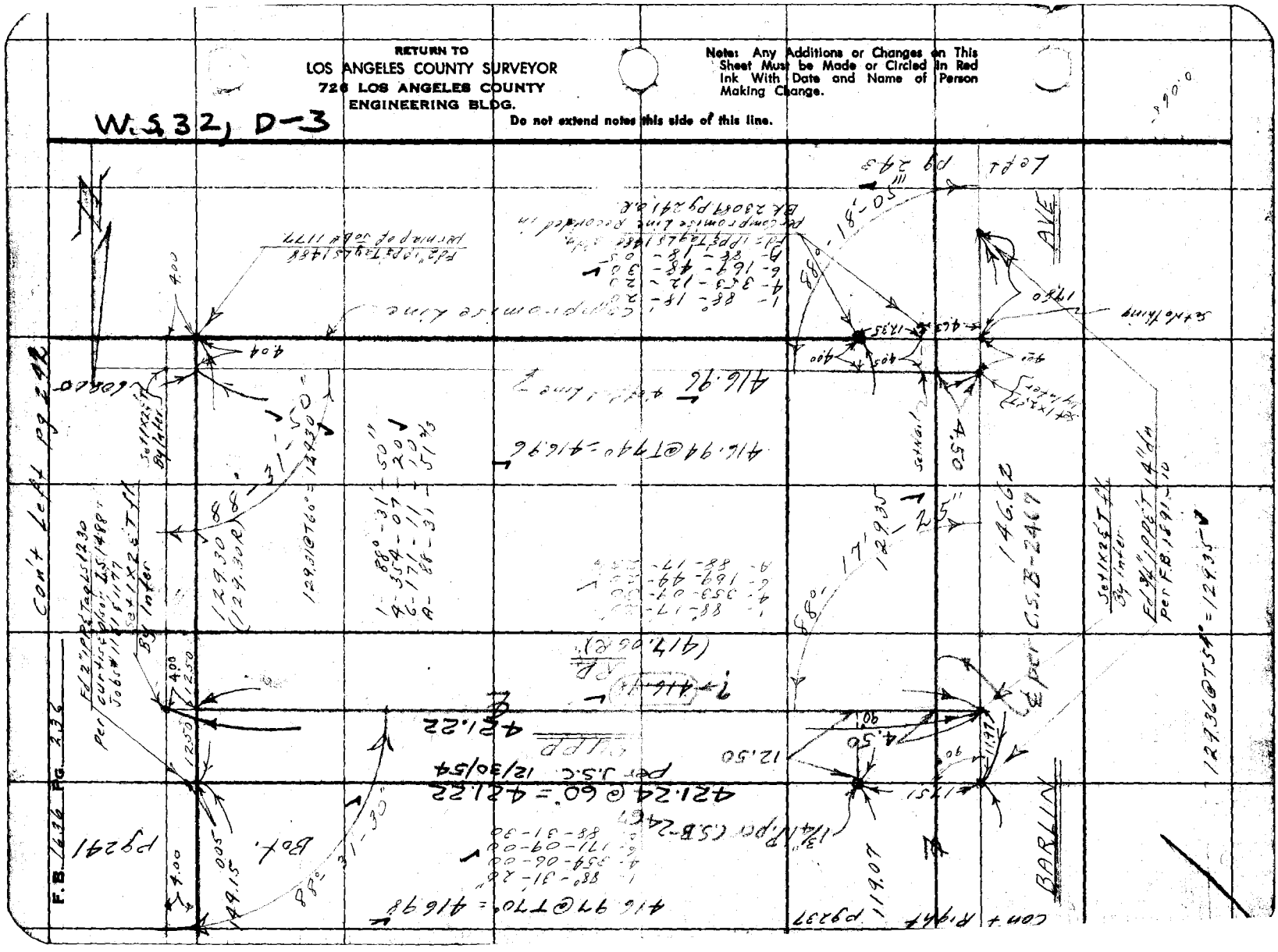

Notes Ck'd by KRM	Survey of Barlin Ave
Map No.	W. O. 03030 Tape No. 0169 St'd. 68 °F
Office Work	Surveyed by J L Willey
Checked	Notes JLW Date 12-54
Date	Indexed A. C. Johnson

F. B. 1636 Pg. 237

W.S. 30 D3

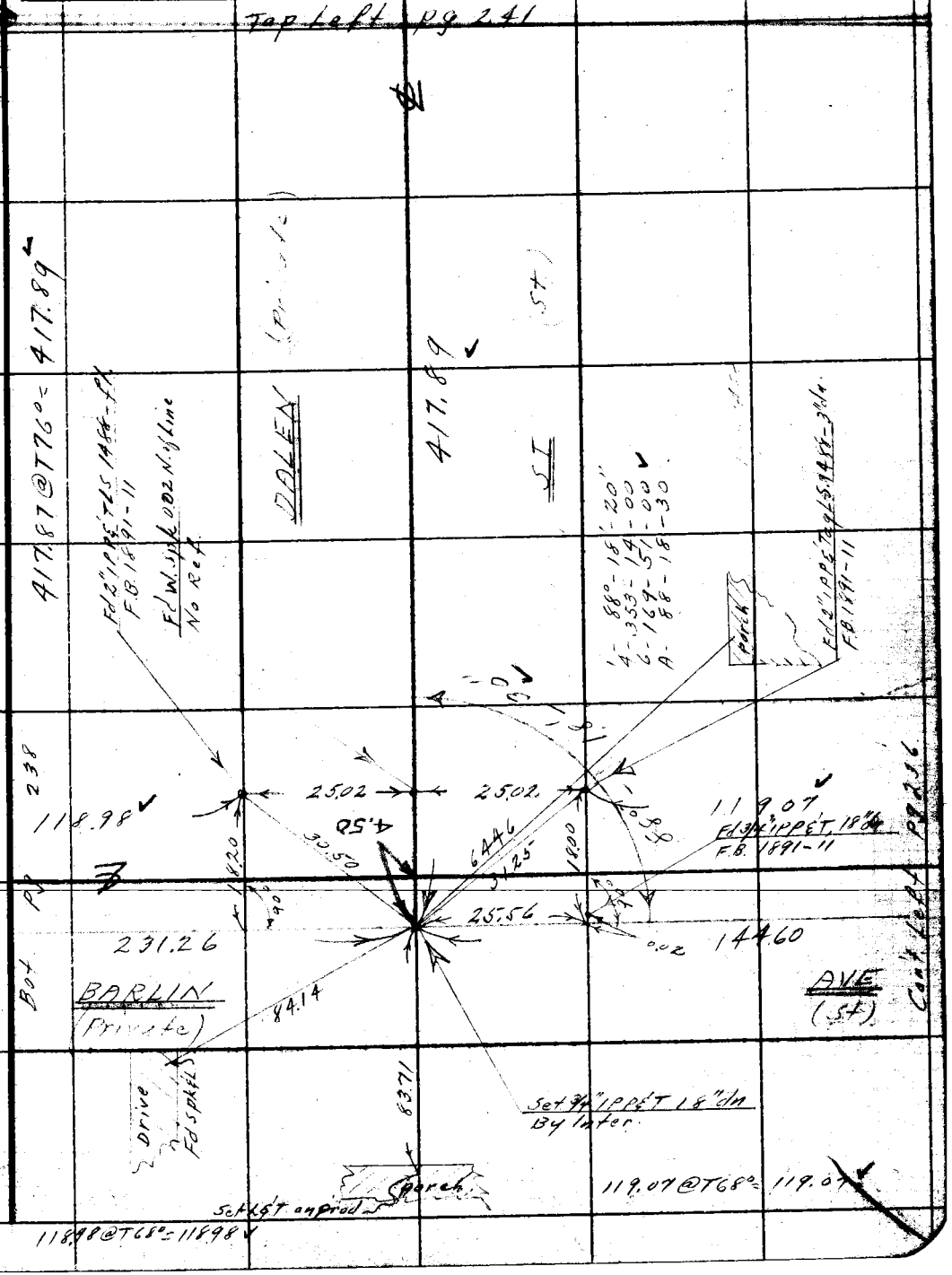

Note: Any Additions or Changes on This Sheet Must be Made or Circled in Red Ink With Date and Name of Person Making Change.

Do not extend notes this side of this line.

RETURN TO
LOS ANGELES COUNTY SURVEYOR
726 LOS ANGELES COUNTY
ENGINEERING BLDG.

76F3098 S&E #247. 8-54 6946

F. B. 1636 PG. 238

RETURN TO
LOS ANGELES COUNTY SURVEYOR
726 LOS ANGELES COUNTY
ENGINEERING BLDG.

Do not extend notes this side of this line.

Note: Any Additions or Changes on This Sheet Must be Made or Circled in Red Ink With Date and Name of Person Making Change.

Notes Ck'd by KRM	Survey of Barlin Ave
Map No.	W. O. 030300 Tape No. 0169 St'd. 68 °F
Office Work	Surveyed by J L Willey
Checked	Notes JLW Date 12-54
Date	Indexed H. O. Johnson

F. B. 1636 PG. 239

W.S. 33, A-3

Left pg 240 — per Constr. Notes Rd. Dept.

P.I.
under Construction & No Points grain
See Construction Notes of Rd. Dept. J.N. 90245.

173.02 @ T 74° = 173.03

507.95 @ T 70° = 507.96

507.88 @ 66° = 507.87
per J.S.C. 12/30/54

IMPERIAL

507.87
~~507.96~~

Under Construction HWY

Fd L&T No Refer

Set "X" in Conc By Inter

4' offset Line

4.00

.001

.006

532.10

4.00

173.03
(173.03R)

Nothing set.

Lot Line 35

45'

91°

415.69

1 - 91° - 45' - 40"
4 - 367 - 02 - 20
6 - 190 - 33 - 20
A - 91 - 45 - 33 1/3

Fd 1 3/4" IPP & T.L.S. 1488 1'dn used for line

Top pg 241

Right pg 238

Note: Any Additions or Changes on This Sheet Must be Made or Circled in Red Ink With Date and Name of Person Making Change.

Do not extend notes this side of this line.

RETURN TO
LOS ANGELES COUNTY SURVEYOR
726 LOS ANGELES COUNTY
ENGINEERING BLDG.

76F309S S&E #247. 6-54

F.B. 1636 Pg. 240

RETURN TO
LOS ANGELES COUNTY SURVEYOR
726 LOS ANGELES COUNTY
ENGINEERING BLDG.

Do not extend notes this side of this line.

Note: Any Additions or Changes on This Sheet Must be Made or Circled in Red Ink With Date and Name of Person Making Change.

Notes Ck'd by KRM	Survey of Barlin Ave
Map No.	W. O. 030300 Tape No. 0169 St'd. 68 °F
Office Work	Surveyed by JLWilley
Checked	Notes JLW Date 12-54
Date	Indexed A. C. Johnson

F. B. 1636 Pg. 241

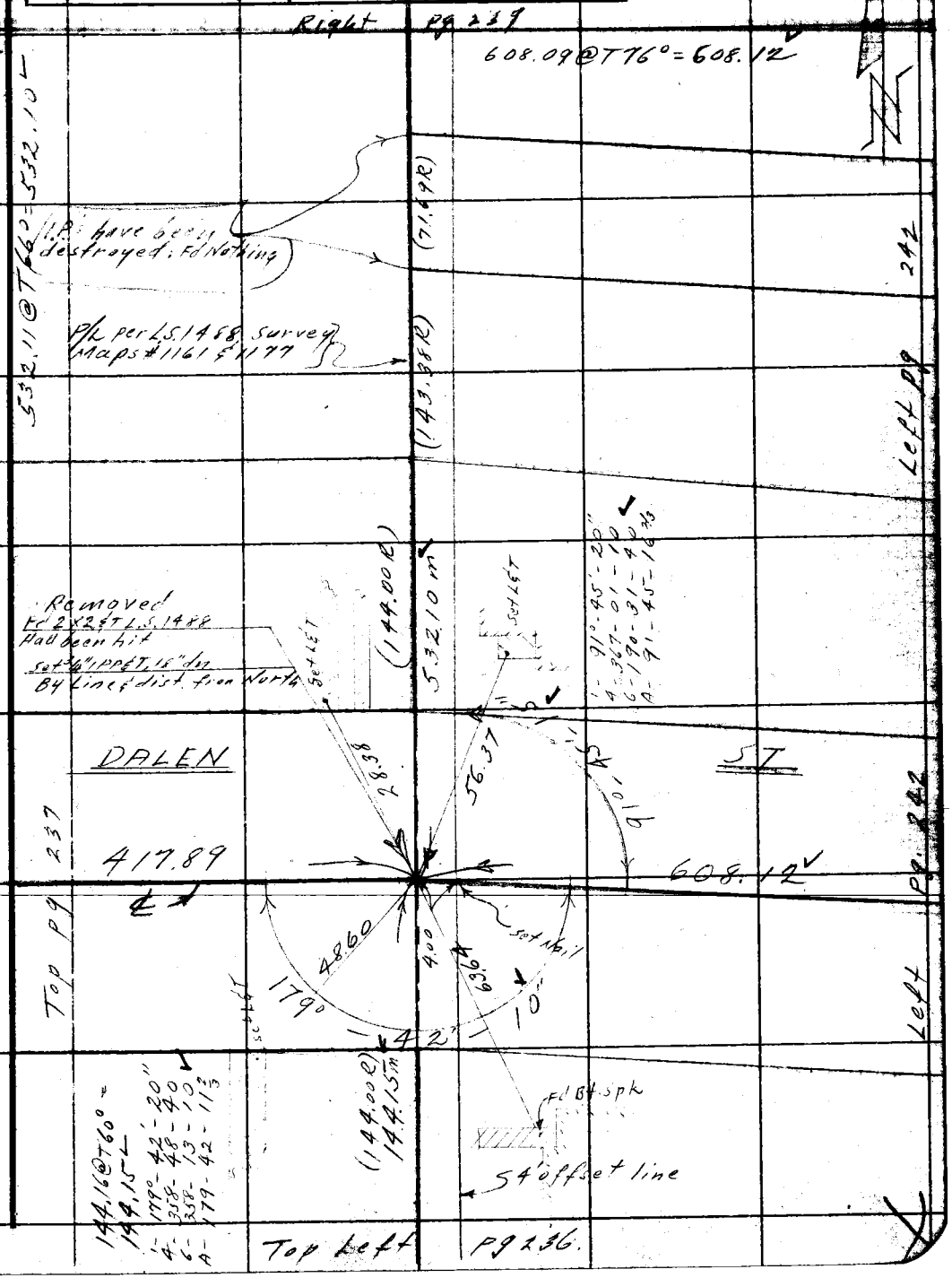

Note: Any Additions or Changes on This Sheet Must be Made or Circled in Red Ink With Date and Name of Person Making Change.

Do not extend notes this side of this line.

RETURN TO
LOS ANGELES COUNTY SURVEYOR
726 LOS ANGELES COUNTY
ENGINEERING BLDG.

76F3095 S&E #247. 8-54

F.B. 636 Pg. 242

RETURN TO
LOS ANGELES COUNTY SURVEYOR
726 LOS ANGELES COUNTY
ENGINEERING BLDG.

Do not extend notes this side of this line.

Note: Any Additions or Changes on This Sheet Must be Made or Circled in Red Ink With Date and Name of Person Making Change.

76F309S S&E #247. 8-54

RETURN TO
LOS ANGELES COUNTY SURVEYOR
726 LOS ANGELES COUNTY
ENGINEERING BLDG.

Note: Any Additions or Changes on This Sheet Must be Made or Circled in Red Ink With Date and Name of Person Making Change.

Do not extend notes this side of this line.

(266) 1934

W.S. 32 P-3

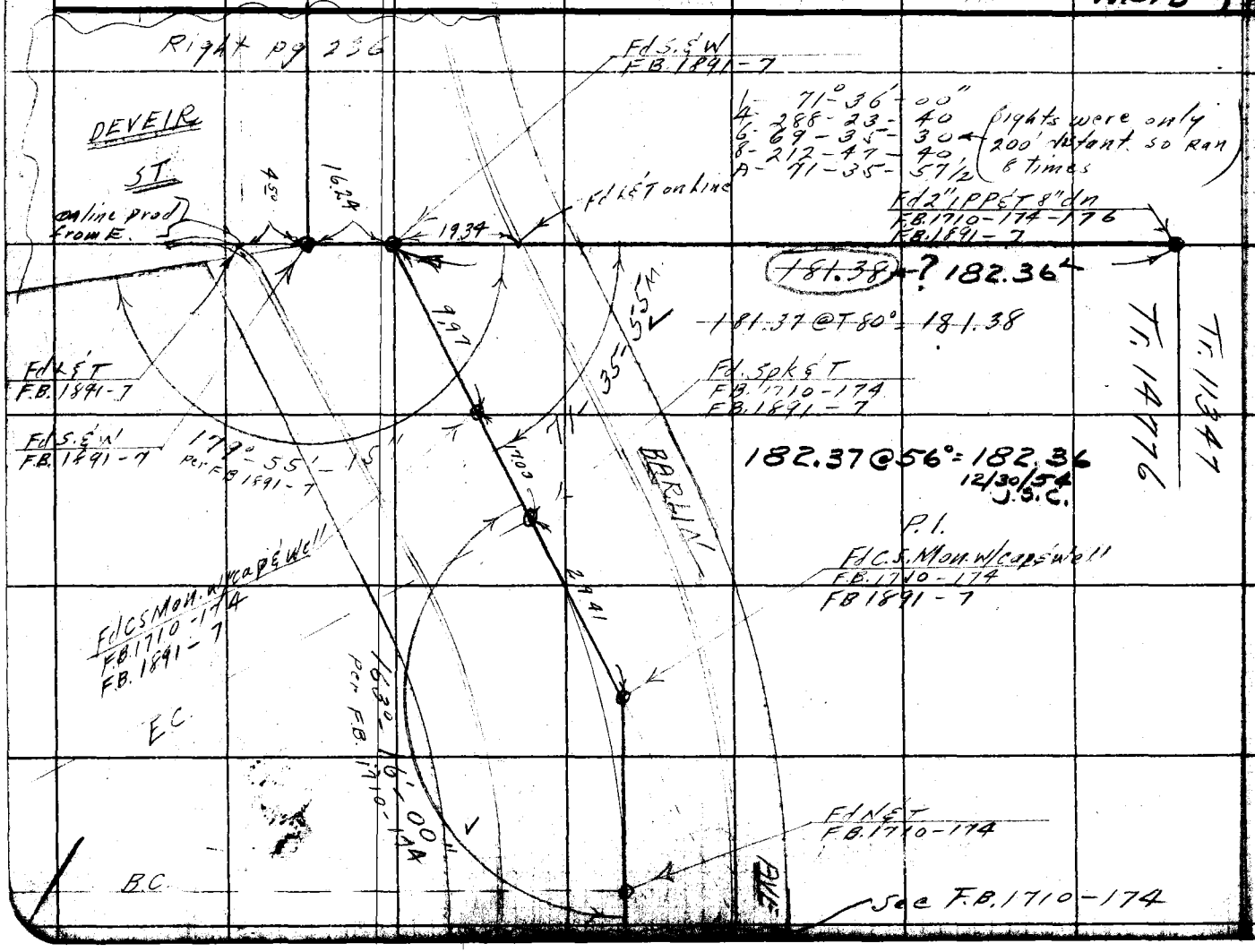

Notes Ck'd by KRM
Map No.
Office Work
Checked
Date

Survey of Barlin Ave
W. O. 0303.00 Tape No. 0169 Std. 68 oF
Surveyed by J.L. Willey
Notes J.L.W. Date 12-54
Indexed E. C. Johnson

F.B. 1630 Pg. 243

RETURN TO
LOS ANGELES COUNTY SURVEYOR
726 LOS ANGELES COUNTY
ENGINEERING BLDG.

Note: Any Additions or Changes on This Sheet Must be Made or Circled in Red Ink With Date and Name of Person Making Change.

W.S.33, A-3

Do not extend notes this side of this line.

Notes Ck'd by	Survey of Barlin Ave
Map No.	W. O. 1757.34 Tape No. St'd. °F
Office Work	Surveyed by J. L. Willey
Checked	Notes J. L. W. Date 12-54
Date	Indexed

F. B. 1636 PG. 245

BARLIN AVE
C.I. 1757.34

TOPOGRAPHY
on

BARLIN AVE
from
GARDENDALE ST to DEVINIR ST

12-8-54
Willey J L
Kapp
Paulson
Shoemaker.

Note: Any Additions or Changes on This Sheet Must be Made or Circled in Red Ink With Date and Name of Person Making Change.

Do not extend notes this side of this line.

RETURN TO
LOS ANGELES COUNTY SURVEYOR
726 LOS ANGELES COUNTY
ENGINEERING BLDG.

76F309S S&E #247. 8-54

F.B. 1636 Pg. 246

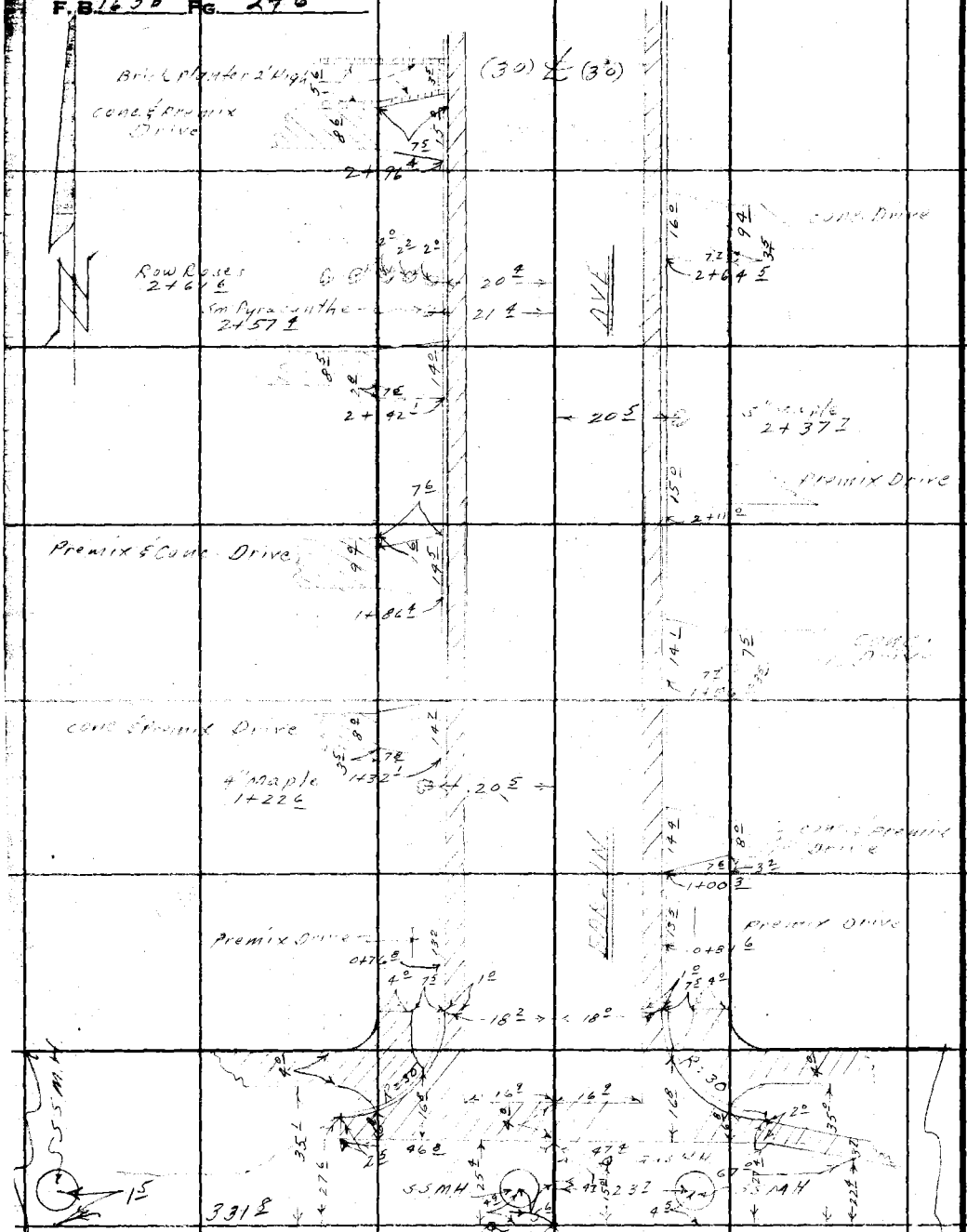

RETURN TO
LOS ANGELES COUNTY SURVEYOR
720 LOS ANGELES COUNTY
ENGINEERING BLDG.
Do not extend notes this side of this line.

Note: Any Additions or Changes on This Sheet Must be Made or Circled in Red Ink With Date and Name of Person Making Change.

Notes Ck'd by	Survey of Barlin Ave
Map No.	W. O. 17573 Tape No. St'd. °F
Office Work	Surveyed by J L Willey
Checked	Notes JLW Date 12-54
Date	Indexed

F. B. [illegible] PG. 247

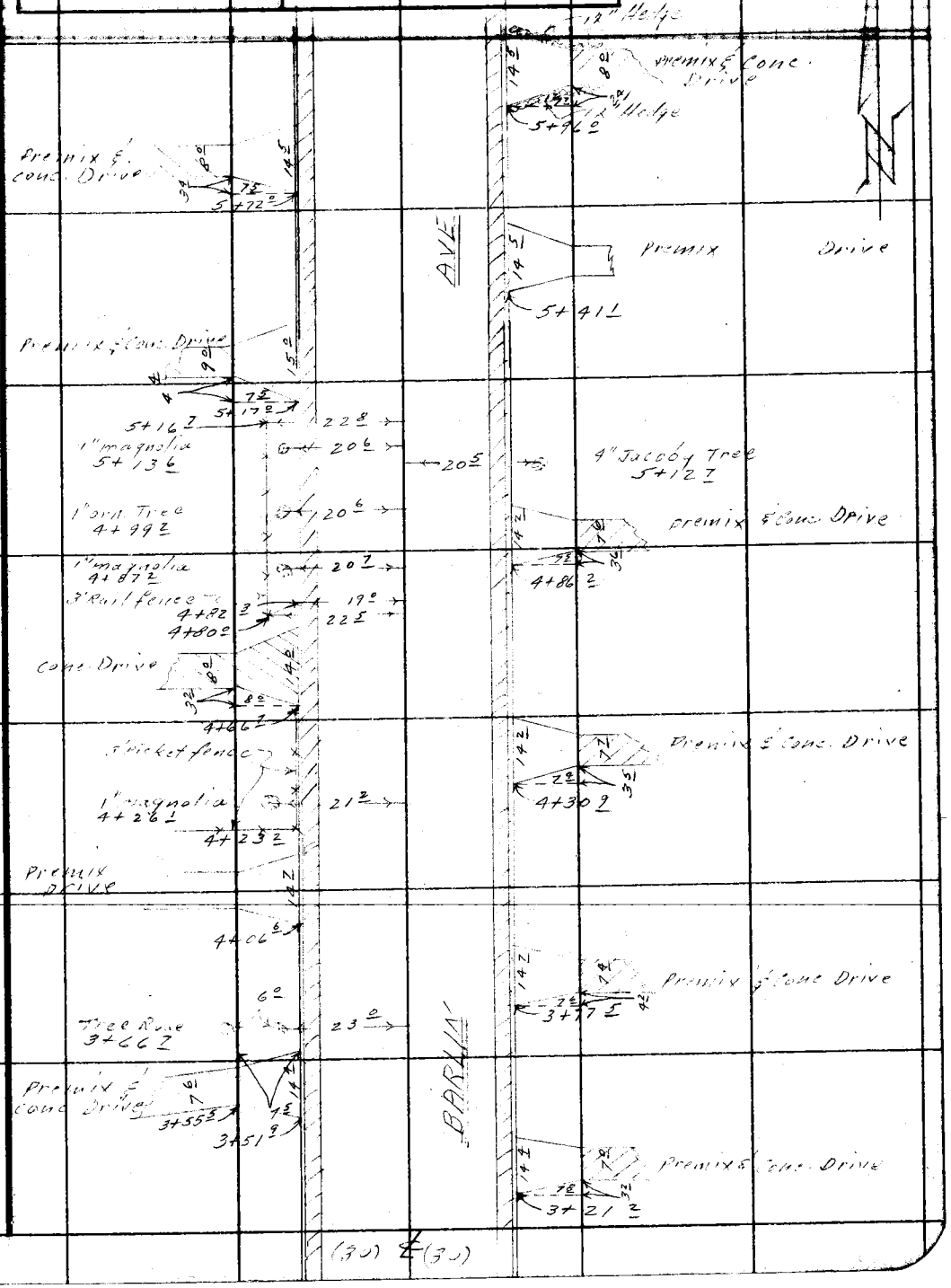

Note: Any Additions or Changes on This Sheet Must be Made or Circled in Red Ink With Date and Name of Person Making Change.

Do not extend notes this side of this line.

RETURN TO
LOS ANGELES COUNTY SURVEYOR
726 LOS ANGELES COUNTY
ENGINEERING BLDG.

76F309S S&E #247. 8-54

F.B. 1636 Pg. 248

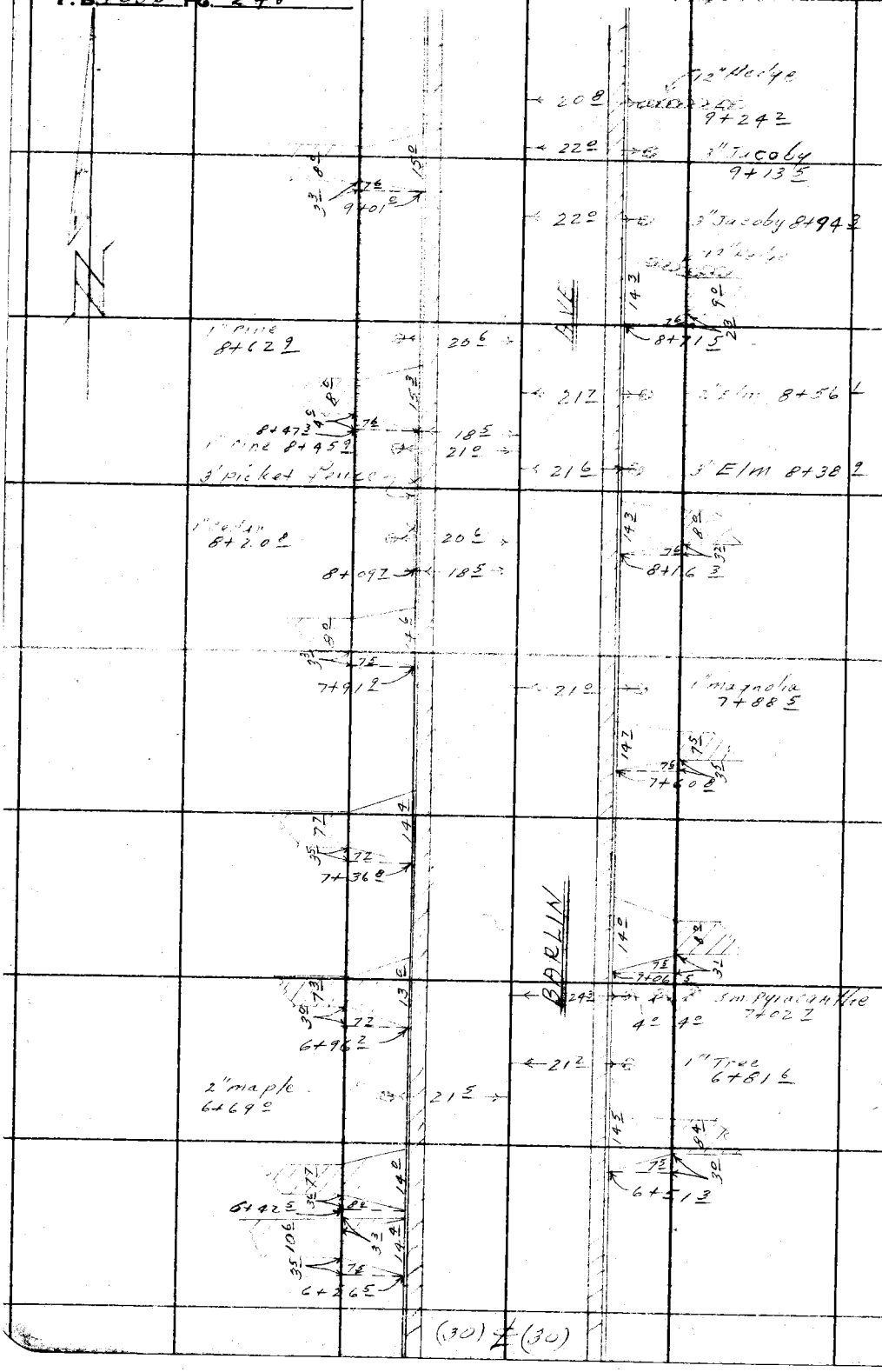

RETURN TO
LOS ANGELES COUNTY SURVEYOR
726 LOS ANGELES COUNTY
ENGINEERING BLDG.

Do not extend notes this side of this line.

Note: Any Additions or Changes on This Sheet Must be Made or Circled in Red Ink With Date and Name of Person Making Change.

Notes Ck'd by		Survey of Barlin Ave	F.B. 7696 Pg. 247
Map No.		W. O. 15704 Tape No.	St'd. of
Office Work		Surveyed by J L Willey	
Checked		Notes J L W. Date 2-54	
Date		Indexed	

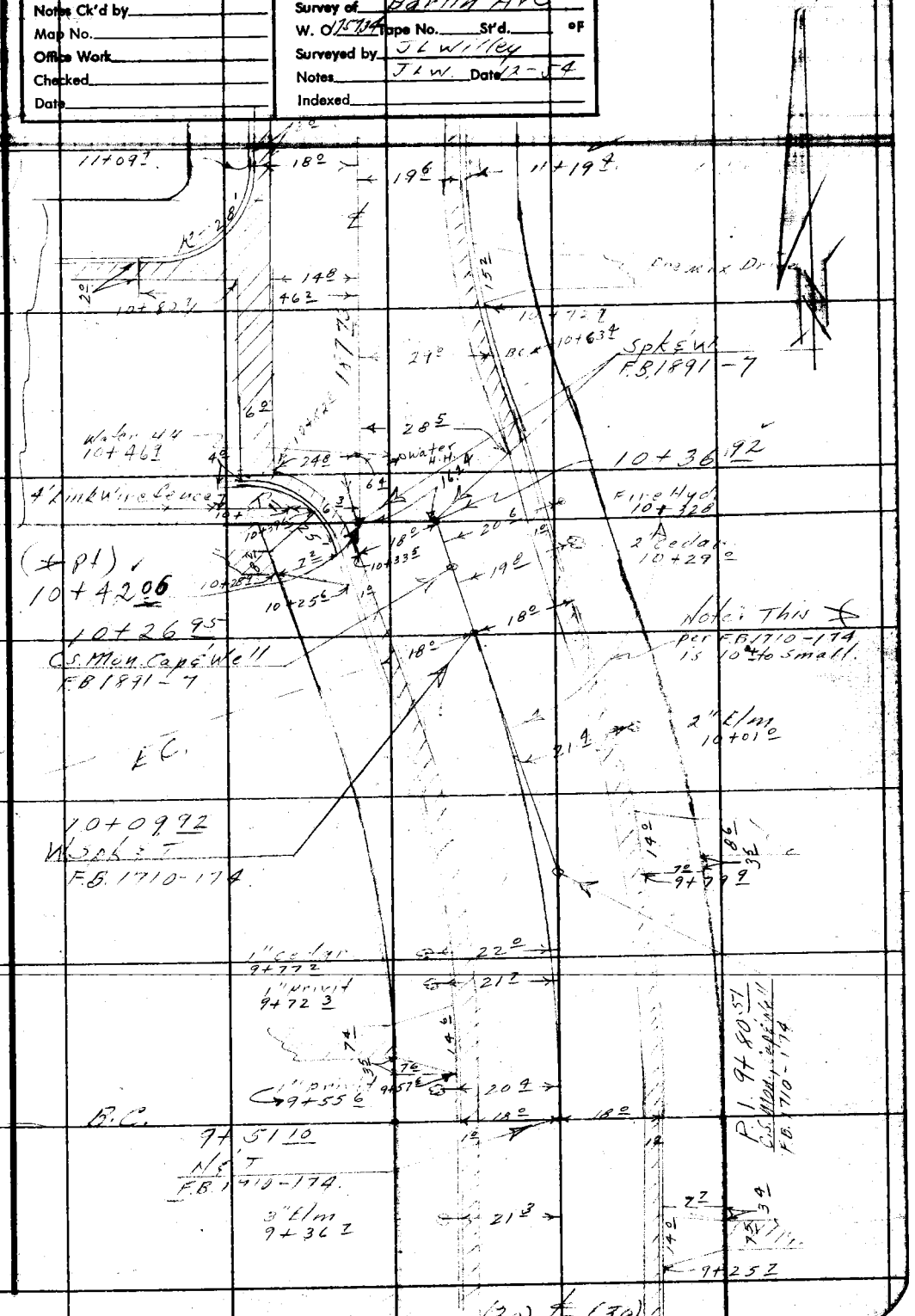

Note: Any Additions or Changes on This Sheet Must be Made or Circled in Red Ink With Date and Name of Person Making Change.

Do not extend notes this side of this line.

RETURN TO
LOS ANGELES COUNTY SURVEYOR
726 LOS ANGELES COUNTY
ENGINEERING BLDG.

76F3095 S&E #247. 8-54

F.B. 1636 Pg. 250

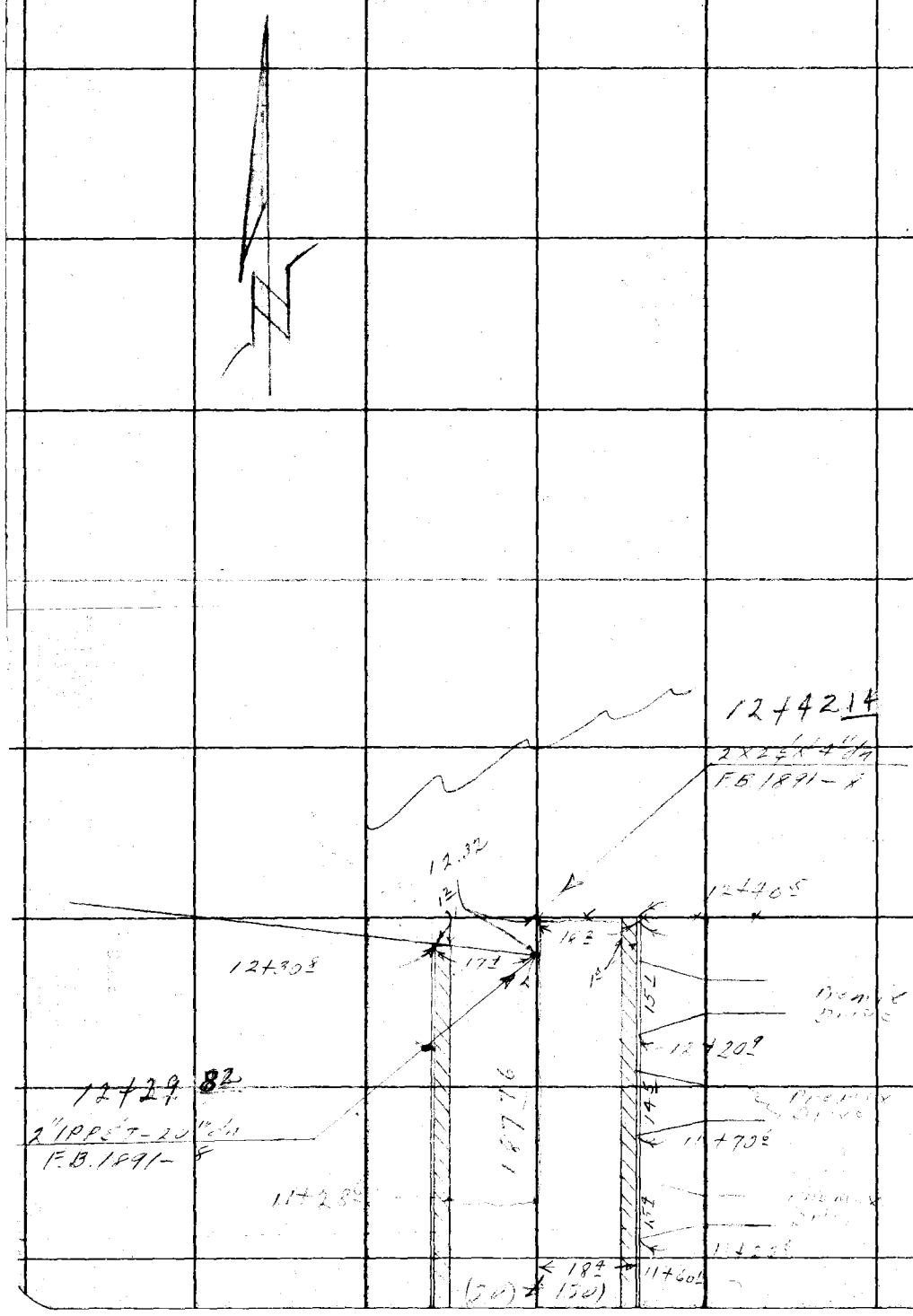

RETURN TO
LOS ANGELES COUNTY SURVEYOR
726 LOS ANGELES COUNTY
ENGINEERING BLDG.

Do not extend notes this side of this line.

Note: Any Additions or Changes on This Sheet Must be Made or Circled in Red Ink With Date and Name of Person Making Change.

F. B. 1636 Pg. 251

Profile No. ____ Notes Red. ____ Date ____ Plotted ____ Date ____ Job No. 175734 Division No. ____

X-Sec. No. ____ Notes Chkd. ____ Date ____ Checked ____ Date ____ Survey of Barlin Ave

Survey by JL Willey Notes JLW Date 12-14-54

Map No. ____ Indexed ____ Date ____

BARLIN AVE C.I. 175734

"X" SECTIONS

on

BARLIN AVE

from

Gardendale St to Devinir St

12-14-54

Willey J.L.

Kap

Shoemaker

STATION	B. S.	H. I.	F. S.	ELEV.

NOTE: ANY ADDITIONS OR CHANGES ON THIS SHEET MUST BE MADE OR CIRCLED IN RED INK, WITH DATE AND NAME OF PERSON MAKING CHANGE.

PLEASE RETURN TO

LOS ANGELES COUNTY SURVEYOR

726 Los Angeles County Engineering Bldg.

Do not extend notes this side of this line.

76L298 307 8-53

76L298 307 8-53

PLEASE RETURN TO
LOS ANGELES COUNTY SURVEYOR
726 Los Angeles County Engineering Bldg.

NOTE: ANY ADDITIONS OR CHANGES ON THIS SHEET MUST BE MADE OR CIRCLED IN RED INK, WITH DATE AND NAME OF PERSON MAKING CHANGE.

Do not extend notes this side of this line.

F. B. 1636 Pg. 252 | Job No. 1777 | Division No. | Profile No. | X-Sec. No.
Survey of Barlin Ave | Notes Red. Date | Plotted Date
Survey by J. Whitley | Notes Chkd. Date | Checked Date
Notes T.L.W. | Indexed Date

STATION	B. S.	H. I.	F. S.	ELEV.							
BMSY2032	5.18	97.33		92.15	BMSY2032 Elev. 92.145						Pg. 228
					Barlin Ave & Gardendale St. N.E. Cor						
					Left in Curb, 4' N. of N. end C.R.						
0+00			5.93	91.40							℄
			5.94	91.39							30 opp E P/L
			6.23	91.10							100 PVT.
			6.40	90.93							180 opp back lot.
			5.86	91.47	6.87 ℄ Barlin to South.						
			5.73	91.60	30 opp W P/L						
			4.82	92.51	180 " back lot.						
0+04.5											23.7 S.S.T.M.H.
8" Outlet W			16.31	81.02	Rim 5.90						
(Note: Inlet E is a Trap could not get elev.					Depth 9.74						
					Dia 0.67						
					Rod 16.31						
0+04.9					5.6 S.S.M.H.						
15" stub N			19.61	77.72	Rim 5.79	Rim 5.79	Rim	5.79	Rim	5.79	
8" stub S			19.32	78.01	Depth 12.57	Depth 12.86	Depth	12.29	Depth	12.68	
8" Inlet E			18.75	78.58	Dia 1.25	Dia 0.67	Dia	0.67	Dia	1.25	
15" outlet W			19.72	77.61	Rod 19.61	Rod 19.32	Rod	18.75	Rod	19.72	

76L298 307 8-53

PLEASE RETURN TO
LOS ANGELES COUNTY SURVEYOR
726 LOS ANGELES COUNTY ENGINEERING BLDG.

NOTE: ANY ADDITIONS OR CHANGES ON THIS SHEET MUST BE MADE OR CIRCLED IN RED INK, WITH DATE AND NAME OF PERSON MAKING CHANGE.

Do not extend notes this side of this line.

STATION	B. S.	H. I.	F. S.	ELEV.			
		97 33	3 67	93 66	331.8 ℄ opp S.S.M.H.		
(1.5 N. of ℄ Gardendale St)					331.8 W. of ℄ Barlin Ave N.		S.S.M.H.
15" Inlet E			20 25	77 08	Rim 3.76	Rim 3.76	Rim 3.78
8" Inlet N			19 58	77 75	Depth 15.24	Depth 15.15	Depth 15.26
15" Outlet W.			20 29	77 04	Dia 1.25	Dia 0.67	Dia 1.25
					Rod 20 25	Rod. 19.58	Rod. 20.29
E end CR. NE Cor			5 49	91 84			
Gut			6 14	91 19			
N end CR NE Cor.			5 21	92 12			
Gut.			5 88	91 45			
W end CR NW Cor.			5 23	92 10			
Gut			5 86	91 47			
N end CR NW Cor			5 26	92 07			
Gut			5 93	91 40			
0+12			5 76	91 57	brk	℄	
0+27.4			5 99	91 34	℄ "X" Gut	℄	
0+40.0			5 69	91 64	Opp back of Walk	℄	(N P/L
T.P.	5 61	97 76	5 18	92 15			
1+00			5 61	92 15		℄	
"			5 56	92 20			18 Top Cb.

Profile Notes Red. ____ Plotted ____ Job No. 175734 Division No. ____ F. B. 1636 Pg. 253
No. ____ Date ____ Date ____ Survey of Barlin Ave
X-Sec. Notes Chkd. ____ Checked ____ Survey by Jt Willey Notes JTW Date 12-14
No. ____ Date ____ Date ____ Map No. ____ Indexed ____ Date ____

76L298 307 8-53

PLEASE RETURN TO
LOS ANGELES COUNTY SURVEYOR
726 LOS ANGELES COUNTY ENGINEERING BLDG.

NOTE: ANY ADDITIONS OR CHANGES ON THIS SHEET MUST BE MADE OR CIRCLED IN RED INK, WITH DATE AND NAME OF PERSON MAKING CHANGE.

Do not extend notes this side of this line.

STATION	B. S.	H. I.	F. S.	ELEV.		
1+00		97 76	6 21	91 55		18 Gut
"			5 3	92 5		30 EP/L
"			5 50	92 26	18 Top Cb.	
"			6 15	91 61	" Gut	
"			5 4	92 4	30 WP/L	
2+00			5 30	92 46		℄
"			5 24	92 52		18 Top Cb.
"			5 90	91 86		" Gut
"			5 0	92 8		30 EP/L
"			5 30	92 46	18 Top Cb.	
"			5 91	91 85	" Gut	
"			5 0	92 8	30 WP/L	
3+00			5 09	92 67		℄
"			5 01	92 75		18 Top Cb.
"			5 64	92 12		" Gut
"			4 8	93 0		30 EP/L
"			4 0	93 8		51 brk
"			3 3	94 5		180 back lot
"			4 97	92 79	18 Top Cb.	
"			5 62	92 14	" Gut	
"			4 6	93 2	30 WP/L	

F. B. 1636 Pg. 254
Job No. 175734 Division No. ____ Notes Red. ____ Plotted ____ Profile
Survey of Barlin Ave Date ____ Date ____ No. ____
Survey by J.L. Willey Notes J.L.W. Notes Chkd. ____ Checked ____ X-Sec.
Indexed ____ Date ____ Date ____ Date ____ No. ____

76L298 307 8-53

PLEASE RETURN TO
LOS ANGELES COUNTY SURVEYOR
726 LOS ANGELES COUNTY ENGINEERING BLDG.

NOTE: ANY ADDITIONS OR CHANGES ON THIS SHEET MUST BE MADE OR CIRCLED IN RED INK, WITH DATE AND NAME OF PERSON MAKING CHANGE.

Do not extend notes this side of this line.

STATION	B. S.	H. I.	F. S.	ELEV.		
3+00		9776	36	942	51 brk	
"			29	949	180 back lot line	
4+00			479	9297		℄
"			469	9307		18 Top Cb.
"			534	9242		" Gut
"			44	934		30 E P/L
"			468	9308	18 Top Cb	
"			534	9242	" Gut.	
"			44	934	30 W P/L	
5+00			450	9326		℄
"			438	9338		18 Top Cb.
"			505	9271		" Gut
"			40	938		30 E P/L
"			442	9334	18 Top Cb.	
"			506	9270	" Gut	
"			39	939	30 W P/L	
T.P.	556	9882	450	9326		
6+00			525	9357		℄
"			524	9358		18 Top Cb.
"			586	9296		" Gut
"			48	940		30 E P/L

Profile Notes Red. ____ Plotted ____ Job No. 175734 Division No. ____ F. B. 1636 Pg. 255
No. ____ Date ____ Date ____ Survey of Barlin Ave
X-Sec. Notes Chkd. ____ Checked ____ Survey by J.L. Willey Notes J.L.W. Date 12-14-54
No. ____ Date ____ Date ____ Map No. ____ Indexed ____ Date ____

76L298 307 8-53

PLEASE RETURN TO
LOS ANGELES COUNTY SURVEYOR
726 LOS ANGELES COUNTY ENGINEERING BLDG.

NOTE: ANY ADDITIONS OR CHANGES ON THIS SHEET MUST BE MADE OR CIRCLED IN RED INK, WITH DATE AND NAME OF PERSON MAKING CHANGE.

Do not extend notes this side of this line.

STATION	B. S.	H. I.	F. S.	ELEV.		
6+00		98 82	5 20	93 62	18 Top Cb.	
"			5 84	93 98	" Gut	
"			4 8	94 0	30 WP/L	
7+00			4 97	93 85		℄
"			4 91	93 91		18 Top Curb
"			5 58	93 24		" Gut.
"			4 5	94 3		30 EP/L
"			1 6	97 2		75 brk
"			1 4	97 4		180 back lot
"			4 98	93 84	18 Top Curb	
"			5 60	93 22	" Gut.	
"			4 5	94 3	30 EP/L	
"			1 8	97 0	80 brk	
"			1 3	97 5	180 back lot	
8+00			4 70	94 12		℄
"			4 61	94 21		18 Top Cb
"			5 28	93 54		" Gut.
"			4 3	94 5		30 EP/L
"			4 68	94 14	18 Top Cb	
"			5 23	93 59	" Gut	
"			4 3	94 5	30 WP/L	

F. B. 1636 Pg. 256 Job No. 175734 Division No. Notes Red. Plotted Profile
Survey of Burlin Ave. Date Date No.
Survey by J.L. Willey Notes J.L.W. Notes Chkd. Checked X-Sec.
Indexed Date Date Date No.

761,298 307 8-53

PLEASE RETURN TO
LOS ANGELES COUNTY SURVEYOR
726 LOS ANGELES COUNTY ENGINEERING BLDG.

NOTE: ANY ADDITIONS OR CHANGES ON THIS SHEET MUST BE MADE OR CIRCLED IN RED INK, WITH DATE AND NAME OF PERSON MAKING CHANGE.

Do not extend notes this side of this line.

STATION	B. S.	H. I.	F. S.	ELEV.		
		98 82				
T.P.	5 08	99 20	4 70	94 12		
9+00			4 82	94 38		℄
"			4 75	94 45		18 Top Cb.
"			5 39	93 81		" Gut
"			4 5	94 7		30 EP/L
"			4 74	94 46	18 Top Cb.	
"			5 35	93 85	" Gut.	
"			4 4	94 8	30 WP/L	
9+51 10	B.C.		4 68	94 52		℄
9+80 51	P.I.		4 71	94 49		℄
10+00			4 47	94 73		℄
"			4 54	94 66		18 Top Cb.
"			5 17	94 03		" Gut.
"			4 4	94 8		30 EP/L
"			4 55	94 65	18 Top Cb.	
"			5 22	93 98	" Gut	
"			4 2	95 0	30 WP/L	
10+09 92	E.C.		4 62	94 58		℄
T.P.	5 04	99 63	4 61	94 59		
10+26 95			4 95	94 68	P.O.T. - (C.S. Mon)	℄

Profile Notes Red. ____ Plotted ____ Job No. 175734 Division No. ____
No. ____ Date ____ Date ____ Survey of Barlin Ave
X-Sec. Notes Chkd. ____ Checked ____ Survey by J.L. Wiley Notes J.L.W. Date 12-14-54.
No. ____ Date ____ Date ____ Map No. ____ Indexed ____ Date ____

F. B. 1636 Pg. 257

76L298 307 8-53

PLEASE RETURN TO
LOS ANGELES COUNTY SURVEYOR
726 LOS ANGELES COUNTY ENGINEERING BLDG.

NOTE: ANY ADDITIONS OR CHANGES ON THIS SHEET MUST BE MADE OR CIRCLED IN RED INK, WITH DATE AND NAME OF PERSON MAKING CHANGE.

Do not extend notes this side of this line.

STATION	B. S.	H. I.	F. B.	ELEV.		
10+36 92		99 63	4 94	94 69	Tract Line	℄ (℄ Barlin to So.
"			4 94	94 69	Along Tract line to E.	19° Top Cb.
"			5 60	94 03	"	" Gut
"			4 8	94 8	"	32° E P/L
"					"	
"			3 9	95 7	"	154 back lot to North
"			4 2	95 4	"	187 " " to South
10+42 06			5 31	94 32		℄ (℄ Barlin to N.)
10+67 0			5 11	94 52	(Approx ℄ Devinir St)	℄
"			5 52	94 11	17 8 ℄ Conc. X Gut	
"			5 31	94 32	30 opp W P/L	
"			4 88	94 75	130 opp back lot to South	
S. end C.R. SW Cor.			4 98	94 65		
Gut			5 62	94 01		
W. end CR SW Cor			4 84	94 79		
Gut			5 52	94 11		
W end C.R. NW Cor			4 84	94 79		
Gut			5 46	94 17		
N end CR NW Cor			4 80	94 83		
Gut.			5 47	94 16		
11+00			5 00	94 63		℄

F. B. 1636 Pg. 258 Job No. 175734 Division No. Notes Red. Plotted Profile
Survey of Barlin Ave Date Date No.
Survey by J.L. Willey Notes J.L.W. Notes Chkd Checked X-Sec.
Indexed Date Date No.

76L298 307 8-53

PLEASE RETURN TO
LOS ANGELES COUNTY SURVEYOR
726 LOS ANGELES COUNTY ENGINEERING BLDG.

NOTE: ANY ADDITIONS OR CHANGES ON THIS SHEET MUST BE MADE OR CIRCLED IN RED INK, WITH DATE AND NAME OF PERSON MAKING CHANGE.

Do not extend notes this side of this line.

STATION	B. S.	H. I.	F. S.	ELEV.		
11+00		99 63	4 85	94 78		18 Top Cb
11			5 47	94 16		11 Gut
11			4 9	94 7		30 E P/L
T.P.	5 08	99 71	5 00	94 63		
11+28 ℄			4 91	94 80	(at end of Part on Left.)	℄
11			4 88	94 83	18 Top Cb	
11			5 52	94 19	Gut	
11			4 8	94 9	30 W P/L	
12+00			4 91	94 80		℄ (Wedge Point
11			4 81	94 90		18 Top Cb
11			5 41	94 30		11 Gut
11			4 6	95 1		30 E P/L
11			4 85	94 86	18 Top Cb	
11			5 47	94 24	11 Gut	
11			4 5	95 2	30 W P/L	
12+30 ℄			4 78	94 93		℄ Opp end Curb on West
11			4 78	94 93	18 Top E N. end Curb	Along Tr. Line to Left
11			5 45	94 26	11 Gut "	11
11			4 5	95 2	30 W P/L	11
11			3 9	95 8	1 50 Ground	11
11			4 0	95 7	2 87 "	11

Profile

No. _____ Plotted _____ Job No. 13314 Division No. _____

Date _____ Date _____ Survey of Berlin Drive

X-Sec. Notes Chkd. _____ Checked _____ Survey by JL Williams Notes TT W. Date 12-14-54

No. _____ Date _____ Date _____ Map No. _____ Indexed _____ Date _____

F. B. 1636 Pg. 59

76L298 307 8-53

PLEASE RETURN TO
LOS ANGELES COUNTY SURVEYOR
726 LOS ANGELES COUNTY ENGINEERING BLDG.

NOTE: ANY ADDITIONS OR CHANGES ON THIS SHEET MUST BE MADE OR CIRCLED IN RED INK, WITH DATE AND NAME OF PERSON MAKING CHANGE.

Do not extend notes this side of this line.

STATION	B. S.	H. I.	F. S.	ELEV.		
12+42 14		99 71	4 69	95 02	on Tract line to E.	℄
"			4 70	95 01	"	18 Top & N. end Curb
"			5 30	94 41	"	" Gut "
"			4 5	95 2	"	30 E P/L, Top brk
"			5 3	94 4	"	48 brk
"			5 1	94 6	"	170 back lot to So.
BM. XA22			5 06	94 65	BM XA22 Elev. 94.636 Pg. 229 Barlin Ave (E. Side) 50'± S. of Devinir St. Fd Bt Spk in E. Curb.	

F. B. 1636 Pg. 260 Job No. 275734 Division No. ____ Notes Red. ____ Plotted ____ Profile
Survey of Barlin Ave Date ____ Date ____ No. ____
Survey by JL Willey Notes JLW Notes Chkd. ____ Checked ____ X-Sec.
Indexed ____ Date ____ Date ____ Date ____ No. ____

Notes Ck'd by	Survey of Barlin Ave
Map No.	W. O. 175734 Tape No. St'd. °F
Office Work	Surveyed by J.L. Willey
Checked	Notes J.L.W. Date 12-54
Date	Indexed

F. B. 1656 PG. 261

BARLIN AVE

C.I. 175734

TOPOGRAPHY

on

RUPP ROAD

from

BARLIN AVE to E. end of Rupp Rd

12-10-54

Willey J.L.

Kapp

Paulson

Shoemaker

Note: Any Additions or Changes on This Sheet Must be Made or Circled in Red Ink With Date and Name of Person Making Change.

Do not extend notes this side of this line.

RETURN TO
LOS ANGELES COUNTY SURVEYOR
726 LOS ANGELES COUNTY
ENGINEERING BLDG.

76F309S S&E #247. 8-54

F.B. 1636 Pg. 262



RETURN TO
LOS ANGELES COUNTY SURVEYOR
726 LOS ANGELES COUNTY
ENGINEERING BLDG.

Do not extend notes this side of this line.

Note: Any Additions or Changes on This Sheet Must be Made or Circled in Red Ink With Date and Name of Person Making Change.

F. B. 1636 Pg. 263

Profile No. | Notes Red. | Date | Plotted | Date | Job No. 175734 | Division No. | Survey of Barlin Ave

X-Sec. No. | Notes Chkd. | Date | Checked | Date | Survey by: J L Willey | Notes JLW | Date 12-54 | Map No. | Indexed | Date

BARLIN AVE

C.I. 175734

"X" SECTIONS

on

RUPP ROAD

from

Barlin Ave to E. end Road.

12-54

JL Willey & Party

STATION	B. S.	H. I.	F. S.	ELEV.

NOTE: ANY ADDITIONS OR CHANGES ON THIS SHEET MUST BE MADE OR CIRCLED IN RED INK, WITH DATE AND NAME OF PERSON MAKING CHANGE.

Do not extend notes this side of this line.

PLEASE RETURN TO

LOS ANGELES COUNTY SURVEYOR

726 Los Angeles County Engineering Bldg.

761298 307 8-53

76L 107 8-53

PLEASE RETURN TO
LOS ANGELES COUNTY SURVEYOR
726 LOS ANGELES COUNTY ENGINEERING BLDG.

NOTE: ANY ADDITIONS OR CHANGES ON THIS SHEET MUST BE MADE OR CIRCLED IN RED INK, WITH DATE AND NAME OF PERSON MAKING CHANGE.

Do not extend notes this side of this line.

STATION	B. S.	H. I.	F. S.	ELEV.	All shots are on Dirt	
BM2032A	524	100 71		95 47	BM2032A. Elev. 95.474 pg. 229	
					Barlin Ave (W. Side) 320'± S. of Dalen St.	
					Bt Spk, S.E. Cor. of N. Drive to Ho. #12735	
0+70			51	95 6	W P/L Barlin Ave	℄
1+00			49	95 8	Inter. Barlin Ave	℄
"			49	95 8		12.5 opp S P/L
"			51	95 6		116 @ back lot
"			47	96 0	12.5 opp N P/L	
"			51	95 6	119 Spk Dalen St.	
1+03			49	95 8	brk	℄
1+09			55	95 2	"X" Gut	℄
1+30			53	95 4	opp E P/L Barlin Ave	℄
2+00			56	95 1		℄
"			55	95 2		12.5 S P/L
"			56	95 1	12.5 N P/L	
T.P.	503	100 13	561	95 10		
3+00			500	95 13		℄
"			50	95 1		12.5 S P/L
"			50	95 1		116 back lot
"			47	95 4	12.5 N P/L	

F. B. 1636 Pg. 264
Job No. 175734 Division No. Notes Red. Platted
Survey of Barlin Ave Date Date No.
Survey by J.H. Willey Notes J.H.W. Notes Chkd. Checked X-Sec.
Indexed Date Date Date No.

76L298 307 8-53

PLEASE RETURN TO
LOS ANGELES COUNTY SURVEYOR
726 LOS ANGELES COUNTY ENGINEERING BLDG.

NOTE: ANY ADDITIONS OR CHANGES ON THIS SHEET MUST BE MADE OR CIRCLED IN RED INK, WITH DATE AND NAME OF PERSON MAKING CHANGE.

Do not extend notes this side of this line.

STATION	B. S.	H. I.	F. S.	ELEV.		
3+00		100 13	4 3	95 8	119 Sp/L Dalen St	
"			5 1	95 0		℄
"			5 0	95 1		12.5 Sp/L
"			4 7	95 4	12.5 NP/L	
TP	5 21	100 26	5 08	95 05		
"			4 9	95 4		℄
"			4 8	95 5		12.5 Sp/L
"			4 7	95 6	12.5 NP/L	
5 +12 48			4 6	95 7	End of Street.	℄
"			4 8	95 5		12.5 opp Sp/L
"			4 9	95 4	(on Compromise line)	116.5 back lot.
"			4 9	95 4	12.5 NP/L	
"			4 6	95 7	119.5 Sp/L Dalen St.	
BM 2032C			4 40	95 86	BM 2032C Elev. 95.828 Pg 230 Dalen St (S. Side) 445± E. of Barlin Ave Btspk in Walk @ NW. Cor. Ho # 8744	

Profile Notes Red. ____ Plotted ____ Job No. 175734 Division No. ____
No. ____ Date ____ Date ____ Survey of Barlin Ave
X-Sec. Notes Chkd. ____ Checked ____ Survey by J.E. Willey Notes JLW Date 12-20-54
No. ____ Date ____ Date ____ Map No. ____ Indexed ____ Date ____

F. B. 163/9 Pg. 265

F. B. 1636 Pg. 266 | Job No. 25734 | Division No. | Notes Red. | Plotted | Profile

Survey of Barlin Ave | Date | Date | No.

Survey by J.L.W. Notes J.L.W. | Notes Chkd. | Checked | X-Sec.

Indexed | Date | Date | Date | No.

STATION	B. S.	H. I.	F. S.	ELEV.	

76L298 3C7 8-53

PLEASE RETURN TO

LOS ANGELES COUNTY SURVEYOR

726 Los Angeles County Engineering Bldg.

Do not extend notes this side of this line.

NOTE: ANY ADDITIONS OR CHANGES ON THIS SHEET MUST BE MADE OR CIRCLED IN RED INK, WITH DATE AND NAME OF PERSON MAKING CHANGE.

Notes Ck'd by	Survey of Barlin Ave
Map No.	W. O. 75734 Tape No. St'd. °F
Office Work	Surveyed by J.L. Willey
Checked	Notes JLW Date 12-54
Date	Indexed

F. B. 1636 PG. 267

BARLIN AVE

TOPOGRAPHY

on

LAKEWOOD BLVD

from

BARLIN AVE to IMPERIAL HWY.

Dates

12-13-54

Willey J.L

Kapp

Paulson

Shoemaker.

Note: Any Additions or Changes on This Sheet Must be Made or Circled in Red Ink With Date and Name of Person Making Change.

Do not extend notes this side of this line.

RETURN TO
LOS ANGELES COUNTY SURVEYOR
726 LOS ANGELES COUNTY
ENGINEERING BLDG.

76F309S S&E #247. 8-54

F.B. 1636 Pg. 268



RETURN TO
LOS ANGELES COUNTY SURVEYOR
726 LOS ANGELES COUNTY
ENGINEERING BLDG.

Do not extend notes this side of this line.

Note: Any Additions or Changes on This Sheet Must be Made or Circled in Red Ink With Date and Name of Person Making Change.

Notes Ck'd by	Survey of Barlin Ave
Map No.	W. O. 175734 Tape No. St'd. °F
Office Work	Surveyed by J L Willey
Checked	Notes JLW Date 12-54
Date	Indexed

F. B. 1636 PG. 269

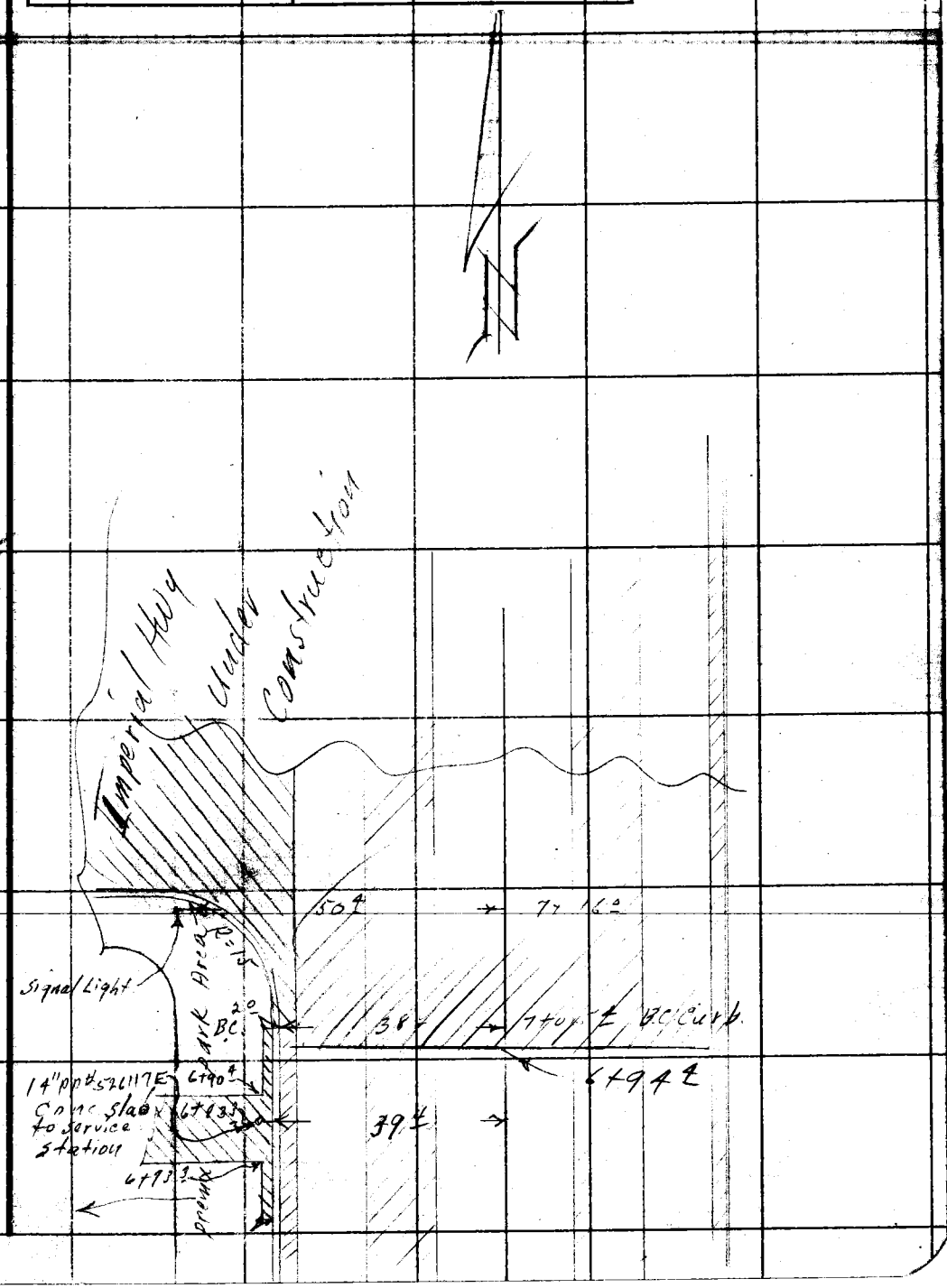

Note: Any Additions or Changes on This Sheet Must be Made or Circled in Red Ink With Date and Name of Person Making Change.

Do not extend notes this side of this line.

RETURN TO
LOS ANGELES COUNTY SURVEYOR
725 LOS ANGELES COUNTY
ENGINEERING BLDG.

76F309S S&E #247. 8-54

RETURN TO
LOS ANGELES COUNTY SURVEYOR
726 LOS ANGELES COUNTY
ENGINEERING BLDG.

Note: Any Additions or Changes on This Sheet Must be Made or Circled In Red Ink With Date and Name of Person Making Change.

Do not extend notes this side of this line.

F.B. 1656 PG. 210

Profile	Notes Red.	Plotted	Job No. 1757.34	Division No.	F. B. 1636 Pg. 271
No.	Date	Date	Survey of Barlin Ave		
X-Sec.	Notes Chkd. ✓	Checked	Survey by J.L. Willey	Notes J.L.W.	Date 12-54
No.	Date	Date	Map No.	Indexed	Date

BARLIN AVE

C.I. 1757.34

"X" SECTIONS

on

LAKEWOOD BLVD (W. Side)

from

Dalen St to Imperial Hwy

12-54

J L Willey & party

STATION	B. S.	H. I.	F. S.	ELEV.

NOTE: ANY ADDITIONS OR CHANGES ON THIS SHEET MUST BE MADE OR CIRCLED IN RED INK, WITH DATE AND NAME OF PERSON MAKING CHANGE.

PLEASE RETURN TO

LOS ANGELES COUNTY SURVEYOR

726 Los Angeles County Engineering Bldg.

Do not extend notes this side of this line.

76L298 307 8-53

76L298 307 8-53

PLEASE RETURN TO
LOS ANGELES COUNTY SURVEYOR
726 LOS ANGELES COUNTY ENGINEERING BLDG.

NOTE: ANY ADDITIONS OR CHANGES ON THIS SHEET MUST BE MADE OR CIRCLED IN RED INK. WITH DATE AND NAME OF PERSON MAKING CHANGE.

Do not extend notes this side of this line.

STATION	B. S.	H. I.	F. S.	ELEV.	
BM 2032 D.	4 70	98 96		94 26	BM2032D Elev. 94.259 Pg. 230
					Lakewood Blvd. & Dalen St. N.W. Cor.
					Bt. Spk. in Cb. 30'± N. of ℄ Dalen St.
1+00			4 57	94 39	Int. Dalen St. ℄
"			4 90	94 06	13° E edge Conc. Pvt.
"			5 01	93 95	23° W " " "
"			5 51	93 45	38° ℄ "X" Gut.
"			5 36	93 60	40 WP/L (W. edge Conc. Apron
"			4 90	94 06	50 Pvt.
"			3 97	94 99	150 "
"			3 80	95 16	300 "
1+25			4 50	94 46	℄
"			4 70	94 26	38° Top Cb.
"			5 50	93 46	38° Gut.
"			4 0	95 0	50 Ground.
2+00			4 48	94 48	℄
"			4 81	94 15	13° E edge Conc. Pvt.
"			4 90	94 06	23° W " " "
"			4 60	94 36	38° Top Cb
"			5 40	93 56	" Gut.
"			3 9	95 1	50 Ground

F. B. 1636 Pg. 272 Job No. 175784 Division No. Notes Red. Plotted Profile
Survey of Barlin Ave Date Date No.
Survey by J.L. Willey Notes J.L.W. Notes Chkd. Checked X-Sec.
Indexed Date Date Date No.

76L298 307 8-53

PLEASE RETURN TO
LOS ANGELES COUNTY SURVEYOR
726 LOS ANGELES COUNTY ENGINEERING BLDG.

NOTE: ANY ADDITIONS OR CHANGES ON THIS SHEET MUST BE MADE OR CIRCLED IN RED INK, WITH DATE AND NAME OF PERSON MAKING CHANGE.

Do not extend notes this side of this line.

STATION	B. S.	H. I.	F. S.	ELEV.		
		98 96				
T.P.	523	99 63	4 56	94 40		
3+00			5 04	94 59		℄
"			5 33	94 30	13°	Eedge Conc. Pvt.
"			5 42	94 21	23°	W. " " "
"			5 15	94 48	38°	Top Cb.
"			5 93	93 70	38°	Cut
"			4 7	94 9	50°	Ground.
"			4 6	95 0	150	"
"			4 4	95 2	300	"
4+00			4 91	94 72		℄
"			5 17	94 46	13	Eedge Conc Pvt.
"			5 27	94 36	23	W " " "
"			5 01	94 62	38	Top Cb.
"			5 79	93 84	38	Cut
"			4 4	95 2	50	Ground.
5+00			4 70	94 93		℄
"			4 97	94 66	13°	Eedge Conc Pvt.
"			5 12	94 51	23°	W " " "
"			4 85	94 78	38°	Top Curb
"			5 64	93 99	38°	Cut

Profile Notes Red. ____ Plotted ____ Job No. 175734 Division No. ____ F. B. 1636 Pg. 273
No. ____ Date ____ Date ____ Survey of Barlow Ave
X-Sec. Notes Chkd. ____ Checked ____ Survey by J. Willey Notes JLW Date 12-[illegible]
No. ____ Date ____ Date ____ Map No. ____ Indexed ____ Date ____

76L298 307 8-53

PLEASE RETURN TO
LOS ANGELES COUNTY SURVEYOR
726 LOS ANGELES COUNTY ENGINEERING BLDG.

NOTE: ANY ADDITIONS OR CHANGES ON THIS SHEET MUST BE MADE OR CIRCLED IN RED INK, WITH DATE AND NAME OF PERSON MAKING CHANGE.

Do not extend notes this side of this line.

STATION	B. S.	H. I.	F. S.	ELEV.		
5+00		99 63	4 8	94 8	50	Ground
T.P.	5 40	100 22	4 81	94 82		
6+00			5 19	95 03		℄
"			5 44	94 78	13°	E edge Conc Pvt.
"			5 56	94 66	23°	W " " "
"			5 20	95 02	38°	Top Cb.
"			6 05	94 17	38°	Gut.
"			5 31	94 91	50°	Premix Pvt (Park Area & Drive
"			4 54	95 68	150	" " " "
"		9	4 30	95 92	300	" " " "
T.P.	5 76	100 85	5 13	95 09		
6+94 ℄			5 70	95 15		(Conc. Pvt. Across St) ℄ Change in Pvt Mat
			5 93	94 92	13°	N. end ℄ edge Conc pvt.
			6 10	94 75	23°	N. " W. " " "
			6 56	94 29	38°	Gut.
7+05 ℄			5 76	95 09		℄
"			5 77	95 08	38°	Top
"			6 56	94 29	38°	Gut.
"			5 35	95 50	50	Pvt (Park Area & Service station
"						

F. B. 1636 PG. 274 Job No. 17524 Division No. Notes Red. Plotted Profile
Survey of Darlin Ave Date No.
Survey by J. Willey Notes J.W. Notes Chkd. Checked X-Sec.
Indexed Date Date No.

F. B. 1636 Pg. 275

Profile No. ____ Notes Red. ____ Plotted ____ Job No. 175734 Division No. ____

Date ____ Date ____ Survey of Barlin Ave

X-Sec. No. ____ Notes Chkd. ____ Checked ____ Survey by JL Willey Notes JLW Date 12-54

Date ____ Date ____ Map No. ____ Indexed ____ Date ____

NOTE: ANY ADDITIONS OR CHANGES ON THIS SHEET MUST BE MADE OR CIRCLED IN RED INK, WITH DATE AND NAME OF PERSON MAKING CHANGE.

PLEASE RETURN TO

LOS ANGELES COUNTY SURVEYOR

726 LOS ANGELES COUNTY ENGINEERING BLDG.

Do not extend notes this side of this line.

76L298 307 8-53

STATION	B. S.	H. I.	F. S.	ELEV.	
BM 2032 E		100 85	551	95 34	BM 2032 E Elev. 95.366 Pg 231 Imperial Hwy & Lakewood Blvd. N.W. Cor. Bt Spk in Cb. 50± W. of W. and CR.

C.S. 1636 PG. 216 Job No. [illegible] Division No. Notes Red. Plotted

Survey of Date Date

Survey by Notes Notes Chkd. Checked

Indexed Date Date Date

STATION

ELEV.

76L296 307 8-53