INDEX TO F.B. 1631

DATE	J.N.	DISCRIPTION	NOTES	PAGES
		LOTUS AVE. C.I. 1360		
		GRAYBURN RD. C.I. 1674		
8/50	1360	℄ Notes for C.I. Jobs.	℄ Notes	5-68
9/50	"	Yorkshire Rd. From Rosemead Blvd. To Tr.#0616	Topog.	73-82
			X-Sects.	83-108
9-50	1360	SAN PASQUAL S T. Rosemead Blvd. to West	Topog	109-118
		Basements &	X-sect	119-138
"	"	CALIFORNIA ST. Rosemead Blvd. to Madre St.	Topog	139-150
		Basements		151-154
			X-sect	155-172
"	"	VALLOMBROSA DR. California St. to Lotus Ave. Basements		173-174
			Topog	175-182
			X-ssct	183-194
"	"	LOTUS AVE. Vallombrosa Dr. to San Pasqual St.	Topog	195-198
		Swiming Pools &	X-sect	199-206
"	"	IVYDALE COURT Vallombrosa Dr. to East	Topog	207-210
			X-sect	211-216
"	"	HALSTEAD ST. California St. to San Pasqual St.	Topog	217-220
			X-ssct	221-228
"	"	MADRE ST. " "	Topog	229-232
			X-ssct	233-240
"	"	South Line Lots 5,4,3,2,1, Blk A Chapman Woods Tr.	Topog	241-242
		Halstead St. to West	X-sect	243-246
"	"	South Line Lots 3,2,1, Blk B. Chapman Woods Tr.	Topot	247-250
		Lotus Ave. to West	X-sect	251-256
"	"	ROSEMEAD BLVD. San Pasqual St. to [illegible] Tr. #616	Topog	257-260
			X-sect	261-266

Notes by
Platted by
Date
Map No.
Platting C'k'd by
Date
Chief Party
W. O. No.
D. S. O. No.
Expedited
Surveyed by
Date
Indexed

Microfilmed April 87

3-52 C.I. 1360 Lotus Ave sewers

" 1360 California Street(south side) Between Rosemead Blvd-
&Madre Street. Elev Of Back of Houses &Back Lot Line x-see 267-270

F.B. _____ Pg. _____ Chief Party _____ Notes by _____ Date _____

Do not extend notes this side of this line

LOS ANGELES COUNTY SURVEYOR
RETURN TO

Note: ANY ADDITIONS OR CHANGES ON THIS SHEET MUST BE MADE OR CINCLED IN Red, WITH DATE AND NAME OF PERSON MAKING CHANGE.

C.I. 13[illegible]4

GRAYBURN ROAD.

(3)

Page FB. 1637

48 ROSEMEAD BLVD. & OAKDALE AVE. SET MON. WELL + COVE
— AT B.C.

49 OAKDALE AVE. & P.R.C. SET MON. WELL + COVER.

50 OAKDALE AVE. & E.C. SET MON. WELL & COVER.

51 SEE F.B. 1582-74

52 " " " 86

53 " " " 87

53 SYCAMORE AVE. & 864.49 FROM MICHILLINDA AVE
— SET MON. WELL + COVER.

54 SYCAMORE AVE & WALNUT DR. SET MON. WELL + COVER
— AT CENTER OF CURVE. 22'± S. ℄ WALNUT.

55 ok.

C.I. 1550

LOTUS AVE

(2)

Page F.B. 1637

25 ok

26 VALLOMBROSA DR. & P.I. SET MON. WELL & COVER

27 VALLOMBROSA DR & IVYDALE CT. SET MON. WELL & COVER.

28 VALLOMBROSA DR. & P.I. AT BOTTOM OF PAGE (242.14 FROM CALIF.) SET MON. WELL + COVER

29 ok

30 ok

31 GRAYBURN ROAD & TR LINE SET MON. WELL & COVER

32 GRAYBURN ROAD & HALSTEAD ST. SET MON WELL + COVER

33 ok.

34 GRAYBURN ROAD & ROSEMEAD BLVD SET MON ON ℄ GRAYBURN RD. 100' W OF ℄ int WELL & COVER.

35 THORNDALE ROAD & MADRE ST. SET MON. WELL + COVER

36 THORNDALE RD. & HALSTEAD ST. SET MON. WELL + COVER

37 THORNDALE RD. & LOTUS AVE SET MON. WELL & COVER

38 ok

39 HALSTEAD ST. & MOUNTAIN VIEW AVE SET MON. WELL + COVER

40 ok

41 ok

42 MOUNTAIN VIEW AVE & ROSEMEAD BLVD, SET MON ON ℄ MOUNTAIN VIEW AVE 100' W & int WELL + COVER

43 ok

44 ok

45 ok

58 MOUNTAIN VIEW AVE. & ROSEMERD BLVD. SET MON. WELL & COVER AT B.C.

59 ok.

60 MOUNTAIN VIEW AVE. & P.R.C. SET MON WELL & COVER.

61

62 MOUNTAIN VIEW AVE & E.C. SET MON. WELL & COVER

63A MICHILINDA AVE & ℄ POINT AT ENCANTO DR. SET MON WELL & COVER.

63A MOUNTAIN VIEW AVE. & MICHILINDA AVE. Additional ties

64 ok.

65 ok

67 ok.

C.I. 1960

LOTUS AVE

①

Page E.B. 1637

7 ROSEMEAD BLVD. & SAN PASQUAL ST. SET MON.
— WELL & COVER ON ℄ SAN PASQUAL 100' W ℄ int

8 ROSEMEAD BLVD & YORKSHIRE RD SET MON. WELL
— & COVER ON ℄ YORKSHIRE RD. 100' W ℄ INT.

9 MADRE ST. & YORKSHIRE RD. SET MON. WELL + COVER

10 ok

11 LOTUS AVE & YORKSHIRE RD. SET MON. WELL & COVER

12 SAN PASQUAL ST & LOTUS AVE. SET 2 I.P.'S BRASS CAPS
— AT ℄ INT E & W. WELL + COVER

13 SAN PASQUAL ST & HALSTEAD ST. SET 2-2" I.P.'S BRASS
— CAPS AT ℄ INT. E & W. WELL & COVER

14 HALSTEAD ST & P.I. SET MON. WELL & COVER

14A ok

14B ok.

15 SAN PASQUAL ST. & MADRE ST. SET MON. WELL & COVER
— @ ℄ INT. MADRE ST. to SOUTH.

16 SAN PASQUAL ST. & B.C. SET. MON. WELL + COVER

17 MADRE ST. PUT L&T ON LINE FROM NORTH. SET L+T
— TIES IN "X" IN CURBS O.K.

18 CALIFORNIA ST & MADRE ST. SET MON. WELL & COVER.

19 CALIFORNIA ST. & HALSTEAD ST. SET. MON. WELL & COVER

20 ok

21 CALIFORNIA ST. & LOTUS AVE. SET MON. WELL & COVER

22 CALIFORNIA ST. & B.C. SET MON. WELL & COVER.

23 CALIFORNIA ST. (℄ Prod) & ℄ INT. of VALLOMBROSA DR. SET
— MON. WELL & C

Notes Ck'd by S.H. Miller	Survey of Lotus Ave - Grayburn Rd.
Map No. B-2640	W. O. 2351 Tape No. 9117 St'd. 68 °F.
Office Work G. BAILEY	Surveyed by Wm C. MACK
Checked	Notes W.C.M Date 5-12-50
Date	Indexed E. C. Johnson

AUG 25 '50

F. B. 1637 PG. 5

℄ Survey for C. I. Jobs

Lotus Ave., C.I. 1360

Grayburn Rd. C.I. 1374

Added Pages 14A,B & 63A,B.

Party: (Lotus Ave., C.I. 1360)

Mack	Chief
Dreier	T
Maldonado	H.C.
Sonnenschein	R.C.
Molinari	H.C.

Party: (Grayburn Rd, C.I. 1374)

N.R. Smith,	Chief
Oschner	T
Edmundson	H.C.
Parker	R.C.

Note: Any Additions or Changes on This Sheet Must be Made or Circled in Red Ink With Date and Name of Person Making Change.

Do not extend notes this side of this line.

RETURN TO
LOS ANGELES COUNTY SURVEYOR
726 LOS ANGELES COUNTY
ENGINEERING BLDG.

SF3098 247 10M 1-49

RETURN TO
LOS ANGELES COUNTY SURVEYOR
726 LOS ANGELES COUNTY
ENGINEERING BLDG.

Note: Any Additions or Changes on This Sheet Must be Made or Circled in Red Ink With Date and Name of Person Making Change.

Do not extend notes this side of this line.

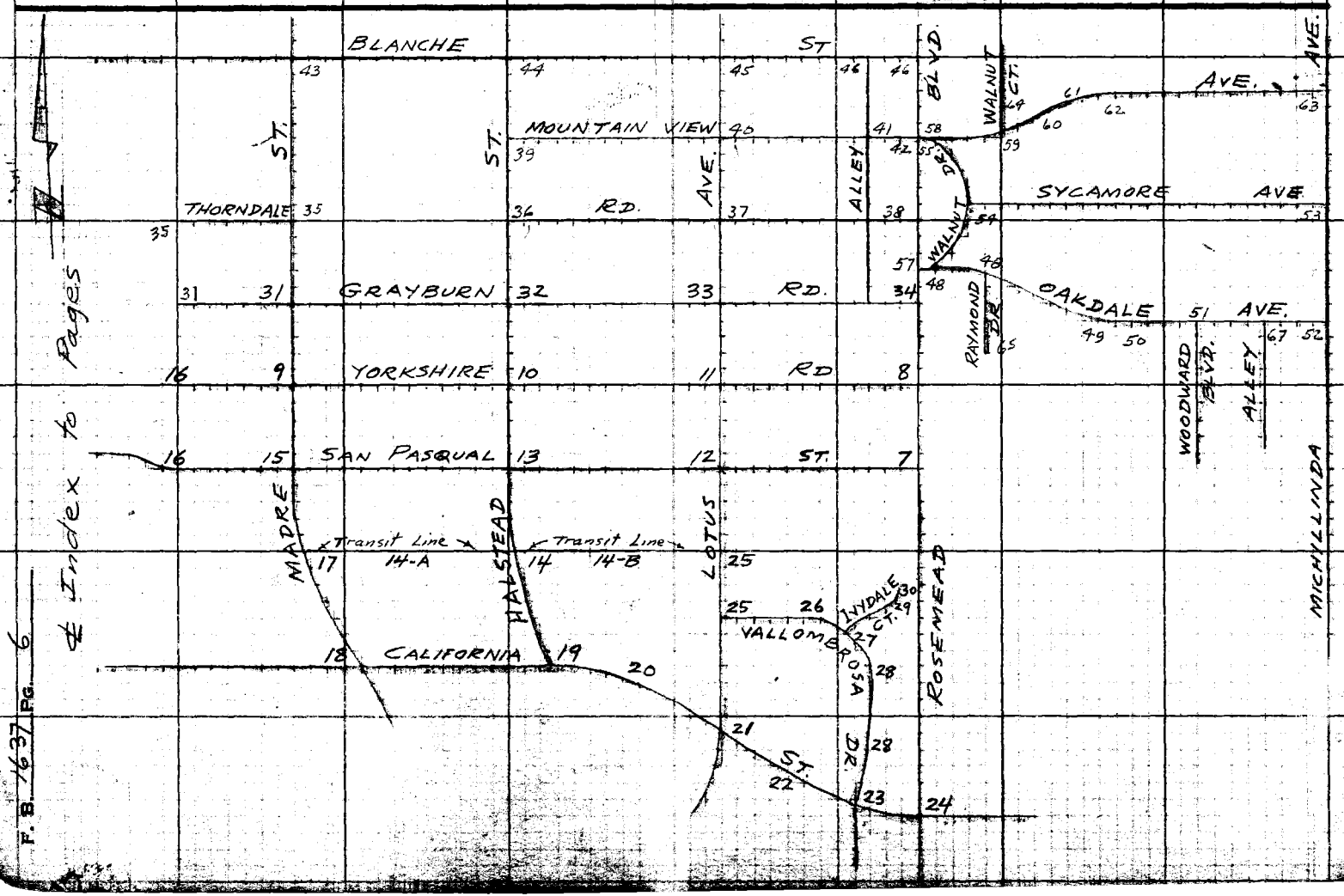

F. B. 1637 Pg. 6

Notes Ck'd by S.H. Miller	Survey of Lotus Ave
Map No. B-2540	W.O. 8351 Tape No. 0117 Std. 68 °F
Office Work G. BAILEY	Surveyed by Wm C. MACK
Checked	Notes W.C.M. Date 5-12-50
Date	Indexed E. O. Johnson

F. B. 1637 PG. 7

WS. 44-C3

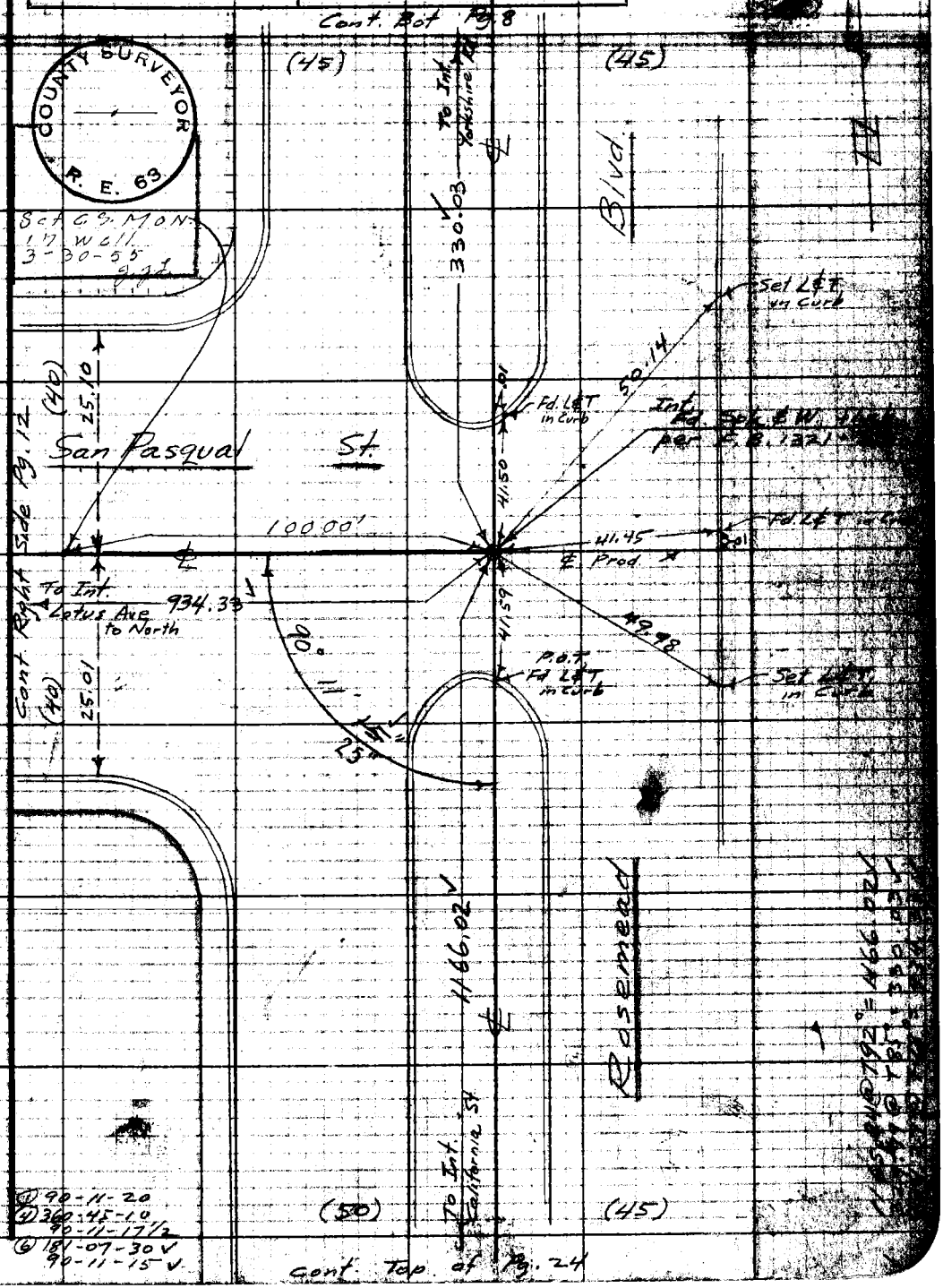

Note: Any Additions or Changes on This Sheet Must be Made or Circled in Red Ink With Date and Name of Person Making Change.

Do not extend notes this side of this line.

RETURN TO
LOS ANGELES COUNTY SURVEYOR
726 LOS ANGELES COUNTY
ENGINEERING BLDG.

76F309S 247 10M 1-49

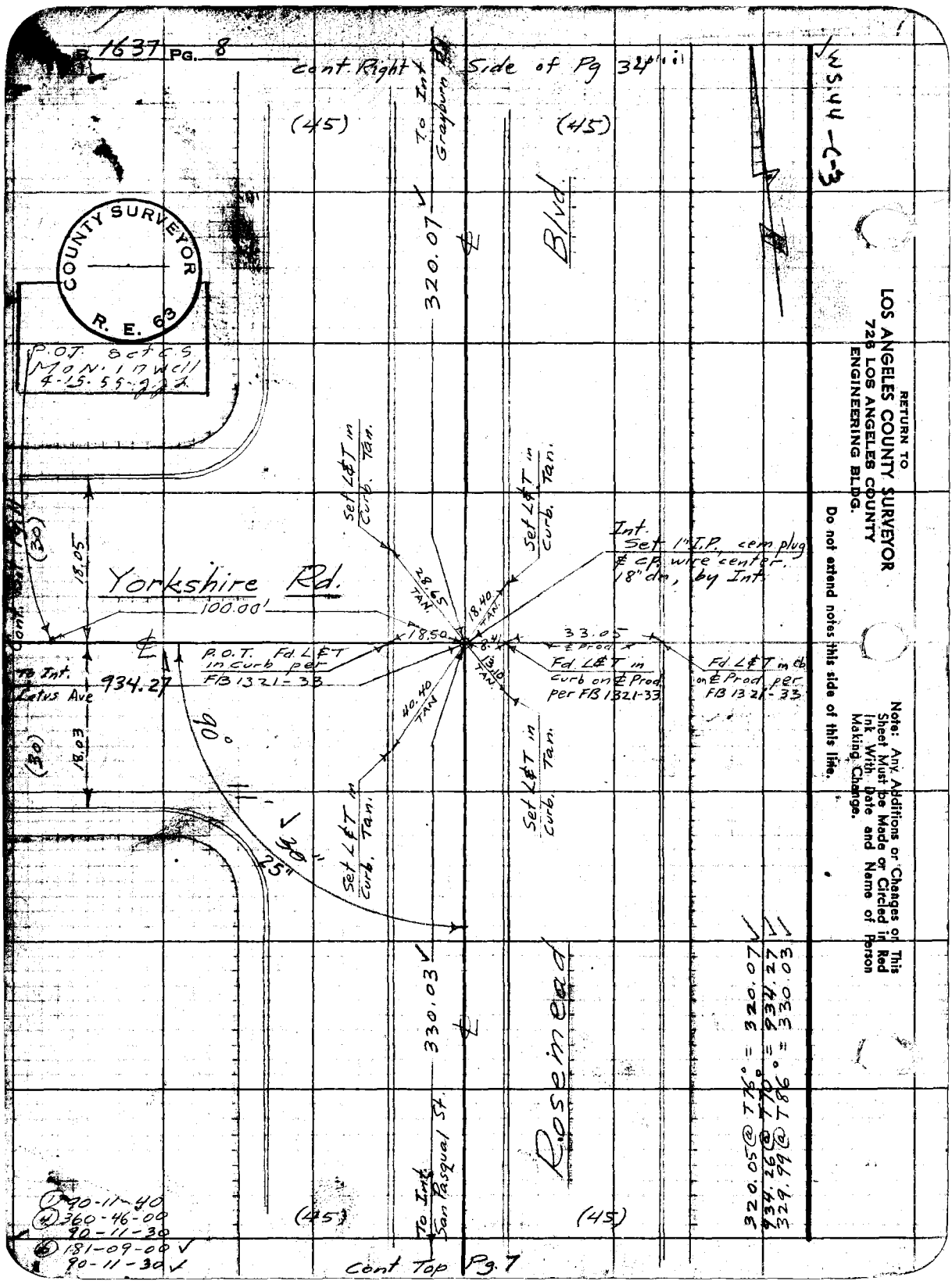

RETURN TO
LOS ANGELES COUNTY SURVEYOR
726 LOS ANGELES COUNTY
ENGINEERING BLDG.

Do not extend notes this side of this line.

Note: Any Additions or Changes on This Sheet Must be Made or Circled in Red Ink With Date and Name of Person Making Change.

Notes Ck'd by: Miller
Map No. B-2540
Office Work: G. BAILEY
Checked
Date

Survey of: Lotus Ave
W. O. 8357 Tape No. 0117 Std. 68 °F
Surveyed by: W. & C. MACK
Notes: W. C. M. Date: 6-15-50
Indexed: E. C. Johnson

F. B. 1637 PG. 9

Cont. Upper Right Side Pg. 16

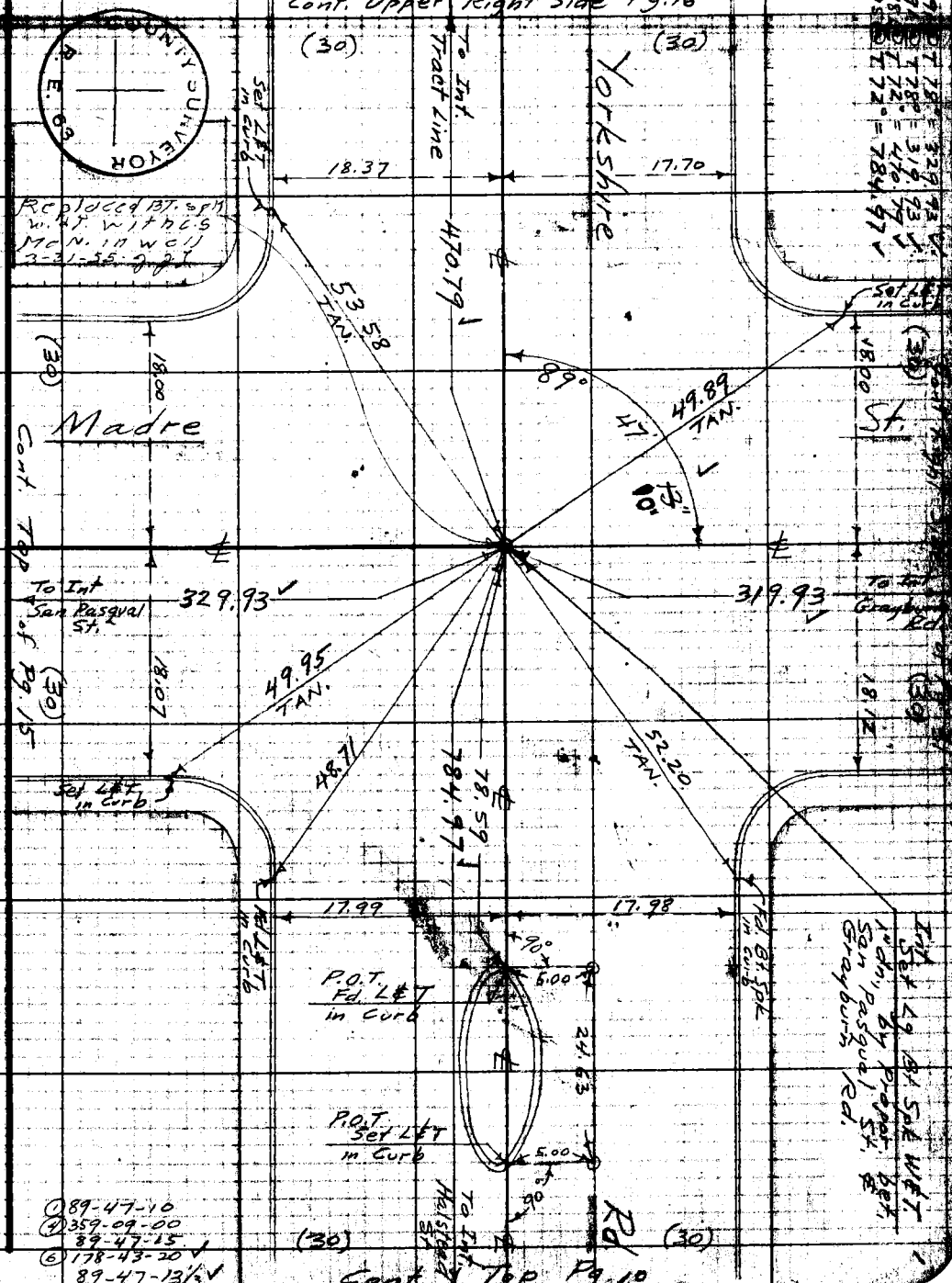

(1) 89-47-10
(4) 359-09-00
89-47-15
(6) 178-43-20
89-47-13 1/3

Note: Any Additions or Changes of This Sheet Must be Made or Circled in Red Ink With Date and Name of Person Making Change.

Do not extend notes this side of this line.

RETURN TO
LOS ANGELES COUNTY SURVEYOR
726 LOS ANGELES COUNTY
ENGINEERING BLDG.

76F3089 247 10M 1-49

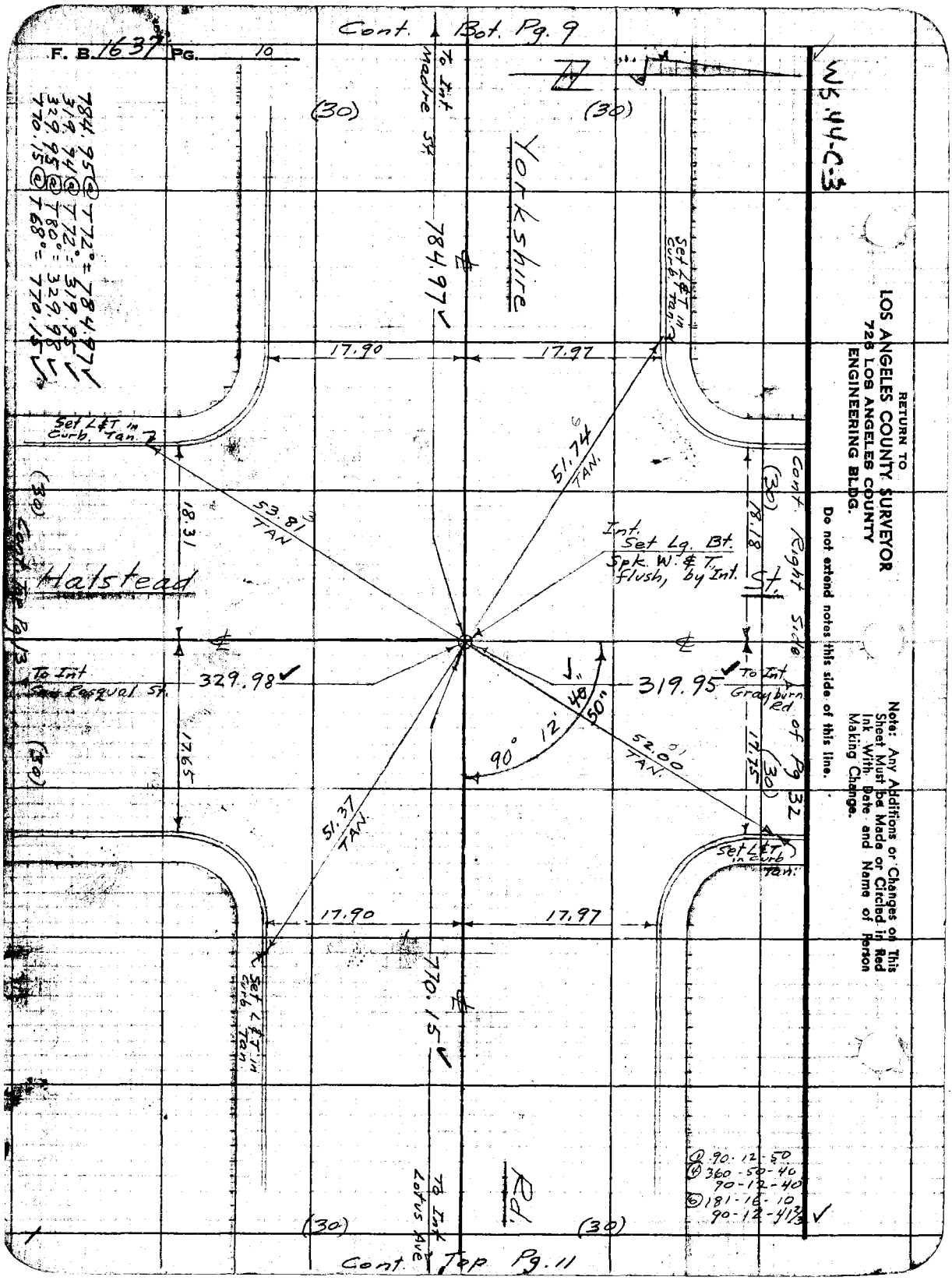

Cont. Bot. Pg. 9
F. B. 1637 PG. 10
W5.44-C-3
To Int. Madre St.
(30)
(30)
Yorkshire
784.97
784.95 @ T72° = 784.97
319.94 @ T72° = 319.95
329.95 @ T80° = 329.98
770.15 @ T68° = 770.15
Set L&T in Curb. Tan.
17.90
17.97
Set L&T in Curb. Tan.
51.74 TAN.
53.81 TAN
18.31
18.18
Cont. Right Side of Pg 32
Int. Set Lg. Bt. Spk. W. & T. flush, by Int.
St.
Halstead
Cont. Top Pg 13
To Int. San Pasqual St.
329.98
319.95
To Int. Grayburn Rd.
90° 12' 40" 50"
52.00 TAN.
17.65
17.75
51.37 TAN.
Set L&T in Curb Tan.
17.90
17.97
Set L&T in Curb. Tan.
770.15
Rd.
To Int. Lotus Ave.
(30)
(30)
Cont. Top Pg. 11
① 90-12-50
④ 360-50-40
90-12-40
⑥ 181-16-10
90-12-41 2/3
RETURN TO
LOS ANGELES COUNTY SURVEYOR
725 LOS ANGELES COUNTY
ENGINEERING BLDG.
Do not extend notes this side of this line.
Note: Any Additions or Changes on This Sheet Must be Made or Circled in Red Ink With Date and Name of Person Making Change.

Notes Ck'd by Miller	Survey of Lotus Ave
Map No. 8-2540	W. O. 8351 Tape No. 0117 St'd. 68 °F
Office Work G. BAILEY	Surveyed by Wm C. MACK
Checked	Notes W.C.M. Date 6-13-50
Date	Indexed A. C. Johnson

F. B. 1637 PG. 11

WS.44-C-3

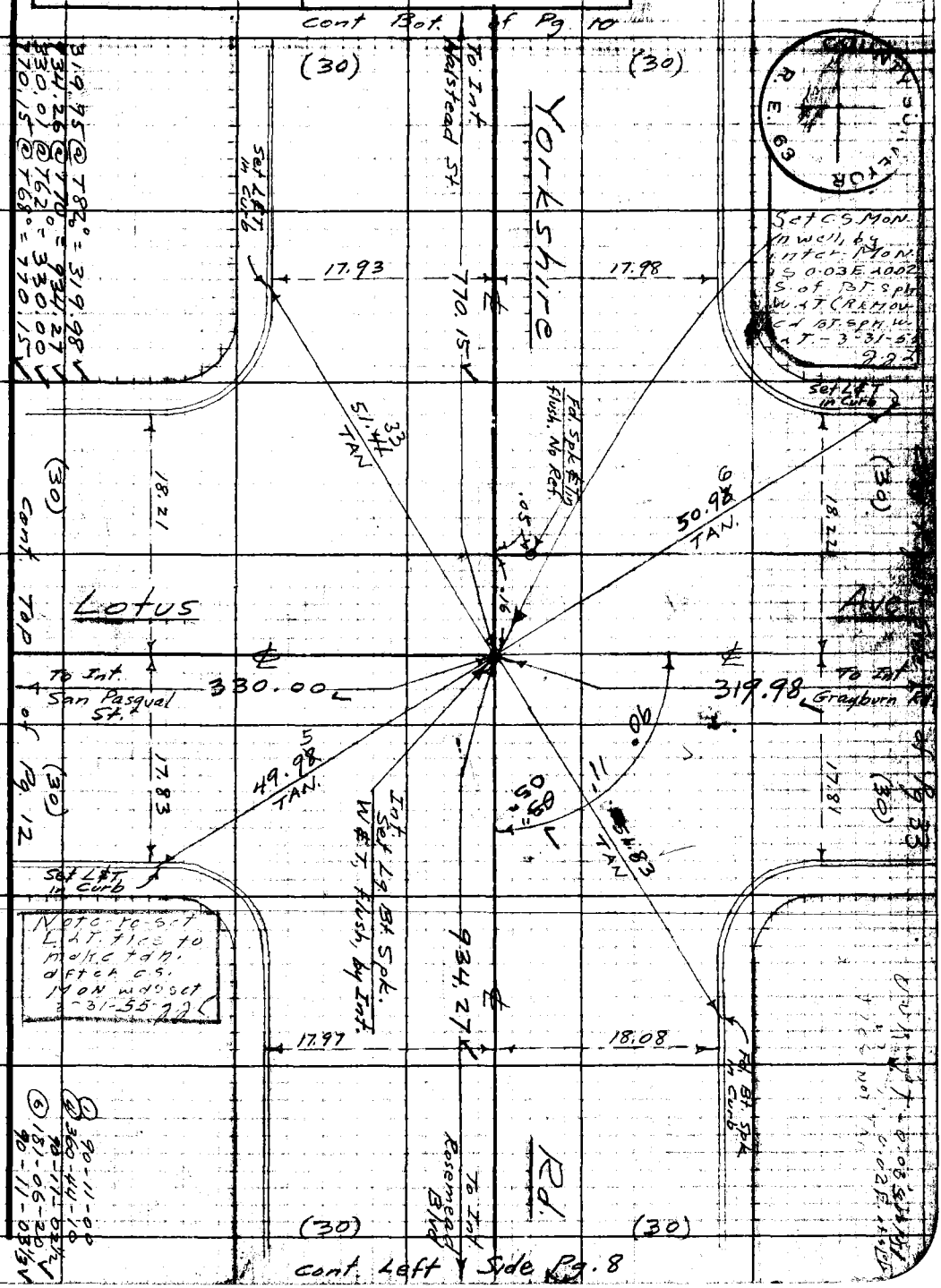

Note: Any Additions or Changes on This Sheet Must be Made or Circled in Red Ink With Date and Name of Person Making Change.

Do not extend notes this side of this line.

RETURN TO
LOS ANGELES COUNTY SURVEYOR
726 LOS ANGELES COUNTY
ENGINEERING BLDG.

76F309S 247 10M 1-49

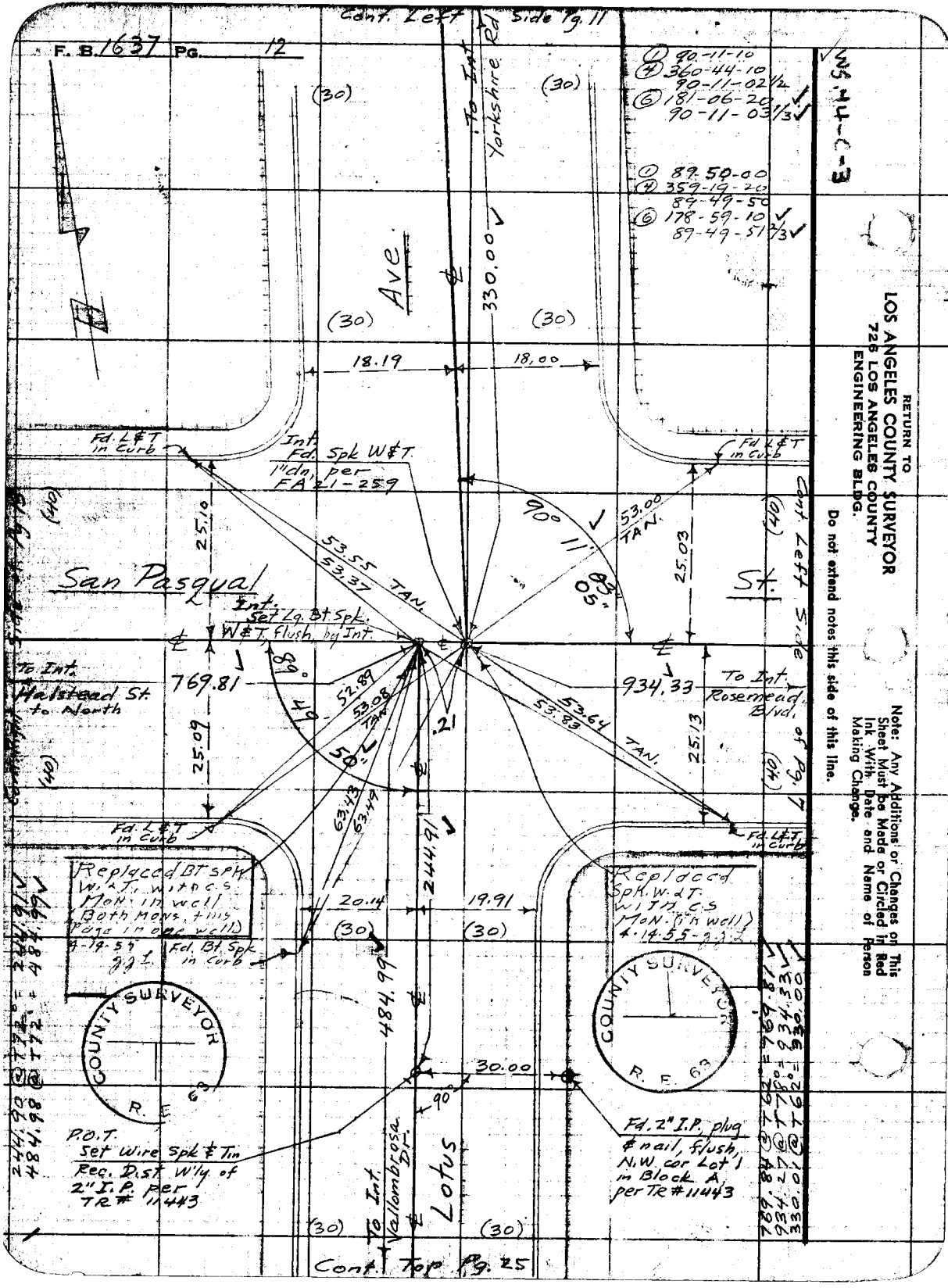

RETURN TO
LOS ANGELES COUNTY SURVEYOR
726 LOS ANGELES COUNTY
ENGINEERING BLDG.

Do not extend notes this side of this line.

Note: Any Additions or Changes on This Sheet Must be Made or Circled in Red Ink With Date and Name of Person Making Change.

Notes Ck'd by S.H. Miller	Survey of Lotus Ave
Map No. B-2540	W.O. 8851 Tape No. 017 Std. 68 °F
Office Work G. BAILEY	Surveyed by Wm C. MACK
Checked	Notes W.C.M. Date 6-12-50
Date	Indexed A. C. Johnson

F. B. 1637 PG. 13

WS.44-C-3

① 90-12-50
④ 360-50-40
90-12-40
⑥ 181-16-00
90-12-40

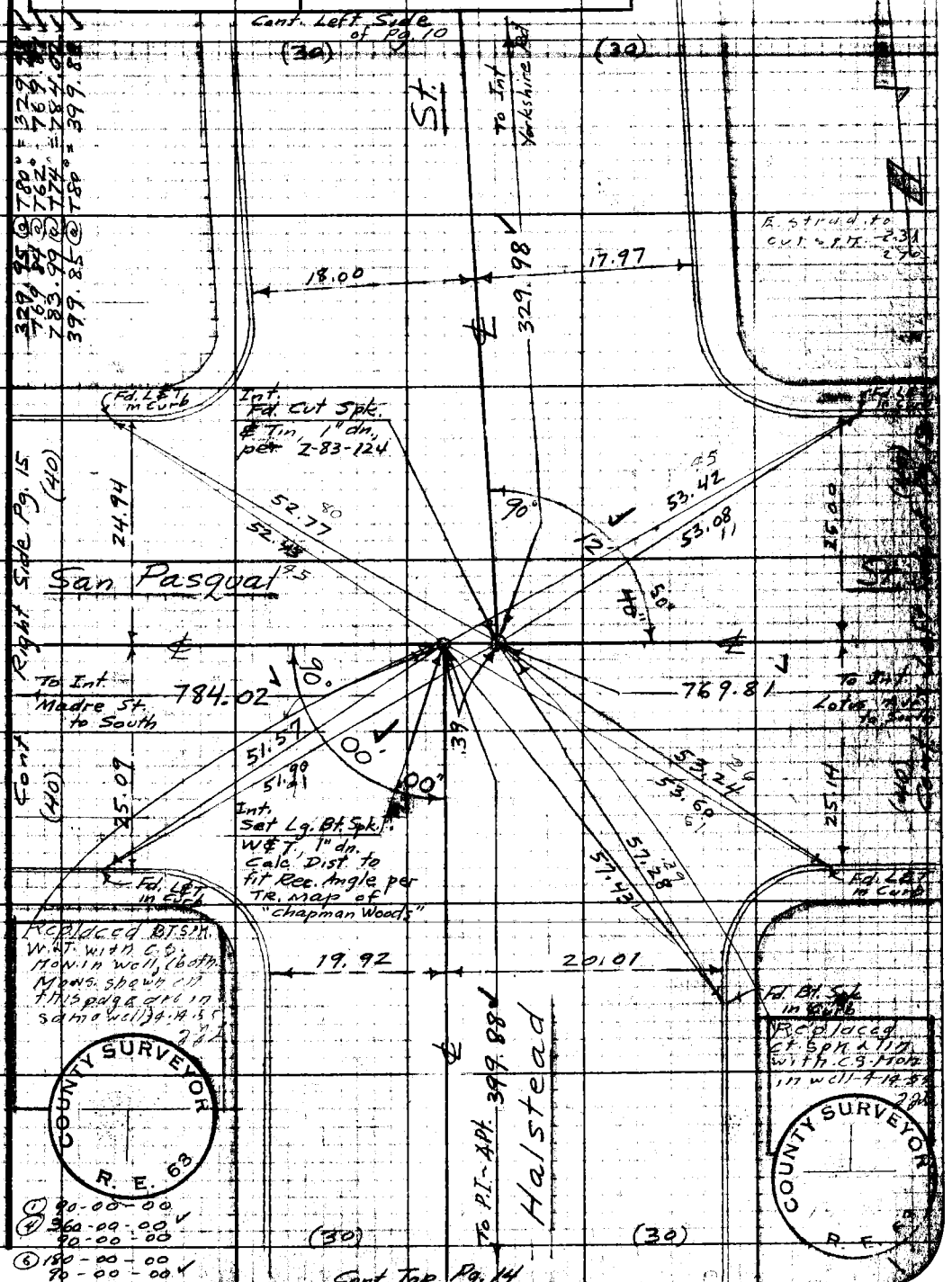

① 90-00-00
④ 360-00-00
90-00-00
⑥ 180-00-00
90-00-00

Note: Any Additions or Changes on This Sheet Must be Made or Circled in Red Ink With Date and Name of Person Making Change.

Do not extend notes this side of this line.

RETURN TO
LOS ANGELES COUNTY SURVEYOR
726 LOS ANGELES COUNTY
ENGINEERING BLDG.

76F3098 247 10M 1-49

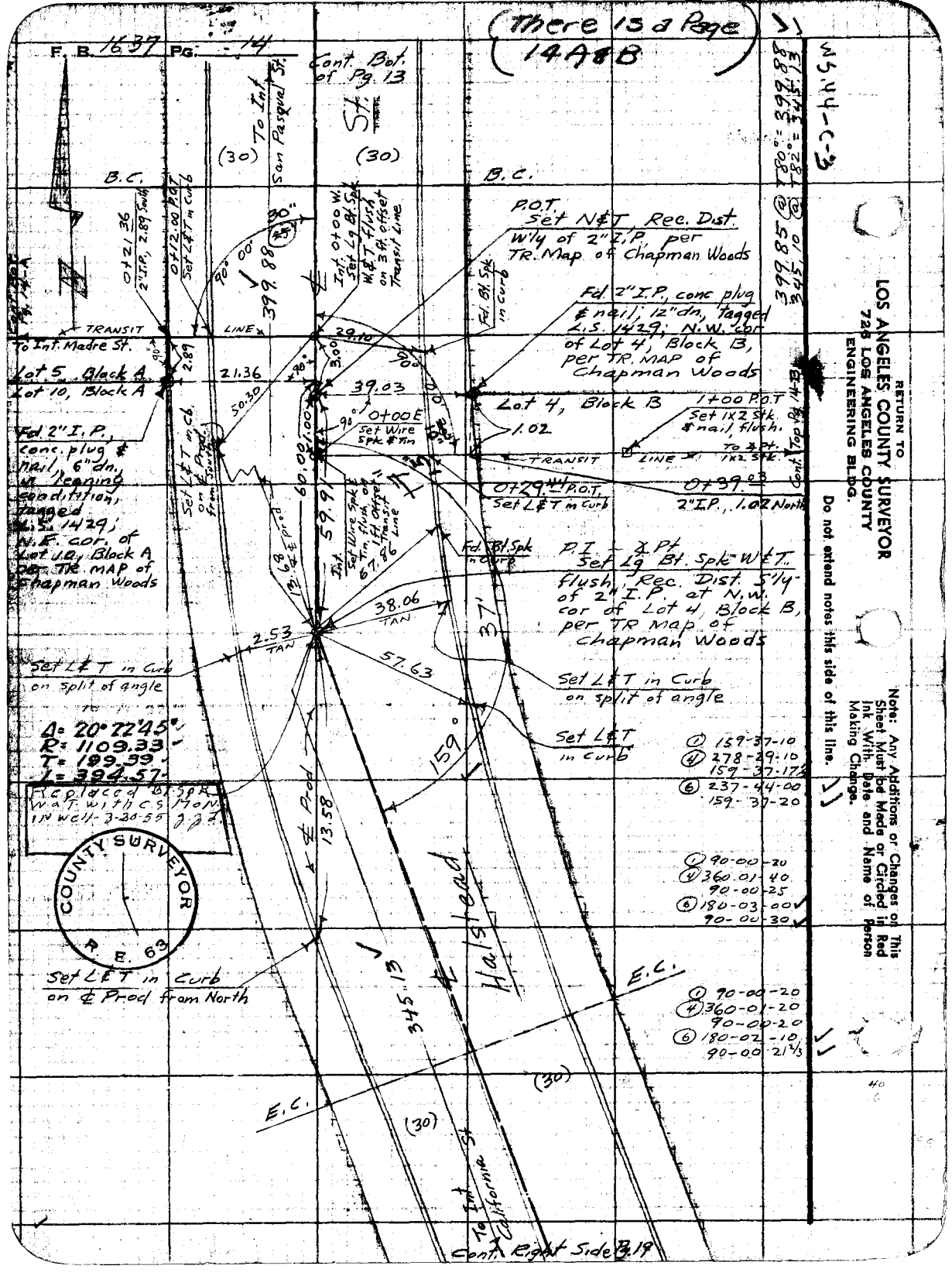

F. B. 1637 Pg. 14
(There is a Page 14A&B)
Cont. Bot. of Pg. 13
To Int. San Pasqual St.
St.
(30)
(30)
B.C.
B.C.
0+21.36 2"I.P., 2.89 South
0+12.00 P.O.T. Set L&T in Curb
90° 00'
30"
45°
399.88
Int. 0+00 W. Set Lg Bt. Spk W.&T. flush on 3 ft. offset Transit Line
P.O.T. Set N&T, Rec. Dist. W'ly of 2" I.P. per TR. Map of Chapman Woods
Fd. Bt. Spk in Curb
Fd. 2" I.P., conc plug & nail, 12" dn., tagged L.S. 1429; N.W. cor of Lot 4, Block B, per TR. MAP of Chapman Woods
TRANSIT LINE
To Int. Madre St.
29.10
2.89
Lot 5, Block A
Lot 10, Block A
21.36
50.30
3.00
90°
39.03
Lot 4, Block B
1+00 P.O.T. Set 1x2 Stk. & nail, flush.
1.02
0+00E Set Wire Spk & Tin
Fd. 2" I.P., conc. plug & nail, 6" dn., in leaning condition, tagged L.S. 1429; N.E. cor. of Lot 10, Block A per TR. MAP of Chapman Woods
Set L&T in Cb. on ℄ Prod. from South
60.00
1.00
59.91
Int. Set Wire Spk & Tin flush on 1 ft. offset Transit Line
67.86
13.68 ℄ Prod.
TRANSIT LINE
To ℄ Pt. 1x2 Stk.
0+29.44 P.O.T. Set L&T in Curb
0+39.03 2" I.P., 1.02 North
Cont. Top Pg. 14-B
Fd. Bt. Spk in Curb
P.I. - ℄ Pt. Set Lg Bt. Spk W&T flush, Rec. Dist. S'ly of 2" I.P. at N.W. cor of Lot 4, Block B, per TR Map of Chapman Woods
38.06 TAN
2.53 TAN
37'
57.63
Set L&T in Curb on split of angle
Set L&T in Curb on split of angle
Set L&T in Curb
159°
Δ = 20°22'45"
R = 1109.33
T = 199.39
L = 394.57
Replaced Bt. Spk W.&T. with C.S. Mon. in well - 3-30-55 J.J.J.
℄ Prod. 13.58
Halstead
345.13
E.C.
E.C.
(30)
(30)
To Int. California St.
Cont. Right Side Pg. 19
COUNTY SURVEYOR R. E. 63
① 159-37-10
④ 278-29-10
159-37-17½
⑥ 237-44-00
159-37-20
① 90-00-20
④ 360-01-40
90-00-25
⑥ 180-03-00
90-00-30
① 90-00-20
④ 360-01-20
90-00-20
⑥ 180-02-10
90-00-21⅔
399.85 @ T80° = 399.88
345.10 @ T82° = 345.13
WS.44-C-3
RETURN TO
LOS ANGELES COUNTY SURVEYOR
726 LOS ANGELES COUNTY
ENGINEERING BLDG.
Do not extend notes this side of this line.
Note: Any Additions or Changes on This Sheet Must be Made or Circled in Red Ink With Date and Name of Person Making Change.

Notes Ck'd by Miller	Survey of Lotus Ave.
Map No. 8-2540	W. O. 8251 Tape No. 9117 St'd 68 °F
Office Work G. BAILEY	Surveyed by Wm. C. MACK
Checked	Notes W.E.M. Date 8-15-50
Date	Indexed C. Johnson

F. B. 1637 PG. 14-A

Cont. Upper Right Side Pg. 17

Back Lot Line in Block A Chapman Woods Tract

To Int Madre St.

6+13.43 P.O.T. Set 1x2 stk & nail, flush

Fd. 2" I.P., plug & nail, 1" dn. S.W. cor. Lot 2, Block A, per Tract Map of Chapman Woods

4.49

4.44

6+08.99 P.O.T. Set 1x2 stk & nail, flush

3.00

Fd 2" I.P., plug No nail 8" up, N.W. cor Lot 7 Block A, per Tract Map of Chapman Woods

6+08.94 2" I.P., 3.00 South

3.10

5+15.55 2" I.P., 3.10 South

Fd. 2" I.P., plug No nail flush, S.W. cor. Lot 3, Block A, per Tract Map of Chapman Woods

4+64.11 2" I.P., 3.00 South

3.00

Back Lot Line

TRANSIT

3+90.12 P.O.T. Set 1x2 stk & nail, 1" dn.

Fd 2" I.P., plug No nail flush, N.W. cor. Lot 8 in Block A, per Tract Map of Chapman Woods

3+85.22 2" I.P., 2.80 South

2.80

LINE

LINE

Fd 2" I.P., plug, No nail in leaning condition, flush, N.W. cor Lot 9, in Block A, per TRACT MAP of Chapman Woods

2+55.14 2" I.P., 2.52 South

Set N&T in 20" Walnut

Set N&T in P.P. #665356E

2.52

40.79

1+76.76 P.O.T. Set 1x2 stk & nail, 1" dn.

Set P.M. Cross in steel Fence Post

Fd 2" I.P., plug & nail, 6" dn., tagged L.S. 1429. S.W. cor. Lot 5 in Block A, per Tract Map of Chapman Woods

3.62

1+74.92 2" I.P., 2.99 South

2.99

1+41.90 P.O.T. Set 1x2 stk & nail, 1" dn.

Set N&T in 20" Walnut

Back Lot Line in Block A Chapman Woods Tract

To Int Halstead St.

Cont. Upper Left Side Pg. 14

93.38 @ T86° = 93.38	14.44
51.43 @ T86° = 51.43	51.43
81.12 @ T64° = 81.12	
58.27 @ T64° = 58.27	
40.79 @ T64° = 40.79	
130.05 @ T66° = 130.08	
78.88 @ T66° = 78.89	
141.86 @ T86° = 141.86	

Note: Any Additions or Changes on This Sheet Must be Made or Circled in Red Ink With Date and Name of Person Making Change.

Do not extend notes this side of this line.

RETURN TO
LOS ANGELES COUNTY SURVEYOR
726 LOS ANGELES COUNTY
ENGINEERING BLDG.

76F309S 247 10M 1-49

F. B. 1637 PG. 14-B

cont. Upper Right Side Pg. 14

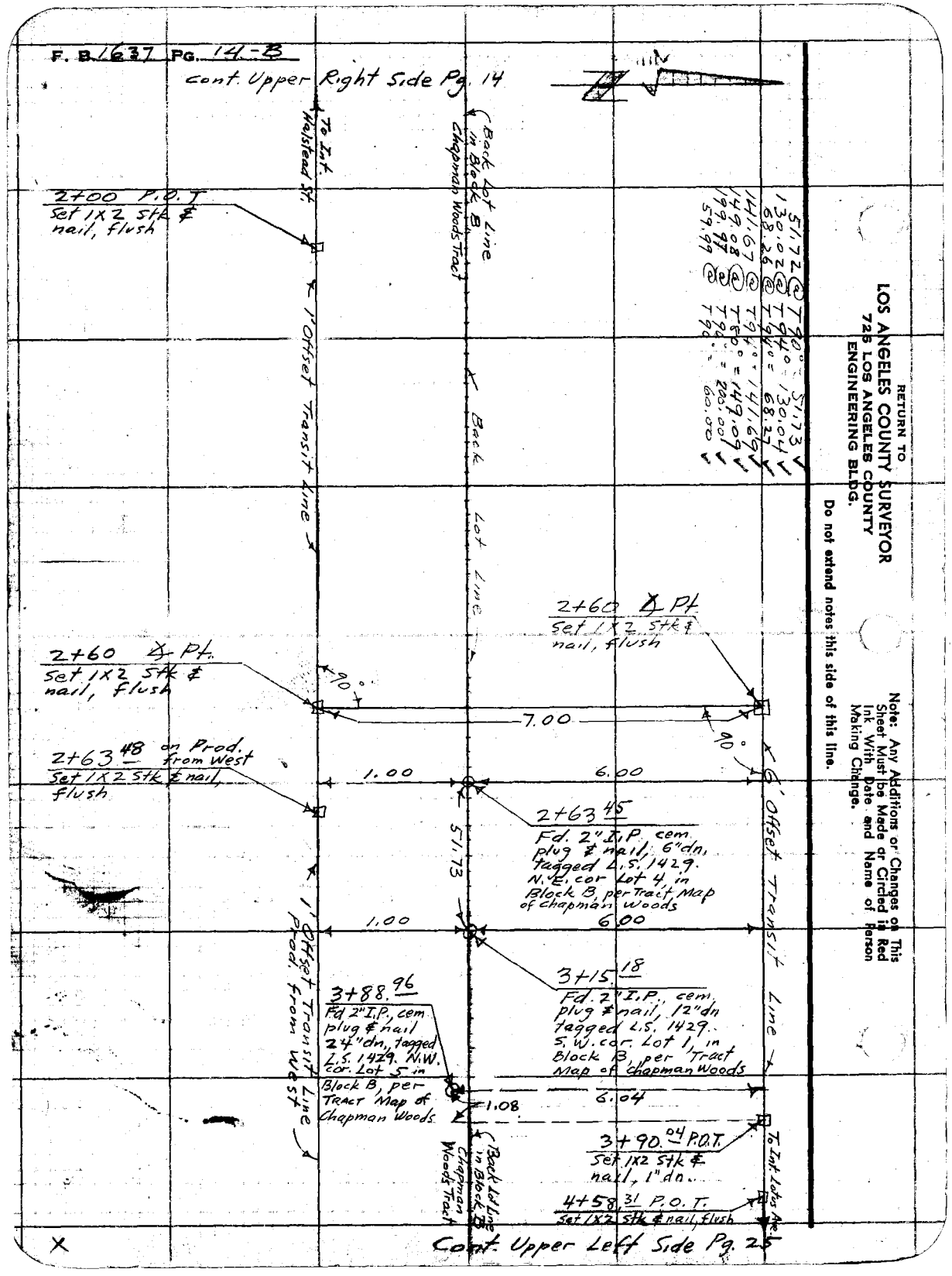

RETURN TO
LOS ANGELES COUNTY SURVEYOR
725 LOS ANGELES COUNTY
ENGINEERING BLDG.

Do not extend notes this side of this line.

Note: Any Additions or Changes on This Sheet Must be Made or Circled in Red Ink With Date and Name of Person Making Change.

X

Cont. Upper Left Side Pg. 25

Notes Ck'd by Miller	Survey of Lotus Ave
Map No. B-2540	W. O. 835 Tape No. 0117 Std. 68 °F
Office Work G. BAILEY	Surveyed by Wm C. MACK
Checked	Notes W.C.M. Date 6-14-50
Date	Indexed A. C. Johnson

F. B. 1637 PG. 15

WS. V4-C-3

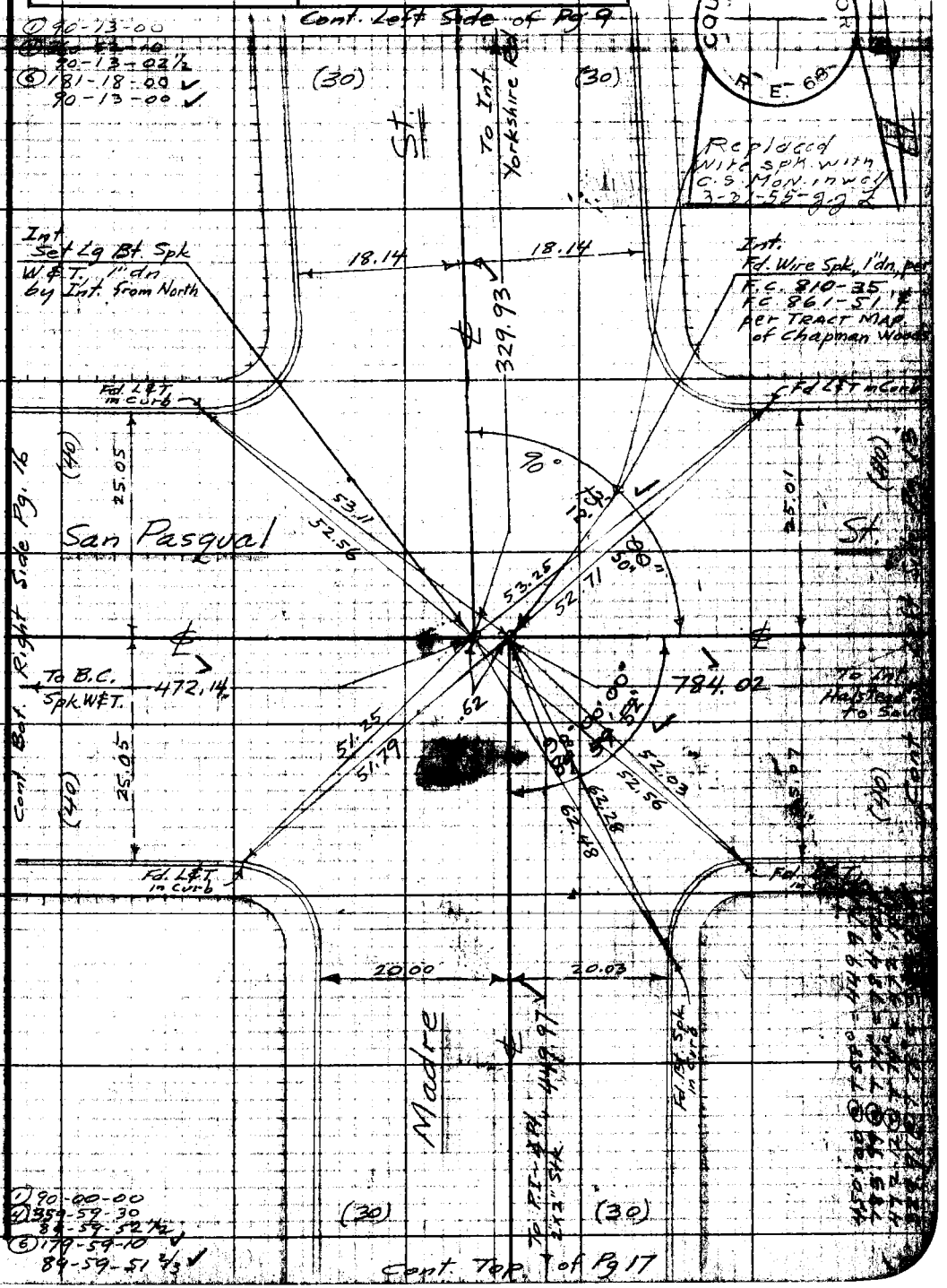

Note: Any Additions or Changes on This Sheet Must be Made or Circled in Red Ink With Date and Name of Person Making Change.

Do not extend notes this side of this line.

RETURN TO
LOS ANGELES COUNTY SURVEYOR
726 LOS ANGELES COUNTY
ENGINEERING BLDG.

76F3095 247 10M 1-49

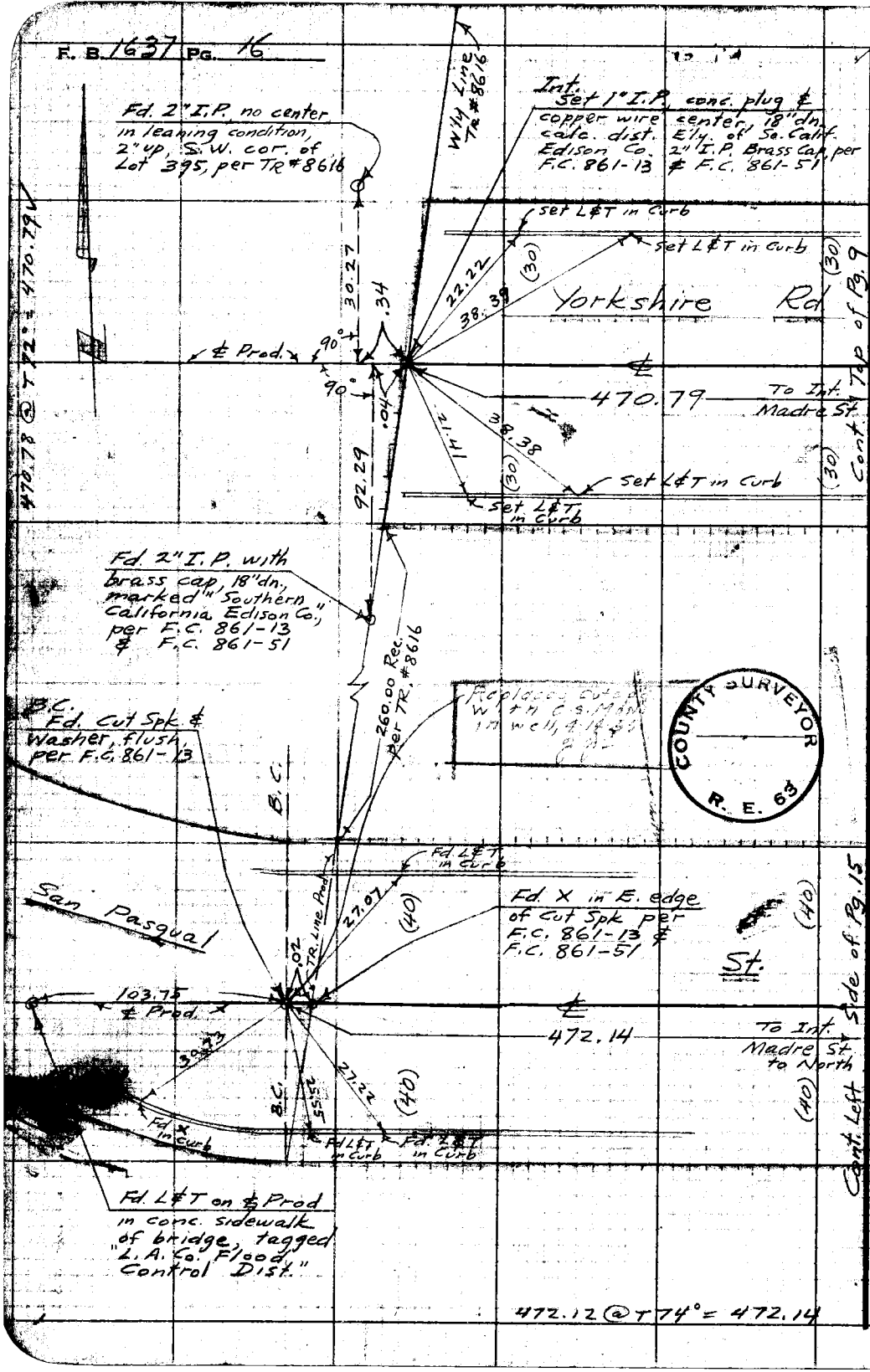

RETURN TO
LOS ANGELES COUNTY SURVEYOR
726 LOS ANGELES COUNTY
ENGINEERING BLDG.

Do not extend notes this side of this line.

Note: Any Additions or Changes on This Sheet Must Be Made or Circled in Red Ink With Date and Name of Person Making Change.

Notes Ck'd by Miller	Survey of Lotus Ave
Map No. B-2540	W. O. 8351 Tape No. 8117 St'd. 68 °F
Office Work G. BAILEY	Surveyed by W.M.C. MACK
Checked	Notes W.C.M. Date 6-15-50
Date	Indexed A. C. Johnson

F. B. 1637 PG. 17

WS 44-C-3

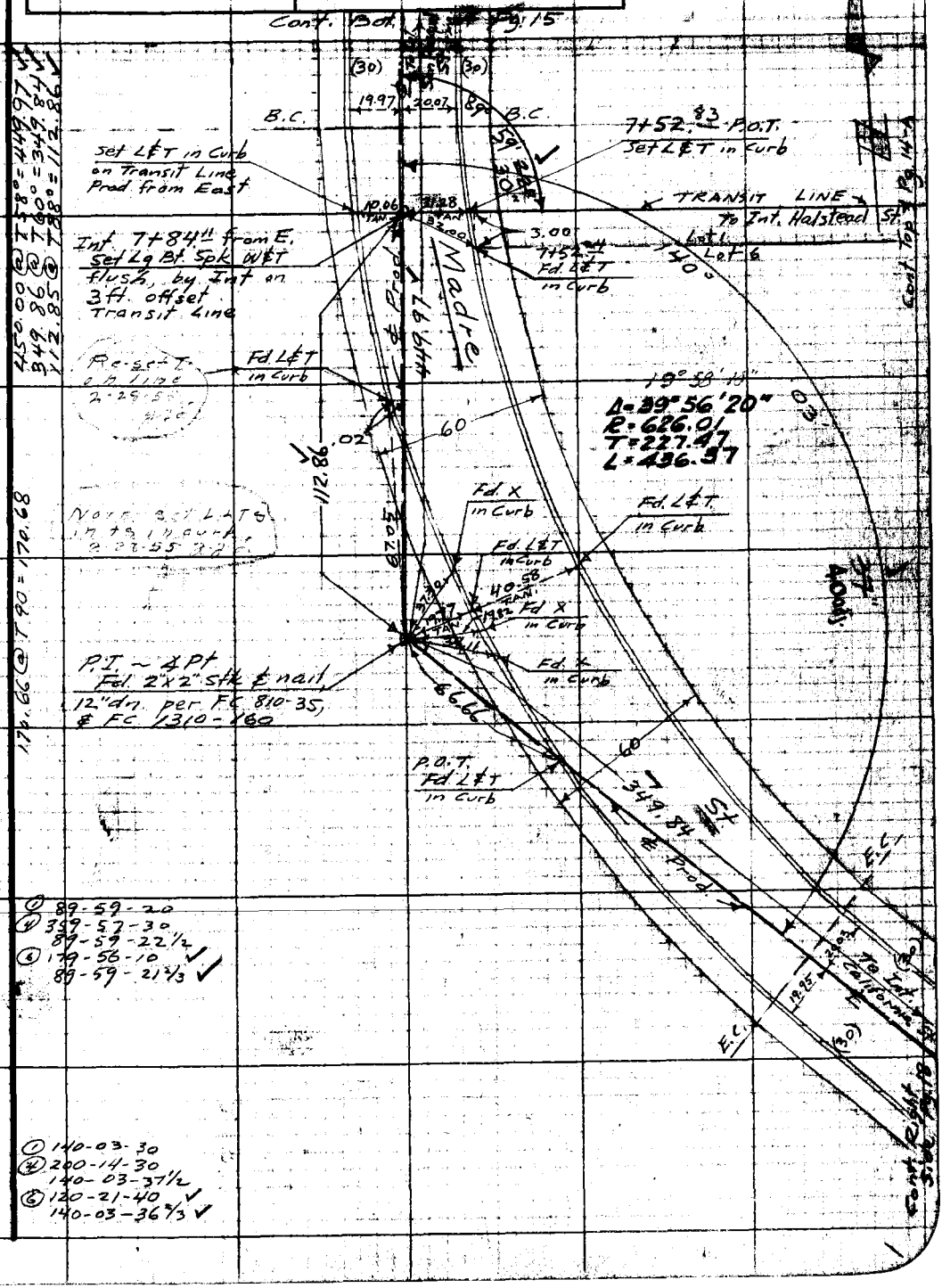

① 89-59-20
④ 359-57-30
89-59-22½
⑥ 179-56-10 ✓
89-59-21⅔ ✓

① 140-03-30
④ 200-14-30
140-03-37½
⑥ 120-21-40 ✓
140-03-36⅔ ✓

Note: Any Additions or Changes on This Sheet Must be Made or Circled in Red Ink With Date and Name of Person Making Change.

Do not extend notes this side of this line.

RETURN TO
LOS ANGELES COUNTY SURVEYOR
726 LOS ANGELES COUNTY
ENGINEERING BLDG.

76F3095 247 10M 1-49

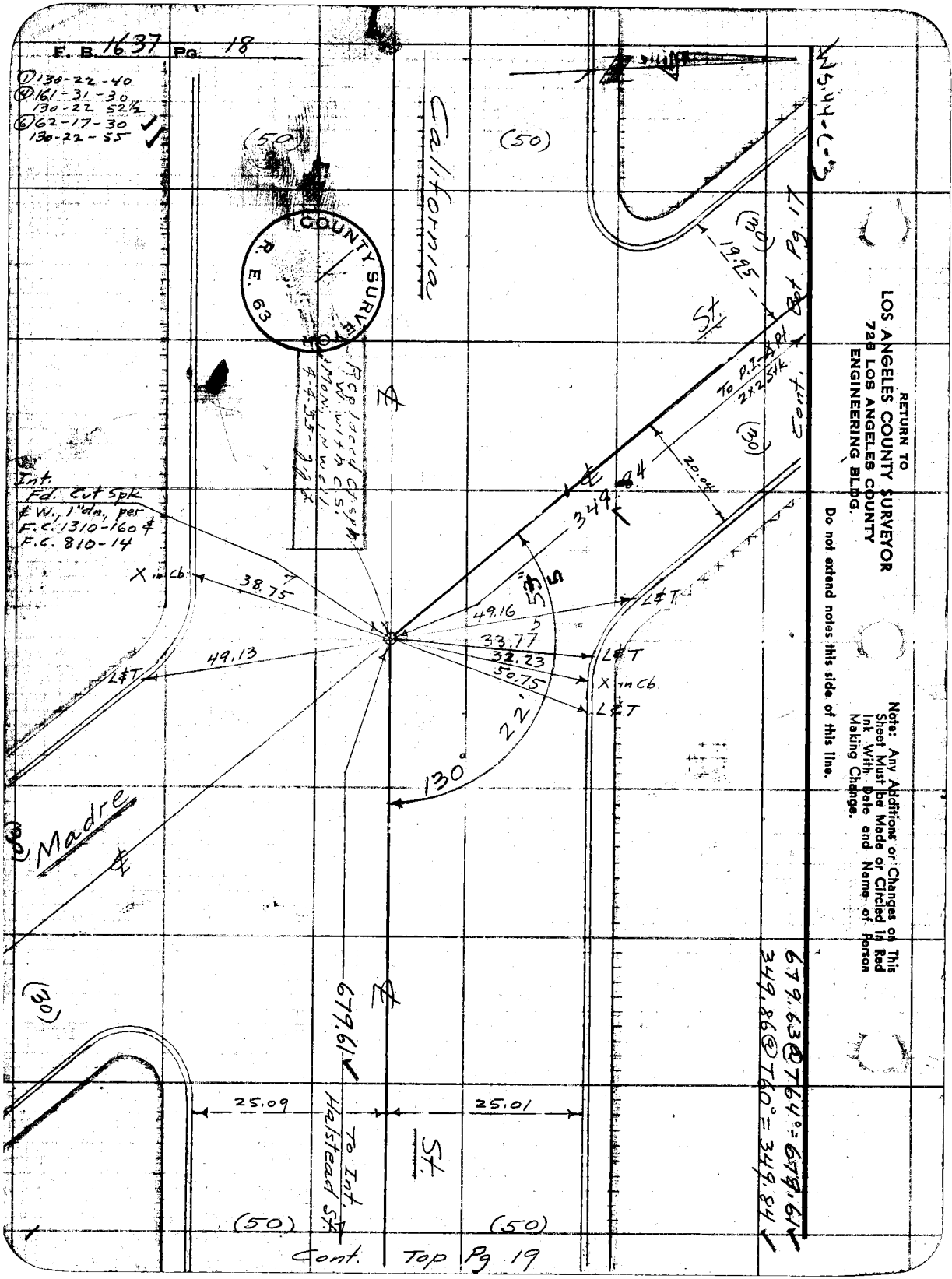
F. B. 1637 Pg. 18
① 130-22-40
④ 161-31-30
130-22 52½
⑥ 62-17-30
130-22-55
California
(50)
(50)
COUNTY SURVEYOR
R. E. 63
Rcp laced Crsp
W. with C.S.
Mon. in well
4-4-55-
Int.
Fd. Cut Spk
℄ W., 1" dn., per
F.C. 1310-160 &
F.C. 810-14
X in Cb
38.75
49.13
L&T
49.16
33.77
32.23
50.75
L&T
X in Cb
L&T
349.84
53.5
22'
130°
Madre
St.
(30)
(30)
(30)
(30)
19.95
To P.I. ∠ Pt
2x2 Stk
20.04
Cont. Bot Pg. 17
679.61
25.09
25.01
To Int.
Halstead St.
St.
(50)
(50)
Cont. Top Pg 19
679.63 @ T64° = 679.61
349.86 @ T60° = 349.84
RETURN TO
LOS ANGELES COUNTY SURVEYOR
725 LOS ANGELES COUNTY
ENGINEERING BLDG.
Do not extend notes this side of this line.
Note: Any Additions or Changes on This Sheet Must be Made or Circled in Red Ink With Date and Name of Person Making Change.

Notes Ck'd by Miller	Survey of Lotus Ave
Map No. 8-2540	W. O. 8351 Tape No. 0117 St'd. 68 °F
Office Work G. BAILEY	Surveyed by Wm C. MACK
Checked	Notes W.C.M. Date 6-20-50
Date	Indexed A. O. Johnson

F. B. 1637 PG. 19

WS.44-C-3

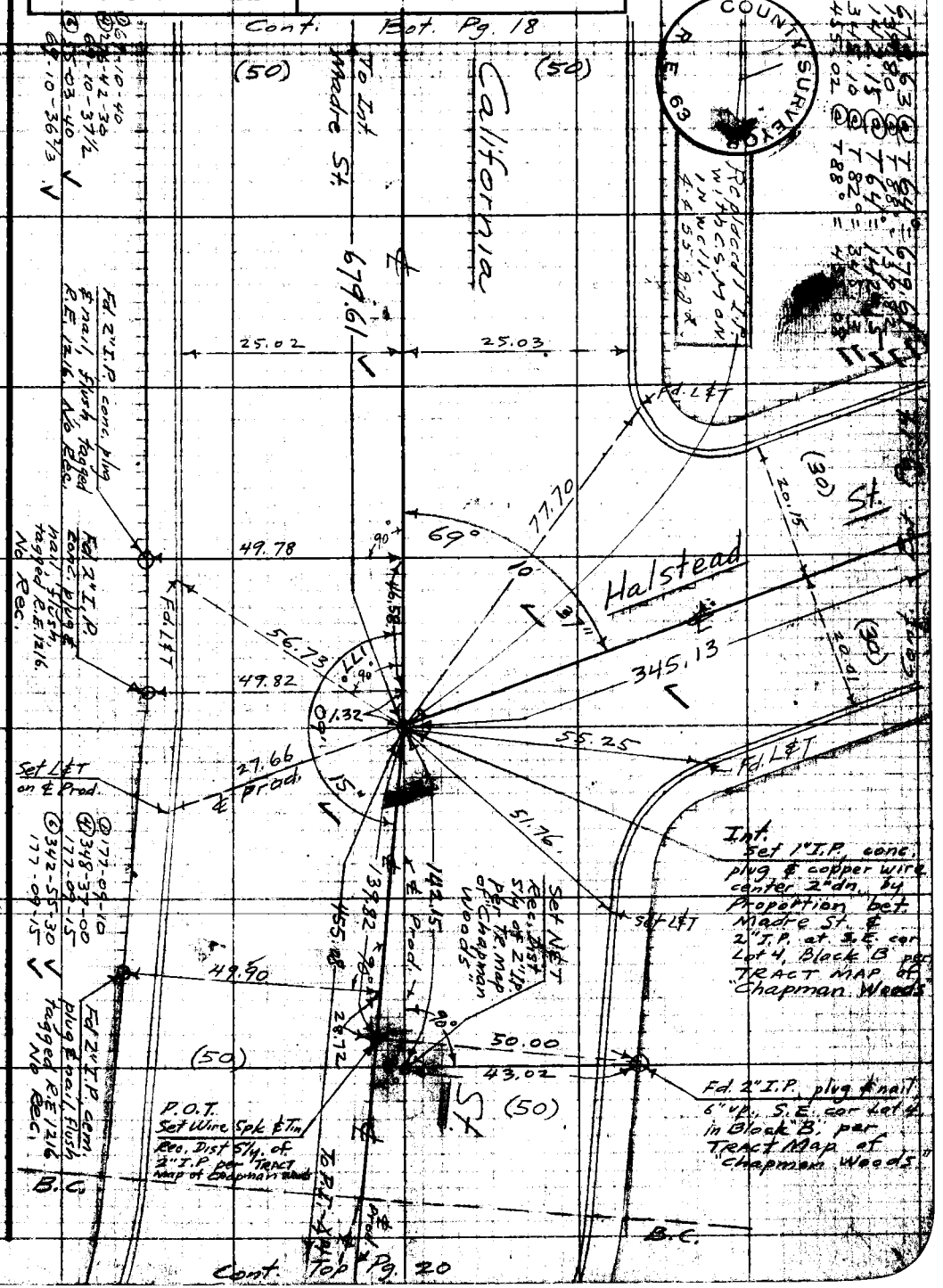

Note: Any Additions or Changes on This Sheet Must be Made or Circled in Red Ink With Date and Name of Person Making Change.

Do not extend notes this side of this line.

RETURN TO
LOS ANGELES COUNTY SURVEYOR
726 LOS ANGELES COUNTY
ENGINEERING BLDG.

76F3095 247 10M 1-49

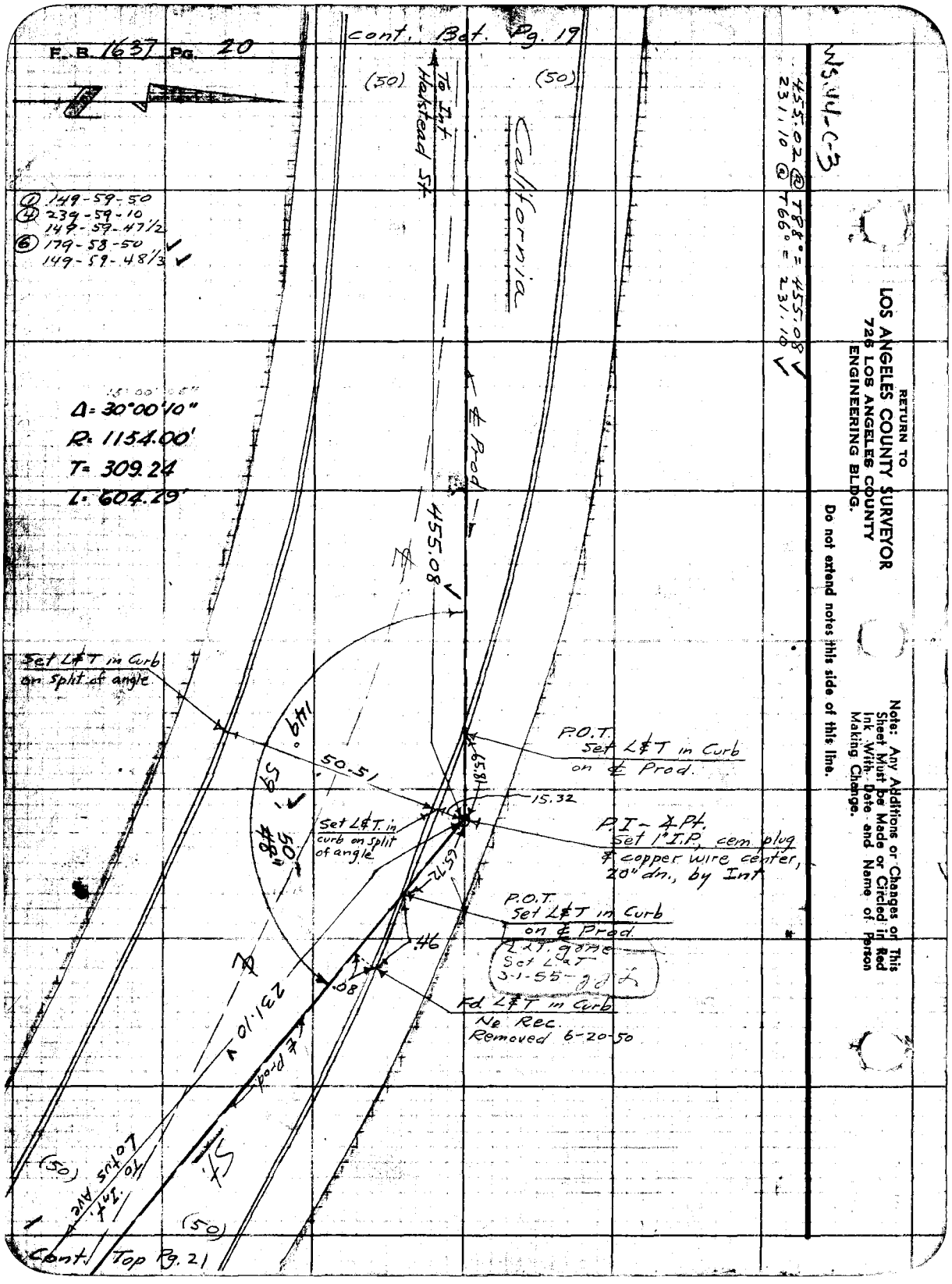

F.B. 1637 Pg. 20
cont. Bot. Pg. 19
(50)
(50)
To Int. Halstead St.
California
① 149-59-50
④ 239-59-10
149-59-47½
⑥ 179-58-50
149-59-48⅓
Δ= 30°00'10"
R= 1154.00'
T= 309.24
L= 604.29'
℄ Prod.
455.08
Set L&T in Curb on Split of angle
149°
59'
50"
48"
50.51
P.O.T. Set L&T in Curb on ℄ Prod.
65.81
15.32
Set L&T in curb on split of angle
P.I. - ∡ Pt. Set 1" I.P., cem plug & copper wire center, 20" dn., by Int
65.72
P.O.T. Set L&T in Curb on ℄ Prod.
L&T gone Set L&T 3-1-55
.46
.08
Fd. L&T in Curb No Rec. Removed 6-20-50
231.10
℄ Prod.
To Int. Lotus Ave.
(50)
(50)
Cont. Top Pg. 21
WS.44-C-3
455.02 @ T88° = 455.08
231.10 @ T66° = 231.10
RETURN TO
LOS ANGELES COUNTY SURVEYOR
726 LOS ANGELES COUNTY
ENGINEERING BLDG.
Do not extend notes this side of this line.
Note: Any Additions or Changes on This Sheet Must be Made or Circled in Red Ink With Date and Name of Person Making Change.

WS.44-C-3

Notes Ck'd by Miller	Survey of Lotus Ave
Map No. B-2540	W. O. 8351 Code No. 0117 Std. 68 °F
Office Work G. BAILEY	Surveyed by Wm C. MACK
Checked	Notes W.C.M. Date 7-11-50
Date	Indexed C. Johnson

F. B. 1637 PG. 21

Cont. Bot. Pg 20

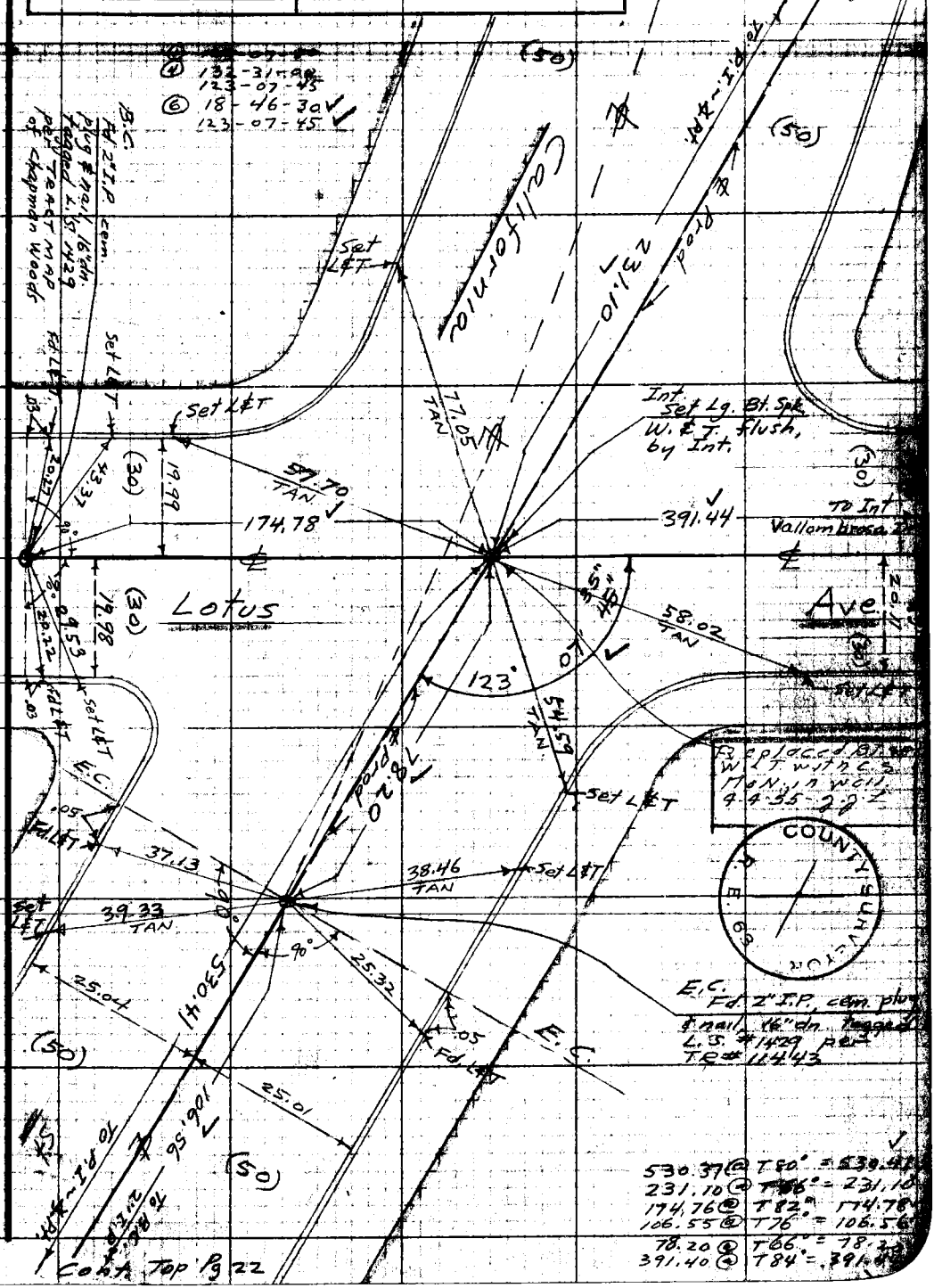

Note: Any Additions or Changes of This Sheet Must be Made or Circled in Red Ink With Date and Name of Person Making Change.

Do not extend notes this side of this line.

RETURN TO
LOS ANGELES COUNTY SURVEYOR
726 LOS ANGELES COUNTY
ENGINEERING BLDG.

76F3095 247 10M 1-49

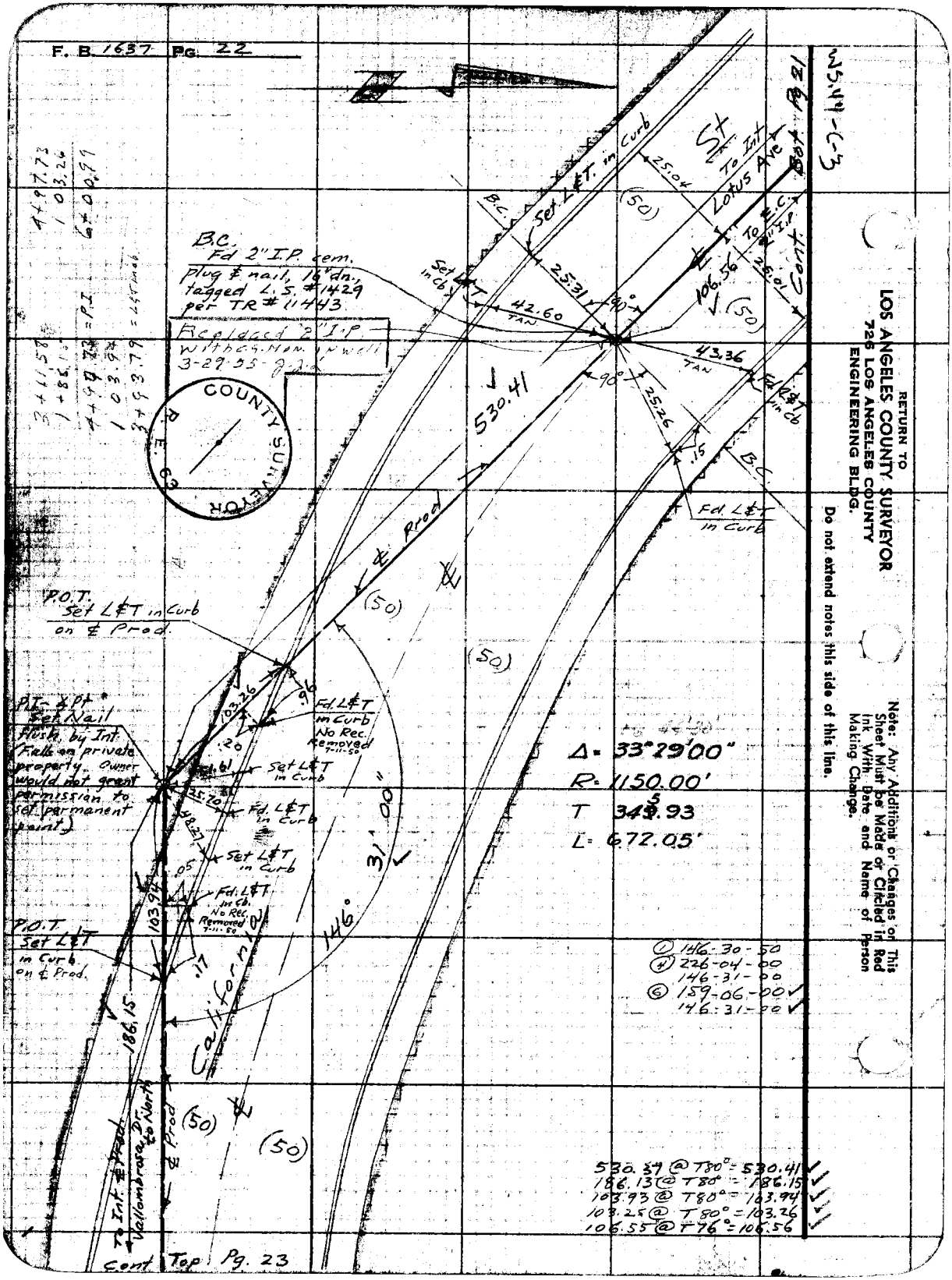
F. B. 1637 Pg. 22
WS.44-C-3
Bot. Pg 21
St
To Int Lotus Ave
To E.C. 2" I.P.
Cont.
Set L&T. in Curb
25.04
(50)
B.C.
Set L&T in Cb
25.31
90°
106.56
25.01
42.60 TAN
43.36 TAN
90°
25.26
.15
Fd. L&T in Cb
B.C.
Fd. L&T in Curb
530.41
℄ Prod
(50)
P.O.T. Set L&T in Curb on ℄ Prod.
103.26
.96
Fd. L&T in Curb No Rec. Removed 7-11-50
P.I. - ∡ Pt Set Nail flush by Int. (Falls on private property. Owner would not grant permission to set permanent point.)
.20
.61
Set L&T in Curb
25.70
Fd. L&T in Curb
48.27
Set L&T in Curb
.05
Fd. L&T in Cb. No Rec. Removed 7-11-50
103.94
P.O.T. Set L&T in Curb on ℄ Prod.
.17
186.15
California
146°
31'00"
Δ = 33°29'00"
R = 1150.00'
T 345.93
L = 672.05'
① 146-30-50
④ 226-04-00
146-31-00
⑥ 159-06-00
146-31-00
530.37 @ T80° = 530.41
186.13 @ T80° = 186.15
103.93 @ T80° = 103.94
103.25 @ T80° = 103.26
106.55 @ T76° = 106.56
To Int. ℄ Prod. Vallombrosa Dr. to North
℄ Prod
(50)
Cont. Top Pg. 23
B.C. Fd 2" I.P. cem. plug & nail, 16" dn., tagged L.S. #1429 per TR # 11443
Replaced 2" I.P. with C.G. Mon. in well 3-29-55 - J.J.
COUNTY SURVEYOR R.E. 63
4+97.73
1 03.26
6+00.99
3+11.58
1+85.15
4+97.73 = P.I.
1 03.94
3+93.79 = L&T mab.
RETURN TO
LOS ANGELES COUNTY SURVEYOR
726 LOS ANGELES COUNTY
ENGINEERING BLDG.
Do not extend notes this side of this line.
Note: Any Additions or Changes on This Sheet Must be Made or Circled in Red Ink With Date and Name of Person Making Change.

Notes Ck'd by Miller	Survey of Lotus Ave.
Map No. B-2540	W.O. 8351 Tape No. 0117 St'd 68 °F
Office Work G. BAILEY	Surveyed by WM C. MACK
Checked	Notes W.C.M. Date 7-14-50
Date	Indexed A. C. Johnson

F. B. 1637 PG. 23

WS. 44-C-3

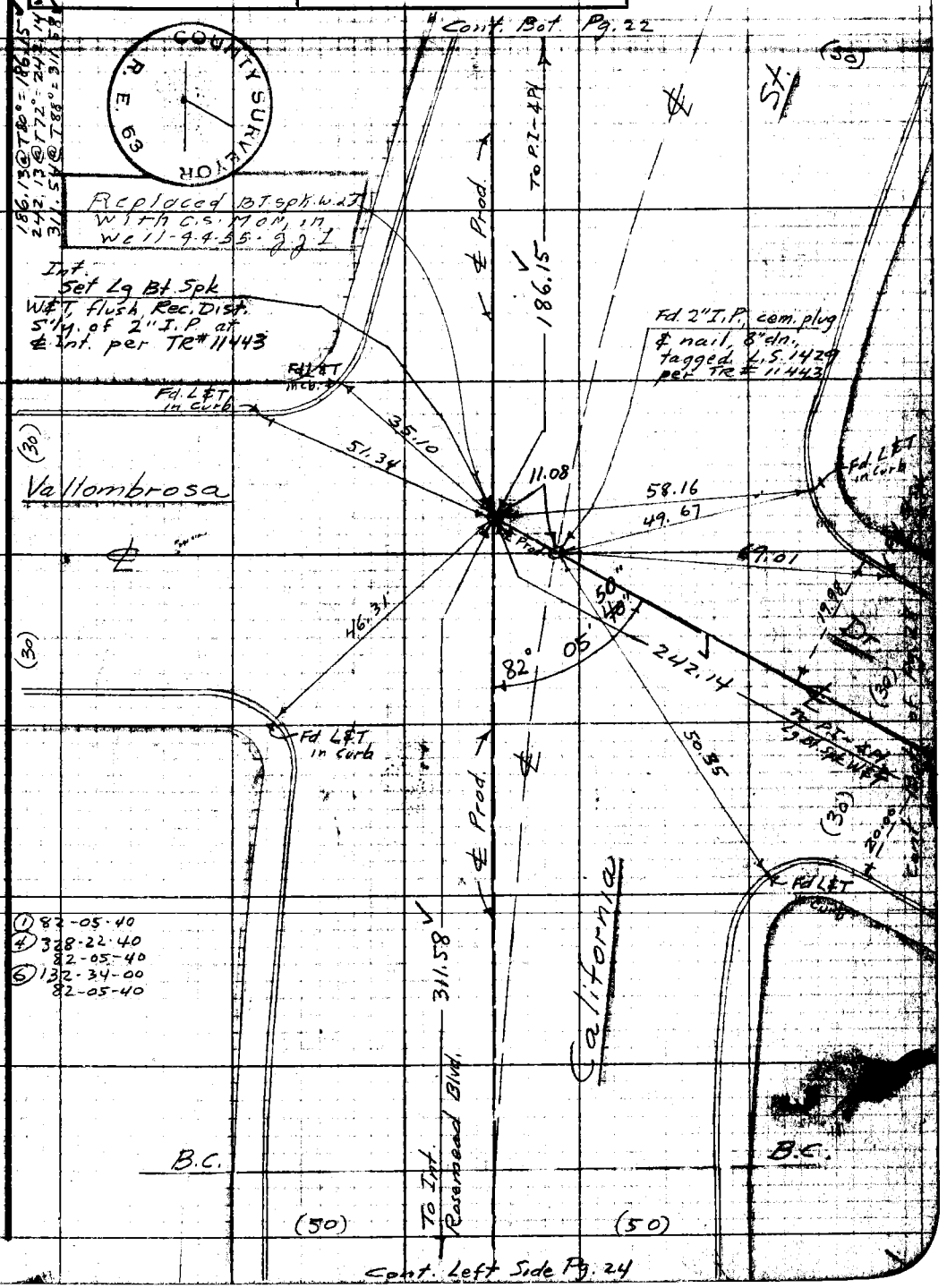

(1) 82-05-40
(4) 328-22-40
82-05-40
(6) 132-34-00
82-05-40

Note: Any Additions or Changes on This Sheet Must be Made or Circled in Red Ink With Date and Name of Person Making Change.

Do not extend notes this side of this line.

RETURN TO
LOS ANGELES COUNTY SURVEYOR
726 LOS ANGELES COUNTY
ENGINEERING BLDG.

76F309S 247 10M 1-49

F. B. 1637 PG. 24

Cont. Bot of Pg. 7

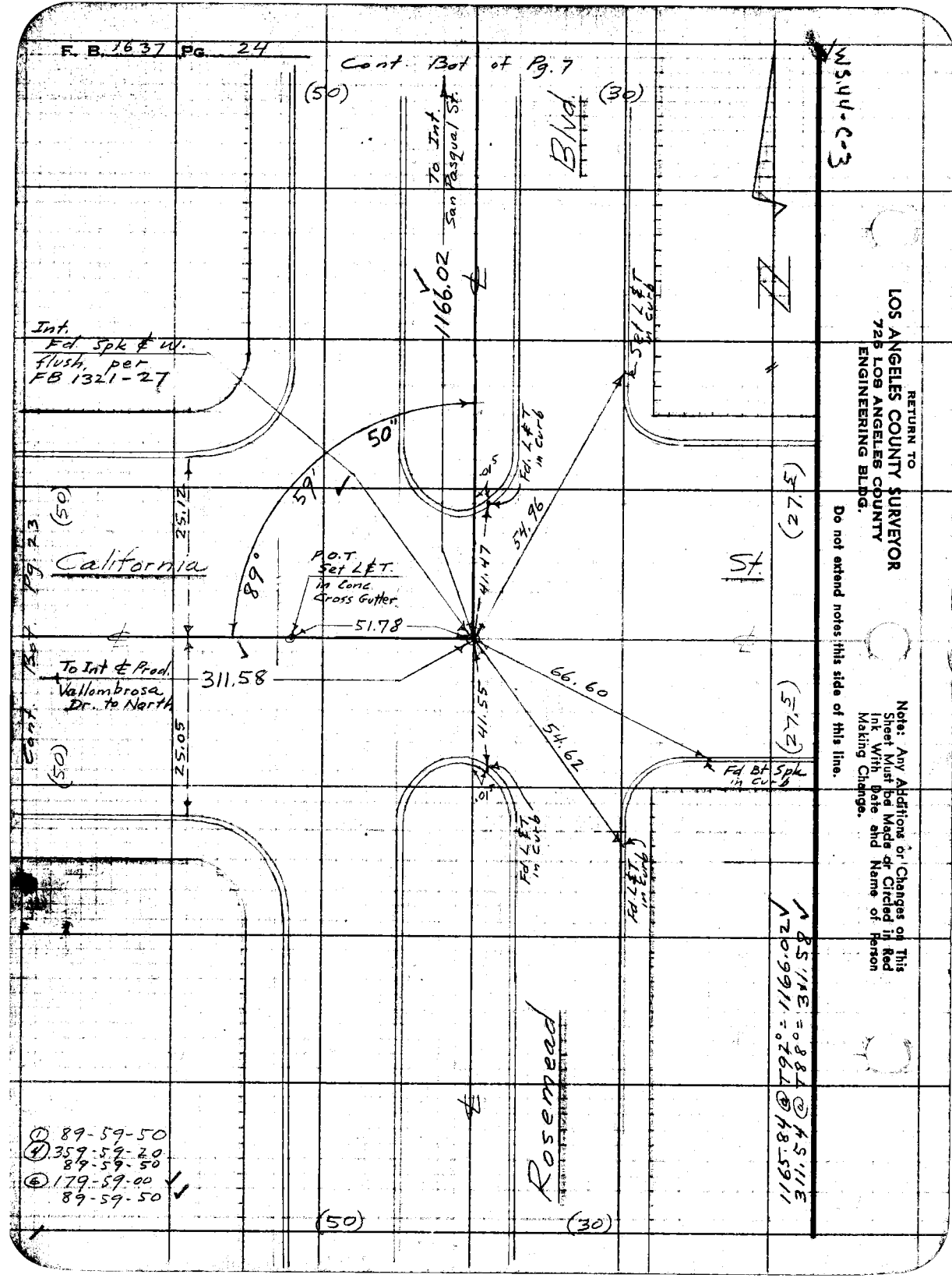

W3.44-C-3

RETURN TO
LOS ANGELES COUNTY SURVEYOR
725 LOS ANGELES COUNTY
ENGINEERING BLDG.

Do not extend notes this side of this line.

Note: Any Additions or Changes on This Sheet Must be Made or Circled in Red Ink With Date and Name of Person Making Change.

Notes Ck'd by Miller
Map No. 8-2540
Office Work G. BAILEY
Checked
Date

Survey of Lotus Ave
W. O. 835 Tape No. 911.7 St'd 68 °F
Surveyed by Wm C. MACK
Notes W.C.M. Date 7-14-50
Indexed K. C. Johnson

F. B. 1637 PG. 25

W5, 44-C-3

Cont. Bot. of Pg. 12

Cont. Bot. Pg.

To 4 Pl. 1x2 Stk.

Fd. 2" I.P. Tagged 2.5 1449 S.W. cor. Lot 3 in Block B per Tr. Map of Chapman Woods.

Set 1x2 Stk. Fd. nail 1" dn. Lot 3

6+00 P.O.T.

Transit Line

20.16

6.08

7+48.89 Fd. L&T in Curb

7+49.89 P.O.T. Set L&T in Curb

Int. Set Lg. Bt. Spk. W&T Rec. Dist. 5'N of 2" I.P. at S.W. cor. of Lot 1, in Block A per Tr. #11443

Set L&T in conc. drive on ℄ Prod.

Fd. L&T in Curb

Fd. 2x2 Stk. nail 6" dn. Tagged R.E. #2000 No Rea

Ave.

To Int. San Pasqual St.

Prod. 20.21

Int. 7+69.25 from W. Set Lg. Bt. Spk. W&T by Int. on 6' Offset Transit Line

Set L&T in Curb

Set L&T in Curb on Transit Line Prod from W.

Fd. 2" I.P. conc. bldg. nail, 8" dn. Tagged R.E. 1122, at S.W. cor. Lot 1, in Block A, per Tr. #11443

20.03

10.00

90°

45.05

4884.99

151.01

30.13

51.82

N 5.15

20.18 ℄ Prod

45.13

460.00

To P.I. - 4 Pl. Lg. Bt. Spk. W&T

Vallombrosa Dr.

19.93

30.00

(30)

20.05

20.87

49.73

5.14

90° 09' 40"

Set L&T in Curb

30.01

19.88

20.09

Lotus

391.44

To Int. ℄ Prod California St.

(30)

(30)

Cont. Right Side Pg. 21

484.98	
391.44	
459.00	
151.01	

T 7+ = 484.99	
T 8+ = 391.44	
T 8+ = 460.00	
T 8+ = 151.01	

(1)	89-49-50
(4)	359-19-00
	89-49-45
(6)	178-58-50
	89-49-48
(1)	90-09-40
(4)	360-38-40
	90-09-40
(6)	180-58-50
	90-09-40

Note: Any Additions or Changes on This Sheet Must be Made or Circled in Red Ink With Date and Name of Person Making Change.

Do not extend notes this side of this line.

RETURN TO
LOS ANGELES COUNTY SURVEYOR
726 LOS ANGELES COUNTY
ENGINEERING BLDG.

76F309S 247 10M 1-49

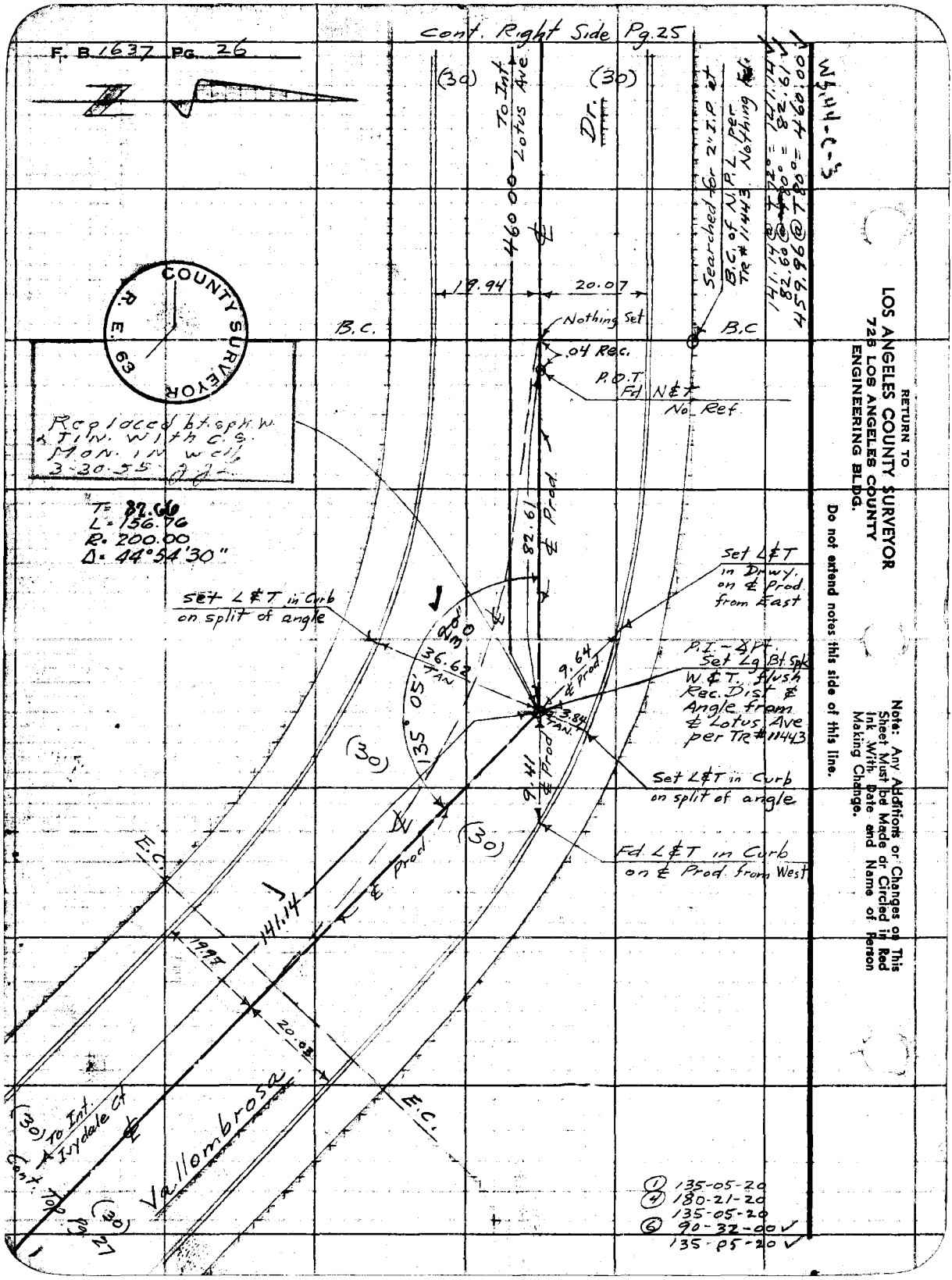

RETURN TO
LOS ANGELES COUNTY SURVEYOR
725 LOS ANGELES COUNTY
ENGINEERING BLDG.

Do not extend notes this side of this line.

Note: Any Additions or Changes on This Sheet Must be Made or Circled in Red Ink With Date and Name of Person Making Change.

Notes Ck'd by Miller	Survey of Lotus Ave
Map No. B-2540	W. O. 8351 Tape No. 0117 St'd. 68 °F
Office Work G. BAILEY	Surveyed by WMC MACK
Checked	Notes W.C.M. Date 7-26-50
Date	Indexed C. Johnson

F. B. 1637 PG. 27

WS 14-C-3

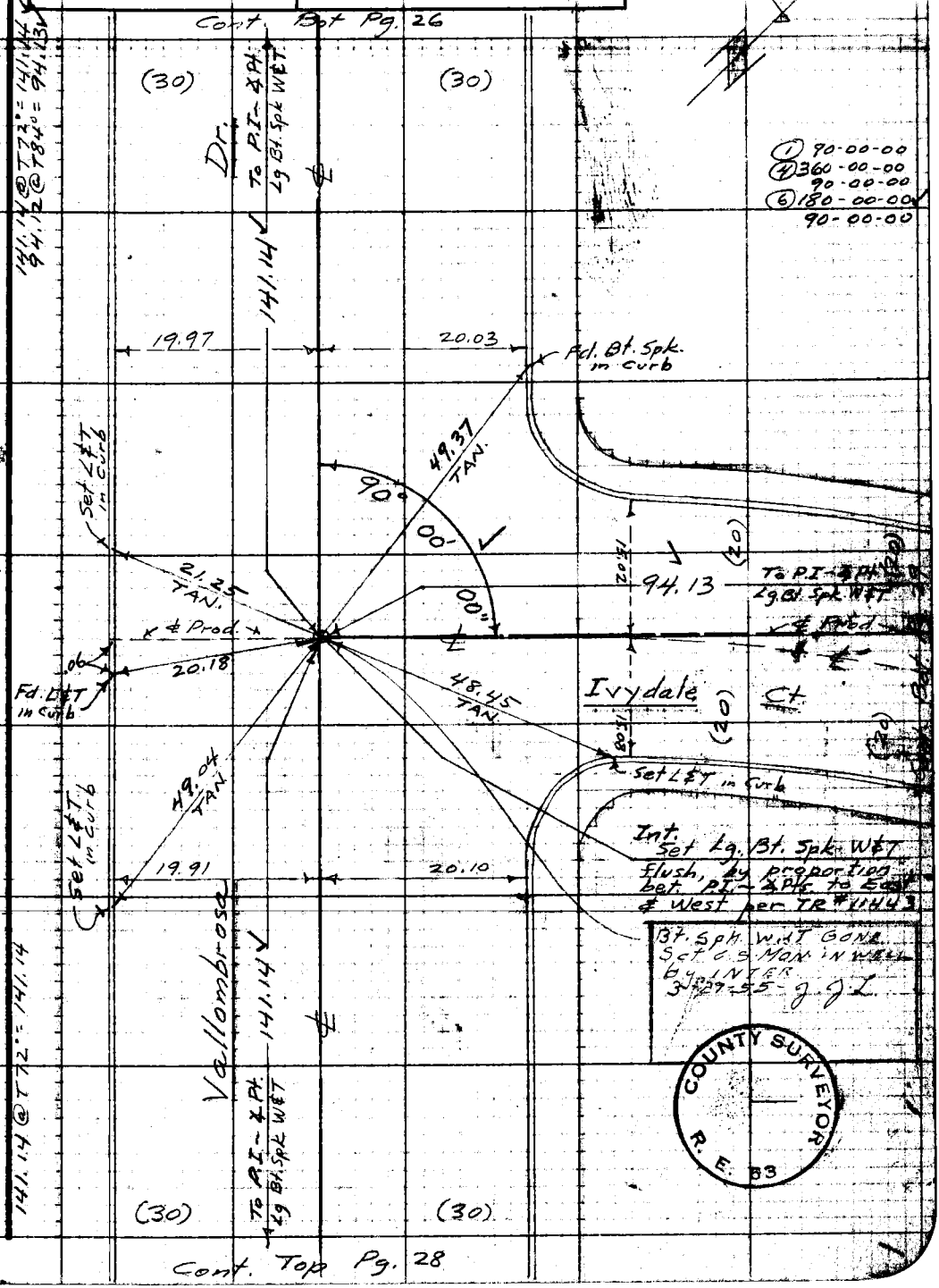

Note: Any Additions or Changes on This Sheet Must be Made or Circled in Red Ink With Date and Name of Person Making Change.

Do not extend notes this side of this line.

RETURN TO
LOS ANGELES COUNTY SURVEYOR
726 LOS ANGELES COUNTY
ENGINEERING BLDG.

COUNTY SURVEYOR R. E. 63

76F309S 247 10M 1-49

F. B. 1637 PG. 28

Cont. Bk Pg 27

Vallombrosa

To Int. Ivydale St.

(30)

141.14

19.91

20

10

B.C.

Set L&T in Curb on ℄ Prod from South

P.I. ~ ⅋ Pt.
Set Lg Bt. Spk W&T flush, Rec. Dist N'ly of 2" I.P. at BC of W.P.L. of Lot 11 Block A, per TR # 11443

Set L&T in Curb on split of angle

9.59 ℄ Prod.

3.92 TAN

Set Wire Spk E&T Rec. Dist W'ly of 2" I.P per TR # 11443

B.C.

S.E.I.

36.60 TAN.

9.97 ℄ Prod

Set L&T in Curb on ℄ Prod

Lot 11 Block A

B.C.

30°

82.66

30.00

Set L&T in Cb on split of angle

Fd. L&T

20.16 TAN.

20.32 TAN.

Fd L&T

20.09

B.C.

19.93

242.70

(30)

Fd 2" I.P. cem. plug & nail 12" dn. tagged LS 1429 on B.C. of W.P.L. of Lot 11, Block A per TR # 11443

20.02

E.C.

19.94

E.C.

Δ = 44°52'30"

R = 200.00

T = 82.59

L = 156.64

COUNTY SURVEYOR R. E. 63

Replaced Bt. spk W&T with C & P Mon in well, 10-29-53

P.I. ~ ⅋ Pt.
Set Lg Bt. Spk W&T flush, by broken line proportion bet. 2" I.P at ℄ Int. California St. & 2" I.P. at B.C. of W.P.L. of Lot 11, Block A, TR # 11443

Δ = 7°55'25"

R = 1000.00

T = 69.25'

L = 138.29'

35"

28"

04'

34.88 TAN.

17.84 TAN

Set L&T in Curb

Fd L&T in Curb

22.68 TAN

47.14 TAN

172°

Set L&T in Drwy at curb

set L&T in Curb

242.14

D.I.

B.C.

B.C.

20.03

19.96

To Int. ℄ Prod. California St.

(30)

(30)

Cont. Right Side Pg. 23

82.65 ⑥ T 80° = 82.66
242.69 ⑥ T 72° = 242.70
141.14 ⑥ T 72° = 141.14
242.13 ⑥ T 72° = 242.14

① 172-04-30
④ 328-18-00
172-04-30
⑥ 312-27-00
172-04-30

① 135-07-30
④ 180-30-10
135-07-32½
⑥ 90-45-20
135-07-33⅓

W5H4-Cr3

RETURN TO
LOS ANGELES COUNTY SURVEYOR
728 LOS ANGELES COUNTY ENGINEERING BLDG.

Do not extend notes this side of this line.

Note: Any Additions or Changes on This Sheet Must be Made or Circled in Red Ink With Date and Name of Person Making Change.

Notes Ck'd by Miller
Map No. B ~ 2540
Office Work G. BAILEY
Checked
Date

Survey of Lotus Ave
W. O. 8351 Tape No. 0117 Std. 68 °F
Surveyed by Wm. C. MACK
Notes W.C.M. Date 8-9-50
Indexed A. C. Johnson

F. B. 1637 PG. 29
Cont. Bot. of Pg. 30

WS 44-C3

Note: Any Additions or Changes on This Sheet Must be Made or Circled in Red Ink With Date and Name of Person Making Change.

Do not extend notes this side of this line.

RETURN TO
LOS ANGELES COUNTY SURVEYOR
726 LOS ANGELES COUNTY
ENGINEERING BLDG.

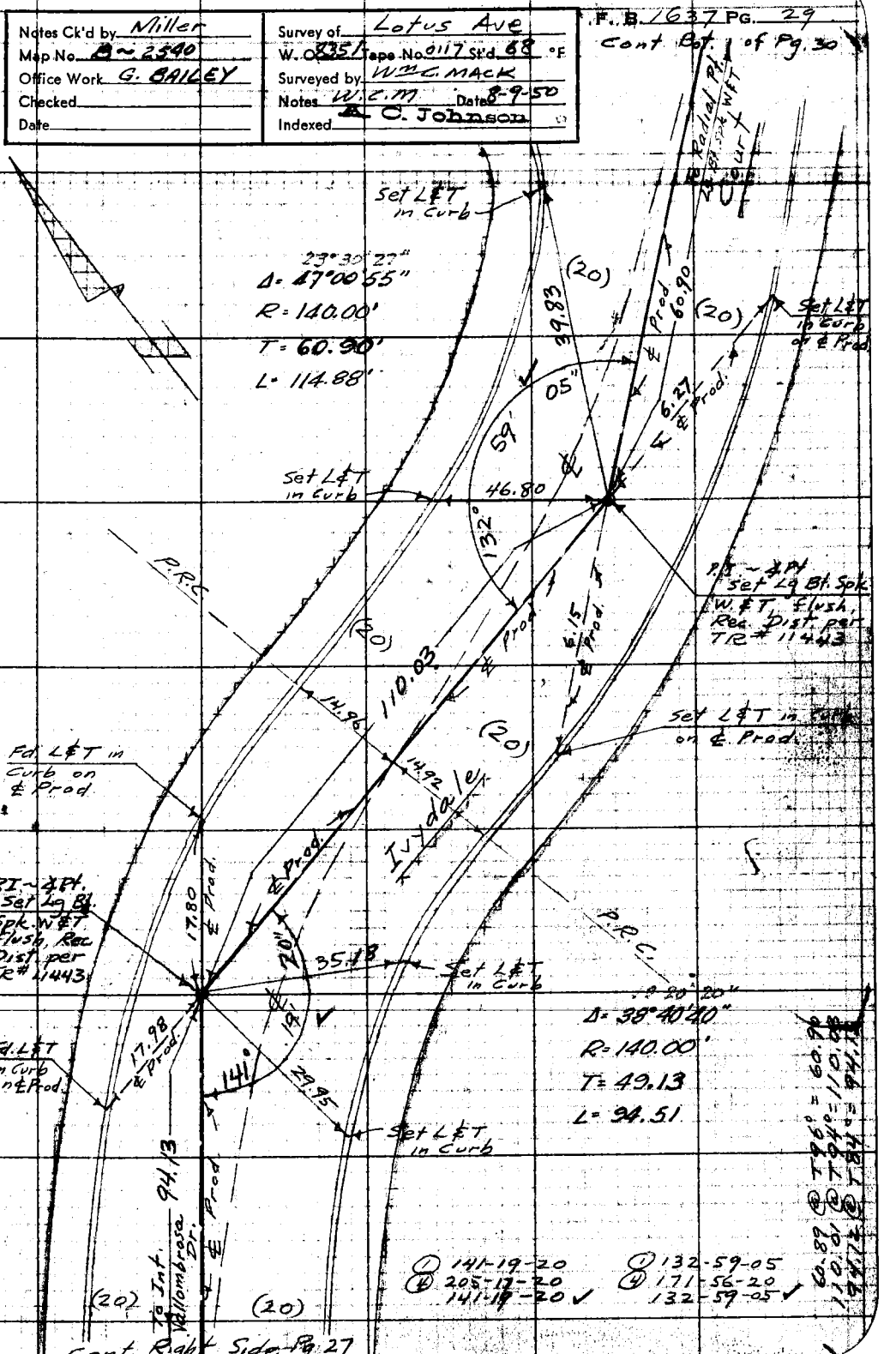

Cont. Right Side Pg 27

76F3093 247 10M 1-49

F. B. 1637 PG. 30

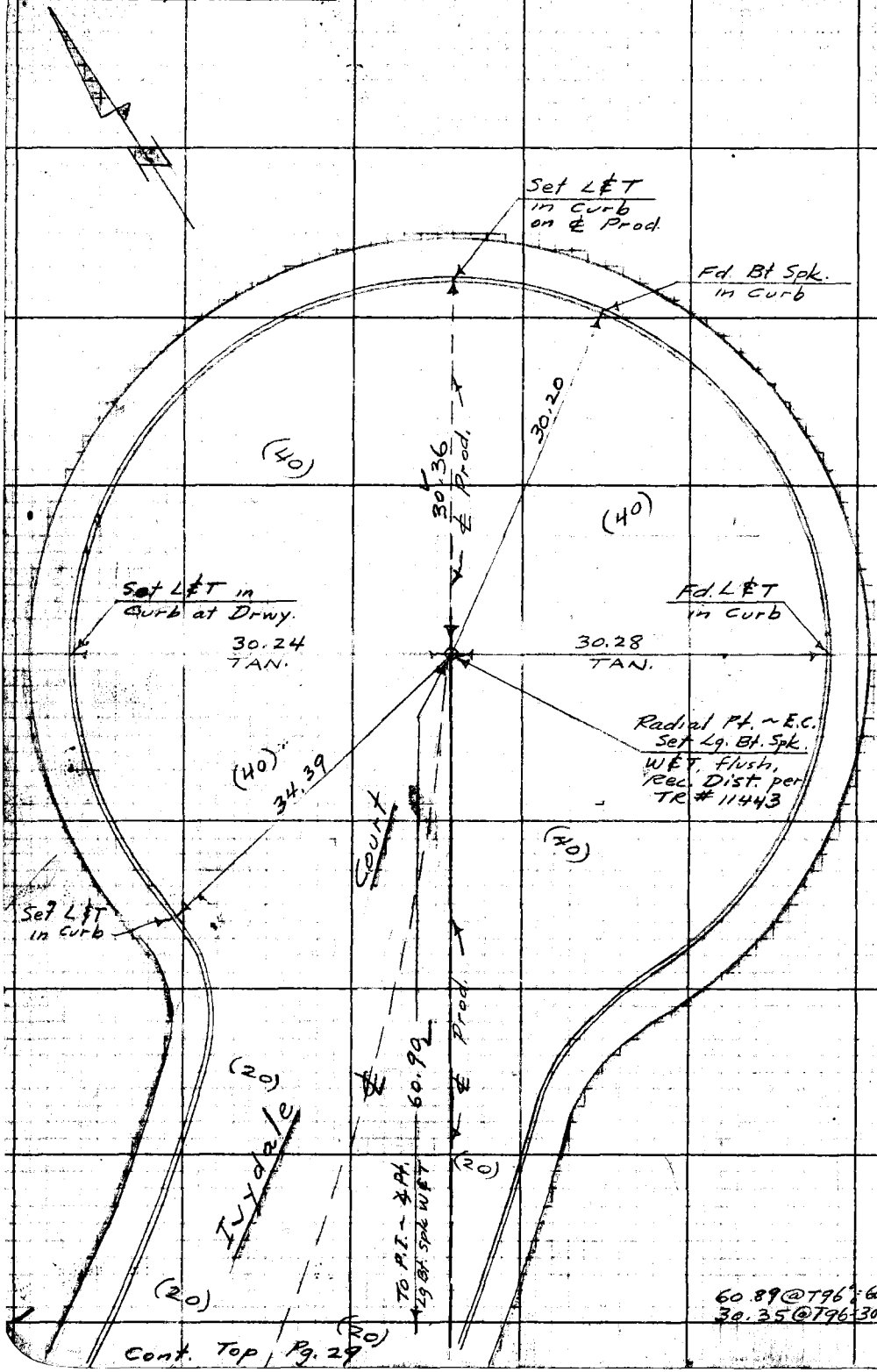

Cont. Top, Pg. 29

RETURN TO
LOS ANGELES COUNTY SURVEYOR
726 LOS ANGELES COUNTY
ENGINEERING BLDG.

Do not extend notes this side of this line.

Note: Any Additions or Changes on This Sheet Must be Made or Circled in Red Ink With Date and Name of Person Making Change.

Notes Ck'd by Miller	Survey of Grayburn Rd. S.S. Dist
Map No. B-2540	W. O. 8351 Tape No. 098 St'd. 68 °F
Office Work G. BAILEY	Surveyed by N. R. Smith
Checked	Notes " Date 6-16-50
Date	Indexed K. C. Johnson 9-18-50

F. B. 1637 PG. 31

W.S. 44-C-3

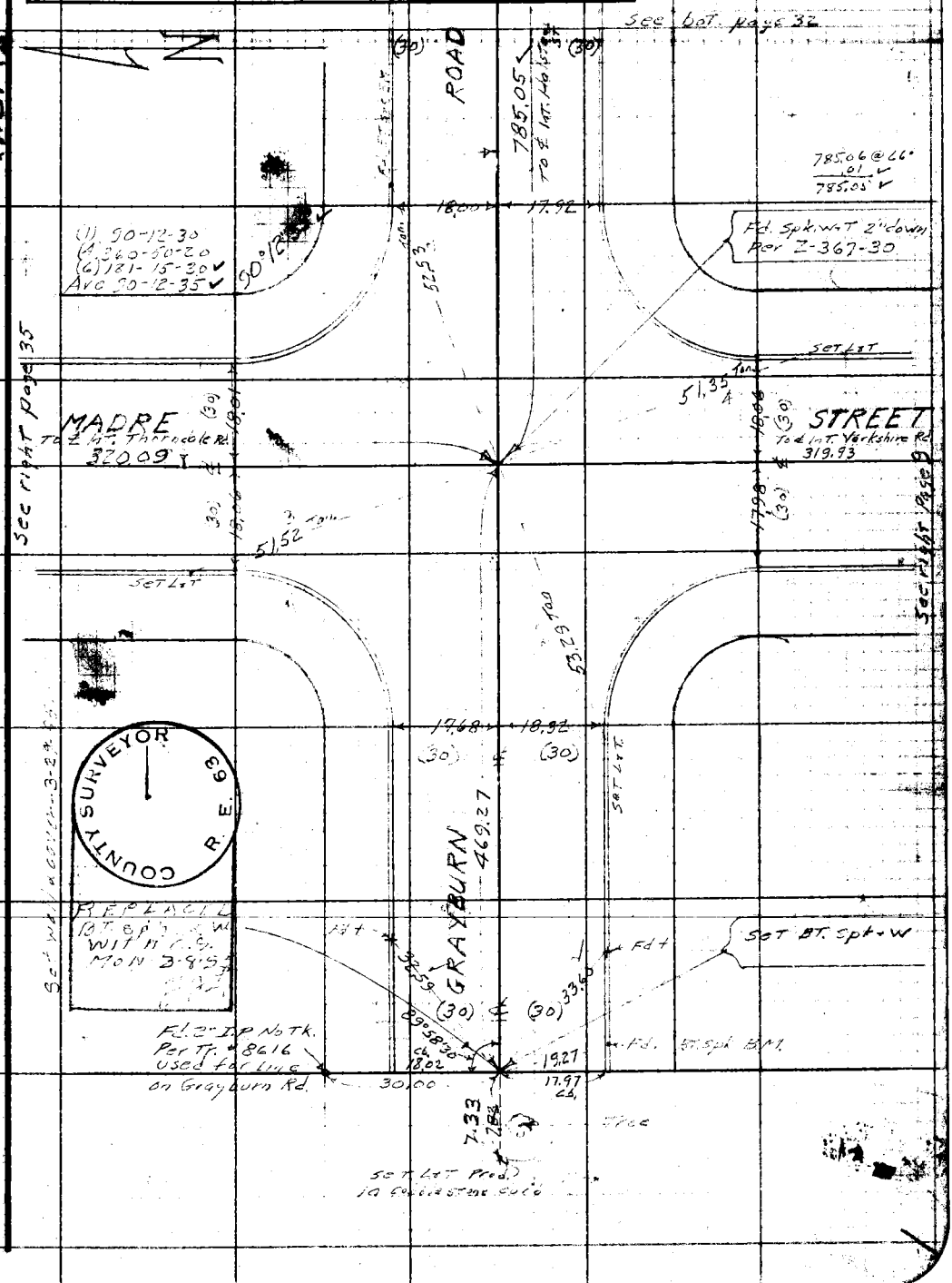

Note: Any Additions or Changes on This Sheet Must be Made or Circled in Red Ink With Date and Name of Person Making Change.

Do not extend notes this side of this line.

RETURN TO
LOS ANGELES COUNTY SURVEYOR
726 LOS ANGELES COUNTY
ENGINEERING BLDG.

76F309S 247 10M 1-49

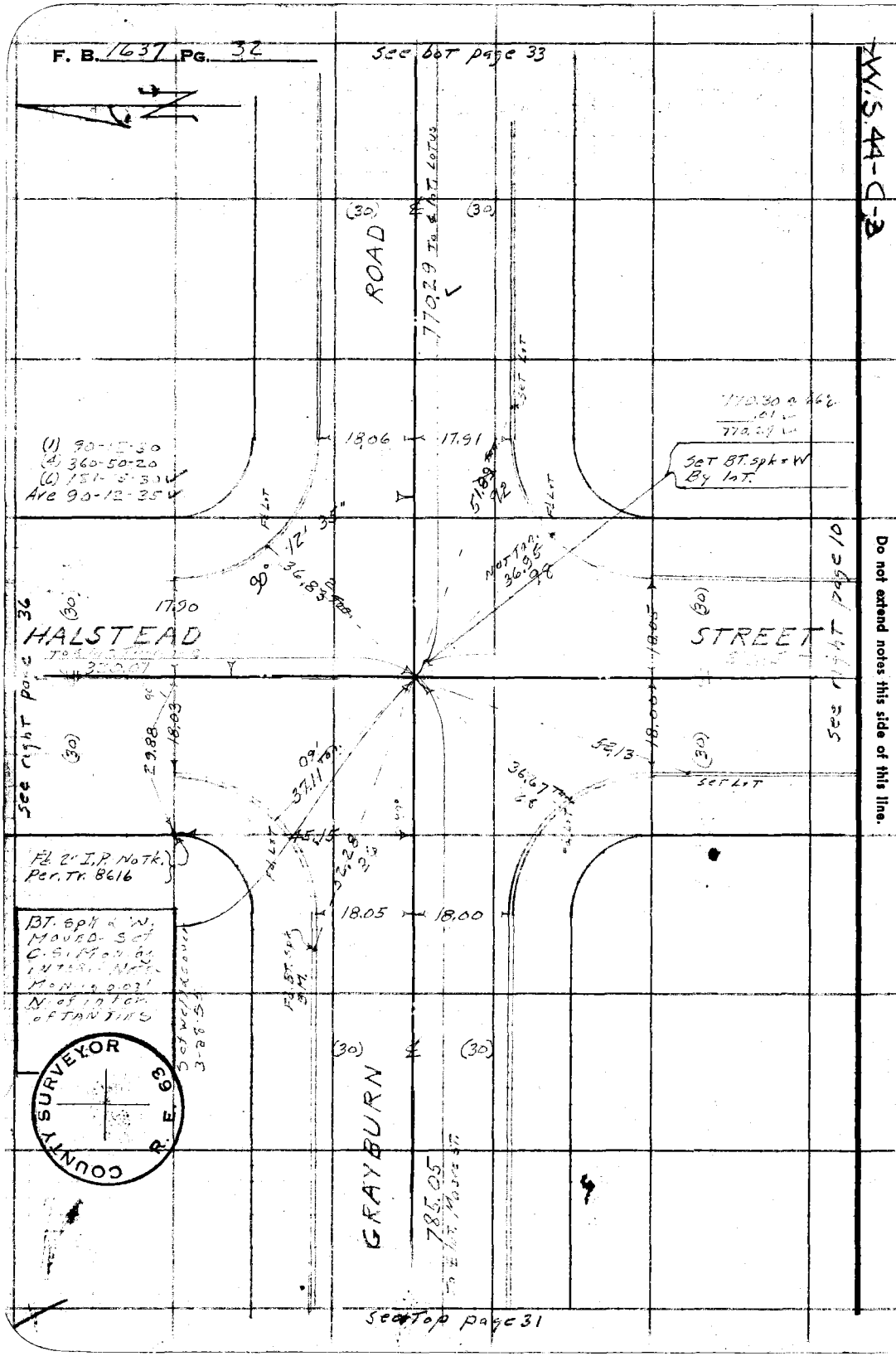

RETURN TO
LOS ANGELES COUNTY SURVEYOR
726 LOS ANGELES COUNTY
ENGINEERING BLDG.

Do not extend notes this side of this line.

Note: Any Additions or Changes on This Sheet Must be Made or Circled in Red Ink With Date and Name of Person Making Change.

Notes Ck'd by Miller	Survey of Grayburn Rd. S.S. DIST
Map No. B-2590	W. O. 8357 Tape No. 098 St'd. 68 °F
Office Work G. BAILEY	Surveyed by N. R. Smith
Checked	Notes " Date 6-14-50
Date	Indexed A. C. Johnson

F. B. 1637 PG. 33

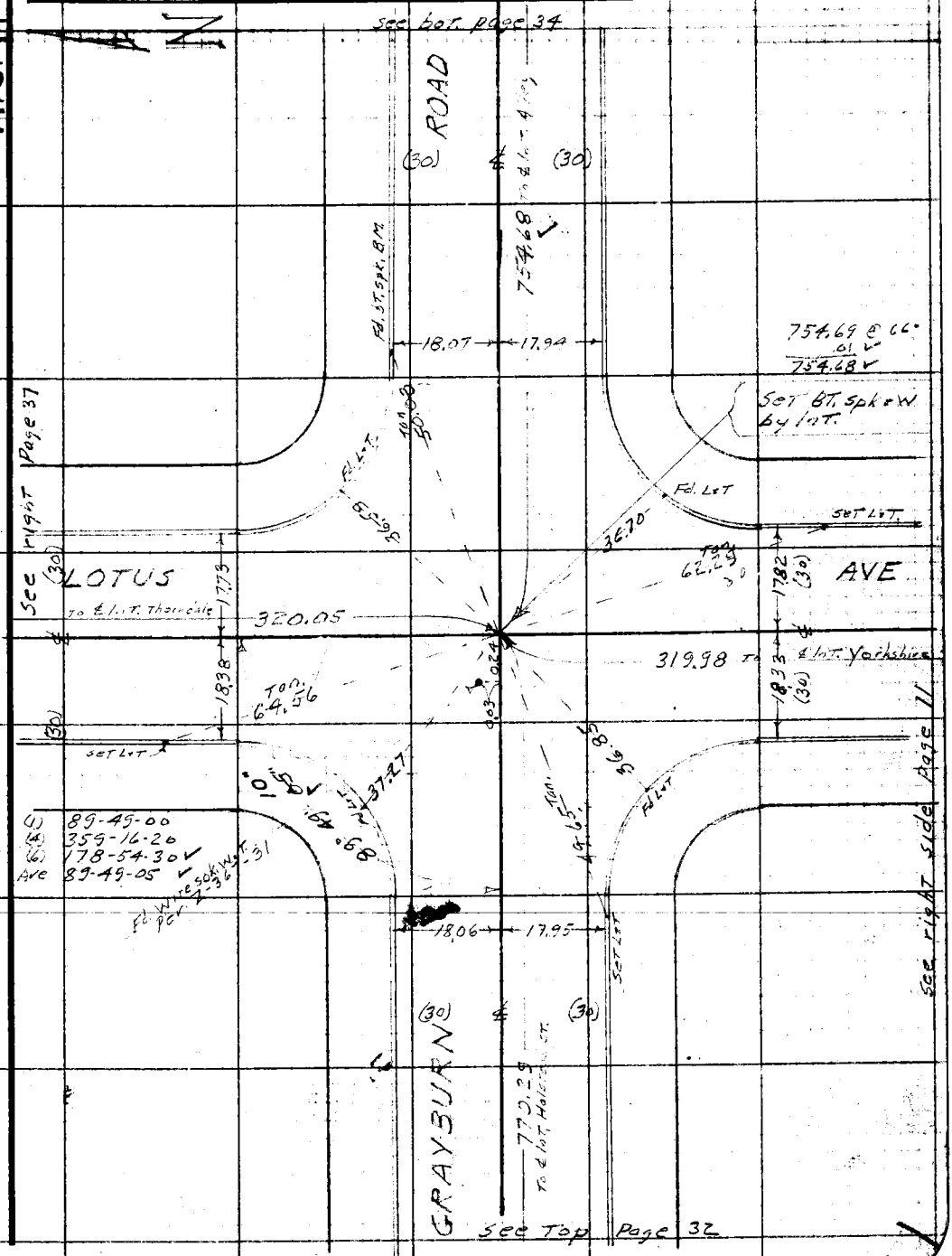

Note: Any Additions or Changes on This Sheet Must be Made or Circled in Red Ink With Date and Name of Person Making Change.

Do not extend notes this side of this line.

RETURN TO
LOS ANGELES COUNTY SURVEYOR
726 LOS ANGELES COUNTY
ENGINEERING BLDG.

76F309S 247 10M 1-49

F. B. 1637 PG. 34

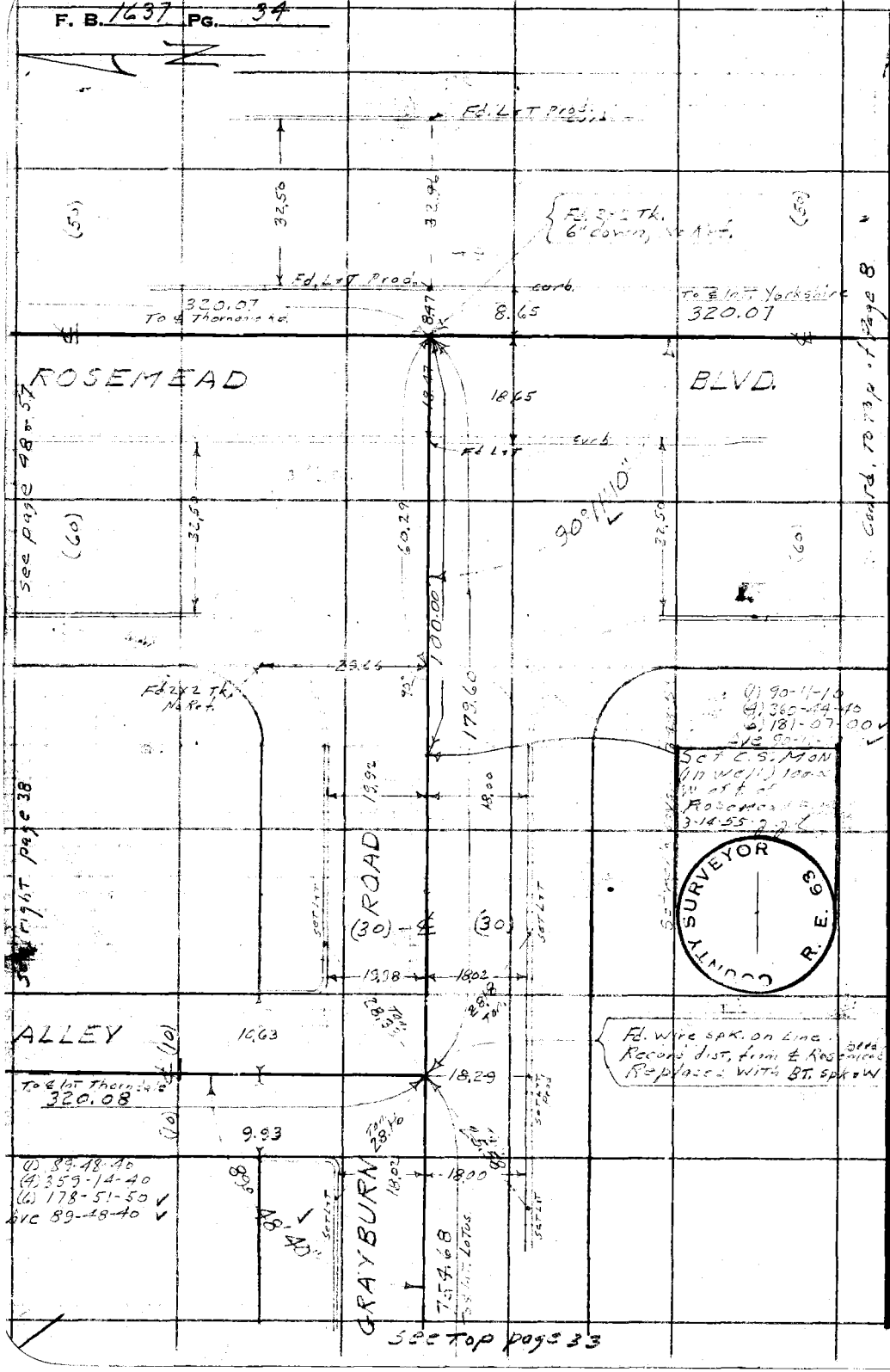

RETURN TO
LOS ANGELES COUNTY SURVEYOR
725 LOS ANGELES COUNTY
ENGINEERING BLDG.

Do not extend notes this side of this line.

Note: Any Additions or Changes on This Sheet Must be Made or Circled in Red Ink With Date and Name of Person Making Change.

Notes Ck'd by Miller	Survey of Grayburn Rd. S.S. Dist
Map No. B-2540	W. O. 8351 Tape No. 098 St'd. 68 °F
Office Work G. BAILEY	Surveyed by V. R. Smith
Checked	Notes " Date 6-19-50
Date	Indexed A. C. Johnson

F. B. 1637 Pg. 85

W.S. 44-E-2

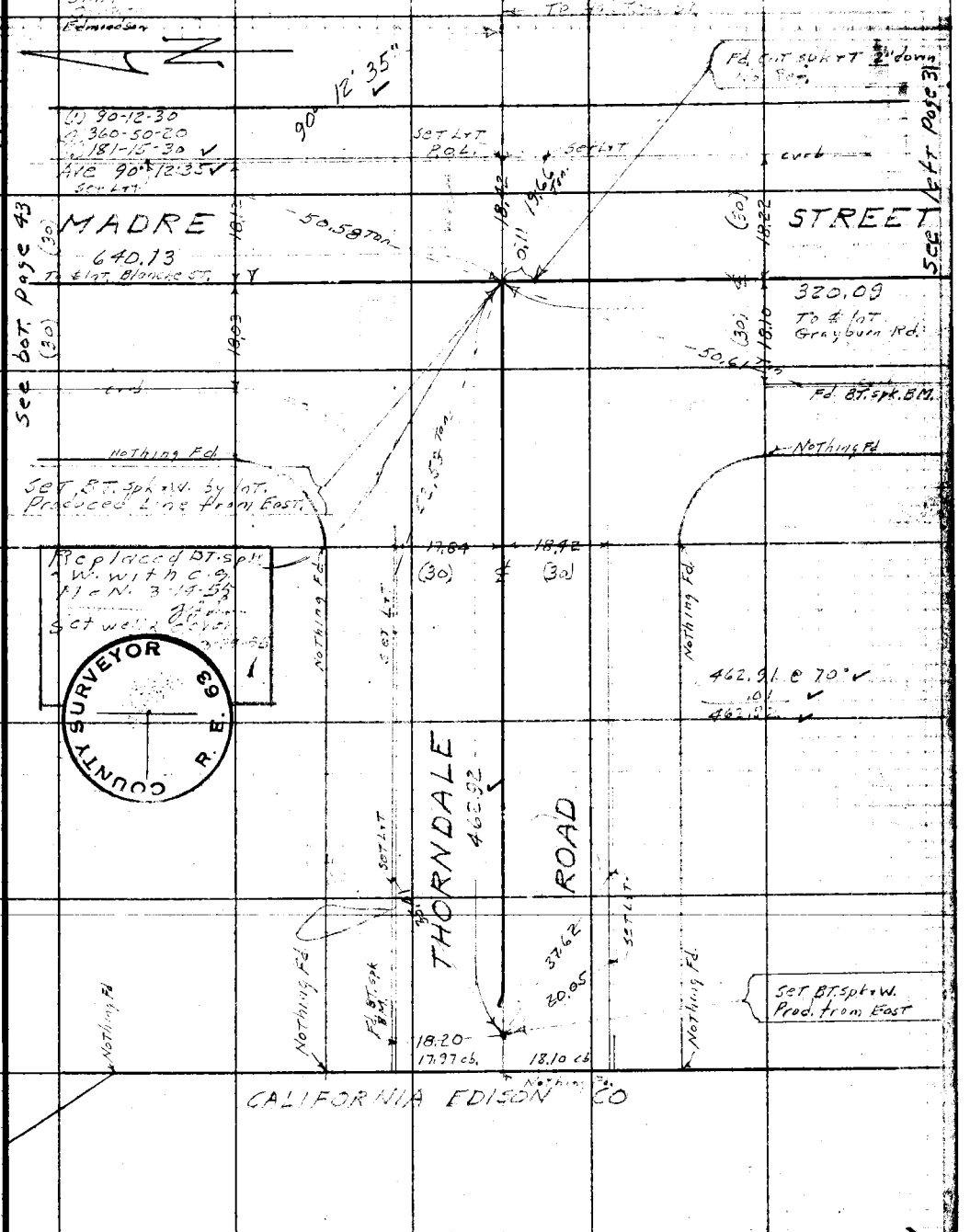

Note: Any Additions or Changes on This Sheet Must be Made or Circled in Red Ink With Date and Name of Person Making Change.

Do not extend notes this side of this line.

RETURN TO
LOS ANGELES COUNTY SURVEYOR
726 LOS ANGELES COUNTY
ENGINEERING BLDG.

COUNTY SURVEYOR R. E. 63

76F309S 247 10M 1-49

F. B. 1637 PG. 36

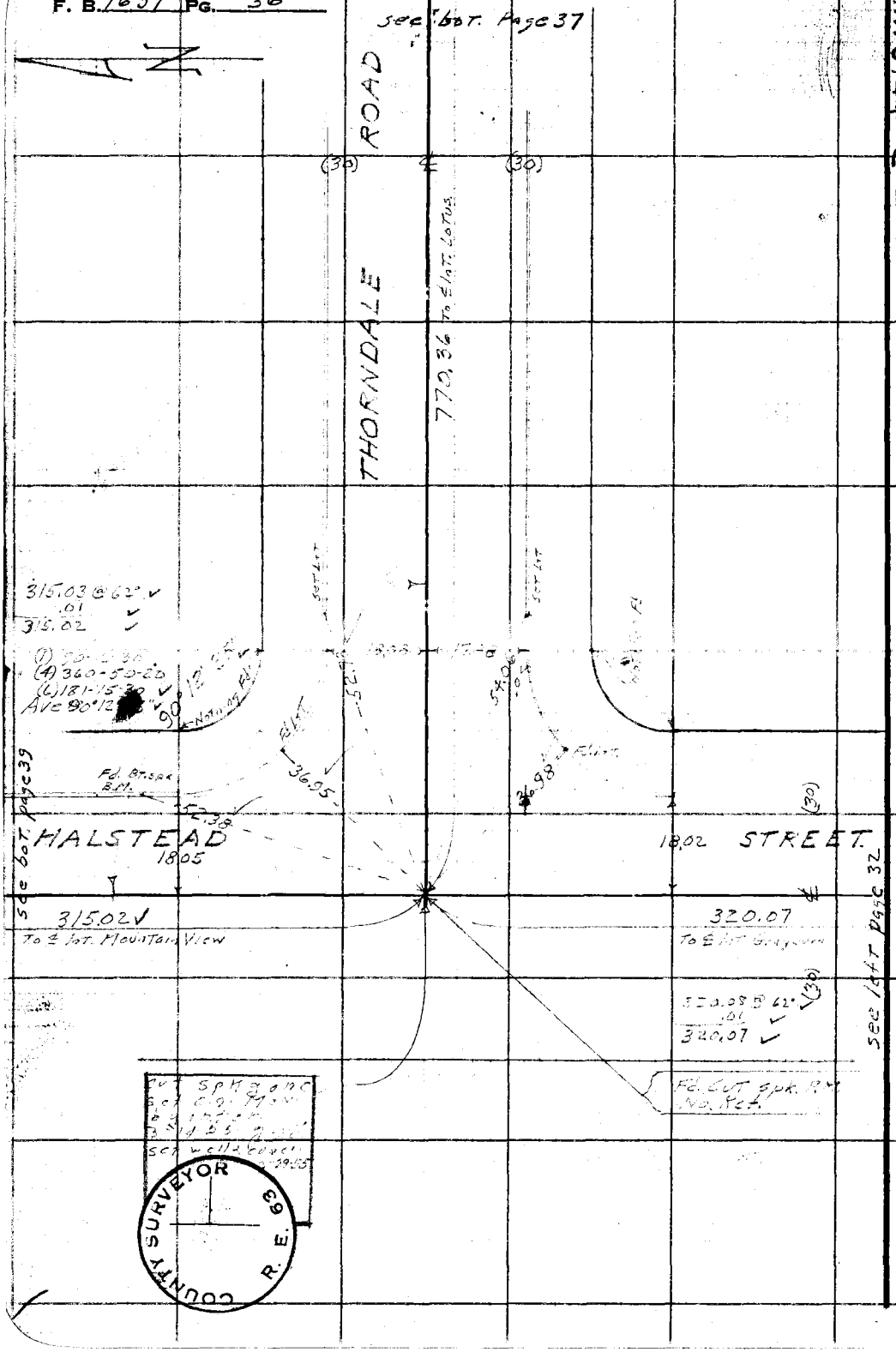

W. S. 44-C-2

RETURN TO
LOS ANGELES COUNTY SURVEYOR
726 LOS ANGELES COUNTY
ENGINEERING BLDG.

Do not extend notes this side of this line.

Note: Any Additions or Changes on This Sheet Must be Made or Circled in Red Ink With Date and Name of Person Making Change.

Notes Ck'd by Miller	Survey of Graybourn Rd. S.S.D.
Map No. 8~2540	W. O. 8351 Tape No. 092 St'd. 68 °F
Office Work G. BAILEY	Surveyed by N. R. Smith
Checked	Notes " Date 6-20-50
Date	Indexed A. C. Johnson

F. B. 1637 Pg. 37

W.S. 44-C-2

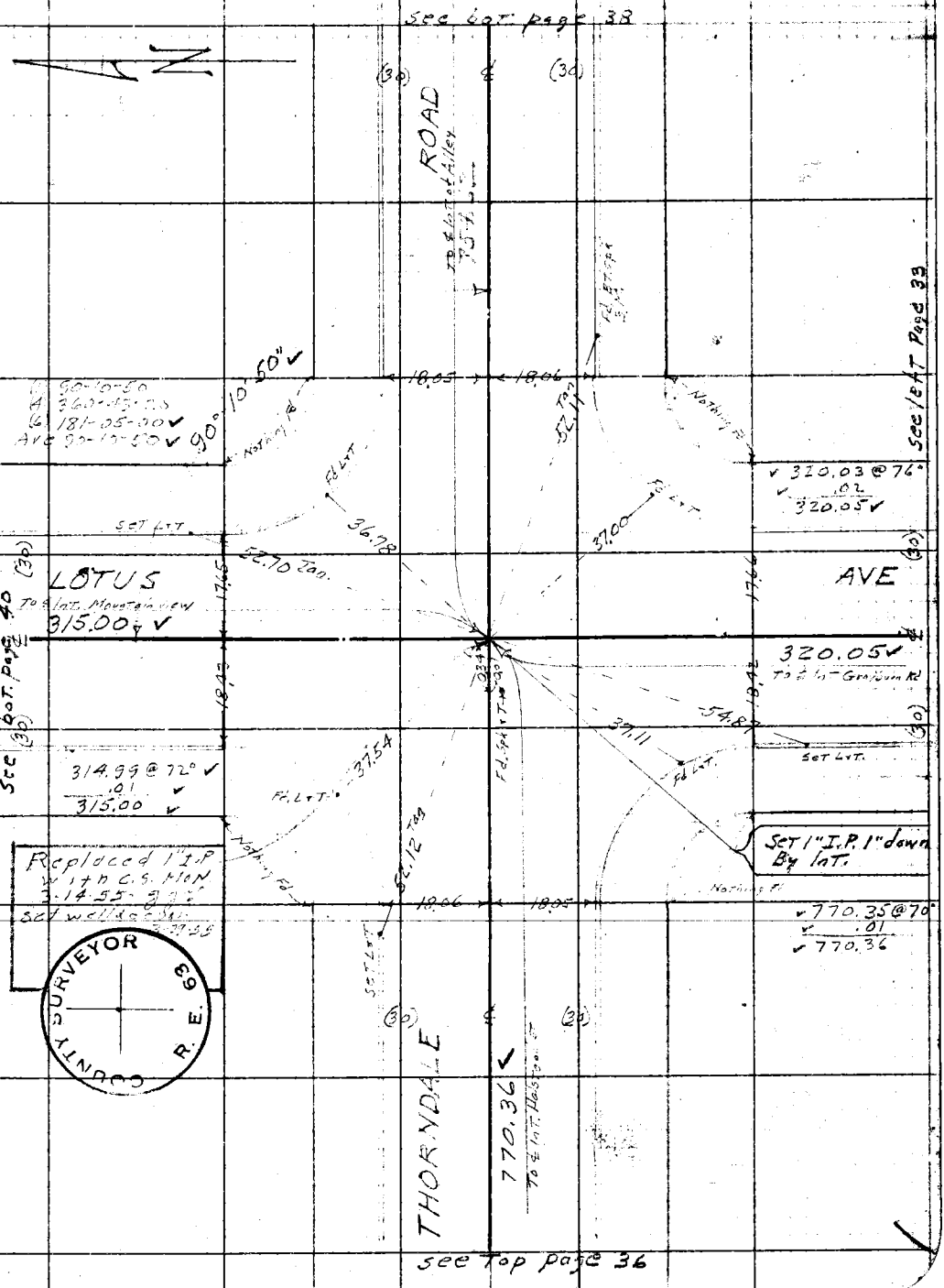

Note: Any Additions or Changes on This Sheet Must be Made or Circled in Red Ink With Date and Name of Person Making Change.

Do not extend notes this side of this line.

RETURN TO
LOS ANGELES COUNTY SURVEYOR
726 LOS ANGELES COUNTY
ENGINEERING BLDG.

76F309S 247 10M 1-49

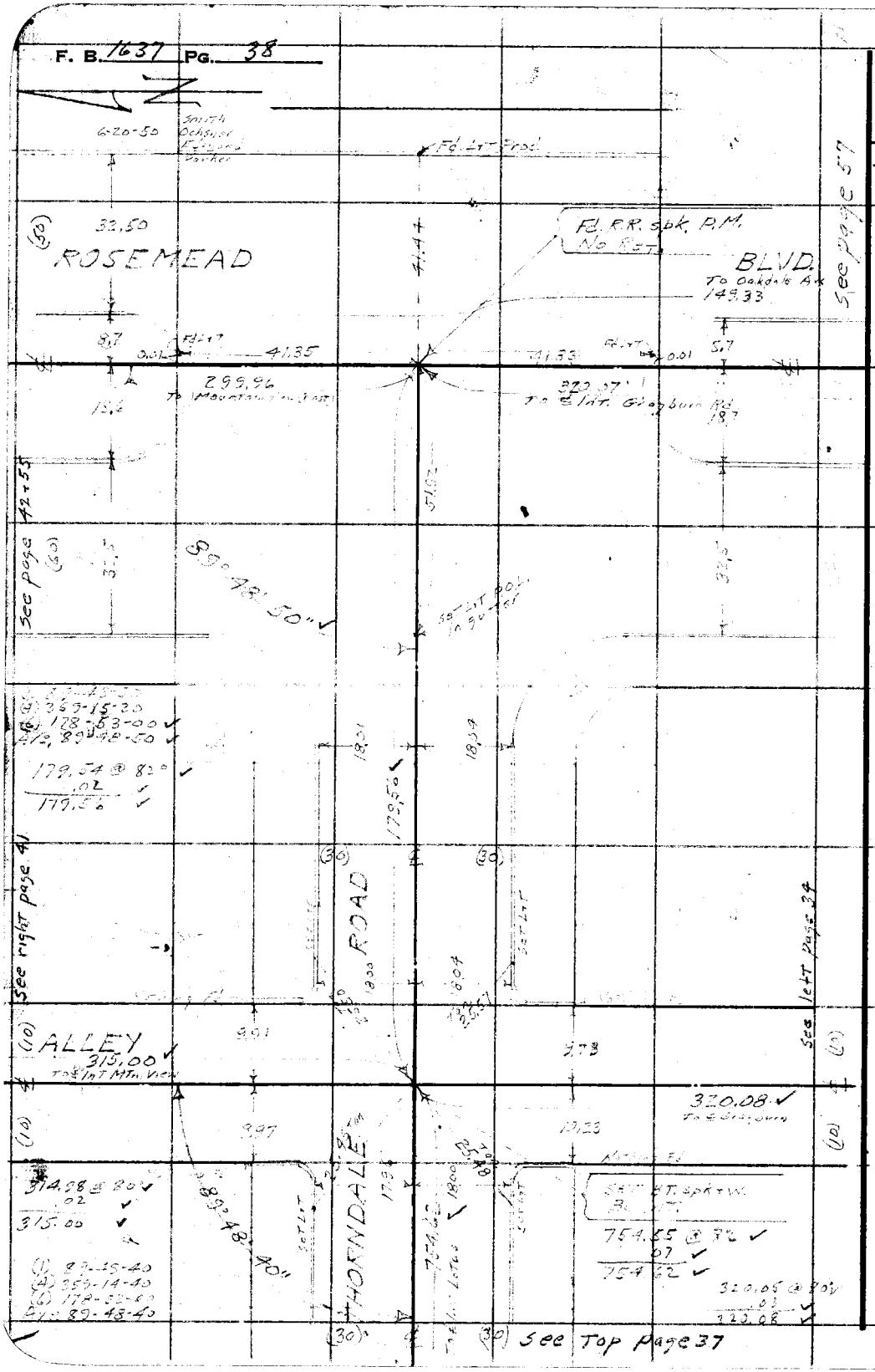

RETURN TO
LOS ANGELES COUNTY SURVEYOR
726 LOS ANGELES COUNTY
ENGINEERING BLDG.

Do not extend notes this side of this line.

Note: Any Additions or Changes on This Sheet Must be Made or Circled in Red Ink With Date and Name of Person Making Change.

Notes Ck'd by Miller	Survey of [illegible]
Map No. B-2540	W. O. 8351 Tape No. 098 St'd. 68 °F
Office Work G. BAILEY	Surveyed by N. R. Smith
Checked	Notes " Date 6-21-50
Date	Indexed A. C. Johnson

F. B. 1637 PG. 39

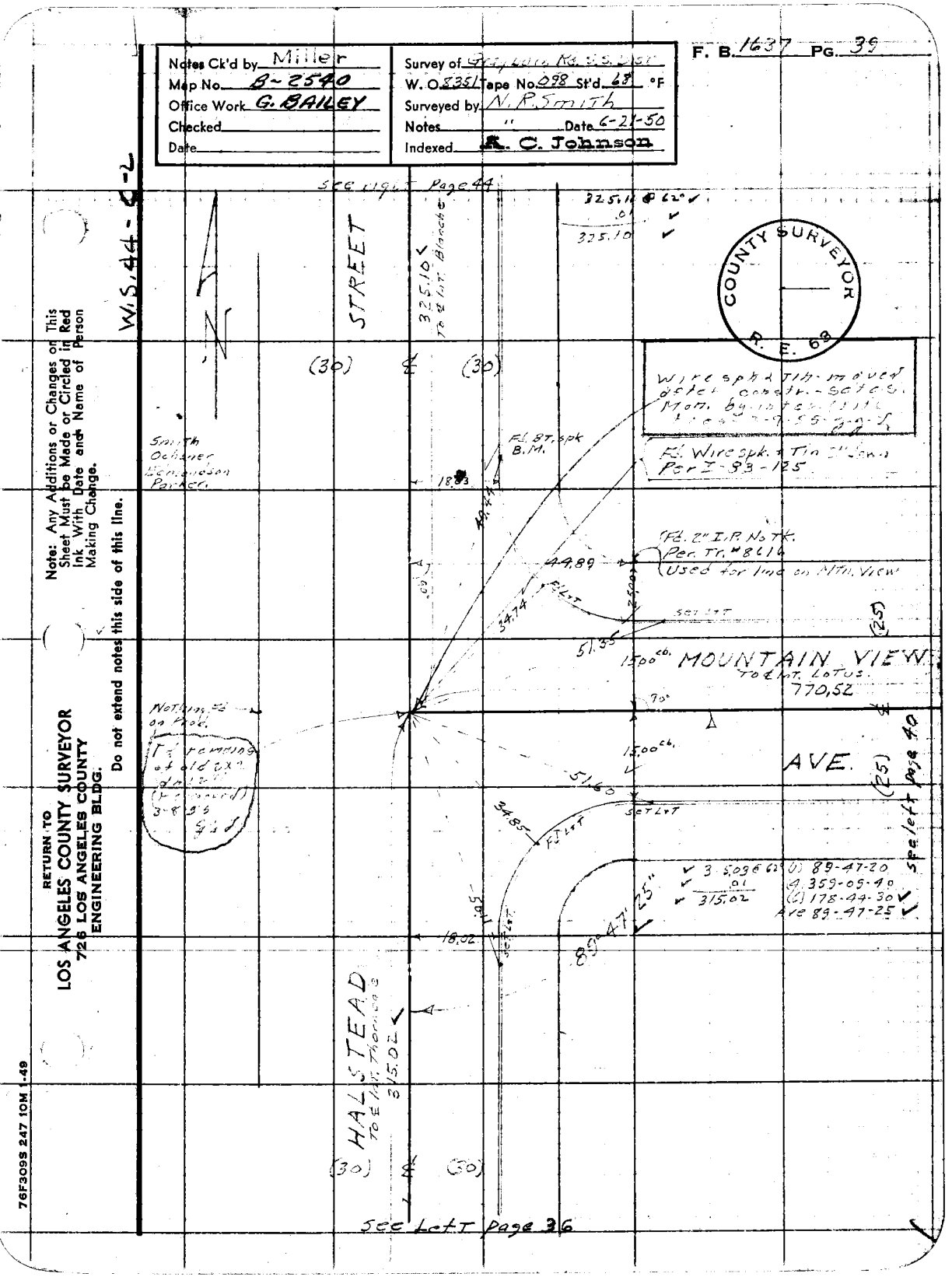

Note: Any Additions or Changes on This Sheet Must be Made or Circled in Red Ink With Date and Name of Person Making Change.

Do not extend notes this side of this line.

RETURN TO
LOS ANGELES COUNTY SURVEYOR
726 LOS ANGELES COUNTY
ENGINEERING BLDG.

76F309S 247 10M 1-49

F. B. 1637 PG. 40

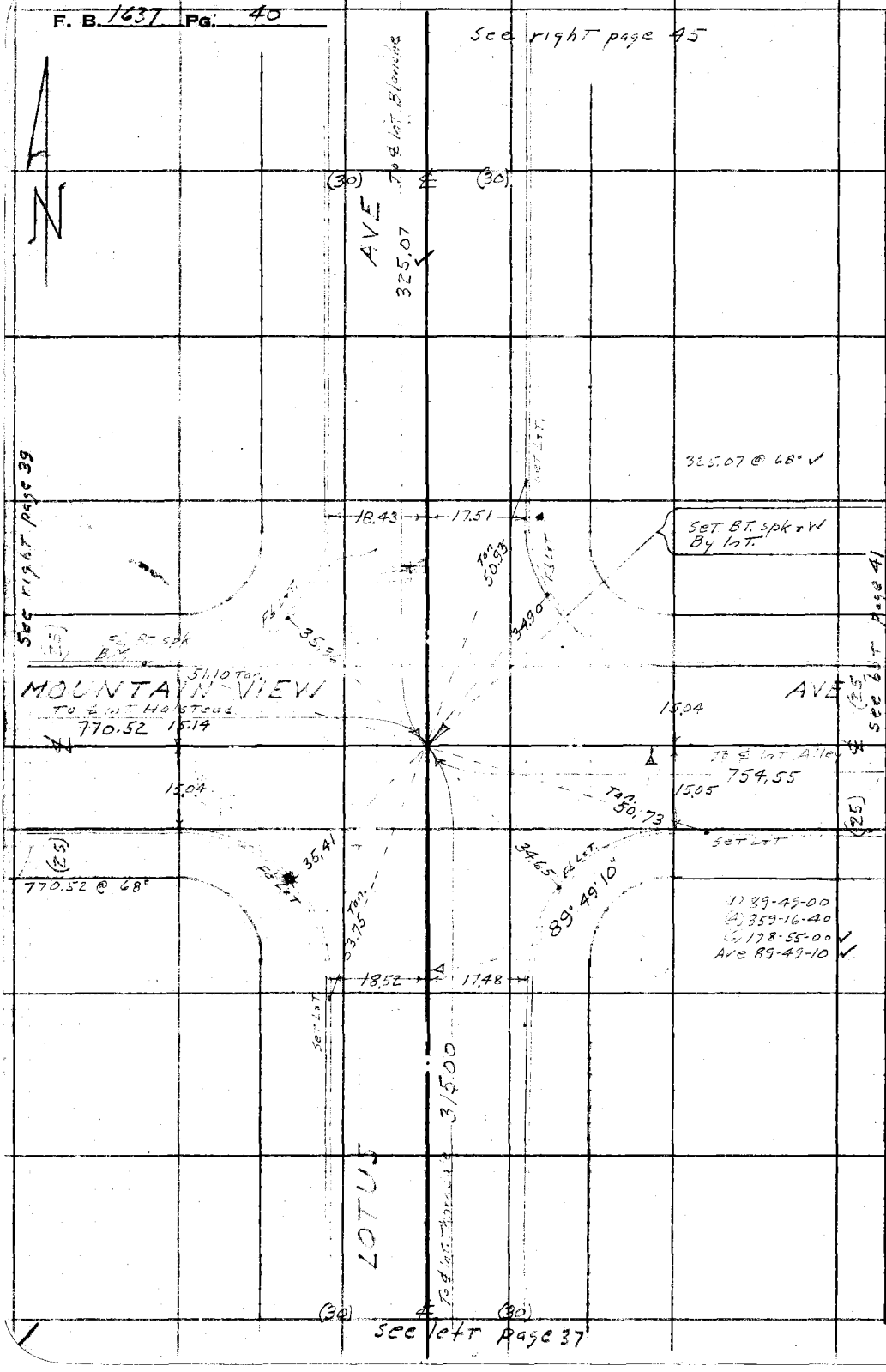

RETURN TO
LOS ANGELES COUNTY SURVEYOR
725 LOS ANGELES COUNTY
ENGINEERING BLDG.

Do not extend notes this side of this line.

Note: Any Additions or Changes on This Sheet Must be Made or Circled in Red Ink With Date and Name of Person Making Change.

Notes Ck'd by Miller	Survey of Grayburn Rd. S.S. Dist
Map No. B~2540	W. O. 8351 Tape No. 098 St'd 68 °F
Office Work G. BAILEY	Surveyed by N. R. Smith
Checked	Notes " Date
Date	Indexed A. C. Johnson

F. B. 1637 PG. 41

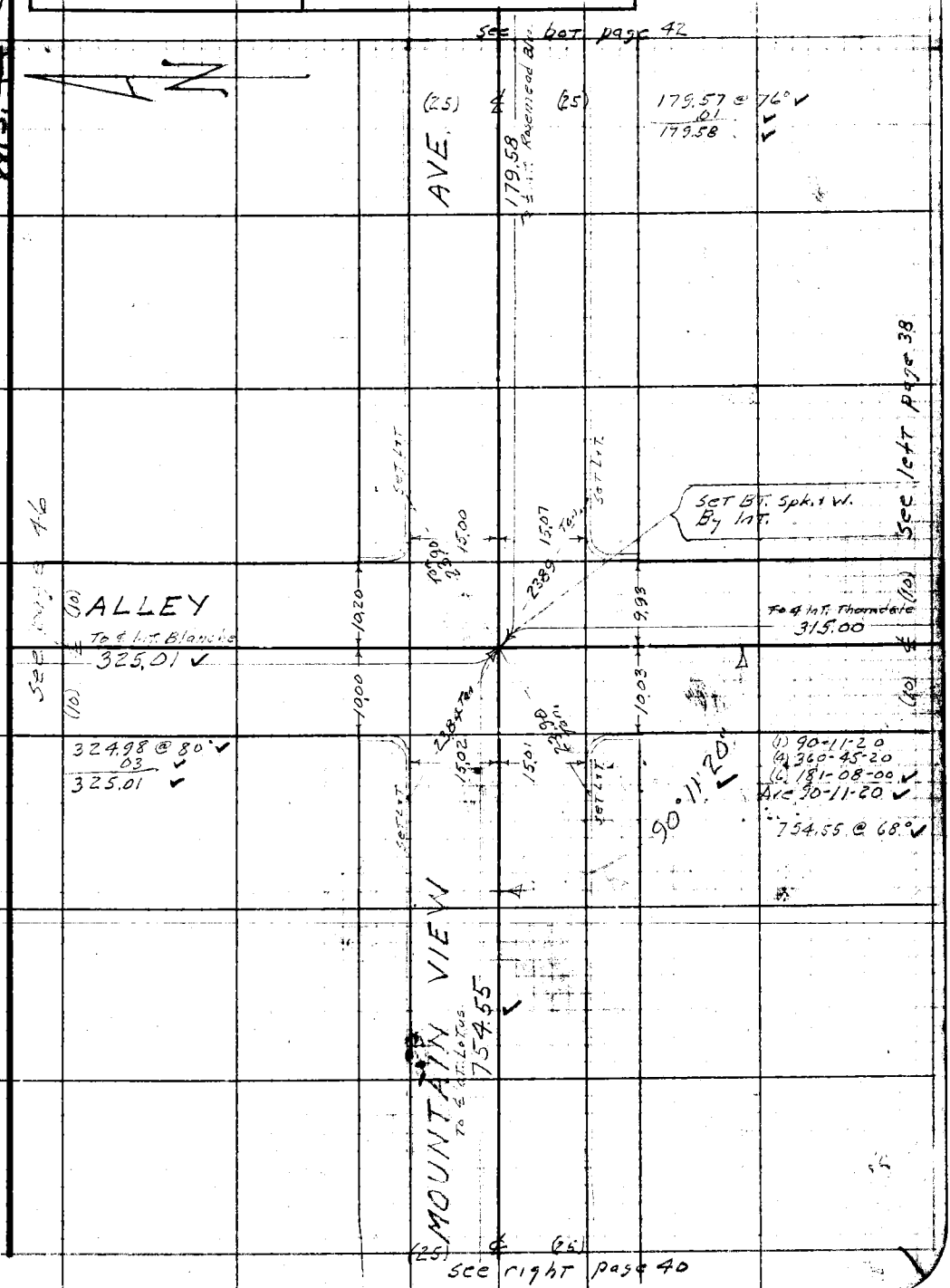

Note: Any Additions or Changes on This Sheet Must be Made or Circled in Red Ink With Date and Name of Person Making Change.

Do not extend notes this side of this line.

RETURN TO
LOS ANGELES COUNTY SURVEYOR
726 LOS ANGELES COUNTY
ENGINEERING BLDG.

76F309S 247 10M 1-49

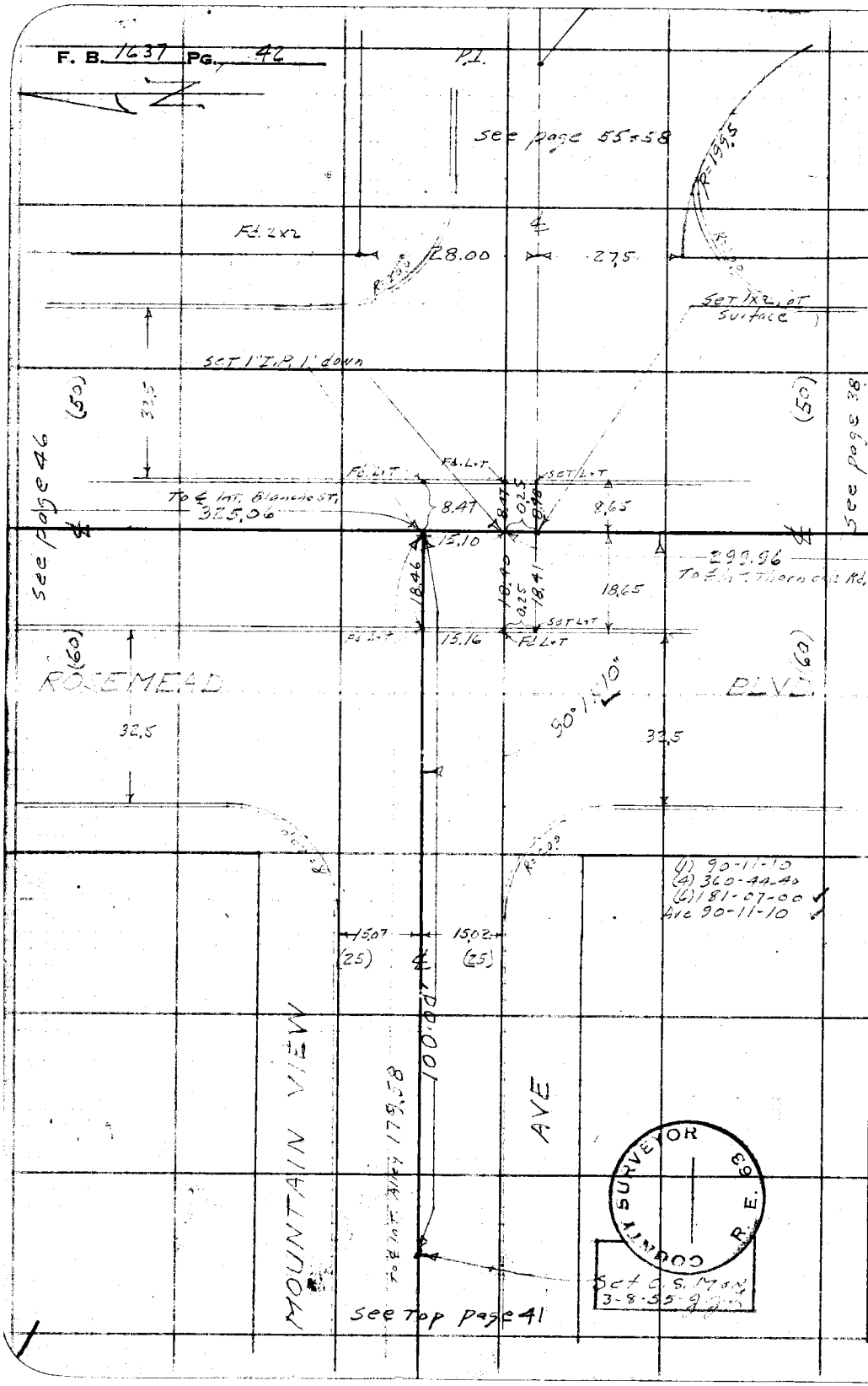

W.S. 44-C-L

RETURN TO
LOS ANGELES COUNTY SURVEYOR
725 LOS ANGELES COUNTY
ENGINEERING BLDG.

Do not extend notes this side of this line.

Note: Any Additions or Changes on This Sheet Must be Made or Circled in Red Ink With Date and Name of Person Making Change.

Notes Ck'd by Miller	Survey of Grayburn Rd. S.S. Dist
Map No. B~2540	W. O. 8351 Tape No. 098 St'd. 68 °F
Office Work G. BAILEY	Surveyed by N.R. Smith
Checked	Notes " Date 6-16-50
Date	Indexed A. C. Johnson

F. B. 1637 Pg. 43

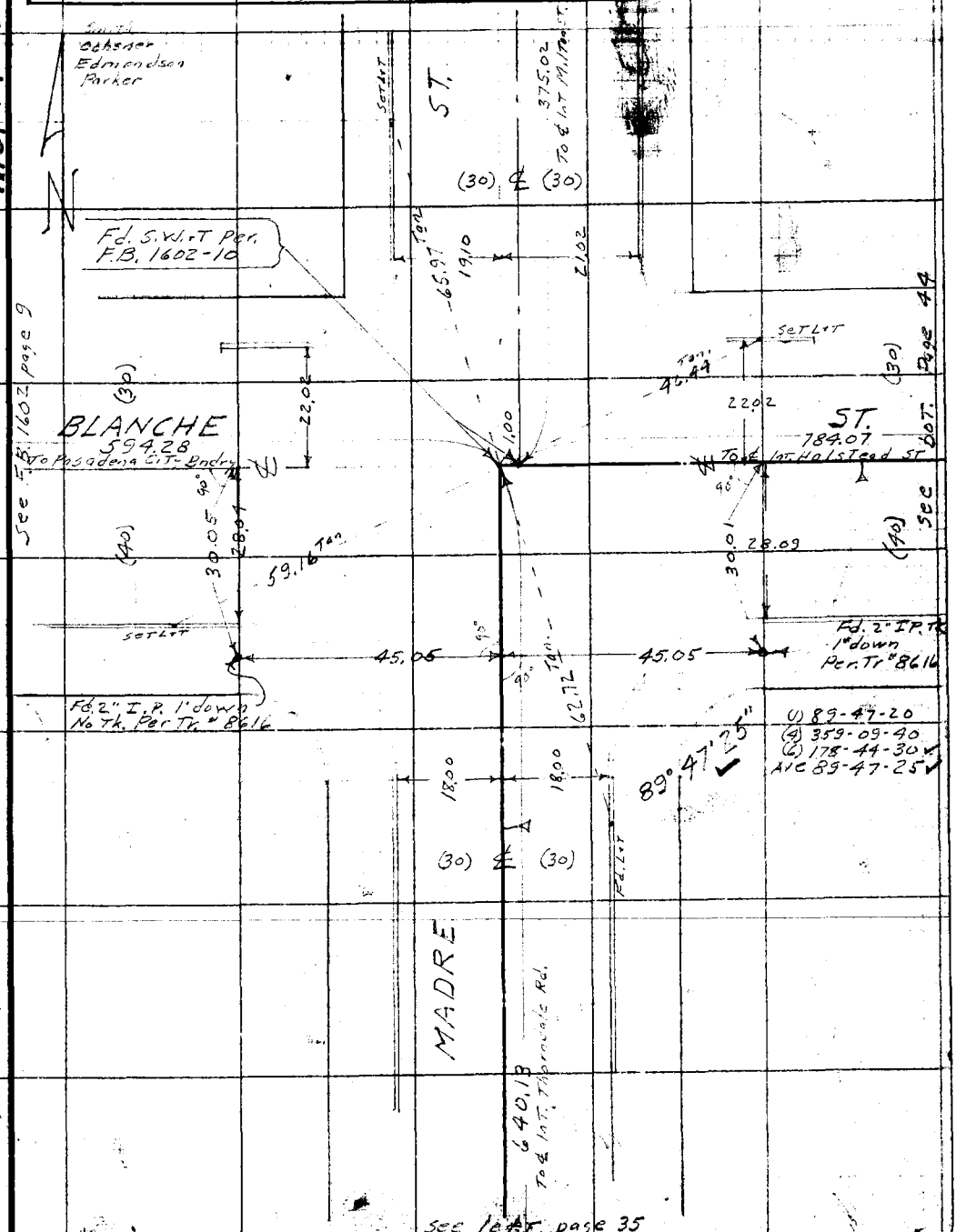

Note: Any Additions or Changes on This Sheet Must be Made or Circled in Red Ink With Date and Name of Person Making Change.

Do not extend notes this side of this line.

RETURN TO
LOS ANGELES COUNTY SURVEYOR
726 LOS ANGELES COUNTY
ENGINEERING BLDG.

76F309S 247 10M 1-49

RETURN TO
LOS ANGELES COUNTY SURVEYOR
726 LOS ANGELES COUNTY
ENGINEERING BLDG.

Note: Any Additions or Changes on This Sheet Must be Made or Circled in Red Ink With Date and Name of Person Making Change.

Do not extend notes this side of this line.

W.S. 44-C-2

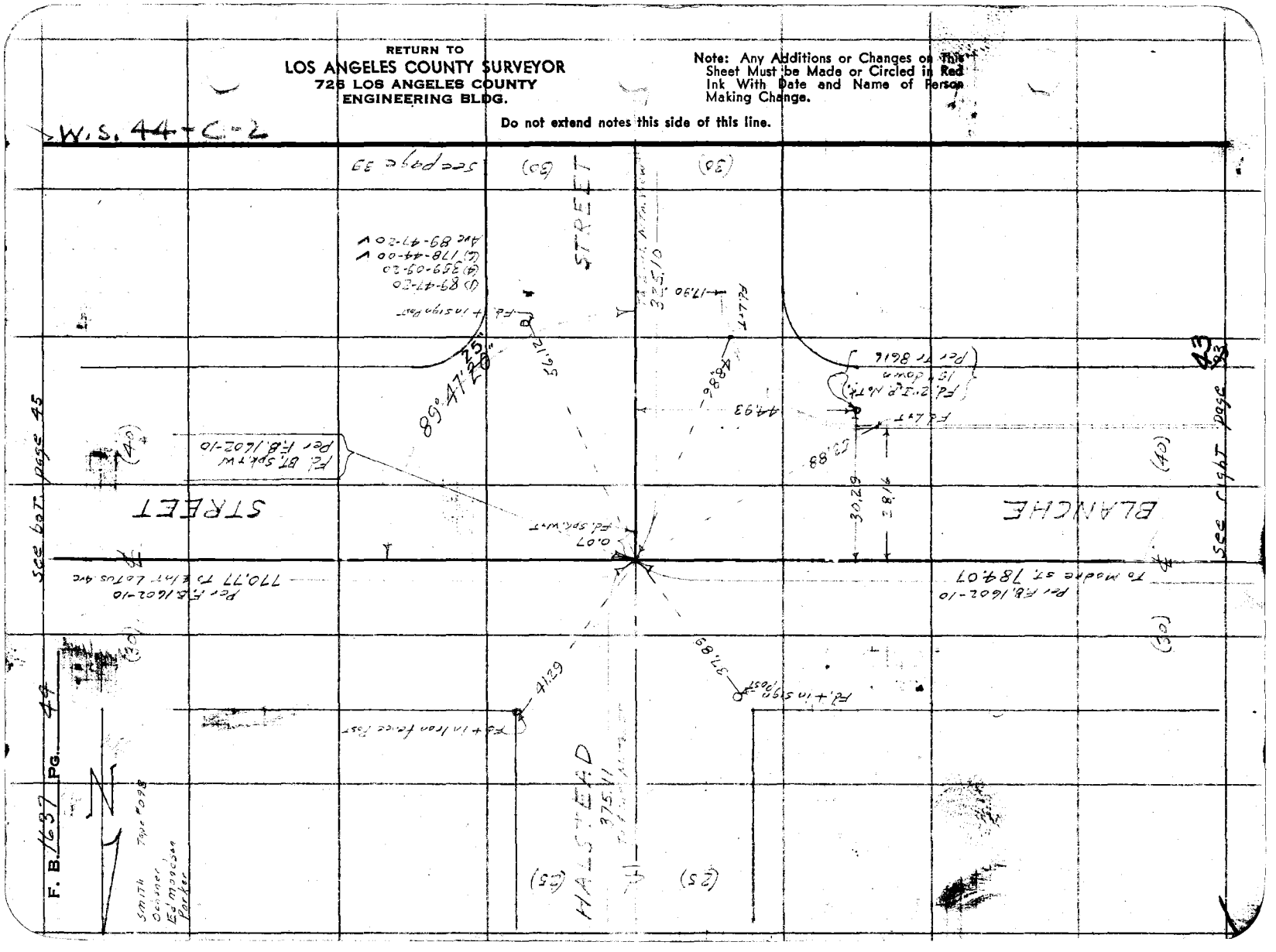

Notes Ck'd by Miller	Survey of Grayburn Rd. S.S. Dist
Map No. B~2540	W. O. 8351 Tape No. 098 St'd. 68 °F
Office Work O. BAILEY	Surveyed by N.R. Smith
Checked	Notes " Date 6-22-50
Date	Indexed A. C. Johnson

F. B. 1637 PG. 45

W.S. 44-C-2

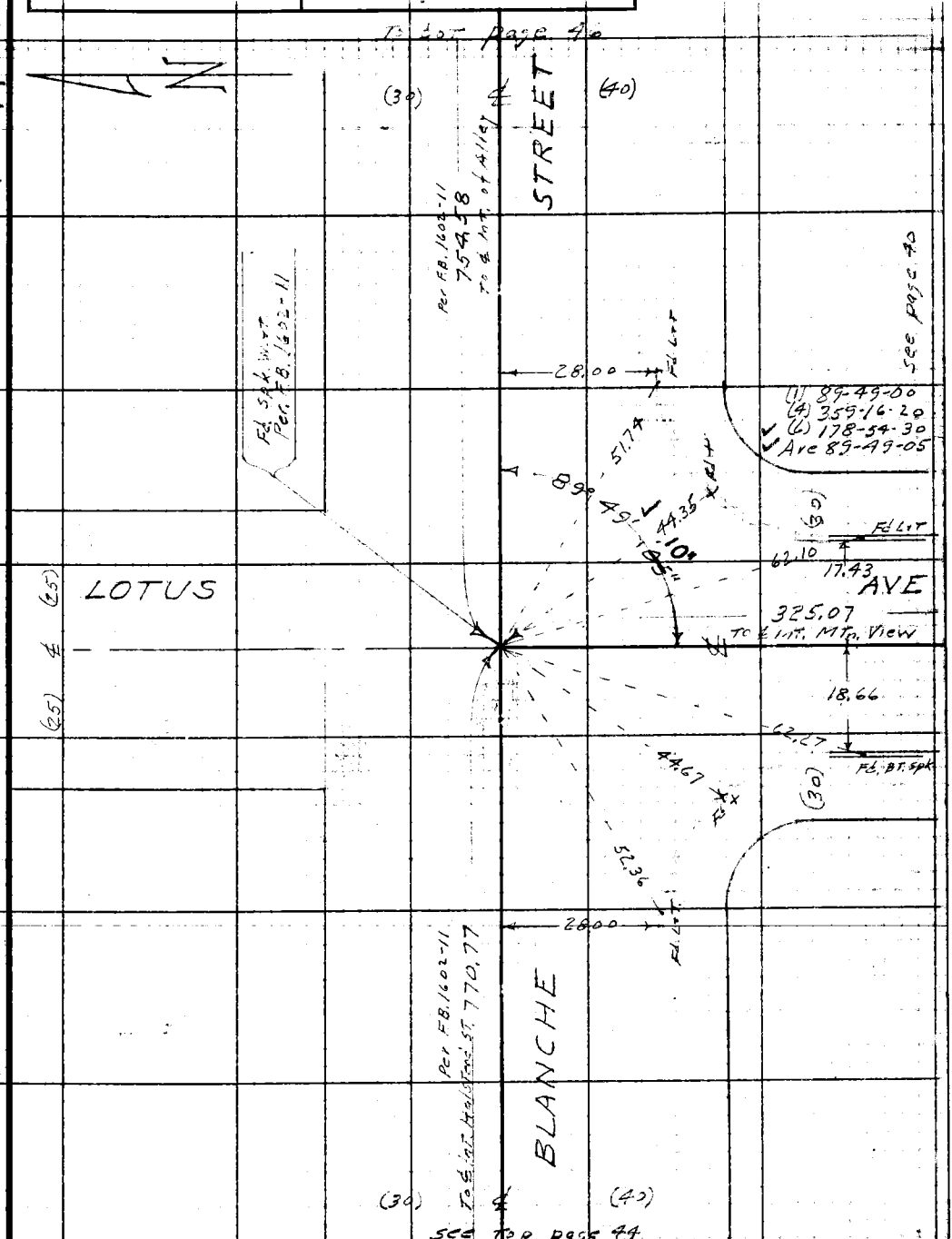

Note: Any Additions or Changes on This Sheet Must be Made or Circled in Red Ink With Date and Name of Person Making Change.

Do not extend notes this side of this line.

RETURN TO
LOS ANGELES COUNTY SURVEYOR
726 LOS ANGELES COUNTY
ENGINEERING BLDG.

76F309S 247 10M 1-49

F. B. 1637 PG. 46

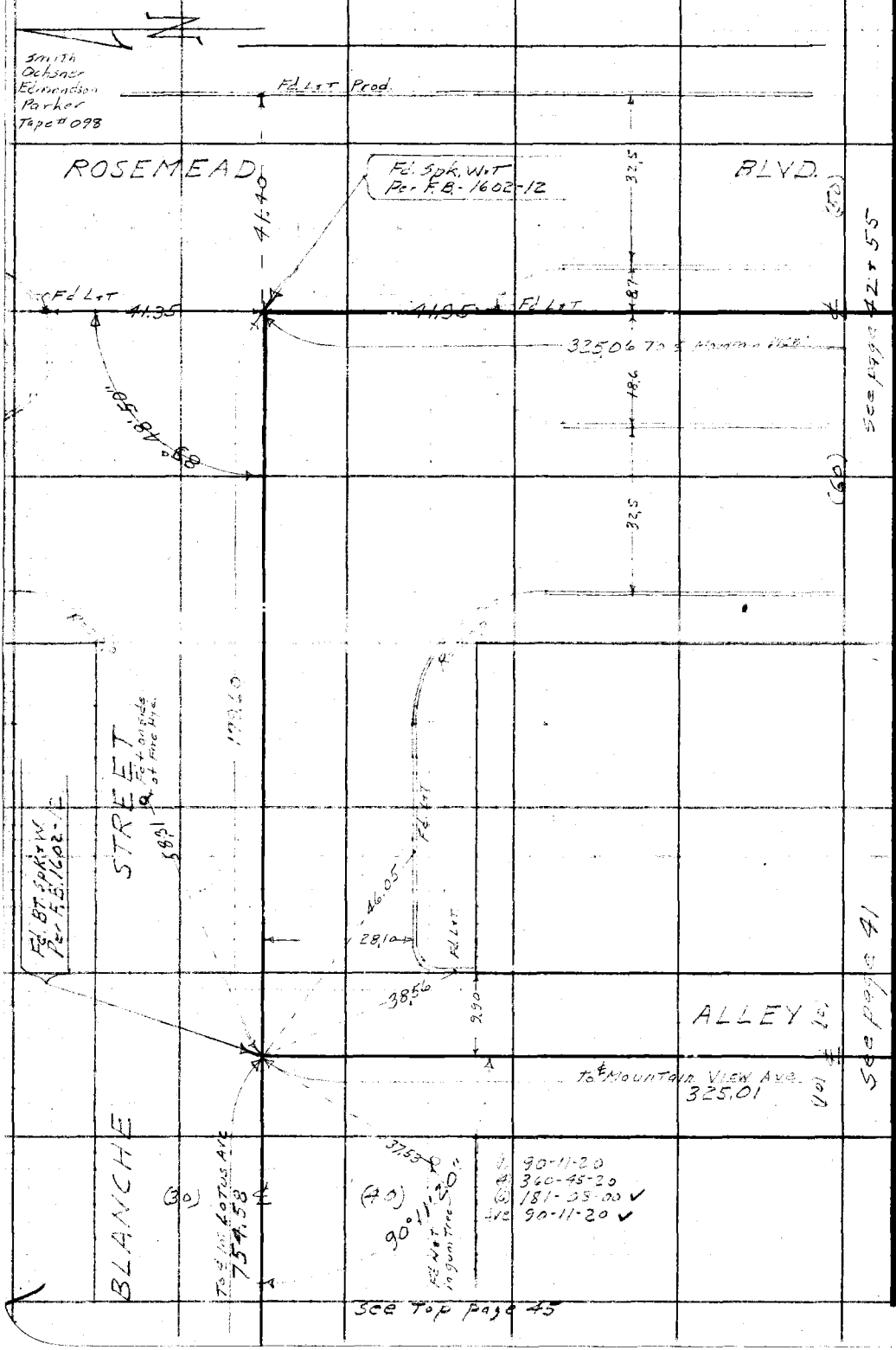

W.S. 44-C-2

RETURN TO
LOS ANGELES COUNTY SURVEYOR
725 LOS ANGELES COUNTY
ENGINEERING BLDG.

Do not extend notes this side of this line.

Note: Any Additions or Changes on This Sheet Must be Made or Circled in Red Ink With Date and Name of Person Making Change.

Notes Ck'd by	Survey of [illegible]
Map No. B-2540	W. O. 8351 Tape No. 058 St'd. 68 °F
Office Work G. BAILEY	Surveyed by [illegible]
Checked	Notes Date
Date	Indexed

F. B. 1637 PG. 47

Note: Any Additions or Changes on This Sheet Must be Made or Circled in Red Ink With Date and Name of Person Making Change.

Do not extend notes this side of this line.

RETURN TO
LOS ANGELES COUNTY SURVEYOR
726 LOS ANGELES COUNTY
ENGINEERING BLDG.

76F309S 247 10M 1-49

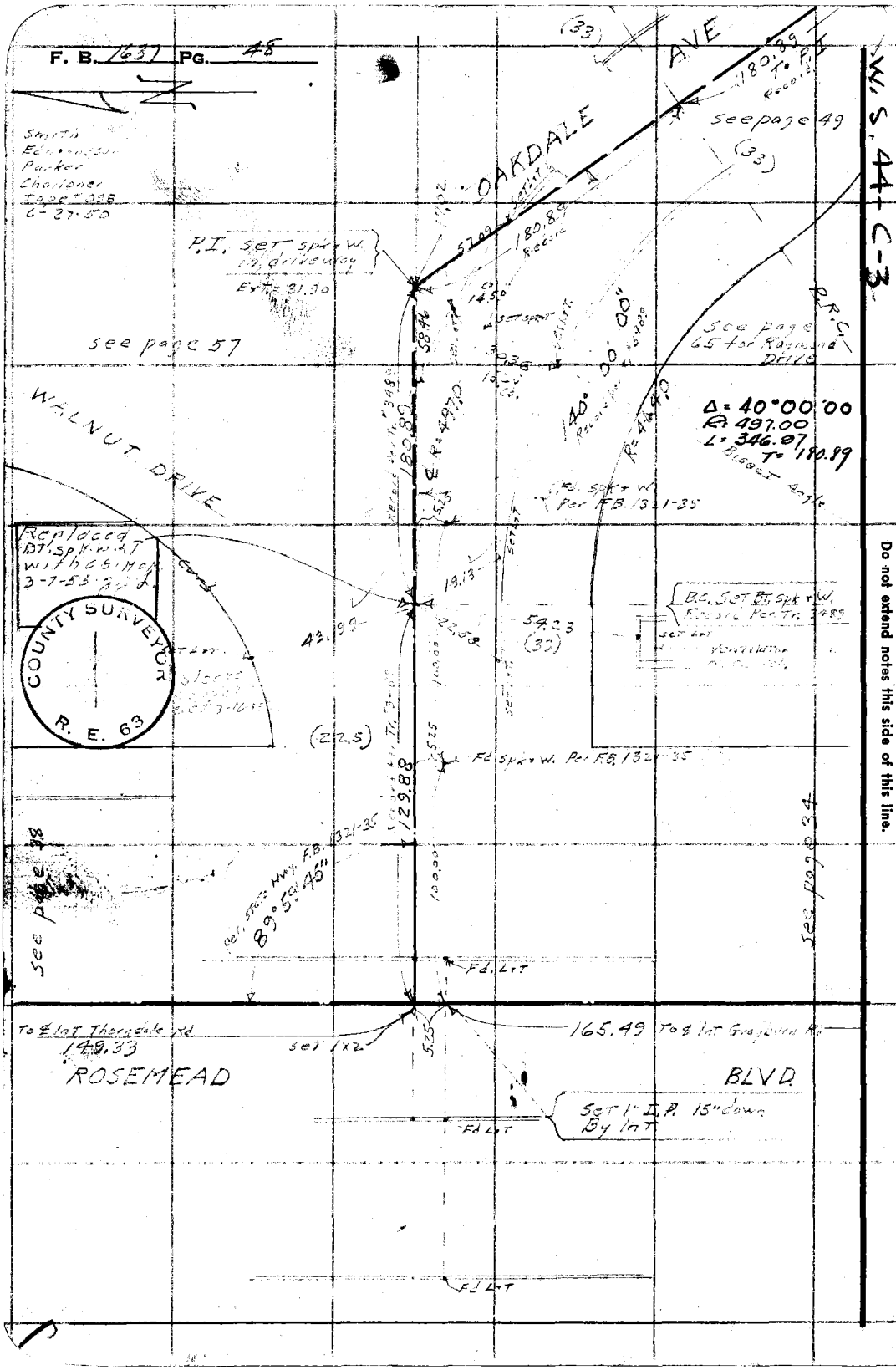

RETURN TO
LOS ANGELES COUNTY SURVEYOR
725 LOS ANGELES COUNTY
ENGINEERING BLDG.

Do not extend notes this side of this line.

Note: Any Additions or Changes on This Sheet Must be Made or Circled in Red Ink With Date and Name of Person Making Change.

Notes Ck'd by Miller	Survey of Grayson Ridge Dist
Map No. 8-2540	W. 08351 Tape No. 098 St'd. 68 °F
Office Work G. BAILEY	Surveyed by N. R. Smith
Checked	Notes Date 6-27-50
Date	Indexed A. C. Johnson

F. B. 1637 PG. 49

W.S. 44-C-3

Note: Any Additions or Changes on This Sheet Must be Made or Circled in Red Ink With Date and Name of Person Making Change.

Do not extend notes this side of this line.

RETURN TO
LOS ANGELES COUNTY SURVEYOR
726 LOS ANGELES COUNTY
ENGINEERING BLDG.

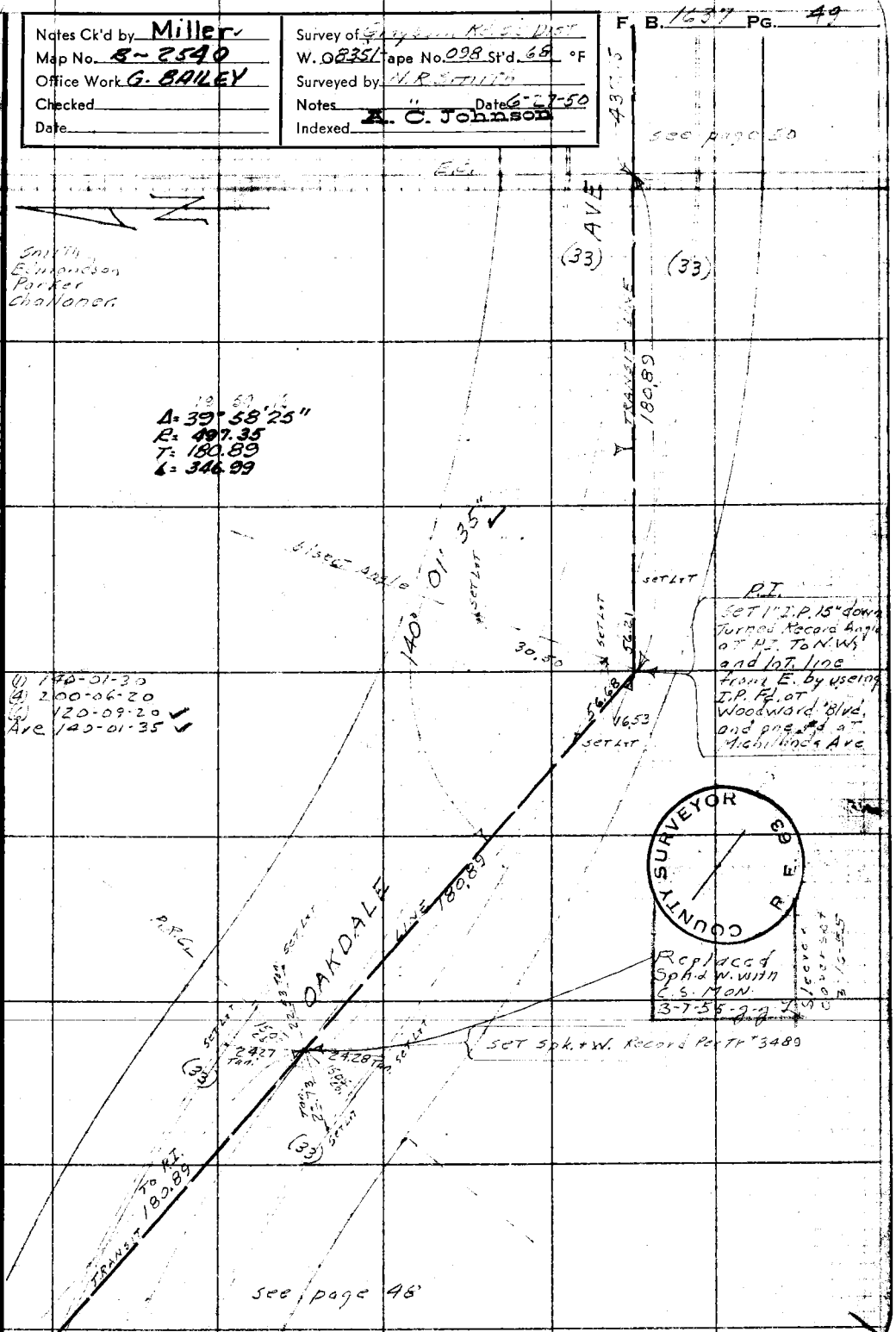

76F309S 247 10M 1-49

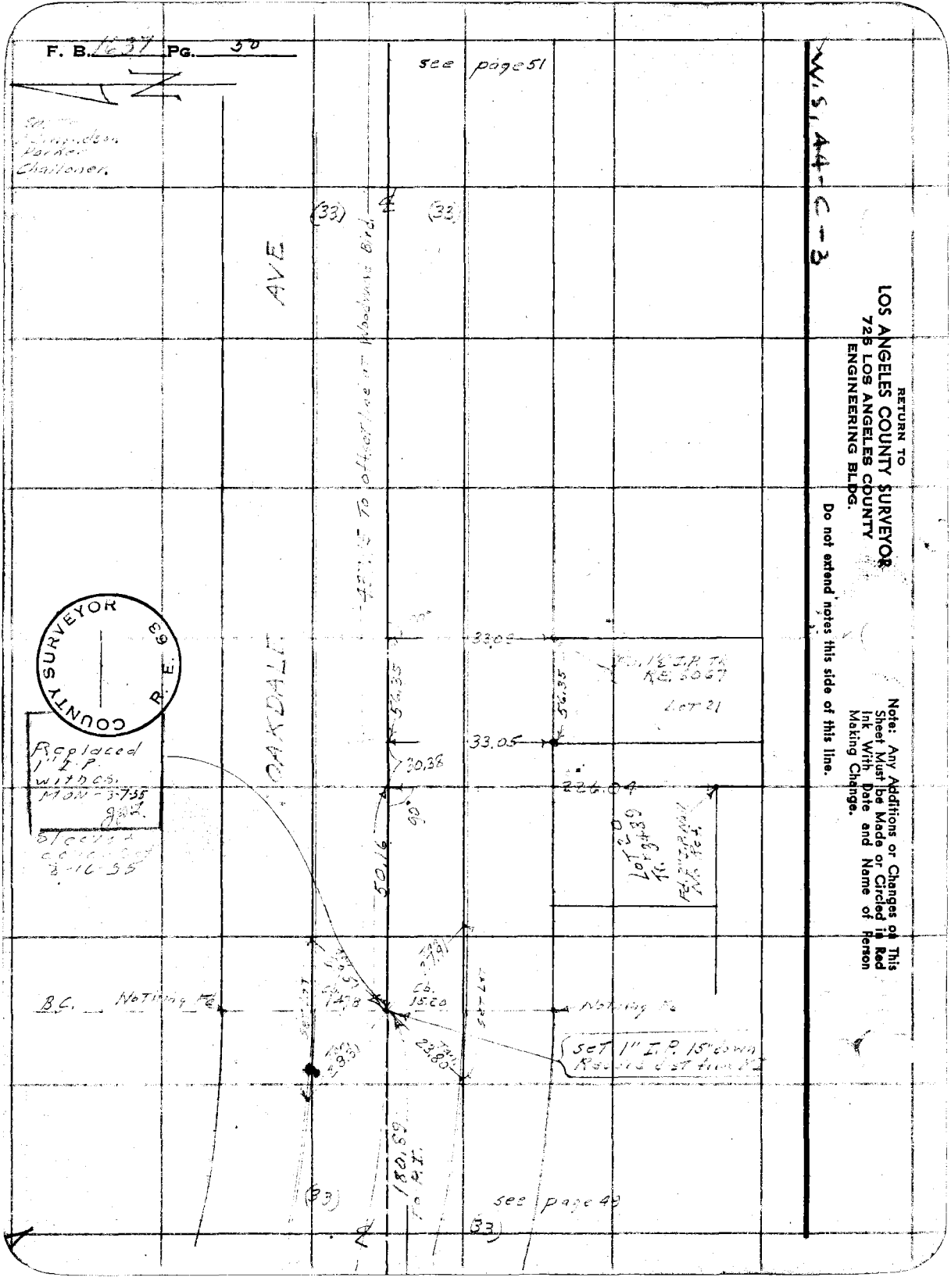
F. B. 1637 PG. 50
see page 51
W. S. 44-C-3
RETURN TO
LOS ANGELES COUNTY SURVEYOR
725 LOS ANGELES COUNTY
ENGINEERING BLDG.
Do not extend notes this side of this line.
Note: Any Additions or Changes on This Sheet Must be Made or Circled in Red Ink With Date and Name of Person Making Change.
AVE
OAKDALE
(33)
33.09
33.05
56.35
30.38
226.04
50.16
Lot 21
Replaced 1" I.P. with C.S. MON-3-7-55
B.C. Nothing Fe
Nothing Fe
Set 1" I.P. 15" down
180.89 To P.I.
see page 49
COUNTY SURVEYOR R.E. 63

Notes Ck'd by Miller	Survey of [illegible]
Map No. B-2540	W. O. 8351 Tape No. 098 St'd. 68 °F
Office Work G. BAILEY	Surveyed by N. N. Smith
Checked	Notes " Date 6-28-50
Date	Indexed A. C. Johnson

F. B. 1675 PG. 51

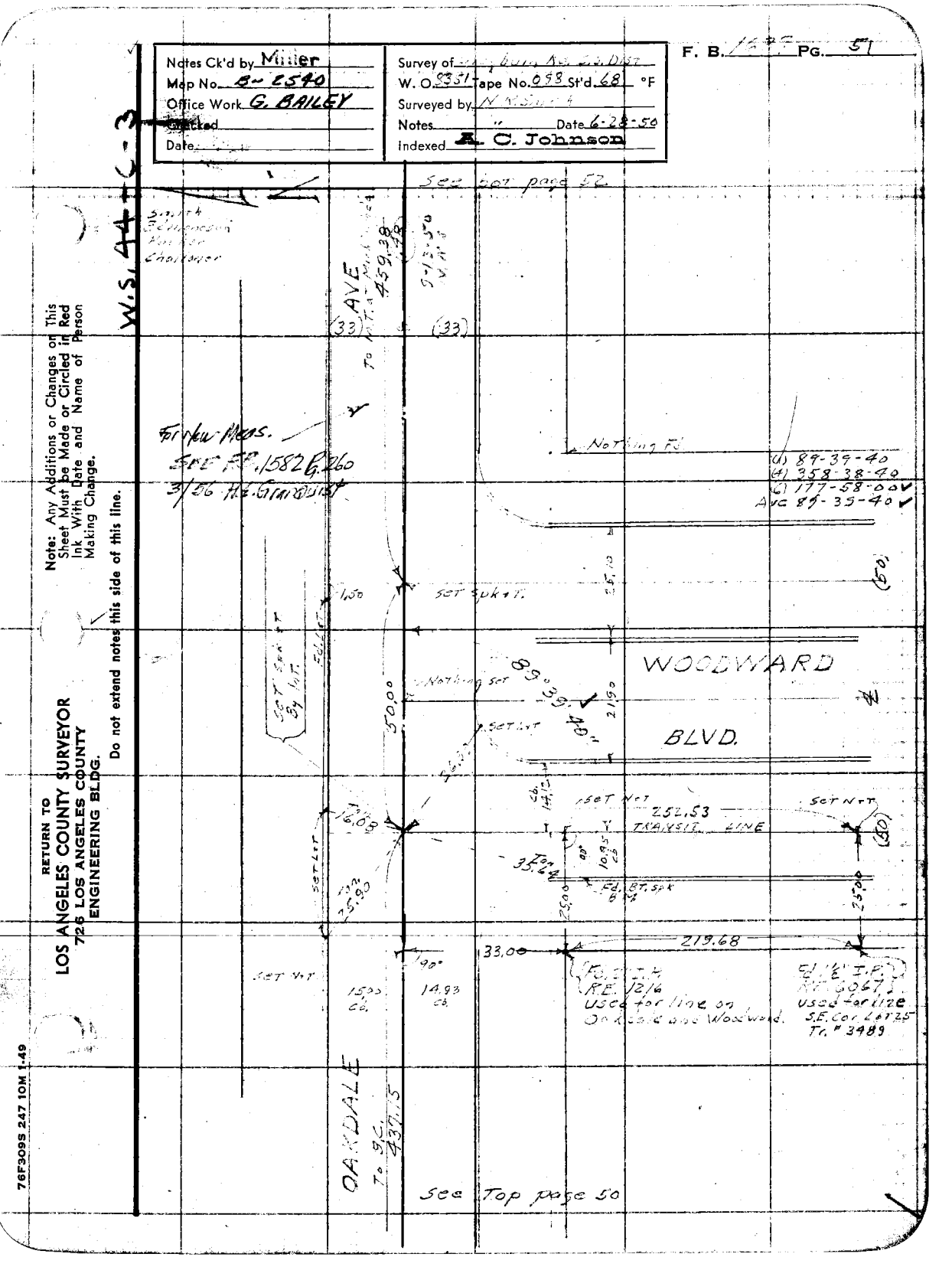

Note: Any Additions or Changes on This Sheet Must be Made or Circled in Red Ink With Date and Name of Person Making Change.

Do not extend notes this side of this line.

RETURN TO
LOS ANGELES COUNTY SURVEYOR
726 LOS ANGELES COUNTY
ENGINEERING BLDG.

76F309S 247 10M 1-49

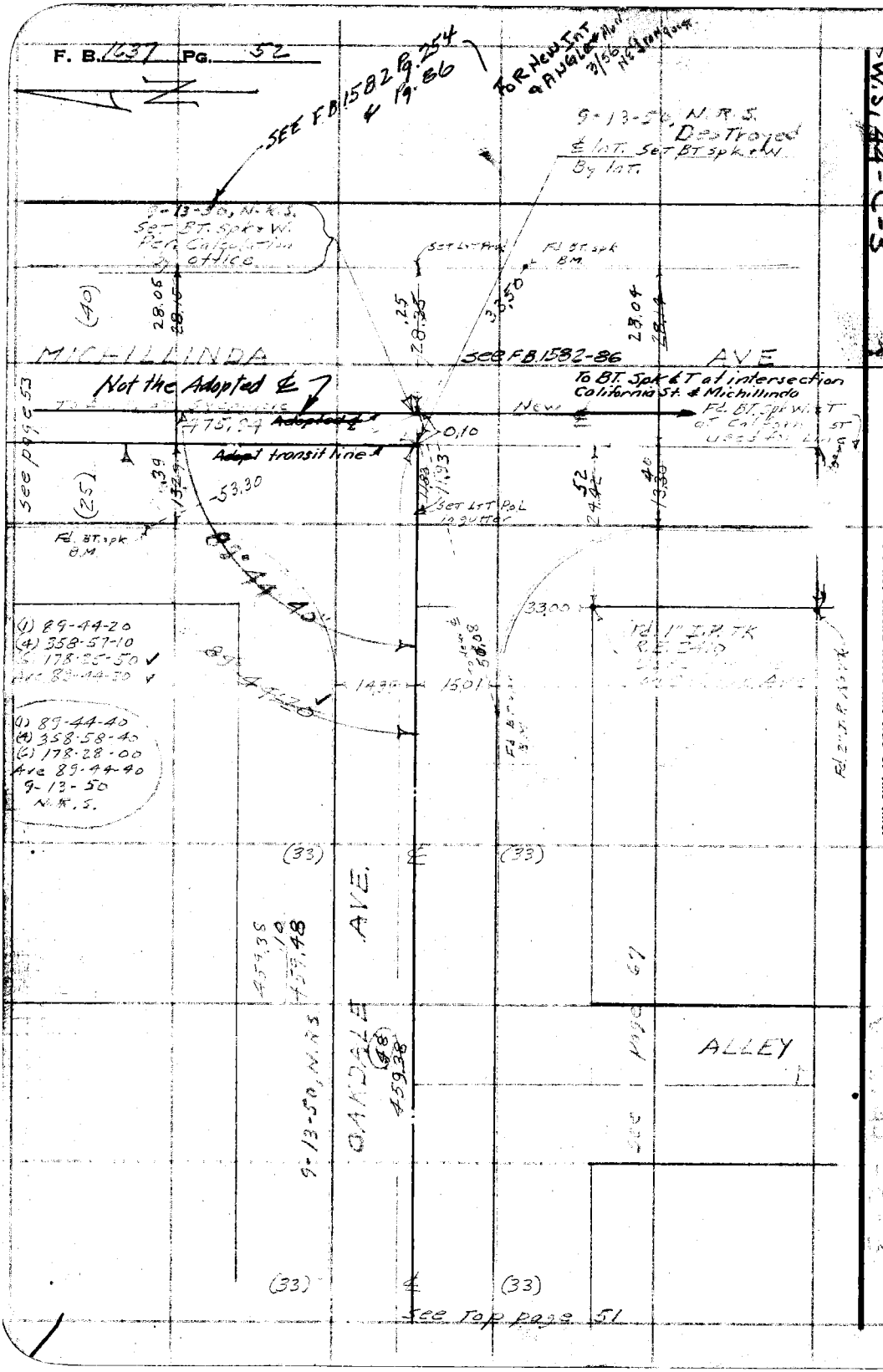

W.S. 44-C-3

RETURN TO
LOS ANGELES COUNTY SURVEYOR
725 LOS ANGELES COUNTY
ENGINEERING BLDG.

Do not extend notes this side of this line.

Note: Any Additions or Changes on This Sheet Must be Made or Circled in Red Ink With Date and Name of Person Making Change.

Notes Ck'd by Miller	Survey of [illegible]
Map No. B~2540	W. O. 8354 Tape No. 098 St'd. 68 °F
Office Work G. BAILEY	Surveyed by [illegible]
Checked	Notes " Date 7-18-50
Date	Indexed A. C. Johnson

F. B. 1637 PG. 53

COUNTY ENGINEER R. E. 5869

W.S. 44-C-2

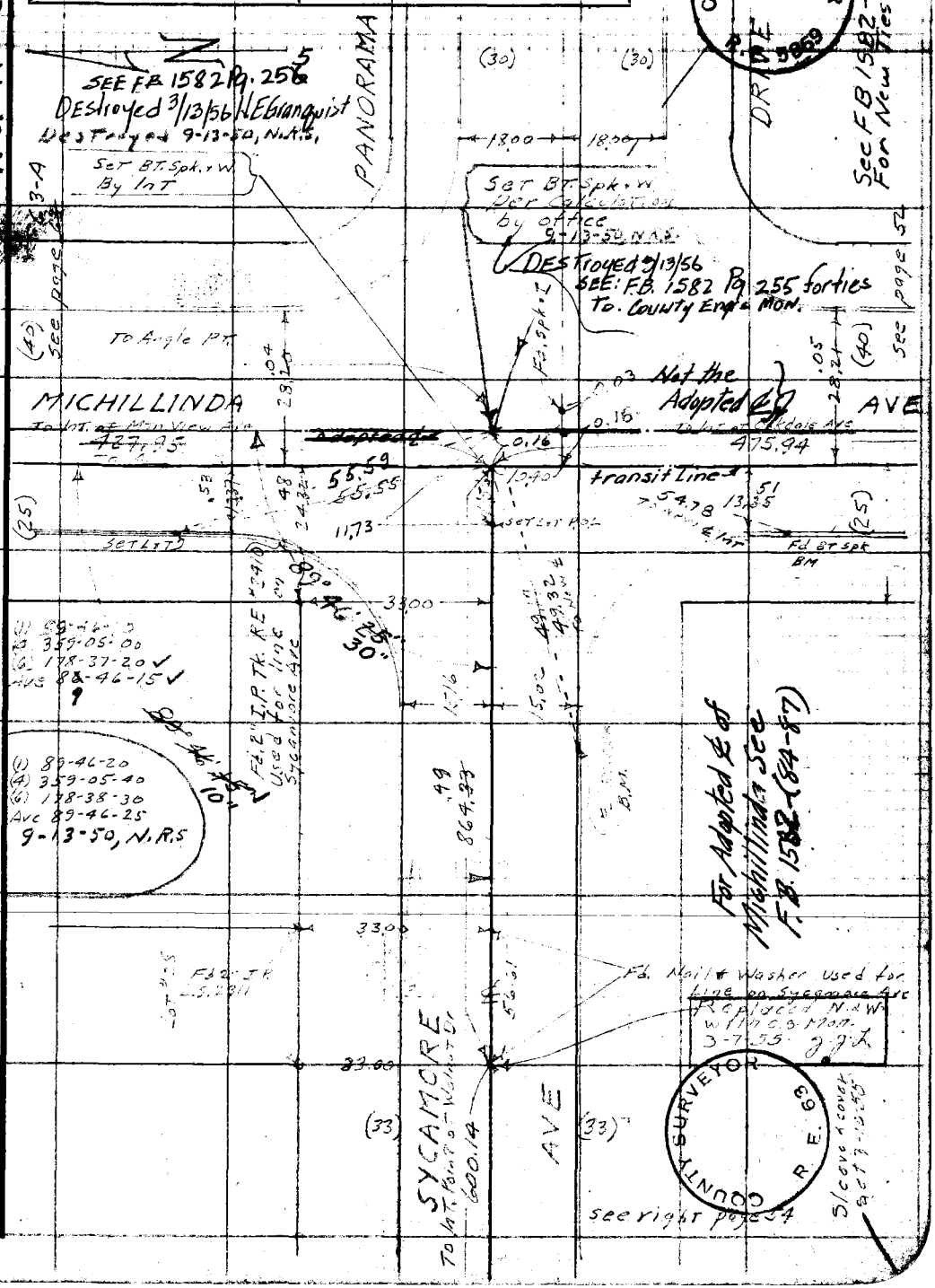

Note: Any Additions or Changes on This Sheet Must be Made or Circled in Red Ink With Date and Name of Person Making Change.

Do not extend notes this side of this line.

RETURN TO
LOS ANGELES COUNTY SURVEYOR
726 LOS ANGELES COUNTY ENGINEERING BLDG.

76F309S 247 10M 1-49

RETURN TO
LOS ANGELES COUNTY SURVEYOR
726 LOS ANGELES COUNTY
ENGINEERING BLDG.

Note: Any Additions or Changes on This Sheet Must be Made or Circled in Red Ink With Date and Name of Person Making Change.

Do not extend notes this side of this line.

W.S. 44-C-2

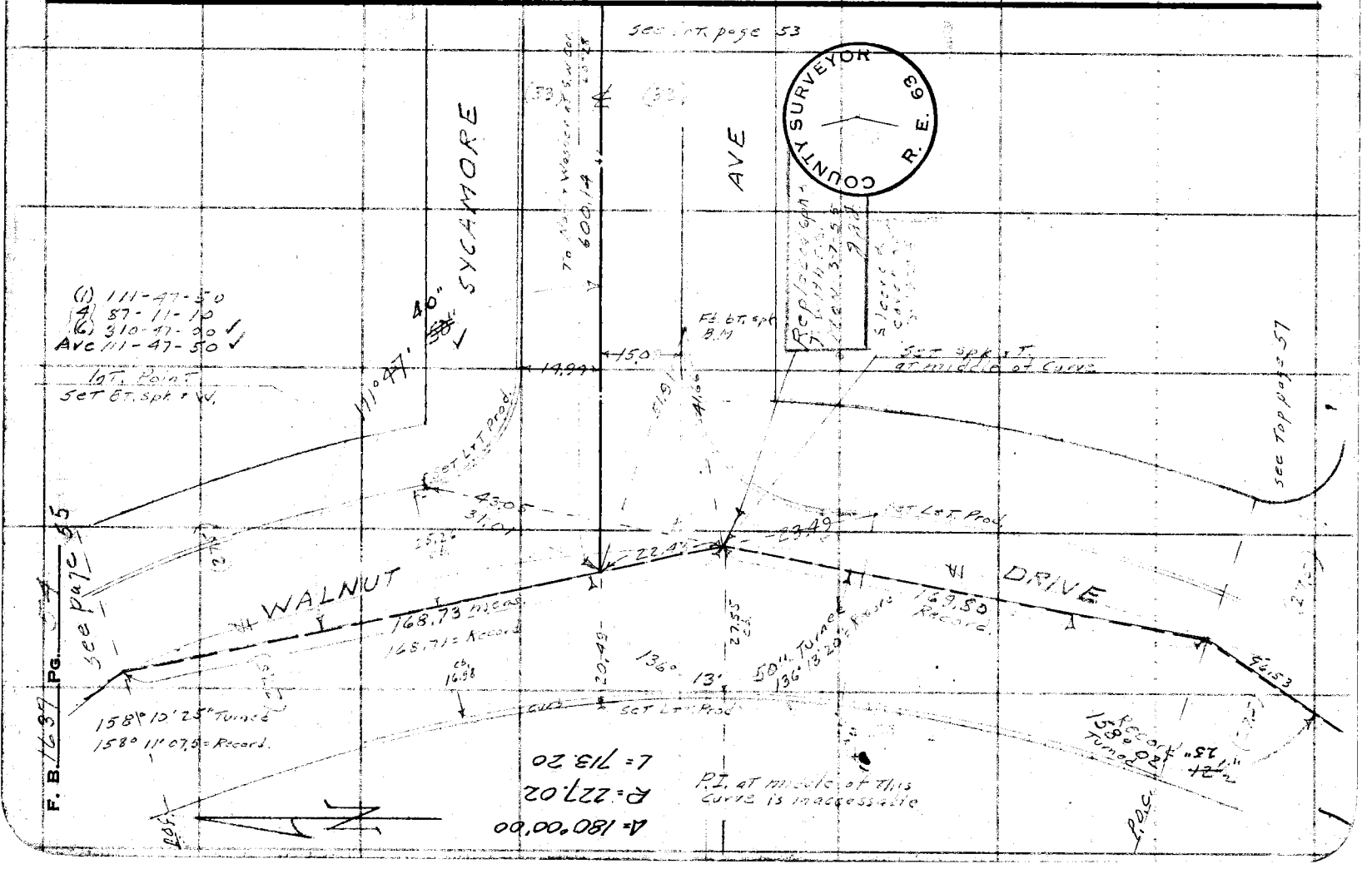

Notes Ck'd by Miller	Survey of Grayburn Rd S.S. Div
Map No. B-2540	W. O. 8351 Tape No. 098 St'd. 68 °F
Office Work G. BAILEY	Surveyed by N.R. Smith
Checked	Notes " Date 7-19-50
Date	Indexed A. C. Johnson

F. B. 16[illegible] PG. 55

P.I. is inaccessable

W.S. 44-C-2

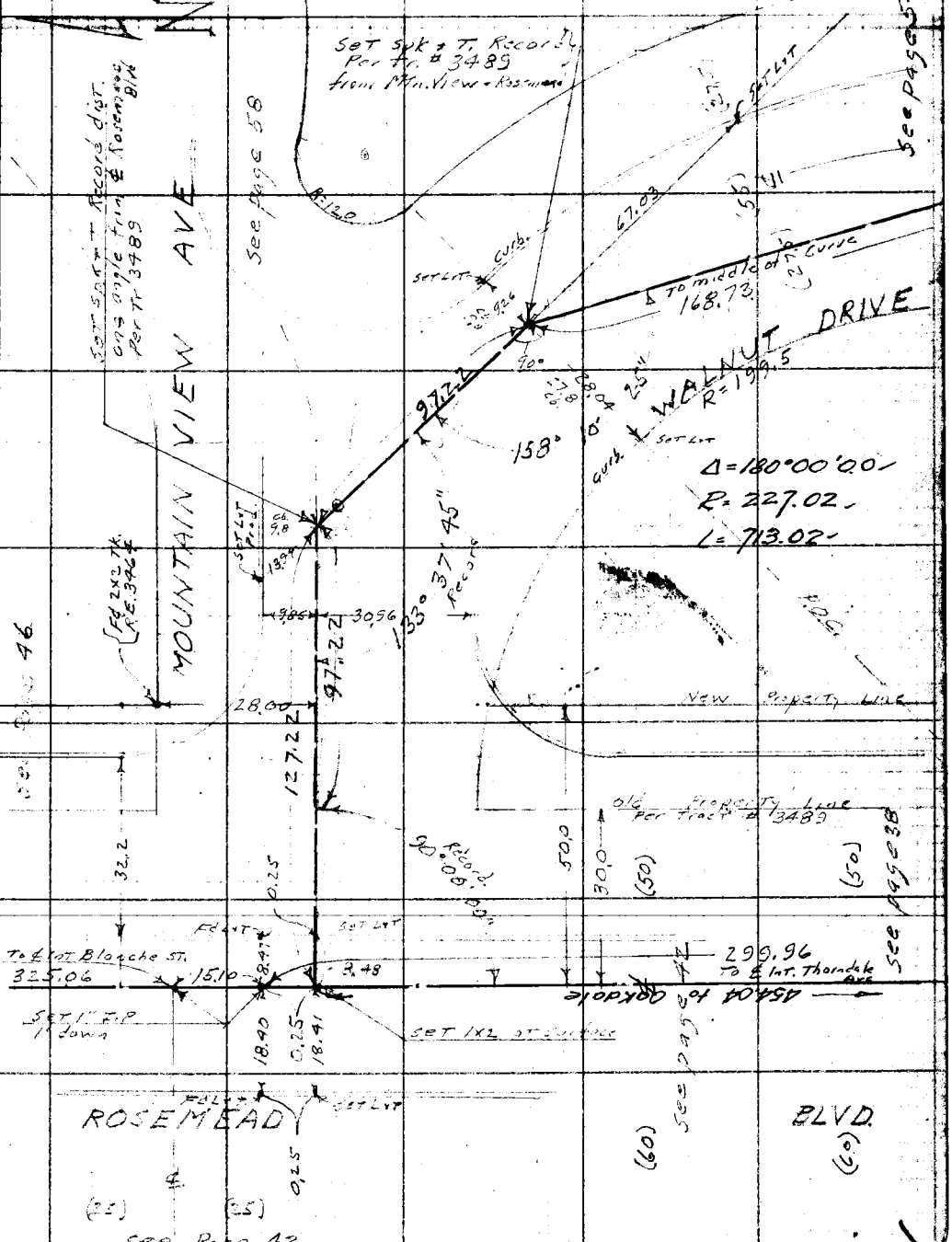

Note: Any Additions or Changes on This Sheet Must be Made or Circled in Red Ink With Date and Name of Person Making Change.

Do not extend notes this side of this line.

RETURN TO
LOS ANGELES COUNTY SURVEYOR
726 LOS ANGELES COUNTY
ENGINEERING BLDG.

76F309S 247 10M 1-49

RETURN TO
LOS ANGELES COUNTY SURVEYOR
726 LOS ANGELES COUNTY
ENGINEERING BLDG.

Note: Any Additions or Changes on This Sheet Must be Made or Circled in Red Ink With Date and Name of Person Making Change.

Do not extend notes this side of this line.

F. B. 1637 PG. 56

F. B. 1439 PG. 57

Notes Ck'd by Miller	Survey of Grayburn Rd. S.S. Dist.
Map No. B-2540	W. O. 8351 Tape No. 098 St'd. 68 °F
Office Work G. BAILEY	Surveyed by N. R. Smith
Checked	Notes " Date 7-20-50
Date	Indexed A. C. Johnson

W.S. 44-C-2

Note: Any Additions or Changes on This Sheet Must be Made or Circled in Red Ink With Date and Name of Person Making Change.

Do not extend notes this side of this line.

RETURN TO
LOS ANGELES COUNTY SURVEYOR
726 LOS ANGELES COUNTY ENGINEERING BLDG.

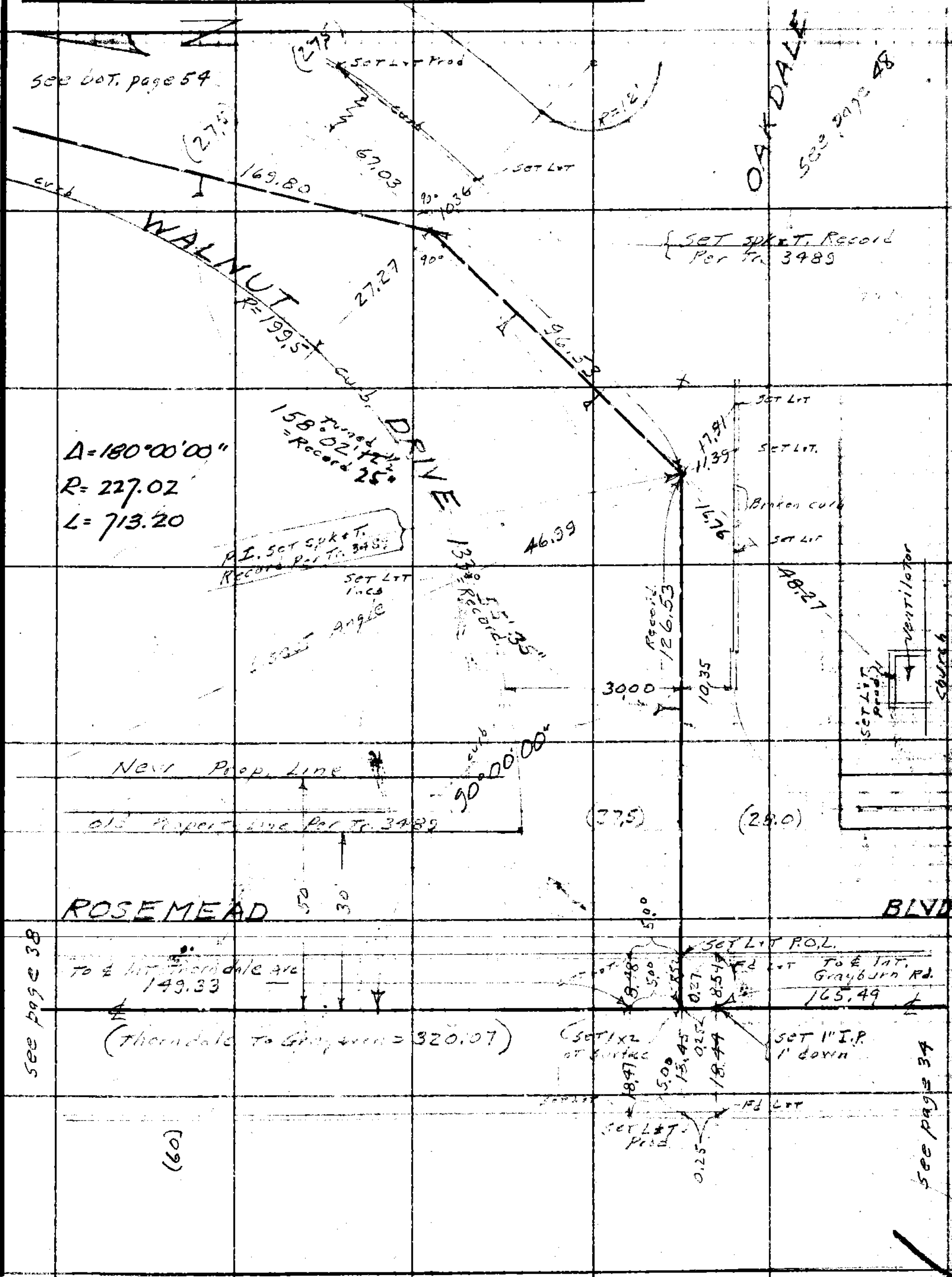

76F309S 247 10M 1-49

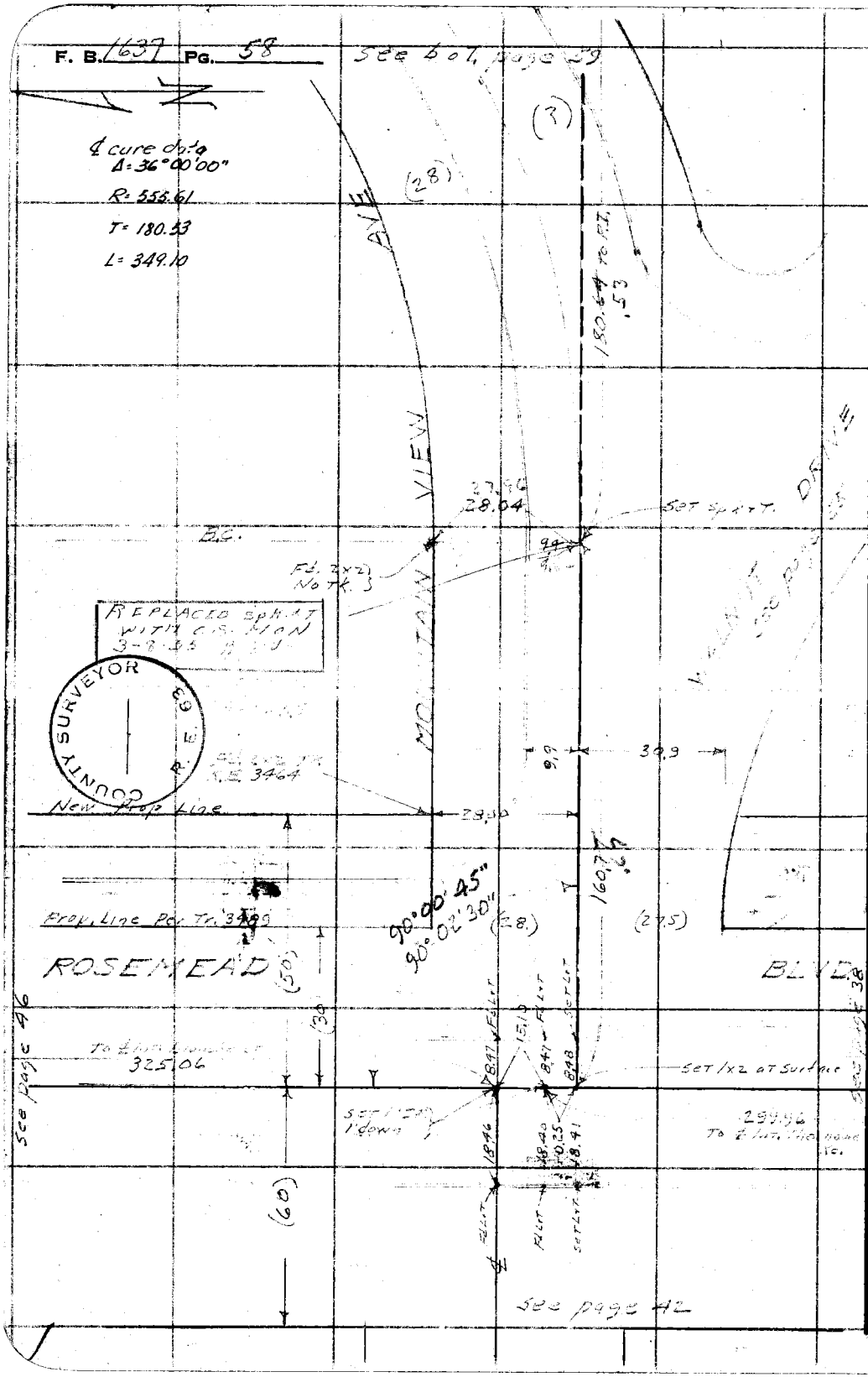

RETURN TO
LOS ANGELES COUNTY SURVEYOR
725 LOS ANGELES COUNTY
ENGINEERING BLDG.

Do not extend notes this side of this line.

Note: Any Additions or Changes on This Sheet Must be Made or Circled in Red Ink With Date and Name of Person Making Change.

Notes Ck'd by Miller	Survey of Gray burn Re. S.S. Dist
Map No. B-2540	W. O. 8351 Tape No. 098 St'd. 68 °F
Office Work G. BAILEY	Surveyed by N. R. [illegible]
Checked	Notes " Date 7-24-50
Date	Indexed A. C. Johnson

F. B. 1637 PG. 59

W.S. 44-C-2

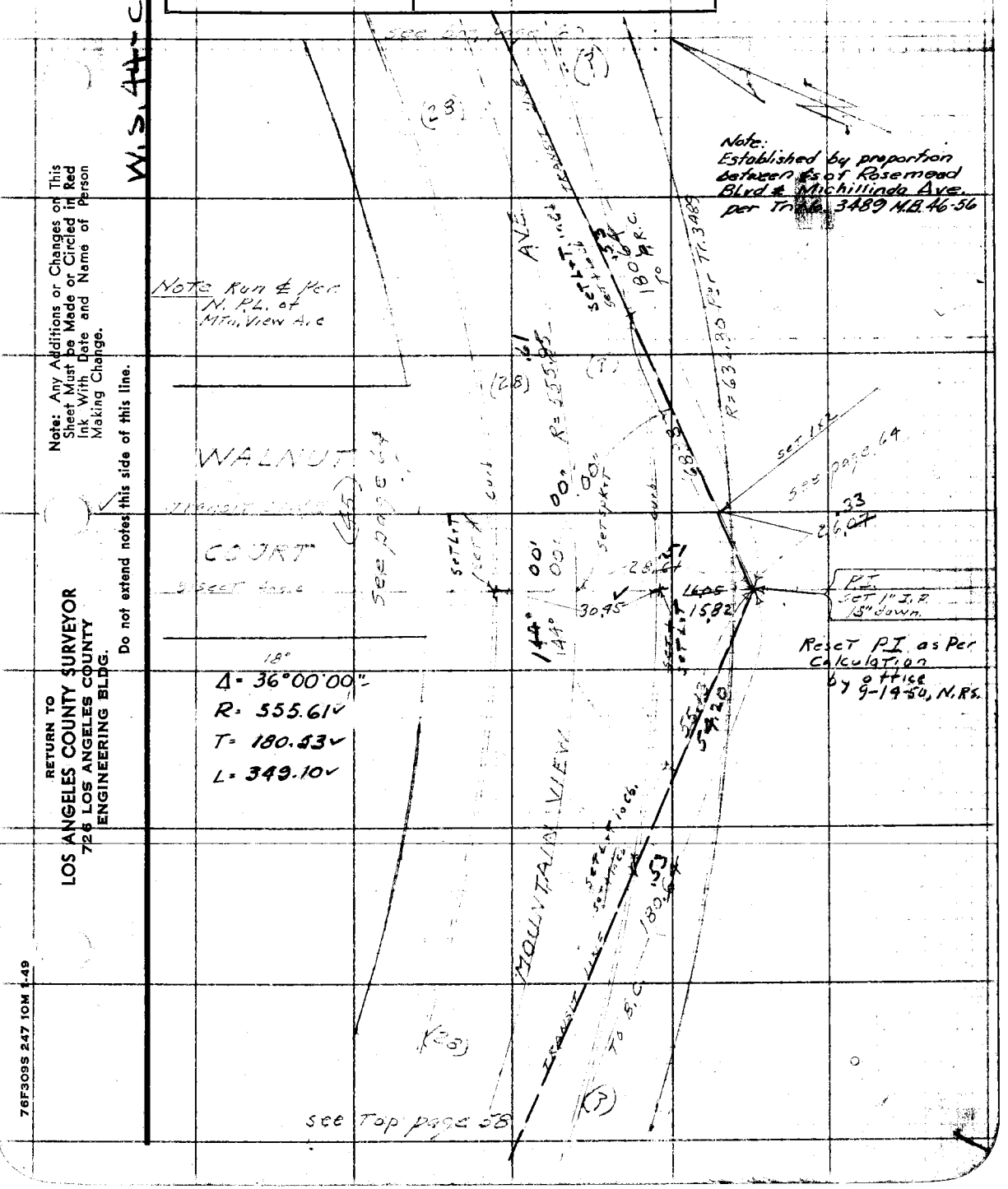

Note: Any Additions or Changes on This Sheet Must be Made or Circled in Red Ink With Date and Name of Person Making Change.

Do not extend notes this side of this line.

RETURN TO
LOS ANGELES COUNTY SURVEYOR
726 LOS ANGELES COUNTY
ENGINEERING BLDG.

76F309S 247 10M 1-49

F. B. 1637 PG. 60

RETURN TO
LOS ANGELES COUNTY SURVEYOR
725 LOS ANGELES COUNTY
ENGINEERING BLDG.

Do not extend notes this side of this line.

Note: Any Additions or Changes on This Sheet Must be Made or Circled in Red Ink With Date and Name of Person Making Change.

Notes Ck'd by Miller	Survey of [illegible] Rd. S.S. Dist
Map No. B-2540	W. O. 8351 Tape No. 098 St'd. 68 °F
Office Work G. BAILEY	Surveyed by N. R. Smith
Checked	Notes " Date 7-24-50
Date	Indexed A. C. Johnson

F. B. 1637 PG. 61

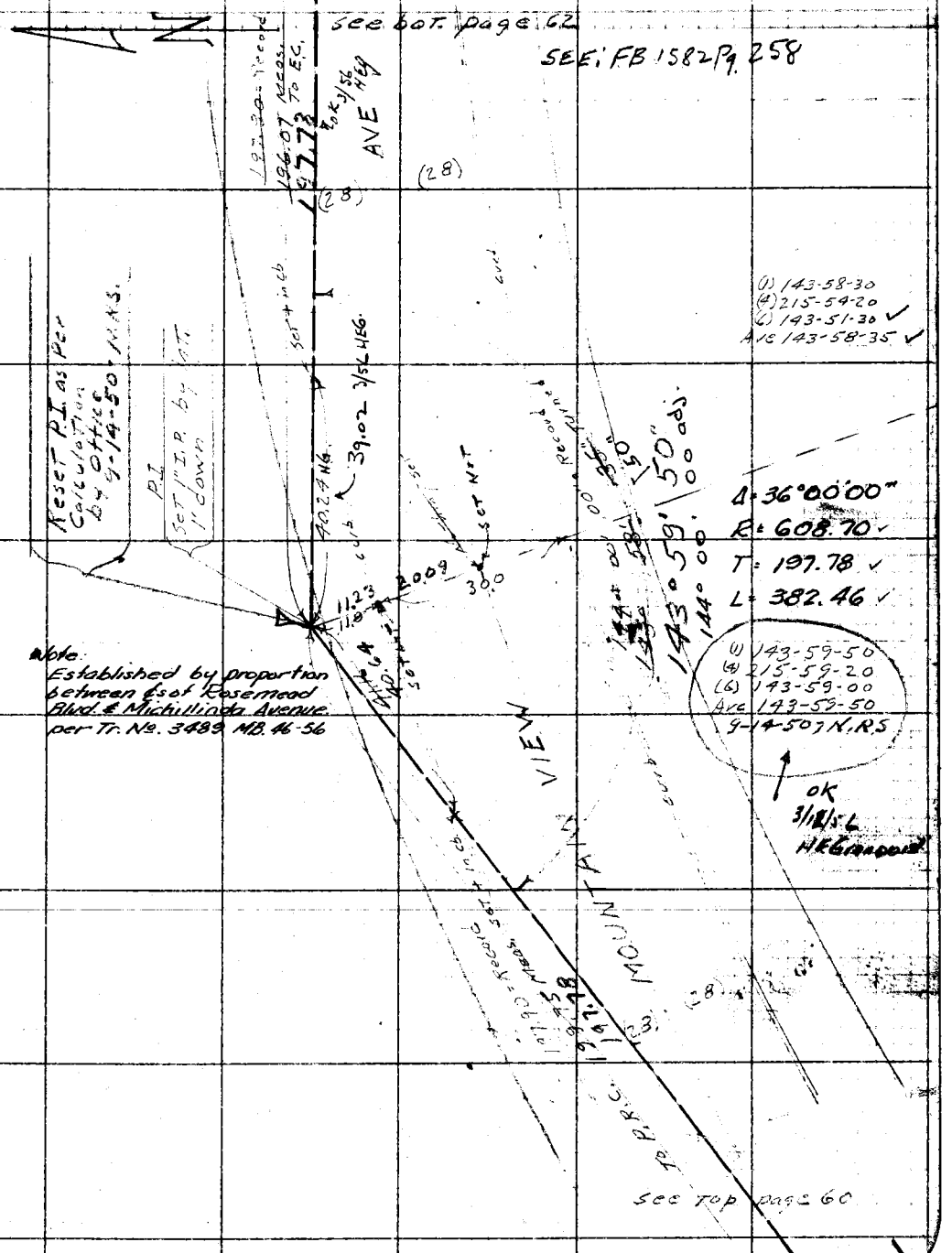

Note: Any Additions or Changes on This Sheet Must be Made or Circled in Red Ink With Date and Name of Person Making Change.

Do not extend notes this side of this line.

RETURN TO
LOS ANGELES COUNTY SURVEYOR
726 LOS ANGELES COUNTY
ENGINEERING BLDG.

76F309S 247 10M 1-49

RETURN TO
LOS ANGELES COUNTY SURVEYOR
728 LOS ANGELES COUNTY
ENGINEERING BLDG.

Note: Any Additions or Changes on This Sheet Must be Made or Circled in Red Ink With Date and Name of Person Making Change.

Do not extend notes this side of this line.

W.S. 44-C-2

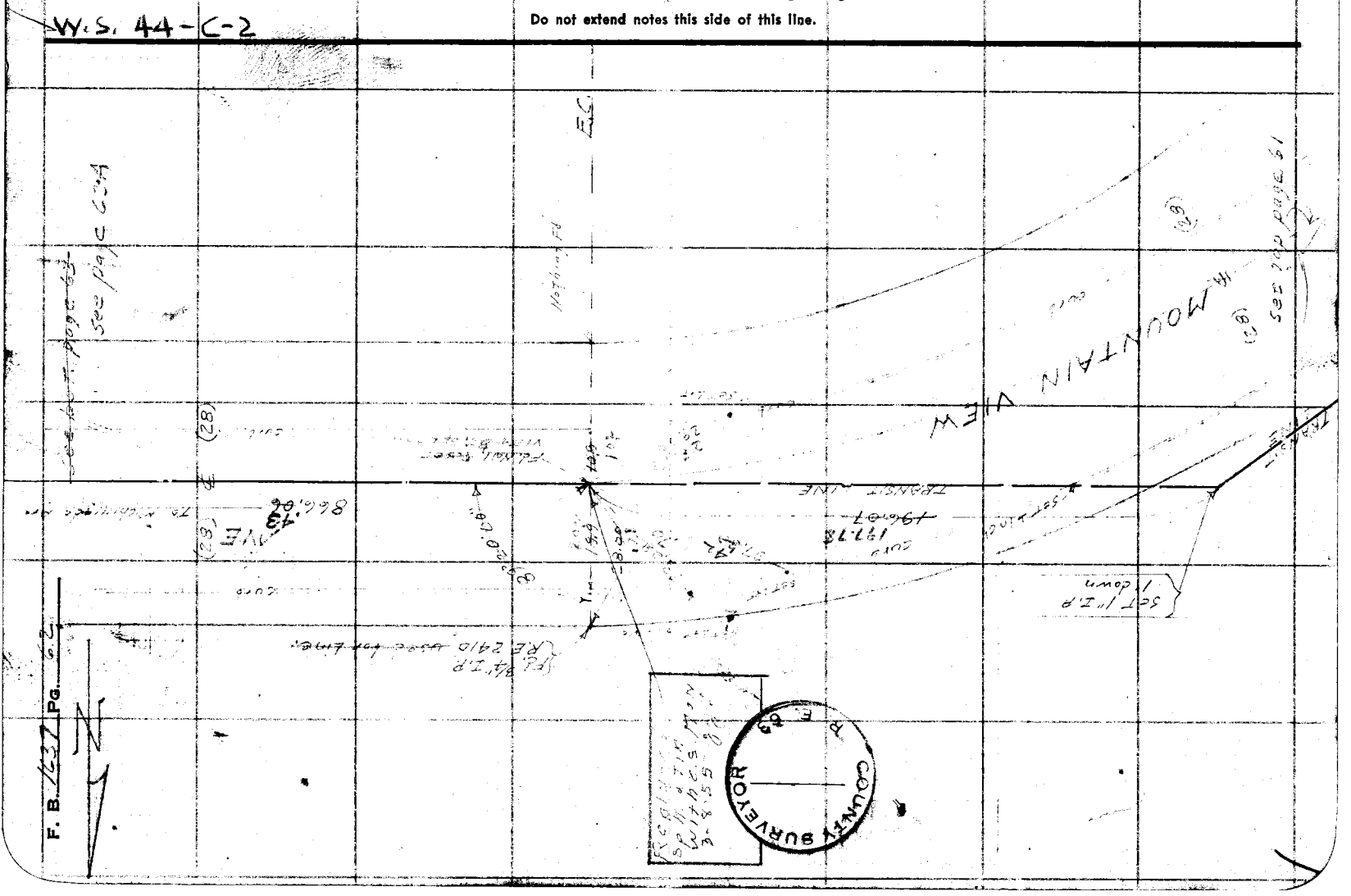

F. B. 227 PG. 62

Notes Ck'd by Millery	Survey of Graybum No. 2 Dist
Map No. 8-2540	W. O. 8351 Tape No. 098 St'd. 68 °F
Office Work G. BAILEY	Surveyed by N. P. Smith
Checked	Notes " Date 7-25-50
Date	Indexed K. C. Johnson

F. B. 1637 Pg. 63



Note: Any Additions or Changes on This Sheet Must be Made or Circled in Red Ink With Date and Name of Person Making Change.

Do not extend notes this side of this line.

RETURN TO
LOS ANGELES COUNTY SURVEYOR
726 LOS ANGELES COUNTY
ENGINEERING BLDG.

76F309S 247 10M 1-49

(There is a Page 63 & B)

F. B. 1637 PG. 64

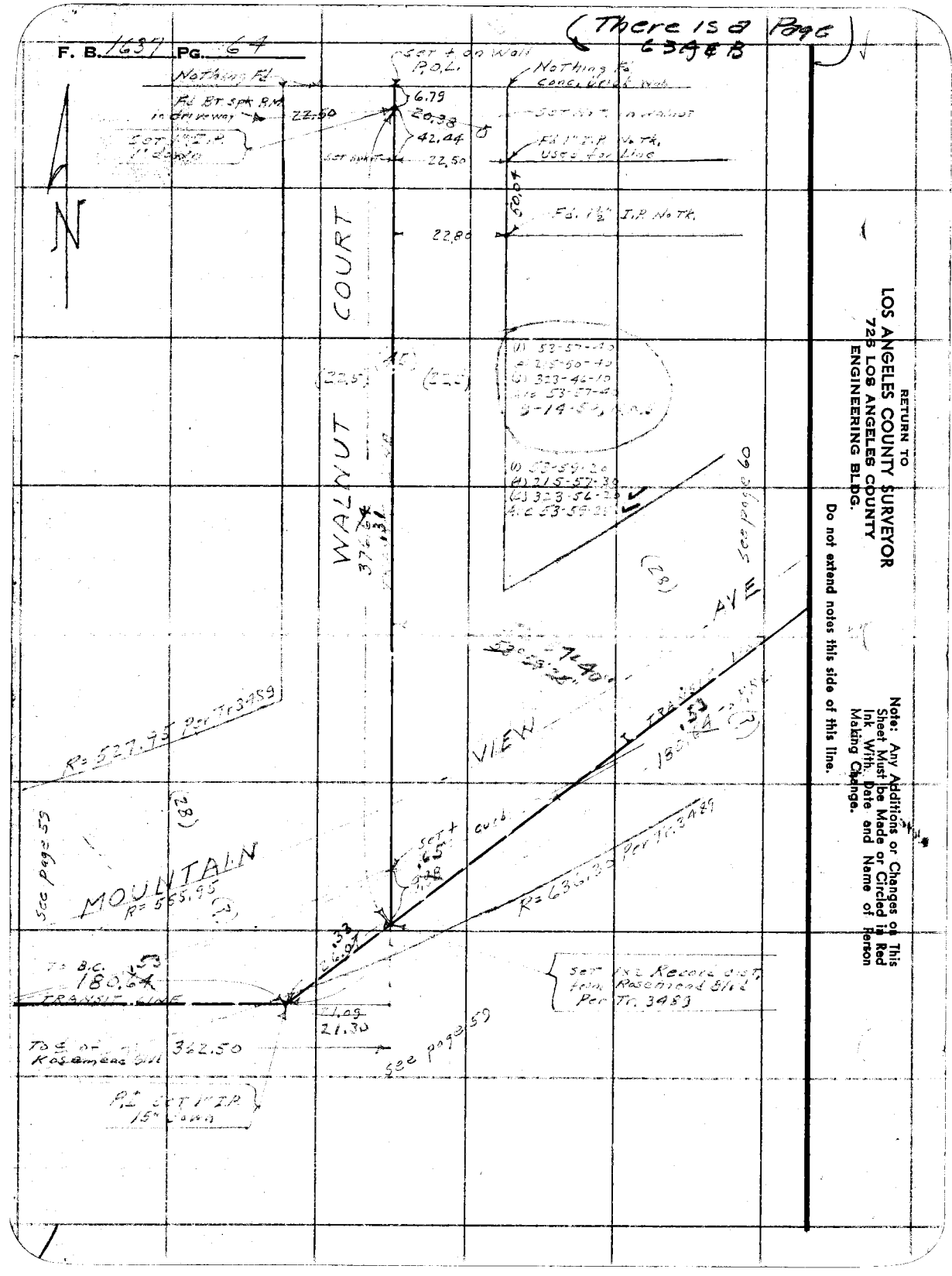

RETURN TO
LOS ANGELES COUNTY SURVEYOR
725 LOS ANGELES COUNTY
ENGINEERING BLDG.

Do not extend notes this side of this line.

Note: Any Additions or Changes on This Sheet Must be Made or Circled in Red Ink With Date and Name of Person Making Change.

Notes Ck'd by Miller	Survey of Grayburn Rd. S.S. DIST
Map No. B~2540	W. O. 8351 Tape No. 098 St'd. 68 °F
Office Work G. BAILEY	Surveyed by N. R. Smith
Checked	Notes Date 9-13-50
Date	Indexed A. C. Johnson

F. B. 1637 PG. 63-A

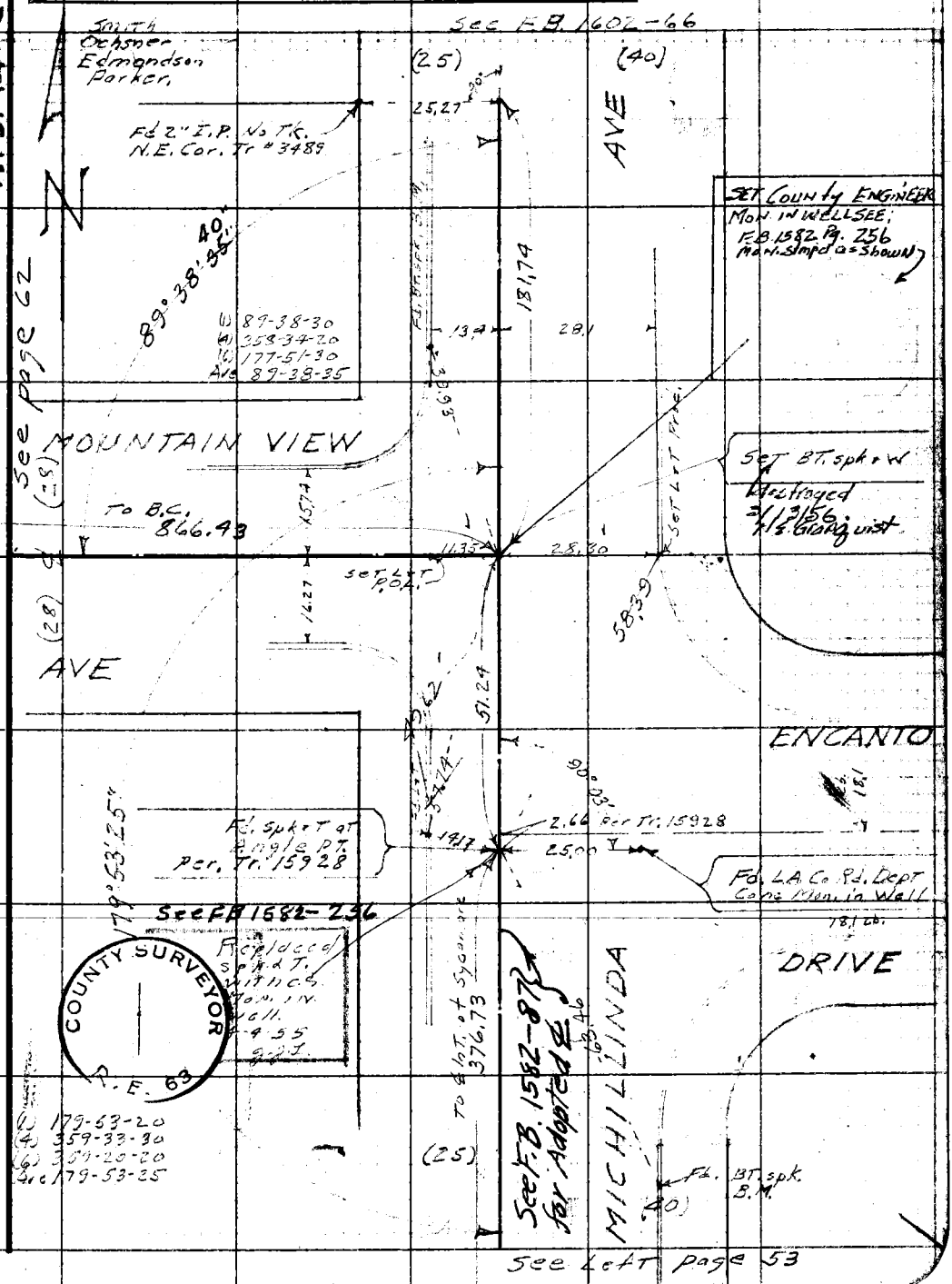

Note: Any Additions or Changes on This Sheet Must be Made or Circled in Red Ink With Date and Name of Person Making Change.

Do not extend notes this side of this line.

RETURN TO
LOS ANGELES COUNTY SURVEYOR
726 LOS ANGELES COUNTY
ENGINEERING BLDG.

76F309S 247 10M 1-49

F. B. 1637 PG.

RETURN TO
LOS ANGELES COUNTY SURVEYOR
725 LOS ANGELES COUNTY
ENGINEERING BLDG.

Do not extend notes this side of this line.

Note: Any Additions or Changes on This Sheet Must be Made or Circled in Red Ink With Date and Name of Person Making Change.

Notes Ck'd by Miller	Survey of Grayburn Rd. S.S. DIST
Map No.	W. O. 8351 Tape No. 098 St'd. 68 °F
Office Work	Surveyed by N.R. Smith
Checked	Notes " Date 7-2-50
Date	Indexed A. C. Johnson

F. B. [illegible] PG. [illegible]

Smith
Ochsner
Edmondson
Parker

W.S. 44 - C - 3

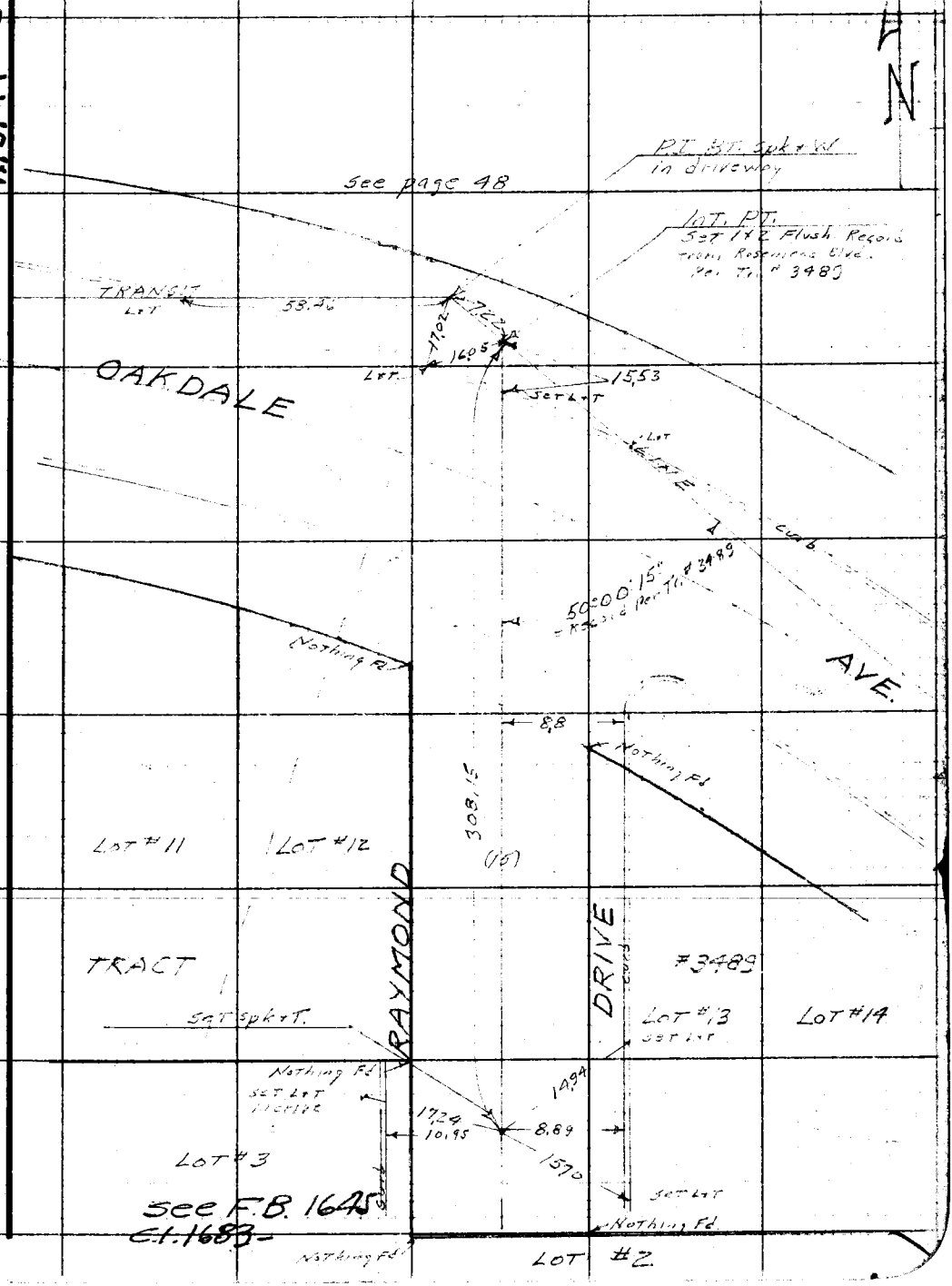

Note: Any Additions or Changes on This Sheet Must be Made or Circled in Red Ink With Date and Name of Person Making Change.

Do not extend notes this side of this line.

RETURN TO
LOS ANGELES COUNTY SURVEYOR
726 LOS ANGELES COUNTY
ENGINEERING BLDG.

76F309S 247 10M 1-49

RETURN TO
LOS ANGELES COUNTY SURVEYOR
725 LOS ANGELES COUNTY
ENGINEERING BLDG.

Note: Any Additions or Changes on This Sheet Must be Made or Circled in Red Ink With Date and Name of Person Making Change.

Do not extend notes this side of this line.

F. B. 1639 PG. 66

Notes Ck'd by Miller	Survey of Gregory K. S. Dist
Map No. B-2540	W. O. 8351 Tape No. 098 St'd. 68 °F
Office Work G. BAILEY	Surveyed by N. R. Stewart
Checked	Notes " Date 8-
Date	Indexed R. C. Johnson

F. B. 1637 PG. 67

W.S. 44-C-3

Note: Any Additions or Changes on This Sheet Must be Made or Circled in Red Ink With Date and Name of Person Making Change.

Do not extend notes this side of this line.

RETURN TO
LOS ANGELES COUNTY SURVEYOR
726 LOS ANGELES COUNTY
ENGINEERING BLDG.

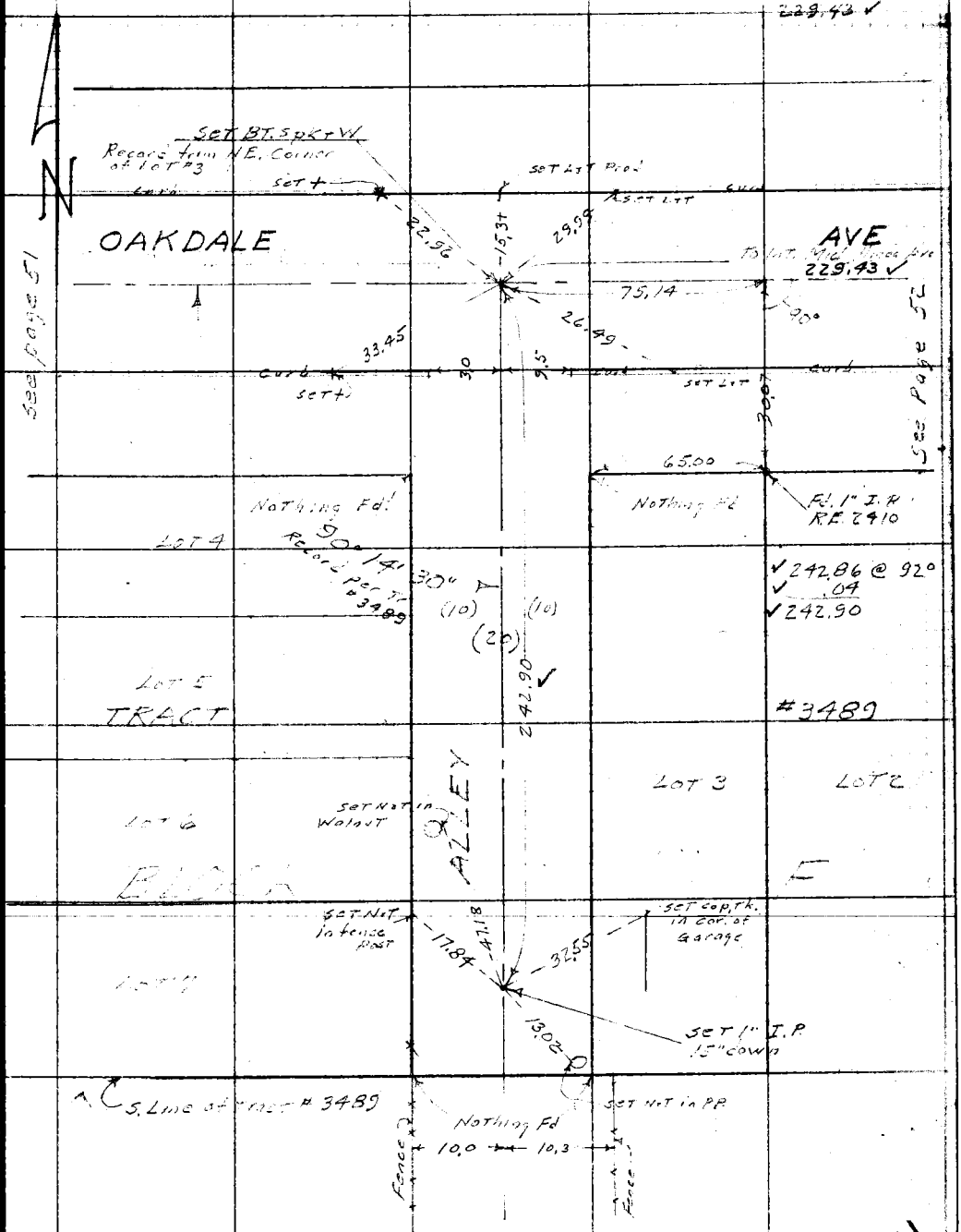

76F309S 247 10M 1-49

RETURN TO
LOS ANGELES COUNTY SURVEYOR
723 LOS ANGELES COUNTY
ENGINEERING BLDG.

Note: Any Additions or Changes on This Sheet Must be Made or Circled in Red Ink With Date and Name of Person Making Change.

Do not extend notes this side of this line.

F. B. 1637 PG. 68

Notes Ck'd by	Survey of Lotus Ave
Map No.	W.O. 1360 Tape No. St'd. °F
Office Work	Surveyed by W^m C MACK
Checked	Notes W.C.M. Date 9-11-50
Date	Indexed A. O. Johnson

F. B. 1637 PG. 73

DEC 5 50

C.I. 1360

Lotus Ave

TOPOGRAPHY

on

Yorkshire Rd.

From: 0+00 = ℄ Int. Rosemead Blvd.

W'ly To: 29+60.18 = Int. W'ly Line TR # 8616.

Party

Mack	Chief
Dreier	↑
Maldonado	H.C.
Sonnenschein	R.C.

Note: Any Additions or Changes on This Sheet Must be Made or Circled in Red Ink With Date and Name of Person Making Change.

Do not extend notes this side of this line.

RETURN TO
LOS ANGELES COUNTY SURVEYOR
726 LOS ANGELES COUNTY
ENGINEERING BLDG.

76F3095 247 10M 1-49

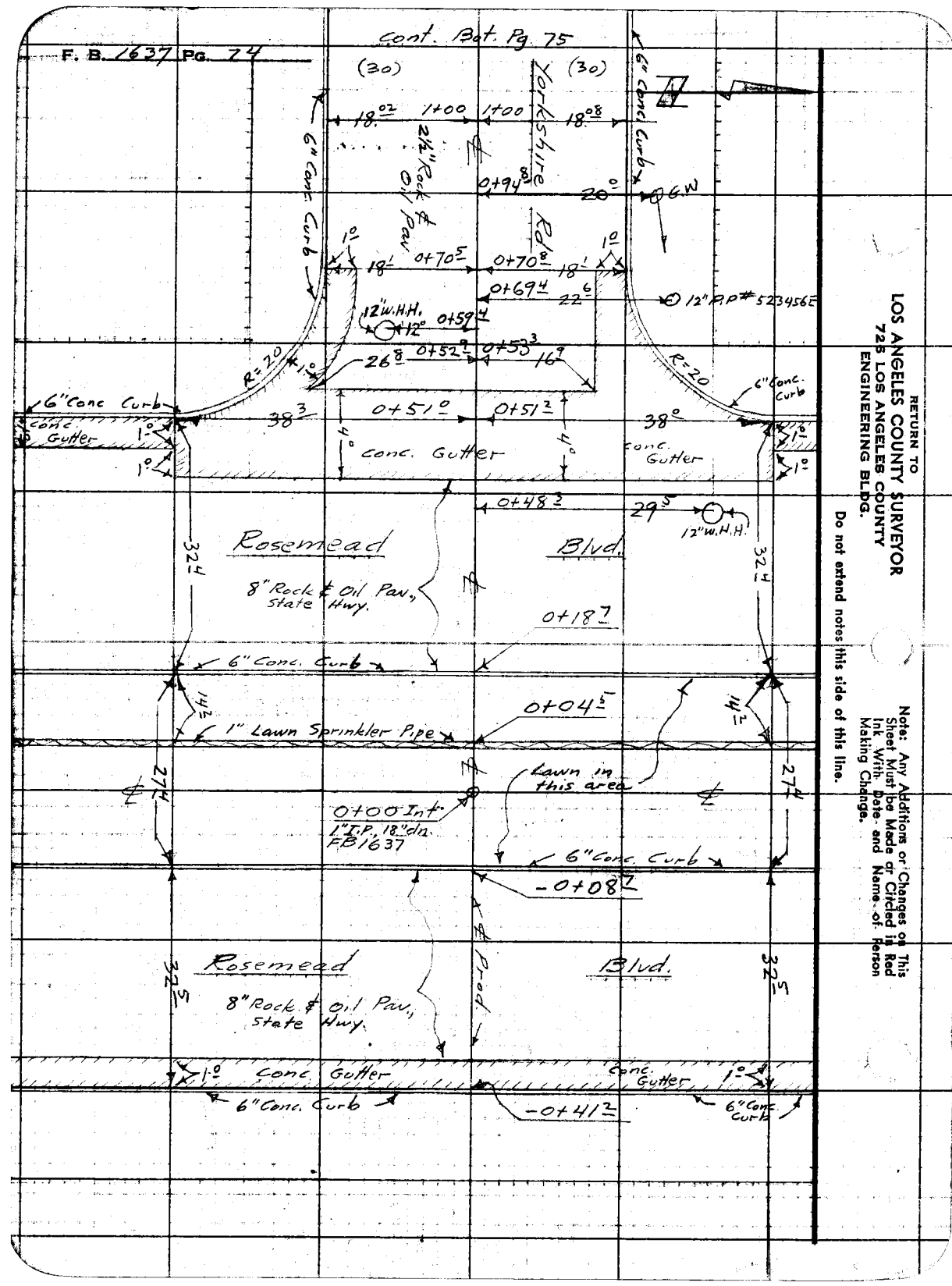

RETURN TO
LOS ANGELES COUNTY SURVEYOR
725 LOS ANGELES COUNTY
ENGINEERING BLDG.

Do not extend notes this side of this line.

Note: Any Additions or Changes on This Sheet Must be Made or Circled in Red Ink With Date and Name of Person Making Change.

Notes Ck'd by	Survey of Lotus Ave
Map No.	W. O. 1360 Tape No. St'd. °F
Office Work	Surveyed by Wm C. MACK
Checked	Notes W.C.M. Date 9-11-50
Date	Indexed A. C. Johnson

F. B. 1637 PG. 75

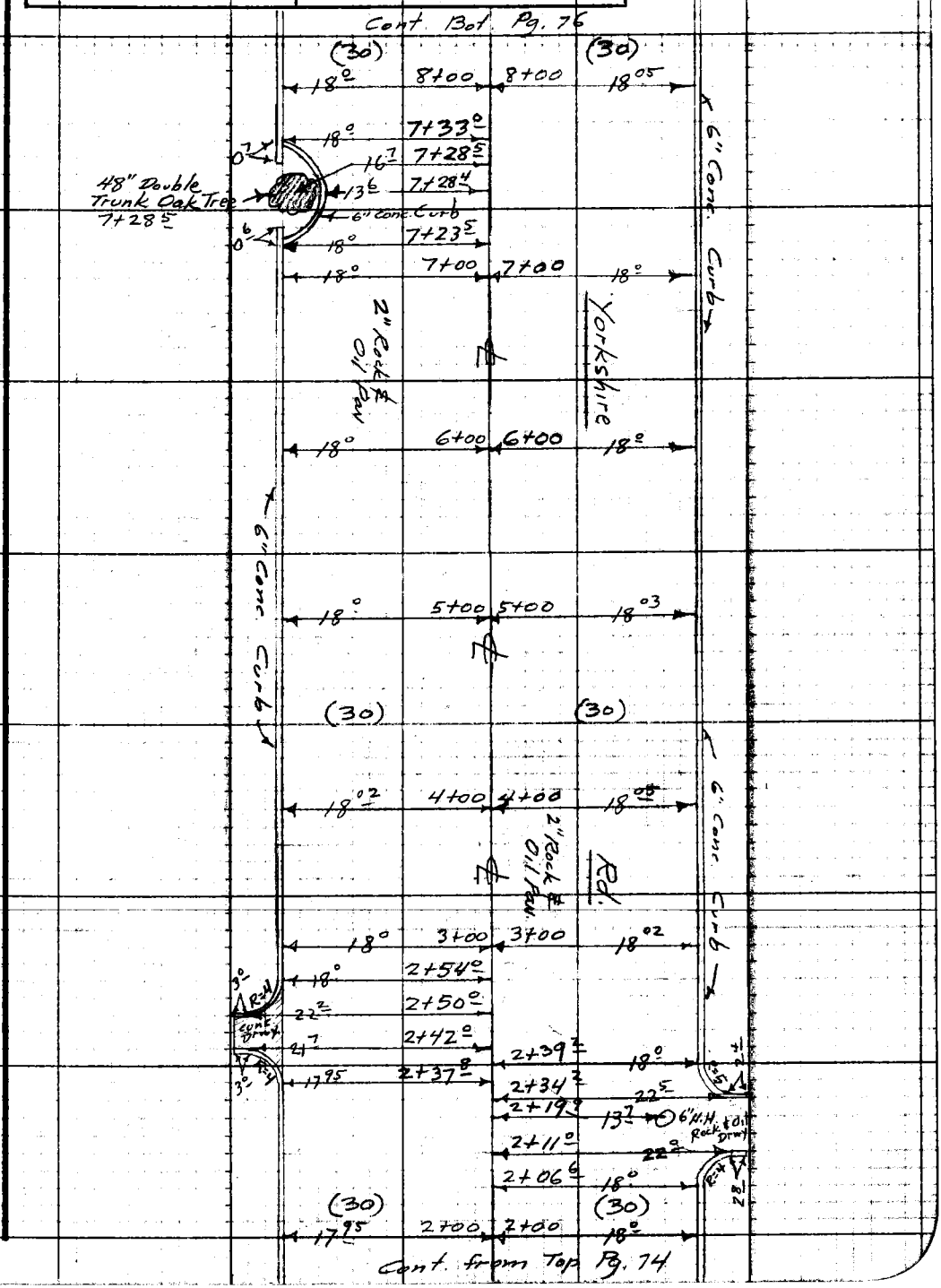

Note: Any Additions or Changes on This Sheet Must be Made or Circled in Red Ink With Date and Name of Person Making Change.

Do not extend notes this side of this line.

RETURN TO
LOS ANGELES COUNTY SURVEYOR
726 LOS ANGELES COUNTY
ENGINEERING BLDG.

76F309S 247 10M 1-49

Cont. Bot Pg. 77

F. B. 1637 PG. 76

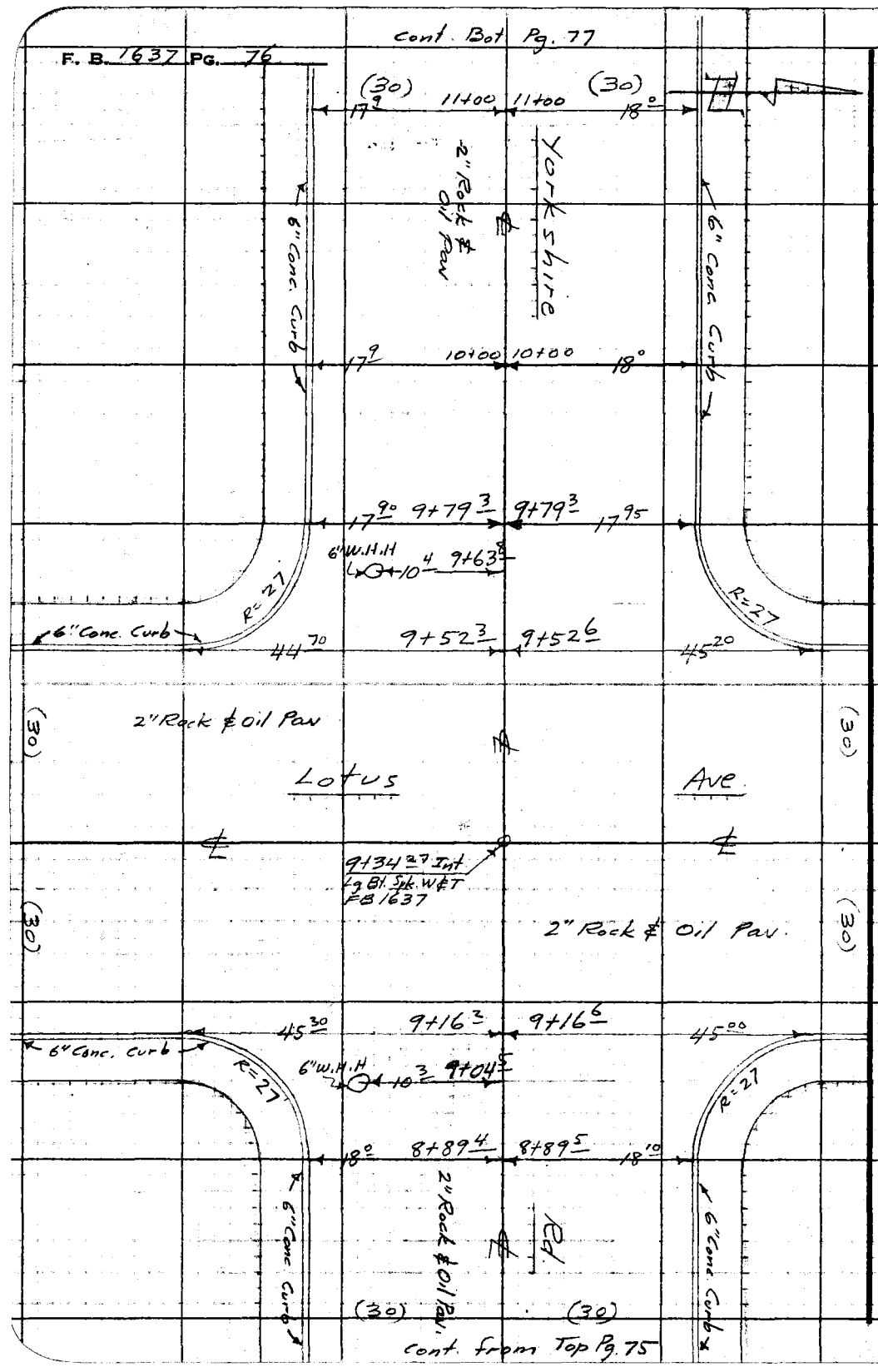

cont. from Top Pg. 75

RETURN TO
LOS ANGELES COUNTY SURVEYOR
725 LOS ANGELES COUNTY
ENGINEERING BLDG.

Do not extend notes this side of this line.

Note: Any Additions or Changes on This Sheet Must be Made or Circled in Red Ink With Date and Name of Person Making Change.

Notes Ck'd by	Survey of Lotus Ave
Map No.	W. O. 1360 Tape No. St'd. °F
Office Work	Surveyed by Wm. C. MACK
Checked	Notes W. C. M. Date 9-11-50
Date	E. O. Johnson
	Indexed

F. B. 1637 PG. 77

Cont. Bot. Pg. 78

17° 16+00 16+00 18°

(30) 2" Pack & Oil Pav. Yorkshire (30)

6" Conc. Curb

18° 15+00 15+00 18°

6" Conc. Curb

17° 14+00 14+00 18°

18° 13+00 13+00 18°

2" Pack & Oil Pav. Rd.

6" Conc. Curb

17° 12+00 12+00 18°

(30) (30)

Cont. from Top Pg. 76

Note: Any Additions or Changes on This Sheet Must be Made or Circled in Red Ink With Date and Name of Person Making Change.

Do not extend notes this side of this line.

RETURN TO
LOS ANGELES COUNTY SURVEYOR
726 LOS ANGELES COUNTY
ENGINEERING BLDG.

76F309S 247 10M 1-49

cont. Bot. Pg. 79

F. B. 1637 PG. 78

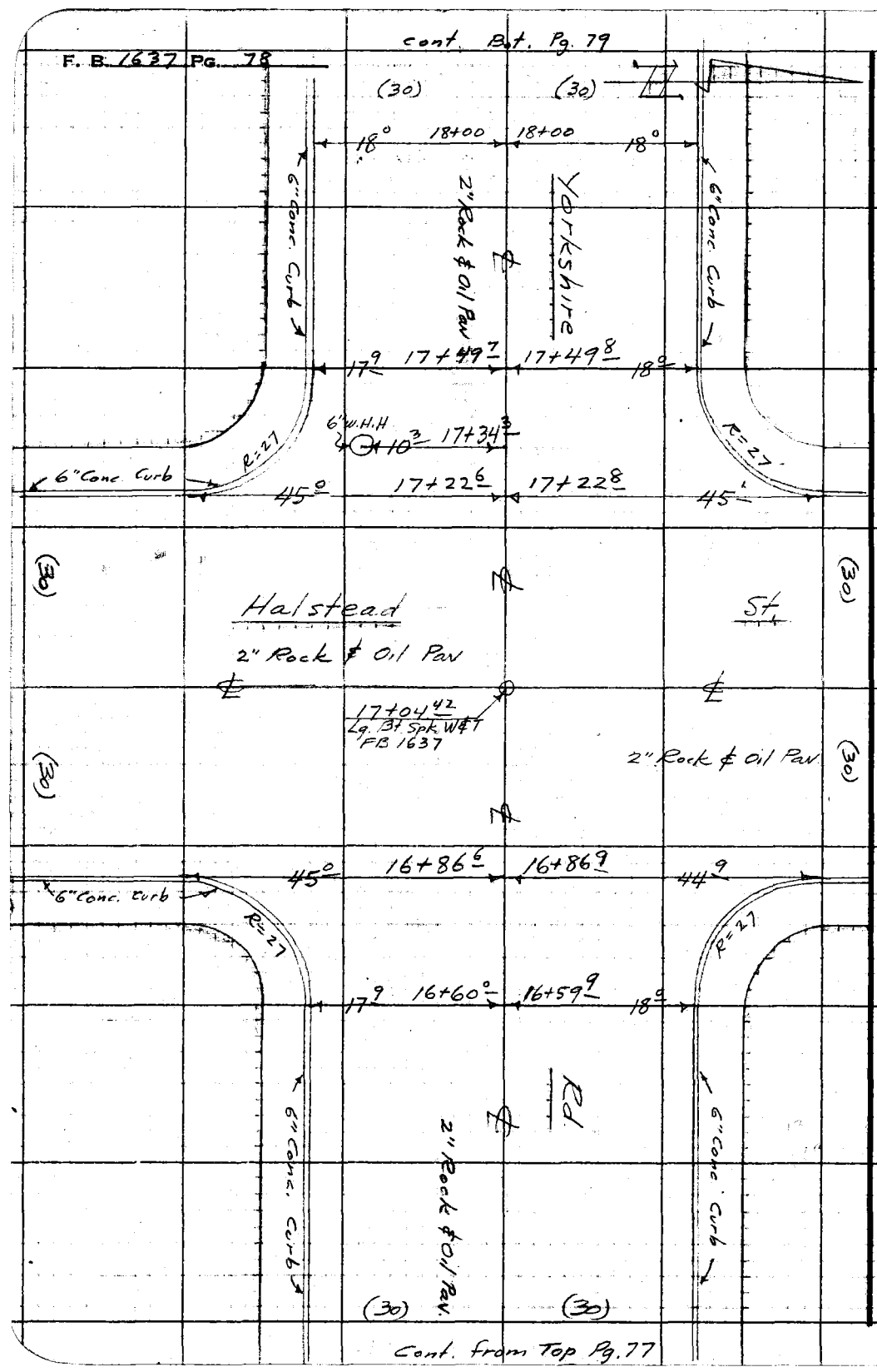

Cont. from Top Pg. 77

RETURN TO
LOS ANGELES COUNTY SURVEYOR
726 LOS ANGELES COUNTY
ENGINEERING BLDG.

Do not extend notes this side of this line.

Note: Any Additions or Changes on This Sheet Must be Made or Circled in Red Ink With Date and Name of Person Making Change.

Notes Ck'd by	Survey of Lotus Ave
Map No.	W. O. 1360 Tape No. St'd. °F
Office Work	Surveyed by Wm. C. MACK
Checked	Notes W.C.M. Date 9-11-50
Date	Indexed A. C. Johnson

F. B. 1637 PG. 79

Cont. Bot. Pg. 80

(30) (30)

18° 23+00 23+00 17.9

2" Rock & oil Pav

Yorkshire

6" Conc. Curb

18° 22+00 22+00 17.9

6" Conc. Curb

18° 21+00 21+00 17.9

Fire Hydrant 20+68.5

H. Hole.

20.5

19.5

18° 20+00 20+00 17.9

2" Rock & oil Pav

Pg.

6" Conc. Curb

18° 19+00 19+00 17.9

(30) (30)

Cont. from Top Pg. 78

Note: Any Additions or Changes on This Sheet Must be Made or Circled in Red Ink With Date and Name of Person Making Change.

Do not extend notes this side of this line.

RETURN TO
LOS ANGELES COUNTY SURVEYOR
726 LOS ANGELES COUNTY
ENGINEERING BLDG.

76F309S 247 10M 1-49

Cont. Bot. Pg. 81

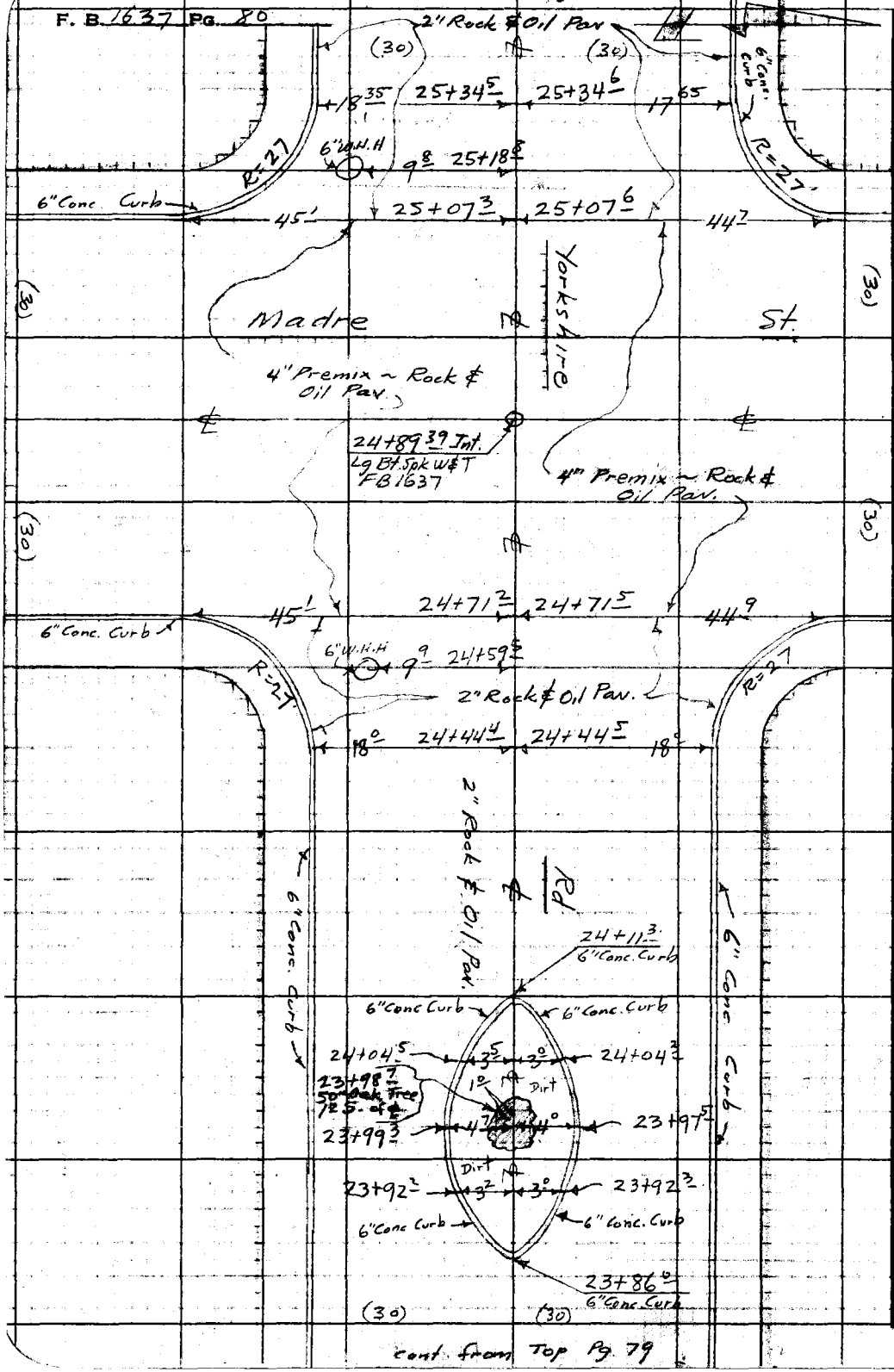

cont. from Top Pg. 79

RETURN TO
LOS ANGELES COUNTY SURVEYOR
726 LOS ANGELES COUNTY
ENGINEERING BLDG.

Do not extend notes this side of this line.

Note: Any Additions or Changes on This Sheet Must be Made or Circled in Red Ink With Date and Name of Person Making Change.

Notes Ck'd by	Survey of Lotus Ave
Map No.	W. O. 1360 Tape No. St'd. °F
Office Work	Surveyed by Wm C. Mack
Checked	Notes W.C.M. Date 9-11-50
Date	Indexed A. C. Johnson

F. B. 1637 PG. 81

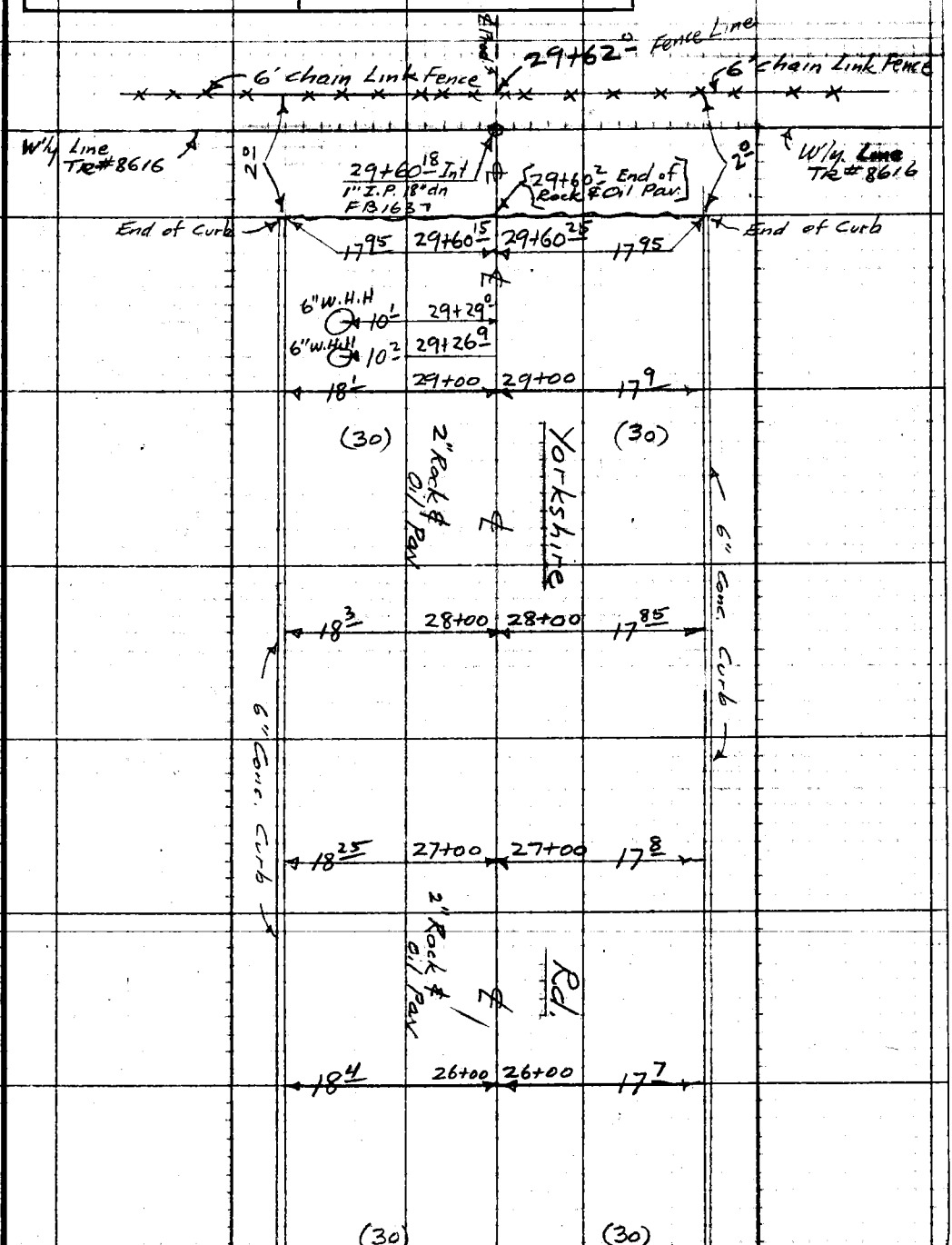

Cont. from Top Pg 80

Notes: Any Additions or Changes on This Sheet Must be Made or Circled in Red Ink With Date and Name of Person Making Change.

Do not extend notes this side of this line.

RETURN TO
LOS ANGELES COUNTY SURVEYOR
726 LOS ANGELES COUNTY
ENGINEERING BLDG.

76F309S 247 10M 1-49

F. B. 1637 PG. 82

RETURN TO
LOS ANGELES COUNTY SURVEYOR
726 LOS ANGELES COUNTY
ENGINEERING BLDG.

Do not extend notes this side of this line.

Note: Any Additions or Changes on This Sheet Must be Made or Circled in Red Ink With Date and Name of Person Making Change.

Profile Notes Red. _____ Plotted _____ Job No. 1360 Division No. _____

No. Date Date Survey of Lotus Ave

Notes Chkd. [illegible] Checked _____ Survey by [illegible]

No. Date 9/20/[illegible] Date _____ Map No. [illegible] Date DEC 5 '50

C.I. 1360

Lotus Ave.

Cross Sections & Profile

also

Location & Elev. of Basements

on

Yorkshire Rd.

From: 0+00 = ℄ Int Rosemead Blvd

W'ly To: 29+60 18 = Int W'ly Line TR # 8616

ELEV.	
F. S.	Party Mack chief Dreier ⊼ Maldonado H.C. & ⊼ Sonnenschein R.C. & Rod
H. I.	
B. S.	
STATION	

NOTE: ANY ADDITIONS OR CHANGES ON THIS SHEET MUST BE MADE OR CIRCLED IN RED INK, WITH DATE AND NAME OF PERSON MAKING CHANGE.

PLEASE RETURN TO
LOS ANGELES COUNTY SURVEYOR
726 Los Angeles County Engineering Bldg.

Do not extend notes this side of this line.

76L298 307 5-49

Page # 84 Job No. 1360 Division No. _____ Notes Red. _____ Plotted _____ Profile

Survey of Lotus Ave Date _____ Date _____ No. _____

Survey by Wm. C. MACK Notes Dreier Notes Chkd. _____ Checked _____ X-Sec.

Indexed _____ Date 9-13-50 Date _____ Date _____ No. _____

Cont. Bot. Pg. 85

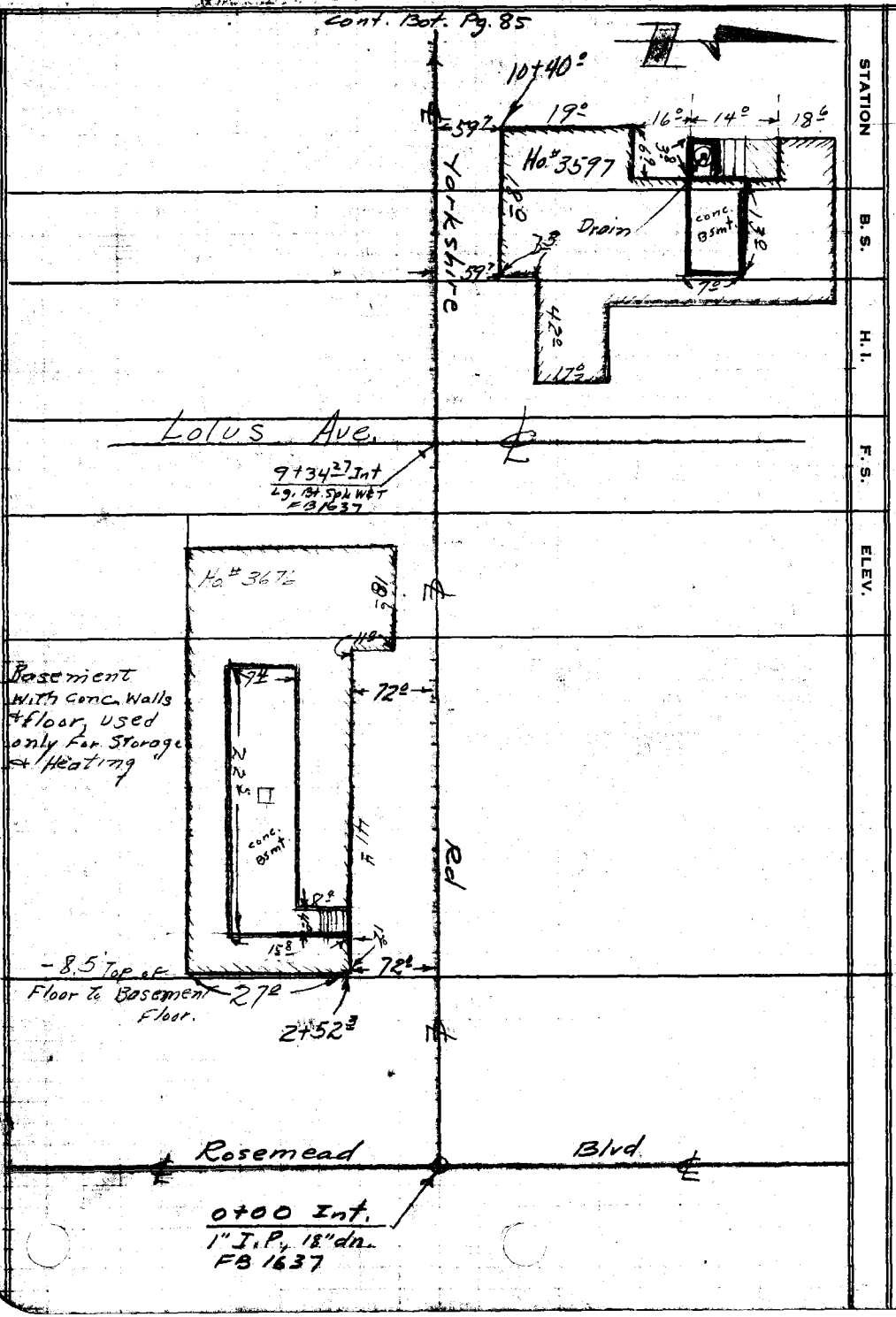

STATION

B. S.

H. I.

F. S.

ELEV.

Do not extend notes this side of this line.

PLEASE RETURN TO
LOS ANGELES COUNTY SURVEYOR
726 LOS ANGELES COUNTY ENGINEERING BLDG.

NOTE: ANY ADDITIONS OR CHANGES ON THIS SHEET MUST BE MADE OR CIRCLED IN RED INK, WITH DATE AND NAME OF PERSON MAKING CHANGE.

76L298 307 5-49

Profile No. ____ Notes Red. ____ Plotted ____ Job No. 1360 Division No. ____ F.B. 1637 Pg. 83

Date ____ Date ____ Survey of Lotus Ave

X-Sec. No. ____ Notes Chkd. ____ Checked ____ Survey by Wm. C. MACK Notes Dreier Date 9-13-

Date ____ Date ____ Map No. ____ Indexed C. Johnson Date ____

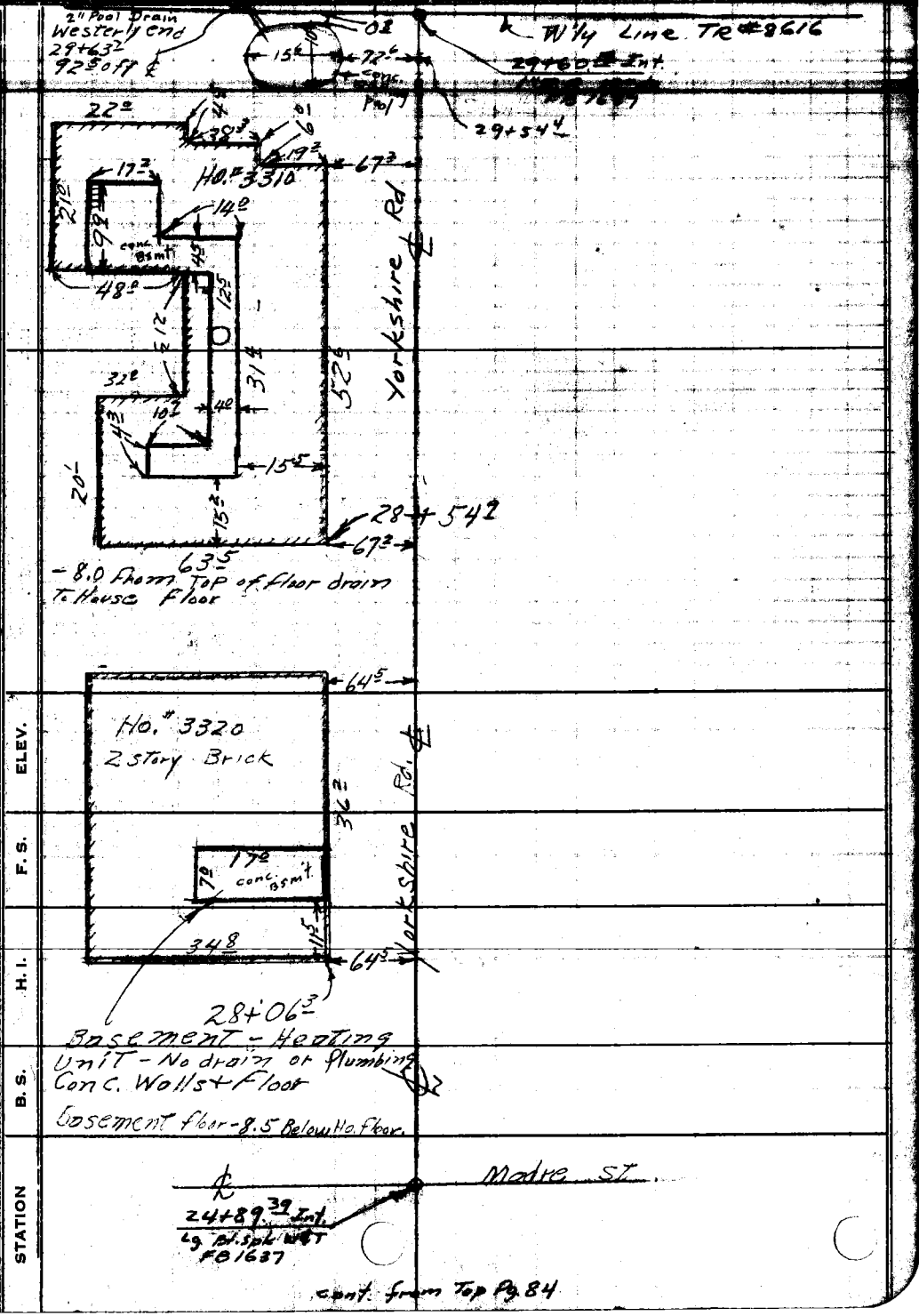

ELEV.

F.S.

H.I.

B.S.

STATION

cont. from Top Pg. 84

NOTE: ANY ADDITIONS OR CHANGES ON THIS SHEET MUST BE MADE OR CIRCLED IN RED INK, WITH DATE AND NAME OF PERSON MAKING CHANGE.

PLEASE RETURN TO
LOS ANGELES COUNTY SURVEYOR
726 LOS ANGELES COUNTY ENGINEERING BLDG.

Do not extend notes this side of this line.

76L298 307 5-49

B. 1637 PG. 86

Job No._____ Division No._____ Notes Red._____ Plotted._____ Profile No._____

Survey of_____ Date_____ Date_____

Survey by_____ Notes_____ Notes Chkd._____ Checked_____ X-Sec. No._____

Indexed_____ Date_____ Date_____ Date_____

STATION	B. S.	H. I.	F. S.	ELEV.

76L298 307 8-49

PLEASE RETURN TO

LOS ANGELES COUNTY SURVEYOR

726 LOS ANGELES COUNTY ENGINEERING BLDG.

Do not extend notes this side of this line.

NOTE: ANY ADDITIONS OR CHANGES ON THIS SHEET MUST BE MADE OR CIRCLED IN RED INK, WITH DATE AND NAME OF PERSON MAKING CHANGE.

76L298 307 5-49

PLEASE RETURN TO
LOS ANGELES COUNTY SURVEYOR
726 LOS ANGELES COUNTY ENGINEERING BLDG.

NOTE: ANY ADDITIONS OR CHANGES ON THIS SHEET MUST BE MADE OR CIRCLED IN RED INK, WITH DATE AND NAME OF PERSON MAKING CHANGE.

Do not extend notes this side of this line.

STATION	B. S.	H. I.	F. S.	ELEV.	Yorkshire Rd
BM TE-708	365	61783		61418	BM TE-108 EL=614.183 (FB 1588-106) Yorkshire Rd & Rosemead Blvd., N.W. cor Bt. spk in curb, 4' W. of W. end C.R
-0+41.2			538	61245	℄ Prod., Top Cb
"			600	61183	" Gutter
-0+25			535	61248	" pav
-0+08.7			524	61259	" Gutter
"			477	61306	" Top Cb
0 +00			46	6132	℄ Int., Rosemead Blvd., ground
			65	6113	100 L/S on ℄ Rosemead Blvd, ground
			84	6094	170 L/S " " " " "
			25	6153	100 R/N " " " " "
			13	6165	160 R/N " " " " "
0+18.7			424	61359	℄, Top Cb
"			479	61304	℄, Gutter
+31			476	61307	℄, pav.
+51			542	61241	℄, conc. cross gutter
			556	61227	38.3 L/S, Top Cb @ S. end of S.W. Cb Ret
			619	61164	38.3 L/S Gutter " " " " " "
			400	61383	38.0 R/N Top Cb @ N. end of N.W. Cb Ret
			460	61323	38 R/N Gutter " " " " " "

Profile No. X-Sec. No. Notes Red Date Notes Chkd. WGVD Date 9/20/50 Plotted Date Checked Date Job No. 1360 Division No. Survey of Lotus Ave Survey by W.C.M. Notes W.C.M. Date 9-13-50 Map No. Indexed Date Indexed Johnson Date

F.B. 1637 PG. 87

76L298 307 5-49

PLEASE RETURN TO
LOS ANGELES COUNTY SURVEYOR
726 LOS ANGELES COUNTY ENGINEERING BLDG.

NOTE: ANY ADDITIONS OR CHANGES ON THIS SHEET MUST BE MADE OR CIRCLED IN RED INK, WITH DATE AND NAME OF PERSON MAKING CHANGE.

Do not extend notes this side of this line.

STATION	B. S.	H. I.	F. S.	ELEV.		
		617 83				
0+70.5			474	61309	℄, pav	
			485	61298	18' L/S. Top cb @	W. end of S.W. cb. Ret
			543	61240	18' L/S, Gutter "	" " " " " "
+70.8			375	61408	18' R/N Top cb @	W. end of N.W. cb. Ret
			437	61346	18' R/N Gutter "	" " " " " " "
+85			418	61365	℄, pav., Top Brk	
1+00			412	61371	℄, pav	
			460	61323	18 L/S Top cb	
			520	61263	18 L/S Gutter	
			339	61444	18 R/N Top cb	
			394	61389	18 R/N Gutter	
+28			380	61403	℄, pav	
			36	6142	30 L/S, S.P.L	
			36	6142	100 L/S	-3.8 Rod +0.2 -3.6 H.L.
			54	61[illegible]	160 L/S, Fence Line	-3.8 Rod -1.6 5.4 H.L.
2+00			328	61455	℄, pav	
			371	61412	18 L/S, Top cb	
			427	61356	18 L/S. Gutter	
			252	61531	18 R/N, Top cb	
			311	61472	18 R/N, Gutter	
T.P.	737	620 79	441	61342	T.P.	

Profile No. X-Sec. No.
Plotted Date
Notes Red. Date
Notes Chkd. Date
Division No. Job No. 1360
Survey of Lotus Ave
Survey by Wm C. MACK Notes W.C.M.
Indexed K. C. Johnson Date 9-13-50
Pg. 88
1637

76L298 307 5-49

PLEASE RETURN TO
LOS ANGELES COUNTY SURVEYOR
726 LOS ANGELES COUNTY ENGINEERING BLDG.

NOTE: ANY ADDITIONS OR CHANGES ON THIS SHEET MUST BE MADE OR CIRCLED IN RED INK, WITH DATE AND NAME OF PERSON MAKING CHANGE.

Do not extend notes this side of this line.

STATION	B. S.	H. I.	F. S.	ELEV.		
		620 79				
2+05			620	614.59	℄, pav	
			62	614.6	30 L/S,	S.P.L
			62	614.6	100 L/S	
			74	613.4	160 L/S,	Fence Line
2+64.3			106	610.2	87.8 L/S,	Bsmt. Floor in Hse # 3676
+90			530	615.49	℄, pav	
			38	617.0	30 R/N	
			14	619.4	73 R/N	
			07	620.1	160 R/N,	Fence Line
3+00			526	615.53	℄, pav.	
			575	615.04	18 L/S	Top cb
			629	614.50	18 L/S	Gutter
			460	616.19	18 R/N	Top cb
			519	615.60	18 R/N	Gutter
+25			506	615.73	℄, pav	
			52	615.6	30 L/S,	S.P.L
			31	617.7	65 L/S	Top Brk.
			42	616.6	100 L/S	
			57	615.1	160 L/S,	Fence Line
4+00			436	616.43	℄, pav	

-6.2 Rod
-1.2 H.I.
7.4

-2.1 Rod
8.5 H.I.
10.6

-1.2 Rod
+0.5 H.I.
0.7

-5.1 Rod
+2.9
-3.1

-3.7 Rod
+0.9 H.I.
-4.6

-5.1
+9.6
4.5

Profile Notes Red ____ No. ____ Date ____ Plotted ____ Date ____ Job No. 1360 Division No. ____
X-Sec. Notes Chkd. ____ No. ____ Date ____ Checked ____ Date ____ Survey of Lotus Ave. Survey by W.C. MACK Notes W.C.M. Date 7-13-52
Map No. ____ Date ____ Chief Jno. Johnson

F.B. 1637 Pg. 89

76L298 307 5-49

PLEASE RETURN TO
LOS ANGELES COUNTY SURVEYOR
726 LOS ANGELES COUNTY ENGINEERING BLDG.

NOTE: ANY ADDITIONS OR CHANGES ON THIS SHEET MUST BE MADE OR CIRCLED IN RED INK, WITH DATE AND NAME OF PERSON MAKING CHANGE.

Do not extend notes this side of this line.

Profile No. ____ X-Sec. No. ____
Plotted ____ Date ____ Checked ____ Date ____
Notes Red. ____ Date ____ Notes Chkd. ____ Date ____
Job No. 1360 Division No. ____
Survey of Lots 5 Ave
Survey by W.D.C. MACK Notes W.C.M
Indexed ____ Date 9-13-50
PG. 90

STATION	B. S.	H. I.	F. S.	ELEV.		
		620 79				
4+00			482	615 97	18 L/S, Top Cb	
			524	615 55	18 L/S Gutter	
			40	616 8	30 L/S, S.P.L	
			35	617 3	45 L/S	-4.8 Rod +1.3 H.L. 3.5
			35	617 3	100 L/S	-4.8 Rod +1.3 H.L. 3.5
			56	615 2	160 L/S, Fence Line	-4.8 -0.8 5.6
			378	617 01	18 R/N Top Cb	
			432	616 47	18 R/N Gutter	
+75			370	617 09	℄, pav	
			39	616 9	30 L/S, S.P.L	
			38	617 0	50 L/S	
			31	617 7	100 L/S	-3.7 Rod +0.6 H.L. 3.1
			50	615 8	160 L/S, Fence Line	-3.7 Rod -1.3 H.L. 5.0
T.P.	593	623 14	358	617 21	T.P.	
5+00			581	617 33	℄, pav	
			625	616 89	18 L/S, Top cb	
			675	616 39	18 L/S, Gutter	
			525	617 89	18 R/N Top cb	
			581	617 33	18 R/N Gutter	
+50			552	617 62	℄, pav	
			579	617 35	18 L/S Top cb	

76L298 307 5-49

PLEASE RETURN TO
LOS ANGELES COUNTY SURVEYOR
726 LOS ANGELES COUNTY ENGINEERING BLDG.

NOTE: ANY ADDITIONS OR CHANGES ON THIS SHEET MUST BE MADE OR CIRCLED IN RED INK, WITH DATE AND NAME OF PERSON MAKING CHANGE.

Do not extend notes this side of this line.

STATION	B. S.	H. I.	F. S.	ELEV.		
		623 14				
5+50			633	616 81	18 L/S, Gutter	
			472	618 42	18 R/N, Top Cb	
			531	617 83	18 R/N Gutter	
+82			526	617 88	℄, pav	
			55	617 6	30 L/S	
			71	616 0	100 L/S	
			93	613 8	160 L/S, Fence Line	
6+00			514	618 00	℄, pav	
			533	617 81	18 L/S Top Cb	
			588	617 26	18 L/S Gutter	
			439	618 75	18 R/N Top Cb	
			499	618 15	18 R/N Gutter	
+15			505	618 09	℄, pav	
			39	619 2	30 R/N, N.P.L	
			27	620 4	100 R/N	
			22	620 9	160 R/N, Fence Line	2.7 R 0.5 H/L 2.2
+50			493	618 21	℄, pav	
			512	618 02	18 L/S, Top Cb	
			564	617 50	18 L/S, Gutter	
			50	618 1	30 L/S S.P.L	
			64	616 7	100 L/S	

Profile No. ____ Notes Red. ____ Plotted ____ Job No. 1360 Division No. ____
X-Sec. No. ____ Date ____ Date ____ Survey of Lotus Ave
Notes Chkd. ____ Checked ____ Survey by Wm C. Mack Notes W.C.M. Date 9-13-50
Date ____ Date ____ Map No. ____ Indexed ____ Date ____

F.B. 1637 Pg. 91

76L298 307 5-49

PLEASE RETURN TO
LOS ANGELES COUNTY SURVEYOR
726 LOS ANGELES COUNTY ENGINEERING BLDG.

NOTE: ANY ADDITIONS OR CHANGES ON THIS SHEET MUST BE MADE OR CIRCLED IN RED INK. WITH DATE AND NAME OF PERSON MAKING CHANGE.

Do not extend notes this side of this line.

STATION	B. S.	H. I.	F. S.	ELEV.		
		623 14				
6+50			84	614 7	160 L/S,	Fence Line
"			413	619 01	18 R/N,	Top cb
"			470	618 44	18 R/N	Gutter
7+00			489	618 25	℄, pav	
			512	618 02	18 L/S	Top Cb
			571	617 43	18 L/S	Gutter
			419	618 95	18 R/N	Top cb
			478	618 36	18 R/N	Gutter
+20			488	618 26	℄, pav	
			53	617 8	30 L/S,	S. P. L
			61	617 0	100 L/S	
			71	616 0	160 L/S	Fence Line
8+00			519	617 95	℄, pav	
			554	617 60	18 L/S	Top Cb
			607	617 07	18 L/S	Gutter
			61	617 0	30 L/S	S. P. L
			56	617 5	100 L/S	
			74	615 7	160 L/S	Fence Line
			450	618 64	18 R/N	Top cb
			514	618 00	18 R/N	Gutter

-4.9 Rod
-1.2 H.L
-6.1 ✓

-4.9 Rod
-2.2 H.L
-7.1 ✓

Profile No. X-Sec. No.
Plotted Date
Notes Red. Date
Division No.
Job No. 1360
Survey of Lotus Ave
Survey by W.C. MACK
Notes W.C.M.
Notes Chkd. Date
Checked Date
Indexed [illegible] Date: 9-13-50

B. 1837 Pg. 92

76L298 307 5-49

PLEASE RETURN TO
LOS ANGELES COUNTY SURVEYOR
726 LOS ANGELES COUNTY ENGINEERING BLDG.

NOTE: ANY ADDITIONS OR CHANGES ON THIS SHEET MUST BE MADE OR CIRCLED IN RED INK, WITH DATE AND NAME OF PERSON MAKING CHANGE.

Do not extend notes this side of this line.

STATION	B. S.	H. I.	F. S.	ELEV.		
T.P.	4.46	623 14 / 622 70	490	618 24	T.P.	
8+89.4			515	617 55	℄, pav.	
			543	617 27	18.0 L/S. Top Cb @ E. end of S.E. Cb. Ret.	
			593	616 77	18.0 L/S Gutter " " " " " " "	
+89.5			442	618 28	18.10 R/N, Top Cb @ E. end of N.E. Cb. Ret	
			492	617 78	18.10 R/N, Gutter " " " " " " "	
9+00			520	617 50	℄, pav.	
+16.2			562	617 08	45.30 L/S, Top Cb @ S. end of S.E. Cb. Ret	
			642	616 28	45.30 L/S Gutter " " " " " " "	
+16.6			543	617 27	℄, pav.	
			401	618 69	45.00 R/N Top Cb @ N. end of N.E. Cb. Ret	
			466	618 04	45.00 R/N Gutter " " " " " "	
+34.27 Int.			501	617 69	℄ Int., Lotus Ave, pav.	
			574	616 96	50 L/S on ℄ Lotus Ave., pav	
			653	616 17	100 L/S " " " " "	
			712	615 58	160 L/S " " " " "	
			399	618 71	50 R/N " " " " "	
			283	619 87	100 R/N " " " " "	
			135	621 35	160 R/N " " " " "	
+51			534	617 36	℄, pav.	
+52.3			546	617 24	44.70 L/S, Top Cb @ S. end of S.W. Cb. Ret.	

Profile No. ____ Notes Red. ____ Plotted ____ Job No. 1360 Division No. ____ F.B. 1637 PG. 93
X-Sec. No. ____ Date ____ Date ____ Survey of Lotus Ave.
Notes Chkd. ____ Checked ____ Survey by W.C.M. Notes W.C.M. Date 9-13-50
Date ____ Date ____ Map No. ____ Indexed ____ Date ____

76L298 307 5-49

PLEASE RETURN TO
LOS ANGELES COUNTY SURVEYOR
726 LOS ANGELES COUNTY ENGINEERING BLDG.

NOTE: ANY ADDITIONS OR CHANGES ON THIS SHEET MUST BE MADE OR CIRCLED IN RED INK, WITH DATE AND NAME OF PERSON MAKING CHANGE.

Do not extend notes this side of this line.

STATION	B. S.	H. I.	F. S.	ELEV.		
9 + 52.3		622.70	610	61660	44.70 L/S, Gutter @	S. end of S.W. Cb. Ret
+52.6			395	61875	45.20 R/N Top cb @	N. end of N.W. Cb. Ret
			451	61819	45.20 R/N Gutter "	" " " " " " "
+79.3			465	61805	℄, pav	
			502	61768	17.90 L/S, Top cb @	W. end of S.W. Cb. Ret.
			553	61717	17.90 L/S Gutter "	" " " " " "
			401	61869	17.95 R/N Top cb @	W. end of N.W. Cb. Ret
			459	61811	17.95 R/N Gutter "	" " " " " " "
T.P.	613	624.40	443	61827	T.P. (BM TE-753)	
10+00			607	61833	℄, pav	
			641	61799	18 L/S, Top Cb	
			695	61745	18 L/S Gutter	
			543	61897	18 R/N Top Cb.	
			599	61841	18 R/N Gutter.	
+37			79	6165	95 R/N, Bsmt. Floor in Hse # 3597	(-1.7 R, -6.2 M, -7.9)
+40			535	61905	℄, pav	
			57	6187	30 L/S, S.P.L	
			58	6186	100 L/S	
			68	6176	160 L/S, Fence Line	-5.8 R, -1.0 M, -6.8
11+00			423	62017	℄, pav	
			459	61981	18 L/S Top Cb	

F.B. 1637 PG. 94 Job No. 1360 Division No. Notes Red. Plotted Profile
Survey of Lotus Ave Date Date No.
Survey by W.M.C. MACK Notes W.C.M. Notes Chkd. Checked X-Sec.
Indexed [illegible] Date 9-13-50 Date Date No.

76L298 307 5-49

PLEASE RETURN TO
LOS ANGELES COUNTY SURVEYOR
726 LOS ANGELES COUNTY ENGINEERING BLDG.

NOTE: ANY ADDITIONS OR CHANGES ON THIS SHEET MUST BE MADE OR CIRCLED IN RED INK, WITH DATE AND NAME OF PERSON MAKING CHANGE.

Do not extend notes this side of this line.

STATION	B. S.	H. I.	F. S.	ELEV.		
		624 40				
11+00			5 15	619 25	18 L/s, Gutter	
			3 64	620 76	18 R/N, Top cb	
			4 25	620 15	18 R/N, Gutter	
+12			3 98	620 42	℄, pav	
			4 3	620 1	30 L/s S.P.L	
			4 3	620 1	100 L/s	-3.4 R -0.9 M -4.3 ✓
			4 7	619 7	160 L/s, Fence Line	-4.3 R -0.4 HL -4.7 ✓
±85			2 58	621 82	℄, pav	
			2 3	622 1	30 L/s, S.P.L	
			0 9	623 5	160 L/s	
			1 2	623 2	100 L/s	-2.6 Rod +1.4 HL -1.2 ✓
			3 6	620 8	160 L/s, Fence Line	-2.6 Rod -1.0 HL -3.6
12+00			2 28	622 12	℄, pav.	
			2 52	621 88	18 L/s Top cb	
			3 07	621 33	18 L/s Gutter	
			1 72	622 68	18 R/N Top cb	
			2 29	622 11	18 R/N Gutter	
T.P.	7 85	629 99	2 26	622 14	T.P. {Set Bt. spk in N. gutter @ Sta 12+00}	
12+57			6 69	623 30	℄, pav.	
			6 5	623 5	30 L/s S.P.L	
			6 2	623 8	100 L/s	

Profile No. ____ Notes Red. ____ Plotted ____ Job No. 1360 Division No. ____ F.B. 1637 PG. 95

X-Sec. No. ____ Date ____ Date ____ Survey by [illegible] Notes W.C.M. Date 9-14-50

Notes Chkd. ____ Checked ____ Date ____ Map No. ____ Indexed E. Johnson Date ____

76L298 307 5-49

PLEASE RETURN TO
LOS ANGELES COUNTY SURVEYOR
726 LOS ANGELES COUNTY ENGINEERING BLDG.

NOTE: ANY ADDITIONS OR CHANGES ON THIS SHEET MUST BE MADE OR CIRCLED IN RED INK, WITH DATE AND NAME OF PERSON MAKING CHANGE.

Do not extend notes this side of this line.

STATION	B. S.	H. I.	F. S.	ELEV.	Yorkshire Rd.	
		629 99				
12+57			74	6226	160 L/S, Fence Line	-6.7 Rod -0.7 H.L -7.4
			57	6243	30 R/N. N.P.L	
			38	6262	45 R/N Brk.	
			28	6272	100 R/N.	-6.7 Rod +3.9 H.L 2.8
			17	6283	160 R/N, Fence Line	-6.7 Rod +5.0 H.L -1.7
13+00			589	62410	℄, pav.	
			619	62380	18 L/S Top Cb.	
			680	62319	18 L/S Gut.	
			542	62457	18 R/N Top Cb.	
			595	62404	18 R/N. Gut.	
13+38			520	62479	℄. Pav., Approx. Lot Line to So.	
			52	6248	30 L/S S.P.L.	
			53	6247	100 L/S	
			60	6240	160 L/S, Fence Line	
14+00			398	62601	℄ pav.	
			421	62578	18 L/S Top Cb.	
			473	62526	18 L/S Gut.	
			362	62637	18 R/N. Top Cb.	
			414	62585	18 R/N Gut	
14+40			327	62672	℄. Pav., Lot Line to S. (Approx)	
			32	6268	30 L/S. S.P.L.	

F.B. 1637 PG. 96
Job No. 1360 Division No. Notes Red. Plotted No. Profile
Survey of Lotus Ave. Date Date X-Sec.
Survey by Wm C. Mack Notes Dreier Notes Chkd. Checked No. *
Indexed B. C. Johnson Date: 9-14-50 Date Date

76L298 307 5-49

PLEASE RETURN TO
LOS ANGELES COUNTY SURVEYOR
726 LOS ANGELES COUNTY ENGINEERING BLDG.

NOTE: ANY ADDITIONS OR CHANGES ON THIS SHEET MUST BE MADE OR CIRCLED IN RED INK, WITH DATE AND NAME OF PERSON MAKING CHANGE.

Do not extend notes this side of this line.

STATION	B. S.	H. I.	F. S.	ELEV.	Yorkshire Rd.	
		629 99	29	6271	72 L/S	-28 -28 -29
14+40			33	6267	100 L/S	
			44	6256	160 L/S, Fence Line	-3.3 -4.4
15+00			207	62792	℄ Pav.	
			231	62768	18 L/S. Top Cb.	
			282	62717	18 L/S Gut	
			181	628 18	18 R/N Top Cb.	
			233	62766	18 R/N Gut	
T.P.	671	633 36	334	62665	T.P.	
15+20			505	62831	℄ Pav.	
			49	6285	30 L/S S.P.L.	
			52	6282	100 L/S	
			65	6269	160 L/S, Fence Line	
			45	6289	30 R/N., N.P.L.	
			29	6305	60 R/N, Brk.	
			25	6309	100 R/N	
			18	6316	160 R/N, Fence Line	
16+00			363	62973	℄ Pav.	
			380	62956	18 L/S Top Cb.	
			428	629.08	18 L/S Gut	
			35	6299	30 L/S S.P.L.	
			36	6298	100 L/S	

Profile No. ____ Notes Red. ____ Plotted ____ Job No. 1360 Division No. ____
X-Sec. No. ____ Date ____ Date ____ Survey of Kates Ave
Notes Chkd. ____ Checked ____ Survey by W.E. Mack Notes Drayer Date 2-14-50
Date ____ Date ____ Map No. ____ Indexed ____ Date ____

F.B. 1637 PG. 97

76L298 307 5-49

PLEASE RETURN TO
LOS ANGELES COUNTY SURVEYOR
726 LOS ANGELES COUNTY ENGINEERING BLDG.

NOTE: ANY ADDITIONS OR CHANGES ON THIS SHEET MUST BE MADE OR CIRCLED IN RED INK, WITH DATE AND NAME OF PERSON MAKING CHANGE.

Do not extend notes this side of this line.

F.B. 1637 PG. 98 | Job No. 1360 | Division No. | Notes Red. | Plotted | No. | Profile
Survey of Lotus Ave. | Date | Date | X-Sec.
Survey by Wm C. Mack | Notes Dreier | Notes Chkd. | Checked
Indexed R. C. Johnson | Date 9-14-50 | Date | Date | No.

STATION	B. S.	H. I.	F. S.	ELEV.	Yorkshire Rd.	
		633 36				-3.6 R -1.3 H.L -4.9
16+00			49	628 5	160 L/s. Fence Line	
16+00			3 26	630 10	18 R/N Top Cb.	
			3 87	629 49	18 R/N Gut	
T.P.	6 11	636 60	2 87	630 49	T.P.	
16+60			5 73	630 87	℄ pav.	
"			5 78	630 82	18 L/s Top Cb. E. end of Cb.R. S.E. Cor.	
			6 25	630 35	18 L/s Gut. " " " "	
16+59.2			5 32	631 28	18 R/N. Top Cb. E. end of C.R. N.E. Cor.	
"			5 83	630 77	18 R/N Gut " " " " " "	
16+86			5 22	631 38	℄ Pav.	
16+86.6			5 78	630 82	45 L/s Top Cb. S. end C.R., S.E. Cor.	
			6 29	630 31	45 L/s Gut " " " "	
16+86.9			4 95	631 65	44.9 R/N. Top Cb. N. end C.R., N.E. Cor.	
"			5 49	631 11	44.9 R.N.	
17+00			5 02	631 58	℄ Pav.	
17+04.42	INTER		4 95	631 65	℄ intersection Yorkshire Rd. & Halstead St.	
			5 38	631 22	18 L/s "X" Gut. on ℄ Halstead St.	
			5 42	631 18	60 L/s. on ℄ Halstead ST.	
			5 84	630 76	100 L/s " " "	
			6 82	629 78	160 L/s " " "	
			4 95	631 65	18 R/N " " "	

76L298 307 5-49

PLEASE RETURN TO
LOS ANGELES COUNTY SURVEYOR
726 LOS ANGELES COUNTY ENGINEERING BLDG.

NOTE: ANY ADDITIONS OR CHANGES ON THIS SHEET MUST BE MADE OR CIRCLED IN RED INK, WITH DATE AND NAME OF PERSON MAKING CHANGE.

Do not extend notes this side of this line.

STATION	B. S.	H. I.	F. S.	ELEV.	
		636 60			
17+04 42			4 14	632 46	100 R/N. on ℄ Halstead ST.
"			3 65	632 95	160 R/N. " " "
17+22			4 67	631 93	℄ Pav.
17+22 6			4 88	631 72	45° L/S Top Cb. S. end of C.R., S.W. Cor.
			5 38	631 22	45 L/S Gut. " " " "
17+22 8			3 98	632 62	45' R/N Top Cb. N. end of C.R., N.W. Cor
			4 53	632 07	45' R/N Gut. " " " " " "
17+50			4 25	632 35	℄ Pav.
+49 2			4 39	632 21	18 L/S Top Cb. W. end of Cb. R., S.W. Cor
			4 90	631 70	18 L/S Gut. " " " "
+49 8			3 93	632 67	18 R/N Top Cb W. end C.R. N.W. Cor.
			4 37	632 23	18 R/N Gut " " " " "
18+00			3 59	633 01	℄ Pav.
			3 68	632 92	18 L/S Top Cb.
			4 23	632 37	18 L/S Gut
			3 24	633 36	18 R/N Top Cb.
			3 77	632 83	18 R/N Gut.
18+30			3 22	633 38	℄ Pav.
			3 4	633 2	30 L/S. S.P.L.
			3 4	633 2	60 L/S
			5 7	630 9	160 L/S Fence Line

Profile No. ____ Notes Red. ____ Plotted ____ Job No. 1360 Division No. ____ F.B. 1637 PG. 99
X-Sec. No. ____ Date ____ Date ____ Survey of Lotus Ave
Notes Chkd. ____ Checked ____ Survey by [illegible] Notes Dreier Date 9-64-50
Date ____ Date ____ Map No. ____ Added Johnson Date ____

76L298 307 5-49

PLEASE RETURN TO
LOS ANGELES COUNTY SURVEYOR
726 LOS ANGELES COUNTY ENGINEERING BLDG.

NOTE: ANY ADDITIONS OR CHANGES ON THIS SHEET MUST BE MADE OR CIRCLED IN RED INK, WITH DATE AND NAME OF PERSON MAKING CHANGE.

Do not extend notes this side of this line.

F.B. 637 PG. 100 Job No. 1360 Division No. Notes Red. Plotted Profile No.
Survey of Lotus Ave Date Date X-Sec. No.
Survey by W.M.C. MACK Notes Dreier Notes Chkd. Checked
Indexed E. O. Johnson Date 7-14-50 Date Date

STATION	B. S.	H. I.	F. S.	ELEV.	Yorkshire Rd.	
		636 60				
19+00			220	634 40	℄. pav.	
			237	634 23	18 L/S Top Cb.	
			291	633 69	18 L/S Gut.	
			183	634 77	18 R/N. Top Cb.	
			237	634 23	18 R/N Gut	
19+09			208	634 52	℄ pav.	
			19	634 7	30 L/S S.P.L.	
			39	632 7	100 L/S	-2.1 Rod -1.8 H.L -3.9
			48	631 8	160 L/S, Fence Line	-3.9 R -0.9 H.L -4.8 J
T.P.	718	641 58	220	634 40	T.P. (19+00)	
19+85			611	635 47	℄ pav.	
			62	635 4	30 L/S	
			80	633 6	100 L/S	-6.1 R -1.9 H.L -8.0
			81	633 5	160 L/S Fence Line	-8.0 R -0.11 H.L -8.11 J
20+00			588	635 70	℄. pav.	
			604	635 54	18 L/S Top Cb.	
			657	635 01	18 L/S Gut.	
			546	636 12	18 R/N Top Cb.	
			606	635 52	18 R/N Gut	
20+70			484	636 74	℄ pav.	
"			53	636 3	30 L/S S.P.L.	

76L298 307 5-49

PLEASE RETURN TO
LOS ANGELES COUNTY SURVEYOR
726 LOS ANGELES COUNTY ENGINEERING BLDG.

NOTE: ANY ADDITIONS OR CHANGES ON THIS SHEET MUST BE MADE OR CIRCLED IN RED INK, WITH DATE AND NAME OF PERSON MAKING CHANGE.

Do not extend notes this side of this line.

STATION	B. S.	H. I.	F. S.	ELEV.	Yorkshire Rd.
		641 58			
20+70			4 9	636 7	100 L/S
			5 5	636 1	160 L/S, Fence Line
			3 6	638 0	30 R/N. N. P.L
			2 1	639 5	45 R/N
			1 9	639 7	100 R/N
			1 3	640 3	160 R/N Fence Line
21+00			4 42	637 16	℄ Pav.
			4 65	636 93	18 L/S Top Cb.
			5 12	636 46	18 L/S Gut
			4 08	637 50	18 R/N Top Cb.
			4 66	636 92	18 R/N. Gut.
21+58			3 64	637 94	℄ Pav.
			3 8	637 8	30 L/S S.P.L
			3 4	638 2	100 L/S
			4 8	636 8	160 L/S, Fence Line
22+00			3 08	638 50	℄ Pav
			3 34	638 24	18 L/S Top Cb.
			3 82	637 76	18 L/S Gut.
			2 60	638 98	18 R/N Top Cb.
			3 20	638 38	18 R/N Gut
22+44			2 48	639 10	℄ Pav.

-3.6 R
-0.2
-3.4

-3.4 R
-1.4
-4.8

Profile Notes Red. ____ Plotted ____ Job No. 1360 Division No. ____
No. ____ Date ____ Date ____ Survey of Lotus Ave.
X-Sec. Notes Chkd. ____ Checked ____ Survey by Wm. C. Mack Notes Dreier Date 9-14-50
No. ____ Date ____ Date ____ Map No. ____ Alex G. Johnson Date ____

F.B. 1637 PG. 101

76L298 307 5-49

PLEASE RETURN TO
LOS ANGELES COUNTY SURVEYOR
726 LOS ANGELES COUNTY ENGINEERING BLDG.

NOTE: ANY ADDITIONS OR CHANGES ON THIS SHEET MUST BE MADE OR CIRCLED IN RED INK, WITH DATE AND NAME OF PERSON MAKING CHANGE.

Do not extend notes this side of this line.

STATION	B. S.	H. I.	F. S.	ELEV.	Yorkshire Rd	
		641 58				
22+44			23	639 3	28 L/S	
			07	640 9	38 L/S	
			15	640 1	100 L/S	−2.5 R +1.0 −1.5 ✓
			27	638 9	160 L/S, Fence Line	−1.5 R −1.2 L −2.7 ✓
23+00	7 36	647 16	1 78	639 80	T.P., ℄ Pav.	
			7 60	639 56	18 L/S Top Cb.	
			8 10	639 06	18 L/S Gut.	
			6 73	640 43	18 R/N Top Cb.	
			7 26	639 90	18 R/N Gut	
23+13			7 19	639 97	℄ Pav.	
			6 8	640 4	30 L/S S.PL.	
			5 8	641 4	60 L/S	
			6 2	641 0	90 L/S	−7.2 R +1.0 L −6.2 ✓
23+85 Next Page			7 5	639 7	160 L/S, Fence Line	−6.2 R −1.3 L −7.5 ✓
23+86			6 26	640 90	℄ Pav.	
"			5 71	641 45	℄, Top Cb.	
24+00			5 49	641 67	4? L/S Top Cb.	
"			6 09	641 07	4? L/S Gut	
"			6 30	640 86	18 L/S Top Cb.	
"			6 85	640 31	18 L/S Gut	
"			5 07	642 09	4° R/N Top Cb.	

Profile No. X-Sec. No.
Plotted Date Checked Date
Notes Red. Date Notes Chkd. Date
Division No. Notes Dreier Date 9-14-50
Job No. 1360
Survey of Lotus Ave
Survey by W.M.C. Mack
Indexed A. C. Johnson
F.B. 1637 PG. 102

76L298 307 5-49

PLEASE RETURN TO
LOS ANGELES COUNTY SURVEYOR
726 LOS ANGELES COUNTY ENGINEERING BLDG.

NOTE: ANY ADDITIONS OR CHANGES ON THIS SHEET MUST BE MADE OR CIRCLED IN RED INK, WITH DATE AND NAME OF PERSON MAKING CHANGE.

Do not extend notes this side of this line.

STATION	B. S.	H. I.	F. S.	ELEV.	Yorkshire Rd	
		647 16				
24+00			5 78	641 38	4° R/N GUT	
"			5 50	641 66	18 R/N Top Cb.	
"			6 01	641 15	18 R/N GUT	
23+85			6 28	640 88	℄ Pav.	
			6 3	640 9	30 L/S	
			5 8	641 4	65 L/S	
			6 0	641 2	100 L/S	-6.3 R +0.3 L -6.0 ✓
			8 0	639 2	160 L/S, Fence Line	-6.0 R -2.0 L -8.0 ✓
24+11 3			5 25	641 91	℄, Top Cb.	
			5 90	641 26	℄, Pav.	
24+44 4			5 57	641 59	℄, Pav.	
			5 73	641 43	18 L/S Top Cb. E. end C.R. S. ~~W~~ E Cor	
			6 23	640 93	18 L/S GUT " " " " "	
24+44 5			4 76	642 40	18 R/N Top Cb E. end C.R. N. ~~W~~ E Cor	
			5 36	641 80	18 R/N GUT " " " " "	
24+71 2			5 40	641 76	℄ Pav.	
			5 76	641 40	45' L/S, Top of Cb. @ S. end of S.E. Cb Ret	
			6 28	640 88	45' L/S GUT " " " " " "	
24+71 5			4 42	642 74	44° R/N Top Cb. @ N. end of N.E. Cb Ret	
			4 82	642 34	44° R/N GUT. " " " " " "	
24+89 39			4 95	642 21	℄ inter. of Yorkshire Rd. & Madre St.	

Profile No. ____ Notes Red. ____ Plotted ____ Job No. 1360 Division No. ____
X-Sec. No. ____ Date ____ Date ____ Survey of Lotus Ave
Notes Chkd. ____ Checked ____ Survey by Wm. T. Mack Notes Dreier Date 9-14-50
Date ____ Date ____ Map No. ____ Indexed Johnson Date ____

F.B. 1637 PG. 103

76L298 307 5-49

PLEASE RETURN TO
LOS ANGELES COUNTY SURVEYOR
726 LOS ANGELES COUNTY ENGINEERING BLDG.

NOTE: ANY ADDITIONS OR CHANGES ON THIS SHEET MUST BE MADE OR CIRCLED IN RED INK, WITH DATE AND NAME OF PERSON MAKING CHANGE.

Do not extend notes this side of this line.

STATION	B. S.	H. I.	F. S.	ELEV.	Yorkshire Rd.
24+89 39		647 16	6 85	640 31	100 L/S on ℄ Madre ST.
			8 13	639 03	160 L/S " " " "
			3 51	643 65	100 R/N " " " "
			2 52	644 64	160 R/N " " " "
25+00			5 12	642 04	℄ Pav
25+07			5 25	641 91	℄ Pav.
+07 3			5 62	641 54	45 1 L/S Top Cb. S. end of C.R. S.W. Cor.
			6 03	641 13	45 1 L/S Gut " " " " "
+07 6			4 43	642 73	44 7 R/N Top Cb. N. end of C.R., N.W. Cor.
			4 87	642 29	44 7 R/N Gut " " " " "
25+34 5			5 09	642 07	℄, Pav.
			5 17	641 99	18 35 L/S Top Cb. @ W. end C.R., S.W. Cor.
			5 71	641 45	18 35 L/S Gut @ " " " " "
+34 6			4 51	642 65	17 65 R/N Top Cb. @ W. end C.R., N.W. Cor
			5 07	642 09	17 65 R/N Gut " " " " " "
25+75			4 86	642 30	℄, pav
			4 8	642 4	30 L/S S.P.L
			5 7	641 5	100 L/S (-4.9R-0.8 HL=-5.7)
			6 3	640 9	160 L/S, Fence Line (-5.7R-0.6 HL=-6.3)
T.P.	6 41	648 18	5 39	641 77	T.P., opp. 26+00
26+00			5 73	642 45	℄ Pav.
			6 02	642 16	18 L/S Top Cb
			6 48	641 70	18 L/S Gut.

F.B. 1637 Pg. 104
Job No. 1360 Division No. Notes Red. Plotted No. Profile
Survey of Lotus Ave Date Date
Survey by Wm C. Mack Notes Dreier Notes Chkd. Checked No. X-Sec.
Indexed C. Johnson Date 9-14-50 Date Date

76L298 307 5-49

PLEASE RETURN TO
LOS ANGELES COUNTY SURVEYOR
726 LOS ANGELES COUNTY ENGINEERING BLDG.

NOTE: ANY ADDITIONS OR CHANGES ON THIS SHEET MUST BE MADE OR CIRCLED IN RED INK, WITH DATE AND NAME OF PERSON MAKING CHANGE.

Do not extend notes this side of this line.

STATION	B. S.	H. I.	F. S.	ELEV.		
		648 18				
26+00			5 39	642 79	18 R/N Top Cb.	
			5 89	642 29	18 R/N Gut.	
26+64			5 44	642 74	℄ Pav.	
			5 4	642 8	30 L/S S.P.L.	
			4 7	643 5	80 L/S	
			50	643 2	100 L/S	-5.4R +0.4L -5.0
			64	641 8	130 L/S	-5.0R -1.4L -6.4
			64	641 8	160 L/S, Fence Line	-5.0R -1.4L -6.4
27+00			5 27	642 91	℄ Pav.	
			5 60	642 58	18 L/S Top Cb.	
			6 04	642 14	18 L/S Gut	
			4 87	643 31	18 R/N Top Cb	
			5 38	642 80	18 R/N Gut.	
27+39			5 12	643 06	℄ Pav.	
			5 0	643 2	30 L/S S.P.L.	
			3 8	644 4	60 L/S	
			4 0	644 2	100 L/S	
			4 9	643 3	160 L/S, Fence Line	
			4 4	643 8	30 R/N N.P.L.	
			2 3	645 9	60 R/N	
			1 3	646 9	100 R/N	

Profile No. ____ Notes Red. ____ Plotted ____ Job No. 1360 Division No. ____
X-Sec. No. ____ Date ____ Date ____ Survey of Lotus Ave
Notes Chkd. ____ Checked ____ Survey by Wm. Mark Notes Dreier Date 9-18-
Date ____ Date ____ Map No. ____ Indexed J. Johnson Date ____

F.B. 1637 Pg. 105

76L298 307 5-49

PLEASE RETURN TO
LOS ANGELES COUNTY SURVEYOR
726 LOS ANGELES COUNTY ENGINEERING BLDG.

NOTE: ANY ADDITIONS OR CHANGES ON THIS SHEET MUST BE MADE OR CIRCLED IN RED INK, WITH DATE AND NAME OF PERSON MAKING CHANGE.

Do not extend notes this side of this line.

STATION	B. S.	H. I.	F. S.	ELEV.		
		648 18				
27+39			+11	649 3	160 R/N Fence Line	
27+95			4 90	643 28	℄ pav.	
			4 85	643 33	28 L/S Back of walk	
			2 6	645 6	28.5 L/S Top Retaining wall + Ground elev.	
			2 3	645 9	65 L/S	
			4 0	645 2	100 L/S	-4.9 +0.9 L J -4.0
			4 3	645 9	160 L/S Fence Line	-4.0 R -0.3 L J -4.3
28+00			4 88	643 30	℄ Pav.	
			5 09	643 09	18 L/S Top CB	
			5 60	642 58	18 L/S Gut.	
			4 33	643 85	18 R/N Top cb	
			4 88	643 30	18 R/N Gut	
28+17.8			10 40	637 78	94.5 L/S Basement floor No. 3320	-1.90 Rod on floor -8.5 -10.40 J
28+49			4 67	643 51	℄ Pav.	
			4 6	643 [illegible]	30 L/S	
			5 9	642 [illegible]	100 L/S	-4.7 R -1.2 L -5.9 J
			6 2	642 [illegible]	160 L/S, Fence Line	-5.9 R -0.3 L J -6.2
T.P.	5 20	649 36	4 02	644 16		

F.B. 637 Pg. 106 Job No. 1360 Division No. Notes Red. Plotted Date No. Profile
Survey of Lotus Ave Date Checked Date No. X-Sec.
Survey by [illegible] Notes Dreier Notes Chkd. Date
Indexed E. C. Johnson Date 9-14-50

76L298 307 5-49

PLEASE RETURN TO
LOS ANGELES COUNTY SURVEYOR
726 LOS ANGELES COUNTY ENGINEERING BLDG.

NOTE: ANY ADDITIONS OR CHANGES ON THIS SHEET MUST BE MADE OR CIRCLED IN RED INK, WITH DATE AND NAME OF PERSON MAKING CHANGE.

Do not extend notes this side of this line.

STATION	B. S.	H. I.	F. S.	ELEV.		
		649 36				
29+00			5 59	643 77	℄ Pav.	
			5 94	643 42	18 L/s, Top Cb	
			6 38	642 98	18 L/s, Gut	
			5 04	644 32	18 R/N, Top Cb.	
			5 53	643 83	18 R/N, Gut	
28+70'			12 50	636 86	82 L/s Floor drain of Basement	Ho # 3310 -4.5 Rec -8.0 Meas. -12.50 ✓
29+55			6 90	642 46	72 L/s Walk around Wading Pool	
"			9 81	639 55	72 L/s Bottom Conc. Wading Pool at outlet.	
29+63			9 97	639 39	92 L/s Top of Westerly end of 2" pool drain	
29+60 18			5 21	644 15	℄ INTER. Yorkshire Rd + W'ly Line Tr. 8616, End of Pav.	
+60 15			5 70	643 66	17 95 L/s W'ly end of Cb.	Top Cb.
			6 05	643 31	17 95 L/s @ " " "	Gut
			5 4	644 0	30 L/s S.P.L.	
			6 90	642 46	90 L/s Top Brk	
			8 4	641 0	91 L/s Bottom Brk	
			9 2	640 2	160 L/s. Fence Line	

cont. next page

Profile No. ____ Notes Red. ____ Plotted ____ Job No. 1360 Division No. ____
X-Sec. No. ____ Date ____ Date ____ Survey of Lotus Ave.
Notes Chkd. ____ Date ____ Checked ____ Date ____ Survey by Hall, Mitchell Notes Reduced Date 7-14-58
Map No. ____ Date ____ Indexed Johnson Date ____

F.B. 1637 PG. 107

76L298 307 5-49

PLEASE RETURN TO
LOS ANGELES COUNTY SURVEYOR
726 LOS ANGELES COUNTY ENGINEERING BLDG.

NOTE: ANY ADDITIONS OR CHANGES ON THIS SHEET MUST BE MADE OR CIRCLED IN RED INK, WITH DATE AND NAME OF PERSON MAKING CHANGE.

Do not extend notes this side of this line.

STATION	B. S.	H. I.	F. S.	ELEV.		
29+60 25		649 36	474	644 62	17 95 R/N Top Cb., W'ly end of Cb.	
			520	644 16	17 95 R/N Gut @ " "	
			44	6450	30 R/N N.P.L.	
			27	6467	100 R/N	
			24	6470	160 R/N Fence Line	
30+00			51	6443	℄, Yorkshire Rd. Prod.	
30+50			38	6456	℄, " " "	
30+68			27	6467	℄, " " "	
30+74			40	6454	℄, " " "	
30+85			120	6374	℄ " " "	(Eaton Wash) And going down more
B.M.TE-751			568	643 68	B.M.TE-751 Elev. 643.71 Yorkshire Rd. (W. end) Bt. Spk in S. cb. 4' E. of W. end	F.B. 1588-124 467± W. of Madre St.

Profile No. X-Sec. No.
Plotted Date
Checked Date
Notes Red. Date
Notes Chkd. Date
Division No.
Job No. 1360
Survey of Lotus Ave
Survey by Wm. C. Mack Notes Dreier
Indexed E. C. Johnson Date 9-14-50
F.B. 1637 Pg. 108

Notes Ck'd by	Survey of Lotus Ave.
Map No.	W.O. 1360 Tape No. Std. °F
Office Work	Surveyed by W.C. Mack
Checked	Notes W.E.M. Date 9-14-[illegible]
Date	Indexed C. Johnson

F. B. 1637 Pg. 109

DEC 5 '50

C.I. 1360

Lotus Ave

TOPOGRAPHY

on

San Pasqual St.

From: 0+00 = ℄ Int. Rosemead Blvd.

W'ly To: 29+61.52 = B.C. San Pasqual St, opp. W'ly Line Tr. #[illegible]

Party:

Mack	chief
Dreier	T
Maldonado	H.C.
Sonnenschein	R.C.

Note: Any Additions or Changes on This Sheet Must be Made or Circled in Red Ink With Date and Name of Person Making Change.

Do not extend notes this side of this line.

RETURN TO
LOS ANGELES COUNTY SURVEYOR
726 LOS ANGELES COUNTY
ENGINEERING BLDG.

76F3098 247 10M 1-49

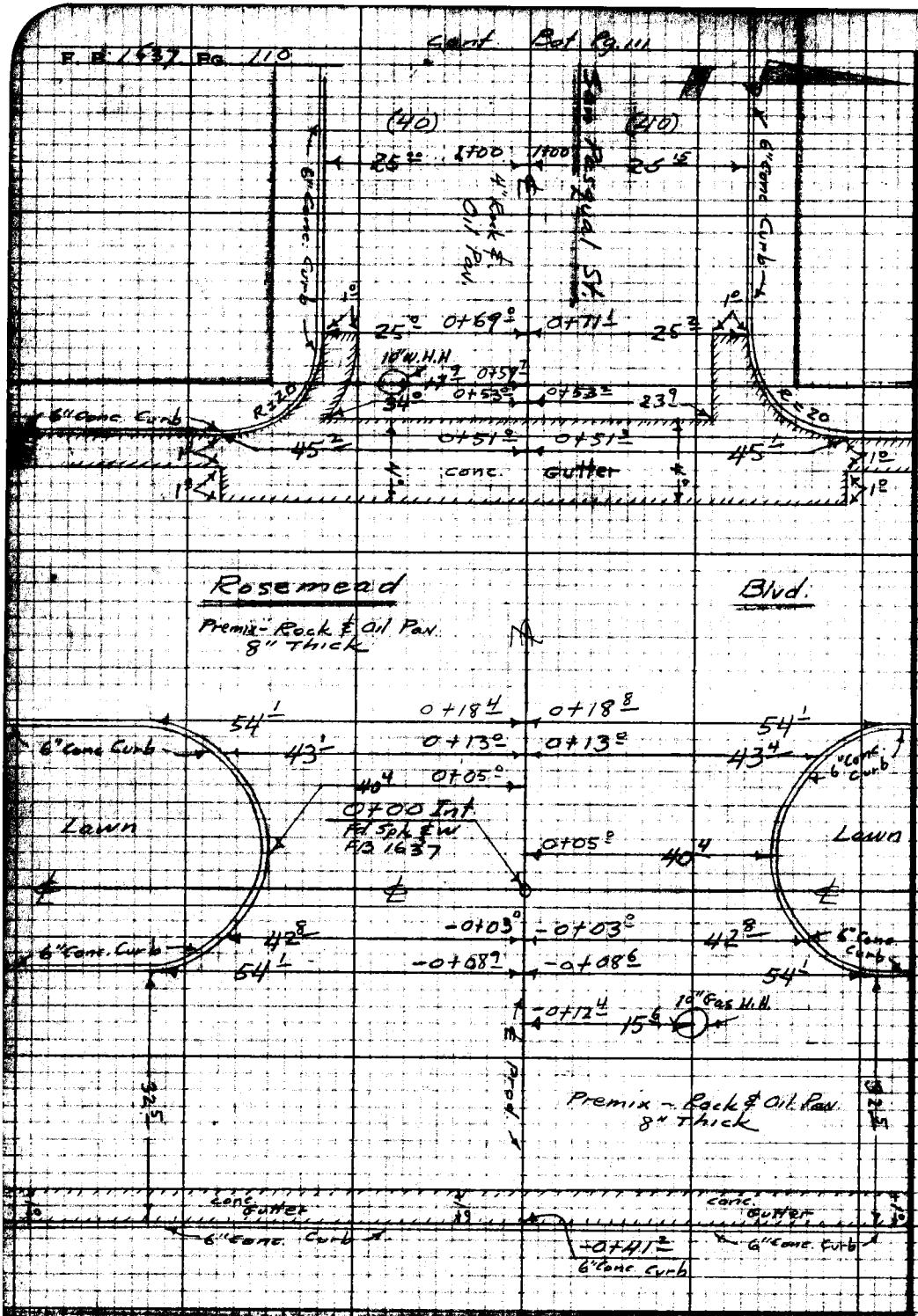

RETURN TO
LOS ANGELES COUNTY SURVEYOR
728 LOS ANGELES COUNTY
ENGINEERING BLDG.

Do not extend notes this side of this line.

Note: Any Additions or Changes on this Sheet Must be Made or Circled in Red Ink With Date and Name of Person Making Change.

Notes Ck'd by	Survey of Lotus Ave
Map No.	W.O. 1360 Tape No. Std. °F
Office Work	Surveyed by Wm C. Mack
Checked	Notes W.C.M. Date 9-14-50
Date	Indexed E. C. Johnson

F. B. 1637 PG. 111

Cont. Bot. Pg. 112

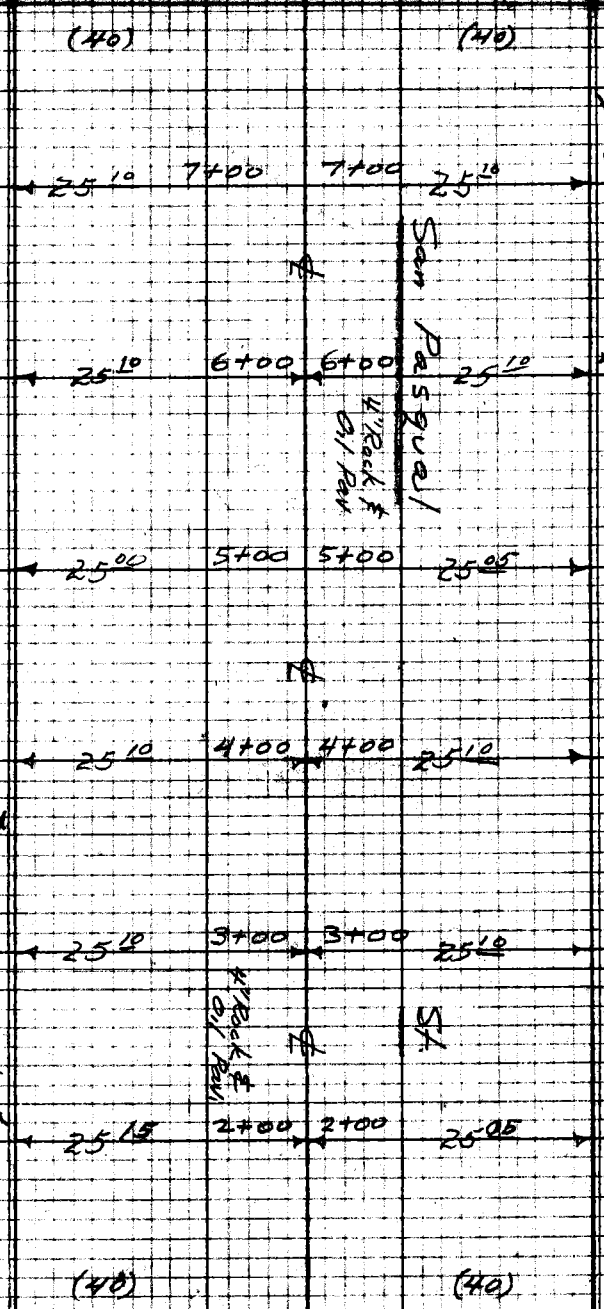

Cont. from Top Pg 110

Note: Any Additions or Changes on This Sheet Must be Made or Circled in Red Ink With Date and Name of Person Making Change.

Do not extend notes this side of this line.

RETURN TO
LOS ANGELES COUNTY SURVEYOR
726 LOS ANGELES COUNTY
ENGINEERING BLDG.

76F3095 247 10M 1-49

Cont Bot Pg 113

F. B. 1637 Pg. 112

(40) (40)

25.10 11+00 11+00 24.85

6" Conc. Curb

25.15 10+00 10+00 25.05

4" Rock & Oil Pav

San Pasqual

25.1 9+79.9 9+79.6 25.1

8" W.H.H

17.6 9+65.0

R=27.5

6" Conc. Curb

50.1 9+54.9 9+52.5 51.6

R=27

4" Rock & Oil Pav

(30)

Lotus Ave

2½" Rock & Oil Pav

9+34.54 Int.
Lg Bt. Spk W&T
FB 1637

9+34.33 Int.
Spk W.&T.
FB 1637

2" Rock & Oil Pav

(30)

6" W.H.H

39.8 9+22.7 9+24.5 39.5

6" W.H.H

50.0 9+14.7 9+16.5 51.5

6" Conc. Curb

4" Fire H.H.

45.3 9+11.0

R=25

R=27

25.1 8+89.0 8+89.7 25.0

4" Rock & Oil Pav

6" Conc. Curb

6" Conc. Curb

25.5 8+00 8+00 25.0

(40) (40)

Cont from Top Pg 111

RETURN TO
LOS ANGELES COUNTY SURVEYOR
725 LOS ANGELES COUNTY
ENGINEERING BLDG.

Do not extend notes this side of this line.

Note: Any Additions or Changes on This Sheet Must be Made or Checked in Red Ink With Date and Name of Person Making Change.

Notes Ck'd by	Survey of Lotus Ave
Map No.	W. O. 1360 Tape No. Std. °F
Office Work	Surveyed by Wm C. Mack
Checked	Notes [illegible] M Date 9-15-50
Date	Indexed C. Johnson

F. B. 1637 PG. 113

Cont. Bot. Pg. 114



Cont. from Top Pg. 112

Note: Any Additions or Changes on This Sheet Must be Made or Circled in Red Ink With Date and Name of Person Making Change.

Do not extend notes this side of this line.

RETURN TO
LOS ANGELES COUNTY SURVEYOR
726 LOS ANGELES COUNTY
ENGINEERING BLDG.

76FS095 247 10M 1-49

Cont. Bk. Pg. 115

F. B. 1637 Pg. 114

(40) (40)

25.95 18+00 18+00 24.95

San Pasqual

4" Rock & Oil Pav.

6" Conc. Curb

25.15 17+49.5 17+49.5 24.95

R=25 R=27

6" Conc. Curb

49.80 17+24.7 17+22.5 51.75

(30) (30)

Halstead

17+04.74 Int.
Lg. Bt. Spk. W&T
FB 1637

St.

3" Rock & Oil Pav.

4" Rock & Oil Pav.

3" Rock & Oil Pav.

17+04.35 Int.
Cut Spk. & Tin
FB 1637

(30) (30)

49.80 16+84.7 16+86.5 51.65

6" Conc. Curb

R=25 R=27

25.15 16+59.5 16+59.6 24.95

4" Rock & Oil Pav.

St.

6" Conc. Curb 6" Conc. Curb

25.15 16+00 16+00 25.05

(40) (40)

Cont. from Top Pg. 113

RETURN TO
LOS ANGELES COUNTY SURVEYOR
723 LOS ANGELES COUNTY
ENGINEERING BLDG.

Do not extend notes this side of this line.

Note: Any Additions or Changes on This Sheet Must be Made or Circled in Red Ink With Date and Name of Person Making Change.

Notes Ck'd by	Survey of Lotus Ave
Map No.	W.O. 1360 Tape No. Std. °F
Office Work	Surveyed by WM C. MACK
Checked	Notes [illegible] Date [illegible]
Date	Indexed C. Johnson

F. B. 1637 PG. 115

Cont. Bot. Pg. 116

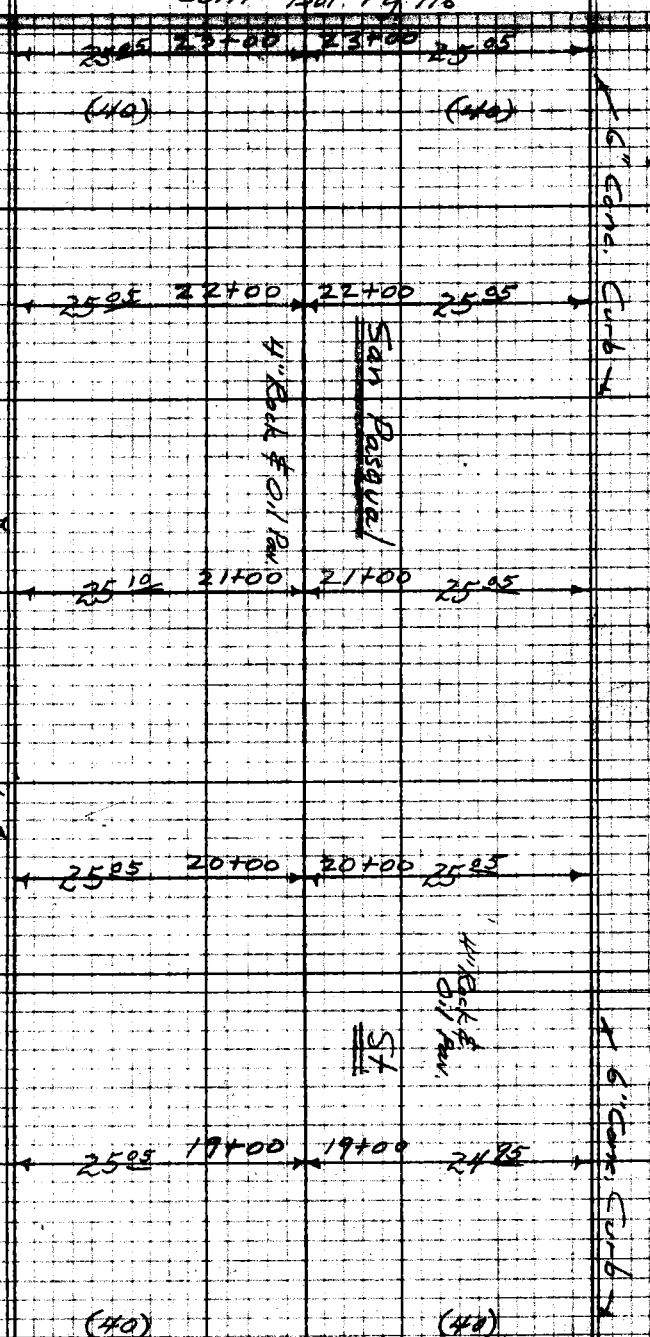

Cont. from Top Pg. 114

Note: Any Additions or Changes on This Sheet Must be Made or Circled in Red Ink With Date and Name of Person Making Change.

Do not extend notes this side of this line.

RETURN TO
LOS ANGELES COUNTY SURVEYOR
726 LOS ANGELES COUNTY
ENGINEERING BLDG.

76F309S 247 10M 1-49

Cont. Bot Pg. 117

F. B. 1637 Pg. 116

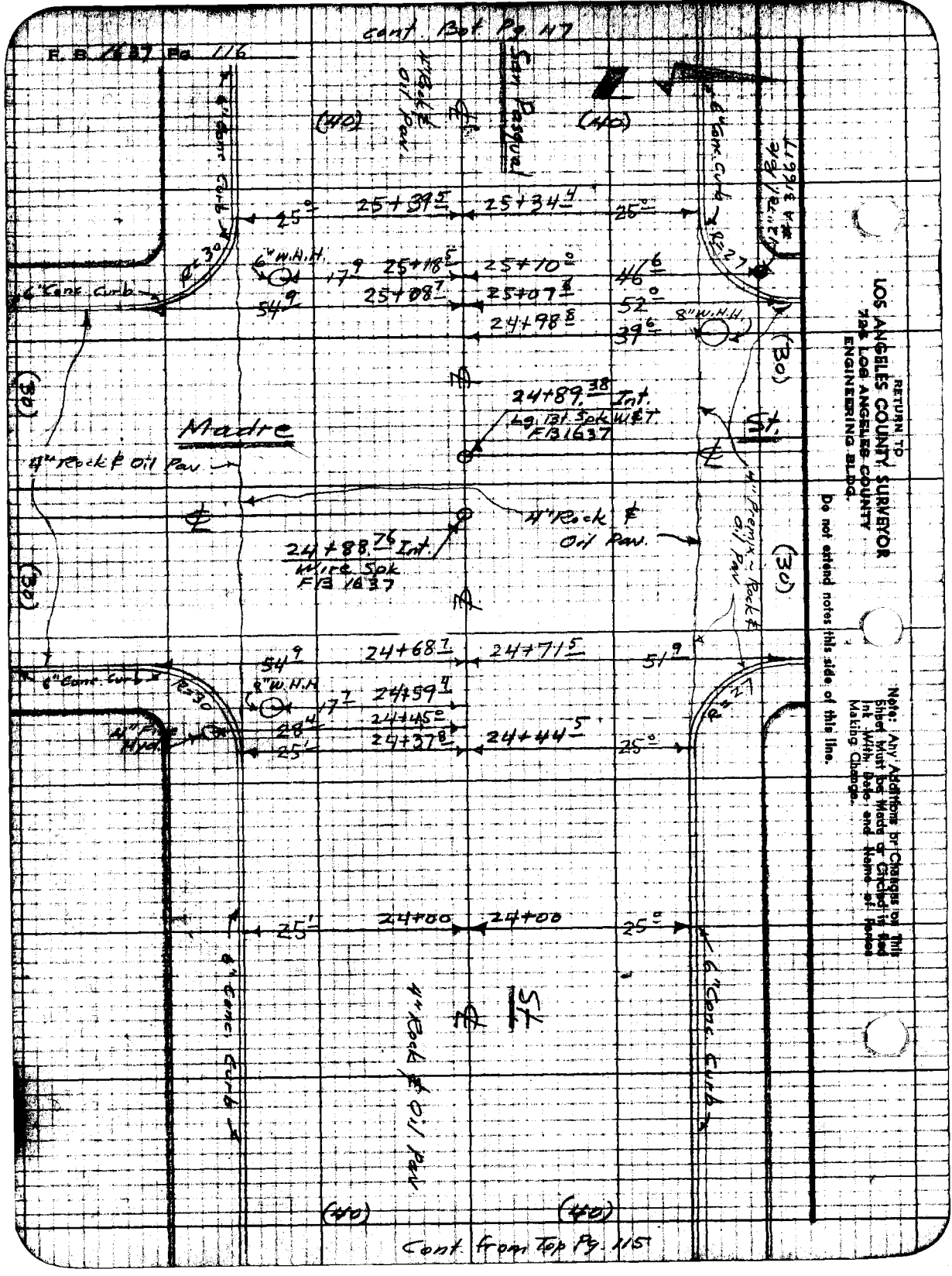

RETURN TO
LOS ANGELES COUNTY SURVEYOR
104 LOS ANGELES COUNTY
ENGINEERING BLDG.
Do not extend notes this side of this line.
Note: Any Additions or Changes on This Sheet Must Be Made or Checked in Ink With Date and Name of Person Making Change.

Cont. from top Pg. 115

Notes Ck'd by	Survey of Lotus Ave
Map No.	W. O. Zone No. Std. °F
Office Work	Surveyed by W. C. Mack
Checked	Notes Date
Date	Indexed C. Johnson

F. B. 1637 Pg. 117



Cont. from Top Pg. 116

Note: Any Additions or Changes on This Sheet Must be Made or Circled in Red Ink With Date and Name of Person Making Change.

Do not extend notes this side of this line.

RETURN TO
LOS ANGELES COUNTY SURVEYOR
726 LOS ANGELES COUNTY
ENGINEERING BLDG.

76F3098 247 10M 1-49

RETURN TO
LOS ANGELES COUNTY SURVEYOR
723 LOS ANGELES COUNTY
ENGINEERING BLDG.

Note: Any Additions or Changes on This Sheet Must be Made or Circled in Red Ink With Date and Name of Person Making Change.

Do not extend notes this side of this line.

E. B. 16327 Pg. 118

Profile No.	Notes Red.	Plotted	Job No. 1360	Division No.	F.B. 1637	PG. 119
	Date	Date	Survey of Lotus Ave.			
X-Sec. No.	Notes Chkd.	Checked	Survey by W.E. Mack	Notes W.C.M.	Date 4-19-50	
	Date	Date	Map No.	Indexed R. C. Johnson	Date DEC 5 50	

C.I. 1360

Lotus Ave.

Cross Sections & Profile

also

Location of Basements & Swimming Pools

on

San Pasqual St.

From: 0+00 = ℄ Int. Rosemead Blvd.

W'ly To: 29+61 $\frac{52}{}$ = B.C. San Pasqual St., opp. W'ly Line Tr #8616

ELEV.

Party:

Mack	Chief
Dreier	T
Maldonado	H.C. & T
Sonnenschein	R.C. & Rod

F. S.

H. I.

B. S.

STATION

NOTE: ANY ADDITIONS OR CHANGES ON THIS SHEET MUST BE MADE OR CIRCLED IN RED INK, WITH DATE AND NAME OF PERSON MAKING CHANGE.

Do not extend notes this side of this line.

PLEASE RETURN TO
LOS ANGELES COUNTY SURVEYOR
726 LOS ANGELES COUNTY ENGINEERING BLDG.

76L298 307 5-49

F.B. 1637 PG. 120 | Job No. 1360 | Division No. | Notes Red. | Plotted | Profile

Survey of Lotus Ave | Date | Date | No.

Survey by W. C. MACK | Notes Mack & Dreier | Notes Chkd. | Checked | X-Sec.

Indexed E. C. Johnson | Date 9-19-50 | Date | Date | No.

Cont. Bot. Pg. 121

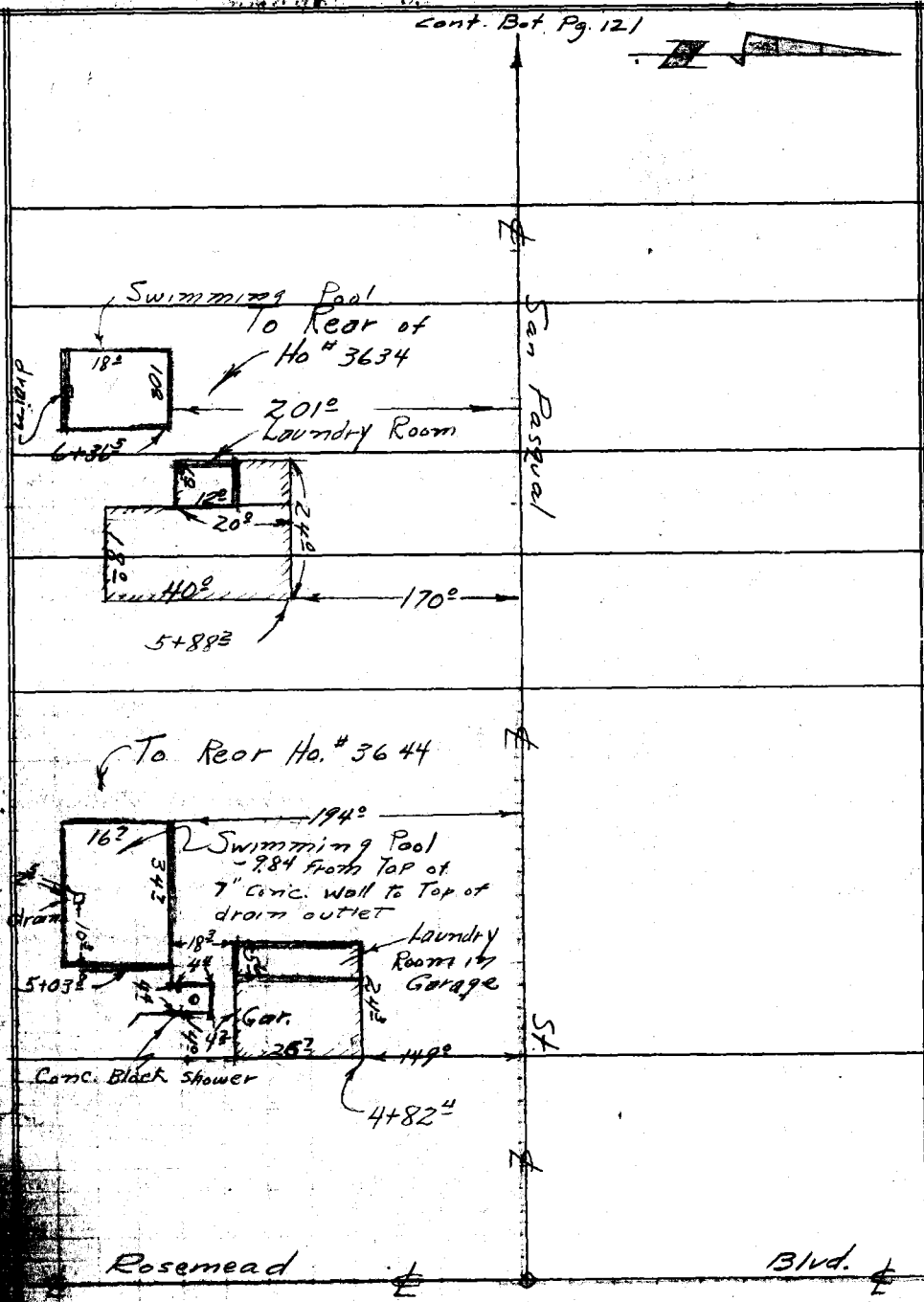

STATION	B. S.	H. I.	F. S.	ELEV.

76L298 307 5-49

PLEASE RETURN TO
LOS ANGELES COUNTY SURVEYOR
726 LOS ANGELES COUNTY ENGINEERING BLDG.

Do not extend notes this side of this line.

NOTE: ANY ADDITIONS OR CHANGES ON THIS SHEET MUST BE MADE OR CIRCLED IN RED INK, WITH DATE AND NAME OF PERSON MAKING CHANGE.

F.B. 1637 PG. 121

Profile No. ____ Notes Red. ____ Date ____ Plotted ____ Date ____ Job No. 1360 Division No. ____ Survey of Lotus Ave.

X-Sec. No. ____ Notes Chkd. ____ Date ____ Checked ____ Date ____ Survey by W. E. Mock Notes Dreier Date 9-19-50

Map No. ____ Indexed J. C. Johnson Date DEC 5 50

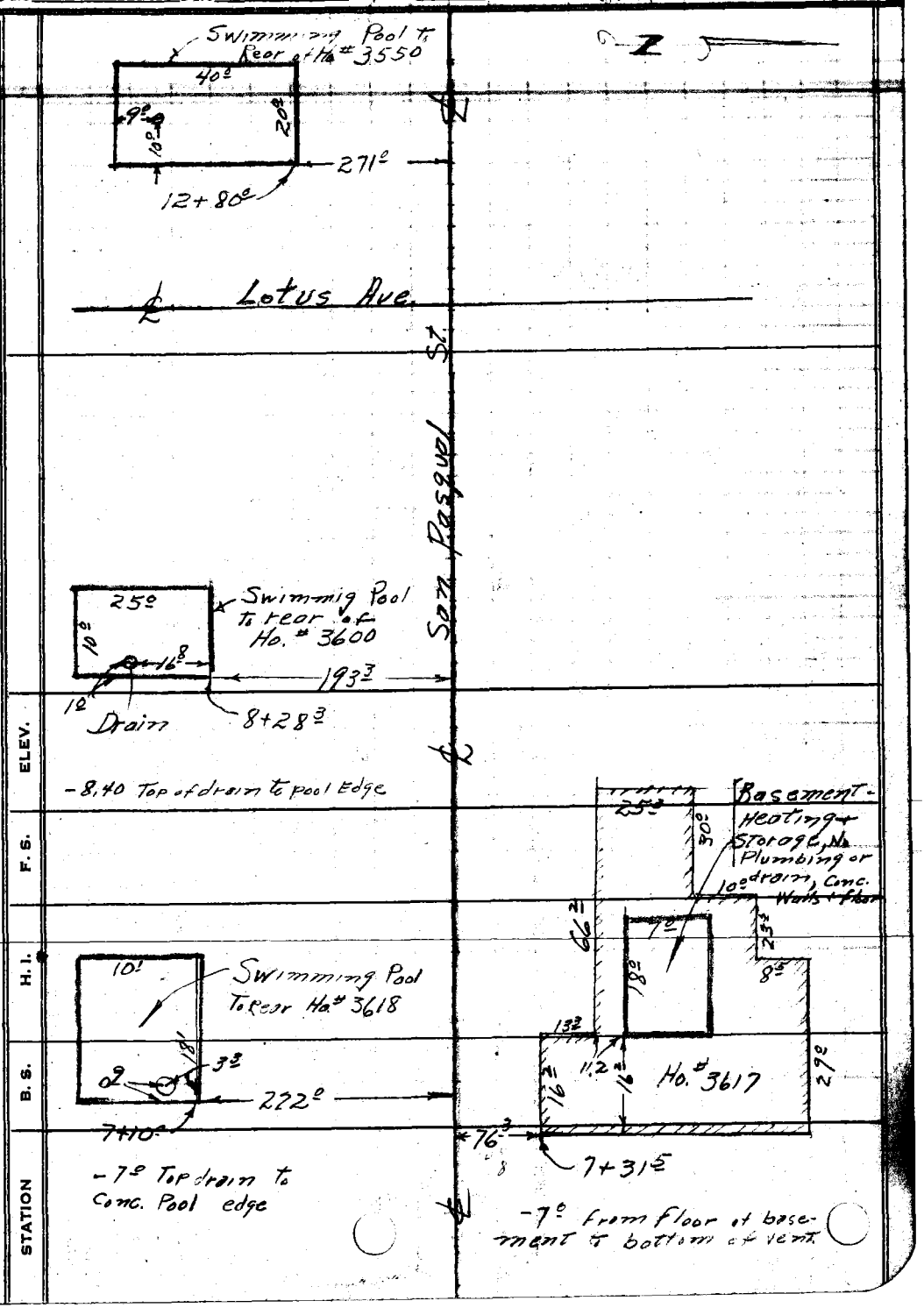

NOTE: ANY ADDITIONS OR CHANGES ON THIS SHEET MUST BE MADE OR CIRCLED IN RED INK, WITH DATE AND NAME OF PERSON MAKING CHANGE.

Do not extend notes this side of this line.

PLEASE RETURN TO
LOS ANGELES COUNTY SURVEYOR
726 LOS ANGELES COUNTY ENGINEERING BLDG.

76L268 307 5-49

F.B. 1637 PG. 122

Job No. 1360 Division No. _____ Notes Red. _____ Plotted _____ Profile

Survey of Lotus Ave. Date _____ Date _____ No. _____

Survey by Wm. C. Mock Notes Dreier Notes Chkd. _____ Checked _____ X-Sec.

Indexed E. C. Johnson Date 7-20-50 Date _____ Date _____ No. _____

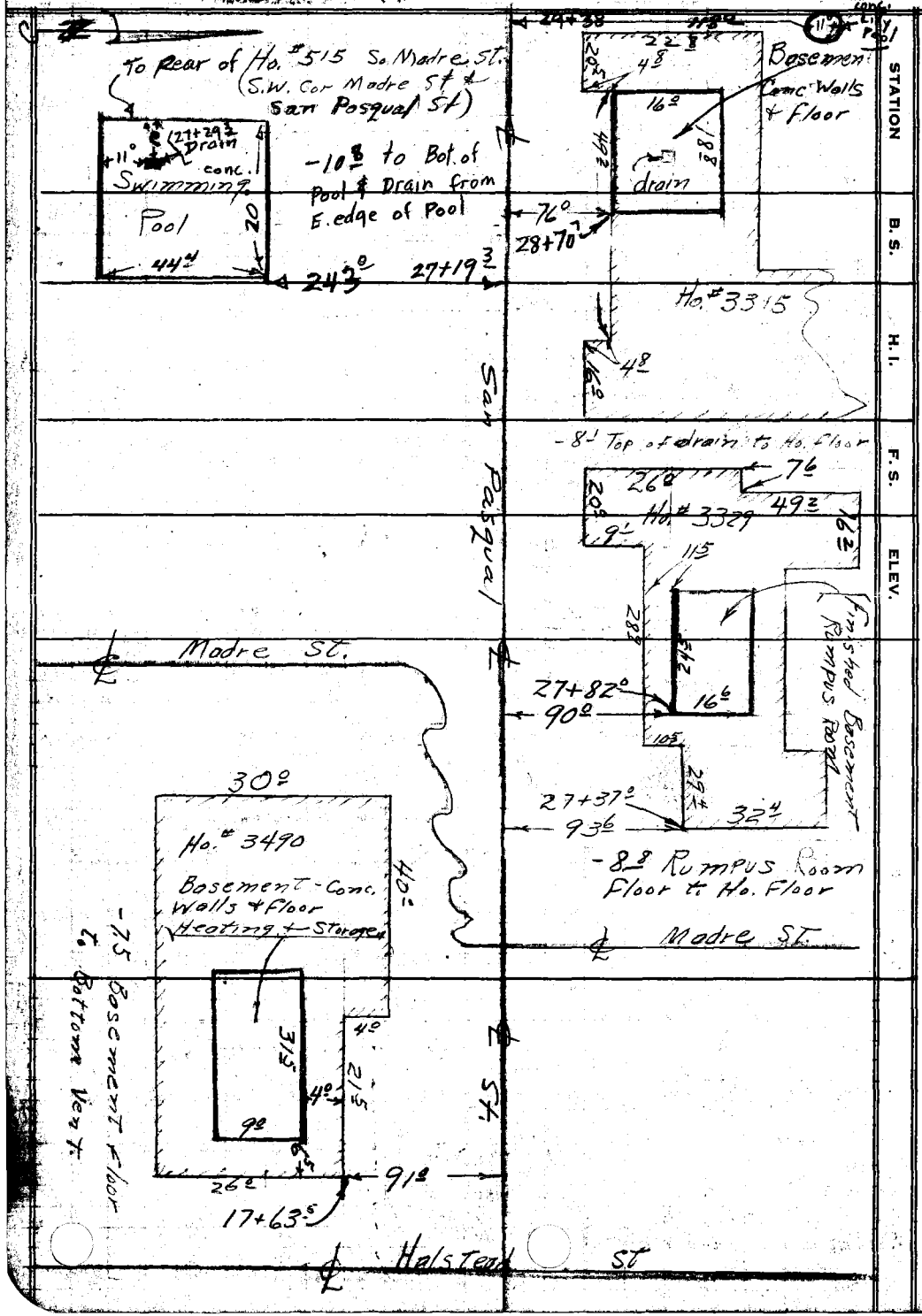

Do not extend notes this side of this line.

PLEASE RETURN TO
LOS ANGELES COUNTY SURVEYOR
726 LOS ANGELES COUNTY ENGINEERING BLDG.

NOTE: ANY ADDITIONS OR CHANGES ON THIS SHEET MUST BE MADE OR CIRCLED IN RED INK, WITH DATE AND NAME OF PERSON MAKING CHANGE.

76L298 307 5-49

76L298 307 5-49

PLEASE RETURN TO
LOS ANGELES COUNTY SURVEYOR
726 LOS ANGELES COUNTY ENGINEERING BLDG.

NOTE: ANY ADDITIONS OR CHANGES ON THIS SHEET MUST BE MADE OR CIRCLED IN RED INK, WITH DATE AND NAME OF PERSON MAKING CHANGE.

Do not extend notes this side of this line.

STATION	B. S.	H. I.	F. S.	ELEV.	
BM TE-707	420	611 02		60682	BM TE-707 EL=606.816 (FB1588-105)
					Rosemead Blvd. & San Pasqual St., N.W. cor
					Bt. spk in curb, 4' W. of W. end C.R
-0+41^{2}			533	60569	℄ Prod to E., Top cb
			597	60505	℄ " " ", Gutter
-0+25			534	60568	℄ " " ", pav
0+00			483	60619	℄ Int., Rosemead Blvd
			583	60519	41^{0} L/S gutter, pav.
			536	60566	41^{3} L/S. Top cb
			63	6047	100 L/S on ℄ Rosemead Blvd, ground
			81	6029	200 L/S " " " " "
			90	6020	246 L/S " " " " "
			429	60673	41^{0} R/N " " " ", gutter, pav
			375	60727	41^{3} R/N " " " ", Top cb
			26	6084	100 R/N " " " " ground
			12	6098	165 R/N " " " " "
0+38			499	60603	℄, pav
0+51			552	60550	℄, conc. cross gutter
			578	60524	45^{2} L/S, Top cb @ S. end of S.W. Cb Ret
			639	60463	45^{2} L/S Gutter " " " " "
+51^{3}			395	60707	45^{1} R/N Top cb @ N. end of N.W. Cb Ret

Profile No. ___ Notes Red. ___ Plotted ___ Job No. 1360 Division No. ___ F.B. 1637 Pg. 123

X-Sec. No. ___ Date ___ Date ___ Survey at Lotus Ave.

Notes Chkd. ___ Checked ___ Survey by W. C. Mack Notes W. C. M. Date 9-20-50

Date ___ Date ___ Map No. ___ Date ___

76L298 307 5-49

PLEASE RETURN TO
LOS ANGELES COUNTY SURVEYOR
726 LOS ANGELES COUNTY ENGINEERING BLDG.

NOTE: ANY ADDITIONS OR CHANGES ON THIS SHEET MUST BE MADE OR CIRCLED IN RED INK, WITH DATE AND NAME OF PERSON MAKING CHANGE.

Do not extend notes this side of this line.

STATION	B. S.	H. I.	F. S.	ELEV.	San Pasqual St.	
		611.02				
0+51³			461	606 41	45' R/N, Gutter @ N. end of N.W. Cb Ret	
+69			524	605 78	25 L/S Top Cb @ W. end of S.W. Cb. Ret	
			590	605 12	25 L/S Gutter " " " " " " "	
+71			490	606 12	℄, pav	
+71¹			427	606 75	25² R/N Top Cb @ W. end of N.W. Cb. Ret	
			485	606 17	25² R/N Gutter " " " " " " " "	
1+00			468	606 34	℄, pav	
			504	605 98	25 L/S Top Cb	
			574	605 28	25 L/S Gutter	
			402	607 00	25 R/N Top Cb.	
			477	606 25	25 R/N Gutter	
+60			430	606 72	℄, pav	
			45	606 5	30 L/S	
			42	606 8	100 L/S	
			67	604 3	200 L/S	
			78	603 2	246 L/S, Fence Line	-6.7 R -1.1 H.L -9.8
2+00			409	606 13	℄, pav	
			432	606 70	25 L/S Top Cb.	
			505	605 97	25 L/S Gutter	
			348	607 54	25 R/N Top Cb.	
			423	606 79	25 R/N Gut	

Profile No. ___ X-Sec. ___ Plotted ___ Date ___ Checked ___ Date ___ No. ___

Job No. 1360 Division No. ___ Notes Red. ___ Date ___ Notes Chkd. ___ Date ___

Survey of Lotus Ave. Notes Dreier Date 9-20-50

Survey by W. C. Mack

Indexed E. C. Johnson

637 Pg. 124

76L298 307 5-49

PLEASE RETURN TO
LOS ANGELES COUNTY SURVEYOR
726 LOS ANGELES COUNTY ENGINEERING BLDG.

NOTE: ANY ADDITIONS OR CHANGES ON THIS SHEET MUST BE MADE OR CIRCLED IN RED INK, WITH DATE AND NAME OF PERSON MAKING CHANGE.

Do not extend notes this side of this line.

STATION	B. S.	H. I.	F. S.	ELEV.	San Pasqual St.
		611 02			
T.P.	576	612 69	409	60693	T.P. 2+00
2+70			532	60737	℄ Pav.
			51	6076	40 L/S P/L
			47	6080	100 L/S
			69	6058	200 L/S
			71	6056	245 L/S Fence Line
			41	6086	40 R/N. N. P.L.
			05	6122	70 R/N
			+04	6131	100 R/N
			+11	6138	170 R/N Fence Line
3+00			513	60756	℄ Pav.
			547	60722	25 L/S Top Cb.
			604	60665	25 L/S Gutter
			442	60827	25 R/N Top Cb.
			515	60754	25 R/N Gutter
3+80			455	60814	℄ Pav.
			44	6083	40 L/S S.P.L.
			36	6091	100 L/S
			60	6067	200 L/S
			66	6061	245 L/S
4+00			443	60826	℄ Pav.

-51 Rod
+15 H.L.
-36 Rod
-24 H.L.
-60
-36 Rod
-30 H.L.
-66

Profile No. ____ Notes Red. ____ Plotted ____ Job No. 1360 Division No. ____
Date ____ Date ____ Survey of Lotus Ave
X-Sec. No. ____ Notes Chkd. ____ Checked ____ Survey by W. C. Moore Notes Dreier Date 9-20-50
Date ____ Date ____ Map No. ____ Indexed J. [illegible] Date ____

F.B. 1637 PG. 125

76L298 307 5-49

PLEASE RETURN TO
LOS ANGELES COUNTY SURVEYOR
726 LOS ANGELES COUNTY ENGINEERING BLDG.

NOTE: ANY ADDITIONS OR CHANGES ON THIS SHEET MUST BE MADE OR CIRCLED IN RED INK, WITH DATE AND NAME OF PERSON MAKING CHANGE.

Do not extend notes this side of this line.

STATION	B. S.	H. I.	F. S.	ELEV.	San Pasqual ST.
		612 69			
4+00			4 75	607 94	25 L/S Top cb
			5 45	607 24	25 L/S Gut.
			3 80	608 89	25 R/N Top Cb.
			4 44	608 25	25 R/N Gut
T.P	5 21	613 47	4 43	608 26	T.P.
5+00			4 60	608 87	℄ Pav.
			4 87	608 60	25 L/S Top Cb.
			5 63	607 84	25 L/S Gut.
			4 7	608 8	40 L/S S. P.L.
"			4 4	609 1	100 L/S
5+00			4 73	608 74	149 L/S Conc. floor of Laundry in Gar.
"			6 3	607 2	200 L/S
"			7 0	606 5	245 L/S
4+98			6 30	607 17	172 L/S Top of Outside Shower drain
5+14			15 69	597 78	208 L/S Drain of Swimming Pool
5+00			3 88	609 59	25 R/N Top Cb.
"			4 62	608 85	25 R/N Gut
			3 4	610 1	40 R/N
			1 4	612 1	52 R/N Top Brk.
			0 2	613 3	100 R/N
			+1 0	614 5	170 R/N Fence Line

5.85 Rod
9.84 Meas.
15.69 ✓

Profile No. X-Sec. No.
Plotted Date Checked Date
Notes Red. Date Notes Chkd. Date
Division No. Notes Date
Job No. 1360 Ave.
Survey of Lotus
Survey by Wm C. Mack Notes Dreier
Indexed B. C. Johnson Date 9-20-50

PG. 126

76L298 307 5-49

PLEASE RETURN TO
LOS ANGELES COUNTY SURVEYOR
726 LOS ANGELES COUNTY ENGINEERING BLDG.

NOTE: ANY ADDITIONS OR CHANGES ON THIS SHEET MUST BE MADE OR CIRCLED IN RED INK, WITH DATE AND NAME OF PERSON MAKING CHANGE.

Do not extend notes this side of this line.

STATION	B. S.	H. I.	F. S.	ELEV.		
		613 47			San Pasqual St.	
6+00 T.P.	473	614 27	393	609 54	℄ Pav.	
			509	609 18	25 L/S Top Cb.	
			570	608 57	25 L/S Gut.	
			49	609 4	40 L/S S.P.L.	
			54	608 9	100 L/S	
			72	607 1	200 L/S	
			79	606 4	245 L/S Fence Line	
			414	610 13	25 R/N Top Cb.	
			486	609 41	25 R/N Gutter	
6+41.5			1401	600 26	219 L/S drain of Swimming Pool To Peor H.#3634	-14.16 +6.21 -7.95 diff.
7+49.5			72	607 1	90° R/N. Basement Floor H.O. #367	-.02 -7.0 -7.2
7+00			390	610 37	℄ Pav.	
			425	610 02	25 L/S Top Cb.	
			485	609 42	25 L/S Gut.	
			42	610 1	40 L/S S.P.L	
			48	609 5	100 L/S	
			76	606 7	200 L/S	
			82	606 1	245 L/S Fence Line	
			323	611 04	25 R/N T.A. Cb.	
			396	610 31	25 R/N Gut.	

-.06 Rod
-.95 diff
-7.07

-.7 Rod
+2.5 N.L
-4.2

Profile No. ____ Notes Red. ____ Job No. 1360 Division No. ____
X-Sec. No. ____ Date ____ Plotted ____ Date ____ Survey of Lotus Ave.
Notes Chkd. ____ Date ____ Checked ____ Date ____ Survey by W.G. Mack Notes Recorded J. Mack Date 9-20-57
Map No. ____ Date ____

F.B. 1637 PG. 127

76L298 307 5-49

PLEASE RETURN TO
LOS ANGELES COUNTY SURVEYOR
726 LOS ANGELES COUNTY ENGINEERING BLDG.

NOTE: ANY ADDITIONS OR CHANGES ON THIS SHEET MUST BE MADE OR CIRCLED IN RED INK, WITH DATE AND NAME OF PERSON MAKING CHANGE.

Do not extend notes this side of this line.

STATION	B. S.	H. I.	F. S.	ELEV.	San Pasqual ST	
		614 27				
7+10.9			14 96	599 31	225³ L/s. Top drain of Swimming Pool	7.96 Rod 7.0 Meas. 14.96
7+49.5 See pg. 127						
8+00			2 69	611 58	℄ Pav.	
			3 04	611 23	25 L/s Top Cb.	
			3 75	610 52	25 L/s Gut.	
			2 9	611 4	40 L/s S.R.L.	
			3 2	611 1	100 L/s	-2.7 Rod -0.5 H.I. -3.2
			6 3	608 0	200 L/s	
			7 3	607 0	245 L/s	
			2 04	612 23	25 R/N Top Cb.	
			2 78	611 49	25 R/N Gutter	
T.P.	6 76	617 49	3 54	610 73	T.P.	
8+29.3			17 60	599 89	210 L/s Drain to Swimming Pool, in Rear Hse #3600	8.30 4.46
8+89.0			4 67	612 82	℄ Pav.	
			5 03	612 46	25¹ L/s Top Cb. E. end C.R. S.E. Cor	
			5 61	611 88	25¹ L/s Gut. " " " "	
8+89.7			4 08	613 41	25° R/N Top Cb " " N.E. Cor.	
"			4 67	612 82	25° R/N Gut " " NE. Cor	
9+00			4 46	613 03	℄ Pav.	
9+14.1			4 15	613 34	℄ Pav.	
"			5 09	612 40	50¹ L/s Top Cb., S. end C.R. S.E. Cor.	
"			5 66	611 83	50 L/s Gut. " " " "	

Profile No. X-Sec. No.
Plotted Date Checked Date
Notes Red. Date Notes Chkd. Date
Division No. Notes Dreier Date 9-20-50
Job No. 1360
Survey of Lotus Ave.
Survey by Wm C Mock
Indexed E. C. Johnson
F.B. 1637 Pg. 128

76L298 307 5-49

PLEASE RETURN TO
LOS ANGELES COUNTY SURVEYOR
726 LOS ANGELES COUNTY ENGINEERING BLDG.

NOTE: ANY ADDITIONS OR CHANGES ON THIS SHEET MUST BE MADE OR CIRCLED IN RED INK, WITH DATE AND NAME OF PERSON MAKING CHANGE.

Do not extend notes this side of this line.

STATION	B. S.	H. I.	F. S.	ELEV.	San Pasqual St.
		617 49			
9+16.5			3 65	613 84	51.5 R/N. Top Cb. N. end of C.R. N.E. Cor.
"			4 11	613 38	51.5 R/N Gut. " " " "
9+34.54			3 91	613 58	℄ INTER. of San Pasqual St + Lotus Ave. to S.
			4 79	612 70	25 L/S x" Gutter, on ℄ Lotus Ave to S.
			4 84	612 65	38 L/S " " " " "
			6 52	610 97	100 L/S " " " " "
			9 20	608 29	200 L/S " " " " "
			10 25	607 24	250 L/S " " " " "
+34.33			4 05	613 44	25 R/N. " " " " to N
			3 56	613 93	45 R/N " " " " "
			2 77	614 72	100 R/N " " " " "
			1 89	615 60	170 R/N " " " " "
9+52.5			3 99	613 50	℄ Pav.
			2 77	614 72	51.6 R/N. Top Cb N. end C.R. N.W. Cor.
			3 53	613 96	51.6 R/N Gut. " " " " "
9+54.9			4 73	612 76	50.1 L/S Top Cb. S. end C.R. S.W. cor.
			5 30	612 19	50.1 L/S Gut. " " " " "
9+79.6			3 09	614 40	℄ Pav.
			2 53	614 96	25.05 R/N Top Cb. W. end C.R. N.W. Cor.
			3 21	614 28	25.05 R/N Gut. " " " " "
9+79.9			3 56	613 93	25.1 L/S Top Cb. W. end C.R. S.W. Cor.

Profile No. ____ Notes Red. ____ Plotted ____ Job No. 1360 Division No. ____
X-Sec. No. ____ Date ____ Date ____ Survey of Lotus Ave.
Notes Chkd. ____ Checked ____ Survey by W. C. Mack Notes Drawn by ____ Date 9-20-50
Date ____ Date ____ Map No. ____ Date ____ Side Ed. Johnson

F.B. 1637 PG. 129

76L298 307 5-49

PLEASE RETURN TO
LOS ANGELES COUNTY SURVEYOR
726 LOS ANGELES COUNTY ENGINEERING BLDG.

NOTE: ANY ADDITIONS OR CHANGES ON THIS SHEET MUST BE MADE OR CIRCLED IN RED INK, WITH DATE AND NAME OF PERSON MAKING CHANGE.

Do not extend notes this side of this line.

STATION	B. S.	H. I.	F. S.	ELEV.	San Pasqual St.	
		617 49				
9+79.9			4 07	613 42	25' L/S Gut W. end	C.R. S.W. Cor.
10+00			2 75	614 74	℄ pav.	
			3 17	614 32	25 L/S Top Cb.	
			3 82	613 67	25 L/S Gut.	
			2 22	615 27	25 R/N Top Cb.	
			2 74	614 75	25 R/N Gut	
11+00			1 17	616 32	℄ pav.	
			1 68	615 81	25 L/S Top Cb.	
			2 27	615 22	25 L/S Gut	
			0 66	616 83	25 R/N Top Cb.	
			1 16	616 33	25 R/N Gut.	
T.P.	5 64	621 99	1 14	616 35	T.P.	
12+00			4 04	617 95	℄ pav.	
			4 49	617 50	25 L/S. Top Cb.	
			5 16	616 83	25 L/S Gut.	
			3 49	618 50	25 R/N Top Cb.	
			4 13	617 86	25 R/N Gut.	
12+90			15 69	606 30	30 2 L/S Top of Swimming Pool drain	water to drain 6.59 Rod 8.50 meas. 15.09 water to Bm .60 15.69
13+00 T.P.	6 24	625 84	2 39	619 60	℄ pav.	
			5 61	620 23	25 L/S Top Cb.	

F.B. 1637 PG. 130
Job No. 1360 Division No. ____ Notes Red. ____ Plotted ____ No. ____ Profile
Survey of Lotus Ave. Date ____ Date ____ X-Sec.
Survey by W. C. Mack Notes Dreier Notes Chkd. ____ Checked ____ No. ____
Indexed A. C. Johnson Date 9-20-50 Date ____ Date ____

76L298 307 5-49

PLEASE RETURN TO
LOS ANGELES COUNTY SURVEYOR
726 LOS ANGELES COUNTY ENGINEERING BLDG.

NOTE: ANY ADDITIONS OR CHANGES ON THIS SHEET MUST BE MADE OR CIRCLED IN RED INK, WITH DATE AND NAME OF PERSON MAKING CHANGE.

Do not extend notes this side of this line.

STATION	B. S.	H. I.	F. S.	ELEV.	San Pasqual St.	
		625 84				
13+00			726	618 58	25 L/S Gut.	
			566	620 18	25 R/N. Top Cb.	
			628	619 56	25 R/N. Gut	
14+00.			459	621 25	℄ Pav.	
			400	621 84	25 L/S. Top Cb.	
			562	620 22	25 L/S Gut.	
			47	621 1	40 L/S S. P.L.	
			46	621 2	100 L/S	
			71	618 7	200 L/S	
			398	621 86	25 R/N. Top Cb.	
			458	621 26	25 R/N. Gut	
			31	622 7	40 R/N N. P.L.	
			16	624 2	100 R/N	
			07	625 1	170 R/N	
15+00			293	622 91	℄ Pav.	
			327	622 57	25 L/S Top Cb.	
			393	621 91	25 L/S Gut.	
			237	623 47	25 R/N Top Cb.	
			305	622 79	25 R/N Gut	
16+00	651	630 95	140	624 44	T.P. ℄ Pav.	
			686	624 09	25 L/S Top Cb.	

Profile No. ____ Notes Red. ____ Plotted ____ Job No. 1760 Division No. ____
Date ____ Date ____ Survey of Latus Inc.
X-Sec. No. ____ Notes Chkd. ____ Checked ____ Survey by W. E. C. Mark Notes Dr. C. Ek Date 9-24-50
Date ____ Date ____ Map No. ____ Indexed Johnson Date ____

F. B. 1637 Pg. 131

76L298 307 5-49

PLEASE RETURN TO
LOS ANGELES COUNTY SURVEYOR
726 LOS ANGELES COUNTY ENGINEERING BLDG.

NOTE: ANY ADDITIONS OR CHANGES ON THIS SHEET MUST BE MADE OR CIRCLED IN RED INK. WITH DATE AND NAME OF PERSON MAKING CHANGE.

Do not extend notes this side of this line.

STATION	B. S.	H. I.	F. S.	ELEV.		
		630 95				
16+00			746	623 49	25 L/S	Gut.
			588	625 07	25 R/N	Top Cb
			641	624 54	25 R/N	Gut
16+59.5			556	625 39	℄ pav.	
			592	625 03	25.15 L/S	Top Cb. E. end C.R., S.E. cor.
			652	624 43	25 L/S	" " " " "
16+59.6			484	626 11	24.95 R/N	" " " N.E Cor.
			552	625 43	25 R/N	" " " " "
16+85			512	625 83	℄ pav.	
16+84.7			590	625 05	49.80 L/S	Top Cb., S. end. C.R., S.E. Cor.
"			649	624 46	49.8 L/S	Gut. " " " " "
16+86.5			422	626 73	51.65 R/N	Top Cb. N end. C.R. N.E. Cor.
"			462	626 33	51.65 R/N	Gut " " " "
17+04.35			483	626 12	℄ INTER. San Pasqual st. & Halstead st. to N.	
+04.74			597	624 98	25 L/S	"X" Gut., on ℄ Halstead st. to S.
			562	625 33	40 L/S	" ℄ " " "
			668	624 27	100 L/S	" " " " "
			895	622 00	200 L/S	" " " " "
+04.35			494	626 01	27 R/N	" " " " to N
			406	626 89	43 R/N	" " " " "
			265	628 30	100 R/N	" " " " "

PEK

Profile No. ____ X-Sec. No. ____

Plotted ____ Date ____ Checked ____ Date ____

Notes Red. ____ Date ____ Notes Chkd. ____ Date ____

Division No. ____ Job No. 1360 Notes Dreier 9-20-50

Survey of Lotus Ave.

Survey by Wm C. Mack

Indexed E. C. Johnson

F.B. 1637 PG. 132

76L298 307 5-49

PLEASE RETURN TO
LOS ANGELES COUNTY SURVEYOR
726 LOS ANGELES COUNTY ENGINEERING BLDG.

NOTE: ANY ADDITIONS OR CHANGES ON THIS SHEET MUST BE MADE OR CIRCLED IN RED INK, WITH DATE AND NAME OF PERSON MAKING CHANGE.

Do not extend notes this side of this line.

STATION	B. S.	H. I.	F. S.	ELEV.	San Pasqual St.
		630 95			
17+04 35			1 14	629 81	170 R/N on ℄ Halstead St. to N
17+22 5			4 57	626 38	℄ Pav.
			3 45	627 50	51 75 R/N. Top Cb. N. end C.R. N.W. Cor.
			3 99	626 96	51 75 R/N Gutter " " " " "
17+24 7			5 29	625 66	49 8 L/S. Top cb. S. end C.R. S.W. Cor.
			5 80	625 15	49 8 L/S Gut " " " " " "
17+49 5			4 30	626 65	℄ Pav.
			4 65	626 30	25 15 L/S Top Cb. W. end C.R. S.W. cor.
			5 32	625 63	25 15 L/S Gut " " " " "
			3 71	627 24	24 95 R/N, Top Cb. W. end C.R., N.W. cor.
			4 34	626 61	24 95 R/N, Gut. " " " " "
17+70			9 65	621 30	95 L/S, Bsmt. Floor in Hse # 3490 2.15 Rod 7.5 meas. 9.65
18+00			3 70	627 25	℄ Pav.
			4 14	626 81	25 L/S Top Cb.
			4 80	626 15	25 L/S Gut.
			3 12	627 83	25 R/N. Top Cb.
			3 88	627 07	25 R/N Gut.
19+00			2 55	628 40	℄ Pav.
			2 92	628 03	25 L/S Top Cb.
			3 56	627 39	25 L/S Gut
			1 91	629 04	25 R/N Top Cb.

Profile No. ____ Notes Red. ____ Plotted ____ Job No. 1360 Division No. ____
X-Sec. No. ____ Date ____ Date ____ Survey of Lotus Ave.
Notes Chkd. ____ Checked ____ Survey by W. C. Mack Notes Drexel Date 9-20-50
Date ____ Date ____ Map No. ____ Indexed E. C. Johnson Date ____

F.B. 1637 PG. 133

76L298 307 5-49

PLEASE RETURN TO
LOS ANGELES COUNTY SURVEYOR
726 LOS ANGELES COUNTY ENGINEERING BLDG.

NOTE: ANY ADDITIONS OR CHANGES ON THIS SHEET MUST BE MADE OR CIRCLED IN RED INK, WITH DATE AND NAME OF PERSON MAKING CHANGE.

Do not extend notes this side of this line.

STATION	B. S.	H. I.	F. S.	ELEV.	San Pasqual ST
		630 95			
19+00			2 59	628 36	25 R/N. Gut
20+00 T.P.	592	635 53	1 34	629 61	℄ pav.
			6 26	629 27	25 L/S Top Cb.
			6 90	628 63	25 L/S Gut.
			5 34	630 19	25 R/N Top Cb.
			6 00	629 53	25 R/N Gut
21+00			4 59	630 94	℄ pav.
			5 06	630 47	25 L/S Top Cb.
			5 74	629 79	25 L/S Gut
			4 11	631 42	25 R/N Top Cb.
			4 67	630 56	25 R/N Gut
22+00			3 41	632 12	℄ Pav
			3 86	631 67	25 L/S Top cb.
			4 54	630 99	25 L/S Gut
			4 0	631 5	40 L/S S. Pl.
			5 2	630 3	100 L/S
			8 0	627 5	200 L/S
			2 91	632 62	25 R/N Top Cb.
			3 54	631 99	25 R/N Gut
			2 4	633 1	40 R/N N. Pl.
			0 8	634 7	52 R/N

Profile No. X-Sec. No.

Plotted Date Checked Date

Notes Red. Date Notes Chkd. Date

Division No. Job No. 1360

Survey of Lotus Ave.

Survey by W. C. Mack Notes Dreier

Indexed A. C. Johnson Date 9-20-50

F.B. 637 PG. 134

76L298 307 5-49

PLEASE RETURN TO
LOS ANGELES COUNTY SURVEYOR
726 LOS ANGELES COUNTY ENGINEERING BLDG.

NOTE: ANY ADDITIONS OR CHANGES ON THIS SHEET MUST BE MADE OR CIRCLED IN RED INK, WITH DATE AND NAME OF PERSON MAKING CHANGE.

Do not extend notes this side of this line.

STATION	B. S.	H. I.	F. S.	ELEV.	San Pasqual St
		635 53			
22+00			+04	6359	100 R/N
			+23	6378	170 R/N, Fence Line
23+00			228	63325	℄ Pav.
			272	63281	25 L/S Top Cb
			228	63325	25 L/S Gutter
			178	63375	25 R/N Top Cb.
			236	63317	25 R/N Gutter
24+00 T.P.	633	640 90	096	63457	℄ Pav (T.P. SPK 24+00)
			685	63405	25 L/S, Top cb
			749	63341	25 L/S Gutter
			591	63499	25 R/N Top cb
			660	63430	25 R/N Gutter
+37.8			588	63502	℄, pav.
			640	63450	25 L/S, Top cb @ E. end of S.E. Cb Ret
			700	63390	25 L/S Gutter " " " " "
+44.5			538	63552	25 R/N Top Cb @ E. end of N.E. Cb. Ret
			603	63487	25 R/N Gutter " " " " "
+68.7			545	63545	℄, pav
			635	63455	54.9 L/S, Top Cb @ S. end of S.E. Cb Ret.
			696	63394	54.9 L/S, Gutter " " " " "
+71.5			484	63606	51.9 R/N. Top Cb @ N. end of N.E. Cb Ret

Profile No. ____ Notes Red. ____ Plotted ____ Job No. 1360 Division No. ____
X-Sec. No. ____ Date ____ Date ____ Survey of Lotus Ave Notes
Notes Chkd. ____ Checked ____ Survey by W. C. Mack Date 9-20-50
Date ____ Date ____ Map No. ____ Indexed ____ Date ____

F.B. 1637 PG. 135

76L298 307 5-49

PLEASE RETURN TO
LOS ANGELES COUNTY SURVEYOR
726 LOS ANGELES COUNTY ENGINEERING BLDG.

NOTE: ANY ADDITIONS OR CHANGES ON THIS SHEET MUST BE MADE OR CIRCLED IN RED INK, WITH DATE AND NAME OF PERSON MAKING CHANGE.

Do not extend notes this side of this line.

STATION	B. S.	H. I. ✓	F. S.	ELEV.		
		640 90				
24 + 71.5			525	635 65	51.9 R/N, Gutter @ N. end of N.E. Cb Ret	
+88.76			522	635 68	℄ Int. Madre St to S.	
			631	634 59	25 L/S on ℄ Madre St to S.	
			616	634 74	50 L/S " " " " " "	
			679	634 11	100 L/S " " " " " "	
			814	632 76	200 L/S on ℄ Prod Madre St to S.	
			960	631 30	300 L/S " " " " " " "	
+89.38			522	635 68	℄ Int. Madre St to N.	
			537	635 53	25 R/N on ℄ Madre St. to N	
			454	636 36	50 R/N " " " " " "	
			331	637 59	100 R/N " " " " " "	
			186	639 04	170 R/N " " " " " "	
25 + 00			512	635 78	℄, pav	
+07.6			503	635 87	℄, pav	
			413	636 77	52.0 R/N, Top Cb @ N. end of N.W. Cb. Ret	
			466	636 24	52.0 R/N Gutter " " " " " " "	
+08.7			571	635 19	54.9 L/S Top Cb @ S. end of S.W. Cb. Ret	
			634	634 56	54.9 L/S Gutter " " " " " " "	
+34.4			481	636 09	℄, pav	
			426	636 64	25 R/N, Top Cb @ W. end of N.W. Cb. Ret.	
			492	635 98	25 R/N Gutter " " " " " "	

F.B. 1637 PG. 136

Job No. 1360 Division No. ____ Notes Red. ____ Plotted ____ Profile ____
Survey of Lotos Ave. Date ____ Date ____ No. ____
Survey by Wm C. Mack Notes W. C. M. Notes Chkd. ____ Checked ____ X-Sec. ____
Indexed A. C. Johnson Date 9-21-50 Date ____ Date ____ No. ____

76L298 307 5-49

PLEASE RETURN TO
LOS ANGELES COUNTY SURVEYOR
726 LOS ANGELES COUNTY ENGINEERING BLDG.

NOTE: ANY ADDITIONS OR CHANGES ON THIS SHEET MUST BE MADE OR CIRCLED IN RED INK, WITH DATE AND NAME OF PERSON MAKING CHANGE.

Do not extend notes this side of this line.

STATION	B. S.	H. I.	F. S.	ELEV.		
		640 90				
25+39.5			520	635 70	25 L/S,	Top Cb @ W. end of S.W. Cb Ret
			585	635 05	25 L/S,	Gutter " " " " " "
26+00			408	636 82	℄, pav	
			456	636 34	25 L/S,	Top Cb.
			518	635 72	25 L/S	Gutter
			352	637 38	25 R/N	Top Cb
			418	636 72	25 R/N	Gutter
27+29.3			141	626 8	276.4 L/S,	Bot of Swimming Pool & Top of Drain {In Rear of Hse # 515 S. Madre St.} (-3.3R - 10.8M = -14.1)
T.P.	708	644 69	329	637 61	T.P.	
27+00			678	637 91	℄, pav	
			724	637 45	25 L/S,	Top Cb
			789	636 80	25 L/S	Gutter
			618	638 51	25 R/N	Top Cb
			690	637 79	25 R/N	Gutter
+82			94	635 3	106.6 R/N,	Bsmt. Floor in Hse #3329
28+00			564	639 05	℄, pav	
			609	638 60	25 L/S	Top Cb.
			668	638 01	25 L/S	Gutter
			512	639 57	25 R/N	Top Cb.
			583	638 86	25 R/N	Gutter
70.7			94	635 3	92 R/N	Bsmt. Floor in Hse #3315

Profile No. ____ Notes Red. ____ Plotted ____ Job No. 1360 Division No. ____
X-Sec. No. ____ Date ____ Date ____ Survey of Lotus Ave.
Notes Chkd. ____ Checked ____ Survey by W. C. Mack Notes W.C.M. Date 9-21-50
Date ____ Date ____ Map No. ____ Indexed ____ Date ____

F.B. 1637 PG. 137

76L298 307 5-49

PLEASE RETURN TO
LOS ANGELES COUNTY SURVEYOR
726 LOS ANGELES COUNTY ENGINEERING BLDG.

NOTE: ANY ADDITIONS OR CHANGES ON THIS SHEET MUST BE MADE OR CIRCLED IN RED INK, WITH DATE AND NAME OF PERSON MAKING CHANGE.

Do not extend notes this side of this line.

STATION	B. S.	H. I.	F. S.	ELEV.		
		644 69				
29+00			454	640 15	℄, pav	
			505	639 64	25 L/S	Top Cb
			574	638 95	25 L/S	Gutter
			410	640 59	25 R/N	Top Cb
			476	639 93	25 R/N	Gutter
+63.8			381	640 58	℄, pav	
			422	640 47	25.3 L/S	Top Cb @ B.C of Cb
			470	639 99	25.3 L/S	Gutter " " " " "
+65			344	641 25	25 R/N	Top Cb
			404	640 65	25 R/N	Gutter
+50			31	641 6	40 R/N	Top Bk
			79	63 8	65 R/N	Bot Bk (-3.4R-4.5=-7.9)
			72	637 5	170 R/N	Fence Line (-3.4R-3.8=-7.2)
+38			83	636 4	118 R/N	Bot. of Conc Lily Pool with drain in garden of Hse # 3315.
30+00			356	641 13	℄, pav.	
			343	641 26	19.7 L/S,	Top Cb.
			415	640 54	19.7 L/S,	Gutter
			349	641 20	5 R/N,	Crown of pav.
			301	641 68	25 R/N,	Top Cb
			375	640 94	25 R/N,	Gutter
BM TE-749			216	642 53	BM TE-749 EL=642.519 FB1588-124 Sam Pedro, St # Eastern Wash, N.E. Cor Pt. set in curb at N.E. cor of bridge	

-3.4R
+10.3
-3.1

-3.4R
-4.9
-8.3

Survey of Lotus Ave. Job No. 1360 Division No. Plotted Date Notes Red Date Notes Chkd Date Profile No.
Survey by W. & C. Mack Notes W. C. M. Date 9-21-50 Checked Date X-Sec. No.
Indexed K. C. Johnson
B 1437 PG. 138

Notes Ck'd by	Survey of Lotus Ave
Map No.	W. O. 1360 Topo No. St'd °F
Office Work	Surveyed by W.C. MACK
Checked	Noted W.C.M. Date 9-50
Date	Indexed R. C. Johnson

F. B. 1637 PG. 139

DEC 5 '50

C.I. 1360

Lotus Ave.

TOPOGRAPHY

on

California St.

From: 0+00 = ℄ Int. Rosemead Blvd.
W'ly To: 23+93.93 = ℄ Int. Madre St.

Party:

Mack	Chief
Dreier	⊼
Maldonado	H.C.
Sonnenschein	R.C.
Oschner	⊼
Edmondson	H.C.
Parker	R.C.

Note: Any Additions or Changes on This Sheet Must be Made or Circled in Red Ink With Date and Name of Person Making Change.

Do not extend notes this side of this line.

RETURN TO
LOS ANGELES COUNTY SURVEYOR
726 LOS ANGELES COUNTY
ENGINEERING BLDG.

76F3098 247 10M 1-49

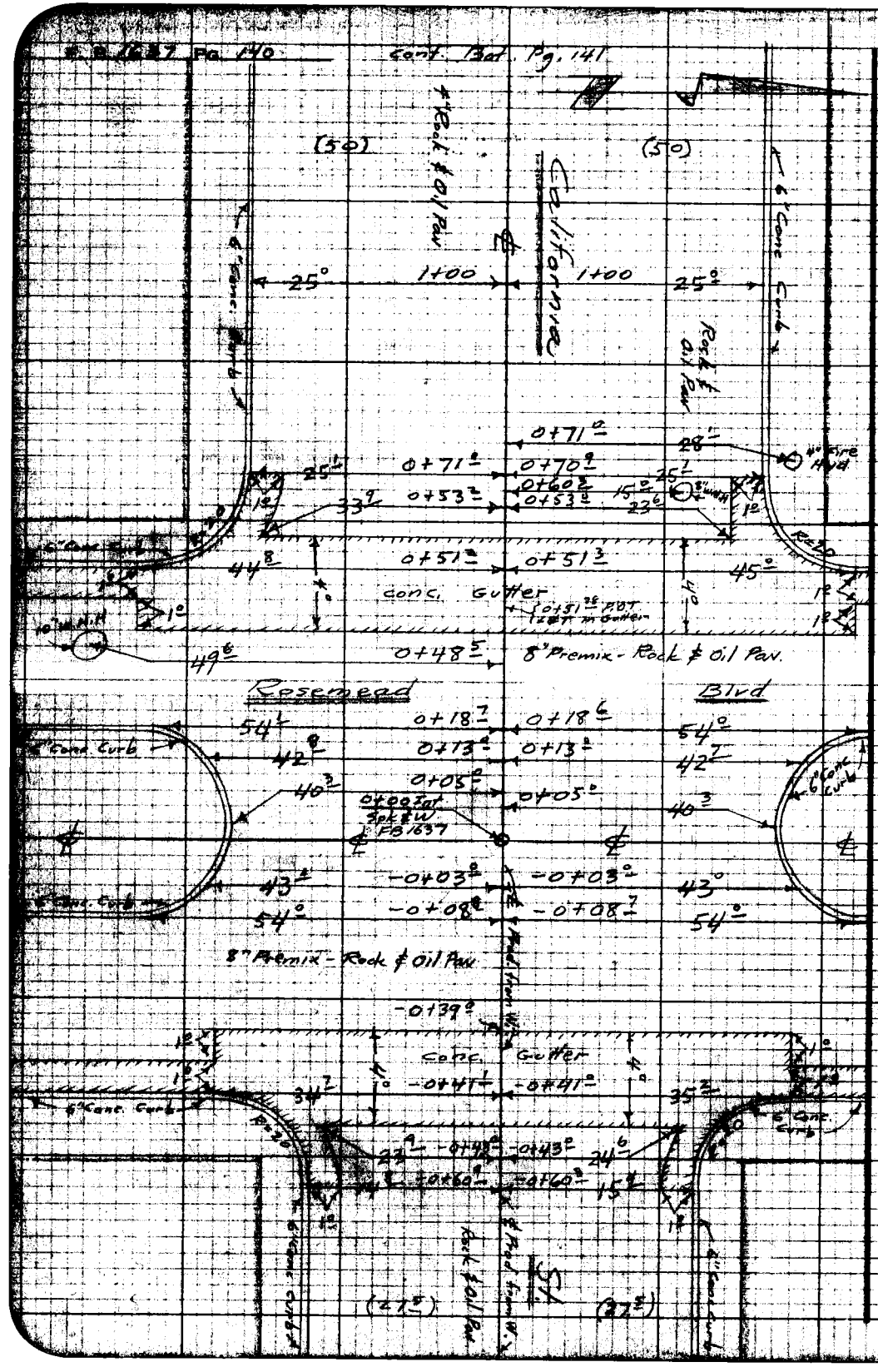

RETURN TO
LOS ANGELES COUNTY SURVEYOR
726 LOS ANGELES COUNTY
ENGINEERING BLDG.

Do not extend notes this side of this line.

Note: Any Additions or Changes on this Sheet Must be Made or Circled in Red Ink With Date and Name of Person Making Change.

Notes Ck'd by	Survey of Lotus Ave
Map No.	W.O. 1360 Topo No. Std. °F
Office Work	Surveyed by Wm C Mack
Checked	Notes [illegible] Date [illegible]
Date	Indexed E. C. Johnson

F. B. 1637 Pg. 141

Cont. Bot. Pg. 142

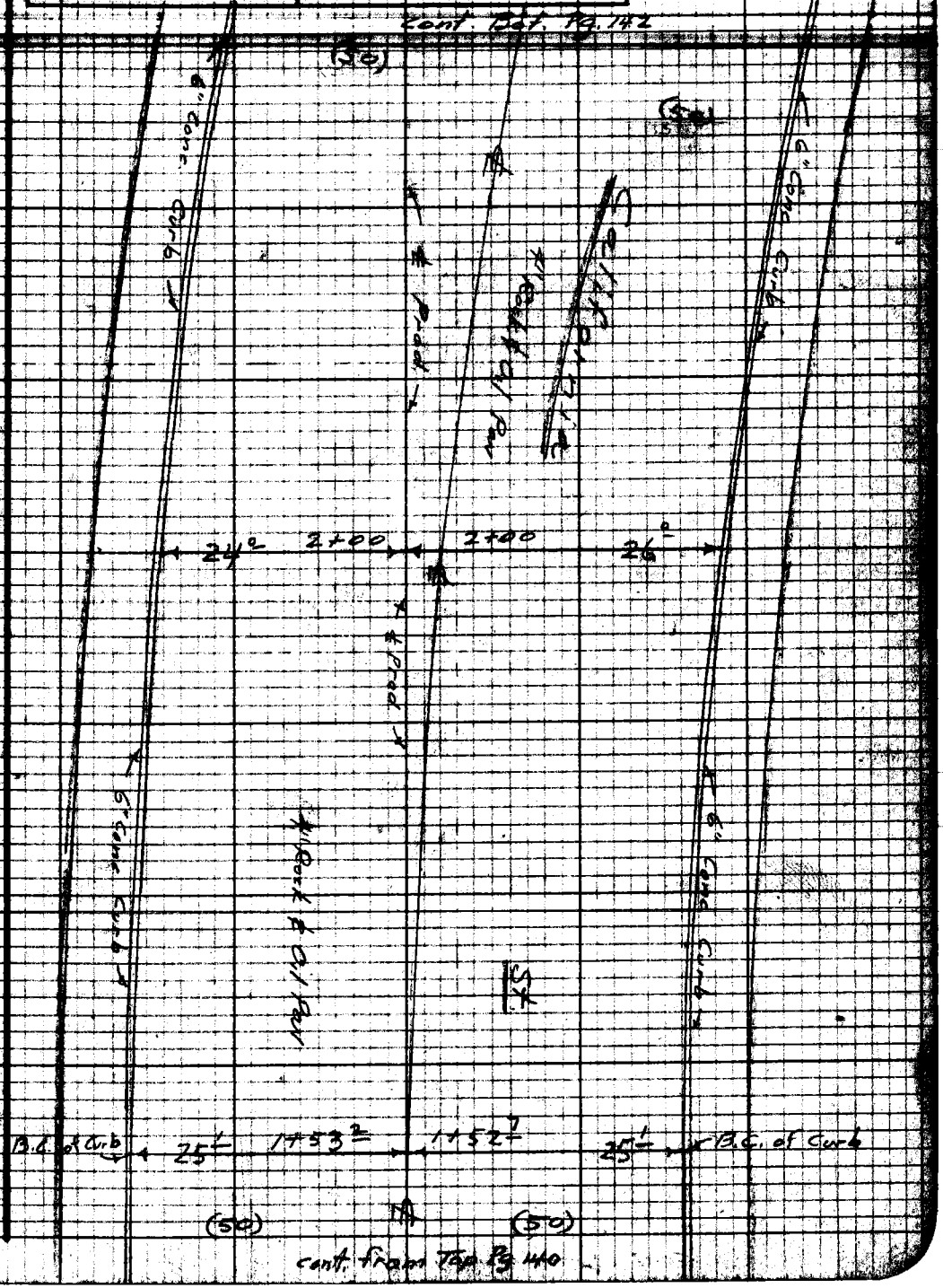

cont. from Top Pg 140

RETURN TO
LOS ANGELES COUNTY SURVEYOR
726 LOS ANGELES COUNTY
ENGINEERING BLDG.
Do not extend notes this side of this line.
Note: Any Additions or Changes on This Sheet Must be Made or Circled in Red Ink With Date and Name of Person Making Change.
76F3008 247 10M 5-49

F.B. 1637 Pg. 142

cont Bot. Pg. 143

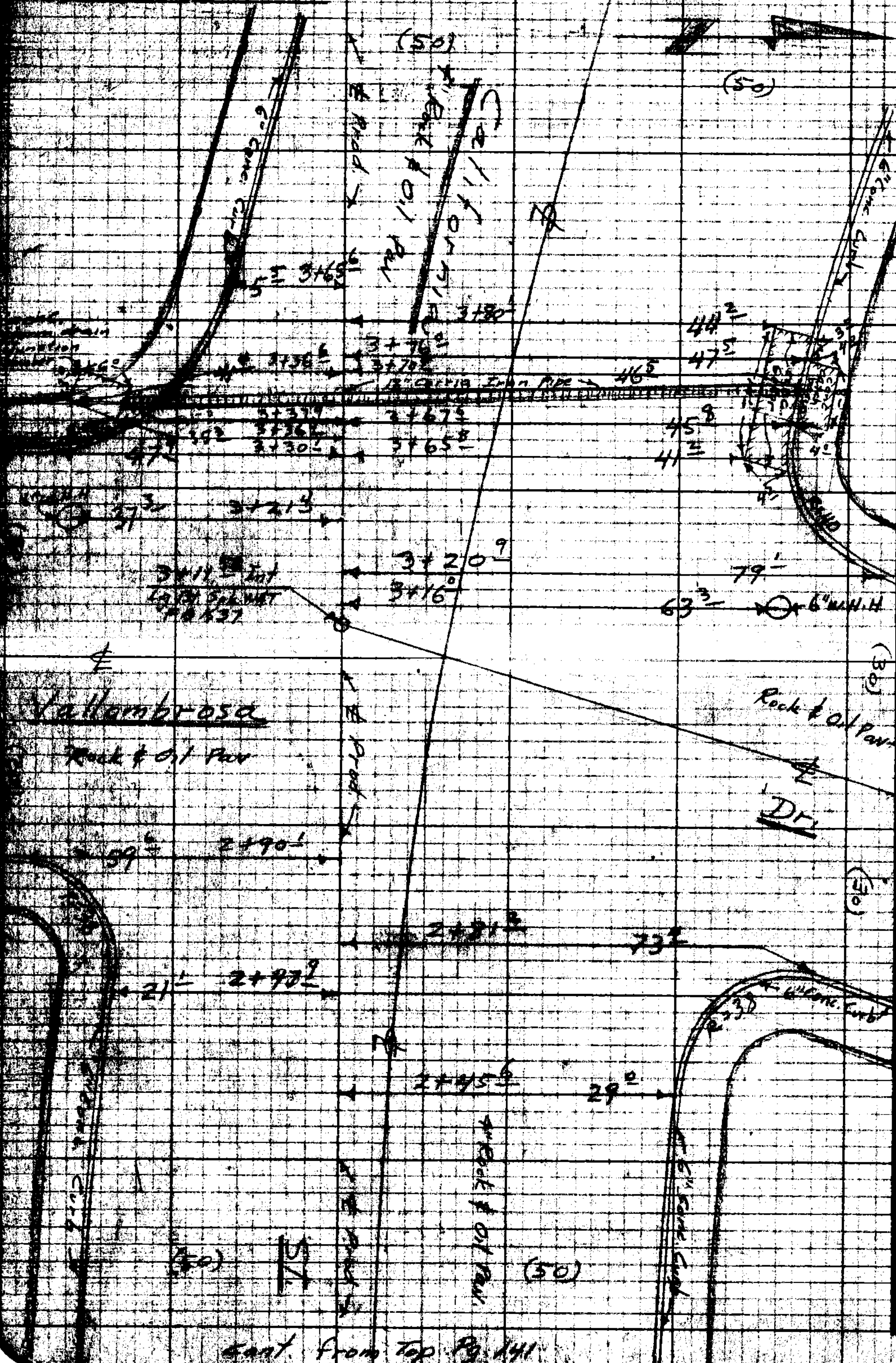

cont. from Top Pg. 141

RETURN TO
LOS ANGELES COUNTY SURVEYOR
705 LOS ANGELES COUNTY
ENGINEERING BLDG.

Do not attend notes this side of this line.

Note: Any Additions or [illegible] of This Sheet Must be Made [illegible] Ink, With Date and [illegible] Making Change.

Notes Ck'd by	Survey of Lotus Ave	F. B. 1637 Pg. 143
Map No.	W. O. 1360 Type No.	
Office Work	Surveyed by W. C. Noack	
Checked	Notes	
Date	Indexed C. Johnson	

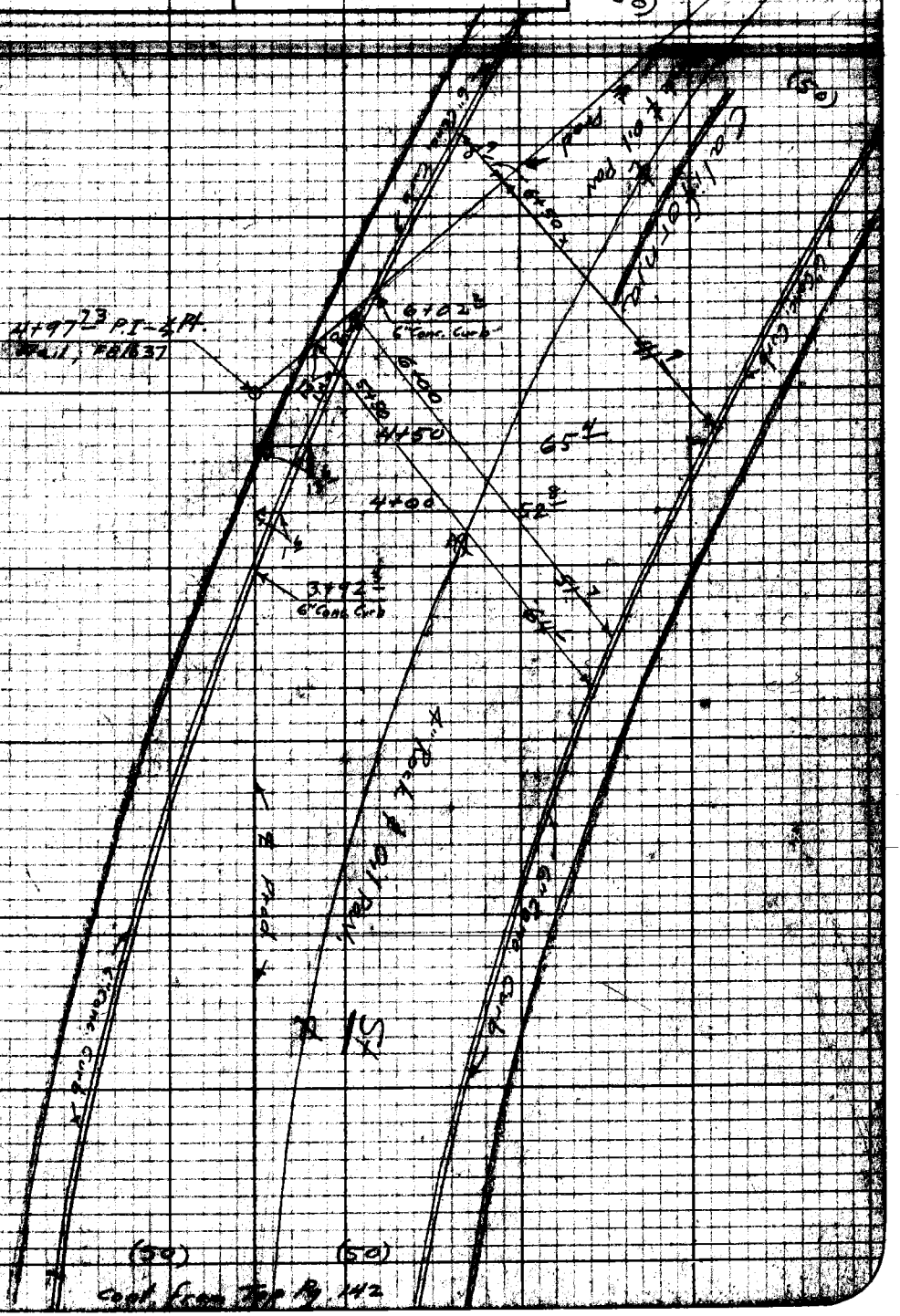

Cont. from Top Pg. 142

Note: Any Additions or Changes on this Sheet Must be Made or Circled in Red Ink with Date and Name of Person Making Change.

Do not extend under this side of this line.

RETURN TO
LOS ANGELES COUNTY SURVEYOR
720 LOS ANGELES COUNTY
ENGINEERING BLDG.

RETURN TO
LOS ANGELES COUNTY SURVEYOR
726 LOS ANGELES COUNTY
ENGINEERING BLDG.

Note: Any Additions or Changes on This Sheet Must Be Made or Circled in Red Ink With Date and Name of Person Making Change.

Do not extend notes this side of this line.

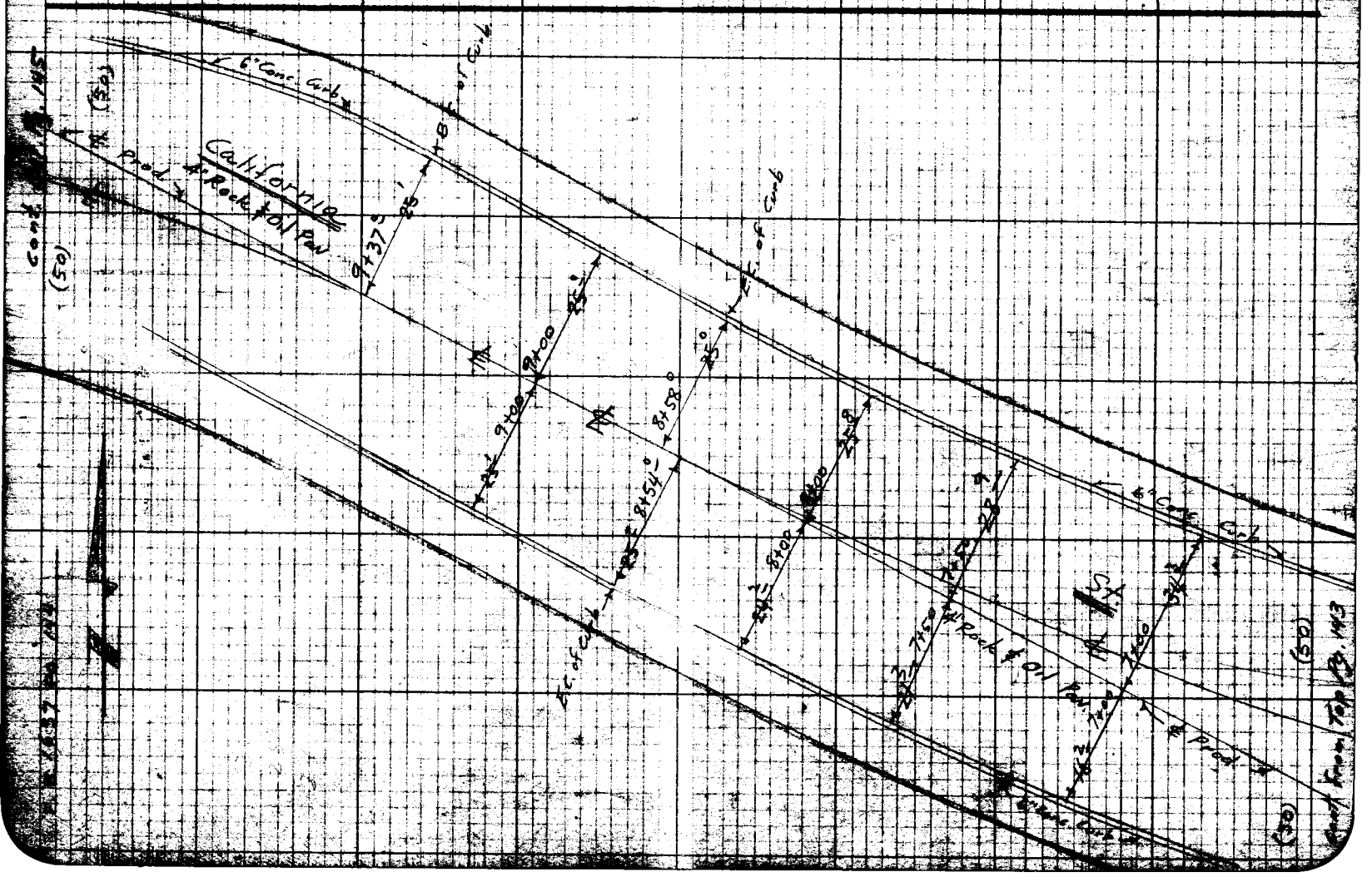

Notes Ch'd by	Survey of Lotus Ave.	F. B. 1637 Pg. 145
Office Work	Surveyed by WCC MACK	
Date	Indexed C. Johnson	

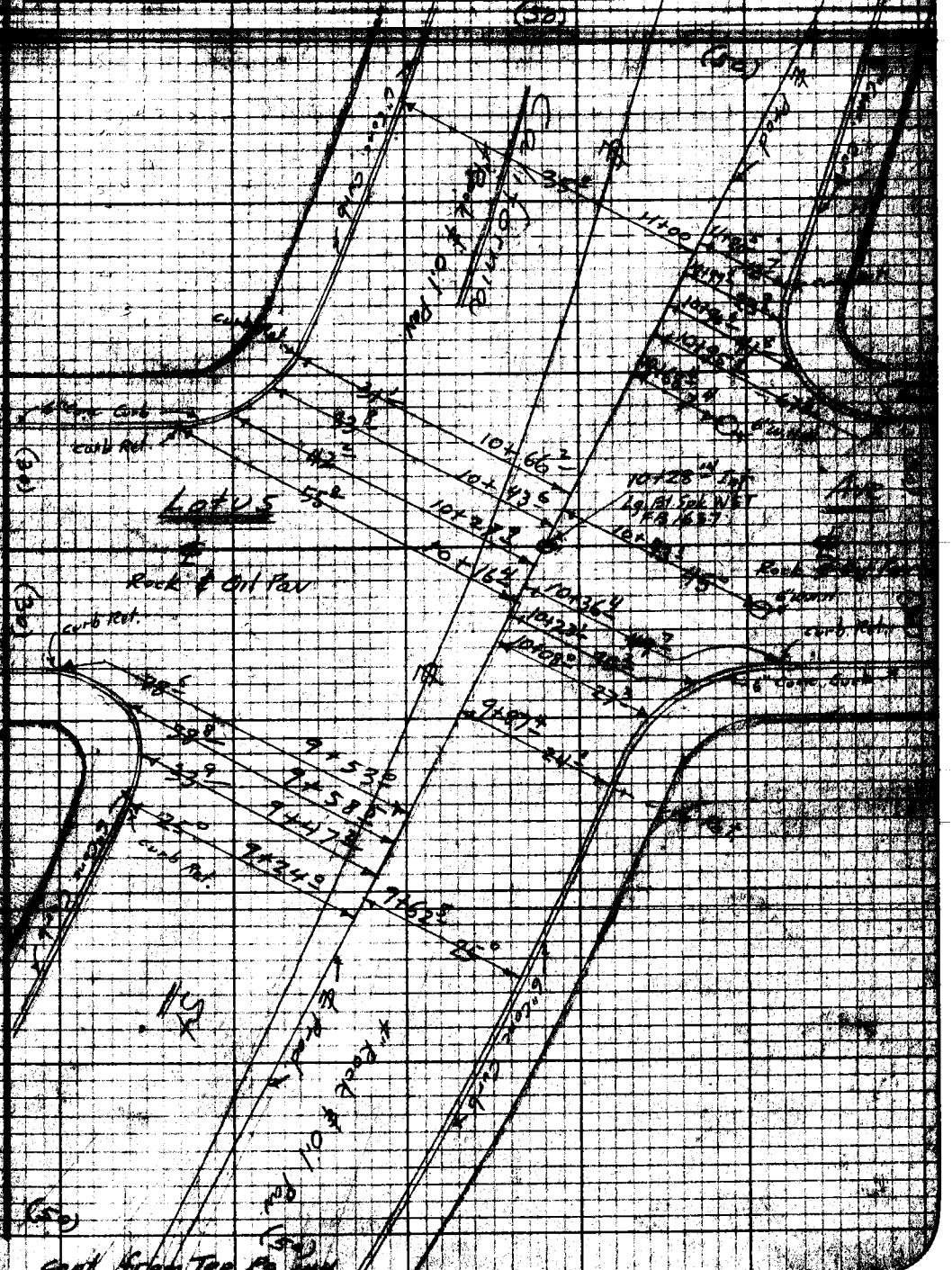

RETURN TO
LOS ANGELES COUNTY SURVEYOR
726 LOS ANGELES COUNTY
ENGINEERING BLDG.

Note: Any Additions or Changes on This Sheet Must be Made or Circled in Red Ink With Date and Name of Person Making Change.

Do not extend notes this side of this line.

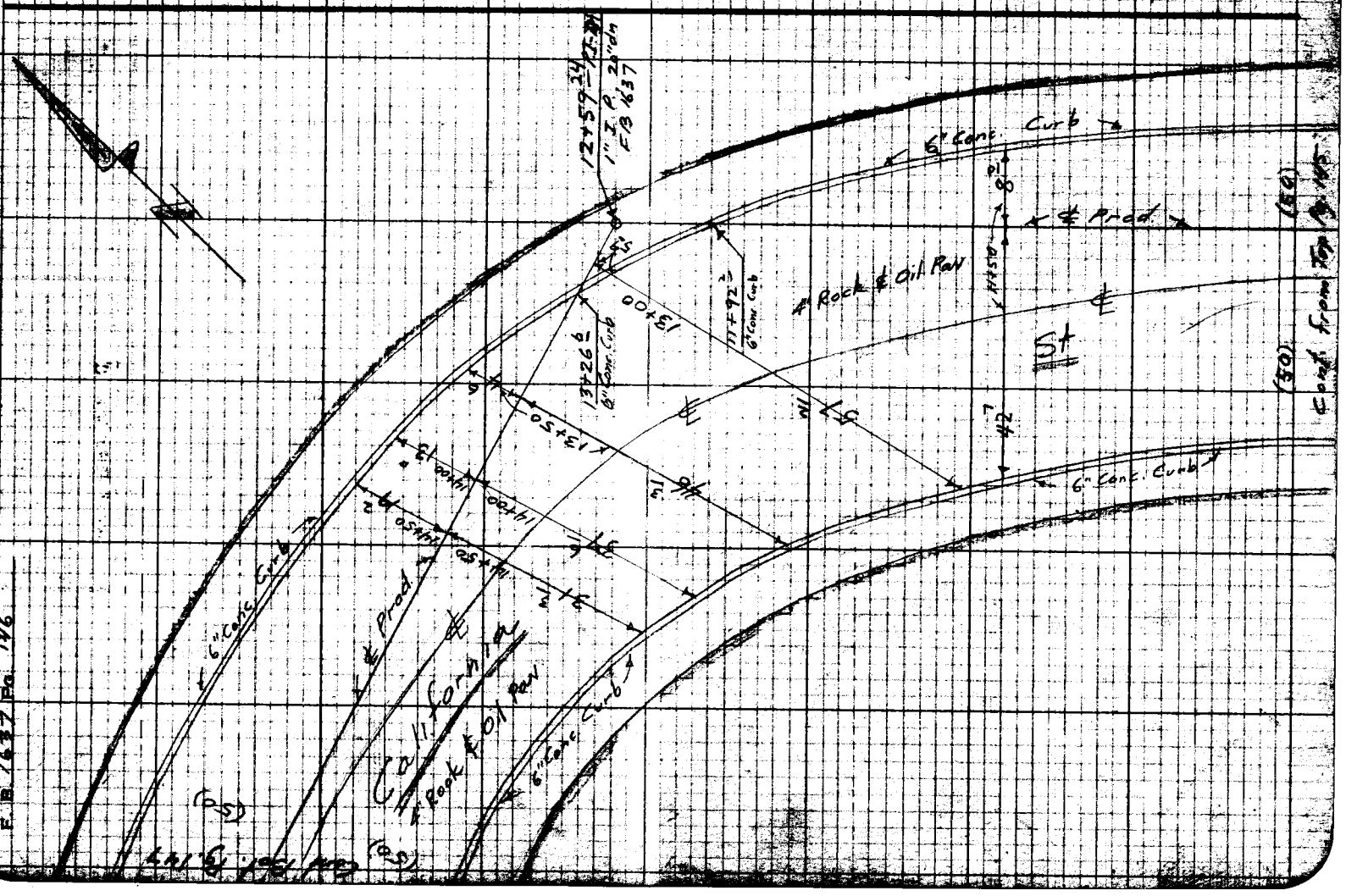

Notes Ck'd by	Survey of Lotus Ave
Map No.	W.O. 1360 Tape No. Std. °F
Office Work	Surveyed by WM. C. MACK
Checked	Notes W.C.M. Date 9-5-50
Date	Indexed C. Johnson

F. B. 1637 PG. 147

Cont. Bot. Pg. 148

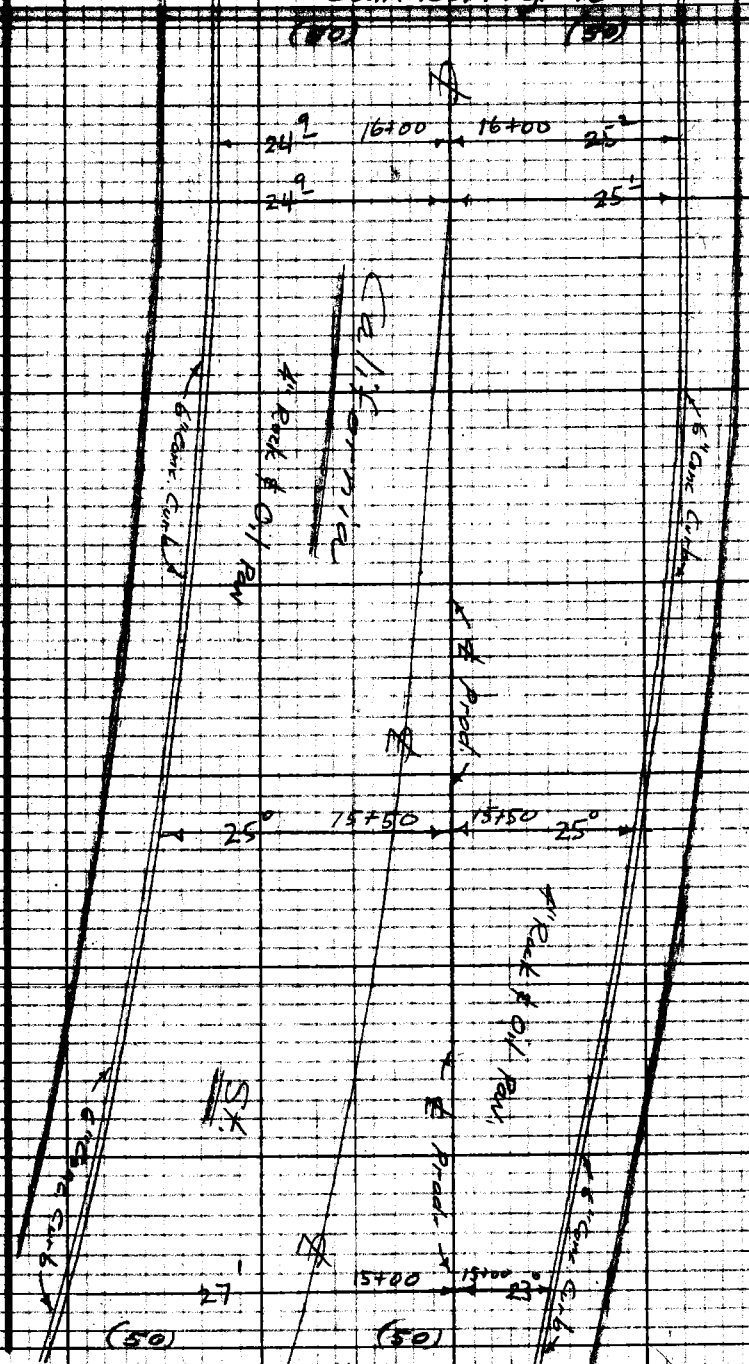

Cont. from Upper Left Side Pg. 146

Note: Any Additions or Changes on This Sheet Must be Made or Circled in Red Ink With Date and Name of Person Making Change.

Do not extend notes this side of this line.

RETURN TO
LOS ANGELES COUNTY SURVEYOR
726 LOS ANGELES COUNTY
ENGINEERING BLDG.

76F3008 247 10M 1-49

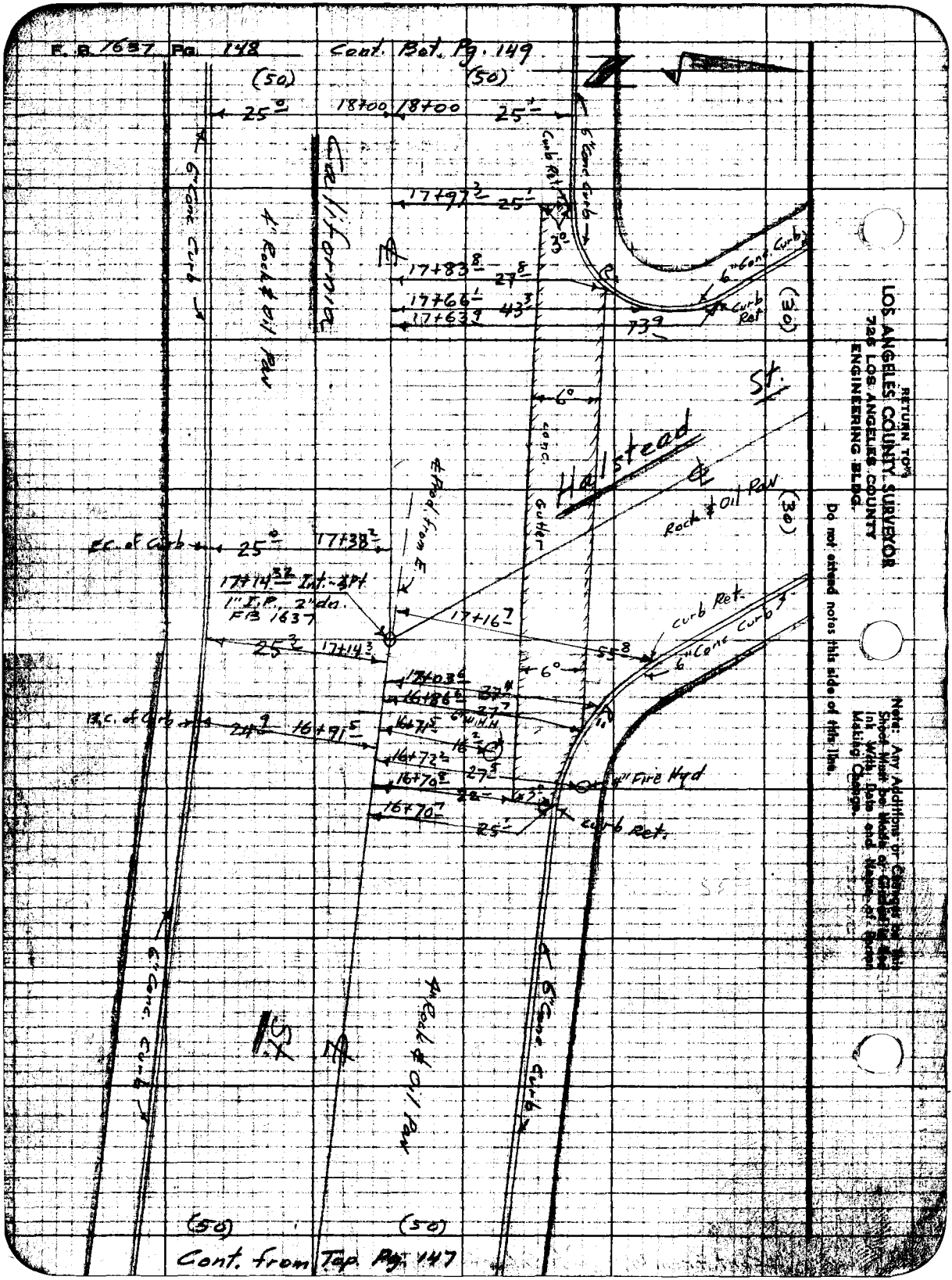

RETURN TO:
LOS ANGELES COUNTY SURVEYOR
725 LOS ANGELES COUNTY
ENGINEERING BLDG.

Note: Any Additions or Changes to this Sheet Must be Made on Green Ink With Date and Name of Person Making Change.

Do not extend notes this side of this line.

Notes Ck'd by	Survey of Lotus Ave
Map No.	W. O. 1360 Tape No. 3rd °F
Office Work	Surveyed by Wm C. Mack
Checked	Notes W.C.M. Date 9-50
Date	Indexed R. C. Johnson

F. B. 1637 PG. 149

Cont. Bot. Pg. 150

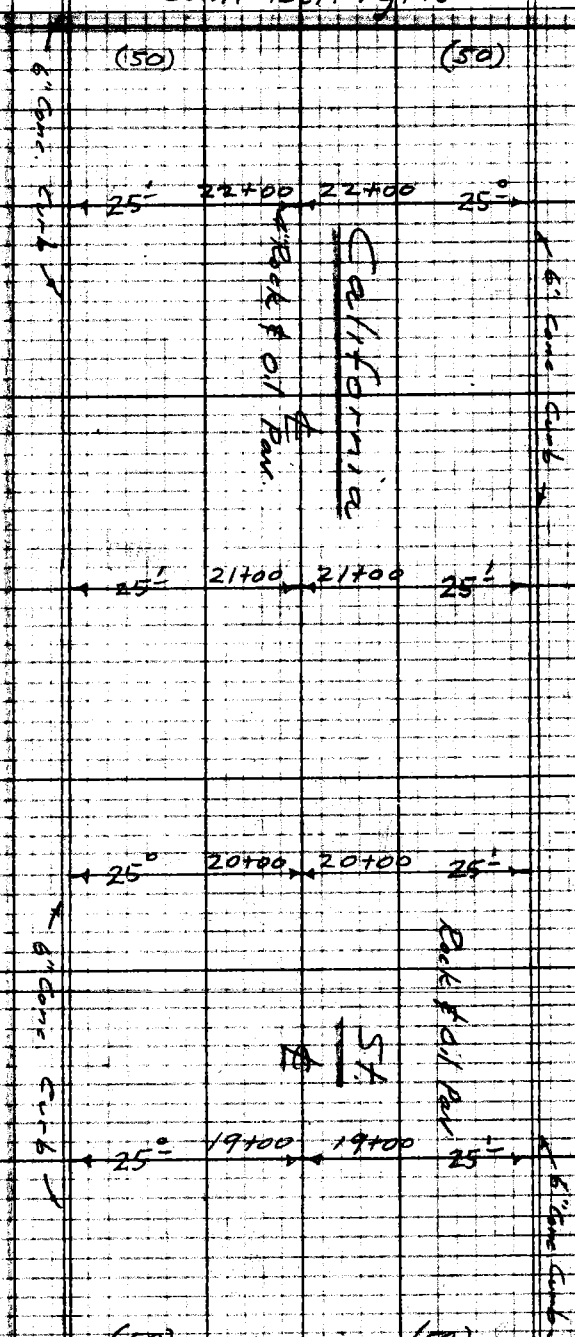

Cont. from Top Pg. 148

Note: Any Additions or Changes on This Sheet Must be Made or Circled in Red Ink With Date and Name of Person Making Change.

Do not extend notes this side of this line.

RETURN TO
LOS ANGELES COUNTY SURVEYOR
726 LOS ANGELES COUNTY
ENGINEERING BLDG.

76F3098 247 10M 1-49

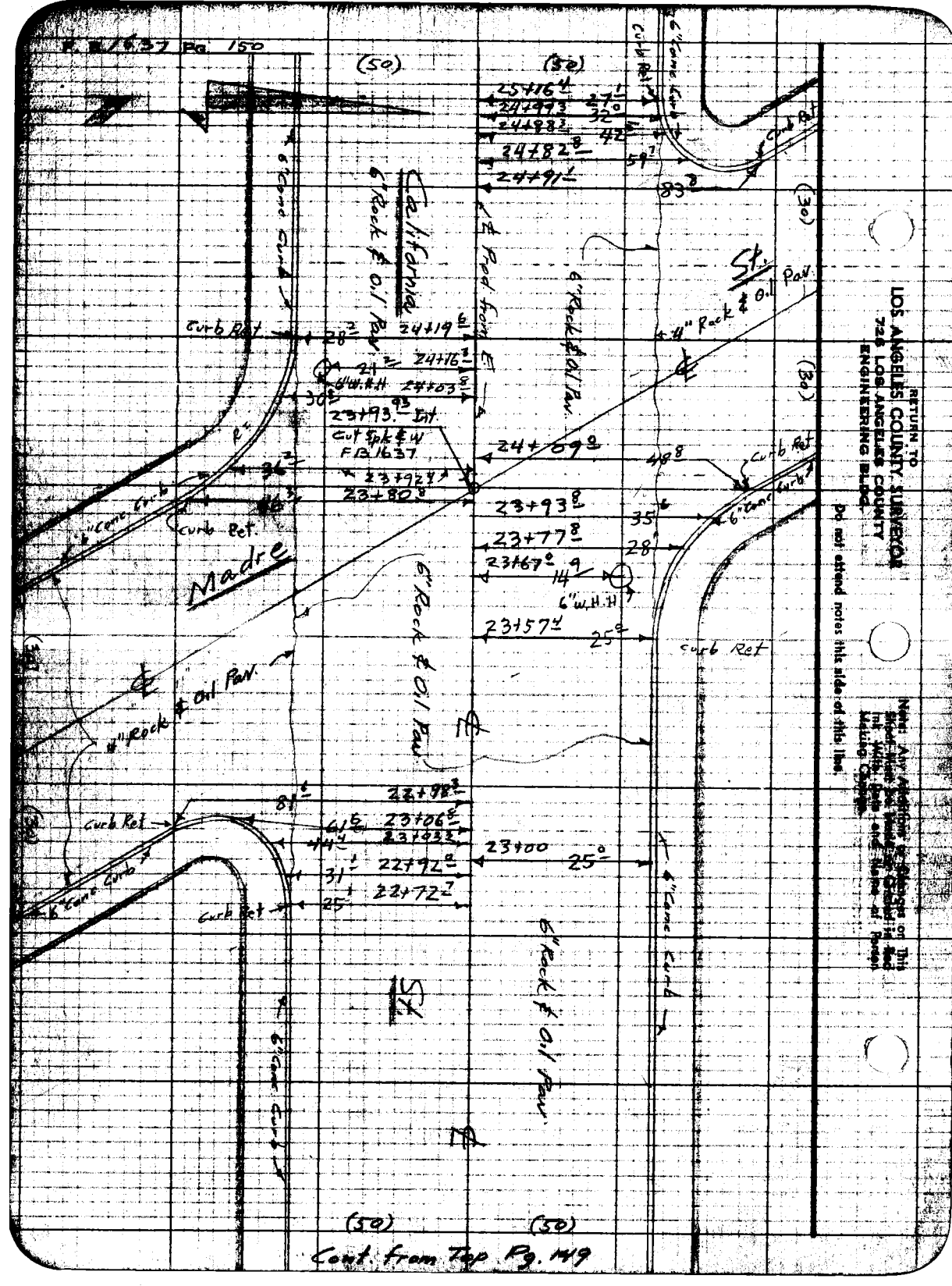

Cont. from Top Pg. 149

RETURN TO
LOS ANGELES COUNTY SURVEYOR
726 LOS ANGELES COUNTY
ENGINEERING BLDG.

Do not attend notes this side of this line.

Note: Any Additions or Changes on This Sheet Must Be Made or Graded in Red Ink With Date and Name of Person Making Change.

Profile No. ____ Notes Red. ____ Plotted ____ Job No. ____ Division No. ____ F.B. 1637 PG. 151

Date ____ Date ____ Survey of ____

X-Sec. No. ____ Notes Chkd. ____ Checked ____ Survey by ____ Notes ____ Date ____

Date ____ Date ____ Map No. ____ Indexed ____ Date ____ DEC 5 '50

R. C. Johnson

C.I. 1360

Lotus Ave.

Location of Basements & Swimming Pools

on

California St.

(N. side only)

From: 0+00 = ℄ Int Rosemead Blvd.

W'ly To: 23+93.93 = ℄ Int. Madre St.

STATION	B.S.	H.I.	F.S.	ELEV.

3415 not found

NOTE: ANY ADDITIONS OR CHANGES ON THIS SHEET MUST BE MADE OR CIRCLED IN RED INK, WITH DATE AND NAME OF PERSON MAKING CHANGE.

PLEASE RETURN TO LOS ANGELES COUNTY SURVEYOR 726 LOS ANGELES COUNTY ENGINEERING BLDG.

Do not extend notes this side of this line.

76L298 307 5-49

1637 152

Job No. _____ Division No. _____ Notes Red. _____ Plotted _____ Profile

Survey of _____ Date _____ Date _____ No. _____

Survey by _____ Notes _____ Notes Chkd. _____ Checked _____ X-Sec.

Indexed C. Johnson Date _____ Date _____ Date _____ No. _____

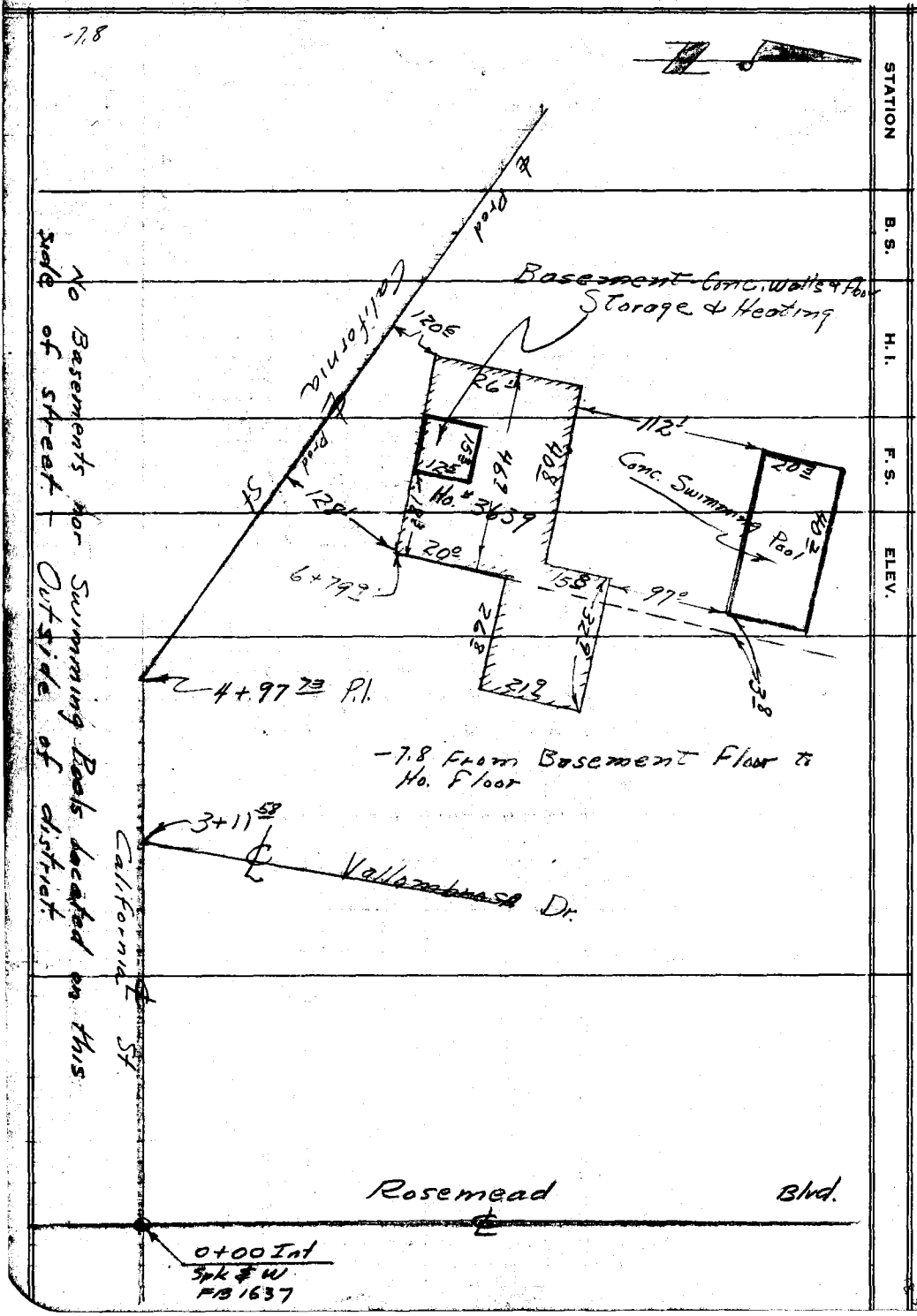

STATION | B. S. | H. I. | F. S. | ELEV.

76L298 307 5-49

PLEASE RETURN TO
LOS ANGELES COUNTY SURVEYOR
726 LOS ANGELES COUNTY ENGINEERING BLDG.

Do not extend notes this side of this line.

NOTE: ANY ADDITIONS OR CHANGES ON THIS SHEET MUST BE MADE OR CIRCLED IN RED INK, WITH DATE AND NAME OF PERSON MAKING CHANGE.

3639

299

15.3

12.5

Profile No. | Notes Red. | Plotted | Job No. 1360 | Division No. | F.B. 1637 PG. 153
Date | Date | Survey of Lotus Ave
X-Sec. No. | Notes Chkd. | Checked | Survey by Wm C. Mock | Notes Dreier | Date 9-25-50
Date | Date | Map No. | Alexander Johnson | Date

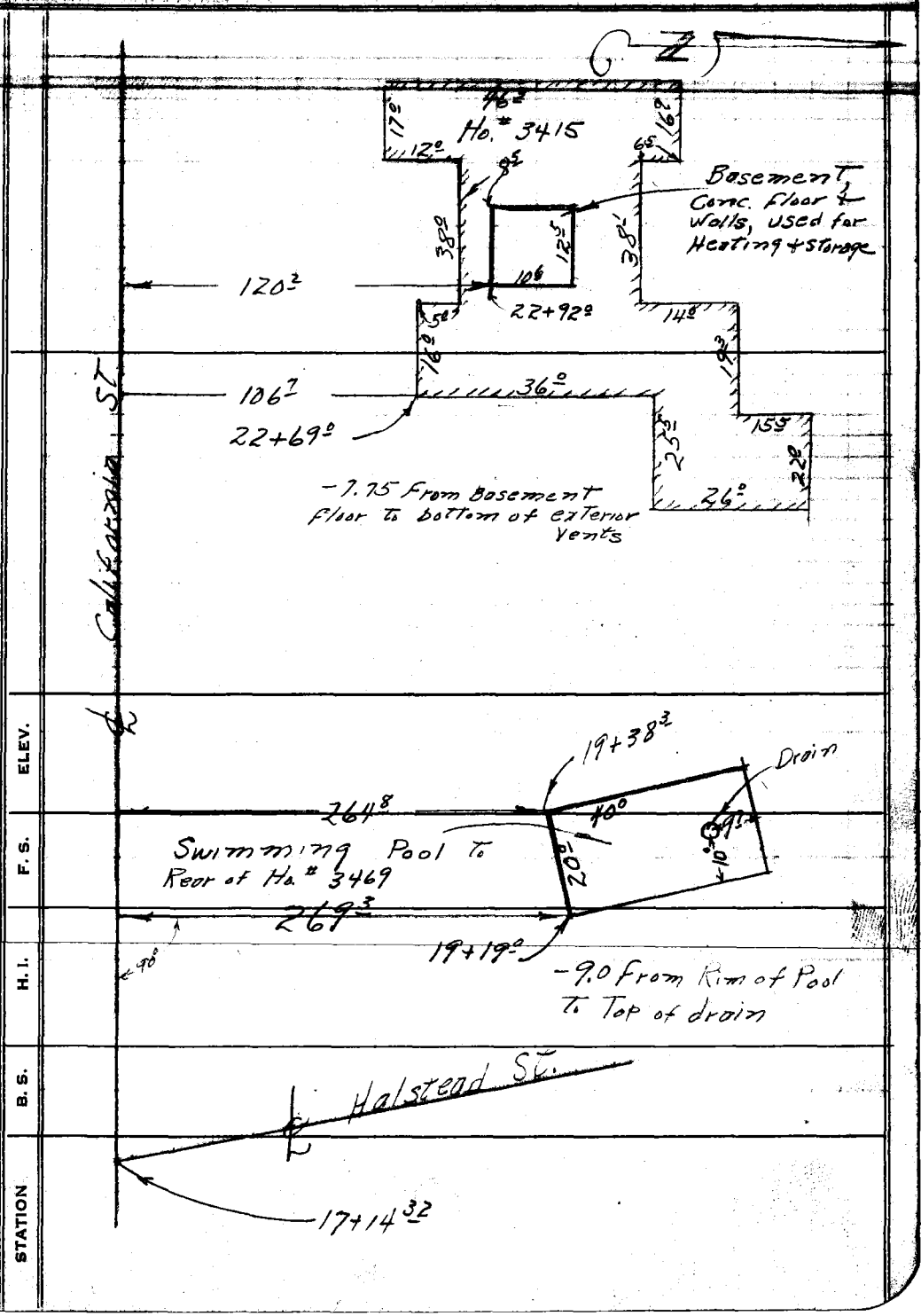

NOTE: ANY ADDITIONS OR CHANGES ON THIS SHEET MUST BE MADE OR CIRCLED IN RED INK, WITH DATE AND NAME OF PERSON MAKING CHANGE.

Do not extend notes this side of this line.

PLEASE RETURN TO
LOS ANGELES COUNTY SURVEYOR
726 Los Angeles County Engineering Bldg.

761.205 307 5-49

B 1637 PG. 154

Job No._____ Division No._____ Notes Red._____ Plotted_____

Survey of_____ Date_____ Date_____

Survey by_____ Notes_____ Notes Chkd._____ Checked_____

Indexed_____ Date_____ Date_____ Date_____

Profile No._____

X-Sec. No._____

STATION	B. S.	H. I.	F. S.	ELEV.

Do not extend notes this side of this line.

PLEASE RETURN TO

LOS ANGELES COUNTY SURVEYOR

726 LOS ANGELES COUNTY ENGINEERING BLDG.

NOTE: ANY ADDITIONS OR CHANGES ON THIS SHEET MUST BE MADE OR CIRCLED IN RED INK. WITH DATE AND NAME OF PERSON MAKING CHANGE.

78L298 307 5-49

Profile No.	Notes Red.	Plotted	Job No. 1360	Division No.
	Date	Date	Survey of LOTUS AVE. S.S. DIST	
X-Sec. No.	Notes Chkd. LCM	Checked	Survey by N.R. Smith	Notes W.E. Date 9-25-50
	Date 10/5/50	Date	Map No.	Indexed X. C. Johnson Date

F.B. 1637 PG. 155

CROSS SECTIONS
on
CALIFORNIA STREET
from
ROSEMEAD BLVD to MADRE STREET
C.I. 1360
LOTUS AVE. S.S. DIST.

N.R. Smith
J. Ochsner
W. Edmondson
J. Parker

STATION	B.S.	H.I.	F.S.	ELEV.

NOTE: ANY ADDITIONS OR CHANGES ON THIS SHEET MUST BE MADE OR CIRCLED IN RED INK, WITH DATE AND NAME OF PERSON MAKING CHANGE.

PLEASE RETURN TO
LOS ANGELES COUNTY SURVEYOR
726 LOS ANGELES COUNTY ENGINEERING BLDG.

Do not extend notes this side of this line.

76L298 307 5-49

76L298 307 5-49

PLEASE RETURN TO
LOS ANGELES COUNTY SURVEYOR
726 LOS ANGELES COUNTY ENGINEERING BLDG.

NOTE: ANY ADDITIONS OR CHANGES ON THIS SHEET MUST BE MADE OR CIRCLED IN RED INK. WITH DATE AND NAME OF PERSON MAKING CHANGE.

Do not extend notes this side of this line.

STATION	B. S.	H. I.	F. S.	ELEV.	California Left	Street Right
BM, TE-704	5 90	593 30		587 40	BM, TE-704, Elev. 587.397, F.B. 1588 page 104	
					California St. & Rosemead Blvd S.E. Corner	
					BT. Spk. in Cb. 4' E. of E. end of C.R.	
0-60 8			5 90	587 40		℄
"			5 64	587 66		15'± Gut
"			5 17	588 [illegible]3		" Cb
"			6 29	587 01	14'8 Gut	
"			5 84	587 46	" Cb.	
0-41 0			6 14	587 [illegible]6		℄ X-Gut
"			5 64	587 [illegible]		35'2 Gut. N. end C.R. N.E. Cor
"			4 96	588 [illegible]		" Cb. " " " " "
"			6 65	586 65	34'7 Gut S end C.R. S.E. Cor	
"			6 01	587 [illegible]9	" Cb " " " "	
0-08 7			5 32	587 98		℄
"			4 49	588 [illegible]1		54'0 Gut N. end C.R. Pky
"			3 99	589 [illegible]		" " " " " "
"			6 18	587 [illegible]2	54'0 Gut S. end C.R. Pky.	
"			5 68	587 [illegible]2	" Cb " " " "	
0+00			5 11	588 [illegible]9		℄ int. Rosemead Blvd.
0+05			5 00	588 [illegible]		℄
"			4 49	588 [illegible]1		40'3 Gut mid. C.R. Pky

F.B. 1637 PG. 156
Job No. 1360 Division No. ____ Notes Red. ____ Plotted ____ No. ____ Profile
Survey of Lotus Ave S.S. Dist Date ____ Date ____ X-Sec.
Survey by N.R. Smith Notes W.E. Notes Chkd. ____ Checked ____ No. ____
Indexed C. Johnson Date 9-25-50 Date ____ Date ____

761 307 5-49

PLEASE RETURN TO
LOS ANGELES COUNTY SURVEYOR
726 LOS ANGELES COUNTY ENGINEERING BLDG.

NOTE: ANY ADDITIONS OR CHANGES ON THIS SHEET MUST BE MADE OR CIRCLED IN RED INK, WITH DATE AND NAME OF PERSON MAKING CHANGE.

Do not extend notes this side of this line.

STATION	B. S.	H. I.	F. S.	ELEV.	California Street Lt or So.	Rt. or No.
0+05		593 30	3 97	589 33		40± Cb. mid.C.R. Pky.
"			5 78	587 52	40± Gut mid. C.R. Pky	
"			5 33	587 97	" Cb " " "	
0+18±			4 87	588 43		℄
"			4 10	589 20		54± Gut S.end C.R. Pky
"			3 64	589 66		" Cb. " " " "
"			5 77	587 53	54± Gut S.end C.R. Pky.	
"			5 26	588 04	" Cb. " " " "	
0+51.2			5 58	587 72		℄ x-Gut
"			4 90	588 40		45± Gut N end C.R. N.W. Cor
"			4 27	589 03		" Cb " " " "
			3 15	590 15	Gutter W. side Rosemead Blvd 165'± N. ℄ California	
			2 50	590 80	Curb " " "	" " " " "
0+51.3			6 29	587 01	45± Gut. S. end C.R. S.W. Cor.	
"			5 65	587 65	" Cb. " " " "	"
0+71±			5 08	588 22		℄
"			4 90	588 40		25' Gut
"			4 57	588 73		" Cb
"			3 8	589 5		50' P.L
"			5 46	587 84	25± Gut	
"			5 10	588 20	" Cb	

Profile No. ____ Notes Red ____ Plotted ____ Job No. 1360 Division No. ____
X-Sec. No. ____ Notes Chkd. ____ Date ____ Checked ____ Date ____ Survey of LOTHUS Fire Notes WE Date 9-25-50
Date ____ Map No. ____ Survey by N.K. Smith Indexed Joint Date ____

F.B. 1637 Pg. 157

76L298 307 5-49

PLEASE RETURN TO
LOS ANGELES COUNTY SURVEYOR
726 LOS ANGELES COUNTY ENGINEERING BLDG.

NOTE: ANY ADDITIONS OR CHANGES ON THIS SHEET MUST BE MADE OR CIRCLED IN RED INK, WITH DATE AND NAME OF PERSON MAKING CHANGE.

Do not extend notes this side of this line.

STATION	B. S.	H. I.	F. S.	ELEV.	California Lt or So.	Street Rt. or No.
1+00		593 30	5 26	588 04		℄
"			5 85	587 45		25° Gut
"			5 15	588 15		" Cb
"			3 9	58[illegible] 4		50' P.L.
"			5 76	587 54	25° Gut	
"			5 11	588 19	" Cb	
✓					✓	
1+52 2			5 74	587 56		℄
"			6 55	586 75		25' Gut
"			5 87	587 43		" Cb.
"			4.3	589 0		50' P.L.
1+53 2			5 79	587 51		℄
"			6 30	587 [illegible]0	25' Gut	
"			5 62	587 [illegible]8	" Cb.	
2+00			6 14	587 [illegible]6		℄
"			7 05	58[illegible] 5		26° Gut
"			6 40	58[illegible] 0		" Cb.
"			5 3	588 0		50' P.L. Bot. Bk
"			2 8	590 [illegible]		65' Top Bk
"			1.5	591 8		165' ±
"			6 52	586 78	24° Gut	

F.B. 1637 PG. 158 Job No. 1360 Division No. Notes Red. Plotted No. Profile
Survey of Lotus Ave Date Date X-Sec.
Survey by N.R. Smith Notes W.E. Notes Chkd. Checked No.
Indexed A. C. Johnson Date Date

76L[illegible] 307 5-49

PLEASE RETURN TO
LOS ANGELES COUNTY SURVEYOR
726 LOS ANGELES COUNTY ENGINEERING BLDG.

NOTE: ANY ADDITIONS OR CHANGES ON THIS SHEET MUST BE MADE OR CIRCLED IN RED INK, WITH DATE AND NAME OF PERSON MAKING CHANGE.

Do not extend notes this side of this line.

STATION	B. S.	H. I.	F. S.	ELEV.	California Lt. or So.	St. Rt. or No.
2+00		593 30	5 86	587 44	24° Cb.	
T.P.	4 45	591 63	6 12	587 18	T.P.	
2+45.6			4 78	586 85		℄
"			5 76	585 87		29° Gut
"			5 15	586 48		" Cb
"			4.6	587 0		50' P.L.
"			4.3	587 3		60' Bot Bk.
"			2.1	589 5		70' Top Bk.
"			(+) 0.5	592.1		165'±
2+47.9			4 79	586 84		
"			5 17	586 46	21° Gut	
"			4 58	587 05	" Cb.	
2+81.2			4 97	586 66		℄
"			4 84	586 79		73± Gut N end C.R. N.E. Cor
"			4 20	587 43		" Cb. " " " " "
			2 74	588 89	Gutter E. side Vallombrosa Dr. 160'± N. ℄ California	
			2 19	589 44	Curb " " "	" " " " "
2+90±			5 00	586 63		℄
"			5 91	585 72	59.6 Gutter	
"			5 25	586 38	" Cb.	
3+00			5 05	586 58		℄

Profile No. ____ Date ____ Notes Red. ____ Date ____ Plotted ____ Date ____ Job No. 1360 Division No. ____ Survey of Lotus Ave

X-Sec. No. ____ Date ____ Notes Chkd. ____ Date ____ Checked ____ Date ____ Survey by W.R. Smith Notes W.E. Date 6-25-50 Map No. ____ Date ____ Andrew Johnson

F.B. 1697 PG. 159

76L298 307 5-49

PLEASE RETURN TO
LOS ANGELES COUNTY SURVEYOR
726 LOS ANGELES COUNTY ENGINEERING BLDG.

NOTE: ANY ADDITIONS OR CHANGES ON THIS SHEET MUST BE MADE OR CIRCLED IN RED INK. WITH DATE AND NAME OF PERSON MAKING CHANGE.

Do not extend notes this side of this line.

STATION	B. S.	H. I.	F. S.	ELEV.	California	St.
					Lt. or So.	Rt. or No.
3+11.58		591 63	5 07	586 56		℄ int. Vallombrosa Dr.
3+20 2			5 09	586 54		℄
"			5 32	586 31		79± Gut N. end C.R. N.W. Cor
"			4 75	586 88		" Cb
			3 18	588 45	Gutter W. side Vallombrosa Dr. 170'± N. ℄ California	
			2 56	589 07	Curb " " "	" " " " "
3+30 1			5 11	586 52		℄
"			5 98	585 65	47 9 Gut S. end C.R. S.W. Cor	
"			5 35	586 28	" Cb. " " " " "	
3+37 9			5 16	586 47		℄
"			8 80	582 83	3.5 3 Flow Line S. end 18" Corrig. Iron Pipe	
3+65 6			5 38	586 25		℄
"			5 66	585 97	5.5 Gut	
"			5 02	586 61	" Cb.	
3+67 6			5 40	586 23		℄
"			6 50	585 13		45 8 Gut
"			5 65	585 98		" Cb.
"			4.3	587 3		50' P.L.
3+70 5			5 43	586 20		℄
"			8 61	583 02		46.5 Flow Line N. end 18" Corrig. Iron Pipe
T.P.	4 95	591 94	4 64	586 99	T.P. B.M. T.E. 736	

F.B. 1637 Pg. 160 Job No. 1360 Division No. Notes Red. Plotted No. Profile
Survey of Lotus Ave. Date Date X-Sec.
Survey by N. R. Smith Notes W.E. Notes Chkd. Checked No.
Indexed C. Johnson Date Date

761-[illegible] 307 5-49

PLEASE RETURN TO
LOS ANGELES COUNTY SURVEYOR
726 LOS ANGELES COUNTY ENGINEERING BLDG.

NOTE: ANY ADDITIONS OR CHANGES ON THIS SHEET MUST BE MADE OR CIRCLED IN RED INK. WITH DATE AND NAME OF PERSON MAKING CHANGE.

Do not extend notes this side of this line.

STATION	B. S.	H. I.	F. S.	ELEV.	California St Lt. or So.	Rt. or No.
3+92.3		591.94	5.76	586.18		℄ Gut
"			5.14	586.80		℄ Cb.
4+00			5.2	586.7		℄
"			5.12	586.82		16 Cb
"			5.75	586.19		" Gut
"			5.49	586.45		25° center of pvmt.
"			6.47	585.47		52 ℄ Gut
"			5.87	586.07		" Cb
"			4.6	587.3		75' PL. (Approx)
4+97.73			5.2	586.7		℄ P.L.
6+00			4.27	587.67		℄
"			4.27	587.67		0.5 Cb.
"			4.87	587.07		" Gut
"			4.68	587.26		25' Center of pvmt
"			5.70	586.24		51 ℄ Gut
"			5.10	586.84		" Cb.
"			4.7	587.2		75' ± PL.
"			3.7	588.2		160' ±
6+02.3			4.22	587.72		℄ Cb
"			4.81	587.13		℄ Gut
T.P.	7.28	593.97	5.25	588.69	T.P.	

Profile No. ____ Notes Red. ____ Job No. 1360 Division No. ____
X-Sec. No. ____ Date ____ Plotted ____ Date ____ Survey of Lotus Ave Notes ____ Date 9-23-50
Notes Chkd. ____ Date ____ Checked ____ Date ____ Survey by N. R. Smith Map No. ____ Bond Card Tabulated ____ Date ____

F.B. 1637 PG. 161

76L298 307 5-49

PLEASE RETURN TO
LOS ANGELES COUNTY SURVEYOR
726 LOS ANGELES COUNTY ENGINEERING BLDG.

NOTE: ANY ADDITIONS OR CHANGES ON THIS SHEET MUST BE MADE OR CIRCLED IN RED INK, WITH DATE AND NAME OF PERSON MAKING CHANGE.

Do not extend notes this side of this line.

STATION	B. S.	H. I.	F. S.	ELEV.	California	St
		593 97			Lt or So	Rt or No
T.P.	5 38	595.09	4 26	589.71	T.P.	
6+85 (Approx)			11 80	583 29	Bottom of Swimming Pool in Rear of Ho# 3639 See Topog Sheet F.B. 1637 Pg 152 for Plus & offset	
T.P.	4 26	593 95	5 40	589 69	T.P.	
T.P.	6 12	592.81	7 26	586.69	T.P.	
7+00			4 73	588 08		℄
"			4 83	587 98		9½ center of Roadway
"			5 49	587 32		34 3 Gut
"			5 18	587.63	Rod 2.70	" Cb
"			5 0	587.8	Meas 7.8 / 10.50	59'± PL
"			10 50	582 31		128' Basement Floor Ho# 3639
"			2 8	590.0		230'±
"			5 05	587.76	16 2 Gut	
"			4 44	588 37	" Cb	
T.P.	9 58	599 43	2 96	589 85		
8+00			9 58	589 85		℄
"			10 47	588 96		25 8 Gut
"			9 79	589 64		" Cb.
"			9.0	590.4		50' PL
"			10 05	589.38	24 2 Gut	
"			9 36	590.07	" Cb.	
8+54			8 42	591.01		℄

Profile No. X-Sec. No.
Plotted Date Checked Date
Notes Red. Date Notes Chkd. Date
Division No.
Job No.
Survey of
Survey by
Indexed K. C. Johnson
Notes Date

F.B. 1637 PG. 162

76L[illegible] 307 5-49

PLEASE RETURN TO
LOS ANGELES COUNTY SURVEYOR
726 LOS ANGELES COUNTY ENGINEERING BLDG.

NOTE: ANY ADDITIONS OR CHANGES ON THIS SHEET MUST BE MADE OR CIRCLED IN RED INK, WITH DATE AND NAME OF PERSON MAKING CHANGE.

Do not extend notes this side of this line.

STATION	B. S.	H. I.	F. S.	ELEV.	California Lt. or So.	St. Rt. or No.
8+54		599 43	8 91	590 52	25° Gut	
"			8 32	591.11	" Cb	
8+58			8 11	591 32		℄
"			8 83	590 60		25° Gut
"			8 14	591 29		" Cb
9+00			7 36	592 07		℄
"			7 95	591 48		25° Gut
"			7 33	592 10		" Cb
"			6 6	592.8		50' P.L.
"			8 03	591 40	25° Gut	
"			7 37	592 06	" Cb	
9+24			6 79	592 64		℄
"			7 47	591 96	25° Gut	
"			6 82	592 61	" Cb	
9+37			6 34	593 09		℄
"			6 99	592 44		25° Gut
"			6 36	593 07		" Cb
9+53			6 07	593 36		℄
"			6 89	592 54	78± Gut S. end C.R. S.E. cor	
"			6 35	593 08	" Cb " " " " "	
9+87±			5 43	594 00		℄

Profile No. ____ Date ____ Notes Red. ____ Date ____ Plotted ____ Date ____ Job No. 13[illegible] Division No. ____ Survey of Lotus Ave

X-Sec. No. ____ Date ____ Notes Chkd. ____ Date ____ Checked ____ Date ____ Survey by N.R. Smith Notes [illegible] Date 9-25-50 Map No. ____ Date ____ Indexed Johnson

F.B. 1637 PG. 163

76L298 307 5-49

PLEASE RETURN TO
LOS ANGELES COUNTY SURVEYOR
726 LOS ANGELES COUNTY ENGINEERING BLDG.

NOTE: ANY ADDITIONS OR CHANGES ON THIS SHEET MUST BE MADE OR CIRCLED IN RED INK, WITH DATE AND NAME OF PERSON MAKING CHANGE.

Do not extend notes this side of this line.

STATION	B. S.	H. I.	F. S.	ELEV.	California	St.
					Lt or So.	Rt or No
9+87 ±		599 43	5 90	593 33		24° Gut
"			5 36	594 07		" Cb
"			4.8	594.6		50' P.L.
10+00			5 45	593 98		℄
10+16 ±			4 92	594 51		℄
"			5 47	593 96	55° Gut S. end C.R. S.W. Cor	
"			4 81	594 62	" Cb " " " " "	
10+28.14			4 59	594 84		℄ int. Lotus Ave
10+36 ±			4 25	595 18		℄
"			4 54	594 89		49 ± Gut. N. end C.R. N.E. Cor
"			4 09	595 34		" Cb " " " " "
			1 74	597 69	Gutter, E. side Lotus Ave	170' ± N. ℄ California St.
			1 15	598 28	Curb, " " " "	" " " " "
10+66 ±			3 69	595 74		℄
"			4.05	595 38	31' Gut	
"			3 40	596 03	" Cb.	
10+95 ±			3 04	596 39		℄
"			2 99	596 44		67 ± Gut. N. end C.R. N.W. Cor
"			2 36	597 07		" Cb " " " " " "
			0.11	599 32	Gutter, W. side Lotus Ave	210' ± N. ℄ California St.
			(+) 0.50	599 93	Curb, " " " "	" " " " "

F.B. 1637 PG. 164
Survey of Lotus Ave
Survey by N. R. Smith Notes W.E.
Indexed A. C. Johnson Date
Job No. 1360 Division No.
Notes Red. Date 9-25-53 Plotted Date
Notes Chkd. Date Checked Date
Profile No.
X-Sec. No.

761-[illegible] 307 5-49

PLEASE RETURN TO
LOS ANGELES COUNTY SURVEYOR
726 LOS ANGELES COUNTY ENGINEERING BLDG.

NOTE: ANY ADDITIONS OR CHANGES ON THIS SHEET MUST BE MADE OR CIRCLED IN RED INK, WITH DATE AND NAME OF PERSON MAKING CHANGE.

Do not extend notes this side of this line.

STATION	B. S.	H. I.	F. S.	ELEV.	California Lt. or So	St. Rt. or No
11+00		599.43	2.92	596.51		℄
"			2.74	596.69	12° center of Roadway	
"			3.23	596.20	3.5° Gut	
"			2.59	596.84	" Cb.	
11+20.5			2.48	596.85		℄
"			2.85	596.58		12± Gut
"			2.36	597.07		" Cb.
"			2.0	597.4		37'± P.L.
11+92±			1.33	598.10		℄ Gut
"			0.81	598.62		℄ Cb.
12+00			0.5	598.9		℄
T.P	10.36	608.71	1.08	598.35	T.P	
12+59.24			7.9	600.8		℄ P.L.
13+00			7.7	601.0		℄
"			6.5	602.2		19'± P.L.
"			7.72	600.99	5.9 Cb.	
"			8.40	600.31	" Gut	
"			7.89	600.82	31' center of Roadway	
"			8.53	600.18	57± Gut	
"			7.92	600.79	" Cb.	
13+26.6			7.22	601.49		℄ Cb.

Profile No. ____ Notes Red. ____ Plotted ____ Job No. 1360 Division No. ____
X-Sec. No. ____ Date ____ Notes Chkd. ____ Date ____ Checked ____ Date ____ Survey of Lotus Ave. Survey by Smith Notes W.E. Date 9-25-[illegible]
Map No. ____ Date ____ Bad Job Date ____

F.B. 1637 PG. 165

76L298 307 5-49

PLEASE RETURN TO
LOS ANGELES COUNTY SURVEYOR
726 LOS ANGELES COUNTY ENGINEERING BLDG.

NOTE: ANY ADDITIONS OR CHANGES ON THIS SHEET MUST BE MADE OR CIRCLED IN RED INK. WITH DATE AND NAME OF PERSON MAKING CHANGE.

Do not extend notes this side of this line.

STATION	B. S.	H. I.	F. S.	ELEV.	California Lt. or So.	St. Rt. or No.
13+26.6		608.71	7.82	600.89		℄ Gut
14+00			5.66	603.05		℄
"			6.03	602.68		13° Gut
"			5.46	603.25		" Cb
"			3.6	605.1		38'± P.L.
"			⊕1.9	610.6		250'±
"			5.61	603.10	13' center of Roadway	
"			6.22	602.49	37.6 Gut	
15+00			5.60	603.11	" Cb.	
"			3.33	605.38		℄
"			3.77	604.94		23° Gut
"			3.18	605.53		" Cb
"			2.3	606.4		48' P.L.
"			3.91	604.70	27° Gut	
"			3.26	605.45	" Cb.	
16+00			1.12	607.59		℄
"			1.58	607.13		25.2 Gut
"			0.98	607.73		" Cb
"			⊕0.5	609		50' P.L.
"			1.68	607.03	24.9 Gut	
"			1.11	607.60	" P.L.	

Profile No. X-Sec. No.
Plotted Date
Checked Date
Notes Red. Date 9-25-53
Notes Chkd. Date
Division No.
Job No. 1360
Survey of Lotus Ave.
Survey by N.R. Smith Notes W.E.
Indexed A. C. Johnson Date
Pg. 166
F.B. 1637

76L 307 5-49

PLEASE RETURN TO
LOS ANGELES COUNTY SURVEYOR
726 LOS ANGELES COUNTY ENGINEERING BLDG.

NOTE: ANY ADDITIONS OR CHANGES ON THIS SHEET MUST BE MADE OR CIRCLED IN RED INK. WITH DATE AND NAME OF PERSON MAKING CHANGE.

Do not extend notes this side of this line.

STATION	B. S.	H. I.	F. S.	ELEV.	California Lt. or So.	St. Rt. or No
		608.71				
T.P.	721	614.80	1.12	607.59	T.P.	
16+70±			5.97	608.83		℄
"			6.40	608.40		25' Gut
"			5.76	609.04		" Cb
"			4.6	610.2		50' P.L.
"			0.5	615.3		230'±
16+91±			5.70	609.10		℄
"			6.06	608.74	24± Gut	
"			5.73	609.07	" Cb	
17+00			5.59	609.21		℄
17+14.32			5.41	609.39		℄ int. Halstead St.
17+16±			5.38	609.42		℄
"			5.44	609.36		55± Gut. N end C.R. N.E. Cor
"			4.94	609.86		" Cb. " " " " "
			1.04	613.76	Gutter, E. side Halstead St.	245'± N. ℄ California St.
			0.43	614.37	Curb, " " "	" " " "
17+38±			5.15	609.65		℄
"			5.70	609.10	25± Gut	
"			5.23	609.57	" Cb.	
17+63±			4.88	609.92		℄
"			4.53	610.27		93± Gut. N end C.R. N.W. Cor

Profile No. ____ Notes Red. ____ Plotted ____ Job No. 1363 Division No. ____
X-Sec. No. ____ Notes Chkd. ____ Date ____ Checked ____ Date ____ Survey of Lettus Ave. Survey by Smith Notes W.E. Date 9-26-62
Date ____ Map No. ____ Indexed ____ Date ____ Computed ____ Date ____

F.B. 6-37 Pg. 167

76L298 307 5-49

PLEASE RETURN TO
LOS ANGELES COUNTY SURVEYOR
726 LOS ANGELES COUNTY ENGINEERING BLDG.

NOTE: ANY ADDITIONS OR CHANGES ON THIS SHEET MUST BE MADE OR CIRCLED IN RED INK. WITH DATE AND NAME OF PERSON MAKING CHANGE.

Do not extend notes this side of this line.

STATION	B. S.	H. I.	F. S.	ELEV.	California Lt. or So.	St. Rt. or No.
17+63 2		614 80	4 17	610 63		73 2 Cb. N end CR. V.W. Cor
			0.61	610 19	Gutter, W. side Halstead	St. 230' ± N. ± California
			0.05	610 75	Curb, " " "	" " " " "
17+97 3			4 54	610 26		±
"			4 70	610 10		25° Gut
"			4 10	610 70		" Cb
"			3 2	611 6		50' P.L.
"			5 19	609 81	25° Gut	
"			4 63	610 37	" Cb	
18+00			4 51	610 29		±
19+00			3 36	611 44		±
"			3 55	611 25		25° Gut
"			3 02	611 78		" Cb
"			2.4	612 4		50' P.L.
"			4 00	610 80	25° Gut	
"			3 45	611 35	" Cb	
T.P.	6 63	619 00	2 43	612 37	T.P.	
19+38 3			7 01	611 99	Meas. 9.0 Rod 1.39 10.39	±
"			6 70	612 30		25° Cb
"			10 39	608 61	See Topog. Sheet #153	294' Rear of Ho. # 3469 Drain of Swim. Pool
T.P	6 04	618.41	6 63	612 37	T.P	

F.B. 1637 Pg. 168

Profile No. ____ Plotted ____ Date ____ Checked ____ Date ____

X-Sec. No. ____ Notes Red. ____ Date 9-26-50 Notes Chkd. ____ Date ____

Division No. 1360 Job No. 6045 Ave.

Survey of ____ Survey by N. K. Smith Notes W. E.

Indexed E. O. Johnson Date

76L[illegible] 307 5-49

PLEASE RETURN TO
LOS ANGELES COUNTY SURVEYOR
726 LOS ANGELES COUNTY ENGINEERING BLDG.

NOTE: ANY ADDITIONS OR CHANGES ON THIS SHEET MUST BE MADE OR CIRCLED IN RED INK. WITH DATE AND NAME OF PERSON MAKING CHANGE.

Do not extend notes this side of this line.

STATION	B. S.	H. I.	F. S.	ELEV.	California	St.
					Lt. or So.	Rt. or No
20+00		618 41	5 38	613 03		℄
"			5 73	612 68		25' Gut
"			5 12	613 29		" Cb
"			4.5	613 9		50' P.L.
"			0.0	618 4		250' ±
"			6 03	612 38	25' Gut	
"			5 51	612 90	" Cb.	
21+00			3 22	615 19		℄
"			3 61	614 80		25' Gut
"			3 05	615 36		" Cb
"			2 4	616 0		50' P.L.
"			3 90	614 51	25' Gut	
"			3 36	615 05	" Cb	
22+00			1 02	617 39		℄
"			1 56	616 85		25° Gut
"			1 00	617 41		" Cb
"			0.6	617 8		50' P.L.
"			1 56	616 85	25° Gut	
"			1 00	617 41	" Cb	
T. P.	9 15	626 56	1 00	617 41	T.P.	
22+72			7 53	619 83		℄

Profile No. ____ Date ____ Notes Red. ____ Date ____ Plotted ____ Date ____ Job No. 1360 Division No. ____ Survey of Lotus Ave. Survey by Smith Notes W.E. Date 9-26-50 Map No. ____ Indexed Johnson Date ____

X-Sec. No. ____ Date ____ Notes Chkd. ____ Date ____ Checked ____ Date ____

F.B. 637 Pg. 169

76L298 307 5-49

PLEASE RETURN TO
LOS ANGELES COUNTY SURVEYOR
726 LOS ANGELES COUNTY ENGINEERING BLDG.

NOTE: ANY ADDITIONS OR CHANGES ON THIS SHEET MUST BE MADE OR CIRCLED IN RED INK, WITH DATE AND NAME OF PERSON MAKING CHANGE.

Do not extend notes this side of this line.

STATION	B. S.	H. I.	F. S.	ELEV.	California Lt. or So.	St Rt. or No.
22+72 7		626 56	8 06	618 50	25 1 Gut	
"			7 44	619 12	" Cb	
22+92 0			7 10	619 46		℄ Rod 3.21 Meas 7.75 10.96
"			7 12	619 44		25 0 Cb
"			10 96	615 60		Ho. # 3415 120 2 Basement Floor Level
22+98 3			6 95	619 61		℄
"			8 00	618 56	81 6 Gut. S. end C.R.S.E. Cor	
"			7 29	619 27	" Cb. " " " " "	
23+00			6 92	619 64		℄
"			7 57	618 [illegible]9		25 0 Gut
"			6 97	619 59		" Cb.
"			6.1	620 5		50' P.L.
23+57 4			5 90	620 [illegible]6		℄
"			6 28	620 28		25 0 Gut
"			5 67	620 89		" Cb.
"			4.7	621 [illegible]		50' P.L.
23+80 8			5 30	621 26		℄
"			5 85	620 71	46 3 Gut. S. end C.R.S.W. Cor	
"			5 18	621 38	" Cb. " " " " "	
23+93.93			5 01	621 55		℄ int. Madre St.
24+00			4 91	621 65		℄

F.B. 1637 PG. 170
Job No. 1360 Division No. ____ Notes Red. ____ Plotted ____ No. ____ Profile
Survey of Lotus Ave Date 9-26-50 Date ____ X-Sec.
Survey by N. R. Smith Notes W.E. Notes Chkd. ____ Checked ____ No. ____
Indexed R. C. Johnson Date ____ Date ____

76L[illegible] 307 5-49

PLEASE RETURN TO
LOS ANGELES COUNTY SURVEYOR
726 LOS ANGELES COUNTY ENGINEERING BLDG.

NOTE: ANY ADDITIONS OR CHANGES ON THIS SHEET MUST BE MADE OR CIRCLED IN RED INK, WITH DATE AND NAME OF PERSON MAKING CHANGE.

Do not extend notes this side of this line.

STATION	B. S.	H. I.	F. S.	ELEV.	California Lt. or So.	St. Rt. or No.
24+09.0		626.56	4.74	621.82		℄
"			5.44	621.12		48.8 Gut
"			4.98	621.58		" Cb.
			2.58	623.98	Gutter, E. side Madre St. 175' ± N. ℄ California	
			1.92	624.64	Curb, " " "	" " " " "
24+19.6			4.59	621.97		℄
"			5.04	621.52	28.2 Gut.	
"			4.41	622.15	" Cb.	
24+91.1			4.81	621.75		℄
"			3.34	623.22		83.8 Gut. N. end C.R. N.W. Cor
"			2.68	623.88		" Cb. " " " "
25+16.4			5.12	621.44		℄
"			5.76	620.80		27.1 Gut
"			5.09	621.47		" Cb.
B.M.T.E. 745			5.68	620.88	B.M.T.E. 745 Elev. = 620.901 F.B. 1588 Pg. 123 California St. and Madre St. N.E. Cor. Bt. Spk. in curb 2' E. of E. end C.R.	

Profile No. ____ Date ____ Notes Red. ____ Date ____ Plotted ____ Date ____ Job No. 1360 Division No. ____ Survey of Lotus Ave. Survey by Smith Notes W.E. Date 9-26-50

X-Sec. No. ____ Date ____ Notes Chkd. ____ Date ____ Checked ____ Date ____ Map No. ____ Indexed Johnson Date ____

F.B. 1637 Pg. 171

B. 1637 PG. 172 Job No. 1360 Division No. _____ Notes Red. _____ Plotted _____ Profile

Survey of Lotus Ave. Date 9-26-50 Date _____ No. _____

Survey by N.R. Smith Notes W E Notes Chkd. _____ Checked _____ X-Sec.

Indexed _____ Date _____ Date _____ Date _____ No. _____

STATION	B. S.	H. I.	F. S.	ELEV.

76L298 307 5-49

PLEASE RETURN TO

LOS ANGELES COUNTY SURVEYOR

726 LOS ANGELES COUNTY ENGINEERING BLDG.

Do not extend notes this side of this line.

NOTE: ANY ADDITIONS OR CHANGES ON THIS SHEET MUST BE MADE OR CIRCLED IN RED INK. WITH DATE AND NAME OF PERSON MAKING CHANGE.

F.B. 1637 PG. 173

Profile No. ____ Notes Red. ____ Plotted ____ Job No. 1360 Division No. ____
Date ____ Date ____ Survey of Lotus Ave.
X-Sec. No. ____ Notes Chkd. ____ Checked ____ Survey by Mack Notes Drcier Date 9-25-50
Date ____ Date ____ Map No. ____ Indexed A. C. Johnson Date [illegible]

Cl. 1360
Lotus Ave.
Profile & Cross-Sections
and
Basements and Swimming Pools
on
Vallambrosa Dr.

from 0+00 at California St. to 12+27.12 at Lotus Ave.

STATION	B. S.	H. I.	F. S.	ELEV.
631 ✓				
543 } Not at home				
521 }				
516 }				
✓559 Bsmt				

NOTE: ANY ADDITIONS OR CHANGES ON THIS SHEET MUST BE MADE OR CIRCLED IN RED INK, WITH DATE AND NAME OF PERSON MAKING CHANGE.

PLEASE RETURN TO
LOS ANGELES COUNTY SURVEYOR
726 LOS ANGELES COUNTY ENGINEERING BLDG.

Do not extend notes this side of this line.

76L298 307 8-48

F.B. 1637 PG. 174 | Job No. 1360 | Division No. | Notes Red. | Plotted | Profile

Survey of Lotus Ave. | Date | Date | No.

Survey by | Notes Dreier | Notes Chkd. | Checked | X-Sec.

Indexed A. C. Johnson | Date | Date | Date | No.

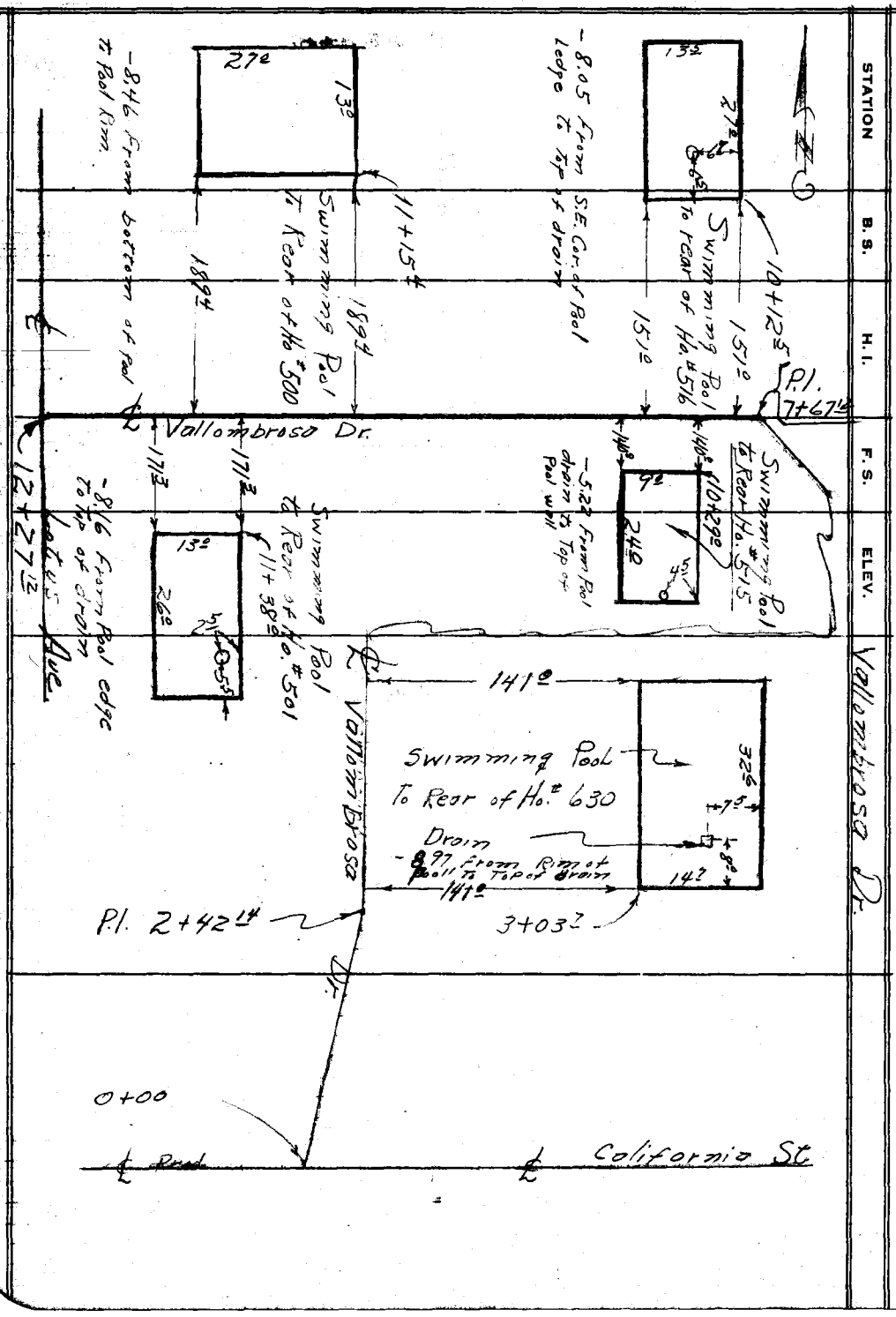

76L296 307 5-49

PLEASE RETURN TO
LOS ANGELES COUNTY SURVEYOR
726 LOS ANGELES COUNTY ENGINEERING BLDG.

NOTE: ANY ADDITIONS OR CHANGES ON THIS SHEET MUST BE MADE OR CIRCLED IN RED INK. WITH DATE AND NAME OF PERSON MAKING CHANGE.

Do not extend notes this side of this line.

Notes Ck'd by	Survey of Lotus Ave
Map No.	W.O. 1360 Tape No. Std.
Office Work	Surveyed by W C Mack
Checked	Notes Driver Date 9-28-50
Date	Indexed A. C. Johnson

F. B. 1637 PG. 175

DEC 15 '50

C.I. 1360

Lotus Ave

TOPOGRAPHY

on

Vallombrosa Dr.

From 0+00 = ℄ Prod. of California St. from East
N'ly To: 6+25 98 = ℄ Int. Ivydale Court, and
Thence W'ly To: 12+27 12 = ℄ Int. Lotus Ave

Party:

Note: Any Additions or Changes on This Sheet Must be Made or Circled in Red Ink With Date and Name of Person Making Change.

Do not extend notes this side of this line.

RETURN TO
LOS ANGELES COUNTY SURVEYOR
726 LOS ANGELES COUNTY
ENGINEERING BLDG.

76F3098 247 10M 1-49

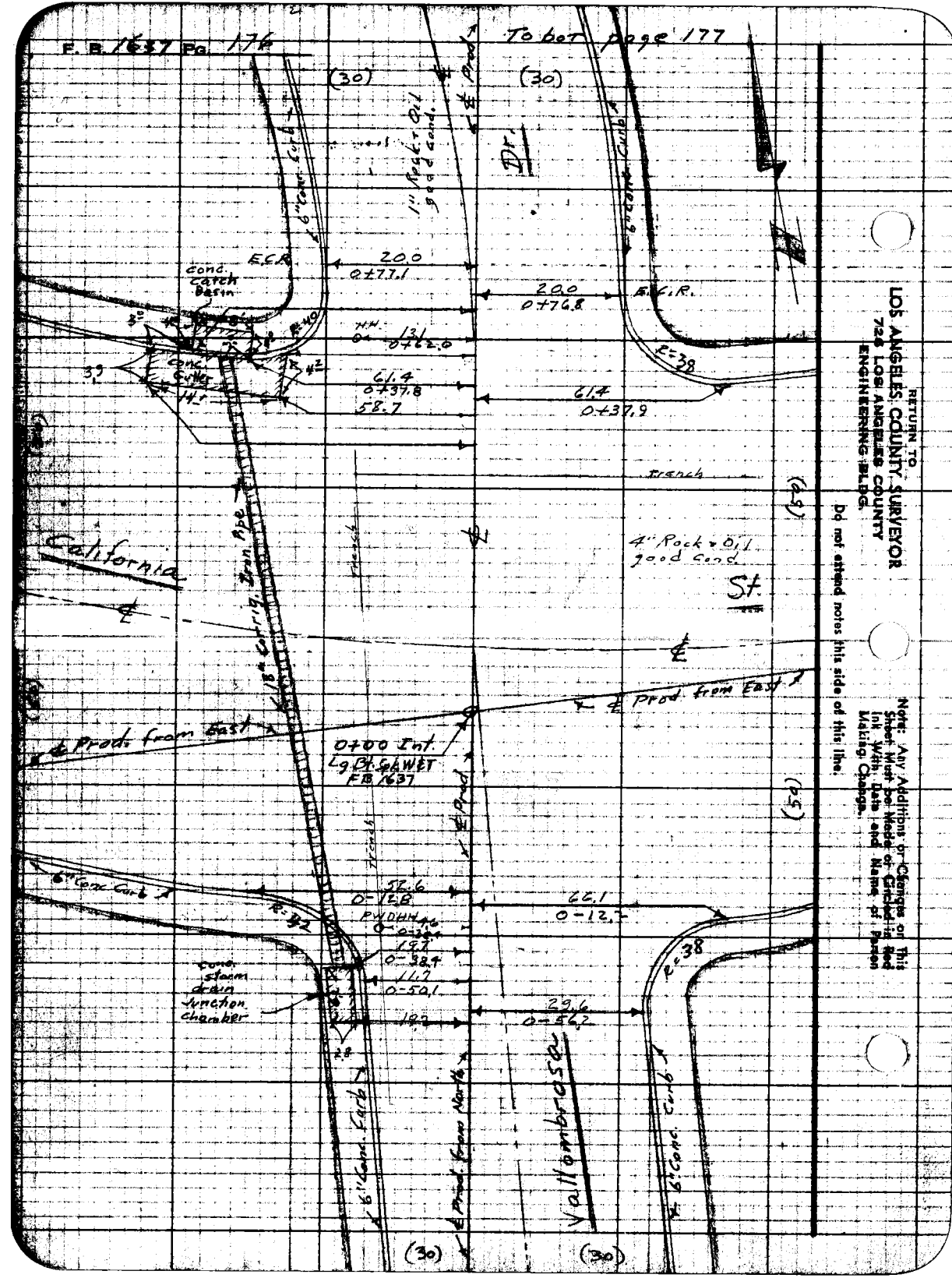

RETURN TO
LOS ANGELES COUNTY SURVEYOR
726 LOS ANGELES COUNTY
ENGINEERING BLDG.

Do not attend notes this side of this line.

Note: Any Additions or Changes on This Sheet Must be Made or Checked in Red Ink With Date and Name of Person Making Change.

F. B. 1637 Pg. 177

Notes Ck'd by	Survey of Lotus Ave
Map No.	W. O. 1360 Tape No. 098 Std. 68 °F
Office Work	Surveyed by W. C. Mack
Checked	Notes [illegible] Date 9-60
Date	Indexed A. C. Johnson

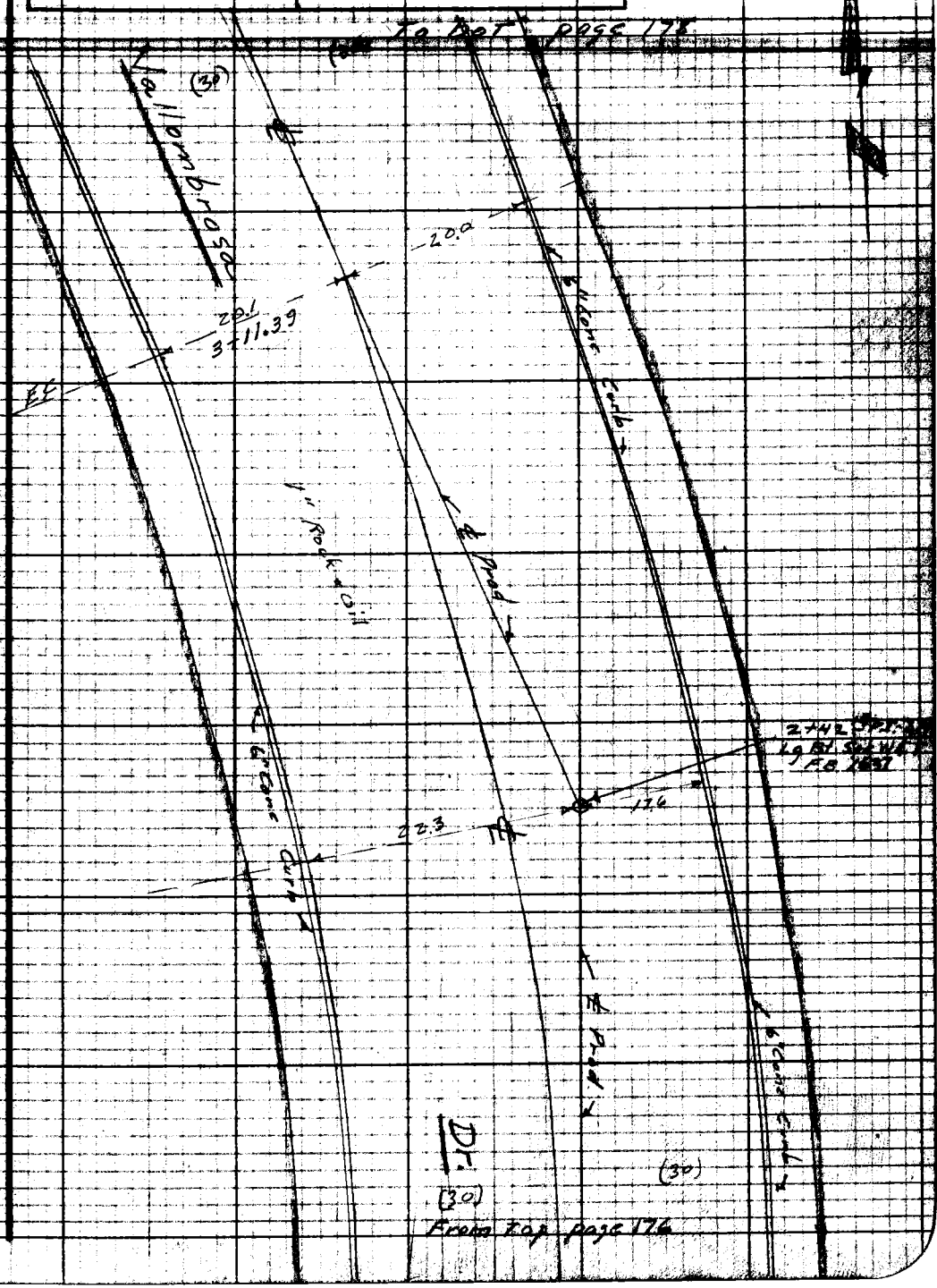

Note: Any Additions or Changes on This Sheet Must be Made or Circled in Red Ink With Date and Name of Person Making Change.

Do not extend notes this side of this line.

RETURN TO
LOS ANGELES COUNTY SURVEYOR
720 LOS ANGELES COUNTY
ENGINEERING BLDG.

76F3095 247 10M 1-49

F. B. 1637 Pg. 178

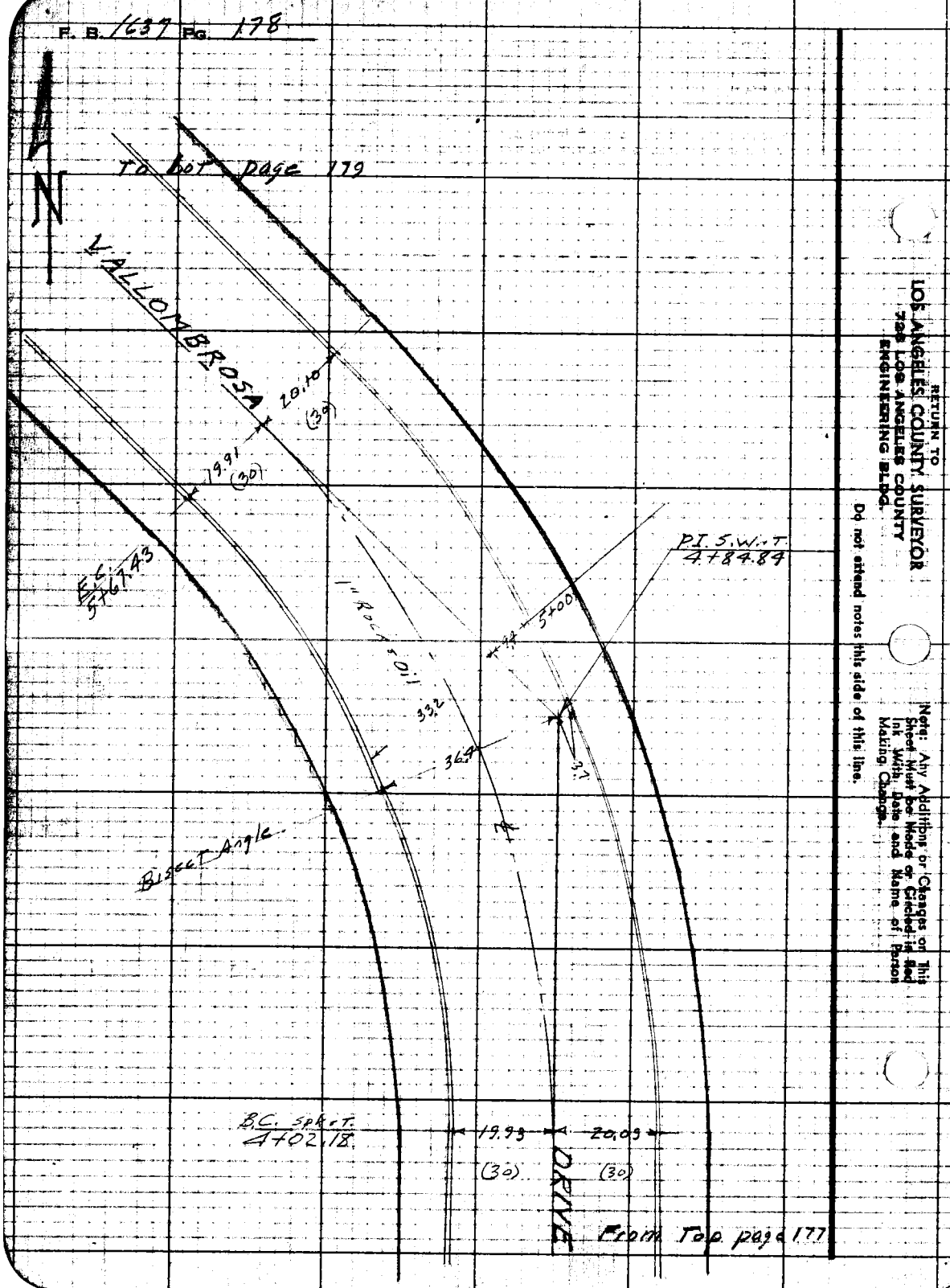

RETURN TO
LOS ANGELES COUNTY SURVEYOR
725 LOS ANGELES COUNTY
ENGINEERING BLDG.

Do not attend notes this side of this line.

Note: Any Additions or Changes on This Sheet Must be Made or Circled in Red Ink With Date and Name of Person Making Change.

Notes Ck'd by	Survey of LOTUS AVE S.S. DIST.
Map No	W.O. 7360 Tape No. 999 Std. 68 °F
Office Work	Surveyed by N. R. SMITH
Checked	Notes Date 9-26-50
Date	Indexed C. Johnson

F. B. 1637 PG. 179

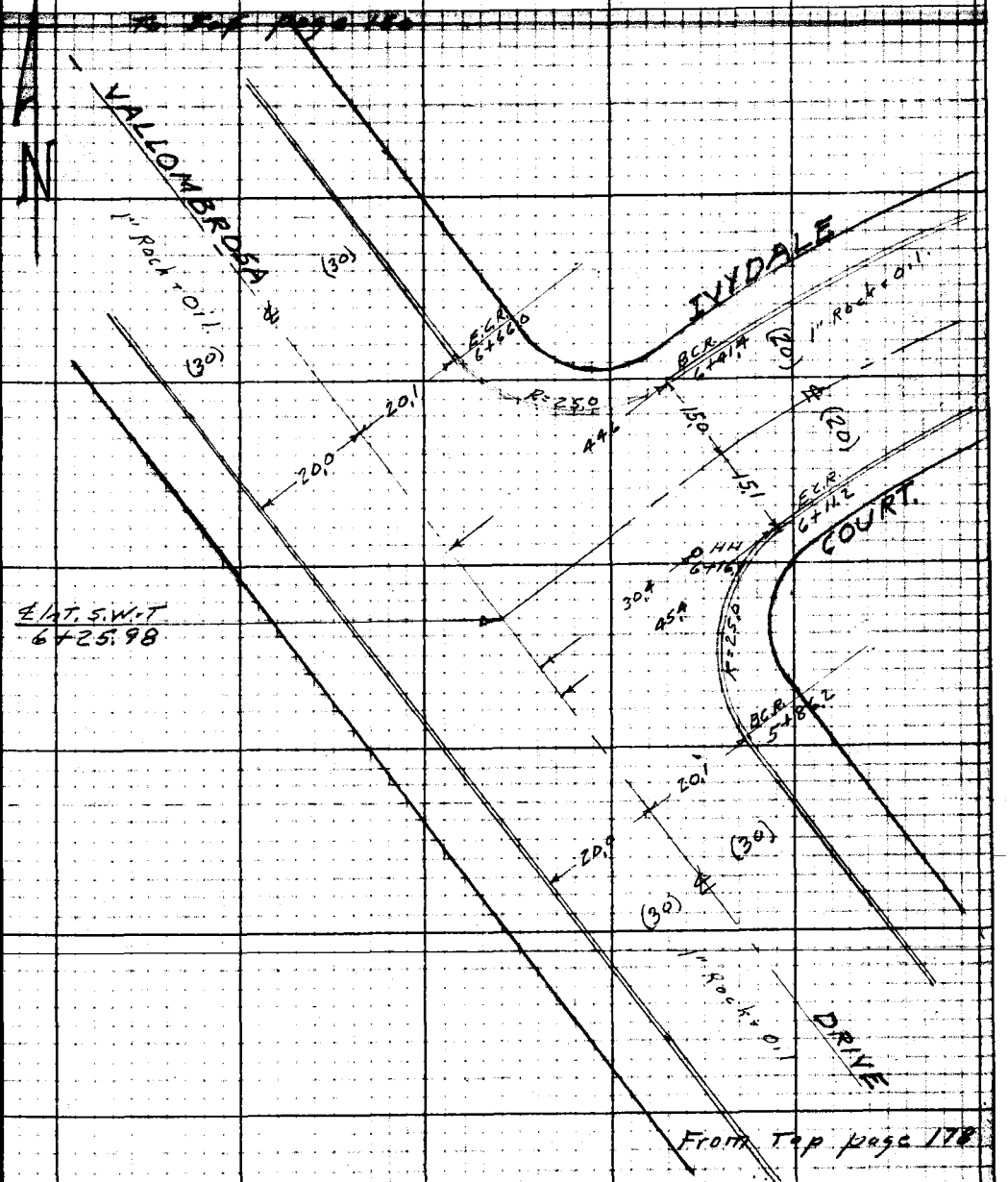

Note: Any Additions or Changes on This Sheet Must be Made or Circled in Red Ink With Date and Name of Person Making Change.

Do not extend notes this side of this line.

RETURN TO
LOS ANGELES COUNTY SURVEYOR
726 LOS ANGELES COUNTY
ENGINEERING BLDG.

76F3095 247 10M 1-49

F. B. 1637 PG. 180

From Top page 179

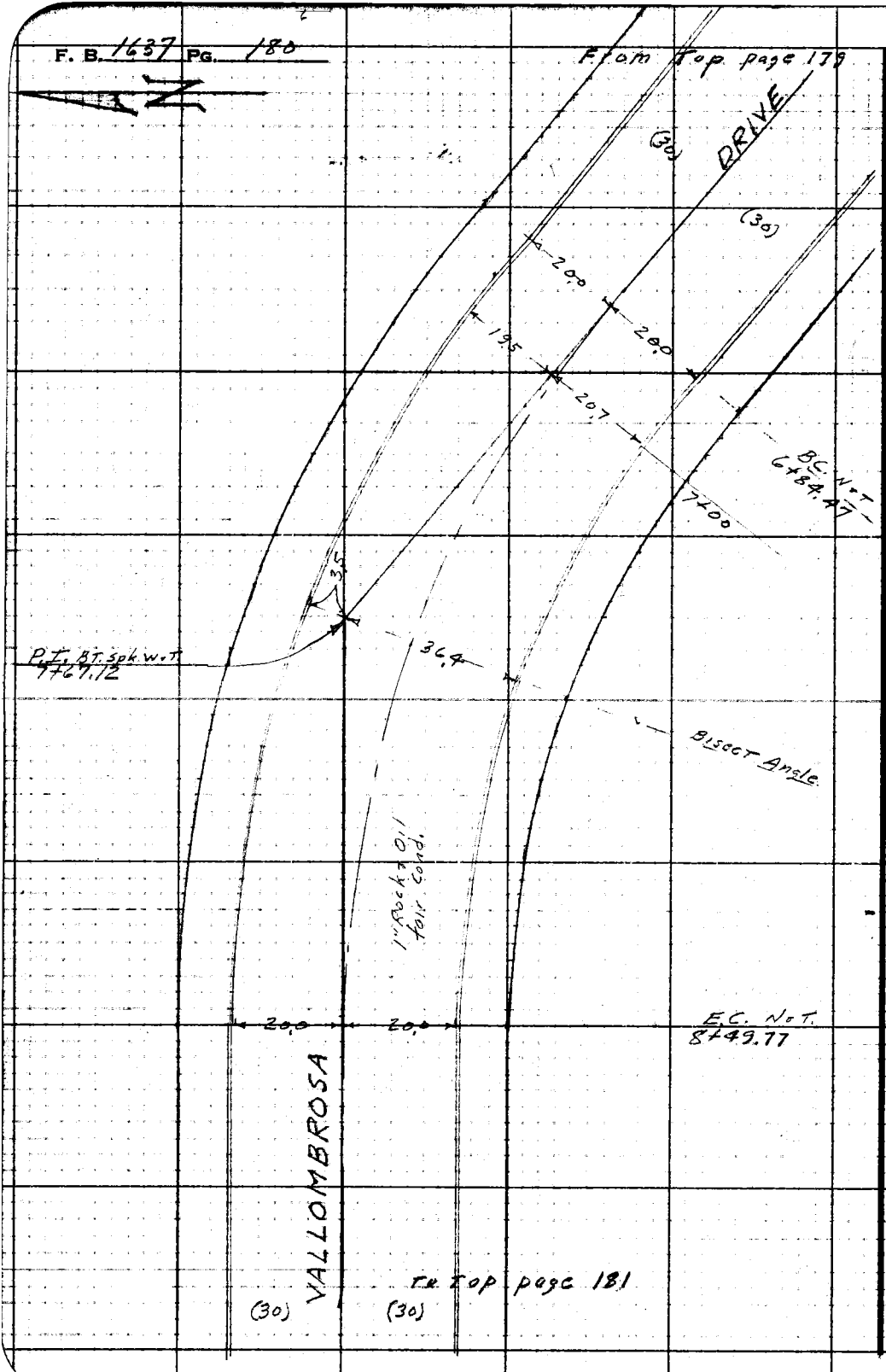

To Top page 181

RETURN TO
LOS ANGELES COUNTY SURVEYOR
726 LOS ANGELES COUNTY
ENGINEERING BLDG.

Do not extend notes this side of this line.

Note: Any Additions or Changes on This Sheet Must be Made or Circled in Red Ink With Date and Name of Person Making Change.

Notes Ck'd by	Survey of Lotus Ave S.S. Dist
Map No.	W. O. 1360 Tape No. 098 Std. 68 °F
Office Work	Surveyed by N. R. Smith
Checked	Notes " Date 9-26-50
Date	Indexed A. C. Johnson

F. B. 1637 PG. 181

From bat page 180

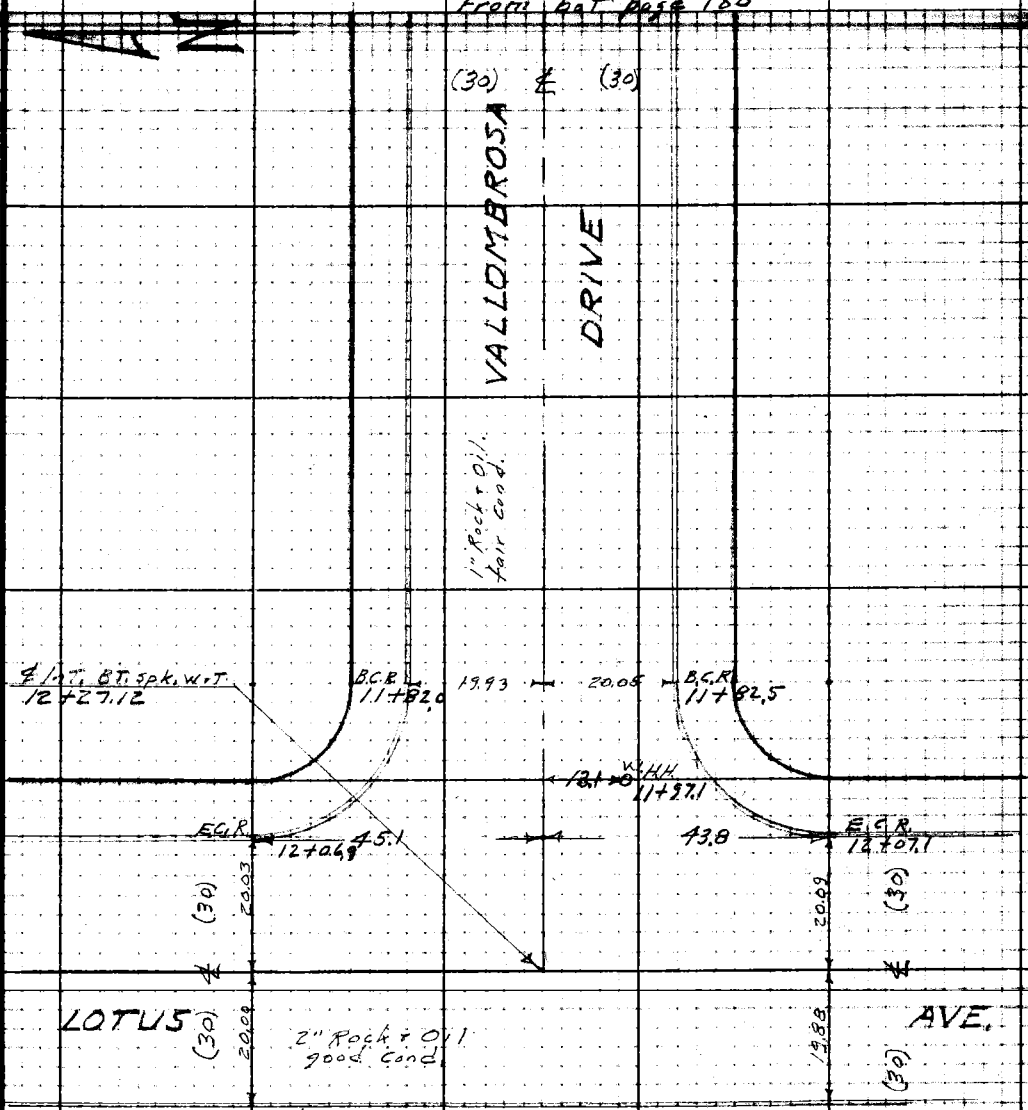

Note: Any Additions or Changes on This Sheet Must be Made or Circled in Red Ink With Date and Name of Person Making Change.

Do not extend notes this side of this line.

RETURN TO
LOS ANGELES COUNTY SURVEYOR
725 LOS ANGELES COUNTY
ENGINEERING BLDG.

76F3095 247 10M 1-49

F. B. 1437 PG. 182

RETURN TO
LOS ANGELES COUNTY SURVEYOR
725 LOS ANGELES COUNTY
ENGINEERING BLDG.

Do not extend notes this side of this line.

Note: Any Additions or Changes on This Sheet Must be Made or Checked in Red Ink With Date and Name of Person Making Change.

701.298 307 5-49

PLEASE RETURN TO
LOS ANGELES COUNTY SURVEYOR
726 LOS ANGELES COUNTY ENGINEERING BLDG.

NOTE: ANY ADDITIONS OR CHANGES ON THIS SHEET MUST BE MADE OR CIRCLED IN RED INK. WITH DATE AND NAME OF PERSON MAKING CHANGE.

Do not extend notes this side of this line.

STATION	B. S.	H. I.	F. S.	ELEV.	Vallombrosa Lt.	Drive Rt
B.M.T.E. 736	3 72	590 71		586 99	B.M.T.E. 736 Elev = 586.990 F.B. 1588 Pg. 117	
					Vallombrosa Dr. and California St. N.W. Cor.	
					Bt. Spk. in curb 4' N. of N. end C.R.	
0-56 2			4 74	585 97		℄
			5 00	585 71		29 6 Gut
			4 32	586 39		" Cb.
0-50 1			4 40	586 31		℄
"			5 04	585 67	11.7 Gut	
"			4 41	586 30	" Cb.	
0-38 4			4 37	586 34		℄
"			7 87	582 84	21 7 Flow 18" Corrig. Iron Pipe - Outlet.	
0-12 8			4.27	586 54		℄
"			4 72	585 99	52.6 Gut. W. end C.R. S.W. Cor	
"			4 09	586 62	" Cb " " " " "	
0-12 2			4 27	586 44		℄
"			4 21	586 50		66 1 Gut. E. end C.R. S.E. Cor.
"			3 62	587 09		" Cb. " " " " "
0+00			4 14	586 57		℄ int. California St.
0+37 8			5 13	585 58		℄ X-Gut.
"			4 83	585 88		61 7 Gut. E. end C.R. N.E. Cor
"			4 22	586 59		" Cb. " " " "

VALLOMBROSA DRIVE.

Profile No. ____ Notes Red. ____ Plotted ____ Job No. 1360 Division No. ____ F.B. 1637 Pg. 183
X-Sec. No. ____ Date ____ Date ____ Survey of Lotus Ave
Notes Chkd. LCM Checked ____ Survey by Smith Notes W.E. Date 9-26-50
Date 10/6/50 Date ____ Map No. ____ Indexed ____ Date ____ DEC 5 50

76L298 307 5-49

PLEASE RETURN TO
LOS ANGELES COUNTY SURVEYOR
726 LOS ANGELES COUNTY ENGINEERING BLDG.

NOTE: ANY ADDITIONS OR CHANGES ON THIS SHEET MUST BE MADE OR CIRCLED IN RED INK, WITH DATE AND NAME OF PERSON MAKING CHANGE.

Do not extend notes this side of this line.

STATION	B. S.	H. I.	F. S.	ELEV.	Vallombrosa Lt.	Drive Rt.
		590 71	2 25	588 46	Gutter, N. side California St	336± E. ℄ Vallombrosa
			1 95	588 76	Curb, " " "	" " " "
0+37 8			5 58	585 13	61± Gut. W. end C.R. N.W. Cor	
"			4 71	586 00	" Cb " " " "	
"			7 45	583 26	64± Flow Line 18" Corrig. Iron Pipe Inlet	
			4 52	586 19	Gutter, N. side California	250± W. ℄ Vallombrosa Dr.
			3 87	586 84	Curb, " " "	" " " " "
0+76 8			3 67	587 04		℄
"			3 91	586 80		20° Gut
"			3 26	587 45		" Cb
"			2.4	588 3		30' P.L.
"			0.9	589 8		60'± Top Bk
0+77 1			3 67	587 04		℄
"			4 40	586 31	20° Gut	
"			3 82	586 89	" Cb	
"			3.5	587 2	30' P.L.	
1+00			3 18	587 53		℄
"			3 48	587 23		20' Gut.
"			2 82	587 89		" Cb
"			1.6	589 1		30' P.L.
"			0.0	590 7		60'± Top Bk

F.B. 1637 PG. 184
Job No. 1360 Division No. Notes Red. Plotted Profile
Survey of Lotus Ave. Date Date No.
Survey by N.R. Smith Notes W.E. Notes Chkd. Checked X-Sec.
Indexed C. Johnson Date Date Date No.

76L298 307 5-49

PLEASE RETURN TO
LOS ANGELES COUNTY SURVEYOR
726 LOS ANGELES COUNTY ENGINEERING BLDG.

NOTE: ANY ADDITIONS OR CHANGES ON THIS SHEET MUST BE MADE OR CIRCLED IN RED INK, WITH DATE AND NAME OF PERSON MAKING CHANGE.

Do not extend notes this side of this line.

STATION	B. S.	H. I.	F. S.	ELEV.	Vallombrosa Lt.	Drive Rt.
1+00		590 71	3 98	586 73	20' Gut	
"			3 32	587 39	" Cb	
"			3.1	587 6	30' P.L.	
T.P.	917	597 27	2 61	588 10	T.P.	
2+00			7 37	589 90		℄
"			7 59	589 68		20' Gut
"			7 06	590 21		" Cb
"			6.3	591 0		30' P.L.
"			4.8	592 5		45' ± Top Bk
"			8 17	589 10	20' Gut	
"			7 62	589 65	" Cb	
"			7 2	590 1	30' P.L.	
"			5 2	592 1	65' ± Top Bk	
2+42 11			6 43	590 84		℄ P.I.
"			6 67	590 60		17° Gut. Biseat of Angle
"			6 14	591 13		" Cb " " "
"			5.4	591 9		30' P.L. " " "
"			4.0	593 3		45' ± Top Bk " "
"			5.7	591 6		220' ± Back of Lat. " "
			7 26	590 01	22° Gut Biseat of Angle	
			6 71	590 56	" Cb " " "	

Profile No. ____ Notes Red. ____ Plotted ____ Job No. 1360 Division No. ____
X-Sec. No. ____ Date ____ Notes Chkd. ____ Date ____ Checked ____ Date ____ Survey of Lotus Ave. Survey by Smith Notes W.E. Map No. ____ Date 9-26-50
Index Cb J Chapman Date ____

F.B. 1637 PG. 185

76L298 307 5-49

PLEASE RETURN TO
LOS ANGELES COUNTY SURVEYOR
726 LOS ANGELES COUNTY ENGINEERING BLDG.

NOTE: ANY ADDITIONS OR CHANGES ON THIS SHEET MUST BE MADE BY CIRCLED IN RED INK, WITH DATE AND NAME OF PERSON MAKING CHANGE.

Do not extend notes this side of this line.

STATION	B. S.	H. I.	F. S.	ELEV.	Vallombrosa Lt.	Drive Rt.
2+42.11		597 27	6.6	590 7	32' P.L. Bisect of Angle	
"			5.2	592 1	65' Top of Bk.	
"			5.4	59 9	165± " " "	
"			7.4	587 9	185' ± Bottom of Bk.	
"			8.1	589 2	230' ± Back of Lot	
T.P.	5 79	599 00	4 06	593 21	T.P.	
3+00			6 84	592 16		℄
"			7 10	591 90		20' Gut
"			6 51	592 49		" Cb
"			5.6	593 4		30' P.L.
"			7 67	591 33	20± Gut	
"			7 04	591 96	" Cb	
"			6 4	592 6	30' P.L.	
"			4.3	594 7	60' ± Top Bk	
3+11 1			13 19	585 21		148 ± Top of Drain to Swimpool
4+00			4 56	594 44		℄
T.P.	8 16	601.37	5 79	595 21		
4+02.18			6 88	594 49		℄
"			7 25	594 12		20± Gut
"			6 59	594 78		" Cb.
"			5.9	595 5		30' P.L.

Rod: 4 22
Meas: 4 47
13 19
Rear of Ho. # 630

F.B. 1637 Pg. 1 & 2
Job No. 1360 Division No. Profile
Survey of Lomas Ave.
Survey by N. Rosetta
Notes
Indexed E. Cathington Date
Plotted Date
Notes Red. Date
Notes Chkd. Date
Checked Date
No.

76L298 307 5-49

PLEASE RETURN TO
LOS ANGELES COUNTY SURVEYOR
726 LOS ANGELES COUNTY ENGINEERING BLDG.

NOTE: ANY ADDITIONS OR CHANGES ON THIS SHEET MUST BE MADE OR CIRCLED IN RED INK. WITH DATE AND NAME OF PERSON MAKING CHANGE.

Do not extend notes this side of this line.

STATION	B. S.	H. I.	F. S.	ELEV.	Vallombrosa Lt.	Drive Rt.
4+02.18		601 37	5 0	596 4		238'± Back of Lot
"			7 60	593 77	19 9 Gut	
"			6 96	594 41	" Cb	
"			6 3	595 1	30' P.L.	
"			4 0	597 4	50'± Top Bk	
"			4.7	596 7	180'± Top Bk	
"			8.8	592 6	229'± Back of Lot	
4+ 84.84			5 55	595 82		℄ P.L. Bisect of Angle
"			5 67	595 70		3' Cb. " " "
"			5 12	596 25		" Cb " " "
"			4 4	597 0		13' P.L. " " "
"			5 38	595 99	15' Pvmt. Bisect of Angle	
"			6 21	595 16	36 4 Gut " " "	
"			5 58	595 79	" Cb " " "	
"			5 0	596 4	46'± P.L. " " "	
5+00			5 19	596 18		℄
5+67.43			4 59	596 78		℄
"			4 94	596 43		20' Gut
"			4 33	597 04		" Cb
"			2 0	599 4		30' P.L.
"			5 45	595 92	19 9 Gut	

Profile No. ____ Notes Red. ____ Plotted ____ Job No. 1360 Division No. ____ F.B. 1637 PG. 187
X-Sec. No. ____ Date ____ Date ____ Survey of Lotus Ave
Notes Chkd. ____ Checked ____ Survey by Smith Notes W.E. Date 9-27-50
Date ____ Date ____ Map No. ____ Indexed Johnson Date ____

76L298 307 5-49

3.62
3.02

PLEASE RETURN TO
LOS ANGELES COUNTY SURVEYOR
726 LOS ANGELES COUNTY ENGINEERING BLDG.

NOTE: ANY ADDITIONS OR CHANGES ON THIS SHEET MUST BE MADE OR CIRCLED IN RED INK. WITH DATE AND NAME OF PERSON MAKING CHANGE.

Do not extend notes this side of this line.

STATION	B. S.	H. I.	F. S.	ELEV.	Vallombrosa Lt.	Drive Rt.
5+67.43		601 37	4 89	596 48	19 ± Cb	
"			4.4	597 0	30' P.L.	
"			3.0	598 4	60' ± Top Bk	
"			4.4	597 0	150' ± Top Bk Back of He ± 617	
			8.8	592 6	230' ± Back of Lot	
5+86 2			4 50	596 87		℄
"			4 89	596 48		20 ± Gut
"			4 25	597 12		" Cb
"			2 0	599 4		30' P.L.
6+00			4 42	596 95		℄
"			5 29	596 08	20' Gut	
"			4 72	596 65	" Cb	
"			3 8	597 6	30' P.L.	
"			2 8	598 6	60' ± Top Bk	
T. P.	4 57	602 03	3 85	597.52	T.P. B.M. TE 737	
6+11 2			5 03	597 00		℄
"			5 32	596 71		45 ± Gut, E. end C.R. S.E. Cor
"			4 77	597 26		" Cb " " " " "
			4 12	597 91	Gutter, S. side Ivydale Ct.	200' ± E ℄ Vallombrosa
			3 50	598 53	Curb " " " "	" " " "
6+25.98			4.95	597 08		℄ int. Ivydale Ct.
6+41.4			4 88	597 15		℄

Profile No. X-Sec. No.
Plotted Date
Checked Date
Notes Red. Date
Notes Chkd. Date
Division No. Job No. 1360
Survey of Lotus Ave.
Survey by N. R. Smith Notes W. E
Indexed [illegible] Date
F.B. 1637 PG. 188

76L298 307 5-49

PLEASE RETURN TO
LOS ANGELES COUNTY SURVEYOR
726 LOS ANGELES COUNTY ENGINEERING BLDG.

NOTE: ANY ADDITIONS OR CHANGES ON THIS SHEET MUST BE MADE OR CIRCLED IN RED INK, WITH DATE AND NAME OF PERSON MAKING CHANGE.

Do not extend notes this side of this line.

STATION	B. S.	H. I.	F. S.	ELEV.	Vallombrosa Lt.	Drive Rt.
6+41±		602.03	5 06	596 97		46± Gut E. end C.R. N.E. Cor
"			4 38	597 65		" Cb. " " " " "
			3 62	598 41	Gutter, N. side Ivydale Ct.	200'± E. ℄ Vallombrosa
			3 02	599 01	Curb " " " "	" " " "
6+66.0			4 76	597 27		℄
"			5 18	596 85		20± Gut
"			4 54	597 49		" Cb
"			3.0	599 0		30' P.L.
"			1.5	600 5		37'± Top Bk.
6+84.47			4 66	597 37		℄
"			5 10	596 93		20° Gut
"			4 44	597 59		" Cb
"			2.3	599 7		30' P.L.
"			1.3	600 7		37'± Top Bk
"			5 60	596 43	20° Gut	
"			4 99	597 04	" Cb	
"			4 4	597 6	30' P.L.	
"			3.6	598 4	70'± Top Bk Front of Ho #559	
"			4.6	597 4	120'± Back " " "	
"			8.2	593 8	230'± Back of Lot.	
7+00			4 57	597 46		℄

Profile No. ____ Notes Red. ____ Plotted ____ Job No. 1360 Division No. ____ F.B. 1637 PG. 189
X-Sec. No. ____ Date ____ Date ____ Survey of Lotus Ave
Notes Chkd. ____ Checked ____ Survey by Smith Notes W.E. Date 9-27-50
Date ____ Date ____ Map No. ____ Indexed ____ Date ____

76L298 307 5-49

PLEASE RETURN TO
LOS ANGELES COUNTY SURVEYOR
726 LOS ANGELES COUNTY ENGINEERING BLDG.

NOTE: ANY ADDITIONS OR CHANGES ON THIS SHEET MUST BE MADE OR CIRCLED IN RED INK. WITH DATE AND NAME OF PERSON MAKING CHANGE.

Do not extend notes this side of this line.

STATION	B. S.	H. I.	F. S.	ELEV.	Vallombrosa Lt.	Drive Rt.
T.P.	5 29	602 03 / 602 76	.4 56	597.47	T.P.	
7+67.12			5 31	597 45		℄ P.L.
"			5 44	597 32		3.5 Gut Bisect of Angle
"			4 89	597 87		" Cb " " "
"			2.8	[illegible]		13'± P.L. " " "
"			0.3	[illegible]		53'± " " "
"			5 15	597 61	17' center of Roadway Bisect of Angle	
"			5 90	597 [illegible]	36.4 Gut Bisect of Angle	
"			5 35	597 41	" Cb " " "	
"			5 0	597 [illegible]	46'± P.L. " " "	
8+00			5 00	[illegible]		℄
8+49.77			.4 87	597 89		℄
"			5 16	597 60		20° Gut
"			4 50	597 26		" Cb
"			3.3	597 5		30' P.L.
"			(+) 0.5	603.2		80'± Top of Bk
"			5 59	597 7	20° Gut	
"			5 05	597 11	" Cb	
"			4.8	598 0	30' P.L.	
"			5.1	597 7	120'± Back of Ho # 543	
"			8.9	59[illegible]	220'±	

F.B. 1637 PG. 190
Job No. 1360 Division No. Notes Red. Date Plotted Date No. Profile
Survey of Lotus Ave. Survey by N. R. Smith Notes W.E. Notes Chkd. Date Checked Date No. X-Sec.
Indexed A. C. Johnson Date

76L298 307 5-49

PLEASE RETURN TO
LOS ANGELES COUNTY SURVEYOR
726 LOS ANGELES COUNTY ENGINEERING BLDG.

NOTE: ANY ADDITIONS OR CHANGES ON THIS SHEET MUST BE MADE OR CIRCLED IN RED INK, WITH DATE AND NAME OF PERSON MAKING CHANGE.

Do not extend notes this side of this line.

STATION	B. S.	H. I.	F. S.	ELEV.	Vallombrosa Lt.	Drive Rt
9+00		602 76	4 66	598 10		℄
"			4 90	597 86		20' Gut
"			4 27	598 49		" Cb
"			3.8	599 0		30' P.L.
"			2 0	600 8		50' ±
"			5 35	597 41	20' Gut	
"			4 70	598 06	" Cb	
"			4.9	597 9	30' P.L.	
10+00			3 32	599 44		℄
"			3 59	599 17		20' Gut
"			3 04	599 72		" Cb
"			2.4	600 4		30' P.L.
"			0.8	602 0		75± Front of Ho# 516
"			(+) 3.0	605.7		240'± Back of Lot
"			4 11	598 65	20' Gut	
"			3 54	599 22	" Cb	
"			3.9	598 9	30' P.L.	
"			5.6	597 2	130'± Back of Ho# 515	
"		1	8.6	594.2	230'± Back of Lot	
T. P.	8 36	607 80	3 32	599 44	T.P.	
10+19			12 07	595 73	See F.B. 1637 Pg 174	157± Top of Drain to Sump Bol

Rear of Ho# 516

Rod 4.02
Mod 8.05
12.07

Profile No. ____ Date ____ Notes Red. ____ Plotted ____ Date ____ Job No. 1360 Division No. ____ Survey of Lotus Ave. Survey by Smith Notes W.E. Date 9-27-50 Map No. ____ Date ____ Indexed Johnson Date ____

X-Sec. No. ____ Date ____ Notes Chkd. ____ Checked ____ Date ____

F.B. 1637 PG. 191

76L298 307 5-49

PLEASE RETURN TO
LOS ANGELES COUNTY SURVEYOR
726 LOS ANGELES COUNTY ENGINEERING BLDG.

NOTE: ANY ADDITIONS OR CHANGES ON THIS SHEET MUST BE MADE OR CIRCLED IN RED INK, WITH DATE AND NAME OF PERSON MAKING CHANGE.

Do not extend notes this side of this line.

2.34
8.46
10.80

STATION	B. S.	H. I.	~~F. S.~~	ELEV.	Vallombrosa Lt.	Drive Rt.
T.P.	2.86	607.80 / 602.30	8.36	599.44	T.P.	Rod 3.36 Meas 5.22 8.58
10+33.5			8.58	593.72	164' Top Swim Pool Drain Rear of Ho# 515	
T.P.	8.54	607.98	2.86	599.44	T.P.	
11+00			7.05	60[illegible].93		℄
"			7.18	60[illegible].90		20' Gut
"			6.56	601.[illegible]		" Cb
"			6.0	60[illegible]		30' P.L.
"			7.72	60[illegible].36	20' Gut	
"			7.17	60[illegible].[illegible]	" Cb.	
"			7.0	601.[illegible]	30' P.L.	Rod. 2.34 Meas 8.46 10.80
11+15.4			10.80	59[illegible].18		189.4 Bottom of Swim Pool Rear of Ho# 500
11+40.5			17.12	590.86	191.8 Top of Swim Pool Drain Rear of Ho# 501	
11+82			5.[illegible]	602.32	Rod 8.96 Meas. 8.16 17.12	℄
"			5.85	602.13		20.0 Gut
"			5.36	602.62		" Cb
"			5.1	602.9		30' P.L.
11+82.5			5.67	602.31		℄
"			6.37	601.[illegible]1	20' Gut	
"			5.83	602.[illegible]5	" Cb.	
"			5.8	602.[illegible]	30' P.L.	
12+00			5.76	602.22		℄

F.B. 1637 PG. 192
Job No. 1360 Division No. ____ Notes Red. ____ Plotted ____ Profile ____
Survey of Lotus Ave. Date ____ Date ____ No. ____
Survey by N. R. Smith Notes W.E. Notes Chkd. ____ Checked ____ X-Sec. ____
Indexed R. C. Johnson Date ____ Date ____ No. ____

76L298 307 5-49

PLEASE RETURN TO
LOS ANGELES COUNTY SURVEYOR
726 LOS ANGELES COUNTY ENGINEERING BLDG.

NOTE: ANY ADDITIONS OR CHANGES ON THIS SHEET MUST BE MADE OR CIRCLED IN RED INK, WITH DATE AND NAME OF PERSON MAKING CHANGE.

Do not extend notes this side of this line.

STATION	B. S.	H. I.	F. S.	ELEV.	Vallombrosa Dr. Lt.	Rt.
12+07 ℄		607 98	6 00	601 98		℄
"			5 10	602 88		45± Gut. N. end C.R. N.E. Cor
"			4 52	603 46		" Cb " " " "
			1 22	606 76	Gutter, E. side Lotus Ave 240'± N ℄ Vallombrosa	
			0.60	607 38	Curb, " " " "	" " "
12+07 ℄			6 66	601 32	43± Gut. S. end C.R. S.E. Cor	
"			6 11	601 87	" Cb " " " " "	
			10 26	597 72	Gutter, E. side Lotus Ave 230'± S. ℄ Vallombrosa	
			9 66	598 32	Curb, " " " "	" " " "
12+27.12			5 43	602 55		℄ int. Lotus Ave.
12+46 ℄			5 83	602 15		℄ Gut.
"			5 33	602 65		℄ Curb
B.M.T.E. 739			5 40	602 58	B.M.T.E. 739 Elev = 602.580 F.B. 1588 Pg. 118	
					Vallombrosa Dr. and Lotus Ave. N.E. Cor.	
					Pt. Spk. in curb 4' E. of E. end C.R.	

Profile No. ____ Notes Red. ____ Plotted ____ Job No. 1360 Division No. ____
X-Sec. No. ____ Date ____ Date ____ Survey of Lotus Ave.
Notes Chkd. ____ Checked ____ Survey by Smith Notes W.E. Date 9-27-50
Date ____ Date ____ Map No. ____ Indexed Johnson Date ____

F.B. 137 PG. 193

F.B. 1637 PG. 194 Job No. 1360 Division No. _____ Notes Red. _____ Plotted _____ Profile

Survey of Lotus Ave. Date _____ Date _____ No. _____

Survey by N. R. Smith Notes W. E. Notes Chkd. _____ Checked _____ X-Sec.

Indexed _____ Date _____ Date _____ Date _____ No. _____

STATION	B. S.	H. I.	F. S.	ELEV.

76L298 307 5-49

PLEASE RETURN TO

LOS ANGELES COUNTY SURVEYOR

726 LOS ANGELES COUNTY ENGINEERING BLDG.

Do not extend notes this side of this line.

NOTE: ANY ADDITIONS OR CHANGES ON THIS SHEET MUST BE MADE OR CIRCLED IN RED INK. WITH DATE AND NAME OF PERSON MAKING CHANGE.

Notes Ck'd by	Survey of Lotus Ave.
Map No.	W. O. 1360 Tape No. Sh'd °F
Office Work	Surveyed by Wm C. MACK
Checked	Noted W.C.M. Date 9-27-50
Date	Indexed J. C. Johnson

F. B. 1637 PG. 195

DEC 5 '50

C.I. 1360

Lotus Ave.

TOPOGRAPHY

on

Lotus Ave.

From: 0+00 = ℄ Int. Vallombrosa Dr
N'ly To: 4+84.99 = ℄ Int. San Pasqual St

Party
Mack chief
Dreir ⊼
Maldonado H.C.
Sonnenschein R.C.

Note: Any Additions or Changes on This Sheet Must be Made or Circled in Red Ink With Date and Name of Person Making Change.

Do not extend notes this side of this line.

RETURN TO
LOS ANGELES COUNTY SURVEYOR
726 LOS ANGELES COUNTY
ENGINEERING BLDG.

76F3098 247 10M 1-49

To bot. page 197

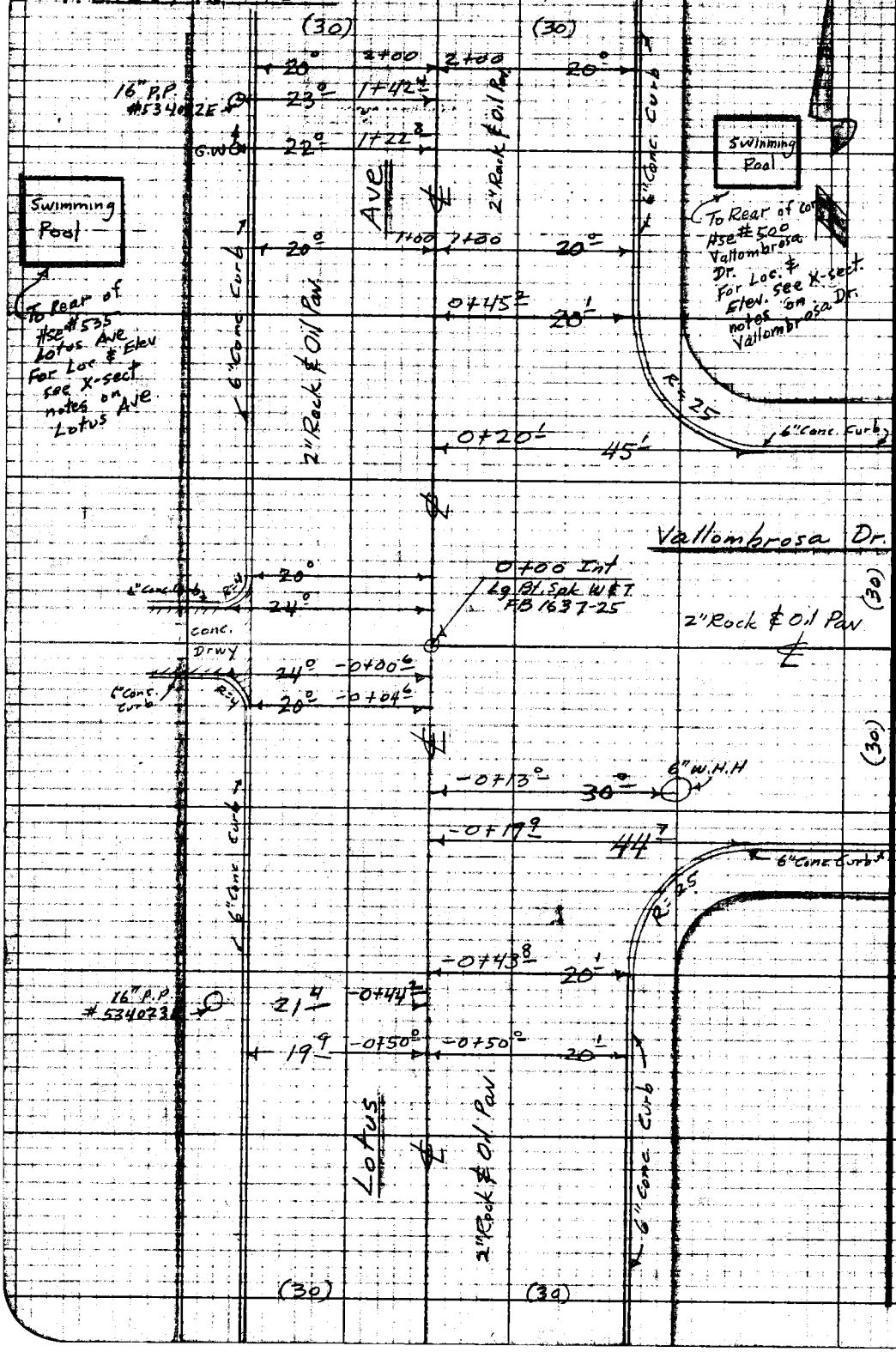

RETURN TO
LOS ANGELES COUNTY SURVEYOR
726 LOS ANGELES COUNTY
ENGINEERING BLDG.

Do not extend notes this side of this line.

Note: Any Additions or Changes on This Sheet Must be Made or Circled in Red Ink With Date and Name of Person Making Change.

Notes Ck'd by	Survey of Lotus Ave.
Map No.	W. O. 1360 Tape No. Std. °F
Office Work	Surveyed by WMC MACK
Checked	Notes W.C.M. Date 9-27-50
Date	Indexed A. C. Johnson

F. B. 1637 PG. 197

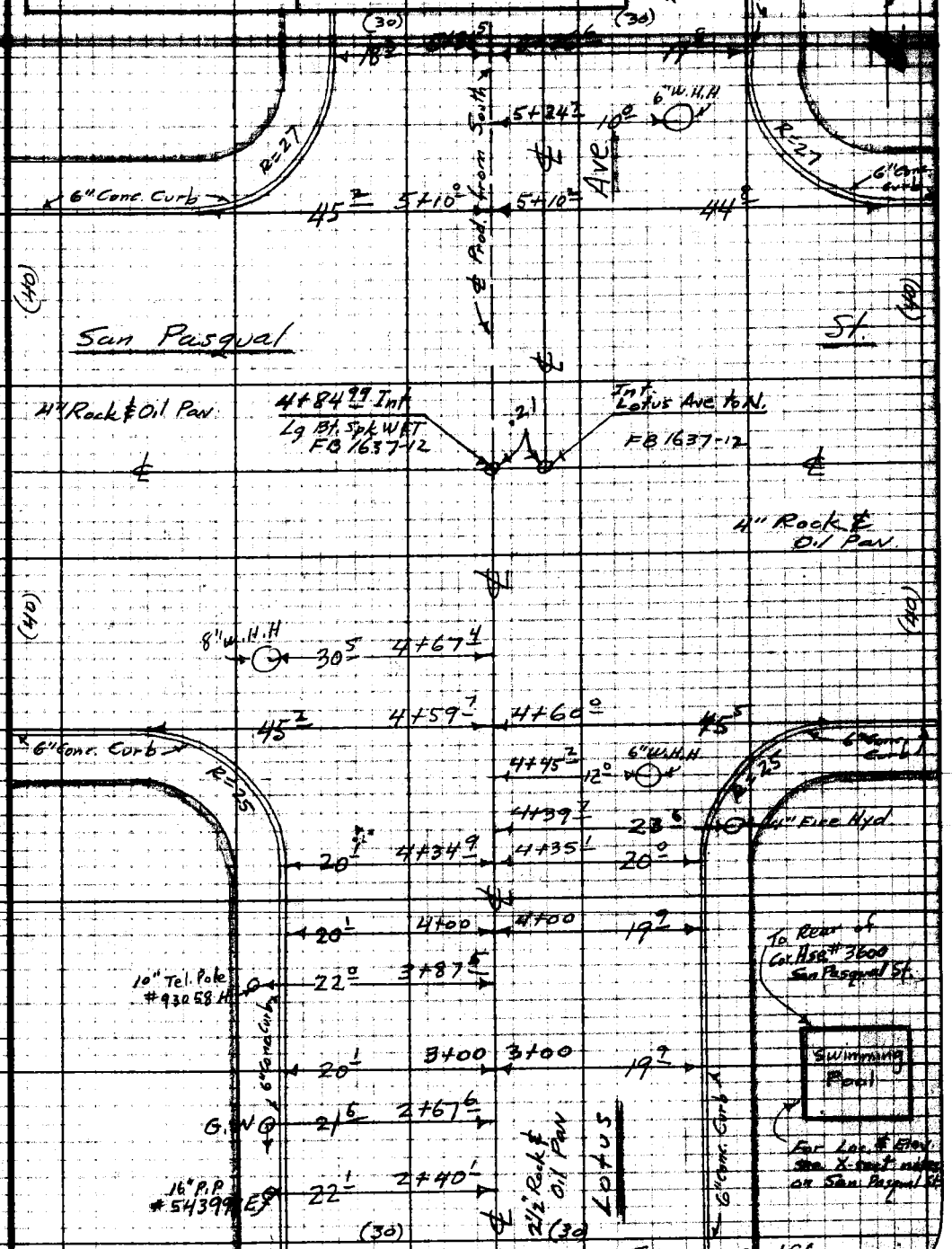

From Top page 196

Note: Any Additions or Changes on This Sheet Must be Made or Circled in Red Ink With Date and Name of Person Making Change.

Do not extend notes this side of this line.

RETURN TO
LOS ANGELES COUNTY SURVEYOR
726 LOS ANGELES COUNTY
ENGINEERING BLDG.

76F3095 247 10M 1-49

RETURN TO
LOS ANGELES COUNTY SURVEYOR
723 LOS ANGELES COUNTY
ENGINEERING BLDG.

Note: Any Additions or Changes on This Sheet Must be Made or Circled in Red Ink With Date and Name of Person Making Change.

Do not extend notes this side of this line.

F. B. 1637 Pg. 198

Profile No.	Notes Red.	Plotted	Job No. 1360	Division No.	F.B. 1637 PG. 199
	Date	Date	Survey of		
X-Sec. No.	Notes Chkd.	Checked	Survey by	Notes	Date
	Date	Date	Map No.	Indexed A. C. Johnson	Date DEC 5 '50

C.I. 1360

Lotus Ave

Cross Sections & Profile

also

Location of Swimming Pool

on

Lotus Ave.

From: 0+00 = ℄ Int Vallombrosa Dr

N'ly To: 4+84.99 = ℄ Int. San Pasqual St.

ELEV.

F. S.

Party:

H. I.

B. S.

STATION

NOTE: ANY ADDITIONS OR CHANGES ON THIS SHEET MUST BE MADE OR CIRCLED IN RED INK. WITH DATE AND NAME OF PERSON MAKING CHANGE.

Do not extend notes this side of this line.

PLEASE RETURN TO
LOS ANGELES COUNTY SURVEYOR
726 LOS ANGELES COUNTY ENGINEERING BLDG.

761.298 307 5-49

F.B. 1637 PG. 200 Job No. Division No. Notes Red. Plotted Profile

Survey of Date Date No.

Survey by Notes Notes Chkd. Checked X-Sec.

Indexed A. C. Johnson Date Date Date No.

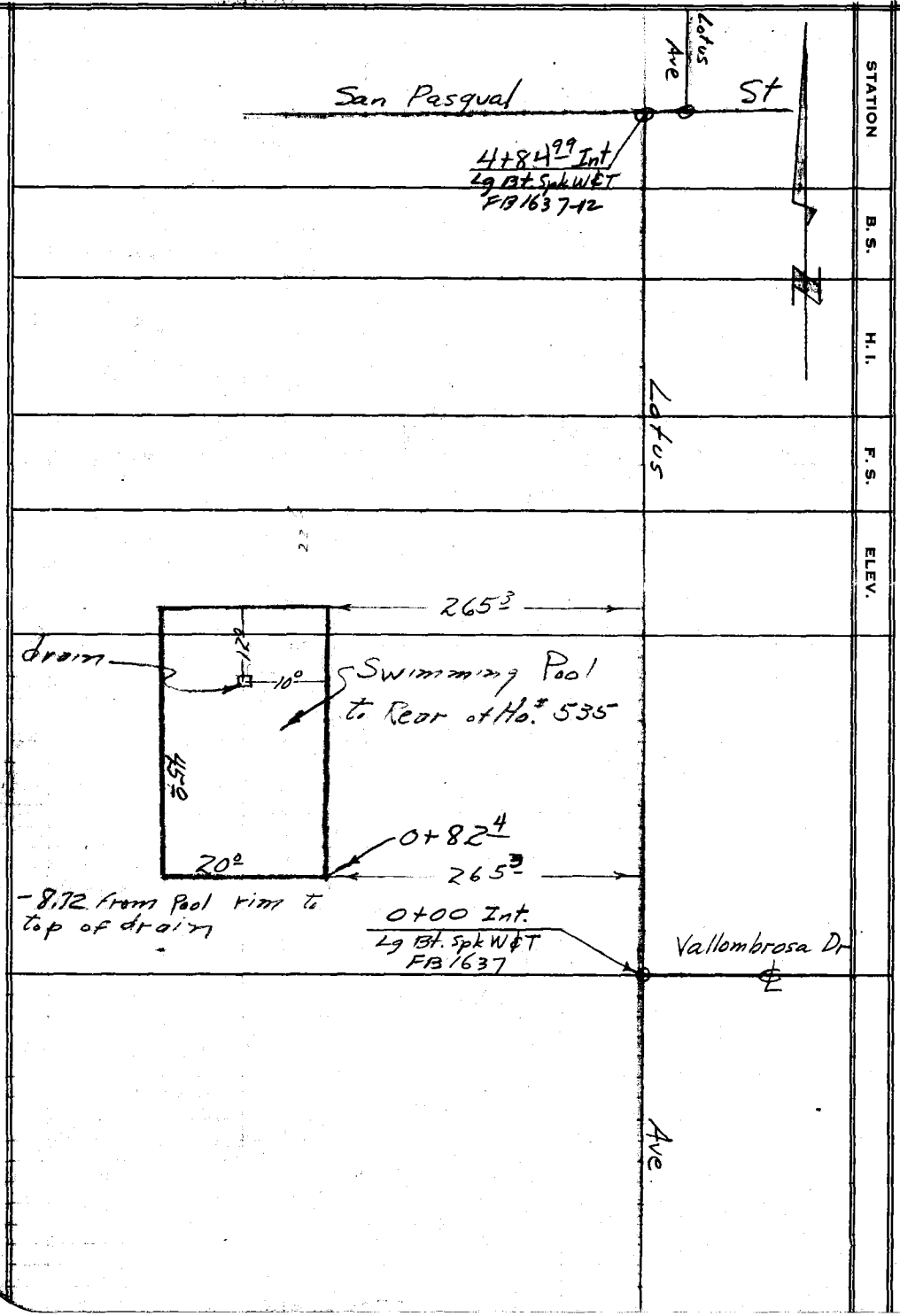

STATION | B. S. | H. I. | F. S. | ELEV.

76L298 307 5-49

PLEASE RETURN TO
LOS ANGELES COUNTY SURVEYOR
726 LOS ANGELES COUNTY ENGINEERING BLDG.

Do not extend notes this side of this line.

NOTE: ANY ADDITIONS OR CHANGES ON THIS SHEET MUST BE MADE OR CIRCLED IN RED INK, WITH DATE AND NAME OF PERSON MAKING CHANGE.

76L298 307 5-49

PLEASE RETURN TO
LOS ANGELES COUNTY SURVEYOR
726 LOS ANGELES COUNTY ENGINEERING BLDG.

NOTE: ANY ADDITIONS OR CHANGES ON THIS SHEET MUST BE MADE OR CIRCLED IN RED INK, WITH DATE AND NAME OF PERSON MAKING CHANGE.

Do not extend notes this side of this line.

Profile No. ____ Notes Red. ____ Date ____ Plotted ____ Date ____ Job No. 1320 Division No. ____
X-Sec. No. ____ Notes Chkd. ____ Date 10/6/70 Checked ____ Date ____ Survey of Lotus Ave Survey by Smith Notes N.E. Date 9-27-50
Map No. ____ Date ____ Tracing Job No. ____ Date ____

F.B. 1637 PG. 201

STATION	B. S.	H. I.	F. S.	ELEV.	Lotus Lt. or W	Ave Rt. or E.
B.M.T.E. 739	5.05	607.63		602.58	B.M.T.E. 739 Elev = 602.580 FB 1588 Pg. 118 Vallombrosa Dr and Lotus Ave N.E. Cor Pt. Spk. in curb 4' E of E. end C.R.	
0-43±			5.83	601.80		℄
"			6.30	601.33		20± Gut
"			5.75	601.88		" Cb
"			6.40	601.23	19.2 Gut.	
"			5.77	601.86	" Cb.	
0-[illegible] 19.9			5.40	602.23		℄
"			5.93	601.70		44.7 Gut. E. end C.R. S.E. Cor
"			5.38	602.25		" Cb. " " " " "
0+00			5.13	602.50		℄ int. Vallombrosa Drive
"			5.47	602.16	20.2 Gut	
"			4.97	602.66	" Cb.	
"			3.6	604.0	30' P.L.	
"			1.6	606.0	50'± Top Bk	
"			0.2	607.4	200'±	
0+20±			4.72	602.91		℄
"			5.49	602.14		45± Gut. E. end C.R. N.E. Cor
"			5.02	602.61		" Cb. " " " " "
			6.97	600.66	Gutter, N. side Vallombrosa Dr. 135'± E. ℄ Lotus Ave.	

LOTUS AVE

76L298 307 5-49

PLEASE RETURN TO
LOS ANGELES COUNTY SURVEYOR
726 LOS ANGELES COUNTY ENGINEERING BLDG.

NOTE: ANY ADDITIONS OR CHANGES ON THIS SHEET MUST BE MADE OR CIRCLED IN RED INK. WITH DATE AND NAME OF PERSON MAKING CHANGE.

Do not extend notes this side of this line.

F.B. 1637 PG. 202

Profile No. ____ X-Sec. No. ____

Plotted ____ Date ____ Checked ____ Date ____

Notes Red. ____ Date ____ Notes Chkd. ____ Date ____

Division No. ____

Job No. 1360

Survey of Lotus Ave

Survey by N.R. Smith Notes W.E.

Indexed E. C. Johnson Date ____

STATION	B. S.	H. I.	F. S.	ELEV.	Lotus Lt. or W.	Ave Rt. or E.
		607 63	6 38	601 25	Curb. N. side Vallombrosa	Dr. 135' ± E ℄ Lotus Ave
0+45 ±			4 22	603 41		℄
"			4 74	602 89		20' ± Gut
"			4 1.5	603 48		" Cb
"			41	605 5		30' P.L.
1+00			3 16	604 47		℄
"			3 70	603 93		20' Gut
"			3 10	604 53		" Cb.
"			3.2	604 4		30' P.L.
"			3 66	603 97	20' Gut	
"			3 0.5	604 58	" Cb.	
"			1.9	605 7	30' P.L.	
"			0.5	607 1	65' ± Top Bk.	
T.P.	7.83	612.31	3 15	604 48	T.P.	Rod 038 Meas. 8 72 / 9 10
1+15 ±			9 10	603.21	275 ± Top of Swim. Pool Drain	
T.P.	7 25	611 73	7 83	604.48	T.P.	
2+00			5 25	606 48		℄
"			5 85	605 88		20' Gut
"			5 29	606 44		" Cb.
"			5.4	606 3		30' P.L.
"			6.3	605 4		135' ± Back of Lot

76L298 307 5-49

PLEASE RETURN TO
LOS ANGELES COUNTY SURVEYOR
726 LOS ANGELES COUNTY ENGINEERING BLDG.

NOTE: ANY ADDITIONS OR CHANGES ON THIS SHEET MUST BE MADE OR CIRCLED IN RED INK, WITH DATE AND NAME OF PERSON MAKING CHANGE.

Do not extend notes this side of this line.

STATION	B. S.	H. I.	F. S.	ELEV.	Lotus Lt. or W.	Ave Rt. or E.
2+00		611 73	5.79	605 94	20' Gut	
"			5.20	606 53	" Cb.	
"			4.3	607 4	30' P.L.	
"			0.6	611 1	200'	
3+00			3.07	608 66		℄
"			3.52	608 21		20' Gut
"			2.92	608 81		" Cb.
"			2.1	609 6		30' P.L.
"			3.52	608 21	20' Gut	
"			2.92	608 81	" Cb.	
"			2.4	609 3	30' P.L.	
T.P.	9.38	618 05	3.06	608 67	T.P.	
4+00			6.66	611 39		℄
"			7.22	610 83		20' Gut
"			6.62	611 43		" Cb.
"			6.4	611 7		30' P.L.
"			7.00	611 05	20' Gut	
"			6.45	611 60	" Cb.	
"			6.0	612 1	30' P.L.	
4+35.0			5.70	612 35		℄
"			6.21	611 84		20' Gut

Profile No. ____ Notes Red. ____ Plotted ____ Job No. 136 Division No. ____ F.B. 1637 PG. 203
Date ____ Date ____ Survey of Lotus Ave
X-Sec. No. ____ Notes Chkd. ____ Checked ____ Survey by Smith Notes WE Date 9-27-50
Date ____ Date ____ Map No. ____ Date ____

76L298 307 5-49

PLEASE RETURN TO
LOS ANGELES COUNTY SURVEYOR
726 LOS ANGELES COUNTY ENGINEERING BLDG.

NOTE: ANY ADDITIONS OR CHANGES ON THIS SHEET MUST BE MADE OR CIRCLED IN RED INK, WITH DATE AND NAME OF PERSON MAKING CHANGE.

Do not extend notes this side of this line.

STATION	B. S.	H. I.	F. S.	ELEV.	Lotus	Ave.
4+35.0		618.05	5 64	612 41		20' Cb.
"			5.6	612.5		30' P.L.
"			5 86	612 19	20' Gut	
"			5 31	612 74	" Cb.	
"			4.6	613 5	30' P.L.	
4+60			5 37	612 68		℄
"			6 17	611 88		45.5 Gut. E. end C.R. S.E. Cor
"			5 59	612 46		" Cb. " " " " "
			7 52	610 53	Gutter, S. side San Pasqual St. 135' ± E ℄ Lotus Ave.	
			6 80	611 25	Curb " " " "	" " " " " "
4+60			4 65	613 40	45.2 Gut. W. end C.R. S.W. Cor	
"			4 13	613 92	" Cb. " " " " "	
			2 36	615 69	Gutter, S. side San Pasqual St. 200' ± W. ℄ Lotus Ave.	
			1 74	616 31	Curb " " " "	" " " " " "
4+84.99			4 47	613 58		℄ int. San Pasqual St.
5+00			4 47	613 58		℄
5+10.0			4 62	613 43		℄ X-Gut
"			5 24	612 81		44.8 Gut. E. end C.R. N.E. Cor.
"			4 64	613 41		" Cb. " " " " "
"			3 78	614 27	45.2 Gut. W. end C.R. N.W. Cor	
"			3 10	614 95	" Cb. " " "	

F.B. 1637 PG. 204
Job No. 1360 Division No. ____ Notes Red. ____ Plotted ____ Profile ____
Survey of Lotus Ave. Date ____ Date ____ No. ____
Survey by N.R. Smith Notes W.E. Notes Chkd. ____ Checked ____ X-Sec. ____
Indexed E. C. Johnson Date ____ Date ____ Date ____ No. ____

76L298 307 5-49

PLEASE RETURN TO
LOS ANGELES COUNTY SURVEYOR
726 LOS ANGELES COUNTY ENGINEERING BLDG.

NOTE: ANY ADDITIONS OR CHANGES ON THIS SHEET MUST BE MADE OR CIRCLED IN RED INK, WITH DATE AND NAME OF PERSON MAKING CHANGE.

Do not extend notes this side of this line.

STATION	B. S.	H. I.	F. S.	ELEV.	Lotus Lt. or W.	Ave. Rt. or E.
5+36.5		618.05	3.98	614.07		℄
"			4.69	613.36		17.8 Gut
"			4.22	613.83		" Cb
"			4.09	613.96	18.3 Gut	
"			3.34	614.71	" Cb.	
B.M.TE 740			5.63	612.42	B.M.TE. 740 Elev=612.424 F.B. 1588 Pg. 118	
					Lotus Ave and San Pasqual St. S.W. Cor.	
					Bt. Spk. in curb 10' S. of S. end C.R.	

Profile No. ____ Date ____ Notes Red. ____ Plotted ____ Date ____ Job No. 1360 Division No. ____ Survey of Lotus Ave

X-Sec. No. ____ Date ____ Notes Chkd. ____ Checked ____ Date ____ Survey by Smith Notes W.E. Date 9-27-50

Map No. ____ Indexed ____ Date ____

F.B. 11,37 Pg. 205

F.B. 1627 PG. 206 Job No. 1360 Division No. _____ Notes Red. _____ Plotted _____ Profile

Survey of Lotus Ave Date _____ Date _____ No. _____

Survey by N. E. Smith Notes W. E. Notes Chkd. _____ Checked _____ X-Sec.

Indexed _____ Date _____ Date _____ Date _____ No. _____

STATION	B. S.	H. I.	F. S.	ELEV.

76L298 307 5-49

PLEASE RETURN TO

LOS ANGELES COUNTY SURVEYOR

726 LOS ANGELES COUNTY ENGINEERING BLDG.

Do not extend notes this side of this line.

NOTE: ANY ADDITIONS OR CHANGES ON THIS SHEET MUST BE MADE OR CIRCLED IN RED INK, WITH DATE AND NAME OF PERSON MAKING CHANGE.

Notes Ck'd by	Survey of Lotus Ave S.S. Dist.
Map No.	W.O. 1360 Tape No. 878 Std. 66 °F
Office Work	Surveyed by N. R. Smith
Checked	Notes Date
Date	Indexed C. Johnson

F. B. 1637 PG. 207

DEC 5 '50

TOPOGRAPHY

on

IVYDALE COURT

from

VALLOMBROSA DRIVE

C.I. 1360

LOTUS AVE. S.S. DIST.

Smith
Ochsner
Edmondson
Parker

Notes: Any Additions or Changes on This Sheet Must be Made or Circled in Red Ink With Date and Name of Person Making Change.

Do not extend notes this side of this line.

RETURN TO
LOS ANGELES COUNTY SURVEYOR
725 LOS ANGELES COUNTY
ENGINEERING BLDG.

76F309S 247 10M 1-49

F. B. 1637 Pg. 208

To Left Page 209

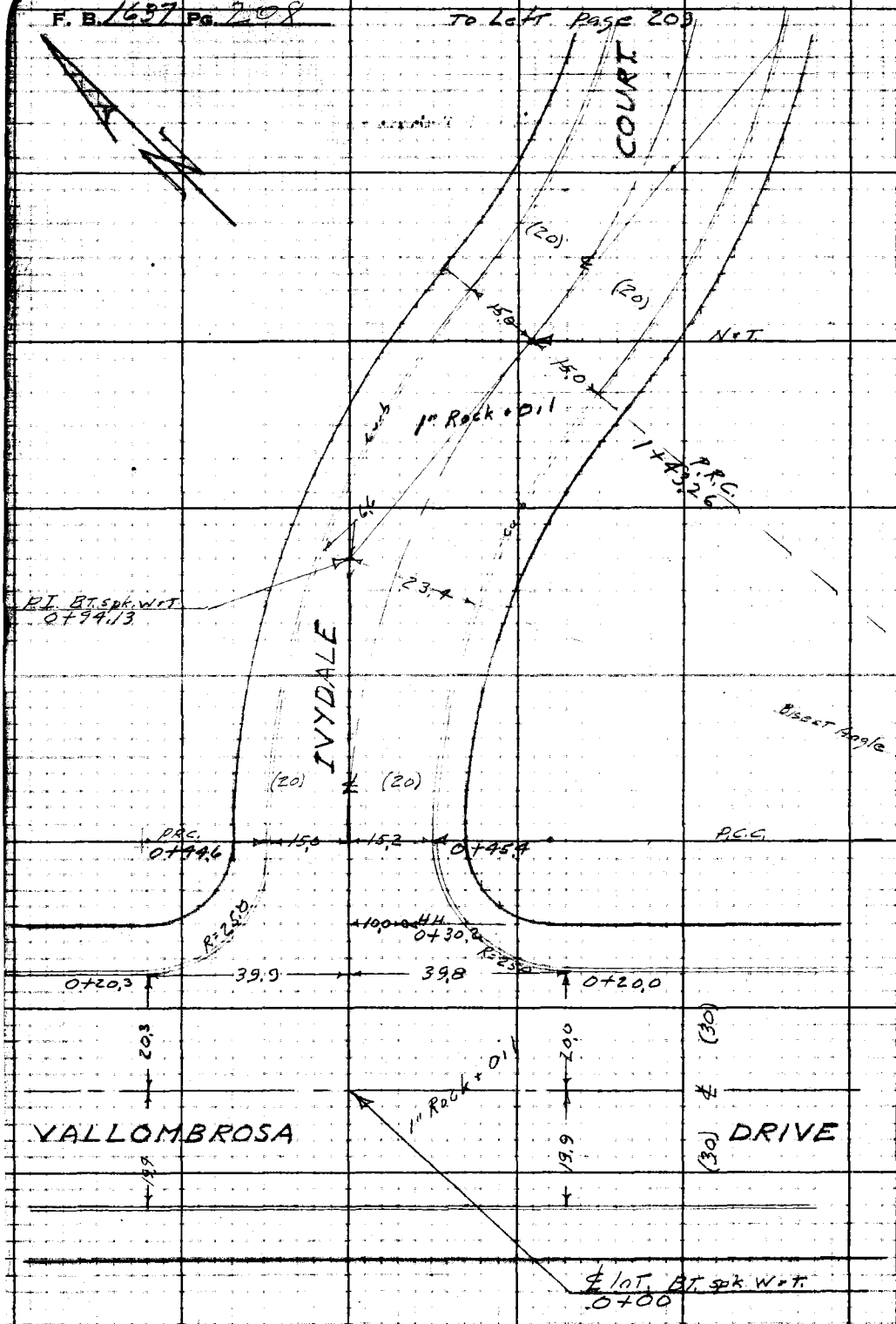

RETURN TO
LOS ANGELES COUNTY SURVEYOR
726 LOS ANGELES COUNTY
ENGINEERING BLDG.

Do not extend notes this side of this line.

Note: Any Additions or Changes on This Sheet Must be Made or Circled in Red Ink With Date and Name of Person Making Change.

Notes Ck'd by	Survey of Lotus Ave. S.S. Dist.
Map No.	W. O. 1360 Tape No. 098 St'd. 68 °F
Office Work	Surveyed by N. R. Smith
Checked	Notes " Date 9-27-50
Date	Indexed A. C. Johnson

F. B. 1637 PG. 209

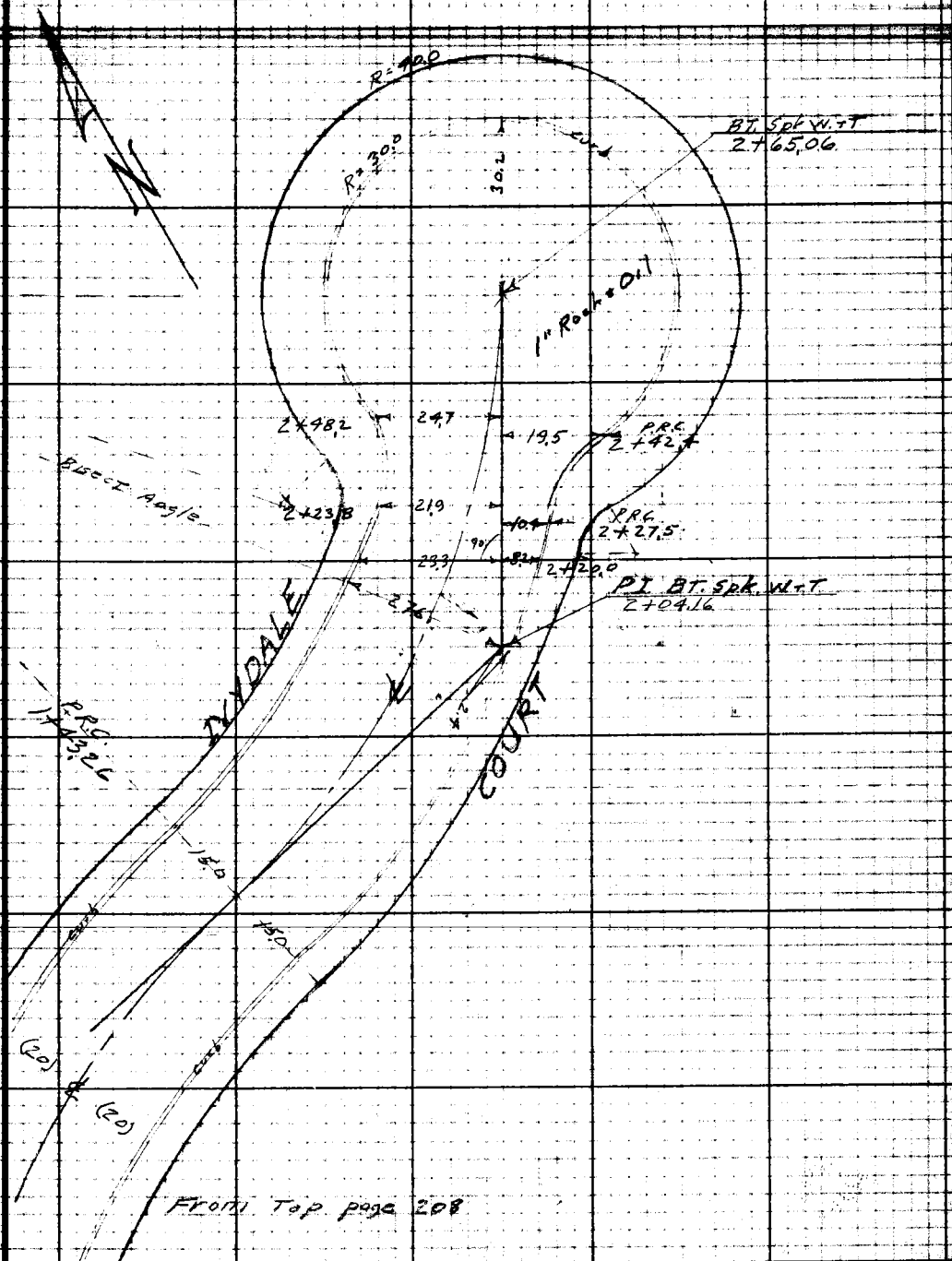

Note: Any Additions or Changes on This Sheet Must be Made or Circled in Red Ink With Date and Name of Person Making Change.

Do not extend notes this side of this line.

RETURN TO
LOS ANGELES COUNTY SURVEYOR
725 LOS ANGELES COUNTY
ENGINEERING BLDG.

76F309S 247 10M 1-49

RETURN TO
LOS ANGELES COUNTY SURVEYOR
726 LOS ANGELES COUNTY
ENGINEERING BLDG.

Note: Any Additions or Changes on This Sheet Must be Made or Circled in Red Ink With Date and Name of Person Making Change.

Do not extend notes this side of this line.

E. B. 1637 Pg. 210

Profile No.	Notes Red.	Plotted	Job No. 1362	Division No.	F.B. 1637 Pg. 211
	Date	Date	Survey of Lotus Ave.		
X-Sec. No.	Notes Chkd. LCM	Checked	Survey by Smith & Johnson	Notes W.E.	Date 9-28-50
	Date 10/6/50	Date	Map No.	Indexed	Date DEC 5 50

CROSS SECTIONS
on
IVYDALE COURT
from
VALLOMBROSA DRIVE

CI 1360
LOTUS AVE S.S. DIST

N.R. Smith Chk't
J. Ochsner "
W. Edmondson Notes
J. Parker Rod.

STATION	B.S.	H.I.	F.S.	ELEV.

NOTE: ANY ADDITIONS OR CHANGES ON THIS SHEET MUST BE MADE OR CIRCLED IN RED INK, WITH DATE AND NAME OF PERSON MAKING CHANGE.

Do not extend notes this side of this line.

PLEASE RETURN TO
LOS ANGELES COUNTY SURVEYOR
726 Los Angeles County Engineering Bldg.

76L298 307 5-49

76L298 307 5-49

PLEASE RETURN TO
LOS ANGELES COUNTY SURVEYOR
726 LOS ANGELES COUNTY ENGINEERING BLDG.

NOTE: ANY ADDITIONS OR CHANGES ON THIS SHEET MUST BE MADE OR CIRCLED IN RED INK, WITH DATE AND NAME OF PERSON MAKING CHANGE.

11443
Lot 6

Do not extend notes this side of this line.

STATION	B. S.	H. I.	F. S.	ELEV.	Ivydale Lt.	Court Rt
B.M.T.E 737	4.54	602.06		597.52	B.M.T.E. 737 Elev = 597.521 FB.1588 Pg 117	
					Vallombrosa Dr. and Ivydale Ct. N.W. Cor	
					Bt. Spk. in curb, 5' W. of W. end C.R.	
0-19.9			5.25	596.81		℄ Curb
"			5.81	596.25		℄ Gutter
0+00			5.00	597.06		℄ int. Vallombrosa Dr.
0+20			5.34	596.72		℄
"			5.57	596.49		39 ℄ Gut. E. end C.R. S.E.
"			4.92	597.14		" Cb
✓			6.75	595.31	Gutter E. side Vallombrosa Dr. 165' ± S ℄ Ivydale Ct.	
✓			6.13	595.93	Curb " " "	" " " " "
0+20.3			5.35	596.71		℄
"			5.20	596.86	39.9 Gut, W. end C.R. N.W. Cor.	
"			4.58	597.48	" Cb	
0+44.6			4.74	597.32		℄
"			5.11	596.95	15.0 Gut	
"			4.44	597.62	" Cb	
"			3.8	598.3	20' P.L.	
"			1.3	600.8	40' ± Top Bk. S.W. Cor Lot 6 TR. 11443	
✓			⊕3.8	605.9	N.W. Cor Lot 6 TR. 11443	
0+45.4			4.70	597.36		℄

Profile
No. X-Sec.
Plotted Date
Notes Red. Date
Notes Chkd. Date
Division No.
Job No. 1360
Survey of Lotus Ave
Survey by N.R. Smith Notes W.E.
Indexed C. Johnson Date
F.B. 1637 Pg. 212

76L298 307 5-49

PLEASE RETURN TO
LOS ANGELES COUNTY SURVEYOR
726 LOS ANGELES COUNTY ENGINEERING BLDG.

NOTE: ANY ADDITIONS OR CHANGES ON THIS SHEET MUST BE MADE OR CIRCLED IN RED INK, WITH DATE AND NAME OF PERSON MAKING CHANGE.

Do not extend notes this side of this line.

STATION	B. S.	H. I.	F. S.	ELEV.	Ivydale Lt.	Court Rt.
0+45 ±		602 06	5 38	596 68		15° Gut
"			4 83	597 23		" Cb
"			4.1	598 0		20' P.L.
"			2.2	599.9		30' ± Top Bk
"			3.7	598 4		100' ±
T.P.	5 97	603 49	4 54	597 52	T.P.	
0+94.13			5 86	597 63		℄ P.I. Bisect of Angle
"			5 69	597 80		7' Center of Roadway
			6 40	597 09		23 ± Gut " " "
			5 86	597 63		" Cb " " "
"			5 5	598 0		28' ± P.L. " " "
"			3 0	600.5		35' ± Top Bk " " "
"			6 14	597 35	6 ± Gut Bisect of Angle	
"			5 48	598 01	" Cb " " "	
"			4 4	599.1	12' ± P.L. " " "	
"			1.9	601.6	22' ± Top Bk " " "	
1+00	-		5 74	597 75		℄
1+43.26			5 38	598 11		℄
"			6 05	597 44		15° Gut
"			5 50	597 99		" Cb
"			4 5	599.0		20' P.L.
"			2 8	600 7		30' ± Top Bk

Profile No. ____ Notes Red. ____ Plotted ____ Job No. 1367 Division No. ____ F.B. 1637 PG. 213
X-Sec. No. ____ Date ____ Date ____ Survey of Lotus Ave
Notes Chkd. ____ Checked ____ Survey by Smith Notes [illegible] Date [illegible]
Date ____ Date ____ Map No. ____ Indexed [illegible] Date ____

76L298 307 5-49

PLEASE RETURN TO
LOS ANGELES COUNTY SURVEYOR
726 LOS ANGELES COUNTY ENGINEERING BLDG.

NOTE: ANY ADDITIONS OR CHANGES ON THIS SHEET MUST BE MADE OR CIRCLED IN RED INK, WITH DATE AND NAME OF PERSON MAKING CHANGE.

Do not extend notes this side of this line.

STATION	B. S.	H. I.	F. S.	ELEV.	Irydale Lt.	Court Rt.
1+43.26		603 49	5 64	597 85	15° Gut	
"			5 00	598 49	" Cb	
"			4.0	599.5	20' P.L.	
"			2.0	601.5	25'± Top Bk	
2+00			5 50	597.99		℄
2+04.16			5 56	597 93		℄ P.I.
"			5 66	597 83		2.4 Gut Bisect of Angle
"			5 05	598.44		" Cb " "
"			4.0	599.5		8'± P.L. " "
"			4.95	598 54	13' Center of Roadway Bisect of Angle	
"			5 25	598 24	27° Gut Bisect of Angle	
"			4 58	598.91	" Cb " " "	
"			4.3	599.2	33'± P.L " " "	
"			2.7	600 8	43'± Top Bk " " "	
2+23 8			5 14	598 35		℄
"			4 91	598 58	8° Center of Roadway	
"			5 07	598 42	27° Gut	
"			4 51	598 98	" Cb.	
2+27 5			4 88	598 61		℄
"			5 44	598 05		10.4 Gut
"			4.82	598 67		" Cb.

F.B. 1637 PG. 214
Job No. 1360 Division No. ____ Notes Red. ____ Plotted ____ No. ____ Profile
Survey of Lotus Ave Date ____ Date ____ X-Sec.
Survey by N.R. Smith Notes W.E. Notes Chkd. ____ Checked ____ No. ____
Indexed C. Jr. Date ____ Date ____ Date ____

76L298 307 5-49

PLEASE RETURN TO
LOS ANGELES COUNTY SURVEYOR
726 LOS ANGELES COUNTY ENGINEERING BLDG.

NOTE: ANY ADDITIONS OR CHANGES ON THIS SHEET MUST BE MADE OR CIRCLED IN RED INK, WITH DATE AND NAME OF PERSON MAKING CHANGE.

Do not extend notes this side of this line.

STATION	B. S.	H. I.	F. S.	ELEV.	Ivydale Lt.	Court Rt.
2+65.06		603 49	4 41	599 08		℄ Rad. Pt.
"			5 11	598 38		30' Gut
"			4 68	598 81		" Cb
"			4.0	599.5		45± Top Bk
"			5.5	598.0		100'±
"			6 3	597.2		175'±
			4 42	599 07	30' Gut Parallel to W. Line Lot 8 TR. 11443	
			4 20	599 29	" Cb " " " " " " "	
			3.6	599.9	40'± Top Bk " " " " " "	
			0.2	603.3	N.W. Cor Lot 8, TR 11443	
2+95±			4.55	598 94		℄ Gut
"			4 25	599 24		℄ Cb
3+20			2.8	600.7		℄ Top Bk
✓			0.9	602.6	N.E. Cor Lot 8 TR. 11443	
B.M. T.E. 738			4.30	599 19	B.M. T.E 738 Elev = 599.190 F.B. 1588 Pg 117	
					Ivydale Ct. (N. end), 280'± N. ℄ Vallombrosa Drive	
					Bt. Spk. in curb, 12' E. of S.E. Cor of drive to Ho # 3679	

Profile Notes Red. ____ Plotted ____ Job No. 1360 Division No. ____ F.B. 1637 Pg. 315
No. ____ Date ____ Date ____ Survey of Lotus Ave
R-Sec. Notes Chkd. ____ Checked ____ Survey by Smith Notes W.E. Date 9 Mar 2 1955
No. ____ Date ____ Date ____ Map No. ____ Indexed C. Johnson Date ____

1637 PG. 216 Job No. 1360 Division No. _____ Notes Red. _____ Plotted _____ Profile

Survey of Lotus Ave Date _____ Date _____ No. _____

Survey by N. R. Smith Notes W. E. Notes Chkd. _____ Checked _____ X-Sec.

Indexed _____ Date _____ Date _____ Date _____ No. _____

STATION	B. S.	H. I.	F. S.	ELEV.

76L298 307 5-49

PLEASE RETURN TO

LOS ANGELES COUNTY SURVEYOR

726 LOS ANGELES COUNTY ENGINEERING BLDG.

Do not extend notes this side of this line.

NOTE: ANY ADDITIONS OR CHANGES ON THIS SHEET MUST BE MADE OR CIRCLED IN RED INK, WITH DATE AND NAME OF PERSON MAKING CHANGE.

Notes Ck'd by	Survey of LOTUS AVE. S.S. DIST
Map No.	W. O. 1360 Tape No. 938 Std. 66 °F
Office Work	Surveyed by N. P. Smith
Checked	Notes Date 1-28-50
Date	Indexed E. C. Johnson

F. B. 1637 PG. 217

DEC 5 '50

TOPOGRAPHY

on

HALSTEAD STREET

from

CALIFORNIA STREET to SAN PASQUAL ST.

CI 1360

LOTUS AVE S.S. DIST.

Smith
Ochsner
Edmondson
Parker.

Notes: Any Additions or Changes of This Sheet Must be Made or Circled in Red Ink With Date and Name of Person Making Change.

Do not extend notes this side of this line.

RETURN TO
LOS ANGELES COUNTY SURVEYOR
726 LOS ANGELES COUNTY
ENGINEERING BLDG.

76F3095 247 10M 1-49

F. B. 1637 Pg. 218

To bot. page 219

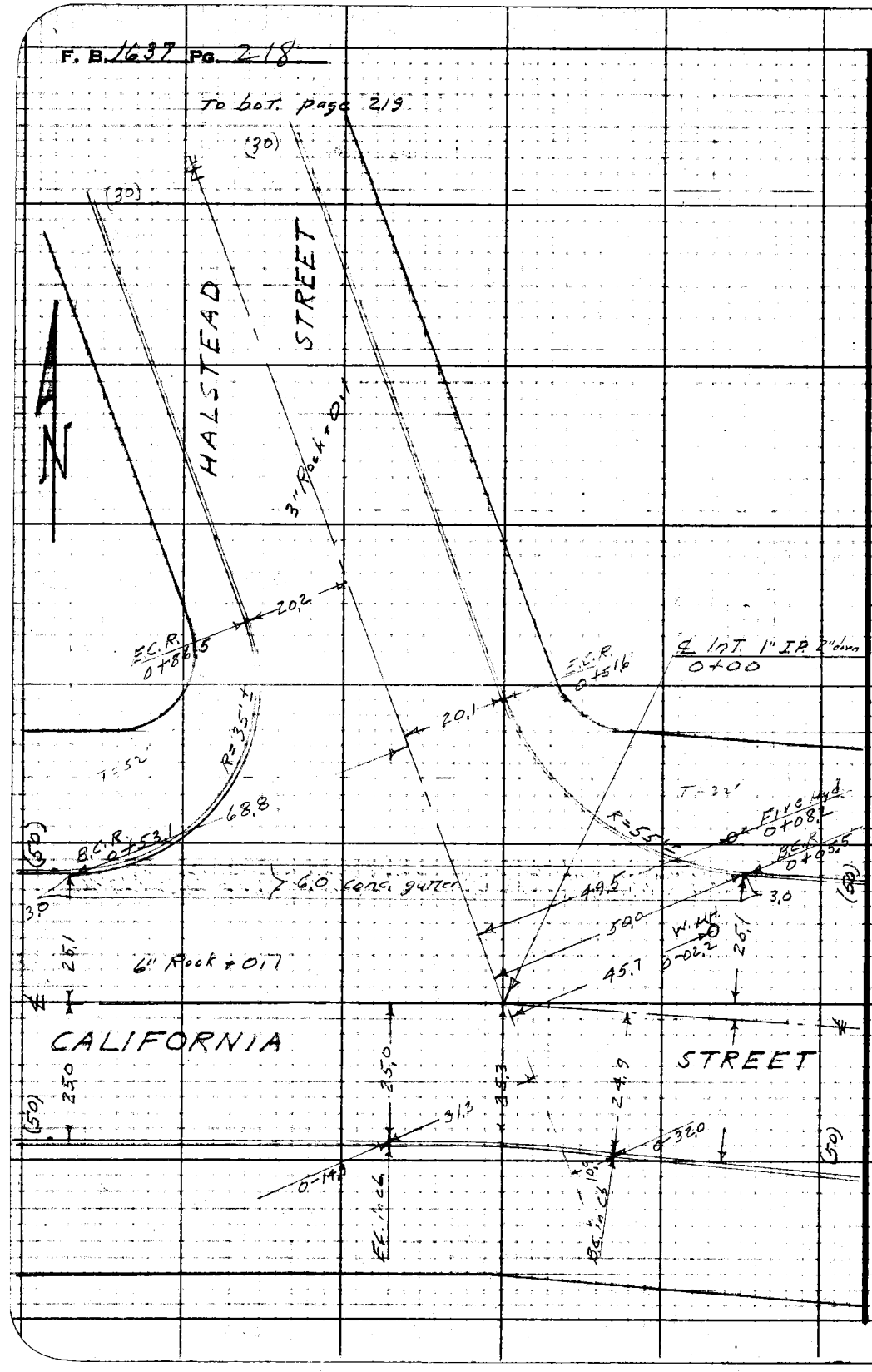

RETURN TO
LOS ANGELES COUNTY SURVEYOR
720 LOS ANGELES COUNTY
ENGINEERING BLDG.

Do not extend notes this side of this line.

Note: Any Additions or Changes on This Sheet Must be Made or Circled in Red Ink With Date and Name of Person Making Change.

Notes Ck'd by	Survey of Lotus Ave S.S. Dist.
Map No.	W.O. 1360 Tape No. 038 St'd. 68 °F
Office Work	Surveyed by N. R. Smith
Checked	Notes " Date 9-28-50
Date	Indexed: A. C. Johnson

F. B. 1637 Pg. 219

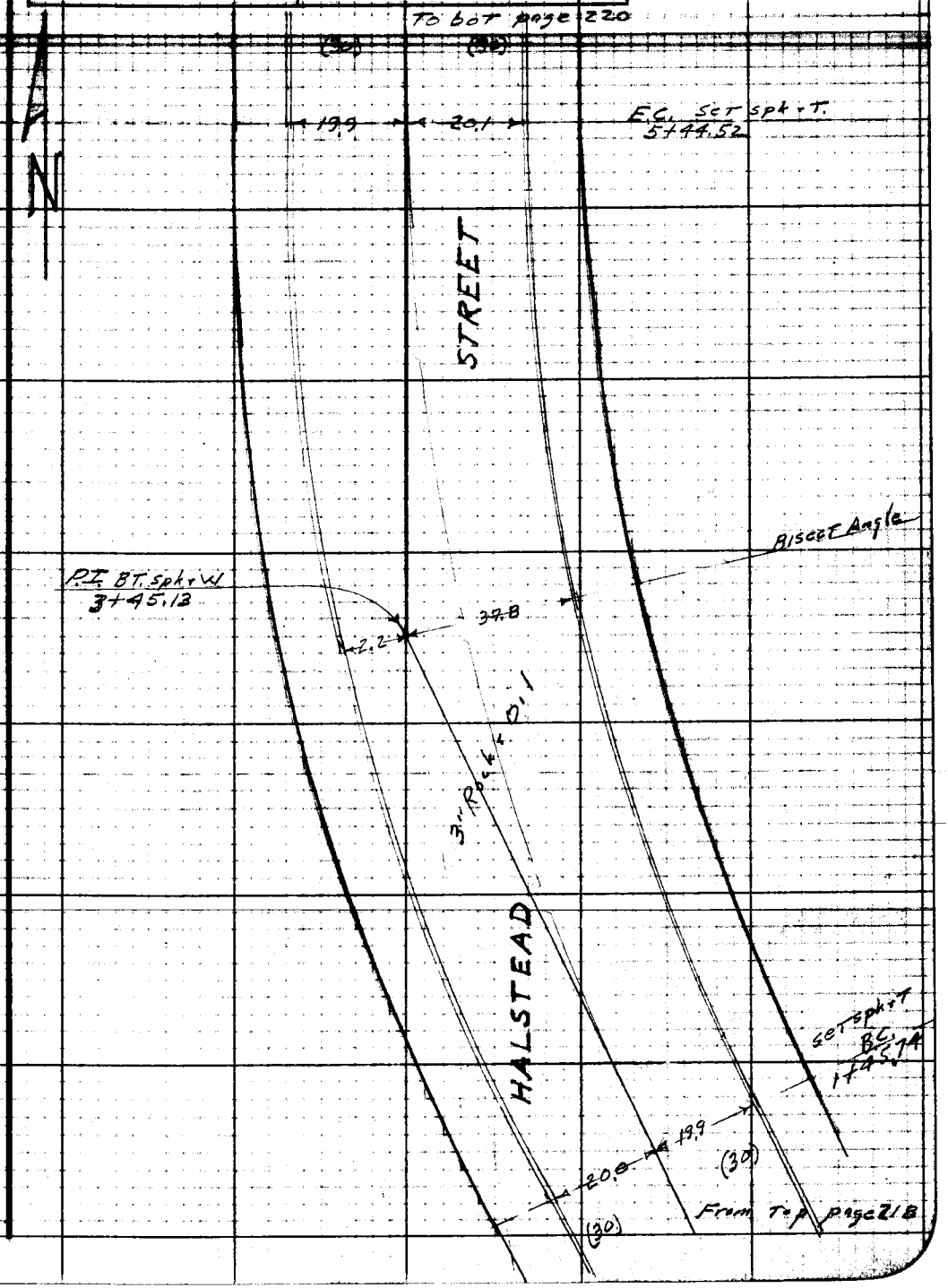

Note: Any Additions or Changes on This Sheet Must be Made or Circled in Red Ink With Date and Name of Person Making Change.

Do not extend notes this side of this line.

RETURN TO
LOS ANGELES COUNTY SURVEYOR
726 LOS ANGELES COUNTY
ENGINEERING BLDG.

76F309S 247 10M 1-49

F. B. 1637 Pg. 220

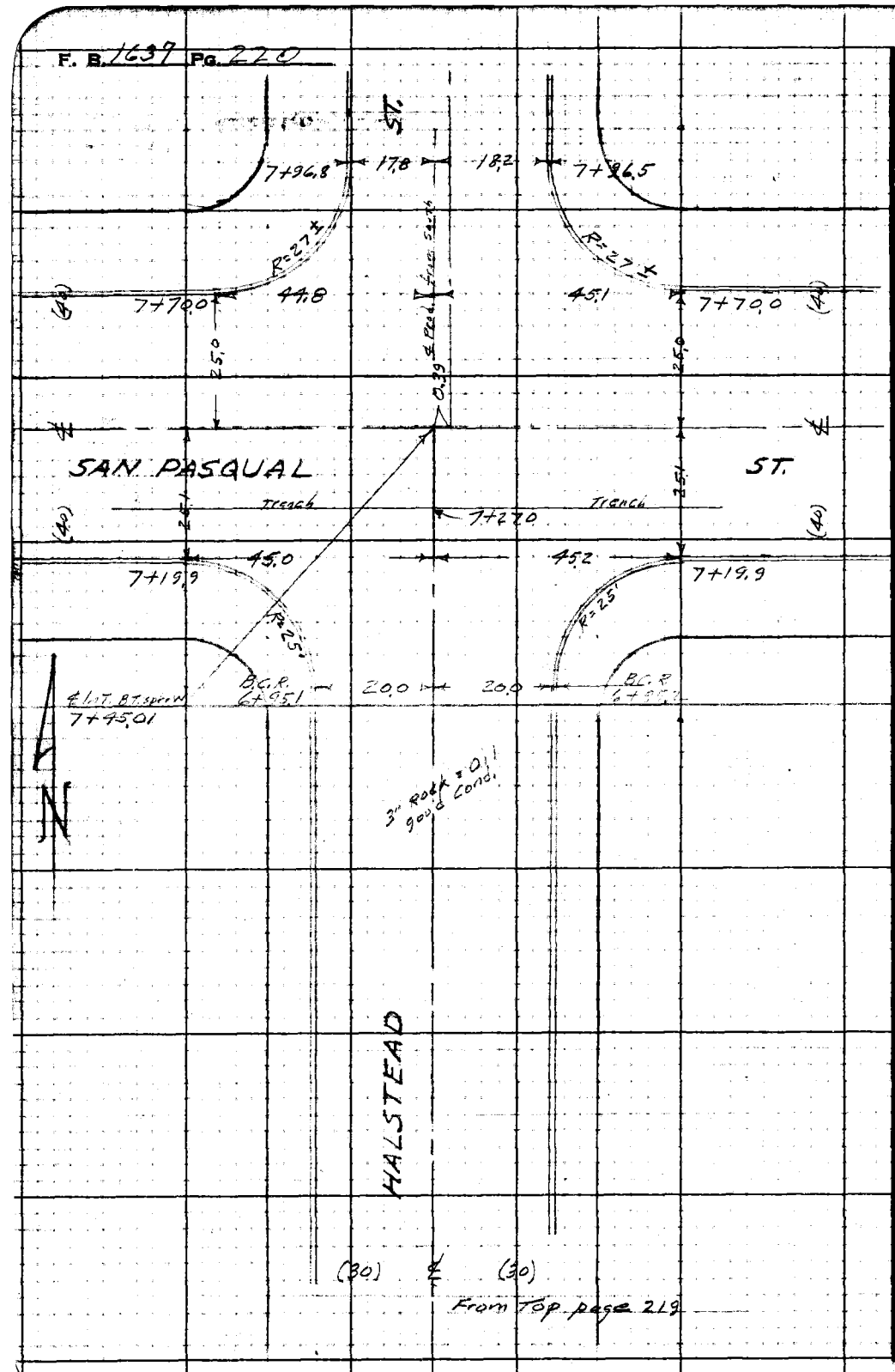

From Top page 219

RETURN TO
LOS ANGELES COUNTY SURVEYOR
728 LOS ANGELES COUNTY
ENGINEERING BLDG.

Do not extend notes this side of this line.

Note: Any Additions or Changes on This Sheet Must be Made or Circled in Red Ink With Date and Name of Person Making Change.

Profile No.	Notes Red.	Plotted	Job No. 136	Division No.		F.B. 1637	PG. 221
	Date	Date	Survey of Lotus Ave.				
X-Sec. No.	Notes Chkd. LCM	Checked	Survey by Smith	Notes W.E.	Date 9-29-50		
	Date 10/6/50	Date	Map No.	Indexed Ed. Johnson	Date DEC 5 50		

CROSS SECTIONS
on
HALSTEAD STREET
from
CALIFORNIA STREET to SAN PASQUAL ST.

C.I. 1360
LOTUS AVE S.S. DIST.

N. R. Smith - chief
J. Oehsner - π
W. Edmondson - Notes
J. Parker - Rod

STATION	B. S.	H. I.	F. S.	ELEV.

NOTE: ANY ADDITIONS OR CHANGES ON THIS SHEET MUST BE MADE OR CIRCLED IN RED INK, WITH DATE AND NAME OF PERSON MAKING CHANGE.

Do not extend notes this side of this line.

PLEASE RETURN TO
LOS ANGELES COUNTY SURVEYOR
726 LOS ANGELES COUNTY ENGINEERING BLDG.

76L298 307 5-49

76L298 307 5-49

PLEASE RETURN TO
LOS ANGELES COUNTY SURVEYOR
726 LOS ANGELES COUNTY ENGINEERING BLDG.

NOTE: ANY ADDITIONS OR CHANGES ON THIS SHEET MUST BE MADE OR CIRCLED IN RED INK, WITH DATE AND NAME OF PERSON MAKING CHANGE.

Do not extend notes this side of this line.

STATION	B. S.	H. I.	F. S.	ELEV.	Halstead St. Lt. or W	Rt. or E.
B.M.T.E. 744	3 70	614.50		610 80	B.M.T.E. 744 Elev.= 610.803	F.B. 1588 Pg 120
					Halstead St. and California St. N.W. Cor.	
					Bt. Spk. in curb 4' N. of N. end C.R.	
0-27 3			5 19	609 31		℄ Curb
"			5 57	608 93		℄ Gutter
0+00			5 07	609 43		℄ int. California St.
0+05 5			5 06	609 44		℄
"			6 07	608 43		50' Gut. E. end C.R. N.E. Cor
"			5 43	609 07		" Cb " " " " "
✓			7 83	606 67	Gutter, N. side California St	155' ± E ℄ Halstead St.
✓			7 31	607 19	Curb " " "	" " " " "
0+26 5			5 40	609 10		℄ X-Gutter
0+51 6			4 72	609 78		℄
"			5 12	609 38		20' Gut
"			4 62	609 88		" Cb
"			4 0	610.5		30' P.L.
0+53 1			4 64	609 86		℄
"			4 37	610 13	68 8 Gut. W. end C.R. N.W. Cor	
"			3 77	610 73	" Cb " " " " "	
✓			2 43	612 07	Gutter, N. side California St.	230' ± W ℄ Halstead St.
✓			1 88	612 62	Curb " " " "	" " " " " "

F.B. 1637 PG. 222
Job No. 1360 Division No. ____ Notes Red. ____ Plotted ____ No. ____ Profile
Survey of Lotus Ave Date ____ Date ____ X-Sec.
Survey by N.R. Smith Notes W.E. Notes Chkd. ____ Checked ____ No. ____
Indexed C. Johnson Date ____ Date ____

76L298 307 5-49

PLEASE RETURN TO
LOS ANGELES COUNTY SURVEYOR
726 LOS ANGELES COUNTY ENGINEERING BLDG.

NOTE: ANY ADDITIONS OR CHANGES ON THIS SHEET MUST BE MADE OR CIRCLED IN RED INK, WITH DATE AND NAME OF PERSON MAKING CHANGE.

Do not extend notes this side of this line.

Profile No.____ Notes Red.____ Plotted____ Job No. 1363 Division No.____
X-Sec. No.____ Date____ Notes Chkd.____ Date____ Checked____ Date____ Survey of Lotus Ave Survey by Smith Notes W.E. Date 9-29-50
Date____ Map No.____ Date____

F.B. 637 PG. 223

STATION	B. S.	H. I.	F. S.	ELEV.	Halstead St. Lt. or W.	Rt. or E.
0+86.5		614.50	3.80	610.70		℄
"			4.20	610.30	20' ± Gut	
"			3.84	610.66	" Cb	
"			3.3	611.2	30' P.L.	
1+00			3.41	611.09		℄
"			4.01	610.49		20' Gut
"			3.51	610.99		" Cb
"			2.8	611.7		30' P.L.
"			0.5	614.0		75' ± Top Bk
"			1.0	613.5		180' ± Back Lot Line
"			3.84	610.66	20' Gut	
"			3.37	611.13	" Cb	
"			3.0	611.5	30' P.L.	
"			1.3	613.2	75' ± Top Bk.	
1+45.74			2.15	612.35		℄ B.C.
"			2.95	611.55		19.9 Gut
"			2.40	612.10		" Cb
"			1.6	612.9		30' P.L.
"			⊕0.6	615.1		70' ± Top Bk.
"			2.57	611.93	20' Gut	
"			1.96	612.54	" Cb	

76L298 307 5-49

PLEASE RETURN TO
LOS ANGELES COUNTY SURVEYOR
726 LOS ANGELES COUNTY ENGINEERING BLDG.

NOTE: ANY ADDITIONS OR CHANGES ON THIS SHEET MUST BE MADE OR CIRCLED IN RED INK, WITH DATE AND NAME OF PERSON MAKING CHANGE.

Do not extend notes this side of this line.

STATION	B. S.	H. I.	F. S.	ELEV.	Halstead Lt. or W.	St. Rt. or E.
1+45.74		614 50	1.6	612.9	30' P.L.	
"			+0.5	615.0	75'± Top Bk	
T.P.	1030	622 65	2 15	612 35	T.P.	
2+00			8 96	613 69		℄
"			9 80	612 85		20' Gut
"			9 22	613 43		" Cb.
"			8.2	614.4		30' P.L.
"			9 24	613 41	20' Gut	
"			8 68	613 97	" Cb	
"			8.0	614.6	30' P.L.	
"			6.8	615 8	60'± Top Bk	
3+00			6 60	616 05		℄
"			6 48	616 17		10' center of Roadway
"			7 22	615 43		20' Gut
"			6 67	615 98		" Cb
"			5.9	616.7		30' P.L.
"			5.3	617 3		" Top Bk.
"			6 91	615 74	20' Gut	
"			6 35	616.30	" Cb.	
"			6.2	616.4	30' P.L.	
3+45.13			5.84	616 81		℄ P.L.

F.B. 1637 PG. 224
Job No. 1360 Division No. ____ Notes Red. ____ Plotted ____ No. ____ Profile
Survey of Lotus Ave Date ____ Date ____ X-Sec.
Survey by N.R. Smith Notes W.E. Notes Chkd. ____ Checked ____ No. ____
Indexed R. C. Johnson Date ____ Date ____ Date ____

76L298 307 5-49

PLEASE RETURN TO
LOS ANGELES COUNTY SURVEYOR
726 LOS ANGELES COUNTY ENGINEERING BLDG.

NOTE: ANY ADDITIONS OR CHANGES ON THIS SHEET MUST BE MADE OR CIRCLED IN RED INK, WITH DATE AND NAME OF PERSON MAKING CHANGE.

Do not extend notes this side of this line.

STATION	B. S.	H. I.	F. S.	ELEV.	Halstead Lt. or W.	St. Rt. or E.
3+45.13		622.65	5 49	617 16		15' center of Roadway Bisect of Angle
"			6 28	616 37		37.8 Gut Bisect of Angle
"			5 75	616 90		" Cb " " "
"			5.0	617 6		48' ± P.L. " " "
"			4.2	618.4		230' ± Back of Lot " " "
"			5 92	616 73	2.2 Gut. Bisect of Angle	
"			5 32	617 33	" Cb. " " "	
"			4.7	617 9	12' ± P.L. " " "	
"			4.4	618.2	135' ± Back of Lot. " " "	
4+00			4 17	618 48		℄
"			4 14	618 51		8' Center of Roadway
"			5 14	617 51		29.6 Gut
"			4 57	618 08		" Cb
"			3.6	619.0		40' ± P.L.
"			4 52	618 13	10.2 Gut	
"			3 93	618 72	" Cb	
"			3.6	619 0	20' ± P.L.	
5+00			1.78	620 87		℄
"			2 66	619 99		21' Gut
"			2 11	620 54		" Cb
"			1.8	620.8		31' ± P.L.

Profile No. ____ Date ____ Notes Red. ____ Plotted ____ Date ____ Job No. 1360 Division No. ____ F.B. 1637 PG. 225

X-Sec. No. ____ Date ____ Notes Chkd. ____ Checked ____ Date ____ Survey of Lotus Ave Survey by Smith Notes W.E. Date 9-29-50

Map No. ____ Indexed Johnson Date ____

76L298 307 5-49

PLEASE RETURN TO
LOS ANGELES COUNTY SURVEYOR
726 LOS ANGELES COUNTY ENGINEERING BLDG.

NOTE: ANY ADDITIONS OR CHANGES ON THIS SHEET MUST BE MADE OR CIRCLED IN RED INK, WITH DATE AND NAME OF PERSON MAKING CHANGE.

Do not extend notes this side of this line.

STATION	B. S.	H. I.	F. S.	ELEV.	Halstead Lt. or W.	St. Rt. or E
5+00		622 65	2.16	620.49	19' Gut	
"			1.57	621.08	" Cb	
"			1.2	621.4	29'± P.L.	
5+44.52			0.75	621.90		℄ E.C.
"			1.60	621.05		20' Gut
"			1.05	621.60		" Cb
"			0.4	622.2		30' P.L.
"			1.14	621.41	19' Gut	
"			0.54	622.11	" Cb	
"			0.1	622.5	30' P.L.	
T.P.	930	630 17	1.78	620.87	T.P.	
6+00			6.97	623.20		℄
"			7.81	622.36		20' Gut
"			7.26	622.91		" Cb
"			6.7	623.5		30' P.L.
"			5.8	624.4		40'± Top Bk.
"			7.31	622.86	20' Gut	
"			6.71	623.46	" Cb.	
"			6.0	624.2	30' P.L.	
"			5.0	625.2	40'± Top Bk	
6+95±			5.06	625.11		℄

F.B. 1637 PG. 226
Job No. 1360 Division No. ____ Notes Red. ____ Plotted ____ Profile No. ____
Survey of Lotus Ave Date ____ Date ____ X-Sec. ____
Survey by N.R. Smith Notes W.E. Notes Chkd. ____ Checked ____ No. ____
Indexed E. C. Johnson Date ____ Date ____ Date ____

76L298 307 5-49

PLEASE RETURN TO
LOS ANGELES COUNTY SURVEYOR
726 LOS ANGELES COUNTY ENGINEERING BLDG.

NOTE: ANY ADDITIONS OR CHANGES ON THIS SHEET MUST BE MADE OR CIRCLED IN RED INK, WITH DATE AND NAME OF PERSON MAKING CHANGE.

Do not extend notes this side of this line.

STATION	B. S.	H. I.	F. S.	ELEV.	Halstead St. Lt. or W.	Rt. or E.
6+95.1		630 17	5 78	624 39		20° Gut
"			5 17	625 00		" Cb
"			5.0	625.2		30' P.L.
"			5 09	625 08	20' Gut	
"			4 60	625 57	" Cb.	
"			4.2	626.0	30' P.L.	
7+00			5 00	625 17		℄
7+19.9			5 25	624 92		℄ X-Gut
"			5 79	624 38		45° Gut. E. end C.R.S.E. Cor.
"			5 18	624 99		" Cb " " " " "
✓			7 69	622 48	Gutter, S. side San Pasqual St. 175' ± E. ℄ Halstead St.	
✓			7 06	623 11	Curb, " " " "	" " " " " "
7+19.9			4 58	625 59	45° Gut. W. end C.R.S.W. Cor	
"			3 92	626 25	" Cb. " " " " "	
			3 18	626 99	Gutter, S. side San Pasqual St. ± W. ℄ Halstead St.	
			2 52	627 65	Curb, " " " "	" " " " " "
7+45.01			4 11	626 06		℄ int. San Pasqual St.
7+70			4 22	625 95		℄ X-Gut
"			4 78	625 39		45° Gut. E. end C.R.N.E. Cor
"			4 11	626 06		" Cb " " " " "
"			3 60	626 57	44° Gut. W. end C.R.N.W. Cor.	

Profile No. ____ Notes Red. ____ Plotted ____ Job No. 1363 Division No. ____ F.B. 1637 PG. 227
X-Sec. No. ____ Date ____ Date ____ Survey of Lotus Ave
Notes Chkd. ____ Checked ____ Survey by Smith Notes W.E. Date 9-29-50
Date ____ Date ____ Map No. ____ Date ____

76L298 307 5-49

PLEASE RETURN TO
LOS ANGELES COUNTY SURVEYOR
726 LOS ANGELES COUNTY ENGINEERING BLDG.

NOTE: ANY ADDITIONS OR CHANGES ON THIS SHEET MUST BE MADE OR CIRCLED IN RED INK, WITH DATE AND NAME OF PERSON MAKING CHANGE.

Do not extend notes this side of this line.

STATION	B. S.	H. I.	F. S.	ELEV.	Halstead St. or W.	St. Rt. or E.
7+70		630 17	2.97	627.20	44± Cb. W. end C.R. N.W. Cor	
7+96 E			3.12	627.05		℄
"			3.87	626.30		18± Gut
"			3.47	626.70		" Cb
"			3.25	626.92	17± Gut	
"			2.72	627.45	" Cb.	
B.M.T.E. 741			5.21	624.96	B.M.T.E. 741 Elev. = 624.970 F.B. 1588 Pg. 121 Halstead St. and San Pasqual St, S.E. Cor. Pt. Spk, in curb 4' S. of S. end C.R.	

F.B. 1637 Pg. 228 Job No. 1360 Division No. Notes Red. Plotted No. Profile
Survey of Lotus Ave Date Date X-Sec.
Survey by N.R. Smith Notes W.E. Notes Chkd. Checked No.
Indexed A. C. Johnson Date Date

Notes Ck'd by	Survey of Lotus Ave S.S. Dist
Map No	W. O. 1360 Tape No. 978 St'd. 68 °F
Office Work	Surveyed by N. R. Smith
Checked	Notes rc. Date 7-27-60
Date	Indexed R. C. Johnson

F. B. 1639 PG. 229

DEC 5 '60

TOPOGRAPHY

on

MADRE STREET

from

CALIFORNIA STREET to SAN PASQUAL ST.

C.I. 1360

LOTUS AVE S.S. DIST.

Smith
Ochsner
Edmondson
Parker

Note: Any Additions or Changes of This Sheet Must be Made or Circled in Red Ink With Date and Name of Person Making Change.

Do not extend notes this side of this line.

RETURN TO
LOS ANGELES COUNTY SURVEYOR
725 LOS ANGELES COUNTY
ENGINEERING BLDG.

78F3055 247 10M -49

RETURN TO
LOS ANGELES COUNTY SURVEYOR
726 LOS ANGELES COUNTY
ENGINEERING BLDG.

Note: Any Additions or Changes on This Sheet Must be Made or Circled in Red Ink With Date and Name of Person Making Change.

Do not extend notes this side of this line.

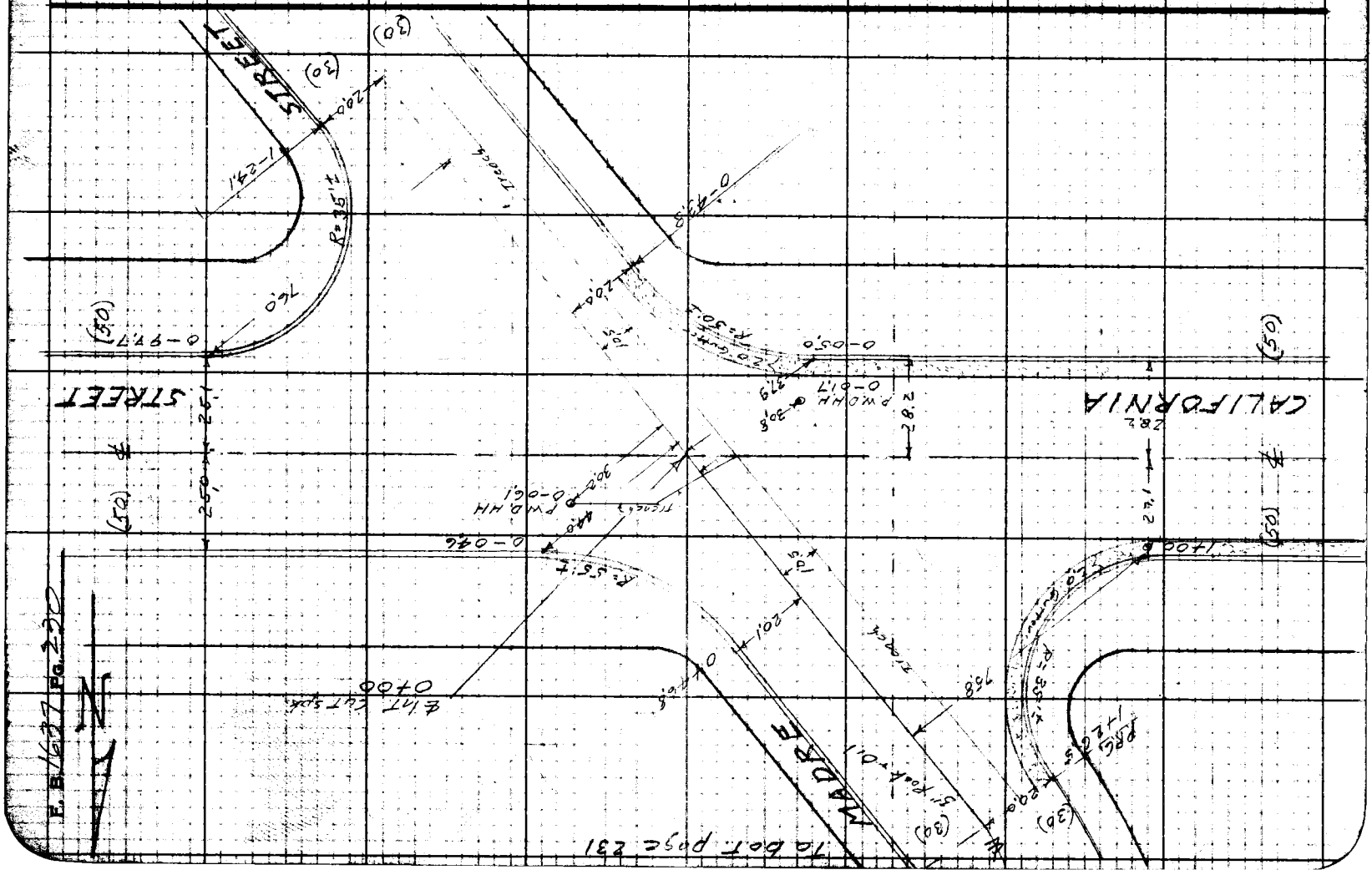
E. B. 1637 Pg. 230
N
TO DOT POSC 231
MADRE
St Road 01
Fence
758
PRC 1.25
R=33.1'
R=50'
R=55.1'
1400
CALIFORNIA
STREET
STREET
(50)
(30)
(20)
0-05.0
0-01.7
PWDHH
279
30.5
28.2
0-04.6
90°
0-06.1
PWDHH
Fence
0-99.7
1-24.1
760
R=35.1'
20.0
20.0
20.0

Notes Ck'd by	Survey of Lotus Ave. S.S. Dist
Map No.	W.O. 1360 Tape No. 035 Std. 28° °E
Office Work	Surveyed by N. R. Smith
Checked	Notes " Date 9-27-50
Date	Indexed L. O. Johnson

F. B. 1627 PG. 231

To bot Page # 232

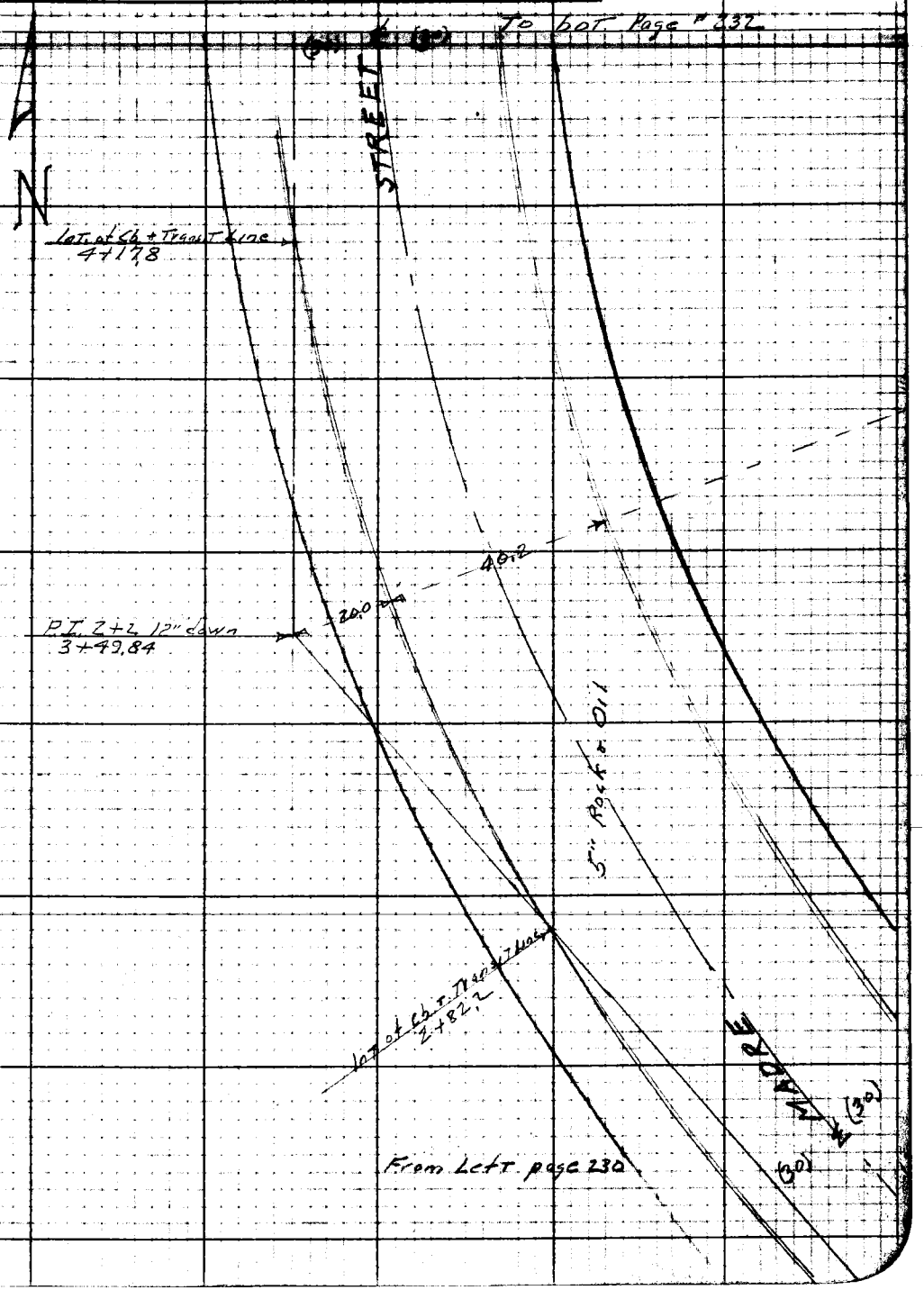

Notes: Any Additions or Changes on This Sheet Must be Made or Circled in Red Ink With Date and Name of Person Making Change.

Do not extend notes this side of this line.

RETURN TO
LOS ANGELES COUNTY SURVEYOR
725 LOS ANGELES COUNTY
ENGINEERING BLDG.

76F3095 247 10M 1-49

F. B. 1637 Pg. 232

ST.

8+51.8 18.9 17.4 8+51.8

R=27.0 R=27.0

(40) 8+24.8 45.6 44.3 8+24.8

SAN PASQUAL STREET

0.62

(40)

P.W.D.H.H. 7+81.8 30.0 29.7 P.W.D.H.H. 7+82.2

7+74.7 50.7 50.9 7+74.7

R=30.0 R=30.0

1" down
℄ 1st Wire spk.
7+99.81

7+44.9 20.0 20.0 7+44.9

5" Rock good cond.

MADRE

P.W.D.H.H. 16.6 6+83.5

20.0 20.1

(30) ℄ (30)

E.C. spk. T.
5+77.31

From top page 231

RETURN TO
LOS ANGELES COUNTY SURVEYOR
726 LOS ANGELES COUNTY
ENGINEERING BLDG.

Do not extend notes this side of this line.

Note: Any Additions or Changes on This Sheet Must be Made or Circled in Red Ink With Date and Name of Person Making Change.

Profile No.	Notes Red.	Plotted	Job No. 1360	Division No.	F.B. 1637 Pg. 233
	Date	Date	Survey of Lotus Ave		
X-Sec. No.	Notes Chkd. LCM	Checked	Survey by Smith	Notes W.E.	Date 9-29-50
	Date 10/9/50	Date	Map No.	Indexed Johnson	Date DEC 5 50

CROSS SECTIONS
on
MADRE STREET
from
CALIFORNIA STREET to SAN PASQUAL ST.

C.I. 1360
LOTUS AVE S.S. DIST.

N. R. Smith
J. Ochsner
W. Edmondson
J. Parker

STATION	B. S.	H. I.	F. S.	ELEV.

NOTE: ANY ADDITIONS OR CHANGES ON THIS SHEET MUST BE MADE OR CIRCLED IN RED INK, WITH DATE AND NAME OF PERSON MAKING CHANGE.

Do not extend notes this side of this line.

PLEASE RETURN TO
LOS ANGELES COUNTY SURVEYOR
726 Los Angeles County Engineering Bldg.

76L298 307 5-49

76L298 307 5-49

PLEASE RETURN TO
LOS ANGELES COUNTY SURVEYOR
726 LOS ANGELES COUNTY ENGINEERING BLDG.

NOTE: ANY ADDITIONS OR CHANGES ON THIS SHEET MUST BE MADE OR CIRCLED IN RED INK, WITH DATE AND NAME OF PERSON MAKING CHANGE.

Do not extend notes this side of this line.

STATION	B. S.	H. I.	F. S.	ELEV.	Madre Lt. or W.	St. Rt. or E.
B.M.T.E. 745	6 25	627 15		620 90	B.M.T.E. 745 Elev. = 620.901 F.B. 1588 Pg. 123	
					California St. and Madre St., N.E. Cor	
					Bt. Spk. in curb 2' E of E. end C.R.	
1-24.1			8 27	618 88		℄
"			8 56	618 59		20° Gut
"			7 84	619 31		" Cb
0-97.7			7 51	619 64		℄
"			8 61	618 54		76° Gut. E. end CR S.E.
"			8 00	619 15		" Cb " " " " "
0-43.8			6 28	620 87		℄
"			6 42	620 73	20' Gut	
"			5 75	621 40	" Cb	
0-05			5 65	621 50		℄
"			5 61	621 54	37° Gut. W. end C.R. S.W. Cor	
"			4 98	622 17	" Cb " " " " "	
0-04.6			5 64	621 51		℄
"			6 84	620 31		44° Gut. E. end C.R. N.E. Cor
"			6 23	620 92		" Cb " " " " "
✓			9 82	617 33	Gutter, N. side California St	195' ± E. ℄ Madre St.
✓			9 24	617 91	Curb, " " " "	" " " " "
0+00			5 58	621 57		℄ int. California St.

F.B. 1637 PG. 234
Job No. 1360 Division No. ____ Notes Red. ____ Plotted ____ No. ____ Profile
Survey of Lotus Ave. Date ____ Date ____ X-Sec.
Survey by N. R. Smith Notes W.E. Notes Chkd. ____ Checked ____ No. ____
Indexed E. C. Johnson Date ____ Date ____ Date ____

76L298 307 5-49

PLEASE RETURN TO
LOS ANGELES COUNTY SURVEYOR
726 LOS ANGELES COUNTY ENGINEERING BLDG.

NOTE: ANY ADDITIONS OR CHANGES ON THIS SHEET MUST BE MADE OR CIRCLED IN RED INK, WITH DATE AND NAME OF PERSON MAKING CHANGE.

Do not extend notes this side of this line.

STATION	B. S.	H. I.	F. S.	ELEV.	Madre Lt. or W.	St. Rt. or E.
0+46 ℄		627 15	4 89	622 26		℄
"			6 00	621 15		20± Gut
"			5 55	621 60		" Cb.
"			4.7	622 5		30' P.L.
1+00			3 93	623 22		℄
"			4 68	622 47		20' Gut
"			4 06	623 09		" Cb
"			2.9	624 3		23'± Top Bk
			2 8	624 4		30' P.L.
"			6 31	620 84	75℄ Gut. W end C.R.N.W. Cor	
"			5 65	621 50	" " " " " " "	
1+22.37			3 51	623 64		℄
"			4 11	623 04		20° Gut
"			3 50	623 65		" Cb
"			2 3	624 9		24'± Top Bk
"			1.9	625 3		30' P.L.
"			2.3	624 9		100'±
"			3.8	623 4		150'±
"			4 7	622 5		200'±
1+[illegible]26 ℄			3 44	623 71		℄
			3 91	623 24	20° Gut.	

Profile No. ____ Date ____ Notes Red. ____ Plotted ____ Date ____ Job No. 1360 Division No. ____ Survey of Lotus Ave. Date 9-29-50

X-Sec. No. ____ Date ____ Notes Chkd. ____ Checked ____ Date ____ Survey by Smith Notes W.E. Date ____ Map No. ____ Indexed Johnson Date ____

F.B. 1637 PG. 235

76L298 307 5-49

PLEASE RETURN TO
LOS ANGELES COUNTY SURVEYOR
726 LOS ANGELES COUNTY ENGINEERING BLDG.

NOTE: ANY ADDITIONS OR CHANGES ON THIS SHEET MUST BE MADE OR CIRCLED IN RED INK, WITH DATE AND NAME OF PERSON MAKING CHANGE.

Do not extend notes this side of this line.

STATION	B. S.	H. I.	F. S.	ELEV.	Madre Lt. or W	St. Rt. or E.
1+26 5		627 15	326	623 89	20° Cb	
"			26	624 6	30' P.L.	
2+00			164	625 51		℄
"			160	625 55		5° center of Roadway
"			202	625 13		25 2 Gut
"			140	625 75		" Cb
"			0.6	626 6		29'± Top BK
"			0.6	626 6		35'± P.L
"			209	625 06	14± Gut	
"			150	625 65	" Cb	
"			0.5	626 7	24'± P.L	
T.P.	941	634 93	163	625.52	T.P.	
2+82 2			777	627 16		℄ Gut
"			721	627 72		℄ Cb.
3+00			62	628 7		℄
"			674	628 19		4.9 Cb
"			733	627 60		" Gut
"			682	628 11		21' center of Roadway
"			710	627 83		47'± Gut
"			647	628 46		" Cb
"			5.6	629 3		50' Top BK

F.B. 1637 Pg. 236
Job No. 1360 Division No. ____ Notes Red. ____ Plotted ____ Profile No. ____
Survey of Lotus Ave Date ____ Date ____ X-Sec. No. ____
Survey by N.R. Smith Notes W.E. Notes Chkd. ____ Checked ____
Indexed A. C. Johnson Date ____ Date ____ Date ____

76L298 307 5-49

PLEASE RETURN TO
LOS ANGELES COUNTY SURVEYOR
726 LOS ANGELES COUNTY ENGINEERING BLDG.

NOTE: ANY ADDITIONS OR CHANGES ON THIS SHEET MUST BE MADE OR CIRCLED IN RED INK, WITH DATE AND NAME OF PERSON MAKING CHANGE.

Do not extend notes this side of this line.

STATION	B. S.	H. I.	F. S.	ELEV.	Madre. Lt. or W.	St. Rt. or E.
3+00		634 93	58	629 1		57' P.L.
3+49.84			5 0	629 9		℄
"			5.3	629 6		10' P.L. Bisect of Angle
"			5 60	629 33		20' Cb. " " "
"			6 16	628 77		" Gut " " "
"			5 87	629 06		40' center " of Roadway
"			6 40	628 53		60± Gut Bisect of Angle
			5 73	629 20		" Cb. " " "
"			5.0	629 9		63'± Top Bk " " "
"			4.9	630 0		70'± P.L. " " "
"			5:7	629 2		100'± " "
"			8.5	626 4		200'±
"			10.0	624 9		300'±
4+00			4.3	630 6		℄
"			4.68	630 25		48 Cb
"			5 32	629 61		" Gut
"			5 07	629 86		26' Center of Roadway
"			5 73	629 20		46± Gut
"			5 08	629 85		" Cb.
"			4 4	630 5		50'± Top Bk
"			4.3	630 6		57'± P.L.

Profile No. ____ Notes Red. ____ Plotted ____ Job No. 1360 Division No. ____ F.B. 1637 PG. 737
Date ____ Date ____ Survey of Lotus Ave
X-Sec. No. ____ Notes Chkd. ____ Checked ____ Survey by Smith Notes W.E. Date 9-29-50
Date ____ Date ____ Map No. ____ Added Johnson Date ____

76L298 307 5-49

PLEASE RETURN TO
LOS ANGELES COUNTY SURVEYOR
726 LOS ANGELES COUNTY ENGINEERING BLDG.

NOTE: ANY ADDITIONS OR CHANGES ON THIS SHEET MUST BE MADE OR CIRCLED IN RED INK, WITH DATE AND NAME OF PERSON MAKING CHANGE.

Do not extend notes this side of this line.

STATION	B. S.	H. I.	F. S.	ELEV.	Madre Lt or W	St. Rt or E.
4+17.8		634.93	4.36	630.57		℄ Cb.
"			5.04	629.89		℄ Gut
5+00			3.60	631.33		℄
"			3.61	631.32		5° Center of Roadway
"			4.31	630.62		25° Gut
"			3.65	631.28		" Cb.
"			3.5	631.4		35'± P.L.
"			3.85	631.08	15'± Gut	
"			3.23	631.70	" Cb	
"			2.9	632.0	25'± P.L.	
T.P.	634	637.71	3.56	631.37	T.P. B.M.T.E. 747	
5+77.31			5.26	632.45		℄ E.C.
"			6.09	631.62		20' Gut
"			5.43	632.28		" Cb
"			5.2	632.5		30' P.L.
"			7.7	630.0		100'±
"			9.0	628.7		175'± Back Lot Line
"			5.46	632.25	20' Gut	
"			4.89	632.82	" Cb	
"			3.8	633.9	30' P.L.	
6+00			4.95	632.76		℄

F.B. 1637 Pg. 238
Job No. 1360 Division No. ____ Notes Red. ____ Date ____ Plotted ____ Date ____ No. ____ Profile
Survey of Lotus Ave Notes W.E. Date ____ Checked ____ Date ____ No. ____ X-Sec.
Survey by N.R. Smith
Indexed R. C. Johnson

76L298 307 5-49

PLEASE RETURN TO
LOS ANGELES COUNTY SURVEYOR
726 LOS ANGELES COUNTY ENGINEERING BLDG.

NOTE: ANY ADDITIONS OR CHANGES ON THIS SHEET MUST BE MADE OR CIRCLED IN RED INK, WITH DATE AND NAME OF PERSON MAKING CHANGE.

Do not extend notes this side of this line.

STATION	B. S.	H. I.	F. S.	ELEV.	Madre Lt. or W.	St. Rt. or E
6+00		637.71	5.75	631.96		20' Gut
"			5.13	632.58		" Cb
"			4.8	632.9		30' P.L.
"			5.17	632.54	20' Gut	
"			4.60	633.11	" Cb	
"			3.7	634.0	30' P.L.	
7+00			3.58	634.13		℄
"			4.34	633.37		20' Gut
"			3.79	633.92		" Cb
"			3.3	634.4		30' P.L.
"			3.68	634.03	20' Gut	
"			3.07	634.64	" Cb	
"			2.6	635.1	30' P.L.	
T.P.	6.60	640.73	3.58	634.13	T.P.	
7+44.9			6.02	634.71		℄
"			6.80	633.93		20' Gut
"			6.18	634.55		" Cb
"			5.7	635.0		30' P.L.
"			6.17	634.56	20' Gut	
"			5.54	635.19	" Cb	
"			5.0	635.7	30' P.L.	

Profile No. ____ Date ____ Notes Red. ____ Date ____ Plotted ____ Date ____ Job No. 1312 Division No. ____
X-Sec. No. ____ Date ____ Notes Chkd. ____ Date ____ Checked ____ Date ____ Survey of Lotus Ave. Survey by Smith Notes W.E. Date 10-2-50 Map No. ____ Date ____

F.B. 1637 PG. 139

76L298 307 5-49

PLEASE RETURN TO
LOS ANGELES COUNTY SURVEYOR
726 LOS ANGELES COUNTY ENGINEERING BLDG.

NOTE: ANY ADDITIONS OR CHANGES ON THIS SHEET MUST BE MADE OR CIRCLED IN RED INK, WITH DATE AND NAME OF PERSON MAKING CHANGE.

Do not extend notes this side of this line.

STATION	B. S.	H. I.	F. S.	ELEV.	Madre Lt. or W.	St Rt. or E.
7+74.2		640.73	6 14	634 59		℄ X-Gut
"			6 82	633 91		50 9 Gut. E. end C.R. S.E. Cor
"			6 25	634 48		" Cb " " " " "
✓			8 39	632 34	Gutter, S. side San Pasqual St	175'± E. ℄ Madre St.
✓			7 84	632 89	Curb, " " " "	" " " " " "
7+74 7			5 66	634 07	50 7 Gut. W. end. C.R. S.W. Cor	
"			5.01	635 72	" Cb. " " " " "	
7+99.81			5 06	635 67		℄ int. San Pasqual
8+24.8			5 20	635 53		℄
"			5 85	634 88		44 3 Gut. E. end C.R. N.E. Cor.
"			5 23	635 50		" Cb " " " " "
"			4 73	636 00	45 6 Gut. W. end C.R. N.W. Cor	
"			4 06	636 67	" Cb. " " " " "	
8+51 8			4 28	636 45		℄
"			5 05	635 68		17 7 Gut
"			4 62	636 11		" Cb
"			4 47	636 26	18 9 Gut	
"			3 95	636 78	" Cb	
B.M.T.E. 748			6 21	634 52	B.M.T.E. 748 Elev. = 634.519 F.B. 1588 Pg. 124	
					Madre St. and San Pasqual St., S.E. Cor	
					Bt. Spk. in curb 4' S. of S. end. C.R.	

Profile No. X-Sec. No.
Plotted Date Checked Date
Notes Red. Date Notes Chkd. Date
Division No. Job No. 1360
Survey of Lotus Ave.
Survey by N.R. Smith Notes W.E.
Indexed A. C. Johnson Date
F.B. 1637 Pg. 240

Notes Ck'd by	Survey of LOTUS AVE. S.S. DIST.
Map No.	W.O. 1360 Tape No. 998 Std. 28 °F
Office Work	Surveyed by N. R. Smith
Checked	Notes Date 10-2-30
Date	Indexed: A. C. Johnson

F. B. 1637 PG. 241

DEC 5 '30

~~PHOTOGRAPHY~~

On

SOUTH LINE of LOTS #5-4-3-2-1 BLOCK A CHAPMAN WOODS TRACT

From

HALSTEAD STREET TO LOT #1

C.I. 1360

LOTUS AVE S.S. DIST.

N. R. Smith
J. Ochsner
W. Edmondson
J. Parker

Note: Any Additions or Changes of This Sheet Must be Made or Circled in Red Ink With Date and Name of Person Making Change.

Do not extend notes this side of this line.

RETURN TO
LOS ANGELES COUNTY SURVEYOR
725 LOS ANGELES COUNTY
ENGINEERING BLDG.

76F305S 247 10M -49

F. B. 1639 Pg. 242

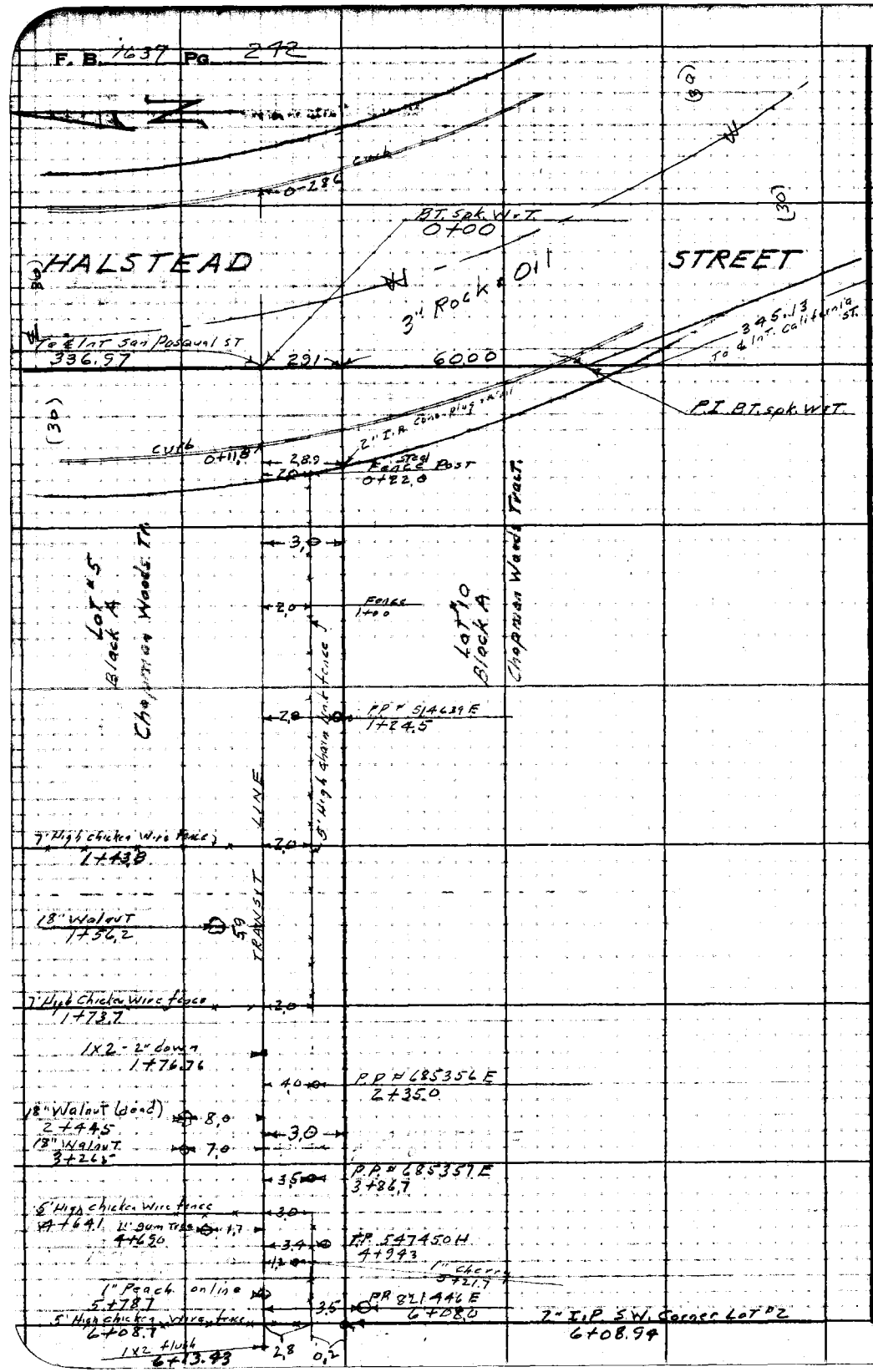

RETURN TO
LOS ANGELES COUNTY SURVEYOR
729 LOS ANGELES COUNTY
ENGINEERING BLDG.

Do not extend notes this side of this line.

Note: Any Additions or Changes on This Sheet Must be Made or Checked in Red Ink With Date and Name of Person Making Change.

Profile No.	Notes Red.	Plotted	Job No. 1360	Division No.	F.B. 1637 PG. 243
	Date	Date	Survey of Lotus Ave.		
X-Sec. No.	Notes Chkd. LCM	Checked	Survey by Smith	Notes W. E	Date 10-2-50
	Date 10/9/50	Date	Map No.	Indexed A. C. Johnson	Date DEC 5 '50

CROSS SECTIONS

on

S. LINE of LOTS #5-4-3-2-1 BLOCK A, CHAPMAN WOODS TRACT

from

HALSTEAD ST. to LOT #1

C.I. 1360

LOTUS AVE. S.S. DIST.

N. R. Smith - chief
J. Ochsner - ⊼
W. Edmondson - Notes
J. Parker - Red.

STATION	B. S.	H. I.	F. S.	ELEV.

NOTE: ANY ADDITIONS OR CHANGES ON THIS SHEET MUST BE MADE OR CIRCLED IN RED INK, WITH DATE AND NAME OF PERSON MAKING CHANGE.

PLEASE RETURN TO
LOS ANGELES COUNTY SURVEYOR
726 LOS ANGELES COUNTY ENGINEERING BLDG.

Do not extend notes this side of this line.

76L298 307 5-49

76L298 307 5-49

PLEASE RETURN TO
LOS ANGELES COUNTY SURVEYOR
726 LOS ANGELES COUNTY ENGINEERING BLDG.

NOTE: ANY ADDITIONS OR CHANGES ON THIS SHEET MUST BE MADE OR CIRCLED IN RED INK, WITH DATE AND NAME OF PERSON MAKING CHANGE.

Do not extend notes this side of this line.

STATION	B. S.	H. I.	F. S.	ELEV.	Lt or So.	Rt. or No
B.M.TE 742	6 02	624 26		618 24	B.M.T.E. 742 Elev.= 618.242	F.B. 1588 Pg. 121
					Halstead St. (E. side) 340' ± S. of San Pasqual St.	
					Bt. Spk. in curb 1' N. of P.P. # 534022-E	
0-28 ℄			5 99	618 27		℄ Cb
"			6 56	617 70		℄ Gut
0+00			5 56	618 70		℄ int. Halstead St.
0+11 ℄			5 90	618 36		℄ Gut
"			5 36	618 90		℄ Cb
"			5 73	618 53		7' Gut
"			5 19	619 07		" Cb
"			6 22	618 04	13' Gut	
"			5 65	618 61	" Cb.	
0+22			4.8	619 5		℄ W. P.L. Halstead St.
"			4.7	619 [illegible]		7'
"			5.3	619 0	13'	
1+00			3.6	620 7		℄
"			3.5	620 8		7'
"			4.0	620 3	13'	
T.P.	4 52	625 17	3 61	620 65	T.P.	
2+00			4.2	621 2		℄
"			4.0	621 2		7'

F.B. 1637 PG. 244
Survey of Lotus Ave.
Survey by N. R. Smith Notes W.E.
Indexed C. Johnson Date
Job No. 1360 Division No. Notes Red. Date Plotted Date No.
Notes Chkd. Date Checked Date No.
Profile X-Sec.

76L298 307 5-49

PLEASE RETURN TO
LOS ANGELES COUNTY SURVEYOR
726 LOS ANGELES COUNTY ENGINEERING BLDG.

NOTE: ANY ADDITIONS OR CHANGES ON THIS SHEET MUST BE MADE OR CIRCLED IN RED INK, WITH DATE AND NAME OF PERSON MAKING CHANGE.

Do not extend notes this side of this line.

STATION	B. S.	H. I.	F. S.	ELEV.	Lt. or So	Rt. or No.
2+00		625.17	4.5	620.7	13'	
3+00			3.6	621.6		℄
"			3.4	621.8		7'
"			3.6	621.6	13'	
T.P.	8.30	629.70	3.77	621.40	T.P.	
4+00			5.8	623.9		℄
"			5.7	624.0		7'
			5.8	623.9	13'	
5 +00			4.4	625.3		℄
"			4.3	625.4		7'
"			4.5	625.2	13'	
T.P.	9.20	634.50	4.40	625.30	T.P.	
6+00			7.5	627.0		℄
"			7.3	627.2		7'
"			7.8	626.7	13	
6+08.99			7.4	627.1		℄. W.P.L. Lot 2 Chapman Woods TR
"			7.2	627.3		7'
"			7.5	627.0	13'	
6+50			6.0	628.5		℄
			6.0	628.6		7'
			6.3	628.2	13'	

Profile No. ____ Notes Red. ____ Date ____ Plotted ____ Date ____ Job No. 1360 Division No. ____ Survey of Lotus Ave

X-Sec. No. ____ Notes Chkd. ____ Date ____ Checked ____ Date ____ Survey by Smith Notes W.E. Date 10-2-50

Map No. ____ Indexed Johnson Date ____

F.B. 1637 PG. 245

B. 1637 PG. 246 Job No. 1360 Division No. _____ Notes Red. _____ Plotted _____ Profile

Survey of Lotus Ave Date _____ Date _____ No. _____

Survey by N. R. Smith Notes W. E. Notes Chkd. _____ Checked _____ X-Sec.

Indexed A. C. Johnson Date _____ Date _____ Date _____ No. _____

76L298 307 5-49

PLEASE RETURN TO

LOS ANGELES COUNTY SURVEYOR

726 LOS ANGELES COUNTY ENGINEERING BLDG.

NOTE: ANY ADDITIONS OR CHANGES ON THIS SHEET MUST BE MADE OR CIRCLED IN RED INK, WITH DATE AND NAME OF PERSON MAKING CHANGE.

Do not extend notes this side of this line.

STATION	B. S.	H. I.	F. S.	ELEV.	
B.M.T.E 747		634 50	3 14	631.36	B.M.T.E 747 Elev.=631.357 F.B.1588 Pg.123 Madre St. (W. side) 325' ± S. ℄ San Pasqual St. Bt. Spt. in curb, 2' S of S.E. cor. of conc. Dr.

Notes Ck'd by	Survey of LOTUS AVE S.S. DIST
Map No	W.O. 1360 Page No 278 Std 18 °F
Office Work	Surveyed by N. R. SMITH
Checked	Notes " Date 7-29-30
Date	Indexed J. C. Johnson

F. B. 1639 PG. 247

DEC 5 '30

TOPOGRAPHY

on

SOUTH LINE of LOTS #3-2-1 BLOCK B CHAPMAN WOODS TRACT

from

LOTUS AVE to STATION 6+50

CI 1360

LOTUS AVE. S.S. DIST.

Smith
Ochsner
Edmondson
Parker

Notes: Any Additions or Changes on This Sheet Must be Made or Circled in Red Ink With Date and Name of Person Making Change.

Do not extend notes this side of this line.

RETURN TO
LOS ANGELES COUNTY SURVEYOR
726 LOS ANGELES COUNTY
ENGINEERING BLDG.

76F3098 247 10M 1-49

F. B. 1697 PG. 248

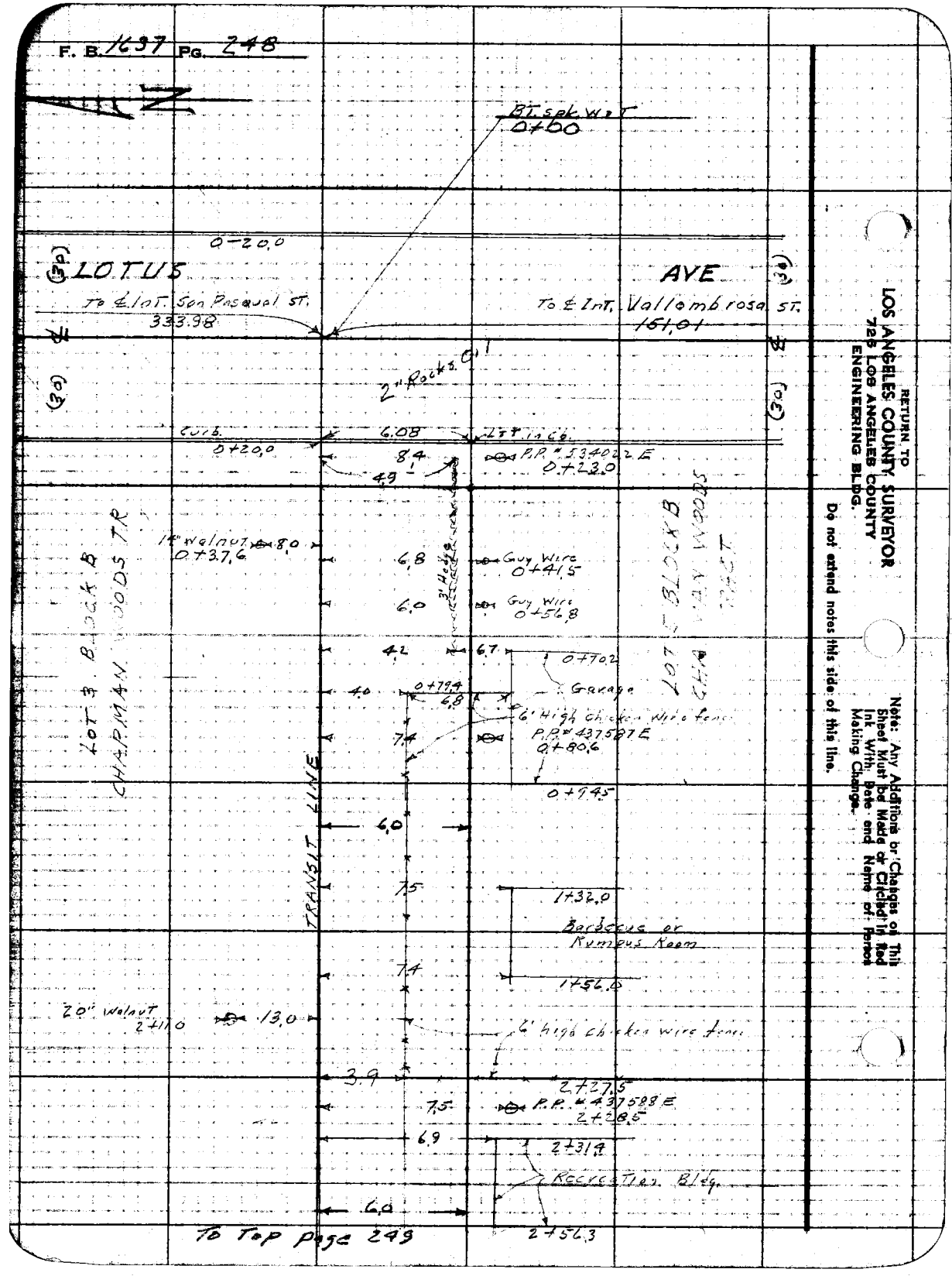

Notes Ck'd by	Survey of Lotus Ave SS Dist
Map No.	W.O. 1360 Tape No. 038 Std. 68 °F
Office Work	Surveyed by N. R. Smith
Checked	Notes 4 Date 10-2-58
Date	Indexed C. Johnson

F. B. 1637 PG. 249

from bot page 248



To Top page 250

Note: Any Additions or Changes on This Sheet Must be Made or Circled in Red Ink With Date and Name of Person Making Change.

Do not extend notes this side of this line.

RETURN TO
LOS ANGELES COUNTY SURVEYOR
726 LOS ANGELES COUNTY
ENGINEERING BLDG.

76F3095 247 10M 1-49

F. B. 1497 Pg. 250

From bot. page 249

6.0

6' high board fence

TRANSIT LINE

5.2

P.P. 493594 E
4+82.0

1.3

7.8

6.0

W end of 6' board fence
5+05.8

2" I.P. Cement Plug + Nail
5+05.80

E. end of 7' high conc block wall

94°

1x2 Flush
5+09.25

7.0
TRANSIT LINE

1.0

1x2 Flush
5+09.25

94°

Has underground lead
P.R. # 514637E
5+96.5

1.4

E. end 6' High Hedge
5+98.0

4.5

Hedge

TRANSIT LINE

7' High conc. block wall

1.0

RETURN TO
LOS ANGELES COUNTY SURVEYOR
726 LOS ANGELES COUNTY
ENGINEERING BLDG.

Do not extend notes this side of this line.

Note: Any Additions or Changes on This Sheet Must be Made or Circled in Red Ink With Date and Name of Person Making Change.

Profile No.	Notes Red.	Plotted	Job No. 1360	Division No.	F.B. 1697 PG. 251
	Date	Date	Survey of Lotus Ave		
X-Sec. No.	Notes Chkd. LCM	Checked	Survey by N.R. Smith	Notes W.E.	Date 10-3-50
	Date 10/9/50	Date	Map No.	Indexed A.G. Johnson	Date DEC 5 50

CROSS SECTIONS

on

SOUTH LINE of LOTS "3-2-1 BLOCK B, CHAPMAN WOODS TRACT.

from

LOTUS AVE. to STATION 6+50

C.I. 1360

LOTUS AVE. S.S. DIST.

N.R. Smith - Chief
J. Ochsner - "
W. Edmondson - Notes
J. Parker - Rod.

STATION	B.S.	H.I.	F.S.	ELEV.

NOTE: ANY ADDITIONS OR CHANGES ON THIS SHEET MUST BE MADE OR CIRCLED IN RED INK, WITH DATE AND NAME OF PERSON MAKING CHANGE.

Do not extend notes this side of this line.

PLEASE RETURN TO
LOS ANGELES COUNTY SURVEYOR
726 Los Angeles County Engineering Bldg.

76L298 307 5-49

76L298 307 5-49

PLEASE RETURN TO
LOS ANGELES COUNTY SURVEYOR
726 LOS ANGELES COUNTY ENGINEERING BLDG.

NOTE: ANY ADDITIONS OR CHANGES ON THIS SHEET MUST BE MADE OR CIRCLED IN RED INK, WITH DATE AND NAME OF PERSON MAKING CHANGE.

Do not extend notes this side of this line.

STATION	B. S.	H. I.	F. S.	ELEV.	Lt. or So.	Rt. or No.
B.M.T.E. 743	5 44	610.93		605 49	B.M. T.E. 743 Elev. ~605.487	F.B. 1588 Pg. 118
					Lotus Ave (W. side) 150± N. ℄ of Vallombrosa Dr.	
					Bt. Spk. in curb 5' N. of P.P. # 534022-E.	
0-20 ⊙			5 45	605 48		℄ Curb
"			6 01	604 92		℄ Gutter
0+00			5 49	605 44		℄ int. Lotus Ave
0+20 ⊙			5 95	604 98		℄ Gutter
"			5 37	605 56		℄ Curb
"			5 88	605 05		4' Gut
"			5 28	605 65		" Cb.
"			6.07	604 86	6' Gut	
"			5 43	605 50	" Cb.	
"			6 27	604 66	16' Gut	
"			5 67	605 26	" Cb	
0+30			4 4	606.5		℄ W. P.L. Lotus Ave
"			4.4	606 5		4'
"			4.8	606.1	6' P.L.	
"			4.8	606.1	16'	
1+00			2.8	608.1		℄
"			2.8	608.1		4'
"			3 3	607 6	4' ⊙ Top Bk	

Profile No. ___ X-Sec. ___ No. ___
Plotted ___ Date ___ Checked ___ Date ___
Notes Red. ___ Date ___ Notes Chkd. ___ Date ___
Job No. 1360 Division No. ___
Survey of Lotus Ave
Survey by N. R. Smith Notes W.E.
Indexed R. C. Johnson Date ___
Pg. 252
1637

76L298 307 5-49

PLEASE RETURN TO:
LOS ANGELES COUNTY SURVEYOR
726 LOS ANGELES COUNTY ENGINEERING BLDG.

NOTE: ANY ADDITIONS OR CHANGES ON THIS SHEET MUST BE MADE OR CIRCLED IN RED INK, WITH DATE AND NAME OF PERSON MAKING CHANGE.

Do not extend notes this side of this line.

STATION	B. S.	H. I.	F. S.	ELEV.	Lt. or So.	Rt. or No.
1+00		610.93	3.5	607.4	4' Bot. Bk	
"			3.5	607.4	16'	
1+29			1.6	609.3		℄
"			1.6	609.3		4'
"			1.9	609.0	4' @ Top Bk.	
"			3.4	607.5	" Bot Bk.	
"			3.9	607.0	16' Bot. Bk.	
1+29±			2.6	608.3	" Top Bk.	
T P.	8.52	616.69	2.76	608.17		
2+00			6.0	610.7		℄
"			6.1	610.6		4'
"			6.6	610.1	6' P.L.	
"			6.6	610.1	16'	
3+00			4.1	612.6		℄
"			3.8	612.9		4'
"			4.6	612.1	6' P.L.	
"			4.6	612.1	16'	
3+43±			2.9	613.8		℄ Bot Bk.
"			2.8	613.9		4' " "
"			2.6	614.1	6' P.L. Bot. Bk	
"			2.6	614.1	16'	

Profile No. ____ Notes Red. ____ Plotted ____ Job No. 1360 Division No. ____
X-Sec. No. ____ Date ____ Date ____ Survey of Lots 4 & 5
Notes Chkd. ____ Checked ____ Survey by W.R. Smith Notes W.E. Date 10-2-50
Date ____ Date ____ Map No. ____ Checked Johnson Date ____

F.B. 637 Pg. 253

76L298 307 5-49

PLEASE RETURN TO
LOS ANGELES COUNTY SURVEYOR
726 LOS ANGELES COUNTY ENGINEERING BLDG.

NOTE: ANY ADDITIONS OR CHANGES ON THIS SHEET MUST BE MADE OR CIRCLED IN RED INK, WITH DATE AND NAME OF PERSON MAKING CHANGE.

Do not extend notes this side of this line.

Profile No. ____ X-Sec. No. ____

Plotted ____ Date ____ Checked ____ Date ____

Notes Red. ____ Date ____ Notes Chkd. ____ Date ____

Job No. 1360 Division No. ____ Notes W.E. Date ____

Survey of Lotus Ave

Survey by N.R. Smith

Indexed C. Johnson

B. 137 PG. 254

STATION	B. S.	H. I.	F. S.	ELEV.	Lt. or So.	Rt. or No.
3+43.6		616.69	1.7	615.0		℄ Top Bk.
"			1.7	615.0		4'
"			1.8	614.9	6' P.L. Top Bk	
"			3.0	613.7	" " Bot Bk	
"			3.0	613.7	16'	
T.P.	6.74	621.90	1.53	615.16	T.P.	
4+00			6.8	615.1		℄
"			6.8	615.1		4'
"			6.9	615.0	6' P.L.	
"			7.4	614.5	16'	
5+00			4.1	617.8		℄
"			4.1	617.8		4'
"			4.1	617.8	6' P.L. Top Bk	
"			4.5	617.4	" Bot Bk	
"			4.9	617.0	16'	
5+09.25			3.9	618.0		℄ Transit Line Back
"			3.8	618.1		4'
"			3.6	618.3	7' Transit Line Ahead	
"			4.1	617.8	16'	
6+00			2.6	619.3		℄
"			2.2	619.7		11'

76L298 307 5-49

PLEASE RETURN TO
LOS ANGELES COUNTY SURVEYOR
726 LOS ANGELES COUNTY ENGINEERING BLDG.

NOTE: ANY ADDITIONS OR CHANGES ON THIS SHEET MUST BE MADE OR CIRCLED IN RED INK, WITH DATE AND NAME OF PERSON MAKING CHANGE.

Do not extend notes this side of this line.

STATION	B. S.	H. I.	F. S.	ELEV.	Lt. or So.	Rt. or No.
6+00		621 90	2.6	619.3	9'	
6+50			2.9	619 0		℄
"			2.7	619.2		11'
"			2.9	619.0	9'	
T.P.	5 06	624.02	294	618 96	T.P.	
B.M.T.E.742			578	618.24	B.M.T.E. 742 Elev. = 618.242 FB 1588 Pg. 121. Halstead St (E side) 340'± S. of San Pasqual St. Bt. Spk. in curb 1' N. of P.P. #514638-E.	

Profile No. ____ Notes Red. ____ Plotted ____ Job No. 1360 Division No. ____ F.B. 1637 Pg. 255
X-Sec. No. ____ Date ____ Date ____ Survey of Lotus Ave
Notes Chkd. ____ Checked ____ Survey by W.R. Smith Notes W.E. Date 10-3-50
Date ____ Date ____ Map No. ____ Index G. Johnson Date ____

1637 PG. 256

Job No. 1360 Division No. _____ Notes Red. _____ Plotted _____

Survey of Lotus Ave _____ Date _____ Date _____

Survey by N.R. Smith Notes W.E. Notes Chkd. _____ Checked _____

Indexed _____ Date _____ Date _____ Date _____

Profile No. _____

X-Sec. No. _____

STATION	B. S.	H. I.	F. S.	ELEV.

Do not extend notes this side of this line.

PLEASE RETURN TO

LOS ANGELES COUNTY SURVEYOR

726 LOS ANGELES COUNTY ENGINEERING BLDG.

NOTE: ANY ADDITIONS OR CHANGES ON THIS SHEET MUST BE MADE OR CIRCLED IN RED INK, WITH DATE AND NAME OF PERSON MAKING CHANGE.

76L298 307 5-49

Notes Ck'd by	Survey of LOTUS AVE. S.S. DIST
Map No.	W. O. 1360 Tape No. 098 Std. 68 °F
Office Work	Surveyed by N.R. SMITH
Checked	Notes " Date 10-3-50
Date	Indexed C. Johnson

F. B. 1637 PG. 257

DEC 5 '50

TOPOGRAPHY

on

ROSEMEAD BLVD.

from

SAN PASQUAL ST. to N. LINE of TRACT #8616

CI #1360

LOTUS AVE. S.S. DIST.

N.R. Smith	Chief
J. Ochsner	"
W. Edmondson	H. Chain
J. Parker	Rear "

Note: Any Additions or Changes on This Sheet Must be Made or Circled in Red Ink With Date and Name of Person Making Change.

Do not extend notes this side of this line.

RETURN TO
LOS ANGELES COUNTY SURVEYOR
725 LOS ANGELES COUNTY
ENGINEERING BLDG.

76F309S 247 10M 1-49


F. B. 1637 Pg. 258
To bat page 259
N
(60)
(50)
4" Asphaltic conc. over 4 Rock & Sand Cement Treated
ROSEMEAD BLVD
Gutter
0+45.0
Walk 5.0
Park 9.5
0+25.3
70.6
0+53.9
18.5
32.5
0+53.9
51.0
0+40.3
8.7
12.4
Gas H.H.
0+15.5
SAN PASQUAL
ST.
25.1
4.0
P.W.D.H.H.
0-17.7
59.6
25.0
1.0
0-24.8
68.7
Park
R=20.0
B.C.R.
0-44.7
51.0
0-40.4
℄ Int. Spk & W
0+00
32.5
18.5
0-53.9
32.5
0-53.9
8.6
(60)
(50)
RETURN TO
LOS ANGELES COUNTY SURVEYOR
726 LOS ANGELES COUNTY
ENGINEERING BLDG.
Do not extend notes this side of this line.
Note: Any Additions or Changes on This Sheet Must be Made or Circled in Red Ink With Date and Name of Person Making Change.

F. B. 1637 PG. 259

Notes Ck'd by	Survey of Lotus Ave. S.S. Dist
Map No.	W. O. 1960 Tape No. 098 Std. 68 °F
Office Work	Surveyed by N.R. Smith
Checked	Notes " Date 10-3-50
Date	Indexed A. C. Johnson



From Top page 258

Note: Any Additions or Changes on This Sheet Must be Made or Circled in Red Ink With Date and Name of Person Making Change.

Do not extend notes this side of this line.

RETURN TO
LOS ANGELES COUNTY SURVEYOR
725 LOS ANGELES COUNTY
ENGINEERING BLDG.

76F3099 247 10M 1-49

RETURN TO
LOS ANGELES COUNTY SURVEYOR
725 LOS ANGELES COUNTY
ENGINEERING BLDG.

Note: Any Additions or Changes on This Sheet Must be Made or Circled In Red Ink With Date and Name of Person Making Change.

Do not extend notes this side of this line.

F. B. 1437 PG. 260

Profile No.	Notes Red.	Plotted	Job No. 1360	Division No.	F.B. 1637 PG. 261
	Date	Date	Survey of Lotus Ave		
X-Sec. No.	Notes Chkd. L.C.M.	Checked	Survey by N.R. Smith	Notes W.E.	Date 10-3-50
	Date 10/9/50	Date	Map No.	Indexed E.C. Johnson	Date DEC 5 50

CROSS SECTIONS

on

ROSEMEAD BLVD.

from

SAN PASQUAL ST. to N. LINE of TRACT #8616

C.I. 1360

LOTUS AVE. S.S. DIST.

N.R. Smith - Chief
J. Ochsner - "
W. Edmondson - Notes
J. Parker. - Rod.

STATION	B.S.	H.I.	F.S.	ELEV.

NOTE: ANY ADDITIONS OR CHANGES ON THIS SHEET MUST BE MADE OR CIRCLED IN RED INK, WITH DATE AND NAME OF PERSON MAKING CHANGE.

PLEASE RETURN TO
LOS ANGELES COUNTY SURVEYOR
726 LOS ANGELES COUNTY ENGINEERING BLDG.

Do not extend notes this side of this line.

76L298 307 5-49

76L298 307 5-49

PLEASE RETURN TO
LOS ANGELES COUNTY SURVEYOR
726 LOS ANGELES COUNTY ENGINEERING BLDG.

NOTE: ANY ADDITIONS OR CHANGES ON THIS SHEET MUST BE MADE OR CIRCLED IN RED INK, WITH DATE AND NAME OF PERSON MAKING CHANGE.

Do not extend notes this side of this line.

STATION	B. S.	H. I.	F. S.	ELEV.	Rosemead Lt or W	Blvd. Rt. or E.
B.M.T.E. 707	561	612 43		606 82	B.M. T.E. 707 Elev-606.816	F.B. 1588 Pg.
					Rosemead Blvd. and San Pasqual St. N.W. Cor	
					Bt. Spk. in curb 4' W. of W. end C.R.	
0-53 9			6.9	605 5		℄
"			6 69	605 74	18.5 Cb	
"			7 22	605 21	" Gut	
0-44 7			6.8	605 6		℄
"			7 79	604 64	51.0 Gut	
"			7 18	605 25	" Cb	
0-41 4			6 76	605 67		℄ Curb
"			7 24	605 19		℄ Gut
0-40 4			7 20	605 23		℄
"			7 21	605 22	5.2 Gut	
"			6 74	605 69	" Cb	
0-24 8			6 73	605 70		℄
"			7 34	605 09	68.7 Gut. W. end C.R. S.W. Cor	
"			6 68	605 75	" Cb " " " " "	
0+00			6 24	606 19		℄ int. San Pasqual St.
0+25 3			5 81	606 62		℄
"			6 28	606 15	70.6 Gut. W. end C.R. N.W. Cor	
"			5 69	606 74	" Cb " " " " "	

Profile No. X-Sec. No.
Plotted Date Checked Date
Notes Red. Date Notes Chkd. Date
Division No. Job No. 1360 Notes W.E. Date
Survey of Lotus Ave
Survey by N. R. Smith
Indexed R. C. Johnson
B. 1637 Pg. 262

76L298 307 5-49

PLEASE RETURN TO
LOS ANGELES COUNTY SURVEYOR
726 LOS ANGELES COUNTY ENGINEERING BLDG.

NOTE: ANY ADDITIONS OR CHANGES ON THIS SHEET MUST BE MADE OR CIRCLED IN RED INK, WITH DATE AND NAME OF PERSON MAKING CHANGE.

Do not extend notes this side of this line.

STATION	B. S.	H. I.	F. S.	ELEV.	Rosemead	Blvd.
					Lt. or W.	
✓		612 43	5 69	606 74	Gutter, N. side San Pasqual St. 190' ± W. ℄ Rosemead	
✓			4 94	607 49	Curb, " " " "	" " " "
0+40 3			5 70	606 73		℄
"			5 62	606 81	5 2 Gut	
"			5 15	607 28	" Cb	
0+41 3			5 71	606 72		℄ Gutter
"			5 16	607 27		℄ Curb
0+45 0			5 2	607 2		℄
"			6 05	606 38	51 0 Gut	
"			5 38	607 05	" Cb	
"			4.8	607 6	60' P.L.	
0+53 9			5.0	607 4		℄
"			4 68	607 75	18 5 Cb	
"			5 14	607 29	" Gut	
1+00			4.0	608.4		℄
"			3 76	608 67	18 5 Cb	
"			4.21	608 22	" Gut	
"			4.87	607 56	51' Gut	
"			4 24	608 19	" Cb	
"			3.6	608.8	60' P.L.	
2 +00			1.8	610.6		℄

Profile No. X-Sec. No. Notes Red. Date Notes Chkd. Date Plotted Date Checked Date Job No. 1360 Division No. Survey of Lotus Ave Survey by W. R. Smith Notes W. E. Date 10-3-50 Map No. Indexed Johnson Date

F.B. 1637 PG. 263

76L298 307 5-49

PLEASE RETURN TO
LOS ANGELES COUNTY SURVEYOR
726 LOS ANGELES COUNTY ENGINEERING BLDG.

NOTE: ANY ADDITIONS OR CHANGES ON THIS SHEET MUST BE MADE OR CIRCLED IN RED INK, WITH DATE AND NAME OF PERSON MAKING CHANGE.

Do not extend notes this side of this line.

STATION	B. S.	H. I.	F. S.	ELEV.	Rosemead Lt. or W.	Blvd
2+00		612 43	1 65	610 78	18.5 Cb	
"			2 07	610 36	" Gut	
"			2 79	609 64	51.0 Gut	
"			2 13	610 30	" Cb	
"			1.8	610.6	60' P.L.	
T.P.	8 08	618 76	1 75	610 68	T.P.	
2+92.0			6 3	612.5		℄
"			5 97	612 79	18.6 Cb	
"			6 44	612 32	" Gut	
"			7 12	611 64	50.9 "	
"			6 52	612 24	" Cb	
"			5 8	613.0	60' P.L.	
3+00			6.1	612.7		℄
3+12.0			5 8	613.0		℄
"			6 37	612.39	70.4 Gut. W. end C.R. S.W. Cor	
"			5 82	612 94	" Cb. " " " " "	
✓			5 19	613.57	Gutter, S. side Yorkshire Rd. 190' ± W. ℄ Rosemead Blvd.	
✓			4 68	614.08	Curb, " " " " " " " " "	
3+30.03			5.5	613.3		℄ int. Yorkshire Road
3+48.3			5.1	613.7		℄
"			5 28	613 48	70.6 Gut. W. end C.R. N.W. Cor	

Profile No. ____ X-Sec. No. ____
Plotted ____ Date ____ Checked ____ Date ____
Notes Red. ____ Date ____ Notes Chkd. ____ Date ____
Job No. 1360 Division No. ____
Survey of Lotus Ave.
Survey by N. R. Smith Notes W.E.
Indexed R. C. Johnson Date ____
Pg. 264
1637

76L298 307 5-49

4-3
354

PLEASE RETURN TO
LOS ANGELES COUNTY SURVEYOR
726 LOS ANGELES COUNTY ENGINEERING BLDG.

NOTE: ANY ADDITIONS OR CHANGES ON THIS SHEET MUST BE MADE OR CIRCLED IN RED INK, WITH DATE AND NAME OF PERSON MAKING CHANGE.

Do not extend notes this side of this line.

STATION	B. S.	H. I.	F. S.	ELEV.	Rosemead Lt. of W.	Blvd.
3+48.3		618 76	4 71	614 05	70.6 Cb. W. end C.R. N.W. Car	
✓			4 13	614 63	Gutter, N. side Yorkshire Road 190' ± W. ℄ Rosemead	
✓			3 54	615 22	Curb, " " "	" " " " "
3+68.1			4.8	614 0		℄
"			4 43	614 33	18.6 Cb	
"			4 88	613 88	" Gut	
"			5.54	613 22	50.9 "	
			4 93	613 83	" Cb	
"			4.1	614 7	60' P.L.	
4+00			4.1	614 7		℄
"			3.78	614 98	18.6 Cb	
"			4 27	614 49	" Gut	
"			4 92	613 84	50.9 "	
"			4 26	614 50	" Cb	
"			3.3	615 5	60' P.L.	
4+90.03			2 2	616 6		℄
"			1 98	616 78	18.5 Cb.	
"			2 48	616 28	" Gut	
"			3 11	615 65	51.9 "	
"			2 50	616 26	" Cb	
			1.6	617 2	60 P.L.	

Profile No. ____ Date ____ Notes Red. ____ Date ____ Plotted ____ Job No. 1360 Division No. ____ F.B. 1637 PG. 265

X-Sec. No. ____ Date ____ Notes Chkd. ____ Date ____ Checked ____ Survey of Lotus Ave. Survey by N.R. Smith Notes W.E. Date 10-3-50

Map No. ____ Date ____ Indexed Johnson Date ____

76L298 307 5-49

PLEASE RETURN TO
LOS ANGELES COUNTY SURVEYOR
726 LOS ANGELES COUNTY ENGINEERING BLDG.

NOTE: ANY ADDITIONS OR CHANGES ON THIS SHEET MUST BE MADE OR CIRCLED IN RED INK. WITH DATE AND NAME OF PERSON MAKING CHANGE.

Do not extend notes this side of this line.

STATION	B. S.	H. I.	F. S.	ELEV.	Rosemead Lt. or W.	Blvd. ℄
5+00		618 76	2.0	616 8		
"			1 81	616 95	18⁵ Cb	
"			2 28	61[illegible] 48	" Gut	
"			2 93	[illegible] 83	51' "	
"			2 32	616 44	" Cb	
"			1.5	61[illegible] 3	60' P.L.	
"			0.0	6[illegible] [illegible]	190' ±	
B.M.T.E. 708			458	614.18	B.M.T.E. 708, Elev = 614.183 F.B. 1588 Pg. 106, Rosemead Blvd. and Yorkshire Road, N.W. Cor Bt. Spk. in curb, 4' W. of W. end C.R.	

Survey of Lotus Ave. Division No. Notes Red. Plotted No. X-Sec.
Survey by N.R. Smith Notes W.E. Date Notes Chkd. Checked No.
Indexed R. C. Johnson Date Date Date

76L298 307 4-50

PLEASE RETURN TO

LOS ANGELES COUNTY SURVEYOR

726 LOS ANGELES COUNTY ENGINEERING BLDG.

NOTE: [redacted]
ON THIS [redacted]
CIRCLED [redacted]
NAME OF [redacted]

Do not extend notes this side of this line.

STATION	B. S.	H. I.	F. S.	ELEV.	
					[redacted]

J. Gregory
J. Maldonado
R. J. Mitchell
A. Molinari

76L298 307 4-50

PLEASE RETURN TO
LOS ANGELES COUNTY SURVEYOR
726 LOS ANGELES COUNTY ENGINEERING BLDG.

NOTE: ANY ADDITIONS OR CHANGES ON THIS SHEET MUST BE MADE OR CIRCLED IN RED INK, WITH DATE AND NAME OF PERSON MAKING CHANGE.

Do not extend notes this side of this line.

STATION	B. S.	H. I.	F. S.	ELEV.	
BM, TE-704	586	593.26		587.40	BM, TE-704, Elev. 587.397, F.B. 1588 Pg. 104 California ST. & Rosemead Blvd. S.E. Corner BT. Spk. in Cb. 4' E. of E end C.R.
0+00			488	588.38	= ℄ Int. Rosemead Blvd & California ST.
0+60			517	588.09	℄
"			56	587.7	Note: This Lot Not as shown on Map of Tract 163.0 S.E Cor. Lot #1 Block G Chapman Wood
1+18			57	587.6	106.0 S.E. Cor. of house on Lot #1
2+41			56	587.7	155' S.W " " " " " " " "
2+81.6			87	584.6	165' S.W Cor. Lot #1 " " " "
3+40±			93	584.0	" S.E. " " #4 Block "D" " "
T.P.	550	592.08	668	586.58	
3+11.58			550	586.58	= ℄ Int. California ST. & Vallambrosa Dr.
3+84±			534	586.74	Top of Cb. ℄
"			71	585.0	91.0± S.E. Cor. of house Lot #4 Block "D"
4+84±			76	584.5	70.0± S.W. Cor house " " " "
5+27±	Back Tan. Produced		91	583.0	132± S.W. Cor. Lot #4 Block "D"
4+97.73			55	586.6	ground at P.I. ℄
5+27±	" " "		75	584.6	122'± S.E. Cor Lot #3 Block "D"
5+03±	Tan Ahead		69	585.2	70'± S.E. " of house on Lot #3
5+38±			143	577.8	111± N.E. Cor. of Swimming Pool 40' E&W 20' N&S.
6+03±			60	586.1	90± S.W. " " house Lot #3
6+14±			64	585.7	182'± " " " Lot #3

Job No. 1360 Division No. ____ Notes Red. ____ Plotted ____ Profile ____
Survey of Lotus Ave. S.S. Dist. Date ____ Date ____ No. ____
Survey by N.R. Smith Notes N.R.S. 3-25-52 Notes Chkd. ____ Checked ____ X-Sec. ____
Indexed ____ Date ____ Date ____ No. ____

398 307 4-50

PLEASE RETURN TO
LOS ANGELES COUNTY SURVEYOR
726 LOS ANGELES COUNTY ENGINEERING BLDG.

NOTE: ANY ADDITIONS OR CHANGES ON THIS SHEET MUST BE MADE OR CIRCLED IN RED INK, WITH DATE AND NAME OF PERSON MAKING CHANGE.

Do not extend notes this side of this line.

STATION	B. S.	H. I.	F. S.	ELEV.	California ST.
		592 08			
T.P.	9.87	597 99	396	588.12	on 7+00
6+83			91	588.9	115' S.E. Cor. house on E ½ of LOT #2
6+17±			113	586.7	174' " " " LOT #2
7+77±			85	589.5	123'± S.W. " house on E ½ of LOT #2
			~~108~~		~~" " LOT #2~~
7+49±			105	587.5	217'± S.W. " of E ½ of LOT 2
7+49±			83	589.7	217'± S.E. " " W ½ " " " 40' N 85 20' E of W.
7+93			166	581.4	S. end is the deep part. 135'± N.E. Corner of Swimming Pool on W ½ Lot #2
8+25			70	591.0	122'± S.E. Cor. of house on W ½ of LOT #2
8+65			61	591.9	159'± S.W. " " " " " " " "
8+50±			80	590.0	251'± S.W. " " LOT #2
9+08			79	590.1	230'± S.E. " " LOT #9 of Block "C"
10+25			32	594.8	158'± S.E. " house on LOT 9 " "
10+28.14					℄ Int. California ST. & Lotus Ave
T.P.	9.58	603 61	396	594.03	on 10+00 ℄
11+13			64	597.2	177' S.W. Cor. of house on LOT #9 Block "C"
10+85			90	594.6	137'± " Cor. of LOT #9 Block "C"
T.P.	5.66	608 76	054	603.10	on 12+00 ℄
12+78±	Ran Ahead		88	[illegible]	[illegible] S.E. Cor. of house on LOT #8 Block "C"
13[illegible]+80±			113	594.9	[illegible] S.W. " " LOT #8 Block "C"
[illegible]85±			78	601.3	211'± S.W. Cor. of house on Lot "8"

Notes Red ____ Plotted ____ Job No. ____
Date ____ Date ____ Survey of Lots 5, 6, 7, 8, 9, 10, 11, 12
Notes Blue ____ Checked ____
No. ____ Date ____ Map No. ____ Indexed ____ Bond ____

76L298 307 4-50

STATION				ELEV.	California St.
		608 76			
14+31±			5 5	603 3	164'± S.E. Cor. of house on Lot #7
14+30±			8 6	600 2	281'± Ely Cor. of swimming Pool on lot #7 40' NW & SE + 20' SW & NE
			15 6	593 2	drain in swimming Pool, (Center of Pool 10' N.W. of S.E end)
15+55±			8 6	600 2	335'± S.W. Cor. of Lot #7
15+30		1	7 2	601 6	180'± S.W. " " house on Lot #7
T.P.	873	615 85	1 64	607 12	on Sta. 16+00
17+26			9 3	606 5	183'± S.W. Cor. of house on Lot #6
16+59±			18 4	597 4	210' drain in Curved swimming Pool on Lot #6
16+11			10 4	60[illegible] 4	190'± S.E. Cor. of house on Lot #6
17+25			13 6	602 2	325'± S.W. " " Lot #6
17+51			7 7	608 1	1540'± S.E. " " house on Lot #5
18+33			6 7	609 1	1530'± S.W. " " " " " 5
18+35		1	12 6	603 2	365'± S.W. " " Lot 5
T.P.	972	620 05	5 52	610 33	on Sta 18+00
[illegible]			9 9	610 1	150'± S.E. Cor. of Lot #4
[illegible]+91±		1	7 0	613 2	188'± " " " house on Lot 4
	697	624 38	2 64	617 41	on 22+00 ℄
			9 6	614 8	[illegible] S.W. Cor. of house on Lot #4
			11 8	612 6	[illegible] Lot #4
			[illegible]	[illegible]	[illegible]