Notes Ck'd by	Survey of
Map No.	JN ____ Tape ____ Std ____ °F
Office Work	Surveyed by
Checked	Notes ____ Date ____
Date	Indexed

F.B. 1639 Pg.

Page	Job	Description
		SLAUSON AVENUE 0679
5-24	C.L.	Align. fr. Rosemead Blvd. to Norwlk.
25-33	Prof.	Prof. at Santa Fe. Ry. for underpass study & loc. of house at Rivera & Los Nietos Rd.
35-39	Topog.	Loc. houses on Miller Grove N. of Rivera & Los Nietos Rd.
40-44	C.L.	C.L. at intersec. of Slauson Ave. & Norwalk Blvd.
45-47	C.L.	Align. fr. PE Ry. to Sorenson Rd.
49-54	Topo.	Loc. Imp. at Dice Rd. & Norwalk Blvd
55-56	C.L.	Intersection of present Washington Blvd.
57-91	Topo.	Loc. Imp. fr. Passons Blvd. to Washington Blvd.
93-98	Topo.	Loc. Imp. fr. Passons Blvd. to Pioneer Blvd.
101-109	C.L.	Realign. fr. Passons Blvd. to Pioneer Blvd.
111-118	Topo.	Loc. Imp. fr. San Gabriel River Bridge W'ly.
119-125	Elev.	Elev. for San Gabriel River at AT&SF Ry. & SPRR Xing.
127-131	Topo.	Add'l Topog. N.E. of River & Rivera Rd.
133-142	C.L.	Appraisal 29-Align. & int. sts. fr.

Microfilmed 9-30-84.

F.B. _____ Pg. _____

		Rivera Rd. to Millergrove Ave.
143-144	B.M.	Levels for add'l topog. E. of San Gabriel River
151-165	C.L. & Topog.	Passons Blvd. App'l (5) J.N. R-981 Align. & Loc. Imp. fr. Burke St. to Rivera Rd.
[illegible]	[illegible]	MINES AVENUE 0074.58
167-176	C.L.	Slauson Ave. - Line change of Slauson Ave. into Mines Ave. fr. Sorenson Rd. & Allport Ave. to Mulberry & Santa Fe Springs Rd. alignment.
177-186	Topog.	Slauson Ave.- Loc. Imp. Sorenson Rd. & Allport Ave. to Mulberry & Santa Fe. Springs Rd. align.
187-216	Topo. & X-Sec.	PIONEER BLVD. 0074.29 Loc. Imp. & X-Sec. from Los Nietos Rd. to Rivers Rd.
217-218	Topo.	Loc. of main building & fence at Millergrove Ave. Plant of Bell Brand Food
219-238	Topo. & X-Sec.	Survey Loc. Imp & X-Sec. for Millergrove Ave. fr. Los Nietos Rd. to A.T. & S.F. Ry.
239-254	Topo. & X-Sec.	Loc. Imp. & X-Sec. on Millergrove Ave. at AT & SF Ry. intersection.

PLEASE RETURN TO
LOS ANGELES COUNTY ENGINEER
403 Los Angeles County Engineering Bldg.
Do not extend this side of this line.
Note: Any Additions or Changes on this Sheet Must be Made or Circled in Red Ink With Date and Name of Person Making Change

76F309S 247 10M 1-49

RETURN TO
LOS ANGELES COUNTY SURVEYOR
723 LOS ANGELES COUNTY
ENGINEERING BLDG.

Note: Any Additions or Changes on This Sheet Must be Made or Circled in Red Ink With Date and Name of Person Making Change.

Do not extend notes this side of this line.

Notes Ck'd by
Map No.
Office Work
Checked
Date

Survey of
W. O. Tape No. Std. °F
Surveyed by
Notes
Date
Indexed

F. B. PG.

RETURN TO
LOS ANGELES COUNTY SURVEYOR
726 LOS ANGELES COUNTY
ENGINEERING BLDG.

Note: Any Additions or Changes on This Sheet Must be Made or Circled in Red Ink With Date and Name of Person Making Change.

Do not extend notes this side of this line.

F. B. 4439 Pg. 4

Notes Ck'd by KRM	Survey of SLAUSON AVE
Map No. B-2263	W. O. 0679 Tape No. 091 St'd. 68 °F
Office Work Drawn	Surveyed by HALLSTROM
Checked McPherson	Notes A.N.H. Date 5-15-50
Date Dec. 1950	Indexed A. C. Johnson 6-26-50

F. B. [illegible] PG. 5

Panty

HALLSTROM
MUSLIN
RIZE
LANDA

J.N. 0679

SLAUSON - AVE. (formerly MAIN ST.)

SURVEY FOR NEW ALIGNMENT (May 1950)

FROM ROSEMEAD BLVD. (formerly [illegible] ST. also) (San Gabriel Blvd.)

Easterly TO WASHINGTON BLVD.

H.C. 50-7
C.S.B-2263
W.S. 36

Note: Any Additions or Changes on This Sheet Must be Made or Circled in Red Ink With Date and Name of Person Making Change.

Do not extend notes this side of this line.

RETURN TO
LOS ANGELES COUNTY SURVEYOR
726 LOS ANGELES COUNTY
ENGINEERING BLDG.

76F309S 247 10M 1-49

F. B. 1639 PG. 6



RETURN TO
LOS ANGELES COUNTY SURVEYOR
726 LOS ANGELES COUNTY
ENGINEERING BLDG.

Do not extend notes this side of this line.

Note: Any Additions or Changes on This Sheet Must be Made or Circled in Red Ink With Date and Name of Person Making Change.

Notes Ck'd by K.R.M.	Survey of SLAUSON AVE
Map No. B-2263	W. O. 0679 Tape No. 091 Std. 68 °F
Office Work McPherson	Surveyed by Helstrom
Checked "	Notes A.N.H. Date 5-15-50
Date Dec. 1950	Indexed A. C. Johnson

F. B. 1657 Pg. 7

① 89-58-30
④ 359-53-50
89-58-30

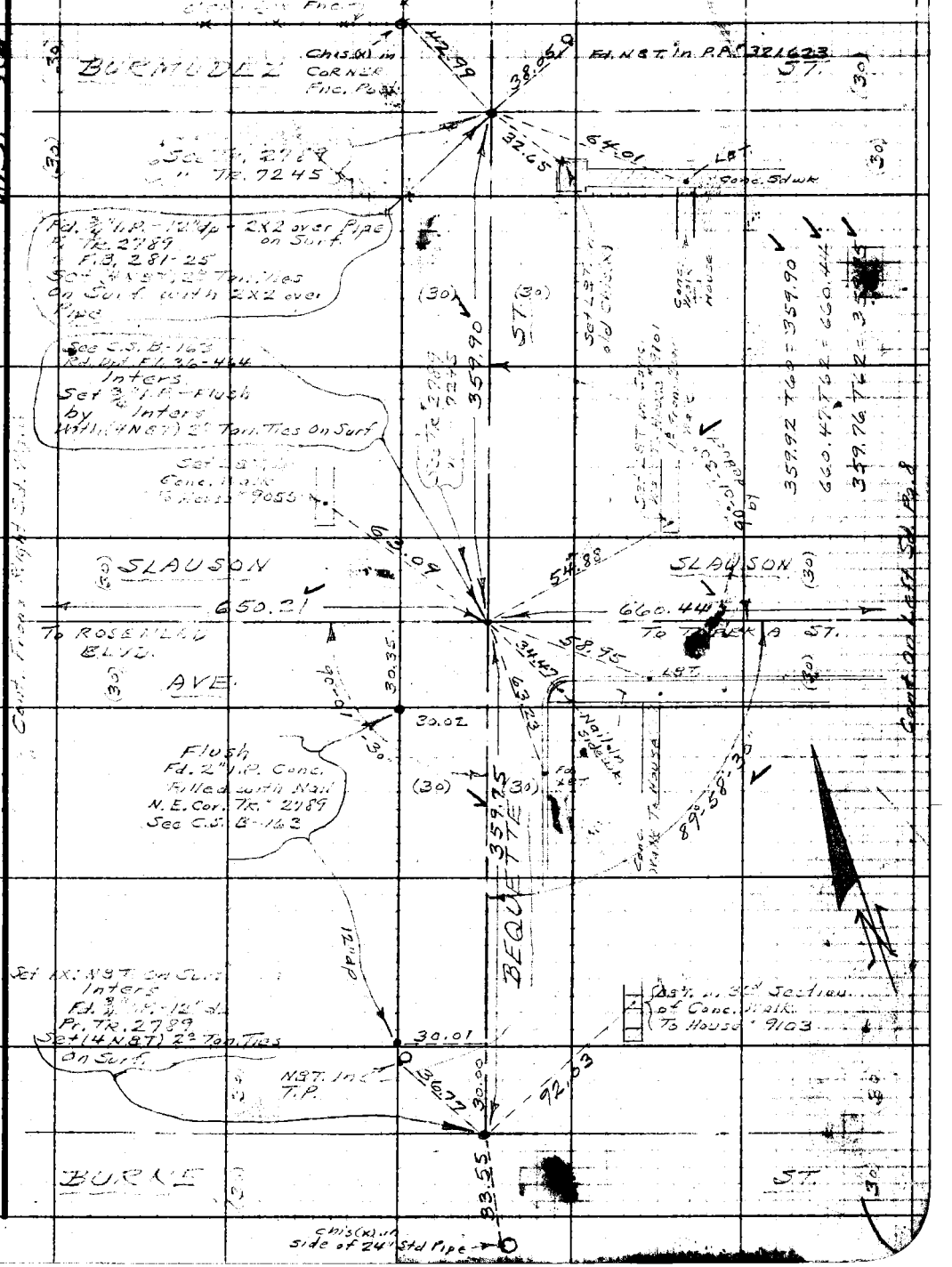

MIS. 36 - D5

Note: Any Additions or Changes on This Sheet Must be Made or Circled in Red Ink With Date and Name of Person Making Change.

Do not extend notes this side of this line.

RETURN TO
LOS ANGELES COUNTY SURVEYOR
726 LOS ANGELES COUNTY
ENGINEERING BLDG.

76F3095 247 10M 1-49

F. B. 1639 PG. 8

WS. 36 D-5

RETURN TO
LOS ANGELES COUNTY SURVEYOR
726 LOS ANGELES COUNTY
ENGINEERING BLDG.

Do not extend notes this side of this line.

Note: Any Additions or Changes on This Sheet Must be Made or Circled in Red Ink With Date and Name of Person Making Change.

Notes Ck'd by KRM.
Map No. B-2263
Office Work Drawn
Checked McPherson
Date Dec. 1950

Survey of
W.O. 6579 Tape No. 691 Std. 68 °F
Surveyed by
Notes A.M.H. Date 5-1950
Indexed E. C. Johnson

F. B. PG.

Fd. 4 Chis (x) in Line of M.I. - Set Copp. Tack on Int. of 4 Xs For Inters. of Sts.

L.S.T. in East End Conc. Step

Conc. Step

Garage

BERMUDA

ST.

49.72

35.47

54.22

71.83

Fd. Spk. & T. in P.P. "480952E

(30)

(30)

L.S.T. in Conc. Walk To House #9256

See L.R. 287-15

PASSONS

ST.

20.09

Fd. 1½" I.P.-12"dp Pr. Tract #3031

Fd. 1½" I.P.-10"dp Pr. Tract #3031

Meas. 90°-00'-00" 218.38

Chis. (x) in Portion of Conc. Instr. Bldg.

50.99

(20)

(20)

SLAUSON

10.28

670.00

To TOPLEKA ST.

29.95

20.07

520.12

AVE.

To E. M.L.P.

(30)

(30)

(30)

Conc. Fence E. of L.S.T. 0.8

Conc. Fence E. of L.S.T. 0.10

29.70

34.24

35.19

Chis. X

Chis. X

Chis. 0.7' Sides 20° Std. Pipe Broken

Fd. 1½" I.P. - 2"dp Legals Northerly Pr. Tract #3031

Fd. Cr. Spk. W. & T. - 3"dp Pr. F.B. 281-41 " F.B. 820-25 " Rd. Dat. F.T. 36-465

DETAIL

Cons. Wier Fence

West Row

PE. R.R. (55.29)

East Row

359.89 T62 = 359.87

520.14 T62 = 520.12

Passons St.

W. Face

1.68 Meas.

PE. R.R.

East Row

Set Sq. Hd. Spk & T. in Top of Curb at Int. of Passons & Slauson

670.00

Spk. W. & T. pr. above Set Copp. Tack above Spk.

10.18

Fd. N. & T. - 2"dp F.B. 281-41

Track

East

① 90-00-50
② 360-03-10
90-00-50

Note: Any Additions or Changes on This Sheet Must be Made or Circled in Red Ink With Date and Name of Person Making Change.

Do not extend notes this side of this line.

RETURN TO
LOS ANGELES COUNTY SURVEYOR
726 LOS ANGELES COUNTY ENGINEERING BLDG.

L.S. 36-D5

76F3095 247 10M 1-49

F. B. 1639 PG. 10

RETURN TO
LOS ANGELES COUNTY SURVEYOR
728 LOS ANGELES COUNTY
ENGINEERING BLDG.

Do not extend notes this side of this line.

Note: Any Additions or Changes on This Sheet Must be Made or Circled in Red Ink With Date and Name of Person Making Change.

Notes Ck'd by KRM.	Survey of SLAUSON AVE.
Map No. B-2263	W. O. 0679 Tape [illegible] Pt Std. 68 °F
Office Work Drawn	Surveyed by Hellstrom
Checked McPherson	Notes A.N.H. Date 5-1950
Date Dec. 1950	Indexed A. C. Johnson

F. B. [illegible] Pg. [illegible]

WS 36-D-5

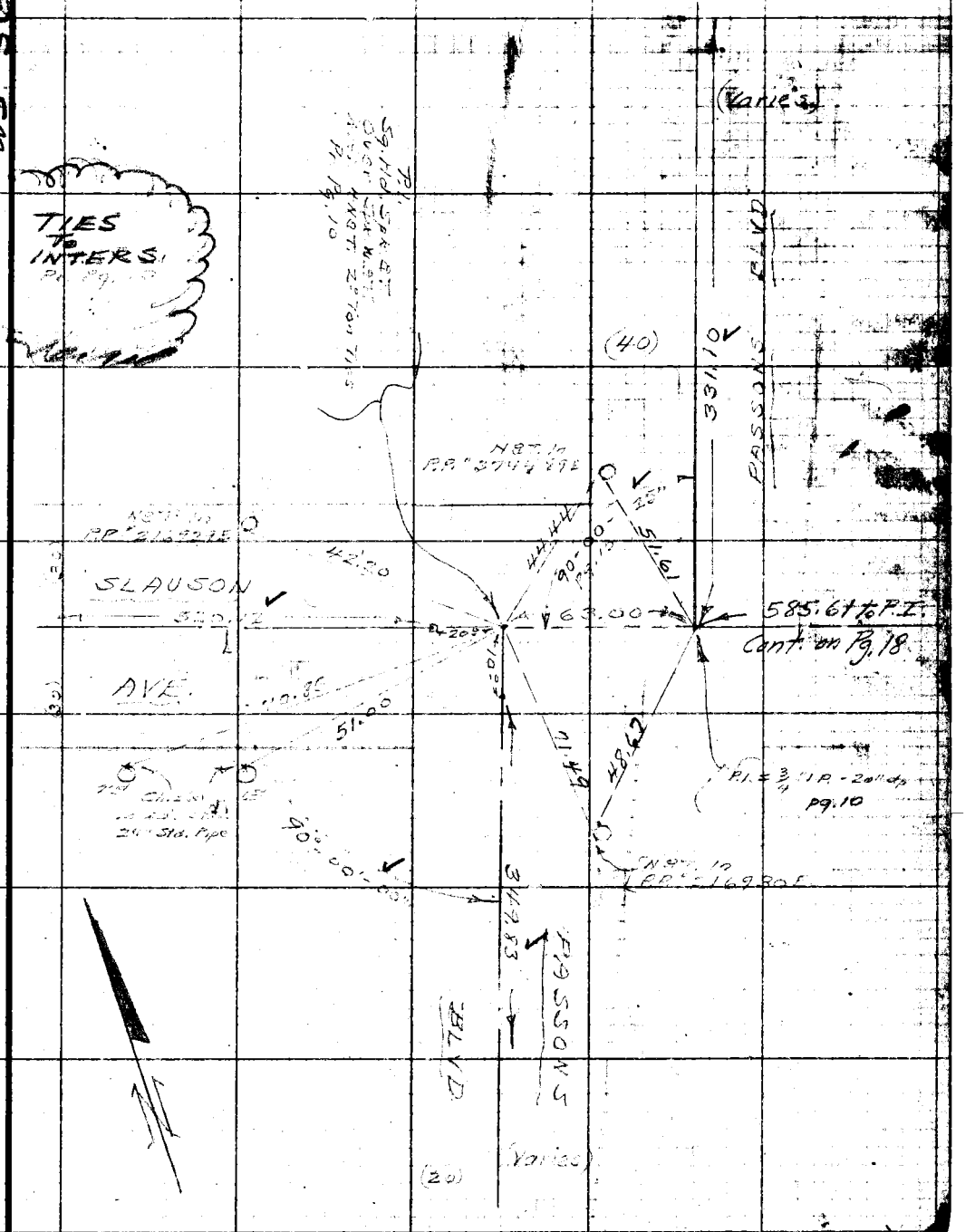

Note: Any Additions or Changes on This Sheet Must be Made or Circled in Red Ink With Date and Name of Person Making Change.

Do not extend notes this side of this line.

RETURN TO
LOS ANGELES COUNTY SURVEYOR
726 LOS ANGELES COUNTY
ENGINEERING BLDG.

76F309S 247 10M 1-49

RETURN TO
LOS ANGELES COUNTY SURVEYOR
725 LOS ANGELES COUNTY
ENGINEERING BLDG.

Note: Any Additions or Changes on This Sheet Must be Made or Circled in Red Ink With Date and Name of Person Making Change.

W.S. 36 - D-5

Do not extend notes this side of this line.

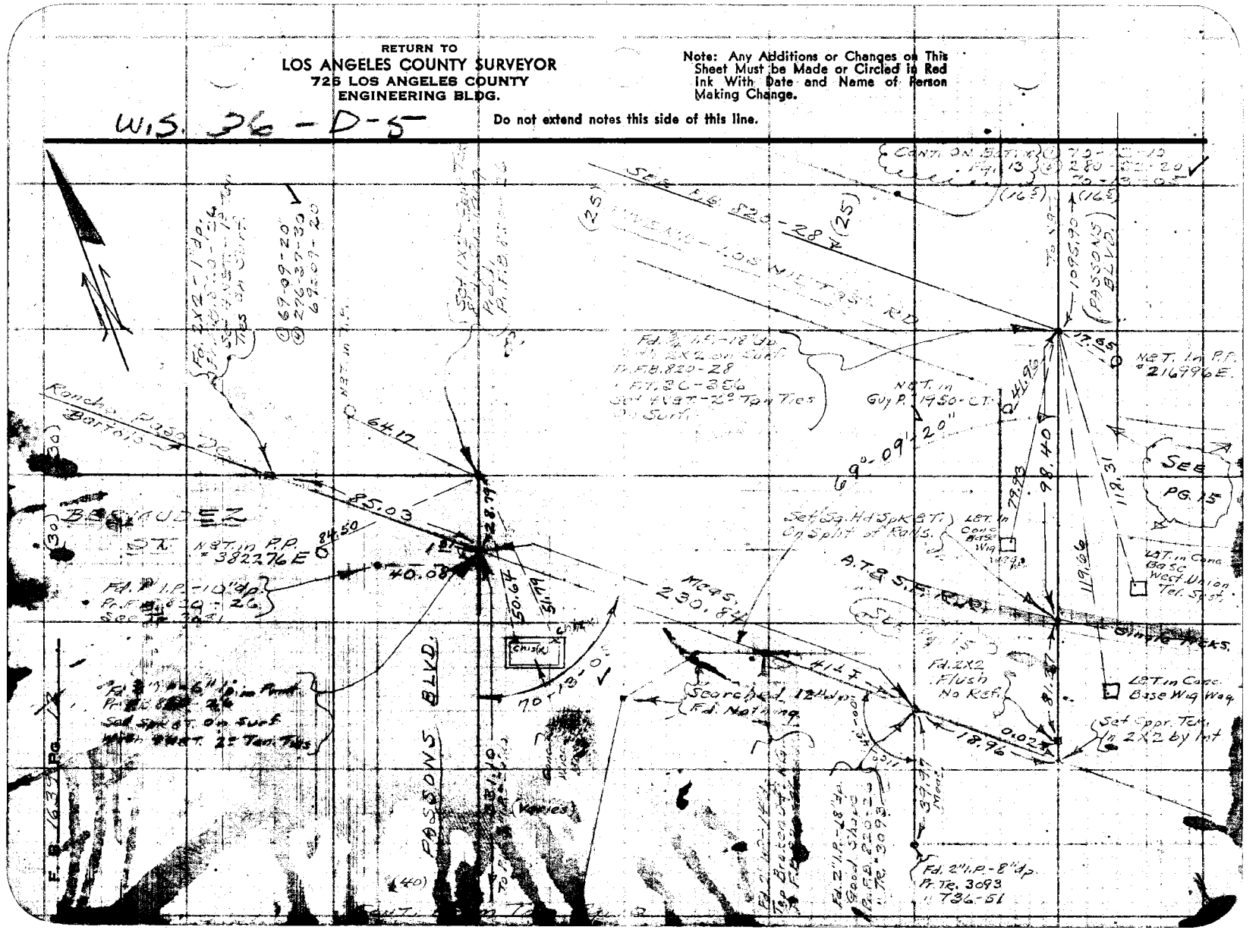

Notes Ck'd by KRM.	Survey of SLAUSON AVE.
Map No. B-2263	W. O. 0679 Tape No. 091 St'd. 68 °F
Office Work Drawn	Surveyed by Hellstrom
Checked McPherson	Notes A.N.H. Date 5-1950
Date Dec. 1950	Indexed A. C. Johnson

F. B. 1639 PG. 13

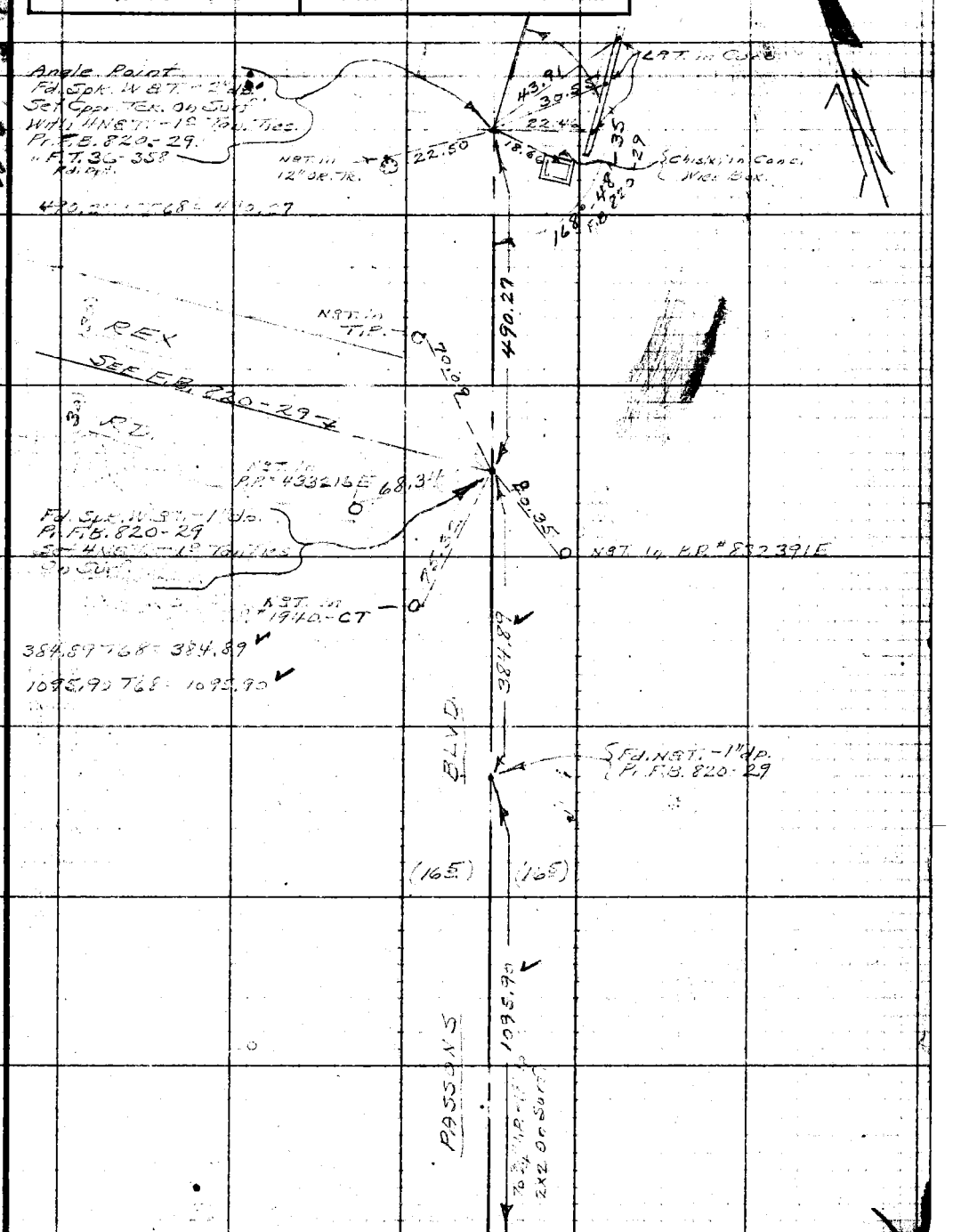

Cont. From Bottom Rt. Pg. 12

Note: Any Additions or Changes on This Sheet Must be Made or Circled in Red Ink With Date and Name of Person Making Change.

Do not extend notes this side of this line.

RETURN TO
LOS ANGELES COUNTY SURVEYOR
726 LOS ANGELES COUNTY
ENGINEERING BLDG.

76F309S 247 10M 1-49

F. B. 1639 Pg. 14

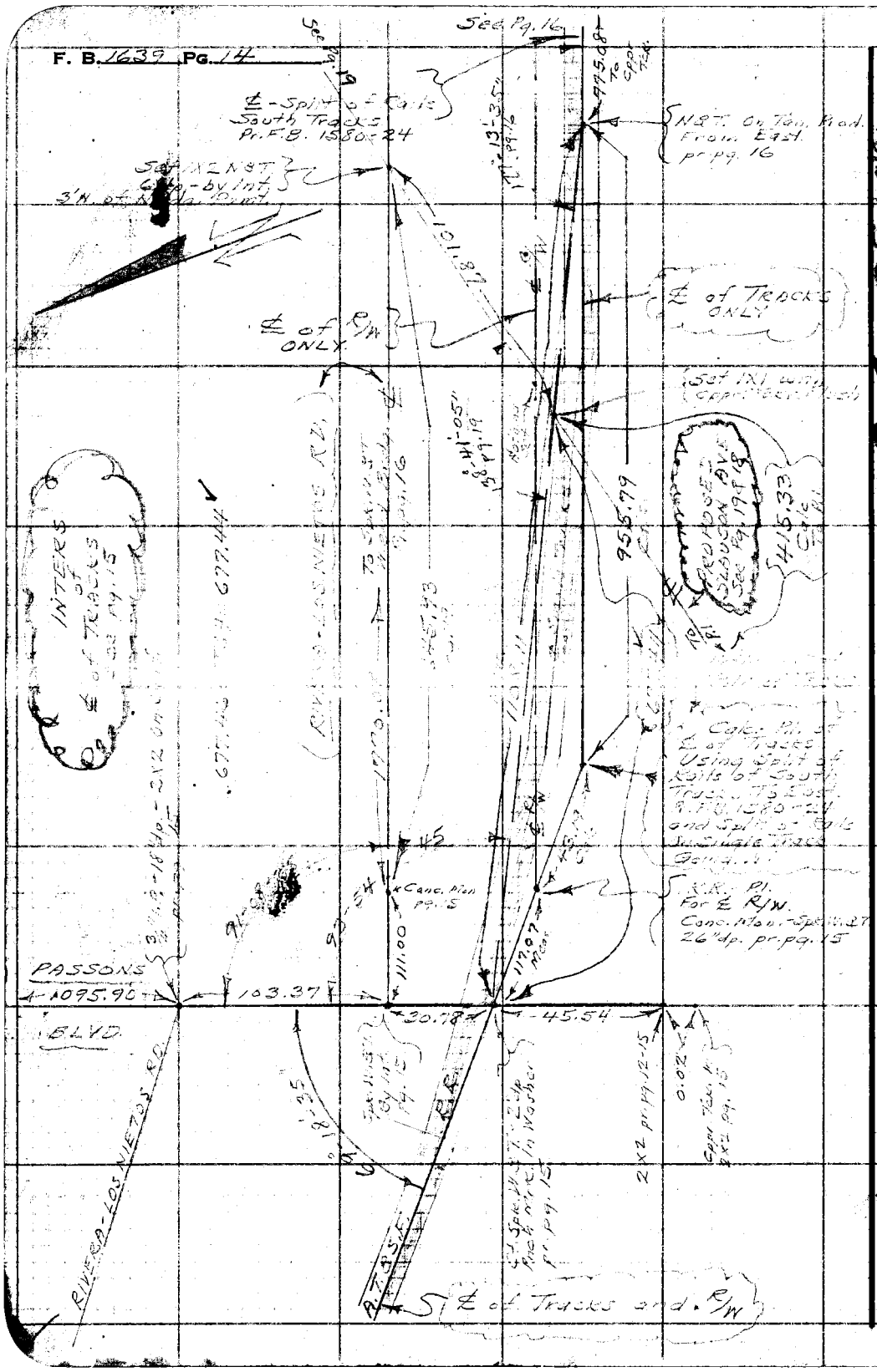

WS 36-D-5

RETURN TO
LOS ANGELES COUNTY SURVEYOR
726 LOS ANGELES COUNTY
ENGINEERING BLDG.

Do not extend notes this side of this line.

Note: Any Additions or Changes on This Sheet Must be Made or Circled in Red Ink With Date and Name of Person Making Change.

Notes Ck'd by MRM	Survey of Section Line
Map No. B-2263	W. 00679 Tape No. 48 Feet 6 In.
Office Work Drawn	Surveyed by Hellstrom
Checked McPherson	Notes A.N.H. Date 1950
Date Dec. 1950	Indexed E. C. Johnson

F. B. 1635 Pg. 15

4.5 36 - D 1.5

Note: Any Additions or Changes on This Sheet Must be Made or Circled in Red Ink With Date and Name of Person Making Change.

Do not extend notes this side of this line.

RETURN TO
LOS ANGELES COUNTY SURVEYOR
726 LOS ANGELES COUNTY
ENGINEERING BLDG.

Cont. on Bottom Pg. 16

Cont. from Top

93-54-45
93-57-00
93-54-45

69-18-40
37-14-30
69-18-35

Per L.R. 287-5
Δ = 19-32-00
Deg. Curve = 2°
R = 2864.93
L/0 T.S. - Mea. = 19-33-05

Los Nietos Rd

Adopted ℄ Sec. F.B. 1523-34

1770.00

1108.11 To N.B.T.

A.T. & S.F. R.R.

1108.14 To N.B.T. 1108.11

955.79 Calc. Post Tan.

Ft. Conc. Mon. - 12" dp.
With Spk. in "X"
Pt. Rd. Dpt. Map F.T. 36-51

To Spk. in Conc. Base W.L.

Fd. - ℄ R/W. R.R. - Pt.
Fd. Conc. Mon. Ct. Spk. W.B.T. 2.6" dp. with 2x2 - 0.6 Top 6" dp. Pt. Rd. Dpt. Map T 36-51 Pt. F.B. 823-27
Δ = 19-33-05 Mcas.

3" I.P. - 18" dp. Pt. Pt. 12-13

93-54-45

91-08-25
20" Adj.

6.93

40.00

111.00

117.07 Mea.

19.12

0.02

2x2 Pt. 0.2' N

SEE Pg. 14 FOR ℄ TRACKS I.N.T.

(PASSONS) BLVD.

1095.90 To N.B.T.

30.78

45.54

163.37

Sta.

Set Conc. 1.8' W. of ℄

Ft. Ct. Spk. W.B.T. - 2' dp.
Pt. Rd. Dpt. F.T. 36-356
Set 4 N.B.T. - 12 Tan. Ties On Sweet
Trac Int. = Poch. Mrk. in Wash.
N.B.T. Tan. Ties To Poch. Mrk.

PASSONS BLVD.

(25) = 22

E.B. & C. - LOS NIETOS RD.

RIVERA - LOS NIETOS RD.

Split of Rails

SINGLE TRACK 400' R

P.T. S.P.R.R.

Bearings See Pg. 12

BERMUDEZ ST.

Split of Rails

① 91-08-20
④ 364-33-40
91-08-25

75F3099 247 10M 1-49

RETURN TO
LOS ANGELES COUNTY SURVEYOR
725 LOS ANGELES COUNTY
ENGINEERING BLDG.

Note: Any Additions or Changes on This Sheet Must be Made or Circled in Red Ink With Date and Name of Person Making Change.

Do not extend notes this side of this line.

WS 36 - D6

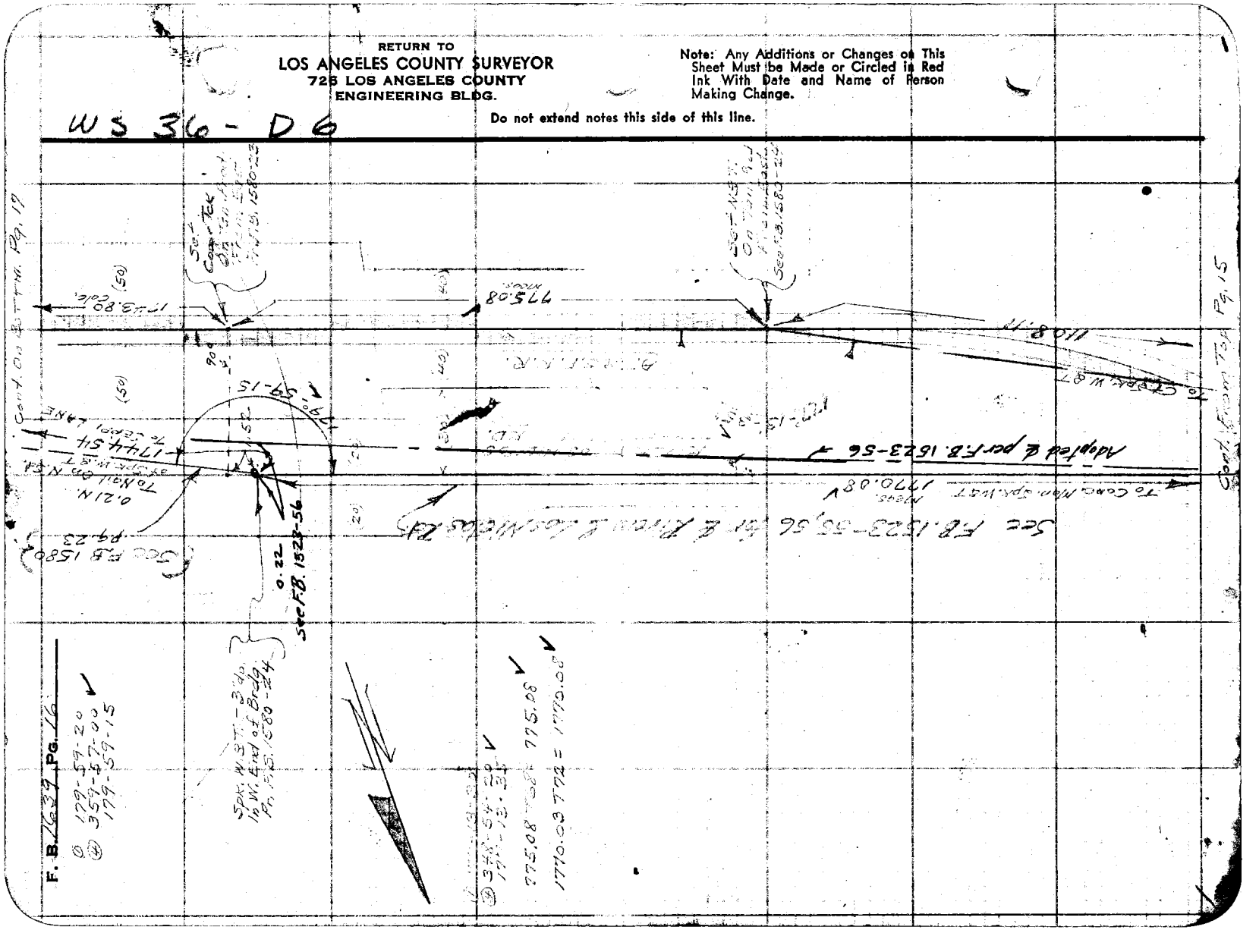

Notes Ck'd by RRM	Survey of [illegible]
Map No. B-2263	W. O. 0679 Tape No. 091 St'd. 68 °F
Office Work Drown	Surveyed by [illegible]
Checked McPherson	Notes A.N.H. Date 5-1950
Date Dec. 1950	Indexed A. C. Johnson

F. B. [illegible] PG. 17

WS 36 - D 6

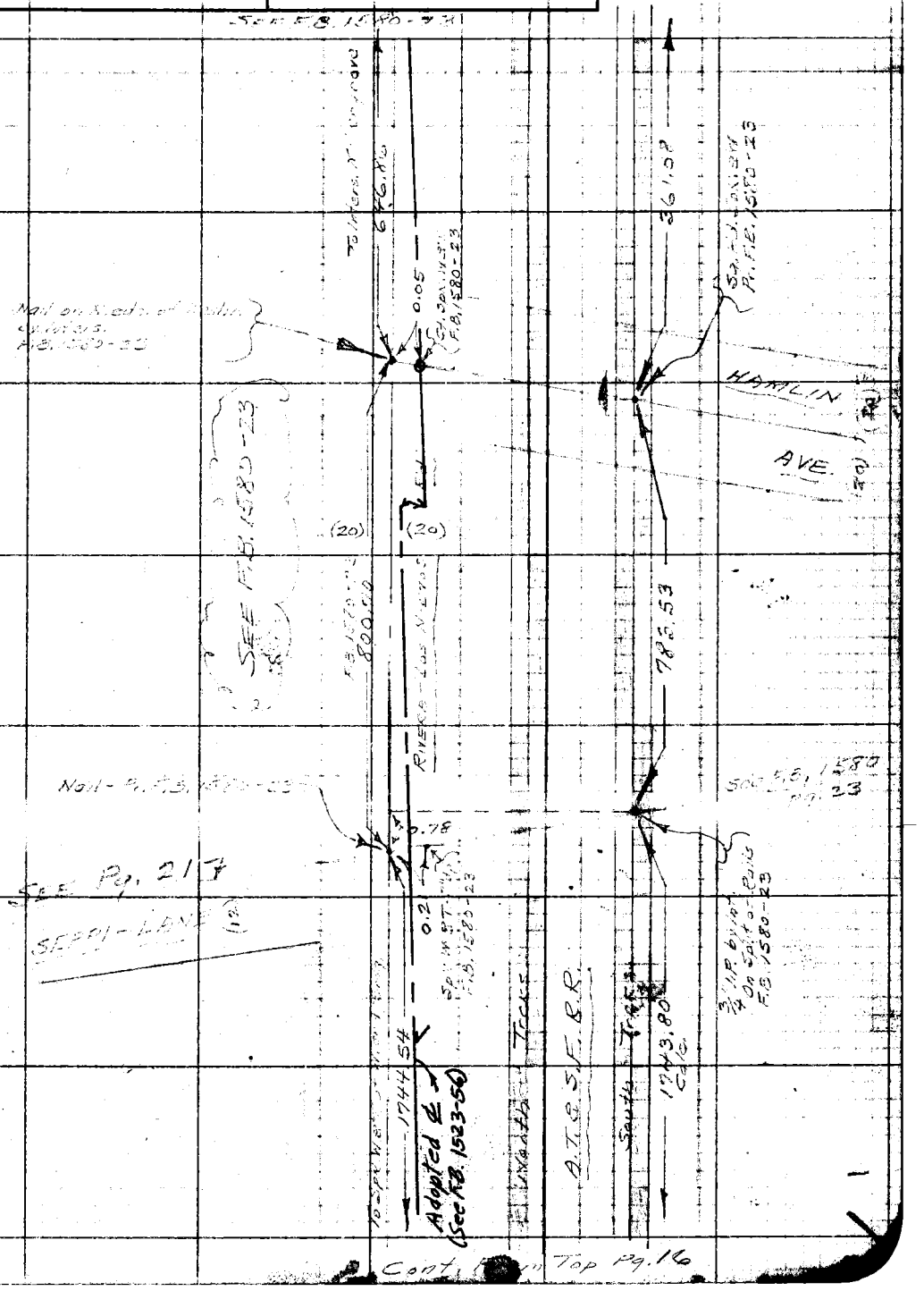

Note: Any Additions or Changes on This Sheet Must be Made or Circled in Red Ink With Date and Name of Person Making Change.

Do not extend notes this side of this line.

RETURN TO
LOS ANGELES COUNTY SURVEYOR
726 LOS ANGELES COUNTY
ENGINEERING BLDG.

76F309S 247 10M 1-49

F. B. 1639 Pg. 18

RETURN TO
LOS ANGELES COUNTY SURVEYOR
726 LOS ANGELES COUNTY
ENGINEERING BLDG.

Do not extend notes this side of this line.

Note: Any Additions or Changes on This Sheet Must be Made or Circled in Red Ink With Date and Name of Person Making Change.

WS 36-D-5

Notes Ck'd by	KRM	Survey of	SLAUSON AVE
Map No.	B-2263	W.O. 2879 Tape No.	
Office Work	Drawn	Surveyed by	Hellstrom
Checked	McPherson	Notes	A.W.H. 1950
Date	Dec. 1950	Indexed	C. Johnson

F. B. 1639 PG. 19

Note: Any Additions or Changes on This Sheet Must be Made or Circled in Red Ink With Date and Name of Person Making Change.

Do not extend notes this side of this line.

RETURN TO
LOS ANGELES COUNTY SURVEYOR
726 LOS ANGELES COUNTY ENGINEERING BLDG.

76F309S 247 10M 1-49

Cont. Left Side Pg. 21

535.90 T64 = 535.89 ✓
138.76 T62 = 138.75 ✓
483.15 @ T62 = 483.13 ✓
164.21 @ T62 = 164.20 ✓

93-17-00 ✓
13-09-00 ✓
93-17-15

97-36-10
30-24-20 ✓
97-36-05

Cont. From Top Pg. 19

WS. 36-D-5

RETURN TO
LOS ANGELES COUNTY SURVEYOR
726 LOS ANGELES COUNTY
ENGINEERING BLDG.

Do not extend notes this side of this line.

Note: Any Additions or Changes on This Sheet Must be Made or Circled in Red Ink With Date and Name of Person Making Change.

Notes Ck'd by Hilms	Survey of S. [illegible] AVE.
Map No. [illegible]	W.O. 0679 Tape No. 291 St'd. 68 °F
Office Work Drawn	Surveyed by HEIST-ZINC
Checked [illegible]	Notes A.N.H Date 6-1950
Date Dec. 1950	Indexed A. C. Johnson

F. B. [illegible] Pg. 21

W.S. 36-D-6

Note: Any Additions or Changes on This Sheet Must be Made or Circled in Red Ink With Date and Name of Person Making Change.

Do not extend notes this side of this line.

RETURN TO
LOS ANGELES COUNTY SURVEYOR
726 LOS ANGELES COUNTY
ENGINEERING BLDG.

Fd. 3/4" I.P. in Conc. - Flush
Corner Parcel 15 - L.S. 8-12
F.B. 1580-29

772.20

651.15 To N.Y. Millergrove

186.46 Meas.

Set 1X9 4 nail
Cap E. Bldg Trav. Rd.

535.89

31.77

Set 1X2 N&T - 6" Up
E. Bldg. Trav. Rd.

94°-53'-05"

To 1X2 N&T Fd. Push. "US" P.E. 19 7°-31' Calc.

To P.O.T. 1178.69 Calc.

To Millergrove

10° Adj.

1426.50 Calc.

2305.01 Calc.

Prop. E. Section Line

To P.O.T. [illegible]

To Millergrove

1366.78 to Millergrove

Set 3/4" I.P. in Conc. Fd. Pt. of E Intersc.

Δ = 27°18'10"
R = 1500.00
T = 364.31
L = 714.79

Set Std C.S. Mon. 12 da. in E. side of Dirt Trav. Rd.

Fd. 1" I.P. - 12" Up
N.W. Cor. Parcel 15
L.S. 8-12
F.B. 1580-23-29

Adopted & per Road Dept Deed Map
This Line not Surveyed

772.20 768 = 772.20

651.15 768 = 651.15

STEEP-LADE

45°-10'

30' Adj.

Fd. 1" I.P. - 10" Up
F.B. 1260-23

5-15-52
Set Sq. Hd. Bolt S.W.
3" Up. On Adopted E
With 2-2" Brass Spk
& T. Ties on Surf

0.10

1744.54

RIVERA - LOS [illegible] Spc. Fd. 1" I.P. Flush 0.11 E. of E. NIETOS RD.

A.T. & S.F. R.R.

See F.B. 1580-23

See F.B. 1580-23

76F3095 247 10M 1-49

F. B. 1639 PG. 22

RETURN TO
LOS ANGELES COUNTY SURVEYOR
726 LOS ANGELES COUNTY
ENGINEERING BLDG.

Do not extend notes this side of this line.

Note: Any Additions or Changes on This Sheet Must be Made or Circled in Red Ink With Date and Name of Person Making Change.

Notes Ck'd by KRM	Survey of [illegible]
Map No. B-2263	[illegible] 0679 Tape No. ____ St'd. ____ °F
Office Work Drawn	Surveyed by Hellstrom
Checked McPherson	Notes A.N.H. Date 6-1950
Date Dec. 1950	Indexed A. C. Johnson

F. B. [illegible] PG. 23

PLAN TO SHOW Profile for Underpass A.T.&S.F.R.R. Near PASSONS BLVD.

FOR PROFILES - See Pgs. 25-30

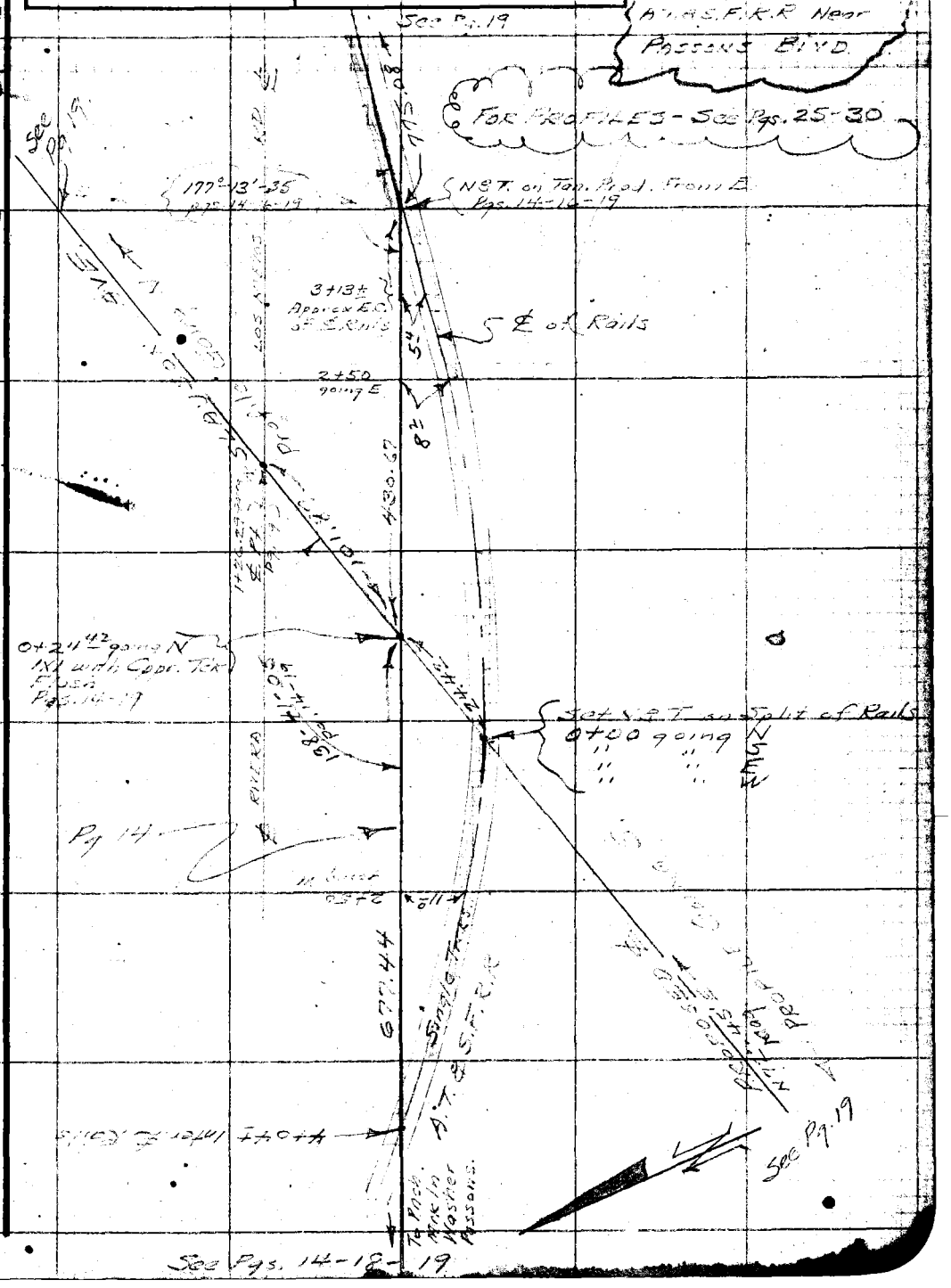

WS-36-D-5

Note: Any Additions or Changes on This Sheet Must be Made or Circled in Red Ink With Date and Name of Person Making Change.

Do not extend notes this side of this line.

RETURN TO
LOS ANGELES COUNTY SURVEYOR
726 LOS ANGELES COUNTY
ENGINEERING BLDG.

76F309S 247 10M 1-49

RETURN TO
LOS ANGELES COUNTY SURVEYOR
726 LOS ANGELES COUNTY
ENGINEERING BLDG.

Note: Any Additions or Changes on This Sheet Must be Made or Circled in Red Ink With Date and Name of Person Making Change.

Do not extend notes this side of this line.

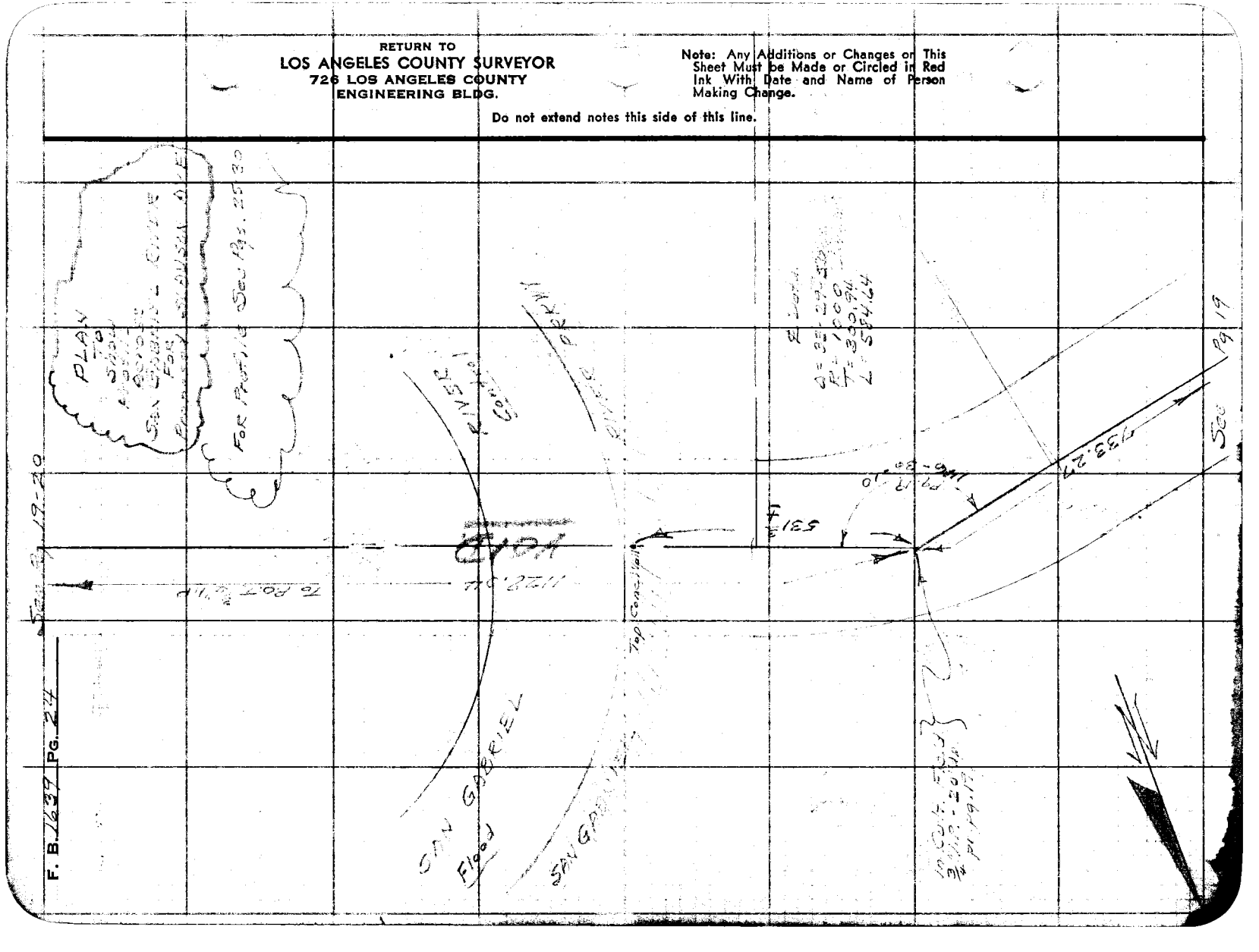

FORM 307 10M 10-46

3.58

PLEASE RETURN TO
LOS ANGELES COUNTY SURVEYOR
700 HALL OF RECORDS

NOTE: ANY ADDITIONS OR CHANGES ON THIS SHEET MUST BE MADE OR CIRCLED IN RED INK, WITH DATE AND NAME OF PERSON MAKING CHANGE.

Do not extend notes this side of this line.

Profile Notes Red _____ Plotted L.D. Job No. 4679 Division No. _____
No. SD 82-14 Date _____ Date 8-16-56 Survey of SLAUSON AVE.
No. _____ Date 8-16-56 Date 9-24-56 Map No. _____ Checked Johnson Date 6-7-60

STATION	B. S.	H. I.	F. S.	ELEV.		
	PROFILE ON ℄ OF PROPOSED SLAUSON AVE AT INTERS. OF A.T.&S.F.R.R. FOR STUDY OF AN UNDERPASS. FOR PLAN SEE PG. 23					
U.S.B.M. ~~220~~ 230				157.68	U.S.B.M. ~~220~~ 230 — RIVERA, On E. sd. Passons Blvd. 40' S. of Santa Fe R.R. in N.W. Cor. of Conc. Irrig. Wier, Chiseled) Square ☐) marked U.S.B.M.) 157.7	
	1.81	159.49				
T.P.			5.365	154.125		
	7.13	161.255				
0+00 N&T	℄ Rail (T.T.P.)		3.58	157.675		
0+09	Edg. Balast brk.		3.9	157.4		
+14	T.S. Balast		4.7	156.6		
+34.5	Tp. brk.		5.0	156.3		
+48	Bttm brk. (T.P.)		10.09	151.165		
	5.025	156.19				
0+90 S	edg. pvmt.		4.1	152.1		
1+00 In	pvmt.		4.0	152.2		
+22 N.	edg. pvmt.		4.3	151.9		
+24.2 N.	Gutter		5.0	151.2		

FORM 307 10M 10-46

PLEASE RETURN TO
LOS ANGELES COUNTY SURVEYOR
700 HALL OF RECORDS

NOTE: ANY ADDITIONS OR CHANGES ON THIS SHEET MUST BE MADE OR CIRCLED IN RED INK, WITH DATE AND NAME OF PERSON MAKING CHANGE.

Do not extend notes this side of this line.

Profile No. S.D. 22-14 X-Sec. No.
Plotted L. D. Date 8-18-50
Checked JBM Date 8-24-50
Notes Red Date
Notes Chkd. L. D. Date 8-18-50
Notes D.N.H. Date
Job No. 0677 Division No.
Survey of Lawson Ave
Survey by Hellstrom
Indexed R. C. Johnson
F.B. 1639 PG. 26

STATION	B. S.	H. I.	F. S.	ELEV.		
		156 19				
2+00			4.7	151 5		
3+00			4.9	151 3		
4+00 (T.P.)			5.15	151 4		
	5.24	156 28				
5+00			5.2	151 1		
P.I. Δ=33-29-50 R=1000 3/4" I.P.-20' ap.	T.B.M.		5.525	150 755	See Pg. 19	
GOING WEST ON ℄ OF RAILS FROM 0+00 pr. pgs 23-25						
FOR PLAN SEE Pg. 23						
0+00 NET.				157 035	T.T.P. Pr pg. 25	
	2.61	160 285				
1+00			2.5	157 8		
2+00			2.6	157 7		
3+00			2.7	157 6		

76L298 307 5-49

430.7

PLEASE RETURN TO
LOS ANGELES COUNTY SURVEYOR
726 LOS ANGELES COUNTY ENGINEERING BLDG.

NOTE: ANY ADDITIONS OR CHANGES ON THIS SHEET MUST BE MADE OR CIRCLED IN RED INK. WITH DATE AND NAME OF PERSON MAKING CHANGE.

Do not extend notes this side of this line.

STATION	B. S.	H. I.	F. S.	ELEV.		
		160 285				
4+04± Int.			27	157 6'	Pr. pg. 23	
GOING East On ℄ OF RAILS						
FOR PLAN SEE Pg. 23						
		160 285				
1+00			28	157 5'		
2+00			28	157 5'		
3+00			28	157 5'		
4+00			29	157 4'		
4+30? NET.		On Tay Prod From E. pg. 19	30	157 3'		

Profile No. S.D. 8-14 Notes Red. ____ Plotted L.D. Job No. 0670 Division No. ____ F.B. 63 Pg. 27
X-Sec. Date ____ Date 8-18-50 Survey of SLAUSON AVE
Notes Chkd. L.D. Checked JBM Survey by Hellstrom Notes A.N.H. Date 6-1950
No. ____ Date 8-18-50 Date 8-24-50 Map No. ____ Indexed C. Johnson Date ____

76L298 307 5-49

PLEASE RETURN TO
LOS ANGELES COUNTY SURVEYOR
726 LOS ANGELES COUNTY ENGINEERING BLDG.

NOTE: ANY ADDITIONS OR CHANGES ON THIS SHEET MUST BE MADE OR CIRCLED IN RED INK, WITH DATE AND NAME OF PERSON MAKING CHANGE.

Do not extend notes this side of this line.

STATION	B. S.	H. I.	F. S.	ELEV.		
GOING SOUTH ON PROPOSED ℄ OF SLAUSON AVE. FOR PLAN SEE Pg. 23						
		160 285'				
0+00 N&T Pg. 25-26				157 675'		
0+09.5 Edg. of Balast			24	157 [illegible]'		
0+15.0 T.S. Balast			40	156 3'		
0+19.5 Tp. Brk.			45	155 8'		
0+33.5 Bttm. Brk.			80	152 3'		
0+63.57 T.P. (1X1)			814	152 145'		
	51	Hand Level 157 2'				
1+00 (T.P.)			50	152 2'		
	19	154 1'				
2+00 (T.P.)			10	153 1'		
	49	158 0'				

Profile No. 82-14 X-Sec. No.
Plotted L.D. Date 8-18-50
Checked JBM Date 8-24-50
Notes Red. Date
Notes Chkd. L.D. Date 8-18-50
Division No.
Job No. 0679
Survey of SLAUSON AVE
Survey by Hallstrom Notes A.N.H.
Indexed C. Johnson Date
P.B. 1639 Pg. 28

76L298 307 5-49

PLEASE RETURN TO
LOS ANGELES COUNTY SURVEYOR
726 LOS ANGELES COUNTY ENGINEERING BLDG.

NOTE: ANY ADDITIONS OR CHANGES ON THIS SHEET MUST BE MADE OR CIRCLED IN RED INK, WITH DATE AND NAME OF PERSON MAKING CHANGE.

Do not extend notes this side of this line.

STATION	B. S.	H. I.	F. S.	ELEV.		
		158 0'			GOING S. on Prop. ℄ SLAUSON	
3+00			41	153 9'		
	44	158 3'				
4+00			43	154 0'		
PROFILE FROM			P.I.	{Δ = 33-29-50 R = 1000}	T.B.M. - 3/4" I.P. - 20" dp. Pgs. 19 & 26	PLAN O V Pg. 24
P.I.				150 75	T.B.M. - P.I.	
	7095	157 85'				
0+00 (P.I.) on nat. ground			56	152 3'		
1+00			53	152 6'		
2+00			54	152 5'		
3+00			50	152 9'		
4+00			63	151 6'		
5+00			79	150 0'		

Profile No. 82-14 Notes Red. ____ Plotted L.D. Job No. [illegible] Division No. ____
Date ____ Date 8-18-50 Survey of SLAUSON AVE.
X-Sec. Notes Chkd. L.D. Checked JBM Survey by Hellstrom Notes A.H.H. Date 6-1950
No. ____ Date 8-18-50 Date 8-24-50 Map No. ____ Indexed C. Johnson Date ____

F.B. 63 Pg. 29

76L298 307 5-49

PLEASE RETURN TO
LOS ANGELES COUNTY SURVEYOR
726 LOS ANGELES COUNTY ENGINEERING BLDG.

NOTE: ANY ADDITIONS OR CHANGES ON THIS SHEET MUST BE MADE OR CIRCLED IN RED INK, WITH DATE AND NAME OF PERSON MAKING CHANGE.

Do not extend notes this side of this line.

F.B. 53 Pg. 30 | Job No. 0679 | Division No. | Notes Red. | Plotted L. D. | Profile No. 02-14
Survey of Slauson Ave | Date | Date 8-18-50 | X-Sec.
Survey by Hellstrom | Notes A.N.H. | Notes Chkd. L.D. | Checked VBM | No.
Indexed K. C. Johnson | Date | Date 8-18-50 | Date 8-24-50 | No.

STATION	B. S.	H. I.	F. S.	ELEV.		
		157 85				
5+15 Bk.			78	156 1'		
5+22			58	152 1'		
5+31.3			54	152 5'	Top of Paved W. bnk. of Chanell	
T.P.			120	142 5'		
	00	Hand Level 145 9'				
5+58.3			38	141 1'	Bottm of Paved West bnk of Chanell	
6+00 (T.P.)			31	142 8'	In River Bttm.	
(Hand Level)	42	147 0'				
7+00			46	141 4'	In River Bttm.	
	46	147 0'				
8+00			33	143 4'	Bottm Wire Fnc Bnk = River Bttm.	
Instrument @		157 85				
8+01			121	145 5'	Top Bnk of Wire Fnc.	
8+08			80	147 5'		
8+24			124	145 5'		
9+00			139	144 0'		
9+51			135	144 4'		
10+00			108	147 1'		
10+39			86	149 3'		

76L298 307 5-49

PLEASE RETURN TO
LOS ANGELES COUNTY SURVEYOR
726 LOS ANGELES COUNTY ENGINEERING BLDG.

NOTE: ANY ADDITIONS OR CHANGES ON THIS SHEET MUST BE MADE OR CIRCLED IN RED INK. WITH DATE AND NAME OF PERSON MAKING CHANGE.

Do not extend notes this side of this line.

STATION	B. S.	H. I.	F. S.	ELEV.		
		157 85'				
11+00			8 7	149 2'		
11+28 04	natrl. grd.		8 8	149 1'		
11+28 04	P.O.T.		10 35	147 50	3/4" I.P. - 18" dp. Pr. pg. 20	

Profile No. 82-14 Notes Red. ____ Plotted L.D. Job No. 0679 Division No. ____ F.B. 16 23 PG. 31
Date ____ Date 8-18-50 Survey of SLAUSON AVE.
X-Sec. No. ____ Notes Chkd. L.D. Checked JBM Survey by Hellstrom Notes A.N.H. Date 6-1950
Date 8-18-50 Date 8-24-50 Map No. ____ Indexed Johnson Date ____

F.B. 639 PG. 32

Job No. 0679 Division No. _____ Notes Red. _____ Plotted _____ Profile

Survey of SLAUSON AVE Date _____ Date _____ No. _____

Survey by Hellstrom Notes A.N.H Notes Chkd. _____ Checked _____ X-Sec.

Indexed _____ Date _____ Date _____ Date _____ No. _____

STATION	B. S.	H. I.	F. S.	ELEV.

76L298 307 5-49

PLEASE RETURN TO
LOS ANGELES COUNTY SURVEYOR
726 LOS ANGELES COUNTY ENGINEERING BLDG.

Do not extend notes this side of this line.

NOTE: ANY ADDITIONS OR CHANGES ON THIS SHEET MUST BE MADE OR CIRCLED IN RED INK, WITH DATE AND NAME OF PERSON MAKING CHANGE.

Notes Ck'd by	Survey of SLAUSON AVE
Map No. B-2263	W. O. 0679 Tape No. St'd. °F
Office Work Drawn	Surveyed by A.N. HELLSTROM
Checked McPherson	Notes J. MUSLIN Date 6-22-50
Date Dec. 1950	Indexed C. Johnson

F. B. [illegible] PG. [illegible]

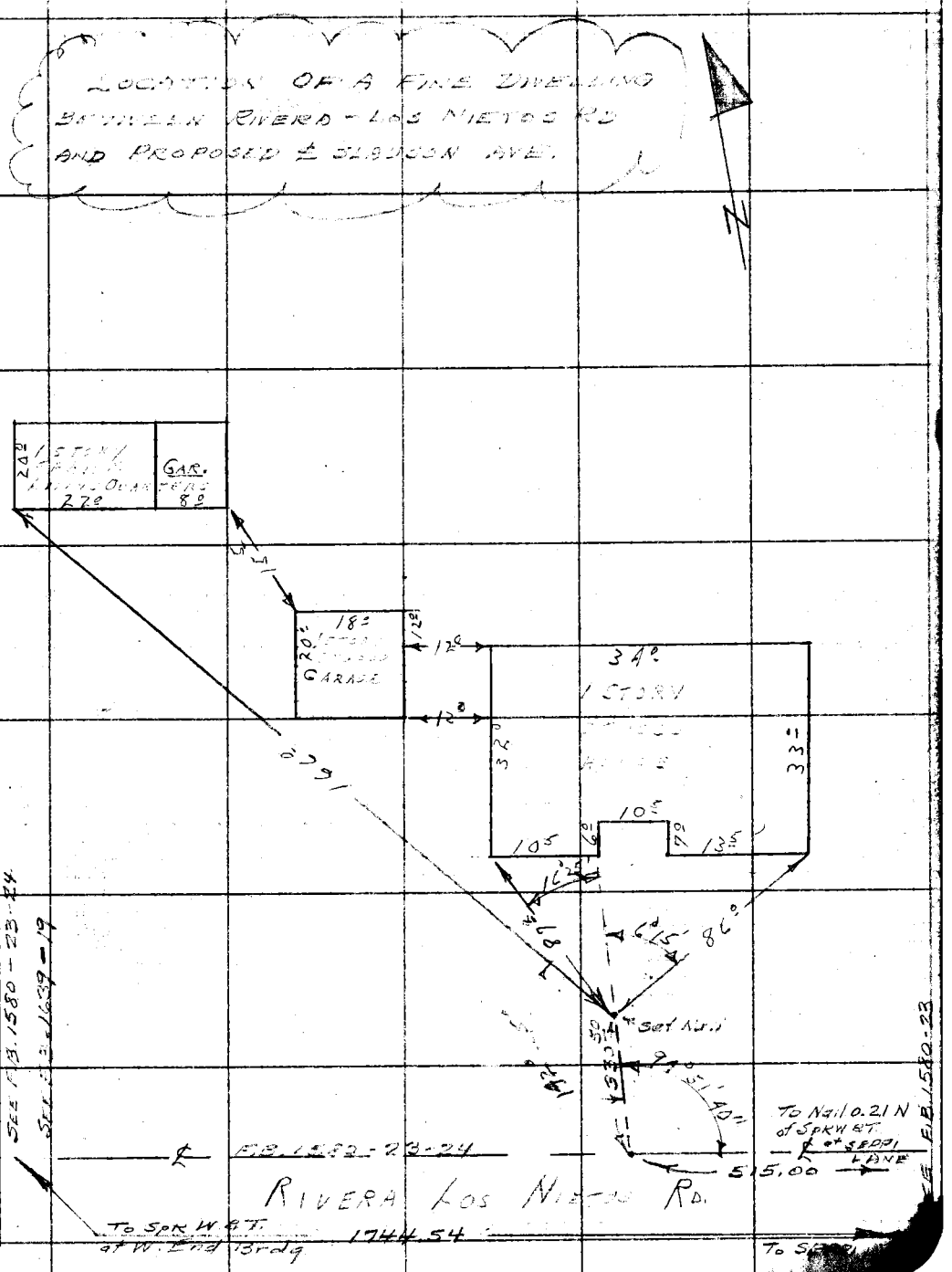

Note: Any Additions or Changes on This Sheet Must be Made or Circled in Red Ink With Date and Name of Person Making Change.

Do not extend notes this side of this line.

RETURN TO
LOS ANGELES COUNTY SURVEYOR
726 LOS ANGELES COUNTY
ENGINEERING BLDG.

76F3098 247 10M 1-49

RETURN TO
LOS ANGELES COUNTY SURVEYOR
726 LOS ANGELES COUNTY
ENGINEERING BLDG.

Note: Any Additions or Changes on This Sheet Must be Made or Circled in Red Ink With Date and Name of Person Making Change.

Do not extend notes this side of this line.

F. B. 1633 PG. 34

Notes Ck'd by	Survey of SLAUSON AVE.
Map No. B-2263	W. O. 0679 Tape No. St'd. °F
Office Work Drawn	Surveyed by A. N. HELLSTROM
Checked McPherson	Notes J. C. RIKE Date 6-50
Date Dec. 1950	Indexed A. C. Johnson 6-24-50

F. B. 1639 Pg. 35

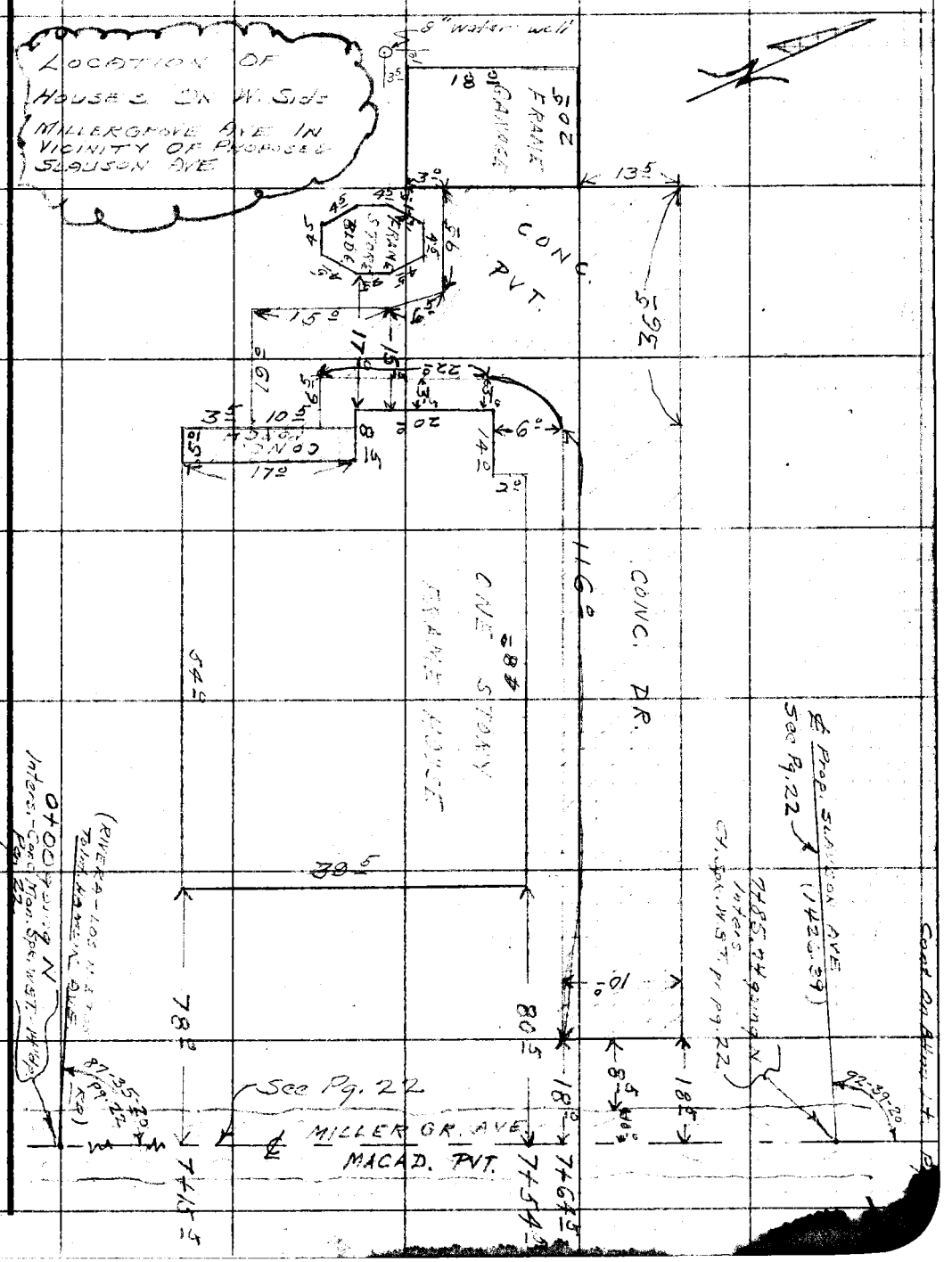

Note: Any Additions or Changes on This Sheet Must be Made or Circled in Red Ink With Date and Name of Person Making Change.

Do not extend notes this side of this line.

RETURN TO
LOS ANGELES COUNTY SURVEYOR
726 LOS ANGELES COUNTY
ENGINEERING BLDG.

76F309S 247 10M 1-49

RETURN TO
LOS ANGELES COUNTY SURVEYOR
726 LOS ANGELES COUNTY
ENGINEERING BLDG.

Note: Any Additions or Changes on This Sheet Must be Made or Circled in Red Ink With Date and Name of Person Making Change.

Do not extend notes this side of this line.

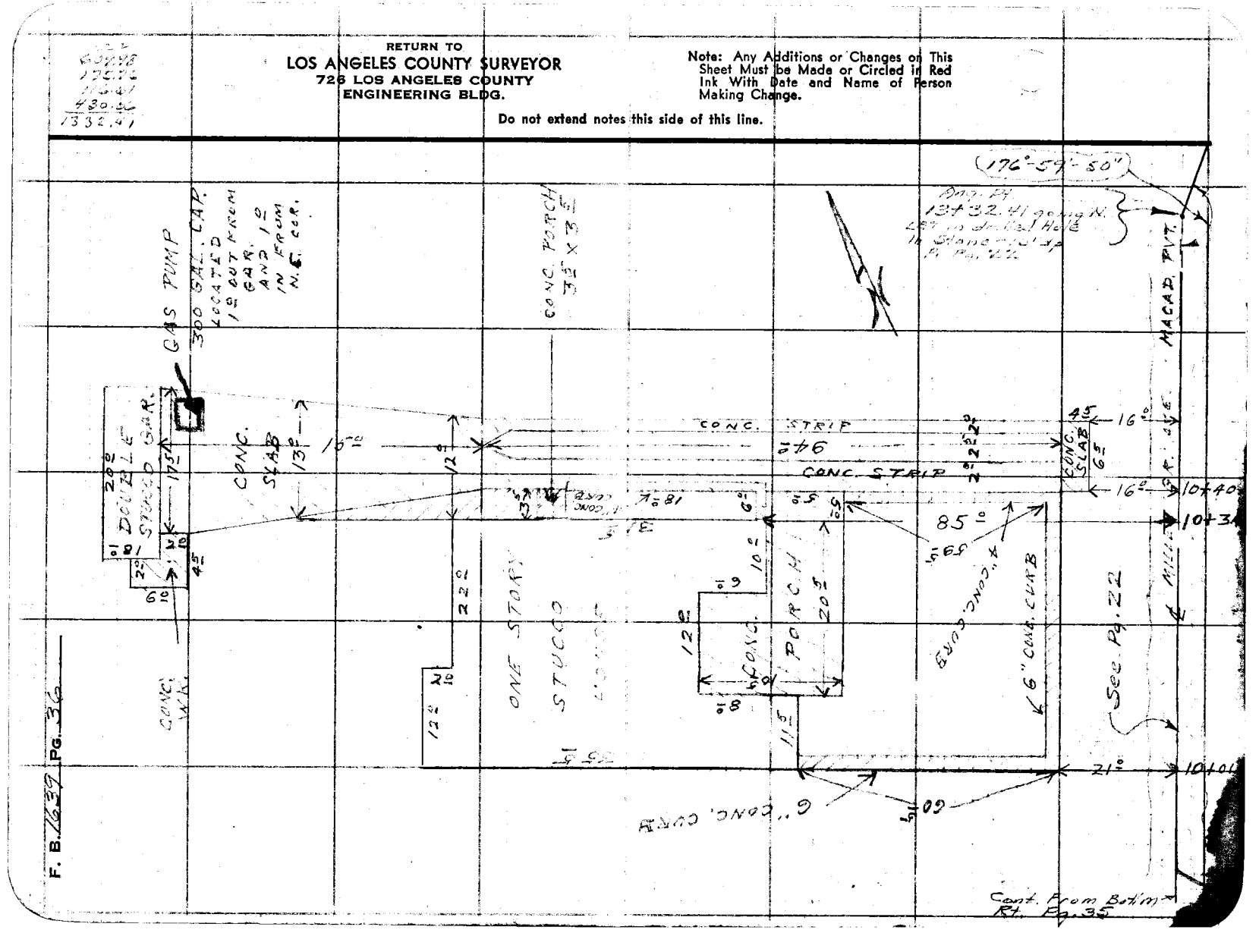

Notes Ck'd by	Survey of Slauson Ave.
Map No. B-2263	W. O. 0679 Tape No. St'd °F
Office Work Drawn	Surveyed by A. N. Hellstrom
Checked McPherson	Notes E. Landa Date 6-22-50
Date Dec. 1950	Indexed E. C. Johnson

F. B. 1637 PG. 37

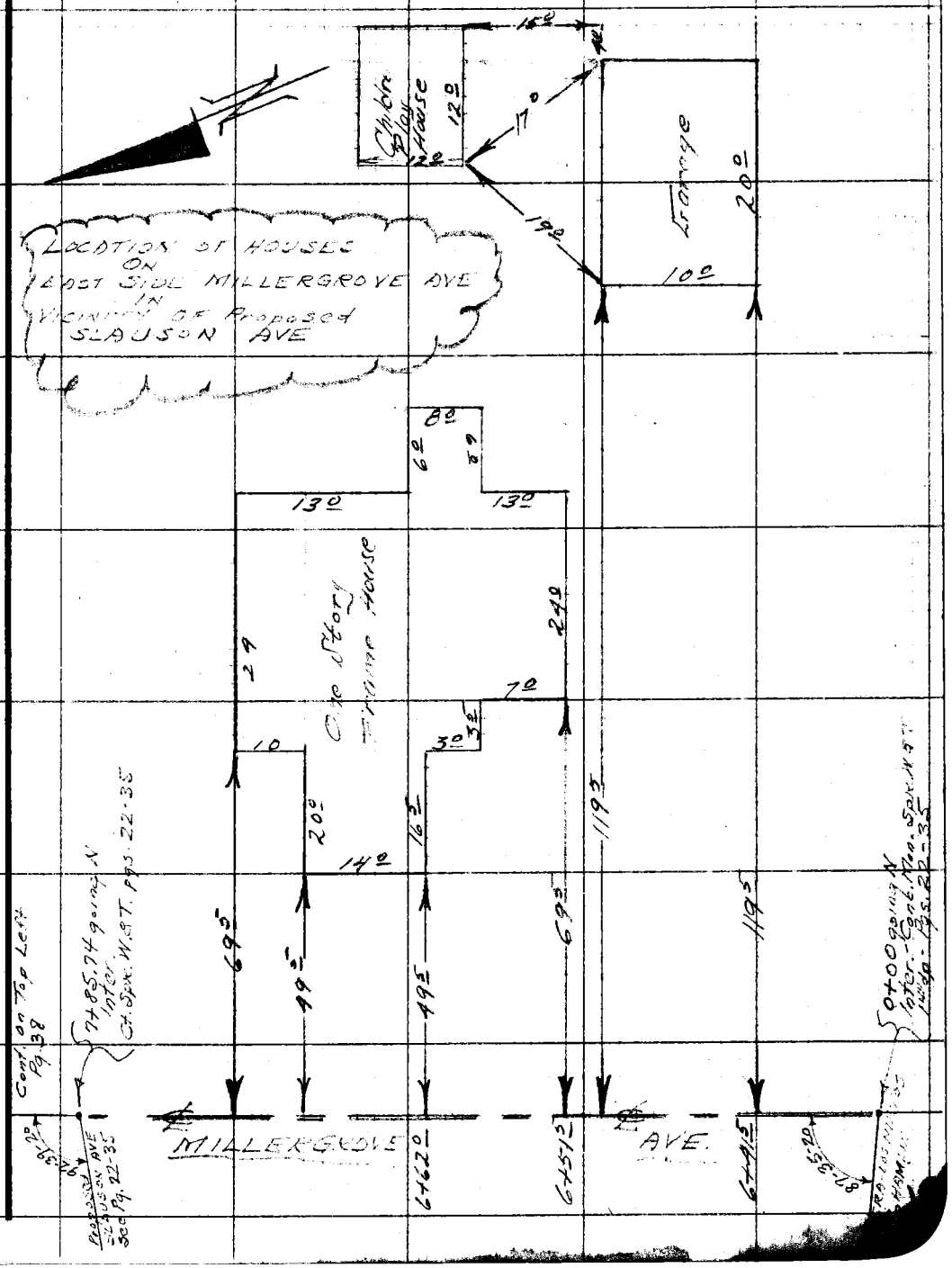

Note: Any Additions or Changes on This Sheet Must be Made or Circled in Red Ink With Date and Name of Person Making Change.

Do not extend notes this side of this line.

RETURN TO
LOS ANGELES COUNTY SURVEYOR
726 LOS ANGELES COUNTY
ENGINEERING BLDG.

76F309S 247 10M 1-49

RETURN TO
LOS ANGELES COUNTY SURVEYOR
726 LOS ANGELES COUNTY
ENGINEERING BLDG.

Note: Any Additions or Changes on This Sheet Must be Made or Circled in Red Ink With Date and Name of Person Making Change.

Do not extend notes this side of this line.

Cont. On Bottom Rt. Pg. 39

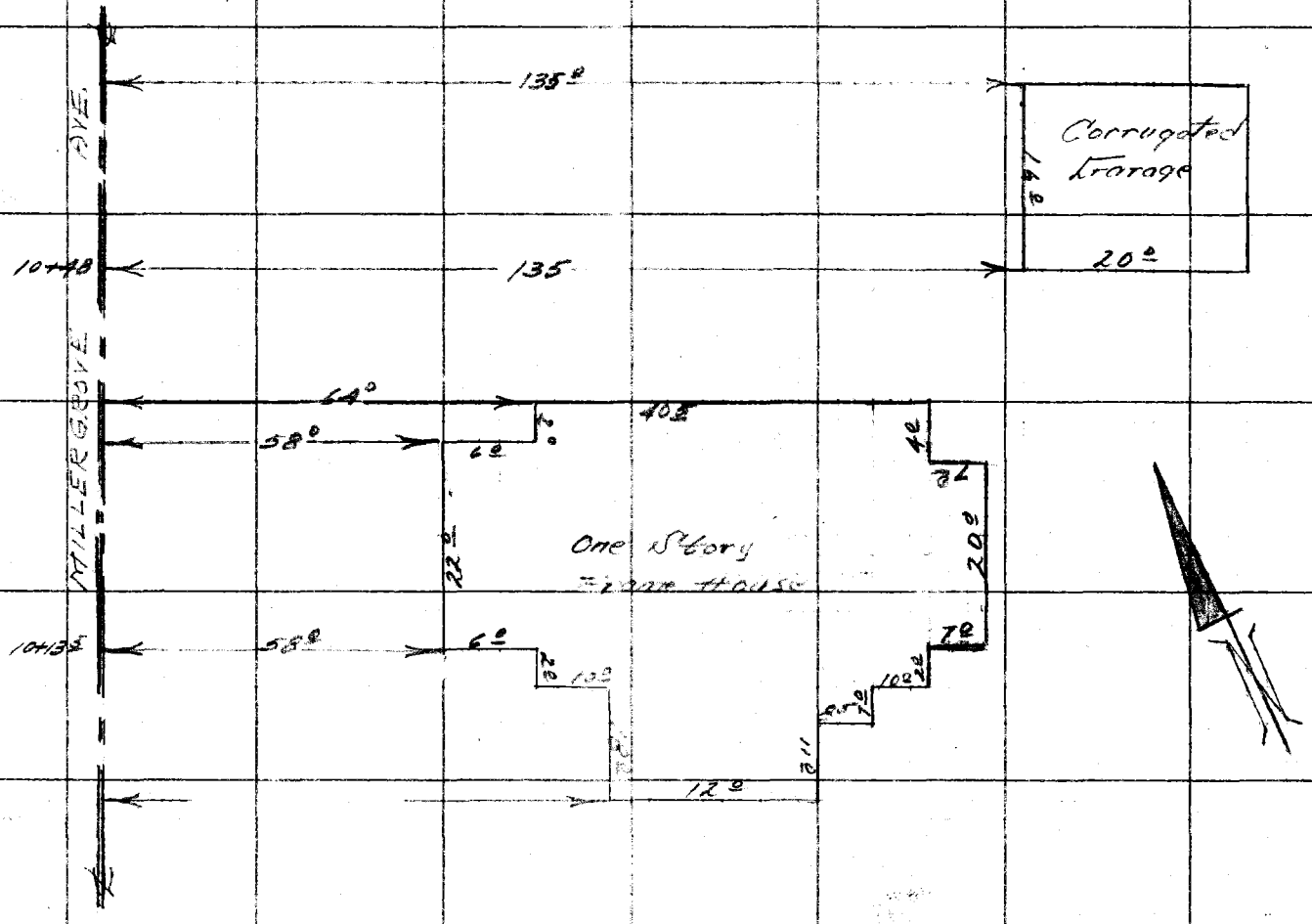

F. B. 1639 PG. 38

Cont. From Bottom Left Pg. 37

Notes Ck'd by	Survey of Slauson Ave.
Map No. B-2263	W. O. 0679 Tape No. St'd. °F
Office Work Drawn	Surveyed by A. N. Hellstrom
Checked McPherson	Notes E. Lunda Date 6-22-50
Date Dec 1950	Indexed A. C. Johnson

F. B. [illegible] PG. 37

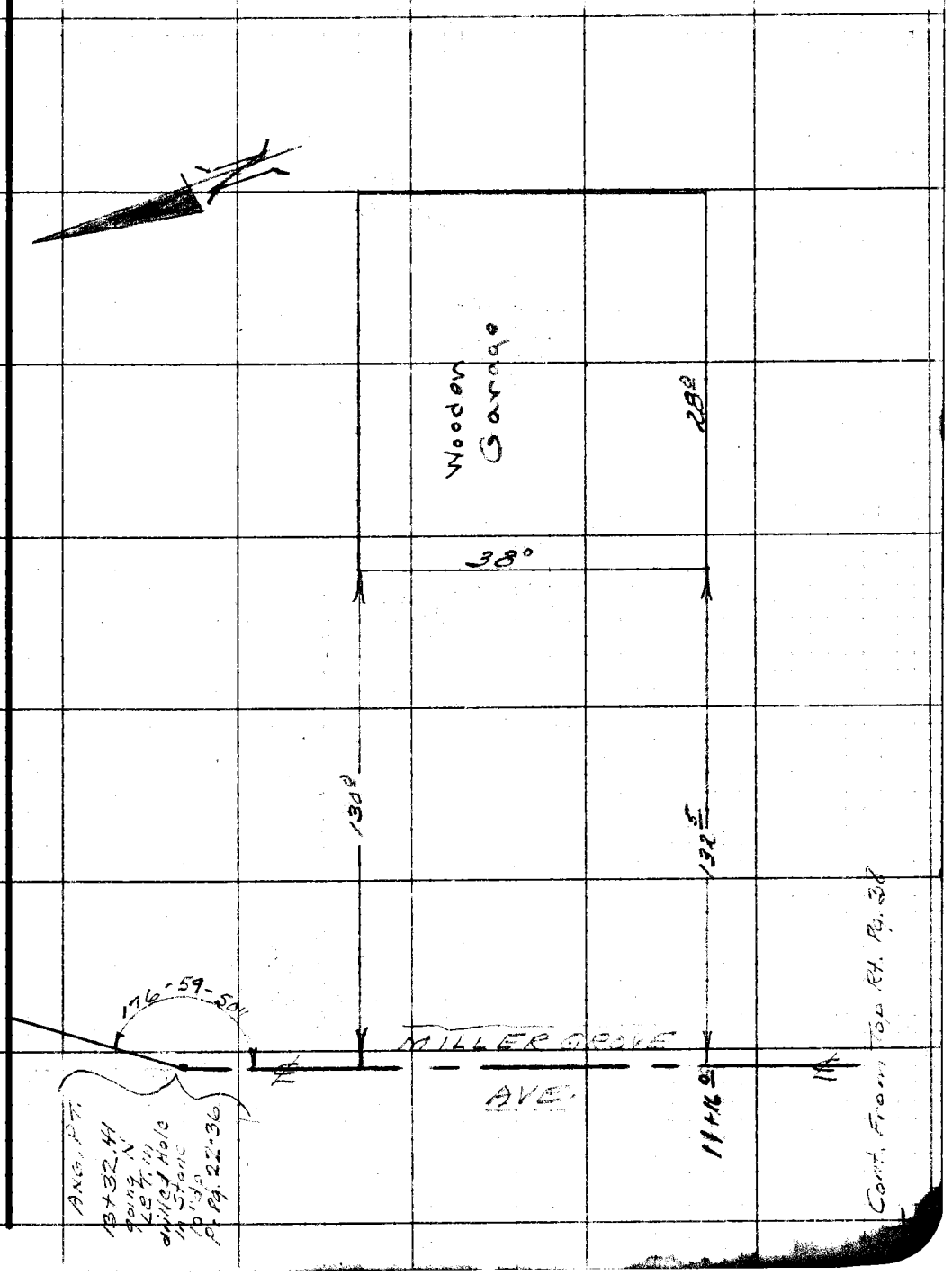

RETURN TO
LOS ANGELES COUNTY SURVEYOR
726 LOS ANGELES COUNTY
ENGINEERING BLDG.

Note: Any Additions or Changes on This Sheet Must be Made or Circled in Red Ink With Date and Name of Person Making Change.

Do not extend notes this side of this line.

76F3095 247 10M 1-49

RETURN TO
LOS ANGELES COUNTY SURVEYOR
726 LOS ANGELES COUNTY
ENGINEERING BLDG.

Note: Any Additions or Changes on This Sheet Must be Made or Circled in Red Ink With Date and Name of Person Making Change.

Do not extend notes this side of this line.

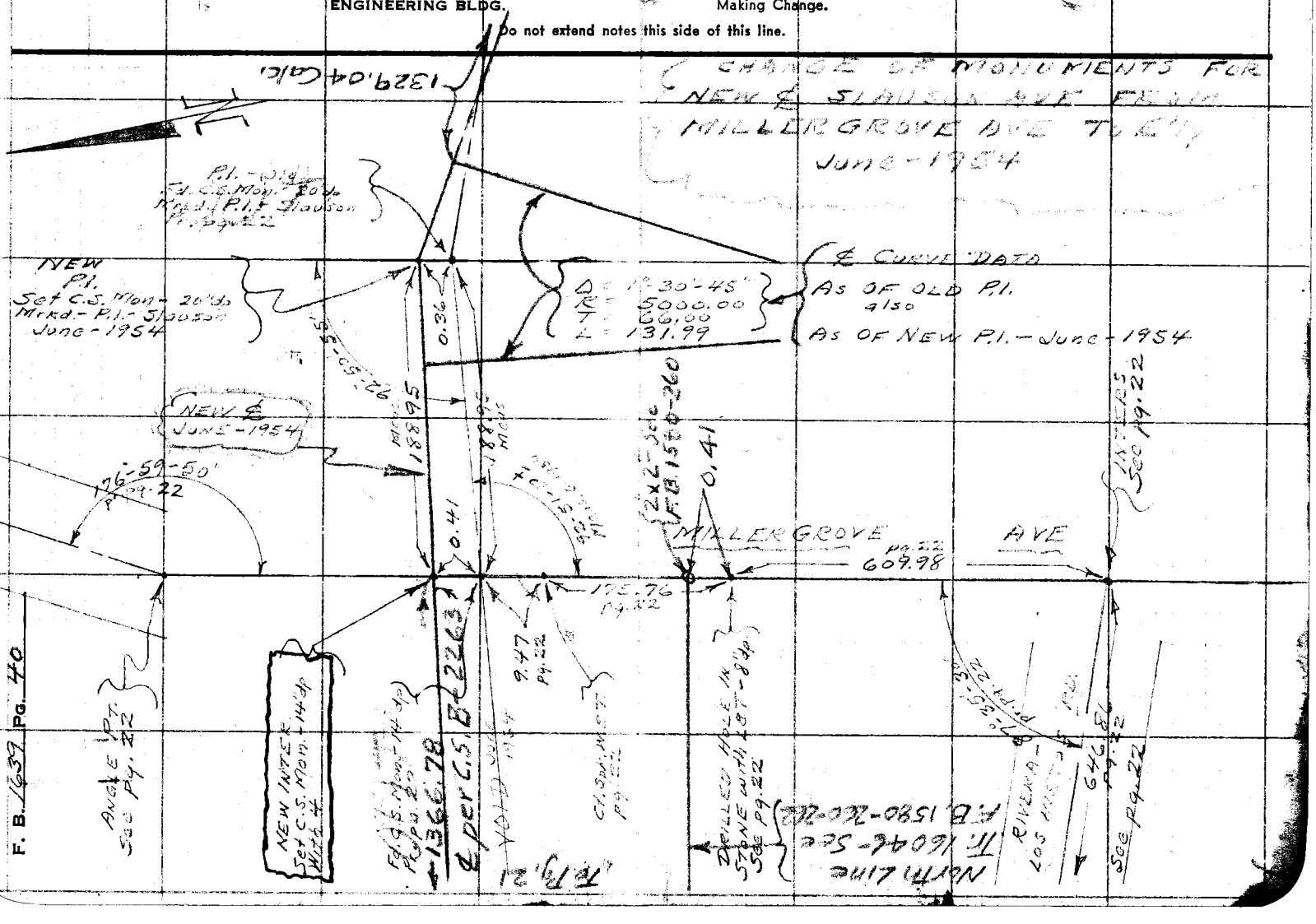

Notes Ck'd by K.R.M.	Survey of SLAUSON AVE
Map No. C.S. B-2263	W. O. 0679 Tape No. 091 St'd. 68 °F
Office Work Drawn	Surveyed by Hallstrom
Checked McPherson	Notes A.N.H. Date 6-1950
Date Dec. 1950	Indexed A. C. Johnson 6-30-50

F. B. 1639 Pg. 47

① 92-48-50
④ 11-15-20 ✓
92-48-50

89-35-25
355-21-40 ✓
89-35-25

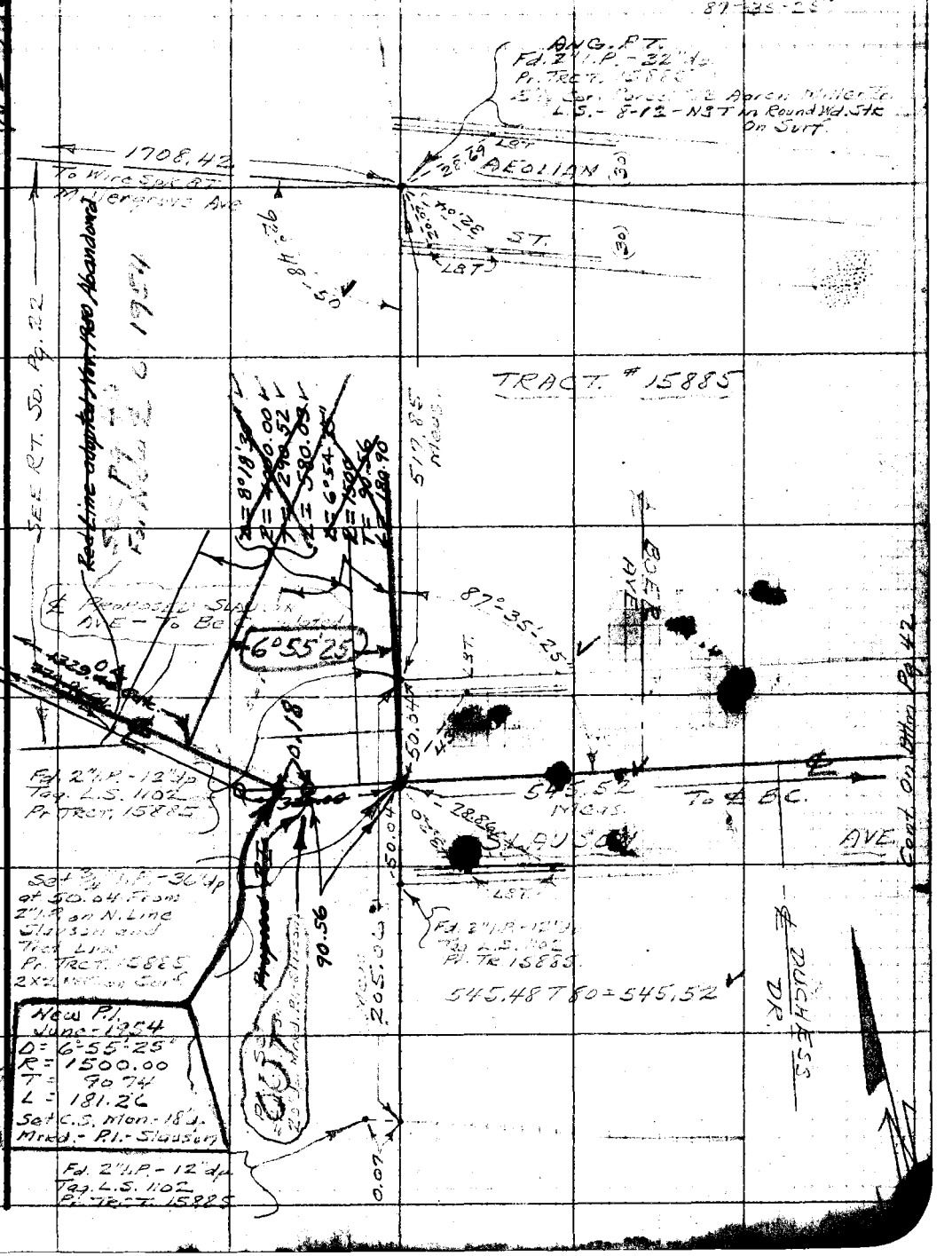

Note: Any Additions or Changes on This Sheet Must be Made or Circled in Red Ink With Date and Name of Person Making Change.

Do not extend notes this side of this line.

RETURN TO
LOS ANGELES COUNTY SURVEYOR
726 LOS ANGELES COUNTY
ENGINEERING BLDG.

76F309S 247 10M 1-49

RETURN TO
LOS ANGELES COUNTY SURVEYOR
726 LOS ANGELES COUNTY
ENGINEERING BLDG.

Note: Any Additions or Changes on This Sheet Must be Made or Circled in Red Ink With Date and Name of Person Making Change.

WS 36-E6

Do not extend notes this side of this line.

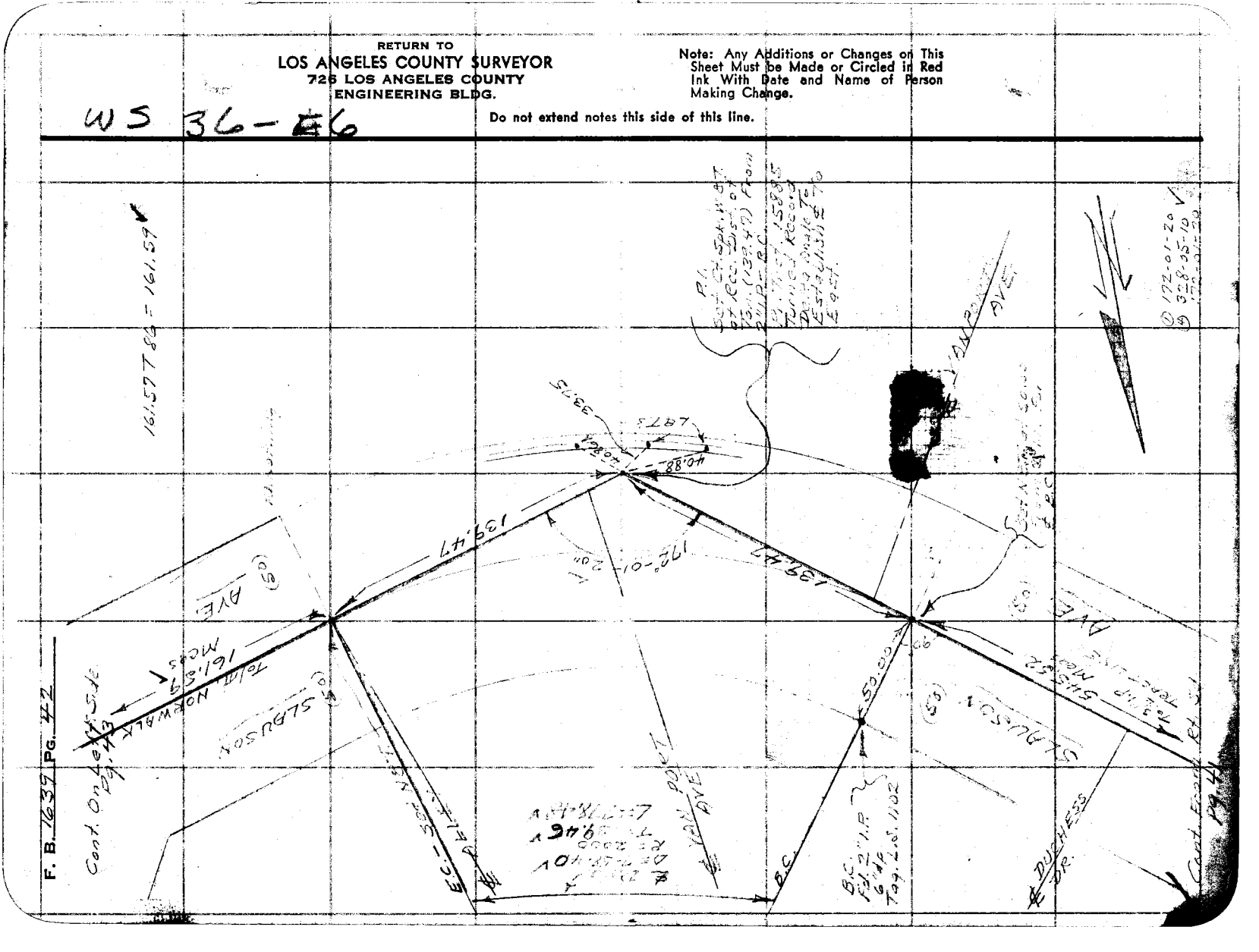

Notes Ck'd by [illegible]	Survey of [illegible]
Map No. B-2263	W. O. 0679 Tape No. 091 St'd. 68 °F
Office Work Drawn	Surveyed by Hellstrom
Checked [illegible]	Notes A.N.H. Date 6-1950
Date Dec. 1950	Indexed [illegible] C. Johnson

F. B. 1637 PG. 43

① 0-27-30
④ 1-[illegible]-00
0-27-30
178-32-30

W.S. 37-A-6

Note: Any Additions or Changes on This Sheet Must be Made or Circled in Red Ink With Date and Name of Person Making Change.

Do not extend notes this side of this line.

RETURN TO
LOS ANGELES COUNTY SURVEYOR
726 LOS ANGELES COUNTY
ENGINEERING BLDG.

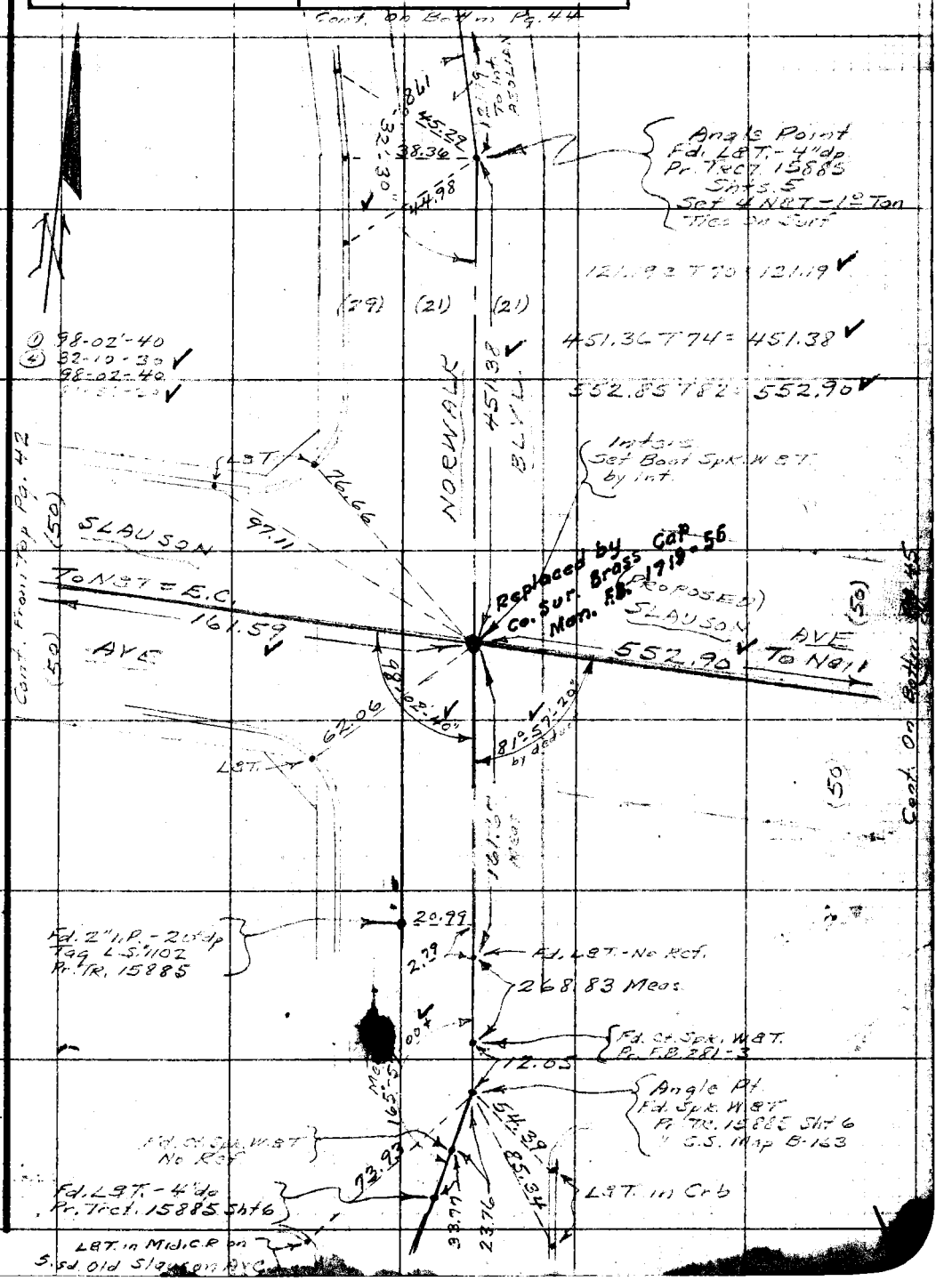

76F309S 247 10M 1-49

RETURN TO
LOS ANGELES COUNTY SURVEYOR
726 LOS ANGELES COUNTY
ENGINEERING BLDG.

Note: Any Additions or Changes on This Sheet Must be Made or Circled in Red Ink With Date and Name of Person Making Change.

WS 37 - A-6

Do not extend notes this side of this line.

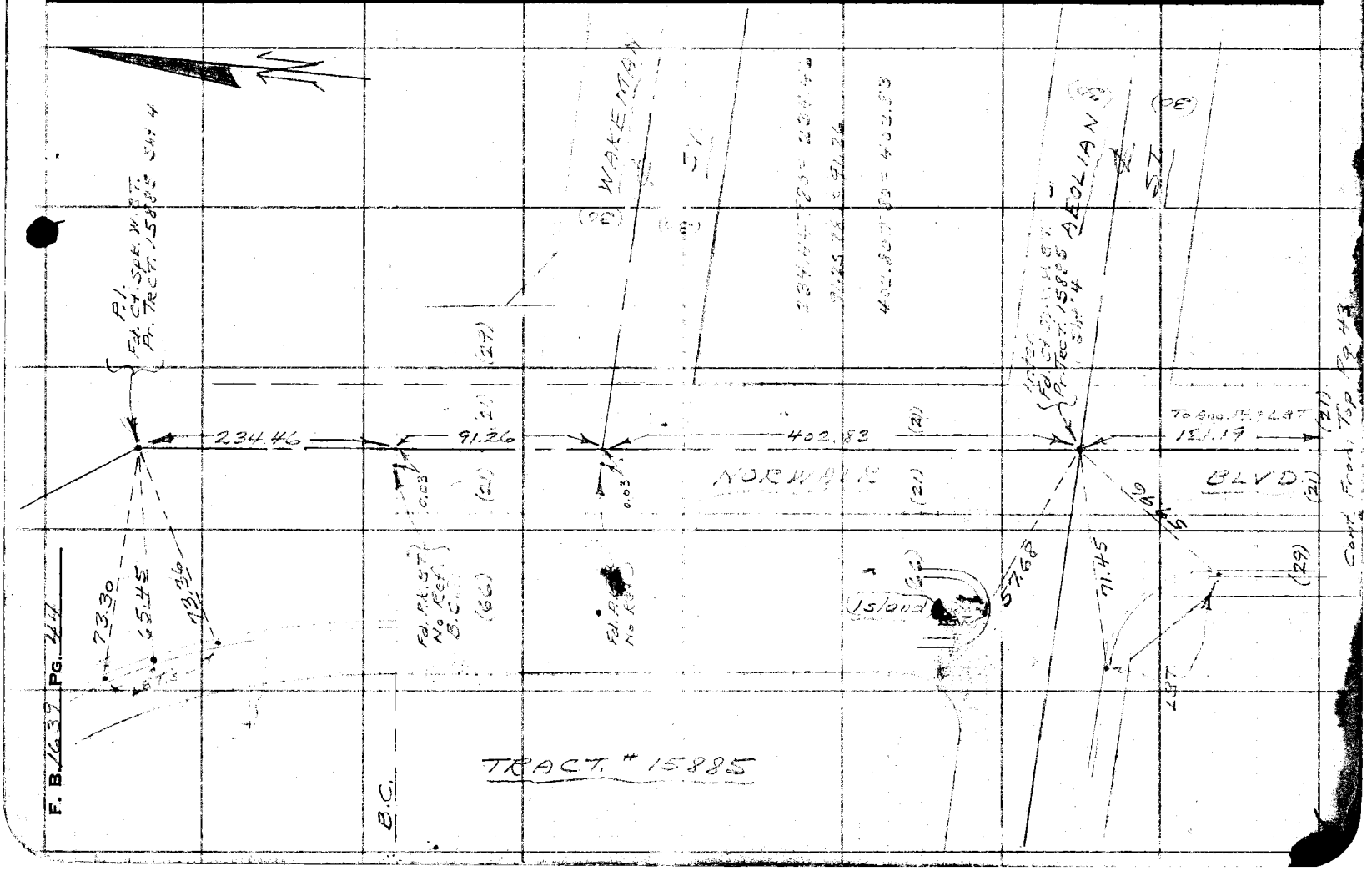

Notes Ck'd by KRM	Survey of
Map No. B-2263	W. O. 0679 Tape No. 091 St'd 68 °F
Office Work Drawn	Surveyed by
Checked McPherson	Notes A.N.H. Date 6-1950
Date Dec. 1950	Indexed C. Johnson 7-7-50

F. B. 1620 Pg. 45

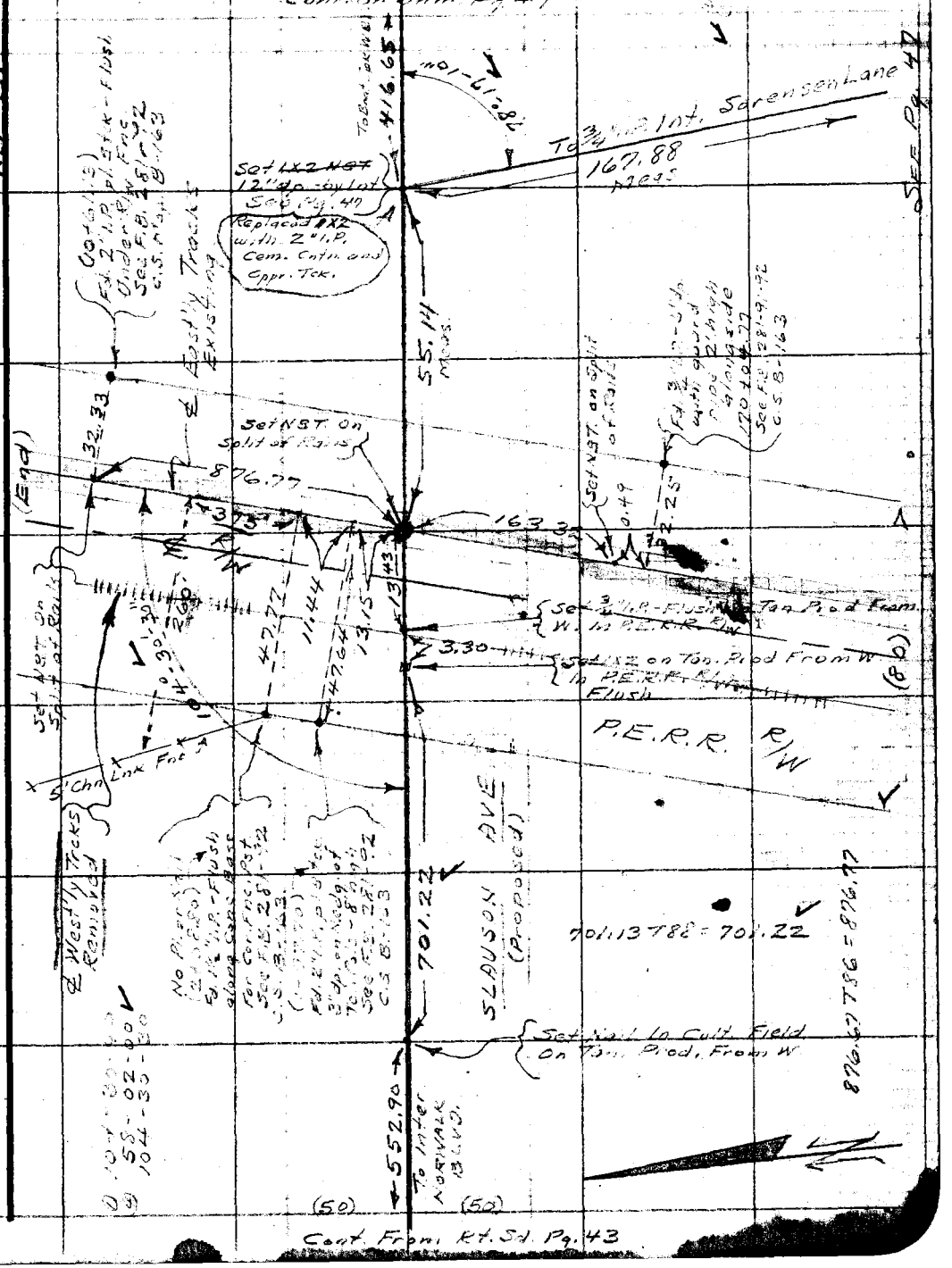

Note: Any Additions or Changes on This Sheet Must be Made or Circled in Red Ink With Date and Name of Person Making Change.

Do not extend notes this side of this line.

RETURN TO
LOS ANGELES COUNTY SURVEYOR
726 LOS ANGELES COUNTY
ENGINEERING BLDG.

76F309S 247 10M 1-49

RETURN TO
LOS ANGELES COUNTY SURVEYOR
725 LOS ANGELES COUNTY
ENGINEERING BLDG.

Note: Any Additions or Changes on This Sheet Must be Made or Circled in Red Ink With Date and Name of Person Making Change.

Do not extend notes this side of this line.

MS 37-A-2

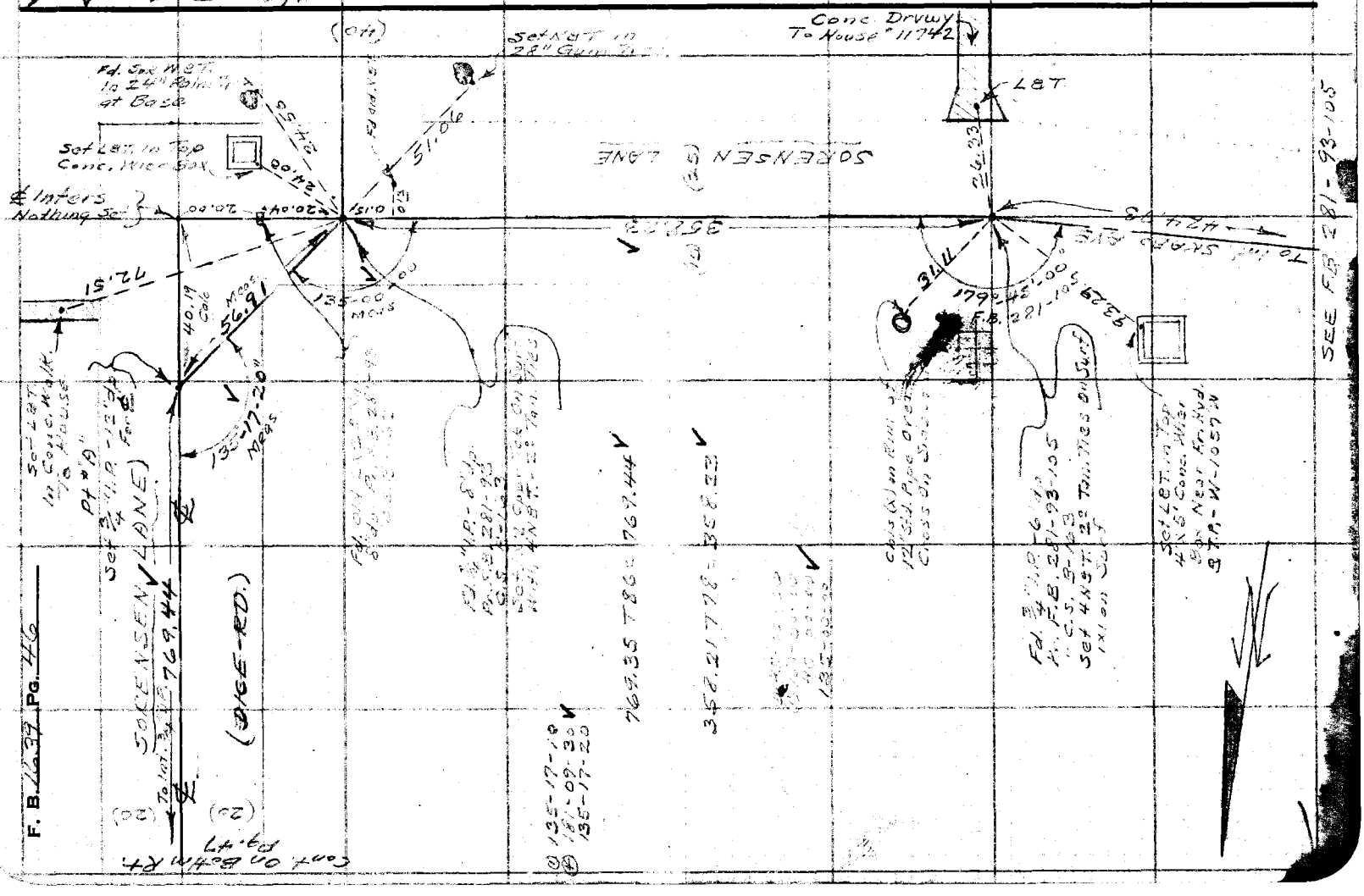

Notes Ck'd by KRM	Survey of Slauson Ave.
Map No. B-2263	W. O. 0679 Tape No. 091 Std. 68 °F
Office Work Drawn	Surveyed by
Checked McPherson	Notes A.N.H. Date 6-1950
Date Dec. 1950	Indexed C. Johnson

F. B. Pg. 47

WS, 37 A-6

Note: Any Additions or Changes on This Sheet Must be Made or Circled in Red Ink With Date and Name of Person Making Change.

Do not extend notes this side of this line.

RETURN TO
LOS ANGELES COUNTY SURVEYOR
726 LOS ANGELES COUNTY ENGINEERING BLDG.

76F3099 247 10M 1-49

F. B. 1637 Pg. 48

ESTABLISHED ₵ ALLPORT AVE

WS-37-A-6

RETURN TO
LOS ANGELES COUNTY SURVEYOR
728 LOS ANGELES COUNTY
ENGINEERING BLDG.

Do not extend notes this side of this line.

Note: Any Additions or Changes on This Sheet Must be Made or Circled in Red Ink With Date and Name of Person Making Change.

Notes Ck'd by	Survey of SLAUSON AVE
Map No. B-2263	W. O. 2629 Tape No. St'd. °F
Office Work Drawn	Surveyed by Hallstrom
Checked McPherson	Notes E. Spoerner Date 7-1950
Date Dec. 1950	Indexed C. Johnson 7-7-50

F. B. 637 Pg. 119

LOCATION OF DWELLINGS IN PROPOSED R/W OF SLAUSON AVE. BETWEEN NORMANDALE BLVD

Notes: Any Additions or Changes of This Sheet Must be Made or Circled in Red Ink With Date and Name of Person Making Change.

Do not extend notes this side of this line.

RETURN TO
LOS ANGELES COUNTY SURVEYOR
726 LOS ANGELES COUNTY
ENGINEERING BLDG.

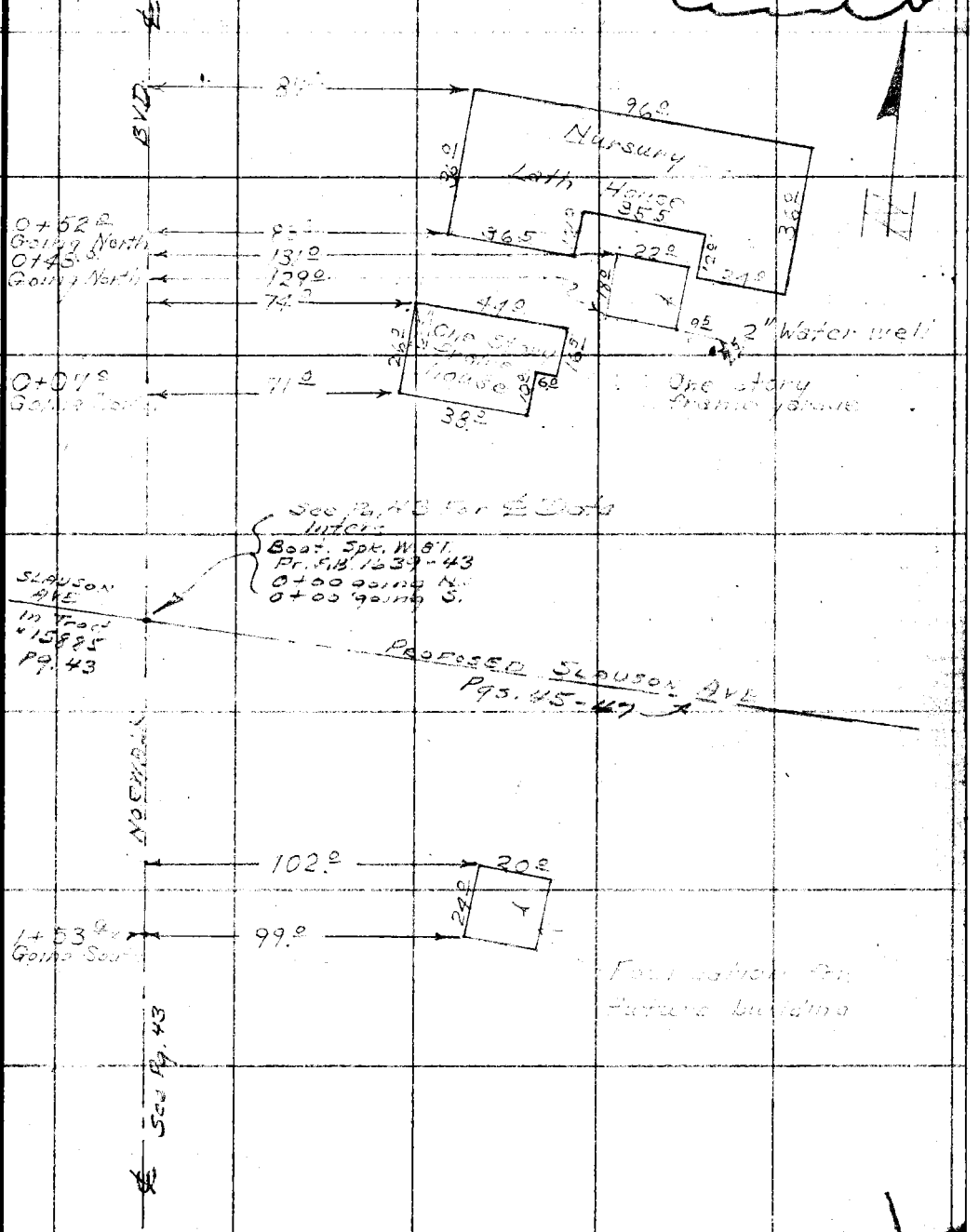

76F3093 247 10M 1-49

RETURN TO
LOS ANGELES COUNTY SURVEYOR
726 LOS ANGELES COUNTY
ENGINEERING BLDG.

Note: Any Additions or Changes on This Sheet Must be Made or Circled in Red Ink With Date and Name of Person Making Change.

Do not extend notes this side of this line.

F. B. 1639 PG. 30

Notes Ck'd by	Survey of SLAUSON AVE.
Map No. B-2263	W. O. 0674 Tape No. St'd. °F
Office Work Brown	Surveyed by A. N. HELLSTROM
Checked McPherson	Notes J. C. RIKE Date 7-50
Date Dec 1950	Indexed C. Johnson

F. B. 1639 PG. 51

See Pg. 47

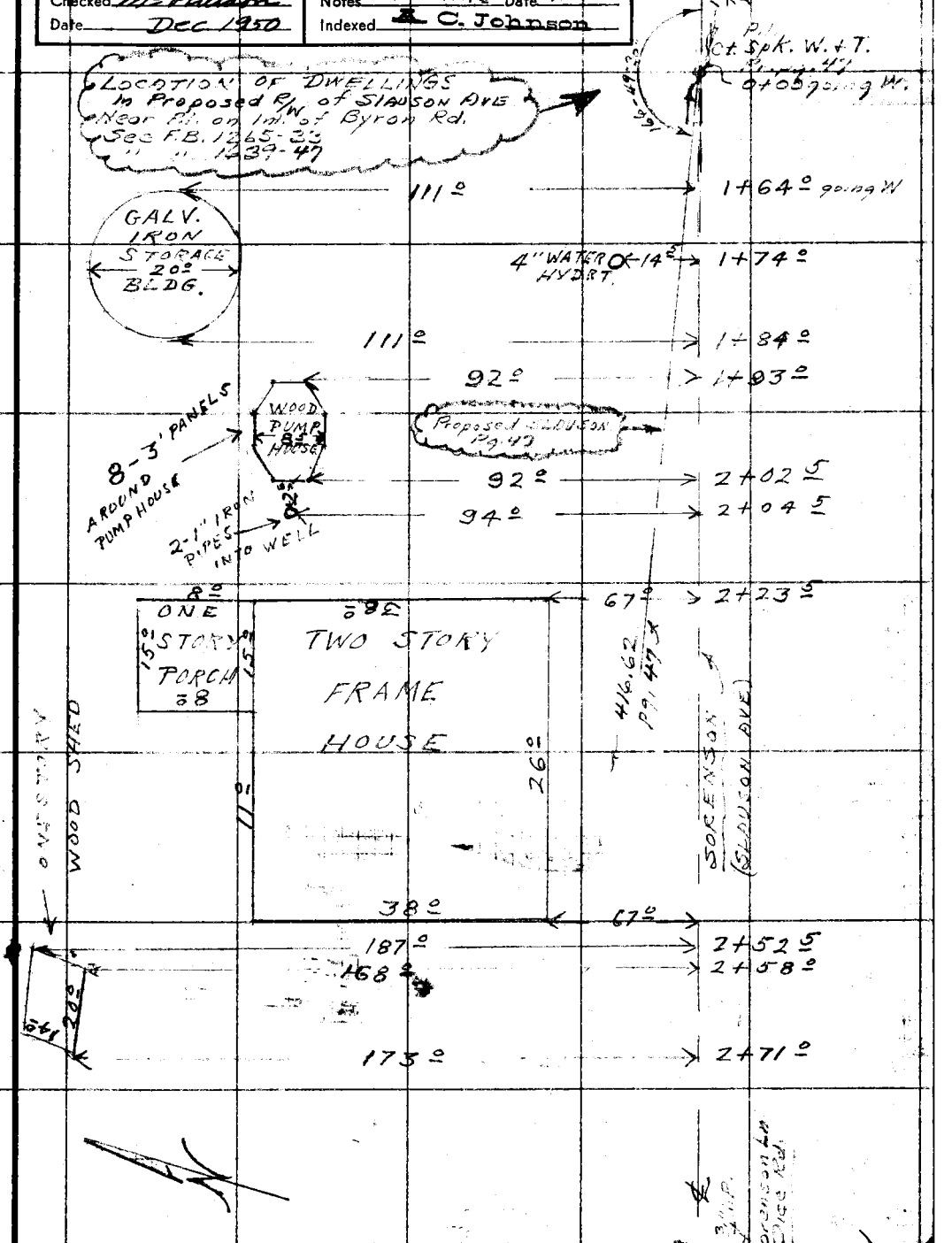

See Pg. 47

Note: Any Additions or Changes on This Sheet Must be Made or Circled in Red Ink With Date and Name of Person Making Change.

Do not extend notes this side of this line.

RETURN TO
LOS ANGELES COUNTY SURVEYOR
726 LOS ANGELES COUNTY
ENGINEERING BLDG.

76F309S 247 10M 1-49

F. B. 1639 Pg. 52



RETURN TO
LOS ANGELES COUNTY SURVEYOR
725 LOS ANGELES COUNTY
ENGINEERING BLDG.

Note: Any Additions or Changes on This Sheet Must be Made or Circled in Red Ink With Date and Name of Person Making Change.

Do not extend notes this side of this line.

Notes Ck'd by	Survey of [illegible]
Map No. B-2263	W. O. 0679 Tape No. St'd. °F
Office Work Drawn	Surveyed by [illegible]
Checked McPherson	Notes E. Landa Date 7-5-50
Date Dec. 1950	Indexed C. Johnson

F. B. 1632 PG. 53

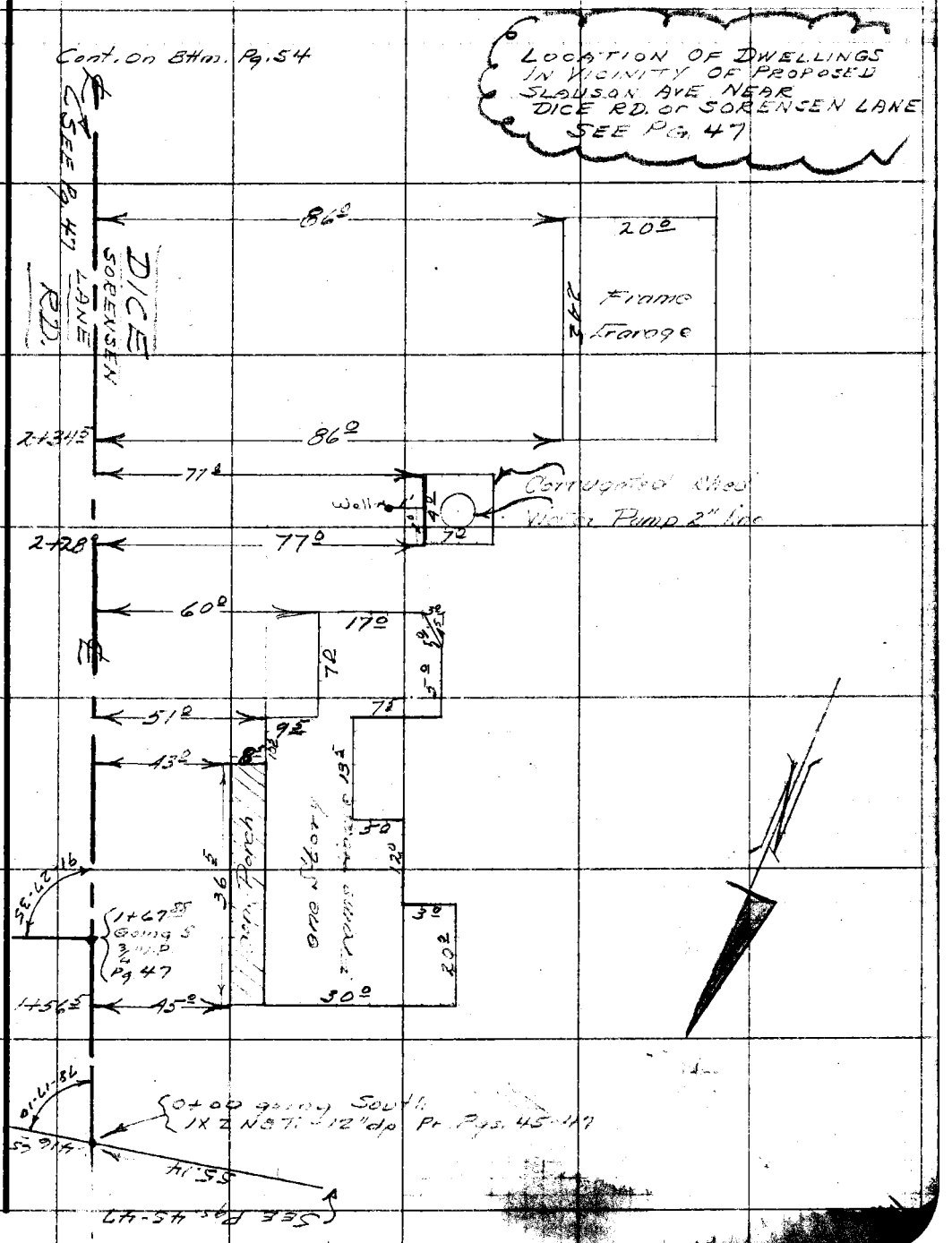

Note: Any Additions or Changes on This Sheet Must be Made or Circled in Red Ink With Date and Name of Person Making Change.

Do not extend notes this side of this line.

RETURN TO
LOS ANGELES COUNTY SURVEYOR
726 LOS ANGELES COUNTY
ENGINEERING BLDG.

76F309S 247 10M 1-49

RETURN TO
LOS ANGELES COUNTY SURVEYOR
726 LOS ANGELES COUNTY
ENGINEERING BLDG.

Note: Any Additions or Changes on This Sheet Must be Made or Circled in Red Ink With Date and Name of Person Making Change.

Do not extend notes this side of this line.





DICE RD.
30 Pg. 47

F. B. 1639 Pg. 54

Cont. From Top P

Notes Ck'd by	Survey of SLAUSON AVE
Map No.	W. O. 2627 Tape No. St'd °F
Office Work	Surveyed by Hellstrom
Checked	Notes A.N.H. Date 2-1-51
Date	Indexed A. C. Johnson 2-20-51

F. B. 165 Pg. 55

INTERSECTION
OF
PROPOSED SLAUSON AVE
AND
WASHINGTON BLVD
Using Office Sketch Sht. For L Data
See Pg. 56 For Field Notes

Note: Any Additions or Changes to this Sheet Must be Made or Checked in Ink With Date and Name of Person Making Change.

Do not extend notes this side of this line.

RETURN TO
LOS ANGELES COUNTY SURVEYOR
726 LOS ANGELES COUNTY
ENGINEERING BLDG.

76F3098 247 10M 1-49

F. B. 1639 PG. 56

WS-37-B-6

RETURN TO
LOS ANGELES COUNTY SURVEYOR
725 LOS ANGELES COUNTY
ENGINEERING BLDG.

Note: Any Additions or Changes of This Sheet Must be Made or Circled in Red Ink With Date and Name of Person Making Change.

Do not extend notes this side of this line.

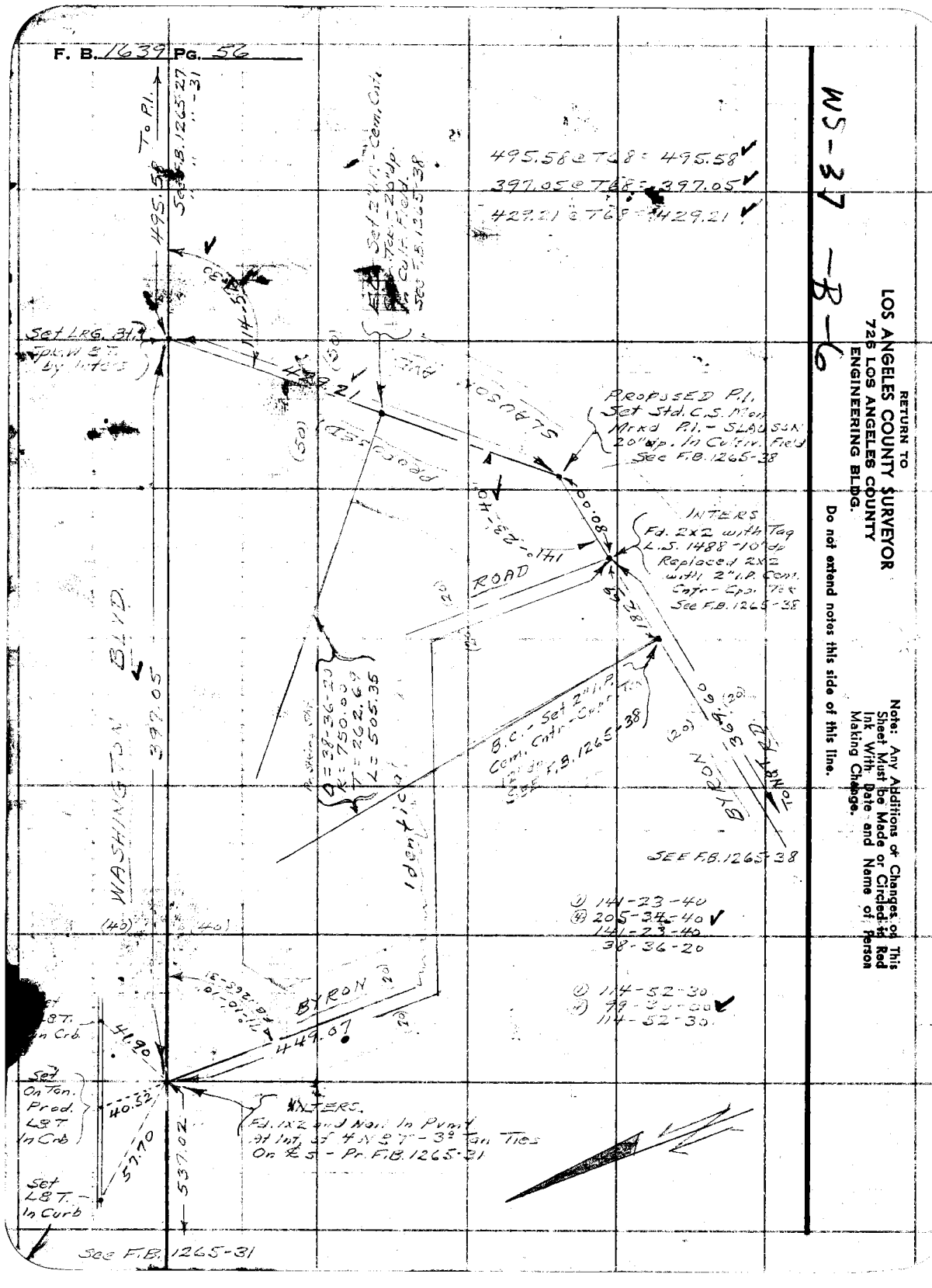

Notes Ck'd by	Survey of Slauson Ave
Map No.	W. O. Tape No. St'd. °F
Office Work	Surveyed by A. Hellstrom
Checked	Notes D. Sappell Date 2-6-51
Date	Indexed A. C. Johnson 2-20-51

F. B. 1637 PG. 77

SURVEY OF
SLAUSON AVE.

J. N. 0679

Location of Improvements
by Plus & Off-set
From Passons Blvd. to Washington Blvd.

Note: Any Additions or Changes on This Sheet Must be Made or Circled in Red Ink With Date and Name of Person Making Change.

Do not extend notes this side of this line.

RETURN TO
LOS ANGELES COUNTY SURVEYOR
726 LOS ANGELES COUNTY
ENGINEERING BLDG.

76F309S 247 10M 1-49

RETURN TO
LOS ANGELES COUNTY SURVEYOR
726 LOS ANGELES COUNTY
ENGINEERING BLDG.

Note: Any Additions or Changes on This Sheet Must be Made or Circled in Red Ink With Date and Name of Person Making Change.

Do not extend notes this side of this line.

F. B. 1837 Pg. 52

Notes Ck'd by	Survey of Slauson Ave
Map No.	W. O. 0679 Tape No. St'd. °F
Office Work	Surveyed by A. Hellstrom
Checked	Notes D. Sappell Date 2-2-51
Date	Indexed E. C. Johnson

F. B. 1639 PG. 59

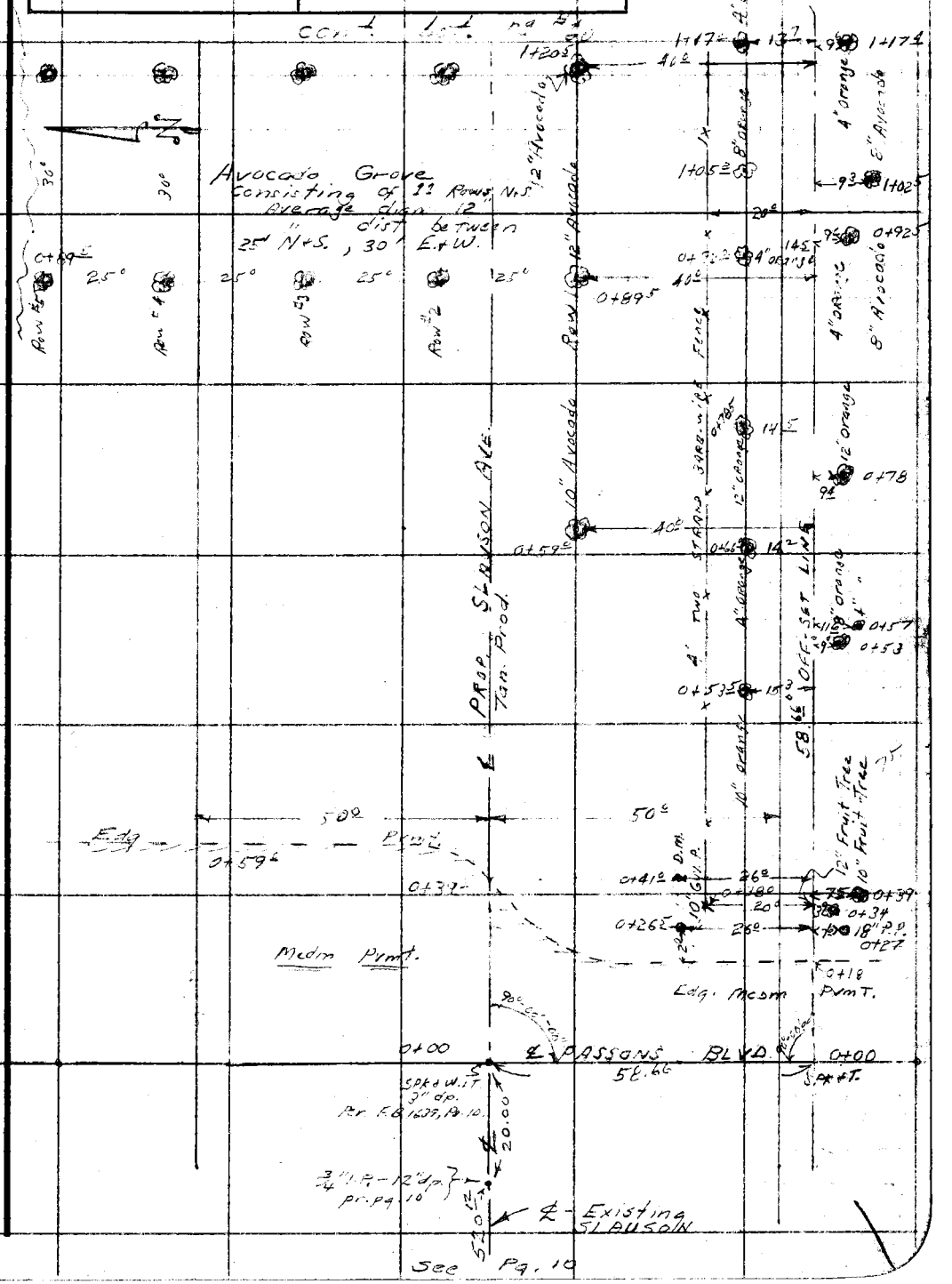

See Pg. 10

Note: Any Additions or Changes on This Sheet Must be Made or Circled in Red Ink With Date and Name of Person Making Change.

Do not extend notes this side of this line.

RETURN TO
LOS ANGELES COUNTY SURVEYOR
726 LOS ANGELES COUNTY
ENGINEERING BLDG.

76F3098 247 10M 1-49

RETURN TO
LOS ANGELES COUNTY SURVEYOR
726 LOS ANGELES COUNTY
ENGINEERING BLDG.

Note: Any Additions or Changes on This Sheet Must be Made or Circled in Red Ink With Date and Name of Person Making Change.

Do not extend notes this side of this line.

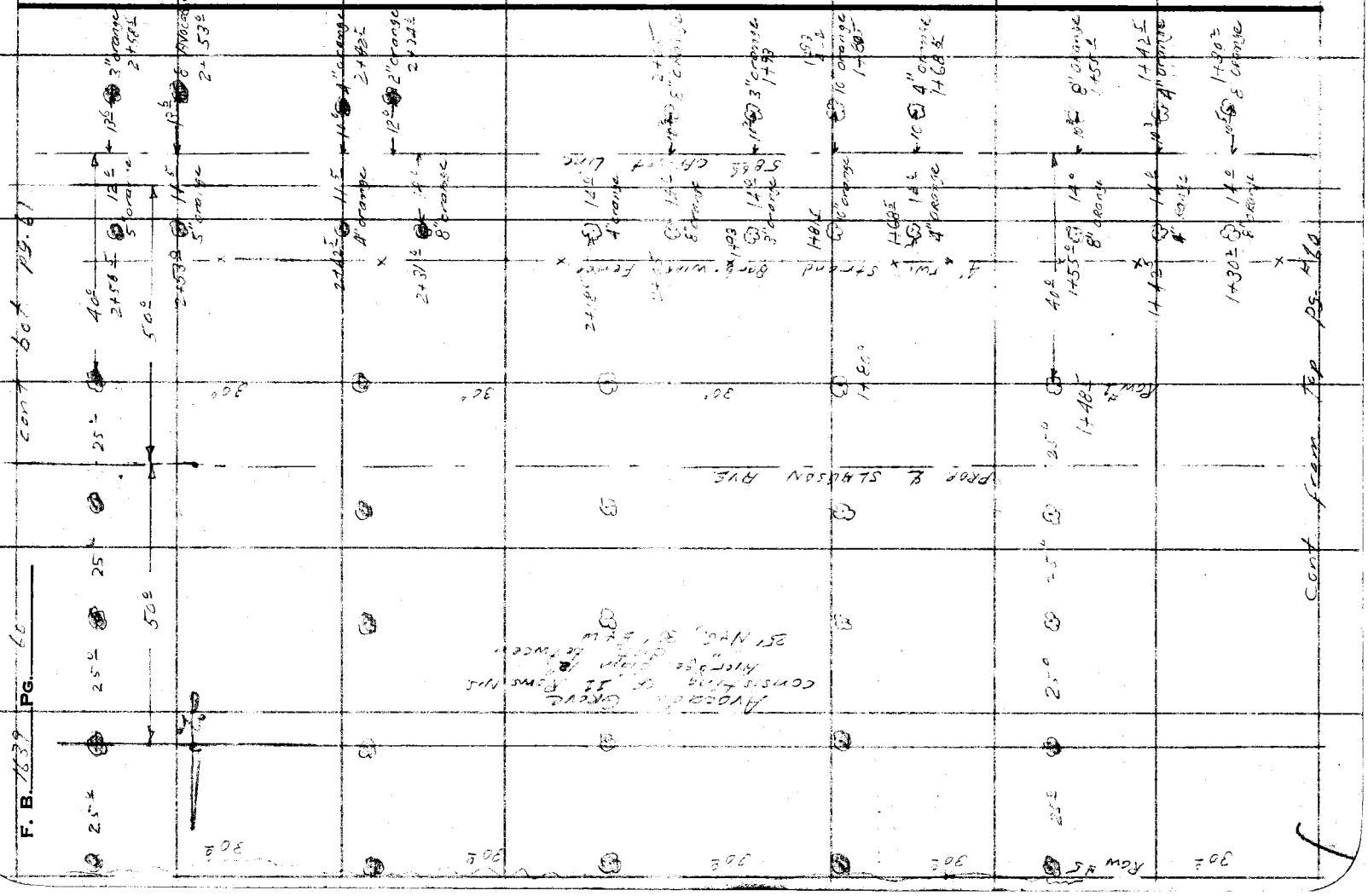

Notes Ck'd by	Survey of Slauson Ave.
Map No.	W. O. 0679 Tape No. St'd. °F
Office Work	Surveyed by A. Hellstrom
Checked	Notes D. Sappell Date 2-2-51
Date	Indexed A. C. Johnson

F. B. 1537 PG. 5

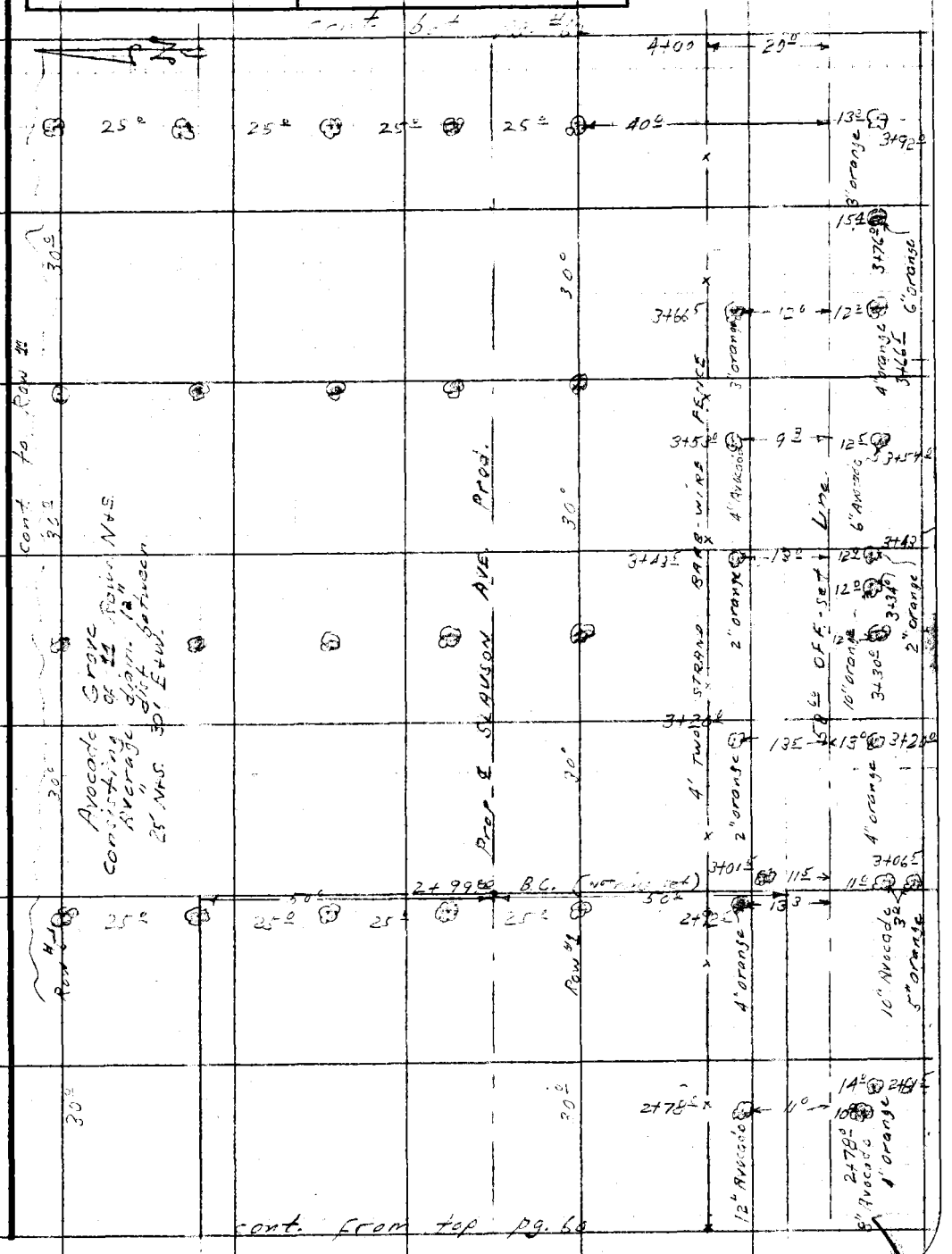

Note: Any Additions or Changes on This Sheet Must be Made or Circled in Red Ink With Date and Name of Person Making Change.

Do not extend notes this side of this line.

RETURN TO
LOS ANGELES COUNTY SURVEYOR
726 LOS ANGELES COUNTY
ENGINEERING BLDG.

76F3098 247 10M 1-49

RETURN TO
LOS ANGELES COUNTY SURVEYOR
726 LOS ANGELES COUNTY
ENGINEERING BLDG.

Note: Any Additions or Changes on This Sheet Must be Made or Circled in Red Ink With Date and Name of Person Making Change.

Do not extend notes this side of this line.

F. B. _____ PG. _____

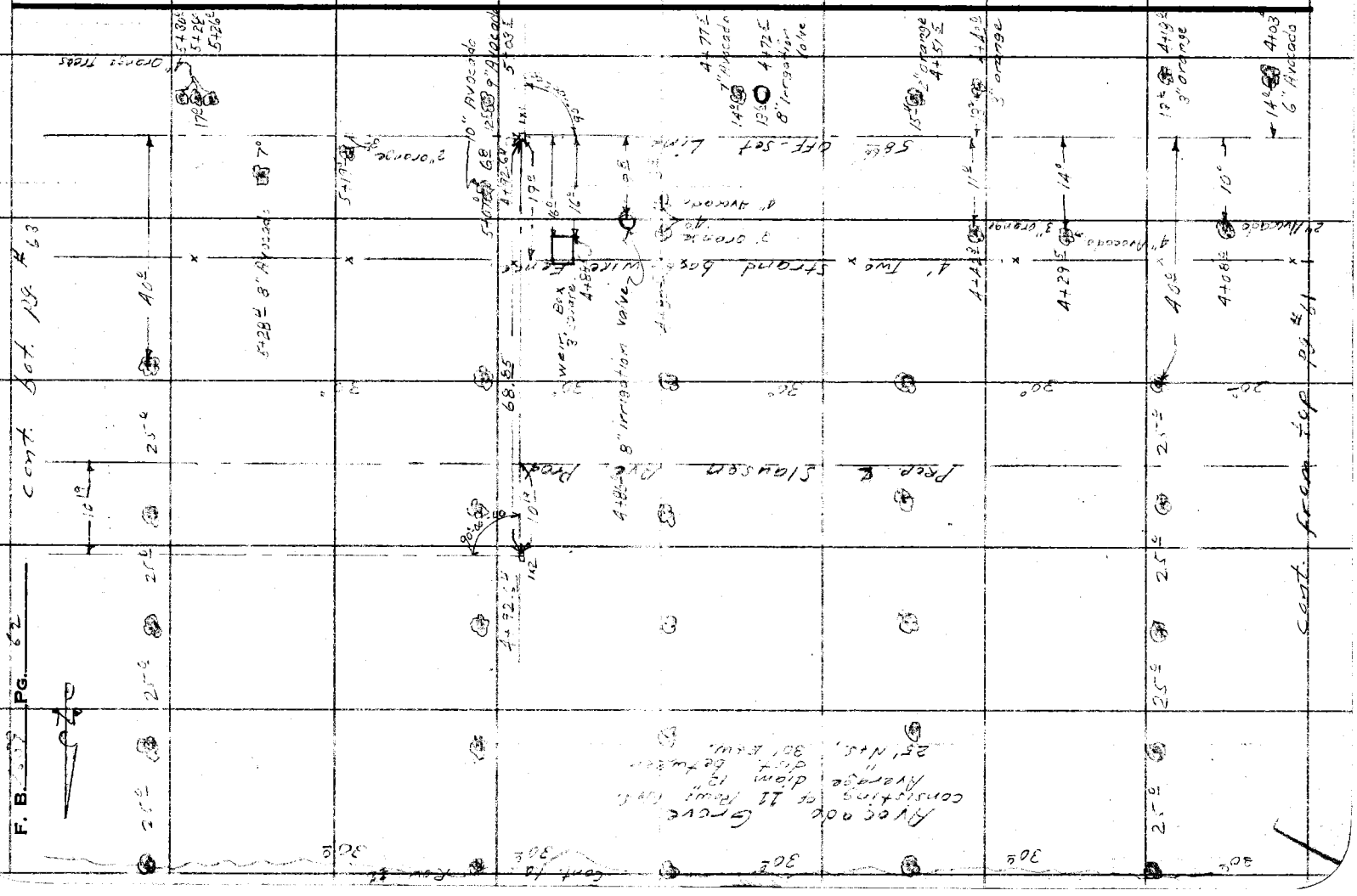

Notes Ck'd by	Survey of Slauson Ave.
Map No.	W. O. 0679 Tape No. St'd. °F
Office Work	Surveyed by A. Hallstrom
Checked	Notes D. Sappell Date 2-5-51
Date	Indexed A. C. Johnson

F. B. 1137 PG. 63

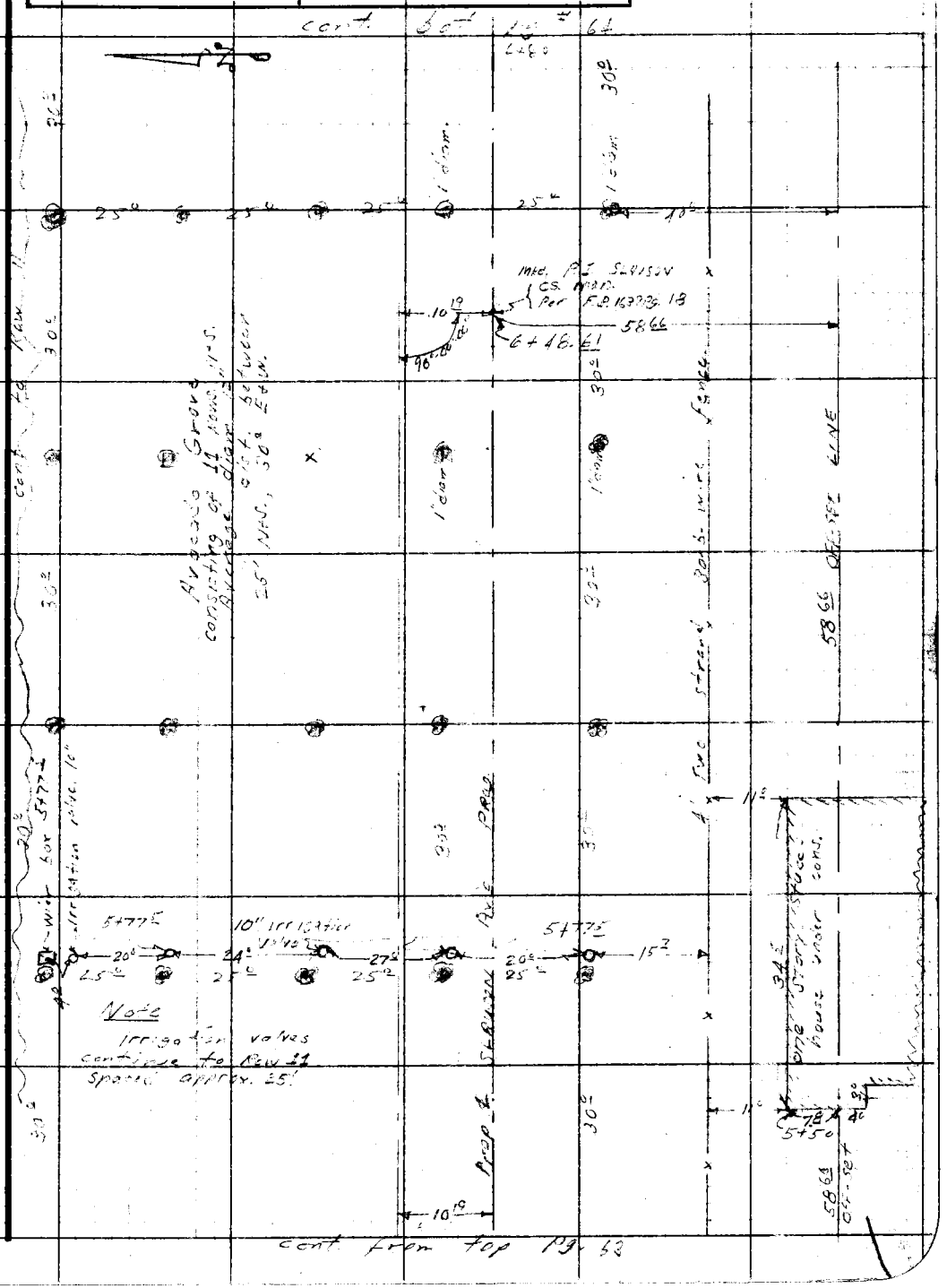

Note: Any Additions or Changes on This Sheet Must be Made or Circled in Red Ink With Date and Name of Person Making Change.

Do not extend notes this side of this line.

RETURN TO
LOS ANGELES COUNTY SURVEYOR
726 LOS ANGELES COUNTY
ENGINEERING BLDG.

76F309S 247 10M 1-49

RETURN TO
LOS ANGELES COUNTY SURVEYOR
726 LOS ANGELES COUNTY
ENGINEERING BLDG.

Note: Any Additions or Changes on This Sheet Must be Made or Circled in Red Ink With Date and Name of Person Making Change.

Do not extend notes this side of this line.

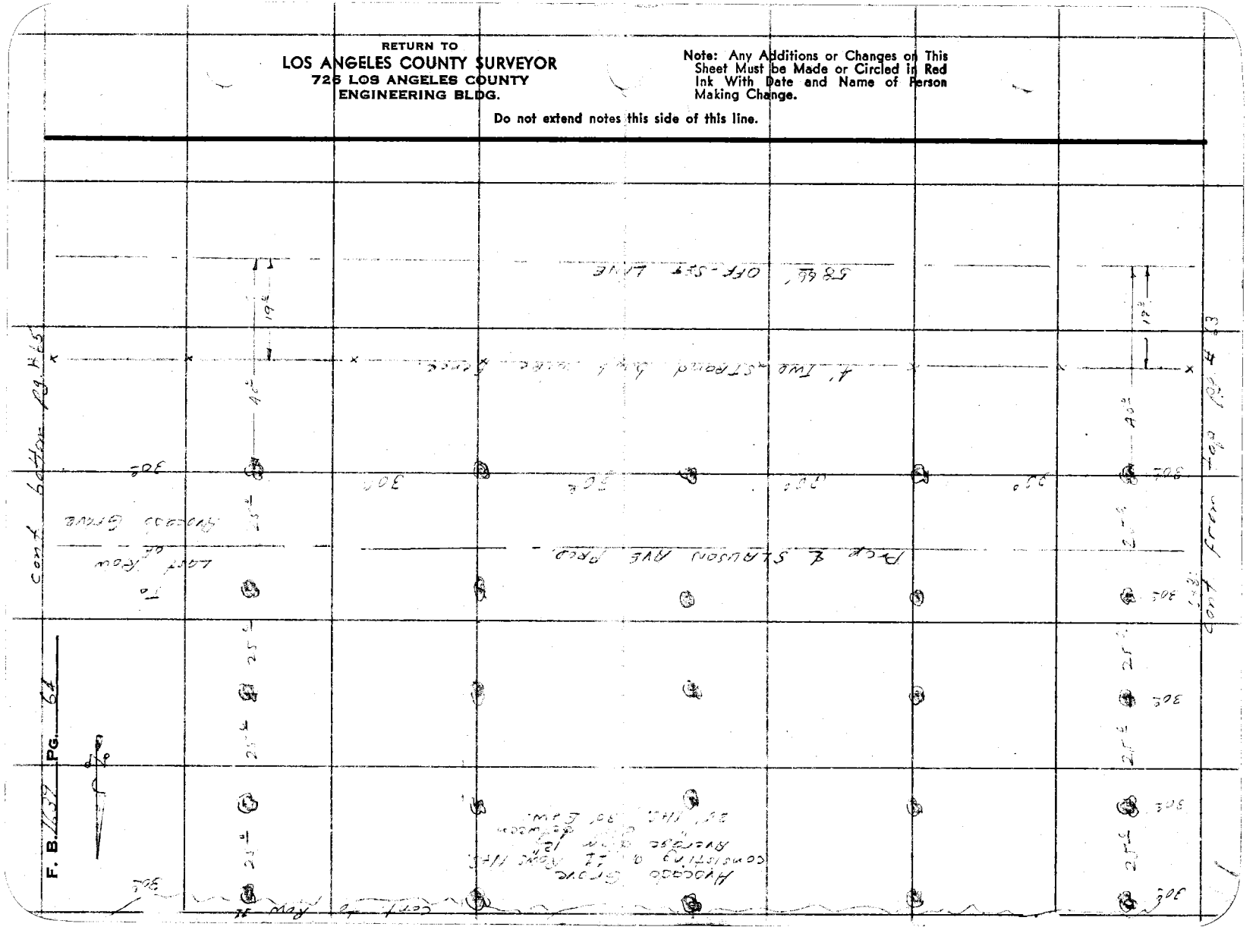

Notes Ck'd by	Survey of Slauson Ave
Map No.	W. O. 0679 Tape No. St'd. °F
Office Work	Surveyed by [illegible]
Checked	Notes D. Sappell Date 2-6-51
Date	Indexed A. C. Johnson

F. B. 1637 PG. [illegible]



Note: Any Additions or Changes on This Sheet Must be Made or Circled in Red Ink With Date and Name of Person Making Change.

Do not extend notes this side of this line.

RETURN TO
LOS ANGELES COUNTY SURVEYOR
726 LOS ANGELES COUNTY
ENGINEERING BLDG.

76F3098 247 10M 1-49

RETURN TO
LOS ANGELES COUNTY SURVEYOR
726 LOS ANGELES COUNTY
ENGINEERING BLDG.

Note: Any Additions or Changes on This Sheet Must be Made or Circled in Red Ink With Date and Name of Person Making Change.

Do not extend notes this side of this line.

F. B. 1079 PG. 66

Notes Ck'd by	Survey of Slauson Ave.
Map No.	W. O. 0679 Tape No. St'd °F
Office Work	Surveyed by [illegible]
Checked	Notes H.E. Culp Date 2-6-51
Date	Indexed A. C. Johnson

F. B. 763 Pg. 67



Note: Any Additions or Changes on This Sheet Must be Made or Circled in Red Ink With Date and Name of Person Making Change.

Do not extend notes this side of this line.

RETURN TO
LOS ANGELES COUNTY SURVEYOR
726 LOS ANGELES COUNTY
ENGINEERING BLDG.

76F309S 247 10M 1-49

RETURN TO
LOS ANGELES COUNTY SURVEYOR
726 LOS ANGELES COUNTY
ENGINEERING BLDG.

Note: Any Additions or Changes on This Sheet Must be Made or Circled in Red Ink With Date and Name of Person Making Change.

Do not extend notes this side of this line.

F. B. 7229 Pg. 28

Notes Ck'd by	Survey of SLAUSON AVE
Map No.	W. O. 0679 Tape No. St'd °F
Office Work	Surveyed by A. Hellstrom
Checked	Notes D. Sappell Date 2-7-51
Date	Indexed A. C. Johnson

F. B. 1639 PG. 69

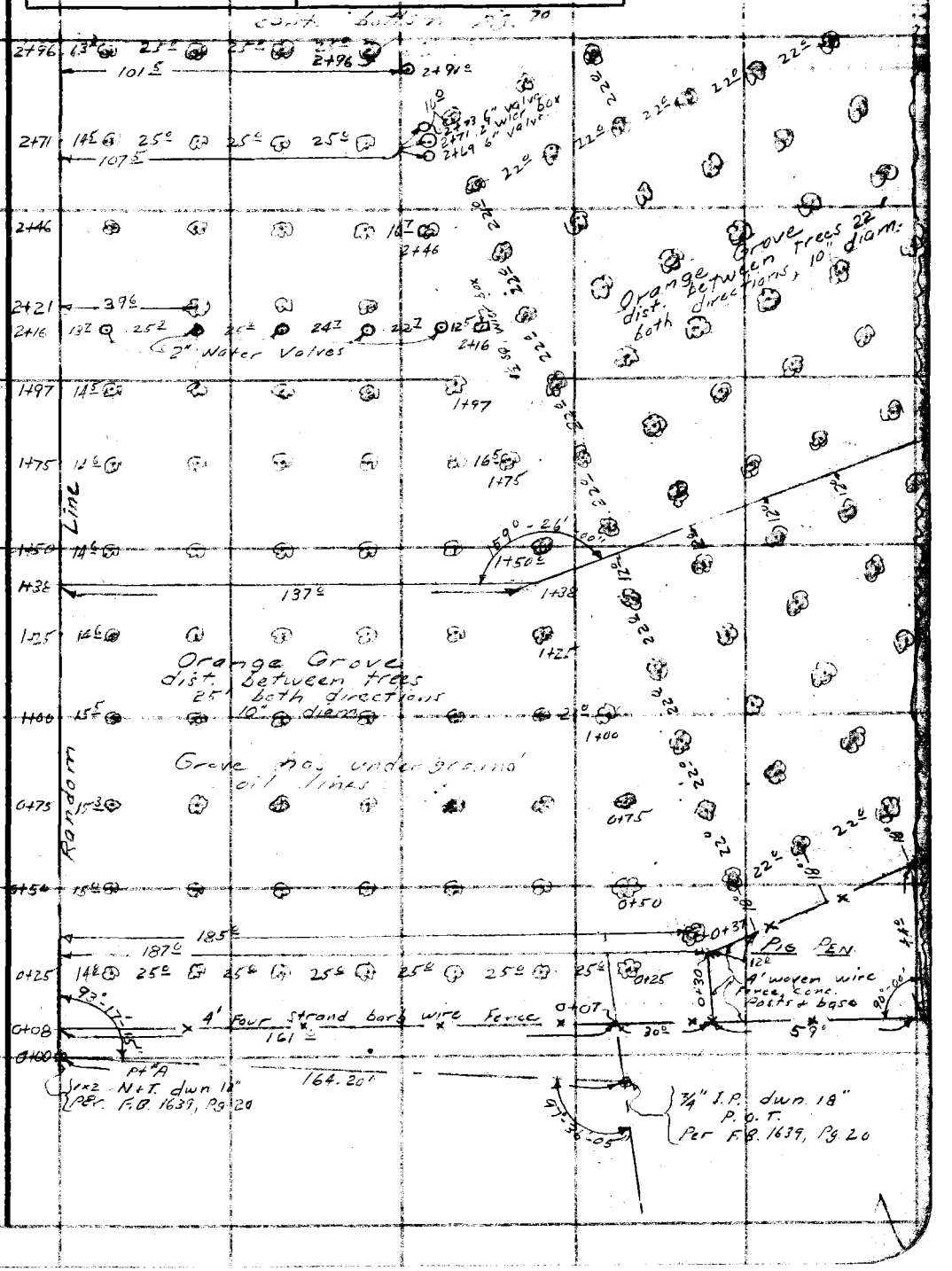

Note: Any Additions or Changes on This Sheet Must be Made or Circled in Red Ink With Date and Name of Person Making Change.

Do not extend notes this side of this line.

RETURN TO
LOS ANGELES COUNTY SURVEYOR
700 HALL OF RECORDS

FORM 247 5M 5-46

F. B. 1639 Pg. 70

Cont. bottom pg. 71

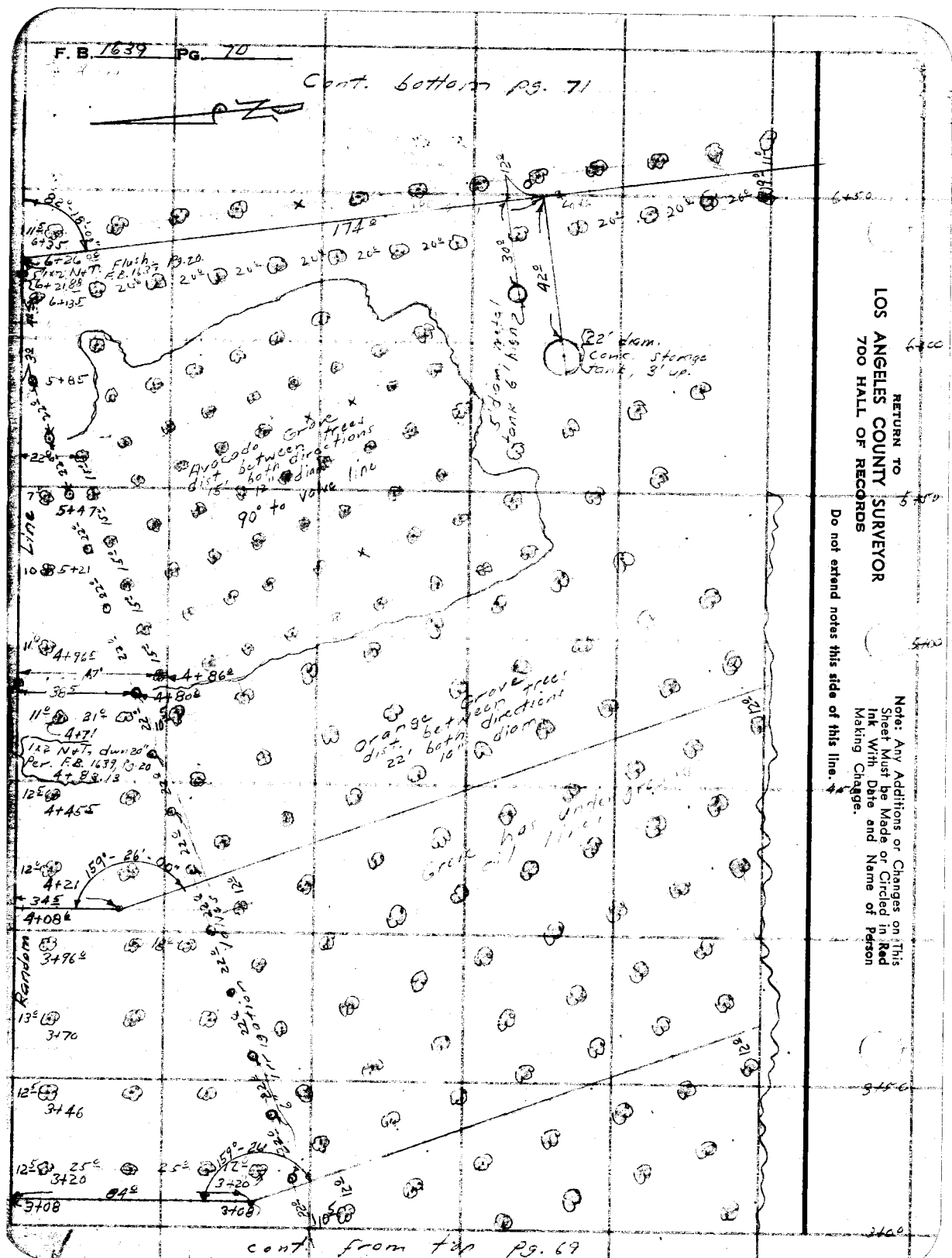

RETURN TO
LOS ANGELES COUNTY SURVEYOR
700 HALL OF RECORDS

Note: Any Additions or Changes on This Sheet Must be Made or Circled in Red Ink With Date and Name of Person Making Change.

Do not extend notes this side of this line.

cont. from tie pg. 69

Notes Ck'd by	Survey of
Map No.	W. O. 0679 Tape No. St'd °F
Office Work	Surveyed by
Checked	Notes D. Sagpell Date 2-9-51
Date	Indexed A. C. Johnson

F. B. 1699 PG. 71

cont. bottom pg. 72

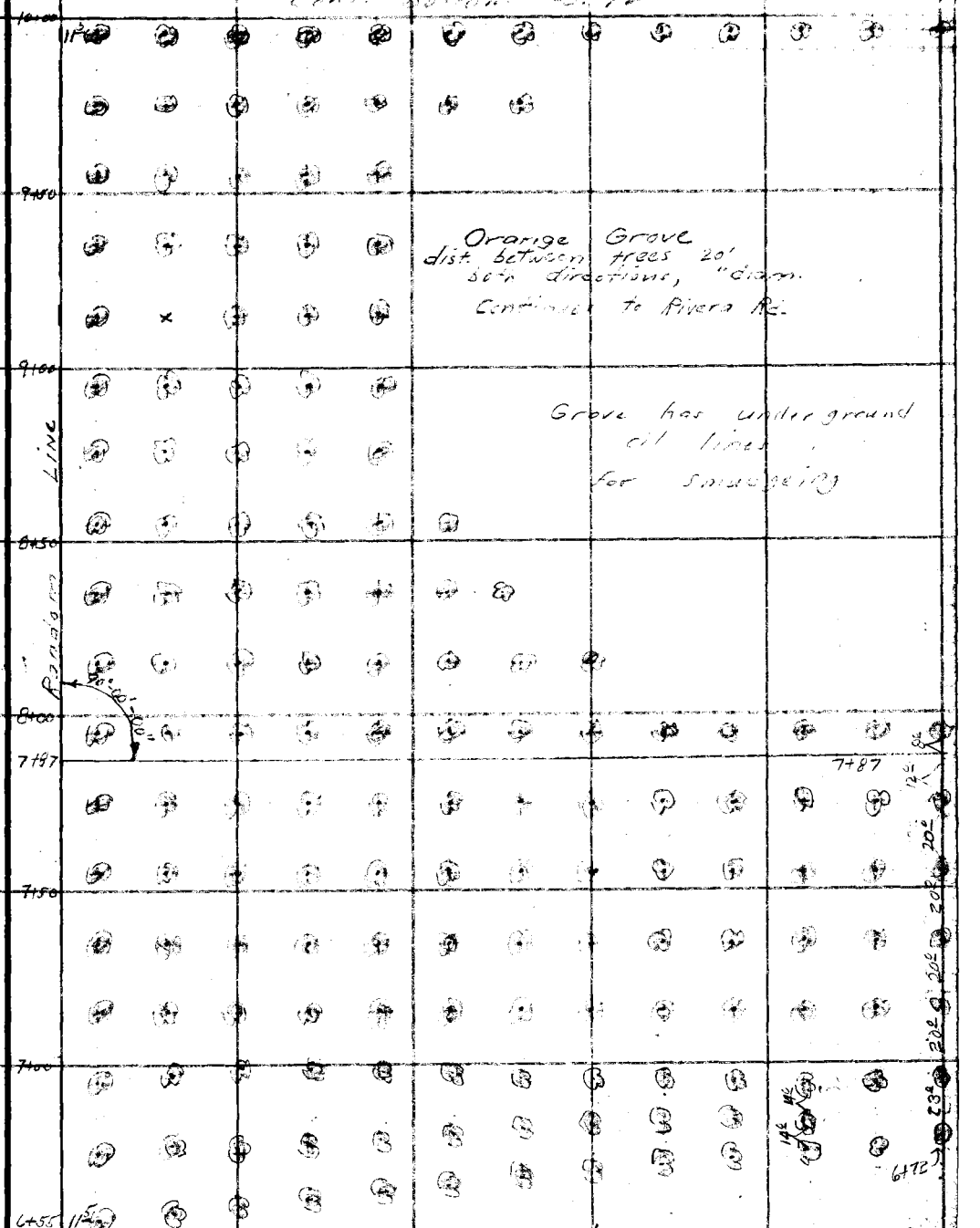

cont. from top Pg. 70

Note: Any Additions or Changes on This Sheet Must Be Made or Circled in Red Ink With Date and Name of Person Making Change.

Do not extend notes this side of this line.

RETURN TO
LOS ANGELES COUNTY SURVEYOR
700 HALL OF RECORDS

FORM 247 5M 5-46

F. B. 639 PG. 72

RETURN TO
LOS ANGELES COUNTY SURVEYOR
700 HALL OF RECORDS

Do not extend notes this side of this line.

Note: Any Additions or Changes on This Sheet Must be Made or Circled in Red Ink With Date and Name of Person Making Change.

Line

Random

11+57.8 E. Edge Sepri Lane. Per F.B. 1639 Pg 2

Dirt Travel Rd (Sepri Lane)

11+50

11+60

Orange Grove
dist between trees, 20'
both directions, "diam
continues to Rivera Rd.

Grove has underground oil lines

10+50

10+60

Cont. from top Pg. 71

Notes Ck'd by	Survey of Slauson Ave
Map No.	W. O. 0679 Tape No. St'd °F
Office Work	Surveyed by A. Hellstrom
Checked	Notes D. Sappell Date 2-13-51
Date	Indexed K. C. Johnson

F. B. 1639 PG. 73

Cont. bottom pg. 74

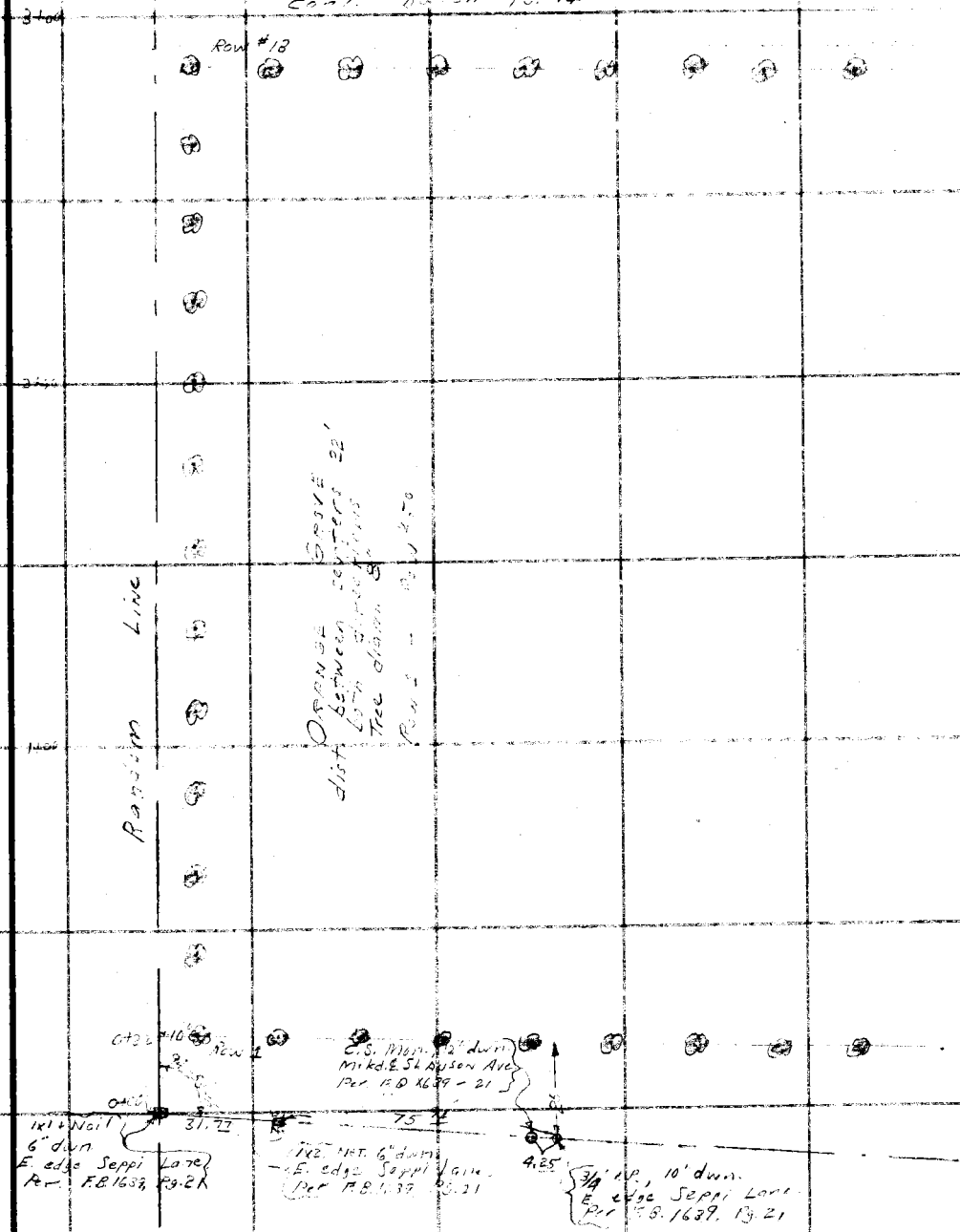

Note: Any Additions or Changes on This Sheet Must be Made or Circled in Red Ink With Date and Name of Person Making Change.

Do not extend notes this side of this line.

RETURN TO
LOS ANGELES COUNTY SURVEYOR
700 HALL OF RECORDS

FORM 247 5M 5-46

RETURN TO
LOS ANGELES COUNTY SURVEYOR
700 HALL OF RECORDS

Note: Any Additions or Changes on This Sheet Must be Made or Circled in Red Ink With Date and Name of Person Making Change.

Do not extend notes this side of this line.

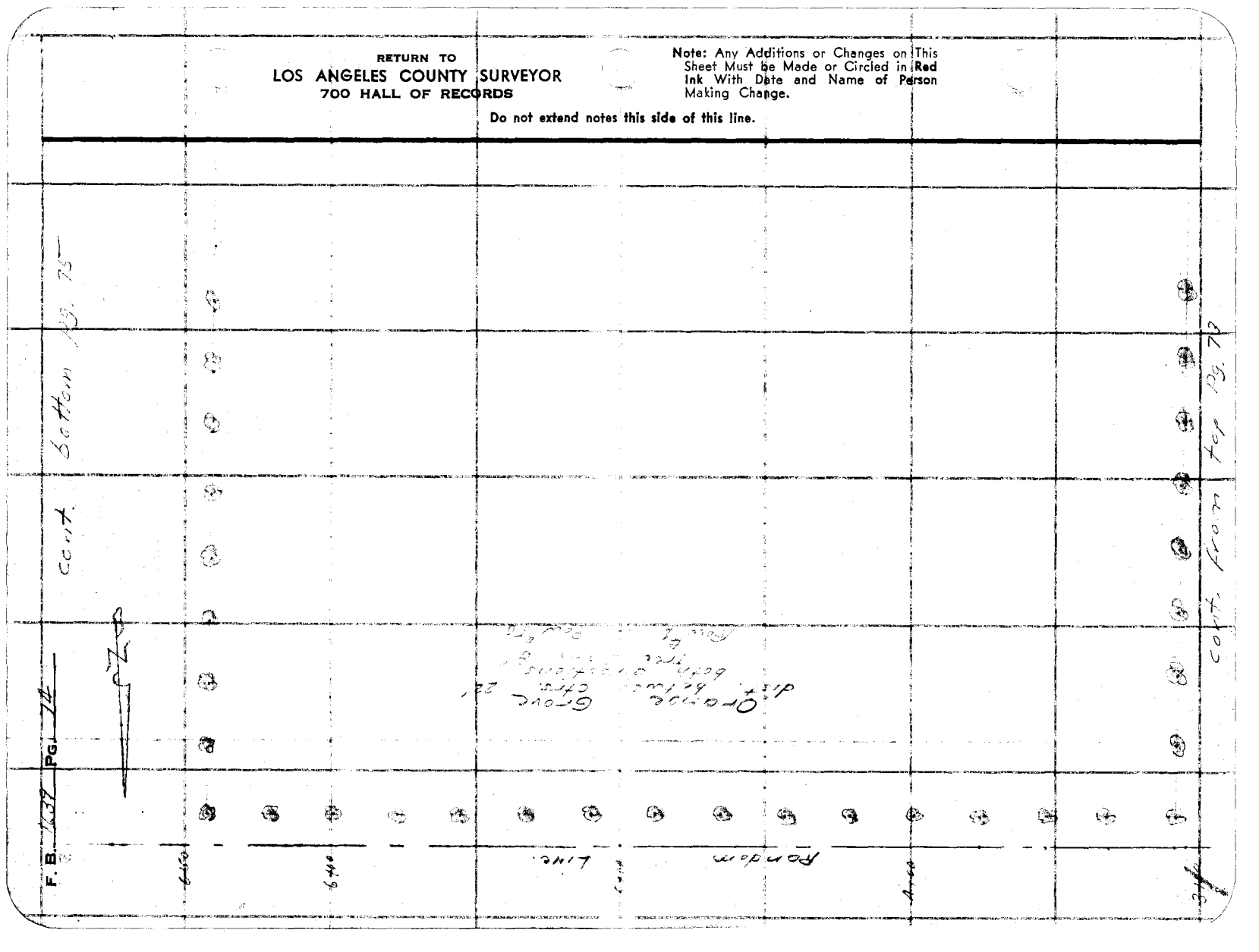

Notes Ck'd by	Survey of [illegible]
Map No.	W. O. 0677 Tape No. St'd °F
Office Work	Surveyed by [illegible]
Checked	Notes D. Sappell Date 2-13-51
Date	Indexed A. C. Johnson

F. B. [illegible] PG. 75

cont. [illegible] pg. 72

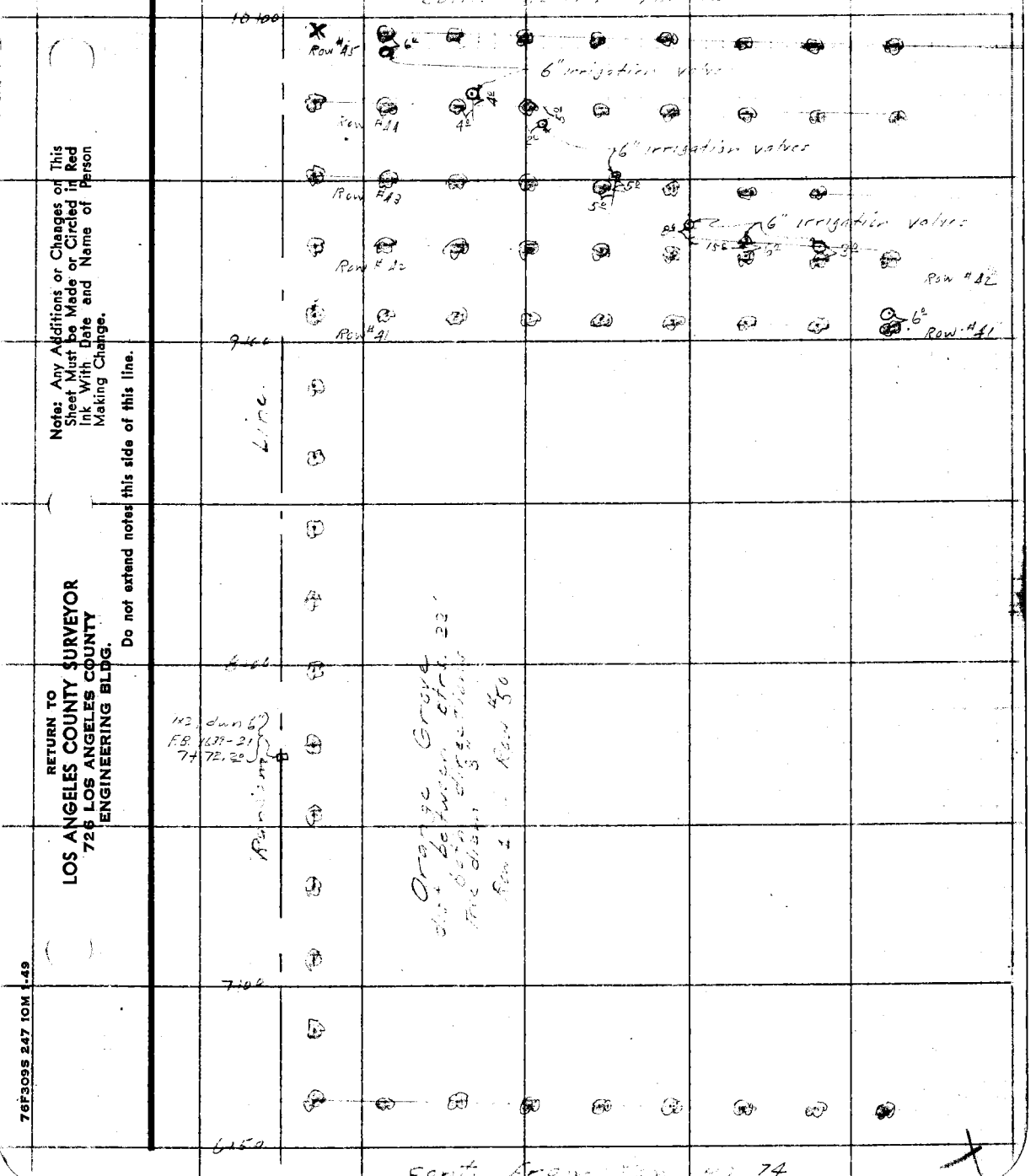

cont. from [illegible] pg. 74

Note: Any Additions or Changes on This Sheet Must be Made or Circled in Red Ink With Date and Name of Person Making Change.

Do not extend notes this side of this line.

RETURN TO
LOS ANGELES COUNTY SURVEYOR
726 LOS ANGELES COUNTY
ENGINEERING BLDG.

76F309S 247 10M 1-49

RETURN TO
LOS ANGELES COUNTY SURVEYOR
726 LOS ANGELES COUNTY
ENGINEERING BLDG.

Note: Any Additions or Changes on This Sheet Must be Made or Circled in Red Ink With Date and Name of Person Making Change.

Do not extend notes this side of this line.

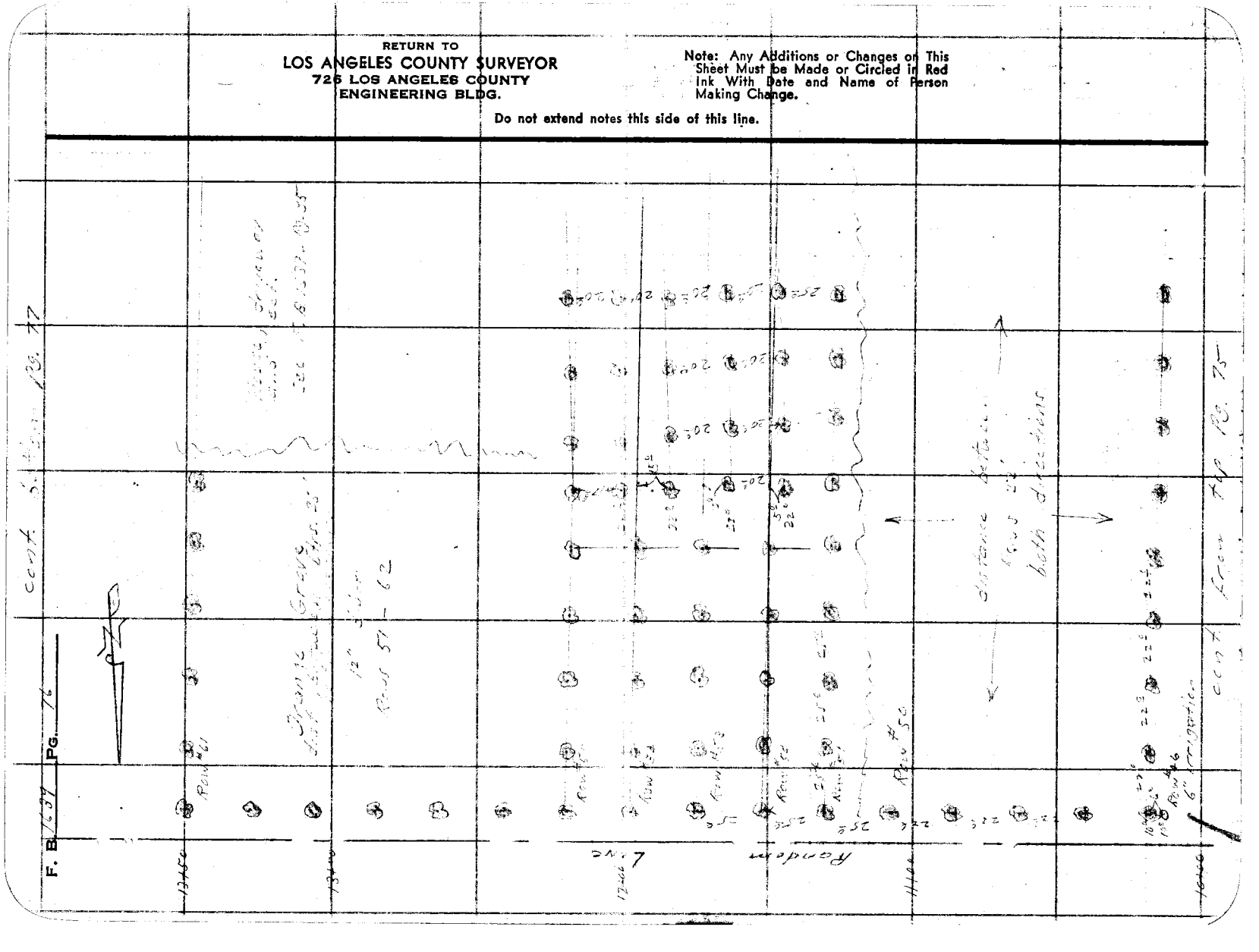

76F3095 247 10M 1-49

RETURN TO
LOS ANGELES COUNTY SURVEYOR
726 LOS ANGELES COUNTY
ENGINEERING BLDG.

Note: Any Additions or Changes on This Sheet Must be Made or Circled in Red Ink With Date and Name of Person Making Change.

Do not extend notes this side of this line.

Notes Ck'd by
Map No.
Office Work
Checked
Date

Survey of
W. O. 6272 Tape No. St'd °F
Surveyed by
Notes
Indexed R. C. Johnson

F. B. PG.

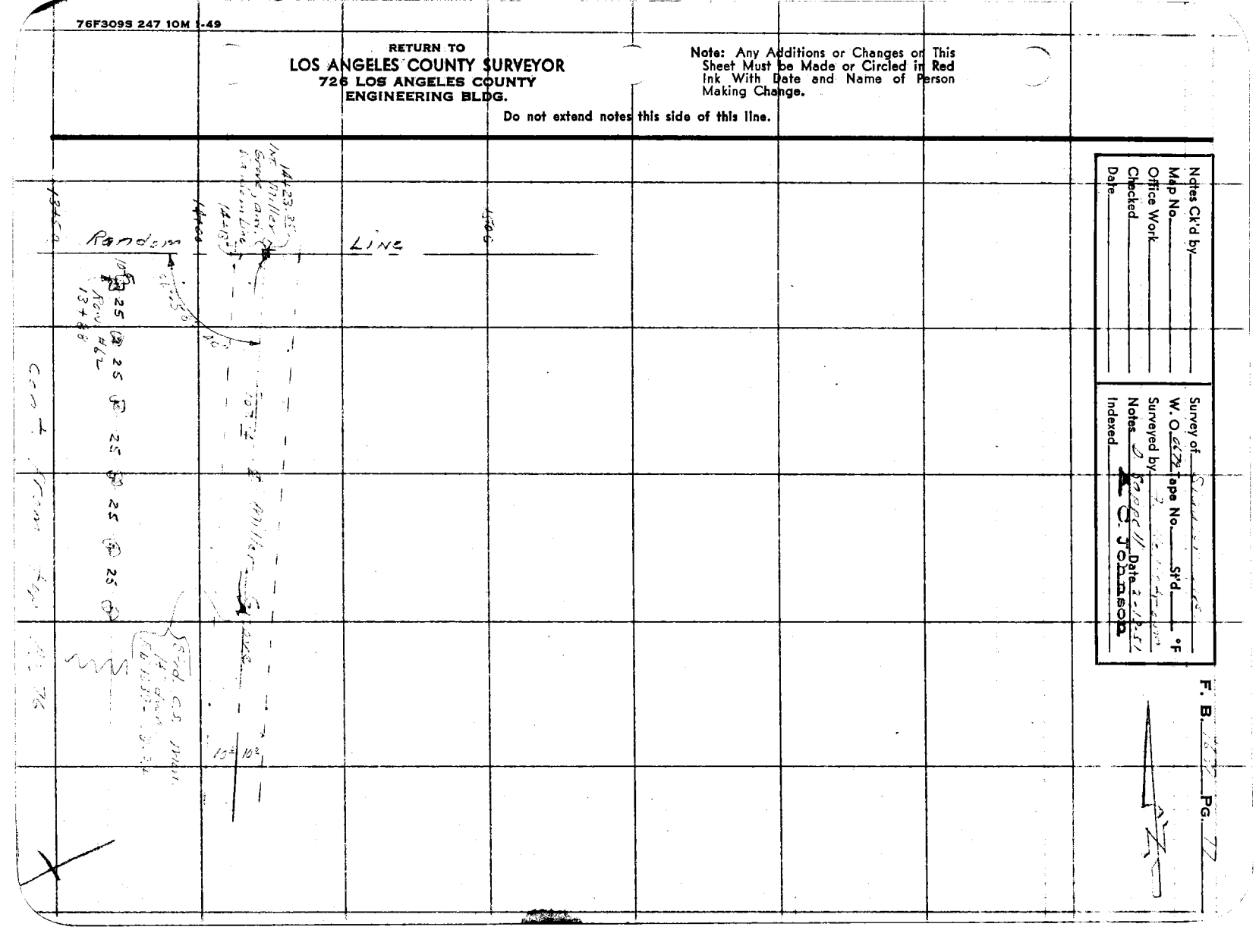

RETURN TO
LOS ANGELES COUNTY SURVEYOR
726 LOS ANGELES COUNTY
ENGINEERING BLDG.

Note: Any Additions or Changes on This Sheet Must be Made or Circled in Red Ink With Date and Name of Person Making Change.

Do not extend notes this side of this line.

F. B. 1837 Pg. 76

Notes Ck'd by	Survey of Slauson Ave
Map No.	W. O. 6679 Tape No. St'd. °F
Office Work	Surveyed by A. Hellstrom
Checked	Notes D. Sappell Date 2-14-51
Date	Indexed A. C. Johnson

F. B. 1639 PG. 79

Random Line
from
Millergrove Ave to Tract # 15885
for
Location of Orange Groves

Pgs. 79 - 82

Note: Any Additions or Changes on This Sheet Must be Made or Circled in Red Ink With Date and Name of Person Making Change.

Do not extend notes this side of this line.

RETURN TO
LOS ANGELES COUNTY SURVEYOR
726 LOS ANGELES COUNTY
ENGINEERING BLDG.

76F309S 247 10M 1-49

F. B. 1639 PG. 80

cont. bottom pg. 81



RETURN TO
LOS ANGELES COUNTY SURVEYOR
726 LOS ANGELES COUNTY
ENGINEERING BLDG.

Do not extend notes this side of this line.

Note: Any Additions or Changes on This Sheet Must be Made or Circled in Red Ink With Date and Name of Person Making Change.

Notes Ck'd by	Survey of
Map No.	W. O. 6271 Tape No. St'd. °F
Office Work	Surveyed by
Checked	Notes Date 2-15-51
Date	Indexed A. C. Johnson

F. B. Pg.

RETURN TO
LOS ANGELES COUNTY SURVEYOR
726 LOS ANGELES COUNTY
ENGINEERING BLDG.

Do not extend notes this side of this line.

Note: Any Additions or Changes of This Sheet Must be Made or Circled in Red Ink With Date and Name of Person Making Change.

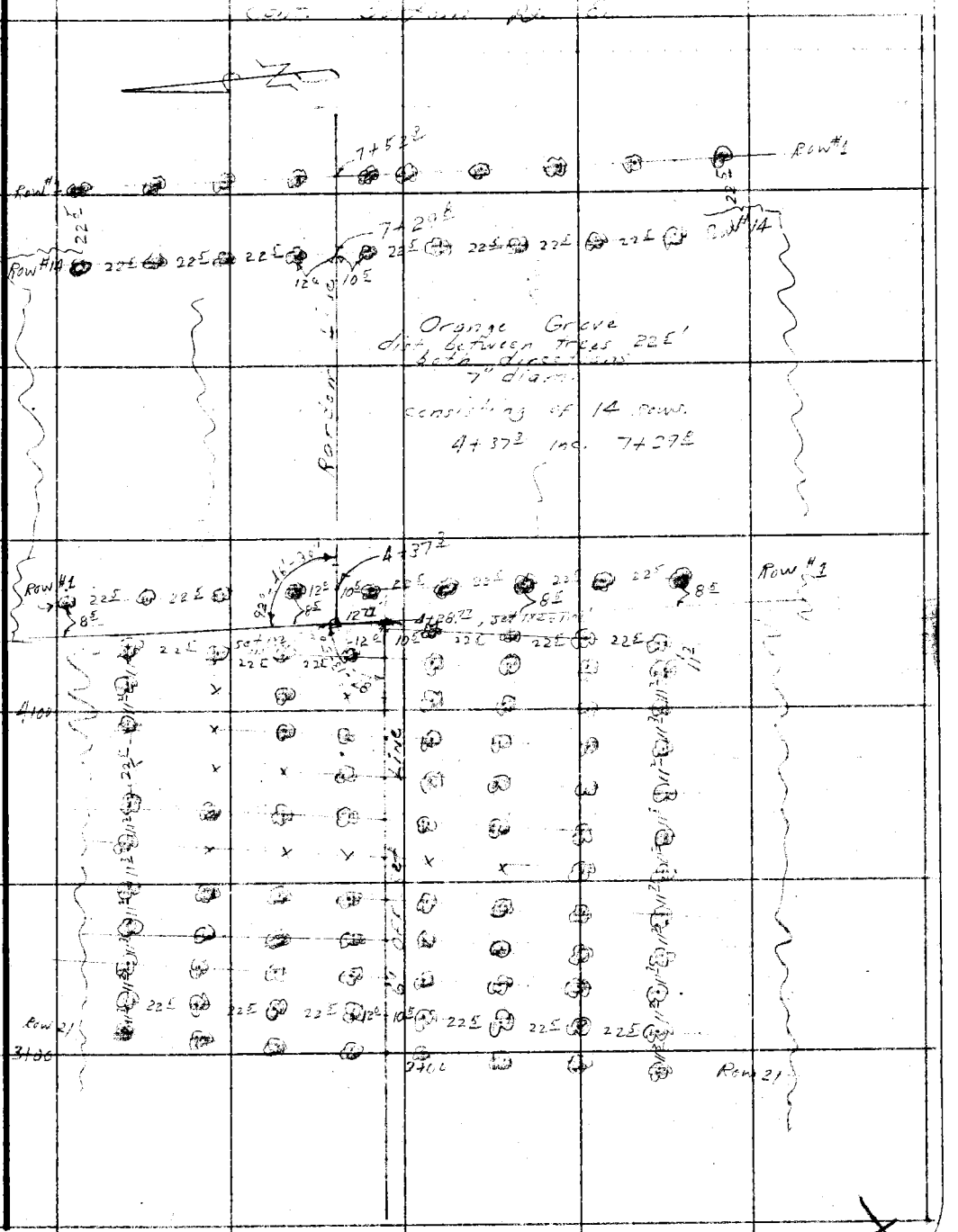

76F3095 247 10M 1-49

F. B. 1637 PG. 82

cont. from Prev. Pg. 81

RETURN TO
LOS ANGELES COUNTY SURVEYOR
726 LOS ANGELES COUNTY
ENGINEERING BLDG.

Do not extend notes this side of this line.

Note: Any Additions or Changes on This Sheet Must be Made or Circled in Red Ink With Date and Name of Person Making Change.

Notes Ck'd by	Survey of
Map No.	W. O. Tape No. St'd. °F
Office Work	Surveyed by
Checked	Notes Date 2-14-51
Date	Indexed C. Johnson

F. B. Pg.

Note: Any Additions or Changes on This Sheet Must be Made or Circled in Red Ink With Date and Name of Person Making Change.

Do not extend notes this side of this line.

RETURN TO
LOS ANGELES COUNTY SURVEYOR
726 LOS ANGELES COUNTY
ENGINEERING BLDG.

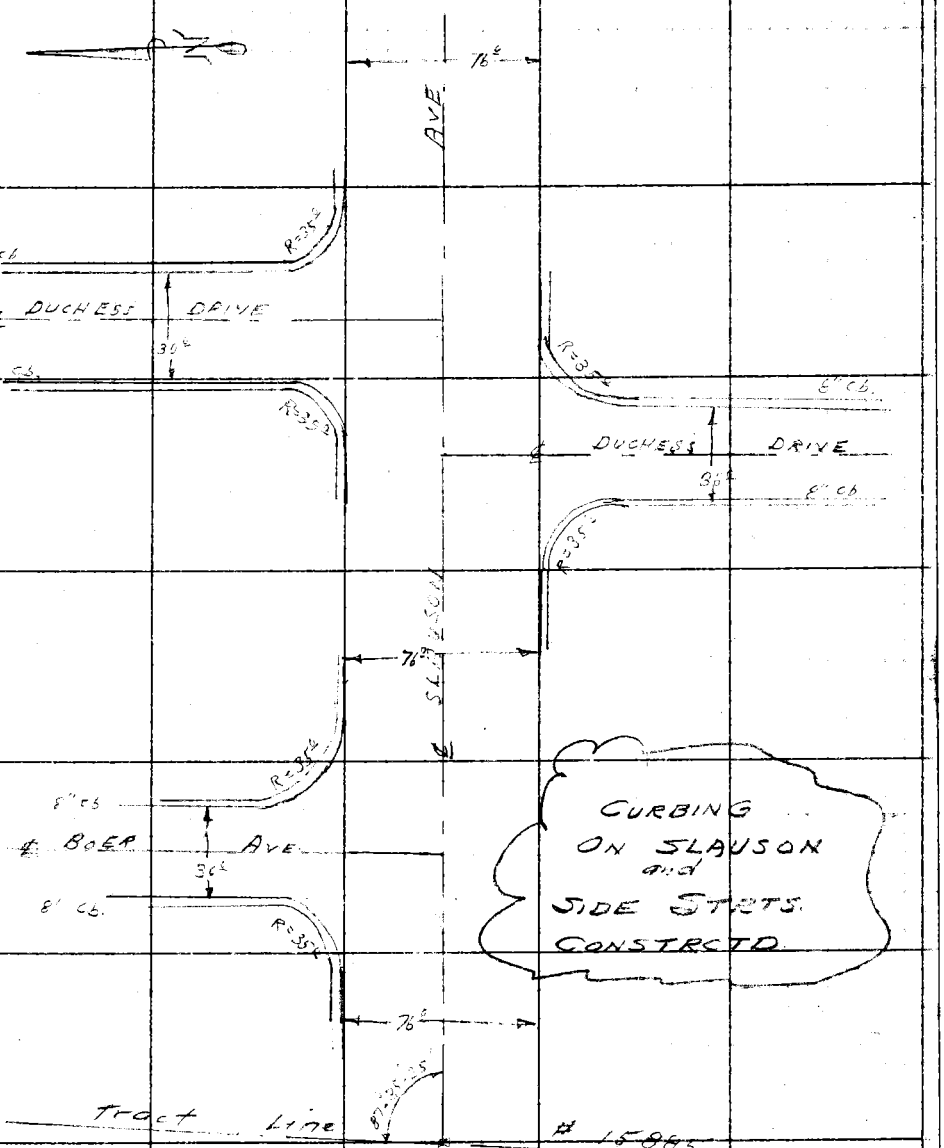

76F309S 247 10M 1-49

F. B. 1537 Pg. 84

cont. bottom pg. 85

cont from pg. 83

RETURN TO
LOS ANGELES COUNTY SURVEYOR
726 LOS ANGELES COUNTY
ENGINEERING BLDG.

Do not extend notes this side of this line.

Note: Any Additions or Changes on This Sheet Must be Made or Circled in Red Ink With Date and Name of Person Making Change.

Notes Ck'd by	Survey of Slauson AVE
Map No.	W. O. 0679 Tape No. St'd. °F
Office Work	Surveyed by [illegible]
Checked	Notes D. Sannell Date 2-16-51
Date	Indexed K. C. Johnson

F. B. [illegible] PG. [illegible]

Cont. [illegible] Pg. 86

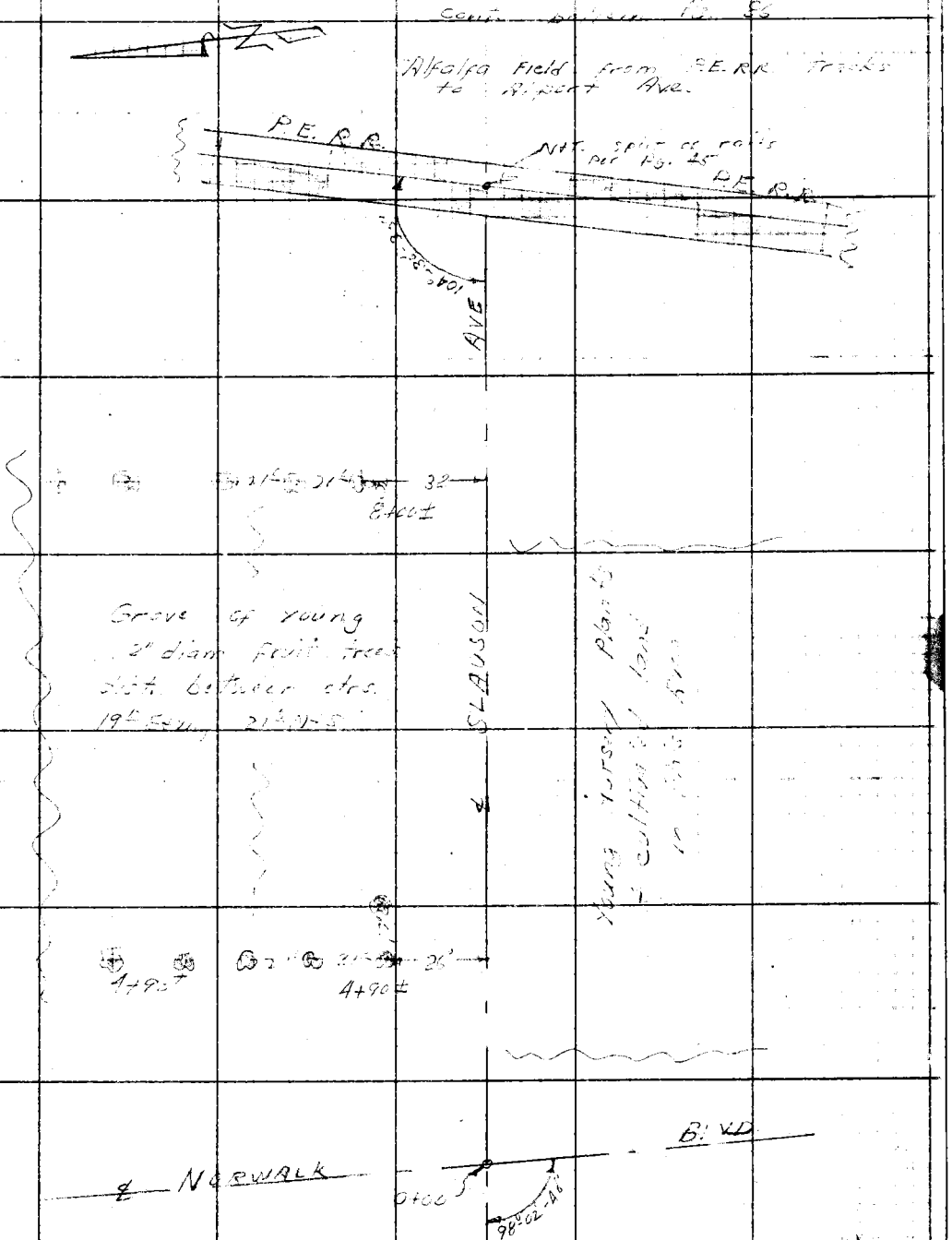

Cont. from top Pg. 84

Note: Any Additions or Changes on This Sheet Must be Made or Circled in Red Ink With Date and Name of Person Making Change.

Do not extend notes this side of this line.

RETURN TO
LOS ANGELES COUNTY SURVEYOR
726 LOS ANGELES COUNTY
ENGINEERING BLDG.

76F309S 247 10M 1-49

F. B. 1637 PG. 86

cont. bottom pg 87

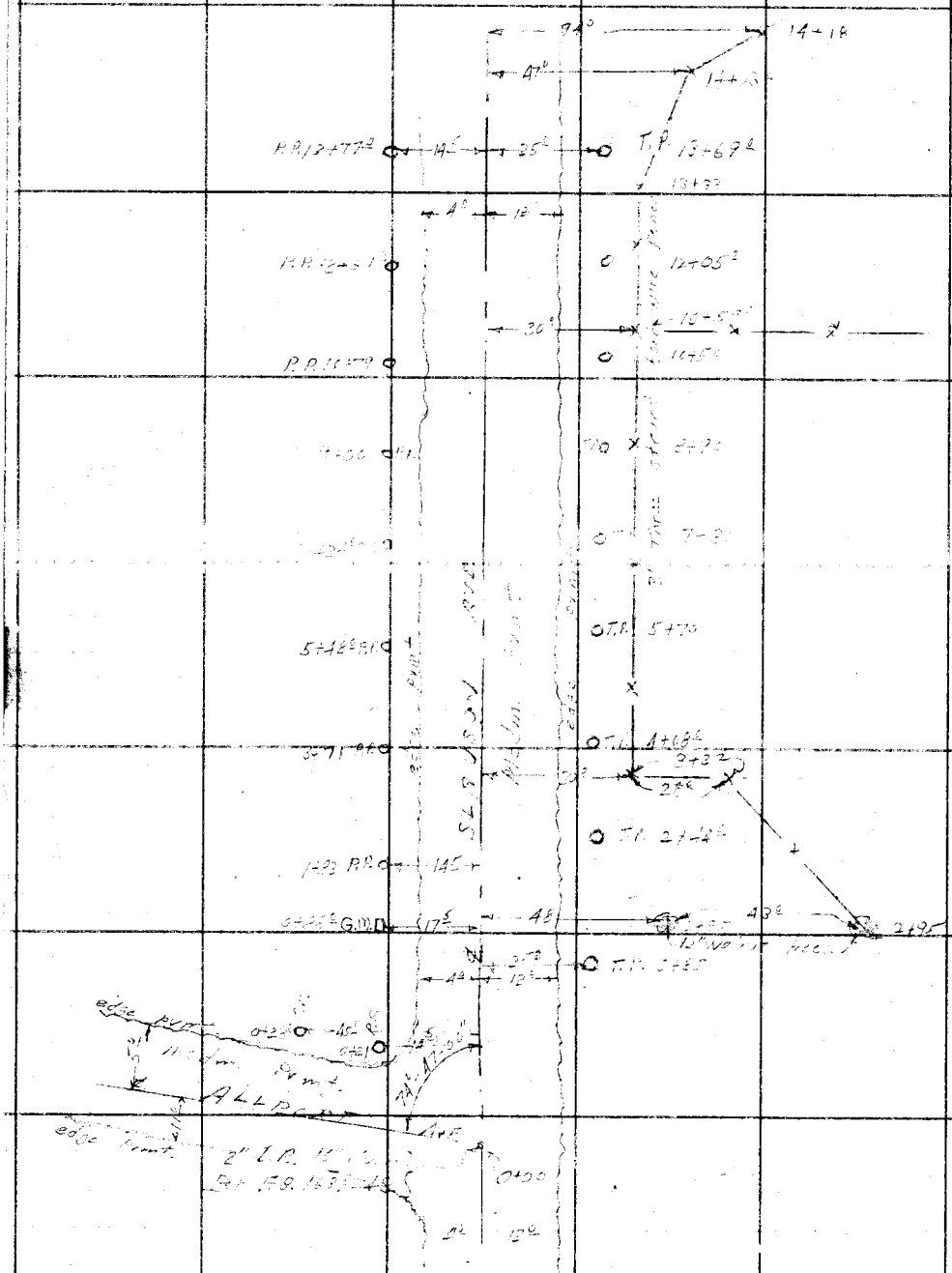

cont. from top pg. 85

RETURN TO
LOS ANGELES COUNTY SURVEYOR
725 LOS ANGELES COUNTY
ENGINEERING BLDG.

Do not extend notes this side of this line.

Note: Any Additions or Changes on This Sheet Must be Made or Circled in Red Ink With Date and Name of Person Making Change.

Notes Ck'd by	Survey of [illegible]
Map No.	W. O. 0679 Tape No. St'd. °F
Office Work	Surveyed by [illegible]
Checked	Notes [illegible] Date 2-16-51
Date	Indexed A. C. Johnson

F. B. [illegible] PG. [illegible]

cont. bottom pg 88

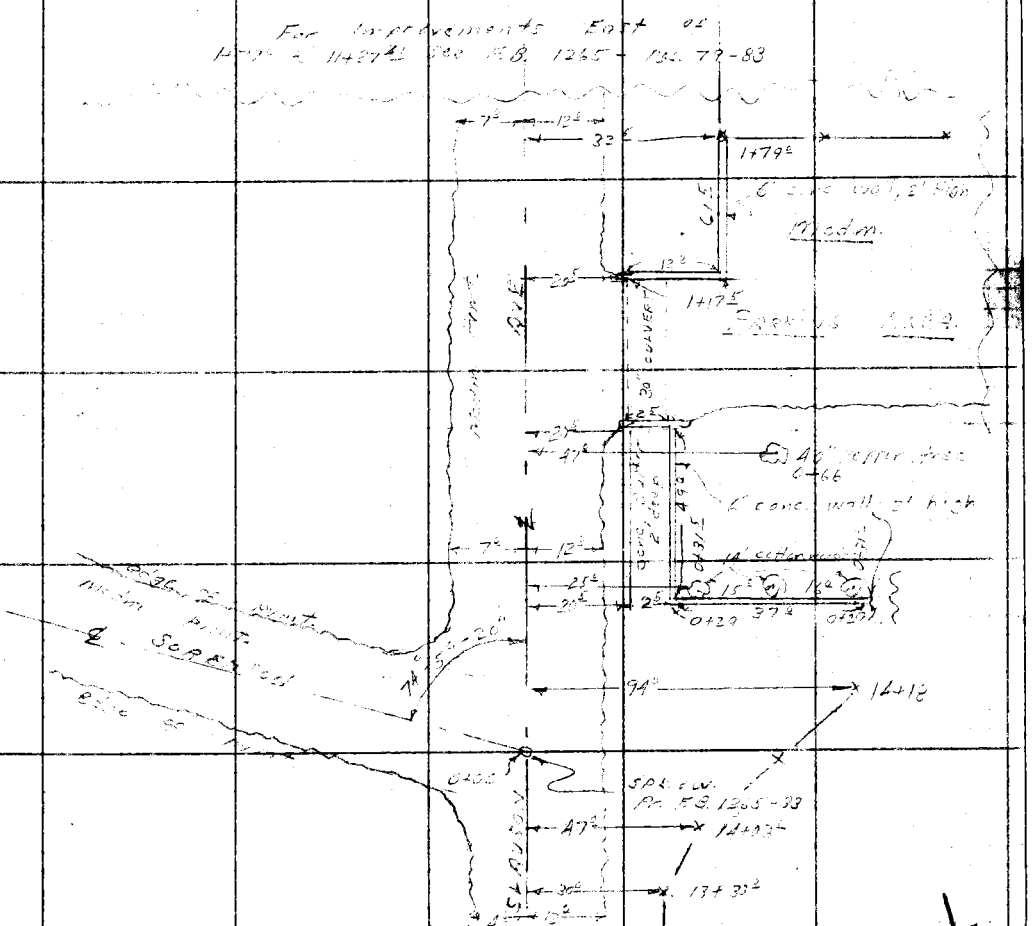

cont from top pg. 86

Note: Any Additions or Changes on This Sheet Must be Made or Circled in Red Ink With Date and Name of Person Making Change.

Do not extend notes this side of this line.

RETURN TO
LOS ANGELES COUNTY SURVEYOR
726 LOS ANGELES COUNTY
ENGINEERING BLDG.

76F309S 247 10M 1-49

F. B. 1539 PG. 88

cont. bottom Pg. 89

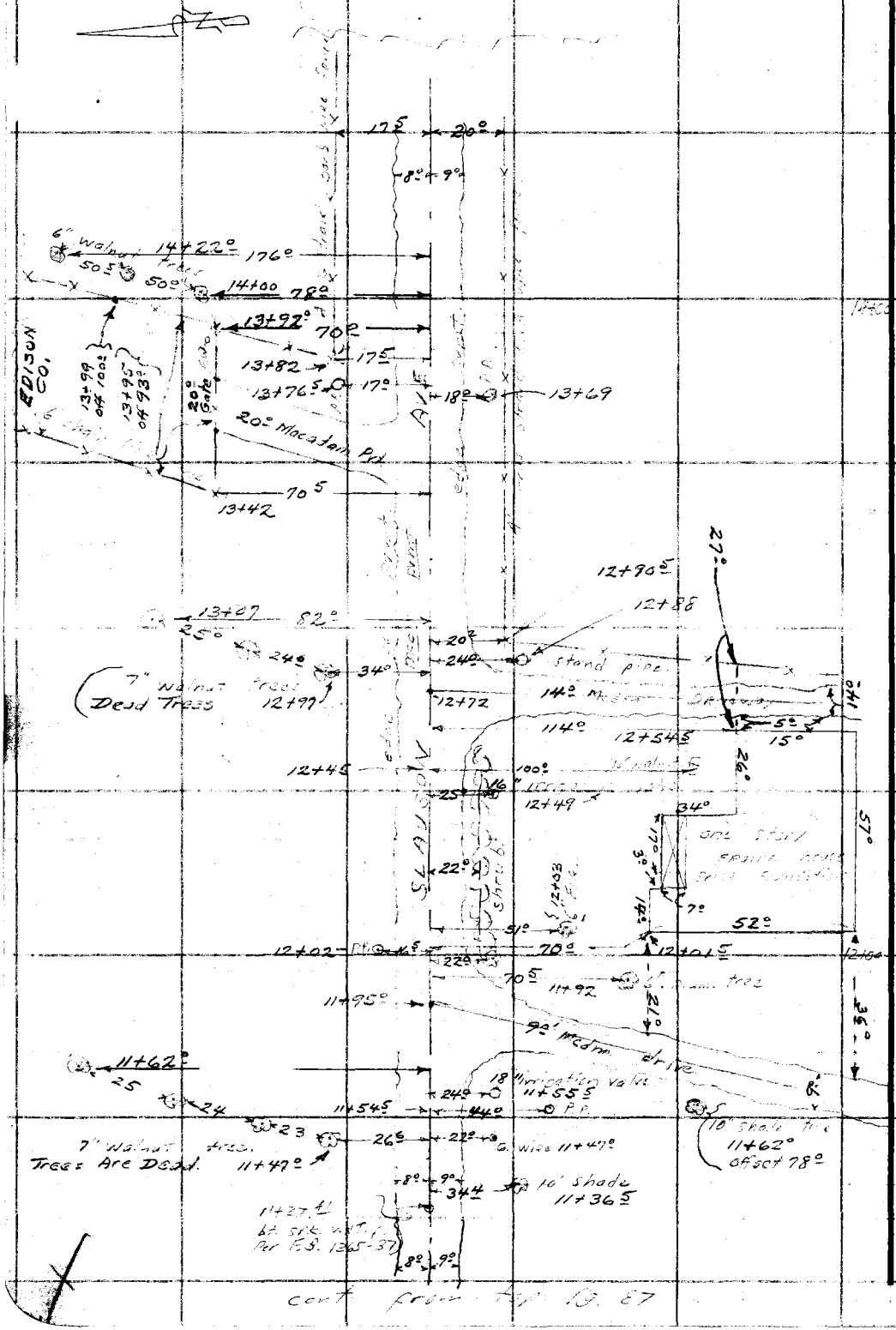

cont. from top Pg. 87

RETURN TO
LOS ANGELES COUNTY SURVEYOR
726 LOS ANGELES COUNTY
ENGINEERING BLDG.

Do not extend notes this side of this line.

Note: Any Additions or Changes on This Sheet Must be Made or Circled in Red Ink With Date and Name of Person Making Change.

Notes Ck'd by	Survey of Slauson Ave
Map No.	W. O. 0679 Tape No. St'd °F
Office Work	Surveyed by A. Hellstrom
Checked	Notes D. Sapper Date 2-17-51
Date	Indexed A. C. Johnson

F. B. [illegible] PG. 87

cont. bottom pg. 7[illegible]

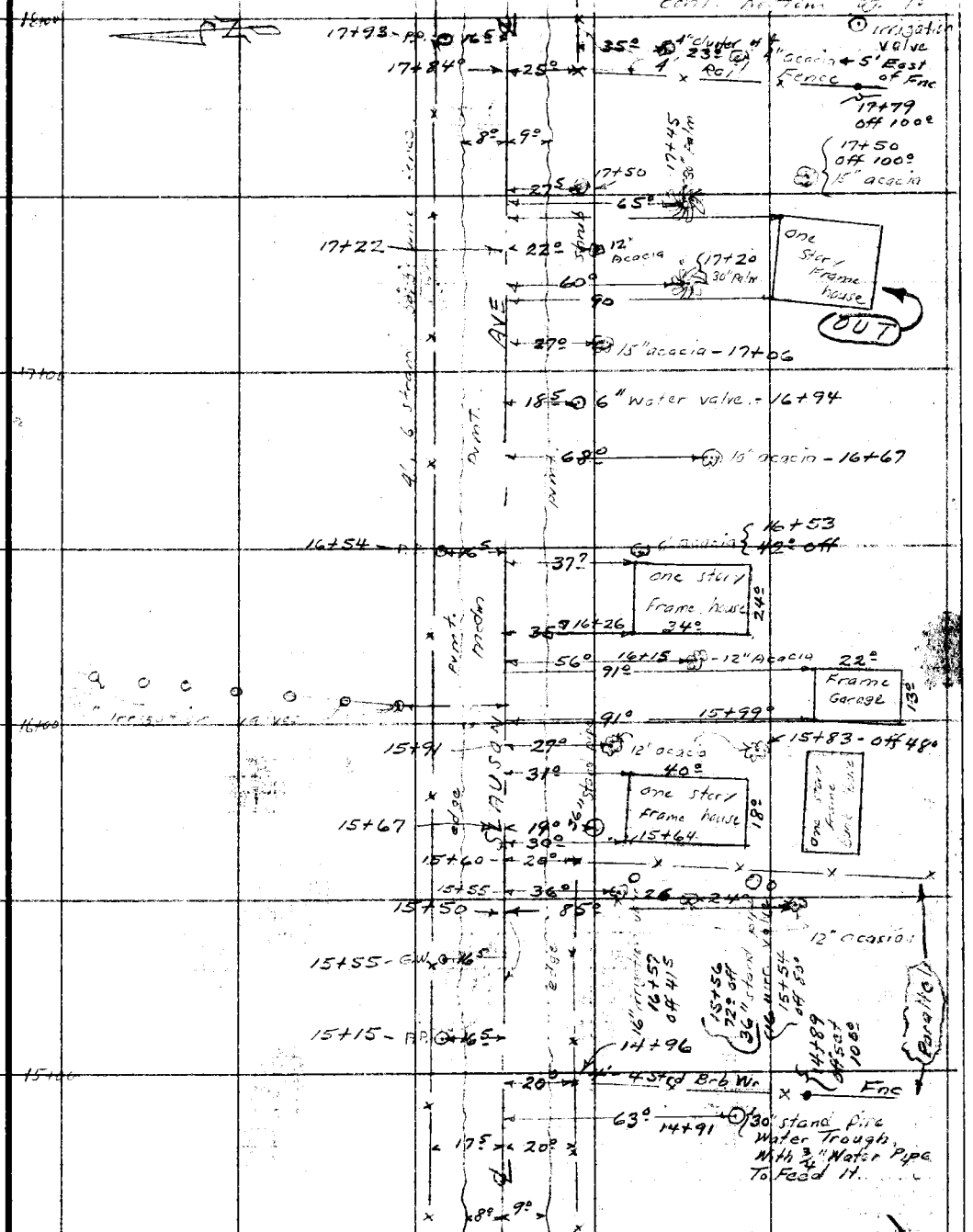

cont from top pg. 88

Note: Any Additions or Changes on This Sheet Must be Made or Circled in Red Ink With Date and Name of Person Making Change.

Do not extend notes this side of this line.

RETURN TO
LOS ANGELES COUNTY SURVEYOR
726 LOS ANGELES COUNTY
ENGINEERING BLDG.

76F309S 247 10M 1-49

RETURN TO
LOS ANGELES COUNTY SURVEYOR
726 LOS ANGELES COUNTY
ENGINEERING BLDG.

Note: Any Additions or Changes on This Sheet Must be Made or Circled in Red Ink With Date and Name of Person Making Change.

Do not extend notes this side of this line.

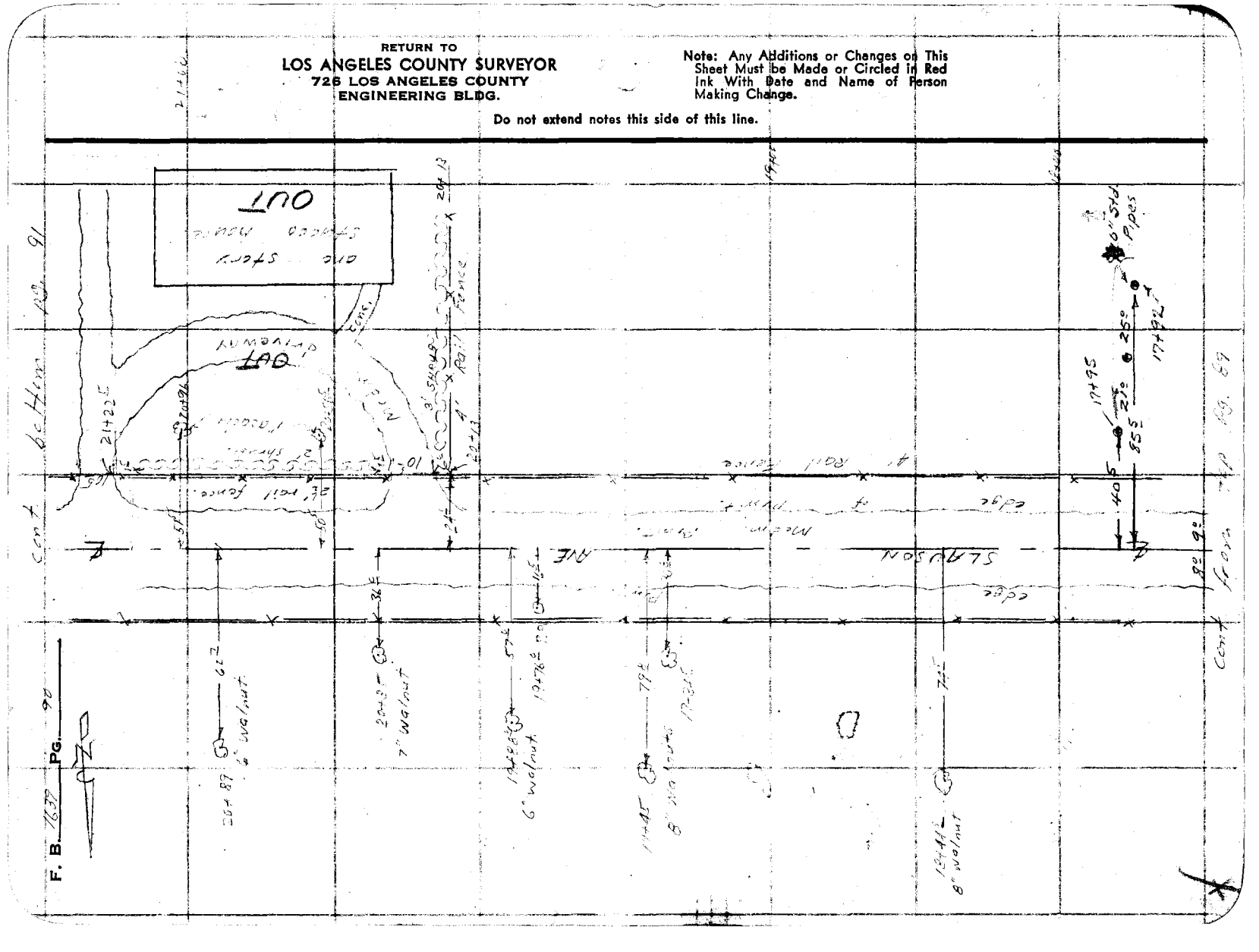

Notes Ck'd by	Survey of Slauson Ave
Map No.	W. O. 2679 Tape No. St'd. °F
Office Work	Surveyed by H. Hellstrom
Checked	Notes D. Sappell Date 2-19-51
Date	Indexed A. C. Johnson

F. B. 1639 PG. 91

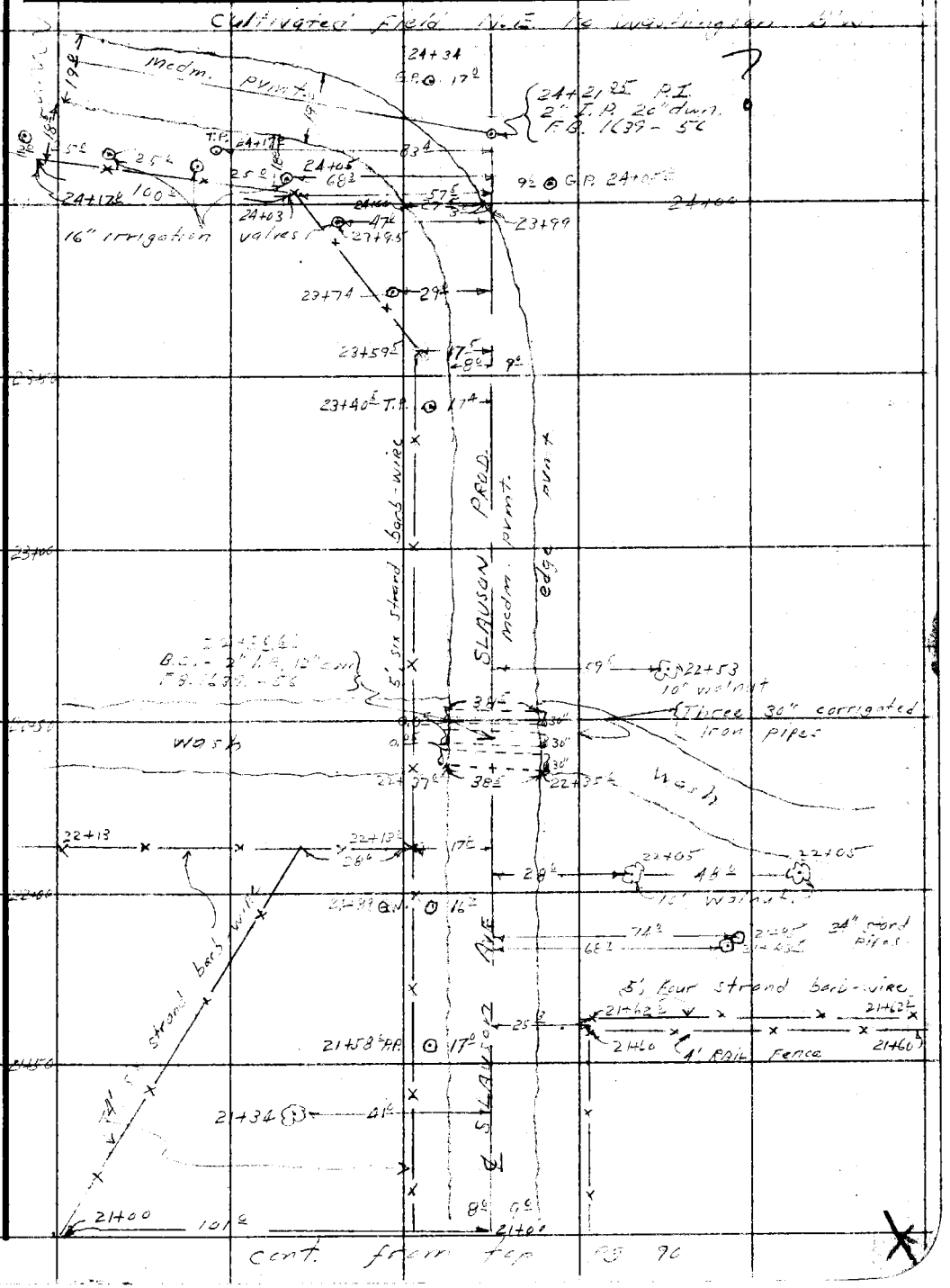

Note: Any Additions or Changes on This Sheet Must be Made or Circled in Red Ink With Date and Name of Person Making Change.

Do not extend notes this side of this line.

RETURN TO
LOS ANGELES COUNTY SURVEYOR
726 LOS ANGELES COUNTY
ENGINEERING BLDG.

76F309S 247 10M 1-49

RETURN TO
LOS ANGELES COUNTY SURVEYOR
726 LOS ANGELES COUNTY
ENGINEERING BLDG.

Note: Any Additions or Changes on This Sheet Must be Made or Circled in Red Ink With Date and Name of Person Making Change.

Do not extend notes this side of this line.

F. B. 1637 Pg. 72

Notes Ck'd by	Survey of SLAUSON AVE.
Map No.	W. O. 0679 Tape No. St'd. °F
Office Work	Surveyed by HELLSTROM
Checked	Notes Date 5-52
Date	Indexed K. C. Johnson 5-27-52

F. B. 1637 PG. 73

MAY — 1952
J.N. 0679
SLAUSON AVE.
PAGES 95 To 130

HELLSTROM
SAPPELL
NATAPOFF
GUIZADO

NEW ALIGNMENT & IMPROVEMENTS (TOPOG.)
FROM PASSONS BLVD TO PIONEER BLVD.

LOCATION OF IMPROVEMENTS ALONG
SLAUSON AVE - FROM PASSONS ST.
TO PASSONS BLVD ——— PAGES - 96-98

PROPOSED NEW E SLAUSON AVE FROM PASSONS BLVD.
Easterly and Northerly over Fl. Cont'l. Channel - San Gabriel
River and A.T. & S.F.R.R. To Intscts. of SLAUSON AVE
& As Per C.S. Map B-2263

Also Includes Tie To Trct. #16806 — Pages - 101-109

LOCATION OF IMPRVMNTS. From PASSONS BLVD
East'ly and N'th'ly For New E SLAUSON AVE.

Pages 111 — 130

Note: Any Additions or Changes on This Sheet Must be Made or Circled in Red Ink With Date and Name of Person Making Change.

Do not extend notes this side of this line.

RETURN TO
LOS ANGELES COUNTY SURVEYOR
726 LOS ANGELES COUNTY
ENGINEERING BLDG.

76F3098 247 10M 1-49

RETURN TO
LOS ANGELES COUNTY SURVEYOR
726 LOS ANGELES COUNTY
ENGINEERING BLDG.

Note: Any Additions or Changes on This Sheet Must be Made or Circled in Red Ink With Date and Name of Person Making Change.

Do not extend notes this side of this line.

F. B. 1639 PG. 94

F. B. 1639 PG. 95

Notes Ck'd by	Survey of SLAUSON AVE.
Map No.	W. O. 0679 Tape No. St'd. °F
Office Work	Surveyed by HELLSTROM
Checked	Notes M. NATAPOFF Date 5-9-52
Date	Indexed A. C. Johnson

Note: Any Additions or Changes on This Sheet Must be Made or Circled in Red Ink With Date and Name of Person Making Change.

Do not extend notes this side of this line.

RETURN TO
LOS ANGELES COUNTY SURVEYOR
726 LOS ANGELES COUNTY
ENGINEERING BLDG.

76F309S 247 10M 1-49

F. B. 1639 PG. 96

Cont. On Bottm. Pg. 97

RETURN TO
LOS ANGELES COUNTY SURVEYOR
726 LOS ANGELES COUNTY
ENGINEERING BLDG.

Do not extend notes this side of this line.

Note: Any Additions or Changes on This Sheet Must be Made or Circled in Red Ink With Date and Name of Person Making Change.

Notes Ck'd by	Survey of SLAUSON AVE
Map No.	W. O. 0679 Tape No. St'd. °F
Office Work	Surveyed by HELLSTROM
Checked	Notes M. Natapoff Date 5-9-52
Date	Indexed C. Johnson

F. B. 1639 PG. 97

Cont. On Bottm Pg. 98



Cont. From Top Pg. 96

Note: Any Additions or Changes on This Sheet Must be Made or Circled in Red Ink With Date and Name of Person Making Change.

Do not extend notes this side of this line.

RETURN TO
LOS ANGELES COUNTY SURVEYOR
726 LOS ANGELES COUNTY
ENGINEERING BLDG.

76F309S 247 10M 1-49

F. B. 1639 PG. 98

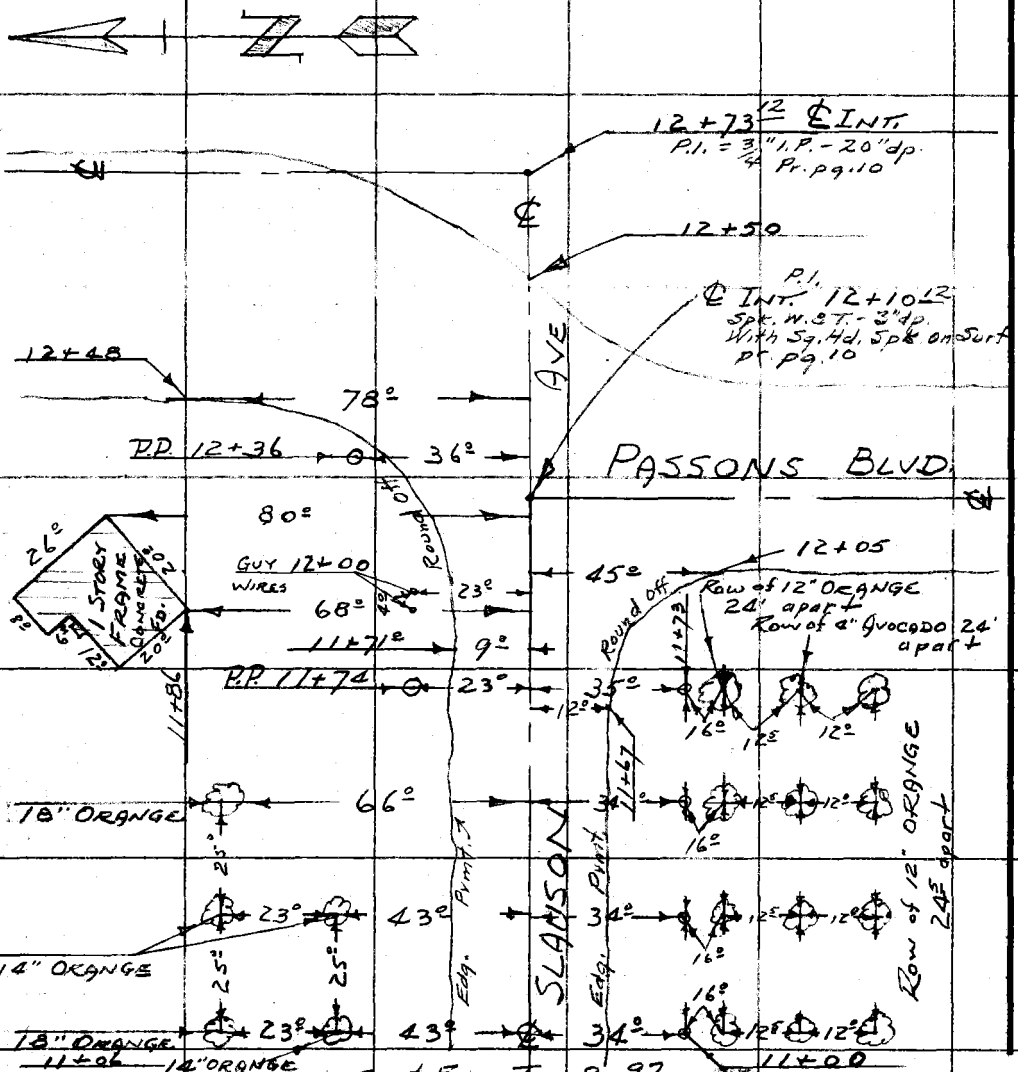

RETURN TO
LOS ANGELES COUNTY SURVEYOR
725 LOS ANGELES COUNTY
ENGINEERING BLDG.

Note: Any Additions or Changes on This Sheet Must be Made or Circled in Red Ink With Date and Name of Person Making Change.

Do not extend notes this side of this line.

Notes Ck'd by	Survey of SLAUSON AVE
Map No.	W. O. 0679 Tape No. St'd. °F
Office Work	Surveyed by HELLSTROM
Checked	Notes Date 5-52
Date	Indexed A. C. Johnson 5-27-52

F. B. 1639 PG. 77

Note: Any Additions or Changes on This Sheet Must be Made or Circled in Red Ink With Date and Name of Person Making Change.

Do not extend notes this side of this line.

RETURN TO
LOS ANGELES COUNTY SURVEYOR
726 LOS ANGELES COUNTY
ENGINEERING BLDG.

76F309S 247 10M 1-49

RETURN TO
LOS ANGELES COUNTY SURVEYOR
726 LOS ANGELES COUNTY
ENGINEERING BLDG.

Note: Any Additions or Changes on This Sheet Must be Made or Circled in Red Ink With Date and Name of Person Making Change.

Do not extend notes this side of this line.

F. B. 2639 PG. 100

Notes Ck'd by KRM	Survey of SLAUSON AVE.
Map No.	W. O. 0679 Tape No. 094 St'd. 68 °F
Office Work	Surveyed by HELLSTROM
Checked	Notes A.N.H. Date 5-52
Date	Indexed A. C. Johnson 5-27-52

F. B. 1639 PG. 101

① 89-50-0.0
④ 359-20-15 ✓
⑥ 179-00-30
89-50-05

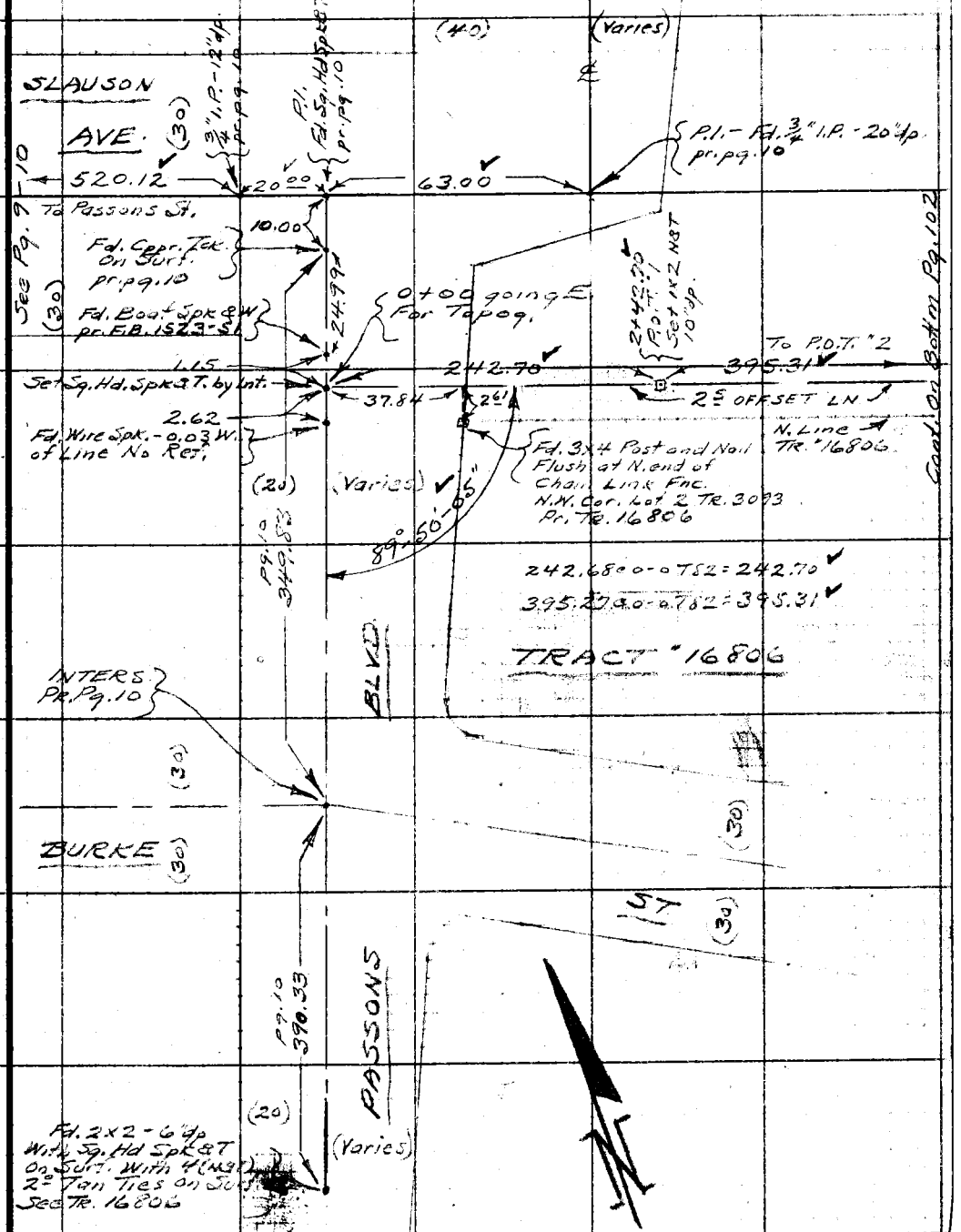

Note: Any Additions or Changes on This Sheet Must be Made or Circled in Red Ink With Date and Name of Person Making Change.

Do not extend notes this side of this line.

RETURN TO
LOS ANGELES COUNTY SURVEYOR
726 LOS ANGELES COUNTY
ENGINEERING BLDG.

76F3095 247 10M 1-49

RETURN TO
LOS ANGELES COUNTY SURVEYOR
726 LOS ANGELES COUNTY
ENGINEERING BLDG.

Note: Any Additions or Changes on This Sheet Must be Made or Circled in Red Ink With Date and Name of Person Making Change.

Do not extend notes this side of this line.

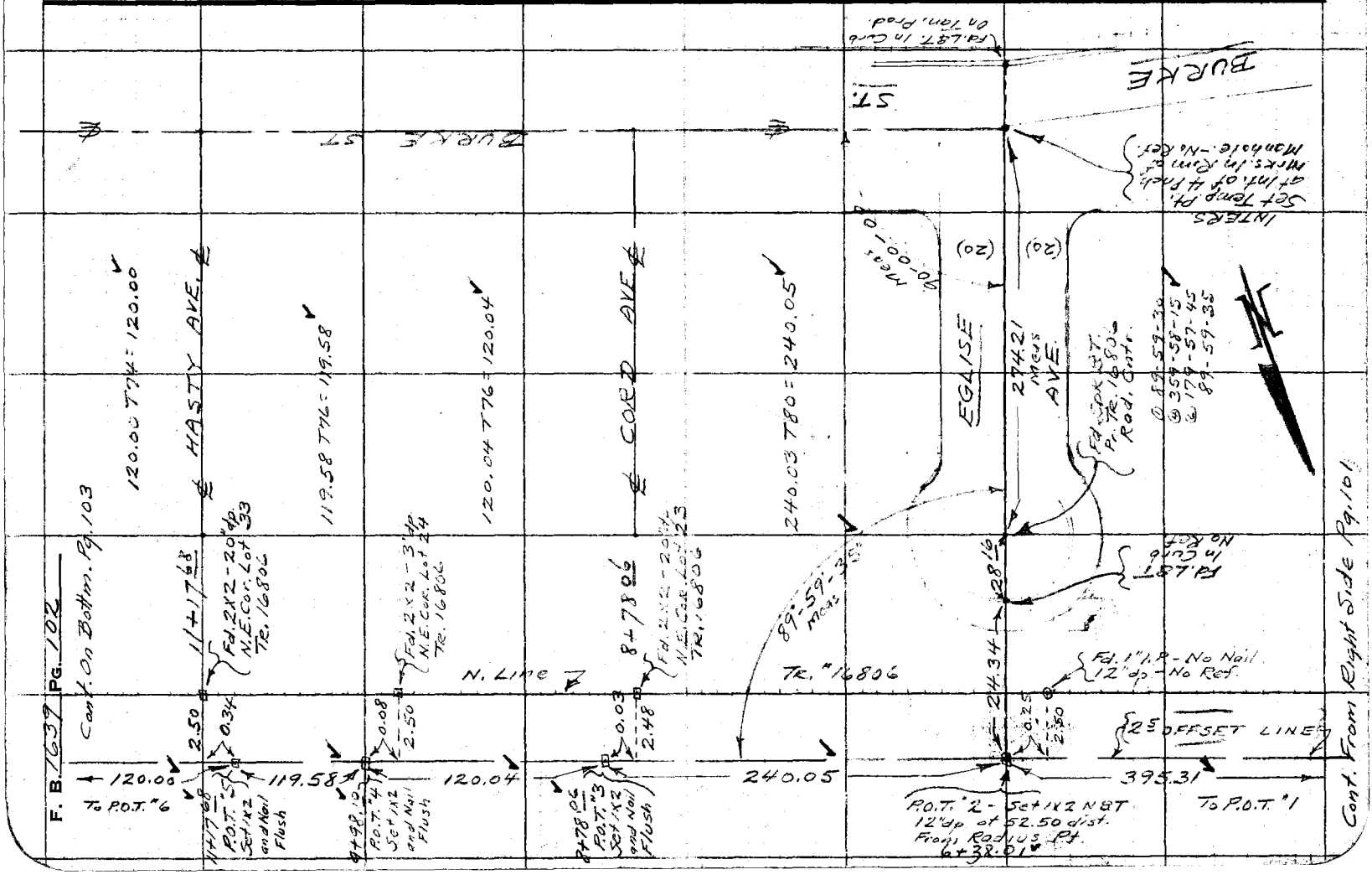

Notes Ck'd by KRM	Survey of SLAUSON AVE.
Map No.	W. O. 0679 Tape No. 094 St'd. 68 °F
Office Work	Surveyed by HELLSTROM
Checked	Notes A.N.H. Date 5-52
Date	Indexed A. C. Johnson

F. B. [illegible] PG. 103

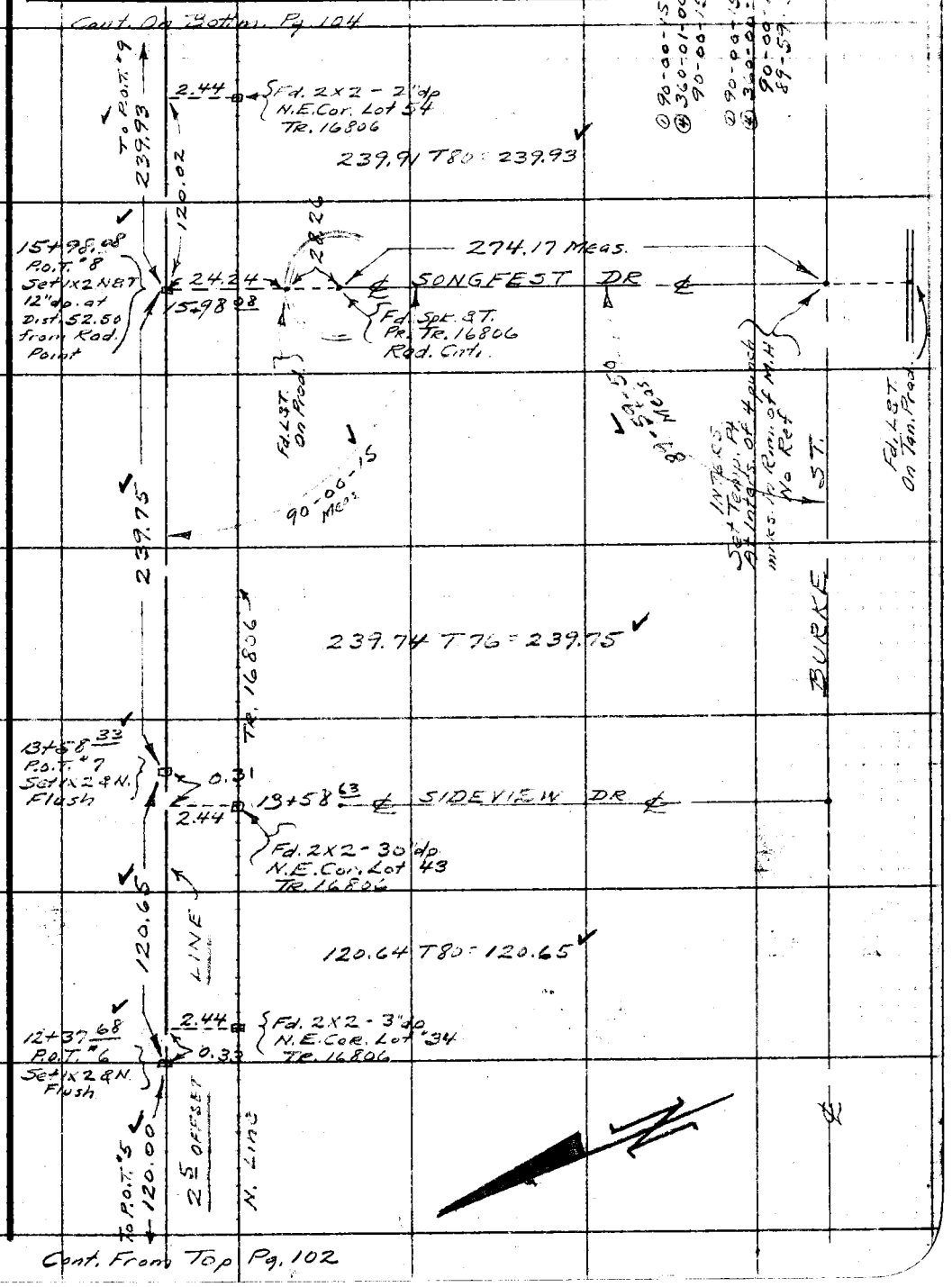

Note: Any Additions or Changes on This Sheet Must be Made or Circled in Red Ink With Date and Name of Person Making Change.

Do not extend notes this side of this line.

RETURN TO
LOS ANGELES COUNTY SURVEYOR
726 LOS ANGELES COUNTY
ENGINEERING BLDG.

76F309S 247 10M 1-49

RETURN TO
LOS ANGELES COUNTY SURVEYOR
726 LOS ANGELES COUNTY
ENGINEERING BLDG.

Note: Any Additions or Changes on This Sheet Must be Made or Circled in Red Ink With Date and Name of Person Making Change.

Do not extend notes this side of this line.

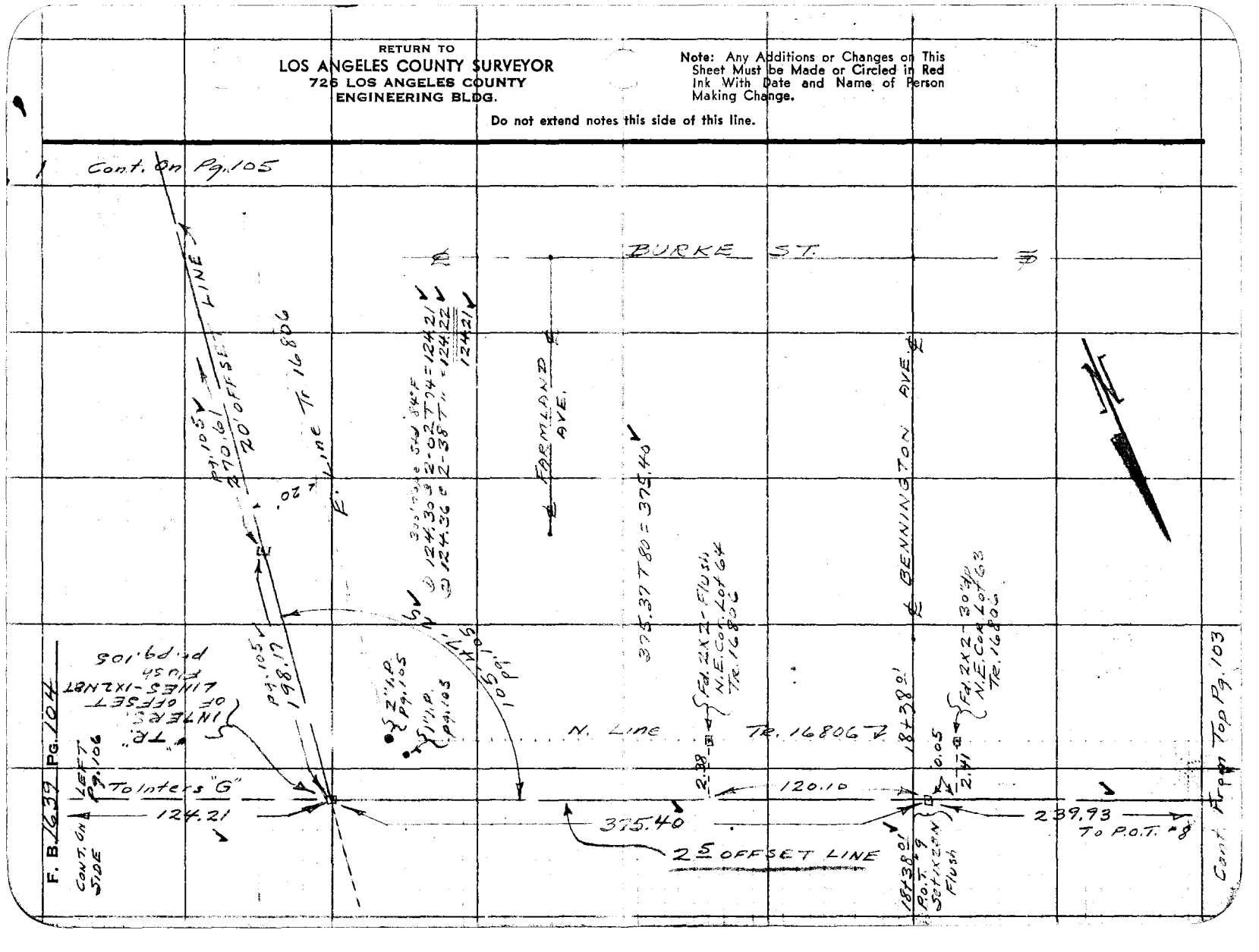

Notes Ck'd by KRM	Survey of SLAUSON AVE
Map No.	W. O. 0679 Tape No. 094 Std. 68 °F
Office Work	Surveyed by HELLSTROM
Checked	Notes A.N.H. Date 5-52
Date	Indexed E. C. Johnson

F. B. 1639 PG. 105

① 105-47-30
④ 63-10-00
⑥ 274-44-30
105-47-25

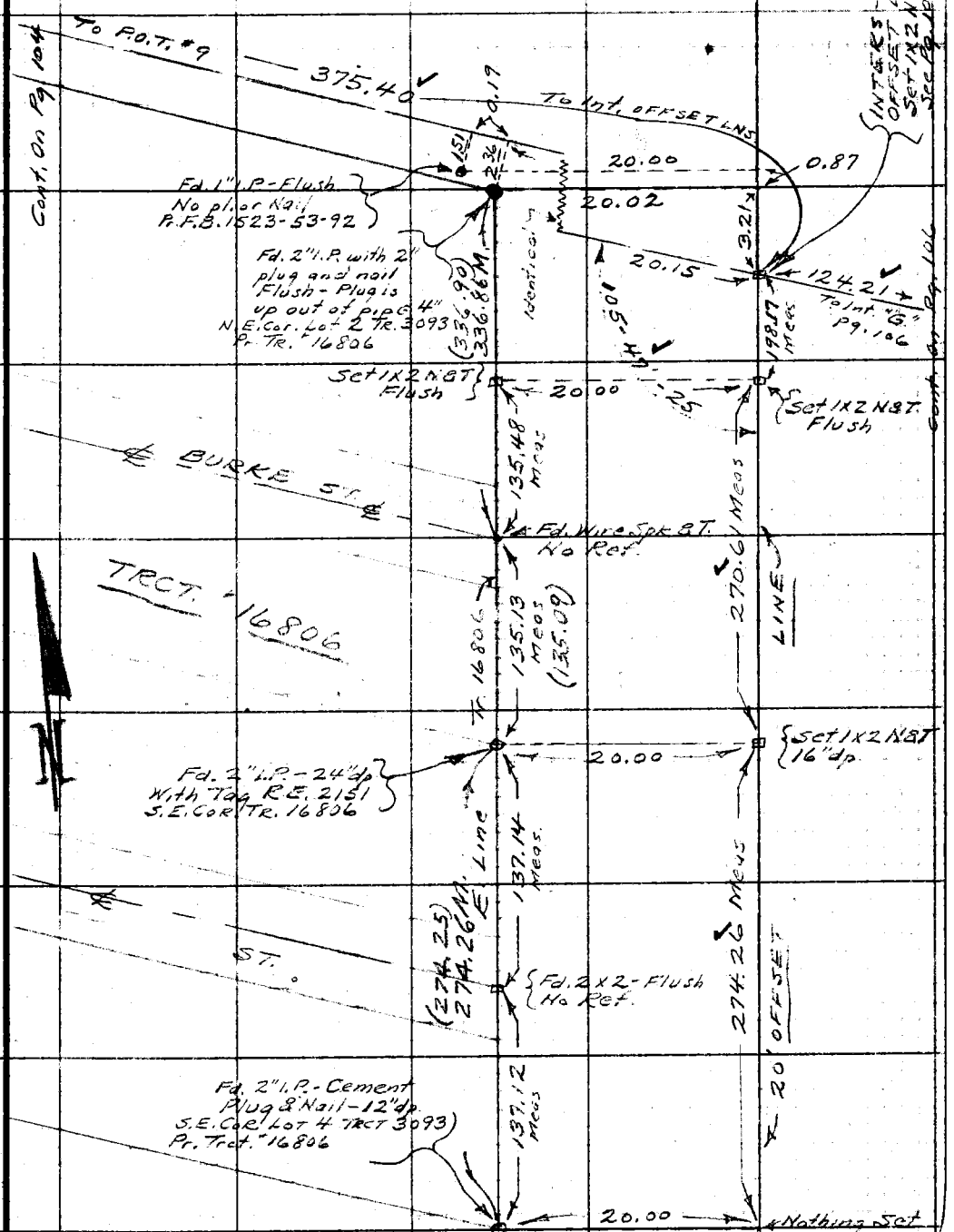

Note: Any Additions or Changes on This Sheet Must be Made or Circled in Red Ink With Date and Name of Person Making Change.

Do not extend notes this side of this line.

RETURN TO
LOS ANGELES COUNTY SURVEYOR
726 LOS ANGELES COUNTY
ENGINEERING BLDG.

76F3098 247 10M 1-49

(CONT ON LEFT. SD. Pg. 108)

F. B. 1639 PG. 106

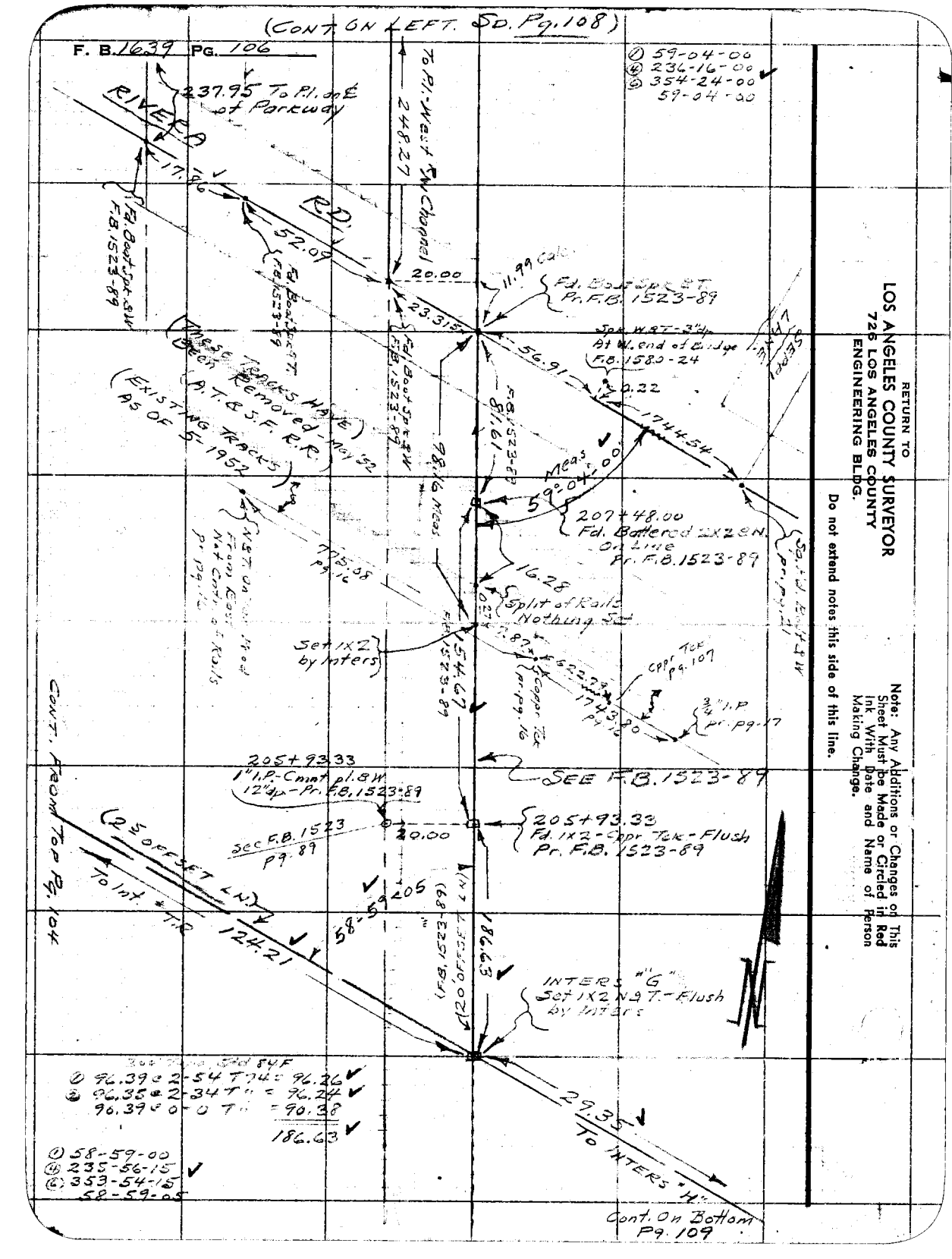

① 59-04-00
② 236-16-00
③ 354-24-00
59-04-00

RETURN TO
LOS ANGELES COUNTY SURVEYOR
726 LOS ANGELES COUNTY
ENGINEERING BLDG.

Do not extend notes this side of this line.

Note: Any Additions or Changes on This Sheet Must be Made or Circled in Red Ink With Date and Name of Person Making Change.

Set Tack and Tag 84F
② 96.39 - 2-54 Tie = 96.26
③ 96.39 - 2-34 Tie = 96.24
96.39 - 0-0 Tie = 90.38
186.63

① 58-59-00
② 235-56-15
③ 353-54-15
58-59-00

76F3098 247 10M 1-49

RETURN TO
LOS ANGELES COUNTY SURVEYOR
726 LOS ANGELES COUNTY
ENGINEERING BLDG.

Note: Any Additions or Changes on This Sheet Must be Made or Circled in Red Ink With Date and Name of Person Making Change.

Do not extend notes this side of this line.

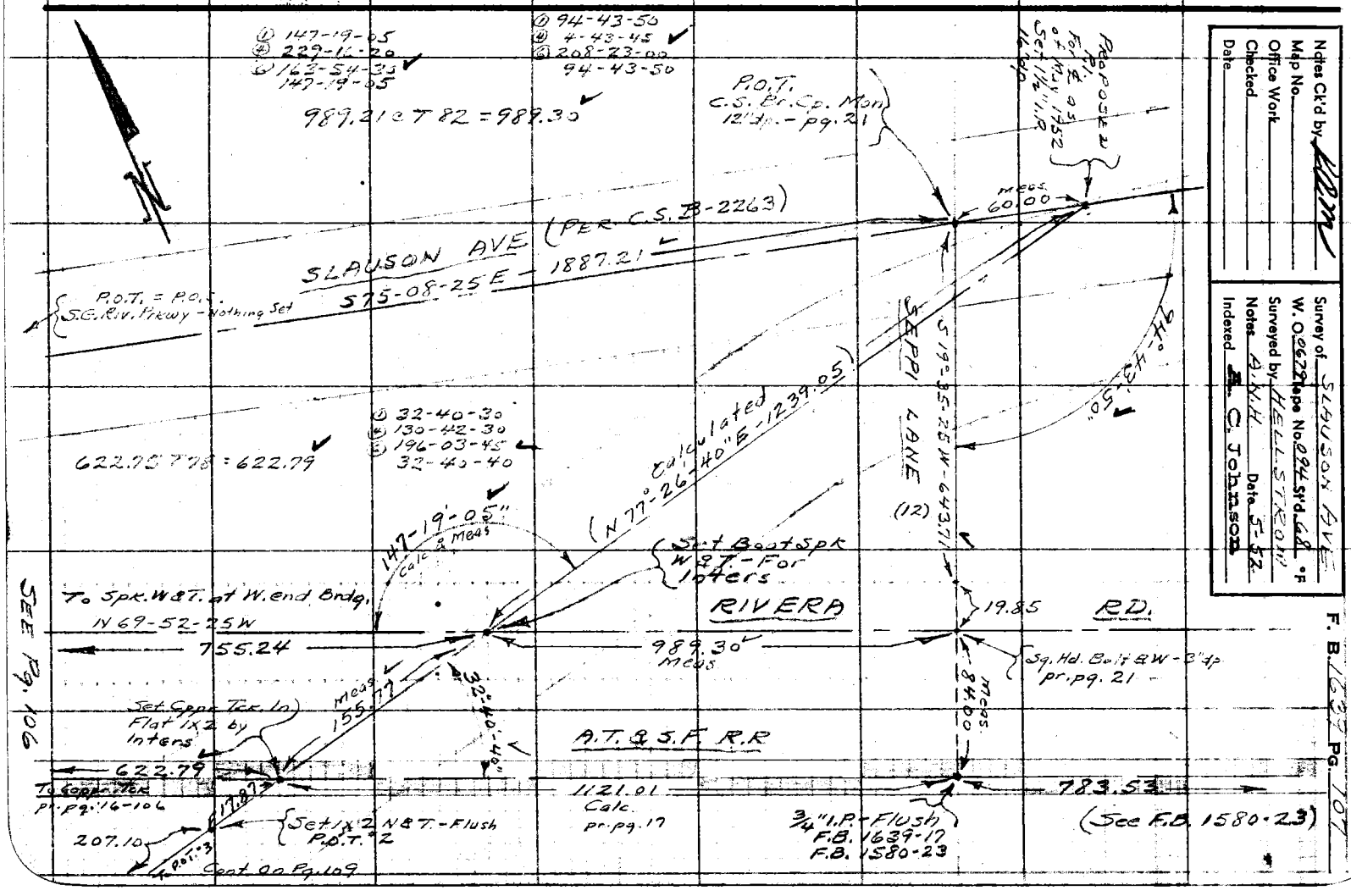

Notes Ck'd by RDM
Map No.
Office Work
Checked
Date

Survey of SLAUSON AVE
W. O. 0672 Tape No. 094 Std. 68 °F
Surveyed by HELL STROM
Notes A.N.H. Date 5-52
Indexed E. C. Johnson

F. B. 1639 PG. 107

RETURN TO
LOS ANGELES COUNTY SURVEYOR
726 LOS ANGELES COUNTY
ENGINEERING BLDG.

Note: Any Additions or Changes on This Sheet Must be Made or Circled in Red Ink With Date and Name of Person Making Change.

Do not extend notes this side of this line.

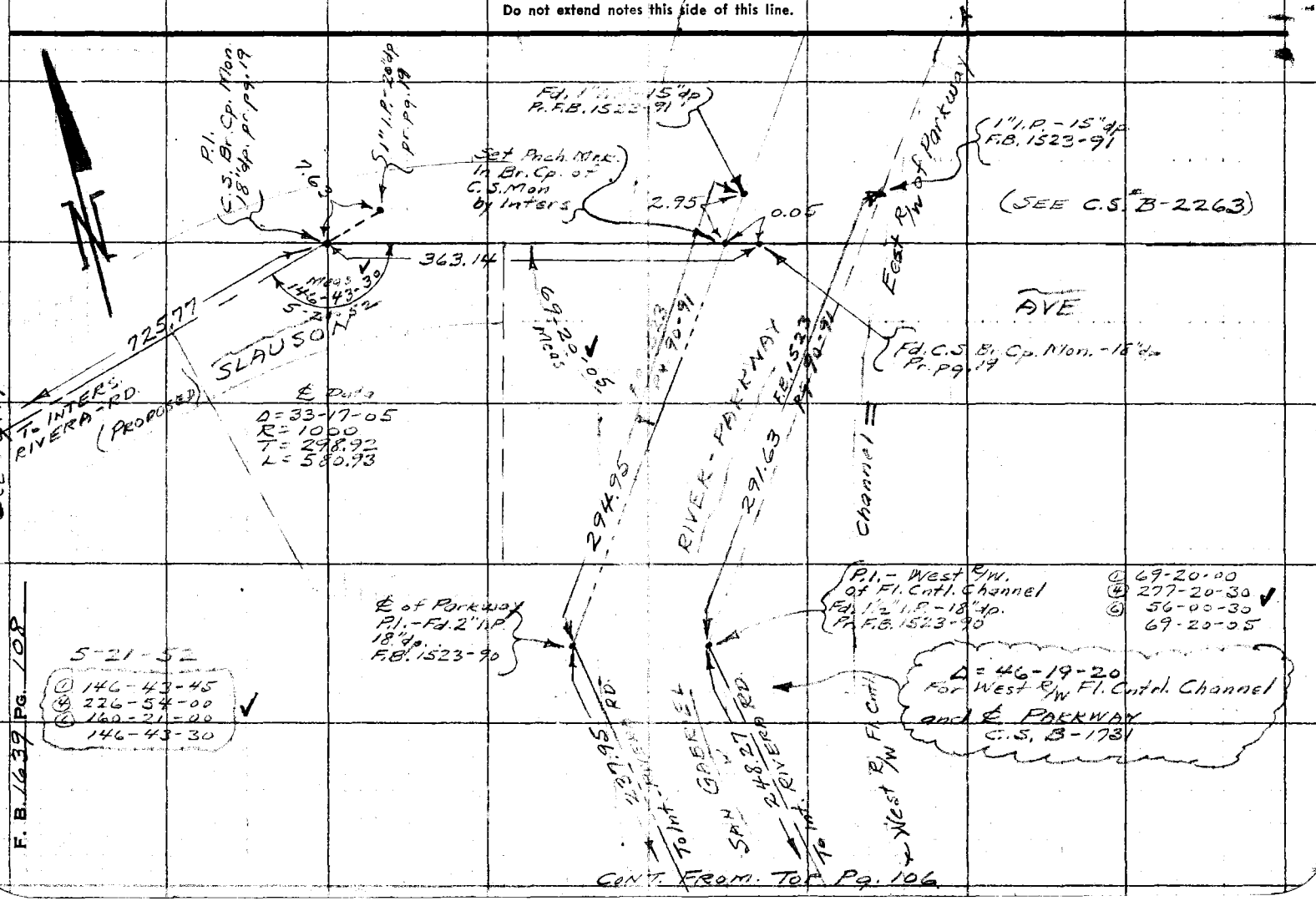

CONT. FROM TOP Pg. 106

Notes Ck'd by KRM	Survey of SLAUSON AVE
Map No.	W. O. 0679 Tape No. St'd. °F
Office Work	Surveyed by HELLSTROM
Checked	Notes A.N.H. Date 5-1952
Date	Indexed E. C. Johnson

F. B. 1639 PG. 109

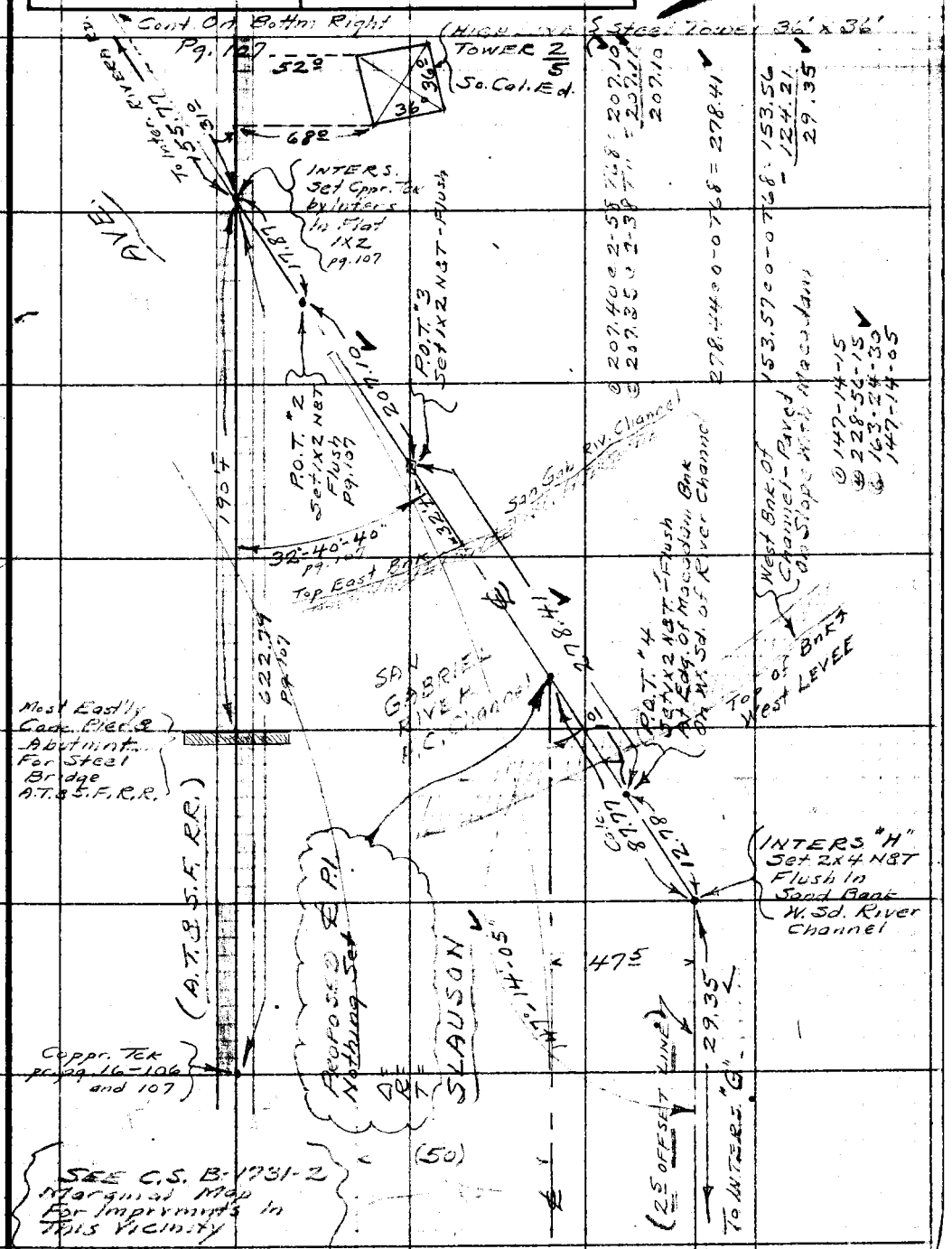

Note: Any Additions or Changes on This Sheet Must be Made or Circled in Red Ink With Date and Name of Person Making Change.

Do not extend notes this side of this line.

RETURN TO
LOS ANGELES COUNTY SURVEYOR
726 LOS ANGELES COUNTY
ENGINEERING BLDG.

76F309S 247 10M 1-49

RETURN TO
LOS ANGELES COUNTY SURVEYOR
726 LOS ANGELES COUNTY
ENGINEERING BLDG.

Note: Any Additions or Changes on This Sheet Must be Made or Circled in Red Ink With Date and Name of Person Making Change.

Do not extend notes this side of this line.

F. B. 1439 Pg. 110

Notes Ck'd by	Survey of SLAUSON AVE
Map No.	W. O. 0679 Tape No. St'd. °F
Office Work	Surveyed by HELLSTROM
Checked	Notes NATAPOFF Date 5-52
Date	Indexed A. C. Johnson 5-27-52

F. B. 1639 PG. 111

CONT. ON Bottom Pg. 112

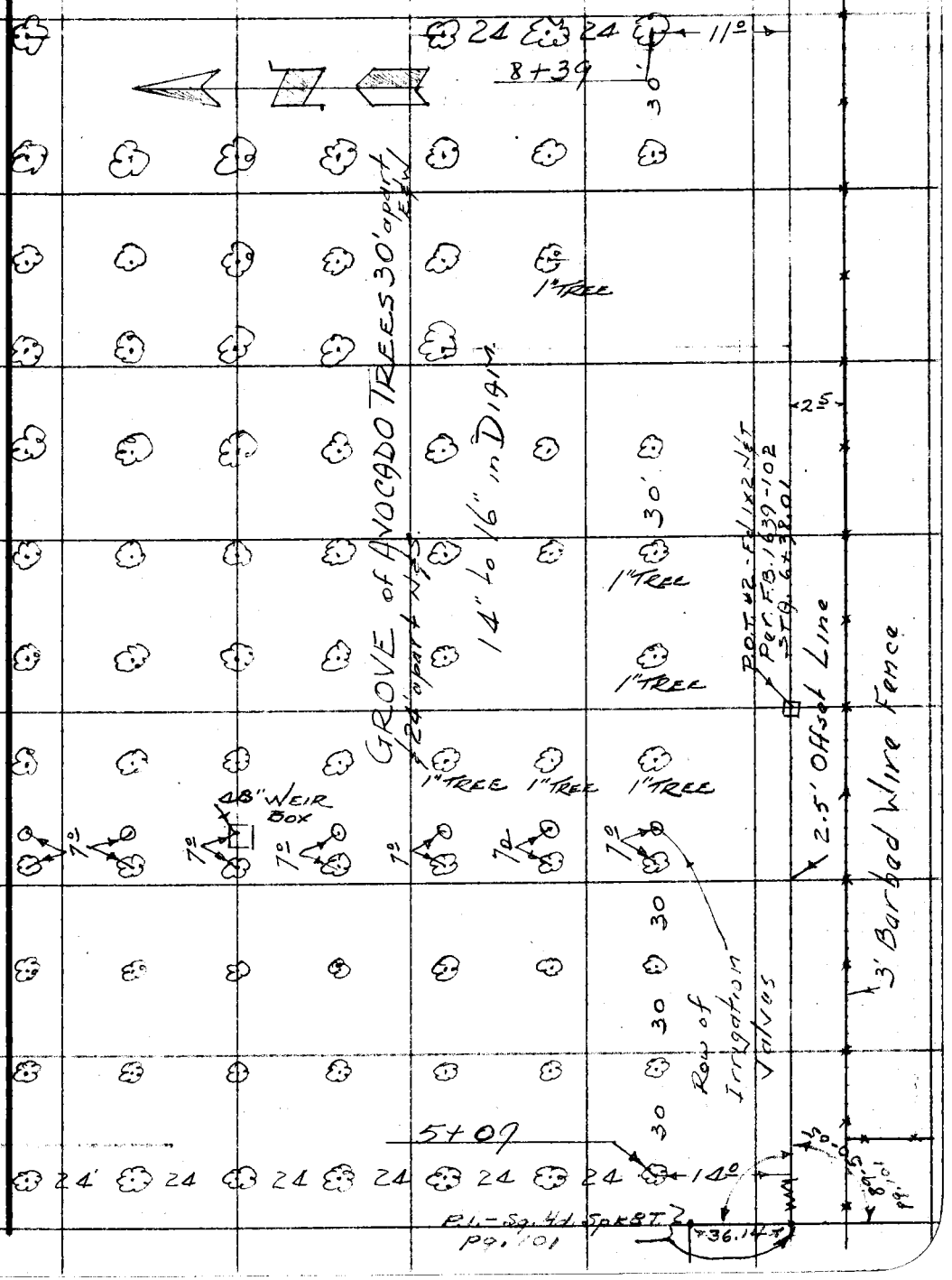

Note: Any Additions or Changes on This Sheet Must be Made or Circled in Red Ink With Date and Name of Person Making Change.

Do not extend notes this side of this line.

RETURN TO
LOS ANGELES COUNTY SURVEYOR
726 LOS ANGELES COUNTY
ENGINEERING BLDG.

76F309S 247 10M 1-49

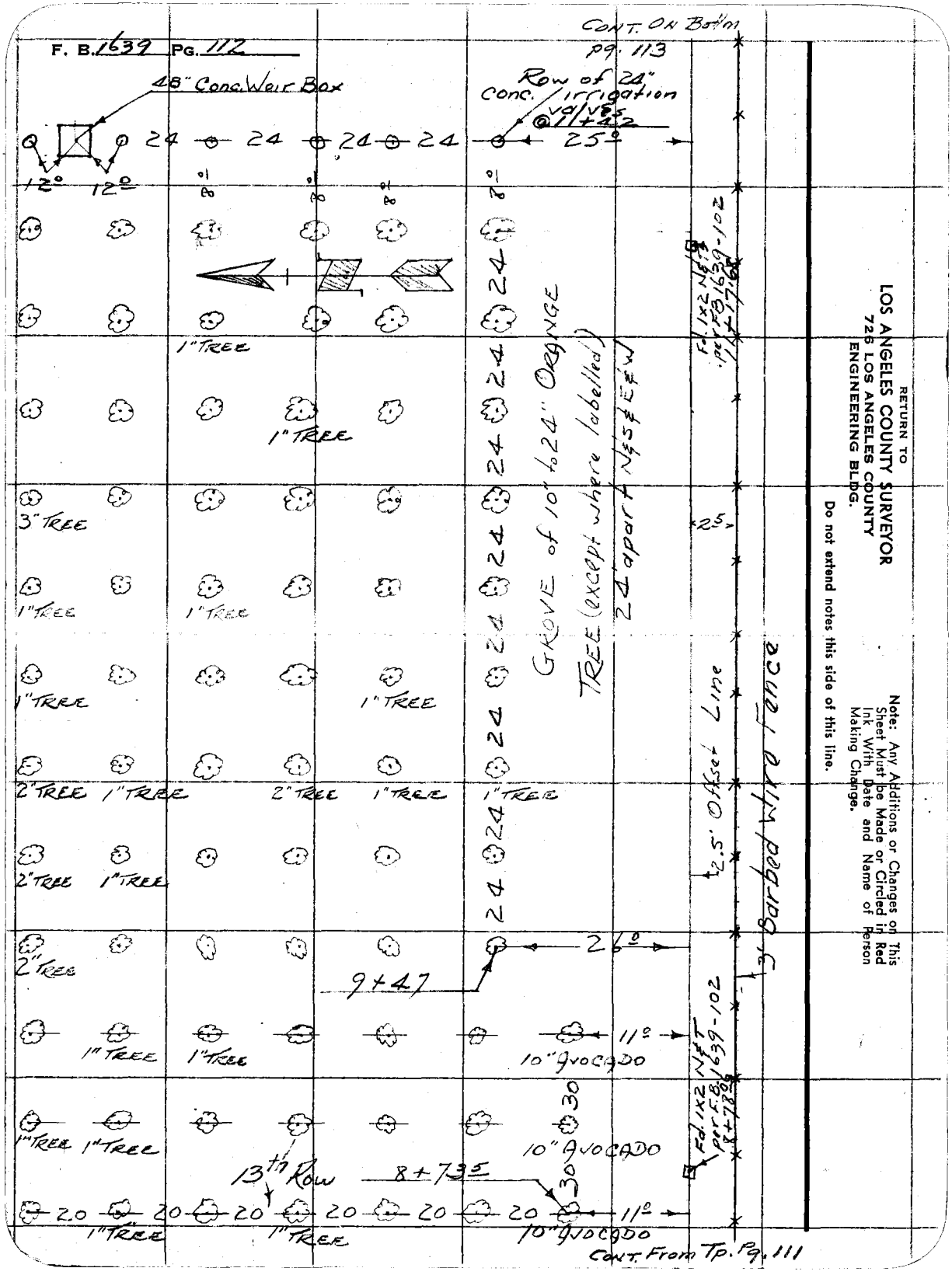

RETURN TO
LOS ANGELES COUNTY SURVEYOR
726 LOS ANGELES COUNTY
ENGINEERING BLDG.

Do not extend notes this side of this line.

Note: Any Additions or Changes on This Sheet Must be Made or Circled in Red Ink With Date and Name of Person Making Change.

Notes Ck'd by	Survey of SLAUSON AVE.
Map No.	W. O. 00670 Tape No. St'd. °F
Office Work	Surveyed by HELLSTROM
Checked	Notes M. NOTAPOFF Date 5-52
Date	Indexed A. C. Johnson

F. B. 1639 PG. 113

CONT. ON BOTTM. Pg. 114

Note: Any Additions or Changes on This Sheet Must be Made or Circled in Red Ink With Date and Name of Person Making Change.

Do not extend notes this side of this line.

RETURN TO
LOS ANGELES COUNTY SURVEYOR
726 LOS ANGELES COUNTY ENGINEERING BLDG.

CONT. FROM TOP Pg. 112

76F309S 247 10M 1-49

F. B. 1639 PG. 114

RETURN TO
LOS ANGELES COUNTY SURVEYOR
725 LOS ANGELES COUNTY
ENGINEERING BLDG.

Note: Any Additions or Changes on This Sheet Must be Made or Circled in Red Ink With Date and Name of Person Making Change.

Do not extend notes this side of this line.

18+27

13°

24° 24° 24° 24° 24°

6°

Row of 24" conc. IRRIGATION VALVES

2" TREE

2" TREE

2" TREE

2" TREE

GROVE of 12" to 18" ORANGE TREES

(except where labelled) 24' apart each way

2" TREE

2" TREE

2" TREE

2" TREE

2" TREE 2" TREE

2" TREE

2" TREE 2" TREE 2" TREE

37th Row

2" TREE 2" TREE 2" TREE

2" TREE 2" TREE 2" TREE

14+42

13°

Cont From Top Pg. 113

F. B. 1639 PG. 115

Notes Ck'd by	Survey of SLAUSON AVE
Map No.	W. O. Tape No. St'd. °F
Office Work	Surveyed by HELLSTROM
Checked	Notes M. NATAROFF Date 5-52
Date	Indexed A. C. Johnson

Note: Any Additions or Changes on This Sheet Must be Made or Circled in Red Ink With Date and Name of Person Making Change.

Do not extend notes this side of this line.

RETURN TO
LOS ANGELES COUNTY SURVEYOR
726 LOS ANGELES COUNTY ENGINEERING BLDG.

76F309S 247 10M 1-49

RETURN TO
LOS ANGELES COUNTY SURVEYOR
726 LOS ANGELES COUNTY
ENGINEERING BLDG.

Note: Any Additions or Changes on This Sheet Must be Made or Circled in **Red** Ink With Date and Name of Person Making Change.

Do not extend notes this side of this line.

F. B. 1637 Pg. 116

Notes Ck'd by	Survey of SLAUSON AVE.
Map No.	W. O. 0679 Tape No. Std. °F
Office Work	Surveyed by HELLSTROM
Checked	Notes A.N.H. Date 5-52
Date	Indexed A. C. Johnson

F. B. 1637 PG. 117

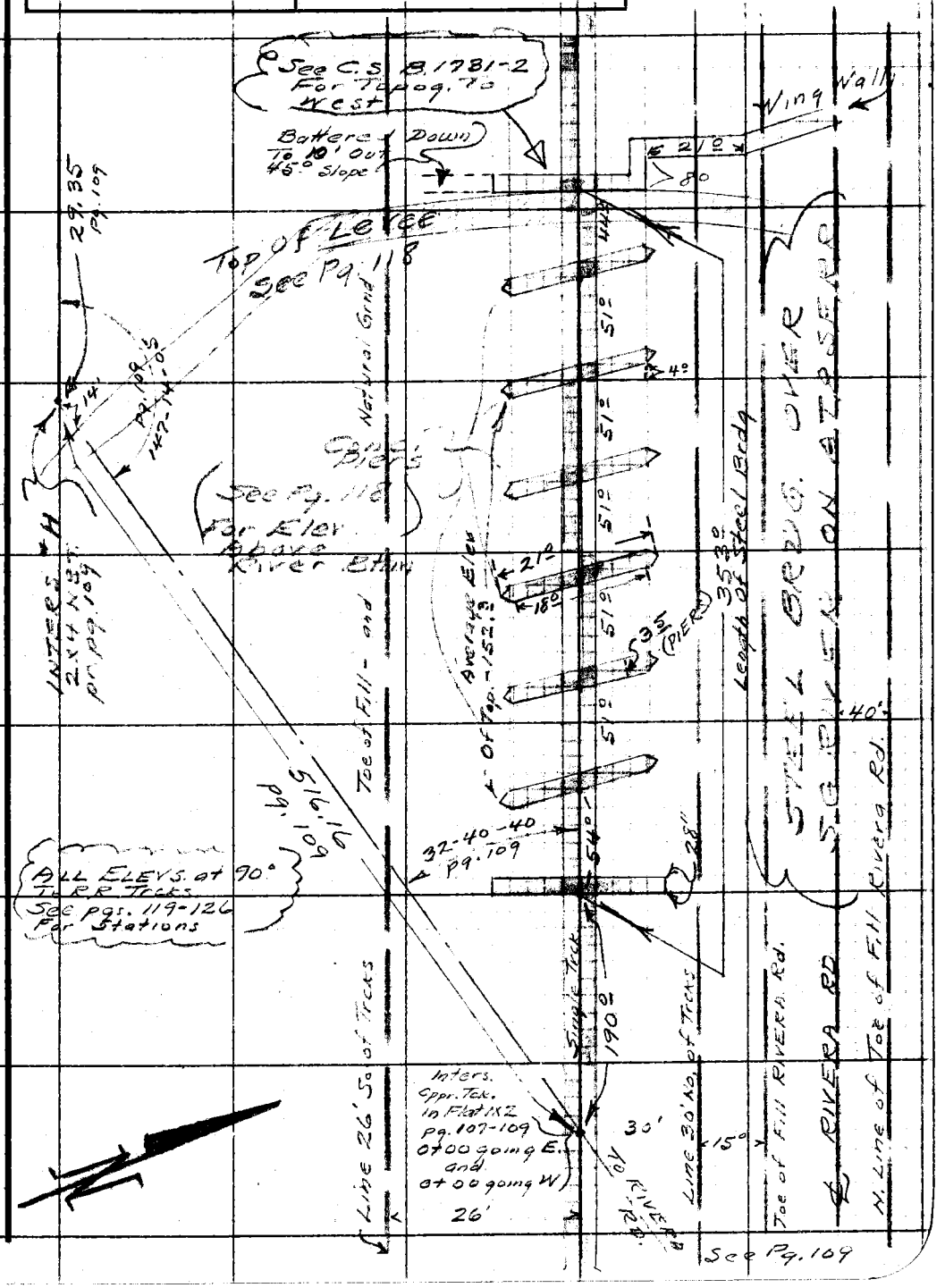

Note: Any Additions or Changes on This Sheet Must be Made or Circled in Red Ink With Date and Name of Person Making Change.

Do not extend notes this side of this line.

RETURN TO
LOS ANGELES COUNTY SURVEYOR
726 LOS ANGELES COUNTY
ENGINEERING BLDG.

76F309B 247 10M 1-49

F. B. 1639 PG. 118

DISTANCE FROM TOP. OF RAILS OF A.T.& S.F. R.R. TO TOP. OF LEVEE ON WEST BANK S.G. RIVER AND ALSO TO AVERAGE BOTTM. OF RIVERS FLOW LINE AS OF 1952

RETURN TO
LOS ANGELES COUNTY SURVEYOR
725 LOS ANGELES COUNTY
ENGINEERING BLDG.

Note: Any Additions or Changes on This Sheet Must be Made or Circled in Red Ink With Date and Name of Person Making Change.

Do not extend notes this side of this line.

76L298 307 4-50

PLEASE RETURN TO
LOS ANGELES COUNTY SURVEYOR
726 LOS ANGELES COUNTY ENGINEERING BLDG.

NOTE: ANY ADDITIONS OR CHANGES ON THIS SHEET MUST BE MADE OR CIRCLED IN RED INK, WITH DATE AND NAME OF PERSON MAKING CHANGE.

Do not extend notes this side of this line.

STATION	B. S.	H. I.	F. S.	ELEV.		
					TRUE ELEVATIONS for STUDY of CROSSING — VICINITY of SLAUSON AVE. — as of MAY 1952 — and ℄ A.T. & S.F. RR & ℄ FLOOD CONTROL and SAN GABRIEL RIVER	
					(For plans see pg. 117)	{HELLSTROM SAPPELL NATAPOFF}
					(All shots taken @ 90° to tracks)	
					(SEE PG. 25)	
U.S.B.M. #230	172	159 40		157 68	U.S.B.M. #230 — RIVERA — ON E. Sd. OF PASSONS BLVD. — 40' South of A.T. & S.F. R.R.	
T.P.			573	153 67	TRACKS — In N.W. Cor. of Conc. Irrig. Weir —	
⊼	391	157 58			Chiselled Square (□) Painted U.S.B.M. — 157-7	
T.P.			611	151 47		
⊼	503	156 50				
T.P.			592	150 58		
⊼	529	155 87				
T.P.			445	151 42		

Profile No. ___ Notes Red. ___ Plotted ___ Job No. 0679 Division No. 1 F.B. 1639 PG. 119
Date ___ Date ___ Survey of SLAUSON AVE.
X-Sec. No. ___ Notes Chkd. ___ Checked ___ Survey by HELLSTROM Notes Checked ___ Date 5-52
Date ___ Date ___ Map No. ___ Indexed C. Johnson 5-27-52

76L298 307 4-50

PLEASE RETURN TO
LOS ANGELES COUNTY SURVEYOR
726 LOS ANGELES COUNTY ENGINEERING BLDG.

NOTE: ANY ADDITIONS OR CHANGES ON THIS SHEET MUST BE MADE OR CIRCLED IN RED INK, WITH DATE AND NAME OF PERSON MAKING CHANGE.

Do not extend notes this side of this line.

STATION	B. S.	H. I.	F. S.	ELEV.	
				151 42	
⊼	384	15526			
			68	1485	Natural ground at N.E. Cor. Tract #16806
			56	1497	Top of levee-W. bank of channel @ P.O.T. #4 - pg. #109
			160	1393	Bot. of levee @ P.O.T. #4 pg. 109
			154	1399	Bot. of bank E. side of channel - 45' W. of P.O.T. #3 - on prop. ℄ SLAUSON AVE. pg. 109
			90	1463	Top of bank - E. side of channel 32' W. of P.O.T. #3 pr. pg. 109
			154	1399	Aver. el. channel bot. under steel R.R. bridge
			50	1503	El. top of levee W. side - W. end of steel bridge.
			30	1523	Aver. el. of conc. piers for steel R.R. bridge

F. B. 1639 PG. 120
Job No. 0679 Division No. V Notes Red. Plotted Profile
Survey of SLAUSON AVE. Date 5-52 Date No.
Survey by HELL STROM Notes M. NATAPOFF Notes Chkd. Checked X-Sec.
Indexed A. C. Johnson Date Date No.

76L298 307 4-50

PLEASE RETURN TO
LOS ANGELES COUNTY SURVEYOR
726 LOS ANGELES COUNTY ENGINEERING BLDG.

NOTE: ANY ADDITIONS OR CHANGES ON THIS SHEET MUST BE MADE OR CIRCLED IN RED INK, WITH DATE AND NAME OF PERSON MAKING CHANGE.

Do not extend notes this side of this line.

STATION	B. S.	H. I.	F. S.	ELEV.	
		15526			
			+29	1582	Top of rails at W. end of steel R.R. bridge
T.P.			297	15229	
	641	15870			
0+00 - GOING WEST			12	1575	0+00 Int. of prop ℄ SLAUSON AVE. & ℄ R.R. Tracks (going West)
"			110	1477	26' So. toe of fill & natural ground
			113	1474	30' No. toe of fill
			30	1557	84' No. ℄ RIVERA RD.
			107	1480	124' No. toe of fill & natural ground to RIVERA RD.
1+00			11	1576	℄ TRACKS going West
" "			102	1485	26' So. toe of fill & natural ground

Profile Notes Red. ____ Plotted ____ Job No. 0679 Division No. V
No. ____ Date ____ Date ____ Survey of SLAUSON AVE
X-Sec. Notes Chkd. ____ Checked ____ Survey by [illegible] Notes [illegible] Date 5-52
No. ____ Date ____ Date ____ Map No. ____ Indexed A. C. Johnson

F. B. 1639 PG. 121

76L298 307 4-50

PLEASE RETURN TO
LOS ANGELES COUNTY SURVEYOR
726 LOS ANGELES COUNTY ENGINEERING BLDG.

NOTE: ANY ADDITIONS OR CHANGES ON THIS SHEET MUST BE MADE OR CIRCLED IN RED INK, WITH DATE AND NAME OF PERSON MAKING CHANGE.

Do not extend notes this side of this line.

STATION	B. S.	H. I.	F. S.	ELEV.		
		158 70				
1+00	GOING WEST.		126	1461	30' No. toe of fill	
			18	1569	84' No. ℄ RIVERA RD.	
			104	1483	124' No. toe of fill & natural ground to RIVERA RD.	
1+90			11	1576	℄ TRACKS going West - East end of steel R.R. BRIDGE	
			100	1487	26' So. toe of fill & natural ground	
			127	1460	30' No. toe of fill	
			11	1576	84' No. ℄ RIVERA RD.	
			104	1483	124' No. toe of fill & natural ground to RIVERA RD.	
2+36			05	1582	84' No. - ℄ RIVERA RD & East end wooden bridge	

F. B. 1639 PG. 122 Job No. 0679 Division No. V Notes Red. Plotted Profile
Survey of SLAUSON AVE Date 5-52 Date No. X-Sec.
Survey by HELLSTROM Notes M. NATAPOFF Notes Chkd. Checked No.
Indexed A. C. Johnson Date Date Date

76L298 307 4-50

PLEASE RETURN TO
LOS ANGELES COUNTY SURVEYOR
726 LOS ANGELES COUNTY ENGINEERING BLDG.

NOTE: ANY ADDITIONS OR CHANGES ON THIS SHEET MUST BE MADE OR CIRCLED IN RED INK, WITH DATE AND NAME OF PERSON MAKING CHANGE.

Do not extend notes this side of this line.

STATION	B. S.	H. I.	F. S.	ELEV.	
		15870			
2+36	GOING WEST		120	1467	124' No. toe of fill at East end Wooden Bridge
1+00	GOING EAST		11	1576	℄ RR Tracks going East
			110	1470	26' So. toe of fill & natural ground
			91	1496	40' No. toe of fill
			49	1538	84' No. ℄ RIVERA RD.
			98	1489	110' N. toe of fill to RIVERA RD.
2+00			12	1575	℄ RR Tracks going East
			106	1481	26' So. toe of fill & natural ground
			99	1488	40' No. toe of fill
			76	1511	84' No. ℄ RIVERA RD.

Profile No. ____ Notes Red. ____ Plotted ____ Job No. 0679 Division No. V
Date ____ Date ____ Survey of SIGUSON AVE.
X-Sec. No. ____ Notes Chkd. ____ Checked ____ Survey by NELLISTON Notes Norman Date 5-52
Date ____ Date ____ Map No. ____ Indexed C. Johnson Date ____

F. B. 1639 PG. 123

76L298 307 4-50

PLEASE RETURN TO
LOS ANGELES COUNTY SURVEYOR
726 LOS ANGELES COUNTY ENGINEERING BLDG.

NOTE: ANY ADDITIONS OR CHANGES ON THIS SHEET MUST BE MADE OR CIRCLED IN RED INK, WITH DATE AND NAME OF PERSON MAKING CHANGE.

Do not extend notes this side of this line.

STATION	B. S.	H. I.	F. S.	ELEV.		
		158 70				
2+00		Going East	90	1497	105' N.	
3+00			12	1575	℄ RR Tracks going East	
			112	1475	26' So. toe of fill & natural ground	
			90	1497	40' No. toe of fill	
			86	1501	84' No. ℄ Rivera Rd	
3+00			86	1501	105' No. edge of Rivera Rd.	
			60	1527	Int. conc. drive & prop. ℄ Slauson Ave pr. pg.	
T.P.			151	15719		
⊼	337	16056				
T.P.			945	15111		

F. B. 1639 PG. 124

Job No. ____ Division No. ____ Notes Red. ____ Plotted ____ Profile ____

Survey of Slauson Ave Date 5-52 Date ____ No. ____

Survey by Hellstrom Notes M. Natapoff Notes Chkd. ____ Checked ____ X-Sec. ____

Indexed R. C. Johnson Date ____ Date ____ No. ____

76L298 307 4-50

PLEASE RETURN TO
LOS ANGELES COUNTY SURVEYOR
726 LOS ANGELES COUNTY ENGINEERING BLDG.

NOTE: ANY ADDITIONS OR CHANGES ON THIS SHEET MUST BE MADE OR CIRCLED IN RED INK, WITH DATE AND NAME OF PERSON MAKING CHANGE.

Do not extend notes this side of this line.

STATION	B. S.	H. I.	F. S.	ELEV.		
T.P.				151 11		
⊼	528	156 39				
T.P.			549	150 90		
⊼	445	155 35				
T.P.			360	151 75		
⊼	493	156 68				
T.P.			388	152 80		
⊼	596	158 76				
T. P.			398	154 78		
⊼	485	159 63				
B.M.			188	157 75	Check In - U.S.B.M. #230 - Elev. 157.68 pr pg. 119 (Check-In Is Very good - Elevs. For Imprvts Only)	

Profile Notes Red. ____ Plotted ____ Job No. 0679 Division No. 1 F. B. 1639 Pg. 125
No. ____ Date ____ Date ____ Survey of SLAUSON AVE.
X-Sec. Notes Chkd. ____ Checked ____ Survey by WELLSTROM Noted NOTAPOLEE Date 5-52
No. ____ Date ____ Date ____ Map No. ____ Indexed A. C. Johnson

F. B. 1639 Pg. 126 | Job No. 0679 Division No. V | Notes Red. | Plotted | Profile

Survey of Ferguson Ave. | Date 5-52 | Date | No.

Survey by Hellstrom Notes M. Nightpoee | Notes Chkd. | Checked | X-Sec.

Indexed | Date | Date | Date | No.

STATION	B. S.	H. I.	F. S.	ELEV.	

76L298 307 4-50

PLEASE RETURN TO

LOS ANGELES COUNTY SURVEYOR

726 Los Angeles County Engineering Bldg.

Do not extend notes this side of this line.

NOTE: ANY ADDITIONS OR CHANGES ON THIS SHEET MUST BE MADE OR CIRCLED IN RED INK, WITH DATE AND NAME OF PERSON MAKING CHANGE.

Notes Ck'd by	Survey of Slauson Ave
Map No.	W. O. 0672 Tape No. St'd. °F
Office Work	Surveyed by B.H. Hellestrom
Checked	Notes P. Sappell Date 5-52
Date	Indexed A. C. Johnson 5-28-52

F. B. 1639 Pg. 127

Note: Any Additions or Changes on This Sheet Must be Made or Circled in Red Ink With Date and Name of Person Making Change.

Do not extend notes this side of this line.

RETURN TO
LOS ANGELES COUNTY SURVEYOR
726 LOS ANGELES COUNTY
ENGINEERING BLDG.

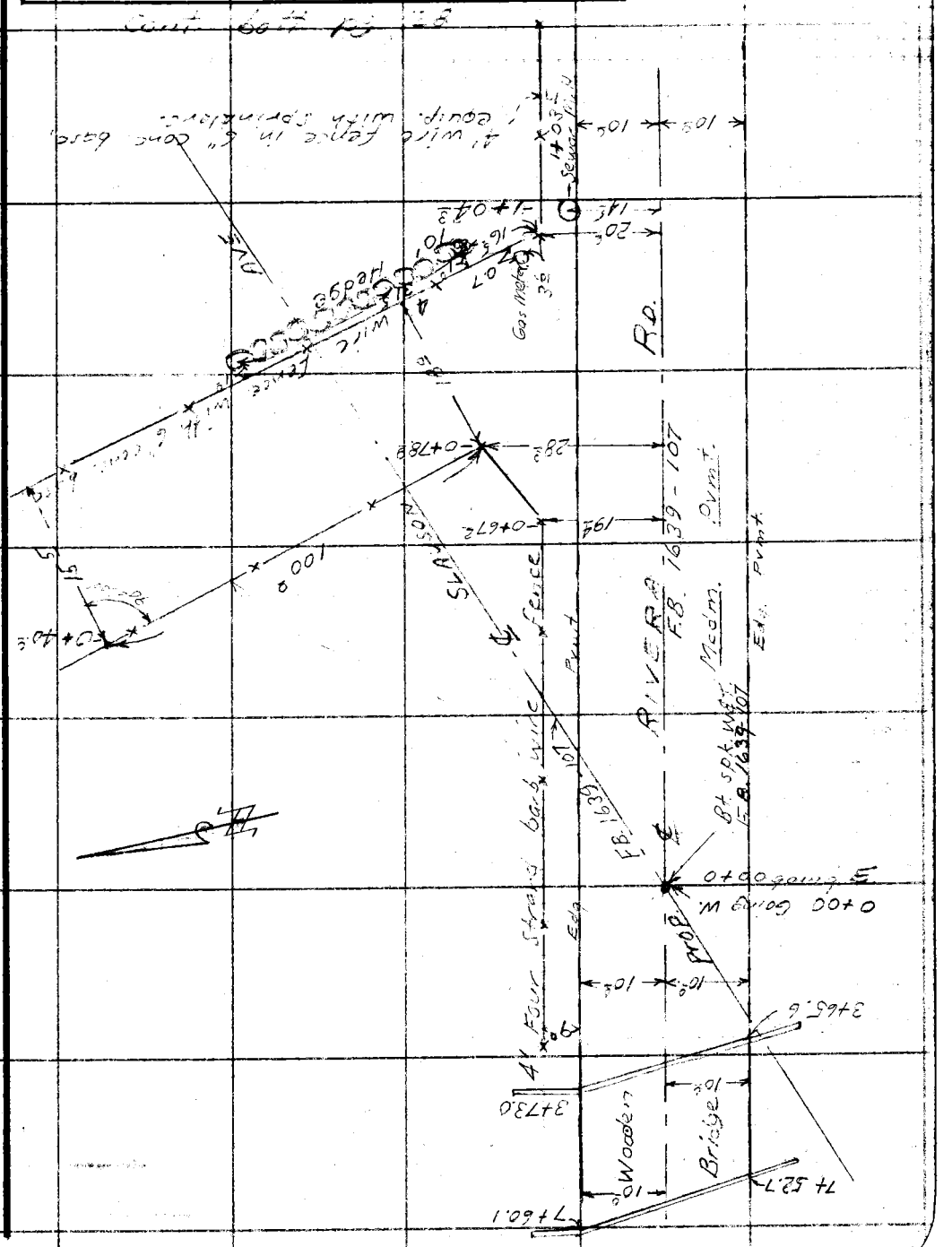

76F3098 247 10M 1-49

RETURN TO
LOS ANGELES COUNTY SURVEYOR
726 LOS ANGELES COUNTY
ENGINEERING BLDG.

Note: Any Additions or Changes on This Sheet Must be Made or Circled in Red Ink With Date and Name of Person Making Change.

Do not extend notes this side of this line.

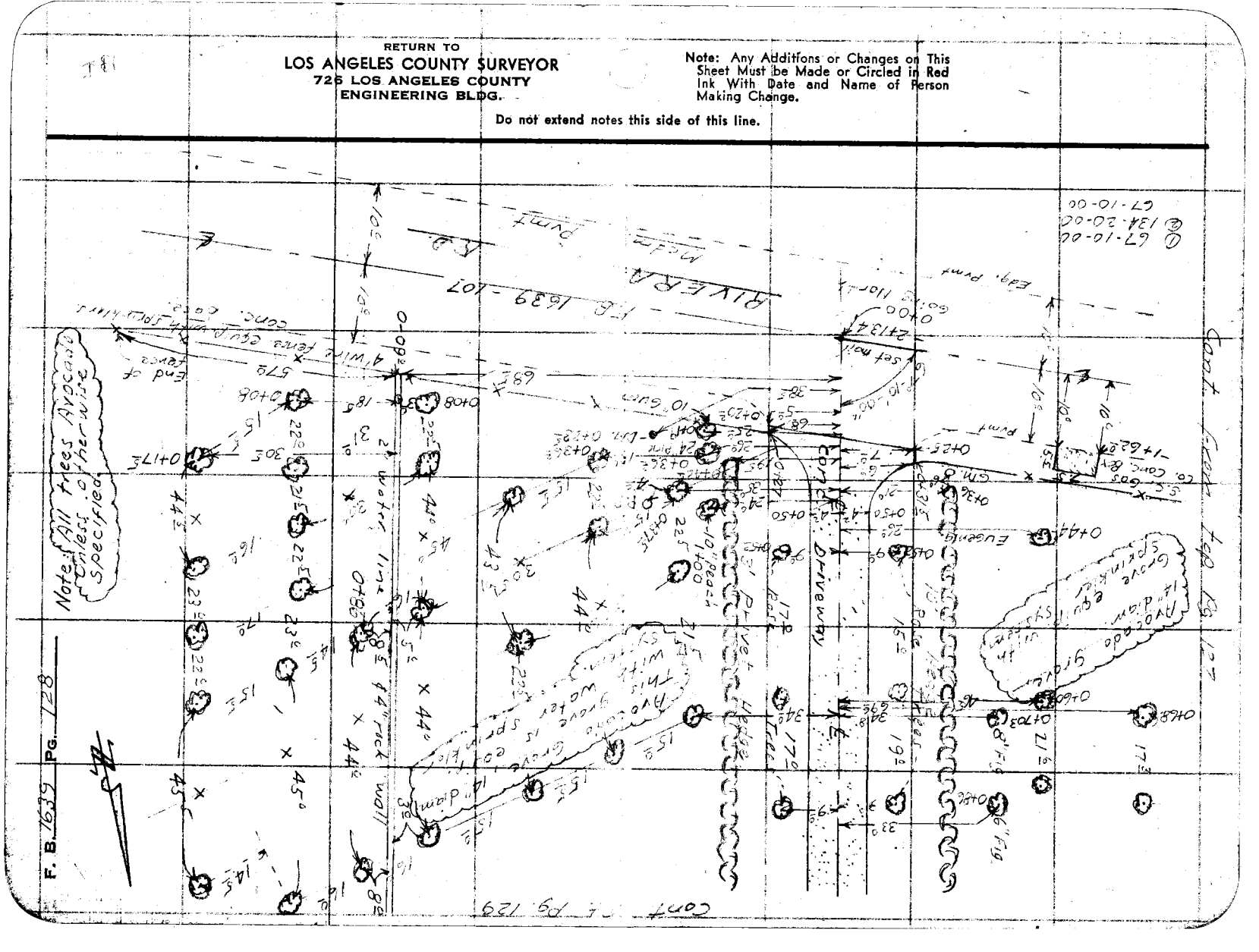

Notes Ck'd by	Survey of Slauson Ave
Map No.	W. O. 0679 Tape No. St'd. °F
Office Work	Surveyed by A. N. Hellstrom
Checked	Notes D. Sappell Date 5-52
Date	Indexed A. C. Johnson

F. B. 1632 PG. 159

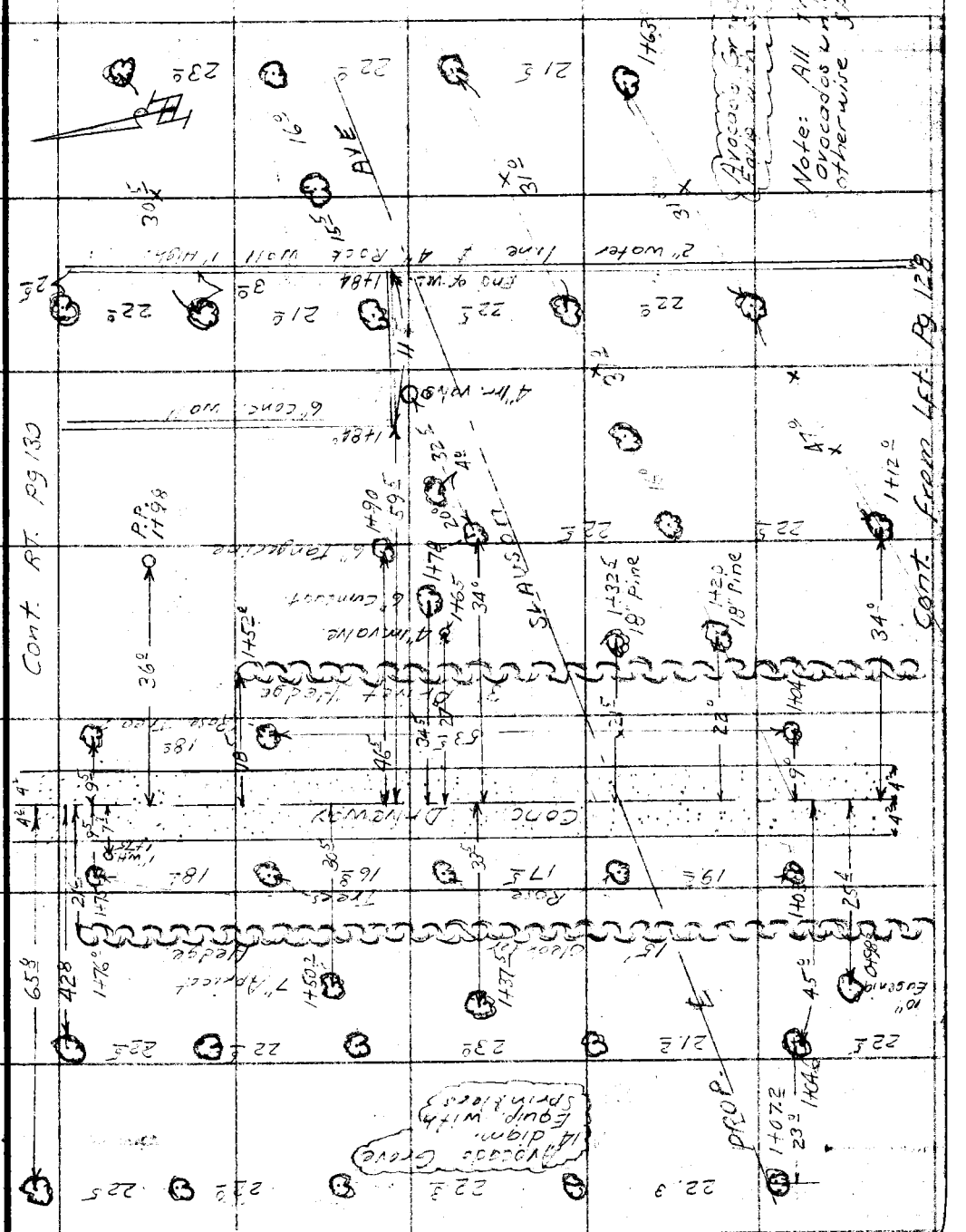

Note: Any Additions or Changes on This Sheet Must be Made or Circled in Red Ink With Date and Name of Person Making Change.

Do not extend notes this side of this line.

RETURN TO
LOS ANGELES COUNTY SURVEYOR
726 LOS ANGELES COUNTY
ENGINEERING BLDG.

76F309B 247 10M 1-49

F. B. 1639 Pg. 130

RETURN TO
LOS ANGELES COUNTY SURVEYOR
726 LOS ANGELES COUNTY
ENGINEERING BLDG.

Do not extend notes this side of this line.

Note: Any Additions or Changes on This Sheet Must be Made or Circled in Red Ink With Date and Name of Person Making Change.

Notes Ck'd by	Survey of Slauson Ave
Map No.	W. O. 0679 Tape No. St'd. °F
Office Work	Surveyed by A.N. Hellstrom
Checked	Notes D. Sappell Date 5-52
Date	Indexed A. C. Johnson

F. B. 1639 Pg. 131

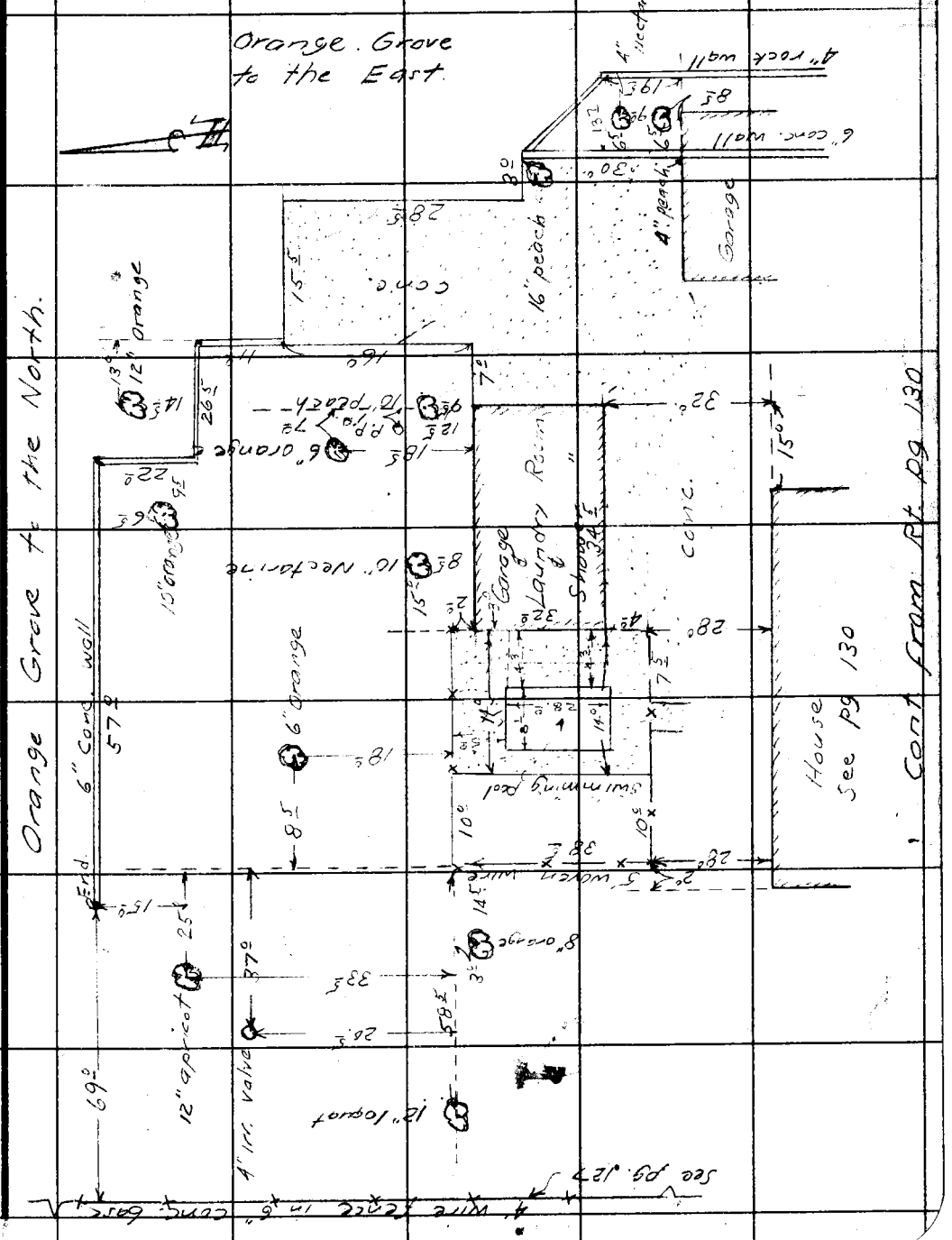

Note: Any Additions or Changes on This Sheet Must be Made or Circled in Red Ink With Date and Name of Person Making Change.

Do not extend notes this side of this line.

RETURN TO
LOS ANGELES COUNTY SURVEYOR
726 LOS ANGELES COUNTY
ENGINEERING BLDG.

76F309S 247 2-51

F. B. 1639 PG. 132

RETURN TO
LOS ANGELES COUNTY SURVEYOR
728 LOS ANGELES COUNTY
ENGINEERING BLDG.

Note: Any Additions or Changes on This Sheet Must be Made or Circled in Red Ink With Date and Name of Person Making Change.

Do not extend notes this side of this line.

Notes Ck'd by	Survey of SLAUSON AVE
Map No.	W. O. R-982 Tape No. 0151 St'd. 68 °F
Office Work	Surveyed by A.N. HELLSTROM
Checked	Notes A.N.H. Date OCT. 1953
Date	Indexed C. Johnson 10-29-53

F. B. [illegible] PG. [illegible]

A. S. CURTISS

IN VICINITY OF TOWN OF RIVERA CAL.

J. N. # R-982

SLAUSON AVE. (APPRAISAL)

Note: Any Additions or Changes on This Sheet Must be Made or Circled in Red Ink With Date and Name of Person Making Change.

Do not extend notes this side of this line.

RETURN TO
LOS ANGELES COUNTY SURVEYOR
726 LOS ANGELES COUNTY
ENGINEERING BLDG.

76F3095 247 4-53

RETURN TO
LOS ANGELES COUNTY SURVEYOR
726 LOS ANGELES COUNTY
ENGINEERING BLDG.

Note: Any Additions or Changes on This Sheet Must be Made or Circled in Red Ink With Date and Name of Person Making Change.

Do not extend notes this side of this line.

W.S. 36 E-6

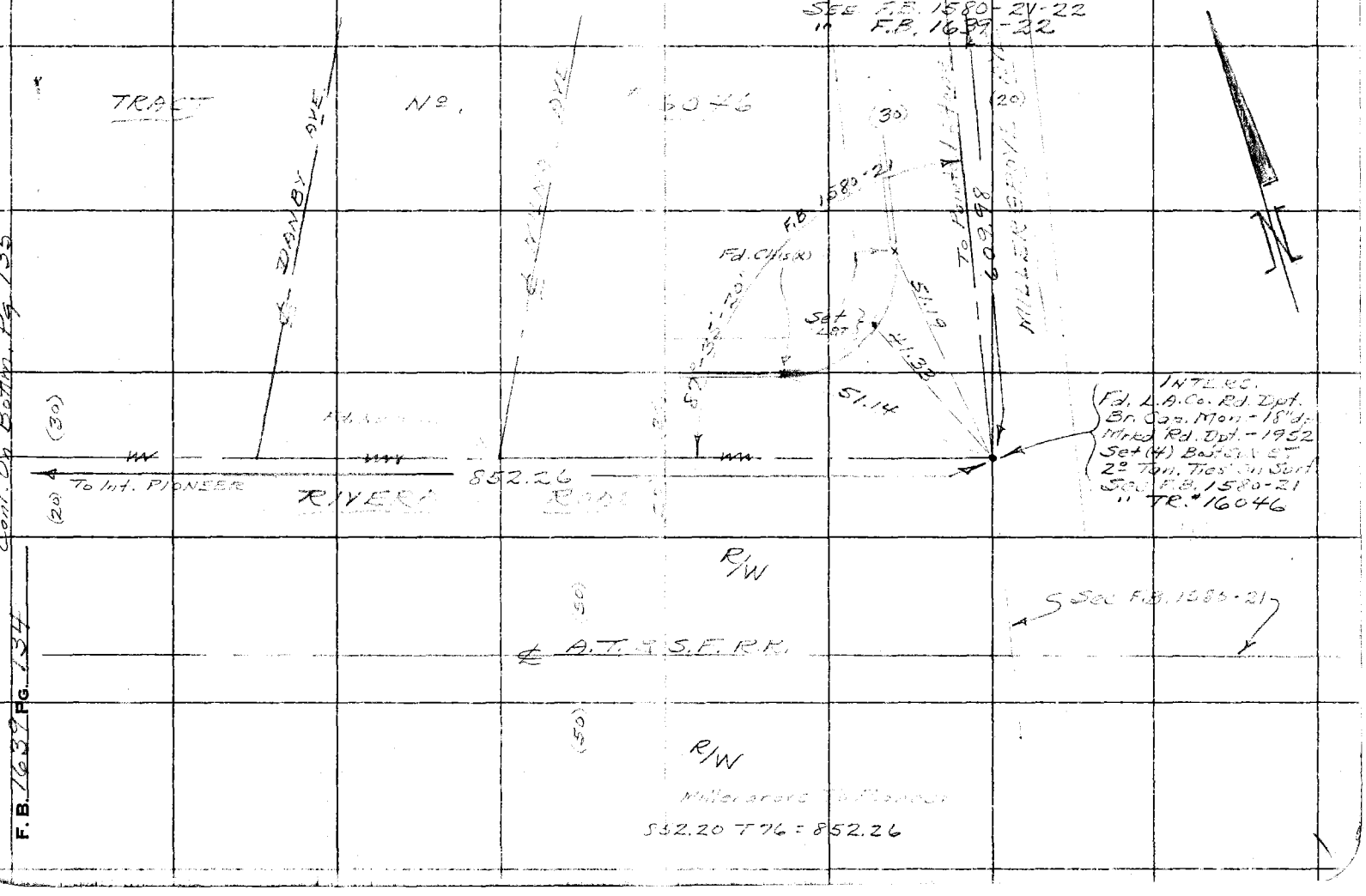

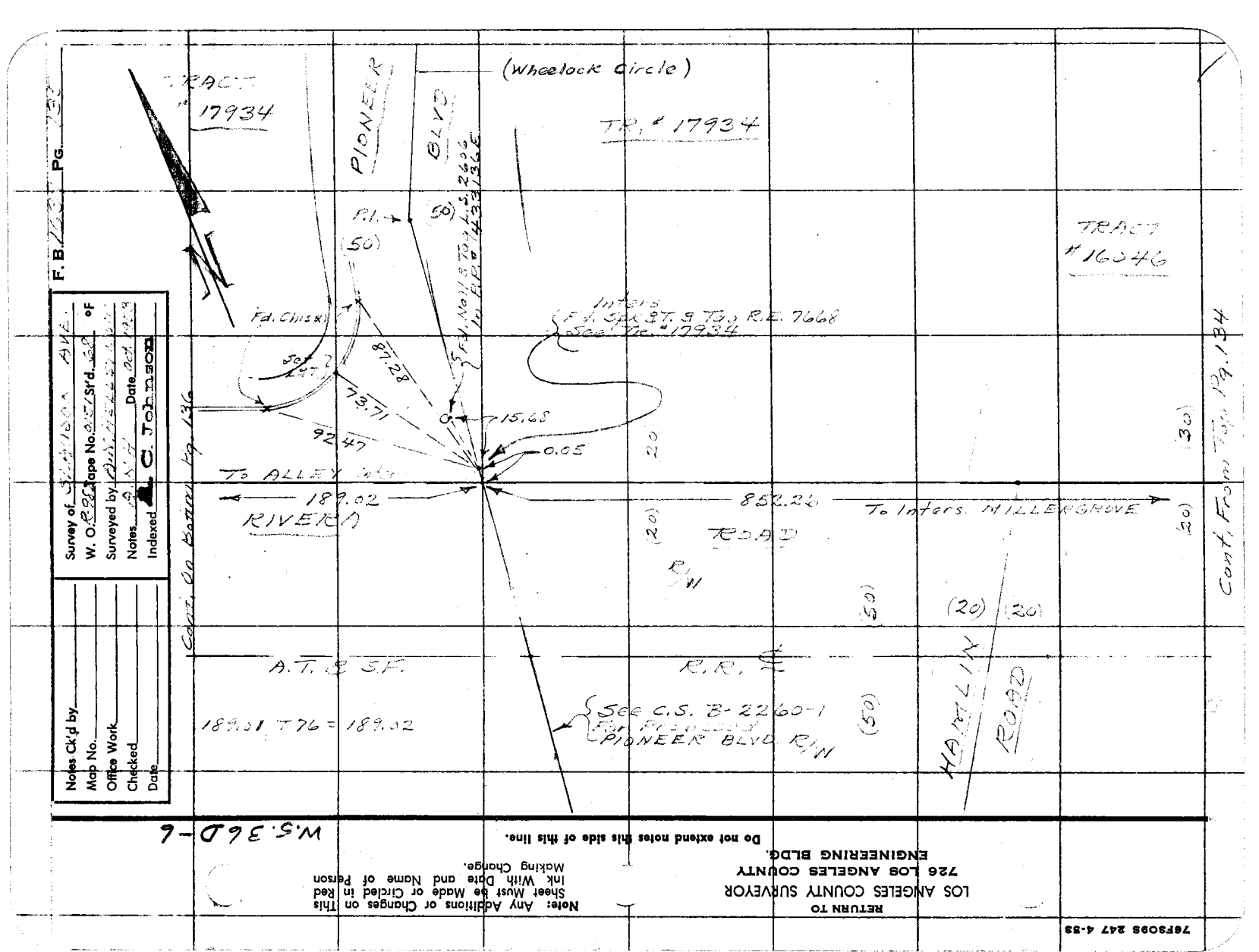

W.S. 36D-6

Do not extend notes this side of this line.

RETURN TO
LOS ANGELES COUNTY SURVEYOR
726 LOS ANGELES COUNTY
ENGINEERING BLDG.

Note: Any Additions or Changes on This Sheet Must Be Made or Circled in Red Ink With Date and Name of Person Making Change.

76F3095 247 4-53

RETURN TO
LOS ANGELES COUNTY SURVEYOR
726 LOS ANGELES COUNTY
ENGINEERING BLDG.

Note: Any Additions or Changes on This Sheet Must be Made or Circled in Red Ink With Date and Name of Person Making Change.

Do not extend notes this side of this line.

W 5,360-6

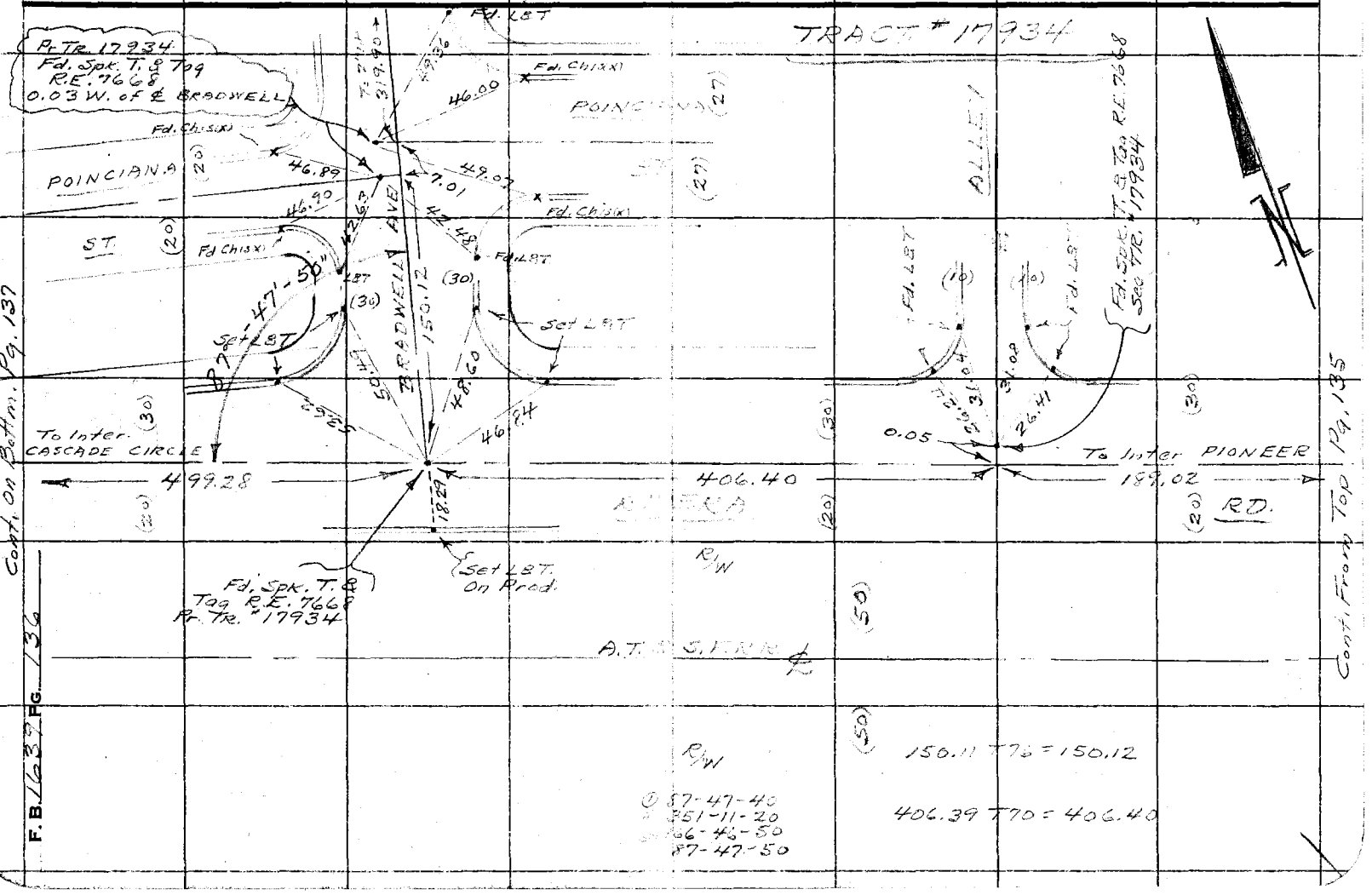

Notes Ck'd by	Survey of SLAUSON AVE.
Map No.	W. O. R-982 Tape No. 0151 St'd. 68 °F
Office Work	Surveyed by A.N. Hellstrom
Checked	Notes A.N.H. Date Oct. 1953
Date	Indexed C. Johnson

F. B. 165 PG. 137

W.S. 36D-6

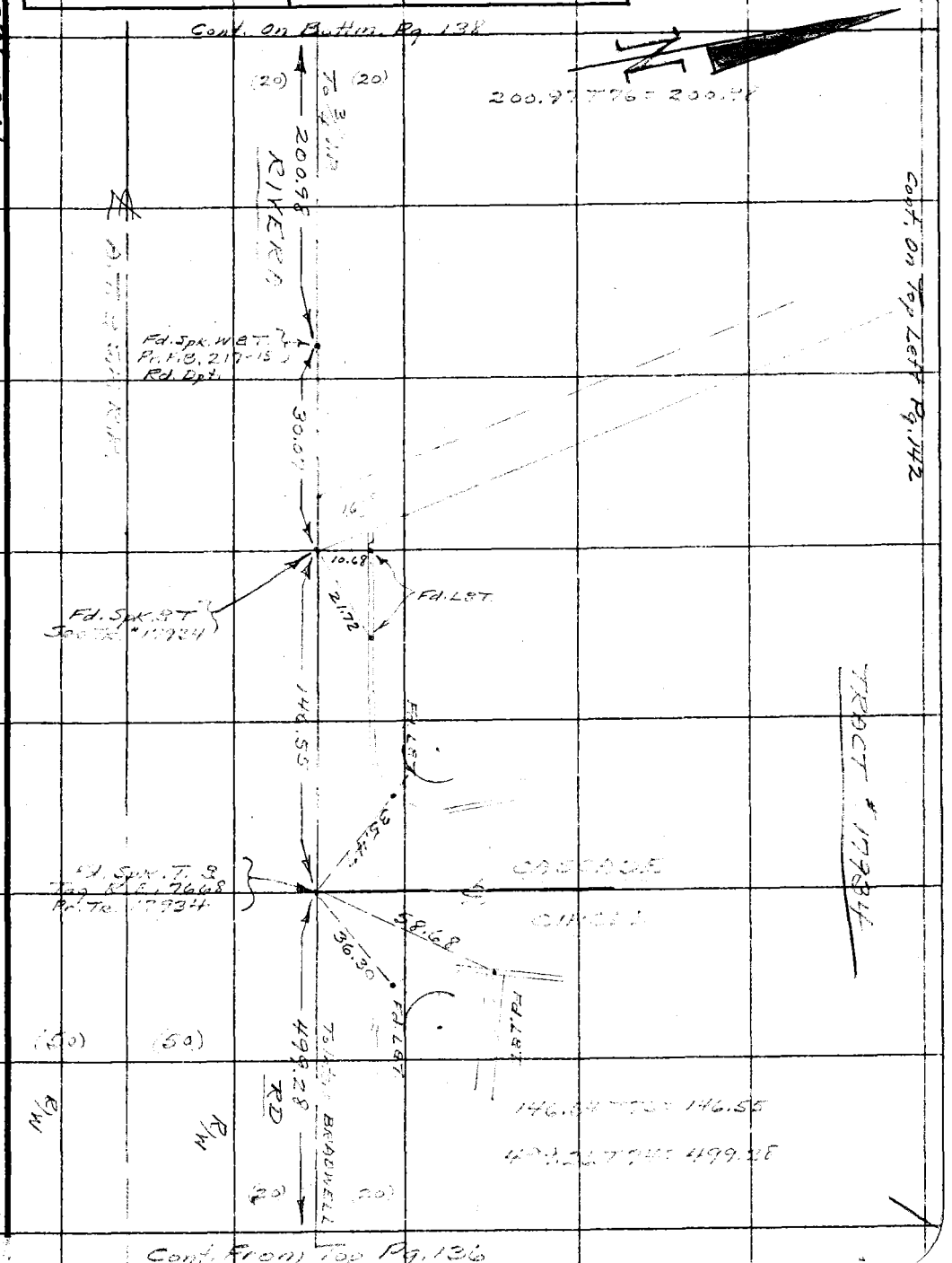

Note: Any Additions or Changes on This Sheet Must be Made or Circled in Red Ink With Date and Name of Person Making Change.

Do not extend notes this side of this line.

RETURN TO
LOS ANGELES COUNTY SURVEYOR
726 LOS ANGELES COUNTY
ENGINEERING BLDG.

76F3098 247 4-53

F.B. 1639 PG. 138

Cont. On Bottm. Pg. 139

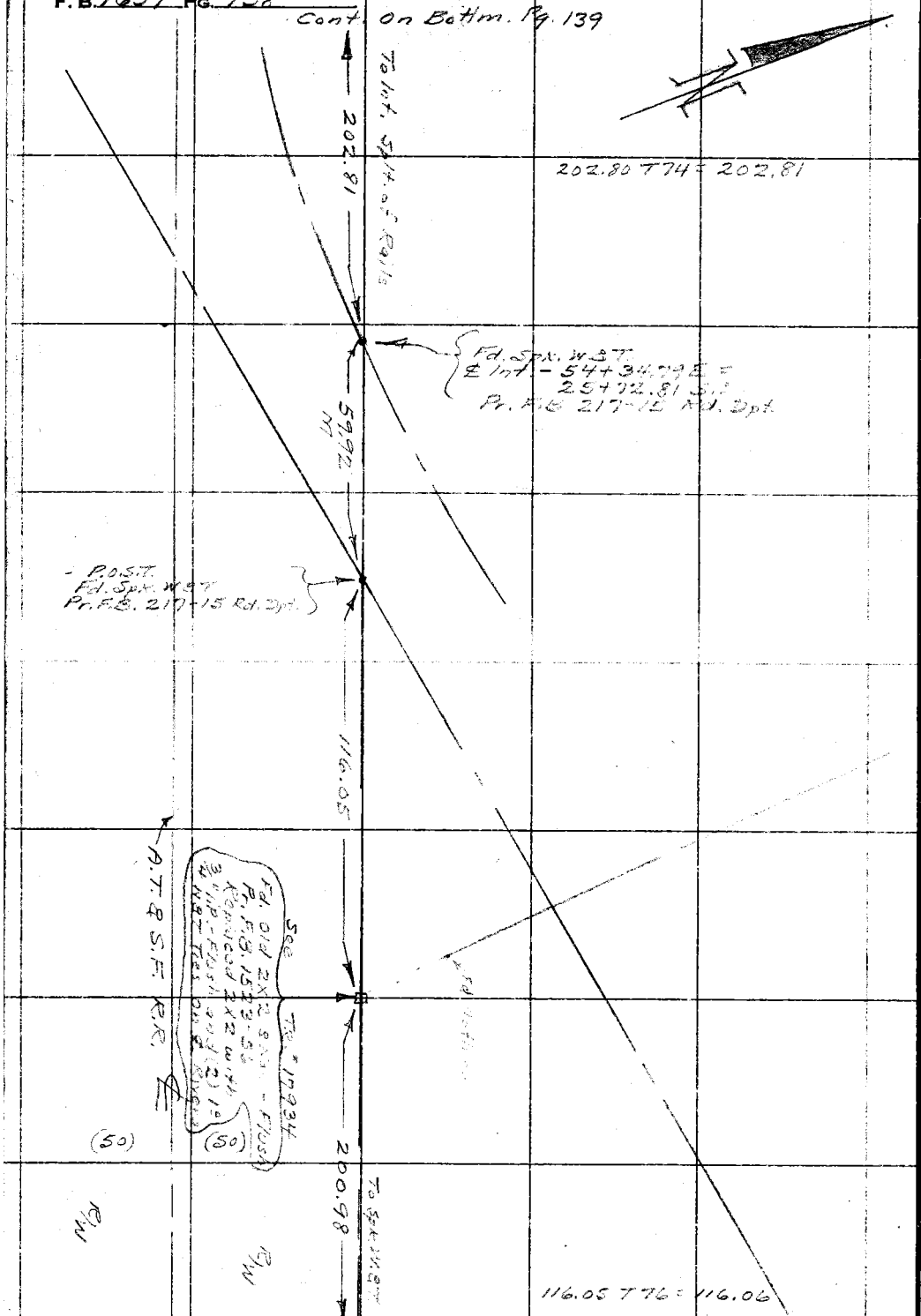

Cont. From Top Pg. 137

W.S. 36D-6

RETURN TO
LOS ANGELES COUNTY SURVEYOR
726 LOS ANGELES COUNTY
ENGINEERING BLDG.

Do not extend notes this side of this line.

Note: Any Additions or Changes on This Sheet Must be Made or Circled in Red Ink With Date and Name of Person Making Change.

Notes Ck'd by	Survey of SLAUSON AVE.
Map No.	W. O. R-982 Tape No. 0151 St'd. 68 °F
Office Work	Surveyed by A.N. Hellstrom
Checked	Notes A.N.H. Date Oct. 1963
Date	Indexed

F. B. 1637 PG. 137

W.S. 36 D-6

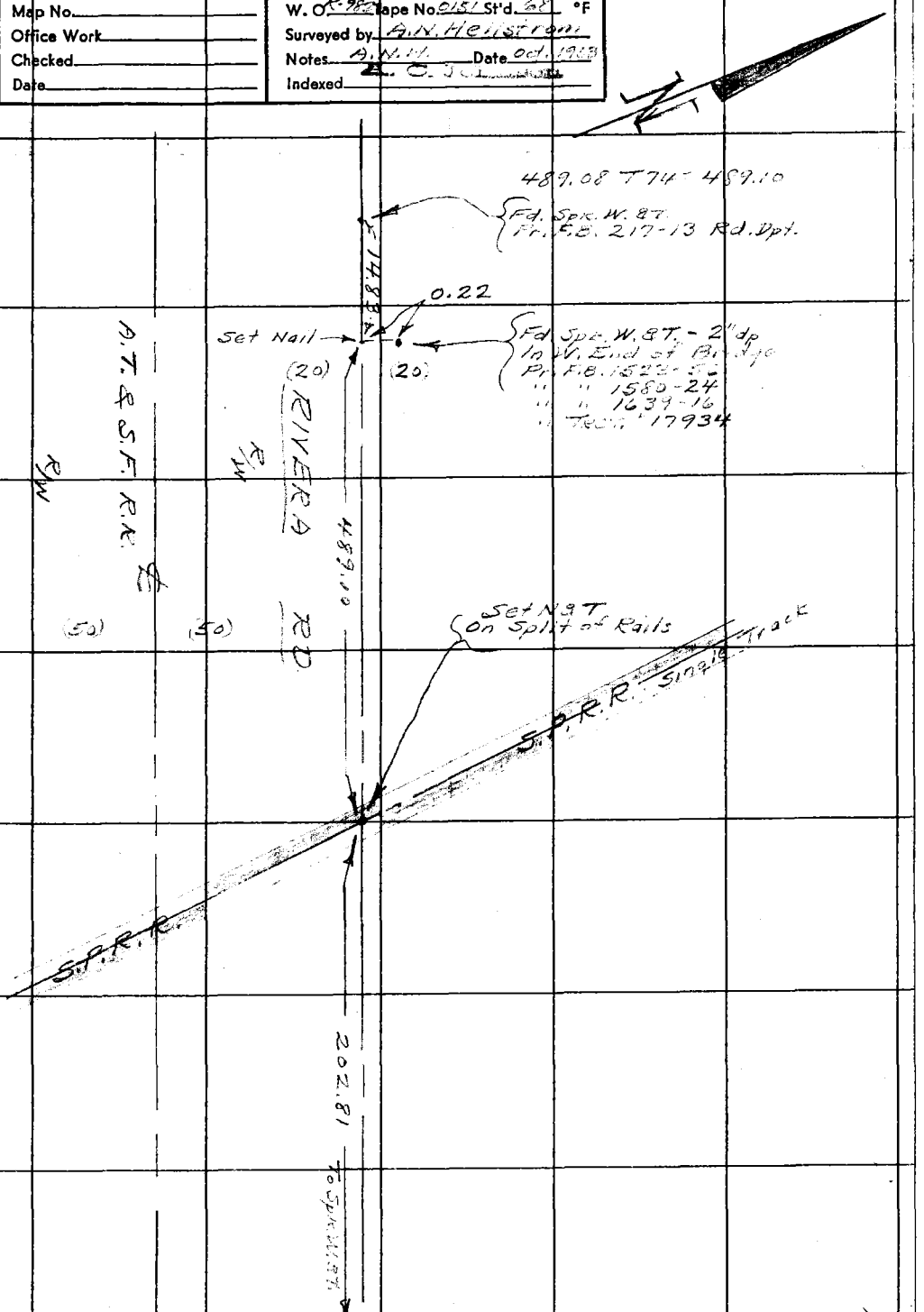

Note: Any Additions or Changes on This Sheet Must be Made or Circled in Red Ink With Date and Name of Person Making Change.

Do not extend notes this side of this line.

RETURN TO
LOS ANGELES COUNTY SURVEYOR
726 LOS ANGELES COUNTY
ENGINEERING BLDG.

76F309S 247 2-51

Cont. From Top Pg. 138

RETURN TO
LOS ANGELES COUNTY SURVEYOR
725 LOS ANGELES COUNTY
ENGINEERING BLDG.

Note: Any Additions or Changes on This Sheet Must be Made or Circled in Red Ink With Date and Name of Person Making Change.

Do not extend notes this side of this line.

F.B. 1639 PG. 140

Notes Ck'd by	Survey of SLAUSON AVE.
Map No.	W. O. R-982 Tape No. 0151 St'd. 68 °F
Office Work	Surveyed by A.N. Hellstrom
Checked	Notes A.N.H. Date Oct. 1953
Date	Indexed A. O. Johnson

F. B. 1639 PG. 1[illegible]

W.S. 36 D-6

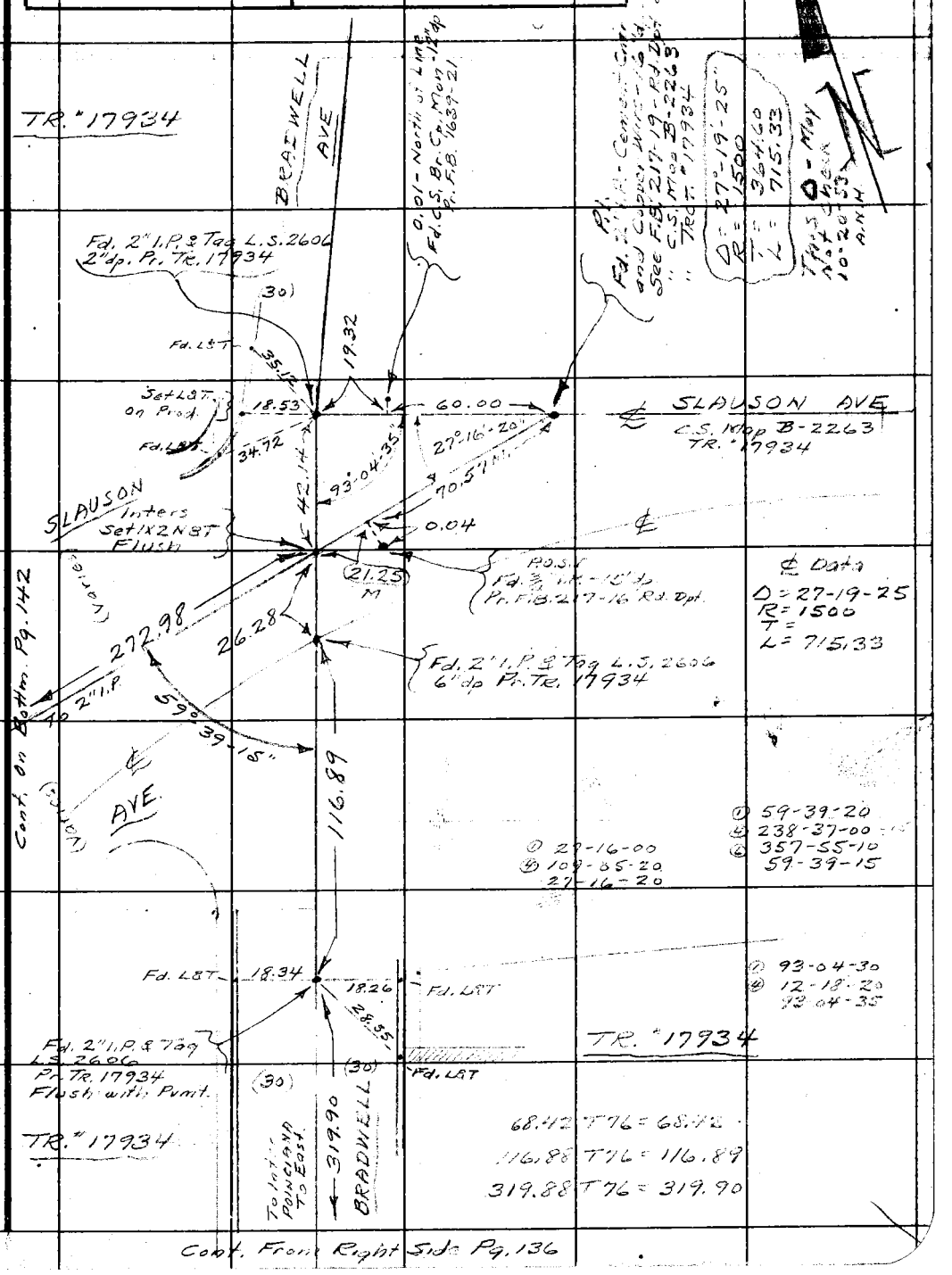

Cont. From Right Side Pg. 136

Note: Any Additions or Changes on This Sheet Must be Made or Circled in Red Ink With Date and Name of Person Making Change.

Do not extend notes this side of this line.

RETURN TO
LOS ANGELES COUNTY SURVEYOR
726 LOS ANGELES COUNTY
ENGINEERING BLDG.

76F309S 247 2-51

RETURN TO
LOS ANGELES COUNTY SURVEYOR
725 LOS ANGELES COUNTY
ENGINEERING BLDG.

Note: Any Additions or Changes on This Sheet Must be Made or Circled in Red Ink With Date and Name of Person Making Change.

W.S. 360-6

Do not extend notes this side of this line.

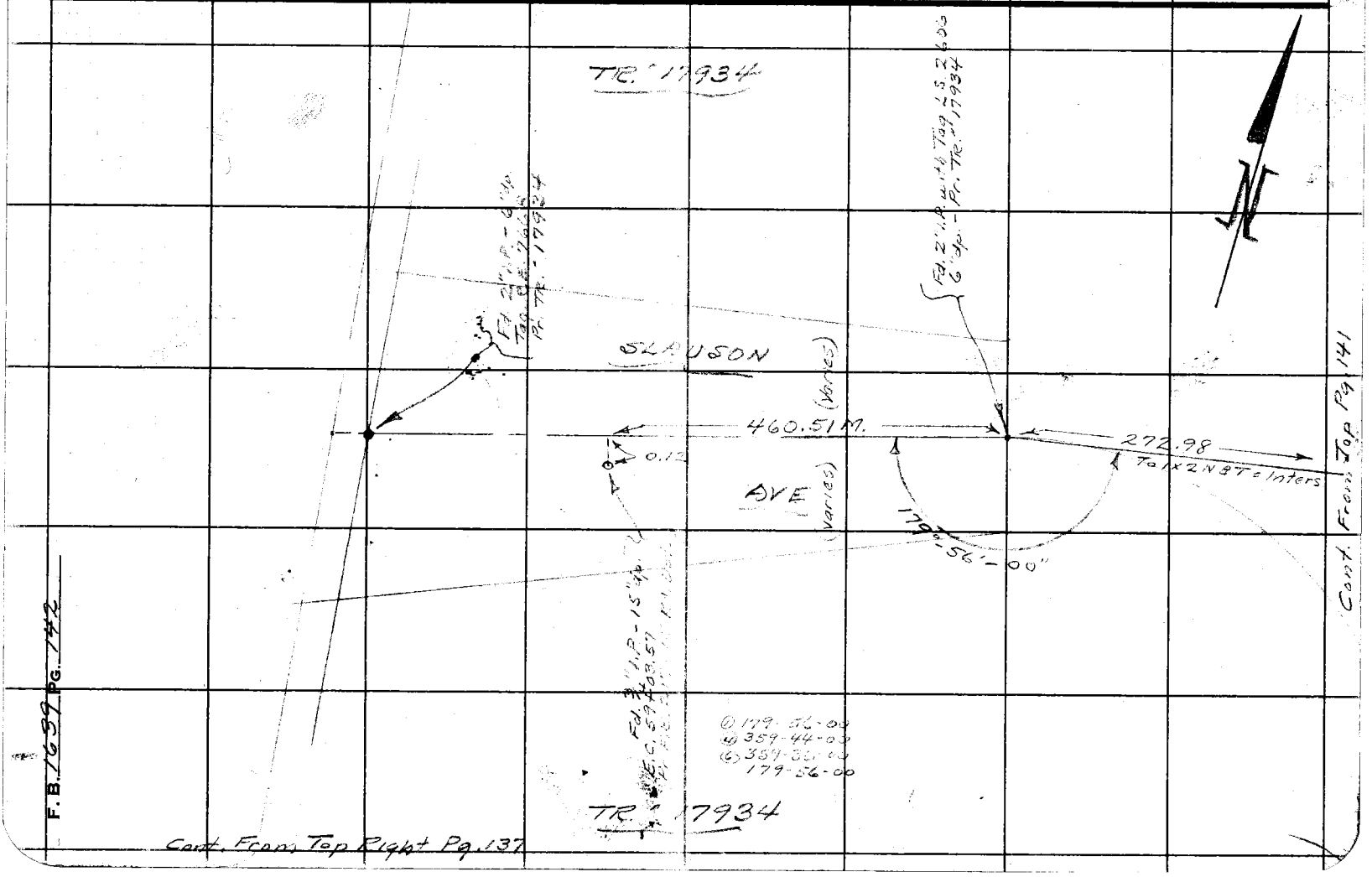

Profile No. ____ X-Sec. No. ____

Notes Red. ____ Date ____ Plotted ____ Date ____ Job No. 9913-40 Division No. ____

Notes Chkd. ____ Date ____ Checked ____ Date ____ Map No. ____

Survey of SLAUSEN AVE

Survey by J.P.Menne Notes J.P.M. Date 4-26-54

Indexed C. Johnson Date 4-30-54

F.B. 1639 PG. 143

NOTE: ANY ADDITIONS OR CHANGES ON THIS SHEET MUST BE MADE OR CIRCLED IN RED INK, WITH DATE AND NAME OF PERSON MAKING CHANGE.

Do not extend notes this side of this line.

PLEASE RETURN TO

LOS ANGELES COUNTY SURVEYOR
726 LOS ANGELES COUNTY
ENGINEERING BLDG.

LEVELS

FOR

P.T. SHEET F. 428

SLAUSON AVE

FOR PROPERTY

AT

10859 RIVERA RD.

J.P.Menne

C.H. Lewis

V.B. Anderson

A.L. Goble.

STATION	B.S.	H.I.	F.S.	ELEV.

761.298 307 10-51

76L298 307 10-51

PLEASE RETURN TO

LOS ANGELES COUNTY SURVEYOR
726 LOS ANGELES COUNTY
ENGINEERING BLDG.

NOTE: ANY ADDITIONS OR CHANGES ON THIS SHEET MUST BE MADE OR CIRCLED IN RED INK, WITH DATE AND NAME OF PERSON MAKING CHANGE.

Do not extend notes this side of this line.

STATION	B. S.	H. I.	F. S.	ELEV.	
B.M. SY 2911				155 392	L. & B.N. Ctr. of No. end of conc. abutment @ E. end of Santa Fe Ry. Bridge over San Gabriel River just So. of Rivera Rd. ± 8' No. of No. rail of Santa Fe Ry. F.B. SY 5 L.A.Co. Rd. Dept. - SY Bench Marks Pg. 1462
	5 073	160 465			
			5 275	155 190	
	1 993	157 183			
			3 580	153 603	
	0 320	153 923			
			3 876	150 047	
	6 786	156 833			
			4 096	152 737	
	0 999	153 736			
T. B.M.			4 677	149 059	Set Bt. Spk. in lead in curb - W. End. of SHADYSIDE AVE. - 6' East of So. End of Curb. See R.T. Sheet F. 428 - See Tract map No. 17834-2
	4 777	153 836			
			1 099	15[illegible] [illegible]	
	3 826	156 563			
B.M. S.Y. 2912			6 517	150 046	L. & T. in ctr. of conc. drwy. to House #10859 Rivera Rd. ±26' No ℄ of Rivera Rd. L.A. Co. Rd Dept. - SY Bench Marks - B.M. SY 2912 Elev. - 150.055 - F.B. SY 5 Pg. 1463

F.B. 1639 PG. 144 Job No. 0903.40 Division No. ____ Notes Red. ____ Plotted ____ Profile ____

Survey of SLAUSEN AVE Date ____ Date ____ No. ____

Survey by J.P. Menne Notes J.P.M. Notes Chkd. ____ Checked ____ X-Sec. ____

Indexed C. Johnson Date ____ Date ____ Date ____ No. ____

76F3098 247 10M 1-49

RETURN TO
LOS ANGELES COUNTY SURVEYOR
726 LOS ANGELES COUNTY
ENGINEERING BLDG.

Note: Any Additions or Changes on This Sheet Must be Made or Circled in Red Ink With Date and Name of Person Making Change.

Do not extend notes this side of this line.

Notes Ck'd by
Map No.
Office Work
Checked
Date

Survey of
W. O. Tape No. St'd °F
Surveyed by
Notes Date
Indexed

F. B. PG.

RETURN TO
LOS ANGELES COUNTY SURVEYOR
726 LOS ANGELES COUNTY
ENGINEERING BLDG.

Note: Any Additions or Changes on This Sheet Must be Made or Circled in Red Ink With Date and Name of Person Making Change.

Do not extend notes this side of this line.

F. B. _____ PG. _____

Notes Ck'd by	Survey of
Map No.	W. O. Tape No. St'd. °F
Office Work	Surveyed by
Checked	Notes Date
Date	Indexed

F. B. PG.

81.61
154.67
186.63
42 2.91

Note: Any Additions or Changes on This Sheet Must be Made or Circled in Red Ink With Date and Name of Person Making Change.

Do not extend notes this side of this line.

RETURN TO
LOS ANGELES COUNTY SURVEYOR
726 LOS ANGELES COUNTY
ENGINEERING BLDG.

76F309S 247 10M 1-49

RETURN TO
LOS ANGELES COUNTY SURVEYOR
726 LOS ANGELES COUNTY
ENGINEERING BLDG.

Note: Any Additions or Changes on This Sheet Must be Made or Circled in Red Ink With Date and Name of Person Making Change.

Do not extend notes this side of this line.

F. B._____ PG._____

Notes Ck'd by	Survey of PASSONS BLVD.
Map No.	W. O. R-981 Tape No. 0151 St'd. 68 °F
Office Work	Surveyed by A.N. HELLSTROM
Checked	Notes A.N.H. Date Oct. 1953
Date	Indexed J. O. Johnson 10-28-53

F. B. 1659 Pg. 151

A.N. HELLSTROM
A.S. CUEVAS
A.C. QUIZADO
W.E. DEANE

IN VICINITY OF IRWIN (RIVERA-CAL.)

J.N. # R-981

PASSONS BLVD.

SURVEY SHOWING NEW ℄ (OCT. 1953) FROM BURKE ST. TO RIVERA ROAD AND IMPROVEMENTS ON PROPERTY TO BE ACQUIRED FOR NEW R/W.

℄ NOTES PAGES 152 - 159 (Incl.)
LOCATION OF IMPROVMNTS. PAGES 162 - 165 (Incl.)

NOTE! SEE ROAD DEPT. FIELD BOOK FOR ℄ SURVEY — THE BRASS CAP MONUMENTS SHOWN IN THIS COUNTY WERE SET BY Rd. Dpt.

Note: Any Additions or Changes on This Sheet Must be Made or Circled in Red Ink With Date and Name of Person Making Change.

Do not extend notes this side of this line.

RETURN TO
LOS ANGELES COUNTY SURVEYOR
726 LOS ANGELES COUNTY
ENGINEERING BLDG.

76F3095 247 2-51

F.B. 1639 PG. 152

Cont. On Bottm Pg. 153

W.S. 36 D-6

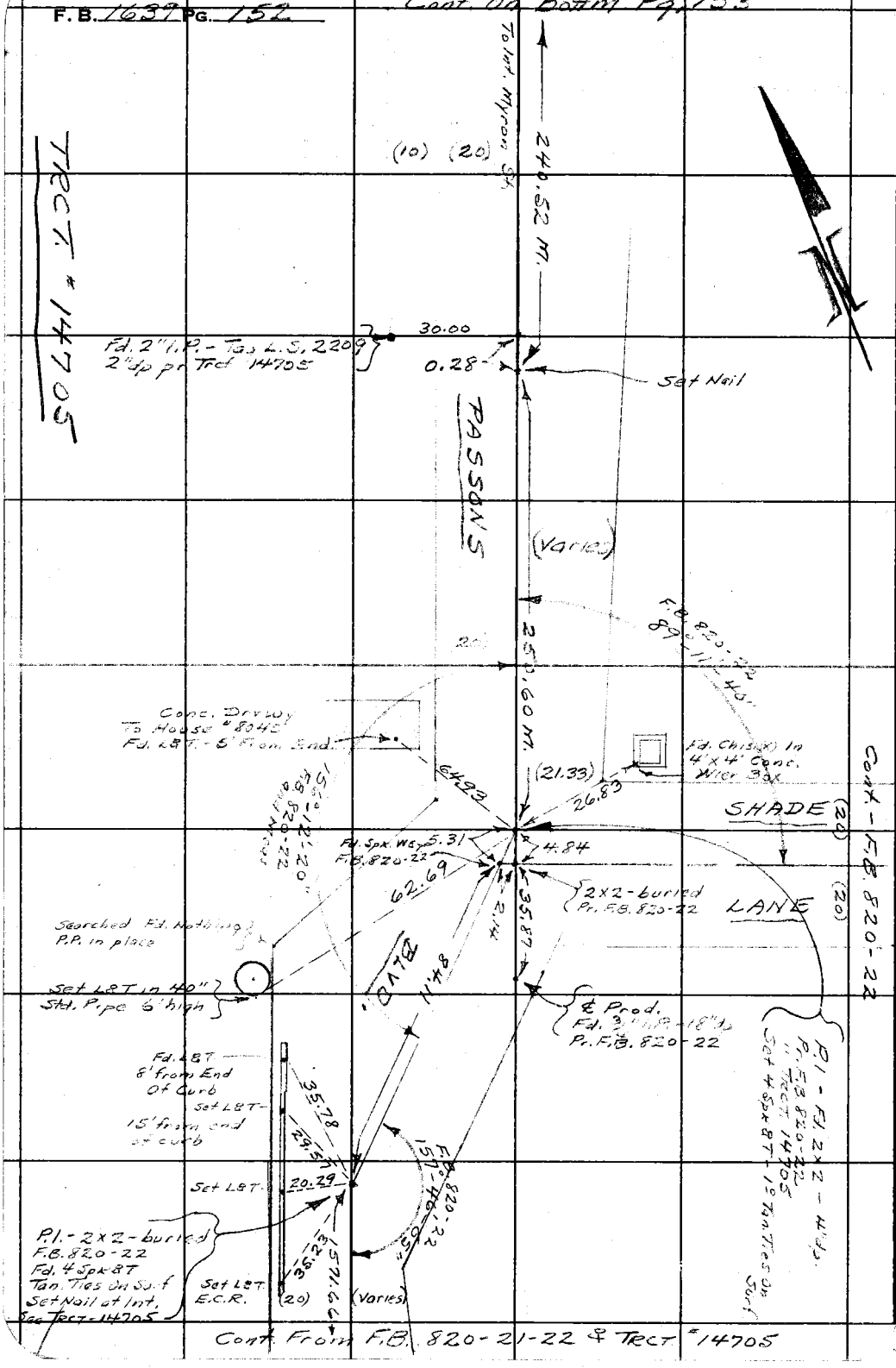

Cont. From F.B. 820-21-22 & TRCT # 14705

RETURN TO
LOS ANGELES COUNTY SURVEYOR
725 LOS ANGELES COUNTY
ENGINEERING BLDG.

Do not extend notes this side of this line.

Note: Any Additions or Changes on This Sheet Must be Made or Circled in Red Ink With Date and Name of Person Making Change.

Notes Ck'd by	Survey of PASSONS BLVD
Map No.	W. O. R-981 Tape No. 0151 St'd. 68 °F
Office Work	Surveyed by A.N. HELLSTROM
Checked	Notes A.N.H. Date Oct. 1953
Date	Indexed C. Johnson

F.B. 163 PG. 153

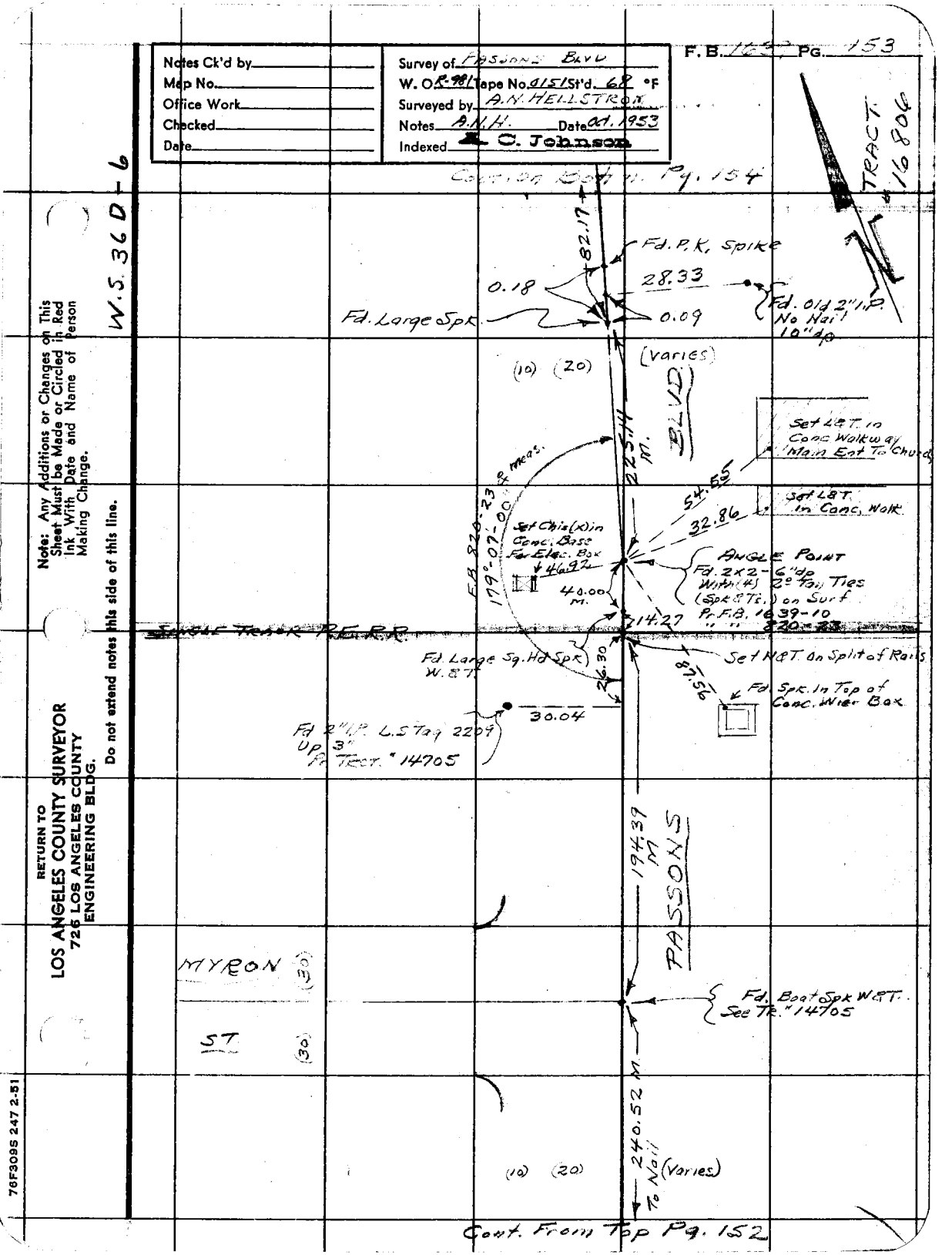

Note: Any Additions or Changes on This Sheet Must be Made or Circled in Red Ink With Date and Name of Person Making Change.

Do not extend notes this side of this line.

RETURN TO
LOS ANGELES COUNTY SURVEYOR
726 LOS ANGELES COUNTY
ENGINEERING BLDG.

76F309S 247 2-51

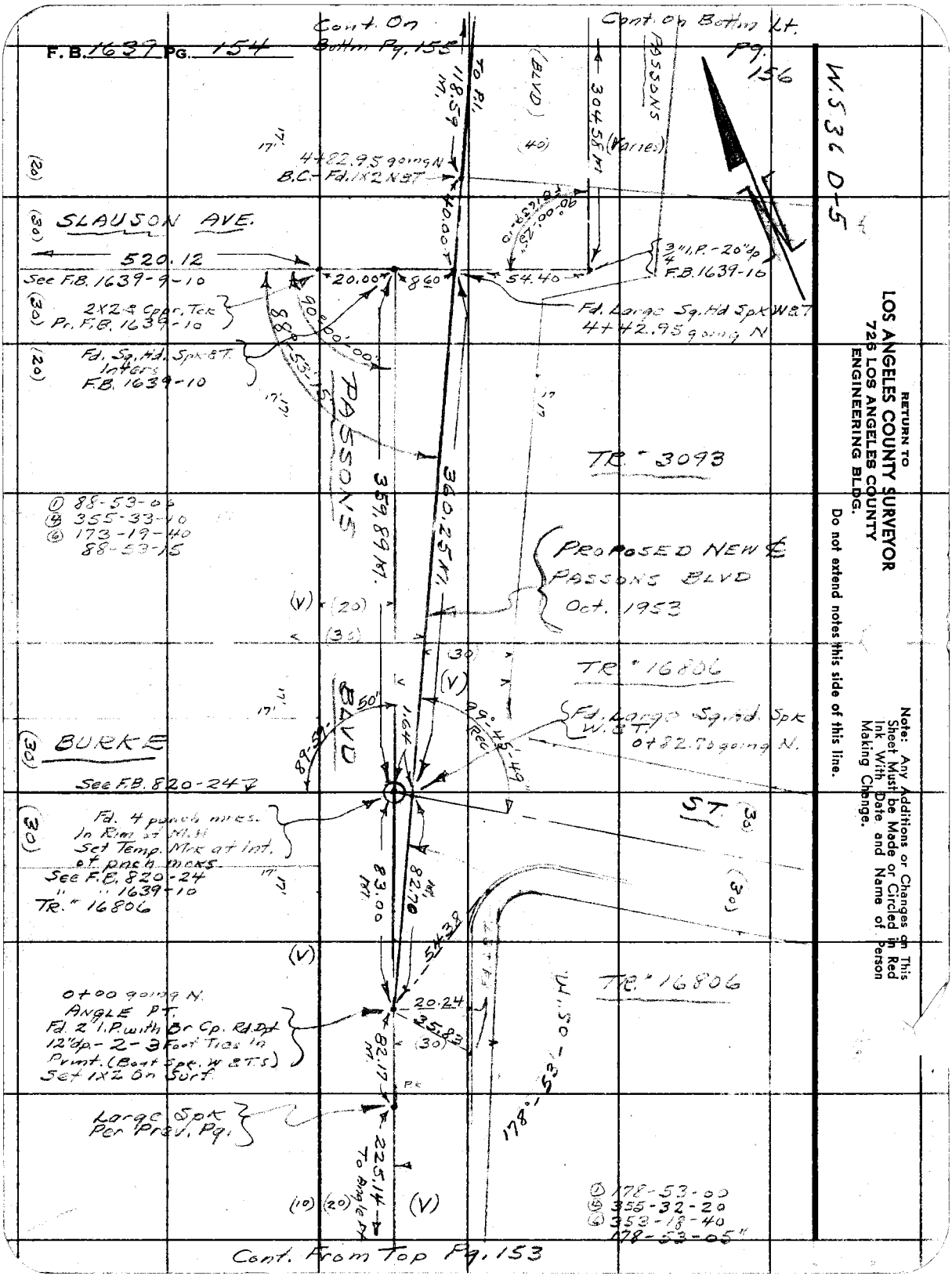

RETURN TO
LOS ANGELES COUNTY SURVEYOR
725 LOS ANGELES COUNTY
ENGINEERING BLDG.

Do not extend notes this side of this line.

Note: Any Additions or Changes on This Sheet Must be Made or Circled in Red Ink With Date and Name of Person Making Change.

Notes Ck'd by	Survey of PASSONS BLVD.
Map No.	W. O. R-98 Mape No. 0151 St'd. 68 °F
Office Work	Surveyed by A. N. HELLSTROM
Checked	Notes A.N.H. Date Oct 1953
Date	Indexed A. C. Johnson

F. B. 1639 Pg. 155

W.S. 36D-5

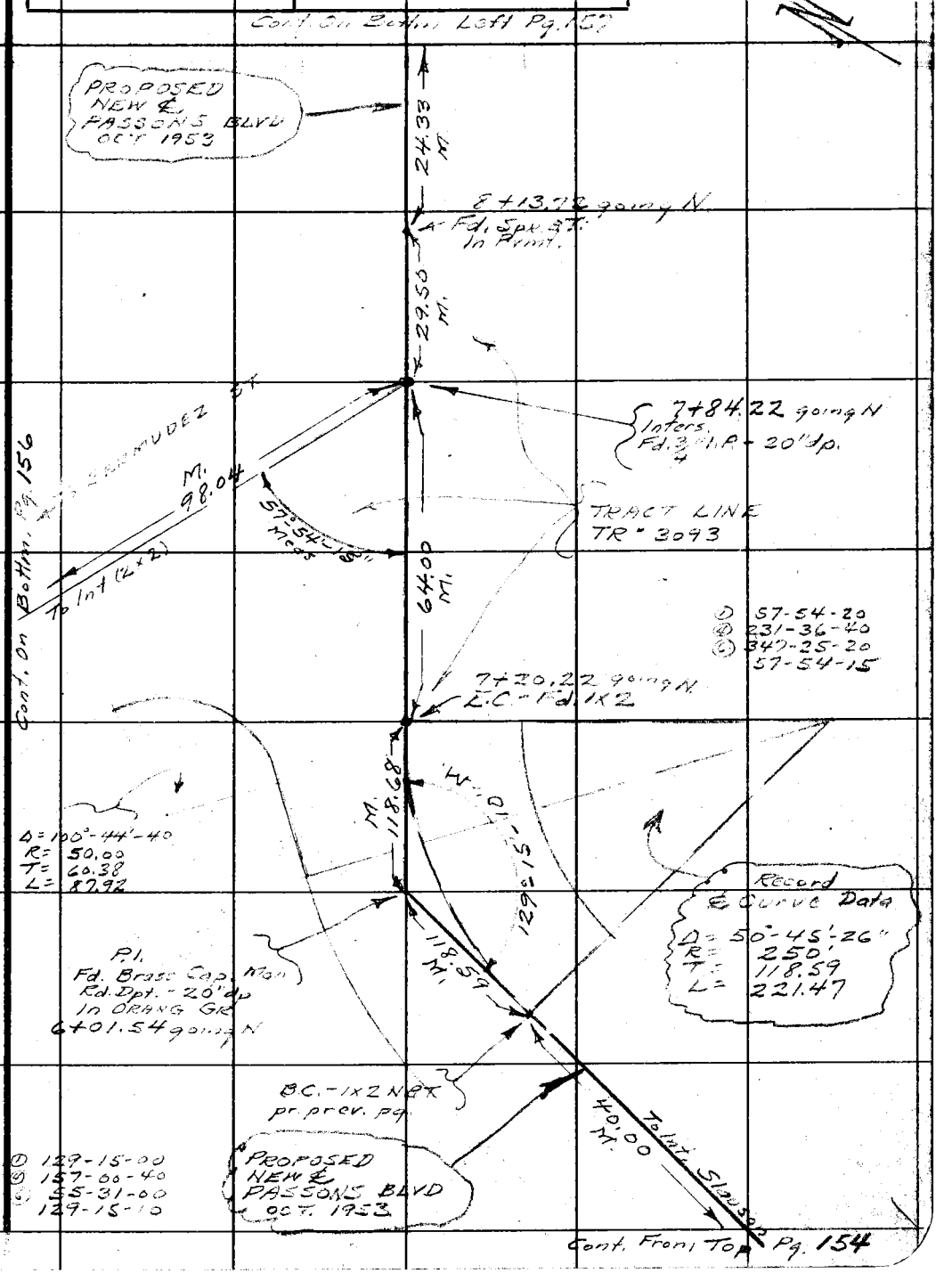

Note: Any Additions or Changes on This Sheet Must be Made or Circled in Red Ink With Date and Name of Person Making Change.

Do not extend notes this side of this line.

RETURN TO
LOS ANGELES COUNTY SURVEYOR
726 LOS ANGELES COUNTY
ENGINEERING BLDG.

76F3095 247 2-51

F.B. 1639 PG. 156

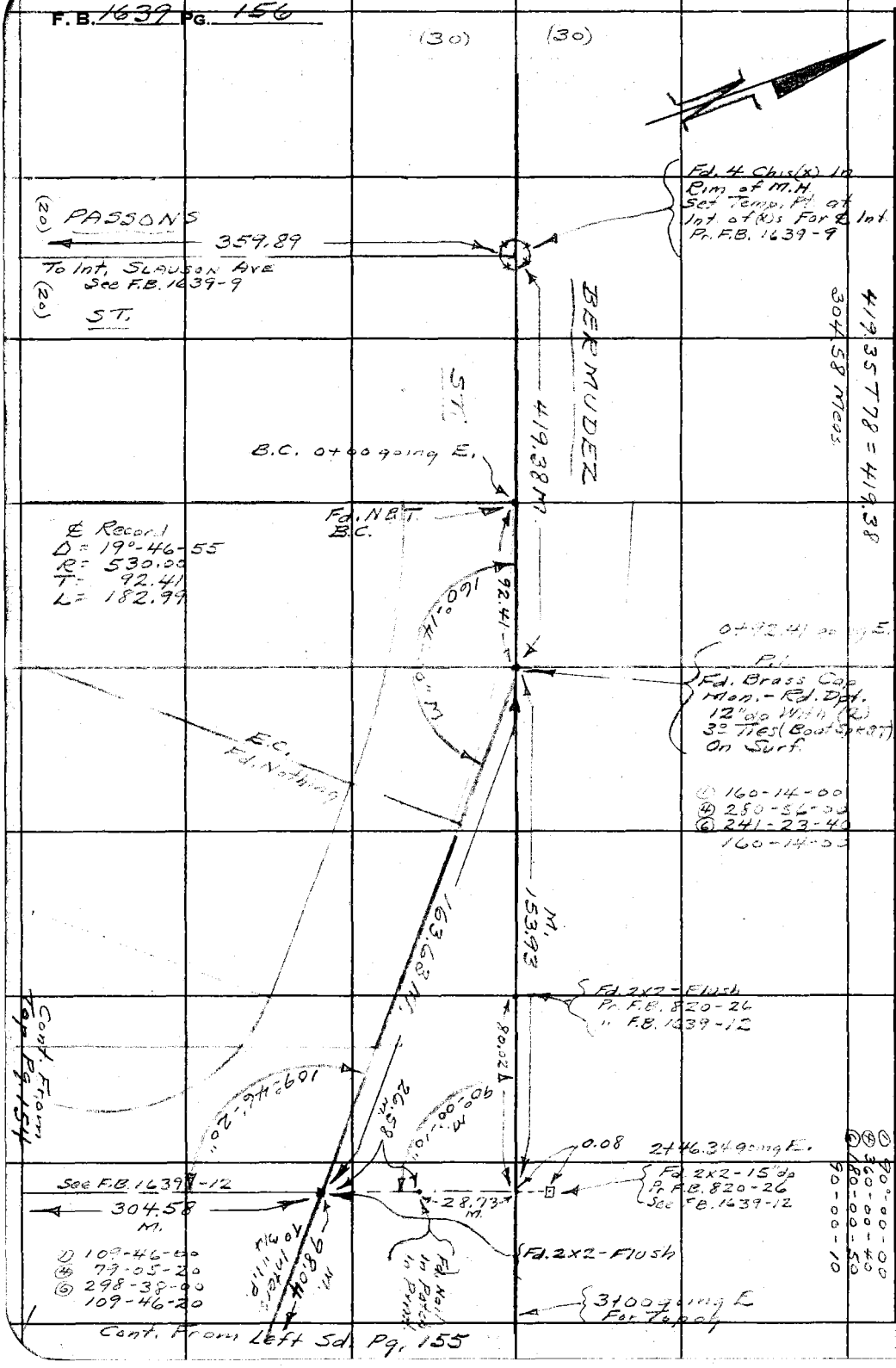

RETURN TO
LOS ANGELES COUNTY SURVEYOR
726 LOS ANGELES COUNTY
ENGINEERING BLDG.

Do not extend notes this side of this line.

Note: Any Additions or Changes on This Sheet Must be Made or Circled in Red Ink With Date and Name of Person Making Change.

Notes Ck'd by	Survey of PASSONS BLVD
Map No.	W. O. R-98 Tape No. 0151 St'd. 68 °F
Office Work	Surveyed by A. N. HELLSTROM
Checked	Notes A. N. H. Date Oct. 1953
Date	Indexed A. C. Johnson

F. B. 1639 PG. 157

① 69-15-10
② 277-01-00
⑥ 55-31-00
69-15-10

Cont. On Bottm. Pg. 158

W.S. 36 D-5

① 127-04-00
④ 148-16-10
⑥ 42-24-20
127-04-03

T.R. # 16366

(30)

PASSONS BLVD. TO N&T

1095.90 Pg. 13

Cont. On Bottm. Pg. 159

Fd. L&T
Chis(x)
Set L&T
Fd. Chis(x)
Fd. Nail E.C.
(16.5) 13.5
85.02
79.64
110.60
69°15'10"
79.05
RIVERA RD.
To Int. LEMORAN
273.15 Meas & Remeas
(272.68 R)
(25)
(30)
Fd. 3/4" I.P. - 18" dp.
4 Spk & W - 2° Tan. Ties
On Surf. - Pg. 12
See TR. # 16366
100.25
129.15
44.79
127°-04'-03"
9+62.53 going N.
P.I.
Fd. Rd. Dpt. Br. Cp. Mon
12" dp. - With 2 Bolt Spk & T.
3° Ties On Surf.
Set 1X2 On Surf over Br. Cp.
PROPOSED NEW ℄ PASSONS BLVD.
21.65
Fd. Sq. Hd Spk & T.
RIVERA RD.
36.84
Fd. Nail
124.48 M
(30)
See F.B. 1639-14-15 For ℄ R.R.
Fd. 1X2 Flush B.C. 8+38.05 going N.
24.33 M
(30)
30.85
Fd. Lrg. Spk. W. & T.
See F.B. 1639-15
45.55
Fd. 2X2 with Cppr Tck - 2" dp.
Pr. F.B. 1639-12-15

Cont. From Top Pg. 155

Note: Any Additions or Changes on This Sheet Must be Made or Circled in Red Ink With Date and Name of Person Making Change.

Do not extend notes this side of this line.

RETURN TO
LOS ANGELES COUNTY SURVEYOR
726 LOS ANGELES COUNTY
ENGINEERING BLDG.

76F3095 247 2-51

F. B. 1639 PG. 158

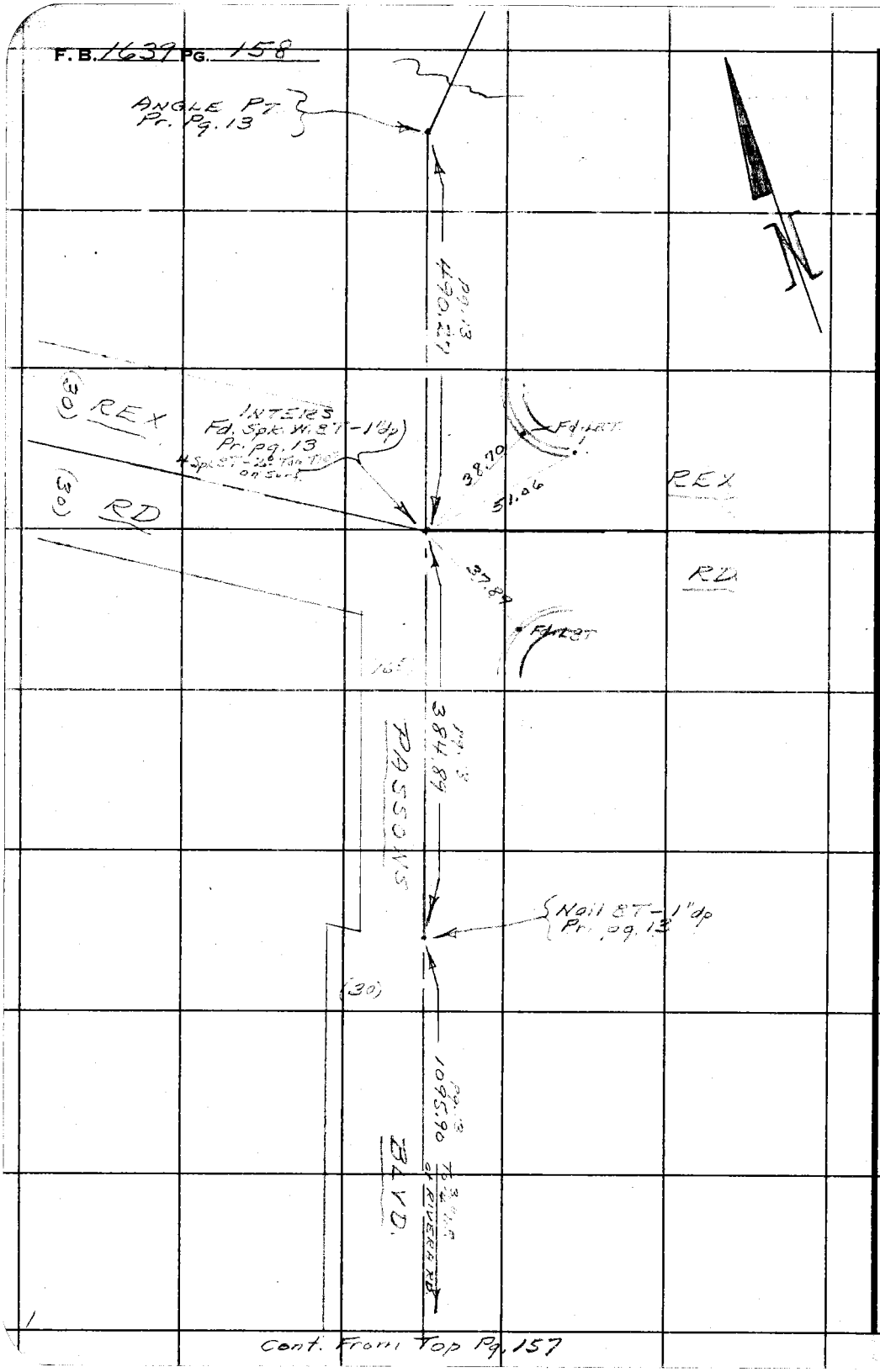

Cont. From Top Pg. 157

W.S. 360-5

RETURN TO
LOS ANGELES COUNTY SURVEYOR
726 LOS ANGELES COUNTY
ENGINEERING BLDG.

Do not extend notes this side of this line.

Note: Any Additions or Changes on This Sheet Must be Made or Circled in Red Ink With Date and Name of Person Making Change.

Notes Ck'd by	Survey of PASSONS BLVD
Map No.	W. O. R-98 Tape No. 0151 St'd. 68 °F
Office Work	Surveyed by A.N. HELLSTROM
Checked	Notes A.N.H. Date Oct. 1953
Date	Indexed E. C. Johnson

F.B. 1637 PG. 159

W.S. 36 D-5

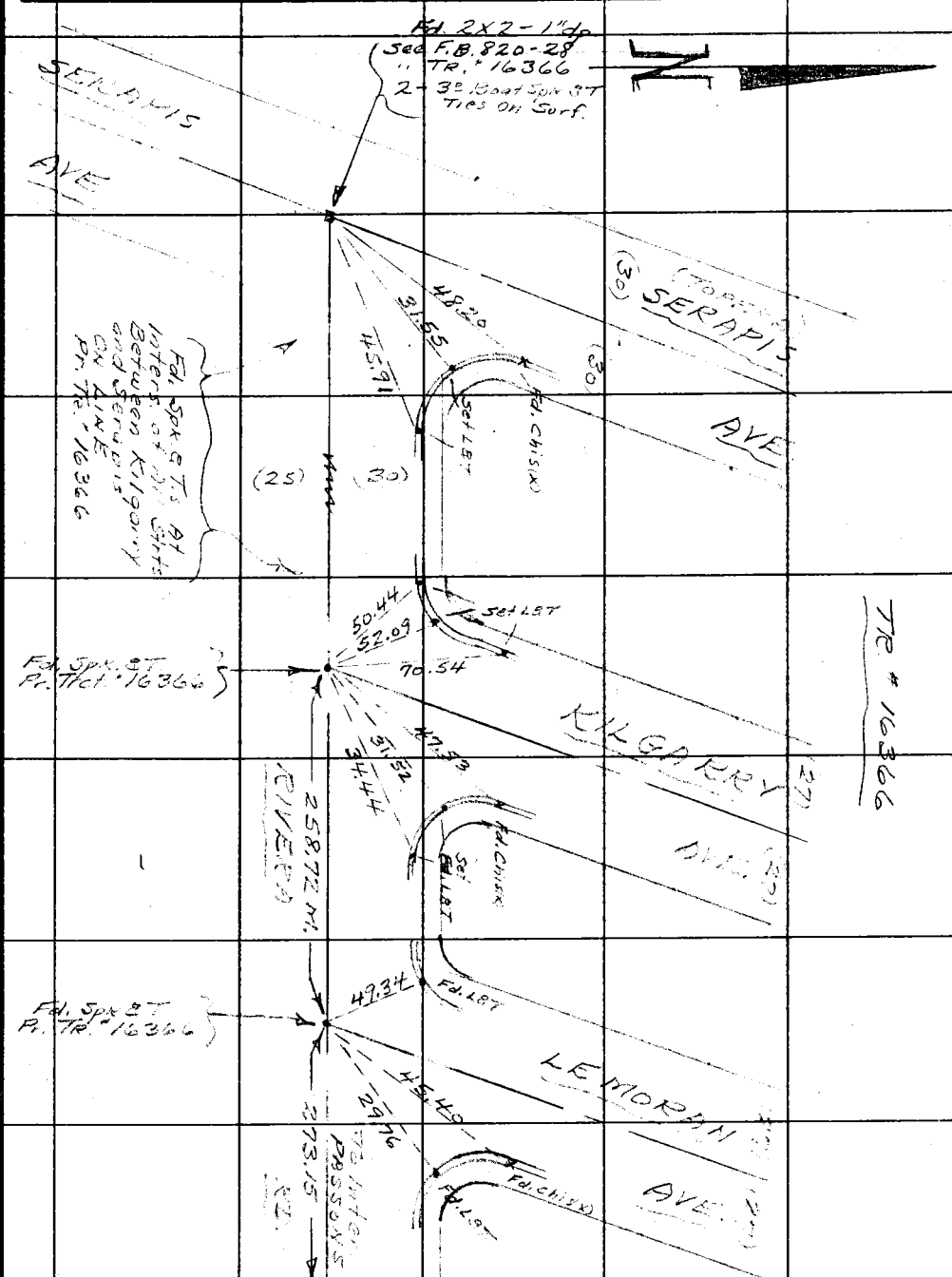

Cont. From Left Sd. Pg. 157

Note: Any Additions or Changes on This Sheet Must be Made or Circled in Red Ink With Date and Name of Person Making Change.

Do not extend notes this side of this line.

RETURN TO
LOS ANGELES COUNTY SURVEYOR
726 LOS ANGELES COUNTY
ENGINEERING BLDG.

76F309S 247 2-51

RETURN TO
LOS ANGELES COUNTY SURVEYOR
726 LOS ANGELES COUNTY
ENGINEERING BLDG.

Do not extend notes this side of this line.

Note: Any Additions or Changes on This Sheet Must be Made or Circled in Red Ink With Date and Name of Person Making Change.

F.B. 1639 PG. 165

Notes Ck'd by	Survey of PASSONS BLVD.
Map No.	W. O. R-981 Tape No. 015/St'd. 68 °F
Office Work	Surveyed by Hellstrom
Checked	Notes Curtis Date 10-53
Date	Indexed

F. B. 1639 Pg. 161

J.N. # R-981

PASSONS BLVD.

NEW ℄ -- OCT. 1953

LOCATION OF IMPROVEMENTS

FROM

BURKE ST. TO RIVERA ROAD — PAGES 162 - 165

oct- 1953
Hellstrom
Curtis
Guizado
Deane

Note: Any Additions or Changes on This Sheet Must be Made or Circled in Red Ink With Date and Name of Person Making Change.

Do not extend notes this side of this line.

RETURN TO
LOS ANGELES COUNTY SURVEYOR
726 LOS ANGELES COUNTY
ENGINEERING BLDG.

76F3095 247 2-51



RETURN TO
LOS ANGELES COUNTY SURVEYOR
725 LOS ANGELES COUNTY
ENGINEERING BLDG.

Do not extend notes this side of this line.

Note: Any Additions or Changes on This Sheet Must be Made or Circled in Red Ink With Date and Name of Person Making Change.

Notes Ck'd by	Survey of Passons Blvd.
Map No.	W. O. C-981 Tape No. St'd °F
Office Work	Surveyed by Hallstrom
Checked	Notes Curtis Date 10-53
Date	Indexed C. Johnson

F. B. 1639 Pg. 162

cont. on bot. pg-164

Prop New ℄ Passons Blvd.

℄ edge mac. paving

PASSONS BLVD.

8+66 ℄ — 30° —

54° — 8+58 ℄

8+35 ℄ — 41 ℄ — 8+38 ℄ Tel. M.H.

8+14 ℄ — 25° —

edge mac. paving

7+96°

5° — 7+93 ℄

6 ℄ — 7+95 ℄ 14" P.P.

Bermudez ST.

37 ℄ — 7+90 ℄

7+84 ℄ 22 POT. 3/4" I.P. per pg-135

7+55° — 21° —

19 ℄ — 7+69°

11-12" avacado's in rows

7+45

24 ℄

23 ℄

6+46° — 20° —

56 ℄ — 7+37°

24°

edge mac. paving — 6+81° — 1°

1° — 23 ℄

10" orange

6+62 ℄ — 41° —

56° — 6+98°

24 ℄

37 ℄ — 6+75 ℄

10" orange

6+37 ℄ — 31° — 6+46°

8" orange

6+20 ℄ — 10 ℄

10" orange

6+08 ℄ — 36 ℄

℄

6+01.54

Brass Cap Mon. per pg-155

edge mac. paving

DATA SURVEY

Prop. new ℄ Passons Blvd.

cont. from top pg-162

RETURN TO
LOS ANGELES COUNTY SURVEYOR
726 LOS ANGELES COUNTY
ENGINEERING BLDG.

Note: Any Additions or Changes on This Sheet Must be Made or Circled in Red Ink With Date and Name of Person Making Change.

Do not extend notes this side of this line.

76F309S 247 2-51

F. B. 1639 PG. 164

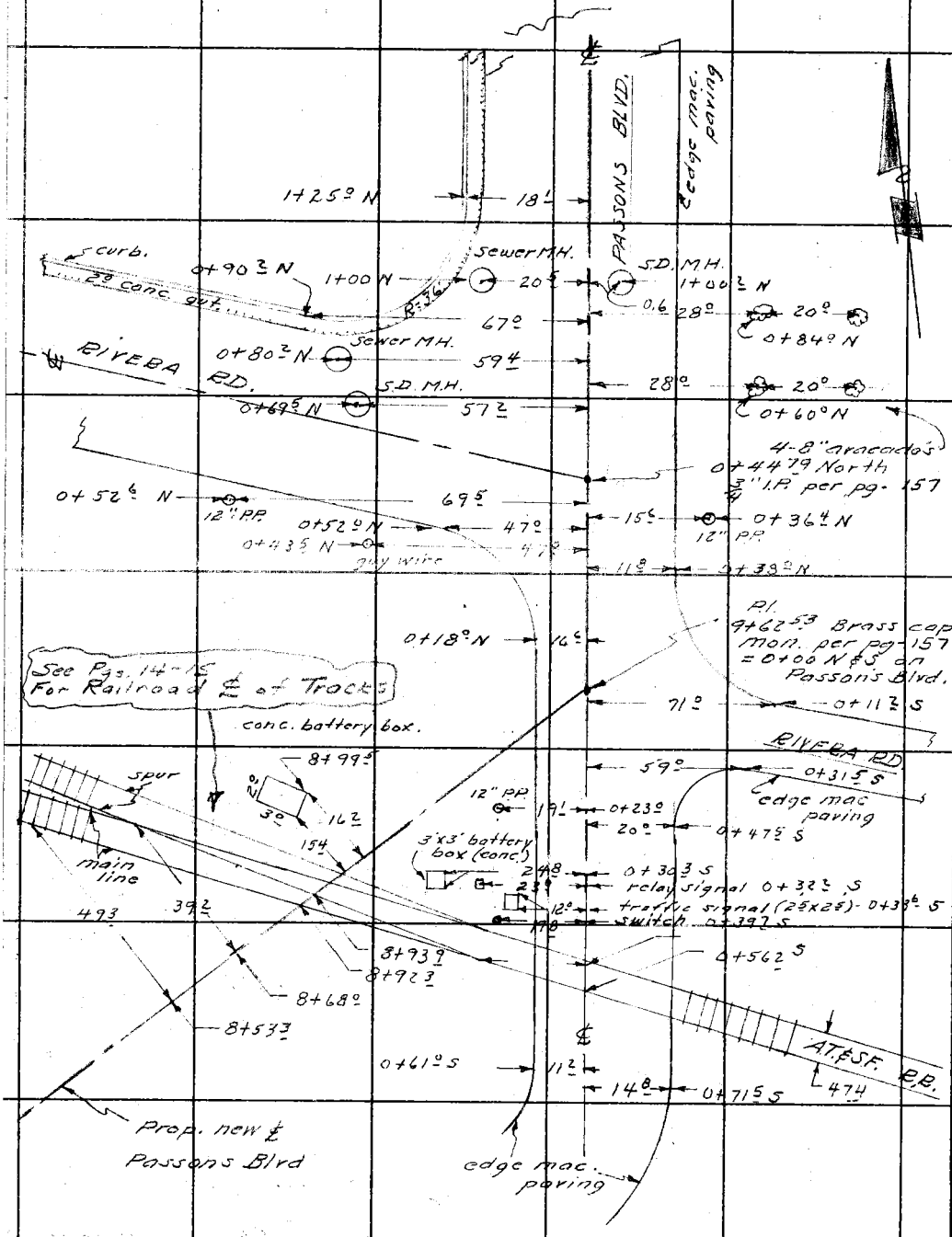

Conf. from top pg-163

RETURN TO
LOS ANGELES COUNTY SURVEYOR
725 LOS ANGELES COUNTY
ENGINEERING BLDG.

Do not extend notes this side of this line.

Note: Any Additions or Changes on This Sheet Must be Made or Circled in Red Ink With Date and Name of Person Making Change.

Notes Ck'd by	Survey of PASSONS BLVD.
Map No.	W. O. R-98 Tape No. St'd °F
Office Work	Surveyed by A.N. Hellstrom
Checked	Notes ACG Date Oct 53
Date	Indexed C. Johnson

F. B. 1624 Pg. 165

Note: Any Additions or Changes on This Sheet Must be Made or Circled in Red Ink With Date and Name of Person Making Change.

Do not extend notes this side of this line.

RETURN TO
LOS ANGELES COUNTY SURVEYOR
725 LOS ANGELES COUNTY
ENGINEERING BLDG.



76F3095 247 2-51

RETURN TO
LOS ANGELES COUNTY SURVEYOR
726 LOS ANGELES COUNTY
ENGINEERING BLDG.

Note: Any Additions or Changes on This Sheet Must be Made or Circled in Red Ink With Date and Name of Person Making Change.

Do not extend notes this side of this line.

F.B. 16339 PG. 1626

Notes Ck'd by	Survey of MINES AVE.
Map No.	W. O. 0879.58 Tape No. [illegible] St'd. 68 °F
Office Work	Surveyed by H. L. [illegible]
Checked	Notes [illegible] Date [illegible]
Date	Indexed A. C. Johnson 11-17-54

F. B. [illegible] PG. [illegible]

MINES AVE.

J.N. 0879.58

(LINE CHANGE)

Center Line Notes from

SLAUSON AVE. [illegible] Wstrly of [illegible] SLAUSON AVE [illegible]enson Ave)

Estrly to Santa Fe Springs Road at M[illegible]ERR Rd.

INDEX [illegible]

[illegible] to Pg 176

Improvements Pg 177 to Pg 186

H. [illegible] Chief

A. Carrasco Instr.

J.A. Moody Head Chain.

Note: Any Additions or Changes on This Sheet Must be Made or Circled in Red Ink With Date and Name of Person Making Change.

Do not extend notes this side of this line.

RETURN TO
LOS ANGELES COUNTY SURVEYOR
726 LOS ANGELES COUNTY
ENGINEERING BLDG.

76F309S S&E #247. 8-54

RETURN TO
LOS ANGELES COUNTY SURVEYOR
726 LOS ANGELES COUNTY
ENGINEERING BLDG.

Note: Any Additions or Changes on This Sheet Must be Made or Circled in Red Ink With Date and Name of Person Making Change.

Do not extend notes this side of this line.

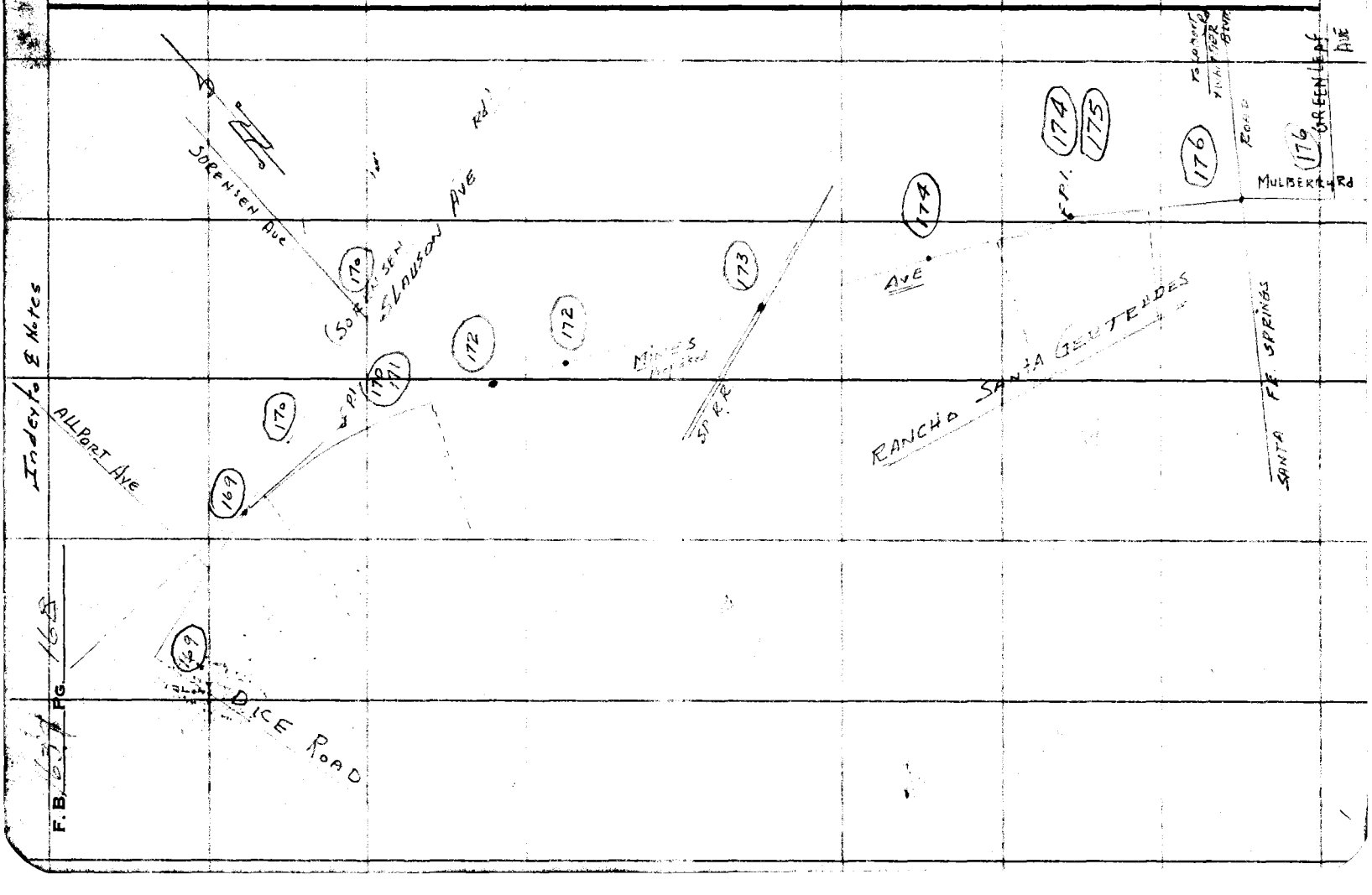

Notes Ck'd by KRM	Survey of [illegible] AVE.
Map No.	W. O. Tape No. 0152 St'd. 68 °F
Office Work Wilson	Surveyed by [illegible]
Checked McPherson	Notes H.E.G. Date 11-1-54
Date Mar. '55	Indexed E. C. Johnson

F. B. [illegible] Pg. 169

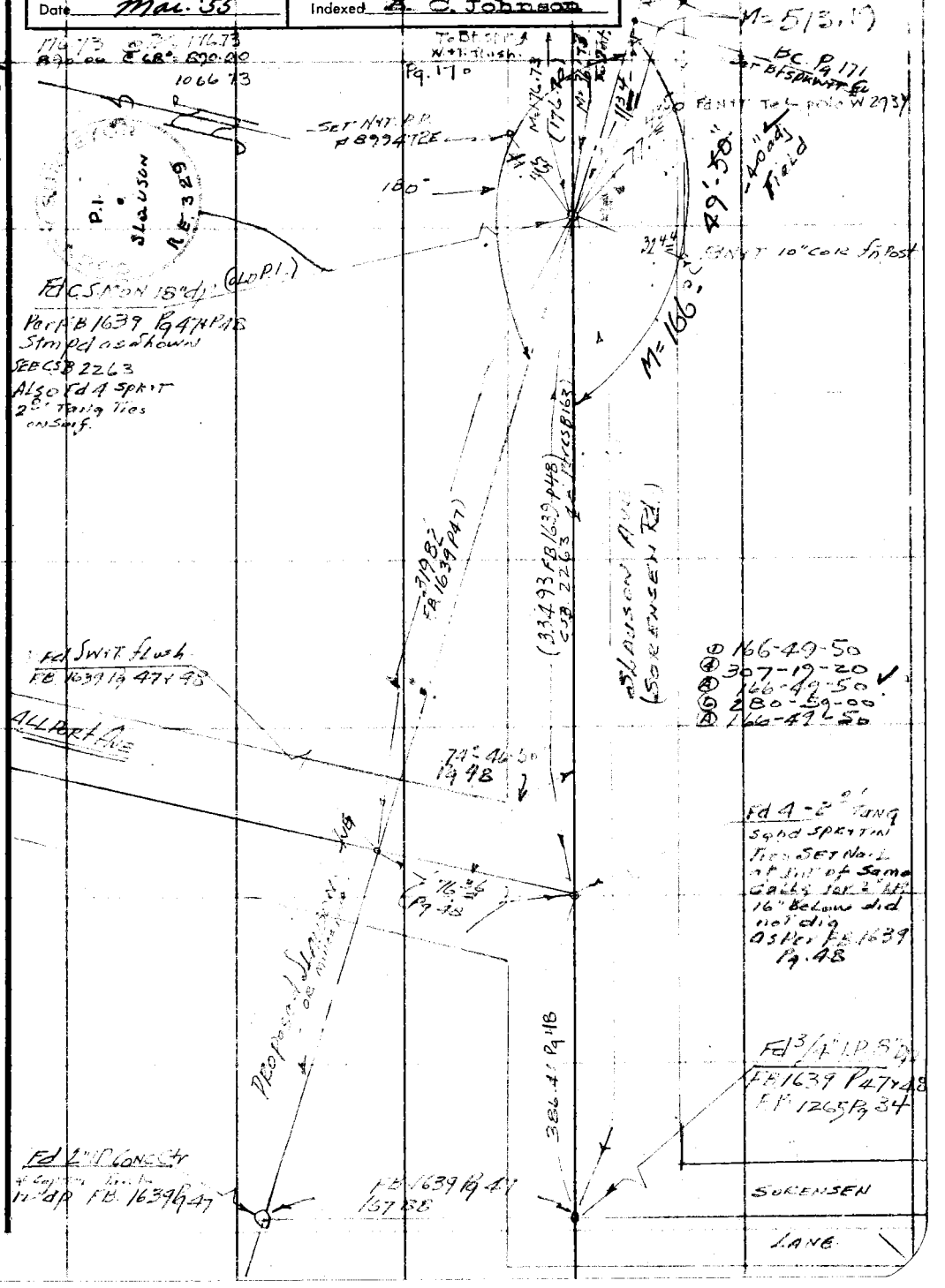

Note: Any Additions or Changes on This Sheet Must be Made or Circled in Red Ink With Date and Name of Person Making Change.

Do not extend notes this side of this line.

RETURN TO
LOS ANGELES COUNTY SURVEYOR
726 LOS ANGELES COUNTY
ENGINEERING BLDG.

76F3095 S&E #247. 8-54

F.B. 1639 PG. 170

RETURN TO
LOS ANGELES COUNTY SURVEYOR
726 LOS ANGELES COUNTY ENGINEERING BLDG.

Do not extend notes this side of this line.

Note: Any Additions or Changes on This Sheet Must be Made or Circled In Red Ink With Date and Name of Person Making Change.

Notes Ck'd by [illegible]	Survey of [illegible]
Map No.	W. O. 74 58 Tape No. 0152 St'd. 68 °F
Office Work Wilson	Surveyed by [illegible]
Checked McPherson	Notes H. E. G. Date 11-1-54
Date Mar. '55	Indexed A. C. Johnson

F. B. 1120 PG. 171

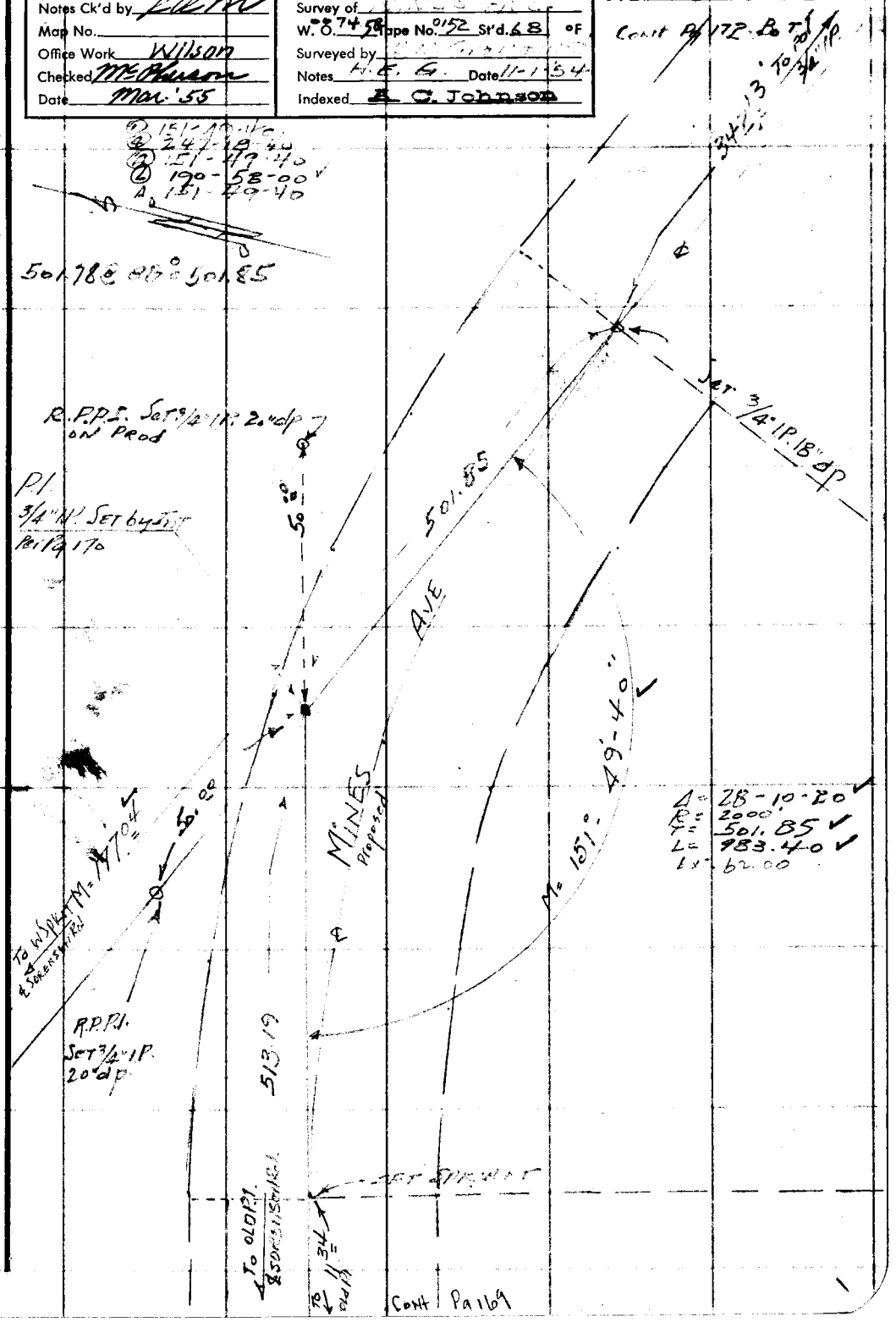

Note: Any Additions or Changes on This Sheet Must be Made or Circled in Red Ink With Date and Name of Person Making Change.

Do not extend notes this side of this line.

RETURN TO
LOS ANGELES COUNTY SURVEYOR
726 LOS ANGELES COUNTY
ENGINEERING BLDG.

76F309S S&E #247. 8-54

F.B. 1639 PG. 172

CONT Pg 173 bot
Proposed

W.S. 34 A-1

Top Pot M. 1031.45
Cir. of old
Rg 1/2

1031.42 @ 88°
.03
1031.45

Used 300' Tape
#103 Calib @ 84°

(5')

(5')

Dike
4'

POT SET 3/4" IP
Wstrly Edge top of 1/2

MINES AVE. (PROPOSED)

189.62
168.10
357.72 @ 90° 0.73

300' tape #103
Calib @ 84°

(100')

M = 357.73

POT SET 3/4" IP
12" Deep top
dike

300' tape #103
Calib @ 84°

248.71
93.41
342.12 @ 90° 342.13

DIKE 4' HI.

M = 342.13 to EC

CONT from Pg 171 Top

RETURN TO
LOS ANGELES COUNTY SURVEYOR
726 LOS ANGELES COUNTY
ENGINEERING BLDG.
Do not extend notes this side of this line.

Note: Any Additions or Changes on This Sheet Must be Made or Circled In Red Ink With Date and Name of Person Making Change.

Notes Ck'd by K.R.M.	Survey of Mines Ave.
Map No.	W. O. 007458 Tape No. 0152 Std. 68 °F
Office Work Wilson	Surveyed by H.E. Greenwood
Checked McPherson	Notes H.E.G. Date Nov 5-54
Date Mar. '55	Indexed E. C. Johnson

F. B. 1639 PG. 173

W.S. 34 A-1

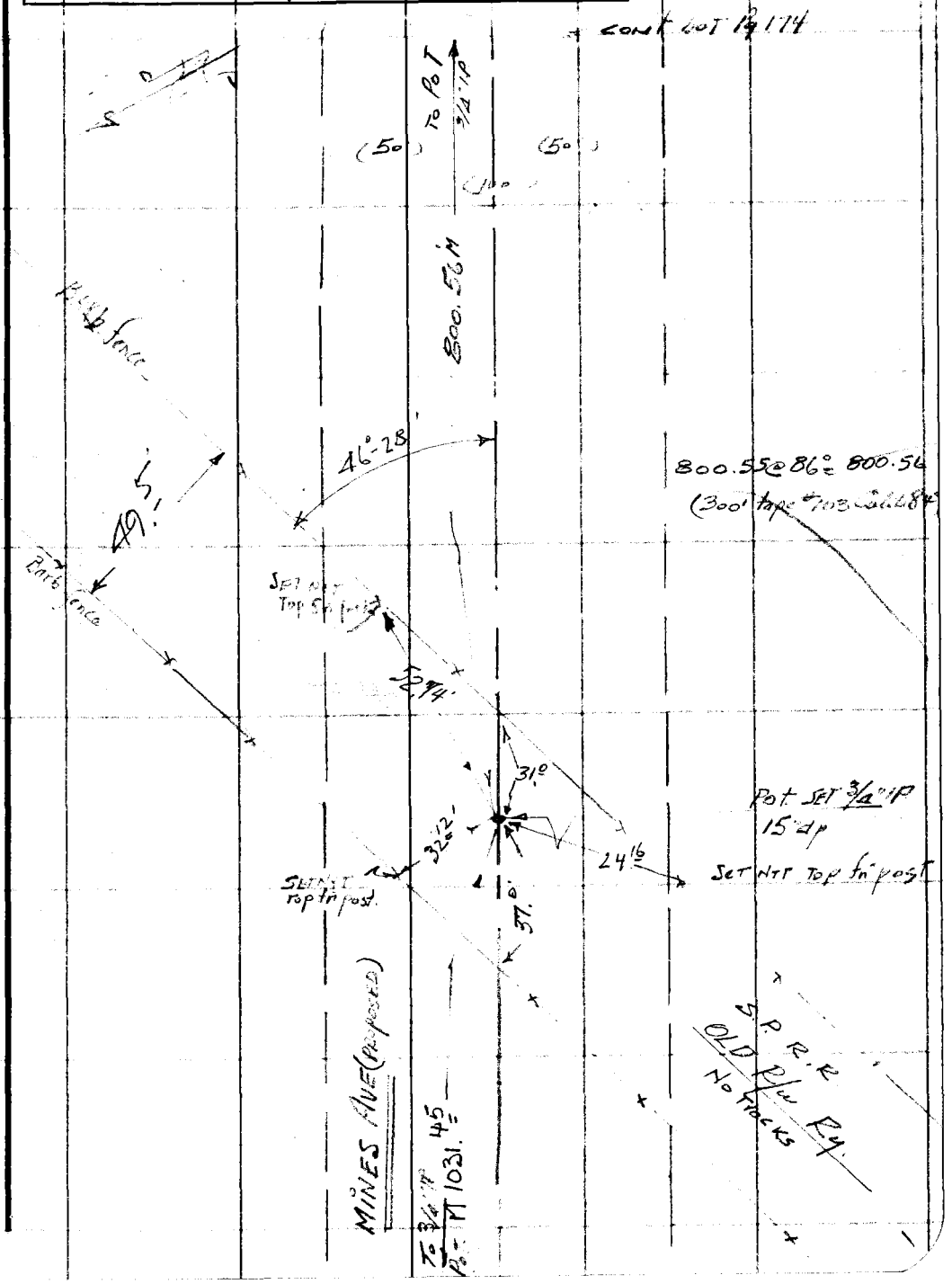

Note: Any Additions or Changes on This Sheet Must be Made or Circled in Red Ink With Date and Name of Person Making Change.

Do not extend notes this side of this line.

RETURN TO
LOS ANGELES COUNTY SURVEYOR
726 LOS ANGELES COUNTY
ENGINEERING BLDG.

76F309S S&E #247. 8-54

RETURN TO
LOS ANGELES COUNTY SURVEYOR
726 LOS ANGELES COUNTY
ENGINEERING BLDG.

Note: Any Additions or Changes on This Sheet Must be Made or Circled in Red Ink With Date and Name of Person Making Change.

Do not extend notes this side of this line.

W.S. 34A-1

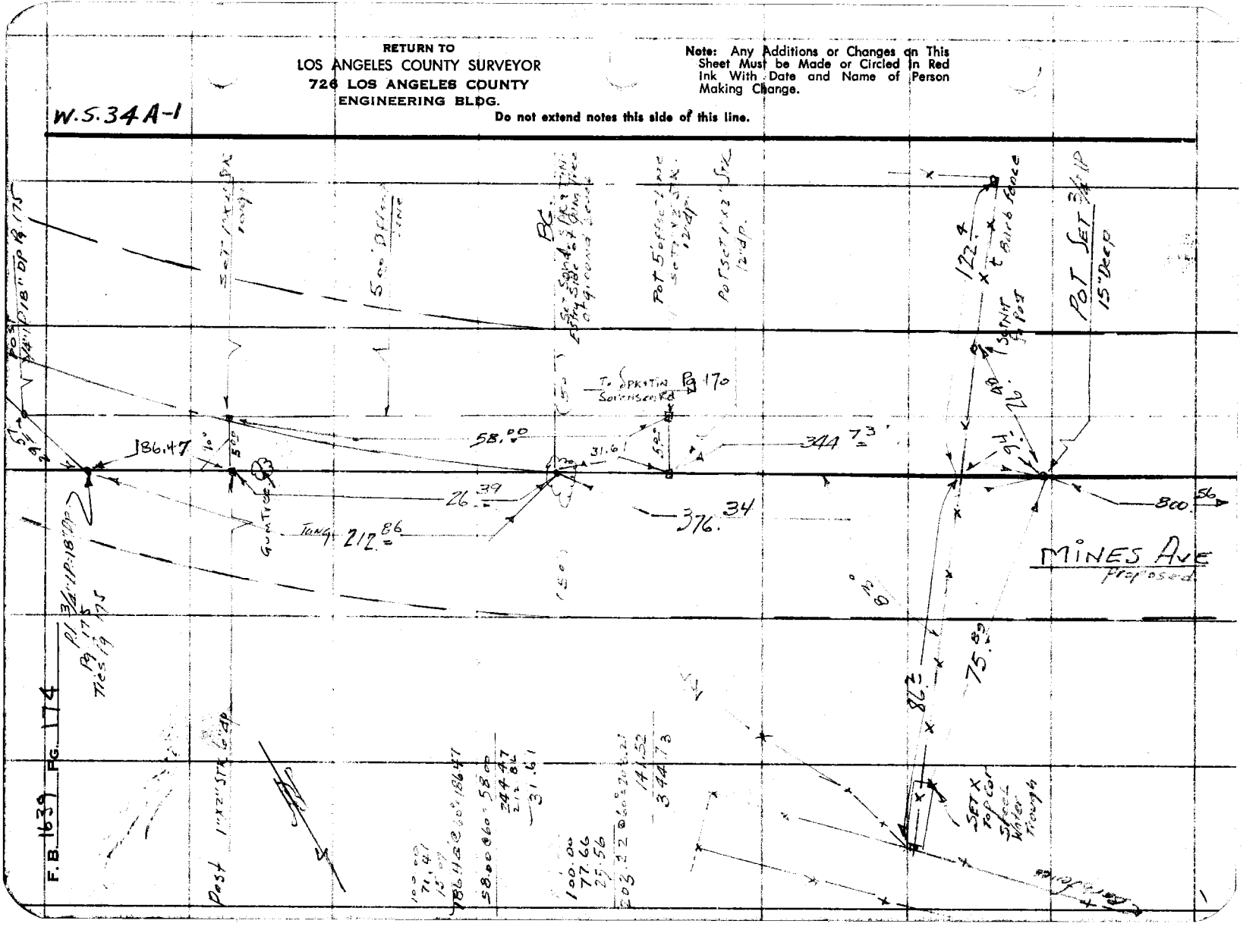

Notes Ck'd by KRM	Survey of [illegible]
Map No.	W. O. Tape No. 0152 St'd. 68 °F
Office Work Wilson	Surveyed by
Checked McPherson	Notes [illegible] Date 11-1-54
Date Mar. '55	Indexed E. C. Johnson

F. B. 1639 Pg. 175

Ⓐ 39-45-40
Ⓑ 79-31-40
A 39-45-40

Cont Pg 176 Top.

W.S. 34 A-1

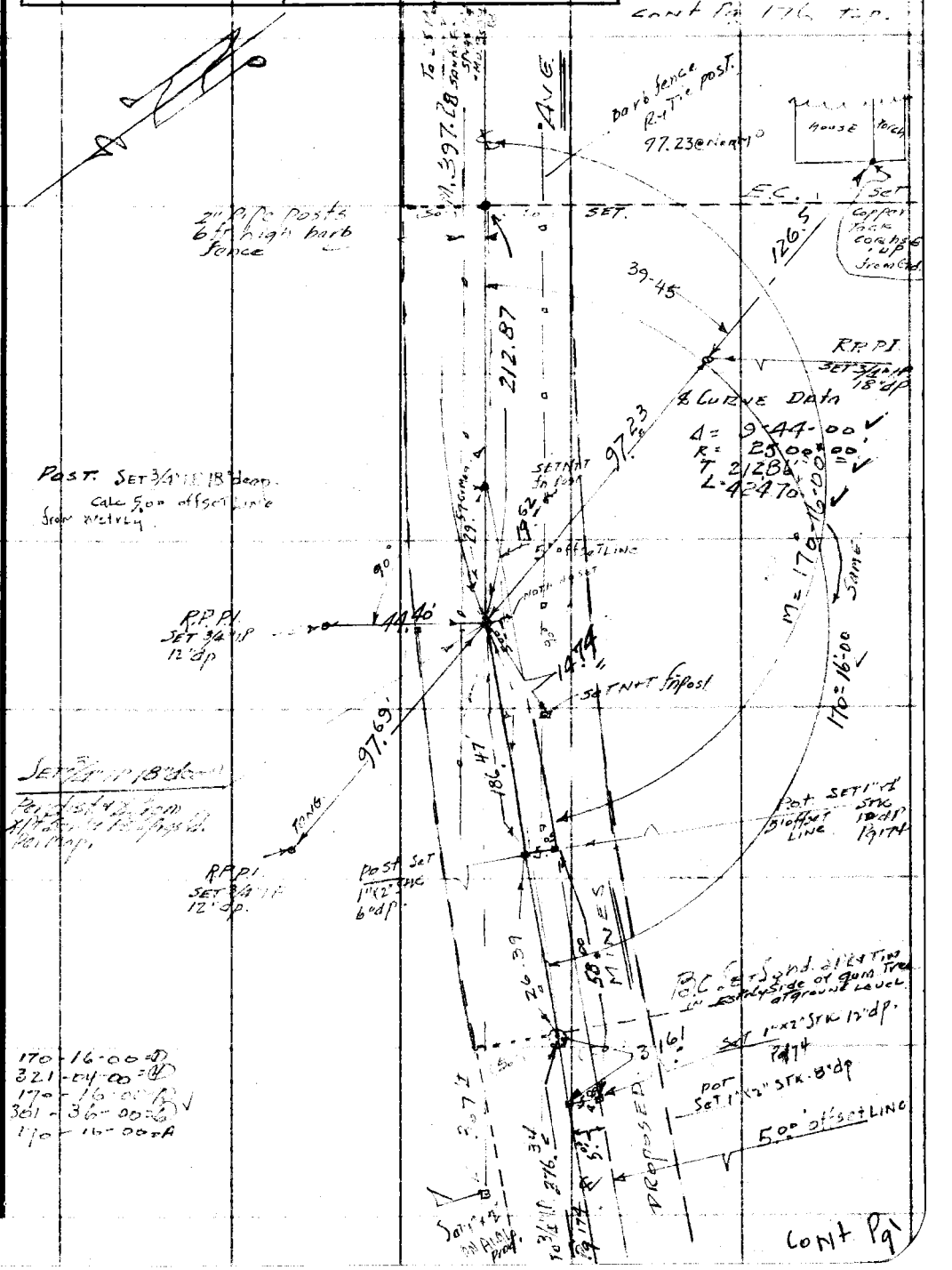

Cont Pg 1

Note: Any Additions or Changes on This Sheet Must be Made or Circled in Red Ink With Date and Name of Person Making Change.

Do not extend notes this side of this line.

RETURN TO
LOS ANGELES COUNTY SURVEYOR
726 LOS ANGELES COUNTY
ENGINEERING BLDG.

76F309S S&E #247. 8-54

RETURN TO
LOS ANGELES COUNTY SURVEYOR
726 LOS ANGELES COUNTY
ENGINEERING BLDG.

Note: Any Additions or Changes on This Sheet Must be Made or Circled In Red Ink With Date and Name of Person Making Change.

Do not extend notes this side of this line.

W.S. 34 A-1

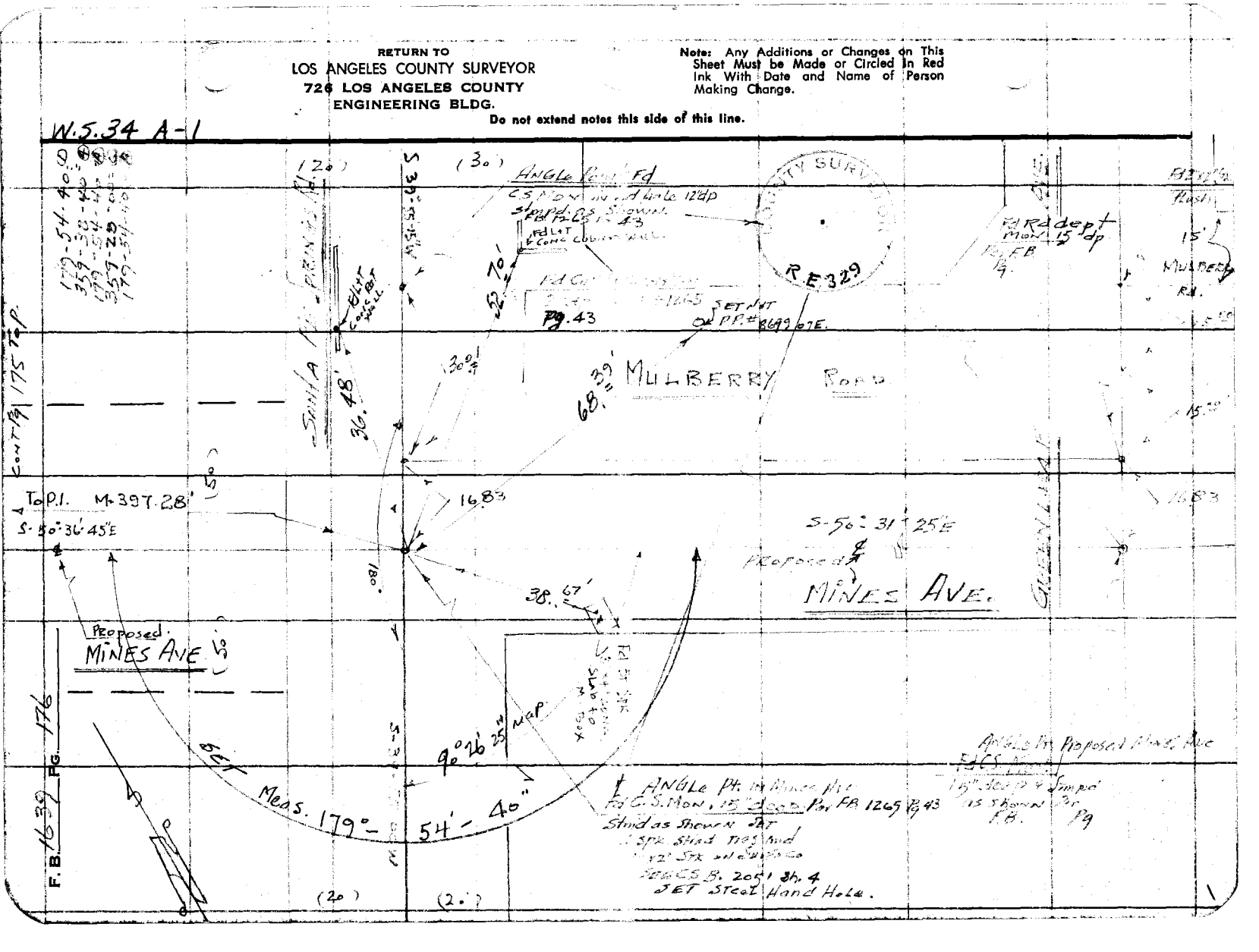

Notes Ck'd by	Survey of Mines Ave
Map No.	W. O. 0074.58 Tape No. 0152 St'd. 68 °F
Office Work	Surveyed by
Checked	Notes H.E.G. Date Nov 9-54
Date	Indexed A. C. Johnson 11-17-54

F. B. 1637 PG. 177

MINES AVE.

J.N. 0074.58

LOCATION OF IMPROVEMENTS
ON
MINES AVE PROPOSED

OR SLAUSON AVE
from 0+00 = ℄ INT SORENSEN Rd. = OLD P.I.
Estimate 45+ 12.07 Int ℄ Santa Fe Springs Road.

Pg 177 to pg

H E Grandquist, Chief
A CARRASCO, Instr.
J.A. Moody Head Chain

Note: Any Additions or Changes on This Sheet Must be Made or Circled in Red Ink With Date and Name of Person Making Change.

Do not extend notes this side of this line.

RETURN TO
LOS ANGELES COUNTY SURVEYOR
726 LOS ANGELES COUNTY
ENGINEERING BLDG.

76F309S S&E #247. 8-54

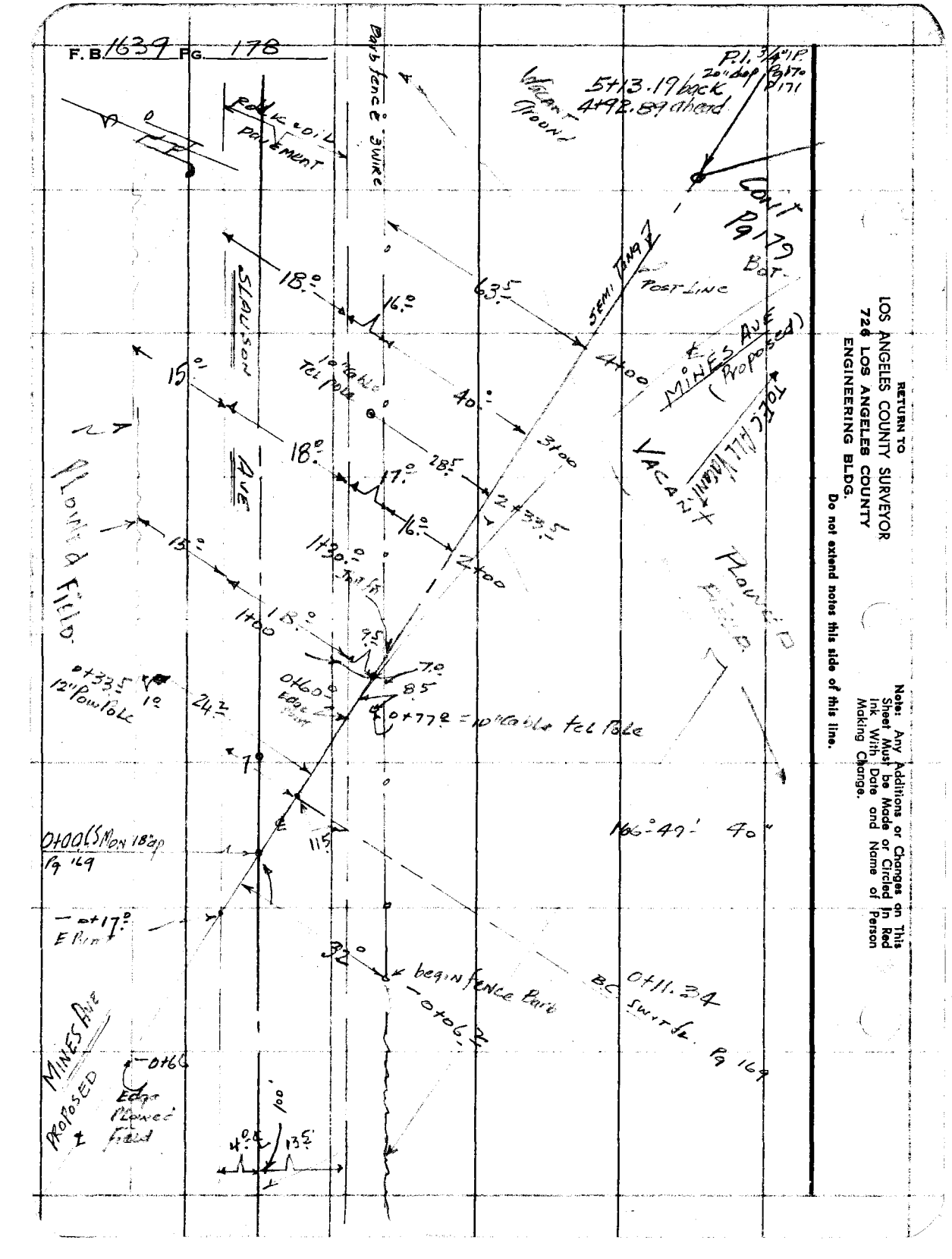

RETURN TO
LOS ANGELES COUNTY SURVEYOR
726 LOS ANGELES COUNTY
ENGINEERING BLDG.
Do not extend notes this side of this line.

Note: Any Additions or Changes on This Sheet Must be Made or Circled in Red Ink With Date and Name of Person Making Change.

Notes Ck'd by	Survey of MINES AVE. Proposed
Map No.	W. O. 807458 Tape No. 0152 Sh'd. 68 oF
Office Work	Surveyed by
Checked	Notes H.E.G. Date Nov 3-54
Date	Indexed R. C. Johnson

F. B. 16 Pg. 179

Note: Any Additions or Changes on This Sheet Must be Made or Circled in Red Ink With Date and Name of Person Making Change.

Do not extend notes this side of this line.

RETURN TO
LOS ANGELES COUNTY SURVEYOR
726 LOS ANGELES COUNTY
ENGINEERING BLDG.

76F3095 S&E #247. 8-54

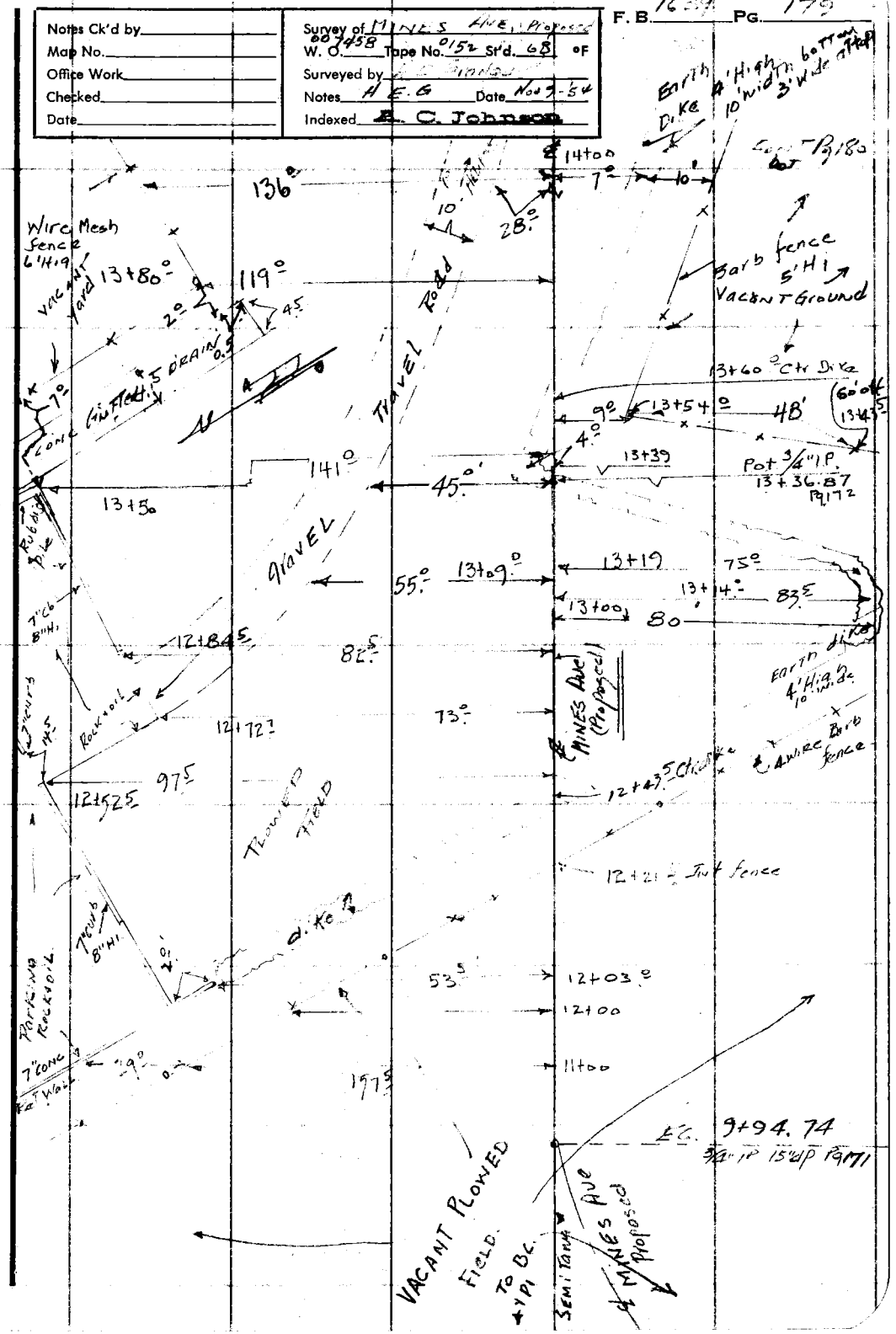

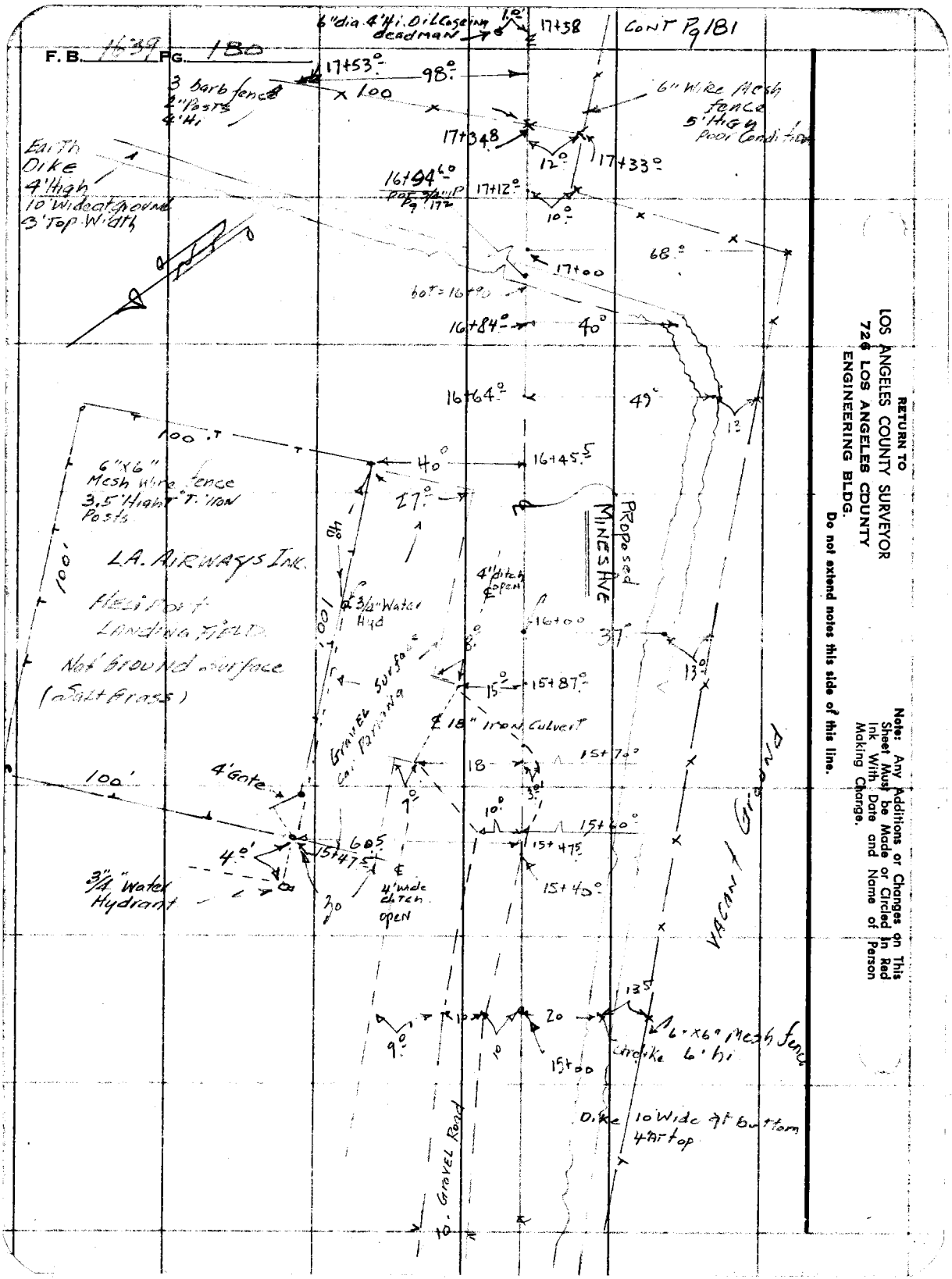

RETURN TO
LOS ANGELES COUNTY SURVEYOR
720 LOS ANGELES COUNTY
ENGINEERING BLDG.

Do not extend notes this side of this line.

Note: Any Additions or Changes on This Sheet Must be Made or Circled in Red Ink With Date and Name of Person Making Change.

Notes Ck'd by	Survey of Mines [illegible]
Map No.	W. O. 00 74.5B Tape No. 0152 St'd. 68 °F
Office Work	Surveyed by [illegible]
Checked	Notes [illegible] Date [illegible] 9-54
Date	Indexed A. C. Johnson

F. B. [illegible] PG. 181

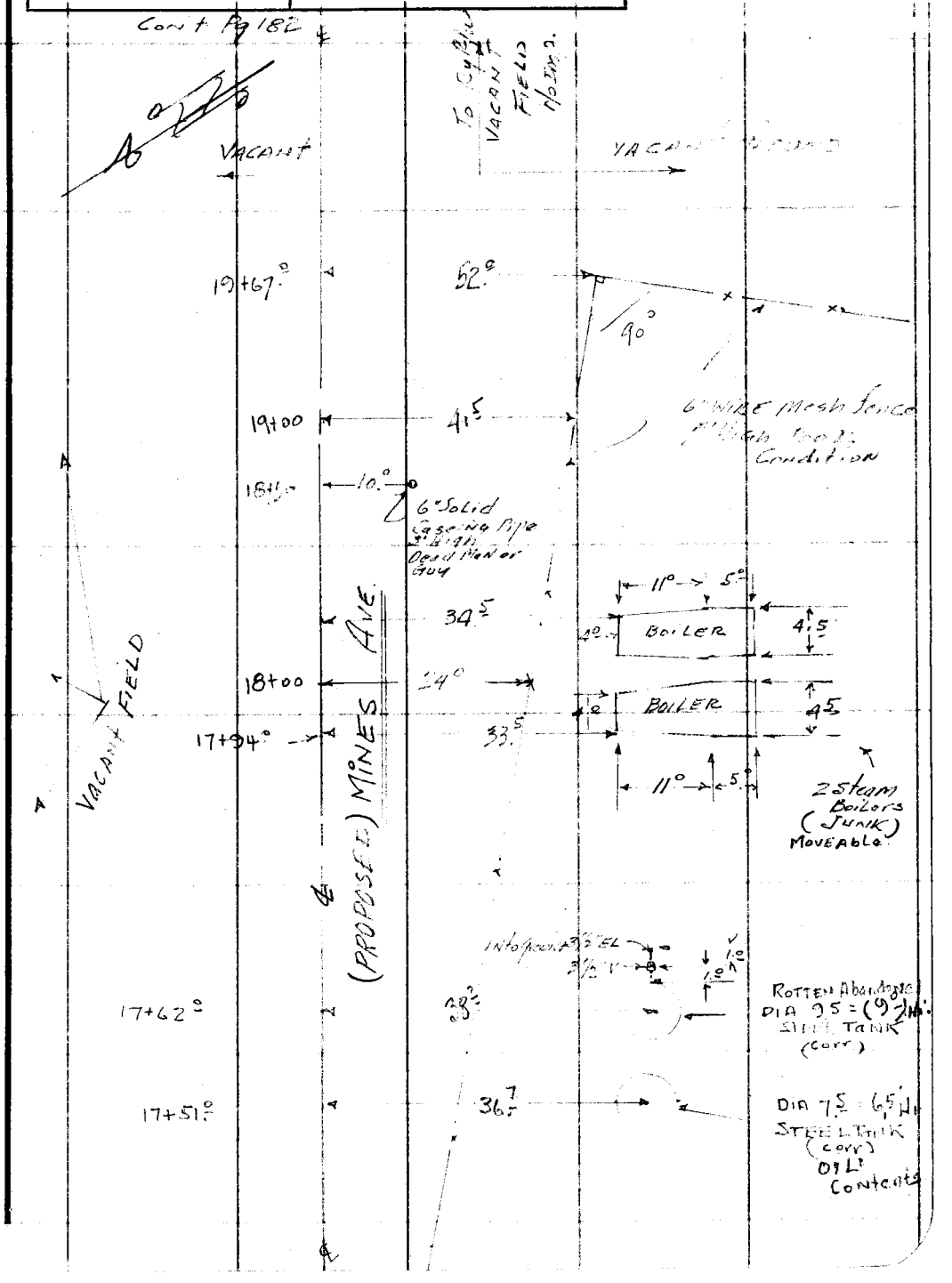

Note: Any Additions or Changes on This Sheet Must be Made or Circled in Red Ink With Date and Name of Person Making Change.

Do not extend notes this side of this line.

RETURN TO
LOS ANGELES COUNTY SURVEYOR
726 LOS ANGELES COUNTY
ENGINEERING BLDG.

76F309S S&E #247. 8-54

F. B. 16-39 Pg. 182

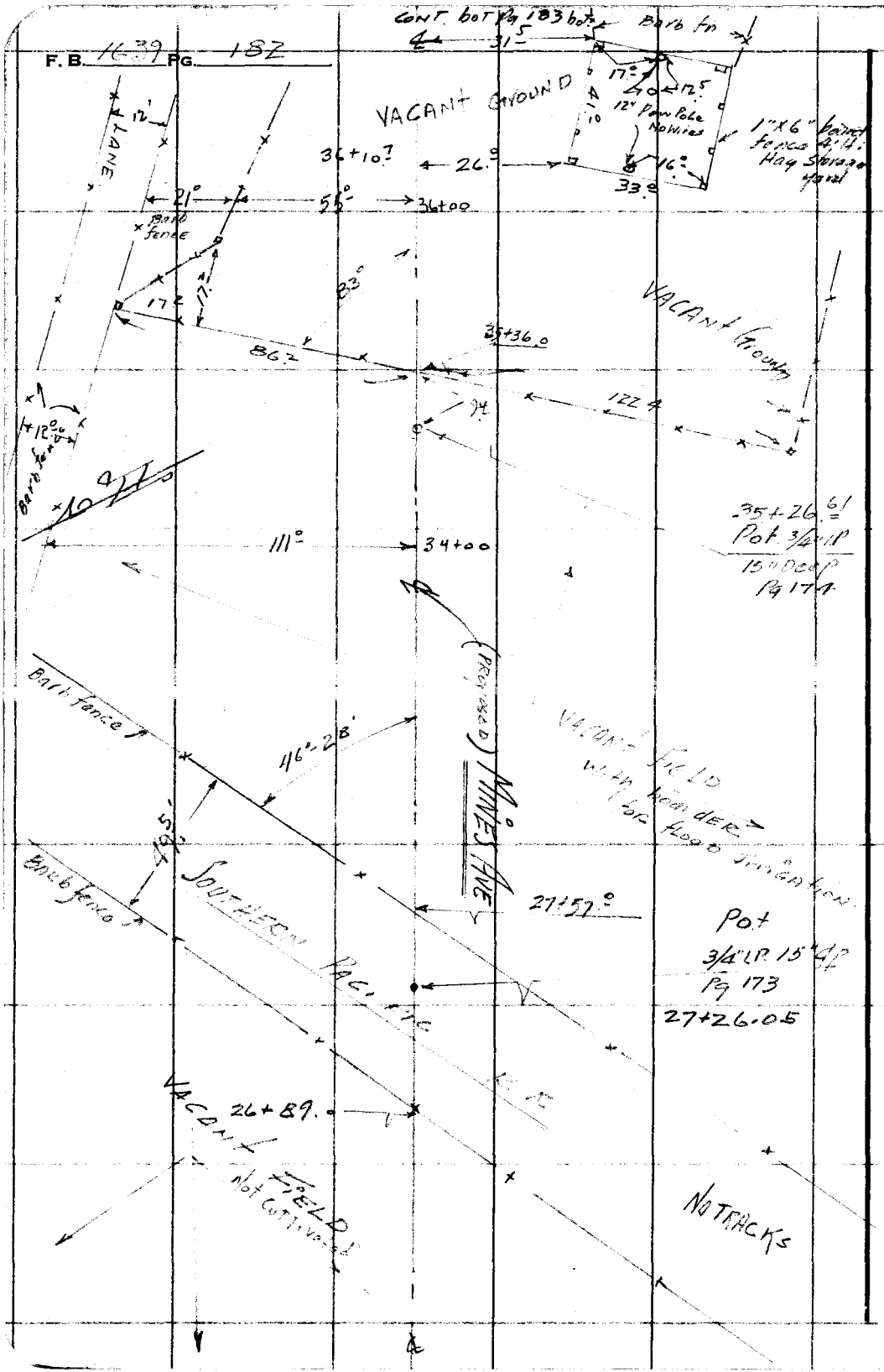

RETURN TO
LOS ANGELES COUNTY SURVEYOR
726 LOS ANGELES COUNTY
ENGINEERING BLDG.

Do not extend notes this side of this line.

Note: Any Additions or Changes on This Sheet Must be Made or Circled in Red Ink With Date and Name of Person Making Change.

Notes Ck'd by	Survey of MINES AVE
Map No.	W. O. 0074.58 Tape No. 0152 St'd. 68 °F
Office Work	Surveyed by H. E. [illegible]
Checked	Notes H. E. G. Date Nov. 10-54
Date	Indexed A. C. Johnson

F. B. 163.4 PG. 182

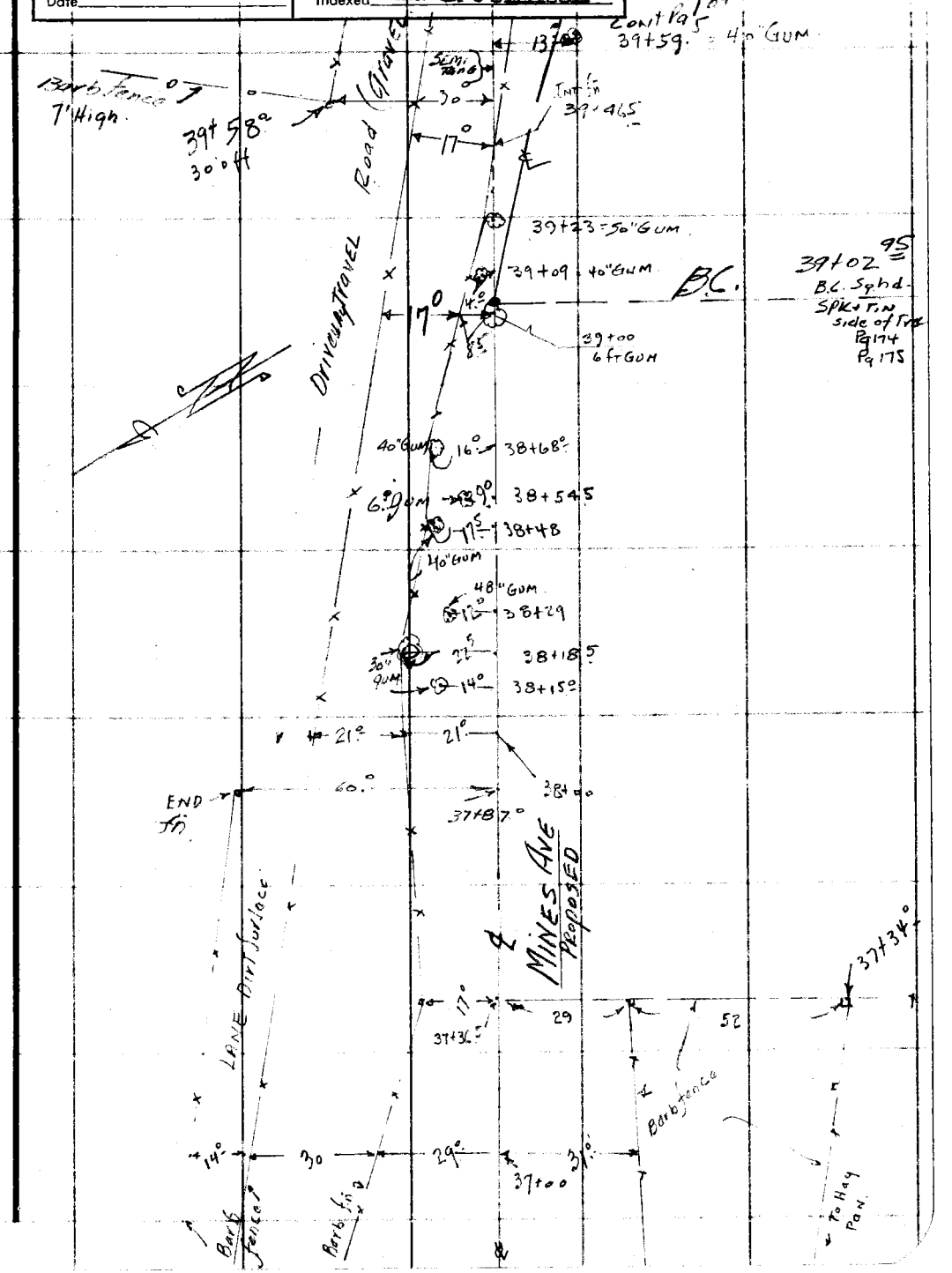

Note: Any Additions or Changes on This Sheet Must be Made or Circled in Red Ink With Date and Name of Person Making Change.

Do not extend notes this side of this line.

RETURN TO
LOS ANGELES COUNTY SURVEYOR
726 LOS ANGELES COUNTY
ENGINEERING BLDG.

76F309S S&E #247. 54

F. B. 1639 Fg. 84 cont Pg 185

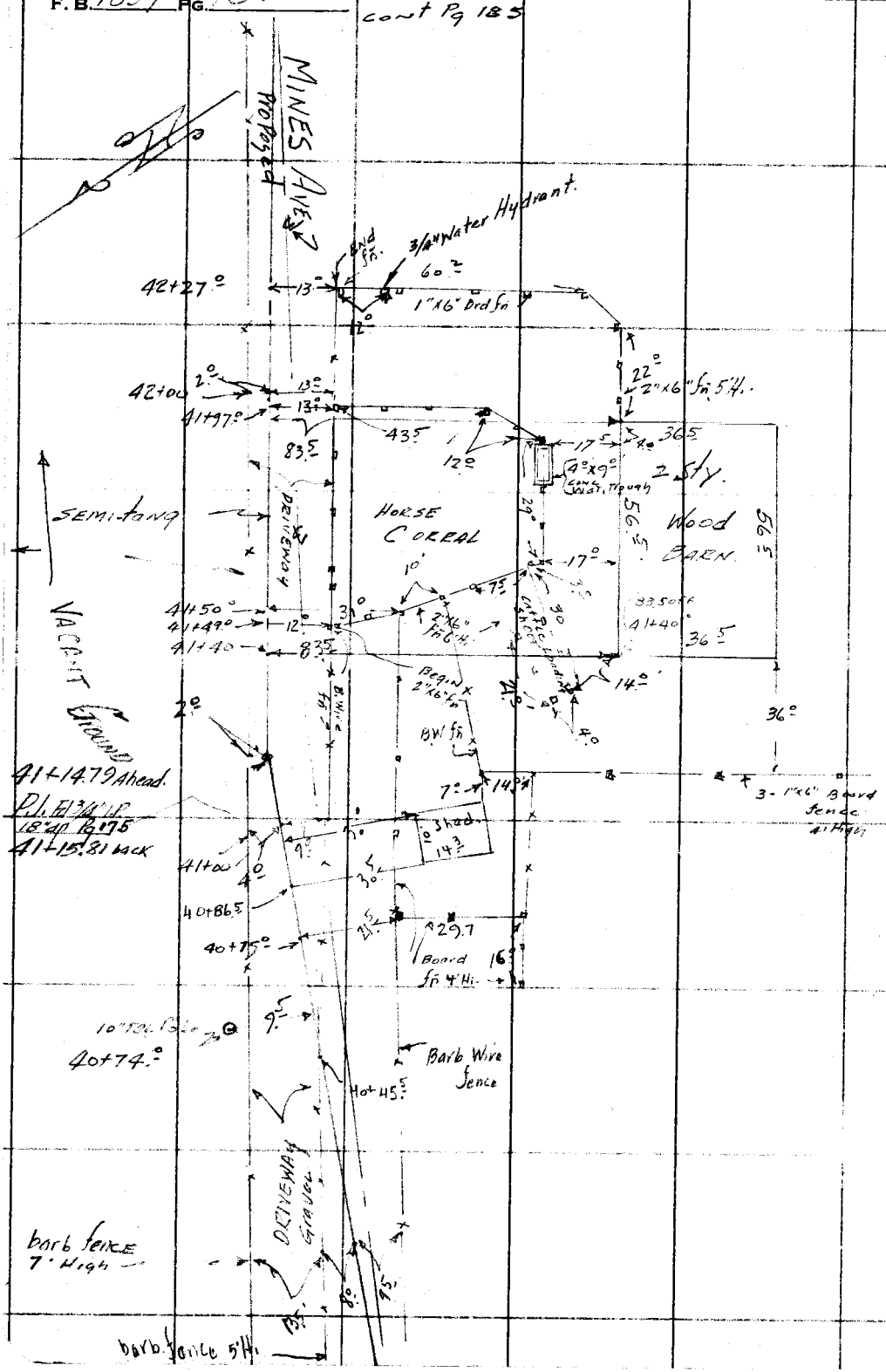

RETURN TO
LOS ANGELES COUNTY SURVEYOR
726 LOS ANGELES COUNTY
ENGINEERING BLDG.
Do not extend notes this side of this line.

Note: Any Additions or Changes on This Sheet Must be Made or Circled in Red Ink With Date and Name of Person Making Change.

Notes Ck'd by	Survey of [illegible]
Map No.	W. O. 0074.50 Tape No. 0152 St'd. 68 °F
Office Work	Surveyed by H. E. [illegible]
Checked	Notes H. E. G. Date Nov 15-54
Date	Indexed A. C. Johnson

F. B. [illegible] Pg. 185

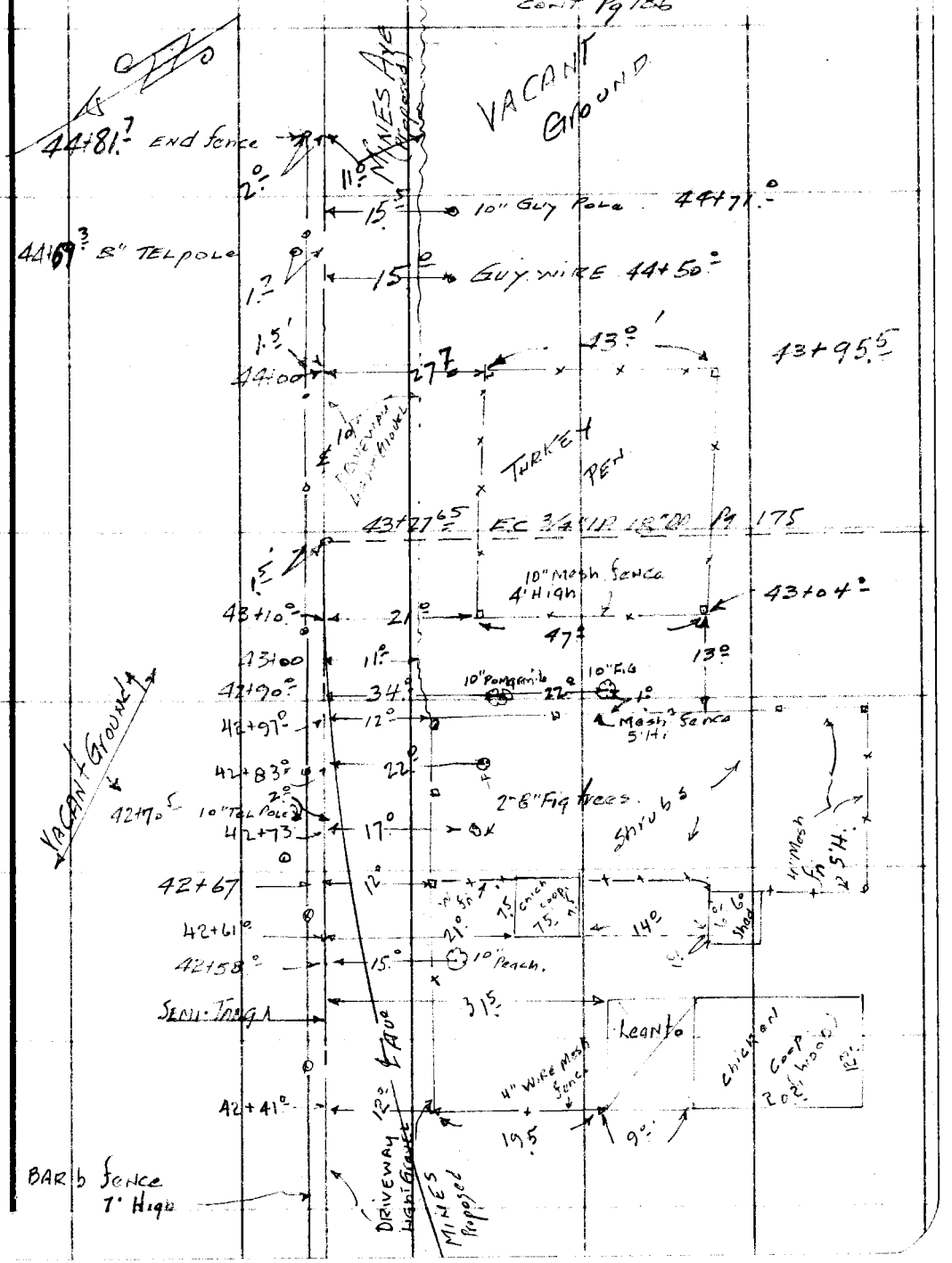

Note: Any Additions or Changes on This Sheet Must be Made or Circled in Red Ink With Date and Name of Person Making Change.

Do not extend notes this side of this line.

RETURN TO
LOS ANGELES COUNTY SURVEYOR
726 LOS ANGELES COUNTY
ENGINEERING BLDG.

76F3095 S&E #247. 8-54

RETURN TO
LOS ANGELES COUNTY SURVEYOR
726 LOS ANGELES COUNTY
ENGINEERING BLDG.

Note: Any Additions or Changes on This Sheet Must be Made or Circled in Red Ink With Date and Name of Person Making Change.

Do not extend notes this side of this line.



Notes Ck'd by	Survey of Pioneer Blvd
Map No.	W. 0074.29 Tape No. 0193 St'd. 66 oF
Office Work	Surveyed by M. Van Deren
Checked	Notes Richards Date 10-4-55
Date	Indexed C. Johnson 10-13-55

F. B. 164-9 Pg. 1-1

J.N. 0074.29

Topography on Pioneer Blvd

From

℄ Los Nietos Road

To

P.I. North of Rivera Road

PIONEER BLVD

10-4-55
Van Deren
Richards
Bazen
Tyrrill
Henderson

Note: Any Additions or Changes on This Sheet Must be Made or Circled in Red Ink With Date and Name of Person Making Change.

Do not extend notes this side of this line.

RETURN TO
LOS ANGELES COUNTY SURVEYOR
726 LOS ANGELES COUNTY
ENGINEERING BLDG.

76F3095 247 4-53

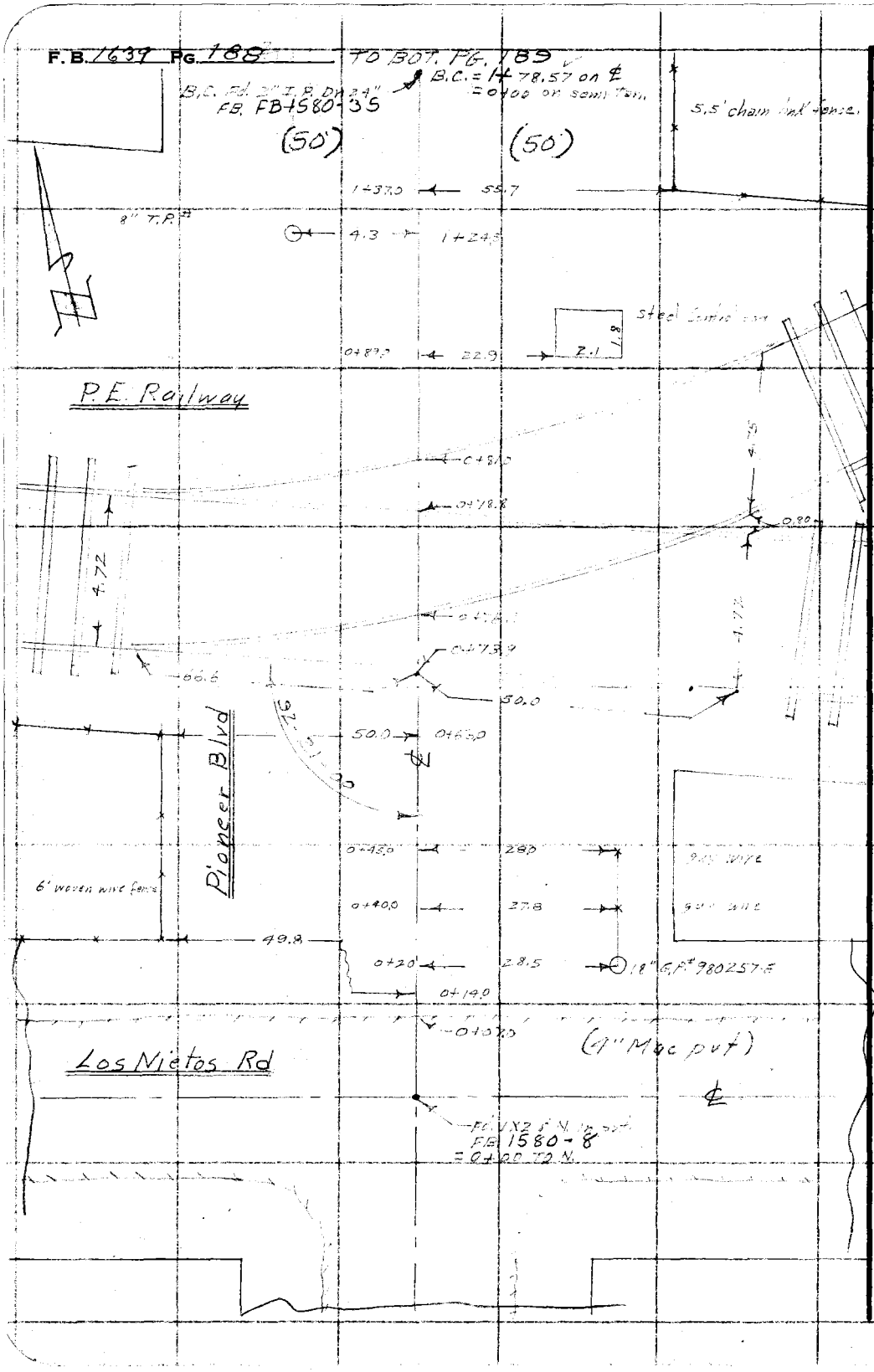

RETURN TO
LOS ANGELES COUNTY SURVEYOR
726 LOS ANGELES COUNTY
ENGINEERING BLDG.
Do not extend notes this side of this line.

Note: Any Additions or Changes on This Sheet Must be Made or Circled in Red Ink With Date and Name of Person Making Change.

Notes Ck'd by	Survey of Pioneer Blvd
Map No.	W. O. 0074.29 Type No. 01455 St'd. 68 °F
Office Work	Surveyed by M. A. Van Deren
Checked	Notes Richards Date 10-4-55
Date	Indexed A. C. Johnson

F. B. 1634 PG. 189

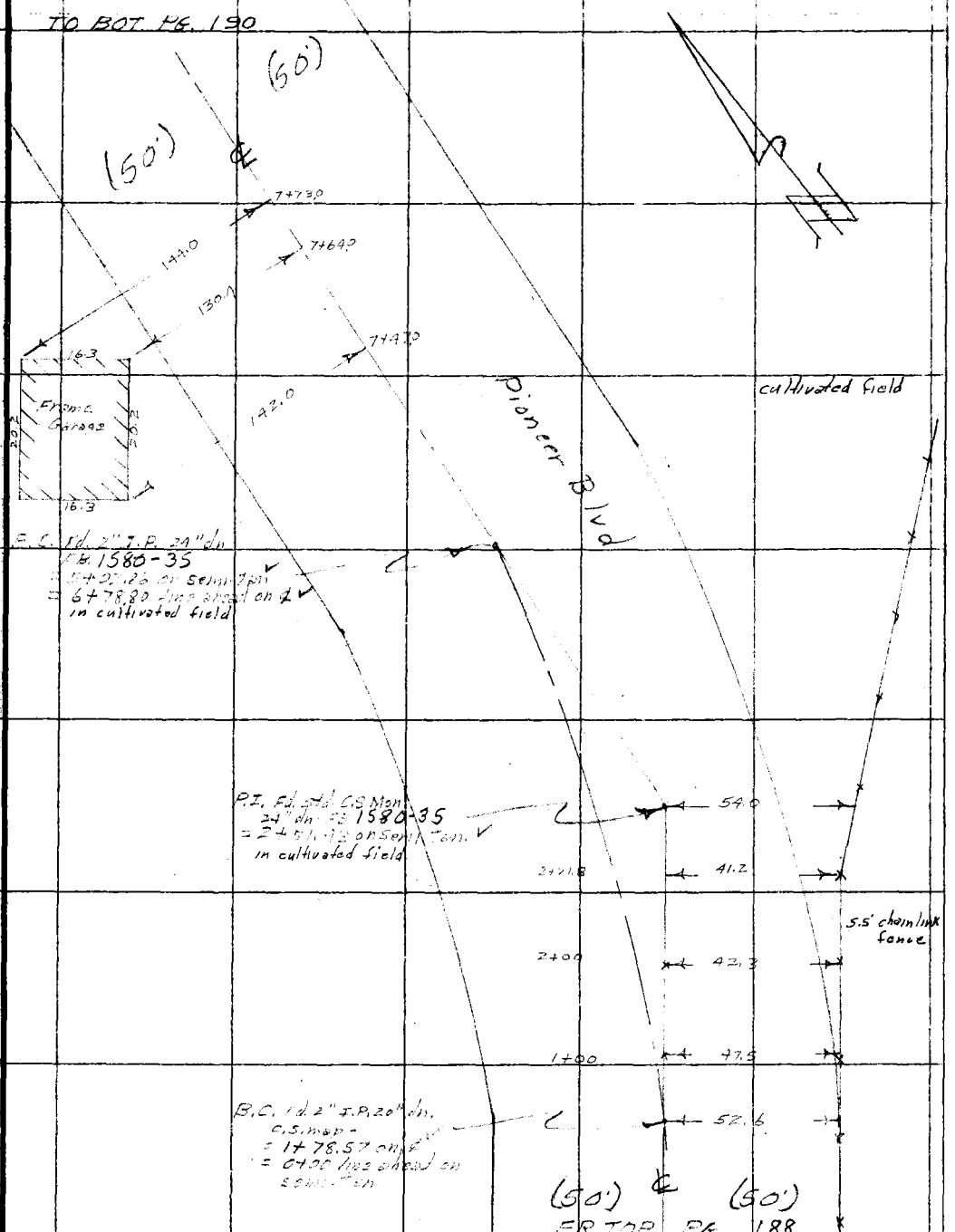

Note: Any Additions or Changes on This Sheet Must be Made or Circled in Red Ink With Date and Name of Person Making Change.

Do not extend notes this side of this line.

RETURN TO
LOS ANGELES COUNTY SURVEYOR
726 LOS ANGELES COUNTY
ENGINEERING BLDG.

76F3095 247 4-53

F.B. 1639 PG. 190

TO BOT. PG. 191

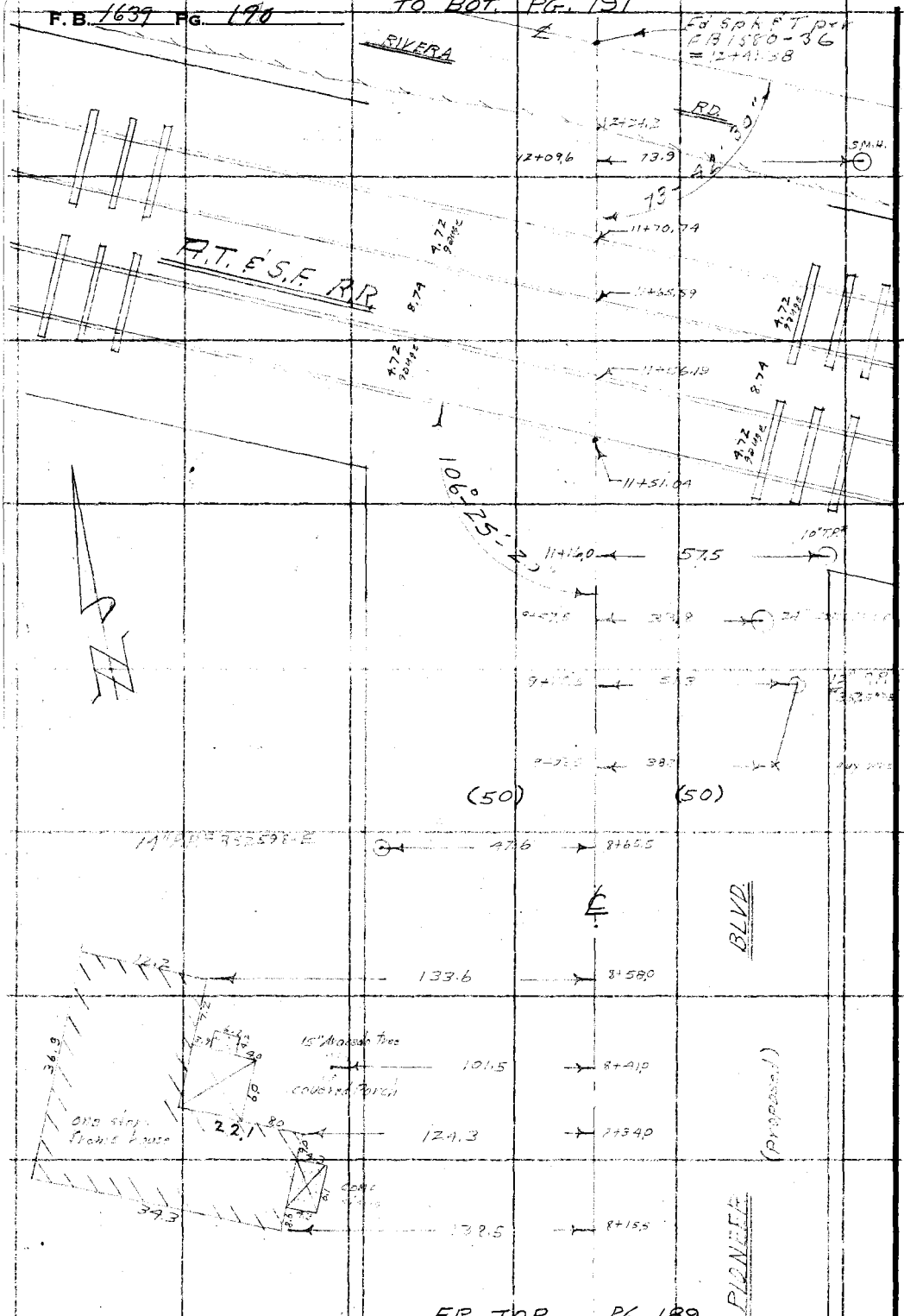

RETURN TO
LOS ANGELES COUNTY SURVEYOR
726 LOS ANGELES COUNTY
ENGINEERING BLDG.
Do not extend notes this side of this line.

Note: Any Additions or Changes on This Sheet Must be Made or Circled in Red Ink With Date and Name of Person Making Change.

Notes Ck'd by	Survey of Pioneer Blvd
Map No.	W. O. 0074.29 Tape No. 0145 St'd. 68 °F
Office Work	Surveyed by M. A. VanDeren
Checked	Notes Richards Date 10-4-55
Date	Indexed K. C. Johnson

F. B. 1649 PG. 191

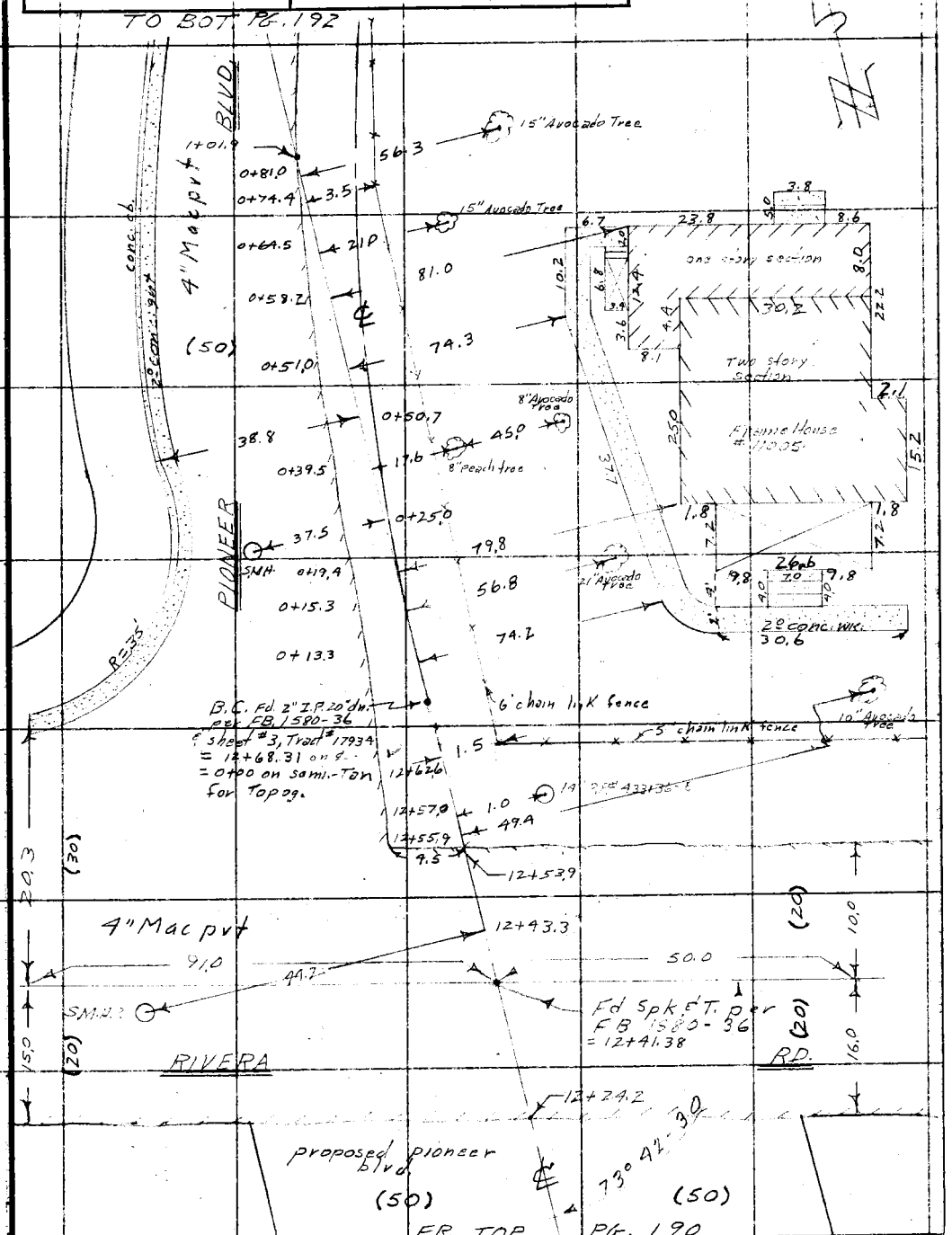

Note: Any Additions or Changes on This Sheet Must be Made or Circled in Red Ink With Date and Name of Person Making Change.

Do not extend notes this side of this line.

RETURN TO
LOS ANGELES COUNTY SURVEYOR
726 LOS ANGELES COUNTY
ENGINEERING BLDG.

76F3095 247 4-53

F. B. 1639 Pg. 192

TR# 17939

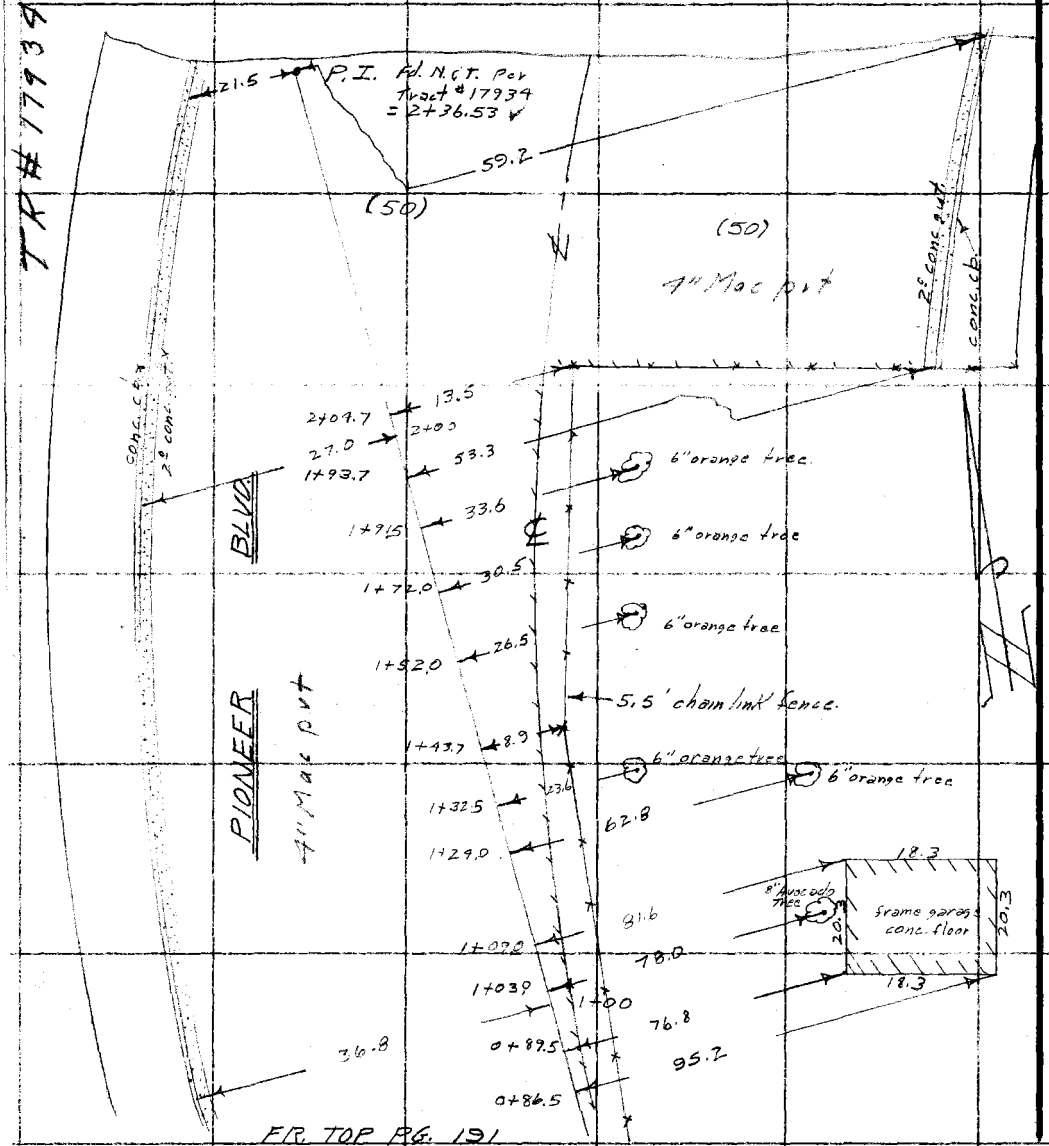

RETURN TO
LOS ANGELES COUNTY SURVEYOR
720 LOS ANGELES COUNTY
ENGINEERING BLDG.

Note: Any Additions or Changes on This Sheet Must be Made or Circled in Red Ink With Date and Name of Person Making Change.

Do not extend notes this side of this line.

F. B. 1637 Pg. 193

Profile No. | Notes Red. | Plotted | Job No. 0074.27 | Division No. 10
Date | Date | Survey of Pioneer Blvd
X-Sec. No. | Notes Chkd. | Checked | Survey by Van Deren Notes Van Date 10-4-55
Date | Date | Map No. | Indexed J Johnson Date 10-13-55

J.N. 0074.27

Cross Sections on Pioneer Blvd

From ℄ Los Nietos Road

To

P.I. North of Rivera Road

PIONEER BLVD

10-4-55
Van Deren
Richards
Bazen
Turrill
Henderson

STATION	B. S.	H. I.	F. S.	ELEV.

NOTE: ANY ADDITIONS OR CHANGES ON THIS SHEET MUST BE MADE OR CIRCLED IN RED INK, WITH DATE AND NAME OF PERSON MAKING CHANGE.

Do not extend notes this side of this line.

PLEASE RETURN TO
LOS ANGELES COUNTY SURVEYOR
726 Los Angeles County Engineering Bldg.

76L298 S & E #307 9-54

76L298 S & E #307 9-54

PLEASE RETURN TO
LOS ANGELES COUNTY SURVEYOR
726 Los Angeles County Engineering Bldg.

NOTE: ANY ADDITIONS OR CHANGES ON THIS SHEET MUST BE MADE OR CIRCLED IN RED INK, WITH DATE AND NAME OF PERSON MAKING CHANGE.

Do not extend notes this side of this line.

Profile No. ____ X-Sec. No. ____

F. B. 1639 Pg. 194 Job No. 07428 Division No. 10 Notes Red. ____ Plotted ____

Survey of Pioneer Blvd Date 10-4-55 Date ____

Survey by M.P. Van Deren Notes Kan Checked ____

Indexed K. C. Johnson Date ____ Date ____ Date ____

STATION	B. S.	H. I.	F. S.	ELEV.	℄ LT. ℄ West	℄ RT. ℄ East
T.B. M. 1	5.01	153 24		148 23	T.B.M. ± Elev = 148 23 FB. 1639 - 195	
					Pioneer Blvd & Los Nietos Rd, S.E. cor	
					5" [illegible] N 30° E, 1' up Sngl. W. side	
T.P.	5.26	153 19	[illegible]	[illegible] 73		
0+00			5.18	148 01	℄ int proposed Pioneer Blvd & Los Nietos Rd	
"			5.17	148 02		50' ℄ Los Nietos Rd
"			5.29	147 90		100' " " "
"			5.17	148 02	50' ℄ Los Nietos Rd	
"			4.95	148 24	100' " " "	
0+07			5.38	147 81		℄ Pvmt
"			5.35	147 84		50' edg pvt
"			5.45	147 74	50' edg pvt	
0+10			5.5	147 7		℄ in Gut
"			5.6	147 6		50' Gut
"			5.8	147 4	50' Gut	
0+14			4.9	148 3		℄ Top brk
"			5.3	147 9		50' Top brk
"			4.8	148 4	50' Top brk	
0+50			5.5	147 7		℄
0+66			5.0	148 2		℄ & bot brk

76L298 S & E #307 9-54

PLEASE RETURN TO
LOS ANGELES COUNTY SURVEYOR
726 LOS ANGELES COUNTY ENGINEERING BLDG.

NOTE: ANY ADDITIONS OR CHANGES ON THIS SHEET MUST BE MADE OR CIRCLED IN RED INK, WITH DATE AND NAME OF PERSON MAKING CHANGE.

Do not extend notes this side of this line.

STATION	B. S.	H. I.	F. S.	ELEV.	LT & W	℄ RT & East
0+66		15319	5.0	1482		50' bot brk
"			4.3	1489		100' " "
"			4.8	1484	50' bot brk	
"			4.6	1486	100' " "	
0+72			3.5	1497		℄ & Top brk
"			3.7	1495		50' Top brk
"			3.6	1496		100' " "
"			3.7	1495	50' Top brk	
"			3.6	1496	100' " "	
0+73.90			2.81	15038		℄ & Top of rail
"			2.88	15031		50' Top of rail
"			2.76	15043	50' Top of rail	
0+76.1			2.82	15037		℄ & Top of rail
0+78.8			2.82	15037		℄ " "
0+81.0			2.81	15038		℄ " "
"			2.82	15037		50' Top of Rail
"			2.78	15041	50' Top of rail	
0+83.0			3.6	1496		℄ & Top of brk
"			3.6	1496		50' Top brk
"			3.6	1496	50' Top brk	
0+86			4.4	1488		℄ & bot brk

Profile Notes Red. ____ Plotted ____ Job No. 0074.29 Division No. 10 F. B. 1639 Pg. 195
No. ____ Date ____ Date ____ Survey of Pioneer Blvd
X-Sec. Notes Chkd. ____ Checked ____ Survey by Van Deren Notes Van Date 10-4-55
No. ____ Date ____ Date ____ Map No. ____ Checked Johnson Date ____

76L298 S & E #307 9-54

PLEASE RETURN TO
LOS ANGELES COUNTY SURVEYOR
726 LOS ANGELES COUNTY ENGINEERING BLDG.

NOTE: ANY ADDITIONS OR CHANGES ON THIS SHEET MUST BE MADE OR CIRCLED IN RED INK, WITH DATE AND NAME OF PERSON MAKING CHANGE.

Do not extend notes this side of this line.

F. B. 1639 Pg. 196 Job No. 20742 Division No. 10 Notes Red. Plotted
Survey of Pioneer Blvd Date 12-4-53 Date No.
Survey by VanDercar Notes Kan Notes Chkd. Checked X-Sec.
Indexed A. G. Johnson Date Date Date No.
Profile

STATION	B. S.	H. I.	F. S.	ELEV.	LT € West	€ RT € East
0+86		153.19	5.0	148.2		50' bot brk
"			4.3	148.9	50' bot brk	
1+00			5.2	148.0		€
"			5.1	148.1		50' Ground
"			7.9	145.3	50' Ground	
1+36.0			5.1	148.1		€ and R.R. R/W
"			5.3	147.9		50' Ground
"			4.4	148.8	50' Ground	
1478.57 B.C. ℄ =0+00 Semi Tang			4.9	148.3		℄ at B.C.
"			5.3	147.9		50' grd.
"			4.6	148.6	56' bot. brk.	
"			3.4	149.8	58' Top. brk.	
1+00			4.4	148.8		Semi Tang
"			5.1	148.1		50' grd.
"			4.7	148.5	16' bot brk.	
"			3.4	149.8	12' Top brk.	
"			4.0	149.2	100' grd.	
T.P.	5.67	154.43	7.43	146.76	T.P.	
1+39			6.1	148.3		Semi Tang Bot brk
1+44			4.8	149.6		" " bot brk
2+00			4.4	150.0		50' Tang

76L298 S & E #307 9-54

PLEASE RETURN TO
LOS ANGELES COUNTY SURVEYOR
726 LOS ANGELES COUNTY ENGINEERING BLDG.

NOTE: ANY ADDITIONS OR CHANGES ON THIS SHEET MUST BE MADE OR CIRCLED IN RED INK, WITH DATE AND NAME OF PERSON MAKING CHANGE.

Do not extend notes this side of this line.

STATION	B. S.	H. I.	F. S.	ELEV.	LT. & WEST Semi tang	RT & EAST
2+00		154.42	43	150.1		17' Top brk.
"			58	148.6		21' bot "
"			54	149.0		43' grd.
"			54	149.0		50' grd.
"			49	149.5	100' grd.	
2+51.43			49	149.5		P.I. Semi tan
"			48	149.6		40' Top brk.
"			5[illegible]	148.5		42' bot "
"			5.8	148.6		50' grd.
"			50	149.4	100' grd.	
3+00			47	149.7	Semi tang	
"			49	149.5		50' grd.
"			47	149.7	100' grd.	
4+00			43	149.6	Semi tang	
"			47	149.7		50' grd.
"			46	149.8	100' grd.	
4+63			43	150.1		on semi tan, bot [illegible]
4+78			38	150.6		on " " Top [illegible]
5+00			39	150.5		on semi tan
"			40	150.4		50' grd.
"			38	150.6	39' Top brk.	

Profile Notes Red. ____ Plotted ____ Job No. [illegible] Division No. [illegible] F. B. 1699 Pg. 197
No. ____ Date ____ Date ____ Survey of Pioneer Blvd
X-Sec. Notes Chkd. ____ Checked ____ Survey by Van Deren Notes Van Date 10-4-55
No. ____ Date ____ Date ____ Map No. ____ Redeed Johnson Date ____

76L298 S & E #307 9-54

PLEASE RETURN TO
LOS ANGELES COUNTY SURVEYOR
726 LOS ANGELES COUNTY ENGINEERING BLDG.

NOTE: ANY ADDITIONS OR CHANGES ON THIS SHEET MUST BE MADE OR CIRCLED IN RED INK, WITH DATE AND NAME OF PERSON MAKING CHANGE.

Do not extend notes this side of this line.

STATION	B. S.	H. I.	F. S.	ELEV.	LT & West	℄	RT & East
5+02.86 on Semitang = 6+78.80 on ℄		154.43	4.4	150.0	61' bot brk.		
T.P.	5.38	156.17	3.64	152.79	T.P.		
7+00			5.8	150.4		℄	
"			5.9	150.3			50' Ground
"			5.9	150.3	50' Ground		
8+00			5.9	150.3		℄	
"			5.8	150.4			50' Ground
"			5.8	150.4	50' Ground		
"			5.2	151.0	81' Top bank		
"			6.6	149.6	84' bot ditch		
"			3.2	152.0	93' Top bank		
"			4.0	152.2	100' bot bank		
"			4.2	152.0	125' Ground		
9+00			4.1	152.1		℄	
"			5.6	150.6			50' Ground
"			3.5	152.7	7' Top bank		
"			6.7	149.5	13' bot ditch		
"			3.4	152.8	21' Top bank		
"			4.6	151.6	29' bot bank		
"			4.5	151.7	50' Ground		
T.P.	5.48	157.03	4.62	15[illegible].55	T.P.		

F. B. 1639 PG. 198 Job No. 0074.29 Division No. 10 Notes Red. Plotted Profile
Survey of Pioneer Blvd Date 11-4-55 Date No.
Survey by Van Deren Notes Van Notes Chkd. Checked X-Sec.
Indexed R. C. Johnson Date Date Date No.

76L298 S & E #307 9-54

PLEASE RETURN TO
LOS ANGELES COUNTY SURVEYOR
726 Los Angeles County Engineering Bldg.

NOTE: ANY ADDITIONS OR CHANGES ON THIS SHEET MUST BE MADE OR CIRCLED IN RED INK, WITH DATE AND NAME OF PERSON MAKING CHANGE.

Do not extend notes this side of this line.

STATION	B. S.	H. I.	F. S.	ELEV.	LT ℄ West	℄ RT ℄ East
9+07		157.03	5.0	152.0		℄ ℄ Top of bank
9+12			7.4	149.6		℄ " bot ditch
9+24			4.0	153.0		℄ " Top bank
9+30			5.3	151.7		℄ " bot brk
9+58			5.6	151.4		℄ opp end of culvert
"			5.1	151.9		20' bot bank
"			3.2	153.8		26' Top of bank
"			7.1	149.9		31' bot/end of ditch
"			5.1	151.9		42' Top bank
"			5.7	151.3		50' Ground
"			5.2	151.8	50' Ground	
10+00			4.5	152.5		℄
"			4.9	152.1		50' Ground
"			5.1	151.9	53' Ground	
11+00			5.6	151.4		℄
"			4.8	152.2		48' Top brk
"			6.8	150.2		52' bot brk
"			4.8	152.2		94' Ground
"			5.6	151.4	50' Ground	
11+17			4.7	152.3		℄ ℄ Top brk
11+18			7.0	150.0		℄ " bot brk

Profile Notes Red. Plotted Job No. 10744 Division No. 2
No. Date Date Survey of Engineer Bldg Notes Kad Date 12-4-55
X-Sec. Notes Chkd. Checked Survey by Ward, Johnson Notes Kad Date
No. Date Date Map No. Traced Johnson Date

F. B. 16229 Pg. 190

76L298 S & E #307 9-54

PLEASE RETURN TO
LOS ANGELES COUNTY SURVEYOR
726 LOS ANGELES COUNTY ENGINEERING BLDG.

NOTE: ANY ADDITIONS OR CHANGES ON THIS SHEET MUST BE MADE OR CIRCLED IN RED INK, WITH DATE AND NAME OF PERSON MAKING CHANGE.

Do not extend notes this side of this line.

STATION	B. S.	H. I.	F. S.	ELEV.	LT & West	℄ RT & East
11+33		157.03	6.6	150.4		℄ at bot brk
"			4.4	152.6		26' slope
"			2.0	155.0		46' Top brk
"			7.2	14[illegible].8	45' bot brk	
"			4.9	152.1	50' Top brk	
"			5.7	151.3	75' Ground	
T.P.	4.26	159.21	2.08	15[illegible].95	T.P.	
11+47			4.1	155.1		℄ & Top brk
"			4.2	155.0		50' parrel to T.P. track
"			3.9	155.3	50' parrall to track	
11+51.04			3.39	155.82		℄ & Top of rail
"			3.51	155.70		50' Top of rail
"			3.31	155.90	50' Top of rail	
11+56.19			3.38	155.83		℄ & top of rail
"			3.51	155.70		50' top of rail
"			3.30	155.91	50' top of rail	
11+65.59			3.12	156.09		℄ & Top of rail
"			3.19	156.02		50' top of rail
"			3.08	156.13	50' top of rail	
11+70.74			3.12	156.09		℄ & top of rail
"			3.20	156.01		50' top of rail

F. B. 1639 Pg. 200 Job No. 2074.28 Division No. 10 Notes Red. Plotted Profile
Survey of Pioneer Blvd Date 11-4-55 Date No.
Survey by Van Deren Notes Van Notes Chkd. Checked X-Sec.
Indexed M. C. Johnson Date Date Date No.

76L298 S & E #307 9-54

PLEASE RETURN TO
LOS ANGELES COUNTY SURVEYOR
726 LOS ANGELES COUNTY ENGINEERING BLDG.

NOTE: ANY ADDITIONS OR CHANGES ON THIS SHEET MUST BE MADE OR CIRCLED IN RED INK, WITH DATE AND NAME OF PERSON MAKING CHANGE.

Do not extend notes this side of this line.

STATION	B. S.	H. I.	F. S.	ELEV.	LT & West	℄ RT & East
11+70.74		159.2	3.08	156.13	50' top of rail	
11+72.7			3.8	155.4		℄ & Top of brk
11+77.0			3.7	155.5		℄ & bot of brk
12+00			6.9	152.3		℄ & bot brk
12+09			6.6	152.6		℄ & brk
12+24.2			4.66	154.55		℄ & edg of pvt
12+41.38 on ℄ Pioneer Blvd = 0+00 East & West on Rivera Road						
					LT & North	℄ RT & South
0+00 To the East			4.13	155.08		℄ int
0+50			4.25	154.96		℄
			4.75	154.46		16' edg pvt
			6.5	152.7		37' bot brk
			5.9	153.3		60' bot brk
			3.9	155.3		66' Top brk
			3.17	156.04		68' Top of rail
			3.18	156.03		73' " "
			3.44	155.77		82' " "
			3.45	155.76		87' " "
			4.1	155.1		89' Top brk

Profile Notes Red ____ Plotted ____ Job No. [illegible] Division No. 10 F. B. 1639 Pg. 20A
No. ____ Date ____ Date ____ Survey of Pioneer Blvd
X-Sec. Notes Chkd. ____ Checked ____ Survey by Van Deren Notes Van Date 10-5-53
No. ____ Date ____ Date ____ Map No. ____ Indexed [illegible] Date ____

76L298 S & E #307 9-54

PLEASE RETURN TO
LOS ANGELES COUNTY SURVEYOR
726 LOS ANGELES COUNTY ENGINEERING BLDG.

NOTE: ANY ADDITIONS OR CHANGES ON THIS SHEET MUST BE MADE OR CIRCLED IN RED INK, WITH DATE AND NAME OF PERSON MAKING CHANGE.

Do not extend notes this side of this line.

STATION	B. S.	H. I.	F. S.	ELEV.	LT & North	℄ RT & South
0+50		159.24	6.4	152.8		95' bot brk
"			9.3	149.9		115' " "
"			7.2	152.0		120' top brk
"			7.5	151.7		130' Ground
"			4.36	154.85	10' Edg pvt	
"			4.5	154.7	13' Top brk	
"			5.6	153.6	20' bot brk & P.L.	
1+00			4.79	154.42		℄
"			5.15	154.06		15' edg pvt
"			6.3	152.9		44' brk
"			5.5	153.7		60' bot brk
"			4.0	155.2		65' top brk
"			3.28	155.93		68' Top rail
"			3.26	155.95		73' " "
"			3.59	155.62		82' " "
"			3.58	155.63		87' " "
"			4.3	154.9		89' top brk
"			6.5	152.7		98' bot brk
"			8.8	150.4		112' " "
"			6.8	152.4		120' Top brk
"			7.3	151.9		130' Ground

F. B. 1639 PG. 282 Job No. 0074.25 Division No. 10 Notes Red. Plotted Profile
Survey of Pioneer Blvd Date 10-6-55 Date No.
Survey by Van Deren Notes Van Notes Chkd. Checked X-Sec.
Indexed [illegible] Date Date Date No.

76L298 S & E #307 9-54

PLEASE RETURN TO
LOS ANGELES COUNTY SURVEYOR
726 LOS ANGELES COUNTY ENGINEERING BLDG.

NOTE: ANY ADDITIONS OR CHANGES ON THIS SHEET MUST BE MADE OR CIRCLED IN RED INK, WITH DATE AND NAME OF PERSON MAKING CHANGE.

Do not extend notes this side of this line.

STATION	B. S.	H. I.	F. S.	ELEV.	LT & North	℄ RT & South
1+00		15[illegible]	4.88	154.33	10' edg pvt	
"			5.1	154.1	14' Top brk	
"			6.2	153.0	20' bot brk & P.L.	
1+50			5.34	153.87		℄
"			5.65	153.56		13' edg pvt
"			6.6	152.6		44' brk
"			5.7	153.5		59' bot brk
"			4.0	155.2		66' top brk
"			3.35	155.86		68' top of rail
"			3.36	155.85		73' " "
"			3.73	155.48		82' " "
"			3.72	155.49		87' " "
"			4.3	154.9		89' top brk
"			5.3	153.9		93' bot brk
"			8.4	150.8		118' " "
"			6.7	152.5		120' top brk
"			7.7	151.5		130' Ground
"			5.36	153.85	10' edg pvt	
"			5.6	153.6	13' Top brk	
"			6.5	152.7	20' bot brk P.L.	
1+90			5.82	154.0		℄ opp end of Curb

Profile Notes Red. ____ Plotted ____ Job No. 0014.25 Division No. 10 F. B. 1639 Pg. 2003
No. ____ Date ____ Date ____ Survey of Pioneer Blvd
X-Sec. Notes Chkd. ____ Checked ____ Survey by Van Dyke Notes Van Date 10-5-55
No. ____ Date ____ Date ____ Map No. ____ Date ____ Sided Johnson

76L298 S & E #307 9-54

PLEASE RETURN TO
LOS ANGELES COUNTY SURVEYOR
726 LOS ANGELES COUNTY ENGINEERING BLDG.

NOTE: ANY ADDITIONS OR CHANGES ON THIS SHEET MUST BE MADE OR CIRCLED IN RED INK, WITH DATE AND NAME OF PERSON MAKING CHANGE.

Do not extend notes this side of this line.

STATION	B. S.	H. I.	F. S.	ELEV.	LT ℄ North	℄ RT ℄ South
1+90		159.21	6.70	152.51	18' Cut	
"			6.19	153.02	19' Top Curb	
					LT ℄ South	℄ RT ℄ North
0+00 to the West on ℄ Pioneer Blvd						
0+00			4.13	155.08		℄ int
0+50			4.67	154.54		℄
"			5.06	154.15	16' edg pvt	
"			6.9	152.3	30' bot brk	
"			7.4	151.8	41' brk	
"			5.4	153.8	62' bot brk	
"			3.7	155.5	66' Top brk	
"			3.06	156.15	68' top rail	
"			3.06	156.15	73' " "	
"			3.26	155.95	82' " "	
"			3.26	155.95	87' " "	
"			3.8	155.4	89' top brk	
"			5.7	153.5	95' bot brk	
"			8.0	151.2	105' " "	
"			10.3	148.9	118 " "	
"			7.7	151.5	120 top brk	

F. B. 1639 Pg. 204 Job No. 007429 Division No. 10 Notes Red. Plotted Profile
Survey of Pioneer Blvd Date 10-5-55 Date No.
Survey by Van Deren Notes Van Notes Chkd. Checked X-Sec.
Indexed A. C. Johnson Date Date Date No.

76L298 S & E #307 9-54

PLEASE RETURN TO
LOS ANGELES COUNTY SURVEYOR
726 LOS ANGELES COUNTY ENGINEERING BLDG.

NOTE: ANY ADDITIONS OR CHANGES ON THIS SHEET MUST BE MADE OR CIRCLED IN RED INK, WITH DATE AND NAME OF PERSON MAKING CHANGE.

Do not extend notes this side of this line.

STATION	B. S.	H. I.	F. S.	ELEV.	LT ℄ South	℄ RT ℄ North
0+50		159.21	8.2	151.0	130' Ground	
0+91.0			5.55	153.66		℄ app E.C.R.
"			5.85	153.36		19' Gut
"			5.33	153.88		19' Tap Curb
1+00			5.76	153.45		℄
"			5.85	153.36		14' edg. pvt
			6.1	153.1		20' Gut
			5.3	153.9		22' Tap brk
			4.9	154.3		30' P.L.
			6.05	153.16	15' edg. pvt	
			7.5	151.7	36' bot brk	
			5.8	153.4	59' " "	
			3.6	155.6	66' Tap brk	
			3.02	156.19	68' top of Rail	
			3.03	156.18	73' " "	
			3.18	156.03	82' " "	
			3.18	156.03	87' " "	
			3.7	155.5	89' Tap brk	
			5.7	153.5	95' bot "	
			8.9	150.8	102' brk	
			10.5	148.7	118' bot brk	

Profile Notes Red. ____ Plotted ____ Job No. 007429 Division No. 10 F. B. 1639 Pg. 285
No. ____ Date ____ Date ____ Survey of Pioneer Blvd
X-Sec. Notes Chkd. ____ Checked ____ Survey by Van Deren Notes Van Date 10-5-55
No. ____ Date ____ Date ____ Map No. ____ Indexed Johnson Date ____

76L298 S & E #307 9-54

PLEASE RETURN TO
LOS ANGELES COUNTY SURVEYOR
726 LOS ANGELES COUNTY ENGINEERING BLDG.

NOTE: ANY ADDITIONS OR CHANGES ON THIS SHEET MUST BE MADE OR CIRCLED IN RED INK, WITH DATE AND NAME OF PERSON MAKING CHANGE.

Do not extend notes this side of this line.

STATION	B. S.	H. I.	F. S.	ELEV.	LT ℄ South	℄ RT ℄ North
1+00		159.21	7.9	151.3	121' top brk	
"			8.1	151.1	130' Ground	
1+50			6.93	152.28		℄
"			7.39	151.82		15' edg pvt
"			7.5	151.7		19' Gut
"			6.9	152.3		23' Top brk
"			6.3	152.9		30' P.L.
"			7.36	151.85	16' edg pvt	
"			8.2	151.0	39' bot brk	
"			5.5	153.7	61' " "	
"			3.6	155.6	66' top brk	
"			3.00	156.21	68' top of rail	
"			3.01	156.20	73' " "	
"			3.10	156.11	82' " "	
"			3.10	156.11	87' " "	
"			3.7	155.5	89' top brk	
"			5.8	153.4	96' bot brk	
"			10.0	149.2	107' " "	
"			10.9	148.3	118' " "	
"			8.2	151.0	121' top brk	
"			8.6	150.6	130' Ground	

F. B. 1639 Pg. 206 Job No. 0074.29 Division No. 10 Notes Red. Plotted Date 10-6-55 Date No. Profile
Survey of Pioneer Blvd Notes Van Checked Date X-Sec.
Survey by Van Deren Notes Chkd. Date No.
Indexed A. C. Johnson Date

76L298 S & E #307 9-54

PLEASE RETI[illegible] TO
LOS ANGELES COU[illegible] SURVEYOR
726 LOS ANGELES COUNTY ENGINEERING BLDG.

NOTE: ANY ADDITION[illegible] CHANGES ON THIS SHEET MUST[illegible] MADE OR CIRCLED IN RED INK, [illegible] DATE AND NAME OF PERSON MAKING CHANGE.

Do not extend notes this side of this line.

STATION	B. S.	H. I.	F. B.	ELEV.	LT & West	℄ RT & East
12+41.38	on ℄	159.21 Pioneer	Blvd			
12+53.90			4.17	155.04		℄ & edg. of pvt
12+56.9			4.3	154.9		℄ & top brk
12+63.0			5.6	153.6		℄ & N. P.L. prod
"			4.27	154.94	6' top brk & Edg pvt	
"			4.34	154.87	25' pvt	
B.C. 12+68.31 on ℄ Pioneer Blvd = 0+00 on semi tang			6.3	152.9		℄ at B.C. & bot brk
			6.2	153.0		25' brk
"			5.1	154.1		42' top brk
"			5.4	153.8		50' P.L.
"			4.41	154.80	5' top brk & edg pvt	
"			4.25	154.96	25' pvt	
"			4.74	154.47	50' pvt	
0+50.7			4.7	154.5	on semi tang	opp B.C. R
"			6.1	153.1		4' bot brk
"			5.3	153.9		25' Ground
"			5.6	153.6		50' "
"			5.3	153.9		75' "
			3.83	155.41	3' top brk & edg pvt	
			3.77	155.44	20' pvt	

Profile Notes Red. ____ Plotted ____ Job No. 0074.29 Division No. 16 F. B. 1639 Pg. 209
No. ____ Date ____ Date ____ Survey of Pioneer Blvd
X-Sec. Notes Chkd. ____ Checked ____ Survey by Van Deren Notes Van Date 10-6-55
No. ____ Date ____ Date ____ Map No. ____ Indexed Johnson Date ____

76L298 S & E #307 9-54

[illegible]SE RETURN TO
LOS ANG[illegible] COUNTY SURVEYOR
726 LOS ANGELES COUNTY ENGINEERING BLDG.

NOTE: AN[illegible]DDITIONS OR CHANGES ON THIS [illegible]T MUST BE MADE OR CIRCLED I[illegible]D INK, WITH DATE AND NAME OF PERSON MAKING CHANGE.

Do not extend notes this side of this line.

STATION	B. S.	H. I.	F. S.	ELEV.	LT & West	semi tang	RT & East
0+50.7		159.21	4.17	155.04	37.3 Cut out		
"			4.29	154.92	38.7 Cut in		
"			3.68	155.53	38.7 top Curb		
"			3.6	155.6	60' Ground		
0+88			3.91	155.30		on semi tang & top brk	
1+00			4.13	155.08		semi tang	
T.P.	4.67	160.04	3.84	155.37	T.P.		
1+00			4.9	155.1			1' top brk
"			6.7	153.3			6' bot brk
"			6.6	153.4			25' Ground
"			6.5	153.5			50' "
"			6.3	153.7			75' "
"			5.06	154.98	1' edg pvt		
"			4.97	155.07	16' pvt		
"			5.44	154.60	35' Cut out		
"			5.57	154.47	36.7 Cut in		
"			4.94	155.10	36.7 top Curb		
"			4.7	155.3	60' Ground		
1+01.9			5.10	154.94		on semi tang & edg pvt	
T.P.	5.46	158.70	6.80	153.24	T.P.		

F. B. 1639 Pg. 208 Job No. 007429 Division No. 16 Notes Red. Plotted Profile
Survey of Pioneer Blvd Date 10-5-55 Date No.
Survey by Van Deren Notes Van Notes Chkd. Checked X-Sec.
Indexed A. C. Johnson Date Date Date No.

76L298 S & E #307 9-54

PLEASE RETURN TO
LOS ANGELES COUNTY SURVEYOR
726 LOS ANGELES COUNTY ENGINEERING BLDG.

NOTE: ANY ADDITION OR CHANGES ON THIS SHEET MUST BE MADE OR CIRCLED IN RED INK, WITH DATE AND NAME OF PERSON MAKING CHANGE.

Do not extend notes this side of this line.

STATION	B. S.	H. I.	F. S.	ELEV.	LT & West	Semi tang	RT & East
1+93.7		[illegible]	4.74	153.96		on semi tang opp end of curb	
"			4.81	153.89			11' edg. of pvt
"			5.0	153.7			25' Ground
"			5.45	153.25			53.3 Gut
"			4.78	153.92			53.3 Top Curb
2+00			4.83	153.87		on semi tang pvt	
"			4.94	153.76	11' pvt		
"			5.31	153.39	25.5 Gut out		
"			5.48	153.22	27' Gut in		
"			4.79	153.91	27' Top Curb		
"			4.1	154.6	50' Ground		
2+04.7			4.90	153.80		semi tang on pvt	
"			4.98	153.72			13.5 angle point in pvt
2+36.53 = P.I. 90° to line South			5.46	153.24		P.I. on semi tang in pvt	
"			5.48	153.22			20' pvt
"			5.63	153.07			40' "
"			5.95	152.75			57.7 Gut out
"			6.08	152.62			59.2 " in
"			5.43	153.27			59.2 Top Curb
"			5.1	153.6			70' P.L.
"			5.59	153.11	10' pvt		

Profile Notes Red. ____ Plotted ____ Job No. [illegible] Division No. 10 F. B. 1639 Pg. 209
No. ____ Date ____ Date ____ Survey of Pioneer Blvd
X-Sec. Notes Chkd. ____ Checked ____ Survey by Van Deren Notes Van Date 10-6-55
No. ____ Date ____ Date ____ Map No. ____ Indexed A. C. Johnson Date ____

76L298 S & E #307 9-54

[illegible]SE RETURN TO
LOS ANG[illegible] COUNTY SURVEYOR
726 LOS ANGELES COUNTY ENGINEERING BLDG.

NOTE: AN[illegible]DDITIONS OR CHANGES ON THIS [illegible]T MUST BE MADE OR CIRCLED I[illegible]D INK, WITH DATE AND NAME OF PERSON MAKING CHANGE.

Do not extend notes this side of this line.

STATION	B. S.	H. I.	F. S.	ELEV.	LT & West	Semitang	Rt & East
236+53		158.70	5.77	152.93	19.8 Gutout		
"			5.97	152.73	21.5 Gutin		
"			5.32	153.38	21.5 Top Curb		
"			4.6	154.1	40' Ground		
T.P.	6.11	159.81	5.00	155.70	T.P.		
T.B.M. #5			4.33	155.46	T.B.M. #5 Elev. = 155.490 FB. 1637 - 196 Pioneer Blvd. & Rivera Rd., N.W. Cor. BT. Spk. in ch., 10' [illegible] - S.C.R.		

F. B. 1639 PG. 270 Job No. 0074.28 Division No. 10 Notes Red. Plotted No. Profile
Survey of Pioneer Blvd Date 10-6-55 Date X-Sec.
Survey by Van Deren Notes Van Notes Chkd. Checked
Indexed R. C. Johnson Date Date Date No.

Profile No. ____ Notes Red. ____ Date ____ Plotted ____ Date ____ Job No. 007429 Division No. 10 F. B. 1639 Pg. 211

X-Sec. No. ____ Notes Chkd. ____ Date ____ Checked ____ Date ____ Survey of Pioneer Blvd

Survey by Van Deren Notes Van Date 10-6-55

Map No. ____ Indexed Johnson Date ____

J.N. 00 74.29

Bench Mark Levels

PIONEER BLVD

10-6-55
Van Deren
Richards
Bazen
Turrell
Henderson

STATION	B. S.	H. I.	F. S.	ELEV.

NOTE: ANY ADDITIONS OR CHANGES ON THIS SHEET MUST BE MADE OR CIRCLED IN RED INK, WITH DATE AND NAME OF PERSON MAKING CHANGE.

Do not extend notes this side of this line.

PLEASE RETURN TO
LOS ANGELES COUNTY SURVEYOR
726 Los Angeles County Engineering Bldg.

76L298 S & E #307 9-54

76L298 S & E #307 9-54

PLEASE RETURN TO
LOS ANGELES COUNTY SURVEYOR
726 LOS ANGELES COUNTY ENGINEERING BLDG.

NOTE: ANY ADDITIONS OR CHANGES ON THIS SHEET MUST BE MADE OR CIRCLED IN RED INK, WITH DATE AND NAME OF PERSON MAKING CHANGE.

F. B. 1639 Pg. 2-12 Job No 4274.2 Division No. 10 Notes Red. Plotted
Survey of Pioneer Blvd Date 10-6-55 Date No. Profile
Survey by VanDercar Notes Vaa Notes Chkd. Checked X-Sec.
Indexed K. C. Johnson Date Date Date No.

Do not extend notes this side of this line.

STATION	B. S.	H. I.	F. S.	ELEV.		
2-12	5670	156 310		150.64	Precise BM 2-12 Elev= 150.642 FB 1203-19	
T.P.	3805	155 430	4685	151 625	in the west side of Norwalk Blvd. and at	
T.P.	4765	154 095	6100	149 330	the angle point, which is 3130± N. of	
T.P.	4690	152 935	5850	148 245	Anaheim Telegraph Road. a std County	
T.P.	3990	150 460	6465	146 470	Surveyor Mon. R.E. 329 Marked "B.M 2-12-1951"	
T.P.	1030	141 330	10160	140 300	set in conc 15" below the surface, and	
T.P.	4990	137 350	8070	132 260	8.5 W. of the ℄ of Norwalk Blvd. to the	
T.P.	5430	137 965	4815	132 535	South. In a well cut through the pvt	
T.P.	4925	137 980	4970	132 995	and protected by a cast iron cover	
T.P.	4835	137 305	5510	132 470	Marked. "County Surveyor Mon"	
T.P.	5605	138 085	4825	132 480		
T.P.	5085	138 335	4835	133 250		
T.P.	5065	138 215	5185	133 150		
T.P.	4860	137 415	5660	132 555		
T.P.	5545	137 745	5215	132 200		
T.P.	5370	138 170	4945	132 800		
T.P.	5545	138 710	5005	133 165		
T.P.	5805	139 210	5305	133 405		
B.M. N.W.-37	5720	140 275	4655	134 555	B.M. N.W.-37 Elev.= 135.916	FB. 1739-38
T.P.	5150	140 705	4720	135 555	Pioneer Blvd., W. side, at Charlesworth Rd.	
T.P.	5670	140 940	5435	135 270	Bt. S.P.K. in cb., 5' S. N. end.	

76L298 S & E #307 9-54

PLEASE RETURN TO
LOS ANGELES COUNTY SURVEYOR
726 LOS ANGELES COUNTY ENGINEERING BLDG.

NOTE: ANY ADDITIONS OR CHANGES ON THIS SHEET MUST BE MADE OR CIRCLED IN RED INK, WITH DATE AND NAME OF PERSON MAKING CHANGE.

Do not extend notes this side of this line.

STATION	B. S.	H. I.	F. S.	ELEV.	
—		140 940			
B.M. N.W.-32	4210	140 715	4435	136 505	B.M N.W.-32 Elev = 137.383 FB.1739-37
T.P.	5520	141 550	4685	136 030	Pioneer blvd., E. side, 100' ± N. ℄ of Broaded st
T.P.	4900	142 580	3870	137 680	Bt. spk in conc. wk. To hs. # 9258
B.M. N.W.-30	5520	142 945	5 155	137 425	B.M. N.W.-30 - Elev = 138.269 FB. 1739-36
T.P.	4510	142 145	5310	137 635	Pioneer blvd. E. side, 125' ± S. ℄ Blue Jay Lane
T.P.	11 050	151 680	1 515	140 630	Bt. spk. in conc. dr. To hse # 9212
T.P.	4835	152 530	3 985	147 695	
T.B.M. # 1	4905	153 120	4315	148 215	T.B.M. # 1 Elev. = 148.215
—					Pioneer blvd. & Los Nietos Rd, S.E. Cor.
—					Bt. spk. in P.P. # 380287-E - 1' up fr. gd. - W. side
T.B.M. # 2	6490	153 245	6365	146 755	T.B.M. # 2 Elev. = 146.755
					℄ B.C., Proposed Pioneer blvd. = 1+78.57
—					Fd. 2" I.P., conc. plug & Nail 20" dn. - FB.
T.B.M. # 3	6[illegible]	154 330	5485	147 760	T.B.M # 3 Elev. = 147.760
					℄ P.I., Proposed Pioneer Blvd.
					Fd. sta. C. Mon. 24" dn. - FB.
T.B.M. # 4	6560	155 185	5725	148 625	T.B.M. # 4 Elev. = 148.625
—					℄ E.C. proposed Pioneer Blvd. =
—					Fd. 2" I.P., conc. plug & N., 24" dn. F.B.
T.P.	6825	157 495	4515	150 670	

Profile Notes Red. ____ Plotted ____ Job No. [illegible] Division No. 10 F. B. 1639 Pg. 213
No. ____ Date ____ Date ____ Survey of Pioneer Blvd
X-Sec. Notes Chkd. ____ Checked ____ Survey by Van Deren Notes Van Date 10-6-55
No. ____ Date ____ Date ____ Map No. ____ Indexed E. C. Johnson Date ____

76L298 S & E #307 9-54

PLEASE RETURN TO
LOS ANGELES COUNTY SURVEYOR
726 LOS ANGELES COUNTY ENGINEERING BLDG.

NOTE: ANY ADDITIONS OR CHANGES ON THIS SHEET MUST BE MADE OR CIRCLED IN RED INK, WITH DATE AND NAME OF PERSON MAKING CHANGE.

Do not extend notes this side of this line.

STATION	B. S.	H. I.	F. S.	ELEV.	
—		157 495			—
T. P.	6675	160 665	3505	153 990	
T.B.M.# 5	4925	160 415	5175	155 490	T.B.M.# 5 Elev. = 155.490
T. P.	4025	158 410	6030	154 385	Pioneer Blvd. & Rivera Rd., N.W. cor.
T. P.	2470	155 300	5580	152 830	Bt. spk. in cb., 10' N. of cb. S.E.CR.
T. P.	3730	154 395	4635	150 665	
T. P.	2975	153 330	4040	150 355	
T. P.	3415	153 275	3470	149 860	
T.B.M.# 1	4325	152 540	5060	148 215	T.B.M.# 1 Elev. = 148.215
T. P.	2390	149 910	5020	147 520	Pioneer Blvd. & Los Nietos Rd., S.E. cor.
T. P.	4185	142 045	12050	137 860	Bt. spk. in P.P.# 38028 - E. 1' up fr. Cd. - W. side
T. P.	4910	142 685	4330	137 775	
T. P.	4585	141 230	6040	136 645	
T. P.	1765	140 480	2515	138 715	
T. P.	5475	140 800	5155	135 325	
T. P.	5240	140 455	5585	135 215	
B.M.N.W. 37	4945	139 505	5895	134 560	B.M. N.W.-37 Elev. = 135.416 FB. 1739-38
T. P.	5185	138 590	6100	133 405	Pioneer Blvd., W. side, at Charlesworth Rd.
T. P.	4900	138 065	5425	133 165	Bt. spk. in cb., 5' S. of N. end.
T. P.	4750	137 550	5265	132 800	
T. P.	4845	137 050	5345	132 205	

F. B. 1639 Pg. 214 Job No. 0074.28 Division No. 10 Notes Red. Plotted Profile
Survey of Pioneer Blvd Date 10-6-55 Date No.
Survey by Van Deren Notes Van Notes Chkd. Checked X-Sec.
Indexed A. C. Johnson Date Date Date No.

76L298 S & E #307 9-54

PLEASE RETURN TO

LOS ANGELES COUNTY SURVEYOR

726 LOS ANGELES COUNTY ENGINEERING BLDG.

NOTE: ANY ADDITIONS OR CHANGES ON THIS SHEET MUST BE MADE OR CIRCLED IN RED INK, WITH DATE AND NAME OF PERSON MAKING CHANGE.

Do not extend notes this side of this line.

STATION	B. S.	H. I.	F. S.	ELEV.		
		137 050				
T.P.	5330	137 890	4490	132 560		
T.P.	5105	138 270	4725	133 165		
T.P.	4765	138 150	4885	133 385		
T.P.	4960	137 450	5660	132 490		
T.P.	5495	137 995	4950	132 500		
T.P.	5005	138 030	4[illegible]	133 025		
T.P.	4965	137 535	5460	132 570		
T.P.	7220	140 520	4235	133 300		
T.P.	9995	150 325	0190	140 330		
T.P.	6045	[illegible] 535	3830	146 495		
T.P.	58[illegible]	154 [illegible]	4260	148 2[illegible]5		
T.P.	5995	155 365	4715	149 310		
T.P.	49[illegible]	156 655	3[illegible]05	151 660		
B.M. 2-12			5990	150 665	Precise B.M. 2-12 Elev. = 150.[illegible] FB. 1203-19	
					See pg. 194 for desc.	

Profile Notes Red. ____ Plotted ____ Job No. 5374.28 Division No. 10 F. B. 1639 Pg. 215

No. ____ Date ____ Date ____ Survey of Pioneer Blvd

X-Sec. Notes Chkd. ____ Checked ____ Survey by Van Derck Notes Van Date 10-6-53

No. ____ Date ____ Date ____ Map No. ____ Indexed C. Johnson Date ____

F. B. 1639 PG. 216 | Job No. 54-29 | Division No. 10 | Notes Red. | Plotted | Profile

Survey of Pioneer Blvd | Date 10-6-55 | Date | No.

Survey by VanDeren | Notes Van | Notes Chkd. | Checked | X-Sec.

Indexed | Date | Date | Date | No.

STATION	B. S.	H. I.	F. S.	ELEV.

76L293 S & E #307 9-54

PLEASE RETURN TO

LOS ANGELES COUNTY SURVEYOR

726 LOS ANGELES COUNTY ENGINEERING BLDG.

NOTE: ANY ADDITIONS OR CHANGES ON THIS SHEET MUST BE MADE OR CIRCLED IN RED INK, WITH DATE AND NAME OF PERSON MAKING CHANGE.

Do not extend notes this side of this line.

Notes Ck'd by	Survey of Pioneer Blvd
Map No.	W. O. 0913.33 Tape No. 0145 St'd. 68 °F
Office Work	Surveyed by M.A. VanDeren
Checked	Notes W.R. Date 10-6-55
Date	Indexed C. Johnson 10-13-55

F.B. 1699 PG. 217

J.N. 0913.33

Location of Main bulding & fence around property

of Bell Brand Foods inc

PARCEL - 2 - L.S. 8-19

PIONEER BLVD

10-6-55
VanDeren
Richards
Baxen
Jarrill
Henderson

Note: Any Additions or Changes on This Sheet Must be Made or Circled in Red Ink With Date and Name of Person Making Change.

Do not extend notes this side of this line.

RETURN TO
LOS ANGELES COUNTY SURVEYOR
726 LOS ANGELES COUNTY
ENGINEERING BLDG.

76F3095 247 4-53

RETURN TO
LOS ANGELES COUNTY SURVEYOR
726 LOS ANGELES COUNTY
ENGINEERING BLDG.

Note: Any Additions or Changes on This Sheet Must be Made or Circled in Red Ink With Date and Name of Person Making Change.

Do not extend notes this side of this line.

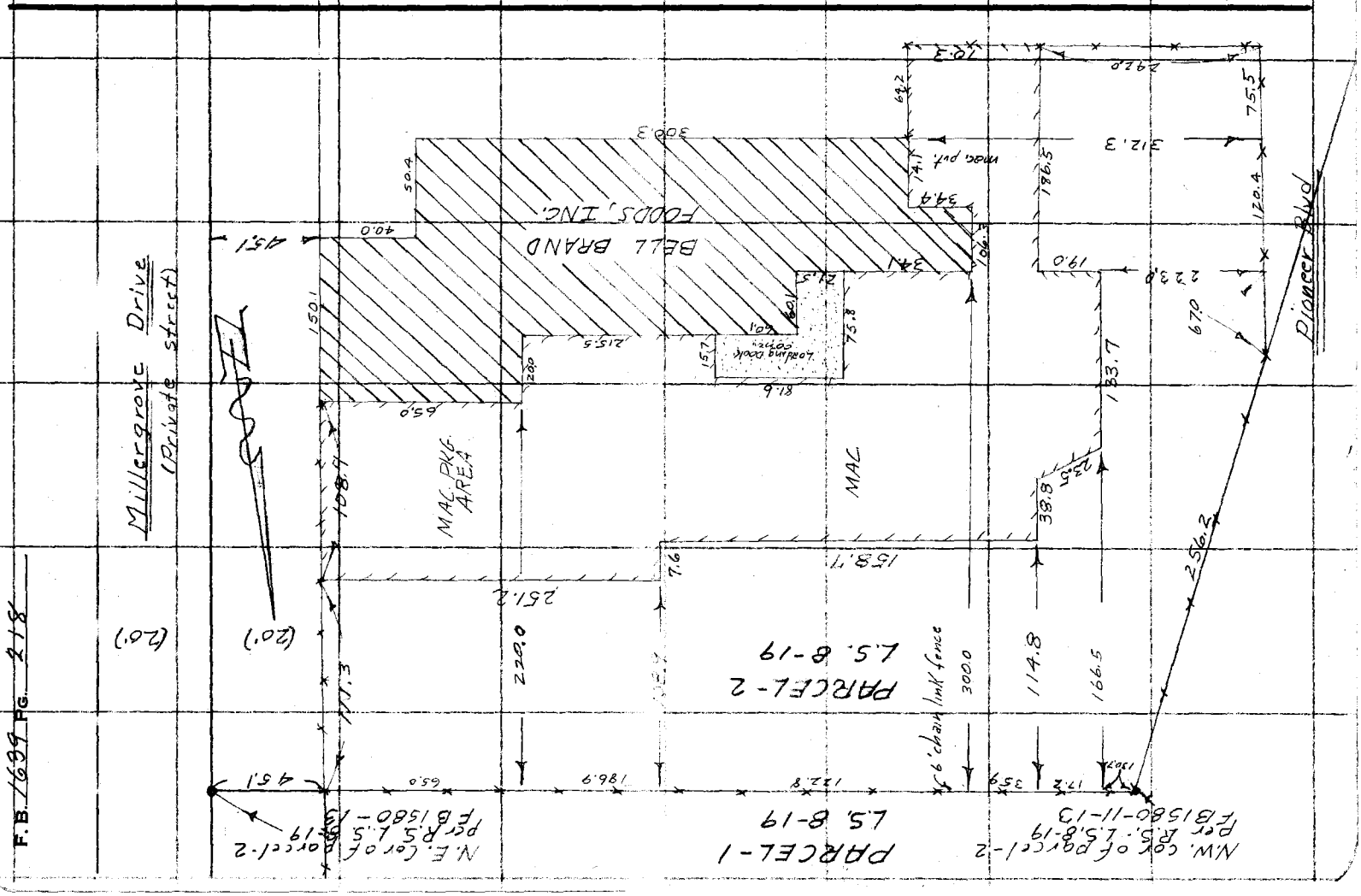

Notes Ck'd by	Survey of Pioneer Blvd
Map No.	W. O. 0913.33 Tape No. 0145 St'd. 68 °F
Office Work	Surveyed by M. A. Van Deren
Checked	Notes Van Date 10-7-55
Date	Indexed R. C. Johnson 10-13-55

F. B. 1639 Pg. 2-7

J.N. 0913.33

PIONEER BLVD

& SURVEY FOR PRIVATE ST (MILLERGROVE DR)

BELL BRAND FOODS INC PROPERTY

10-7-55
Van Deren
Richards
Bazen
Tyrrill
Henderson

Ref FB 1719-67
" FB 1739-20
Ref FB 1580-8-9-11-13-19-259
" C.S. B. 260-1
" C.S. B. 163

Note: Any Additions or Changes on This Sheet Must be Made or Circled In Red Ink With Date and Name of Person Making Change.

Do not extend notes this side of this line.

RETURN TO
LOS ANGELES COUNTY SURVEYOR
726 LOS ANGELES COUNTY
ENGINEERING BLDG.

76F309S S&E #247. 8-54

F. B. 1639 PG. 220

INDEX

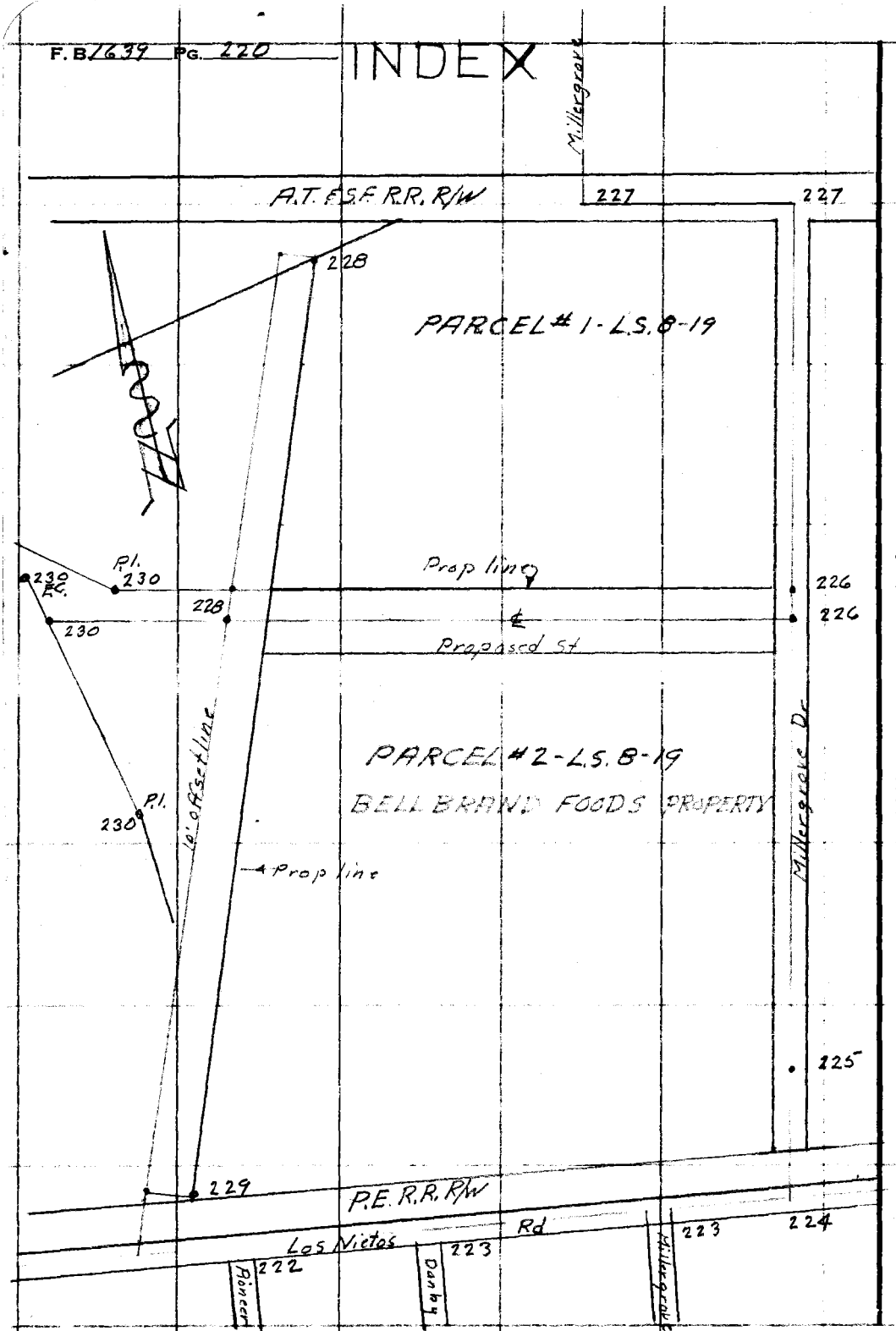

RETURN TO
LOS ANGELES COUNTY SURVEYOR
726 LOS ANGELES COUNTY
ENGINEERING BLDG.

Do not extend notes this side of this line.

Note: Any Additions or Changes on This Sheet Must be Made or Circled In Red Ink With Date and Name of Person Making Change.

Notes Ck'd by	Survey of Pioneer Blvd
Map No.	W. 00913.33 Tape No. 1145 St'd. 68 °F
Office Work	Surveyed by M. A. VanDerch
Checked	Notes Van Date 10-7-55
Date	Indexed

F. B. 1637 PG. 221

Note: Any Additions or Changes on This Sheet Must be Made in Red Ink or Circled With Date and Name of Person Making Change.

Do not extend notes this side of this line.

RETURN TO
LOS ANGELES COUNTY SURVEYOR
726 LOS ANGELES COUNTY
ENGINEERING BLDG.

76F3095 247 4-53

RETURN TO
LOS ANGELES COUNTY SURVEYOR
726 LOS ANGELES COUNTY
ENGINEERING BLDG.

Note: Any Additions or Changes on This Sheet Must be Made or Circled in Red Ink With Date and Name of Person Making Change.

Do not extend notes this side of this line.

W.S. 33C-1 W.S. 36D-6

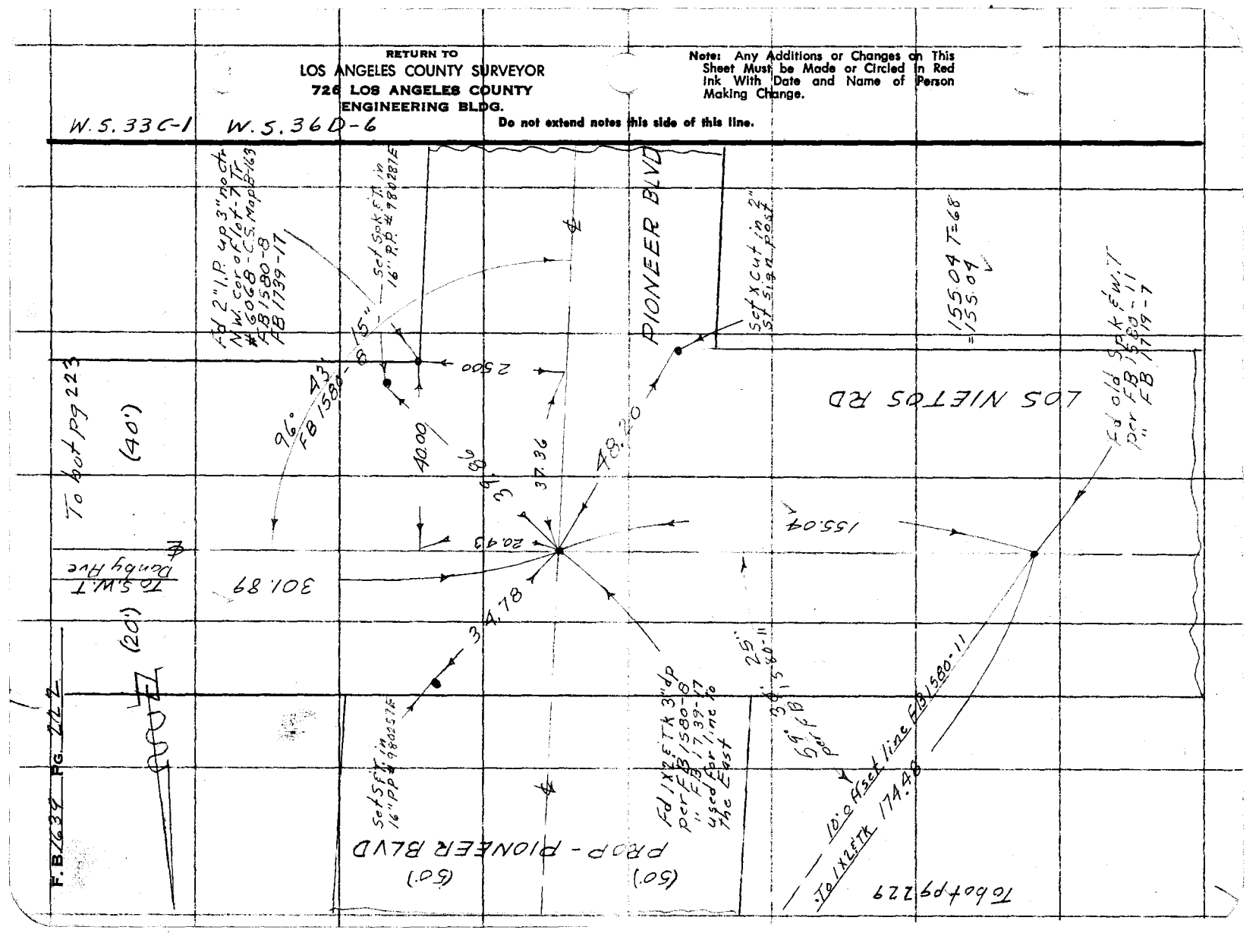

Notes Ck'd by	Survey of Pioneer Blvd
Map No.	W. 00913.39 Tape No. 0145 St'd. 68 °F
Office Work	Surveyed by M.A. Van Deren
Checked	Notes Van Date 10-7-55
Date	Indexed A. C. Johnson

F. B. 1639 PG. 223

450.76 T=68=450.76

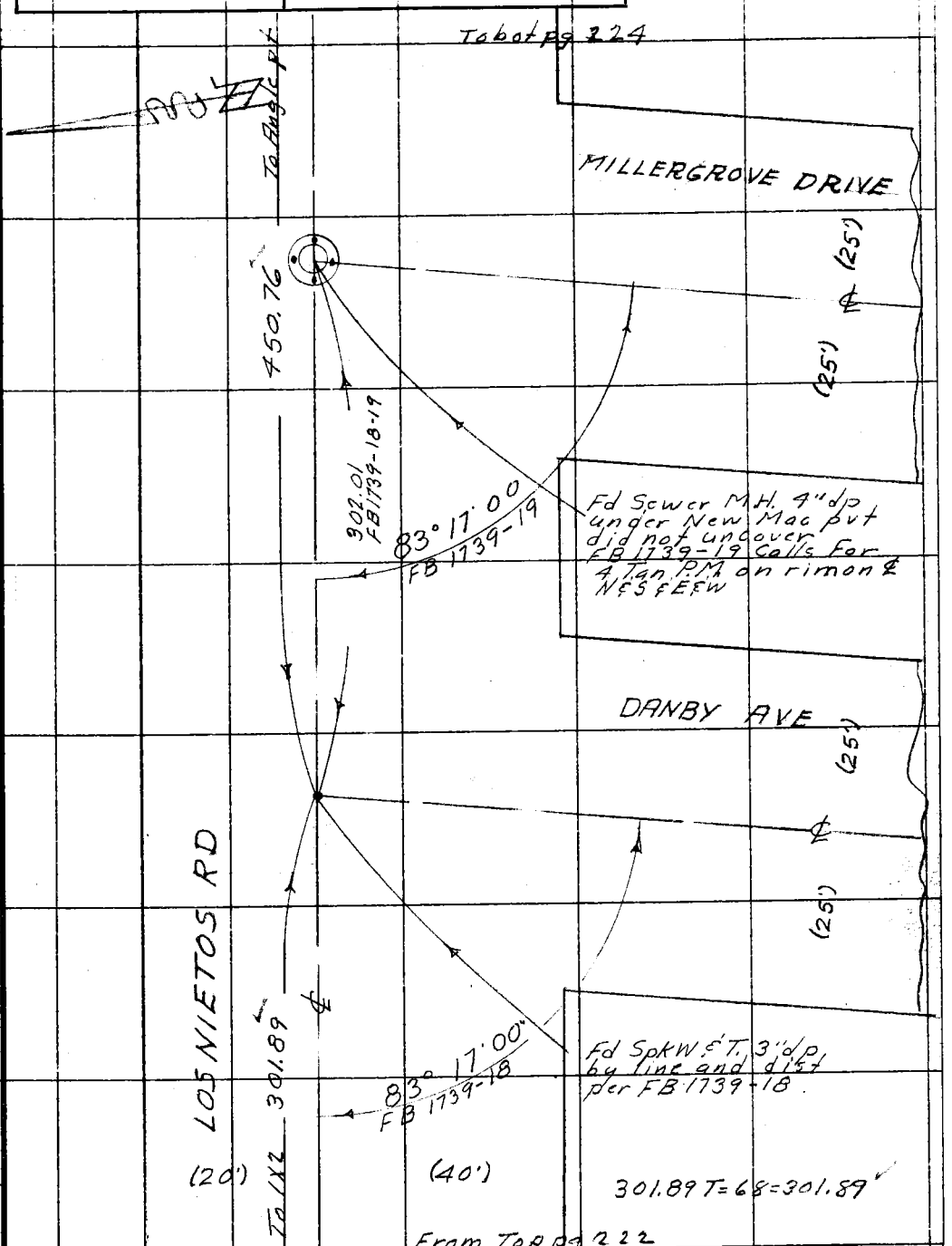

Note: Any Additions or Changes on This Sheet Must be Made or Circled in Red Ink With Date and Name of Person Making Change.

Do not extend notes this side of this line.

RETURN TO
LOS ANGELES COUNTY SURVEYOR
726 LOS ANGELES COUNTY
ENGINEERING BLDG.

76F3095 247 4-53

RETURN TO
LOS ANGELES COUNTY SURVEYOR
726 LOS ANGELES COUNTY
ENGINEERING BLDG.

Note: Any Additions or Changes on This Sheet Must be Made or Circled in Red Ink With Date and Name of Person Making Change.

Do not extend notes this side of this line.

W.S. 33C-1 W.S. 36E-6

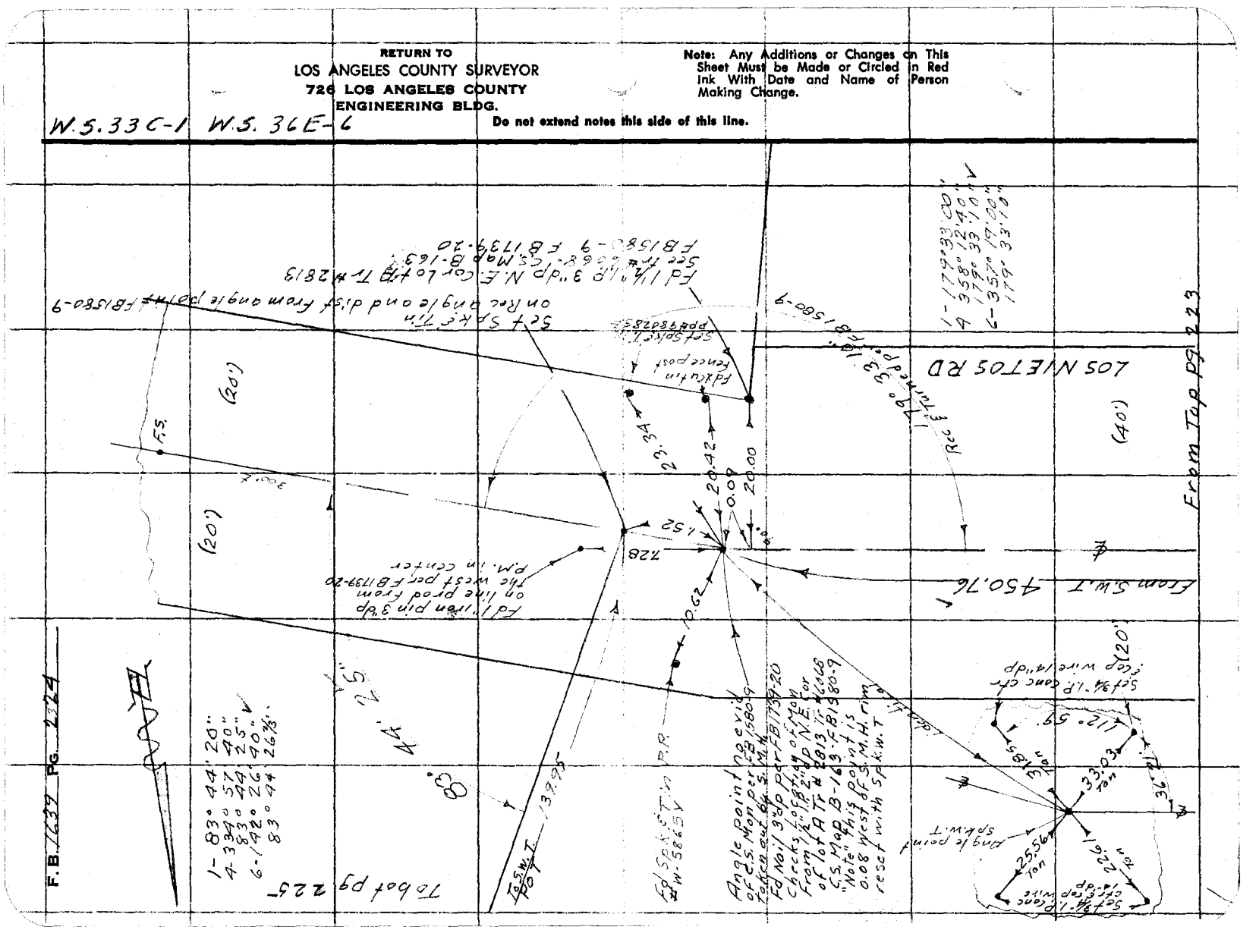

Notes Ck'd by	Survey of Pioneer Blvd
Map No.	W. 00913.32 Tape No. 0145 St'd. 68 °F
Office Work	Surveyed by M. A. Van Deren
Checked	Notes Van Date 10-7-55
Date	Indexed A. C. Johnson

F. B. 1639 PG. 225

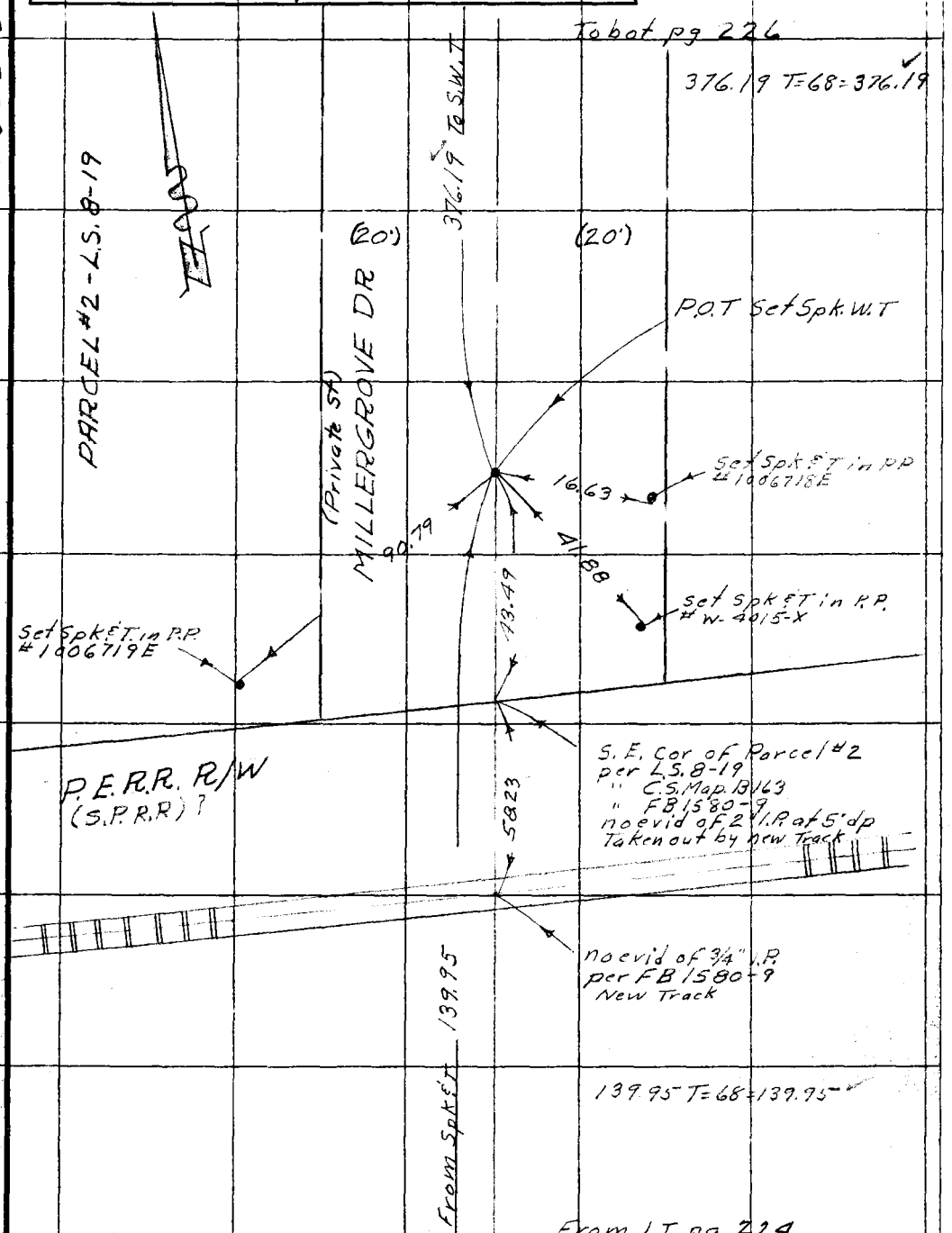

Note: Any Additions or Changes on This Sheet Must be Made or Circled in Red Ink With Date and Name of Person Making Change.

Do not extend notes this side of this line.

RETURN TO
LOS ANGELES COUNTY SURVEYOR
726 LOS ANGELES COUNTY
ENGINEERING BLDG.

76F3095 247 4-53

RETURN TO
LOS ANGELES COUNTY SURVEYOR
726 LOS ANGELES COUNTY
ENGINEERING BLDG.

Note: Any Additions or Changes on This Sheet Must be Made or Circled in Red Ink With Date and Name of Person Making Change.

Do not extend notes this side of this line.

W.S.36 E-6

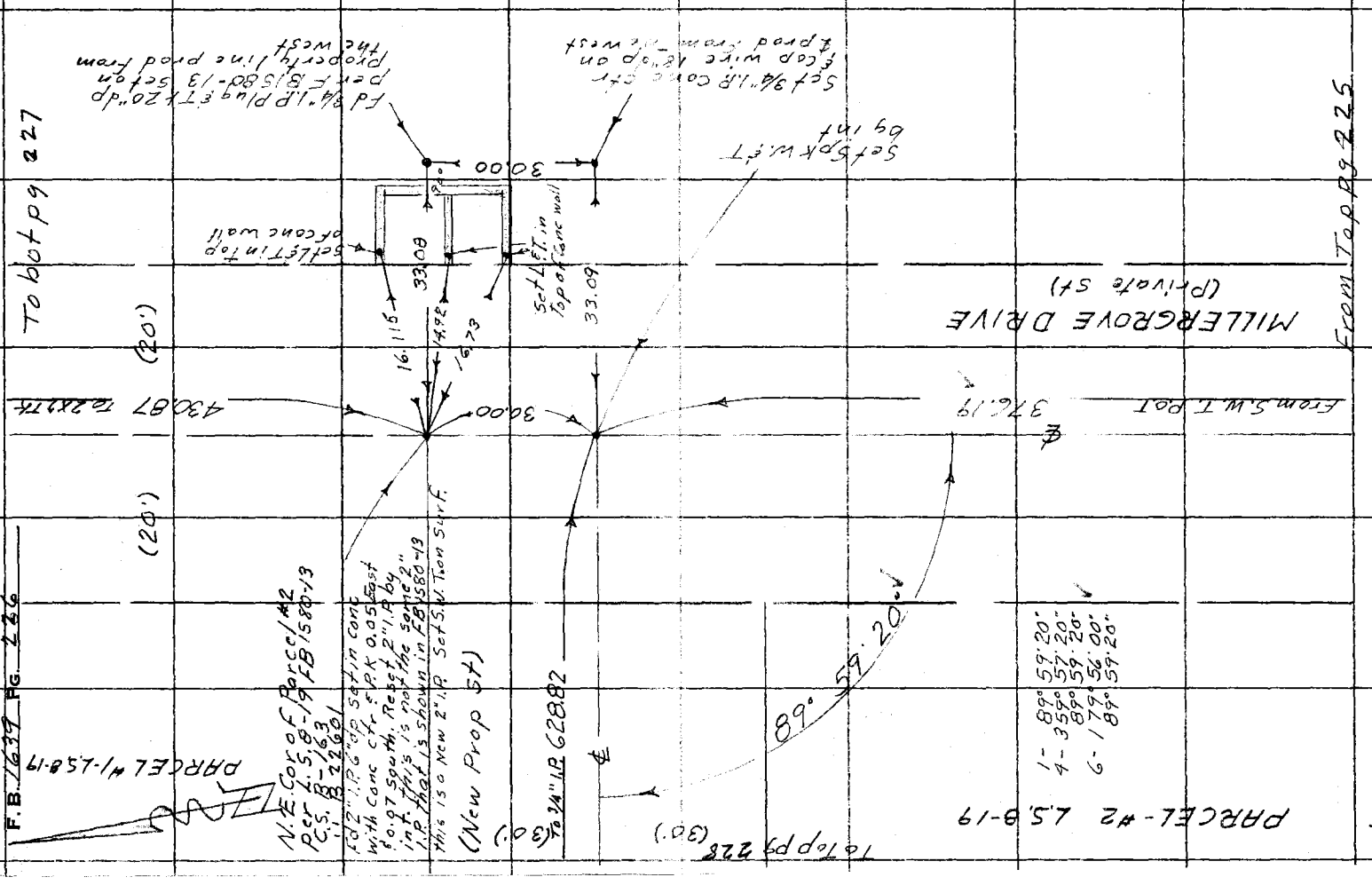

F.B. 1687 Pg. 227

Notes Ck'd by
Map No.
Office Work
Checked
Date

Survey of Pioneer Blvd
W. O. 0919.33 Tape No. 2195 St'd. 68 °F
Surveyed by M. A. Van Deren
Notes Van Date 10-7-53
Indexed C. Johnson

W.S. 36 E-6

℄ Millergrove Ave to the North

A.T. & S.F. R.R. R/W

Ad R.R. Spk & PM per FB 1719-67 " 1580-259

7.38

97.85

18.92

3.78

Set Spk FW on Rad dist (18.92) FB 1580-18

Fd T" I.P Plug & Tk 2.9" dp FB 1719-67

Fd 3/4" I.P Plug & T 24" dp FB 1558-259 " 1719-67

Fd 3/4" I.P plug & Tk 3" dp. FB 1580-19 O.K. For line To South

35.98

0.04

No evid of 1X2 & Tk Flush. per FB 1580-19 Fd 2x2 & Tk 3" dp 0.04 East of line north

430.87

℄

PARCEL #2 - L.S. 8-19
430.87 T=68 = 430.87

(Private St)
MILLERGROVE DRIVE

(20') From 2" I.P

(20')

From Tap pg 226

Note: Any Additions or Changes on This Sheet Must be Made or Circled in Red Ink With Date and Name of Person Making Change.

Do not extend notes this side of this line.

RETURN TO
LOS ANGELES COUNTY SURVEYOR
726 LOS ANGELES COUNTY
ENGINEERING BLDG.

76F3098 247 4-53

RETURN TO
LOS ANGELES COUNTY SURVEYOR
726 LOS ANGELES COUNTY
ENGINEERING BLDG.

Note: Any Additions or Changes on This Sheet Must be Made or Circled in Red Ink With Date and Name of Person Making Change.

Do not extend notes this side of this line.

W.S. 36 D-6

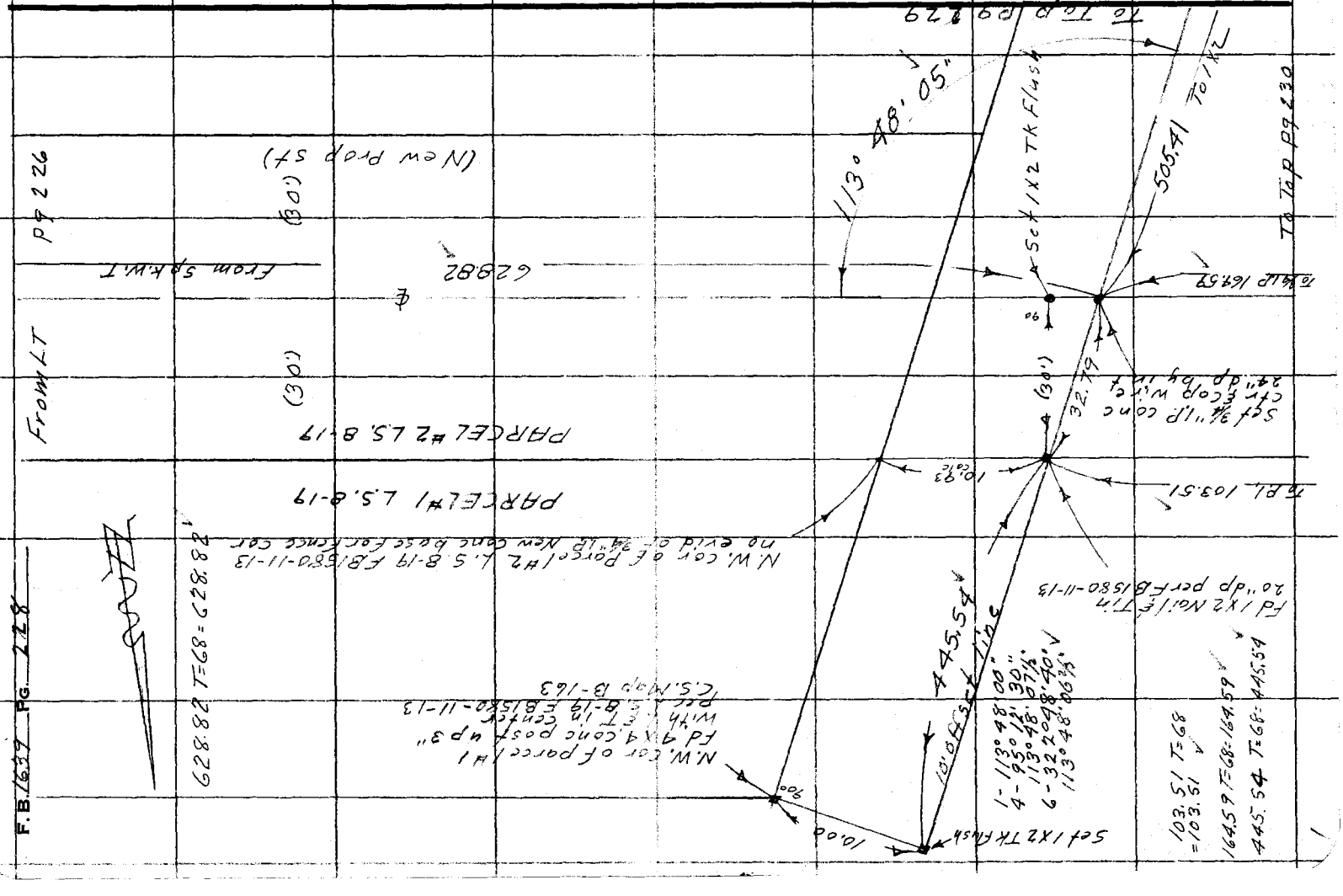

Notes Ck'd by	Survey of Pioneer Blvd
Map No.	W. O. 0913.33 Tape No. 0145 St'd. 68 °F
Office Work	Surveyed by M.A. Van Deren
Checked	Notes Van Date 10-10-55
Date	Indexed K. C. Johnson

F. B. 1639 Pg. 229

W.S. 36 D-6

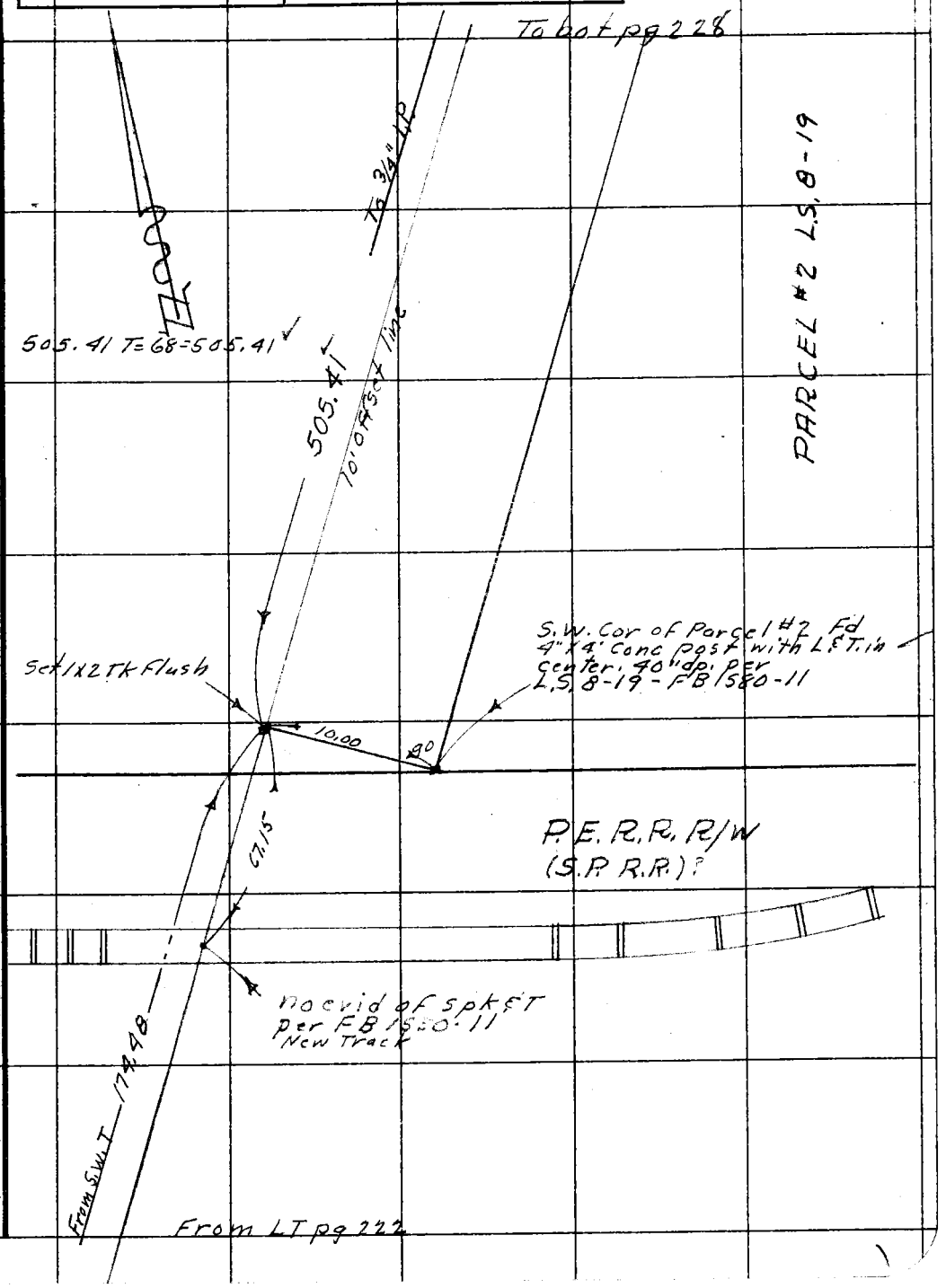

Note: Any Additions or Changes on This Sheet Must be Made or Circled in Red Ink With Date and Name of Person Making Change.

Do not extend notes this side of this line.

RETURN TO
LOS ANGELES COUNTY SURVEYOR
726 LOS ANGELES COUNTY
ENGINEERING BLDG.

76F3095 247 4-53

RETURN TO
LOS ANGELES COUNTY SURVEYOR
726 LOS ANGELES COUNTY
ENGINEERING BLDG.

Note: Any Additions or Changes on This Sheet Must be Made or Circled in Red Ink With Date and Name of Person Making Change.

Do not extend notes this side of this line.

W.S. 36D-6

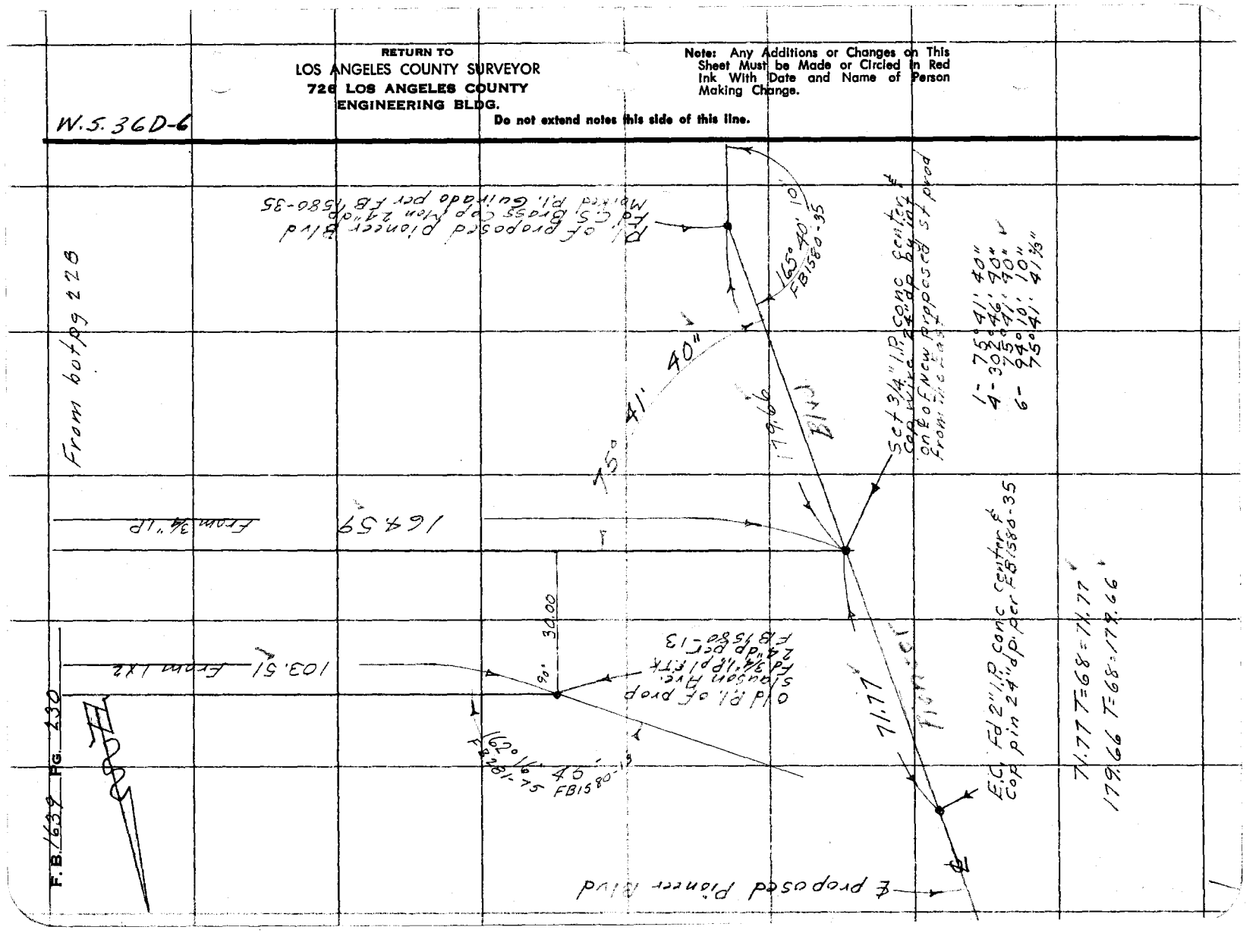

Notes Ck'd by	Survey of Pioneer Blvd
Map No.	W. O. 0913.33 Tape No. 0195 St'd. 68 °F
Office Work	Surveyed by M. A. Van Deren
Checked	Notes Richards Date 10-11-55
Date	Indexed C. Johnson

F. B. 1639 Pg. 231

J.N. 0913.33

Topography on Private St on

Parcel #2 L.S. 8-19 Bell Brand Foods inc

PIONEER BLVD

10-11-55
Van Deren
Richards
Bazen
Tyrrill
Henderson

Note: Any Additions or Changes on This Sheet Must be Made or Circled in Red Ink With Date and Name of Person Making Change.

Do not extend notes this side of this line.

RETURN TO
LOS ANGELES COUNTY SURVEYOR
726 LOS ANGELES COUNTY
ENGINEERING BLDG.

76F309 S&E #247. 8-54

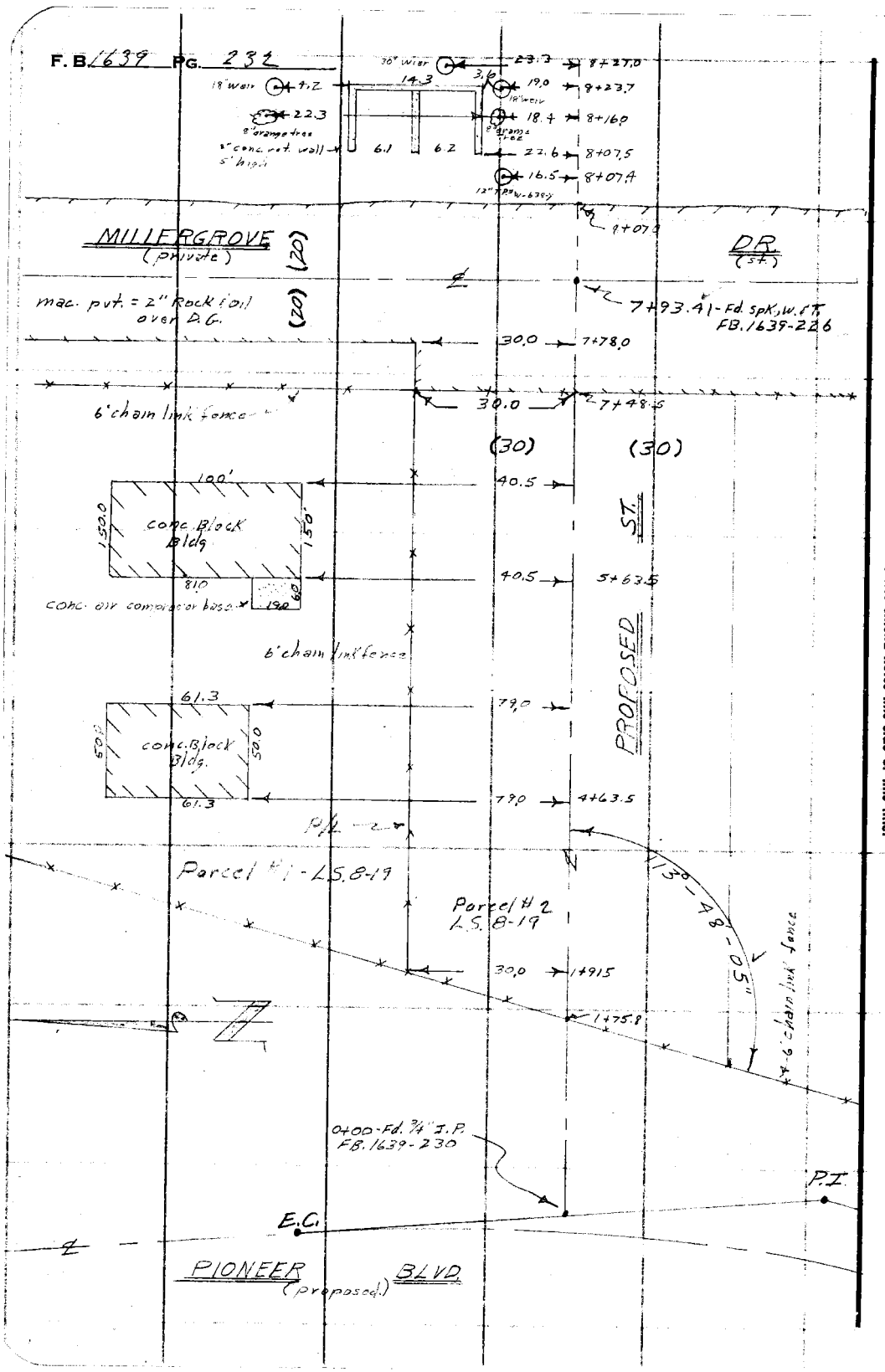

RETURN TO
LOS ANGELES COUNTY SURVEYOR
726 LOS ANGELES COUNTY
ENGINEERING BLDG.

Do not extend notes this side of this line.

Note: Any Additions or Changes on This Sheet Must be Made or Circled in Red Ink With Date and Name of Person Making Change.

Profile No. ____ X-Sec. No. ____

Notes Red. ____ Plotted ____ Job No. 0913.33 Division No. ____
Date ____ Date ____ Survey of Pioneer Blvd
Notes Chkd. ____ Checked ____ Survey by Van Deren Notes Van Date 10-11-55
Date ____ Date ____ Map No. ____ Made by Johnson Date 10-13-55

F.B. 1639 PG. 233

J.N. 0913.33

Cross Sections on Proposed St
on
Bell Brand Foods inc Property

PIONEER BLVD

10-11-55
Van Deren
Richards
Bazen
Turrill
Henderson

STATION	B.S.	H.I.	F.S.	ELEV.

NOTE: ANY ADDITIONS OR CHANGES ON THIS SHEET MUST BE MADE OR CIRCLED IN RED INK, WITH DATE AND NAME OF PERSON MAKING CHANGE.

Do not extend notes this side of this line.

PLEASE RETURN TO
LOS ANGELES COUNTY SURVEYOR
726 LOS ANGELES COUNTY
ENGINEERING BLDG.

76L298 307 10-51

76L298 307 10-51

PLEASE RETURN TO

LOS ANGELES COUNTY SURVEYOR
726 LOS ANGELES COUNTY
ENGINEERING BLDG.

NOTE: ANY ADDITIONS OR CHANGES ON THIS SHEET MUST BE MADE OR CIRCLED IN RED INK, WITH DATE AND NAME OF PERSON MAKING CHANGE.

Do not extend notes this side of this line.

STATION	B. S.	H. I.	F. S.	ELEV.		
TBM#1	4.73	152.94		148.21	T.B.M. #1 Elev=148.215	FB 1639-213
T.P.	5.38	153.54	4.78	148.16	Pioneer Blvd & Los Nietos Rd. S.E. Cor	
					Bt Spk in P.P. #380287 E 1' up from ground	
					and on the west side	
					LT & North	℄ RT & South
0+00			3.5	150.0		℄
"			3.7	149.8		30' Ground
"			3.6	149.9		60' "
"			3.4	150.1	30' Ground	
"			3.0	150.5	60' "	
1+00			3.6	149.9		℄
"			3.4	150.1		30' Ground
"			3.6	149.9		60' "
"			3.0	150.5	30' Ground	
"			3.3	150.2	60' "	
2+00			4.6	148.9		℄
"			4.9	148.6		30' "
"			5.3	148.2		60' "
"			4.6	148.9	30' "	
"			4.4	149.1	60' "	

F.B. 1639 PG. 234 Job No. 0913.33 Division No. 10 Notes Red Plotted Profile
Survey of Pioneer Blvd Date 10-11-55 Date No.
Survey by Van Deren Notes Van Notes Chkd Checked X-Sec.
Indexed A. C. Johnson Date Date Date No.

76L298 307 10-51

PLEASE RETURN TO

LOS ANGELES COUNTY SURVEYOR

726 LOS ANGELES COUNTY
ENGINEERING BLDG.

NOTE: ANY ADDITIONS OR CHANGES ON THIS SHEET MUST BE MADE OR CIRCLED IN RED INK, WITH DATE AND NAME OF PERSON MAKING CHANGE.

Do not extend notes this side of this line.

STATION	B. S.	H. I.	F. S.	ELEV.	LT & North	℄	RT & South
3+00		153.54	5.3	148.2		℄	
"			5.4	148.1			30' Ground
"			5.3	148.2			60' "
"			5.0	148.5	30' Ground		
"			4.8	148.7	60' "		
4+00			5.5	148.0		℄	
"			5.7	147.8			30' "
"			5.9	147.6			60' "
"			5.4	148.1	30' "		
"			4.6	148.9	60' "		
5+00			6.0	147.5		℄	
"			6.1	147.4			30' "
"			6.1	147.4			60' "
"			5.3	148.2	30' "		
"			4.9	148.6	60' "		
T.P.	546	153.02	5.98	147.56	T.P.		
6+00			5.6	147.4		℄	
"			5.7	147.3			30' "
"			5.7	147.3			60' "
"			4.9	148.1	10' " at bldg		
"			4.08	148.94	10.5' conc floor bldg.		

Profile No. ____ Notes Red. ____ Plotted ____ Job No. 0913.33 Division No. 10 F.B. 1639 PG. 235

X-Sec. No. ____ Date ____ Date ____ Survey of Pioneer Blvd

Notes Chkd. ____ Checked ____ Survey by Van Deren Notes Van Date 10-11-55

Date ____ Date ____ Map No. ____ Indexed C. Johnson Date ____

76L298 307 10-51

PLEASE RETURN TO

LOS ANGELES COUNTY SURVEYOR

726 LOS ANGELES COUNTY
ENGINEERING BLDG.

NOTE: ANY ADDITIONS OR CHANGES ON THIS SHEET MUST BE MADE OR CIRCLED IN RED INK, WITH DATE AND NAME OF PERSON MAKING CHANGE.

Do not extend notes this side of this line.

STATION	B. S.	H. I.	F. S.	ELEV.	LT & North	℄ RT & South
7+00		153.02	5.8	147.2		℄
"			59	147.1		30' gd
"			58	147.2		60' "
"			52	147.8	30' gd.	
"			44	148.6	60' "	
7+48.5			57	147.3		℄ " at fenceline
"			57	147.3		30' " " "
"			5.7	147.3		60' " " "
"			52	147.8	30' "	
"			49	149.1	60' "	
"			511	147.91		℄ mac.
"			521	147.81		30' "
"			5.35	147.67		60' "
"			4.84	148.18	30' edge mac.	
"			49	148.1	60' gd	
7+76.2			611	146.91		℄ x-gut.
"			6.17	146.85		30' "
"			622	146.80		60' "
"			589	147.13	30' edge mac & x-gut	
"			57	147.3	60' gd. " "	
7+84.2			5.78	147.24		℄ pvt.

F.B. 1639 PG. 236 Job No. 0913.33 Division No. 10 Notes Red. Plotted
Survey of Pioneer Blvd Date 10-11-55 Date No.
Survey by Van Deren Notes Van Checked X-Sec.
Indexed C. Johnson Date Date Date No.

76L298 307 10-51

PLEASE RETURN TO

LOS ANGELES COUNTY SURVEYOR

726 LOS ANGELES COUNTY
ENGINEERING BLDG.

NOTE: ANY ADDITIONS OR CHANGES ON THIS SHEET MUST BE MADE OR CIRCLED IN RED INK, WITH DATE AND NAME OF PERSON MAKING CHANGE.

Do not extend notes this side of this line.

STATION	B. S.	H. I.	F. S.	ELEV.	LT. & North	℄ RT. & South
7+93.4		153 02	567	147 35		℄ int
= 0+00 To North & South on ℄ Millergrove dr.					LT. & East	℄ RT. & West
0+30 - South			583	147 19		℄
0+60 "			592	147 10		℄
1+00 "			607	146 95		℄
"			646	146 56		18' gut
"			563	147 39		45' edge mac & fence line
"			610	146 92	13.3, edge pvt.	
"			57	1473	20', gd	
"			57	1473	50' "	
2+00			648	146 54		℄
"			689	146 13		16.4 gut
"			617	146 85		45' edge mac.
"			661	146 41	13.3 edge pvt.	
"			61	1469	20', gd	
"			64	1466	50' "	
					LT. & West	℄ RT. & East
0+30 - North			557	147 45		℄
0+60 - "			549	147 53		℄
1+00			533	147 69		℄
"			542	147 60		12' edge pvt.

Profile No. ____ Date ____ Notes Red. ____ Plotted ____ Job No. 0913.33 Division No. 10 F.B. 1639 PG. 237

X-Sec. No. ____ Date ____ Notes Chkd. ____ Date ____ Checked ____ Date ____ Survey of Pioneer Blvd. Survey by Van Deren Notes Van Date 10-11-55 Map No. ____ Date ____ Index G. Johnson Date ____

76L298 307 10-51

PLEASE RETURN TO
LOS ANGELES COUNTY SURVEYOR
726 LOS ANGELES COUNTY
ENGINEERING BLDG.

NOTE: ANY ADDITIONS OR CHANGES ON THIS SHEET MUST BE MADE OR CIRCLED IN RED INK, WITH DATE AND NAME OF PERSON MAKING CHANGE.

Do not extend notes this side of this line.

F.B. 1639 Pg 238 | Job No. 09:3.33 | Division No. 10 | Notes Red. | Plotted | Profile
Survey of Pioneer Blvd. | Date 10-11-55 | Date | No. | X-Sec.
Survey by Van Doren | Notes Van | Notes Chkd. | Checked
Indexed C. C. Johnson | Date | Date | Date | No.

STATION	B. S.	H. I.	F. S.	ELEV.	℄ LT. & West	℄ RT. & East
1+00		153 02	55	1475		20' gd
"			56	1474		50' "
"			554	147 48	14.6 edge put. & gut.	
"			49	1481	45' gd.	
2+00			494	148 08		℄
"			506	147 96		12' edge put.
"			51	1479		20' gd.
"			53	1477		50' "
"			528	147 74	13.7 edge put & gut	
"			49	1481	45' gd	
On ℄ Proposed st					LT. & North	℄ RT. & South
8+07			569	147 33		℄ & edge put.
8+16.5			56	1474		℄ gd
8+46.5			60	1470		℄ "
T. P.	5 80	153 75	507	147 95		
T. P.	6 27	155 13	489	148 86		
T. P.	6 10	157 06	417	150 96		
T. P.	3 [illegible]	157 78	301	154 05		
T. B. M. #5			229	155 49	T. B. M. # 5 Elev. = 155.490 - FB. 1639-214 Pioneer Blvd. & Riviera Rd., N.W. cor. BT. spk. in cb., 10' N. of S. end C. R.	

Notes Ck'd by	Survey of Pioneer Blvd
Map No.	W. 0913.33 Tape No. 0145 St'd. 68 °F
Office Work	Surveyed by M. A. Van Deren
Checked	Notes Van Date 10-17-55
Date	Indexed A. C. Johnson 10-19-55

F. B. 1637 PG. 239

J.N. 0913.33

Topography on Millergrove Dr

PIONEER BLVD

10-17-55
Van Deren
Richards
~~Bazen~~
Turrill
Henderson

Note: Any Additions or Changes on This Sheet Must be Made or Circled in Red Ink With Date and Name of Person Making Change.

Do not extend notes this side of this line.

RETURN TO
LOS ANGELES COUNTY SURVEYOR
726 LOS ANGELES COUNTY
ENGINEERING BLDG.

76F309S S&E #247. 8-54

F. B. 1635 PG. 240

TO BOT PG. 241

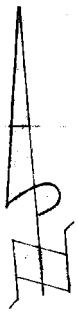

29.7 — 15.0 — 14.2 — 4+00 — B.C. P.T.

3+92.9 — 29.7 — 18" Wier

3+99.3 — 29.7 — " "

3+27.4 — 29.7 — " "

3+06.5 — 14.0 — 12" A.P. #W-636-Y

3+03.8 — 29.7 — 18" Wier

30.0 — 15.0 — 13.7 — 3+00

2+99.3 — 16.6 — 4" Water pipe 2.5' Avg.

8.3 — 8" Avocado Tree — 5" Avocado Tree — 39.4 — 2+70.3

22.9 — 6" Orange Tree — 2+61.0 — 22.1 — 8" Orange Tree — 7.8 — 18" Wier — 14.3 — 8" Orange Tree

35.0 — 8" Avocado Tree — 2+55.0

22.0 — 6" Orange Tree — 2+39.1 — 21.8 — 21.1 — 6" Orange Trees

2+29.5 — 32.7 — 18" Avocado Tree

2+17.0 — 21.5 — 8" Orange — 7.7 — 8" Wier — 14.3 — 6" Orange Tree

30.6 — 14.0 — 14.0 — 2+00

1+94.7 — 29.7 — 18" Wier

1+73.6 — 29.7 — " "

1+51.4 — 29.7 — " "

1+48.8 — 14.4 — 10" A.P. #W-4013-Y

1+31.5 — 29.7 — 18" Wier

1+25.5 — 0.35 — S.M.H.

30.1 — 14.8 — 14.0 — 1+00

0+84 — 29.7 — 18" Wier

6' chain link fence

DR

MILLERGROVE (PRIVATE ST.)

(20) (20)

Parcel #2

Parcel #1

PROPOSED ST.

Fd. SPK & W. at Surface Per F.B. 1639 — = 0+00 To The North

RETURN TO
LOS ANGELES COUNTY SURVEYOR
720 LOS ANGELES COUNTY
ENGINEERING BLDG.

Do not extend notes this side of this line.

Note: Any Additions or Changes on This Sheet Must be Made or Circled In Red Ink With Date and Name of Person Making Change.

Notes Ck'd by	Survey of Pioneer Blvd
Map No.	W. O. 09133 Tape No. 0125 St'd. 68 °F
Office Work	Surveyed by Van Der Co
Checked	Notes Van Date 10-17-55
Date	Indexed A. C. Johnson

F. B. 1639 PG. 241

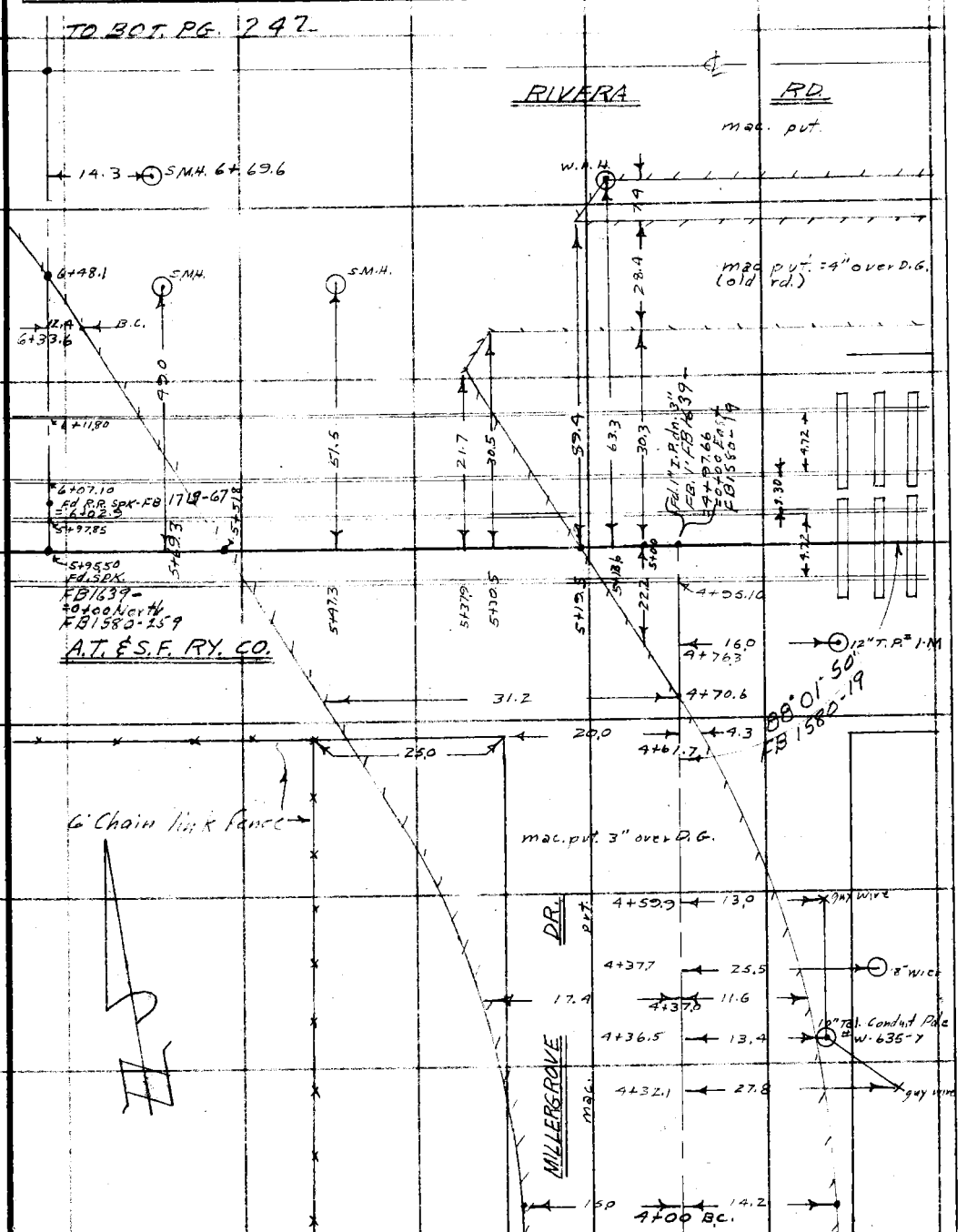

Note: Any Additions or Changes on This Sheet Must be Made or Circled in Red Ink With Date and Name of Person Making Change.

Do not extend notes this side of this line.

RETURN TO
LOS ANGELES COUNTY SURVEYOR
726 LOS ANGELES COUNTY
ENGINEERING BLDG.

76F309S S&E #247. 8-54

F. B. 1639 PG. 242

℄ per FB 1719-67-68

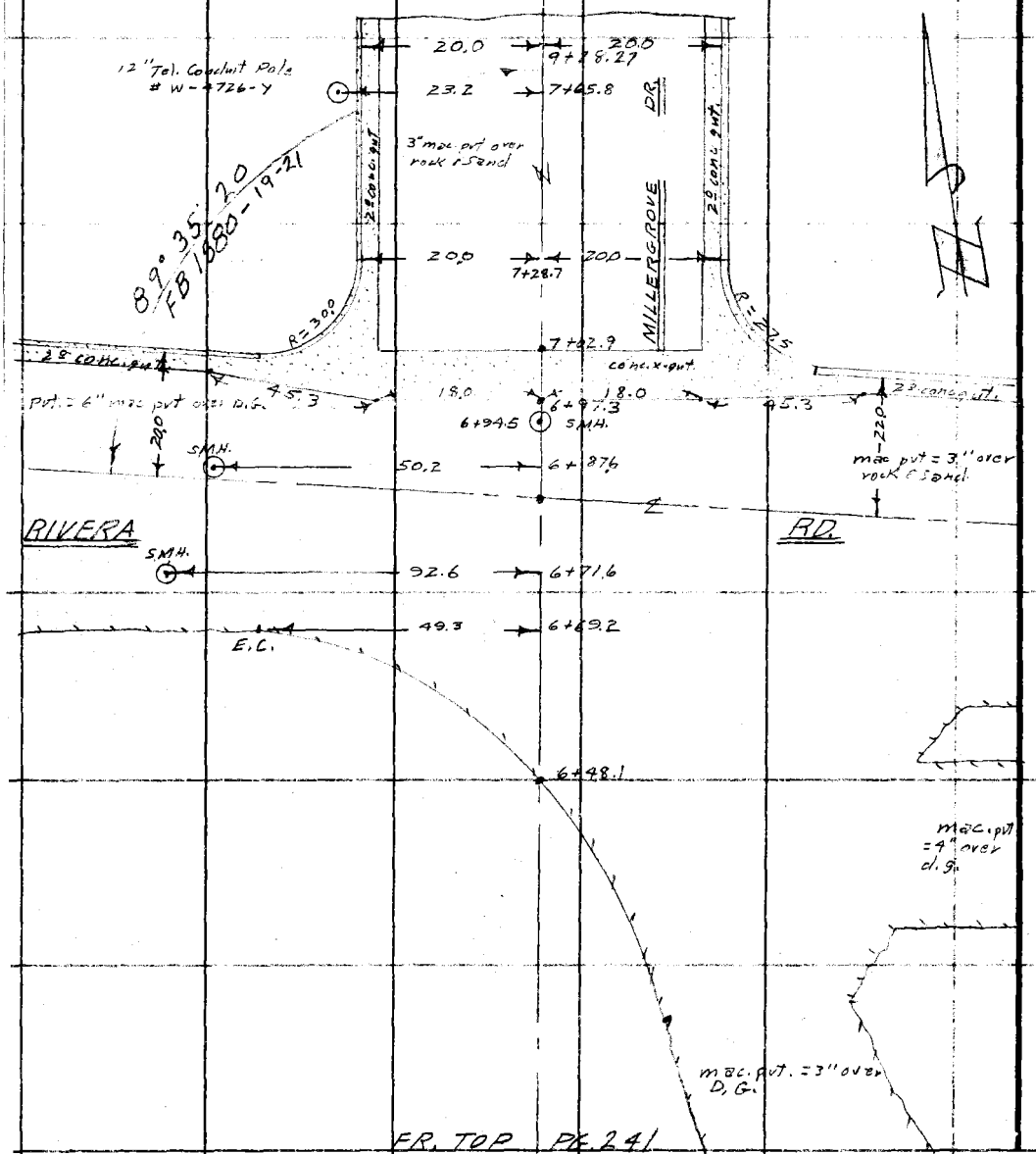

FR. TOP PG. 241

RETURN TO
LOS ANGELES COUNTY SURVEYOR
726 LOS ANGELES COUNTY
ENGINEERING BLDG.
Do not extend notes this side of this line.

Note: Any Additions or Changes on This Sheet Must be Made or Circled in Red Ink With Date and Name of Person Making Change.

Profile No. ____ X-Sec. No. ____

Notes Red. ____ Date ____ Plotted ____ Date ____ Job No. 0913.33 Division No. 10 F.B. 1699 Pg. 243

Notes Chkd. ____ Date ____ Checked ____ Date ____ Survey of PIONEER BLVD

Survey by VanDeren Notes Van Date 10-17-54

Map No. ____ Edited Johnson Date ____

J.N. 0913.33

Cross Sections on Millergrove Dr

PIONEER BLVD

10-17-55
VanDeren
Richards
Bazen
Terrill
Henderson

STATION	B.S.	H.I.	F.S.	ELEV.

NOTE: ANY ADDITIONS OR CHANGES ON THIS SHEET MUST BE MADE OR CIRCLED IN RED INK, WITH DATE AND NAME OF PERSON MAKING CHANGE.

Do not extend notes this side of this line.

PLEASE RETURN TO
LOS ANGELES COUNTY SURVEYOR
726 LOS ANGELES COUNTY
ENGINEERING BLDG.

761298 307 10-51

76L298 307 10-51

PLEASE RETURN TO

LOS ANGELES COUNTY SURVEYOR

726 LOS ANGELES COUNTY
ENGINEERING BLDG.

NOTE: ANY ADDITIONS OR CHANGES ON THIS SHEET MUST BE MADE OR CIRCLED IN RED INK, WITH DATE AND NAME OF PERSON MAKING CHANGE.

Do not extend notes this side of this line.

STATION	B. S.	H. I.	F. S.	ELEV.	LT. & West	℄ RT. & East
TBM #1	4.78	152.99		148.21	T.BM #1 Elev = 148.215 FB 1639-213	
T.P.	4.26	151.83	5.42	147.57	Pioneer Blvd & Los Nietos Rd. S.E. Cor	
T.P.	6.00	152.33	5.50	146.33	Bt Spk in P.P. # 380287E	
T.P.	5.05	151.41	5.97	146.36		
T.P.	5.62	152.19	4.84	146.57		
T.P.	5.99	153.41	4.77	147.42		
0+00			6.07	147.34		℄ Millergrove & prop st
1+00			5.76	147.65		℄ " " Drive
2+00			5.35	148.06		℄ " " "
3+00			5.06	148.35		℄
"			5.16	148.25		13.7 edg pvt
"			5.6	1478		50' Ground
"			5.30	148.11	15' edg pvt	
"			4.9	1485	50' Ground	
4+00			4.55	148.86		℄ at B.C. in pvt
"			4.62	148.79		14.2 edg pvt & brk
"			5.4	1480		50' Ground
"			4.79	148.62	15' edg pvt & brk	
"			4.6	1488	50' Ground	
4+61.5			2.57	150.84		℄ prod on S.P.L. of RR
"			2.58	150.83		4' edg pvt & Top brk

F.B. 1639 Pg. 244 Job No. 0913.33 Division No. 10 Notes Red. Plotted Date 10-17-55 No. Profile

Survey of Pioneer Blvd Date No. X-Sec.

Survey by Van Deren Notes Van Notes Chkd. Checked Date No.

Indexed E. C. Johnson Date Date

76L298 307 10-51

PLEASE RETURN TO

LOS ANGELES COUNTY SURVEYOR

726 LOS ANGELES COUNTY
ENGINEERING BLDG.

NOTE: ANY ADDITIONS OR CHANGES ON THIS SHEET MUST BE MADE OR CIRCLED IN RED INK, WITH DATE AND NAME OF PERSON MAKING CHANGE.

Do not extend notes this side of this line.

STATION	B. S.	H. I.	F. S.	ELEV.	LT & West	℄ RT & East
4+61.5		153.41	4.1	1493		10' bot brk
"			5.0	1484		50' Ground
"			2.72	150.69	11.5 ℄ of pvt	
"			2.52	150.89	26.5 edg pvt & brk	
"			3.8	149.6	33' bot brk	
"			3.8	149.6	50' Ground	
T.P.	2.89	155.55	0.75	152.66	T.P.	
4+70.6			4.24	151.31		℄ on edg pvt
4+85.1			5.3	150.2		℄ at bot brk
4+93.2			3.1	152.4		℄ Top brk
4+95.1			2.44	153.11		℄ on top of Rail
4+97.66			3.00	152.55		℄ of South Tracks 1" I.R.
4+97.66	on ℄ of South Tracks = 0+00 To the East					
					LT & North	℄ RT & South
0+00			2.42	153.13	2.36 Top Rail	
"			2.20	153.35	11.66 " "	
"			2.19	153.36	16.38	
"			2.8	152.7	18.2 Top brk	
"			6.4	149.1	30' bot brk	
"			8.24	147.31	66' Gut & edg pvt	
"			7.88	147.67	87' ℄ of pvt	

Profile No. ____ Date ____ Notes Red. ____ Plotted ____ Job No. 09133 Division No. 10 F.B. 1639 PG. 245

X-Sec. No. ____ Date ____ Notes Chkd. ____ Date ____ Checked ____ Date ____ Survey of Pioneer Blvd

Survey by Van Deren Notes Van Date 10-17-55

Map No. ____ Date ____ Indexed Johnson Date ____

76L298 307 10-51

PLEASE RETURN TO

LOS ANGELES COUNTY SURVEYOR
726 LOS ANGELES COUNTY
ENGINEERING BLDG.

NOTE: ANY ADDITIONS OR CHANGES ON THIS SHEET MUST BE MADE OR CIRCLED IN RED INK, WITH DATE AND NAME OF PERSON MAKING CHANGE.

Do not extend notes this side of this line.

F.B. 1639 PG. 246 Job No. 9.3.3 Division No. 10 Notes Red. Plotted
Survey of Pioneer Blvd Date 10-23-53 Date
Survey by Van Deren Notes Van Notes Chkd. Checked
Indexed E. C. Johnson Date Date
Profile No. X-Sec. No.

STATION	B. S.	H. I.	F. S.	ELEV.	℄ R T. ℄ South	℄ L T. ℄ North
0+00		155.55	8.28	147.27		104' Cut out
"			8.47	147.08		106' Cut in
"			7.83	147.72		106' Top Curb
1+00			3.3	152.2	℄ of South tracks	
"			2.73	152.82	2.36 top of Rail	
"			3.4	152.1	4.7 Top brk	
"			7.4	148.1	17' bot brk	
"			7.7	147.8	50' Ground	
"			2.75	152.80		2.36 Top Rail
"			2.51	153.04		11.66 " "
"			2.49	153.06		16.36 " "
"			3.2	152.3		18.4 Top brk
"			7.5	148.0		34' bot brk
"			8.2	147.3		57' Top brk
"			9.63	145.92		68' Gut. ℄ edg put
"			9.21	146.34		86' ℄ put
"			9.71	145.84		104' Cut out
"			9.83	145.72		106' " in
"			9.23	146.32		106' Top Curb
1+58.7 opp	B.C.R. on the North		3.5	152.0	℄ of South tracks	
"			2.90	152.65	2.36 top of Rail	

76L298 307 10-51

PLEASE RETURN TO

LOS ANGELES COUNTY SURVEYOR

726 LOS ANGELES COUNTY
ENGINEERING BLDG.

NOTE: ANY ADDITIONS OR CHANGES ON THIS SHEET MUST BE MADE OR CIRCLED IN RED INK, WITH DATE AND NAME OF PERSON MAKING CHANGE.

Do not extend notes this side of this line.

STATION	B. S.	H. I.	F. S.	ELEV.	LT & North	℄ RT & South
1+58.7		155.55	3.5	1520		3.4 Top brk
"			7.4	1481		17' bot "
"			7.8	1477		50' Ground
"			2.90	15265	2.36 top of Rail	
"			2.69	15286	11.66 " "	
"			2.67	15288	16.38 " "	
"			3.3	1522	18' Top brk	
"			7.9	1476	35' bot "	
"			8.2	1473	57' Top brk	
"			9.92	14563	68.4 Gut & edg pvt	
"			9.61	14594	86.5 ℄ pvt	
"			10.09	14546	104' Gutout	
"			10.27	14528	106' " in	
"			9.64	14591	106' Top Curb	
4+97.66	on ℄	of South Tracks			LT & South	℄ RT & North
5+00			3.00	15255		℄ Tracks
5+18'			2.92	15263		℄ at bot Mac pvt
5+19.5			2.37	15318		℄ " top " "
			3.50	15205	20' ℄ pvt	
			5.19	15036	44.5 edg pvt top brk	
			6.8	1487	58.5 bot brk	

Profile No. ____ Notes Red ____ Plotted ____ Job No. 091833 Division No. ____ F.B. 1639 PG. 247

X-Sec. No. ____ Date ____ Date ____ Survey of Pioneer Blvd

Notes Chkd. ____ Checked ____ Survey by Van Deren Notes Van Date 10-17-55

Date ____ Date ____ Map No. ____ Indexed Johnson Date ____

76L298 307 10-51

PLEASE RETURN TO

LOS ANGELES COUNTY SURVEYOR
726 LOS ANGELES COUNTY
ENGINEERING BLDG.

NOTE: ANY ADDITIONS OR CHANGES ON THIS SHEET MUST BE MADE OR CIRCLED IN RED INK, WITH DATE AND NAME OF PERSON MAKING CHANGE.

Do not extend notes this side of this line.

F.B. 1639 Pg. 24 Job No. 0913.33 Division No. 10 Notes Red. Date 10-17-55 Plotted Date
Survey of Pioneer Blvd Profile No.
Survey by Van Dexter Notes Van Notes Chkd Checked
Indexed C. Johnson Date Date
X-Sec. No.

STATION	B. S.	H. I.	F. S.	ELEV.	LT. ℄ South	℄ RT. ℄ North
5+51.8		155.55	2.35	153.20		℄ Top of pvt
5+52.8			2.81	152.74		℄ bot " " opp B.C.R.
			2.26	153.29		2.36 Top Rail
			2.03	153.52		11.66 " "
			2.02	153.53		16.38 " "
			2.29	153.26		33' Top brk
			6.05	149.50		41.5 bot brk
			6.45	149.10		55' top brk
			7.38	148.17		69.5' Cut
			7.03	148.52		88' ℄ of pvt
			7.50	148.05		104' Cut out
			7.64	147.91		106' " in
			6.96	148.59		106' Top Curb at B.C.R.
			2.9	152.6	4.5' top brk	
			4.5	151.0	11.5 bot brk	
			5.7	149.8	36' P.L.	
5+67.0			2.8	152.7		℄ Tracks
			2.22	153.33	2.36 Top Rail	
			2.8	152.7	4.8 Top brk	
			6.1	149.4	36.2 brk ℄ P.L.	

76L298 307 10-51

PLEASE RETURN TO

LOS ANGELES COUNTY SURVEYOR

726 LOS ANGELES COUNTY
ENGINEERING BLDG.

NOTE: ANY ADDITIONS OR CHANGES ON THIS SHEET MUST BE MADE OR CIRCLED IN RED INK, WITH DATE AND NAME OF PERSON MAKING CHANGE.

Do not extend notes this side of this line.

STATION	B. S.	H. I.	F. S.	ELEV.	LT & South	℄ RT & North
1+00		155.55	6.7	1488	34' Top brk	
"			6.4	1491	40' P.L.	
2+00			2.1	1534		℄ South tracks
"			1.53	15402		2.36 top Rail
"			1.22	15433		11.66 " "
"			1.21	15434		16.38 " "
"			1.8	1537		16.5 Top brk
"			5.1	1504		32' bot "
"			5.59	14996		73.7 Gut & edg pvt
"			5.27	15028		88' ℄ pvt
"			5.80	14975		102' Gut out
"			5.94	14961		104' " in
"			5.26	15029		104' Top Curb
"			1.54	15401	236 top Rail	
"			2.2	1533	4.6 top brk	
"			8.1	1474	34' bot brk	
"			5.8	1497	38' Top "	
"			5.8	1497	57' P.L.	
5+95.50 on ℄ Miller Grove Drive to the North						
"			2.14	15341	LT & West	℄ South tracks RT & East
5+97.85			2.18	15337		2.36 top rail

Profile No. ____ Notes Red ____ Plotted ____ Job No. 0913.33 Division No. 10 F.B. 1639 PG. 249

X-Sec. No. ____ Date ____ Date ____ Survey of Pioneer Blvd

Notes Chkd. ____ Checked ____ Survey by Van Deren Notes Van Date 10-17-55

Date ____ Date ____ Map No. ____ Indexed ____ Date ____

76L298 307 10-51

PLEASE RETURN TO

LOS ANGELES COUNTY SURVEYOR
726 LOS ANGELES COUNTY
ENGINEERING BLDG.

NOTE: ANY ADDITIONS OR CHANGES ON THIS SHEET MUST BE MADE OR CIRCLED IN RED INK, WITH DATE AND NAME OF PERSON MAKING CHANGE.

Do not extend notes this side of this line.

STATION	B. S.	H. I.	F. S.	ELEV.	LT & West	℄ RT & East
6+07.16		155.55	1.87	15368		℄ Top Rail
6+11.88			1.86	15369		℄ " "
6+23.8			3.6	1519		℄ bot brk
6+48.1			5.77	14978		℄ & edg pvt
T.P.	4.48	154.36	5.67	149.88	T.P.	
6+62			5.55	14881		℄ & X Gut
6+82.7			5.34	14902		℄ & ℄ pvt
6+97.3			5.78	14858		℄ & edg Conc Gut
6+99.8			5.90	14846		℄ & ℄ X Gut
7+00			5.88	14848		℄
7+03.0			5.79	14857		℄ & edg Conc X Gut
7+28.7			5.32	14904		℄ opp E.C.R.
			5.30	14906		9' pvt
			5.54	14882		18' " & Gut out
			5.72	14864		20' Gut in
			5.08	14928		20' Top Curb at E.C.R.
			5.37	14899	9' pvt	
			5.55	14881	18' " & Gut out	
			5.64	14872	20' Gut in	
			5.04	14932	20' Top Curb at E.C.R.	
8+28.7			4.86	14950		℄

F.B. 1639 PG. 250

Job No. 0913.33 Division No. 10 Notes Red. Plotted Profile No.

Survey of Pioneer Blvd Date 10-17-55 Date X-Sec.

Survey by Van Deren Notes Van Notes Chkd. Checked

Indexed A. C. Johnson Date Date No.

76L298 307 10-51

PLEASE RETURN TO

LOS ANGELES COUNTY SURVEYOR

726 LOS ANGELES COUNTY
ENGINEERING BLDG.

NOTE: ANY ADDITIONS OR CHANGES ON THIS SHEET MUST BE MADE OR CIRCLED IN RED INK, WITH DATE AND NAME OF PERSON MAKING CHANGE.

Do not extend notes this side of this line.

STATION	B. S.	H. I.	F. S.	ELEV.	LT. & South	℄ RT. & North
		155.55				
5+95.50 on ℄ South tracks = 0+00 on ℄ of tracks to the west = ℄ Millergrove to the North						
5+95.50			2.75	15280		℄ Tracks
"			2.18	15337	2.36 top Rail	
"			2.7	1528	24.4 Top brk	
"			5.9	1496	31.5 bot "	
"			6.5	1490	36.1 P.L.	
0+13.0			2.7	1528		℄ South tracks
"			2.11	15344	2.36 top Rail	
"			3.3	1522	18' top brk	
"			5.6	1499	27.7 bot "	
"			6.5	1490	36.1 P.L.	
0+53.4			2.6	1529		℄ South Tracks, opp B.C.R.
"			1.97	15358		2.36 top Rail
"			1.73	15382		11.66 " "
"			1.72	15383		16.38 " "
"			2.4	1531		18.4 Top brk
"			5.2	1503		31.8 bot "
"			5.5	1500		66' Top brk
"			6.23	14932		72' Gut & edg pvt
"			6.06	14949		87.8 ℄ pvt

Profile No. ____ Date ____ Notes Red ____ Plotted ____ Job No. 0913.33 Division No. 10 F.B. 1639 PG. 251

X-Sec. No. ____ Date ____ Notes Chkd. ____ Checked ____ Survey of Pioneer Blvd

Survey by Van Deren Notes Van Date 10-17-55

Map No. ____ Date ____ Indexed C. Johnson Date ____

76L298 307 10-51

PLEASE RETURN TO
LOS ANGELES COUNTY SURVEYOR
726 LOS ANGELES COUNTY
ENGINEERING BLDG.

NOTE: ANY ADDITIONS OR CHANGES ON THIS SHEET MUST BE MADE OR CIRCLED IN RED INK, WITH DATE AND NAME OF PERSON MAKING CHANGE.

Do not extend notes this side of this line.

F.B. 1639 PG. 25

Job No. 0913.33 Division No. 10 Notes Red. Plotted

Survey of Pioneer Blvd Date 10-17-55 Date Checked

Survey by Van Dersen Notes Van Notes Chkd. Date

Indexed A. C. Johnson Date Date

Profile No. X-Sec. No.

STATION	B. S.	H. I.	F. S.	ELEV.	Lt. ℄ South	℄ Rt. ℄ North
0+53.4		155.55	6.47	149.08		102' Gut out
"			6.53	149.02		104' " in
"			5.84	149.71		104 Top Curb at B.C.R.
"			1.98	153.57	2.36 Top Rail	
"			2.6	152.9	4.4 Top brk	
"			5.4	150.1	18.5' bot brk	
"			6.3	149.2	36' R.L.	
1+00			2.4	153.1		℄ Tracks
"			1.82	153.73		2.36 Top Rail
"			1.59	153.96		11.66 " "
"			1.58	153.97		16.38 " "
"			2.1	153.4		18' Top brk
"			4.7	151.8		26' bot brk
"			5.90	149.65		79' Gut, fence put
"			5.74	149.81		88' ℄ put
"			6.23	149.32		102' Gut out
"			6.36	149.19		104' " in
"			5.69	149.86		104' Top Curb
"			1.85	153.70	2.36 top Rail	
"			2.5'	153.0	4.5' Top brk	
"			7.3	148.2	31.6 bot brk	

76L298 307 10-51

PLEASE RETURN TO
LOS ANGELES COUNTY SURVEYOR
726 LOS ANGELES COUNTY
ENGINEERING BLDG.

NOTE: ANY ADDITIONS OR CHANGES ON THIS SHEET MUST BE MADE OR CIRCLED IN RED INK, WITH DATE AND NAME OF PERSON MAKING CHANGE.

Do not extend notes this side of this line.

STATION	B. S.	H. I.	F. S.	ELEV.	LT & West	℄	RT & East
8+287		154.36	4.96	149.40			9' pvt
"			4.42	149.94			18' " & Gut out
"			5.53	148.83			20' Gut in
"			4.88	149.48			20' Top Curb
"			5.10	149.26	9' pvt		
"			5.46	148.90	18' Gutout		
"			5.52	148.84	20 " in		
"			4.88	149.48	20' Top Curb		
9+287			4.77	149.59		℄	
"			4.78	149.58			9' pvt
"			5.21	149.15			18' Gutout
"			5.36	149.00			20 " in
"			4.74	149.62			20' Top Curb
"			4.94	149.42	9' pvt		
"			5.17	149.19	18' Gutout		
"			5.36	149.00	20' " in		
"			4.68	149.68	20' top Curb		
T.P.	5.70	155.43	4.63	149.73	T.P.		
T.P.	5.77	157.08	4.12	151.31	T.P.		
T.P.	5.01	159.34	2.75	154.33	T.P.		
			3.84	155.50	TBM #5 Elev = 155.490 FB 1639 219 Pioneer Blvd & Rivera Rd. N.W. Cor. Bl Spk in Curb 10' N. of N. and CR.		

Profile
No. ____ Date ____ Notes Red. ____ Plotted ____ Job No. 0913.38 Division No. 10
X-Sec. ____ Date ____ Survey of Pioneer Blvd
No. ____ Date ____ Notes Chkd. ____ Checked ____ Survey by Van Deren Notes Van Date 10-17-55
Map No. ____ Date ____ Indexed ____ Date ____

F.B. 1639 PG. 253

F.B. 1639 PG. 254 Job No. 0913.33 Division No. 10 Notes Red. Plotted Profile

Survey of Pioneer Blvd Date 10-17-55 Date No.

Survey by Van Deren Notes Van Notes Chkd. Checked X-Sec.

Indexed Date Date Date No.

STATION



TOWN