Notes Ck'd by	Survey of	F. B. 1640 Pg. 5
Map No.	W. O. 8094 Tape No. St'd °F	
Office Work	Surveyed by	
Checked	Notes N.S.C. Date	
Date	Indexed A. C. Johnson 6-29-50	

INFORMATION REGARDING POLES & LINE CHANGES IN SOLEDAD DIV.

FB-1640

JN-8094

Microfilmed April '87

J. DOUGHERTY
S. HALISKY
H. FIFE
E. ORCUTT III

F. B. 1640 PG. 6

RETURN TO
LOS ANGELES COUNTY SURVEYOR
725 LOS ANGELES COUNTY
ENGINEERING BLDG.

Do not extend notes this side of this line.

Note: Any Additions or Changes on This Sheet Must be Made or Circled in Red Ink With Date and Name of Person Making Change.

Notes Ck'd by	Survey of
Map No.	W. O. 8094 Tape No. Std. °F
Office Work	Surveyed by
Checked	Notes W.S.C. Date 4-25-50
Date	Indexed K. C. Johnson

F. B. 1690 PG. 7

MASTER INDEX

LINE NO.	LOCATION	PAGES
#110	FROM INTER. PINE CN. Rd. & SAN FRANCISQUITO CN Rd TO PINE CN PATROL STATION	15-38
#118	FROM PINE CN RD. SOUTHERLY TO GRASS MT. LOOKOUT TOWER	39-60
#120	FROM PINE CN PATROL STA. NORTHERLY TO RADIO LOT	61-68
#109	FROM PINE CN PATROL STA. WESTERLY ALONG PINE CN Rd TO QUAIL LAKE STA. & LEBEC	69-202 ✓
SPUR LINE OF #109	FROM POLE LINE #109 ALONG OLD RIDGE ROUTE NORTH TO TEJON TOWER	203-218

Note: Any Additions or Changes on This Sheet Must be Made or Circled in Red Ink With Date and Name of Person Making Change.

Do not extend notes this side of this line.

RETURN TO
LOS ANGELES COUNTY SURVEYOR
726 LOS ANGELES COUNTY
ENGINEERING BLDG.

76F3099 247 10M 1-49

F. B. 1640 PG. 8

RETURN TO
LOS ANGELES COUNTY SURVEYOR
725 LOS ANGELES COUNTY
ENGINEERING BLDG.

Note: Any Additions or Changes on This Sheet Must be Made or Circled in Red Int With Date and Name of Person Making Change.

Do not extend notes this side of this line.

Notes Ck'd by	Survey of
Map No.	W.O. 8094 Tape No. Std. °F
Office Work	Surveyed by
Checked	Notes W.S.C. Date 4-25-50
Date	Indexed A. C. Johnson

F. B. 1645 PG. 9

TABLE OF CONTENTS

PAGE	
5	TITLE
7	MASTER INDEX
9	TABLE of CONTENTS
11	LENGTH of WIRES
13	EQUATIONS IN LINE
15	SUB-TITLE - INFORMATION REGARDING POLE LINE #110 FROM PINE CN Rd & SAN FRANCISQUITO CN Rd To PINE CN PATROL STA
16	INDEX-MAP
17-30	POLE LINE #110 INFORMATION
30-34	ADDED PAGES FOR FUTURE INFOR.
35-38	ADDED PAGES FOR POLE CHANGES
39	SUB-TITLE INFORMATION REGARDING POLE LINE #118 FROM PINE CN RD. TO GRASS MT. LOOKOUT
40	INDEX-MAP
41-52	POLE LINE #119 INFORMATION
53-56	ADDED PAGES FOR FUTURE INFOR.
57-60	ADDED PAGES FOR POLE CHANGES
61	SUB-TITLE - INFORMATION REGARDING POLE LINE #120 FROM PINE CN PATROL STA. TO RADIO LOT
62	INDEX-MAP
63-64	POLE LINE #120 - INFORMATION
65-66	ADDED PAGE FOR FUTURE INFOR.
67-68	ADDED PAGE FOR POLE LOCATION
69	SUB-TITLE INFORMATION REGARDING POLE LINE #109 FROM PINE CN. STA TO QUAIL LAKE STA. AND LEBEC
70-72	INDEX-MAP
73-184	POLE LINE #109 INFORMATION
185-192	ADDED PAGES FOR FUTURE INFO.
193-202	ADDED PAGES FOR POLE CHANGES

(OVER)

Note: Any Additions or Changes on This Sheet Must be Made or Circled in Red Ink With Date and Name of Person Making Change.

Do not extend notes this side of this line.

RETURN TO
LOS ANGELES COUNTY SURVEYOR
726 LOS ANGELES COUNTY
ENGINEERING BLDG.

76F309S 247 10M 1-49

F. B. 1640 Pg. 10

TABLE OF CONTENTS

PAGE	
203	SUB-TITLE INFORMATION REGARDING SPUR LINE OF POLE LINE #109 FROM OLD RIDGE ROUTE TO TEJON TOWER.
204	INDEX-MAP
205-210	SPUR LINE OF #109 - INFORMATION
211-214	ADDED PAGES FOR FUTURE INFOR.
215-218	ADDED PAGES FOR POLE CHANGES

RETURN TO
LOS ANGELES COUNTY SURVEYOR
728 LOS ANGELES COUNTY
ENGINEERING BLDG.

Do not extend notes this side of this line.

Note: Any Additions or Changes on This Sheet Must be Made or Circled in Red Ink With Date and Name of Person Making Change.

Notes Ck'd by	Survey of
Map No.	W. O. R094 Tape No. Std. °F
Office Work	Surveyed by [illegible]
Checked	Notes W.S.C. Date 4-25-50
Date	Indexed C. Johnson

F. B. 1640 PG. 1

LENGTH of WIRES

	WIRE No.	START	END	REMARKS
POLE LINE #110	1&2	0+00	217+29.8	FROM CALL BOX #116 END of LINE #111 TO PINE CN PATROL STA.
POLE LINE #118	4&5	0+00	164+84.0	FROM PINE CN RL South TO GRASS MT LOOKOUT TOWER WIRE STATIONING SHOWN FROM PINE CN PATROL TO GRASS MT LOOKOUT.
POLE LINE #120	1&2	0+00	23+03.5	FROM PINE CN PATROL STA. NORTHERLY TO RADIO LOT
POLE LINE #109	1&2	0+00	66+88.0	LINES 1&2 FROM PINE CN STA TO CHUCK GARDNERS HOUSE
	3&4	0+00	1763+30.0	FROM PINE CN. STA TO QUAIL LAKE STA. & LEBEC
SPUR LINE of #109	1&2	0+00	67+00.6	LINES 1&2 FROM JUNCTION POLE #8-41 OF POLE LINE #109 ON OLD RIDGE ROUTE - NORTH TO TEJON TOWER

Note: Any Additions or Changes on This Sheet Must be Made or Circled in Red Ink With Date and Name of Person Making Change.

Do not extend notes this side of this line.

RETURN TO
LOS ANGELES COUNTY SURVEYOR
726 LOS ANGELES COUNTY
ENGINEERING BLDG.

76F3095 247 10M 1-49

RETURN TO
LOS ANGELES COUNTY SURVEYOR
726 LOS ANGELES COUNTY
ENGINEERING BLDG.

Note: Any Additions or Changes on This Sheet Must be Made or Circled In Red Ink With Date and Name of Person Making Change.

Do not extend notes this side of this line.

F. B. 1210 Pg. 12

Notes Ck'd by	Survey of
Map No.	W. O. 8094 Tape No. Sk'd. °F
Office Work	Surveyed by
Checked	Notes W.S.C. Date 4-25-50
Date	Indexed C. Johnson

F. B. 1690 PG. 13

EQUATIONS IN LINE

AT POINT OF EQUATION			AT END OF LINE		REMARKS	
Pg	OLD	NEW	OLD	NEW	By	DATE

Notes: Any Additions or Changes on This Sheet Must be Made or Circled in Red Ink With Date and Name of Person Making Change.

Do not extend notes this side of this line.

RETURN TO
LOS ANGELES COUNTY SURVEYOR
726 LOS ANGELES COUNTY
ENGINEERING BLDG.

76F309S 247 10M 1-49

RETURN TO
LOS ANGELES COUNTY SURVEYOR
726 LOS ANGELES COUNTY
ENGINEERING BLDG.

Note: Any Additions or Changes on This Sheet Must be Made or Circled in Red Ink With Date and Name of Person Making Change.

Do not extend notes this side of this line.

F. B. 1640 PG. 17

Notes Ck'd by	Survey of L 110
Map No.	W. O. 8094 Tape No. Std. °F
Office Work	Surveyed by W. S. COWLES
Checked	Notes W.S.C. Date 4-28-50
Date	Indexed E. C. Johnson 6-29-50

F. B. 1640 PG. 15

LA CO. FIRE COMM. SYSTEM SOLEDAD DIV.

POLE LINE - 110

INFORMATION REGARDING POLES GUYS ETC FROM INTER. PINE CYN. Rd & SAN FRANCISQUITO CYN Rd. TO PINE CYN PATROL STATION

FB-1640

JN-8094

Reference

FB 703-137

Party
W. S. COWLES
J. Daugherty
S. Halisky
H. Fite
E. Orcutt

Notes: Any Additions or Changes of This Sheet Must be Made or Circled in Red Ink With Date and Name of Person Making Change.

Do not extend notes this side of this line.

RETURN TO
LOS ANGELES COUNTY SURVEYOR
726 LOS ANGELES COUNTY
ENGINEERING BLDG.

767308B 247 10M 1-49

F. B. 1690 Pg. 16

INDEX.

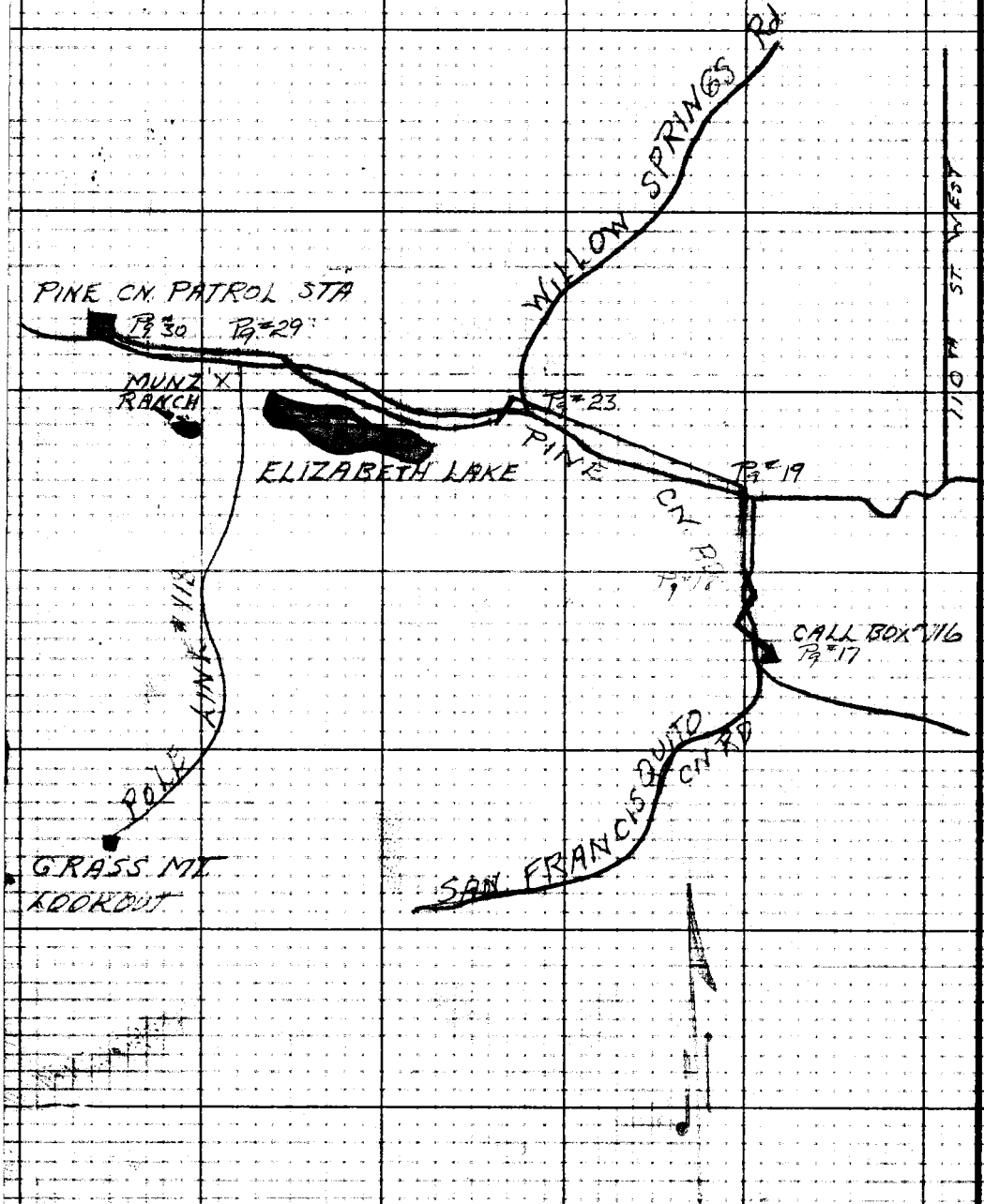

RETURN TO
LOS ANGELES COUNTY SURVEYOR
725 LOS ANGELES COUNTY
ENGINEERING BLDG.

Do not extend notes this side of this line.

Note: Any Additions or Changes of This Sheet Must be Made or Circled in Red Ink With Date and Name of Person Making Change.

76L298 307 5-49

PLEASE RETURN TO
LOS ANGELES COUNTY SURVEYOR
726 LOS ANGELES COUNTY ENGINEERING BLDG.

NOTE: ANY ADDITIONS OR CHANGES ON THIS SHEET MUST BE MADE OR CIRCLED IN RED INK, WITH DATE AND NAME OF PERSON MAKING CHANGE.

Do not extend notes this side of this line.

STATION	B. S.	H. I.		R. S.	ELEV.					
Pole No.	Ht	X Arm	Ln. Wire	Wire No. Per Arm	Wire Station	Wire Diagm	Size or Side Vw	Wire Ht	Remarks
			1663						
29234-M		Single 6 Pin		2 Lines	7+517 ✓	1 2		26.0	Lines over PINE CN. Rd. Cl. 20.5
SURVEY IN F. B. 703-138			1790						
29235-M		Single 6 Pin		"	5+727 ✓	1 2		25.4	
			2042						
29236-M		Double 6 Pin		"	3+685 ✓	1 2		18.5	Co. arm 2' below upper arm
			936						
No#	16.4	Pegs		"	2+74?	1 2		14.9	
			1829						
#111-698	21.0	Pegs		"	0+920 ✓	1 2		20.5	
SURVEY IN F. B. 1634-260			920						
#111-697	20.5	Single 6-Pin		"	0+000 ✓	2 1		20	CALL 730X# 116 on Pole AT Inter. Pine Cn. Rd & SAN FRANCISQUITO CN. Rd
				"					
				"					

Profile No. ____ Notes Red. ____ Plotted ____ Job No. 8094 Division No. ____ F.B. 1640 PG. 17

X-Sec. No. ____ Date ____ Date ____ Survey of ____ 110

Notes Chkd. Miller Date Aug 1950 Checked ____ Date ____ Survey by W. C. C. Date 4-25-50 Notes J.D. Date ____ Map No. ____ Indexed Johnson Date ____

76L298 307 5-49

PLEASE RETURN TO
LOS ANGELES COUNTY SURVEYOR
726 LOS ANGELES COUNTY ENGINEERING BLDG.

NOTE: ANY ADDITIONS OR CHANGES ON THIS SHEET MUST BE MADE OR CIRCLED IN RED INK, WITH DATE AND NAME OF PERSON MAKING CHANGE.

Do not extend notes this side of this line.

STATION	B. S.	H. I.	F. S.	Wire No. Per Arm	ELEV. Wire Station	Wire Diagm	Size or Side Vw	Wire Ht	Remarks
Pole No.	Ht	X Arm	Ln. Wire						
			2047						
29224-M		Single 6 Pin		2 Lines	26+180 ✓	1/2		16.7	
			1591						
29225-M		"		"	24+589 ✓	12		17.2	
SURVEY IN F. B. 703-139			1450						
29226-M		"		"	23+139 ✓	12		18.5	
			1885						
No#		"		"	21+254 ✓	12		18.2	
			2046						
No#		"		"	19+208 ✓	2/1		26.5	Lines cross Pine Cn Rd Cl. 24.1
			2990						
No#		Single 6 Pin		"	16+218 ✓	21		28.2	
			1501						
No# ↓		Double 6 Pin		"	14+717 ✓	21		20.[illegible]	Line cross Pine Cn Rd Cl. 25.0
↑			1760						Line over dirt Rd Cl. 24.0
No#		Double 6 Pin		"	12+957 ✓	21		27.0	
SURVEY IN F. B. 703-138			1891						
29232-M		Single 6 Pin		"	11+066 ✓	1/2		18.0	
			1886						
29233-M		Single 6 Pin		2 Lines	19+180 ✓	12		27.0	

F.B. 1640 PG. 16
Job No. 8099 Division No. 110 Notes Red. Plotted No. Date
Survey of Notes Dougherty Notes Chkd. Miller Checked No. Date
Survey by Date Aug. 1950 Date
Indexed A. C. Johnson
Profile X-Sec.

76L298 307 5-49

PLEASE RETURN TO
LOS ANGELES COUNTY SURVEYOR
726 LOS ANGELES COUNTY ENGINEERING BLDG.

NOTE: ANY ADDITIONS OR CHANGES ON THIS SHEET MUST BE MADE OR CIRCLED IN RED INK, WITH DATE AND NAME OF PERSON MAKING CHANGE.

Do not extend notes this side of this line.

STATION	B. S.	H. I.	F. S.	ELEV.						
Pole No.	Ht	X Arm	Ln. Wire	Wire No. Per Arm	Wire Station	Wire Diagm	Size or Side Vw	Wire Ht	Remarks
			2158						
29213-M		Single 6 Pin		4 Lines	46+596 ✓	xx 12		18.7	
			1981						
29214-M		"		"	44+615 ✓	xx 12		18.3	
SURVEY IN F. B. 703-141			1912						
29215-M		Single 6 Pin		4 Lines	42+703 ✓	xx 12		18.6	Pick up 2 - Tele Co. Lines
			2053						
29216-M		Double 6 Pin		2 Lines	40+650 ✓	1 2 05 19.9	1 2	20.4	Line 1&2 into cross arm as shown Taps dn 0.5 To Buck arm Leave as shown in side view
			1659						
29217-M		Single 6 Pin		"	38+991 ✓	12		27.9	Lines cross Pine Cr. Rd 20° clearance
			1675						
29218-M		Single 6 Pin		"	37+316 ✓	12		18.0	
			2320						Line over oiled Rd. Cl. 13
29219-M		Double 6 Pin		"	34+996 ✓	2 1		18.2	
			2547						
29221-M		Single 6 Pin		"	32+449 ✓	21		18.0	
SURVEY IN F. B. 703-140			2035						
29222-M		"		"	30+414 ✓	21		18.9	
			2187						
29223-M		Single 6 Pin		2 Lines	28+227 ✓	21		17.4	

Profile No. ____ Notes Red. ____ Plotted ____ Job No. 8094 Division No. ____ F.B. 1640 PG. 19
X-Sec. No. ____ Date ____ Date ____ Survey of L.A.C. ____ Date 110
Notes Chkd. Miller Checked ____ Survey by W.S.C. Notes J.D. Date 4-25-50
Date Aug. 1950 Date ____ Map No. ____ Date ____ Date ____

F.B. 1640 PG. 20 Job No. 8094 Division No. 110 Notes Red. ____ Plotted ____ Profile No. ____

Survey of ____ Date ____ Date ____

Survey by ____ Notes Dougherty Notes Chkd. Miller Checked ____ X-Sec.

Indexed A. C. Johnson Date ____ Date Aug. 1950 Date ____ No. ____

76L298 307 5-49

PLEASE RETURN TO
LOS ANGELES COUNTY SURVEYOR
726 LOS ANGELES COUNTY ENGINEERING BLDG.

NOTE: ANY ADDITIONS OR CHANGES ON THIS SHEET MUST BE MADE OR CIRCLED IN RED INK, WITH DATE AND NAME OF PERSON MAKING CHANGE.

Do not extend notes this side of this line.

STATION Pole No.	B.S. Ht	X Arm	H.I. In. Wire	Wire No. Per Arm	ELEV. Wire Station	Wire Diagm	Size or Side Vw	Wire Ht	Remarks
29202-M		Single 6 Pin	1887	4 Lines	63+795 ✓	M 2 / 1		18^{0}	
29203-M		"	1653	"	62+142 ✓	xx M 21		19^{5}	
SURVEY IN F. B. 703-142									
29204-M		Single 6 Pin	1710	"	60+432 ✓	xx 21 M		18^{7}	
29205-M		Double 6 Pin	1418	"	59+014 ✓	xx M 21		18^{8}	
29207-M		Single 6 Pin	1646	"	57+368 ✓	xx M 21		18^{3}	
29208-M	X	Double 6 Pin	1656	"	55+712 ✓	xx M 21		19^{0}	
29209-M		Single 6 Pin	1778	"	53+934 ✓	xx M 21		16^{4}	
29210-M		"	1612	"	52+322 ✓	xx M 21		18^{6}	
SURVEY IN F. B. 703-141									
29211-M		"	1728	"	50+594 ✓	xx M 1 / 2		19^{2}	
29212-M		Single 6 Pin	1840	4 Lines	48+754 ✓	xx M 12		17^{8}	

76L298 307 5-49

PLEASE RETURN TO
LOS ANGELES COUNTY SURVEYOR
726 LOS ANGELES COUNTY ENGINEERING BLDG.

NOTE: ANY ADDITIONS OR CHANGES ON THIS SHEET MUST BE MADE OR CIRCLED IN RED INK, WITH DATE AND NAME OF PERSON MAKING CHANGE.

Do not extend notes this side of this line.

STATION	B. S.	H. I.		F. S.	Wire No. Per Arm	ELEV. Wire Station	Wire Diagm	Size or Side Vw	Wire Ht	Remarks
Pole No.	Ht	X Arm	Ln. Wire							
			1764							
29192-M					6 Lines	80+366 ✓	x x x x M 21		19 1	
			1499							
29193-M		Double G Pin			"	78+867 ✓	x x x x M 21		15 7	
SURVEY IN F. B. 703-143			1838							
29194-M		Single G Pin			6 Lines	77+029 ✓	x x x x M 1 2		18 5	Pick up 2 Tel Co. Lines
			1540							
29195-M		"			4 Lines	75+489 ✓	x x M 12		19 4	
			1700							
29196-M		"			"	73+789 ✓	x x M 12		18 9	
			1603							
29197-M		"			"	72+186 ✓	x x M 12		18 9	
			1754							
29198-M	X	"			"	70+432 ✓	x x M 12		19 0	
			1864							
29199-M		Single G Pin			"	68+568 ✓	x x M 12		19 0	
SURVEY IN F. B. 703-142			1235							
29200-M		Double G Pin			"	67+333 ✓	x x M 12		18 0	
			1651							
29201-M		Single G Pin			4 Lines	65+682 ✓	x x M 12		18 0	

Profile No. ____ Notes Red. ____ Plotted ____ Job No. 8094 Division No. ____ F.B. 1640 PG. 21
X-Sec. No. ____ Date ____ Date ____ Survey of L.A. Co. ____ 110
Notes Chkd. Miller Checked ____ Survey by W.S.C. Notes J.D. Date 4-25-50
Date Aug. 1950 Date ____ Map No. ____ Indexed S. Johnson Date ____

76L298 307 5-49

PLEASE RETURN TO
LOS ANGELES COUNTY SURVEYOR
726 LOS ANGELES COUNTY ENGINEERING BLDG.

NOTE: ANY ADDITIONS OR CHANGES ON THIS SHEET MUST BE MADE OR CIRCLED IN RED INK, WITH DATE AND NAME OF PERSON MAKING CHANGE.

Do not extend notes this side of this line.

STATION	B. S.	H. I.	F. S.	Wire No. Per Arm	ELEV. Wire Station	Wire Diagm	Size or Side Vw	Wire Ht	Remarks
Pole No.	Ht	X Arm	Ln. Wire						
			1238						
29180-M		Double 6 Pin		6 Lines	97+439 ✓	XXxx M 12		18³	
			1686						
29181-M		Single 6 Pin		"	95+753 ✓	X xx M 12 x		18⁸	
			1469						
29182-M		Single 6 Pin		"	94+284 ✓	XXxx M 12		18²	
			1708						
29183-M		Double 6 Pin		"	92+576 ✓	XX M 12 XX		18⁸	
SURVEY IN F. B. 703-144			1728						
29185-M		Single 6 Pin		"	90+848 ✓	XXxx M 2 1		18⁹	
			1811						
29186-M		Single 6 Pin		"	89+037 ✓	XX M 21 XX		19⁵	
			1621						
29187-M		Double 6 Pin		"	87+416 ✓	XXxx M 21		18¹	
			1692						
29189-M		Single 6 Pin		"	85+724 ✓	XX M 21 XX		18⁵	
			1740						
29190-M		"		"	83+984 ✓	XXxx M 21		18⁵	
			1854						
29191-M		Single 6 Pin		6 Lines	82+130 ✓	XX M 21 XX		19⁵	

Profile No. X-Sec. No.
Plotted Date
Notes Red. Date
Notes Chkd. Miller Date Aug. 1950
Checked Date
Job No. 8094 Division No. 110
Notes Dougherty Date
Survey of
Survey by A. C. Johnson
Indexed
F.B. 1640 PG. 22

76L298 307 5-49

PLEASE RETURN TO
LOS ANGELES COUNTY SURVEYOR
726 LOS ANGELES COUNTY ENGINEERING BLDG.

NOTE: ANY ADDITIONS OR CHANGES ON THIS SHEET MUST BE MADE OR CIRCLED IN RED INK, WITH DATE AND NAME OF PERSON MAKING CHANGE.

Do not extend notes this side of this line.

STATION	B. S.	H. I.		F. S.	ELEV.					
ole No.	Ht	X Arm	Ln. Wire	Wire No. Per Arm	Wire Station	Wire Diagm	Size or Side Vw	Wire Ht	Remarks
			184 5						
110-4	17 8/	Double 6 Pin		4 Lines	111+594 ✓	12 xx		17 0	Down Guy D.M.
SURVEY IN F. B. 703-146			161 8						
" - 3	19 4/	Single 6 Pin		"	109+976 ✓	2 1 xx		18 9/	
			117 3						County arm picks up 2 More Lines. Only County Lines will be Shown
" - 2	23 2/	Double 6 Pin		4 Lines	108+803 ✓	21 X X	21 XX	22 0	2-Down Guys D.M. Lines Cross P.N. CN. Rd. Cl. 21
			124 4						
110-1	20 3/	Single 6 Pin		2 Lines	107+559 ✓	X X 21 2'		17 5/	2' Between arms
			106 5						
29174-M		Double 6 Pin		2 Lines	106+494 ✓	2 1	2 1	16 2	Lines come into lower arm as shown. tap up 5' to Buckarm and go out as shown.
			124 4						
29175-M		Double 8 Pin		8 Lines	105+250 ✓	xxxx 21 xx		21 0	Line over Willow Spr. Rd. Cl 20
SURVEY IN F. B. 703-145			153 7						
29176-M		Single 6 Pin		2 Lines	103+713 ✓	1 2		29 0	Line over Willow Spr. Rd. Cl. 25
			274 1						
29178-M		"		2 Lines	100+972 ✓	12		18 9	Tel. Co. Lines drop to. Lower arm dun 2'
			163 5						
29179-M		"		6 Lines	99+337 ✓	XXxx 12		18 7	
			66 0						
448736-E		Single 6 Pin		6 Lines	98+677 ✓	X xx 12		19 5	

Profile No. ___ Notes Red. ___ Plotted ___ Job No. 8094 Division No. ___
X-Sec. No. ___ Date ___ Date ___ Survey of ___
Notes Chkd. Miller Checked ___ Survey by W. S. C. Notes J. D. Date 5-8-58
Date Aug. 1950 Date ___ Map No. ___ Indexed ___ Date ___

F.B. 1640 PG. 23
110

76L298 307 5-49

PLEASE RETURN TO
LOS ANGELES COUNTY SURVEYOR
726 LOS ANGELES COUNTY ENGINEERING BLDG.

NOTE: ANY ADDITIONS OR CHANGES ON THIS SHEET MUST BE MADE OR CIRCLED IN RED INK, WITH DATE AND NAME OF PERSON MAKING CHANGE.

Do not extend notes this side of this line.

STATION	B. S.	H. I.	F.	Wire	ELEV.					
Pole No.	Ht	X Arm	Ln.	Wire	No. Per Arm	Wire Station	Wire Diagm	Size or Side Vw	Wire Ht	Remarks
			148	1						
110-13	19 5/	Single 6 Pin			4 Lines	125+880 ✓	2 1 M x x		18 7	
SURVEY IN F. B. 763-147			151	9						
" -12	25 3/	Double 6 Pin			"	121+361 ✓	1 2 M x x		24 5	Down Guy D.M.
			156	2						
110-11	19 8/	Double 6 Pin			"	122+799 ✓	1 2 M x x		19 0	Down Guy D.M.
			55	5						
307273E		Single 6 Pin			"	122+244 ✓	1 2 x M x		19 8/	
			98	2						
110-10	19 8/	"			"	121+262 ✓	1 2 M x x		19 2	
			159	7						
" -9	19 2	"			"	119+665 ✓	2 1 M x x		18 4	
			138	8						
" -8	20 0	Single 6 Pin			4 Lines	118+277 ✓	2 1 M x x		19 2	
SURVEY IN F. B. 703-146			148	9						
" -7	19 7	Single 6 Pin			4 Lines	116+788 ✓	2 1 M x x		18 9	
			184	1						
" -6	19 1	Single 6 Pin			4 Lines	114+947 ✓	1 2 M x x		18 3	
			150	8						
110-5	22 8/	Double 6 Pin			4 Lines	113+439 ✓	1 2 M x x		22 0	Down Guy D.M.

F.B. 1640 PG. 24
Job No. 8094 Division No. 110
Survey of
Survey by Notes Dougherty
Indexed A. C. Johnson Date
Notes Red. Date
Notes Chkd. Miller Date Aug. 1950
Plotted Date
Checked Date
Profile No.
X-Sec. No.

76L298 307 5-49

PLEASE RETURN TO
LOS ANGELES COUNTY SURVEYOR
726 LOS ANGELES COUNTY ENGINEERING BLDG.

NOTE: ANY ADDITIONS OR CHANGES ON THIS SHEET MUST BE MADE OR CIRCLED IN RED INK, WITH DATE AND NAME OF PERSON MAKING CHANGE.

Do not extend notes this side of this line.

STATION Pole No.	B. S. Ht	H. I. X Arm	Ln. Wire	F. S. Wire No. Per Arm	ELEV. Wire Station	Wire Diagm	Size or Side Vw	Wire Ht	Remarks
			1784						
110-23	25.3	Double 6 Pin		4 Lines	141+224 ✓	1 2 / X X		24.5	Down Guy D.M.
			1620						
" - 22	34.0	Single 6 Pin		"	139+604 ✓	1 2 / X X		33.2	
SURVEY IN F. B. 703-148									
			1776						
" - 21	32.8	Single 6 Pin		"	137+828 ✓	2 / 1 / X X		32.0	
			1571						
" - 20	24.8	Double 6 Pin		"	136+257 ✓	2 1 / X X		24.0	Down Guy D.M.
			1421						
" - 19	20.5	Single 6 Pin		"	134+836 ✓	2 1 / X X		19.7	
			1481						
" - 18	19.3	Single 6 Pin		"	133+355 ✓	1 / 2 / X / X		18.5	
			1554						
" - 17	19.6	Double 6 Pin		"	131+801 ✓	1 2 / X X		18.8	Down Guy D.M.
			1472						
" - 16	19.2	Single 6 Pin		"	130+329 ✓	1 2 / X X		18.9	
SURVEY IN F. B. 703-147									
			1465						
110-15	20.0	Single 6 Pin		4 Lines	128+864 ✓	2 / 1 / M X X		19.2	
			1503						
110-14	20.7	Single 6 Pin		4 Lines	127+361 ✓	2 1 / M X X		19.9	

Profile No. ____ Notes Red ____ Plotted ____ Job No. 8094 Division No. ____ F.B. 1640 Pg. 25
X-Sec. No. ____ Date ____ Date ____ Survey of ____ Notes J.D. Date 5-8-50 110
Notes Chkd. Miller Checked ____ Survey by ____ Date ____
Date Aug. 1960 Date ____ Map No. ____ Indexed J. Johnson Date ____

76L298 307 5-49

PLEASE RETURN TO
LOS ANGELES COUNTY SURVEYOR
726 LOS ANGELES COUNTY ENGINEERING BLDG.

NOTE: ANY ADDITIONS OR CHANGES ON THIS SHEET MUST BE MADE OR CIRCLED IN RED INK. WITH DATE AND NAME OF PERSON MAKING CHANGE.

Do not extend notes this side of this line.

STATION	B. S.	H. I.		F. S.	ELEV.					
Pole No.	Ht	X Arm	Ln. Wire	Wire No. Per Arm	Wire Station	Wire Diagm		Size or Side Vw	Wire Ht	Remarks
			1471							
110-33	19.7	Single 6 Pin		4 Lines	156+232 ✓	2 / 1	x x		18.9	
			1578							
" -32	19.9	Double 6 Pin		"	154+654 ✓	2 1	x x		19.1	Down Guy D.M.
			1402							
" -31	18.9	Double 6 Pin		"	153+252 ✓	2 1	x x		18.1	Down Guy D.M.
SURVEY IN F. B. 703-149										
			1464							
" -30	20.1	Single 6 Pin		"	151+788 ✓	1 / 2	x / x		19.3	
			1470							
110-29	19.6	Single 6 Pin		"	150+318 ✓	1 2	x x		17.8	
			1492							
No#	20.3	Double 6 Pin		"	148+826 ✓	1 2	x x		19.5	Down Guy D.M.
			1484							
110-27 ↓ ↑	20.3	Single 6 Pin		"	147+342 ✓	2 / 1	x x		19.5	
			1465							
" -26	20.2	"		"	145+877 ✓	2 1	x x		19.4	
SURVEY IN F. B. 703-148										
			1459							
" -25	19.7	"		"	144+418 ✓	2 1	x x		18.9	
			1410							
110-24	21.8	Single 6 Pin		4 Lines	143+008 ✓	1 / 2	x / x		21.0	

F.B. 1640 PG. 26

Job No. 8094 Division No. 110 Notes Red. Date Plotted Date No. Profile

Survey of [illegible] Notes Dougherty Date Checked Date No. X-Sec.

Survey by [illegible] Notes Chkd. Miller Date Aug. 1950

Indexed A. C. Johnson Date

76L298 307 5-49

PLEASE RETURN TO
LOS ANGELES COUNTY SURVEYOR
726 LOS ANGELES COUNTY ENGINEERING BLDG.

NOTE: ANY ADDITIONS OR CHANGES ON THIS SHEET MUST BE MADE OR CIRCLED IN RED INK. WITH DATE AND NAME OF PERSON MAKING CHANGE.

Do not extend notes this side of this line.

STATION	B. S.	H. I.	F. S.	ELEV.						
Pole No.	Ht	X Arm	Ln. Wire	Wire No. Per Arm	Wire Station	Wire Diagm	Size or Side Vw	Wire Ht	Remarks
			1628						Lines cross dirt Rd Ci-17.9
110-43	19.5	Single 6 Pin		4 Lines	171+650 ✓	2 1 / x x		18.7	
			1595						
" -42	21.3	Double 6 Pin		"	170+055 ✓	1 / 2 / x / x		20.5	Down Guy D.M
SURVEY IN F. B. 703-150			1490						
" -41	20.4	Single 6 Pin		"	168+565 ✓	1 2 / x x		19.6	
			1343						
" -40	25.4	Double 6 Pin		"	167+222 ✓	1 2 / x x		24.6	Down Guy D.M
			1637						
" -39	25.8	Double 6 Pin		"	165+585 ✓	2 / 1 / x x		25.0	Down Guy D.M.
			1629						
" -38	24.8	Single 6 Pin		"	163+956 ✓	2 1 / x x		24.0	
			1820						
" -37	19.4	Double 6 Pin		"	162+136 ✓	2 1 / x x		18.6	Down Guy D.M
			1484						
" -36	19.9	Single 6 Pin		"	160+652 ✓	1 / 2 / x / x		19.1	
			1478						
" -35	18.6	"		"	159+174 ✓	1 2 / x x		17.8	
SURVEY IN F. B. 703-150			1471						
110-34	18.5	Single 6 Pin		4 Lines	157+703 ✓	1 2 / x x		17.7	

Profile No. ____ Date ____ Notes Red. ____ Plotted ____ Job No. 8791 Division No. ____ F.B. 110 Pg. 27

X-Sec. No. ____ Date ____ Notes Chkd. Miller Date Aug. 1950 Checked ____ Date ____ Survey of ____ Survey by ____ Notes J.D. Date 5-10-50 Map No. ____ Indexed Johnson Date ____

76L298 307 5-49

PLEASE RETURN TO
LOS ANGELES COUNTY SURVEYOR
726 LOS ANGELES COUNTY ENGINEERING BLDG.

NOTE: ANY ADDITIONS OR CHANGES ON THIS SHEET MUST BE MADE OR CIRCLED IN RED INK, WITH DATE AND NAME OF PERSON MAKING CHANGE.

Do not extend notes this side of this line.

Profile No. ___ X-Sec. No. ___

Plotted ___ Date ___ Notes Red. ___ Date ___ Notes Chkd. Miller Date Aug 1950 Checked ___ Date ___

Job No. 8094 Division No. 110 Notes Daugherty Date ___

Survey of ___
Survey by C. Johnson
Indexed ___

F.B. 1640 PG. 28

STATION Pole No.	B. S. Ht	H. I. X Arm	H. I. Ln. Wire	F. S. Wire No. Per Arm	ELEV. Wire Station	Wire Diagm	Size or Side Vw	Wire Ht	Remarks
			1175						
110-53	21.5	Single 6 Pin		4 Lines	187+438 ✓	1 2	x x	20.7	
SURVEY IN F. B. 703-152									
			1754						
" - 52	25.3	Single 6 Pin		"	185+684 ✓	1 2	x x	24.5	
			1699						
" - 51	25.8	Double 6 Pin		"	183+985 ✓	2 / 1	x x	25.0	Down Guy D.M. Line cross Pine Cn. Rd C.L. - 29.0
			1701						
" - 50	25.1	Single 6 Pin		"	182+289 ✓	2 1 x x		22.5	
			1508						
" - 49	19.2	"		"	180+776 ✓	2 1	x x	18.4	
			1491						
" - 48	22.1	Single 6 Pin		"	179+285 ✓	1 / 2	x / x	21.3	
			1378						
110-47	22.3	Double 6 Pin		"	177+907 ✓	1 2	x x	21.5	Down Guy D.M.
SURVEY IN F. B. 703-151									
			1269						
No #	20.2	Single 6 Pin		"	176+638 ✓	1 2	x x	19.4	
			1907						
110-45	23.1	"		"	174+731 ✓	2 / 1	x x	22.3	
			1453						
110-44	19.4	Single 6 Pin		4 Lines	173+278 ✓	2 1	x x	18.6	Line crosses dirt Rd C.L. - 19.2

76L298 307 5-49

PLEASE RETURN TO
LOS ANGELES COUNTY SURVEYOR
726 LOS ANGELES COUNTY ENGINEERING BLDG.

NOTE: ANY ADDITIONS OR CHANGES ON THIS SHEET MUST BE MADE OR CIRCLED IN RED INK. WITH DATE AND NAME OF PERSON MAKING CHANGE.

Do not extend notes this side of this line.

STATION Pole No.	B. S. Ht	H. I. X Arm	Ln. Wire	F. S.	Wire No. Per Arm	ELEV. Wire Station	Wire Diagm	Size or Side Vw	Wire Ht	Remarks
			126	7						
110-63	20.8	Double 6 Pin			6 Lines	2 20+756	4 2 / 5 1 x	xx	18.0	Over head Guy 55± across Pine Cu Rd c1-21± to Guy Pole 110-63 (8± Ht) Down Guy P.M.
SURVEY IN F. B. 703-153			145	4						
" - 62	20.9	Single 6 Pin			"	1 200+302	452 / 1 x	xx	18.1	
			158	2						
" - 61	23.3	Single 6 Pin			"	9 199+720	452 / 1 x	xx	20.5	
			161	5						
" - 60	22.7	Double 6 Pin			"	8 199+105	5 1 / 4 2 x	x / x	20.0	Overhead Guy Crosses Pine Cu Rd c1-21± 6½± to Guy Pole - 110-87 Pole Ht. - 19.2 Down Guy P.M.
			189	8						
" - 59	22.3	Single 6 Pin			"	6 198+207	541 / x	2 x x	19.5	
			148	7						
" - 58	20.9	"			"	4 198+720	541 / x	2 x x	18.1	
			149	2						
" - 57	21.2	Single 6 Pin			6 Lines	3 198+228	4 2 / 5 1 x	xx / 2'	18.4	Lines 4+5 come up to Arm
SURVEY IN F. B. 703-152			136	1						
" - 56	25.3	Double 6 Pin			4 Lines	1 198+867	2 1 / 4 5 6 x	xx	21.5	Junction Pole Line 118 Goes south to Grass Mt. Lookout Wires 4+5 are Line 118 Poles pint to Tel. Co. Line on Rg. Dwn 2' from arm. Down Guy P.M.
			162	1						
" - 55	23.3	Single 6 Pin			"	90 198+246	2 1	xx	22.5	Lines 485-26+42.1 From Pine Cu Patrol Sta. See Pg 41 for continuation of 485 to Grass Mt.
			163	3						
110-54	21.2	Double 6 Pin			4 Lines	8 197+613	1 / 2	x / x	20.0	Down Guy P.M.

No. ____ Profile ____ Notes Red. ____ Date ____ Plotted ____ Date ____ Job No. ____ Division No. ____
X-Sec. ____ Notes Chkd. Miller Date Aug. 1960 Checked ____ Date ____ Survey by ____ Date ____ Map No. ____ Notes by Tom Cox Date 5-27-58
Survey of ____ Notes by Tom Cox Date ____

F.B. 703 PG. 29

76L298 307 5-49

PLEASE RETURN TO
LOS ANGELES COUNTY SURVEYOR
726 LOS ANGELES COUNTY ENGINEERING BLDG.

NOTE: ANY ADDITIONS OR CHANGES ON THIS SHEET MUST BE MADE OR CIRCLED IN RED INK, WITH DATE AND NAME OF PERSON MAKING CHANGE.

Do not extend notes this side of this line.

STATION	B. S.	H. I.	F. S.	Wire ELEV.				Size		
Pole No.	Ht	X Arm	Ln. Wire	No. Per Arm	Wire Station	Wire Diagm		or Side Vw	Wire Ht	Remarks
			82 0		218+29.8					Junction Pole End of Line 110. Wires 1,2,3 & 4 go into Term. Can and into Pine Cn. Sta. by 2" Pipe Underground. 82° To Sta. 2 - Down Guys D.M
110-74	22.8			11 Lines	217+478	xx452x	1xxxx		22.9	
			148 6							
" - 73	18.8	Single 6 Pin		6 Lines	215+992	5 / 4 x x 1	2 x / 2' x x x / 1.5		14.5	Co. Poles Pick up 4 More Lines
SURVEY IN F. B. 703-154			148 1							
" - 72	21.7	"		"	214+511	541	2xx		18.9	
			146 6			x				
" - 71	21.3	"		"	213+045	541	2xx		18.5	
			142 1			x	2'			
" - 70	25.9	"		"	210+624	4 2x / 5 1	x / x		22.9	
			141 3							
" - 69	21.1	"		"	209+211	452	1xx		18.3	
			146 9			x				
" - 68	19.8	"		"	208+742	452	1xx		17.0	
			171 2			x				
" - 67	22.0	"		"	207+030	5 1 / 4 2	x / x		19.2	
SURVEY IN F. B. 703-153			152 5			x				
" - 66	21.2	"		"	205+505	541	2xx		18.4	
			148 2			x				
110-65	23.3	Single 6 Pin		6 Lines	203+023	541	2xx		20.5	
						x	2'			

Profile No. ___ X-Sec. ___ No. ___

Plotted ___ Date ___ Notes Red. ___ Date ___ Notes Chkd. Miller Checked ___ Date Aug. 1950

Job No. 8094 Division No. 110 Notes Dougherty Date ___

F.B. 1640 PG. 30

Survey of ___

Survey by A. C. Johnson Date ___

Indexed ___

F.B. 240 PG. 31

Profile No. _____ Notes Red. _____ Date _____ Plotted _____ Date _____ Job No. _____ Division No. _____

Survey of A. Co. Fire Comm. S.S. Soledad Div. Tele # 110

X-Sec. No. _____ Notes Chkd. _____ Date _____ Checked _____ Date _____ Survey by W. _____ Notes _____ Date _____

Map No. _____ Indexed _____ Date _____

NOTE: ANY ADDITIONS OR CHANGES ON THIS SHEET MUST BE MADE OR CIRCLED IN RED INK, WITH DATE AND NAME OF PERSON MAKING CHANGE.

PLEASE RETURN TO

LOS ANGELES COUNTY SURVEYOR

726 LOS ANGELES COUNTY ENGINEERING BLDG.

Do not extend notes this side of this line.

STATION	B. S.	H. I.	F. S.	ELEV.							
Pole No.	Ht	X Arm	Ln. Wire	Wire No. Per Arm	Wire Station	Wire Diagm	Size or Side Vw	Wire Ht	Remarks

76L298 307 5-49

F.B. 1640 PG. 32

Job No. 8094 Division No. _____ Notes Red. _____ Plotted _____ Profile

Survey of _____ #110 Date _____ Date _____ No. _____

Survey by _____ Notes _____ Notes Chkd. _____ Checked _____ X-Sec.

Indexed _____ Date _____ Date _____ Date _____ No. _____

76L298 307 5-49

PLEASE RETURN TO

LOS ANGELES COUNTY SURVEYOR

726 LOS ANGELES COUNTY ENGINEERING BLDG.

NOTE: ANY ADDITIONS OR CHANGES ON THIS SHEET MUST BE MADE OR CIRCLED IN RED INK, WITH DATE AND NAME OF PERSON MAKING CHANGE.

Do not extend notes this side of this line.

STATION	B.S.	H.I.	F.S.	ELEV.		Size	
Pole No.	Ht	X Arm	Ln. Wire	No. Per Arm	Wire Station	Wire Diagm	or Side Vw	Wire Ht	Remarks

76L298 307 5-49

PLEASE RETURN TO
LOS ANGELES COUNTY SURVEYOR
726 LOS ANGELES COUNTY ENGINEERING BLDG.

NOTE: ANY ADDITIONS OR CHANGES ON THIS SHEET MUST BE MADE OR CIRCLED IN RED INK, WITH DATE AND NAME OF PERSON MAKING CHANGE.

Do not extend notes this side of this line.

STATION	B. S.	H. I.		F. S.	ELEV.						
Pole No.	Ht	X Arm	Ln. Wire	Wire No. Per Arm	Wire Station	Wire Diagm	Size or Side Vw	Wire Ht	Remarks		

Profile No. ____ Notes Red. ____ Plotted ____ Job No. 294 Division No. ____ F.B. 7640 PG. 33

X-Sec. No. ____ Date ____ Date ____ Survey of LA [illegible] 110

Notes Chkd. ____ Checked ____ Survey by W [illegible] Notes ____ Date ____

Date ____ Date ____ Map No. ____ Indexed ____ Date ____

76L298 307 5-49

PLEASE RETURN TO
LOS ANGELES COUNTY SURVEYOR
726 LOS ANGELES COUNTY ENGINEERING BLDG.

NOTE: ANY ADDITIONS OR CHANGES ON THIS SHEET MUST BE MADE OR CIRCLED IN RED INK, WITH DATE AND NAME OF PERSON MAKING CHANGE.

Do not extend notes this side of this line.

STATION	B. S.	H. I.		F. S.	ELEV.					
Pole No.	Ht	X Arm	Ln. Wire	Wire No. Per Arm	Wire Station	Wire Diagm	Size or Side Vw	Wire Ht	Remarks

F.B. 1640 PG. 34

Job No. 8094 Division No. 110 Notes Red. Date Plotted Date No. Profile

Survey of Notes Date Notes Chkd. Date Checked Date X-Sec. No.

Survey by Date

Indexed

Notes Ck'd by	Survey of 110
Map No.	W.O. Tape No. Std.
Office Work	Surveyed by
Checked	Notes Date
Date	Indexed

F. B. 1640 PG. 35

Notes: Any Additions or Changes on This Sheet Must be Made or Circled in Red Ink With Date and Name of Person Making Change.

Do not extend notes this side of this line.

RETURN TO
LOS ANGELES COUNTY SURVEYOR
726 LOS ANGELES COUNTY
ENGINEERING BLDG.

78F3DS 247 10M 1-49

RETURN TO
LOS ANGELES COUNTY SURVEYOR
725 LOS ANGELES COUNTY
ENGINEERING BLDG.

Note: Any Additions or Changes on This Sheet Must be Made or Circled in Red Ink With Date and Name of Person Making Change.

Do not extend notes this side of this line.

F. B. 1610 Pg. 56

Notes Ck'd by	Survey of
Map No	W.O. Page No. Std.
Office Work	Surveyed by
Checked	Notes Date
Date	Indexed

F. B. 161 PG. 77

Notes: Any Additions or Changes on This Sheet Must be Made or Circled in Red Ink With Date and Name of Person Making Change.

Do not extend notes this side of this line.

RETURN TO
LOS ANGELES COUNTY SURVEYOR
726 LOS ANGELES COUNTY
ENGINEERING BLDG.

78F3095 247 10M 1-49

RETURN TO
LOS ANGELES COUNTY SURVEYOR
725 LOS ANGELES COUNTY
ENGINEERING BLDG.

Note: Any Additions or Changes on This Sheet Must be Made or Circled in Red Ink With Date and Name of Person Making Change.

Do not extend notes this side of this line.

F. B. 1642 Pg. 38

Notes Ck'd by	Survey of 118
Map No.	W. 8094 Tape No. 13 Std 84 °F
Office Work	Surveyed by
Checked	Notes W. S. C. Date 5-11-60
Date	Indexed 6-29-60 C. Johnson

F. B. 1640 PG. 39

LA CO. FIRE COMM. SYS. SOLEDAD DIV.

POLE LINE #118

INFORMATION REGARDING POLES-GUYS-ETC FROM JUNCTION POLE #110-56 ON PINE CNRd. AT ENTRANCE TO MUNZ RANCH SOUTH TO GRASS MT. LOOKOUT TOWER

FB-1640

JN-8094

REFERENCE

FB 703: 1-105
154-201

PARTY
W. S. COWHERD
J. DOUGHERTY
S. HALISKY
H. FIFE
E. ORCUTT

Note: Any Additions or Changes on This Sheet Must be Made or Circled in Red Ink With Date and Name of Person Making Change.

Do not extend notes this side of this line.

RETURN TO
LOS ANGELES COUNTY SURVEYOR
726 LOS ANGELES COUNTY
ENGINEERING BLDG.

76F3088 247 10M 1-49

E. B. 1640 Pg.

INDEX

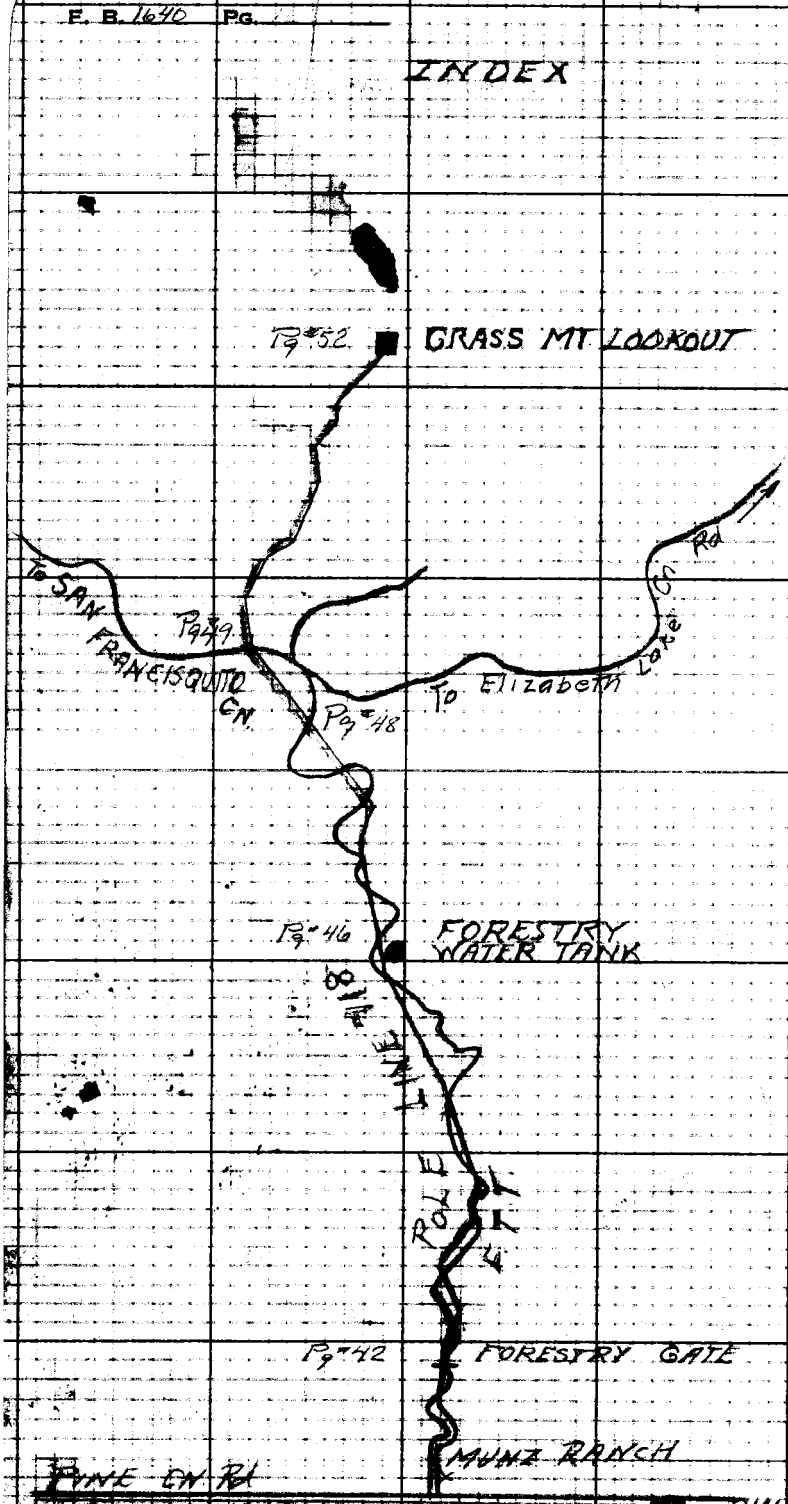

RETURN TO
LOS ANGELES COUNTY SURVEYOR
726 LOS ANGELES COUNTY
ENGINEERING BLDG.

Do not extend notes this side of this line.

Note: Any Additions or Changes of This Sheet Must be Made or Checked in Red Ink With Date and Name of Person Making Change.

76L298 307 5-49

PLEASE RETURN TO
LOS ANGELES COUNTY SURVEYOR
726 LOS ANGELES COUNTY ENGINEERING BLDG.

NOTE: ANY ADDITIONS OR CHANGES ON THIS SHEET MUST BE MADE OR CIRCLED IN RED INK, WITH DATE AND NAME OF PERSON MAKING CHANGE.

Do not extend notes this side of this line.

STATION Pole No.	B. S. Ht	H. I. X Arm	H. I. Ln. Wire	F. S. Wire No. Per Arm	ELEV. Wire Station	Wire Diagm	Size or Side Vw	Wire Ht	Remarks
			2760						
No#	20⁴	Pegs		2 Lines	35+625 ✓	5 4 7²		16¹	Over head Guy 16⁶ to Guy Pole 9⁴ high.
			1882						Lines over oiled Rd Ct 15⁴
"	19⁶	Double 10 Pin		5 Lines	33+743 ✓	xxx 54		19¹	Co. Lines leave cross arm and go to Co Poles with pegs
			1026						
"	19⁴	Single 10 Pin		"	32+717 ✓	xxx 54		19³	
			1067						
"	19¹	"		"	31+650 ✓	xxx 4 5		18⁵	
			1053						
"	17⁸	"		"	30+597 ✓	xxx 45		17²	
			1054						
"	17³	"		"	29+543 ✓	xxx 45		16⁵	
			1096						
"	17⁰	"		"	28+447 ✓	x x x 45		16⁰	
			1160						
No#	20⁴	Single 10 Pin		5 Lines	27+287 ✓	x xx 45		19⁶	Lines cross Pine Cn Rd 19' clearance
			856						
110-56	25³	Double 6 Pin		4 Lines	26+43.1 ✓	21⁵ 4 5 x 1° 1° 19⁵		21⁵	LINES 4 & 5 From Pine Cn Patrol Sta. which is 0+00. To Avoid duplication see Pg 29 & 30 For Wire infor. From Patrol Sta. To Junction Pole 56

SURVEY IN F. B. 703-204, 205

Profile No. ____ Notes Red. ____ Plotted ____ Job No. 8094 Division No. ____ B. 1640 PG. 41

X-Sec. No. ____ Date ____ Date ____ Survey of ____ 118

Notes Chkd. Miller Checked ____ Survey by ____ Notes U D Date 5-11-50

Date Aug. 1950 Date ____ Map No. ____ Indexed Johnson Date ____

76L298 307 5-49

PLEASE RETURN TO
LOS ANGELES COUNTY SURVEYOR
726 LOS ANGELES COUNTY ENGINEERING BLDG.

NOTE: ANY ADDITIONS OR CHANGES ON THIS SHEET MUST BE MADE OR CIRCLED IN RED INK, WITH DATE AND NAME OF PERSON MAKING CHANGE.

Do not extend notes this side of this line.

Profile No. ____ X-Sec. No. ____
Plotted ____ Date ____ Checked ____ Date ____
Notes Red. ____ Date ____ Notes Chkd. Miller Date Aug. 1950
Division No. 113 Notes Doughertty Date ____
Job No. 8094
Survey of ____
Survey by E. C. Johnson
Indexed ____
F.B. 1640 PG. 42

STATION Pole No.	B. S. Ht	H. I. X Arm	Ln. Wire	F.B. Wire No. Per Arm	ELEV. Wire Station	Wire Diagm	Size or Side Vw	Wire Ht	Remarks
			1371						Line Cross Grass MT. FTT Cl-14'
No#	16 9 Pgs			2 Lines	50+142 ✓	4 | 5		15 4	
SURVEY IN F. B. 703-200			1287						
"	16 2	"		"	48+855 ✓	5 | 4		14 7	Down Guy D.M
			1384						Line Cross Grass MT. FTT Cl-13'
"	15 6	"		"	47+471 ✓	4 | 5		14 0	
			798						
"	20 5	"		"	46+673 ✓	5 | 4		20 0	
			1351						Lines Cross Grass MT FTT Cl-21'
"	16 6	"		"	45+322 ✓	5 | 4		15 1	
			1710						Lines Cross Grass MT FTT Cl-29'
"	23 0	"		"	43+612 ✓	4 | 5		21 5	Down Guy D.M.
			1285						
"	20 5	"		"	42+327 ✓	5 | 4		19 0	
			1345						
"	15 8	"		"	40+982 ✓	4 | 5		14 3	
SURVEY IN F. B. 703-200			1205						
" ?	21 0	"		"	39+777 ✓	4 | 5		20 5	
			1392						Lines Cross Grass MT. FTT Cl-21'
No# 2	20 5 Pgs			2 Lines	38+385 ✓	4 | 5		19 0	1' Between Pgs

76L298 307 5-49

PLEASE RETURN TO
LOS ANGELES COUNTY SURVEYOR
726 LOS ANGELES COUNTY ENGINEERING BLDG.

NOTE: ANY ADDITIONS OR CHANGES ON THIS SHEET MUST BE MADE OR CIRCLED IN RED INK, WITH DATE AND NAME OF PERSON MAKING CHANGE.

Do not extend notes this side of this line.

STATION	B. S.	H. I.		F. S.	ELEV.			Size or		
Pole No.	Ht	X Arm	Ln. Wire	Wire No. Per Arm	Wire Station	Wire Diagm	Side Vw	Wire Ht	Remarks
			1297						
No#	14.4	Pegs		2 Lines	62+739 ✓	4 | 5		12.9	
			1146						
"	15.8	"		"	61+593 ✓	4 | 5		14.3	
			1348						
"	16.8	"		"	60+245 ✓	5 / 4		15.3	Down Guy D.M
			1185						Lines Cross Grass MT FTT C1-13.2
"	16.8	"		"	59+060 ✓	4 | 5		15.3	
SURVEY IN F. B. 703-208			1164						
"	16.9	"		"	57+896 ✓	5 | 4		15.4	
			1374						
"	16.5	"		"	56+522 ✓	5 | 4		15.0	
			1261						
"	16.4	"		"	55+261 ✓	5 | 4		14.9	
			1123						
"	16.9	"		"	54+138 ✓	5 | 4		15.4	
			1193						
"	16.5	"		"	52+945 ✓	4 | 5		16.0	
			1432						Lines Cross Grass MT FTT C1-14.2
No#	16.1	Pegs		2 Lines	51+513 ✓	5 / 4		14.6	Down Guy D.M

Profile No. ____ Notes Red. ____ Plotted ____ Job No. 8094 Division No. ____ F.B. 1640 Pg. 43
X-Sec. No. ____ Date ____ Date ____ Survey of ____ 118
Notes Chkd. Miller Checked ____ Survey by ____ Notes J.D. Date 5-11-50
Date Aug. 1950 Date ____ Map No. ____ Indexed C. Johnson Date ____

76L298 ~~307~~ 5-49

PLEASE RETURN TO
LOS ANGELES COUNTY SURVEYOR
726 LOS ANGELES COUNTY ENGINEERING BLDG.

NOTE: ANY ADDITIONS OR CHANGES ON THIS SHEET MUST BE MADE OR CIRCLED IN RED INK. WITH DATE AND NAME OF PERSON MAKING CHANGE.

Do not extend notes this side of this line.

STATION	B. S.	H. I.	F. S.	Wire ELEV.				Size		
Pole No.	Ht	X Arm	Ln. Wire	No. Per Arm	Wire Station	Wire Diagm		or Side Vw	Wire Ht	Remarks
			885							
No#	16.4	Pegs		2 Lines	73+087	✓	5 / 4		14.9	Down Guy D.M.
SURVEY IN F. B. 703-210			1325							Lines cross Grass MT FTT C1-16.0
"	15.9	"		"	71+762	✓	5 / 4		14.4	
			802							Lines cross Grass MT FTT C1-15.5
"	16.2	"		"	70+960	✓	4 / 5		14.7	
			1125							
"	16.0	"		"	69+835	✓	5 / 4		15.5	
			870							Lines cross Grass MT FTT C1-14.8
"	15.8	"		"	68+965	✓	4 / 5		14.3	Down Guy - D.M
			719							Lines Cross Grass MT FTT C1-14.5
"	16.0	"		"	68+246	✓	4 / 5		14.5	Down Guy D.M
			1027							Lines Cross Grass MT FTT C1-15.0
"	15.3	"		"	67+219	✓	5 / 4		13.0	
SURVEY IN F. B. 703-209			1123							
"	15.7	"		"	66+096	✓	5 / 4		14.2	1' Between Pegs
			1081							
"	15.6	"		"	65+015	✓	4 / 5		15.1	
			979							
No#	15.9	Pegs		2 Lines	64+036	✓	5 / 4		14.4	Down Guy D.M

Profile No. X-Sec. No.

Plotted Date Checked Date

Notes Red. Date Notes Chkd. Miller Date Aug. 1950

Job No. 8094 Division No. 118 Notes Dougherty Date

Survey by Indexed C. Johnson

F.B. 16 44

76L296 307 5-49

PLEASE RETURN TO
LOS ANGELES COUNTY SURVEYOR
726 LOS ANGELES COUNTY ENGINEERING BLDG.

NOTE: ANY ADDITIONS OR CHANGES ON THIS SHEET MUST BE MADE OR CIRCLED IN RED INK, WITH DATE AND NAME OF PERSON MAKING CHANGE.

Do not extend notes this side of this line.

STATION	B. S.	H. I.		F. S.	Wire No. Per Arm	ELEV. Wire Station	Wire Diagm	Size or Side Vw	Wire Ht	Remarks
Pole No.	Ht	X Arm	Ln. Wire							
			99 8							
No #	16 7	Pegs			2 Lines	85+810 ✓	4 | 5		15 2	
SURVEY IN F. B. 703-212			116 9							
"	16 7	"			"	84+641 ✓	5 | 4		14 7	Down Guy D.M.
			101 5							
"	15 8	"			"	83+626 ✓	5 | 4		15 3	
			87 7							
"	16 2	"			"	82+749 ✓	4 | 5		14 7	Down Guy D.M.
			168 0							Lines Cross Grass Mt FTT Cl 15 2
"	16 2	"			"	81+069 ✓	5 | 4		14 7	
			170 5							
"	16 2	"			"	79+364 ✓	5 | 4		14 7	
			193 7							
"	16 8	"			"	77+427 ✓	4 | 5		15 3	Down Guy D.M.
SURVEY IN F. B. 703-211			79 6							
"	16 6	"			"	76+631 ✓	5 | 4		15 1	
			125 6							Lines Cross Grass Mt FTT Cl-25 3
"	23 4	"			"	75+375 ✓	4 | 5		22 9	
			140 3							Lines Cross Grass Mt FTT Cl-24 2
No #	19 8	Pegs			2 Lines	73+972 ✓	4 | 5		18 3	

Profile No. ____ Notes Red. ____ Plotted ____ Job No. 8094 Division No. ____ F.B. 1690 PG. 45
X-Sec. No. ____ Date ____ Date ____ Survey of ____ 118
Notes Chkd. Miller Checked ____ Survey by W.S.G. Notes J.D. Date 5-12-50
Date Aug. 1950 Date ____ Map No. ____ Indexed ____ Date ____

76L298 307 5-49

PLEASE RETURN TO
LOS ANGELES COUNTY SURVEYOR
726 LOS ANGELES COUNTY ENGINEERING BLDG.

NOTE: ANY ADDITIONS OR CHANGES ON THIS SHEET MUST BE MADE OR CIRCLED IN RED INK, WITH DATE AND NAME OF PERSON MAKING CHANGE.

Do not extend notes this side of this line.

STATION	B. S.	H. I.	F. S.	ELEV.						
Pole No.	Ht	X Arm	Ln. Wire	Wire No. Per Arm	Wire Station	Wire Diagm	Size or Side Vw	Wire Ht	Remarks
			91.8						
No#		Pegs		2 Lines	98+504	✓ 4 | 5			
SURVEY IN F. B. 703-214			191.6						
"	18.9	"		"	96+588	✓ 5 | 4		17.4	Down Guy D.M. Line Cross Grass Mt FTT Cl- 18³
			99.6						FORESTY
"	20.1	"		"	95+592	✓ 5 | 4		19.6	WATER TANK 18' LEFT
			150.4						Note
"	26.0	"		"	94+088	✓ 5 | 4		24.5	wire off Pole
			112.0						
"	24.5	"		"	92+968	✓ 5 | 4		23.0	
			126.3						
"	25.0	"		"	91+705	✓ 5 | 4		23.5	
			113.9						
"	19.4	"		"	90+566	✓ 4 | 5		17.9	Overhead Guy 33.0 across Grass Mt FTT To Guy Pol. No# 17 high Cl- 18² Down Guy D.M
			123.1						
"	15.8	"		"	89+335	✓ 5 | 4		14.3	
SURVEY IN F. B. 703-213			134.0						
"	16.4	"		"	87+995	✓ 4 | 5		15.0	
			118.7						
No#	16.2	Pegs		2 Lines	86+808	✓ 5 | 4		14.7	Down Guy D.M.

F.B. 1640 PG. 46
Job No. 8094 Division No. 118 Notes Red. Plotted No. Date
Survey of Notes Chkd. Miller Checked X-Sec. No.
Survey by Notes Dougherty Date Aug. 1950
Indexed A. C. Johnson Date

76L298 307 5-49

PLEASE RETURN TO
LOS ANGELES COUNTY SURVEYOR
726 LOS ANGELES COUNTY ENGINEERING BLDG.

NOTE: ANY ADDITIONS OR CHANGES ON THIS SHEET MUST BE MADE OR CIRCLED IN RED INK, WITH DATE AND NAME OF PERSON MAKING CHANGE.

Do not extend notes this side of this line.

STATION Pole No.	B. S. Ht	X Arm	H. I. In.	F. S. Wire	Wire No. Per Arm	ELEV. Wire Station	Wire Diagm	Size of Wire Side Ww	Wire Ht	Remarks
			822							
No #	15 8	Rgs			2 Lines	110+841 ✓	5 | 4		15 3	Lines cross GRAS MT. F.T.T. 15° clearance
"	18 2	"	804		"	110+037 ✓	5 | 4		16 7	
SURVEY IN F. B. 703-216			1573							Lines Cross Grass Mt FTT C1-21°
"	16 2	"			"	108+464 ✓	4 | 5		14 7	2-Down Guys D.M.
			1198							
"	14 5	"			"	107+266 ✓	5 | 4		13 0	
			1239							
"	15 7	"			"	106+027 ✓	5 | 4		14 2	
			730							
"	16 3	"			"	105+297 ✓	4 | 5		14 8	Down Guy D.M.
			865							Lines Cross Grass MT. F.T.T. C1-20°
"	19 0	"			"	104+432 ✓	4 | 5		18 5	
SURVEY IN F. B. 703-215			892							
"	19 2	"			"	103+590 ✓	4 | 5		17 7	
			2630							
"	20 5	"			"	100+960 ✓	4 | 5		19 0	
			1538							Lines Cross Grass MT FTT 81-215
No #	16 3	Rgs			2 Lines	99+422 ✓	4 | 5		14 8	

Profile No. ____ Notes Red ____ Plotted ____ Job No. 8 0 0 / Division No. ____
X-Sec. No. ____ Date ____ Date ____ Date ____ Survey of ____
Notes Chkd. Miller Date Aug. 1950 Checked ____ Date ____ Survey by W. S. C. Date 8-12-50
Map No. ____ Indexed Johnson Tracing ____ Notes J. D.

F.B. 1600 PG. 47

76L298 307 5-49

PLEASE RETURN TO
LOS ANGELES COUNTY SURVEYOR
726 LOS ANGELES COUNTY ENGINEERING BLDG.

NOTE: ANY ADDITIONS OR CHANGES ON THIS SHEET MUST BE MADE OR CIRCLED IN RED INK, WITH DATE AND NAME OF PERSON MAKING CHANGE.

Do not extend notes this side of this line.

STATION	B. S.	H. I.	F. S.	Wire No. Per Arm	ELEV. Wire Station	Wire Diagm	Size or Side Vw	Wire Ht	Remarks
Pole No.	Ht	X Arm	Ln. Wire						
			88.0						Lines cross Grass Mt FTT. C1-
No#	15.9	Regs		2 Lines	121+94.3	5 4		14.4	
			71.2						
"	15.4	"		"	121+23.1	5 4		13.9	
SURVEY IN F. B. 703-217			67.2						
"	18.0	"		"	120+55.9	5 4		16.5	
			150.7						Lines over FTT. C1-19.0
"	19.0	"		"	119+05.2	5 4		17.5	
			163.7						
"	16.4	"		"	117+41.5	4 5		16.0	
			54.5						
"	16.1	"		"	116+87.0	4 5		14.5	
			130.6						
"	16.5	"		"	115+56.4	4 5		15.0	
			123.0						Lines cross GRASS MT FTT 19.0 clearance
"	19.8	"		"	114+33.4	4 5		18.3	
SURVEY IN F. B. 703-216			178.0						
"	23.9	"		"	112+55.4 ✓	4 5		22.4	
			89.1						
No#	20.2	Regs		2 Lines	111+66.3 ✓	4 5		18.7	

F.B. 1C-10 PG. 48
Job No. 8094 Division No. 118 Notes Red. Plotted No. Profile
Survey of Date Date X-Sec.
Survey by Notes Dougherty Notes Chkd. Miller Checked No.
Indexed R. C. Johnson Date Aug. 1950 Date

76L298 307 5-49

PLEASE RETURN TO
LOS ANGELES COUNTY SURVEYOR
726 LOS ANGELES COUNTY ENGINEERING BLDG.

NOTE: ANY ADDITIONS OR CHANGES ON THIS SHEET MUST BE MADE OR CIRCLED IN RED INK, WITH DATE AND NAME OF PERSON MAKING CHANGE.

Do not extend notes this side of this line.

STATION	B. S.	H. I.		F. S.	ELEV.					
Pole No.	Ht	X Arm	Ln. Wire	Wire No. Per Arm	Wire Station	Wire Diagm	Size or Side Vw	Wire Ht	Remarks
			1260						
No #	16 3	Pegs		2 Lines	134+64.5	4 | 5		14 8	
SURVEY IN F. B. 703-219			1286						
"	16 2	"		"	133+35.9	4 | 5		14 7	
			1350						
"	16 7	"		"	132+00.9	5 | 4		16 2	
			1288						
"	15 9	"		"	130+71.2	5 | 4		14 4	
			1169						
"	13 8	"		"	129+55.2	5 | 4		12 3	
			1006						
"	15 4	"		"	128+54.6	4 | 5		13 9	Down Guy D.M.
			1019						
"	16 1	"		"	127+52.7	5 | 4		14 6	
SURVEY IN F. B. 703-218			1344						
"	15 8	"		"	126+18.3	5 | 4		14 3	Lines Cross Grass Mt FT.T C1-213 18°
			1360						
"	19 3	"		"	124+82.3	5 | 4		17 8	
			2000						
No #	20 3	Pegs		2 Lines	122+82.3	5 | 4			

Profile No. ____ Notes Red. ____ Plotted ____ Job No. 8094 Division No. ____ F.B. 1640 Pg. 49
X-Sec. No. ____ Date ____ Date ____ Survey of [illegible] Notes J.D. Date 5-15-50
Notes Chkd. Miller Checked ____ Survey by ____ Date ____
Date Aug. 1950 Date ____ Map No. ____ Indexed Johnson Date ____

76L298 302 5-49

PLEASE RETURN TO
LOS ANGELES COUNTY SURVEYOR
726 LOS ANGELES COUNTY ENGINEERING BLDG.

NOTE: ANY ADDITIONS OR CHANGES ON THIS SHEET MUST BE MADE OR CIRCLED IN RED INK. WITH DATE AND NAME OF PERSON MAKING CHANGE.

Do not extend notes this side of this line.

STATION	B. S.	H. I.		F. S.	ELEV.				
Pole No.	Ht	X Arm	Ln. Wire	Wire No. Per Arm	Wire Station	Wire Diagm	Size or Side Vw	Wire Ht	Remarks
			86 9						
No #	16 1	Pegs		2 Lines	145+33.4 6	5 4		15 6	
			97 2						
"	16 3	"		"	144+36.2 4	5 4		14 8	
			130 2						
"	16 5	"		"	143+06.0 2	5 4		15 0	
			113 4						
"	16 1	"		"	141+92.6 8	4 5		14 6	Down Guy D.M.
			102 6						
"	15 5	"		"	140+90.0 2	5 4		14 0	
			96 2						
"	16 1	"		"	139+93.8 4.0	5 4		14 6	
			79 3						
"	15 2	"		"	139+14.5 7	4 5		14 7	
			102 7						
"	16 0	"		"	138+14.8 2.0	4 5		14 5	
			118 3						
"	16 2	"		"	136+93.5 7	4 5		14 7	Note wire off pole
			103 2						
No #	16 2	Pegs		2 Lines	135+90.3 5	4 5		14 7	

SURVEY IN F. B. 703-219,220

F.B. 1640 Pg. 50
Job No. 8094 Division No. 118 Notes Red. Plotted Date Date
Survey of Notes Doughertty Notes Chkd. Miller Checked Date
Survey by Date Aug. 1950 Date
Indexed R. C. Johnson
Profile No. X-Sec. No.

76L298 307 5-49

PLEASE RETURN TO
LOS ANGELES COUNTY SURVEYOR
726 LOS ANGELES COUNTY ENGINEERING BLDG.

NOTE: ANY ADDITIONS OR CHANGES ON THIS SHEET MUST BE MADE OR CIRCLED IN RED INK, WITH DATE AND NAME OF PERSON MAKING CHANGE.

Do not extend notes this side of this line.

STATION Pole No.	B. S. Ht	H. I. X Arm	Ln. Wire	F. S. Wire No. Per Arm	ELEV. Wire Station	Wire Diagm	Size or Side Vw	Wire Ht	Remarks
No#	13.0	Double 4 Pin	1016	4 Lines	155+82.8 (4)	x x | 54		12.5	U.S. FOREST SERVICE POLES FROM HERE ON TO TOWER
"	16.1	Pegs	1696	2 Lines	154+12.8 (8)	4 / 5		14.6	Down Guy D.M.
SURVEY IN F. B. 703-221									
"	16.2	"	993	"	153+13.8 (5)	5 | 4		14.7	
"	16.3	"	1048	"	152+08.5 (7)	5 | 4		14.8	
"	16.1	"	999	"	151+08.6 (8)	4 | 5		15.6	
"	16.1		1083	"	150+00.8 (5)	5 / 4		14.6	Down Guy D.M.
"	16[illegible]	"	960	"	149+04.8 (5)	4 | 5		14.7	
"	16.2	"	947	"	148+09.6 (8)	4 | 5		14.7	
SURVEY IN F. B. 703-220									
"	15.9	"	986	"	147+11.0 (2)	| 5 / 4		14.4	Down Guy D.M.
No#	15.7	Pegs	907	2 Lines	146+20.5 (5)	4 | 5		14.2	

Profile No. ____ Notes Red. ____ Plotted ____ Job No. 8094 Division No. ____ F.B. 16 Pg. 51
X-Sec. No. ____ Date ____ Date ____ Survey of ____ 118
Notes Chkd. Miller Checked ____ Survey by W.S.C. Notes J.D. Date 5-15-50
Date Aug. 1950 Date ____ Map No. ____ Indexed Johnson Date ____

76L298 307 5-49

PLEASE RETURN TO
LOS ANGELES COUNTY SURVEYOR
726 LOS ANGELES COUNTY ENGINEERING BLDG.

NOTE: ANY ADDITIONS OR CHANGES ON THIS SHEET MUST BE MADE OR CIRCLED IN RED INK, WITH DATE AND NAME OF PERSON MAKING CHANGE.

Do not extend notes this side of this line.

STATION	B. S.	H. I.		F. S.	Wire	ELEV.				
Pole No.	Ht	X Arm	Ln. Wire		No. Per Arm	Wire Station	Wire Diagm	Size or Side Vw	Wire Ht	Remarks
						164+84.2				Lines go into Duplex Cable and underground to Tower
			38 0							
No#	16 4	Double 4 Pin			4 Lines	164+46.2	x x | 5		15 8	
SURVEY IN F. B. 703-225			81 6							
"	15 3	Single 4 Pin			"	163+64.6	x x | 5		14 7	
			75 8							
"	14 0	Single 4 Pin			"	162+88.8	x x | 54		13 4	Note No 4 wire down from here to Tower
			94 2							
"	14 7	Double 4 Pin			"	161+94.6	x x | 54		14 1	Down Guy D.M.
			112 8							
"	14 1	Single 4 Pin			"	160+81.8	x x | 54		13 6	
			107 0							
"	14 1	"			"	159+74.8	x x | 54		13 6	
			90 8							
"	23 3	"			"	158+83.8 4.0	x x | 54		22 8	
SURVEY IN F. B. 703-224			115 2							
"	14 5	"			"	157+68.8	x x | 54		13 9	
			84 8							
No#	13 9	Single 4 Pin			4 Lines	156+83.8 4.0	x x | 54		13 3	

F.B. 1640 PG. 52
Job No. 8094 Division No. 118 Notes Red. Plotted Date Profile No.
Survey of Notes Dougherty Date X-Sec.
Survey by W. Notes Chkd. Miller Checked
Indexed R. C. Johnson Date Aug. 1950 Date No.

Profile No.	Notes Red.	Plotted	Job No. 80 911	Division No.	F.B. 1161	Pg. 53
	Date	Date	Survey of L.A. Co.		118	
X-Sec. No.	Notes Chkd.	Checked	Survey by	Notes	Date	
	Date	Date	Map No.	Indexed	Date	

PLEASE RETURN TO
LOS ANGELES COUNTY SURVEYOR
726 LOS ANGELES COUNTY ENGINEERING BLDG.

NOTE: ANY ADDITIONS OR CHANGES ON THIS SHEET MUST BE MADE OR CIRCLED IN RED INK, WITH DATE AND NAME OF PERSON MAKING CHANGE.

Do not extend notes this side of this line.

STATION	B. S.	H. I.	F. S.	ELEV.						
Pole No.	Ht	X Arm	Ln. Wire	Wire No. Per Arm	Wire Station	Wire Diagm	Size or Side Vw	Wire Ht	Remarks	

76L298 307 5-49

76L298 307 5-49

PLEASE RETURN TO
LOS ANGELES COUNTY SURVEYOR
726 LOS ANGELES COUNTY ENGINEERING BLDG.

NOTE: ANY ADDITIONS OR CHANGES ON THIS SHEET MUST BE MADE OR CIRCLED IN RED INK. WITH DATE AND NAME OF PERSON MAKING CHANGE.

Do not extend notes this side of this line.

STATION	B. S.	H. I.	F. S.	ELEV.				
Pole No.	Ht	X Arm	Ln. Wire	Wire No. Per Arm	Wire Station	Wire Diagm	Size or Side Vw	Wire Ht	Remarks

Profile No. ____ X-Sec. No. ____

Plotted ____ Date ____ Checked ____ Date ____

Notes Red ____ Date ____ Notes Chkd ____ Date ____

Division No. 118

Job No. 8094

Notes ____ Date ____

F.B. 1640 PG. 54

Survey of ____

Survey by ____

Indexed ____

Profile No. _____ Notes Red. _____ Date _____ Plotted _____ Date _____ Job No. 8004 Division No. _____ Survey of _____ 118

X-Sec. No. _____ Notes Chkd. _____ Date _____ Checked _____ Date _____ Survey by W. S. C. Map No. _____ Notes _____ Indexed _____ Date _____

F.B. 1640 PG. 55

PLEASE RETURN TO
LOS ANGELES COUNTY SURVEYOR
726 LOS ANGELES COUNTY ENGINEERING BLDG.

NOTE: ANY ADDITIONS OR CHANGES ON THIS SHEET MUST BE MADE OR CIRCLED IN RED INK, WITH DATE AND NAME OF PERSON MAKING CHANGE.

Do not extend notes this side of this line.

STATION	B. S.	H. I.	F. S.	ELEV.						
Pole No.	Ht	X Arm	Ln. Wire	Wire No. Arm	Wire Por. Station	Wire Diagm	Size or Side Vw	Wire Ht	Remarks	

76L298 307 5-49

76L298 307 5-49

PLEASE RETURN TO
LOS ANGELES COUNTY SURVEYOR
726 LOS ANGELES COUNTY ENGINEERING BLDG.

NOTE: ANY ADDITIONS OR CHANGES ON THIS SHEET MUST BE MADE OR CIRCLED IN RED INK, WITH DATE AND NAME OF PERSON MAKING CHANGE.

Do not extend notes this side of this line.

STATION	B. S.	H. I.	F. S.	Wire	ELEV.			Size		
Pole No.	Ht	X Arm	Ln. Wire	No. Per Arm	Wire Station	Wire Diagm	or Side Vw	Wire Ht	Remarks

Profile No. ____ X-Sec. No. ____

Plotted ____ Date ____ Checked ____ Date ____

Notes Red. ____ Date ____ Notes Chkd. ____ Date ____

Division No. ____ Job No. ____ Notes ____ Date ____

F.B. 1640 PG. 56

Survey of ____

Survey by ____

Indexed ____

Notes Ck'd by	Survey of 118
Map No.	W. O. Tape No. Std. °F
Office Work	Surveyed by W. E. COWHERD
Checked	Notes Date
Date	Indexed

F. B. 1615 PG. 57

RETURN TO
LOS ANGELES COUNTY SURVEYOR
726 LOS ANGELES COUNTY
ENGINEERING BLDG.

Do not extend notes this side of this line.

Note: Any Additions or Changes on This Sheet Must be Made or Circled in Red Ink With Date and Name of Person Making Change.

76F3098 247 10M 1-49

F. B. 1640 PG. 58

RETURN TO
LOS ANGELES COUNTY SURVEYOR
725 LOS ANGELES COUNTY
ENGINEERING BLDG.

Do not extend notes this side of this line.

Note: Any Additions or Changes on This Sheet Must be Made or Circled in Red Ink With Date and Name of Person Making Change.

F. B. 164 PG. 59

Notes Ck'd by	Survey of
Map No.	W. O. Tape No. Std. °F
Office Work	Surveyed by
Checked	Notes Date
Date	Indexed

Notes: Any Additions or Changes of This Sheet Must be Made or Circled in Red Ink With Date and Name of Person Making Change.

Do not extend notes this side of this line.

RETURN TO
LOS ANGELES COUNTY SURVEYOR
726 LOS ANGELES COUNTY
ENGINEERING BLDG.

76F3098 247 10M 1-49

RETURN TO
LOS ANGELES COUNTY SURVEYOR
726 LOS ANGELES COUNTY
ENGINEERING BLDG.

Note: Any Additions or Changes on This Sheet Must be Made or Circled in Red Ink With Date and Name of Person Making Change.

Do not extend notes this side of this line.

E. B. 1640 PG. 60

Notes Ck'd by	Survey of 120
Map No.	W.O. 8094 Tape No. 13 Sta. 84
Office Work	Surveyed by
Checked	Notes W.S.C. Date 5-15-50
Date	Indexed 6-29-50 E. C. Johnson

F. B. 1645 PG. 61

LA. CO. FIRE COMM. SYS. SOLEDAD DIVISION

POLE LINE - 120

INFORMATION REGARDING POLES-GUYS-ETC
FROM PINE CN. PATROL STA. NORTHERLY
TO RADIO LOT

FB-1640

JN 8094

REFERENCE
FB 703-231

PARTY
W.S. COWHERD
J. DOUGHERTY
S. HALISKY
H. FIFE
E. ORCUTT

Notes: Any Additions or Changes of This Sheet Must be Made or Circled in Red Ink With Date and Name of Person Making Change.

Do not extend notes this side of this line.

RETURN TO
LOS ANGELES COUNTY SURVEYOR
726 LOS ANGELES COUNTY
ENGINEERING BLDG.

70F3095 247 10M 1-49

F. B. 1640 Pg. 62

INDEX

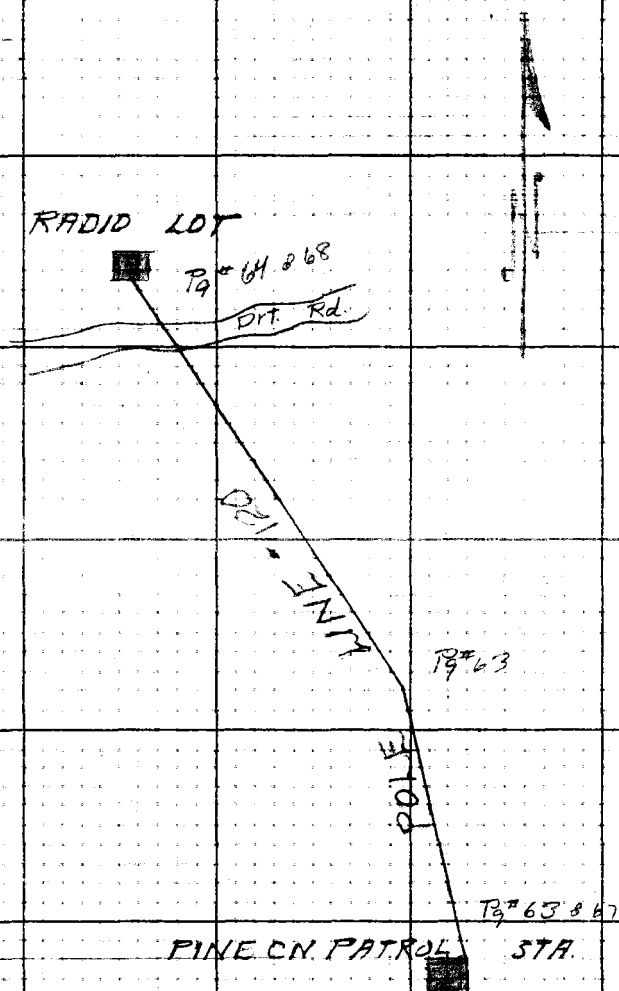

RETURN TO
LOS ANGELES COUNTY SURVEYOR
725 LOS ANGELES COUNTY
ENGINEERING BLDG.

Do not extend notes this side of this line.

Note: Any Additions or Changes on This Sheet Must Be Made or Circled in Red Ink With Date and Name of Person Making Change.

76L298 307 5-49

PLEASE RETURN TO
LOS ANGELES COUNTY SURVEYOR
726 LOS ANGELES COUNTY ENGINEERING BLDG.

NOTE: ANY ADDITIONS OR CHANGES ON THIS SHEET MUST BE MADE OR CIRCLED IN RED INK. WITH DATE AND NAME OF PERSON MAKING CHANGE.

Do not extend notes this side of this line.

STATION Pole No.	B. S. Ht	H. I. X Arm	In. Wire	F. S. Wire No. Per Arm	ELEV. Wire Station	Wire Diagm	Size of Side Vw	Wire Ht	Remarks
			1036						
No #	15.9	Single APin		2 Lines	10+562	✓ 1 2		15.3	
			1169						
"	14.7	Single APin		"	9+393	✓ 1 2		14.5	
			1058						
"	15.1	Double APin		"	8+335	✓ 1 2		14.5	Down Guy D.M.
			1277						
"	16.0	Single APin		"	7+058	✓ 1 2		15.4	
			1167						
"	15.6	"		"	5+891	✓ 1 2		15.0	
			1134						
"	15.6	"		"	4+757	✓ 1 2		15.0	
			1335						
"	15.6	"		"	3+422	✓ 1 2		15	
			1136						
"	15.4	Single APin		"	2+286	✓ 1 2		14.9	
			1218						
No #	19.9	Double APin		"	1+068	✓ 1 2		19.3	Beginning of Line 120 Duplex Line To First Pole No # from Line Cn. Sta. D.G.D.M.
			1068						
Fire Sta				2 Lines	0+00 ✓				

Profile No. ____ Date ____ Notes Red. ____ Plotted Bailey Date Feb. 1950 Job No. ____ Division No. ____

X-Sec. No. ____ Date ____ Notes Chkd. Miller Date Aug. 1950 Checked ____ Date ____ Survey of ____ Survey by ____ Map No. ____ Notes TD Date 5-15-50 Indexed Johnson Date ____

F.B. 120 Pg. 63

76L298 307 5-49

PLEASE RETURN TO
LOS ANGELES COUNTY SURVEYOR
726 LOS ANGELES COUNTY ENGINEERING BLDG.

NOTE: ANY ADDITIONS OR CHANGES ON THIS SHEET MUST BE MADE OR CIRCLED IN RED INK, WITH DATE AND NAME OF PERSON MAKING CHANGE.

Do not extend notes this side of this line.

STATION	B. S.	H. I.		F.	Wire	ELEV.			Size		
Pole No.	Ht	X Arm	Ln. Wire		No. Per Arm	Wire Station	Wire	Diagm	or Side Vw	Wire Ht	Remarks
No#		Double 4 Pin			2 Lines	23+035	✓ 1	2		21.3	END OF LINE #120 RADIO LOT Repeator Sta.
			970								
"	18.9	Single 4 Pin			"	22+065	✓ 12			18.4	
			968								Line over dirt Rd Cl-19.0
"	19.8	"			"	21+097	✓ 12			19.3	
			1048								
"	15.5	"			"	20+049	✓ 12			15.0	
			1077								
"	15.1	"			"	18+972	✓ 12			14.7	
			1157								
"	15.1	"			"	17+815	✓ 12			14.6	
			1170								
"	15.1	"			"	16+645	✓ 12			14.9	
			1950								
"	19.9	"			"	14+695	✓ 12			19.3	
			2177								
"	14.3	"			"	12+518	✓ 12			13.7	
			920								
No#	15.2	Single 4 Pin			2 Lines	11+598	✓ 12			14.6	

Profile
Plotted Bailey No.
Date Feb 1952
X-Sec.
Notes Red. No.
Date
Notes Chkd. Miller Checked
Date Aug. 1950 Date
Job No. 8094 Division No. 120
Survey of
Survey by Notes Dougherty
Indexed A. C. Johnson Date
F.B. 7640 PG. 64

76L298 307 5-49

PLEASE RETURN TO
LOS ANGELES COUNTY SURVEYOR
726 LOS ANGELES COUNTY ENGINEERING BLDG.

NOTE: ANY ADDITIONS OR CHANGES ON THIS SHEET MUST BE MADE OR CIRCLED IN RED INK, WITH DATE AND NAME OF PERSON MAKING CHANGE.

Do not extend notes this side of this line.

STATION	B. S.	H. I.		F. S.	ELEV.						
Pole No.	Ht	X Arm	Ln. Wire	Wire No. Per Arm	Wire Station	Wire Diagm	Size or Side Vw	Wire Ht	Remarks		

Profile No. ____ Date ____ Notes Red. ____ Date ____ Plotted ____ Date ____ Job No. 5094 Division No. ____ Survey of L.A. Co. Fire Control Sys. Solid Fuel Div. Tele. 120

X-Sec. No. ____ Date ____ Notes Chkd. ____ Date ____ Checked ____ Date ____ Survey by W. S. ____ Notes ____ Date ____ Map No. ____ Indexed ____ Date ____

F.B. 1648 PG. 65

76L298 807 5-49

PLEASE RETURN TO
LOS ANGELES COUNTY SURVEYOR
726 LOS ANGELES COUNTY ENGINEERING BLDG.

NOTE: ANY ADDITIONS OR CHANGES ON THIS SHEET MUST BE MADE OR CIRCLED IN RED INK, WITH DATE AND NAME OF PERSON MAKING CHANGE.

Do not extend notes this side of this line.

STATION	B. S.	H. I.	F. S.	ELEV.					
Pole No.	Ht	X Arm	Ln. Wire	Wire No. Per Arm	Wire Station	Wire Diagm	Size or Side Vw	Wire Ht	Remarks

Profile No. X-Sec. No.

Plotted Date Checked Date

Notes Red. Date Notes Chkd. Date

Division No. 120

Job No. Notes Date

F.B. 1640 PG. 66

Survey of
Survey by
Indexed

Notes Ck'd by	Survey of 120
Map No.	W. O. 8094 Tape No. 79 Std. 84 °F
Office Work Bailey	Surveyed by
Checked	Notes W. S. C. Date 5-16-50
Date Feb. 1952	Indexed C. Johnson

F. B. 1645 PG. 67

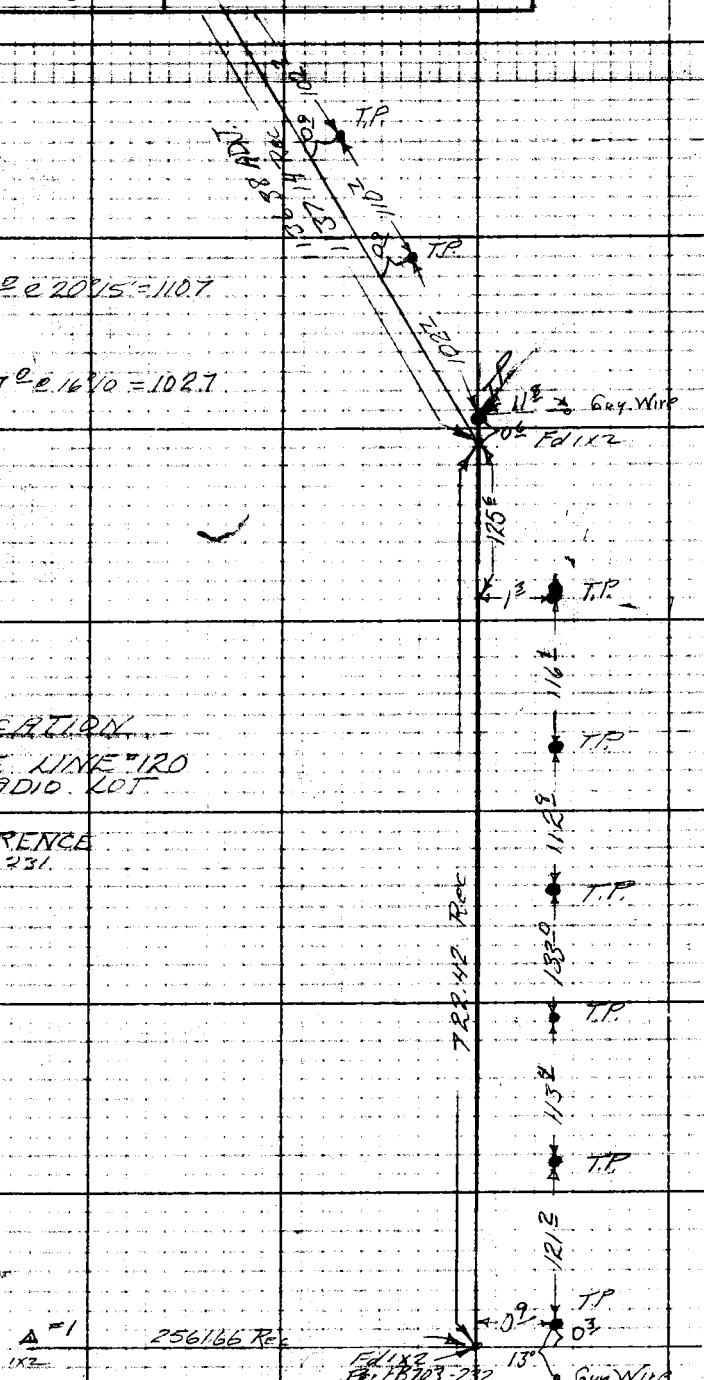

LOCATION
POLE LINE #120
TO RADIO LOT

REFERENCE
FB 703-231

Note: Any Additions or Changes on This Sheet Must be Made or Circled in Red Ink With Date and Name of Person Making Change.

Do not extend notes this side of this line.

RETURN TO
LOS ANGELES COUNTY SURVEYOR
726 LOS ANGELES COUNTY
ENGINEERING BLDG.

76F3098 247 10M 1-49

F. B. 1640 PG. 68



70° @ 20'50" = 65'

108° @ 28'10" = 73'

118° @ 35'30" = 96'

194° @ 32°48" = 163'

216° @ 12'27" = 211'

RETURN TO
LOS ANGELES COUNTY SURVEYOR
726 LOS ANGELES COUNTY
ENGINEERING BLDG.

Do not extend notes this side of this line.

Note: Any Additions or Changes on This Sheet Must be Made or Circled in Red Ink With Date and Name of Person Making Change.

Notes Ck'd by	Survey of
Map No.	W. O. 8094 Tape No. 15 Sec 87
Office Work	Surveyed by W. S. COWHERD
Checked	Name W. S. C. Date 5-16-50
Date	Indexed 6-29-50 C. Johnson

F. B. 1640 PG. 69

LA CO. FIRE COMM. SYS. SOLEDAD DIV

POLE LINE #109

INFORMATION REGARDING POLES-GUYS-ETC

FROM LA CO. PINE CN. STA. TO QUAIL LAKE STA. THENCE TO KERN CO. FIRE DEPT SUB-STA AT LEBEC

FB-1640

JN-8094

REFERENCE

FB 703-1-54
155-202

Party
W. S. COWHERD
J. DOUGHERTY
S. HALISKY
H. FIFE
E. ORCUTT III

Note: Any Additions or Changes on This Sheet Must be Made or Circled in Red Ink With Date and Name of Person Making Change.

Do not extend notes this side of this line.

RETURN TO
LOS ANGELES COUNTY SURVEYOR
725 LOS ANGELES COUNTY
ENGINEERING BLDG.

76F3095 247 10M 1-49

F. B. 1634 Pg. 76

INDEX

RETURN TO
LOS ANGELES COUNTY SURVEYOR
785 LOS ANGELES COUNTY
ENGINEERING BLDG.

Do not extend notes this side of this line.

Note: Any Additions or Changes on This Sheet Must Be Made or Checked In Red Ink With Date and Name of Person Making Change.

76F309S 247 10M 1-49

RETURN TO
LOS ANGELES COUNTY SURVEYOR
726 LOS ANGELES COUNTY
ENGINEERING BLDG.

Note: Any Additions or Changes on This Sheet Must be Made or Circled in Red Ink With Date and Name of Person Making Change.

Do not extend notes this side of this line.

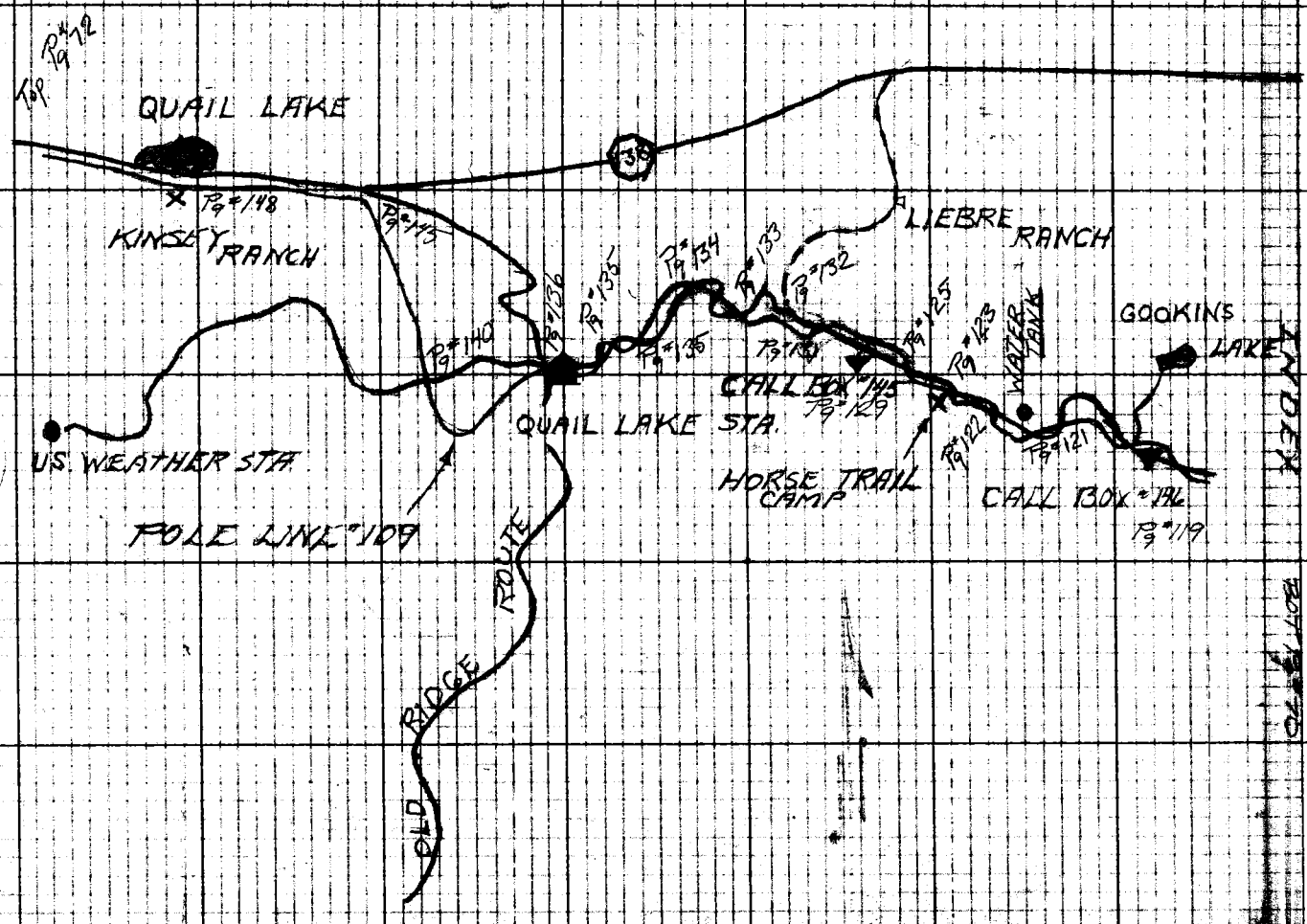

Notes Ck'd by
Map No.
Office Work
Checked
Date

Survey of
W. O. Pg No. Sht. Pg
Surveyed by
Notes
Indexed
C. Johnson
Date 5-16-50

F. B. 11 PG. 71

F. B. 1634 Pg. 72

BOT Pg. 71

INDEX

RETURN TO
LOS ANGELES COUNTY SURVEYOR
725 LOS ANGELES COUNTY
ENGINEERING BLDG.

Do not extend notes this side of this line.

Note: Any Additions or Changes on This Sheet Must be Made or Checked in Red Ink With Date and Name of Person Making Change.

S-49

PLEASE RETURN TO
LOS ANGELES COUNTY SURVEYOR
726 LOS ANGELES COUNTY ENGINEERING BLDG.

NOTE: ANY ADDITIONS OR CHANGES ON THIS SHEET MUST BE MADE OR CIRCLED IN RED INK, WITH DATE AND NAME OF PERSON MAKING CHANGE.

Do not extend notes this side of this line.

STATION Pole No.	B. S. Ht	H. I. X Arm	Ln. Wire	F. S. Wire No. Per Arm	ELEV. Wire Station	Wire Diagm	Size or Side Vw	Wire Ht	Remarks
			1494						
110-81	21.3	Single 6 Pin		4 Lines	10+692	21 34		20.5	
			1466						
110-80	21.3	Double + Single 6 Pin		"	9+226	2 1 3 4 A'		16.5	All (x) wires leave Co. Poles. Only wires 1, 2, 3, & 4 will now be shown. Down Guy D.M.
			1015						
110-79	19.0	Single 6 Pin		"	8+211	2 1 3 4 A'		14.9	4' Between arms
			1401						
No#	20.6	"		"	6+810	2 1 3 4 4'		15.8	4' Between arms
			1550						
110-77	28.8	Single 6 Pin		4 Lines	5+260	1 3 4 2 2'		26.0	2' Between arms
			1422						
110-76	21.2	Single 10 Pin		8 Lines	3+838	x 1 2 3 4 x		20.9	
			1484						
110-75	21.8	Single 10 Pin		"	2+354	x 1 2 3 4 x		21.0	Wires 1, 2, 3 & 4 Line 109 go underground to the Junction Pole End of Line # 110 and start of Lines 118 & 109. Line 118 is to cross Mt. Lookout. For Ref. see FB 1690 = Only four lines will be numbered on 109 Line. Anchors will be shown as (x) 2 Down Guy D.M.
			1534						
110-74	22.8	Double 10 Pin		8 Lines	0+820	x x 1 2 3 4 x x		22.5	
			820						
Pine Cn. Sta				4 Lines	0+00				

SUBMITTED IN FB 1703 PG 155

F.A. 703-154, 155

Profile No. ____ Date ____ Notes Red. ____ Plotted ____ Job No. 8094 Division No. ____

X-Sec. No. ____ Date ____ Notes Chkd. Wilber Date Aug. 1950 Checked ____ Date ____ Survey of ____ Survey by ____ Notes ____ Date ____ Map No. ____ Checked Jackson Date ____

F.B. 1640 Pg. 73 109

76L298 307 5-49

PLEASE RETURN TO
LOS ANGELES COUNTY SURVEYOR
726 LOS ANGELES COUNTY ENGINEERING BLDG.

NOTE: ANY ADDITIONS OR CHANGES ON THIS SHEET MUST BE MADE OR CIRCLED IN RED INK, WITH DATE AND NAME OF PERSON MAKING CHANGE.

Do not extend notes this side of this line.

STATION	B. S.	H. I.	F. B.	ELEV.						
Pole No.	Ht	X Arm	Ln. Wire	Wire No. Per Arm	Wire Station	Wire Diagm	Size or Side Vw	Wire Ht	Remarks
			1287						
8-116	20.0	Single 4 Pin		4 Lines	26+097 ✓	21 | 43		19.5	
			1408						
No #	16.9	Double 4 Pin		"	24+689 ✓	21 | 43		16.4	Overhead Guy 48.3 ft across Pine Cn. Rd. to Guy Pole 18.5 high Cl-19.4
			1997						
"	16.7	Single 4 Pin		"	22+692 ✓	1 2 | 43		16.3	
			1520						
"	17.0	Single 4 Pin		"	21+172 ✓	12 | 43		16.4	
			1807						
"	20.4	Double 4 Pin		"	19+365 ✓	12 | 43		19.3	Down Guy D.M.
			1264						
No #	20.8	Single 6 Pin		"	18+101 ✓	12 | 43		20.0	
			1483						
110-85	21.7	"		"	16+618 ✓	12 | 43		20.9	
			1485						Lines cross dirt Rd Cl-21.5
" - 84	21.0	"		"	15+133 ✓	12 | 43		20.2	
			1474						
" - 83	20.8	"		"	13+659 ✓	1 2 | 3 4		20.0	
			1473						
110-82	21.6	Single 6 Pin		4 Lines	12+186 ✓	21 | 34		20.8	

SURVEY IN F. B. 703-156

F.B. 703-156

F.B. 703-155

F.B. 1640 PG. 74

Job No. 8094 Division No. 109 Notes Red. Plotted Date No. Profile

Survey of Survey by Notes Dougherty Date Notes Chkd. Checked Date X-Sec.

Indexed E. C. Johnson Date No.

76L298 307 5-49

PLEASE RETURN TO
LOS ANGELES COUNTY SURVEYOR
726 LOS ANGELES COUNTY ENGINEERING BLDG.

NOTE: ANY ADDITIONS OR CHANGES ON THIS SHEET MUST BE MADE OR CIRCLED IN RED INK, WITH DATE AND NAME OF PERSON MAKING CHANGE.

Do not extend notes this side of this line.

STATION	B. S.	H. I.		F. S.	Wire No. Per Arm	ELEV.			Size of Side Wire		Wire Ht	Remarks
Pole No.	Ht	X Arm	Ln.	Wire	Arm	Station	Wire Diagm				Ht	Remarks
			1294									Lines cross dirt Rd Cl-22°
K-2457-Y	22°	Single 16 Pin			14 Lines	39+947 ✓	xxxxxx	1234xxxx			21⁵	
			1287									
K-2456-Y	23⁵	Double 16 Pin			"	38+660 ✓	xxxxxx	1234xxxx			23°	
			1390									Lines cross dirt Rd Cl-24°
K-2455-Y	23°	Single 16 Pin			"	37+270 ✓	xxxxxx	1234xxxx			22⁵	
			1445									
K-2454-Y	23°	Double 16 Pin			"	35+825 ✓	xxxxxx	1234xxxx			22⁵	2-Down Guys D.M.
			1433									
K-2453-Y	23°	Single 16 Pin			"	34+392 ✓	xxxxxx	1234xxxx			22⁵	
			1160									ASSOCIATED Tel. Co. Poles Ahead until clearance rotate
K-2432-Y	24⁵	Double 16 Pin			14 Lines	33+232 ✓	xx1234	xxxx			23⁵	xxx xxx 1234 xx (OUT) D.G.-D.M.
			2191				(IN)					Lines cross oiled Rd Cl-24°
No#	24⁵	Single 10 Pin			10 Lines	31+041 ✓	xx24 xxxx 13				24°	
			982									
No#	16²	Single 10 Pin			10 Lines	30+059 ✓	2143x	xxx xx			15⁷	Co. Poles pick up (x) wires again
			1810									
487264 E		Double 6 Pin			4 Lines	28+249 ✓	2	143			20°	
			865									
No#	20¹	Double 6 Pin			4 Lines	27+384 ✓	2	143			19⁶	

SURVEY IN F. B. 703-101

F.B. 708-156

Profile No. ____ Notes Red ____ Date ____ Plotted ____ Date ____ Job No. 8094 Division No. ____
X-Sec. No. ____ Date ____ Notes Chkd. ____ Date ____ Checked ____ Date ____ Survey of ____ Survey by W.S.C. Map No. ____ Notes T.D. Date 5-16-49 Notes Checked Date ____

F.B. 1648 Pg. 75

76L298 807 5-49

PLEASE RETURN TO
LOS ANGELES COUNTY SURVEYOR
726 LOS ANGELES COUNTY ENGINEERING BLDG.

NOTE: ANY ADDITIONS OR CHANGES ON THIS SHEET MUST BE MADE OR CIRCLED IN RED INK, WITH DATE AND NAME OF PERSON MAKING CHANGE.

Do not extend notes this side of this line.

STATION	B. S.	H. I.	F. B.	Wire	ELEV.			Size		
Pole No.	Ht	X Arm	Ln. Wire	No. Per Arm	Wire Station	Wire Diagm		or Side Vw	Wire Ht	Remarks
			1583							
K-2467-Y	23°	Single 16 Pin		14 Lines	55+724 ✓	xxxxxx	2143xxxx		22⁵	
			1543							
K-2466-Y	23°	"		"	54+181 ✓	xxxxxx	2143xxxx		22⁵	
			1645							Lines cross dirt Rd Cl-25°
K-2465-Y	23°	"		"	52+536 ✓	xxxxxx	2143xxxx		22⁵	
			1583							
K-2464-Y	23°	Single 16 Pin		"	50+953 ✓	xxxxxx	2143xxxx		22⁵	
			1630							
K-2463-Y	23°	Double 16 Pin		"	49+323 ✓	xxxxxx	2143xxxx		22⁵	Down Guy DM.
			1997							Lines cross dirt Rd Cl-25⁵
K-2462-Y	23°	Single 16 Pin		"	47+326 ✓	xxxxxx	2143xxxx		22⁵	
			1808							
K-2461-Y	23°	Double 16 Pin		"	45+518 ✓	xxxxxx	2143xxxx		22⁵	
			1811							
K-2460-Y	22⁵	Single 16 Pin		"	43+707 ✓	xxxxxx	2143xxxx		20°	
			1198							
K-2459-Y	23°	"		"	42+509 ✓	xxxxxx	2143xxxx		22⁵	
			1268							
K-2458-Y	22⁸	Single 16 Pin		14 Lines	41+241 ✓	xxxxxx	1 3 xxxx 2 4		22³	

SURVEY IN F. B. 703-101

Profile No. ____ X-Sec. No. ____
Plotted ____ Date ____ Checked ____ Date ____
Notes Red. ____ Date ____ Notes Chkd. ____ Date ____
Job No. 8094 Division No. 109 Notes Dougherty Date ____
Survey of ____
Survey by ____
Indexed A. C. Johnson
F.B. 1640 Pg. 76

76L298 307 5-49

PLEASE RETURN TO
LOS ANGELES COUNTY SURVEYOR
726 LOS ANGELES COUNTY ENGINEERING BLDG.

NOTE: ANY ADDITIONS OR CHANGES ON THIS SHEET MUST BE MADE OR CIRCLED IN RED INK, WITH DATE AND NAME OF PERSON MAKING CHANGE.

Do not extend notes this side of this line.

STATION	B. S.	H. I.		F. S.	Wire No. Per Arm	ELEV.	Wire Station	Wire Diagm	Size or Side Ww	Wire Ht	Remarks
Pole No.	Ht	X Arm	In. Wire								
			1536								LA. Co Lines on U.S. FOREST SERICE Rd
No#	19.5	Single 6 Pin			6 Lines		71+929	xx 4 3 xx 1.5' 1'		No.5	FROM HERE on 3 POINTS
			1550								
K-2437-Y	23.0	Double 16 Pin			10 Lines		70+379	xxxx 43 xxxx		22.5	END OF Telo Co
			1671								Lines cross Pine Cn Rd C-23
K-2475-Y	23.0	"			"		68+708	xxxx 43xxxx		22.5	Down Guy D.M.
			1559								Lines Cross Pine Cn Rd C1-22
K-2474-Y	22.5	"			"		67+149	xxxx 43xxxx		22.0	Down Guy D.M.
			1483								Lines cross Pine Cn Rd C1-23
K-2473-Y	23.0	Double 16 Pin			10 Lines		65+666	xxxx 43xxxx		22.5	Down Guy D.M.
			1783								LINES TAK 60 105' South To Captain of Pine Cn Sta Home. Lines 483 go on. 143 will be freeway wires numbered
K-2472-Y	23.0	Single 16 Pin			12 Lines		63+883	xxxx 2143xxxx		22.5	
			1720								Lines Cross oiled Rd C1-22
K-2471-Y	23.0	Double 16 Pin			"		62+163	xxxx 2143xxxx		22.5	Down Guy D.M.
			1861								Lines cross Pine Cn Rd C1-21
K-2470-Y	23.0	"			"		60+302	xxxx 2143xxxx		22.5	Down Guy D.M.
			1449								Lines cross Pine Cn Rd C1-23
K-2469-Y	23.0	"			"		58+853	xxxx 2143xxxx		22.5	Down Guy D.M.
			1596								Lines Cross Pine Cn Rd C1-22
K-2468-Y	23.0	Double 16 Pin			12 Lines		57+307	xxxx 2143xxxx		22.5	Down Guy D.M.

SURVEY IN F. B. 703-101

Profile No. ___ Notes Red ___ Date ___ Plotted ___ Date ___ Job No. 8094 Division No. ___
X-Sec. No. ___ Notes Chkd. ___ Date ___ Checked ___ Date ___ Survey of ___ Survey by W. S. G. Notes J.D. Date 5-12-58 Map No. ___ Date ___

F.B. 1642 Pg. 77

76L298 307 5-49

PLEASE RETURN TO
LOS ANGELES COUNTY SURVEYOR
726 LOS ANGELES COUNTY ENGINEERING BLDG.

NOTE: ANY ADDITIONS OR CHANGES ON THIS SHEET MUST BE MADE OR CIRCLED IN RED INK, WITH DATE AND NAME OF PERSON MAKING CHANGE.

Do not extend notes this side of this line.

STATION	B. S.	H. I.	F. B.	Wire ELEV.					
Pole No.	Ht	X Arm	Ln. Wire	No. Per Arm	Wire Station	Wire Diagm	Size or Side Vw	Wire Ht	Remarks
			867						
No #	15.0	Single 6 Pin		6 Lines	86+653 ✓	x x 3 / 4 | x x		14.5	US.F.S. Poles Down Guy D.M.
			1974						
"	16.5	Double 6 Pin		"	84+679 ✓	x x 4 | 3 x x		16.0	Down Guy D.M.
			1499						
"	20.0	Single 6 Pin		"	83+180 ✓	x x 4 | 3 x x		19.5	
			1504						Lines Cross dirt Rd. Cl-16.5
"	17.5	"		"	81+676 ✓	x x 4 | 3 x x		17.0	
			1504						
"	17.0	"		"	80+172 ✓	x x 4 | 3 x x / x | x		12.5	
			1453						
"	14.2	Single 6 Pin		"	78+719 ✓	x x 4 | 3 x x / x | x		12.0	
			1095						
"	15.0	Double 6 Pin		"	77+624 ✓	x x 4 | 3 x x / x | x		11.5	
			1494						Note
"	15.5	Single 6 Pin		"	76+130 ✓	x x 4 | 3 x x / x | x		13.0	2-(x) wires off pole
			1094						
"	17.1	Double 6 Pin		"	75+036 ✓	x x 4 | 3 x x / x / x		13.0	Down Guy D.M.
			1571						
No #	16.5	Double 6 Pin		6 Lines	73+465 ✓	x x 4 | 3 x x / x		14.0	Down Guy D.M.

SURVEY IN F. B. 703-160, 161

F.B. 703-160, 161

Profile No. ___ Plotted ___ Date ___ Notes Red. ___ Date ___ Notes Chkd. ___ Date ___ Job No. 8094 Division No. 109 Notes Dougherty Date ___ Survey of ___ Survey by ___ Indexed E. C. Johnson

F.B. 1640 PG. 78

76L298 307 5-49

PLEASE RETURN TO
LOS ANGELES COUNTY SURVEYOR
726 LOS ANGELES COUNTY ENGINEERING BLDG.

NOTE: ANY ADDITIONS OR CHANGES ON THIS SHEET MUST BE MADE OR CIRCLED IN RED INK, WITH DATE AND NAME OF PERSON MAKING CHANGE.

Do not extend notes this side of this line.

STATION	B. S.	H. I.		F. S.	ELEV.					
Pole No.	Ht	X Arm	Ln. Wire	Wire No. Per Arm	Wire Station	Wire Diagm	Size or Side Vw	Wire Ht	Remarks
			1625						Lines Cross dirt Rd Cl 16
No#	14.9	Double 6 Pin		6 Lines	100+962	x x 3 | 4 x x		14.5	US. F.S. Poles
			1240						
"	15.0	"		"	99+722	x x 3 | 4 x x		14.6	Down Guy D.M.
			1327						
"	15.1	Double 6 Pin		"	98+395	x x 3 | 4 x x		14.6	Down Guy D.M
			1791						
"	15.0	Single 6 Pin		"	96+604	x x 3 | 4 x x		14.6	
			1770						
"	14.8	"		"	94+834	x x 3 | 4 x x		14.3	
			1562						
"	14.8	"		"	93+272	x x 3 | 4 x x		14.3	
			1658						
"	14.0	Single 6 Pin		"	91+614	x x 3 | 4 x x		13.8	
			1606						
"	27.3	Double 6 Pin		6 Lines	90+008	x x 3 | 4 x x		26.8	Down Guy D.M.
			1376						
"	12.7	Single 6 Pin		8 Lines	88+632	x x 3 | 4 x x x		12.4	
			1112						
No#	14.8	Double 6 Pin		6 Lines	87+520	x x 3 | 4 x x		14.3	Down Guy D.M.

SURVEY IN F. B. 703-162

F.B. 703-162

Profile No. ____ Notes Red. ____ Plotted ____ Job No. 8094 Division No. ____ F.B. 1648 Pg. 79

X-Sec. No. ____ Date ____ Date ____ Survey of ____ 109

Notes Chkd. ____ Checked ____ Survey by W.S. Notes J.D. Date 5-11-50

Date ____ Date ____ Map No. ____ Indexed ____ Date ____

E. C. Johnson

76L298 307 5-49

PLEASE RETURN TO
LOS ANGELES COUNTY SURVEYOR
726 LOS ANGELES COUNTY ENGINEERING BLDG.

NOTE: ANY ADDITIONS OR CHANGES ON THIS SHEET MUST BE MADE OR CIRCLED IN RED INK, WITH DATE AND NAME OF PERSON MAKING CHANGE.

Do not extend notes this side of this line.

STATION	B. S.	H. I.		F. S.	Wire	ELEV.			Size		
Pole No.	Ht	X Arm	Ln. Wire		No. Per Arm	Wire Station	Wire Diagm		or Side Vw	Wire Ht	Remarks
			1619								
No#	16.5	Single 6 Pin			6 Lines	116+126	x x 4	3 x x		15.9	U.S.F.S. Poles
			1338								
"	16.3	"			"	114+788	x x 4	3 x x		15.6	
			1436								
"	16.7	"			"	113+355	x x 4	3 x x		16.1	
			1426								
"	16.5	Single 6 Pin			"	111+926	x 4 x	3 x x		15.7	
			1489								
"	16.7	Double 6 Pin			"	110+437 ✓	x x 4	3 x x		15.9	Down Guy D.M.
			1572								
"	15.6	"			"	108+865 ✓	x x 4	3 x x		15.3	Down Guy D.M.
			1253								Lines Cross dirt Rd C1-14.2
"	15.4	Double 6 Pin			"	107+612 ✓	x x 4	3 x x		14.9	Down Guy D.M.
			1525								Lines cross dirt Rd C1-14.1
"	14.5	Single 6 Pin			"	106+087 ✓	x x 4	3 x x		13.6	Down Guy D.M.
			1732								
"	14.9	Single 6 Pin			"	104+355 ✓	x x 3 4	x x		14.3	
			1768								
No#	19.5	Double 6 Pin			6 Lines	102+587 ✓	x x 3	4 x x		19.0	Down Guy D.M.

SURVEY IN F. B. 703-162, 163

F.B. 703-162, 163

SURVEY IN F

Profile No. ___ X-Sec. No. ___

Plotted ___ Date ___ Notes Red. ___ Date ___ Notes Chkd. ___ Date ___ Division No. 109 Job No. 8094

Survey of ___ Survey by ___ Notes Dougherty Date ___ Indexed A. C. Johnson

F.B. 1640 PG. 80

76L298 307 5-49

PLEASE RETURN TO
LOS ANGELES COUNTY SURVEYOR
726 LOS ANGELES COUNTY ENGINEERING BLDG.

NOTE: ANY ADDITIONS OR CHANGES ON THIS SHEET MUST BE MADE OR CIRCLED IN RED INK, WITH DATE AND NAME OF PERSON MAKING CHANGE.

Do not extend notes this side of this line.

STATION	B. S.	H. I.		F. S.	ELEV.					
Pole No.	Ht	X Arm	Ln. Wire	Wire No. Per Arm	Wire Station	Wire Diagm	Size or Side Vw	Wire Ht	Remarks
No#	19L	Single G Pin	1144	6 Lines	129+348	✓ x x 3 | 4 x x		18 7	U.S.F.S. Poles
"	17L	"	1171	"	128+177	✓ x x 3 | 4 x x		16 3	
"	16 7	"	1252	"	126+925	✓ x x 4 | x x 3		16 0	
"	15 9	"	1360	"	125+565	✓ x x 4 | 3 x x		15 3	
"	16 1	"	1292	"	124+273	✓ x x 4 | 3 x x		15 5	
"	17 9	"	1200	"	123+073	✓ x x 4 | 3 x x		17 4	
"	18 1	"	1220	"	121+853	✓ x x 4 | 3 x x		17 5	
"	16 6	Single G Pin	1340	"	120+513	✓ x x 4 | 3 x x		16 0	
"	16 5	Double G Pin	1446	"	119+0~~70~~ 67	x x 4 | 3 x x		15 9	Lines Cross dirt Rd Cl-15 8 Down Guy D.M.
No#	15 8	Double G Pin	1322	6 Lines	117+74~~8~~ 5	x x 4 | 3 x x		16 3	Down Guy D.M.

SURVEY IN F.B. 703-164

F.B. 703-164

Profile No. ____ Notes Red. ____ Plotted ____ Job No. 8094 Division No. ____ F.B. 16 40 81 PG 109

X-Sec. No. ____ Date ____ Date ____ Survey of ____

Notes Chkd. ____ Checked ____ Survey by W.S.C. Notes J.D. Date 5-17-50

Date ____ Date ____ Map No. ____ Indexed ____ Date ____

76L298 307 5-49

PLEASE RETURN TO
LOS ANGELES COUNTY SURVEYOR
726 LOS ANGELES COUNTY ENGINEERING BLDG.

NOTE: ANY ADDITIONS OR CHANGES ON THIS SHEET MUST BE MADE OR CIRCLED IN RED INK, WITH DATE AND NAME OF PERSON MAKING CHANGE.

Do not extend notes this side of this line.

STATION	B. S.	H. 1.	F. S.	ELEV.					
Pole No.	Ht	X Arm	Ln. Wire	Wire No. Per Arm	Wire Station	Wire Diagm	Size or Side Vw	Wire Ht	Remarks
No#	16.8	Double G Pin	1950	6 Lines	143+725 ✓	x x 3 | 4 x x		16.3	U.S.F.S. Poles Down Guy D.M.
"	16.8	Single G Pin	1847	"	141+878 ✓	x x 3 | 4 x x		16.4	
"	16.0	"	1441	"	140+437 ✓	x x 3 | 4 x x		15.5	
"	16.5	Single G Pin	1480	"	138+957 ✓	x x 3 | 4 x x		16.0	
"	16.2	Double G Pin	1383	"	137+574 ✓	x x 3 | 4 x x		15.7	Down Guy D.M.
"	15.0	Single G Pin	2140	"	135+434 ✓	x x 3 | 4 x x		14.5	
"	15.0	"	1578	"	133+856 ✓	x x 3 | 4 x x		15.1	
"	16.0	"	1075	"	132+781 ✓	x x 3 | 4 x x		15.5	
"	15.5	"	1192	"	131+589 ✓	x x 3 | 4 x x		15.0	
No#	16.2	Single G Pin	1097	6 Lines	130+492 ✓	x x 3 | 4 x x		15.7	

SURVEY IN F. B. 703-165

F.B. 703-165

F.B. 1640 PG. 82

Job No. 8094 Division No. 109 Notes Red. Date Plotted Date No. Profile

Survey of Notes Date Notes Chkd. Date Checked Date X-Sec.

Survey by Dougherty

Indexed E. C. Johnston No.

76L298 307 5-49

PLEASE RETURN TO
LOS ANGELES COUNTY SURVEYOR
726 LOS ANGELES COUNTY ENGINEERING BLDG.

NOTE: ANY ADDITIONS OR CHANGES ON THIS SHEET MUST BE MADE OR CIRCLED IN RED INK, WITH DATE AND NAME OF PERSON MAKING CHANGE.

Do not extend notes this side of this line.

STATION	B. S.	H. I.		F. S.	ELEV.					
Pole No.	Ht	X Arm	Ln. Wire	Wire No. Per Arm	Wire Station	Wire Diagm	Size or Side Vw	Wire Ht	Remarks
			1417						
No#	16.0	Single 6 Pin		6 Lines	159+609	xx 4 | 3xx		15.5	US.F.S. Pole
			1269						
"	17.0	"		"	158+340	xx 4 | 3xx		16.5	
			1589						
"	16.5	"		"	156+751	xx 4 | 3xx		16.0	
			1217						
"	16.7	"		"	155+534	xx 4 | 3xx		16.2	
			1388						
"	15.7	"		"	154+146	x 3 | xx x 4		15.2	
			1529						
"	16.5	Single 6 Pin		"	152+617	xx 3 | 4xx		16.0	
			1747						
"	16.0	Double 6 Pin		"	150+870	xx 3 | 4 x x		15.5	Down Guy D.M.
			1699						
"	13.0	Single 6 Pin		"	149+171	xx 3 | 4xx		12.5	
			1705						
"	15.5	"		"	147+466	xx 3 | 4xx		15.0	
			1791						
No#	20.5	Single 6 Pin		6 Lines	145+675	xx 3 | 4xx		20.0	

SURVEY IN F.B. 703-166, 167

F.B. 703-166, 167

Profile No. ____ Notes Red. ____ Plotted ____ Job No. 8094 Division No. ____ F.B. 1640 Pg. 83

X-Sec. No. ____ Date ____ Date ____ Survey of ____ 109

Notes Chkd. ____ Checked ____ Survey by W.S.C. Notes J.D. Date 5-17-50

Date ____ Date ____ Map No. ____ Indexed ____ Date ____

76L298 307 5-49

PLEASE RETURN TO
LOS ANGELES COUNTY SURVEYOR
726 LOS ANGELES COUNTY ENGINEERING BLDG.

NOTE: ANY ADDITIONS OR CHANGES ON THIS SHEET MUST BE MADE OR CIRCLED IN RED INK, WITH DATE AND NAME OF PERSON MAKING CHANGE.

Do not extend notes this side of this line.

STATION	B. S.	H. I.	F. S.	Wire ELEV.					
Pole No.	Ht	X Arm	Ln. Wire	No. Per Arm	Wire Station	Wire Diagm	Size or Side Vw	Wire Ht	Remarks
			1532						
No#	14.3	Double 6 Pin		6 Lines	174+007 ✓	x x 3 | 4 x x		13.8	U.S.F.S. Poles Down Guy D.M.
			1631						
"	16.0	Double 6 Pin		"	172+376 ✓	x x 3 | 4 x x		15.5	Down Guy D.M.
			1891						
"	14.4	Single 6 Pin		"	170+485 ✓	x x 4 | x / 3 x		14.0	
			1379						
"	19.0	Double 6 Pin		"	169+106 ✓	x x 4 | 3 x x		18.5	Down Guy D.M.
			1735						Lines cross Pine Cu Rd Cl-25.0
"	14.6	Double 6 Pin		"	167+371 ✓	x x 4 | 3 x x		14.1	Down Guy D.M.
			1166						
"	15.1	Single 6 Pin		"	166+205 ✓	x x 4 | 3 x x		14.6	
			1285						
"	15.0	"		"	164+920 ✓	x x 4 | 3 x x		14.5	
			1208						
"	16.1	"		"	163+712 ✓	x x 4 | 3 x x		15.6	
			1300						
"	15.8	Single 6 Pin		"	162+412 ✓	x x 4 | 3 x x		15.3	
			1386						
No#	16.5	Double 6 Pin		6 Lines	161+026 ✓	x x 4 | 3 x x		16.0	Down Guy D.M.

SURVEY IN F. B. 703-167,168

F.B. 703-167,168

F.B. 1640 PG. 84

Job No. 8094 Division No. 109 Notes Red. Plotted No. Profile

Survey of Date Date X-Sec.

Survey by Notes Dougherty Notes Chkd. Checked

Indexed Date Date No.

76L298 307 5-49

PLEASE RETURN TO
LOS ANGELES COUNTY SURVEYOR
726 LOS ANGELES COUNTY ENGINEERING BLDG.

NOTE: ANY ADDITIONS OR CHANGES ON THIS SHEET MUST BE MADE OR CIRCLED IN RED INK, WITH DATE AND NAME OF PERSON MAKING CHANGE.

Do not extend notes this side of this line.

STATION	B. S.	H. I.		F. S.	ELEV.					
Pole No.	Ht	X Arm	Ln. Wire	Wire No. Per Arm	Wire Station	Wire Diagm	Size or Side Vw	Wire Ht	Remarks
No#	19.0	Single 6 Pin	1320	6 Lines	188+987 ✓	x x 3 | 4 x x		18.5	US.F.S. Poles
"	15.8	"	1562	"	187+425 ✓	x x 3 | 4 x x		15.3	
"	15.1	"	1503	"	185+922 ✓	x x 3 | 4 x x		14.6	
"	15.0	"	1490	"	184+432 ✓	x x 3 | 4 x x		14.5	
"	15.0	Single 6 Pin	1477	"	182+955 ✓	x x 3 | 4 x x		14.5	
"	15.0	Double 6 Pin	1430	"	181+525 ✓	x x 3 | 4 x x		14.5	Down Guy D.M.
"	15.8	Single 6 Pin	1419	"	180+106 ✓	x x 3 | 4 x x		15.3	
"	14.1	"	1617	"	178+489 ✓	x x 3 | 4 x x		13.6	
"	14.8	"	1443	"	177+046 ✓	x x 3 | 4 x x		14.3	
No#	13.9	Single 6 Pin	1507	6 Lines	175+539 ✓	x x 3 | 4 x x		13.4	

SURVEY IN F.B. 703-168, 169

F.B. 703-168, 169

Profile No. ____ Notes Red. ____ Plotted ____ Job No. 8094 Division No. ____ F.B. 1640 PG. 85

X-Sec. No. ____ Date ____ Date ____ Survey of ____ 109

Notes Chkd. ____ Checked ____ Survey by W.S. Notes J.D. Date 5-18-50

Date ____ Date ____ Map No. ____ Indexed ____ Date ____

76L298 807 5-49

PLEASE RETURN TO
LOS ANGELES COUNTY SURVEYOR
726 LOS ANGELES COUNTY ENGINEERING BLDG.

NOTE: ANY ADDITIONS OR CHANGES ON THIS SHEET MUST BE MADE OR CIRCLED IN RED INK, WITH DATE AND NAME OF PERSON MAKING CHANGE.

Do not extend notes this side of this line.

STATION	B. S.	H. I.	F. S.	Wire ELEV.							
Pole No.	Ht	X Arm	Ln. Wire	No. Per Arm	Wire Station	Wire Diagm		Size or Side Vw	Wire Ht	Remarks
			1466							
No#	15 8	Double 6 Pin		6 Lines	202+343 ✓	x x 4	3 x x		15 3	U.S. F.S. Poles Down Guy D.M.
			1438							
"	15 5	Single 6 Pin		"	200+905 ✓	x x 4	3 x x		15 0	
			1449							
"	16 1	Double 6 Pin		"	199+456 ✓	x x 4	3 x x		15 6	Down Guy D.M.
			1410							
"	15 3	Single 6 Pin		"	198+046 ✓	x x 4	3 x x		14 8	
			1352							
"	15 5	Double 6 Pin		"	196+694 ✓	x x 4 x	3 x x		15 0	Down Guy D.M.
			1380							
"	15 8	Single 6 Pin		"	195+314 ✓	x x 4	3 x x		15 3	
			1235							
"	15 8	"		"	194+079 ✓	x x 4	3 x x		15 3	
			1306							
"	16 1	"		"	192+773 ✓	x x 3	x 4 x		15 6	
			1104							
"	16 1	Single 6 Pin		"	191+669 ✓	x x 3	4 x x		15 6	
			1362							
No#	15 8	Double 6 Pin		6 Lines	190+307 ✓	x x 3	4 x x		15 3	Down Guy D.M.

SURVEY IN F. B. 703-169,170

F.B. 703-169,170

F.B. 1640 PG. 86

Job No. 8099 Division No. 109 Notes Red. Plotted No. Profile

Survey of Date Date X-Sec.

Survey by W. S. Notes Dougherty Notes Chkd. Miller Checked

Indexed E. C. Johnson Date Aug 1950 Date No.

76L298 307 5-49

PLEASE RETURN TO
LOS ANGELES COUNTY SURVEYOR
726 LOS ANGELES COUNTY ENGINEERING BLDG.

NOTE: ANY ADDITIONS OR CHANGES ON THIS SHEET MUST BE MADE OR CIRCLED IN RED INK, WITH DATE AND NAME OF PERSON MAKING CHANGE.

Do not extend notes this side of this line.

STATION	B. S.	H. I.		F. S.	ELEV.						
Pole No.	Ht	X Arm	Ln. Wire	Wire No. Per Arm	Wire Station	Wire Diagm	Size or Side Vw	Wire Ht	Remarks
			1533						
No#	15.3	Double 6 Pin		6 Lines	217+841 ✓	xx 3 | 4xx		14.8	U.S.F.S. Poles Down Guy D.M.
			1700						
"	15.7	Single 6 Pin		"	216+141 ✓	xx 4 | xx 3		15.2	
			1819						
"	16.0	Double 6 Pin		"	214+322 ✓	xx 4 | 3xx		15.5	Down Guy D.M.
			1695						
"	15.1	"		"	212+627 ✓	xx 4 | 3xx		14.6	Down Guy D.M.
			1200						
"	15.7	Double 6 Pin		"	211+427 ✓	xx 4 | 3xx		15.2	Down Guy D.M.
			1555						
"	16.1	Single 6 Pin		"	209+872 ✓	xx 4 | 3xx		15.6	
			1737						
"	22.0	Double 6 Pin		"	208+135 ✓	xx 4 | 3xx		21.5	Down Guy D.M.
			1667						Lines cross Pine Cu. Rd C1-18.5
"	17.9	Double 6 Pin		"	206+468 ✓	xx 4 | 3xx		17.4	Down Guy D.M.
			1456						
"	18.1	Single 6 Pin		"	205+012 ✓	xx 4 | 3xx		17.6	
			1203						
No#	17.6	Single 6 Pin		6 Lines	203+809 ✓	xx 4 | 3xx		17.1	

SURVEY IN F. B. 703-170/171

F.B. 703-170, 171

Profile No. ____ Notes Red. ____ Plotted ____ Job No. 8094 Division No. ____ F.B. 1648 PG. 87

X-Sec. No. ____ Date ____ Date ____ Survey of ____

Notes Chkd. Miller Date Aug 1950 Checked ____ Date ____ Survey by W. S. C. Notes J.D. Date 5-18-50 Map No. ____ Date ____ Indexed ____ Date ____

76L298 507 5-49

PLEASE RETURN TO
LOS ANGELES COUNTY SURVEYOR
726 LOS ANGELES COUNTY ENGINEERING BLDG.

NOTE: ANY ADDITIONS OR CHANGES ON THIS SHEET MUST BE MADE OR CIRCLED IN RED INK, WITH DATE AND NAME OF PERSON MAKING CHANGE.

Do not extend notes this side of this line.

Profile No. ___ X-Sec. No. ___
Plotted ___ Date ___ Checked ___ Date ___
Notes Red. ___ Date ___ Notes Chkd. Nilc Date Aug 1950
Division No. 2094 Job No. 109
Notes Dry Hot 74
Notes ___ Date ___
Survey of W. S. Corp.
Survey by E. C. Johnson
Indexed ___
F. B. 1648 PG. 88

SURVEY IN F. B. 703-172

F.B. 703-172

STATION	B. S.	H. I.	F. S.	Wire ELEV.			Size	
Pole No.	Ht	X Arm	Ln. Wire	No. Per Arm	Wire Station	Wire Diagm	or Side Vw	Wire Ht	Remarks
			1487						
No#	16.5	Single 6 Pin		6 Lines	23 5+593	x x 3 | 4 x x		16.0	U.S.F.S. Poles
			1406						
"	16.5	"		"	23 4+187	x x 3 | 4 x x		16.0	
			1504						
"	16.0	Single 6 Pin		"	23 2+683	x x 3 | 4 x x		15.5	
			1462						
"	16.4	Double 6 Pin		"	23 1+221	x x 3 | 4 x x		16.0	Down Guy D.M.
			1470						Lines Cross dir + Rd Cl-13°
"	14.0	Single 6 Pin		"	23 29+751	x x 3 | 4 x x		13.5	
			1496						
" ?	16.4	Single 8 Pin H Poles		"	23 29+252 5	x x 3 | 4 x x		15.9	2-Down Guys D.M.
			3493						
" ?	15.5	Single 6 Pin H Poles		"	22 4+762	x x 3 | 4 x x		15.0	2-Down Guys D.M.
			1785						
" ?	15.3	Single 6 Pin		"	22 2+977	x x 3 | 4 x x		14.8	
			1939						
"	15.7	Single 6 Pin		"	22 1+043	x x 3 | 4 x x		15.2	
			1669						
No#	13.8	Single 6 Pin		6 Lines	22 19+374 ✓	x x 3 | 4 x x		13.3	

76L298 307 5-49

PLEASE RETURN TO
LOS ANGELES COUNTY SURVEYOR
726 LOS ANGELES COUNTY ENGINEERING BLDG.

NOTE: ANY ADDITIONS OR CHANGES ON THIS SHEET MUST BE MADE OR CIRCLED IN RED INK, WITH DATE AND NAME OF PERSON MAKING CHANGE.

Do not extend notes this side of this line.

STATION	B. S.	H. I.	F. S.	Wire No. Per Arm	ELEV.	Wire Station	Wire Diagm	Size of Wire Side Vw	Wire Ht	Remarks
Pole No.	Ht	X Arm	Ln. Wire							
			1578							
No#	16⁰	Single G Pin		6 Lines		2 254+488	x x 4 / 3 x x		15⁵	U.S.F.S. Poles
			1268							
"	15⁸	"		"		1 258+220	x x 4 / 3 x x		15³	
SURVEY IN F. B. 703-173			1501							
"	16³	"		"		49 257+719	x x 4 / 3 x x		15⁸	
			1683							
"	15²	Single G Pin		"		48 250+036	x x 4 / 3 x x		14⁷	
			1531							
"	16⁰	Double G Pin		"		6 248+505	x x 4 / 3 x x		15⁵	Down Guy D.M.
			1695							
"	14⁵	Single G Pin		"		4 248+810	x 3 / x 4 / x x		14⁹	
			1516							
"	15⁷	"		"		3 245+294	x x 3 / 4 x x		15²	
SURVEY IN F. B. 703-174			1509							
"	16³	Single G Pin		"		1 243+785	x x 3 / 4 x x		15⁸	
			1253							
" ?	13⁰	Single G Pin H Pole		"		0 242+532	x x 3 4 x x		12⁵	2-Down Guys D.M.
			3952							
No# 2	15⁷	Single G Pin H Pole		6 Lines		7 239+080	x x 3 4 x x		15²	2-Down Guys D.M.

F.B. 203-174

Profile No. ____ Notes Red ____ Plotted ____ Job No. 8094 Division No. ____ F.B. 1640 Pg. 89 109

X-Sec. No. ____ Date ____ Date ____ Date ____ Survey of ____

Notes Chkd. Miller Date Aug 14 50 Checked ____ Date ____ Survey by W. S. C. Map No. ____ Indexed Date ____ Notes ____ Date 5-19-50

Date ____

76L298 307 5-49

PLEASE RETURN TO
LOS ANGELES COUNTY SURVEYOR
726 LOS ANGELES COUNTY ENGINEERING BLDG.

NOTE: ANY ADDITIONS OR CHANGES ON THIS SHEET MUST BE MADE OR CIRCLED IN RED INK, WITH DATE AND NAME OF PERSON MAKING CHANGE.

Do not extend notes this side of this line.

STATION	B. S.	H. I.	F. S.	ELEV.					
Pole No.	Ht	X Arm	Ln. Wire	Wire No. Per Arm	Wire Station	Wire Diagm	Size or Side Vw	Wire Ht	Remarks
			1351						
No#	15.5	Single 6 Pin		6 Lines	268+280	x x 4 | 3 x x		15.0	U.S.F.S. Poles
			1599						
"	16.4	Single 6 Pin		"	266+681	x x 4 | 3 x x		15.9	
			1600						
"	16.1	Double 6 Pin		"	265+681	x x 4 | 3 x x		15.6	Down Guy D.M
			1320						
"	16.4	Single 6 Pin		"	263+761	x x 4 | 3 x x		16.0	
			2095						
"	17.0	"		"	261+666	x x 4 | 3 x x		16.5	
			1955						
"	15.9	Single 6 Pin		"	259+711	x x 4 | 3 x x		15.4	
			888						
"	14.1	Double 6 Pin		"	258+823	x x 4 | 3 x x		13.6	Down Guy D.M.
			1599						
"	15.9	Single 6 Pin		"	257+224	x x 4 | 3 x x		15.9	
			1550						
"	14.9	"		"	255+674	x x 4 | 3 x x		14.4	
			1608						
No#	15.9	Single 6 Pin		6 Lines	254+066	x x 4 | 3 x x		15.4	

SURVEY ... 703-174/175

F.B. 703-174/175

F.B. 1640 PG. 90

Job No. 8094 Division No. 109 Notes Red. Plotted No. Profile

Survey of Date Date X-Sec.

Survey by Notes Chkd. Miller Checked

Indexed A. C. Johnson Date Date Aug. 1950 Date No.

76L298 307 5-49

PLEASE RETURN TO
LOS ANGELES COUNTY SURVEYOR
726 LOS ANGELES COUNTY ENGINEERING BLDG.

NOTE: ANY ADDITIONS OR CHANGES ON THIS SHEET MUST BE MADE OR CIRCLED IN RED INK, WITH DATE AND NAME OF PERSON MAKING CHANGE.

Do not extend notes this side of this line.

STATION Pole No.	B. S. Ht	H. I. X Arm	Ln. Wire	F. S. Wire No. Per Arm	ELEV. Wire Station	Wire Diagm	Size or Side Vw	Wire Ht	Remarks
No#	16.4	Single 6 Pin	1508	6 Lines	281 ~~383~~+495	x x 3 | 4 x x		16.0	U.S.F.S. Poles
"	16.3	Double 6 Pin	1596	"	279 ~~381~~+899	x x 3 | 4 x x		15.8	Down Guy D.M
"	16.3	Double 6 Pin	1336	"	278 ~~380~~+563	x x 3 | 4 x x		15.8	Down Guy D.M.
"	14.6	Single 6 Pin	1334	"	277 ~~379~~+229	x x 3 | 4 x x		14.1	
"	18.3	"	1287	"	275 ~~377~~+942	x x 3 | 4 x x		17.8	Down Guy D.M.
"	18.6	"	1125	"	274 ~~376~~+817	x x 3 | 4 x x		18.2	
"	17.1	"	1270	"	273 ~~375~~+547	x x 3 | 4 x x		16.6	
"	16.3	"	1353	"	272+194 ~~374+194~~	x x 3 | 4 x x		15.8	
"	15.8	"	1193	"	271+001 ~~373+001~~	x x 3 | 4 x x		15.3	Taps off Co. Lines to U.S.F.S. Pine Gr. Sta. 300 ft South across Pine Cr. Rd. Cl. 18°
No#	15.4	Single 6 Pin	1370	6 Lines	269 ~~271~~+631	x x 4 | x x		14.9	

SURVEY IN F. B. 703-175/176

F.B. 703-175/176

Profile No. ____ Notes Red. ____ Plotted ____ Job No. 8094 Division No. ____ F.B. 1640 Pg. 91

X-Sec. No. ____ Date ____ Date ____ Survey of ____ 109

Notes Chkd. Miller Date Aug 1950 Checked ____ Date ____ Survey by W. S. C. Date 5-22-50 Notes J.D. Date ____ Map No. ____ Index Johnson Date ____

76L298 307 5-49

PLEASE RETURN TO
LOS ANGELES COUNTY SURVEYOR
726 LOS ANGELES COUNTY ENGINEERING BLDG.

NOTE: ANY ADDITIONS OR CHANGES ON THIS SHEET MUST BE MADE OR CIRCLED IN RED INK, WITH DATE AND NAME OF PERSON MAKING CHANGE.

Do not extend notes this side of this line.

SURVEY IN F. B. 703-176,177

F.B. 703-176,177

STATION	B. S.	H. I.		F. S.	ELEV.					
Pole No.	Ht	X Arm	Ln. Wire	Wire No. Per Arm	Wire Station	Wire Diagm	Size or Side Vw	Wire Ht	Remarks
No#	16.3	Single 6 Pin	2025	6 Lines	296 ~~348~~+060	x x 4 | 3 x x		15.7	U.S.F.S Poles
"	16.5	"	1407	"	294 ~~346~~+653	x x 4 | 3 x x		16.0	
"	16.0	"	1424	"	293 ~~345~~+229	x x 3 4 | x x		15.5	
"	16.0	Single 6 Pin	1160	"	292 ~~344~~+069	x x 3 | 4 x x		15.5	
"	16.0	Double 6 Pin	1608	"	290 ~~342~~+461	x x 3 | 4 x x		15.5	Down Guy D.M.
"	16.4	Double 6 Pin	2264	"	288 ~~340~~+197	x x 3 | 4 x x		16.4	Down Guy D.M.
"	16.0	Single 6 Pin	1030	"	287 ~~389~~+167	x x 3 | 4 x x		15.5	
"	16.7	"	1734	"	285 ~~387~~+433	x x 3 | 4 x x		16.3	
"	16.4	"	1320	"	284 ~~386~~+113	x x 3 | 4 x x		16.0	
No#	16.5	Single 6 Pin	1110	6 Lines	283 ~~385~~+003	x x 3 | 4 x x		16.0	

F.B. 1640 Pg. 92

Job No. 8094 Division No. 109 Notes Red. Plotted No. Profile

Survey of Date Date X-Sec.

Survey by Notes Dougherty Notes Chkd. Miller Checked

Indexed R. C. Johnson Date Date Aug 1950 Date No.

76L298 307 5-49

PLEASE RETURN TO
LOS ANGELES COUNTY SURVEYOR
726 LOS ANGELES COUNTY ENGINEERING BLDG.

NOTE: ANY ADDITIONS OR CHANGES ON THIS SHEET MUST BE MADE OR CIRCLED IN RED INK, WITH DATE AND NAME OF PERSON MAKING CHANGE.

Do not extend notes this side of this line.

STATION	B. S.	H. I.		F. S.	ELEV.						
Pole No.	Ht	X Arm	Ln. Wire	Wire No. Per Arm	Wire Station	Wire Diagm		Size or Side Vw	Wire Ht	Remarks
SURVEY IN F. B. 703-178			151 7							
No#	15-5	Single 6 Pin		6 Lines	314+65.7 ~~416+665~~	x x 4	3 x x		15-0	U.S.F.S Poles
"	18-9	"	138 8	"	313+26.9 ~~415+277~~	x x 4	3 x x		18-4	
"	16-1	"	161 8	"	311+65.1 ~~413+659~~	x x 4	3 x x		15-6	
"	16-6	"	141 5	"	310+23.6 ~~412+234~~	x x 4	3 x x		16-1	
"	16-3	Single 6 Pin	150 0	"	308+73.6 ~~410+734~~	x x 4	3 x x		15-8	
"	20-3	Double 6 Pin	268 5	"	306+05.1 ~~408+049~~	x x 4	3 x x		19-8	Down Guy D.M.
SURVEY IN F. B. 703-178, 179			271 8							
"	17-0	Single 6 Pin		"	303+33.3 405+331	x x 4	3 x x		16-5	
"	20-8	"	238 7	"	300+94.6 ~~402+944~~	x x 4	3 x x		20-3	
"	21-5	Single 6 Pin	136 4	"	299+58.2 ~~401+580~~	x x 4	3 x x		21-0	
No#	16-7	Double 6 Pin	149 7	6 Lines	298 ~~400~~+085	x x 4	3 x x		16-2	Down Guy D.M.

F.B. 703-178

F.B. 703-178

Profile No. ____ Notes Red. ____ Plotted ____ Job No. 8094 Division No. ____ F.B. 1640 Pg. 93

X-Sec. No. ____ Date ____ Date ____ Survey of ____ 109

Notes Chkd. Miller Checked ____ Survey by W. S. C. Notes J.D. Date 5-22-50

Date Aug-1950 Date ____ Map No. ____ Indexed Johnson Date ____

76L298 307-49

PLEASE RETURN TO
LOS ANGELES COUNTY SURVEYOR
726 LOS ANGELES COUNTY ENGINEERING BLDG.

NOTE: ANY ADDITIONS OR CHANGES ON THIS SHEET MUST BE MADE OR CIRCLED IN RED INK, WITH DATE AND NAME OF PERSON MAKING CHANGE.

Do not extend notes this side of this line.

STATION	B. S.	H. I.	F. B.	Wire ELEV.					
Pole No.	Ht	X Arm	Ln. Wire	No. Per Arm	Wire Station	Wire Diagm	Size or Side Vw	Wire Ht	Remarks
No #	15.6	Single 6 Pin	1248	6 Lines	327+35.2 429+360	x x 3 | 4 x x		15.1	
"	16.5	Single 6 Pin	1783	"	325+36.9 ~~427+577~~	x x 3 | 4 x x		16.0	
"	16.9	Double 6 Pin	1190	"	324+37.9 ~~426+387~~	x x 3 | 4 x x		16.4	Down Guy D.M.
"	16.2	Single 6 Pin	1240	"	323+13.9 ~~425+147~~	x x 3 | 4 x x		15.7	Lines cross dirt Rd c/- 24.0 Duplex Line 50.5 ft to Co Pole No # 11 3 high Call Box # 117 North side Pine Cn Rd
"	16.2	Single 6 Pin	1080	"	322+05.9 ~~424+067~~	x x 3 | 4 x x		15.7	
"	15.0	Double 6 Pin	1195	"	320+86.4 ~~422+872~~	x x 3 | 4 x x		14.5	
"	15.6	Single 6 Pin	1195	"	319+66.9 ~~421+677~~	x x 3 | 4 x x		15.1	
"	15.2	Single 6 Pin	1145	"	318+52.4 ~~420+532~~	x x 4 3 | x x		14.7	
"	19.0	Double 6 Pin	1155	"	317+36.9 ~~419+377~~	x x 4 | 3 x x		18.5	
No #	15.3	Single 6 Pin	1195	6 Lines	316+17.4 ~~418+182~~	4 | 3 x x		14.8	

SURVEY IN F. B. 703-179, 180

F.B. 703-179, 180

F.B. 1640 PG. 94

Job No. 8094 Division No. 109 Notes Red. Plotted No. Date Date X-Sec.

Survey of Survey by Notes Dougherty Notes Chkd. Miller Checked No.

Indexed E. C. Johnson Date Aug 1950 Date

76L298 307 5-49

PLEASE RETURN TO
LOS ANGELES COUNTY SURVEYOR
726 LOS ANGELES COUNTY ENGINEERING BLDG.

NOTE: ANY ADDITIONS OR CHANGES ON THIS SHEET MUST BE MADE OR CIRCLED IN RED INK, WITH DATE AND NAME OF PERSON MAKING CHANGE.

Do not extend notes this side of this line.

SURVEY IN F. B. 703-180, 181

F.B. 703-180, 181

STATION Pole No.	B. S. Ht	H. I. X Arm	Ln. Wire	F. S. Wire No. Per Arm	ELEV. Wire Station	Wire Diagm	Size or Side Vw	Wire Ht	Remarks
No#	17.4	Single 6 Pin	123.6	6 Lines	340+98.5 ~~442+993~~	x x 3 / 4 x x		16.9	
"	18.8	"	166.0	"	339+32.5 ~~441+333~~	x x 3 / 4 x x		18.3	
"	19.6	Single 6 Pin	146.8	"	337+85.7 ~~439+865~~	x x 3 / 4 x x		19.1	
"	16.0	Double 6 Pin	110.0	"	336+75.7 ~~438+765~~	x x 3 / 4 x x		15.5	Down Guy D.M.
"	15.7	Single 6 Pin	134.4	"	335+41.3 ~~437+421~~	x x 3 / 4 x x		15.2	
"	16.0	"	119.9	"	334+21.4 ~~436+222~~	x x 3 / 4 x x		15.5	
"	16.3	Single 6 Pin	110.2	"	333+11.2 ~~435+120~~	x x 3 / 4 x x		15.8	
"	16.2	Double 6 Pin	171.8	"	331+89.4 ~~433+402~~	x x 3 / 4 x x		15.7	Down Guy D.M.
"	16.7	Single 6 Pin	145.0	"	329+94.4 ~~431+952~~	x x 3 / 4 x x		16.2	
No#	18.3	Single 6 Pin	134.4	6 Lines	328+60.4 ~~430+608~~	x 3 / 4 x x		17.8	

Profile No. ____ Notes Red. ____ Plotted ____ Job No. 8094 Division No. ____ F.B. 1640 PG. 95

X-Sec. No. ____ Date ____ Date ____ Survey of ____

Notes Chkd. Miller Checked ____ Survey by W. S. O. Notes JD Date 5-22-50

Date Aug 1950 Date ____ Map No. ____ Indexed Johnson Date ____

76L298 307 5-49

PLEASE RETURN TO
LOS ANGELES COUNTY SURVEYOR
726 LOS ANGELES COUNTY ENGINEERING BLDG.

NOTE: ANY ADDITIONS OR CHANGES ON THIS SHEET MUST BE MADE OR CIRCLED IN RED INK, WITH DATE AND NAME OF PERSON MAKING CHANGE.

Do not extend notes this side of this line.

STATION	B. S.	H. I.	F. S.	Wire ELEV.						
Pole No.	Ht	X Arm	Ln. Wire	No. Per Arm	Wire Station	Wire Diagm	Size or Side Vw	Wire Ht	Remarks
			1540						Lines crossdirt Rd ct 18°
NO #	16.3	Single 6 Pin		6 Lines	354+08.00 ~~456+08.8~~	x x 4 | 3 x x		15.8	U.S.F.S. Poles
			983						
"	16.4	Single 6 Pin		" "	353+09.7 ~~455+10.5~~	x x 4 | 3 x x		15.9	
			1455						
"	16.0	Double 6 Pin		" "	351+64.2 ~~453+65.0~~	x x 4 | 3 x x		15.5	Down Guy D.M.
			1337						
"	16.5	Double 6 Pin		" "	350+30.5 ~~452+31.3~~	x x 4 | 3 x x		16.0	
			1438						
"	15.2	Double 6 Pin		" "	348+86.7 ~~450+87.5~~	x x 4 | 3 x x		14.7	
			1277						
"	15.7	Single 6 Pin		" "	347+59.0 ~~449+59.8~~	x x 4 | 3 x x		15.2	
			1343						
"	15.0	Single 6 Pin		" "	346+24.7 ~~448+25.5~~	x x 4 | 3 x x		14.5	
			1574						
"	14.1	Double 6 Pin		" "	344+67.3 ~~446+68.1~~	x x 4 | 3 x x		13.6	Down Guy D.M.
			1403						
"	16.0	Single 6 Pin		" "	343+27.0 ~~445+27.8~~	x x 4 | 3 x x		15.5	
			1049						
NO #	17.9	Single 6 Pin		6 Lines	342+22.1 ~~444+22.9~~	x x 4 | 3 x x		17.9	

SURVEY IN F. B. 703-181, 182

F.B. 703-181, 182

F.B. 1640 PG. 96

Job No. 8094 Division No. ____ Notes Red. ____ Plotted ____ Profile ____

Survey of L.A. Co. Eng. Dept. Tr. Div. #109 Date ____ Date ____ No. ____

Survey by W. S. Co. Notes J. Dougherty Notes Chkd. Miller Checked ____ X-Sec. ____

Indexed E. C. Johnson Date ____ Date Aug 1950 Date ____ No. ____

76L298 307 5-49

PLEASE RETURN TO
LOS ANGELES COUNTY SURVEYOR
726 LOS ANGELES COUNTY ENGINEERING BLDG.

NOTE: ANY ADDITIONS OR CHANGES ON THIS SHEET MUST BE MADE OR CIRCLED IN RED INK, WITH DATE AND NAME OF PERSON MAKING CHANGE.

Do not extend notes this side of this line.

STATION	B. S.	H. I.		F. S.	Wire No. Per Arm	ELEV.	Wire Station	Wire Diagm	Size or Side Ww	Wire Ht	Remarks
Pole No.	Ht	X Arm	Ln. Wire								
			1281				369+76.6				Lines cross dirt Rd (1-21)
No#	21 5	Single 6 Pin			6 Lines		~~481+77.4~~	x x 3 / x 4 x x		21 0	
			1287				368+47.3				
"	16 6	"			"		~~480+48.7~~	x x 3 / 4 x x		16 1	
			1460				367+01.9				
"	16 4	Single 6 Pin			"		~~479+02.1~~	x x 3 / 4 x x		16 0	
			1238				365+78.1				
"	16 3	Double 6 Pin			"		~~477+78.9~~	x x 3 / 4 x x		15 8	Down Guy D.M.
			1470				364+31.1				
"	15 6	Single 6 Pin			"		~~476+31.9~~	x x 3 / 4 x x		15 1	
			1667				362+64.4				
"	16 6	"			"		~~474+65.2~~	x x 4 / 3 x x		16 1	
			1359				361+28.5				
"	16 6	"			"		~~473+29.9~~	x x 4 / 3 x x		16 1	
			1745				359+54.0				
"	16 8	"			"		~~471+54.8~~	x x 4 / 3 x x		16 3	
			1630				357+91.0				
"	16 7	Single 6 Pin			"		~~470+91.8~~	x x 4 / 3 x x		16 2	
			2290				355+62.0				
No#	20 7	Double 6 Pin			6 Lines		~~468+62.8~~	x x 4 / 3 x x		20 3	Down Guy D.M.

SURVEY IN F. B. 703-183, 184

F.B. 703-183, 184

Profile No. ____ Notes Red ____ Plotted ____ Job No. 8294 Division No. ____ F.B. 1640 Pg. 97

X-Sec. No. ____ Date ____ Date ____ Date ____ Survey of ____ Notes J.D. Date 6-23-50

Notes Chkd. Miller Date Aug 1950 Checked ____ Date ____ Survey by W.S.C. Map No. ____ Indexed Jobbing Date ____

76L298 307 5-49

PLEASE RETURN TO
LOS ANGELES COUNTY SURVEYOR
726 LOS ANGELES COUNTY ENGINEERING BLDG.

NOTE: ANY ADDITIONS OR CHANGES ON THIS SHEET MUST BE MADE OR CIRCLED IN RED INK. WITH DATE AND NAME OF PERSON MAKING CHANGE.

Do not extend notes this side of this line.

STATION	B. S.	H. I.		F. S.	ELEV.					
Pole No.	Ht	X Arm	Ln. Wire	Wire No. Per Arm	Wire Station	Wire Diagm	Size or Side Vw	Wire Ht.	Remarks
No#	16.9	Single 6 Pin	1450	6 Lines	383+33.0 ~~485+33.8~~	xx 4 | 3xx		16.4	U.S.F.S. Poles
"	16.6	"	1434	"	381+89.6 ~~483+90.4~~	xx 3 | xx 4		16.1	
"	16.6	"	1590	"	380+30.6 ~~482+31.9~~	xx 3 | 4xx		16.1	
"	16.9	Single 6 Pin	1560	"	378+74.0 ~~480+75.4~~	xx 3 | 4xx		16.4	
"	17.0	Double 6 Pin	1305	"	377+44.1 ~~479+44.9~~	xx 3 | 4xx		16.5	Down Guy D.M.
"	16.8	Double 6 Pin	1417	"	376+02.4 ~~478+03.2~~	xx 3 | 4xx		16.3	Down Guy D.M.
"	17.1	Single 6 Pin	1090	"	374+93.4 ~~476+94.2~~	xx 3 | 4xx		16.6	
"	21.5	"	1390	"	373+54.4 ~~475+55.2~~	xx 3 | 4xx		21.0	
"	16.3	"	1270	"	372+27.4 ~~474+28.2~~	xx 3 | 4xx		15.8	
No#	17.0	Single 6 Pin	1227	6 Lines	371+04.7 ~~473+05.5~~	xx 3 | 4xx		16.5	

SURVEY IN F.B. 703-184, 185

F.B. 703-184, 185

F.B. 1640 PG. 98

Job No. 8094 Division No. 109 Notes Red. Plotted Date No. Profile

Survey of L.A. Co. Pro. Dist. # 109 Date Date X-Sec.

Survey by W. S. Cowman Notes Daugherty Notes Chkd. Miller Checked

Indexed E. C. Johnson Date Date Aug 1950 Date No.

76L298 307 5-49

PLEASE RETURN TO
LOS ANGELES COUNTY SURVEYOR
726 LOS ANGELES COUNTY ENGINEERING BLDG.

NOTE: ANY ADDITIONS OR CHANGES ON THIS SHEET MUST BE MADE OR CIRCLED IN RED INK, WITH DATE AND NAME OF PERSON MAKING CHANGE.

Do not extend notes this side of this line.

STATION Pole No.	B. S. Ht	H. I. X Arm	Ln. Wire	F. S.	Wire No. Per Arm	ELEV. Wire Station	Wire Diagm	Size of Side Vw	Wire Ht	Remarks
			1600			397+83.5				
No #	16 3	Single & Pin			6 Lines	~~499+84.5~~	x x 4 | 3 x x		15 8	U.S.F.S. Poles
			1419			396+41.6				
"	17 2	"			"	~~498+42.4~~	x x 4 | 3 x x		16 7	
			1405			395+01.1				
"	16 9	"			"	~~497+01.9~~	x x 4 | 3 x x		16 4	
			1197			393+81.4				
"	15 7	Single & Pin			"	495+82.2	x x 4 | 3 x x		15 2	Down Guy D.M.
			1987			391+82.7				Lines cross Pine Cn. Rd. Cl- 15a
"	16 3	Double & Pin			"	~~493+83.5~~	x x 4 | 3 x x		15 8	Down Guy D.M.
			1507			390+32.0				
"	17 9	Single & Pin			"	~~492+32.8~~	x x 4 | 3 x x		17 0	
			1555			388+76.5				
"	20 3	"			"	~~490+77.3~~	x x 4 | 3 x x		19 8	
			1300			387+40.5				
"	16 8	"			"	~~489+41.3~~	x x 4 | 3 x x		16 3	
			1208			386+25.7				
"	16 6	Single & Pin			"	~~488+26.5~~	x x 4 | 3 x x		16 1	
			1477			384 78.0				
No #	16 7	Double & Pin			6 Lines	~~486+78.8~~	x x 4 | 3 x x		16 2	

SURVEY IN F. B. 703-185, 186

F.B. 703-185, 186

Profile No. ____ Notes Red ____ Plotted ____ Job No. 8094 Division No. ____

X-Sec. No. ____ Date ____ Date ____ Survey of ____

Notes Chkd. Miller Date Aug 1950 Checked ____ Date ____ Survey by W.S.C. Map No. ____ Notes JD Date 5-23-50

Tracing Checked ____ Date ____

F.B. 1040 PG. 99

76L298 307 5-49

PLEASE RETURN TO
LOS ANGELES COUNTY SURVEYOR
726 LOS ANGELES COUNTY ENGINEERING BLDG.

NOTE: ANY ADDITIONS OR CHANGES ON THIS SHEET MUST BE MADE OR CIRCLED IN RED INK, WITH DATE AND NAME OF PERSON MAKING CHANGE.

Do not extend notes this side of this line.

SURVEY IN F. B. 703-186, 187

STATION	B. S.	H. I.		F. S.	ELEV.			Size or		
Pole No.	Ht	X Arm	Ln. Wire	Wire No. Per Arm	Wire Station	Wire Diagm		Side Vw	Wire Ht	Remarks
No#	16.8	Single 6 Pin	141.5	6 Lines	413+88.2 ~~515+89.0~~	x x 3	4 x x		16.3	U.S. F.S. Poles
"	16.7	Single 6 Pin	182.2	"	412+06.0 ~~514+06.8~~	x 4 x 3	x x		16.2	
"	15.7	Double 6 Pin	196.8	"	410+09.2 ~~512+10.0~~	x x 4	3 x x		15.2	Down Guy D.M. Lines Cross Pine Cn Rd. @ 1-18°
"	16.3	Double 6 Pin	114.7	"	408+94.5 ~~510+95.3~~	x x 4	3 x x		15.8	Down Guy D.M.
"	19.4	Single 6 Pin	164.8	"	407+29.7 ~~509+30.5~~	x x 4	3 x x		19.0	
"	16.6	"	134.5	"	405+95.2 ~~507+96.0~~	x x 4	3 x x		16.1	
"	17.0	"	157.6	"	404+37.6 ~~506+38.4~~	x x 4	3 x x		16.5	
"	16.9	"	159.2	"	402+78.4 ~~504+79.2~~	x x 4	3 x x		16.4	
	16.8	"	176.0	"	401+02.4 ~~503+03.2~~	x x 4	3 x x		16.3	
No#	16.6	Single 6 Pin	158.9	6 Lines	399+43.5 ~~501+44.3~~	x x 4	3 x x		16.1	

F.B. 703-186, 187

F.B. 1640 PG. 100

Job No. 8094 Division No. 109 Notes Red. Plotted No. Profile

Survey of L.A. Notes Date Date X-Sec.

Survey by W. S. Dougherty Notes Chkd. Miller Checked No.

Indexed E. C. Johnson Date Aug 1950 Date

76L298 307 5-49

PLEASE RETURN TO
LOS ANGELES COUNTY SURVEYOR
726 LOS ANGELES COUNTY ENGINEERING BLDG.

NOTE: ANY ADDITIONS OR CHANGES ON THIS SHEET MUST BE MADE OR CIRCLED IN RED INK, WITH DATE AND NAME OF PERSON MAKING CHANGE.

Do not extend notes this side of this line.

SURVEY IN F. B. 703-187, 188

F.B. 703-187, 188

STATION Pole No.	B. S. Ht	H. I. X Arm	Ln. Wire	F. S. Wire No. Per Arm	ELEV. Wire Station	Wire Diagm	Size or Side Vw	Wire Ht	Remarks
No =	16.5	Single 6 Pin	1630	6 Lines	428+92.6 ~~530+93.4~~	x x 3 | 4 x x		16.0	
"	16.4	Double 6 Pin	2057	" "	426+86.9 ~~528+87.7~~	x x 3 | 4 x x		16.0	Down Guy D.M.
"	16.2	Double 6 Pin	1588	" "	425+28.1 ~~527+28.9~~	x x 3 | 4 x x		15.7	Down Guy D.M.
"	16.9	Single 6 Pin	1394	" "	423+88.7 ~~525+89.5~~	x x 3 | 4 x x		16.4	
"	15.7	Double 6 Pin	1300	" "	422+58.7 ~~524+59.5~~	x x 3 | 4 x x		15.2	Down Guy D.M.
"	10.8	Single 6 Pin	1290	" "	421+29.7 ~~523+30.5~~	x x 3 | 4 x x		10.3	2-Down Guys D.M.
"	17.0	Double 6 Pin	1323	" "	419+97.4 ~~521+98.2~~	x x 3 | 4 x x		16.5	Down Guy D.M.
"	16.6	Double 6 Pin	1873	" "	418+10.1 ~~520+10.9~~	x x 3 | 4 x x		16.1	Down Guy D.M.
"	16.3	Single 6 Pin	1529	" "	416+57.2 ~~518+58.0~~	x x 3 | 4 x x		15.8	
No =	15.8	Single 6 Pin	1275	6 Lines	415+29.7 ✓ 517+30.5	x x 3 | 4 x x		15.3	

Profile No. ____ Notes Red. ____ Plotted ____ Job No. 8094 Division No. ____ F.B. 1640 PG. 101

X-Sec. No. ____ Date ____ Date ____ Survey of ____

Notes Chkd. Miller Date Aug 1950 Checked ____ Date ____ Survey by W.S.C. Date 5-23-50 Notes J.D. Date ____ Map No. ____ Indexed ____ Date ____

76L298 307 5-49

PLEASE RETURN TO
LOS ANGELES COUNTY SURVEYOR
726 LOS ANGELES COUNTY ENGINEERING BLDG.

NOTE: ANY ADDITIONS OR CHANGES ON THIS SHEET MUST BE MADE OR CIRCLED IN RED INK, WITH DATE AND NAME OF PERSON MAKING CHANGE.

Do not extend notes this side of this line.

SURVEY IN F. B. 703-189

F.B. 703-189

STATION	B. S.	H. I.	F. B.	Wire ELEV.				Size		
Pole No.	Ht	X Arm	Ln. Wire	No. Per Arm	Wire Station	Wire Diagm		or Side Vw	Wire Ht	Remarks
No #	16.1	Single C Pin	1737	6 Lines	445+75.2 ~~547+76.0~~	x x 3	4 x x		15.6	U.S. F.S. Poles
"	17.0	Double C Pin	1660	" "	444+09.2 ~~546+10.0~~	x x 3	4 x x		16.5	
"	15.8	Single C Pin	1683	" "	442+40.9 ~~544+41.7~~	x x 3	4 x x		15.3	
"	16.5	Single C Pin	1738	" "	440+67.1 ~~542+67.9~~	x x 3	4 x x		16.0	
"	16.2	Single C Pin	1640	" "	439+03.1 ~~541+03.9~~	x x 3	4 x x		15.7	
"	15.9	Double C Pin	1650	" "	437+38.1 ~~539+38.9~~	x x 3	4 x x		15.4	Down Guy D.M.
"	15.6	Single C Pin	1791	" "	435+59.0 ~~537+59.8~~	x x 3	4 x x		15.1	
"	16.8	Single C Pin	1884	" "	433+70.6 ~~535+71.4~~	x x 3	4 x x		16.3	
"	16.0	Double C Pin	1647	" "	432+05.9 ~~534+06.7~~	x x 3	4 x x		15.5	Down Guy D.M
No #	15.8	Double C Pin	1503	6 Lines	430+55.6 ~~532+56.4~~	x x 3	4 x x		15.3	Lines Cross Pine Cn Rd Cl-19° Down Guy D.M

Profile No. ___ X-Sec. No. ___
Plotted ___ Date ___
Notes Red. ___ Date ___
Notes Chkd. Miller Date Aug 1950
Division No. 8094 Tele # 109
Job No. 8094
Notes Daugherty Date ___
Survey of ___
Survey by W. S. Cox
Indexed E. C. Johnson
F.B. 1640 PG. 102

76L298 307 5-49

PLEASE RETURN TO
LOS ANGELES COUNTY SURVEYOR
726 LOS ANGELES COUNTY ENGINEERING BLDG.

NOTE: ANY ADDITIONS OR CHANGES ON THIS SHEET MUST BE MADE OR CIRCLED IN RED INK, WITH DATE AND NAME OF PERSON MAKING CHANGE.

Do not extend notes this side of this line.

STATION	B. S.	H. I.											
Pole No.	Ht	X Arm	In. Wire	R. S.	Wire No. Per Arm	ELEV. Wire Station	Wire Diagm	Size of Side Ww	Wire Ht	Remarks
NO	16 6	Double 6 Pin	116.0		6 Lines	460+19.0 ~~562+19.8~~	x x 4	3 x x		16 1	U.S.F.S. Pole
	16 3	Double 6 Pin	137.0			458+82.0 ~~560+82.8~~	x x 4	3 x x		15 8	Down Guy D.M.
	15 9	Single 6 Pin	126.6			457+55.4 ~~559+56.2~~	x x 3 x 4	x x		15 9	
	16 3	"	142.7			456+12.7 ~~558+13.5~~	x x 3	4 x x		15 8	
	15 8	"	141.5			454+71.2 ~~556+72.0~~	x x 3	4 x x		15 3	Down Guy D.M.
	16 0	"	158.4	✓		453+12.8 ~~555+13.6~~	x x 3	4 x x		15 5	
	13 2	Single 6 Pin	124.0			451+88.8 ~~553+89.6~~	x x 3	4 x x		13 2	
	16 1	Double 6 Pin	156.2			450+32.6 ~~552+33.4~~	x x 3	4 x x		15 6	Down Guy D.M.
	15 5	Double 6 Pin	138.0			448+94.6 ~~550+95.4~~	x x 3	4 x x		15 0	Down Guy D.M.
NO	16 0	Single 6 Pin	145.7		6 Lines	447+[illegible] ~~549+[illegible]~~	x x 3	4 x x		15 5	

SURVEY IN F. B. 703-190-191

F.B. 703-190-191

Profile No. ____ Notes Red ____ Plotted ____ Job No. 80-94 Division No. ____

X-Sec. No. ____ Notes Chkd. Miller Date Aug 1950 Checked ____ Date ____ Survey of ____ Date ____ Survey by W. S. C. Date ____ Map No. ____ Notes T.D. Date 5-23-50 Indexed Date ____

F.B. 1640 PG. 103

76L298 307 5-49

PLEASE RETURN TO
LOS ANGELES COUNTY SURVEYOR
726 LOS ANGELES COUNTY ENGINEERING BLDG.

NOTE: ANY ADDITIONS OR CHANGES ON THIS SHEET MUST BE MADE OR CIRCLED IN RED INK, WITH DATE AND NAME OF PERSON MAKING CHANGE.

Do not extend notes this side of this line.

STATION	B. S.	H. I.		F. S.	Wire	ELEV.			Size	
Pole No.	Ht	X Arm	Ln. Wire	Wire	No. Per Arm	Wire Station	Wire Diagm	Side Vw	or Wire Ht	Remarks
			1520							
No #	15 7	Double 6 Pin			6 Lines	474+54.8 / 596+55.6	X X 4 / 3 X X		15 2	Down Guy D.M. Lines Cross Pine Cn Rd. El-16 3
			1260							
"	19 0	Double 6 Pin			" "	475+28.8 / 595+29.6	X X 4 / 3 X X		18 5	Down Guy D.M.
			1614							
	16 1	Single 6 Pin			"	471+67.4 / 593+68.2	X X 4 / 3 X X		15 6	
			1490							
"	16 2	Single 6 Pin			"	470+18.4 / 592+19.2	X X 4 / 3 X X		15 7	
			1584							
"	15 3	Double 6 Pin				468+60.0 / 590+60.8	X X 4 / 3 X X		14 8	Down Guy D.M.
			1630							
"	20 8	Single 6 Pin				466+97.0 / 588+97.8	X X 4 / 3 X X		20 3	
			1440							
"	21 5	"				465+53.0 / 587+53.8	X X 4 / 3 X X		21 0	
			1322							
"	17 0	"				464+20.8 / 586+21.6	X X 4 / 3 X X		16 5	
			1599							
"	17 0	"			"	462+66.4 / 584+67.2	X X 4 / 3 X X		16 5	
			1314							
No #	22 5	Single 6 Pin			6 Lines	461+35.0 ✓ / 583+35.8	X X 4 / 3 X X		22 0	

SURVEY IN F. B. 703-191, 192

F.B. 703-191, 192

Profile No. ___ X-Sec. No. ___
Plotted ___ Date ___ Checked ___ Date Aug 1950
Notes Red. ___ Date ___ Notes Chkd. Miller
Division No. 109 Notes Dougherty Date ___
Job No. 8094
Survey of L.A. Co. Surv.
Survey by L. C. Johnson
Indexed ___
F.B. 1640 PG. 109

76L298 307 5-49

PLEASE RETURN TO
LOS ANGELES COUNTY SURVEYOR
726 LOS ANGELES COUNTY ENGINEERING BLDG.

NOTE: ANY ADDITIONS OR CHANGES ON THIS SHEET MUST BE MADE OR CIRCLED IN RED INK WITH DATE AND NAME OF PERSON MAKING CHANGE.

Do not extend notes this side of this line.

STATION	B. S.	H. I.		F. S.	Wire No. Per Arm	ELEV.			Size or Side Ww		
Pole No.	Ht	X Arm	Ln. Wire			Wire Station	Wire Diagm			Wire Ht	Remarks
			1376			483+22.3					
No	17 3	Single 6 Pin			6 Lines	~~581+23.1~~	x x 3	4 x x		16 8	U.S.F.S. Poles
			1450			487+77.3					
"	17 2	"				~~589+78.1~~	x x 3	4 x x		16 7	
			1510			486+26.3					
"	20 7	"				~~588+27.1~~	x x 3	4 x x		20 2	Down Guy D.M.
			1334			484+92.7					
"	16 9	Single 6 Pin				~~586+93.5~~	x x 3	4 x x		16 4	
			1657			483+27.0					
"	17 0	Double 6 Pin				~~585+27.8~~	x x 3	4 x x		16 5	Down Guy D.M.
			1331			481+93.9					
"	16 8	Single 6 Pin				~~583+94.7~~	x x 3	4 x x		16 3	
			1333			480+60.6					
"	16 6	Double 6 Pin				~~582+61.4~~	x x 3	4 x x		16 1	Down Guy D.M.
			1504			479+10.6					
"	16 6	Single 6 Pin				~~581+11.3~~	x x 4	x		16 1	
			1487			477+61.8	3	x			
"	15 9	Double 6 Pin				~~579+62.6~~	x x 4	3 x x		15 4	Down Guy D.M.
			1550			476+06.8					
No	15 0	Single 6 Pin			6 Lines	~~578+07.6~~	x x 4	3 x x		14 5	

SURVEY IN F. B. 703-173, 199

F.B. 703-173, 199

Profile No. ____ Notes Red ____ Plotted ____ Job No. 80294 Division No. ____ F.B. 1650 Pg. 105

X-Sec. No. ____ Date ____ Notes Chkd. Miller Date Aug 1950 Checked ____ Date ____ Survey of ____ Map No. ____ Survey by W. S. C. Indexed Jackson Notes T.P. Date 7-24-50 Date ____

76L298 307 5-49

PLEASE RETURN TO
LOS ANGELES COUNTY SURVEYOR
726 LOS ANGELES COUNTY ENGINEERING BLDG.

NOTE: ANY ADDITIONS OR CHANGES ON THIS SHEET MUST BE MADE OR CIRCLED IN RED INK, WITH DATE AND NAME OF PERSON MAKING CHANGE.

Do not extend notes this side of this line.

STATION	B. S.	H. I.		F. B.	ELEV.					
Pole No.	Ht	X Arm	Ln. Wire	Wire No. Per Arm	Wire Station	Wire Diagm	Size or Side Vw	Wire Ht	Remarks
No#	16.0	Single 6 Pin	1458	6 Lines	503+50.6 ~~605+51.4~~	x x 4 | 3 x x		15.5	U.S.F.S Poles
"	16.0	"	2027	"	501+47.9 ~~603+48.7~~	x x 4 | 3 x x		15.5	
"	16.2	"	1488	"	499+99.1 ~~601+99.9~~	x x 4 | 3 x x		15.7	
"	16.0	"	1461	"	498+53.0 ~~600+53.8~~	x 3 x 4 | x x		15.5	
"	16.3	"	1611	"	496+91.9 ~~598+92.7~~	x x 3 | 4 x x		15.8	
"	15.0	Single 6 Pin	1382	"	495+53.7 ~~597+54.5~~	x x 3 | 4 x x		14.5	
"	18.1	Double 6 Pin	1380	"	494+15.7 ~~596+16.5~~	x x 3 | 4 x x		17.6	
"	17.0	Single 6 Pin	1210	"	492+94.7 ~~594+95.5~~	x x 3 | 4 x x		16.5	
"	16.0	Double 6 Pin	990	"	491+95.7 ~~593+96.5~~	x x 3 | 4 x x		15.5	Down Guy D.M.
No#	17.4	Single 6 Pin	1358	6 Lines	490+59.9 ~~592+60.7~~	x x 3 | 4 x x		17.0	

SURVEY IN F. B. 703-194, 195

F.B. 703-194-195

F.B. 1640 PG. 106

Job No. 8094 Division No. 109 Notes Red. Date Plotted Date No. Profile

Survey of Notes J. Dougherty Notes Chkd. Aug Date Checked Date No. X-Sec.

Survey by W. C. Johnson Date Aug 1950

Indexed A. C. Johnson

76L298 307 5-49

PLEASE RETURN TO
LOS ANGELES COUNTY SURVEYOR
726 LOS ANGELES COUNTY ENGINEERING BLDG.

NOTE: ANY ADDITIONS OR CHANGES ON THIS SHEET MUST BE MADE OR CIRCLED IN RED INK, WITH DATE AND NAME OF PERSON MAKING CHANGE.

Do not extend notes this side of this line.

STATION	B. S.	H. I.		F. S.	Wire No. Per Arm	ELEV. Wire Station	Wire Diagm	Size or Side Vw	Wire Ht	Remarks
Pole No.	Ht	X Arm	Ln. Wire							
			144 0							
No #	15 9				6 Lines	518+04.1 ~~620+04.9~~	x x 4 / 3	x / x	15 4	U.S.F.S. Poles
			155 6							
"	15 5	Single 6 Pin			" "	516+48.5 ~~618+49.3~~	x x 4	3 x x	15 0	
			133 4							
"	16 8	Double 6 Pin			" "	515+15.1 ~~617+15.9~~	x x 4	3 x x	16 3	Down Guy D.M.
			121 5							
"	15 9	Double 6 Pin			" "	513+93.6 ~~615+94.9~~	x x 4	3 x x	15 4	Down Guy D.M.
			147 3							
"	15 6	Single 6 Pin			" "	512+46.3 ~~614+47.1~~	x x 4	3 x x	15 1	
			140 3							
"	16 3	"			" "	511+06.0 ~~613+06.8~~	x x 4	3 x x	15 8	
			141 5							
"	16 4	"			" "	509+64.5 ~~611+65.3~~	x x 4	3 x x	16 0	
			130 3							
"	16 7	"			" "	508+34.2 ~~610+35.0~~	x x 4	3 x x	16 2	
			173 4							
"	16 3	Single 6 Pin			" "	506+60.8 ~~608+61.6~~	x x 4	3 x x	15 8	
			164 4							
No #	16 0	Double 6 Pin			6 Lines	504+96.4 ~~606+97.2~~	x x 4	3 x x	15 5	Down Guy D.M.

SURVEY IN F. B. 703-195, 196

F.B. 703-195, 196

Profile No. ____ Notes Red. ____ Plotted ____ Job No. 8094 Division No. ____ F.B. 1640 Pg. 107

X-Sec. No. ____ Date ____ Date ____ Survey of ____ 107

Notes Chkd. Miller Date Aug 1950 Checked ____ Date ____ Survey by W.S.C. Date 5-24-50 Notes T.D. Date ____ Map No. ____ Indexed ____ Date ____

76L298 307 5-49

PLEASE RETURN TO
LOS ANGELES COUNTY SURVEYOR
726 LOS ANGELES COUNTY ENGINEERING BLDG.

NOTE: ANY ADDITIONS OR CHANGES ON THIS SHEET MUST BE MADE OR CIRCLED IN RED INK, WITH DATE AND NAME OF PERSON MAKING CHANGE.

Do not extend notes this side of this line.

STATION	B. S.	H. I.	F. S.	Wire	ELEV.			Size	
Pole No.	Ht	X Arm	Ln. Wire	No. Per Arm	Wire Station	Wire Diagm		or Side Vw	Wire Ht	Remarks
No*	16.5	Double 6 Pin	1236	6 Lines	532+63.3 ~~634+44.4~~	x x 3	4 x x		16.0	Down Guy D.M. U.S.F.S Poles
"	16.9	Double 6 Pin	1541	"	531+09.2 ~~633+10.0~~	x x 3	4 x x		16.8	Down Guy D.M.
"	15.9	Double 6 Pin	1424	"	529+66.8 ~~631+67.6~~	x x 3	4 x x		15.4	Down Guy D.M.
"	16.7	Single 6 Pin	1288	"	528+88.0 ~~630+38.8~~	x x 3	4 x x		15.7	
"	16.0	"	1406	"	526+97.4 ~~628+98.2~~	x x 3	4 x x		15.6	
"	16.4	"	1546	"	525+47.8 ~~627+43.6~~	x x 3	4 x x		15.9	
"	15.0	"	1469	"	523+95.9 ~~625+96.7~~	x x 3	4 x x		14.5	
"	16.2	"	1385	"	522+57.4 ~~624+58.2~~	x x 3	4 x x		15.7	
"	15.6	"	1618	"	520+96.6 ~~622+96.4~~	x x 3	4 x x		15.1	
No*	15.8	Single 6 Pin	1475	6 Lines	519+48.1 ~~621+48.9~~	x x 3	4 x x		15.3	

SURVEY IN F. B. 703-196, 197

F.B. 703-196, 197

F.B. 1640 PG. 108

Job No. 8094 Division No. 109

Survey of W.S. COWNED Notes Dougherty

Survey by W.S. Miller Checked

Indexed E. C. Johnson Date Aug 1950

Plotted Date

Notes Red. Date

Notes Chkd. Date

Profile No.

X-Sec. No.

76L298 307 5-49

PLEASE RETURN TO
LOS ANGELES COUNTY SURVEYOR
726 LOS ANGELES COUNTY ENGINEERING BLDG.

NOTE: ANY ADDITIONS OR CHANGES ON THIS SHEET MUST BE MADE OR CIRCLED IN RED INK, WITH DATE AND NAME OF PERSON MAKING CHANGE.

Do not extend notes this side of this line.

STATION	B. S.	H. I.		F. S.	ELEV.					
Pole No.	Ht	X Arm	Ln. Wire	Wire No. Per Arm	Wire Station	Wire Diagm	Size or Side Vw	Wire Ht.	Remarks
			160 4						
NO#	21.0	Double 6 Pin		6 Lines	546+98.3 ~~648+99.1~~	x x 4 | 3 x x		20.5	Down Guy D.M U.S.F.S Poles
			145 4						
"	15.8	Single 6 Pin		" "	545+52.9 ~~647+53.7~~	x x 4 | 3 x x		15.3	
			149 1						
"	15.4	Double 6 Pin		" "	544+03.8 ~~646+04.6~~	x x 4 | 3 x x		14.9	Down Guy D.M.
			142 0						
"	15.9	Single 6 Pin			542+61.8 ~~644+62.6~~	x 3 | x x x 4		15.4	
			135 4						
"	16.4	"			541+26.4 ~~643+27.2~~	x x 3 | 4 x x		15.9	
			146 7						
"	17.2	"			539+79.7 ~~641+80.5~~	x x 3 | 4 x x		16.7	
			123 5						
"	15.6	"		" "	538+56.2 ~~640+57.0~~	x x 3 | 4 x x		15.1	
			157 0						
"	20.1	"		" "	536+99.2 ~~639+00.0~~	x x 3 | 4 x x		19.6	
			148 8						
"	16.0	"		"	535+50.4 637+51.2	x x 3 | 4 x x		15.5	
			163 5						
NO#	18.4	Single 6 Pin		6 Lines	533+86.9 ~~635+87.7~~ ✓	x x 3 | 4 x x		18.0	

SURVEY IN F. B. 703-197, 198

F.B. 703-197, 198

Profile No. ____ Date ____ Notes Red. ____ Plotted ____ Date ____ Job No. 8094 Division No. ____ F.B. 1640 Pg. 109

X-Sec. No. ____ Date ____ Notes Chkd. Miller Date Aug 1950 Checked ____ Date ____ Survey of ____ Survey by W. S. C. Date 5-25-50 Notes J.R. Date ____ Map No. ____ Date ____ Indexed ____ Date ____

76L298 307 5-49

PLEASE RETURN TO
LOS ANGELES COUNTY SURVEYOR
726 LOS ANGELES COUNTY ENGINEERING BLDG.

NOTE: ANY ADDITIONS OR CHANGES ON THIS SHEET MUST BE MADE OR CIRCLED IN RED INK, WITH DATE AND NAME OF PERSON MAKING CHANGE.

Do not extend notes this side of this line.

STATION Pole No.	B. S. Ht	H. I. X Arm	Ln. Wire	F. S. Wire No. Per Arm	ELEV. Wire Station	Wire Diagm	Size or Side Vw	Wire Ht	Remarks
			1356						
No	16	Single 6 Pin		6 Lines	561+98.5 ~~663+44.3~~	x x 4 | 3 x x		15.5	U.S.F.S Poles
			1538						
	16	Single 6 Pin		" "	560+44.7 ~~662+45.6~~	x x 4 | 3 x x		16.3	
			1539						
	16.3	Double 6 Pin		" "	558+90.8 ~~660+91.0~~	x x 4 | 3 x x		15.8	Down Guy D.M.
			1495						
	16	Single 6 Pin		" "	557+46.3 ~~659+49.1~~	x x 4 | 3 x x		15.5	
			1514						
	16.8	Double 6 Pin		" "	555+94.9 ~~657+95.1~~	x x 4 | 3 x x		16.3	Down Guy D.M.
			1490						
	17	Single 6 Pin		" "	554+45.9 ~~656+46.7~~	x x 4 | 3 x x		16.5	
			1430						
	16	Single 6 Pin		" "	553+02.9 ~~655+03.7~~	x x 4 | 3 x x		15.5	Down Guy D.M.
			1250						
	28.5	Double 6 Pin		" "	551+77.9 ~~653+78.7~~	x x 4 | 3 x x		22.5	Down Guy D.M
									Lines Cross Pine Cn Rd. Cl-180
			1740						
	16.8	Double 6 Pin		" "	550+03.3 ~~652+04.1~~	x x 4 | 3 x x		16.3	Down Guy D.M.
			1452						
No	21.5	Single 6 Pin		6 Lines	548+58.7 ~~650+59.5~~	x x 4 | 3 x x		21	

SURVEY IN F. B. 703-189, 199

F.703-188, 189

Profile No. ____ X-Sec. No. ____

Plotted ____ Date ____ Checked ____ Date ____

Notes Red. ____ Date ____ Notes Chkd. Mike Date Aug-1950

Division No. 109 Notes Dougherty

Job No. 8094

Survey of I.A. Contract No. ____

Survey by W. S. Connell

Indexed A. C. Johnson

F.B. 1010 PG. 110

76L298 307 5-49

PLEASE RETURN TO
LOS ANGELES COUNTY SURVEYOR
726 LOS ANGELES COUNTY ENGINEERING BLDG.

NOTE: ANY ADDITIONS OR CHANGES ON THIS SHEET MUST BE MADE OR CIRCLED IN RED INK, WITH DATE AND NAME OF PERSON MAKING CHANGE.

Do not extend notes this side of this line.

STATION	B. S.	H. I.		F. S.	Wire No. Per Arm	ELEV. Wire Station	Wire Diagm	Size or Side Vw	Wire Ht	Remarks
Pole No.	Ht	X Arm	Ln. Wire							
			1348							
NO#	16.3	Double 6 Pin			6 Lines	576+44.9 ~~678+45.7~~	x x 3 | 4 x x		15.8	Down Guy D.M. U.S.F.S. Tbl.
			1430							
"	15.8	Single 6 Pin			" "	575+01.9 ~~677+02.7~~	x x 3 | 4 x x		15.3	
			1438							
"	15.5	"			" "	573+58.1 ~~675+58.9~~	x x 3 | 4 x x		15.0	
			1361							
"	14.3	"			" "	572+22.0 ~~674+22.8~~	x x 3 | 4 x x		13.8	
			1472							
"	14.7	Single 6 Pin			" "	570+74.8 ~~672+75.6~~	x x 3 | 4 x x		14.2	
			1383							
"	16.0	Double 6 Pin			" "	569+36.5 ~~671+37.3~~	x x 3 | 4 x x		15.5	Down Guy D.M.
			1379							
"	14.1	Single 6 Pin			" "	567+98.6 ~~669+99.4~~	x x 3 | 4 x x		13.6	
			1573							
"	17.0	Double 6 Pin			" "	566+41.3 ~~668+42.1~~	x x 3 | 4 x x		16.5	Down Guy D.M.
			1530							
"	15.7	Single 6 Pin			" "	564+88.3 ~~666+89.1~~	x x 4 3 | x x		15.2	
			1542							
NO#	15.9	Single 6 Pin			6 Lines	563+34.1 ~~665+34.9~~	x x 4 | 3 x x		15.4	

SURVEY IN F. B. 703-200

F.B. 703-200

Profile No. ____ Notes Red. ____ Plotted ____ Job No. 8094 Division No. ____ F.B. 1640 PG. 111

X-Sec. No. ____ Date ____ Date ____ Survey of ____ Date 5-25-50

Notes Chkd. Miller Date Aug 1950 Checked ____ Date ____ Survey by W. S. C. Date ____ Map No. ____ Notes J.D. Date ____ Checked ____ Date ____

76L298 [redacted]

PLEASE RETURN TO
LOS ANGELES COUNTY SURVEYOR
726 LOS ANGELES COUNTY ENGINEERING BLDG.

NOTE: ANY ADDITIONS OR CHANGES ON THIS SHEET MUST BE MADE OR CIRCLED IN RED INK, WITH DATE AND NAME OF PERSON MAKING CHANGE.

Do not extend notes this side of this line.

STATION	B. S.	H. I.	F. S.	Wire ELEV.					
Pole No.	Ht	X Arm	Ln. Wire	No. Per Arm	Wire Station	Wire Diagm	Size or Side Vw	Wire Ht	Remarks
			1459						
No#	19.2	Pegs		2 Lines	592+79.3 ~~694+80.1~~	3 | 4		17.7	
			1629						
"	17.1	"		"	591+16.4 ~~693+17.2~~	3 | 4		15.6	
SURVEY IN F. B. 703-99									
			1639						Lines Cross dirt Rd Cl-15.0
"	17.4	"		"	589+52.5 ~~691+53.3~~	3 | 4		15.9	
			1673						
"	17.0	"		"	587+85.2 ~~689+86.0~~	3 | 4		15.5	
			1665						
"	17.0	"		2 Lines	586+18.7 ~~688+19.5~~	3 | 4		15.5	
			1723						
"	16.6	"		4 Lines	584+46.4 ~~686+47.2~~	3 x | 4 x		14.1	Junction Pole US. FS Lines 90 South To Lelre Lookout Tower
			1633						
"	17.0	Pegs		4 Lines	582+83.1 ~~684+83.9~~	3 x | 4 x		14.5	
			1793						
"	16.5	Single 6 Pin	X	4 Lines	581+03.8 ~~683+04.6~~	3 | 4 x x		16.0	
SURVEY IN F. B. 703-100									
			1634						Lines Cross oiled Rd Cl-16.0
"	19.4	Double 6 Pin		6 Lines	579+40.4 ~~681+41.2~~	x x 3 | 4 x x		19.0	End of US. F.S Poles beginning of Co Poles at Call Box #129 3-Points
			1607						Call Box Taps US FS & Co Lines
No#	14.5	Single 6 Pin		6 Lines	577+79.7 ~~679+80.5~~	x x 3 | 4 x x		14.0	144 Per Meserre [illegible]

F.B. 1640 PG. 112
Job No. 8094 Division No. 109
Survey of [illegible] Tele. # 109
Survey by [illegible] Notes Dougherty
Indexed A. C. Johnson Date
Notes Red. Plotted No.
Date Date
Notes Chkd. Miler Checked
Date Aug-1950 Date
Profile X-Sec.

76L298 307 5-49

PLEASE RETURN TO
LOS ANGELES COUNTY SURVEYOR
726 LOS ANGELES COUNTY ENGINEERING BLDG.

NOTE: ANY ADDITIONS OR CHANGES ON THIS SHEET MUST BE MADE OR CIRCLED IN RED INK, WITH DATE AND NAME OF PERSON MAKING CHANGE.

Do not extend notes this side of this line.

STATION	B. S.	H. I.		F. S.	Wire No. Per Arm	ELEV. Wire Station	Wire Diagm	Size or Side Vw	Wire Ht	Remarks
Pole No.	Ht	X Arm	Ln. Wire							
No#	16.7	Pegs	1622		2 Lines	607+63.5 ~~709+64.3~~	3 4		15.2	Down Guy D.M.
"	16.7	"	1490.		"	606+14.5 ~~708+15.3~~	4 3		15.2	
"	16.8	"	1478		"	604+66.7 ~~706+67.5~~	4 3		15.3	
"	15.8	"	1532.		"	603+13.5 ~~705+14.3~~	4 3		14.3	
"	16.6	"	1190		"	601+94.5 ~~703+95.3~~	3 4		15.1	Down Guy D.M.
"	18.0	"	1594		"	600+35.1 ~~702+35.9~~	4 3		16.5	
"	17.4	"	1596		"	598+75.5 ~~700+76.3~~	3 4		15.9	
"	17.0	"	1503		"	597+25.2 ~~699+26.0~~	4 3		15.5	
"	16.4	"	1640		"	595+61.2 ~~697+62.0~~	4 3		15.0	
No#	17.3	Pegs	1360		2 Lines	594+25.2 ~~696+26.0~~	3 4		15.8	1.0 ft Between Pegs

SURVEY IN F. B. 703-98, 99

Profile No. ____ Notes Red. ____ Plotted ____ Job No. 8094 Division No. ____ F.B. 1640 Pg. 113
Date ____ Date ____ Survey of ____ 109
X-Sec. No. ____ Notes Chkd. Miller Date Aug-1950 Checked ____ Date ____ Survey by W. S. G. Date 5-25-[illegible] Notes J.D. Date ____ Map No. ____ Indexed Jo[illegible] Date ____

76L298 307 5-49

PLEASE RETURN TO
LOS ANGELES COUNTY SURVEYOR
726 LOS ANGELES COUNTY ENGINEERING BLDG.

NOTE: ANY ADDITIONS OR CHANGES ON THIS SHEET MUST BE MADE OR CIRCLED IN RED INK, WITH DATE AND NAME OF PERSON MAKING CHANGE.

Do not extend notes this side of this line.

STATION	B. S.	H. I.		F. S.	Wire	ELEV.			Size	
Pole No.	Ht	X Arm	Ln. Wire		No. Per Arm	Wire Station	Wire Diagm		or Side Vw	Wire Ht	Remarks
No#	16.5	Regs	1652		2 Lines	621+89.0 ~~723+89.8~~	4	3		16.0	
"	17.0	"	1613		"	620+27.7 ~~722+28.5~~	4	3		15.5	
SURVEY IN F. B. 703-96											
"	16.0	"	1390		"	618+88.7 ~~720+89.5~~	4	3		14.5	
"	16.8	"	1448		"	617+43.9 ~~719+44.7~~	3 4			15.3	Down Guy D.M.
"	15.3	"	1384		"	616+05.5 ~~718+06.3~~	4	3		13.8	
"	16.0	"	1520		"	614+53.5 ~~716+54.3~~	4	3		14.5	
"	16.7	"	1548		"	612+98.7 ~~714+99.5~~	3 4			15.2	Down Guy D.M.
SURVEY IN F. B. 703-97											
"	15.6	"	1041		"	611+94.6 ~~713+95.4~~	4	3		14.1	Lines Cross Oak Cn Rd Cl-13.8
"	16.4	"	1185		"	610+76.1 ~~712+76.9~~	4	3		14.9	
No#	16.5	Regs	1504		2 Lines	609+25.7 ~~711+26.5~~		3 4		15.0	Down Guy D.M.

F.B. 1640 PG. 119
Job No. 8094 Division No. 109 Notes Red. Plotted No. Profile
Survey of Date Date X-Sec.
Survey by Notes Dougherty Notes Chkd. Miller Checked
Indexed A. C. Johnson Date Date Aug-1950 Date No.

76L298 307 5-49

PLEASE RETURN TO
LOS ANGELES COUNTY SURVEYOR
726 LOS ANGELES COUNTY ENGINEERING BLDG.

NOTE: ANY ADDITIONS OR CHANGES ON THIS SHEET MUST BE MADE OR CIRCLED IN RED INK, WITH DATE AND NAME OF PERSON MAKING CHANGE.

Do not extend notes this side of this line.

STATION	B. S.	H. I.		F. S.	ELEV.						
Pole No.	Ht	X Arm	Ln. Wire	Wire No. Per Arm	Wire Station	Wire Diagm		Size or Side Vw	Wire Ht	Remarks
			1482							
No#	16.9	Pegs		2 Lines	637+84.8 ~~739+85.6~~	4	3		15.4	
SURVEY IN F. B. 703-94			1647							
"	16.4	"		"	636+20.1 ~~738+20.9~~	4	3		15.0	
			1665.							
"	16.2	"		"	634+53.6 ~~736+54.4~~	3	4		15.7	
			1628.							
"	16.8	"		"	632+90.8 ~~734+91.6~~		4 3		15.3	Down Guy D.M.
			1688.							
"	16.3	"		"	631+22.0 ~~733+22.8~~	3	4		14.8	
			1385							
"	15.3	"		"	629+83.5 ~~731+84.3~~	3	4		13.8	
SURVEY IN F. B. 703-95			1328.							
"	16.6	"		"	628+50.7 ~~730+51.5~~		4 3		15.1	Down Guy D.M.
			1705.							
"	16.0	"		"	626+80.2 ~~728+81.0~~	3	4		14.5	
			1642							
"	17.1	"		"	625+16.0 ~~727+16.8~~	3	4		15.6	
			1618							
No#	15.8	Pegs		2 Lines	623.54.2 ✓ ~~725+55.0~~	3	4		16.3	

Profile No. ____ Notes Red. ____ Date ____ Plotted ____ Date ____ Job No. 8094 Division No. ____ Survey of ____ Notes Checked ____ Date ____ Survey by W. S. C. Notes Checked ____ Date ____ Map No. ____ Date ____ Indexed ____ Date ____

X-Sec. No. ____ Date ____ Notes Chkd. Miller Date Aug 1950 Date ____ Date ____ Date ____ Date ____

F.B. 1640 PG. 115

76L298 ~~397 5-49~~

PLEASE RETURN TO
LOS ANGELES COUNTY SURVEYOR
726 LOS ANGELES COUNTY ENGINEERING BLDG.

NOTE: ANY ADDITIONS OR CHANGES ON THIS SHEET MUST BE MADE OR CIRCLED IN RED INK, WITH DATE AND NAME OF PERSON MAKING CHANGE.

Do not extend notes this side of this line.

STATION	B. S.	H. I.		F. B.	ELEV.				
Pole No.	Ht	X Arm	Ln. Wire	Wire No. Per Arm	Wire Station	Wire Diagm	Size or Side Vw	Wire Ht	Remarks
			1760						
No#	16.6	Pegs		2 Lines	652+61.2 ~~754+62.0~~	3 | 4		15.1	
SURVEY IN F. B. 703-93			1100						
"	17.3	"		"	651+51.2 ~~753+52.0~~	4 | 3		15.8	Down Guy D.M.
			1475						
"	20.5	"		"	650+03.7 ~~752+04.5~~	| 4 3		19.0	Down Guy D.M.
			1430						
"	16.2	"		"	648+60.7 ~~750+61.5~~	3 | 4		14.7	
			1515						
"	16.4	"		"	647+09.2 ~~749+10.0~~	4 | 3		14.4	
			1550						
"	16.4	"		"	645+54.2 ~~747+55.0~~	4 | 3		16.0	Line crosses dirt Rd Cl-15.9
			1622						
"	16.9	"		"	643+92.0 ~~745+92.8~~	3 | 4		15.4	Down Guy D.M.
SURVEY IN F. B. 703-94			1605						
"	15.2	"		"	642+31.5 ~~744+32.3~~	3 | 4		13.7	Down Guy D.M.
			1460						
"	17.4	"		"	640+85.5 ~~742+86.3~~	4 | 3		15.9	
			1525						
No#	16.9	Pegs		2 Lines	639+33.0 ~~741+33.8~~ ✓	4 | 3		15.4	

F.B. 1640 PG. 116
Job No. 8D94 Division No. 109
Survey of
Survey by Notes Eugherty
Indexed A. C. Johnson Date
Notes Red. Date
Notes Chkd. Miller Date Aug-1950
Plotted Date
Checked Date
Profile No.
X-Sec. No.

76L298 307 5-49

PLEASE RETURN TO
LOS ANGELES COUNTY SURVEYOR
726 LOS ANGELES COUNTY ENGINEERING BLDG.

NOTE: ANY ADDITIONS OR CHANGES ON THIS SHEET MUST BE MADE OR CIRCLED IN RED INK, WITH DATE AND NAME OF PERSON MAKING CHANGE.

Do not extend notes this side of this line.

STATION	B. S.	H. I.	F. S.	Wire No. Per Arm	ELEV. Wire Station	Wire Diagm	Size or Side Vw	Wire Ht	Remarks
Pole No.	Ht	X Arm	Ln. Wire						
			1740						
No#	16.9	Pegs		2 Lines	669+51.6 ~~771+52.4~~	4 | 3		15.4	
			1653						
"	17.2	"		"	667+86.3 ~~769+87.1~~	4 | 3		15.7	
			1764						
"	16.7	"		"	666+09.9 ~~768+10.7~~	3 | 4		15.2	Down Guy D.M.
			1490						
"	17.1	"		"	664+60.9 ~~766+61.7~~	4 | 3		15.6	
SURVEY IN F. B. 703-92			1594						
"	16.5	"		"	663+01.5 ~~765+02.3~~	4 | 3		15.0	
			1577						
"	16.6	"		"	661+43.8 ~~763+44.6~~	3 | 4		15.1	Down Guy D.M.
			1865						
"	17.3	"		"	659+57.3 ~~761+58.1~~	4 | 3		15.8	
			1936						
"	20.5	"		"	657+63.7 ~~759+64.5~~	3 | 4		20.0	Note Pole out of ground
			1455						
"	18.0	"		"	656+18.2 ~~758+19.0~~	3 | 4		16.5	
			1810						
No#	17.3	Pegs		2 Lines	654+37.2 ~~756+38.0~~	3 | 4		15.8	1' Between Pegs

Profile No. ____ Notes Red. ____ Plotted ____ Job No. 8094 Division No. ____ F.B. 1640 Pg. 117
X-Sec. No. ____ Date ____ Date ____ Survey of ____ 109
Notes Chkd. Miller Date Aug-1950 Checked ____ Survey by W.S.C. Date 6-26-50
Map No. ____ Notes J.D. Date ____ Indexed ____ Date ____

76L298 307 5-49

PLEASE RETURN TO
LOS ANGELES COUNTY SURVEYOR
726 LOS ANGELES COUNTY ENGINEERING BLDG.

NOTE: ANY ADDITIONS OR CHANGES ON THIS SHEET MUST BE MADE OR CIRCLED IN RED INK. WITH DATE AND NAME OF PERSON MAKING CHANGE.

Do not extend notes this side of this line.

STATION	B. S.	H. I.		F. S.	ELEV.					
Pole No.	Ht	X Arm	Ln. Wire	Wire No. Per Arm	Wire Station	Wire Diagm	Size or Side Vw	Wire Ht	Remarks
No#	17.1	Rgs	154.6	2 Lines	684+54.2 ~~786+55.0~~	3 | 4		15.6	
"	17.4	"	155.6	"	682+98.6 ~~781+99.4~~	3 | 4		15.9	
"	20.9	"	151.9	"	681+46.7 ~~783+47.5~~	4 | 3		19.4	Lines Cross Oak Cn Rd Cl - 16.8
"	21.3	"	114.0	"	680+32.7 ~~782+33.5~~	4 | 3		19.8	Down Guy D.M.
"	16.0	"	149.6	"	678+83.1 ~~780+83.9~~	4 | 3		14.5	
"	15.1	"	160.0	"	667+23.1 ~~779+23.9~~	3 | 4		13.6	
"	16.0	"	163.2	"	675+59.9 ~~777+60.7~~	4 | 3		14.5	
"	16.4	"	152.3	"	674+07.6 ~~776+08.4~~	3 | 4		14.9	
"	16.1	"	133.3	"	672+74.3 ~~774+75.1~~	4 | 3		15.6	
No#	15.6	Rgs	148.7	2 Lines	671+25.6 ✓ ~~773+26.4~~	3 | 4		14.1	Down Guy D.M.

SURVEY IN F. B. 703-90, 91

F.B. 1640 PG. 118
Survey of
Survey by S. Cowarno
Indexed E. C. Johnson
Job No. 8094
Division No. 109
Notes Red.
Date
Notes Chkd. Miller
Date Aug-1950
Plotted
Date
Checked
Date
Profile No.
X-Sec. No.

76L298 307 5-49

PLEASE RETURN TO
LOS ANGELES COUNTY SURVEYOR
726 LOS ANGELES COUNTY ENGINEERING BLDG.

NOTE: ANY ADDITIONS OR CHANGES ON THIS SHEET MUST BE MADE OR CIRCLED IN RED INK, WITH DATE AND NAME OF PERSON MAKING CHANGE.

Do not extend notes this side of this line.

STATION	B. S.	H. I.	F. S.	Wire No. Per Arm	ELEV. Wire Station	Wire Diagm	Size or Side Vw	Wire Ht	Remarks
Pole No.	Ht	X Arm	Ln. Wire						
			1473		699+26.9				
No#	17.4	Pegs		2 Lines	~~801+27.7~~	3 4		16.0	Down Guy D.M.
			1533		697+73.6				
"	16.5	"		"	~~799+74.4~~	3 4		15.0	
			1376		696+36.0				
"	16.1	"		"	~~798+36.8~~	3 4		14.6	
SURVEY IN F. B. 703-89			1450		694+91.0				
"	20.6	"		"	~~796+91.8~~	3 4		19.1	Lines cross Oak Cn Rd Cl-18.6
			1344		693+56.6				
"	16.6	"		"	~~795+57.4~~	3 4		15.1	Down Guy D.M.
			1581		691+98.5				
"	16.8	"		"	~~793+99.3~~	3 4		15.3	Duplex Line 67.7 ft to Pole No# 13.3 ft high Cell Box 196 Duplex Line to Gooding Ranch
			1417		690+56.8				
"	16.2	"		"	~~792+57.6~~	3 4		14.2	Lines Cross Oak Cn Rd Cl-
			1439		689+12.9				
"	21.1	"		"	~~791+13.7~~	3 4		19.6	Down Guy D.M.
SURVEY IN F. B. 703-90			1569		687+56.0				
"	17.0	"		"	~~789+56.8~~	3 4		15.5	
			1472		686+08.8				
No#	16.8	Pegs		2 Lines	~~788+69.6~~	3 4		15.3	

Profile No. ____ Notes Red. ____ Plotted ____ Job No. 8094 Division No. ____ F.B. 1640 Pg. 119

X-Sec. No. ____ Date ____ Date ____ Survey of ____ 109

Notes Chkd. Miller Checked ____ Survey by W. S. C. Notes J.D. Date 5-26-50

Date Aug-1950 Date ____ Map No. ____ Date ____

76L298 307 5-49

PLEASE RETURN TO
LOS ANGELES COUNTY SURVEYOR
726 LOS ANGELES COUNTY ENGINEERING BLDG.

NOTE: ANY ADDITIONS OR CHANGES ON THIS SHEET MUST BE MADE OR CIRCLED IN RED INK, WITH DATE AND NAME OF PERSON MAKING CHANGE.

Do not extend notes this side of this line.

STATION	B. S.	H. I.	F. S.	Wire ELEV.					
Pole No.	Ht	X Arm	Ln. Wire	No. Per Arm	Wire Station	Wire Diagm	Size or Side Vw	Wire Ht	Remarks
No #	17.2	Pegs	1434	2 Lines	742+05.4 ~~844+06.2~~	3/4		16.2	
"	17.2	"	1621	"	740+43.3 ~~842+44.1~~	3/4		15.2	
"	16.5	"	1597	"	738+83.6 ~~840+84.4~~	3/4		15.0	
SURVEY IN F. B. 703-84									
"	16.1	"	1588	"	737+24.8 ~~839+25.6~~	3/4		14.6	
"	16.1	"	1315	"	735+93.3 ~~837+94.1~~	3/4		14.6	
"	16.3	"	1680	"	734+25.3 ~~836+26.1~~	3/4		14.8	
"	17.2	"	747	"	733+50.6 ~~835+51.4~~	3/4		15.7	Lines Cross Oak Cu Rd C1-21.5
"	20.2	"	1385	"	732+12.1 ~~834+12.9~~	3/4		19.2	
SURVEY IN F. B. 703-85									
"	16.3	"	1636	"	730+48.5 ~~832+49.3~~	3/4		14.8	
No #	16.8	Pegs	1630	2 Lines	728+85.5 ~~830+86.5~~	3/4		15.3	

F.B. 1640 PG. 122
Job No. 8094 Division No. 109 Notes Red. Plotted No. Profile
Survey of Notes Daugherty Date Date X-Sec.
Survey by Notes Chkd. Miller Checked
Indexed A. C. Johnson Date Aug-1950 Date No.

76L298 307 5-49

PLEASE RETURN TO
LOS ANGELES COUNTY SURVEYOR
726 LOS ANGELES COUNTY ENGINEERING BLDG.

NOTE: ANY ADDITIONS OR CHANGES ON THIS SHEET MUST BE MADE OR CIRCLED IN RED INK, WITH DATE AND NAME OF PERSON MAKING CHANGE.

Do not extend notes this side of this line.

STATION	B. S.	H. I.		F. S.	ELEV.				
Pole No.	Ht	X Arm	Ln. Wire	Wire No. Per Arm	Wire Station	Wire Diagm	Size or Side Vw	Wire Ht	Remarks
			1398						
No#	16.5	Regs		2 Lines	756+37.8 ~~858+38.6~~	3/4		15.0	
SURVEY IN F. B. 703-82			1225						Lines cross entrance to Horse Tail Camp Cr. Cl-15
"	15.9	"		"	755+15.3 ~~857+16.1~~	3/4		14.9	
			728						Lines Cross Oak Kn Rd Cl-16.0
"	20.1	"		"	754+42.5 ~~856+63.3~~	3/4		18.6	
			1560						
"	20.7	"		"	752+86.5 ~~854+87.3~~	3/4		19.6	
			1100						
"	16.9	"		"	751+76.5 ~~853+77.3~~	3/4		15.4	Down Guy D.M.
			1463						
"	16.2	"		"	750+30.2 ~~852+31.0~~	3/4		15.2	
			1723						
"	17.8	"		"	748+57.9 ~~850+58.7~~	3/4		16.3	
SURVEY IN F. B. 703-83			1730						
"	16.6	"		"	746+84.9 ~~848+85.7~~	3/4		15.1	
			1686						
"	16.5	"		"	745+16.3 ~~847+17.1~~	3/4		15.0	
			1675						
No#	16.4	Regs		2 Lines	743+48.8 ~~845+49.6~~ ✓	3/4		15.0	Down Guy D.M.

Profile No. ____ Date ____ Notes Red. ____ Plotted ____ Job No. 8094 Division No. ____ F.B. 1640 PG. 123

X-Sec. No. ____ Date ____ Notes Chkd. Miller Date Aug-1950 Checked ____ Date ____ Survey of ____ Survey by W. S. C. Notes J. D. Date 5-26-50 Map No. ____ Indexed ____ Date ____

76L298 307 5-49

PLEASE RETURN TO
LOS ANGELES COUNTY SURVEYOR
726 LOS ANGELES COUNTY ENGINEERING BLDG.

NOTE: ANY ADDITIONS OR CHANGES ON THIS SHEET MUST BE MADE OR CIRCLED IN RED INK, WITH DATE AND NAME OF PERSON MAKING CHANGE.

Do not extend notes this side of this line.

STATION	B. S.	H. I.		F. S.	ELEV.				
Pole No.	Ht	X Arm	Ln. Wire	Wire No. Per Arm	Wire Station	Wire Diagm	Size or Side Vw	Wire Ht	Remarks
			1534						
No#	16 3	Pegs		2 Lines	771+15.9 ~~873+16.7~~	3/4		14 8	
			1569						
"	16 8	"		"	769+59.0 ~~871+59.8~~	3/4		15 3	
SURVEY IN F. B. 703-81			1484						
"	16 4	"		"	768+10.6 ~~870+11.4~~	3/4		15 0	
			1538						
"	16 8	"		"	766+56.8 ~~868+57.6~~	3/4		15 3	
			1504						
"	16 8	"		"	765+06.4 ~~867+07.2~~	3/4		15 3	
			1503						
"	17 0	"		"	763+56.1 ~~865+56.9~~	3/4		15 5	
			1397						
"	19 1	"		"	762+16.4 ~~864+17.2~~	3/4		17 6	
			1414						
"	17 8	"		"	760+75.0 ~~862+75.8~~	3/4		16 3	
SURVEY IN F. B. 703-82			1462						
"	16 4	"		"	759+28.8 ~~861+29.6~~	3/4		12 9	
			1512						
No#	16 2	Pegs		2 Lines	757+77.6 ~~859+78.4~~	3/4		14 7	

F.B. 1640 PG. 124
Job No. 8094 Division No. 109 Notes Red. Plotted No. Profile
Survey of [illegible] Date Date X-Sec.
Survey by W. S. COWHEED Notes Dougherty Notes Chkd. Miller Checked No.
Indexed A. C. Johnson Date Aug-1950 Date

76L298 307 5-49

PLEASE RETURN TO
LOS ANGELES COUNTY SURVEYOR
726 LOS ANGELES COUNTY ENGINEERING BLDG.

NOTE: ANY ADDITIONS OR CHANGES ON THIS SHEET MUST BE MADE OR CIRCLED IN RED INK, WITH DATE AND NAME OF PERSON MAKING CHANGE.

Do not extend notes this side of this line.

STATION	B. S.	H. I.	F. S.	Wire No. Per Arm	ELEV. Wire Station	Wire Diagm	Size or Side Vw	Wire Ht	Remarks
Pole No.	Ht	X Arm	Ln. Wire						
NO #	16 6	Pegs	152.4	2 Lines	785+63.3 ~~887+64.1~~	3 4		15 1	
"	17 0	"	143.4	" "	784+19.9 ~~886+20.7~~	3 4		15 5	
"	16 3	"	152.2	" "	182+67.7 ~~884+68.5~~	3 4		14 8	
SURVEY IN F. B. 703-80			157.1						
"	16 2	"		" "	781+10.6 ~~883+11.4~~	3 4		15 2	
"	17 8	"	143.4	" "	779+67.2 ~~881+68.0~~	3 4		16 3	
"	20 1	"	156.8	" "	778+10.4 ~~880+11.2~~	3 4		18 6	LINE CROSS OAK ON Rd. 17 0 clearance
"	19 2	"	151.3	" "	776+59.1 ~~878+59.9~~	3 4		17 7	
" X	21 1	"	140.0	" "	775+19.1 ~~877+19.9~~	3 4		19 6	
"	18 2	"	138.7	" "	773+80.4 ~~875+81.2~~	3 4		16 7	
SURVEY IN F. B. 703-81			111.1						
NO #	17 0	Pegs		2 Lines	772+69.3 ~~874+70.1~~ ✓	3 4		15 5	Down Guy DM

Profile No. ____ Notes Red. ____ Plotted ____ Job No. 8094 Division No. ____ F.B. 1640 PG. 125
X-Sec. No. ____ Date ____ Date ____ Survey of ____
Notes Chkd. Miller Date Aug-1950 Checked ____ Date ____ Survey by W.S.C. Date 5-29-50
Map No. ____ Indexed ____ Date ____ Notes W.S.C. Date ____

76L298 307 5-49

PLEASE RETURN TO
LOS ANGELES COUNTY SURVEYOR
726 LOS ANGELES COUNTY ENGINEERING BLDG.

NOTE: ANY ADDITIONS OR CHANGES ON THIS SHEET MUST BE MADE OR CIRCLED IN RED INK, WITH DATE AND NAME OF PERSON MAKING CHANGE.

Do not extend notes this side of this line.

STATION	B. S.	H. I.		F. B.	ELEV.				
Pole No.	Ht	X Arm	Ln. Wire	Wire No. Per Arm	Wire Station	Wire Diagm	Size or Side Vw	Wire Ht	Remarks
			153.3						
No#	15.7	Pegs		2 Lines	800+91.60 ~~[illegible]~~	3 | 4		14.2	
SURVEY IN F. B. 703-78			158.4						
"	17.0	"		" "	799+33.2 ~~[illegible]~~	3 | 4		15.5	
			155.0						
"	17.0	"		" "	797+78.2 ~~[illegible]~~	3 | 4		15.5	
			160.4						
"	17.0	"		" "	796+17.8 ~~[illegible]~~	3 | 4		15.5	
			150.7						
"	17.0	"		" "	794+67.1 ~~[illegible]~~	3 | 4		15.5	
			148.2						
"	14.2	"		" "	793+18.9 ~~[illegible]~~	3 | 4		12.7	
			146.6						
"	16.6	"		" "	791+72.3 ~~[illegible]~~	3 | 4		15.1	
SURVEY IN F. B. 703-79			145.4						
"	16.8	"		" "	790+26.9 ~~[illegible]~~	3 | 4		15.3	
			176.8						
"	16.6	"		" "	788+50.1 ~~[illegible]~~	3 | 4		15.1	Down Guy D.M.
			134.4						
No#	15.1	Pegs		2 Lines	787+15.7 ~~[illegible]~~	3 | 4		13.6	

F.B. 1640 PG. 126
Job No. 8094 Division No. 109
Survey of L.A. Notes Red. Plotted No. Profile
Survey by W. S. COWHERD Notes W.S.C. Date Date X-Sec.
Indexed A. C. Johnson Date Notes Chkd. Miller Checked No.
Date Aug-1950 Date

76L298 307 5-49

PLEASE RETURN TO
LOS ANGELES COUNTY SURVEYOR
726 LOS ANGELES COUNTY ENGINEERING BLDG.

NOTE: ANY ADDITIONS OR CHANGES ON THIS SHEET MUST BE MADE OR CIRCLED IN RED INK, WITH DATE AND NAME OF PERSON MAKING CHANGE.

Do not extend notes this side of this line.

STATION Pole No.	B. S. Ht	H. I. X Arm	Ln. Wire	F. S. Wire No. Per Arm	ELEV. Wire Station	Wire Diagm	Size or Side Ww	Wire Ht	Remarks
			1517						
No#	16 6	7 Pegs		2 Lines	816+05.0 ~~816+05.8~~	3 | 4		15 1	
			1577						
	16 9	"		" "	814+47.3 ~~814+48.1~~	3 | 4		15 4	
SURVEY IN F. B. 703-77									
			1522						
	16 9	"		" "	812+95.1 ~~812+95.9~~	4 | 3		15 4	Down Guy D.M.
			1520						
	17 1	"		" "	811+43.1 ~~811+43.9~~	3 | 4		15 6	
			1260						
	15 5	"		" "	810+17.1 ~~810+17.9~~	3 | 4		14 0	
			1512						
	15 7	"		" "	808+68.9 ~~808+69.7~~	3 | 4		14 2	
			1549						
	15 6	"		" "	807+11.0 ~~807+11.8~~	3 | 4		14 1	Note wire off Pole
			1578						
	16 7	"		" "	805+53.2 ~~805+54.0~~	3 | 4		15 2	
SURVEY IN F. B. 703-78									
			1563						
	16 6	"		" "	803+96.9 ~~803+97.7~~	3 | 4		15 1	
			1520						
No#	16 4	7 Pegs		2 Lines	802+44.9 ✓ ~~802+45.7~~	3 | 4		15 0	1' Between Pegs

Profile No. ____ Notes Red ____ Plotted ____ Job No. 8094 Division No. ____

X-Sec. No. ____ Date ____ Notes Chkd. [illegible] Date Aug-1950 Checked ____ Date ____ Survey of ____ Survey by W. S. C. Map No. ____ Notes Kept by [illegible] Date ____ Notes Kept by T. Johnson Date ____

F.B. 1640 Pg. 127

76L298 307 5-49

PLEASE RETURN TO
LOS ANGELES COUNTY SURVEYOR
726 LOS ANGELES COUNTY ENGINEERING BLDG.

NOTE: ANY ADDITIONS OR CHANGES ON THIS SHEET MUST BE MADE OR CIRCLED IN RED INK, WITH DATE AND NAME OF PERSON MAKING CHANGE.

Do not extend notes this side of this line.

STATION	B. S.	H. I.	F. S.	Wire ELEV.					
Pole No.	Ht	X Arm	Ln. Wire	No. Per Arm	Wire Station	Wire Diagm	Size or Side Vw	Wire Ht	Remarks
No#	16.6	Regs	1439	2 Lines	831+35.0 ~~933+35.0~~	3 | 4		15.1	
"	16.7	"	1517	"	829+83.3 ~~931+84.1~~	3 | 4		15.2	
"	17.5	"	1539	"	828+29.4 ~~930+30.2~~	3 | 4		16.0	
SURVEY IN F. B. 703-76									
"	16.6	"	1547	"	826+74.7 ~~928+75.5~~	4 3		15.1	Down Guy D.M.
"	16.4	"	1540	"	825+20.7 ~~927+21.5~~	3 | 4		15.0	
"	16.3	"	1525	"	823+68.2 ~~925+69.0~~	3 | 4		14.8	
"	16.9	"	1529	"	822+15.3 ~~924+16.1~~	3 | 4		15.4	
"	17.0	"	1503	"	820+65.0 ~~922+65.8~~	3 | 4		15.5	
"	16.7	"	1554	"	819+09.6 ~~921+10.4~~	3 | 4		15.2	
SURVEY IN F. B. 703-77									
No#	17.4	Regs	1529	2 Lines	817+56.7 ~~919+57.5~~	3 | 4		16.0	

F.B. 1640 PG. 128
Job No. 8094 Division No. 109
Survey of
Survey by W. S. Lawrence Notes Dougherty Date
Indexed R. C. Johnson Date
Notes Red. Plotted
Date Date
Notes Chkd. Miller Checked
Date Aug-1950 Date
Profile No. X-Sec. No.

76L298 307 5-49

PLEASE RETURN TO
LOS ANGELES COUNTY SURVEYOR
726 LOS ANGELES COUNTY ENGINEERING BLDG.

NOTE: ANY ADDITIONS OR CHANGES ON THIS SHEET MUST BE MADE OR CIRCLED IN RED INK, WITH DATE AND NAME OF PERSON MAKING CHANGE.

Do not extend notes this side of this line.

STATION	B. S.	H. I.		F. S.	Wire No. Per Arm	ELEV. Wire Station	Wire Diagm	Size or Side Vw	Wire Ht	Remarks
Pole No.	Ht	X Arm	Ln. Wire							
			1574							
No#	14.6	Pegs			2 Lines	847+44.7 ~~951+82.1~~	3 | 4		13.1	
SURVEY IN F. B. 703-74										
"	17.2	"	1565		"	845+88.2 ~~949+45.6~~	3 | 4		15.7	
			1529							
"	16.8	"			"	844+35.3 ~~947+89.1~~	3 | 4		15.3	
			1520.							
"	17.3	"			"	842+83.3 ~~944+84.1~~	3 | 4		15.8	
			1587.							
"	16.7	"			"	841+24.6 ~~943+25.4~~	3 | 4		15.2	
			1670.							
"	17.2	"			"	839+57.6 ~~941+58.4~~	4 | 3		15.7	Down Guy D.M.
			1705.							Note
"	16.6	"			"	837+87.1 ~~939+87.9~~	3 | 4		15.1	Wire off Pole
SURVEY IN F. B. 703-75										Short spur line to south to Call Box 145 180.4 ft to Pole with cross arm 15.7 high then 85.8 ft across Oak Cn Rd to Pole with cross arm & Call Box 16.5 high Road Cl- 15.7
"	16.7	"	1396.		"	836+47.5 ~~938+48.3~~	3 | 4		15.2	
			1860							
"	17.2	"			"	834+61.5 ~~936+62.3~~	3 | 4		15.7	
			1826							
No#	16.5	Pegs			2 Lines	832+78.9 ~~934+79.7~~ ✓	3 | 4		15.0	1 Between Pegs

Profile No. ____ Notes Red. ____ Plotted ____ Job No. 8094 Division No. ____ F.B. 1640 Pg. 124

X-Sec. No. ____ Date ____ Date ____ Survey of ____

Notes Chkd. Miller Checked ____ Survey by W. S. C. Notes J.L. Date 5-30-50

Date Aug-1950 Date ____ Map No. ____ Indexed Johnson Date ____

76L298 307 5-49

PLEASE RETURN TO
LOS ANGELES COUNTY SURVEYOR
726 LOS ANGELES COUNTY ENGINEERING BLDG.

NOTE: ANY ADDITIONS OR CHANGES ON THIS SHEET MUST BE MADE OR CIRCLED IN RED INK, WITH DATE AND NAME OF PERSON MAKING CHANGE.

Do not extend notes this side of this line.

STATION	B. S.	H. I.	F. B.	Wire ELEV.					
Pole No.	Ht	X Arm	Ln. Wire	No. Per Arm	Wire Station	Wire Diagm	Size or Side Vw	Wire Ht	Remarks
			1213						
No#	16.3	Regs		2 Lines	862+61.4 ~~966+68.8~~	3 | 4		14.8	
SURVEY IN F. B. 703-73			1422						
"	16.1	"		"	861+09.2 ~~964+66.6~~	3 | 4		14.6	
			1252						
"	16.5	"		"	859+84.0 ~~963+41.4~~	3 | 4		15.0	
			1407						
"	16.8	"		"	858+43.3 ~~962+00.7~~	3 | 4		15.3	
			1434						
" *	16.1	"		"	856+99.9 ~~960+57.3~~	3 | 4		14.6	
			1567						
"	16.7	"		"	855+43.2 ~~959+00.6~~	4 | 3		15.2	Down Guy D.M.
			1594						
"	18.1	"		"	853+83.8 ~~957+41.2~~	3 | 4		16.6	
			1845						
"	16.8	"		"	851+99.3 ~~955+86.7~~	3 | 4		15.3	
SURVEY IN F. B. 703-74			1339						
"	17.0	"		"	850+65.4 ~~954+22.8~~	3 | 4		15.2	
			1633						
No#	17.0	Regs		2 Lines	849+02.1 ✓ ~~952+59.5~~	4 | 3		15.5	Down Guy D.M.

F.B. 1640 PG. 130
Job No. 8094 Division No. 109 Notes Red. Plotted No. Profile
Survey of Notes Date Date X-Sec.
Survey by W. C. Johnson Notes Chkd. Miller Checked
Indexed A. C. Johnson Date Date Aug-1950 Date No.

76L298 307 5-49

PLEASE RETURN TO
LOS ANGELES COUNTY SURVEYOR
726 LOS ANGELES COUNTY ENGINEERING BLDG.

NOTE: ANY ADDITIONS OR CHANGES ON THIS SHEET MUST BE MADE OR CIRCLED IN RED INK, WITH DATE AND NAME OF PERSON MAKING CHANGE.

Do not extend notes this side of this line.

STATION	B. S.	H. I.		F. S.	Wire No. Per Arm	ELEV. Wire Station	Wire Diagm	Size or Side Vw	Wire Ht	Remarks
Pole No.	Ht	X Arm	Ln. Wire							
No #	17.0	Pegs	1697		2 Lines	877+32.7 ~~980+90.1~~	4 | 3		16.5	
SURVEY IN F. B. 703-71										
"	17.1	"	1467		"	875+86.0 ~~979+43.4~~	3 4		15.6	Down Guy D.M. Lines Cross Oak Cn. Rd. Cl- 15.0
"	20.0	"	1397		"	874+46.3 ~~978+03.7~~	4 | 3		18.5	
"	21.3	"	1523		"	872+94.0 ~~976+51.4~~	4 | 3		19.8	
"	16.8	"	1694		"	871+24.6 ~~974+82.0~~	3 4		15.3	Down Guy D.M.
"	16.4	"	1581		"	869+66.5 ~~973+23.9~~	4 | 3		15.0	
"	16.8	"	1516		"	868+14.9 ~~971+72.3~~	4 | 3		15.3	
SURVEY IN F. B. 703-72										
"	16.9	"	1350		"	866+79.9 ~~970+37.3~~	4 | 3		15.4	
"	16.6	"	1486		"	865+31.3 ~~968+58.7~~	4 | 3		15.1	1' Betwee Pegs
No #	16.5	Pegs	1586		2 Lines	863+72.7 ~~967+30.4~~	3 | 4		16.0	

Profile No. ____ Notes Red. ____ Plotted ____ Job No. 8094 Division No. ____ F.B. 1640 PG. 131

X-Sec. No. ____ Date ____ Date ____ Survey of ____

Notes Chkd. Miller Date Aug-1950 Checked ____ Date ____ Survey by W. S. C. Date 5-31-50 Notes JD Date ____

Map No. ____ Indexed Johnson Date ____

76L298 ~~307 5-49~~

PLEASE RETURN TO
LOS ANGELES COUNTY SURVEYOR
726 LOS ANGELES COUNTY ENGINEERING BLDG.

NOTE: ANY ADDITIONS OR CHANGES ON THIS SHEET MUST BE MADE OR CIRCLED IN RED INK, WITH DATE AND NAME OF PERSON MAKING CHANGE.

Do not extend notes this side of this line.

STATION	B. S.	H. I.	F. S.	Wire No. Per Arm	ELEV. Wire Station	Wire Diagm	Size or Side Vw	Wire Ht	Remarks
Pole No.	Ht	X Arm	Ln. Wire						
SURVEY IN F. B. 703-69			1775						
No #	16.8	Regs		2 Lines	893+31.5 ~~996+38.9~~	3 | 4		15.3	
"	16.6	"	1840	"	891+47.5 ~~995+04.9~~	3 | 4		15.1	
"	16.7	"	1772	"	889+70.3 ~~993+27.7~~	4 | 3		15.2	
"	15.8	"	1510	"	888+19.3 ~~991+76.7~~	4 | 3		14.3	Down Guy D.M. - 2
"	16.7	"	1630	"	886+56.3 ~~990+13.7~~	3 | 4		15.2	
SURVEY IN F. B. 703-70			1576						
"	17.0	"		"	884+98.7 ~~988+56.1~~	4 | 3		15.5	Down Guy D.M.
"	16.6	"	1500	"	883+48.7 ~~987+06.1~~	4 | 3		15.1	Overhead Guy 31.4 st across Oak Cn Rd to Pole No # 14.5 high Cl-14.0 Down Guy D.M.
"	16.7	"	1614	"	881+87.3 ~~985+44.7~~	4 | 3		15.2	Down Guy D.M.
"	17.6	"	1424	"	880+44.9 ~~984+02.3~~	4 | 3		16.1	Down Guy D.M.
SURVEY IN F. B. 703-71			1425						
No #	17.4	Regs		2 Lines	879+02.4 ~~982+59.8~~	4 | 3		16.0	Down Guy D.M.

F.B. 1640 PG. 132
Job No. 8094 Division No. 109
Survey of W. C. CONNERD Notes Dougherty
Survey by Date
Indexed A. C. Johnson Date
Notes Red. Date
Notes Chkd. Miller Date Aug 1950
Plotted Date
Checked Date
Profile No.
X-Sec. No.

76L298 307 5-49

PLEASE RETURN TO
LOS ANGELES COUNTY SURVEYOR
726 LOS ANGELES COUNTY ENGINEERING BLDG.

NOTE: ANY ADDITIONS OR CHANGES ON THIS SHEET MUST BE MADE OR CIRCLED IN RED INK, WITH DATE AND NAME OF PERSON MAKING CHANGE.

Do not extend notes this side of this line.

STATION	B. S.	H. I.		F. S.	Wire No. Per Arm	ELEV. Wire Station	Wire Diagm	Size or Side Vw	Wire Ht	Remarks
Pole No.	Ht	X Arm	Ln. Wire							
			131	0						
No #	20.8	Pegs			2 Lines	910+50.8 ~~1011+08.2~~	4 | 3		19.3	
			141	0						
"	17.2	"			"	909+09.8 ~~1012+67.2~~	4 | 3		15.7	Down Guy D.M.
SURVEY IN F. B. 703-68			139	0						Lines cross Oak Cu Rd cl-21.5
"	20.0	"			"	907+70.8 ~~1011+28.2~~	4 | 3		18.5	
			153	6						
"	16.9	"			"	906+17.2 ~~1009+74.6~~	3 | 4		15.4	
			211	1						
"	14.7	"			"	904+06.1 ~~1007+65.5~~	3 | 4		13.2	
			182	2						Lines cross Oak Cu Rd. Cl-14.5
"	15.3	"			"	902+23.9 ~~1005+81.3~~	3 | 4		13.8	
			175	8						
"	15.1	"			"	900+48.1 ~~1004+05.5~~	3 | 4		13.6	
			194	0						
"	17.0	"			"	898+54.1 ~~1002+11.5~~	3 | 4		15.5	Down Guy D.M.
SURVEY IN F. B. 703-69			179	8						
"	13.8	"			"	896+74.3 ~~1000+31.7~~	3 | 4		14.3	
			165	3						
No #	16.5	Pegs			2 Lines	895+09.0 ~~998+66.4~~	3 | 4		15.0	

Profile No. ____ Notes Red. ____ Plotted ____ Job No. 8094 Division No. ____ F.B. 7640 PG. 133

X-Sec. No. ____ Date ____ Date ____ Survey of ____

Notes Chkd. Miller Date Aug-1950 Checked ____ Date ____ Survey by W. S. C. Map No. ____ Notes J. D. Date 5-31-50 Indexed C. Johnson Date ____

76L298 307 5-49

PLEASE RETURN TO
LOS ANGELES COUNTY SURVEYOR
726 LOS ANGELES COUNTY ENGINEERING BLDG.

NOTE: ANY ADDITIONS OR CHANGES ON THIS SHEET MUST BE MADE OR CIRCLED IN RED INK, WITH DATE AND NAME OF PERSON MAKING CHANGE.

Do not extend notes this side of this line.

STATION	B. S.	H. I.	F. S.	Wire	ELEV.			Size		
Pole No.	Ht	X Arm	Ln. Wire	No. Per Arm	Wire Station	Wire Diagm		or Side Vw	Wire Ht	Remarks
SURVEY IN F. B. 703-66			1295							
No#	16 3	Regs		2 Lines	927+31.0 ~~1030+88.4~~		3 4		14 8	Down Guy D.M.
"	16 4	"	2400	"	924+91.0 ~~1028+48.4~~		3 4		15 0	Down Guy D.M.
"	16 8	"	1726	"	923+18.4 ~~1026+75.8~~		3 4		15 3	
"	17 2	"	1647	"	921+53.7 ~~1025+11.1~~		3 4		15 7	
"	16 9	"	1909	"	919+62.8 ~~1023+20.2~~		3 4		15 5	Line crosses dirt Rd Cl-16 3
"	20 4	"	1702	"	917+92.6 ~~1021+50.0~~		4 3		19 0	
SURVEY IN F. B. 703-67			1970							Lines Cross Oak Cn Rd Cl-18 2
"	17 2	"		"	915+95.6 ~~1019+53.0~~		4 3		15 2	
"	16 3	"	1167	"	914+78.9 ~~1018+36.3~~		4 3		14 8	
"	16 4	"	1275	"	913+51.4 ~~1017+08.8~~		4 3		15 4	Down Guy D.M.
No#	17 1	Regs	1696	2 Lines	911+81.8 ✓ ~~1015+39.2~~		4 3		15 6	

Profile No. X-Sec. No.

Plotted Date Checked Date

Notes Red. Date Notes Chkd. Miller Date Aug-1950

Division No. 109 Notes Daugherty Date

Job No. 8094

Survey of

Survey by Notes

Indexed E. C. Johnson Date

F.B. 1640 PG. 139

76L298 307 5-49

PLEASE RETURN TO
LOS ANGELES COUNTY SURVEYOR
726 LOS ANGELES COUNTY ENGINEERING BLDG.

NOTE: ANY ADDITIONS OR CHANGES ON THIS SHEET MUST BE MADE OR CIRCLED IN RED INK, WITH DATE AND NAME OF PERSON MAKING CHANGE.

Do not extend notes this side of this line.

STATION	B. S.	H. I.		F. S.	ELEV.					
Pole No.	Ht	X Arm	Ln. Wire	Wire No. Per Arm	Wire Station	Wire Diagm	Size or Side Vw	Wire Ht	Remarks
			1314						
No#	17.1	Pegs		2 Line	943+20.1 ~~1046+77.5~~	4 | 3		15.6	
			2190						Lines Cross Oak Cn Rd Cl- 17.6
"	16.3	"		"	941+01.1 ~~1044+58.5~~	3 | 4		14.8	Down Guy D.M.
SURVEY IN F. B. 703-65, 64			1584						Lines Cross Oak Cn Rd Cl- 14.0
"	14.4	"		"	939+42.7 ~~1043+00.1~~	3 | 4		12.0	
			1927						
"	16.4	"		"	937+50.0 ~~1041+07.4~~	3 | 4		14.9	
			1353						
"	17.3	"		"	936+14.7 ~~1039+72.1~~	3 | 4		15.0	Down Guy D.M.
			1405						Lines Cross Oak Cn Rd Cl- 19.6
"	21.0	"		"	934+74.2 ~~1038+31.6~~	4 | 3		19.5	
			880						
"	17.6	"		"	933+86.2 ~~1037+43.6~~	3 | 4		16.1	Down Guy D.M.
SURVEY IN F. B. 703-66			2262						
"	16.2	"		"	931+60.0 ~~1035+17.4~~	3 | 4		14.7	
			1255						
"	16.4	"		"	930+34.5 ~~1033+91.9~~	3 | 4		14.9	
			1740						
No#	16.6	Pegs		2 Line	928+60.5 ✓ ~~1032+17.9~~	3 | 4		15.1	

Profile No. ____ Notes Red. ____ Plotted ____ Job No. 8094 Division No. ____ F.B. 1040 PG. 735

X-Sec. No. ____ Date ____ Date ____ Survey of ____

Notes Chkd Miller Checked ____ Survey by W. S. C. Notes T. R. Date 5-31-50

Date Aug-1950 Date ____ Map No. ____ Indexed Johnson Date ____

76L298 307 5-49

PLEASE RETURN TO
LOS ANGELES COUNTY SURVEYOR
726 LOS ANGELES COUNTY ENGINEERING BLDG.

NOTE: ANY ADDITIONS OR CHANGES ON THIS SHEET MUST BE MADE OR CIRCLED IN RED INK, WITH DATE AND NAME OF PERSON MAKING CHANGE.

Do not extend notes this side of this line.

STATION	B. S.	H. I.	F. S.	Wire ELEV.					
Pole No.	Ht	X Arm	Ln. Wire	No. Per Arm	Wire Station	Wire Diagm	Size or Side Vw	Wire Ht	Remarks
No#		Double 4 Pins	111 1	4 Lines	955+84.8 ~~1059+42.2~~	X X | 4 3			Lines cross oiled Rd Cl-15° Down Guy D.M.
"		Double 6 Pin	157 3	6 Lines	954+27.5 ~~1057+84.9~~	43 X | X X X	XX | X 43		Lines cross Old Ridge Route Cl-18° Same Junction Pole as shown before Lines 4&3 out From Patrol Sta Tap up 1' and Leave as shown
"		"	161 8	"	952+65.7 ~~1056+23.1~~	43 X | X X X out			Duplex Line 88.2 ft To Pole 113-238 16° hi Call Box 150
"		Double 6 Pin	123 9	"	951+41.8 ~~1054+99.2~~	43 X | X X X out			
"			40 0						
"	QUAIL LAKE PATROL STA.						Sta ~~1054+59.2~~		951+01.8
"	15 6	Double 6 Pin	40 0	"	950+61.8 ~~1054+19.2~~	43 X | X X X IN		14 1	Down Guy D.M.
"	20 3	"	123 9	6 Lines	949+37.9 ~~1052+95.3~~	43 X | X X X IN		19 8	U.S.F.S. LINES SPLIT Pole 4&3 in. PINE CN STA. 4&3 out LE REC Down Guy D.M.
"	20 5	Double 6 Pin	161 8	2 Lines	947+76.1 ~~1051+33.5~~	4 | 3 1°	43 X | X X X	19 0	JUNCTION Pole Lines 4&3 Tap Dn 1' To Buck arm and leave as shown in Side View 2-D.G. D.M.
"	16 3	Double 4 Pin	244 0	"	945+32.1 ~~1048+89.5~~	4 | 3		15 8	Lines Cross Oak Cn Rd Twice Cl-23° Down Guy D.M
No#	17 0	Pegs	80 6	2 Lines	944+51.5 ✓ ~~1048+07.9~~	3 4		15 5	Down Guy D.M.

SURVEY IN F. B. 703-2

F.B. 703-2

SURVEY IN F. B. 703-64

F.B. 1640 PG. 136

Job No. 8094 Division No. 109 Note: Red. Plotted No. Profile

Survey of Notes Dougherty Date Date X-Sec.

Survey by Notes Chkd. Miller Checked

Indexed A. C. Johnson Date 6-29-50 Date Aug-1950 Date No.

76L298 307 5-49

PLEASE RETURN TO
LOS ANGELES COUNTY SURVEYOR
726 LOS ANGELES COUNTY ENGINEERING BLDG.

NOTE: ANY ADDITIONS OR CHANGES ON THIS SHEET MUST BE MADE OR CIRCLED IN RED INK, WITH DATE AND NAME OF PERSON MAKING CHANGE.

Do not extend notes this side of this line.

STATION	B. S.	H. I.	F. S.	Wire No. Per Arm	ELEV.		Size of Wire		
Pole No.	Ht	X Arm	In. Wire		Station	Wire Diagm	Side Ww	Ht	Remarks
			1640						
No #	17 0	Pegs		4 Lines	972+16.9 ~~1075+73~~	x x 3 4		13 3	Down Guy D.M.
			1504						
"	17 2	"		"	970+66.5 ~~1074+239~~	x x 3 4		14 4	
			1554						
"	16 9	"		"	969+11.1 ~~1072+685~~	x x 3 4		14 5	
			2449						
"	17 4	"		"	966+66.2 ~~1070+836~~	x x 3 4		13 4	Down Guy D.M.
			1608						
"	16 7	"		"	965+05.4 ~~1068+628~~	x x 3 4		13 4	
			1635						
"	17 2	"			963+41.9 ~~1066+993~~	x x 3 4		15 1	
			1770						
"	16 5	Pegs		"	961+64.9 ~~1065+223~~	x x 3 4		14 2	0.5' Between Pegs
			1524						
"	17 0	Double 4 Pin		"	960+12.5 ~~1063+699~~	x x 4 3		16 5	Down Guy D.M.
			1534						
"	16 9	Single 4 Pin		"	958+59.1 ~~1062+165~~	x x 4 3		15 4	Lines Cross Dir. [illegible]
			1632						LA Co LINES [illegible]
									GAS & ELECTRIC [illegible]
No #	15 8	Single 4 Pin		4 Lines	956+95.3 ~~1060+63~~	x x 4 3		15 3	LINE ON TO BRIDGE Rd. THENCE ON COMC [illegible]
									PETROLEUM [illegible]

SURVEY IN F. B. 703-3

F.B. 703-3

Profile No. ____ Notes Red. ____ Plotted ____ Job No. 8094 Division No. ____

X-Sec. No. ____ Date ____ Notes Ckd. Miller Date Aug-1950 Checked ____ Date ____ Survey of ____ Date ____ Survey by W. S. C. Date ____ Map No. ____ Indexed ____ Date ____ Notes TR Date 5-[illegible] Job Check ____ Date ____

F.B. 1640 Pg. 130

76L298 307 5-49

PLEASE RETURN TO
LOS ANGELES COUNTY SURVEYOR
726 LOS ANGELES COUNTY ENGINEERING BLDG.

NOTE: ANY ADDITIONS OR CHANGES ON THIS SHEET MUST BE MADE OR CIRCLED IN RED INK, WITH DATE AND NAME OF PERSON MAKING CHANGE.

Do not extend notes this side of this line.

Profile No. ____ X-Sec. No. ____

Plotted ____ Date ____ Notes Red. ____ Date ____ Notes Chkd. Miller Date Aug-1950 Checked ____ Date ____

Job No. 8094 Division No. 109 Notes Daugherty Date ____

Survey of ____ Survey by A. C. Johnson Date ____ Indexed ____

F.B. 1640 PG. 138

SURVEY IN F. B. 703-4

F.B. 703-4

STATION	B. S.	H. I.	F. S.	Wire No. Per Arm	ELEV. Wire Station	Wire Diagm	Size or Side Vw	Wire Ht	Remarks
Pole No.	Ht	X Arm	Ln. Wire						
			1468						
No E	15-1	Pgs		4 Line	986+00.8 ~~1071582~~	x x 4 3		13-1	
			1660						
"	13-3	"		"	981+34.8 ~~1071722~~	x x 4 3		11-7	
			1610						
"	16-3	"		"	982+73.8 ~~1071312~~	x x 4 3		14-3	
			1359						
"	15-8	"		"	981+37.9 ~~1071705~~	x x 3 4		12-5	
			1496						
"	16-2	"		"	979+93.3 ~~1071507~~	x x 3 4		13-0	
			1510						
"	15-1	"		"	978+42.3 ~~1071397~~	x x 3 4		11-2	
			1568						
"	16-9	"		"	976+85.5 ~~1071429~~	x x 4 3		14-1	
			1501						
"	14-4	"		"	975+35.4 ~~1071920~~	x x 4 3		11-3	1 Between Pgs
			733						
"	18-2	"		4 Lines	974+62.1 ~~1071495~~	x x 3 4		13-3	2-Down Guys D.M.
			812						
No #	16-8	Pgs		2 Lines	973+90.9 ✓ ~~1071303~~	4 3		14-6	

76L298 307 5-49

PLEASE RETURN TO
LOS ANGELES COUNTY SURVEYOR
726 LOS ANGELES COUNTY ENGINEERING BLDG.

NOTE: ANY ADDITIONS OR CHANGES ON THIS SHEET MUST BE MADE OR CIRCLED IN RED INK, WITH DATE AND NAME OF PERSON MAKING CHANGE.

Do not extend notes this side of this line.

STATION	B. S.	H. I.		F. S.	Wire No. Per Arm	ELEV. Wire Station	Wire Diagm	Size or Side Vw	Wire Ht	Remarks
Pole No.	Ht	X Arm	In. Wire							
No#	18.3	Pegs	154.9		4 Line	1000+44.50 1104+019	x 3 x 4		15.6	
"	16.1	"	147.1		"	998+97.4 ~~1102+548~~	x 3 x 4		13.0	Down Guy D.M.
"	14.6	"	113.4		"	997+84.0 ~~1101+414~~	x 3 x 4		12.9	
"	15.0	"	160.6		"	996+23.4 ~~1099+808~~	x 3 x 4		10.6	
"	18.1	"	159.0		"	994+64.4 ~~1098+218~~	x 4 x 3		15.3	
"	16.8	"	142.3		"	993+22.1 ~~1096+795~~	x 4 x 3		15.4	
"	16.2	"	147.9		"	991+74.2 ~~1095+316~~	x 4 x 3		12.8	
"	13.5	"	123.5		"	990+50.7 ~~1094+081~~	x 4 x 3		10.0	
"	13.1	"	136.0		"	989+14.70 ~~1092+721~~	x 4 x 3		10.0	
No#	16.2	Pegs	167.1		4 Lines	987+47.6 ✓ ~~1091+050~~	x 4 x 3		13.6	

SURVEY IN F. B. 703-5

F.B. 703-5

Profile No. ____ Notes Red. ____ Plotted ____ Job No. 8094 Division No. ____ F.B. 1610 PG. 139

X-Sec. No. ____ Date ____ Date ____ Survey of ____

Notes Chkd. Miller Date Aug-1950 Checked ____ Date ____ Survey by W. S. Date ____ Notes J.D. Date 6-1-50

Map No. ____ Indexed Johnson Date ____

76L298 3-67 5:49

PLEASE RETURN TO
LOS ANGELES COUNTY SURVEYOR
726 LOS ANGELES COUNTY ENGINEERING BLDG.

NOTE: ANY ADDITIONS OR CHANGES ON THIS SHEET MUST BE MADE OR CIRCLED IN RED INK, WITH DATE AND NAME OF PERSON MAKING CHANGE.

Do not extend notes this side of this line.

Profile No. ___ X-Sec. No. ___

Plotted ___ Date ___ Notes Red. ___ Date ___ Notes Chkd. Miller Checked ___ Date Aug. 1950

Job No. 8094 Division No. 109 Notes Dwg Lety Date ___

Survey of ___ Notes ___

Survey by E. C. Johnson Date ___

Indexed ___

F.B. 1640 PG. 140

SURVEY IN F. B. 703-67

F.B. 703-6,7

STATION	B. S.	H. I.	F. Wire	ELEV.			Size	
Pole No.	Ht	X Arm	Ln. Wire	No. Per Arm	Wire Station	Wire Diagm	or Side Vw	Wire Ht	Remarks
			1806					
No#	16D	Regs		4 Lines	1013+97.8 ~~H171552~~	X | X 4 | 3		13S
			1472					
"	17S	"		"	1012+50.6 ~~H161080~~	X | X 4 | 3		15S
			1480					
"	15S	"		"	1011+02.6 ~~H141660~~	X | X 4 | 3		13D
			1470					
"	14O	"		"	1009+55.6 ~~H131130~~	X | X 3 4 |		12O
			1806					
"	14G	"		"	1007+69.0 ~~H111264~~	X | X 3 | 4		11O
			2080					
"	15S	"		"	1005+61.0 ~~H091184~~	X | X 3 4		12S	Down Guy D.M.
			1321					
"	15G	"		"	1004+28.9 ~~H071863~~	X X 3 4		11G	Down Guy D.M.
			519					
"	16T	"			1003+77.0 ~~H071344~~	X X 3 4		12O	
			525					
"	14L	"		"	1003+24.5 ~~H061819~~	X X 3 4		10O	Lines cross oiled Rd Cl- 12O Down Guy DM.
			1256					
No#	15O	Regs		4 Lines	1001+99.9 ✓ ~~H051563~~	X X 3 4		10O	Down Guy D.M.

76L298 307 5-49

PLEASE RETURN TO
LOS ANGELES COUNTY SURVEYOR
726 LOS ANGELES COUNTY ENGINEERING BLDG.

NOTE: ANY ADDITIONS OR CHANGES ON THIS SHEET MUST BE MADE OR CIRCLED IN RED INK, WITH DATE AND NAME OF PERSON MAKING CHANGE.

Do not extend notes this side of this line.

STATION	B. S.	H. I.		F. S.	ELEV.					
Pole No.	Ht	X Arm	Ln. Wire	Wire No. Per Arm	Wire Station	Wire Diagm	Size or Side Vw	Wire Ht	Remarks
No#	15.4	Pegs	1335	4 Lines	1026+62.7 1130+201	x x 4 3		12.7	
"	14.4	"	1312	"	1025+31.5 ~~1128+889~~	x x 3 4		10.6	
"	15.2	"	1537	"	1023+77.8 1127+352	x x 3 4		11.4	
"	14.0	"	2327	"	1021+46.1 ~~1125+025~~	x x 3 4		10.8	
"	15.0	"	484	"	1020+96.7 ~~1124+591~~	x x 3 4		12.5	
"	15.0	"	1490	"	1019+47.7 ~~1123+051~~	x x 3 4		12.0	
"	14.2	"	1493	"	1017+98.4 ~~1121+558~~	x x 3 4		11.2	
"	15.4	"	1157	"	1016+82.7 ~~1120+401~~	x x 4 3		11.2	Down Guy D.M.
"	16.6	"	393	"	1016+43.40 ~~1120+608~~	x x 4 3		13.0	Lines cross dirt Rd Cl-12
No#	16.4	Pegs	650	4 Lines	1015+78.4 ✓ ~~1119+358~~	x x 4 3		12.6	Down Guy D.M.

SURVEY IN F. B. 703-7,8

F.B. 703-7,8

Profile No. ____ Notes Red. ____ Plotted ____ Job No. 8094 Division No. ____ F.B. 1040 Pg. 141

Date ____ Date ____ Survey of ____ 100

X-Sec. No. ____ Notes Chkd. Miller Date Aug-1950 Checked ____ Date ____ Survey by W.S. Notes J.D. Date 6-1-50 Indexed Johnson Date ____ Map No. ____

76L298 ~~367-5-49~~

PLEASE RETURN TO
LOS ANGELES COUNTY SURVEYOR
726 LOS ANGELES COUNTY ENGINEERING BLDG.

NOTE: ANY ADDITIONS OR CHANGES ON THIS SHEET MUST BE MADE OR CIRCLED IN RED INK, WITH DATE AND NAME OF PERSON MAKING CHANGE.

Do not extend notes this side of this line.

STATION	B. S.	H. I.		F. S.	ELEV.				
Pole No.	Ht	X Arm	Ln. Wire	Wire No. Per Arm	Wire Station	Wire Diagm	Size or Side Vw	Wire Ht	Remarks
No#	17.2	Regs	1420	4 Lines	1041+20.9 ~~1144+783~~	x x 3 4		12.8	
"	17.4	"	1330	"	1039+87.9 ~~1143+455~~	x x 3 4		13.5	Down Guy D.M.
"	14.0	"	1360	"	1038+51.9 ~~1142+093~~	x x 3 4		9.0	Down Guy D.M.
"	15.4	"	1371	"	1037+14.8 ~~1140+722~~	x 3 x 4		11.7	
"	15.2	"	1589	"	1036+55.9 ~~1139+155~~	x 3 x 4		12.0	
"	14.4	"	1662	"	1033+89.7 ~~1137+491~~	x 4 x 3		11.4	
"	16.4	"	1457	"	1032+44.0 ~~1136+014~~	x 4 x 3		12.0	
"	19.0	"	1470	"	1030+97.0 ~~1134+511~~	x 4 x 3		14.6	
"	17.2	"	1592	"	1029+37.8 ~~1132+952~~	x 4 x 3		14.7	Lines cross dirt Rd Cl-20°
No#	15.4	Regs	1416	4 Lines	1027+96.2 ✓ ~~1131+536~~	x 4 x 3		11.4	

SURVEY IN F. B. 703-8.9

F.B. 703-8.9

F.B. 1640 PG. 142

Job No. 8094 Division No. 109 Notes Red. Plotted No. Profile

Survey of Date Date X-Sec.

Survey by Notes Dougherty Notes Chkd. Miller Checked

Indexed A. C. Johnson Date Date Aug-1950 Date No.

76L298 307 5-49

PLEASE RETURN TO
LOS ANGELES COUNTY SURVEYOR
726 LOS ANGELES COUNTY ENGINEERING BLDG.

NOTE: ANY ADDITIONS OR CHANGES ON THIS SHEET MUST BE MADE OR CIRCLED IN RED INK, WITH DATE AND NAME OF PERSON MAKING CHANGE.

Do not extend notes this side of this line.

SURVEY IN F. B. 703-9.10

STATION Pole No.	B. S. Ht	H. I. X Arm	Ln. Wire	F. S. Wire No. Per Arm	ELEV. Wire Station	Wire Diagm	Size or Side Vw	Wire Ht	Remarks
No#	15.7	Pegs	1346	4 Lines	1055+78.2 ✓ ~~1159+30.6~~	x 4 x 3		13.2	
"	16.5	"	1382	"	1054+35.0 ~~1157+92.4~~	x 4 x 3		13.0	
"	15.2	"	1255	"	1053+09.5 ~~1156+66.9~~	x 4 x 3		12.0	
"	13.5	"	1360	"	1051+75.5 ~~1155+30.9~~	x 4 x 3		10.5	
"	17.2	"	1438	"	1050+29.7 ~~1153+87.2~~	x 4 x 3		14.4	
"	16.0	"	1368	"	1048+92.9 ~~1152+50.3~~	x 3 x 4		12.5	
"	15.0	"	1477	"	1047+45.2 ~~1151+02.6~~	x 3 x 4		12.0	
"	17.8	"	1482	"	1045+97.0 ~~1149+54.4~~	x 3 x 4		16.2	
"	18.0	"	1603	"	1044+36.7 ~~1147+94.1~~	x 3 x 4		15.6	
No#	17.2	Pegs	1738	4 Lines	1042+62.9 ✓ ~~1146+20.3~~	x 3 x 4		14.3	0.5 Between Pegs

F.B. 703-9.10

Profile No. ____ Notes Red. ____ Plotted ____ Job No. 8094 Division No. ____ F.B. 1640 Pg. 143
Date ____ Date ____ Survey of ____ 109
X-Sec. No. ____ Notes Chkd. Miller Date Aug-1950 Checked ____ Date ____ Survey by ____ Notes J.D. Date 6-1-50 Map No. ____ Indexed Johnson Date ____

76L298 307 5-49

PLEASE RETURN TO
LOS ANGELES COUNTY SURVEYOR
726 LOS ANGELES COUNTY ENGINEERING BLDG.

NOTE: ANY ADDITIONS OR CHANGES ON THIS SHEET MUST BE MADE OR CIRCLED IN RED INK, WITH DATE AND NAME OF PERSON MAKING CHANGE.

Do not extend notes this side of this line.

Profile No. ____ X-Sec. No. ____
Plotted ____ Date ____
Notes Red ____ Date ____
Notes Chkd. Miller Date Aug-1950
Checked ____ Date ____
Division No. 109
Job No. 8094
Notes Daugherty
Date ____
Survey of ____
Survey by A. C. Johnson
Indexed ____
F.B. 1640 PG. 144

SURVEY IN F. B. 703-10, 11
FIG. 703-10, 11

STATION	B. S.	H. I.	F. S.	Wire No. Per Arm	ELEV. Wire Station	Wire Diagm	Size or Side Vw	Wire Ht	Remarks
Pole No.	Ht	X Arm	Ln. Wire						
			1597						
No#	15.5	Pgs		4 Lines	1070+14.8 ~~1731+72.2~~	X 3 X 4		13.0	
			1538						
"	12.0	"		"	1068+61.0 ~~1721+84~~	X 3 X 4		10.0	
			1498						
"	14.9	"		"	1067+16.2 ~~1711+36~~	X X 3 4		11.7	
			1518						
"	14.3	"		"	1065+64.4 ~~1671+18~~	X X 3 4		10.7	
			1657						
"	14.6	"		"	1063+98.7 ~~1671+61~~	X X 4 3		11.6	
			1528						
"	13.1	"		"	1062+45.9 ~~1661+33~~	X X 4 3		10.1	
			1255						
"	15.7	"		"	1061+20.4 ~~1654+78~~	X X 4 3		11.7	Down Guy D.M.
			1387						
"	16.6	"		"	1059+81.7 ~~1631+39~~	X X 4 3		12.0	Down Guy D.M.
			1734						
"	10.0	"		"	1058+08.3 ~~1611+65~~	X X 4 3		8.5	
			1005						
No#	12.5	Pgs		4 Lines	1057+07.8 ~~1601+52~~	X X 4 3		10.3	

76L298 307 5-49

PLEASE RETURN TO
LOS ANGELES COUNTY SURVEYOR
726 LOS ANGELES COUNTY ENGINEERING BLDG.

NOTE: ANY ADDITIONS OR CHANGES ON THIS SHEET MUST BE MADE OR CIRCLED IN RED INK, WITH DATE AND NAME OF PERSON MAKING CHANGE.

Do not extend notes this side of this line.

SURVEY IN F. B. 703-12

STATION	B. S.	H. I.		F. S.	ELEV.					
Pole No.	Ht	X Arm	Ln. Wire	Wire No. Per Arm	Wire Station	Wire Diagm	Size or Side Vw	Wire Ht	Remarks
No#	13.2	Pegs	1428	4 Line	1084+70.0 ~~1188+27.4~~	x x 3 4		10.4	
"	15.8	"	1527	"	1083+17.3 ~~1186+74.7~~	x x 4 3		11.0	
"	13.2	"	1555	"	1081+61.8 ~~1185+19.2~~	x x 4 3		10.0	
"	15.3	"	1502	"	1080+11.6 ~~1183+69.0~~	x x 4 3		12.0	
No#	16.3	Pegs	1594	"	1078+52.2 ~~1182+09.6~~	x x 4 3		13.6	
113-236	15.7	Single 4 Pin	1630	"	1076+83.2 ~~1180+46.6~~	4 3 x x		15.2	Down Guy D.M.
No#	13.5	Pegs	979	"	1075+91.3 ~~1179+48.7~~	x x 4 3		10.3	
"	15.5	"	1472	"	1074+44.1 ~~1178+01.5~~	x x 4 3		12.5	
"	16.5	"	1107	"	1073+33.4 ~~1176+90.8~~	x x 3 4		12.5	
No#	16.5	Pegs	1589	4 Lines	1071+74.5 ✓ ~~1175+31.9~~	x x 3 4		13.9	

F.B. 703-12

Profile No. ____ Notes Red. ____ Plotted ____ Job No. 8094 Division No. ____ F.B. 1640 Pg. 145

X-Sec. No. ____ Date ____ Date ____ Survey of ____ 109

Notes Chkd. Niller Date Aug-1950 Checked ____ Date ____ Survey by ____ Notes J.D. Date 6-1-50 Map No. ____ Indexed ____ Date ____

76L298 307 5-49

PLEASE RETURN TO
LOS ANGELES COUNTY SURVEYOR
726 LOS ANGELES COUNTY ENGINEERING BLDG.

NOTE: ANY ADDITIONS OR CHANGES ON THIS SHEET MUST BE MADE OR CIRCLED IN RED INK, WITH DATE AND NAME OF PERSON MAKING CHANGE.

Do not extend notes this side of this line.

STATION	B. S.	H. I.	F. S.	Wire ELEV.			Size		
Pole No.	Ht	X Arm	Ln. Wire	No. Per Arm	Wire Station	Wire Diagm	or Side Vw	Wire Ht	Remarks
No #	16.0	Regs	1490	4 Lines	1100+02.6 ~~1203+600~~	x x 4 3		13.0	
"	16.0	"	1858	"	1098+16.8 ~~1201+74.2~~	x x 4 3		12.0	
"	14.7	"	1724	"	1096+44.4 ~~1200+31.8~~	x x 4 3		11.2	
"		"	1467	"	1094+97.7 ~~1198+55.1~~	x x 4 3			Note 18 Foot Pole lying on side wires on ground
"	14.5	"	1481	"	1093+49.6 ~~1197+07.0~~	x x 4 3		12.0	
"	16.6	"	1265	"	1092+23.1 ~~1195+80.5~~	x x 4 3		14.4	
"	15.0	"	1533	"	1090+69.8 ~~1194+27.2~~	x x 4 3		12.3	
"	15.3	"	1369	"	1089+32.9 ~~1192+90.3~~	x x 3 4		12.2	
"	15.8	"	1740	"	1087+58.9 ~~1191+16.3~~	x x 3 4		10.8	Down Guy D.M.
No #	19.5	Regs	1461	4 Lines	1086+12.8 ✓ ~~1189+70.2~~	x x 3 4		15.4	

SURVEY IN F. B. 703-13, 14

F.B. 703-13, 14

F.B. 1648 PG. 146

Job No. 8094 Division No. ____ Notes Red. ____ Plotted ____ No. ____ Profile

Survey of ____ Date ____ Date ____ X-Sec.

Survey by ____ Notes Dougherty Notes Chkd. Miller Checked ____ No. ____

Indexed E. C. Johnson Date ____ Date Aug-1950 Date ____

76L298 307 5-49

PLEASE RETURN TO
LOS ANGELES COUNTY SURVEYOR
726 LOS ANGELES COUNTY ENGINEERING BLDG.

NOTE: ANY ADDITIONS OR CHANGES ON THIS SHEET MUST BE MADE OR CIRCLED IN RED INK, WITH DATE AND NAME OF PERSON MAKING CHANGE.

Do not extend notes this side of this line.

STATION Pole No.	B. S. Ht	H. I. X Arm	In. Wire	F. S. Wire No. Per Arm	ELEV. Wire Station	Wire Diagm	Size or Side Ww	Wire Ht	Remarks
			2017		1115+84.1	3XX x / 4 x			GENERAL PETROLEUM POLES TO LEASE
21-45		Single 10 Pin		6 Lines	~~1219+31.5~~			20°	Lines cross dirt Rd C1-34°
			1916		1113+92.5	34X xxx			Junction Pole 22 Co'ty lines on upper cross-arm. Pin position 3 1 + 0 5
22-45		Single 10 Pin		6 Lines	~~1217+39.9~~			23°	G.P. 2-Cross arm poles only. LA Co wire height will be shown and Insulators upper arm.
			1994		1111+98.1	x x / 3 / 4			
No#	16°	Regs		4 Lines	~~1215+85.5~~			13°	
			1525		1110+45.6	x x / 3 4			
"	14°	"		"	~~1214+05.0~~			12°	
			1509		1108+94.7	x x / 3 4			Lines cross dirt Rd C1-12°
"	16°	"		"	~~1212+52.1~~			14°	
			1523		1107+42.4	x x / 3 4			
"	15°	"		"	~~1210+99.0~~			12°	
			1482		1105+94.2	x x / 3 4			
"	15°	"		"	~~1209+51.6~~			13°	
			1546		1104+39.6	x x / 4 3			
"	16°	"		"	~~1207+97.0~~			11°	
			1499		1102+90.2	x x / 4 3			
"	16°	"		"	~~1206+47.6~~			12°	
			1138		1101+51.6 ✓	x x / 4 3			
No#	16°	Regs		4 Lines	~~1205+89.0~~			12°	

SURVEY IN F. B. 703-14,15

F.B. 703-14,15

Profile No. ____ Notes Red ____ Plotted ____ Date ____ Job No. 8094 Division No. ____

X-Sec. No. ____ Date ____ Notes Chkd. Miller Date Aug-1950 Checked ____ Date ____ Survey of ____ Survey by W.S.C. Notes TD Date 6-1-50 Map No. ____ Blockbook Date ____

F.B. 1248 Pg. 147

76L298 307 5-49

PLEASE RETURN TO
LOS ANGELES COUNTY SURVEYOR
726 LOS ANGELES COUNTY ENGINEERING BLDG.

NOTE: ANY ADDITIONS OR CHANGES ON THIS SHEET MUST BE MADE OR CIRCLED IN RED INK, WITH DATE AND NAME OF PERSON MAKING CHANGE.

Do not extend notes this side of this line.

STATION	B. S.	H. I.		F. B.	ELEV.				
Pole No.	Ht	X Arm	Ln. Wire	Wire No. Per Arm	Wire Station	Wire Diagm	Size or Side Vw	Wire Ht	Remarks
			1987						
11-45		Single 10 Pin		6 Lines	1135+40.0 ~~1238+97.4~~	34x | xxx		20^{2}	
			2000						
No#		"		"	1133+40.0 ~~1236+97.4~~	34x | xxx		17^{2}	
			2002						
13-45		"		"	1131+39.8 ~~1234+97.2~~	34x | xxx		25^{0}	
			2057						
14-45		"		"	1129+34.1 ~~1232+91.5~~	4 x | x x 3 x		19^{5}	
			1948						
15-45		"		"	1127+39.3 ~~1230+96.7~~	43x | xxx		19^{3}	
			2105						
16-45		"		"	1125+28.8 ~~1228+86.2~~	43x | xxx		24^{0}	
			1520						
17-45		"		"	1123+76.8 ~~1227+34.2~~	43x | x x x		25^{0}	
			1880						
18-45		"		"	1121+88.8 ~~1225+46.2~~	43x | xxx		20^{0}	
			1996						
19-45		"		"	1119+89.2 ~~1223+46.6~~	43x | xxx		20^{6}	
			2034						
20-45		Single 10 Pin		6 Lines	1117+85.8 ✓ ~~1221+43.2~~	43x | xxx		22^{5}	

SURVEY IN F.B. 203-15, 16

F.B. 203-15, 16

F.B. 1640 PG. 148

Job No. 8094 Division No. 109 Notes Red. Date Plotted Date No. Profile

Survey of Survey by Notes Dougherty Notes Chkd. Miller Checked Date Aug. 1950 No. X-Sec.

Indexed R. C. Johnson Date

76L298 307 5-49

PLEASE RETURN TO
LOS ANGELES COUNTY SURVEYOR
726 LOS ANGELES COUNTY ENGINEERING BLDG.

NOTE: ANY ADDITIONS OR CHANGES ON THIS SHEET MUST BE MADE OR CIRCLED IN RED INK, WITH DATE AND NAME OF PERSON MAKING CHANGE.

Do not extend notes this side of this line.

STATION	B. S.	H. I.	F. S.	ELEV.					
Pole No.	Ht	X Arm	Ln. Wire	Wire No. Per Arm	Wire Station	Wire Diagm	Size of Side Vw	Wire Ht	Remarks
			2051						Lines Cross dirt Rd Cl-25°
1-45		Single 10 Pin		6 Lines	1155+26.8 ~~1258+84.2~~	43X | XXX		25°	
			2078						
2-45		"		"	1153+19.0 ~~1256+76.4~~	43X | XXX		18°	
			1918						
3-45		Single 10 Pin		"	1151+27.2 ~~1254+84.6~~	43X | X X X		19³	
			2342						
4-45		Double 10 Pin		"	1148+93.0 ~~1252+50.4~~	43X | XXX		19²	
			1412						
5-45		Single 10 Pin		"	1147+51.8 ~~1251+09.2~~	43X | XXX		23°	
			2180						
6-45		"		"	1145+33.8 ~~1248+91.2~~	43X | XXX		19⁸	
			1944						
7-45		"		"	1143+39.4 ~~1246+86.8~~	3 X | X X 4 X		20⁵	
			1990						
8-45		"		"	1141+40.4 ~~1244+97.8~~	34X | XXX		20²	
			1980						
9-45		"		"	1139+42.4 ~~1242+97.8~~	34X | XXX		20³	
			2037						
10-45		Single 10 Pin		6 Lines	1137+36.7 ✓ ~~1240+96.1~~	34 | X X X X		20⁷	

SURVEY IN F. B. 703-16, 17

F. B. 703-16, 17

Profile No. ____ Notes Red. ____ Plotted ____ Job No. 8094 Division No. ____ F.B. 1640 PG. 149

X-Sec. No. ____ Date ____ Date ____ Survey of ____

Notes Chkd. Miller Checked ____ Survey by ____ Notes JD Date 6-2-50

Date Aug. 1950 Date ____ Map No. ____ Indexed ____ Date ____

76L298 307 5-49

PLEASE RETURN TO
LOS ANGELES COUNTY SURVEYOR
726 LOS ANGELES COUNTY ENGINEERING BLDG.

NOTE: ANY ADDITIONS OR CHANGES ON THIS SHEET MUST BE MADE OR CIRCLED IN RED INK, WITH DATE AND NAME OF PERSON MAKING CHANGE.

Do not extend notes this side of this line.

STATION	B. S.	H. I.	F. S.	ELEV.					
Pole No.	Ht	X Arm	Ln. Wire	Wire No. Per Arm	Wire Station	Wire Diagm	Size or Side Vw	Wire Ht	Remarks
18-44		Single 10 Pin	2002	6 Lines	1173+39.9 ~~1276+97.3~~	43X | XXX		19.4	
NO#		Double 10 Pin	1455	"	1171+94.4 ~~1275+51.8~~	43X | XXX		18.7	
NO#		Double 10 Pin	1003	"	1170+94.1 ~~1274+51.5~~	43X | XXX		19.2	
20-44		Single 10 Pin	1466	"	1169+47.5 ~~1273+04.9~~	3 X | X X 4 | X		19.5	
21-44		"	2012	"	1167+46.3 ~~1271+03.7~~	34X | XXX		18.9	
22-44		"	2005	"	1165+45.8 ~~1269+03.2~~	34X | XXX		19.4	
23-44		"	1997	"	1163+46.1 ~~1267+03.5~~	34 | X X X X		19.5	
24-44		"	2049	"	1161+41.2 ~~1267+98.6~~	34X | XXX		19.7	
25-44		"	2044	"	1159+36.8 ~~1262+94.2~~	34X | XXX		20.2	
26-44		Single 10 Pin	2049	6 Lines	1157+31.9 ✓ ~~1260+89.3~~	4 X | X X 3 | X		19.2	

SURVEY IN F. S. 703-17, 18

F.B. 703-17-18

F.B. 1640 PG. 150

Job No. 8095 Division No. 109 Notes Red. Plotted No. Profile

Survey of Notes Date Date X-Sec.

Survey by Dougherty Notes Chkd. Miller Checked

Indexed A. C. Johnson Date Date Aug. 1950 Date No.

76L298 307 5-49

PLEASE RETURN TO
LOS ANGELES COUNTY SURVEYOR
726 LOS ANGELES COUNTY ENGINEERING BLDG.

NOTE: ANY ADDITIONS OR CHANGES ON THIS SHEET MUST BE MADE OR CIRCLED IN RED INK, WITH DATE AND NAME OF PERSON MAKING CHANGE.

Do not extend notes this side of this line.

SURVEY IN F. B. 703-18, 19

F.B. 703-18-19

STATION	B. S.	H. I.		F. S.	ELEV.					
Pole No.	Ht	X Arm	Ln. Wire	Wire No. Per Arm	Wire Station	Wire Diagm	Size or Side Vw	Wire Ht	Remarks
8-44		Double 10 Pin	1105	6 Lines	1193+44.1 ~~1291+02.5~~	43X | XXX		19 3	
9-44		Single 10 Pin	1992	"	1191+44.9 ~~1295+02.3~~	43X | XXX		19 6	
10-44		"	1990	"	1189+45.9 ~~1293+03.3~~	43X | X X | X		19 3	
11-44		Single 10 Pin	1990	"	1187+46.9 ~~1291+04.3~~	34X | XXX		18 8	
12-44		Double 10 Pin	1848	"	1185+62.1 ~~1289+19.5~~	34X | XXX		19 8	
13-44		Single 10 Pin	2237	"	1183+38.4 ~~1286+95.8~~	4 X | X X 3 | X		19 5	
14-44		"	1994	"	1181+39.0 ~~1284+96.4~~	43X | XXX		19 0	
15-44		"	2009	"	1179+38.1 ~~1282+95.5~~	43X | XXX		19 5	
16-44		"	1978	"	1177+40.3 ~~1280+97.7~~	43X | X X X		19 0	
17-44		Single 10 Pin	2002	6 Lines	1175+40.1 ~~1278+97.5~~	43X | XXX		19 5	

Profile No. ____ Date ____ Notes Red. ____ Date ____ Plotted ____ Date ____ Job No. 8094 Division No. ____ Survey of ____ Survey by ____ Notes J. D. Date 6-12-50 Map No. ____ Date ____ Indexed Johnson Date ____

X-Sec. No. ____ Date ____ Notes Chkd. Miller Date Aug. 1950 Checked ____ Date ____

F.B. 1640 PG. 151
109

76L298 307 5-49

PLEASE RETURN TO
LOS ANGELES COUNTY SURVEYOR
726 LOS ANGELES COUNTY ENGINEERING BLDG.

NOTE: ANY ADDITIONS OR CHANGES ON THIS SHEET MUST BE MADE OR CIRCLED IN RED INK, WITH DATE AND NAME OF PERSON MAKING CHANGE.

Do not extend notes this side of this line.

STATION	B. S.	H. I.	F. B.	Wire	ELEV.			Size		
Pole No.	Ht	X Arm	Ln. Wire	No. Per Arm	Wire Station	Wire Diagm		or Side Vw	Wire Ht	Remarks
SURVEY IN F. B. 703-20										
(Continued BT. Pg 153)										
		96.0								
7-44				6 Lines	1195+52.5 ~~1297+12.9~~	4 x / 3	x x / x			
		97.9								
No#				6 Lines	1194+54.6 ~~1298+13.0~~	43x	xxx			

F.B. 703-20

F.B. 1640 PG. 152

Job No. 8094 Division No. 109 Notes Red. Date Plotted Date No. Profile

Survey of Notes Dougherty Notes Chkd. Miller Checked Date No. X-Sec.

Survey by Date Date Aug. 1950

Indexed ~~R. C. Johnson~~

76L298 307 5-49

PLEASE RETURN TO
LOS ANGELES COUNTY SURVEYOR
726 LOS ANGELES COUNTY ENGINEERING BLDG.

NOTE: ANY ADDITIONS OR CHANGES ON THIS SHEET MUST BE MADE OR CIRCLED IN RED INK, WITH DATE AND NAME OF PERSON MAKING CHANGE.

Do not extend notes this side of this line.

STATION	B. S.	H. I.	F. S.	Wire No. Per Arm	ELEV. Wire Station	Wire Diagm	Size or Side Ww	Wire Ht	Remarks
Pole No.	Ht	X Arm	Ln. Wire						
			1215						Lines cross dirt Rd Cl-195
No#		Single 10 Pin		6 Lines	1212+34.3 ~~1315+92.7~~	43X | XXX		195	
			975						
26-43		"		"	1211+36.8 ~~1314+95.2~~	43 | X X X X		196	
			1849						
27-43		"		"	1209+51.9 ~~1313+10.7~~	43X | XXX		195	
			2032						
1-44		"		"	1207+48.7 ~~1311+07.1~~	43X | XXX		195	
			1987						
2-44		"		"	1205+50.0 ~~1309+08.4~~	3 X | X X 4 X		195	
			1989						
3-44		"		"	1203+51.1 ~~1307+09.5~~	34X | XXX		195	
			1997						
4-44		"		"	1201+51.4 ~~1305+09.8~~	34X | XXX		192	
			2003						
5-44		"		"	1199+51.1 ~~1303+09.5~~	34X | XXX		192	
			2007						
6-44		"		"	1197+50.4 ~~1301+08.8~~	34X | XXX		194	
			1019						
No#		Single 10 Pin		6 Lines	1196+48.6 ~~1300+06.7~~	34X | XXX		204	

SURVEY IN F. B. 703-20, 21

F.B. 703-20, 21

Profile No. ____ Notes Red. ____ Plotted ____ Job No. 8094 Division No. ____ F. B. 1140 PG. 153

X-Sec. No. ____ Date ____ Notes Chkd Miller Date Aug. 1950 Checked ____ Date ____ Survey of ____ Survey by H. ____ Map No. ____ Notes TP Date 6-2-50 Plotted Jones Date ____

76L298 307 5-49

PLEASE RETURN TO
LOS ANGELES COUNTY SURVEYOR
726 LOS ANGELES COUNTY ENGINEERING BLDG.

NOTE: ANY ADDITIONS OR CHANGES ON THIS SHEET MUST BE MADE OR CIRCLED IN RED INK, WITH DATE AND NAME OF PERSON MAKING CHANGE.

Do not extend notes this side of this line.

Profile No. ____ X-Sec. No. ____
Plotted ____ Date ____ Notes Red. ____ Date ____ Notes Chkd. Miller Checked ____
Job No. 8094 Division No. 109 Notes Daugherty Date Aug. 1950 Date ____
Survey of ____
Survey by E. C. Joh[illegible]
Index ____
F.B. 1640 PG. 154

SURVEY IN F.B. 703-24-22
F.B. 708-21-22

STATION Pole No.	B.S. Ht	H.I. X Arm	Ln. Wire	Wire No. Per Arm	Wire Station	Wire Diagm	Size or Side Vw	Wire Ht	Remarks
16-43		Single 6 Pin	1994	6 Lines	1231+59.5 ~~1335+17.9~~	43x | xxx		19 2	
17-43		"	1994	"	1229+60.1 ~~1333+18.5~~	3 x 4 | xxx		20 7	
18-43		"	1989	"	1227+61.20 ~~1331+19.6~~	34x | xxx		19 7	
19-43		"	2023	"	1225+58.9 ~~1329+17.3~~	34x | xxx		19 8	
20-43		"	1998	"	1223+59.1 ~~1327+17.5~~	34x | xxx		19 5	
21-43		"	1975	"	1221+61.6 ~~1325+20.0~~	34x | x x x		19 5	
22-43		"	2015	"	1219+60.1 ~~1323+18.5~~	34x | xxx		19 8	
No #		"	2017	"	1217+58.4 ~~1321+16.8~~	4 x 3 | x x x		19 4	
No #		"	2008	"	1215+57.6 ~~1319+16.0~~	43x | xxx		19 8	Junction Pole short spur Line 423.0 north to South side Old Ridge Route 3 Poles 19' high spaced 141' apart Call Box # 1199 04 3rd Pole 119 (Reserve - Fir. Dept)
25-43		Single 10 Pin	2018	6 Lines	1213+55.8 ✓ ~~1317+14.2~~	43x | xxx		23 2	

3

76L298 307 5-49

PLEASE RETURN TO
LOS ANGELES COUNTY SURVEYOR
726 LOS ANGELES COUNTY ENGINEERING BLDG.

NOTE: ANY ADDITIONS OR CHANGES ON THIS SHEET MUST BE MADE OR CIRCLED IN RED INK, WITH DATE AND NAME OF PERSON MAKING CHANGE.

Do not extend notes this side of this line.

SURVEY IN F. B. 703-22, 23

STATION Pole No.	B. S. Ht	H. I. X Arm	H. I. In. Wire	F. S. Wire No. Per Arm	ELEV. Wire Station	Wire Diagm	Size or Side Vw	Wire Ht	Remarks
			2101						
7-43		Single 10 Pin		CLines	1248+62.7 ~~1352+21.1~~	34X | XXX		20.2	
			2660						
8-43		"		"	1245+96.7 ~~1349+55.1~~	34X | XXX		25.0	
			1365						
9-43		"		"	1244+60.2 ~~1348+18.6~~	4 X | X X 3 | X		19.3	
			1981						
10-43		"		"	1242+62.1 ~~1346+20.5~~	43X | XXX		19.3	
			1410						
11-43		Single 10 Pin		"	1241+21.1 ~~1344+79.5~~	43X | XXX		17.8	
			1329						
No#		Double 10 Pin		"	1239+88.2 ~~1343+46.6~~	43X | XXX		17.0	
			1368						Lines cross dirt Rd C1-185
12-43		Double 10 Pin		"	1238+51.4 ~~1342+09.8~~	43X | XXX		20.0	
			1514						
13-43		Single 10 Pin		"	1237+00.0 ~~1340+58.4~~	43 | X X X X		19.2	
			1390						
14-43		"		"	1235+61.0 ~~1339+19.4~~	43X | XXX		19.8	
			2021						
15-43		Single 10 Pin		CLines	1233+58.9 ~~1337+17.3~~	43X | XXX		19.6	

F.B. 703-22, 23

Profile No. ____ Notes Red. ____ Plotted ____ Job No. 8094 Division No. ____ F.B. 1640 Pg. 155

X-Sec. No. ____ Date ____ Date ____ Survey of ____ 109

Notes Chkd. Miller Date Aug. 1950 Checked ____ Date ____ Survey by ____ Map No. ____ Notes J.D. Date 6-2-50 Indexed ____ Date ____

76L298 307 5-49

PLEASE RETURN TO
LOS ANGELES COUNTY SURVEYOR
726 LOS ANGELES COUNTY ENGINEERING BLDG.

NOTE: ANY ADDITIONS OR CHANGES ON THIS SHEET MUST BE MADE OR CIRCLED IN RED INK, WITH DATE AND NAME OF PERSON MAKING CHANGE.

Do not extend notes this side of this line.

STATION	B. S.	H. I.	F. S.	Wire ELEV.			Size	
Pole No.	Ht	X Arm	Ln. Wire	No. Per Arm	Wire Station	Wire Diagm	or Side Vw	Wire Ht	Remarks
			334						
24-42		Double 10 Pin		6 Lines	1268+74.2 ~~1372+32.6~~	3 x | x x / 4 x		21 8	
			2068						
25-42		Single 10 Pin		"	1266+67.4 ~~1370+25.8~~	34 x | x x x		20 0	
			1997						
26-42		"		"	1264+67.7 ~~1368+26.1~~	34 x | x x x		20 0	
			2017						
27-42		"		"	1262+66.0 ~~1366+24.4~~	34 x | x / x x		19 8	
			1937						
1-43		"		"	1260+72.5 ~~1364+30.7~~	34 x | x x x		20 5	
			1979						
2-43		"		"	1258+74.4 ~~1362+32.8~~	34 x | x x x		19 9	
			2106						
3-43		"		"	1256+63.8 ~~1360+22.2~~	4 x | x x / 3 x		20 5	
			1970						
4-43		"		"	1254+66.8 ~~1358+25.2~~	43 x | x x x		19 6	
			2042						
5-43		"		"	1252+62.6 ~~1356+21.0~~	43 x | x x x		19 5	
			1898						
6-43		Single 10 Pin		6 Lines	1250+72.8 ✓ ~~1354+31.2~~	43 x | x x / x		19 8	

F.B. 703-23

SURVEY IN F. B. 703-23

F.B. 1640 PG. 150

Job No. 8094 Division No. 289 Notes Red. Plotted No. Profile

Survey of Date Date X-Sec.

Survey by Notes Dougherty Notes Chkd. Miller Checked

Indexed A. C. Johnson Date Date Aug. 1950 Date No.

76L298 307 5-49

PLEASE RETURN TO
LOS ANGELES COUNTY SURVEYOR
726 LOS ANGELES COUNTY ENGINEERING BLDG.

NOTE: ANY ADDITIONS OR CHANGES ON THIS SHEET MUST BE MADE OR CIRCLED IN RED INK, WITH DATE AND NAME OF PERSON MAKING CHANGE.

Do not extend notes this side of this line.

STATION	B. S.	H. I.		F. S.	ELEV.					
Pole No.	Ht	X Arm	Ln. Wire	Wire No. Per Arm	Wire Station	Wire Diagm	Size or Side Vw	Wire Ht	Remarks
			2315						
15-42		Single 10 Pin		6 Line	1286+38.5 ~~1389+96.9~~	34x xxx		20°	
			2580						Lines Cross Old Ridge Route Cl- 23±
16-42		"		"	1283+80.5 ~~1387+38.9~~	34x xxx		19⁵	
			1201						
17-42		"		"	1282+60.4 ~~1386+18.8~~	4x x x 3 x		19³	
			2010						
18-42		"		"	1280+59.4 ~~1384+17.8~~	43x xxx		19⁸	
			1787						
No#		"		"	1278+80.7 ~~1382+39.1~~	43x xxx		19⁸	
			2003						
No#		"		"	1276+80.4 ~~1380+38.8~~	43x x x x		20²	
			1914						
21-42		"		"	1274+89.0 ~~1378+47.4~~	43x xxx		20³	
			2080						
22-42		"		"	1272+81.0 ~~1376+39.4~~	43x xxx		20³	
			2130						
23-42		Single 10 Pin		"	1270+68.0 ~~1374+26.4~~	43x xxx		20²	
			1604						
No#		Double 10 Pin		6 Lines	1269+07.6 ✓ ~~1372+66.0~~	43x xxx		20°	

SURVEY IN F. B. 703-24

F.B. 703-24

Profile No. ____ Notes Red. ____ Plotted ____ Job No. 8099 Division No. ____ F.B. 1/640 PG. 157

X-Sec. No. ____ Date ____ Date ____ Date ____ Survey of ____ 109

Notes Chkd. Miller Date Aug. 1950 Checked ____ Date ____ Survey by ____ Date ____ Notes J.D. Date 6-12-50

Map No. ____ Checked Johnson Date ____

76L298 307 5-49

PLEASE RETURN TO
LOS ANGELES COUNTY SURVEYOR
726 LOS ANGELES COUNTY ENGINEERING BLDG.

NOTE: ANY ADDITIONS OR CHANGES ON THIS SHEET MUST BE MADE OR CIRCLED IN RED INK, WITH DATE AND NAME OF PERSON MAKING CHANGE.

Do not extend notes this side of this line.

STATION	B. S.	H. I.	F. S.	ELEV.					
Pole No.	Ht	X Arm	Ln. Wire	Wire No. Per Arm	Wire Station	Wire Diagm	Size or Side Vw	Wire Ht	Remarks
5-42		Single 10 Pin	1700	6 Lines	1306+73.40 ~~1410+31.8~~	43x | xxx		19.6	
6-42		Double 10 Pin	2049	"	1304+68.5 ~~1408+26.9~~	43x | xxx		19.6	
7-42		Single 10 Pin	1943	"	1302+74.2 ~~1406+32.6~~	43x | x x x		24.0	
8-42		Double 10 Pin	1993	"	1300+74.9 ~~1404+33.3~~	43x | xxx		19.4	
9-42		Single 10 Pin	2119	"	1298+63.0 ~~1402+21.4~~	43x | xxx		20.0	
10-42		"	1886	"	1296+74.4 ~~1400+32.8~~	3 x | x x 4 x		20.3	
11-43		"	2115	"	1294+62.9 ~~1398+21.3~~	34x | xxx		20.8	
12-42		"	1911	"	1292+71.8 ~~1396+30.2~~	34x | xxx		19.8	
13-42		"	2018	"	1290+70.0 ~~1394+28.4~~	34x | x x x		19.6	
14-42		Single 10 Pin	2000	6 Lines	1288+70.0 ✓ ~~1392+28.4~~	34x | xxx		20.2	

SURVEY IN F. B. 703-25,26

F.B. 703-25,26

Profile No. ____ Plotted ____ Notes Red. ____ Division No. 109 Job No. 8099 Survey of ____ Date ____ Date ____ Notes Chkd. Miller Checked ____ Notes Daugherty Survey by ____ Date Avg. 1950 Date ____ Indexed C. Johnson

F.B. 1640 158

76L298 307 5-49

PLEASE RETURN TO
LOS ANGELES COUNTY SURVEYOR
726 LOS ANGELES COUNTY ENGINEERING BLDG.

NOTE: ANY ADDITIONS OR CHANGES ON THIS SHEET MUST BE MADE OR CIRCLED IN RED INK, WITH DATE AND NAME OF PERSON MAKING CHANGE.

Do not extend notes this side of this line.

STATION	B. S.	H. I.		R. S.	ELEV.				
Pole No.	Ht	X Arm	Ln. Wire	Wire No. Per Arm	Wire Station	Wire Diagm	Size or Side Vw	Wire Ht	Remarks
			113 5						
28-41		Single 10 Pin		6 Lines	1321+97.10 ~~1425+55.5~~	4 x x x 3 x		20 3	
			196 9						
29-41		Double 10 Pin		n	1320+00.2 ~~1423+58.6~~	43 x xxx		19 1	
			54 3						
No#		Double 10 Pin		n	1319+45.9 ~~1423+04.3~~	43 x xxx		19 4	
			169 6						
30-41		Single 10 Pin		n	1317+76.3 ~~1421+34.7~~	43 x xxx		19 5	
			184 6						
31-41		"		n	1315+91.7 ~~1419+50.1~~	43 x xxx		20 5	
			185 7						
1-42		"		n	1314+06.0 ~~1417+64.4~~	43 x x x x		20 6	
			178 9						
2-42		Single 10 Pin		n	1312+27.1 ~~1415+85.5~~	43 x xxx		20 4	
			150 4						
3-42		Double 10 Pin		n	1310+76.70 ~~1414+35.1~~	43 x xxx		23 0	Lines Cross Old Ridge Route Cl-25 0
			129 0						
No#		Single 10 Pin		n	1309+47.7 ~~1413+06.1~~	43 x xxx		20 4	
			104 3						
4-42		Single 10 Pin		6 Lines	1308+43.4 ~~1412+01.8~~	43 x xxx		20 4	

SURVEY IN F. B. 703-26, 27

F.B. 703-26, 27

Profile No. ____ Notes Red. ____ Plotted ____ Job No. 8094 Division No. ____
X-Sec. No. ____ Date ____ Date ____ Survey of ____
Notes Chkd. Miller Checked ____ Survey by ____ Notes J.D. Date 6-12-50
Date Aug. 1950 Date ____ Map No. ____ Indexed C. Johnson Date ____

F.B. 1640 Pg. 159

76L298 307 5-49

PLEASE RETURN TO
LOS ANGELES COUNTY SURVEYOR
726 LOS ANGELES COUNTY ENGINEERING BLDG.

NOTE: ANY ADDITIONS OR CHANGES ON THIS SHEET MUST BE MADE OR CIRCLED IN RED INK, WITH DATE AND NAME OF PERSON MAKING CHANGE.

Do not extend notes this side of this line.

STATION	B. S.	H. I.		F. S.	ELEV.				
Pole No.	Ht	X Arm	Ln. Wire	Wire No. Per Arm	Wire Station	Wire Diagm	Size or Side Vw	Wire Ht	Remarks
21-41		Single 10 Pin	1318	10 Lines	1333+53.5 ~~1437+11.9~~	xx43x | xxxxx		16c	
22-41		"	1440	"	1332+09.5 ~~1435+67.9~~	xx43x | xxxxx		20c	
23-41		"	1317	"	1330+77.8 ~~1434+36.2~~	xx43x | xxxxx		20c	
24-41		"	1389	"	1329+38.9 ~~1432+77.3~~	xx43x | xxxxx		20c	
A 24-41		"	1116	10 Line	1328+27.3 ~~1431+85.7~~	xx43x | xxxxx		20c	
25-41		"	1055	6 Line	1327+21.8 ~~1430+80.2~~	3/4x | xxx		18c	Junction Pole Co arm Third arm Down from Top Four arms Lines ahead as shown to 3 arm Pole Co arm will be 3rd arm down from top Only Co arm and info. will be shown
No#		"	894	"	1326+32.4 ~~1429+90.8~~	34x | xxx		20c	
23-41		Single 10 Pin	842	"	1325+48.2 ~~1429+06.6~~	34x | xxx		19c	
26-41		Double 10 Pin	1304	"	1324+17.8 ~~1427+76.2~~	34x | xxx		19c	
No#		Single 10 Pin	1072	6 Lines	1323+10.6 ✓ ~~1426+69.0~~	34x | xxx		20c	

Profile No. X-Sec. No.
Plotted Date
Notes Red. Date
Division No. 109
Job No. 8094
Notes Chkd. Miller Date Aug. 1950
Notes Daugherty Date
Survey of
Survey by
Indexed E. C. Johnson
F.B. 1640 PG. 160

76L298 307 5-49

PLEASE RETURN TO
LOS ANGELES COUNTY SURVEYOR
726 LOS ANGELES COUNTY ENGINEERING BLDG.

NOTE: ANY ADDITIONS OR CHANGES ON THIS SHEET MUST BE MADE OR CIRCLED IN RED INK, WITH DATE AND NAME OF PERSON MAKING CHANGE.

Do not extend notes this side of this line.

STATION	B. S.	H. I.	F. S.	Wire No. Per Arm	ELEV. Wire Station	Wire Diagm	Size or Side Vw	Wire Ht	Remarks
Pole No.	Ht	X Arm	Ln. Wire						
12-41		Single 10 Pin	131.4	10 Lines	1347+57.8 ~~1451+162~~	xx34x | xxxxx		34.0	
13-41		Single 10 Pin	152.3	10 Lines	1346+05.5 ~~1449+639~~	xx34x | xxxxx		38.0	
14-41		Double 10 Pin	165.5	6 Lines	1344+40.0 ~~1447+984~~	xx34 | x x		30.0	
15-41		Double 10 Pin	150.8	6 Lines	1342+89.2 ~~1446+476~~	xx34x | x		30.2	
16-41		Single 10 Pin	141.9	10 Lines	1341+47.3 ~~1445+057~~	x 34x | xxxxx x		21.0	
17-41		"	137.3	"	1340+10.0 ~~1443+684~~	xx34x | xxxxx		17.2	
A-17-41		Single 10 Pin	132.3	"	1338+77.7 ~~1442+361~~	xx34x | xxxxx		14.0	
18-41		Double 10 Pin	109.7	"	1337+68.0 ~~1441+264~~	xx34x | xxxxx		16.5	
19-41		Single 10 Pin	139.4	"	1336+28.6 ~~1438+870~~	x 4 x | xxx x 3 x | x		20.8	
20-41		Single 10 Pin	143.3	10 Lines	1334+85.3 ✓ ~~1438+437~~	xx43x | xxxxx		24.5	

Profile No. ____ Notes Red. ____ Plotted ____ Job No. 8094 Division No. ____ F.B. 1640 PG. 161
Date ____ Date ____ Survey of ____ 109
X-Sec. No. ____ Notes Chkd. Miller Checked ____ Survey by ____ Notes J.D. Date 6-17-50
Date Aug. 1950 Date ____ Map No. ____ Indexed ____ Date ____

76L298 307 5-49

PLEASE RETURN TO
LOS ANGELES COUNTY SURVEYOR
726 LOS ANGELES COUNTY ENGINEERING BLDG.

NOTE: ANY ADDITIONS OR CHANGES ON THIS SHEET MUST BE MADE OR CIRCLED IN RED INK, WITH DATE AND NAME OF PERSON MAKING CHANGE.

Do not extend notes this side of this line.

STATION	B. S.	H. I.		F. S.	ELEV.			Size	
Pole No.	Ht	X Arm	Ln. Wire	Wire No. Per Arm	Wire Station	Wire Diagm	Size or Side Vw	Wire Ht	Remarks
A5-41		Single 10 Pin	1502	10 Lines	1359+81.5 ~~1403+399~~	x x 34 x | x x x x x		15 8	
6-41		"	1355	"	1358+46.0 ~~1402+044~~	x x 34 x | x x x x x		16 2	
7-41		"	1206	"	1357+25.4 ~~1401+838~~	x x 34 x | x x x x x		16 0	
A7-41		"	1196	"	1356+05.8 ~~1453+642~~	x x 34 x | x x x x x		20 3	
8-41		Single 10 Pin	1050	"	1355+00.8 ~~1458+592~~	x x 34 x | x x x x x		19 2	Lines Tap up 3 to 4 Pin arm and goes North to Talon Look-out Tower
A 8-41		Double 10 Pin	1010	"	1353+99.8 ~~1457+582~~	x x 34 x | x x x x x		16 0	
9-41		Double 10 Pin	1025	"	1352+97.3 ~~1456+557~~	x x 34 | x x x x x		21 0	
10-41		Double 10 Pin	1070	"	1351+90.3 ~~1455+487~~	x x 34 x | x x x x x		21 0	
A 10-41		Single 10 Pin	1517	"	1350+38.6 ~~1453+970~~	x x 34 x | x x x x x		18 7	
11-41		Single 10 Pin	1494	10 Lines	1348+99.2 ✓ ~~1452+476~~	x x 34 x | x x x x x		30 0	

F.B. 1640 PG. 162
Job No. 8099 Division No. 109 Notes Red. Plotted No. Profile
Survey of Date Date X-Sec.
Survey by Notes Dougherty Notes Chkd. Miller Checked
Indexed R. C. Johnson Date Date Aug. 1950 Date No.

76L298 307 5-49

PLEASE RETURN TO
LOS ANGELES COUNTY SURVEYOR
726 LOS ANGELES COUNTY ENGINEERING BLDG.

NOTE: ANY ADDITIONS OR CHANGES ON THIS SHEET MUST BE MADE OR CIRCLED IN RED INK, WITH DATE AND NAME OF PERSON MAKING CHANGE.

Do not extend notes this side of this line.

STATION Pole No.	B. S. Ht	H. I. X Arm	Ln. Wire	F. S. Wire No. Per Arm	ELEV. Wire Station	Wire Diagm	Size or Side Vw	Wire Ht	Remarks
26-40		Single 10 Pin	1496	8 Line	1374+58.9 ~~1478+75~~	XX34 / XXXX		18 6	
27-40		"	1497	"	1373+09.2 ~~1476+76~~	XX34 / XXXX		16 3	
A27-40		"	1505	"	1371+58.7 ~~1475+71~~	XX34 / XXXX		16 1	
28-40		"	1499	"	1370+08.8 ~~1473+67~~	XX34 / XXX X		16 6	
1-41		"	1492	"	1368+59.6 ~~1472+80~~	XX4 3 / XXXX		17 0	
2-41		Single 10 Pin	1497	"	1367+10.6 ~~1470+69~~	XX43 / XXXX		15 8	
A2-41		Double 10 Pin	1497	8 Line	1365+60.9 ~~1469+73~~	XX43 / XXXX		16 3	
3-41		Double 10 Pin	1469	10 Line	1364+14.0 ~~1467+74~~	XX43X / XXXX		16 1	
625816E		Single 10 Pin	1291	"	1362+84.9 ~~1466+43~~	XX43X / XXXX		16 2	
5-41		Single 10 Pin	1532	10 Line	1361+31.7 ~~1464+01~~	XX3 X / X XXX		16 0	

Profile No. ____ Notes Red ____ Plotted ____ Job No. 80941 Division No. ____
X-Sec. No. ____ Date ____ Date ____ Date ____ Survey of ____
Notes Chkd. Miller Date Aug. 1950 Checked ____ Date ____ Survey by ____ Map No. ____ Notes JD Date 6-7-50
Indexed on Field Book ____ Date ____
F.B. 1640 PG. 163

76L298 307 5-49

PLEASE RETURN TO
LOS ANGELES COUNTY SURVEYOR
726 LOS ANGELES COUNTY ENGINEERING BLDG.

NOTE: ANY ADDITIONS OR CHANGES ON THIS SHEET MUST BE MADE OR CIRCLED IN RED INK, WITH DATE AND NAME OF PERSON MAKING CHANGE.

Do not extend notes this side of this line.

STATION	B. S.	H. I.	F. S.	Wire No. Per Arm	ELEV.			Size or Side Vw	Wire Ht	Remarks
Pole No.	Ht	X Arm	Ln. Wire		Wire Station	Wire Diagm				
18-40		Single 10 Pin	1507	8 Line	1389+58.4 ~~1473+68~~	xx43	xxxx		15.6	
19-40		Single 10 Pin	1499	"	1388+08.5 ~~1494+69~~	xx43	xxxx		16.4	
A19-40		Double 10 Pin	1503	"	1386+58.2 ~~1490+66~~	xx43	xxxx		16.0	
20-40		Single 10 Pin	1476	"	1385+10.6 ~~1488+69~~	x3 x4	xxxx		17.0	
21-40		"	1505	"	1383+60.1 ~~1487+85~~	xx34	xxxx		16.1	
22-40		"	1495	"	1382+10.6 ~~1485+69~~	xx34	xxxx		15.9	
23-40		"	1504	"	1380+60.2 ~~1484+80~~	xx34	xxxx		16.0	
24-40		Single 10 Pin	1490	"	1379+11.2 ~~1482+69~~	x34 x	x x x x		15.4	
A24-40		Double 10 Pin	1530	"	1377+58.2 ~~1481+66~~	xx34	xxxx		15.4	
25-40		Double 10 Pin	1497	8 Line	1376+08.5 ~~1479+69~~	xx34	xxxx		16.1	

F.B. 164 PG. 164

Job No. 8094 Division No. 109 Notes Red. Plotted Date Date No. Profile

Survey of Survey by A. C. Johnson Notes Dougherty Notes Chkd. Miller Checked Date Aug. 1950 Date No. X-Sec.

Indexed Date

76L298 307 5-49

PLEASE RETURN TO
LOS ANGELES COUNTY SURVEYOR
726 LOS ANGELES COUNTY ENGINEERING BLDG.

NOTE: ANY ADDITIONS OR CHANGES ON THIS SHEET MUST BE MADE OR CIRCLED IN RED INK, WITH DATE AND NAME OF PERSON MAKING CHANGE.

Do not extend notes this side of this line.

STATION	B. S.	H. I.		F. S.	ELEV.					
Pole No.	Ht	X Arm	Ln. Wire	Wire No. Per Arm	Wire Station	Wire Diagm	Size or Side Vw	Wire Ht	Remarks
10-40		Single 10 Pin	1500	8 Lines	1403+54.2 ~~1507+126~~	xx43 | xxxx		21.0	
11-40		"	1503	"	1402+03.9 ~~1505+623~~	xx43 | xxx x		15.8	
12-40		"	1503	"	1400+53.6 ~~1504+120~~	xx43 | xxxx		16.2	
A12-40		Single 10 Pin	1499	"	1399+03.7 ~~1502+621~~	xx43 | xxxx		20.5	
13-40		Double 10 Pin	857	"	1398+18.0 ~~1501+764~~	xx43 | xxxx		20.1	
14-40		Double 10 Pin	1312	"	1396+86.8 ~~1500+452~~	xx43 | xxxx		23.9	Lines cross old Ridge Cl-245
15-40		Single 10 Pin	1304	"	1395+56.4 ~~1499+148~~	x 43 | xxxx x		20.4	
16-40		"	1477	"	1394+08.7 ~~1497+671~~	xx43 | xxxx		15.5	
17-40		"	1492	"	1392+59.1 ~~1496+175~~	xx43 | xxxx		16.6	
A17-40		Single 10 Pin	1500	8 Line	1391+09.1 ✓ ~~1494+675~~	xx43 | xxxx		16.6	

Profile Notes Red. Plotted Job No. 8094 Division No.
No. Date Date Survey of
X-Sec. Notes Chkd. Miller Checked Survey by W. Notes J.D. Date 6-7-50
No. Date Aug. 1950 Date Map No. Made by Johnson Date

F.B. 11 Pg. 165

76L298 307 5-49

PLEASE RETURN TO
LOS ANGELES COUNTY SURVEYOR
726 LOS ANGELES COUNTY ENGINEERING BLDG.

NOTE: ANY ADDITIONS OR CHANGES ON THIS SHEET MUST BE MADE OR CIRCLED IN RED INK, WITH DATE AND NAME OF PERSON MAKING CHANGE.

Do not extend notes this side of this line.

STATION	B. S.	H. I.		P. S.	ELEV.	-		Size or	
Pole No.	Ht	X Arm	Ln. Wire	Wire No. Per Arm	Wire Station	Wire Diagm		Side Vw	Wire Ht	Remarks
2-40		Single 10 Pin	1503	8 Lines	1418+53.8 ~~1521+22~~	xx43	xxx x		15.4	
3-40		"	1502	"	1417+03.6 ~~1520+620~~	xx43	xxxx		15.2	
A3-40		"	1497	"	1415+53.9 ~~1519+23~~	xx43	xxxx		15.5	
4-40		"	1506	"	1414+03.3 ~~1517+617~~	xx43	xxxx		20.0	
5-40		"	1502	"	1412+53.1 ~~1516+115~~	x43 x	xxxx		16.0	
6-40		"	1499	"	1411+03.2 ~~1514+616~~	xx43	x x x x		16.0	
7-40		"	1497	"	1409+53.5 ~~1513+119~~	xx43	xxxx		15.0	
A7-40		"	1500	"	1408+03.5 ~~1511+619~~	xx43	xxxx		20.3	
8-40		"	1496	"	1406+53.9 ~~1510+123~~	xx43	xxxx		15.2	
9-40		Single 10 Pin	1497	8 Lines	1405+04.2 ✓ ~~1508+626~~	x 43 x	xxxx		20.5	

See General Petroleum Corporation Map 4-A-46

Profile No. X-Sec. No.

Plotted Date

Notes Red. Date

Notes Chkd. Miller Date Aug. 1950

Job No. 8094 Division No. 109

Notes Dougherty Date

Survey of

Survey by

Indexed A. C. Johnson

F.B. 1640 Pg. 166

76L298 307 5-49

PLEASE RETURN TO
LOS ANGELES COUNTY SURVEYOR
726 LOS ANGELES COUNTY ENGINEERING BLDG.

NOTE: ANY ADDITIONS OR CHANGES ON THIS SHEET MUST BE MADE OR CIRCLED IN RED INK, WITH DATE AND NAME OF PERSON MAKING CHANGE.

Do not extend notes this side of this line.

See General Petroleum Corporation Map 4-A-46

STATION	B. S.	H. I.		F. S.	ELEV.					
Pole No.	Ht	X Arm	Ln. Wire	Wire No. Per Arm	Wire Station	Wire Diagm	Size or Side Vw	Wire Ht	Remarks
A24-39		Single 10 Pin	1489	8 Lines	1433+77.9 ~~1537+363~~	xx43 | xxxx		15.6	
25-39		"	1500	"	1432+27.9 ~~1535+865~~	xx43 | xxxx		16.0	
26-39		"	1501	"	1430+77.8 ~~1534+362~~	xx43 | xxxx		15.5	
27-39		"	1489	"	1429+28.9 ~~1532+873~~	xx3 4 | xxxx		15.8	
28-39		"	1483	"	1427+80.6 ~~1531+390~~	xx34 | xxxx		20.0	
A28-39		"	1511	"	1426+29.5 ~~1529+879~~	xx34 | xxx x		19.5	
29-39		"	1743	"	1424+55.2 ~~1528+136~~	xx34 | xxxx		15.5	
30-39		"	1502	"	1423+05.0 ~~1526+634~~	xx34 | xxxx		16.3	
1-40		Single 10 Pin	1504	"	1421+54.6 ~~1525+130~~	x41 x3 | xxxx		16.2	
A1-40		Double 10 Pin	1505	8 Lines	1420+04.1 ~~1523+625~~	xx43 | xxxx		16.3	

Profile Notes Red. Plotted Job No. 8094 Division No. F.B. 1640 Pg. 167
No. Date Date Survey of 101
X-Sec. Notes Chkd. Miller Checked Survey by Notes J.D. Date 6-7-50
No. Date Aug. 1950 Date Map No. Indexed Date

76L298 307 5-49

PLEASE RETURN TO
LOS ANGELES COUNTY SURVEYOR
726 LOS ANGELES COUNTY ENGINEERING BLDG.

NOTE: ANY ADDITIONS OR CHANGES ON THIS SHEET MUST BE MADE OR CIRCLED IN RED INK, WITH DATE AND NAME OF PERSON MAKING CHANGE.

Do not extend notes this side of this line.

Profile No. ____ X-Sec. No. ____
Plotted ____ Date ____
Notes Red. ____ Date ____
Notes Chkd. Miller Date Aug. 1950
Checked ____ Date ____

Job No. 8094 Division No. 109
Notes Dave Hartley
Date ____
Notes ____ Date ____

Survey of ____
Survey by E. C. Johnson
Indexed ____

F.B. 1640 PG. 168

Sec General Petroleum Corporation Map 4-A-46

STATION	B. S.	H. I.	F. S.	ELEV.					
Pole No.	Ht	X Arm	Ln. Wire	No. Per Arm	Wire Station	Wire Diagm	Size or Side Vw	Wire Ht	Remarks
17-39		Single 10 Pin	1283	8 Lines	1449+83.1 ~~[illegible]~~	XX34 | XXXX		16	
18-39		"	1860	"	1446+97.1 ~~[illegible]~~	X34 | XXXX		15-2	
19-39		"	1457	"	1445+51.4 ~~[illegible]~~	XX34 | XXXX		34-8	
No #		"	1404	"	1444+11.0 ~~[illegible]~~	XX34 | XXXX		25-9	
20-39		Single 10 Pin	1420	"	1442+69.0 ~~[illegible]~~	XX34 | XXXX		25-9	
21-39		Double 10 Pin	1418	"	1441+27.2 ~~[illegible]~~	XX34 | XXXX		18-5	Lines cross oil Rd Cl - 15-4
22-39		Single 6 Pin	1593	"	1439+67.9 ~~[illegible]~~	X4 | XXXX X3		16-0	
22-39		Single 10 Pin	1422	"	1438+75.7 ~~[illegible]~~	XX43 | XXXX		15-4	
23-39		Double 10 Pin	1476	"	1436+78.1 ~~[illegible]~~	XX43 | XXXX		15-3	
24-39		Single 10 Pin	1513	8 Lines	1435+26.8 ~~[illegible]~~	XX43 | XXXX		15-0	

76L298 307 5-49

PLEASE RETURN TO
LOS ANGELES COUNTY SURVEYOR
726 LOS ANGELES COUNTY ENGINEERING BLDG.

NOTE: ANY ADDITIONS OR CHANGES ON THIS SHEET MUST BE MADE OR CIRCLED IN RED INK. WITH DATE AND NAME OF PERSON MAKING CHANGE.

Do not extend notes this side of this line.

See General Petroleum Corporation Map 4-A-46

STATION	B. S.	H. I.		F. S.	ELEV.					
Pole No.	Ht	X Arm	Ln. Wire	Wire No. Per Arm	Wire Station	Wire Diagm	Size or Side Vw	Wire Ht	Remarks
9-39		Single 10 Pin	1510	10 Lines	1460+79.1 ~~1564+375~~	xx34x | xxxxx		16.8	
10-39		Single 10 Pin	1500	"	1459+29.1 ~~1562+875~~	x34x | xxxxx x		16.2	
A10-39		Double 10 Pin	959	"	1458+33.2 ~~1561+916~~	xx34x | xxxxx		16.6	
11-39		Double 10 Pin	528	"	1457+80.4 ~~1561+388~~	xx34x | xxxxx		16.4	
12-39		Single 10 Pin	989	"	1456+81.5 ~~1560+399~~	xx34x | xxxxx		15.9	
13-39		Single 10 Pin	1099	10 Lines	1455+71.6 ~~1559+300~~	xx34x | xxxxx		15.7	
A13-39		Double 10 Pin	1302	8 Lines	1454+41.4 ~~1557+998~~	xx34 | xxxx		16.1	
14-39		Single 10 Pin	1662	"	1452+75.2 ~~1556+336~~	xx34 | xxxx		15.1	
15-39		Single 10 Pin	1492	"	1451+26.0 ~~1554+844~~	xx34 | xxx x		16.9	
16-39		Double 10 Pin	1146	8 Lines	1450+11.4 ~~1553+698~~	xx34 | xxxx		16.4	

Profile No. ____ Notes Red. ____ Plotted ____ Job No. 8094 Division No. ____ F.B. 1640 Pg. 169

X-Sec. No. ____ Date ____ Date ____ Survey of ____

Notes Chkd. Miller Date Aug. 1950 Checked ____ Date ____ Survey by ____ Map No. ____ Notes J.B. Date 6-7-50 Date ____ Indexed Johnson

Date ____

76L298 307 5-49

PLEASE RETURN TO
LOS ANGELES COUNTY SURVEYOR
726 LOS ANGELES COUNTY ENGINEERING BLDG.

NOTE: ANY ADDITIONS OR CHANGES ON THIS SHEET MUST BE MADE OR CIRCLED IN RED INK, WITH DATE AND NAME OF PERSON MAKING CHANGE.

Do not extend notes this side of this line.

STATION	B. S.	H. I.		F. S.	ELEV.				
Pole No.	Ht	X Arm	Ln. Wire	No. Per Arm	Wire Station	Wire Diagm	Size or Side Vw	Wire Ht	Remarks
2-39		Double 10 Pin	596	8 Lines	1472+04.7 ~~1575+631~~	xx34 | xx		16.0	
A2-39		Single 10 Pin	1072	8 Lines	1470+97.5 ~~1574+559~~	xx34x | x xx		20.5	
3-39		Single 10 Pin	1097	"	1469+87.8 ~~1573+962~~	xx34x | x xx		25.0	
4-39		Double 10 Pin	1510	"	1468+36.8 ~~1571+952~~	xx34x | xxx		11.3	
A4-39		Double 10 Pin	502	"	1467+86.6 ~~1571+450~~	xx34x | x xx		12.0	Junction Pole: Short spur line 2 Poles south To North side Hwy 99 at Gorman - 149.0 to first pole 16.5 high 140.5 to 2nd pole 12.5 high with Call Box # 143 on 2nd pole
No#		Single 10 Pin	803	"	1467+06.3 ~~1571+647~~	xx34x | x xx		19.7	
5-39		"	905	"	1466+15.8 ~~1567+742~~	xx34x | x xx		33.0	
6-39		"	1605	"	1464+55.3 ~~1566+137~~	xx34x | x xx		32.6	
7-39		"	1510	8 Lines	1463+04.3 ~~1565+627~~	xx34x | x xx		19.4	
8-39		Single 10 Pin	742	10 Line	1462+30.1 ✓ ~~1565+885~~	xx34x | xxxxx		12.0	

See General Petroleum Corporation Map 4-A-46

Profile No. ___ X-Sec. ___ No. ___
Plotted ___ Date ___
Notes Red. ___ Date ___
Notes Chkd. Miller Date Aug. 1950
Division No. 109 Notes Daugherty Date ___
Job No. 8094
Survey of ___
Survey by ___
Indexed A. C. Johnson
F.B. 1640 Pg. 170

76L298 307 5-49

PLEASE RETURN TO
LOS ANGELES COUNTY SURVEYOR
726 LOS ANGELES COUNTY ENGINEERING BLDG.

NOTE: ANY ADDITIONS OR CHANGES ON THIS SHEET MUST BE MADE OR CIRCLED IN RED INK, WITH DATE AND NAME OF PERSON MAKING CHANGE.

Do not extend notes this side of this line.

STATION	B. S.	H. I.		R. S.	ELEV.						
Pole No.	Ht	X Arm	Ln. Wire	Wire No. Per Arm	Wire Station	Wire Diagm		Size or Side Vw	Wire Ht	Remarks
A23-38		Double 10 Pin	37 3	6 Lines	1484+81.3 ~~1588+397~~	xx43	xx		16.6	
B23-38		Single 10 Pin	101 9	"	1483+79.4 ~~1587+378~~	x43 x	x x		14.7	
24-38		"	103 8	"	1482+75.6 ~~1586+340~~	xx43	xx		20.1	
25-38		"	145 6	"	1481+30.0 ~~1584+884~~	xx43	xx		18.8	
26-38		"	146 8	"	1479+83.2 ~~1583+416~~	xx43	xx		16.5	
27-38		"	147 8	"	1478+35.4 ~~1581+938~~	x3 x4	x x		15.9	
A27-38		"	140 5	"	1476+94.9 ~~1580+553~~	xx34	xx		16.0	
28-38		"	143 3	"	1475+51.6 ~~1579+100~~	xx34	xx		15.8	
1-39		Single 10 Pin	145 6	"	1474+06.0 ~~1577+644~~	x34 x	x x		20.3	
A1-39		Double 10 Pin	141 7	6 Lines	1472+64.3 ~~1576+227~~	xx34	xx		16.2	

Profile No. ____ Notes Red. ____ Plotted ____ Job No. 8094 Division No. ____ F.B. 1640 PG. 171
Date ____ Date ____ Survey of ____ 107
X-Sec. No. ____ Notes Chkd. Miller Date Aug. 1950 Checked ____ Date ____ Survey by ____ Notes J.D. Date 6-7-50
Map No. ____ Date ____ Indexed Johnson Date ____

76L298 307 5-49

PLEASE RETURN TO
LOS ANGELES COUNTY SURVEYOR
726 LOS ANGELES COUNTY ENGINEERING BLDG.

NOTE: ANY ADDITIONS OR CHANGES ON THIS SHEET MUST BE MADE OR CIRCLED IN RED INK, WITH DATE AND NAME OF PERSON MAKING CHANGE.

Do not extend notes this side of this line.

STATION	B. S.	H. I.	F. B.	Wire	ELEV.			Size		
Pole No.	Ht	X Arm	Ln. Wire	No. Per Arm	Wire Station	Wire Diagm		or Side Vw	Wire Ht	Remarks
17-38		Single 10 Pin	1301	6 Lines	1497+07.2 ~~1600+656~~	xx34	xx		16.9	
A17-38		"	1345	"	1495+72.7 ~~1599+311~~	xx34	xx		16.0	
18-38		Single 10 Pin	1391	"	1494+33.6 ~~1597+920~~	xx34	xx		20.2	
19-38		Double 10 Pin	1399	"	1492+93.7 ~~1596+521~~	xx34	xx		20.6	
20-38		Single 10 Pin	1170	"	1491+76.7 ~~1595+351~~	xx4 / 3	x / x		16.3	
A20-38		"	1373	"	1490+39.4 ~~1593+978~~	xx43	xx		16.5	
21-38		"	1411	"	1488+98.3 ~~1592+567~~	xx43	xx		15.5	
A21-38		"	1368	"	1487+61.5 ~~1591+199~~	xx43	xx		16.6	
22-38		Single 10 Pin	1213	"	1486+40.2 ~~1589+986~~	xx43	xx		15.6	
23-38		Double 10 Pin	1216	6 Lines	1485+18.6 ✓ ~~1588+770~~	xx43	xx		15.6	

F.B. 1680 PG. 172
Job No. 8094 Division No. 109 Notes Red. Plotted No. Profile
Survey of Notes Dougherty Date Date X-Sec.
Survey by R. C. Johnson Notes Chkd. Miller Checked No.
Indexed Date Date Aug. 1950

76L298 307 5-49

PLEASE RETURN TO
LOS ANGELES COUNTY SURVEYOR
726 LOS ANGELES COUNTY ENGINEERING BLDG.

NOTE: ANY ADDITIONS OR CHANGES ON THIS SHEET MUST BE MADE OR CIRCLED IN RED INK, WITH DATE AND NAME OF PERSON MAKING CHANGE.

Do not extend notes this side of this line.

STATION	B. S.	H. I.	F. S.	ELEV.						
Pole No.	Ht	X Arm	Ln. Wire	Wire No. Per Arm	Wire Station	Wire Diagm	Size or Side Vw	Wire Ht	Remarks
10-38		Single 10 Pin	1529	6 Line	1510+22.8 ~~1613+812~~	xx34 | xx		15.8	
1138		Double 10 Pin	1483	"	1508+74.0 ~~1612+324~~	xx34 | xx		16.0	
A 11-38		Single 10 Pin	1152	"	1507+58.8 ~~1611+172~~	xx34 | xx		20.5	
12-38		"	1346	"	1506+24.2 ~~1609+826~~	x34 | x x | x		15.5	
13-38		"	1185	"	1505+05.7 ~~1608+641~~	xx34 | xx		16.3	
A 13-38		"	1110	"	1503+94.7 ~~1607+531~~	xx34 | xx		19.9	
14-38		Single 10 Pin	1400	"	1502+54.7 ~~1606+131~~	xx34 | xx		16.5	
15-38		Double 10 Pin	1420	"	1501+12.7 ~~1604+711~~	xx34 | xx		15.5	
16-38		Single 10 Pin	1370	"	1499+75.7 ~~1603+341~~	xx34 | xx		16.0	
A 16-38		Single 10 Pin	1384	6 Lines	1498.37.3 ~~1601+957~~	x34 | xx x		16.0	

Profile No. ____ Notes Red. ____ Plotted ____ Job No. 8094 Division No. ____ F.B. 1640 Pg. 173

X-Sec. No. ____ Date ____ Date ____ Survey of ____

Notes Chkd. Miller Date Aug. 1950 Checked ____ Date ____ Survey by ____ Map No. ____ Notes J.D. Date 6-D-50 Date ____

Andrew Johnson

76L298 307 5-49

PLEASE RETURN TO
LOS ANGELES COUNTY SURVEYOR
726 LOS ANGELES COUNTY ENGINEERING BLDG.

NOTE: ANY ADDITIONS OR CHANGES ON THIS SHEET MUST BE MADE OR CIRCLED IN RED INK, WITH DATE AND NAME OF PERSON MAKING CHANGE.

Do not extend notes this side of this line.

STATION	B. S.	H. I.		F. S.	ELEV.				
Pole No.	Ht	X Arm	Ln. Wire	Wire No. Per Arm	Wire Station	Wire Diagm	Size or Side Vw	Wire Ht	Remarks
3-38		Single 10 Pin	1108	6 Line	1524+21.5 ~~1527+799~~	xx43 | xx		13.7	
A3-38		"	1165	"	1523+65.0 ~~1526+634~~	xx43 | xx		20.5	Lines cross dirt Rd Cl-20°
4-38		"	1470	"	1521+58.0 ~~1525+164~~	xx43 | xx		15.8	
5-38		"	1410	"	1520+17.0 ~~1523+754~~	x 43 | x x | x		15.6	
6-38		Single 10 Pin	1428	"	1518+74.2 ~~1522+326~~	xx43 | xx		16.5	
A6-38		Double 10 Pin	1419	"	1517+32.3 ~~1520+907~~	xx43 | xx		19.8	
7-38		Single 10 Pin	1180	"	1516+14.3 ~~1519+727~~	xx43 | xx		15.7	
8-38		"	1411	"	1514+73.2 ~~1518+316~~	xx43 | xx		15.2	
9-38		"	1484	"	1513+24.8 ~~1516+832~~	x 3 | x x 4 | x		16.0	
A9-38		Single 10 Pin	1491	6 Lines	1511+75.7 ✓ ~~1515+341~~	xx34 | xx		15.7	

F.B. 1640 Pg. 174
Job No. 8094 Division No. 109 Notes Red. Plotted No. Profile
Survey of Notes Daugherty Date Date X-Sec.
Survey by Notes Chkd. Miller Checked No.
Indexed C. Johnson Date Date Aug. 1950

76L298 307 5-49

PLEASE RETURN TO
LOS ANGELES COUNTY SURVEYOR
726 LOS ANGELES COUNTY ENGINEERING BLDG.

NOTE: ANY ADDITIONS OR CHANGES ON THIS SHEET MUST BE MADE OR CIRCLED IN RED INK, WITH DATE AND NAME OF PERSON MAKING CHANGE.

Do not extend notes this side of this line.

STATION Pole No.	B. S. Ht	H. I. X Arm	In. Wire	F. S. Wire No. Per Arm	ELEV. Wire Station	Wire Diagm	Size or Side Vw	Wire Ht	Remarks
A24-37		Single 10 Pin	1208	8 Lines	1536+68.9 ~~1640+295~~	xxxx / 34xx		17½	HOLLANDS SUMMIT
25-37		Single 10 Pin	1194	"	1535+43.5 ~~1639+079~~	xxxx / 34x x		17½	
A25-37		Double 10 Pin	1395	8 Lines	1534+10.0 ~~1637+684~~	xxxx / 34xx		18½	
26-37		Double 10 Pin	239	6 Lines	1533+86.1 ~~1637+445~~	xx34 / xx		17½	End of 3 arm pole. 6 Lines go up to 2nd arm of 2 arm pole in pin post. 7 & 8 + 9 go out as 3 arm. Only Info. Required L.A. & LINES on Lower arm will be noted
27-37		Single 10 Pin	1349	"	1532+51.2 ~~1636+096~~	x34 / xx		16½	
A27-37		"	1432	"	1531+08.0 ~~1634+664~~	xx34 / xx		20½	
28-37		"	1450	"	1529+63.0 ~~1633+274~~	xx34 / xx		19½	
1-38		"	1464	"	1528+16.6 ~~1631+750~~	xx34 / xx		20½	
2-38		Single 10 Pin	1455	"	1526+71.1 ~~1630+295~~	x4 / x		20½	
A2-38		Double 10 Pin	1388	6 Lines	1525+32.8 ~~1628+907~~	xx43 / xx		16½	

Profile No. ____ Date ____ Notes Red. ____ Plotted ____ Job No. 80284 Division No. ____
X-Sec. No. ____ Date ____ Notes Chkd. Miller Date Aug. 1950 Checked ____ Date ____ Survey of ____ Survey by ____ Map No. ____ Notes T.D. Date 6-8-50 Checked Joh[illegible] Date ____

F.B. 1340 PG. 175

76L298 307 5-49

PLEASE RETURN TO
LOS ANGELES COUNTY SURVEYOR
726 LOS ANGELES COUNTY ENGINEERING BLDG.

NOTE: ANY ADDITIONS OR CHANGES ON THIS SHEET MUST BE MADE OR CIRCLED IN RED INK, WITH DATE AND NAME OF PERSON MAKING CHANGE.

Do not extend notes this side of this line.

STATION	B. S.	H. I.		F. S.	ELEV.					
Pole No.	Ht	X Arm	Ln. Wire	Wire No. Per Arm	Wire Station	Wire Diagm		Size or Side Vw	Wire Ht	Remarks
			242							
20-37		Double 10 Pin		8 Lines	1544+58.8 ~~1648+17.3~~	xxxx	43xx		17.0	
			600							
A 20-37		Single 10 Pin		"	1543+98.9 ~~1647+57.3~~	xxxx	43xx		16.0	
			727							
21-37		"		"	1543+26.2 ~~1646+84.6~~	xxxx	43xx		17.5	
			904							
A21-37		"		"	1542+35.8 ~~1645+94.2~~	xxxx	43xx		19.2	
			855							
22-37		"		"	1541+50.3 ~~1645+08.7~~	xxxx	43xx		18.6	
			879							
A 22-37		"		"	1540+62.4 ~~1644+20.8~~	xxxx	43xx		15.7	
			881							
23-37		"		"	1539+74.3 ~~1643+32.7~~	xxxx	3 xx 4		17.6	
			821							
A23-37		Single 10 Pin		"	1538+92.2 ~~1642+50.6~~	xxx	34xx		15.7	
			816							
B23-37		Double 10 Pin		"	1538+10.6 ~~1641+69.0~~	xxxx	34xx		17.6	
			209							
24-37		Double 10 Pin		8 Lines	1537+69.7 ✓ ~~1641+48.1~~	xxxx	34xx		18.0	

SURVEY IN F. B. 703-43

F.B. 703-43

F.B. 1640 Pg. 176

Job No. 8094 Division No. 109 Notes Red. Plotted No. Profile

Survey of Date Date X-Sec.

Survey by Notes Dougherty Notes Chkd. Miller Checked No.

Indexed A. G. Jolliffe Date Aug. 1950 Date

76L298 307 5-49

PLEASE RETURN TO
LOS ANGELES COUNTY SURVEYOR
726 LOS ANGELES COUNTY ENGINEERING BLDG.

NOTE: ANY ADDITIONS OR CHANGES ON THIS SHEET MUST BE MADE OR CIRCLED IN RED INK, WITH DATE AND NAME OF PERSON MAKING CHANGE.

Do not extend notes this side of this line.

STATION	B. S.	H. I.		F. S.	ELEV.			Size or		
Pole No.	Ht	X Arm	Ln. Wire	Wire No. Per Arm	Wire Station	Wire Diagm		Side Vw	Wire Ht	Remarks
			1084							
? 12-37		Single 10 Pin		8 Lines	1559+07.9 ~~1662+66.3~~	xxxx	43xx		18.4	
			1387							
? 13-37		Single 10 Pin		"	1557+69.2 ~~1661+27.6~~	xxxx	43x x		22.0	
			1435							
? A 13-37		Double 10 Pin		"	1556+25.7 ~~1659+84.1~~	xxxx	43xx		18.0	
			953							
14-37.		Double 10 Pin		"	1555+30.4 ~~1658+88.8~~	xxxx	3 xx 4		18.1	
			1864							
15-37.		Single 10 Pin		"	1553+44.0 ~~1657+02.9~~	xxxx	34xx		17.8	
			2028							
16-37.		"		"	1551+41.2 ~~1654+99.6~~	xxxx	34x x		17.4	
			1920							
17-37.		"		"	1549+49.2 ~~1653+07.6~~	xxxx	34xx		18.2	
			1755							
18-37.		"		"	1547+73.7 ~~1651+32.1~~	xxxx	4 x 3 x		29.0	Lines over dirt Rd @ -28.0
			1486							
19-37		Single 10 Pin		"	1646+25.1 ~~1649+83.5~~	xxxx	43xx		18.0	
			1420							
? A 19-37		Double 10 Pin		8 Lines	1544+03.1 ~~1648+41.5~~	xxxx	43xx		17.9	

SURVEY IN F. B. 703-44

F. B. 703-44

Profile No. ____ Notes Red. ____ Plotted ____ Job No. 8094 Division No. ____ F.B. 1640 PG. 177

X-Sec. No. ____ Date ____ Date ____ Survey of ____ 109

Notes Chkd. Miller Checked ____ Survey by ____ Notes J.D. Date 6-8-50

Date Aug. 1950 Date ____ Map No. ____ Date ____ Date ____

76L298 307 5-49

PLEASE RETURN TO
LOS ANGELES COUNTY SURVEYOR
726 LOS ANGELES COUNTY ENGINEERING BLDG.

NOTE: ANY ADDITIONS OR CHANGES ON THIS SHEET MUST BE MADE OR CIRCLED IN RED INK, WITH DATE AND NAME OF PERSON MAKING CHANGE.

Do not extend notes this side of this line.

STATION	B. S.	H. I.		F. S.	Wire	ELEV.			Size		
Pole No.	Ht	X Arm	Ln. Wire		No. Per Arm	Wire Station	Wire	Diagm	or Side Vw	Wire Ht	Remarks
			100.4								
3-37		Single 10 Pin			8 Lines	1576+28.6 ~~1679+87.0~~	XXXX	3 X / 4 X		16.7	
			199.9 ✓								
4-37		"			"	1574+28.7 ~~1677+87.1~~	XXXX	34XX		18.0	
			200.7 ✓								
5-37		Single 10 Pin			"	1572+28.0 ~~1675+86.4~~	XXXX	34 X / X		18.2	
			206.4 ✓								
6-37		Double 10 Pin			"	1570+21.6 ~~1673+80.0~~	XXXX	34XX		17.2	
			132.5 ✓								
7-37		Single 10 Pin			"	1568+89.1 ~~1672+97.5~~	XXXX	4 XX / 3		18.8	
			157.3 ✓								
8-37		"			"	1567+31.8 ~~1670+90.2~~	XXXX	43XX		18.2	
			209.0 ✓								
9-37		"			"	1565+22.8 ~~1668+81.2~~	XXXX	43 X / X		18.8	
			216.0 ✓								
10-37		Single 10 Pin			"	1563+06.8 ~~1666+65.2~~	XXX	43XX		18.0	
			188.0								
11-37		Double 10 Pin			"	1561+18.8 ~~1664+77.2~~	XXXX	43 X / X		14.8	
			102.5								
? A11-37		Single 10 Pin			8 Lines	1560+16.3 ✓ ~~1663+74.7~~	XXXX	43XX		17.9	

F.B. 703-45
SURVEY IN F. B. 703-45

F.B. 1640 PG. 178
Job No. 8094 Division No. 109 Notes Red. Plotted No. Profile
Survey of Date Date X-Sec.
Survey by Notes Dougherty Notes Chkd. Miller Checked
Indexed A. C. Johnson Date Date Aug. 1950 Date No.

76L298 307 5-49

PLEASE RETURN TO
LOS ANGELES COUNTY SURVEYOR
726 LOS ANGELES COUNTY ENGINEERING BLDG.

NOTE: ANY ADDITIONS OR CHANGES ON THIS SHEET MUST BE MADE OR CIRCLED IN RED INK, WITH DATE AND NAME OF PERSON MAKING CHANGE.

Do not extend notes this side of this line.

STATION	B. S.	H. I.	F. S.	Wire No. Per Arm	ELEV. Wire Station	Wire Diagm	Size or Side Vw	Wire Ht	Remarks
Pole No.	Ht	X Arm	Ln. Wire						
SURVEY IN F. B. 703-42			935						
24-36	FIB. 703-42	Single 10 Pin		8 Lines	1587+99.6 ~~1691+58.0~~	xxxx 34xx		16.3	
			900						
A24-36		Single 10 Pin		"	1587+09.6 ~~1690+68.0~~	xxxx 34x x		18.0	
			744						
25-36		Double 10 Pin		"	1586+35.2 ~~1689+93.6~~	xxxx 34xx		16.0	
			262						
26-36		Double 10 Pin		"	1586+09.0 ~~1689+67.4~~	xxxx 34xx		16.5	
			1554						
27-36		Single 10 Pin		"	1584+58.6 ~~1688+12.0~~	xxxx 34xx		16.5	
SURVEY IN F. B. 703-46			1491						
28-36	FIB. 703-46	"		"	1583+04.5 ~~1686+62.9~~	xxxx 4 3 xx		18.8	
			1332						
29-36		"		"	1581+71.3 ~~1685+29.7~~	xxxx 43xx		18.1	
			1424						
1-37		"		"	1580+28.9 ~~1683+87.3~~	xxxx 43 x x		18.7	
			2026						
2-37		Single 10 Pin		"	1578+26.3 ~~1681+84.7~~	xxxx 43xx		18.0	
			973						
A2-37		Double 10 Pin		8 Lines	1577+29.0 ~~1680+87.4~~	xxxx 43xx		17.9	

Profile No. ___ Notes Red. ___ Plotted ___ Job No. 8094 Division No. ___ F.B. 1640 Pg. 179
X-Sec. No. ___ Date ___ Date ___ Survey of ___
Notes Chkd. Miller Checked ___ Survey by ___ Notes J.D. Date 6-8-50
Date Aug. 1950 Date ___ Map No. ___ Indexed ___ Date ___

76L298 307 5-49

PLEASE RETURN TO
LOS ANGELES COUNTY SURVEYOR
726 LOS ANGELES COUNTY ENGINEERING BLDG.

NOTE: ANY ADDITIONS OR CHANGES ON THIS SHEET MUST BE MADE OR CIRCLED IN RED INK, WITH DATE AND NAME OF PERSON MAKING CHANGE.

Do not extend notes this side of this line.

STATION	B. S.	H. I.	F. S.	Wire No. Per Arm	ELEV. Wire Station	Wire Diagm	Size or Side Vw	Wire Ht	Remarks
Pole No.	Ht	X Arm	Ln. Wire						
A18-36		Single 10 Pin	979	8 Lines	1598+26.3 ~~1701+84.7~~	xxxx 43xx		18.4	
19-36		"	930	"	1597+33.3 ~~1700+91.7~~	xxxx 43xx		18.0	
A19-36		"	987	"	1595+34.6 ~~1699+93.0~~	xxxx 43xx		18.5	
20-36		"	1028	"	1595+31.8 ~~1698+90.2~~	xxxx 43xx		18.4	
A20-36		"	1086	"	1594+23.2 ~~1697+81.6~~	xxxx 43xx		18.0	
21-36		Single 10 Pin	960	"	1593+27.2 ~~1696+85.6~~	xxxx 43xx		26.0	
22-36		Double 10 Pin	1990	"	1591+28.2 ~~1694+86.6~~	xxxx 43xx		17.5	
A22-36		Double 10 Pin	834	"	1590+[illegible].8 ~~1694+[illegible]~~	xxxx 3xx 4		17.5	
23-36		Double 10 Pin	302	"	1590+14.6 ~~1693+73.0~~	xxxx 34xx		17.4	
A23-36		Single 10 Pin	1215	8 Lines	1588+93.1 ✓ ~~1692+51.5~~	xxxx 34xx		22.0	

SURVEY IN F. B. 703-42

F.B. 703-42

F.B. 1640 PG. 180

Job No. 8094 Division No. 109 Notes Red. Plotted No. Profile

Survey of Date Date X-Sec.

Survey by Notes Daugherty Notes Chkd. Miller Checked

Indexed A. C. Johnson Date Date Aug. 1950 Date No.

76L298 307 5-49

PLEASE RETURN TO
LOS ANGELES COUNTY SURVEYOR
726 LOS ANGELES COUNTY ENGINEERING BLDG.

NOTE: ANY ADDITIONS OR CHANGES ON THIS SHEET MUST BE MADE OR CIRCLED IN RED INK, WITH DATE AND NAME OF PERSON MAKING CHANGE.

Do not extend notes this side of this line.

STATION	B. S.	H. I.		F. S.	ELEV.					
Pole No.	Ht	X Arm	Ln. Wire	Wire No. Per Arm	Wire Station	Wire Diagm	Size or Side Vw	Wire Ht	Remarks
			1164						
A10-36		Double 10 Pin		8 Lines	1614+16.7 ~~1717+75.1~~	xxxx | 34xx		17.8	
			839						
11-36		Single 10 Pin		"	1613+32.8 ~~1716+91.2~~	xxxx | 4xx 3		17.9	
			2000						
12-36		"		"	1611+32.8 ~~1714+91.2~~	xxx | 43xx		18.7	
			2036						
13-36		"		"	1609+29.2 ~~1712+87.6~~	xxxx | 43x x		17.6	
			1974						
14-36		"		"	1607+31.8 ~~1710+90.2~~	xxxx | 43xx		18.0	
			1997						
15-36		"		"	1605+32.1 ~~1708+90.5~~	xxxx | 3 x 4 x		18.2	
			1990						
16-36		"		"	1603+33.1 ~~1706+91.5~~	xxxx | 34xx		17.8	
			1978						
17-36		"		"	1601+35.3 ~~1704+93.7~~	xxxx | 34x x		18.0	
			1114						
A17-36		"		"	1600+23.9 ~~1703+82.3~~	xxxx | 34xx		18.5	
			997						
18-36		Single 10 Pin		8 Lines	1599+24.2 ✓ ~~1702+82.6~~	xxxx | 4 xx 3		17.6	

SURVEY IN F. B. 703-48

F.B. 703-48

Profile No. ____ Notes Red. ____ Plotted ____ Job No. ____ Division No. ____
X-Sec. No. ____ Date ____ Date ____ Survey of ____
Notes Chkd. Miller Checked ____ Survey by ____ Notes J.D. Date 6-8-50
Date Aug 1950 Date ____ Map No. ____ Indexed ____ Date ____

F.B. 1640 PG. 181

76L298 307 5-49

PLEASE RETURN TO
LOS ANGELES COUNTY SURVEYOR
726 LOS ANGELES COUNTY ENGINEERING BLDG.

NOTE: ANY ADDITIONS OR CHANGES ON THIS SHEET MUST BE MADE OR CIRCLED IN RED INK, WITH DATE AND NAME OF PERSON MAKING CHANGE.

Do not extend notes this side of this line.

STATION	B. S.	H. I.	F. S.	Wire	ELEV.			Size		
Pole No.	Ht	X Arm	Ln. Wire	No. Per Arm	Wire Station	Wire Diagm		or Side Vw	Wire Ht	Remarks
			1018							
1-36		single 10 Pin		8 Lines	1633+33.8 ~~1736+92.2~~	xxxx	43xx		17 7	
			1986							
2-36		"		"	1631+35.2 ~~1734+93.6~~	xxxx	43x x		17 5	
			2000							
3-36		"		"	1629+35.2 ~~1732+93.6~~	xxxx	43xx		17 5	
			1798							
4-36		"		"	1627+55.4 ~~1731+13.8~~	xxxx	3xx 4		17 7	
			2200							
5-36		"		"	1625+35.4 ~~1728+93.8~~	vxxx	34xx		17 5	
			2013							
6-36		"		"	1623+34.1 ~~1726+92.5~~	xxxx	34x x		17 6	
			1998							
7-36		"		"	1621+34.3 ~~1724+92.7~~	xxxx	34xx		17 8	
			1999							
8-36		"		"	1619+34.4 ~~1722+92.8~~	xxxx	34x x		18 2	
			2057							
9-36		"		"	1617+28.7 ~~1720+87.1~~	xxxx	34xx		17 6	
			1956							
10-36		single 10 Pin		8 Lines	1615+33.1 ✓ ~~1718+91.5~~	xxxx	34xx		17 5	

F.B. 703-49
SURVEY IN F. B. 703-49

F.B. 1640 PG. 182
Job No. 8094 Division No. 109 Notes Red. Plotted No. Profile
Survey of Date Date X-Sec.
Survey by Notes Dougherty Notes Chkd. Miller Checked
Indexed A. C. Johnson Date Date Aug 1950 Date No.

76L298 307 5-49

PLEASE RETURN TO
LOS ANGELES COUNTY SURVEYOR
726 LOS ANGELES COUNTY ENGINEERING BLDG.

NOTE: ANY ADDITIONS OR CHANGES ON THIS SHEET MUST BE MADE OR CIRCLED IN RED INK, WITH DATE AND NAME OF PERSON MAKING CHANGE.

Do not extend notes this side of this line.

STATION	B. S.	H. I.	F. S.	Wire No. Per Arm	ELEV. Wire Station	Wire Diagm	Size or Side Vw	Wire Ht	Remarks
Pole No.	Ht	X Arm	Ln. Wire						
			2026						
23-35		Single 10 Pin		8 Lines	1649+26.6 ~~1752+85.0~~	xxxx 4xx 3		17 8	
			946						
A23-35		Double 10 Pin		"	1648+32.0 ~~1751+90.4~~	xxxx 43xx		17 7	
			932						
24-35		Single 10 Pin		"	1647+38.8 ~~1750+97.2~~	xxxx 43xx		17 9	
			2047						
25-35		"		"	1645+34.1 ~~1748+92.5~~	xxxx 43x x		17 8	
			1974						
26-35		"		"	1643+36.7 ~~1746+95.1~~	xxxx 43xx		17 9	
			2058						
27-35		"		"	1641+30.9 ~~1744+89.3~~	xxxx 3xx 4		18 1	
			1937						
28-35		"		"	1639+37.2 ~~1742+95.6~~	xxxx 34x x		17 8	
			2103						
29-35		"		"	1637+26.5 ~~1740+85.3~~	xxxx 34xx		17 6	
			1942						
30-35		Single 10 Pin		"	1635+32.7 ~~1738+91.1~~	xxxx 34xx		17 9	
			971						
31-35		Double 10 Pin		8 Lines	1634+35.6 ~~1737+94.0~~	xxxx 4x 3x		17 0	

SURVEY IN F. B. 703-49,50

F.B. 703-49-50

Profile No. ____ Notes Red. ____ Plotted ____ Job No. [illegible] Division No. ____ F.B. [illegible] PG. 183

X-Sec. No. ____ Date ____ Date ____ Survey of ____ 109

Notes Chkd. Miller Date Aug. 1950 Checked ____ Date ____ Survey by [illegible] Date 6-8-50 Notes J.D. Date ____

Map No. ____ Indexed to [illegible] Date ____

76L298 307 5-49

PLEASE RETURN TO
LOS ANGELES COUNTY SURVEYOR
726 LOS ANGELES COUNTY ENGINEERING BLDG.

NOTE: ANY ADDITIONS OR CHANGES ON THIS SHEET MUST BE MADE OR CIRCLED IN RED INK, WITH DATE AND NAME OF PERSON MAKING CHANGE.

Do not extend notes this side of this line.

STATION	B. S.	H. I.		F. S.	ELEV.					
Pole No.	Ht	X Arm	Ln. Wire	Wire No. Per Arm	Wire Station	Wire Diagm	Size or Side Vw	Wire Ht	Remarks
			176.2						
13-35		Double 10 Pin		8 Lines	1669+26.4 ~~1772+84.8~~	xxxx 34xx		17.2	
SURVEY IN F. B. 703-51			212.3						
14-35		Single 10 Pin		" "	1667+14.1 ~~1770+72.5~~	xxxx 34xx		17.6	
			177.5						
15-35		"		" "	1665+36.6 ~~1768+95.0~~	xxx 4 x / 3 x		17.5	
			170.7						
16-35		"		" "	1663+65.9 ~~1767+24.3~~	xxxx 43xx		21.0	
			240.3						
17-35		"		" "	1661+25.6 ~~1764+84.0~~	xxxx 43 x x		18.0	
			167.0						
18-35		"		" "	1659+58.6 ~~1763+17.0~~	xxxx 43xx		18.9	
			232.0						
19-35		"		" "	1657+26.6 ~~1760+75.0~~	xxxx 3 xx / 4		18.8	
SURVEY IN F. B. 703-50			190.5						
20-35		"		" "	1655+36.1 ~~1758+94.5~~	xxxx 34xx		17.2	
			201.5						
21-35		"		" "	1653+34.6 ~~1756+93.0~~	xxxx 34 x x		18.4	
			205.4						
No #		Single 10 Pin		8 Lines	1651+29.2 ~~1754+87.6~~	xxxx 34xx		17.8	

F.B. 703-51

F.B. 703-50

F.B. 1640 PG. 184

Job No. 8094 Division No. 109 Notes Red. Plotted No. Profile

Survey of Date Date X-Sec.

Survey by Notes W. S. Cowherd Notes Chkd. Miller Checked No.

Indexed R. C. Johnson Date Date Aug. 1950 Date

76L298 307 5-49

PLEASE RETURN TO
LOS ANGELES COUNTY SURVEYOR
726 LOS ANGELES COUNTY ENGINEERING BLDG.

NOTE: ANY ADDITIONS OR CHANGES ON THIS SHEET MUST BE MADE OR CIRCLED IN RED INK, WITH DATE AND NAME OF PERSON MAKING CHANGE.

Do not extend notes this side of this line.

STATION Pole No.	B. S. Ht	H. I. X Arm	Ln.	F. S. Wire	No. Per Arm	Wire ELEV. Station	Wire Diagm	Size or Side Vw	Wire Ht	Remarks
						1683+02.6 ✓ ~~1766+61.9~~				
			86.0	→ To	FIRE STA					END OF POLE LINE #109 KERN CO. FIRE STA. & EREC
L.A. Co. Pole	16'	Reg				~~1765+75.6~~ 1682+16.6	384			
			115.1							DUPLEX LINE FROM Pole #6-35 TO L.A. Co Pole 8 INTO STA
6-35		Single 10 Pin			8 Lines	1681+01.5 ~~1764+50.9~~	xxxx	34 xx	20'	
			213.5							
7-35		"			"	1678+88.0 ~~1762+46.4~~	xxxx	34 x x	20'	
			181.8							
8-35		"			"	1677+06.2 ~~1760+69.6~~	xxx	34 xx	22'	
			172.1							
9-35		"			"	1675+34.1 ~~1758+92.5~~	xxx	34 x x	22'	
			123.0							
10-35		"			"	1674+11.1 ~~1757+69.5~~	xxx	34 xx	21'	
			148.7							
11-35		"			"	1672+62.4 ~~1756+20.9~~	xxxx	34 xx	21'	
			159.8							
12-35		Single 10 Pin			8 Lines	1671+02.6 ✓ ~~1754+61.0~~	xxxx	34 x x	20'	

SURVEY IN F. B. 703-51, 52

F.B. 703-51-52

Profile No. ____ Notes Red ____ Date ____ Plotted ____ Date ____ Job No. 8021 Division No. ____
X-Sec. No. ____ Notes Chkd Miller Date Aug. 1950 Checked ____ Date ____ Survey of ____ Survey by ____ Notes W.S.C. Date 6-9-50 Map No. ____ Checked Jobbitch Date ____

F.B. 109 Pg. 115

76L298 307 5-49

PLEASE RETURN TO
LOS ANGELES COUNTY SURVEYOR
726 LOS ANGELES COUNTY ENGINEERING BLDG.

NOTE: ANY ADDITIONS OR CHANGES ON THIS SHEET MUST BE MADE OR CIRCLED IN RED INK. WITH DATE AND NAME OF PERSON MAKING CHANGE.

Do not extend notes this side of this line.

STATION	B. S.	H. I.	F. S.	ELEV.				
Pole No.	Ht	X Arm	Ln. Wire	Wire No. Per Arm	Wire Station	Size Wire Diam	or Side Vw	Wire Ht	Remarks

Profile No. ____ X-Sec. No. ____

Plotted ____ Date ____ Checked ____ Date ____

Notes Red. ____ Date ____ Notes Chkd. ____ Date ____

Job No. 8091 Division No. 109

Notes WSC

Date ____

Survey of ____

Survey by ____

Indexed ____

F.B. 1640 PG. 186

76L298 307 5-49

PLEASE RETURN TO
LOS ANGELES COUNTY SURVEYOR
726 LOS ANGELES COUNTY ENGINEERING BLDG.

NOTE: ANY ADDITIONS OR CHANGES ON THIS SHEET MUST BE MADE OR CIRCLED IN RED INK, WITH DATE AND NAME OF PERSON MAKING CHANGE.

Do not extend notes this side of this line.

STATION	B. S.	H. I.		F. S.	ELEV.						
Pole No.	Ht	X Arm	Ln. Wire	Wire No. Per Arm	Wire Station	Wire Diagm	Size or Side Vw	Wire Ht	Remarks		

Profile No. ____ Date ____ Notes Red. ____ Date ____ Plotted ____ Date ____ Job No. [illegible] Division No. ____ Survey of [illegible] Notes ____ Date ____

X-Sec. No. ____ Date ____ Notes Chkd. ____ Date ____ Checked ____ Date ____ Survey by ____ Map No. ____ Indexed ____ Date ____

F.B. 1640 PG. 187 104

76L298 307 5-49

PLEASE RETURN TO
LOS ANGELES COUNTY SURVEYOR
726 LOS ANGELES COUNTY ENGINEERING BLDG.

NOTE: ANY ADDITIONS OR CHANGES ON THIS SHEET MUST BE MADE OR CIRCLED IN RED INK, WITH DATE AND NAME OF PERSON MAKING CHANGE.

Do not extend notes this side of this line.

STATION	B. S.	H. I.		F. S.	Wire	ELEV.			Size		
Pole No.	Ht	X Arm	Ln. Wire		No. Per Arm	Wire Station	Wire Diagm		or Side Vw	Wire Ht	Remarks

Profile
Job No. ____ Division No. ____ Notes Red. ____ Plotted ____ No. ____
Date ____ Date ____ X-Sec. ____
Survey of ____ Notes ____ Notes Chkd. ____ Checked ____ No. ____
Survey by ____ Date ____ Date ____ Date ____
Indexed ____

F.B. 1640 PG. 188

F.B. PG. 109

Profile No. _____ Notes Red. _____ Date _____ Plotted _____ Date _____ Job No. 6094 Division No. _____ Survey of _____ 109

X-Sec. No. _____ Notes Chkd. _____ Date _____ Checked _____ Date _____ Survey by _____ Notes _____ Date _____ Map No. _____ Indexed _____ Date _____

PLEASE RETURN TO
LOS ANGELES COUNTY SURVEYOR
726 LOS ANGELES COUNTY ENGINEERING BLDG.

NOTE: ANY ADDITIONS OR CHANGES ON THIS SHEET MUST BE MADE OR CIRCLED IN RED INK, WITH DATE AND NAME OF PERSON MAKING CHANGE.

Do not extend notes this side of this line.

STATION	B. S.	H. I.	F. S.	ELEV.						
Pole No.	Ht	X Arm	Ln. Wire	Wire No. Per Arm	Wire Station	Wire Diagm	Size or Side Vw	Wire Ht	Remarks	

76L298 307 5-49

F.B. 1640 PG. 190

Job No._____ Division No._____ Notes Red._____ Plotted_____ Profile

Survey of_____ Date_____ Date_____ No._____

Survey by_____ Notes_____ Notes Chkd._____ Checked_____ X-Sec.

Indexed_____ Date_____ Date_____ Date_____ No._____

76L298 307 5-49

PLEASE RETURN TO

LOS ANGELES COUNTY SURVEYOR

726 LOS ANGELES COUNTY ENGINEERING BLDG.

NOTE: ANY ADDITIONS OR CHANGES ON THIS SHEET MUST BE MADE OR CIRCLED IN RED INK, WITH DATE AND NAME OF PERSON MAKING CHANGE.

Do not extend notes this side of this line.

STATION	B. S.	H. I.	F. S.	ELEV.		Size	
Pole No.	Ht	X Arm	Wire No. Per Ln.	Wire Arm	Wire Station	Wire Diagm	or Side Vw	Wire Ht	Remarks

76L298 307 5-49

PLEASE RETURN TO
LOS ANGELES COUNTY SURVEYOR
726 LOS ANGELES COUNTY ENGINEERING BLDG.

NOTE: ANY ADDITIONS OR CHANGES ON THIS SHEET MUST BE MADE OR CIRCLED IN RED INK, WITH DATE AND NAME OF PERSON MAKING CHANGE.

Do not extend notes this side of this line.

STATION	B. S.	H. I.	F. S.	ELEV.						
Pole No.	Ht	X Arm	Ln. Wire	Wire No. Per Arm	Wire Station	Wire Diagm	Size or Side Vw	Wire Ht	Remarks	

Profile No. ____ Notes Red. ____ Plotted ____ Job No. [illegible] Division No. ____ F.B. [illegible] PG. 191

X-Sec. No. ____ Date ____ Date ____ Survey of [illegible] # 109

Notes Chkd. ____ Checked ____ Survey by ____ Notes ____ Date ____

Date ____ Date ____ Map No. ____ Indexed ____ Date ____

76L298 307 5-49

PLEASE RETURN TO
LOS ANGELES COUNTY SURVEYOR
726 LOS ANGELES COUNTY ENGINEERING BLDG.

NOTE: ANY ADDITIONS OR CHANGES ON THIS SHEET MUST BE MADE OR CIRCLED IN RED INK, WITH DATE AND NAME OF PERSON MAKING CHANGE.

Do not extend notes this side of this line.

STATION	B. S.	H. I.		F. S.	ELEV.					
Pole No.	Ht	X Arm	Ln. Wire	Wire No. Per Arm	Wire Station	Wire Diagm	Size or Side Vw	Wire Ht	Remarks

Profile No. X-Sec. No.

Plotted Date Checked Date

Notes Red. Date Notes Chkd. Date

Division No.

Job No.

Survey of Notes Date

Survey by

Indexed

F.B. 1640 PG. 192

Notes Ck'd by	Survey of
Map No.	W.O. Tape No. Set 2 of
Office Work	Surveyed by
Checked	Noted Date
Date	Indexed

F. B. 1640 PG. 193

Notes: Any Additions or Changes on This Sheet Must be Made or Checked in Red Ink With Date and Name of Person Making Change.

RETURN TO
LOS ANGELES COUNTY SURVEYOR
726 LOS ANGELES COUNTY
ENGINEERING BLDG.

Do not extend notes this side of this line.

76F3098 247 10M 1-49

RETURN TO
LOS ANGELES COUNTY SURVEYOR
726 LOS ANGELES COUNTY
ENGINEERING BLDG.

Note: Any Additions or Changes on This Sheet Must be Made or Circled in Red Ink With Date and Name of Person Making Change.

Do not extend notes this side of this line.

F. B. 1640 Pg. 194

F. B. 1640 PG. 19[illegible]

Notes Ck'd by	Survey of
Map No.	W. O. Tape No. St'd. °F
Office Work	Surveyed by
Checked	Notes Date
Date	Indexed

RETURN TO
LOS ANGELES COUNTY SURVEYOR
726 LOS ANGELES COUNTY
ENGINEERING BLDG.

Note: Any Additions or Changes on This Sheet Must be Made or Circled in Red Ink With Date and Name of Person Making Change.

Do not extend notes this side of this line.

76F3098 247 10M 1-49

F. B. 1640 PG. 196

RETURN TO
LOS ANGELES COUNTY SURVEYOR
726 LOS ANGELES COUNTY
ENGINEERING BLDG.

Do not extend notes this side of this line.

Note: Any Additions or Changes on This Sheet Must be Made or Checked in Red Ink With Date and Name of Person Making Change.

F. B. [illegible] PG. [illegible]

Notes Ck'd by	Survey of
Map No.	W. O. Tape No. St'd °F
Office Work	Surveyed by
Checked	Notes Date
Date	Indexed

RETURN TO
LOS ANGELES COUNTY SURVEYOR
726 LOS ANGELES COUNTY
ENGINEERING BLDG.

Note: Any Additions or Changes on This Sheet Must be Made or Circled in Red Ink With Date and Name of Person Making Change.

Do not extend notes this side of this line.

76F309B 247 TOM 1-49

F. B. 1040 Pg. 198

RETURN TO
LOS ANGELES COUNTY SURVEYOR
725 LOS ANGELES COUNTY
ENGINEERING BLDG.

Do not extend notes this side of this line.

Note: Any Additions or Changes on This Sheet Must be Made or Circled in Red Ink With Date and Name of Person Making Change.

Notes Ck'd by	Survey of
Map No.	W.O. Tape No. Ck'd of
Office Work	Surveyed by
Checked	Noted Data
Date	Indexed

F. B. 1645 PG. 199

Notes: Any Additions or Changes on This Sheet Must Be Noted or Checked in Red Ink With Date and Name of Person Making Change.

RETURN TO
LOS ANGELES COUNTY SURVEYOR
720 LOS ANGELES COUNTY
ENGINEERING BLDG.

Do not attend notes this side of this line.

76F3098 247 10M 5-49

RETURN TO
LOS ANGELES COUNTY SURVEYOR
726 LOS ANGELES COUNTY
ENGINEERING BLDG.

Note: Any Additions or Changes on This Sheet Must be Made or Circled in Red Ink With Date and Name of Person Making Change.

Do not extend notes this side of this line.

F. B. 1640 PG. 200

Notes Ck'd by	Survey of
Map No.	W.O. Tape No. Sta.
Office Work	Surveyed by
Checked	Notes Date
Date	Indexed

F. B. 1040 PG. 201

Notes: Any Additions or Changes on This Sheet Must be Made or Checked in Red Ink With Date and Name of Person Making Change.

Do not extend notes this side of this line.

RETURN TO
LOS ANGELES COUNTY SURVEYOR
728 LOS ANGELES COUNTY
ENGINEERING BLDG.

76F3008 247 10M 5-49

RETURN TO
LOS ANGELES COUNTY SURVEYOR
726 LOS ANGELES COUNTY
ENGINEERING BLDG.

Note: Any Additions or Changes on This Sheet Must be Made or Circled in Red Ink With Date and Name of Person Making Change.

Do not extend notes this side of this line.

F. B. 1640 Pg. 202

Notes Ck'd by	Survey of
Map No.	W.O. Type No. Sec'd
Office Work	Surveyed by W. S. COWHERD
Checked	Noted W.S.C. Date
Date	Indexed 6-29-50 C. Johnson

F. B. 1640 PG. 203

LA CO FIRE COMM. SYS SOLEDAD DIV.

SPUR LINE OF POLE LINE #109

INFORMATION REGARDING POLES-GUYS-ETC
FROM JUNCTION POLE #8-41 OF POLE LINE #109
ON OLD RIDGE ROUTE TO TEJON TOWER

FB-1640

JN 8094

REFERENCE
FB-703, 55-62

Party
W.S. COWHERD
J. DOUGHERTY
S. HALISKY
H. FIFE

Note: Any Additions or Changes on This Sheet Must Be Made or Circled in Red Ink With Date and Name of Person Making Change.

Do not extend notes this side of this line.

RETURN TO
LOS ANGELES COUNTY SURVEYOR
725 LOS ANGELES COUNTY
ENGINEERING BLDG.

76F3095 247 10M 1-49

F. B. 1640 PG. 204

INDEX

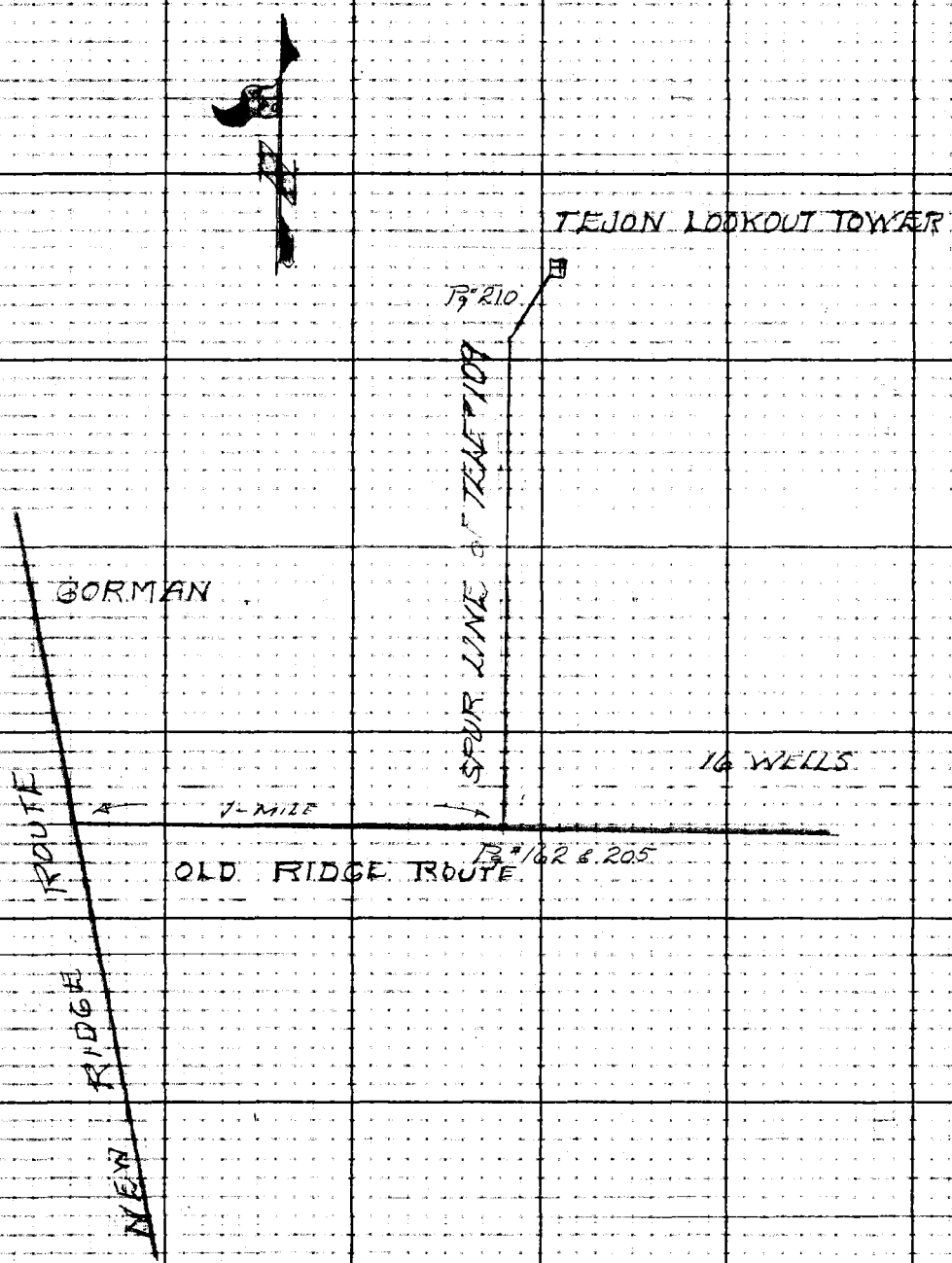

RETURN TO
LOS ANGELES COUNTY SURVEYOR
726 LOS ANGELES COUNTY
ENGINEERING BLDG.

Do not extend notes this side of this line.

Note: Any Additions or Changes on This Sheet Must be Made or Circled in Red Ink With Date and Name of Person Making Change.

76L298 307 5-49

PLEASE RETURN TO
LOS ANGELES COUNTY SURVEYOR
726 LOS ANGELES COUNTY ENGINEERING BLDG.

NOTE: ANY ADDITIONS OR CHANGES ON THIS SHEET MUST BE MADE OR CIRCLED IN RED INK, WITH DATE AND NAME OF PERSON MAKING CHANGE.

Do not extend notes this side of this line.

STATION	B. S.	H. I.		F. S.	ELEV.					
Pole No.	Ht	X Arm	Ln. Wire	Wire No. Per Arm	Wire Station	Wire Diagm	Size or Side Vw	Wire Ht	Remarks
			128 7						
No#	14 7	Pegs		2 Lines	11+05.1 (3)	2 / 1		13 1	
			133 0						
"	15 4	"		"	9+72.1 (0)	2 / 1		15 4	
			125 0						
"	16 0	"		"	8+47.1 (5)	1 / 2		14 3	
			131 8						Lines cross dirt Rd C1-13
"	15 1	"		"	7+15.3 (3)	1 / 2		13 4	
			110 8						
"	15 3	"		"	6+02.5 ✓	1 / 2		14 0	
			116 6						
"	19 0	"		"	4+85.9 ✓	1 / 2		17 5	
			132 6						
"	15 6	"		"	3+53.3 ✓	1 / 2		14 2	
			98 9						
"	1 2	Pegs		"	2+54.4 ✓	1 / 2		13 4	
			155 0						
No#	19 3	Double 4 Pin		"	0+99.4 ✓	12		18 8	Down Guy D.M.
			99.4				1 2		Lines cross old Ridgeroute C1-22
8-41		Single 10 Pin		2 Lines	0+00 ✓	xx 12 x xxxxx		19 2	

F.B. 7 SURVEY IN F.B. 703-62, 61

Profile No. ___ Notes Red. ___ Plotted G. Bailey Job No. 8094 Division No. ___ F.B. 1640 PG. 205
X-Sec. No. ___ Date ___ Date Feb 1952 Survey of ___ 109-SPUX
Notes Chkd. Miller Checked ___ Survey by W. Notes J.D. Date 6-4-50
Date Aug 1950 Date ___ Map No. ___ Indexed G. Johnson Date ___

76L298 307 5-49

PLEASE RETURN TO
LOS ANGELES COUNTY SURVEYOR
726 LOS ANGELES COUNTY ENGINEERING BLDG.

NOTE: ANY ADDITIONS OR CHANGES ON THIS SHEET MUST BE MADE OR CIRCLED IN RED INK. WITH DATE AND NAME OF PERSON MAKING CHANGE.

Do not extend notes this side of this line.

STATION	B. S.	H. I.	F. B.	Wire ELEV.					
Pole No.	Ht	X Arm	Ln. Wire	No. Per Arm	Wire Station	Wire Diagm	Size or Side Vw	Wire Ht	Remarks
			1320						
No #	14.5	Pegs		2 Lines	24+27.3	1/2		12.5	
			1347						
"	15.0	"		"	22+92.6	1/2		12.8	
SURVEY IN F. B. 703-60									
			1312						
"	15.5	"		"	21+61.4	1/2		13.8	
			1253						
"	14.9	"		"	20+36.1	1/2		13.5	
			1308						
"	15.8	"		"	19+05.3	1/2		15.8	
			1387						
"	15.3	"		"	17+66.6	2/1		13.4	
			1310						
"	15.6	"		"	16+35.6	2/1		13.9	
			1279						
"	15.6	"		"	15+07.7	2/1		13.9	
SURVEY IN F. B. 703-61									
			1376						
"	14.6	"		"	13+70.1	2/1		13.4	
			1383						
No #	15.6	Pegs		2 Lines	12+31.8	2/1		14.0	

F.B. 703-60

F.B. 703-

F.B. 1640 PG. 206

Job No. 8094 Division No. 109 Notes Red. Date Plotted Bailey Date Feb 1952 No. Profile

Survey of Survey by Indexed A. C. Johnson Notes Dougherty Date Notes Chkd. Miller Date Aug 1950 Checked Date No. X-Sec.

76L298 307 5-49

PLEASE RETURN TO
LOS ANGELES COUNTY SURVEYOR
726 LOS ANGELES COUNTY ENGINEERING BLDG.

NOTE: ANY ADDITIONS OR CHANGES ON THIS SHEET MUST BE MADE OR CIRCLED IN RED INK, WITH DATE AND NAME OF PERSON MAKING CHANGE.

Do not extend notes this side of this line.

STATION Pole No.	B. S. Ht	X Arm	H. I. In. Wire	F. S. Wire No. Per Arm	ELEV. Wire Station	Wire Diagm	Size of Side Vw	Wire Ht	Remarks
			1263		38+88.3	1 | 2			
No #	14.5	Pegs		24 lines	~~37+58.4~~			12.5	
			1310		37+57.3	1 | 2			
"	19.6	"		"	~~36+27.4~~			18.3	
SURVEY IN F. B. 703-59			1348		36+22.5	1 | 2			
"	15.3	"		"	~~34+92.6~~			15.3	
			1417		34+80.8	2 | 1			
"	15.6	"		"	~~33+50.4~~			13.8	
			1370		33+43.8	2 | 1			
" F.B. 703-59	15.3	"		"	~~32+13.9~~			13.6	
			1689		31+74.9	2 | 1			
"	14.4	"		"	~~30+45.0~~			12.8	
			1796		29+95.3	2 | 1			
"	19.2	"		"	~~28+65.4~~			17.0	
			1331		28+62.2 ✓	2 | 1			
"	15.6	"		"	~~27+32.3~~			14.0	
SURVEY IN F. B. 703-60			1517		27+10.5	2 | 1			
" F.B. 703-60	15.0	"		"	~~25+80.6~~			15.0	
			1512		26+50.3	1 | 2			
No #	19.5	Pegs		24 lines	~~24+29.3~~			17.2	

Profile No. ____ Notes Red. ____ Plotted Bailey Job No. 8044 Division No. ____ Date ____ Date Feb. 1950 Survey of ____ Date ____ Notes T.D. Date 6-4-50

X-Sec. No. ____ Notes Chkd. Miller Checked ____ Survey by ____ Date Aug 1950 Date ____ Map No. ____ Date ____

F.B. 1648 Pg. 207
1109-STUDIES

76L298 307 5-49

PLEASE RETURN TO
LOS ANGELES COUNTY SURVEYOR
726 LOS ANGELES COUNTY ENGINEERING BLDG.

NOTE: ANY ADDITIONS OR CHANGES ON THIS SHEET MUST BE MADE OR CIRCLED IN RED INK, WITH DATE AND NAME OF PERSON MAKING CHANGE.

Do not extend notes this side of this line.

STATION	B. S.	H. I.		F. S.	ELEV.				
Pole No.	Ht	X Arm	Ln. Wire	Wire No. Per Arm	Wire Station	Wire Diagm	Size or Side Vw	Wire Ht	Remarks
SURVEY IN F. B. 703-57									
No#	14.0	Pegs	1230	2 Lines	51+83.1 ~~50+53.2~~	1/2		13.5	
"	19.3	"	1306	"	50+52.5 ~~49+22.6~~	2/1		17.7	
"	19.3	"	1403	"	49+12.2 ~~47+82.3~~	2/1		18.2	
"	14.0	"	1269	"	47+85.3 ~~46+55.4~~	2/1		12.5	
SURVEY IN F. B. 703-58									
"	15.2	"	1245	"	46+60.8 ~~45+30.9~~	2/1		13.6	
"	15.7	"	1154	"	45+45.4 ~~44+15.5~~	2/1		13.7	
"	19.5	"	1406	"	44+04.8 ~~42+74.9~~	2/1		19.5	
"	15.3	"	1316	"	42+73.2 ~~41+43.3~~	1/2		13.7	
"	15.7	"	1316	"	41+41.6 ~~40+11.7~~	1/2		14.0	
SURVEY IN F. B. 703-59									
No#	16.0	Pegs	1270	2 Lines	40+14.60 ~~38+84.7~~	1/2		14.3	

F.B. 703-57

F.B. 703-58

F.B. 703-59

F.B. 1640 Pg. 208

Job No. 8094 Division No. 109 Notes Red. Plotted Bailey Date Feb. 1952 No. Profile

Survey of Notes Dougherty Date Notes Chkd. Miller Checked Date Aug 1950 No. X-Sec.

Survey by Date

Indexed A. C. Johnson Date

76L298 307 5-49

PLEASE RETURN TO
LOS ANGELES COUNTY SURVEYOR
726 LOS ANGELES COUNTY ENGINEERING BLDG.

NOTE: ANY ADDITIONS OR CHANGES ON THIS SHEET MUST BE MADE OR CIRCLED IN RED INK, WITH DATE AND NAME OF PERSON MAKING CHANGE.

Do not extend notes this side of this line.

STATION	B. S.	H. I.	F. S.	Wire No. Per Arm	ELEV. Wire Station	Wire Diagm	Size or Side Vw	Wire Ht	Remarks
Pole No.	Ht	X Arm	Ln. Wire						
✓ No#	14.0	Single 4 Pin	73 3	2 Lines	65+38.4 ~~64+08.5~~	2 | 1		13.5	
"	14.5	Single 4 Pin	132 5	"	64+05.9 ~~62+76.0~~	2 | 1		14.0	
SURVEY IN F. B. 703-56									
"	16.0	Pegs	117 3	"	62+88.6 ~~61+58.7~~	2 | 1		14.5	
"	14.9	"	143 2	"	61+45.4 ~~60+15.5~~	2 | 1		13.2	
* "	14.5	"	114 5	"	60+30.9 ~~59+01.0~~	1 | 2		12.5	
"	15.5	"	143 9	"	58+87.0 ~~57+57.1~~	1 | 2		14.0	
"	15.0	Pegs	130 4	"	57+56.6 ~~56+26.7~~	1 | 2		13.7	
SURVEY IN F. B. 703-57									
"	14.3	Double 4 Pin	136 3	"	56+20.3 ~~54+90.4~~	12 |		13.8	2 - Down Guys D.M.
"	19.1	Pegs	191 0	"	54+29.3 ~~52+99.4~~	1 | 2		17.1	Down Guy D.M.
No#	18.7	Pegs	123 2	2 Lines	53+06.1 ~~51+76.2~~	1 | 2		16.8	

F.B. 703-56

F.B. 703-57

Profile No. ____ Notes Red. ____ Plotted Bailey Job No. 8094 Division No. ____ F.B. 7648 PG. 209

X-Sec. No. ____ Date ____ Date Feb-1952 Survey of 109-5PUR

Notes Chkd. Miller Checked ____ Survey by ____ Notes J.D. Date 6-9-50

Date Aug 1950 Date ____ Map No. ____ Made Ed Johnson Date ____

76L298 307 5-49

PLEASE RETURN TO
LOS ANGELES COUNTY SURVEYOR
726 LOS ANGELES COUNTY ENGINEERING BLDG.

NOTE: ANY ADDITIONS OR CHANGES ON THIS SHEET MUST BE MADE OR CIRCLED IN RED INK, WITH DATE AND NAME OF PERSON MAKING CHANGE.

Do not extend notes this side of this line.

STATION	B. S.	H. I.	F. S.	Wire ELEV.					
Pole No.	Ht	X Arm	Ln. Wire	No. Per Arm	Wire Station	Wire Diagm	Size or Side Vw	Wire Ht	Remarks
TEJON TOWER					68+30.5 ✓ ~~67+00.6~~				Last 29 feet are underground in 1" I.P. To Tower Tajon Lookout
No#	14.0	Double Pin	290	2 Lines	68+01.5 ~~66+71.6~~	2 | 1		13.5	Down Guy D.M.
"	15.6	Single Pin	611	"	67+40.4 ~~66+10.5~~	2 | 1		15.1	
"	15.0	"	720	"	66+68.4 ~~65+38.5~~	2 | 1		14.5	
No#	13.4	Single Pin	567	2 Lines	66+11.7 ~~64+81.8~~	2 | 1		13.0	

SURVEY IN F. B. 703-56

F.B. 1640 Pg. 210
Job No. 8094 Division No. 109 Notes Red. Date Plotted Bailey Date Feb 1952 No. Profil
Survey of Notes Chkd. Miller Checked No. X-Sec.
Survey by Date Date Aug 1950 Date
Indexed E. C. Johnson

76L298 307 5-49

PLEASE RETURN TO
LOS ANGELES COUNTY SURVEYOR
726 LOS ANGELES COUNTY ENGINEERING BLDG.

NOTE: ANY ADDITIONS OR CHANGES ON THIS SHEET MUST BE MADE OR CIRCLED IN RED INK, WITH DATE AND NAME OF PERSON MAKING CHANGE.

Do not extend notes this side of this line.

STATION	B. S.	H. I.		F. S.	ELEV.						
Pole No.	Ht	X Arm	Ln. Wire	Wire No. Per Arm	Wire Station	Wire Diagm	Size or Side Vw	Wire Ht	Remarks		

Profile No. ____ Notes Red. ____ Plotted ____ Job No. ____ Division No. ____
X-Sec. No. ____ Date ____ Date ____ Survey of ____
Notes Chkd. ____ Checked ____ Survey by ____ Notes ____ Date ____
Date ____ Date ____ Map No. ____ Indexed ____ Date ____

F.B. 1640 PG. 211

76L298 307 5-49

PLEASE RETURN TO
LOS ANGELES COUNTY SURVEYOR
726 LOS ANGELES COUNTY ENGINEERING BLDG.

NOTE: ANY ADDITIONS OR CHANGES ON THIS SHEET MUST BE MADE OR CIRCLED IN RED INK. WITH DATE AND NAME OF PERSON MAKING CHANGE.

Do not extend notes this side of this line.

STATION	B. S.	H. I.	F. S.	ELEV.					
Pole No.	Ht	X Arm	Ln. Wire	Wire No. Per Arm	Wire Station	Wire Diagm	Size or Side Vw	Wire Ht	Remarks

Profile No. X-Sec. No.

Plotted Date Checked Date

Notes Red. Date Notes Chkd. Date

Division No.

Job No. Notes Date

Survey of

Survey by

Indexed

F.B. 1640 Pg. 212

76L298 307 5-49

PLEASE RETURN TO
LOS ANGELES COUNTY SURVEYOR
726 LOS ANGELES COUNTY ENGINEERING BLDG.

NOTE: ANY ADDITIONS OR CHANGES ON THIS SHEET MUST BE MADE OR CIRCLED IN RED INK, WITH DATE AND NAME OF PERSON MAKING CHANGE.

Do not extend notes this side of this line.

STATION	B. S.	H. I.		F. S.	ELEV.						
Pole No.	Ht	X Arm	Ln. Wire	Wire No. Per Arm	Wire Station	Wire Diagm	Size or Side Vw	Wire Ht	Remarks		

Profile No. ____ Date ____ Notes Red. ____ Plotted ____ Date ____ Job No. ____ Survey of ____ Division No. ____

X-Sec. No. ____ Date ____ Notes Chkd. ____ Checked ____ Date ____ Survey by ____ Notes ____ Date ____

Map No. ____ Indexed ____ Date ____

F.B. 1642 PG. 213

76L298 307 5-49

PLEASE RETURN TO
LOS ANGELES COUNTY SURVEYOR
726 LOS ANGELES COUNTY ENGINEERING BLDG.

NOTE: ANY ADDITIONS OR CHANGES ON THIS SHEET MUST BE MADE OR CIRCLED IN RED INK, WITH DATE AND NAME OF PERSON MAKING CHANGE.

Do not extend notes this side of this line.

STATION	B. S.	H. I.	F. S.	Wire ELEV.				Size	
Pole No.	Ht	X Arm	Ln. Wire	No. Per Arm	Wire Station	Wire Diagm	Size or Side Vw	Wire Ht	Remarks

Profile No. ____ X-Sec. No. ____

Plotted ____ Date ____ Checked ____ Date ____

Notes Red. ____ Date ____ Notes Chkd. ____ Date ____

Division No. ____ Job No. ____ Notes ____ Date ____

Survey of ____

Survey by ____

Indexed ____

F.B. 1640 PG. 214

Notes Ck'd by	Survey of
Map No.	W. O. Tape No. St'd. °F
Office Work	Surveyed by
Checked	Notes Date
Date	Indexed

F. B. 1610 PG. 215

Notes: Any Additions or Changes on This Sheet Must be Made or Circled in Red Ink With Date and Name of Person Making Change.

Do not attend notes this side of this line.

RETURN TO
LOS ANGELES COUNTY SURVEYOR
726 LOS ANGELES COUNTY
ENGINEERING BLDG.

76F309B 247 10M 1-49

RETURN TO
LOS ANGELES COUNTY SURVEYOR
726 LOS ANGELES COUNTY
ENGINEERING BLDG.

Note: Any Additions or Changes on This Sheet Must be Made or Circled in Red Ink With Date and Name of Person Making Change.

Do not extend notes this side of this line.

F. B. 1040 PG. 216