Notes Ck'd by	Survey of [illegible]
Map No.	W. O. 0177 Tape No. St'd °F
Office Work	Surveyed by [illegible]
Checked	Notes [illegible] Date 5-12-50
Date	Indexed A. C. Johnson 6-12-50

F. B. Pg.

J.N. 0177

REPETTO PARK

GRID PLAN FOR GRADING

Microfilmed April 87

F. B. 1641 Pg. 6

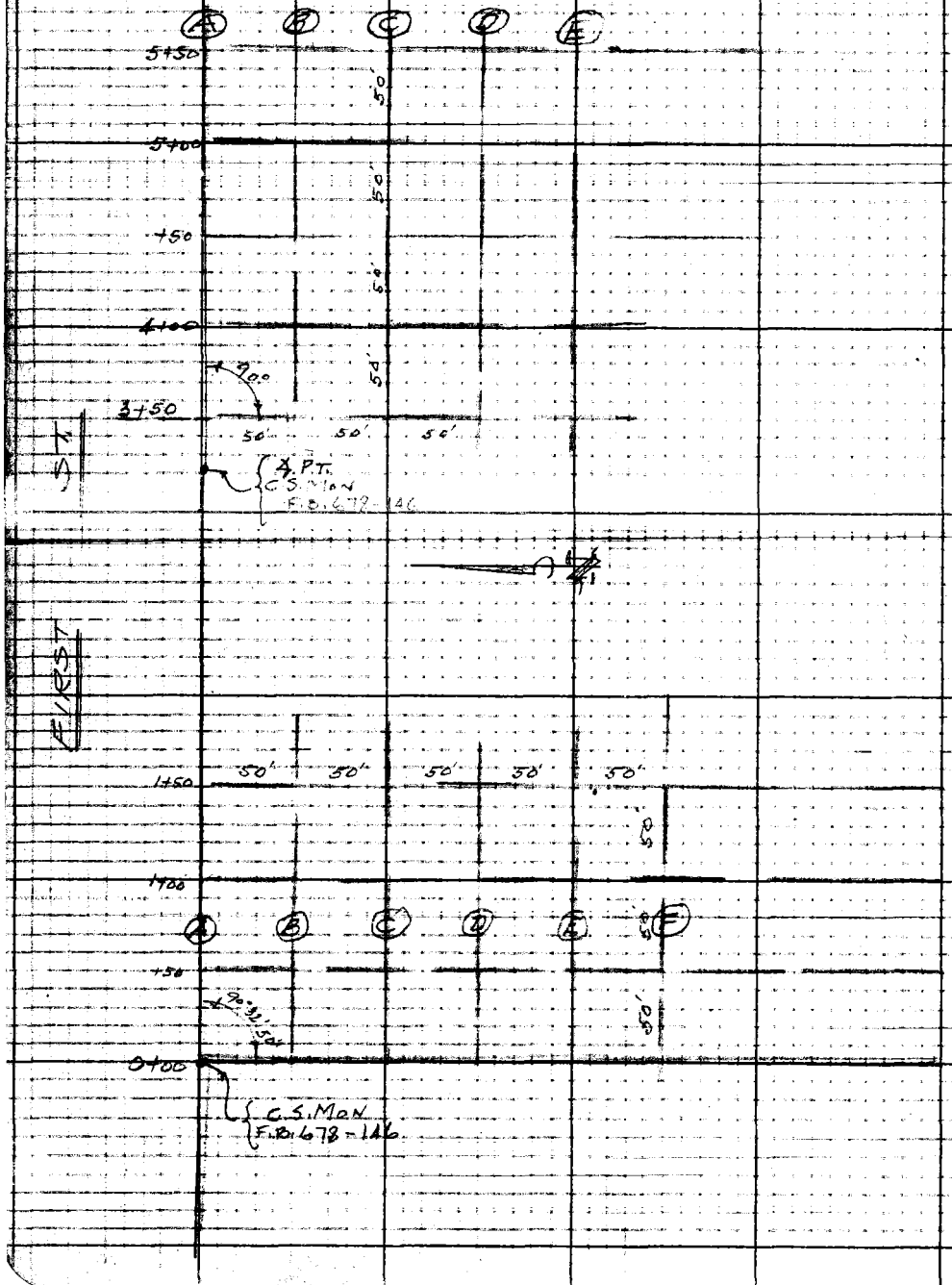

RETURN TO
LOS ANGELES COUNTY SURVEYOR
728 LOS ANGELES COUNTY
ENGINEERING BLDG.

Do not extend notes this side of this line.

Note: Any Additions or Changes on this Sheet Must be Made or Circled in Red Ink With Date and Name of Person Making Change.

Profile No.	Notes Red.	Plotted	Job No. 0171	Division No.	F.B. 164 Pg. 7
	Date	Date	Survey of REPETTO PARK		
X-Sec. No.	Notes Chkd.	Checked	Survey by Wallace	Notes ECW	Date 5-12-6[illegible]
	Date	Date	Map No.	Indexed A. C. Johnson	Date

J.N. 0171
REPETTO PARK

GRADING STAKES

PLAN of GRID SYSTEM on Pg. 6

STATION	B.S.	H.I.	F.S.	ELEV.

NOTE: ANY ADDITIONS OR CHANGES ON THIS SHEET MUST BE MADE OR CIRCLED IN RED INK, WITH DATE AND NAME OF PERSON MAKING CHANGE.

Do not extend notes this side of this line.

PLEASE RETURN TO
LOS ANGELES COUNTY SURVEYOR
726 LOS ANGELES COUNTY ENGINEERING BLDG.

76L298 307 5-49

76L298 307 5-49

PLEASE RETURN TO
LOS ANGELES COUNTY SURVEYOR
726 LOS ANGELES COUNTY ENGINEERING BLDG.

NOTE: ANY ADDITIONS OR CHANGES ON THIS SHEET MUST BE MADE OR CIRCLED IN RED INK. WITH DATE AND NAME OF PERSON MAKING CHANGE.

Do not extend notes this side of this line.

STATION	B. S.	H. I.	F. S.	ELEV.		
B.M. #2				286 18	B.M. #2 El. 286.18 ✓ F.B. 678-143 B. Cap base of Flag Pole	
"A" LINE					GR.	
0+00					285.0	
+50					285.0	
1+00					285.0	
"B" LINE						
0+00					282.7	
+50				280 6.	281.95 Sub 282.2 FG	F 1.35.
1+00				280 9.	281.0	F.0.10.
"C" LINE						
0+00				284 5	281.5	C.3.0.
+50				279 3	281.05 Sub B. 281.3 FG	F.0.75
1+00				279 2	280.~~8~~ 6	F.1.4.
"D" LINE						
0+00					281.0	
+50				279 4	280.25 280.5	F.0.85.
1+00				277 5	279.5	F.2.0.
+25					280.0	

F.B. 1641 PG. 8
Job No. 0171 Division No. ____ Notes Red. ____ Plotted ____ No. ____ Profile
Survey of ____ Date ____ Date ____ X-Sec.
Survey by Wallace Notes ECW Notes Chkd. ____ Checked ____ No. ____
Indexed C. Johnson Date ____ Date ____ Date ____

76L298 307 5-49

PLEASE RETURN TO
LOS ANGELES COUNTY SURVEYOR
726 LOS ANGELES COUNTY ENGINEERING BLDG.

NOTE: ANY ADDITIONS OR CHANGES ON THIS SHEET MUST BE MADE OR CIRCLED IN RED INK, WITH DATE AND NAME OF PERSON MAKING CHANGE.

6.6

Do not extend notes this side of this line.

STATION	B. S.	H. I.	F. S.	ELEV.		
"E" LINE						
0+00					285.0	
+50				279 5	280.0	F.0.50.
1+00				2759	277.0	F.1.1.
+50				278	278.0	Grade.
"F"						
0+00						
+50				282 2	281.5	C.0.7.
1+00				2765	2763	C.0.2
+50				274 5	274.5	Grade.
"A" LINE						
3+50		Exist sidewalk		283 0	282.5	
4+00				281 5	281.5	Grade.
+50					280.0	
5+00					278.4	
+50					276.3	
6+00					275.0	

Profile No. ____ Notes Red. ____ Date ____ Plotted ____ Date ____ Job No. 0171 Division No. ____
X-Sec. No. ____ Notes Chkd. ____ Date ____ Checked ____ Date ____ Survey of Kepetto Pk Survey by Wallace Notes Date 5-[illegible] Map No. ____ Indexed S. Johnson Date ____

F.B. 164 PG. 9

76L298 307 5-49

PLEASE RETURN TO
LOS ANGELES COUNTY SURVEYOR
726 LOS ANGELES COUNTY ENGINEERING BLDG.

NOTE: ANY ADDITIONS OR CHANGES ON THIS SHEET MUST BE MADE OR CIRCLED IN RED INK, WITH DATE AND NAME OF PERSON MAKING CHANGE.

Do not extend notes this side of this line.

STATION	B. S.	H. I.	F. S.	ELEV.		
"B" LINE						
3+50			—	281.3	281.0	C.0.3.
4+00				281.1	280.5	C.0.6.
+50				281.2	279.4	C.1.8.
5+00				282.0	277.9	C.4.1.
+50				280.9	280.0	C.0.9.
C+35 5+00				276.4	276.0	C.0.4
"C+20"						
4+50				277.8	277.0	C.0.8.
"C" LINE						
3+50				279.8	279.5	C.0.3.
4+00				278.4	279.0	F.0.6.
+50				277.0	278.0	C.1.0.
5+00				279.5	276.8	C.2.7.
+50				277.8	276.0	C.3.8.
"D" LINE						
4+00				277.3	276.8	C.0.50.
+50		NOT SET			275.4	
5+00					275.4	
+50					275.1	

Profile No. ____ X-Sec. No. ____
Plotted ____ Date ____ Checked ____ Date ____
Notes Red. ____ Date ____ Notes Chkd. ____ Date ____
Division No. ____ Job No. 0171 Notes EW Date ____
Survey of Wallace
Survey by C. Johnson
Indexed ____
F.B. 164 PG. 10

76L298 307 5-49

PLEASE RETURN TO
LOS ANGELES COUNTY SURVEYOR
726 LOS ANGELES COUNTY ENGINEERING BLDG.

NOTE: ANY ADDITIONS OR CHANGES ON THIS SHEET MUST BE MADE OR CIRCLED IN RED INK, WITH DATE AND NAME OF PERSON MAKING CHANGE.

Do not extend notes this side of this line.

STATION	B. S.	H. I.	F. S.	ELEV.		
		SERVICE YARD				
NW COR				284.1	82.75 Sub G / 283.0 Grade / 81.75 Sub G	C.1.35. Blue top Sub Gr.
NE COR				2806.	GR 282.0	F.1.15
SW COR				2855	S.G. 280.75 / GR 281.0	C.4.75
SE COR				2765	S.Gr. 79.75 / Gr. 280.0	F.3.25. Blue Top Sub Gr.
C.S. MON		NW Cor Park		286 60		
B.M. #2				286 18	BM. #2 El. 286.18.	B. Cap base Flag Pole - School Grounds Pg. 8

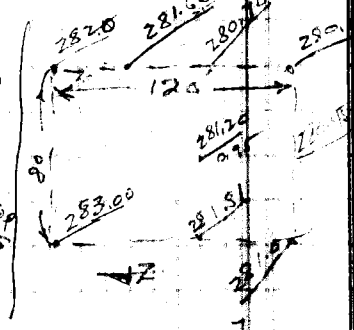

Profile No. ____ Date ____ Notes Red. ____ Plotted ____ Job No. 0171 Division No. ____
X-Sec. No. ____ Date ____ Notes Chkd. FJS Checked ____ Survey of KEPETTO PK Survey by WALLACE Date 8-12-5
Map No. ____ Date ____ Indexed G. Johnson Date ____

F.B. 1641 Pg. 11

F.B. 164 PG. 12

Job No. 0171 Division No. _____ Notes Red. _____ Plotted _____ Profile No. _____

Survey of _____ Date _____ Date _____

Survey by _____ Notes _____ Notes Chkd. _____ Checked _____ X-Sec.

Indexed _____ Date _____ Date _____ Date _____ No. _____

STATION	B. S.	H. I.	F. S.	ELEV.

76L298 307 5-49

PLEASE RETURN TO

LOS ANGELES COUNTY SURVEYOR

726 LOS ANGELES COUNTY ENGINEERING BLDG.

Do not extend notes this side of this line.

NOTE: ANY ADDITIONS OR CHANGES ON THIS SHEET MUST BE MADE OR CIRCLED IN RED INK. WITH DATE AND NAME OF PERSON MAKING CHANGE.

Notes Ck'd by	Survey of REPETTO PK
Map No. 46-10	W.O. 0171 Tape No. Std.
Office Work F.J.S.	Surveyed by Wallace
Checked	Notes ECW Date 6-2-50
Date	Indexed C. Johnson

F. B. 1641 PG. 13

J.N. 0171

REPETTO PARK

PLOT PLAN

Note: Any Additions or Changes on This Sheet Must be Made or Circled in Red Ink With Date and Name of Person Making Change.

Do not extend notes this side of this line.

RETURN TO
LOS ANGELES COUNTY SURVEYOR
726 LOS ANGELES COUNTY
ENGINEERING BLDG.

76F3098 247 10M 1-49

F. B. 1641 PG. 14

RETURN TO
LOS ANGELES COUNTY SURVEYOR
725 LOS ANGELES COUNTY
ENGINEERING BLDG.

Do not extend notes this side of this line.

Note: Any Additions or Changes on This Sheet Must be Made or Circled in Red Ink With Date and Name of Person Making Change.

76F3095 247 10M 1-49

RETURN TO
LOS ANGELES COUNTY SURVEYOR
726 LOS ANGELES COUNTY
ENGINEERING BLDG.

Note: Any Additions or Changes of This Sheet Must be Made or Circled in Red Ink With Date and Name of Person Making Change.

Do not extend notes this side of this line.

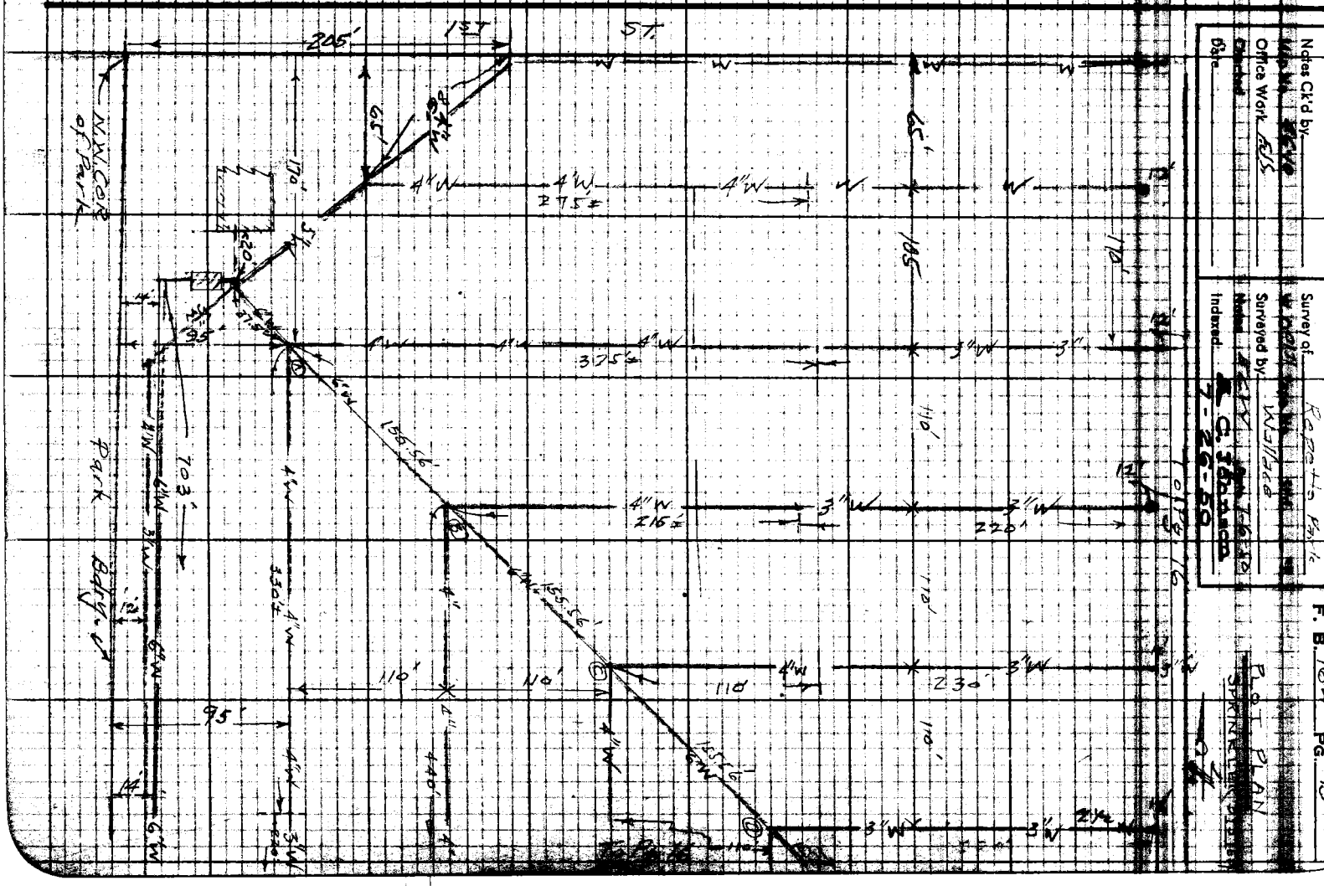

F. B. 1641 Pg. 16

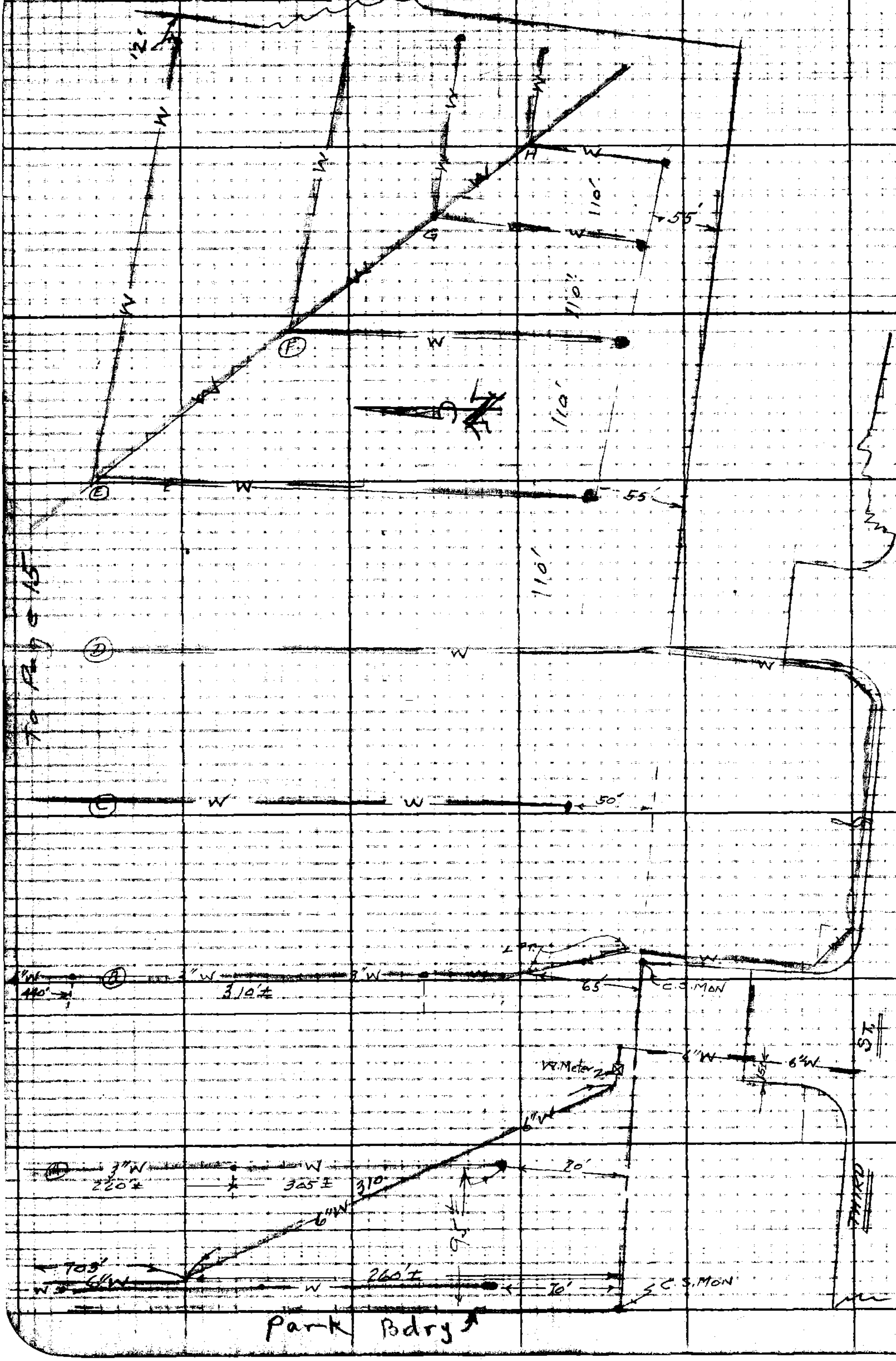

RETURN TO
LOS ANGELES COUNTY SURVEYOR
725 LOS ANGELES COUNTY
ENGINEERING BLDG.

Do not extend notes this side of this line.

Note: Any Additions or Changes on This Sheet Must be Made or Circled in Red Ink With Date and Name of Person Making Change.

Notes Ch'd by RES 6-30-53	Survey of E. Los Angeles Civic Center
Map No.	W. O. No. Sta. °F
Office Work	Surveyed by Wallace
Checked	Notes E.C.W. Date 6-29-53
Date	Indexed E. C. Johnson 7-20-53

F. B. 1641 Pg. 17

J.N. A·094

EAST LOS ANGELES CIVIC CENTER

(REPETTO PARK)

PLOT PLAN COURTS BLDG.

WALLACE
MUSLIN
MANKEY
PALMERI

Note: Any Additions or Changes on This Sheet Must Be Made or Circled in Red Ink With Date and Name of Person Making Change.

Do not extend notes this side of this line.

RETURN TO
LOS ANGELES COUNTY SURVEYOR
726 LOS ANGELES COUNTY
ENGINEERING BLDG.

78F3095 247 2-51

RETURN TO
LOS ANGELES COUNTY SURVEYOR
725 LOS ANGELES COUNTY
ENGINEERING BLDG.

Note: Any Additions or Changes on This Sheet Must be Made or Circled in Red Ink With Date and Name of Person Making Change.

Do not extend notes this side of this line.

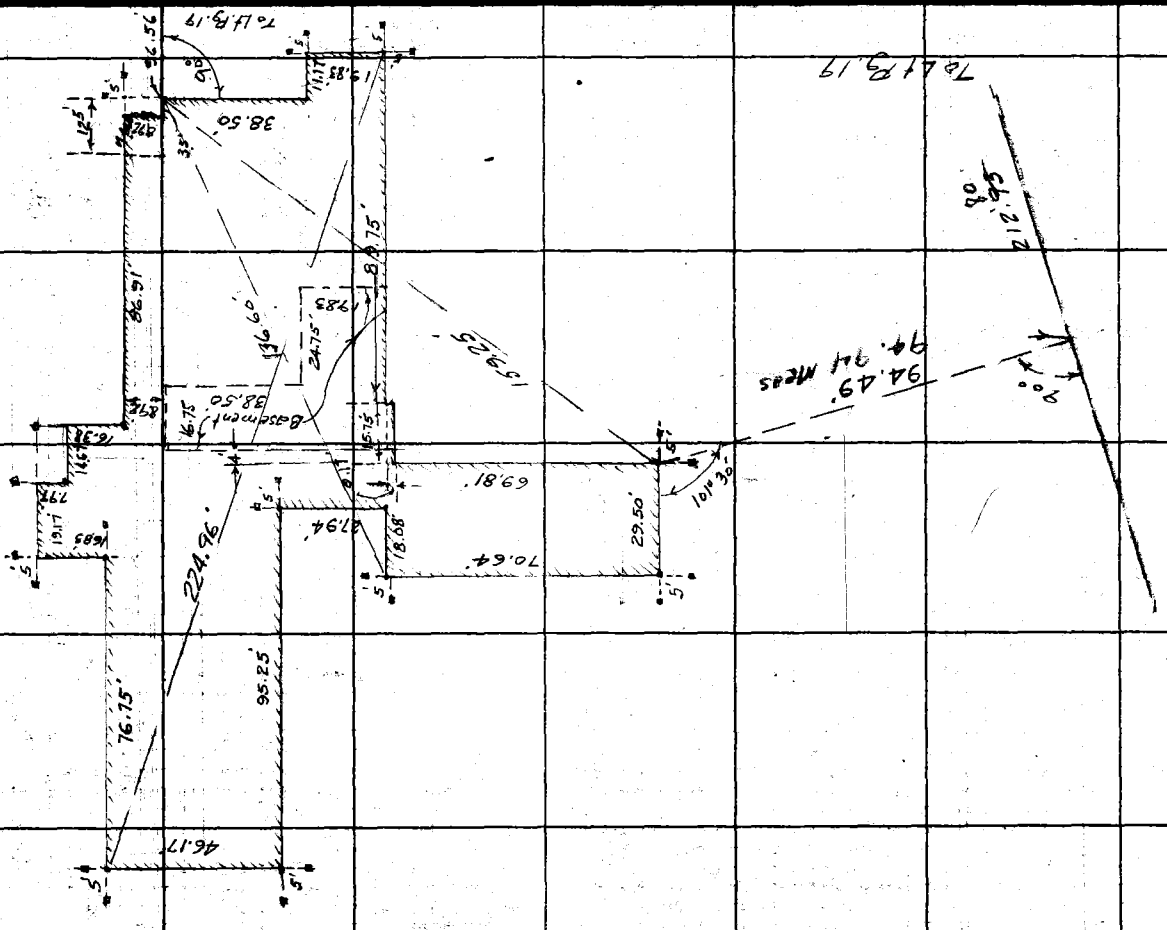

F.B. 1641 Pg. 18

Notes Ch'd by R.E.S. 6-30-53	Survey of Eastern Angeles Civic Center
Map No.	W. O. Map No.
Office Work	Surveyed by Wallace
Checked	Notes Ecy Date 4-29-53
Date	Indexed A. C. Johnson

F. B. 1641 Pg. 19

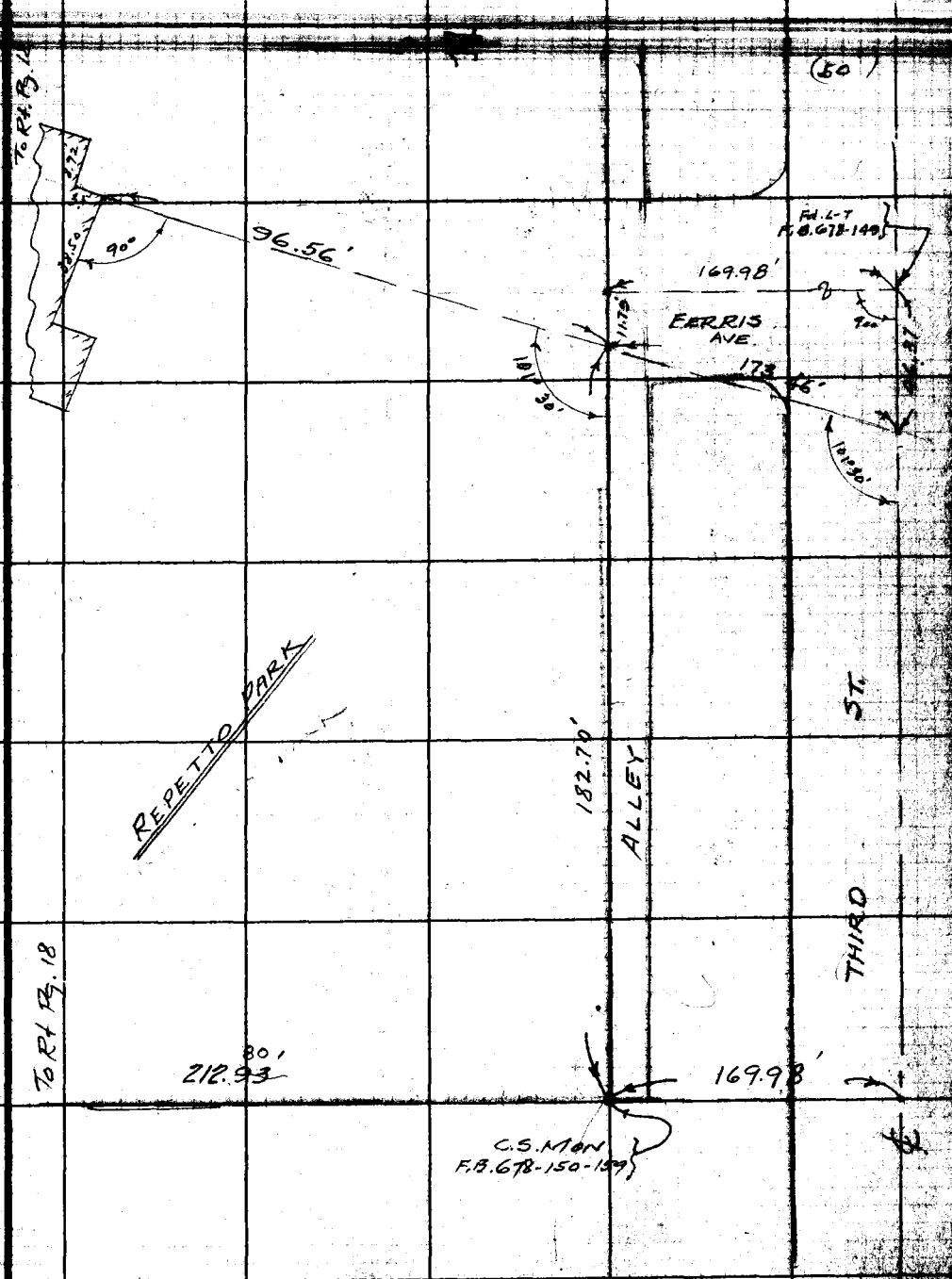

Note: Any Additions or Changes on This Sheet Must be Made or Circled in Red Ink With Date and Name of Person Making Change.

Do not extend notes this side of this line.

RETURN TO
LOS ANGELES COUNTY SURVEYOR
726 LOS ANGELES COUNTY
ENGINEERING BLDG.

76F3Q95 247 2-51

RETURN TO
LOS ANGELES COUNTY SURVEYOR
72B LOS ANGELES COUNTY
ENGINEERING BLDG.

Note: Any Additions or Changes on This Sheet Must be Made or Circled in Red Ink With Date and Name of Person Making Change.

Do not extend notes this side of this line.

F. B. 1641 PG. 20

F. B. 1641 PG. 21

Notes Ck'd by	Survey of
Map No.	W. O. Tape No. Sr'd. °F
Office Work	Surveyed by
Checked	Notes Date
Date	Indexed

Note: Any Additions or Changes on This Sheet Must be Made or Circled in Red Ink With Date and Name of Person Making Change.

Do not extend notes this side of this line.

RETURN TO
LOS ANGELES COUNTY SURVEYOR
726 LOS ANGELES COUNTY
ENGINEERING BLDG.

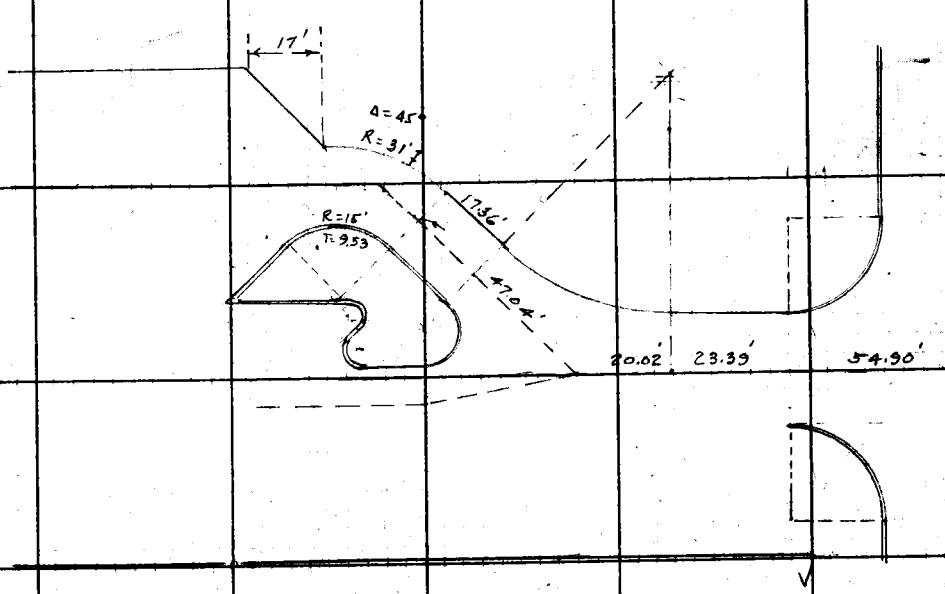

℄ THIRD ST.

76F309S 247 2-51

RETURN TO
LOS ANGELES COUNTY SURVEYOR
725 LOS ANGELES COUNTY
ENGINEERING BLDG.

Note: Any Additions or Changes on This Sheet Must be Made or Circled in Red Ink With Date and Name of Person Making Change.

Do not extend notes this side of this line.

F. B. _____ PG. _____

76L298 307 4-50

PLEASE RETURN TO
LOS ANGELES COUNTY SURVEYOR
726 LOS ANGELES COUNTY ENGINEERING BLDG.

NOTE: ANY ADDITIONS OR CHANGES ON THIS SHEET MUST BE MADE OR CIRCLED IN RED INK, WITH DATE AND NAME OF PERSON MAKING CHANGE.

Do not extend notes this side of this line.

STATION	B. S.	H. I.	F. S.	ELEV.		
B.M.				285 32	B.M El. 285.32 C.S. MON. S.W. Cor. Park	
		Grades for Planting Area			S. end Parking Area	
					Curb	
A.				280	280.59	
B				280 58	280.84	F.0.26
C				280 35	281.35	F.1.00
D				280 71	281.60	F.0.89
E				—	281.30	
F				279 99	281.03	F.1.04
G				79 69	280.33	F.0.64
H					280.08	
I				—	280.33	
		Grades for Planting Area - N. end Parking Area				
A				283 56	283.56	Grade
B				283 61	283.61	"
C				283 78	283.78	"
D				284 40	284.40	"
E				284 09	284.09	"
F				283 87	283.87	"
G					284.02	
B.M.				285 32		B.M. El. 285.32

57
28

Profile No. ___ Date ___ Notes Red. ___ Plotted ___ Date ___ Job No. ___ Division No. ___
No. ___ Date ___ Date ___ Map No. ___ Indexed ___ Date ___ Survey of ___

76L298 307 4-50

PLEASE RETURN TO
LOS ANGELES COUNTY SURVEYOR
726 LOS ANGELES COUNTY ENGINEERING BLDG.

NOTE: ANY ADDITIONS OR CHANGES ON THIS SHEET MUST BE MADE OR CIRCLED IN RED INK, WITH DATE AND NAME OF PERSON MAKING CHANGE.

78.4
75.4

Do not extend notes this side of this line.

STATION	B. S.	H. I.	F. S.	ELEV.		
					B.M.S5 El.285-32 F.B. 678-159	
BMS5				285 32		
					GR.	CUT
A				281 2	278.0	3.2
B				282 8	278.0	4.8
C				284 1	278.0	6.1
D				285 6	278.0	7.6
E				286 4	278.0	8.4
F				286 1	278.0	8.1
G				284 3	278.0	6.3
H				281 5	276.0	5.5
I				279 0	275.3	3.7
J				375 4	274.4	1.0

F. B. No. 22 Job No. Division No. Notes Red. Plotted Profile
Survey of Date Date No. X-Sec.
Survey by Wallace Notes ECW Notes Chkd. Checked
Indexed Date Date Date No.

Notes Ck'd by B.P.B. - 7.24.53	Survey of Repetto Park
Map No.	W. O. A165 Tape No. 0406 3rd. 68 °F
Office Work	Surveyed by M. A. Van Deren
Checked	Notes Van Deren Date 7-14-53
Date	Indexed L. C. Johnson 7-7-54

F. B. 1691 Pg. 23

JNA165-CP1592-A

Staking sketch for Garage & Service Yard

at

REPETTO PARK

"Note" Ref pts set on 10' Offset

7-14-53
Van Deren
Richards
Myers
Merino

Note: Any Additions or Changes on This Sheet Must be Made in Red Ink or Circled With Date and Name of Person Making Change.

Do not extend notes this side of this line.

RETURN TO
LOS ANGELES COUNTY SURVEYOR
726 LOS ANGELES COUNTY
ENGINEERING BLDG.

76F3088 247 4-53

F.B. 1641 PG. 24

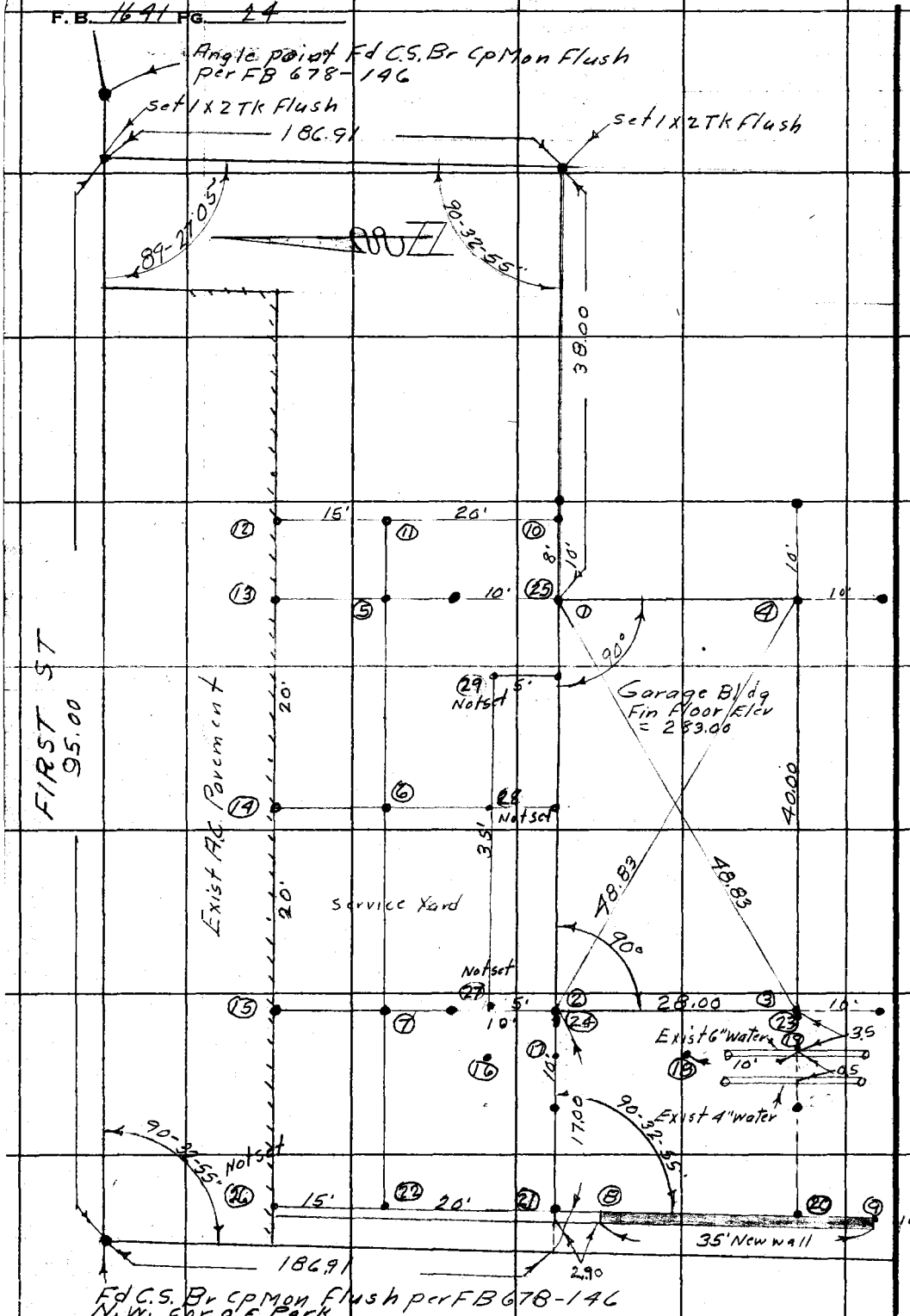

RETURN TO
LOS ANGELES COUNTY SURVEYOR
726 LOS ANGELES COUNTY
ENGINEERING BLDG.
Do not extend notes this side of this line.

Note: Any Additions or Changes on This Sheet Must be Made or Circled in Red Ink With Date and Name of Person Making Change.

Profile	Notes Red.	Plotted	Job No. A165	Division No. V	F. B. 1641	PG. 25
No.	Date	Date	Survey of Repetto Park			
X-Sec.	Notes Chkd.	Checked	Survey by Van Deren	Notes Van	Date 7-14-53	
No.	Date	Date	Map No.	Indexed	Date	

JN A165 - CP 1592-A

Grade Stks for Garage & Service Yard

at

REPETTO PARK

7-14-53

Van Deren
Richards
Myers
Merino

Fin Floor Elev = 283.00

Pts 1 To 15 set per Contractor

STATION	B. S.	H. I.	F. S.	ELEV.

NOTE: ANY ADDITIONS OR CHANGES ON THIS SHEET MUST BE MADE OR CIRCLED IN RED INK, WITH DATE AND NAME OF PERSON MAKING CHANGE.

PLEASE RETURN TO
LOS ANGELES COUNTY SURVEYOR
726 LOS ANGELES COUNTY ENGINEERING BLDG.

Do not extend notes this side of this line.

76L298 307 4-50

76L298 307 4-50

PLEASE RETURN TO
LOS ANGELES COUNTY SURVEYOR
726 LOS ANGELES COUNTY ENGINEERING BLDG.

NOTE: ANY ADDITIONS OR CHANGES ON THIS SHEET MUST BE MADE OR CIRCLED IN RED INK, WITH DATE AND NAME OF PERSON MAKING CHANGE.

Do not extend notes this side of this line.

STATION	B. S.	H. I.	F. S.	ELEV.	Grade	C or F		
BMS6	2.90	289.52		286.62	BMS6 Elev=286.621 FB 678-159 First St (S. side) 150' E. ℄ Fetterly Ave at N.W. Cor of Park C.S. Mon Flush			
T.P.	6.98	289.27	7.23	282.29				
1			9.68	279.59	283.00	F-3.41		
2			7.04	282.23	283.00	F-0.77		
3			6.42	282.85	283.00	F-0.15		
4			9.91	279.36	283.00	F-3.64		
5			8.96	280.31	281.20	F-0.89		
6			8.18	281.09	281.70	F-0.61		
7			7.26	282.01	282.20	F-0.19		
8			2.64	286.63	286.~~53~~ .63 Exist wall	Grade	Join Exist wall	
9			5.54	283.73	286.~~53~~ .63	F-2.90	S. end of wall	
10			10.26	279.01	282.00	F-2.99		
11			9.08	280.19	280.93	F-0.74		
12			8.69	280.58	280.58	Grade	Exist Mac put	
13			8.34	280.93	280.93	"	"	"
14			7.70	281.57	281.57	"	"	"
15			7.24	282.03	282.03	"	"	"

F. B. 1641 Pg. 26 Job No. A165 Division No. V Notes Red. Plotted Profile
Survey of Repetto Park Date 7-14-53 Date No.
Survey by Van Deren Notes Van Notes Chkd. Checked X-Sec.
Indexed R. C. Johnson Date Date No.

76L298 307 4-50

PLEASE RETURN TO
LOS ANGELES COUNTY SURVEYOR
726 LOS ANGELES COUNTY ENGINEERING BLDG.

NOTE: ANY ADDITIONS OR CHANGES ON THIS SHEET MUST BE MADE OR CIRCLED IN RED INK, WITH DATE AND NAME OF PERSON MAKING CHANGE.

Do not extend notes this side of this line.

STATION	B. S.	H. I.	F. S.	ELEV.	Grade	C or F.	
		289.27	7 04	282 23	Top of 6" water line 3.5W. of S.W. cor of Bldg		
			6 94	282 33	Top of 4" " " 4.0 " " " "		
T. P.	7.19	288.18	8 28	280 99			
BM #2			1 99	286.19	BM #2 Elev = 286.180 F B 678-158		
					First st (N. side) 300'± E. ℄ Fetterley Ave at Riggin Ave school. L.A. Co F.C. Br Cp Mon #6-20 in conc base of Flag Pole		
	9-4-53		Reset stakes for Put. by W. R. Richards				
BM #2	1 34	287 52		286 18	BM #2 Elev = 286.180 F.B 678-158		
					First st (N. side) 300'± E. ℄ Fetterley Ave at Riggin Ave school. L.A. Co. F.C. Br Cp. Mon # 6-20 in conc base of Flag Pole.		
T. P.	7 80	286 76	8 56	278 96			
1				283 00	283.00		NOT SET
2				283 00	283.00		"
3				283 00	283.00		"
4				283 00	283.00		"
5			5 56	281 20	281 20	Grade	Set 1X2 To Fin. Grade

Profile Notes Red. ____ Plotted ____ Job No. 8165 Division No. V F.B. 1641 Pg. 27
No. ____ Date ____ Date ____ Survey of Repetto Park
X-Sec. Notes Chkd. ____ Chkd. ____ Survey by [illegible] 7-14-53
No. ____ Date ____ Date ____ Map No. ____ Indexed [illegible] Date ____

76L298 307 4-50

PLEASE RETURN TO
LOS ANGELES COUNTY SURVEYOR
726 LOS ANGELES COUNTY ENGINEERING BLDG.

NOTE: ANY ADDITIONS OR CHANGES ON THIS SHEET MUST BE MADE OR CIRCLED IN RED INK, WITH DATE AND NAME OF PERSON MAKING CHANGE.

Do not extend notes this side of this line.

STATION	B. S.	H. I.	F. S.	ELEV.	Grade	Cor F.	
		286 76					
6			5 06	281 70	281 70	Grade	Set Stake To Finish Grade
7			4 56	282 20	282 20	"	"
8			—	286 63	286 63		Not Set
9			—	286 63	286 63		"
10			4 76	282 00	282 00	"	Set Stake To Finish Grade
11			5 83	280 93	280 93	"	"
12			—	280 58	280 58		Join Exist Put.
13			—	280 93	280 93		"
14			—	281 57	281 57		"
15			—	282 03	282 03		"
16			4 19	282 57	282 57	"	Set Stake To Finish Grade
17			4 17	282 59	282 59	"	"
18			4 10	282 66	282 66	"	"
19			3 66	283 10	283 10	"	"
20			2 96	283 80	283 80	"	"
21			3 67	283 09	283 09	"	"
22			4 30	282 46	282 46	"	"
23			4 06	282 70	282 70	"	"
24			3 86	282 90	282 90	"	"
25			4 16	282 60	282 60	"	"

Profile
Plotted
Date
No.
X-Sec.
Checked
Date
No.

Job No. A165 Division No. V Notes Red.
Date 7-14-53
Notes Chkd.
Date

Survey of Repetto Park
Survey by Van Deren Notes Rich
Indexed C. Johnson Date

1641 Pg. 28

76L298 307 5-49

PLEASE RETURN TO
LOS ANGELES COUNTY SURVEYOR
726 LOS ANGELES COUNTY ENGINEERING BLDG.

NOTE: ANY ADDITIONS OR CHANGES ON THIS SHEET MUST BE MADE OR CIRCLED IN RED INK, WITH DATE AND NAME OF PERSON MAKING CHANGE.

Do not extend notes this side of this line.

STATION	B. S.	H. I.	F. S.	ELEV.		
		286 76				
T. P.	9 58	287 55	8 79	277 97		
B. M. #2			1 37	286 18	B. M. #2 Elev. = 286.180 FB678-158 First St (N. Side) 300' ± E & Fetterley Ave. at Riggin Ave school. a L.A. Co F.C. Br Cp Mon # 6-20 in conc base of Flag Pole	

Profile No. ____ Notes Red. ____ Plotted ____ Job No. A165 Division No. ✓ F.B. 1641 PG. ____
Date ____ Date ____ Survey of Repetto Park
X-Sec. No. ____ Notes Chkd. ____ Checked ____ Survey by Van Dera Notes Rich Date 9-4-53
Date ____ Date ____ Map No. ____ Indexed Johnson Date ____

F.B. 1641 PG. [illegible] | Job No. A165 | Division No. V | Notes Red. | Plotted | Profile

Survey of ~~Repetto Park~~ | Date 9-9-53 | Date | No.

Survey by Van Deren | Notes Rich | Notes Chkd. | Checked | X-Sec.

Indexed | Date | Date | Date | No.

STATION	B. S.	H. I.	F. S.	ELEV.

76L298 307 5-49

PLEASE RETURN TO

LOS ANGELES COUNTY SURVEYOR

726 LOS ANGELES COUNTY ENGINEERING BLDG.

Do not extend notes this side of this line.

NOTE: ANY ADDITIONS OR CHANGES ON THIS SHEET MUST BE MADE OR CIRCLED IN RED INK. WITH DATE AND NAME OF PERSON MAKING CHANGE.

Profile No. ____ Notes Red. ____ Plotted ____ Job No. 8592 Division No. ____ F.B. 1641 Pg. 57

Date ____ Date ____ Survey of Repetto Park & Playground

X-Sec. No. ____ Notes Chkd. ____ Checked ____ Survey by N.R. Smith Notes N.R.S. Date 8-2-53

Date ____ Date ____ Map No. ____ Indexed Johnson Date 8-4-53

J.N. 8592

REPETTO PARK

Location & Elev. of M.H. at Repetto Ave & LaVerne Ave

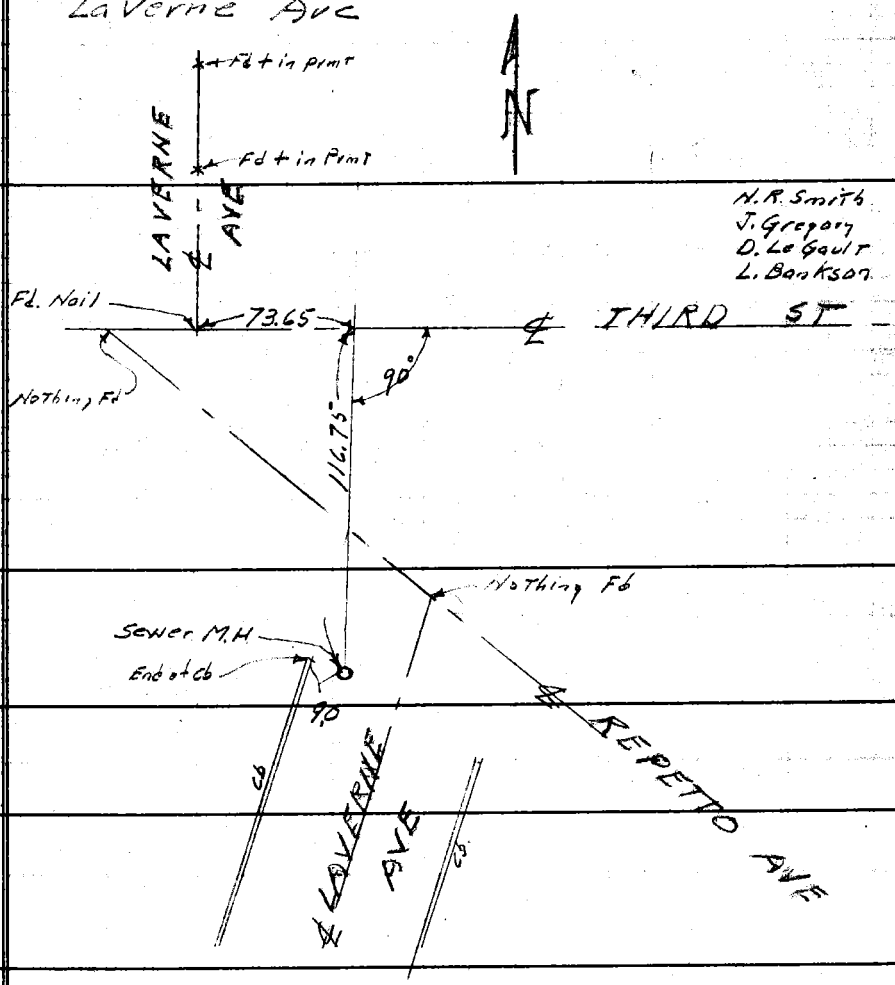

ELEV.

F.S.

H.I.

B.S.

STATION

NOTE: ANY ADDITIONS OR CHANGES ON THIS SHEET MUST BE MADE OR CIRCLED IN RED INK, WITH DATE AND NAME OF PERSON MAKING CHANGE.

PLEASE RETURN TO
LOS ANGELES COUNTY SURVEYOR
726 LOS ANGELES COUNTY
ENGINEERING BLDG.

Do not extend notes this side of this line.

76L 307 10-51

76L298 307 10-51

PLEASE RETURN TO

LOS ANGELES COUNTY SURVEYOR
726 LOS ANGELES COUNTY
ENGINEERING BLDG.

NOTE: ANY ADDITIONS OR CHANGES ON THIS SHEET MUST BE MADE OR CIRCLED IN RED INK, WITH DATE AND NAME OF PERSON MAKING CHANGE.

Do not extend notes this side of this line.

STATION	B. S.	H. I.	F. S.	ELEV.		
BM, S-3	430	268 74		264 44	BM. S-3 - Elev. 264.435; F.B. 678, pg. 149-155-158 Third ST. & Laverne Ave N.W. cor County Surveyors Brass Cap Mon. 30' W. of ℄ of Laverne Ave & 80' N. of ℄ of Third ST	
			438	264 36	= ℄ Int. of Third	Meas = 11.60
			722	261 52	N. Rim of M.H.	7.22
			1882	249 92	8" Inlet N.W. Invert	18.82
			725	261 49	S. Rim of	Meas. 12.15
			1940	249 34	8" Outlet South Invert	7.25
			719	261 55	E Rim of MH	19.40
			1889	249 85	8" Inlet East Invert	Meas: 11.70
			730	261 44	W. Rim of M.H.	7.19
						18.89
T.P.	1052	276 36	290	265 84		
T.P.	1182	287 67	051	275 85		
BM, S-5			231	285 36	BM, S-5, Elev. 285.319. F.B. 678 pg. 150-159 Int. of N. Line of First Alley N. of Third ST & Ely. line of Maravilla Park Tr. 2" I.P. in conc. Brass Cap.	

F.B. 1641 Pg. 3 Job No. 8592 Division No. Notes Red Plotted No. Profile
Survey of Repetto Park Date Date X-Sec.
Survey by N.R. Smith Notes N.R.S. 8-3-53 Notes Chkd B.P.B. Checked No.
Indexed K. C. Johnson Date Date 8-4-53 Date

Notes Ck'd by	Survey of REPETTO PARK
Map No.	W.O. Tape No. Sta.
Office Work	Surveyed by L.L. BROWN
Checked	Notes G. HARRIS 10-5-53
Date	Indexed 10-6-53

F.B. 1641 Pg. 33

REPETTO PARK

J.N. 8592

~LOCATION~

ON THIRD STREET
BET. E'LY & W'LY BOUNDRY'S
OF PARK

L.L. BROWN
G.O. HARRIS
P. YAKIMOF
D. JOANIS

Notes: Any Additions or Changes on This Sheet Must Be Made or Circled in Red Ink With Date and Name of Person Making Change.

Do not extend notes this side of this line.

RETURN TO
LOS ANGELES COUNTY SURVEYOR
725 LOS ANGELES COUNTY
ENGINEERING BLDG.

76F3095 247 2-51

RETURN TO
LOS ANGELES COUNTY SURVEYOR
726 LOS ANGELES COUNTY
ENGINEERING BLDG.

Note: Any Additions or Changes on This Sheet Must be Made or Circled in Red Ink With Date and Name of Person Making Change.

Do not extend notes this side of this line.

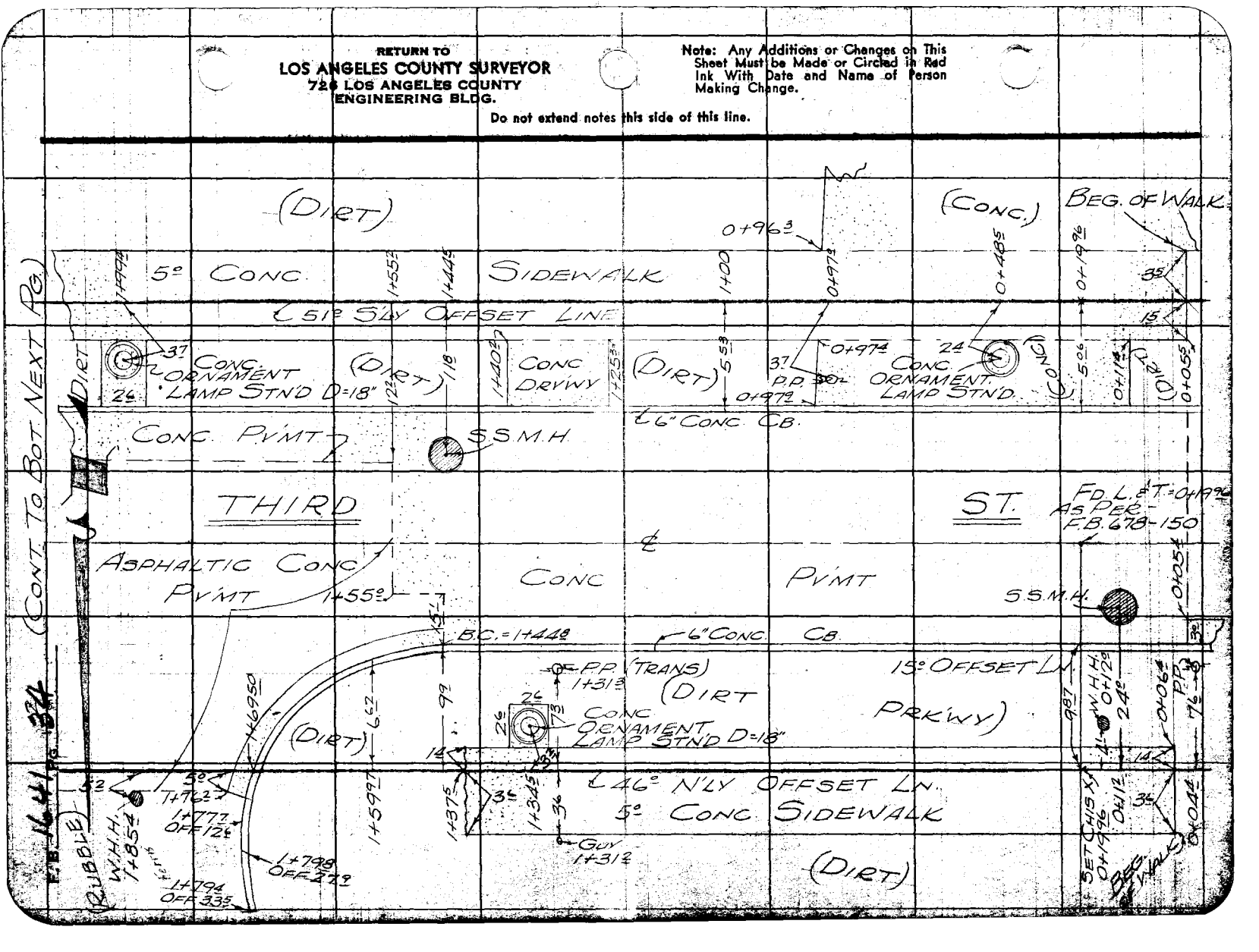

Notes Ck'd by	Survey of REPETTO PARK
Map No.	W.O. Tape No. Std. °F
Office Work	Surveyed by L.L. BROWN
Checked	Notes G. HARRIS Date 10-9-53
Date	Indexed A. C. Johnson

F.B. 1641 PG. 35

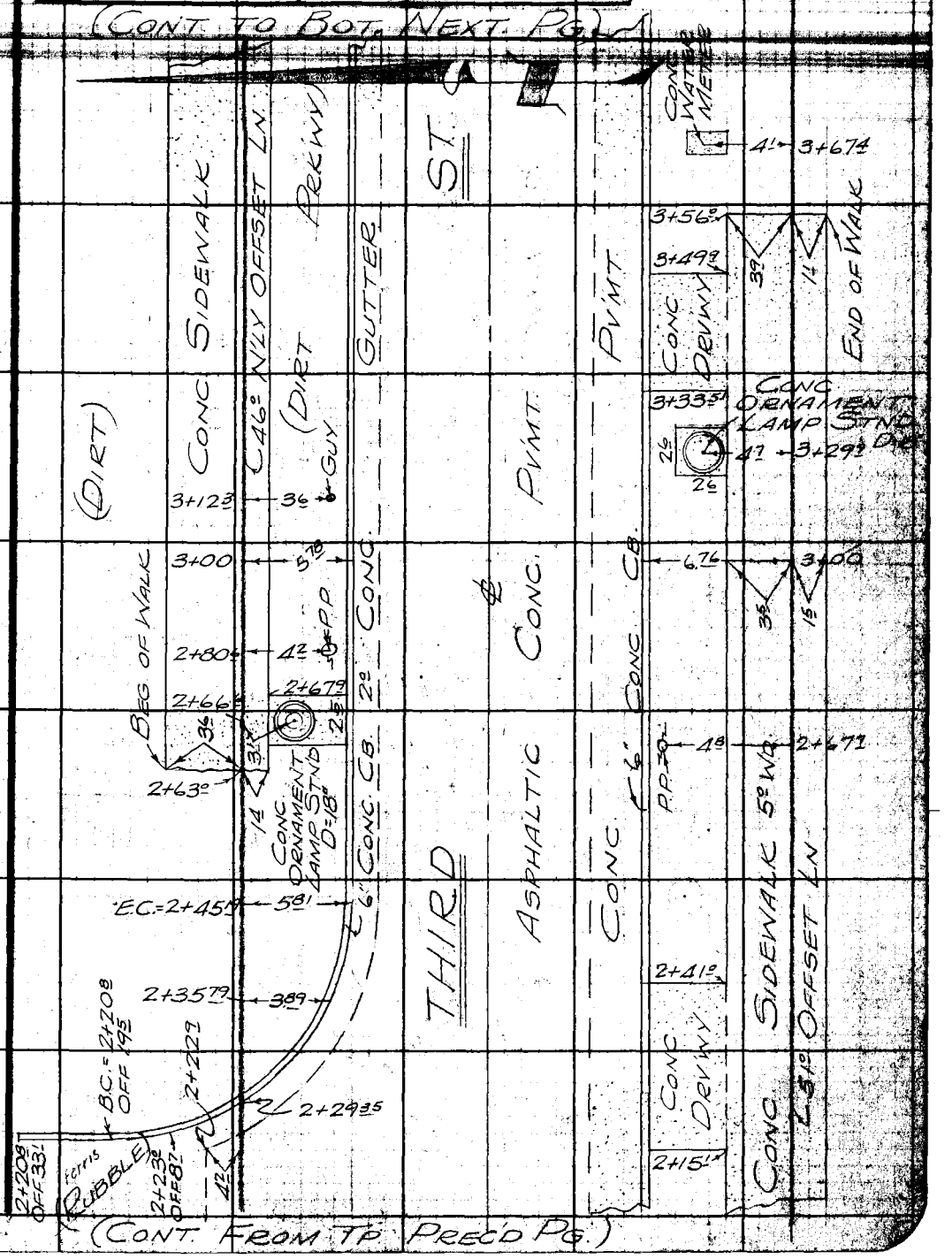

Note: Any Additions or Changes on This Sheet Must be Made or Circled in Red Ink With Date and Name of Person Making Change.

Do not extend notes this side of this line.

RETURN TO
LOS ANGELES COUNTY SURVEYOR
725 LOS ANGELES COUNTY
ENGINEERING BLDG.

RETURN TO
LOS ANGELES COUNTY SURVEYOR
726 LOS ANGELES COUNTY
ENGINEERING BLDG.

Note: Any Additions or Changes on This Sheet Must be Made or Circled in Red Ink With Date and Name of Person Making Change.

Do not extend notes this side of this line.

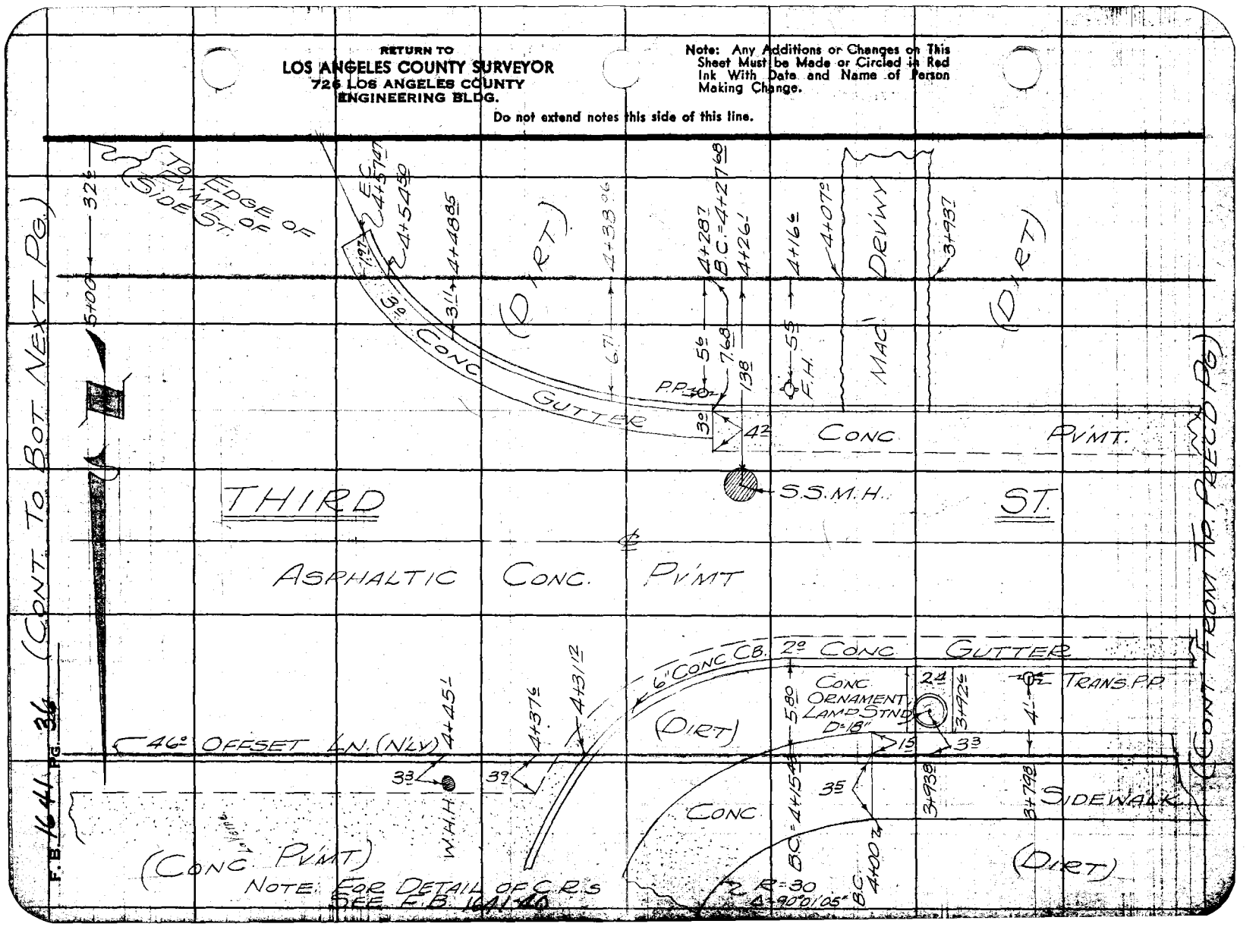

F.B. 1641 PG. 36

Notes Ck'd by	Survey of REPETTO PARK
Map No.	W. O. Tape No. St'd. °F
Office Work	Surveyed by L. L. BROWN
Checked	Notes G. HARRIS Date 10-1-53
Date	Indexed E. C. Johnson

F. B. 1641 Pg. 37

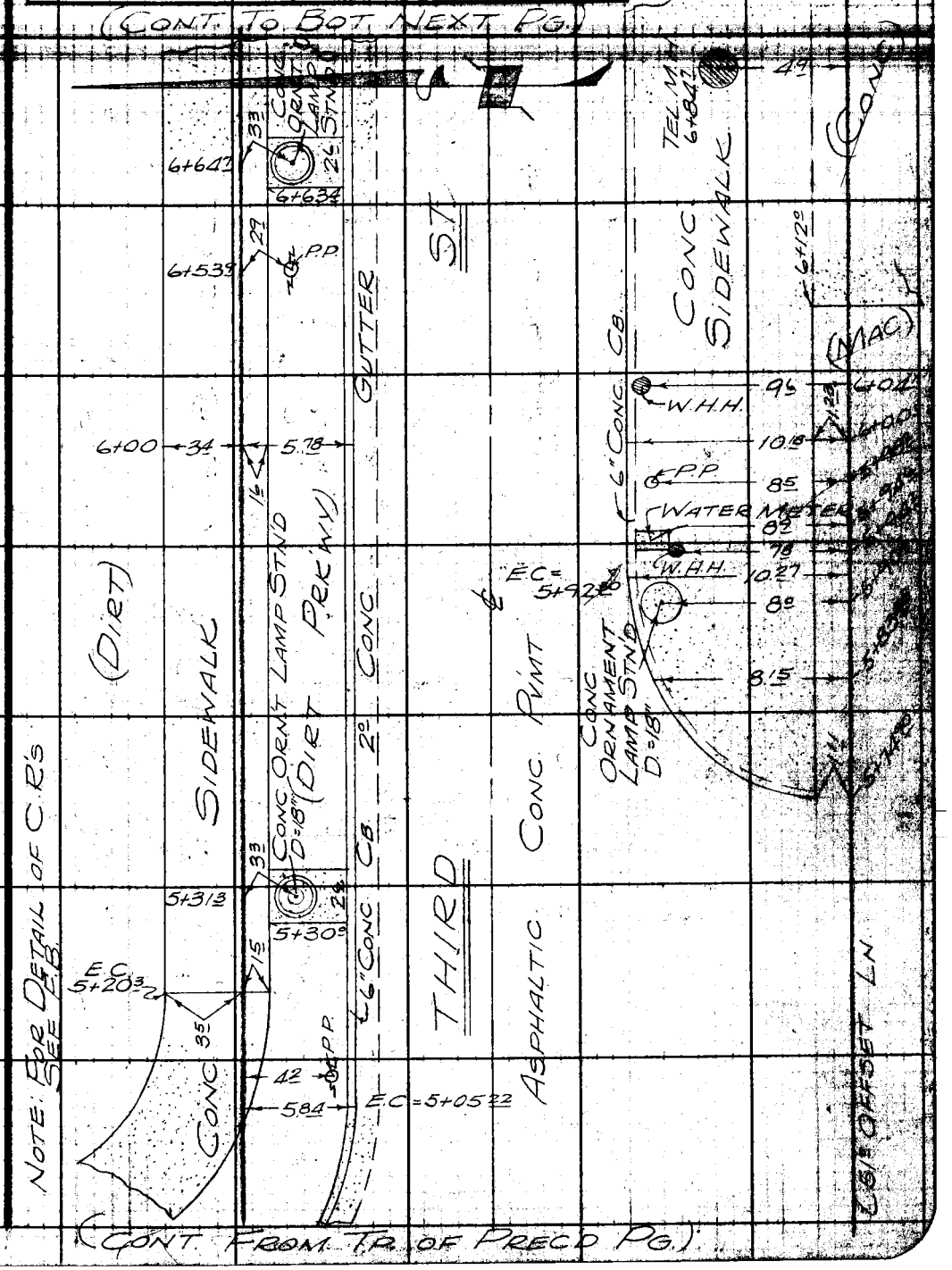

Note: Any Additions or Changes on This Sheet Must be Made or Circled in Red Ink With Date and Name of Person Making Change.

Do not extend notes this side of this line.

RETURN TO
LOS ANGELES COUNTY SURVEYOR
726 LOS ANGELES COUNTY
ENGINEERING BLDG.

76F3085 247 2-51

RETURN TO
LOS ANGELES COUNTY SURVEYOR
726 LOS ANGELES COUNTY
ENGINEERING BLDG.

Note: Any Additions or Changes on This Sheet Must be Made or Circled in Red Ink With Date and Name of Person Making Change.

Do not extend notes this side of this line.

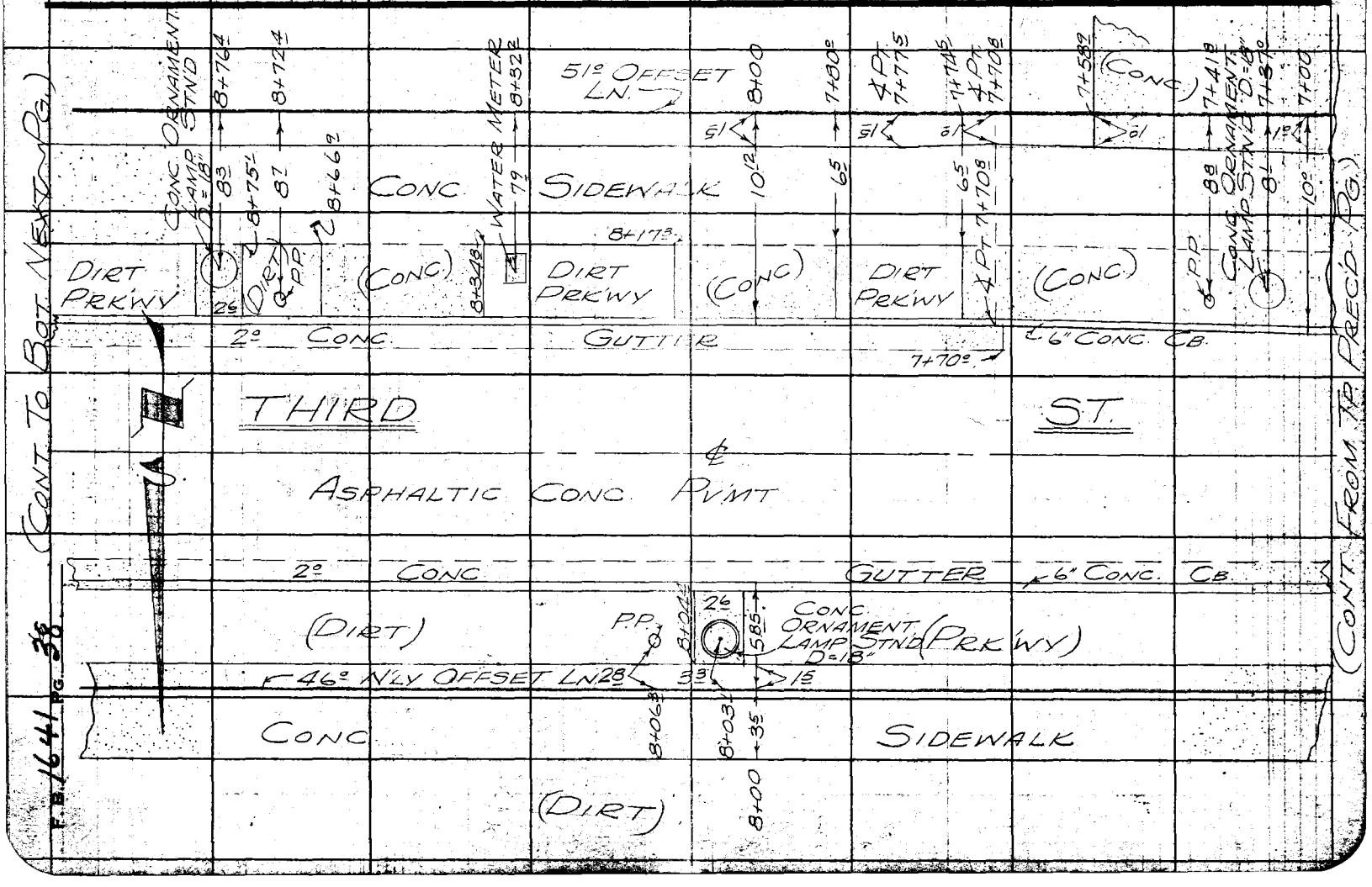

F.B. 1641 PG. 38

Notes Ck'd by	Survey of REPETTO PARK
Map No.	W.O. Tape No. St'd. °F
Office Work	Surveyed by L.L. BROWN
Checked	Notes G. HARRIS Date 10-1-53
Date	Indexed C. Johnson

F.B. 1641 PG. 39



(CONT FROM TO PREC'D PG.)

Note: Any Additions or Changes on This Sheet Must be Made or Circled in Red Ink With Date and Name of Person Making Change.

Do not extend notes this side of this line.

RETURN TO
LOS ANGELES COUNTY SURVEYOR
726 LOS ANGELES COUNTY
ENGINEERING BLDG.

76FS096 247 2-51

F.B. 1641 PG. 40

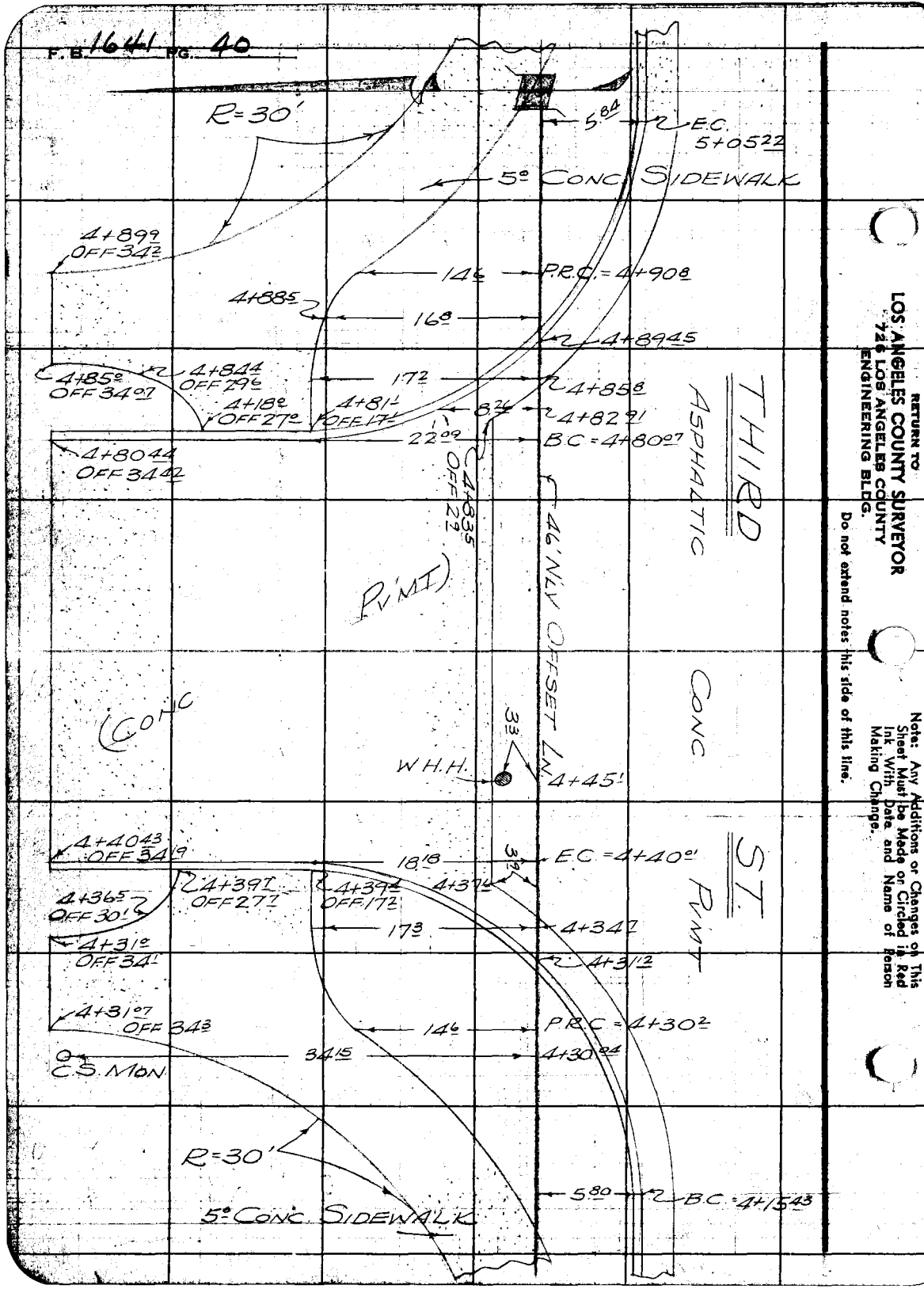

RETURN TO
LOS ANGELES COUNTY SURVEYOR
726 LOS ANGELES COUNTY
ENGINEERING BLDG.

Do not extend notes this side of this line.

Note: Any Additions or Changes on This Sheet Must Be Made or Circled in Red Ink With Date and Name of Person Making Change.

Profile No. ____ Notes Red. ____ Plotted ____ Job No. 8592 Division No. ____ F.B. 1641 Pg. 41

Date ____ Date ____ Survey of REPETTO PARK

X-Sec. Notes Chkd. SEB Date 10/6/53 Survey by BROWN Notes BROWN Date 10-1-53

No. ____ Date ____ Date ____ Map No. ____ Indexed ____ Date ____

REPETTO PARK

BENCH LEVELS

FROM B.M. No. 2 RIGGIN AVE SCHOOL.
AROUND PARK BOUNDRY'S AND RETURN

REF'S
F.B. 678-143
F.B. 678-158

L.L. BROWN
G.O. HARRIS
P. YAKIMOF
D. JOANIS

STATION	B.S.	H.I.	F.S.	ELEV.

NOTE: ANY ADDITIONS OR CHANGES ON THIS SHEET MUST BE MADE OR CIRCLED IN RED INK, WITH DATE AND NAME OF PERSON MAKING CHANGE.

PLEASE RETURN TO
LOS ANGELES COUNTY SURVEYOR
726 LOS ANGELES COUNTY
ENGINEERING BLDG.

Do not extend notes this side of this line.

76L298 307 10-51

76L298 307 10-51

PLEASE RETURN TO
LOS ANGELES COUNTY SURVEYOR
726 LOS ANGELES COUNTY
ENGINEERING BLDG.

NOTE: ANY ADDITIONS OR CHANGES ON THIS SHEET MUST BE MADE OR CIRCLED IN RED INK, WITH DATE AND NAME OF PERSON MAKING CHANGE.

Do not extend notes this side of this line.

STATION	B. S.	H. I.	F. S.	ELEV.	
B.M. #2				286.180	B.M. #2 {Fd. BRASS TABLET IN CONC. BASE OF FLAG POLE IN FRONT OF RIGGIN AVE. SCHOOL. 1ST ST. L.A. Co. F.C. MON. B.M. #6-20 EL. 286.287 = SEE F.B. 678-143. EL. 286.180
	2.509	288.689			
T.P.			9.019	279.670	T.P.
	8.319	287.989			
T.P.			3.214	284.775	T.P.
	4.878	289.653			
T.B.M. #1			1.659	287.994	T.B.M. #1 {SET CUT SPK. IN E. SIDE OF TEL. POLE 0.2 ABOVE GROUND. ± S. OF FIRST ST. AND ON THE W. BOUNDRY OF PARK.
	1.149	289.143			
T.P.			4.599	284.544	T.P.
	5.305	289.849			
T.B.M. #2			2.284	287.565	T.B.M. #2 {SET SPK. IN TEL. POLE E. SIDE. POLE No. 532706 H. ± S. OF FIRST ST. AND ON THE W. BOUNDRY OF PARK
	5.041	292.606			
T.B.M. #3			3.698	288.908	T.B.M. #3 {SET BOAT SPK. IN P. POLE No. 937350 E. ± N. OF ℄ OF THIRD ST. AND ON THE W. BOUNDRY LINE
	2.578	291.486			
B.M. No. S-5			6.215	285.271	B.M. No. S-5 {Fd. C.S. MON FLUSH. 170' N. ℄ THIRD ST. 180' W. ℄ FERRIS S.W. COR. OF PARK. PER F.B. 678-159 EL. 285.319 S. edge of B. CAP.
	2.129	287.400			
T.B.M. #4			9.175	278.225	T.B.M. #4 {SET BOAT SPK. IN P. POLE No. 564733 E. 39' ± N. OF ℄ OF THIRD ST. AND ON PROD. OF W. BOUNDRY OF PARK.
	0.899	279.124			
T.B.M. #5			10.142	268.982	T.B.M. #5 {SET BOAT SPK. IN S. SIDE OF P. POLE No. 884560 E. 80' ± E. OF ℄ OF FERRIS AND N. SIDE OF THIRD ST.
	2.425	271.407			
B.M. No. S-3			7.058	264.349	~~B.M. No. S-3~~ Not Found R.C.W. {Fd. C.S. MON FLUSH. 80' N. ℄ OF THIRD ST. 30' W. OF ℄ LA VERNE. PER F.B. 678-158 (EL. 264.435) S. EDGE OF B. CAP.

Survey of BERETTA PARK Job No. 42 Division No. Notes Red. Plotted Notes Blue. No. Pg. Profile
Survey by BROWN Notes BROWN Date Notes Chkd. SFB Date 10/6/53 Checked Date X-Sec. No.
Indexed L. C. Johnson Date

78L298 307 10-51

PLEASE RETURN TO
LOS ANGELES COUNTY SURVEYOR
726 LOS ANGELES COUNTY
ENGINEERING BLDG.

NOTE: ANY ADDITIONS OR CHANGES ON THIS SHEET MUST BE MADE OR CIRCLED IN RED INK, WITH DATE AND NAME OF PERSON MAKING CHANGE.

Do not extend notes this side of this line.

11-20-56

STATION	B. S.	H. I.	F. S.	ELEV.	
B.M. No. S-3				264.349	NOT GOOD ~~B.M. No. S-3~~ Fd. C.S. MON. FLUSH 80' N. E THIRD ST. 30' E. LAVERNE. PER F.B. 678-158 EL. 264.4 S. EDGE OF B. CAP.
	4.329	268.678			
T.B.M. #6			5.756	262.922	SET B.SPK. IN N. SIDE OF P.P. No 884565 E. 45'± E. & LA VERNE AND N. SIDE OF THIRD ST.
	3.911	266.833			
T.B.M. #7			5.525	261.308	SET B.SPK. IN N. SIDE OF P.P. No. 8845 400± E. & LA VERNE AND N. SIDE OF THIRD ST.
	10.408	271.716			
T.P.			0.455	271.261	T.P.
	6.088	277.349			
T.B.M. #8			4.035	273.314	SET B.SPK. IN W. SIDE OF P.P. No. 71793 219± N. & THIRD ST. AND ON THE E. BOUNDRY OF PARK.
	7.703	281.017			
T.B.M. #9			3.049	277.968	SET B.SPK. IN W. SIDE OF P.P. No. 71794 549± N. & THIRD ST. AND ON THE E. BOUNDRY OF PARK
	1.061	279.029			OUT - See F.B. 1641-229
T.B.M. #10			6.988	272.041	~~T.B.M. #10~~ SET B.SPK. IN W. SIDE OF P.P. No. 717942 E. 130'± S. OF & OF 1ST STREET AND ON THE E. BOUNDRY LINE
	1.625	273.666			OUT 11-19-56 - R.C.W.
T.B.M. #11			0.643	273.023	~~T.B.M. #11~~ SET B.SPK. IN W. SIDE OF P.P. No. 7179 E. 310'± S. OF & OF 1ST ST. AND ON THE E. BOUNDRY LINE.
	6.027	279.050			
B.M. #S-1			2.414	276.636	B.M. #S-1 Fd. C.S. MON. 1" BELOW SURFACE. E. FIRST ST. 35' PROP. LINE. N.E. COR. OF PARK F.B. 678-158 EL. 2
	2.731	279.367			
T.P.			6.535	272.832	T.P.
	4.871	277.703			
			6.522	271.181	T.P.

No. ____ Date ____ Notes ____ Date ____ Noted ____ Date ____ Map No. ____ Indexed ____

Job No. 8372 Division No. ____ Survey of REPETTO PARK

F.B. 1644

76L298 307 10-51

PLEASE RETURN TO

LOS ANGELES COUNTY SURVEYOR
726 LOS ANGELES COUNTY
ENGINEERING BLDG.

NOTE: ANY ADDITIONS OR CHANGES ON THIS SHEET MUST BE MADE OR CIRCLED IN RED INK, WITH DATE AND NAME OF PERSON MAKING CHANGE.

Do not extend notes this side of this line.

STATION	B. S.	H. I.	F. S.	ELEV.		
T.P.				276.201	T.P.	
	10.669	286.870				
B.M. #2			0.696	286.174	B.M. #2	Fd. BRASS TABLET IN CONC. BASE OF FLAG POLE IN FRONT OF RIGGIN AVE. SCHOOL. 1ST ST. L.A.G.F.C. MON. BM. #6-20 EL. 286.287 = SEE F.B. 678-143 EL. 286.180

BM 5-6 N.W. COR PARK 286.621

Profile No. X-Sec. No.

Notes Red. Plotted Date Checked Date

Division No. Date Notes Chkd SEB Date 10/6/53

Job No. Notes Date

Survey of

Survey by Notes

Indexed A. C. Johnson Date

B. 1641 PG. 44

Profile No. ____ Date ____ Notes Red. ____ Date ____ Plotted ____ Job No. 8592 Division No. ____ Survey of REPETTO PARK

F.B. 1641 Pg. 46

X-Sec. No. ____ Date 10/6/53 Notes Calc. SEB Date ____ Checked ____ Date ____ Map No. ____ Indexed ____ Date ____

REPETTO PARK

J. N. 8592

~ CROSS SECTIONS ~

ON THIRD STREET
BTW. E'LY & W'LY BOUNDRYS OF PARK

STA. 2+00 = ℄ INTER. OF FERRIS & THIRD STS.

L. L. BROWN
G. O. HARRIS
P. PARIHOF
D. JOANIS

STATION	B. S.	H. I.	F. S.	ELEV.

NOTE: ANY ADDITIONS OR CHANGES ON THIS SHEET MUST BE MADE OR CIRCLED IN RED INK, WITH DATE AND NAME OF PERSON MAKING CHANGE.

Do not extend notes this side of this line.

PLEASE RETURN TO
LOS ANGELES COUNTY SURVEYOR
726 LOS ANGELES COUNTY
ENGINEERING BLDG.

76L298 307 10-51

F.B. 1641 Pg. 46 Job No. 8592 Division No. ____ Notes Red ____ Plotted ____ Profile
Survey of REPETTO PARK Date ____ Date ____ No. ____ X-Sec.
Survey by L.L. BROWN Notes BROWN Notes Chkd S.E.B. Checked ____
Indexed E. C. Johnson Date ____ Date 10/6/55 Date ____ No. ____

76L298 307 10-51

PLEASE RETURN TO
LOS ANGELES COUNTY SURVEYOR
726 LOS ANGELES COUNTY
ENGINEERING BLDG.

NOTE: ANY ADDITIONS OR CHANGES ON THIS SHEET MUST BE MADE OR CIRCLED IN RED INK, WITH DATE AND NAME OF PERSON MAKING CHANGE.

Do not extend notes this side of this line.

STATION	B. S.	H. I.	F. S.	ELEV.		
T.B.M. No. 4				278.23	T.B.M. No. 4 { BOLT SPK. IN N. SIDE P.P. No. 564733E. 39'E N. & THIRD ST. ON PROD. OF W. PARK BOUNDRY. F.B. 1641 Pg. 42 EL. 278.225	
	2.77	281.00				
0+05.4			3.00	278.00		℄
			3.30	277.70		23' R. ½ CRN.
			4.11	276.89		45.9 R. GUT.
			3.50	277.50		45.9 R. T.C.
			3.29	277.71		54.5 R. B.W.
			3.21	277.79	18' L. ½ CRN.	
			4.10	276.90	36' L. GUT.	
			3.48	277.52	36' L. T.C.	
			2.55	278.45	49.6 L. B.W.	
0+19.96			3.49	277.51		℄
			3.81	277.19		23' R. ½ CRN.
			4.63	276.37		45.9 R. GUT.
						No T.C. DRIVEWAY
			3.83	277.17		54.5 R. B.W.
			3.68	277.32	18' L. ½ CRN.	
			4.58	276.42	36' L. GUT.	
			3.97	277.03	36' L. T.C.	
			2.90	278.10	49.6 L. B.W.	

76L298 307 10-51

PLEASE RETURN TO

LOS ANGELES COUNTY SURVEYOR

726 LOS ANGELES COUNTY
ENGINEERING BLDG.

NOTE: ANY ADDITIONS OR CHANGES ON THIS SHEET MUST BE MADE OR CIRCLED IN RED INK, WITH DATE AND NAME OF PERSON MAKING CHANGE.

Do not extend notes this side of this line.

STATION	B. S.	H. I.	F. S.	ELEV.		
		281.00 ✓				
1+00			6.25	274 75 ✓		℄
			6.49	274 51 ✓		22' R. ¼ CRN.
			7.36	273.64 ✓		45^5 R. GUT.
			6 74	274.26 ✓		45^5 R. T.C.
			6 50	274.50 ✓		53^8 R. B.W.
			6 42	274 58 ✓	18' L. ¼ CRN.	
			7 15	273.85 ✓	36' L. GUT.	
			6.58	274.42 ✓	36' L. T.C.	
			5 66	275.34 ✓	49^6 L. B.W.	
$1+44^{81}$			7 78	273.22 ✓		℄
			8 01	272.99 ✓		22' R. ¼ CRN.
			8 95	272.05 ✓		45^2 R. GUT.
			8 33	272 67 ✓		45^2 R. T.C.
			8.12	272 88 ✓		53^6 R. B.W.
			7 90	273.10 ✓	18' L. ¼ CRN	
$1+44^{81}$			8 50	272.50 ✓	36' L. GUT. B.C.	
			8 07	272.93 ✓	36' L. T.C. B.C.	

Profile No. ____ Date ____ Notes Red. ____ Date ____ Plotted ____ Date ____ Job No. 8592 Division No. ____ Survey of PERRETTO PARK

X-Sec. No. ____ Date ____ Notes Chkd. SEB Checked 10/6/53 Survey by L.L. Brown Date 10-2-53 Map No. ____ Date ____ Indexed E. C. Johnson

F.B. 1641 Pg. 47

76L298 307 10-51

PLEASE RETURN TO

LOS ANGELES COUNTY SURVEYOR
726 LOS ANGELES COUNTY
ENGINEERING BLDG.

NOTE: ANY ADDITIONS OR CHANGES ON THIS SHEET MUST BE MADE OR CIRCLED IN RED INK, WITH DATE AND NAME OF PERSON MAKING CHANGE.

Do not extend notes this side of this line.

STATION	B. S.	H. I.	F. S.	ELEV.		
		281 00				
1+76²			8 73	272 27	51' L.	
1+79⁴			8 69	272 31	79⁵ L. GUT. E.C.	
			8 16	272 34	79⁵ L. T.C.E.C	
2+00			9 52	271.48	INTER. FERRIS & THIRD STS. ℄.	
			9 86	271.14		22' R. ¼ CRN.
			11 02	269.98		45° R. GUT.
			10 38	270.62		45° R. T.C.
			10.36	270.64		53° R.B.W.
			9 68	271.32	20' L. ¼ CRN.	
			9 98	271.02	39 L. CROSS GUT. ℄ FERRIS	
			9 34	271.66	49' L. ℄ FERRIS BR. OF PIT	
			8 6	272.4	79⁵ L. ℄ FERRIS END OF EXISTING ST.	
			12 02	268.98	T.B.M. #5 {BOAT SPK. IN S. SIDE OF P.P. No. 884560E. 80'± E. ℄ OF FERRIS & N. SIDE THIRD ST. F.B. 1641 Pg. 42 EL. 268.982	

CONT
NEXT
PG.

F.B. 1641 PG. 48 Job No. 8592 Division No. Notes Red. Plotted Profile
Survey of REPETTO PARK Date Date No. X-Sec.
Survey by L.L. BROWN Notes BROWN Notes Chkd. SEB Checked
Indexed K. O. Johnson Date Date 10/6/53 Date No.

76L298 307 10-51

PLEASE RETURN TO
LOS ANGELES COUNTY SURVEYOR
726 LOS ANGELES COUNTY
ENGINEERING BLDG.

NOTE: ANY ADDITIONS OR CHANGES ON THIS SHEET MUST BE MADE OR CIRCLED IN RED INK, WITH DATE AND NAME OF PERSON MAKING CHANGE.

Do not extend notes this side of this line.

STATION	B. S.	H. I.	F. S.	ELEV.		
				268.98	T.B.M. No. 5 { BOAT SPK. IN S. SIDE OF P.P. No. 884560 E. 80± E. ℄ FERRIS & N. SIDE THIRD ST. F.B. 1641 Pg. 42 EL. 268.982	
	6.70	275.68				
2+20.8			4.87	270.81		℄
			5 12	270.56	20' L. 1/4 CRN.	
			5 35	270.33	39' L. C. GUT.	
			4 57	271.11	50² L.	
			3 9	271.8	79' L. BT. CURB (GUT. BROKEN)	
			3 21	272.47	79' L. T.C.	
2+45.19			5 73	269.95		℄
			6 37	269.31		22' R. 1/4 CRN.
			7 67	268.01		44⁶ R. GUT.
			7 06	268.62		44⁶ R. T.C.
			6 84	268.84		52⁶ R. B.W.
			6 01	269.67	20' L. 1/4 CRN.	
			6 42	269.26	40² L. GUT. E.C.	
			5 75	269.93	40² L. T.C. E.C.	
2+63.0			6.25	269 43	49⁶ L. BEGINING OF CONC. WALK.	

Profile
No. ____ Date ____ Notes Red ____ Plotted ____ Job No. 8592 Division No. ____
X-Sec. Notes Chkd SEO Checked ____ Survey of REPETTO PARK
No. ____ Date 10/6/53 Date ____ Map No. ____ Indexed E. C. Johnson

F.B. 1641 Pg. 49

76L298 307 10-51

PLEASE RETURN TO

LOS ANGELES COUNTY SURVEYOR
726 LOS ANGELES COUNTY
ENGINEERING BLDG.

NOTE: ANY ADDITIONS OR CHANGES ON THIS SHEET MUST BE MADE OR CIRCLED IN RED INK, WITH DATE AND NAME OF PERSON MAKING CHANGE.

Do not extend notes this side of this line.

STATION	B. S.	H. I.	F. S.	ELEV.		
		275.68				
3+00			7.70	267.98		℄
			8 38	267.30		22' R. 1/4 CRN.
			9 46	266.22		44^2 R. GUT.
			8 86	266.82		44^2 R. T.C.
			8 55	267.13		52^5 R. B.W.
			7 95	267.73	20' L. 1/4 CRN.	
			8 28	267.40	49^2 L. GUT	
			7 63	268.05	40^2 L. T.C.	
			7 60	268.08	49^6 L. B.W.	
T.P.			8 57	267.11	T.P.	
	2 81	269.92		267.11	T.P.	
3+56			4.27	265.65		52^1 R. B.W. & END OF W.
$4+15^{43}$			4 92	265.00		℄
			5 45	264.47		22' R. 1/4 CRN.
			6 44	263.48		43^5 R. GUT.
			5 83	264.09		43^5 R. T.C.
			5 19	264.73	20' L. 1/4 CRN.	
			5 61	264.31	40^2 L. GUT. B.C.	
			4 95	264.97	40^2 L. T.C. B.C.	

F.B. 1641 PG. 50 Job No. 8592 Division No. Notes Red. Plotted Profile
Survey of REPETTO PARK Date Date No. X-Sec.
Survey by L. L. BROWN Notes BROWN Notes Chkd. SEB Checked
Indexed A. C. Johnson Date Date 10/6/53 Date No.

76L298 307 10-51

PLEASE RETURN TO

LOS ANGELES COUNTY SURVEYOR
726 LOS ANGELES COUNTY
ENGINEERING BLDG.

NOTE: ANY ADDITIONS OR CHANGES ON THIS SHEET MUST BE MADE OR CIRCLED IN RED INK, WITH DATE AND NAME OF PERSON MAKING CHANGE.

Do not extend notes this side of this line.

STATION	B. S.	H. I.	F. S.	ELEV.		
		269.92				
4+15 43			4.77	265.15	L. B.W. ON RAD. OF NORTH W.	
4+27 68			6.62	263.30		43³ R. GUT. B.C.
			6.01	263.91		43³ R. T.C. B.C.
4+40 43			5.34	264.58		℄
			5.63	264.29	20' L. 1/4 CRN.	
			6.01	263.91	40' L. CROSS GUT.	
			6.02	263.90	49⁹ L.	
			6.11	263.81	80¹⁹ L. GUT. END OF CURVE & CONC.	
			5.41	264.51	80¹⁹ L. T.C. " " " " "	
			5.39	264.53	9³ W. OF T.C. = B.W.	
4+57 47			5.62	264.30		℄
			6.11	263.81		22' R. 1/4 CRN.
			6.70	263.22		40' R. CROSS GUT
			7.19	262.73		53° R. GUT. E.C.
			6.56	263.36		53° R. T.C. E.C.
			5.97	263.95	20' L. 1/4 CRN.	
			6.21	263.71	40' L. CROSS GUT.	

Profile
No. ____ Date ____ Notes Red ____ Plotted ____ Date ____ Job No. 8592 Division No. ____
X-Sec. Notes CM SEB Checked ____ Survey of REPETTO PARK
No. ____ Date 10/6/53 Date ____ Map No. ____ Indexed ____ Survey by BROWN Notes BROWN Date 10-2-53
C. Johnson

F.B. 1641 Pg. 51

76L298 307 10-51

PLEASE RETURN TO
LOS ANGELES COUNTY SURVEYOR
726 LOS ANGELES COUNTY
ENGINEERING BLDG.

NOTE: ANY ADDITIONS OR CHANGES ON THIS SHEET MUST BE MADE OR CIRCLED IN RED INK, WITH DATE AND NAME OF PERSON MAKING CHANGE.

Do not extend notes this side of this line.

STATION	B. S.	H. I.	F. S.	ELEV.		
		269.92				
4+57 47			5.99	263.93	49 6 L. BR. OF PVT.	
			5.66	264.26	80 3 L. END OF PVT. LA VERNE.	
FD. BM No. S-3.			5.57	264.35	B.M. No. S-3 {C.S. MON. FLUSH 28' N.E. THIRD ST. 30' W. ℄ LAVERNE. F.B. 678-158 EL. 264.435. New EL. 264.349 F.B. 1641 Pg. 42	
				264.35	B.M. No. S-3 {SAME AS ABOVE	
	4.53	268.88				
4+80 44			4.96	263.92		℄
			5.21	263.67	20' L. ¼ CRN.	
			5.46	263.42	40' L. CROSS GUT.	
			5.14	263.74	49 4 L. BR. OF PVT.	
			4.81	264.07	80 4 L. GUT. END OF CURB	
			4.17	264.71	80 4 L. T.C. " " "	
			3.94	264.94	9 5 E. T.C. B.W. & END OF WALK	
5+05 22			5.20	263.68		℄
			5.56	263.32		22' R. ¼ CROWN
			6.11	262.77		39' R. CROSS GUT.
			5.85	263.03		61' R. BR. OF PVT.
			6.47	262.41		77' R. BR. OF PVT.
			7.33	261.55		87 5 R. S. EDGE PVT

F.B. 1641 Pg. 52 Job No. 8592 Division No. ____ Notes Red. ____ Plotted ____ No. ____ Profile
Survey of REPETTO PARK Date ____ Date ____ No. ____ X-Sec.
Survey by L. L. BROWN Notes BROWN Notes Chkd. SEB Checked ____
Indexed K. C. Johnson Date ____ Date 10/6/53 Date ____

10-51

PLEASE RETURN TO

LOS ANGELES COUNTY SURVEYOR

726 LOS ANGELES COUNTY
ENGINEERING BLDG.

NOTE: ANY ADDITIONS OR CHANGES ON THIS SHEET MUST BE MADE OR CIRCLED IN RED INK, WITH DATE AND NAME OF PERSON MAKING CHANGE.

Do not extend notes this side of this line.

STATION	B. S.	H. I.	F. S.	ELEV.		
		268.88				
5+05 22			5 43	263.45	20' L. 1/4 CRN.	
			5 88	263.00	40² L. GUT. E.C.	
			5 20	263.68	40² L. T.C. E.C.	
			4 67	264.21	L. B.W. ON RAD. OF CONC. WALK	
5+50			5 63	263.25		℄
			5 92	262.96		22' R. 1/4 CRN.
			6 41	262.47		40" R. CROSS GUT.
			5 97	262.91		54' R. BR. OF PVT.
			6 42	262.46		75' R. " " "
5+74 90			6 38	262.50		49⁹ R. GUT. B.C.
			6 04	262.84		49⁹ R. T.C. B.C.
5+92 30			5.92	262.96		℄
			6 30	262.58		22' R. 1/4 CRN.
			6.68	262.20		40⁷ R. GUT E.C.
			6 21	262.67		40⁷ R. T.C. E.C.
			6.02	262.86		49⁹ R. B.W.

Profile Notes Red ____ Plotted ____ Job No. 8592 Division No. ____ F.B. 1641 Pg. 53

No. ____ Date ____ Date ____ Survey of REPETTO PARK

X-Sec. Notes Chkd SEB Checked ____ Survey by L. L. BROWN Date 10-2-53

No. ____ Date 10/6/53 Date ____ Map No. ____ Indexed X. C. Johnson Date ____

76L298 307 10-51

PLEASE RETURN TO

LOS ANGELES COUNTY SURVEYOR
726 LOS ANGELES COUNTY
ENGINEERING BLDG.

NOTE: ANY ADDITIONS OR CHANGES ON THIS SHEET MUST BE MADE OR CIRCLED IN RED INK, WITH DATE AND NAME OF PERSON MAKING CHANGE.

Do not extend notes this side of this line.

STATION	B. S.	H. I.	F. S.	ELEV.		
		268.88				
5+92 30			6 16	262.72	20' L. 1/4 CRN.	
			6 55	262.33	40² L. GUT	
			5 90	262.98	40² L. T.C.	
			5 62	263.26	49⁴ L. B.W.	
7+00			6 63	262.25		℄
			7 02	261.86		22' R. 1/4 CRN.
			7 47	261.41		41° R. GUT. No T.C.
			6 68	262.20		50° R. B.W.
			6 93	261.95	20' L. 1/4 CRN.	
			7 43	261.45	40² L. GUT.	
			6 76	262.12	40² L. T.C.	
			6 40	262.48	49⁴ L. B.W.	
			5.96	262.92	T.B.M. No. 6.	B. SPK. IN N. SIDE OF P.P. No. 884565 E. 185'± E. ℄ LA VERNE & N. SIDE OF THIRD ST. EL. 262.922 F.B. 1641 Pg. 43
				262.92	T.B.M. No. 6.	SAME AS ABOVE
	3 75	266.67				
8+00			5 21	261.46		℄
			5 47	261.20		22' R. 1/4 CRN.
			5 91	260.76		40⁹ R. GUT. No T.C. DRIVEWAY
			4.90	261.77		49⁵ R. B.W.

F.B. 1641 Pg. 54 Job No. 8592 Division No. Notes Red. Plotted Profile
Survey of REPETTO PARK Date Date No. X-Sec.
Survey by L. L. BROWN Notes BROWN Notes Chkd. SEB Checked
Indexed R. C. Johnson Date Date 10/6/53 Date No.

76L298 307 10-51

PLEASE RETURN TO
LOS ANGELES COUNTY SURVEYOR
726 LOS ANGELES COUNTY
ENGINEERING BLDG.

NOTE: ANY ADDITIONS OR CHANGES ON THIS SHEET MUST BE MADE OR CIRCLED IN RED INK, WITH DATE AND NAME OF PERSON MAKING CHANGE.

Do not extend notes this side of this line.

STATION	B. S.	H. I.	F. S.	ELEV.		
		266.67				
8+00			5.49	261.18	20' L. 1/4 CRN	
			5 85	260.82	40' L. GUT.	
			5 14	261.53	40' L. T.C.	
			4 91	261.76	49⁵ L. B.W.	
9+00			5.93	260.74		℄
			6 15	260.52		22' R. 1/4 CRN.
			6 57	260.10		40² R. GUT.
			5 89	260.78		40² R. T.C.
			5 57	261.10		49⁶ R. B.W.
			6 13	260.54	20' L. 1/4 CRN.	
			6 59	260.08	40' L. GUT.	
			5 92	260.75	40' L. T.C.	
			5.60	261.07	49⁵ L. B.W.	
9+72²³			6.38	260.29		℄
			6 65	260.02		22' R. 1/4 CRN.
			7 03	259.64		40² R. GUT.
			6 35	260 32		40² R. T.C.
			6 13	260.54		49⁶ R. B.W.

Profile
No. ____ Date ____ Notes Red ____ Plotted ____ Job No. 8592 Division No. ____
X-Sec. Date ____ Date ____ Survey of REPETTO PARK
No. ____ Date 10/6/53 Date ____ Map No. ____ Indexed R. C. Johnson
Notes Chkd. SEB Checked ____ Survey by BROWN Notes BROWN Date 10-2-53

F.B. 1641 Pg. 15

76L298 307 10-51

PLEASE RETURN TO

LOS ANGELES COUNTY SURVEYOR
726 LOS ANGELES COUNTY
ENGINEERING BLDG.

NOTE: ANY ADDITIONS OR CHANGES ON THIS SHEET MUST BE MADE OR CIRCLED IN RED INK, WITH DATE AND NAME OF PERSON MAKING CHANGE.

Do not extend notes this side of this line.

STATION	B. S.	H. I.	F. S.	ELEV.		
		266.67				
6+72 23			6.70	259.97	20' L. 1/4 CRN.	
			7 07	259.60	40' L. GUT.	
			6 40	260.27	40' L. T.C.	
			6 15	260.52	49.5 L. B.W.	
TBM No 7			5.36	261.31	T.B.M. No. 7.	B. SPK. IN P.P. No. 884567E. 400' ± E. ℄ LA VERNE & N. SIDE OF THIRD ST. EL. 261.308 F.B. Pg. 164 43.

F.B. 1641 Pg. 56 Job No. 8592 Division No. Notes Red Plotted Profile
Survey of REPETTO PARK Date Date No.
Survey by L. L. BROWN Notes BROWN Notes Chkd Checked X-Sec.
Indexed X C. Johnson Date Date No.

Notes Ck'd by	Survey of Repetto Park	F.B. 1641 Pg. 57
Office Work	Surveyed by Wallace	
Checked	Notes RCW Date	
Date	Indexed K. C. Johnson 10-28-53	

J.N. A-054

REPETTO PARK.

EAST LOS ANGELES MUNIC. COURTS BLDG.

Location of Water Lines

Note: Any Additions or Changes on This Sheet Must be Made or Circled in Red Ink With Date and Name of Person Making Change.

Do not extend notes this side of this line.

RETURN TO
LOS ANGELES COUNTY SURVEYOR
726 LOS ANGELES COUNTY
ENGINEERING BLDG.

76R3095 247 2-51

RETURN TO
LOS ANGELES COUNTY SURVEYOR
225 LOS ANGELES COUNTY
ENGINEERING BLDG.

Note: Any Additions or Changes on This Sheet Must be Made or Circled in Red Ink With Date and Name of Person Making Change.

Do not extend notes this side of this line.

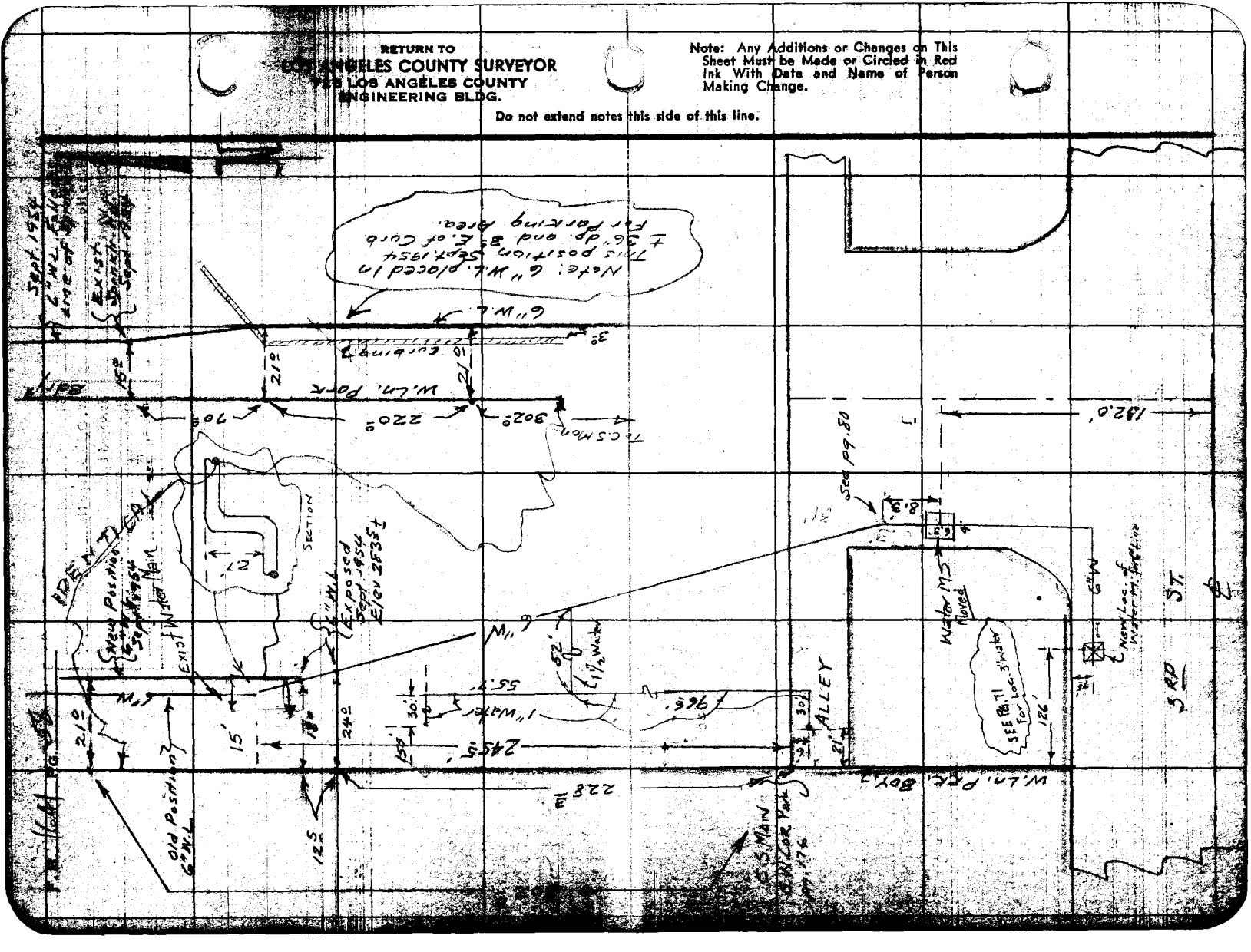

[illegible] F.I.S.	Survey of East LA Courts Bldg.
Map No.	W. O. [illegible] Tape No. St'd °F
Office Work	Surveyed by Wallace
Checked	Notes ECW Date 10-28-53
Date 10-28-53	Indexed [illegible] C. Johnson

F.B. 1641 PG. 59

J.N. A-094

EAST LA COURTS BLDG.

Location of Exist Sewer M.H.s

Wallace
Muslin
Mankey
Ryan

Note: Any Additions or Changes on This Sheet Must be Made or Circled in Red Ink With Date and Name of Person Making Change.

Do not extend notes this side of this line.

RETURN TO
LOS ANGELES COUNTY SURVEYOR
726 LOS ANGELES COUNTY
ENGINEERING BLDG.

78F3095 247 2-51

F.B. 1641 Pg. 60

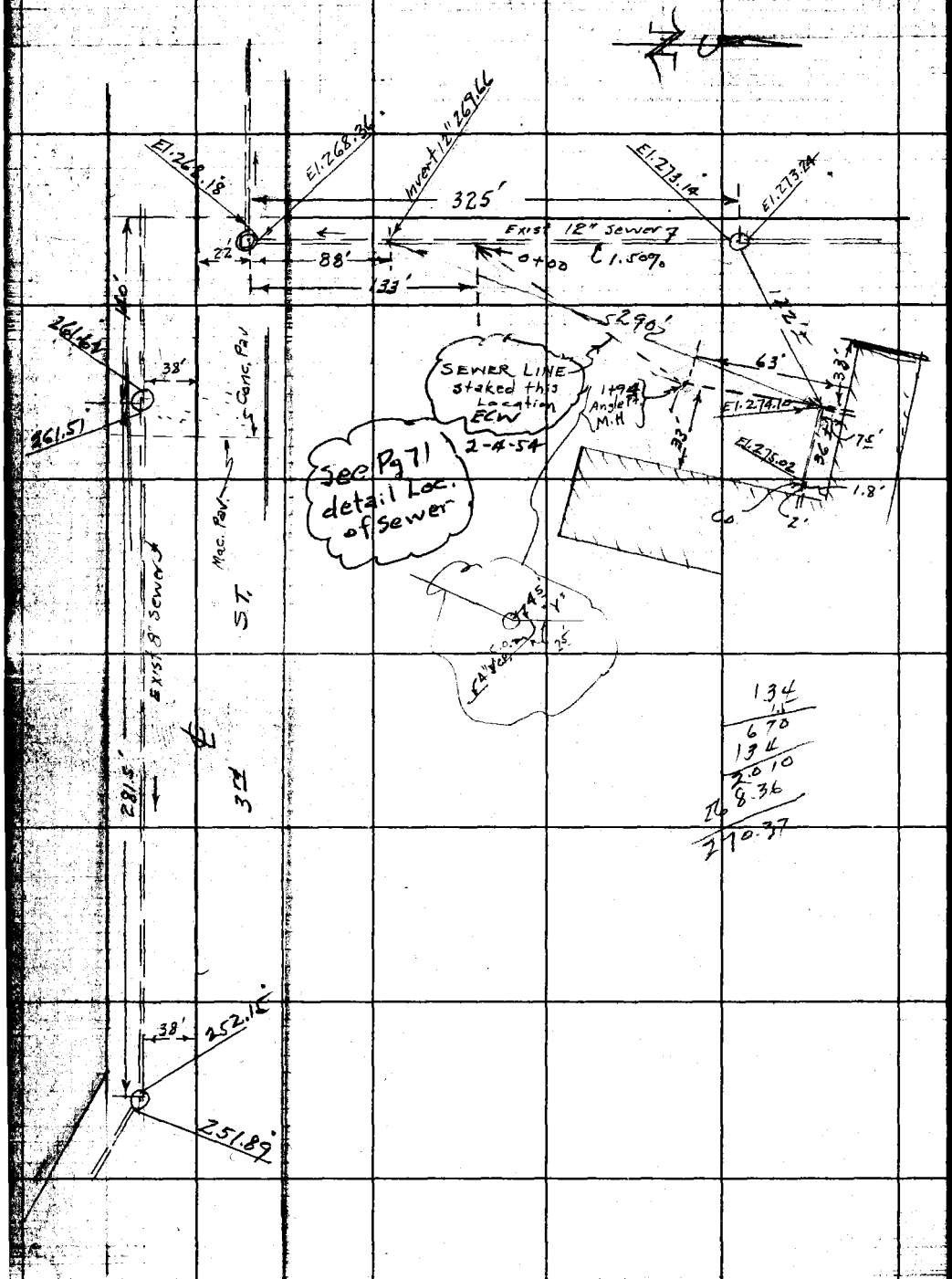

0+48.3 C.O.
0+99.0 C.O.
1+495
5' from bld

134
1.5
670
134
2010
268.36
270.37

RETURN TO
LOS ANGELES COUNTY SURVEYOR
725 LOS ANGELES COUNTY
ENGINEERING BLDG.

Do not extend notes this side of this line.

Note: Any Additions or Changes on This Sheet Must be Made or Circled in Red Ink With Date and Name of Person Making Change.

F.B. 1641 PG. 61

Profile No. ____ Notes Red. ____ Date ____ Plotted ____ Date ____ Job No. A094 Division No. ____
Survey of East LA Courts BLDG
X-Sec. No. ____ Notes Chkd. ____ Date ____ Checked ____ Date ____ Survey by ____ Notes ____ Date 10-28-53
Map No. ____ Indexed R. C. Johnson Date ____

194.2
63.
257.2

J.N. A-094
East L.A. COURTS BLDG

Elev. on Exist Sewer Lines
SEE SKETCH Page 60

274.10
26
271.5
70.57

STATION	B. S.	H. I.	F. S.	ELEV.

NOTE: ANY ADDITIONS OR CHANGES ON THIS SHEET MUST BE MADE OR CIRCLED IN RED INK, WITH DATE AND NAME OF PERSON MAKING CHANGE.

PLEASE RETURN TO
LOS ANGELES COUNTY SURVEYOR
726 LOS ANGELES COUNTY ENGINEERING BLDG.

Do not extend notes this side of this line.

76L298 307 5-49

76L298 307 5-49

PLEASE RETURN TO
LOS ANGELES COUNTY SURVEYOR
726 LOS ANGELES COUNTY ENGINEERING BLDG.

NOTE: ANY ADDITIONS OR CHANGES ON THIS SHEET MUST BE MADE OR CIRCLED IN RED INK, WITH DATE AND NAME OF PERSON MAKING CHANGE.

Do not extend notes this side of this line.

273.17 1.48 5.38 .36 4.43 .33 4.10

STATION	B.S.	H.I.	F.S.	ELEV.		
B.M. S-5				285 32	B.M. S-5 El. 285.32 F.B. 678-159 C.S. Mon SW. Cor of Repetto Park	
SEWER M.H. 3 10'± N. of N.P/L 3rd ST & approx. 5' E. of West P/L of Repetto Park						
Top of M.H. S Rim N. Rim				288 04		
12" Inlet on N.				273 24	Rim to top inside P. - 13.80	12" Inlet N. 13.80
12 Outlet on S.				273 14	1.00 - 12" Pipe - 1.00	12" Outlet S. 13.90
					14.80	14.90
					288.04	288.04
					14.80	14.90
					273.24	273.14
SEWER M.H. 3rd ST. 28' S. of N. P/L 3rd St. & 5' E. of Prod. W. P/L Park						
Top of M.H. (N. Rim)				277 53	277.53	12" Inlet on N. 8.17
12" Inlet on N.				268 36	9.17	12" Outlet on W. 8.41
12" Outlet on W				268 18	268.36	1.00
						9.17
					277.59	9.41
Top M.H. (W. Rim)				277 59	9.41	273.14
T.P.				281 71	268.18	268.36
Invert of 4" Soil P. West wing Bldg.				274 10		4.78
" " " 4" " P. Junction S. & W. wings				275 02		32
				278.49	Fin. Floor	
T.P.				277 59		

Survey of E.L. Courts Bldg
Survey by Wallace Notes ECW
Indexed L. C. Johnson Date
Job No. A-094 Division No.
Notes Red. Plotted No.
Date Date X-Sec.
Notes Chkd. FJS Checked No.
Date 10-28-53 Date
Profile

76L298 307 10-51

PLEASE RETURN TO
LOS ANGELES COUNTY SURVEYOR
726 LOS ANGELES COUNTY
ENGINEERING BLDG.

NOTE: ANY ADDITIONS OR CHANGES ON THIS SHEET MUST BE MADE OR CIRCLED IN RED INK, WITH DATE AND NAME OF PERSON MAKING CHANGE.

Do not extend notes this side of this line.

STATION	B. S.	H. I.	F. S.	ELEV.			
SEWER M.H. - S. side of 3rd ST. 140' E. of Prod. West P/L of Repetto Park							
Top of M.H. (West Rim)				27236			
8" Inlet on West				26162	272.36 10.74 261.62	8" Inlet on W. 10.07 .67 10.74	8" Outlet on E 10.21 .67 10.88
8" outlet on East				26151	272.39 10.88 261.51		
East Rim M.H.				27239			
SEWER M.H. S. side 3rd ST. 421.5± E. of prod. of W. P/L Repetto Park							
T.P.				26836			
West Rim M.H.				26379		8" Inlet on W. 10.97 .67 11.64	8" outlet SE 11.47 .67 11.64
8" Inlet on W.				25215	263.79 11.64 252.15		
8" outlet on SE				25189	263.73 11.84 251.89		
East Rim M.H.				26373			
B.M-S-3				26440	B.M-S-3 El. 264.43' F.B. 678-158 C.S. Mon. 80' N & 3rd ST. & 30' W. & LaVerne		

Profile No. X-[illegible] Notes Red ____ Plotted ____ Job No. A-094 Division No. ____ F.B. 1641 Pg. 63
Notes Chkd. [illegible] Checked ____ Survey by Wallace Notes [illegible] Map No. ____ Indexed [illegible] C. Johnson

F.B. 1641 PG. 64

Job No. _____ Division No. _____ Notes Red. _____ Plotted _____ Profile

Survey of _____ Date _____ Date _____ No. _____

Survey by _____ Notes _____ Notes Chkd. _____ Checked _____ X-Sec.

Indexed _____ Date _____ Date _____ Date _____ No. _____

STATION	B.S.	H.I.	F.S.	ELEV.

76L298 307 10-51

PLEASE RETURN TO

LOS ANGELES COUNTY SURVEYOR

726 LOS ANGELES COUNTY

ENGINEERING BLDG.

Do not extend notes this side of this line.

NOTE: ANY ADDITIONS OR CHANGES ON THIS SHEET MUST BE MADE OR CIRCLED IN RED INK, WITH DATE AND NAME OF PERSON MAKING CHANGE.

Profile No. | Notes Red. | Plotted | Job No. A094B | Division No. | F.B. 164' Pg. 65

X-Sec. No. | Notes Chkd. | Checked | Survey of East LA Civic Center | Survey by Wallace | Notes ECW | Date [illegible]

Date | Date | Map No. [illegible] Johnson | Date 3-2-54

J.N. A094B

East LA Civic Center

SEWER Grades

SEE SKETCH Pg. 60

Spk-Tin set 6' Rt. ℄ SEWER

STATION	B.S.	H.I.	F.S.	ELEV.

NOTE: ANY ADDITIONS OR CHANGES ON THIS SHEET MUST BE MADE OR CIRCLED IN RED INK, WITH DATE AND NAME OF PERSON MAKING CHANGE.

PLEASE RETURN TO
LOS ANGELES COUNTY SURVEYOR
726 LOS ANGELES COUNTY
ENGINEERING BLDG.

Do not extend notes this side of this line.

76L298 307 10-51

76L298 307 10-51

PLEASE RETURN TO

LOS ANGELES COUNTY SURVEYOR
726 LOS ANGELES COUNTY
ENGINEERING BLDG.

NOTE: ANY ADDITIONS OR CHANGES ON THIS SHEET MUST BE MADE OR CIRCLED IN RED INK, WITH DATE AND NAME OF PERSON MAKING CHANGE.

Do not extend notes this side of this line.

STATION	B. S.	H. I.	F. S.	ELEV.		Gr.	Cut
B.M. S-5				285 32	B.M.S-5 El 285.32 F.B. 678-157 C.S. Mon. SW. Car Park		
				Exist invert (calc.)		270.33	
0+00	℄ Exist	12" Sewer		281 75		271.56	10.19
+25				280 90		71.81	9.09
+50				281 25		72.06	9.19
+75				281 64		72.31	9.33
1+00				281 77	1.00%	72.56	9.21
+25				282 11		72.81	9.30
+50				282 47		73.06	9.41
+75				278 60		73.31	5.29
1+94.0	℄ Point	(back)		277 72		273.50	4.22
1+94.0	(Ahead)			277 78		273.50	4.28
2+00				277 68		273.56	4.12
+25				277 74		273.81	3.93
+50	Not Set			—		274.06	—
2+54	Exist 4" C.I. outlet			277 62		274.10	3.52
Exist	Fin Fl. of Bldg			278 48		(278.50 Plan)	

Spk - Tin 6' Rt

268.36
1.97
270.33

131
15
655
131
1.965

194
60
254

273.50
1.94
271.56

174.10
.6
173.50

F.B. 1641 Pg. 66 Job No. A094B Division No. Notes Red. Plotted Profile
Survey of East LA Civic Ctr Date Date No. X-Sec.
Survey by Wallace Notes ECW Notes Chkd. Checked
Indexed R. C. Johnson Date Date No.

Profile No. | Notes Red. | Plotted | Job No. A094B | Division No. | F.B. 1641 Pg. 67

Date | Date | Survey of E. LA. Civic Center

X-Sec. No. | Notes Chkd. | Checked | Survey by Wallace | Notes ECW | Date [illegible]

Date | Date | Map No. | Model Johnson | Date

LN A-094-B

EAST LA CIVIC CENTER

Grades For Parking Area

Wallace
Mankey
York
Bradoch

STATION	B. S.	H. I.	F. S.	ELEV.

NOTE: ANY ADDITIONS OR CHANGES ON THIS SHEET MUST BE MADE OR CIRCLED IN RED INK, WITH DATE AND NAME OF PERSON MAKING CHANGE.

PLEASE RETURN TO
LOS ANGELES COUNTY SURVEYOR
726 LOS ANGELES COUNTY
ENGINEERING BLDG.

Do not extend notes this side of this line.

76L298 307 10-51

76L298 307 10-51

PLEASE RETURN TO

LOS ANGELES COUNTY SURVEYOR
726 LOS ANGELES COUNTY
ENGINEERING BLDG.

NOTE: ANY ADDITIONS OR CHANGES ON THIS SHEET MUST BE MADE OR CIRCLED IN RED INK, WITH DATE AND NAME OF PERSON MAKING CHANGE.

Do not extend notes this side of this line.

STATION	B. S.	H. I.	F. S.	ELEV.	
B.M. S-5	285.32				S5 B.M El. 285.32 F.B. 678-159 C.S. Mon SW Cor

Sub. Grade 5" below Fin Gr (.42)

	LINE "A"			LINE "B"			LINE "C"			LINE "D"			Line E		
	Elev	Sub. GR	C-F	Elev	Sub GR	Cut Fill	El.	Sub. GR	C-F	El.	Sub. Gr	C-F			
N. end Area 0+00				284.85	283.6	c 1.25	284.4	283.6	c.0.8	Not Set	283.6				
+25				83.4	83.1	c .3	83.6	83.6	Red top GR		83.10	Red top GR			
+50				82.65	82.65	GR	82.9	82.9	GR		82.65	" "	81.5	82.9	F.1.4
+75				82.2	82.2	GR	82.4	82.4	GR		82.15	" "		82.4	GR
1+00				81.9	81.7	GR	81.95	81.95	GR		81.7	"		1.95	GR
+25				81.~~45~~ 25	81.25	GR.	81.5	81.5	GR		81.25	" "	Not Set		
+50				81.1	80.75	c.0.35	81.0	81.0	GR		80.75	" "		81.0	GR
+75				80.7	80.3	c.0.40	80.7	80.7	GR		80.3	Red Top		80.6	GR
B.M S5	285.32	Shown above													

F.B. 1641 PG. 68

Job No. A094B Division No. ____ Notes Red. ____ Plotted ____ Profile ____

Survey of E LA Civic Ctr Date ____ Date ____ No. ____ X-Sec. ____

Survey by Wallace Notes ECW Notes Chkd. ____ Checked ____

Indexed B. C. Johnson Date ____ Date ____ No. ____

76L298 307 10-51

PLEASE RETURN TO
LOS ANGELES COUNTY SURVEYOR
726 LOS ANGELES COUNTY
ENGINEERING BLDG.

NOTE: ANY ADDITIONS OR CHANGES ON THIS SHEET MUST BE MADE OR CIRCLED IN RED INK, WITH DATE AND NAME OF PERSON MAKING CHANGE.

Do not extend notes this side of this line.

STATION	B. S.	H. I.	F. S.	ELEV.			
SIDEWALK FROM 3rd St. to MUNIC. COURTS BLDG.							
					B.M. S.5 El. 285.32 C.S. Mon.		
B.M. 55				285 32			
					± Grade	CUT-FILL	
0+00 N. P/L 3rd St.			Top cb Not set	272 00			
+03					272.21		
+25					272.26	Blue top	
					72.64	" "	
+50					73.07	" "	
+75					73.50	" "	
1+00					73.93	" "	
+25				274 82	74.36	C.0.46	
+50					74.79	B. Top	
+75				275 98	75.22	C.0.76	
+90.6	INTR. of Walk to West				275.50	B. Top	
2+00				Not set		—	
+11.7					275.96	B. Top	
+25				Not set	276.08	—	
+50					76.31	B. Top	
+80				Not set	76.60		
2+95	steps				276.75	—	
B.M.							

+1.72%

+0.94%

275.50
72.21
3.29
190.6
1.72%

Profile Notes Red ____ Plotted ____ Job No. ____ Division No. ____ F.B. 1641 Pg. 69
X-Sec. Notes Chkd ____ Checked ____ Survey by ____ Notes G. Johnson Date ____
No. ____ Date ____ Date ____ Map No. ____ Date ____

76L299 30M 10-51

PLEASE RETURN TO

LOS ANGELES COUNTY SURVEYOR
726 LOS ANGELES COUNTY
ENGINEERING BLDG.

NOTE: ANY ADDITIONS OR CHANGES ON THIS SHEET MUST BE MADE OR CIRCLED IN RED INK, WITH DATE AND NAME OF PERSON MAKING CHANGE.

Do not extend notes this side of this line.

F.B. Pg. 70 Job No. ____ Division No. ____ Notes Red. ____ Plotted ____ Profile No. ____
Survey of ____ Notes ____ Date ____ Date ____ X-Sec. No. ____
Survey by ____ C. Johnson ____ Notes Chkd. ____ Checked ____
Indexed ____ Date ____ Date ____

STATION	B. S.	H. I.	F. S.	ELEV.			
				285 32			
							CUT
0-2285	INTR					275.50	
0+00	B.C			276 80	+1.72	75.84	C.0.91
+25				76 98		76.32	C.0.66
+50						76.75	Blue top
+64	beg. steps		Not set			277.00	

2 d

15
86

86
39
2 d
149

Notes Ck'd By	Survey of Exist Munic Cts Bldg.
Map No.	W. O. 1094 Tape No. Str'd. °F
Office Work	Surveyed by Wallace
Checked	Notes ECW Date 2-16-54
Date	Indexed C. Johnson

F.B. 1641 Pg. 20

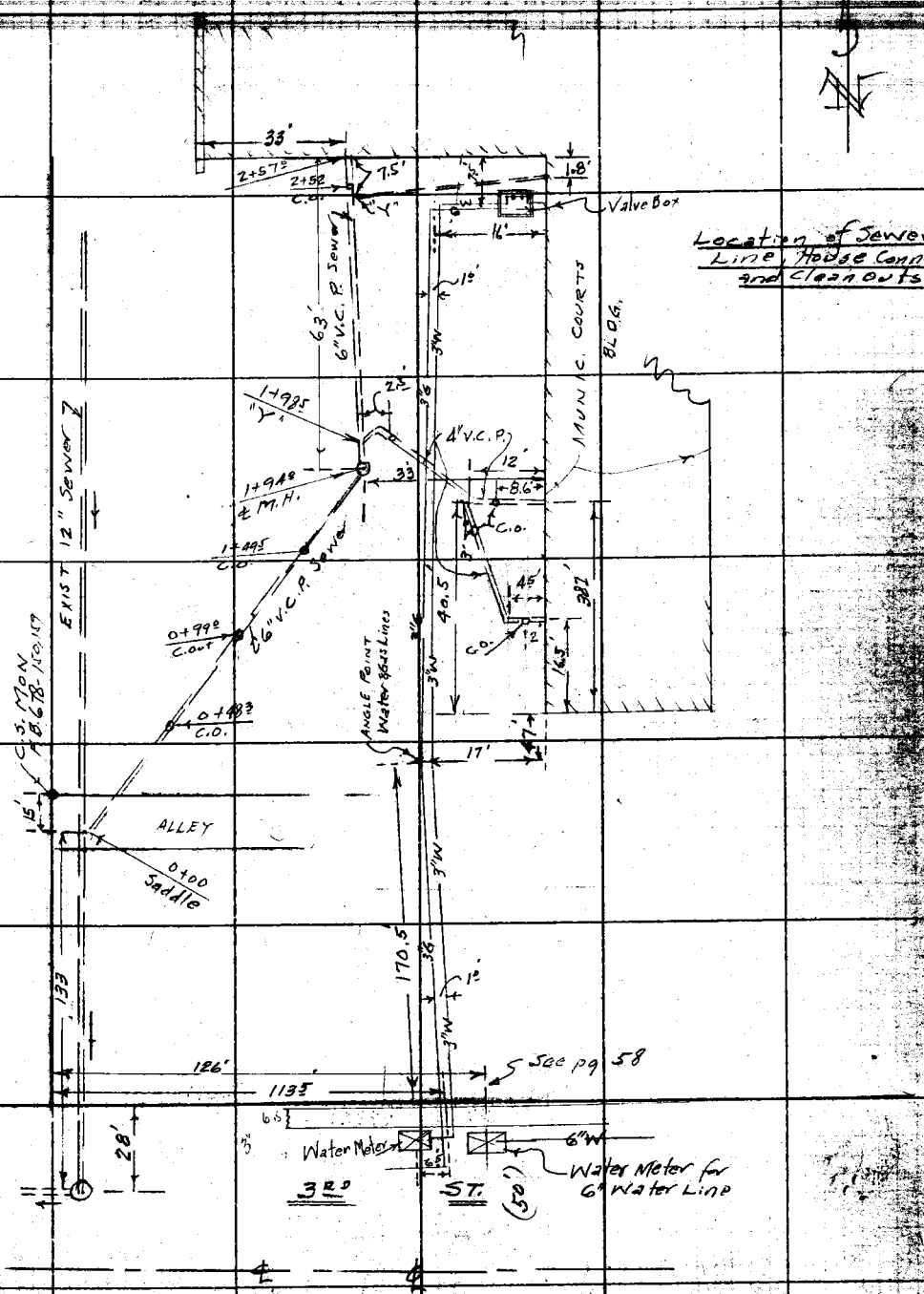

Note: Any Additions or Changes on This Sheet Must be Made or Circled in Red Ink With Date and Name of Person Making Change.

Do not extend notes this side of this line.

RETURN TO
LOS ANGELES COUNTY SURVEYOR
726 LOS ANGELES COUNTY
ENGINEERING BLDG.

76F3098 247 4-53

F.B. 1641 PG. 72

43.5

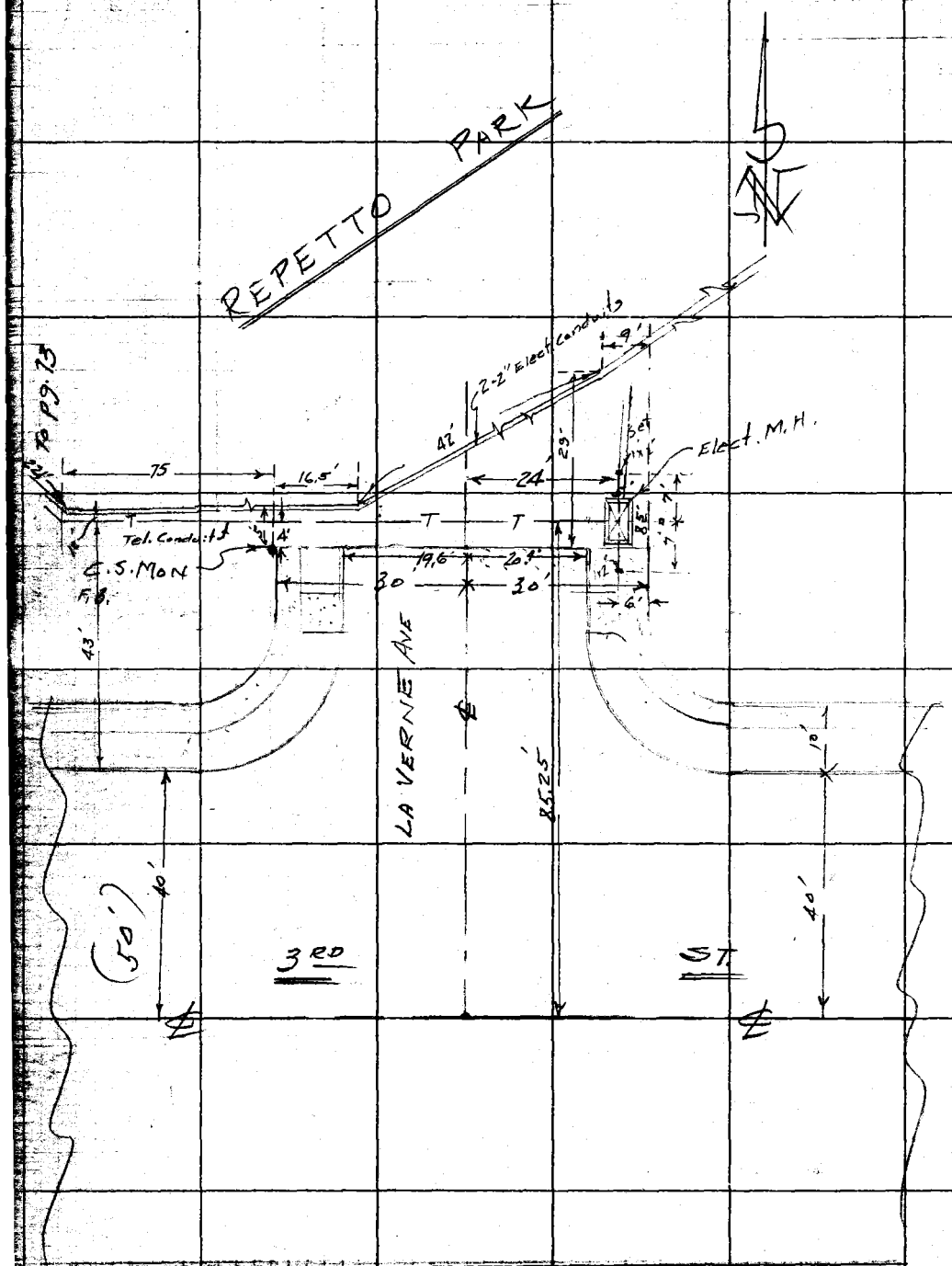

RETURN TO
LOS ANGELES COUNTY SURVEYOR
726 LOS ANGELES COUNTY
ENGINEERING BLDG.

Do not extend notes this side of this line.

Note: Any Additions or Changes on This Sheet Must be Made or Circled in Red Ink With Date and Name of Person Making Change.

Notes Ck'd by	Survey of E. LA Courts Bldg
Map No.	W. O. 7162 Tape No. 3rd. of
Office Work	Surveyed by Wallace
Checked	Notes BEW Date 3-19-54
Date	Indexed A. C. Johnson 3-26-54

F. B. 1641 Pg. 73

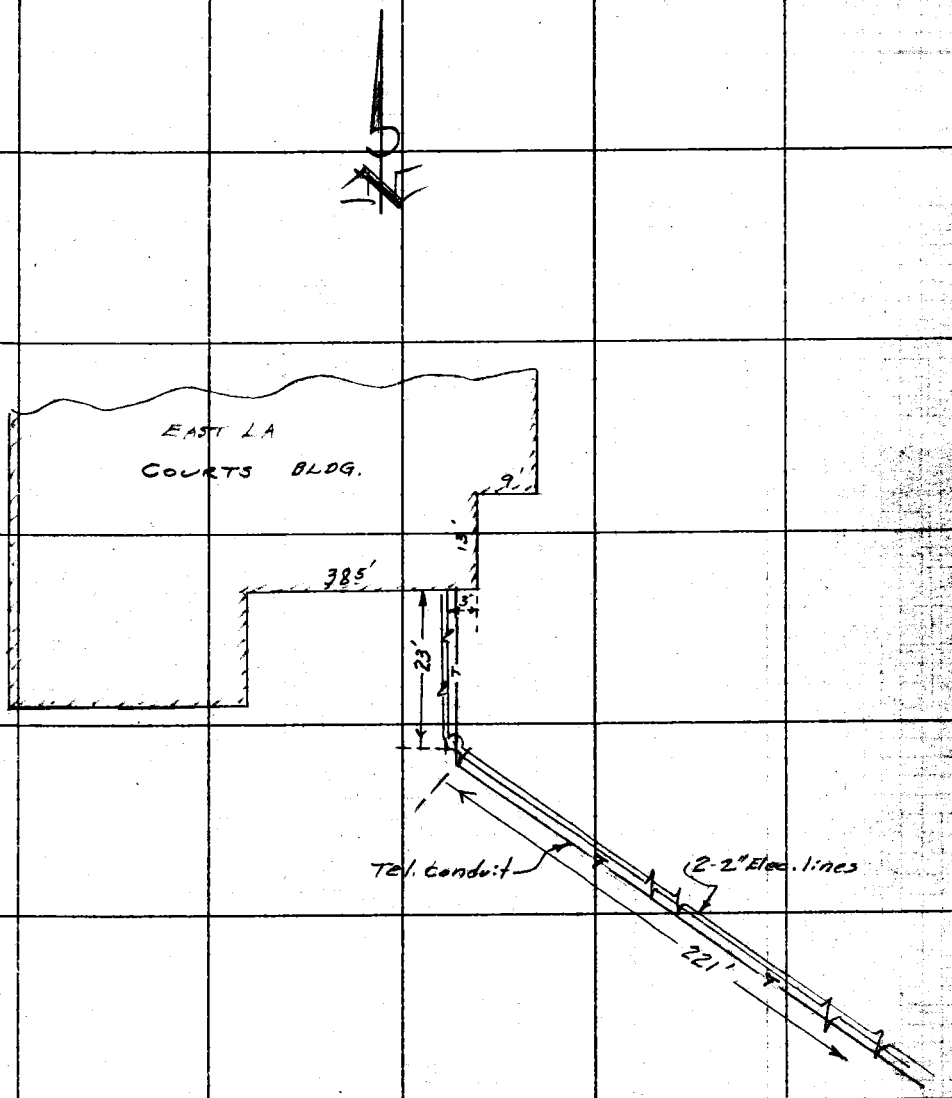

To pg. 72

Note: Any Additions or Changes on This Sheet Must be Made or Circled in Red Ink With Date and Name of Person Making Change.

Do not extend notes this side of this line.

RETURN TO
LOS ANGELES COUNTY SURVEYOR
726 LOS ANGELES COUNTY
ENGINEERING BLDG.

76FSOBS 247 4-53

F.B. 1641 Pg. 74

A. C. Johnson

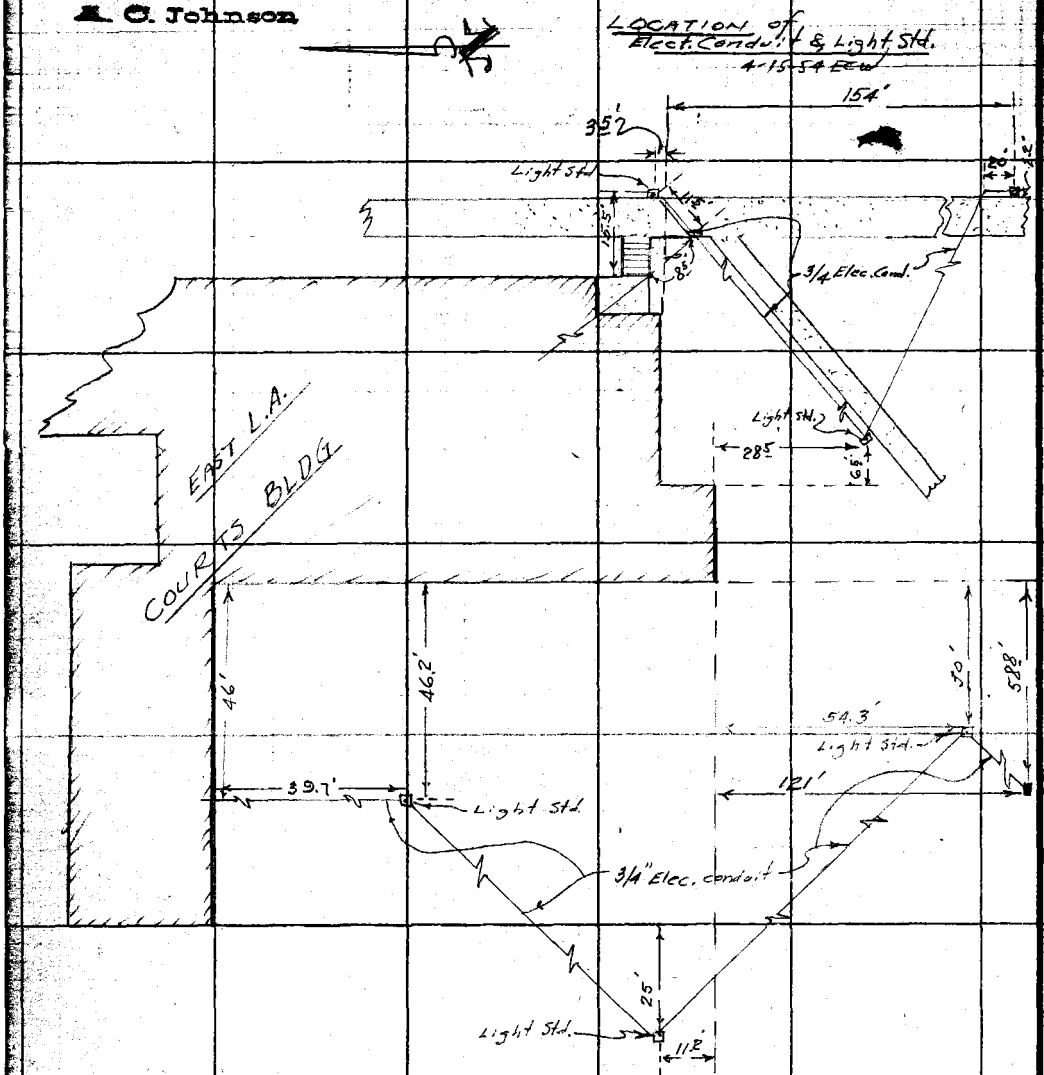

RETURN TO
LOS ANGELES COUNTY SURVEYOR
726 LOS ANGELES COUNTY
ENGINEERING BLDG.

Do not extend notes this side of this line.

Note: Any Additions or Changes on This Sheet Must be Made or Circled in Red Ink With Date and Name of Person Making Change.

Notes Ck'd by	Survey of E.L.A. Mun Court Bldg.
Map No.	W. O. Tape No. 3rd. of
Office Work	Surveyed by E.N. Hellstrom
Checked	Notes Curtis Date 9-9-54
Date	Indexed A. O. Johnson 10-2-54

F.B. 1041 Pg. 75

SEPT. 1954
J.N. 7175.05.
East L.A. Civic Center
Municipal Courts Bldg.
Location
of
Water Mains
&
Sprinkler System.

(ALL PIPE 12" To 18" Deep.)

Party-
Hellstrom
Curtis
Smith
Moodyman

Note: Any Additions or Changes on This Sheet Must be Made or Circled in Red Ink With Date and Name of Person Making Change.

Do not extend notes this side of this line.

RETURN TO
LOS ANGELES COUNTY SURVEYOR
726 LOS ANGELES COUNTY
ENGINEERING BLDG.

78F3095 247 4-53

F.B. 1641 PG. 76 cont. on bot pg. - 77

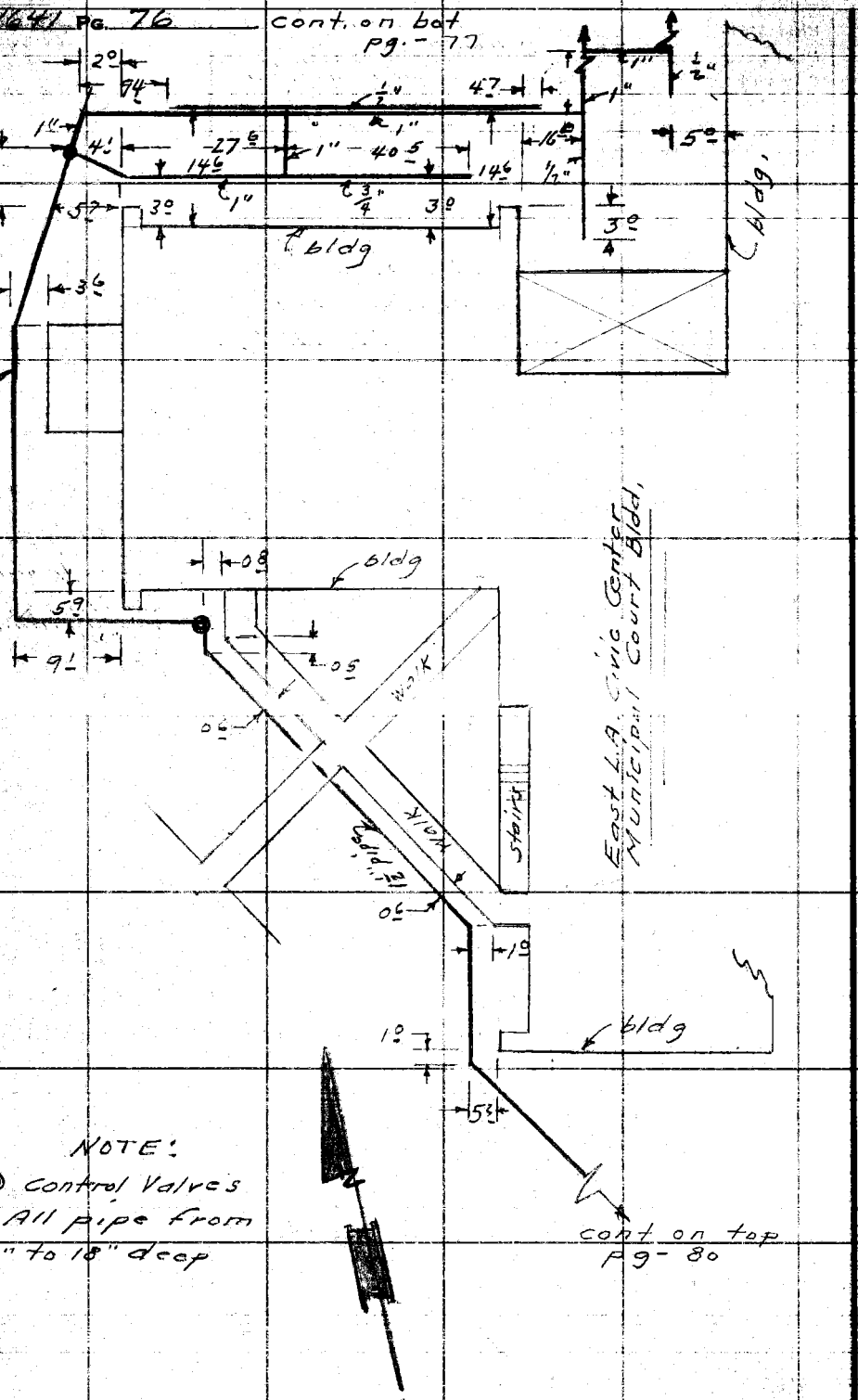

cont. on top pg - 80

RETURN TO
LOS ANGELES COUNTY SURVEYOR
72B LOS ANGELES COUNTY
ENGINEERING BLDG.
Do not extend notes this side of this line.

Note: Any Additions or Changes on This Sheet Must be Made or Circled in Red Ink With Date and Name of Person Making Change.

Notes Ck'd by	Survey of E.L.A. Adm. Cntr.
Map No.	W. O. 505 Tape No. Sta. of
Office Work	Surveyed by A.N. Hellstrom
Checked	Notes A.S.C. Date 9-1954
Date	Indexed A. C. Johnson

F. B. 164 Pg. 77

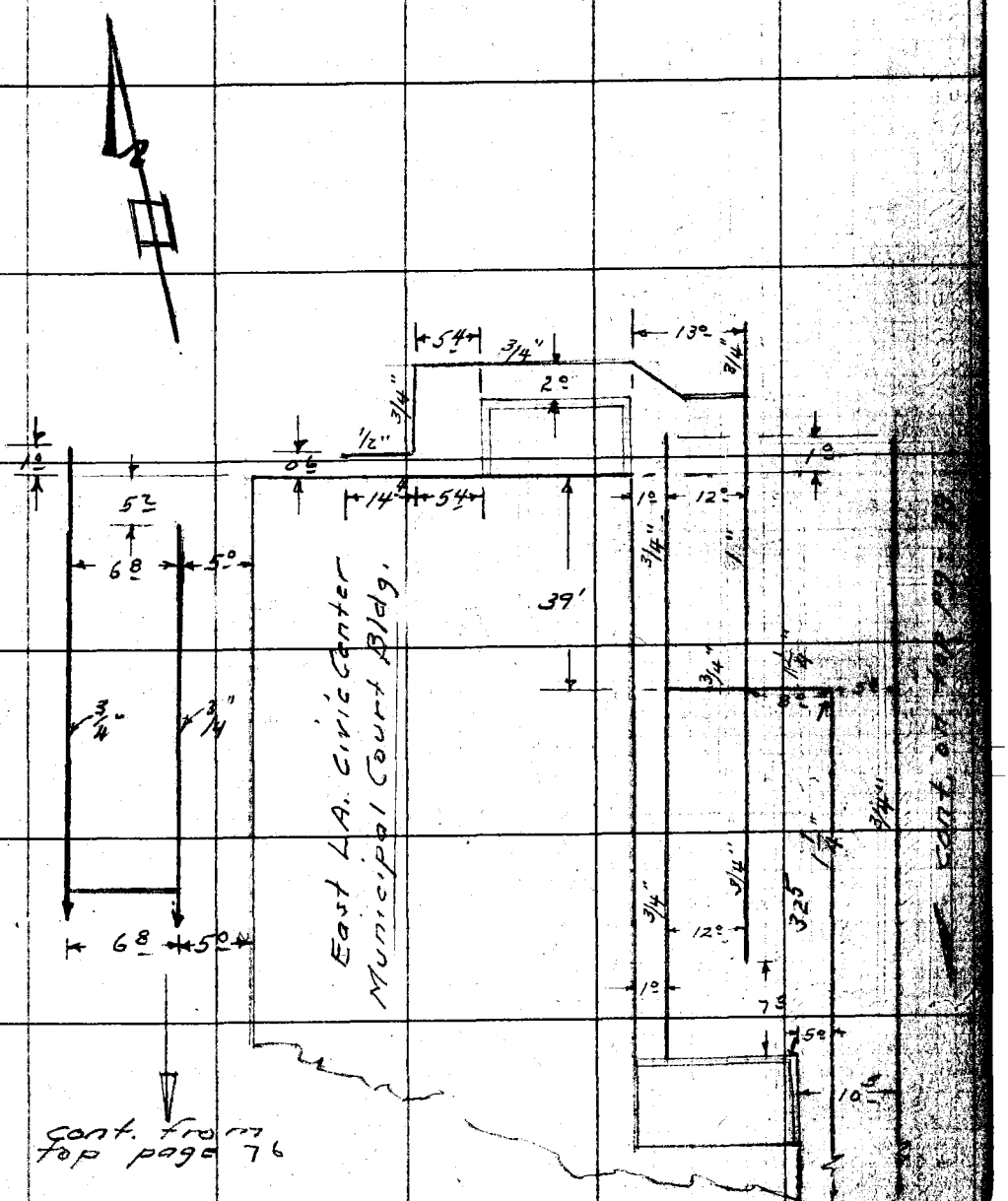

Note: Any Additions or Changes on This Sheet Must be Made or Circled in Red Ink With Date and Name of Person Making Change.

Do not extend notes this side of this line.

RETURN TO
LOS ANGELES COUNTY SURVEYOR
726 LOS ANGELES COUNTY
ENGINEERING BLDG.

76F3098 247 4-53

F.B. 1641 Pg. 78

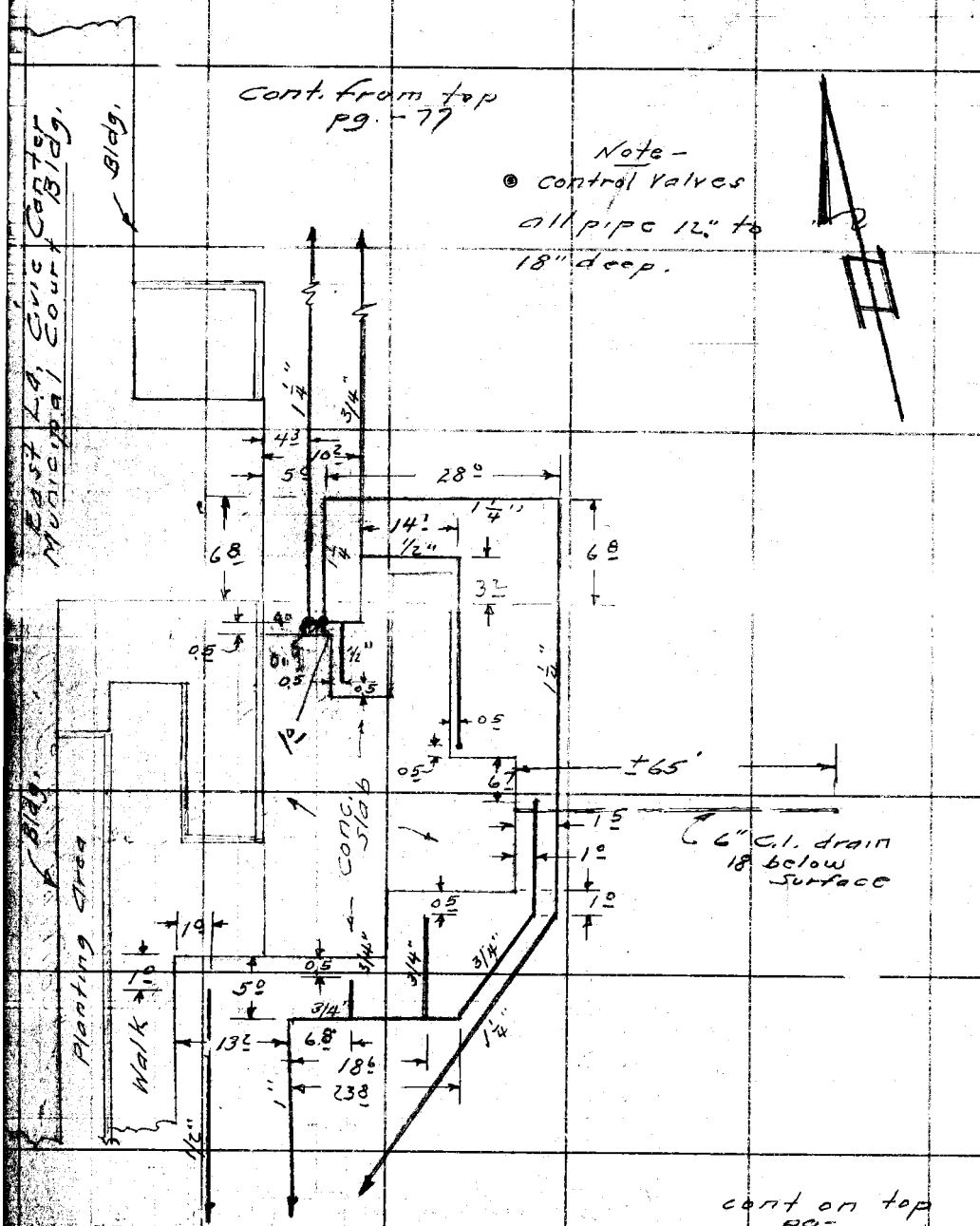

RETURN TO
LOS ANGELES COUNTY SURVEYOR
726 LOS ANGELES COUNTY
ENGINEERING BLDG.

Do not extend notes this side of this line.

Note: Any Additions or Changes on This Sheet Must be Made or Circled in Red Ink With Date and Name of Person Making Change.

Notes Ck'd by	Survey of E.L.A. Adm. Cntr.
Map No.	W. O. 9775-65 Tape No. Std. of
Office Work	Surveyed by A.N. Hellstrom
Checked	Notes A.S.C. Date 7-1954
Date	Indexed C. Johnson

F.B. 1641 Pg. 79

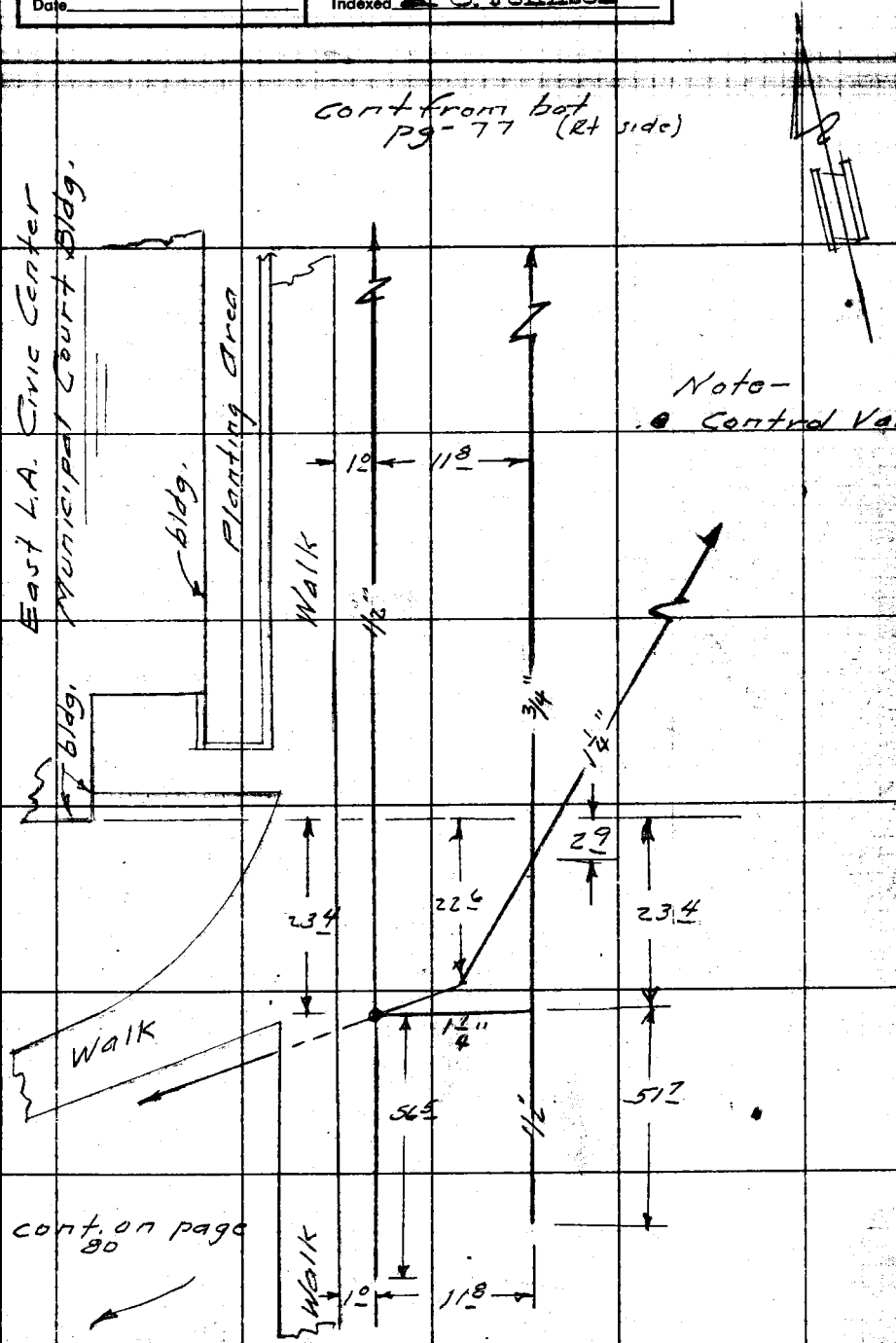

Note: Any Additions or Changes on This Sheet Must be Made or Circled in Red Ink With Date and Name of Person Making Change.

Do not extend notes this side of this line.

RETURN TO
LOS ANGELES COUNTY SURVEYOR
726 LOS ANGELES COUNTY
ENGINEERING BLDG.

76F3098 247 4-53

RETURN TO
LOS ANGELES COUNTY SURVEYOR
726 LOS ANGELES COUNTY
ENGINEERING BLDG.

Note: Any Additions or Changes on This Sheet Must be Made or Circled in Red Ink With Date and Name of Person Making Change.

Do not extend notes this side of this line.

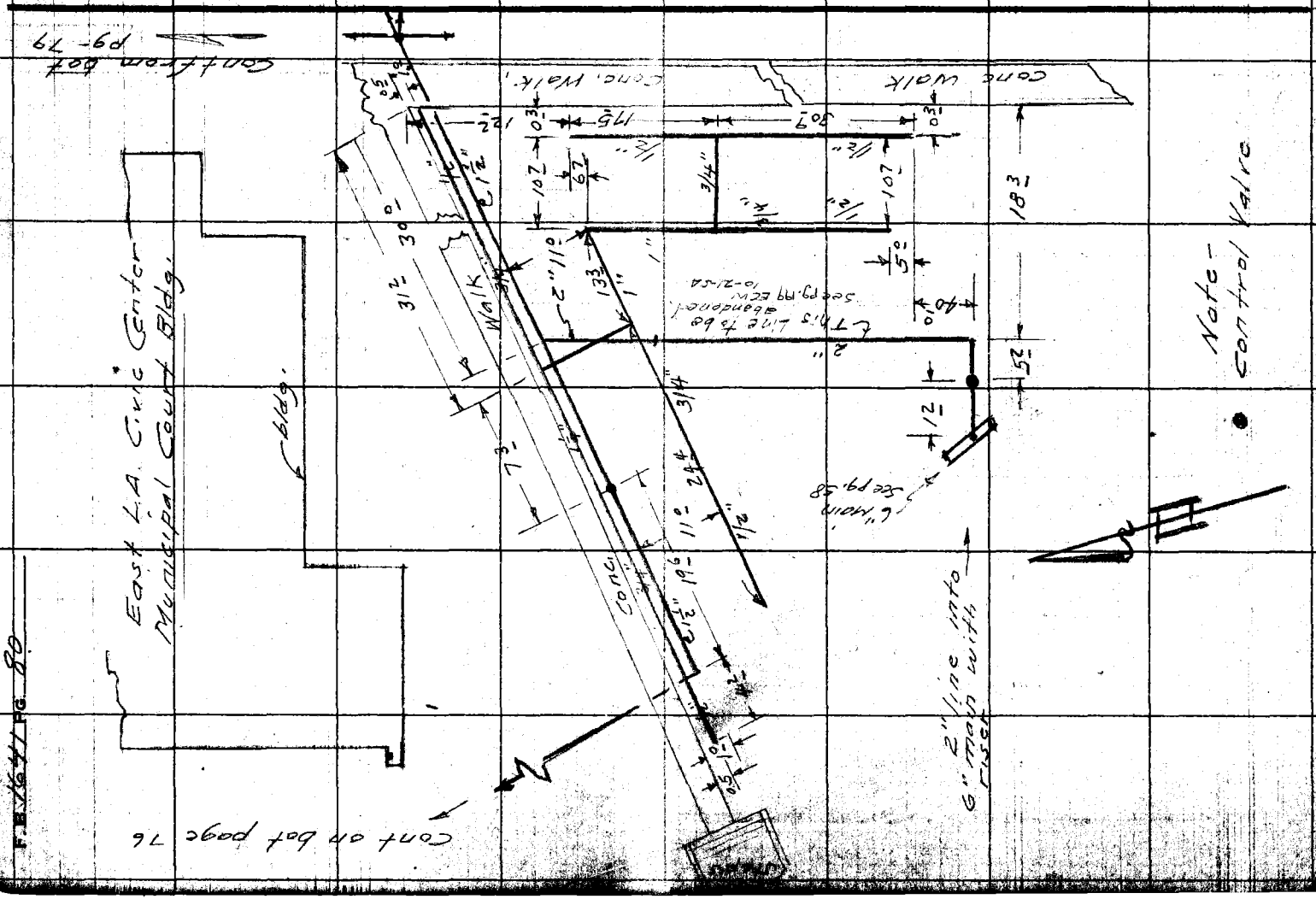

46

39.7

Notes Ch'd by	Survey of East L.A. Civic Center
Map No.	W. O. [illegible]
Office Work	Surveyed by N.R. Smith
Checked	Notes Date 8-20-54
Date	Indexed E. C. Johnson 9-16-54

F.B. 1641 Pg. 81

J.N. [illegible]

EAST L.A. CIVIC CENTER

CENTER LINE SURVEY

543

N.R. Smith
J. Gregory
J. Maldonado
G. Mareno.

Note: Any Additions or Changes on This Sheet Must Be Made or Circled in Red Ink With Date and Name of Person Making Change.

Do not extend notes this side of this line.

RETURN TO
LOS ANGELES COUNTY SURVEYOR
726 LOS ANGELES COUNTY
ENGINEERING BLDG.

76F3095 247 2-51

RETURN TO
LOS ANGELES COUNTY SURVEYOR
726 LOS ANGELES COUNTY
ENGINEERING BLDG.

Note: Any Additions or Changes on This Sheet Must be Made or Circled in Red Ink With Date and Name of Person Making Change.

Do not extend notes this side of this line.

E.B. 1641 PG. 82

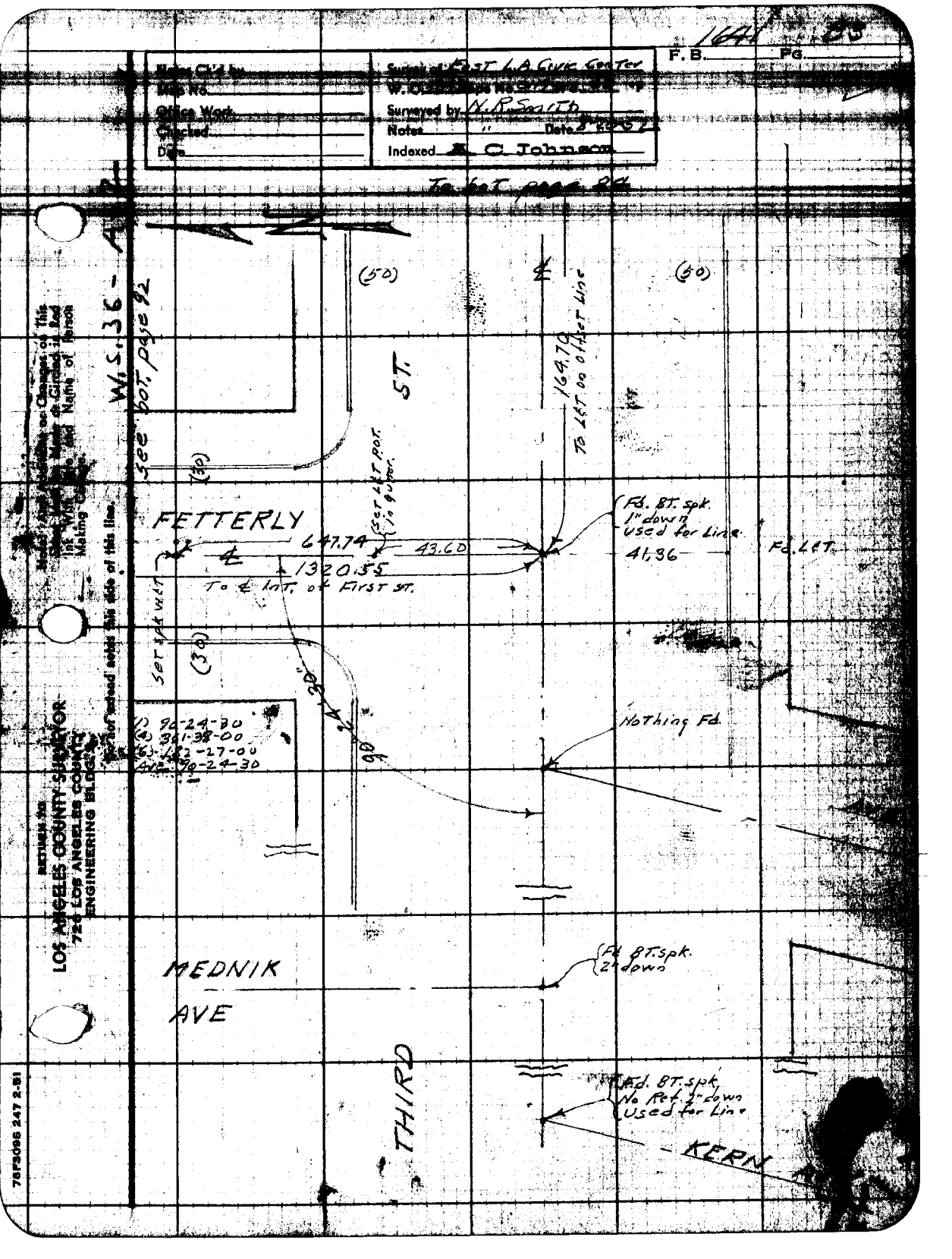

1641
F. B.
PG.
Notes Ck'd by
Map No.
Office Work
Checked
Date
Survey of East L.A. Civic Center
Surveyed by N. R. Smith
Notes
Date
Indexed A. C. Johnson
To bot. page 24
W.S. 36 - A
See bot. page 92
(50)
(50)
ST.
164.70
To LET on offset line
(30)
Set LET pot. in gutter
FETTERLY
647.74
43.60
1320.55
To ℄ Int. of First St.
Fd. BT. spk. 1" down used for Line
41.36
Fd. LET
Set spk. WLT
(30)
90-24-30
(1) 90-24-30
(4) 361-38-00
(6) 182-27-00
Ave. 90-24-30
Nothing Fd.
MEDNIK
AVE
Fd. BT. spk. 2" down
THIRD
Fd. BT. spk. No Ref. 2" down Used for Line
KERN
RETURN TO
LOS ANGELES COUNTY SURVEYOR
720 LOS ANGELES COUNTY
ENGINEERING BLDG.
Note: Any Additions or Changes on this Sheet Must be Made or Circled in Red Ink With Date and Name of Person Making Change.
No not extend notes this side of this line.
78F3096 247 2-51



RETURN TO
LOS ANGELES COUNTY SURVEYOR
726 LOS ANGELES COUNTY
ENGINEERING BLDG.

Do not extend notes this side of this line.

Note: Any Additions or Changes on This Sheet Must be Made or Circled in Red Ink With Date and Name of Person Making Change.

1647 85

F. B. _____ Pg. _____

Notes Ck'd by	Survey of East L.A. Civic Center
Map No.	W. O. Map No.
Office Work	Surveyed by H. R. Smith
Checked	Notes Date 8-20-50
Date	Indexed A. C. Johnson

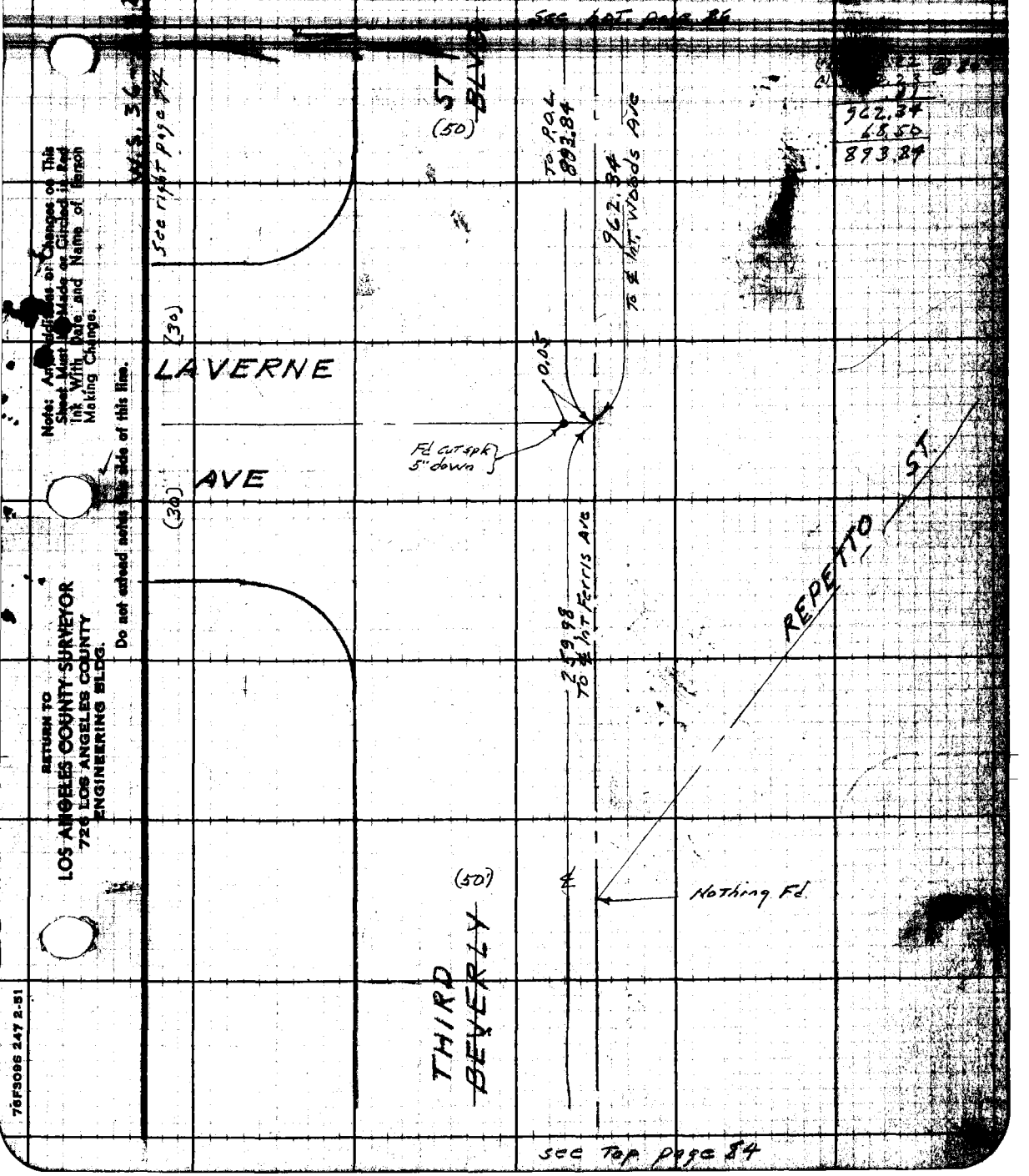

Note: Any additions or Changes on This Sheet Must be Made or Circled in Red Ink With Date and Name of Person Making Change.

Do not extend notes this side of this line.

RETURN TO
LOS ANGELES COUNTY SURVEYOR
726 LOS ANGELES COUNTY
ENGINEERING BLDG.

76F3096 247 2-51

see Top page 84

RETURN TO
LOS ANGELES COUNTY SURVEYOR
726 LOS ANGELES COUNTY
ENGINEERING BLDG.

Do not extend notes this side of this line.

Note: Any Additions or Changes on This Sheet Must be Made or Circled in Red Ink With Date and Name of Person Making Change.

W.S. 36-A-2

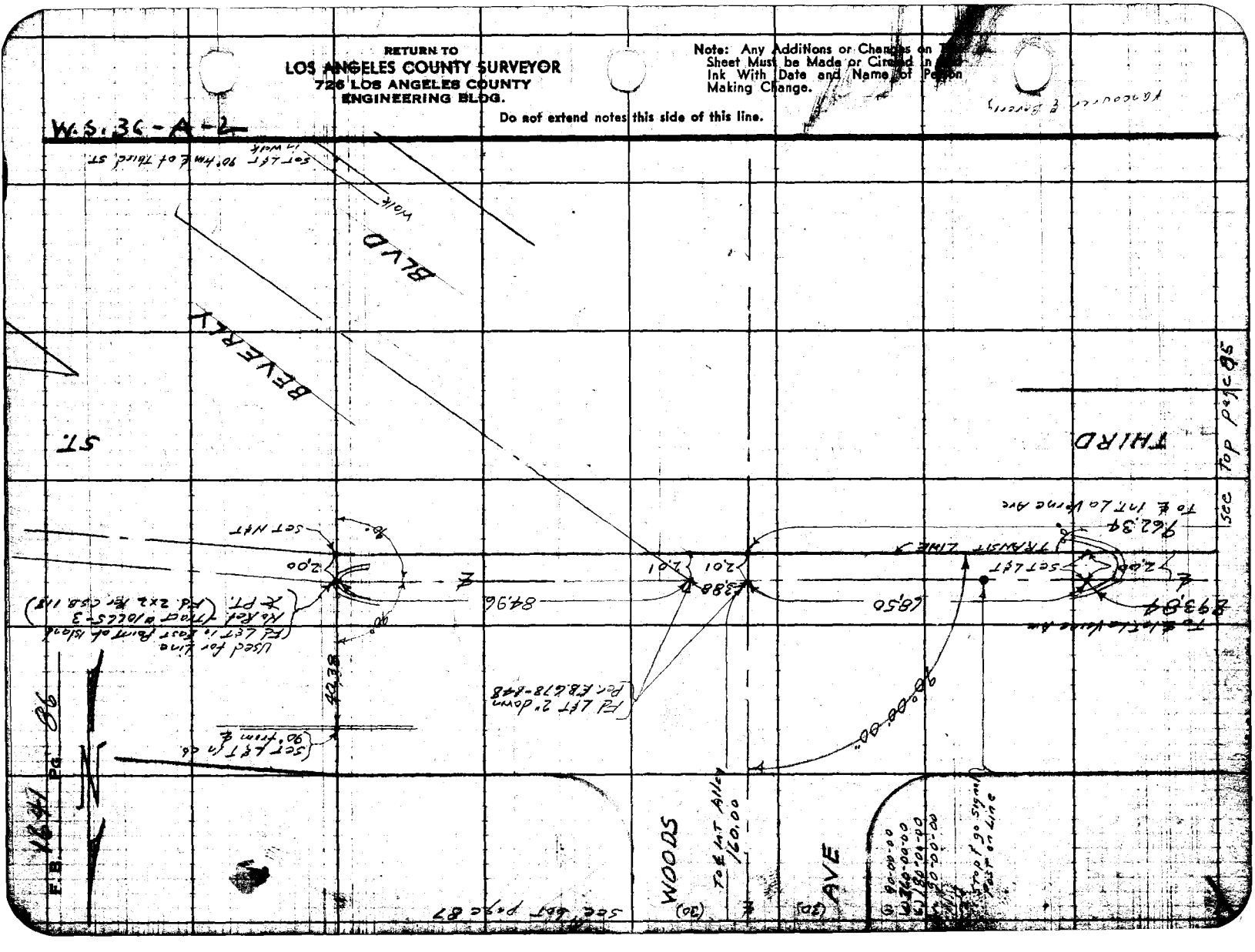

Notes Ck'd by
Map No.
Office Work
Checked
Date

Survey of East L.A. Civic Center
W. O. Tape No. 1/2 Sta. 49 →
Surveyed by N. R. Smith
Notes " Date 5-22-52
Indexed L. C. Johnson

F. B. 164 Pg. 87

See hot. page 88

Fd. 1" I.P. No Ref. Fire Hyd. — 18.25 — Fd. spk & T. No Ref. 18.25 — Fd. 1" I.P. No Ref. — 53.24 — 53.24 — 89° 59' 15" — 170° 46' 50" = Turned

(1) 89-59-20
(2) 359-57-00
(3) 179-55-30
Arc 89-59-15

Fd. spk & T. Per Tr. #13962

(1) 179-44-40
(2) 339-56-40
(3) 322-23-00
Arc 179-44-16

W.L.S. 3-6-1-2

TELFORD ST.

(30) — 150.01 — 50.03 — 265'±

To ℄ Int. First St. — 49.98

Set 1" P.O.T. in gutter — 17.15 — 23.24 — Set 1" P.O.T. in gutter

Fd. spk & T. Per Tr. #13962 2" down

Set R.M.P. in rim of MH

Fd. spk & T. 2" dn. Per Tr. #13962 at Bleekwood Ave.

(30) — 30.00 — 30.03

Fd. 2" I.P. R.E.-132 12" down Per Tr. #12152

(1) 173-22-50
(2) 333-31-20
(3) 320-17-00
Arc 173-22-50

46.41 — 125.59 = Record — 125.41 = Measured

Fd. 2" I.P. Tk. 6" down Per Tr. #11396

173°22'50" = Turned
173°27'10" = Record

See Top page 18

Nothing Fd. — Set 1" T. — WOODS — Set 1" PT. — 91.43

ALLEY (10) To a 1x2 — 547.76 — (10)

Set spk. & tin Record dist. f.t. from Beverly Blvd.

19.73 — 17.80 — Set 1" P.O.T. in gutter — Set 1" P.O.T. in gutter

90°00'00" — 160.00 — To ℄ Int. Third St.

(30) — (30)

(1) 90-00-00
(2) 360-00-00
(3) 150-00-00
Arc 90-00-00

See Left Page 88

Note: Any Additions or Changes of This Sheet Must be Made or Circled in Red Ink with Date and Name of Person Making Change.

Do not extend entries this side of this line.

LOS ANGELES COUNTY SURVEYOR
726 LOS ANGELES COUNTY ENGINEERING BLDG.

78F3086 247 2-51

F.B. 1641 PG. 88

W.S. 36-A-2

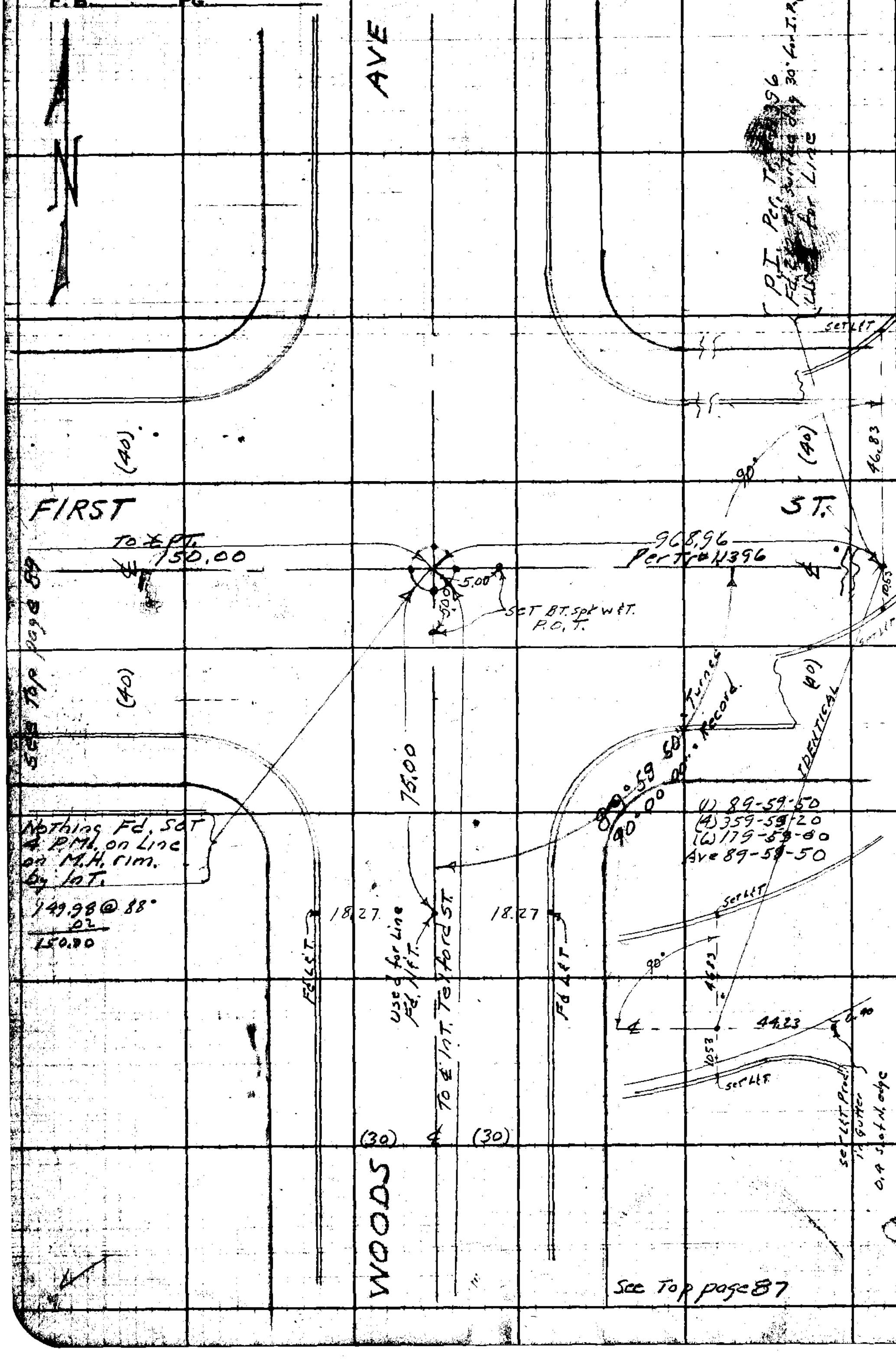

See Top page 87

RETURN TO
LOS ANGELES COUNTY SURVEYOR
726 LOS ANGELES COUNTY
ENGINEERING BLDG.

Do not extend notes this side of this line.

Note: Any Additions or Changes on This Sheet Must be Made or Circled in Red Ink With Date and Name of Person Making Change.

1641 89

F. B. _____ Pg. _____

Notes Ck'd by	Survey of East L.A. Civic Center
Map No.	W. O. [illegible]
Office Work	Surveyed by N.R. Smith
Checked	Notes _____ Date [illegible]
Date	Indexed A. C. Johnson

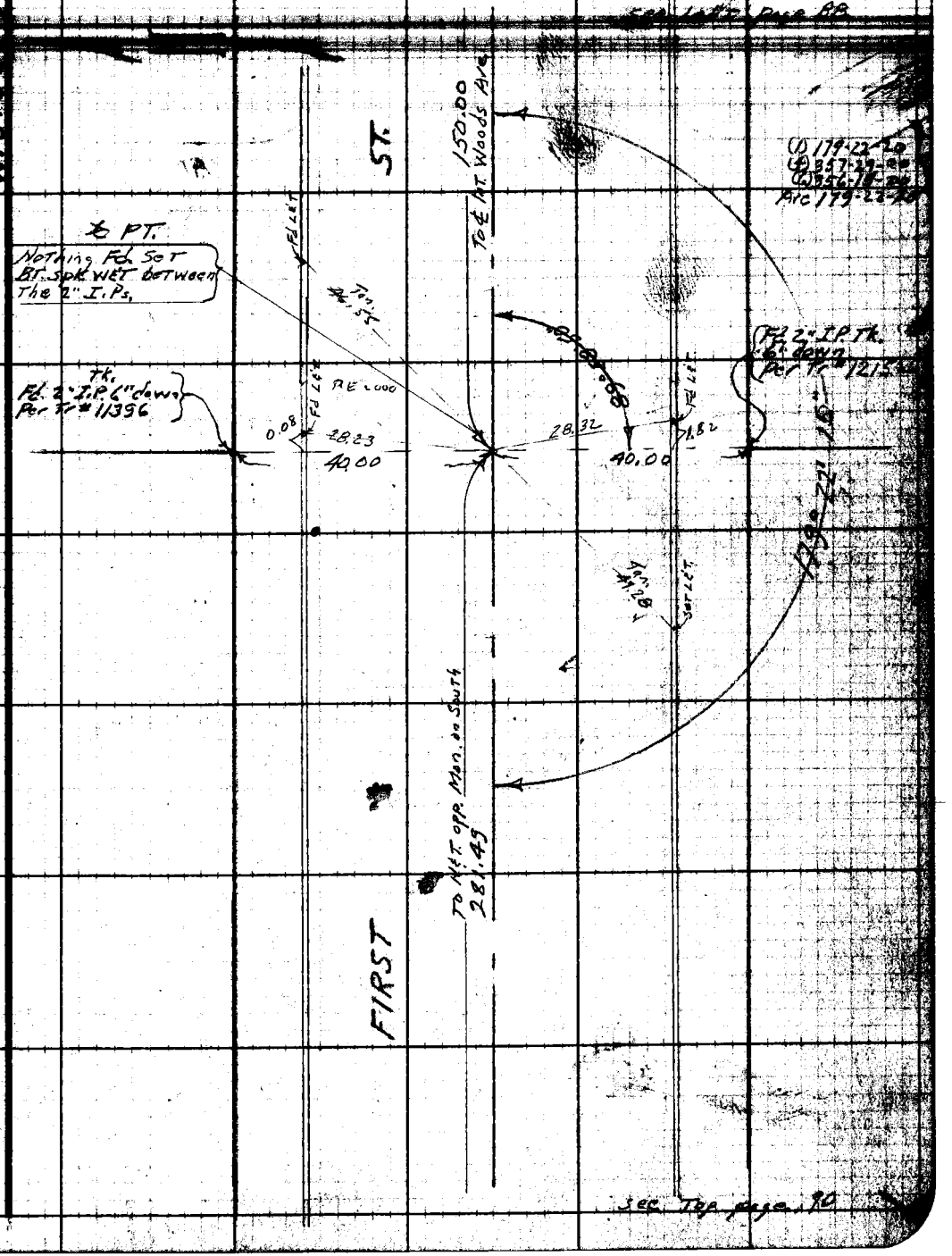

See Top page 90

Note: Any Additions or Changes on This Sheet Must be Made as Circled in Red Ink With Date and Name of Person Making Change.

Do not extend notes this side of this line.

RETURN TO
LOS ANGELES COUNTY SURVEYOR
720 LOS ANGELES COUNTY
ENGINEERING BLDG.

78F3098 247 2-51

see bet. page 89

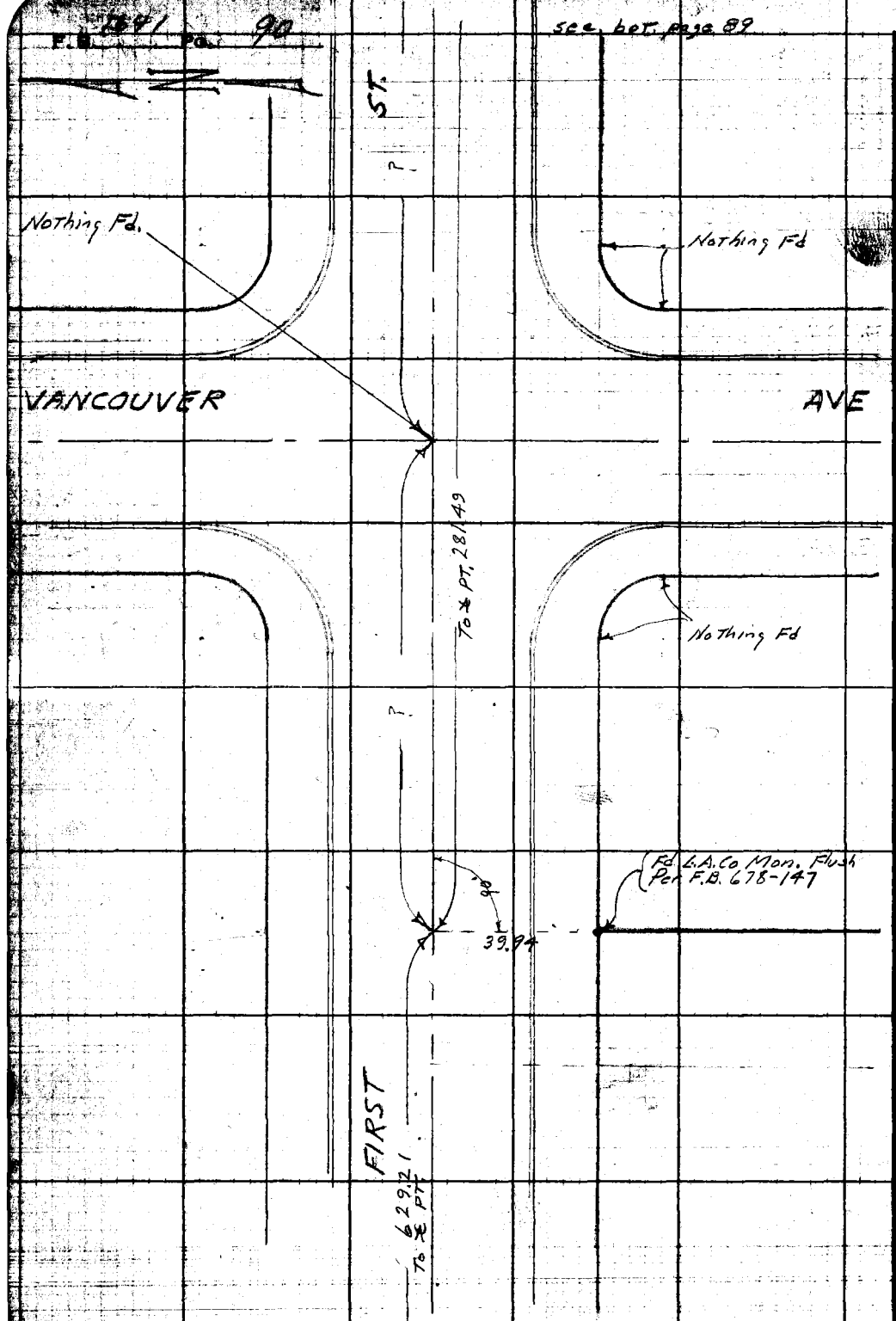

Top page 91

RETURN TO
LOS ANGELES COUNTY SURVEYOR
728 LOS ANGELES COUNTY
ENGINEERING BLDG.
Do not extend notes this side of this line.

Note: Any Additions or Changes on This Sheet Must be Made on Circled in Red Ink With Date and Name of Person Making Change.

1641 91

F.B. ____ PG. ____

Notes Ch'd by ____	Survey of [illegible]
Map No. ____	W. O. [illegible] Tape No. [illegible]
Office Work ____	Surveyed by H. R. Smith
Checked ____	Notes ____ Date 8-26-52
Date ____	Indexed A. C. Johnson

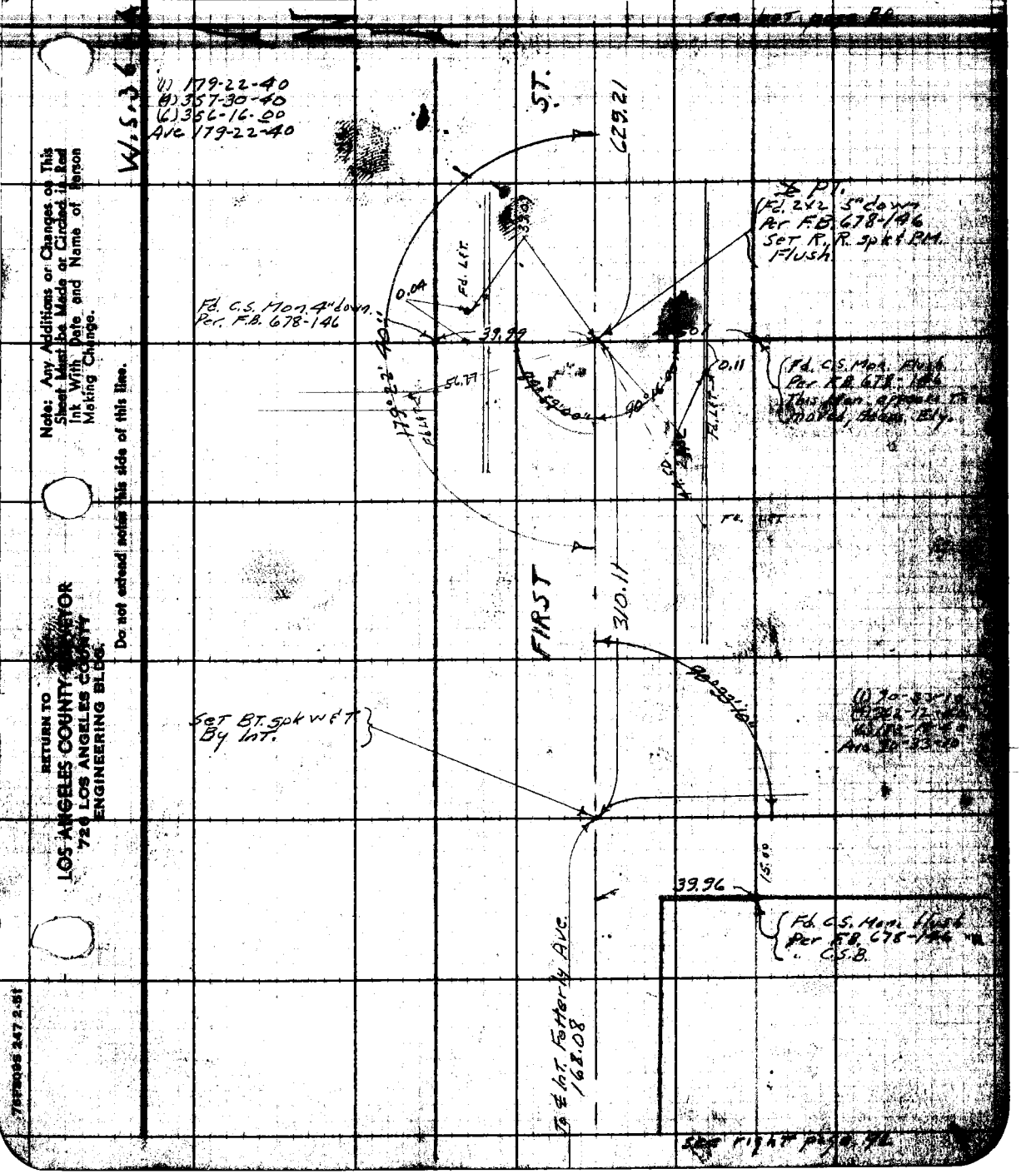

Note: Any Additions or Changes on This Sheet Must be Made or Circled in Red Ink With Date and Name of Person Making Change.

Do not extend notes this side of this line.

RETURN TO
LOS ANGELES COUNTY SURVEYOR
720 LOS ANGELES COUNTY
ENGINEERING BLDG.

76F8095 247 2-51

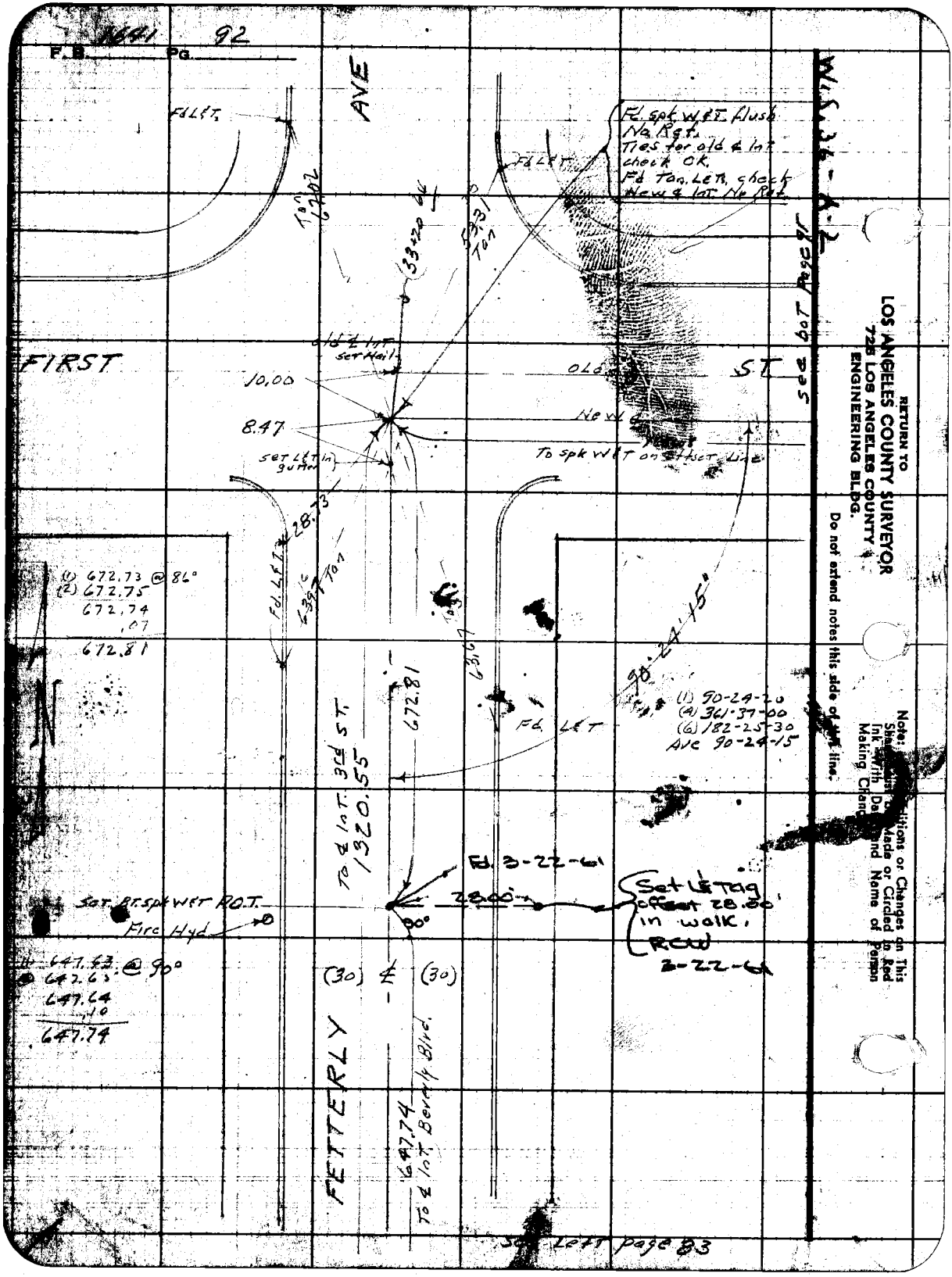

1641 92
F.B. PG.
AVE
FIRST
ST
FETTERLY
Fd L&T
Fd spk W&T flush No Ref. Ties for old & Int check OK. Fd Tan. L&T, check New & Int. No Ref.
Old & Int set Nail
10.00
8.47
set L&T in gutter
Old
New
To spk W&T on offset Line
See bot Page 91
(1) 672.73 @ 86°
(2) 672.75
672.74
.07
672.81
Fd. L&T
672.81
To & Int. 3rd ST. 1320.55
Fd. L&T
(1) 90-24-20
(4) 361-37-00
(6) 182-25-30
Ave 90-24-15
Fd. 3-22-61
28.00
90°
Set L&T Tag offset 28.00 in walk. RCW 3-22-61
Set Rt. spk W&T P.O.T.
Fire Hyd
647.63 @ 90°
647.63
647.64
.10
647.74
(30) ℄ (30)
647.74 To & Int. Beverly Blvd.
See Left page 83
RETURN TO
LOS ANGELES COUNTY SURVEYOR
725 LOS ANGELES COUNTY
ENGINEERING BLDG.
Do not extend notes this side of this line.
Note: [illegible] Additions or Changes on This Sheet Must be Made or Circled in Red Ink With Date and Name of Person Making Change

1641 93

F.B. _____ Pg. _____

Notes Ck'd by	Survey of East L.A. Civic Center
Map No.	W.O. [illegible]
Office Work	Surveyed by N.R. Smith
Checked	Notes " Date [illegible]
Date	Indexed R. C. Johnson

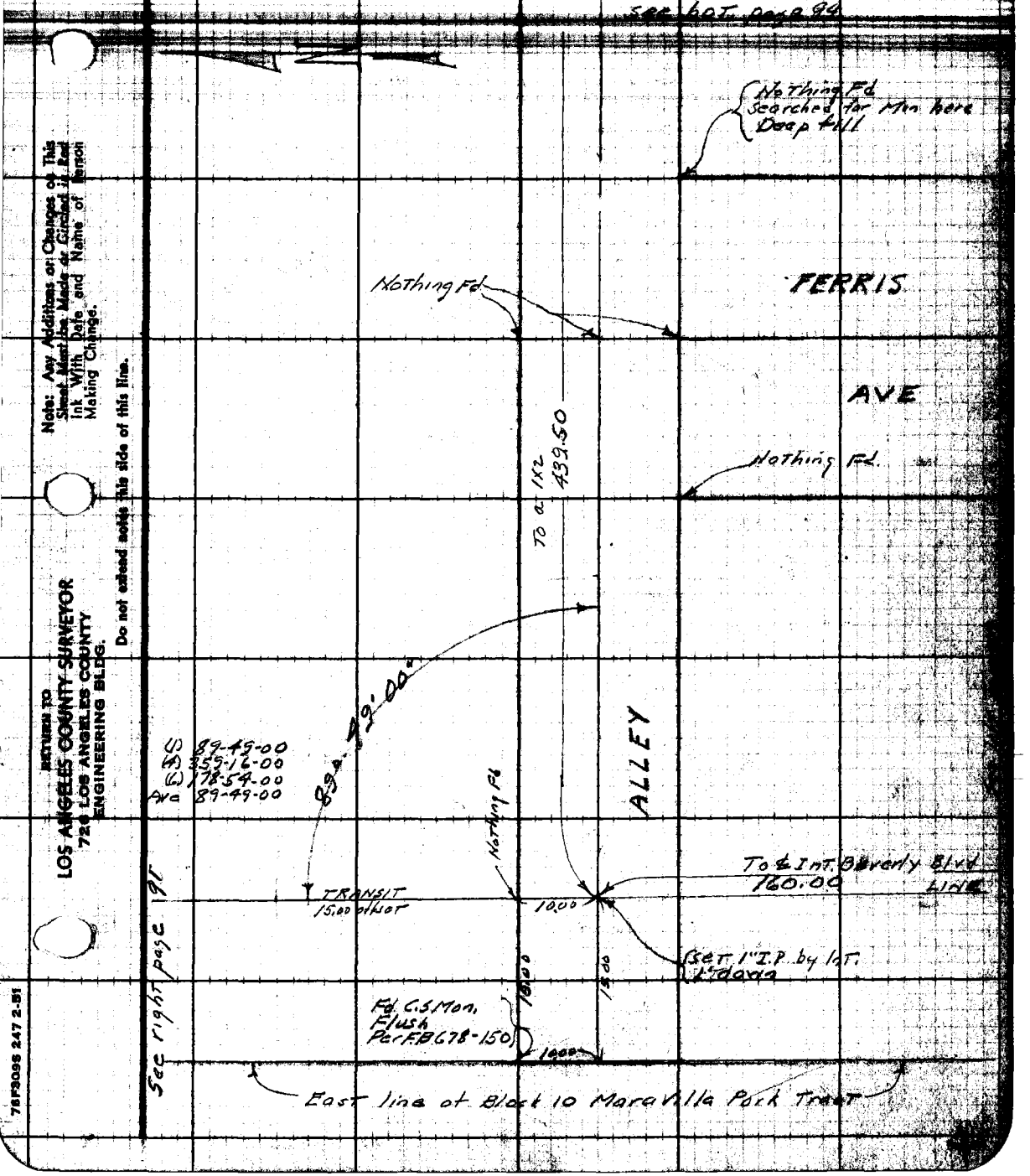

Note: Any Additions or Changes on This Sheet Must be Made or Circled in Red Ink With Date and Name of Person Making Change.

Do not extend notes this side of this line.

RETURN TO
LOS ANGELES COUNTY SURVEYOR
726 LOS ANGELES COUNTY
ENGINEERING BLDG.

76F3095 247 2-51

1647 94

F.B. Pg.

see left page 87

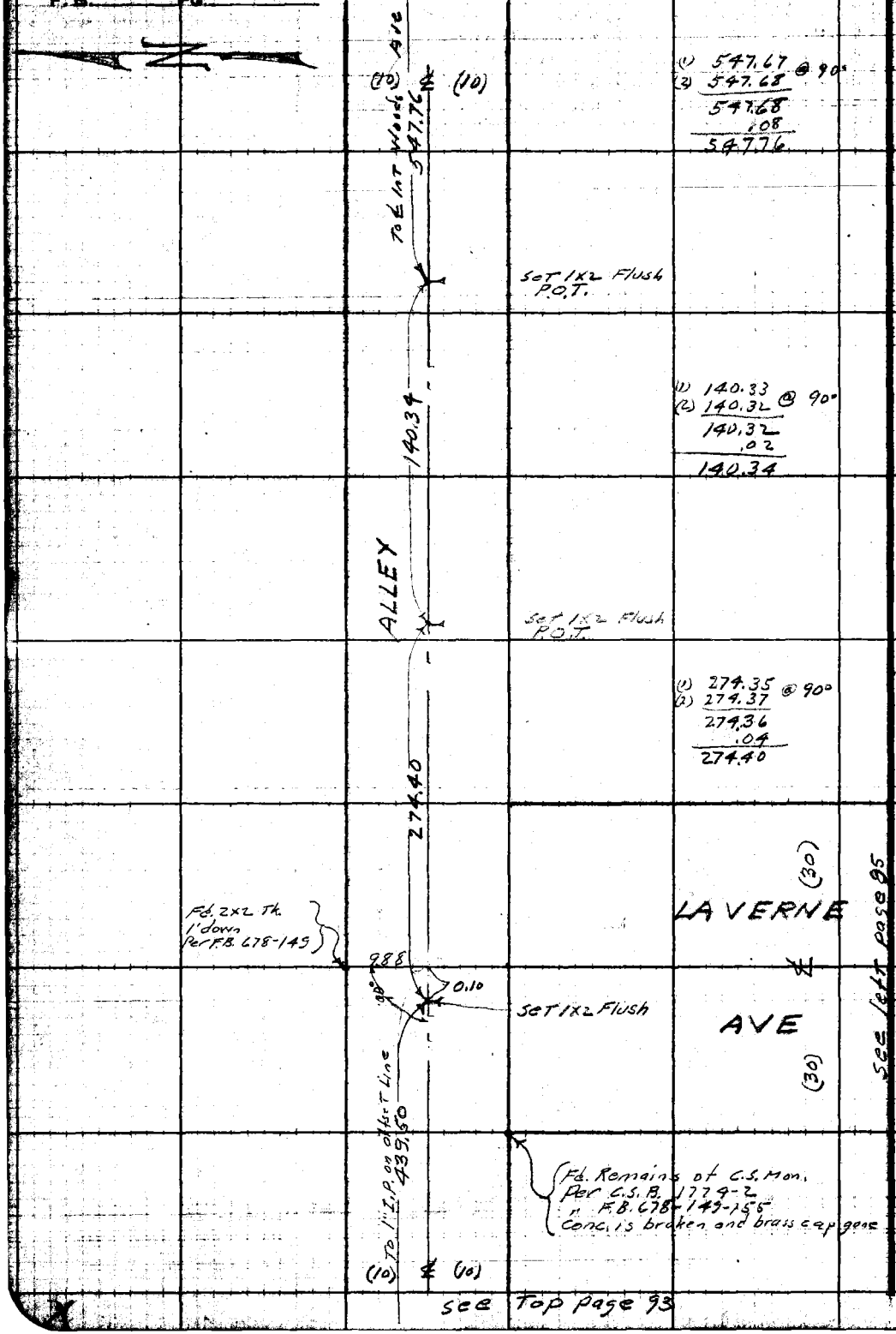

see Top page 93

see left page 85

RETURN TO
LOS ANGELES COUNTY SURVEYOR
726 LOS ANGELES COUNTY
ENGINEERING BLDG.

Do not extend notes this side of this line.

Note: Any Additions or Changes on This Sheet Must be Made or Circled in Red Ink With Date and Name of Person Making Change.

29

F. B. 1641 Pg. 95

Notes Ck'd by
Map No.
Office Work
Checked
Date

Survey of East L.A. Civic Center
Surveyed by N.R. Smith
Notes
Date 7-5-52
Indexed S. C. Johnson 8-16-52

EAST L.A. CIVIC CENTER.

TOPOGRAPHY
on

FETTERLY AVE
between
THIRD ST & FIRST ST.

N.R. SMITH
J. MALDONADO
P. YAKIMOF
N. NICKLE

For Courts bldg. layout see F.B. 1641-17 to 19

J. Ochsner

Note: Any Additions or Changes of This Sheet Must be Made or Circled in Red Ink With Date and Name of Person Making Change.

Do not extend notes this side of this line.

RETURN TO
LOS ANGELES COUNTY SURVEYOR
720 LOS ANGELES COUNTY
ENGINEERING BLDG.

76F3098 247 2-51

RETURN TO
LOS ANGELES COUNTY SURVEYOR
726 LOS ANGELES COUNTY
ENGINEERING BLDG.

Note: Any Additions or Changes on This Sheet Must be Made or Circled in Red Ink With Date and Name of Person Making Change.

Do not extend notes this side of this line.

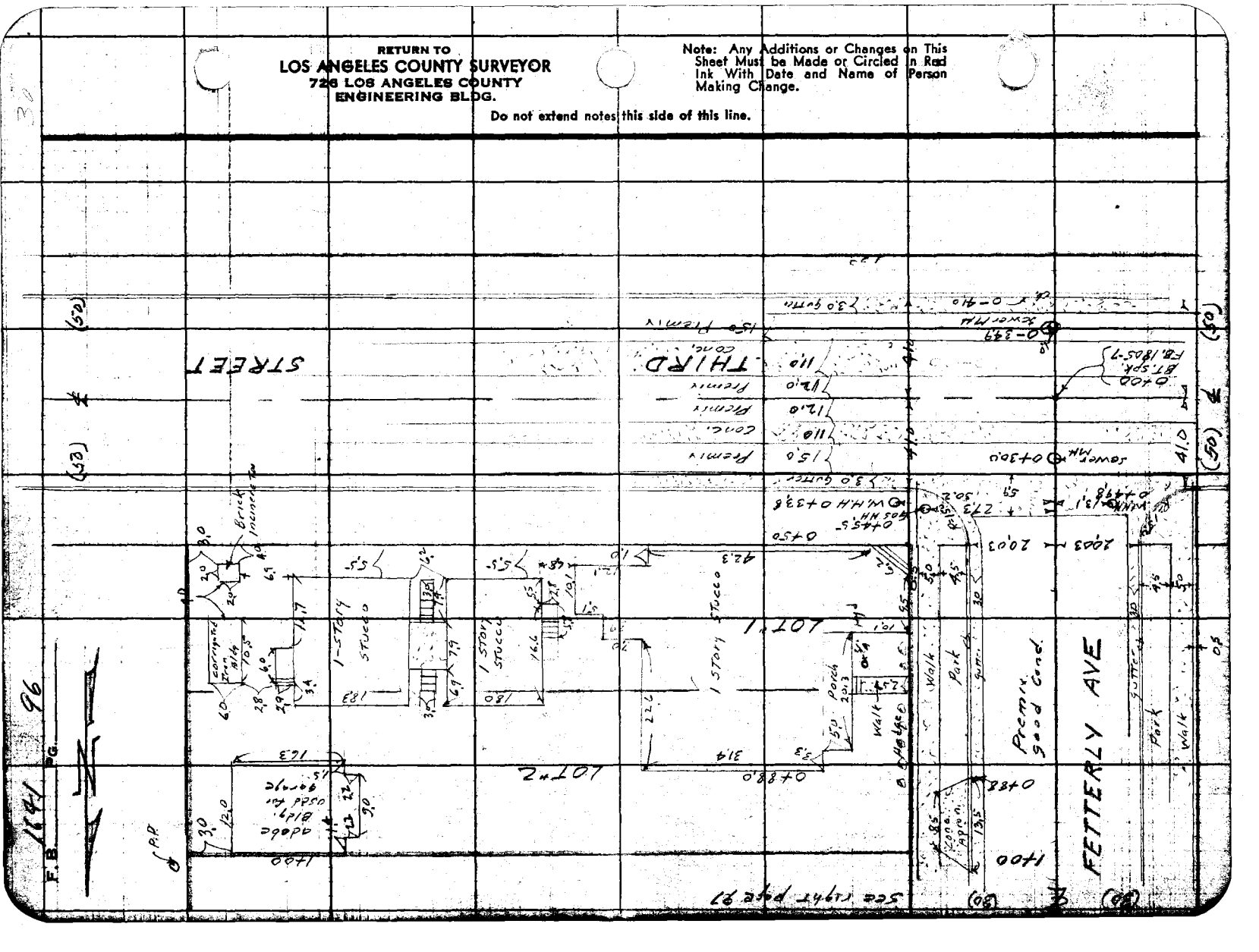

1645

F.B. ____ Pg. ____

Survey of East L.A. Civic Center

Office Work

Surveyed by N.R. Smith

Notes

Date

Indexed R. C. Johnson



Note: Any Additions or Changes on This Sheet Must be Made or Circled in Red Ink With Date and Name of Person Making Change.

Do not extend notes this side of this line.

RETURN TO
LOS ANGELES COUNTY SURVEYOR
736 LOS ANGELES COUNTY
ENGINEERING BLDG.

RETURN TO
LOS ANGELES COUNTY SURVEYOR
726 LOS ANGELES COUNTY
ENGINEERING BLDG.

Note: Any Additions or Changes on This Sheet Must be Made or Circled in Red Ink With Date and Name of Person Making Change.

Do not extend notes this side of this line.

32

E.B. 1641 PG. 98

32

1641 99

F. B. _____ PG. _____

Notes Ck'd by	Survey of East L.A. Civic Center
Map No.	W. O. 5093 Tape No. 0119 St'd. 1.00 °F
Office Work	Surveyed by N. R. Smith
Checked	Notes " Date 9-5-52
Date	Indexed R. C. Johnson

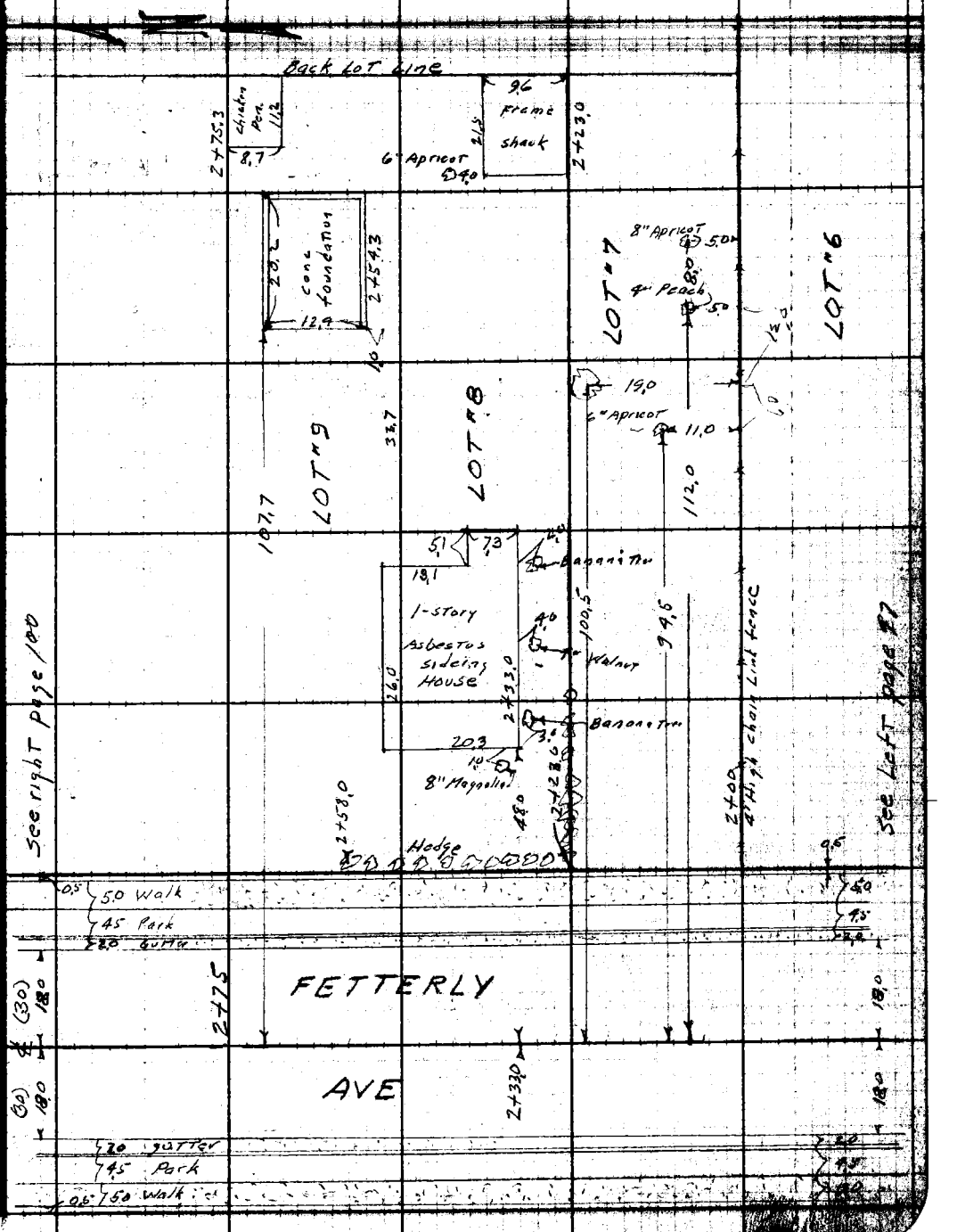

Note: Any Additions or Changes on This Sheet Must be Made or Circled in Red Ink With Date and Name of Person Making Change.

Do not extend notes this side of this line.

RETURN TO
LOS ANGELES COUNTY SURVEYOR
726 LOS ANGELES COUNTY
ENGINEERING BLDG.

76F3098 247 2-51

RETURN TO
LOS ANGELES COUNTY SURVEYOR
726 LOS ANGELES COUNTY
ENGINEERING BLDG.

Note: Any Additions or Changes on This Sheet Must be Made or Circled in Red Ink With Date and Name of Person Making Change.

Do not extend notes this side of this line.

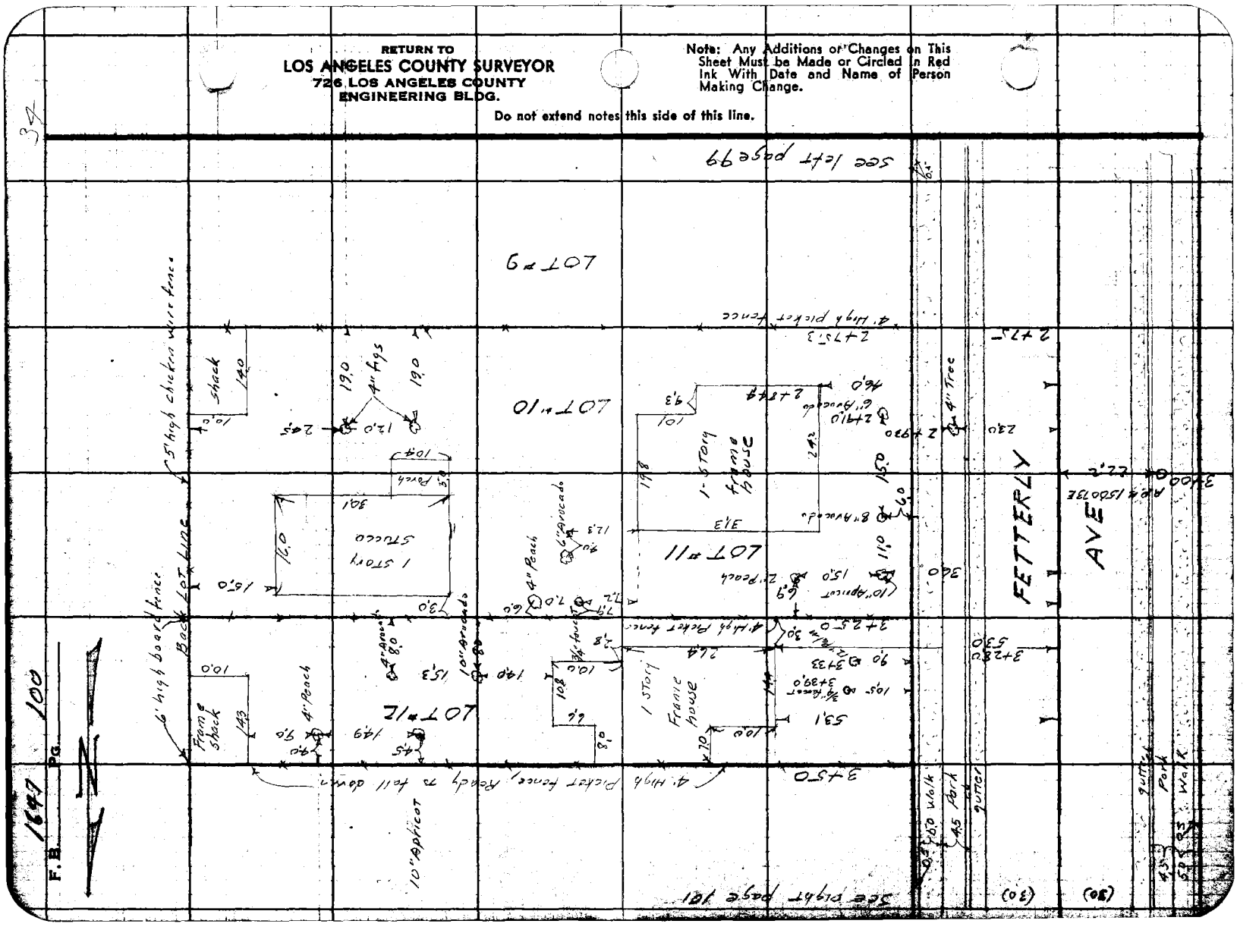

3

1641 107

F. B. _____ Pg. _____

Notes Ck'd by	Survey of Post L.A. Civic Center
Map No.	W. O. 50[illegible] Tape No. [illegible] Std. [illegible] °F
Office Work	Surveyed by N. R. Smith
Checked	Notes " Date 9-5-52
Date	Indexed A. C. Johnson

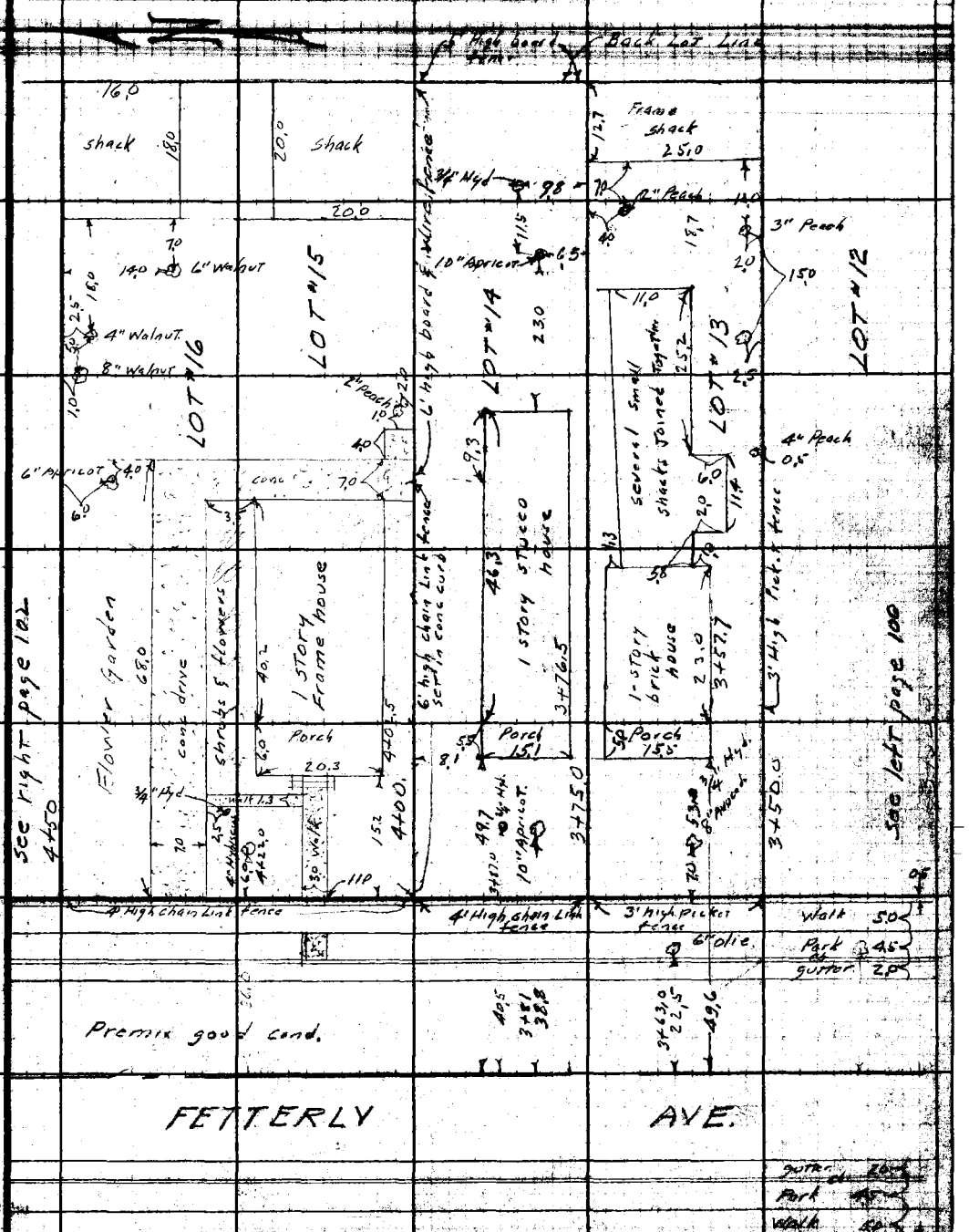

Note: Any Additions or Changes on This Sheet Must be Made or Circled in Red Ink With Date and Name of Person Making Change.

Do not extend notes this side of this line.

RETURN TO
LOS ANGELES COUNTY SURVEYOR
726 LOS ANGELES COUNTY
ENGINEERING BLDG.

75F3095 247 2-51

1641 102

F.B. PG.

36

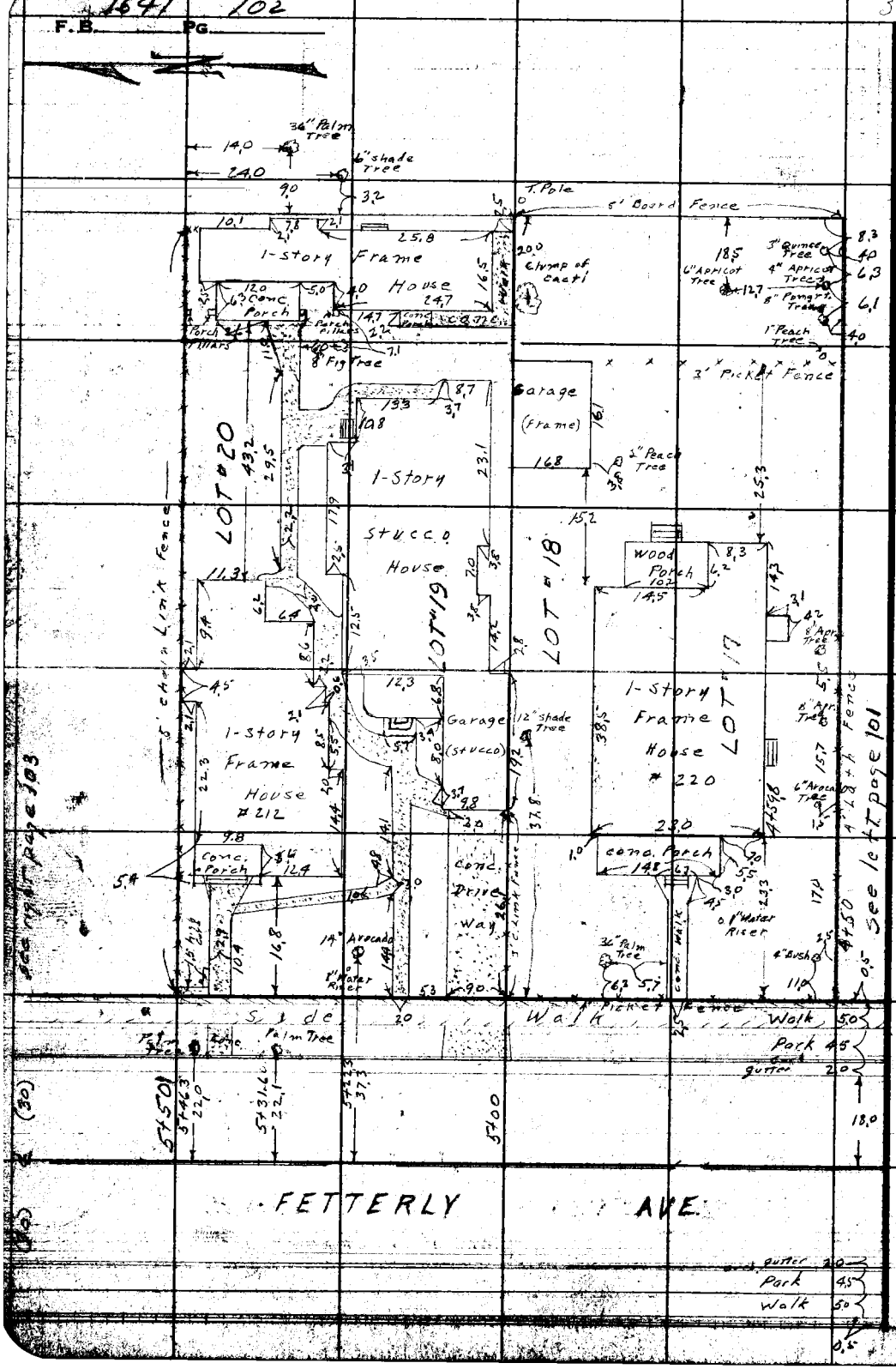

RETURN TO
LOS ANGELES COUNTY SURVEYOR
726 LOS ANGELES COUNTY
ENGINEERING BLDG.

Do not extend notes this side of this line.

Note: Any Additions or Changes on This Sheet Must be Made or Circled in Red Ink With Date and Name of Person Making Change.

1641 103

F. B. ____ PG. ____

Notes Ck'd by ____	Survey of East L.A. Civic Center
Map No. ____	W. O. 2091 Tape No. ____ Sl'd. ____ °F
Office Work ____	Surveyed by N. R. Smith
Checked ____	Notes " Date 9-8-56
Date ____	Indexed R. C. Johnson

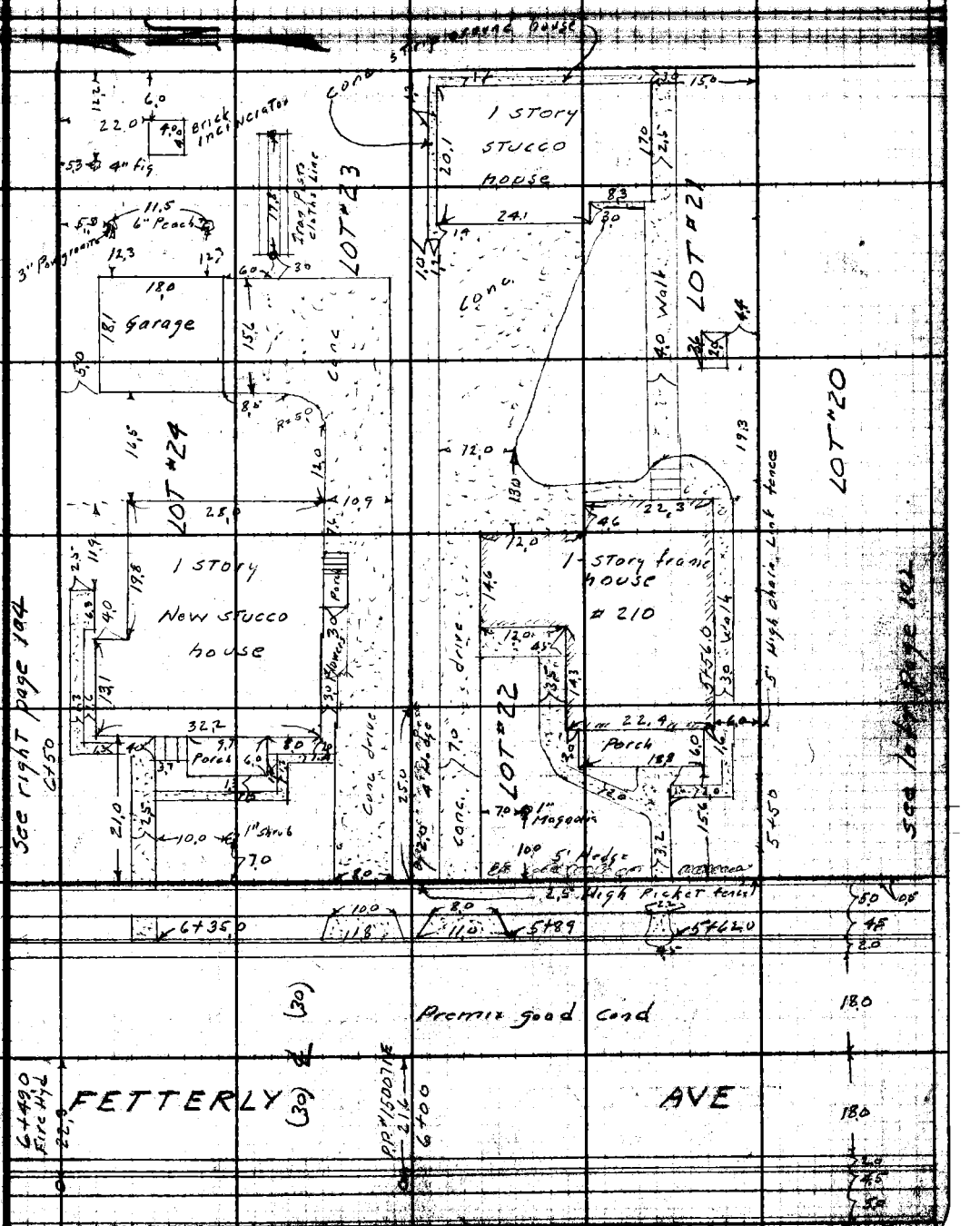

Note: Any Additions or Changes on This Sheet Must be Made or Circled in Red Ink With Date and Name of Person Making Change.

Do not extend notes this side of this line.

RETURN TO
LOS ANGELES COUNTY SURVEYOR
726 LOS ANGELES COUNTY
ENGINEERING BLDG.

F.B. 1691 PG. 104

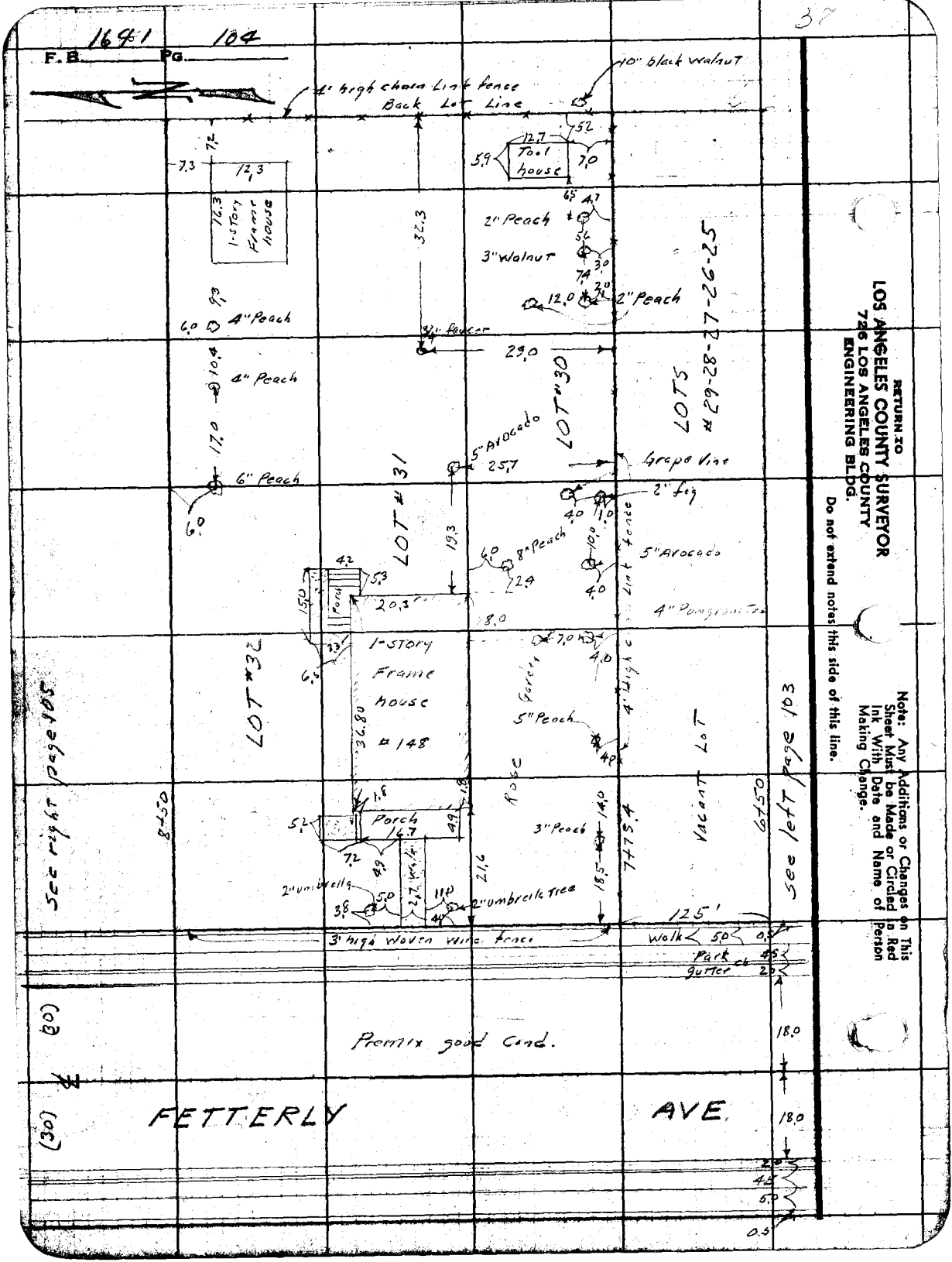

RETURN TO
LOS ANGELES COUNTY SURVEYOR
726 LOS ANGELES COUNTY
ENGINEERING BLDG.

Do not extend notes this side of this line.

Note: Any Additions or Changes on This Sheet Must be Made or Circled in Red Ink With Date and Name of Person Making Change.

34

1641 105

F.B. _____ PG. _____

Notes Ck'd by	Survey of East L.A. Civic Center
Map No.	W.O. [illegible] Maps No. [illegible]
Office Work	Surveyed by N. R. Smith
Checked	Notes " Date 9-10-52
Date	Indexed C. Johnson

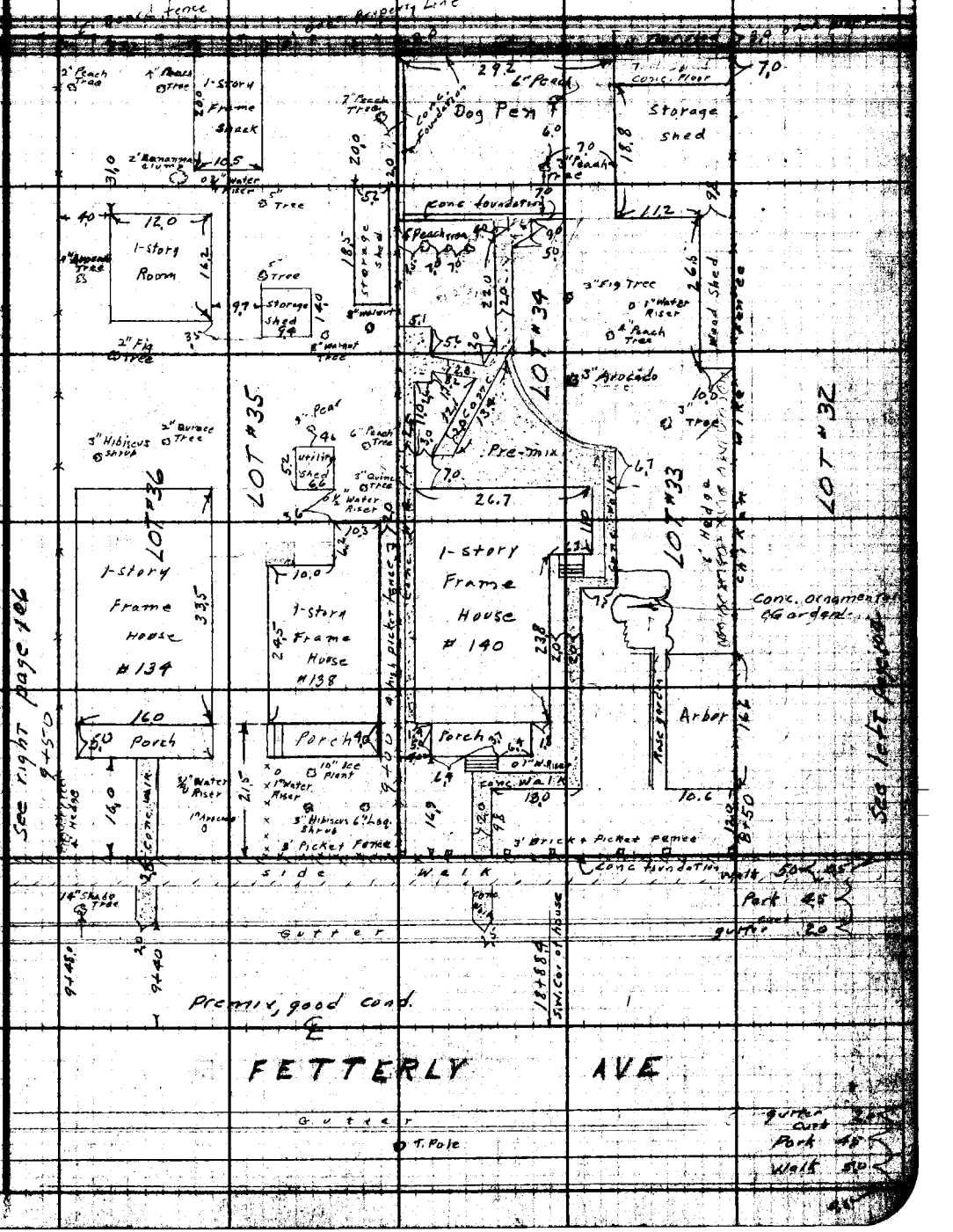

Note: Any Additions or Changes on This Sheet Must be Made or Circled in Red Ink With Date and Name of Person Making Change.

Do not extend notes this side of this line.

RETURN TO
LOS ANGELES COUNTY SURVEYOR
720 LOS ANGELES COUNTY
ENGINEERING BLDG.

76F3098 247 2-51

1641 106

F.B. PG.

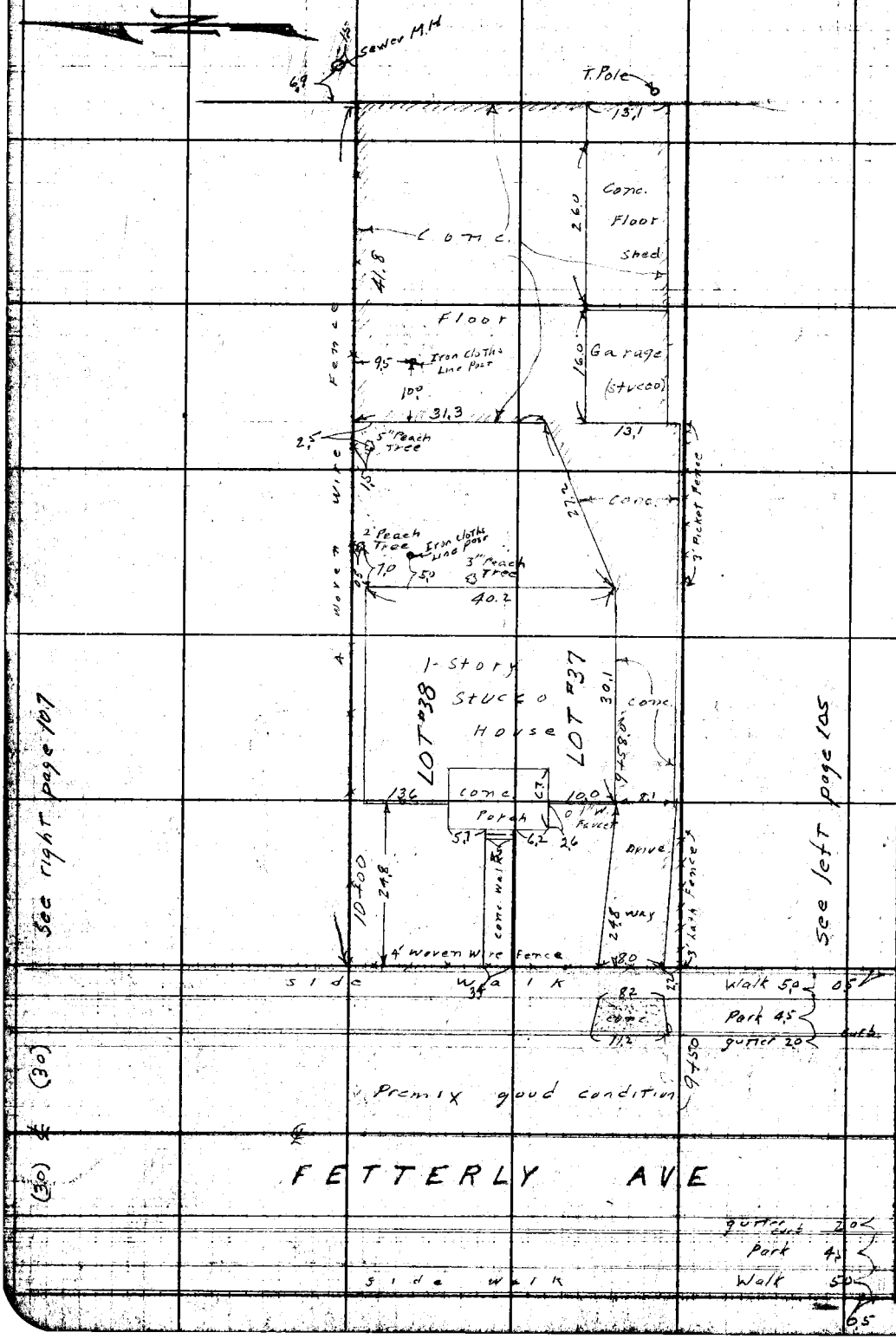

RETURN TO
LOS ANGELES COUNTY SURVEYOR
726 LOS ANGELES COUNTY
ENGINEERING BLDG.

Do not extend notes this side of this line.

Note: Any Additions or Changes on This Sheet Must be Made or Circled in Red Ink With Date and Name of Person Making Change.

1641 107

F. B. _____ Pg. _____

Notes Ck'd by	Survey of East L. A. Civic Center
Map No.	W. O. 504 Page No. 011 Std. 68' °F
Office Work	Surveyed by N. R. Smith
Checked	Notes " Date 9-10-52
Date	Indexed R. C. Johnson

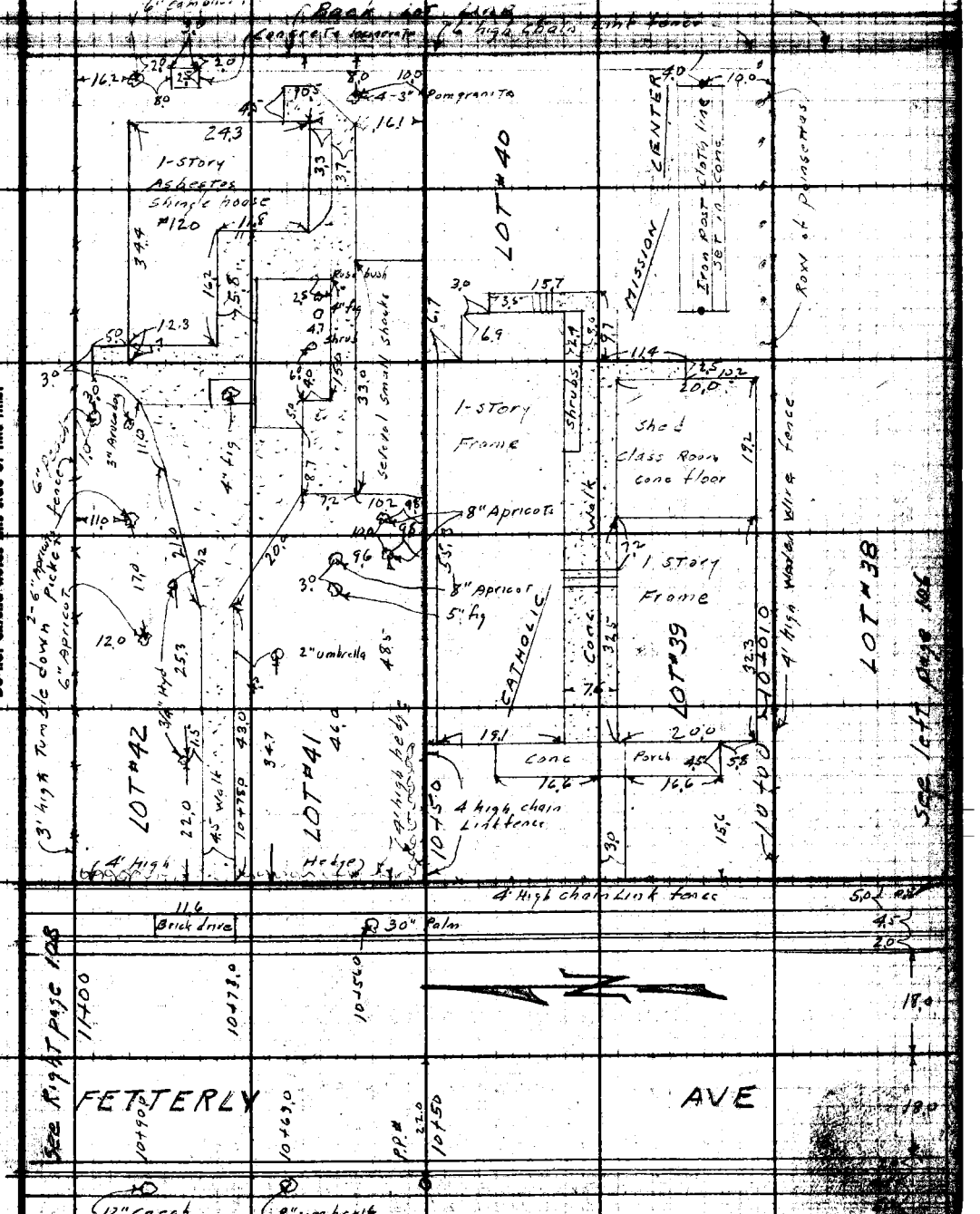

Note: Any Additions or Changes on This Sheet Must be Made or Circled in Red Ink With Date and Name of Person Making Change.

Do not extend notes this side of this line.

RETURN TO
LOS ANGELES COUNTY SURVEYOR
726 LOS ANGELES COUNTY
ENGINEERING BLDG.

76F3098 247 2-51

1641 108

42

F.B. _____ PG. _____

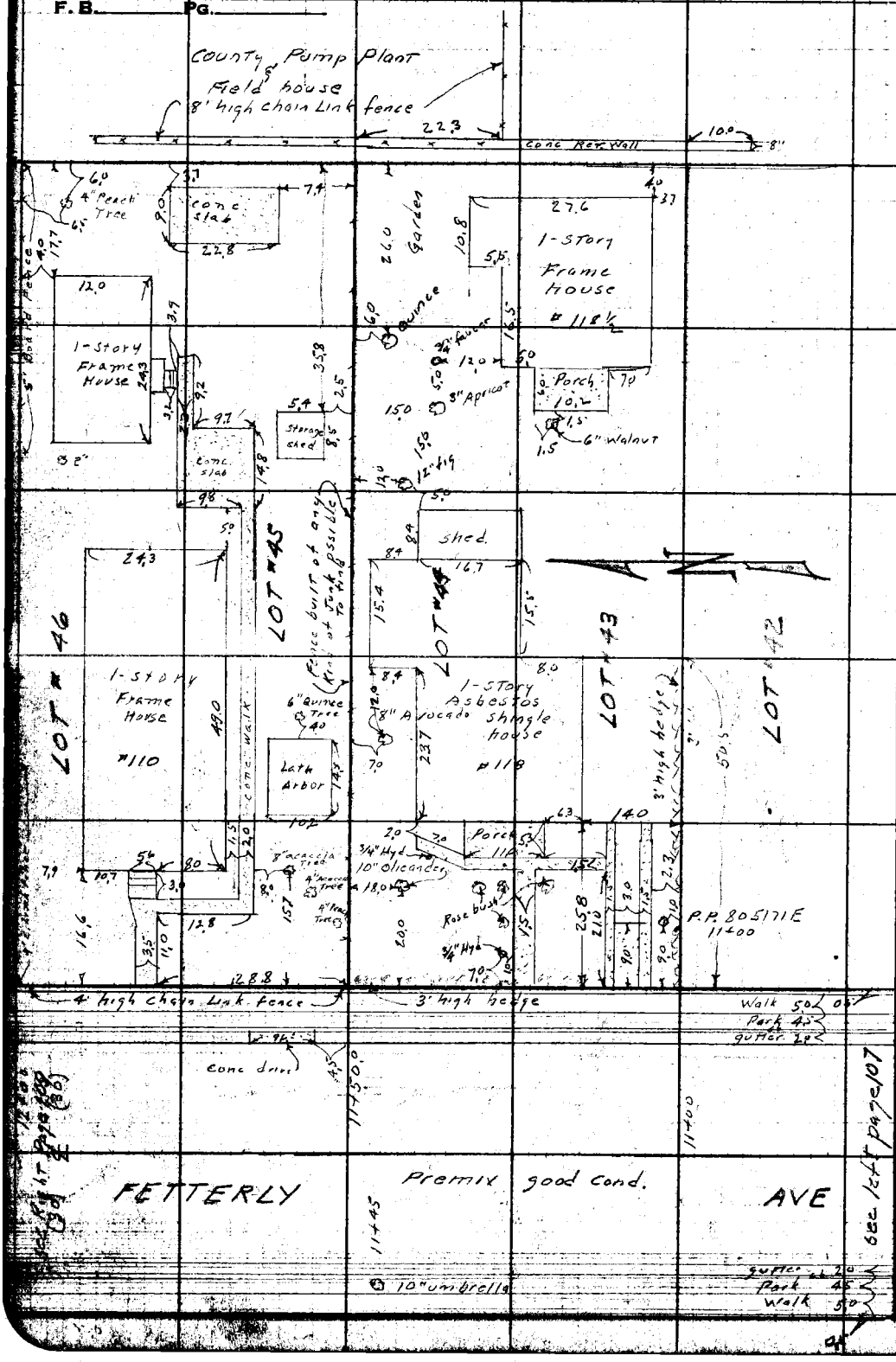

RETURN TO
LOS ANGELES COUNTY SURVEYOR
726 LOS ANGELES COUNTY
ENGINEERING BLDG.

Do not extend notes this side of this line.

Note: Any Additions or Changes on This Sheet Must be Made or Circled in Red Ink With Date and Name of Person Making Change.

1641 109

F. B. _____ PG. _____

Notes Ck'd by	Survey of East LA Civic Center
Map No.	W. O. 2276 Tape No. 2479 Std. 08
Office Work	Surveyed by N. R. Smith
Checked	Notes " Date 9-11-52
Date	Indexed A. C. Johnson

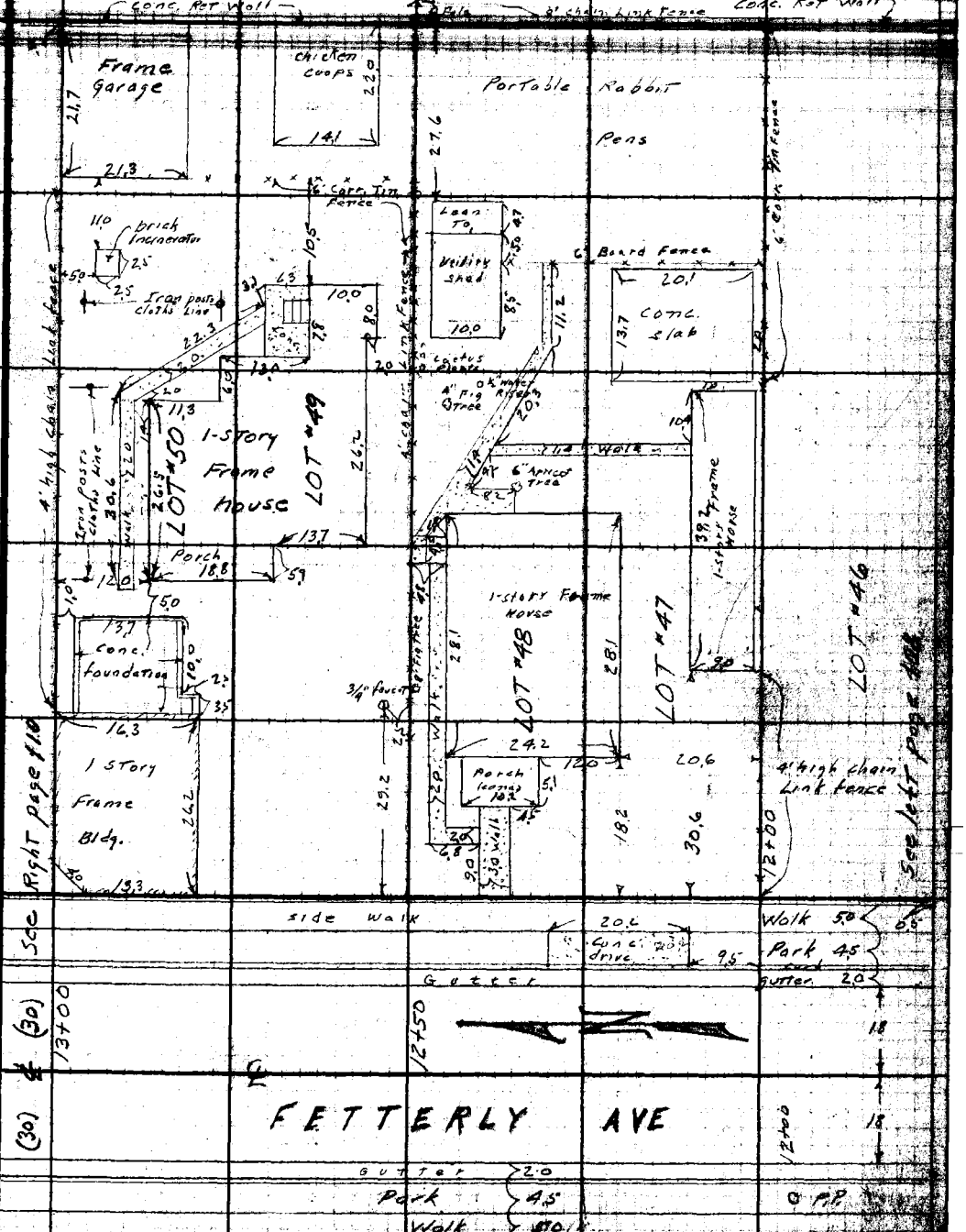

Note: Any Additions or Changes on This Sheet Must be Made or Circled in Red Ink With Date and Name of Person Making Change.

Do not extend notes this side of this line.

RETURN TO
LOS ANGELES COUNTY SURVEYOR
726 LOS ANGELES COUNTY
ENGINEERING BLDG.

76F3096 247 2-51

RETURN TO
LOS ANGELES COUNTY SURVEYOR
726 LOS ANGELES COUNTY
ENGINEERING BLDG.

Note: Any Additions or Changes on This Sheet Must be Made or Circled in Red Ink With Date and Name of Person Making Change.

Do not extend notes this side of this line.

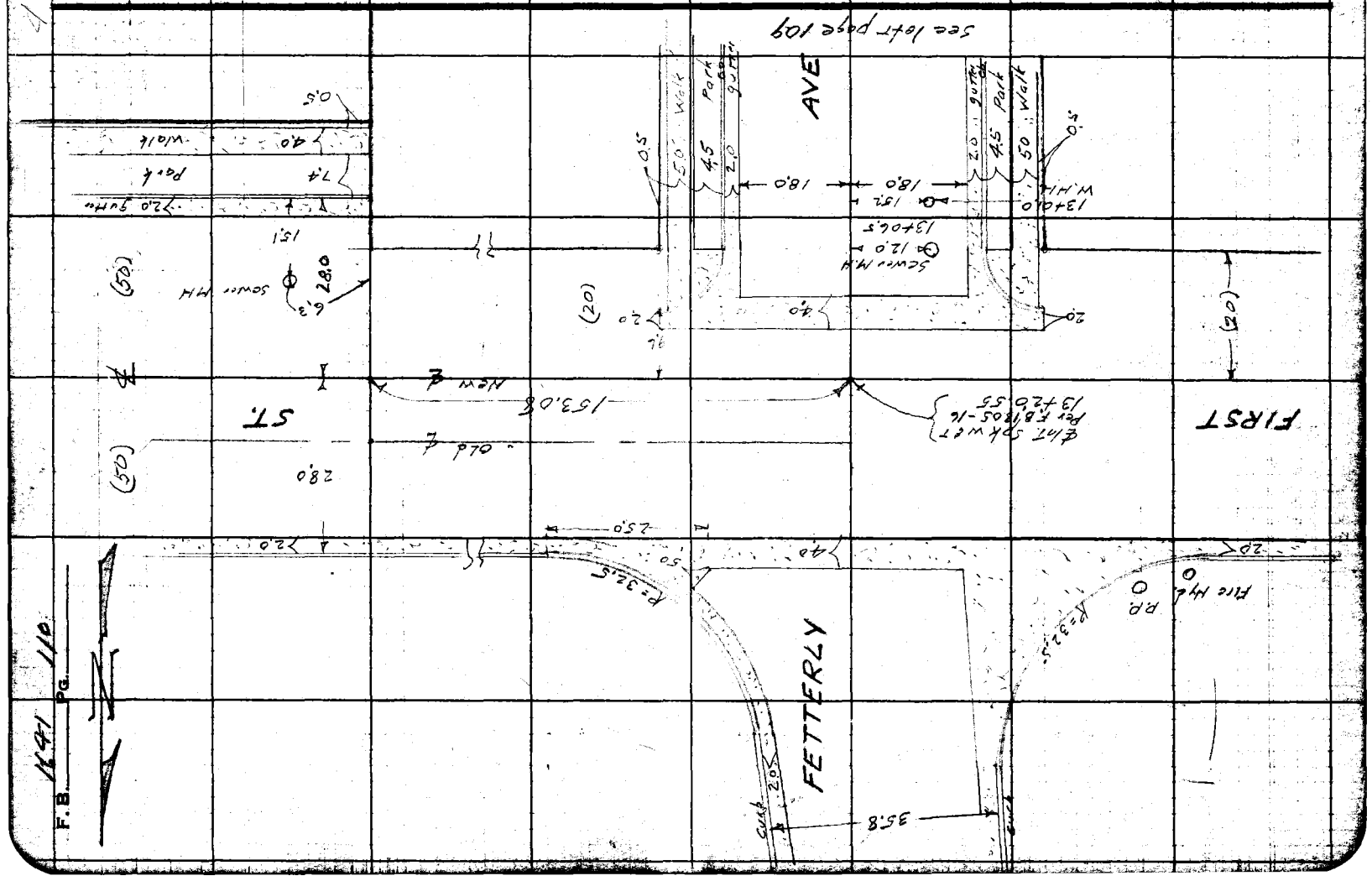

See left page 109

1695 111

F. B. _____ PG. _____

Notes Ck'd by	Survey of East L.A. Civic Center
Map No.	W. O. [illegible] Tape No. [illegible] Std. 68
Office Work	Surveyed by N. R. Smith
Checked	Notes " Date
Date	Indexed A. C. Johnson

J.N. 5042

EAST L.A CIVIC CENTER

TOPOGRAPHY

on

THIRD STREET

between

FETTERLY AVE & WOODS AVE

N. R. Smith
J. Ochsner
J. Maldonado

Note: Any Additions or Changes on This Sheet Must be Made or Circled in Red Ink With Date and Name of Person Making Change.

Do not extend notes this side of this line.

RETURN TO
LOS ANGELES COUNTY SURVEYOR
726 LOS ANGELES COUNTY
ENGINEERING BLDG.

[illegible]095 247 2-51

F.B. 1641 PG. 112

see bot page 113

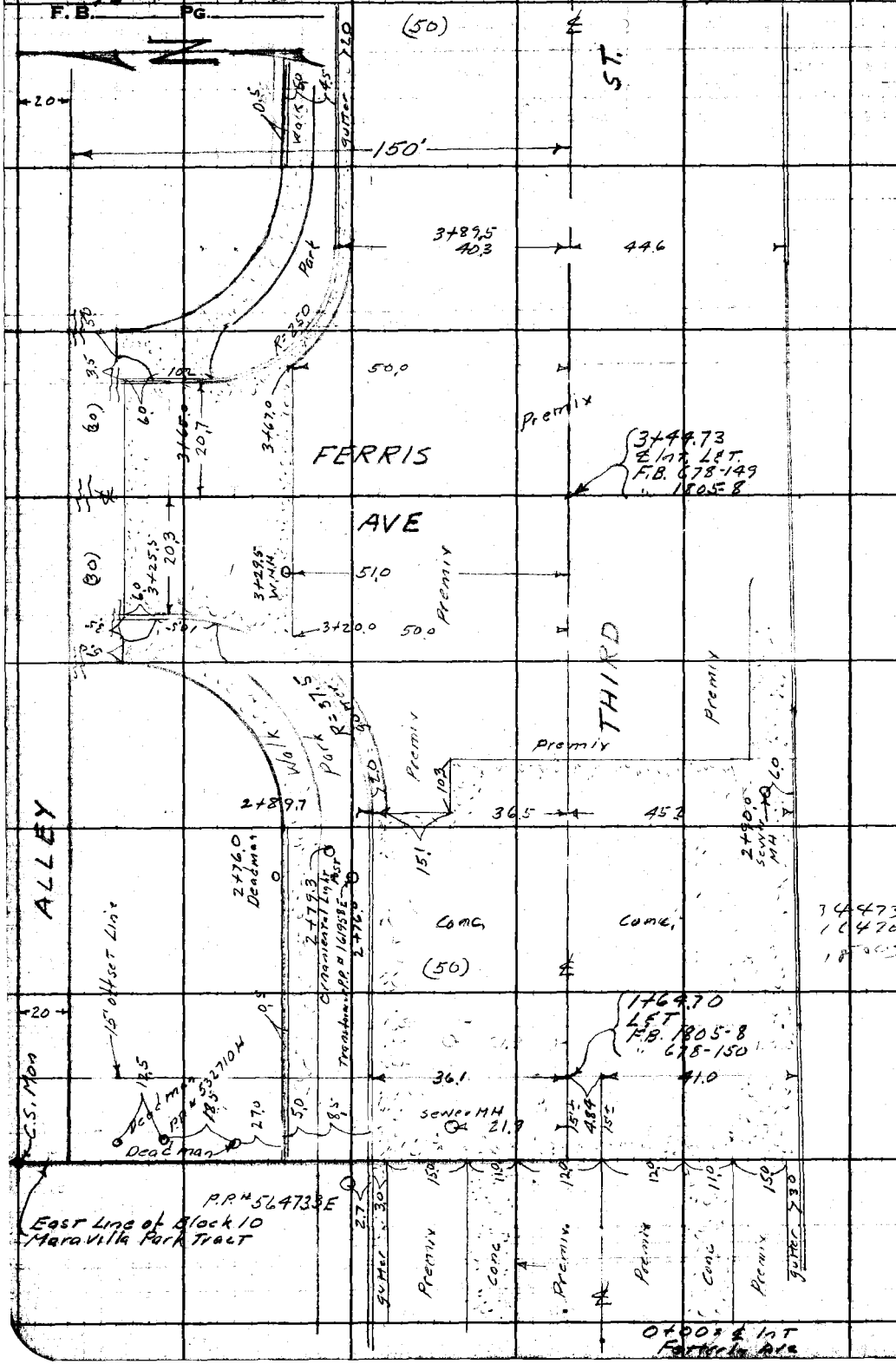

RETURN TO
LOS ANGELES COUNTY SURVEYOR
726 LOS ANGELES COUNTY
ENGINEERING BLDG.

Do not extend notes this side of this line.

Note: Any Additions or Changes on This Sheet Must be Made or Circled in Red Ink With Date and Name of Person Making Change.

1641 113

F. B. _____ PG. _____

Notes Ck'd by	Survey of East L.A. Civic Center
Map No.	W. O. [illegible] Tape No. [illegible]
Office Work	Surveyed by N.R. Smith
Checked	Notes _____ Date [illegible]
Date	Indexed E. C. Johnson

see bot. page 114

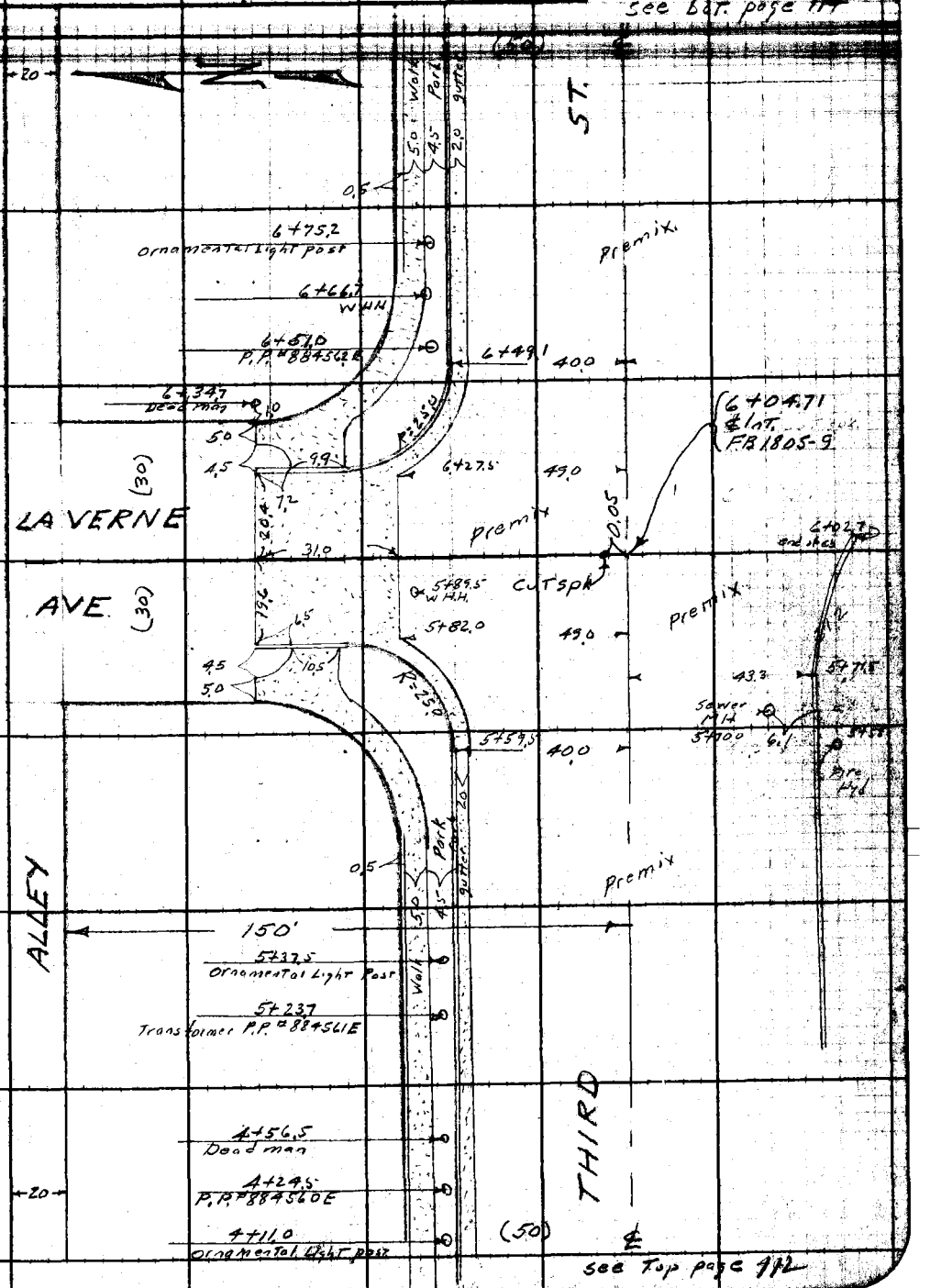

see Top page 112

Note: Any Additions or Changes on This Sheet Must be Made or Circled in Red Ink With Date and Name of Person Making Change.

Do not extend notes this side of this line.

RETURN TO
LOS ANGELES COUNTY SURVEYOR
726 LOS ANGELES COUNTY
ENGINEERING BLDG.

76F3095 247 2-51

F.B. 1641 Pg. 114

48

see bot page 115

40.0

(50) ℄

Walk Park Gutter

ST.

20'

0.05

5.0 4.5 2.0

Premix

14+85.7 P.P.

14+81.7

Premix 13.5 13.5

Electric Revolving sign

14+38.7

14+27.3

Premix

13+87.2

ALLEY

150'

13+61.5 ornamental Light Post

13+48.6 P.P. # 884569E

12+23.6 ornamental Light post

Dead man 0.5

11+99.5 P.P. # 884568E

10+85.5 Ornamental Light post

10+49.6 P.P. # 884567E

9+50.0 P.P. # 884566E

9+47.0 ornamental Light post

Walk Park Gutter

THIRD

20'

0.5 5.0 4.5 2.0

8+08.5 ornamental Light post.

(50) ℄

7+98.0 P.P. # 884565E

40.0

See Top page 113

RETURN TO
LOS ANGELES COUNTY SURVEYOR
726 LOS ANGELES COUNTY
ENGINEERING BLDG.

Do not extend notes this side of this line.

Note: Any Additions or Changes on This Sheet Must be Made or Circled in Red Ink With Date and Name of Person Making Change.

1641 115

F. B. _____ PG. _____

Notes Ch'd by	Survey of East L.A. Civic Center
Map No.	W. O. 5042 Tape No. 2119 Std. 68 °F
Office Work	Surveyed by N. R. Smith
Checked	Notes Date 9-16-52
Date	Indexed A. C. Johnson

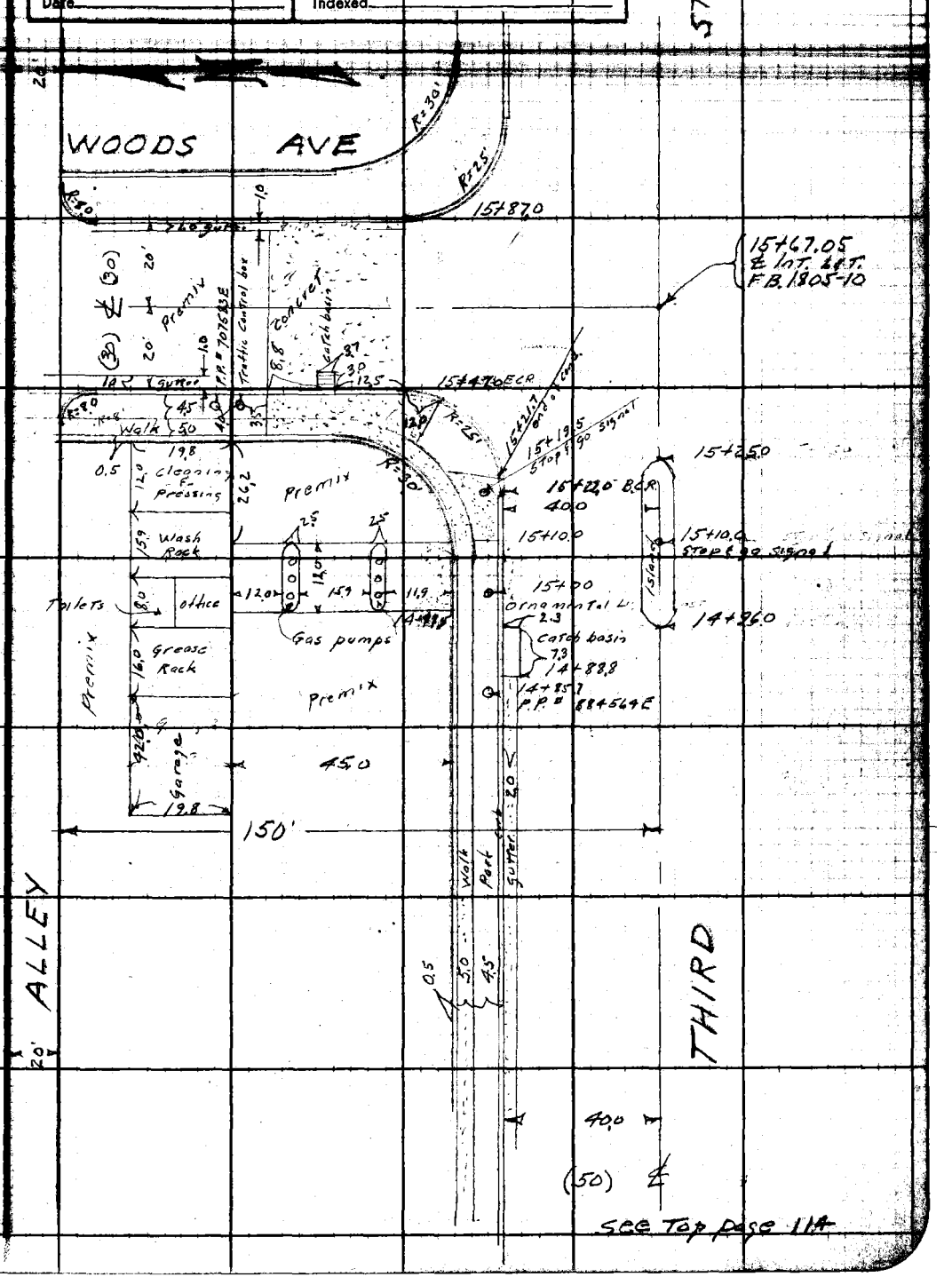

See Top page 114

Note: Any Additions or Changes on This Sheet Must be Made or Circled in Red Ink With Date and Name of Person Making Change.

Do not extend notes this side of this line.

RETURN TO
LOS ANGELES COUNTY SURVEYOR
726 LOS ANGELES COUNTY
ENGINEERING BLDG.

76F3095 247 2-51

RETURN TO
LOS ANGELES COUNTY SURVEYOR
726 LOS ANGELES COUNTY
ENGINEERING BLDG.

Note: Any Additions or Changes on This Sheet Must be Made or Circled In Red Ink With Date and Name of Person Making Change.

Do not extend notes this side of this line.

F. B. 1641 PG 116

Notes Ck'd by KRM	Survey of Kapetto Park Fire Sta. #96
Map No. B-2480	W. O. A 395 Tape No. 0138 St'd. 64 °F
Office Work: Bailey	Surveyed by
Checked McPherson	Notes E.C.W. Date 2-26-54
Date July 54	Indexed J. C. Johnson 9-2-54

F. B. Pg. 117

J.N. A-395

KAPETTO PARK FIRE STA. No 96

BOUNDARY SURVEY Pg. 114, 115

TOPOG. Pg. 116

Wallace
Mantey
York
Bradock

V.T. 64-15

C.S. B-2480

J.N. 080L26

Note: Any Additions or Changes on This Sheet Must be Made or Circled in Red Ink With Date and Name of Person Making Change.

Do not extend notes this side of this line.

RETURN TO
LOS ANGELES COUNTY SURVEYOR
726 LOS ANGELES COUNTY
ENGINEERING BLDG.

76F3095 247 4-53

F. B. 1641 PG. 118

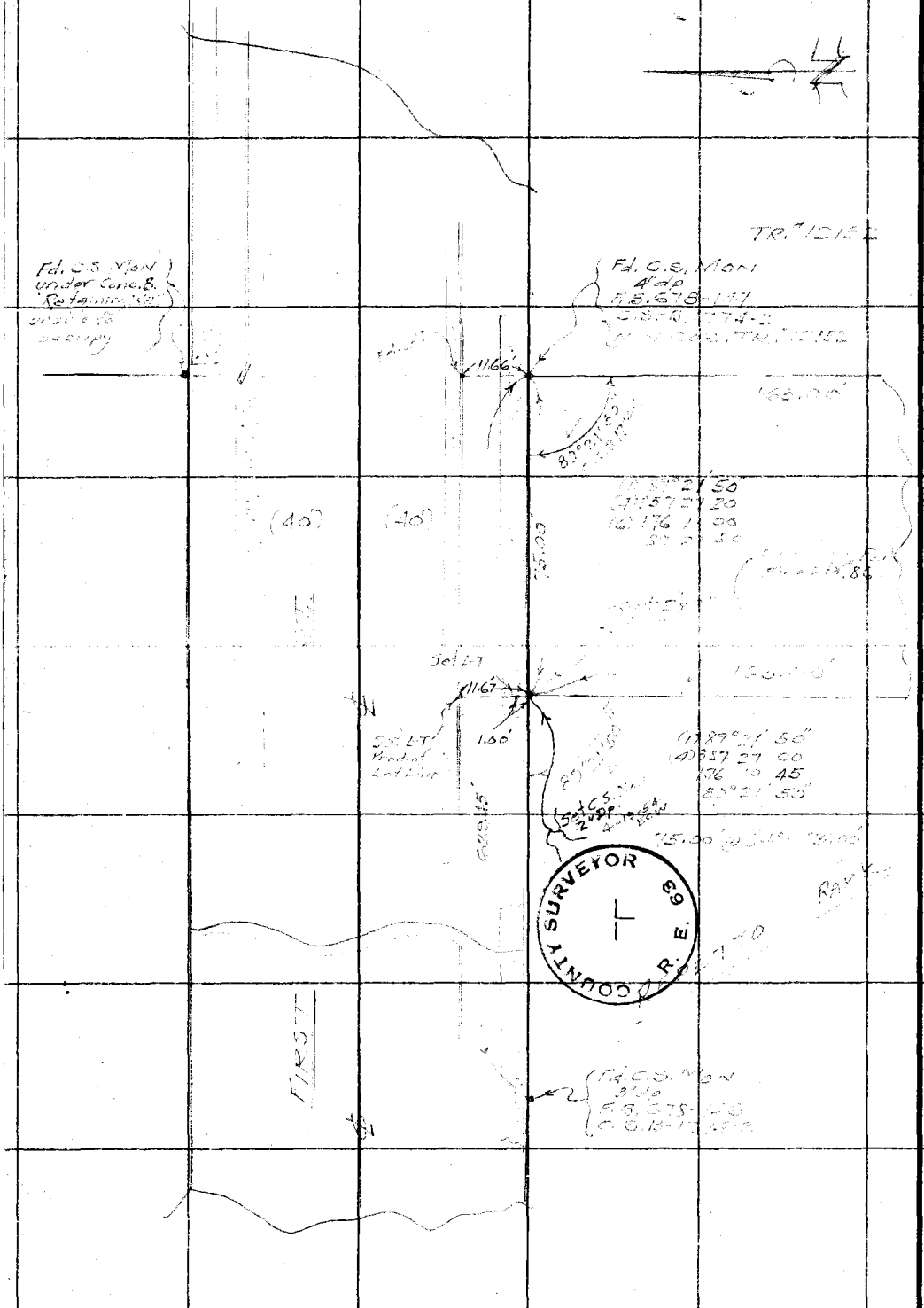

RETURN TO
LOS ANGELES COUNTY SURVEYOR
726 LOS ANGELES COUNTY
ENGINEERING BLDG.
Do not extend notes this side of this line.

Note: Any Additions or Changes on This Sheet Must be Made or Circled in Red Ink With Date and Name of Person Making Change.

Notes Ck'd by KRM	Survey of
Map No. B-2480	W. O. 4395 Tape No. 0138 St'd. 68° °F
Office Work BAILEY	Surveyed by
Checked McPherson	Notes ECW Date 4-30-54
Date July '54	Indexed C. Johnson

F. B. _____ Pg. _____

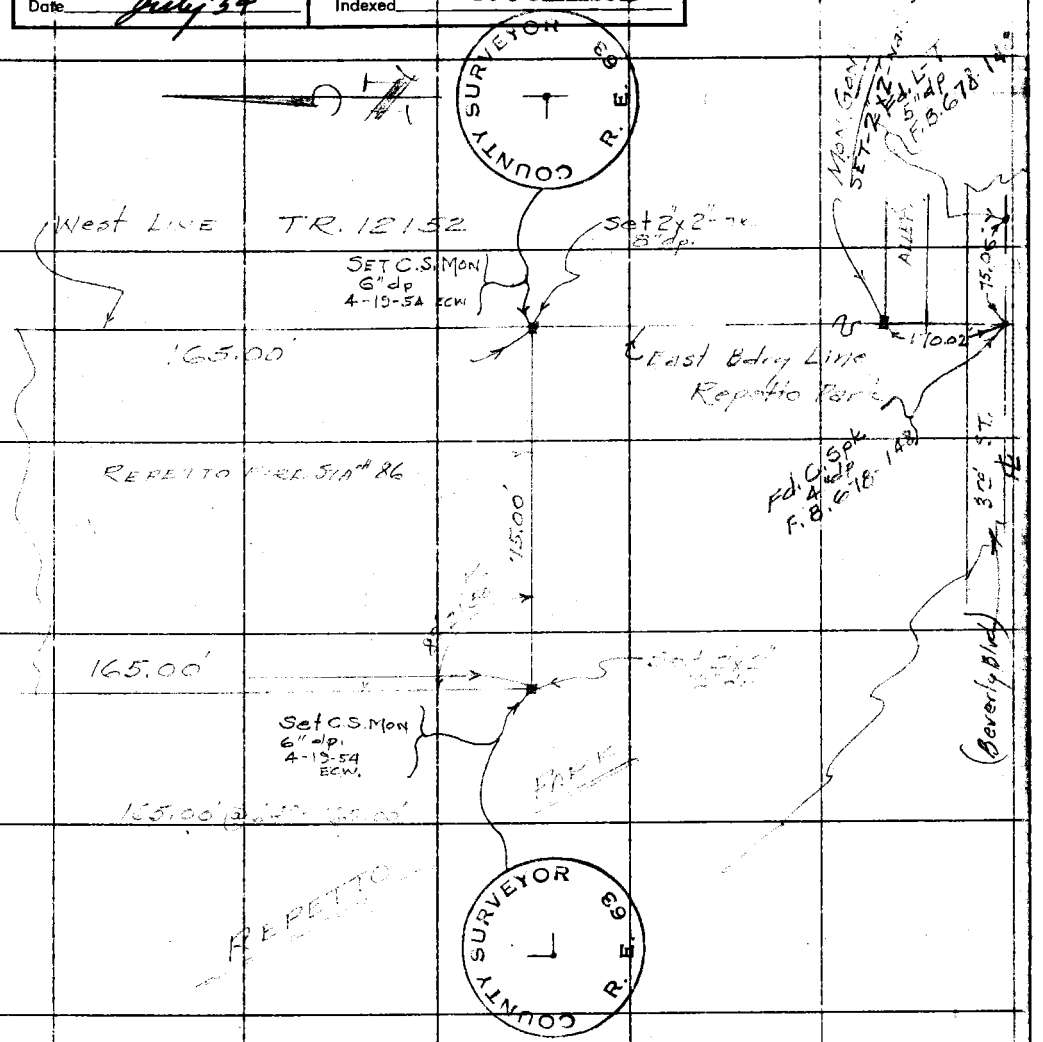

Note: Any Additions or Changes on This Sheet Must be Made or Circled in Red Ink With Date and Name of Person Making Change.

Do not extend notes this side of this line.

RETURN TO
LOS ANGELES COUNTY SURVEYOR
726 LOS ANGELES COUNTY
ENGINEERING BLDG.

76FS09S 247 4-53

F. B. 1641 PG. 120

TOPOG

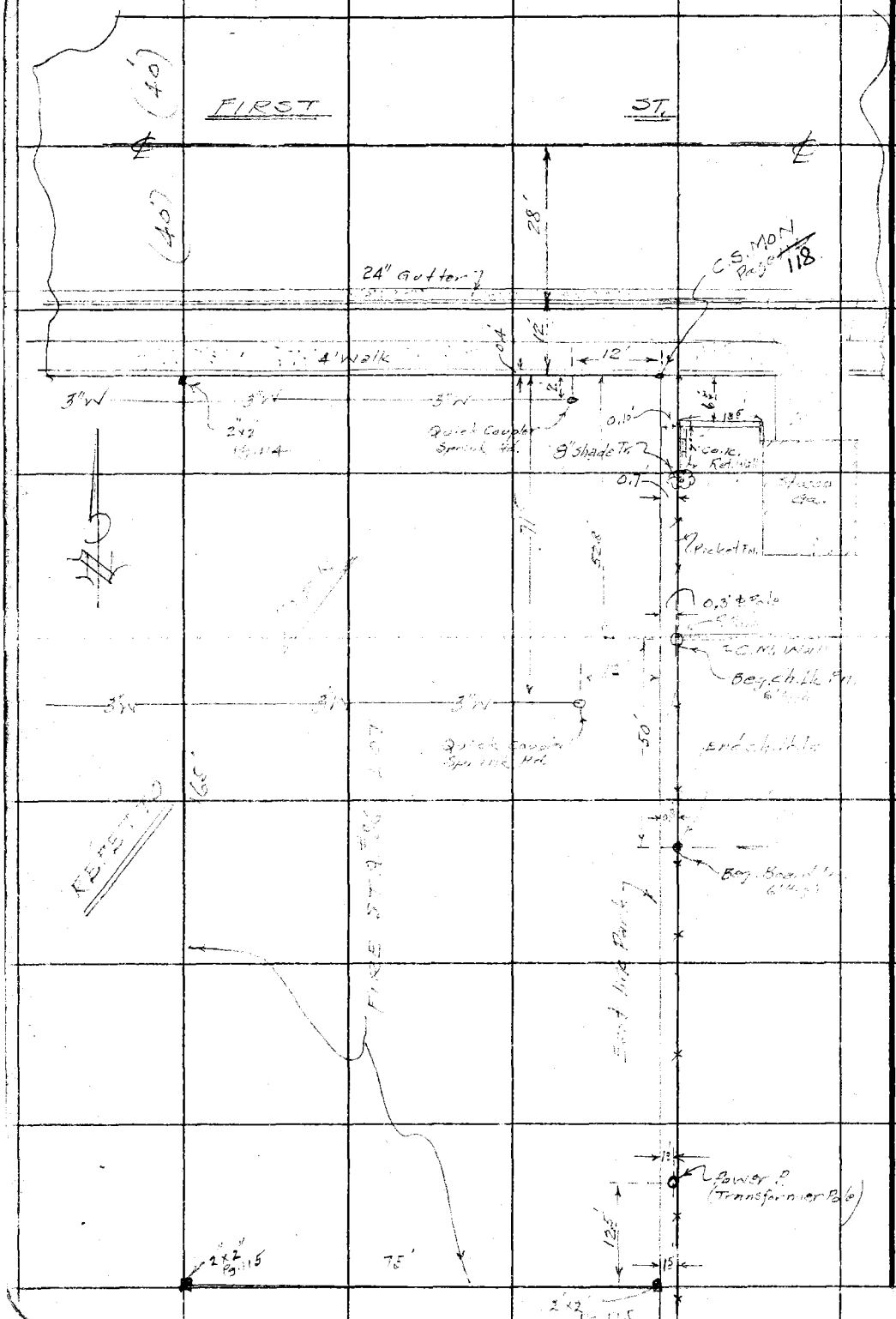

RETURN TO
LOS ANGELES COUNTY SURVEYOR
726 LOS ANGELES COUNTY
ENGINEERING BLDG.
Do not extend notes this side of this line.

Note: Any Additions or Changes on This Sheet Must be Made or Circled in Red Ink With Date and Name of Person Making Change.

Profile No.	Notes Red.	Plotted BAILEY	Job No. A395	Division No.	F.B. 1641 Pg. 121
	Date	Date	Survey of Repetto Park Fire Sta. #86		
X-Sec. No.	Notes Chkd.	Checked	Survey by Wallace & C. Johnson	Notes ECW	Date 2-26-54
	Date	Date	Map No. B-2480	Indexed	Date

J.N. A395

REPETTO PARK
FIRE STA. #86

-X- SECTIONS South Side
First St. from East Line
of Repetto Park - West 100'

STATION	B.S.	H.I.	F.S.	ELEV.

NOTE: ANY ADDITIONS OR CHANGES ON THIS SHEET MUST BE MADE OR CIRCLED IN RED INK, WITH DATE AND NAME OF PERSON MAKING CHANGE.

Do not extend notes this side of this line.

PLEASE RETURN TO
LOS ANGELES COUNTY SURVEYOR
726 LOS ANGELES COUNTY
ENGINEERING BLDG.

76L298 307 10-51

76L298 307 10-51

PLEASE RETURN TO

LOS ANGELES COUNTY SURVEYOR
726 LOS ANGELES COUNTY
ENGINEERING BLDG.

NOTE: ANY ADDITIONS OR CHANGES ON THIS SHEET MUST BE MADE OR CIRCLED IN RED INK, WITH DATE AND NAME OF PERSON MAKING CHANGE.

Do not extend notes this side of this line.

STATION	B. S.	H. I.	F. S.	ELEV.		
B.M. #S-1				276 66	B.M S-1 El. 276.656 F.B. 678-147, 155, 58 C.S. Mon. on E. line Repetto Pk. 40'S. ℄ 1st St.	
FIRE STA. #86 —			-X-SECT.	1st ST.	From East Line Park.	West 100'
0+00	East Line of Repetto Park					
0+00	S. curb 1st ST.			276 49		
"	Gutter "			275 83		
"	Back walk "			276 72		
+50	curb "			274 96		
"	Gutter "			274 31		
"	Back walk			275 21		
+75	cb			274 [illegible]0		
"	Gutter			273 [illegible]2		
"	B. walk (N.W. Cor)			274 49		
1+00	cb.			273 [illegible]4		
"	Gutter			272 [illegible]0		
"	B. walk			273 [illegible]0		
S.W. Cor	of Fire Sta. lot			267 7		
S.E. "	"	"	"	27[illegible]		
B.M.S-1				276 66	El. 276.66 B.M.S-1 Show above.	

F.B. 1641 PG. 122 Job No. A335 Division No. Notes Red. Plotted BAILEY Profile
Survey of Repetto Pk Fire Sta #86 Date Date No. X-Sec.
Survey by Wallace Notes ECW Notes Chkd. Checked
Indexed C. Johnson Date Date Date No.

Profile No.	Notes Red.	Plotted	Job No. 0801.26	Division No.	F.B. 1641 PG. 123
	Date	Date	Survey of Repetto Pk Fire Sta #86		
X-Sec. No.	Notes Chkd.	Checked	Survey by Wallace	Notes ECW	Date
	Date	Date	Map No. B-2480	Indexed B. Johnson	Date 3-16-54

J. N. 0801.26

REPETTO PARK FIRE STA. #86

Elev. of inverts of Sewer M.H.
Vancouver Ave. - North & S. of 12th ST.

Wallace
Mankey
York
Bradach

STATION	B. S.	H. I.	F. S.	ELEV.

NOTE: ANY ADDITIONS OR CHANGES ON THIS SHEET MUST BE MADE OR CIRCLED IN RED INK, WITH DATE AND NAME OF PERSON MAKING CHANGE.

Do not extend notes this side of this line.

PLEASE RETURN TO
LOS ANGELES COUNTY SURVEYOR
726 LOS ANGELES COUNTY
ENGINEERING BLDG.

76L298 307 10-51

76L298 307 10-51

PLEASE RETURN TO

LOS ANGELES COUNTY SURVEYOR
726 LOS ANGELES COUNTY
ENGINEERING BLDG.

NOTE: ANY ADDITIONS OR CHANGES ON THIS SHEET MUST BE MADE OR CIRCLED IN RED INK, WITH DATE AND NAME OF PERSON MAKING CHANGE.

Do not extend notes this side of this line.

STATION	B. S.	H. I.	F. S.	ELEV.		
B.M. S1				276 66	B.M. S.-1 El. 276.66 C.S. Mon. on E. line Repetto Park	40'S. ℄ 1st ST.
	SEWER M.H. 223.5' N. ℄ 1st				on ℄ Vancouver Ave	
Elev. top of M.H.				280 44	INLET ON N.	OUTLET ON S.
Invert elev. 8" inlet on N.				273 35	280.46	280.42
" " 8" outlet " S				273 28	-6.44 - Rim to inside top pipe	6.47
					274.02	273.95
					.67 - 8" V.C.P	.67
					273.35	273.28
	SEWER M.H 83.5' S. ℄ 1st ST				on ℄ Vancouver Ave.	
Elev. top of M.H.				278 26	INLET N.	outlet on S.
Invert elev. 8" inlet on N.				272 "	278.29	278.23
" " 8" outlet on S				271 97	5.51 - Rim to inside top pipe	5.59
					272.78	272.64
					.67 - 8" VCP	.67
					272.11	271.97
	Sewer M.H. 383.6' S. ℄ 1st ST.				on ℄ Vancouver Ave	
Elev. top of M.H.				274 80	INLET N.	OUTLET S.
Invert Elev. 8" inlet on N.				267 84	274.80	274.79
" Elev. 8" outlet on S.				267 76	6.29 Rim to inside top pipe	6.36
					268.51	268.43
					.67 - 8" VCP	.67
					267.84	267.76
B.M. S-1				276 66	B.M. S-1. El. 276.66 shown above	

F.B. 1641 PG. 124 Job No. 0801.26 Division No. ____ Notes Red. ____ Plotted BAILEY Profile

Survey of Repetto Pk. Fire Sta. #8 Date ____ Date ____ No. ____

Survey by Wallace Notes E.C.W. Notes Chkd. ____ Checked ____ X-Sec.

Indexed [illegible] Date ____ Date ____ No. ____

Notes Ck'd by RES	Survey of E.LA. Sheriffs Sub-Std
Map No.	W. O. 7178.03 Tape No. St'd. °F
Office Work	Surveyed by
Checked	Notes EZW Date 6-8-54
Date	Indexed A. C. Johnson 6-16-54

F. B. 1641 PG. 145

J.N. 7178.03

East LA Sheriffs Station

Located in Repetto Park

PLOT PLAN

Mallard
Monkey
York
Bradock

Note: Any Additions or Changes on This Sheet Must be Made or Circled in Red Ink With Date and Name of Person Making Change.

Do not extend notes this side of this line.

RETURN TO
LOS ANGELES COUNTY SURVEYOR
726 LOS ANGELES COUNTY
ENGINEERING BLDG.

76F3098 247 4-53

RETURN TO
LOS ANGELES COUNTY SURVEYOR
726 LOS ANGELES COUNTY
ENGINEERING BLDG.

Note: Any Additions or Changes on This Sheet Must be Made or Circled in Red Ink With Date and Name of Person Making Change.

Do not extend notes this side of this line.

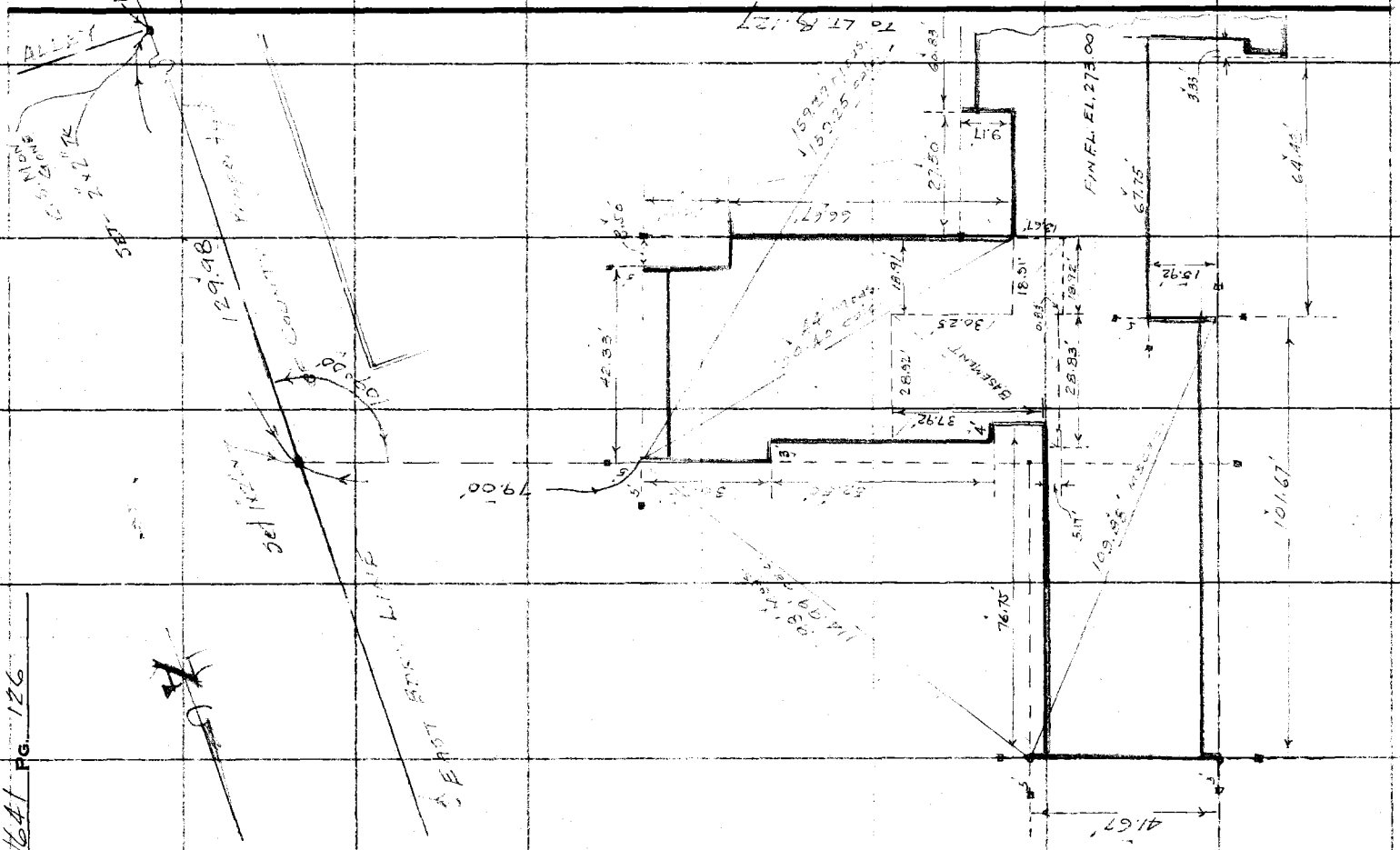

F. B. 1641 PG. 126

Notes Ck'd by RES	Survey of E. LA Sheriffs Std.
Map No.	W. O. 7178.03 Tape No. St'd. °F
Office Work	Surveyed by Wallace
Checked	Notes ECW Date 6-8-54
Date	Indexed A. C. Johnson

F. B. 1641 PG. 127

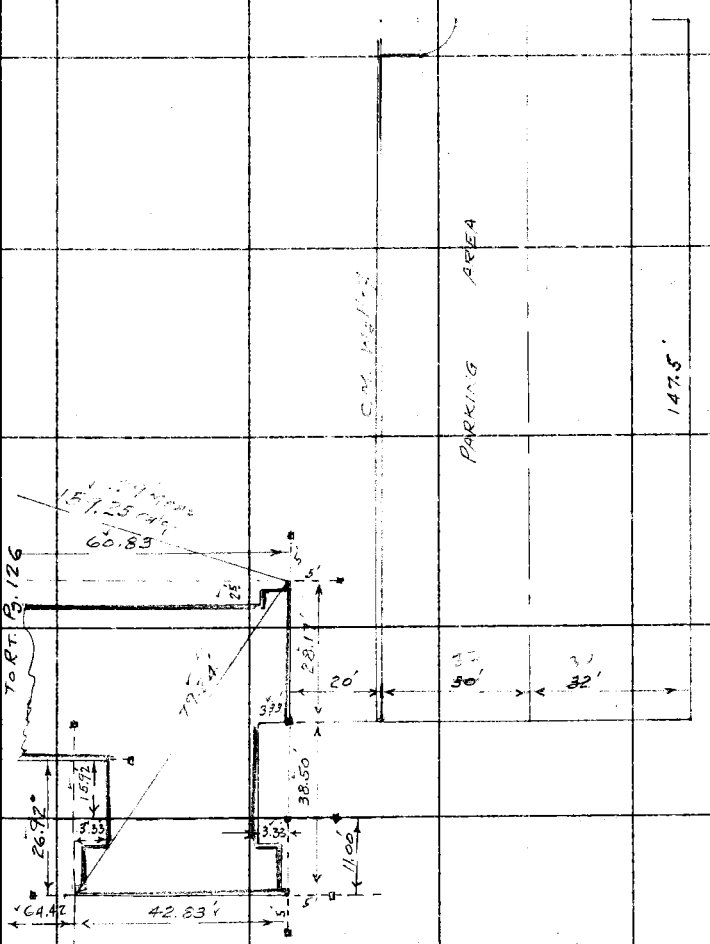

Note: Any Additions or Changes on This Sheet Must be Made or Circled in Red Ink With Date and Name of Person Making Change.

Do not extend notes this side of this line.

RETURN TO
LOS ANGELES COUNTY SURVEYOR
726 LOS ANGELES COUNTY
ENGINEERING BLDG.

76F3099 247 4-53

F. B. 1641 PG. 128

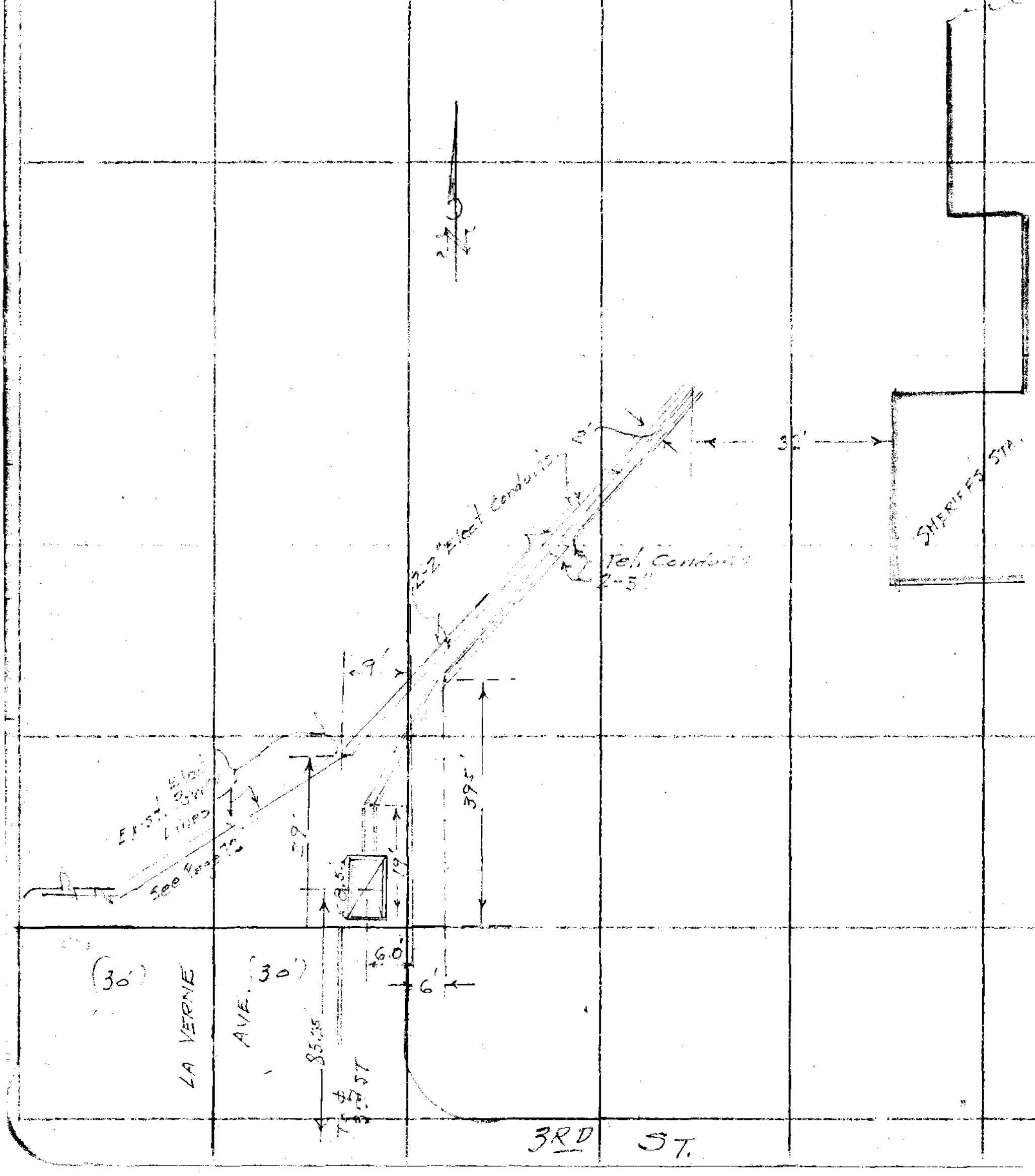

RETURN TO
LOS ANGELES COUNTY SURVEYOR
726 LOS ANGELES COUNTY
ENGINEERING BLDG.

Do not extend notes this side of this line.

Note: Any Additions or Changes on This Sheet Must be Made or Circled in Red Ink With Date and Name of Person Making Change.

Notes Ck'd by	Survey of E. LA Sheriff's Sta.
Map No.	W. O. 7178 Tape No. Sr'd. of
Office Work	Surveyed by Wallace
Checked	Notes ECW Date 7-7-54
Date	Indexed A. C. Johnson 7-9-54

F. B. 1641 Pg. 129

J. N. 7178.03

East LA SHERIFF'S STATION

SEWER LINE - STORM DRAIN & WATER L

PLOT PLAN

Wallace
Markey
York
Bradock

Note: Any Additions or Changes on This Sheet Must be Made or Circled in Red Ink With Date and Name of Person Making Change.

Do not extend notes this side of this line.

RETURN TO
LOS ANGELES COUNTY SURVEYOR
726 LOS ANGELES COUNTY
ENGINEERING BLDG.

76F3088 247 4-53

F. B. 1641 PG. 130

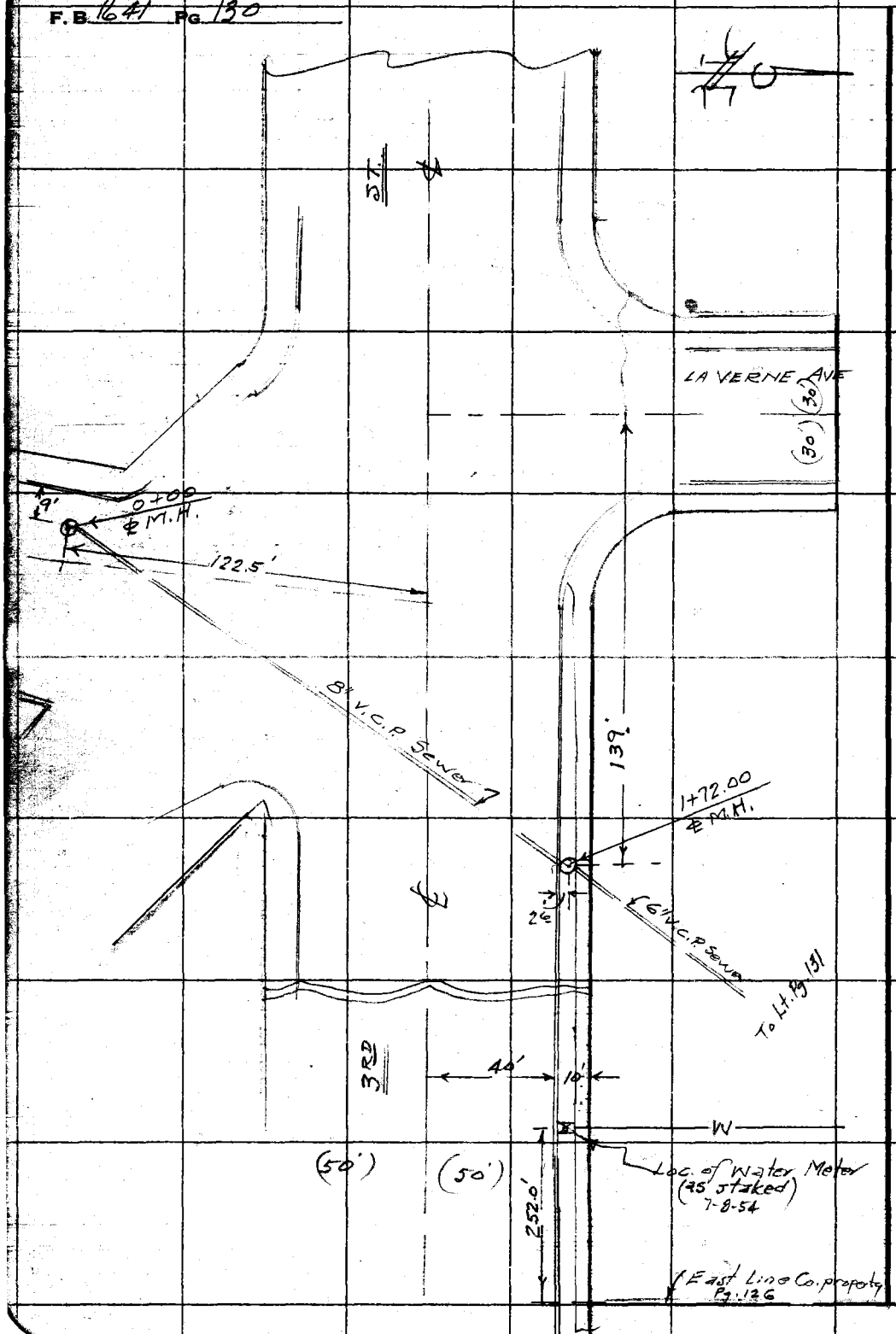

RETURN TO
LOS ANGELES COUNTY SURVEYOR
720 LOS ANGELES COUNTY
ENGINEERING BLDG.
Do not extend notes this side of this line.

Note: Any Additions or Changes on This Sheet Must be Made or Circled in Red Ink With Date and Name of Person Making Change.

76F3095 247 4-53

RETURN TO
LOS ANGELES COUNTY SURVEYOR
726 LOS ANGELES COUNTY
ENGINEERING BLDG.

Note: Any Additions or Changes on This Sheet Must be Made or Circled In Red Ink With Date and Name of Person Making Change.

Do not extend notes this side of this line.

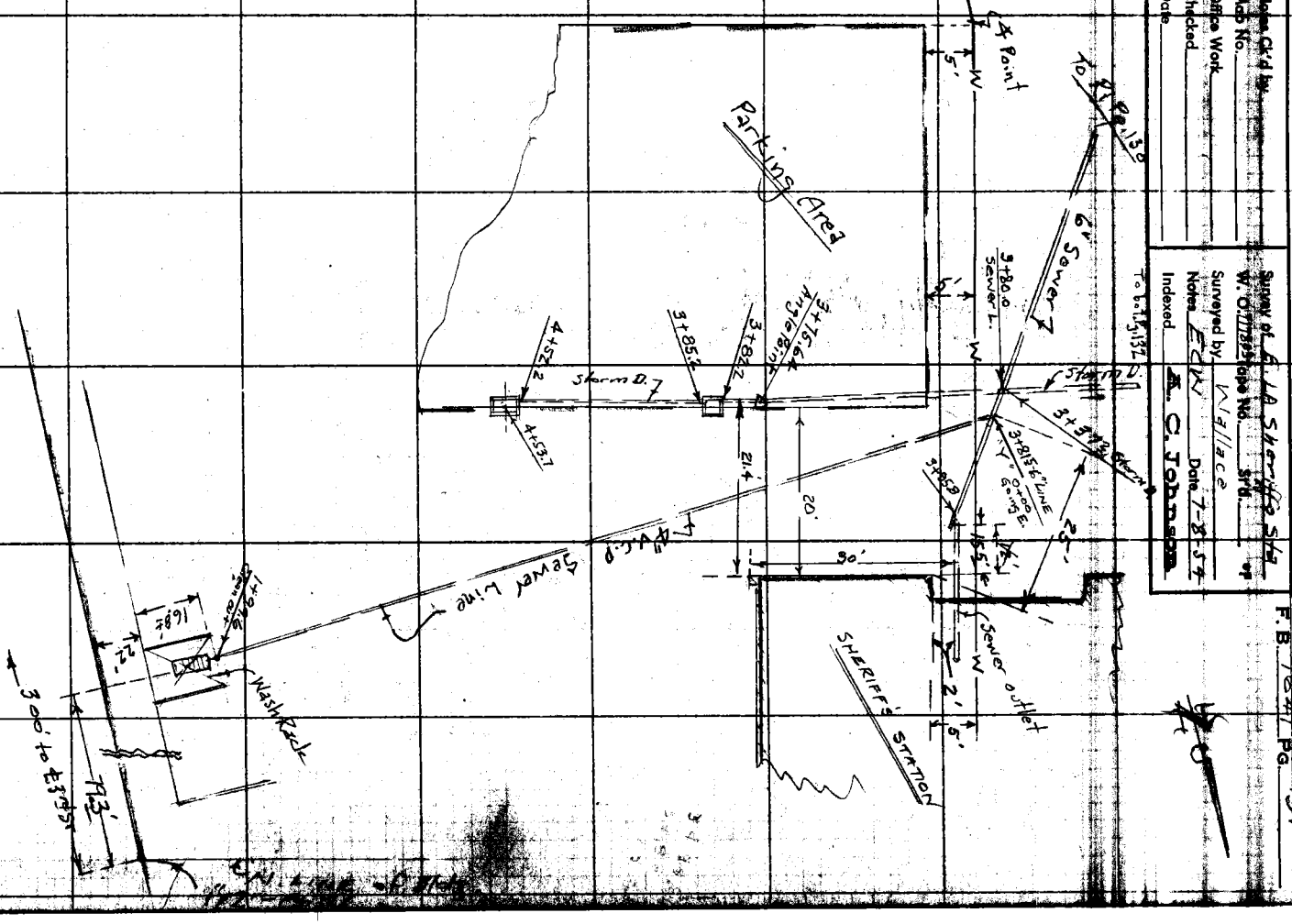

F.B. 1641 PG. 132

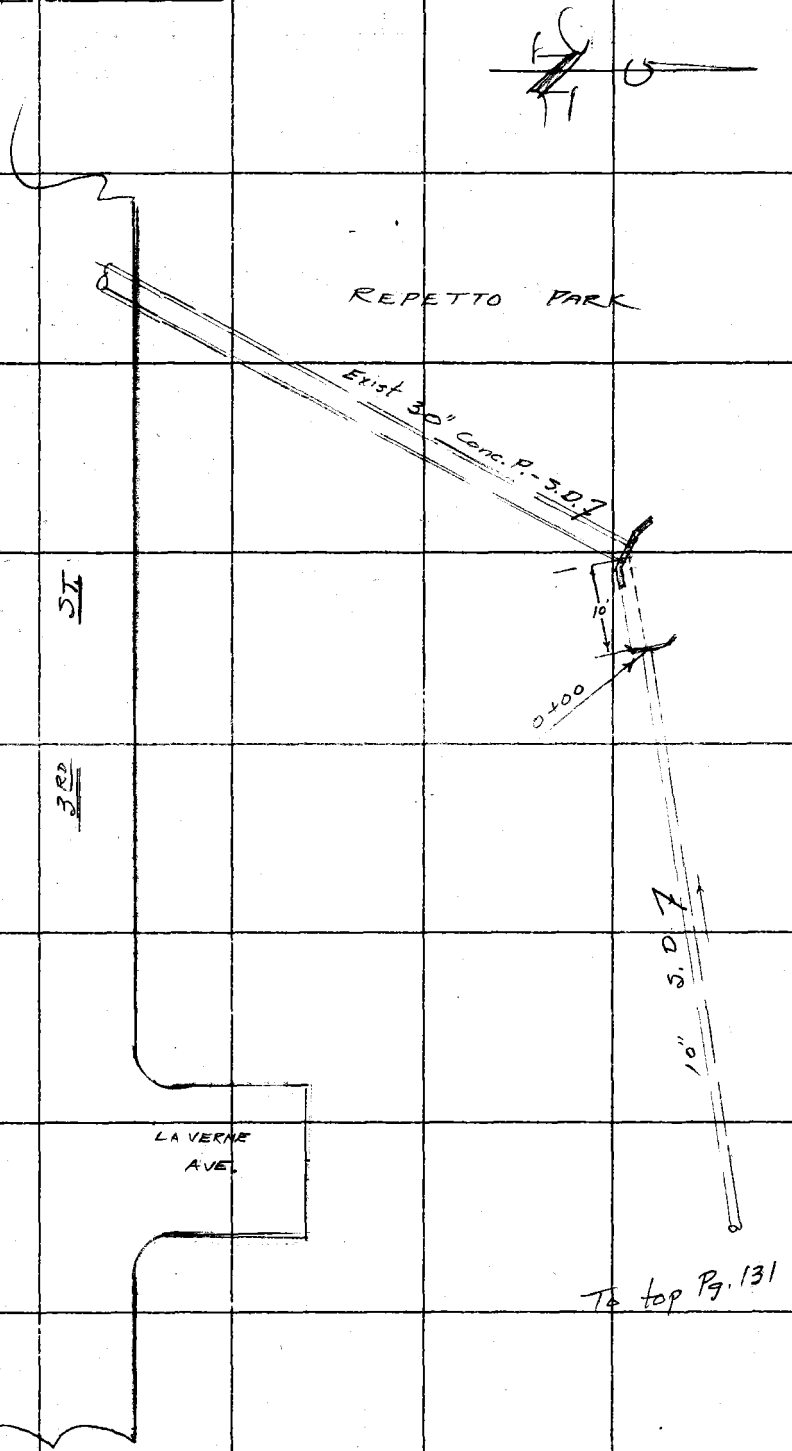

To top Pg. 131

RETURN TO
LOS ANGELES COUNTY SURVEYOR
726 LOS ANGELES COUNTY
ENGINEERING BLDG.
Do not extend notes this side of this line.

Note: Any Additions or Changes on This Sheet Must be Made or Circled in Red Ink With Date and Name of Person Making Change.

Profile	Notes Red.	Plotted	Job No. 7178.03	Division No.	F. B. 1641	Pg. 133
No.	Date	Date	Survey of E. LA Sheriff's Sub-Station			
X-Sec.	Notes Chkd.	Checked	Survey by Wallace	Notes ECW	Date 7-1-54	
No.	Date	Date	Map No.	Index Q. Johnson	Date	

J. N. 7178.03

East LA Sheriff's Station

SEWER GRADES

PLAN — Sketch Pg 130 & 131

Sft. & T.M.S 6' Rt. ℄ Sewer.
Grade sheet made in Field

Wallace
Mankey
York
Bradach

STATION	B. S.	H. I.	F. S.	ELEV.

NOTE: ANY ADDITIONS OR CHANGES ON THIS SHEET MUST BE MADE OR CIRCLED IN RED INK, WITH DATE AND NAME OF PERSON MAKING CHANGE.

Do not extend notes this side of this line.

PLEASE RETURN TO
LOS ANGELES COUNTY SURVEYOR
726 LOS ANGELES COUNTY ENGINEERING BLDG.

761298 S07 8-53

76L290 307 8-53

PLEASE RETURN TO
LOS ANGELES COUNTY SURVEYOR
726 LOS ANGELES COUNTY ENGINEERING BLDG.

NOTE: ANY ADDITIONS OR CHANGES ON THIS SHEET MUST BE MADE OR CIRCLED IN RED INK, WITH DATE AND NAME OF PERSON MAKING CHANGE.

Do not extend notes this side of this line.

STATION	B. S.	H. I.	F. S.	ELEV.		Grade	CUT		
B.M.S.3				264.43	B.M.S3 El. 264.43 F.B. 678-158 3rd St. & LaVerne Ave. C.S. Mon 80'± N. ℄ 3rd & 30' W ℄ Laverne				
0+00	℄ Exist M.H								
+02	Not set			—		250.00			
+04				261.69		250.05	11.64		
+25				62.09		250.62	11.47		
+50				62.53	2.72%	251.30	11.23		
+75				62.83		251.98	10.85		
+90				62.61		252.39	10.22		
+95				62.67		252.53	10.14		
1+00	TUNNEL — Points were Not Set			—		252.66	—		
+25				—		253.34	—		
+50				—		254.02	—		
1+60				62.59		254.29	8.30		
1+70.00				63.01		254.56	8.45		"X" on cb
1+72.00	℄ M.H.								
1+74.00				62.36		254.76	~~8~~ 7.60		"x" in gutter
2+00				67.71	4.72%	255.99	11.72		
+25				68.61		257.17	11.54		
+50				69.36		258.35	11.01		
+75				269.36		259.53	10.89		

Spk - Tin - 6' RT. ℄ Sewer

472
55
2360
236
2.5966

F. B. 1641 Pg. 134 Job No. 7178.03 Division No. Notes Red. Plotted No. Profile
Survey of E. LA Sheriff's Sta. Date Date X-Sec.
Survey by Wallace Notes ECW Notes Chkd. Checked No.
Indexed C. Johnson Date Date Date

76L298 307 8-53

PLEASE RETURN TO
LOS ANGELES COUNTY SURVEYOR
726 LOS ANGELES COUNTY ENGINEERING BLDG.

NOTE: ANY ADDITIONS OR CHANGES ON THIS SHEET MUST BE MADE OR CIRCLED IN RED INK, WITH DATE AND NAME OF PERSON MAKING CHANGE.

Do not extend notes this side of this line.

66.0
265.75

STATION	B. S.	H. I.	F. S.	ELEV.	SEWER LINE (CONT.) Grade	CUT	
3+00				269.67	260.71	8.96	
+25				270.19	261.89	8.30	
+50				71.15	263.07	8.08	
+75				71.23	264.25	6.98	
+81.5	"Y" -	4" Line to Wash Rack INLET	East -		264.56	—	
3+95.8		End		70.68	265.~~20~~ 22	5.43	
		4" LINE TO WASH RACK			— SEE SKETCH Page 131 —		
0+00				71.20	264.60	6.60	
+25				70.22	65.40	4.82	
+50				70.39	66.20	4.19	
+75				70.63	67.00	3.63	
1+00				70.87	67.80	3.07	
+25				71.08	68.60	2.48	
+40				71.45	69.08	2.38	
+60				71.55	69.72	1.83	
+75				71.81	70.20	1.61	
1+99.6	END			272.01	271.00	1.01	
T.B.M.				273.38	T.B.M. #8		F.B. 1641-43
T.P.				266.87	Elev. 273.31 4" Sch 40 on pole #3179385 226' N'ly of SA on Bldg of park		
B.M. 5-3				264.40	B.M. 5-4 #1,364.43 - A.		

3+80 ℄ SD
264.49 in 44 sewer

395.8
174
221.8

265.26
254.76
10.5
2218 = 4.7

221.8
472
6436
15325
8872
104688

3.4

Profile No. ____ Date ____ X-Sec. ____ Date ____ Chkd ____ Date ____ No. ____ Date ____

Notes Red. ____ Plotted ____ Date ____ Checked ____ Date ____ Map No. ____ Date ____

Job No. 71803 Division No. ____ Survey of F.A. STREETS STA Survey by Bradford Johnson Date ____

F. B. 1641 Pg. 135

F. B. PG. 136 Job No. Division No. Notes Red. Plotted Profile

Survey of Date Date No.

Survey by Notes Notes Chkd. Checked X-Sec.

Indexed Date Date Date No.

STATION	B. S.	H. I.	F. S.	ELEV.

1+920 ± MH

76L298 307 8-53

PLEASE RETURN TO

LOS ANGELES COUNTY SURVEYOR

726 LOS ANGELES COUNTY ENGINEERING BLDG.

1+963 8.3

1+996

Do not extend notes this side of this line.

NOTE: ANY ADDITIONS OR CHANGES ON THIS SHEET MUST BE MADE OR CIRCLED IN RED INK, WITH DATE AND NAME OF PERSON MAKING CHANGE.

Profile No. ____ Notes Red. ____ Plotted ____ Job No. 7178.03 Division No. ____ F.B. 1641 Pg. 137

Date ____ Date ____ Survey of E. LA. Sheriff's Sub-Station

X-Sec. Notes Chkd. ____ Checked ____ Survey by Wallace Notes E.T.M. Date 7-8-54

No. ____ Date ____ Date ____ Map No. ____ Indexed J. Johnson Date ____

J.N. 7178.03

East LA. Sheriff's Station

Storm Drain Grades

PLAN - sketch Pg. 131 & 132

Stk. & Tins 4' Lt. ℄ S.D.

Grade Sheet made in field

Wallace
Mankey
York
Bradoch

STATION	B. S.	H. I.	F. S.	ELEV.

NOTE: ANY ADDITIONS OR CHANGES ON THIS SHEET MUST BE MADE OR CIRCLED IN RED INK, WITH DATE AND NAME OF PERSON MAKING CHANGE.

PLEASE RETURN TO
LOS ANGELES COUNTY SURVEYOR
726 LOS ANGELES COUNTY
ENGINEERING BLDG.

Do not extend notes this side of this line.

76L298 307 10-51

76L298 307 10-51

PLEASE RETURN TO
LOS ANGELES COUNTY SURVEYOR
726 LOS ANGELES COUNTY
ENGINEERING BLDG.

NOTE: ANY ADDITIONS OR CHANGES ON THIS SHEET MUST BE MADE OR CIRCLED IN RED INK, WITH DATE AND NAME OF PERSON MAKING CHANGE.

Do not extend notes this side of this line.

STATION	B. S.	H. I.	F. S.	ELEV.		GR.	CUT.	
					B.M.S-3 El. 264.43			678-158
B.M.S-3				264.43	C.S. Mon Laverne & 3rd St. 80'N & 3rd-30'W. & Laverne			
				259.05				
Invert Elev. of exist S.D.				251.85				
0+00	Beg.			52.48		252.27	0.21	251.85
+25				52.88		53.02	F.0.14	4.15
+50				53.86		53.77	C.0.09	256.00 Top H. Wall
+75				58.40		54.52	3.88	97
1+00				259.05		55.27	3.78	
+25				60.09		56.02	4.07	
+50				60.91	3.00%	56.77	4.14	
+75				61.54		57.52	4.02	
2+00				62.70		58.27	4.43	9.70
+25				63.20		59.02	4.18	
+50				65.24		59.77	5.47	
+75				69.30		60.52	8.78	
3+00				71.69		61.27	10.42	
+25				71.75		62.02	9.73	
+37.2	℄ Sewer line			71.57	9.70%	262.39	9.18	4.36/45 =
+50				70.48		63.63	6.85	
3+75.64	℄ Point			70.25		66.11	4.14	
+82.2	Outlet of CB			270.19		266.75	3.44	

Stks & Tins 4' Lt. & Storm Drain

F.B. 1641 PG. 138 Job No. 717803 Division No. Notes Red. Plotted Profile
Survey of E.L.A. Sheriff's Sub-Station Date Date No.
Survey by Wallace Notes E.T.M.Sr. Notes Chkd. Checked X-Sec.
Indexed C. Johnson Date Date No.

PLEASE RETURN TO

LOS ANGELES COUNTY SURVEYOR

726 LOS ANGELES COUNTY
ENGINEERING BLDG.

NOTE: ANY ADDITIONS OR CHANGES ON THIS SHEET MUST BE MADE OR CIRCLED IN RED INK, WITH DATE AND NAME OF PERSON MAKING CHANGE.

Do not extend notes this side of this line.

STATION	B. S.	H. I.	F. S.	ELEV.	Storm D. GR	CUT		
3+85.2	INLET To C.B.			270.15	267.08	3.07		
4+00				70.27	67.40	2.87		2.12
+25				70.34	67.93	2.41		2.12
4+52.2	end - (W. end C.B			270.27	268.50	1.77		5
4+53.7	℄ Catch Basin							
T.B.M. #8				273.35	T.B.M. #8 Elev. 273.31 220' N. Third St. Pwr. Pole 717938E Bt. Spk. FB1641-43			

2.12 Drain

Stks & tins 4' L + ℄ Storm

52.2
85.2
67.0

1.42
~~3.3~~
67

27.2

Profile Notes Red ____ Plotted ____ Job No. 717803 Division No. ____ F.B. 1641 Pg. 139

No. ____ Date ____ Date ____ Survey of E.L.A. Shed Sub Station

X-Sec. Note Cited ____ Checked ____ Survey by Wallace Notes E. Wilson 7-8-54

No. ____ Date ____ Date ____ Map No. ____ Indexed Johnson Date ____

F.B. 1641 PG. 140 Job No. Division No. Notes Red. Plotted Profile

Survey of Date Date No.

Survey by Notes Notes Chkd. Checked X-Sec.

Indexed Date Date Date No.

STATION	B.S.	H.I.	F.S.	ELEV.

76L298 SQ 10-51

PLEASE RETURN TO

LOS ANGELES COUNTY SURVEYOR

726 LOS ANGELES COUNTY ENGINEERING BLDG.

Do not extend notes this side of this line.

NOTE: ANY ADDITIONS OR CHANGES ON THIS SHEET MUST BE MADE OR CIRCLED IN RED INK, WITH DATE AND NAME OF PERSON MAKING CHANGE.

15-01 40C 86-79L

Profile	Notes Red.	Plotted	Job No. 717803	Division No.	F. B. 1641	Pg. 141
No.	Date	Date	Survey of Sheriff's Sta. East LA Civic Ctr			
X-Sec.	Notes Chkd.	Checked	Survey by Wallace & Johnson	Notes ECW	Date	
No.	Date	Date	Map No.	Indexed	Date 7-2-64	

J.N. 7178.03

SHERIFF'S STATION

East LA Civic Center (Repetto Park)

Wallace
Mankey
York
Bradock

STATION	B. S.	H. I.	F. S.	ELEV.

NOTE: ANY ADDITIONS OR CHANGES ON THIS SHEET MUST BE MADE OR CIRCLED IN RED INK, WITH DATE AND NAME OF PERSON MAKING CHANGE.

Do not extend notes this side of this line.

PLEASE RETURN TO
LOS ANGELES COUNTY SURVEYOR
726 LOS ANGELES COUNTY ENGINEERING BLDG.

761.298 307 8-53

76L298 307 8-53

PLEASE RETURN TO
LOS ANGELES COUNTY SURVEYOR
726 LOS ANGELES COUNTY ENGINEERING BLDG.

NOTE: ANY ADDITIONS OR CHANGES ON THIS SHEET MUST BE MADE OR CIRCLED IN RED INK, WITH DATE AND NAME OF PERSON MAKING CHANGE.

Do not extend notes this side of this line.

STATION	B. S.	H. I.	F. S.	ELEV.	
T.B.M. #8				273.31	T.B.M. #8 El. 273.31 1641-43 B.Spk. in P.P. #717938E - East bdry of Repetto Park 220± N. ℄ 3rd ST.
Sta. 1				275 30	
2				276 00	
3				274 3	
4				273 5	
5				269 5	
6				271 4	
7				272 5	
8				272 5	
9				270 6	
10				270 2	
11				273 15	
12				274 50	
T.B.M. #9				277 97	T.B.M. #9 El. 277.98 1641-43 B.Spk. P.P. #717940 - 410' N. ℄ 3rd St. & on E. P/L Repetto Park

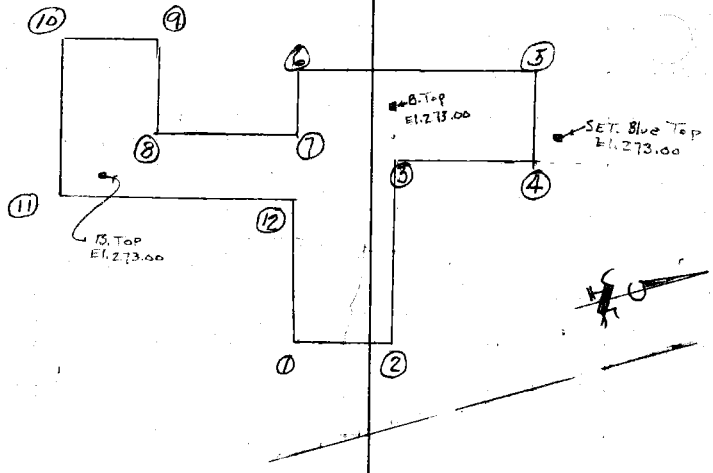

F. B. 1641 PG. 142
Job No. 7178.03 Division No. Notes Red. Plotted Profile
Survey of E. LA Sheriffs Sta Date Date No.
Survey by Wallace Notes ECW Notes Chkd. Checked X-Sec.
Indexed C. Johnson Date Date No.

76L298 307 8-53

PLEASE RETURN TO
LOS ANGELES COUNTY SURVEYOR
726 LOS ANGELES COUNTY ENGINEERING BLDG.

NOTE: ANY ADDITIONS OR CHANGES ON THIS SHEET MUST BE MADE OR CIRCLED IN RED INK, WITH DATE AND NAME OF PERSON MAKING CHANGE.

Do not extend notes this side of this line.

STATION	B. S.	H. I.	F. S.	ELEV.
		GRADES FOR (Public) PARKING AREA		
T.B.M #8		Elev.	GR	273 31
N.W. COR		272.00	271.00	C.1.0
SW COR		271.17	271.17	Blue top
70' E. of NW COR		273.15	271.00	C.2.15
70' E " SW "		271.7	271.17	C.0.5
34' W. of NW COR		272.9	270.33	C.2.6
34' W " SW "		271.45	271.77 (.20)	C.0.25
NW COR		273.0	271.0	C.2.0
SW COR		271.20	271.17 (.20)	Blue top
Employes parking area				
①		274.05	271.5	C.2.55
②		75.05	272.12	C.2.9
③		73 95	271.20	C.2.75
④		749	271.90	C.3.0
⑤		73 55	271.75	C.1.80
⑥		274 15	272.0	C.2.15
T.B.M				

T.B.M.#8 El. 273.31 1641-43

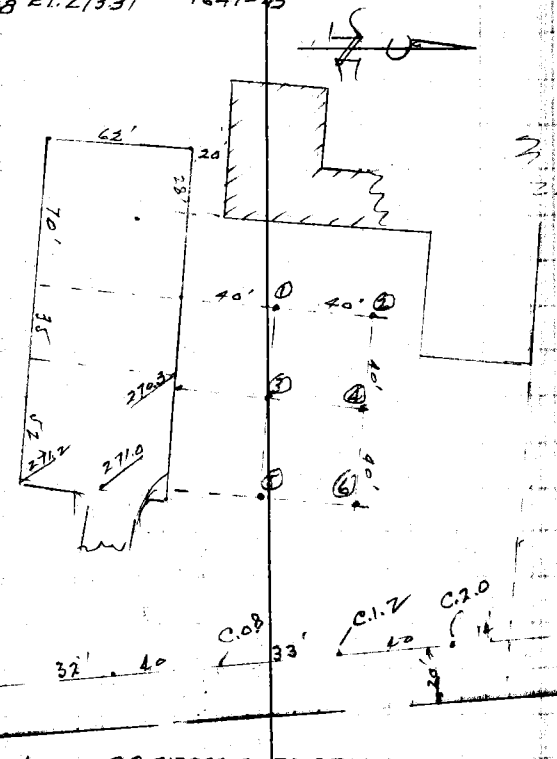

SET Boat Spk P.P. 717939E. El. 276.00

Profile Notes Red. Plotted Job No. 71780 Division No. F. B. 1641 Pg. 143
No. Date Date Survey of E. LA SHOP STA.
X-Sec. Notes Chk'd Checked Survey by Kelliher Notes Chk'd Date 6-8-54
No. Date Date Map No. Indexed Johnson Date

76L208 307 8-53

PLEASE RETURN TO
LOS ANGELES COUNTY SURVEYOR
726 LOS ANGELES COUNTY ENGINEERING BLDG.

NOTE: ANY ADDITIONS OR CHANGES ON THIS SHEET MUST BE MADE OR CIRCLED IN RED INK, WITH DATE AND NAME OF PERSON MAKING CHANGE.

Do not extend notes this side of this line.

STATION	B. S.	H. I.	F. S.	ELEV.			
ENTRANCE TO Sheriff's Sta.							
T.B.M. #8				273 31	T.B.M. #8 El. 273.31 B. Spk. P.P. 717938E. - 220' N. 3rd St. on E. Bdry of Park		F.B. 1641-43
0+00	N. P/L	(3rd St) Beverly Blvd.			GR.		
0+18.5	(20' Rt)			270 4	263.00	C.7.4	
+20	20' Lt			270 7	263.4	C.7.3	
+20	35' Lt			270 5	266.5	C.4.0	stk 5' back of limit of contract
+26	20' Rt			270 45	264.0	C.6.45	
"	(37' Lt)			270 35	268.5	C.1.85	
0+43	20' Rt			270 75	266.0	C.4.75	
"	20' Lt			270 7	266.0	C.4.7	
	(55' Lt)			270 25	271.0	F.0.75	
+60	20' Rt			271 15	268.0	C.3.15	
0+43	℄			270 9	266.7		
+80	20' Rt			271 80	270.2	C.1.6	
	15 Lt			271 75	271.0	C.0.75	
0+48.3	B.C.	10' Lt		270 9	266.8	C.4.1	
+80	℄			271 95	270.	C.1.95	

F. B. 1641 PG. 144 Job No. 717803 Division No. Notes Red. Plotted Profile
Survey of E. LA Sheriffs Sta Date No. X-Sec.
Survey by Wallace Notes ECW Notes Chkd. Checked
Indexed C. Johnson Date Date No.

Notes Ck'd by RES	Survey of E.L.A. Sheriff's Sta.	F.B. 1641 Pg. 145
Map No.	W.O. 7178.03 Tape No. Sr'd. °F	A.N. HELLSTROM
Office Work	Surveyed by A.N. Hellstrom	A.S. CURTIS
Checked	Notes A.N.H. Date 7-1954	A.C. GUIZADO
Date	Indexed [redacted] C. Johnson 10-2-54	W.E. DEANE
		L. YORK

J.N. #7178.03

E.L.A SHERIFF'S SUB-STATION

LOCATION OF CAR-PORT
RELOCATION OF DRIVEWAY ENTRANCE
LOCATION OF PARKING AREA ON
SOUTH SIDE EMPLOYEE'S PRK. AREA

Note: Any Additions or Changes on This Sheet Must be Made or Circled in Red Ink With Date and Name of Person Making Change.

Do not extend notes this side of this line.

RETURN TO
LOS ANGELES COUNTY SURVEYOR
726 LOS ANGELES COUNTY
ENGINEERING BLDG.

76F3095 247 4-53

F.B. 1641 PG. 146

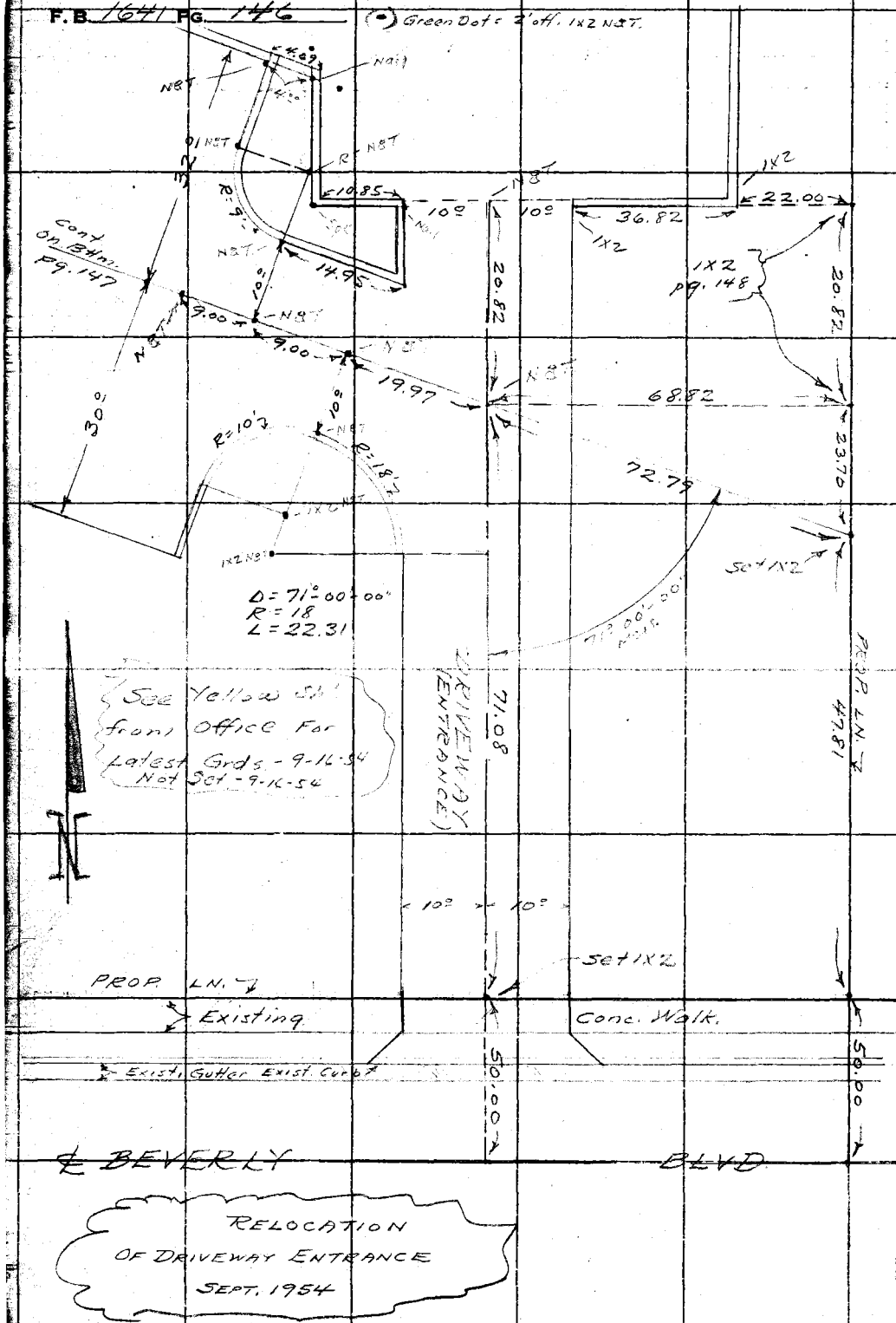

RELOCATION OF DRIVEWAY ENTRANCE SEPT. 1954

RETURN TO
LOS ANGELES COUNTY SURVEYOR
726 LOS ANGELES COUNTY
ENGINEERING BLDG.

Do not extend notes this side of this line.

Note: Any Additions or Changes on This Sheet Must be Made or Circled in Red Ink With Date and Name of Person Making Change.

Notes Ck'd by RES	Survey of E.L.A. Sheriff's Sta
Map No.	W. O. Map No. Brd. of
Office Work	Surveyed by A.N. Hellstrom
Checked	Notes A.N.H. Date 9-1954
Date	Indexed C. Johnson

F. B. 1641 PG. 147

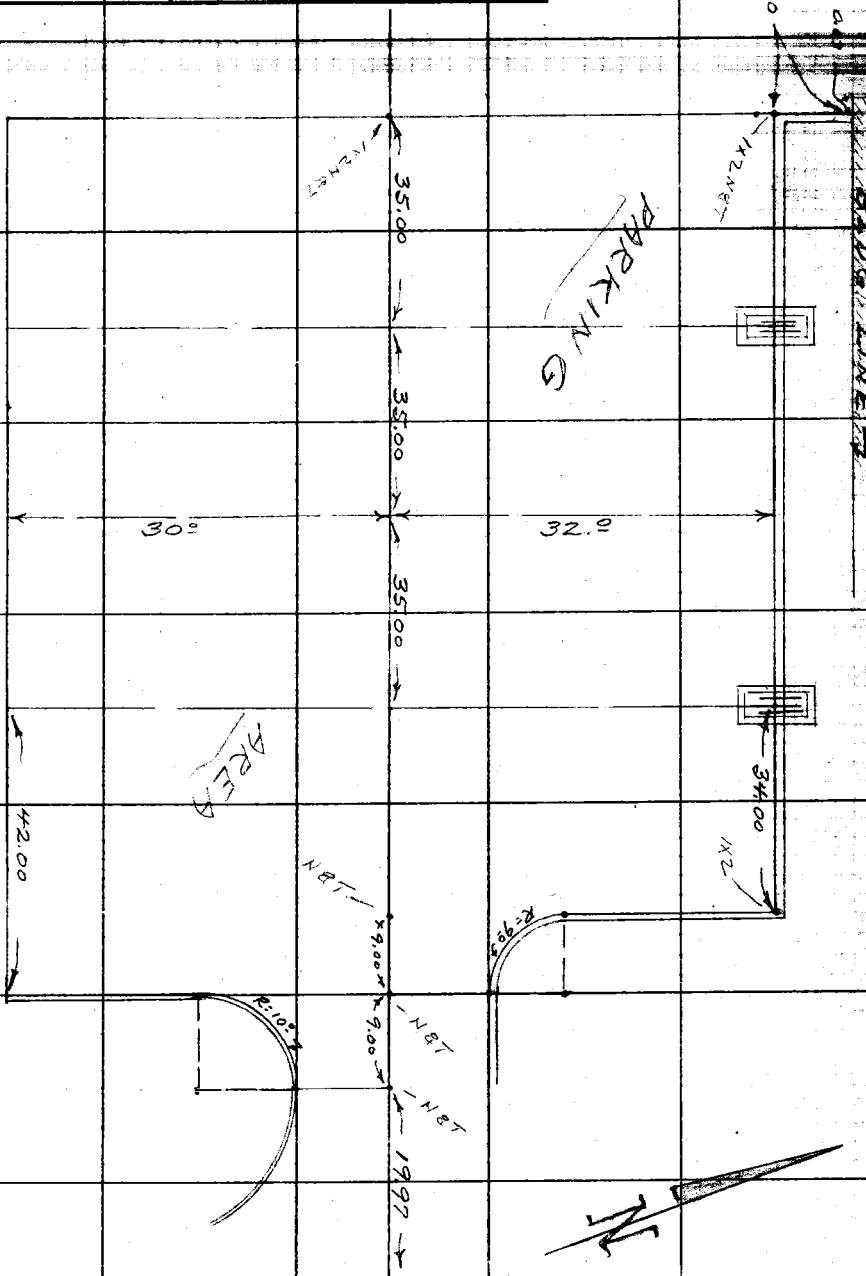

Cont. From To Left Pg. 146

Note: Any Additions or Changes on This Sheet Must be Made or Circled in Red Ink With Date and Name of Person Making Change.

Do not extend notes this side of this line.

RETURN TO
LOS ANGELES COUNTY SURVEYOR
726 LOS ANGELES COUNTY
ENGINEERING BLDG.

76F3098 247 4-53

RETURN TO
LOS ANGELES COUNTY SURVEYOR
726 LOS ANGELES COUNTY
ENGINEERING BLDG.

Note: Any Additions or Changes on This Sheet Must be Made or Circled in Red Ink With Date and Name of Person Making Change.

Do not extend notes this side of this line.

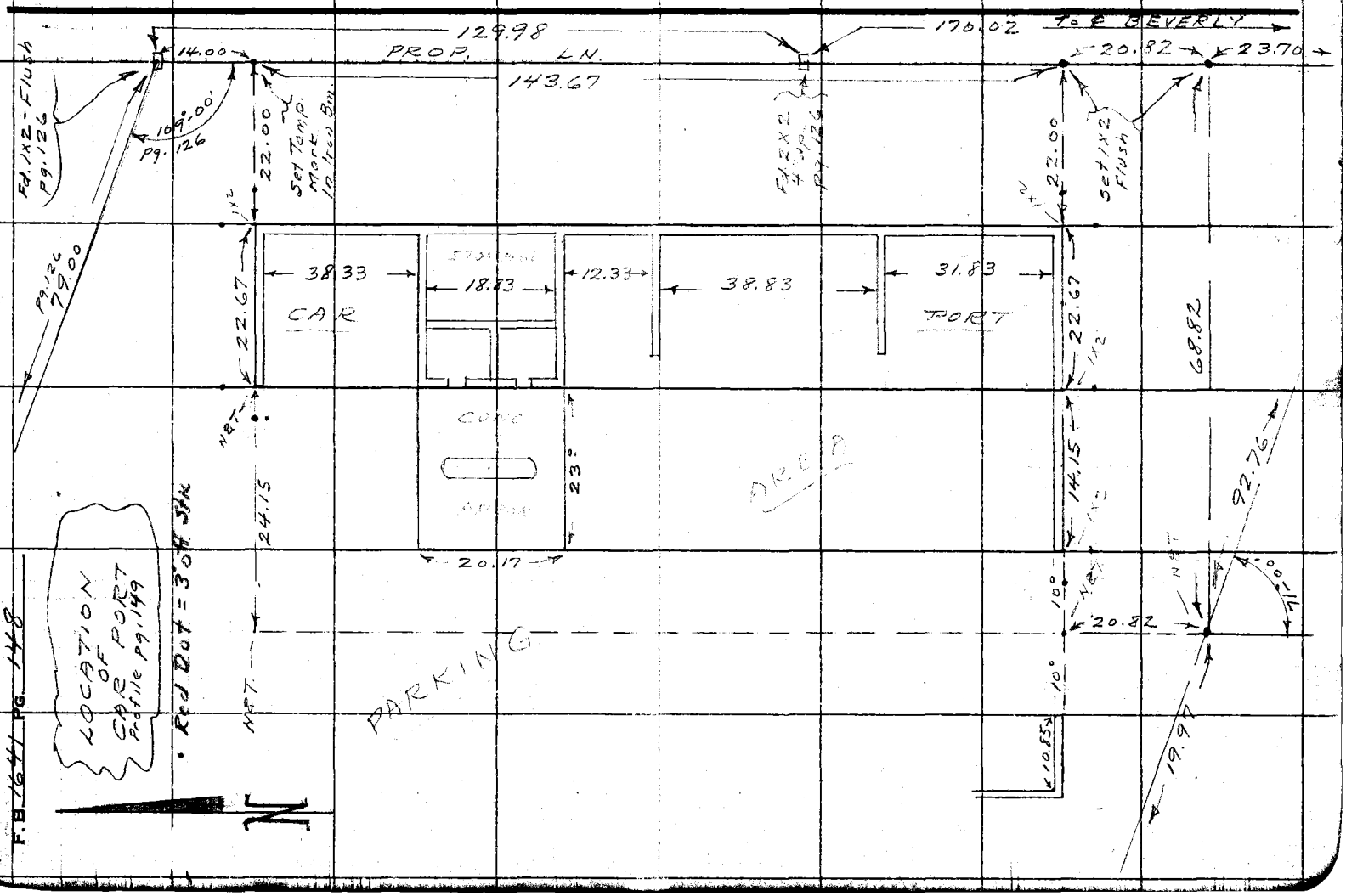

76L298 307 8-53

PLEASE RETURN TO
LOS ANGELES COUNTY SURVEYOR
726 LOS ANGELES COUNTY ENGINEERING BLDG.

NOTE: ANY ADDITIONS OR CHANGES ON THIS SHEET MUST BE MADE OR CIRCLED IN RED INK, WITH DATE AND NAME OF PERSON MAKING CHANGE.

Do not extend notes this side of this line.

STATION	B. S.	H. I.	F. S.	ELEV.			
			J.N. 7178.01				
		E.L.A. Sheriff Station					
		GRADE STKS. FOR CAR-PORT (3' OFFSET STKS.)					
See Pg. 148 For PLAN					Boat Spk. In W. Side P.P. 717938E - 219' ± N. of ℄ 3rd St. (Beverly Blvd) and on E. Prop Ln Pak		
T.B.M. #8				273.31	Elev. 273.314 - F.B. 1641-43		
	3.30	276.61			Grade		
			1.85	274.76	272.75	C 2.01	NE Cor 1"X2" - 3' E
			4.60	272.01	272.75	F 0.74	✓ ✓ ✓ 3' N
			4.61	272.00	272.50	F 0.50	NW Cor N&T - 3' N
			4.60	272.01	272.50	F 0.49	✓ ✓ 3' W
			4.97	271.64	271.68	F 0.04	SE Cor 1"X2" - 3' E
			5.13	271.48	271.68	F 0.20	✓ ✓ ✓ 3' S
			5.43	271.18	271.50	F 0.32	3' S
			5.62	270.99	270.91	C 0.08	end-Wall 3' W
T.P.			5.43	271.18	TP		
	5.26	276.44					
T.B.M. #8			3.13	273.31	TBM #8		

Profile No. ____ Notes Red. ____ Plotted ____ Job No. 7178.01 Division No. ____ F.B. 1641 Pg. 149
X-Sec. No. ____ Date ____ Date ____ Survey of E.L.A. Sheriff Sta.
Notes Chk. RES Checked ____ Survey by Hellstrom Sect. Date 9-13-54
Date 10-54 Date ____ Map No. ____ Indexed Johnson Date ____

76L298 307 8-53

PLEASE RETURN TO
LOS ANGELES COUNTY SURVEYOR
726 LOS ANGELES COUNTY ENGINEERING BLDG.

NOTE: ANY ADDITIONS OR CHANGES ON THIS SHEET MUST BE MADE OR CIRCLED IN RED INK, WITH DATE AND NAME OF PERSON MAKING CHANGE.

Do not extend notes this side of this line.

STATION	B. S.	H. I.	F. S.	ELEV.		
TBM #8				273.31	TBM #8	
	2.62	275.93				
			4.93	272.00	El, set on wall	for Cont'r.
			4.93	272.00	El. ✓ ✓ ✓	✓ ✓
T.P.			4.61	271.32	TP	
	4.57	275.89				
TBM #8			2.58	273.31	TBM #8	

F. B. 1641 Pg. 150 Job No. 7178.01 Division No. 10 Notes Red. Plotted Profile
Survey of E.L.A. Sheriff Sta Date Date No.
Survey by Notes Notes Chkd. Checked X-Sec.
Indexed C. Johnson Date Date Date No.

76L298 307 8-53

PLEASE RETURN TO
LOS ANGELES COUNTY SURVEYOR
726 LOS ANGELES COUNTY ENGINEERING BLDG.

NOTE: ANY ADDITIONS OR CHANGES ON THIS SHEET MUST BE MADE OR CIRCLED IN RED INK, WITH DATE AND NAME OF PERSON MAKING CHANGE.

Do not extend notes this side of this line.

STATION	B. S.	H. I.	F. S.	ELEV.			
				J.N. 7178.03			Hellstrom Curtis Tafoya Deane Shortland
			East L.A. Sheriffs Sta.				
		Grade	Stakes for paving - Park Lot.				
TBM #8				273.31	TBM #8 El. 273.31 pr. pg-149		
	2.37	275.68					
T.P.			4.97	270.71	T.P.		
	4.87	275.58					
					Grade	C or F	
			4.41	271.17			SW. Cor wall
			4.41	271.17			1"x2 @ step
			5.13	270.45			W - top grate drain
			5.16	270.42			E - " " "
A-1			5.13	270.45		C 0.00	Wall
A-2			4.25	271.33	271.00	C 0.33	1"x2
A-3			3.88	271.70	271.40	C 0.30	"
A-4			3.56	272.02	271.79	C 0.23	"
A-5			3.43	372.15	272.12	C 0.03	"

Profile Notes Red. ____ Plotted ____ Job No. 7178.01 Division No. 10 F.B. 1641 Pg. 151
No. ____ Date ____ Date ____ Survey of East L.A. Sheriffs Sta.
X-Sec. Notes Chkd. R.E.S. Checked ____ Survey by Hellstrom Curtis Date [illegible]
No. ____ Date 3-55 Date ____ Map No. ____ Indexed Johnson Date 1-28-56

76L298 307 8-53

PLEASE RETURN TO
LOS ANGELES COUNTY SURVEYOR
726 LOS ANGELES COUNTY ENGINEERING BLDG.

NOTE: ANY ADDITIONS OR CHANGES ON THIS SHEET MUST BE MADE OR CIRCLED IN RED INK, WITH DATE AND NAME OF PERSON MAKING CHANGE.

Do not extend notes this side of this line.

STATION	B. S.	H. I.	F. S.	ELEV.				
		275 58						
					Grade	C or F		
A-6			2.60	272.98	272.39	C 0.59		1"x2
A-7			3.08	272.50	272.50	C 0.00		bldg Wt.
B-1			4.96	270.62	270.62	C 0.00		Wall
B-2			4.63	270.95	270.97	F 0.02		1"x2
B-3			4.25	271.33	271.32	C 0.01		✓
B-4			3.81	271.77	271.67	C 0.10		✓
B-5			3.37	272.21	272.02	C 0.19		✓
B-6			3.04	272.54	272.37	C 0.17		✓
B-7			3.08	272.50	272.50	C 0.0		bldg Wall
C-1			4.83	270.75	270.75	C 0.0		Wall
C-2			5.07	270.51	271.12	F 0.61		1"x2
C-3			4.45	271.13	271.50	F 0.37		✓
C-4			4.18	271.40	271.84	F 0.44		✓
C-5			3.64	271.94	272.12	F 0.18		✓
C-6			3.41	272.17	272.40	F 0.23		✓
C-7			3.08	272.50	272.50	C 0.00		bldg Wall

F. B. 1641 PG. 152 Job No. 7178.04 Division No. 10 Notes Red. Plotted Profile
Survey of East L.A. Sheriff's Sta Date Date No.
Survey by Notes Notes Chkd. RES Checked X-Sec.
Indexed K. C. Johnson Date Date 3-55 Date No.

76L298 S & E #307 9-54

PLEASE RETURN TO
LOS ANGELES COUNTY SURVEYOR
726 LOS ANGELES COUNTY ENGINEERING BLDG.

NOTE: ANY ADDITIONS OR CHANGES ON THIS SHEET MUST BE MADE OR CIRCLED IN RED INK, WITH DATE AND NAME OF PERSON MAKING CHANGE.

Do not extend notes this side of this line.

STATION	B. S.	H. I.	F. S.	ELEV.	Grade	C or F		
		275.58						
D-1			4.97	270.61	270.61	C 0.00		Wall
D-2			4.78	270.80	271.00	F 0.20		1"x2
D-3			4.60	270.98	271.35	F 0.37		✓
D-4			3.88	271.70	271.70	C 0.00		✓
D-5			3.59	271.99	272.01	F 0.02		✓
D-6			3.25	272.33	272.32	C 0.01		✓
D-7			2.83	272.75	272.75	C 0.00	✓	bldg Wall
E-1			5.18	270.40	270.40	C 0.00		Wall
E-2			4.88	270.70	270.85	F 0.15		1"x2"
E-3			4.39	271.19	271.20	F 0.01		✓
E-4			3.78	271.80	271.55	C 0.25		✓
E-5			3.73	271.85	271.90	F 0.05		✓
E-6			3.08	272.50	272.25	C 0.25		✓
E-7			3.43	272.15	272.47	F 0.32		✓
E-8			3.51	272.07	272.73	F 0.66		✓
E-9			2.58	273.00	273.00	C 0.00		W/

Profile No. ____ Notes Red. ____ Plotted ____ Job No. 7178.06 Division No. 10 F. B. 1641 Pg. 153
X-Sec. No. ____ Date ____ Date ____ Survey of East L.A. Sheriffs Sta.
Notes Chkd. RES Checked ____ Survey by Hellstrom Notes Curtis Date Jan-[illegible]
Date 3-55 Date ____ Map No. ____ Indexed Johnson Date ____

76L298 S & E #307 9-54

PLEASE RETURN TO

LOS ANGELES COUNTY SURVEYOR

726 LOS ANGELES COUNTY ENGINEERING BLDG.

NOTE: ANY ADDITIONS OR CHANGES ON THIS SHEET MUST BE MADE OR CIRCLED IN RED INK, WITH DATE AND NAME OF PERSON MAKING CHANGE.

Do not extend notes this side of this line.

F. B. 1641 PG. 154 Job No. 7178.ab Division No. 10 Notes Red. Plotted Profile

Survey of East L.A. Sheriff's Sta. Date Date No.

Survey by Hallstrom Notes Curtis Notes Chkd. RES Checked X-Sec.

Indexed E. C. Johnson Date Date 3-55 Date No.

STATION	B. S.	H. I.	F. S.	ELEV.				
		275.58			Grade	C or F		
F-1			4.92	270.66	270.66	C 0.0		Wall
F-2			4.94	270.64	271.11	F 0.47		1"x2"
F-3			4.39	271.19	271.47	F 0.28		✓
F-4			3.81	271.77	271.83	F-0.06		✓
F-5			3.36	272.22	272.05	C-0.17		✓
F-6			3.52	272.06	272.27	F-0.21		✓
F-7			3.49	272.09	272.48	F-0.39		✓
F-8			3.38	272.20	272.85	F-0.65		✓
F-9			2.58	273.00	273.00	C 0.0		Wall
			4.69	270.89	270.89	C 0.0	Wall	S.E. Car
G-1			4.87	270.71	270.91	F-0.20		1"x2"
G-2			4.71	270.87	271.36	F-0.49		✓
G-3			4.31	271.27	271.75	F-0.48		✓
G 4			3.78	271.80	272.21	F-0.41		✓
								✓

76L298 S & E #307 9-54

PLEASE RETURN TO
LOS ANGELES COUNTY SURVEYOR
726 LOS ANGELES COUNTY ENGINEERING BLDG.

NOTE: ANY ADDITIONS OR CHANGES ON THIS SHEET MUST BE MADE OR CIRCLED IN RED INK, WITH DATE AND NAME OF PERSON MAKING CHANGE.

Do not extend notes this side of this line.

STATION	B. S.	H. I.	F. S.	ELEV.			
		275.58			Grade	C or F	
H-1			4.46	271.12	271.22	F-0.10	1"x2"
H-2			4.11	271.47	271.63	F-0.16	✓
H-3			3.94	271.64	272.01	F-0.37	✓
T.P.			5.04	270.54	℄	T.P.	(℄ drive N℄T)
	5.32	275.86					
T.B.M #8			2.55	273.31	TBM #8	El. 273.31	
			Grade stake out side parking Lot				
T.P.				270.54	T.P. N℄T ℄ dr.		
	5.23	275.77					
					Grade	C or F	
A			4.75	271.02	269.85	C 1.17	1"x2" n℄T 2' off-10' R
B			4.66	271.11	270.79	C 0.32	1"x2" ✓ ✓ ✓
C			4.77	271.00	271.17	F 0.17	1"x2" SE Cor 2' off - East
D			4.94	270.83	271.17	F 0.34	✓ ✓ ✓ ✓ ✓ - So.
E			4.42	271.35	271.17	C 0.18	1"x2" n℄T So. line
F			4.26	271.51	271.17	C 0.34	✓ ✓ ✓

Profile
No. ____ Date ____ Notes Chkd. CES Date ____
X-Sec.
No. ____ Date ____ Date ____ Map No. ____ Indexed ____ Date ____

Notes Red. ____ Plotted ____ Job No. 7178.04 Division No. 10 F. B. 1641 PG. 155
Survey of East LA, Shelley St.
Survey by Hallstrom Notes Kurtis Date 1-[illegible]
R. C. Johnson

Notes Red. ____ Plotted ____ Job No. ____ Division No. ____ F. B. ____ PG. ____
Survey of ____
Survey by ____ Notes ____ Date ____

76L298 S & E #307 9-54

PLEASE RETURN TO
LOS ANGELES COUNTY SURVEYOR
726 LOS ANGELES COUNTY ENGINEERING BLDG.

NOTE: ANY ADDITIONS OR CHANGES ON THIS SHEET MUST BE MADE OR CIRCLED IN RED INK, WITH DATE AND NAME OF PERSON MAKING CHANGE.

Do not extend notes this side of this line.

STATION	B. S.	H. I.	F. S.	ELEV.			
		275.77			Grade	C. or F.	
G			4.38	271.39	271.17	C 0.22	1"x2" n/&T
H			4.93	270.84	271.17	F 0.33	1"x2" n&T 2' of SW Cor - So
I			5.02	270.75	271.17	F 0.42	✓ ✓ - West
J			5.28	270.49	271.08	F 0.59	℄ West side 1"x2" n&T
K			5.19	270.58	270.75	F 0.17	℄
L			5.18	270.59	271.08	F 0.49	✓
M			5.27	270.50	270.75	F 0.25	✓
N			5.01	270.76	270.08	C 0.68	℄ dr. off 10' Rad
O			4.77	271.00	271.00	C 0.0	N.E. Cor Wall
			5.34	270.43		C 0.0	E & W drains-top grate
P			4.77	271.00	271.00	C 0.0	Wall - no. side
Q			4.77	271.00	271.00	C 0.0	✓ - ✓ ✓ NW cor
① 0+50			8.73	267.04	266.66	C 0.38	1"x2" n&T E side dr.
② 0+25			11.96	263.81	263.97	F 0.16	✓ ✓ ✓ ✓ ✓
③ 0+10		[illegible]	13.59	262.18	262.10	C 0.08	✓ ✓ ✓ ✓ ✓
④ 0+10		[illegible]	13.77	262.00	262.10	F 0.10	✓ ✓ W. ✓ ✓
⑤ 0+25		[illegible]	12.44	263.33	263.97	F 0.64	✓ ✓ W ✓ ✓
⑥ 0+50			9.52	266.25	266.66	F 0.41	✓ ✓ W. ✓ ✓
⑦ 0+71.08			6.24	269.53	268.95	C 0.58	✓ ✓ E ✓
T.P.			4.77	271.00	271.00	T.P. @ Wall - W side dr	

12° off ℄ dr.

F. S. 1641 Pg. 156 Job No. 7178 Division No. 10 Notes Red. Plotted Profile No.
Survey of East L.A. Sheriffs Sta. Date Date X-Sec. No.
Survey by Hellstrom Notes Curtis Notes Chkd. RES Checked
Indexed B. C. Johnson Date Date 3-55 Date No.

76L298 S & E #307 9-54

PLEASE RETURN TO
LOS ANGELES COUNTY SURVEYOR
726 LOS ANGELES COUNTY ENGINEERING BLDG.

NOTE: ANY ADDITIONS OR CHANGES ON THIS SHEET MUST BE MADE OR CIRCLED IN RED INK, WITH DATE AND NAME OF PERSON MAKING CHANGE.

Do not extend notes this side of this line.

STATION	B. S.	H. I.	F. S.	ELEV.		
			Grade stakes parking north			
			side building, (E. L.A. Sheriffs Sta.)			
			(Contours)			
TBM #8				273.31	T.B.M. #8	
	739	280.70				
			7.95	272.75		W. end wk.
			8.32	272.38		Mid. wk.
			8.08	272.62		E. end wk.
			7.70	273.00		wall
1			7.89	272.81	273.00 F 0.19	
			8.70	272.00		
2			8.11	272.59	272.00 C 0.59	
3			8.52	272.18	272.00 C 0.18	
			5.12	275.58		Top brick planter
4			7.64	273.06	273.00 C 0.06	
5			8.14	272.56	272.00 C 0.56	
6			11.25	269.45	269.00 C 0.45	
T.P.			8.50	272.20	TP F-8 El. 272.20	

Profile Notes Red. ____ Plotted ____ Job No. 7178.04 Division No. 10 F. S. 1641 Pg. 157
No. ____ Date ____ Date ____ Survey of East L.A. Sheriffs Sta.
X-Sec. Notes Chkd. RBS Checked ____ Survey by Hillstrom Notes Curtis Date [illegible]
No. ____ Date 3-55 Date ____ Map No. ____ Indexed Johnson Date ____

76L298 S & E #307 9-54

PLEASE RETURN TO
LOS ANGELES COUNTY SURVEYOR
726 LOS ANGELES COUNTY ENGINEERING BLDG.

NOTE: ANY ADDITIONS OR CHANGES ON THIS SHEET MUST BE MADE OR CIRCLED IN RED INK, WITH DATE AND NAME OF PERSON MAKING CHANGE.

Do not extend notes this side of this line.

STATION	B. S.	H. I.	F. S.	ELEV.		
T.P.				270.84	TP. 1"x2" N1 & T ("H")	
	460	275.44				
bldg.			2.94	272.50	Mark - So. end bldg.	
✓			3.44	272.00	Mark - ✓ ✓ "	SW. Cor.
TP			4.69	270.75	TP. 1"x2" N&T ("I")	

F. B. 1641 Pg. 158 Job No. Division No. Notes Red. Plotted Profile
Survey of Date Date No.
Survey by Notes Notes Chkd. Checked X-Sec.
Indexed ~~K. O. Johnson~~ Date Date Date No.

76L298 S & E #307 9-

PLEASE RETURN TO
LOS ANGELES COUNTY SURVEYOR
726 LOS ANGELES COUNTY ENGINEERING BLDG.

NOTE: ANY ADDITIONS OR CHANGES ON THIS SHEET MUST BE MADE OR CIRCLED IN RED INK, WITH DATE AND NAME OF PERSON MAKING CHANGE.

Do not extend notes this side of this line.

STATION	B. S.	H. I.	F. S.	ELEV.				
			Elev's @		Gate (ENTRANCE TO PARKING AREA) East L.A. Sheriff Sta.			
				270,54	N&T Cent. Gate			
	520	275,74						
			5,08	270,66	marked on wall in 2 places			
					each side gate			
G-1 (TP)			5,03	270,71	G-1 TP			
				270,54	N&T			
	540	275,94			Grade	C or F.		
			4,26		271,68			
			3,85		272,09			
			3,31		272,63			
TP			3,72	272,22			TP	F-5
	479	277,01						
			4,51		272,50			
			4,26		272,75			
			4,51		272,50			
T.P.			4,92		272,09	TP	F.7	
	487	276,96						
			3,96	273,00				
TP			4,46	272,50	TP E.L.			

Profile No. ____ Notes Red. ____ Plotted ____ Job No. 7178.01 Division No. ____ F. B. 1641 Pg. 159

X-Sec. No. ____ Date ____ Date ____ Survey of E.L.A. Sheriff Sta.

Notes Chkd. RES Checked ____ Survey by ____ Notes ____ Date ____

Date 3-55 Date ____ Map No. ____ Indexed E. G. Johnson Date ____

76L298 S & E #307 9-54

PLEASE RETURN TO
LOS ANGELES COUNTY SURVEYOR
726 LOS ANGELES COUNTY ENGINEERING BLDG.

NOTE: ANY ADDITIONS OR CHANGES ON THIS SHEET MUST BE MADE OR CIRCLED IN RED INK, WITH DATE AND NAME OF PERSON MAKING CHANGE.

Do not extend notes this side of this line.

STATION	B. S.	H. I.	F. S.	ELEV.		

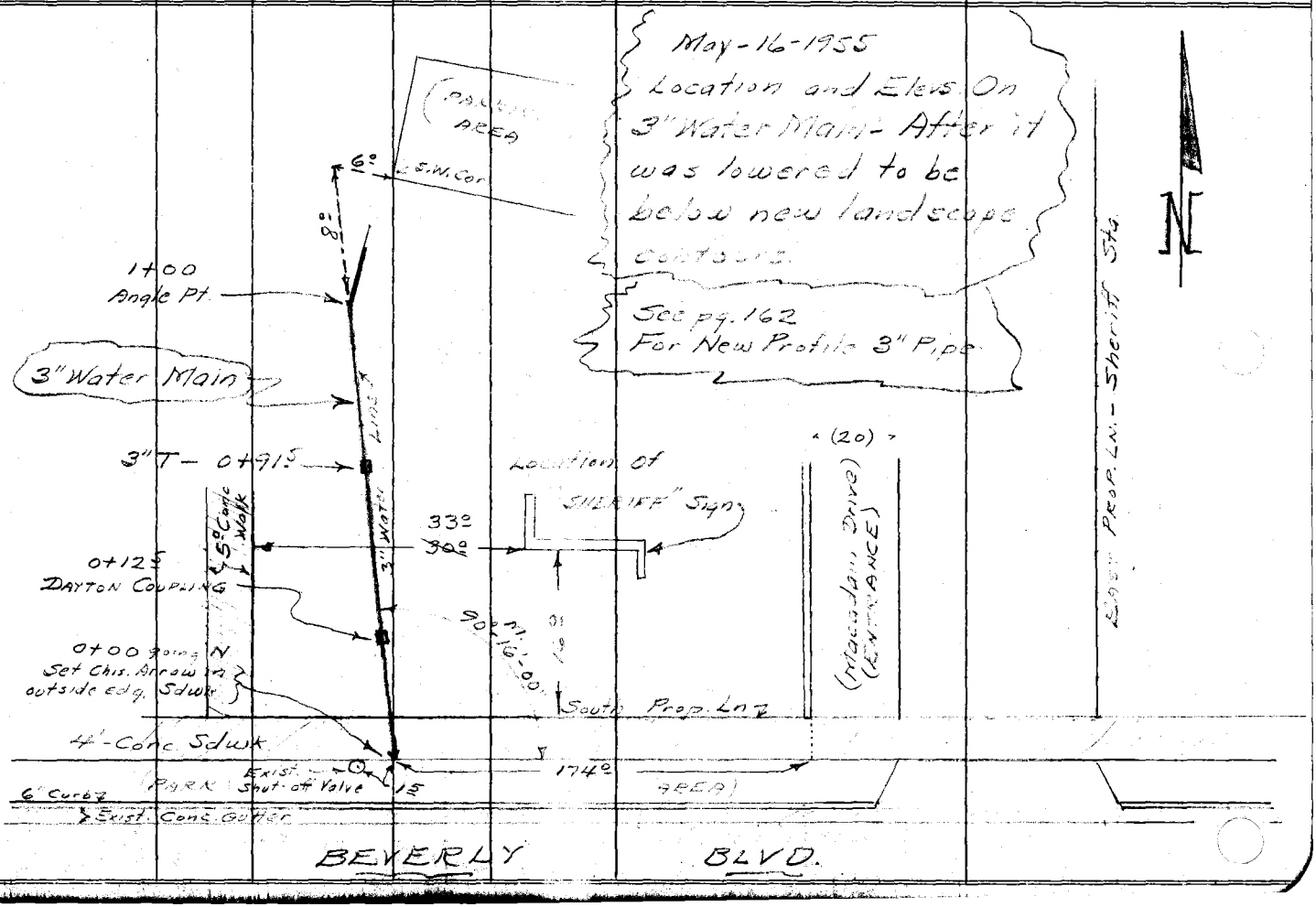

F. S. 641 Pg. 160 Job No. 7178.01 Division No. Notes Red. Plotted Profile
Survey of East L.A. Sheriff Sta. Date Date No. X-Sec.
Survey by Hellstrom Notes A.N.H. Notes Chkd. Checked
Indexed A. C. Johnson Date Date Date No.

76L298 307 8-53

PLEASE RETURN TO
LOS ANGELES COUNTY SURVEYOR
726 LOS ANGELES COUNTY ENGINEERING BLDG.

NOTE: ANY ADDITIONS OR CHANGES ON THIS SHEET MUST BE MADE OR CIRCLED IN RED INK, WITH DATE AND NAME OF PERSON MAKING CHANGE.

Do not extend notes this side of this line.

STATION	B. S.	H. I.	F. S.	ELEV.			
			East L.A. Sheriffs Sta.				
			JN 7178.03				
		Grade & Line Stakes for Side walk.					(Set 1"x2" & nl. @ stations)
TBM #8				273.31	TBM #8 Elev. 273.31 FB 1641-43		
	242	275.73					
T.P.			498	270.75	T.P.		
	3.69	274.44			Grade	Cor F	
			3.38	271.06	macadam		
0+00 Cor.			335	271.09	270.50	C0.59	
0+20			3.11	271.33	270.43	C0.90	
0+40			284	271.60	270.36	C1.24	
0+61.4			285	271.59	270.28	C1.31	
0+80			268	271.76	270.21	C1.55	
1+05.62 B.C.			2.73	271.71	270.12	C1.59	
1+16.2			2.87	271.57	270.08	C1.49	
1+26.8			311	271.33	270.04	C1.29	
1+37.4			3.18	271.26	270.00	C1.26	
1+48.0 E.C.			319	271.25	269.95	C1.30	
1+68.7 Cor.			3.69	270.75	269.88	C0.87	
T.P.			293	271.51	T.P.	Stake # "F"	El. 271.51 PG

Profile Notes Red. ____ Plotted ____ Job No. 7178.01 Division No. 10 F. B. 1641 Pg. 161
No. ____ Date ____ Date ____ Survey of East L.A. Sheriffs Sta.
X-Sec. Notes Chkd. PES Checked ____ Survey by [illegible] Note [illegible] Date 2-24-55
No. ____ Date 3-55 Date ____ Map No. ____ Indexed [illegible] Date ____

76L298 307 8-53

PLEASE RETURN TO
LOS ANGELES COUNTY SURVEYOR
726 LOS ANGELES COUNTY ENGINEERING BLDG.

NOTE: ANY ADDITIONS OR CHANGES ON THIS SHEET MUST BE MADE OR CIRCLED IN RED INK, WITH DATE AND NAME OF PERSON MAKING CHANGE.

Do not extend notes this side of this line.

STATION	B. S.	H. I.	F. S.	ELEV.	
A New T.B.M. at S.W. Cor. of Parking Area On S. Side of Sheriff Sta. – Also New Elevs. on 3" Water Main after it had been Lowered In Elev. (May-16-1955) – See Pg. 160 For Plan.					
T.B.M. #8				273.314	T.B.M. #8 Fd. Boat Spk. In W. Sd. P.P. #717938 E Elev. 273.314 – F.B. 1641-43
	2 21	275 52			
T.P.			3 79	271 73	T.P. – 1" I.P. In Wood Bumper Curb – S. sd. Prk. Area
	2 94	274 67			
T.B.M. #8A			2 90	271 77	T.B.M. #8A Set Boat Spk. In Top Wood Bumper Curb at S.W. Cor. Parking Area.
	4 06	275 83			
T.P.			4 11	271 72	
	3 79	275 51			
T.B.M.			2 20	273 31	T.B.M. #8 – Elev. 273.31 pr. above
T.B.M. #8A				271 77	T.B.M. #8A – Elev. 271.77 per above
	2 79	274 56			
0+00			12 31	262 25	Chis. Arrow Outside Edg. Sdwk. See pg. 160
0+25			13 4	261 2	4.5 Rod 8.9 Top Grd To 3" Pipe = 13.4
0+50			10 1	264 5	4.1 Rod 6.0 Tp. Grd To 3" Pipe = 10.1
0+75			8 4	266 2	3.8 Rod 4.6 Tp Grd To 3" Pipe = 8.4
1+00			6 1	268 5	3.6 Rod 2.5 Tp. Grd To 3" Pipe = 6.1
T.B.M. #8A			2 79	271 77	T.B.M. #8A – pr. above

F. B. 1641 Pg. 162 Job No. 7178.01 Division No. Notes Red. Plotted Profile
Survey of East L.A. Sheriff Sta. Date Date No. X-Sec.
Survey by Hellstrom Notes A.N.H. Notes Chkd. Checked
Indexed A. C. Johnson Date Date No.

76L298 307 8-53

PLEASE RETURN TO
LOS ANGELES COUNTY SURVEYOR
726 LOS ANGELES COUNTY ENGINEERING BLDG.

NOTE: ANY ADDITIONS OR CHANGES ON THIS SHEET MUST BE MADE OR CIRCLED IN RED INK, WITH DATE AND NAME OF PERSON MAKING CHANGE.

Do not extend notes this side of this line.

East L.A. Sheriffs Sta.

J.N. 7178.01

Location & Elevation of Gas Line

STATION	B. S.	H. I.	F. S.	ELEV.	
TBM #8				273.31	TBM #8 El. 273.31' per F.B. 1641-43
	2.46	275.77			
0+23			13.1	262.7	
0+60			10.6	265.2	
1+16			7.5	268.3	
1+80			4.9	270.9	
2+17			4.9	270.9	
2+59			3.2	272.6	
T.P.			3.15	272.62	TP
	7.25	279.87			
			8.4	271.5	
T.B.M. #8			6.56	273.31	TBM #8

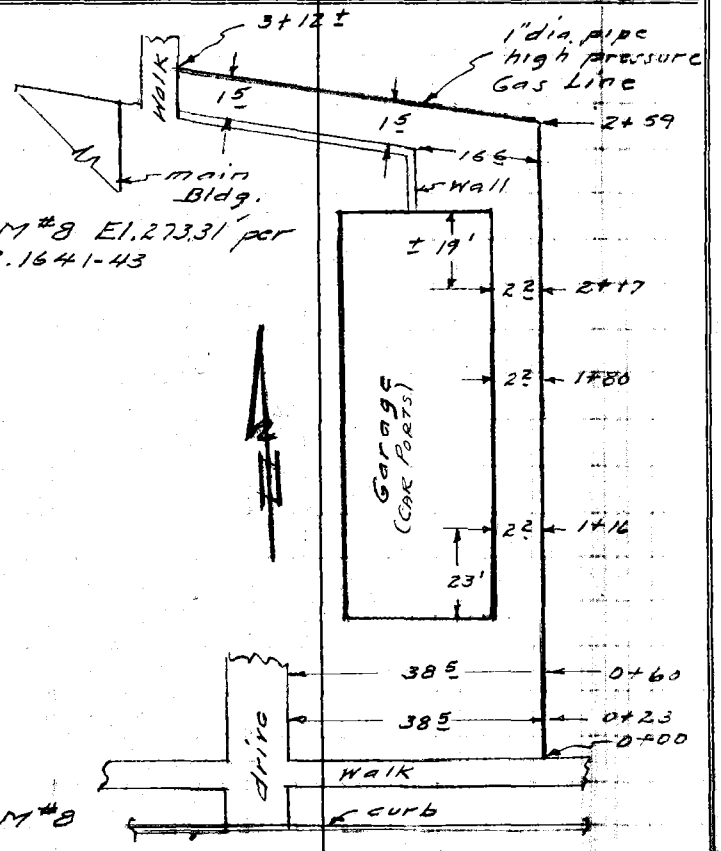

BEVERLY BLVD.

Profile Notes Red. Plotted Job No. 7178.01 Division No. 10 F.B. 1641 Pg. 163
No. Date Date Survey of East L.A. Sheriffs Sta.
X-Sec. Notes Chkd. Checked Survey by Hellstrom Notes Curtis Date Mar. 2, 1950
No. Date Date Map No. Indexed E. Johnson Date 9-8-59

F. B. 1641 Pg. 164

Job No. Division No. Notes Red. Plotted

Survey of Date Date

Survey by Notes Notes Chkd. Checked

Indexed Date Date Date

Profile No.

X-Sec. No.

STATION	B. S.	H. I.	F. S.	ELEV.

76L298 307 8-53

PLEASE RETURN TO

LOS ANGELES COUNTY SURVEYOR

726 Los Angeles County Engineering Bldg.

Do not extend notes this side of this line.

NOTE: ANY ADDITIONS OR CHANGES ON THIS SHEET MUST BE MADE OR CIRCLED IN RED INK, WITH DATE AND NAME OF PERSON MAKING CHANGE.

Notes Ck'd by	Survey of Belvedere Park
Map No.	W.O. Tape No. Std.
Office Work	Surveyed by Manne
Checked	Notes Manne Date 6-7-55
Date	Indexed E. O. Johnson 8-8-56

F.B. 1641 Pg. 165

ELEVATION
TOP
ELECT. CONDUIT
at
NORTH EAST CORNER
of
SHERIFF'S STATION

Note: Any Additions or Changes on This Sheet Must be Made or Circled in Red Ink With Date and Name of Person Making Change.

Do not extend notes this side of this line.

RETURN TO
LOS ANGELES COUNTY SURVEYOR
726 LOS ANGELES COUNTY
ENGINEERING BLDG.

76F3096 247 2-51

F.B. 1641 PG. 166

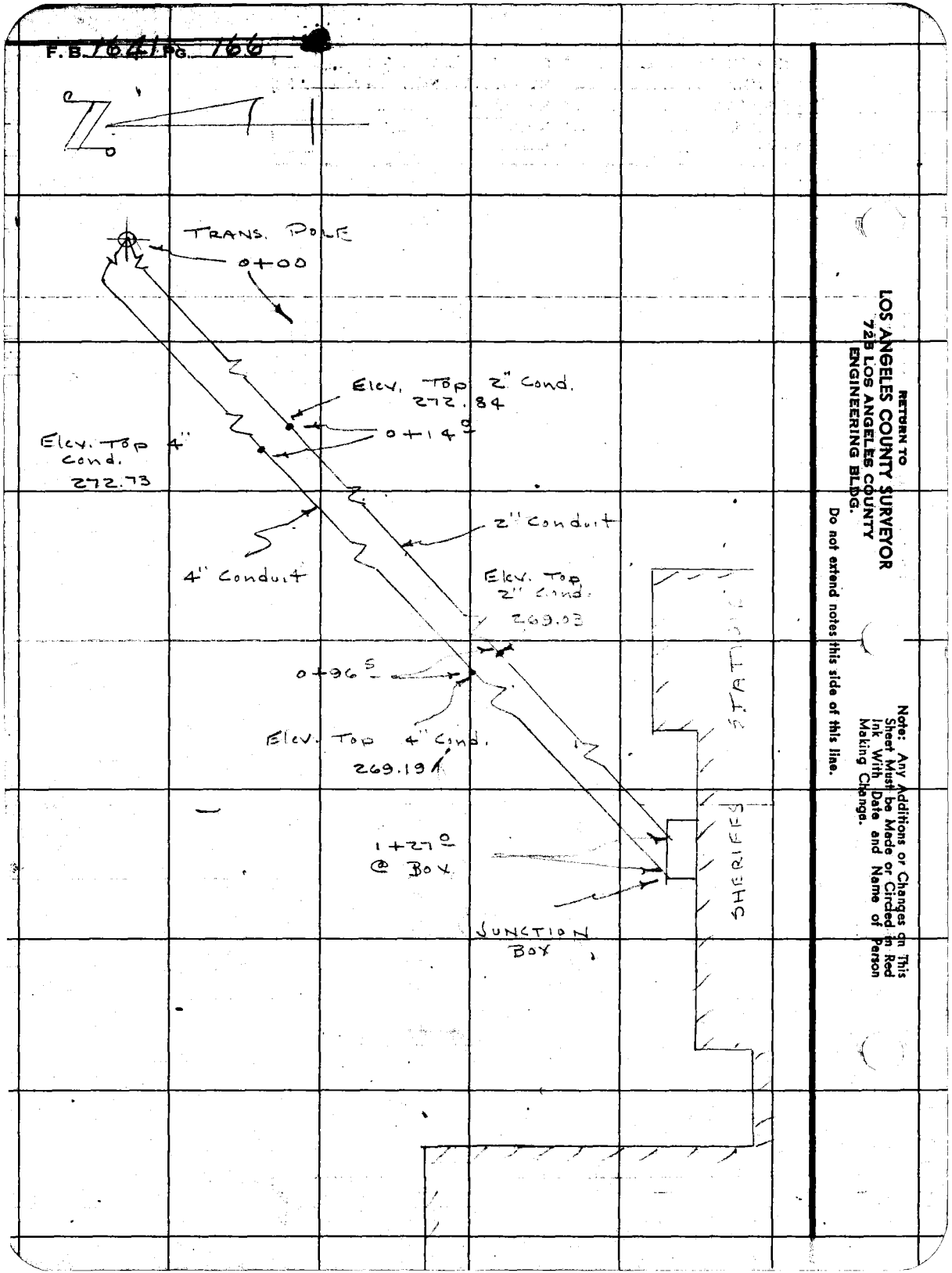

RETURN TO
LOS ANGELES COUNTY SURVEYOR
72B LOS ANGELES COUNTY
ENGINEERING BLDG.

Do not extend notes this side of this line.

Note: Any Additions or Changes on This Sheet Must be Made or Circled in Red Ink With Date and Name of Person Making Change.

76F3095 247 10M 1-49

RETURN TO
LOS ANGELES COUNTY SURVEYOR
720 LOS ANGELES COUNTY
ENGINEERING BLDG.

Note: Any Additions or Changes on This Sheet Must be Made or Circled in Red Ink With Date and Name of Person Making Change.

Do not extend notes this side of this line.

Notes Ck'd by
Office Work
Checked
Date

Survey of
Surveyed by
Noted
Date
Indexed

F. B. 1641 Pg.

RETURN TO
LOS ANGELES COUNTY SURVEYOR
726 LOS ANGELES COUNTY
ENGINEERING BLDG.

Note: Any Additions or Changes on This Sheet Must Be Made or Circled in Red Ink With Date and Name of Person Making Change.

Do not extend notes this side of this line.

Notes Ck'd by	Survey of E.L.A. ADMIN CNTR
Map No.	W. O. 7175.05 Tape No. Std. °F
Office Work	Surveyed by Hellstrom
Checked	Notes A.N.H Date Sept. '54
Date	Indexed A. C. Johnson 10-4-54

F.B. 1641 PG. 175

A.N. HELLSTROM
J.M. UHARRIET
A.C. GUIZADO
W.E. DEANE
M. HAMASU

J.N. 7175.05
E.L.A. ADMIN. CENTER
ADDITIONAL PARKING AREA
AT N.W. COR. MUN. CRTS. BLDG.
SEPT. 1954

Note: Any Additions or Changes on This Sheet Must be Made or Circled in Red Ink With Date and Name of Person Making Change.

Do not extend notes this side of this line.

RETURN TO
LOS ANGELES COUNTY SURVEYOR
726 LOS ANGELES COUNTY
ENGINEERING BLDG.

76F3098 247 4-53

F.B. 1641 PG. 176

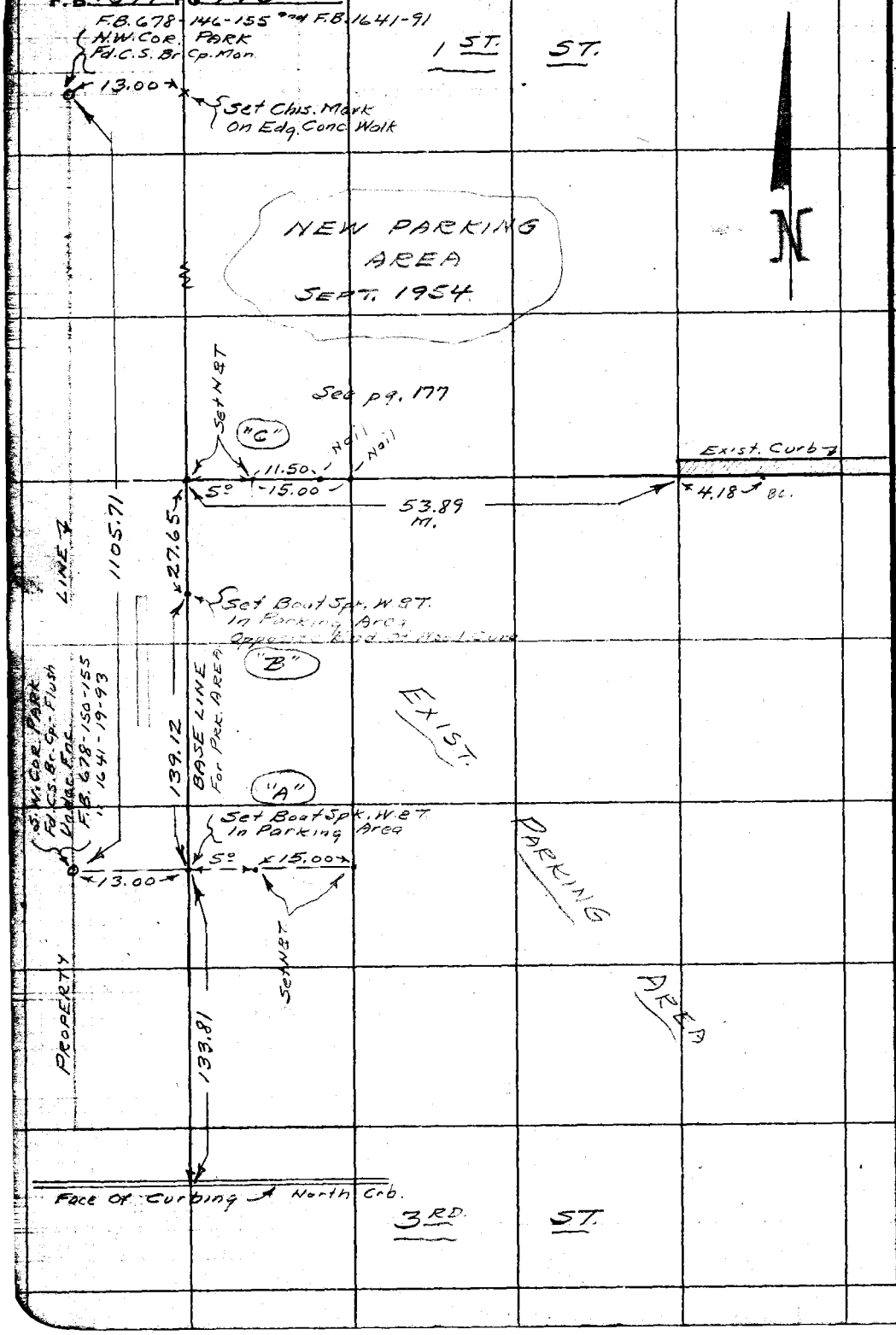

RETURN TO
LOS ANGELES COUNTY SURVEYOR
72d LOS ANGELES COUNTY
ENGINEERING BLDG.

Do not extend notes this side of this line.

Note: Any Additions or Changes on This Sheet Must be Made or Circled in Red Ink With Date and Name of Person Making Change.

Notes Ck'd by RES	Survey of E.L.A. Admin. Cntr.
Map No.	W. O. 3.05 Tape No. Std. °F
Office Work	Surveyed by A.N. Hellstrom
Checked	Notes A.N.H. Date 9-1954
Date	Indexed C. Johnson

F.B. 1641 PG. 177

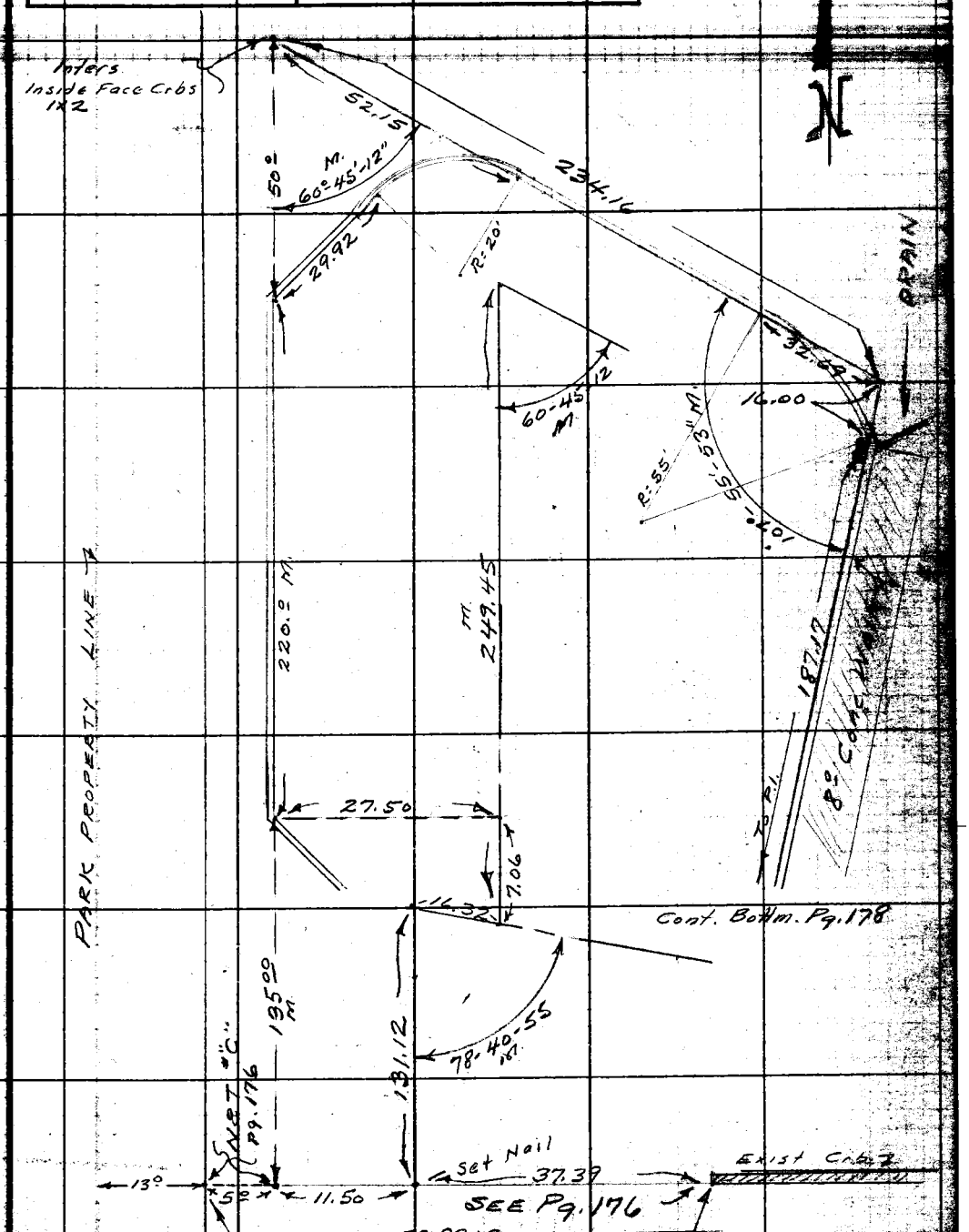

Note: Any Additions or Changes on This Sheet Must be Made or Circled in Red Ink With Date and Name of Person Making Change.

Do not extend notes this side of this line.

RETURN TO
LOS ANGELES COUNTY SURVEYOR
726 LOS ANGELES COUNTY
ENGINEERING BLDG.

76F3095 247 4-53

F.B. 1641 PG. 178

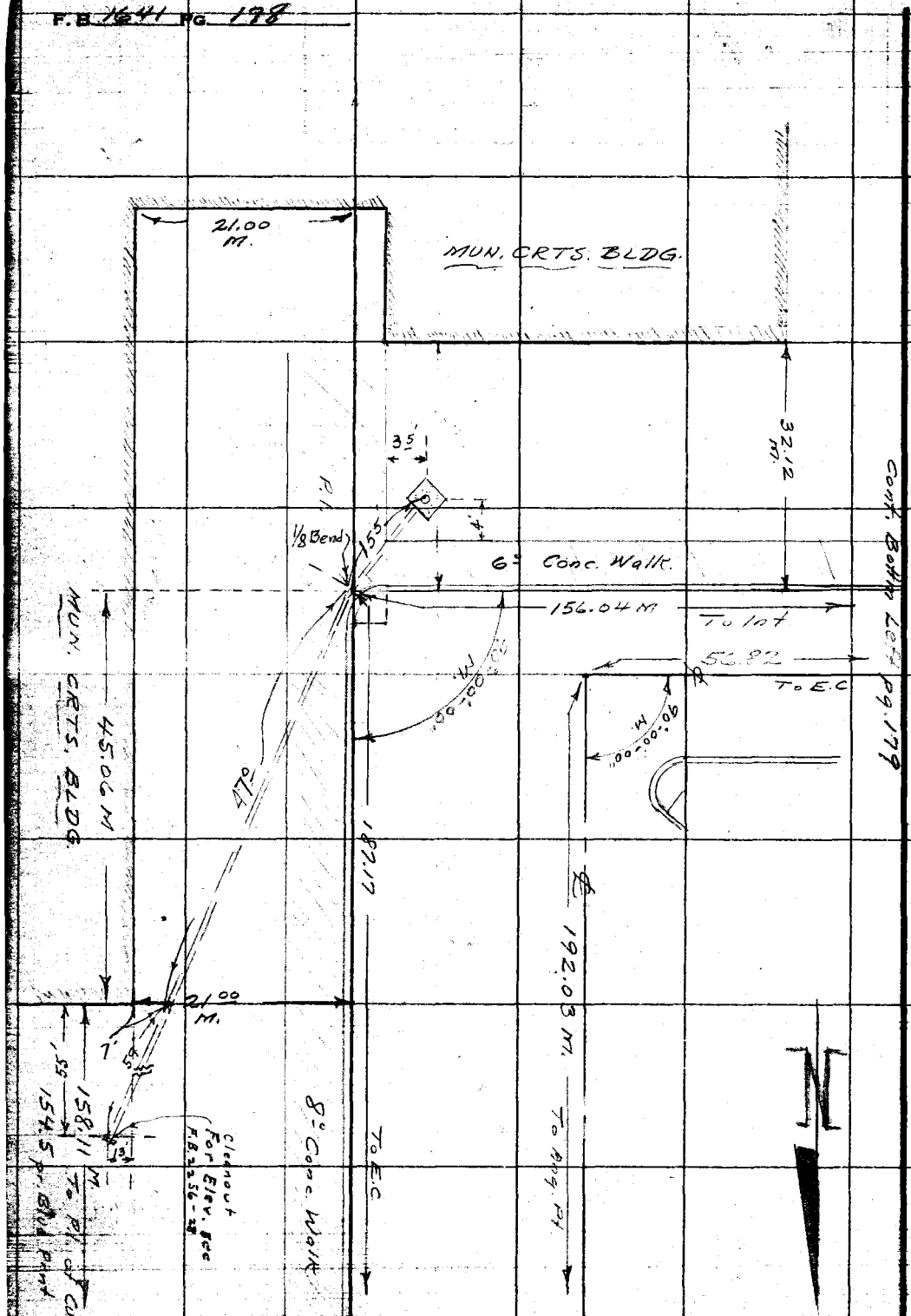

RETURN TO
LOS ANGELES COUNTY SURVEYOR
726 LOS ANGELES COUNTY
ENGINEERING BLDG.
Do not extend notes this side of this line.

Note: Any Additions or Changes on This Sheet Must be Made or Circled in Red Ink With Date and Name of Person Making Change.

Cont. From Right Sd. Bottm. Pg. 177

Notes Ck'd by	Survey of E.L.A. Admin. Cntr.
Map No.	W. O. 5-05 Tape No. 8151 Std. 68
Office Work	Surveyed by A.N. Hellstrom
Checked	Notes A.N.H. Date 9-1954
Date	Indexed C. Johnson

F.B. 1641 Pg. 179

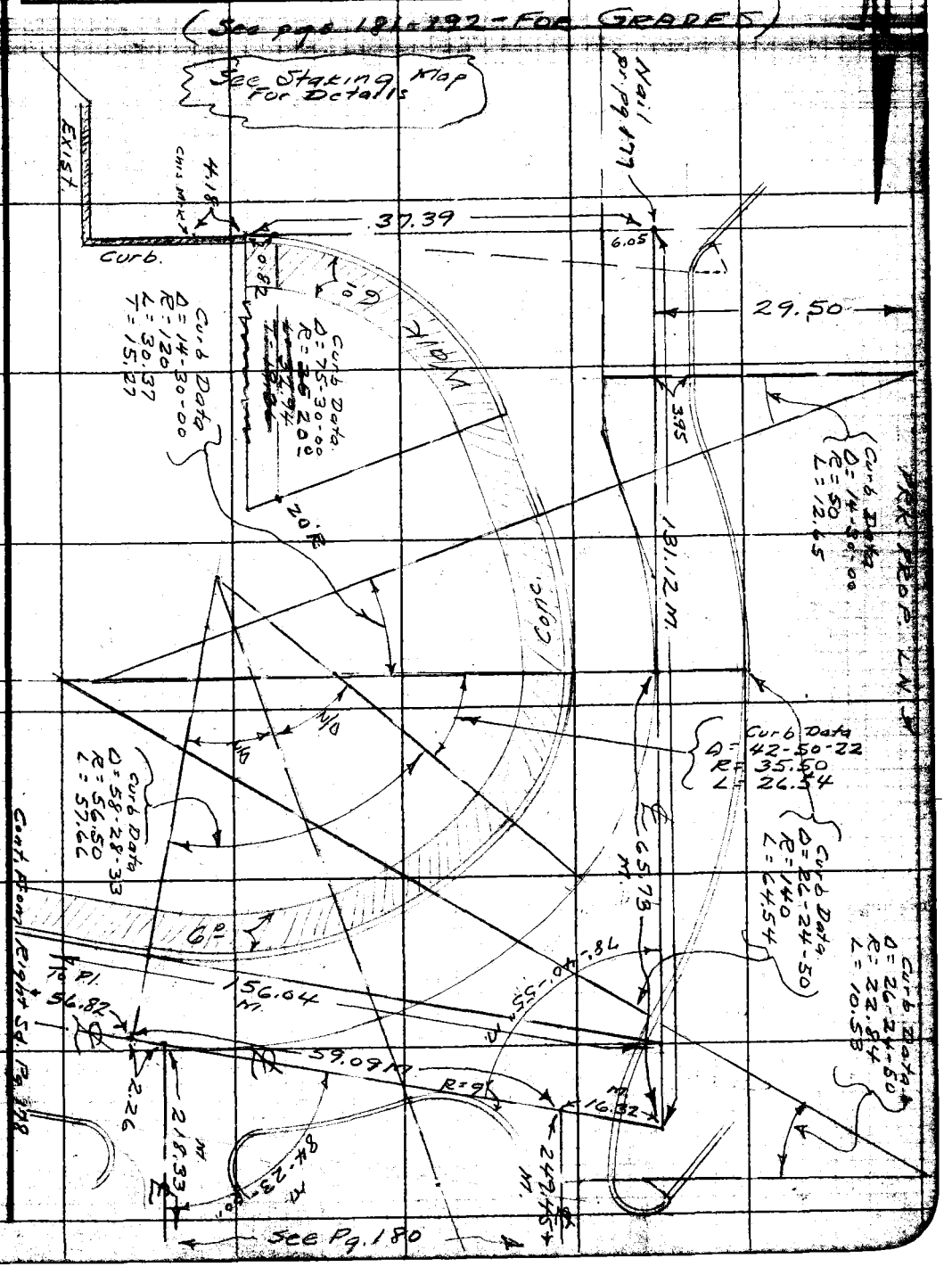

Note: Any Additions or Changes on This Sheet Must be Made or Circled In Red Ink With Date and Name of Person Making Change.

Do not extend notes this side of this line.

RETURN TO
LOS ANGELES COUNTY SURVEYOR
726 LOS ANGELES COUNTY
ENGINEERING BLDG.

75F3085 247 4-53

F.B. 1641 PG. 180

RETURN TO
LOS ANGELES COUNTY SURVEYOR
720 LOS ANGELES COUNTY
ENGINEERING BLDG.

Do not extend notes this side of this line.

Note: Any Additions or Changes on This Sheet Must be Made or Circled in Red Ink With Date and Name of Person Making Change.

76L298 307 8-53

PLEASE RETURN TO
LOS ANGELES COUNTY SURVEYOR
726 LOS ANGELES COUNTY ENGINEERING BLDG.

NOTE: ANY ADDITIONS OR CHANGES ON THIS SHEET MUST BE MADE OR CIRCLED IN RED INK, WITH DATE AND NAME OF PERSON MAKING CHANGE.

Do not extend notes this side of this line.

J.N. #7175.05

EAST L. A. ADMIN. CENTER (REPETTO PARK)
ELEVATIONS ON 5' OFFSET LINES AROUND PERIMETER OF NEW PARKING AREA (Aug. 30-1954) AT N.W. COR. MUN. CRTS. BLDG. FOR Rough Grading.

SEE PAGES 179-180 FOR PLAN

B.M. #5-5 Fd. C.S. Br. Cp. Mon. - Flush = S.W. Cor. Park - Elev. 285.319 - F.B. 678-157

STATION	B. S.	H. I.	F. S.	ELEV.	GRADE	C or F.	
B.M. #5-5				285 32	See Also F.B. 1641-42		
	5 51	290 83					
			6 53	284 30	✓		Edg. Exist. Mac. Begin Job
			6 91	283 92	283.93		Top Curb - Exist
			7 36	283 47	283.48		Gutter - Exist
#1 - 5' off			5 78	285 05	283.59	C - 1.46 ✓	
#2 -			2 72	288 11	282.69	C - 5.42 ✓	
#3 -			2 44	288 39	281.20	C - 7.19 ✓	
#4 -			2 61	288 22	281.06	C - 7.16 ✓	
#5 -			3 80	287 03	280.85	C - 6.18 ✓	
#6 -			4 77	286 06	280.65	C - 5.41 ✓	T.P.

Profile No. ____ Notes Red. ____ Date ____ Plotted ____ Date ____ Job No. 7175.05 Division No. ____ Survey of ____ Survey by ____ Map No. ____ Date ____ Checked ____ Date ____ Notes Chkd. ____ Date ____ T. Soc. ____ No. ____

F.B. 1641 PG. 181

76L298 307 8-53

PLEASE RETURN TO
LOS ANGELES COUNTY SURVEYOR
726 LOS ANGELES COUNTY ENGINEERING BLDG.

NOTE: ANY ADDITIONS OR CHANGES ON THIS SHEET MUST BE MADE OR CIRCLED IN RED INK, WITH DATE AND NAME OF PERSON MAKING CHANGE.

Do not extend notes this side of this line.

F.B. 1641 Pg. 182 | Job No. 3175.05 | Division No. | Notes Red. | Plotted | Profile No.
Survey of E.L.A. Admin Entr. | Date | Date | X-Sec. No.
Survey by Hellstrom Notes B.N.H. | Notes Chkd. | Checked
Indexed K. C. Johnson Date | Date | Date

STATION	B. S.	H. I.	F. S.	ELEV.			
T.P.				286.06	GRADE	C or F	
	0.16	286.22					
#7 - 5' off			1.22	285.00	280.45	C-4.55 ✓	4 Pt.
#8			3.60	282.62	280.29	C-2.33 ✓	B.C.
#9			5.83	280.39	280.00	C-0.39 ✓	E.C.
#10			8.89	277.33	278.98	F-1.65 ✓	
#11			11.61	274.61	277.73	F-3.12 ✓	
#12			13.99	272.23	276.48	F-4.25 ✓	
#13			15.85	270.37	275.55	F-5.18 ✓	B.C.
#14			17.10	269.12	274.25	F-5.13 ✓	E.C. -13'
#15			9.95	276.27	274.74	C-1.53 ✓	
#16			8.23	277.99	275.16	C-2.83 ✓	
#17			9.65	276.57	275.58	C-0.99 ✓	
#18			8.09	278.13	276.17	C-1.96 ✓	4 Pt. -13'
#19			8.73	277.49	276.30	C-1.19 ✓	4 Pt. -11'
#20			8.87	277.35	277.08	C-0.27 ✓	
#21			9.01	277.21	278.62	F-1.41 ✓	B.C. -11'
#22			4.63	281.59	281.63	F-0.04 ✓	P.C.C. -11'
#23			2.98	283.24	282.69	C-0.55 ✓	E.C. -11'
#24			2.03	284.19	283.57	C-0.62 ✓	B.C. -11'
#25			2.55	283.67	283.48	C-0.19 ✓	E.C. -11'

76L298 307 8-53

PLEASE RETURN TO
LOS ANGELES COUNTY SURVEYOR
726 LOS ANGELES COUNTY ENGINEERING BLDG.

NOTE: ANY ADDITIONS OR CHANGES ON THIS SHEET MUST BE MADE OR CIRCLED IN RED INK, WITH DATE AND NAME OF PERSON MAKING CHANGE.

Do not extend notes this side of this line.

STATION	B. S.	H. I.	F. S.	ELEV.		
		286 22				
T.P. #2			3 56	282 66		
	2 61	285 27				
T.P. #3			3 06	282 21		
	6 89	289 10			B.M. #2 - Fd. Br. Cp. Disc. In Conc. Base of	
B.M. #2			2 87	286 23	Flag Pole In FRONT OF RIGGIN AVE. SCHOOL	
					ON FIRST ST. - L.A. Co. F.C. Mon. B.M. #6-20	
					See F.B. 678-1143 - Elev. 286.18 also F.B. 1641-42	

Profile Notes Red. _____ Plotted _____ Job No. 7175.05 Division No. _____ F. B. 1641 Pg. 183

No. _____ Date _____ Date _____ Survey of E.L.A. Admin. Cntr.

X-Sec. Notes Chkd. _____ Checked _____ Survey by Hellstrom Notes A.N.H. Date 8-27-54

No. _____ Date _____ Date _____ Map No. _____ Indexed E. C. Johnson Date _____

F. B. 1641 PG. 184

Job No. Division No. Notes Rcd. Plotted Profile

Survey of Date Date No.

Survey by Notes Notes Chkd. Checked X-Sec.

Indexed Date Date Date No.

STATION	B. S.	H. I.	F. S.	ELEV.

Do not extend notes this side of this line.

PLEASE RETURN TO

LOS ANGELES COUNTY SURVEYOR

726 Los Angeles County Engineering Bldg.

NOTE: ANY ADDITIONS OR CHANGES ON THIS SHEET MUST BE MADE OR CIRCLED IN RED INK, WITH DATE AND NAME OF PERSON MAKING CHANGE.

76L298 307 8-53

76L298 307 8-53

PLEASE RETURN TO
LOS ANGELES COUNTY SURVEYOR
726 LOS ANGELES COUNTY ENGINEERING BLDG.

NOTE: ANY ADDITIONS OR CHANGES ON THIS SHEET MUST BE MADE OR CIRCLED IN RED INK, WITH DATE AND NAME OF PERSON MAKING CHANGE.

Do not extend notes this side of this line.

STATION	B. S.	H. I.	F. S.	ELEV.			
15' OFFSET - E. of CURB LINE IN NEW PARKING AREA - 1st Area							
CUTS AT PROP. LN. also Contours at N. end Park Area.							
					Grade	C or F	
					B.M. #5-5 - C.S. Br. Cp. - Flush - S.W. Cor. Park		
B.M. #5-5	4 47	289 79		285 32	Elev. 285.319 pr. pa.		
#1			5 97	283 82	281 20	C-2 62	135' N. of pave. 15 off
			6 49	283 30	281 20	C-2 10	40 R, ∡ pt. in curb
#2			6 30	283 49	281 06	C-2 43	
#3			7 19	282 60	280 85	C-1 75	
#4			7 75	282 04	280 65	C-1 39	
#5			7 65	282 14	280 45	C-1 69	
#6			9 42	280 37	280 51	F-0 14	40' R. ∡ pt. in curb
#7			10 95	278 84	278 33	C-0 51	∡ pt. in curb
0+61 5			6 50	283 29			9° lt. exposed 6" Wat. Pipe
0+74 0			5 96	283 83			15° lt. " " " "
#1				288 82	281 20	C-7 62	2' off prop line
#2				288 59	281 06	C-7 53	P.L.
#3				288 10	280 85	C-7 25	P.L.
#4				287 62	280 65	C-6 97	P.L.
#5				286 94	280 45	C-6 49	P.L.

Profile No. ____ Notes Red. ____ Plotted ____ Job No. 7175.05 Division No. ____
X-Sec. No. ____ Date ____ Date ____ Survey of E.L.D. Admin. Corp.
Notes Chkd. R.E.S. Checked ____ Survey by Hellstrom Notes A.N.H. Date Sept 1954
Date 10-54 Date ____ Map No. ____ Indexed C. Johnson Date ____

F. B. 1641 Pg. 185

76L298 307 8-53

PLEASE RETURN TO
LOS ANGELES COUNTY SURVEYOR
726 LOS ANGELES COUNTY ENGINEERING BLDG.

NOTE: ANY ADDITIONS OR CHANGES ON THIS SHEET MUST BE MADE OR CIRCLED IN RED INK, WITH DATE AND NAME OF PERSON MAKING CHANGE.

Do not extend notes this side of this line.

STATION	B. S.	H. I.	F. S.	ELEV.		
#5	3.69	285.83		282.14		
			0.83	285.00	Contour	
			5.83	280.00	"	
T.P.	0.37	275.48	10.72	275.11	"	
			5.48	270.00	"	
			10.48	265.00	"	

F. B. 1641 Pg. 186 Job No. 7175.05 Division No. _____ Notes Red. _____ Plotted _____ No. _____ Profile

Survey of E.L.A. ADMIN. CNTR Date _____ Date _____ No. _____ X-Sec.

Survey by Hellstrom Notes U.N.U. Notes Chkd. _____ Checked _____

Indexed R. C. Johnson Date _____ Date _____ Date _____

76L298 307 10-51

PLEASE RETURN TO
LOS ANGELES COUNTY SURVEYOR
726 LOS ANGELES COUNTY
ENGINEERING BLDG.

NOTE: ANY ADDITIONS OR CHANGES ON THIS SHEET MUST BE MADE OR CIRCLED IN RED INK, WITH DATE AND NAME OF PERSON MAKING CHANGE.

Do not extend notes this side of this line.

STATION	B. S.	H. I.	F. S.	ELEV.			
FINAL GRADES FOR CURBING AROUND NEW PARKING AREA (SEPT. 1954) ON 30 FT. OFFSET LINE. SEE STAKING SHEET FOR PLAN.							
BM #S-5				285.32	BM #S-5 FB. 678-159		El. 285.319 Fd. C.S.
	283	288.15			br. Cap Mon. - flush		SW Cor. park.
0+00			4.07	284.08	Grade	Cor F	Int. W.Ch.line & Mac.
0+00			4.25	283.90			& Int. drive
			4.24	283.91			Top curb - begin job
1			4.43	283.72	283.48	C 0.24 ✓	
2			4.39	283.76	283.93	F 0.17 ✓	These Grades
3			4.32	283.83	284.07	F 0.24 ✓	are for F.L.
4			4.23	283.92	284.10	F 0.18 ✓	only
5			4.09	284.06	284.15	F 0.09 ✓	
6			3.94	284.21	283.87	C 0.34 ✓	
7			4.58	283.57	283.87	F 0.30 ✓	
8			5.83	282.32	282.55	F 0.23 ✓	
9			7.83	280.32	280.50	F 0.18 ✓	
10			4.54	283.61	283.13	C 0.48 ✓	

Profile No. ____ Notes Red ____ Plotted ____ Job No. 7175.05 Division No. ____
X-Sec. No. ____ Date ____ Date ____ Survey of E.L.D. Adams Cont. Co.
Notes Checked ____ Date 10-54 Date ____ Map No. ____ Indexed Job Book Date ____
Survey by ____

T.B. 1641 Pg. 157

76L298 307 10-51

PLEASE RETURN TO

LOS ANGELES COUNTY SURVEYOR
726 LOS ANGELES COUNTY
ENGINEERING BLDG.

NOTE: ANY ADDITIONS OR CHANGES ON THIS SHEET MUST BE MADE OR CIRCLED IN RED INK, WITH DATE AND NAME OF PERSON MAKING CHANGE.

Do not extend notes this side of this line.

STATION	B. S.	H. I.	F. S.	ELEV.			
		288.15			Grade	C or F	
11			540	282.75	282.33	C-0.42	✓
12			661	281.54	281.59	F-0.05	✓
13 (3'R)			6.94	281.21	281.47	F-0.26	✓
14 (out)							
15			6.13	282.02	281.69	C-0.33	✓
16			4.90	283.25	281.69	C-1.56	✓
17			4.61	283.54	281.69	C-1.85	✓
18			490	283.35	281.06	C-2.19	✓
19			550	282.65	280.92	C-1.73	✓
T.P.	0.30	282.95	550	282.65	T.P.		
20			0.63	282.32	280.78	C-1.54	✓
21			0.66	282.29	280.65	C-1.64	✓
22			0.95	282.00	280.51	C-1.49	✓
23			0.48	282.47	280.45	C-2.02	✓
24			1.05	281.90	280.45	C-1.45	✓
25			2.61	280.34	280.29	C-0.05	✓
26			2.20	280.75	280.00	C-0.75	✓
27			2.63	280.32	279.60	C-0.72	✓
28			430	278.65	278.35	C-0.30	✓

F.B. 1641 PG. 188 Job No. 7175.05 Division No. Notes Red. Plotted Profile
Survey of E.L.A. Admin Cntr Date Date No. X-Sec.
Survey by Notes Notes Chkd. RES Checked
Indexed C. Johnson Date Date 10-54 Date No.

PLEASE RETURN TO

LOS ANGELES COUNTY SURVEYOR
726 LOS ANGELES COUNTY
ENGINEERING BLDG.

NOTE: ANY ADDITIONS OR CHANGES ON THIS SHEET MUST BE MADE OR CIRCLED IN RED INK, WITH DATE AND NAME OF PERSON MAKING CHANGE.

Do not extend notes this side of this line.

STATION	B. S.	H. I.	F. S.	ELEV.			
		282.95			Grade	C or F	
29			5.69	277.26	277.11	C 0.13	✓
30			7.24	275.71	275.56	C 0.15	✓
31			7.19	275.76	275.99	F 0.23	✓
32			5.60	277.35	276.73	C 0.62	✓
33			5.04	277.91	277.41	C 0.50	✓
34			4.48	278.47	278.64	F 0.17	✓
35			3.65	279.30	279.23	C 0.07	✓
36			3.26	279.69	279.85	F 0.16	✓
					280.00	F 0.20	NE ✓
37 = 3'R			3.15	279.80	280.24	F 0.44	S.W. ✓
38			2.70	280.25	280.51	F 0.26	✓
39			2.86	280.09	280.65	F 0.56	✓
40			2.82	280.13	280.78	F 0.65	✓
41			2.61	280.34	280.92	F 0.58	✓
42			2.21	280.74	281.06	F 0.32	✓
43			2.33	280.62	281.20	F 0.58	✓
44			2.37	280.58	281.20	F 0.62	✓
45			2.34	280.61	281.20	F 0.59	✓
46 = 3'R			2.65	280.30	281.41	F 1.11	✓
47			2.04	280.91	280.50	C 0.41	✓

Profile
No. ____ Date ____ Notes Red. ____ Plotted ____ Job No. 71-75.05 Division No. ____
X-Sec. Notes Chkd. R.E.S. Checked ____ Survey of E.L.D. Admin. Cat. Survey by [illegible]
No. ____ Date 10-54 Date ____ Map No. ____ Indexed J. Johnson Date ____

F.B. 1641 Pg. 189

76L298 307 10-51

PLEASE RETURN TO

LOS ANGELES COUNTY SURVEYOR
726 LOS ANGELES COUNTY
ENGINEERING BLDG.

NOTE: ANY ADDITIONS OR CHANGES ON THIS SHEET MUST BE MADE OR CIRCLED IN RED INK, WITH DATE AND NAME OF PERSON MAKING CHANGE.

Do not extend notes this side of this line.

STATION	B. S.	H. I.	F. S.	ELEV.					
		282.95			Grade	C or F.			
48			3.80	279.15	279.25	F 0.10	✓		
TBM			4.40	278.55	TBM — Top of Elec. Conduit, Box In Middle of West Wing of Mun. Crts. Bldg. - Near Air Conditioning Unit.				
	9.69	288.24							
BM # S-5			2.92	285.32	BM # S-5 pg. 187				
TBM.				278.55	TBM. (same as above)				
	4.35	282.90			Grade	C. or F.			
49			5.19	277.71	278.62	F 0.91	✓		
50			4.52	278.38	278.24	C 0.14	✓		
51			1.88	281.02	~~279.26~~	~~C 1.76~~	✓	280.00	C 1.02
52			2.41	280.49	~~279.06~~	~~C 1.43~~	✓	279.44	C 1.05
53			2.77	280.13	~~278.86~~	~~C 1.27~~	✓	278.91	C 1.22
54			3.54	279.36	278.66	C 0.70	✓		
55			3.89	279.01	278.33	C 0.68	✓		
56			4.78	278.12	278.18	F 0.06	✓		
57			4.50	278.40	278.18	C 0.22	✓		
58			4.85	278.05	278.22	F 0.17	✓		
59			4.81	278.09	278.32	F 0.23	✓		
60			5.00	277.90	278.54	F 0.64	✓		

B. 1641 Pg. 90 Job No. 7175.05 Division No. 10 Notes Red. Plotted Profile
Survey of E.L.A. Admin Cntr Date Date No. X-Sec.
Survey by Hellstrom Notes Curtis Notes Chkd. RES Checked
Indexed R. C. Johnson Date Date 10-54 Date No.

76L298 307 10-51

PLEASE RETURN TO

LOS ANGELES COUNTY SURVEYOR

726 LOS ANGELES COUNTY
ENGINEERING BLDG.

NOTE: ANY ADDITIONS OR CHANGES ON THIS SHEET MUST BE MADE OR CIRCLED IN RED INK, WITH DATE AND NAME OF PERSON MAKING CHANGE.

Do not extend notes this side of this line.

STATION	B. S.	H. I.	F. S.	ELEV.					
		282.90							
					Grade	C or F.			
61			5.37	277.53	~~278.66~~	~~F 1.13~~	✓	278.54	F 1.01 ✓
62			5.00	277.90	~~278.86~~	~~F 0.96~~	✓	278.60	F 0.70 ✓
63			4.73	278.17	~~279.06~~	~~F 0.89~~	✓	278.64	F 0.47 ✓
64			7.04	275.86	~~279.26~~	~~F 3.40~~	✓	278.68	F 2.82 ✓
T.P.			4.25	278.65	T.P.				
	4.37	283.02							
T.B.M.			4.47	278.55	TBM El. 278.55 F.B. 1641 pg. 190				
A.			4.78	278.24	278.33	F 0.09	✓		
B.			4.72	278.30	278.54	F 0.24	✓		
T.B.M.				278.55	TBM. El. 278.55 F.B. 1641-pg.-190				
	4.16	282.71			Grade	C or F.			
65			5.38	277.33	277.08	C 0.25	✓		
66=3'R			6.36	276.35	277.08	F 0.73	✓		
67			6.86	275.85	277.00	F 1.15	✓		
68			6.33	276.38	276.68	F 0.30	✓		
69			4.79	277.92	275.96	C 1.96	✓		

Profile No. ____ Date ____ Notes Red ____ Plotted ____ Job No. 71 73.05 Division No. 10 F.B. 1641 Pg. 191

X-Sec. No. ____ Date ____ Date ____ Survey of East L.A. Adm. Bldg.

Note Chk. [illegible] Plotted [illegible] Survey [illegible]

No. ____ Date 10-54 Date ____ Map No. ____ Indexed [illegible]

76L298 307 10-51

PLEASE RETURN TO

LOS ANGELES COUNTY SURVEYOR
726 LOS ANGELES COUNTY
ENGINEERING BLDG.

NOTE: ANY ADDITIONS OR CHANGES ON THIS SHEET MUST BE MADE OR CIRCLED IN RED INK, WITH DATE AND NAME OF PERSON MAKING CHANGE.

Do not extend notes this side of this line.

STATION	B. S.	H. I.	F. S.	ELEV.			
		282.71			Grade	C. or F.	
70			5.35	277.36	275.40	C 1.96	
71			5.58	27[illegible].13	275.05	C 2.08	X
72			6.79	27[illegible]	275.05	C 0.87	X
73 = 3' R.			7.19	27[illegible]	274.80	C 0.72	X
74			7.21	275.50	274.69	C 0.81	X
75			8.03	274.68	274.25	C - 0.43	✓
76			7.98	274.[illegible]3	274.53	C - 0.20	✓
77			6.85	27[illegible]6	274.94	C - 0.92	✓
78			7.19	275.52	275.37	C - 0.15	✓
79			6.11	276.60	275.80	C - 0.80	✓
80 E.C.			5.76	276.[illegible]5	276.17	C - 0.78	✓
P.I.			5.45	277.[illegible]			
81 B.C.			5.65	277.06	276.30	C - 0.76	✓
T.P.			4.34	278.37	T.P.		
	449	282.86					
T.B.M.			4.31	278.55	TBM El. 278.55 FB. 1641-190		

Profile No. X-Sec. No.

Plotted Date Checked Date

Notes Red. Date Notes Chkd. RES Date 10-54

Division No. 10 Job No. 7173.05

Pg. 92

1641

Survey of East LA. Adm. Bldg.

Survey by Hallstrom Notes Curtis

Indexed [illegible] Date

76L298 307 8-53

PLEASE RETURN TO
LOS ANGELES COUNTY SURVEYOR
726 LOS ANGELES COUNTY ENGINEERING BLDG.

NOTE: ANY ADDITIONS OR CHANGES ON THIS SHEET MUST BE MADE OR CIRCLED IN RED INK, WITH DATE AND NAME OF PERSON MAKING CHANGE.

Do not extend notes this side of this line.

STATION	B. S.	H. I.	F. S.	ELEV.			
B.M. S-5				285 32	B.M.-S.5 El. 285.32	C.S. MON-SW Cor Park	FB 678/459
T.P				279 77			
	Grade for ℄ of Middle Parking Area						
					Sub. Grade		
0-37					278.52	Red Top	9.14
0-19					278.~~84~~ .64	" "	8.53
0+00					278.54	" "	6
+20				-0.75%	278.39	" "	.8
+40					278.24	" "	79.3 .75
+60					278.09	" "	.8
+80				-0.50%	277.94	" "	8 .14
1+00					277.83	" "	
+20					277.73	" "	
	GRADES For ℄ of West Park Area						
0+00					280.41	Red Top	
+20				~~280 64~~	280.23	Red top ~~C.O. 41~~	
+40					280.16	Red Top	
+60					280.09	" "	
+80					280.02	" "	
1+00					279.95	" "	

Profile No. ____ Notes Red. ____ Plotted ____ Job No. 7175.05 Division No. ____ F. B. 1641 Pg. 193

X-Sec. No. ____ Date ____ Date ____ Survey of East LA Adm. Bldg.

Notes Chkd. ____ Date ____ Checked ____ Date ____ Survey by Wallace Notes ECW Date 10-13-54

Map No. ____ Date ____ Indexed ____ Date ____ C. Johnson

76L298 307 8-53

PLEASE RETURN TO
LOS ANGELES COUNTY SURVEYOR
726 LOS ANGELES COUNTY ENGINEERING BLDG.

NOTE: ANY ADDITIONS OR CHANGES ON THIS SHEET MUST BE MADE OR CIRCLED IN RED INK, WITH DATE AND NAME OF PERSON MAKING CHANGE.

Do not extend notes this side of this line.

STATION	B. S.	H. I.	F. S.	ELEV.			
					SUB.-Grade	C-F	
1+20					279.88	Red top	
					79.82	✓	
					79.75	✓	
					79.68	✓	
					279.62	✓	
T.P				277 47			
℄ Grade - EAST PARKING AREA							
0+00					276.00	Red Top	
+20					275.80	" "	
+40				276 13	275.58	C.0.55	
+60				275 91	275.35	C.0.56	
+80				275 59	275.06	C.0.53	
1+00				275 44	274.77	C.0.67	
+20				275 37	274.57	C.0.80	
+40				274 93	274.36	C.0.57	
1+67.2				75 55	274.08	C.1.47	
T.B.M				278 54	T.B.M. El. 278.55		F.B. 1641-190

F. B. 1641 Pg. 194 Job No. 717505 Division No. Notes Red. Plotted Profile
Survey of E. LA Adm. Date Date No.
Survey by Wallace Notes ECW Notes Chkd. Checked X-Sec.
Indexed C. Johnson Date Date Date No.

Notes Ck'd by	Survey of E.LA Admi Bldg	F.B. 1641 Pg. 195
Map No.	W. O. 7175.05 Tape No. Sr'd. of	
Office Work	Surveyed by Wallace	
Checked	Notes E.T.M. Jr. Date 10-22-54	
Date	Indexed A. C. Johnson 10-25-54	

JN 7175.05

EAST LOS ANGELES COURTS BLDG

SPRINKER SYSTEM LOCATION

WALLACE
MANKEY
YORK
BRADOCH

Note: Any Additions or Changes on This Sheet Must be Made or Circled In Red Ink With Date and Name of Person Making Change.

Do not extend notes this side of this line.

RETURN TO
LOS ANGELES COUNTY SURVEYOR
726 LOS ANGELES COUNTY
ENGINEERING BLDG.

76F3095 247 4-53

F.B. 164 PG. 196

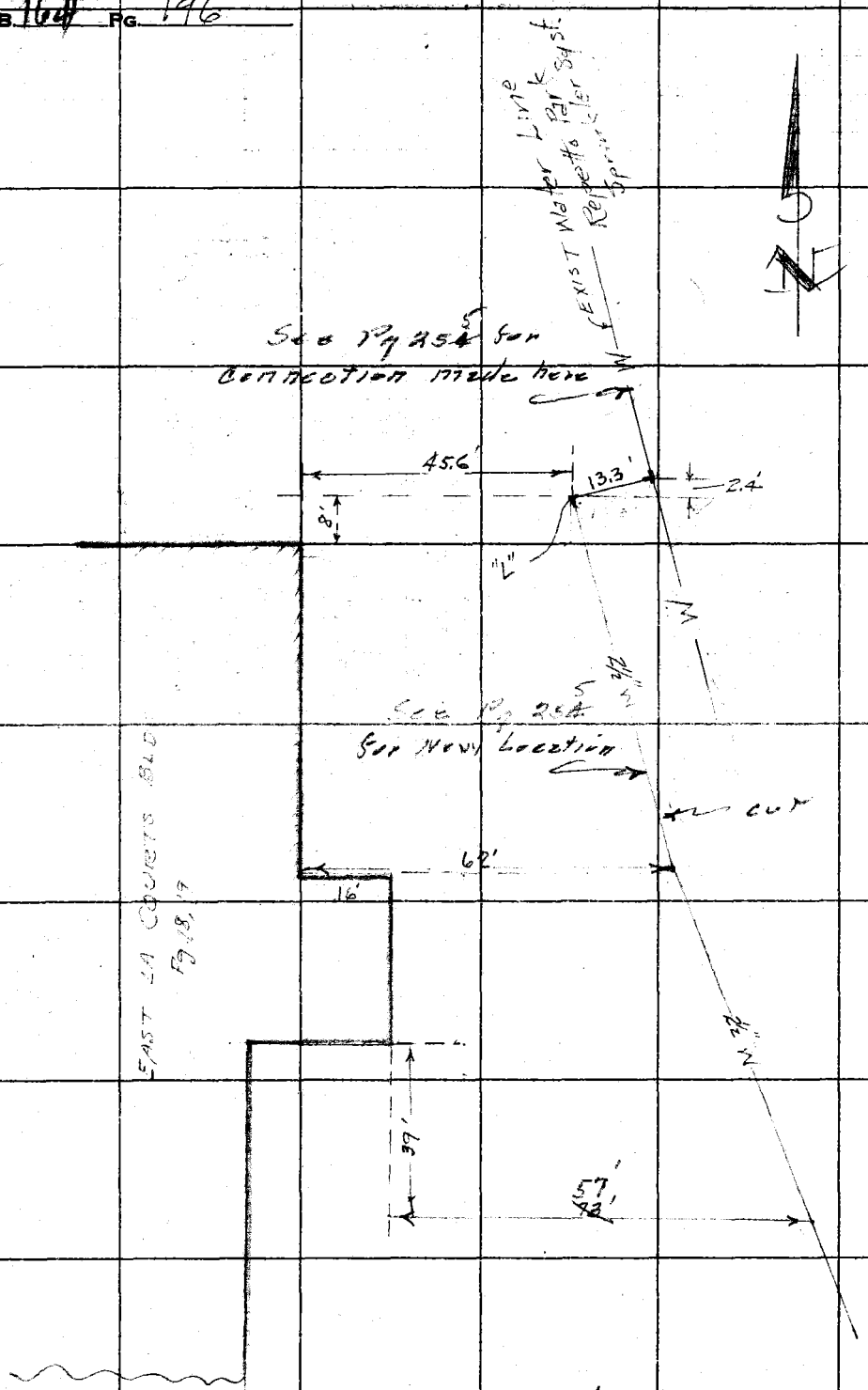

RETURN TO
LOS ANGELES COUNTY SURVEYOR
726 LOS ANGELES COUNTY
ENGINEERING BLDG.
Do not extend notes this side of this line.

Note: Any Additions or Changes on This Sheet Must be Made or Circled in Red Ink With Date and Name of Person Making Change.

1641 197

F. B. _____ Pg. _____

To [illegible]

Notes Ck'd by _____	Survey of East L.H. Ham. Avg.
Map No. _____	W. O. 7175 Tape No. _____ Sr'd. _____ °F
Office Work _____	Surveyed by Wallace
Checked _____	Notes E.T.M. Jr. Date 10-22-54
Date _____	Indexed A. C. Johnson

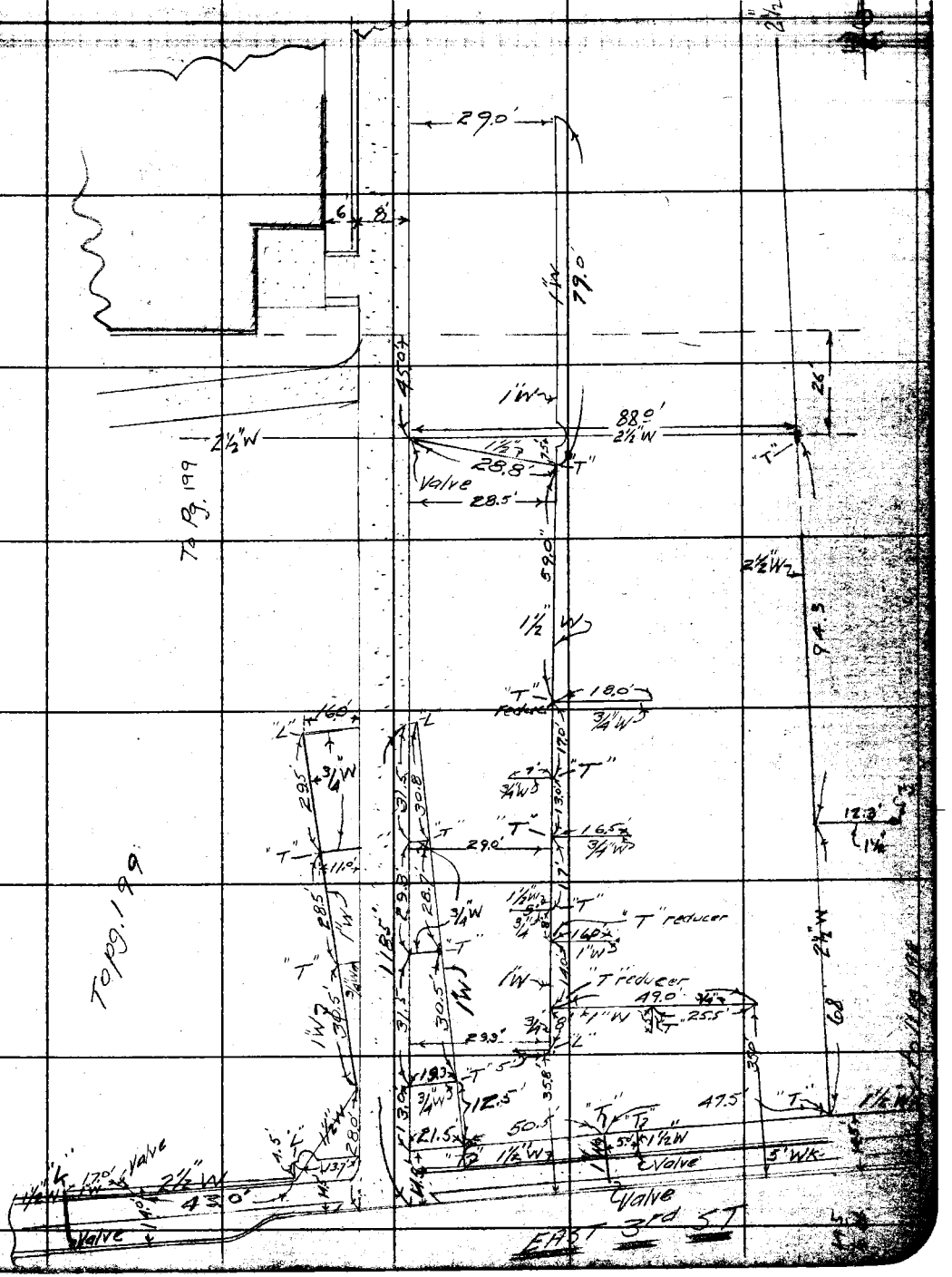

Note: Any Additions or Changes on This Sheet Must be Made or Circled in Red Ink With Date and Name of Person Making Change.

Do not extend notes this side of this line.

RETURN TO
LOS ANGELES COUNTY SURVEYOR
726 LOS ANGELES COUNTY
ENGINEERING BLDG.

RETURN TO
LOS ANGELES COUNTY SURVEYOR
726 LOS ANGELES COUNTY
ENGINEERING BLDG.

Note: Any Additions or Changes on This Sheet Must be Made or Circled In Red Ink With Date and Name of Person Making Change.

Do not extend notes this side of this line.

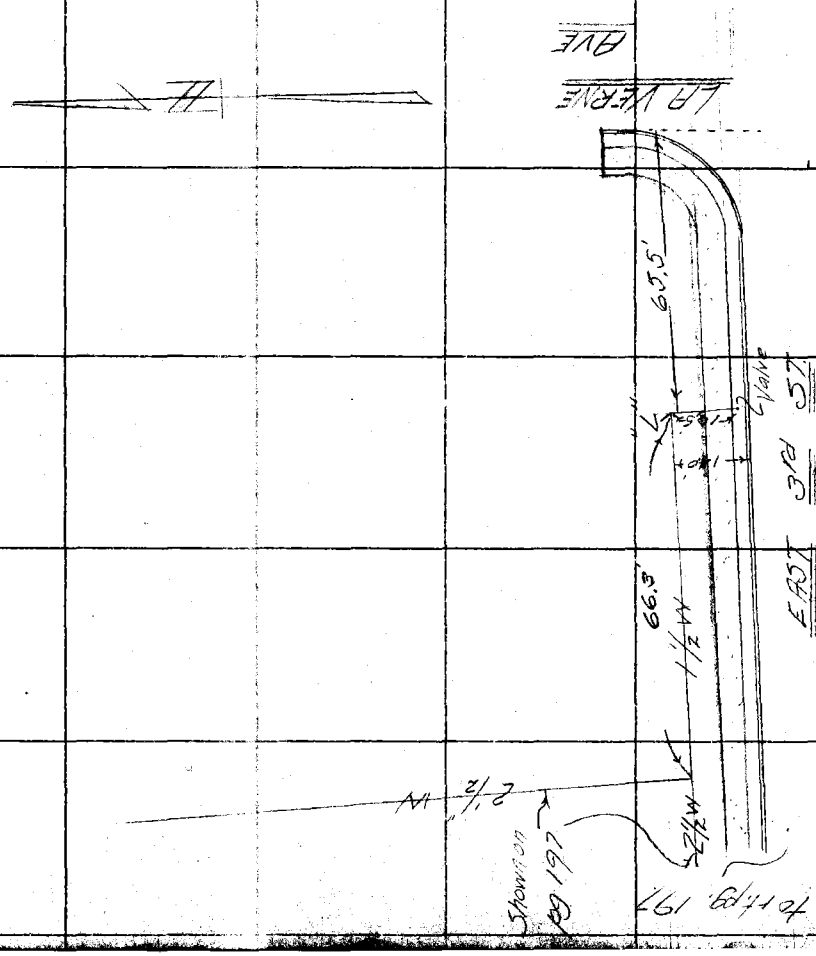

F. B. 1641 PG. 198

Notes Ck'd by	Survey of E.L.A. Courts Bldg.
Map No.	W. O. Page No. Sh'd. of
Office Work	Surveyed by Wallace
Checked	Notes E.T.M. dr. Date 10-22-54
Date	Indexed A. C. Johnson

F.B. 1641 Pg. 199

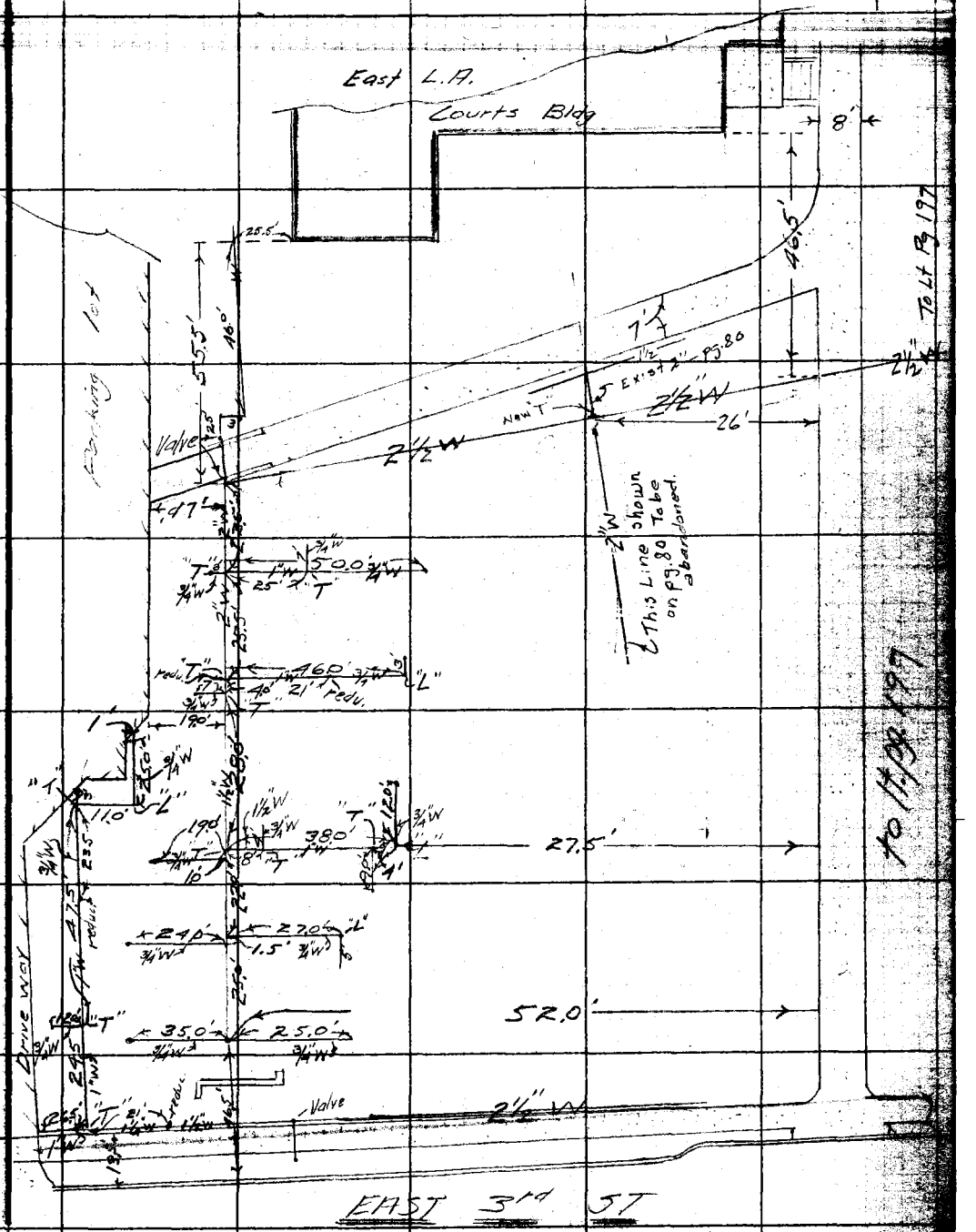

Note: Any Additions or Changes on This Sheet Must be Made or Circled in Red Ink With Date and Name of Person Making Change.

Do not extend notes this side of this line.

RETURN TO
LOS ANGELES COUNTY SURVEYOR
726 LOS ANGELES COUNTY
ENGINEERING BLDG.

76FROSS 347 4-53

F.B. 1641 Pg. 200

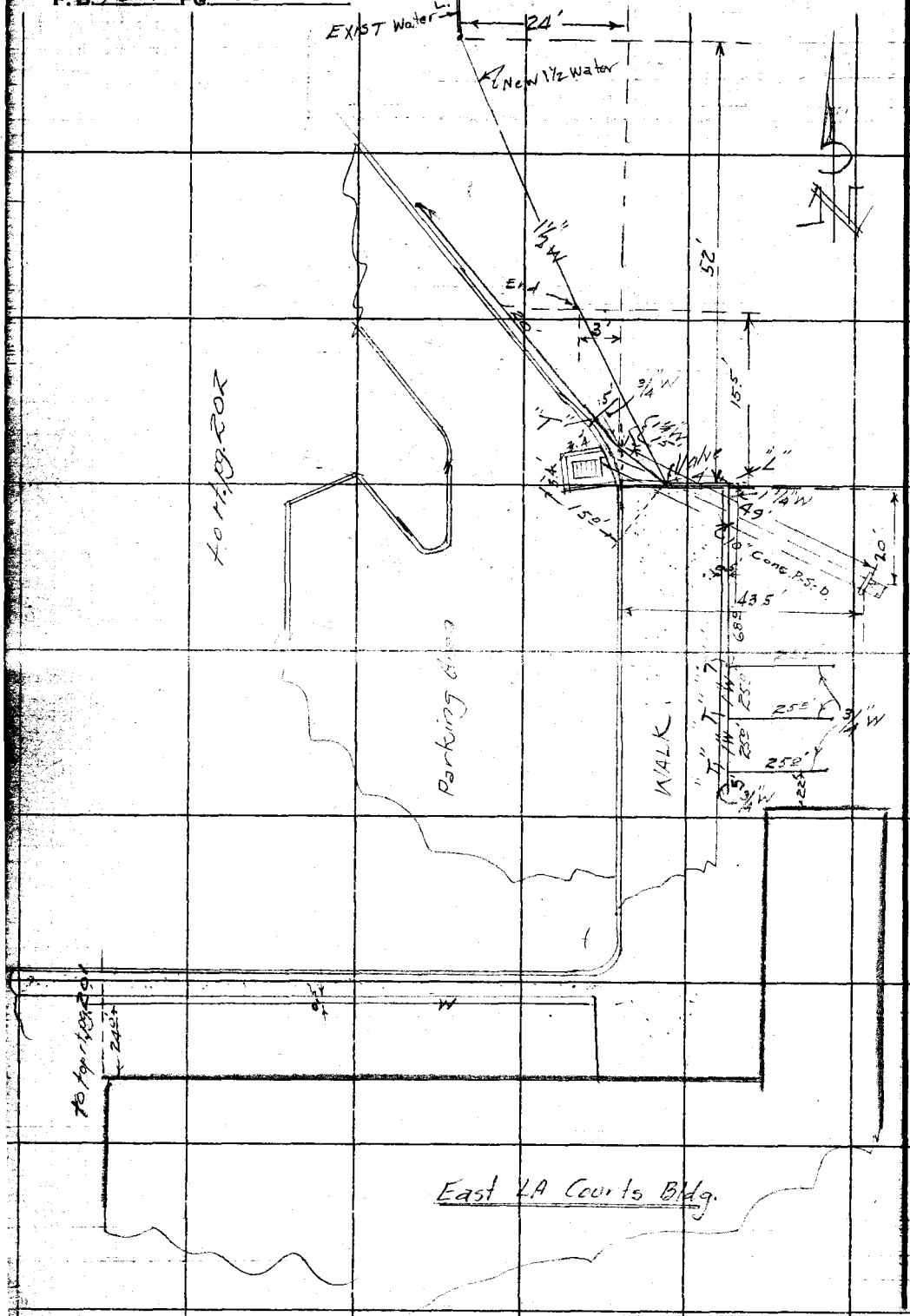

52
15.5

RETURN TO
LOS ANGELES COUNTY SURVEYOR
726 LOS ANGELES COUNTY
ENGINEERING BLDG.

Do not extend notes this side of this line.

Note: Any Additions or Changes on This Sheet Must be Made or Circled in Red Ink With Date and Name of Person Making Change.

76F3098 247 4-53

RETURN TO
LOS ANGELES COUNTY SURVEYOR
726 LOS ANGELES COUNTY
ENGINEERING BLDG.

Note: Any Additions or Changes on This Sheet Must be Made or Circled in Red Ink With Date and Name of Person Making Change.

Do not extend notes this side of this line.

Notes Ck'd by
Map No.
Office Work
Checked
Date

Survey of
W. O.
Surveyed by
Noted
Indexed

F.B. 164 Pg. 202

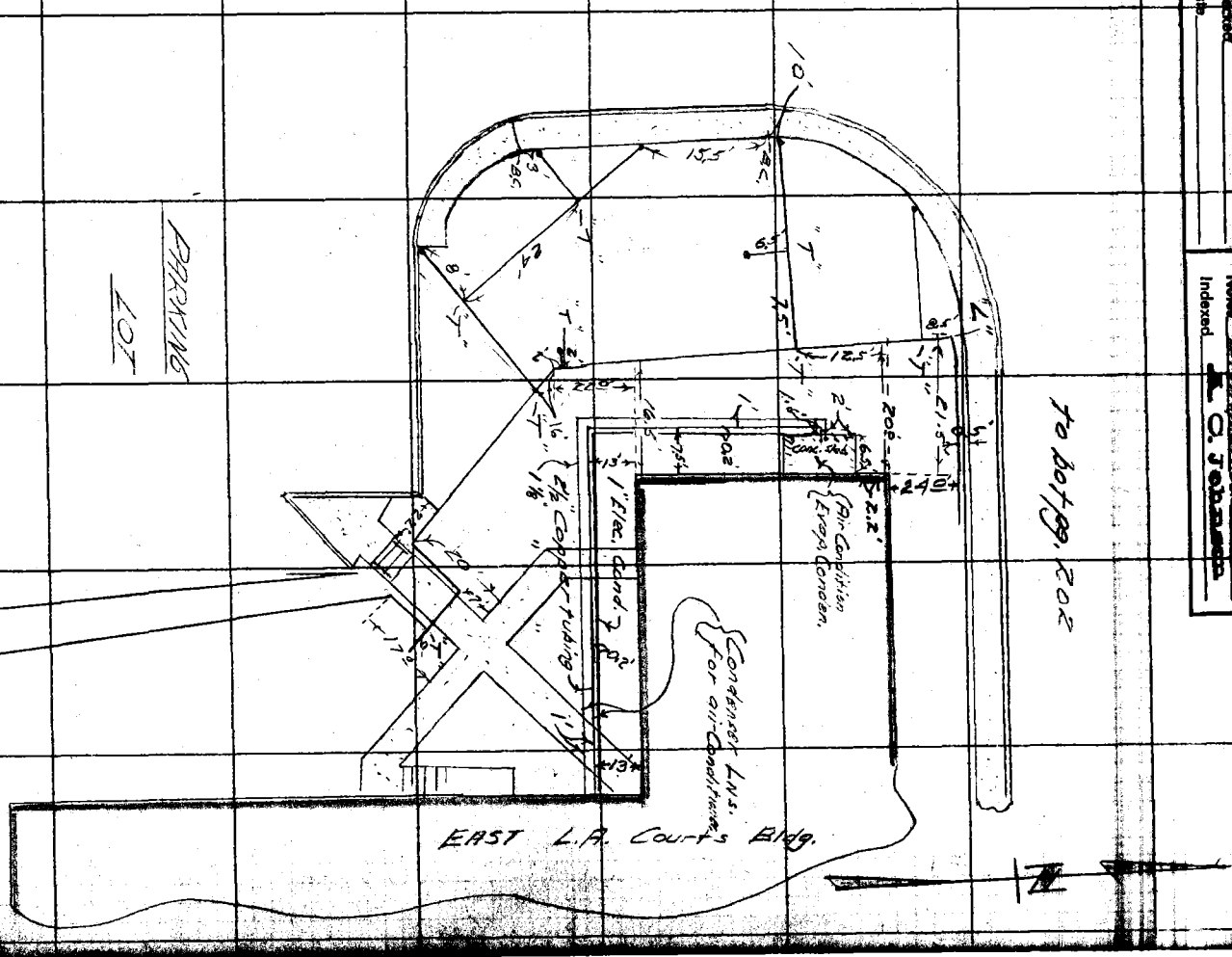

F.B. 1641 PG. 202

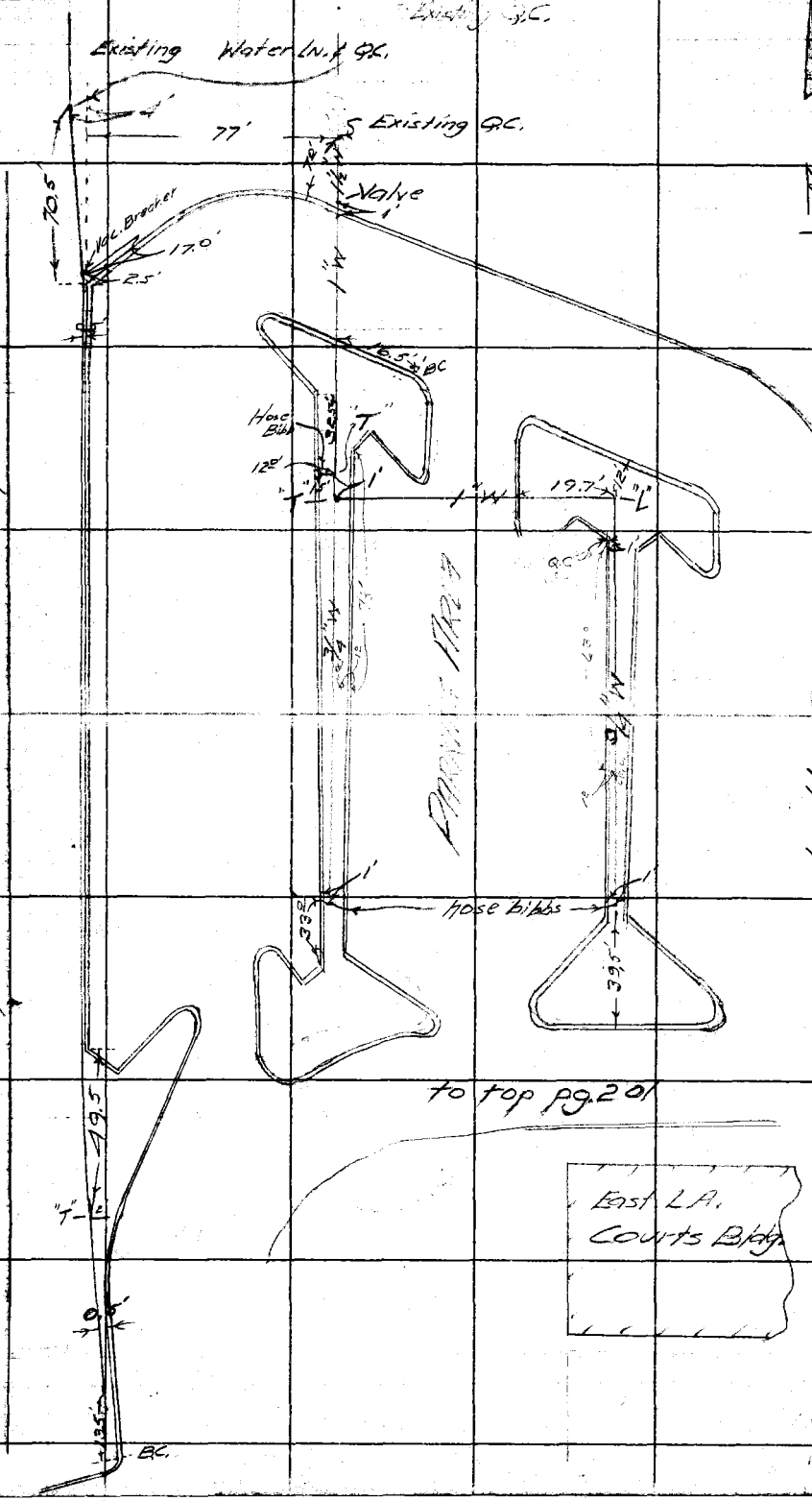

RETURN TO
LOS ANGELES COUNTY SURVEYOR
726 LOS ANGELES COUNTY
ENGINEERING BLDG.
Do not extend notes this side of this line.

Note: Any Additions or Changes on This Sheet Must be Made or Circled In Red Ink With Date and Name of Person Making Change.

76L298 307 8-53

PLEASE RETURN TO
LOS ANGELES COUNTY SURVEYOR
726 LOS ANGELES COUNTY ENGINEERING BLDG.

NOTE: ANY ADDITIONS OR CHANGES ON THIS SHEET MUST BE MADE OR CIRCLED IN RED INK, WITH DATE AND NAME OF PERSON MAKING CHANGE.

Do not extend notes this side of this line.

East L.A. Administration Bldg.
J.N. 7175.05
Grade for Drain - East side Bldg.

STATION	B. S.	H. I.	F. S.	ELEV.	
BM#S-5				285.32	BM#S-5 El. 285.319 F.B. 678-159
	2.42	287.74			F.B. 1641-187. - CS Mon - on W. P/L.
T.P.			10.36	277.38	T.P.
	1.99	279.37			
			3.8	275.6	walk
			9.7	269.7	End dr. 1"x2" (East)
T.P.			2.15	277.22	T.P.
	9.28	286.50			
B.M.#S-5			1.18	285.32	B.M.#S-5

Profile
Notes Red. ____ Plotted ____ Job No. 7175.05 Division No. 10
No. ____ Date ____ Date ____ Survey of East L.A. Court Bldg.
X-Sec. Notes Chkd. ____ Checked ____ Survey by Hellstrom Notes Curtis Date Jan.
No. ____ Date ____ Date ____ Map No. ____ Indexed Johnson Date 1-8-65

F.B. 1641 Pg. 103

F. B. 1641 PG. 204

Job No. _____ Division No. _____ Notes Red. _____ Plotted _____

Profile No. _____

Survey of _____ Date _____ Date _____

X-Sec.

Survey by _____ Notes _____ Notes Chkd. _____ Checked _____

Indexed _____ Date _____ Date _____ Date _____ No. _____

STATION	B. S.	H. I.	F. S.	ELEV.

76L298 307 8-53

PLEASE RETURN TO

LOS ANGELES COUNTY SURVEYOR

726 LOS ANGELES COUNTY ENGINEERING BLDG.

Do not extend notes this side of this line.

NOTE: ANY ADDITIONS OR CHANGES ON THIS SHEET MUST BE MADE OR CIRCLED IN RED INK, WITH DATE AND NAME OF PERSON MAKING CHANGE.

Notes Ck'd by:
Map No.
Office Work
Checked
Date

Survey of Repetto Park S.D.
W. O. A-264 Tape No. St'd. °F
Surveyed by: Wallace
Notes ECW Date 6-2-53
Indexed A. C. Johnson

F. B. 1641 Pg. 205

J.N. A-264

REPETTO PARK S.D.

LOCATION AS STAKED

Note: Any Additions or Changes on This Sheet Must be Made or Circled in Red Ink With Date and Name of Person Making Change.

Do not extend notes this side of this line.

RETURN TO
LOS ANGELES COUNTY SURVEYOR
726 LOS ANGELES COUNTY
ENGINEERING BLDG.

76F309S 247 2-51

F.B. 1641 PG. 206

58.32

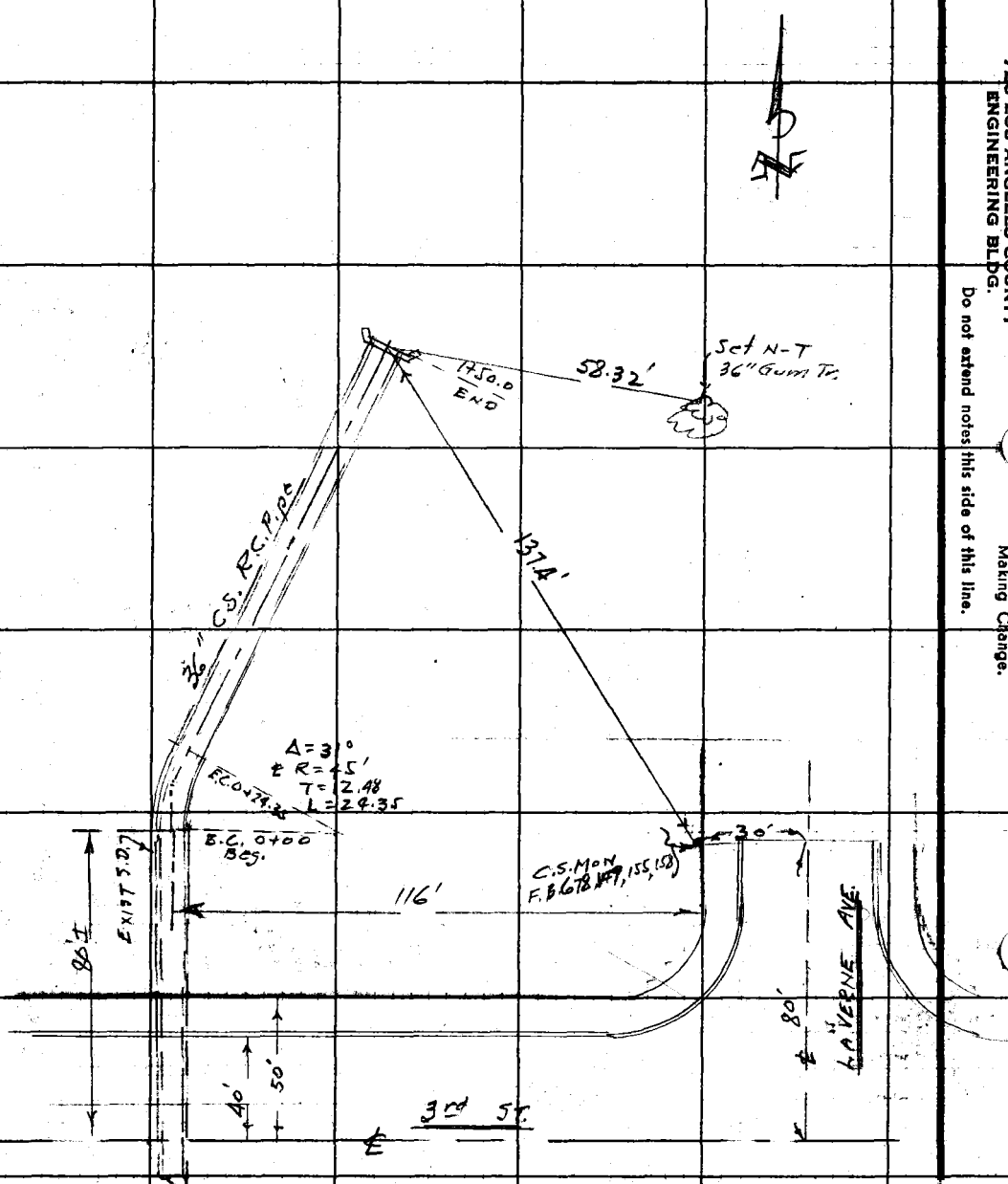

RETURN TO
LOS ANGELES COUNTY SURVEYOR
726 LOS ANGELES COUNTY
ENGINEERING BLDG.

Do not extend notes this side of this line.

Note: Any Additions or Changes on This Sheet Must be Made or Circled in Red Ink With Date and Name of Person Making Change.

Profile No. ____ Notes Red. ____ Date ____ Plotted ____ Date ____ Job No. A264 Division No. ____ F.B. 1641 Pg. 207

Survey of Repetto Park S.D

[redacted]

No. ____ Date ____ Date ____ Map No. ____ Indexed Johnson Date ____

J.N. A-264

REPETTO PARK S.D.

Grades for S.D

Stk-Tin set 6' Rt.

Cuts marked on Guard Stakes
Gr. Sheet Made

Wallace
Muslin
Mankey
Fridrich

STATION	B.S.	H.I.	F.S.	ELEV.

NOTE: ANY ADDITIONS OR CHANGES ON THIS SHEET MUST BE MADE OR CIRCLED IN RED INK, WITH DATE AND NAME OF PERSON MAKING CHANGE.

PLEASE RETURN TO
LOS ANGELES COUNTY SURVEYOR
726 LOS ANGELES COUNTY ENGINEERING BLDG.

Do not extend notes this side of this line.

76L298 307 4-50

76L298 307 4-50

PLEASE RETURN TO
LOS ANGELES COUNTY SURVEYOR
726 LOS ANGELES COUNTY ENGINEERING BLDG.

NOTE: ANY ADDITIONS OR CHANGES ON THIS SHEET MUST BE MADE OR CIRCLED IN RED INK, WITH DATE AND NAME OF PERSON MAKING CHANGE.

254.04

Do not extend notes this side of this line.

STATION	B. S.	H. I.	F. S.	ELEV.				
B.M. # S-3				264 43	B.M-S-3 El. 264.435 F.B. 678-149, 155, 158 LaVerne Ave & Beverly Blvd N.W. Cor C.S Mon on P/L N. end CR			
T.P.				257 07				
B.C			Exist Pipe	251 06				
0+00	end exist 36" S.D			253 51		251.06	2.45	
+08				252 17		251.10	1.07	
+16				51 71		251.14	0.57	
0+24.35 EC				51 77		251.18	0.59	
+50				51 96	+0.52%	251.32	0.64	
+75				51 88		251.45	0.43	
1+00				52 60		251.58	1.02	
+25				52 21		251.71	0.50	
1+50.0	END			252 25		251.84	0.41	
T.P.				257 49				
B.M. S-3				264 43	B.M.S3 El. 264.43 shown above			

Stk-Tin 6' RT.

Profile No. X-Sec. No.
Plotted Date Checked Date
Notes Red. Date Notes Chkd. Date
Job No. A264 Division No. Park S.D.
Survey of Repetto
Survey by Wallace Notes ECW
Indexed K. C. Johnson Date

Notes Ch'd by	Survey of BELVEDERE PARK
Map No.	W. O. Tape No. Std. 68 °F
Office Work	Surveyed by J. P. MENNE
Checked	Notes J.P.M. Date 4-4-55
Date	Indexed A. C. Johnson 4-13-55

F. B. 1641 Pg. 209

BELVEDERE PARK

Between

THIRD And FIRST STREETS

HORIZONTAL CONTROL

For

PLANE TABLE SHEETS

Nos F-466

F-467

J.N. 005418

J. P. MENNE

C. H. LEWIS

A. L. GOBLE

V. L. HUCKABY

Note: Any Additions or Changes on This Sheet Must be Made or Circled in Red Ink With Date and Name of Person Making Change.

Do not extend notes this side of this line.

RETURN TO
LOS ANGELES COUNTY SURVEYOR
726 LOS ANGELES COUNTY
ENGINEERING BLDG.

76F3095 247 2-51

RETURN TO
LOS ANGELES COUNTY SURVEYOR
726 LOS ANGELES COUNTY
ENGINEERING BLDG.

Note: Any Additions or Changes on This Sheet Must be Made or Circled in Red Ink With Date and Name of Person Making Change.

Do not extend notes this side of this line.

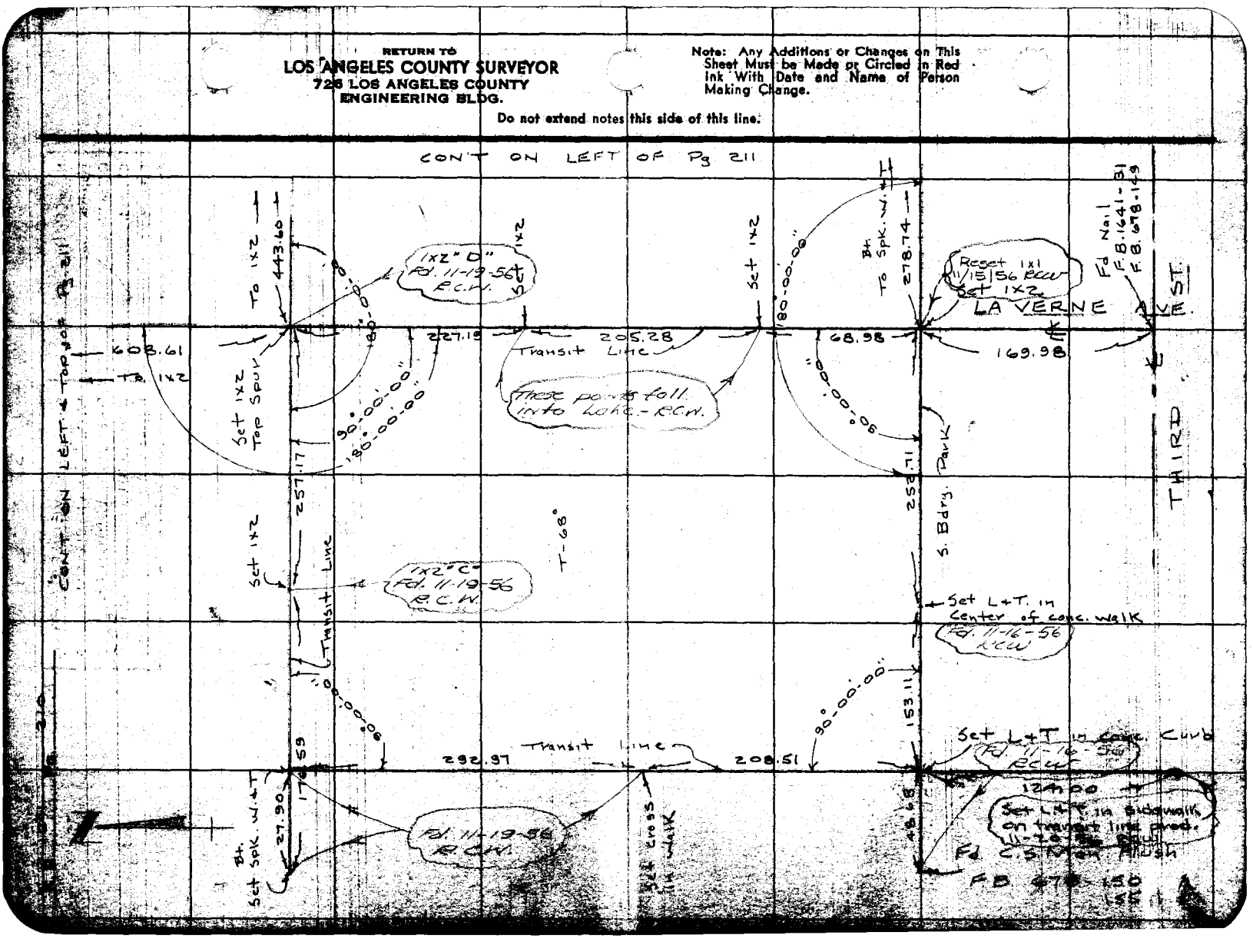

Notes Ck'd by	Survey of BELVEDERE PARK
Map No.	
Office Work	Surveyed by J P MENNE
Checked	Noted
Date	Indexed C. Johnson

F.B. 164 Pg. 211

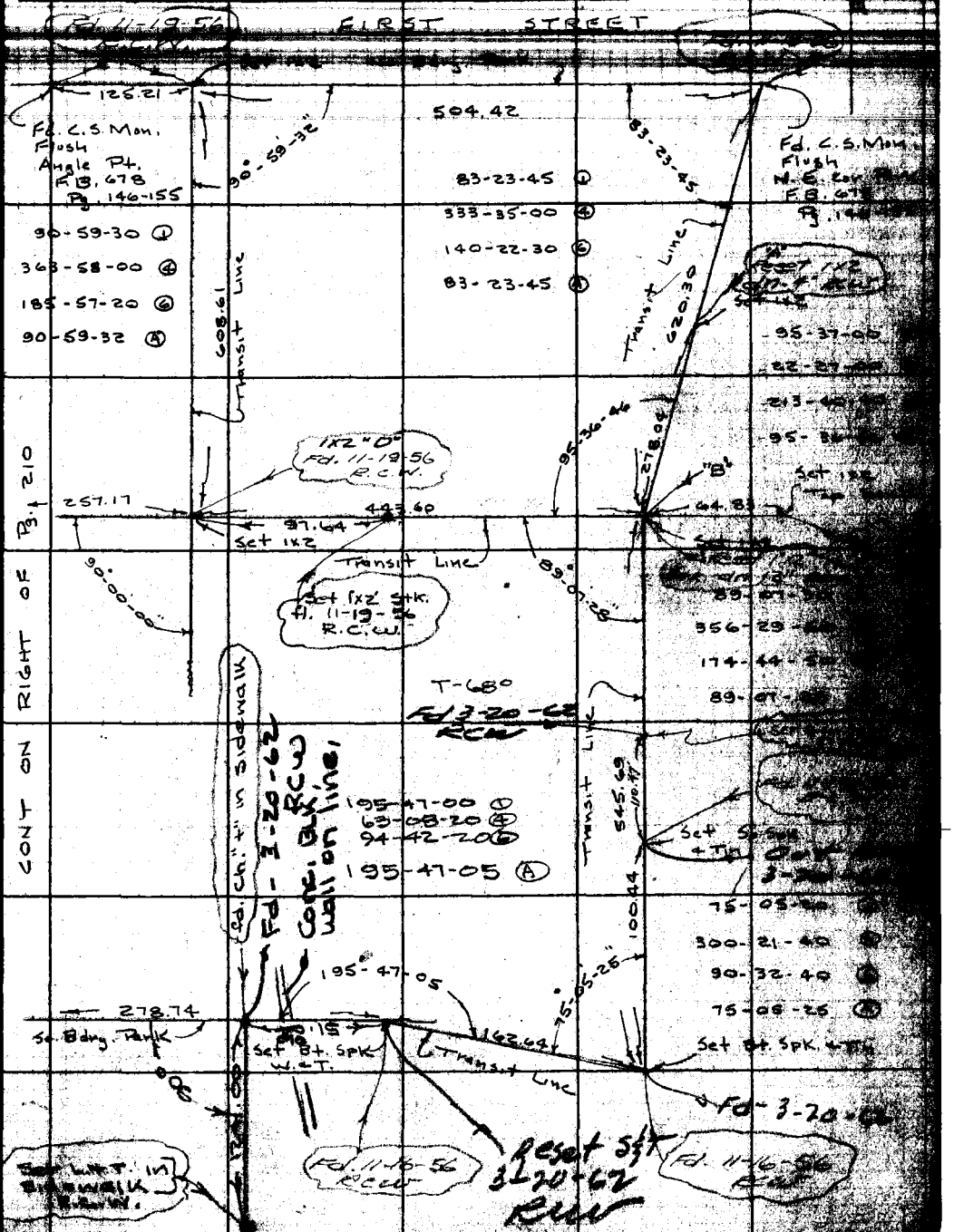

Note: Any Additions or Changes on This Sheet Must be Made or Circled in Red Ink With Date and Name of Person Making Change.

Do not extend notes this side of this line.

RETURN TO
LOS ANGELES COUNTY SURVEYOR
726 LOS ANGELES COUNTY
ENGINEERING BLDG.

78F3095 247 2-51

RETURN TO
LOS ANGELES COUNTY SURVEYOR
726 LOS ANGELES COUNTY
ENGINEERING BLDG.

Note: Any Additions or Changes on This Sheet Must be Made or Circled in Red Ink With Date and Name of Person Making Change.

Do not extend notes this side of this line.

F.B. 1641 PG. 212

Notes Ck'd by	Survey of BELVEDERE PARK
Map No.	W.O.
Office Work	Surveyed by J. P. Menne
Checked	Notes Date 4-6-55
Date	Indexed L. C. Johnson 4-19-55

F.B. 1641 PG. 213

LOCATION
OF
GAS + WATER LINES
AT
FORMER HOUSING PROJECT
IN
BELVEDERE PARK
ADJACENT
TO
BROOKLYN AVENUE
Between Intersections of
RODENA AVE + MERIDA AVE
J.N. 0054.18

J. P. Menne
C. H. Lewis
A. L. Gable
V. L. Huckaby

Notes: Any Additions or Changes on This Sheet Must Be Made or Circled in Red Ink With Date and Name of Person Making Change.

Do not extend notes this side of this line.

RETURN TO
LOS ANGELES COUNTY SURVEYOR
726 LOS ANGELES COUNTY
ENGINEERING BLDG.

76F3088 247 2-51

RETURN TO
LOS ANGELES COUNTY SURVEYOR
726 LOS ANGELES COUNTY
ENGINEERING BLDG.

Note: Any Additions or Changes on This Sheet Must be Made or Circled in Red Ink With Date and Name of Person Making Change.

Do not extend notes this side of this line.

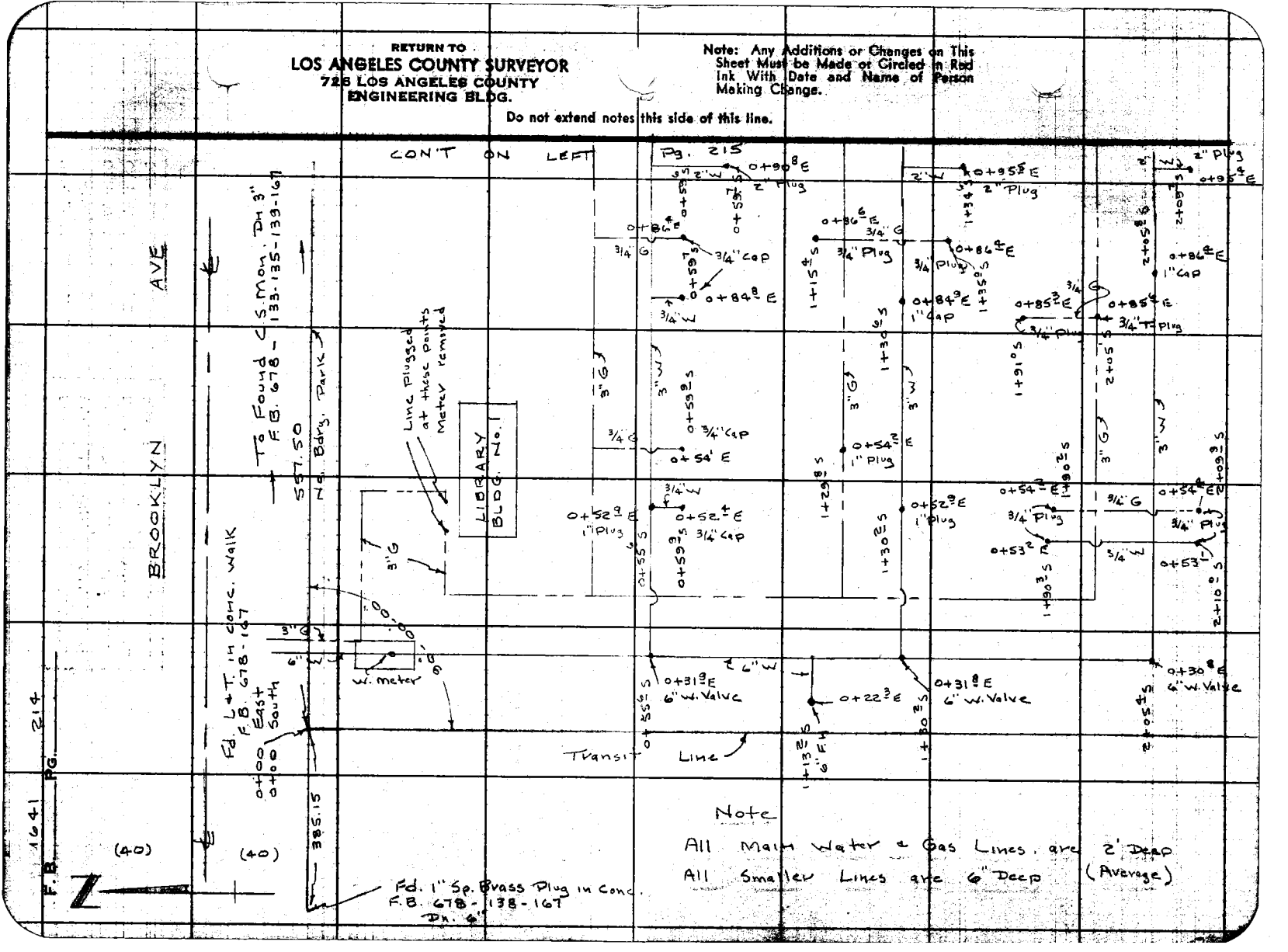

76F309S 247 2-51

RETURN TO
LOS ANGELES COUNTY SURVEYOR
726 LOS ANGELES COUNTY
ENGINEERING BLDG.

Note: Any Additions or Changes on This Sheet Must be Made or Circled in Red Ink With Date and Name of Person Making Change.

Do not extend notes this side of this line.

CON'T FROM RT. Pg. 214

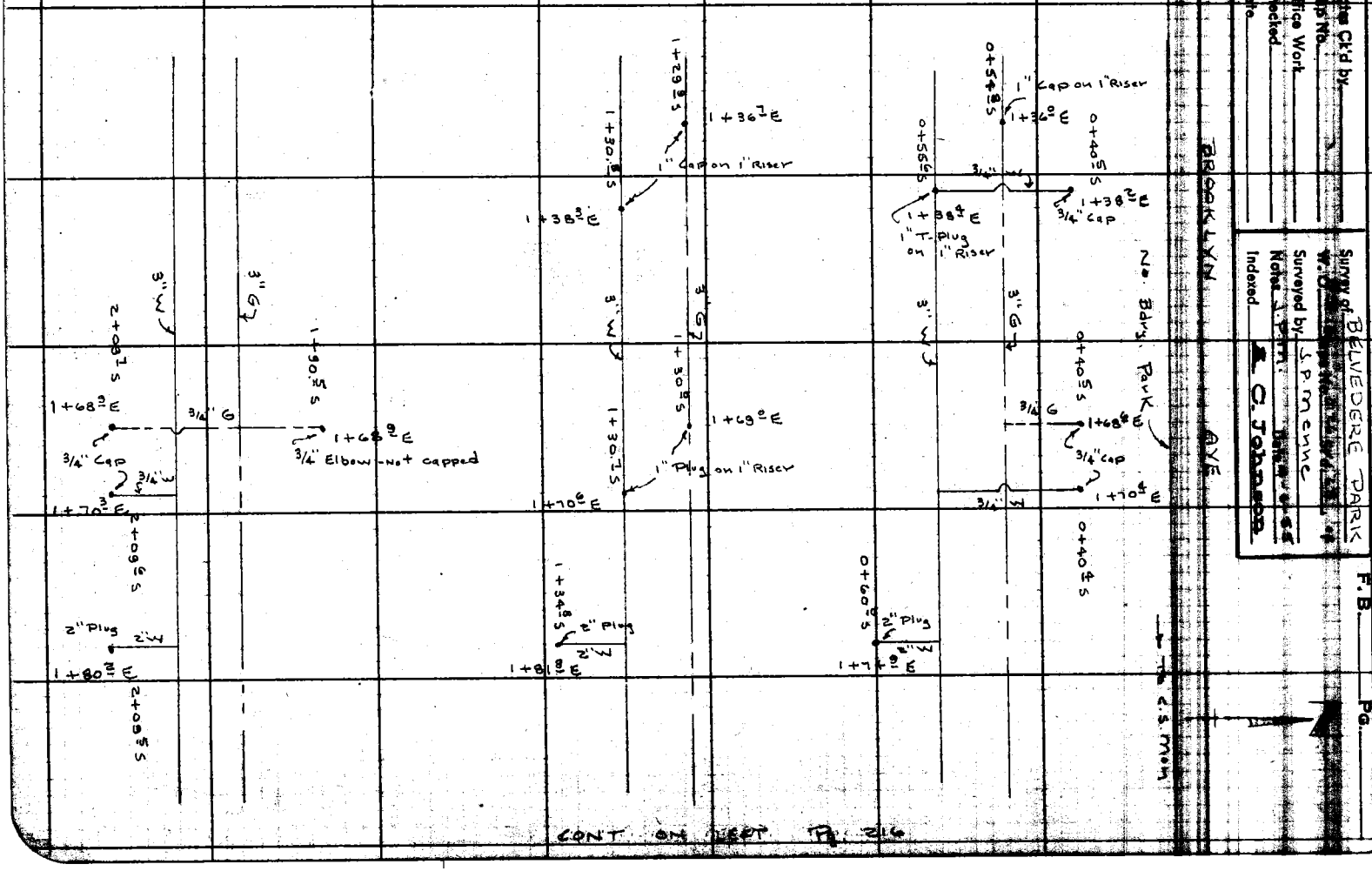

CONT ON NEXT Pg. 216

RETURN TO
LOS ANGELES COUNTY SURVEYOR
723 LOS ANGELES COUNTY
ENGINEERING BLDG.

Note: Any Additions or Changes on This Sheet Must be Made or Circled in Red Ink With Date and Name of Person Making Change.

Do not extend notes this side of this line.

CON'T ON LEFT Pg 217

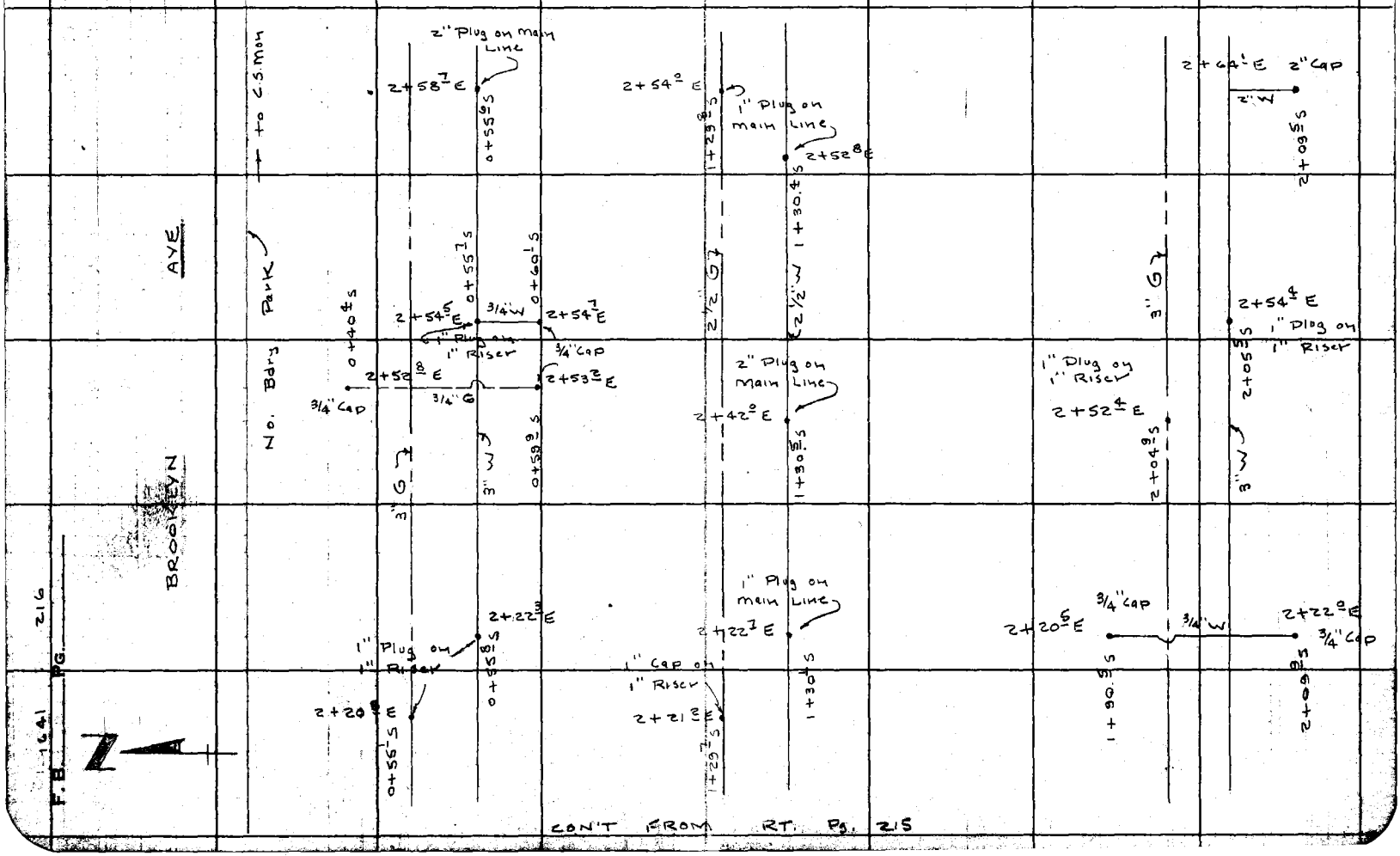

CON'T FROM RT. Pg. 215

Notes Ck'd by	Survey of BELVEDERE PARK
Map No.	W. O. [illegible] Tape No. [illegible] Std. [illegible]
Office Work	Surveyed by J. P. Menne
Checked	Notes J. P. M. Date [illegible]
Date	Indexed [illegible] C. Johnson

F. B. 1641 Pg. 217

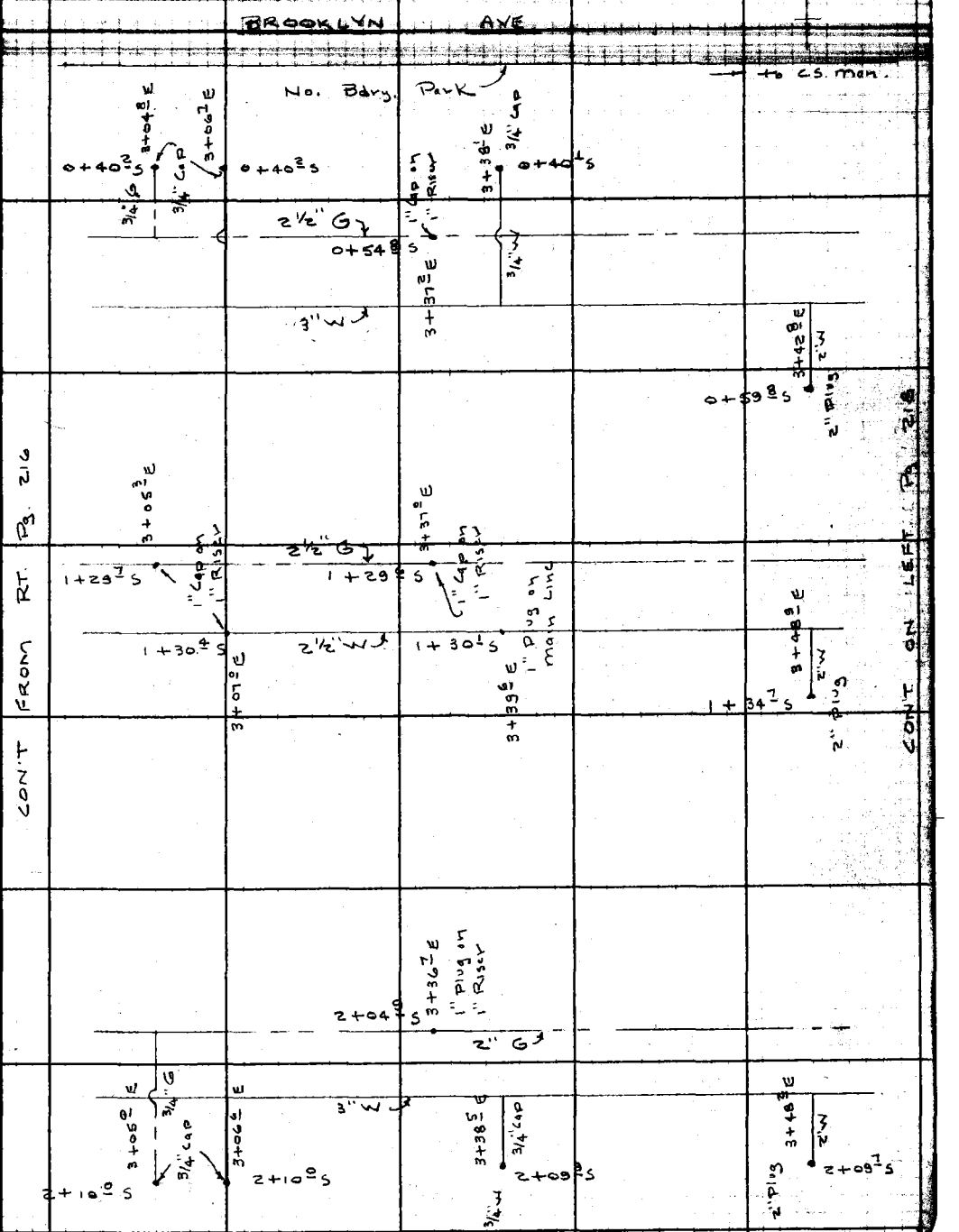

Note: Any Additions or Changes on This Sheet Must be Made or Circled in Red Ink With Date and Name of Person Making Change.

Do not extend notes this side of this line.

RETURN TO
LOS ANGELES COUNTY SURVEYOR
726 LOS ANGELES COUNTY
ENGINEERING BLDG.

76F3096 247 2-51

RETURN TO
LOS ANGELES COUNTY SURVEYOR
725 LOS ANGELES COUNTY
ENGINEERING BLDG.

Note: Any Additions or Changes on This Sheet Must be Made or Circled in Red Ink With Date and Name of Person Making Change.

Do not extend notes this side of this line.

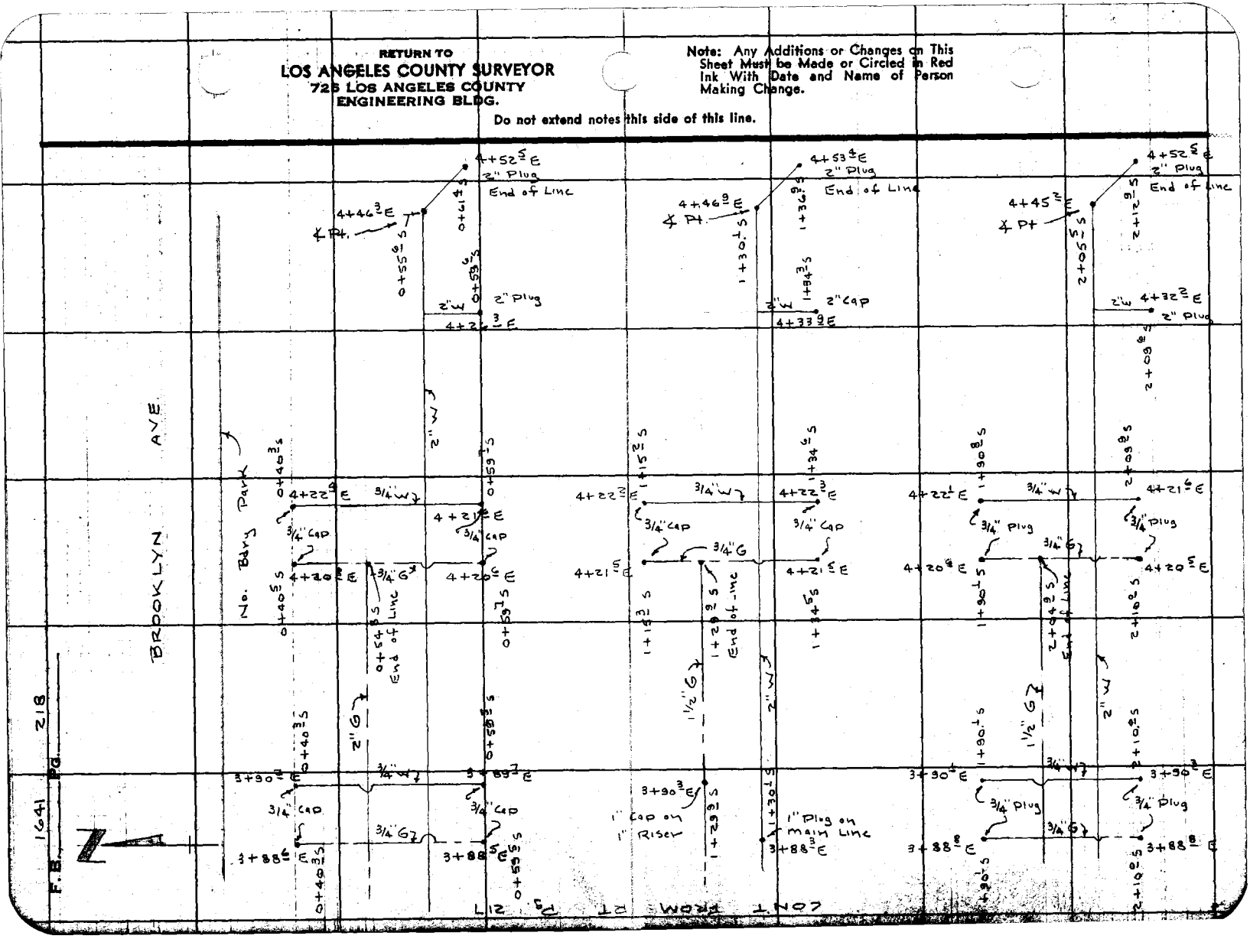

F. B. 1641 Pg. 219

Notes Ck'd by	Survey of BELVEDERE PARK
Map No.	W. O. [illegible] Tape No. [illegible] Std. [illegible] °F
Office Work	Surveyed by J. P. Menne
Checked	Notes J. P. M. Date 4-13-55
Date	Indexed C. Johnson 4-15-55

LOCATION OF

FIRE HYD.

ON

SOUTH SIDE BROOKLYN AVE

BETWEEN

RODENA + MERIDA AVES.

J. P. Menne
C. H. Lewis
A. L. Gable
V. L. Huckaby

Note: Any Additions or Changes on This Sheet Must Be Made or Circled in Red Ink With Date and Name of Person Making Change.

Do not extend notes this side of this line.

RETURN TO
LOS ANGELES COUNTY SURVEYOR
726 LOS ANGELES COUNTY
ENGINEERING BLDG.

76F309S 247 2-51

RETURN TO
LOS ANGELES COUNTY SURVEYOR
726 LOS ANGELES COUNTY
ENGINEERING BLDG.

Note: Any Additions or Changes on This Sheet Must be Made or Circled in Red Ink With Date and Name of Person Making Change.

Do not extend notes this side of this line.

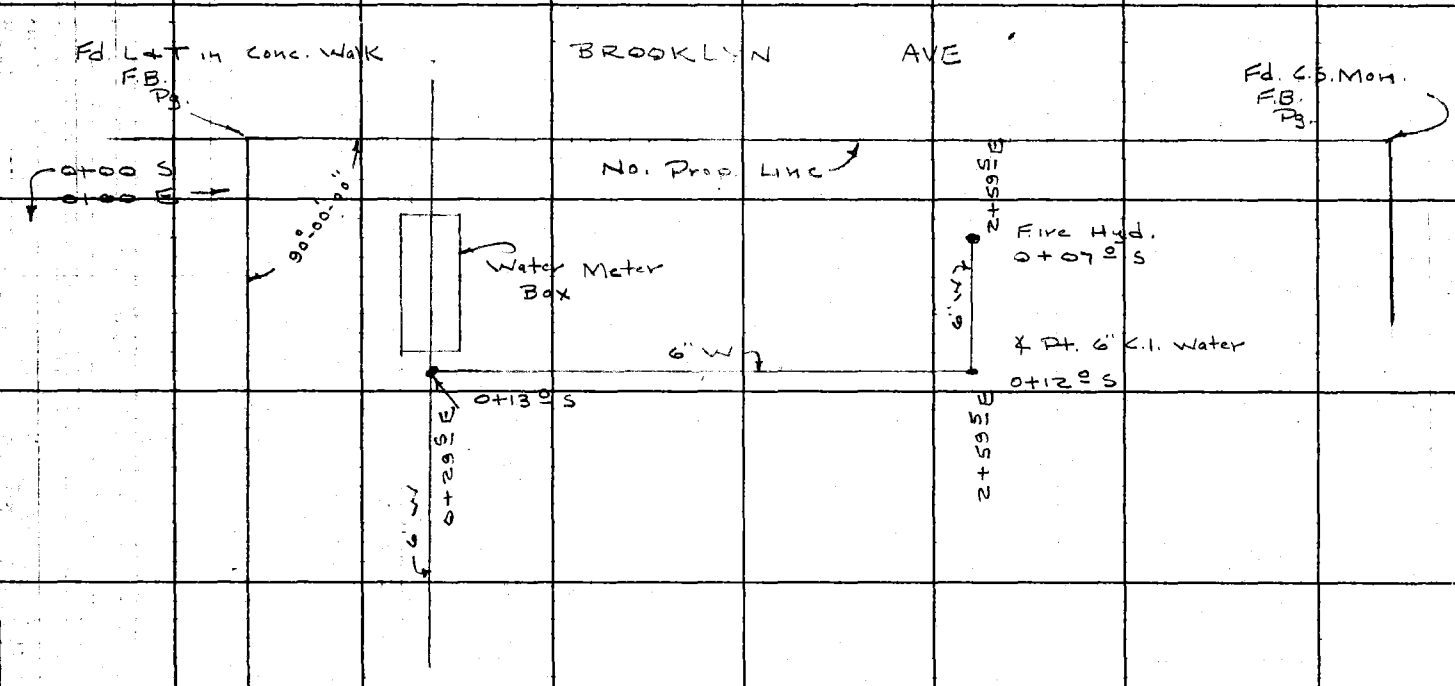

F.B. 1641 PG. 220

Notes Ck'd by	Survey of Belvedere Park Lake
Map No.	W. O. 8776.18 Map No. Bk'd. of
Office Work	Surveyed by O.S. Curtis
Checked	Notes Curtis Date Dec-55
Date	Indexed J. C. Johnson 5-6-56

F. B. 1641 Pg. 221

J.N. 8776.18
Belvedere Park Lake
Staking and Grading
Plans.

Curtis
Maldonada
Martinez
Adams
Moore

Note: Any Additions or Changes on This Sheet Must be Made in Red Ink With Date and Name of Person Making Change.

Do not extend notes this side of this line.

RETURN TO
LOS ANGELES COUNTY SURVEYOR
726 LOS ANGELES COUNTY
ENGINEERING BLDG.

76F3095 247 4-53

RETURN TO
LOS ANGELES COUNTY SURVEYOR
726 LOS ANGELES COUNTY
ENGINEERING BLDG.

Note: Any Additions or Changes on This Sheet Must be Made or Circled in Red Ink With Date and Name of Person Making Change.

Do not extend notes this side of this line.

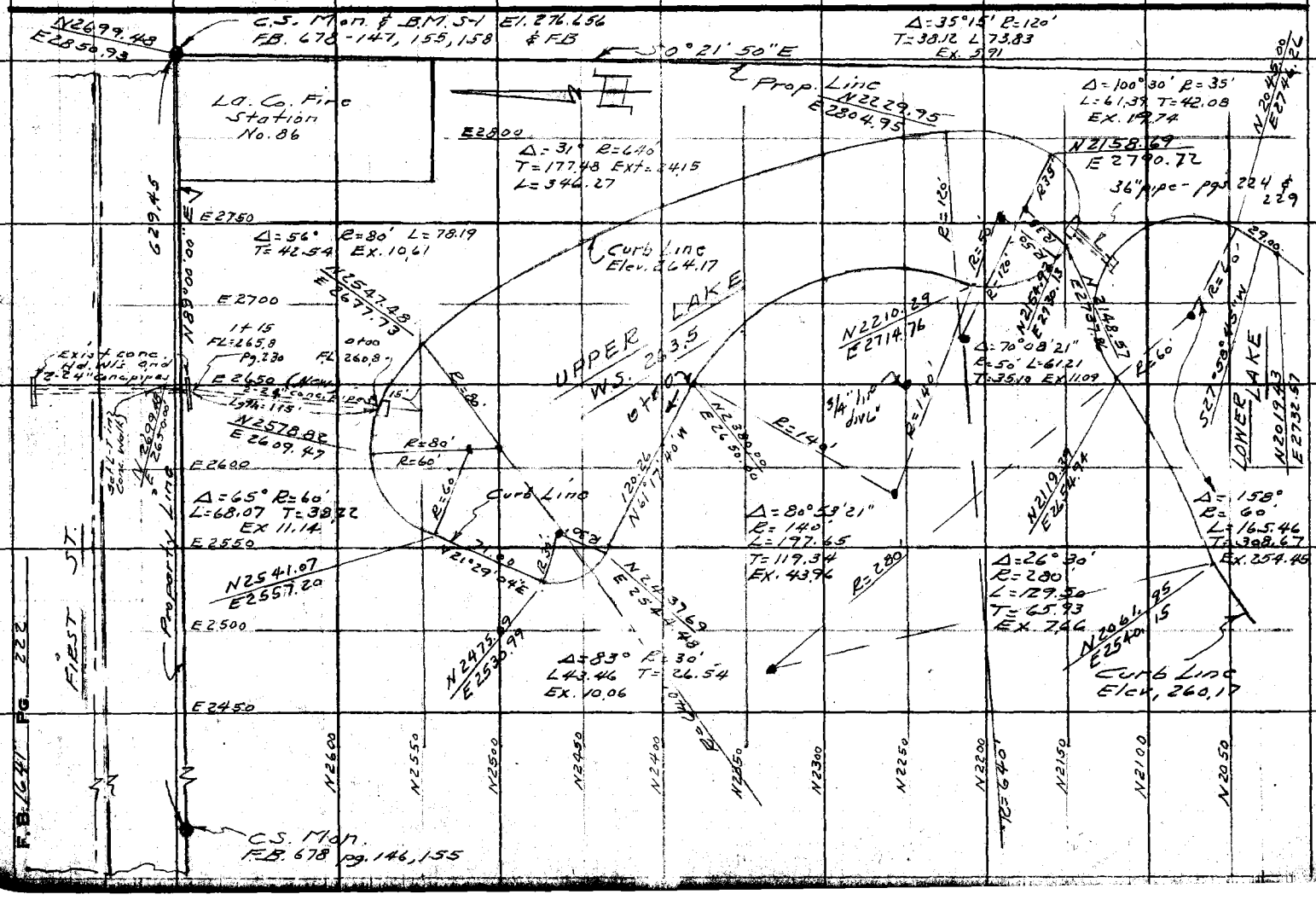

Notes Ck'd by	Survey of Belvedere Park Lake
Map No.	W. O. 8776.18 Map No. Sh'd. of
Office Work	Surveyed by Curtis
Checked	Notes Curtis Date Dec-65
Date	Indexed A. C. Johnson

F. B. 1641 PG. 223

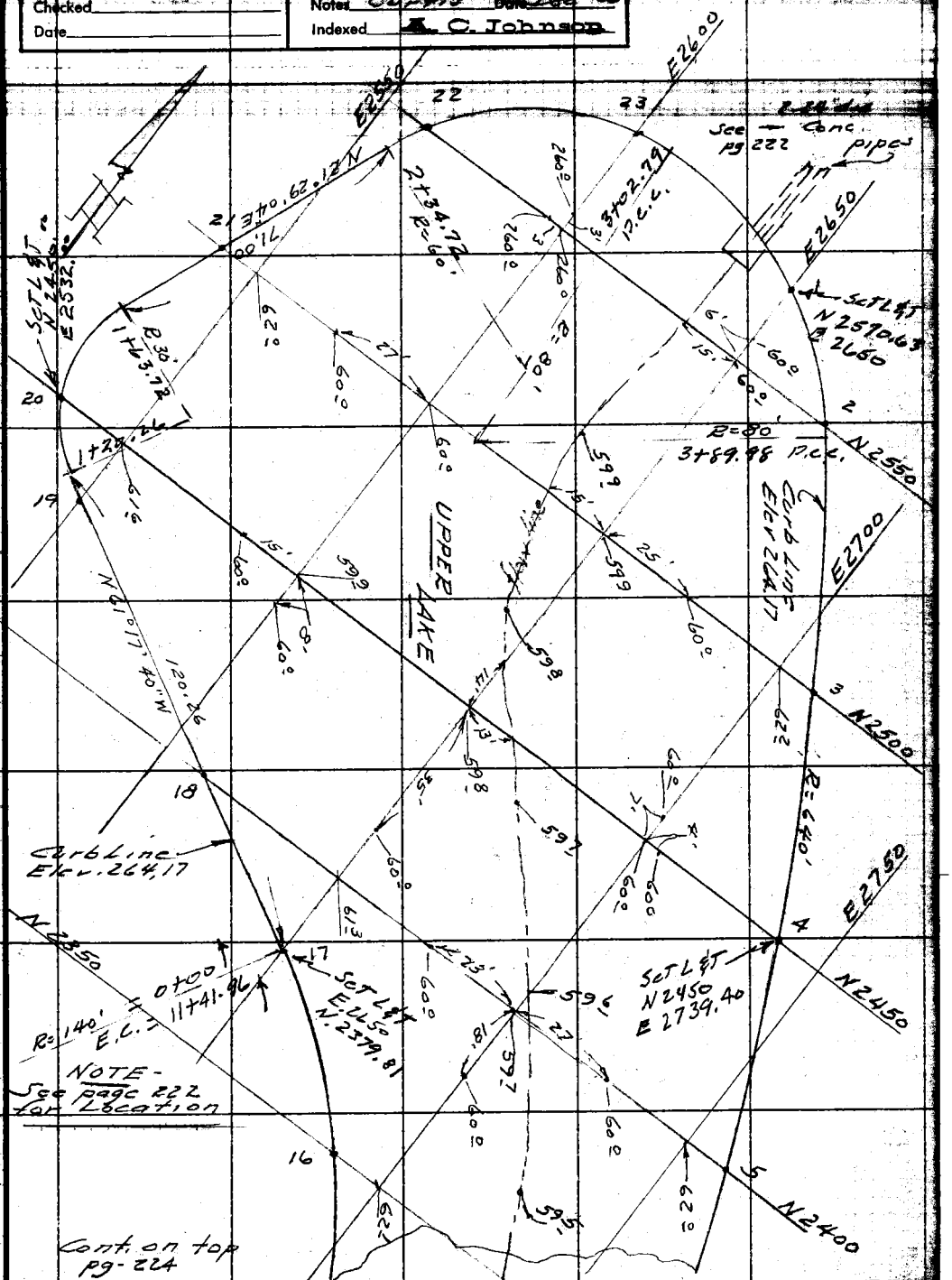

Note: Any Additions or Changes on This Sheet Must be Made or Circled in Red Ink With Date and Name of Person Making Change.

Do not extend notes this side of this line.

RETURN TO
LOS ANGELES COUNTY SURVEYOR
726 LOS ANGELES COUNTY
ENGINEERING BLDG.

76F3095 247 4-53

Cont from bot. pg. 223

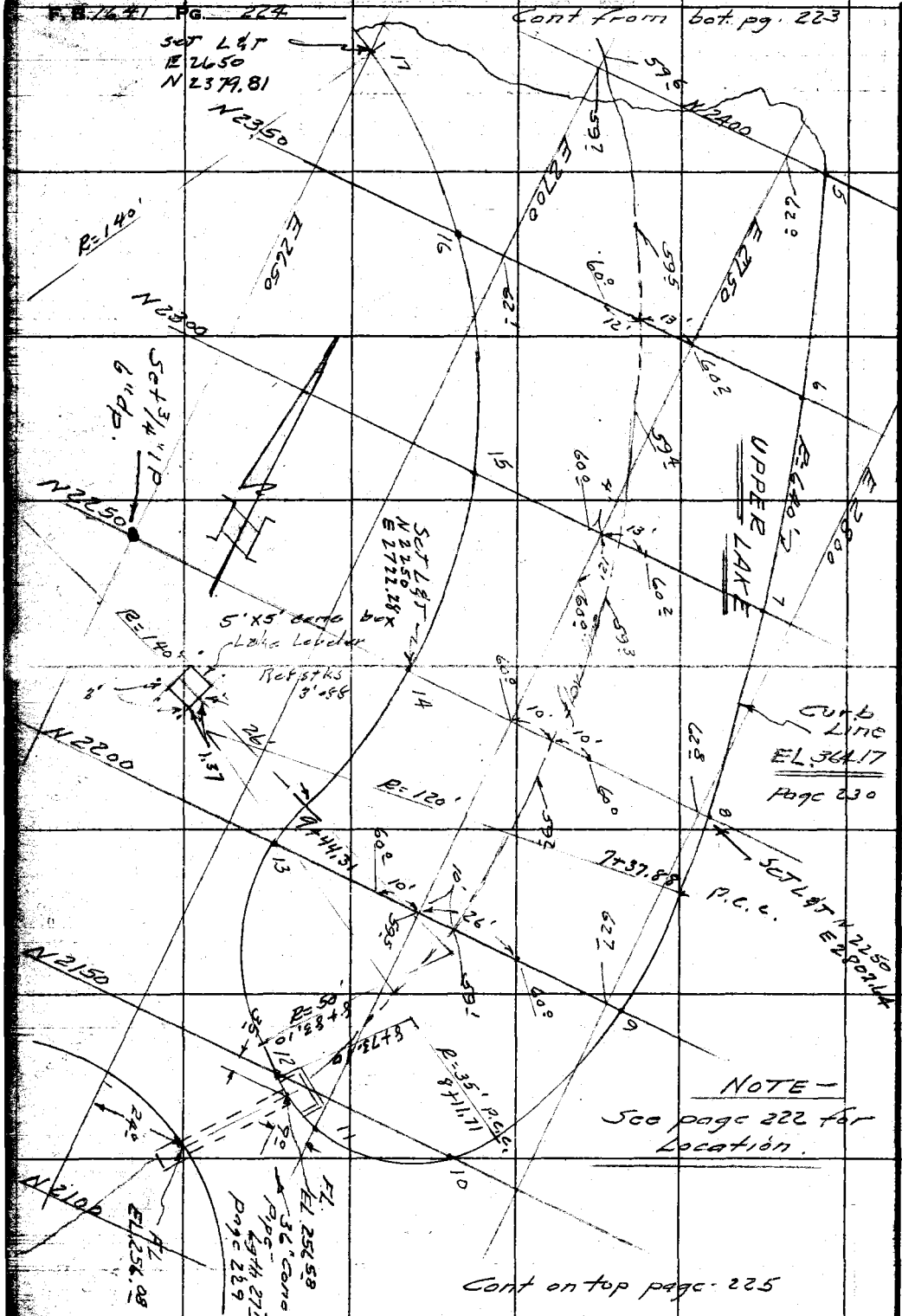

Cont on top page 225

RETURN TO
LOS ANGELES COUNTY SURVEYOR
726 LOS ANGELES COUNTY
ENGINEERING BLDG.
Do not extend notes this side of this line.

Note: Any Additions or Changes on This Sheet Must be Made or Circled in Red Ink With Date and Name of Person Making Change.

Notes Ck'd by	Survey of Belvedere Park Lake
Map No.	W. O. [illegible] Tape No. Std.
Office Work	Surveyed by A. S. Curtis
Checked	Notes Curtis Date Dec-55
Date	Indexed K. C. Johnson

F. B. 1641 PG. 225

Cont. from bot. pg. 224

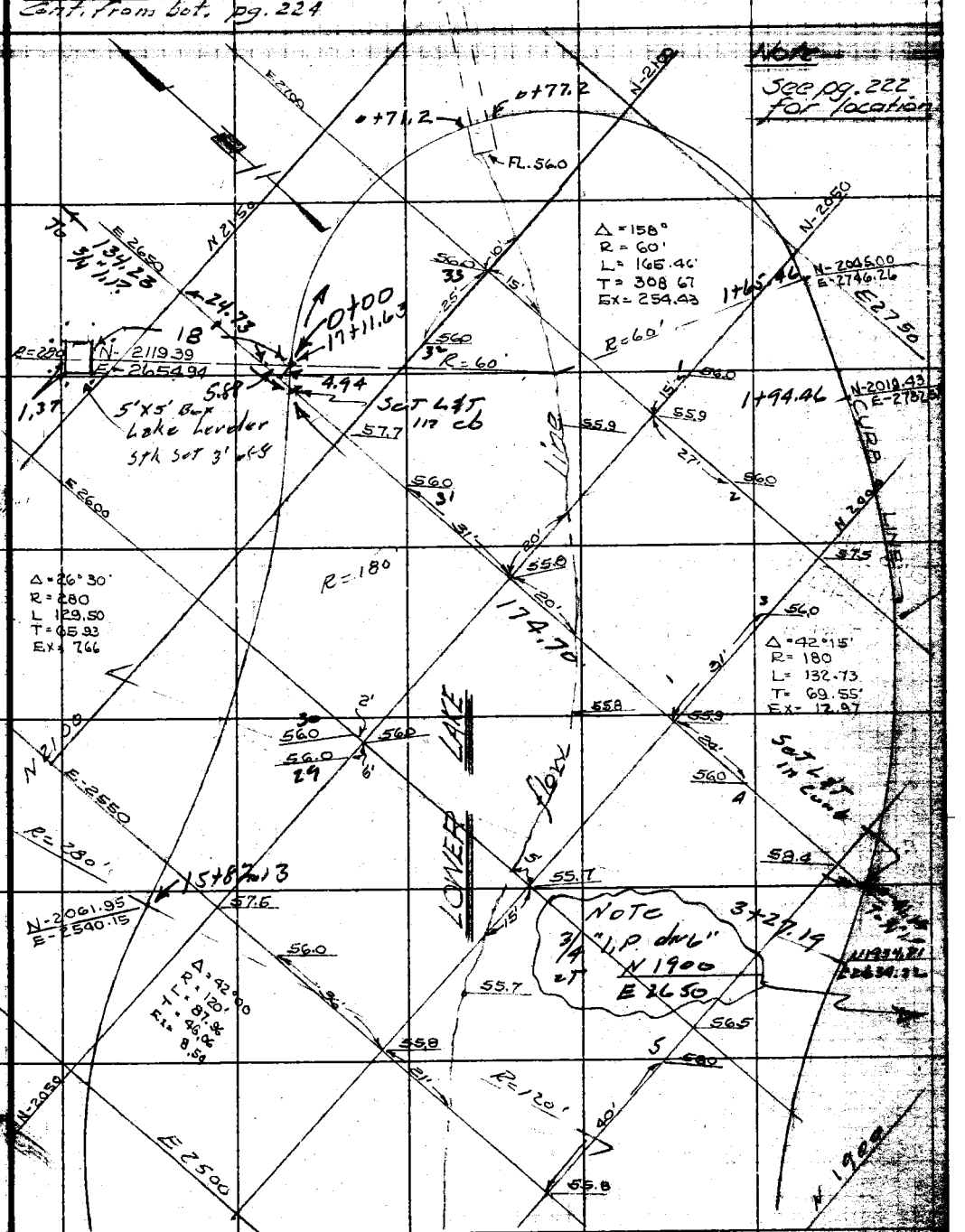

Cont. on top pg. 226

Note: Any Additions or Changes on This Sheet Must be Made or Circled In Red Ink With Date and Name of Person Making Change.

Do not extend notes this side of this line.

RETURN TO
LOS ANGELES COUNTY SURVEYOR
726 LOS ANGELES COUNTY
ENGINEERING BLDG.

76F3098 247 4-53

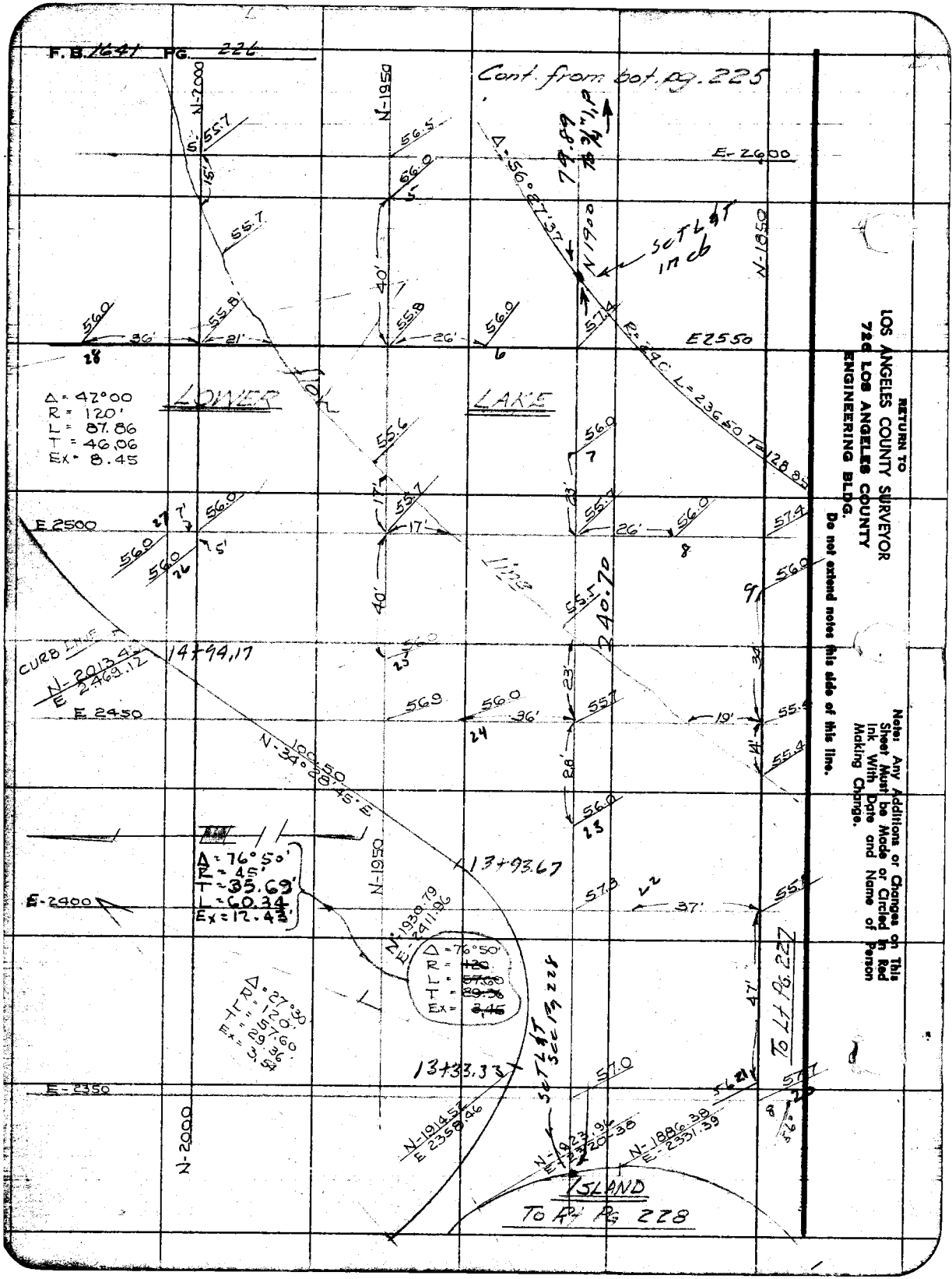
F.B. 1641 PG. 226
Cont. from bot. pg. 225
N-2000
N-1950
N-1850
E-2600
E2550
E 2500
E 2450
E-2400
E-2350
N-2000
LOWER
LAKE
ISLAND
To Rt Pg 228
To Lt Pg 227
79.89 To 3/4" I.P.
Δ = 56°27'37"
N 1900
SCT L&T in cb
R = 690' L = 236.50 T = 128.85
Δ = 42°00
R = 120'
L = 87.86
T = 46.06
Ex = 8.45
CURB LINE
N-2013.45
E 2469.12
14+94.17
N-34°28'45" E
100.50
Δ = 76°50'
R = 45'
T = 35.69'
L = 60.34
Ex = 12.43'
N-1930.79
E-2411.96
Δ = 76°50'
R = 120
L = 57.60
T = 29.36
Ex = 3.45
Δ = 27°30'
R = 120'
L = 57.60
T = 29.36
Ex = 3.54
13+93.67
13+33.33
SCT L&T Sec Pg 228
N-1914.52
E 2358.46
N-1923.96
E-2320.38
N-1886.38
E-2331.39
240.70
Line
Note: Any Additions or Changes on This Sheet Must be Made or Circled in Red Ink With Date and Name of Person Making Change.
RETURN TO
LOS ANGELES COUNTY SURVEYOR
726 LOS ANGELES COUNTY
ENGINEERING BLDG.
Do not extend notes this side of this line.

Notes Ck'd by	Survey of
Map No.	W. O. 8776-A Tape No. Std. of
Office Work	Surveyed by G. S. Curtis
Checked	Notes Curtis Date Dec 55
Date	Indexed C. Johnson

F. B. 1641 PG. 227

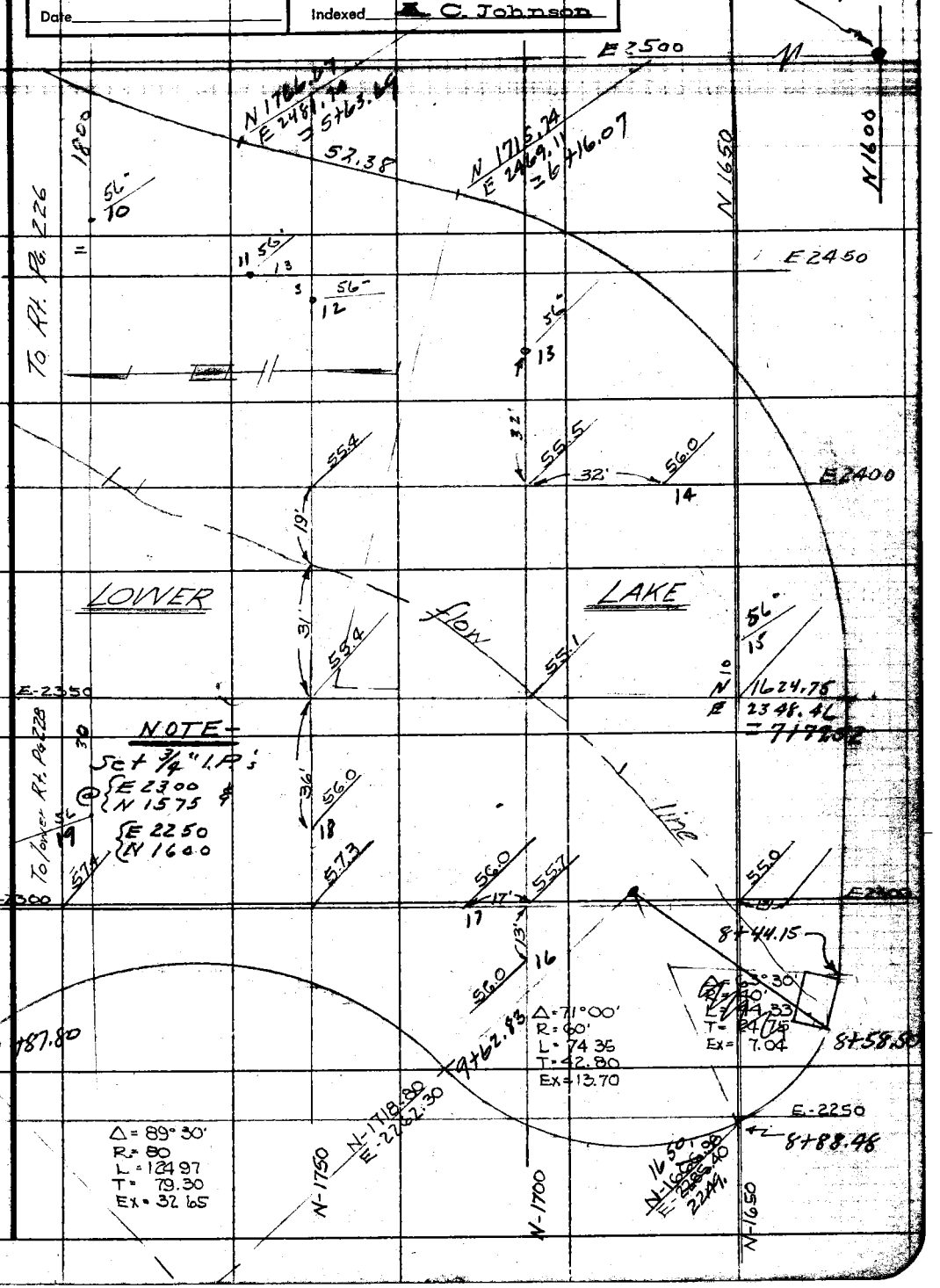

Note: Any Additions or Changes on This Sheet Must be Made or Circled in Red Ink With Date and Name of Person Making Change.

Do not extend notes this side of this line.

RETURN TO
LOS ANGELES COUNTY SURVEYOR
726 LOS ANGELES COUNTY
ENGINEERING BLDG.

76F3095 247 4-53

RETURN TO
LOS ANGELES COUNTY SURVEYOR
726 LOS ANGELES COUNTY
ENGINEERING BLDG.

Note: Any Additions or Changes on This Sheet Must be Made or Circled in Red Ink With Date and Name of Person Making Change.

Do not extend notes this side of this line.

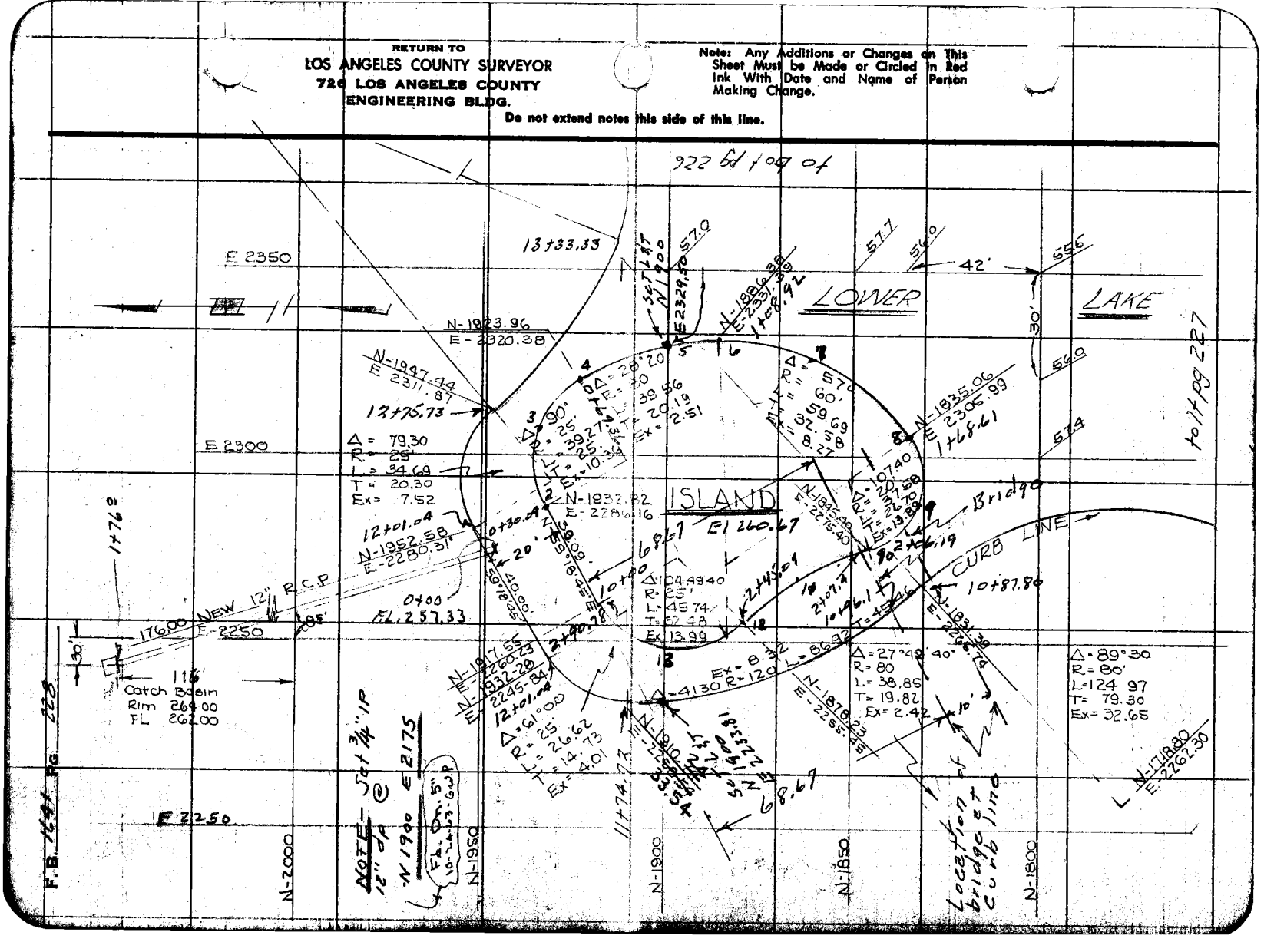

78L298 S & E #307 9-7

PLEASE RETURN TO
LOS ANGELES COUNTY SURVEYOR
7,26 LOS ANGELES COUNTY ENGINEERING BLDG.

NOTE: ANY ADDITIONS OR CHANGES ON THIS SHEET MUST BE MADE OR CIRCLED IN RED INK, WITH DATE AND NAME OF PERSON MAKING CHANGE.

Do not extend notes this side of this line.

STATION	B. S.	H. I.	F. S.	ELEV.		
			J.N. 8776.18			
		Belvedere Park Lake				
	"	T.B.M.'s " & Grade Stakes.				
BM #S-1 (Fd)				276.66	B.M. #S-1	Elev. 276.656 FB 678-158 E. First St. So. side, C.S. Mon. N.E. Cor. Belvedere Park
	0.68	277.34				
T.B.M. (Set)			6.59	270.75	T.B.M.	First St. (So. side) bt. spk in E. end Conc. Headwall to Culv. - ± 204' W. of C.S. Mon. @ N.E. Cor Belvedere Park.
	1.03	271.78				
TBM (Set)	+0.00	269.05	2.73	269.05	T.B.M.	Large Bt. spk in W. face 36" Gum - ±28.5' W & ± 300' S. of C.S. Mon. @ the NE Cor. Belvedere Park.
		(Grade on 36" Conc Drain Pipe Lgth-27.7 - Page 22-1)				
				Elev.	Grade	Cut
			9.78	259.27	256.58	C 2.69
			10.16	258.89	256.08	C 2.81
T.P.			5.87	263.18	T.P.	
	8.89	272.07				
T.B.M. (Set)			0.07	272.00	T.B.M.	Large Bt. spk. in W. face PP #717942E., ± So. (on E Prop line) of C.S. Mon. @ N.E. Cor. Belvedere Park.
	1.74	273.74				
T.P.			1.14	272.60	T.P.	
	9.69	282.29				
BM #S-1			5.63	276.66	B.M. #S-1	

Profile No. ____ Date ____ Notes Red. ____ Date ____ Plotted ____ Date ____ Job No. 8776.18 Division No. 10 F. B. 1641 PL. 229

Xfer. No. ____ Date ____ Notes Chkd. ____ Date ____ Checked ____ Date ____ Survey of Belvedere Park Lake Survey by Curtis Mass Curtis Dan Yost Ed Johnson Map No. ____ Date ____

76L298 S & E #307 9-54

PLEASE RETURN TO
LOS ANGELES COUNTY SURVEYOR
726 LOS ANGELES COUNTY ENGINEERING BLDG.

NOTE: ANY ADDITIONS OR CHANGES ON THIS SHEET MUST BE MADE OR CIRCLED IN RED INK, WITH DATE AND NAME OF PERSON MAKING CHANGE.

Do not extend notes this side of this line.

F. B. 1641 Pg. 230 Job No. 8776.18 Division No. 10 Notes Red. Plotted Profile No.
Survey of Belvedere Park Lake Date Date X-Sec. No.
Survey by G.S. Curtis Notes Notes Chkd. Checked
Indexed E. C. Johnson Date Date Date

STATION	B. S.	H. I.	F. S.	ELEV.									
				(Self reading Rod)									
		Grade for 2-24" R.C. Pipes - See page 222											
B.M. S-1				276.36	BM-S-1								
T.B.M				270.75	T.B.M. Elev. 270.75 - pg. 229.								
				Elev	o/o	Grade	Cut						
0+00				264.53		260.08	C 4.55						
0+25				264.04	.0504%	261.32	C 3.72						
0+50				263.52		262.56	C 2.96						
0+75				263.93		263.80	C 2.13						
1+00				266.79		265.04	C 1.75						
1+15				267.86		265.80	C 2.06	inverts Exist. 24" R.C. pipes					
		"Curb Grade "Upper Lake" - See Pg's 223 & 224											
	Curb Grade	Elev	Cut or Fill	Sta	Grade	Elev	C or F	Sta	Grade	Elev	C or F		
1	264.17	264.38	C 0.21	9	264.17	260.77	F3.40	17	264.17	262.18	F1.99	T.P.	
2		264.06	F 0.11	10		259.74	F4.43	18		262.83	F1.34		
3		263.87	F 0.30 ~~F 0.36~~	11		259.14	F5.03	19		264.29	C 0.12		
4		264.05	F 0.12	12		259.17	F5.00	20		264.45	C 0.28		
5 (T.P.)		263.40	F 0.77 ~~F 0.67~~	13		261.43	F2.74	21		265.20	C 1.03		
6		261.87	F 2.30	14		262.08	F2.09	22		264.93	C 0.76		
7		260.84	F 3.33	15		261.62	F2.55	23	264.17	264.68	C 0.51		
8	264.17	260.83	F 3.34	16	264.17	261.62	F2.55	T.B.M.		269.05	pg-229		

76L298 S & E #307 9-54

PLEASE RETURN TO
LOS ANGELES COUNTY SURVEYOR
726 LOS ANGELES COUNTY ENGINEERING BLDG.

NOTE: ANY ADDITIONS OR CHANGES ON THIS SHEET MUST BE MADE OR CIRCLED IN RED INK, WITH DATE AND NAME OF PERSON MAKING CHANGE.

Do not extend notes this side of this line.

Profile No. ____ Notes Red. ____ Plotted ____ Job No. 8776.18 Division No. 10 F. B. 1641 Pg. 231

X-Sec. No. ____ Date ____ Date ____ Date ____ Survey of ____ Notes ____ Date ____

Notes Chkd. ____ Checked ____ Survey by ____ Notes ____ Date ____

Date ____ Date ____ Map No. ____ Indexed ____ Date ____

STATION	B. B.	H. I.	F. B.	ELEV.								
		Curb Grades for "Lower Lake"										
TBM.				269.05	T.B.M. El. 269.05 pr pg. 229							
T.P.				263.18	T.P. (Self reading rod)							
	Curb Grade	Elev.	C or F	Sta.	Cb Grade	Elev	C or F	Sta	Grade	Elev	C or F	
1	260.17	258.74	C 1.43	15	260.17	260.71	C 0.54	30	260.17	259.53	F 0.64	
2		260.12	F 0.05	16		259.48	F 0.59	31		259.08	F 1.09	T.P. 257.86
3		260.36	C 0.19					32		259.91	F 0.26	T.P. 257.65
4		259.83	F 0.34	17		258.15	F 2.02					
5		259.92	F 0.25	18		254.13	F 6.04	33		259.59	F 0.58	
6		260.12	F 0.05	19		257.07	F 3.10	34		259.52	F 0.65	
7		259.68	F 0.49	20		259.07	F 1.10	35		259.83	F 0.34	
8		258.31	F 1.86	21		254.28	F 5.89	36	260.17	259.84	F 0.33	
9		256.95	F 3.22	22		257.64	F 2.53					
10		255.60	F 4.57	23		265.12	C 4.95	TBM		255.90		
				24		254.35	C 3.18					
11		255.91	F 4.26	25		260.96	C 0.79					
12		258.39	F 1.78	26		258.19	F 1.98					
13		260.13	F 0.04	27		259.49	F 0.77					
14	260.17	260.40	C 0.23									
				28		260.29	C 0.12					
				29	260.17	259.41	F 0.76					

Note - For Location of Shots See pages - 225, 226, 227 & 228

76L298 S & E #307 9-54

PLEASE RETURN TO
LOS ANGELES COUNTY SURVEYOR
726 LOS ANGELES COUNTY ENGINEERING BLDG.

NOTE: ANY ADDITIONS OR CHANGES ON THIS SHEET MUST BE MADE OR CIRCLED IN RED INK, WITH DATE AND NAME OF PERSON MAKING CHANGE.

Do not extend notes this side of this line.

STATION	B. S.	H. I.	F. S.	ELEV.					
T.B.M.				269.05	T.B.M. Elev. 269.05 pr pg: 229				
	1.640	270,690							
T.P.			5472	265.218	TP				
	0.270	265.488							
T.P.			5.065	260.423	T.P.				
(set)	2.250	262.673							
T.B.M.			6.768	~~255.905~~	T.B.M. Conc. Hd Wall. ± 170' E of County Court Bldg & ± 210' N of ℄ Beverly Blvd.				
	4.669	260,574							
TP			2.710	257.864	TP				
	5.502	263.366							
T.P.			0.181	263.185	T.P.				
	6.279	269.564							
T.B.M.			0.41	269.05	T.B.M. (above)				
(Culvert)	12" R.C. Pipe			176' Long (See page 228)					
	Grade	Elev	Cut		Sta	Grade	Elev	Cut	
T.B.M.		255.90		TBM					
T.P.		256.90		T.P.	1+01	260.00	261.38	C1.38	(1"x2" N & T 6' E of Line)
0+00	257.33	257.71	C0.38		1+26	260.66	261.90	C1.24	
0+26	258.02	258.73	C0.71		1+51	261.33	262.82	C1.49	
0+51	258.68	259.55	C0.87		1+76	262.00	263.52	C1.52	
0+76	259.35	260.53	C1.18		T.B.M.		255.90		

This T.B.M. IS OUT 11-21-56 RCW

Bt. spk top & Center of Conc.

F. B. 1641 Pg. 232 Job No. 8776.18 Division No. 10 Notes Red. Plotted Profile
Survey of Belvedere Park Lake Date Date No.
Survey by Curtis Notes Curtis Notes Chkd Checked X-Sec.
Indexed C. Johnson Date Date Date No.

76L298 S & E #307 9-54

PLEASE RETURN TO
LOS ANGELES COUNTY SURVEYOR
726 LOS ANGELES COUNTY ENGINEERING BLDG.

NOTE: ANY ADDITIONS OR CHANGES ON THIS SHEET MUST BE MADE OR CIRCLED IN RED INK, WITH DATE AND NAME OF PERSON MAKING CHANGE.

Do not extend notes this side of this line.

STATION	B. S.	H. I.	F. S.	ELEV.			
				STAKES for 260' cont upper lake			
B.M.				27075	Bt. spk in E. end H. Well N. end of upper lake		
					Grade	C/F	
1				26407	260.00	C 4.07	For location of
2				26308		C 3.08	STA. No. see Pg 223-224
3				26248		C 2.48	
4				26174		C 1.74	
5				26084		C .084	
6				26025		C .025	
7				25960		F 0.40	
8				25969		F 0.31	
9				25936		F 0.64	
10				25993		F 0.07	
11				26049		C 0.49	
12				26115		C 1.15	
13				26134		C 1.34	
14				26178		C .178	
15				26165		C 1.65	

Profile No. ____ Notes Red. ____ Plotted ____ Job No. 8776.18 Division No. 10 F. B. 7641 Pg. 233
Date ____ Date ____ Survey of Belvedere Lakes
X-Sec. No. ____ Notes Chkd. ____ Checked ____ Survey by Snyder Notes 1P125 Date Dec. 55
Date ____ Date ____ Map No. ____ Endorsed Johnson Date ____

F. B. 1641 Pg. 234 Job No. 8776.18 Division No. 10 Notes Red. Plotted Profile

Survey of Belvedere Lake Date Date No.

Survey by Snyder Notes PRS Notes Chkd. Checked X-Sec.

Indexed A. C. Johnson Date Dec 55 Date Date No.

76L298 S & E #307 9-54

PLEASE RETURN TO

LOS ANGELES COUNTY SURVEYOR

726 LOS ANGELES COUNTY ENGINEERING BLDG.

NOTE: ANY ADDITIONS OR CHANGES ON THIS SHEET MUST BE MADE OR CIRCLED IN RED INK, WITH DATE AND NAME OF PERSON MAKING CHANGE.

Do not extend notes this side of this line.

STATION	B. S.	H. I.	F. S.	ELEV.		
					Grade	C/F
# 16				262.[illegible]	260.[illegible]	C 2.69
# 17				263.[illegible]		C 3.24
# 18				263.76		C 3.76
# 19				263.9[illegible]		C 3.98
B.M.					B.M. El 269.05	
					BT. Stack 117 Tree [illegible] edge of [illegible]	

Notes Ck'd by	Survey of Belvedere Park
Map No.	W. O. 8776.18 Tape No. St'd. of F
Office Work	Surveyed by A.S. Curtis
Checked	Notes ETM Jr. Date
Date	Indexed E. C. Johnson

F. B. 1641 Pg. 235

JN 8776.18

BELVEDERE PARK "LAKE"

Parking Area

Curb & Grade Staking

Curb stk set 3' off Face of cb
(out of Parking Lot)

Grades shown are Pavt Grade
Curb Grades 0.50 higher

A.S. Curtis
Mankey
Martinez
Adams
Moore

Note: Any Additions or Changes on This Sheet Must be Made or Circled in Red Ink With Date and Name of Person Making Change.

Do not extend notes this side of this line.

RETURN TO
LOS ANGELES COUNTY SURVEYOR
726 LOS ANGELES COUNTY
ENGINEERING BLDG.

76F3OSS 247 4-53

F.B. 1641 PG. 236

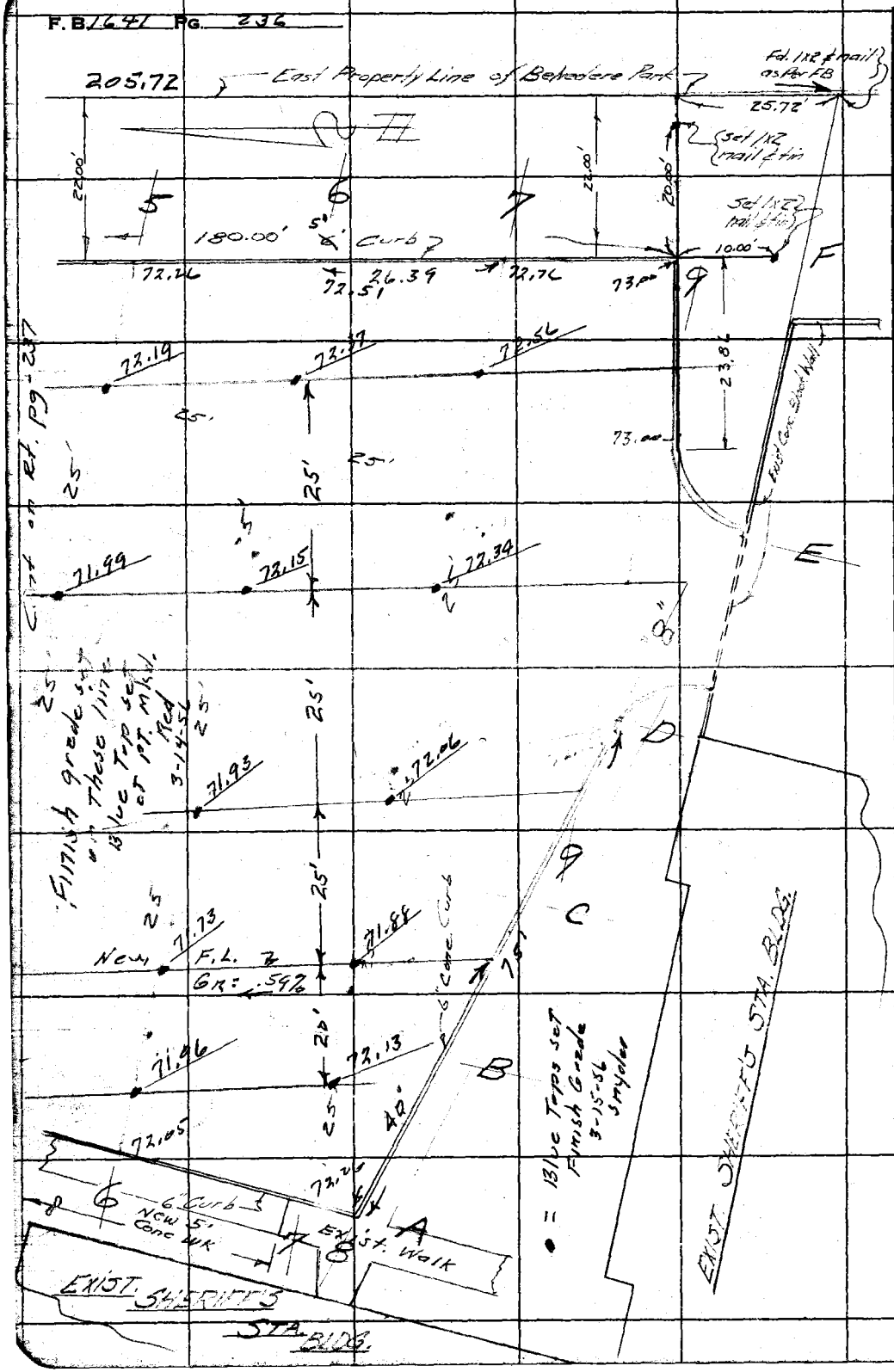

RETURN TO
LOS ANGELES COUNTY SURVEYOR
724 LOS ANGELES COUNTY
ENGINEERING BLDG.
Do not extend notes this side of this line.

Note: Any Additions or Changes on This Sheet Must be Made or Circled in Red Ink With Date and Name of Person Making Change.

F.B. 1641 PG. 237

Notes Ck'd by	Survey of [illegible]
Map No.	W. O. 8776.48 Tape No. Std. °F
Office Work	Surveyed by A.J. Curtis
Checked	Notes ETM Jr. Date
Date	Indexed K. C. Johnson

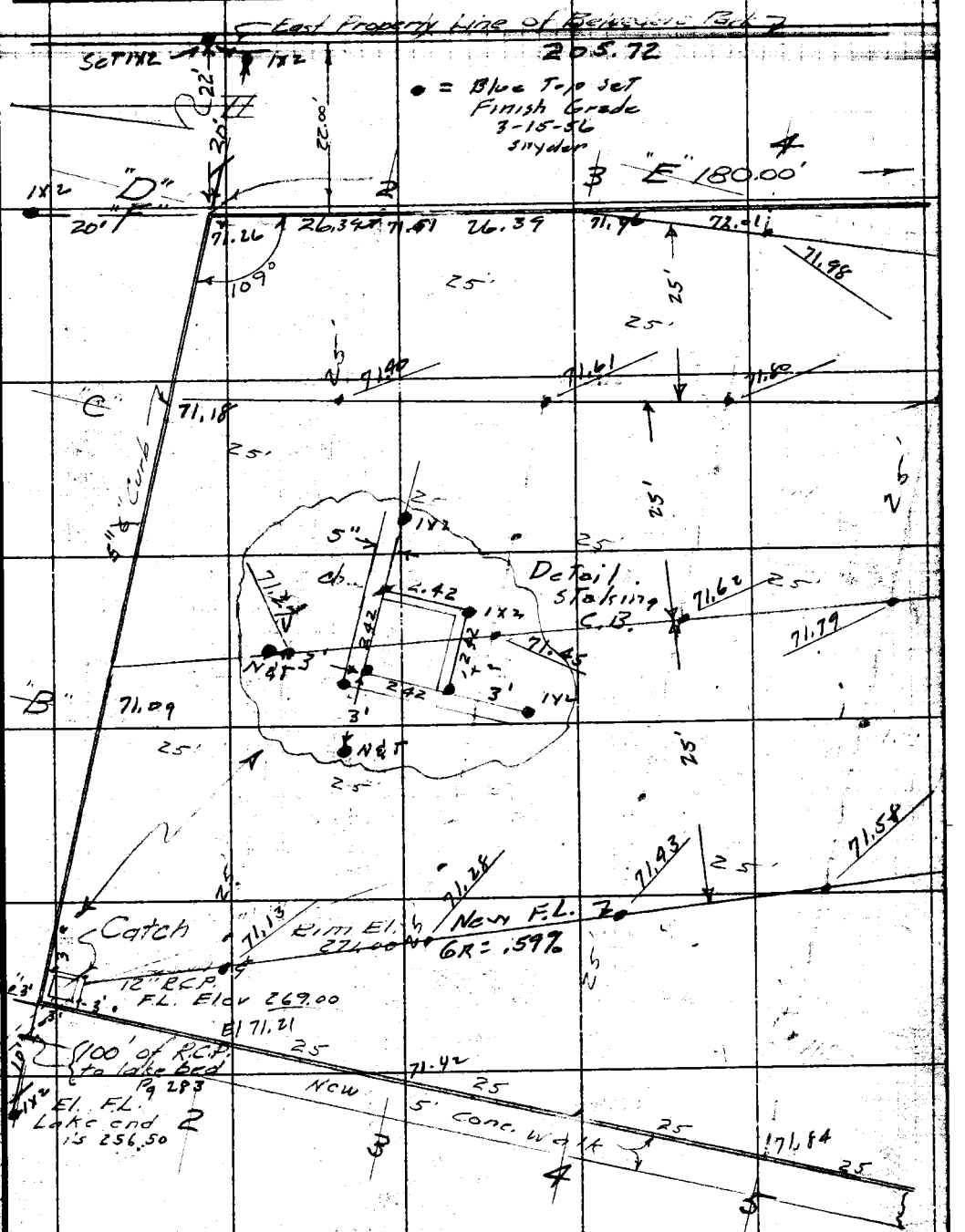

Note: Any Additions or Changes on This Sheet Must be Made or Circled in Red Ink With Date and Name of Person Making Change.

Do not extend notes this side of this line.

RETURN TO
LOS ANGELES COUNTY SURVEYOR
726 LOS ANGELES COUNTY
ENGINEERING BLDG.

76F3095 247 4-53

RETURN TO
LOS ANGELES COUNTY SURVEYOR
726 LOS ANGELES COUNTY
ENGINEERING BLDG.

Note: Any Additions or Changes on This Sheet Must be Made or Circled in Red Ink With Date and Name of Person Making Change.

Do not extend notes this side of this line.

F.B. _____ PG. _____

76L298 S & E #307 9-54

PLEASE RETURN TO
LOS ANGELES COUNTY SURVEYOR
726 LOS ANGELES COUNTY ENGINEERING BLDG.

NOTE: ANY ADDITIONS OR CHANGES ON THIS SHEET MUST BE MADE OR CIRCLED IN RED INK, WITH DATE AND NAME OF PERSON MAKING CHANGE.

Do not extend notes this side of this line.

STATION	B. S.	H. I.	F. S.	ELEV.			
			Stakes for 256 Contour, Lower Lake				
B.M.	000	274 28		274 28	BT. spk in P.P. on E ½		
T.P.	032	263 [illegible]	11 16	263 [illegible]			
					Grade	C/F	Note
# 1			5 31	257 93	256 00	C 1.93	1 x 2 (For location of STA. No. see Pg. 225-226-227)
2			5 64	257 80		C 1.80	
3			6 14	257 30		C. 1.30	
4			6 21	257 23		C 1.23	
5			6 68	256 76		C 0.76	
6			7 67	255 77		F 0.23	
7 ⊙	544	260 79	8 09	255 35		F 0.65	
8			5 65	255 14		F 0.86	
9			5 77	255 02		F 0.98	
10			5 42	255 37		F 0.63	
11			4 65	256 14		C. 0.14	
12			4 42	256 37		C. 0.37	
13			2 38	258 41		C 2.41	
14			2 56	258 23		C 2.23	
15			4 00	256 79		C 0.79	

Profile Notes Red. ____ Plotted ____ Job No. [illegible] Division No. ____ F. B. 1641 Pg. 239
No. ____ Date ____ Date ____ Survey of Bedrock Gases
X-Sec. Notes Chkd. ____ Checked ____ Survey by Snyder Notes PRS Date 12-22-55
No. ____ Date ____ Date ____ Map No. ____ Indexed Johnson Date ____

76L298 S & E #307 9-54

PLEASE RETURN TO

LOS ANGELES COUNTY SURVEYOR

726 LOS ANGELES COUNTY ENGINEERING BLDG.

NOTE: ANY ADDITIONS OR CHANGES ON THIS SHEET MUST BE MADE OR CIRCLED IN RED INK. WITH DATE AND NAME OF PERSON MAKING CHANGE.

Do not extend notes this side of this line.

F. B. 1641 Pg. 240 | Job No. 8776-16 | Division No. Belvedere Lakes

Survey of Belvedere Lakes | Notes Red. | Plotted | Profile No.

Survey by Stylaker Notes 1955 | Date | X-Sec. No.

Indexed K. C. Johnson Date | Notes Chkd. | Checked

Date | Date

STATION	B. S.	H. I.	F. S.	ELEV.			
		266 79			Grade	Cut	
# 16			840	252 39	252.00	F 3.61	1x2
17			796	252 83		F 3.17	
18			760	253 19		F 2.81	
19			709	253 70		F 2.30	
20			612	254 67		F 1.33	
21			641	254 38		F 1.68	
22			537	255 42		F 0.58	
23			540	255 39		F 0.61	
24 ⊙	785	262 85	579	255 00		F 1.00	
25			796	254 89		F 1.11	
26			742	255 43		F 0.57	
27			799	255 [illegible]		F 0.34	
28			673	254 12		C 0.12	
29			632	254 53		C 0.53	
30			626	254 59		C 0.59	
31			394	254 91		C 0.91	
32			538	254 47		C 1.47	
33	991	268 28	398	255 87		C 2.87	
T17	271	269 63	336	266 [illegible]			
T13 N.			060	267 03	T13 N. El. 269.05		13T, Spk 17 36" Guard Tree

76L298 S & E #307 9-54

PLEASE RETURN TO
LOS ANGELES COUNTY SURVEYOR
726 LOS ANGELES COUNTY ENGINEERING BLDG.

NOTE: ANY ADDITIONS OR CHANGES ON THIS SHEET MUST BE MADE OR CIRCLED IN RED INK, WITH DATE AND NAME OF PERSON MAKING CHANGE.

Do not extend notes this side of this line.

STATION	B. S.	H. I.	F. S.	ELEV.	Grade		
			Grade	[illegible]	Parking Lot (Rough Grade)		
[illegible]				274 28	BT. stk in R.R. [illegible]		
1 A				[illegible]	271.00	[illegible]	See Pg 236-237 for
1 B				273 89	271.09	C 2.80	Location
C.				276 05	271.18	C 4.87	stks set on Grid-
1 F	N.E. Cor.			277 25	271.26	C 5.99	lines int.
2 A				271 31	271.21	C 0.10	
2 F				277 10	271.51	C 5.59	
3 A				272 09	271.42	C 0.67	
3 E				274 50	271.37	C 3.13	
3 C				276 05	271.52	C 4.53	
3 F				276 26	271.76	C 5.00	
4 A				272 59	271.63	C 0.96	
4 F				276 91	272.01	C 4.90	
5 A				273 41	271.84	C 1.57	
5 C				276 22	271.78	C 4.44	
5 E				276 54	272.21	C 4.33	
5 F				276 38	272.26	C 4.12	
6 A				272 37	272.05	C 0.32	
6 F				275 [illegible]	272.51	C 3.40	

Profile Notes Red. ____ Plotted ____ Job No. ____ Division No. ____ F. B. [illegible] Pg. 241
No. ____ Date ____ Date ____ Survey of [illegible]
X-Sec. Notes Chkd. ____ Checked ____ Survey by [illegible] Notes PRS Date Dec 55
No. ____ Date ____ Date ____ Map No. ____ Indexed Johnson Date ____

F. B. 1641 PG. [illegible]

Job No. [illegible] Division No. _____ Notes Red. _____ Plotted _____ Profile

Survey of Belvedere Lake Date _____ Date _____ No. _____

Survey by [illegible] Notes [illegible] Notes Chkd. _____ Checked _____ X-Sec.

Indexed A. C. Johnson Date _____ Date _____ Date _____ No. _____

76L298 S & E #307 9-54

PLEASE RETURN TO

LOS ANGELES COUNTY SURVEYOR

726 LOS ANGELES COUNTY ENGINEERING BLDG.

NOTE: ANY ADDITIONS OR CHANGES ON THIS SHEET MUST BE MADE OR CIRCLED IN RED INK, WITH DATE AND NAME OF PERSON MAKING CHANGE.

Do not extend notes this side of this line.

STATION	B. S.	H. I.	F. S.	ELEV.	Grade	C/F
-				[illegible]	272.26	C0.45
7C				[illegible]	272.11	C0.94
7E				[illegible]	272.49	C1.66
7F				[illegible]	272.36	C2.95
8C				[illegible]	272.32	C0.07
8D				[illegible]	272.25	C0.33
S.E. Cork.				[illegible]	275.00	C0.31
20' W. of S.E. Cork.				[illegible]	273.00	F0.22

76L298 S & E #307 9-54

PLEASE RETURN TO
LOS ANGELES COUNTY SURVEYOR
726 LOS ANGELES COUNTY ENGINEERING BLDG.

NOTE: ANY ADDITIONS OR CHANGES ON THIS SHEET MUST BE MADE OR CIRCLED IN RED INK, WITH DATE AND NAME OF PERSON MAKING CHANGE.

Do not extend notes this side of this line.

STATION	B. S.	H. I.	F. S.	ELEV.			
			Grade Stakes - Bdy of Lining Area of Lower Lake				
		Stks. Set 3' at 90° To line inside Lining Area					
B.M.	000	274 28		274 28	Bt. Spk in P/P on E P/L		
T.P.	032	263 44	1116	263 12			
T.P.	736	262 71	809	255 35	#7		
					Grade	C/F	
#1L							
2L			487	257 84	255.7	C 2.1	See Next Pg for description of STA
3L			870	254 01	255.2	F 1.2	
4L			908	253 63	255.2	F 1.6	
5L			878	253 93	255.4	F 1.5	
6L			770	255 01	255.5	F 0.5	
7L @	555	260 94	732	255 39	255.8	F 0.4	
8L			514	255 80	255.8	Grade	
9L			485	256 09	255.7	C 0.4	
10L			407	256 87	255.8	C 1.1	
11.L			353	257 41	255.9	C 1.5	
12.L			383	257 11	255.9	C 1.2	
13.L			208	258 86	256.0	C 2.9	
			Cont over				

Profile Notes Red. ____ Plotted ____ Job No. 5[illegible] Division No. ____ F. B. 16A1 Pg. [illegible]
No. ____ Date ____ Date ____ Survey of ____
X-Sec. Notes Chkd. ____ Checked ____ Survey by Snyder Notes 17/35 Date 12-22-55
No. ____ Date ____ Date ____ Map No. ____ Kindred Johnson Date ____

F. B. 1641 Pg. 244

Job No. 8776.18 Division No. _____ Notes Red. _____ Plotted _____ Profile

Survey of Belvedere Lakes Date _____ Date _____ No. _____

Survey by Snyder Notes PRS Notes Chkd. _____ Checked _____ X-Sec.

Indexed A. C. Johnson Date _____ Date _____ Date _____ No. _____

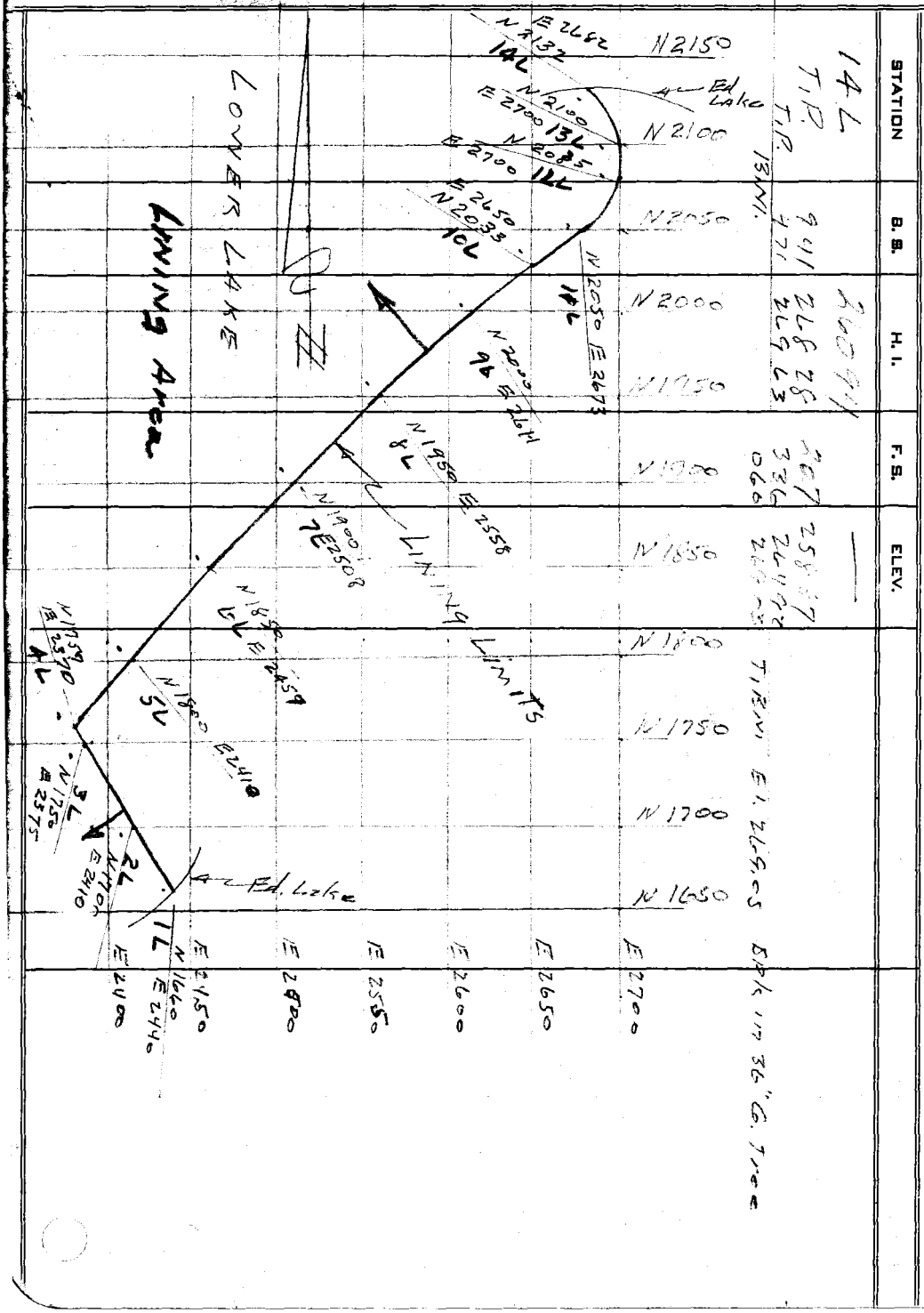

76L298 S & E #307 9-54

PLEASE RETURN TO

LOS ANGELES COUNTY SURVEYOR

726 LOS ANGELES COUNTY ENGINEERING BLDG.

NOTE: ANY ADDITIONS OR CHANGES ON THIS SHEET MUST BE MADE OR CIRCLED IN RED INK, WITH DATE AND NAME OF PERSON MAKING CHANGE.

Do not extend notes this side of this line.

76L298 S & E #307 9-54

PLEASE RETURN TO
LOS ANGELES COUNTY SURVEYOR
726 LOS ANGELES COUNTY ENGINEERING BLDG.

NOTE: ANY ADDITIONS OR CHANGES ON THIS SHEET MUST BE MADE OR CIRCLED IN RED INK, WITH DATE AND NAME OF PERSON MAKING CHANGE.

Do not extend notes this side of this line.

STATION	B. S.	H. I.	F. S.	ELEV.		
			Circuit To Set Additional T.B.M.			
T.B.M.	423	273 28		269.05	Lg BT. spk in E. Face 36" Gum Per Pg 229	
T.P.	739	278 79	188	271 40		
T.P.	210	274 41	648	272 31		
T.P.	583	278 77	147	272 94		
T.B.M.	299	277 91	385	274 92	Set chis + in N. end of cone walk 150' ± N. of Court Bldg.	
T.P.	697	284 58	030	277 61		
T.P.	190	274 88	1160	272 98		
T.B.M.			583	269 05 ✓	Lg BT. spk. in E. Face 36" Gum Pg 229	

Profile Notes Red. ____ Plotted ____ Job No. 8776.18 Division No. ____ F. B. 1641 Pg. 245
No. ____ Date ____ Date ____ Survey of Belvedere Lakes
X-Sec. Notes Chkd. ____ Checked ____ Survey by Snyder Notes PRS Date 1-17-56
No. ____ Date ____ Date ____ Map No. ____ Indexed Johnson Date ____

76L298 S & E #307 9-54

PLEASE RETURN TO
LOS ANGELES COUNTY SURVEYOR
726 LOS ANGELES COUNTY ENGINEERING BLDG.

NOTE: ANY ADDITIONS OR CHANGES ON THIS SHEET MUST BE MADE OR CIRCLED IN RED INK, WITH DATE AND NAME OF PERSON MAKING CHANGE.

Do not extend notes this side of this line.

STATION	B. S.	H. I.	F. S.	ELEV.			
					Stakes & Grades for Lake Levelers For Location of Box See Pg. 224 & 225		
T.B.M.				269 05	El 269.05 Pg 229 Lg BT. spk in W. Face 36" Gum Tree		
					Grade Top box	C/F	
Lake Leveler upper lake				265 40	266.17	F0.77	STK & T 3' N. of N.W. COR
Pg 224				264 59	266.17	F1.58	– 3' N of N.E. COR.
				265 91	266.17	F0.26	– 3' S of S.W. COR.
				264 36	266.17	F.1.81	3' S. of S E. COR
Lake leveler Lower lake				262 36	262.17	C 0.19	STK & T 3' N. of N.W. COR.
Pg 225				261 42	262.17	F0.75	STK & T 3' N. of N.E. COR.
				262 70	262.17	C 0.53	STK & T 3' S. of S.W. COR.
				261 27	262.17	F0.90	STK & T 3' S of S.E. COR
T.B.M.				264 84	Set L. & T N.W. COR. Top outlet Conc box S. end of upper lake		
T.B.M.				269 05	269.05 Pg 229. Lg. BT. spk in 36" Gum Tree		

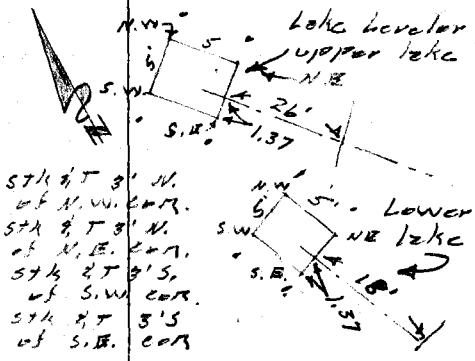

F. B. 1641 Pg. 246 Job No. 876.18 Division No. 10 Notes Red. Plotted Profile
Survey of Belvedere Lake Date No.
Survey by Snyder Notes 1015 Notes Chkd. Checked X-Sec.
Indexed R. C. Johnson Date 2-15-56 Date No.

76L298 S & E #307 9-54

PLEASE RETURN TO
LOS ANGELES COUNTY SURVEYOR
726 LOS ANGELES COUNTY ENGINEERING BLDG.

NOTE: ANY ADDITIONS OR CHANGES ON THIS SHEET MUST BE MADE OR CIRCLED IN RED INK, WITH DATE AND NAME OF PERSON MAKING CHANGE.

Do not extend notes this side of this line.

STATION	B. S.	H. I.	F. S.	ELEV.			
					Top Curb grades for island in Lower lake		
					Location of stakes see Pg 228		
					(For rough grading)		
T.B.M.	0 40	27532		27492	T.B.M. Elev 27492 Per Pg 245		chis + in N. end conc walk 150'± N. of Court Bldg
T.P.	0 75	26390	12 17	26315			
					Grade	C/F	
1			589	25801	260.17	F 2.16	1X2 stk set 3' off (on island)
2			638	25752		F 2.65	
3			663	25727		F 2.90	
4			702	25688		F 3.29	
5			793	25597		F 4.20	
6			835	25555		F 4.62	
7			864	25526		F 4.91	
8			825	25565		F 4.52	
9			620	25770		F 2.47	
10			512	25878		F 1.39	
11			493	25897		F 1.20	
12			458	25932		F 0.85	
13			459	25931		F 0.86	

Profile Notes Red. ____ Plotted ____ Job No. 8776.18 Division No. 10 F. B. 1641 PG. 247
No. ____ Date ____ Date ____ Survey of Belvedere Lakes
X-Sec. Notes Chkd. ____ Checked ____ Survey by Snyder Notes 1913 Date 1-18-56
No. ____ Date ____ Date ____ Map No. ____ Indexed C. Johnson Date ____

76L298 S & E #307 9-54

PLEASE RETURN TO
LOS ANGELES COUNTY SURVEYOR
726 LOS ANGELES COUNTY ENGINEERING BLDG.

NOTE: ANY ADDITIONS OR CHANGES ON THIS SHEET MUST BE MADE OR CIRCLED IN RED INK, WITH DATE AND NAME OF PERSON MAKING CHANGE.

Do not extend notes this side of this line.

STATION	B. S.	H. I.	F. S.	ELEV.		
		263 90				
STA 25			370	260 20	Blue Lower lake Top at STA 25	El. 260.17
T.P.	11 79	274 94	075	263 15		
T.P.	478	279 48	024	274 70		
T.B.M.			456	274 92	Chis + El. 274.92	Pg 245
		Copy given to Contractor				1-18-56 Snyder

F. B. 1641 Pg. 248 Job No. 8776.18 Division No. Notes Red. Plotted Profile
Survey of Belvedere Lake Date Date No.
Survey by Snyder Notes PRS Notes Chkd. Checked X-Sec.
Indexed X C. Johnson Date 1-18-56 Date Date No.

Profile	Notes Red.	Plotted	Job No. 8776.18	Division No. 10	F. B. 1641	Pg. 249
No.	Date	Date	Survey of Belvedere Lakes			
X-Sec.	Notes Chkd.	Checked	Survey by Snyder	Notes PRS	Date 1-19-56	
No.	Date	Date	Map No.	Indexed A. C. Johnson	Date	

J.N. 8776.18
BELVEDARE LAKES.

CURB STAKES. for.
UPPER LAKE

STA $\frac{N\ 2380.00}{E\ 2650.00}$ = 0+00 To N.W (clockwise)
= 11+41.96 From S.E.

See F.B. 1641 - 222-223 & 224 for Location

Stks set 3' Left of inside F.C.

Party

Snyder	chief
Newman	inst
Le Gault	"
Evans	H.C
Bankson	R.C.

Void

1 copy Grade sheet given To contractor in field 1-19-56 Snyder

See Pg 261

For rerun
Snyder

STATION	B.S.	H.I.	F.S.	ELEV.

NOTE: ANY ADDITIONS OR CHANGES ON THIS SHEET MUST BE MADE OR CIRCLED IN RED INK, WITH DATE AND NAME OF PERSON MAKING CHANGE.

PLEASE RETURN TO
LOS ANGELES COUNTY SURVEYOR
726 LOS ANGELES COUNTY ENGINEERING BLDG.

Do not extend notes this side of this line.

76L298 S & E #307 9-54

76L298 S & E #307 9-54

PLEASE RETURN TO
LOS ANGELES COUNTY SURVEYOR
726 LOS ANGELES COUNTY ENGINEERING BLDG.

NOTE: ANY ADDITIONS OR CHANGES ON THIS SHEET MUST BE MADE OR CIRCLED IN RED INK, WITH DATE AND NAME OF PERSON MAKING CHANGE.

Do not extend notes this side of this line.

STATION	B. S.	H. I.	F. S.	ELEV.	Curb Stk. upper lake		
T.B.M.	0 30	269 35		269 05	El. 269.05 Pg. 229 Lg BT. Stk W. Face of 36" Gum Tr. 280'±W & 300'S of C.S. Mon at N.E. Cor. Belvedere Park		
					Grade	C/F	
0+00			6 08	263 27	264.17	F0.90	Stk & T 3'L of inside F.C.
0+25			5 98	263 37		F0.80	
0+50			5 71	263 64		F0.53	
0+75			5 66	263 69		F0.48	
1+00			5 53	263 82		F0.35	
1+20.26 B.C.			5 35	264 [illegible]		F0.17	
1/4			5 36	263 79		F0.18	
1/2			5 50	263 85		F0.32	
3/4			5 87	263 48		F0.69	
1+63.72 B.C.			6 34	262 [illegible]		F1.16	
1+75			6 55	262 30		F1.37	
2+00			6 49	262 36		F1.31	
2+25			6 58	262 77		F1.40	
2+34.72 B.C.			6 46	262 [illegible]		F1.28	
1/4			6 07	263 [illegible]		F0.89	
1/2			6 02	263 33		F0.84	
3/4			5 79	263 56		F0.61	
3+02.79 P.C.C.			5 07	264 28		C0.11	

F. B. 1641 Pg. 250 Job No. 8776.18 Division No. 10 Notes Red. Plotted No. Profile
Survey of Belvedere Lakes Date Date X-Sec.
Survey by Snyder Notes 10125 Notes Chkd. Checked No.
Indexed A. C. Johnson Date Date Date

76L293 S & E #307 9-54

PLEASE RETURN TO
LOS ANGELES COUNTY SURVEYOR
726 LOS ANGELES COUNTY ENGINEERING BLDG.

NOTE: ANY ADDITIONS OR CHANGES ON THIS SHEET MUST BE MADE OR CIRCLED IN RED INK, WITH DATE AND NAME OF PERSON MAKING CHANGE.

Do not extend notes this side of this line.

STATION	S. S.	H. I.	F. S.	ELEV.	Curb stk			upper Lake
		269 35			Grade	C/F		
1/4			4 82	264 53	264.17	C 0.36	stk	4T 3'6 of Face cb
1/2			4 81	264 54		C 0.37		
3/4			6 20	263 15		F 1.02		
3+89.98	P.C.C.		5 65	263 70		F 0.47		
4+00			6 08	263 27		F 0.90		
4+25			6 23	263 12		F 1.05		
4+50			5 60	263 75		F 0.42		
4+75			5 85	263 50		F 0.67		
5+00			6 06	263 29		F 0.88		
5+25			6 04	263 31		F 0.86		
5+50			5 89	263 46		F 0.71		
5+75			5 98	263 37		F 0.80		
6+00			6 02	263 33		F 0.84		
6+25			6 32	263 03		F 1.14		
6+50			6 52	262 83		F 1.34		
6+75			6 42	262 93		F 1.24		
7+00			6 34	263 01		F 1.16		
7+25			6 08	263 27		F 0.90		
7+37.88	P.C.C.		5 79	263 56		F 0.61		
7+56.34	1/4		6 12	263 23		F 0.94		

Profile Notes Red. Plotted Job No. 8776.18 Division No. 10 F. B. 1641 Pg. 251
No. Date Date Survey of Reservoir Lake
X-Sec. Notes Chkd. Checked Survey by Stryker Notes 1-13-5 Date 1-15-56
No. Date Date Map No. Rodd Johnson Date

76L298 S & E #307 9-54

PLEASE RETURN TO
LOS ANGELES COUNTY SURVEYOR
726 LOS ANGELES COUNTY ENGINEERING BLDG.

NOTE: ANY ADDITIONS OR CHANGES ON THIS SHEET MUST BE MADE OR CIRCLED IN RED INK, WITH DATE AND NAME OF PERSON MAKING CHANGE.

Do not extend notes this side of this line.

F. B. 1641 Pg. 252 | Job No. 8776.18 | Division No. 12

Survey of Baldwin Lake

Survey by Sitzler Notes 1913.5

Indexed E. C. Johnson Date

Profile No. X-Sec. No.

Plotted Date

Checked Date

Notes Red. Date

Notes Chkd. Date

STATION	B. S.	H. I.	F. S.	ELEV.	Curb stks			Upper Lake
		269 35			Grade	C/F		
7+74.80	1/2		6 34	263 01	264.17	F 1.16	Stk	8' T 8'L of F.C.
7+93.26	3/4		5 95	263 40		F 0.77		
8+11.71 P.C.C.			6 40	262 95		F 1.22		
1/4			6 38	262 97		F 1.20		
1/2			6 50	262 85		F 1.32		
3/4			6 92	262 43		F 1.74		
8+73.10 B.C.			8 23	261 12		F 3.05	1/1 hole	
8+83.10 B.C.			6 52	262 83		F 1.34		
1/4			6 70	262 65		F 1.52		
1/2			7 32	262 03		F 2.14		
3/4			7 05	262 30		F 1.87		
9+44.31 P.R.C.			6 48	262 87		F 1.30		
9+50			6 41	262 94		F 1.29		
9+75			6 11	263 24		F 0.93		
10+00			5 94	263 36		F 0.81		
10+25			6 19	263 16		F 1.01		
10+50			6 46	262 89		F 1.28		
10+75			5 77	263 58		F 0.59		
11+00			6 18	263 17		F 1.00		

CONT NEXT PG

76L298 S & E #307 9-54

PLEASE RETURN TO
LOS ANGELES COUNTY SURVEYOR
726 LOS ANGELES COUNTY ENGINEERING BLDG.

NOTE: ANY ADDITIONS OR CHANGES ON THIS SHEET MUST BE MADE OR CIRCLED IN RED INK, WITH DATE AND NAME OF PERSON MAKING CHANGE.

Do not extend notes this side of this line.

STATION	B. S.	H. I.	F. S.	ELEV.	Curb Stks			upper lake
		269 35			Grade	Cut		
11+25			6 03	263 32	264.17	F0.85	Stk	at 3' L of F.C.
11+41.96 EC			6 08	263 27	—	F0.90	—	— — —
20+00								
T.P.	2 30	265 17	6 48	262 87				
T.B.M.	11 30	267 90	8 57	256 60	SCT chis. +	Bot. C.B. S. end upper lake		
— T.P.	8 95	274 76	2 09	265 81				
Fd. T.B.M.			0 46	274 30	Lg Bt. spk in P.P. on S. P/L El. 274.28			Mkd.

Profile Notes Red. ____ Plotted ____ Job No. 8776.18 Division No. 10 F. B. 1641 Pg. 253
No. ____ Date ____ Date ____ Survey of Belvedere Lake
X-Sec. Notes Chkd. ____ Checked ____ Survey by Snyder Notes 12/35 Date 1-19-56
No. ____ Date ____ Date ____ Map No. ____ Indexed Johnson Date ____

F. B. 1641 Pg. 254 | Job No. | Division No. | Notes Red. | Plotted | Profile

Survey of | Date | Date | No.

Survey by | Notes | Notes Chkd. | Checked | X-Sec.

Indexed | Date | Date | Date | No.

STATION	B. S.	H. I.	F. S.	ELEV.

Do not extend notes this side of this line.

PLEASE RETURN TO

LOS ANGELES COUNTY SURVEYOR

726 LOS ANGELES COUNTY ENGINEERING BLDG.

NOTE: ANY ADDITIONS OR CHANGES ON THIS SHEET MUST BE MADE OR CIRCLED IN RED INK, WITH DATE AND NAME OF PERSON MAKING CHANGE.

76L298 S & E #307 9-54

F. B. 1641 Pg. 255

Notes Ck'd by	Survey of Belvedere Lake
Map No.	W. O. [illegible] Tape No. Std.
Office Work	Surveyed by Snyder
Checked	Notes [illegible] Date 1-19-56
Date	Indexed E. C. Johnson

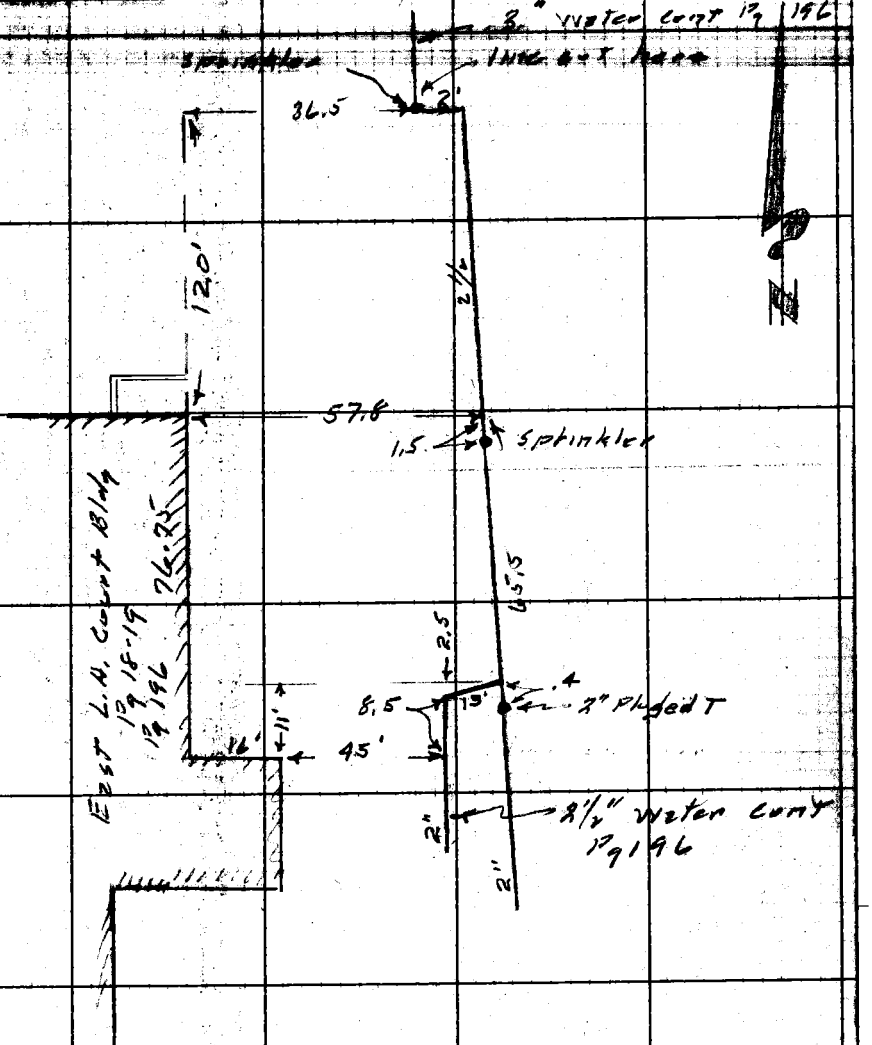

Note: Any Additions or Changes on This Sheet Must be Made or Circled in Red Ink With Date and Name of Person Making Change.

Do not extend notes this side of this line.

RETURN TO
LOS ANGELES COUNTY SURVEYOR
726 LOS ANGELES COUNTY
ENGINEERING BLDG.

76F309S 247 2-51

F. B. 1641 PG. 256

RETURN TO
LOS ANGELES COUNTY SURVEYOR
723 LOS ANGELES COUNTY
ENGINEERING BLDG.

Do not extend notes this side of this line.

Note: Any Additions or Changes on This Sheet Must be Made or Circled in Red Ink With Date and Name of Person Making Change.

Profile	Notes Red.	Plotted	Job No. 8776.18	Division No. 10	F. B. 1641 Pg. 257
No.	Date	Date	Survey of Belvedere Lakes		
X-Sec.	Notes Chkd.	Checked	Survey by Snyder Notes PRS	Date 1-20-56	
No.	Date	Date	Map No.	Indexed ~~J. C. Johnson~~	Date

J.N 8776.18

BELVEDERE LAKES

Curb Construction Stakes

PARKING AREA

For Location of Parking Lot & Curb Grades See Pg. 236 & 237

Curb Grade 6" Above Nec. Part

Party

Snyder	chief
Newman	Inst
Evans	H.C
Barkson	R.C.

Copy of Grade Sheet given To Contractor in Field 1-20-56 Snyder

STATION	B. S.	H. I.	F. S.	ELEV.

NOTE: ANY ADDITIONS OR CHANGES ON THIS SHEET MUST BE MADE OR CIRCLED IN RED INK, WITH DATE AND NAME OF PERSON MAKING CHANGE.

Do not extend notes this side of this line.

PLEASE RETURN TO
LOS ANGELES COUNTY SURVEYOR
726 Los Angeles County Engineering Bldg.

761298 S & E #307 9-54

76L298 S & E #307 9-54

PLEASE RETURN TO
LOS ANGELES COUNTY SURVEYOR
726 LOS ANGELES COUNTY ENGINEERING BLDG.

NOTE: ANY ADDITIONS OR CHANGES ON THIS SHEET MUST BE MADE OR CIRCLED IN RED INK, WITH DATE AND NAME OF PERSON MAKING CHANGE.

Do not extend notes this side of this line.

STATION	B. S.	H. I.	F. S.	ELEV.	Cb Stks			Parking Area
T.B.M.				27428	Lg Bt. spk in P.P. on S. P/L Parking Lot			200' N. of
					T.C. Grade	C/F		
				27276	272.76	Grade		N. end exist walk
A7				27277	272.76	C 0.01		Stk & T 3' W. of F.C.
A6				27240	272.55	F 0.15		
A5				27319	272.34	C 0.85		
A4				27249	272.13	C 0.36		
A3				27182	271.92	F 0.10		
A2				27075	271.71	F 0.96		
A1				26981	271.50	F 1.69		Stk & T 3' W. of N.W. Cor
A1				27017	271.50	F 1.33		" 3' N. of " "
B.1				27118	271.59	F 0.41		3' N. of F.C.
C.1				27089	271.68	F 0.79		" "
F1				27320	271.76	C 1.44		3' N. of N.E. Cor
F1.				27352	271.76	C 1.76		3' E. of " "
F2				27346	272.01	C 1.45		3' E. of F.C.
F3				27360	272.26	C 1.34		
F4				27368	272.51	C 1.17		
F5				27400	272.76	C 1.24		
F6				27410	273.01	C 1.09		

F. B. 1641 Pg. 258 Job No. 8776.18 Division No. 10 Notes Red. Plotted Profile
Survey of Belvedere Lake Date Date No.
Survey by Snyder Notes P135 Notes Chkd. Checked X-Sec.
Indexed A. C. Johnson Date 1-20-56 Date Date No.

76L298 S & E #307 9-54

PLEASE RETURN TO
LOS ANGELES COUNTY SURVEYOR
726 LOS ANGELES COUNTY ENGINEERING BLDG.

NOTE: ANY ADDITIONS OR CHANGES ON THIS SHEET MUST BE MADE OR CIRCLED IN RED INK, WITH DATE AND NAME OF PERSON MAKING CHANGE.

Do not extend notes this side of this line.

STATION	B. S.	H. I.	F. S.	ELEV.	Ob Stk Grade	Ob Stk C/R		Parking Area
F7				27396	273.26	C 0.70	stk	at 3' E. of FC.
S.E. COR				27399	273.50	C 0.49		3' E at S.E. COR
			Voi	27330	273.50	F 0.20		3' S — — —
23.44 W. of S.E. COR	B.C.			27276	273.50	F 0.74		3' S. of B.C. E side drive
1/2				27284	273.50	F 0.66		E. side drive
EC				27288	273.50	F 0.62		E side drive
			See Next Pg.	27297				Conc. at E.C. W. side drive
EC				27274				3' off W. side drive
1/2				27268			chis't	3' off — — —
B.C.				27265				3' off W. — drive
				27259				Exist. walk at B.C. W. side of drive
T.P.				27088				
T.B.M.						El. 274.28		spk in P.P.

Profile Notes Red. ____ Plotted ____ Job No. 8736.18 Division No. 19 F. B. 1641 Pg. 259
No. ____ Date ____ Date ____ Survey of Belvedere Lake
X-Sec. Notes Chkd. ____ Checked ____ Survey by Snyder Notes 1015 Date 1-20-56
No. ____ Date ____ Date ____ Map No. ____ Indexed E. G. Johnson Date ____

76L298 S & E #307 9-54

PLEASE RETURN TO
LOS ANGELES COUNTY SURVEYOR
726 LOS ANGELES COUNTY ENGINEERING BLDG.

NOTE: ANY ADDITIONS OR CHANGES ON THIS SHEET MUST BE MADE OR CIRCLED IN RED INK, WITH DATE AND NAME OF PERSON MAKING CHANGE.

Do not extend notes this side of this line.

STATION	B. S.	H. I.	F. S.	ELEV.			
					Grade	C/12	
S.E. cor.				273.26	273.50	F 0.24	Stk 4T 3' S. of cor.
E.C. 12' W. of S.E. cor.				272.12	273.52	F 1.40	✓ of F.C.
3/4				271.95	273.52	F 1.57	✓ ✓
1/2				271.98	273.53	F 1.55	✓ ✓
1/4				272.63	273.53	F 0.90	✓ ✓
E.mt. cb 11' E. of gate at wall				272.92	273.53	F 0.61	✓ 3' N. of ✓
				273.20	273.53	F 0.33	✓ 3' E of ✓

F. B. 1641 PG. 260

Job No. ____ Division No. ____ Notes Red ____ Plotted ____ Profile

Date ____ Date ____ No. ____

Survey of ____ Notes ____ Notes Chkd. ____ Checked ____ X-Sec.

Survey by ____ Date ____ Date ____ Date ____ No. ____

Indexed K. C. Johnson

Profile No.	Notes Red.	Plotted	Job No. 8776.18	Division No. 10	F. B. 1641 Pg. 261
	Date	Date	Survey of Belvedere Lakes		
X-Sec. No.	Notes Chkd.	Checked	Survey by Snyder	Notes PRS	Date 2-14-56
	Date	Date	Map No.	Indexed Johnson	Date

J.N. 8776.18

BELVEDARE LAKES.

Curb Stakes for upper Lake

Sta $\frac{N.\ 2380.00}{E.\ 2650.00}$ = 0+00 To N.W. (Clockwise)

See F.B. 1641 - Pg 222-223-224 for Location

Stk Set 3' Left of inside Face of cb

Party

Snyder - chief
Le Gault - Inst
Evans - H.C.
Bonkson - R.C.

Copy of grade sheet given to contractor in field. 2-14-56 Snyder

STATION	B. S.	H. I.	F. S.	ELEV.

NOTE: ANY ADDITIONS OR CHANGES ON THIS SHEET MUST BE MADE OR CIRCLED IN RED INK, WITH DATE AND NAME OF PERSON MAKING CHANGE.

Do not extend notes this side of this line.

PLEASE RETURN TO
LOS ANGELES COUNTY SURVEYOR
726 Los Angeles County Engineering Bldg.

76L298 S & E #307 9-54

76L298 S & E #307 9-54

PLEASE RETURN TO
LOS ANGELES COUNTY SURVEYOR
726 LOS ANGELES COUNTY ENGINEERING BLDG.

NOTE: ANY ADDITIONS OR CHANGES ON THIS SHEET MUST BE MADE OR CIRCLED IN RED INK, WITH DATE AND NAME OF PERSON MAKING CHANGE.

Do not extend notes this side of this line.

STATION	B. S.	H. I.	F. S.	ELEV.	Curb Stk upper Lake		
T.B.M.				269 05	El. 269.05 Pg 229 Lg. Bt. spk. W. Face of 36" Gum Tree 280'± & 300'± S. of C.S. Mon at N.E. cor. Belvedere Park		
					Grade	C/F	
0+00				26275	264.17	F 1.42	Stk & T 3'6 of inside F.C.
0+25				26334		F 0.83	
0+50				26361		F 0.56	
0+75				26367		F 0.50	
1+00				26379		F 0.38	
1+20.26 B.C.				26397		F 0.20	
1/4				26395		F 0.22	
1/2				26383		F 0.34	
3/4				26345		F 0.72	
1+63.72 E.C.				26298		F 1.19	
1+75				26278		F 1.39	
2+00				26285		F 1.32	
2+25				26276		F 1.41	
2+34.22 B.C.				26287		F 1.30	
1/4				26311		F 1.06	
1/2				26262		F 1.55	
3/4				26272		F 1.45	
3+05.37 E.C.				26320		F 0.97	

F. B. 1641 Pg. 262 Job No. 8776.18 Division No. 10 Notes Red. Plotted Profile
Survey of Belvedere Lakes Date Date No.
Survey by Snyder Notes 1935 Notes Chkd. Checked X-Sec.
Indexed A. C. Johnson Date 2-14-56 Date Date No.

76L298 S & E #307 9-54

PLEASE RETURN TO
LOS ANGELES COUNTY SURVEYOR
726 LOS ANGELES COUNTY ENGINEERING BLDG.

NOTE: ANY ADDITIONS OR CHANGES ON THIS SHEET MUST BE MADE OR CIRCLED IN RED INK, WITH DATE AND NAME OF PERSON MAKING CHANGE.

Do not extend notes this side of this line.

STATION	B. S.	H. I.	F. S.	ELEV.	Grade	C/F	
3+10				26355	264.17	F0.62	Stk 3' T 3' Left of F.C.
3+23.92	@ W. end Head wall			26452		C0.35	
3+32.52	@ E " " "			26363		F0.54	
1/4				26385		F 0.32	
1/2				26276		F 1.41	
3/4				26369		F 0.48	
3 +89.98	P.C.C.			26367		F 0.50	
4 +00				26317		F 1.00	
4+25				26307		F 1.10	
4+50				26372		F 0.45	
4+75				26346		F 0.71	
5+00				26322		F 0.95	
5+25				26328		F 0.89	
5+50				26339		F 0.78	
5+75				26332		F 0.85	
6+00				26329		F 0.88	
6+25				26296		F 1.21	
6+50				26280		F 1.37	
6 +75				26290		F 1.27	
7+00				26290		F 1.27	

Profile Notes Red. ____ Plotted ____ Job No. 8776.18 Division No. 10 F. B. 1641 Pg. 763
No. ____ Date ____ Date ____ Survey of Belvedere Lakes
X-Sec. Notes Chkd. ____ Checked ____ Survey by Snyder Notes 10/25 Date 2-14-56
No. ____ Date ____ Date ____ Map No. ____ Endorsed Johnson Date ____

76L298 S & E #307 9-54

PLEASE RETURN TO
LOS ANGELES COUNTY SURVEYOR
726 LOS ANGELES COUNTY ENGINEERING BLDG.

NOTE: ANY ADDITIONS OR CHANGES ON THIS SHEET MUST BE MADE OR CIRCLED IN RED INK, WITH DATE AND NAME OF PERSON MAKING CHANGE.

Do not extend notes this side of this line.

263.50
263.45

F. B. 1641 Pg. 264 | Job No. 876.16 | Division No. 10 | Notes Red. | Plotted | Profile No.
Survey of Bayvalley Lines | Date | Date | X-Sec. No.
Survey by Snyder Notes 1013.5 | Notes Chkd. | Checked
Indexed E. C. Johnson Date 3-14-56 | Date | Date

STATION	B. S.	H. I.	F. S.	ELEV.	Grade	C/F		
7+25				262.86	264.17	F 1.31	Stk 4 T 3' L.S. F.C.	
7+37.88 P.C.C.				263.51		F 0.66		
7+56.34	1/4			263.19		F 0.98		
7+75.80	1/2			262.99		F 1.18		
7+94.26	3/4			262.64		F 1.53		
8+11.71 P.C.C.				262.92		F 1.25		
1/4				262.96		F 1.21		
1/2				262.82	264.17	F 1.35		
3/4				263.11	264.33	F 1.22		
E.C. 2+ Bend		C.B.		263.03	264.50	F 1.47		
8+74.60	— W —	—		263.01	264.50	F 1.49		
8+83.10 B.C.				262.96	264.38	F 1.42		
8+96.8				262.81	264.17	F 1.36		
1/4 8+97.25				262.64		F 1.53		
1/2				262.01		F 2.16		
3/4				262.28		F 1.89		
9+44.31 P.R.C.				262.83		F 1.34		
9+50				262.85		F 1.32		
9+75				263.22		F 0.95		
10+00				263.31		F 0.86		

76L298 S & E #307 9-54

PLEASE RETURN TO
LOS ANGELES COUNTY SURVEYOR
726 LOS ANGELES COUNTY ENGINEERING BLDG.

NOTE: ANY ADDITIONS OR CHANGES ON THIS SHEET MUST BE MADE OR CIRCLED IN RED INK, WITH DATE AND NAME OF PERSON MAKING CHANGE.

Do not extend notes this side of this line.

STATION	B. S.	H. I.	F. S.	ELEV.			
					Grade	C/F	
10+25				26312	264.17	F 1.05	Stk & T 3'L of F.C.
10+50				26286		F 1.31	
10+75				26356		F 0.61	
11+00				26313		F 1.04	
11+25				26292		F 1.25	
11+41.96 = 0+00 ①				26275		F 1.42	
T.B.M.				26905	El. 269.05		

Profile Notes Red. ____ Plotted ____ Job No. 276.16 Division No. 10 F. B. 1641 Pg. 265
No. ____ Date ____ Date ____ Survey of Belvedere Gardens
X-Sec. Notes Chkd. ____ Checked ____ Survey by Snyder Notes 1775 Date 2-14-56
No. ____ Date ____ Date ____ Map No. ____ Indexed Johnson Date ____

F. B. 1641 Pg. 266 Job No. 8776.18 Division No. 16 Notes Red. _____ Plotted _____ Profile

Survey of Belvedere Lakes Date _____ Date _____ No. _____

Survey by Snyder Notes 1975 Notes Chkd. _____ Checked _____ X-Sec.

Indexed _____ Date _____ Date _____ Date _____ No. _____

STATION	B. S.	H. I.	F. S.	ELEV.

76L298 S & E #307 9-54

PLEASE RETURN TO

LOS ANGELES COUNTY SURVEYOR

726 LOS ANGELES COUNTY ENGINEERING BLDG.

Do not extend notes this side of this line.

NOTE: ANY ADDITIONS OR CHANGES ON THIS SHEET MUST BE MADE OR CIRCLED IN RED INK, WITH DATE AND NAME OF PERSON MAKING CHANGE.

Profile	Notes Red.	Plotted	Job No. 8776.18	Division No. 10	F. B. 1641	Pg. 267
No.	Date	Date	Survey of Belvedere Lakes			
X-Sec.	Notes Chkd.	Checked	Survey by Snyder	Notes PRS	Date 2-21-56	
No.	Date	Date	Map No.	Indexed C Johnson	Date	

J. N. 8776.18

BELVEDERE LAKES

Curb Stakes for Lower Lake

STA $\frac{N\ 2119.39}{E\ 2654.94}$ = 0+00 To N.E. (clockwise)

See F.B. 1641 - Pgs 225-226-227-228 for Location

Stk Set 3' Left. of inside Face of curb

Curb Stakes for Island

Sta $\frac{N\ 1917.55}{E\ 2260.23}$ = 0+00 To N.E (clockwise)

See F.B. 1641 Pg 228 for Location

Stk set 3' R. of outside face of curb

Party

Snyder
Le Gault
Evans
Bankson

ELEV.

Note

1 copy of Grade Sheet

F. B.

given to contractor in field

H. I.

Snyder
2-27-56

B. B.

STATION

NOTE: ANY ADDITIONS OR CHANGES ON THIS SHEET MUST BE MADE OR CIRCLED IN RED INK, WITH DATE AND NAME OF PERSON MAKING CHANGE.

PLEASE RETURN TO
LOS ANGELES COUNTY SURVEYOR
726 LOS ANGELES COUNTY ENGINEERING BLDG.

Do not extend notes this side of this line.

76L298 S & E #307 9-54

76L298 S & E #307 9-54

PLEASE RETURN TO
LOS ANGELES COUNTY SURVEYOR
726 LOS ANGELES COUNTY ENGINEERING BLDG.

NOTE: ANY ADDITIONS OR CHANGES ON THIS SHEET MUST BE MADE OR CIRCLED IN RED INK, WITH DATE AND NAME OF PERSON MAKING CHANGE.

Do not extend notes this side of this line.

STATION	B. S.	H. I.	F. S.	ELEV.	Curb Stks Lower Lake			
T.B.M.				264 84	L. & T N.W. cor. Top outlet conc. box s. end of upper lake Pg 246			
					Grade	C/F		
0+00	P.R.C.	=17+11.63		259 56	260.17	F 0.61	Stk & T 3' L of F.C.	
0+20				259 21		F 0.96		
0+40				258 89		F 1.28		
0+60				260 00		F 0.17		
0+71.1				260 69		C 0.52		W. end conc. box
Top Head wall				260 09	260.17			E. end conc box
0+77.1				260 73		C 0.56		
1+00				259 45		F 0.72		
1+20				259 04		F 1.13		
1+40				258 77		F 1.40		
1+60				260 13		F 0.04		
1+65.46 B.C.				260 25		C 0.08		
1+80				260 32		C 0.15		
1+94.46 B.C.				260 52		C 0.35		
2+00				260 62		C 0.45		
2+25				260 01		F 0.16		
2+50				260 09		F 0.08		
2+75				259 27		F 0.90		
3+00				260 13		F 0.04		

F. B. 1641 Pg. 268 Job No. 8776.18 Division No. 10 Notes Red. Plotted Date Date No. X-Sec.
Survey of Belvedere Lakes Date Notes Chkd. Checked Date No.
Survey by Snyder Notes PRS
Indexed A. C. Johnson Date 2-23-56

76L298 S & E #307 9-54

PLEASE RETURN TO
LOS ANGELES COUNTY SURVEYOR
726 LOS ANGELES COUNTY ENGINEERING BLDG.

NOTE: ANY ADDITIONS OR CHANGES ON THIS SHEET MUST BE MADE OR CIRCLED IN RED INK, WITH DATE AND NAME OF PERSON MAKING CHANGE.

Do not extend notes this side of this line.

STATION	B. S.	H. I.	F. S.	ELEV.	Curb Stk Lower lake			
					Grade	C/F		
3+27.19	P.R.C.			25972	260.17	F0.45	Stk	ET 3' Lof F.C.
3+50				25918		F0.99		
3+75				25889		F1.28		
4+00				25888		F1.29		
4+25				25875		F1.42		
4+50				25893		F1.24		
4 +75				25825		F1.92		
5 +00				25842		F1.75		
5 +25				25820		F1.97		
5 +50 ①				25898		F1.19		
5+63.69	E.C.			25907		F1.10		
5+75				25927		F0.90		
6+00				25914		F1.03		
6+16.07	B.C.			25925		F0.92		
6+25				25966		F0.51		
6+50				25958		F0.59		
6+75				26005		F0.12		
7+00				25916		F1.01		
7 +25				25924		F0.93		
7 +50				25879		F1.38		

Profile Notes Red. ____ Plotted ____ Job No. 8776.18 Division No. 10 F. B. 1641 PG. 269
No. ____ Date ____ Date ____ Survey of Belvedere Lakes
X-Sec. Notes Chkd. ____ Checked ____ Survey by Snyder Notes PRS Date 2-23-56
No. ____ Date ____ Date ____ Map No. ____ Indexed Johnson Date ____

76L298 S & E #307 9-54

PLEASE RETURN TO
LOS ANGELES COUNTY SURVEYOR
726 LOS ANGELES COUNTY ENGINEERING BLDG.

NOTE: ANY ADDITIONS OR CHANGES ON THIS SHEET MUST BE MADE OR CIRCLED IN RED INK, WITH DATE AND NAME OF PERSON MAKING CHANGE.

Do not extend notes this side of this line.

F. B. 1641 Pg. 270 | Job No. 8776.16 | Division No. 10 | Notes Red. | Plotted | No. | Profile
Survey of Balcaeere Lake | Date | Date | X-Sec.
Survey by Sylvester Notes 10193 | Notes Chkd. | Checked | No.
Indexed K. C. Johnson Date 3-27-56 | Date | Date

STATION	B. S.	H. I.	F. S.	ELEV.	Curb Stks		Lower Lake
					Grade	C/F	
7+75				259.02	260.17	F 1.15	Stk 6' T 3' L of F.C.
7+79.52	P.C.			259.04	—	F 1.13	
8+00				259.77	—	F 1.40	
8+21.65				259.93	260.17	F 1.24	Curb Break
8+25				259.92	260.21	F 1.19	
8+44.15				259.85	260.46	F 0.61	E. end conc. outlet box
Top conc box				260.79	260.83	—	Top E. end conc box at cb
T.B.M.				260.77	T.B.M.	Set L & T (N.E. corr.) Top of conc. outlet box - S. end of Lower Lake	
Top conc box				260.67	260.83	—	Top conc box W. edge at Curb
8+58.50	B.C.			259.74	260.34	F 0.60	W. end. conc. outlet box
1/4				259.67	260.28	F 0.61	
1/2				259.29	260.22	F 0.93	
3/4				259.56	260.17	F 0.61	curb break
8+88.48	P.C.C.			259.65		F 0.52	
1/4				259.56		F 0.61	
1/2				259.61		F 0.56	
3/4				259.40		F 0.77	
9+62.83	P.R.C.			258.86		F 1.31	

76L298 S & E #307 9-54

PLEASE RETURN TO
LOS ANGELES COUNTY SURVEYOR
726 LOS ANGELES COUNTY ENGINEERING BLDG.

NOTE: ANY ADDITIONS OR CHANGES ON THIS SHEET MUST BE MADE OR CIRCLED IN RED INK, WITH DATE AND NAME OF PERSON MAKING CHANGE.

Do not extend notes this side of this line.

STATION	B. S.	H. I.	F. S.	ELEV.	Curb stks			Lower Lake
					Grade	C/F		
9+75				25891	260.17	F 1.26		Stk & T 3' L of F.C.
10+00				25840		F 1.77		
10+25				25907		F 1.10		
10+50				25823		F 1.94		
10+75				25956		F 0.61		
10+87.80	P.R.C			25942		F 0.75		
11 +00				25931		F 0.86		
11 +25				25966		F 0.51		
11+50				26007		F 0.10		
11+74.72	P.C.C.			26055		C 0.38		
1/4				26028		C 0.11		
1/2				26019		C 0.02		
3/4				26027		C 0.10		
12+01.04	E.C.			25979		F 0.38		
12+25				25951		F 0.66		
12+41.04	B.C.			25942		F 0.75		
1/4				25979		F 0.38		
1/2				25958		F 0.59		
3/4				25996		F 0.21		
12+75.73	P.R.C.			26033		C 0.16		

Profile Notes Red. ____ Plotted ____ Job No. 8776.18 Division No. 10 F. B. 1641 PG. 271
No. ____ Date ____ Date ____ Survey of Belvedere Lakes
X-Sec. Notes Chkd. ____ Checked ____ Survey by Snyder Notes PRS Date 2-27-56
No. ____ Date ____ Date ____ Map No. ____ Inked Johnson Date ____

76L298 S & E #307 9-54

PLEASE RETURN TO
LOS ANGELES COUNTY SURVEYOR
726 LOS ANGELES COUNTY ENGINEERING BLDG.

NOTE: ANY ADDITIONS OR CHANGES ON THIS SHEET MUST BE MADE OR CIRCLED IN RED INK, WITH DATE AND NAME OF PERSON MAKING CHANGE.

Do not extend notes this side of this line.

STATION	B. S.	H. I.	F. S.	ELEV.	Ch. stks		Lower Lake	
					Grade	C/F		
12+85				26047	260.17	C0.30	Stk	ET 3' L of F.C.
13+00				26049		C0.32		
13+25				25999		F0.18		
13+33.33	P.C.C.			25958		F0.59		
1/4				25937		F0.80		
1/2 ⊙				25911		F1.06		
3/4				25949		F0.68		
13+93.67	E.C.			25940		F0.77		
14+00				25950		F0.67		
+25				25930		F0.87		
+50				25928		F0.89		
+75				25912		F1.05		
14+94.17	B.C.			25911		F1.06		
15+00				25934		F0.83		
+25				25955		F0.62		
+50				25984		F0.33		
+75				25967		F0.50		
15+82.13	P.R.C.			25940		F0.77		
16+00				25892		F1.25		
16+25				25908		F1.09		

F. B. 1641 Pg. 272 Job No. 8776.18 Division No. 10 Notes Red. Plotted Profile
Survey of Belvedere Lakes Date Date No. X-Sec.
Survey by Snyder Notes PRS Notes Chkd. Checked
Indexed C. Johnson Date 2-27-56 Date Date No.

76L298 S & E #307 9-54

PLEASE RETURN TO
LOS ANGELES COUNTY SURVEYOR
726 LOS ANGELES COUNTY ENGINEERING BLDG.

NOTE: ANY ADDITIONS OR CHANGES ON THIS SHEET MUST BE MADE OR CIRCLED IN RED INK, WITH DATE AND NAME OF PERSON MAKING CHANGE.

Do not extend notes this side of this line.

STATION	B. S.	H. I.	F. S.	ELEV.	Curb Stks			Lower Lakes
					Grade	C/F		
16+50				25946	260.17	F0.71	Stk	& T 3' L of F.C.
16+75				25913		F1.04		
17+00				25920		F0.97		
17+11.63 = 0+00 P.R.C.				25955		F0.62		
J.B.M.				26904	El. 269.05 Pg 229 Lg. BT. spk in 36" Gum Tree 280'± & 300'± S. of C.S. Mon. at N.E. cor. Park.			

See Next Page for Island Curb Stakes

Profile No. ____ Notes Red. ____ Plotted ____ Job No. 8776.18 Division No. 10 F.B. 1641 Pg. 273
X-Sec. No. ____ Date ____ Date ____ Survey of Belvedere Lakes
Notes Chkd. ____ Checked ____ Survey by Snyder Notes PRS Date 2-27-56
Date ____ Date ____ Map No. ____ Indexed C. Johnson Date ____

76L298 S & E #307 9-54

PLEASE RETURN TO

LOS ANGELES COUNTY SURVEYOR

726 LOS ANGELES COUNTY ENGINEERING BLDG.

NOTE: ANY ADDITIONS OR CHANGES ON THIS SHEET MUST BE MADE OR CIRCLED IN RED INK, WITH DATE AND NAME OF PERSON MAKING CHANGE.

Do not extend notes this side of this line.

F. B. 1641 PG. 274 Job No. 8776.16 Division No. 10 Notes Red. Plotted

Survey of 13 Miscellaneous Lakes Date No.

Survey by 5/7/56 Notes P.B.S. Notes Chkd. Checked

Indexed K. C. Johnson Date 3-27-56 Date Date

Profile X-Sec.

STATION	B. S.	H. I.	F. S.	ELEV.	Curb Stakes			S/Bind
					T.B.M. El. 260.77 Pg. 270 Cuinc. outlet box S. end Lower Lake - L.&T N.E. cor.			
T.B.M.				260.77				
					Grade	C/F		
0+00 = 2+90.78 E.C.				259.43	260.17	F0.74	Stls	¢T 3' R. of F.C.
0+15				259.29		F0.88		
0+30.09 B.C.				259.35		F0.82		
1/4				259.10		F1.07		
1/2				259.20		F0.97		
3/4				258.91		F1.26		
0+69.36 P.C.C.				259.27		F0.90		
1/4				259.50		F0.67		
1/2				259.37		F0.80		
3/4				259.15		F1.02		
1+08.92 P.C.C.				259.32		F0.85		
1/4				259.09		F1.08		
1/2				258.85		F1.32		
3/4				259.35		F0.82		
1+68.61 P.C.C.				259.15		F1.02		
1/4				259.17		F1.00		
1/2				259.24		F0.83		
3/4				259.37		F0.80		
2+06.19 P.R.C.				258.92		F1.25		

76L298 S & E #307 9-54

PLEASE RETURN TO
LOS ANGELES COUNTY SURVEYOR
726 LOS ANGELES COUNTY ENGINEERING BLDG.

NOTE: ANY ADDITIONS OR CHANGES ON THIS SHEET MUST BE MADE OR CIRCLED IN RED INK, WITH DATE AND NAME OF PERSON MAKING CHANGE.

Do not extend notes this side of this line.

STATION	B. S.	H. I.	F. S.	ELEV.	Curb Stks Grade	Curb Stks C/F		Island
2+15.90	(1/4)			25938	260.17	F 0.79	Stk	&T 3' R. of FC.
2+25.61	(1/2)			25920		F 0.97		
2+35.32	(3/4)			25933		F 0.84		
2+45.04	P.R.C.			25951		F 0.66		
1/4				25929		F 0.88		
1/2				25966		F 0.51		
3/4				25939		F 0.78		
2+90.78 =0+00	EC			25943		F 0.74		
T.P.				25932				
T.B.M.				26483	EL. 264.84 L. &T N.W. COR. Top Conc outlet box S. end of upper lake Pg 246			

Profile Notes Red. ____ Plotted ____ Job No. 8776/8 Division No. 10 F. B. 1641 Pg. 275
No. ____ Date ____ Date ____ Survey of Belvedere Lakes
X-Sec. Notes Chkd. ____ Checked ____ Survey by Snyder Notes PRS Date 2-27-56
No. ____ Date ____ Date ____ Map No. ____ Johnson Date ____

76L298 S & E #307 9-54

PLEASE RETURN TO
LOS ANGELES COUNTY SURVEYOR
726 LOS ANGELES COUNTY ENGINEERING BLDG.

NOTE: ANY ADDITIONS OR CHANGES ON THIS SHEET MUST BE MADE OR CIRCLED IN RED INK, WITH DATE AND NAME OF PERSON MAKING CHANGE.

Do not extend notes this side of this line.

STATION	B. S.	H. I.	F. S.	ELEV.			
	Elev. for Top of Footing of Brick walls on Island in Lower lake see Pg 277 for Location of Walls						
T.B.M.				26077	T.B.M. El. 260.77 Pg 276 L&T N.E. cor. cone box S. end of Lower Lake		
					Grade	C/F	
chis X				26018	260.67	F0.49	chis X Top cb. 1.10 W. of S. end of wing wall. W. side island
chis X				26018		F0.49	chis X Top cb 2.0 W of N.W. cor of wing wall W side island.
stk &T #1				25997		F0.70	stk &T 3' N of N.W. cor wing wall Pg 277
" #2				25947		F1.20	3' N. of E. end wing wall
" #3				25961		F1.06	7.17 N of Bk wall
" #4				25970		F0.97	7.17 N " " "
" #5				25962		F1.05	7.17 N " " "
" #6				25947		F1.20	3' N of W. end wing wall
" #7				25997		F0.70	3' N of N.E. cor wing wall
chis X				26020		F0.47	chis X Top cb 3.30 E of N.E. cor. of wing wall E. side island
chis X				26018		F0.49	chis X Top cb 0.40 E. of angle PT in wing wall
chis X				26015		F0.52	chis X Top cb 1.16 E. of S. end of wing wall E. side island
T.B.M.				26077			

F. B. 1641 Pg. 276 Job No. 8776.18 Division No. 10 Notes Red. Plotted Profile
Survey of Belvedere Lakes Date Date No.
Survey by Notes PRS Notes Chkd. Checked X-Sec.
Indexed A. C. Johnson Date 3-15-56 Date Date No.

Notes Ck'd by	Survey of Belvedere Lakes
Map No.	W. O. 8776 Tape No. St'd. °F
Office Work	Surveyed by Snyder
Checked	Notes PRS Date 3-15-56
Date	Indexed C. Johnson

F.B. 1641 Pg. 277

ISLAND IN LOWER LAKE

Location of Wells

See Pg 228 for Island Location

Stk. Set To N. Face of Wells

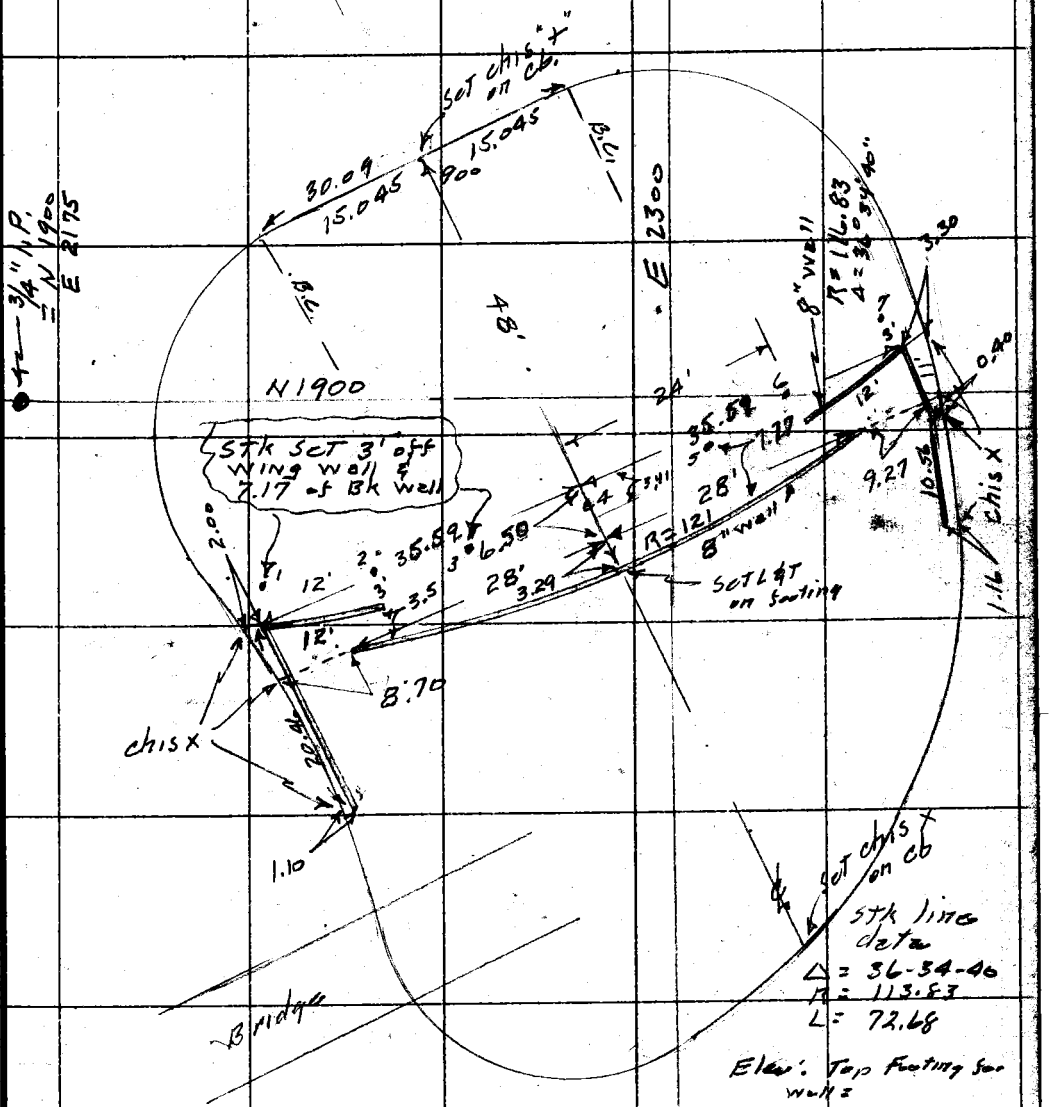

Note: Any Additions or Changes on This Sheet Must be Made or Circled in Red Ink With Date and Name of Person Making Change.

Do not extend notes this side of this line.

RETURN TO
LOS ANGELES COUNTY SURVEYOR
726 LOS ANGELES COUNTY
ENGINEERING BLDG.

76F3098 247 4-53

F. B. 1641 PG. 278

Location of New 1½" water line
N. End of Park.

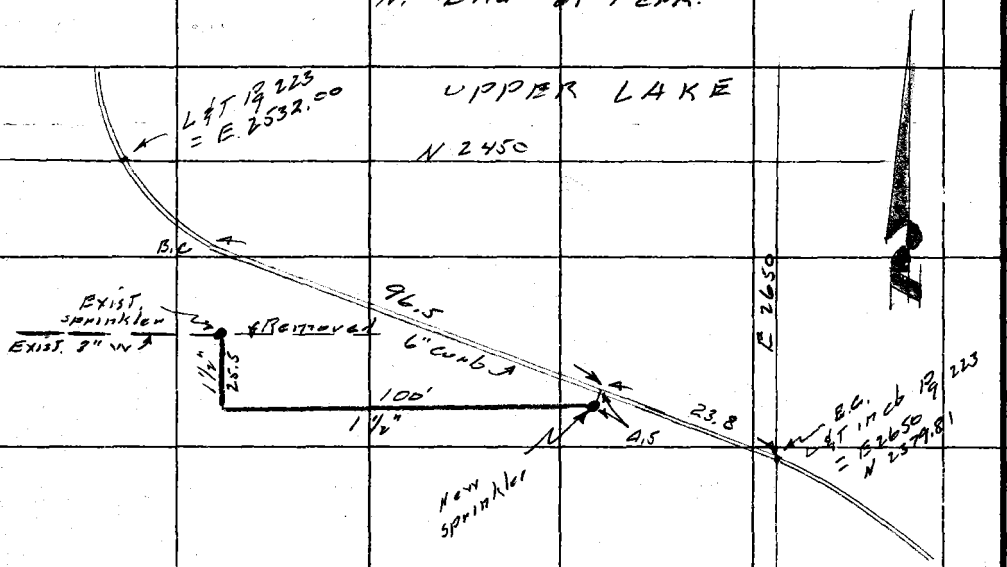

RETURN TO
LOS ANGELES COUNTY SURVEYOR
726 LOS ANGELES COUNTY
ENGINEERING BLDG.

Do not extend notes this side of this line.

Note: Any Additions or Changes on This Sheet Must be Made or Circled in Red Ink With Date and Name of Person Making Change.

Notes Ck'd by	Survey of Belvedere Lakes
Map No.	W. O. 8776.18 Tape No. St'd. °F
Office Work	Surveyed by Snyder
Checked	Notes MRS Date 3-16-56
Date	Indexed A. C. Johnson

F.B. 1641 Pg. 279

J. N. 8776.18

BELVEDERE LAKES.

Location of Water lines & Sprinkling System

See Pg 278 for Additional Lines

Party
Snyder chief
Le Gault 1st
Evans H.C.
Benham H.C.

Note: Any Additions or Changes on This Sheet Must be Made or Circled in Red Ink With Date and Name of Person Making Change.

Do not extend notes this side of this line.

RETURN TO
LOS ANGELES COUNTY SURVEYOR
726 LOS ANGELES COUNTY
ENGINEERING BLDG.

76F3098 247 4-53

F.B. 1641 PG. 284

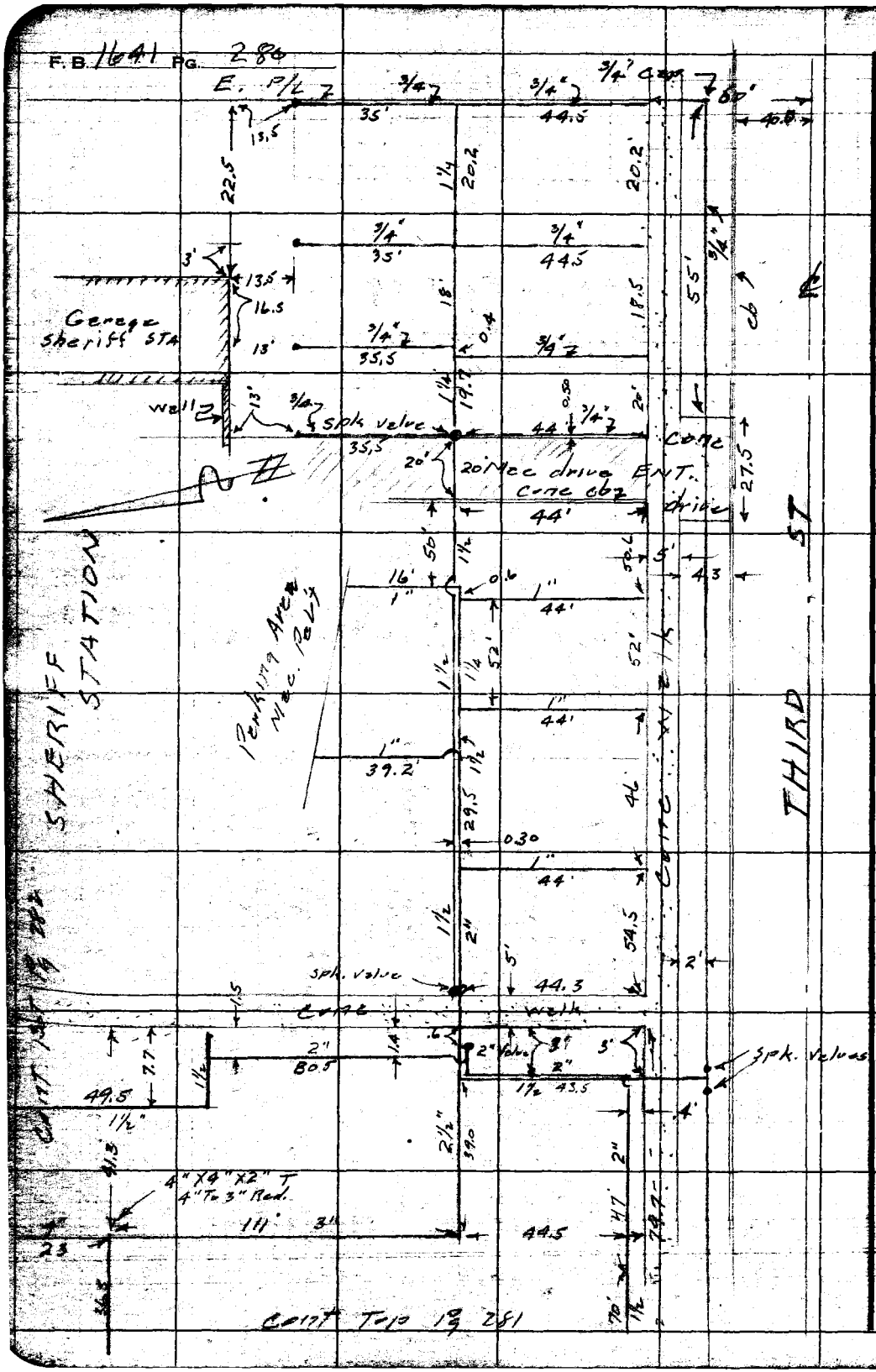
E. P/L
3/4"
35'
44.5'
3/4" Conc
60'
40.0
13.5
22.5
1¼
20.2
20.2'
3'
13.5
16.5
Garage
Sheriff STA
13'
35.5
0.4
18.5
55'
cb
wall
spk. valve
35.5
44
20'
20' Rec drive ENT.
Conc
Conc drive
44'
27.5
50'
16'
1"
0.6
44'
5'
4.3
52'
39.2'
29.5
0.30
54.5
2'
SHERIFF STATION
Parking Area Rec. Pavg
THIRD ST
Conc walk
spk. valve
44.3
1.5
7.7
80.5
1.4
2" Valve
3'
spk. valves
49.5
1½"
43.5
4'
39.0
4"X4"X2" T
4" To 3" Red.
41.5
111'
44.5
47
23
Conc Walk
Conc Walk Ent
Conc Walk Ent
Conc Walk Ent

Notes Ck'd by
Map No.
Office Work
Checked
Date

Survey of Belvedere Lakes
Surveyed by Snyder
Notes
Date 5-16-56
Indexed C. Johnson

F.B. 1641 Pg. 281

CONT Bet Pg 280

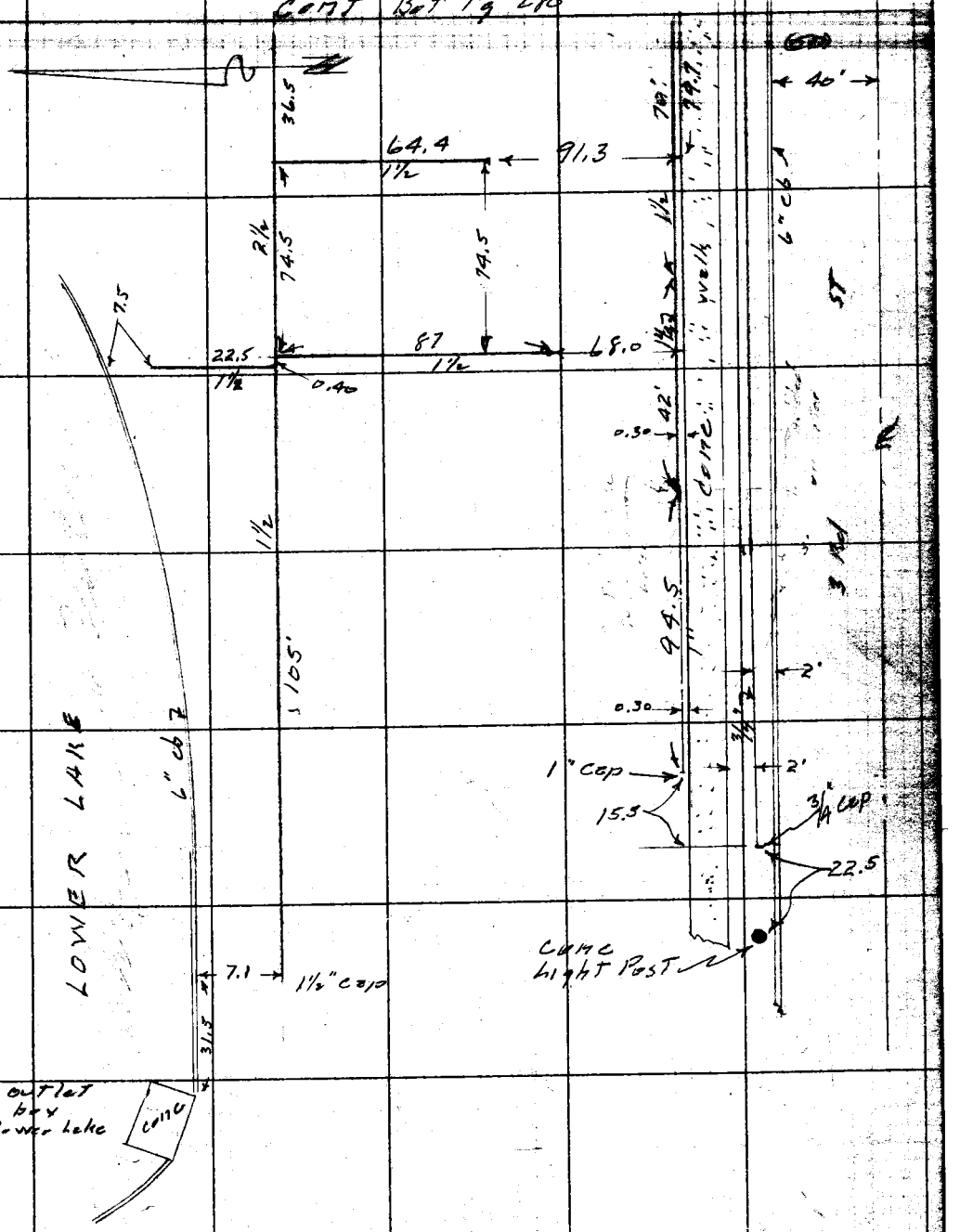

Note: Any Additions or Changes on This Sheet Must be Made or Circled in Red Ink With Date and Name of Person Making Change.

Do not extend notes this side of this line.

RETURN TO
LOS ANGELES COUNTY SURVEYOR
726 LOS ANGELES COUNTY
ENGINEERING BLDG.

76F3008 247 4-53

F.B. 1641 PG. 282

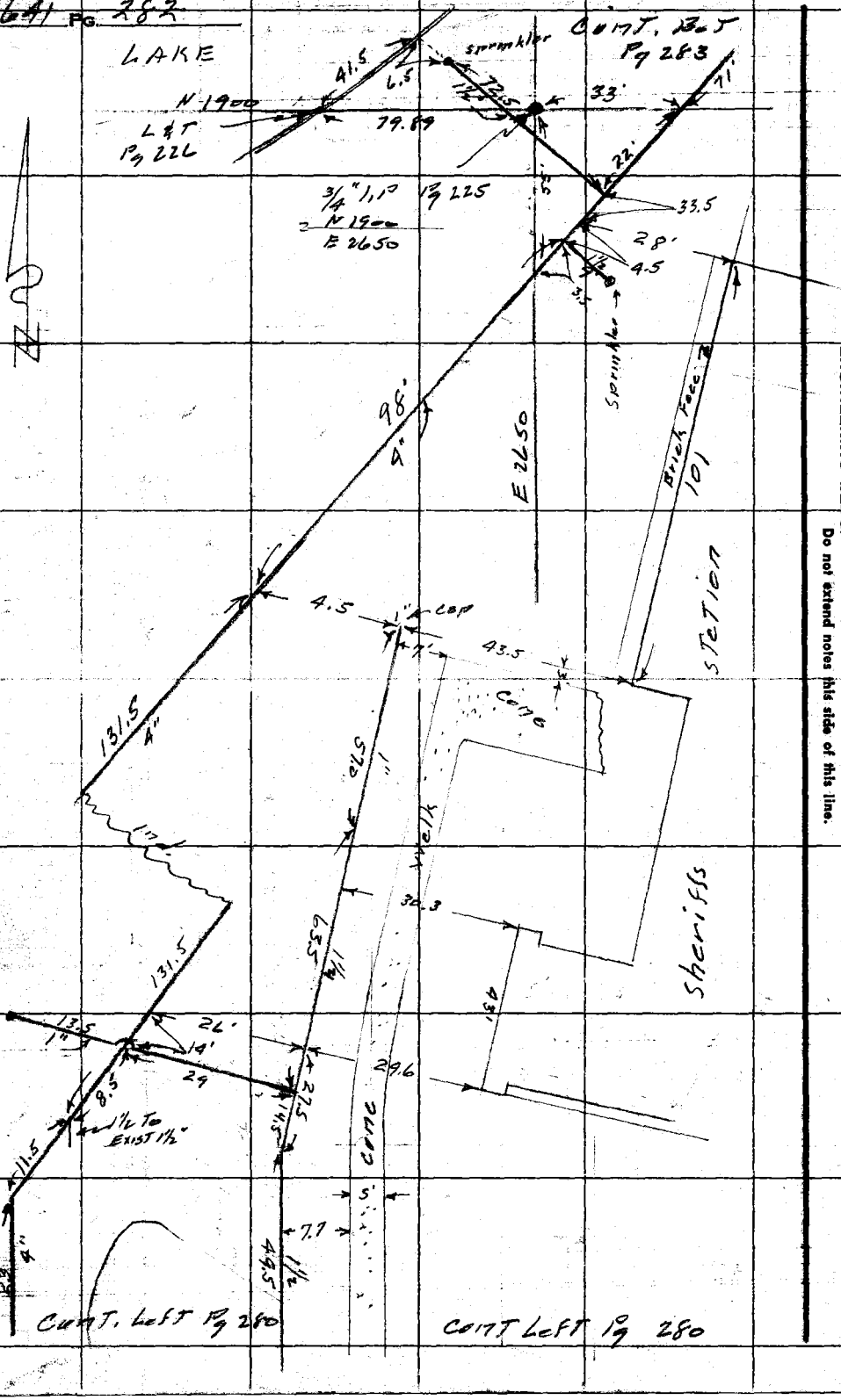

RETURN TO
LOS ANGELES COUNTY SURVEYOR
7th LOS ANGELES COUNTY
ENGINEERING BLDG.
Do not extend notes this side of this line.

Note: Any Additions or Changes on This Sheet Must be Made or Circled in Red Ink With Date and Name of Person Making Change.

Notes Ck'd by	Survey of Belvedere Lakes
Map No.	W. O. [illegible] Tape No. ___ St'd. ___ of
Office Work	Surveyed by Snyder
Checked	Notes [illegible] Date 3-21-56
Date	Indexed A. C. Johnson

F. B. 1641 PG. 283

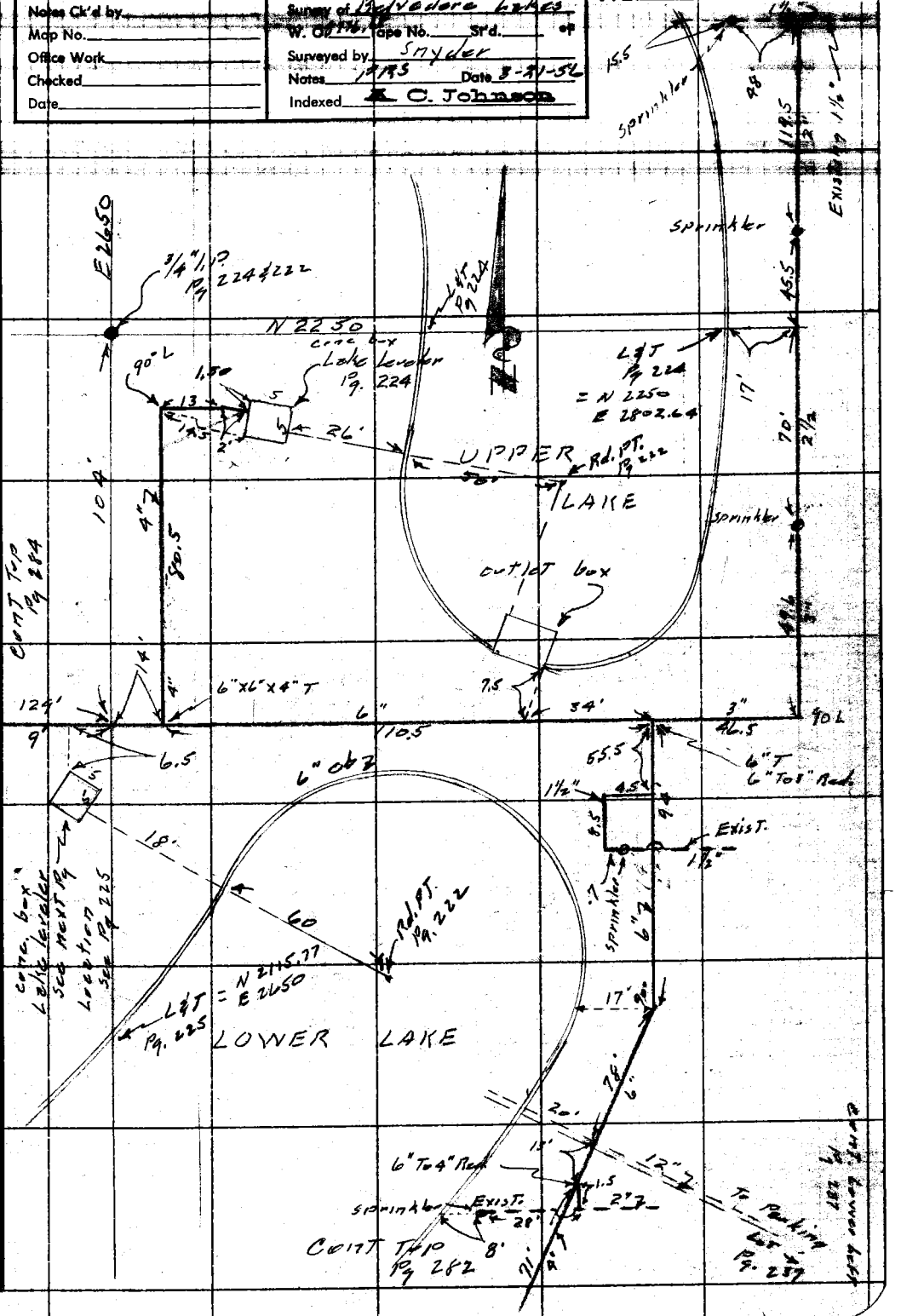

Note: Any Additions or Changes on This Sheet Must be Made or Circled in Red Ink With Date and Name of Person Making Change.

Do not extend notes this side of this line.

RETURN TO
LOS ANGELES COUNTY SURVEYOR
726 LOS ANGELES COUNTY
ENGINEERING BLDG.

76F3098 247 4-53

F. B. 1641 PG. 284

E 2650

CONT. LEFT Pg 283

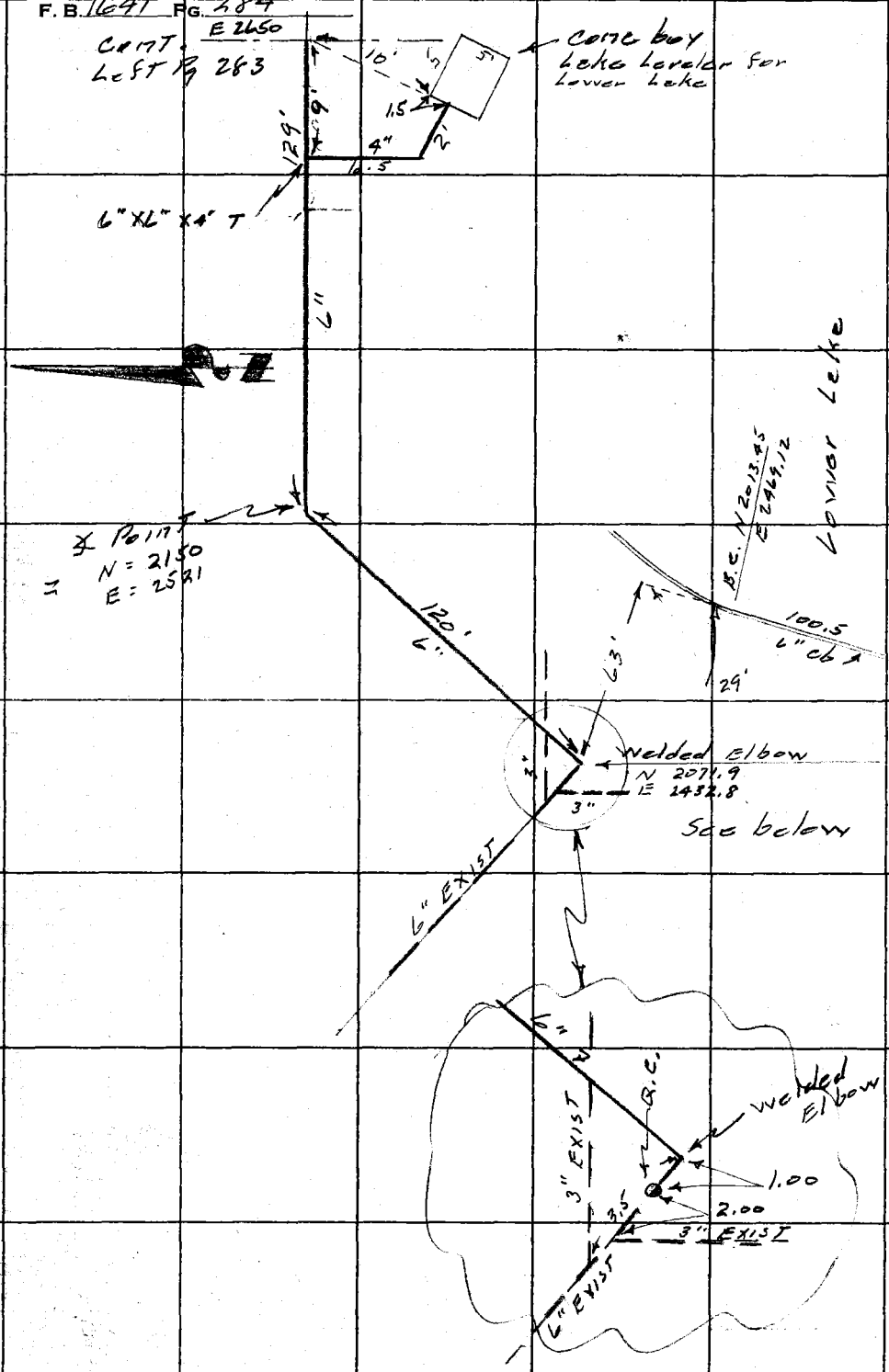

RETURN TO
LOS ANGELES COUNTY SURVEYOR
726 LOS ANGELES COUNTY
ENGINEERING BLDG.

Do not extend notes this side of this line.

Note: Any Additions or Changes on This Sheet Must be Made or Circled in Red Ink With Date and Name of Person Making Change.

Notes Ck'd by	Survey of Belvedere Lakes
Map No.	W. O. 8776.18 Map No. St'd. °F
Office Work	Surveyed by Snyder
Checked	Notes 1135 Date 4-10-56
Date	Indexed R. C. Johnson 4-18-56

F. B. 1641 PG. 285

J.N. 8776.18
BELVEDERE LAKE
Location of Rock Dust Wells as Stked
on
West Side of Park
From - Exist. well E. side of Court Bldg, North
To - 1st. St.

Party
Snyder
Le Gault
Evans
Bamkson

Note: Any Additions or Changes on This Sheet Must be Made or Circled in Red Ink With Date and Name of Person Making Change.

Do not extend notes this side of this line.

RETURN TO
LOS ANGELES COUNTY SURVEYOR
726 LOS ANGELES COUNTY
ENGINEERING BLDG.

76F3095 247 4-53

F.B. 1641 PG. 286

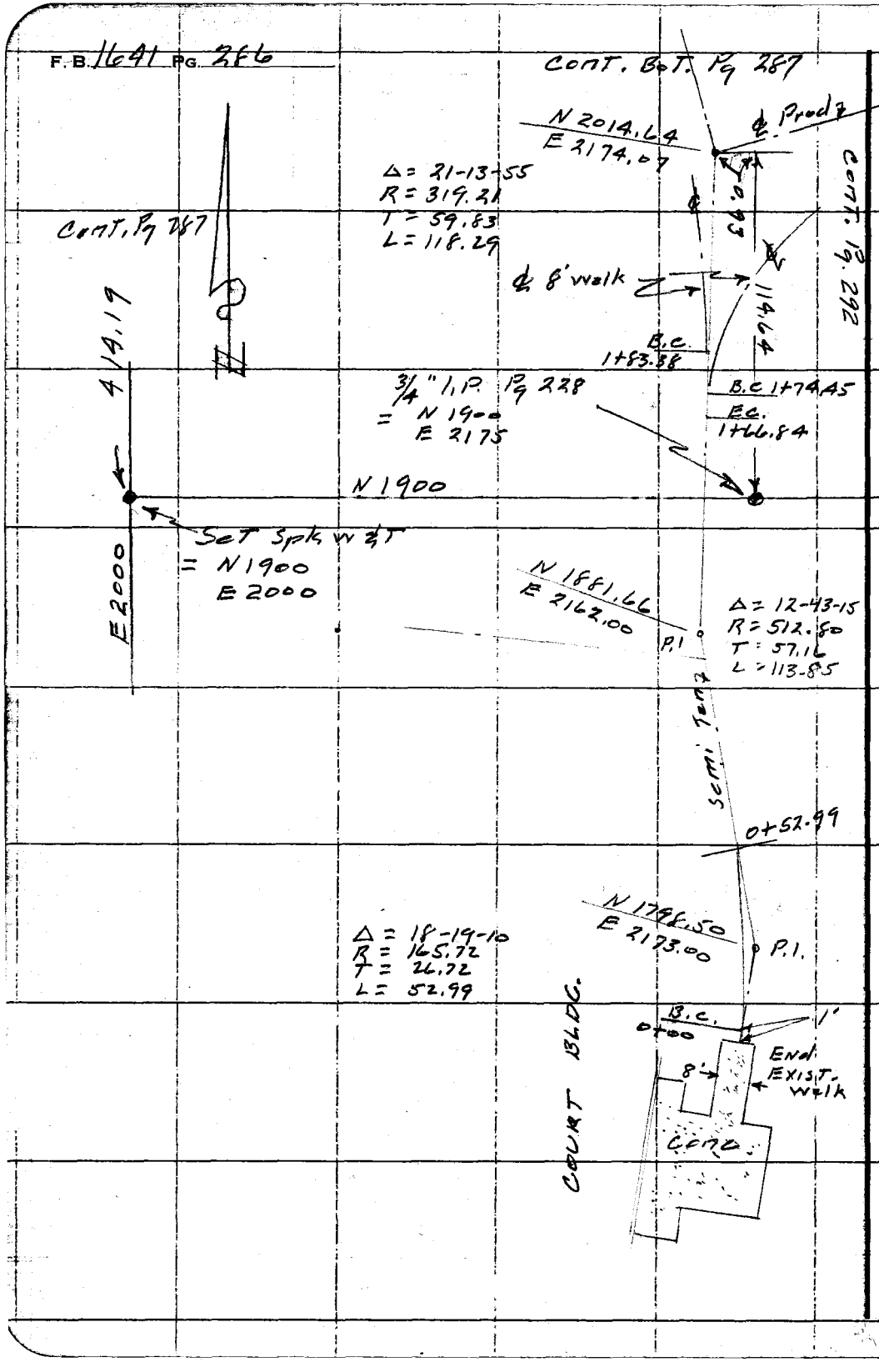

RETURN TO
LOS ANGELES COUNTY SURVEYOR
726 LOS ANGELES COUNTY
ENGINEERING BLDG.

Do not extend notes this side of this line.

Note: Any Additions or Changes on This Sheet Must be Made or Circled in Red Ink With Date and Name of Person Making Change.

Notes Ck'd by	Survey of Belvedere Lakes
Map No.	W. O. 8776 Tape No. St'd. °F
Office Work	Surveyed by Snyder
Checked	Notes PRS Date 4-10-56
Date	Indexed A. C. Johnson

F.B. 1641 Pg. 287

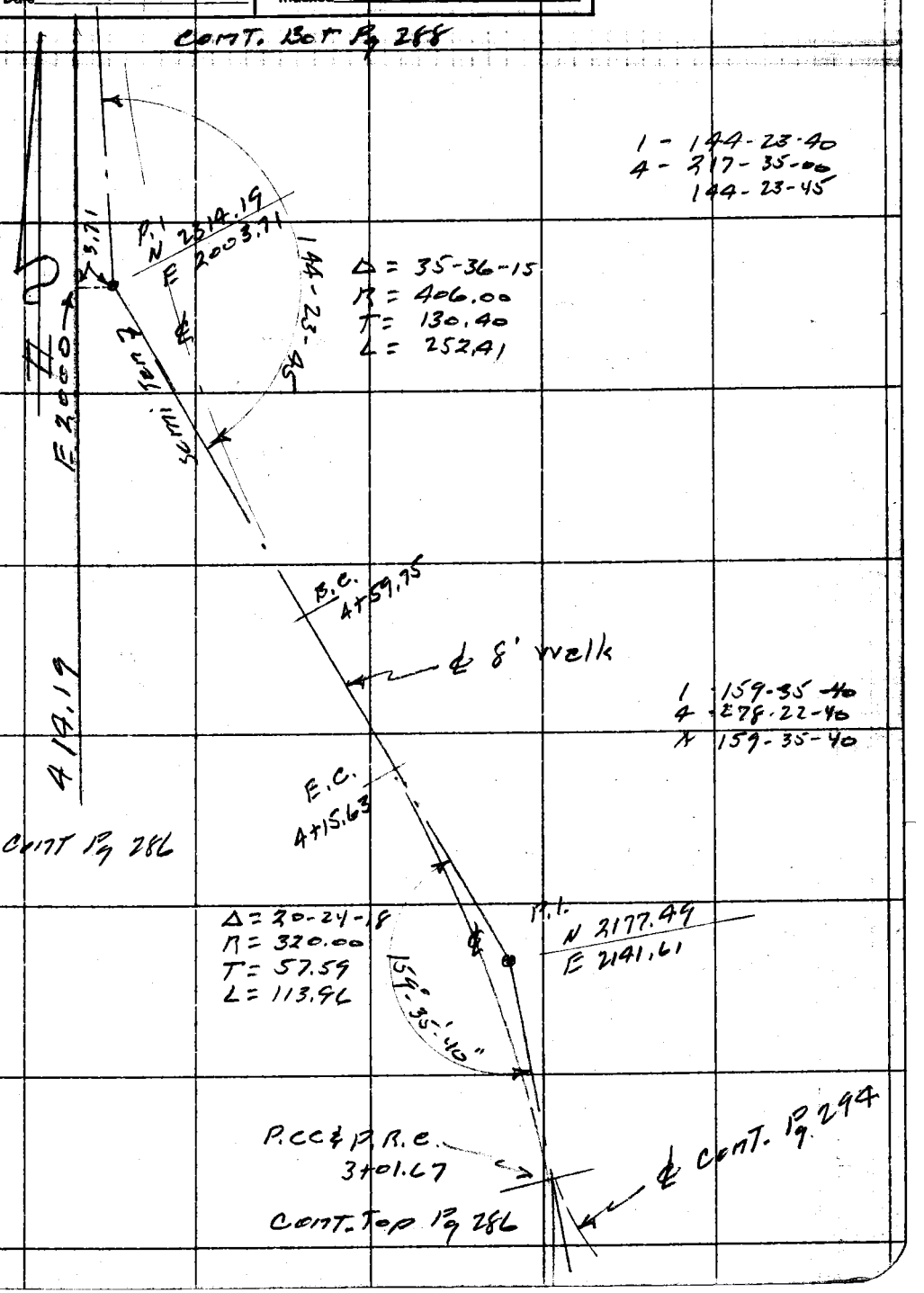

Note: Any Additions or Changes on This Sheet Must be Made or Circled in Red Ink With Date and Name of Person Making Change.

Do not extend notes this side of this line.

RETURN TO
LOS ANGELES COUNTY SURVEYOR
726 LOS ANGELES COUNTY
ENGINEERING BLDG.

76F3098 247 4-53

F. B. 1641 PG. 288

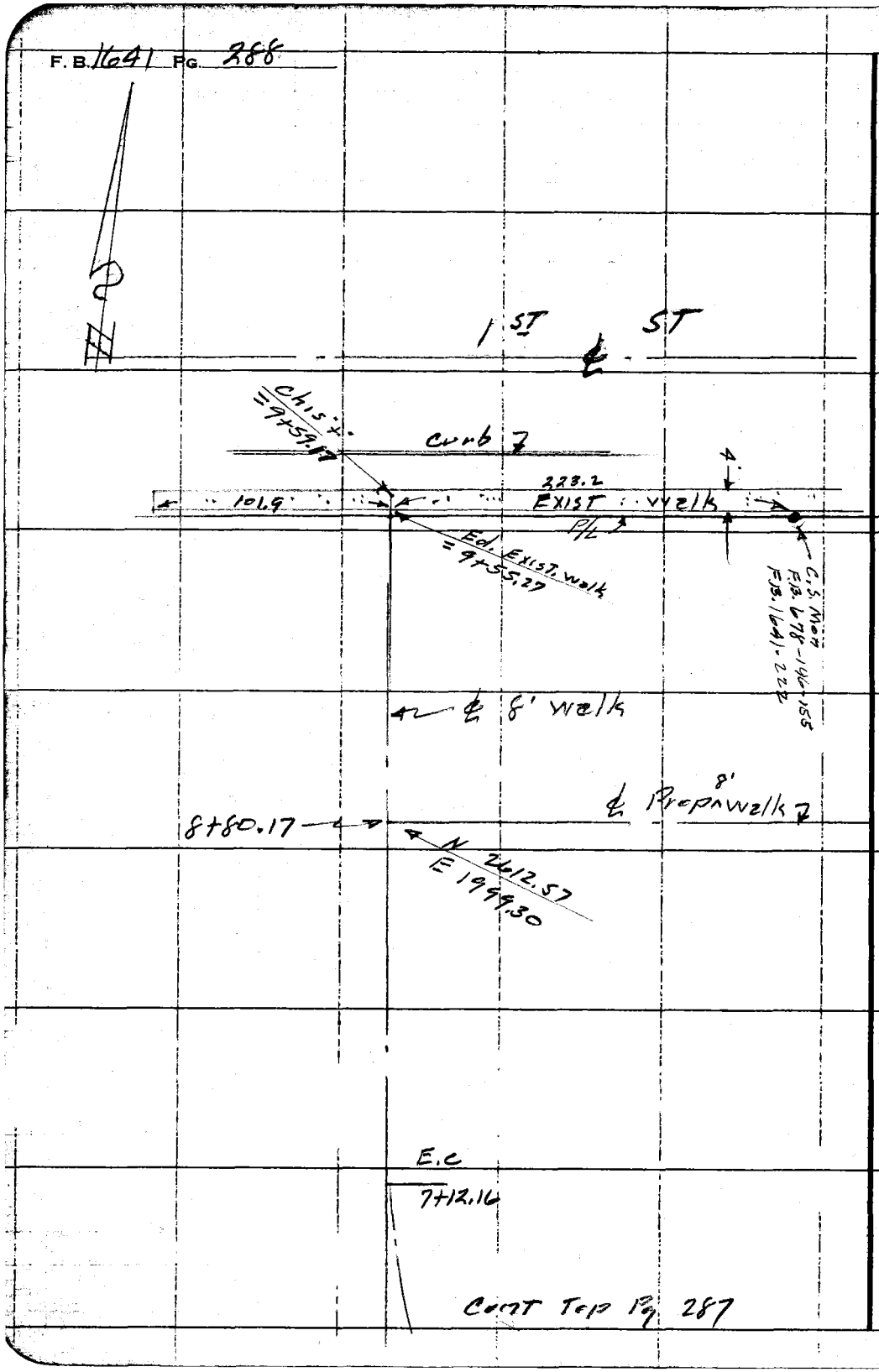

RETURN TO
LOS ANGELES COUNTY SURVEYOR
726 LOS ANGELES COUNTY
ENGINEERING BLDG.

Do not extend notes this side of this line.

Note: Any Additions or Changes on This Sheet Must be Made or Circled in Red Ink With Date and Name of Person Making Change.

Profile	Notes Red.	Plotted	Job No. 8776.18	Division No. 10	F. B. 1641	Pg. 289
No.	Date	Date	Survey of Belvedere Lakes			
X-Sec.	Notes Chkd.	Checked	Survey by Snyder	Notes PRS	Date 4-12-56	
No.	Date	Date	Map No.	Checked C. Johnson	Date	

J. N. 8776.18

Belvedere Lakes

Rock Dust Walks - Construction Stks.
on
West Side of Park

From - Exist. Walk E. side of Court Bldg...
To - 1st ST.

Party
Snyder
Le Gault
Evans
Bankson

1 Copy of Grade Sheet given to
Contractor in field 4-27-56
Snyder

STATION	B. B.	H. I.	F. B.	ELEV.

NOTE: ANY ADDITIONS OR CHANGES ON THIS SHEET MUST BE MADE OR CIRCLED IN RED INK, WITH DATE AND NAME OF PERSON MAKING CHANGE.

PLEASE RETURN TO
LOS ANGELES COUNTY SURVEYOR
726 Los Angeles County Engineering Bldg.

Do not extend notes this side of this line.

76L298 S & E #307 9-54

76L298 S & E #307 9-54

PLEASE RETURN TO
LOS ANGELES COUNTY SURVEYOR
726 LOS ANGELES COUNTY ENGINEERING BLDG.

NOTE: ANY ADDITIONS OR CHANGES ON THIS SHEET MUST BE MADE OR CIRCLED IN RED INK, WITH DATE AND NAME OF PERSON MAKING CHANGE.

Do not extend notes this side of this line.

STATION	B. S.	Profile of EXIST. Gr. E. Bd. walk	Profile of EXIST. GR. W. edge of walk high side	ELEV.				
T.13.N.				274.92	TB.M. El. 274.92 FB 1641-245 - chis "+" in N. end of conc. walk 150' ± N. of Court Bldg.			
					Grade	C/F		
0+00	EXIST. walk		275.25	275.25	275.37		W. edge	
0+26.50			275.35	275.07	275.54	F 0.47	stk. at 7'R & walk	Center Curve
0+52.99	P.R.C.		275.63	275.33	275.70	F 0.37	7'R	P.R.C.
0+75	B.V.C.		276.0	275.67	275.84	F 0.17	7'R	
1+00			276.3	276.03	275.87	C 0.16	7'R	
1+25	E.V.C.		276.3	275.83	275.64	C 0.19	7'R	
1+40	B.V.C.			275.43	275.43	Grade		
1+50			275.4	275.04	275.30	F 0.26	7'R	
1+66.84			274.7	274.30	275.09	F 0.79	7'R	E.C.
1+83.38			273.8	273.90	275.06	F-1.16	7' Left	B.C.
2+00	E.V.C. B.V.C.		273.3	273.25	275.05	F-1.80		
+25			273.5	273.47	275.10	F-1.63		
+50			274.0	273.90	275.14	F-1.04		
+75	B.V.C.		274.9	275.00	275.19	F-0.19		
3+00	N.V.C.		275.7	—	275.40	—	Not Set	
3+01.67		275.4	275.7	275.83	275.43	C 0.40		P.R.C.
+25	B.V.C.	276.1	276.6	276.60	275.93	C 0.67		
+50		276.9	277.3	277.35	276.63	C 0.72		
+75		277.6	278.0	278.09	277.33	C 0.76		

chg. offset

P.B. 1641 Pg. 290 | Job No. 8776.1 | Division No. 10 | Notes Red. ____ Plotted ____ | Profile
Survey of Baldwin Park | Notes 6 pks | Date ____ Date ____ | No. ____
Survey by Stanley | Notes 10 R.S. | Notes Chkd. ____ Checked ____ | X-Sec.
Indexed H. C. Johnson | Date 4-12-56 | Date ____ Date ____ | No. ____

76L298 S & E #307 9-54

PLEASE RETURN TO
LOS ANGELES COUNTY SURVEYOR
726 LOS ANGELES COUNTY ENGINEERING BLDG.

NOTE: ANY ADDITIONS OR CHANGES ON THIS SHEET MUST BE MADE OR CIRCLED IN RED INK, WITH DATE AND NAME OF PERSON MAKING CHANGE.

Do not extend notes this side of this line.

STATION	B. S.	Profile of Exist. Gr. E. Ed. Walk	Profile of Exist. Gr. W. edge Walk high side	ELEV.	Grade	C/F		
4+00		2728	278.4	27857	278.03	C-0.54	STK & T 7'L of ℄ Walk	
4+25		2785	278.9	27904	278.73	C-0.31		
+50		2793	2797	27980	279.43	C-0.37		
4+59.75		2796	2800	28015	279.75	C 0.40		B.C.
+75		2799	2805	28075	280.12	C 0.63		
5+00		2803	281.0	28122	280.41	C-0.81		
5+13	MVC			281.47	280.39	C 1.08		
+25		2803	2812	28154	280.28	C-1.26		
+50		2799	2810	28134	279.76	C-1.58		
+63				28120	279.33	C-1.87		
+75		2796	280.7	28105	278.88	C 2.17		
6+00		2786	279.6	27996	277.94	C 2.02		
+25		2770	278.0	27840	277.01	C 1.39		
+50		2761	277.0	27733	276.07	C 1.26		
+75		2757	276.6	27685	275.50	C 1.35		
7+00		2755	276.2	27653	275.27	C 1.26		
7+12.16		2754	276.1	27636	275.40	C 0.96		E.C.
+25		2759	2760	27613	275.67	C 0.46		
+50		2766	2769	27707	276.61	C 0.46		
+75		2778	2781	27818	277.81	C 0.37		
+85				27877	278.30	C 0.47		
8+00		2793	2796	27971	278.95	C 0.76		
+10				27993	279.31	C 0.62		
+25		2798	2801	28033	279.74	C 0.59		

Profile No. ____ Notes Red. ____ Plotted ____ Job No. 8776.18 Division No. 10 F. B. 1641 Pg. 291
Date ____ Date ____ Survey of Belvedere Lakes
X-Sec. No. ____ Notes Chkd. ____ Checked ____ Survey by Snyder Notes PRS Date ____
Date ____ Date ____ Map No. ____ Date ____ G. Johnson

76L298 S & E #307 9-54

PLEASE RETURN TO
LOS ANGELES COUNTY SURVEYOR
726 LOS ANGELES COUNTY ENGINEERING BLDG.

NOTE: ANY ADDITIONS OR CHANGES ON THIS SHEET MUST BE MADE OR CIRCLED IN RED INK, WITH DATE AND NAME OF PERSON MAKING CHANGE.

Do not extend notes this side of this line.

STATION	B. S.	Profile of Exist. Gr.	Profile Exist. Gr.	ELEV.				
		E. edge walk	W. edge walk = high side		Grade	C/F		
8+35				280 54	279.96	C 0.58		
+50		280 2	2808	280 87	280.23	C 0.64	stk & T	7'L of ℄ walk
8+75		2806	2809	28 87	280.69	C 0.18	✓	7'L
8+80,17	℄ Walk To East	2807	2809	28 91	280.78	C 0.13	✓	7'L
9+00		2810	2810	28107	281.15	F 0.08		7'L
+25		2816	2816	28162	282.22	F 0.60		7'L
+50		2842	2845	28448	284.53	F 0.05		7'L
9+55.27	Exist. Walk 1st St.	28514	28522		285.14	Grade		7'L
T.P.				28 36	C.S. Nlgn F.B. 678. 146-155 F.B. 1641-222			
T.P.				275 35				
T.B.M.				270 76	1st ST (S side) bt spk. in E. end conc. head wall To culv. ± 204' W. of C.S. Nlgn at N.E. cor. Park F.B. 1641-229 El. = 270.75			

F. B. 1641 Pg. 292 Job No. 8776.16 Division No. 10 Notes Red. Plotted Profile
Survey of Belvedere Lakes Date Date No. X-Sec.
Survey by Snyder Notes PIRS Notes Chkd. Checked
Indexed A. O. Johnson Date Date Date No.

Notes Ck'd by	Survey of Belvedere Lakes
Map No.	W. O. 8776.18 Tape No. 0135 St'd. 68 °F
Office Work	Surveyed by Snyder
Checked	Notes PRS Date 4-16-56
Date	Indexed A. C. Johnson

F. B. 1641 PG. 293

J. N. 8776.18

BELVEDERE LAKES

Location of Rock Dust Walks as Stk'd

Through Center of Park

From - A PT. 50't N. of Court Bldg.
To - 1st ST. at N. end of upper Lake

Party
Snyder
Le Cault
Evans
Bankson

Note: Any Additions or Changes on This Sheet Must be Made or Circled in Red Ink With Date and Name of Person Making Change.

Do not extend notes this side of this line.

RETURN TO
LOS ANGELES COUNTY SURVEYOR
726 LOS ANGELES COUNTY
ENGINEERING BLDG.

76F3098 247 4-53

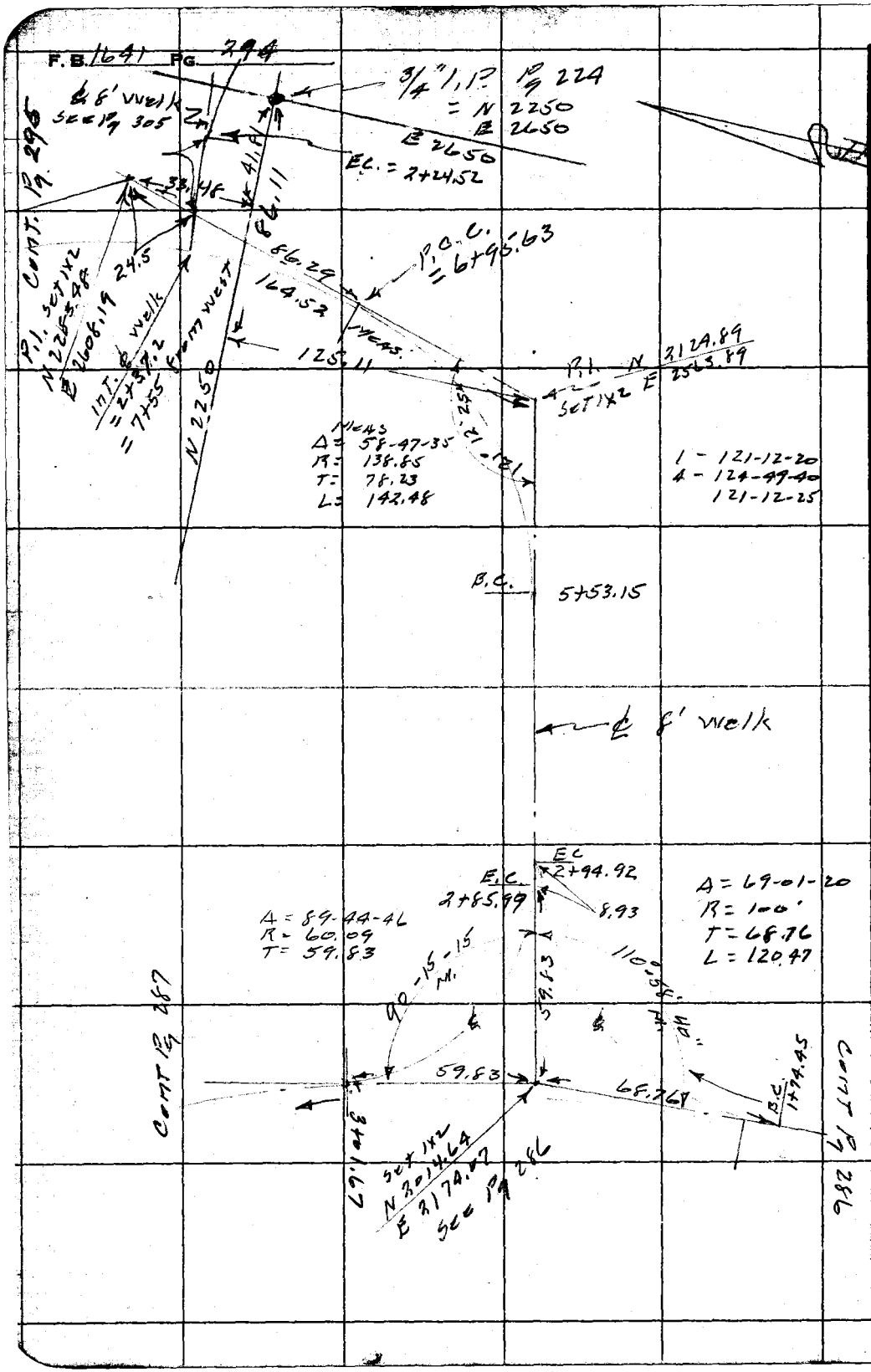

RETURN TO
LOS ANGELES COUNTY SURVEYOR
726 LOS ANGELES COUNTY
ENGINEERING BLDG.

Do not extend notes this side of this line.

Note: Any Additions or Changes on This Sheet Must be Made or Circled in Red Ink With Date and Name of Person Making Change.

Notes Ck'd by	Survey of Belvedere Lakes
Map No.	W. O. 8776 Tape No. 1785 St'd. 68 °F
Office Work	Surveyed by Snyder
Checked	Notes P 135 Date 4-17-56
Date	Indexed A. C. Johnson

F.B. 1641 PG. 295

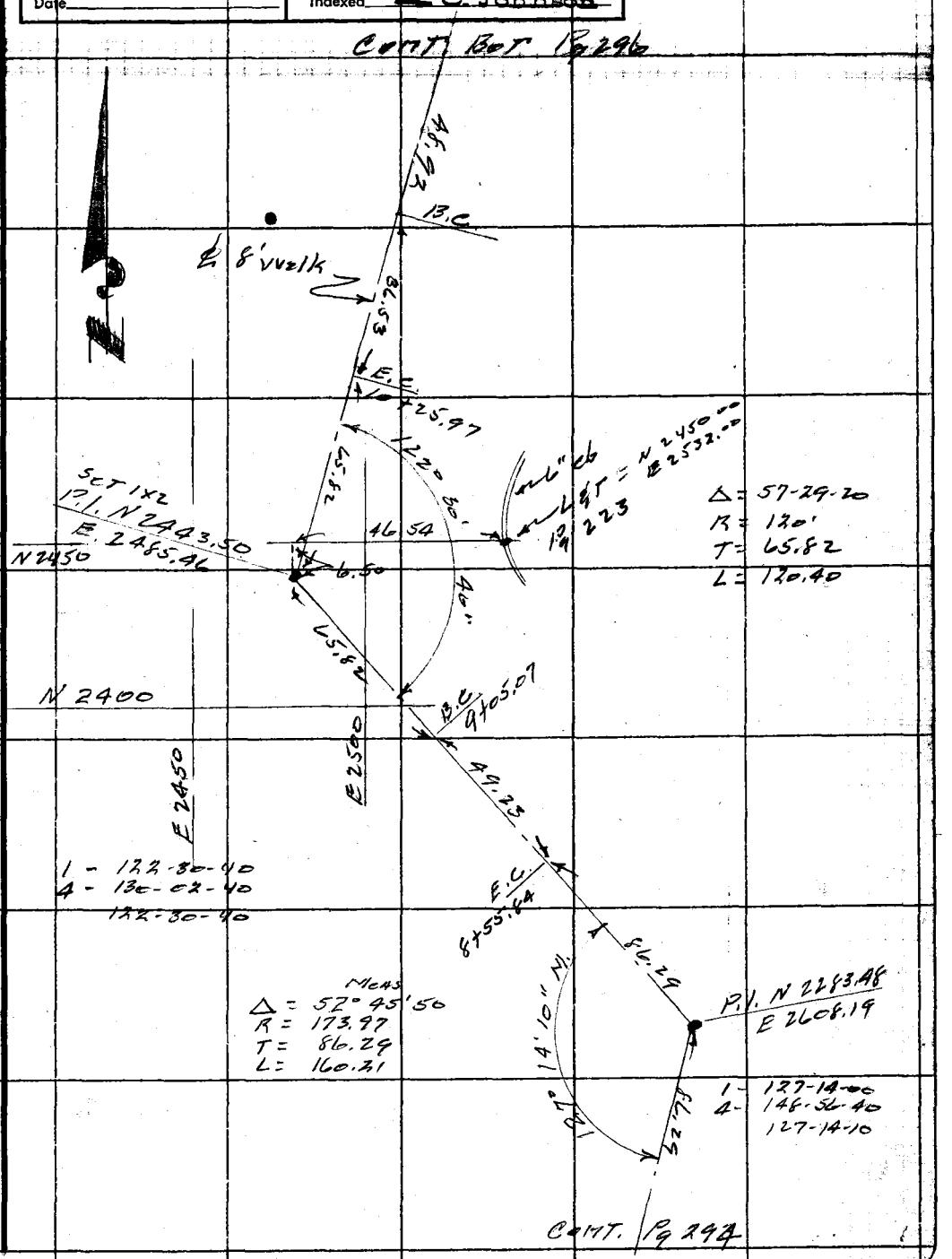

Note: Any Additions or Changes on This Sheet Must be Made or Circled in Red Ink With Date and Name of Person Making Change.

Do not extend notes this side of this line.

RETURN TO
LOS ANGELES COUNTY SURVEYOR
726 LOS ANGELES COUNTY
ENGINEERING BLDG.

76F3098 247 4-53

F. B. 1641 PG. 296

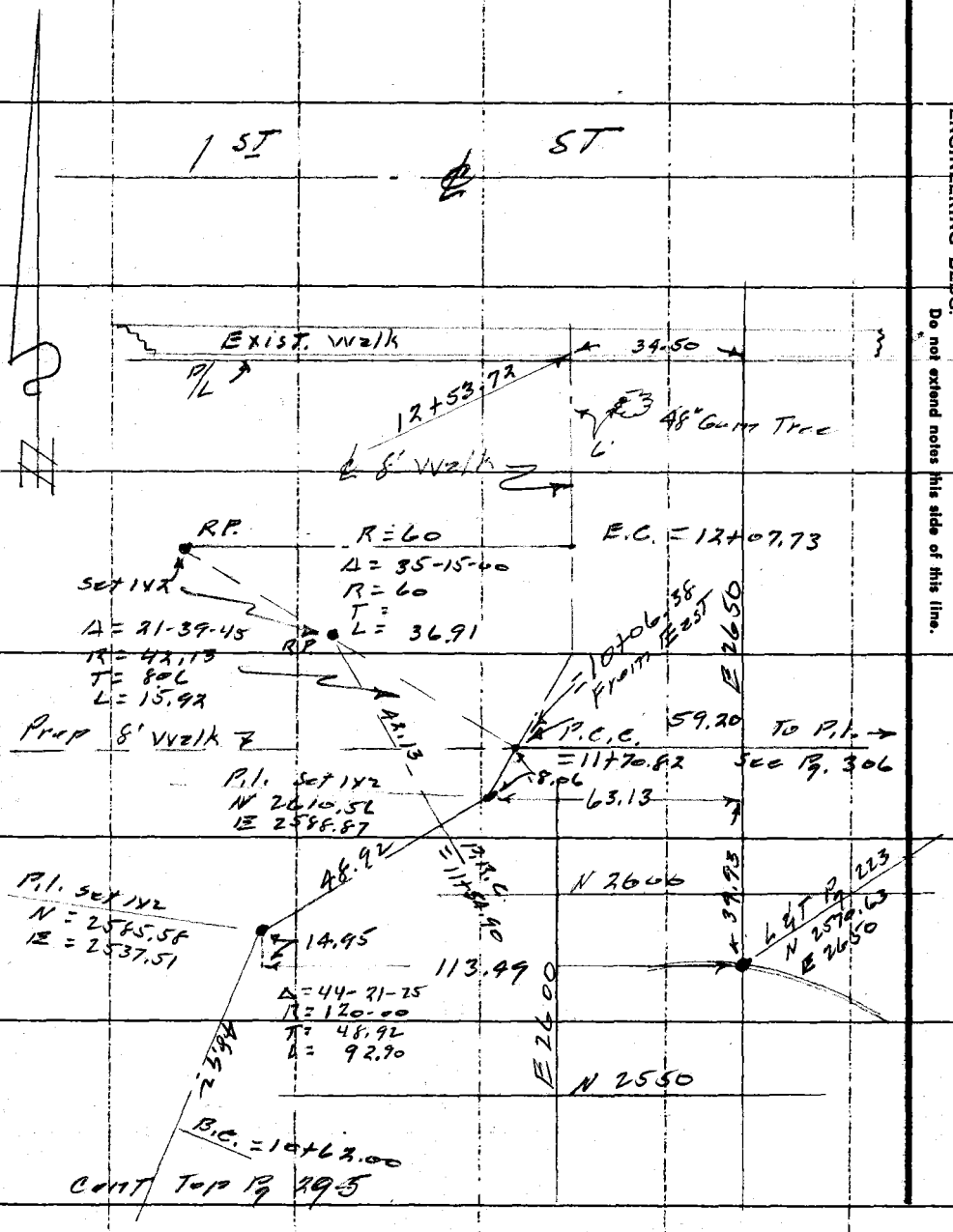

RETURN TO
LOS ANGELES COUNTY SURVEYOR
726 LOS ANGELES COUNTY
ENGINEERING BLDG.

Do not extend notes this side of this line.

Note: Any Additions or Changes on This Sheet Must be Made or Circled in Red Ink With Date and Name of Person Making Change.

Profile	Notes Red.	Plotted	Job No. 8776.18	Division No. 10	F. B. 1641	Pg. 297
No.	Date	Date	Survey of Belvedere Lakes			
X-Sec.	Notes Chkd.	Checked	Survey by Snyder Notes PRS		Date 4-17-56	
No.	Date	Date	Map No.	Checked C. Johnson	Date	

J.N. 8776.18

BELVEDERE LAKES

Rock Dust Walks - Constructions

on

Walk Through Center of Park

From - A PT 50' ± N. of Court Bldg.

To - 1ST ST. at N. end of upper Lake

Party

Snyder
Le Coult
Evans
Bankson

Ref Stks set 7' ℄ of ℄ 8' walk
1 Copy of Grade Sheets given to
Contractor in field 4-27-56
Snyder

STATION	B. B.	H. I.	F. B.	ELEV.

NOTE: ANY ADDITIONS OR CHANGES ON THIS SHEET MUST BE MADE OR CIRCLED IN RED INK, WITH DATE AND NAME OF PERSON MAKING CHANGE.

Do not extend notes this side of this line.

PLEASE RETURN TO
LOS ANGELES COUNTY SURVEYOR
726 LOS ANGELES COUNTY ENGINEERING BLDG.

761298 S & E #307 9-54

76L298 S & E #307 9-54

PLEASE RETURN TO
LOS ANGELES COUNTY SURVEYOR
726 LOS ANGELES COUNTY ENGINEERING BLDG.

NOTE: ANY ADDITIONS OR CHANGES ON THIS SHEET MUST BE MADE OR CIRCLED IN RED INK, WITH DATE AND NAME OF PERSON MAKING CHANGE.

274.40
17
57

Do not extend notes this side of this line.

STATION	S. S.	[illegible]	[illegible]	ELEV.				
T. B. M.		Profile EXIST. Gr. N & W. Ed. Walk	Profile of EXIST. Gr. S. & E. Ed. Walk	274.92	T.B.M. El. 274.92 F.B. 1641-245 Chis + IN N. end of Conc. Walk - 150'± N. of Court Bldg			
					Δ	Grade	C/F	
1+74.45	B.C.			273.72		275.10	F-1.38	Stk & N 7'R & Walk See Pg 286 & 292
2+04.57 1/4				273.48		275.05	F-1.57	
2+34.68 1/2				273.30		275.12	F 1.82	
2+64.80 3/4				273.67		275.17	F 1.50	
2+94.92	EC.			273.50		275.22	F 1.72	
3+01.67				274.88		275.43	F 0.55	Stk & T 7'L or (N) See Pg 287-294
+22.74 1/4				273.82		275.37	F 1.55	
+43.82 1/2				273.13		275.32	F 2.19	
+64.40 3/4				273.10		275.26	F 2.16	
2+85.97	EC.			273.44		275.21	F 1.77	
3+00				274.05		275.23	F 1.18	
+25				274.11		275.27	F 1.16	
+50				273.84		275.31	F 1.47	
+75				273.98		275.35	F 1.37	
4+00		2758	2756	275.98		275.40	C 0.58	
+25		2774	2771	277.40		275.44	C 1.96	
+50		2773	2769	277.51		275.28	C 2.23	
+75		2766	2759	276.85		274.81	C 2.04	

F. B. 1641 Pg. 298 Job No. 8776.15 Division No. 10 Notes Red. Plotted Profile
Survey of Belvedere Lake Date Date No.
Survey by Snyder Notes 1125 Notes Chkd. Checked X-Sec.
Indexed C. Johnson Date 4-17-56 Date Date No.

76L298 S & E #307 9-54

PLEASE RETURN TO
LOS ANGELES COUNTY SURVEYOR
726 LOS ANGELES COUNTY ENGINEERING BLDG.

NOTE: ANY ADDITIONS OR CHANGES ON THIS SHEET MUST BE MADE OR CIRCLED IN RED INK, WITH DATE AND NAME OF PERSON MAKING CHANGE.

Do not extend notes this side of this line.

STATION	B. S.	Hyd. Profile Gr. N & W ed. W walk	Profile Gr. S. & E ed. W walk	ELEV.	% Grade	C/F	NEW GR	NEW C/F	
									Stk 85 7 L-8 & W walk
5+00		2752	2743	2755.1		274.15	C 1.36		
+25		2744	2732	2747.3		273.48	C 1.25	273.48	C 1.25
+50		2729	2721	2734.5		273.18	C 0.27	272.80	C 0.65
5+53.15	B.C.	2727	2715	2732.0		273.20	Grade	272.72	C 0.48
5+70				2733.7				272.60	C 0.77
5+75		2728	2717	2734.4		273.66	F 0.22	272.65	C 0.79
5+83				2736.8				272.87	C 0.76
6+00		2737	2727	2742.5		274.53	F 0.28	273.51	C 0.74
+25		2746	2735	2751.4		275.39	F 0.25	274.45	C 0.69
+50		2762	2755	2764.6		276.25	C 0.31	275.40	C 1.06
+75		2765	2759	2767.9		277.12	F 0.33	276.35	C 0.44
6+95.62	P.C.C.	2773	2766	2775.3		277.83	F 0.30		
7+00		2774	2767	2777.0		277.98	F 0.28	277.30	C 0.40
+25		2784	2777	2786.0		278.84	F 0.24	278.24	C 0.36
+50		2793	2787	2794.2		279.67	F 0.25	279.18	C 0.24
+55				2795.9		279.76	F 0.17	279.28	C 0.31
+60				2797.1				279.80	C 0.41
+75		2794	2789	2795.9		279.52	C 0.07	279.20	C 0.39
8+00		2785	2783	2786.9		277.92	C 0.77	277.92	C 0.77
+25		2762	2749	2766.2		275.85	C 0.77		
+50		2746	2731	2757.1		273.78	C 1.33		
8+55.84	E.C.	2743	2729	2748.0		273.29	C 1.51		
+75		2733	2721	2737.4		271.71	C 2.03		
9+00		2717	2706	2721.7		269.64	C 2.47		

V.C. 3.782 V.C.

Profile Notes Red. ____ Plotted ____ Job No. 76L-16 Division No. 10 F. B. 1641 #299
No. ____ Date ____ Date ____ Survey of Baldwin Park Blvd. Survey by Johnson Date 4-3
X-Sec. ____ Notes Chkd. ____ Checked ____ Map No. ____ Date ____

76L298 S & E #307 9-54

PLEASE RETURN TO
LOS ANGELES COUNTY SURVEYOR
726 LOS ANGELES COUNTY ENGINEERING BLDG.

NOTE: ANY ADDITIONS OR CHANGES ON THIS SHEET MUST BE MADE OR CIRCLED IN RED INK, WITH DATE AND NAME OF PERSON MAKING CHANGE.

Do not extend notes this side of this line.

STATION	B. S.	~~Hel.~~ Profile of Exist. Gr. N. & W. ed. walk	~~Pro.~~ Profile Exist. Gr. S. & E. Ed. walk	ELEV.	%	Grade	C/F	New GR	New C/F	
9+05.07	B.C	271.1	269.8	27158		269.22	C 2.36			ST/S & T 7'L of ℄ walk
+25		269.1	267.8	26948		267.59	C 1.89			
+50		2666	265.9	26698		266.15	C 0.83			
+75		265.2	264.9	26535		265.61	F 0.26			
10+00 Hold		265.7	265.4	26577		265.68	C 0.09	265.68	C 0.09	
10+25.47	E.C.	265.8	265.6	26601		265.77	C 0.24	65.65	C 0.36	
+50		266.5	265.6	26705		265.86	C 1.19	65.62	C 1.43	
10+62.00	B.C.	267.5	265.8	26814		265.90	C 2.24	65.61	C 2.53	
+75		268.5	266.8	26906		265.95	C 3.11	65.59	C 3.47	
11+00		268.2	267.0	26889		266.04 (65.56)	C 2.85	65.56	C 3.33	0.12
+25		266.3	265.5	26679		266.13	C 0.66	65.53	C 1.26	
+50		264.9	264.9	26489		266.22	F 1.33	65.5	F 0.6	
11+54.90	P.R.C.	2649	265.0	26491		266.24 (65.5)	F 1.33	65.5	F 0.6	
1/2				26510		266.27	F 1.17	65.55	F 0.45	
11+70.82	P.C.C	265.2	265.2	26521		266.29	F 1.08	65.65	F 0.44	
+83.12 1/3				26550		266.34	F 0.84	65.95	F 0.45	
+95.43 2/3				26561		266.43	F 0.82	66.40	F 0.79	
12+00 12+07.73	E.C.	265.6	266.0	26560		267.30	F 1.70	67.56	F 1.96	
+15		265.9	266.0	26552		268.11	F 2.59	68.33	F 2.81	
+25				265.76		269.26	F 3.50	69.43	F 3.67	
+37		267.7	268.2	26720		270.64	F 3.44	270.75	F 3.53	

Profile
Plotted ____ No. ____
Date ____ X-Sec.
Checked ____ No. ____
Date ____

Job No. 8776.18 Division No. 10 Notes Red. ____ Date ____
Survey of Belvedere Lakes Notes Chkd. ____ Date ____
Survey by Snyder Notes PRS Date 4-17-56
Indexed C. Johnson

1641 Pg. 300

76L298 S & E #307 9-54

PLEASE RETURN TO
LOS ANGELES COUNTY SURVEYOR
726 LOS ANGELES COUNTY ENGINEERING BLDG.

NOTE: ANY ADDITIONS OR CHANGES ON THIS SHEET MUST BE MADE OR CIRCLED IN RED INK, WITH DATE AND NAME OF PERSON MAKING CHANGE.

Do not extend notes this side of this line.

STATION	S. S.	Profile EXIST Cr. N. & W. ed Walk	Profile EXIST. Cr. S. & E Ed Walk	ELEV.	Grade	c/c	
12+53.72		27257	27254		272.55	Grade	S. Ed. EXIST 1179 Walk 1ST ST
T.B.M.				27074	1ST ST. (S. side) B.T. Spk 117 E end conc. head wall to culv. 204'± W. of C.S. No 7. at N.E. cor. of Park F.B. 1641-229 El. 270.75		

Profile Notes Red. ____ Plotted ____ Job No. 8776.16 Division No. 10 F.B. 1641 Pg. 301
No. ____ Date ____ Date ____ Survey of Belvedere Lakes
X-Sec. Notes Chkd. ____ Checked ____ Survey by Snyder Notes P135 Date 4-17-56
No. ____ Date ____ Date ____ Map No. ____ Indexed Johnson Date ____

F. B. 1641 Pg. 303

Job No. Division No. Notes Red. Plotted Profile

Survey of Date Date No.

Survey by Notes Notes Chkd. Checked X-Sec.

Indexed Date Date Date No.

STATION	B. S.	H. I.	F. S.	ELEV.

76L298 S & E #307 9-54

PLEASE RETURN TO

LOS ANGELES COUNTY SURVEYOR

726 LOS ANGELES COUNTY ENGINEERING BLDG.

Do not extend notes this side of this line.

NOTE: ANY ADDITIONS OR CHANGES ON THIS SHEET MUST BE MADE OR CIRCLED IN RED INK, WITH DATE AND NAME OF PERSON MAKING CHANGE.

Notes Ck'd by	Survey of Belvedere Lakes
Map No.	W. O. 8776.18 Tape No. St'd. °F
Office Work	Surveyed by Snyder
Checked	Notes 1713 S Date 5-31-52
Date	Indexed C. Johnson 5-22-56

F. B. 161 PG. 303

J.N. 8776.18
BELVEDERE LAKES
Location of Rock Dust walks as st'd

EAST SIDE of LAKES

From — Sheriffs STA.
To — 1 ST ST

Party
Snyder
Le Gault
Evans
Bamkson

Note: Any Additions or Changes on This Sheet Must be Made or Circled in Red Ink With Date and Name of Person Making Change.

Do not extend notes this side of this line.

RETURN TO
LOS ANGELES COUNTY SURVEYOR
726 LOS ANGELES COUNTY
ENGINEERING BLDG.

76F3098 247 4-52

F.B. 1641 PG. 304

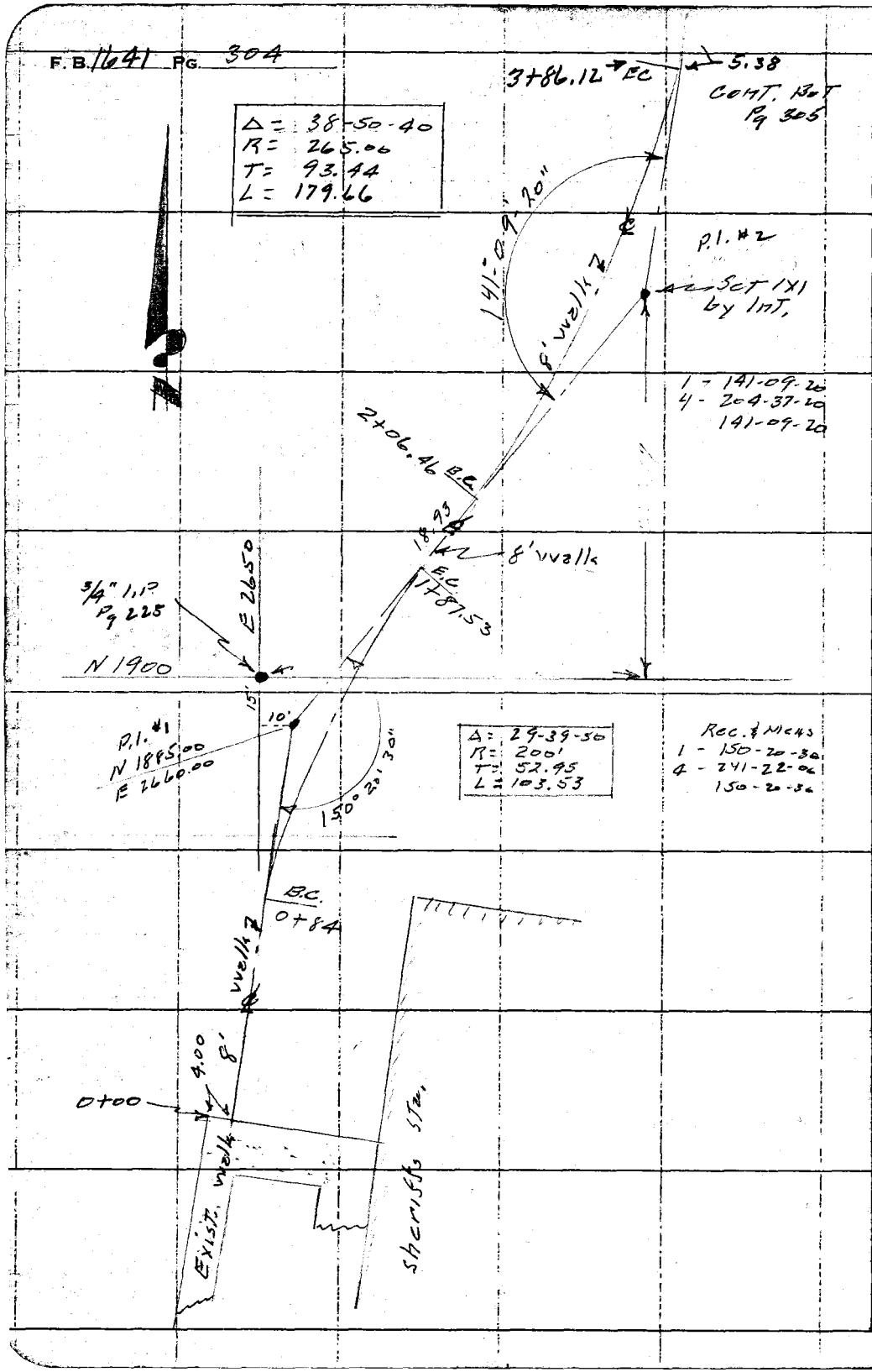

RETURN TO
LOS ANGELES COUNTY SURVEYOR
726 LOS ANGELES COUNTY
ENGINEERING BLDG.
Do not extend notes this side of this line.

Note: Any Additions or Changes on This Sheet Must be Made or Circled in Red Ink With Date and Name of Person Making Change.

Notes Ck'd by
Map No.
Office Work
Checked
Date

Survey of Belvedere Lakes
W. O. 8776 Tape No. St'd. °F
Surveyed by Snyder
Notes 17123 Date 5-21-56
Indexed C. Johnson

F. B. 164 PG. 305

Note: Any Additions or Changes on This Sheet Must be Made or Circled in Red Ink With Date and Name of Person Making Change.

Do not extend notes this side of this line.

RETURN TO
LOS ANGELES COUNTY SURVEYOR
726 LOS ANGELES COUNTY
ENGINEERING BLDG.

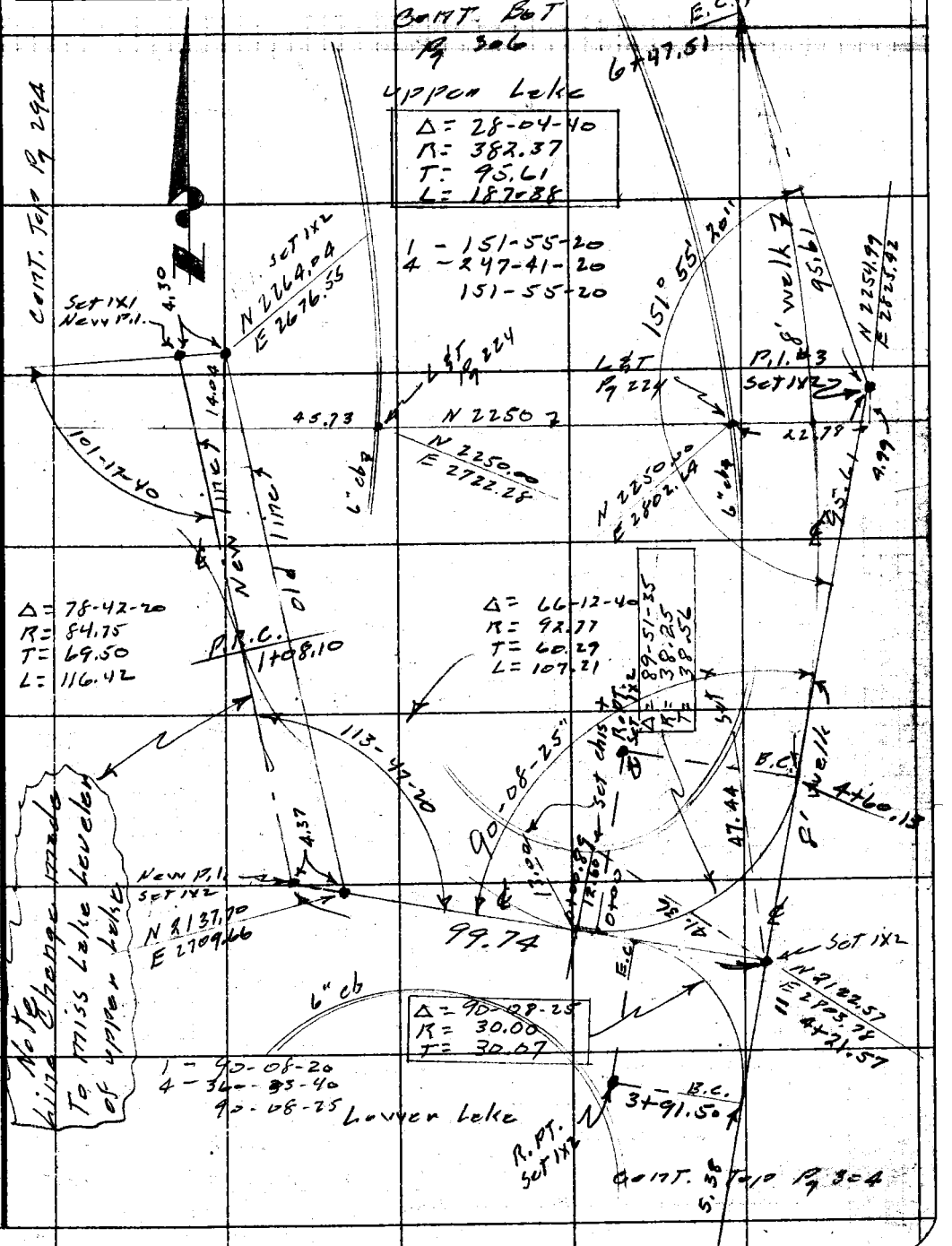

76F3088 247 4-55

F.B. 1641 PG. 306

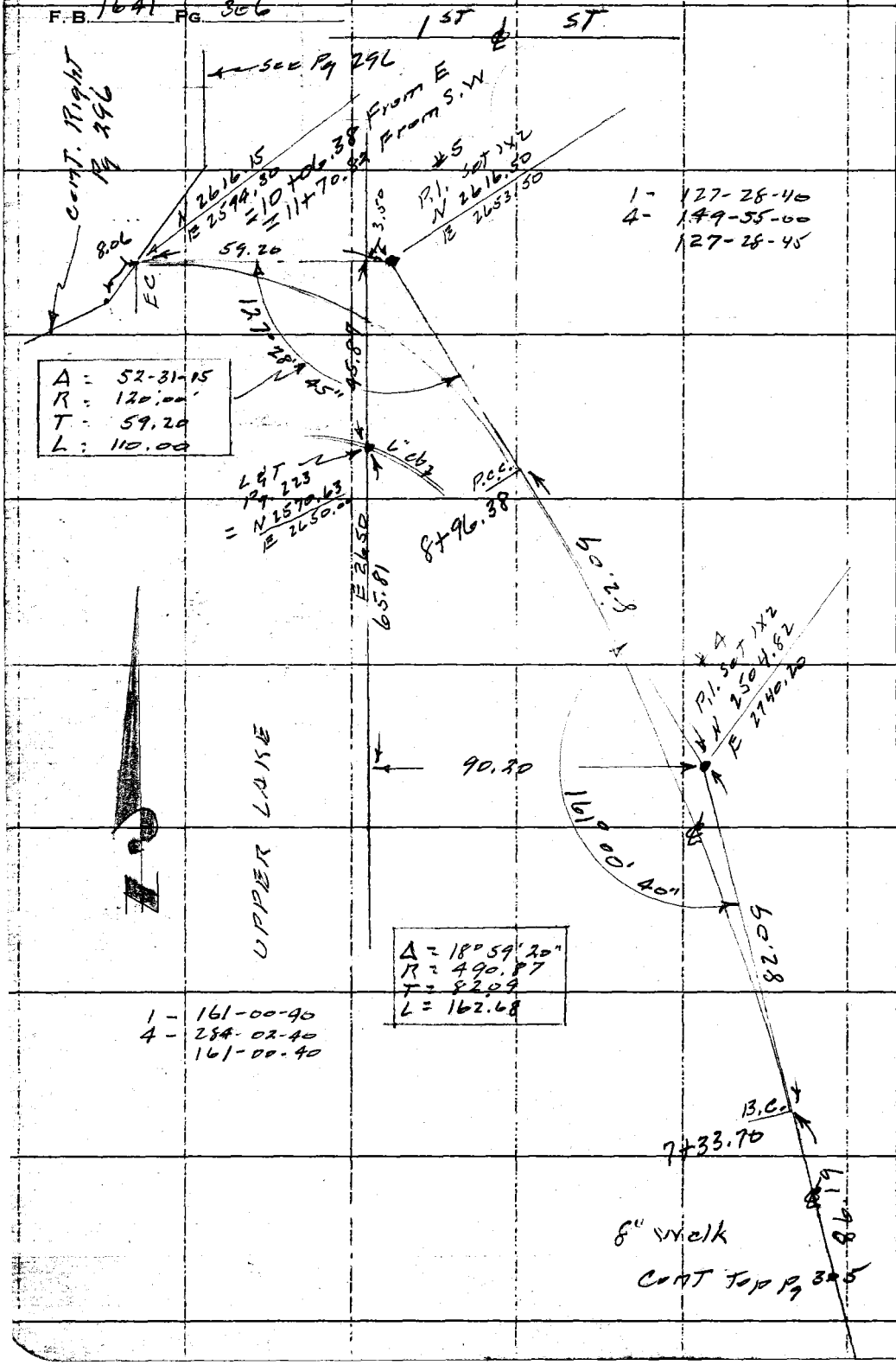

RETURN TO
LOS ANGELES COUNTY SURVEYOR
726 LOS ANGELES COUNTY
ENGINEERING BLDG.

Do not extend notes this side of this line.

Note: Any Additions or Changes on This Sheet Must be Made or Circled in Red Ink With Date and Name of Person Making Change.

Profile	Notes Red	Plotted	Job No 8776.18	Division No. 10	F. B. 1641	Pg. 307
No.	Date	Date	Survey of Belvedere Lakes			
X-Sec.	Notes Chkd	Checked	Survey by Snyder	Notes PRS	Date 5-3-56	
No.	Date	Date	Map No.	Indexed R. C. Johnson	Date	

J.N. 8776.18

BELVEDERE LAKE

Construction Stakes & Profile of Rock Dust Walk

From - Walk along E. side of Park
To - Walk through center of Park

For location See Pg 294 & 305

Party
Snyder
LC Gault
Evans
Bankson

1 Copy of Grade Sheet given To Contractor in field. 5-4-56
Snyder

STATION	B. B.	H. I.	F. S.	ELEV.

NOTE: ANY ADDITIONS OR CHANGES ON THIS SHEET MUST BE MADE OR CIRCLED IN RED INK, WITH DATE AND NAME OF PERSON MAKING CHANGE.

Do not extend notes this side of this line.

PLEASE RETURN TO
LOS ANGELES COUNTY SURVEYOR
726 LOS ANGELES COUNTY ENGINEERING BLDG.

761298 S & E #307 9-54

76L298 S & E #307 9-54

PLEASE RETURN TO
LOS ANGELES COUNTY SURVEYOR
726 LOS ANGELES COUNTY ENGINEERING BLDG.

NOTE: ANY ADDITIONS OR CHANGES ON THIS SHEET MUST BE MADE OR CIRCLED IN RED INK, WITH DATE AND NAME OF PERSON MAKING CHANGE.

Do not extend notes this side of this line. Connecting Walk between E. Walk & center walk through Park

STATION	B. S.	[redacted]	[redacted]	ELEV.				
T.B.M.		Profile Exist Gr.	Profile Exist Gr.	264.84	L. & T N. W. cor. Top outlet conc box S. end of upper Lake Pg 246			
		So Edge (L) Walk	N. Ed. (R) Walk		Grade	C/F		Stk & N 7' R of ℄ walk
		263.77	263.77		265.78			El. of N. S. Walk 38.55 ℄ int. East of 0+00
0+00		62.8	63.6	263.89	263.47	C0.42		End of curve concave to N. Pg 305
0+00.89 B.C.		62.8	63.6	263.90				
0+25		63.0	63.7	264.04	263.00	C1.04		
0+25				264.78			Top	S.E. cor conc. box outlet
0+50		62.8	63.8	264.09	263.12	C0.97		
0+75		62.6	63.7	264.08	263.65	C0.43		
1+00		64.5	64.4	264.49	264.40	C0.09		
1+08.10 P.R.C.		64.9	64.9	264.85	264.55	C0.30		
1+25		65.5	65.6	265.34	265.50	F0.16		
1+31				266.20	265.95		Top	S.W. cor. conc box Lake Levelor
1+50		68.5	67.8	267.62	268.00	F0.38		
1+75		71.7	71.4	271.04	271.38	F0.34		
2+00		75.0	74.9	274.85	274.76	C0.09		
2+24.52 E.C.		78.0	78.0	278.07	278.07	Grade		
2+33.2					279.24			Int. with E. edge of walk
2+37.2				278.8				Int. ℄ of walks
7+55				279.59				Stk & N. stk. line 7+55 El. 279.59 R 7.00

F. B. 1641 Pg. 308 Job No. 8776.78 Division No. 10 Notes Red. Plotted Profile
Survey of Belvedere Lake Date Date No.
Survey by Snyder Notes PRS Notes Chkd. Checked X-Sec.
Indexed C. Johnson Date 5-3-56 Date Date No.

Profile No.	Notes Red. / Date	Plotted / Date	Job No. 8-976.18	Division No. 10	F. B. 1641	Pg. 309
X-Sec. No.	Notes Chkd. / Date	Checked / Date	Survey of Belvedere Lakes			
			Survey by Snyder	Notes PRS	Date 5-21-56	
			Map No.	Indexed J. Johnson	Date	

J. N. 8-976.18

BELVEDERE LAKES

Construction Stakes & Profile of Rock Dust Walk EAST SIDE of LAKE

From Sheriffs Sta. - North To - 1st St.

Party
Snyder
Le Gault
Evans
Bankson

Ref Stakes - 7' R of ℄ walk except as Noted

For Location of walk See Pg 304 To 306

1 Copy of Grade sheet given To Inspector in Field - 5-28-56
Snyder

STATION	B. S.	H. I.	F. S.	ELEV.

Do not extend notes this side of this line.

NOTE: ANY ADDITIONS OR CHANGES ON THIS SHEET MUST BE MADE OR CIRCLED IN RED INK, WITH DATE AND NAME OF PERSON MAKING CHANGE.

PLEASE RETURN TO
LOS ANGELES COUNTY SURVEYOR
726 Los Angeles County Engineering Bldg.

761.298 S & E #307 9-54

76L298 S & E #307 9-54

PLEASE RETURN TO
LOS ANGELES COUNTY SURVEYOR
726 LOS ANGELES COUNTY ENGINEERING BLDG.

NOTE: ANY ADDITIONS OR CHANGES ON THIS SHEET MUST BE MADE OR CIRCLED IN RED INK, WITH DATE AND NAME OF PERSON MAKING CHANGE.

Do not extend notes this side of this line.

STATION	B. S.	H. I.	F. S.	ELEV.	Walk E. Side Lake				
T.B.M.		Profile Exist Gr. W. Edge (L) walk	Profile Exist Gr. E Ed. (R) walk	26484	L & T N.W. Cor. top S. end of upper Lake				outlet cone box Pg. 246 El. 264.84
					%	Grade	C/F		
50' So. of N. end of Exist walk		27133							
0+00 N. end Exist walk		271.46	27157			271.46	Grade		STK & N. 7' R of ℄ walk
0+25		271.1	271.4	27145		271.01	C 0.44		
0+50		270.5	271.0	27108		270.55	C 0.53		
0+75		269.9	270.4	27058		270.15	C 0.43		
0+84.00	B.C.	269.9	270.3	27039		269.90	C 0.49		
1+00		269.5	269.8	27001		269.65	C 0.36		
+25		268.4	269.0	26924		268.40	C 0.84		
+50		266.8	267.6	267.95		267.30	C 0.65		
+75		264.5	265.7	26607		266.30	F 0.23		
1+87.53	E.C.	264.3	265.7	26605		265.95	C 0.10		
2+00				26614		265.70	C 0.44		
2+06.46	B.C.	264.6	265.6	266.13		265.53	C 0.60		
+25		264.5	265.9	26622		265.53	C 0.69		
+50		264.7	266.5	26666		265.55	C 1.11		
+75		265.4	266.7	26732		265.57	C 1.75		
3+00		265.8	267.1	26757		265.59	C 1.98		

F. B. 1641 Pg. 310 Job No. 8776.15 Division No. 10 Notes Red. Plotted Profile
Survey of Belvedere Lakes Date Date No. X-Sec.
Survey by Snyder Notes PRS Notes Chkd. Checked
Indexed C. Johnson Date 5-21-56 Date Date No.

76L298 S & E #307 9-54

PLEASE RETURN TO
LOS ANGELES COUNTY SURVEYOR
726 LOS ANGELES COUNTY ENGINEERING BLDG.

NOTE: ANY ADDITIONS OR CHANGES ON THIS SHEET MUST BE MADE OR CIRCLED IN RED INK, WITH DATE AND NAME OF PERSON MAKING CHANGE.

Do not extend notes this side of this line.

STATION	B. S.	H. I.	F. S.	ELEV.	% Grade			Walk E. side of Lakes
		Profile Exist. Gr. W. Ed. (L) walk	Profile Exist. Gr. E. Ed. (R) walk					
3+25		264.4	266.0	266.45	265.60	C0.85	STK	¾N 7' R of ℄ walk
+50		263.2	263.7	264.07	265.60	F1.53		
+75 ⊙		264.3	265.3	265.29	265.62	F0.33		
3+86.12	E.C.	264.4	265.4	265.69	265.62	C0.07		
		TAN. CONT. Pg 312						
		Curve Concave To South = 30' R. ℄						
3 +91.50				264.43	265.63	F1.20	STK	¾N 7' L of ℄ walk
1/4				264.49	265.17	F0.68		
1/2				264.21	264.71	F0.50		
3/4				263.97	264.25	F0.28		
E.C.				263.73	263.80	F0.07		
		Curve Concave To North = 38.25' R ℄						
B.C = 0+00 TOW				263.89	263.47	C0.42	STK	¾N 7' L of ℄ walks
1/4				263.75	264.00	F0.25		
1/2				264.33	264.53	F0.20		
3/4				264.82	265.06	F0.24		
4 +60.13	E.C.			264.81	265.65	F0.84		

Profile Notes Red. ____ Plotted ____ Job No. 6776.16 Division No. 6
No. ____ Date ____ Date ____ Survey of Bellflower Lakes
X-Sec. Notes Chkd. ____ Checked ____ Survey by Sirvey Notes DKS Date 5-26-54
No. ____ Date ____ Date ____ Map No. ____ Date ____ Date ____ Drawn Johnson

F. B. 1641 Pg. 311

76L298 S & E #307 9-54

PLEASE RETURN TO
LOS ANGELES COUNTY SURVEYOR
726 LOS ANGELES COUNTY ENGINEERING BLDG.

NOTE: ANY ADDITIONS OR CHANGES ON THIS SHEET MUST BE MADE OR CIRCLED IN RED INK, WITH DATE AND NAME OF PERSON MAKING CHANGE.

Do not extend notes this side of this line.

STATION	B. S.	H. I.	F. S.	ELEV.	Walk E. side Lake			
		Profile Exist Gr. W. Ed. (L) Walk	Profile Exist Gr. E Ed. (R) Walk		%	Grade	C/F	
4+00		264.8	265.5	265.80		265.65	Co.15	STK & N 7' R of ℄ Walk
4+21.57	INT. of Walk (W)	265.4	265.8	266.09		265.67	Co.42	
4+25		265.5	265.8	266.09		265.67	Co.42	
4+50		265.3	265.9	266.30		265.68	Co.52	
4+60.13	B.C.	265.3	265.9	266.25		265.65	Co.60	
4+75		265.2	265.7	266.41		265.62	Co.79	
5+00		264.9	265.5	265.68		265.50	Co.18	
+25		264.9	265.4	265.60		265.40	Co.20	
+50		264.7	265.5	265.62		265.30	Co.32	
+75		264.8	265.3	265.36		265.15	Co.21	
6+00		264.7	265.3	265.48		265.00	Co.48	
+25		264.7	265.3	265.31		264.87	Co.44	
6+47.51	E.C.	264.4	265.0	265.11		264.76	Co.35	
6+50		264.3	265.0	265.06		264.75	Co.31	
+75		264.2	264.5	264.57		264.70	Fo.13	
7+00		264.3	264.4	264.22		264.50	Fo.28	
+25		264.3	264.6	264.64		264.65	Grade	

F. B. 1641 Pg. 312 Job No. 8776.16 Division No. 10 Notes Red. Plotted Profile
Survey of Belvedere Lakes Date Date No. X-Sec.
Survey by Snyder Notes P.R.S. Notes Chkd. Checked
Indexed R. C. Johnson Date 5-22-56 Date Date No.

76L298 S & E #307 9-54

PLEASE RETURN TO
LOS ANGELES COUNTY SURVEYOR
726 LOS ANGELES COUNTY ENGINEERING BLDG.

NOTE: ANY ADDITIONS OR CHANGES ON THIS SHEET MUST BE MADE OR CIRCLED IN RED INK, WITH DATE AND NAME OF PERSON MAKING CHANGE.

Do not extend notes this side of this line.

STATION	B. S.	H. I.	F. S.	ELEV.	Walk E side of Lake			
		Profile Exist Gr. W. Ed. (L) Walk	Profile Exist. Gr. E Ed. (R) Walk		%	Grade	C/F	
7+33.70	B.C.	264.4	264.6	26475		264.66	C0.09	Stk & N 7' R of ℄ Walk
7+50		264.5	264.8	26495		264.70	C0.25	
+75		264.6	264.9	26514		264.80	C0.34	
8+00		264.9	265.2	26533		264.90	C0.43	
+25		264.9	265.3	26544		265.00	C0.44	
+50		264.6	265.0	26510		265.10	Grade	
+75		264.3	264.5	26456		265.18	F0.62	
8+96.38	P.C.C.	264.2	264.3	26432		265.24	F0.92	
9+00		264.1	264.1	26422		265.25	F1.03	
+25		264.2	264.2	26427		265.37	F1.10	
+50		264.7	264.6	26456		265.50	F0.94	
+75		265.1	265.3	265.44		265.65	F0.21	
+90		265.2	265.4	265.56		265.75	F0.19	
10+00						265.80		Not set
10+06.38	EC. = 11+70.82 from S.W					265.65 Per Pg 300		Not set
T.B.M.				27074	T.B.M. El. 270.75 F.B. 1641-229-1st St. (S. side) BT. spk. in E. end cone head wall to col. 204' t W. of C.S. Mon. at N.E. cor. of Park			

Profile Notes Red. ____ Plotted ____ Job No. 8776.18 Division No. 10 F.B. 1641 Pg. 313
No. ____ Date ____ Date ____ Survey of Belvedere Lakes
X-Sec. Notes Chkd. ____ Checked ____ Survey by Snyder Notes PRS Date 5-22-56
No. ____ Date ____ Date ____ Map No. ____ Edited Johnson Date ____

F. B. 1641 Pg. 314

Job No. _____ Division No. _____ Notes Red. _____ Plotted _____ Profile

Survey of _____ Date _____ Date _____ No. _____

Survey by _____ Notes _____ Notes Chkd. _____ Checked _____ X-Sec.

Indexed _____ Date _____ Date _____ Date _____ No. _____

STATION	B. S.	H. I.	F. S.	ELEV.

76L298 S & E #307 9-54

PLEASE RETURN TO

LOS ANGELES COUNTY SURVEYOR

726 LOS ANGELES COUNTY ENGINEERING BLDG.

Do not extend notes this side of this line.

NOTE: ANY ADDITIONS OR CHANGES ON THIS SHEET MUST BE MADE OR CIRCLED IN RED INK, WITH DATE AND NAME OF PERSON MAKING CHANGE.

Profile	Notes Red.	Plotted	Job No. 8776.18 Division No. 10	F. B. 1641 Pg. 315
No.	Date	Date	Survey of Belvedere Lake	
X-Sec.	Notes Chkd.	Checked	Survey by Snyder Notes PRS Date 5-3-56	
No.	Date	Date	Map No. ~~A.~~ Indexed Johnson Date	

J.N 8776.18

BELVEDERE LAKE

Stk. Conture E. side uppe Lake

Party
Snyder
Le Gault
Evans
Bankson

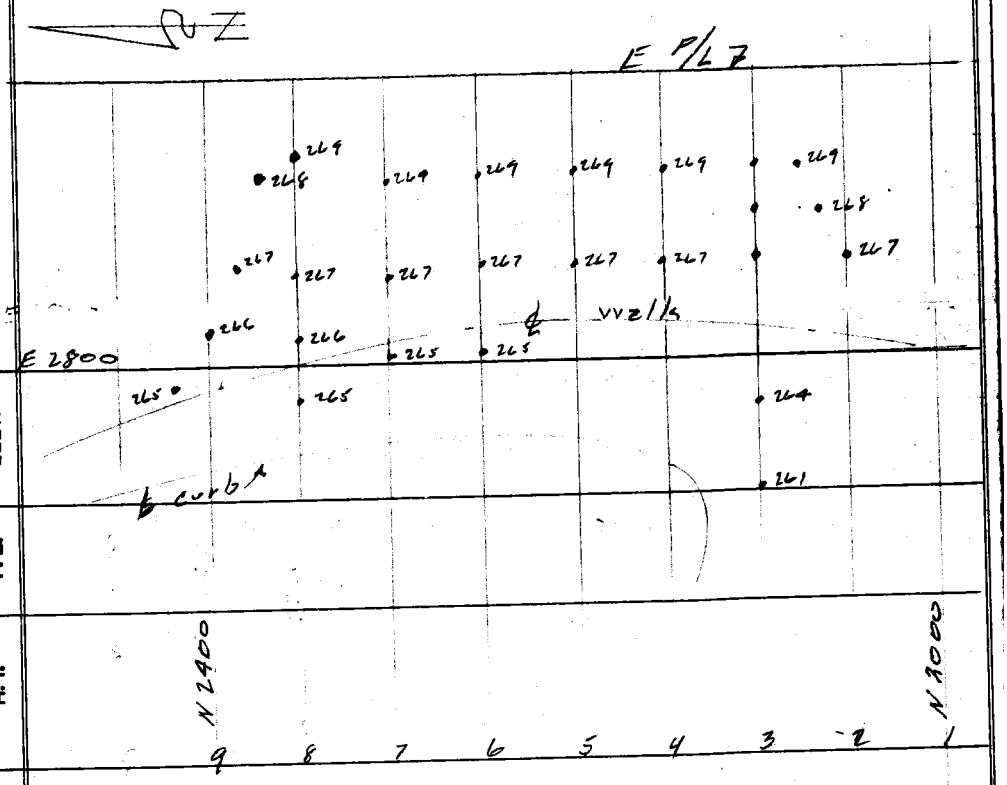

ELEV.

F. B.

H. I.

B. B.

STATION

NOTE: ANY ADDITIONS OR CHANGES ON THIS SHEET MUST BE MADE OR CIRCLED IN RED INK, WITH DATE AND NAME OF PERSON MAKING CHANGE.

PLEASE RETURN TO
LOS ANGELES COUNTY SURVEYOR
726 LOS ANGELES COUNTY ENGINEERING BLDG.

Do not extend notes this side of this line.

76L298 S & E #307 9-54

76L[illegible] S & E #3[illegible]

L[illegible]

72[illegible]

1641

STATION	B. S.	H. I.	F. S.	ELEV.				
T.B.M.				264 84	L. & T N.W. COR. Top Conc. out lot box S. end upper Lake			246
Line 1					Contour	C/F		
Line 2					267.00	Grade		
–					268	Grade		10' N. of line
–					269	Grade		26 N. of line
Line 3					261	F0.3		
				262 0	264	F2.0		
–				264 3	267	F 2.7		
–					268			Not set
–				265 9	269	F 3.1		
line 4				265 5	267	F1.5		
–				266 8	269.0	F 2.2		
line 5				265 7	267	F 1.3		
–				268 0	269	F1.0		
Line 6				264 [illegible]	265	F0.6		
–				266 2	267	F0.8		
–				268 4	269	F0.6		
line 7				264 6	265	F0.4		
–				266 3	267	F0.7		
–				268 3	269	F0.7		

Profile

Plotted ____ Date ____ Checked ____ Date ____

Notes Red ____ Date ____ Notes Chkd ____ Date ____

Division No. 10

Job No. 8776.18

Survey of Belvedere Lake

Survey by Snyder Notes P.R.S.

Indexed A. C. Johnson Date 5-3-56

F. S. 1641 Pg. 316