1643

INDEX TO F.B. 1643

DATE	J.N.	DESCRIPTION	NOTES	PAGES
		C.I. 1361 HARRELL ST.		
5/50	1361	Bench Mark Levels	Elevation	7-13
"	"	Harrell St. From Sandoval Ave. To Amistad Ave.	Topog.	15-19
"	"	" " " " " " " "	X-Sects.	21-29
"	"	" " " " " " " "	℄ Notes	31-54
		****** C.I. 1681 HEDDA ST *********		
1-[illegible]	1681	BENCH LEVELS	B.M 's	61-76
		DISTRICT ℄ SURVEY	℄ & Ties	81-98
	"	ANDY ST. Downey Ave. to Coke Ave.	Topog	109-112
			X-sect	113-120
2-54	"	ARABELLA ST. " "	Topog	121-126
			X-sect	127-134
"	"	HUNGERFORD ST. " "	Topog	135-140
			X-sect	141-148
"	"	HEDDA ST. " "	Topog	149-154
			X-sect	155-162
"	"	LA JARA ST. " "	Topog	163-168
			X-sect	169-176
"	"	ALLINGTON ST. " "	Topog	177-180
			X-sect	181-188
3-54	"	DOWNEY AVE. N.Line Tr.16[illegible] to Allington Ave.	Topog	189-198
			X-sect	199-220

16349

Microfilmed July 85.

Notes by ____ Chief Party ____ F.B. ____ PG. ____

Platted by ____ Date ____ Map No. ____ Platting C'k'd by ____ Date ____

W. O. No. ____ D. S. O. No. ____ Location ____ Surveyed by ____ Date ____ Indexed ____

"57		C.I.1954.34 219th Place		
"	1954	Bench Mark Levels	B.Ms.	221-224
"	"	219th Street	C.L.	231-236
"	"	Main Street From 220th Street To Carson Street	topog	237-242
"	"	" "	x-sec	243-250
"	"	219th Place From Main Street To W.end of219th Pl.	topog	251-254
"	"	" " "	x-sec	255-258
"	"	Main Street Location Of S.M.H.	S.M.H.	259-260
"	"	Invert Elevation Of S,M,H.	invert	261-262

F.B.

Chief Party Notes by

Date

Do not extend notes this side of this line

RETURN TO
LOS ANGELES COUNTY SURVEYOR

Note: ANY ADDITIONS OR CHANGES ON THIS SHEET MUST BE MADE OR CIRCLED IN Red, WITH DATE AND NAME OF PERSON MAKING CHANGE.

NOTES RED. _____ JOB NO. 136 SURVEY OF HARRELL ST.

DATE _____ SURVEY BY BUTLER DATE 5/4/50

NOTES CHKD. H.D.H. NOTES BY _____ DATE _____

DATE 5-19-50 INDEXED A. C. Johnson DATE JUN 13 '51

F. B. 1643 PG. 375

DESCRIPTION	ADJ. ELEV.	3RD RUN	2ND RUN	DIFF.	1ST RUN	B.M.
C/ #1361						
HARRELL ST.						
			B.M. Levels			
					Butler Gregory Anderson RAZEE	

NOTE: ANY ADDITIONS OR CHANGES ON THIS SHEET MUST BE MADE OR CIRCLED IN RED INK, WITH DATE AND NAME OF PERSON MAKING CHANGE.

Do not extend notes this side of this line

PLEASE RETURN TO
LOS ANGELES COUNTY SURVEYOR
725 LOS ANGELES COUNTY ENGINEERING BLDG.

766420 333 8-49

768420 353 8-49

PLEASE RETURN TO
LOS ANGELES COUNTY SURVEYOR
725 LOS ANGELES COUNTY ENGINEERING BLDG.

NOTE: ANY ADDITIONS OR CHANGES ON THIS SHEET MUST BE MADE OR CIRCLED IN RED INK, WITH DATE AND NAME OF PERSON MAKING CHANGE.

Do not extend notes this side of this line

B.M.	1ST RUN	DIFF.	2ND RUN	3RD RUN	ADJ. ELEV.	DESCRIPTION
FD BM"P88"	184.927					BM"P88" (184.927) FB. 1226/38
+	4.420		4.393			BARTOLO AVE & CANAL WAY
⊼	189.347	+0.380	0.379	-	-0.3795	S.W. Cor - B.Spk - 6'W - Wend C.R.
-	4.800		4.772			
TP	184.547					
+	4.187		4.130			
⊼	188.734	+2.634	-2.638		-2.6360	
-	6.821		6.768			
TP	181.913					
+	5.128		5.086			
⊼	187.041	+0.328	+0.327		+0.3275	182.239 (259) / .038 — Low
FD -	4.800		4.759			NOTE THIS ELEV USED AT BAD
BM"P168"	182.259					BM"P168" (182.259) FB 1226/38
+	4.561		4.521	4.480		TOBIAS AVE & BARTOLO AVE
⊼	186.820	+1.665	1.671	+1.664	+1.6645	S.E. Cor - B.Spk - No. Curb
-	2.896		2.850	2.816		driveway; 17.5' S.E. - Wend.
TP	183.924					
+	5.823		5.748			
⊼	189.747	+2.032	+2.033		+2.0325	
-	3.791		3.715			BM "P191" El FB. 1114-236
Set BM P191	185.956				185.956	Tobias Ave (W. Side) 430'± N of ℄ Bartola Ave
+	4.760		4.737	4.720		Bt Spk on Top E. Wall of 5" Conc. Irrig. Ditch
⊼	190.716	+0.398	0.407	+0.400	+0.3990	Approx. BC of Curve on Tobias Ave.
-	4.362		4.330	4.320		
TP	186.354					
+	5.241		5.272			
⊼	191.595	+0.533	0.535		+0.5340	
-	4.708		4.737			
TP	186.887					

JOB NO. 1361 SURVEY OF HARRELL ST
SURVEY BY BUTLER
NOTES BY GREGORY DATE 5-4-50
INDEXED A. C. Johnson DATE
NOTES RED. DATE
NOTES CHKD. DATE

F.B. 1693 Pg. 8

765420 353 8-49

PLEASE RETURN TO
LOS ANGELES COUNTY SURVEYOR
725 LOS ANGELES COUNTY ENGINEERING BLDG.

NOTE: ANY ADDITIONS OR CHANGES ON THIS SHEET MUST BE MADE OR CIRCLED IN RED INK, WITH DATE AND NAME OF PERSON MAKING CHANGE.

Do not extend notes this side of this line

B.M.	1ST RUN	DIFF.	2ND RUN	3RD RUN	ADJ. ELEV.	DESCRIPTION
TP	186.887					
+	4.457		4.422			
Π	191.344	+0.547	+0.550		+0.5485	
−	3.910		3.872			BM "P191" El FB 1114-237
Set BM P191	187.434				187.4375	Tobias Ave (W Side) 255'± S of ℄
+	4.364		4.348			Melita St.
Π	191.798	−0.116	−0.112		−0.1140	F.O.L. x Tin S.E. Cor of Conc Slab over Conc.
−	4.480		4.460			irrigation Ditch.
TP	187.318					
+	4.935		4.899			
Π	192.253	+1.235	+1.234		+1.2345	
−	3.700		3.665			BM "P193 El. FB 1114-237
Set BM "P193"	189.553					Melita St (S Side) 125'± W of ℄ Tobias Ave
+	4.070		4.044			Bt Spk in Conc Walk 12'± S of N edge
Π	192.573	−0.448	0.448		−0.4480	at Ho # 9560
−	4.468		4.492			
TP	189.105					
+	4.829		4.768			
Π	192.934	−0.189	0.189		−0.1890	
−	5.018		4.957			BM "P194" El. FB 1114-237
Set BM P194	187.916				187.921	Melita St (S Side) 125'± W of ℄ Amistad Ave
+	5.077		5.040			Bt Spk in N.E. Cor Conc Dr to Ho # 9566
Π	192.993	+0.614	+0.612		+0.6130	
−	4.463		4.428			
TP	188.530					
+	5.335		5.377			
Π	193.865	+1.987	1.986		+1.9865	
−	3.348		3.391			BM "P195" El FB 1114-237
Set BM P195	190.517				190.5205	Amistad Ave (E side) 90'± N of ℄ Dunk St
						Bt Spk in N. Barrel of 2 Barrel Conc Dr. at Ho # 9249

NOTES RED. _____ JOB NO. 1361 SURVEY OF Harrell St.
DATE _____ SURVEY BY Gregory Butler
NOTES CHKD. _____ NOTES BY A. C. Johnson DATE 5-4-49
DATE _____ INDEXED _____ DATE _____

F.B. 1643 PG. 9

769420 353 8-49

PLEASE RETURN TO
LOS ANGELES COUNTY SURVEYOR
725 LOS ANGELES COUNTY ENGINEERING BLDG.

NOTE: ANY ADDITIONS OR CHANGES ON THIS SHEET MUST BE MADE OR CIRCLED IN RED INK, WITH DATE AND NAME OF PERSON MAKING CHANGE.

Do not extend notes this side of this line

JOB NO. 1361 SURVEY OF HARRELL ST
SURVEY BY BUTLER
NOTES BY GREGORY DATE 5-4-50
INDEXED C. DATE
NOTES RED. DATE
NOTES CHKD. DATE
F.B. 1143 Pg. 10

B.M.	1ST RUN	DIFF.	2ND RUN	3RD RUN	ADJ. ELEV.	DESCRIPTION
BM "P195"	190.517					— See Pg 237 — (Dot.)
+	5512		5542			
Π	196.029	+1.213	1.215		+1.2140	
−	4299		4327			
T.P.	191.730					
+	5601		5560			
Π	197.331	+ 2.246	+ 2.248		+2.2470	
−	3.355		3312			BM "P196" El. FB 1114-238
Set BM "P196"	193.976				193.9815	Amistad Ave (E. Side) 45'± N of ℄ Harrell St.
+	4820		4780			Bt Spk in Cont. Conc. Dr. 10 E of W edge Dr.
Π	198.796	+ 0.490	+ 0.494		+0.4920	to Hse # 4146.
−	4330		4286			
TP	194.466					
+	4792		4766			
Π	199.258	− 0.841	− 0.841		−0.8410	
−	5633		5607			BM "P197" El. FB. 1114-238
Set BM. "P197"	193.625				193.6325	Harrell St & Sandakol Ave N.E. Cor
+	4256		4208			Bt Spk in Cb 6' N of N end C.R.
Π	199.881	− 0.337	− 0.336		−0.3365	
−	4593		4544			BM "P198" El. FB 1114-238
Set BM "P198"	193.288				192.9296	Harrell St & Warrington Ave N.E. Cor
+	4461		4400			Bt Spk in Cb 6' N of N end C.R.
Π	197.749	− 0.363	0.358		−0.3605	
−	4824		4759			BM "P199" El. F.B. 1114-238
Set BM "P199"	192.925				192.9355	Harrell St & Chappelle Ave N.E. Cor
+	4602		4553			Bt Spk in Cb 5' N of N end C.R.
Π	197.527	− 0.398	− 0.400		−0.3990	
−	5000		4953			BM "P200" El. FB. 1114-238
Set BM "P200"	192.527				192.5365	Harrell St & Gangel Ave. N.E. Cor.
						Bt Spk in Cb 6' N of N end C.R.

76S420 353 8-49

PLEASE RETURN TO
LOS ANGELES COUNTY SURVEYOR
725 LOS ANGELES COUNTY ENGINEERING BLDG.

NOTE: ANY ADDITIONS OR CHANGES ON THIS SHEET MUST BE MADE OR CIRCLED IN RED INK, WITH DATE AND NAME OF PERSON MAKING CHANGE.

Do not extend notes this side of this line

B.M.	1st RUN	DIFF.	2nd RUN	3rd RUN	ADJ. ELEV.	DESCRIPTION
BM "P200	192.527					BM "P200" See Pg 238
+	4.626		4.574			
⊼	197.153	-0.306	-0.307		-0.3065	
-	4932		4881			BM "P201" El FB 1114-239
Set BM "P201	192.221				192.2300	Harrell St & Durfee Ave (W Side)
+	4201		4.161			Bt Spk in Cb 10 N of ℄ Harrell St Prod
⊼	196.422	-1.070	-1.069		-1.0695	
-	5271		5.230			
TP	191.151					
+	4440		4.406			
⊼	195591	-0.789	-0.790		-0.7895	
-	5229		5.190			
TP	190.362					
+	5.919		5880			
⊼	196281	+1.481	+1.480		+1.4805	
-	4.438		4400			BM "P202" El FB 1114-239
Set BM P202	191.843				191.8515	Durfee Ave & Dork St NE Cor
+	3.029		2.978			Bt Spk in Bot. Conc. Step to Ho # 4252
⊼	194.872	-2.251	-2.254		-2.2525	
-	5280		5232			
TP	189.592					
+	4.608		4584			
⊼	194.200	+1.693	+1.690		+1.6915	
-	2915		2894			BM "P203" El. FB 1114-239
Set BM "P203	191.285				191.2905	Durfee Ave (E Side) 420' S of ℄ Dork St
+	2283		2.261			Bt Spk in Cent Conc Dr. to Ho # 4334
⊼	193.568	-3.129	-3129		-3.1290	
-	5.412		5390			
T.P.	188.156				188.1615	

NOTES RED. ____ JOB NO. 1361 SURVEY OF HARRELL ST.
DATE ____ SURVEY BY BUTLER
NOTES CHKD. ____ NOTES BY GREGORY DATE 5-4-50
DATE ____ INDEXED R. C. Johnson DATE ____

F.B. 1643 PG. 277

76S420 353 8-49

PLEASE RETURN TO
LOS ANGELES COUNTY SURVEYOR
725 LOS ANGELES COUNTY ENGINEERING BLDG.

NOTE: ANY ADDITIONS OR CHANGES ON THIS SHEET MUST BE MADE OR CIRCLED IN RED INK, WITH DATE AND NAME OF PERSON MAKING CHANGE.

Do not extend notes this side of this line

JOB NO. 1361 SURVEY OF HARRELL ST
SURVEY BY BUTLER
NOTES BY GREGORY DATE 5-5-58
INDEXED A. C. JOHNSON DATE
NOTES RED. DATE
NOTES CHKD. DATE
F.B. 1644 PG. 12

B.M.	1ST RUN	DIFF.	2ND RUN	3RD RUN	ADJ. ELEV.	DESCRIPTION
TP	188.156					
+	4.583		4.561			
⊼	192.739	-0.706	-0.703		-0.7045	
-	5.289		5.264			
TP	187.450					
+	4.421		4.391			
⊼	191.871	-0.817	-0.818		-0.8175	
-	5.238		5.209			BM "P204" El. FB. 1114-240.
Set BM "P204"	186.633				186.6395	Durfee Ave (W Side) 590'± N of ℄ Bartolo Ave
+	4.061		4.038			Bt Spk in Cb 8' S of N end of Cb at Ho #4503
⊼	190.694	-1.254	-1.251		-1.2525	
-	5.215		5.289			
TP	185.379				185.3870	
+	4.713		4.693			
⊼	190.092	-0.452	-0.448		-0.4500	
-	5.165		5.141			
TP	184.927				184.9370	
+	4.954		4.915			
⊼	189.881	+0.093	0.093		+0.0930	
FD. -	4.861		4.822			FD.
BM P167	185.020				185.0300	BM "P167" (185.014) FB. 1226/37
+	4.615		4.594			BARTOLO AVE + 1ST ALLEY E. OF
⊼	189.635	-0.164	-0.166		-0.1650	DURFEE AVE - NW COR. - B SPK.
-	4.779		4.760			IN CB - 10' W - W end C.R.
TP	184.856					
+	5.078		5.061			
⊼	189.934	-0.052	-0.050		-0.0510	
-	5.130		5.111			
TP	184.804					

765420 353 8-49

PLEASE RETURN TO
LOS ANGELES-COUNTY SURVEYOR
725 LOS ANGELES COUNTY ENGINEERING BLDG.

NOTE: ANY ADDITIONS OR CHANGES ON THIS SHEET MUST BE MADE OR CIRCLED IN RED ink, WITH DATE AND NAME OF PERSON MAKING CHANGE.

Do not extend notes this side of this line

B.M.	1ST RUN	DIFF.	2ND RUN	3RD RUN	ADJ. ELEV.	DESCRIPTION
T.P.	184.804					
+	4.882		4.854			
π	189.686	+0.123	+0.124		+0.1235	
−	4.759		4.730			
Fd BM P88	184.927				184.9375	CLOSURE ON INITIAL BM. BM "P88" (ELEV 184.927) PER PG 236.

NOTES RED. _____ JOB NO. 1361 SURVEY OF HARRELL ST
DATE _____ SURVEY BY GREGORY BUTLER
NOTES CHKD. _____ NOTES BY _____ DATE 5-5-50
DATE _____ INDEXED A. C. Johnson DATE _____

F.B. 1642 PG. 43

F. B. ~~1414~~ 1643 PG. ~~242~~ 14

JOB NO. 1361 SURVEY OF HARRELL ST. NOTES RED.

SURVEY BY DATE

NOTES BY DATE NOTES CHKD.

INDEXED DATE DATE

B.M.	1ST RUN	DIFF.	2ND RUN	3RD RUN	ADJ. ELEV.	DESCRIPTION

76S420 353 8-49

PLEASE RETURN TO

LOS ANGELES COUNTY SURVEYOR

725 LOS ANGELES COUNTY ENGINEERING BLDG.

NOTE: ANY ADDITIONS OR CHANGES ON THIS SHEET MUST BE MADE OR CIRCLED IN RED INK, WITH DATE AND NAME OF PERSON MAKING CHANGE.

Do not extend notes this side of this line

1643 15
F. B. ~~1111~~ Pg. ~~243~~

Notes Ck'd by	Survey of HARRELL ST.
Map No.	W.O. 1361 Tape No. Std. °F
Office Work	Surveyed by BUTLER
Checked	Notes Date 9/50
Date	Indexed J. C. Johnson

JUN 13 '51

Note: Any Additions or Changes on This Sheet Must be Made or Circled in Red Ink With Date and Name of Person Making Change.

Do not extend notes this side of this line.

RETURN TO
LOS ANGELES COUNTY SURVEYOR
726 LOS ANGELES COUNTY
ENGINEERING BLDG.

76F3095 247 10M 1-49

CI #1361
HARRELL ST.
SANDOVAL AVE.
TO
AMISTAD AVE.
— Topog —

℄ pg - ~~259~~ 31
X Sect - pg. ~~249~~ 21

F. B. 1693 Pg. 16

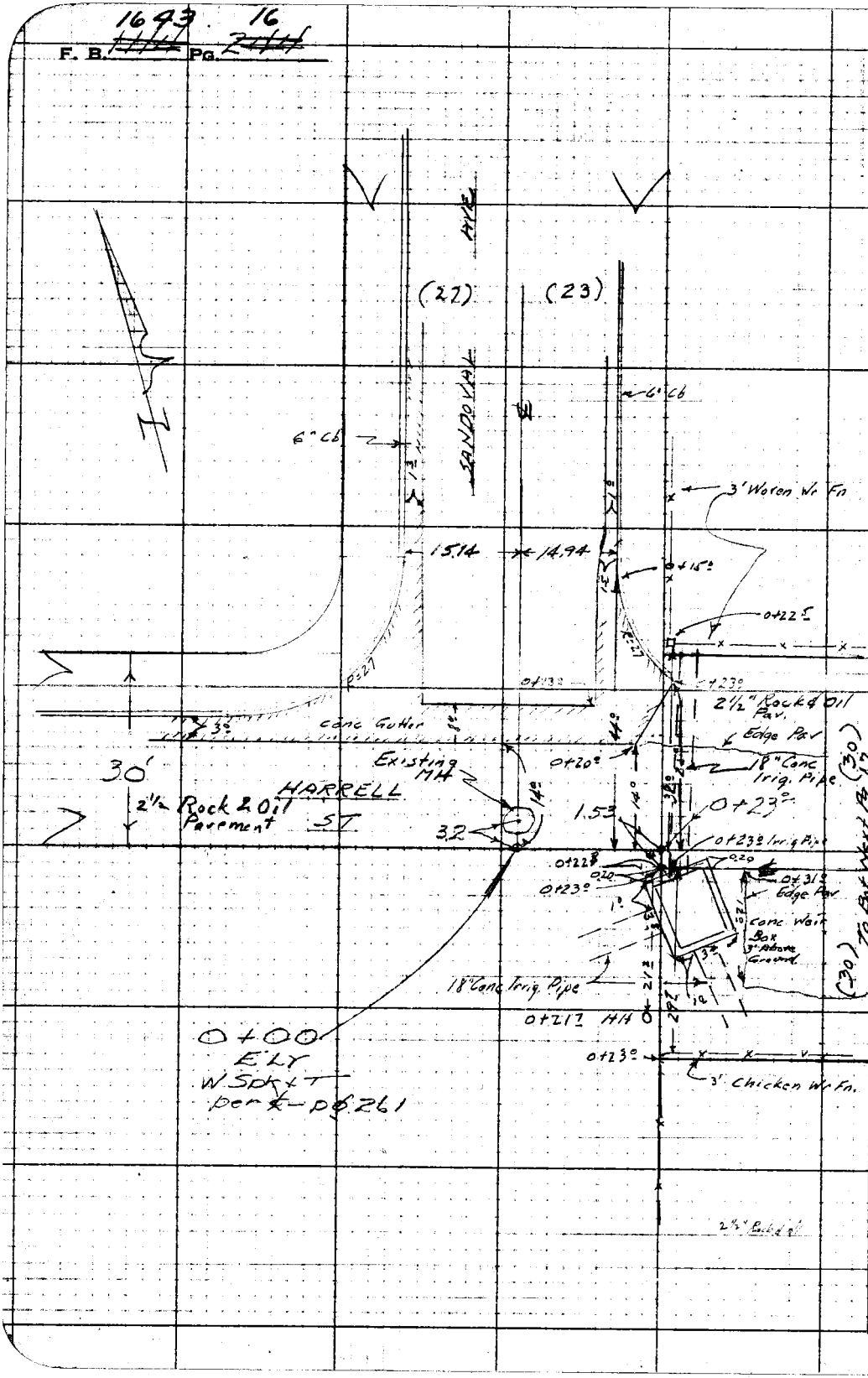

RETURN TO
LOS ANGELES COUNTY SURVEYOR
726 LOS ANGELES COUNTY
ENGINEERING BLDG.

Do not extend notes this side of this line.

Note: Any Additions or Changes on This Sheet Must be Made or Circled in Red Ink With Date and Name of Person Making Change.

1643 17

F. B. ~~1114~~ Pg. ~~245~~

Notes Ck'd by	Survey of HARRELL ST
Map No.	W. O. 136 Tape No. Ck'd °F
Office Work	Surveyed by BUTLER
Checked	Notes Date 5/50
Date	Indexed A. C. Johnson



Note: Any Additions or Changes on This Sheet Must be Made or Circled in Red Ink With Date and Name of Person Making Change.

Do not extend notes this side of this line.

RETURN TO
LOS ANGELES COUNTY SURVEYOR
726 LOS ANGELES COUNTY
ENGINEERING BLDG.

76F309S 247 10M 1-49

1643 #18

F. B. ~~1414~~ Pg. ~~2116~~

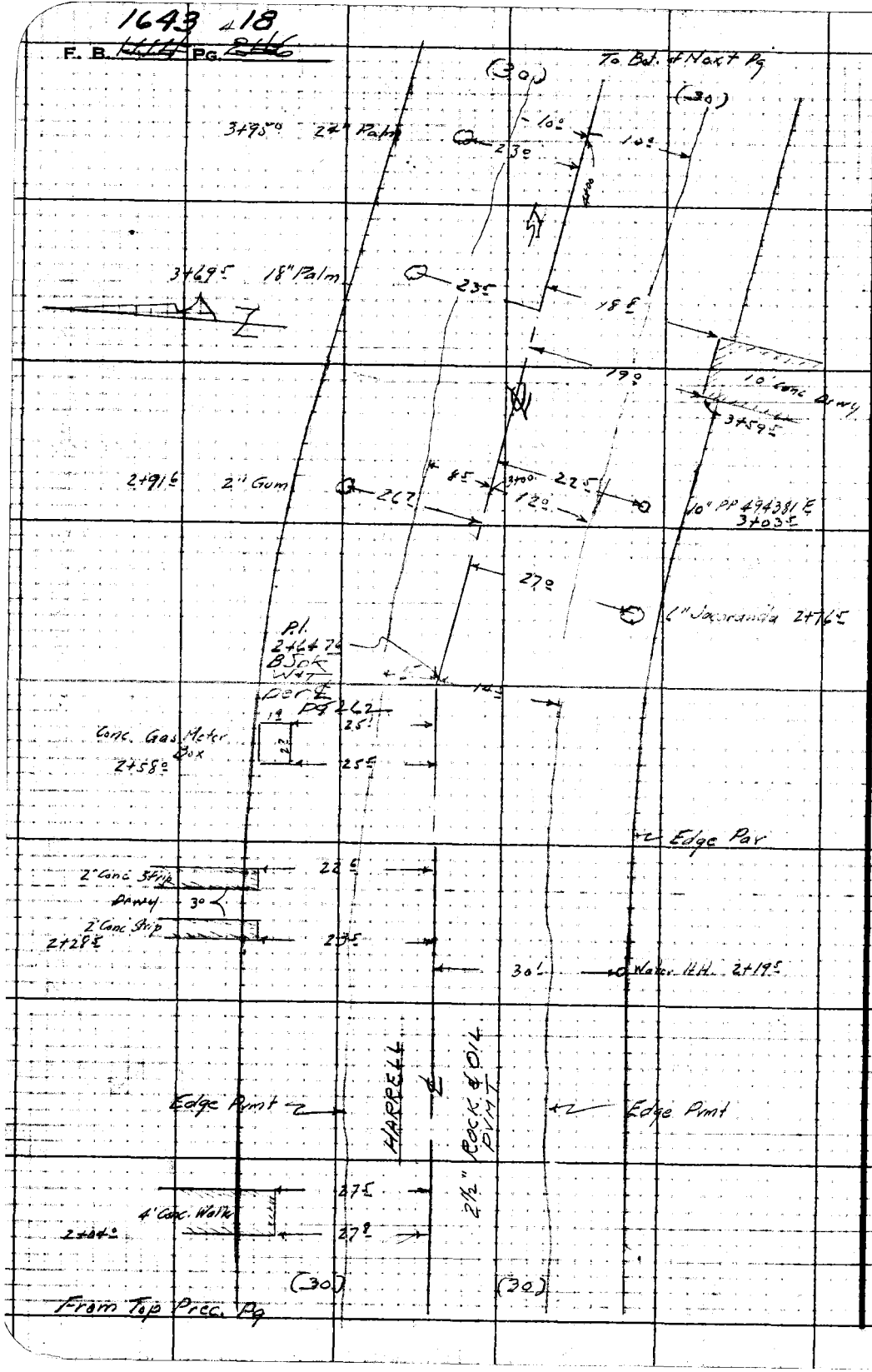

RETURN TO
LOS ANGELES COUNTY SURVEYOR
726 LOS ANGELES COUNTY
ENGINEERING BLDG.

Do not extend notes this side of this line.

Note: Any Additions or Changes on This Sheet Must be Made or Circled in Red Ink With Date and Name of Person Making Change.

1643 19
~~1114~~ ~~247~~

F. B. Pg.

Notes Ck'd by	Survey of HARRELL ST.
Map No.	W. O. Tape No. St'd °F
Office Work	Surveyed by BUTLER
Checked	Notes GREGORY Date 5/50
Date	Indexed A. C. Johnson

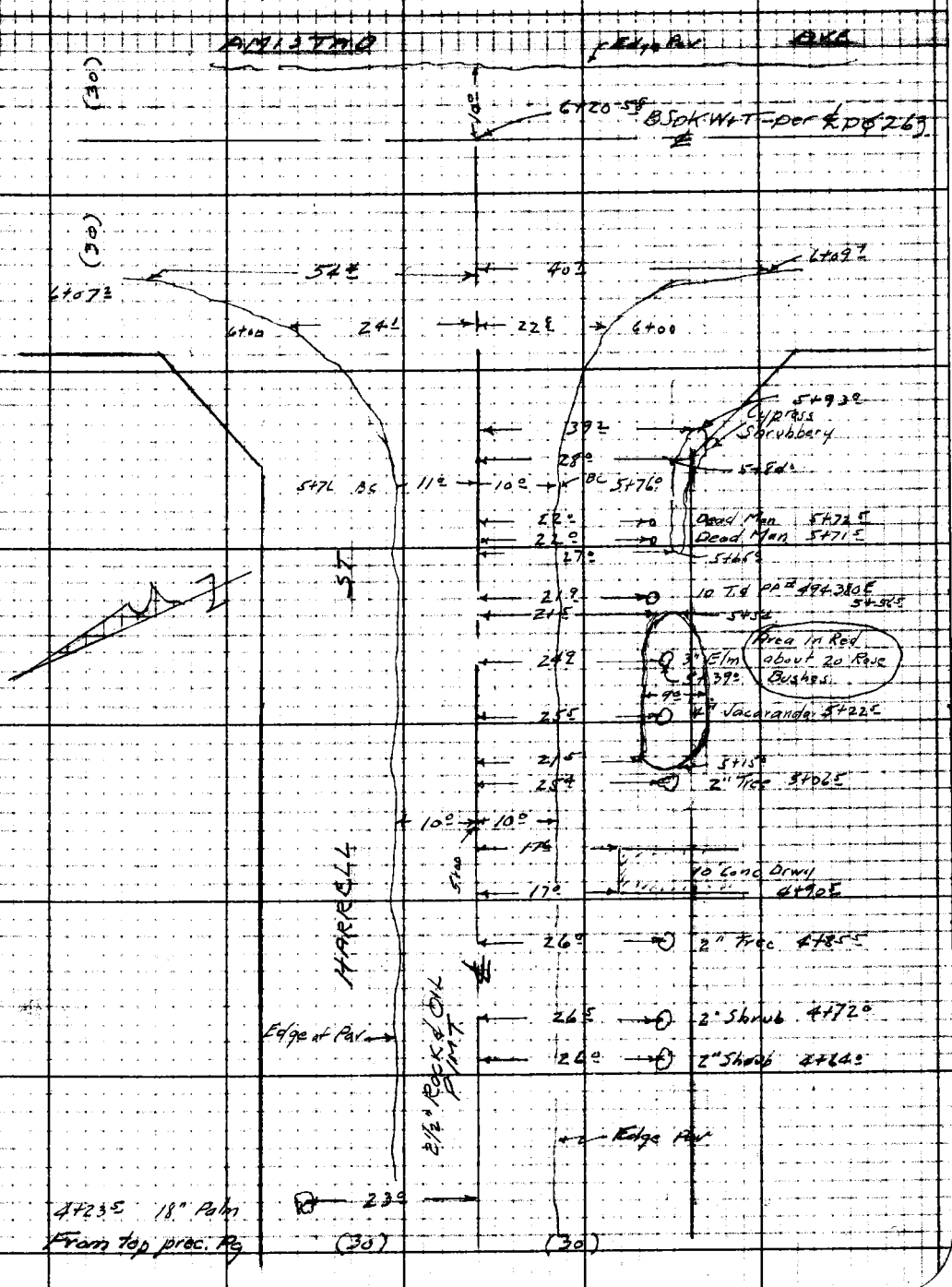

Note: Any Additions or Changes on This Sheet Must be Made or Circled in Red Ink With Date and Name of Person Making Change.

Do not extend notes this side of this line.

RETURN TO
LOS ANGELES COUNTY SURVEYOR
726 LOS ANGELES COUNTY
ENGINEERING BLDG.

76F309S 247 10M 1-49

1643 20

F. B. ~~444~~ PG. ~~248~~

RETURN TO
LOS ANGELES COUNTY SURVEYOR
729 LOS ANGELES COUNTY
ENGINEERING BLDG.

Do not extend notes this side of this line.

Note: Any Additions or Changes on This Sheet Must Be Made or Circled in Red Int With Date and Name of Person Making Change.

F.B. ~~1114~~ 1693 PG. ~~249~~ 21

Profile No.	Notes Red.	Plotted	Job No. 1361	Division No. V	
	Date	Date	Survey of Harrell St		
X-Sec. No.	Notes Chkd H.D.H.	Checked	Survey by B	Notes G	Date 5-17-50
	Date 5-19-50	Date	Map No.	Indexed C. Johnson	Date JUN 13 '51

NOTE: ANY ADDITIONS OR CHANGES ON THIS SHEET MUST BE MADE OR CIRCLED IN RED INK, WITH DATE AND NAME OF PERSON MAKING CHANGE.

PLEASE RETURN TO
LOS ANGELES COUNTY SURVEYOR
726 LOS ANGELES COUNTY ENGINEERING BLDG.

Do not extend notes this side of this line.

C.I. #1361

— HARRELL ST. —

SANDOVAL AVE.

TO AMISTAD AVE.

— X Sect. —

NOTE: No basements or cellars in this ~~strip~~ district

ELEV.

F.S.

℄ pg. ~~259~~ 31

BMS pg ~~235~~ 71

H.I.

Topog pg ~~243~~ 15

B.S.

STATION

76L298 307 5-49

76L298 307 5-49

PLEASE RETURN TO
LOS ANGELES COUNTY SURVEYOR
726 LOS ANGELES COUNTY ENGINEERING BLDG.

NOTE: ANY ADDITIONS OR CHANGES ON THIS SHEET MUST BE MADE OR CIRCLED IN RED INK, WITH DATE AND NAME OF PERSON MAKING CHANGE.

330

Do not extend notes this side of this line.

STATION	B. S.	H. I.	F. S.	ELEV.		
BM P 197	457	198.195		193.625	BM P.197 El. 193.625 Harrell St & Sandoval Ave N.E. Cor. BtSpk in Cb 6' N of N end CR.	FB 1114-238
0-45			476	193 43.		℄ S edge Pvmt
/			537	192 82.	18 N Gutter W end N W CR	
/			470	193 49.	TC " " " " "	
/			52	193 0.		30 S. P/L.
0-15			520	192 99.	Gutter N end N W CR.	
/			456	193 63.	T.C. " " " " "	
0+00			498	193 21.	℄ Int Harrell St & Sandoval Ave.	
			1331	184 88.	8" Outlet W	4.98 Rod. 8.33 Meas. Flow line 13.31.
			1330	184 89.	8" Inlet N	5.03 Rod. 8.27 Meas. Flow line 13.30.
			1329	184 90.	8" Inlet E	5.01 Rod. 8.28 Meas. Flow line Stub 13.29.
			528	192 91.	17N Conc. x Gutter on ℄ Sandoval Ave	
			461	193 58.	100 N on ℄ Sandoval Ave	
			520	192 99.		15 R or E. Gutter
			454	193 65.		15 " " TC.
			451	193 68.	200 N on ℄ Sandoval Ave	
			507	193 12.		15 R " " Gutter

Note M.H. 32 No. ℄ See topog.

Profile No. X-Sec. No.
Plotted Date Checked Date
Notes Red. Date Notes Chkd. Date
Division No. ✓ Job No. 1361
Survey of HARRELL ST.
Survey by BUTLER Notes GREGORY
Indexed R. C. Johnson Date
F.B. 1649 PG. 32

76L298 307 5-49

PLEASE RETURN TO
LOS ANGELES COUNTY SURVEYOR
726 LOS ANGELES COUNTY ENGINEERING BLDG.

NOTE: ANY ADDITIONS OR CHANGES ON THIS SHEET MUST BE MADE OR CIRCLED IN RED INK. WITH DATE AND NAME OF PERSON MAKING CHANGE.

Do not extend notes this side of this line.

STATION	B. S.	H. I.	F. S.	ELEV.		
		198 195				
0+00			440	193 79	(200 N on ℄ Sandoval)	15 R or E TC.
			435	193 84	328 N " " " Ave	
			493	193 26		15 R or E Gutte.
			426	193 93		15 " " "
			40	194 2		30 R " " P/L NW Cor Lot 6 Blk A Tr 10909
0+15			524	192 95	Gutter N end NE CR.	
			460	193 59	T.C. " " " " "	
0+23			470	193 49		℄ & Edge Pvmt
"			529	192 90	25 Gutter E end NE CR.	
"			460	193 59	" " " " " "	"
"			44	193 8		30 R. P/L. NW Cor Lot 8 Blk A
"			47	193 5		100 R.
"			52	193 0		200 R
"			56	192 6		281 R. SW. Cor Lot 8 Blk A Tr 10909
"			673	191 46		27 R Flow Line 18" Irrig. Pipe.
0+24 2			676	191 43		10 R. " " " " "
"			676	191 43		35 R " " " " "
0+25			39	194 3	30 L P/L	
0+31			445	193 74		℄ Edge Pav
"			462	193 57		115 R Edge Pav

Profile No. ____ Date ____ Notes Red. ____ Date ____ Plotted ____ Date ____ Job No. 1361 Division No. 1 Survey of Harrell St. Survey by B Notes G Date 5-17-58 Map No. ____ Indexed E. Johnson Date ____

X-Sec. No. ____ Date ____ Notes Chkd. ____ Date ____ Checked ____ Date ____

F.B. 1649 PG. 23 ~~244~~ 251

76L298 307 5-49

PLEASE RETURN TO
LOS ANGELES COUNTY SURVEYOR
726 LOS ANGELES COUNTY ENGINEERING BLDG.

NOTE: ANY ADDITIONS OR CHANGES ON THIS SHEET MUST BE MADE OR CIRCLED IN RED INK, WITH DATE AND NAME OF PERSON MAKING CHANGE.

Do not extend notes this side of this line.

STATION	B. S.	H. I.	F. S.	ELEV.		
		198.195				
0+55			385	194 34.	30 L Top Conc Walk	
0+78			378	194 41.	30 L Top Conc. Drwy.	
1+00			405	194 14.		℄
✓			432	193 87.		11 R. Edge Pvmt
✓			44	193 8.		17 R. Gutter
✓			36	194 6.		30 R. P/L
✓			420	193 99.	10 L Edge Pvmt.	
✓			41	194 1.	18.5 L Brk.	
✓			340.	194 79.	30.5 L Top Conc. Dr.	
2+00			366	194 53.		℄
✓			384	194 35.		10 R. Edge Pvmt.
✓			40	194 2.		14 R Gutter
✓			34	194 8.		30 R. P/L.
✓			386	194 36.	10 L Edge Pvmt	
✓			38	194 4.	17 L	
✓			36	194 6.	30 L P/L	
T.P.	473	199 31.	3.615	194.580.		
P.I. 2+64.76			472	194 59.		℄
Split of ℄			474	194 57.		6 R. Crown Pvmt
			502	195 29.		R Edge ✓

F.B. 1643 G. 24 22

Job No. 1361 Division No. ✓ Notes Red. Date Plotted Date Profile No. X-Sec.

Survey of Hannell St Notes Gregory Notes Chkd. Date Checked Date No.

Survey by Butler Date

Indexed A. C. Johnson

76L298 307 5-49

PLEASE RETURN TO
LOS ANGELES COUNTY SURVEYOR
726 LOS ANGELES COUNTY ENGINEERING BLDG.

NOTE: ANY ADDITIONS OR CHANGES ON THIS SHEET MUST BE MADE OR CIRCLED IN RED INK, WITH DATE AND NAME OF PERSON MAKING CHANGE.

Do not extend notes this side of this line.

STATION	B. S.	H. I.	F. S.	ELEV.		
		199 31.				
2+64.75 Split 2			53	194 0.		21 R. Brk.
✓			43	195 0.		36 R. P/L.
✓			487	194 44.	6.5 L Edge Pvmt.	
✓			49	194 4.	13.5 L Gutter	
✓			42	195 1.	24 L P/L	
3+00			470	194 61.		℄
✓			493	194 38.		11.5 R. Edge Pav.
✓			53	194 0.		18.5 R. Gutter
✓			47	194 6.		30 R. P/L.
✓			478	194 53.	9 L Edge Pvmt	
✓			49	194 4.	16 L Gutter	
✓			41	195 2.	30 L P/L.	
3+65.0			467	194 64.		19 R Top Conc. Drwy
4+00			488	194 43.		℄
✓			504	194 27.		9 R Edge Pav
✓			53	194 0.		16 R Gutter
✓			42	195 1.		30 R P/L.
✓			503	194 28.	10 L Edge Pvmt	
✓			52	194 1.	12 L Gutter	
			41	195 2.	30 L P/L	

Profile No. ____ Date ____ Notes Red. ____ Plotted ____ Job No. 1361 Division No. ✓
X-Sec. No. ____ Date ____ Notes Chkd. ____ Checked ____ Survey of Harrell St.
Date ____ Date ____ Survey by B Notes G Date 5-17-53
Map No. ____ Indexed Johnson Date ____

F.B. 1643 25 PG. 253

76L298 307 5-49

PLEASE RETURN TO
LOS ANGELES COUNTY SURVEYOR
726 LOS ANGELES COUNTY ENGINEERING BLDG.

NOTE: ANY ADDITIONS OR CHANGES ON THIS SHEET MUST BE MADE OR CIRCLED IN RED INK, WITH DATE AND NAME OF PERSON MAKING CHANGE.

Do not extend notes this side of this line.

STATION	B. S.	H. I.	F. S.	ELEV.		
		199.31				
4+95.5			542	193.89		17.8 R Cont. Conc Dwy
5+00			522	194.09		℄
/			541	193.90		10.5 R Edge Pvmt
/			55	193.8		11.5 R Gutter
/			51	194.2		30 R P/L.
/			552	193.79	10 L Edge Pvmt	
/			57	193.6	13.5 L Gutter	
/			44	194.9	30 L P/L	
T.P.	3.365	197.46	5.215	194.095		
5+68			386	193.60		℄
/			410	193.36	10.5 L Edge Pvmt	
/			44	193.1	13.5 L Gutter	
/			29	194.6	30 L P/L	
5+76			401	193.15		℄
/			432	193.14		10 R Edge Pvmt.
/			47	192.2		13 R Gutter.
/			47	192.2		17 R B.Brk
/			37	193.8		30 R. P/L
5+90.58			434	193.12		℄
/			472	192.74		14 R Edge Pvmt

F. B. 1648 PG. 26 / 7774 284

Job No. 1361 Division No. V Notes Red. Date Plotted Date No. Profile

Survey of Harrell St Notes Chkd. Date Checked Date No. X-Sec.

Survey by BUTLER Notes GREGORY Date

Indexed R. C. Johnson Date

76L298 307 5-49

PLEASE RETURN TO
LOS ANGELES COUNTY SURVEYOR
726 LOS ANGELES COUNTY ENGINEERING BLDG.

NOTE: ANY ADDITIONS OR CHANGES ON THIS SHEET MUST BE MADE OR CIRCLED IN RED INK, WITH DATE AND NAME OF PERSON MAKING CHANGE.

Do not extend notes this side of this line.

STATION	B. S.	H. I.	F. S.	ELEV.		
		19746.				
5+90 58			49	1926.		20 R. B. Brk
/			38	1937.		30 R P/L Cor NE.
			449	1929 7.	15 L Edge Pvmt	
			47	1928.	22 L B. Brk.	
			39	1936.	30 L P/L Cor. SE.	
6+00			459	1928 7.		℄
/			496	1925 0.		23 R. Edge Pvmt
/			453	1929 3.	24 L Edge Pav	
/			47	1928.	30 L Gutter	
6+07 2			432	1931 4.	54± L Edge Pvmt	
6+09 7			473	1927 3.		40± R Edge Pvmt
6+20 58			429	1931 7.	℄ Int Harrell St &	Amistad Ave.
			495	1925 1.	160 R or So. on ℄	Amistad Ave
			516	1923 0.		12 R Edge Pvmt.
			51	1924.		17 R Gutter
			42	1933.		30 R P/L SE Cor Lot 1
			374	1937 2.	160 L or N on ℄	Amistad Ave
			400	1934 6.	12 L Edge Pvmt	
			42	1933.	17 L Gutter	
			30	1945.	30 L P/L NE Cor Lot 2	cor NE Cor. Orig. Lot 2 (See Pg 206)

Profile No. ____ Date ____ Notes Red. ____ Date ____ Plotted ____ Date ____ Job No. 1361 Division No. ✓ Survey of Harrell St. Survey by B Notes G. Date 5-17-58 Map No. ____ Date ____ Checked ____ Date ____ Indexed Johnson Date ____

F.B. 1643 ~~444~~ Pg. 27 ~~255~~

76L298 307 5-49

PLEASE RETURN TO
LOS ANGELES COUNTY SURVEYOR
726 LOS ANGELES COUNTY ENGINEERING BLDG.

NOTE: ANY ADDITIONS OR CHANGES ON THIS SHEET MUST BE MADE OR CIRCLED IN RED INK, WITH DATE AND NAME OF PERSON MAKING CHANGE.

Do not extend notes this side of this line.

STATION	B. S.	H. I.	F. S.	ELEV.		
		197 46.				
BM P. 196			347	193 99.	BM P196 El.	
	SIDE SHOTS FOR BACK LOT LINES N. of HARRELL ST.					
	44	198 6.		194 2.	NW Cor Lot 6 Blk A Tr. 10909	See Pg. 251
			49	193 7.	NW " Lot 5 " " " "	
T.P	58	199 8.	46	194 0.	NW " Lot 4 " " " "	
			51	194 7.	NW " Lot 3 " "	
			47	195 1.	NE " Lot 3 " "	
TP	45	199 6.	47	195 1.	NW Cor Lot X which is	230.35 N of N P/L Harrell St.
			46	195 0.	NE " Lot X " "	230.00 " " " " "
			44	195 2.	NW Cor Lot Y. " "	155.00 " " " " "
T.P	51	200 3.	44	195 2.	NE Cor Lot Y. " "	" " " " " "
			47	195 6.	NW Cor Lot Z	
			57	194 6.	NE Cor Lot Z or Orig. Cor Lot 2	See Pg 255
	SIDE SHOTS FOR BACK LOT LINES S of HARRELL ST.					
	44	197 0.		192 6	El. SW Cor Lot 8 Blk A	See Pg 251
			44	192 6.	SW Cor Lot 7	

F.B. 1643 PG. 28 ~~114~~ ~~236~~

Job No. 1361 Division No. V Notes Red. Plotted Date No. Profile

Survey of Harrell St Notes GREGORY Date Checked Date X-Sec.

Survey by BUTLER Notes Chkd. Date No.

Indexed R. C. Johnson Date

76L298 307 5-49

PLEASE RETURN TO
LOS ANGELES COUNTY SURVEYOR
726 LOS ANGELES COUNTY ENGINEERING BLDG.

NOTE: ANY ADDITIONS OR CHANGES ON THIS SHEET MUST BE MADE OR CIRCLED IN RED INK, WITH DATE AND NAME OF PERSON MAKING CHANGE.

Do not extend notes this side of this line.

STATION	B. S.	H. I.	F. S.	ELEV.		
		197 0.				
T.P	48	197 3.	45	192 5.	SW Cor Lot 6	
			48	192 5.	SW Cor Lot 5	
			50	192 3.	S.E. Cor Lot 5	
TP	62	198 9.	46	192 7.		
			48	194 1.	SW Cor Lot 1	
T.P.	30	197 0.	49	194 0.		
			39	193 1.	S.E Cor Lot 1	See Pg. 255

Profile No. ____ Date ____ Notes Red. ____ Date ____ Plotted ____ Date ____ Job No. 1361 Division No. V
X-Sec. No. ____ Date ____ Notes Chkd. ____ Date ____ Checked ____ Date ____ Survey of HARRELL ST
Survey by B Notes G Date 5-18-50
Map No. ____ Date ____ Indexed Johnson Date ____

F.B. 1643 PG. 29

F.B. 1443 PG. 306

Job No. 1361 Division No. _____ Notes Red. _____ Plotted _____ Profile No. _____

Survey of HARRELL ST Date _____ Date _____

Survey by BUTLER Notes GREGORY Notes Chkd. _____ Checked _____ X-Sec.

Indexed _____ Date _____ Date _____ Date _____ No. _____

STATION	B. S.	H. I.	F. S.	ELEV.

76L298 307 5-49

PLEASE RETURN TO

LOS ANGELES COUNTY SURVEYOR

726 LOS ANGELES COUNTY ENGINEERING BLDG.

Do not extend notes this side of this line.

NOTE: ANY ADDITIONS OR CHANGES ON THIS SHEET MUST BE MADE OR CIRCLED IN RED INK. WITH DATE AND NAME OF PERSON MAKING CHANGE.

Notes Ck'd by	Survey of 4 Survey Chaos
Map No.	W. O. 8351 Tape No. 097 St'd. 68 °F
Office Work	Surveyed by Butler
Checked	Notes Date 5/50
Date	Indexed K. C. Johnson 3-16-51

F. B. ~~414~~ 1643 Pg. ~~259~~ 31

CENTER LINE SURVEY

J.N. 8351

C.I. 1361 etc.

HARRELL

ST.

INDEX-NEXT PG.

BMS-pg 235

TOPOG-pg 243

XSect-pg 249

Butler.

Gregory.

Anderson

Razee.

Added work-pg 53

Note: Any Additions or Changes on This Sheet Must be Made or Circled in Red Ink With Date and Name of Person Making Change.

Do not extend notes this side of this line.

RETURN TO
LOS ANGELES COUNTY SURVEYOR
726 LOS ANGELES COUNTY
ENGINEERING BLDG.

76F3098 247 10M 1-49

1643 . . 32

F. B. 114 Pg. 260

INDEX MAP

RETURN TO
LOS ANGELES COUNTY SURVEYOR
726 LOS ANGELES COUNTY
ENGINEERING BLDG.

Do not extend notes this side of this line.

Note: Any Additions or Changes on This Sheet Must be Made or Circled in Red Ink With Date and Name of Person Making Change.

Notes Ck'd by KRM
Map No.
Office Work
Checked
Date

Survey of Survey-Job
W. O. 9351 Tape No. 097 St'd. 68 °F
Surveyed by BUTLER
Notes Date 5/60
A. C. Johnson
Indexed

F. B. 1643 PG. 33

Lot 13 BLK D TR # 10909

TO Lot Pg. 26436

W.S. 37-A-3

TR. NO. #15191

FD 2" I.P. Cane bldg tag RE1216

BLOCK A

10909

Remeas. 1
179-01-40
356-06-40
354-10-00

6 5

179-01-00
356-44-00
354-06-00

SANDOVAL AVE.

LINE

50'

656.53-T.68

89-39-10
358-36-40
177-55-00

89°39'10" 40'00" TR 15191

656.53 To Sek @ Bonnard

FD 2" I.P. & NAIL flush, per TR. 15191 Rec.

SEC. of LOT 13 R.S. 39/34

FD. 1" I.P. Joe Dek Fast

ST.

HARRELL.

PG. 51

To W.Sek @ Warrington Ave. PG. 51

30' 30'18'

28.58 FG 875/8

70.0

No Ent.

1.53 1.56 R. (TIES BELOW) 30.84

(60')

135.15

LINE

FD 1½" I.P. NAIL flush per TR 15191 & TR 10909

Set 1/2 W.3.00 LINE

2.00

To Mark 1.53 O.

To 1" ø IRON BAR flush & Durfee Rd. Per FG 875/8 SEE PG. 51

1.53' OFFSET LINE TO MEAS.

Fd. W.S. P.K.T. No Rec. OK. E&W.

COUNTY SURVEYOR R.E. 329

90°39'30"

3' OFFSET LINE

282.78

251.0 R

TR. NO. 8

7

2827.1-T80

90-39-30
362-38-00
183-57-00

SET 2" BC. 1 STROL ON 10" INTH. TIES

Lat. 63.075

Set Lat 2' Strip

35.00

25.00

2" BC.

TR. PIDRS per above

Set Cut To Ex. post.

Set Nail 1/2

3.00

BLOCK B.

FD 2" I.P. tag LS 11102 per TR 10909

SEE TOP PG. 38

SEE TOP PG. 38

flush

Notes: Any Additions or Changes on This Sheet Must be Made or Circled in Red Ink With Date and Name of Person Making Change.

Do not extend notes this side of this line.

RETURN TO
LOS ANGELES COUNTY SURVEYOR
726 LOS ANGELES COUNTY ENGINEERING BLDG.

76F3099 247 10M 1-49

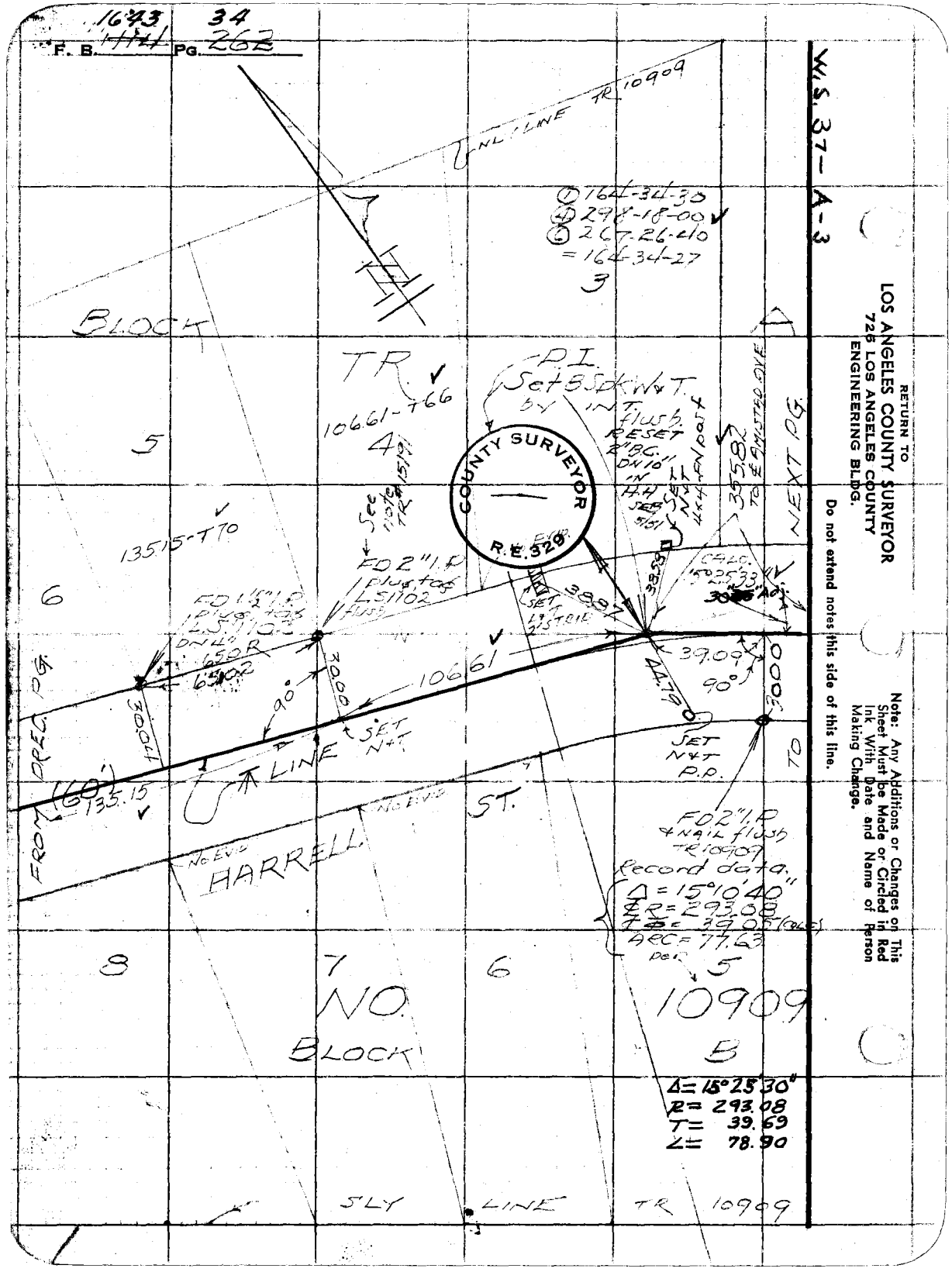

F. B. 1643 34
PG. 262
W.S. 37-A-3
RETURN TO
LOS ANGELES COUNTY SURVEYOR
726 LOS ANGELES COUNTY
ENGINEERING BLDG.
Do not extend notes this side of this line.
Note: Any Additions or Changes on This Sheet Must be Made or Circled in Red Ink With Date and Name of Person Making Change.
NL LINE TR 10909
① 164-34-30
④ 298-18-00
⑥ 267-26-40
= 164-34-27
3
BLOCK
TR.
106.61-T66
4
5
P.I.
Set B Spk W&T.
by INT. flush.
RESET 2" B.C. DN 10" IN H.H.
COUNTY SURVEYOR
R.E. 329
135.15-T70
6
FD 2" I.P. plug tag LS1102 flush
FD 1½" I.P. plug tag LS1102 DN 4.0
650R
65.02
30.04
90°
30.00
106.61
SET N&T
LINE
(60')
135.15
FROM DREC. PG.
HARRELL
ST.
No Evid
No Evid
SET N&T P.P.
FD 2" I.P. & NAIL flush TR 10909
Record data.
Δ = 15°10'40"
℄ R = 293.08
T = 39.05 (calc)
ARC = 77.63
per
355.82 TO ℄ AMISTED AVE
NEXT PG.
TO
CALC. 15°25'33"
39.09
90°
44.79
30.00
8
7
6
5
NO. 10909
BLOCK
B
Δ = 15°25'30"
R = 293.08
T = 39.69
L = 78.90
SLY LINE TR 10909

Notes Ck'd by KRM	Survey of E Survey-C/Jos
Map No.	W. O. 935 Tape No. 097 St'd. 68 °F
Office Work	Surveyed by BUTLER
Checked	Notes Date 5/50
Date	Indexed A. C. Johnson

F. B. 1643 PG. 35

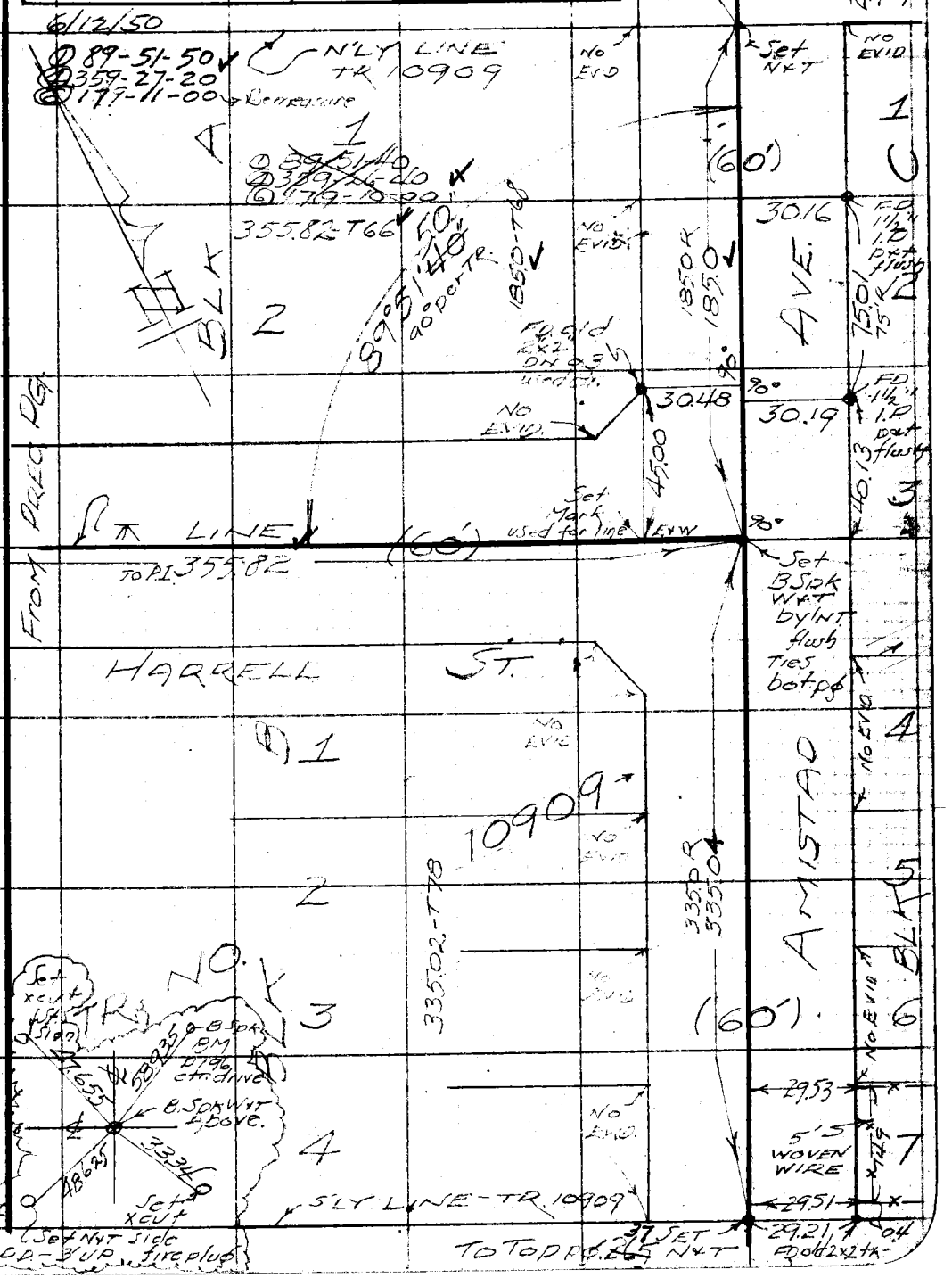

Note: Any Additions or Changes on This Sheet Must be Made or Circled in Red Ink With Date and Name of Person Making Change.

Do not extend notes this side of this line.

RETURN TO
LOS ANGELES COUNTY SURVEYOR
726 LOS ANGELES COUNTY
ENGINEERING BLDG.

76F3095 247 10M 1-49

RETURN TO
LOS ANGELES COUNTY SURVEYOR
726 LOS ANGELES COUNTY
ENGINEERING BLDG.

Note: Any Additions or Changes on This Sheet Must be Made or Circled in Red Ink With Date and Name of Person Making Change.

Do not extend notes this side of this line.

W.S. 37-A-3

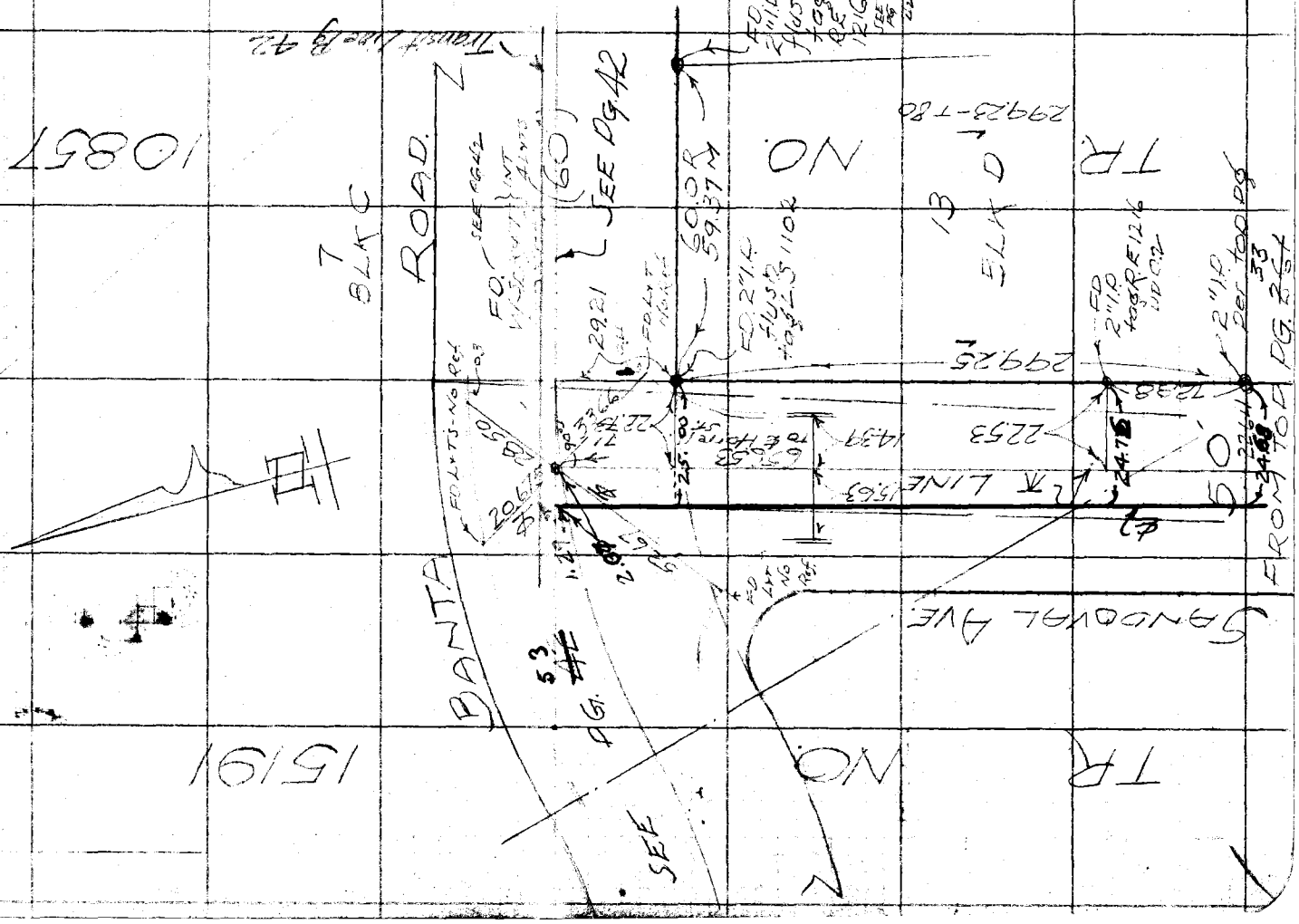

Notes Ck'd by KRM	Survey of ℄ - C.I. Job
Map No.	W. O. 835 Tape No. 097 St'd. 68 °F
Office Work	Surveyed by BUTLER
Checked	Notes 1 Date 6/50
Date	Indexed A. C. Johnson

F. B. 1642 Pg. 37

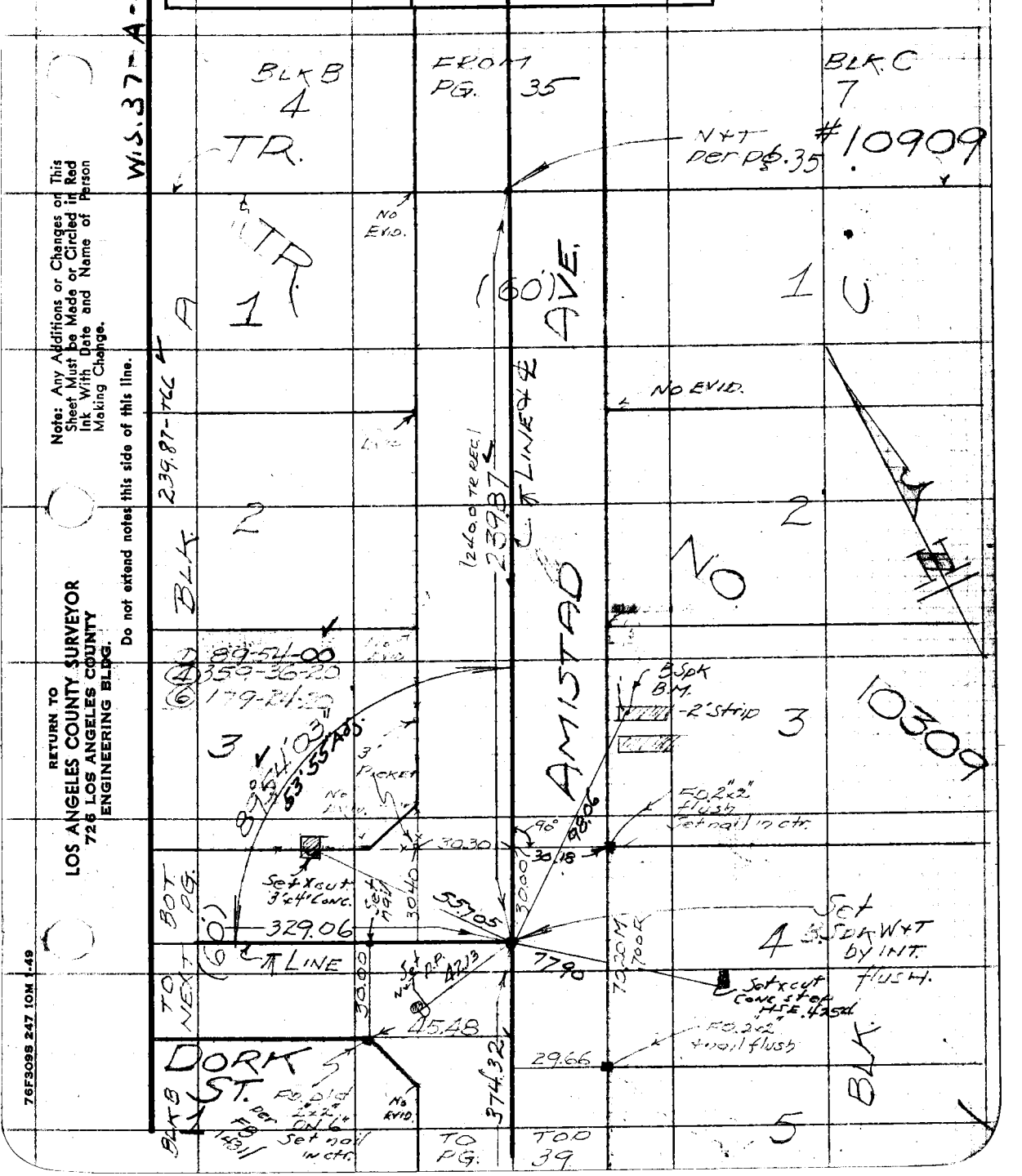

Note: Any Additions or Changes on This Sheet Must be Made or Circled in Red Ink With Date and Name of Person Making Change.

Do not extend notes this side of this line.

RETURN TO
LOS ANGELES COUNTY SURVEYOR
726 LOS ANGELES COUNTY
ENGINEERING BLDG.

76F309S 247 10M 1-49

RETURN TO
LOS ANGELES COUNTY SURVEYOR
726 LOS ANGELES COUNTY
ENGINEERING BLDG.

Note: Any Additions or Changes on This Sheet Must be Made or Circled in Red Ink With Date and Name of Person Making Change.

Do not extend notes this side of this line.

W.S. 37-A-3

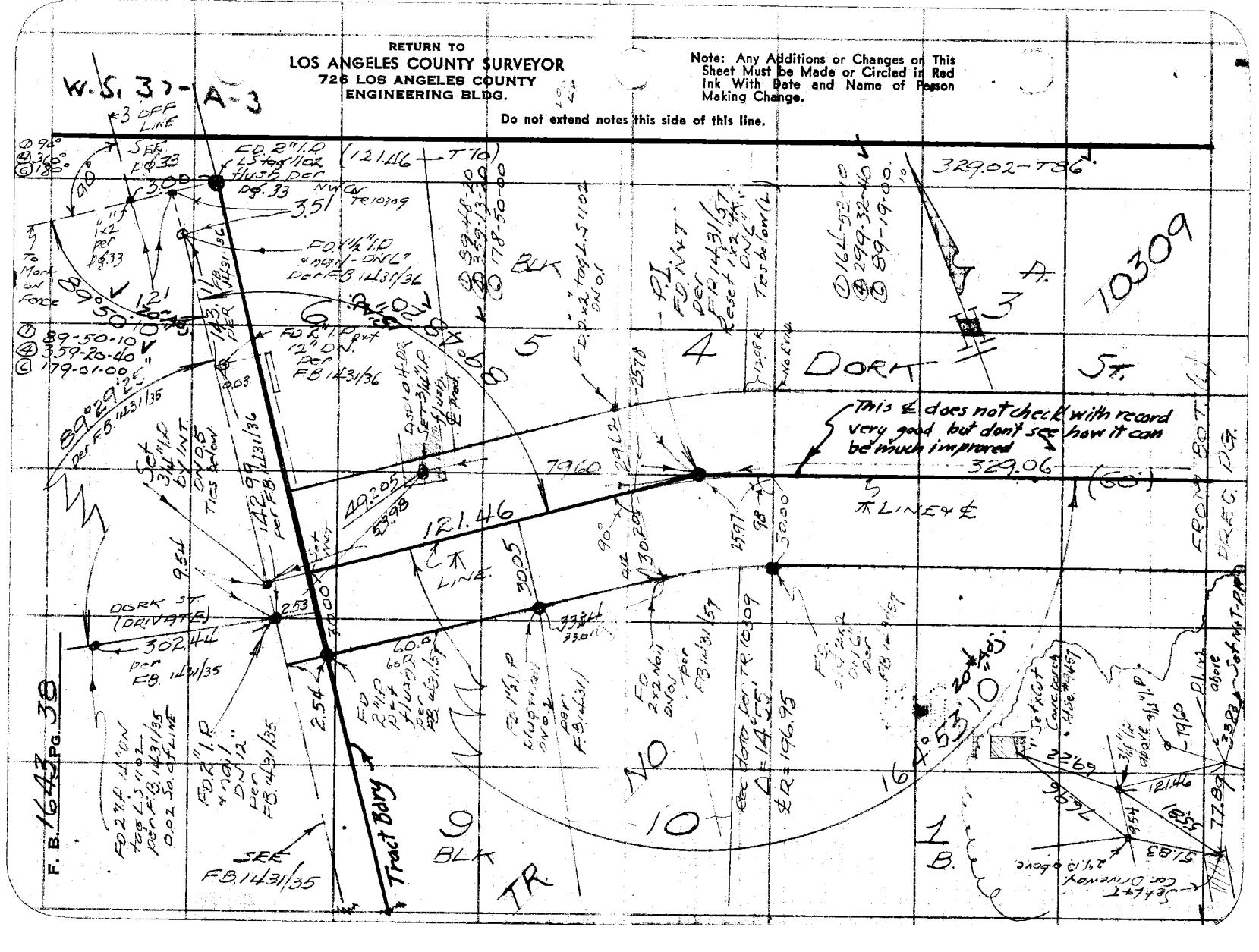

Notes Ck'd by KRM	Survey of ℄-C1 Job
Map No.	W. O. 8351 Tape No. 097 St'd. 68 °F
Office Work	Surveyed by BUTLER
Checked	Notes Date 6/50
Date	Indexed E. C. Johnson

F. B. 1342 Pg. 39

W.S.37-A-4

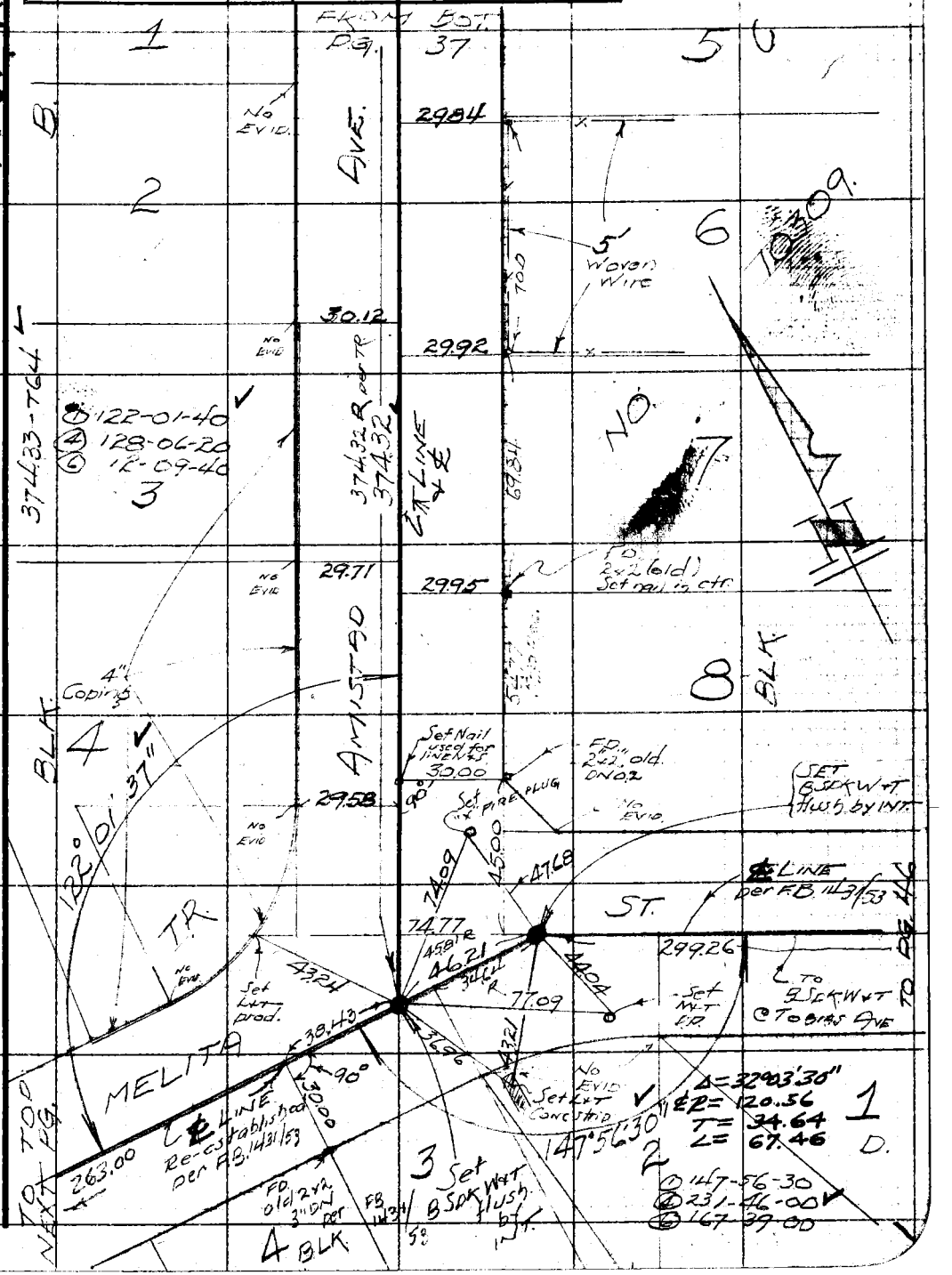

Note: Any Additions or Changes on This Sheet Must be Made or Circled in Red Ink With Date and Name of Person Making Change.

Do not extend notes this side of this line.

RETURN TO
LOS ANGELES COUNTY SURVEYOR
726 LOS ANGELES COUNTY
ENGINEERING BLDG.

76F309S 247 10M 1-49

F. B. 1643 PG. 40

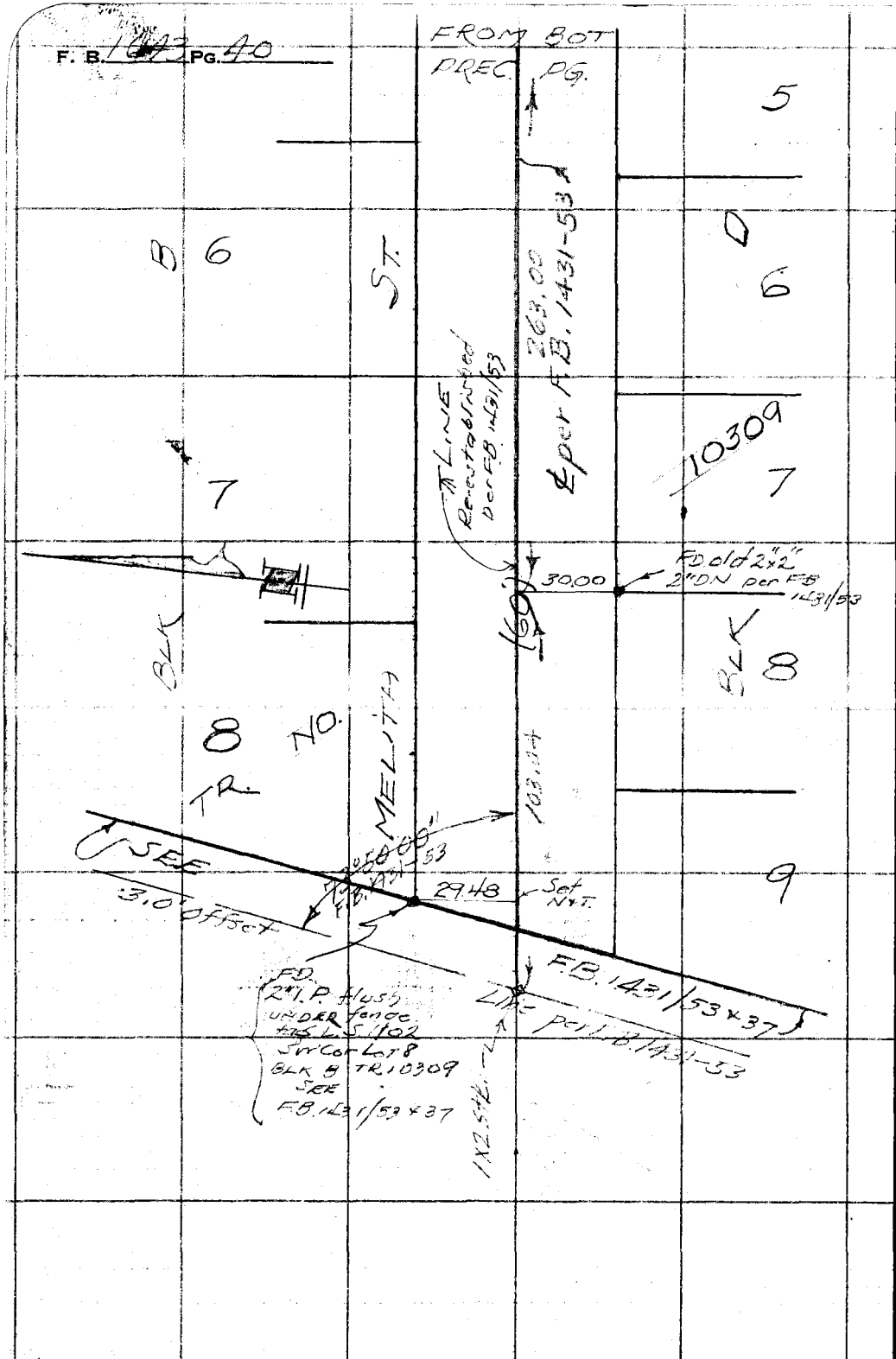

W.S. 37-A-4

RETURN TO
LOS ANGELES COUNTY SURVEYOR
726 LOS ANGELES COUNTY
ENGINEERING BLDG.

Do not extend notes this side of this line.

Note: Any Additions or Changes on This Sheet Must be Made or Circled in Red Ink With Date and Name of Person Making Change.

Notes Ck'd by KRM	Survey of E-Cl. Job
Map No.	W. O. 835 Tape No. 097 St'd. 68 °F
Office Work	Surveyed by BUTLER
Checked	Notes Date 6 50
Date	Indexed A. C. Johnson

F. B. 1643 PG. 41

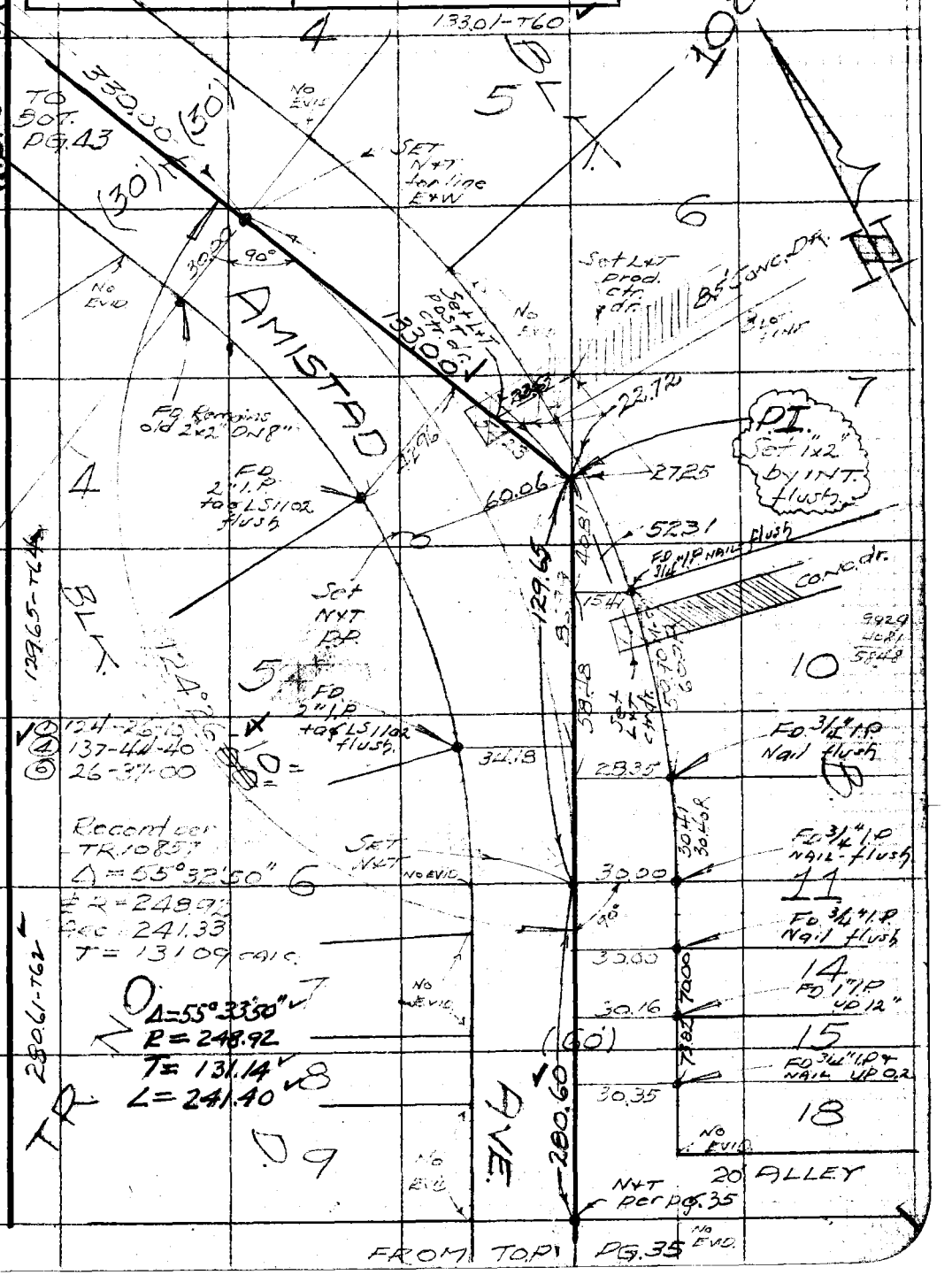

Note: Any Additions or Changes on This Sheet Must be Made or Circled in Red Ink With Date and Name of Person Making Change.

Do not extend notes this side of this line.

RETURN TO
LOS ANGELES COUNTY SURVEYOR
726 LOS ANGELES COUNTY
ENGINEERING BLDG.

76F309S 247 10M 1-49

RETURN TO
LOS ANGELES COUNTY SURVEYOR
726 LOS ANGELES COUNTY
ENGINEERING BLDG.

Note: Any Additions or Changes on This Sheet Must be Made or Circled in Red Ink With Date and Name of Person Making Change.

Do not extend notes this side of this line.

W.S. 37-A-3

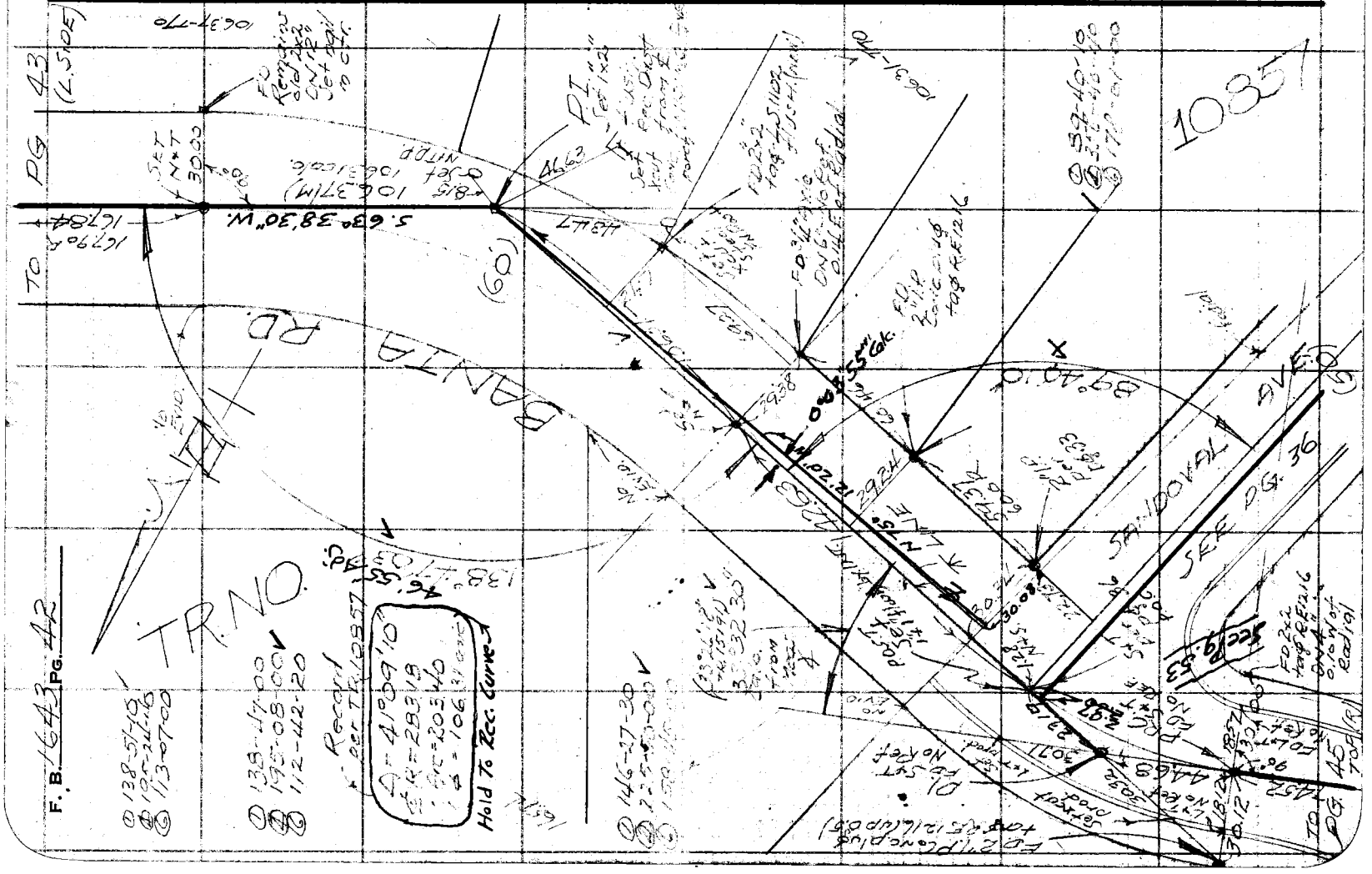

Notes Ck'd by KRM

Map No.

Office Work

Checked

Date

Survey of

W. O. 8351 Tape No. 097 St'd 68 °F

Surveyed by

Notes Date 6/50

Indexed A. C. Johnson

F. B. Pg.

W. S. 37-A-3

Note: Any Additions or Changes on This Sheet Must be Made or Circled in Red Ink With Date and Name of Person Making Change.

Do not extend notes this side of this line.

RETURN TO
LOS ANGELES COUNTY SURVEYOR
726 LOS ANGELES COUNTY ENGINEERING BLDG.

76F3095 247 10M 1-49

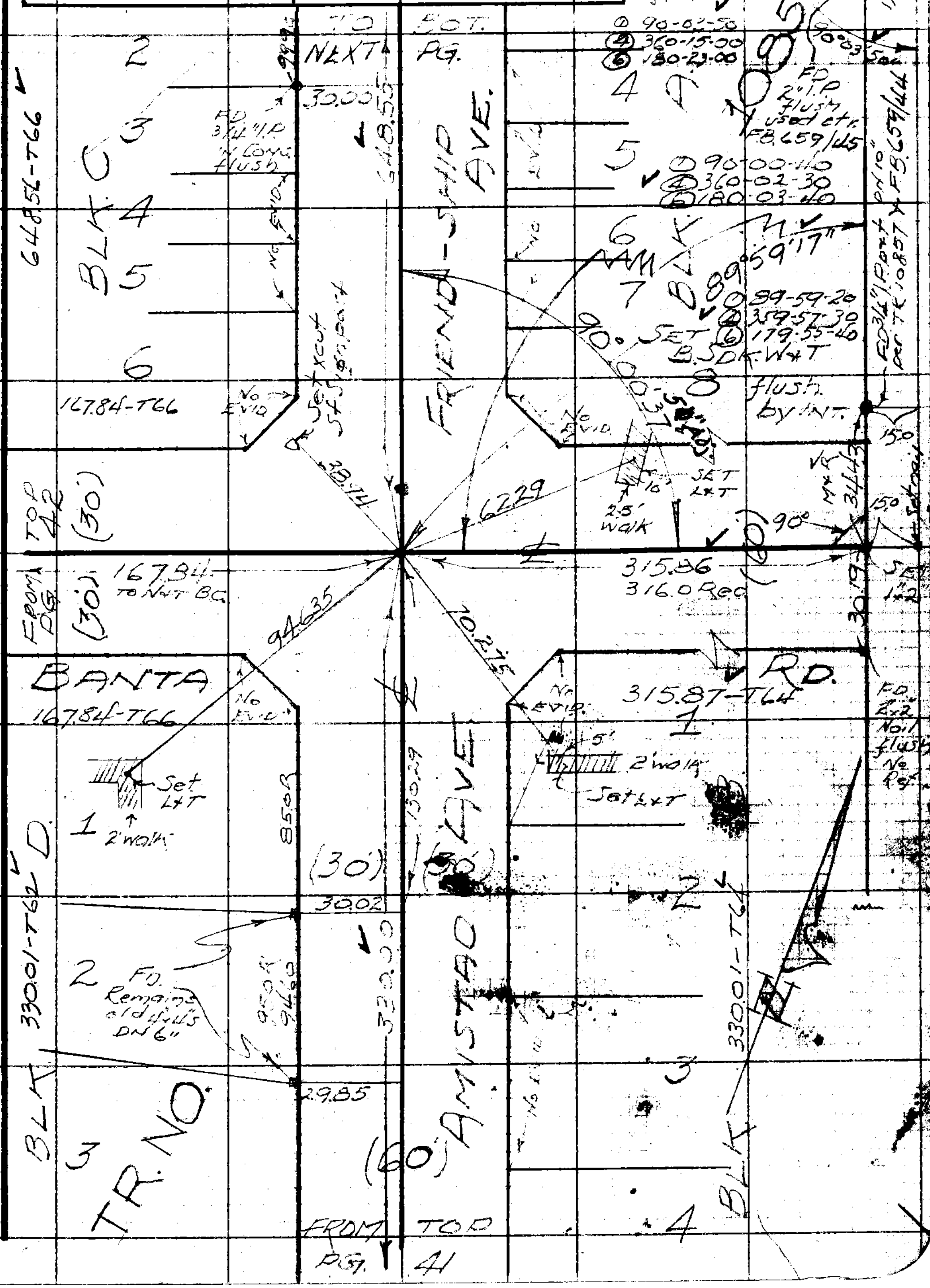

F. B. 643 PG. 44

The curve on this page and the one on Pg. 41 cannot be made to fit record per Tr. 10857. Located the tangents by found monuments, set the P.Is by intersection and used record radius per Tr. 10857 for the curves.

W.S. 37-A-3

RETURN TO
LOS ANGELES COUNTY SURVEYOR
726 LOS ANGELES COUNTY
ENGINEERING BLDG.

Do not extend notes this side of this line.

Note: Any Additions or Changes of This Sheet Must be Made or Circled in Red Ink With Date and Name of Person Making Change.

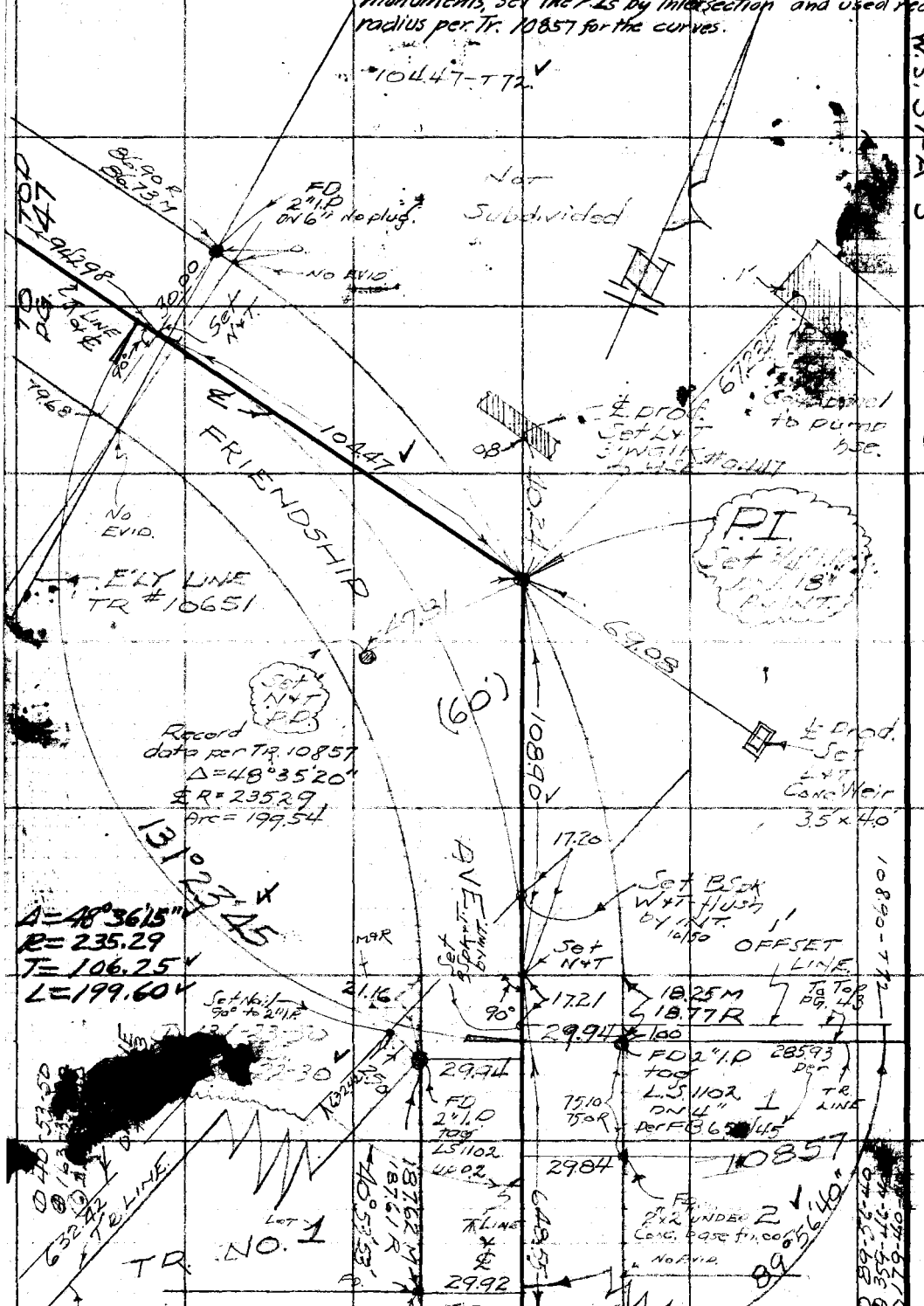

76F309S 247 10M 1-49

RETURN TO
LOS ANGELES COUNTY SURVEYOR
726 LOS ANGELES COUNTY
ENGINEERING BLDG.

Note: Any Additions or Changes on This Sheet Must be Made or Circled in Red Ink With Date and Name of Person Making Change.

Do not extend notes this side of this line.

W.S. 37 - A - 3

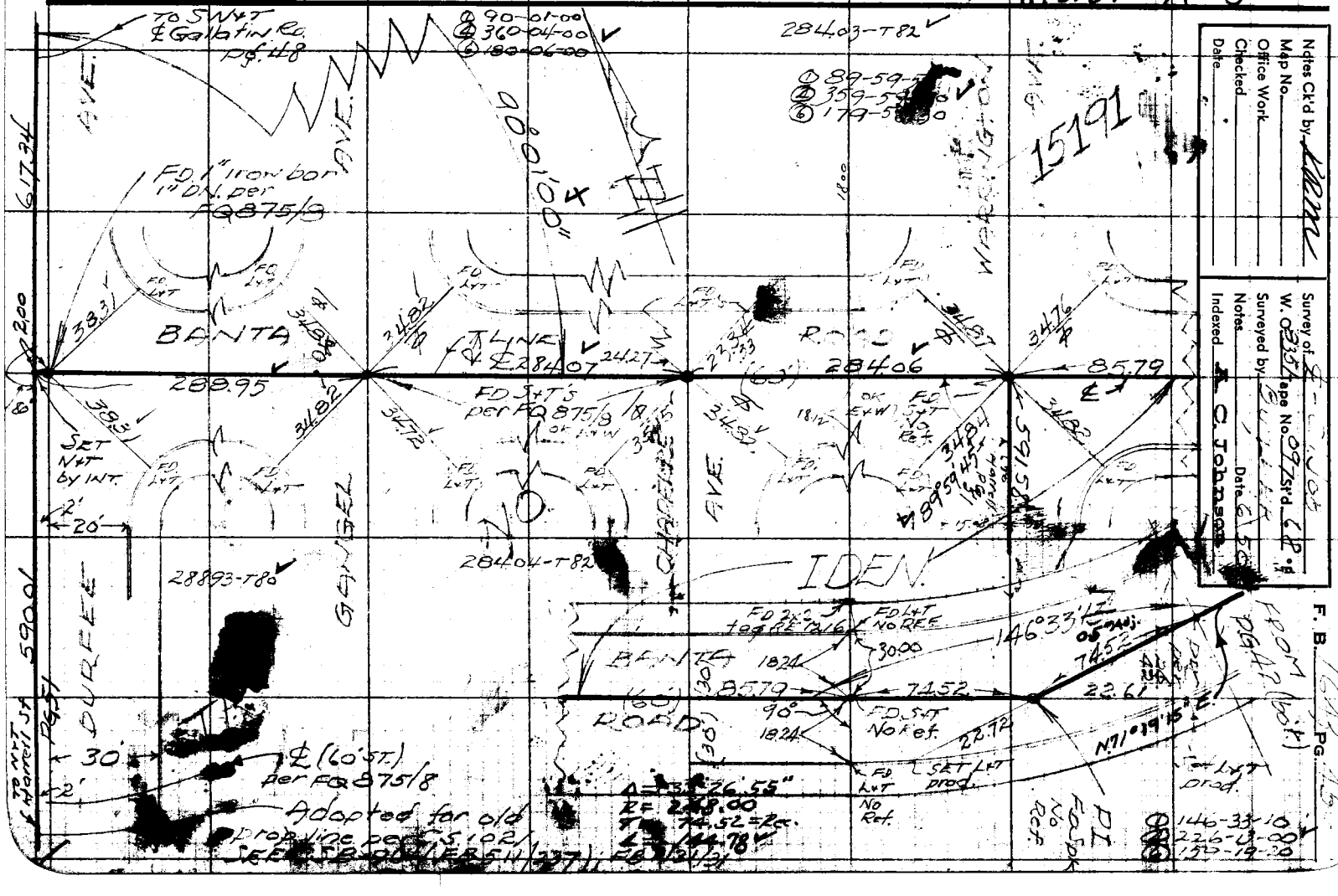

Notes Ck'd by KRM
Map No.
Office Work
Checked
Date

Survey of ℄ - Sheet
W. 0935 Tape No. 097 Std. 68
Surveyed by
Notes Date 6/50
Indexed R. C. Johnson

F. B. 1642 PG. 45

F. B. 1642 PG. 46

W.S. 37-A-4

RETURN TO
LOS ANGELES COUNTY SURVEYOR
726 LOS ANGELES COUNTY
ENGINEERING BLDG.

Do not extend notes this side of this line.

Note: Any Additions or Changes of This Sheet Must be Made or Circled in Red Ink With Date and Name of Person Making Change.

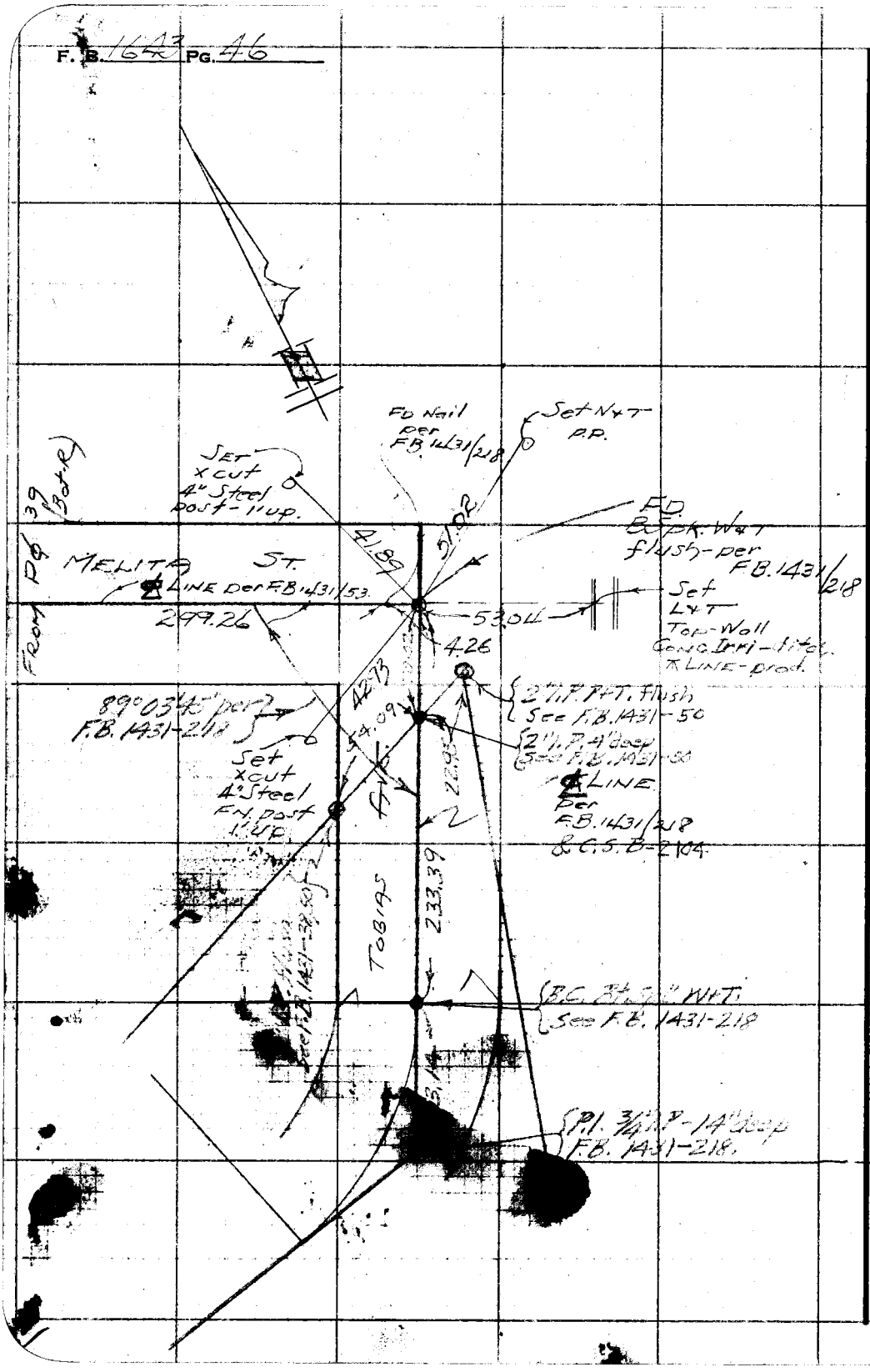

76F309S 247 10M 1-49

RETURN TO
LOS ANGELES COUNTY SURVEYOR
726 LOS ANGELES COUNTY
ENGINEERING BLDG.

Note: Any Additions or Changes on This Sheet Must be Made or Circled in Red Ink With Date and Name of Person Making Change.

Do not extend notes this side of this line.

W.S. 37-A-3

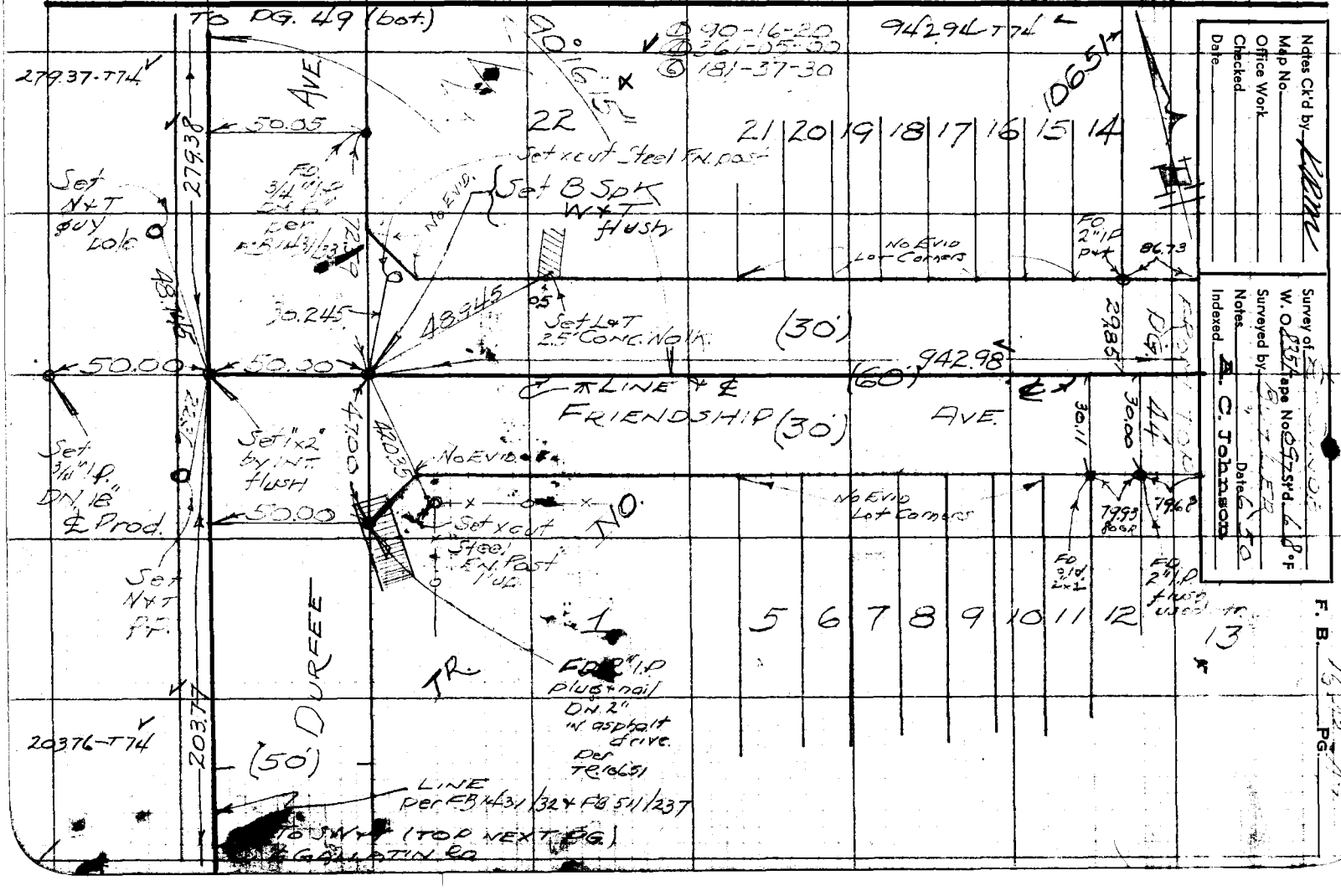

F. B. 1643 PG. 48

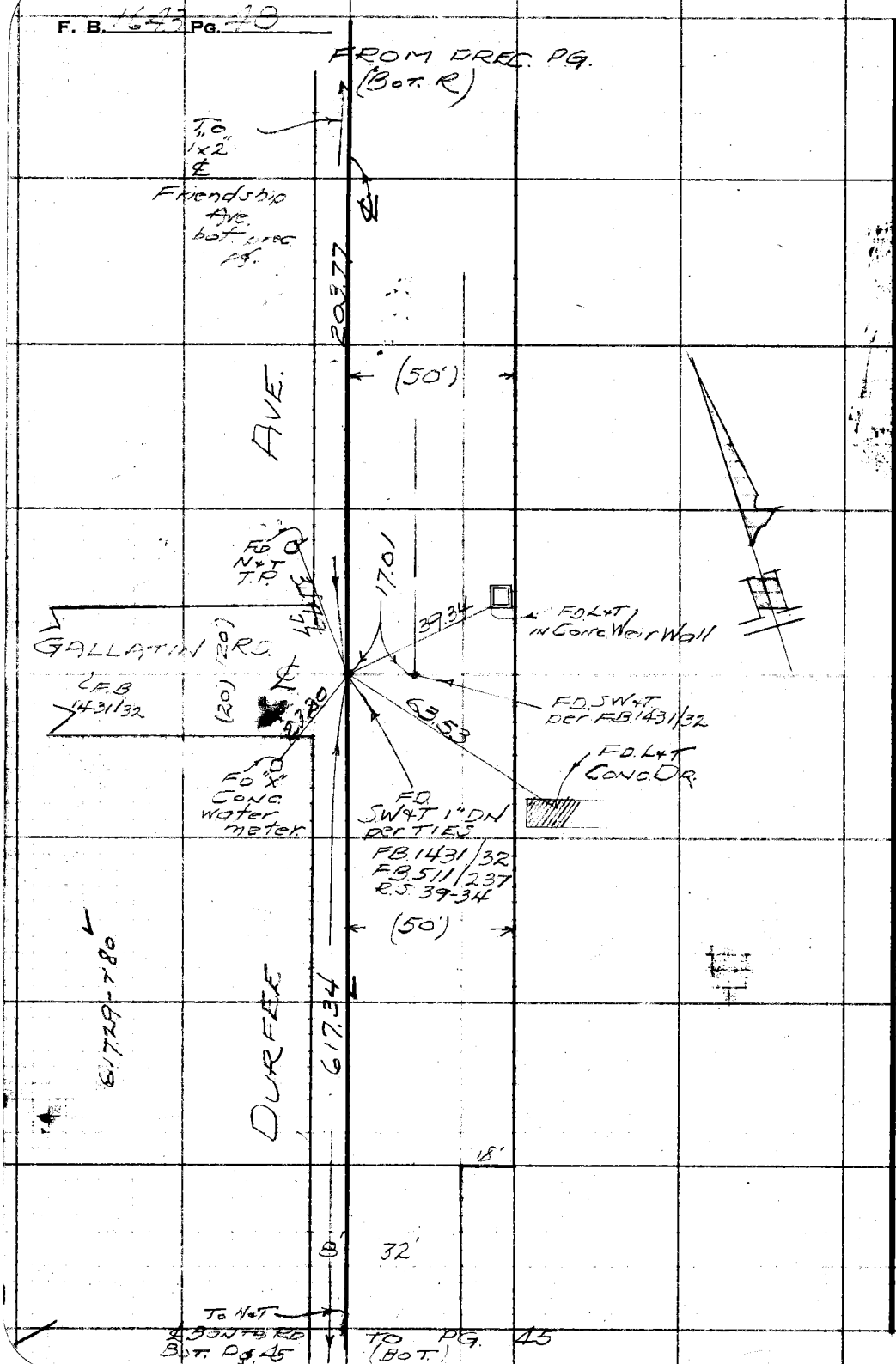

W.S. 37-A-3

RETURN TO
LOS ANGELES COUNTY SURVEYOR
726 LOS ANGELES COUNTY
ENGINEERING BLDG.

Do not extend notes this side of this line.

Note: Any Additions or Changes on This Sheet Must be Made or Circled in Red Ink With Date and Name of Person Making Change.

Notes Ck'd by KRM
Map No.
Office Work
Checked
Date

Survey of E. C. Joe
W. O. 8351 Tape No. 097 St'd. 68 °F
Surveyed by BUTLER
Notes Date 6/50
Indexed A. C. Johnson

F. B. 1643 PG. 49

W.S. 37-A-3

Notes: Any Additions or Changes on This Sheet Must be Made or Circled in Red Ink With Date and Name of Person Making Change.

Do not extend notes this side of this line.

RETURN TO
LOS ANGELES COUNTY SURVEYOR
726 LOS ANGELES COUNTY
ENGINEERING BLDG.

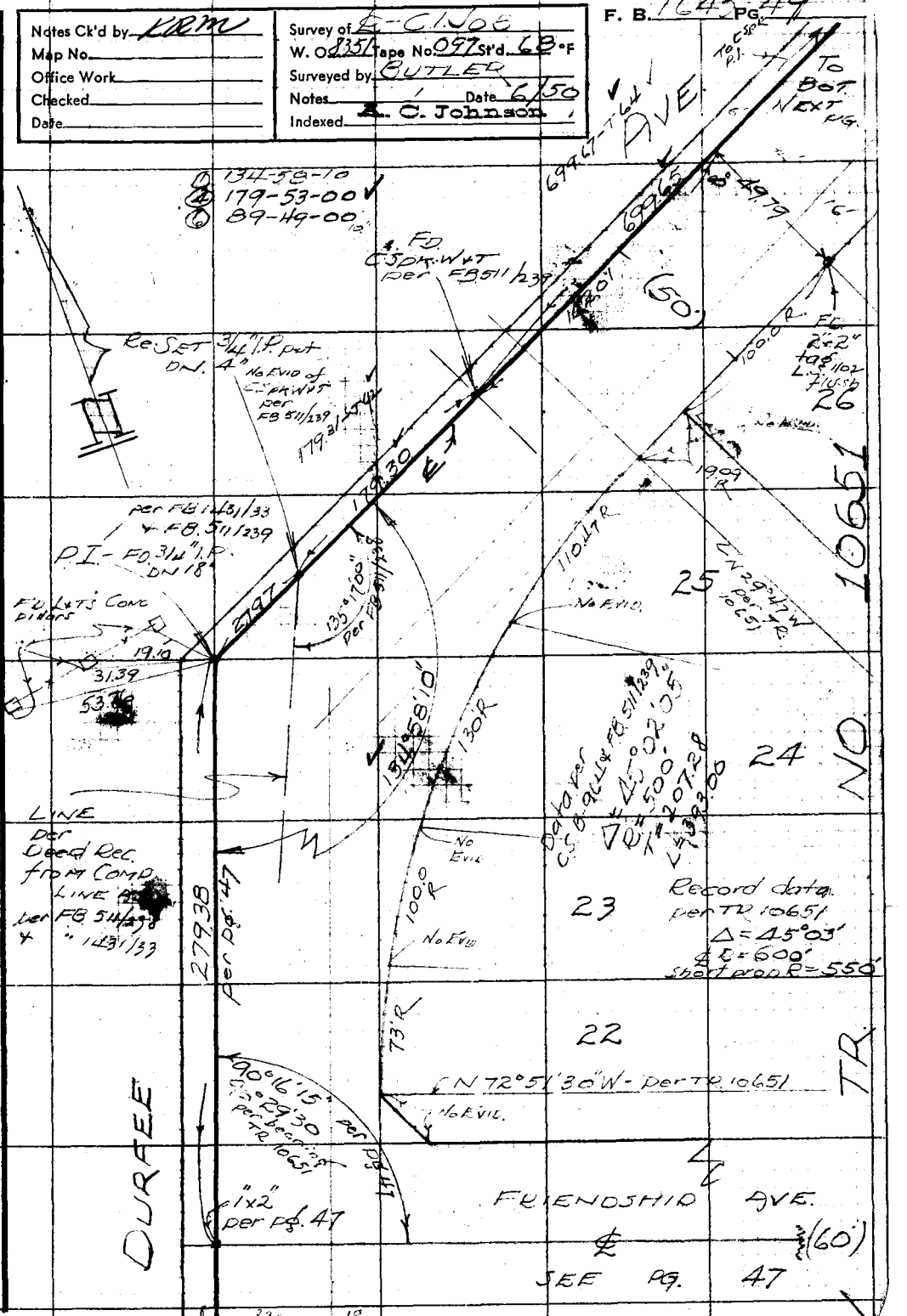

76F309S 247 10M 1-49

F. B. 1643 Pg. 50

W.S. 37-A-3

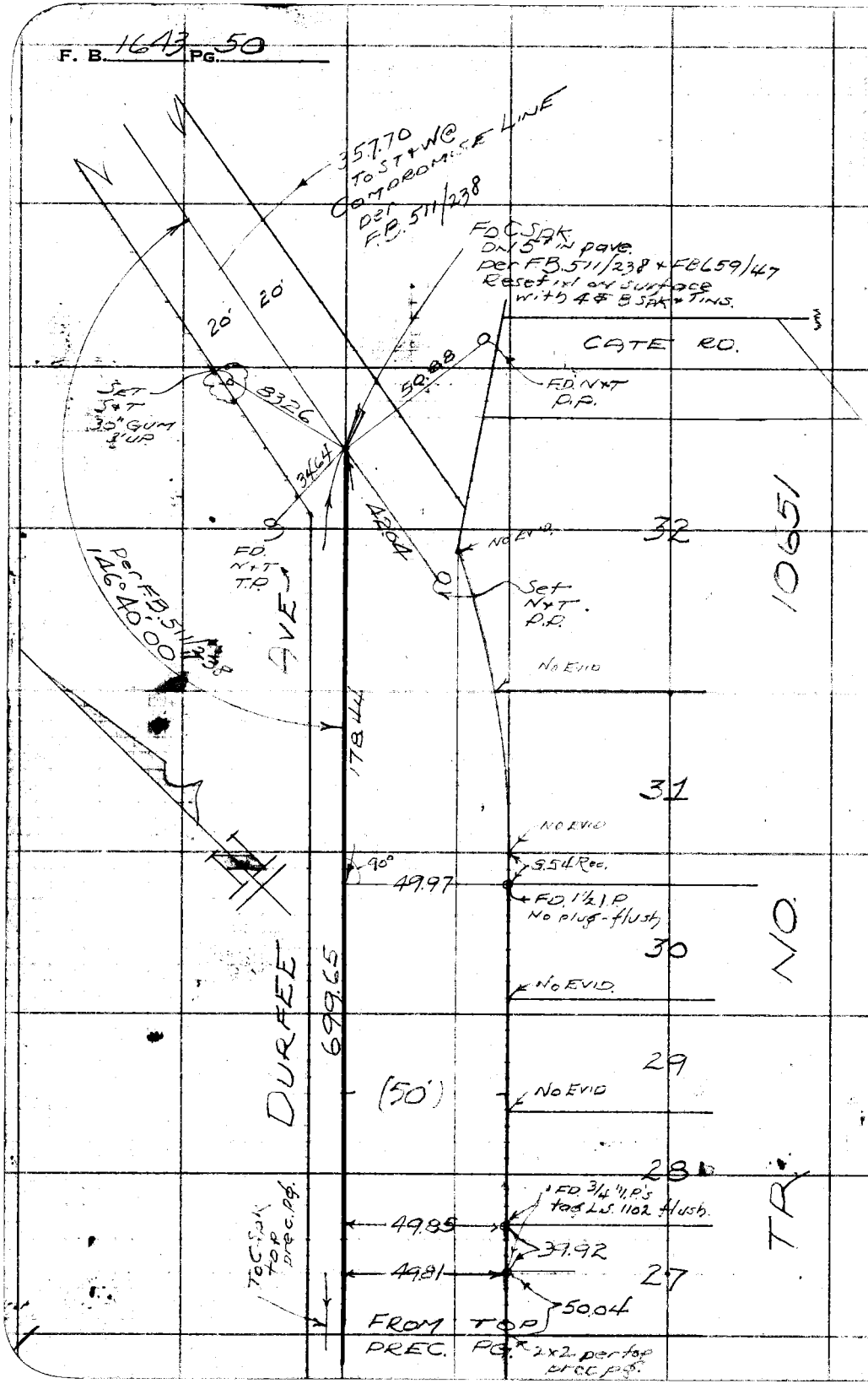

RETURN TO:
LOS ANGELES COUNTY SURVEYOR
725 LOS ANGELES COUNTY
ENGINEERING BLDG.

Do not extend notes this side of this line.

Note: Any Additions or Changes on This Sheet Must be Made or Circled in Red Ink With Date and Name of Person Making Change.

Notes Ck'd by KRM	Survey of ℄ - C.I. Job
Map No.	W. O. 8351 Tape No. 0116 St'd. 68 °F
Office Work	Surveyed by BUTLER
Checked	Notes Date 6/50
Date	Indexed A. C. Johnson

F. B. 1643 PG. 51

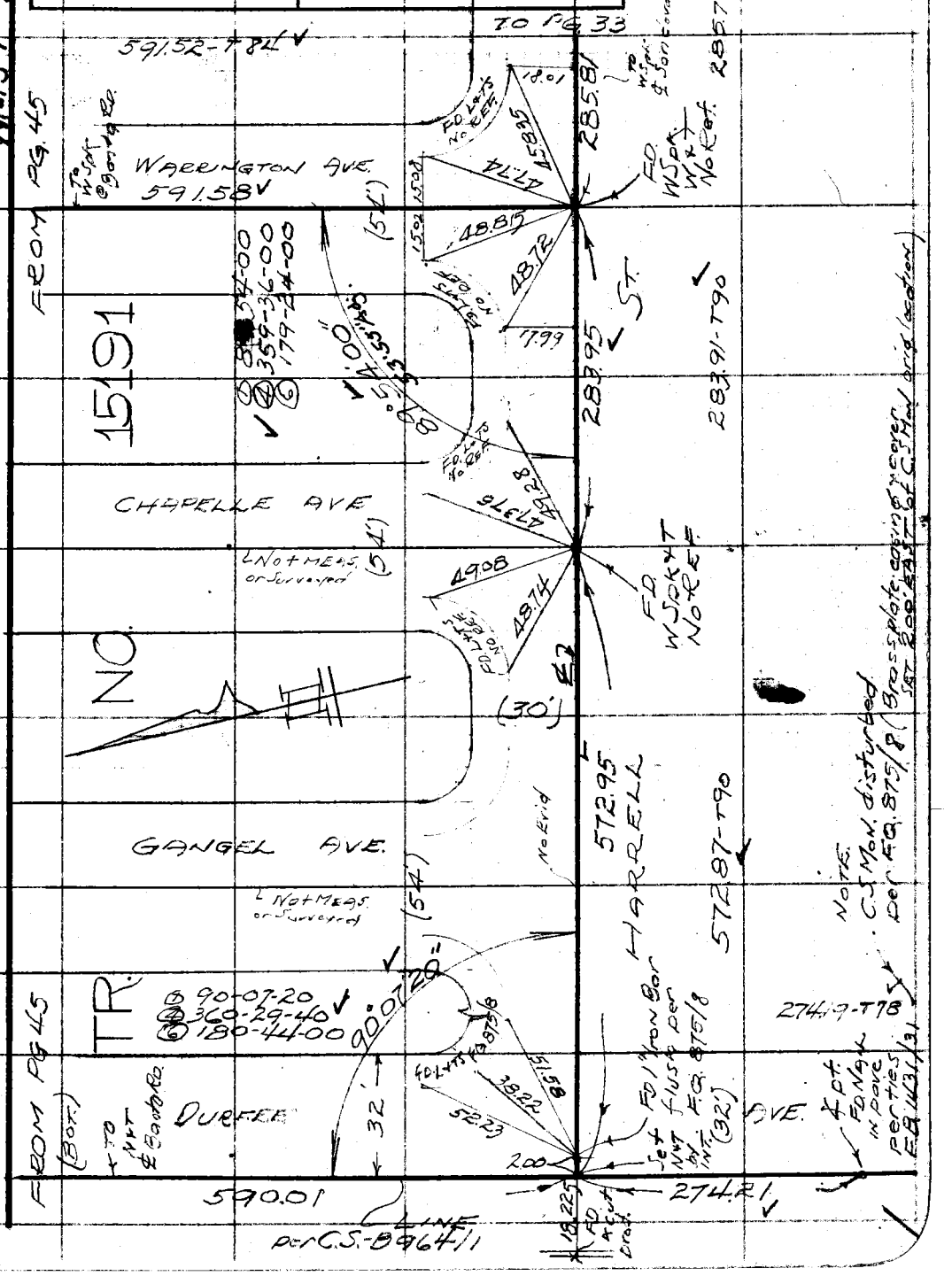

Note: Any Additions or Changes on This Sheet Must be Made or Circled in Red Ink With Date and Name of Person Making Change.

Do not extend notes this side of this line.

RETURN TO
LOS ANGELES COUNTY SURVEYOR
726 LOS ANGELES COUNTY
ENGINEERING BLDG.

76F309S 247 10M 1-49

RETURN TO
LOS ANGELES COUNTY SURVEYOR
726 LOS ANGELES COUNTY
ENGINEERING BLDG.

Note: Any Additions or Changes on This Sheet Must be Made or Circled in Red Ink With Date and Name of Person Making Change.

Do not extend notes this side of this line.

F. B. 1643 PG. 52

Notes Ck'd by	Survey of ℄ - C.I. JOB
Map No.	W. O. 8351 Tape No. 96 St'd 68 °F
Office Work	Surveyed by BUTLER
Checked	Notes A. C. Johnson Date 10/50
Date	Indexed

F. B. 1643 Pg. 53

W.S. 37-A-3

Note: Any Additions or Changes on This Sheet Must be Made or Circled in Red Ink With Date and Name of Person Making Change.

Do not extend notes this side of this line.

RETURN TO
LOS ANGELES COUNTY SURVEYOR
726 LOS ANGELES COUNTY ENGINEERING BLDG.

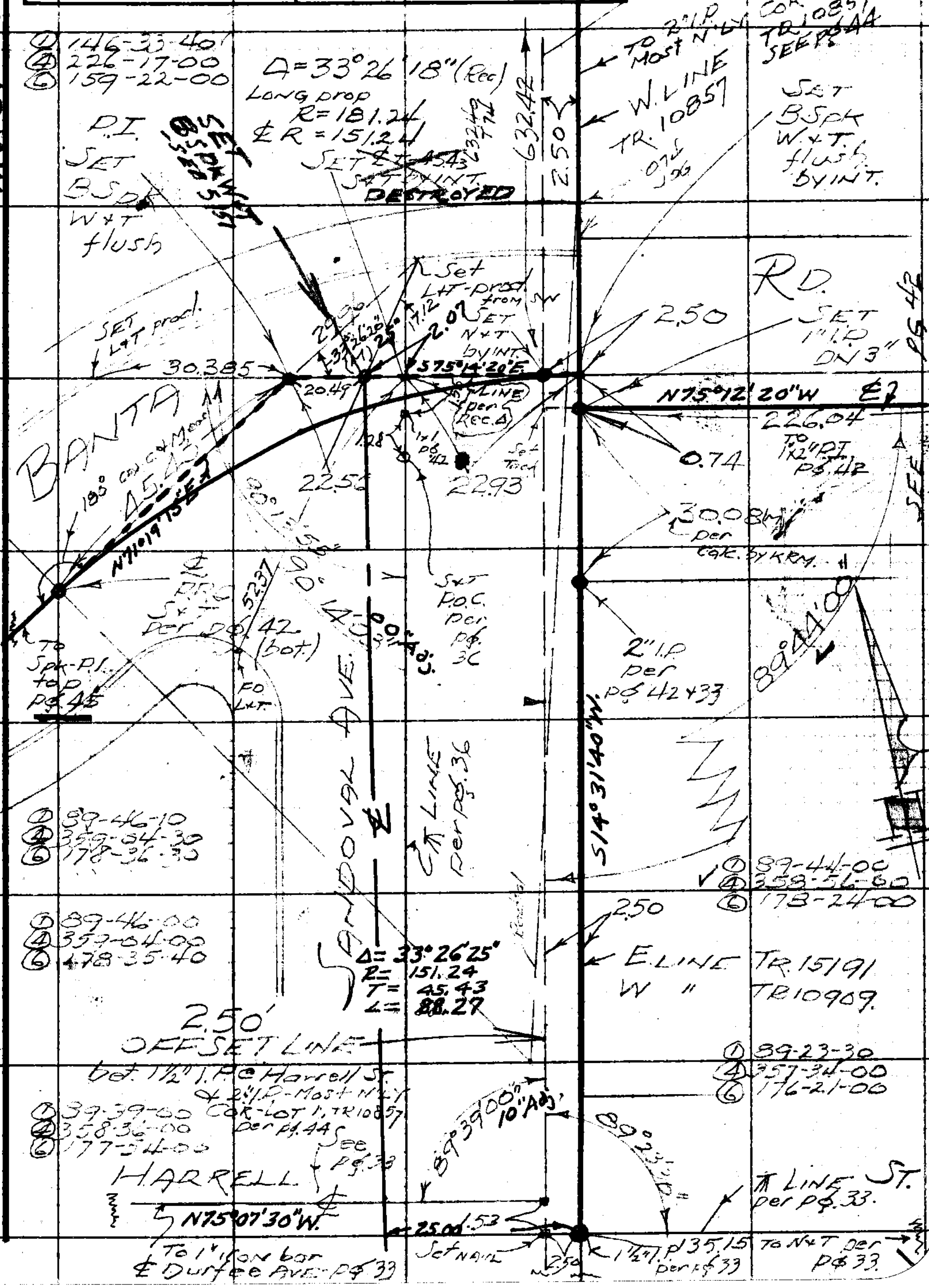

76F309S 247 10M 1-49

F. B. 1643 PG. 54

RETURN TO:
LOS ANGELES COUNTY SURVEYOR
725 LOS ANGELES COUNTY
ENGINEERING BLDG.

Do not extend notes this side of this line.

Note: Any Additions or Changes on This Sheet Must be Made or Circled in Red Ink With Date and Name of Person Making Change.

NOTES RED. ____ JOB NO. 1681 SURVEY OF HEDDA ST. S.S. F. B. 643 PG. 61
DATE ____ SURVEY BY J.S. COATES
NOTES CHKD. ____ NOTES BY J.S.C. DATE 1-29-34
DATE ____ INDEXED A. C. Johnson DATE FEB 7 '57

DESCRIPTION

BENCH-LEVELS
FOR
HEDDA ST. S.S DIST.
C.I. 1681

ADJ. ELEV.

indexed 7-17-59

3RD RUN

2ND RUN

BENCH MARK
ELEVATIONS ARE
BASED ON PRECISE
LEVEL NET #6
1952 ADJ. ELEV.

DIFF.

1ST RUN

Elevations based on L.A. Co. Surv. Precise
Level Net, 1952 Adj.
Adj. 2/6/54 JS
See A-64 for Adj.

B.M.

NOTE: ANY ADDITIONS OR CHANGES ON THIS SHEET MUST BE MADE OR CIRCLED IN RED INK, WITH DATE AND NAME OF PERSON MAKING CHANGE.

Do not extend notes this side of this line

PLEASE RETURN TO
LOS ANGELES COUNTY SURVEYOR
725 LOS ANGELES COUNTY ENGINEERING BLDG.

765420 353 8-49

768420 353 8-49

PLEASE RETURN TO
LOS ANGELES COUNTY SURVEYOR
725 LOS ANGELES COUNTY ENGINEERING BLDG.

NOTE: ANY ADDITIONS OR CHANGES ON THIS SHEET MUST BE MADE OR CIRCLED IN RED INK, WITH DATE AND NAME OF PERSON MAKING CHANGE.

Do not extend notes this side of this line

JOB NO. 1681 SURVEY OF HEDDA ST SS
SURVEY BY J.S.C. DATE 1-28-54
NOTES BY J.S.C. DATE
INDEXED K. C. Johnson DATE
NOTES RED. DATE
NOTES CHKD. DATE

B.M.	1ST RUN	DIFF.	2ND RUN	3RD RUN	ADJ. ELEV.	DESCRIPTION
B.M #6-11	68.576				68.576	B.M #6-11 Elev. 68.576 per FB. 1207-16 Center St. & Paramount Blvd at S.W. Corner. 5.5' W of N.E. Corner of the BANK OF AMERICA BLDG., a bronze tablet stamped "A 11 1922" SET in Concrete flush with walk.
+	4.972		5.013			
⊼	73.548	+0.107	+0.106		+0.1065	
−	4.865		4.907			
T.P.	68.683					
+	5.390		5.422			
⊼	74.073	-0.280	-0.280		-0.2800	
−	5.670		5.702			
T.P.	68.403					
+	5.434		5.472			
⊼	73.837	+0.581	+0.582		+0.5815	
−	4.853		4.890			
T.P.	68.984					
+	4.864		4.918			
⊼	73.848	-0.383	-0.387		-0.3850	
−	5.247		5.305			
T.P.	68.601					
+	4.750		4.800			
⊼	73.351	-0.202	-0.202		-0.2020	
−	4.952		5.002			
T.P.	68.399					
+	4.747		4.790			
⊼	73.146	-0.773	0.773		-0.7730	
−	5.520		5.563			
T.P.	67.626					
+	5.010		5.065			
⊼	72.636	-0.253	-0.255		-0.2540	
−	5.263		5.320			
T.P.	67.373					

765420 353 8-49

PLEASE RETURN TO
LOS ANGELES COUNTY SURVEYOR
725 LOS ANGELES COUNTY ENGINEERING BLDG.

NOTE: ANY ADDITIONS OR CHANGES ON THIS SHEET MUST BE MADE OR CIRCLED IN RED INK, WITH DATE AND NAME OF PERSON MAKING CHANGE.

Do not extend notes this side of this line

B.M.	1ST RUN	DIFF.	2ND RUN	3RD RUN	ADJ. ELEV.	DESCRIPTION
T.P.	67373					
+	4902		4.950			
⊼	72275	-0.616	-0.617		-0.6165	
−	5518		5.567			
T.P.	66757					
+	5098		5.152	5.188		
⊼	71855	-0.164	-0.166	-0.164	-0.1640	
−	5262		5.328	5.352		
T.P.	66593					
+	4640		4.713	4.770		
⊼	71233	+0.070	+0.063	0.062	+0.0625	
−	4570		4.650	4.708		
T.P.	66663					
+	4748		4.695			
⊼	71411	-1.392	-1.390		-1.3910	-3.3150 "
−	6140		6.085			
BM #6-10	65271				65.246	BM #6-10 Elev. 65.246 per EB 1207/13
+	5760		5.810			Center St. & Downey Ave. N.E. Cor.
⊼	71031	+1.010	1.009		+1.0095	32' N. of the ℄ of Center St. & 81.5'
−	4750		4.801			E. of the ℄ of Downey Ave., in a well
T.P.	66281					cut through the pavement and
+	4555		4.572			protected by a cast iron cover marked
⊼	70836	-0.557	-0.560		-0.5585	"County Surveyor Monument" a
−	5112		5.132			Std County Surveyor Monument
T.P.	65724					Stamped "B.M 6-10 1951 RE 63"
+	4535		4.598			Set in Conc. 10' below the Surface
⊼	70259	-0.255	-0.256		-0.2555	
−	4790		4.854			
T.P.	65469					

NOTES RED. _____ JOB NO. 1681 SURVEY OF HEDDA ST. S.S.
DATE _____ SURVEY BY J.S.C. Cowles
NOTES CHKD. _____ NOTES BY J.S.C. DATE 1-28-54
DATE _____ INDEXED K. C. Johnson DATE _____

F.B. 1681 PG. 63

768420 353 8-49

PLEASE RETURN TO
LOS ANGELES COUNTY SURVEYOR
725 LOS ANGELES COUNTY ENGINEERING BLDG.

NOTE: ANY ADDITIONS OR CHANGES ON THIS SHEET MUST BE MADE OR CIRCLED IN RED INK, WITH DATE AND NAME OF PERSON MAKING CHANGE.

Do not extend notes this side of this line

JOB NO. 1681 SURVEY OF HEDDA ST S.S.
SURVEY BY J. S. COATES DATE 1-28-54
NOTES BY J. S. C. DATE
INDEXED C. Johnson DATE
NOTES RED. DATE
NOTES CHKD. DATE
F.B. 1643 PG. 64

B.M.	1ST RUN	DIFF.	2ND RUN	3RD RUN	ADJ. ELEV.	DESCRIPTION
TP	65.469					
+	4.665		4.695			
Σ	70.134	-0.360	-0.362		-0.3610	
−	5.025		5.057			
T.P.	65.109					
+	4.565		4.582	4.630		
Σ	69.674	-0.523	-0.528	-0.532	-0.5300	
−	5.088		5.110	5.162		
T.P.	64.586					
+	4.300		4.350			
Σ	68.886	+0.430	0.430		+0.4300	-0.2655 (6)
−	3.870		3.920			
FD B.M. VA13	65.016				64.976	B.M. VA13 Elev. No Record
+	4.537		4.608			Downey Ave & Jackson St S.W. Cor.
Σ	69.553	-1.026	-1.029		-1.0275	L&T in curb 4 W. of E. end of curb.
−	5.563		5.637			
T.P.	63.990					
+	4.432		4.540			
Σ	68.422	-0.898	-0.895		-0.8965	
−	5.330		5.435			
T.P.	63.092					
+	4.215		4.243			
Σ	67.307	+0.935	+0.933		+0.9340	-0.9900 3
−	3.280		3.310			
SET B.M. ET16	64.027				63.986	B.M. ET 16 Elev. per FB. 1643/64
+	2.872		2.940			Downey Ave & Harrison St. S.W. Cor.
Σ	66.899	-1.758	1.758		-1.7580	B.T. Spk. in 15" P.P. #778953E 40 S. & 30 W
−	4.630		4.698			of ℄ INT
TP	62.269					

765420 353 8-49

PLEASE RETURN TO
LOS ANGELES COUNTY SURVEYOR
725 LOS ANGELES COUNTY ENGINEERING BLDG.

NOTE: ANY ADDITIONS OR CHANGES ON THIS SHEET MUST BE MADE OR CIRCLED IN RED INK, WITH DATE AND NAME OF PERSON MAKING CHANGE.

Do not extend notes this side of this line

B.M.	1ST RUN	DIFF.	2ND RUN	3RD RUN	ADJ. ELEV.	DESCRIPTION
TP	62269					
+	4520		4.645			
⌅	66.789	+0.277	+0.280		+0.2785	
−	4243		4.365			
T.P.	62546					
+	3800		3.945			
⌅	66436	−1.118	−1.115		−1.1165	
−	5008		5.060			
TP	61428					
+	4735		4.770			
⌅	66163	−0.325	−0.325		−0.3250	
−	5060		5.095			
TP	61103					
+	4678		4790			
⌅	65781	+2.415	+2.412		+2.4135	−0.5075 5
−	2263		2378			
SET SMET17	63518				63.478	B.M. ET17 Elev. per FB 16-3,65
+	1490		1.580			Downey Ave (W. Side) @ N. E/W
⌅	65008	−3.120	−3.122		−3.1210	Line of So. Calif. Edison Co. Pole
−	4610		4.702			of Ho# 6939 Brass Cap top of
TP	60398					Conc. pyramid 1' high Marked
+	4265		4.290			"City of Long Beach" 600'± N. of
⌅	64663	−0.260	−0.260		−0.2600	℄ int. of Glee Ave
−	4525		4.550			−3.3810 ②
SET B.M.ET18	60138				60.097	B.M. ET18 Elev. per FB 16-4,65
+	3883		3.962			Downey Ave & Glee Ave. S.E. Cor.
⌅	64021	−0.917	−0.918		−0.9175	Bt. Spk. in curb 4" E. of W. end
−	4800		4.880			
TP	59221					

NOTES RED. _____ JOB NO. 1681 SURVEY OF HEDDA ST. S.S.
DATE _____ SURVEY BY J.S. Coates
NOTES CHKD. _____ NOTES BY K. C. Johnson DATE 1-29-54
DATE _____ INDEXED _____ DATE _____

F.B. 1643 PG. 65

765420 353 8-49

PLEASE RETURN TO
LOS ANGELES COUNTY SURVEYOR
725 LOS ANGELES COUNTY ENGINEERING BLDG.

NOTE: ANY ADDITIONS OR CHANGES ON THIS SHEET MUST BE MADE OR CIRCLED IN RED INK, WITH DATE AND NAME OF PERSON MAKING CHANGE.

Do not extend notes this side of this line

JOB NO. 1681 SURVEY OF HERDA ST S.S.
SURVEY BY J.S. COATES
NOTES BY J.S.C. DATE 1-29-54
INDEXED C. Johnson DATE
NOTES RED. DATE
NOTES CHKD. DATE

F.B. 1683 PG. 66

B.M.	1ST RUN	DIFF.	2ND RUN	3RD RUN	ADJ. ELEV.	DESCRIPTION
TP	59221					
+	3395		4065			
⊼	63216	-0.745	-0.745		-0.7450	
—	4740		4810			
TP	58476					
+	4233		4262			
⊼	62709	-1.047	-1.043		-1.0450	
—	5280		5305			
TP	57429					
+	4150		4262			
⊼	61579	-1.245	-1.246		-1.2455	
—	5395		5508			
TP	56184					
—	5405		5483			
⊼	61589	+0.355	+0.355		+0.3550	-3.5980 5
—	5050		5128			
SET B.M. ET19	56539				56.498	B.M. ET 19 Elev. per F.B. 1643/66
+	3618		3665			Downey Ave & Artesia St. S.W. Cor
⊼	60157	-1.307	-1.307		-1.3070	Bt. Spk. in curb 1' W. of W. end C.R.
—	4925		4972			
TP	55232					
+	4765		4838			
⊼	59997	-0.153	-0.152		-0.1525	-1.4595 2
—	4918		4990			
SET B.M. ET20	55079				55.039	B.M. ET20 Elev. per F.B. 1643/66
+	4460		4523			Downey Ave & 65th St. (Ramona Ave) N.W. Cor.
⊼	59539	-0.830	-0.829		-0.8295	Roofing Nail in curb 1' N. of N. end C.R.
—	5290		5352			
T.P.	54249					

765420 353 8-49

PLEASE RETURN TO
LOS ANGELES COUNTY SURVEYOR
725 LOS ANGELES COUNTY ENGINEERING BLDG.

NOTE: ANY ADDITIONS OR CHANGES ON THIS SHEET MUST BE MADE OR CIRCLED IN RED INK, WITH DATE AND NAME OF PERSON MAKING CHANGE.

Do not extend notes this side of this line

B.M.	1ST RUN	DIFF.	2ND RUN	3RD RUN	ADJ. ELEV.	DESCRIPTION
TP	54249					
+	4982		5.035			
⊼	59231	-0.398	-0.402		-0.4000	
−	5380		5.437			
TP	53851					
+	5168		5.215			
⊼	59019	+0.283	+0.283		+0.2830	-0.9465 3
−	4885		4.932			
SET B.M. ET21	54134				54.087	BM ET21 Elev. per F.B. 1643/67
+	4815		4.867			Downey Ave & Cedar Ave (64TH ST) S.E. Cor
⊼	58949	-0.430	-0.431		-0.4305	Bt. Spk. in curb 4'S. of S. end C.R.
−	5245		5.298			
T.P.	53704					
+	5055		5.094	5.130		
⊼	58759	-0.205	-0.1[illegible]8	-0.205	-0.2050	-0.6355
−	5260		5.292	5.335		
SET B.M. ET22	53499				53.450	BM ET22 Elev. per F.B. 1643/67
+	5.148		5.067			Downey Ave & Rose Ave. S.E. Cor
⊼	58.647	+0.043	+0.045		+0.0440	Bt. Spk. in curb 4'S. of S. end C.R.
−	5.105		5.022			
T.P.	53.542					
+	4.127		4.205			
⊼	57.669	-0.363	-0.360		-0.3615	
−	4.490		4.565			
T.P.	53.179					
+	4665		4.715			
⊼	57.844	-0.325	-0.323		-0.3240	
−	4990		5.038			
T.P.	52854					

NOTES RED. ____ JOB NO. 1681 SURVEY OF HEDDA ST. SS
DATE ____ SURVEY BY J.S. COATES
NOTES CHKD. ____ NOTES BY J.S.C. DATE 1-29-54
DATE ____ INDEXED K. C. JOHNSON DATE ____

F.B. 1643 PG. 67

76S420 353 8-49

PLEASE RETURN TO
LOS ANGELES COUNTY SURVEYOR
725 LOS ANGELES COUNTY ENGINEERING BLDG.

NOTE: ANY ADDITIONS OR CHANGES ON THIS SHEET MUST BE MADE OR CIRCLED IN RED INK, WITH DATE AND NAME OF PERSON MAKING CHANGE.

Do not extend notes this side of this line

JOB NO. 1681 SURVEY OF HEDDA ST SS
SURVEY BY J.S.C. J.S. COATES DATE 1-29-54
NOTES BY J.S.C. DATE
INDEXED C. Johnson DATE
NOTES RED. DATE
NOTES CHKD. DATE
F.B. 1643 PG. 68

B.M.	1ST RUN	DIFF.	2ND RUN	3RD RUN	ADJ. ELEV.	DESCRIPTION
T.P.	52854					
+	4482		4.538			
⊼	57336	-0.303	-0.305		-0.3040	
—	4785		4.843			
T.P.	52551					
+	4465		4.492			
⊼	57016	+0.423	+0.424		+0.4235	-0.5220 5
—	4042		4.068			
SET B.M. ET23	52.974				52.914	B.M. ET23 Elev. per F.B. 1643/68
+	3730		3.790			Downey Ave (E. Side) @ Allington St
⊼	56704	-0.097	-0.093		-0.0950	Bt Spk. in W. curb of Service Rd.
—	3827		3.883			4' S. of ℄ of Allington St.
SET B.M. ET24	52877				52.823	B.M. ET24 Elev. per F.B. 1643/68
+	3647		3.672			Downey Ave (E. Side) @ La Jara St
⊼	56524	-1.075	-1.078		-1.0765	Bt. Spk. in W. curb of Service Rd.
—	4722		4.750			4' S. of ℄ of La Jara St.
SET B.M. ET25	51.802				51.746	B.M. ET25 Elev. per F.B. 1643/68
+	4490		4.525			Downey Ave & Hedda St. S.E. Cor.
⊼	56292	+0.872	+0.870		+0.8710	Bt. Spk. in curb 4' E. of E. end C.R.
—	3618		3.655		52.616	
SET B.M. ET26	52674				~~51.746~~	B.M. ET26 Elev. per F.B. 1643/68
+	3360		3.395			Downey Ave (E. Side) @ Hungerford St
⊼	56034	-0.287	-0.287		-0.2870	Bt Spk. in W curb of Service Rd.
—	3647		3.682			4' S. of ℄ of Hungerford St.
SET B.M. ET27	52.387				52.329	B.M. ET27 Elev. per F.B. 1643/68
+	3408		3.430	3.467		Downey Ave (E. Side) @ Arabella St.
⊼	55795	-1.022	-1.028	-1.021	-1.0215	Bt. Spk. in W. curb of Service Rd.
—	4430		4.458	4.488		4' S. of ℄ of Arabella St.
SET B.M. ET28	51.365				51.307	B.M. ET28 Elev. (See Next Pg.)

769420 353 8-49

PLEASE RETURN TO
LOS ANGELES COUNTY SURVEYOR
725 LOS ANGELES COUNTY ENGINEERING BLDG.

NOTE: ANY ADDITIONS OR CHANGES ON THIS SHEET MUST BE MADE OR CIRCLED IN RED INK, WITH DATE AND NAME OF PERSON MAKING CHANGE.

Do not extend notes this side of this line

B.M.	1ST RUN	DIFF.	2ND RUN	3RD RUN	ADJ. ELEV.	DESCRIPTION
BM ET28	51 365				51.307	B.M. ET 28 Elev. per FB. 1643/69
+	4 028		4.090			Downey Ave (E. Side) @ Andy St.
⊼	55 393	-0.709	-0.708		-0.7085	Bf. Spk. in W. curb of Service Rd.
—	4737		4.798			8' N. of ℄ of Andy St.
T.P.	50656					
+	4450		4.492			
⊼	55 106	-0.425	-0.421		-0.4230	
—	4875		4.913			
T.P.	50 231					
+	4410		4435			
⊼	54641	+1.172	+1.173		+1.1725	+0.0410 3
—	3236		3.262			
SET						
B.M. ET29	51 403				51.346	B.M. ET 29 Elev. per FB. 1643/69
+	3113		3.155			Downey Ave. & South St. S.W. Cor
⊼	54516	-2.252	-2.250		-2.2510	Bf. Spk. in Center (E side) Conc. Slab
—	5365		5.405			to Gas Station
T.P.	49151					
+	4713		4778			
⊼	53864	-0.089	-0.087		-0.0880	-2.3390 ②
—	4802		4.865			
SET						
BM ET30	49062				49.006	B.M. ET 30 Elev. per FB. 1643/69
+	4850		4.903			Downey Ave. (E. Side) & 750' ± S. ℄
⊼	53912	+0.075	+0.075		+0.0750	South St. Bf. Spk. in E. curb 12'±
—	4775		4 828			of N end.
T.P.	49.137					
+	5310		5.364			
⊼	54447	+2.260	+2.259		+2.2595	+2.3345 ②
—	3 050		3.105			
FD						
B.M. ET 29	51.397				51.346	B.M. ET 29 Elev. 51.403 per FB. 1643/69 Downey Ave & South St. S.W. Cor. Bf. Spk. in Center (E Side) Conc. Slab to Gas Station

NOTES RED. _____ JOB NO. 1681 SURVEY OF HEDDA ST S.S.
DATE _____ SURVEY BY J.S. COATES DATE 1-29-54
NOTES CHKD. _____ NOTES BY J.S. COATES DATE _____
DATE _____ INDEXED K. C. Johnson DATE _____

F.B. 1643 PG. 69

768420 353 8-49

PLEASE RETURN TO
LOS ANGELES COUNTY SURVEYOR
725 LOS ANGELES COUNTY ENGINEERING BLDG.

NOTE: ANY ADDITIONS OR CHANGES ON THIS SHEET MUST BE MADE OR CIRCLED IN RED INK, WITH DATE AND NAME OF PERSON MAKING CHANGE.

Do not extend notes this side of this line

JOB NO. 1681 SURVEY OF HEDDA ST. S.S.
SURVEY BY J.S.C. J.S. COATES DATE 1-29-54
NOTES BY J.S.C. DATE
INDEXED K.C. Johnson DATE
NOTES RED. DATE
NOTES CHKD. DATE

F.B. 1643 PG. 70

B.M.	1ST RUN	DIFF.	2ND RUN	3RD RUN	ADJ. ELEV.	DESCRIPTION
FD B.M. ET29	51.397				51.346	SEE PRECEEDING PAGE
+	4.015		4.075			
⅄	55.412	-0.832	-0.832		-0.8320	
−	4.847		4.907			
TP	50.565					
+	4.720		4.758			
⅄	55.285	+0.077	+0.080		+0.0785	
−	4.643		4.678			
T.P.	50.642					
+	4.798		4.867			
⅄	55.440	+0.713	+0.714		+0.7135	-0.0400 3
−	4.085		4.153			
FD B.M. ET28	51.355				51.307	B.M. ET28 Elev. 51.360 per F.B. 1643/69
+	5.189		5.212			Downey Ave (E. Side) @ Andy St.
⅄	56.543	+0.328	+0.327		+0.3275	Bt. Spk. in W. curb of Service Rd.
−	4.860		4.885			8' N. of ℄ Andy St.
T.P.	51.683					
+	5.218		5.270			
⅄	56.901	+0.383	+0.382		+0.3825	
−	4.835		4.888			
T.P.	52.066					
+	5.298		5.342			
⅄	57.364	+0.498	0.495		+0.4965	
−	4.800		4.847			
T.P.	52.564					
+	5.090		5.155	5.192		
⅄	57.654	+0.788	+0.773	.772	+0.7725	+1.9790 3
−	4.322		4.382	4.420		
SET B.M. ET31	53.332				53.273	B.M. ET31 Elev. per F.B. 1643/70
						Coke Ave (E. Side) @ Andy St.
						Bt. Spk. in Curb 4' N. of ℄ prod

765420 353 8-49

PLEASE RETURN TO
LOS ANGELES COUNTY SURVEYOR
725 LOS ANGELES COUNTY ENGINEERING BLDG.

NOTE: ANY ADDITIONS OR CHANGES ON THIS SHEET MUST BE MADE OR CIRCLED IN RED INK, WITH DATE AND NAME OF PERSON MAKING CHANGE.

Do not extend notes this side of this line

B.M.	1ST RUN	DIFF.	2ND RUN	3RD RUN	ADJ. ELEV.	DESCRIPTION
SET B.M ET31	53 332				51.273	SEE PRECEEDING PAGE
+	4.843		4865			
⊼	58 175	+0.678	+0.680		+0.6790	
—	4165		4.185			
SET BM. ET32	54 010				53.952	B.M. ET32 Elev. per FB. 1643/71
+	4 958		4.995			Coke Ave (E. Side) @ Arabella St.
⊼	58968	-0.142	-0.140		-0.1410	Bt. Spk. in curb 12' N. of ℄ prod.
—	5 100		5.135			
SET B.M ET33	53 868				53.810	B.M ET 33 Elev. per FB. 1643/71
+	4197		4243			Coke Ave (E. Side) @ Hungerford St.
⊼	58065	-0.883	-0.885		-0.8840	Bt. Spk. in curb 4' S of ℄ prod.
—	5 080		5.128			
SET B.M ET34	52 985				52.926	B.M. ET34 Elev. per FB. 1643/71
+	5 244		5290			Coke Ave & Hedda St. N.W. Cor.
⊼	58229	+0.441	+0.440		+0.4405	Bt. Spk. in curb 4' W. of W. ℄ prod.
—	4803		4 850			
SET B.M ET35	53 426				53.366	B. M. ET35 Elev. per FB. 1643/71
+	4922		4965			Coke Ave (E. Side) @ La Jara St.
⊼	58348	+0.437	+0435		+0.4360	Bt. Spk. in Curb 4' N of ℄ prod.
—	4485		4.530			
SET B.M ET36	53 863				53.801	B.M. ET36 Elev per FB. 1643/71
+	4 852		4.928			Coke Ave (E. Side) @ Allington St.
⊼	58715	+0.237	+0.238		+0.2375	Bt. Spk. in curb 4' S. of ℄ prod.
—	4615		4.690			
T.P.	54 100					
+	4805		4.875			
⊼	58905	-0.212	-0.213		-0.2125	
—	5017		5.088			
T.P.	53.888					

NOTES RED. _____ JOB NO. 1681 SURVEY OF HEDDA ST. S.S.
DATE _____ SURVEY BY J.S. Cortes DATE 1-29-54
NOTES CHKD. _____ NOTES BY J.S.C. DATE _____
DATE _____ INDEXED C. Johnson DATE _____

F. B. 1643 Pg. 71

768420 353 8-49

PLEASE RETURN TO
LOS ANGELES COUNTY SURVEYOR
725 LOS ANGELES COUNTY ENGINEERING BLDG.

NOTE: ANY ADDITIONS OR CHANGES ON THIS SHEET MUST BE MADE OR CIRCLED IN RED INK, WITH DATE AND NAME OF PERSON MAKING CHANGE.

Do not extend notes this side of this line

JOB NO. 1681 SURVEY OF HEDDA ST SS
SURVEY BY J.S. COATES
NOTES BY J.S.C. DATE 2-1-54
INDEXED J. C. Johnson DATE
NOTES RED. DATE
NOTES CHKD. DATE
F.B. 1643 PG. 72

B.M.	1ST RUN	DIFF.	2ND RUN	3RD RUN	ADJ. ELEV.	DESCRIPTION
T.P.	53888					
+	4485		4.540	4.580		
⊼	58373	-0.653	-0.~~660~~	0.658	-0.6515	
—	5138		5.200	5.230		
T.P.	53235					
+	4552		4.617			
⊼	57787	-0.260	-0.261		-0.2605	-0.8870 4
—	4812		4.878			
FD B.M.ET23	52975				52.914	B.M.ET23 Elev. 52.914 per F.B. 1643/68
+	3985		4.060	3.965		Downey Ave (E. Side) @ Allington St.
⊼	56960	-0.403	-0.403	-0.403	-0.4030	Bt. Spk. in W. curb of Service Rd
—	4388		4.463	4.368		4' S. of ℄ of Allington St.
T.P.	52572					
+	4692		4.818	4.810		
⊼	57264	+0.422	+0.416	+0.413	+0.4145	
—	4270		4.402	4.393		
T.P.	52994					
+	4557		4.623	4.575		
⊼	57551	+0.429	+0.428	+0.423	+0.4285	
—	4128		4.195	4.152		
T.P.	53423					
+	4592		4.605	4.635		
⊼	58015	+0.232	+0.~~232~~	+0.230	+0.2310	
—	4360		4.373	4.405		
T.P.	53655					
+	4780		4.842	4.918		
⊼	58435	-0.122	-0.~~123~~	-0.122	-0.1220	+0.5490 5
—	4902		4.965	5.040		
FD B.M.ET22	53533				53.450	B.M.ET 22 Elev. 53.433 per F.B. 1643/67 Downey Ave & Rose Ave S.E. Cor. Bt. Spk. in curb 4' S. of S. end C.R.

76S420 353 8-49

PLEASE RETURN TO
LOS ANGELES COUNTY SURVEYOR
725 LOS ANGELES COUNTY ENGINEERING BLDG.

NOTE: ANY ADDITIONS OR CHANGES ON THIS SHEET MUST BE MADE OR CIRCLED IN RED INK, WITH DATE AND NAME OF PERSON MAKING CHANGE.

Do not extend notes this side of this line

NOTES RED. ____ JOB NO. 1681 SURVEY OF HEDDA ST.
DATE ____ SURVEY BY J.S. COALES
NOTES CHKD. ____ NOTES BY J.S.C. DATE 2-1-54
DATE ____ INDEXED X C. Johnson DATE ____

F.B. 1643 PG. 73

B.M.	1ST RUN	DIFF.	2ND RUN	3RD RUN	ADJ. ELEV.	DESCRIPTION
FD B.M. ET22	53533				53.450	See pg 67 for description
+	4873		4.935			
⊼	58406	+0.111	+0.112		+0.1115	
—	4762		4.823			
T.P.	53644					
+	5055		5.112			
⊼	58699	+0.527	+0.528		+0.5275	+0.6390 2
—	4528		4.584			
FD B.M. ET21	54171				54.087	B.M. ET 21 Elev. 54.134 per F.B. 1643/67
+	4830		4.872			Downey Ave. & Cedar Ave (65th St) S.E. Cor
⊼	59001	+0.118	0.117		+0.1175	Bt. Spk. in curb 4' S. of S. end C.R.
—	4712		4.755			
T.P.	54289					
+	5070		5.122			
⊼	59359	+0.288	+0.288		+0.2880	
—	4782		4.834			
T.P.	54577					
+	4923		4990			
⊼	59500	+0.551	+0.552		+0.5515	+0.9570 3
—	4372		4.438			
FD B.M. ET ~~19~~ 20	55128				55.039	B.M. ET 20 Elev. 55.079 per F.B. 1643/66
+	4820		4.863	4895		Downey Ave & 65th St (Ramona Ave)
⊼	59948	+0.~~212~~	+0.206	+0.205	+0.2055	N.W. Cor. Roofing Nail in curb 1'
—	4608		4.657	4690		
T.P.	55340					
+	4785		4.854			
⊼	60125	+1.252	+1.252		+1.2520	+1.4575 2
—	3533		3.602			
FD. B.M. ET 19	56592				56.498	B.M. ET 19 Elev 56.539 per F.B. 1643/66
						Downey Ave & Artesia Ave S.W. Cor
						Bt. Spk. in curb 4' W. of W. end C.R.

76S420 353 8-49

PLEASE RETURN TO
LOS ANGELES COUNTY SURVEYOR
725 LOS ANGELES COUNTY ENGINEERING BLDG.

NOTE: ANY ADDITIONS OR CHANGES ON THIS SHEET MUST BE MADE OR CIRCLED IN RED INK, WITH DATE AND NAME OF PERSON MAKING CHANGE.

Do not extend notes this side of this line

JOB NO. 1681 SURVEY OF HEDDA ST. S.S.
SURVEY BY J.S. COATES
NOTES BY J.S.C. DATE 2-1-54
INDEXED A. C. Johnson DATE
NOTES RED. DATE
NOTES CHKD. DATE

F.B. 1643 PG. 74

B.M.	1ST RUN	DIFF.	2ND RUN	3RD RUN	ADJ. ELEV.	DESCRIPTION
FD B.M. ET19	56.592				56.498	See Preceeding pg
+	4850		4.904			
⊼	61442	+0.400	+0.397		+0.3985	
—	4450		4.507			
T.P.	56992					
+	5140		5175	5.250		
⊼	62132	+0838	+0.~~833~~	+0.836	+0.8370	
—	4302		4342	4.414		
TP	57830					
+	5 162		5242			
⊼	62992	+0969	+0.967		+0.9680	
—	4193		4275			
T.P.	58.799					
+	4.392		4.478			
⊼	63.191	+0.909	+0.908		+0.9085	
—	3.483		3.510			
T.P.	59.708					
+	4410		4442			
⊼	64118	+0.488	+0.487		+0.4875	+3.5995 5
—	3922		3.955			
FD B.M. ET18	60196				60.097	B.M. ET18 Elev. 0.138 per F.B. 1643/65
+	4345		4.420			Downey Ave. & Glee Ave. S.E. Cor
⊼	64541	+0.265	+0.265		+0.2650	Bt. Spk. in curb 4' E of W. end
—	4 080		4.155			
T.P.	60461					
+	4528		4622			
⊼	64989	+3.118	+3.115		+3.1165	+3.3815 2
—	1410		1.507			
FD B.M. ET17	63579				63.478	See Next page

768420 353 8-49

579
518
261

PLEASE RETURN TO
LOS ANGELES COUNTY SURVEYOR
725 LOS ANGELES COUNTY ENGINEERING BLDG.

NOTE: ANY ADDITIONS OR CHANGES ON THIS SHEET MUST BE MADE OR CIRCLED IN RED INK, WITH DATE AND NAME OF PERSON MAKING CHANGE.

Do not extend notes this side of this line

B.M.	1ST RUN	DIFF.	2ND RUN	3RD RUN	ADJ. ELEV.	DESCRIPTION
FD B.M.ET17	63 579				63.478	B.M.ET17 Elev 63 518 per FB 1643/65
+	2.305		2.372	2.350		Downey Ave (W. Side) @ N. B/W. line
⊼	65 884	-2.423	-2.418	2.415	-2.4165	of So. Calif. Edison Co., Front of
−	4.728		4 790	4.765		Ho. # 6939, Brass cap top of Con.
T.P.	61 156					Pyramid 1' high Marked "City of
+	5213		5.222			LONG BEACH", 600'± N. ℄ INT. of Glen Ave
⊼	66 369	+0.635	+0.634		+0.6345	
−	4 578		4.588			
T.P.	61 791					
+	4 900		4.960			
⊼	66 691	+0.436	+0.435		+0.4355	
−	4464		4.525			
T.P.	62227					
+	4.655		4.758			
⊼	66.882	+1.855	+1.856		+1.8555	+0.5090 3
−	2.800		2.902			
FD BMET16	64.082				63.986	B.M.ET16 Elev. 64.027 per FB. 1643/64
+	3.630		3.742			Downey Ave & Harrison st. S. W. or
⊼	67.712	-0.592	-0.593		-0.5925	Bt. Spk. in 18" P.P. # 778953 E 40' &
−	4.222		4.335			30' W. of ℄ INT.
T.P.	63.490					
+	5.448		5.522			
⊼	68.938	+1.578	+1.577		+1.5775	+0.9850 2
−	3.870		3.945			
FD B.M.VA13	65.068				64.976	B.M.VA13 Elev. 65.016 per See Day '67
+	4.262		4.213			Downey Ave & Jackson st. SW Cor.
⊼	69330	+0.002	0.006		+0.0040	L&T in curb 4' W. of E. end of curb
−	4260		4.207			
T.P.	65 070					

NOTES RED. ____ JOB NO. 1681 SURVEY OF HEDDA ST SS
DATE ____ SURVEY BY J.S. COATES
NOTES CHKD. ____ NOTES BY J.S.C. DATE 2-1-54
DATE ____ INDEXED C. Johnson DATE ____

F.B. 1643 PG. 75

76S420 353 8-49

PLEASE RETURN TO
LOS ANGELES COUNTY SURVEYOR
725 LOS ANGELES COUNTY ENGINEERING BLDG.

NOTE: ANY ADDITIONS OR CHANGES ON THIS SHEET MUST BE MADE OR CIRCLED IN RED INK, WITH DATE AND NAME OF PERSON MAKING CHANGE.

Do not extend notes this side of this line

B.M.	1ST RUN	DIFF.	2ND RUN	3RD RUN	ADJ. ELEV.	DESCRIPTION
T.P.	65070					
+	4785		4865	4.825		
⊼	69855	+0.530	+0.~~537~~	+0.532	+0.5310	
−	4255		4.328	4.293		
T.P.	65600					
+	4798		4.820			
⊼	70398	+0.448	+0.448		+0.4480	
−	4350		4.372			
T.P.	66048					
+	5158		5.248			
⊼	71206	-0.707	-0.707		-0.7070	+0.2760 +
−	5865		5.955			
BM FD 6-10	65341				65.246	B.M. 6-10 Elev. 65246 per F.B. 1207-15 Center St & Downey Ave NE Cor. 32.0'N of the ℄ of center st. and 81.5E of the ℄ of Downey Ave., in a well cut through the pav. and protected by a cast iron cover marked "County Surveyor Monument" a Std County Surveyor monument stamped "B.M. 6-10 1951 RE 63" Set in concrete 10" below the surface (1952 adj.)

NOTES RED. ____ DATE ____
NOTES CHKD. ____ DATE ____

JOB NO. 1681 SURVEY OF HEDDA ST SS
SURVEY BY J.S. COATES
NOTES BY J.S.C. DATE 2-1-54
INDEXED C. Johnson DATE ____

F.B. 1643 PG. 76

0303.00

[illegible]	Subject of Hedda St. S.S.	F.B. 1643 Pg. 81
Map No.	W. O. [illegible] Tape No. 0168 St'd. 68 °F	
Office Work	Surveyed by J.S. Coates	
Checked	Notes J.S.C. Date 2-54	
Date	Indexed C. Johnson 3-18-54	

CENTER-LINE
SURVEY
FOR
HEDDA ST. S.S. DIST
C.I. 1681

J.N. 0303.00

COATES
OCHSNER
SNYDER - YAKIMOF
CERICOLA

Note: Any Additions or Changes on This Sheet Must be Made or Circled in Red Ink With Date and Name of Person Making Change.

Do not extend notes this side of this line.

RETURN TO
LOS ANGELES COUNTY SURVEYOR
726 LOS ANGELES COUNTY
ENGINEERING BLDG.

76F3095 247 2-51

F. B. 1643 PG. 82

INDEX

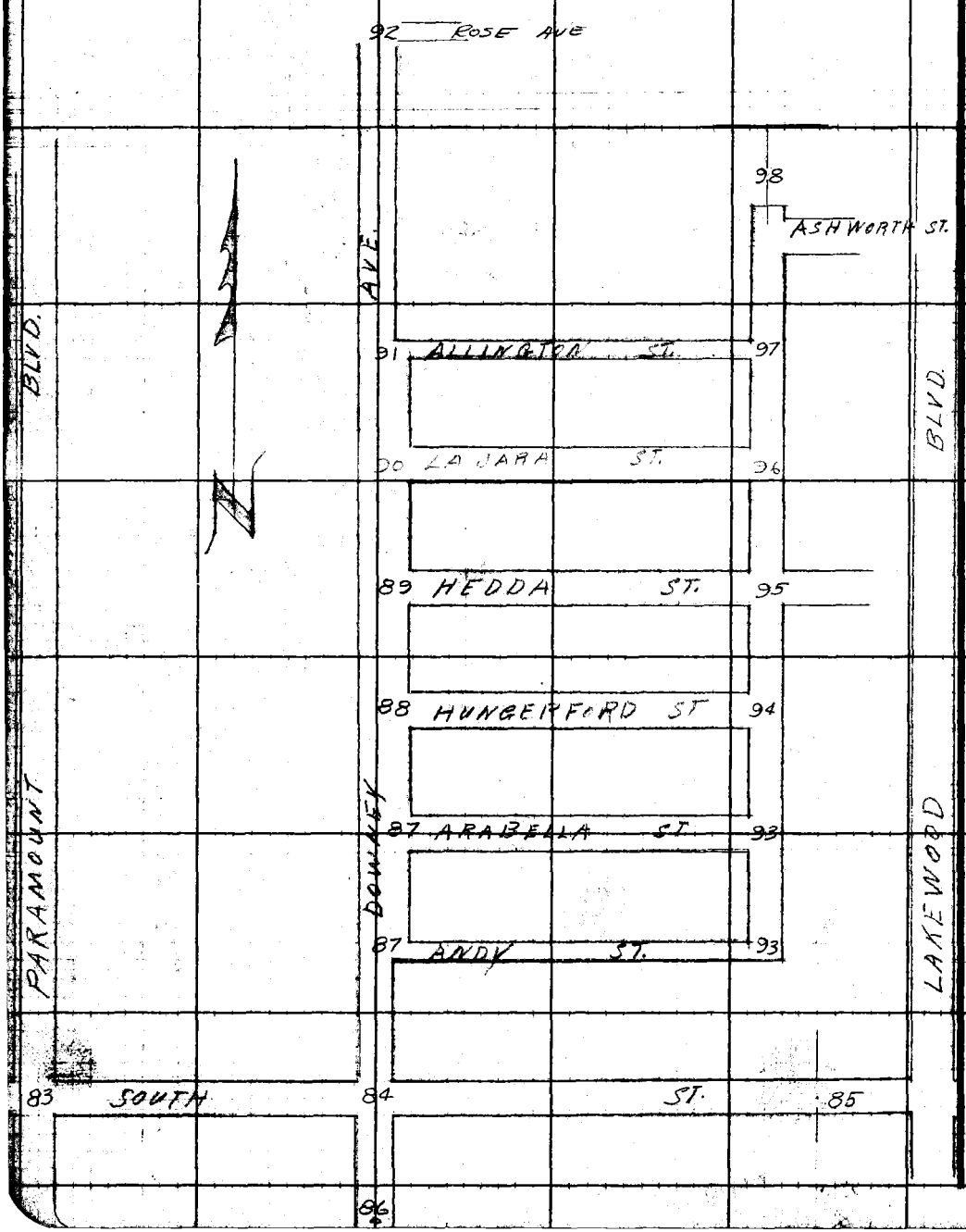

RETURN TO
LOS ANGELES COUNTY SURVEYOR
723 LOS ANGELES COUNTY
ENGINEERING BLDG.

Do not extend notes this side of this line.

Note: Any Additions or Changes on This Sheet Must be Made or Circled in Red Ink With Date and Name of Person Making Change.

Notes Ch'd by C. J. GALLI
Office Work
Checked
Date

Survey of HEDDA ST SS
W. [illegible] Tape No. [illegible] 68 [illegible]
Surveyed by J.S. COATES
Notes J.S.C. Date 2/54
Indexed A. C. Johnson

F.B. 1643 Pg. 83

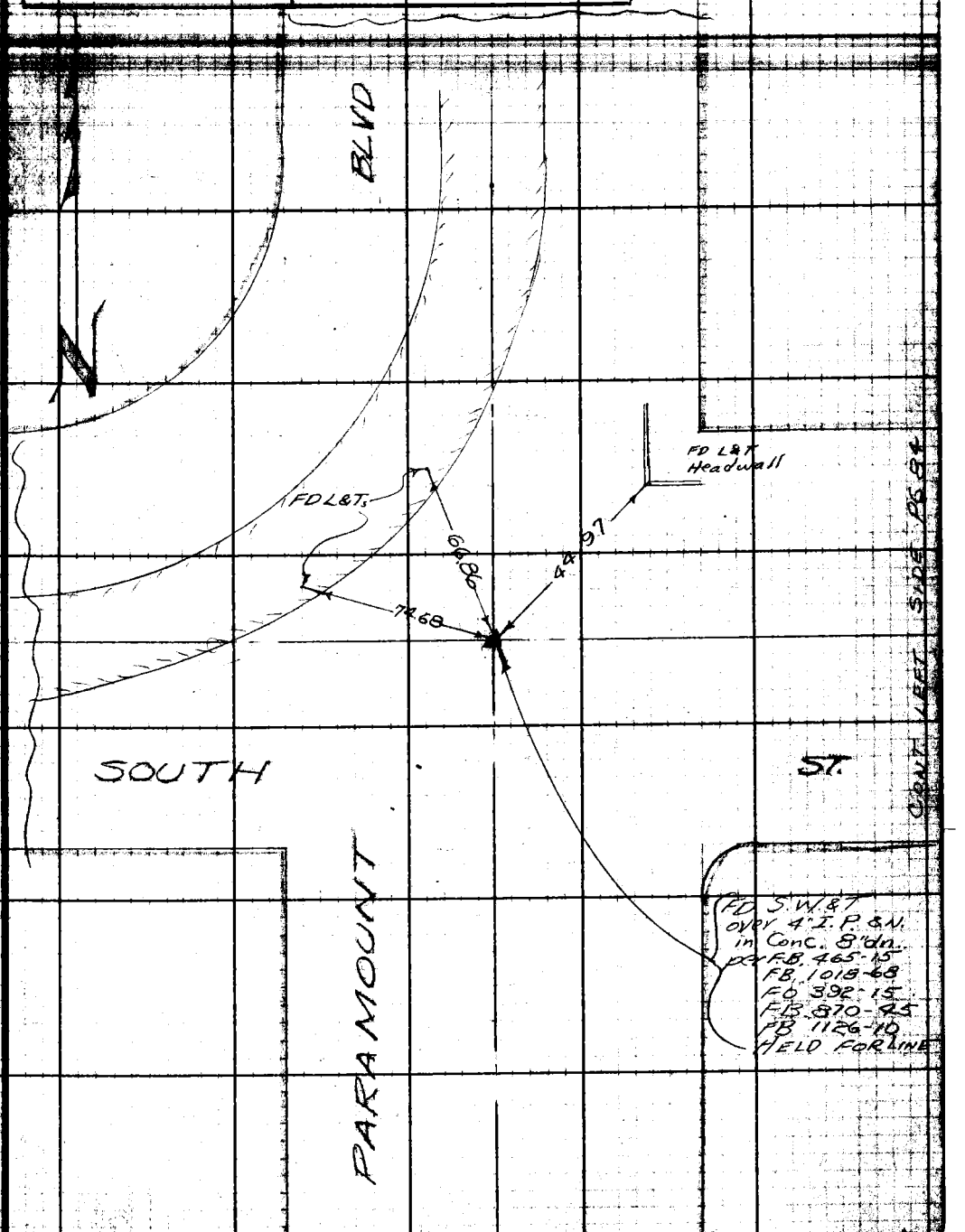

Note: Any Additions on Sheet Must be Made in Ink With Date and Name Making Change.

Do not extend notes this side of this line.

RETURN TO
LOS ANGELES COUNTY SURVEYOR
726 LOS ANGELES COUNTY
ENGINEERING BLDG.

76F3095 247 2-51

W.S. 32-D-6

RETURN TO
LOS ANGELES COUNTY SURVEYOR
225 LOS ANGELES COUNTY
ENGINEERING BLDG.

Do not extend notes this side of this line.

Note: Any Additions or Changes on This Sheet Must be Made or Circled in Red Ink With Date and Name of Person Making Change.

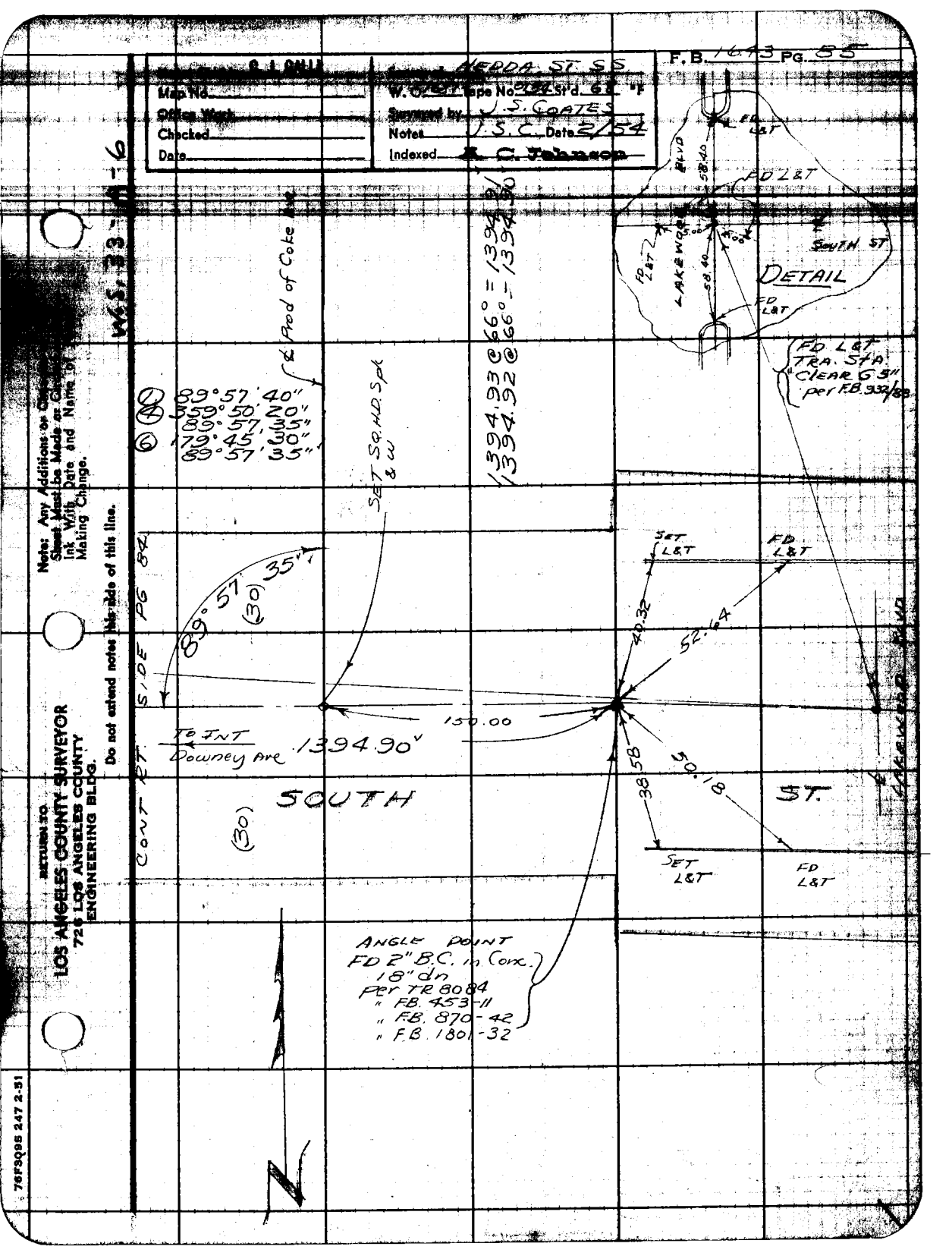

F.B. 1643 PG. 85
Map No.
Office Work
Checked
Date
HEDDA ST. SS
W.O. Tape No. St'd. 68 °F
Surveyed by J. S. COATES
Notes J. S. C. Date 2/54
Indexed A. C. Johnson
W.S. 33-A-6
Note: Any Additions or Changes Sheet Must be Made or Circled Ink With Date and Name of Making Change.
Do not extend notes this side of this line.
RETURN TO
LOS ANGELES COUNTY SURVEYOR
726 LOS ANGELES COUNTY
ENGINEERING BLDG.
76F3Q95 247 2-51
℄ Prod of Coke Ave
1394.93 @ 66° = 1394.91
1394.92 @ 66° = 1394.90
① 89°57'40"
④ 359°50'20"
89°57'35"
⑥ 179°45'30"
89°57'35"
SET SQ. H.D. Spk & W
89°57'35"
(30)
CONT RT. SIDE PG 84
TO INT Downey Ave
1394.90
150.00
SOUTH
ST.
(30)
SET L&T
FD L&T
40.32
52.64
38.58
50.18
SET L&T
FD L&T
ANGLE POINT
FD 2" B.C. in Conc.
18" dn
Per TR 8084
" F.B. 453-11
" F.B. 870-42
" F.B. 1801-32
FD L&T
BLVD
58.40
FD L&T
LAKEWOOD
58.40
SOUTH ST
DETAIL
FD L&T
FD L&T
TRA. STA.
"CLEAR G 5"
per F.B. 932/88
LAKEWOOD BLVD

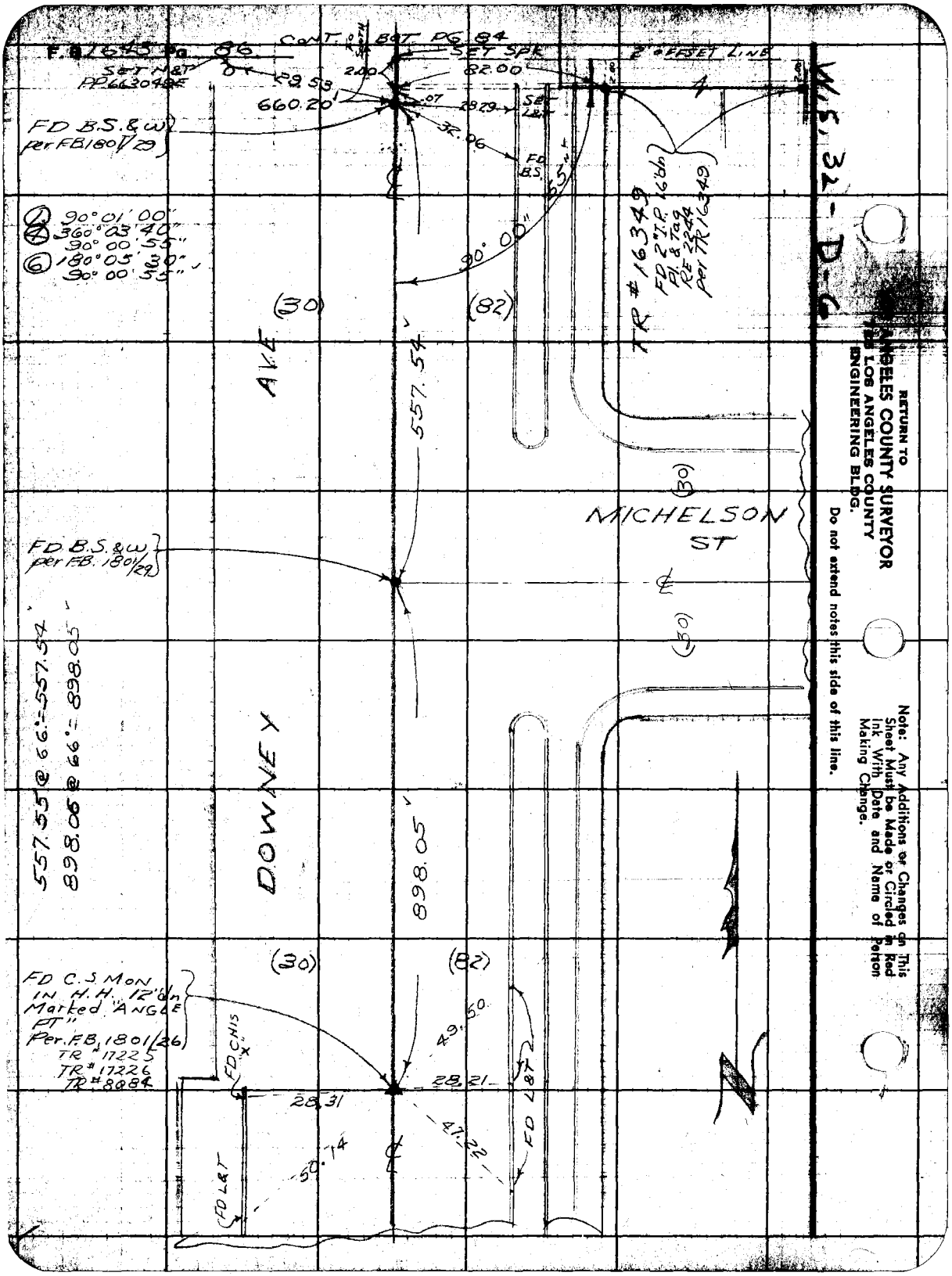

RETURN TO
LOS ANGELES COUNTY SURVEYOR
THE LOS ANGELES COUNTY
ENGINEERING BLDG.

Do not extend notes this side of this line.

Note: Any Additions or Changes on This Sheet Must be Made or Circled in Red Ink With Date and Name of Person Making Change.

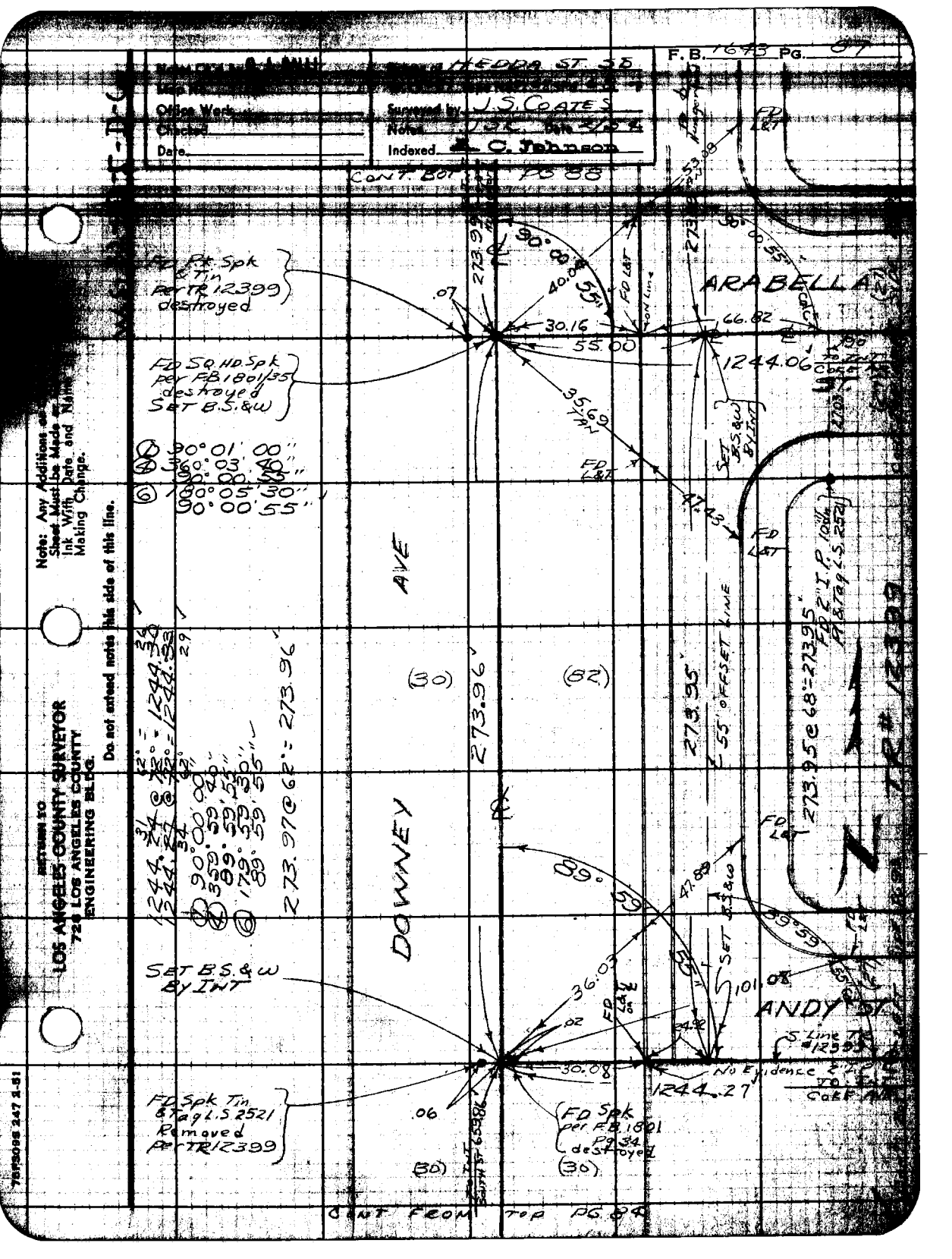

F.B. 1643 Pg. 87
HEDDA ST. SE
Surveyed by J.S. COATES
Notes J.S.C. Date 2/5/4
Indexed C. Johnson
Office Work
Checked
Date
CONT. BOT. PG 88
FD Pk Spk & Tin Per TR 12399 destroyed
FD SQ. HD. Spk per F.B. 1801/35 destroyed SET B.S.&W
① 90°01'00"
④ 360°03'40"
90°00'55"
⑥ 180°05'30"
90°00'55"
273.99
90°00'55"
40.0
.07
30.16
55.00
66.82
1244.06
35.69 TAN
47.43
ARABELLA ST.
FD L&T
SET B.S.&W BY INT
AVE
DOWNEY
(30)
(82)
273.96
273.95
55' OFFSET LINE
273.95 @ 68° = 273.95
FD 2" I.P. 10" Pl. & Tag L.S. 2521
TR# 12399
1244.24 @ 72° = 1244.30
1244.27 @ 72° = 1244.33
① 90°00'00"
④ 359°59'40"
89°59'55"
⑥ 179°59'30"
89°59'55"
273.97 @ 62° = 273.96
89°59'
47.89
SET B.S.&W
SET B.S.&W BY INT
36.03
.02
101.08
ANDY ST.
S. Line TR #12399
30.08
1244.27
No Evidence 2" I.P. TO INT. COLE AVE.
FD Spk Tin & Tag L.S. 2521 Removed Per TR 12399
.06
FD Spk per F.B. 1801 Pg 34 destroyed
(30)
(30)
CONT. FROM TOP PG. 84
Note: Any Additions or Sheet Must be Made on Ink With Date and Name Making Change.
Do not extend notes this side of this line.
RETURN TO
LOS ANGELES COUNTY SURVEYOR
726 LOS ANGELES COUNTY
ENGINEERING BLDG.
75FS098 247 2-51

RETURN TO
LOS ANGELES COUNTY SURVEYOR
726 LOS ANGELES COUNTY
ENGINEERING BLDG.

Note: Any Additions or Changes on This Sheet Must be Made or Circled in Red Ink With Date and Name of Person Making Change.

Do not extend notes this side of this line.

W.S. 32-D-5

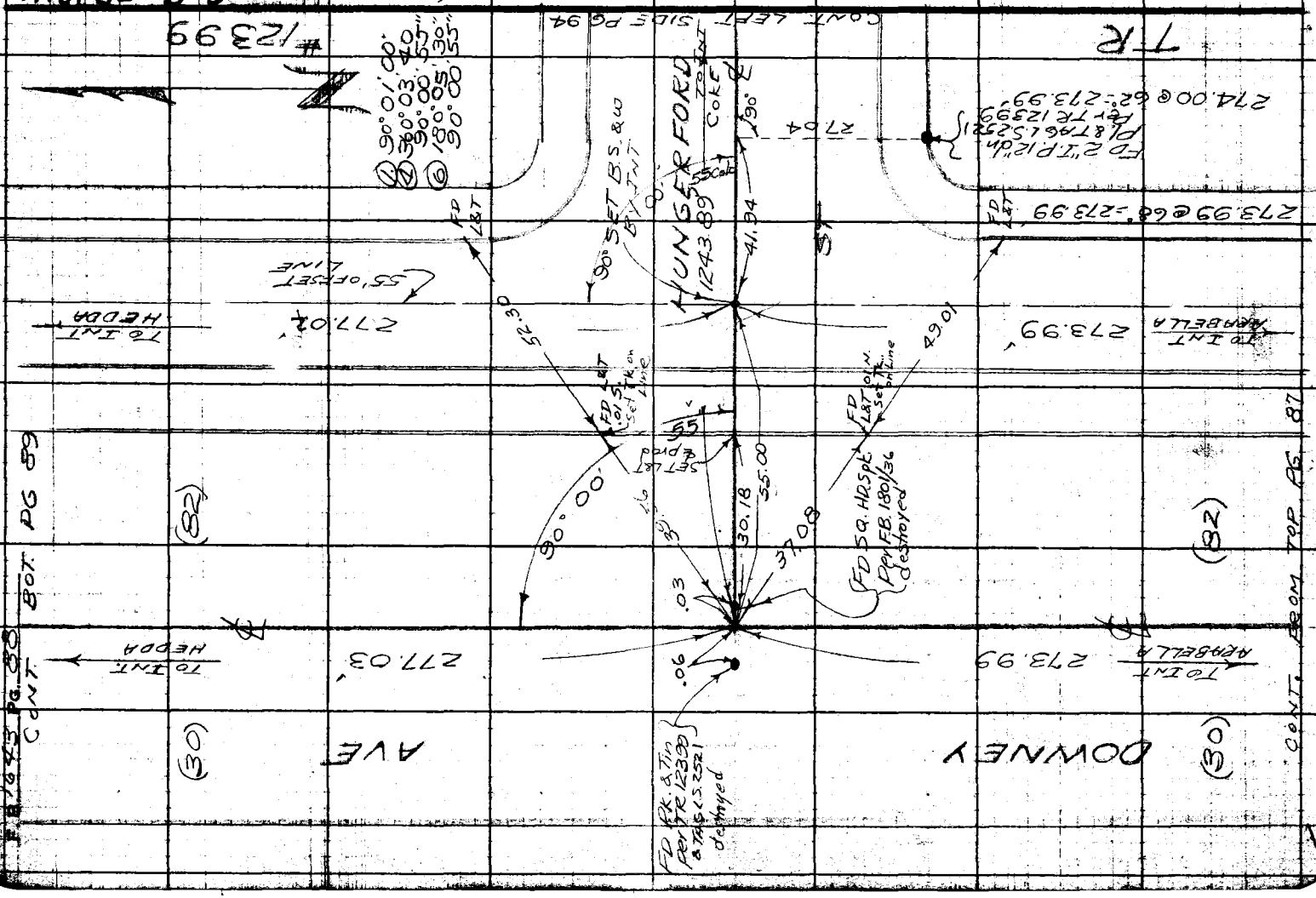

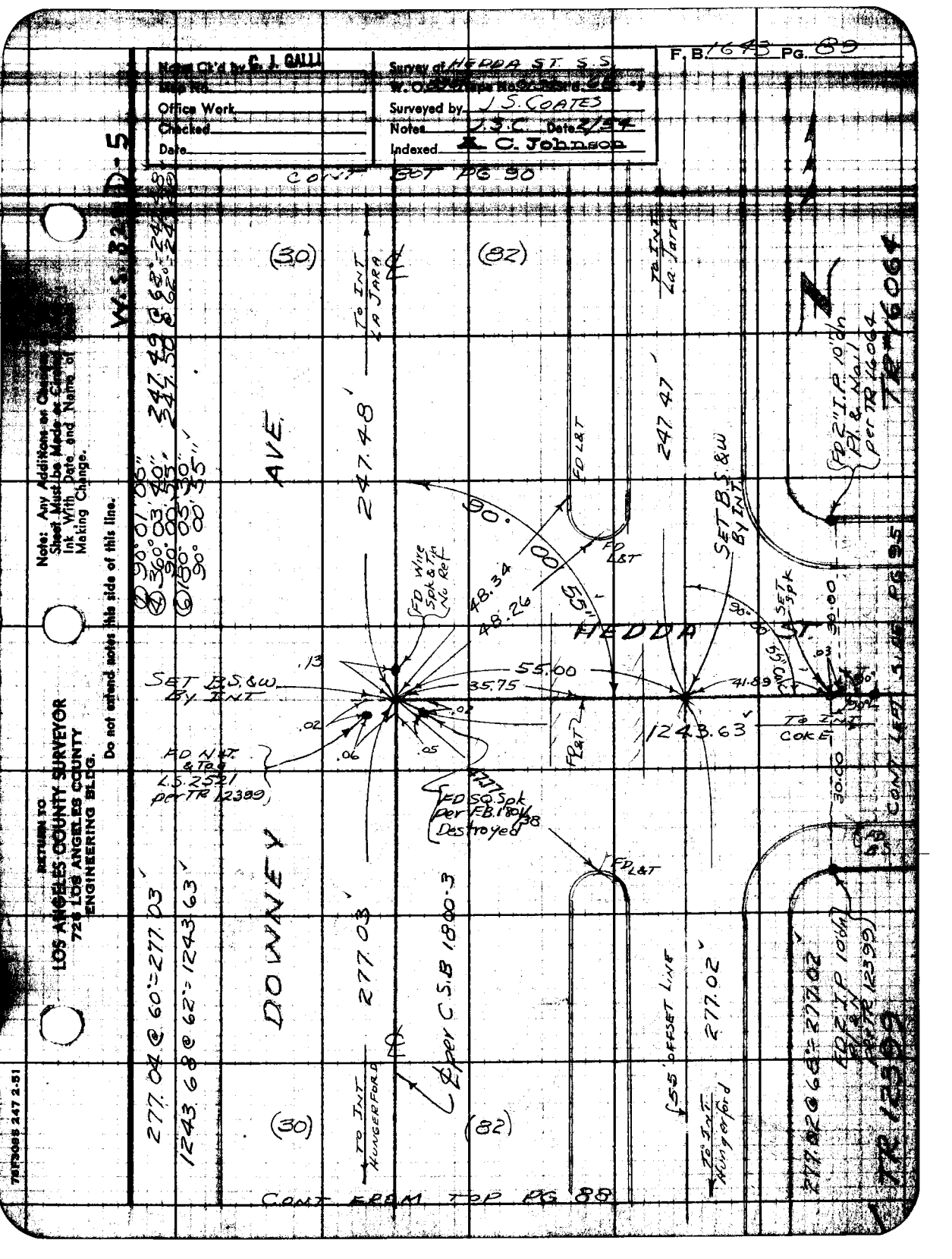

Notes Ck'd by C. J. GALLI
Map No.
Office Work
Checked
Date
Survey of HEDDA ST. S.S.
W.O. Tape No.
Surveyed by J. S. COATES
Notes J.S.C. Date 2/54
Indexed C. Johnson
F.B. 1643 Pg. 89
CONT GOT PG 90
W.S. 32 D-5
(30)
(82)
TO INT LA JARA
TO INT La Jara
247.48'
247.47'
AVE
DOWNEY
HEDDA ST.
90°
55'
48.34
48.26
55.00
35.75
41.89
1243.63'
SET B.S.&W. BY INT.
FD Wire Spk & Tin No Ref
FD L&T
FD 2" I.P. 10' dn Pl. & Nail per TR 16064
TR 16064
FD N.L.T. & Tag L.S. 2521 per TR 12399
FD SQ. Spk per F.B. 1801/38 Destroyed
FD L&T
277.03'
277.02'
277.04 @ 60° = 277.03'
1243.68 @ 62° = 1243.63'
277.02 @ 68° = 277.02'
55' OFFSET LINE
TO INT HUNGERFORD
TO INT Hungerford
℄ per C.S.B. 1800-3
CONT FROM TOP PG 88
CONT LEFT SIDE PG 95
TR 12399
Note: Any Additions or Changes Sheet Must be Made or Circled Ink With Date and Name of Making Change.
Do not extend notes this side of this line.
RETURN TO
LOS ANGELES COUNTY SURVEYOR
726 LOS ANGELES COUNTY
ENGINEERING BLDG.
78F3085 247 2-51

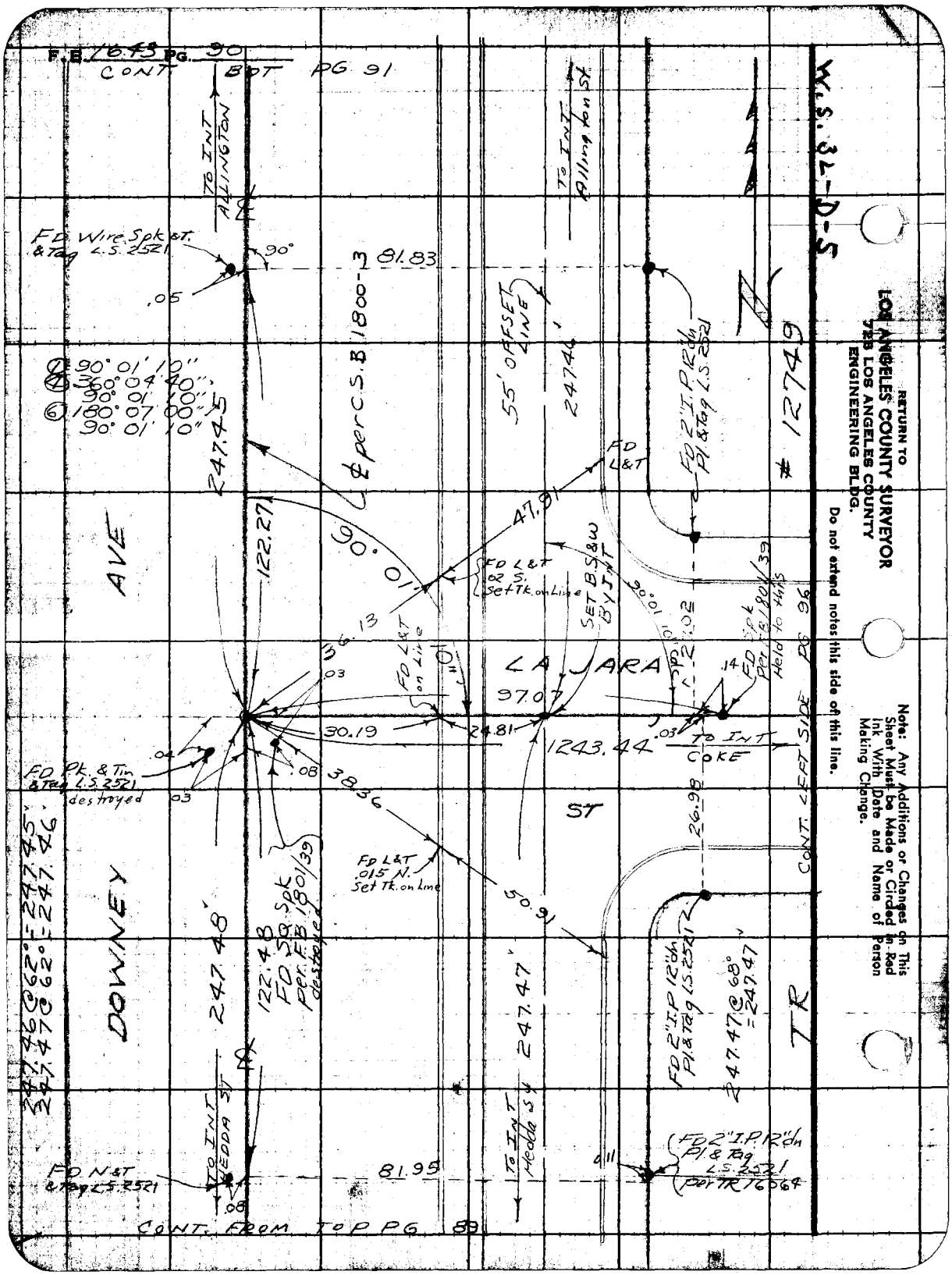
F.B. 1643 PG. 90
CONT BOT PG 91
TO INT ALLINGTON
TO INT Allington St
FD Wire Spk & T. & Tag L.S. 2521
90°
.05
81.83
℄ per C.S.B 1800-3
55' OFFSET LINE
247.46'
FD 2" I.P. 12" dn Pl. & Tag L.S. 2521
12749
① 90° 01' 10"
④ 360° 04' 40"
90° 01' 10"
⑥ 180° 07' 00"
90° 01' 10"
247.45
FD L&T
47.91
90° 01'
122.27
FD L&T .02 S. Set Tk. on Line
SET B.S.&W BY INT
AVE
36.13
FD L&T on Line
LA JARA
97.07
30.19
24.81
1243.44
TO INT COKE
FD Spk Per F.B. 1801/39 Held to this
.14
.03
.04
.08
FD Pk. & Tin & Tag L.S. 2521 destroyed
38.36
ST
26.98
CONT. LEFT SIDE PG 96
FD L&T .015 N. Set Tk. on Line
50.91
DOWNEY
247.48'
122.48 FD SQ. Spk Per F.B. 1801/39 destroyed
247.47'
FD 2" I.P. 12" dn Pl. & Tag L.S. 2521
247.47 @ 68° = 247.47'
TR
247.46 @ 62° = 247.45'
247.47 @ 62° = 247.46'
TO INT HEDDA ST
TO INT Hedda St
FD N&T & Tag L.S. 2521
81.95
.08
.11
FD 2" I.P. 12" dn Pl. & Tag L.S. 2521 Per TR 16564
CONT. FROM TOP PG 89
W.S. 3L-D-5
RETURN TO
LOS ANGELES COUNTY SURVEYOR
725 LOS ANGELES COUNTY
ENGINEERING BLDG.
Do not extend notes this side of this line.
Note: Any Additions or Changes on This Sheet Must be Made or Circled in Red Ink With Date and Name of Person Making Change.

Notes Ck'd by C. J. GALLI	Survey of HEDDA ST. S.S.
Map No.	W. O. 1681 Tape No. 0134 Std. 68 °F
Office Work	Surveyed by J.S. COATES
Checked	Notes J.S.C. Date
Date	Indexed K. C. Johnson

F.B. 1643 PG. 91

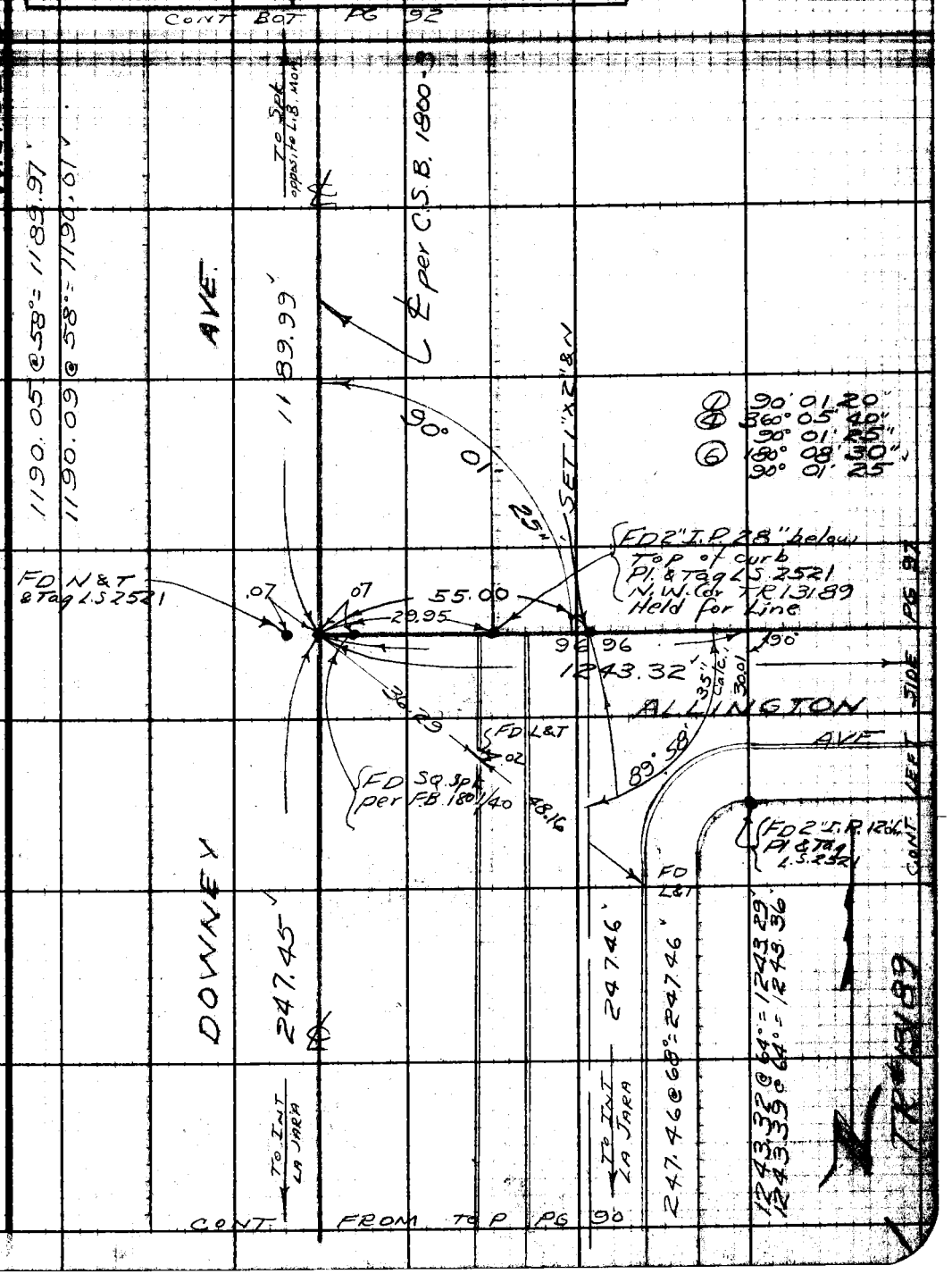

Note: Any Additions or Changes on this Sheet Must be Made or Circled in Red Ink With Date and Name of Person Making Change.

Do not extend notes this side of this line.

RETURN TO
LOS ANGELES COUNTY SURVEYOR
726 LOS ANGELES COUNTY
ENGINEERING BLDG.

76F3096 247 2-51

F.B. 1643 PG. 92

W.S. 32-D-5

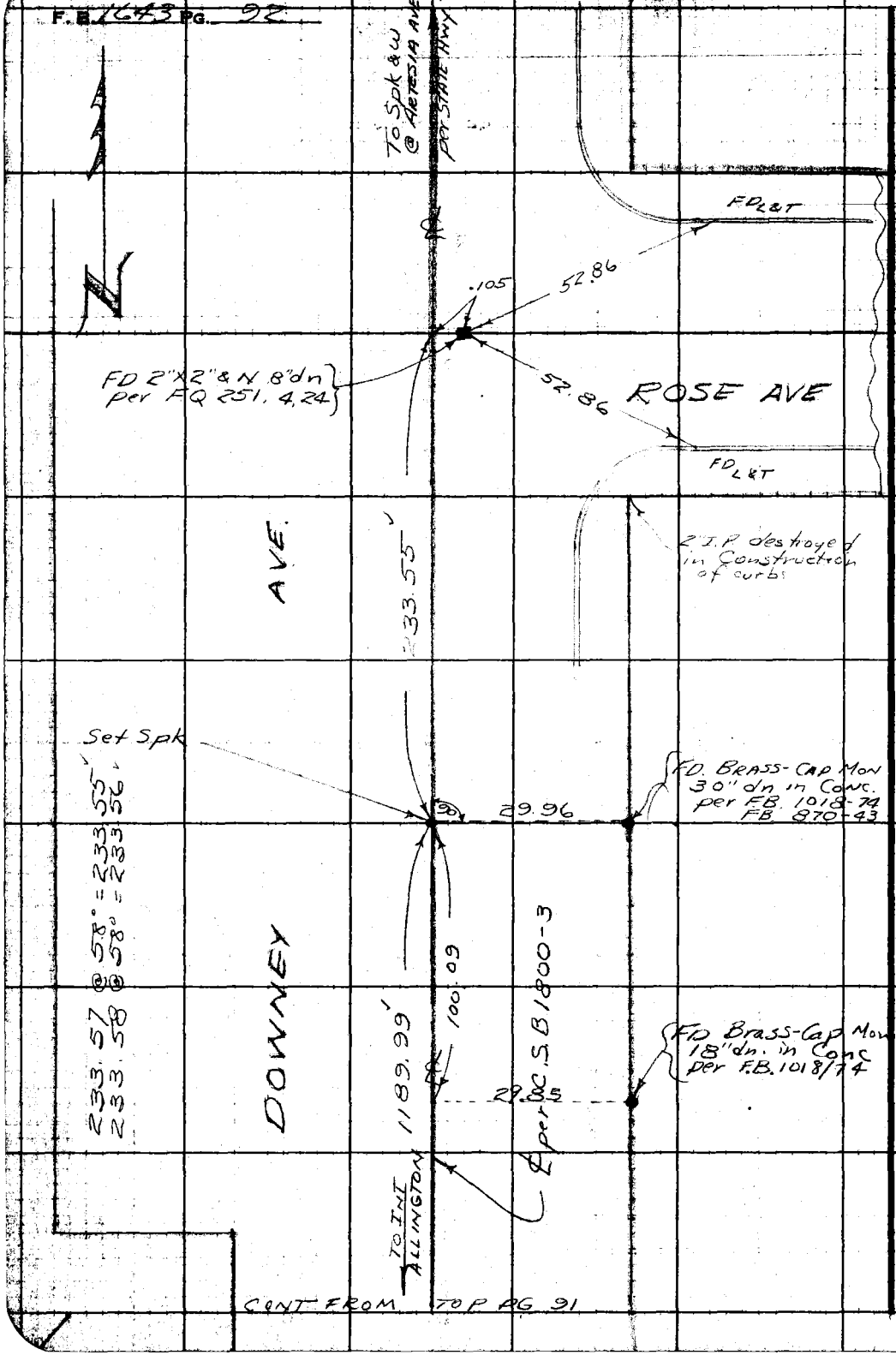

CONT FROM TOP PG 91

RETURN TO
LOS ANGELES COUNTY SURVEYOR
725 LOS ANGELES COUNTY
ENGINEERING BLDG.

Do not extend notes this side of this line.

Note: Any Additions or Changes on This Sheet Must be Made or Circled in Red Ink With Date and Name of Person Making Change.

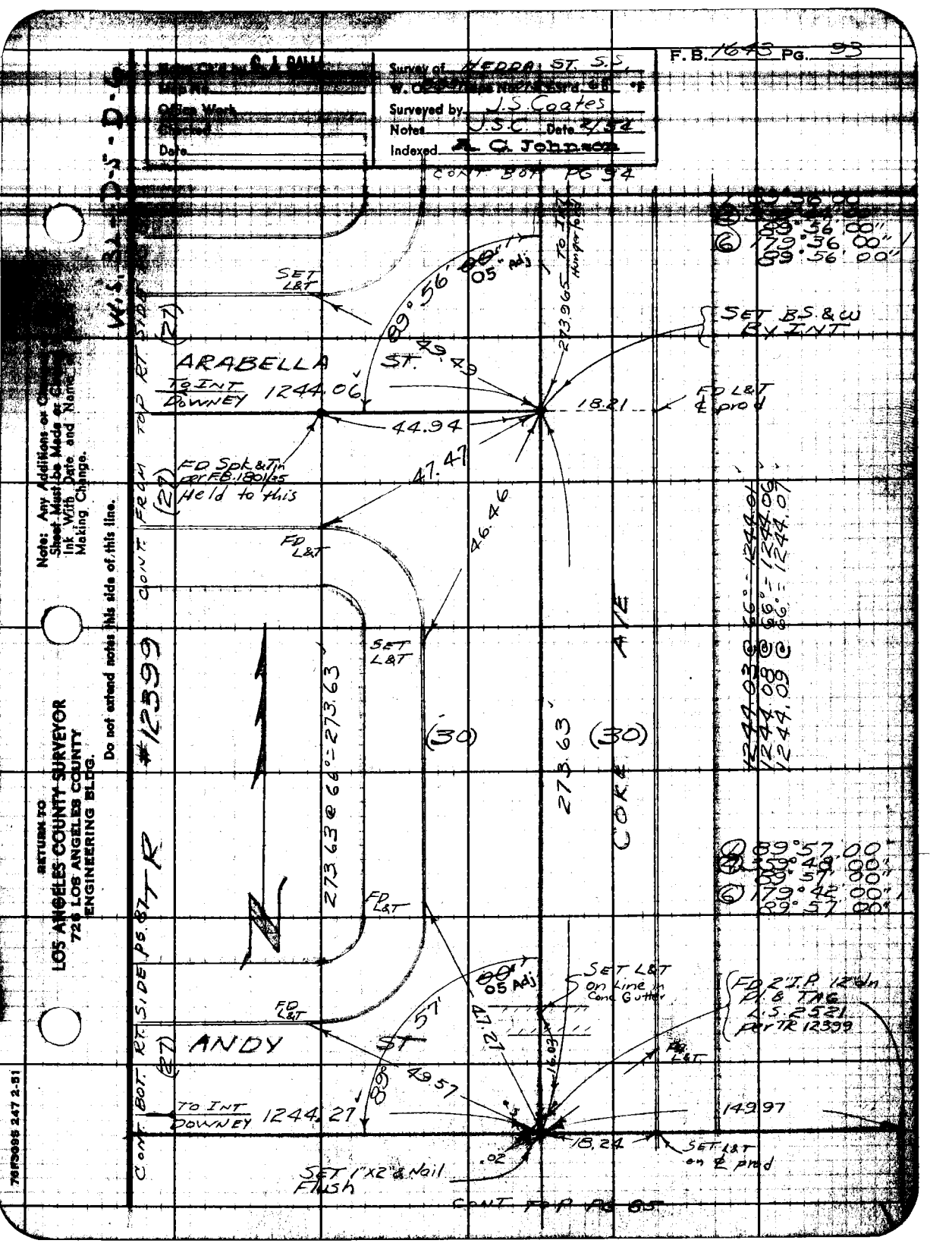

F.B. 1643 PG. 93
Survey of HEDDA ST. S.S.
Surveyed by J.S. Coates
Notes J.S.C. Date 2/54
Indexed A. C. Johnson
CONT. BOT. PG 94
SET L&T
89°56'00"
05" Adj
273.965 TO INT Hungerford
SET B.S.&W BY INT
ARABELLA ST.
TO INT DOWNEY 1244.06
49.49
18.21
FD L&T ℄ prod
44.94
47.47
FD Spk&Tin per F.B. 1801/35 Held to this
46.46
FD L&T
SET L&T
273.63 @ 66° = 273.63
(30)
273.63
(30)
COKE AVE
1244.03 @ 66° = 1244.01
1244.08 @ 66° = 1244.06
1244.09 @ 66° = 1244.07
89°57'00"
359°48'00"
89°57'00"
179°42'00"
89°57'00"
FD L&T
SET L&T on Line in Conc Gutter
FD 2" I.P. 12" in Pl. & TAG L.S. 2521 per TR 12399
ANDY ST
57'
47.27
16.03
49.57
89°
TO INT DOWNEY 1244.27
149.97
18.24
SET L&T on ℄ prod
.02
SET 1"x2" & Nail Flush
CONT. FROM TOP RT. SIDE PG. 87
CONT. BOT. RT. SIDE PG. 87
TR #12399
W.S. 32-D-5-D-6
CONT. TOP PG 85
Note: Any Additions or Changes Sheet Must be Made or Changed Ink With Date and Name Making Change.
Do not extend notes this side of this line.
RETURN TO
LOS ANGELES COUNTY SURVEYOR
726 LOS ANGELES COUNTY
ENGINEERING BLDG.
76F3095 247 2-51

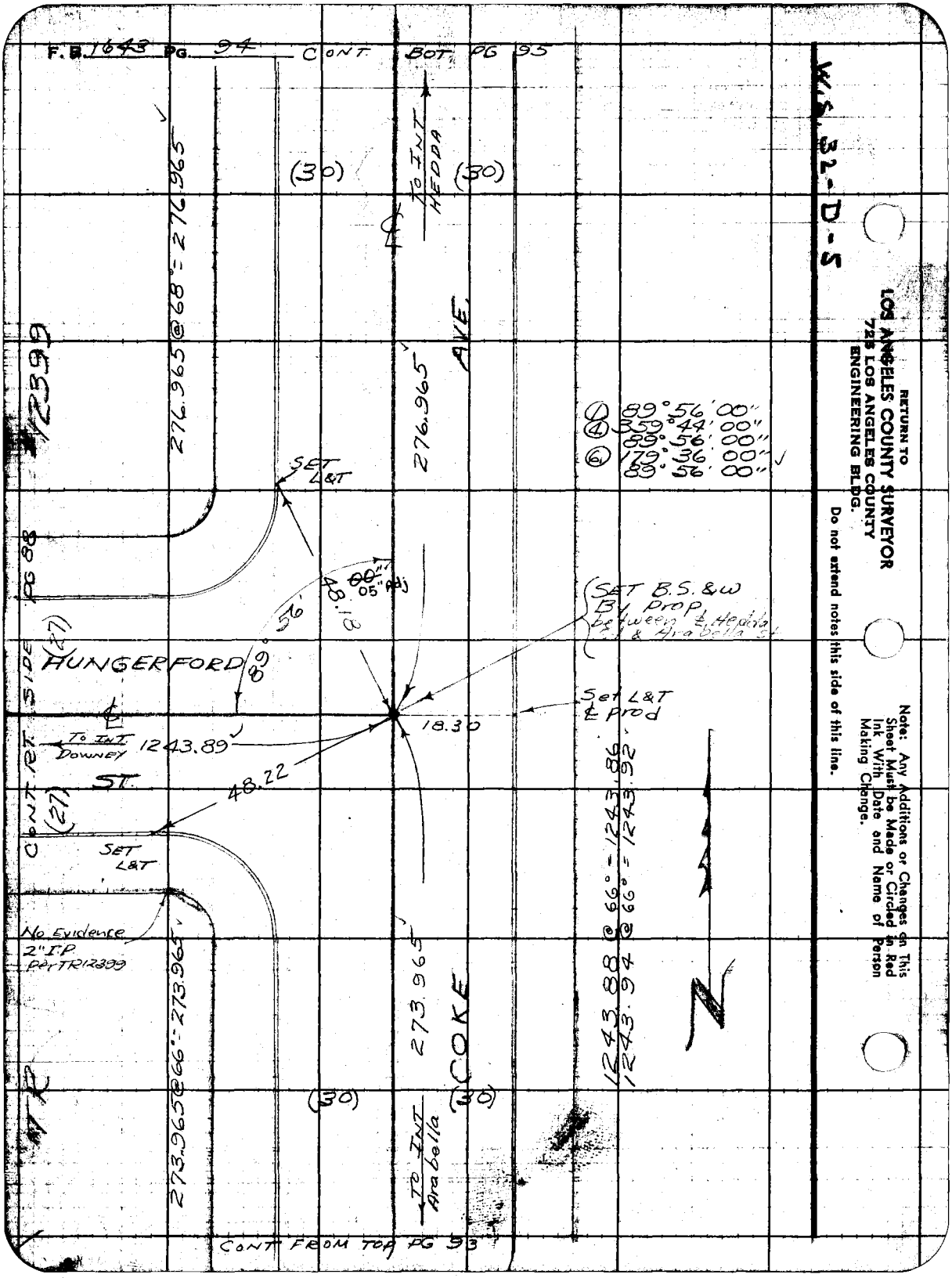
F.B. 1643 PG. 94 CONT. BOT. PG 95
W.S. 32-D-5
RETURN TO
LOS ANGELES COUNTY SURVEYOR
725 LOS ANGELES COUNTY
ENGINEERING BLDG.
Do not extend notes this side of this line.
Note: Any Additions or Changes on This Sheet Must be Made or Circled in Red Ink With Date and Name of Person Making Change.
TO INT HEDDA
(30)
(30)
276.965 @ 68° = 276.965
276.965
AVE.
12399
① 89°56'00"
④ 359°44'00"
89°56'00"
⑥ 179°36'00"
89°56'00"
SET L&T
PG 88
48.18
~~00"~~ 05" Adj
89°56'
SET B.S. & W
By Prop.
between ℄ Hedda
Cd & Arabella St
(27)
HUNGERFORD
CONT. RT. SIDE
Set L&T
℄ Prod
18.30
TO INT DOWNEY
1243.89
ST.
48.22
(27)
SET L&T
No Evidence
2" I.P.
Per TR 12399
273.965 @ 66° = 273.965
273.965
COKE
1243.88 @ 66° = 1243.86
1243.94 @ 66° = 1243.92
N
(30)
(30)
TO INT Arabella
CONT FROM TOP PG 93

Notes Ck'd by C. J. GALLI	Survey of HEDDA ST S.S.
Map No.	W. O. [illegible] Tape No. [illegible] Std. [illegible] °F
Office Work	Surveyed by J. S. COATES
Checked	Notes J.S.C. Date 2/54
Date	Indexed C. Johnson

F. B. 1643 PG. 95

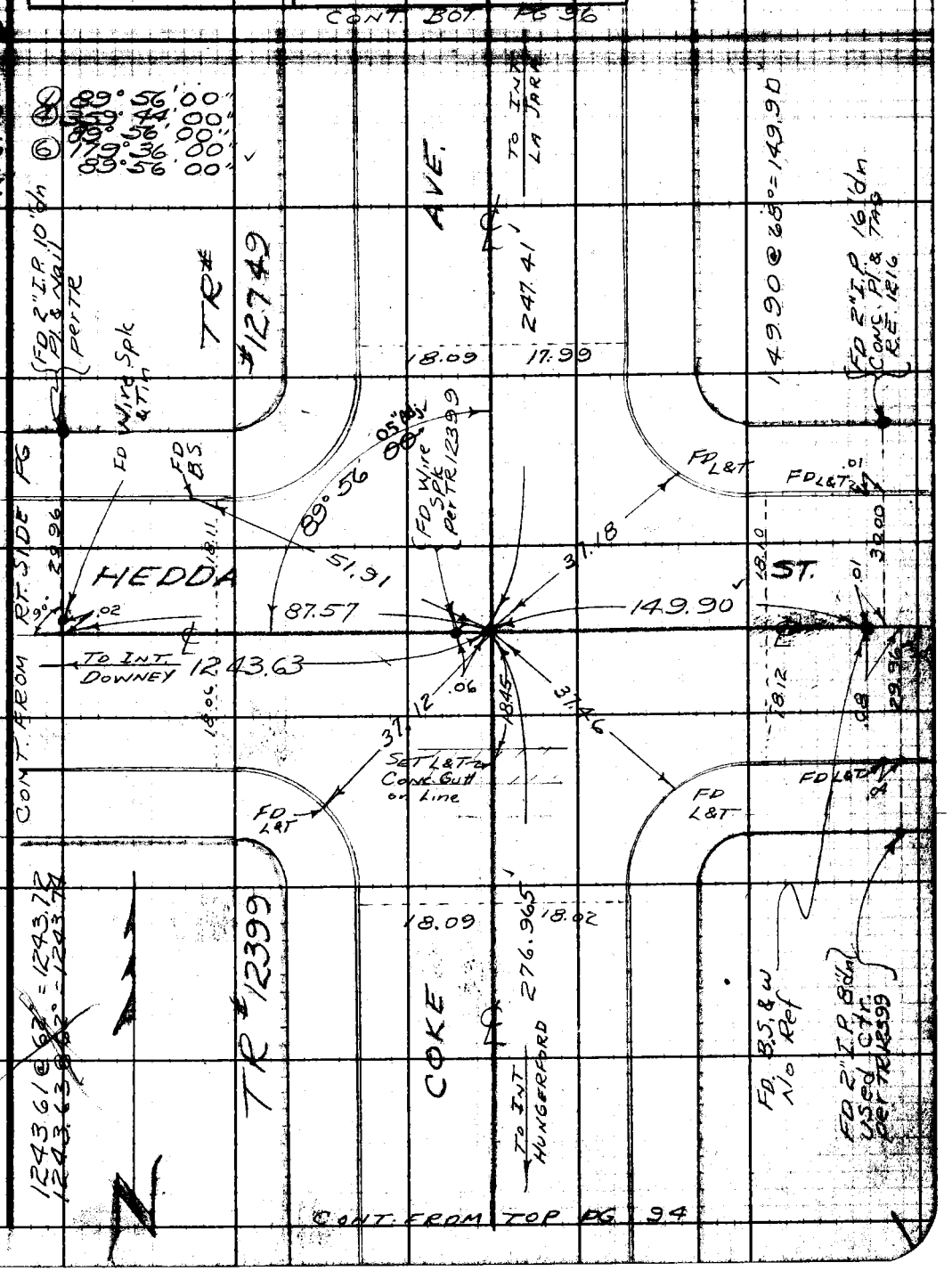

CONT. FROM TOP PG. 94

Note: Any Additions or Changes on this Sheet Must be Made or Circled in Red Ink With Date and Name of Person Making Change.

Do not extend notes this side of this line.

RETURN TO
LOS ANGELES COUNTY SURVEYOR
726 LOS ANGELES COUNTY
ENGINEERING BLDG.

75F309S 247 2-51

RETURN TO
LOS ANGELES COUNTY SURVEYOR
728 LOS ANGELES COUNTY
ENGINEERING BLDG.

Note: Any Additions or Changes on This Sheet Must be Made or Circled in Red Ink With Date and Name of Person Making Change.

W.S. 32-D-5

Do not extend notes this side of this line.

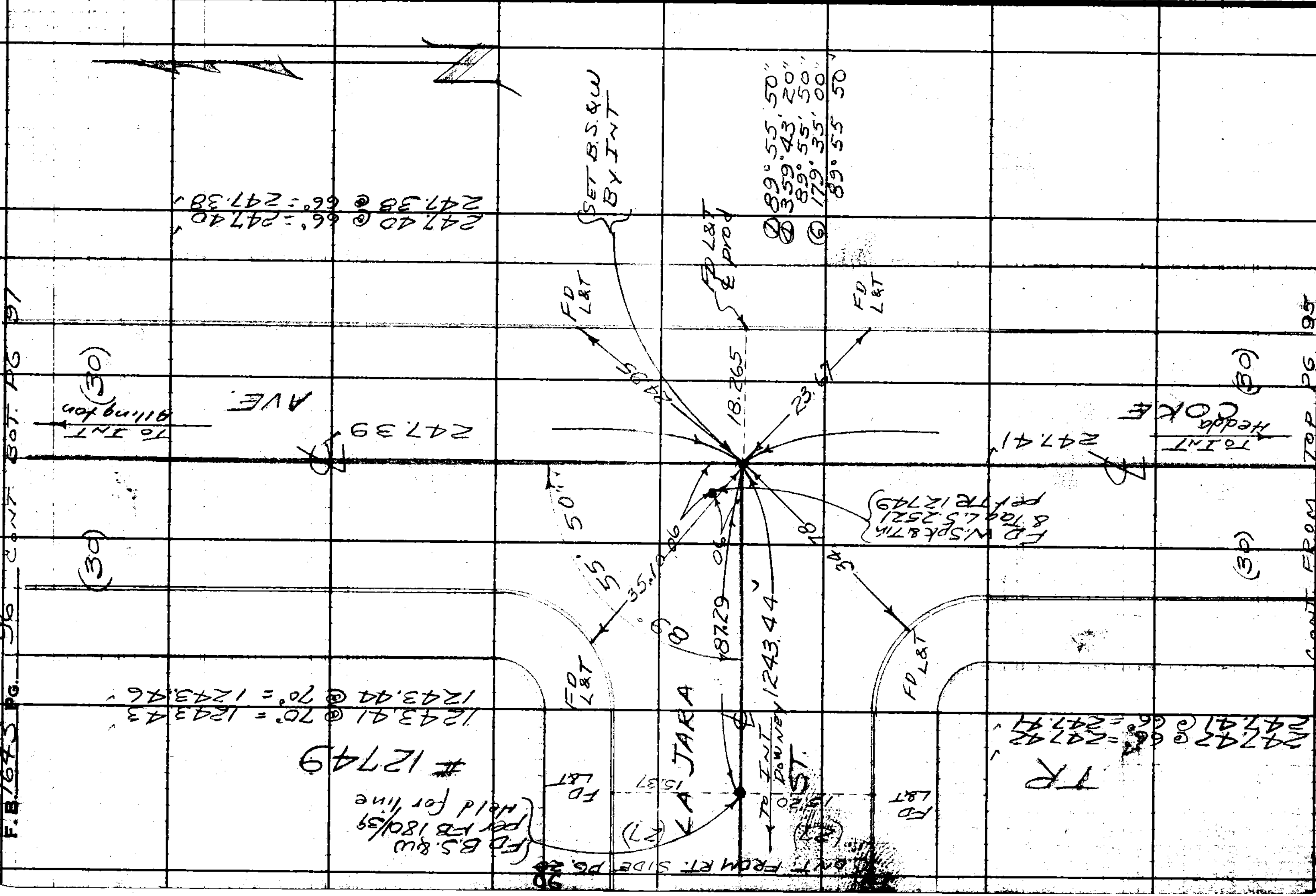

Notes Ck'd by G. J. GALLI	Survey of HELLA ST. S.S.
Map No.	W. O. 0303.00 Tape No. 916 Std. 68 °F
Office Work	Surveyed by J.S. COATES
Checked	Notes J.S.C. Date 2/54
Date	Indexed C. Johnson

F.B. 1643 PG. 97

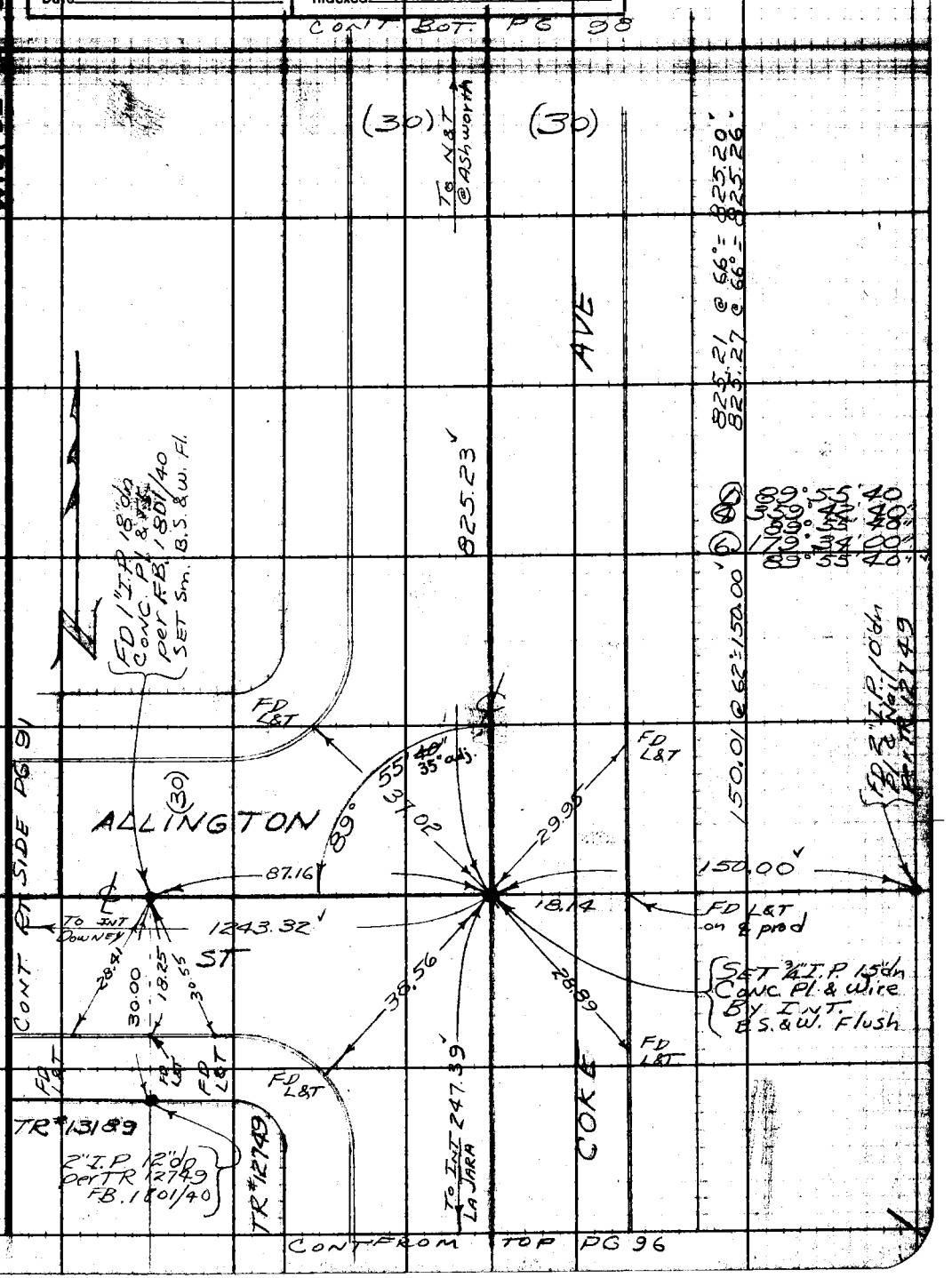

Note: Any Additions or Changes on This Sheet Must be Made or Circled in Red Ink With Date and Name of Person Making Change.

Do not extend notes this side of this line.

RETURN TO
LOS ANGELES COUNTY SURVEYOR
726 LOS ANGELES COUNTY
ENGINEERING BLDG.

76F3095 247 2-51

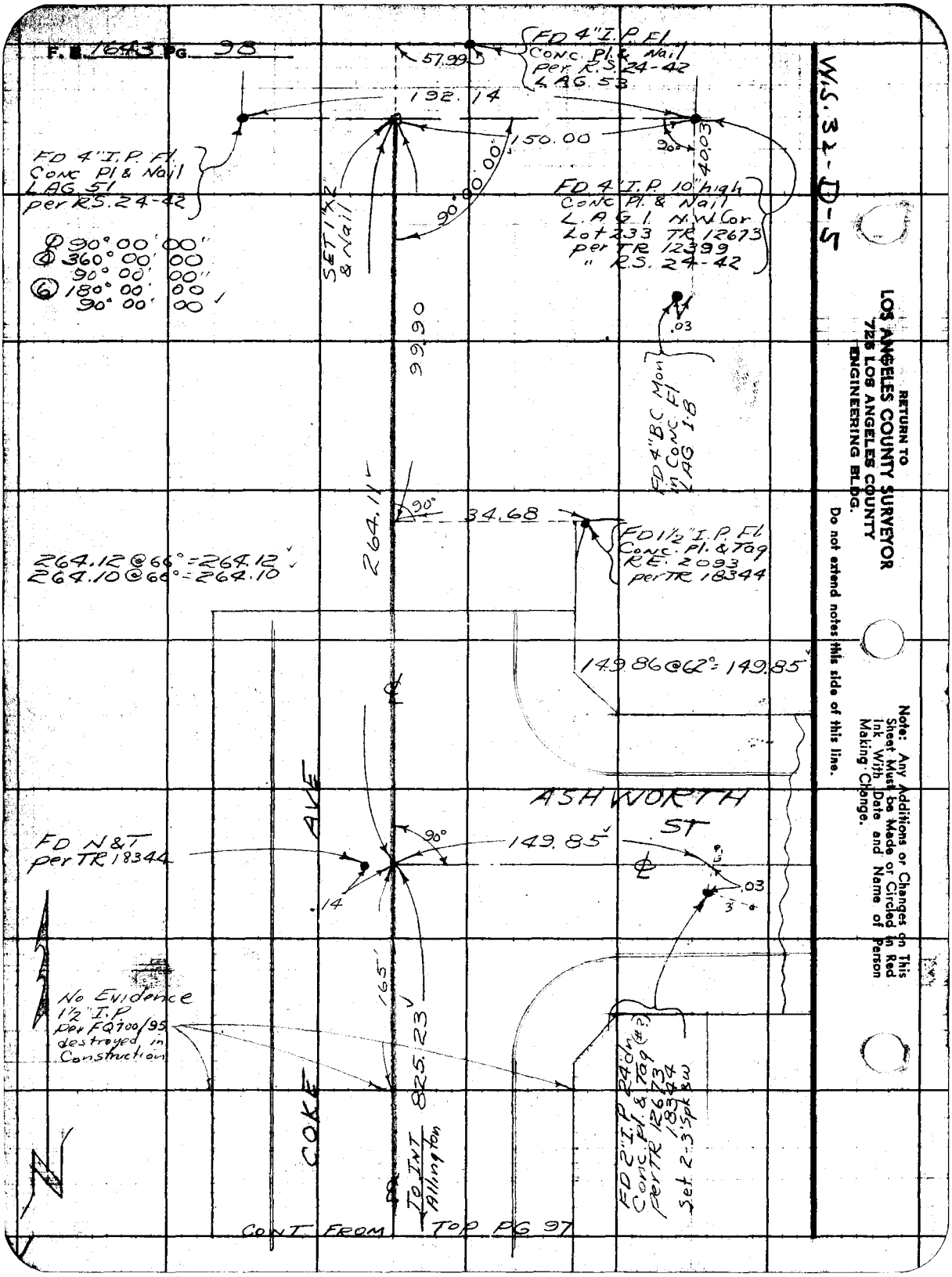
F.B. 1643 PG. 98
W.S. 32-D-5
FD 4" I.P. Fl
Conc. Pl. & Nail
per R.S. 24-42
LAG 53
57.99
192.14
150.00
90°
40.03
FD 4" I.P. Fl.
Conc Pl & Nail
LAG 51
per R.S. 24-42
90°00'00"
SET 1½" & Nail
FD 4" I.P. 10" high
Conc Pl. & Nail
L.A.G. 1 N.W. Cor
Lot 233 TR 12673
per TR 12399
" R.S. 24-42
① 90°00'00"
④ 360°00'00
90°00'00"
⑥ 180°00'00
90°00'00
.03
99.90
FD 4" B.C. Mon
in Conc. Fl
LAG 1-8
264.11
90°
34.68
FD 1½" I.P. Fl
Conc. Pl. & Tag
R.E. 2093
per TR 18344
264.12 @ 66° = 264.12
264.10 @ 66° = 264.10
149.86 @ 62° = 149.85
℄
ASHWORTH
ST
AVE
FD N&T
per TR 18344
90°
149.85
℄
.14
.03
3
165
No Evidence
1½" I.P.
per FQ 700/95
destroyed in
Construction
825.23
COKE
To INT
Allington
FD 2" I.P. 24" dn
Conc. Pl. & Tag (#2)
per TR 12673
18344
Set 2-3" Spk & W
CONT FROM TOP PG 97
RETURN TO
LOS ANGELES COUNTY SURVEYOR
726 LOS ANGELES COUNTY
ENGINEERING BLDG.
Do not extend notes this side of this line.
Note: Any Additions or Changes on This Sheet Must be Made or Circled in Red Ink With Date and Name of Person Making Change.

Notes Ck'd by	Survey of HEDDA ST. S.S
Map No.	W. O. 687 Tape No. Std. °F
Office Work	Surveyed by J.S COATES
Checked	Notes J.F.O. Date 2/4/57
Date	Indexed C. Johnson

F. B. 1643 Pg. 109

FEB 7 '57

TOPOGRAPHY
ON
ANDY ST

From: Downey Ave 0+00
To: Coke Ave 12+44.27

HEDDA ST. S.S. DIST
C.I. 1681

COATES
OCHSNER
SNYDER
CERICOLA

℄ 81 to 98

Notes: Any Additions or Changes on This Sheet Must be Made or Circled in Red Ink With Date and Name of Person Making Change.

Do not extend notes this side of this line.

RETURN TO
LOS ANGELES COUNTY SURVEYOR
726 LOS ANGELES COUNTY
ENGINEERING BLDG.

76F3095 247 2-51

F.B. 1643 PG. 110



RETURN TO
LOS ANGELES COUNTY SURVEYOR
725 LOS ANGELES COUNTY
ENGINEERING BLDG.

Do not extend notes this side of this line.

Note: Any Additions or Changes on This Sheet Must be Made or Circled in Red Ink With Date and Name of Person Making Change.

Notes Ck'd by	Survey of Hedda St. S.S.
Map No.	W. O. 1681 Tape No. St'd °F
Office Work	Surveyed by J. S. Coates
Checked	Notes J.F.O. Date 2/9/54
Date	Indexed C. Johnson

F. B. 1643 Pg. 111



Notes: Any Additions or Changes on This Sheet Must be Made or Circled in Red Ink With Date and Name of Person Making Change.

Do not extend notes this side of this line.

RETURN TO
LOS ANGELES COUNTY SURVEYOR
726 LOS ANGELES COUNTY
ENGINEERING BLDG.

76F3098 247 2-51



RETURN TO
LOS ANGELES COUNTY SURVEYOR
725 LOS ANGELES COUNTY
ENGINEERING BLDG.

Do not extend notes this side of this line.

Note: Any Additions or Changes on This Sheet Must be Made or Circled in Red Ink With Date and Name of Person Making Change.

Profile No. | Notes Red | Plotted | Job No. 1681 | Division No. | F.B. 1643 Pg. 113
Date | Date | Survey of HEDDA ST. S.S.
X-Sec. No. | Notes Chkd. | Checked | Survey by COATES | Notes J.F.C. | Date 2/18/54
Date 2/18/54 | Date | Map No. | Indexed C. Johnson | Date FEB 7 '57

CROSS-SECTION
ON
ANDY ST.

From: Downey Ave. 0+00
To: Coke Ave. 12+44.27

HEDDA ST. S.S. DIST.
C.I. 1681

COATES
OCHSNER
SNYDER

STATION	B.S.	H.I.	F.S.	ELEV.

NOTE: ANY ADDITIONS OR CHANGES ON THIS SHEET MUST BE MADE OR CIRCLED IN RED INK, WITH DATE AND NAME OF PERSON MAKING CHANGE.

Do not extend notes this side of this line.

PLEASE RETURN TO
LOS ANGELES COUNTY SURVEYOR
726 LOS ANGELES COUNTY
ENGINEERING BLDG.

76L298 307 10-51

76L298 307 10-51

PLEASE RETURN TO

LOS ANGELES COUNTY SURVEYOR
726 LOS ANGELES COUNTY
ENGINEERING BLDG.

NOTE: ANY ADDITIONS OR CHANGES ON THIS SHEET MUST BE MADE OR CIRCLED IN RED INK, WITH DATE AND NAME OF PERSON MAKING CHANGE.

Do not extend notes this side of this line.

STATION	B. S.	H. I.	F. S.	ELEV.	Andy ST	
B.M ET 28	5 02	56 33		51 31	B.M. ET 28 Elev. 51.307 per F.B. 1643/69 Downey Ave (E. Side) @ Andy St. Bt. Spk. in W. curb of Service Rd. 8'N of ℄ of Andy St.	
0+00			5 21	51 12		℄ INT. Downey Ave.
"			5 18	51 15	27'L on ℄	
0+15			5 52	50 81		℄
0+29.8			6 15	50 18		℄ gutter
"			5 94	50 39	27'L in conc. gutter	
"			5 32	51 01		℄ Top curb
"			5 29	51 04	27'L Top curb	
0+41.8			5 10	51 23		℄ Top curb
"			4 91	51 42	27'L Top curb	
"			5 89	50 44		℄ gutter
"			5 56	50 77	27'L in conc. gutter	
0+55			5 22	51 11		3'R edge pav
"			5 0	51 3		27'R
"			5 6	50 7		127'R
"			5 82	50 51	9'L	
"			5 13	51 20	30'L	
0+69.9			5 77	50 56	1'-L int. of flow line	
"			5 71	50 62	42'L bot. curb @ C.R	
"			5 05	51 28	42'L Top N. end N.E. C.R	

F.B. 1643 PG. 114 Job No. 1681 Division No. Notes Red. Plotted No. Profile
Survey of Hedda ST. S.S. Date Date X-Sec.
Survey by COATES Notes J.S.C. Notes Chkd. Checked No.
Indexed A. C. Johnson Date Date Date

76L298 307 10-51

PLEASE RETURN TO

LOS ANGELES COUNTY SURVEYOR
726 LOS ANGELES COUNTY
ENGINEERING BLDG.

NOTE: ANY ADDITIONS OR CHANGES ON THIS SHEET MUST BE MADE OR CIRCLED IN RED INK, WITH DATE AND NAME OF PERSON MAKING CHANGE.

Do not extend notes this side of this line.

C.2

STATION	B. S.	H. I. /	F. S.	ELEV.	Andy St.	
		56 33				
0+82			4 49	51 84	137'L back lot Line & E. P/L of Downey	
0+97			5 23	51 10		℄
"			5 64	50 69	15'L gutter @ C.R.	
"			5 02	51 31	15'L Top E end N. E. C.R.	
"			4 9	51 4	27'L P/L	
1+00			5 23	51 10		℄
"			5 3	51 0		127'R
2+00			5 00	51 33		℄
"			4 97	51 36		3'R
"			3 4	52 9		6'R Top brk
"			5 1	51 2		R edge of Dist.
"			5 49	50 84	15'L gutter	
"			4 87	51 46	15'L Top curb	
"		/	4 5	51 8	27'L P/L	
TP.	5 22	56 88	4 67	51 66		
3+00			5 37	51 51		℄
"			5 34	51 54		3'R edge pav.
"			4 0	52 9		6'R Top brk
"			5 84	51 04	15'L Gutter	
"			5 23	51 65	15'L Top curb	
"			4 9	52 0	27'L P/L	

Profile
No. ____ Date ____ Notes Red ____ Plotted ____ Job No. 1681 Division No. ____
X-Sec. ____ Date ____ Survey of Hedda St. S.S.
No. ____ Date ____ Notes Chkd. ____ Checked ____ Survey by J.S. Coates Notes J.S.C. Date 2/18/54
Map No. ____ Date ____ Map Ind. Chd. Johnson Date ____

F.B. 1643 PG. 115

76L298 307 10-51

PLEASE RETURN TO

LOS ANGELES COUNTY SURVEYOR
726 LOS ANGELES COUNTY
ENGINEERING BLDG.

NOTE: ANY ADDITIONS OR CHANGES ON THIS SHEET MUST BE MADE OR CIRCLED IN RED INK, WITH DATE AND NAME OF PERSON MAKING CHANGE.

Do not extend notes this side of this line.

STATION	B. S.	H. I.	F. S.	ELEV.	Andy St.	
		56 88				
3+00			31	53 8	137'L back lot Line	
4+00			520	51 68		℄
"			517	51 71		3'R edge pav
"			22	54 7		6'R Top brk
"			572	51 16	15'L gutter	
"			508	51 80	15'L Top curb	
"			48	52 1	27'L P/L	
5+00			508	51 80		℄
"			507	51 81		3'R edge pav
"			39	53 0		6'R Top brk
"			560	51 28	15'L gutter	
"			495	51 93	15'L Top cb.	
"			45	52 4	27'L P/L	
6+00			500	51 88		℄
"			496	51 92		2.5'R edge pav
"			45	52 4		6'R Top brk
"			50	51 9		127'R edge of Dist.
"			548	51 40	15'L gutter	
"			483	52 05	15'L Top cb.	
"			45	52 4	27'L P/L	
"			32	53 7	137' back lot Line	

F.B. 1643 PG. 116 Job No. 1681 Division No. ____ Notes Red. ____ Plotted ____ Profile ____
Survey of Hedda St. Date ____ Date ____ No. ____
Survey by J.S. Coates Notes J.S.C. Notes Chkd. ____ Checked ____ X-Sec. ____
Indexed A. O. Johnson Date ____ Date ____ No. ____

76L298 307 10-51

PLEASE RETURN TO
LOS ANGELES COUNTY SURVEYOR
726 LOS ANGELES COUNTY
ENGINEERING BLDG.

NOTE: ANY ADDITIONS OR CHANGES ON THIS SHEET MUST BE MADE OR CIRCLED IN RED INK, WITH DATE AND NAME OF PERSON MAKING CHANGE.

Do not extend notes this side of this line.

STATION	B. S.	H. I.	F. S.	ELEV.	ANDY ST	
		56 88				
T.P.	550	57 53	485	52 03		
7+00			553	52 00		℄
"			551	52 02		2.5' R edge pav
"			54	52 1		6' R Top brk
"			595	51 58	15' L gutter	
"			529	52 24	15' L Top cb.	
"			52	52 3	27' L P/L	
8+00			529	52 24		℄
"			526	52 27		2.3' R edge pav
"			52	52 3		5' R Top brk
"			575	51 78	15' L gutter	
"			511	52 42	15' L Top cb.	
"			49	52 6	27' L P/L	
9+00			517	52 36		℄
"			517	52 36		2.2' R edge pav
"			42	53 3		5' R Top brk
"			52	52 3		127' R edge of dist.
"			564	51 89	15' L gutter	
"			496	52 57	15' L Top cb.	
"			48	52 7	27' L P/L	
"			34	541	137' L back lot line	

Profile Notes Red ____ Plotted ____ Job No. 1681 Division No. ____ F.B. 1643 Pg. 117
No. ____ Date ____ Date ____ Survey of Andy St
X-Sec. ____ Notes Chkd ____ Checked ____ Survey by Coates Notes J.S.C. Date 2/18/54
No. ____ Date ____ Date ____ Map No. ____ Indexed Johnson Date ____

76L298 307 10-51

PLEASE RETURN TO

LOS ANGELES COUNTY SURVEYOR
726 LOS ANGELES COUNTY
ENGINEERING BLDG.

NOTE: ANY ADDITIONS OR CHANGES ON THIS SHEET MUST BE MADE OR CIRCLED IN RED INK, WITH DATE AND NAME OF PERSON MAKING CHANGE.

Do not extend notes this side of this line.

STATION	B. S.	H. I.	F. S.	ELEV.	Andy St.	
		57 53				
10+00			4 97	52 56		℄
"			4 93	52 60		2²R edge pav
"			3 6	53 9		6'R Top brk
"			5 47	52 06	15'L gutter	
"			4 85	52 68	15'L Top curb	
"			4 5	53 0	27'L P/L	
T.P.	4 86	57 59	4 80	52 73		
11+00			5 02	52 57		℄
"			5 01	52 58		2²R edge pav.
"			3 7	53 9		6'R Top brk
"			5 33	52 26	15'L gutter	
"			4 73	52 86	15'L Top cb	
"			4 5	53 1	27'L P/L	
11+99²			5 24	52 35	15'L gutter @ C.R	
"			4 57	53 02	15'L Top W end N.W. C.R.	
"			4 1	53 5	27'L P/L	
"			3 7	53 9	137'L back lot Line @ W. P/L of Coke Ave	
12+00			5 05	52 54		℄
"			5 07	52 52		2'R edge pav
"			3 5	54 1		5'R Top brk
"			3 8	53 8		127'R edge pav

F.B. 1643 Pg. 118 Job No. 1681 Division No. ____ Notes Red. ____ Plotted ____ No. ____ Profile

Survey of Hedda St. S.S. Date ____ Date ____ X-Sec.

Survey by J.S. Coates Notes J.S.C. Notes Chkd. ____ Checked ____ No. ____

Indexed K. C. Johnson Date ____ Date ____ Date ____

76L298 307 10-51

PLEASE RETURN TO

LOS ANGELES COUNTY SURVEYOR

726 LOS ANGELES COUNTY
ENGINEERING BLDG.

NOTE: ANY ADDITIONS OR CHANGES ON THIS SHEET MUST BE MADE OR CIRCLED IN RED INK, WITH DATE AND NAME OF PERSON MAKING CHANGE.

Do not extend notes this side of this line.

STATION	B. S.	H. I.	F. S.	ELEV.	Andy St.	
		57 59				
12+26^{2}			4 92	52 67	42^{4} L gutter @ C.R.	
"			4 24	53 35	42^{4} L Top N. end N.W. C.R.	
12+44^{27}			4 73	52 86		℄ INT. Coke Ave
"			5 05	52 54	15' L flow line of Conc. gutter.	
"			4 42	53 17	45' L on ℄ of Coke Ave	
12+62^{4}			4 96	52 63		℄ prod gutter @ S. end cb.
			4 32	53 27		℄ " Top S. end curb
B.M. ET 31			4 31	53 28	BM ET 31 Elev. 53.273 per F.B. 1643/70 Coke Ave (E. Side) @ Andu. St. Bt. Spk. in curb 4' N. of ℄ prod.	

Profile Notes Red ____ Plotted ____ Job No. 1681 Division No. ____ F.B. 1643 PG. 119

No. ____ Date ____ Date ____ Survey of Hedda St. S.S.

X-Sec. Notes Chkd. ____ Checked ____ Survey by Coates Notes J.S.C. Date 2/19/54

No. ____ Date ____ Date ____ Map No. ____ Indexed C. Johnson Date ____

F.B. 1643 PG. 120 Job No. 1681 Division No. _____ Notes Red. _____ Plotted _____ Profile

Survey of Hedda St. S.S. _____ Date _____ Date _____ No. _____

Survey by _____ Notes _____ Notes Chkd. _____ Checked _____ X-Sec.

Indexed _____ Date _____ Date _____ Date _____ No. _____

STATION	B. S.	H. I.	F. S.	ELEV.

76L298 307 10-51

PLEASE RETURN TO

LOS ANGELES COUNTY SURVEYOR
726 LOS ANGELES COUNTY
ENGINEERING BLDG.

Do not extend notes this side of this line.

NOTE: ANY ADDITIONS OR CHANGES ON THIS SHEET MUST BE MADE OR CIRCLED IN RED INK, WITH DATE AND NAME OF PERSON MAKING CHANGE.

Notes Ch'd by
Map No.
Office Work
Checked
Date

Survey of HEDDA ST. S.S.
W. O. 1681 Tape No. St'd °F
Surveyed by COATES
Notes J.S.C. Date 2/10/54
Indexed C. Johnson

FEB 7 '57

F. B. 165 PG. 121

TOPOGRAPHY
ON
ARABELLA ST.

From: Downey Ave. 0+00
To: Coke Ave. 12+44.6

HEDDA ST. S.S. DIST.
C.I. 1681

COATES
OCHSNER

Note: Any Additions or Changes on This Sheet Must be Made or Circled in Red Ink With Date and Name of Person Making Change.

Do not extend notes this side of this line.

RETURN TO
LOS ANGELES COUNTY SURVEYOR
726 LOS ANGELES COUNTY
ENGINEERING BLDG.

76F309S 247 2-51

F.B. 1643 PG. 122

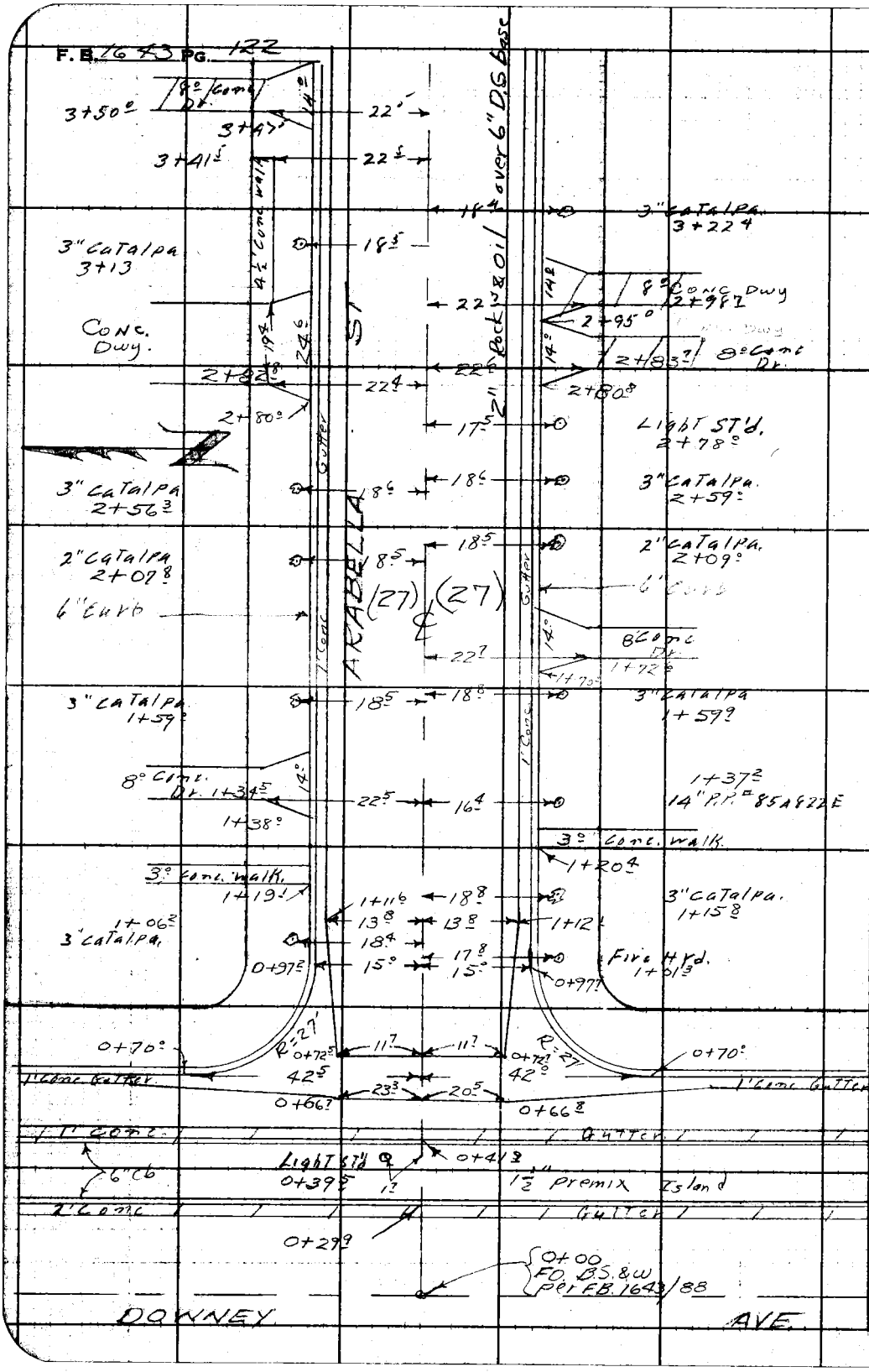

RETURN TO
LOS ANGELES COUNTY SURVEYOR
725 LOS ANGELES COUNTY
ENGINEERING BLDG.

Do not extend notes this side of this line.

Note: Any Additions or Changes on This Sheet Must be Made or Circled in Red Ink, With Date, and Name of Person Making Change.

Notes Ck'd by
Map No.
Office Work
Checked
Date

Survey of HEDDA ST. S.S.
W. O. 1687 Tape No. St'd. °F
Surveyed by J.S. Coates
Notes J.S.C. Date 2/10/54
Indexed K. C. Johnson

F.B. 1643 PG. 123

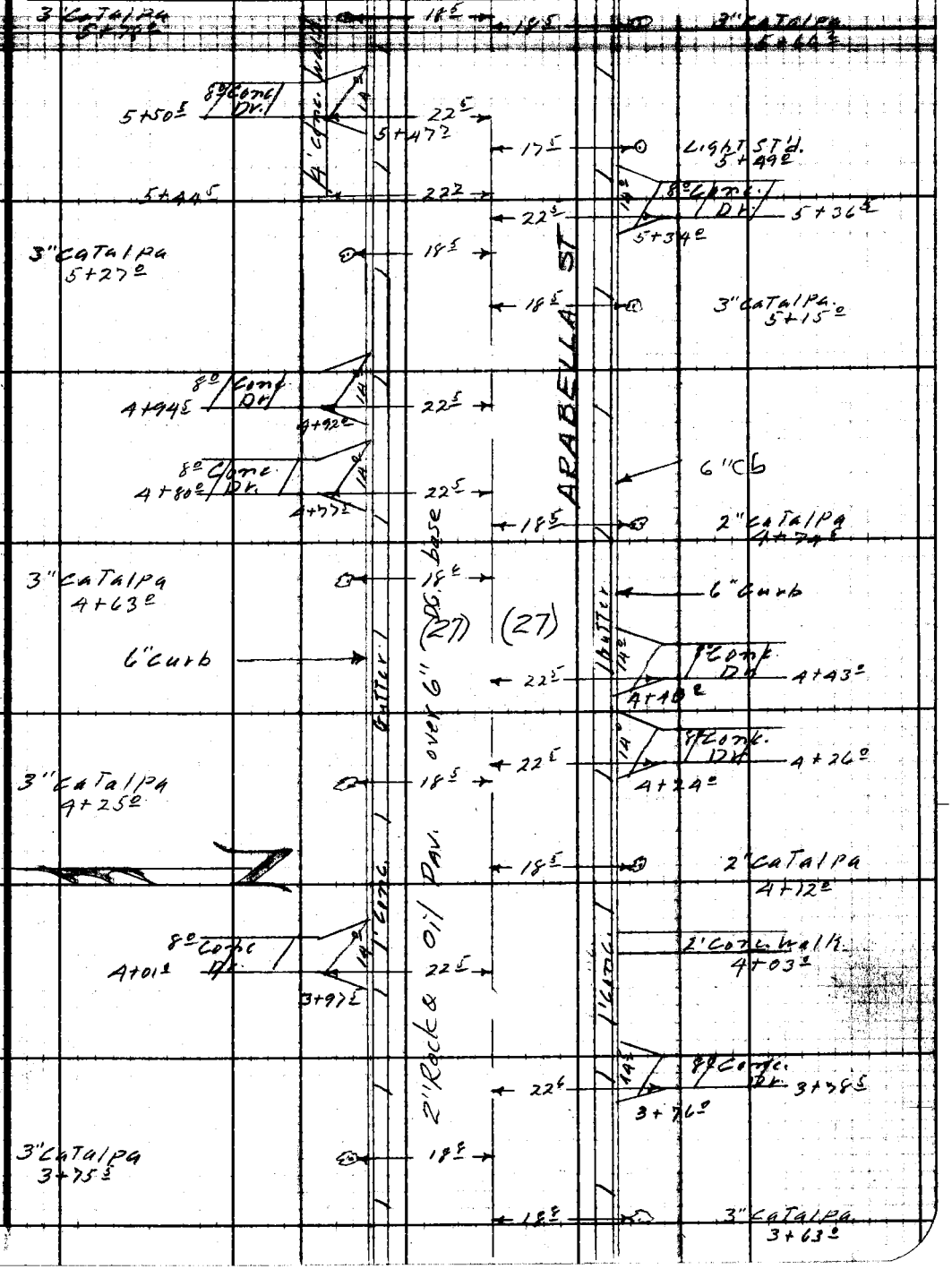

Note: Any Additions or Changes on This Sheet Must Be Made or Circled in Red Ink With Date and Name of Person Making Change.

Do not extend notes this side of this line.

RETURN TO
LOS ANGELES COUNTY SURVEYOR
726 LOS ANGELES COUNTY
ENGINEERING BLDG.

78FS099 247 2-81

F.B. 1643 PG. 124

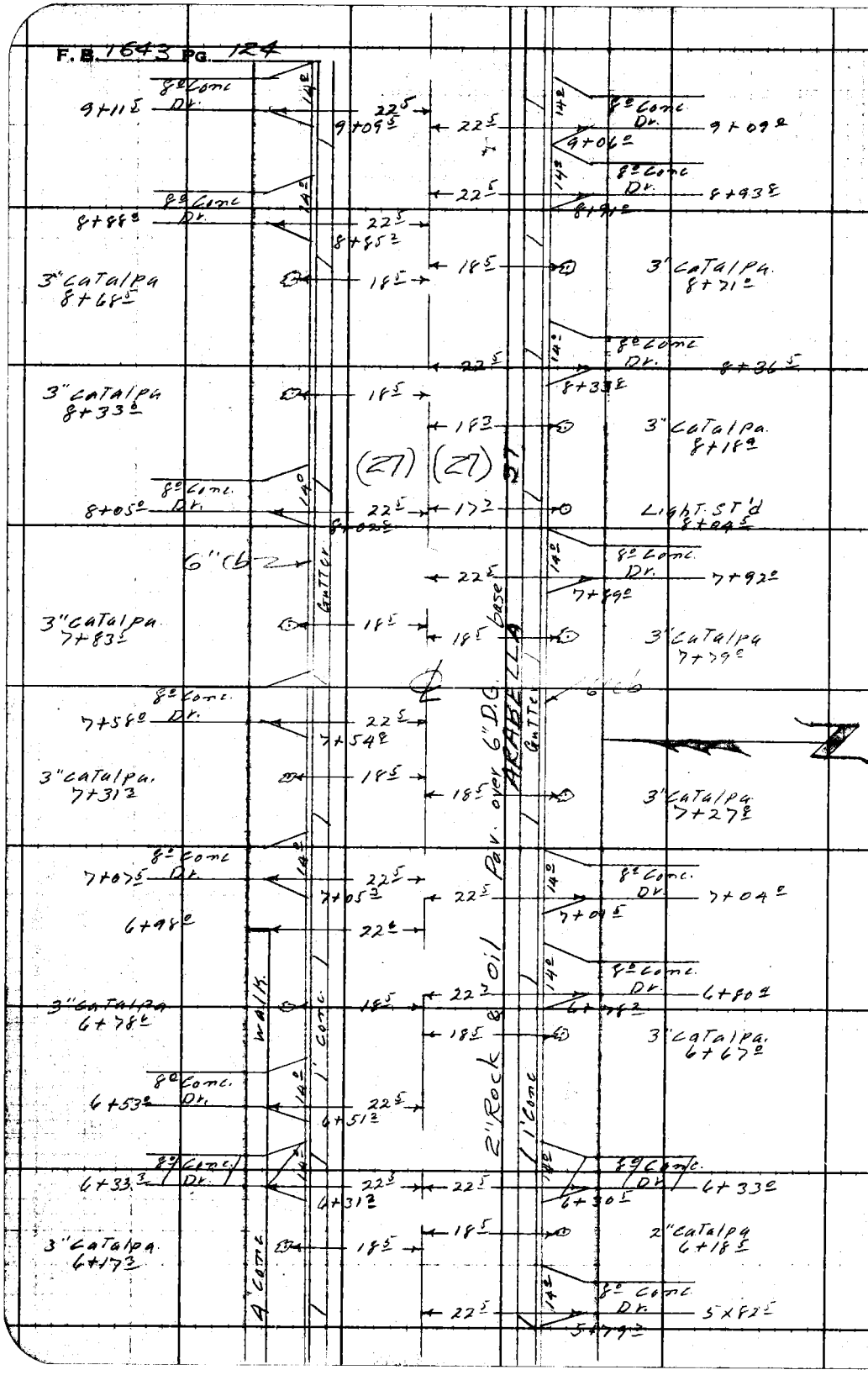

RETURN TO
LOS ANGELES COUNTY SURVEYOR
725 LOS ANGELES COUNTY
ENGINEERING BLDG.

Do not extend notes this side of this line.

Note: Any Additions or Changes on This Sheet Must be Made or Circled in Red Ink With Date and Name of Person Making Change.

Notes Ck'd by	Survey of HEDDA ST. SS	F.B. 1643 Pg. 125
Map No.	W.O. 1681 Tape No. St'd. °F	
Office Work	Surveyed by J.S. COATES	
Checked	Notes J.F.O. Date 2/10/54	
Date	Indexed R. C. Johnson	

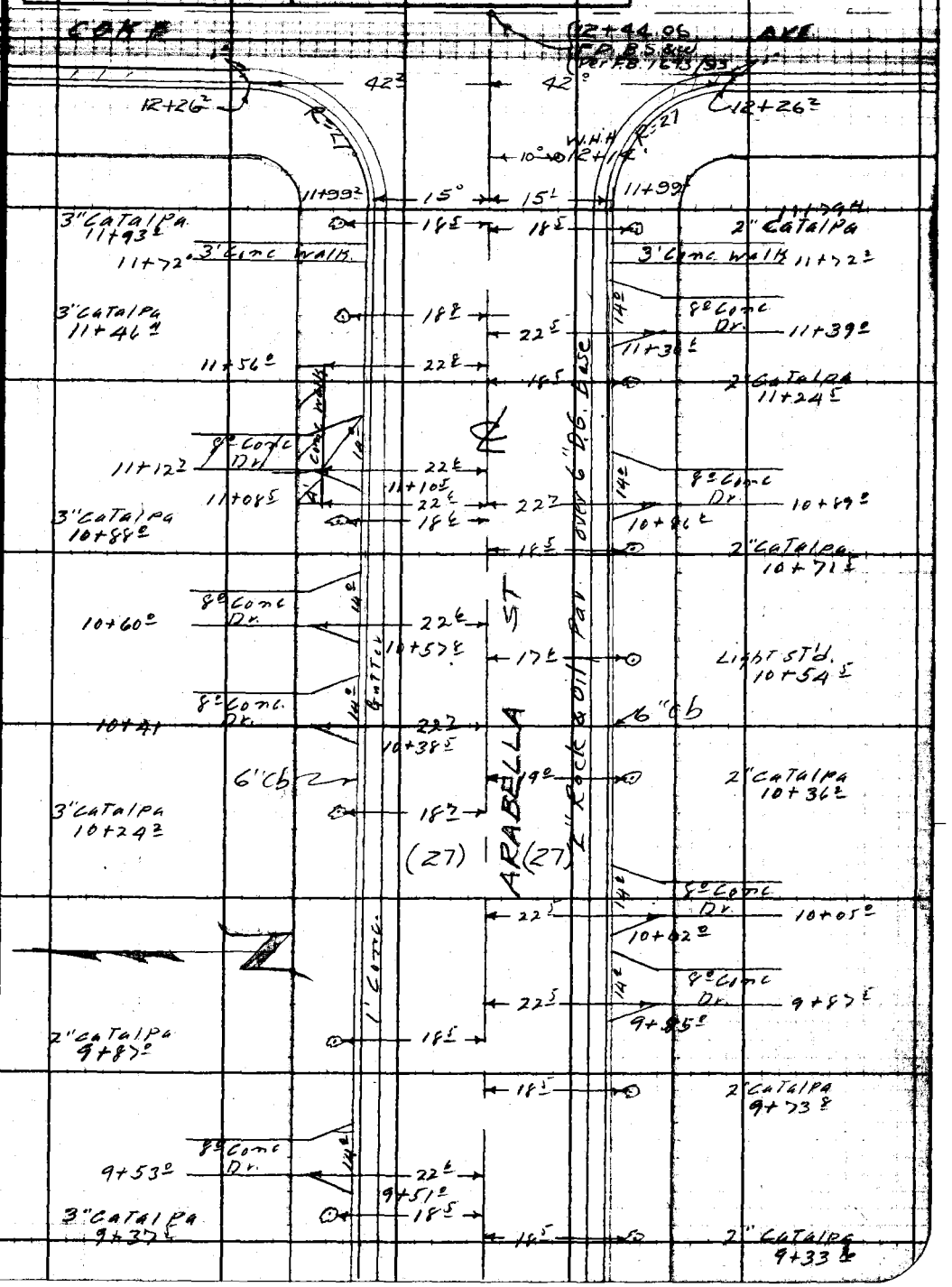

Note: Any Additions or Changes on This Sheet Must be Made or Circled in Red Ink With Date and Name of Person Making Change.

Do not extend notes this side of this line.

RETURN TO
LOS ANGELES COUNTY SURVEYOR
726 LOS ANGELES COUNTY
ENGINEERING BLDG.

76F3095 247 2-51

RETURN TO
LOS ANGELES COUNTY SURVEYOR
725 LOS ANGELES COUNTY
ENGINEERING BLDG.

Note: Any Additions or Changes on This Sheet Must be Made or Circled in Red Ink With Date and Name of Person Making Change.

Do not extend notes this side of this line.

F.B. 1643 PG. 126

Profile No. _____ Notes Red. _____ Plotted _____ Job No. 1681 Division No. _____ F.B. 1643 Pg. 127

Date _____ Date _____ Survey of Hedda St SS

X-Sec. No. _____ Notes Chkd. _____ Checked _____ Survey by COATES Notes JSC Date _____

Date 3/18/54 Date _____ Map No. _____ Indexed X C Johnson Date FEB 7 '57

CROSS-SECTION
ON
ARABELLA ST.

From: Downey Ave 0+00
To: Coke Ave. 12+44.06

HEDDA ST. S.S. DIST.
C.I. 1681

COATES
OCHSNER
YAKIMOF
CERICOLA

STATION	B.S.	H.I.	F.S.	ELEV.

NOTE: ANY ADDITIONS OR CHANGES ON THIS SHEET MUST BE MADE OR CIRCLED IN RED INK, WITH DATE AND NAME OF PERSON MAKING CHANGE.

PLEASE RETURN TO
LOS ANGELES COUNTY SURVEYOR
726 LOS ANGELES COUNTY
ENGINEERING BLDG.

Do not extend notes this side of this line.

76L298 307.10-51

76L298 307 10-51

PLEASE RETURN TO

LOS ANGELES COUNTY SURVEYOR
726 LOS ANGELES COUNTY
ENGINEERING BLDG.

NOTE: ANY ADDITIONS OR CHANGES ON THIS SHEET MUST BE MADE OR CIRCLED IN RED INK, WITH DATE AND NAME OF PERSON MAKING CHANGE.

Do not extend notes this side of this line.

STATION	B. S.	H. I.	F. S.	ELEV.	Arabella St	
B.M. ET27	447	56 80		52 33	B.M. ET27 Elev. 52.329 per FB. 1643/68 Downey Ave (E. Side) @ Arabella St. Bt. Spk. in W. curb of Service Rd 4'S. of ℄ of Arabella St.	
0+00			5 39	51 41		℄ INT. Downey Ave
"			5 42	51 38		15'R
"			5 53	51 27	15'L	
0+15			5 67	51 13		℄
"			5 72	51 08		15'R
"			5 60	51 20	15'L	
0+29.9			6 23	50 57		℄ gutter
"			5 57	51 23		℄ Top cb
"			6 23	50 57		27'R gutter
"			5 58	51 22		27'R Top cb
"			6 21	50 59	27'L gutter	
"			5 55	51 25	27'L Top cb.	
0+41.9			4 45	52 35		℄ gutter
"			5 09	51 71		℄ Top curb
"			4 50	52 30		27'R Top cb
"			5 14	51 66		27'R
"			4 43	52 37	27'L Top cb	
"			5 07	51 73	27'L gutter	
0+55			5 03	51 77		℄

F.B. 1643 PG. 128 Job No. 1681 Division No. ____ Notes Red. ____ Plotted ____ Profile
Survey of Hedda St. Date ____ Date ____ No. ____
Survey by Coates Notes J.S.C. Notes Chkd. ____ Checked ____ X-Sec.
Indexed K. C. Johnson Date ____ Date ____ No. ____

76L298 307 10-51

PLEASE RETURN TO

LOS ANGELES COUNTY SURVEYOR
726 LOS ANGELES COUNTY
ENGINEERING BLDG.

NOTE: ANY ADDITIONS OR CHANGES ON THIS SHEET MUST BE MADE OR CIRCLED IN RED INK, WITH DATE AND NAME OF PERSON MAKING CHANGE.

Do not extend notes this side of this line.

STATION	B. S.	H. I.	F. S.	ELEV.	Arabella ST.	
		56 80				
0+55			5 03	51 77		25' R
"			494	51 86	25' L	
0+70°			571	51 09		℄ - flow Line
"			582	50 98		42° R gutter @ C.R.
"			515	51 65		42° R Top S. end S. E. C.R.
"			559	51 21	42.5 L gutter @ C.R.	
"			489	51 91	42.5 L Top N. end N. E. C.R.	
0+82°			44	52 4		137' R back lot Line
"			50	51 8	137' L back lot Line	
0+97.7			5 09	51 71		℄
"			555	51 25		15' R gutter
"			489	51 91		15' R Top E. end S. E. C.R.
"			48	52 0		27' R P/L
0+97.2			559	51 21	15' L gutter	
"			492	51 88	15' L Top E end N. E. C.R.	
"			47	52 1	27' L P/L	
1+00			509	51 71		℄
2+00			489	51 91		℄
"			542	51 38		15' R gutter
"			479	52 01		15' R Top cb
"			47	52 1		27' R P/L

Profile Notes Red. ____ Plotted ____ Job No. 1681 Division No. ____ F.B. 1643 Pg. 129
No. ____ Date ____ Date ____ Survey of Hedda St. SS
X-Sec. Notes Chkd. ____ Checked ____ Survey by Coates Notes J.S.C. Date 2/19/54
No. ____ Date ____ Date ____ Map No. ____ Indexed Johnson Date ____

76L298 307 10-51

PLEASE RETURN TO

LOS ANGELES COUNTY SURVEYOR
726 LOS ANGELES COUNTY
ENGINEERING BLDG.

NOTE: ANY ADDITIONS OR CHANGES ON THIS SHEET MUST BE MADE OR CIRCLED IN RED INK, WITH DATE AND NAME OF PERSON MAKING CHANGE.

Do not extend notes this side of this line.

STATION	B. S.	H. I.	F. S.	ELEV.	Arabella ST	
		56 80				
2+00			5 43	52 37	15'L gutter	
"			4 77	52 03	15'L Top cb	
"			4 3	52 5	27'L P/L	
3+00			4 70	52 10		℄
"			5 21	51 59		15R gutt.
"			4 58	52 22		15'R Top cb.
"			4 4	52 4		27'R P/L
"			3 3	52 5		137'R back lot Line
"			5 25	51 55	15'L gutt.	
"			4 60	52 20	15'L Top cb.	
"			4 2	52 [illegible]	27'L P/L	
"			3 1	52 [illegible]	137'L back lot Line	
TP	5 26	57 48	4 58	52 22		
4+00			5 24	52 24		℄
"			5 75	51 73		15'R gutt
"			5 13	52 35		15'R Top cb
"			4 8	52 7		27'R P/L
"			5 77	51 71	15'L gutter	
"			5 10	52 38	15'L Top cb	
"			5 0	52 5	27'L P/L	
5+00			5 07	52 41		℄

F.B. 1643 PG. 130 Job No. 1681 Division No. ____ Notes Red. ____ Plotted ____ Profile ____
Survey of Hedda ST. S.S. Date ____ Date ____ No. ____ X-Sec. ____
Survey by Coates Notes J.S.C. Notes Chkd. ____ Checked ____ No. ____
Indexed K. C. Johnson Date ____ Date ____ Date ____

76L298 307 10-51

PLEASE RETURN TO

LOS ANGELES COUNTY SURVEYOR
726 LOS ANGELES COUNTY
ENGINEERING BLDG.

NOTE: ANY ADDITIONS OR CHANGES ON THIS SHEET MUST BE MADE OR CIRCLED IN RED INK, WITH DATE AND NAME OF PERSON MAKING CHANGE.

Do not extend notes this side of this line.

STATION	B. S.	H. I.	F. S.	ELEV.	Arabella ST.	
		5748				
5+00			566	5182		15'R gutt.
"			502	5246		15'R Top cb
"			50	525		27'R P/L
"			563	5185	15'L gutt	
"			497	5251	15'L Top cb	
"			48	527	27'L P/L	
6+00			496	5252		℄
"			547	5201		15'R gutt
"			480	5268		15'R Top cb.
"			46	529		27'R P/L
"			41	534		137'R back lot line
"			549	5199	15'L gutt.	
"			485	5263	15'L Top cb.	
"			47	528	27'L P/L	
"			38	537	137'L back lot line.	
7+00			476	5272		℄
"			533	5215		15'R gutt.
"			467	5281		15'R Top cb.
"			45	530		27'R P/L
"			533	5215	15'L gutt.	
"			467	5281	15'L Top cb	

Profile
No. ____ Date ____ Notes Red ____ Plotted ____ Job No. 1681 Division No. ____
X-Sec.
No. ____ Date ____ Notes Chkd. ____ Checked ____ Survey of Heada St. S.S.
Survey by Coates Notes J.S.C. Date 2/19/54
Map No. ____ Date ____ Indexed Johnson Date ____

F.B. 1643 Pg. 131

76L298 307 10-51

PLEASE RETURN TO

LOS ANGELES COUNTY SURVEYOR
726 LOS ANGELES COUNTY
ENGINEERING BLDG.

NOTE: ANY ADDITIONS OR CHANGES ON THIS SHEET, MUST BE MADE OR CIRCLED IN RED INK, WITH DATE AND NAME OF PERSON MAKING CHANGE.

Do not extend notes this side of this line.

STATION	B. S.	H. I.	F. S.	ELEV.	Arabella St	
		57 48				
7+00			45	53 0	27'L P/L	
8+00			461	52 77		℄
"			519	52 29		15'R gutt
"			453	52 95		15'R Top cb.
"			42	52 3		27'R P/L
"			515	52 33	15'L gutt	
"			452	52 96	15'L Top cb.	
"			43	53 2	27'L P/L	
9+00			445	53 3		℄
"			505	52 43		15'R gutt
"			445	53 03		15'R Top cb
"			42	52 8		27'R P/L
"			34	54 1		137'R back lot line
"			500	52 48	15'L gutt	
"			434	53 14	15'L Top cb	
"			43	53 2	27'L P/L	
"			35	54 0	137'L back lot line	
T.P.	525	58 54	419	53 29		
10+00			538	53 16		℄
"			590	52 64		15'R gutt
"			523	53 31		15'R Top cb

F.B. 1643 PG. 132 Job No. 1681 Division No. Notes Red. Plotted No. Profile
Survey of Hedda St. S.S. Date Date X-Sec.
Survey by J.S. Coates Notes Notes Chkd. Checked
Indexed C. Johnson Date Date No.

76L298 307 10-51

PLEASE RETURN TO

LOS ANGELES COUNTY SURVEYOR
726 LOS ANGELES COUNTY
ENGINEERING BLDG.

NOTE: ANY ADDITIONS OR CHANGES ON THIS SHEET MUST BE MADE OR CIRCLED IN RED INK, WITH DATE AND NAME OF PERSON MAKING CHANGE.

Do not extend notes this side of this line.

STATION	B. S.	H. I.	F. S.	ELEV.	Arabella ST	
		58 54				
10+00			51	53 4		27' R
"			5 90	52 64	15' L gutter	
"			5 25	53 29	15' L Top cb.	
"			52	53 3	27' L P/L	
11+00			5 25	53 29		℄
"			5 76	52 78		15' R gutter
"			5 10	53 44		15' R Top cb
"			48	53 7		27' R P/L
"			5 75	52 79	15' L gutter	
"			5 12	52 42	15' L Top cb	
"			50	53 5	27' L P/L	
11+99'			5 04	53 50		℄
"			5 63	52 91		15' R gutt. @ C.R.
"			4 99	53 55		15' R Top W. end S.W. C.R.
"			47	53 8		27' R P/L
"			5 60	52 94	15' L gutt. @ C.R.	
"			4 94	53 60	15' L Top W. end N.W. C.R.	
"			48	53 7	27' R P/L	
12+00			5 04	53 50		℄
12 +14'			45	54 0		137' R back lot line
"			45	54 0	137' L back lot line	

Profile Notes Red ____ Plotted ____ Job No. 1681 Division No. ____ F.B. 1643 Pg. 133
No. ____ Date ____ Date ____ Survey of Hedda St. S.S.
X-Sec. Notes Chkd. ____ Checked ____ Survey by Coates Notes J.S.C. Date 2/19/64
No. ____ Date ____ Date ____ Map No. ____ Indexed ____ Date ____

76L298 307 10-51

PLEASE RETURN TO

LOS ANGELES COUNTY SURVEYOR
726 LOS ANGELES COUNTY
ENGINEERING BLDG.

NOTE: ANY ADDITIONS OR CHANGES ON THIS SHEET MUST BE MADE OR CIRCLED IN RED INK, WITH DATE AND NAME OF PERSON MAKING CHANGE.

Do not extend notes this side of this line.

STATION	B. S.	H. I.	F. S.	ELEV.	Arabella St.	
		58 54				
12+26.2			480	53 74		42' R Top S end S.W.C.R.
"			545	53 09		42' R gutter @ "
"			458	53 96	42.3' L Top N. end N.W.C.R.	
"			521	53 33	42.3' L gutt. @ "	
12+44.06			472	53 82		℄ INT. Coke Ave
"			482	53 72		42' R
"			457	53 97	42' L	
12+62'			526	53 78		℄ prod gutt
"			460	53 94		℄ " Top c.b.
B.M. ET32			458	53.96	B.M. ET32 Elev. 53.952 Coke Ave (E. Side) @ Bl. Spk. in curb 12'	per FB 1643 / Arabella st. N. of ℄ prod.

F.B. 1641 PG. 134
Job No. 1681 Division No.
Survey of Hedda St. S.S.
Survey by Gates Notes J.S.C.
Indexed C. Johnson Date
Profile No. X-Sec. No.
Plotted Date
Checked Date
Notes Red. Date
Notes Chkd. Date

Notes Ck'd by	Survey of HEDDA ST. S.S.
Map No.	W. O. 6.5 Tape No. Std. °F
Office Work	Surveyed by COATES
Checked	Notes J.S.C. Date 2/54
Date	Indexed C. Johnson

FEB 7 57

F.B. 1643 PG. 135

TOPOGRAPHY

ON

HUNGERFORD ST.

From: Downey Ave 0+00
To: Coke Ave 12+43.89

HEDDA ST. S.S. DIST.

C.I. 1681

COATES
OCHSNER
YAKIMOF
CERICOLA

Note: Any Additions or Changes on This Sheet Must be Made or Circled in Red Ink With Date and Name of Person Making Change.

Do not extend notes this side of this line.

RETURN TO
LOS ANGELES COUNTY SURVEYOR
726 LOS ANGELES COUNTY
ENGINEERING BLDG.

76F309S 247 2-51

F.B. 1643 PG. 156

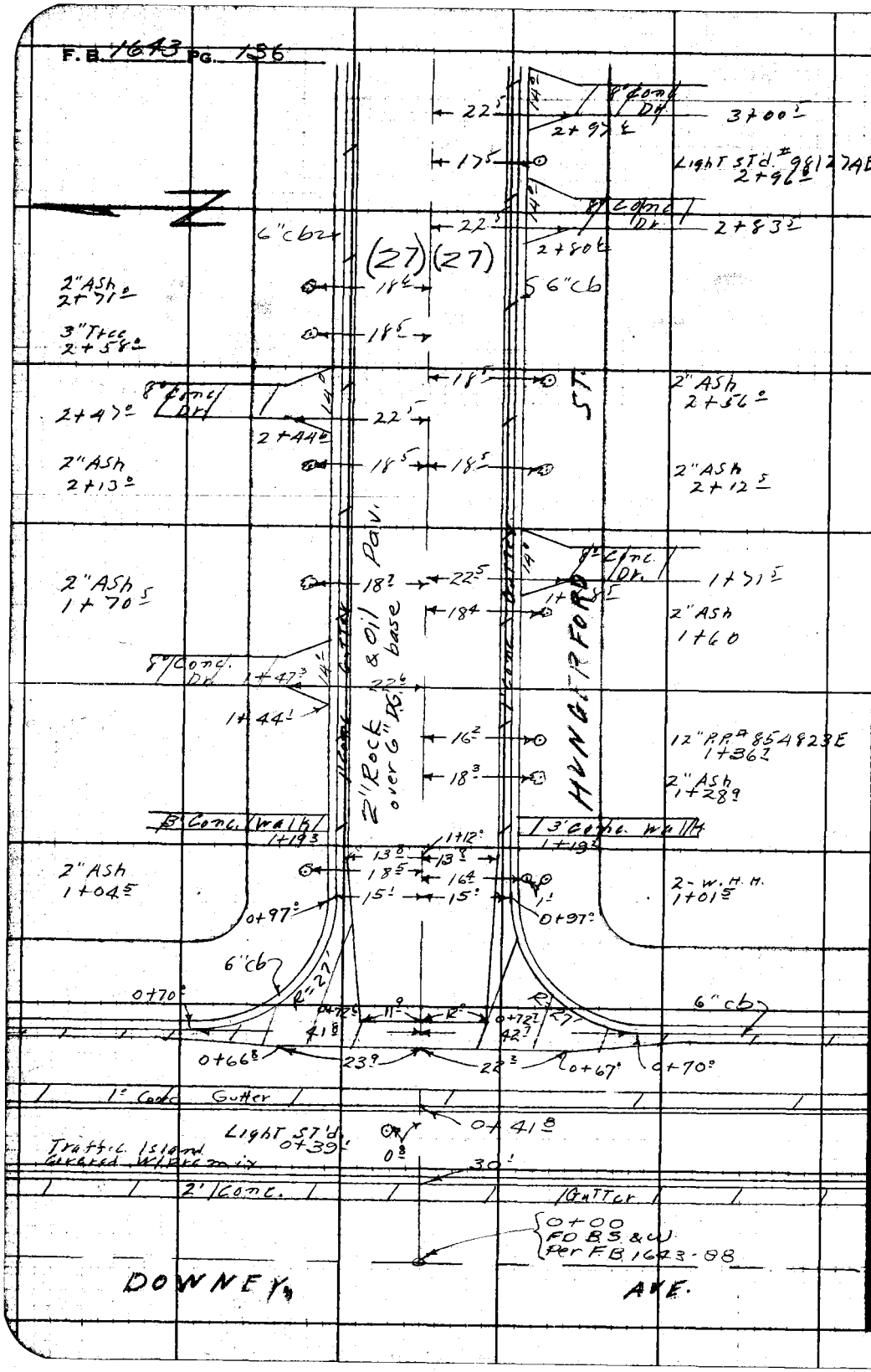

RETURN TO
LOS ANGELES COUNTY SURVEYOR
7226 LOS ANGELES COUNTY
ENGINEERING BLDG.

Do not extend notes this side of this line.

Note: Any Additions or Changes on This Sheet Must be Made or Circled in Red Ink With Date and Name of Person Making Change.

Notes Ck'd by	Survey of HEDDA ST. SS
Map No.	W. O. 681 Tape No. St'd. °F
Office Work	Surveyed by COATES
Checked	Notes J.S.C. Date 2/54
Date	Indexed C. Johnson

F. B. 1643 Pg. 137

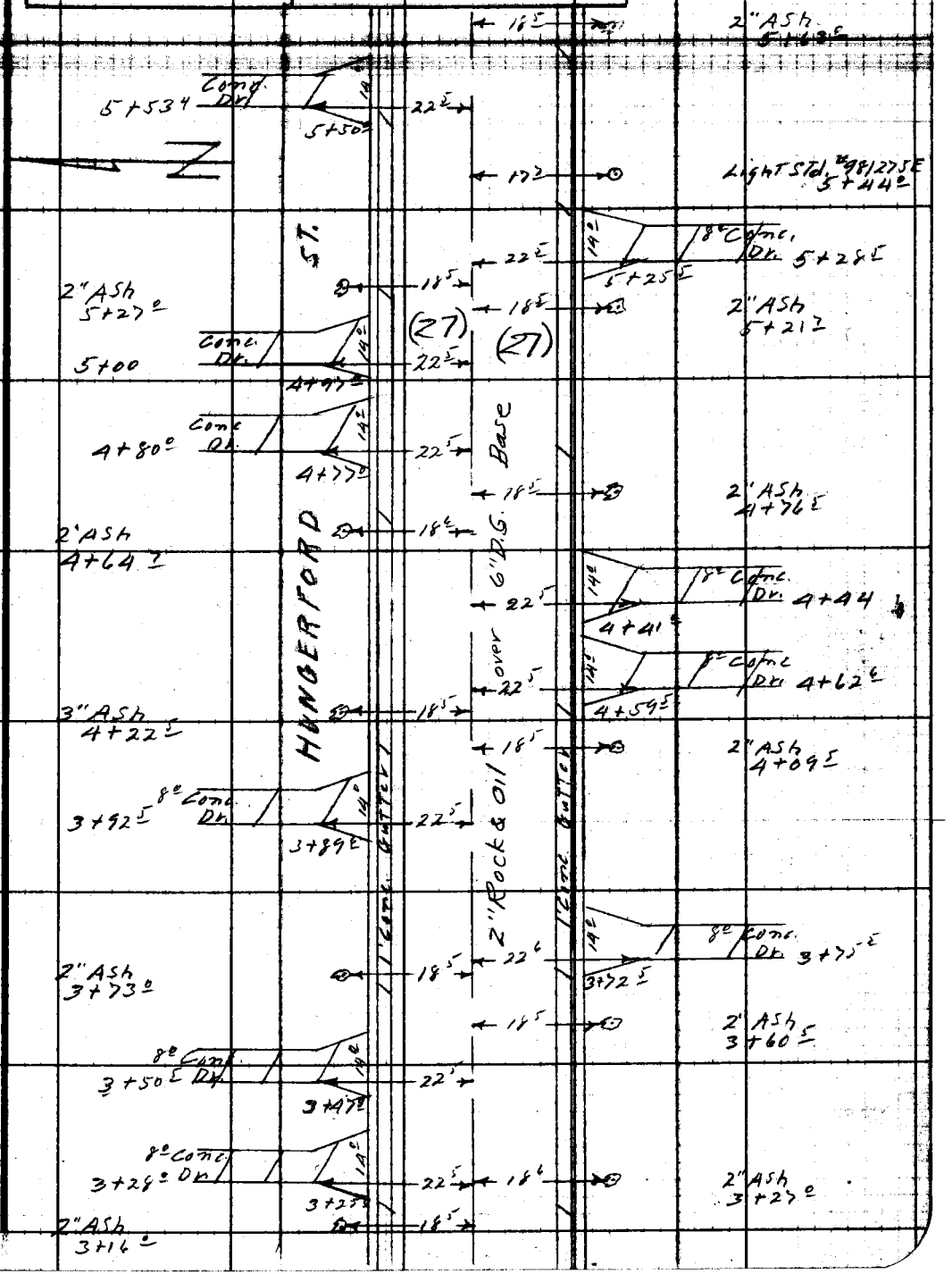

Note: Any Additions or Changes on This Sheet Must be Made or Circled in Red Ink With Date and Name of Person Making Change.

Do not extend notes this side of this line.

RETURN TO
LOS ANGELES COUNTY SURVEYOR
726 LOS ANGELES COUNTY
ENGINEERING BLDG.

76F3095 247 2-51

F.B. 1643 PG. 190

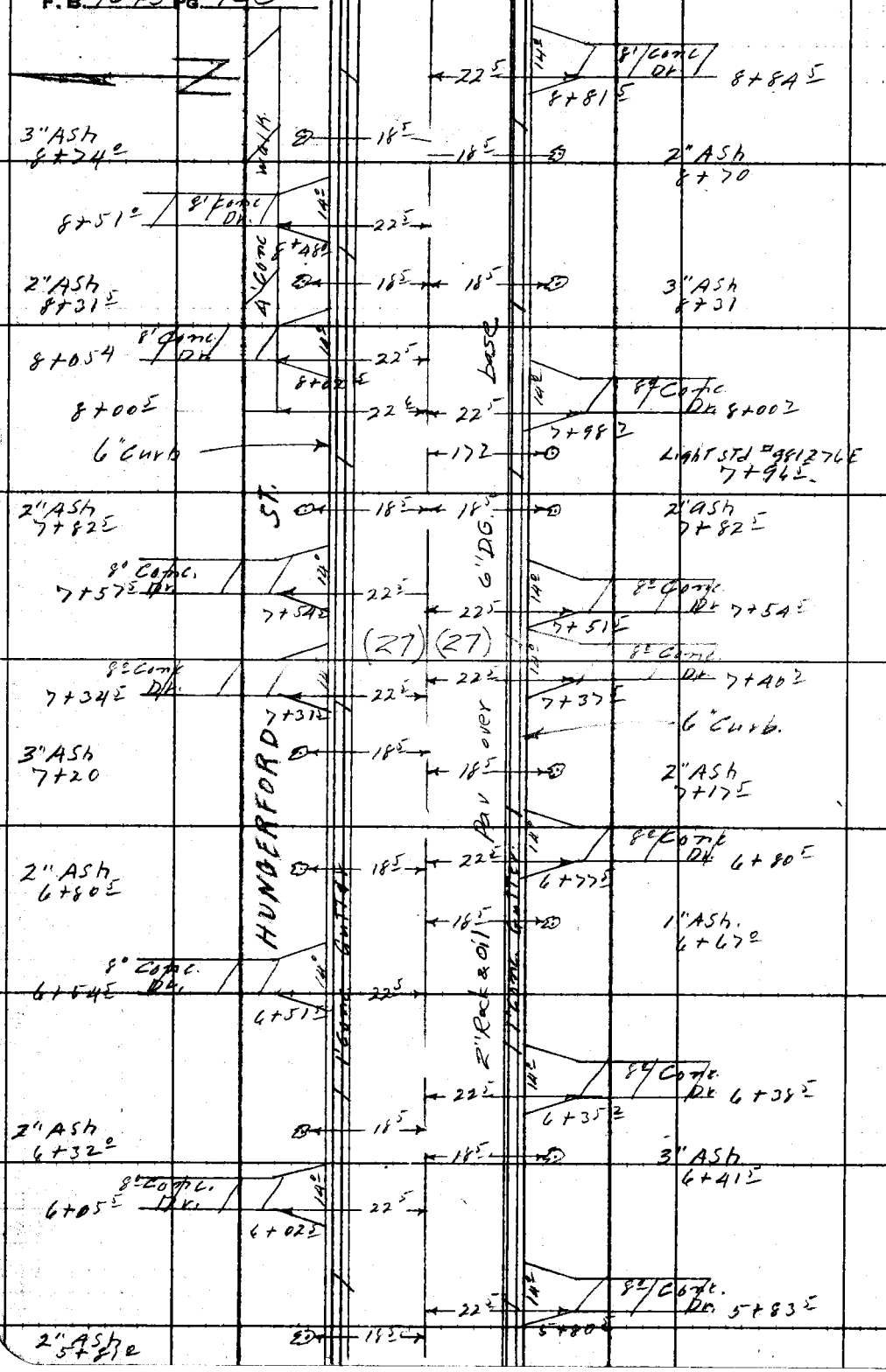

RETURN TO
LOS ANGELES COUNTY SURVEYOR
725 LOS ANGELES COUNTY
ENGINEERING BLDG.

Do not extend notes this side of this line.

Note: Any Additions or Changes on This Sheet Must be Made or Circled in Red Ink With Date and Name of Person Making Change.

Notes Ck'd by	Survey of Hedda St. S.S.
Map No.	W.O. Maps No. Std.
Office Work	Surveyed by J.S. Coates
Checked	Notes J.S.C. Date 2/27
Date	Indexed C. Johnson

F.B. 1643 Pg. 139

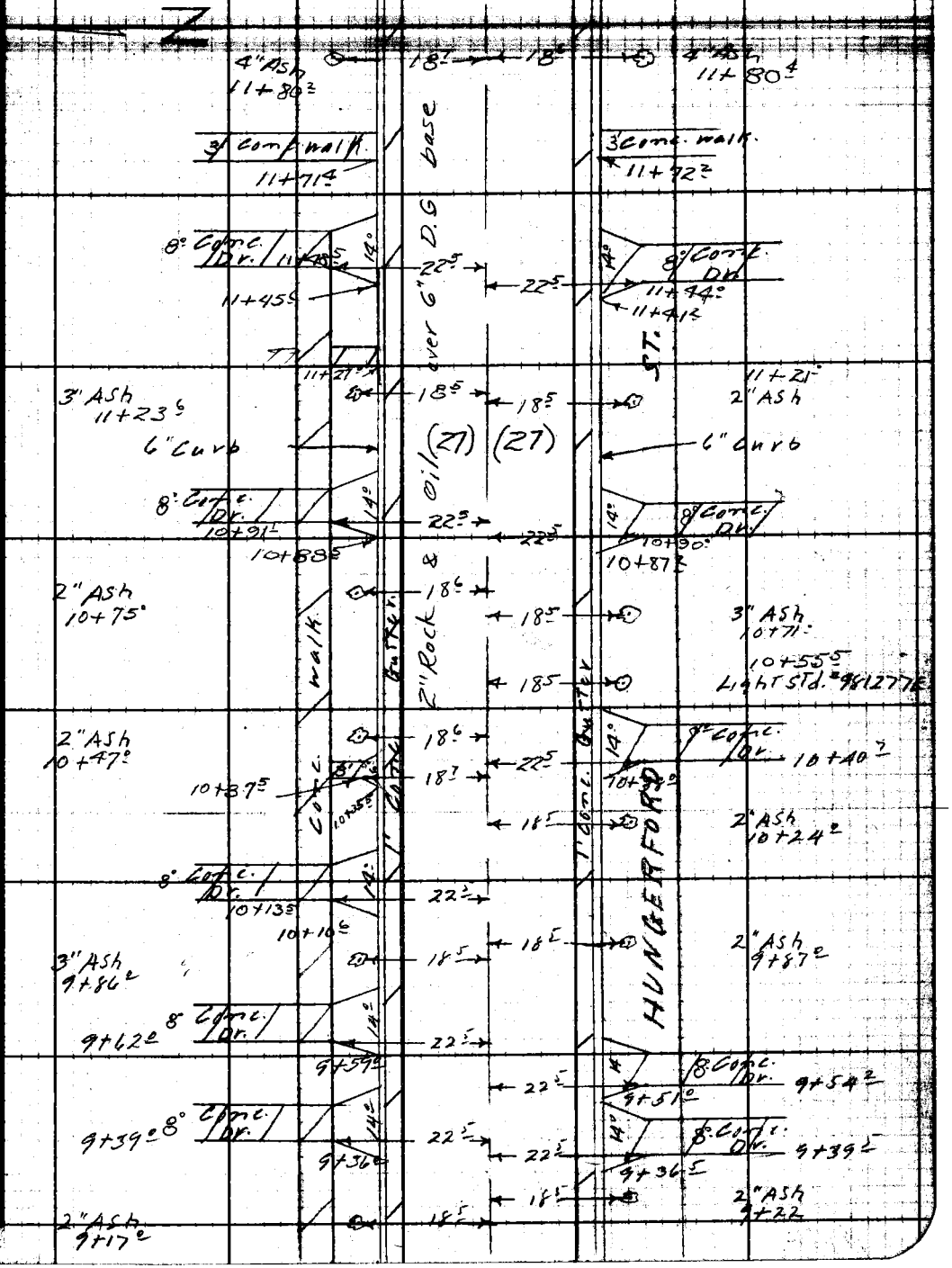

Note: Any Additions or Changes on This Sheet Must be Made or Circled in Red Ink With Date and Name of Person Making Change.

Do not extend notes this side of this line.

RETURN TO
LOS ANGELES COUNTY SURVEYOR
726 LOS ANGELES COUNTY
ENGINEERING BLDG.

76FS098 247 2-51

F.B. 1643 PG. 140

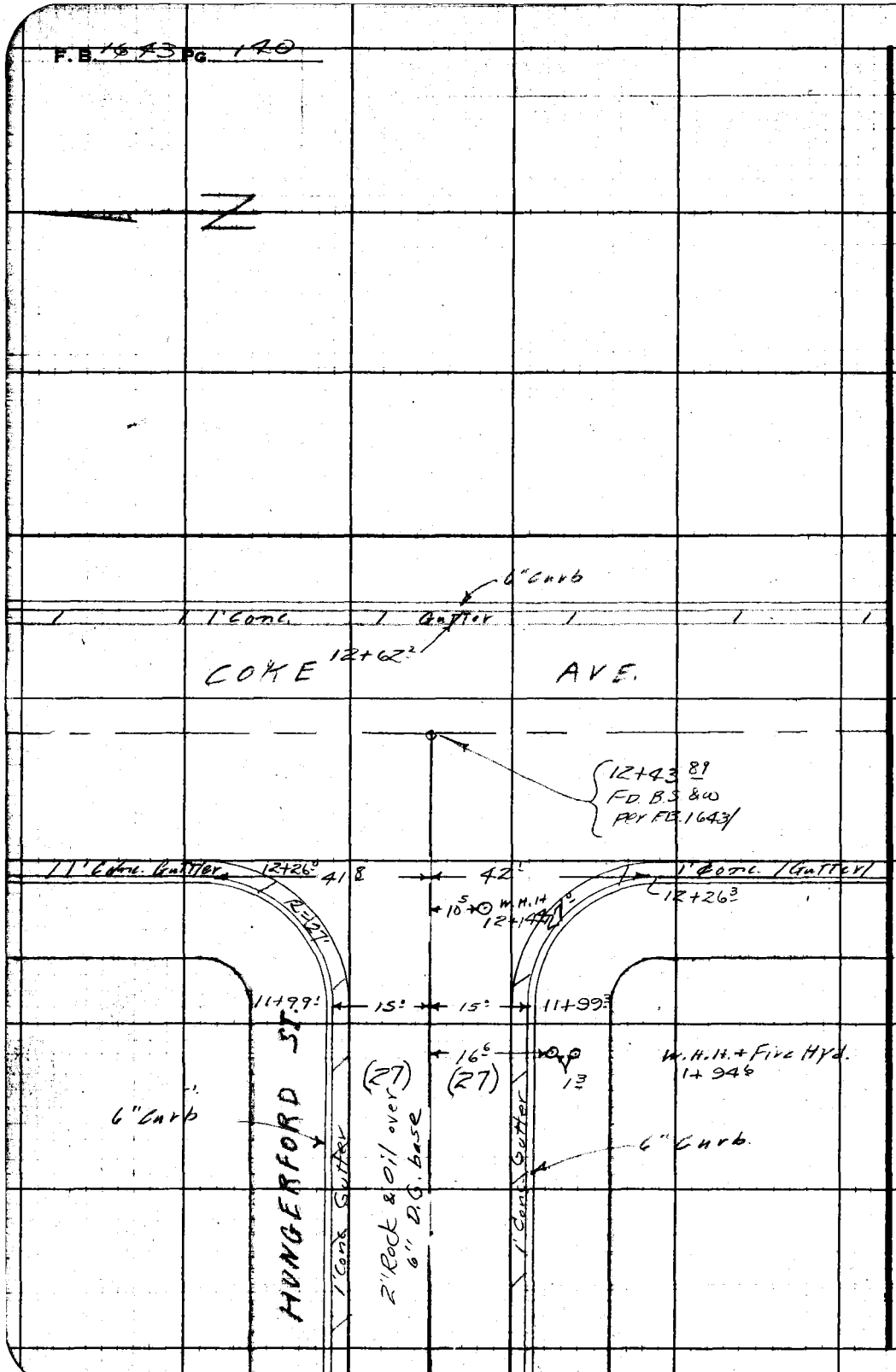

RETURN TO
LOS ANGELES COUNTY SURVEYOR
725 LOS ANGELES COUNTY
ENGINEERING BLDG.

Do not extend notes this side of this line.

Note: Any Additions or Changes on This Sheet Must be Made or Circled in Red Ink With Date and Name of Person Making Change.

Profile No.	Notes Red	Plotted	Job No. 1681	Division No.	F.B. 1643 Pg. 141
	Date	Date	Survey of Hedda St. S.S.		
X-Sec. No.	Notes Chkd	Checked	Survey by Coates	Notes J.S.C.	Date 3/12/54
	Date 3/18/54	Date	Map No.	Indexed Johnson	Date FEB 7 '57

CROSS-SECTION
ON
HUNGERFORD ST.

From: Downey Ave 0+00
TO: Coke Ave 12+43 89

HEDDA ST. S.S. DIST.
C.I. 1681

STATION	B.S.	H.I.	F.S.	ELEV.

NOTE: ANY ADDITIONS OR CHANGES ON THIS SHEET MUST BE MADE OR CIRCLED IN RED INK, WITH DATE AND NAME OF PERSON MAKING CHANGE.

Do not extend notes this side of this line.

PLEASE RETURN TO
LOS ANGELES COUNTY SURVEYOR
726 LOS ANGELES COUNTY
ENGINEERING BLDG.

76L298 307 10-51

76L298 307 10-51

PLEASE RETURN TO

LOS ANGELES COUNTY SURVEYOR
726 LOS ANGELES COUNTY
ENGINEERING BLDG.

NOTE: ANY ADDITIONS OR CHANGES ON THIS SHEET MUST BE MADE OR CIRCLED IN RED INK, WITH DATE AND NAME OF PERSON MAKING CHANGE.

Do not extend notes this side of this line.

STATION	B. S.	H. I.	F. S.	ELEV.	Hungerford ST.	
B.M.ET 26	477	57 39		52 62	B.M.ET 26 Elev. 52.616 Per F.B. 1643 Downey Ave. (E. Side) @ Hungerford St. Bt. Spk. in W. curb of Service Rd. 41' S. of ℄ of Hungerford St.	
0+00			580	51 59		℄ INT. Downey Ave
"			579	51 60		27'R
"			581	51 58	27'L	
0+15			609	51 30		℄
"			606	51 33		27'R
"			609	51 30	27'L	
0+30			650	50 89		℄ gutter
"			587	51 52		℄ Top cb.
"			656	50 83		27'R gutter
"			592	51 47		27'R Top cb
"			648	50 91	27'L gutter	
"			584	51 55	27'L Top cb.	
0+41.8			476	52 63		℄ Top curb
"			541	51 98		℄ gutter
"			475	52 64		27'R Top cb
"			540	51 99		27'R gutter
"			466	52 73	27'L Top cb	
"			530	52 09	27'L gutter	
0+55			508	52 21		℄

F.B. 1643 Pg. 142 Job No. 1681 Division No. ____ Notes Red. ____ Plotted ____ Profile
Survey of Hedda St. S.S. Date ____ Date ____ No. ____
Survey by Coates Notes J.S.C. Notes Chkd. ____ Checked ____ X-Sec.
Indexed C. Johnson Date ____ Date ____ No. ____

76L298 307 10-51

PLEASE RETURN TO

LOS ANGELES COUNTY SURVEYOR
726 LOS ANGELES COUNTY
ENGINEERING BLDG.

NOTE: ANY ADDITIONS OR CHANGES ON THIS SHEET MUST BE MADE OR CIRCLED IN RED INK, WITH DATE AND NAME OF PERSON MAKING CHANGE.

Do not extend notes this side of this line.

STATION	B. S.	H. I.	F. S.	ELEV.	Hungerford St.	
		57 39				
0+55			508	5231		42'R
"			506	5233	42'L	
0+70			572	5167		℄ flow Line
"			586	5153		42 7/8 R gutter @ C.R
"			520	5219		42 7/8 R Top S. end S.E. C.R.
"			563	5176	41 8/8 L gutter @ C.R.	
"			493	5246	41 8/8 L Top N. end N.E. C.R.	
0+82°			50	524		137'R
"			52	522	137'L	
0+97°			505	5234		℄
"			560	5179		15'R gutter @ C.R.
"			495	5244		15'R Top E. end S.E. C.R.
"			48	526		27'R P/L
"			560	5179	15'L gutter @ C.R.	
"			490	5249	15'L Top E. end N.E. C.R.	
"			47	527	27'L P/L	
1+00			505	5234		℄
2+00			483	5256		℄
"			543	5196		15'R gutter
"			477	5262		15'R Top cb
"			45	529		27'R P/L

Profile Notes Red ____ Plotted ____ Job No. 1681 Division No. ____ F.B. 1643 Pg. 143
No. ____ Date ____ Date ____ Survey of Hedda St. S.S.
X-Sec. Notes Chkd. ____ Checked ____ Survey by Coates Notes JSC Date 2/19/54
No. ____ Date ____ Date ____ Map No. ____ Indexed E. Johnson Date ____

76L298 307 10-51

PLEASE RETURN TO

LOS ANGELES COUNTY SURVEYOR
726 LOS ANGELES COUNTY
ENGINEERING BLDG.

NOTE: ANY ADDITIONS OR CHANGES ON THIS SHEET MUST BE MADE OR CIRCLED IN RED INK, WITH DATE AND NAME OF PERSON MAKING CHANGE.

Do not extend notes this side of this line.

F.B. 1643 PG. 144 | Job No. 1681.10 | Division No. | Notes Red. | Plotted | Profile No.
Survey of Hedda St. S.S.C. | Date | Date | X-Sec. No.
Survey by J.S. Coates | Notes | Notes Chkd. | Checked
Indexed K. C. Johnson | Date | Date | Date | Date | No.

STATION	B. S.	H. I.	F. S.	ELEV.	Hungerford St	
		5739				
2+00			526	52 13	15'L gutter	
"			473	52 56	15'L Top curb	
"			46	52 93	27'L P/L	
3+00			471	52 68		℄
"			531	52 08		15'R gutt.
"			465	52 74		15'R Top cb
"			45	52 9		27'R P/L
"			39	53 5		137'R back lot Line
"			529	52 10	15'L gutt.	
"			460	52 79	15'L Top cb.	
"			44	52 9	27'L P/L	
"			36	53 3	137'L back lot Line	
T.P.	544	5822	461	52 78		
4+00			540	52 82		℄
"			598	52 24		15'R gutt.
"			534	52 88		15'R Top cb.
"			50	53 2		27'R P/L
"			596	52 26	15'L gutt.	
"			530	52 92	15'L Top curb	
"			50	53 2	27'L P/L	
5+00			524	52 98		℄

76L298 307 10-51

PLEASE RETURN TO

LOS ANGELES COUNTY SURVEYOR
726 LOS ANGELES COUNTY
ENGINEERING BLDG.

NOTE: ANY ADDITIONS OR CHANGES ON THIS SHEET MUST BE MADE OR CIRCLED IN RED INK, WITH DATE AND NAME OF PERSON MAKING CHANGE.

Do not extend notes this side of this line.

STATION	B. S.	H. I.	F. S.	ELEV.	Hungerford St	
		58 22				
5+00			580	5242		15' R gutt.
"			513	5309		15' R Top cb
"			48	534		27' R P/L
"			582	5240	15' L gutt.	
"			517	5205	15' L Top cb	
"			49	533	27' L P/L	
6+00			516	5306		℄
"			564	5258		15' R gutt
"			500	5322		15' R Top cb.
"			48	534		27' R P/L
"			45	537		137 R back lot line
"			566	5256	15' L gutt	
"			501	5321	15' L Top cb	
"			48	534	27' L P/L	
"			45	537	137 L back lot Line	
7+00			492	5330		℄
"			548	5274		15' R gutt.
"			484	5338		15' R Top cb.
"			47	535		27' R P/L
"			551	5271	15' L gutt	
"			481	5341	15' L Top cb.	

Profile No. ____ Notes Red ____ Plotted ____ Job No. 1681 Division No. ____ F.B. 1643 Pg. 145

X-Sec. No. ____ Date ____ Date ____ Survey of Hedda St. S.S.

Notes Chkd. ____ Checked ____ Survey by Coates Notes J.S.C. Date 2/19/54

No. ____ Date ____ Date ____ Map No. ____ Indexed C. Johnson Date ____

76L298 307 10-51

PLEASE RETURN TO

LOS ANGELES COUNTY SURVEYOR
726 LOS ANGELES COUNTY
ENGINEERING BLDG.

NOTE: ANY ADDITIONS OR CHANGES ON THIS SHEET MUST BE MADE OR CIRCLED IN RED INK, WITH DATE AND NAME OF PERSON MAKING CHANGE.

Do not extend notes this side of this line.

STATION	B. S.	H. I.	F. S.	ELEV.	Hungerford St	
		58 22				
7+00			46	536	27'L P/L	
8+00			478	5344		℄
"			536	5286		15'R Gutt
"			474	5348		15'R Top cb.
"			45	537		27'R P/L
"			538	5284	15'L gutt.	
"			471	5351	15'L Top cb.	
"			45	537	27'L P/L	
9+00			459	5363		℄
"			524	5298		15'R gutt
"			460	5362		15'R Top cb
"			45	537		27'R P/L
"			36	546		137 R back lot Line
"			518	5304	15'L gutt.	
"			463	5359	15'L Top cb	
"			45	537	27'L P/L	
"			40	542	137 L back lot Line	
TP	515	59 07	430	5392		
10+00			529	5378		℄
"			585	5322		15'R gutt.
"			519	5388		15'R Top cb.

F.B. 1643 PG. 146 Job No. 1681 Division No. ____ Notes Red. ____ Plotted ____ Profile
Survey of Hedda St. S.S. Date ____ Date ____ No. ____
Survey by Coates Notes J.S.C. Notes Chkd. ____ Checked ____ X-Sec.
Indexed K. C. Johnson Date ____ Date ____ No. ____

76L298 307 10-51

PLEASE RETURN TO

LOS ANGELES COUNTY SURVEYOR
726 LOS ANGELES COUNTY
ENGINEERING BLDG.

NOTE: ANY ADDITIONS OR CHANGES ON THIS SHEET MUST BE MADE OR CIRCLED IN RED INK, WITH DATE AND NAME OF PERSON MAKING CHANGE.

Do not extend notes this side of this line.

STATION	B. S.	H. I. /	F. S.	ELEV.	Hungerford ST.	
		59 07				
10+00			52	539		27'R P/L
"			589	5318	15'L	
"			522	5385	15'L	
"			50	541	27'L P/L	
11+00			513	5394		℄
"			574	5333		15'R gutt.
"			507	5400		15'R Top cb
"			48	543		27'R P/L
"			570	5337	15'L gutt.	
"			504	5403	15'L Top cb.	
"			48	543	27'L P/L	
11+99.3			500	5407		℄
"			560	5347		15'R gutt. @ C.R.
"			494	5413		15'R Top W. end S. W. C.R.
"			49	542		27'R P/L
11+99.4			554	5353	15'L gutt. @ C.R.	
"			490	5417	15'L Top W. end N. W. C.R.	
"			48	543	27'L P/L	
12+00			500	5407		
12[illegible]+13.9			50	541		137R back lot Line
"			55	536	137L back lot Line	

Profile Notes Red ____ Plotted ____ Job No. 1681 Division No. ____ F.B. 1643 Pg. 147
No. ____ Date ____ Date ____ Survey of Hedda St. SS
X-Sec. Notes Chkd ____ Checked ____ Survey by Coates Notes J.S.C. Date 2/19/64
No. ____ Date ____ Date ____ Map No. ____ Indexed C. Johnson Date ____

76L298 307 10-51

PLEASE RETURN TO

LOS ANGELES COUNTY SURVEYOR
726 LOS ANGELES COUNTY
ENGINEERING BLDG.

NOTE: ANY ADDITIONS OR CHANGES ON THIS SHEET MUST BE MADE OR CIRCLED IN RED INK, WITH DATE AND NAME OF PERSON MAKING CHANGE.

Do not extend notes this side of this line.

STATION	B. S.	H. I.	F. S.	ELEV.	Hungerford St.	
		59 07				
12+26.3			5 12	53 95		℄
"			4 90	54 17		42' R Top S. end S.W.C.R.
"			5 50	53 57		42' R gutter @ C.R.
"			5 30	53 77	41.8 R Top N. end N.W.C.R.	
"			5 96	53 11	41.8 R gutter @ C.R.	
12+43.89			5 17	53 90		℄ INT
"			5 03	54 04		42' R
"			5 47	53 60	42' L	
12+62.2			5 89	53 18		℄ prod gutter
"			5 23	53 84		℄ " Top curb
B.M. ET33			5 23	53 84	B.M. ET33 Elev 53.810 per F.B. 1643/71 Coke Ave (E. side) @ Hungerford St. Bt. Spk. in curb 4' S of ℄ prod.	

F.B. 1643 PG. 148 Job No. 1681 Division No. ____ Notes Red. ____ Plotted ____ Profile ____
Survey of Hedda St. S.S. Date ____ Date ____ No. ____
Survey by Coates Notes J.S.C. Notes Chkd. ____ Checked ____ X-Sec. ____
Indexed K. O. Johnson Date ____ Date ____ No. ____

Notes Ck'd by	Survey of HEDDA ST. S.S.
Map No.	W. O. 1681 Tape No. St'd. °F
Office Work	Surveyed by J.S. COATES
Checked	Notes J.S.C. Date 2/54
Date	Indexed C. Johnson

F.B. 1643 Pg. 149

FEB 7 '57

TOPOGRAPHY
ON
HEDDA ST.

From: Downey Ave 0+00
To: Coke Ave. 12+43.63

HEDDA ST. S.S. DIST
C.I. 1681

COATES
OCHSNER
YAKIMOF
CERICOLA

Note: Any Additions or Changes on This Sheet Must be Made or Circled in Red Ink With Date and Name of Person Making Change.

Do not extend notes this side of this line.

RETURN TO
LOS ANGELES COUNTY SURVEYOR
726 LOS ANGELES COUNTY
ENGINEERING BLDG.

76F309S 247 2-51

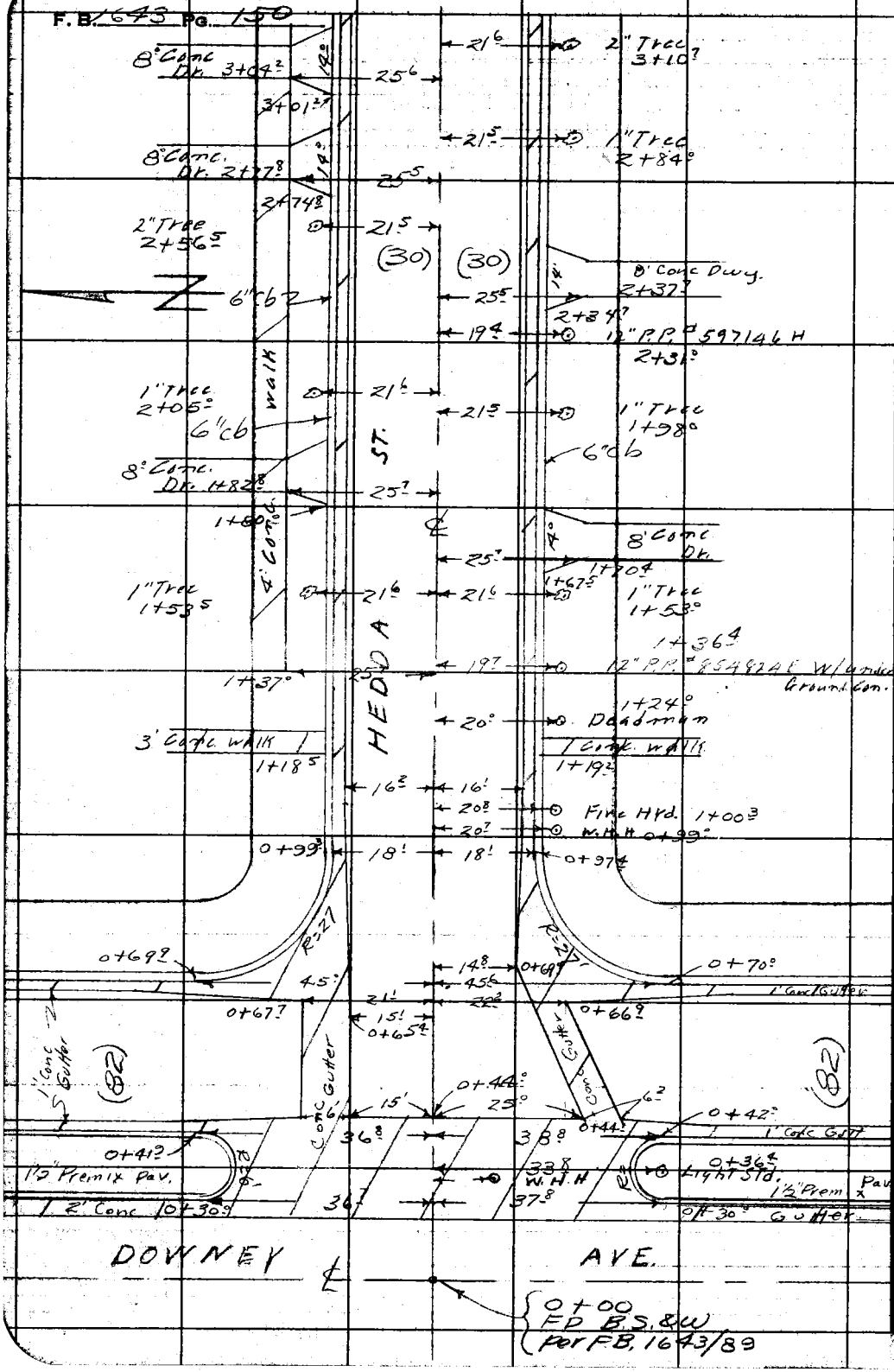

RETURN TO
LOS ANGELES COUNTY SURVEYOR
725 LOS ANGELES COUNTY
ENGINEERING BLDG.

Do not extend notes this side of this line.

Note: Any Additions or Changes on This Sheet Must be Made or Circled in Red Ink With Date and Name of Person Making Change.

F. B. 1643 PG. 151

Notes Ck'd by	Survey of Hedda St. SS
Map No.	W. O. 1681 Tape No. St'd. °F
Office Work	Surveyed by J. S. Coates
Checked	Notes J.S.C. Date 2/57
Date	Indexed C. Johnson

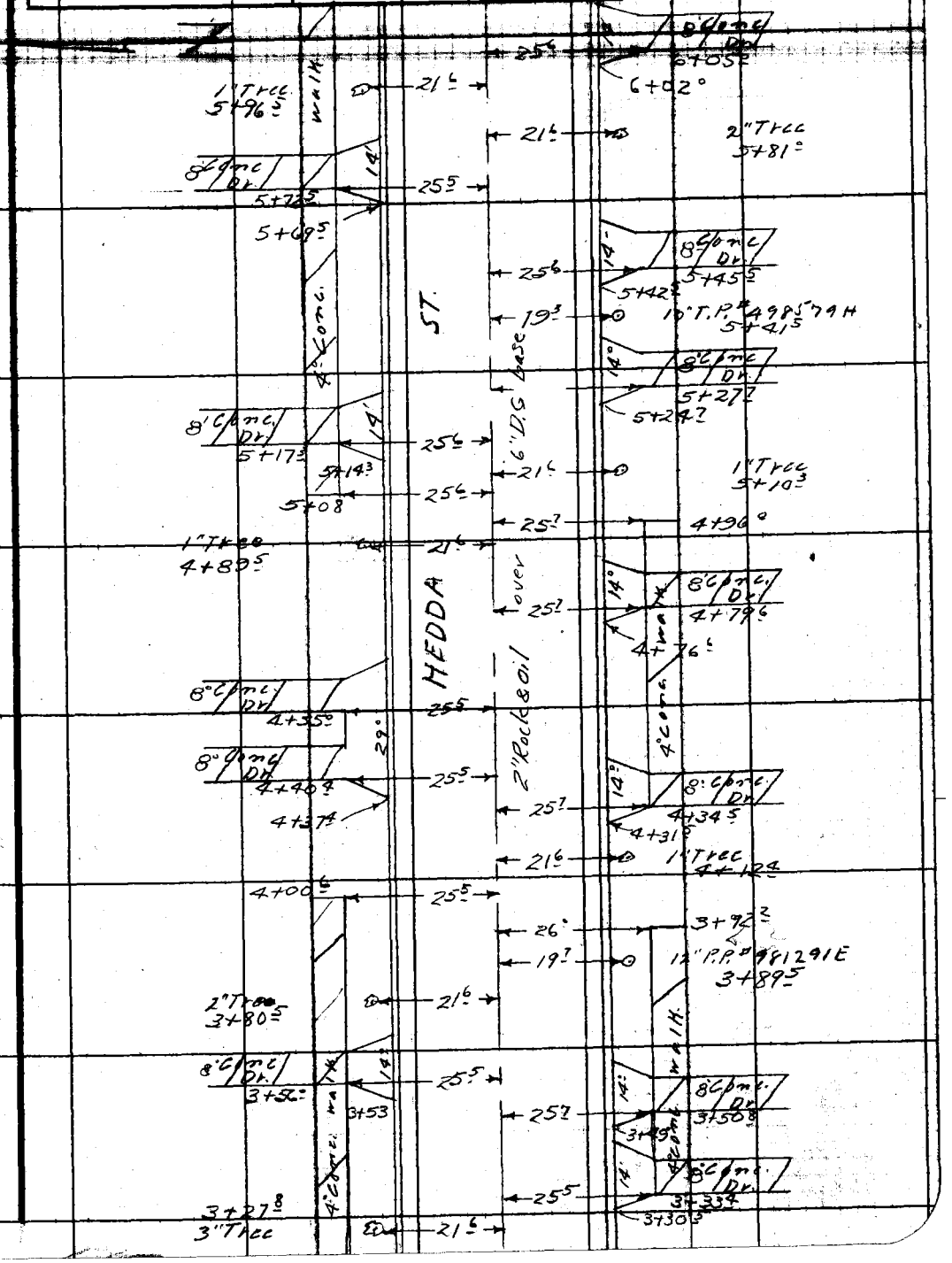

Note: Any Additions or Changes on This Sheet Must be Made or Circled in Red Ink With Date and Name of Person Making Change.

Do not extend notes this side of this line.

RETURN TO
LOS ANGELES COUNTY SURVEYOR
726 LOS ANGELES COUNTY
ENGINEERING BLDG.

76F3095 247 2-51

F.B. 1645 PG. 152

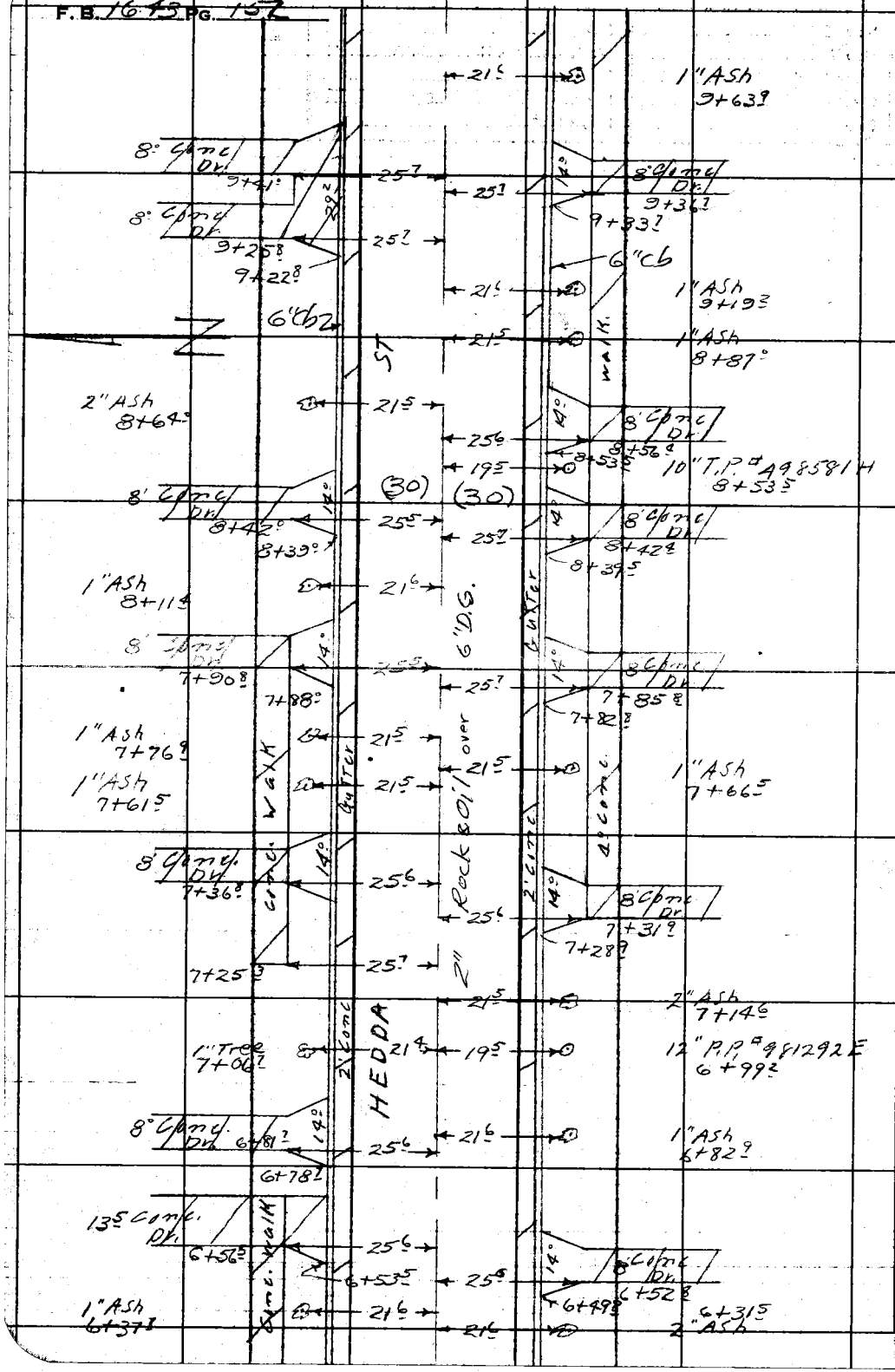

RETURN TO
LOS ANGELES COUNTY SURVEYOR
725 LOS ANGELES COUNTY
ENGINEERING BLDG.

Do not extend notes this side of this line.

Note: Any Additions or Changes on This Sheet Must be Made or Circled in Red Ink With Date and Name of Person Making Change.

Notes Ck'd by	Survey of Hedda St. S S
Map No.	W. O. Tape No. Std.
Office Work	Surveyed by J. S. Coates
Checked	Notes J. P. O. Date 2/54
Date	Indexed C. Johnson

F. B. 1643 Pg. 153

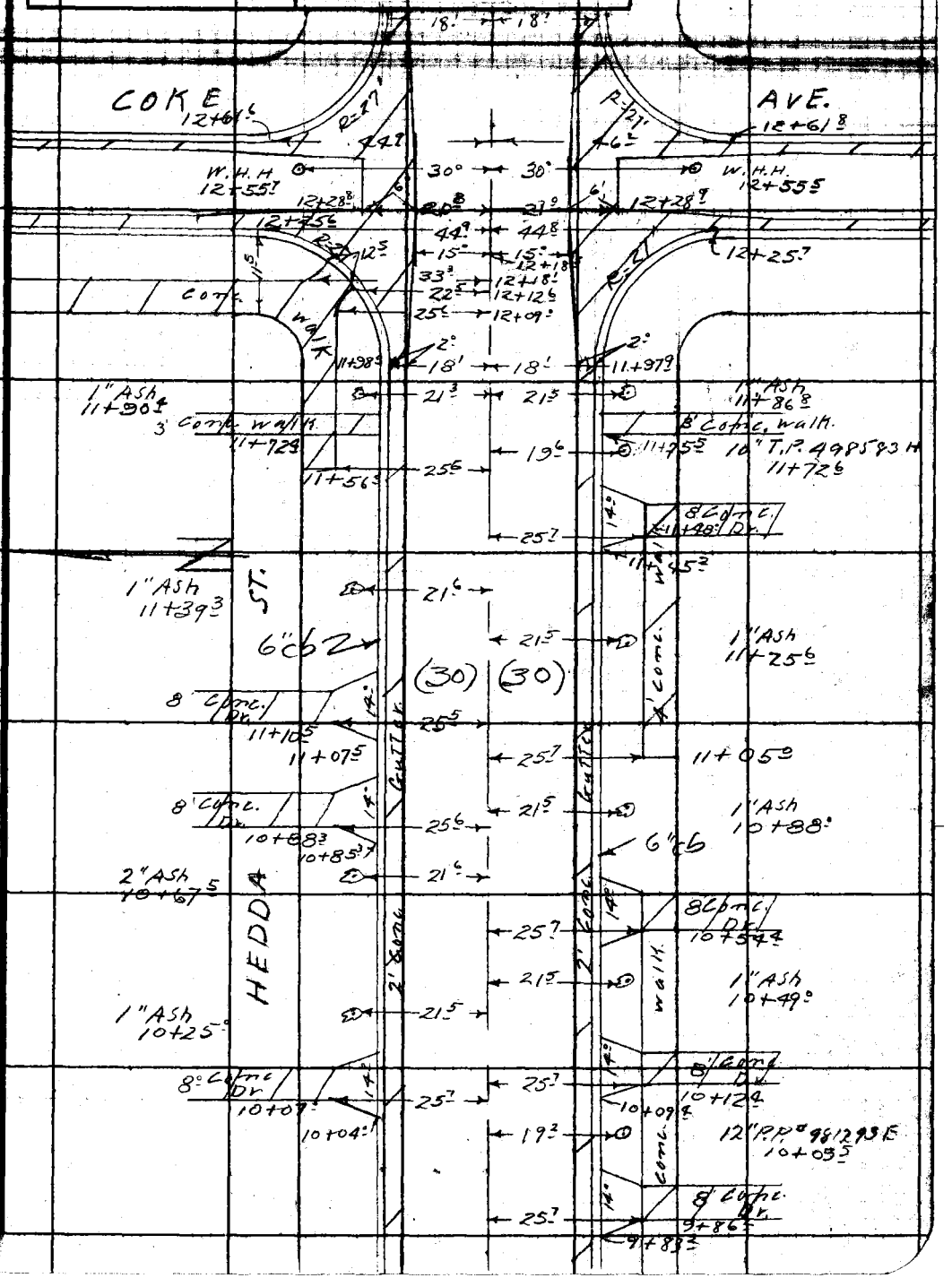

Note: Any Additions or Changes on This Sheet Must be Made or Circled in Red Ink With Date and Name of Person Making Change.

Do not extend notes this side of this line.

RETURN TO
LOS ANGELES COUNTY SURVEYOR
726 LOS ANGELES COUNTY
ENGINEERING BLDG.

76F309S 247 2-51

RETURN TO
LOS ANGELES COUNTY SURVEYOR
725 LOS ANGELES COUNTY
ENGINEERING BLDG.

Note: Any Additions or Changes on This Sheet Must be Made or Circled in Red Ink With Date and Name of Person Making Change.

Do not extend notes this side of this line.

F.B. 1643 PG. 154

Profile No.	Notes Red.	Plotted	Job No. 1681	Division No.
	Date	Date	Survey of HEDDA ST. S.S.	
X-Sec. No.	Notes Chkd.	Checked	Survey by J.S. Coates Notes J.S.C. Date 2/19/54	
	Date 3/18/54	Date	Map No.	Indexed C. Johnson Date FEB 7 '57

F.B. 1643 Pg. 155

CROSS-SECTION ON HEDDA ST

From: Downey Ave 0+00
To: Coke Ave 12+43 63

HEDDA ST. S.S. DIST.
C.I. 1681

Coates
Ochsner
YAKimof
Cericola

Note: Winds up to 25 mph ±

STATION	B.S.	H.I.	F.S.	ELEV.

NOTE: ANY ADDITIONS OR CHANGES ON THIS SHEET MUST BE MADE OR CIRCLED IN RED INK, WITH DATE AND NAME OF PERSON MAKING CHANGE.

Do not extend notes this side of this line.

PLEASE RETURN TO
LOS ANGELES COUNTY SURVEYOR
726 LOS ANGELES COUNTY
ENGINEERING BLDG.

76L298 307 10-51

76L298 307 10-51

PLEASE RETURN TO

LOS ANGELES COUNTY SURVEYOR
726 LOS ANGELES COUNTY
ENGINEERING BLDG.

NOTE: ANY ADDITIONS OR CHANGES ON THIS SHEET MUST BE MADE OR CIRCLED IN RED INK, WITH DATE AND NAME OF PERSON MAKING CHANGE.

Do not extend notes this side of this line.

STATION	B. S.	H. I.	F. S.	ELEV.	Hedda St.	✓
B.M. ET 25	5 47	57 22		51 75	B.M ET 25 Elev 51.746 per F.B 1643/68 Downey Ave & Hedda St. S.E. Cor Bt Spk. in curb 4' E. of E. end C.R.	
0+00			5 56	51 66	℄ int Downey Ave.	
"			5 48	51 74		30' R.
"			5 49	51 73	30' L.	
0+30			6 10	51 12		℄
"			6 13	51 09		37.8 R. Gut
"			5 47	51 75		37.8 R. Top Cb.
"			6 13	51 09	36.2 L. Gut.	
"			5 40	51 82	36.2 L. Top. Cb.	
0+42			6 00	51 [illegible]2		℄
"			6 05	51 17		38.8 R. Gut.
"			5 39	51 83		38.8 R. Top Cb.
"			5 87	51 35	36.8 L. Gut.	
"			5 23	51 99	36.8 L. Top. Cb.	
0+55			5 74	51 48		℄
0+70			5 61	51 61		℄
"			6 14	51 08		18' R. int. of flow Lines
"			5 96	51 26		45.6 R. Gut S. end S.E. C.R.
"			5 32	51 90		45.6 R. Top Cb. " " "
"			6 04	51 18	18' L. flow Line int.	

F.B. 1643 PG. 156 Job No. 1681 Division No. Notes Red. Plotted Profile
Survey of Hedda St. S.S. Date Date No.
Survey by Coates Notes J.S.C. Notes Chkd. Checked X-Sec.
Indexed K. C. Johnson Date Date Date No.

76L298 307 8-53

PLEASE RETURN TO
LOS ANGELES COUNTY SURVEYOR
726 LOS ANGELES COUNTY ENGINEERING BLDG.

NOTE: ANY ADDITIONS OR CHANGES ON THIS SHEET MUST BE MADE OR CIRCLED IN RED INK, WITH DATE AND NAME OF PERSON MAKING CHANGE.

Do not extend notes this side of this line.

STATION	B. S.	H. I.	F. S.	ELEV.	Hedda ST	
		1				
0+70		57 22	5 86	51 36	45' L. Gut. N. end N.E.C.R.	
"			5 20	52 02	45' L. Top Cb. " " "	
0+97.4			5 57	51 65		℄
"			6 10	51 12		18' R. Gut E end S.E.C.R.
"			5 47	51 75		18' R. Top Cb. " "
"			5 1	52 1		30' R. P.L.
"			5 0	52 2		140' R. Back lot line
0+99.3			6 04	51 18	18' L. Gut E end N.E.C.R.	
"			5 38	51 84	18' L. Top Cb. " " "	
"			5 1	52 1	30' L. P.L.	
"			4 7	52 5	125' L. Back lot line	
2+00			5 55	51 67		℄
"			5 99	51 23		18' R. Gut
"			5 32	51 90		18' R. Top Cb.
			5 2	52 0		30' R. P.L.
			6 00	51 22	18' L. Gut	
"			5 37	51 85	18' L. Top Cb	
"		1	5 1	52 1	30' L. P.L.	
T.P.	5 42	57 36	5 28	51 94		
3+00			5 59	51 77		℄
"			6 06	51 30		18' R. Gut.
			5 39	51 97		18' R. Top Cb

Profile No. 1 Date
Notes Red. Date
Notes Chkd. Date
Map No. Date
Plotted Date
Checked Date
Job No. 168.10 Division No.
Survey of Hedda St. S.S.
Survey by J.S. Coates Notes J.F.C. Date 3/11/54
Chief Job Book
F.B. 1643 Pg. 157

76L298 307 8-53

PLEASE RETURN TO
LOS ANGELES COUNTY SURVEYOR
726 LOS ANGELES COUNTY ENGINEERING BLDG.

NOTE: ANY ADDITIONS OR CHANGES ON THIS SHEET MUST BE MADE OR CIRCLED IN RED INK, WITH DATE AND NAME OF PERSON MAKING CHANGE.

Do not extend notes this side of this line.

F. B. 1643 Pg. 158 Job No. 681.10 Division No. Notes Red. Plotted Profile
Survey of Hedda St. S.S. Date Date No.
Survey by J. S. Gates Notes J.F.O. Notes Chkd. Checked X-Sec.
Indexed A. C. Johnson Date Date Date No.

STATION	B. S.	H. I.	F. S.	ELEV.	Hedda St.	
3+00		57 36	4 8	52 6		30'R. P.L.
"			6 06	51 30	18'L. Gut	
"			5 39	51 97	18'L. Top cb	
"			5 1	52 3	30'L. P.L.	
4+00			5 43	51 93		
"			5 95	51 41		18'R. Gut
"			5 25	52 11		18'R. Top cb.
"			4 9	52 5		30'R. P.L.
"			3 6	53 8		140'R. Back lot
"			5 92	51 44	18'L. Gut	
"			5 26	52 10	18'L. Top cb	
"			5 0	52 4	30'L. P.L.	
"			3 7	53 7	125'L. Back lot line	
5+00			5 30	52 06		
"			5 78	51 58		18'R. Gut
"			5 12	52 24		18'R. Top cb.
"			4 8	52 6		30'R. P.L.
"			5 81	51 55	18'L. Gut	
"			5 14	52 22	18'L. Top cb.	
"			4 8	52 6	30'L. P.L.	

76L296 307 8-53

PLEASE RETURN TO
LOS ANGELES COUNTY SURVEYOR
726 LOS ANGELES COUNTY ENGINEERING BLDG.

NOTE: ANY ADDITIONS OR CHANGES ON THIS SHEET MUST BE MADE OR CIRCLED IN RED INK, WITH DATE AND NAME OF PERSON MAKING CHANGE.

Do not extend notes this side of this line.

Profile No.____ Date____ X-Sec. No.____ Date____

Notes Red.____ Date____ Notes Chkd.____ Date____

Plotted____ Date____ Checked____ Date____

Job No. 1681.10 Division No.____ Survey of Hedda St S.S. Survey by J.S. Coates, Notes J.E.C. Date 3/11/54 Map No.____ Indexed Johnson Date____

F.B. 1643 Pg. 159

STATION	B. S.	H. I.	F. S.	ELEV.	Hedda St S.S.	
6+00		57 36	5 17	52 19		℄
"			5 69	51 67		18' R. Gut
"			5 03	52 33		18' R. Top Cb.
"			4 7	52 7		30' R. P.L.
"			5 69	51 67	18' L. Gut	
"			5 02	52 34	18' L. Top Cb.	
"			4 7	52 7	30' L. P.L.	
T. P.	5 14	57 50	5 00	52 36		
7+00			5 24	52 26		℄
"			5 76	51 74		18' R. Gut
"			5 11	52 39		18' R. Top Cb.
"			4 8	52 7		30' R. P.L.
"			3 6	53 9		140' R. Back lot line
"			5 75	51 75	18' L. Gut	
"			5 08	52 42	18' L. Top Cb.	
"			4 5	53 0	30' L. P.L.	
"			3 5	54 0	125' L. Back lot line	
8+00			5 11	52 39		℄
"			5 57	51 93		18' R. Gut
"			4 91	52 59		18' R. Top Cb.
"			4 8	52 7		30' R. P.L.

76L298 307 8-53

PLEASE RETURN TO
LOS ANGELES COUNTY SURVEYOR
726 LOS ANGELES COUNTY ENGINEERING BLDG.

NOTE: ANY ADDITIONS OR CHANGES ON THIS SHEET MUST BE MADE OR CIRCLED IN RED INK, WITH DATE AND NAME OF PERSON MAKING CHANGE.

Do not extend notes this side of this line.

STATION	B. S.	H. I.	F. S.	ELEV.	Hedda st.	
8+00		57 50	5 65	51 85	18' L. Gut	
"			4 96	52 54	18' L. Top cb.	
"			4 6	52 9	30' L. P.L.	
9+00			5 00	52 50		℄
"			5 50	52 10		18' R. Gut
"			4 84	52 66		18' R. Top. cb
"			4 7	52 8		30' R. P.L.
"			5 53	51 97	18' L Gut	
"			4 87	52 63	18' L. Top cb	
"			4 5	53 0	30' L. P.L.	
T.P.	5 21	57 89	4 82	52 68		
10+00			5 24	52 65		℄
"			5 80	52 09		18' R. Gut
"			5 16	52 73		18' R. Top cb
"			5 0	52 9		30' R. P.L.
"			3 6	54 3		140' R. Back lot line
"			5 81	52 08	18' L. Gut	
"			5 17	52 72	18' L Top cb	
"			5 0	52 9	30' L P.L.	
"			3 7	54 [illegible]	125' L. Back lot line	

F. B. 1643 Pg. 160 Job No. 1681.10 Division No. Notes Red. Plotted Profile
Survey of Hedda St. S.S. Date Date No.
Survey by J.S. COATES Notes J.E.O. Notes Chkd. Checked X-Sec.
Indexed C. Johnson Date Date Date No.

76L298 307 8-53

PLEASE RETURN TO
LOS ANGELES COUNTY SURVEYOR
726 LOS ANGELES COUNTY ENGINEERING BLDG.

NOTE: ANY ADDITIONS OR CHANGES ON THIS SHEET MUST BE MADE OR CIRCLED IN RED INK, WITH DATE AND NAME OF PERSON MAKING CHANGE.

Do not extend notes this side of this line.

STATION	B. S.	H. I.	F. S.	ELEV.	Hedda St.	
11+00		57 89	5 19	52 70		℄
"			5 66	52 23		18' R. Gut
"			5 00	52 89		18' R. Top Cb.
"			4 9	53 0		30' R. P.L.
"			5 69	52 20	18' L. Gut	
"			5 03	52 86	18' L. Top Cb.	
"			4 7	53 2	30' L. P.L.	
T. P.	4 98	57 88	4 99	52 90		
11 +97.9			5 10	52 78		℄
"			5 55	52 33		18' R. Gut. W. end S.W. C.R.
"			4 91	52 97		18' R. Top Cb. " " "
"			4 9	53 0		30' R. P.L.
"			4 1	53 8		140' R. Back lot line
11+98.9			5 11	52 77		℄
"			5 57	52 31	18' L. Gut. W. end N.W. C.R.	
"			4 90	52 98	18' L. Top Cb. " " "	
"			4 7	53 2	30' L. P.L.	
"			4 5	53 4	125' L. Back lot line	
12+25.7			5 40	52 48		44.8 R. Gut. S. end S.W. C.R.
"			4 76	53 12		44.8 R. Top Cb. " " "

Profile Notes Red. ____ Plotted ____ Job No. 1681.10 Division No. ____ F. B. 1643 Pg. 161
No. ____ Date ____ Date ____ Survey of Hedda St. S.S.
X-Sec. Notes Chkd. ____ Checked ____ Survey by J.S. Coates Notes J.E.O. Date 3/11/54
No. ____ Date ____ Date ____ Map No. ____ Indexed ____ Date ____

76L298 307 8-53

PLEASE RETURN TO
LOS ANGELES COUNTY SURVEYOR
726 LOS ANGELES COUNTY ENGINEERING BLDG.

NOTE: ANY ADDITIONS OR CHANGES ON THIS SHEET MUST BE MADE OR CIRCLED IN RED INK, WITH DATE AND NAME OF PERSON MAKING CHANGE.

Do not extend notes this side of this line.

STATION	B. S.	H. I.	F. S.	ELEV.	Hedda St.	
12+25k		57 88	5 51	52 37	A4.9 L Gut N. end N.W. C.R.	
"			4 81	53 07	A4.9 L Top Ch " " "	
12+43.63			5 12	52 76	4 int Coke Ave	
			5 52	52 36		18' R. cross Gut
			5 14	52 74		30' R.
			5 53	52 35	18' L Cross Gut	
			5 25	52 63	30' L.	
BM ET34			4 90	52 98	BM ET 34 Elev.: 52.926 F.B. 1643/71 Coke Ave & Hedda St. N.W. Cor. Bt. Spk. in curb 4' W. of W. end C.R	

F. B. 1643 Pg. 162 Job No. 1681.10 Division No. Notes Red. Plotted No. Profile
Survey of Hedda St. S.S. Date Date X-Sec.
Survey by J.S. Coates Notes J.F.O. Notes Chkd. Checked No.
Indexed C. Johnson Date Date Date

Notes Ck'd by	Survey of HEDDA ST. S.S.
Map No.	W.O. 68 Tape No. St'd. °F
Office Work	Surveyed by U.S. COATES
Checked	Notes J.F.O. Date 2/54
Date	Indexed C. Johnson

F. B. 1643 Pg. 163

FEB 7 57

TOPOGRAPHY

ON

LA JARA ST

From: Downey Ave 0+00

To: Coke Ave 12+43.44

HEDDA ST. S.S. DIST

C.I. 1681.10

Note: Any Additions or Changes on This Sheet Must be Made or Circled in Red Ink With Date and Name of Person Making Change.

Do not extend notes this side of this line.

RETURN TO
LOS ANGELES COUNTY SURVEYOR
726 LOS ANGELES COUNTY
ENGINEERING BLDG.

247 2-51

F.B. 1643 Pg. 164

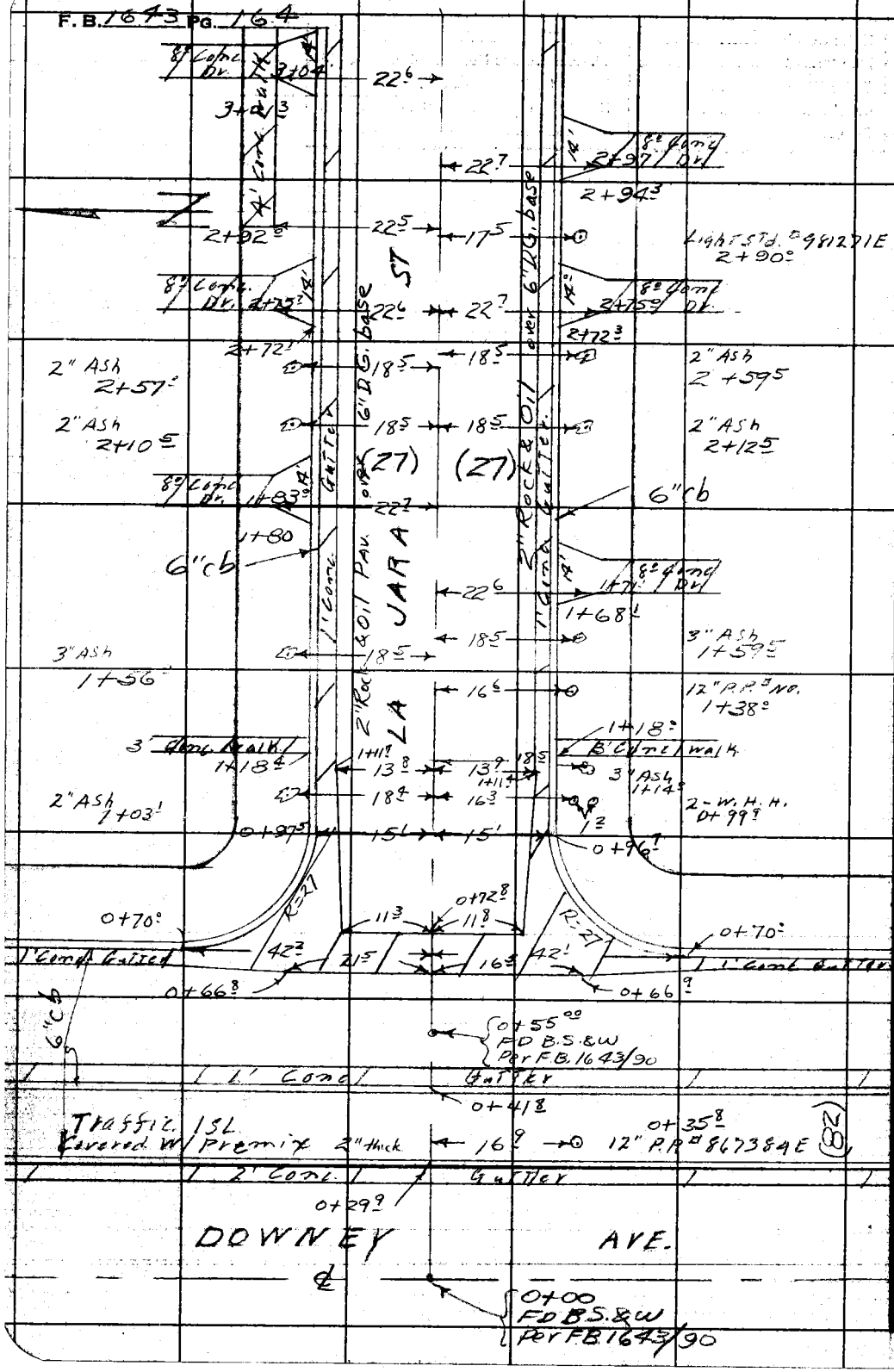

RETURN TO
LOS ANGELES COUNTY SURVEYOR
725 LOS ANGELES COUNTY
ENGINEERING BLDG.

Do not extend notes this side of this line.

Note: Any Additions or Changes on This Sheet Must be Made or Circled in Red Ink With Date and Name of Person Making Change.

F. B. 1643 Pg. 165

Notes Ck'd by	Survey of HEDDA ST. S.S.
Map No.	W. O. 1681-15 Tape No. Std. °F
Office Work	Surveyed by Coates
Checked	Notes J.F.O. Date 2/19/54
Date	Indexed C. Johnson

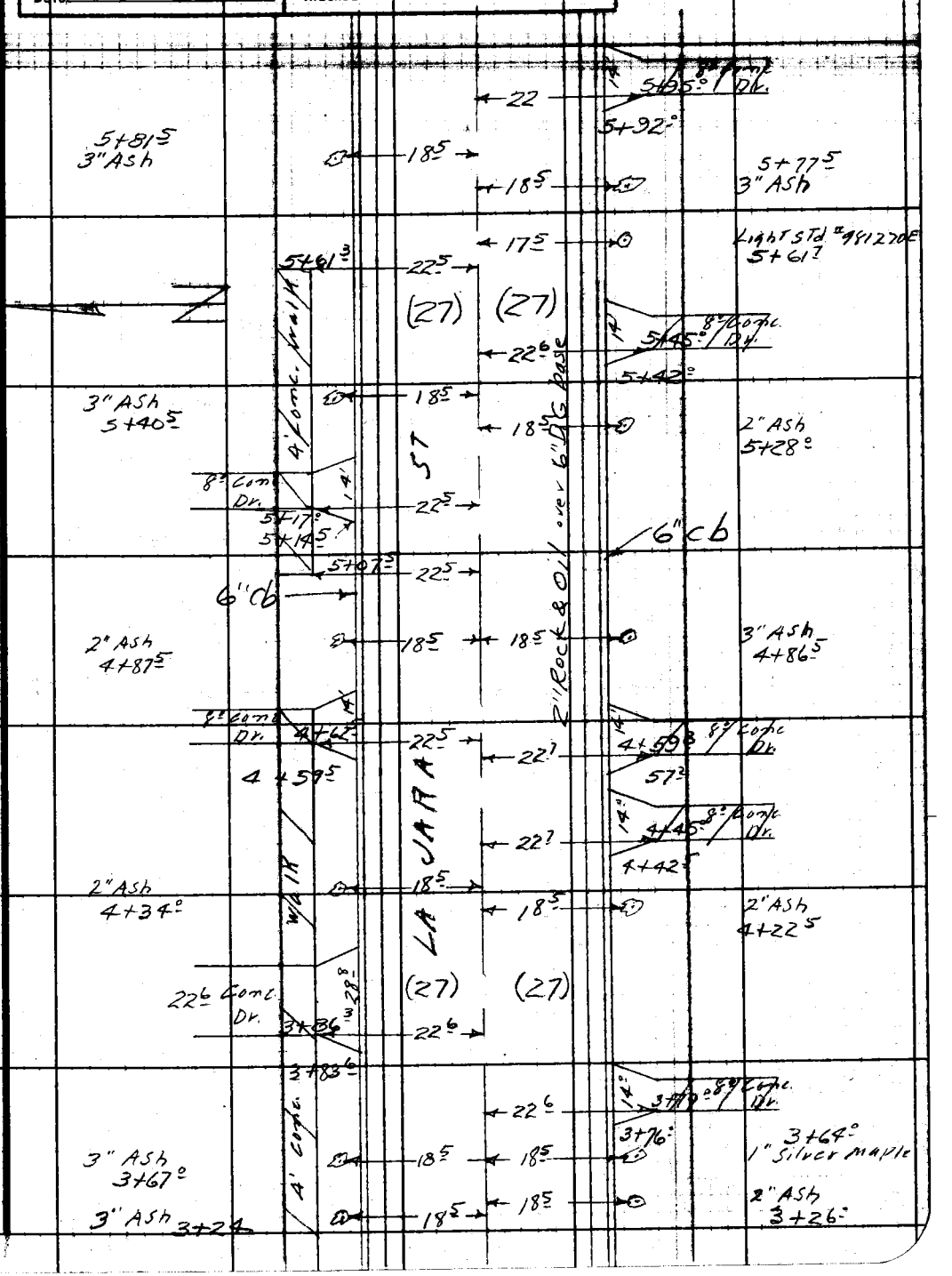

Note: Any Additions or Changes on This Sheet Must be Made or Circled in Red Ink With Date and Name of Person Making Change.

Do not extend notes this side of this line.

RETURN TO
LOS ANGELES COUNTY SURVEYOR
726 LOS ANGELES COUNTY
ENGINEERING BLDG.

76F3095 247 2-51

F.B. 1643 PG. 166

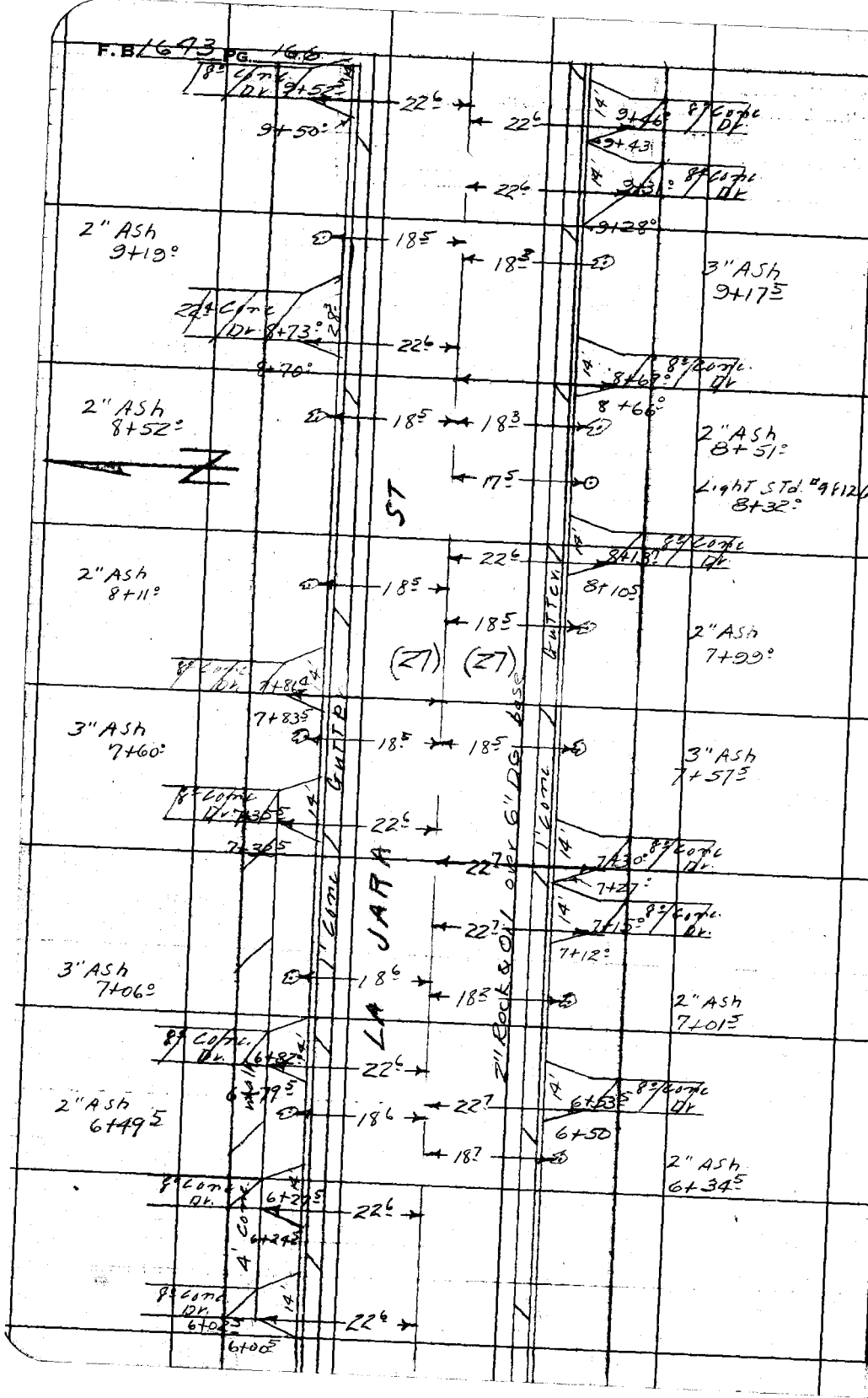

RETURN TO
LOS ANGELES COUNTY SURVEYOR
72B LOS ANGELES COUNTY
ENGINEERING BLDG.

Do not extend notes this side of this line.

Note: Any Additions or Changes on This Sheet Must be Made or Circled in Red Ink With Date and Name of Person Making Change.

Notes Ck'd by	Survey of Hedda St.
Map No.	W. O. 1681 Tape No. St'd. °F
Office Work	Surveyed by J. S. Coates
Checked	Notes J.S.C. Date 2/19/54
Date	Indexed A. C. Johnson

F. B. 1643 Pg. 167

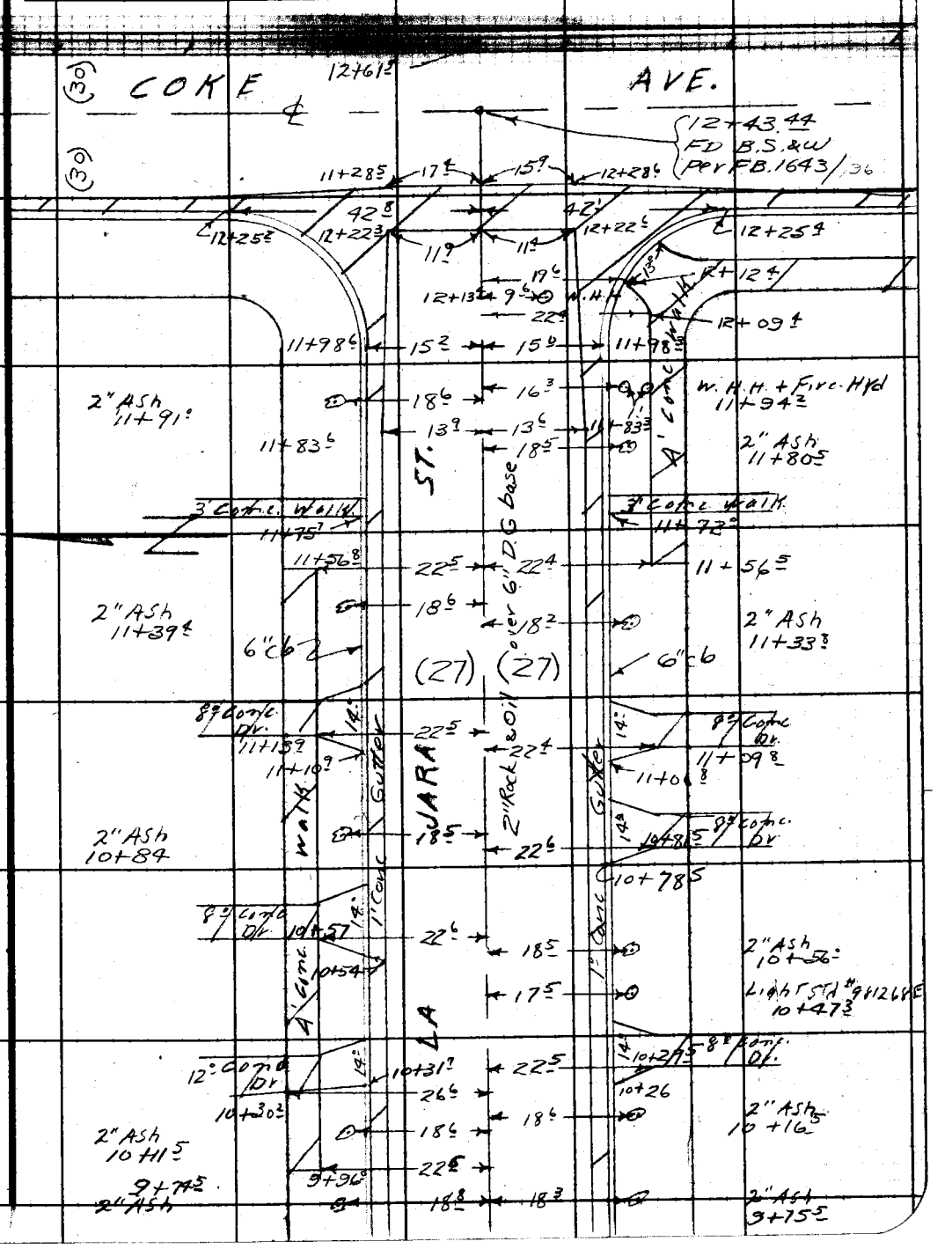

Note: Any Additions or Changes on This Sheet Must be Made or Circled in Red Ink With Date and Name of Person Making Change.

Do not extend notes this side of this line.

RETURN TO
LOS ANGELES COUNTY SURVEYOR
726 LOS ANGELES COUNTY
ENGINEERING BLDG.

76F3095 247 2-51

F. B. 1643 PG. 168

RETURN TO
LOS ANGELES COUNTY SURVEYOR
723 LOS ANGELES COUNTY
ENGINEERING BLDG.

Do not extend notes this side of this line.

Note: Any Additions or Changes on This Sheet Must be Made or Circled in Red Ink With Date and Name of Person Making Change.

Profile No.	Notes Red.	Plotted	Job No. 1681.10	Division No.	F. B. 1643 Pg. 169
	Date	Date	Survey of Hedda St. S.S.		
X-Sec. No.	Notes Chk.	Checked	Survey by J.S. COATES	Notes J.F.O.	Date 3/11/54
	Date 3/18/54	Date	Map No.	Edgar Johnson	Date FEB 7 '57

CROSS-SECTION
ON
LA JARA AVE.

From: Downey Ave 0+00
To: Coke Ave 12+43 44

HEDDA ST. S.S. DIST.
C.I. 1681.10

COATES
OCHSNER
YAKIMOF
CERICOLA

STATION	B. S.	H. I.	F. S.	ELEV.

NOTE: ANY ADDITIONS OR CHANGES ON THIS SHEET MUST BE MADE OR CIRCLED IN RED INK, WITH DATE AND NAME OF PERSON MAKING CHANGE.

PLEASE RETURN TO
LOS ANGELES COUNTY SURVEYOR
726 LOS ANGELES COUNTY ENGINEERING BLDG.

Do not extend notes this side of this line.

761.298 307 8-53

76L29B 307 8-53

PLEASE RETURN TO
LOS ANGELES COUNTY SURVEYOR
726 LOS ANGELES COUNTY ENGINEERING BLDG.

NOTE: ANY ADDITIONS OR CHANGES ON THIS SHEET MUST BE MADE OR CIRCLED IN RED INK, WITH DATE AND NAME OF PERSON MAKING CHANGE.

Do not extend notes this side of this line.

STATION	B. S.	H. I.	F. S.	ELEV.	La Jara St.	
B.M. ET24	4 72	57 54		52 82	B.M. ET 24 Elev 52.823 per F.B. 1643/68 Downey Ave & La Jara St. Bt Spk. in W. curb of Service Rd 4' S. of ℄ of La Jara St.	
0+00			5 53	52 01	℄ int Downey Ave.	
"			5 59	51 95		27' R.
"			5 52	52 02	27' L.	
0+29			6 18	51 36		℄ Gut
"			5 53	52 01		℄ Top Cb.
"			6 22	51 32		27' R. Gut
"			5 55	51 99		27' R. Top Cb.
"			6 16	51 38	27' L. Gut.	
"			5 48	52 06	27' L. Top Cb.	
0+41			5 36	52 18		℄ Gut.
"			4 72	52 82		℄ Top Cb.
"			5 43	52 11		27' R. Gut.
"			4 79	52 75		27' R. Top Cb.
"			5 28	52 26	27' L. Gut	
"			4 61	52 93	27' L. Top Cb.	
0+55			5 08	52 46		℄ int. Service Road.
0+70			5 77	51 77		℄ Cross Gut.
"			5 86	51 68		42' R. Gut. S. end S.E.C.R.
"			5 17	52 37		42' R. Top Cb. " " "

F. B. 1643 Pg. 170 Job No. 1681.10 Division No. Notes Red. Plotted Profile
Survey of Hedda St. S.S. Date Date No. X-Sec.
Survey by J.S. Coates Notes J.F.O. Notes Chkd. Checked
Indexed K. C. Johnson Date Date Date No.

76L298 307 8-53

PLEASE RETURN TO
LOS ANGELES COUNTY SURVEYOR
726 LOS ANGELES COUNTY ENGINEERING BLDG.

NOTE: ANY ADDITIONS OR CHANGES ON THIS SHEET MUST BE MADE OR CIRCLED IN RED INK, WITH DATE AND NAME OF PERSON MAKING CHANGE.

Do not extend notes this side of this line.

STATION	B. S.	H. I.	F. S.	ELEV.	LA JARA ST.	
0+70		5754	566	5188	42' L Gut. N. end N.E.C.R	
"			499	5255	42' L Top Cb. " " "	
0+96.7			519	5235		℄
"			563	5191		15' R. Gut E end S.E.C.R.
"			496	5258		15' R. Top Cb " " "
"			48	527		27' R. P.L.
"			49	526		122' R. Back lot line
0+97.5			563	5191	15' L. Gut. E end N.E.C.R.	
"			496	5258	15' L. Top Cb " " "	
"			47	528	27' L. P.L.	
"			46	529	122' L. Back lot line	
1+00			520	5234		℄
2+00			497	5257		℄
"			547	5207		15' R. Gut
"			482	5272		15' R. Top Cb.
"			47	528		27' R. P.L.
"			551	5203	15' L. Gut.	
"			485	5269	15' L. Top Cb.	
"			46	529	27' L. P.L.	
3+00			481	5273		℄
			534	5220		15' R. Gut.

Profile No. ____ Date ____ Notes Red. ____ Date ____ Plotted ____ Date ____ Job No. 1681.10 Division No. ____ Survey of Hedda St. S.L.
X-Sec. No. ____ Date ____ Notes Chkd. ____ Date ____ Checked ____ Date ____ Survey by J.S. Cates Notes J.F.O. Date 3/12/54
Map No. ____ Indexed Johnson Date ____

F. B. 1643 Pg. 171

76L298 307 8-53

PLEASE RETURN TO
LOS ANGELES COUNTY SURVEYOR
726 LOS ANGELES COUNTY ENGINEERING BLDG.

NOTE: ANY ADDITIONS OR CHANGES ON THIS SHEET MUST BE MADE OR CIRCLED IN RED INK, WITH DATE AND NAME OF PERSON MAKING CHANGE.

Do not extend notes this side of this line.

STATION	B. S.	H. I.	F. S.	ELEV.	LA JARA ST.	
3+00		57 54	4 68	52 86		15' R. Top Cb.
"			4 4	53 1		27' R. P.L.
"			5 35	52 19	15' L. Gut.	
"			4 74	52 80	15' L. Top Cb.	
"			4 5	52 0	27' L. P.L.	
T.P.	523	58 30	4 47	53 07		
4+00			5 36	52 94		℄
"			5 95	52 35		15' R. Gut
"			5 29	52 01		15' R. Top Cb.
"			4 9	53 4		27' R. P.L.
"			4 6	53 7		122' R. Back lot line
"			5 94	52 36	15' L. Gut.	
"			5 30	52 00	15' L. Top Cb.	
"			5 1	53 2	27' L. P.L.	
"			4 5	53 8	122' L. Back lot line	
5+00			5 19	53 11		℄
"			5 76	52 54		15' R. Gut.
"			5 10	53 20		15' R. Top Cb.
"			5 0	53 3		27' R. P.L.
"			5 80	52 50	15' L. Gut	
"			5 17	53 13	15' L. Top Cb.	

F. B. 1643 Pg. 172 Job No. 1681.10 Division No. Notes Red. Plotted Profile
Survey of Hedda St. S.S. Date Date No.
Survey by J.S. Coates Notes J.F.O. Notes Chkd. Checked X-Sec.
Indexed C. Johnson Date Date Date No.

76L298 307 8-53

PLEASE RETURN TO
LOS ANGELES COUNTY SURVEYOR
726 LOS ANGELES COUNTY ENGINEERING BLDG.

NOTE: ANY ADDITIONS OR CHANGES ON THIS SHEET MUST BE MADE OR CIRCLED IN RED INK, WITH DATE AND NAME OF PERSON MAKING CHANGE.

Do not extend notes this side of this line.

STATION	B. S.	H. I.	F. S.	ELEV.	LAJARA ST.	
5+00		58 30	4 9	53 4	27' L P.L.	
6+00			5 10	53 20		℄
"			5 62	52 68		15' R. Gut
"			4 96	53 34		15' R Top Cb.
"			4 7	53 6		27' R. P.L.
"			5 65	52 65	15' L. Gut	
"			4 99	53 31	15' L. Top Cb.	
"			4 9	53 4	27' L. P.L.	
T.P.	5 38	58 72	4 96	53 34		
7+00			5 33	53 39		℄
"			5 89	52 83		15' R. Gut
"			5 24	53 48		15' R. Top Cb.
"			4 8	53 9		27' R. P.L.
"			4 8	53 9		122' R. Back lot line
"			5 92	52 80	15' L. Gut	
"			5 29	53 43	15' L. Top Cb.	
"			5 0	53 7	27' L. P.L.	
"			4 6	54 1	122' L. Back lot line	
8+00			5 23	53 49		℄
"			5 74	52 98		15' R. Gut
"			5 06	53 66		15' R. Top Cb.

Profile Notes Red. ____ Plotted ____ Job No. 1681.10 Division No. ____ F. B. 1643 Pg. 173
No. ____ Date ____ Date ____ Survey of Hedda St. S.S.
X-Sec. Notes Chkd. ____ Checked ____ Survey by J.S. Coates Notes J.F.O. Date 3/12/54
No. ____ Date ____ Date ____ Map No. ____ Made by Johnson Date ____

76L298 307 8-53

PLEASE RETURN TO
LOS ANGELES COUNTY SURVEYOR
726 LOS ANGELES COUNTY ENGINEERING BLDG.

NOTE: ANY ADDITIONS OR CHANGES ON THIS SHEET MUST BE MADE OR CIRCLED IN RED INK, WITH DATE AND NAME OF PERSON MAKING CHANGE.

Do not extend notes this side of this line.

STATION	B. S.	H. I.	F. S.	ELEV.	LA JARA ST.	
8+00		58 72	4 8	53 9		27' R. P.L.
"			5 75	52 97	15' L. Gut.	
"			5 09	53 63	15' L. Top Cb.	
"			4 7	54 0	27' L. P.L.	
9+00			5 03	53 69		4
"			5 54	53 18		15' R. Gut.
"			4 89	53 83		15' R. Top Cb
"			4 6	54 1		27' R. P.L.
"			5 61	53 11	15' L. Gut.	
"			4 96	53 76	15' L. Top Cb.	
"			4 8	53 9	27' L. P.L.	
T. P.	5.11	59 12	4 71	5[illegible] 01		
10+00			5 36	53 76		4
"			5 82	5[illegible] 30		15' R. Gut.
"			5 20	53 92		15' R. Top Cb
"			5 0	54 1		27' R. P.L.
"			5 0	54 1		122' R. Back lot line
"			5 85	53 27	15' L. Gut	
"			5 20	53 92	15' L. Top Cb.	
"			5 2	53 9	27' L. P.L.	
"			4 6	54 5	122' L. Back lot line	

F. B. 1643 Pg. 174 Job No. 1681.10 Division No. Notes Red. Plotted Profile
Survey of Heada St. S.S. Date Date No.
Survey by J. S. Coates Notes J.S.C. Notes Chkd. Checked X-Sec.
Indexed K. C. Johnson Date Date Date No.

76L298 307 8-53

PLEASE RETURN TO
LOS ANGELES COUNTY SURVEYOR
726 LOS ANGELES COUNTY ENGINEERING BLDG.

NOTE: ANY ADDITIONS OR CHANGES ON THIS SHEET MUST BE MADE OR CIRCLED IN RED INK, WITH DATE AND NAME OF PERSON MAKING CHANGE.

Do not extend notes this side of this line.

STATION	B. S.	H. I.	F. S.	ELEV.	LAJARA ST	
11+00		59 12	5 52	53 60		℄
"			6 07	53 05		15' R. Gut.
"			5 39	53 73		15' R. Top Cb
"			5 4	53 7		27' R. P.L.
"			6 06	53 06	15' L. Gut	
"			5 38	53 74	15' L. Top Cb	
"			5 4	53 7	27' L. P.L.	
T. P.	4 92	58 75	5 29	53 83		
11 98½			5 46	53 32		℄
"			5 93	52 85		15' R. Gut. W. end S.W. C.R.
"			5 25	53 53		15' R. Top Cb. " "
"			5 0	53 8		27' R. P.L.
"			5 2	53 6		122' R. Back lot line
11+98½			5 94	52 84	15' L. Gut. W. end N.W. C.R.	
"			5 24	53 54	15' L. Top Cb. " "	
"			5 1	53 7	27' L. P.L.	
"			4 8	54 0	122' L. Back lot line	
12+00			5 45	53 33		℄
12+25			6 14	52 64		42' R. Gut S. end N.W. C.R.
"			5 51	53 27		42' R. Top Cb. " "

Profile Notes Red. ____ Plotted ____ Job No. 1681.10 Division No. ____ F. B. 1643 Pg. 175
No. ____ Date ____ Date ____ Survey of Hedda St. S.S.
X-Sec. Notes Chkd. ____ Checked ____ Survey by J.S. Coates Notes J.F.O. Date 3/12/54
No. ____ Date ____ Date ____ Map No. ____ Endorsed Johnson Date ____

76L298 307 8-53

PLEASE RETURN TO
LOS ANGELES COUNTY SURVEYOR
726 LOS ANGELES COUNTY ENGINEERING BLDG.

NOTE: ANY ADDITIONS OR CHANGES ON THIS SHEET MUST BE MADE OR CIRCLED IN RED INK, WITH DATE AND NAME OF PERSON MAKING CHANGE.

Do not extend notes this side of this line.

STATION	B. S.	H. I.	F. S.	ELEV.	LA JARA ST.	
12+25.2		58.78	5.90	53.88	42.8 L. Int. N. end N.W. C.R.	
"			5.22	53.56	42.8 L. Top-cb. " " "	
12+43.44			5.42	53.36	℄ int. Coke Ave.	
"			5.47	53.31		27' R.
"			5.35	53.43	27' L.	
BM ET 35			5.39	53.36	BM TE 35 Elev. = 53.366 F.B. 1643-71	
					Coke Ave. (E. Side) @ La Jara St.	
					BT. SPK. in Curb 4' N. of ℄ prod.	

F. B. 1643 Pg. 176 Job No. 1681.10 Division No. Notes Red. Plotted Profile
Survey of Hedda St. S.S. Date Date No.
Survey by J.S. COATES Notes J.F.O. Notes Chkd. Checked X-Sec.
Indexed K. O. Johnson Date Date Date No.

Notes Ck'd by:	Survey of: HEDDA ST. S.S.
Map No.	W. O. 6811 Tape No. St'd. °F
Office Work	Surveyed by: J.S. COATES
Checked	Notes: J.F.O. Date 2/14
Date	Indexed: A. C. Johnson

F. B. 164 Pg. 177

FEB 7 57

TOPOGRAPHY

ON

ALLINGTON ST.

From: Downey Ave 0+00

To: Coke Ave 12+43.32

HEDDA ST. S.S. DIST.

C.I. 6811.10

COATES
OCHSNER
YAKIMOF
CERICOLA

Note: Any Additions or Changes on This Sheet Must be Made or Circled in Red Ink With Date and Name of Person Making Change.

Do not extend notes this side of this line.

RETURN TO
LOS ANGELES COUNTY SURVEYOR
726 LOS ANGELES COUNTY
ENGINEERING BLDG.

76F5095 247 2-51

F.B. 1643 PG. 178

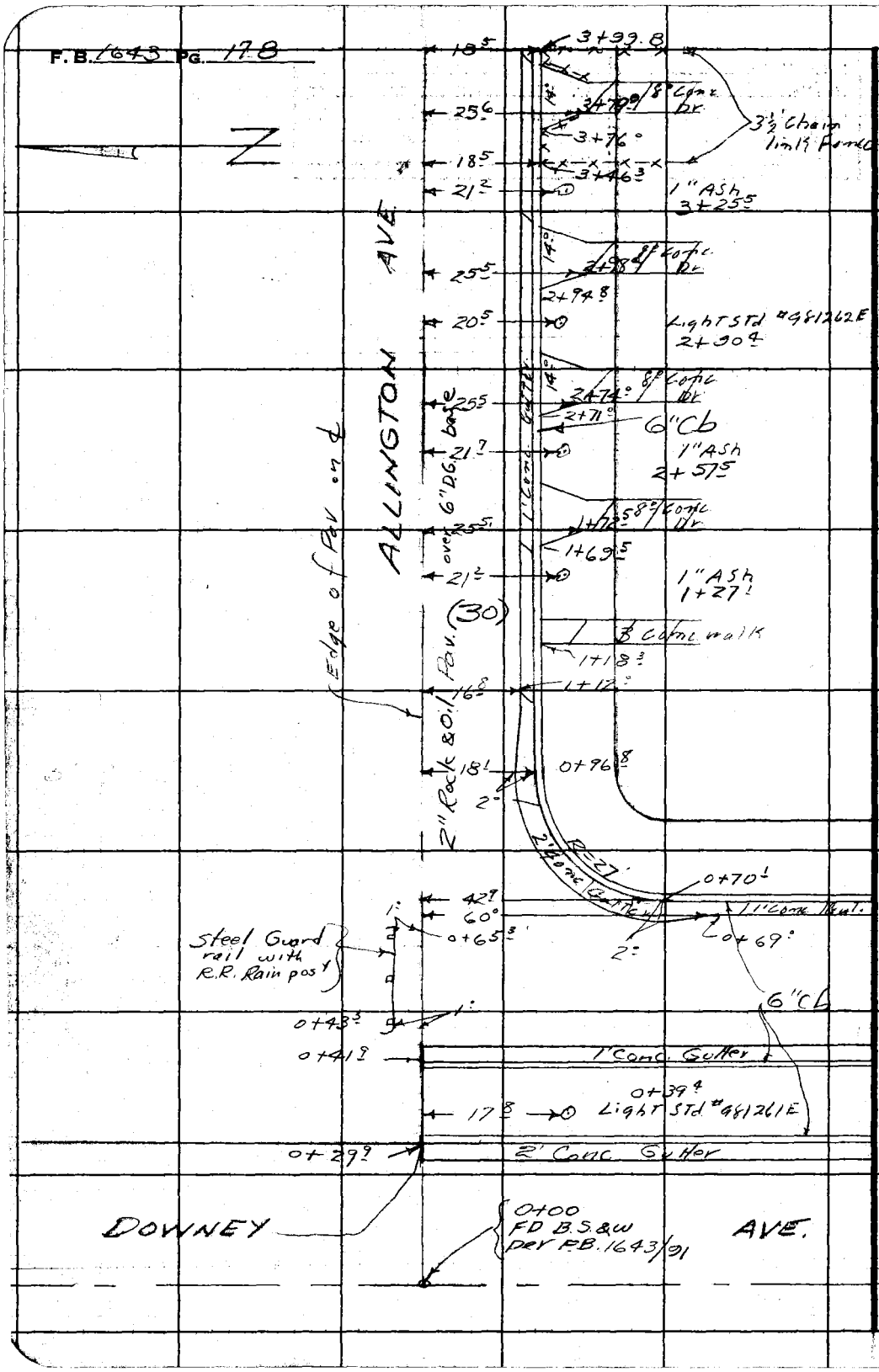

RETURN TO
LOS ANGELES COUNTY SURVEYOR
723 LOS ANGELES COUNTY
ENGINEERING BLDG.

Do not extend notes this side of this line.

Note: Any Additions or Changes on This Sheet Must be Made or Circled in Red Ink With Date and Name of Person Making Change.

Notes Ck'd by: _____
Map No. _____
Office Work _____
Checked _____
Date _____

Survey of: [illegible]
W. O. 1681 Tape No. _____ St'd. _____ °F
Surveyed by: J. S. Coates
Notes: J. S. C. Date 2/23/54
Indexed: E. C. Johnson

F. B. 1643 Pg. 179

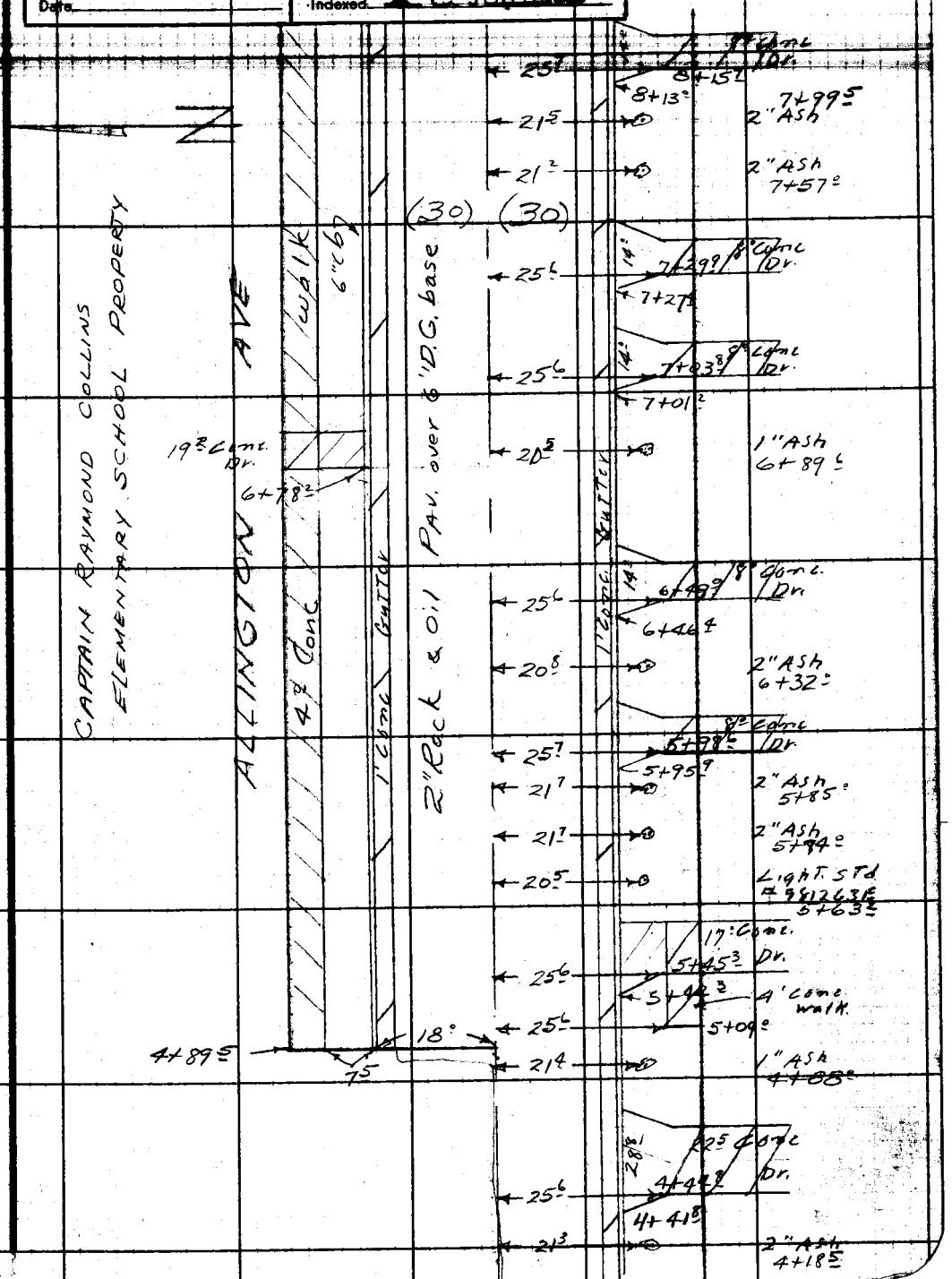

Note: Any Additions or Changes on This Sheet Must Be Made or Circled in Red Ink With Date and Name of Person Making Change.

Do not extend notes this side of this line.

RETURN TO
LOS ANGELES COUNTY SURVEYOR
726 LOS ANGELES COUNTY
ENGINEERING BLDG.

76F3096 247 2-51


F.B. 1643 PG. 180
COKE
AVE.
12+43.32
FD B.S.&W. per F.B. 1643/97
12+61.2
12+28.7
21.5
25.9
12+28.6
45.1
43.6
12+25.5
12+22.6
12+22.7
12+25.3
15.9
15.1
R=27
12°
W.H.H.
12+13.7
11+98.6
17.9
18.0
11+98.3
19.6
W.H.H. + Fire Hyd.
11+93.3
11+83.3
16.8
16.9
11+83.6
11+63.6
356.5
Conc walk
11+73.3
19° Conc Dr.
(30)
(30)
11+28.3
146.9
1+27.6
25.6
11+03.3
8° Conc Dr
11+00.3
Kindergarten
Cafetorium
Sewer Pumps
Kitchen
101.3
10+74.2
21.6
2" Cat Al Pk
10+84.2
Conc Dr.
10+75.8
9+97°
6" Cb
25.6
10+56.8
8° Conc Dr
10+53.8
10+49.7
Light Std
#981265E
20.5
CAPTAIN RAYMOND COLLINS ELEMENTARY SCHOOL (Paramount School Dist)
1 Story Classrooms
177.5
1 Story Classrooms
177.5
1 Story Classrooms
145.7
edge of pavement
6" Cb
ALLINGTON
over 6" DG base
2" Rock & Oil Pav.
10+44.5
11.2
W.H.H.
25.6
10+27.5
8° Conc Dr
10+24.5
21.5
2" Ash
10+14.5
101.0
175.0
8+50
25.7
9+76.7
9+73.7
8° Conc Dr
21.5
1" Ash
9+63.0
21.3
1" Ash
9+20
175.0
25.7
8+91.7
8° Conc Dr
8+89.0
25.6
8+76.8
8° Conc Dr
8+73.7
21.4
2" Ash
8+54.5
20.5
8+34.0
Light Std
#981264E
Classroom
72°
Note: This School is served on Sewers at present although it is necessary to pump it into line
RETURN TO
LOS ANGELES COUNTY SURVEYOR
728 LOS ANGELES COUNTY
ENGINEERING BLDG.
Do not extend notes this side of this line.
Note: Any Additions or Changes on This Sheet Must be Made or Circled in Red Ink With Date and Name of Person Making Change.

Profile No.	Notes Red.	Plotted	Job No. 1681.10	Division No.	F. B. 1643	Pg. 181
	Date	Date	Survey of Hedda St. S.S.			
X-Sec. No.	Notes Chkd.	Checked	Survey by J.S. Coates	Notes J.F.O.	Date 3/12/54	
	Date 3/18/54	Date	Map No.	Indexed K. C. Johnson	Date FEB 7 57	

CROSS-SECTION
ON
ALLINGTON AVE

From: Downey Ave 9+00
To: Coke Ave 12+43.32

HEDDA ST. S.S DIST.
C.I. 1681.10

COATES
OCHSNER
YAKIMOF
CERICOLA

STATION	B. S.	H. I.	F. S.	ELEV.

NOTE: ANY ADDITIONS OR CHANGES ON THIS SHEET MUST BE MADE OR CIRCLED IN RED INK, WITH DATE AND NAME OF PERSON MAKING CHANGE.

Do not extend notes this side of this line.

PLEASE RETURN TO
LOS ANGELES COUNTY SURVEYOR
726 LOS ANGELES COUNTY ENGINEERING BLDG.

76L296 307 8-53

76L298 307 8-53

PLEASE RETURN TO
LOS ANGELES COUNTY SURVEYOR
726 LOS ANGELES COUNTY ENGINEERING BLDG.

NOTE: ANY ADDITIONS OR CHANGES ON THIS SHEET MUST BE MADE OR CIRCLED IN RED INK, WITH DATE AND NAME OF PERSON MAKING CHANGE.

Do not extend notes this side of this line.

STATION	B. S.	H. I.	F. S.	ELEV.	ALLINGTON ST.
B.M. ET 23	5 09	58 00		52 91	B.M. ET 23 Elev. 52.914 per F.B. 1643/68 Downey Ave. (E. Side) @ Allington St. Bt. Spk. in curb 4' S. of ℄ of Allington St.
0+00			5 72	52 28	℄ INT. Downey Ave
"			5 87	52 13	30' R.
"			5 57	52 43	30' L.
0+29.9			6 42	51 58	℄ Gut
"			5 75	52 25	℄ Top. Cb.
"			6 48	51 52	30' R Gut
"			5 77	52 23	30' R. Top. Cb
"			5 9	52 [illegible]	30' L.
"			5 7	52 3	130' L. P.L. E. Side Downey Ave.
0+41.9			5 67	52 23	℄ Gut
"			5 09	52 01	℄ Top. Cb.
"			5 45	52 [illegible]5	30' R. Gut
"			4 91	53 09	30' R. Top Cb
0+55			5 45	52 [illegible]5	℄ Int Service Road
0+70'			5 74	52 26	42.9 R. Gut. S. end S.E.C.R.
"			5 06	52 14	42.9 R. Top Cb. " " "
0+96.3			5 03	52 07	℄
"			5 69	52 31	18' R. Gut E. end S.E. C.R.
"			5 01	52 39	18' R. Top Cb " " "

F. B. 1643 PG. 182 Job No. 1681.10 Division No. Notes Red. Plotted Profile
Survey of Hedda St. S.S. Date Date No.
Survey by J. S. COATES Notes J.F.O. Notes Chkd. Checked X-Sec.
Indexed C. Johnson Date Date Date No.

76L298 307 8-53

PLEASE RETURN TO
LOS ANGELES COUNTY SURVEYOR
726 LOS ANGELES COUNTY ENGINEERING BLDG.

NOTE: ANY ADDITIONS OR CHANGES ON THIS SHEET MUST BE MADE OR CIRCLED IN RED IK, WITH DATE AND NAME OF PERSON MAKING CHANGE.

Do not extend notes this side of this line.

STATION	B. S.	H. I.	F. S.	ELEV.	ALLINGTON ST	
0+96		58 00	4 7	53 3		30' R. P.L.
"			5 1	52 9		125' R. Back lot L.T.
1+00			5 04	52 96		
2+00			4 85	53 15		℄
"			5 46	52 54		18' R. Gut
"			4 82	53 18		11' R. Top Cb.
"			4 5	53 5		30' R. P.L.
3+00			4 66	53 34		℄
"			5 29	52 71		18' R. Gut
"			4 66	53 34		18' R. Top Cb.
"			4 4	53 6		30' R. P.L.
T.P.	4 58	58 19	4 39	53 61		
4+00			4 79	53 40		℄
"			5 29	52 90		18' R. Gut
"			4 65	52 54		18' R. Top Cb.
"			4 4	53 8		30' R. P.L.
"			4 3	53 9		125' R. Back lot line
"			5 1	53 1	30' L.	
"			5 5	52 7	130' L.	
5+00			4 59	53 60		℄
			5 08	53 11		18' R. Gut

Profile No. ____ Date ____ Notes Chkd. ____ Date ____ No. ____ Date ____

Notes Red ____ Date ____ Notes Chkd. ____ Date ____ Map No. ____ Date ____

Plotted ____ Date ____ Checked ____ Date ____

Job No. 168110 Division No. ____ Survey of 4 Cor. Sec. 27 3S

Survey by J.S. Gates Notes J.F.O. Date 3/12/57

Inked C. Johnson Date ____

F. B. 1643 Pg. 183

76L298 307 8-53

PLEASE RETURN TO
LOS ANGELES COUNTY SURVEYOR
726 LOS ANGELES COUNTY ENGINEERING BLDG.

NOTE: ANY ADDITIONS OR CHANGES ON THIS SHEET MUST BE MADE OR CIRCLED IN RED INK, WITH DATE AND NAME OF PERSON MAKING CHANGE.

Do not extend notes this side of this line.

STATION	B. S.	H. I.	F. S.	ELEV.	ALLINGTON ST	
5+00		58 19	4 46	53 73		18' R. Top cb
"			4 4	53 8		30' R. P.L.
4+89			5 38	53 81	18' L. Gut	Begining of Cb. + Gut
"			4 90	53 29	18' L. Top cb.	" " " "
"			4 8	53 4	30' L. P.L.	
6+00			4 37	53 32		℄
"			5 00	53 19		18' R. Gut
"			4 36	53 33		18' R. Top cb.
"			4 1	54 1		30' R. P.L.
"			5 21	52 08	18' L. Gut	
"			4 72	53 47	18' L. Top cb.	
"			4 6	53 6	30' L. P.L.	
T.P.	5 69	59 42	4 46	53 73		
7+00			5 45	53 97		℄
"			5 95	53 47		18' R. Gut
"			5 34	54 08		18' R. Top cb
"			5 1	54 3		30' R. P.L.
"			5 6	53 8		125' R. Back lot line
"			6 18	53 24	18' L. Gut	
"			5 69	53 73	18' L. Top cb	
"			5 5	53 9	30' L. P.L.	

F. B. 1643 Pg. 184 Job No. 1681.10 Division No. Notes Red. Plotted No. Profile
Survey of Hedda St. S.S. Date Date X-Sec.
Survey by J.S. Coates Notes J.F.C. Notes Chkd. Checked
Indexed C. Johnson Date Date No.

76L298 307 8-53

PLEASE RETURN TO
LOS ANGELES COUNTY SURVEYOR
726 LOS ANGELES COUNTY ENGINEERING BLDG.

NOTE: ANY ADDITIONS OR CHANGES ON THIS SHEET MUST BE MADE OR CIRCLED IN RED INK, WITH DATE AND NAME OF PERSON MAKING CHANGE.

Do not extend notes this side of this line.

STATION	B. S.	H. I.	F. S.	ELEV.	ALLINGTON ST.	
7+00		59 42	5 7	53 7	130' L.	
8+00			5 30	54 12		℄
"			5 91	53 51		18' R. Gut
"			5 25	54 17		18' R. Top Cb
"			4 9	54 5		30' R. P.L.
"			6 07	53 35	18' L. Gut.	
"			5 58	53 84	18' L. Top Cb.	
"			5 4	54 0	30' L. P.L.	
8 +80			4 88	54 54	175' L. Toilet #5	
"			4 90	54 52	249' L. Toilet #4	
9+00			5 33	54 09		℄
"			5 87	53 55		18' R. Gut
"			5 21	54 21		18' R. Top Cb.
"			5 0	54 4		30' R. P.L.
"			5 95	53 47	18' L. Gut	
"			5 46	53 96	18' L. Top Cb.	
"		1	5 3	54 1	30' L. P.L.	
T.P.	5 18	59 36	5 24	54 18		
10+00			5 39	53 97		℄
"			5 96	53 40		18' R. Gut
"			5 32	54 04		18' R. Top Cb.

Profile No. ____ Date ____ Notes Chkd. ____ Date ____
X-Sec. No. ____ Date ____ Checked ____ Date ____
Notes Red. ____ Date ____ Plotted ____ Date ____
Job No. 681.10 Division No. ____
Survey of Lesson
Survey by J. S. Coates Notes J. F. O. Date 3/12/55
Map No. ____ Indexed Johnson Date ____

F. B. 1643 Pg. 185

76L298 307 8-53

PLEASE RETURN TO
LOS ANGELES COUNTY SURVEYOR
726 LOS ANGELES COUNTY ENGINEERING BLDG.

NOTE: ANY ADDITIONS OR CHANGES ON THIS SHEET MUST BE MADE OR CIRCLED IN RED INK, WITH DATE AND NAME OF PERSON MAKING CHANGE.

Do not extend notes this side of this line.

F. B. 1643 Pg. 186 Job No. 68110 Division No. Notes Red. Plotted Profile
Survey of Hedda St. S.S. Date Date No.
Survey by J. S. Coates Notes J.F.O. Notes Chkd. Checked X-Sec.
Indexed C. Johnson Date Date Date No.

STATION	B. S.	H. I.	F. S.	ELEV.	ALLINGTON ST.	
10+00		59 36	51	54 3		30' R. P.L.
"			50	54 4		125' R. Back lot line
"			583	53 53	18' L. Gut.	
"			534	53 02	16' L. Top cb.	
"			51	54 3	30' L. P.L.	
"			50	54 4	130' L.	
10+45			477	54 39	101.3 L. Toilet #6	
10+60			477	54 39	101.2 L. Floor of Sewerage Pump Ho.	
11+00			552	53 84		℄
"			66	53 30		18' R. Gut.
"			540	53 96		18' R. Top cb
"			51	54 3		30' R. P.L.
"			597	53 39	18' L. Gut.	
"			547	53 89	16' L. Top cb.	
"			52	54 2	30' L. P.L.	
T.P.	4 56	58 68	524	54 12		
11+98.2			496	53 72		℄
"			549	53 19		18' R. Gut. w. end S.W.C.R.
"			481	53 87		18' R. Top cb " " "
"			46	54 1		30' R. P.L.
"			47	54 [illegible]		125' R. Back lot line

76L298 307 8-53

PLEASE RETURN TO
LOS ANGELES COUNTY SURVEYOR
726 LOS ANGELES COUNTY ENGINEERING BLDG.

NOTE: ANY ADDITIONS OR CHANGES ON THIS SHEET MUST BE MADE OR CIRCLED IN RED INK, WITH DATE AND NAME OF PERSON MAKING CHANGE.

Do not extend notes this side of this line.

STATION	B. S.	H. I.	F. S.	ELEV.	ALLINGTON ST.	
11+98 4		58 68	5 44	53 24	18' L. Gut. W. end N. W. C.R.	
"			4 81	53 87	18' L. Top Cb " " "	
"			4 5	54 2	30' L. P.L.	
"			4 8	53 9	130' L.	
12+25 3			5 61	53 07		
"			5 57	53 11		43 4 R. Gut. S. end S.W. C.R.
"			4 89	53 79		43 4 R. Top Cb " "
12+25 5			5 51	53 17	45 1 L. Gut. N end N. W. C.R.	
"			4 86	53 82	45 1 L. Top Cb " " "	
12+43 43			5 10	53 58	& int Coke Ave.	
"			5 06	53 62		30' R.
"			4 97	53 71	30' L.	
T. P.	5 24	59 56	4 36	54 32		
			4 97	54 59	Toilet #1 Floor	
			5 02	54 54	Toilet #2 "	
			4 99	54 57	Toilet #3 "	
			5 05	54 51	Kitchen "	
T. P.	4 36	58 68	5 24	54 32		
BM ET36			4 87	53 81	BM ET36 Elev. = 53.801 F.B. 1643-71	
					Coke Ave (E. side) @ Allington St.	
					BT. SPK. in Curb 4' 30 1/2 & Prod.	

Profile Notes Red. ____ Plotted ____ Job No. 4B1.13 Division No. ____
No. ____ Date ____ Date ____ Survey of Headgate
Sec. ____ Notes Chkd. ____ Checked ____ Survey by L. S. Gates Notes L.G. Date 2-12-54
No. ____ Date ____ Date ____ Map No. ____ Checked Johnson Date ____

F. B. 1643 Pg. 182

F. B. 1646 Pg. 188 Job No. 1681.10 Division No. _____ Notes Red. _____ Plotted _____ Profile

Survey of Hedda St. S.S. Date _____ Date _____ No. _____

Survey by J.S.C. Notes J.F.O. Notes Chkd. _____ Checked _____ X-Sec.

Indexed _____ Date _____ Date _____ Date _____ No. _____

STATION	B. S.	H. I.	F. S.	ELEV.

76L298 307 8-53

PLEASE RETURN TO

LOS ANGELES COUNTY SURVEYOR

726 LOS ANGELES COUNTY ENGINEERING BLDG.

Do not extend notes this side of this line.

NOTE: ANY ADDITIONS OR CHANGES ON THIS SHEET MUST BE MADE OR CIRCLED IN RED INK, WITH DATE AND NAME OF PERSON MAKING CHANGE.

Notes Ck'd by	Survey of HEDDA ST. S.S.
Map No.	W. O. 1681.10 Tape No. Std. °F
Office Work	Surveyed by J. S. COATES
Checked	Notes J.S.C. Date 3/54
Date	Indexed C. Johnson

F. B. 1643 Pg. 189

FEB 7 '57

TOPOGRAPHY

ON

DOWNEY AVE.

From: Spk. & W. @ N. Line TR # 16349 1+00

To: Allington Ave 27+94.95

HEDDA ST. S.S. DIST.

C.I. 1681.10

Note: Any Additions or Changes on This Sheet Must be Made or Circled in Red Ink With Date and Name of Person Making Change.

Do not extend notes this side of this line.

RETURN TO
LOS ANGELES COUNTY SURVEYOR
726 LOS ANGELES COUNTY
ENGINEERING BLDG.

76F309S 247 2-51

F.B. 1643 PG. 190

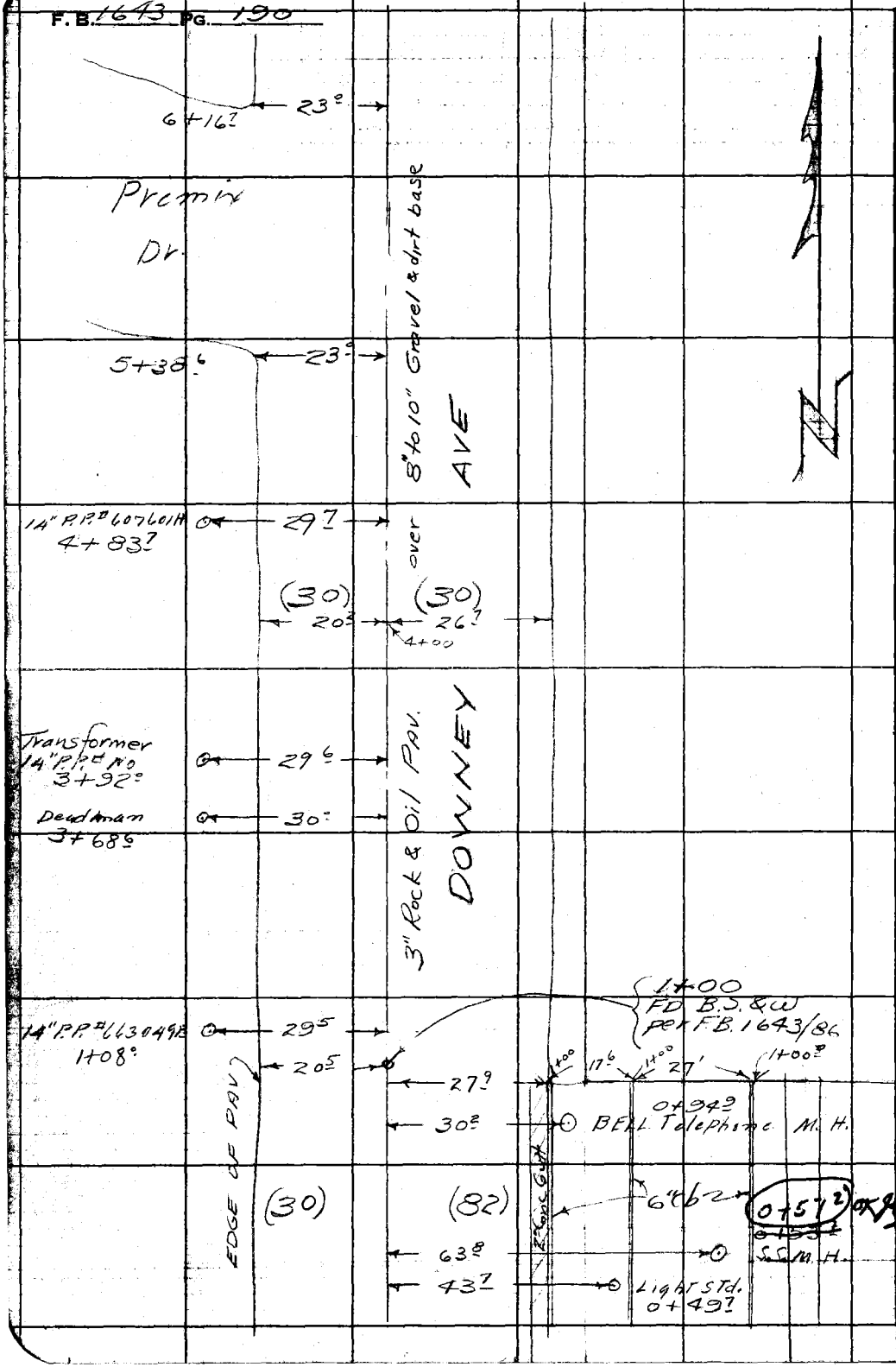

RETURN TO
LOS ANGELES COUNTY SURVEYOR
725 LOS ANGELES COUNTY
ENGINEERING BLDG.

Do not extend notes this side of this line.

Note: Any Additions or Changes on This Sheet Must be Made or Circled in Red Ink With Date and Name of Person Making Change.

Notes Ck'd by	Survey of Hedda St. S.S.
Map No.	W.O. 1681 Tape No. Std. °F
Office Work	Surveyed by J.S. Coates
Checked	Notes Date 3/15/54
Date	Indexed C. Johnson

F.B. 1643 Pg. 191

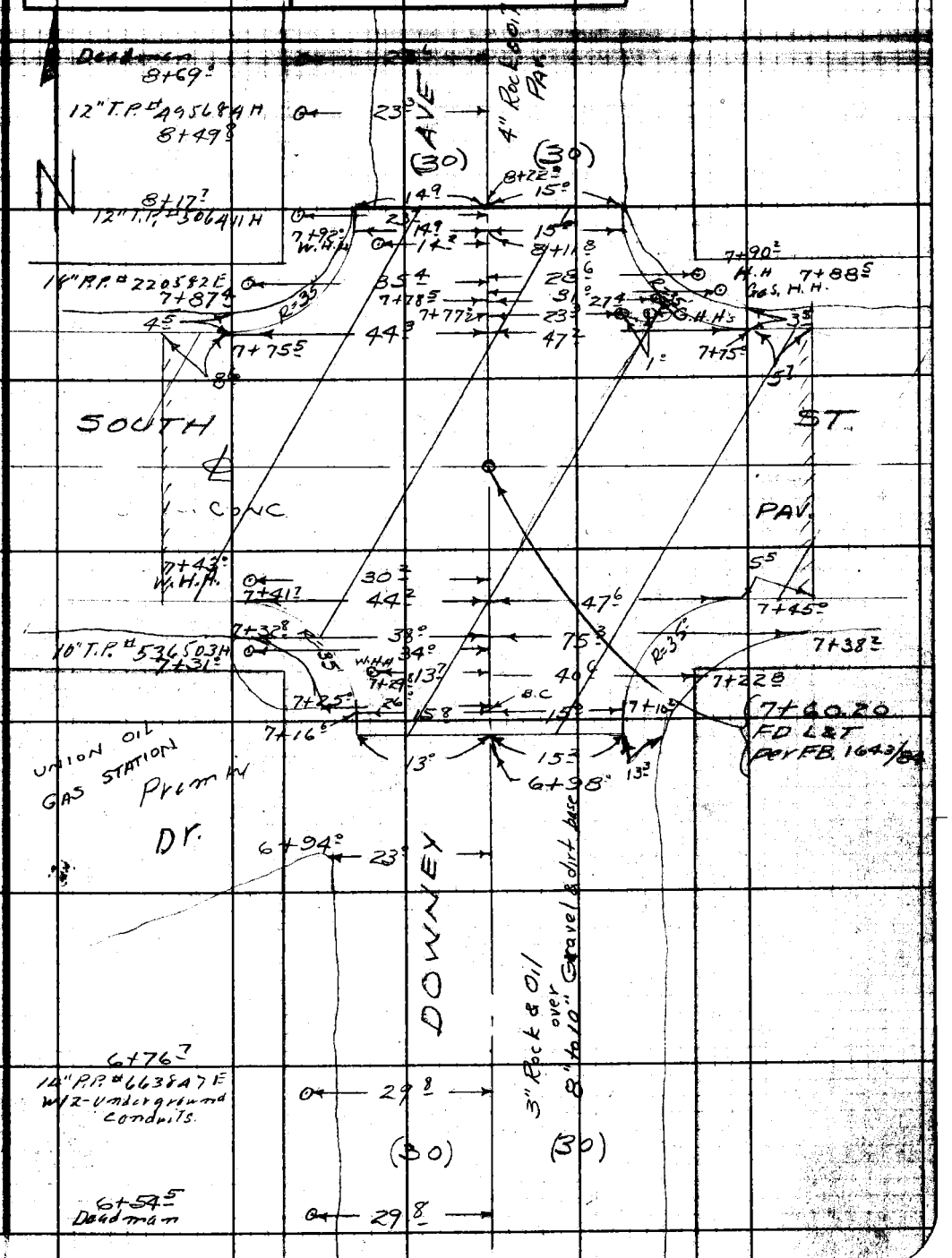

Note: Any Additions or Changes on This Sheet Must be Made or Circled in Red Ink With Date and Name of Person Making Change.

Do not extend notes this side of this line.

RETURN TO
LOS ANGELES COUNTY SURVEYOR
726 LOS ANGELES COUNTY
ENGINEERING BLDG.

76F3095 247 2-51

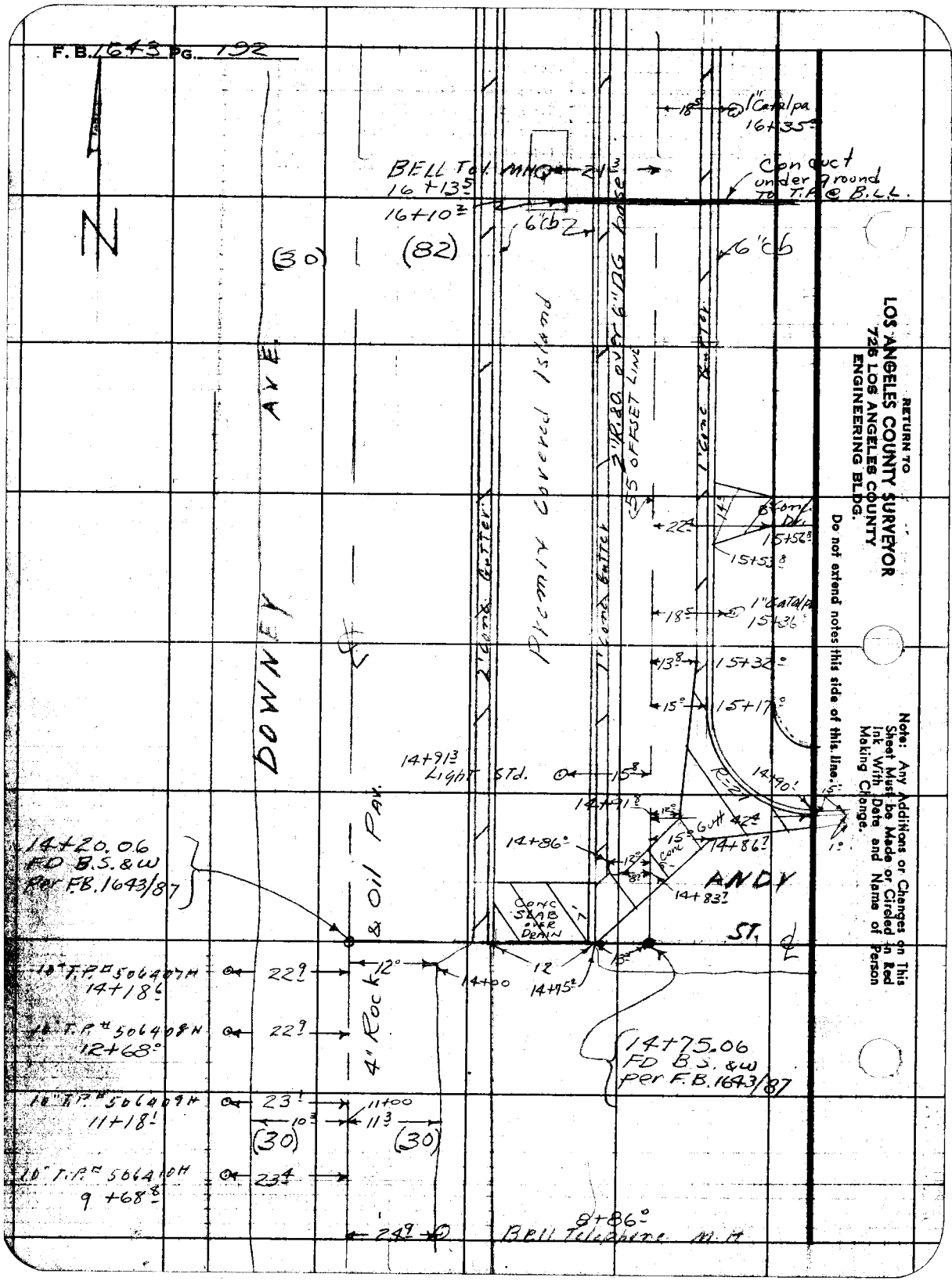
F.B. 1643 PG. 192
N
DOWNEY AVE.
(30)
(82)
BELL Tel. MH
16+13.5
16+10.2
6"Cb
Conduct under ground to T.P. @ B.L.L.
1" Catalpa 16+35.5
Premix Covered Island
2" R.&O. over 6" DG base
55 OFFSET LINE
1" Conc. Gutter
2" Conc. Gutter
1" Conc. Gutter
15+56.8
15+53.8
1" Catalpa 15+36
15+32.0
15+17.0
14+91.3 Light Std.
14+90.1
14+91.8
14+86.0
14+86.7
14+83.7
Conc. Gutt
Conc. Slab over Drain
ANDY ST.
14+20.06 FD B.S.&W Per F.B. 1643/87
4" Rock & Oil Pav.
10" T.P.# 506407H 14+18.6
10" T.P.# 506408H 12+68.0
10" T.P.# 506409H 11+18.1
10" T.P.# 506410H 9+68.8
14+00
14+75.2
14+75.06 FD B.S.&W Per F.B. 1643/87
11+00
8+86.0
Bell Telephone M.H.
RETURN TO
LOS ANGELES COUNTY SURVEYOR
726 LOS ANGELES COUNTY
ENGINEERING BLDG.
Do not extend notes this side of this line.
Note: Any Additions or Changes on This Sheet Must be Made or Circled in Red Ink With Date and Name of Person Making Change.

F.B. 1643 Pg. 193

Notes Ck'd by	Survey of HEDDA ST. S.S.
Map No.	W. 0681.10 Tape No. St'd. °F
Office Work	Surveyed by J.S. GATES
Checked	Notes J.S.C. Date 3/12/54
Date	Indexed C. Johnson

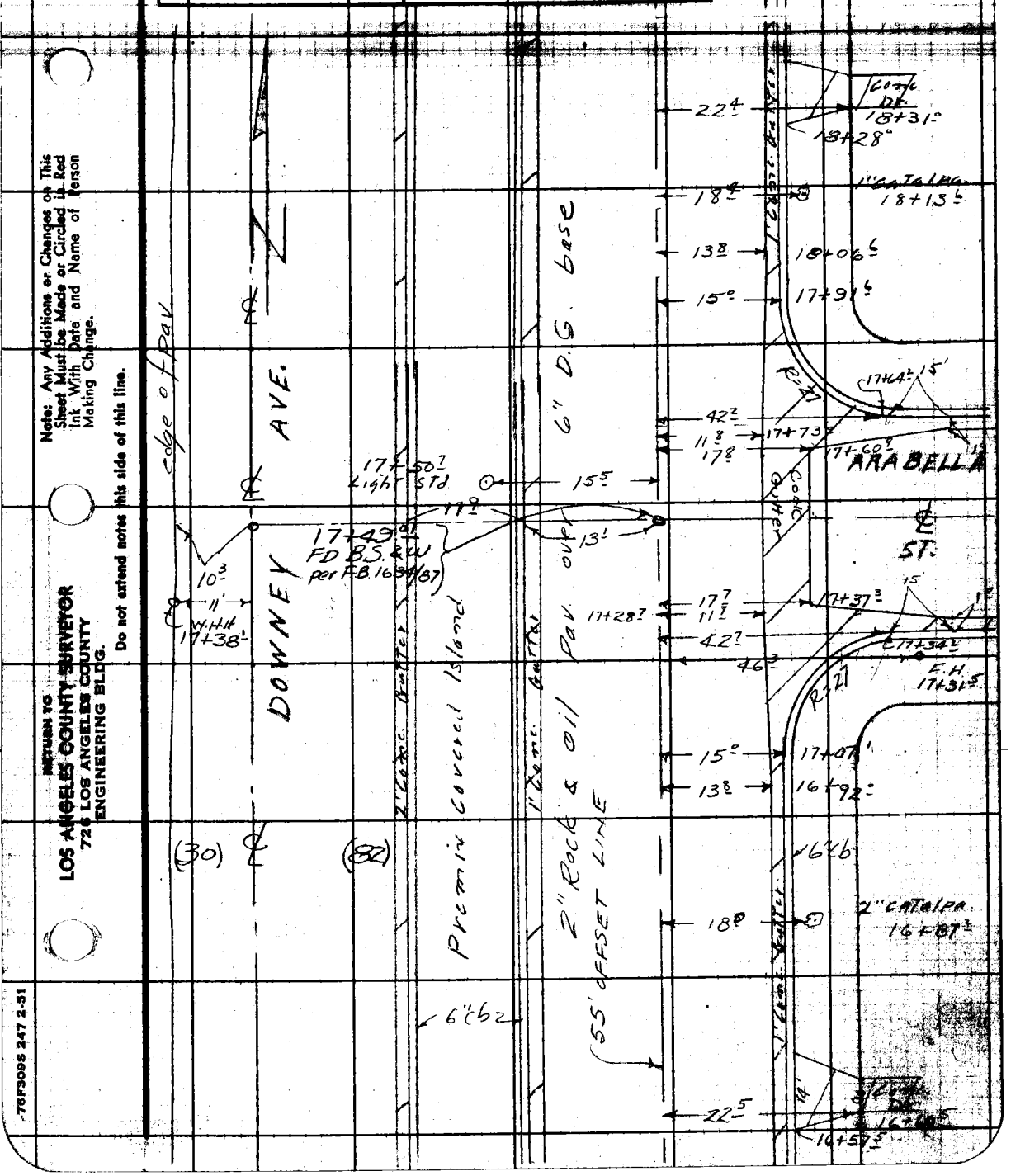

Note: Any Additions or Changes on This Sheet Must be Made or Circled in Red Ink With Date and Name of Person Making Change.

Do not extend notes this side of this line.

RETURN TO
LOS ANGELES COUNTY SURVEYOR
726 LOS ANGELES COUNTY
ENGINEERING BLDG.

76F3095 247 2-51

F.B. 1643 PG. 194

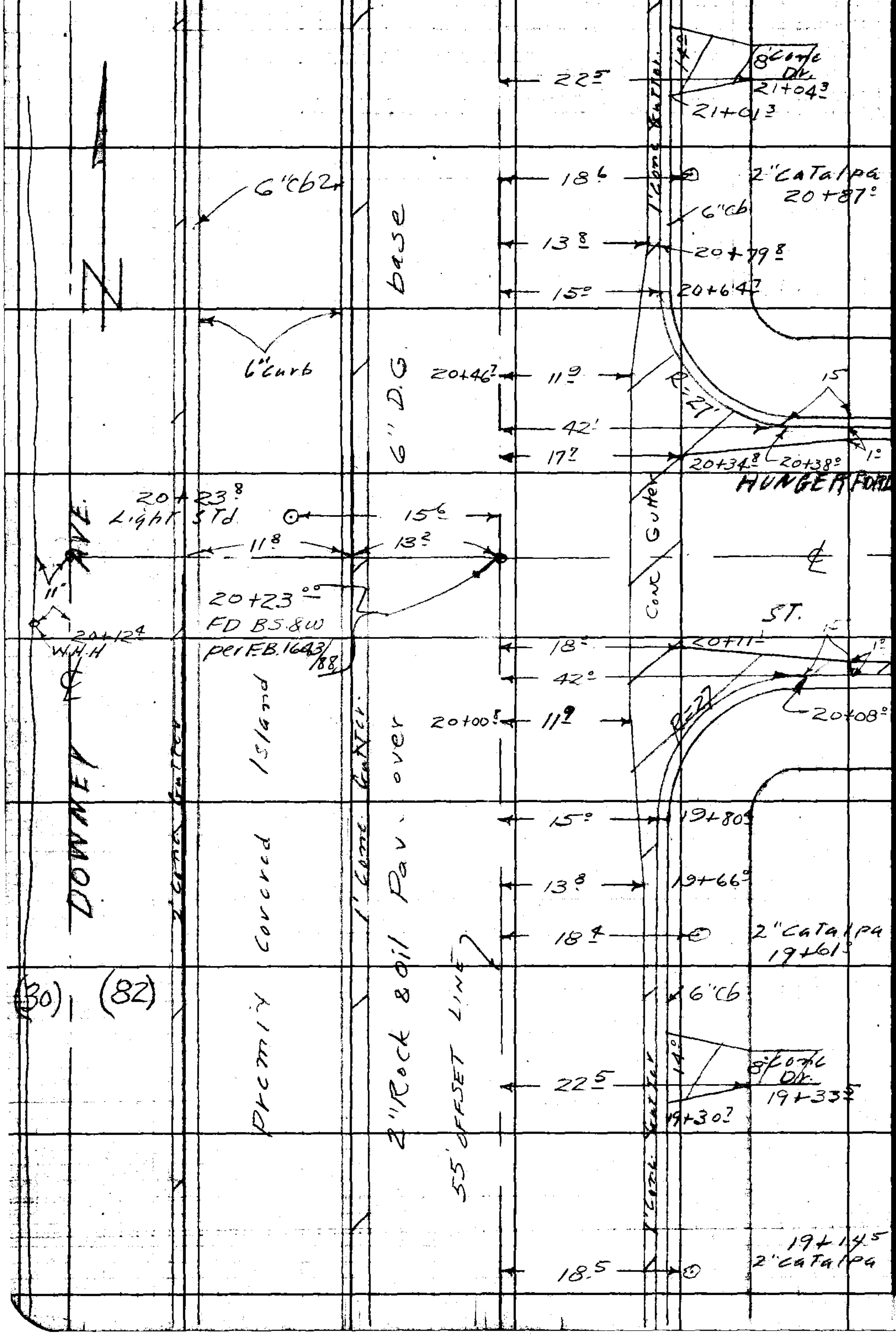

RETURN TO
LOS ANGELES COUNTY SURVEYOR
728 LOS ANGELES COUNTY ENGINEERING BLDG.

Do not extend notes this side of this line.

Note: Any Additions or Changes on This Sheet Must be Made or Circled in Red Ink With Date and Name of Person Making Change.

Notes Ck'd by	Survey of Hedda St. S.S. Dist
Map No.	W. O. Tape No. Std.
Office Work	Surveyed by J. S. Coates
Checked	Notes J.F.O. Date 3/12/54
Date	Indexed C. Johnson

F. B. 1643 Pg. 195

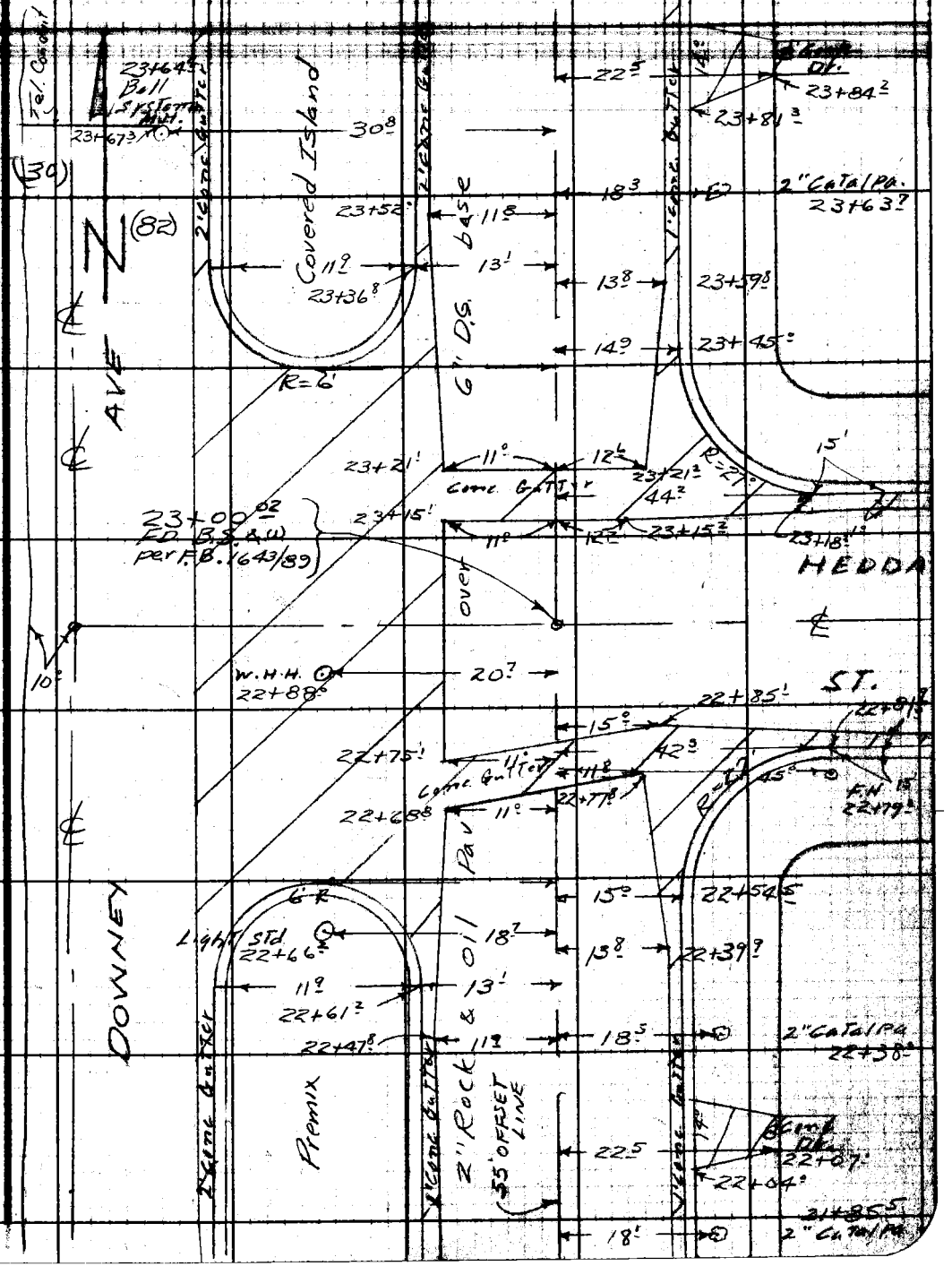

Note: Any Additions or Changes on This Sheet Must be Made or Circled in Red Ink With Date and Name of Person Making Change.

Do not extend notes this side of this line.

RETURN TO
LOS ANGELES COUNTY SURVEYOR
726 LOS ANGELES COUNTY
ENGINEERING BLDG.

76F309S 247 2-51

F.B. 1643 PG. 196

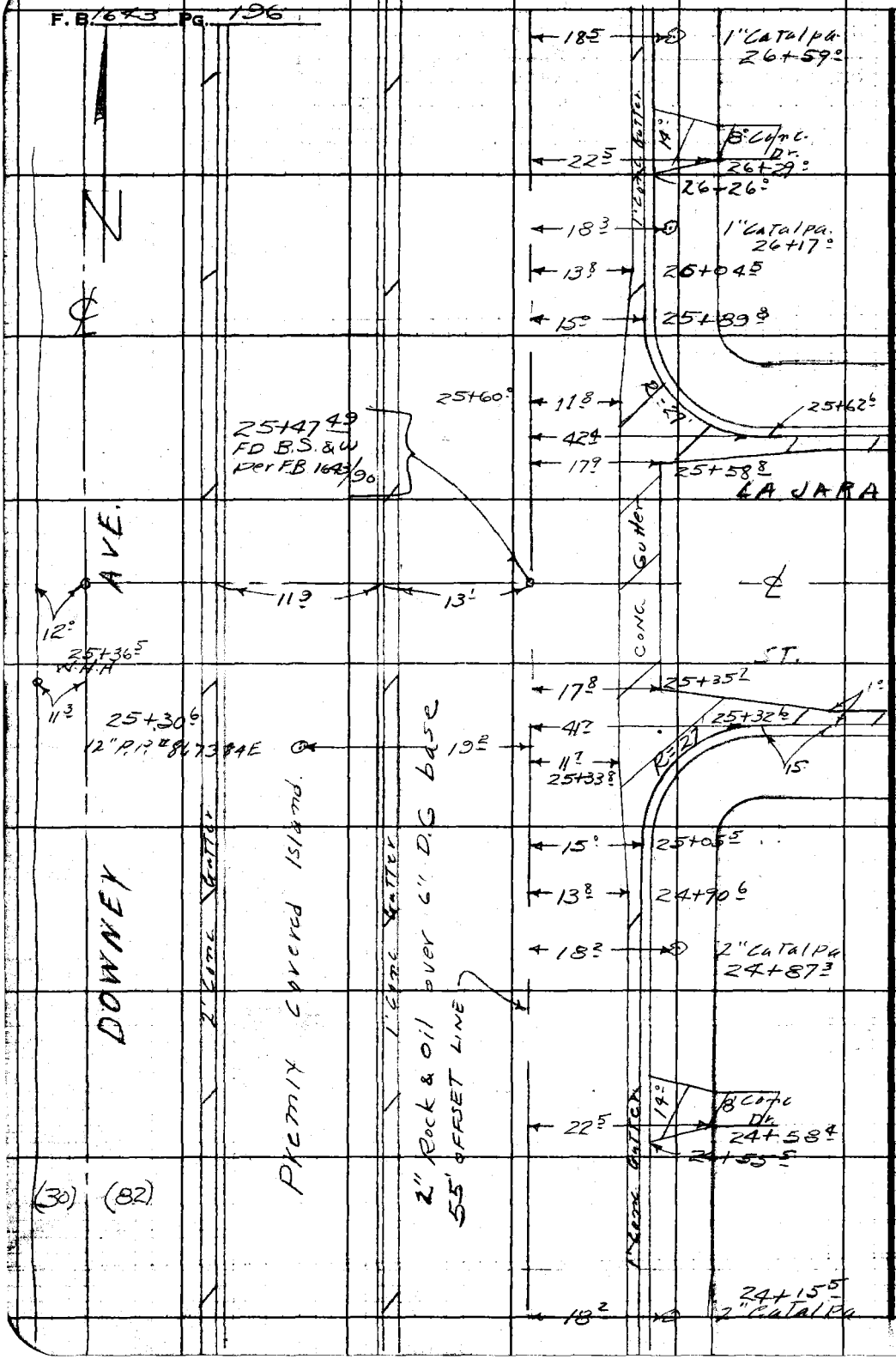

RETURN TO
LOS ANGELES COUNTY SURVEYOR
728 LOS ANGELES COUNTY
ENGINEERING BLDG.

Do not extend notes this side of this line.

Note: Any Additions or Changes on This Sheet Must be Made or Circled in Red Ink With Date and Name of Person Making Change.

Notes Ck'd by	Survey of Hedda St. S.S.
Map No.	W. O. 1681.10 Tape No. St'd. °F
Office Work	Surveyed by J.S. COATES
Checked	Notes J.S.C. Date 3/13/54
Date	Indexed K. C. Johnson

F. B. 1643 PG. 197

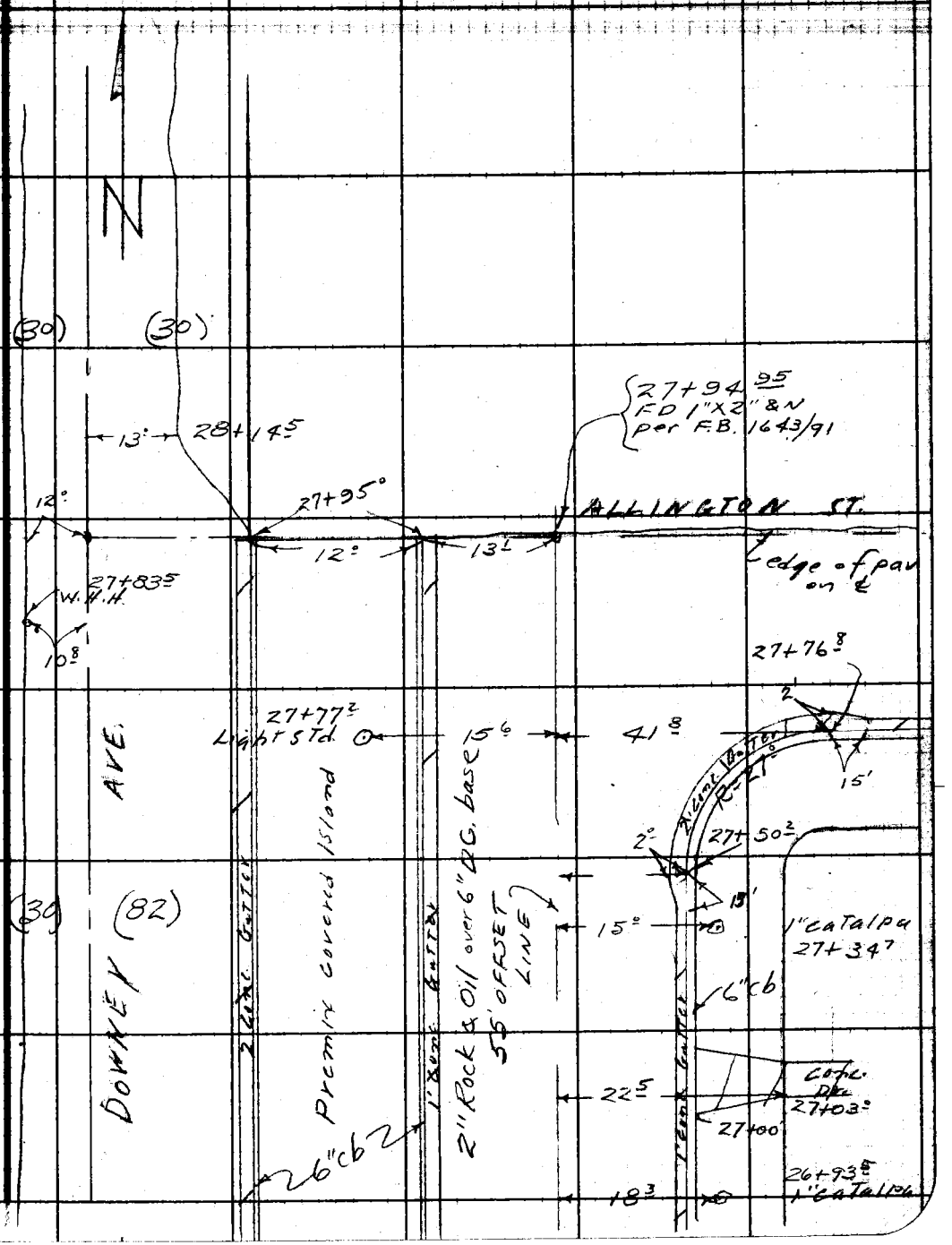

Note: Any Additions or Changes on This Sheet Must be Made or Circled in Red Ink With Date and Name of Person Making Change.

Do not extend notes this side of this line.

RETURN TO
LOS ANGELES COUNTY SURVEYOR
726 LOS ANGELES COUNTY
ENGINEERING BLDG.

76F309S 247 2-51

RETURN TO
LOS ANGELES COUNTY SURVEYOR
726 LOS ANGELES COUNTY
ENGINEERING BLDG.

Note: Any Additions or Changes on This Sheet Must be Made or Circled in Red Ink With Date and Name of Person Making Change.

Do not extend notes this side of this line.

F.B. 1643 PG. 198

Profile No.	Notes Red.	Plotted	Job No. 1681.10	Division No.	F. B. 1643 Pg. 199
	Date	Date	Survey of Hedda St. S.S. DIST		
X-Sec. No.	Notes Chkd.	Checked	Survey by J.S. Coates Notes J.S.C.	Date	
	Date 3/18/54	Date	Map No.	Indexed G. Johnson	Date FEB 7 '57

CROSS-SECTION
ON
DOWNEY AVE.

From: N. Line TR # 16349
To: Allington Ave 27+94 95

HEDDA ST. S.S. DIST.
C.I. 1681.10

COATES
OCHSNER
YAKIMOF
CERICOLA

STATION	B. S.	H. I.	F. S.	ELEV.

NOTE: ANY ADDITIONS OR CHANGES ON THIS SHEET MUST BE MADE OR CIRCLED IN RED INK, WITH DATE AND NAME OF PERSON MAKING CHANGE.

Do not extend notes this side of this line.

PLEASE RETURN TO
LOS ANGELES COUNTY SURVEYOR
726 LOS ANGELES COUNTY ENGINEERING BLDG.

76L298 307 8-53

76L298 307 8-53

PLEASE RETURN TO
LOS ANGELES COUNTY SURVEYOR
726 LOS ANGELES COUNTY ENGINEERING BLDG.

NOTE: ANY ADDITIONS OR CHANGES ON THIS SHEET MUST BE MADE OR CIRCLED IN RED INK, WITH DATE AND NAME OF PERSON MAKING CHANGE.

Do not extend notes this side of this line.

STATION	B. S.	H. I.	F. S.	ELEV.	Downey Ave.	
B.M. ET 30	5 18	54 19		49 01	B.M. ET 30 Elev. 49.006 per F.B. 1643/69 Downey Ave (E. Side) & 750' ± S ℄ South St. Bt. Spk in E. curb 12'S of N. end curb	
0+57²			5 44	48 75		℄
"			5 92	48 27		27⁹ R Gut
"			5 23	48 96		27⁹ R. Top Cb.
"			4 10	50 09		45⁵ R Top Cb
"			4 60	49 59		45⁵ R Gut.
"			4 95	49 24		63⁸ R S. Rim MH
"			4 95	49 24		63⁸ R. N. Rim MH
"			15 96	38 23	8" outlet S. Rod 4.95 meas 10.34 Diam .67 15.96	
"			15 95	38 24	8" inlet N.	Rod 4.95 meas 10.33 Diam 0.67 15.95
"			5 24	48 95		72⁶ R Gut
"			4 62	49 57		72⁶ R Top Cb
0+94⁸			5 06	49 13		30² R. Rim S Bell Tel. MH
"			5 03	49 16		30² R. Rim N " " "
"			9 91	44 28	Bot. duct invert of	S Rod 5.06 meas 4.85 9.91
"			9 88	44 31	" " "	N Rod 5.03 meas 4.85 9.88
1+00			5 30	48 89		℄
"			5 82	48 37		27⁹ R. Gut
"			5 17	49 02		27⁹ R. Top Cb
"			4 02	50 17		45⁵ R. Top Cb

F. B. 1643 Pg. 200 Job No. 1681.10 Division No. Notes Red. Plotted Date No. Date X-Sec.
Survey of Hedda St. S.S. Notes J.F.O. Checked Date No.
Survey by J.S. COATES Notes Chkd. Date
Indexed K. C. Johnson Date

76L298 307 8-53

PLEASE RETURN TO
LOS ANGELES COUNTY SURVEYOR
726 LOS ANGELES COUNTY ENGINEERING BLDG.

NOTE: ANY ADDITIONS OR CHANGES ON THIS SHEET MUST BE MADE OR CIRCLED IN RED INK, WITH DATE AND NAME OF PERSON MAKING CHANGE.

Do not extend notes this side of this line.

STATION	B. S.	H. I.	F. S.	ELEV.	DOWNEY AVE.	
1+00		54 19	4 51	49 68		45.5 R. Gut.
"			5 08	49 11		72.6 R. Gut.
"			4 44	49 75		72.6 R. Top. Cb.
"			4 2	50 0		182' R. Back lot line
"			5 69	48 50	20.5 L. Edge of Pvm	
"			4 1	50 1	30' L. P.L.	
"			3 5	50 7	130' L.	
2+00			5 12	49 07		℄
"			5 21	48 98		13' R.
"			5 54	48 65		26.2 R. Edge of Pvm
"			4 1	50 1		34' R.
"			5 57	48 62	20.5 L. Edge of Pvm	
"			4 1	50 1	30' L. P.L.	
3+00			4 94	49 25		℄
"			5 03	49 16		13' R.
"			5 40	48 79		26.2 R. Edge of Pvm
"			3 9	50 3		34' R.
"			5 39	48 80	20.5 L. Edge of P	
"			4 7	49 5	30' L. P.L.	
T. P.	5 77	54 66	5 30	48 89		

Profile Notes Red. ____ Plotted ____ Job No. 1681.10 Division No. ____ F. B. 1643 Pg. 201
No. ____ Date ____ Date ____ Survey of Mead [illegible]
X-Sec. Notes Chkd. ____ Checked ____ Survey by J.S. Coates Notes J.O. Date 3-16-[illegible]
No. ____ Date ____ Date ____ Map No. ____ Indexed ____ Date ____

76L298 307 8-53

PLEASE RETURN TO
LOS ANGELES COUNTY SURVEYOR
726 LOS ANGELES COUNTY ENGINEERING BLDG.

NOTE: ANY ADDITIONS OR CHANGES ON THIS SHEET MUST BE MADE OR CIRCLED IN RED INK, WITH DATE AND NAME OF PERSON MAKING CHANGE.

Do not extend notes this side of this line.

STATION	B. S.	H. I.	F. S.	ELEV.	DOWNEY AVE	
4+00		54 66	5 23	49 43		℄
"			5 37	49 29		13' R.
"			5 70	48 96		26' R. Edge of Pvm
"			4 1	50 6		34' R.
"			3 5	51 2		182' R.
"			5 72	48 94	20' L. Edge of Pvm	
"			4 75	49 91	30' L. P.L.	
"			3 8	50 9	130' L.	
5+00			5 10	49 56		℄
"			5 22	49 44		13' R.
"			5 64	49 02		26' R. Edge of Pvm
"			4 3	50 4		34' R
"			5 63	49 03	20' L. Edge of Pvm	
"			4 5	50 2	30' L. P.L.	
6+00			5 01	49 65		℄
"			5 07	49 59		13' R.
"			5 44	49 22		26' R. Edge of Pvm
"			4 0	50 7		34' R.
"			5 51	49 15	20' L. Edge of Pvm	
"			5 0	49 7	30' L. P.L.	
T. P.	5 40	54 58	5 48	49 18		

F. B. 1643 Pg. 202 Job No. 1684.10 Division No. ____ Notes Red. ____ Plotted ____ Profile
Survey of Hedda St. SS. Date ____ Date ____ No. ____
Survey by J. S. Coates Notes J.O. Notes Chkd. ____ Checked ____ X-Sec.
Indexed A. C. Johnson Date ____ Date ____ Date ____ No. ____

76L298 307 8-53

PLEASE RETURN TO
LOS ANGELES COUNTY SURVEYOR
726 LOS ANGELES COUNTY ENGINEERING BLDG.

NOTE: ANY ADDITIONS OR CHANGES ON THIS SHEET MUST BE MADE OR CIRCLED IN RED INK, WITH DATE AND NAME OF PERSON MAKING CHANGE.

Do not extend notes this side of this line.

STATION	B. S.	H. I.	F. S.	ELEV.	DOWNEY AVE	
6+98.0		54 58	4 96	49 62		℄
"			5 04	49 54		15.2 R. Edge of Conc Pvm
"			5 25	49 33		28.5 R. Edge of Pvm
"			3 5	51 1		34' R.
"			3 1	51 5		180' R.
"			5 01	49 57	13' L. Edge of Conc Pvm.	
"			5 29	49 29	23' L.	
"			3 5	51 1	30' L. R.L.	
			3 4	51 2	130' L.	
7+00			4 97	49 61		℄
7+41.7			4 48	50 10	44.2 L. Pvm Return	
7+45.0			4 27	50 31		47.6 R. Pvm Return
7+60.20			5 11	49 47		℄ int South ST
"			4 93	49 65		30' R.
"			4 19	50 39		50' R.
			5 11	49 47	30' L.	
			4 08	50 50	50' L.	
7+75			4 20	50 38		47.2 R. Pvm Return
7+75.5			4 24	50 34	44.3 L. Pvm Return	
8+00			5 05	49 53		℄
8+22.0			4 67	49 91		℄
			4 87	49 71		15' R. Edge of Conc Pvm
"			5 3	49 3		23' R.

Profile No. ____ Date ____ Notes Rod. ____ Plotted ____ Job No. 1661.10 Division No. ____
F. Sec. ____ Notes Chkd. ____ Date ____ Survey of Headlands ____ Date ____
No. ____ Date ____ Checked ____ Date ____ Survey by J.S. Coats Notes 18 Date 3-16-54
Map No. ____ Date ____

F. B. 16443 Pg. 203

76L298 307 8-53

PLEASE RETURN TO
LOS ANGELES COUNTY SURVEYOR
726 LOS ANGELES COUNTY ENGINEERING BLDG.

NOTE: ANY ADDITIONS OR CHANGES ON THIS SHEET MUST BE MADE OR CIRCLED IN RED INK, WITH DATE AND NAME OF PERSON MAKING CHANGE.

Do not extend notes this side of this line.

STATION	B. S.	H. I.	F. S.	ELEV.	DOWNEY AVE	
8+22		54 58	3 5	50 1		31' R.
"			3 9	50 7		180' R.
"			4 91	49 67	15' L. Edge of Same Pvm.	
"			5 2	49 4	21' L.	
"			4 4	50 2	25' L.	
"			3 7	50 9	130' L.	
8+47			4 06	50 52		℄
8+86			4 06	50 52		24.9 R. S Rim Bell MH
"			4 02	50 56		24.9 R. N Rim " "
"			13 11	41 47	Bot. duct of 12 ducts S.	Rod meas 4.06 9.05 13.11
"			13 07	41 51	" " 11 ducts N.	Rod meas. 4.02 9.05 13.07
9+00			3 90	50 68		℄
"			4 36	50 22		11' R Edge of Pvm
"			5 3	49 3		23' R.
"			4 1	50 5		30' R. P.L.
"			4 39	50 9	15' L. Edge of Pvm	
"			5 0	49 6	20' L.	
"			4 4	50 2	30' L. P.L.	
T.P.	5 41	56 10	3 89	50 69	—	
10+00			5 33	50 77		℄
"			5 75	50 35		11' R Edge of Pvm.

F. B. 1643 PG. 204 Job No. 1681.10 Division No. Notes Red. Plotted No. Profile
Survey of Hedda St. S.S. Date Date X-Sec.
Survey by J.S.C. Notes J.D. Notes Chkd. Checked No.
Indexed C. Johnson Date Date

76L298 307 8-53

PLEASE RETURN TO
LOS ANGELES COUNTY SURVEYOR
726 LOS ANGELES COUNTY ENGINEERING BLDG.

NOTE: ANY ADDITIONS OR CHANGES ON THIS SHEET MUST BE MADE OR CIRCLED IN RED INK, WITH DATE AND NAME OF PERSON MAKING CHANGE.

Do not extend notes this side of this line.

STATION	B. S.	H. I.	F. S.	ELEV.	DOWNEY AVE	
10+00		5610	6 6	49 5		23' R.
"			5 2	50 9		30' R. P.L.
"			5 85	50 25	10' L. Edge of Prm	
"			6 5	49 6	20' L.	
"			5 8	50 3	30' L. P.L.	
11+00			5 23	50 87		℄
"			5 71	50 39		11' R. Edge of Prm.
"			6 5	49 6		23' R.
"			5 4	50 7		30' R. P.L.
"			5 7	50 4		180' R.
"			5 84	50 26	10' L. Edge of Prm	
"			6 5	49 6	20' L.	
"			5 5	50 6	30' L. P.L.	
"			4 8	51 3	130' L.	
12+00			5 18	50 92		℄
"			5 68	50 42		11' R. Edge of Prm
"			6 4	49 7		23' R.
"			5 2	50 9		30' R. P.L.
"			5 64	50 46	10' L Edge of Prm	
"			6 4	49 7	20' L.	
"			5 0	51 1	30' L. P.L.	

Profile Notes Red. ____ Plotted ____ Job No. 16 H. 16 Division No. ____ F. B. 1643 Pg. 205
No. ____ Date ____ Date ____ Survey of Hedda St. SS
X-Sec. Notes Chkd. ____ Checked ____ Survey by J. S. Coates Notes J.D. Date 3-16-54
No. ____ Date ____ Date ____ Map No. ____ Indexed ____ Date ____
C. Johnson

76L298 307 8-53

PLEASE RETURN TO
LOS ANGELES COUNTY SURVEYOR
726 LOS ANGELES COUNTY ENGINEERING BLDG.

NOTE: ANY ADDITIONS OR CHANGES ON THIS SHEET MUST BE MADE OR CIRCLED IN RED INK, WITH DATE AND NAME OF PERSON MAKING CHANGE.

Do not extend notes this side of this line.

STATION	B. S.	H. I.	F. S.	ELEV.	DOWNEY AVE	
13+00		56.10	5.14	50.96		℄
"			5.41	50.69		11' R Edge of Prm
"			6.3	49.8		23' R
"			5.1	51.0		30' R. P.L.
"			5.61	50.49	10' L. Edge of Prm	
"			6.4	49.7	20' L.	
"			5.2	50.9	30' L. P.L.	
14+00			4.94	51.16		℄
"			5.35	50.75		12' R. Edge of Prm
14+20.00			4.98	51.12		℄
"			5.05	50.95		12' R.
"			5.92	50.08		30' R. Gut
"			5.08	51.02		30' R. Top Ch.
"			4.88	51.22		42' R. Top Ch.
"			5.65	50.45		42' R. Gut
"			5.11	50.99		53' R.
"			4.7	51.4		180' R.
"			5.51	50.59	10' L. Edge of Prm	
"			6.2	49.9	20' L.	
"			4.3	51.8	30' L. P.L.	
"			4.9	51.2	130' L.	

F. B. 1643 Pg. 206
Job No. 1681.10 Division No. Notes Red. Plotted Profile
Survey of Hedda St. S.S. Date Date No.
Survey by J.S.C. Notes J.C. Notes Chkd. Checked X-Sec.
Indexed C. Johnson Date Date Date No.

76L298 307 8-53

PLEASE RETURN TO
LOS ANGELES COUNTY SURVEYOR
726 LOS ANGELES COUNTY ENGINEERING BLDG.

NOTE: ANY ADDITIONS OR CHANGES ON THIS SHEET MUST BE MADE OR CIRCLED IN RED INK, WITH DATE AND NAME OF PERSON MAKING CHANGE.

Do not extend notes this side of this line.

STATION	B. S.	H. I.	F. S.	ELEV.	DOWNEY AVE.
BMET 28	5 81	56 16 / 57 12	4 79	51 31	BMET 28 Elev. 51.307 F.B. 1643-69 Downey Ave. (E. side) @ Andy St. 13T SPK. in W. Curb of Service Rd. 8' N. of ℄ of Andy St.
14+83			6 62	50 50	℄ = 55' OFF — Flow Line
14+90			6 55	50 57	15' R. INT. of flow lines
14+90			6 42	50 70	42" R. Gut. Frend N.E.C.R.
"			5 80	51 32	42" R. Top Cb. " " "
15+00			6 06	51 06	℄ = 55' OFF
15+17			5 81	51 31	℄ = 55' OFF
"			6 49	50 63	15' R. Gut. N. end N.E.C.R.
"			5 83	51 29	15' R. Top Cb. " " "
"			5 5	51 6	27' R. P.L.
"			5 3	51 8	82' R.
16+00			5 48	51 64	℄ = 55' OFF
"			6 26	50 86	15' R. Gut
"			5 66	51 46	15' R. Top Cb.
"			5 3	51 8	27' R. P.L.
"			5 74	51 38	13' L Gut
"			5 08	52 04	13' L Top Cb.
"			6 01	51 11	25' L Top Cb.
"			6 69	50 43	25' L Gut
"			6 22	50 90	40' L
"			5 88	51 24	55' L — ℄ of St.

Profile Notes Red. ____ Plotted ____ Job No. 16 SUR Division No. ____ F. B. 1643 PG. 207
No. ____ Date ____ Date ____ Survey of [illegible]
X-Sec. Notes Chkd. ____ Checked ____ Survey by J.S. Coates Notes J.C. Date 3-16-54
No. ____ Date ____ Date ____ Map No. ____ Indexed Johnson Date ____

76L298 307 8-53

PLEASE RETURN TO
LOS ANGELES COUNTY SURVEYOR
726 LOS ANGELES COUNTY ENGINEERING BLDG.

NOTE: ANY ADDITIONS OR CHANGES ON THIS SHEET MUST BE MADE OR CIRCLED IN RED INK, WITH DATE AND NAME OF PERSON MAKING CHANGE.

Do not extend notes this side of this line.

STATION	B. S.	H. I.	F. S.	ELEV.	Downey Ave
16+00		57 12	6 23	50 89	65' L. Edge of Prm
"			7 2	[illegible] 9	75' L
"			5 2	51 9	85' L. R.L.
16+13			5 74	51 38	21' L. S.R.m Bell system [illegible]
"			5 73	51 39	21' L. N.R.m " "
"			14 11	43 01	Bot. duct invert to 11 ducts S. {Rod 5.74 Meas. 8.37 / 14.11} {Rod 5.73 meas 8.37 / 14.10}
			14 10	43 02	" " " " " N
16+10			9 15	47 97	Elev. of cable going E. in box {Rod 5.73 Meas 3.42 / 9.15}
17+00			5 31	51 81	℄ = 55' OFF
17+07			5 34	51 78	℄ = 55' OFF
			6 13	51 99	15' R. Gut. S. end. S.E.S.R.
			5 45	51 67	15' R. Top ch. " " "
			5 1	52 [illegible]	27' R. R.L.
			5 0	52 [illegible]	80' R. back lot line.
			5 49	51 63	13' L. Gut
"			4 83	52 [illegible]9	[illegible] L. Top ch.
"			5 87	52 [illegible]5	25' L. Top ch.
"			6 55	5[illegible]	25' L. Top ch.
"			6 04	51 08	40' L.
"			5 76	51 36	55' L. = ℄ of St.
"			6 18	5[illegible]	[illegible] L. Edge of Prm

F. B. 1643 PG. 208 Job No. 1681.16 Division No. Notes Red. Plotted Date Checked Date No. Profile
Survey of Hedda St. SS Notes J.O. Date No. X-Sec.
Survey by J.S.C. Notes Chkd. Date No.
Indexed A. C. Johnson Date

76L298 307 8-53

PLEASE RETURN TO
LOS ANGELES COUNTY SURVEYOR
726 LOS ANGELES COUNTY ENGINEERING BLDG.

NOTE: ANY ADDITIONS OR CHANGES ON THIS SHEET MUST BE MADE OR CIRCLED IN RED INK, WITH DATE AND NAME OF PERSON MAKING CHANGE.

Do not extend notes this side of this line.

STATION	B. S.	H. I.	F. S.	ELEV.	Downey	Ave
17+07'		57 12	7 2	49 9	75' L.	
"			5 5	51 6	85' L. P.L.	
			6 1	51 0	185' L.	
17+34²			5 85	51 27		42² R. Gut. E. end S.E.C.R.
"			5 20	51 92		42² R. Top cb. " "
17+49²			5 32	51 80		℄ = 55' OFF Int. ARRAGE [illegible]
"			6 02	51 10		15' R. cross Gut.
"			5 60	51 52		27' R.
17 +64²			5 89	51 23		42² R. Gut. E. end N.E.C.R.
"			5 25	51 87		42² R. Top cb. " "
17+91²			5 20	51 92		℄ = 55' OFF
"			5 90	51 22		15' R. Gut. W. end N.E.C.R.
"			5 25	51 87		15' R. Top cb. " "
"			4 9	52 2		27' R. P.L.
"			4 9	52 2		82' R.
18+00			5 16	51 96		℄ = 55' OFF
"			5 33	51 79	13' L. Gut	
"			4 69	52 43	13' L. Top cb.	
"			5 80	51 32	25' L. Top cb.	
"			6 45	50 67	25' L. Gut	
			5 87	51 25	40' L.	

Profile No. ____ Notes Red. ____ Plotted ____ Job No. 1681 10 Division No. ____ F. B. 1643 Pg. 209
Date ____ Date ____ Survey of Heddy St. S.
X-Sec. No. ____ Notes Chkd. ____ Checked ____ Survey by J.S. Coates Notes JO Date 2-16-54
Date ____ Date ____ Map No. ____ Indexed C. Johnson Date ____

76L298 307 8-53

PLEASE RETURN TO
LOS ANGELES COUNTY SURVEYOR
726 LOS ANGELES COUNTY ENGINEERING BLDG.

NOTE: ANY ADDITIONS OR CHANGES ON THIS SHEET MUST BE MADE OR CIRCLED IN RED INK, WITH DATE AND NAME OF PERSON MAKING CHANGE.

Do not extend notes this side of this line.

STATION	B. S.	H. I.	F. S.	ELEV.	DOWNEY AVE	
18+00		57 12	5 57	51 55	55' L = ℄ of St	
"			5 91	51 21	65' L. Edge of Prm	
"			6 6	51 5	75' L.	
"			5 7	51 4	85' L. P.L.	
19+00			4 97	52 15		℄ [illegible]
			5 71	5[illegible] 21		15' R. Gut
			5 07	52 05		15' R. Top Ch
			4 6	52 5		27' R. P.L.
			5 22	5[illegible] 20	13' L. Gut.	
"			4 59	52 53	13' L. Top Ch	
"			5 67	5[illegible] 45	25' L. Top Ch	
"			6 35	50 77	25' L. Gut.	
"			5 83	5[illegible] 29	40' L.	
"			5 59	5[illegible] 53	55' L. = ℄ of St.	
"			6 10	5[illegible] [illegible]	65' L. Edge of Prm	
"			6 5	5[illegible] [illegible]	75' L.	
"			5 7	5[illegible] 1	85' L. P.L.	
BM ET 27			4 78	52 [illegible]	BM ET 27 Elev. = 52.329 F.B. 1643-68	
	5 21	57 55			Downey Ave (E. Side) @ Arabella St	
					BT SPK. in W. Curb of Service Rd 4' S of ℄	
					of Arabella St.	

F. B. 1643 Pg. 210 Job No. 1681.10 Division No. ____ Notes Red. ____ Plotted ____ Profile
Survey of Hedda St. S.S. Date ____ Date ____ No. ____
Survey by J.S.C. Notes J.O. Notes Chkd. ____ Checked ____ X-Sec.
Indexed C. Johnson Date ____ Date ____ Date ____ No. ____

76L298 307 8-53

PLEASE RETURN TO
LOS ANGELES COUNTY SURVEYOR
726 LOS ANGELES COUNTY ENGINEERING BLDG.

NOTE: ANY ADDITIONS OR CHANGES ON THIS SHEET MUST BE MADE OR CIRCLED IN RED INK, WITH DATE AND NAME OF PERSON MAKING CHANGE.

Do not extend notes this side of this line.

STATION	B. S.	H. I.	F. S.	ELEV.	DOWNEY AVE	
19+80#		57 55	5 22	52 33		℄ = 55' OFF
"			6 00	51 55		15' R. Gut. S. End S.E.
"			5 35	52 20		15' R. Top Cb. " "
"			5 18	52 37		27' R. P.L.
			4 6	53 0		82' R.
20+00			5 22	52 33		℄ = 55' OFF
"			5 54	52 01	13' L. Gut.	
"			4 89	52 66	13' L. Top Cb.	
"			6 07	51 48	25' L. Top Cb.	
"			6 73	50 82	25' L. Gut.	
"			6 25	51 30	40' L.	
"			5 92	51 63	55' L. = ℄ of St	
"			6 36	51 19	65' L. Edge of Pvm	
"			7 1	50 5	75' L.	
"			6 1	51 5	85' L. P.L.	
"			6 1	51 5	185' L.	
20+08			5 76	51 79		42' R. Gut. E. end S.E.
"			5 10	52 45		42' R. Top Cb. " "
20+23			5 22	52 33		℄ = 55' OFF Int. Hungerford St.
"			5 87	51 68		15' R. Cross Gut.
"			5 55	52 00		27' R.

Profile Notes Red. ____ Plotted ____ Job No. 1681 Division No. ____ F. B. 1643 Pg. 311
No. ____ Date ____ Date ____ Survey of Hedda St. S.S.
X-Sec. Notes Chkd. ____ Checked ____ Survey by J.S. Coates Notes J.O. Date 3-16-54
No. ____ Date ____ Date ____ Map No. ____ Indexed G. Johnson Date ____

76L298 307 8-53

PLEASE RETURN TO
LOS ANGELES COUNTY SURVEYOR
726 LOS ANGELES COUNTY ENGINEERING BLDG.

NOTE: ANY ADDITIONS OR CHANGES ON THIS SHEET MUST BE MADE OR CIRCLED IN RED INK, WITH DATE AND NAME OF PERSON MAKING CHANGE.

Do not extend notes this side of this line.

STATION	B. S.	H. I.	F. S.	ELEV.	Downey Ave	
20+38		57 55	575	51 80		42'R gutt
"			506	52 49		42'R Top E. end N.E.C.R.
20+64?			522	52 33		℄ = 55' OFF
"			580	51 75		15'R gutt
"			509	52 46		15'R Top cb N end N.E.C.R.
"			50	52 6		27'R P/L
			45	53 1		82'R back lot Line
21+00			521	52 34		℄ = 55' OFF
"			584	51 71		15'R gutt
"			524	52 31		15'R Top cb
"			49	52 7		27'R P/L
"			562	51 93	13'L gutt	
"			500	52 55	13'L Top curb	
"			596	51 59	25'L Top curb	
"			662	50 93	25'L gutt	
"			625	51 30	40'L	
"			606	51 49	55'L ℄ of St.	
"			642	51 13	66'L edge pav	
"			70	51 [illegible]	75'L flow Line	
"			60	51 [illegible]	85'L P/L	
22+00			548	52 07		℄ = 55' OFF

F. B. 1643 PG. 212
Job No. 1681.10 Division No. Notes Red. Plotted Profile
Survey of Hedda St. S.S. Date Date No.
Survey by J.S.C. Notes J.S.C. Notes Chkd. Checked X-Sec.
Indexed C. Johnson Date Date Date No.

76L298 307 8-53

PLEASE RETURN TO
LOS ANGELES COUNTY SURVEYOR
726 LOS ANGELES COUNTY ENGINEERING BLDG.

NOTE: ANY ADDITIONS OR CHANGES ON THIS SHEET MUST BE MADE OR CIRCLED IN RED INK, WITH DATE AND NAME OF PERSON MAKING CHANGE.

Do not extend notes this side of this line.

STATION	B. S.	H. I.	F. S.	ELEV.	Downey Ave	
22+00		57 55	6 10	51 45		15R gutter
"			5 46	52 09		15'R Top curb
"			5 2	52 4		27'R P/L
"			6 00	51 55	13'L gutt.	
"			5 32	52 23	13'L Top cb.	
"			5 85	51 70	25'L " "	
"			6 50	51 05	25'L gutt.	
"			6 12	51 43	40'L	
"			5 86	51 69	55'L = ℄ of st.	
"			6 18	51 37	66'L edge pav	
"			6 8	50 8	75'L flow line	
"			5 6	52 0	85'L P/L	
T.P.	5 49	56 99	6 05	51 50		
22+54.5			5 34	51 65		℄
"			5 71	51 28		15'R gutt.
"			5 09	51 90		15'R Top S. end S.E. C.R.
"			4 7	52 3		27'R P/L
"			4 6	52 4		82'R back lot line
22+61.2			5 80	51 19	13'L gutt.	
"			5 13	51 86	13'L Top cb @ return	
"			5 22	51 77	25'L " " " "	

Profile Notes Red. ____ Plotted ____ Job No. 16 81 13 Division No. ____ F. B. 1643 Pg. 213
No. ____ Date ____ Date ____ Survey of Hedda St. S.S.
X-Sec. Notes Chkd. ____ Checked ____ Survey by J.S.C. Notes J.S.C. Date 3/16/54
No. ____ Date ____ Date ____ Map No. ____ Indexed C. Johnson Date ____

76L298 307 8-53

PLEASE RETURN TO
LOS ANGELES COUNTY SURVEYOR
726 LOS ANGELES COUNTY ENGINEERING BLDG.

NOTE: ANY ADDITIONS OR CHANGES ON THIS SHEET MUST BE MADE OR CIRCLED IN RED INK, WITH DATE AND NAME OF PERSON MAKING CHANGE.

Do not extend notes this side of this line.

STATION	B. S.	H. I.	F. S.	ELEV.	Downey Ave.	
22+61²		5699	589	51 10	25'L Top cb @ return on Is.	
22+71			586	51 13	13'L INT. of Gutt.	flow Line
22+76⁵			587	51 12		℄ = 55' OFF flow Line
22+79²			588	51 11		15'R gutt. int
"			585	51 14		42³R gutt. @ C.R
"			522	51 77		42³R
23+00			550	51 49		℄ = 55 OFF INT. Hedda st
"			532	51 67		42'R
"			575	51 24	11'L edge Conc.	
"			585	51 14	25'L gutt.	
"			546	51 53	40'L	
"			532	51 67	55'L = ℄ of st.	
"			555	51 44	66'L edge Pav.	
"			59	51 1	75'L flow Line	
"			43	51 7	85L P/L	
"			52	51 8	185'L	
23+18²			582	51 17		℄ = 55 off = flow Line
"			579	51 20		15'R int. flow Line
"			580	51 19		44²R gutt.
"			511	51 88		44²R Top E. end N.E.C.R
"			584	51 15	27'L int. flow Lines	

F. S. 1643 Pg. 214 Job No. 1681.10 Division No. Notes Red. Plotted Profile
Survey of Hedda St. S.S. Date Date No.
Survey by J.S. COATES Notes J.S.C. Notes Chkd. Checked X-Sec.
Indexed C. Johnson Date Date Date No.

76L298 307 8-53

PLEASE RETURN TO
LOS ANGELES COUNTY SURVEYOR
726 LOS ANGELES COUNTY ENGINEERING BLDG.

NOTE: ANY ADDITIONS OR CHANGES ON THIS SHEET MUST BE MADE OR CIRCLED IN RED INK, WITH DATE AND NAME OF PERSON MAKING CHANGE.

Do not extend notes this side of this line.

STATION	B. S.	H. I.	F. S.	ELEV.	Downey Ave	
23+36.8		56 99	561	51 38	13'L gutt.	S. end Island
"			498	52 01	13'L Top curb	
"			514	51 85	25'L gutt.	
"			576	51 23	25'L Top curb	
23+45°			518	51 81		℄ = 55 OFF
"			561	51 38		15'R gutt.
"			495	52 04		15'R Top N. end M.E.C.R.
"			47	52 3		27'R P/L
"			43	52 7		82'R back lot Line
+64.4			551	51 48	30.8 L S. Rim Tel. M.H.	
"			549	51 50	" N. Rim " "	
			1046	46 53	Bot. duct invert of 8 ducts S.	Rod meas 5.51 / 4.95 / 10.46
			1044	46 55	" " " " " N	Rod meas 5.49 / 4.95 / 10.44
+67.3			825	48 74	Elev. of Conduct to W.	Rod meas 5.50 / 2.75 / 8.25
24+00			481	52 18		℄
"			548	51 51		15'R gutt
"			483	52 16		15'R Top cb
"			44	52 6		27'R P/L
"			520	51 79	13'L gutt	
"			453	52 46	13'L Top cb	
"			515	51 84	25'L Top cb.	

Profile No. ____ Date ____ Notes Red. ____ Plotted ____ Date ____ Job No. 1681.18 Division No. ____ Survey of Hedda St. S.J. Survey by J.S.C. Notes J.S.C. Date 3/16/54 Map No. ____ Indexed ____ Date ____

X-Sec. No. ____ Date ____ Notes Chkd. ____ Checked ____ Date ____

F. B. 1643 Pg. 215

76L298 307 8-53

PLEASE RETURN TO
LOS ANGELES COUNTY SURVEYOR
726 LOS ANGELES COUNTY ENGINEERING BLDG.

NOTE: ANY ADDITIONS OR CHANGES ON THIS SHEET MUST BE MADE OR CIRCLED IN RED INK, WITH DATE AND NAME OF PERSON MAKING CHANGE.

Do not extend notes this side of this line.

STATION	B. S.	H. I.	F. S.	ELEV.	Downey Ave
24+00		56 99	5 81	51 18	25'L gutt.
"			5 33	51 66	40'L
"			5 24	51 75	55'L = ℄ of St.
"			5 47	51 52	66'L edge pav.
"			5 8	51 2	75'L flow line
"			4 3	52 7	85'L P/L
BM ET 24			4 15	52 ~~84~~ 82	B.M. ET 24 Elev 52.823 per F.B. 1643/68
	4 76	57 58			Downey Ave. (E. Side) @ La Jara St. Bt. Spk. in W. curb of Service Rd. 4'S. of ℄ of La Jara St.
25+00			5 21	52 37	℄=55' OFF
"			5 51	52 07	13'L. Gut
"			4 86	52 72	13'L. Top cb
"			5 60	52 98	25'L. Top. cb
"			6 28	51 30	25'L Gut.
"			5 88	51 70	40'L.
"			5 68	52 90	55'L. = ℄ ST.
"			5 79	52 79	65'L. Edge of Pvm
"			5 9	52 7	75'L.
"			5 3	52 3	85'L. P.L.
25+05.5			5 20	52 38	℄=55' OFF
"			5 92	52 66	15'R. Gut. S end S.F. C.R.
"			5 22	52 36	15'R. Top Cb. " "

F. B. 1643 Pg. 216 Job No. 1681.10 Division No. Notes Red. Plotted Profile
Survey of Hedda St. S.S. Date Date No. X-Sec.
Survey by J.S. Coates Notes J.O. Notes Chkd. Checked
Indexed C. Johnson Date Date No.

76L298 307 8-53

PLEASE RETURN TO
LOS ANGELES COUNTY SURVEYOR
726 LOS ANGELES COUNTY ENGINEERING BLDG.

NOTE: ANY ADDITIONS OR CHANGES ON THIS SHEET MUST BE MADE OR CIRCLED IN RED INK, WITH DATE AND NAME OF PERSON MAKING CHANGE.

Do not extend notes this side of this line.

STATION	B. S.	H. I.	F. S.	ELEV.	DOWNEY AVE	
25+05.5		57 58	4 9	52 7		27' R. P.L.
"			4 8	52 8		82' R.
25+32.6			5 69	51 89		41.3 R. Gut. E. end S.E.C.R.
"			5 00	52 58		41.3 R Top Cb.
25+47.49			5 12	52 46		℄ = 55' off Int LAJARA ST.
"			5 82	51 76		15' R.
"			5 46	52 12		27' R
25+62.6			5 68	51 90		42.4 R. Gut. E end N.E.C.R.
			5 00	52 58		42.4 R. Top Cb. " "
25+89.8			4 89	52 69		℄ = 55' off
			5 70	51 88		15' R. Gut. N. end N.E.C.R.
			5 04	52 54		15' R. Top Cb. "
			4 8	52 8		27' R. P.L.
			4 6	53 0		82' R.
26+00			4 94	52 64		℄
"			5 24	52 34	13' L. Gut.	
"			4 57	53 01	13' L. Top Cb.	
"			5 50	52 08	25' L. Top Cb.	
"			6 17	51 41	25' L. Gut.	
"			5 73	51 85	40' L.	
"			5 52	52 06	55' L. = ℄ ST	

Profile Notes Red. ____ Plotted ____ Job No. 16613 Division No. ____ F. B. 16613 Pg. 217
No. ____ Date ____ Date ____ Survey of Hedda St. S.
X-Sec. Notes Chkd. ____ Checked ____ Survey by J.S. Coates Notes J.C. Date 3-16-54
No. ____ Date ____ Date ____ Map No. ____ Indexed C. Johnson Date ____

76L298 307 8-53

PLEASE RETURN TO
LOS ANGELES COUNTY SURVEYOR
726 LOS ANGELES COUNTY ENGINEERING BLDG.

NOTE: ANY ADDITIONS OR CHANGES ON THIS SHEET MUST BE MADE OR CIRCLED IN RED INK, WITH DATE AND NAME OF PERSON MAKING CHANGE.

Do not extend notes this side of this line.

STATION	B. S.	H. I.	F. S.	ELEV.	DOWNEY AVE	
26+00		57 58	5 81	51 77	65' L. Edge of Pvm	
"			6 0	5[illegible] 6	75' L flow line	
"			5 7	[illegible] 9	85' L P.L.	
"			5 0	[illegible]	185' L	
27+00			4 79	52 79		℄ = 55' OFF
"			5 46	5[illegible] 12		15' R. Gut
"			4 82	5[illegible] 76		15' R Top Cb
"			4 6	53 0		27' R P.L.
"			5 15	52 43	13' L. Gut	
"			4 50	53 08	13' L. Top Cb.	
"			5 46	5[illegible] 12	25' L. Top Cb	
"			6 10	51 48	25' L. Gut.	
"			5 67	51 91	40' L.	
"			5 54	52 04	55' L = ℄ ST.	
"			5 88	51 70	65' L. Edge of Pvm	
"			6 3	51 3	75' L.	
"			5 7	5[illegible] 9	85' L. P.L.	
T. P.	5 17	58 10	4 65	52 93		
27+50			5 21	52 89		℄ = 55' OFF
"			5 86	52 24		15' R. Gut. S. and S.E. CR
"			5 19	52 91		15' R. Top Cb " "

F. B. 1643 Pg. 218 Job No. 1681 16 Division No. Notes Red. Plotted Profile
Survey of Hedda St. S.S. Date Date No. X-Sec.
Survey by J.S.C. Notes J.C. Notes Chkd. Checked
Indexed K. C. Johnson Date Date Date No.

8 307 8-53

PLEASE RETURN TO
LOS ANGELES COUNTY SURVEYOR
726 LOS ANGELES COUNTY ENGINEERING BLDG.

NOTE: ANY ADDITIONS OR CHANGES ON THIS SHEET MUST BE MADE OR CIRCLED IN RED INK. WITH DATE AND NAME OF PERSON MAKING CHANGE.

Do not extend notes this side of this line.

STATION	B. S.	H. I.	F. S.	ELEV.	DOWNEY AVE	
27+50		58 10	4 9	53 2		27' R. PL.
			4 6	53 5		82' R.
27+76 E			5 80	52 30		41 E R. Gut. E. end SE. C.R.
"			5 12	52 98		41 E R. Top Ch " " "
27+95			5 32	52 78		℄ 55' OFF int Allington ST
			5 22	52 88		27' R.
			5 80	52 30	13' L. Gut.	
			5 22	52 88	13' L. Top Ch.	
			5 87	52 23	25' L. Top Ch.	
			6 50	51 60	25' L. Gut.	
			6 08	52 02	40' L.	
			5 85	52 25	55' L. = ℄ ST.	
			6 34	51 76	65' L. Edge of Pvm	
"			6 8	51 3	75' L.	
"			6 0	52 1	85' L. P.L.	
"			5 8	52 3	185	
BMTE 23			5 21	52 89	BMTE 23 Elev. = 52.914	F.B 1643-68
					Downey Ave (E. Side) @ Allington ST.	
					BT. SPK. 1 W. Curb of Service Rd. 4' S. of ℄ of Allington ST.	

Profile Notes Red. ____ Plotted ____ Job No. 1683 Division No. ____ F. B. 1643 Pg. 219
No. ____ Date ____ Date ____ Survey of Hedda ST. S.S.
X-Sec. Notes Chkd. ____ Checked ____ Survey by J.S. Coates Notes J.O. Date 3-16-54
No. ____ Date ____ Date ____ Map No. ____ Indexed Johnson Date ____

F. B. 1643 Pg. 220 Job No. 1686 10 Division No. _____ Notes Red. _____ Plotted _____ Profile

Survey of Hedda ST. SS Date _____ Date _____ No. _____

Survey by JSE Notes JC Notes Chkd. _____ Checked _____ X-Sec.

Indexed _____ Date _____ Date _____ Date _____ No. _____

STATION	B. S.	H. I.	F. S.	ELEV.

Do not extend notes this side of this line.

PLEASE RETURN TO

LOS ANGELES COUNTY SURVEYOR

726 LOS ANGELES COUNTY ENGINEERING BLDG.

NOTE: ANY ADDITIONS OR CHANGES ON THIS SHEET MUST BE MADE OR CIRCLED IN RED INK, WITH DATE AND NAME OF PERSON MAKING CHANGE.

76L298 307 8-53

NOTES RED. _____ JOB NO. 195434 SURVEY OF 219th Pl.
DATE _____ SURVEY BY J.L. Wiley
NOTES CHKD. _____ NOTES BY J.L.W. DATE 1/25/57
DATE _____ INDEXED C. Johnson DATE 2-7-57

F. B. 1643 PG. 32

DESCRIPTION	ADJ. ELEV.	3RD RUN	2ND RUN	DIFF.	1ST RUN	B.M.
C.K. 195434						
219th Pl.						
BENCH MARK LEVELS on						
Main St. & 219th Pl. from						
Carson St. to 220th St. &						
Main St to W. end of 219th Pl.						
	1/25/57					
		W. Wiley St.				
		Maldonado				
		Nunez				
		Bela.				

NOTE: ANY ADDITIONS OR CHANGES ON THIS SHEET MUST BE MADE OR CIRCLED IN RED INK, WITH DATE AND NAME OF PERSON MAKING CHANGE.

Do not extend notes this side of this line

PLEASE RETURN TO
LOS ANGELES COUNTY SURVEYOR
725 LOS ANGELES COUNTY ENGINEERING BLDG.

765420 353 3-51

76S420 353 3-51

PLEASE RETURN TO
LOS ANGELES COUNTY SURVEYOR
725 LOS ANGELES COUNTY ENGINEERING BLDG.

NOTE: ANY ADDITIONS OR CHANGES ON THIS SHEET MUST BE MADE OR CIRCLED IN RED INK, WITH DATE AND NAME OF PERSON MAKING CHANGE.

Do not extend notes this side of this line

B.M.	1ST RUN	DIFF.	2ND RUN	3RD RUN	ADJ. ELEV.	DESCRIPTION
Fd MM25	35.432				35.432	Fd BMMM25. Elev. 35.432. F.B. 1213/156.
+	4842		4.812			Main St. & 220th St. (to East) @ ℄ Inter.
⊼	40.274	-0.089	0.087		-0.0880	Cut Spk in Pav't, 11' E & 2' S. of ℄ Inter
—	4931		4.899			
Fd MM25A	35.343				35.346	Fd BMMM25A. El. 35.346 F.B. 1213/156
+	5080		5.049			Main St. & 220th St. (to West) @ ℄ Inter.
⊼	40.423	+0348	0.346		+0.3470	C. Spk in Pvt. 11' W. & 6.5' N. of ℄ Inter.
—	4.732		4.703			
T.P.	35.691					
+	5103		5081			
⊼	40.794	+0243	0.243		+0.2430	+.0019
—	4860		4838		35.938	
Fd MM28	35.934				~~35.9360~~	Fd BMMM28 El. ~~36.016~~ 35.938 F.B. 1213/156
+	4927		4.889			220th St (N. Side) 450'± W. of ℄ Main St
⊼	40.861	+0162	0.162		+0.1620	Bt. Spk. in Conc. Walk to Ho. # 141.
—	4765		4.727			
T.P.	36.096					
+	4667		4628			
⊼	40.763	-0.060	0.061		-0.0605	+.0031
— set	4727		4.689			
BMMM25B	36.036				36.0375	set BMMM25B
+	3.912		3.887			219th Pl. (N. Side) 400'± W. of Main St
⊼	39.948	-0868	0.865		-0.8665	Bt Spk in Walk to Hse. # 135. (10' S. of Hse).
—	4780		4.752			
T.P.	35168					
+	4808		4.770			
⊼	39.976	-0.130	0.129		-0.1295	+.0043
— set	4938		4899		35.046	set
BMMM25C	35.038				~~35.0415~~	BMMM25C

See Next Pg.

JOB NO. 195434 SURVEY OF 219th Pl.
SURVEY BY J.L. Willey
NOTES BY J.L.W. DATE 1/25/57
INDEXED C. Johnson DATE
NOTES RED. DATE
NOTES CHKD. DATE

F.B. 1643 Pg. 212

76S420 353 3-51

PLEASE RETURN TO
LOS ANGELES COUNTY SURVEYOR
725 LOS ANGELES COUNTY ENGINEERING BLDG.

NOTE: ANY ADDITIONS OR CHANGES ON THIS SHEET MUST BE MADE OR CIRCLED IN RED INK, WITH DATE AND NAME OF PERSON MAKING CHANGE.

Do not extend notes this side of this line

B.M.	1ST RUN	DIFF.	2ND RUN	3RD RUN	ADJ. ELEV.	DESCRIPTION
set BMMM25C	35.038			+0048	~~35.0415~~	set BMMM25C
+	4.570		4.502		35.046	Main St. & 219th Pl. S.W. Cor.
⊼	39.608	-0.414	0.416		-0.4150	Bt. Spk. in Walk, 7' E. of N.E. Cor. of Bldg.
−	4.984		4.918			
T.P.	34.624					
+	4.378		4.338			
⊼	39.002	-0.523	0.524		-0.5235	
−	4.901		4.862			
T.P.	34.101					
+	4.390		4.481			
⊼	38.491	+0.451	0.451		+0.4510	+.0062
− set	3.939		4.030		34.560	set
BMMM25D	34.552				~~34.5540~~	BMMM25D
+	4.250		4.181			Main St. (E Side) 500' ± S of Carson St.
⊼	38.802	-0.601	0.604		-0.6025	Bt Spk in Walk, 7' N.W. of S.W. Cor Store Bldg #21300
−	4.851		4.785			
T.P.	33.951					
+	4.940		4.890			
⊼	38.891	+0.340	0.340		+0.3400	
−	4.600		4.550			
T.P.	34.291					
+	4.287		4.263			
⊼	38.578	+0.017	0.016		+0.0165	+.0080
− set	4.270		4.247		34.316	set
BMMM25E	34.308				~~34.3080~~	BMMM25E
+	4.027		3.996			Main St. & Carson St. N.W. Cor.
⊼	38.335	-1.443	1.443		-1.4430	Bt Spk. in N.E. Cor Conc. Slab to Gas pumps
−	5.470		5.439			
T.P.	32.865					

NOTES RED. ____ JOB NO. 195434 SURVEY OF 219th Pl.
DATE ____ SURVEY BY J.L. Willey
NOTES CHKD. ____ NOTES BY J.L.W. DATE 1/25/57
DATE ____ INDEXED ____ C. Johnson DATE ____

F.B. 1643 PG. 223

7.00450 353 3-51

PLEASE RETURN TO
LOS ANGELES COUNTY SURVEYOR
725 LOS ANGELES COUNTY ENGINEERING BLDG.

NOTE: ANY ADDITIONS OR CHANGES ON THIS SHEET MUST BE MADE OR CIRCLED IN RED INK, WITH DATE AND NAME OF PERSON MAKING CHANGE.

Do not extend notes this side of this line

JOB NO. 1954.34 SURVEY OF 2 1976 P.L.
SURVEY BY J.L. Willey
NOTES BY J.L.W. DATE 1/25/77
INDEXED J. C. Johnson DATE
NOTES RED. DATE
NOTES CHKD. DATE

F.B. 1643 Pg. 224

B.M.	1ST RUN	DIFF.	2ND RUN	3RD RUN	ADJ. ELEV.	DESCRIPTION
T.P.	32.865					
+	5403		5390			
Π	38.268	+1.133	1.132		+1.1325	
−	4270		4258			+ .013/21
T.P.	33.998					
+	4281		4241			
Π	38.279	−0.091	0.090		−0.0905	
−	4372		4331			
T.P.	33.907					
+	4862		4829			
Π	38.769	+0.642	0641		+0.6415	+.0105
− Fd	4220		4188		34.559	Fd
BMMM25D	34.549				~~34.5485~~	BMMM25D El. 34.552 See Pg. 24
+	4079		4051	3.981		Main St. (E Side) 500'± S of Carson St
Π	38.628	−0.491	~~0.498~~	0.491	−0.4910	Bt Spk in walk, 7' to NW of S.W. Cor. Bldg ℄ 218.00
−	4.570		4549	4.472		
T.P.	34.058					
+	4.810		4.774			
Π	38.868	−0.108	0.106		−0.1070	
−	4918		4880			
T.P.	33.950					
+	5170		5150			
Π	39.120	+1.080	1.083		+1.0815	+.0124
− Fd	4090		4067		35.046	Fd
BMMM25C	35.030				~~35.0320~~	BMMM25C Elev. 35.038 See Pg. 24
+	5139		5.098			Main St. E 214'± S of S.W. Cor.
Π	40.169	+0.300	0.302		+0.3010	Bt Spk in walk, 1' E of N.E. Cor. of Bldg.
− Fd	4.839		4.796		35.346	Fd
BMMM25A	35.330				~~35.3330~~	BMMM25A Elev. 35.346 F.B. 1643-23
						Main St. E 220'± S of Carson St. (Ped. Walk) @ ℄ later
						Bt Spk in Ped. N.W. of ℄ later.

Notes Ck'd by Gall	Survey of 219th Pl
Map No.	JN 030300 Tape 10172 Std 68
Office Work	Surveyed by JL Willey
Checked	Notes JLW Date 1/25/57
Date	Indexed R. C. Johnson 8-7-57

F. B. 1643 Pg 231

J.N. 0303.00
C.I. 1954.34
219th ST
℄ SURVEY

1/25/57
Willey J.L.
Maldonado
Nunez
Beld.

Note: Any Additions or Changes on This Sheet Must be Made or Circled in Red Ink With Date and Name of Person Making Change.

PLEASE RETURN TO
LOS ANGELES COUNTY ENGINEER
700 LOS ANGELES COUNTY ENGINEERING BLDG.

Do not extend this side of this File.

76F3098 S&E #247 1-56

PLEASE RETURN TO
LOS ANGELES COUNTY ENGINEER
700 LOS ANGELES COUNTY ENGINEERING BLDG.

Note: Any Additions or Changes on This Sheet Must be Made or Circled in Red Ink With Date and Name of Person Making Change.

Do not extend this side of this line

W.S. 28, B-1

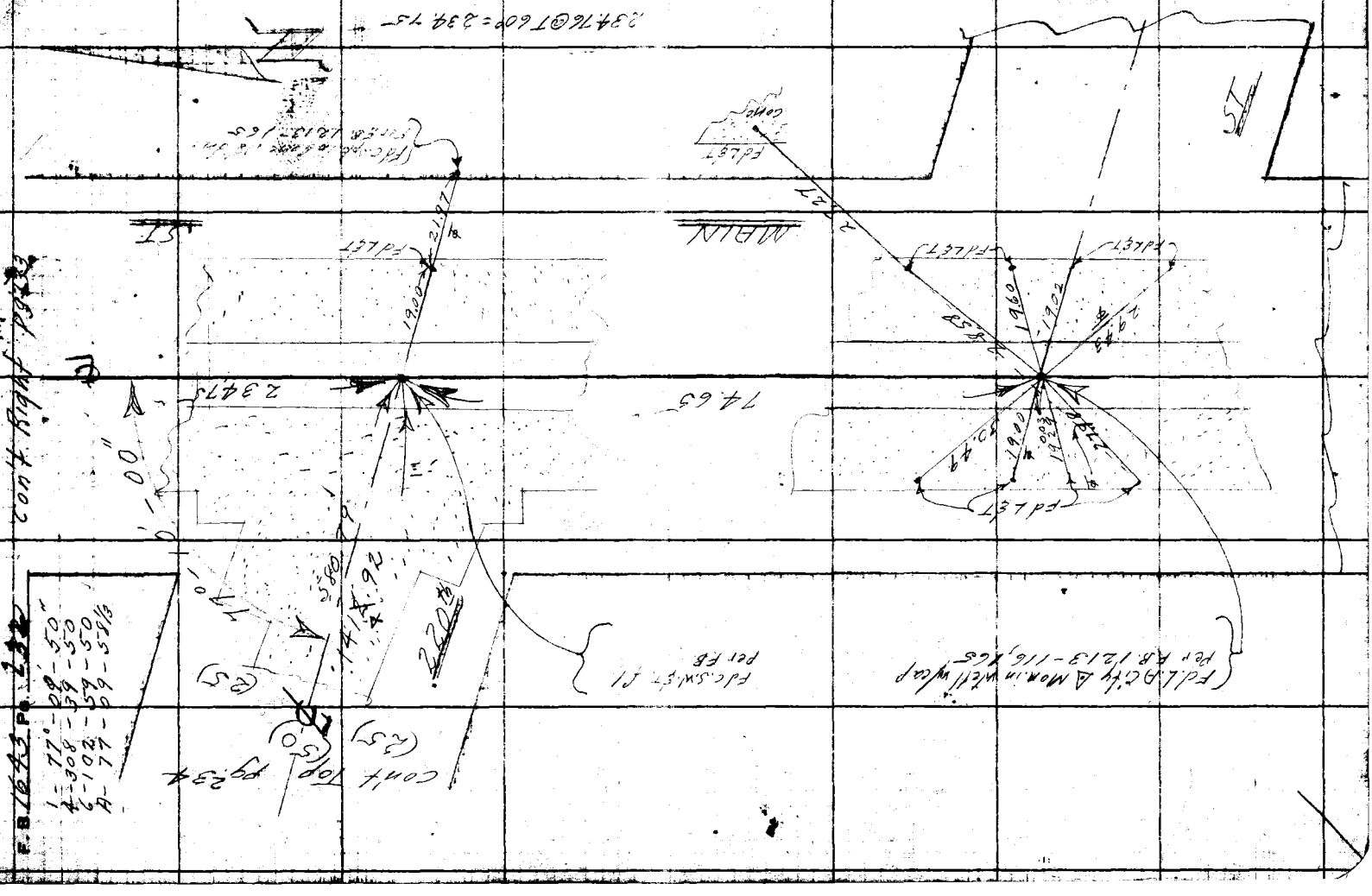

Notes Ck'd by Galli	Survey of 219th Pl	F. B 1643 Pg. 233
Map No.	JN 0303.00 Tape 0172 Std 68 °F	
Office Work	Surveyed by J.L. Willey	
Checked	Notes J.L.W. Date 7/26/57	
Date	Indexed A. C. Johnson	

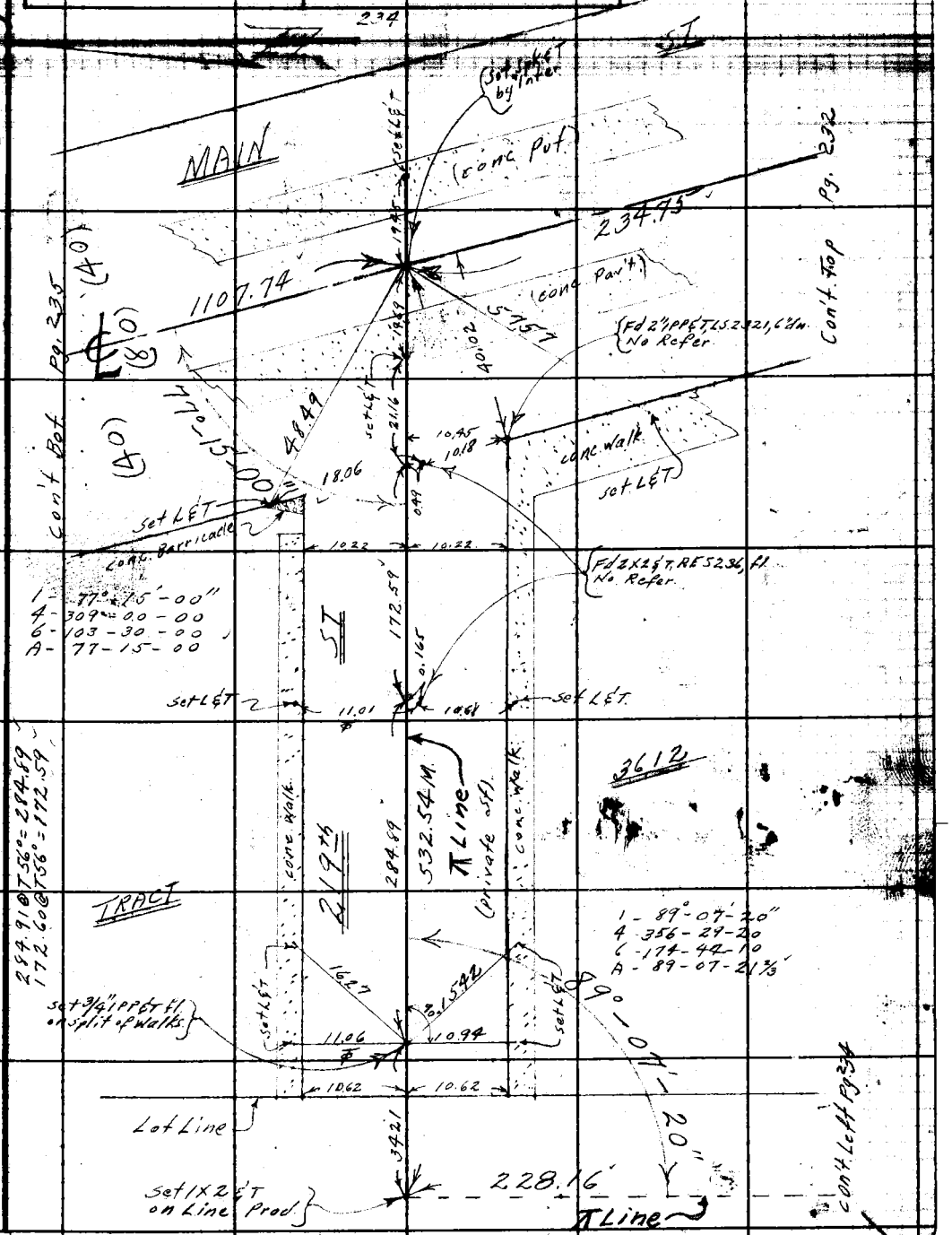

Note: Any Additions or Changes on this Sheet Must be Made or Circled in Red Ink With Date and Name of Person Making Change.

Do not extend this side of this line.

PLEASE RETURN TO
LOS ANGELES COUNTY ENGINEER
700 LOS ANGELES COUNTY ENGINEERING BLDG.

76F309S S&E #247 1-56


F. B. 1648 Pg. 234
Con't Left Pg. 232
228.18 @ T54° = 228.16
(50)
(25)
(25)
580.79
580.83 @ T58° = 580.79
Line
228.16
Con't Bot. Right Pg. 23
Set spk in Pav't on line, @ random
1 - 89° - 02' - 20"
4 - 356 - 09 - 10
6 - 174 - 13 - 40
A - 89 - 02 - 16 3/8
220th
20.00
20.00
20.02
20.00
Fd L&T
Fd L&T
(50)
(25)
(25)
MONETA
AVE
Fd S.&W. in lead
F.B. 1213 - 163
W.S. 28 B-1
PLEASE RETURN TO
LOS ANGELES COUNTY ENGINEER
700 LOS ANGELES COUNTY ENGINEERING BLDG.
Do not extend this side of this line.
Note: Any Additions or Changes on This Sheet Must be Made or Checked in Red Ink With Date and Name of Person Making Change.

Notes Ck'd by Galli	Survey of 219th Pl
Map No.	JN [illegible] Tape [illegible] Std. [illegible]
Office Work	Surveyed by J.L. Willey
Checked	Notes J.P.W. Date [illegible]
Date	Indexed C. Johnson

F. B. 1643 Pg. 235

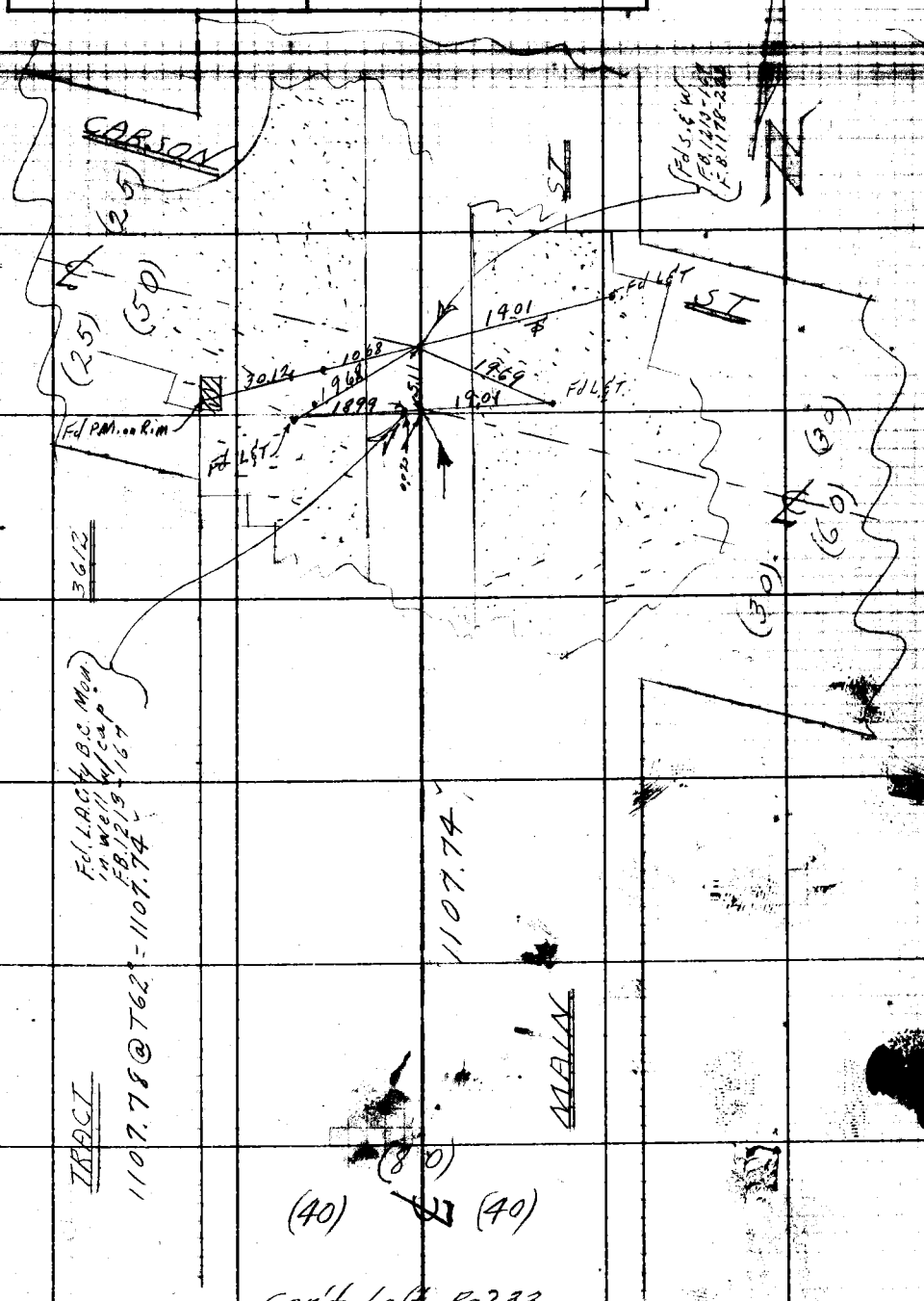

Con't. Left Pg. 233

Note: Any Additions or Changes on This Sheet Must be Made or Circled in Red Ink With Date and Name of Person Making Change.

Do not extend this side of this line.

PLEASE RETURN TO
LOS ANGELES COUNTY ENGINEER
700 LOS ANGELES COUNTY ENGINEERING BLDG.

76F3095 S&E #247 1-56

PLEASE RETURN TO
LOS ANGELES COUNTY ENGINEER
700 LOS ANGELES COUNTY ENGINEERING BLDG.

Note: Any Additions or Changes on This Sheet Must be Made or Circled in Red Ink With Date and Name of Person Making Change.

Do not extend this side of this line.

F. B. 1643 Pg. 276

Notes Ck'd by	Survey of 219th Pl
Map No.	JN 1954.94 Tape Std. °F
Office Work	Surveyed by J.L. Willey
Checked	Notes JLW Date 2/1/57
Date	Indexed K. C. Johnson

F. B. 16.43 Pg. 237

FEB 7 '57

C.I. 1954.94

219th PL.

TOPOGRAPHY

on

MAIN ST

from

220th ST to Carson ST

2/1/57

Willey J.L.

Maldonado

Nunez

Beld

Note: Any Additions or Changes on this Sheet Must be Made or Circled in Red Ink With Date and Name of Person Making Change.

Do not extend this side of this line.

PLEASE RETURN TO

LOS ANGELES COUNTY ENGINEER

700 LOS ANGELES COUNTY ENGINEERING BLDG.

76F309S S&E #247 1-56

Con't. Bot. pg 39

F. B. 1643 Pg. 238

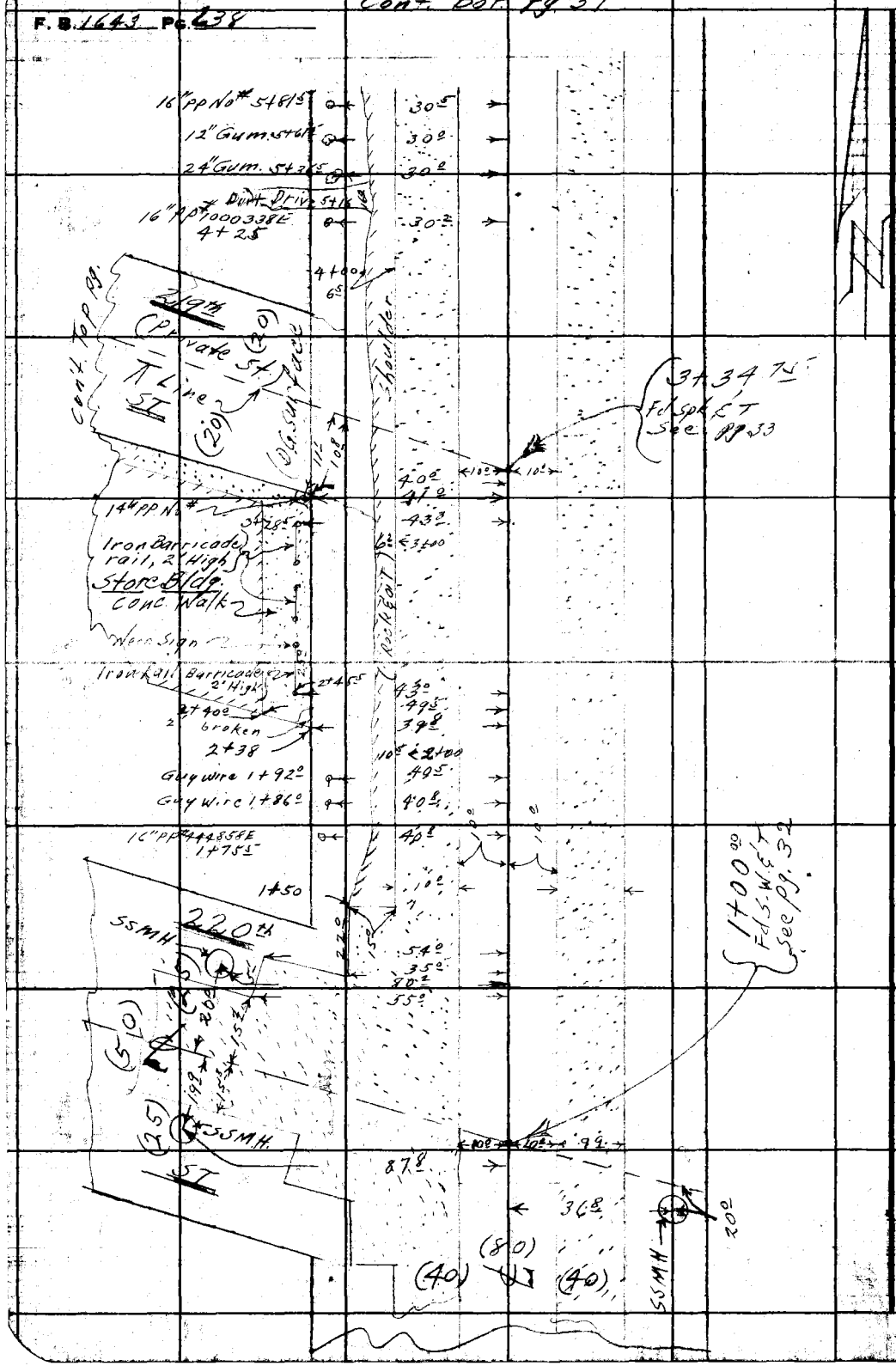

PLEASE RETURN TO
LOS ANGELES COUNTY ENGINEER
700 LOS ANGELES COUNTY ENGINEERING BLDG.

Do not extend this side of this line.

Note: Any Additions or Changes on this Sheet Must be Made or Circled in Red Ink With Date and Name of Person Making Change.

Notes Ck'd by	Survey of 219th Pl.
Map No.	JN [illegible] Tape Std °F
Office Work	Surveyed by J.L. Willey
Checked	Notes J.L.W. Date 2/1/57
Date	Indexed C. Johnson

F.B. 1648 Pg. 239

Con't. Bot. Pg. 40

16" Gum 9+31	29.2	
24" Gum 9+07.0	28.5	
16" PP# 1000161E 8+98	30.0	
2-6" Gum 8+77	28.0	
Group 4-4" to 8" Gum 8+73	27.0	
5" Gum 8+52	27.3	
7" Gum 8+54	27.0	
8+40.0 8" Gum	40.0	
4" Gum 8+39	28.4	
4" Gum 8+33	28.5	
Group 3-10" & 6" Gum	39.0	8+30
10" Gum 8+28	39.5	
3" Gum 8+26	28.7	
Fork 4" & 8" Gum 8+17.0	27.5	
Group 3-6" Gum 8+06.5	27.1	
7+99 5" Gum	27.4	
7" fork Gum 7+98	39.0	
7+93 5" Gum	28.0	
7+89 5" Gum	27.0	
7+82.5 6" Gum	27.2	
7+82	38.5	
18-4" to 10" Gum along Approx P/L		
	(40)	(80) (40)
4.7	10.0	10.1 10.2 10.0 7+50
7+49	40.0	
4" Gum 7+48	29.3	
10" Gum 7+46.0	40.0	
16" PP# 1000160E 7+41.5	29.5	
12" Gum 7+34	29.0	
Conc. strip Drive	35.3	6+92.0
16" Gum 6+85	30	
18" Gum 6+60.5	30.0	
15" Gum 6+36.0	30.0	
12" Gum 6+11.2	30.0	
12" Tree (dead) 6+00 5+80	30.2	

MAIN

Con't. Top Pg. 38

Note: Any Additions or Changes on This Sheet Must be Made or Circled in Red Ink With Date and Name of Person Making Change.

PLEASE RETURN TO
LOS ANGELES COUNTY ENGINEER
700 LOS ANGELES COUNTY ENGINEERING BLDG.

Do not extend this side of this line.

76F3098 S&E #247 1-56

F. B. 1643 PG. 240

Con't. Bot Pg 41

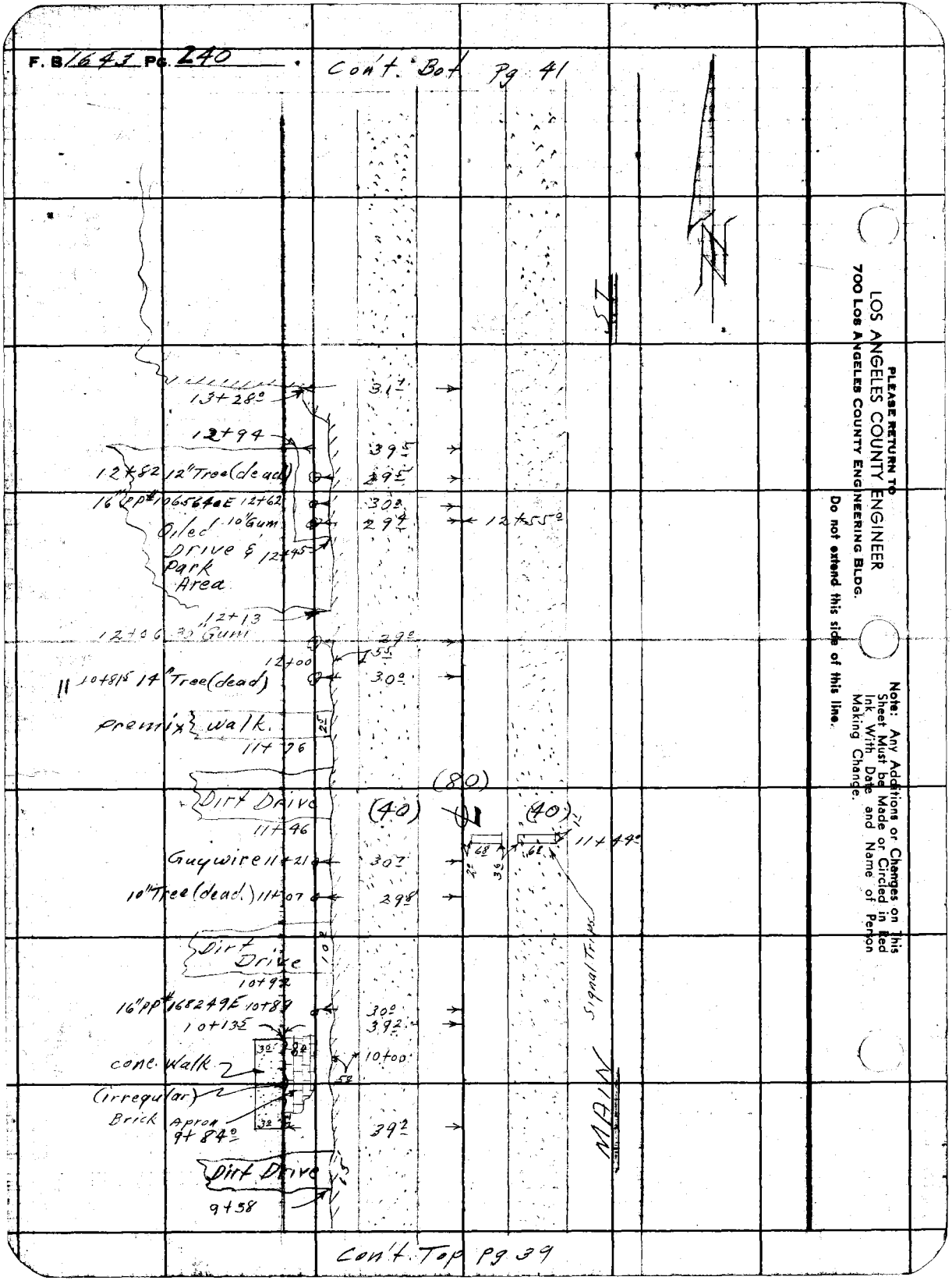

Con't. Top Pg 39

PLEASE RETURN TO
LOS ANGELES COUNTY ENGINEER
700 LOS ANGELES COUNTY ENGINEERING BLDG.
Do not extend this side of this line.

Note: Any Additions or Changes on This Sheet Must be Made or Circled in Red Ink, With Date and Name of Person Making Change.

Notes Ck'd by	Survey of 219th Pl.
Map No.	JN 195414 Tape Std °F
Office Work	Surveyed by J.L. Willey
Checked	Notes J.L.W. Date 12/1/57
Date	Indexed A. C. Johnson

F. B. 1643 Pg. 241

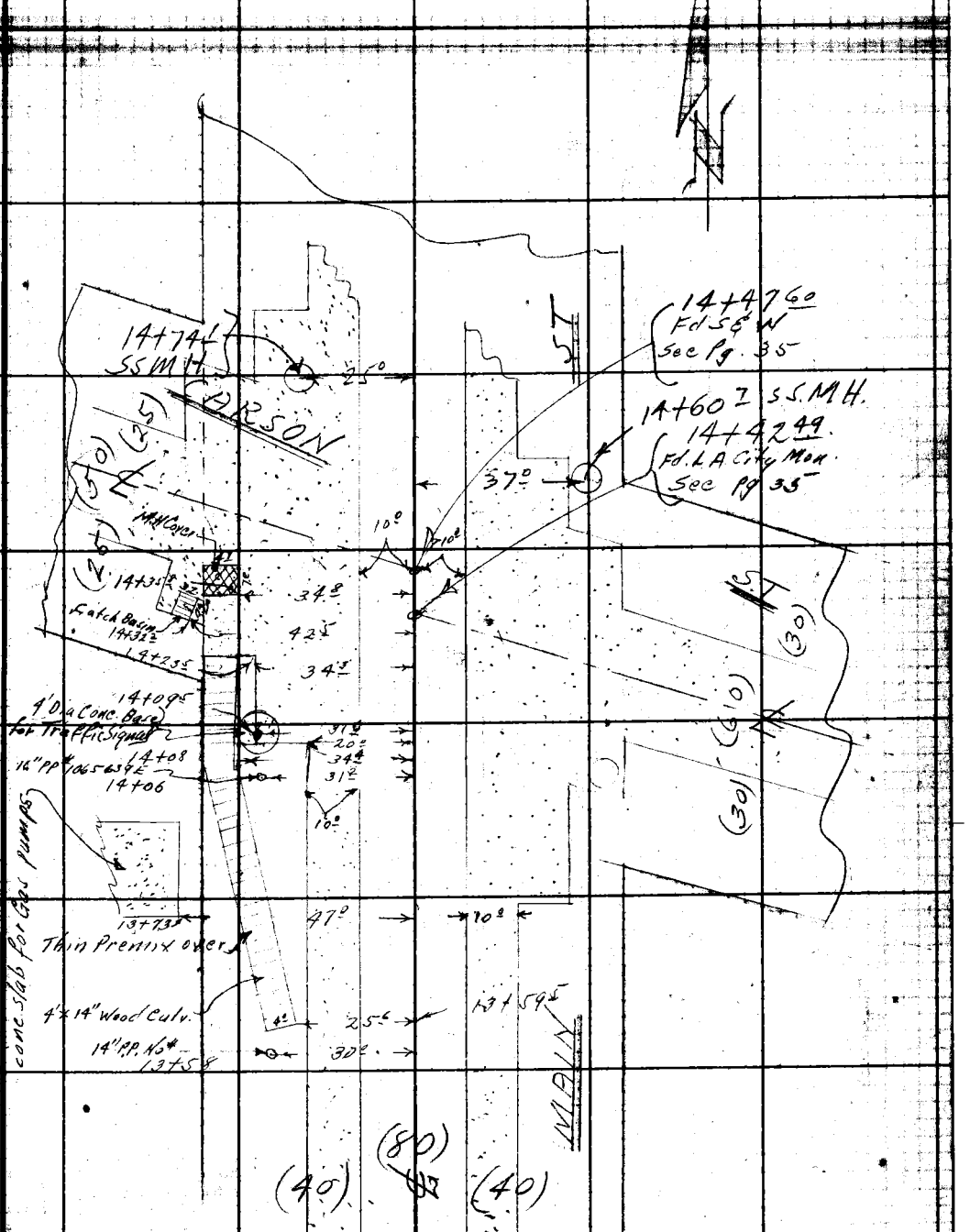

Con't Top Pg 40

Note: Any Additions or Changes on this Sheet Must be Made or Circled in Red Ink With Date and Name of Person Making Change.

PLEASE RETURN TO
LOS ANGELES COUNTY ENGINEER
700 LOS ANGELES COUNTY ENGINEERING BLDG.

Do not extend this side of this line.

76F3098 S&E #247 1-56

PLEASE RETURN TO
LOS ANGELES COUNTY ENGINEER
700 LOS ANGELES COUNTY ENGINEERING BLDG.

Note: Any Additions or Changes on This Sheet Must be Made or Circled in Red Ink With Date and Name of Person Making Change.

Do not extend this side of this line.

F. B. 1649 PG. 242

F. B. 1643 PG. 243

Profile No. | Notes Red. | Plotted | Job No. 195434 | Division No.
Date | Date | Survey of 220th St
X-Sec. No. | Notes Chkd. | Checked | Survey by JL Willey | Notes TKW | Date 2/1/57
Date | Date | Map No. | Indexed | Date FEB 7 57

C.I. 1954.34
220th St

"X" SECTIONS
on
MAIN ST
from
220th St to Carson St

2/1/57
Willey JL
Maldonado
Nunez
Beld

STATION	B. S.	H. I.	F. S.	ELEV.

NOTE: ANY ADDITIONS OR CHANGES ON THIS SHEET MUST BE MADE OR CIRCLED IN RED INK, WITH DATE AND NAME OF PERSON MAKING CHANGE.

PLEASE RETURN TO
LOS ANGELES COUNTY ENGINEER
700 LOS ANGELES COUNTY ENGINEERING BLDG.

Do not extend notes this side of this line.

76298 S & E #307—7-55

76298 S & E #307—7-55

PLEASE RETURN TO
LOS ANGELES COUNTY ENGINEER
700 LOS ANGELES COUNTY ENGINEERING BLDG.

NOTE: ANY ADDITIONS OR CHANGES ON THIS SHEET MUST BE MADE OR CIRCLED IN RED INK, WITH DATE AND NAME OF PERSON MAKING CHANGE.

Do not extend notes this side of this line.

STATION	B. S.	H. I.	F. S.	ELEV.	Main St.	
BMMM 25A				35.34	BMMM 25A Elev 35.343 Pg. 24 Main St & 220th St. Near ℄ Inter Cspkim Pav't. 11' W. & 6' N. of ℄ Inter Left. ℄ Right Remarks	
0+71				35.40	℄	
"	Drop M.H.				Drop M.H.	36.8 –
8" V.C.P. to W.				23.37	Rim 35.91	Rim 35.91
8" Droplulet W.				15.80	Depth (to Invert) 12.54	Depth (to Invert 20.11
					Rod 23.37	Rod 15.80
0+71				35.38	Edge Conc. Pvt 10'	
"				35.24	brk pvt 20'	
"				34.89	Gut 33'	
"				35.83	Top brk, P/L 40'	
0+99					87.8 – Trap M.H. (Trap on Inlet N.)	
8" outlet E.				23.59	Rim 35.34	
					Depth (to Invert) 11.75	
					Rod 23.59	

F. B. 1643 Pg. 244 Job No. 195434 Division No. Notes Red. Plotted Profile
Survey of 219th Pl. Date Date No.
Survey by J.L. Willey Notes J.L.W. Notes Chkd. Checked X-Sec.
Indexed C. Johnson Date Date Date No.

76298 S & E #307—7-55

PLEASE RETURN TO
LOS ANGELES COUNTY ENGINEER
700 LOS ANGELES COUNTY ENGINEERING BLDG.

NOTE: ANY ADDITIONS OR CHANGES ON THIS SHEET MUST BE MADE OR CIRCLED IN RED INK, WITH DATE AND NAME OF PERSON MAKING CHANGE.

Do not extend notes this side of this line.

STATION	B. S.	H. I.	F. S.	ELEV.	Main St.	
—					Left ℄	(Right) Remarks
1+00				3 5 38	℄ Inter. 220th St. ℄	
"				3 5 36	10'	E. edge Conc. Pvt
"				3 5 24	20'	brk pvt
"				3 4 73	40'	"X" Gut
"				3 5 58	90	brk in Pvt.
"				3 5 70	200'	Pavt.
1+50				3 5 30	℄	
"				3 5 29	10'	E. edge Pvt.
"				3 5 11	20'	brk & edge pvt
"				3 4 6	35'	Gut, edge shoulder
"				3 5 3	40'	W P/L
2+00				3 5 18	℄	
"				3 5 14	10'	edge Pvt.
"				3 5 04	20'	" "
"				3 4 5	31'	Gut, edge shoulder
"				3 5 1	40'	W P/L
⊙				3 4 74		
3+00				3 4 94	℄	
"				3 4 76	20	edge Pvt.
"				3 4 54	26½	" Shoulder.

Profile Notes Red. ____ Plotted ____ Job No. 195434 Division No. ____ F. B. 1643 Page 245
No. ____ Date ____ Date ____ Survey of ____
X-Sec. Notes Chkd. ____ Checked ____ Survey by J.L. Willey Notes J.L.W. Date 2/1/57
No. ____ Date ____ Date ____ Map No. ____ Index Johnson Date ____

76298 S & E #307—7-55

PLEASE RETURN TO
LOS ANGELES COUNTY ENGINEER
700 LOS ANGELES COUNTY ENGINEERING BLDG.

NOTE: ANY ADDITIONS OR CHANGES ON THIS SHEET MUST BE MADE OR CIRCLED IN RED INK, WITH DATE AND NAME OF PERSON MAKING CHANGE.

Do not extend notes this side of this line.

STATION	B. S.	H. I.	F. S.	ELEV.	Main St.	
					Left. ℄	Remarks ~~[illegible]~~
3+00				3 4 37	28'	Gut
"				3 5 5	40'	W P/L
3+34.75				3 4 55	Inter 219th Pl. ℄	
"				3 4 66	20	edge Pavt.
"				3 4 39	27	Gut, edge shoulder
"				3 5 0	39	Top brk
"				3 5 0	100'	Dirt
"				3 5 2	200'	Dirt.
4+00				3 4 71	℄	
"				3 4 41	20	edge Pav't.
"				3 4 1	26.5	Gut, Shoulder.
"				3 4 7	40	W P/L
0				3 4 39		
5+00				3 4 50	℄	
"				3 4 25	20	edge Conc.
"				3 3 9	24.5	Gut, Shoulder
"				3 4 4	28	Top brk
"				3 4 7	200'	Ground
6+00				3 4 30	℄	
"				3 4 05	20'	edge Conc.

F. B. 1643 Pg. 246 Job No. 195436 Division No. ____ Notes Red. ____ Plotted ____ Profile
Survey of 219th Pl. Date ____ Date ____ No. ____
Survey by J L Willey Notes J L W. Notes Chkd. ____ Checked ____ X-Sec.
Indexed E. C. Johnson Date ____ Date ____ Date ____ No. ____

76298 S & E #307—7-55

PLEASE RETURN TO
LOS ANGELES COUNTY ENGINEER
700 LOS ANGELES COUNTY ENGINEERING BLDG.

NOTE: ANY ADDITIONS OR CHANGES ON THIS SHEET MUST BE MADE OR CIRCLED IN RED INK, WITH DATE AND NAME OF PERSON MAKING CHANGE.

Do not extend notes this side of this line.

STATION	B. S.	H. I.	F. S.	ELEV.	Main St.	
—				—	Left ℄	Remarks ~~Left~~
6+00				338	25.5	Gut, Shoulder
"				346	28.5	Top brk
"				343	40'	W P/L
0				3392		
7+00				3425	℄	
"				3403	20	edge Conc
"				338	25.5	Gut, Shoulder
"				342	28	Top brk
"				339	40	W P/L
8+00				3404	℄	
"				3380	20	edge Conc
"				335	24.8	Gut, Shoulder
"				346	28	Top brk
"				338	40'	W P/L
"				336	200'	Ground
9+00				3392	℄	
"				3365	20	edge Conc
"				333	25	Gut Shoulder
"				343	28	Top brk
"				337	40'	W P/L

Profile Notes Red. ____ Plotted ____ Job No. 15443 Division No. ____ F. B. 1648 Pg. 247
No. ____ Date ____ Date ____ Survey of 2/9th Pl
X-Sec. Notes Chkd. ____ Checked ____ Survey by J L Willey Notes JLW Date 2/1/57
No. ____ Date ____ Date ____ Map No. ____ Indexed Johnson Date ____

76298 S & E #307—7-55

PLEASE RETURN TO
LOS ANGELES COUNTY ENGINEER
700 LOS ANGELES COUNTY ENGINEERING BLDG.

NOTE: ANY ADDITIONS OR CHANGES ON THIS SHEET MUST BE MADE OR CIRCLED IN RED INK, WITH DATE AND NAME OF PERSON MAKING CHANGE.

Do not extend notes this side of this line.

STATION	B. S.	H. I.	F. S.	ELEV.	Main St.	
⊙				3378	Left ℄	Remark
10+00				3379	℄	
"				3352	20'	edge Conc.
"				332	25½	Gut, shoulder
"				337	31'	Top brk
"				341	40'	W P/L
11+00				3365	℄	
"				3339	20'	edge Put.
"				331	25'	Gut, Shoulder
"				339	29½	Top brk
"				340	40'	W P/L
"				347	200'	Ground
12+00				3351	℄	
"				3329	20'	edge Conc.
"				330	25½	Gut, Shoulder
"				338	31	Top brk
"				342	40'	W P/L
⊙				3308		
13+00				3348	℄	
"				3315	20'	edge Conc.
"				329	26	Gut

F. B. 1643 Pg. 248 Job No. 195454 Division No. Notes Red. Plotted Profile
Survey of 21 9th Pl. Date Date No.
Survey by J. L. Willey Notes J. L. W. Notes Chkd. Checked X-Sec.
Indexed K. C. Johnson Date Date Date No.

76298 S & E #307—7-55

PLEASE RETURN TO
LOS ANGELES COUNTY ENGINEER
700 LOS ANGELES COUNTY ENGINEERING BLDG.

NOTE: ANY ADDITIONS OR CHANGES ON THIS SHEET MUST BE MADE OR CIRCLED IN RED INK, WITH DATE AND NAME OF PERSON MAKING CHANGE.

Do not extend notes this side of this line.

STATION	B. S.	H. I.	F. S.	ELEV.	Main ℄ St. Left	℄	(Right) Remarks
13+00				3 3 7	31		Top brk
"				3 3 9	40		WP/L
13+59.5				3 2 76	25.5		Invert of 48 x 14 Cu
14+00				3 3 42		℄	
"				3 3 22	20		Gut, edge Conc Pvt
"				3 4 3	40		WP/L
14+35.8				3 3 49	34.8		Rim Culv MH. Conc.
"				3 2 50			Invert Culv
14+47.60				3 3 34	℄ Infer. Carson St.	℄	
"				3 3 65	(on ℄ Carson) 40		opp. WP/L, Pvt
"				3 4 26	200		Pvt.
14+60.7	Drop MH.						37° R.-S.S. M.H.
8" V.C.P. W.				24 42	Rim 32.82		Rim 32.82
8" Drop Inlet W.				12 95	Depth (to Invert) 8.40		Depth (to Invert) 19.87
					Rod 24.42		Rod 12.95
14+74.1					S.S. M.H. 25° Left.		
8" Outlet E				24 82	Rim 33.47		
					Depth (to Invert) 8.64		
					Rod 24.83		

Profile No. ____ Notes Red. ____ Plotted ____ Job No. 18434 Division No. ____ F. B. 1643 Pg. 249
Date ____ Date ____ Survey of [illegible] Notes [illegible] Date 2/1/57
X-Sec. No. ____ Notes Chkd. ____ Checked ____ Survey by [illegible] Date ____
Date ____ Date ____ Map No. ____ Chkd Johnson Date ____

76298 S & E #307—7-55

PLEASE RETURN TO
LOS ANGELES COUNTY ENGINEER
700 LOS ANGELES COUNTY ENGINEERING BLDG.

NOTE: ANY ADDITIONS OR CHANGES ON THIS SHEET MUST BE MADE OR CIRCLED IN RED INK, WITH DATE AND NAME OF PERSON MAKING CHANGE.

Do not extend notes this side of this line.

STATION	B. S.	H. I.	F. S.	ELEV.		
BMMM25E				34.30	BMMM25E. Elev 34.308 See pg 25 Main St. & Carson St. N. W. Cor. Bt. Spk in N. E. Cor. Slab. to Gas Pumps.	

F. B. 1643 Pg. 250

Job No. ____ Division No. ____ Notes Red. ____ Plotted ____ Profile

Survey of ____ Date ____ Date ____ No. ____

Survey by ____ Notes ____ Notes Chkd. ____ Checked ____ X-Sec.

Indexed E. C. Johnson Date ____ Date ____ Date ____ No. ____

Notes Ck'd by	Survey of 219th Pl.
Map No.	JN 1954.34 Tape Std
Office Work	Surveyed by JL Willey
Checked	Notes JLW. Date 1/31/57
Date	Indexed C. Johnson FEB 7 '57

F. B. 1643 Pg. 251

C.I. 1954.34
219th PL.

TOPOGRAPHY

on

219th PLACE
from
Main St. to W. end of 219th Pl

1/31/57

Willey J.L
Maldonado
Nunez
Beld.

Note: Any Additions or Changes on This Sheet Must be Made or Circled in Red Ink With Date and Name of Person Making Change.

Do not extend this side of this line.

PLEASE RETURN TO
LOS ANGELES COUNTY ENGINEER
700 LOS ANGELES COUNTY ENGINEERING BLDG.

76F3095 SAE #247 1-56

F. B. 1643 Pg. 252

R.E. 5236



Con't Top Pg 53

PLEASE RETURN TO
LOS ANGELES COUNTY ENGINEER
700 Los Angeles County Engineering Bldg.
Do not extend this side of this line.

Note: Any Additions or Changes on This Sheet Must be Made or Circled in Red Ink With Date and Name of Person Making Change.

Notes Ck'd by	Survey of 219th Pl.
Map No.	JN 195434 Tape Std °F
Office Work	Surveyed by J.L. Willey
Checked	Notes J.L.W. Date 1/31/57
Date	Indexed C. Johnson

F. B. 1643 Pg. 253



Note: Any Additions or Changes on This Sheet Must be Made or Circled in Red Ink With Date and Name of Person Making Change.

PLEASE RETURN TO
LOS ANGELES COUNTY ENGINEER
700 LOS ANGELES COUNTY ENGINEERING BLDG.

Do not extend this side of this line.

76F309S S&E #247 1-56

F. B. 1643 PG. 254

PLEASE RETURN TO
LOS ANGELES COUNTY ENGINEER
700 LOS ANGELES COUNTY ENGINEERING BLDG.

Do not extend this side of this line.

Note: Any Additions or Changes on This Sheet Must be Made or Circled in Red Ink With Date and Name of Person Making Change.

Profile	Notes Red.	Plotted	Job No. 195434	Division No.	F. B. 1643 Pg. 255
No.	Date	Date	Survey of 219th Pl.		
X-Sec.	Notes Chkd.	Checked	Survey by J.L. Willey	Notes J.L.W.	Date 2/1/57
No.	Date	Date	Map No.	Indexed R. C. Johnson	Date FEB 7 57

C.I. 195434
219th PL

"X" SECTIONS
on
219th PL.
from
MAIN ST to W. end of 219th PL

2/1/57
Willey J.L.
Maldonado
Nunez
Beld.

STATION	B. S.	H. I.	F. S.	ELEV.

NOTE: ANY ADDITIONS OR CHANGES ON THIS SHEET MUST BE MADE OR CIRCLED IN RED INK, WITH DATE AND NAME OF PERSON MAKING CHANGE.

PLEASE RETURN TO
LOS ANGELES COUNTY ENGINEER
700 LOS ANGELES COUNTY ENGINEERING BLDG.

Do not extend notes this side of this line.

76298 S & E #307—7-55

76298 S & E #307—7-55

PLEASE RETURN TO
LOS ANGELES COUNTY ENGINEER
700 LOS ANGELES COUNTY ENGINEERING BLDG.

NOTE: ANY ADDITIONS OR CHANGES ON THIS SHEET MUST BE MADE OR CIRCLED IN RED INK, WITH DATE AND NAME OF PERSON MAKING CHANGE.

Do not extend notes this side of this line.

STATION	B. B.	H. I.	F. S.	ELEV.	219th	Pl.
BMMM25C				35 04	BMMM25C Elev. 35.038	F.B. 1643-25
					Main St. & 219th Pl., S.W.	Cor.
					Bt. Spk. in Walk, 7' E. of N.E.	Cor. of Bldg.
					℄	
					Left (S)	Right (N)
0+00				34 85	℄	
"				35 10		105' Pvt.
"				34 67	Pvt. 105'	
0+20				34 52	W. edge Conc. Pvt.	℄
0+27				34 3	edge Shoulder, "X" Gut.	℄
0+39				35 0	Top brk	℄ Dirt
0+40				35 0		℄ "
"				34 6		10' Edge of R/W.
"				34 7	edge R/W. 10'	
⊙				34 [illegible]		
0+53				34 9		℄
"				34 84		10² S. edge Walk
"				35 16	N. edge Walk - 10⁸	
1+00				35 0		℄
"				34 92		10' Walk
"				35 09	Walk 10'	

F. B. 1643 Pg. 256 Job No. 195434 Division No. ____ Notes Red. ____ Plotted ____ Profile ____
Survey of 219th Pl. Date ____ Date ____ No. ____
Survey by J.L. Willey Notes J.L.W. Notes Chkd. ____ Checked ____ X-Sec. ____
Indexed A. C. Johnson Date ____ Date ____ Date ____ No. ____

76298 S & E #307—7-55

PLEASE RETURN TO
LOS ANGELES COUNTY ENGINEER
700 LOS ANGELES COUNTY ENGINEERING BLDG.

NOTE: ANY ADDITIONS OR CHANGES ON THIS SHEET MUST BE MADE OR CIRCLED IN RED INK, WITH DATE AND NAME OF PERSON MAKING CHANGE.

Do not extend notes this side of this line.

STATION	B. S.	H. I.	F. S.	ELEV.	219th Pl.		
—				—	Left	℄	Right
2+00				352		℄	
"				3519			10' walk
"				3507	walk 10		
2+50				353		℄	
"				3528			10' walk
"				353			105' back lot
"				3524	walk 10'		
"				356	back lot 105'		
3+00				355		℄	
"				3552			10' walk
"				3562	walk 10'		
⊙				3574			
4+00				358		℄	
"				3587			10' walk
"				3589	walk 10'		
5+03 S				359	Lot line	℄	
				3592			10' W. end walk
				357			105 back lot
				3588	W end walk 10'		
				362	105' back lot		

Profile Notes Red. ____ Plotted ____ Job No. 195434 Division No. ____ F. B. 1643 Page 257
No. ____ Date ____ Date ____ Survey of 219th Pl.
X-Sec. Notes Chkd. ____ Checked ____ Survey by JL Wiley Notes JLW. Date 2/1/57
No. ____ Date ____ Date ____ Map No. ____ Indexed Johnson Date ____

F. B. 1643 Pg 258 Job No. 195434 Division No. _____ Notes Red. _____ Plotted _____ Profile

Survey of 219th Pl. Date _____ Date _____ No. _____

Survey by J L Willey Notes J L W. Notes Chkd. _____ Checked _____ X-Sec.

Indexed C. Johnson Date _____ Date _____ Date _____ No. _____

76298 S & E #307—7-55

PLEASE RETURN TO

LOS ANGELES COUNTY ENGINEER

700 Los Angeles County Engineering Bldg.

NOTE: ANY ADDITIONS OR CHANGES ON THIS SHEET MUST BE MADE OR CIRCLED IN RED INK, WITH DATE AND NAME OF PERSON MAKING CHANGE.

Do not extend notes this side of this line.

STATION	B. B.	H. I.	F. B.	ELEV.		
BMMM25B						
				36.26	BMMM25B. Elev 36.026 F.B. 1643-24 219th St (N side) 400' W. of Main St. Bt Spk in Walk, Hse. #135 (10 ft S. of Hse)	

Notes Ck'd by	Survey of 219TH PL.
Map No.	JN 195435 Tape Std °F
Office Work	~~Surveyed by~~ J. J. LANIGAN
Checked	Notes J. J. L. Date 12-4-57
Date	Indexed

F. B. 1643 Pg. 259

C.I. 1954.35
219TH PL.

MAIN ST.

LOCATION OF M.H.'S 725± S. OF
CARSON ST

LANIGAN
RIFE
GASU
ALWIN.

Note: Any Additions or Changes on This Sheet Must be Made or Circled in Red Ink With Date and Name of Person Making Change.

Do not extend this side of this line.

PLEASE RETURN TO
LOS ANGELES COUNTY ENGINEER
700 LOS ANGELES COUNTY ENGINEERING BLDG.

76F309S SAE #247 1.56

F. B. 1693 Pg. 260

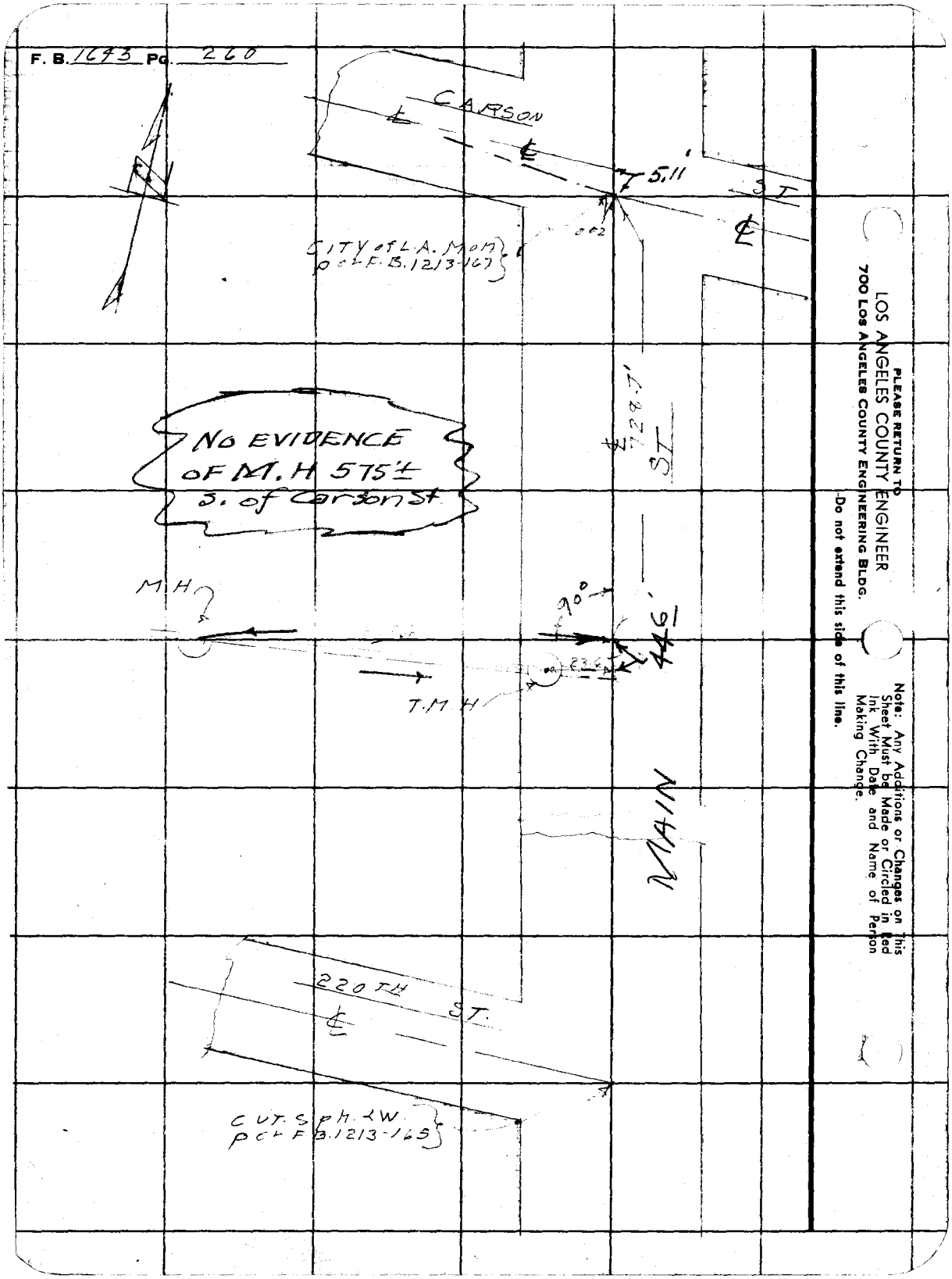

PLEASE RETURN TO
LOS ANGELES COUNTY ENGINEER
700 Los Angeles County Engineering Bldg.
Do not extend this side of this line.

Note: Any Additions or Changes on This Sheet Must be Made or Circled in Red Ink With Date and Name of Person Making Change.

Profile No.	Notes Red.	Plotted	Job No. 1954.35	Division No. 10	F. B. 1643 Pg. 261
	Date	Date	Survey of 219th PL.		
X-Sec. No.	Notes Chkd.	Checked	Survey by LANIGAN	Notes RIKE	Date 12-6-57
	Date	Date	Map No.	Indexed	Date

C.I. 1954.35
219th PL.

MAIN ST.

INVERT ELEVATIONS IN M.H.'S.
725± S. OF CARSON ST.

STATION	B. S.	H. I.	F. S.	ELEV.

LANIGAN
RIKE
YASUI
ALWIN.

NOTE: ANY ADDITIONS OR CHANGES ON THIS SHEET MUST BE MADE OR CIRCLED IN RED INK, WITH DATE AND NAME OF PERSON MAKING CHANGE.

Do not extend notes this side of this line.

PLEASE RETURN TO
LOS ANGELES COUNTY ENGINEER
700 LOS ANGELES COUNTY ENGINEERING BLDG.

76298 S & E #307—7-55

76298 S & E #30

1643

STATION	S.S.	H.L.	F.S.	ELEV.		
B.M.MM-25D				34 56	Elv = 34.559 F.B. 1643-224 MAIN ST. (E. SIDE) B.M.MM-25D 500'± S. OF CARSON ST., BT. SPK. IN WALK, 7' TO N.W. OF S.W. COR. BLDG. #21800.	
TRAP M.H. on Main St. 773.3' S. of Carson ST. & 23.6' W. ℄ Main St.						
T.P.				34 07	T.P.	
					S.S.T.M.H. 8" INLET W. RIM	3375
					DEPTH TO F.L.	1273
8" INLET-W.	Invert			21 02	Invert ELV.	2102
					8" OUTLET E. RIM	3387
					DEPTH	1231
						2156
					DIAM.	0.67
8" OUTLET-E.	Invert			20 89	Invert ELV.	20.89
M.H. 218.6' W. of Main ST. and 728.7' S. ℄ intr. Carson & Main St.					S.S.M.H. 8" OUTLET E. RIM	35.02
					DEPTH	12.04
						22.98
					DIAM.	0.67
8" OUTLET-E.	Invert			22 31	Invert ELV.	2231
					8" INLET W. RIM	3501
					DEPTH	11.98
						23.03
					DIAM	0.67
8" INLET-W.	Invert			22 36	Invert ELV.	2236
T.P.				33 92	T.P.	
B.M.MM-25D				34 56	Elv. = 34.559 B.M.MM-25D. (SEE ABOVE FOR DESCRIP)	

F.B. 1643 Pg. 262 Job No. 19543 Division No. 10 Notes Red. Plotted

Survey of 219th PL. Date Date

Survey by LANIGAN Notes RIKE Notes Chkd. Checked

Date Date Date