1647

INDEX TO B.F. 1647

DATE	J.N.	DISCRIPTION				NOTES	PAGES
		GRAYBURN RD. (C.I. 1374)					
7/50	1374	Oakdale Ave.	From	Michillinda Ave.	To Rosemead Blvd.	Topog.	7-14
"	"	" "	"	" "	" " "	X-Sects.	15-28
"	"	Sycamore Ave.	"	" "	" Walnut Drive	Topog.	29-32
"	"	" "	"	" "	" " "	X-Sects.	33-44
8/50	"	Mountain View Ave.	"	" "	" Rosemead Blvd.	Topog.	45-52
"	"	" " "	"	" "	" " "	X-Sects.	53-66
"	"	Walnut Court	"	Mountain View Ave.	" N. Line Tr#3489	Topog.	67-68
"	"	" "	"	" " "	" " " " "	X-Sects.	69-72
"	"	Walnut Drive	"	Oakdale Ave	" Mountain View	Topog.	73-76
"	"	" "	"	" "	" " "	X-Sects.	77-82
"	"	Raymond Drive	"	" "	" S.Line Lot #13 Tr. #3489	Topog.	83-84
"	"	" "	"	" "	" " " " " "	X-Sects.	85-88
"	"	Alley W. Michillinda	"	" "	" S. Line Tr.#3489	Topog.	89-90
"	"	" " "	"	" "	" " " " "	X-Sects.	91-94
"	"	Rosemead Blvd.	"	Grayburn Rd. To	" Blanche St.	Topog.	95-100
						X-Sects.	101-114
"	"	First Alley W. Rosemead		" "	" " "	Topog.	115-118
						X-Sects.	119-126
"	"	Grayburn Rd.	From	Rosemead Blvd.	" S. Cal. Edison E. R/W Line	Topog.	127-134
						X-Sects.	135-154
"	"	Thorndale Rd.	"	Fist Alley W. Rosemead Blvd.	" Halstead St.	Topog.	155-158
						X-Sects.	159-170
						X-Sects.	159-170

(OVER)

Notes by

Chief Party

Platted by

Date

Map No.

Platting C'k'd by

Date

W. O. No.

D. S. O. No.

Location

Surveyed by

Date

Indexed

F.B. 1647 PG. Index

Mechanized April 87

DATE	J.N.	DISCRIPTION					NOTES	PAGES
8/50	1374	Mountain View Ave.	From	First Alley W. of Rosemead Blvd.	To	Halstead St.	Topog.	171-174
							X-Sectm.	175-186
"	"	Thorndale Rd.	"	Madre St.	"	E. R/W Line of Calif. Edison Co.	Topog.	187-188
							X-Sects.	189-194
"	"	Madre St.	"	Grayburn Rd.	"	Blanche St.	Topog.	195-200
							X-Sects.	201-208
"	"	Blanche St.	"	Madre St.	"	Pasadena City Boundary	Topog.	209-210
							X-Sects.	211-218
"	"	Halstead St.	"	Thorndale Rd.	"	Blanche St.	Topog.	219-220
							X-Sects.	221-228
"	"	Michillinda Ave.	"	Oakdale Ave.	"	Mountain View Ave.	Topog.	229-232
							X-Sects.	233-246
"	"	Woodward Blvd.	"	Oakdale Ave.	"	S. Line of Tr. #3489	Topog.	247-248
							X-Sects.	249-254

F.B. ____ Pg. ____

Chief Party ____ Notes by ____ Date ____

Do not extend notes this side of this line

RETURN TO
LOS ANGELES COUNTY SURVEYOR

Note: ANY ADDITIONS OR CHANGES ON THIS SHEET MUST BE MADE OR CANCLED IN Red, WITH DATE AND NAME OF PERSON MAKING CHANGE.

Notes Ck'd by	Survey of Graybow Rd. SS Dist
Map No.	W. O. 1374 Tape No. 058 Std 68 °F
Office Work	Surveyed by N. R. Smith
Checked	Notes Date 1950
Date	Indexed A. C. Johnson

F.B. 1647 PG. 5

DEC 5 '50

INDEX

Note: Any Additions or Changes on This Sheet Must be Made or Circled in Red Ink With Date and Name of Person Making Change

Do not extend notes this side of this line.

RETURN TO
LOS ANGELES COUNTY SURVEYOR
700 HALL OF RECORDS

FORM 247 5M 12-0

F.B. 1647 PG. 6

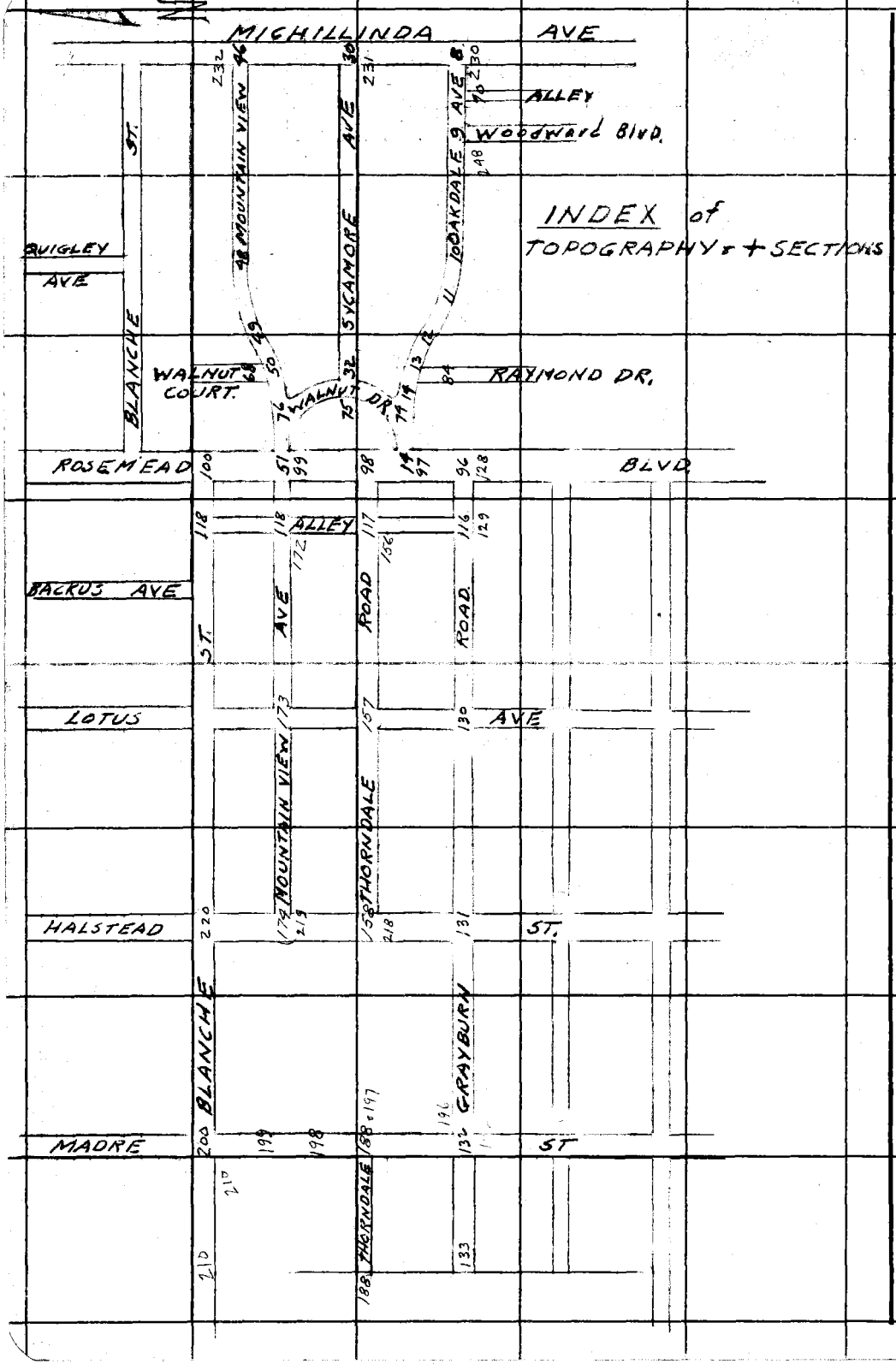

RETURN TO
LOS ANGELES COUNTY SURVEYOR
700 HALL OF RECORDS

Do not extend notes this side of this line.

Note: Any Additions or Changes on This Sheet Must be Made or Circled in **Red Ink** With Date and Name of Person Making Change.

Notes Ck'd by:	Survey of Grayburn Rd S.S. Dist
Map No.	W. O. 1374 Tape No. 228 Std. 66 °F
Office Work	Surveyed by N. R. Smith
Checked	Notes " Date 7-27-50
Date	Indexed [redacted] C. Johnson DEC 5 50

F. B. 1647 PG. 7

TOPOGRAPHY

on

OAKDALE AVENUE

from

MICHILLINDA AVE to ROSEMEAD BLVD.

CI 1374

GRAYBURN ROAD S.S. DIST.

Smith Chief
Ochsner Inst.
Edmondson Hd. Chain
Parker Rear "

Note: Any Additions or Changes on This Sheet Must be Made or Circled in Red Ink With Date and Name of Person Making Change.

Do not extend notes this side of this line.

RETURN TO
LOS ANGELES COUNTY SURVEYOR
725 LOS ANGELES COUNTY
ENGINEERING BLDG.

76F3095 247 10M 1-49

F. B. 1647 PG. 8

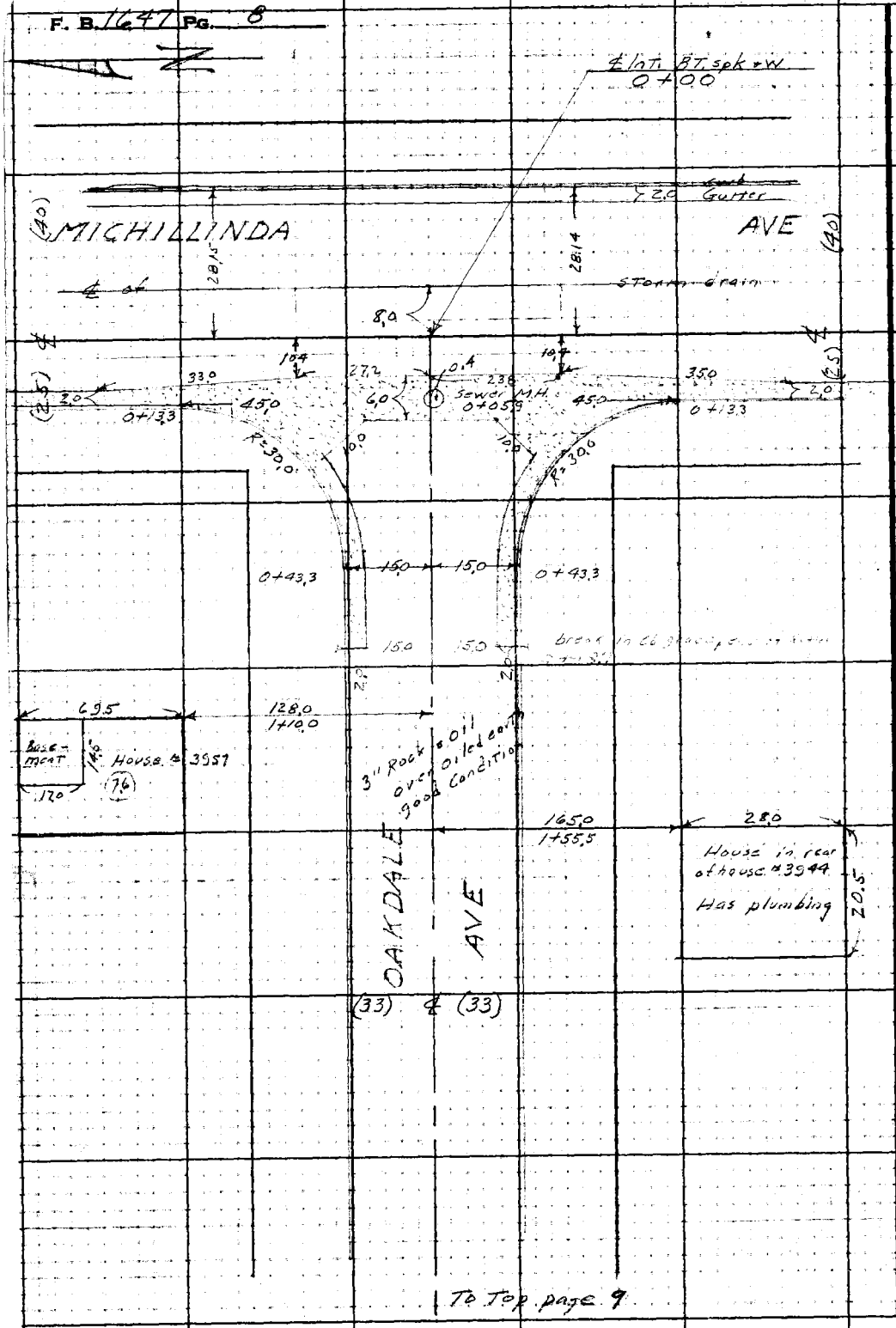

To Top page 9

RETURN TO
LOS ANGELES COUNTY SURVEYOR
729 LOS ANGELES COUNTY
ENGINEERING BLDG.

Do not extend notes this side of this line.

Note: Any Additions or Changes on This Sheet Must be Made or Circled in Red Ink With Date and Name of Person Making Change.

Notes Ck'd by	Survey of Greyburn Rd. S.S. Dist.
Map No.	W. O. 1374 Tape No. 058 Std. 68 °F
Office Work	Surveyed by N. R. Smith
Checked	Notes " Date 7-27-50
Date	Indexed E. C. Johnson

F. B. 1647 Pg. 9

From bot page 8

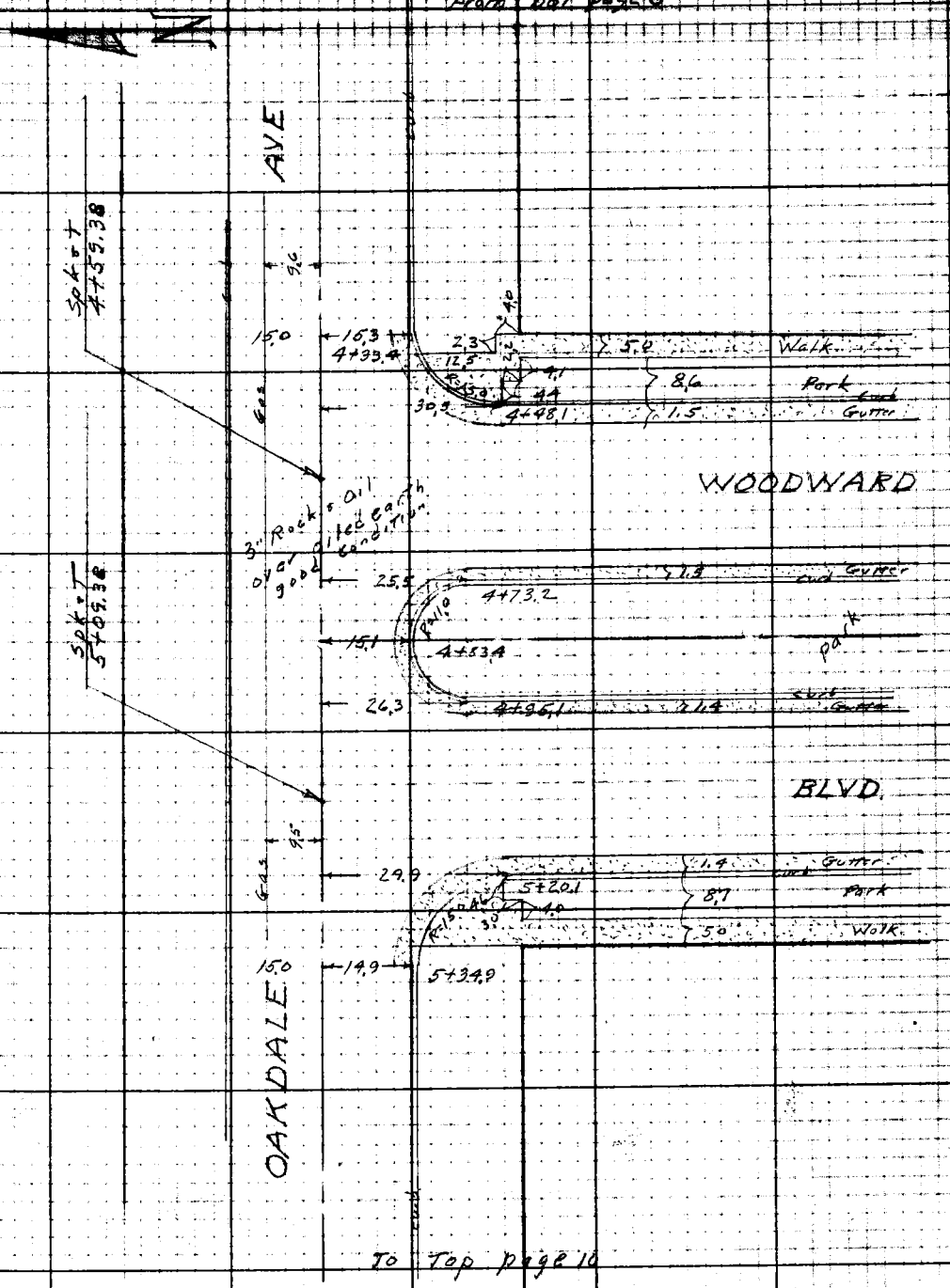

To Top page 10

Note: Any Additions or Changes on This Sheet Must be Made or Circled in Red Ink With Date and Name of Person Making Change.

Do not extend notes this side of this line.

RETURN TO
LOS ANGELES COUNTY SURVEYOR
726 LOS ANGELES COUNTY
ENGINEERING BLDG.

76F3095 247 10M 1-49

F. B. 1647 PG. 10

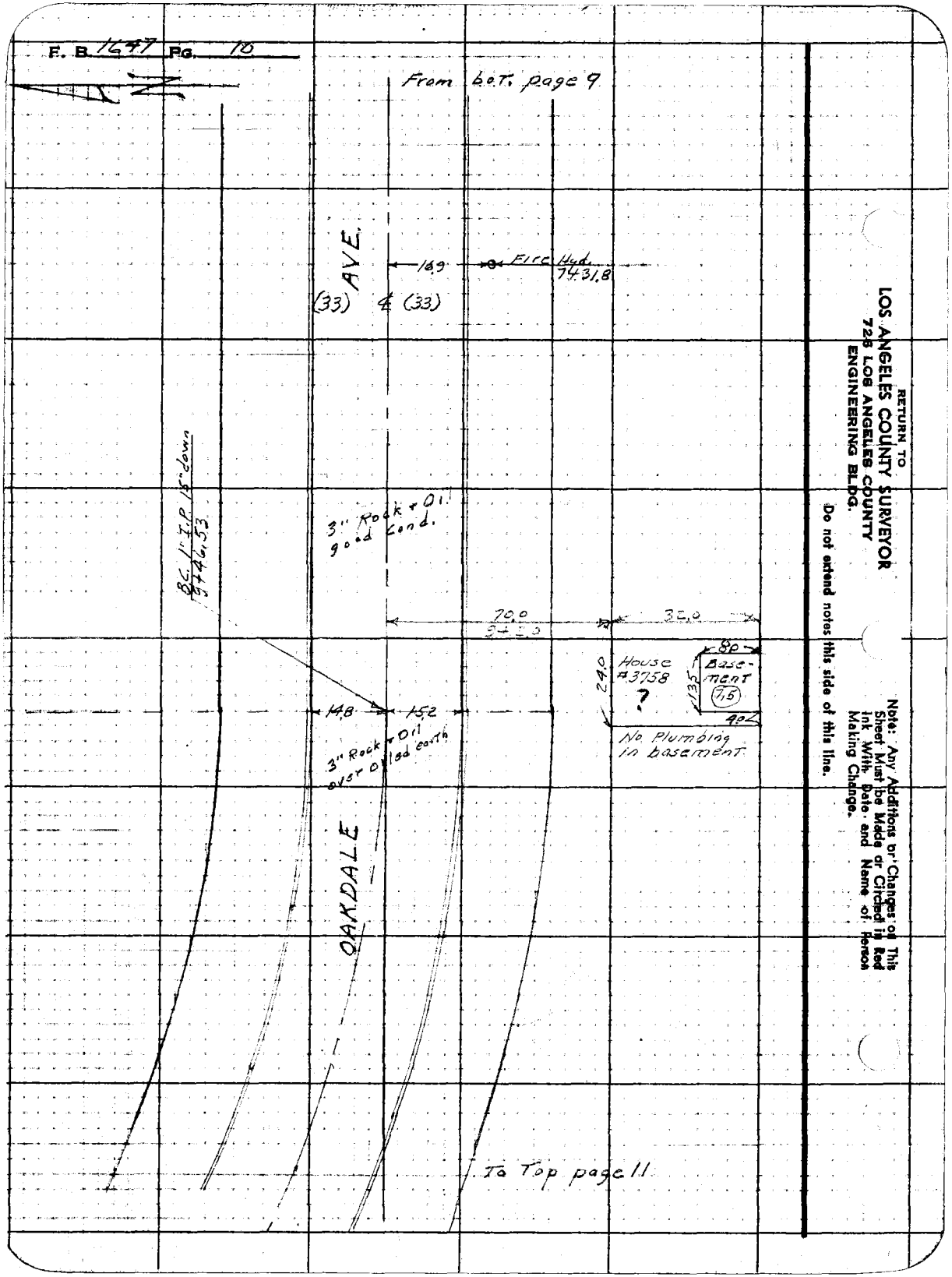

RETURN TO
LOS ANGELES COUNTY SURVEYOR
728 LOS ANGELES COUNTY
ENGINEERING BLDG.

Do not extend notes this side of this line.

Note: Any Additions or Changes on This Sheet Must be Made or Circled in Red Ink With Date and Name of Person Making Change.

Notes Ck'd by	Survey of Graybum Rd. S.S. Dist.
Map No.	W. O. 1379 Tape No. 058 Std. 68 °F
Office Work	Surveyed by N. R. Smith
Checked	Notes " Date 7-27-50
Date	Indexed A. C. Johnson

F. B. 1647 PG. 11

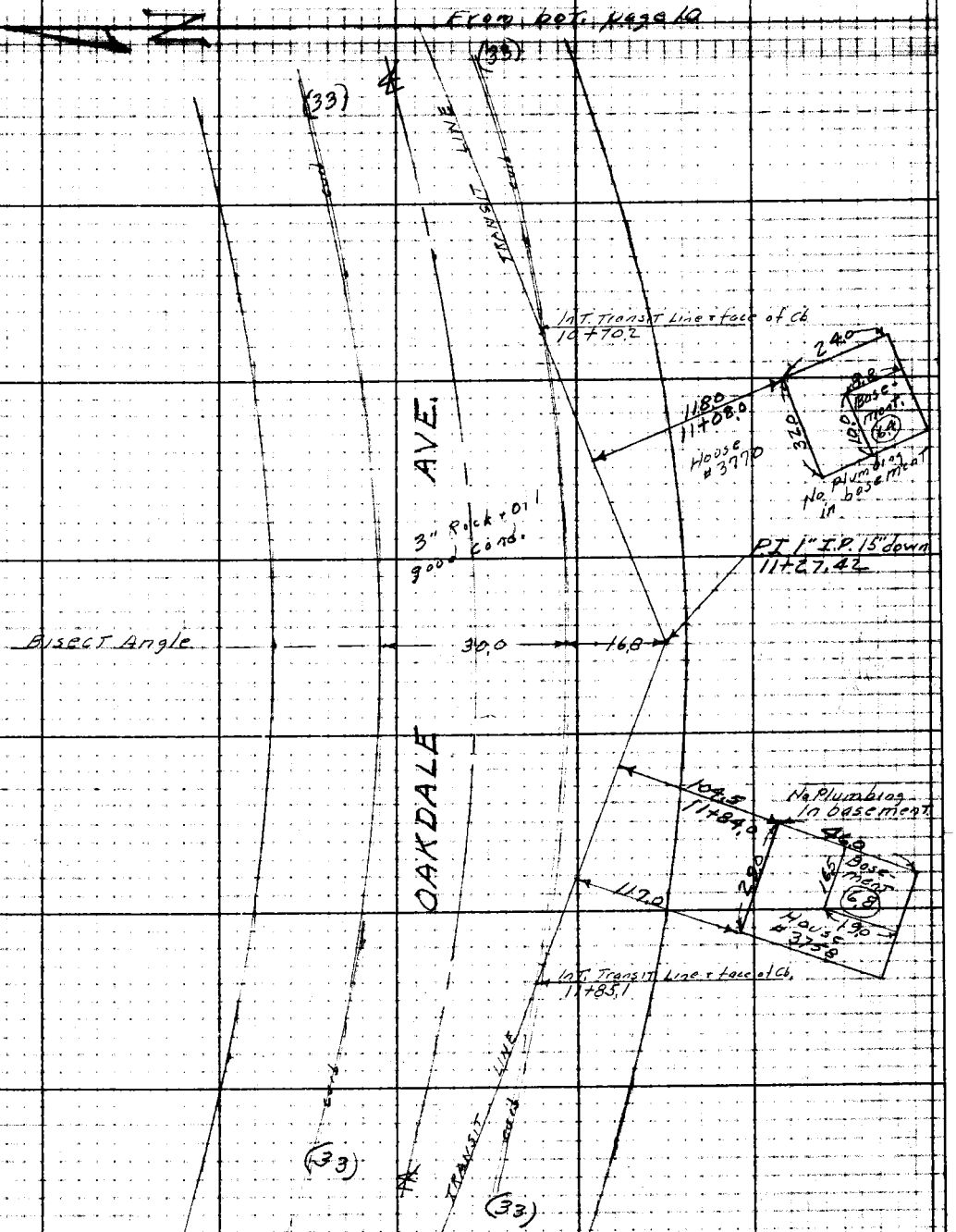

Note: Any Additions or Changes on This Sheet Must be Made or Circled in Red Ink With Date and Name of Person Making Change.

Do not extend notes this side of this line.

RETURN TO
LOS ANGELES COUNTY SURVEYOR
726 LOS ANGELES COUNTY
ENGINEERING BLDG.

76F309S 247 10M 1-49

From DOT. Page 11

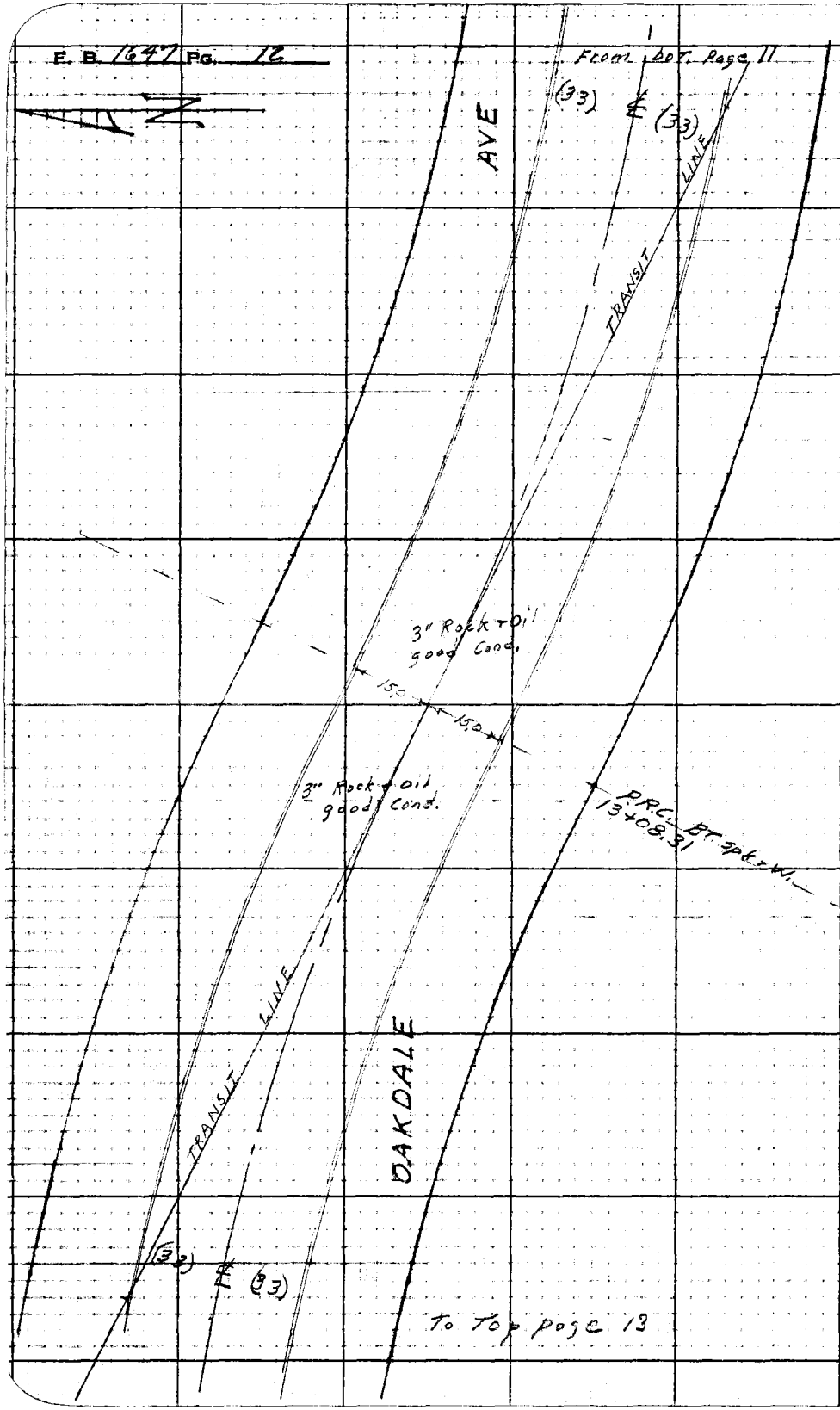

To Top page 13

RETURN TO
LOS ANGELES COUNTY SURVEYOR
725 LOS ANGELES COUNTY
ENGINEERING BLDG.

Do not extend notes this side of this line.

Note: Any Additions or Changes on This Sheet Must be Made or Circled in Red Ink With Date and Name of Person Making Change.

Notes Ck'd by	Survey of Gray Burn Rd. S.S. Dist.
Map No.	W. O. 1374 Tape No. 058 Std. 68 °F
Office Work	Surveyed by N. R. Smith
Checked	Notes " Date 7-28-50
Date	Indexed C. Johnson

F. B. 1647 Pg. 13

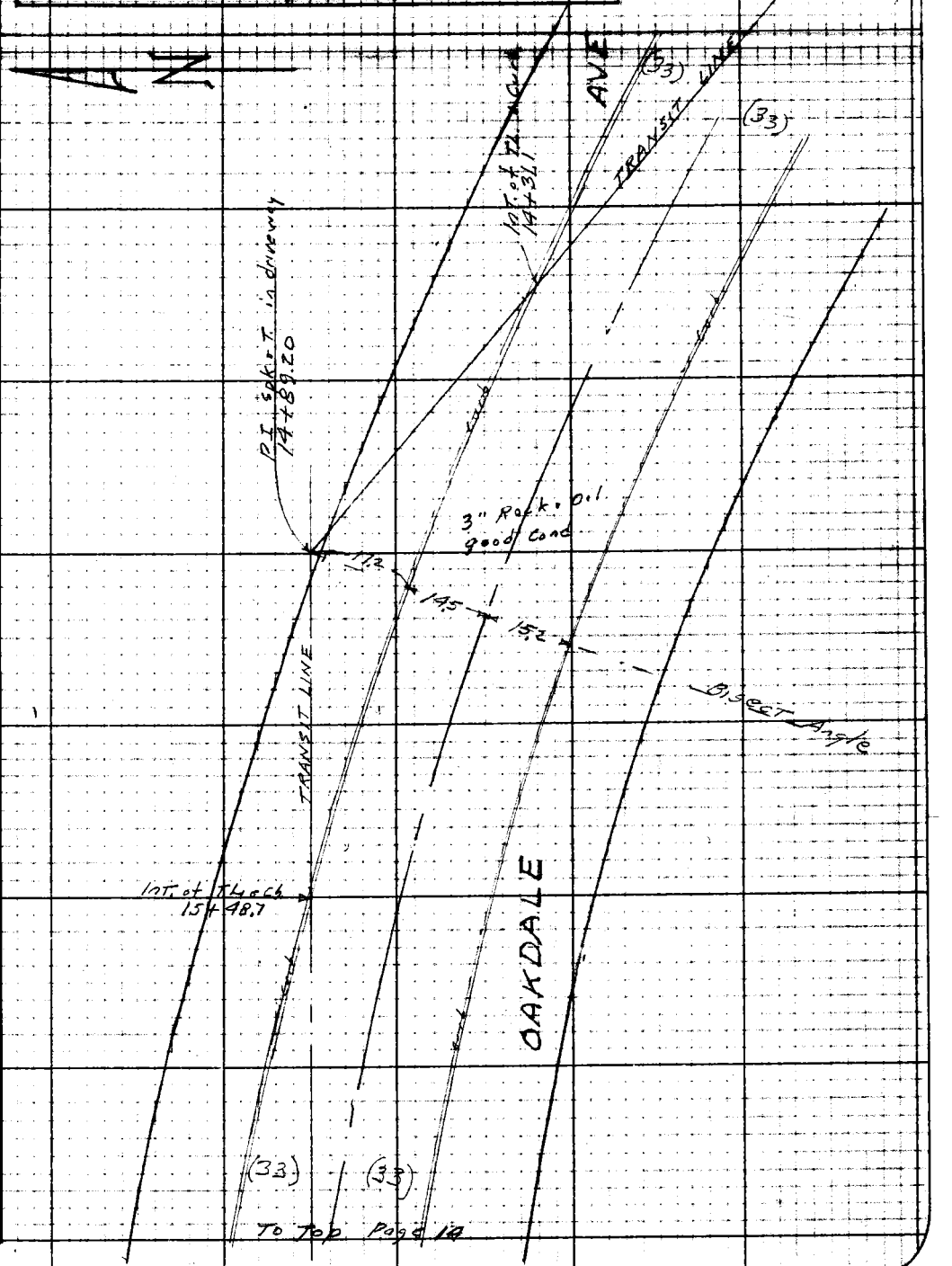

Note: Any Additions or Changes on This Sheet Must be Made or Circled in Red Ink With Date and Name of Person Making Change.

Do not extend notes this side of this line.

RETURN TO
LOS ANGELES COUNTY SURVEYOR
726 LOS ANGELES COUNTY
ENGINEERING BLDG.

76F3093 247 10M 1-49

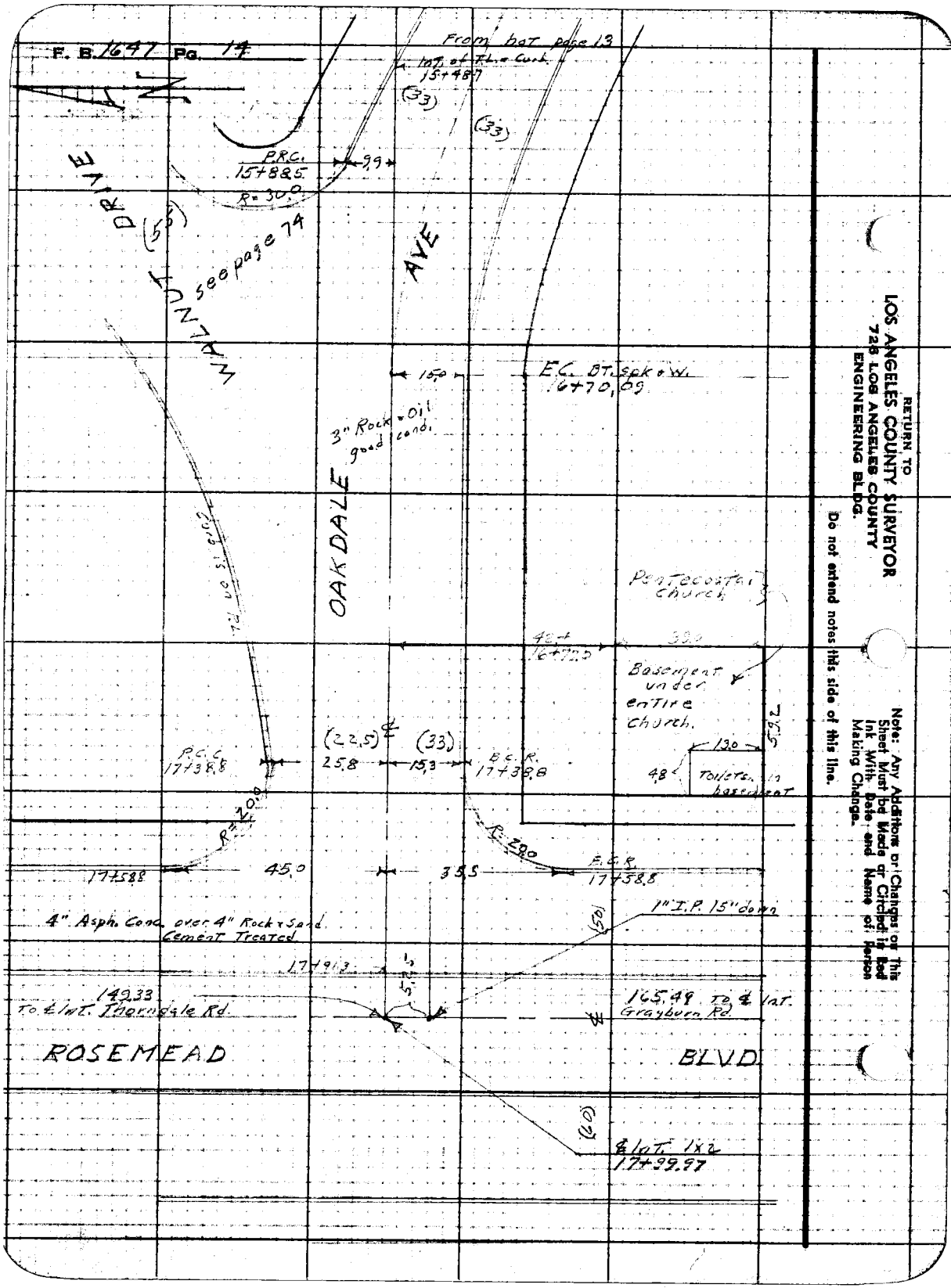

RETURN TO
LOS ANGELES COUNTY SURVEYOR
728 LOS ANGELES COUNTY
ENGINEERING BLDG.

Do not extend notes this side of this line.

Note: Any Additions or Changes on This Sheet Must be Made or Circled in Red Ink With Date and Name of Person Making Change.

Profile No.	Notes Red.	Plotted	Job No. 1374	Division No.
	Date	Date	Survey of Grayburn Road S.S. Dist.	
X-Sec. No.	Notes Chkd. WGVD	Checked	Survey by N.R. Smith	Notes W.E. Date 7-28-50
	Date 8/14/50	Date	Map No.	Date DEC 5 50

F.B. 1647 Pg. 15

CROSS SECTIONS

on

OAKDALE AVENUE

from

MICHILLINDA AVE. to ROSEMEAD BLVD.

C.I. 1374

GRAYBURN ROAD S.S. DIST.

Smith - Chief
Ochsner "
Edmondson: Notes
Parker Rod.

STATION	B. S.	H. I.	F. S.	ELEV.

NOTE: ANY ADDITIONS OR CHANGES ON THIS SHEET MUST BE MADE OR CIRCLED IN RED INK, WITH DATE AND NAME OF PERSON MAKING CHANGE.

Do not extend notes this side of this line.

PLEASE RETURN TO
LOS ANGELES COUNTY SURVEYOR
726 Los Angeles County Engineering Bldg.

76L298 307 5-49

76L298 307 5-49

PLEASE RETURN TO
LOS ANGELES COUNTY SURVEYOR
726 LOS ANGELES COUNTY ENGINEERING BLDG.

NOTE: ANY ADDITIONS OR CHANGES ON THIS SHEET MUST BE MADE OR CIRCLED IN RED INK, WITH DATE AND NAME OF PERSON MAKING CHANGE.

Do not extend notes this side of this line.

STATION	B. S.	H. I.	F. S.	ELEV.	Oakdale	Ave
					Left or So.	Right or No.
BM,TE718	424	600.37		596 13	B.M. TE.718 Elev.=596.133	Fb. 1588 Pg 109
			–		Oakdale Ave and Michillinda Ave. S.W. Cor	
					Bt. spk. in curb 4' W. of W. end C.R.	
0-28.L			4 67	596 70		℄ Curb
"			5 32	595 05		℄ Gut
0+00			4 98	595 39		℄ int. Michillinda Ave
0+05.9			5 15	595 22	0.4 North rim J.C.	Rod 5.15 5.18
"			5 18	595 19	" South rim "	Meas. 8.30 8.62
"			5 18	595 19	" West rim "	Dia 1.75 1.50
						15.20 15.30
"			15.20	585 17	21" inlet north	Rod 5.18
"			15.30	585 07	18" outlet south	Meas 7.96
"						Dia .67
			13 81	586 56	8" inlet west	13.81
0+13.3			5.32	595 05		℄ X-Gut
"			4.71	595 66		45' Gut N. end C.R. N.W. Cor
"			4.07	596 30		" Cb. " " " " "
			2 15	598 22	Gut. W. side Michillinda Ave 233'± Rt. ℄ Oakdale Ave.	
			1 50	598 87	Cb " " "	" " " " " "
0+13.3			5 96	594 41	45' Gut. S. end C.R. S.W. Cor	
"			5 30	595 07	" Cb. " " " " " "	
			9.18	591 19	Gut. W. side Michillinda Ave 252'± Lt. ℄ Oakdale Ave.	
			8 54	591 83	Cb " " "	" " " " " "

F.B. 1647 PG. 16
Job No. 6374 Division No. Notes Red. Plotted No. Profile
Survey of Grayburn Road Date 7-28-50 Date X-Sec.
Survey by N. R. Smith Notes W. E. Notes Chkd. Checked
Indexed E. C. Johnson Date 7-28-50 Date No.

76L298 307 5-49

PLEASE RETURN TO
LOS ANGELES COUNTY SURVEYOR
726 LOS ANGELES COUNTY ENGINEERING BLDG.

NOTE: ANY ADDITIONS OR CHANGES ON THIS SHEET MUST BE MADE OR CIRCLED IN RED INK, WITH DATE AND NAME OF PERSON MAKING CHANGE.

Do not extend notes this side of this line.

STATION	B. S.	H. I.	F. S.	ELEV.	Oakdale Lt. or So.	Ave Rt. or No.
0+43.3		600 37	4 03	596 ~~04~~ 34		℄
"			4 48	595 89		15' Gut
"			3 83	596 54		" Cb.
"			2.9	597 5		33' P.L.
"			4 99	595 38	15' Gut	
"			4 34	596 03	" Cb.	
"			4.6	595 8	33' P.L.	
0+48.7			3 59	596 78		℄
"			3 78	596 59		15' Gut Bk in Cb. Grade. End of Gut
"			3 12	597 25		" Cb.
"			4 71	595 66	75' Gut End of Gut	
"			4.04	596 33	" Cb. Bk in Cb Grade	
0+59.			3.22	597 15		℄
1+00			2 79	597 58		℄
"			2 76	597 61		15' Gut
"			2 36	598 01		" Cb
"			1.8	598 6		33' P.L.
"			3 71	596 66	15' Gut	
"			3 52	596 85	" Cb.	
			3.7	596 7	33' P.L.	
T.P.	5 60	603 19	2 78	597.59	T.P.	

Profile Notes Red. Plotted Job No. 1371 Division No. F.B. 1647 Pg. 17
Date Date Survey of Grayburn Road
X-Sec. Notes Chkd. Checked Survey by N.R. Smith Notes W.E. Date 7-28-50
No. Date Date Map No. Indexed Johnson Date

76L298 307 5-49

PLEASE RETURN TO
LOS ANGELES COUNTY SURVEYOR
726 LOS ANGELES COUNTY ENGINEERING BLDG.

NOTE: ANY ADDITIONS OR CHANGES ON THIS SHEET MUST BE MADE OR CIRCLED IN RED INK, WITH DATE AND NAME OF PERSON MAKING CHANGE.

Do not extend notes this side of this line.

STATION	B. S.	H. I.	F. S.	ELEV.	Oakdale Lt or So.	Ave Rt. or No.
1+10		603 19	5 45	597 74		℄ Rod 1.37 Meas 7.6 8.97
"			4 94	598 25		15' Cb.
"			8 97	594 22		Ho # 3957 180. ± Basement Floor Level
1+55 ±			4 64	598 55		℄
"			5 40	597 79		15' Cb
"			7 58	595 61		165 ± Floor level Shop
"			7 7	595 5		" Ground near Bldg.
2+00			3 81	599 38		℄
"			3 82	599 37		15' Gut
"			3 34	599 85		" Cb.
"			3.0	600 2		33' P.L
"			⊕ 0.8	604 0		233' ± Bk Lot line
"			4 82	598 37	15' Gut	
"			4 64	598 55	" Cb	
"			5.2	598 0	33' P.L.	
"			8.4	594 8	252' ± Bk Lot Line	
3+00			1 90	601 29		℄
"			2 05	601 14		15' Gut
"			1 65	601 54		" Cb
"			1 3	601 9		33' P.L
"			2 94	600 25	15' Gut	

F.B. 1697 PG. 18
Job No. 1374 Division No. ____ Notes Red. ____ Plotted ____ No. ____ Profile
Survey of Grayburn Road S.S. Dist Date 7-28-50 Date ____ X-Sec.
Survey by N. R. Smith Notes W. E Notes Chkd. ____ Checked ____ No. ____
Indexed A. C. Johnson Date 7-28-50 Date ____ Date ____

76L298 307 5-49

PLEASE RETURN TO
LOS ANGELES COUNTY SURVEYOR
726 LOS ANGELES COUNTY ENGINEERING BLDG.

NOTE: ANY ADDITIONS OR CHANGES ON THIS SHEET MUST BE MADE OR CIRCLED IN RED INK, WITH DATE AND NAME OF PERSON MAKING CHANGE.

Do not extend notes this side of this line.

STATION	B. S.	H. I.	F. S.	ELEV.	Oakdale Lt. or So.	Ave Rt. or No.
3+00		603 19	2 85	600 34	15' Cb	
"			3.1	600 1	33' P.L.	
T.P.	7 40	608 69	1 90	601 29	T.P.	
4+00			5 55	603 14		℄
"			5 78	602 91		15' Gut
"			5 42	603 27		15' Cb
"			4 90	603 79		33' P.L.
"			1.0	607 7		233'± Back Lot Line
"			6 63	602 06	15' Gut	
"			6 38	602 31	" Cb.	
"			6.3	602 4	33' P.L.	
"			7.7	601 0	143'± Lot line	
4+33.4			5.02	603 67		℄
"			6 25	602 44	15' Gut	
"			5 71	602 98	" Cb.	
"			5.2	603 5	33' P.L.	
4+48±			4.75	603 94		℄
"			6 00	602 69	30.5 Gut. S. end C.R.S.E. Cor	
"			5 36	603 33	" " " " " " "	
			9 65	599 04	Gut E. side Woodward Blvd.	200'± S. of ℄ Oakdale Ave
			9 00	599 69	Cb " " " "	" " "

Profile No. ____ Notes Red. ____ Date ____ Plotted ____ Date ____ Job No. 1374 Division No. ____ Survey of Grayburn Road S.S. DIST.

X-Sec. No. ____ Notes Chkd. ____ Date ____ Checked ____ Date ____ Survey by N. R. Smith Notes W.E. Date 7-28-50 Map No. ____ Date ____

F.B. 1647 PG. 19

76L298 307 5-49

PLEASE RETURN TO
LOS ANGELES COUNTY SURVEYOR
726 LOS ANGELES COUNTY ENGINEERING BLDG.

NOTE: ANY ADDITIONS OR CHANGES ON THIS SHEET MUST BE MADE OR CIRCLED IN RED INK, WITH DATE AND NAME OF PERSON MAKING CHANGE.

Do not extend notes this side of this line.

STATION	B. S.	H. I.	F. S.	ELEV.	Oakdale Lt. or So.	Ave Rt. or No.
4+59 38		608 69	4 55	604 14		℄ int. Woodward Blvd on East
4+73 2			4 31	604 38		℄
"			5 28	603 41	25 5 Gut S. end C.R.S.W. Cor	
"			4 63	604 06	" Cb " " " "	
4+83 4			4 11	604 58		℄
"			5 09	603 60	15' Gut Middle of C.R. Parkway	
"			4 50	604 19	15' Cb " " " "	
4+95 1			3 91	604 78		℄
"			5 14	603 55	26 3 Gut S. end C.R.S.E. Cor	
"			4 54	604 15	" Cb " " " " "	
5+00			3 80	604 89		℄
"			3 97	604 72		15' Gut
"			3 63	605 06		" Cb
"			2 6	606 1		33' PL.
5+09 38			3 64	605 05		℄ int. Woodward Blvd on West.
5+20 1			3 46	605 23		℄
"			4 84	603 85	29 9 Gut S. end C.R.S.W. Cor	
"			4 19	604 50	" Cb.	
			9 29	599 40	Gut. W. side Woodward Blvd. 230 ± S. of ℄ Oakdale Ave	
			8 64	600 05	Cb " " " " "	" " "
T.P.	7 14	611 56	4 27	604 42	T.P.	

F.B. 1647 PG. 20
Survey of Grayburn Road
Survey by N.R. Smith Notes W.E.
Indexed A. C. Johnson Date 7-28-50
Job No. 1374 Division No.
Notes Red. Date 7-28-50
Notes Chkd. Date
Plotted Date
Checked Date
Profile No.
X-Sec. No.

76L298 307 5-49

PLEASE RETURN TO
LOS ANGELES COUNTY SURVEYOR
726 LOS ANGELES COUNTY ENGINEERING BLDG.

NOTE: ANY ADDITIONS OR CHANGES ON THIS SHEET MUST BE MADE OR CIRCLED IN RED INK, WITH DATE AND NAME OF PERSON MAKING CHANGE.

Do not extend notes this side of this line.

STATION	B. S.	H. I.	F. S.	ELEV.	Oakdale Lt. or So.	Ave. Rt. or No
5+34 ±		611 56	6 10	605 46		℄
"			7 18	604 38	15' Gut	
"			6 72	604 84	" Cb	
"			6.7	604 9	33' P.L	
6+00			5 14	606 42		℄
"			5 47	606 09		15' Gut
"			5 16	606 40		" Cb
"			4.6	607 0		33' P.L
"			(+) 0.2	611 .8		233± Bk Lot Line
"			6 09	605 47	15' Gut	
"			5 93	605 63	" Curb	
"			5.8	605 9	33' P.L	
"			10.4	601 2	252'± Bk Lot Line	
7+00			3 96	607 60		℄
"			4 30	607 26		15' Gut
"			3 92	607 64		" Cb
"			3.6	608 0		33' P.L
"			4 75	606 81	15' Gut	
"			4.55	607 01	" Cb	
"			4.4	607 2	33' P.L.	
T.P.	3 32	614 21	0.67	610 89	T.P.	

Profile No. ____ Notes Red. ____ Plotted ____ Job No. 1374 Division No. ____
Date ____ Date ____ Survey of Grayburn Road
X-Sec. No. ____ Notes Chkd. ____ Checked ____ Survey by N.R. Smith Notes W.E. Date 7-28-50
Date ____ Date ____ Map No. ____ Date ____

F.B. 1647 PG. 21

76L298 307 5-49

PLEASE RETURN TO
LOS ANGELES COUNTY SURVEYOR
726 LOS ANGELES COUNTY ENGINEERING BLDG.

NOTE: ANY ADDITIONS OR CHANGES ON THIS SHEET MUST BE MADE OR CIRCLED IN RED INK, WITH DATE AND NAME OF PERSON MAKING CHANGE.

Do not extend notes this side of this line.

STATION	B. S.	H. I.	F. S.	ELEV.	Oakdale Lt. or South	Ave Rt. or No.
8+00		614 21	5 36	6[illegible] 85		℄
"			5 58	6[illegible] 63		15' Gut
"			5 21	609 00		" Cb.
"			4 7	6[illegible] 5		33' P.L.
"			(+) 1.5	615 7		233± Back Lot Line
"			6 20	60[illegible] 01	15' Gut	
"			6 01	6[illegible] 20	" Cb.	
"			6.2	6[illegible] 0	33' P.L.	
"			9.5	604 7	252± Back Lot Line	
9+00			4.03	610 18		℄
"			4 29	609 92		15' Gut
"			3 91	61[illegible] 30		" Cb
"			3.8	61[illegible] 4		33' P.L.
"			4 97	60[illegible] 24	15' Gut	
"			4 70	609 51	" Cb.	
"			4.5	609 7	33' P.L.	
T.P.	5 83	616 01	4.03	610 18	T.P.	
9+18.5			5 57	610 44		℄
"			6 21	609 80	On South Side	15' Cb.
"			12 99	60[illegible] 02		94' Basement Floor Level
9+46.53			5 23	61[illegible] 78		℄ B.C.

Rod 5.49
Meas 7.5
12.99
Ho 43758

F.B. 1647 PG. 22
Job No. 1374
Division No.
Notes Red. Date 7-28-50
Plotted Date
Profile No.
Survey of Grayburn Road
Survey by N. R. Smith Notes W. E.
Indexed A. C. Johnson Date 7-28-50
Notes Chkd. Date
Checked Date
X-Sec. No.

76L298 307 5-49

PLEASE RETURN TO
LOS ANGELES COUNTY SURVEYOR
726 LOS ANGELES COUNTY ENGINEERING BLDG.

NOTE: ANY ADDITIONS OR CHANGES ON THIS SHEET MUST BE MADE OR CIRCLED IN RED INK, WITH DATE AND NAME OF PERSON MAKING CHANGE.

Do not extend notes this side of this line.

STATION	B. S.	H. I.	F. S.	ELEV.	Oakdale Lt. or So.	Ave Rt. or No.
9+46.53		616 01	5 51	610 50		15' Gut
"			5 04	610 97		" Cb
"			4.7	611 3		33' P.L
"			1.5	614 5		233'± Bk Lot Line
"			6 13	609 88	15' Gut	
"			5 93	610 08	" Cb	
"			5 8	610 2	33' P.L.	
"			8.2	607 8	226' Back Lot Line	
T P	6 91	618 23	4 69	611 32	T.P	
10+00			6 95	611 28		℄
"			6 96	611 27		17.5 Gut
"			6 63	611 60		" Cb
"			6 3	611 9		35.5 P.L.
"			7 87	610 36	12.5 Gut	
"			7 66	610 57	" Cb.	
"			7.5	610 7	30.5 P.L	
10+70.2			6 52	611 71		℄ Gut
"			6 24	611 99		℄ Curb
11+00			5 73	612 50		℄
"			5 61	612 62		8.5 Cb
"			5 96	612 27		" Gut

Profile No. ____ Notes Red. ____ Plotted ____ Job No. 1374 Division No. ____ F.B. 1647 PG. 23
Date ____ Date ____ Survey of Graybury Rd. S.S. Dist.
X-Sec. No. ____ Notes Chkd. ____ Checked ____ Survey by N.R. Smith Notes W.E. Date 7-28-56
Date ____ Date ____ Map No. ____ Date ____

76L298 307 5-49

PLEASE RETURN TO
LOS ANGELES COUNTY SURVEYOR
726 LOS ANGELES COUNTY ENGINEERING BLDG.

NOTE: ANY ADDITIONS OR CHANGES ON THIS SHEET MUST BE MADE OR CIRCLED IN RED INK, WITH DATE AND NAME OF PERSON MAKING CHANGE.

Do not extend notes this side of this line.

F.B. 1647 Pg. 34 | Job No. 1374 | Division No. | Notes Red. | Plotted | Profile No.
Survey of Graybum Road | Date 7-28-50 | Date | X-Sec. No.
Survey by N. & Smith | Notes W.E. | Notes Chkd. | Checked
Indexed A. C. Johnson | Date 7-28-50 | Date | Date

STATION	B. S.	H. I.	F. S.	ELEV.	Oakdale Lt. or So.	Arc Rt. or No.
11+00		618 23	5 11	613 12		24± center of Pvmt.
"			5 39	612 84		40± Gut
"			4 95	613 28		" Cb
"			4 3	613 9		58± P.L.
"			1 3	612 9	Not at 90° (Parallel to E. Lot Line)	272'± Back Lot Line
"			6 0	612 2	95' PL	
"			9 3	608 9	216'± Back Lot Line Not at 90° (Parallel to Lot Line)	
11+27.42			5.1	613 1		℄ P.L.
			.5 27	612 96		16± Cb. Bi-sect of angle
			.5 58	612 65		" Gut " " " "
			4 82	613 41		31± center of pvmt "
			5 20	612 03		46± Gut " " " "
			4 78	613 45		" Cb " " " "
			5 4	612 8		℄
11+08			5 50	612 13		13' Cb
"			12 54	600 69	Ho# 3770 133± Basement Floor level	Rod 6.14 Meas 6.4 12.54
11+85L			4 30	612 73		℄ Cb
"			4 57	612 66		℄ Cb.
11+84Q			4 32	612 91		℄ Rod 4.06 Meas. 6.8
"			10 86	607 37	Ho# 3758 131± Basement Floor Level	
12+00			4.13	614 10		℄
"			3 69	614 54		12'± Center of Pvmt

76L298 307 5-49

PLEASE RETURN TO
LOS ANGELES COUNTY SURVEYOR
726 LOS ANGELES COUNTY ENGINEERING BLDG.

NOTE: ANY ADDITIONS OR CHANGES ON THIS SHEET MUST BE MADE OR CIRCLED IN RED INK, WITH DATE AND NAME OF PERSON MAKING CHANGE.

Do not extend notes this side of this line.

STATION	B. S.	H. I.	F. S.	ELEV.	Oakdale Lt. or So.	Ave Rt or No.
12+00		618 23	4 14	614 09		27³ Gut
"			3 59	614 64		" Cb
"			3 0	615 2		45³ P.L.
"			4 29	613 94	3³ Gut	
"			4 06	614 17	" Cb	
"			3 7	614 5	21³ P.L.	
T.P.	6 85	621 56	3 52	614 71	T.P	
13+00			5 00	616 56		℄
"			5 20	616 36		15° Gut
"			4 72	616 84		" Cb
"			4 6	617 0		33° P.L.
"			2 4	619 2	Not at 90° (Parallel to Lot Line)	180'± Back Lot Line
"			5 75	615 81	15'° Gut	
"			5 47	616 09	" Cb	
"			5 2	616 4	33' P.L	
"			5 6	616 0	128' Top Break in Grade	
"			6 9	614 7	" Bot. " " "	
"			8 4	613 2	210± Back Lot Line	
13+08.31			4 84	616 72		℄ P.R.C.
14+00			3 34	618 22		℄
"			3 46	618 10		6° Gut

Profile No. ____ Notes Red. ____ Plotted ____ Job No. 1374 Division No. ____ F.B. 1647 PG. 25
Date ____ Date ____ Survey of Grayburn Road
X-Sec. No. ____ Notes Chkd. ____ Checked ____ Survey by N.R. Smith Notes W.E. Date 7-28-50
Date ____ Date ____ Map No. ____ Indexed S. Johnson Date ____

76L298 307 5-49

PLEASE RETURN TO
LOS ANGELES COUNTY SURVEYOR
726 LOS ANGELES COUNTY ENGINEERING BLDG.

NOTE: ANY ADDITIONS OR CHANGES ON THIS SHEET MUST BE MADE OR CIRCLED IN RED INK, WITH DATE AND NAME OF PERSON MAKING CHANGE.

Do not extend notes this side of this line.

STATION	B. S.	H. I.	F. S.	ELEV.	Oakdale Lt or So	Ave Rt or No.
14+00		621 56	296	6[illegible]60		6.5 Cb
"			27	61[illegible]9		24.5 P.L.
"			335	61[illegible]21	8.5 center of pavement	
"			430	61[illegible]26	23.5 Gut	
"			390	61[illegible]66	" Cb	
"			39	61[illegible]7	41.5 P.L.	
T.P.	6 90	624 86	360	61[illegible]96	T.P.	
14+31±			631	618 55		℄ Gut
"			584	61[illegible]02		℄ Cb
14+89.20			457	62[illegible]29		℄ P.L.
"			32	621 7		65.1 ± Back Lot Line Bisect of Angle
"			501	61[illegible]85	17.5 Cb. (Bisect of angle)	
"			551	61[illegible]35	" Gut "	
"			557	61929	32.2 center of pvmt	
"			678	618 08	47.2 Gut "	
"			653	61[illegible]33	" Cb "	
"			6.1	61[illegible]8	65.2 P.L. "	
"			8.2	61[illegible]7	157± Back Lot Line "	
15+00			4.6	62[illegible]3		℄
15+48.2			434	62052		℄ Cb
"			484	62002		℄ Gut

Profile No. ____ X-Sec. No. ____

Plotted ____ Date ____ Checked ____ Date ____

Notes Red. ____ Date 7-28-50 Notes Chkd. ____ Date ____

Division No. ____ Job No. 1374 Notes W. E. Date 7-28-50

Survey of Grayburn Road

Survey by N. R. Smith

Indexed E. C. Johnson

F.B. 1647 Pg. 26

76L298 307 5-49

PLEASE RETURN TO
LOS ANGELES COUNTY SURVEYOR
726 LOS ANGELES COUNTY ENGINEERING BLDG.

NOTE: ANY ADDITIONS OR CHANGES ON THIS SHEET MUST BE MADE OR CIRCLED IN RED INK, WITH DATE AND NAME OF PERSON MAKING CHANGE.

Do not extend notes this side of this line.

STATION	B. S.	H. I.	F. S.	ELEV.	Oakdale Lt. or So.	Ave Rt. or No
15+88.5		624 86	4 12	62074		℄
"			4 17	62069		9.9 Gut B.C. C.R.
"			3 70	62116		" Cb.
"			3 3	6216		27'9 P.L.
T. P.	6 73	627 62	3 97	620.89	T.P.	
16+00			6 73	62089		℄
"			8 00	61962	20' Gut	
"			7 70	61992	20' Cb	
"			7 5	6201	38' P.L.	
16+70.09			6 06	62156		℄ B.C.
"			5 01	62261		25' middle of pvmt.
"			5 03	62259		51' Gut
"			4 72	62290		" Cb
"			7 26	62036	15.0' Gut	
"			6 98	62064	" Cb	
"			6 2	6214	33.0' P.L.	
16+77.0			6 01	62161		℄
"			6 92	62070	15.0 Cb	Rod 5.49 Meas 5.5 10.99 of Church
"			10 99	61663	42.4 Basement floor level	
17 +00			5 68	62194		℄
17 +38.8			5 45	62217		℄ C.R.

Profile No. ____ Notes Red. ____ Plotted ____ Job No. 1374 Division No. ____ F.B. 1647 PG. 27
Date ____ Date ____ Survey of Grayburn Road
X-Sec. No. ____ Notes Chkd. ____ Checked ____ Survey by N.R. Smith Notes W.E. Date 7-28-53
Date ____ Date ____ Map No. ____ Date ____

76L298 307 5-49

PLEASE RETURN TO
LOS ANGELES COUNTY SURVEYOR
726 LOS ANGELES COUNTY ENGINEERING BLDG.

NOTE: ANY ADDITIONS OR CHANGES ON THIS SHEET MUST BE MADE OR CIRCLED IN RED INK, WITH DATE AND NAME OF PERSON MAKING CHANGE.

Do not extend notes this side of this line.

STATION	B. S.	H. I.	F. S.	ELEV.	Oakdale	Ave
					Lt. or So.	Rt. or No.
17+38.8		627.62	5.18	6[illegible].44		25.8 Gut
"			4.81	22.81		" Cb
"			4.8	22.8		35± Ground
"			6.35	21.27	15.3 Gut	
"			6.10	21.52	" Cb	
"			5.7	21.9	33 P.L.	
17+58.8			5.75	21.87		℄ C.R.
"			4.80	22.82		45.0 Gut
"			4.20	23.42		" Cb
			1.60	26.02	Gut E. side Rosemead Blvd. 220.± N. ℄ Oakdale	
			1.01	26.61	Cb " " "	" " " " "
17+58.8			6.38	2[illegible].24	35.5 Gut	
"			5.79	21.83	" Cb	
			9.35	1[illegible].27	Gut E. side Rosemead Blvd. 160.± S. ℄ Oakdale Ave	
			8.73	18.89	Cb " " "	" " " " " "
17+91.3			5.04	22.58		℄ Gut
"			4.53	23.09		℄ Cb
17+99.97			4.3	2[illegible].3		℄ int. Rosemead Blvd.
B.M.T.E. 711			5.85	621.77	B.M.T.E. 711 Elev=621.772	FB. 1588 Pg. 106
					Rosemead Blvd. and Oakdale Ave. S.E. Cor	
					Bt. set in curb, 3' S. of S. end C.R.	

F.B. 1647 Pg. 28
Survey of Grayburn Road S.S. Dist.
Survey by N.R. Smith Notes W.E.
Indexed R. G. Johnson Date 7-31-50
Job No. 1374 Division No.
Notes Red. Date
Notes Chkd. Date
Plotted Date
Checked Date
Profile No.
X-Sec. No.

Notes Ck'd by	Survey of Grayburn Rd. S.S. Dist
Map No	W.O. 1374 Tape No. 050 Std. 68 °F
Office Work	Surveyed by N.R. Smith
Checked	Notes " Date 7-31-50
Date	Indexed C. Johnson

F. B. 1647 Pg. 29

DEC 5 '50

TOPOGRAPHY
on
SYCAMORE AVENUE
from
MICHILLINDA AVE to WALNUT DRIVE
C.I. 1374
GRAYBURN ROAD S.S. DIST.

N.R. Smith
J. Ochsner
W. Edmondson
J. Parker.

Note: Any Additions or Changes on This Sheet Must be Made or Circled in Red Ink With Date and Name of Person Making Change.

Do not extend notes this side of this line.

RETURN TO
LOS ANGELES COUNTY SURVEYOR
726 LOS ANGELES COUNTY
ENGINEERING BLDG.

76F309S 247 10M 1-49

F. B. 1647 Pg. 30

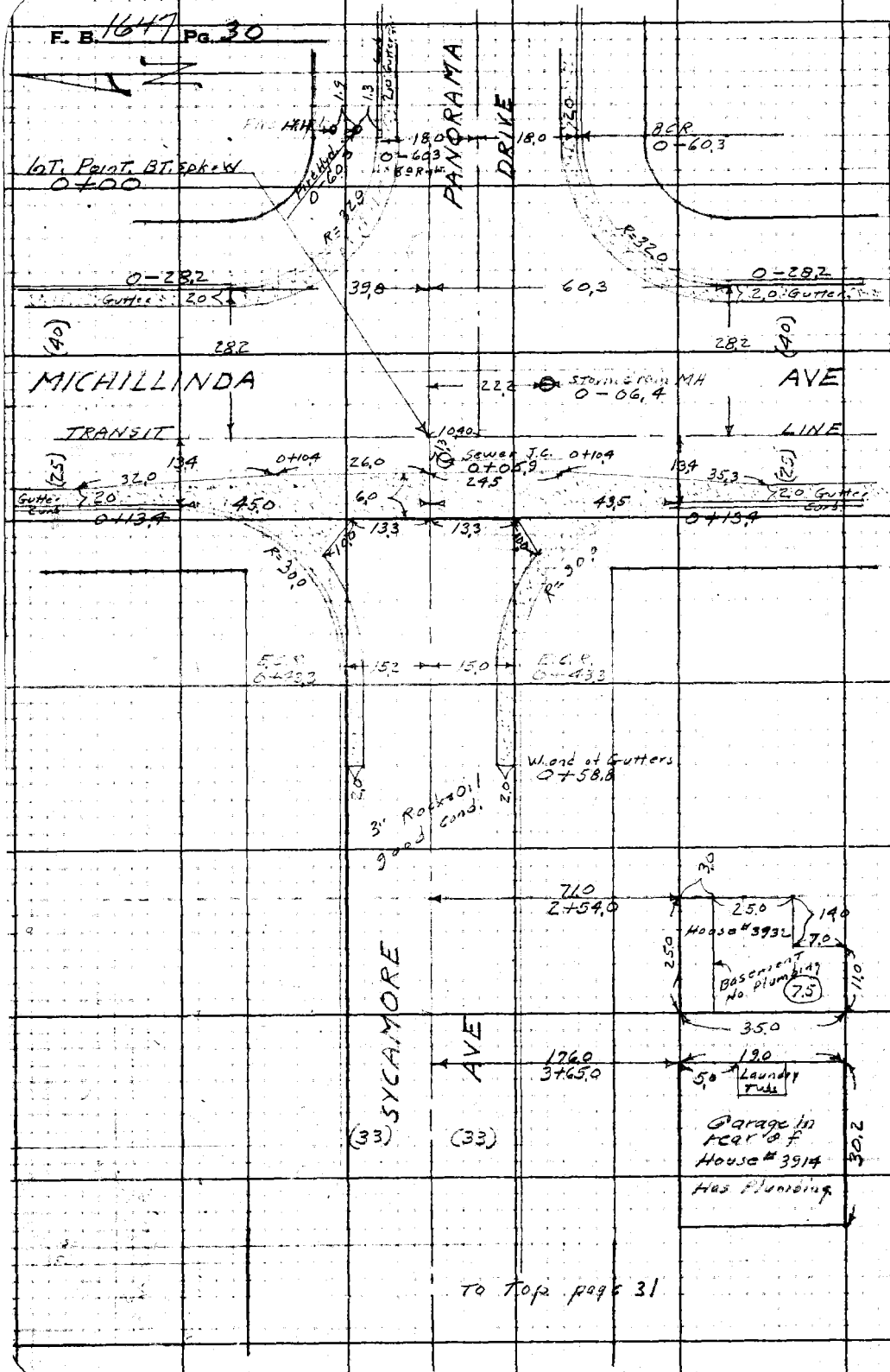

RETURN TO
LOS ANGELES COUNTY SURVEYOR
725 LOS ANGELES COUNTY
ENGINEERING BLDG.

Do not extend notes this side of this line.

Note: Any Additions or Changes on This Sheet Must be Made or Circled in Red Ink With Date and Name of Person Making Change.

Notes Ck'd by	Survey of Grayburn Rd. S.S. Dist
Map No.	W.O. 1374 Tape No. 058 Std. 68 °F
Office Work	Surveyed by N. R. Smith
Checked	Notes " Date 7-31-50
Date	Indexed A. C. Johnson

F. B. 1647 PG. 31

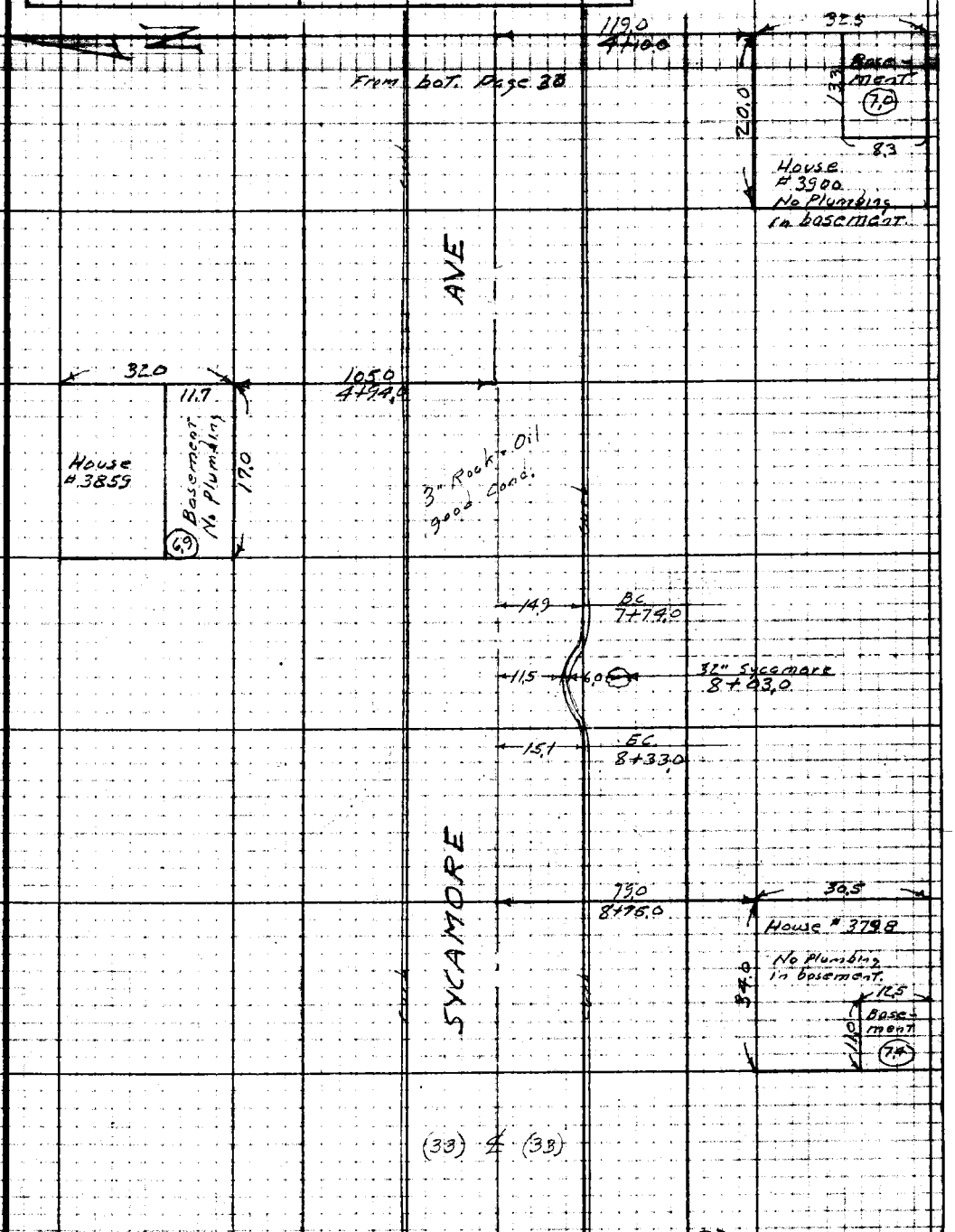

Note: Any Additions or Changes on This Sheet Must be Made or Circled in Red Ink With Date and Name of Person Making Change.

Do not extend notes this side of this line.

RETURN TO
LOS ANGELES COUNTY SURVEYOR
726 LOS ANGELES COUNTY
ENGINEERING BLDG.

76F3096 247 1-49

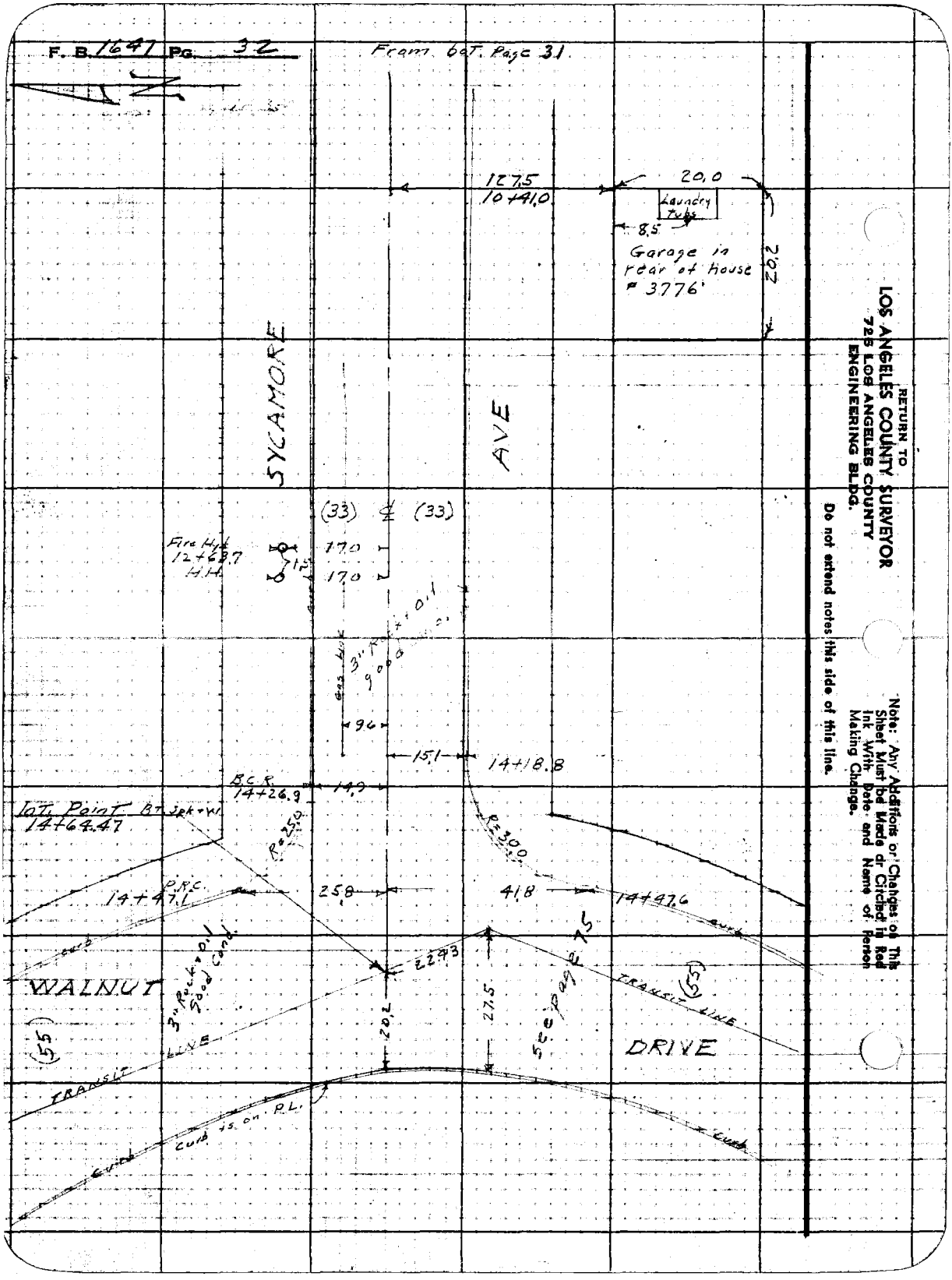
F. B. 1647 Pg. 32
From bot. Page 31
127.5
10+41.0
20.0
Laundry Tubs
8.5
Garage in rear of house # 3776'
20.2
SYCAMORE
AVE
(33) ℄ (33)
Fire Hyd 12+63.7 H.H.
17.0
17.0
3" Rock + Oil good
9.6
15.1
14+18.8
B.C.R. 14+26.9
14.9
Int. Point BT Spk+W 14+64.47
R=25.0
R=30.0
P.R.C. 14+47.1
25.8
41.8
14+47.6
curb
22.43
WALNUT
3" Rock + Oil Good Cond.
(55)
TRANSIT LINE
20.2
27.5
See page 75
DRIVE
Curb is on P.L.
RETURN TO
LOS ANGELES COUNTY SURVEYOR
725 LOS ANGELES COUNTY
ENGINEERING BLDG.
Do not extend notes this side of this line.
Note: Any Additions or Changes on This Sheet Must be Made or Circled in Red Ink With Date and Name of Person Making Change.

Profile No.	Notes Red.	Plotted	Job No. [illegible]	Division No.	F.B. 1647	PG. 33
	Date	Date	Survey of Grayburn Rd. S.S. Dist.			
X-Sec. No.	Notes Chkd. WGVD	Checked	Survey by N.R. Smith	Notes W.E.	Date 4-3	
	Date 8/19/50	Date	Map No.	Indexed G. Johnson	Date	

CROSS SECTIONS
on
SYCAMORE AVENUE
from
MICHILLINDA AVE. to WALNUT DRIVE

C.I. 1374

GRAYBURN ROAD S.S. DIST.

N.R. Smith
J. Oehsner
W. Edmondson
J. Parker

STATION	B.S.	H.I.	F.S.	ELEV.

NOTE: ANY ADDITIONS OR CHANGES ON THIS SHEET MUST BE MADE OR CIRCLED IN RED INK, WITH DATE AND NAME OF PERSON MAKING CHANGE.

Do not extend notes this side of this line.

PLEASE RETURN TO
LOS ANGELES COUNTY SURVEYOR
726 Los Angeles County Engineering Bldg.

761.298 307 5-49

76L298 307 5-49

PLEASE RETURN TO
LOS ANGELES COUNTY SURVEYOR
726 LOS ANGELES COUNTY ENGINEERING BLDG.

NOTE: ANY ADDITIONS OR CHANGES ON THIS SHEET MUST BE MADE OR CIRCLED IN RED INK, WITH DATE AND NAME OF PERSON MAKING CHANGE.

Do not extend notes this side of this line.

STATION	B. S.	H. I.	F. S.	ELEV.	Sycamore ℄ Left	Ave Right
BM. TE-773	4.25	606.50		602.25	BM, TE-773, Elev. 602.253 Sycamore Ave. & Michillinda Ave BT. spk. in Cb. 4' W. of W. end of C.R.	FB. 1588 page 138 S.W. corner.
0-60.3			5.50	601.00		℄ C.R.
"			5.79	600.71		8.0 Gutter
"			5.16	601.34		" Cb
"			6.10	600.40	28.0 Gutter	
"			5.48	601.02	" Cb	
0-28.2			4.64	601.86		℄
"			4.33	602.17		39.8 Gut N. end C.R. N.E. cor.
"			3.69	602.81		" Cb " " "
"			5.70	600.80	60.3 Gut S. end C.R. S.E. Cor.	
"			5.05	601.45	" Cb	Dia 5.5 Rod 4.86 Meas. 2.46 12.82
0-06.4			4.52	601.98		℄
"			12.82	593.68	22.2 E. Rim Storm Drain M.H.	
0+00			4.60	601.90		℄ Int. Michillinda Ave.
0+05.9			4.74	601.76	L3 North rim J.C.	Rod 4.74 Meas 7.94 Dia. 1.75 14.43 / Rod 4.75 Meas 8.00 Dia. 1.75 14.50
"			4.75	601.75	" South " "	
"			4.75	601.75	" West " "	
"			14.43	592.07	21" inlet North	Rod 4.75 Meas 8.05 Dia 0.67 13.47
"			14.50	592.00	21" outlet South	
"			13.47	593.03	8" inlet West	

Profile No. X-Sec. No.
Plotted Date Checked Date
Notes Red. Date Notes Chkd. Date
Division No. Notes Date
Job No. 1374 Grayburn Rd S.S. Dist
Survey of Grayburn Rd S.S. Dist
Survey by N.R. Smith Notes W.E.
Indexed R. C. Johnson Date 7-50
F.B. 1647 Pg. 34

298 307 5-49

PLEASE RETURN TO
LOS ANGELES COUNTY SURVEYOR
726 LOS ANGELES COUNTY ENGINEERING BLDG.

NOTE: ANY ADDITIONS OR CHANGES ON THIS SHEET MUST BE MADE OR CIRCLED IN RED INK, WITH DATE AND NAME OF PERSON MAKING CHANGE.

Do not extend notes this side of this line.

STATION	B. S.	H. I.	F. S.	ELEV.	Sycamore Lt. or So.	Avenue Rt. or No.
0-13.4		606 50	4 91	601 59		℄ X-Gutter
"			4 31	602 19		45° Gut N. end C.R. N.W. Cor
"			3 67	602 83		" Cb " " " "
			1 90	604 60	Gutter - W. side Michillinda Ave 216'± N. ℄ Sycamore	
			1 25	605 25	Curb " " "	" " " " "
0+13.4			5 52	600 98	43.5 Gut S. end C.R. S.W. Cor	
"			4 90	601 60	" Cb	
			8 26	598 24	Gutter - W. side Michillinda Ave 243'± S. ℄ Sycamore Ave	
			7 60	598 90	Curb " " "	" " " "
0+43.3			4 03	602 47		℄ C.R.
"			4 21	602 29		15'± Gut
"			3 59	602 91		" Cb
"			3.3	603.2		33'.0 P.L.
"			5 00	601 50	15'.0 Gut	
"			4 36	602 14	" Cb.	
"			4.1	602.4	33'.0 P.L.	
0+58.8			3 51	602 99		℄ end Conc. Gutter
"			3 91	602 59		15'.0 Gut
"			3 24	603 26		" Cb.
"			4 64	601 86	15'.0 Gut	
"			3 97	602 53	" Cb.	

Profile No. ____ Date ____ Notes Red. ____ Date ____ Plotted ____ Date ____ Job No. 1374 Division No. ____ Survey of Grayburn Road

X-Sec. No. ____ Date ____ Notes Chkd. ____ Date ____ Checked ____ Date ____ Survey by N.R. Smith Notes W.E. Date 7-50 Map No. ____ Date ____ Ended Johnson Date ____

F.B. 1647 Pg. 35

76L298 307 5-49

PLEASE RETURN TO
LOS ANGELES COUNTY SURVEYOR
726 LOS ANGELES COUNTY ENGINEERING BLDG.

NOTE: ANY ADDITIONS OR CHANGES ON THIS SHEET MUST BE MADE OR CIRCLED IN RED INK, WITH DATE AND NAME OF PERSON MAKING CHANGE.

Do not extend notes this side of this line.

STATION	B. S.	H. I.	F. S.	ELEV.	Sycamore Lt. or So.	Ave. Rt. or No.
0+80.5		606 50	2 67	603 83		℄ Bk in Pvmt & Cbs.
"			3 02	603 48		15'0 Gut
"			2 70	603 80		" Cb.
"			2.7	603.8		33'0 PL
"			3 63	602 87	15'0 Gut	
"			3 38	603 12	" Cb	
"			3 5	603.0	33'0 PL.	
1+00			2 21	604 29		℄
T.P.	8 05	612 45	2 10	604 40	T.P.	
2+00			5 81	606 64		℄
"			6 18	606 27		15'0 Gut
"			5 95	606 50		" Cb
"			6.1	606.3		33'0 PL
"			2.5	609.9		216'± Back Lot Line
"			6 96	605 49	15.0 Gut	
"			6 69	605 76	" Cb.	
"			6.5	605.9	33' PL.	
"			7.6	604.8	243± Back Lot Line	
2+54.0			4 56	607 89	Meas 7.5 Rod 4.37 11.87	℄
"			5 45	607 00	15'0 Cb.	
"			11 87	600 58	74'0 Basement Floor Level Ho # 3932	

F.B. 1647 PG. 36
Job No. 1374 Division No. ____ Notes Red. ____ Plotted ____ Profile ____
Survey of Grayburn Road Date 7-50 Date ____ No. ____
Survey by N. R. Smith Notes W.E. Notes Chkd. ____ Checked ____ X-Sec. ____
Indexed A. C. Johnson Date ____ Date ____ No. ____

76L298 307 5-49

PLEASE RETURN TO
LOS ANGELES COUNTY SURVEYOR
726 LOS ANGELES COUNTY ENGINEERING BLDG.

NOTE: ANY ADDITIONS OR CHANGES ON THIS SHEET MUST BE MADE OR CIRCLED IN RED INK, WITH DATE AND NAME OF PERSON MAKING CHANGE.

Do not extend notes this side of this line.

STATION	B. S.	H. I.	F. S.	ELEV.	Sycamore Lt. or So.	Avenue Rt or No.
3+00		612 45	3 55	608 90		℄
"			3 87	608 58		15.0 Gut
"			3 57	608 88		" Cb
"			3.3	609.1		33.0 P.L.
"			4 63	607 82	15' Gut	
"			4 30	608 15	" Cb.	
"			4.7	607.7	33.0 P.L.	
T. P.	7 07	616 00	3 52	608 93	T.P.	
3 +65			5 57	610 43		℄
"			6 43	609 57	15.0 Cb.	
"			6 75	609.25	181.0 Floor Level Garage in rear Ho# 3914	
4+00			4 89	611 11		℄
"			5 30	610.70		15.0 Gut
"			4 90	611 10		" Cb
"			5.0	611.0		33.0 P.L
"			4.0	612.0		216± Back Lot Line
"			5 85	610 15	15.0 Gut	
"			5 64	610 36	" Cb	
"			5.4	610.6	33' P.L.	
"			6 7	609.3	243'± Back Lot Line	
4+ 100			4 65	611 35		℄

Profile No. ____ Date ____ Notes Red. ____ Date ____ Plotted ____ Date ____ Job No. 13744 Division No. ____
X-Sec. No. ____ Date ____ Notes Chkd. ____ Date ____ Checked ____ Date ____ Survey of Sycamore Avenue
Survey by W. Smith Notes 4 E Date 7-5-3
Map No. ____ Indexed ____ Date ____

F.B. 6247 PG. 37

76L298 307 5-49

PLEASE RETURN TO
LOS ANGELES COUNTY SURVEYOR
726 LOS ANGELES COUNTY ENGINEERING BLDG.

NOTE: ANY ADDITIONS OR CHANGES ON THIS SHEET MUST BE MADE OR CIRCLED IN RED INK, WITH DATE AND NAME OF PERSON MAKING CHANGE.

Do not extend notes this side of this line.

STATION	B. S.	H. I.	F. S.	ELEV.	Sycamore	Ave
					Lt. or So. Rod 5.18 Meas 7.0 10.18	Rt. or No.
4+10.0		616 00	5 37	610 63	15'0 Cb.	
"			10 18	605 82	Ho# 3900 43.2 Basement Floor Level	
T.P.	3 99	617 39	2 60	613 40	T.P.	
4+94.0			4 14	613 25		℄ Meas 6.9 Rod 1.52 8.42
"			4 12	613 27		15'0 Cb
"			8 42	608 97		Ho# 3859 105'0 Basement Floor Level
5+00			4 00	613 39		℄
"			4 25	613 14		15'0 Gut
"			3 95	613 44		" Cb
"			3.5	613.9		33'0 P.L.
"			4 86	612 53	15'0 Gut	
"			4 65	612 74	Cb	
"			4.4	613.0	33'0 P.L.	
T.P.	7 20	620 60	3 99	613.40	T.P.	
6+00			5 07	615 53		℄
"			5 17	615 43		15'0 Gut
"			4 87	615 73		" Cb
"			4.7	615.9		33'0 P.L.
"			3.4	617.2		216± Back Lot Line
"			5 93	614.67	15'0 Gut	
"			5 70	614.90	Cb.	

F.B. 1647 PG. 38
Job No. 1374 Division No. Notes Red. Date 7-50 Plotted Date No. Profile
Survey of Grayburn Road Notes Chkd. Date Checked Date No. X-Sec.
Survey by N.R. Smith Notes W.E. Date
Indexed A. C. Johnson

76L298 307 5-49

PLEASE RETURN TO
LOS ANGELES COUNTY SURVEYOR
726 LOS ANGELES COUNTY ENGINEERING BLDG.

NOTE: ANY ADDITIONS OR CHANGES ON THIS SHEET MUST BE MADE OR CIRCLED IN RED INK, WITH DATE AND NAME OF PERSON MAKING CHANGE.

Do not extend notes this side of this line.

STATION	B. S.	H. I.	F. S.	ELEV.	Sycamore Lt. or So.	Ave Rt. or No.
6+00		620 60	5.7	614 9	33.0 P.L	
"			8.8	611 8	243'± Back Lot Line	
7+00			3 46	617 14		℄
"			3 41	617 19		15.0 Gut
"			3 21	617 39		" Cb
"			2.8	617 8		33.0 P.L.
"			4 30	616 30	15.0 Gut	
"			3 82	616 78	" Cb.	
"			3.7	616 9	33.0 P.L.	
T.P.	682	623 50	3 92	616 68	T.P. B.M. TE. 770	
8+00			5 26	618 24		℄
"			5 39	618 11		15.0 Gut
"			5 20	618 30		" Cb
"			4.7	618 8		33.0 P.L.
"			1.3	622 2		216'± Back Lot Line
"			6 15	617 35	11.6 Gut	
"			5 62	617 88	" Cb.	
"			5 9	617 6	33.0 PL	
"			6 8	616 7	115 ± S.W Cor. House #3800	
			10 5	613 0	243'± Back Lot Line	
8+ 98			5 00	618 50		℄
"			5 84	617 66	15.0 Cb.	

Profile No. ____ Notes Red. ____ Plotted ____ Job No. 13 ____ Division No. ____ F.B. 1647 PG. 39
X-Sec. No. ____ Date ____ Date ____ Survey of Grayburn Road
Notes Chkd. ____ Checked ____ Survey by W.R. Smith Notes W.E. Date 7-50
Date ____ Date ____ Map No. ____ Indexed Johnson Date ____

76L298 307 5-49

PLEASE RETURN TO
LOS ANGELES COUNTY SURVEYOR
726 LOS ANGELES COUNTY ENGINEERING BLDG.

NOTE: ANY ADDITIONS OR CHANGES ON THIS SHEET MUST BE MADE OR CIRCLED IN RED INK, WITH DATE AND NAME OF PERSON MAKING CHANGE.

Do not extend notes this side of this line.

STATION	B. S.	H. I.	F. S.	ELEV.	Sycamore	Ave
8+98 ⊙		623.50	13.28	610.22	Ho# 3792 Lt. 97.0 Basement Floor Level	Rod 5.88 Meas 7.4 13.28 Rt. or No.
9+00			5.00	618.50		℄
"			5.20	618.30		15.0 Gut
"			4.90	618.60		" Cb
"			4.5	619.0		33.0 P.L.
"			6.06	617.44	15.0 Gut	
"			5.84	617.66	" Cb	
"			5.5	618.0	33.0 P.L.	
T.P.	6.14	624.83	4.81	618.69	T.P.	
10+00			5.78	619.05		℄
"			6.08	618.75		15.0 Gut
"			5.83	619.00		" Cb
"			5.1	618.7		33.0 P.L.
"			6.80	618.03	15.0 Gut	
"			6.61	618.22	" Cb	
"			6.8	618.0	33.0 P.L.	
10+41 ⊙			5.40	619.43		℄
"			6.26	618.57	15.0 Cb.	
"			7.80	617.03	139.0 Garage Floor Level Rear of Ho# 3776	
11+00			4.80	620.03		℄
"			5.16	619.67		15.0 Gut

F.B. 1647 PG. 40
Job No. 1374 Division No. ____ Notes Red. ____ Plotted ____ No. ____ Profile
Survey of Grayburn Road Date 8-50 Date ____ X-Sec.
Survey by N. R. Smith Notes W.E. Notes Chkd. ____ Checked ____ No. ____
Indexed C. Johnson Date ____ Date ____

76L298 307 5-49

PLEASE RETURN TO
LOS ANGELES COUNTY SURVEYOR
726 LOS ANGELES COUNTY ENGINEERING BLDG.

NOTE: ANY ADDITIONS OR CHANGES ON THIS SHEET MUST BE MADE OR CIRCLED IN RED INK, WITH DATE AND NAME OF PERSON MAKING CHANGE.

Do not extend notes this side of this line.

STATION	B. S.	H. I.	F. S.	ELEV.	Sycamore Lt. or So.	Ave. Rt. or No.
11+00		624 83	4.94	619 89		15.0 Cb
"			3.8	621 0		33.0 P.L
"			2.1	622 7		105± N.E Cor. Ho. # 3769
"			5 80	619 03	15.0 Gut	
"			5 62	619 21	" Cb	
"			5.5	619 3	33.0 P.L.	
"			8.0	616 8	200± Back Lot Line	
12+00			3 40	621 43		℄
"			3 78	621 05		15.0 Gut
"			3 53	621 30		" Cb.
"			3.2	621 6		33.0 P.L
"			4 39	620 44	15.0 Gut.	
"			4 19	620 64	" Cb	
"			4.3	620 5	33.0 P.L.	
T.P.	620	627 49	3.54	621 29	T.P.	
12+65			5 14	622 35		℄
"			5.8	621 7	33.0 P.L (W. Line Lot 18)	
"			8.3	619 2	178± Back Lot " Line "	
13+00			4 55	622 94		℄
"			4.86	622 63		15.0 Gut
"			4 60	622 89		" Cb

Profile No. ____ Notes Red. ____ Date ____ Plotted ____ Date ____ Job No. 13 Division No. ____ Survey of Grayburn Road

X-Sec. No. ____ Notes Chkd. ____ Date ____ Checked ____ Date ____ Survey by H.R. Smith Notes W.F. Date 8.50

Map No. ____ Date ____ Ended Johnson Date ____

F.B. 1647 PG. 41

76L298 307 5-49

PLEASE RETURN TO
LOS ANGELES COUNTY SURVEYOR
726 LOS ANGELES COUNTY ENGINEERING BLDG.

NOTE: ANY ADDITIONS OR CHANGES ON THIS SHEET MUST BE MADE OR CIRCLED IN RED INK, WITH DATE AND NAME OF PERSON MAKING CHANGE.

Do not extend notes this side of this line.

STATION	B. S.	H. I.	F. S.	ELEV.	Sycamore Lt. or So	Ave Rt. or No.
13+00		627 49	3.8	623 7		33.0 P.L.
"			2 7	624 8		83'± Back Lot Line
"			5 58	621 91	15.0 Gut	
"			5 39	622 10	" Cb.	
"			5.2	622 3	33.0 P.L.	
T.P.	631	630 09	3 73	623 76	T.P.	
14+00			5 81	624 26		℄
"			5 97	624 10		15.0 Gut
"			5 61	624 46		" Cb
"			5.1	625 0		33.0 P.L
"			6.77	623 30	15.0 Gut	
"			6 44	623 63	" Cb.	
"			6.4	623 7	33.0 P.L	
14+18.8			5 55	624 52		℄ C.R.
"			6 54	623 53	15.1 Gut	
"			6 15	623 92	" Cb	
"			6 26	623 81	33.0 P.L	
14+26.9			5 45	624 62		℄ C.R.
"			5 64	624 43		14.9 Gut
"			5 24	624 83		" Cb.
"			5.0	625 1		33.0 P.L

F.B. 1647 PG. 42
Job No. 1374 Division No. Notes Red. Date 8-50 Plotted Date No. Profile
Survey of Grayburn Road Notes Chkd. Checked Date No. X-Sec.
Survey by N. R. Smith Notes W.E. Date
Indexed A. C. Johnson Date

76L298 307 5-49

PLEASE RETURN TO
LOS ANGELES COUNTY SURVEYOR
726 LOS ANGELES COUNTY ENGINEERING BLDG.

NOTE: ANY ADDITIONS OR CHANGES ON THIS SHEET MUST BE MADE OR CIRCLED IN RED INK, WITH DATE AND NAME OF PERSON MAKING CHANGE.

Do not extend notes this side of this line.

STATION	B. S.	H. I.	F. S.	ELEV.	Sycamore Lt. or So.	Ave Rt. or No.
14+47.1		630.07	5 28	624 79		℄ C.R.
"			5 28	624 79		25.8' Gut N. end C.R. N.E. Cor
"			4 88	625 19		" Cb. " " " " "
			3 93	626 14	Gutter-Walnut Dr. E. side	85' ± N. ℄ Sycamore
			3 54	626 53	Cb. " " " "	" " " "
14+47.6			5 26	624 81		℄
"			6 40	623 67	41.8 Gut. S. end C.R. S.E. Cor	
"			6 04	624 03	" Cb. " " " " "	
			6 80	623 27	Gutter-Walnut Dr. E. side	100' ± S. ℄ Sycamore Ave
			6 46	623 61	Curb " " " "	" " " " "
14+64.47			5 15	624 92		℄ Int. Walnut Drive
14+84.8			5 95	624 12		℄ Gut
"			5 49	624 58		℄ Cb.
B.M. TE 771			6 17	623.90	B.M. TE 771 Elev = 623.910	F.B. 1588 Pg. 138
					Sycamore Ave. and Walnut Drive S.E. Cor	
					Bt. spk, in curb, 4' E. of E. end C.R.	

Profile No. ____ Date ____ Notes Red. ____ Plotted ____ Date ____ Job No. 1374 Division No. ____ Survey of Grayburn Road

X-Sec. No. ____ Date ____ Notes Chkd. ____ Checked ____ Date ____ Survey by N. R. Smith Notes W. E. Date 8-50

Map No. ____ Indexed Johnson Date ____

F.B. 1600 PG. 43

F.B. 1647 PG. 44 Job No. 1374 Division No. _____ Notes Red. _____ Plotted _____ Profile

Survey of Grayburn Road Date 8-50 Date _____ No. _____

Survey by N. R. Smith Notes W.E. Notes Chkd. _____ Checked _____ X-Sec.

Indexed _____ Date _____ Date _____ Date _____ No. _____

STATION	B. S.	H. I.	F. S.	ELEV.

Do not extend notes this side of this line.

PLEASE RETURN TO
LOS ANGELES COUNTY SURVEYOR
726 LOS ANGELES COUNTY ENGINEERING BLDG.

NOTE: ANY ADDITIONS OR CHANGES ON THIS SHEET MUST BE MADE OR CIRCLED IN RED INK, WITH DATE AND NAME OF PERSON MAKING CHANGE.

76L298 307 5-49

F. B. 1647 Pg. 45

Notes Ck'd by	Survey of Grayburn Rd. S.S. Dist
Map No.	W. O. 1374 Tape No. 058 St'd 68 °F
Office Work	Surveyed by N.R. Smith
Checked	Notes " Date 8-1-50
Date	Indexed A. C. Johnson

DEC 5 50

TOPOGRAPHY
on
MOUNTAIN VIEW AVE
from
MICHILLINDA AVE to ROSEMEAD BLVD.

C.I. 1374
GRAYBURN ROAD S.S. DIST.

N.R. Smith
J. Ochsner
W. Edmondson
J. Parker

Note: Any Additions or Changes on This Sheet Must be Made or Circled in Red Ink With Date and Name of Person Making Change.

Do not extend notes this side of this line.

RETURN TO
LOS ANGELES COUNTY SURVEYOR
726 LOS ANGELES COUNTY
ENGINEERING BLDG.

76F3095 247 10M 1-49

F. B. 1647 PG. 46

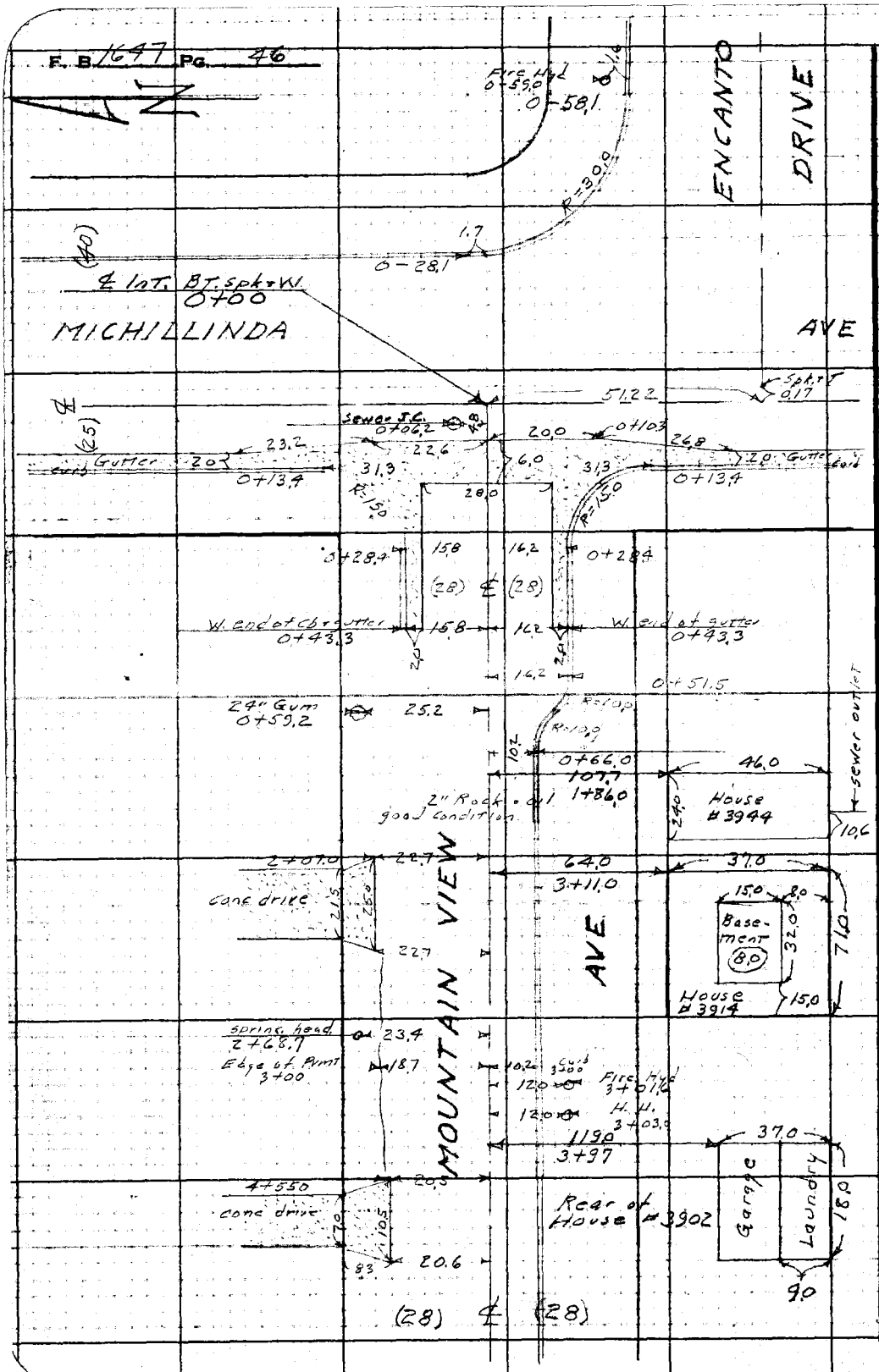

RETURN TO
LOS ANGELES COUNTY SURVEYOR
72B LOS ANGELES COUNTY
ENGINEERING BLDG.

Do not extend notes this side of this line.

Note: Any Additions or Changes on This Sheet Must be Made or Circled in Red Int With Date and Name of Person Making Change.

Notes Ck'd by:	Survey of Grayburn Rd. S.S. DIST.
Map No.	W. O. 1374 Tape No. 058 St'd. 68 °F
Office Work	Surveyed by H. R. Smith
Checked	Notes " Date 8-1-50
Date	Indexed C. Johnson

F. B. 1647 PG. 47

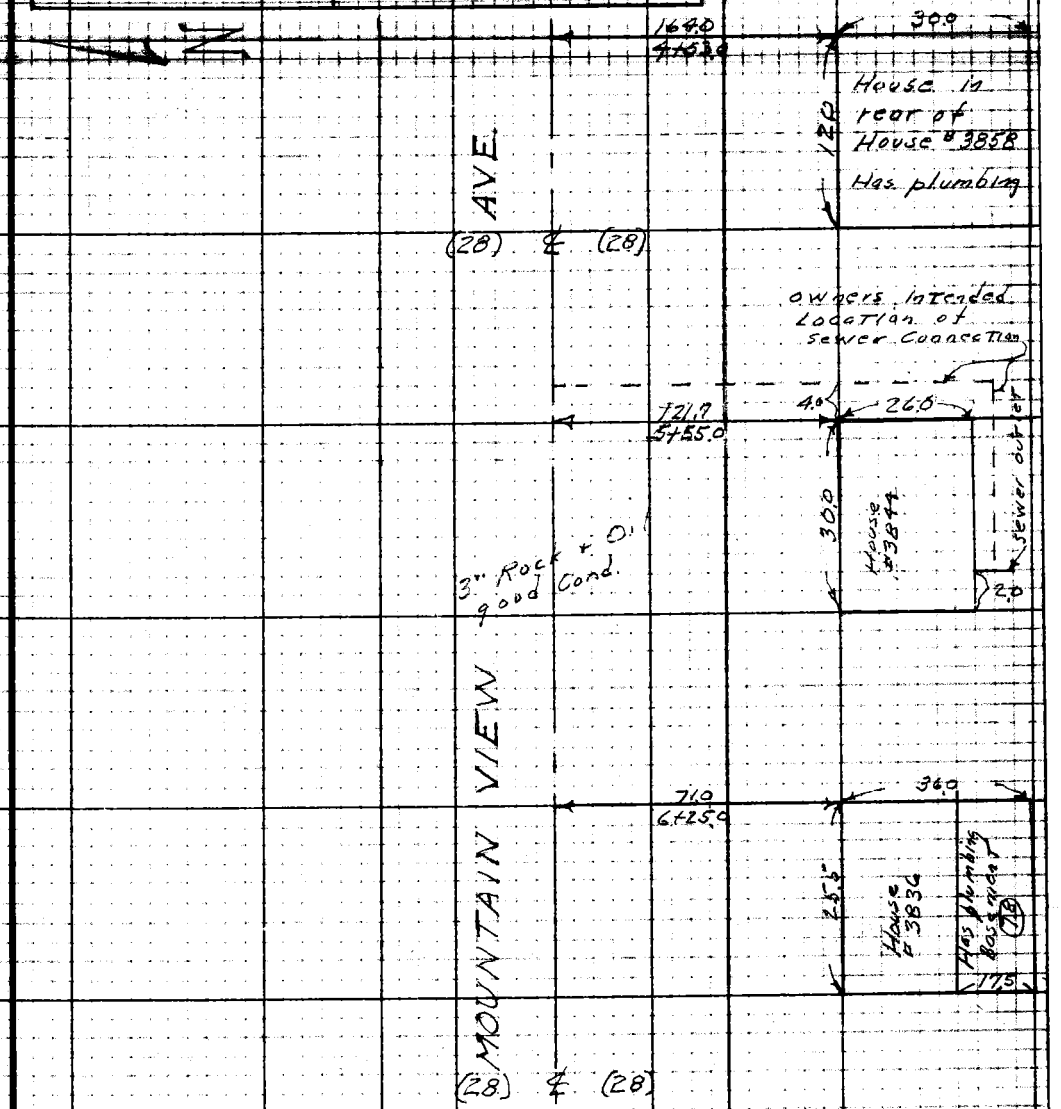

Note: Any Additions or Changes on This Sheet Must be Made or Circled in Red Ink With Date and Name of Person Making Change.

Do not extend notes this side of this line.

RETURN TO
LOS ANGELES COUNTY SURVEYOR
726 LOS ANGELES COUNTY
ENGINEERING BLDG.

76F3D9S 247 10M 1-49

F. B. 1647 Pg. 48

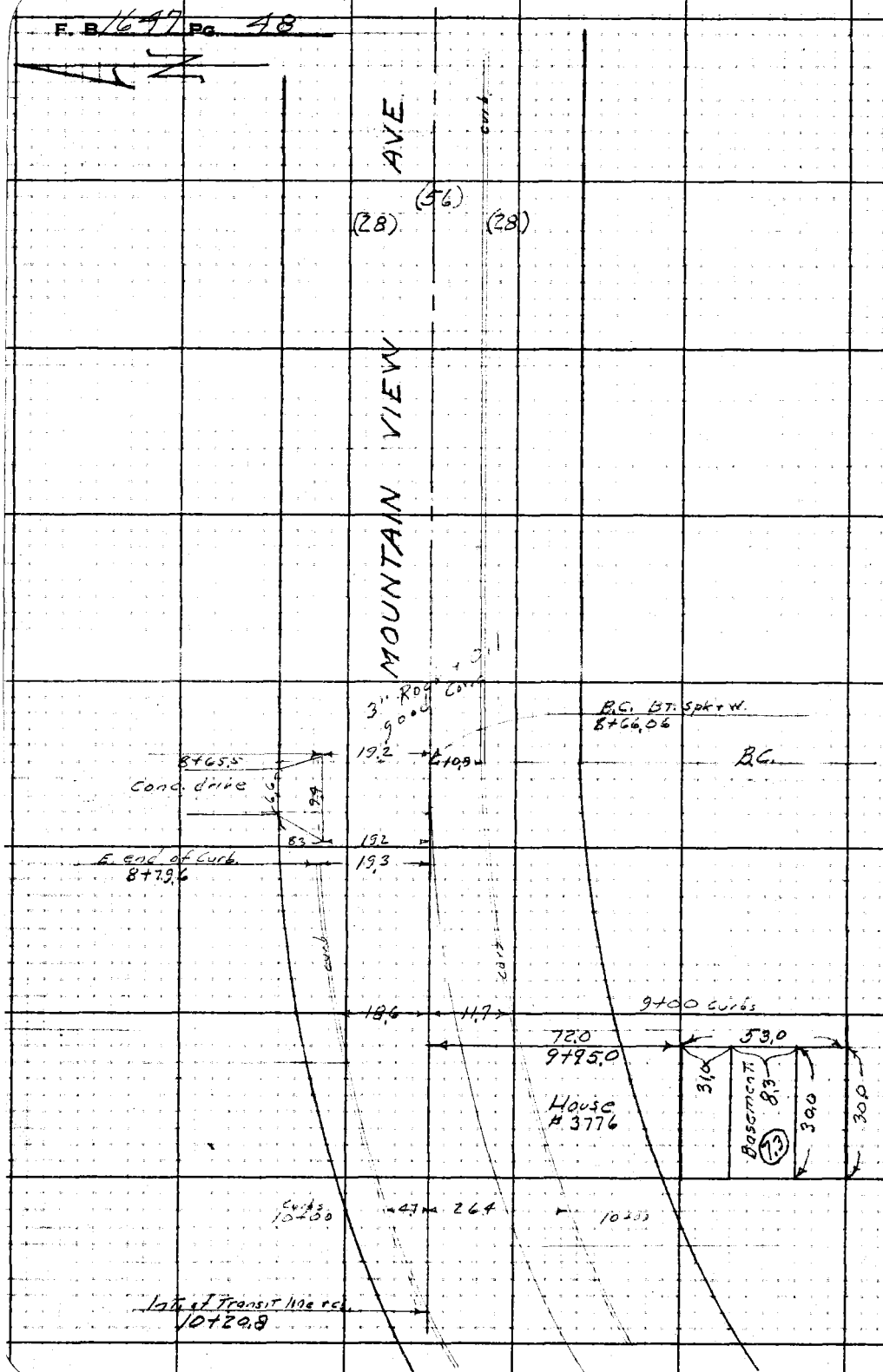

RETURN TO
LOS ANGELES COUNTY SURVEYOR
725 LOS ANGELES COUNTY
ENGINEERING BLDG.

Do not extend notes this side of this line.

Note: Any Additions or Changes on This Sheet Must be Made or Circled in Red Ink With Date and Name of Person Making Change.

Notes Ck'd by	Survey of Grayburn Rd. S.S. Dpt
Map No.	W. O. 1374 Tape No. 058 St'd 68 °F
Office Work	Surveyed by H.R. Smith
Checked	Notes " Date 8-1-50
Date	Indexed A. C. Johnson

F. B. 1647 Pg. 49

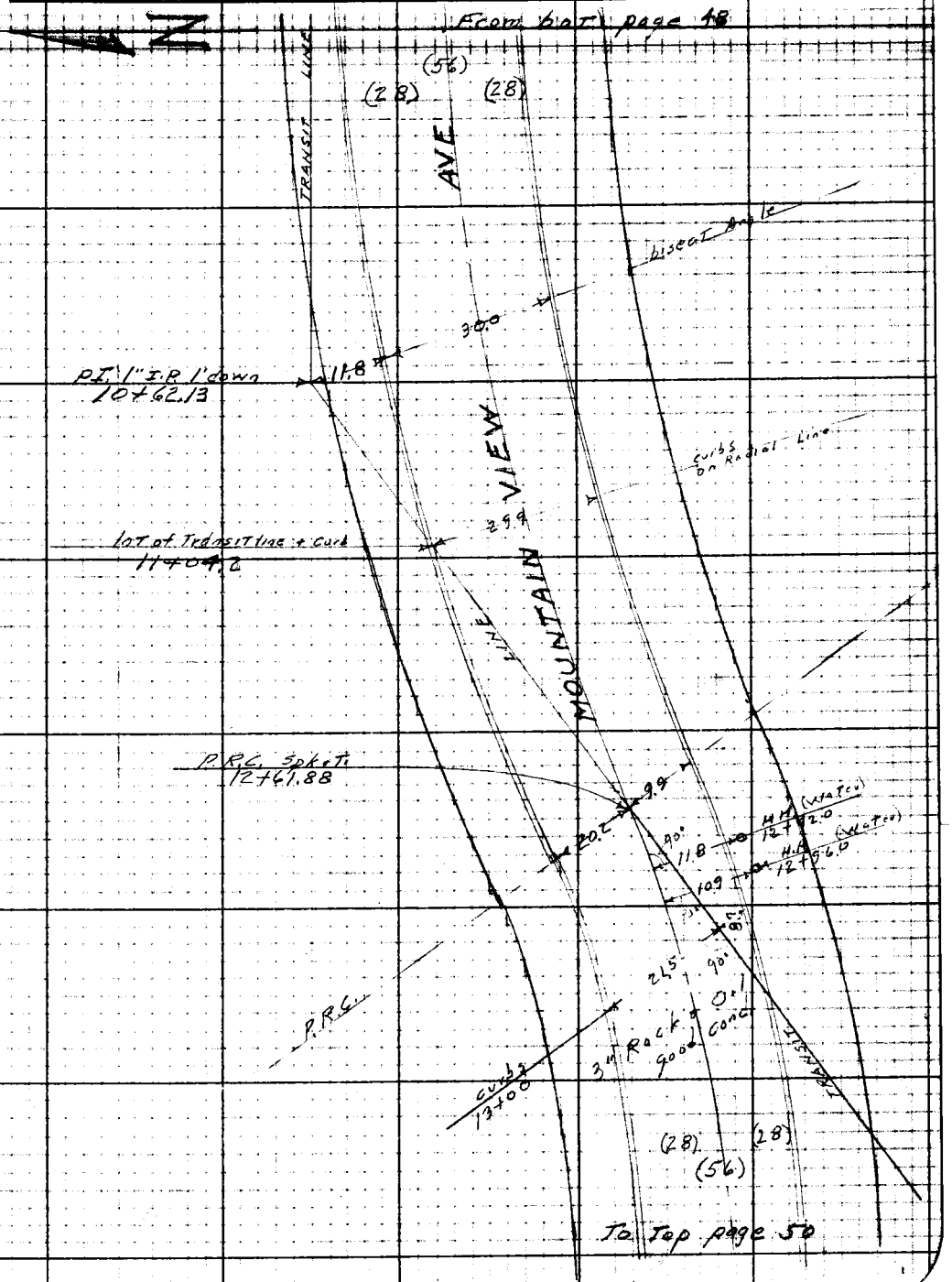

Note: Any Additions or Changes on This Sheet Must be Made or Circled in Red Ink With Date and Name of Person Making Change.

Do not extend notes this side of this line.

RETURN TO
LOS ANGELES COUNTY SURVEYOR
726 LOS ANGELES COUNTY
ENGINEERING BLDG.

76F3D9S 247 10M 1-49

F. B. 1647 Pg. 50

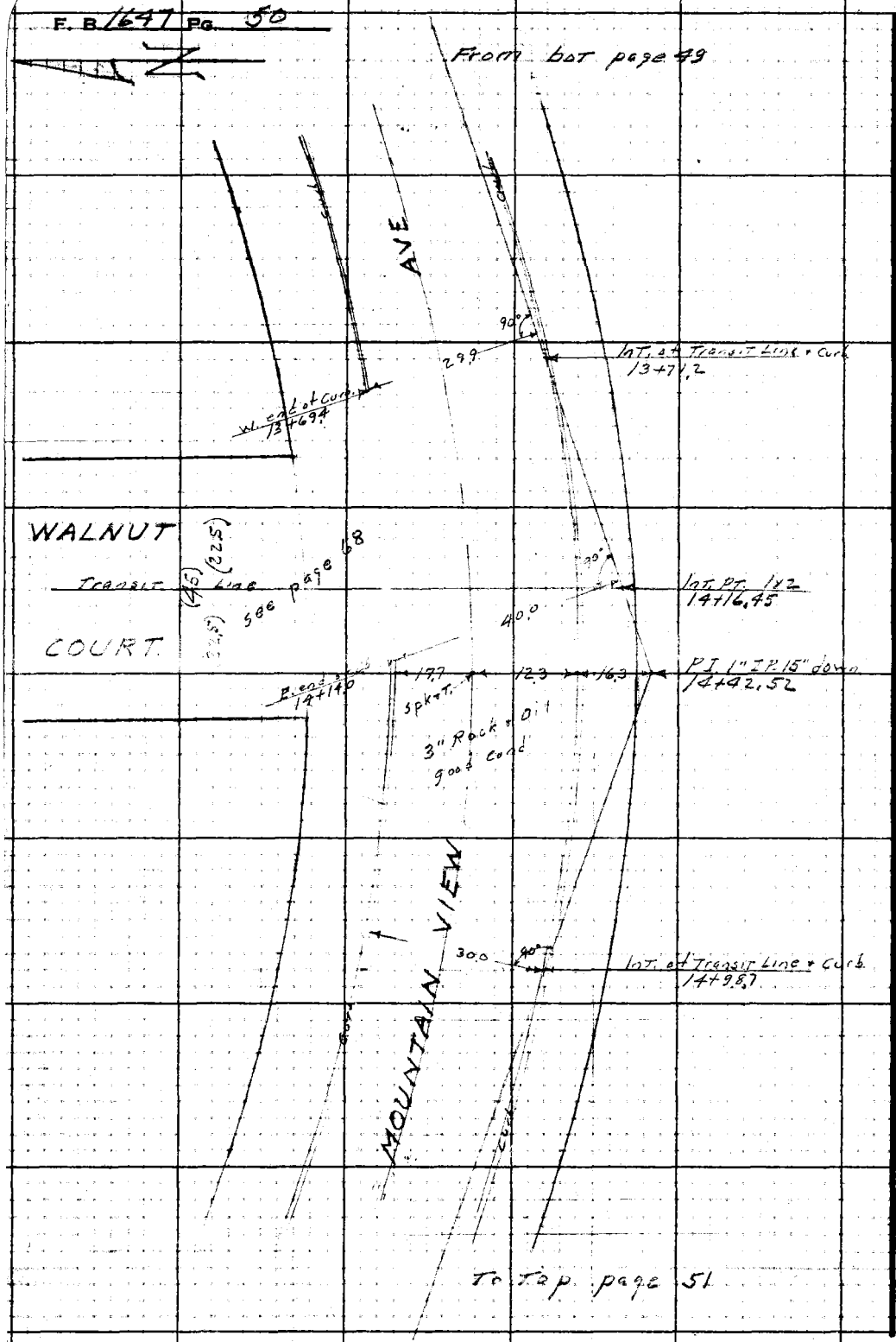

RETURN TO
LOS ANGELES COUNTY SURVEYOR
725 LOS ANGELES COUNTY
ENGINEERING BLDG.

Do not extend notes this side of this line.

Note: Any Additions or Changes on This Sheet Must be Made or Circled in Red Ink With Date and Name of Person Making Change.

Notes Ck'd by	Survey of Greybush Rd. St. Dist.
Map No.	W. O. 1374 Tape No. 068 Std. 68 °F
Office Work	Surveyed by N. R. Smith
Checked	Notes " Date 8-3-50
Date	Indexed A. C. Johnson

F. B. 1647 Pg. 51

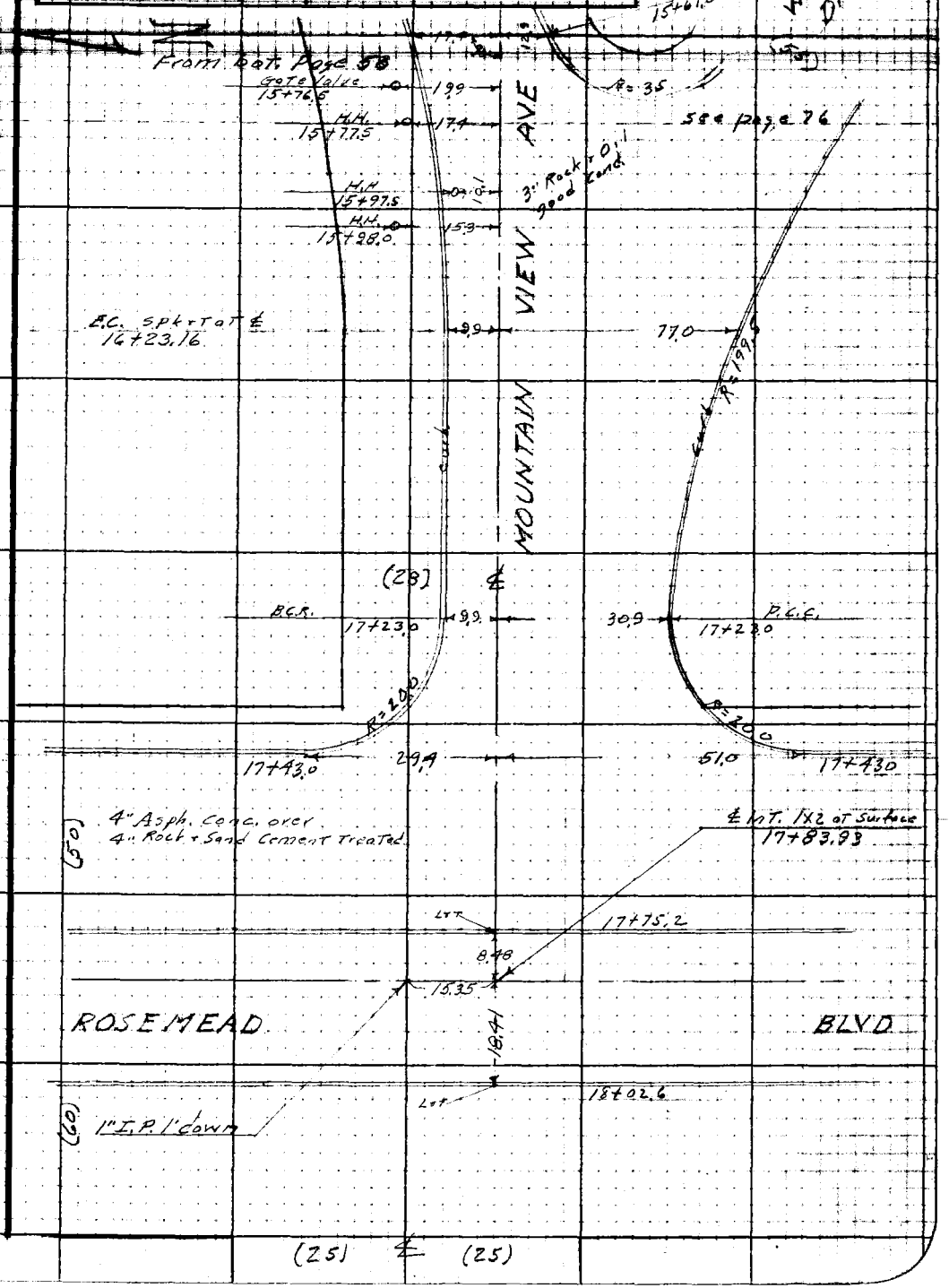

Note: Any Additions or Changes on This Sheet Must be Made or Circled in Red Ink With Date and Name of Person Making Change.

Do not extend notes this side of this line.

RETURN TO
LOS ANGELES COUNTY SURVEYOR
726 LOS ANGELES COUNTY
ENGINEERING BLDG.

76F309S 247 10M 1-49

RETURN TO
LOS ANGELES COUNTY SURVEYOR
723 LOS ANGELES COUNTY
ENGINEERING BLDG.

Note: Any Additions or Changes on This Sheet Must be Made or Circled in Red Ink With Date and Name of Person Making Change.

Do not extend notes this side of this line.

F. B. 1641 Pg. 52

Profile No.	Notes Red.	Plotted	Job No. 1374	Division No.	F.B. 1647	PG. 53
	Date	Date	Survey of Grayburn Road			
X-Sec. No.	Notes Chkd. WGYD	Checked	Survey by N.R. Smith	Notes W.E.	Date 8-3-50	
	Date 8/14/50	Date	Map No.	Indexed Johnson	Date DEC [illegible]	

CROSS SECTIONS
on
MOUNTAIN VIEW AVE
from
MICHILLINDA AVE TO ROSEMEAD BLVD.

C.I. 1374

GRAYBURN ROAD S.S. DIST.

Smith chief
Ochsner ⊼
Edmondson Notes
Parker Rod

STATION	B.S.	H.I.	F.S.	ELEV.

NOTE: ANY ADDITIONS OR CHANGES ON THIS SHEET MUST BE MADE OR CIRCLED IN RED INK, WITH DATE AND NAME OF PERSON MAKING CHANGE.

PLEASE RETURN TO
LOS ANGELES COUNTY SURVEYOR
726 LOS ANGELES COUNTY ENGINEERING BLDG.

Do not extend notes this side of this line.

76L298 307 5-49

76L298 307 5-49

PLEASE RETURN TO
LOS ANGELES COUNTY SURVEYOR
726 LOS ANGELES COUNTY ENGINEERING BLDG.

NOTE: ANY ADDITIONS OR CHANGES ON THIS SHEET MUST BE MADE OR CIRCLED IN RED INK, WITH DATE AND NAME OF PERSON MAKING CHANGE.

Do not extend notes this side of this line.

STATION	B. S.	H. I.	F. S.	ELEV.	Mountain View Left	Ave Right
BM, TE-426	3 59	613 70		610 11	BM, TE-426, Elev.= 610.114, F.B. 1488 page 219 Michillinda Blvd. & Mountain View Ave N.W. Corner BT. spk. in Cb. 6' N. of N. end of C.R.	
0-28.1			4 35	609 35		℄ Curb
"			5 00	608 70		℄ Gut.
0+00			4 61	609 09		℄ int. Michillinda Ave.
0+06.2			4 77	608 93		℄ M.H.
"			4 65	609 05	Rod 4.65 4.74	4.8 N. rim
"			4 74	608 96	Meas 8.95 9.05	" S. rim
"			4 74	608 96	Dia 1.75 1.75 / 15.35 15.54	" W. rim
			15 35	598 35	Rod 4.74	21" inlet North
			15 54	597 16	Meas. 8.87	21" outlet South
			14 28	599 42	Dia .67 / 14.28	8" inlet West
0+13.4			4 96	608 74		℄ X-Gut
"			4 39	609 31		31³ Gut. N. end C.R. N.W. Cor
"			3 74	609 96		" Cb. " " " " "
			1 87	611 83	Gutter Michillinda Ave W. side 181' ± N. ℄ Mt. View Ave	
			1 26	612 44	Curb " " " " " " " " " "	
0+13.4			5 64	608 06	31³ Gut S end C.R. S.W. Cor	
"			4 96	608 74	" Cb " " " " "	
			9 09	604 61	Gutter Michillinda Ave W. side 211' ± S. ℄ Mt. View Ave	
			8 44	605 26	Curb " " " " " " " " "	

F.B. 1647 Pg. 54
Job No. 1374 Division No. Notes Red. Plotted No. Profile
Survey of Grayburn Road S.S. Dist Date Date X-Sec.
Survey by N. R. Smith Notes W.E. Notes Chkd. Checked No.
Indexed E. C. Johnson Date 8-3-50 Date Date

76L298 307 5-49

PLEASE RETURN TO
LOS ANGELES COUNTY SURVEYOR
726 LOS ANGELES COUNTY ENGINEERING BLDG.

NOTE: ANY ADDITIONS OR CHANGES ON THIS SHEET MUST BE MADE OR CIRCLED IN RED INK, WITH DATE AND NAME OF PERSON MAKING CHANGE.

Do not extend notes this side of this line.

STATION	B. S.	H. I.	F. S.	ELEV.	Mountain View Lt. or So.	Ave Rt or No.
0+28 4		613 70	4 27	609 43		℄ C.R.
"			4 26	609 44		15.8 Gut
"			3 60	610 10		" Cb
"			1 5	612.2		28' P.L.
"			5 05	608 65	16.2 Gut	
"			4 39	609.31	" Cb.	
"			4.2	609.5	28' P.L.	
0+43.3			3 70	610 00		℄
"			3 76	609.94		15.8 Gut
"			3 11	610 59		" Cb
"			4 65	609 05	16.2 Gut	
"			4 01	609 69	" Cb.	
0+51 5			3 47	610 23		℄
"			4 40	609 30	16.2 Gut	
"			3 81	609 89	" Cb	
0+66 0			3 11	610 59		℄
"			3 84	609 86	10.2 Gut	
"			3 35	610 35	" Cb.	
1+00			2 47	611 23		℄
"			2 21	611 49		8.0 center of print
"			2 37	611 33		19.0 Gut - Edge print

Profile Notes Red. ____ Plotted ____ Job No. 1374 Division No. ____ F.B. 1647 PG. 55 3
No. ____ Date ____ Date ____ Survey of Grayburn Road
X-Sec. Notes Chkd. ____ Checked ____ Survey by N.R. Smith Notes W.E. Date 8-5-58
No. ____ Date ____ Date ____ Map No. ____ Date ____

76L298 307 5-49

PLEASE RETURN TO
LOS ANGELES COUNTY SURVEYOR
726 LOS ANGELES COUNTY ENGINEERING BLDG.

NOTE: ANY ADDITIONS OR CHANGES ON THIS SHEET MUST BE MADE OR CIRCLED IN RED INK. WITH DATE AND NAME OF PERSON MAKING CHANGE.

Do not extend notes this side of this line.

709

Profile No. ____ X-Sec. No. ____

Plotted ____ Date ____ Checked ____ Date ____

Notes Red. ____ Date 8-50 Notes Chkd. ____ Date ____

Division No. ____ Job No. 1374 Notes W.E. Date 8-3-50

F.B. 1647 Pg. 56

Survey of Grayburn Road

Survey by N.R. Smith

Indexed E. C. Johnson

STATION	B. S.	H. I.	F. S.	ELEV.	Mountain View Lt or So.	Ave Rt. or No.
1+00		613 70	0.3	613 4		28'± P.L
"			3 22	610 48	10'± Gut	
"			2 80	610 90	" Cb	
"			3 3	610 4	28.0 PL	
T.P.	702	617 90	2 82	610 88	T.P.	
2+00			4 96	612 94		℄
"			4 63	613 27		8'± center of Pvmt.
"			4 74	613 16		19.0 Gut. and Edge pvmt
"			3.3	614 6		28.0 P.L
"			1 7	616 2		181'± Back Lot Line
"			5 75	612.15	10'± Gut	
"			5 35	612.55	" Cb	
"			6.1	611 8	28.0 PL	
"			7.6	610 3	107.1 Front of HO# 3944	
"			8.0	609 9	153.1 Rear " " "	
"			9 28	608 62	153.1 Top 4" Cast Iron Sewer outlet from House	
"			8.5	609.4	211'± Back Lot Line	
3+00			3 34	614 56		℄
"			3 05	614 85		8'± center of pvmt.
"			3 29	614 61		18'± edge pvmt and Gut
"			2.4	615 5		28' P.L
"			4 04	613 86	10'± Gut	

76L298 307 5-49

PLEASE RETURN TO
LOS ANGELES COUNTY SURVEYOR
726 LOS ANGELES COUNTY ENGINEERING BLDG.

NOTE: ANY ADDITIONS OR CHANGES ON THIS SHEET MUST BE MADE OR CIRCLED IN RED INK, WITH DATE AND NAME OF PERSON MAKING CHANGE.

Do not extend notes this side of this line.

STATION	B. S.	H. I.	F. S.	ELEV.	Mountain View Lt or So	Ave Rt or No.
3+00		617 90	3 71	614 19	10'± Cb.	
"			4.0	613.9	28' P.L.	
T.P.	6 99	621 54	3 35	614 55	T.P.	
3+35			6 34	615 20		℄
"			6 70	614 84	10'± Cb	Meas 8.0 Rod 5.23 13.23
"			13 23	608 31	78.0 Basement Floor Level Ho. #3914	
3+97			5 30	616 24		℄
"			5 67	615 87	10'± Cb.	
			6 14	615 40	119.0 Garage Floor Level Rear of Ho# 3902	
4+00			5 21	616 33		℄
"			4 95	616 59		8.0 center of pvmt.
"			5 20	616 34		19± edge pvmt and Gut
"			4.6	616.9		28.0 P.L.
"			2 2	619.3		180± Back Lot Line
"			6 03	615 51	10'± Gut	
"			5 63	615 91	" Cb	
"			5.8	615.7	28'± P.L.	
"			7.5	614.0	211± Back Lot Line	
T.P.	6 44	623.94	4 04	617 50	T.P.	
4+53			6 55	617 39		℄
"			7 07	616 87	10'± Cb	

Profile Notes Red. ____ Plotted ____ Job No. 1374 Division No. ____
No. ____ Date ____ Date ____ Survey of Grayburn Road
X-Sec. Notes Chkd. ____ Checked ____ Survey by N.R. Smith Notes W.E. Date 8-3-50
No. ____ Date ____ Date ____ Map No. ____ Indexed G. Johnson Date ____

F.B. 1647 PG. 57

76L298 307 5-49

PLEASE RETURN TO
LOS ANGELES COUNTY SURVEYOR
726 LOS ANGELES COUNTY ENGINEERING BLDG.

NOTE: ANY ADDITIONS OR CHANGES ON THIS SHEET MUST BE MADE OR CIRCLED IN RED INK, WITH DATE AND NAME OF PERSON MAKING CHANGE.

Do not extend notes this side of this line.

STATION	B. S.	H. I.	F. S.	ELEV.	Mountain View	Ave
4+53		623 94	8.71	615 23	164 Lt. or So. House Floor Level in rear of Ho# 3858	Pt or No.
T.P.	6 85	625 44	5 35	618 59	T.P. B.M. TE.769	
5+00			7.30	618 14		℄
"			6 98	618 46		8'0 center of pvmt.
"			7 23	618 21		18'7 edge of pvmt & Gut.
"			6.9	618 5		28'0 P.L.
"			8 13	617 31	10'2 Gut	
"			7 82	617 62	" Cb	
"			7.4	618 0	28.0 P.L.	
6+00			5 51	619 87		℄
"			5 20	620 24		8'0 center of pvmt
"			5 29	620 15		18'7 Gut. and edge of pvmt.
"			4.6	620 8		28'0 P.L.
"			1.8	623 6		180'± Back Lot Line
"			6 46	618 98	10'2 Gut	
"			6 17	619 27	" Cb	
"			6.3	619 1	28'0 P.L.	
"			6.8	618 6	125'± Top Break	
"			9.4	616.0	140'± Bot "	
"			8.1	617.3	211'± Back Lot Line	
5+83			9 58	615 86	721'7 Top 4" Cast Iron	Sewer outlet from Ho. # 3844

F.B. 1647 Pg. 58
Job No. 1374 Division No. ____ Notes Red. ____ Plotted ____ No. ____ Profile
Survey of Grayburn Road Date 8-50 Date ____ X-Sec.
Survey by N.R. Smith Notes W.F. Notes Chkd. ____ Checked ____ No. ____
Indexed A. C. Johnson Date 8-3-50 Date ____ Date ____

76L298 307 5-49

PLEASE RETURN TO
LOS ANGELES COUNTY SURVEYOR
726 LOS ANGELES COUNTY ENGINEERING BLDG.

NOTE: ANY ADDITIONS OR CHANGES ON THIS SHEET MUST BE MADE OR CIRCLED IN RED INK. WITH DATE AND NAME OF PERSON MAKING CHANGE.

Do not extend notes this side of this line.

STATION	B. S.	H. I.	F. S.	ELEV.	Mountain View Lt. or So.	Arc Rt or No
6+25		625 44	5 18	620 26		℄
"			5 74	619 70	10.2 Curb	Rod 3.27 Meas 78 11.07
"			11 07	614 37	89.5 Basement Floor Level	Ho. #3836
7+00			3 92	621 52		℄
"			3 61	621 83		8.0 center of pvmt
"			3 65	621 79		18.2 Gut. & edge of pvmt
"			2.9	622 5		28.0 P.L.
"			4 85	620 59	10.2 Gut	
"			4 47	620 97	" Cb	
"			4.7	620 7	28.0 P.L.	
T.P.	5 76	627.28	3 92	621.52	T.P.	
8+00			4 40	622 88		℄
"			4 10	623 18		8.0 center of pvmt.
"			4 22	623 06		18.2 edge pvmt & Gut.
"			3.4	623 9		28.0 P.L.
"			1.0	626 3		179'± Back Lot Line
"			5 10	622 18	10.2 Gut	
"			4 25	622 53	" Cb	
"			5.0	622 3	28.0 P.L.	
"			5.7	621 6	211'± Back Lot Line	
8+66.06			3 29	623 99		℄ B.C.

Profile No. ____ Date ____ Notes Red. ____ Plotted ____ Job No. 1374 Division No. ____
X-Sec. No. ____ Date ____ Notes Chkd. ____ Checked ____ Survey of Granburn Road
Survey by N.R. Smith Notes W.E. Date 8-3-58
Map No. ____ Date ____ Indexed Johnson Date ____

F.B. 1647 PG. 59

76L298 307 5-49

PLEASE RETURN TO
LOS ANGELES COUNTY SURVEYOR
726 LOS ANGELES COUNTY ENGINEERING BLDG.

NOTE: ANY ADDITIONS OR CHANGES ON THIS SHEET MUST BE MADE OR CIRCLED IN RED INK, WITH DATE AND NAME OF PERSON MAKING CHANGE.

Do not extend notes this side of this line.

STATION	B. S.	H. I.	F. S.	ELEV.	Mountain View Lt. or So.	Ave. Rt. or No.
8+66.06		627 28	3 08	624 20		8'0 center of pvmt.
"			3 30	623 98		19.0 edge of pvmt x Gut
"			2.8	624 5		28'0 P.L
"			4 16	623 12	10'9 Gut	
"			3 73	623 55	" Cb.	
"			3.0	624 3	28'0 P.L.	
8+79.6			3 06	624 22		℄
"			2 91	624 37		center of pvmt
"			3 29	623 99		19'3 Gut
"			3 30	623 98		" Cb. (curb is underground
9+00			2 70	624 58		℄
"			2 63	624 65		3'0 center of pvmt.
"			3 20	624 08		18'8 Gut
"			2 95	624 33		" Cb
"			2 5	624 8		27.6 P.L.
"			3 38	623 90	11.5 Gut	
"			3 03	624 25	" Cb	
"			2.8	624 5	28.5 P.L.	
T.P	6 98	631.56	2 70	624 58	T.P.	
9+95			5 89	625 67		℄
"			5 90	625 66		26'5 Cb

F.B. 1647 Pg. 60
Survey of Grayburn Road
Survey by N.R. Smith Notes W.E.
Indexed A. C. Johnson Date 8-3-50
Job No. 1374 Division No.
Notes Red. Date 8-50 Plotted Date
Notes Chkd. Date Checked Date
Profile No. X-Sec. No.

76L298 307 5-49

PLEASE RETURN TO
LOS ANGELES COUNTY SURVEYOR
726 LOS ANGELES COUNTY ENGINEERING BLDG.

NOTE: ANY ADDITIONS OR CHANGES ON THIS SHEET MUST BE MADE OR CIRCLED IN RED INK, WITH DATE AND NAME OF PERSON MAKING CHANGE.

Do not extend notes this side of this line.

STATION	B. S.	H. I.	F. S.	ELEV.	Mountain View	Ave
9+95		631 56	8 45	623 11	94° Lt. or SO Ho# 3776 Basement Floor Level	3.15 Rt or No 7.3 / 8.45
10+00			5 88	625 68		℄
"			6 06	625 50		4.7 Gut
"			5 56	626 00		" Cb
"			5.6	626 0		13.5 P.L.
"			5 65	625 91	10° center of pvmt	
"			6 32	625 24	26 Gut	
"			5 88	625 68	" Cb	
"			5.7	625 9	44° P.L	
10+20 8			5 75	625 81		℄ Gut
"			5 34	626 22		℄ Cb
T.P.	4 27	631 58	4 25	627 31	T.P	
10+62.13			45	627 1		℄ P.I.
"			28	628 8	Not at Rt. angles Parallel to Lot Line	170± Back Lot Line
"			5 04	626 54	11.8 Cb Not at Rt. angles – Parallel to Lot Line	
"			5 42	626 16	" Gut " "	" " " "
"			4 86	626 72	38.8 center of pvmt "	" " " "
"			5 61	625 97	43.8 Gut " "	" " "
"			5 27	626 31	" Cb " "	" " "
"			4.9	626 7	61.8 P.L. (Approx) " "	" " "
"			6 2	625 4	130± Front of Ho# 3766	" "

Profile No. ____ Date ____ Notes Red. ____ Plotted ____ Job No. 1374 Division No. ____ Survey of Grayburn Road

X-Sec. No. ____ Date ____ Notes Chkd. ____ Checked ____ Survey by N. R. Smith Notes W.E. Date 8-3-50

Map No. ____ Date ____ Indexed B. G. Johnson Date ____

F.B. 1647 Pg. 61

76L298 307 5-49

PLEASE RETURN TO
LOS ANGELES COUNTY SURVEYOR
726 LOS ANGELES COUNTY ENGINEERING BLDG.

NOTE: ANY ADDITIONS OR CHANGES ON THIS SHEET MUST BE MADE OR CIRCLED IN RED INK, WITH DATE AND NAME OF PERSON MAKING CHANGE.

Do not extend notes this side of this line.

STATION	B. S.	H. I.	F. S.	ELEV.	Mountain View	Ave
					Lt. or So.	Rt. or No.
10+62.13		631 58	6.4	625 2	170± Back of Ho #3766	Not at Rt. angles (Parallel to
"			8.2	623 4	300± Back of Lot	" " " Lot Line)
11+00			4.8	626 8		℄
11+04.2			4.84	626 74		℄ Cb
"			5.15	626 43		℄ Gut
12+00			4.27	627 31		℄
"			4.24	627 34		3.0 center of pvmt.
"			4.81	626 77		17± Gut
"			4.52	627 06		" Cb
"			3.7	627 9		31± P.L. (Approx)
"			4.99	626 59	13.0 Gut	
"			4.64	626 94	" Cb	
"			4.5	627 1	25± P.L. (Approx)	
T.P.	5.35	632.66	4.27	627.31	T.P.	
12+61.88			5.03	627 63		℄ P.R.C.
"			4.92	627 74		Not at Rt. angles - Parallel to Lot Line. 7.0 center of pvmt.
"			5.67	626 99		23.5 Gut "
"			5.33	627 33		" Cb. "
"			4.6	628 1		35.0 P.L. (Approx) "
"			2.6	630 1		190± Back Lot Line "
"			5.75	626 91	71.3 Gut. Not at Rt. angles	(Parallel to Lot Line)

F.B. 1647 Pg. 62
Survey of Graybury Road
Survey by N. R. Smith
Indexed A. C. Johnson
Job No. 1374
Notes W.E.
Date 8-4-50
Division No.
Notes Red.
Date 8-50
Notes Chkd.
Date
Plotted
Date
Checked
Date
Profile No.
X-Sec. No.

76L298 307 5-49

PLEASE RETURN TO
LOS ANGELES COUNTY SURVEYOR
726 LOS ANGELES COUNTY ENGINEERING BLDG.

NOTE: ANY ADDITIONS OR CHANGES ON THIS SHEET MUST BE MADE OR CIRCLED IN RED INK, WITH DATE AND NAME OF PERSON MAKING CHANGE.

Do not extend notes this side of this line.

STATION	B. S.	H. I.	F. S.	ELEV.	Mt View Lt. or So.	Ave Rt. or No.
12+61.88		632.66	5.44	627.22	11.3 Cb. Not at Rt. angles - (Parallel to Lot Line	
"			5.4	627.3	21.0 P.L. (Approx "	" " " "
"			7.8	624.9	187± Back Lot Line	House is at Street Level
13+00			5.00	627.66		℄
"			4.84	627.82		5.0 center of print
"			5.60	627.06		21.5 Gut
"			5.21	627.45		" Cb.
"			4.5	628.2		33.0 P.L. Approx
			5.73	626.93	8.7 Gut	
"			5.34	627.32	" Cb	
"			5.2	627.5	21.0 P.L. Approx	
13+69.4			5.42	627.24		℄
"			4.67	627.99		15.0 center of print
"			5.25	627.41		30.0 Gut
"			4.98	627.68		" Cb
13+71.2			5.43	627.23		℄ Gut
"			5.00	627.66		℄ Cb.
T.P.	5.49	633.12	5.03	627.63	T.P. BM. T.E. 768	
14+00			5.4	627.7		℄
"			5.43	627.69		5.5 Cb
"			5.79	627.33		" Gut

Profile No. ____ Date ____ X-Sec. No. ____ Date ____

Notes Red. ____ Date ____ Notes Chkd. ____ Date ____

Plotted ____ Date ____ Checked ____ Date ____

Job No. 1374 Division No. ____ Survey of Graybum Road Survey by K.K. Smith Notes 14.E Date 5-9-59 Map No. ____ Made C. Johnson Date ____

F.B. 1641 PG. 23

76L298 307 5-49

PLEASE RETURN TO
LOS ANGELES COUNTY SURVEYOR
726 LOS ANGELES COUNTY ENGINEERING BLDG.

NOTE: ANY ADDITIONS OR CHANGES ON THIS SHEET MUST BE MADE OR CIRCLED IN RED INK, WITH DATE AND NAME OF PERSON MAKING CHANGE.

Do not extend notes this side of this line.

STATION	B. S.	H. I.	F. S.	ELEV.	Mountain View Lt. or So	Ave Rt. or No
14+00		633.12	5 05	628 07		21.0 center of pvmt.
"			5 38	627 74		36.0 edge pvmt & Gut
"			4.9	628 2		50.0 P.L. Approx.
"			5.8	627 3	25± Front of Ho# 3740	
14+16.45			5.3	627 8		℄ int. Walnut Court
14+42.52			6.0	62[illegible]		℄ P.L. Not at Rt. angles
"			5 29	627 [illegible]		16.3 Curb Bisect of angle
"			5 66	627 46		" Gutter " " "
"			4 94	628 18		28± center of pvmt "
"			5 37	627 75		46± Gut " "
"			5 02	62[illegible] 10		" Cb " "
"			4.5	[illegible]		56± P.L. (Approx) "
"			3.3	629 [illegible]		133± " "
"			7.3	625 8	70± Back Lot Line Bisect of Angle	
14+98.2			5.11	628 01		℄ Cb.
"			5 56	627 56		℄ Gut.
15+00			5 50	627 [illegible]2		℄
"			4 60	628 52		15.0 center of pvmt.
"			4 90	628 22		30.0 Gut
"			4 56	628 56		" Cb
"			4.4	628 7		43± P.L.

F.B. 1647 Pg. 64
Job No. 1374 Division No. Notes Red. Plotted No. Profile
Survey of Grayburn Road Date 8-50 Date X-Sec.
Survey by N. R. Smith Notes W.E. Notes Chkd. Checked No.
Indexed R. C. Johnson Date 8-4-50 Date Date

76L298 307 5-49

PLEASE RETURN TO
LOS ANGELES COUNTY SURVEYOR
726 LOS ANGELES COUNTY ENGINEERING BLDG.

NOTE: ANY ADDITIONS OR CHANGES ON THIS SHEET MUST BE MADE OR CIRCLED IN RED INK, WITH DATE AND NAME OF PERSON MAKING CHANGE.

Do not extend notes this side of this line.

STATION	B. S.	H. I.	F. S.	ELEV.	Mountain View Lt. or So.	Ave Rt. or No
15+00		633.12	5 52	627 60	0.'4 Gut	
"			5 11	628 01	" Cb.	
"			5.3	627 8	13± P.L	
15+61			4 26	628 86		℄
"			4 44	628 68		17.'4 Gut
"			4 04	629 08		" Cb
"			3.7	629 4		30± P.L
"			5 18	627 94	12.9 Gut	
"			4 71	628 41	" Cb	
"			4.8	628 3	25± P.L.	
16+00			3.78	629 34		℄
T.P	5 59	635 16	3 55	629.57	T.P.	
16+23.16			5 59	629 57		℄ E.C.
"			5 92	629 24		9.'9 Gut
"			5 52	629 64		9.9 Cb
"			5.2	630 0		28.'0 P.L.
"			5 95	629 21	20.'0 pvmt.	
"			6 59	628 57	55± "	
"			8 05	627 11	77± Gut	
"			7 65	627 51	" Cb	
17[illegible]+00			4.67	630 49		℄

Profile No. ____ Date ____ Notes Red. ____ Plotted ____ Job No. 1374 Division No. ____
X-Sec. No. ____ Date ____ Notes Chkd. ____ Checked ____ Survey of Graybur Road
Survey by N.R. Smith Notes W.E. Date 8-4-50
Map No. ____ Date ____ Indexed ____ Date ____

F.B. 1647 PG. 65

76L298 307 5-49

PLEASE RETURN TO
LOS ANGELES COUNTY SURVEYOR
726 LOS ANGELES COUNTY ENGINEERING BLDG.

NOTE: ANY ADDITIONS OR CHANGES ON THIS SHEET MUST BE MADE OR CIRCLED IN RED INK, WITH DATE AND NAME OF PERSON MAKING CHANGE.

Do not extend notes this side of this line.

STATION	B. S.	H. I.	F. S.	ELEV.	Mountain View Lt. or So	Ave Rt. or No
17+23		635 16	4 45	630 71		℄ C.R.
"			4 88	630 28		9.9 Gut
"			4 54	630 62		" Cb
"			4.2	631 0		28.0 P.L.
"			4.43	630 73	15.0 center of print	
"			5 54	629 62	30.9 Gut	
"			5 16	630 00	" Cb	
"			5 24	630 92	50± P.L.	
17+43			4 95	~~630~~ 629 21		℄
"			4 68	630 48		29.4 Gut N. end C.R. N.E. Cor
"			4 03	631 13		" Cb " " " " "
			3 03	632 13	Gutter - East side Rosemead Blvd 140' ± N. ℄ Mt. View	
			2 40	632 76	Curb " " "	" " " " " "
17+43			5 93	629 23	51.0 Gut. S. end C.R. S.E. Cor.	
"			5 31	629 75	" Cb.	
			7 94	627 22	Gutter - E. side Rosemead Blvd. 160' ± S. ℄ Mt. View Ave.	
			7 34	627 82	Curb " " "	" " " " " "
17+75.2			4 40	630 76		℄ Gut
"			3 92	631 24		℄ Cb.
17+89.93			3.8	631 4		℄ int. Rosemead Blvd.
B.M.TE.767			4.62	630 54	B.M.TE. 767 Elev = 630.544 Fb. 1588 Pg 137 Mountain View Ave and Rosemead Blvd. N.E. Cor. Bt. spk in curb, 14' E. of E. end C.R.	

F.B. 1647 Pg. 66
Survey of Grayburn Road
Survey by N. R. Smith Notes W.F.
Indexed C. Johnson Date 8-4-50
Job No. 1374 Division No.
Notes Red. Date 8-50 Plotted Date
Notes Chkd. Date Checked Date
Profile No. X-Sec. No.

Notes Ch'd by	Survey of Grayburn Rd. S.S. Dist.
Map No.	W. O. 1374 Tape No. 658 Std 68
Office Work	Surveyed by N. R. Smith
Checked	Notes " Date 5-3-50
Date	Indexed A. C. Johnson

F.B. 1647 Pg. 67

DEC 5 '50

TOPOGRAPHY
on
WALNUT COURT
from
MOUNTAIN VIEW AVE to N. LINE OF TRACT #3489

C.I. 1374
GRAYBURN ROAD S.S. DIST.

Smith
Ochsner
Edmondson
Parker.

Note: Any Additions or Changes on This Sheet Must be Made or Circled in Red Ink With Date and Name of Person Making Change.

Do not extend notes this side of this line.

RETURN TO
LOS ANGELES COUNTY SURVEYOR
700 HALL OF RECORDS

FORM 247 3M 12-40

F.B. 1647 PG. 68

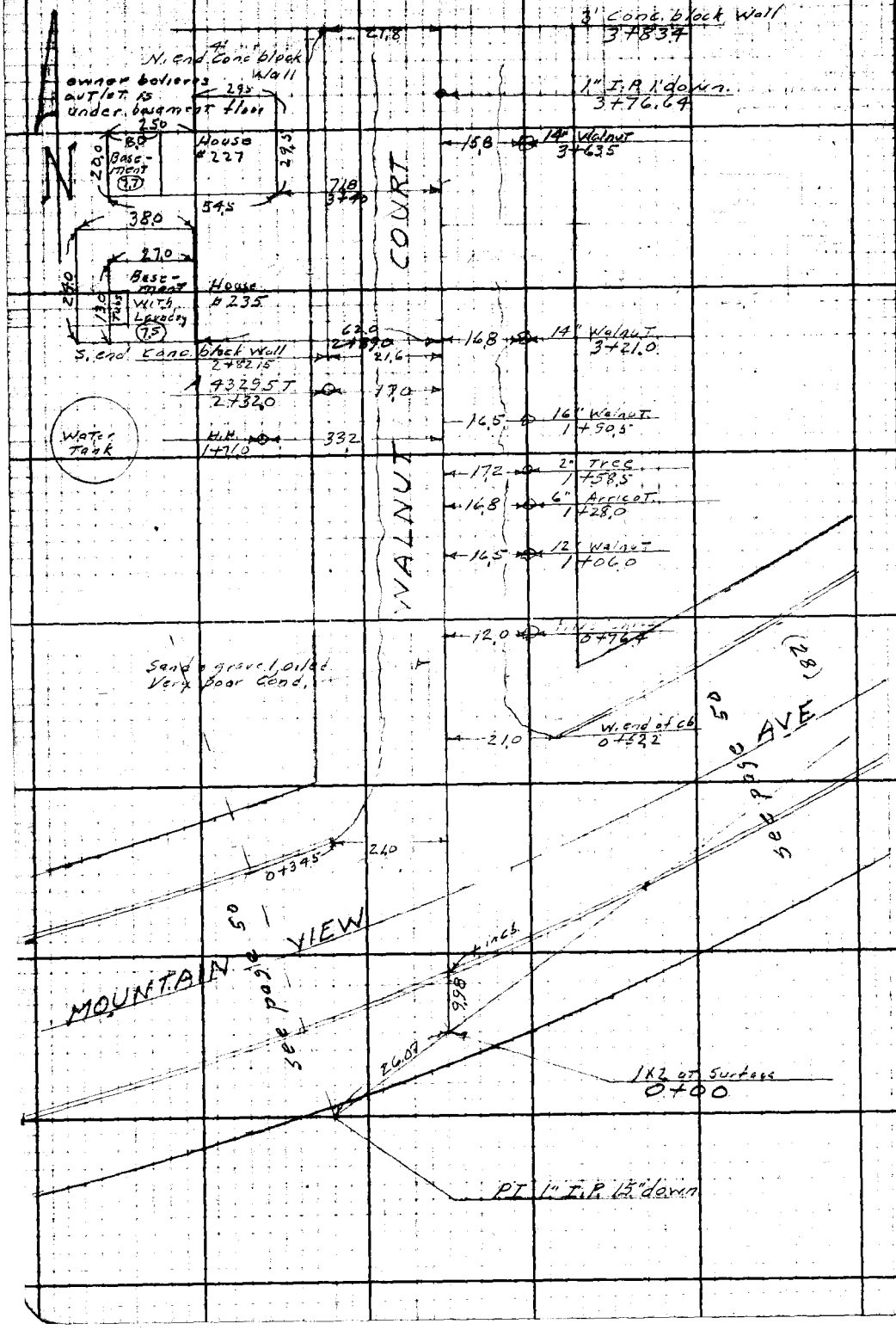

RETURN TO
LOS ANGELES COUNTY SURVEYOR
700 HALL OF RECORDS

Do not extend notes this side of this line.

Note: Any Additions or Changes on This Sheet Must be Made or Circled in Red Ink With Date and Name of Person Making Change.

Profile No. | Notes Red. | Plotted | Job No. 1374 | Division No. | F.B. 1647 PG. 69
Date | Date | Survey of Grayburn Road
X-Sec. No. | Notes Chkd. WGYO | Checked | Survey by N. R. Smith | Notes W. E. | Date 8-50
Date 8/14/50 | Date | Map No. | Date

CROSS SECTIONS
on
WALNUT COURT
from
MOUNTAIN VIEW AVE to N. LINE of TRACT #3489
C.I. 1374
GRAYBURN ROAD S.S. DIST.

M. R. Smith
J. Ochsner
W. Edmondson
J. Parker.

STATION	B. S.	H. I.	F. S.	ELEV.

NOTE: ANY ADDITIONS OR CHANGES ON THIS SHEET MUST BE MADE OR CIRCLED IN RED INK, WITH DATE AND NAME OF PERSON MAKING CHANGE.

Do not extend notes this side of this line.

PLEASE RETURN TO
LOS ANGELES COUNTY SURVEYOR
726 Los Angeles County Engineering Bldg.

76L298 307 5-49

76L298 307 5-49

PLEASE RETURN TO
LOS ANGELES COUNTY SURVEYOR
726 LOS ANGELES COUNTY ENGINEERING BLDG.

NOTE: ANY ADDITIONS OR CHANGES ON THIS SHEET MUST BE MADE OR CIRCLED IN RED INK, WITH DATE AND NAME OF PERSON MAKING CHANGE.

Do not extend notes this side of this line.

STATION	B. S.	H. I.	F. S.	ELEV.	Walnut Lt or W.	Ct. Rt. or E.
B.M.T.E. 768	5.97	633.60		627.63	B.M.T.E. 768 Elev. = 627.628	F.B. 1588 Pg. 136
					Mountain View Ave. and	Walnut Ct., N.E. Cor.
					Bt. spk. in curb, 10'	E. of W. end.
0+00			5.8	627.8		℄ int. Mountain View Ave.
0+10.L			5.80	627.80		℄ Curb
"			6.16	627.44		℄ Gutter
0+25			5.53	627.07		℄ center of pvmt.
0+34.5			5.64	627.96		℄
"			5.86	627.74	21' Gut	
"			5.65	627.95	" Cb	
0+41.			5.90	627.70		℄ X-Gut
0+52±			5.6	628.0		℄
"			6.21	627.39		21' Gut
"			5.95	627.65		" Cb
1+00			4.8	628.8		℄
"			4.9	628.7		22.5 P.L
"			5.2	628.4		75'±
"			4.9	628.7	6.0 Bot. Bk	
"			4.5	629.1	22.5 P.L	
"			2.8	630.8	135± Back Lot Line	
2+00			2.8	630.8		℄

Profile No. ____ X-Sec. No. ____
Plotted ____ Date ____ Checked ____ Date ____
Notes Red. ____ Date 6-5-50 Notes Chkd. ____ Date ____
Division No. ____ Job No. 1374 Notes W.E.
Survey of Graybum Road
Survey by N.P. Smith
Indexed A. C. Johnson Date 8-4-50
F.B. 1647 PG. 70

76L298 307 5-49

PLEASE RETURN TO
LOS ANGELES COUNTY SURVEYOR
726 LOS ANGELES COUNTY ENGINEERING BLDG.

NOTE: ANY ADDITIONS OR CHANGES ON THIS SHEET MUST BE MADE OR CIRCLED IN RED INK, WITH DATE AND NAME OF PERSON MAKING CHANGE.

Do not extend notes this side of this line.

STATION	B. S.	H. I.	F. S.	ELEV.	Walnut Lt. or W.	Ct. Rt. or E.
2+00		633 60	3.1	630 5		6.0 Bot Bk
"			2.8	630 8		22.5 P.L. Top Bk
"			3.1	630 5	10.0 Bot Bk	
"			2.8	630 8	22.5 P.L. Top Bk	
T. P.	634	638 39	1.55	632 05	T.P.	
2+89.2			6.0	632 4		℄
"			6.4	632 0	11.0 Gutter	Rod 1.91 Meas 7.5 9.41
"			4.9	633 5	22.5 P.L.	
"			9 41	628 98	62.0 Basement Floor Level Ho# 235	
3+00			5.9	632 5		℄
"			6.3	632 1		6.0 Gut
"			6.1	632 3		22.5 P.L.
"			6.3	632 1	11.0 Gut	
"			4.8	633 6	22.5 P.L.	
3+40			5.4	633 0		℄
"			5.3	633 1	11.0 Gut	Rod 1.46 Meas 7.7 9.16
"			4.5	633 9	22.5 P.L.	
"			9.16	629 23	Basement Floor Level Ho# 227	
3+76.64			4.7	633.7		℄
"			5.2	633 2		22.5 P.L.
"			6.9	631 5		175± Back Lot Line

Profile No. ____ Date ____ Notes Red. ____ Plotted ____ Job No. 1374 Division No. ____
X-Sec. No. ____ Date ____ Notes Chkd. ____ Checked ____ Survey of Graybarn Road
Survey by N. R. Smith Notes W.E. Date 5-4-50
Map No. ____ Date ____ Mapped by J. Johnson Date ____

F.B. 1647 PG. 71

76L298 307 5-49

PLEASE RETURN TO
LOS ANGELES COUNTY SURVEYOR
726 LOS ANGELES COUNTY ENGINEERING BLDG.

NOTE: ANY ADDITIONS OR CHANGES ON THIS SHEET MUST BE MADE OR CIRCLED IN RED INK, WITH DATE AND NAME OF PERSON MAKING CHANGE.

Do not extend notes this side of this line.

STATION	B. S.	H. I.	F. S.	ELEV.	Walnut Lt. or W.	Ct Rt. or E
3+76.64		638 39	4.3	634 1	22.5 P.L	
"			25	635 91	150±	
B.M TE.772			418	634 21	B.M TE.772 Elev=634.212 F.B.1588 Pg 137	
					Walnut Ct. (W. side), 355'± N. of ℄ Mountain View Ave	
					Bt. spk in N.E. Cor. of Drive to Ho # 227	

Profile No. ____ X-Sec. No. ____

Plotted ____ Date ____ Checked ____ Date ____

Notes Red. ____ Date 8-50 Notes Chkd. ____ Date ____

Division No. ____ Job No. 1374

Survey of Graybarn Road

Survey by N. R. Smith Notes W. E.

Indexed L. C. Johnson Date 8-4-50

F.B. 1647 PG. 72

Notes Ck'd by	Survey of Grayburn Rd. S.S. DIST.
Map No.	W. O. 1374 Tape No. 058 St'd. 66 °F
Office Work	Surveyed by N. R. Smith
Checked	Notes " Date 8-7-50
Date	Indexed E. C. Johnson
	DEC 5 '50

F. B. 1647 PG. 73

TOPOGRAPHY
on
WALNUT DRIVE
from
OAKDALE AVE to MOUNTAIN VIEW AVE

C.I 1374
GRAYBURN ROAD S.S. DIST.

Note: Any Additions or Changes for This Sheet Must be Made or Circled in Red Ink With Date and Name of Person Making Change.

Do not extend notes this side of this line.

RETURN TO
LOS ANGELES COUNTY SURVEYOR
726 LOS ANGELES COUNTY
ENGINEERING BLDG.

76F3095 247 10M 1-49

F. B. 1647 PG. 74

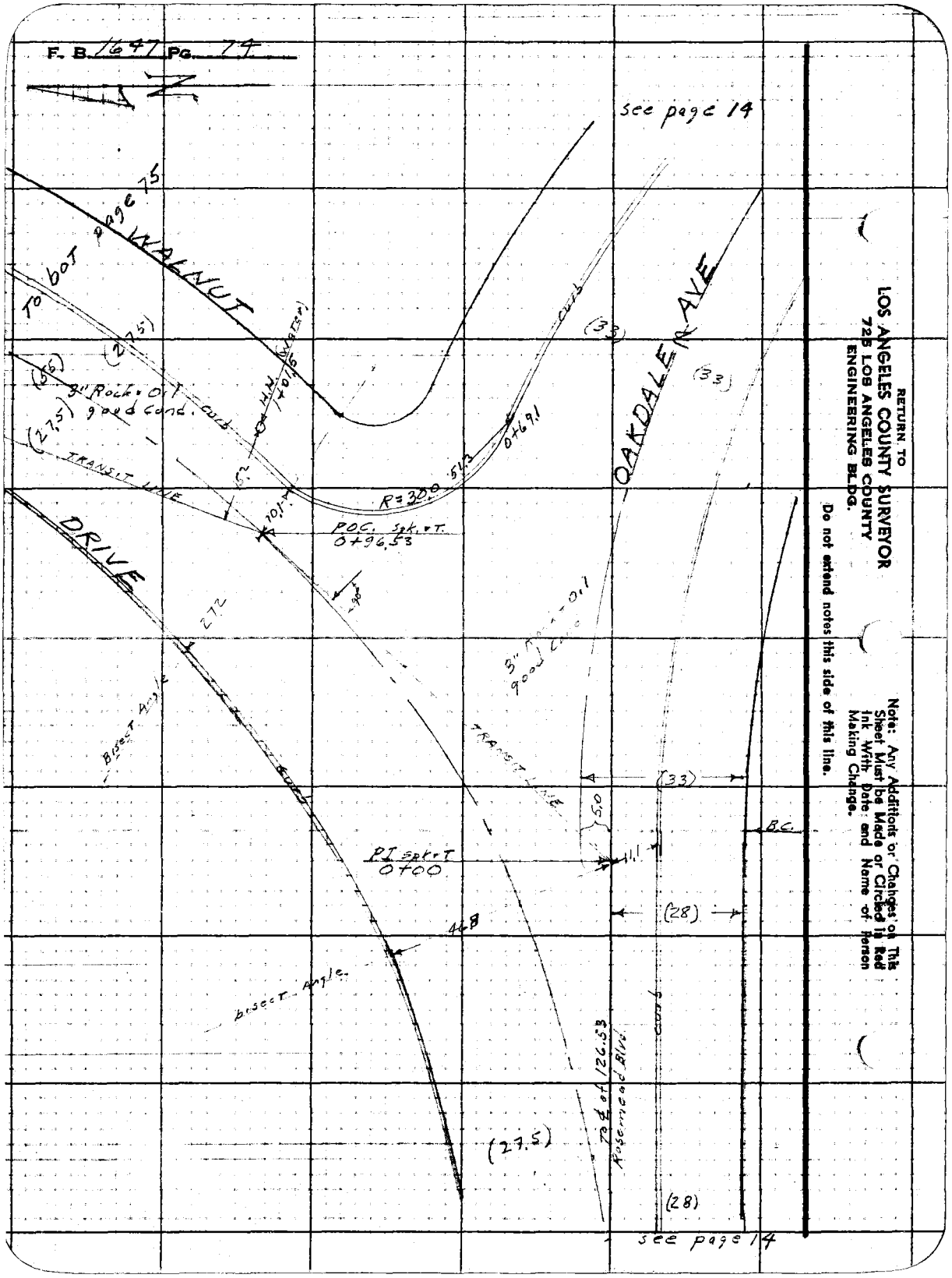

RETURN TO
LOS ANGELES COUNTY SURVEYOR
725 LOS ANGELES COUNTY
ENGINEERING BLDG.

Do not extend notes this side of this line.

Note: Any Additions or Changes on This Sheet Must be Made or Circled in Red Ink With Date and Name of Person Making Change.

Notes Ck'd by	Survey of Greyburn Rd. S.S. Dist
Map No.	W.O. 1374 Tape No. 058 Std. 68 °F
Office Work	Surveyed by N. R. Smith
Checked	Notes " Date 8-7-50
Date	Indexed C. Johnson

F. B. 1647 PG. 75

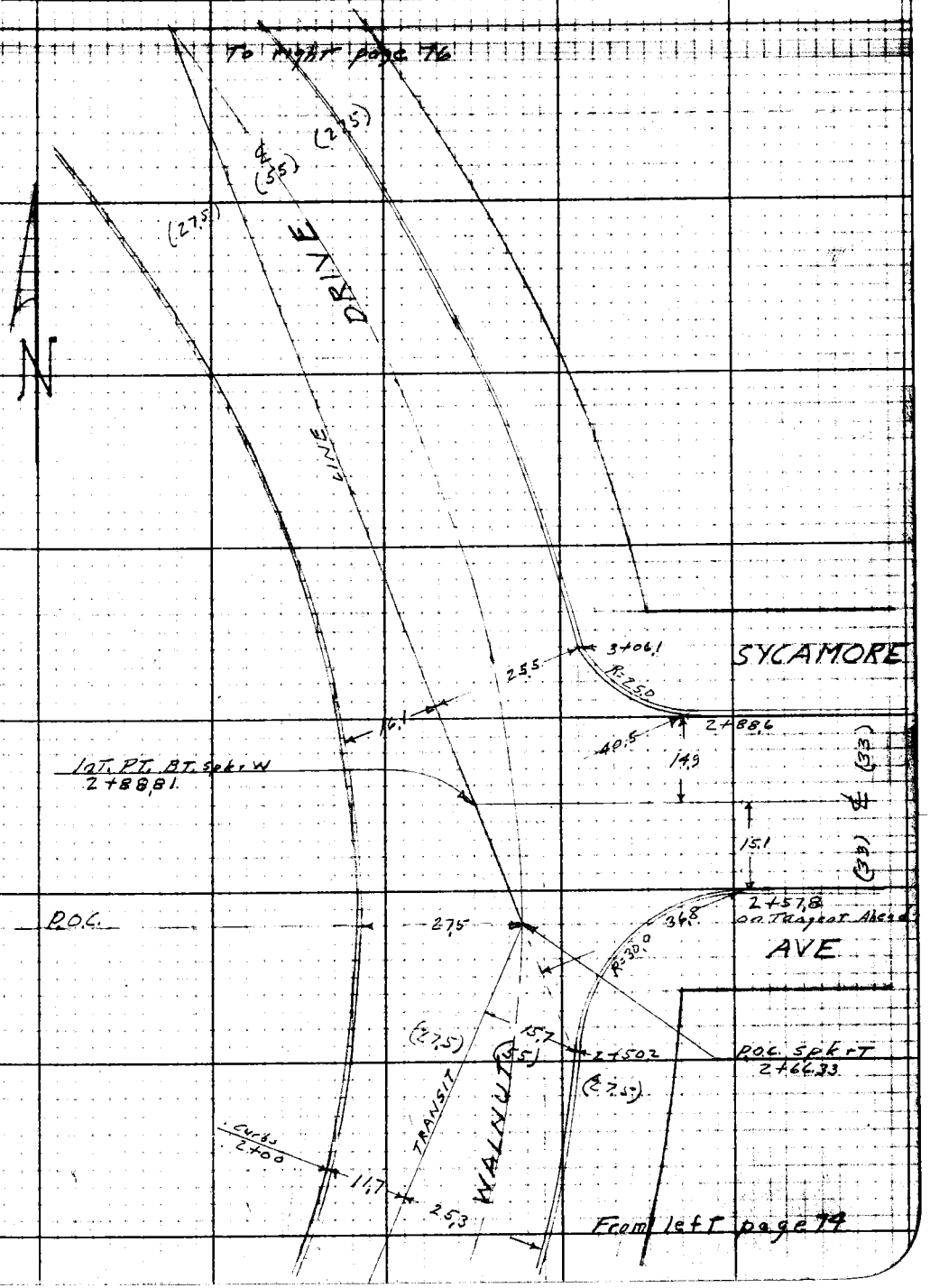

Note: Any Additions or Changes on This Sheet Must be Made or Circled in Red Ink With Date and Name of Person Making Change.

Do not extend notes this side of this line.

RETURN TO
LOS ANGELES COUNTY SURVEYOR
726 LOS ANGELES COUNTY
ENGINEERING BLDG.

76F3093 247 10M 1-49

F. B. 1647 PG. 76

RETURN TO
LOS ANGELES COUNTY SURVEYOR
72B LOS ANGELES COUNTY
ENGINEERING BLDG.

Do not extend notes this side of this line.

Note: Any Additions or Changes on This Sheet Must be Made or Circled in Red Ink With Date and Name of Person Making Change.

Profile No.	Notes Red.	Plotted	Job No. 1374	Division No.	F.B. 1647	Pg. 77
	Date	Date	Survey of Grayburn Road			
X-Sec. No.	Notes Chkd.	Checked	Survey by N.R. Smith	Notes W.E.	Date 8-50	
	Date	Date	Map No.	Indexed J. Johnson	Date DEC 8 '50	

CROSS SECTIONS
on
WALNUT DRIVE
from
OAKDALE AVE to MOUNTAIN VIEW AVE

C.I. 1374
GRAYBURN ROAD S.S. DIST

N.R. Smith chief
J. Ochsner "
W. Edmondson Notes
J. Parker Rod.

STATION	B.S.	H.I.	F.S.	ELEV.

NOTE: ANY ADDITIONS OR CHANGES ON THIS SHEET MUST BE MADE OR CIRCLED IN RED INK, WITH DATE AND NAME OF PERSON MAKING CHANGE.

Do not extend notes this side of this line.

PLEASE RETURN TO
LOS ANGELES COUNTY SURVEYOR
726 LOS ANGELES COUNTY ENGINEERING BLDG.

76L298 307 5-49

76L298 307 5-49

PLEASE RETURN TO
LOS ANGELES COUNTY SURVEYOR
726 LOS ANGELES COUNTY ENGINEERING BLDG.

NOTE: ANY ADDITIONS OR CHANGES ON THIS SHEET MUST BE MADE OR CIRCLED IN RED INK. WITH DATE AND NAME OF PERSON MAKING CHANGE.

Do not extend notes this side of this line.

STATION	B. S.	H. I.	F. S.	ELEV.	Walnut Lt. or W.	Drive Rt. or E.
BM.TE 711	605	627.82		621.77	B.M. T.E. 711 Elev. = 621.772	F.B. 1588 Pg. 106
					Rosemead Blvd. and Oakdale Ave. S.E. Cor.	
					Bt. spk in curb, 3' S. of S. end C.R.	
0-14.7			707	620.75		℄ Cb
"			740	620.42		℄ Gut
0+00			655	621.27		℄ P.I.
0+69.1			510	622.72		℄
"			716	620.66		51.3 Gut E. end CR SE. Cor
"			669	621.13		" Cb. " " " " "
0+96.53			516	622.66		℄ P.O.C.
"			582	622.00		10.1 Gut - Bisect. of angle
"			558	622.24		" Cb " " "
"			5.7	622.1		27.5 P.L. " " "
"			7.6	620.2		135' ± " " "
"			513	622.69	27.5 Gut Bisect. of Angle	
"			480	623.02	" Cb " " "	
"			43	623.5	27.5 P.L. " " "	
"			28	625.0	100' ± " " "	
1+00			506	622.76		℄
"			576	622.06	Not at Rt. angles (Parallel to Lot Line)	14.8 Gut
"			543	622.39	" " " " "	" Cb.

Profile No. ____ X-Sec. No. ____
Plotted ____ Date ____
Checked ____ Date ____
Notes Red. ____ Date 8-50
Notes Chkd. ____ Date ____
Division No. ____
Job No. 1374
Notes W.E.
Date ____
Survey of Grayburn Road
Survey by N. R. Smith
Indexed E. C. Johnson
F.B. 1647 Pg. 78

76L298 307 5-49

PLEASE RETURN TO
LOS ANGELES COUNTY SURVEYOR
726 LOS ANGELES COUNTY ENGINEERING BLDG.

NOTE: ANY ADDITIONS OR CHANGES ON THIS SHEET MUST BE MADE OR CIRCLED IN RED INK, WITH DATE AND NAME OF PERSON MAKING CHANGE.

Do not extend notes this side of this line.

STATION	B. S.	H. I.	F. S.	ELEV.	Walnut	Drive
					Lt. or W.	Rt. or E.
1+00		627 82	5.1	622.7	(Parallel to Lot Line)	35 ± Not at Rt. angles
"			5.6	622.2	" " " "	110 ± Front of Ho. " " "
"			6.1	621 7	" " " "	140 ± BK. of Ho " "
"			6.7	621 1	" " " "	165 ± Back of Lot " "
T.P.	623	629.93	4 12	623.70	T.P.	
2+00			6 23	623 70		℄
"			6 12	623 81		8.0 center of pvmt.
"			6 62	623 31		25 3 Gut
"			6 29	623 64		" Cb
"			6 2	623 7		40 ± P.L
"			6 94	622 99	11.7 Gut	
"			6 64	623 29	" Cb	
"			6 0	623 9	15' ± P.L.	
2+50 ±			5 63	624 30		℄ C.R.
"			6 25	623 68		15.7 Gut
"			5 89	624 04		" Cb
"			6.0	623.9		27.5 P.L
2+57.8 ±			5 64	624 29		℄ C.R.
"			6 40	623 53		36.8 Gut E. end C.R. S.E. Cor
"			6 01	623 92		" Cb " " " " "
			8 45	621 48	Gutter S. side Sycamore Ave	195' ± E. ± Walnut Dr

Profile Notes Red. Plotted Job No. 1374 Division No. F.B. 1647 PG. 79
Date Date Survey of Grayburn Road
X-Sec. Notes Chkd. Checked Survey by H.P. Smith Notes W.E. Date 8.50
No. Date Date Map No. Indexed Johnson Date

76L298 307 5-49

PLEASE RETURN TO
LOS ANGELES COUNTY SURVEYOR
726 LOS ANGELES COUNTY ENGINEERING BLDG.

NOTE: ANY ADDITIONS OR CHANGES ON THIS SHEET MUST BE MADE OR CIRCLED IN RED INK, WITH DATE AND NAME OF PERSON MAKING CHANGE.

Do not extend notes this side of this line.

STATION	B. S.	H. I.	F. S.	ELEV.	Walnut	Drive
					Lt. or W.	Rt. or E
		629.93	8 28	621 65	Curb S. side Sycamore Ave	195' ± E. ℄ Walnut Dr.
2+66.33			5 42	624 51		℄ P.O.C.
"			6 25	623 68	27.5 Gut Not at Rt. angles	(Parallel to Lot Line)
"			5 96	623 97	" Cb and P.L. " "	" " " "
"			4.0	625.9	100± Back Lot Line " "	" " " "
2+88.81			5.01	624 92		℄ int. Sycamore Ave.
"			5 51	624 42		40.5 Gut
"			5 11	624 82		" Cb
			7 80	622 13	Gutter N. side Sycamore Ave	210± E. ℄ Walnut Dr.
			7 54	622 39	Curb " " "	" " " " " "
3+00			4 84	625 09		℄
3+06±			4.76	625 17		℄
"			5 14	624 79		25.5 Gut
"			4 74	625 19		" Cb
"			4.7	625.2		40± P.L.
"			5 65	624 28	16.1 Gut	
"			5 25	624 68	" Cb and P.L	
4+00			2 82	627 11		℄
"			3 21	626 72		20.6 Gut
"			2 75	627 18		" Cb
"			2.7	627.2		37± P.L

F.B. 1647 PG. 80
Job No. 1374 Division No. Notes Red. Date 8-50 Plotted Date No. Profile
Survey of Graybura Road Notes Chkd. Checked Date No. X-Sec.
Survey by N. R. Smith Notes W.E. Date
Indexed E. C. Johnson

76L298 307 5-49

PLEASE RETURN TO
LOS ANGELES COUNTY SURVEYOR
726 LOS ANGELES COUNTY ENGINEERING BLDG.

NOTE: ANY ADDITIONS OR CHANGES ON THIS SHEET MUST BE MADE OR CIRCLED IN RED INK, WITH DATE AND NAME OF PERSON MAKING CHANGE.

Do not extend notes this side of this line.

STATION	B. S.	H. I.	F. S.	ELEV.	Walnut	Drive
					Lt. or So	Rt. or E
4+00		629 93	3 76	626 17	+7.0 Gut	
"			3 36	626 57	Curb	
T.P.	7 77	634 88	2 82	627 11	T.P.	
4+35.06			7 22	627 66		℄ P.O.C.
"			7 58	627 30		9.0 Gut (Bisect of Angle)
"			7 18	627 70		" Cb. " " "
"			7.0	6279		27.5 P.L. " " "
"			7 18	627 70	+10.0 (Bisect of Angle)	
"			8 22	626 66	28.4 Gut	
"			7 79	627 09	" Cb	
4+57.2			6 78	628 10		℄ C.R.
"			6 99	627 89		60.0 Gut E. end C.R. S.E. Cor.
"			6 52	628 36		" Cb. " " " " "
5+00			5 60	629 28		℄
5+32.28			4 96	629 92		℄ P.I.
"			7.8	627.1		220± Back Lot Line
✓						℄ Prod. Mt. View Ave
B.M. TE. 767			4 34	630 54	B.M. T.E. 767 Elev. = 630.544 F.B. 1588 Pg. 137 Mountain View Ave and Rosemead Blvd. N.E. Cor. Bt. spk in curb, 14' E. of E. end C.R.	

Profile Notes Red. ____ Plotted ____ Job No. 1374 Division No. ____ F.B. 1647 PG. 81
No. ____ Date ____ Date ____ Survey of Grayburn Road
X-Sec. Notes Chkd. ____ Checked ____ Survey by W.R. Smith Notes W.E. Date 8-50
No. ____ Date ____ Date ____ Map No. ____ Endorsed Johnson Date ____

F.B. 1647 PG. 82 Job No. 1374 Division No. _____ Notes Red. _____ Plotted _____ Profile

Survey of Grayburn Road Date 8-50 Date _____ No. _____

Survey by N. R. Smith Notes W. E. Notes Chkd. _____ Checked _____ X-Sec.

Indexed _____ Date _____ Date _____ Date _____ No. _____

STATION	B. S.	H. I.	F. S.	ELEV.

76L298 307 5-49

PLEASE RETURN TO

LOS ANGELES COUNTY SURVEYOR

726 LOS ANGELES COUNTY ENGINEERING BLDG.

Do not extend notes this side of this line.

NOTE: ANY ADDITIONS OR CHANGES ON THIS SHEET MUST BE MADE OR CIRCLED IN RED INK. WITH DATE AND NAME OF PERSON MAKING CHANGE.

Notes Ck'd by	Survey of Grayburn Rd. S.S. Dist.
Map No.	W.O. 1374 Tape No. 238 Std. 68 °F
Office Work	Surveyed by N.R. Smith
Checked	Notes " Date 8-7-50
Date	Indexed C. Johnson

F. B. 147 Pg. 83

DEC 5 '50

TOPOGRAPHY

on

RAYMOND DRIVE

from

OAKDALE AVE. to S. LINE of LOT "13 TRACT "3489

C.I. 1374

GRAYBURN ROAD S.S. DIST.

N.R. Smith
J. Ochsner
W. Edmondson
J. Parker

Note: Any Additions or Changes on This Sheet Must be Made or Circled in Red Ink With Date and Name of Person Making Change.

Do not extend notes this side of this line.

RETURN TO
LOS ANGELES COUNTY SURVEYOR
726 LOS ANGELES COUNTY
ENGINEERING BLDG.

76F309S 247 50M 1-49

F. B. 1647 PG. 84

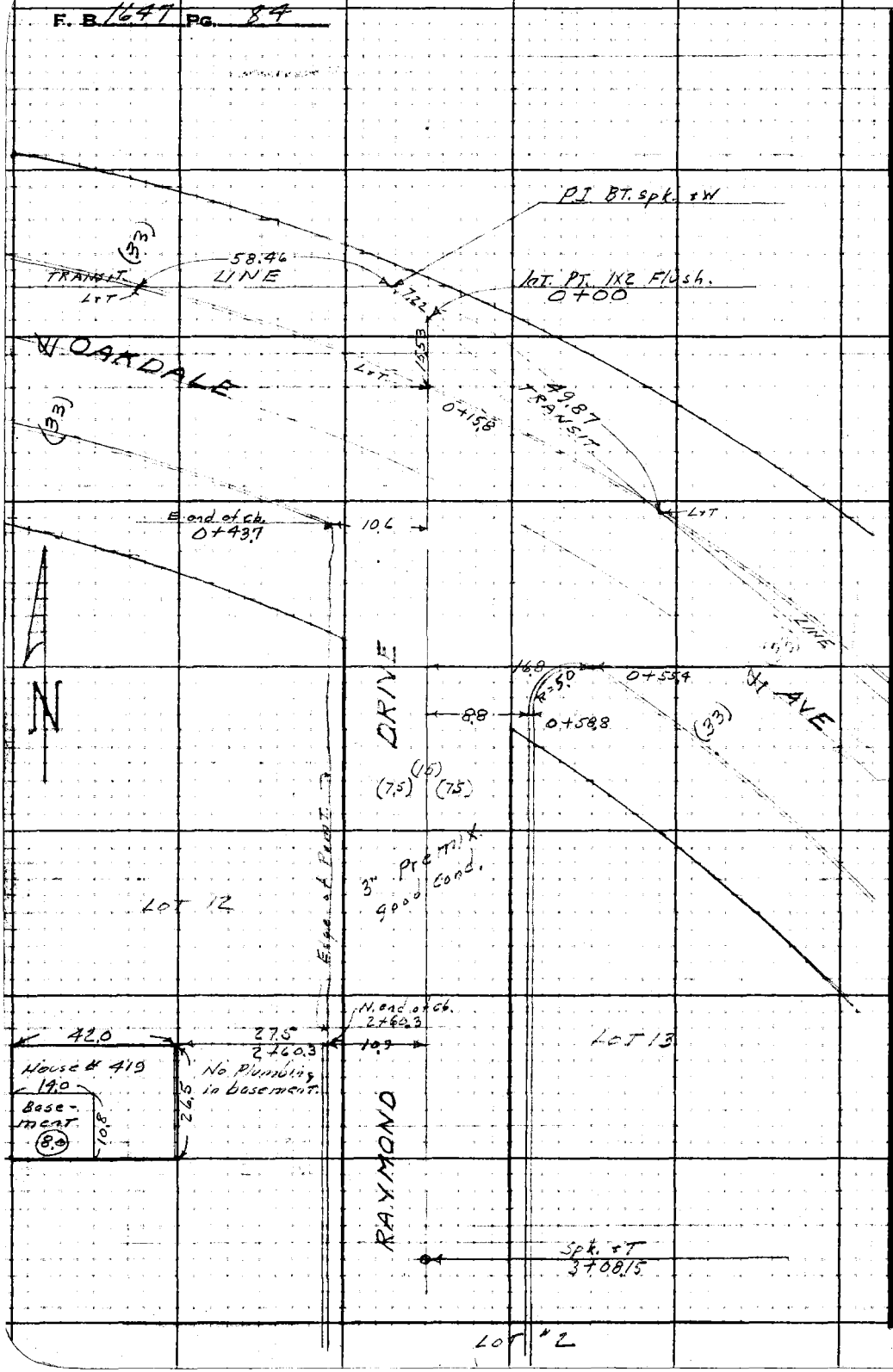

RETURN TO
LOS ANGELES COUNTY SURVEYOR
725 LOS ANGELES COUNTY
ENGINEERING BLDG.

Do not extend notes this side of this line.

Note: Any Additions or Changes on This Sheet Must be Made or Circled in Red Ink With Date and Name of Person Making Change.

Profile No.	Notes Red.	Plotted	Job No. 1374	Division No.	F.B. 1247 Pg. 85
	Date	Date	Survey of Grayburn Rd. S.S. Dist.		
X-Sec. No.	Notes Chkd. WGVD	Checked	Survey by N.R. Smith	Notes K/E	Date 8-7-50
	Date 8/14/50	Date	Map No.	Indexed C. Johnson	Date DEC 5 50

CROSS SECTIONS
on
RAYMOND DRIVE
from
OAKDALE AVE TO S. LINE of LOT 13 TRACT #3489

C.I. 1374

GRAYBURN ROAD S.S. DIST.

Smith
Ochsner
Edmondson
Parker

STATION	B. S.	H. I.	F. S.	ELEV.

NOTE: ANY ADDITIONS OR CHANGES ON THIS SHEET MUST BE MADE OR CIRCLED IN RED INK, WITH DATE AND NAME OF PERSON MAKING CHANGE.

Do not extend notes this side of this line.

PLEASE RETURN TO
LOS ANGELES COUNTY SURVEYOR
726 LOS ANGELES COUNTY ENGINEERING BLDG.

761.298 307 5-49

76L298 307 5-49

PLEASE RETURN TO
LOS ANGELES COUNTY SURVEYOR
726 LOS ANGELES COUNTY ENGINEERING BLDG.

NOTE: ANY ADDITIONS OR CHANGES ON THIS SHEET MUST BE MADE OR CIRCLED IN RED INK, WITH DATE AND NAME OF PERSON MAKING CHANGE.

Do not extend notes this side of this line.

STATION	B. S.	H. I.	F. S.	ELEV.	Raymond Left	Drive Right
BM, TE-712	6 24	624 20		617 96	BM, TE-712, Elev. = 617958 F.B. 1588 page 106 Oakdale Ave & Raymond Drive, S.E. Cor. BT. Spk. in Cb. 4' E. of E. end of C.R.	
0+00			4.0	620.2		℄
0+15.8			4 55	619 65		℄ Cb
"			5 00	619 20		℄ Gut
0+31			5 04	619 16		℄ center of pvmt.
0+43.2			5 68	618 52		℄
"			6 18	618 02		10.6 Gut
"			6 02	618 18		" Cb
"			3 9	620.3		130' ± Back Lot Line
0+49			6 28	617 92		℄ X-Gut
0+55 ±			6 22	617 98		℄ C.R.
"			6 48	617 72	76.8 Gut	
"			6 19	618 01	" Cb	
0+58.8			6 11	618 09		℄ CR & Top Bk
"			6 38	617 82	8.8 Gut	
"			5 85	618 35	" Cb.	
1+00			6 71	617 49		℄
"			6 93	617 27		8.2 edge pvmt & Gut
"			7 05	617 15	8.8 Gut	
"			6 54	617 66	" Cb	

F.B. 1647 Pg. 86
Job No. 1374 Division No. Notes Red. Date 8-50 Plotted Date No. Profile
Survey of Grayburn Road Notes W.E. Notes Chkd. Checked Date No. X-Sec.
Survey by N. R. Smith Date 8-7-50
Indexed ~~R. C. Johnson~~

76L298 307 5-49

PLEASE RETURN TO
LOS ANGELES COUNTY SURVEYOR
726 LOS ANGELES COUNTY ENGINEERING BLDG.

NOTE: ANY ADDITIONS OR CHANGES ON THIS SHEET MUST BE MADE OR CIRCLED IN RED INK, WITH DATE AND NAME OF PERSON MAKING CHANGE.

Do not extend notes this side of this line.

STATION	B. S.	H. I.	F. S.	ELEV.	Raymond	Drive
					" Lt. or E	Rt or W
1+00		624 20	7.1	617 1	80± Back Lot Line	
T.P.	2 80	619.39	7 61	616.59	T.P.	
2+00			4 27	615 12		℄
"			4 56	614 83		9.1 edge pvmt & Gut.
"			4 67	614 72	8.9 Gut	
"			4 24	615 15	" Cb.	
2+60.3			5 41	613 98		℄
"			5 63	613 76		10.0 Gut
"			5 06	614 33		" Cb
2+77			5 68	613.71		℄
"			5 35	614 04		10.0 Cb
"			11.10	608 29		55.5 Basement Floor Level
T.P.	4 57	618.10	5 86	613.53	T.P.	
3+00			4 90	613 20		℄
"			5 12	612 98		11.0 Gut
"			4 52	613 58		" Cb
"			2,3	615.8		130± Back Lot Line
"			5 36	612 74	9.0 Gut	
"			4 65	613 45	" Cb	
"			4.9	613.2	80± Back Lot Line	
3+ 08.15			5 06	613 04		℄

Rod 3.10
Meas 8.0
11.10
Ho. 4.9

Profile No. ____ Notes Red. ____ Plotted ____ Job No. 1374 Division No. ____
Date ____ Date ____ Survey of Grayburn Road
X-Sec. No. ____ Notes Chkd. ____ Checked ____ Survey by N.R. Smith Notes W.E. Date 8-50
Date ____ Date ____ Map No. ____ Indexed ____ Date ____

F.B. 1647 PG. 87

F.B. 1647 PG. 88 | Job No. 1374 | Division No. | Notes Red. | Plotted | Profile

Survey of Grayburn Rd. S.S. Dist | Date | Date | No.

Survey by N.R. Smith | Notes W.E. | Notes Chkd. | Checked | X-Sec.

Indexed A. C. Johnson | Date 8-7-50 | Date | Date | No.

STATION	B. S.	H. I.	F. S.	ELEV.	
B.M.T.E. 713		618.10	5.56	612.54	B.M.T.E. 713 Elev=612.529 F.B. 1588 P. 107 Cole Ave. and Raymond Dr., S.W. Cor Bf. spk in conc. 2' E. of W. end.

PLEASE RETURN TO

LOS ANGELES COUNTY SURVEYOR

726 LOS ANGELES COUNTY ENGINEERING BLDG.

Do not extend notes this side of this line.

NOTE: ANY ADDITIONS OR CHANGES ON THIS SHEET MUST BE MADE OR CIRCLED IN RED INK, WITH DATE AND NAME OF PERSON MAKING CHANGE.

76L298 307 5-49

Notes Ck'd by	Survey of Grayburn Rd S.S. Dist
Map No.	W. O. 1374 Tape No. 258 Std. 68 °F
Office Work	Surveyed by N. R. Smith
Checked	Notes " Date 8-8-50
Date	Indexed E. C. Johnson

F. B. 1647 Pg. 89

DEC 5 '50

TOPOGRAPHY
on
ALLEY
from
OAKDALE AVE. to S. LINE of TRACT #3489
between
MICHILLINDA AVE and WOODWARD BLVD.
C.I. 1374
GRAYBURN ROAD S.S. DIST.

N. R. Smith
J. Ochsner
W. Edmondson
J. Parker

Note: Any Additions or Changes on This Sheet Must be Made or Circled in Red Ink With Date and Name of Person Making Change.

Do not extend notes this side of this line.

RETURN TO
LOS ANGELES COUNTY SURVEYOR
726 LOS ANGELES COUNTY
ENGINEERING BLDG.

76F309S 247 10M 1-49

F. B. 1647 PG. 90

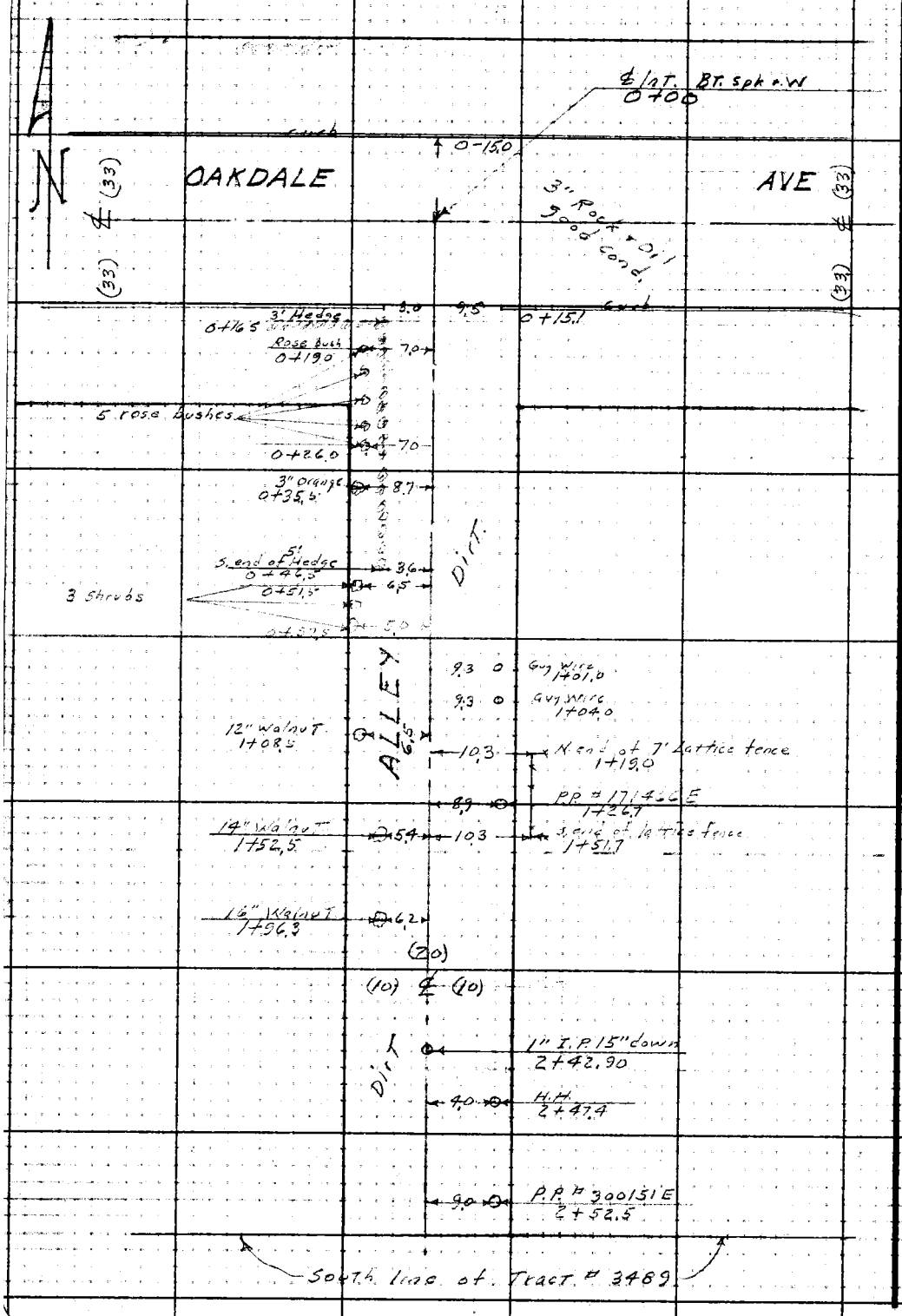

RETURN TO
LOS ANGELES COUNTY SURVEYOR
72B LOS ANGELES COUNTY
ENGINEERING BLDG.

Do not extend notes this side of this line.

Note: Any Additions or Changes on This Sheet Must be Made or Circled in Red Ink With Date and Name of Person Making Change.

Profile No.	Notes Red.	Plotted	Job No. 1374 Division No.	F.B. 1647 PG. 91
	Date	Date	Survey of Grayburn Road	
X-Sec. No.	Notes Chkd. WGYD	Checked	Survey by N.R. Smith Notes W.E.	Date 8-50
	Date 8/14/50	Date	Map No. Indexed Johnson	Date DEC 5 50

CROSS SECTIONS

on

ALLEY

from

OAKDALE AVE. to S. LINE of TRACT #3489

between

MICHILLINDA AVE and WOODWARD BLVD.

C.I. 1374

GRAYBURN ROAD S.S. DIST.

N. R. Smith - Chief
J. Ochsner - "
W. Edmondson - Notes
J. Parker - Rod.

STATION	B.S.	H.I.	F.S.	ELEV.

NOTE: ANY ADDITIONS OR CHANGES ON THIS SHEET MUST BE MADE OR CIRCLED IN RED INK, WITH DATE AND NAME OF PERSON MAKING CHANGE.

Do not extend notes this side of this line.

PLEASE RETURN TO
LOS ANGELES COUNTY SURVEYOR
726 LOS ANGELES COUNTY ENGINEERING BLDG.

76L298 307 5-49

76L298 307 5-49

PLEASE RETURN TO
LOS ANGELES COUNTY SURVEYOR
726 LOS ANGELES COUNTY ENGINEERING BLDG.

NOTE: ANY ADDITIONS OR CHANGES ON THIS SHEET MUST BE MADE OR CIRCLED IN RED INK, WITH DATE AND NAME OF PERSON MAKING CHANGE.

Do not extend notes this side of this line.

STATION	B. S.	H. I.	F. S.	ELEV.	Alley W. of Lt. or E.	Michillinda Ave. Rt. or W.
B.M.TE718	8 79	604 92		596 13	B.M.TE 718 Elev=596.133	FB.1588 Pg.109
					Michillinda Blvd. and Oakdale Ave., S.W.Cor.	
					Bt. spk. in curb 4' W. of W. end C.R.	
0-15			4 55	600 37		℄ Curb
"			4 98	599 94		℄ Gut
0+00			5 02	599 90		℄ int. Oakdale Ave.
0+15			6 13	598 79		℄ X-Gut
"			6 03	598 89		3.0 Gut
"			5 82	599 10		" Cb.
"			5 91	599 01		10' P.L.-Gut
"			5 66	599 26		" " Cb
			4 04	600 88	Gutter S. side Oakdale Ave 100± W. ℄ Alley	
			3 80	601 12	Curb " " "	" " " " "
0+15			6 32	598 60	9.5 Gut	
"			6 02	598 90	" Curb	
			7 94	596 98	Gutter S. side Oakdale Ave 100± E. ℄ Alley	
			7 80	597 12	Curb " " "	" " " " "
0+20			6 00	598 92		℄ end pvmt
"			6 06	598 86		3.0 edge pvmt
"			6 07	598 85	9.5' edge pvmt	
1+00			8 2	696 7		℄

F.B. 1647 Pg. 92
Job No. 1374
Division No.
Notes Red. Date 8-50
Plotted Date
Profile No.
Survey of Grayburn Road
Survey by N. R. Smith
Notes W.E.
Notes Chkd.
Checked Date
X-Sec. No.
Indexed C. Johnson Date

76L298 307 5-49

PLEASE RETURN TO
LOS ANGELES COUNTY SURVEYOR
726 LOS ANGELES COUNTY ENGINEERING BLDG.

NOTE: ANY ADDITIONS OR CHANGES ON THIS SHEET MUST BE MADE OR CIRCLED IN RED INK, WITH DATE AND NAME OF PERSON MAKING CHANGE.

Do not extend notes this side of this line.

STATION	B. S.	H. I.	F. S.	ELEV.	Alley W. of Lt. or E.	Michillinda Ave Rt. or W.
1+00		604 92	7 5	597 4		10' P.L.
"			7 7	597 2	10' P.L.	
T.P.	3 28	600.04	8 16	596.76	T.P.	
2+00			4.4	595 6		℄
"			4.0	596 0		10' P.L.
"			4.5	595 5	10' P.L.	
2+42.90			5.1	594 9		℄
"			5.0	595 0		10' P.L.
"			3.3	596 7		100' ±
"			5.0	595 0	10' P.L.	
"			6.1	593 9	100' ±	
T.P.	8 13	604.89	3.28	596.76	T.P.	
B.M.T.E. 430			9 39	595 50	B.M. T.E. 430 Elev = 595.503 F.B. 1488 Pg. 220	

Michillinda Blvd. (E. side) at Oakdale Ave.
Bt. spk. in curb, 15' S. of ℄ Prod. of Oakdale Ave.

Profile No. ____ Notes Red. ____ Date ____ Plotted ____ Date ____ Job No. 1374 Division No. ____ Survey of Grayburn Road
X-Sec. No. ____ Notes Chkd. ____ Date ____ Checked ____ Date ____ Survey by N.R. Smith Notes W.E. Date E-50
Map No. ____ Indexed Johnson Date ____

F.B. 1647 PG. 93

F.B. 1647 PG. 94 Job No. 1374 Division No. _____ Notes Red. _____ Plotted _____ Profile No. _____

Survey of Grayburn Rd. S.S. DIST. Date _____ Date _____

Survey by _____ Notes _____ Notes Chkd. _____ Checked _____ X-Sec.

Indexed _____ Date _____ Date _____ Date _____ No. _____

STATION	B. S.	H. I.	F. S.	ELEV.

76L298 307 5-49

PLEASE RETURN TO

LOS ANGELES COUNTY SURVEYOR

726 LOS ANGELES COUNTY ENGINEERING BLDG.

Do not extend notes this side of this line.

NOTE: ANY ADDITIONS OR CHANGES ON THIS SHEET MUST BE MADE OR CIRCLED IN RED INK. WITH DATE AND NAME OF PERSON MAKING CHANGE.

Notes Ck'd by	Survey of Grayburn Rd. S.S. Dist
Map No.	W. O. 1374 Tape No. 258 St'd. 68 °F
Office Work	Surveyed by N. R. Smith
Checked	Notes " Date
Date	Indexed C. Johnson

F. B. 1247 PG. 95

DEC 5 '50

TOPOGRAPHY

on

ROSEMEAD BLVD.

from

GRAYBURN ROAD to BLANCHE ST.

C.I. 1374

GRAYBURN ROAD S.S. DIST.

N. R. Smith chief
J. Oelsner Inst.
W. Edmondson Hd. chain
J. Parker Rear "

Note: Any Additions or Changes on This Sheet Must be Made or Circled in Red Ink, With Date and Name of Person Making Change.

Do not extend notes this side of this line.

RETURN TO
LOS ANGELES COUNTY SURVEYOR
726 LOS ANGELES COUNTY
ENGINEERING BLDG.

76F3098 247 10M 1-49

F. B. 1641 PG. 96

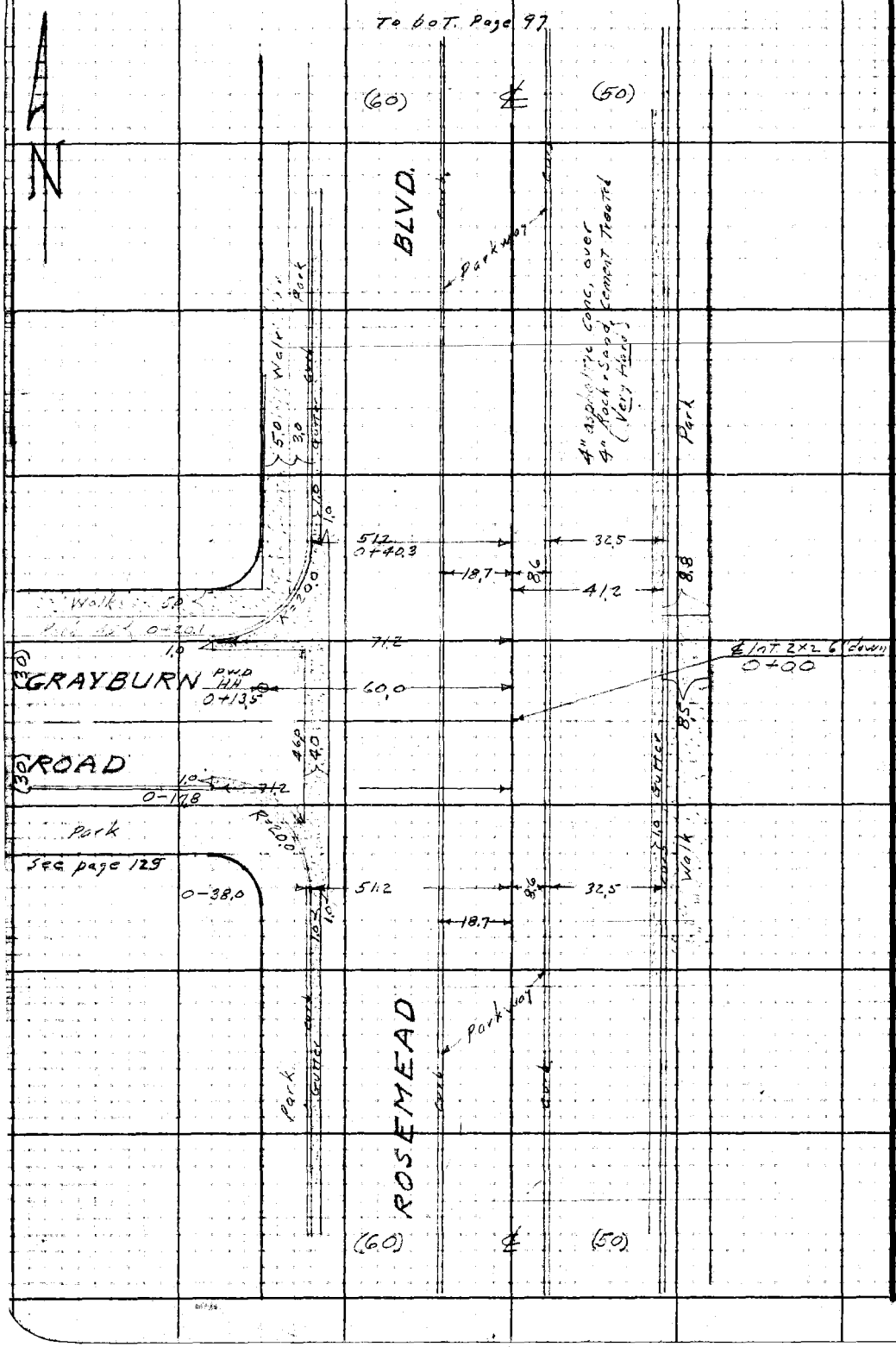

RETURN TO
LOS ANGELES COUNTY SURVEYOR
725 LOS ANGELES COUNTY
ENGINEERING BLDG.

Do not extend notes this side of this line.

Note: Any Additions or Changes on This Sheet Must be Made or Circled in Red Ink With Date and Name of Person Making Change.

Notes Ck'd by:	Survey of Gray, Duro Rd. S.S. Dist
Map No.	W. O. 374 Tape No. 038 St'd. 68 °F
Office Work	Surveyed by N. R. SMITH
Checked	Notes " Date 8-8-50
Date	Indexed J. C. JOHNSON

F. B. 1647 PG. 97

To bnt. page 98

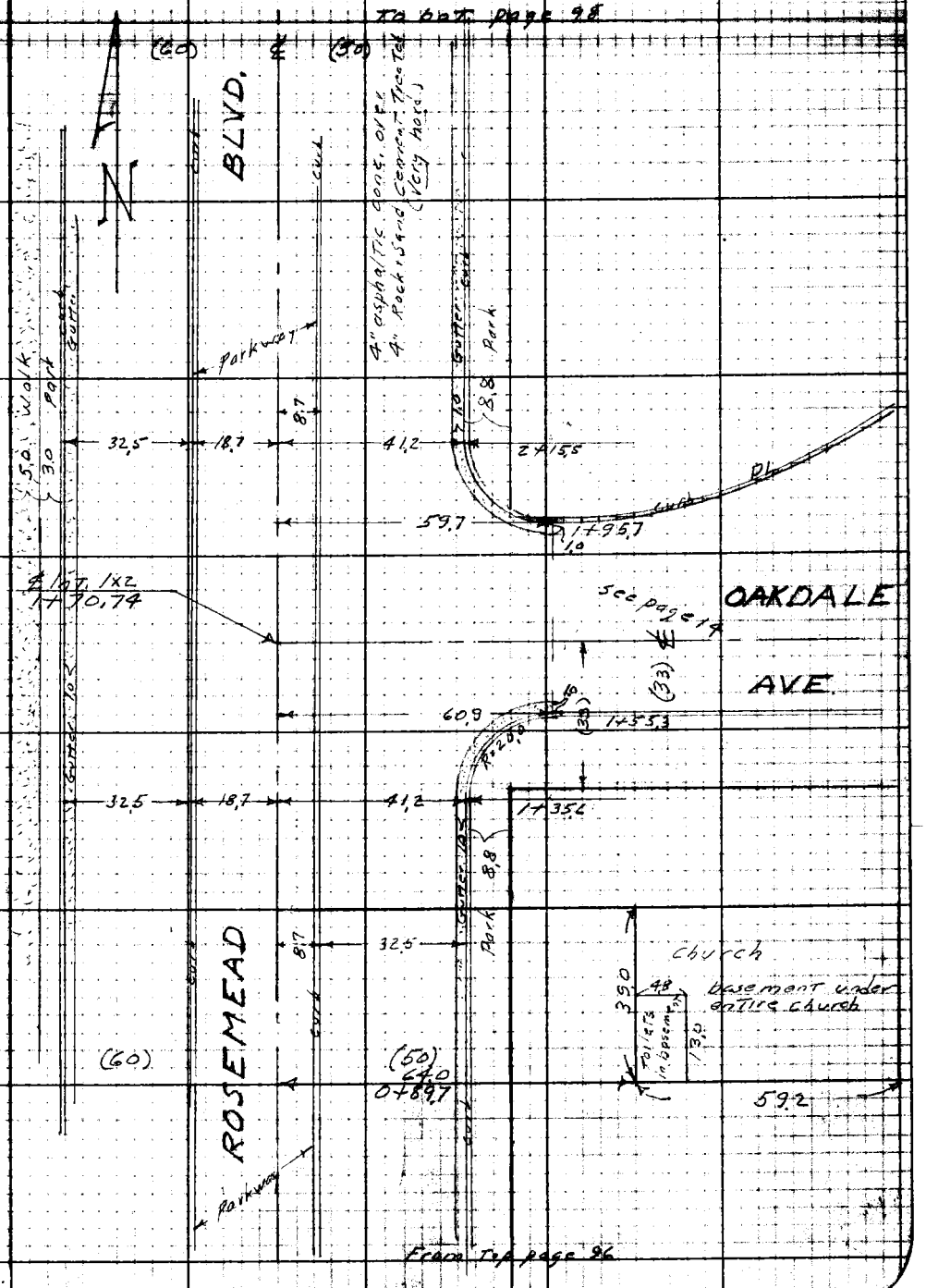

Note: Any Additions or Changes on This Sheet Must be Made or Circled in Red Ink With Date and Name of Person Making Change.

Do not extend notes this side of this line.

RETURN TO
LOS ANGELES COUNTY SURVEYOR
726 LOS ANGELES COUNTY
ENGINEERING BLDG.

76F3099 247 10M 1-49

F. B. 1647 Pg. 98

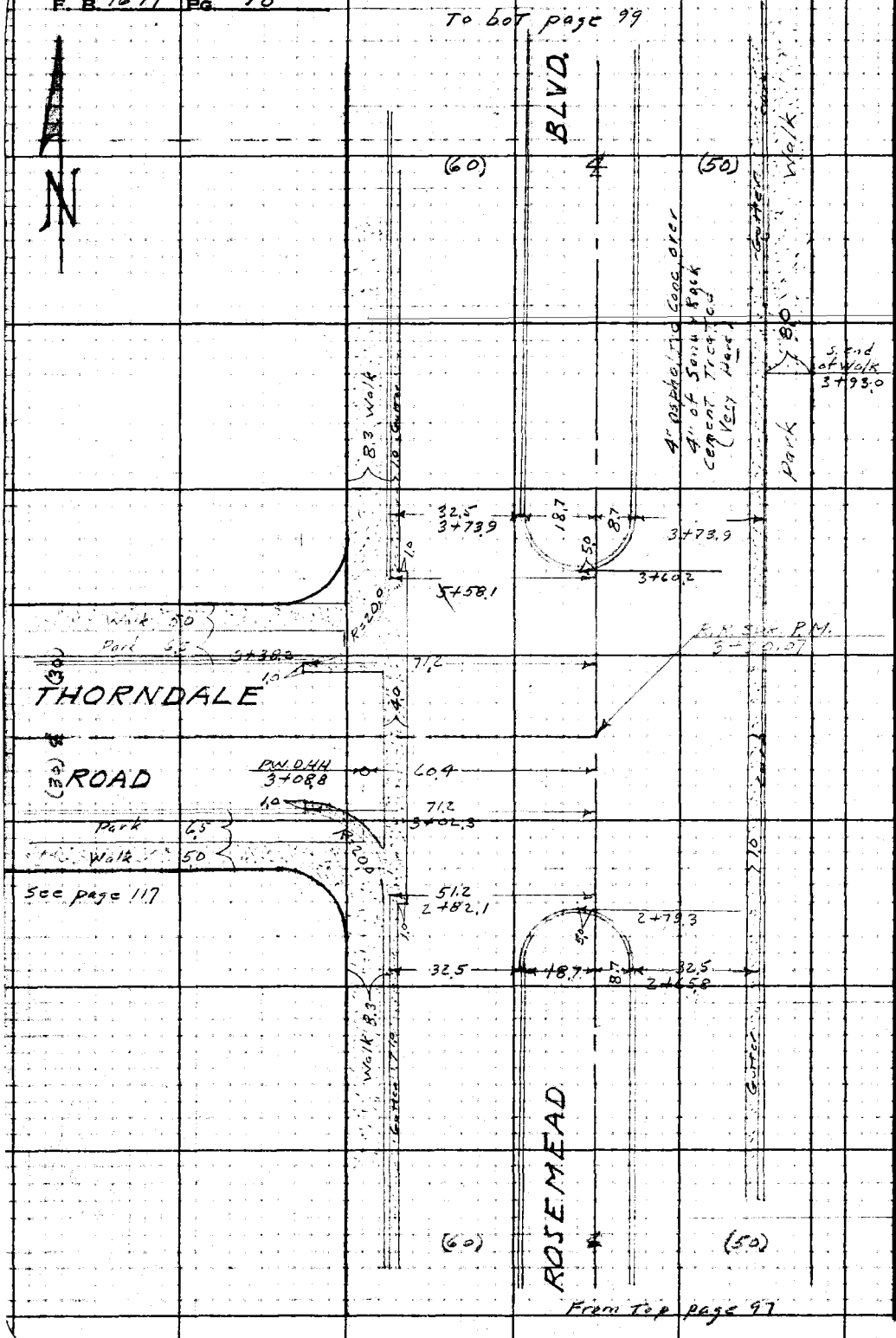

RETURN TO
LOS ANGELES COUNTY SURVEYOR
728 LOS ANGELES COUNTY
ENGINEERING BLDG.

Do not extend notes this side of this line.

Note: Any Additions or Changes on This Sheet Must be Made or Circled in Red Ink With Date and Name of Person Making Change.

Notes Ck'd by:
Map No.
Office Work
Checked
Date

Survey of Greenbush Rd. S.S. Dist
W. O. 1374 Tape No. 058 St'd. 68 °F
Surveyed by N. R. Smith
Notes Date 8-8-50
Indexed E. C. Johnson

F. B. 1647 PG. 99

To D.O.T. page 100

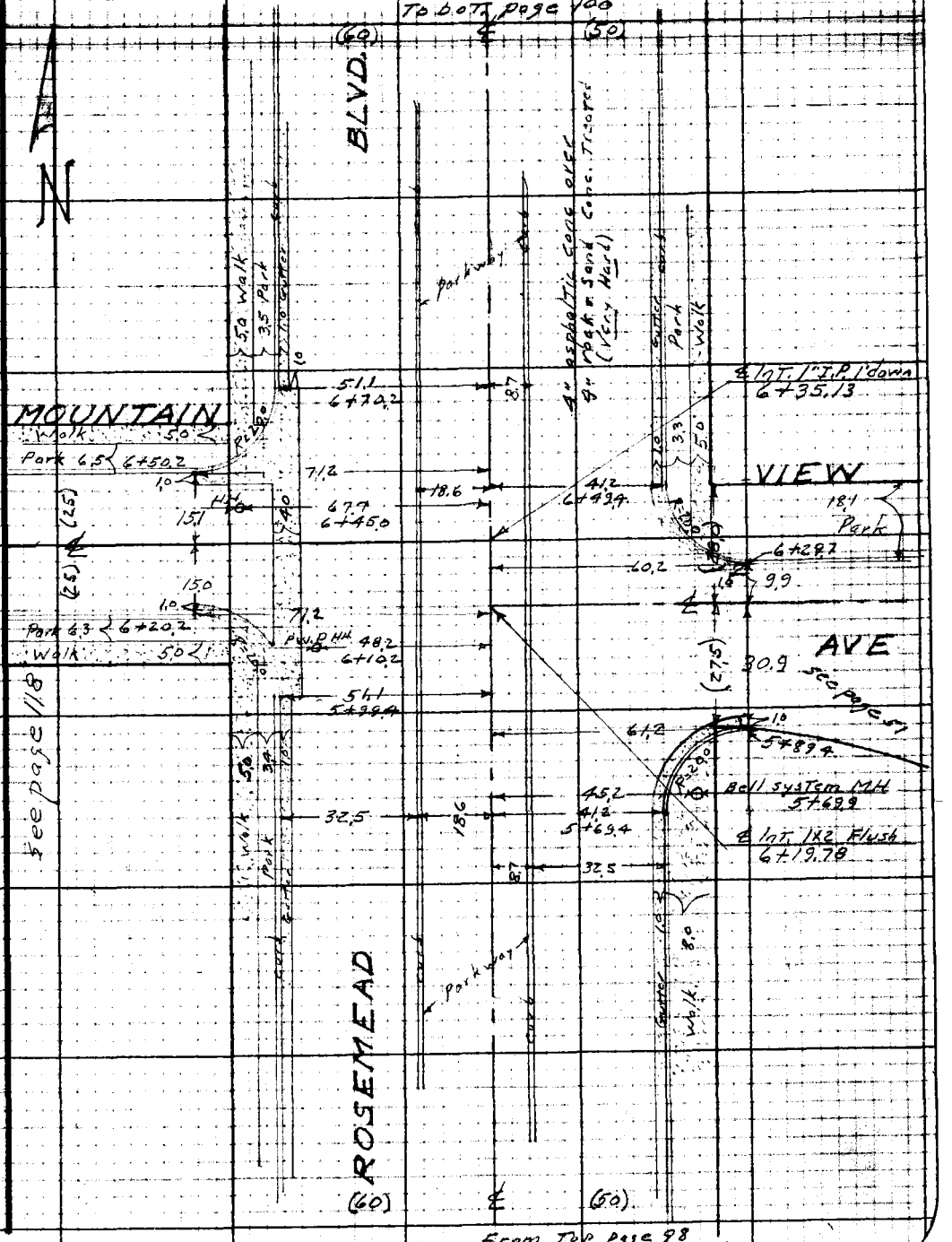

Note: Any Additions or Changes on This Sheet Must be Made or Circled in Red Ink With Date and Name of Person Making Change.

Do not extend notes this side of this line.

RETURN TO
LOS ANGELES COUNTY SURVEYOR
726 LOS ANGELES COUNTY
ENGINEERING BLDG.

76F3098 247 10M 1-49

F. B. 1647 Pg. 100

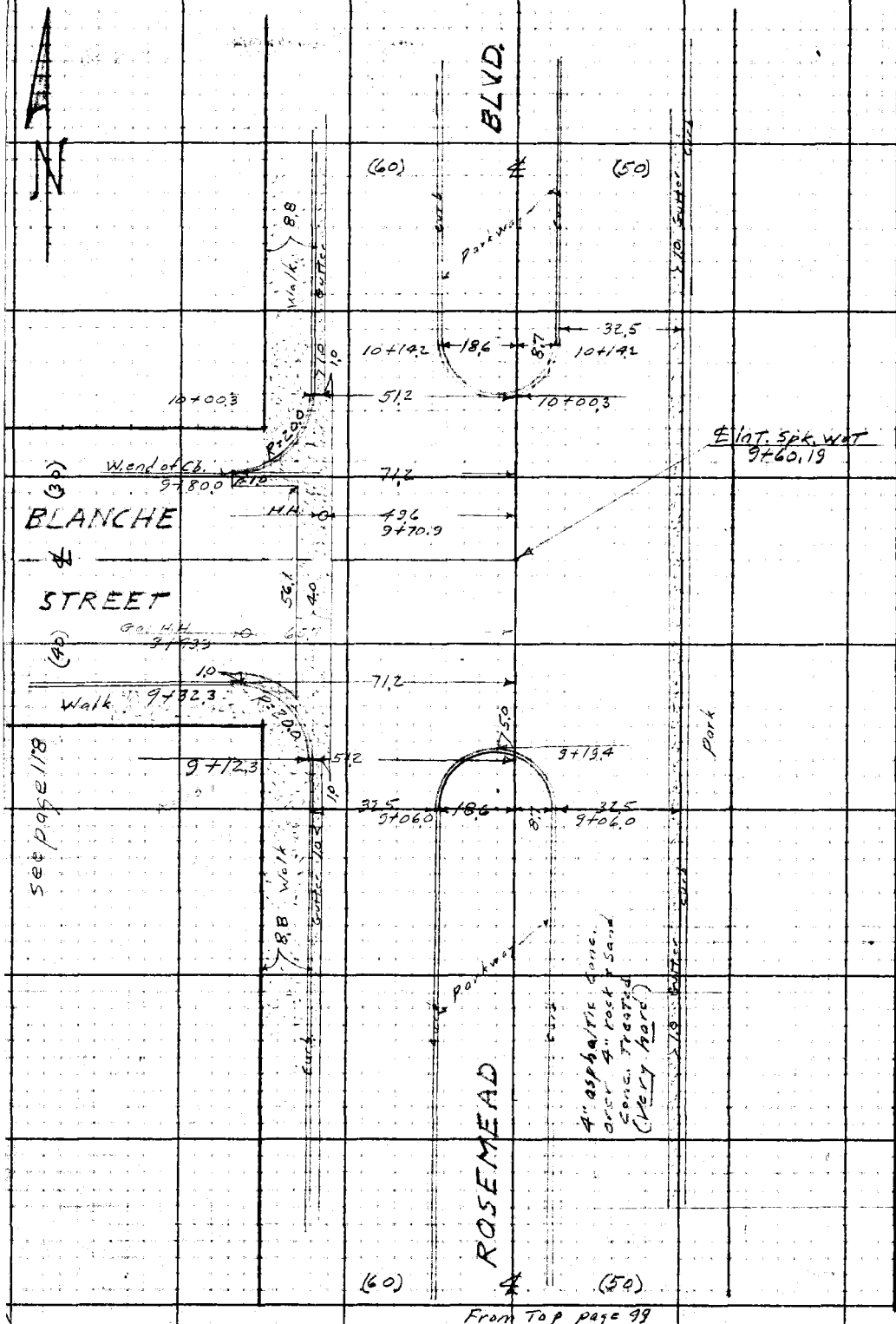

From Top page 99

RETURN TO
LOS ANGELES COUNTY SURVEYOR
723 LOS ANGELES COUNTY
ENGINEERING BLDG.

Do not extend notes this side of this line.

Note: Any Additions or Changes on This Sheet Must be Made or Circled in Red Ink With Date and Name of Person Making Change.

Profile No. | Notes Red. | Plotted | Job No 1374 | Division No. | F.B. 1647 | PG. 101
Date | Date | Survey of Grayburn Road
X-Sec. No. | Notes Chkd. WBVD | Checked | Survey by N.R. Smith | Notes W.E. | Date 8-3-50
Date 8/25/50 | Date | Map No. | Indexed J. G. Johnson | Date DEC 6 50

CROSS SECTIONS
on
ROSEMEAD BLVD.
from
GRAYBURN ROAD to BLANCHE ST.
C.I. 1374
GRAYBURN ROAD S.S. DIST

N. R. Smith - chief
J. Ochsner - "
W. Edmondson - notes
J. Parker - Rod.

STATION	B. S.	H. I.	F. S.	ELEV.

NOTE: ANY ADDITIONS OR CHANGES ON THIS SHEET MUST BE MADE OR CIRCLED IN RED INK, WITH DATE AND NAME OF PERSON MAKING CHANGE.

Do not extend notes this side of this line.

PLEASE RETURN TO
LOS ANGELES COUNTY SURVEYOR
726 Los Angeles County Engineering Bldg.

76L298 307 5-49

76L298 307 5-49

PLEASE RETURN TO
LOS ANGELES COUNTY SURVEYOR
726 LOS ANGELES COUNTY ENGINEERING BLDG.

NOTE: ANY ADDITIONS OR CHANGES ON THIS SHEET MUST BE MADE OR CIRCLED IN RED INK, WITH DATE AND NAME OF PERSON MAKING CHANGE.

Do not extend notes this side of this line.

STATION	B. S.	H. I.	F. S.	ELEV.	Rosemead Lt. or W.	Blvd. Rt. or E.
B.M.TE.710	4 90	624 58		619 68	B.M.T.E.710 Elev = 619.678 F.B.1588 Pg 106 Rosemead Blvd and Grayburn Rd. N.W. Cor Bt spk. in curb, 2' W. of W. end C.R.	
0-38 ±			5.8	618.8		℄
"			6 12	618 46		8 ± Cb
"			6 56	618 02		" Gut
"			7 27	617 31		41 ± "
			6 65	617 93		" Cb
"			6 59	617 99		49 ± Back of Walk
"			7 0	617.6		200' ± Back Lot Line
"			5 66	618 92	18 ± Curb	
"			6 10	618 48	" Gut	
"			6 77	617 81	51 ± "	
"			6 11	618 47	" Cb,	
0-17 ±			5.4	619 2		℄
"			6 27	618 31	71 ± Gut W. end C.R. S.W. Cor	
"			5 69	618 89	" Cb " " " " "	
0+00			5.1	619.5		℄ int. Grayburn Road
"			4 85	619 73	78 ± Cb	
"			5 33	619 25	" Gut	
"			5 95	618 63	51 ± X-Gut	
"			5 39	619 19	71 ± Top Bk.	

Profile No. ____ X-Sec. No. ____
Plotted ____ Date ____ Checked ____ Date ____
Notes Red. ____ Date 8-5-50 Notes Chkd. ____ Date ____
Division No. ____ Job No. 1374 Notes W.E. Date 8-9-50
Survey of Grayburn Road
Survey by N. X. Smith
Indexed E. C. Johnson
F.B. 1247 Pg. 102

76L298 307 5-49

PLEASE RETURN TO
LOS ANGELES COUNTY SURVEYOR
726 LOS ANGELES COUNTY ENGINEERING BLDG.

NOTE: ANY ADDITIONS OR CHANGES ON THIS SHEET MUST BE MADE OR CIRCLED IN RED INK, WITH DATE AND NAME OF PERSON MAKING CHANGE.

Do not extend notes this side of this line.

STATION	B. S.	H. I.	F. S.	ELEV.	Rosemead Lt. or W.	Blvd. Rt. or E
0+00		624 58	5 17	619 41	100±	
0+20.1			4.6	620.0		℄
"			5 48	619 10	71² Gut W. end C.R.N.W. Cor	
"			4 93	619 65	" Cb " " " " "	
0+40.3			4.1	620.5		℄
"			3 90	620 68	18² Curb	
"			4 41	620 17	" Gut	
"			5 05	619.53	51² "	
"			4 42	620 16	" Cb	
"			4 25	620 33	59⁵ Back of Walk	
0+89.7			7 95	616 63		64.0 basement floor of Church
1+00			2 8	621.8		℄
"			2 94	621 64		8⁶ Cb
"			3 37	621 21		" Gut
"			4 14	620 44		41² Gut
"			3 57	621.01		" Cb
"			3.8	620 8		50' P.L.
"			2 47	622 11	18² Cb	
"			2 99	621 59	" Gut	
"			3 62	620 96	51² "	
"			2 99	621 59	" Cb	
"			2 78	621 80	59⁵ Back of Walk	

Profile Notes Red. ____ Plotted ____ Job No. 1374 Division No. ____ F.B. 1647 Pg. 103
No. ____ Date ____ Date ____ Survey of Grayburn Road
X-Sec. Notes Chkd. ____ Checked ____ Survey by N.R. Smith Notes W.E. Date 8-9-50
No. ____ Date ____ Date ____ Map No. ____ Indexed G. Johnson Date ____

76L298 307 5-49

PLEASE RETURN TO
LOS ANGELES COUNTY SURVEYOR
726 LOS ANGELES COUNTY ENGINEERING BLDG.

NOTE: ANY ADDITIONS OR CHANGES ON THIS SHEET MUST BE MADE OR CIRCLED IN RED INK, WITH DATE AND NAME OF PERSON MAKING CHANGE.

Do not extend notes this side of this line.

STATION	B. S.	H. I.	F. S.	ELEV.	Rosemead Lt. or W.	Blvd. Rt. or E.
T.P.	8 45	624 58 630 23	2 80	621 78	T.P.	
1+35 6			7.5	622.7		℄
"			7 80	622 43		8 6 Cb
"			8 26	621.97		" Gut
"			9.01	621 22		41 2 "
"			8 39	621 84		" Cb
"			8.5	621.7		50' P.L.
1+55 3			7.2	623.0		℄
"			8 99	621 24		60 9 Gut E. end C.R. S.E.Cor.
"			8 70	621 53		" Cb " " " " "
1+70.74			7.0	623 2		℄ int. Oakdale Ave
"			8 25	621.98		100' ±
1+95 1			6.4	623.8		℄
"			7 80	622 43		59 7 Gut E. end C.R. N.E.Cor.
"			7 40	622 83		" Cb " " " " "
2+00			6 3	623.9		℄
2+15 5			6 0	624 2		℄
"			6 20	624 03		8 6 Curb
"			6 67	623.56		" Gut
"			7 44	622 79		41.2 "
"			6 82	623 41		" Cb

F.B. 1647 PG. 104
Survey of Grayburn Road
Survey by N. R. Smith
Indexed A. C. Johnson
Job No. 1374
Division No.
Notes Red. Date 8-50
Notes Chkd. Date 8-9-50
Plotted Date
Checked Date
Profile No.
X-Sec. No.

76L298 307 5-49

PLEASE RETURN TO
LOS ANGELES COUNTY SURVEYOR
726 LOS ANGELES COUNTY ENGINEERING BLDG.

NOTE: ANY ADDITIONS OR CHANGES ON THIS SHEET MUST BE MADE OR CIRCLED IN RED INK, WITH DATE AND NAME OF PERSON MAKING CHANGE.

Do not extend notes this side of this line.

STATION	B. S.	H. I.	F. S.	ELEV.	Rosemead Lt. or W.	Blvd. Rt. or E.
2+15.5		630 23	7.0	623.2		50' P.L
"			5 78	624 45	18.2 Cb	
"			6 27	623 96	" Gut	
"			6 89	623 34	51.2 "	
"			6 26	623 97	" Cb	
"			6 08	624 15	59.5 Back of Walk	
2+65.8			5.0	625.2		℄
"			5 26	624 97		8.2 Cb.
"			5 75	624 48		" Gut
"			4 92	625 31	18.2 Cb.	
"			5 41	624 82	" Gut	
2+79.3			5 48	624 75		℄
"			5 32	624 91	5.0 Gut	
"			4 82	625 41	" Cb.	
2+82.1			5 29	624 94		℄
"			5 76	624 47	51.2 Gut	
"			5 09	625 14	" Cb.	
"			4 89	625 34	59.5 Back of Walk	
3+00			4 96	625 27		℄
"			5 89	624 34		41.2 Gut
"			5 28	624 95		" Cb

Profile No. ____ Date ____ Notes Red. ____ Plotted ____ Job No. 1374 Division No. ____ F.B. 1647 PG. 105
X-Sec. No. ____ Date ____ Notes Chkd. ____ Checked ____ Survey of Grayburn Road
Survey by N.R. Smith Notes W.E. Date 8-9-50
Map No. ____ Date ____ Indexed Johnson Date ____

76L298 307 5-49

PLEASE RETURN TO
LOS ANGELES COUNTY SURVEYOR
726 LOS ANGELES COUNTY ENGINEERING BLDG.

NOTE: ANY ADDITIONS OR CHANGES ON THIS SHEET MUST BE MADE OR CIRCLED IN RED INK, WITH DATE AND NAME OF PERSON MAKING CHANGE.

Do not extend notes this side of this line.

STATION	B. S.	H. I.	F. S.	ELEV.	Rosemead Lt or W.	Blvd. Rt. or E.
3+00		630 23	5.6	624.6		50 P.L.
"			5.0	625.23		125±
"			6.3	623 9		195±
3+02.3			4 90	625 33		℄
"			5 29	624 94	71² Gut W. end C.R. S.W. Cor.	
"			4 82	625 41	" Cb " " " " "	
3+20.07			4 54	625 69		℄ int. Thorndale Road
"			5 07	625 16	51² X-Gut	
"			4 33	625 90	71.0 Top BK	
"			4 08	626 15	100±	
3+38²			4 22	626 01		℄
"			4 25	625 98	71² Gut W. end C.R. N.W. Cor	
"			3 75	626 48	" Cb " " " " "	
3+58¹			3 89	626 34		℄
"			4 35	625 88	51² Gut	
"			3 74	626 49	" Cb	
"			3 51	626 72	59⁵ Back of Walk	
3+60.2			3 88	626 35		℄
"			3 85	626 38	5⁰ Gut.	
"			3 25	626 98	" Cb.	
3+73.9			3.0	627.2		℄

F.B. 1647 PG. 106
Job No. 1374 Division No. ____ Notes Red. ____ Plotted ____ Date ____ No. ____ Profile
Survey of Grayburn Road Date 8-5-50 Notes Chkd. ____ Checked ____ Date ____ No. ____ X-Sec.
Survey by N.R. Smith Notes W.E. Date 8-9-50
Indexed A. C. Johnson

76L298 307 5-49

PLEASE RETURN TO
LOS ANGELES COUNTY SURVEYOR
726 LOS ANGELES COUNTY ENGINEERING BLDG.

NOTE: ANY ADDITIONS OR CHANGES ON THIS SHEET MUST BE MADE OR CIRCLED IN RED INK, WITH DATE AND NAME OF PERSON MAKING CHANGE.

Do not extend notes this side of this line.

STATION	B. S.	H. I.	F. S.	ELEV.	Rosemead Lt. or W.	Blvd Rt. or E
3+73.9		630.23	3 32	626 91		8.7 Cb
"			3 80	626 43		" Gut
"			2 94	627 29	18.7 Cb	
"			3 46	626 77	" Gut	
4+00			2.6	627 6		℄
"			2 89	627 34		8.7 Cb
"			3 35	626 88		" Gut
"			4 09	626 14		41.2 "
"			3 46	626 77		" Cb.
"			3 32	626 91		49.5 Back of Walk
"			2 48	627 75	18.7 Curb	
"			2 94	627 29	" Gut	
"			3 62	626 61	51.2 "	
"			2 98	627 25	" Cb	
"			2 81	627 42	59.5 Back of Walk	
T.P.	8 47	636.10	2 60	627.63	T.P.	
5+00			6 7	629 4		℄
"			6 95	629 15		8.7 Cb
"			7 41	628 69		" Gut
"			8 21	627 89		41.2 "
"			7 59	628 51		" Cb

Profile Notes Red. ____ Plotted ____ Job No. 1374 Division No. ____ F.B. 1647 PG. 107
No. ____ Date ____ Date ____ Survey of Grayburn Road
R.Sec. Notes Chkd. ____ Checked ____ Survey by N.R. Smith Notes W.E. Date 8-7-50
No. ____ Date ____ Date ____ Map No. ____ Indexed Johnson Date ____

76L298 307 5-49

PLEASE RETURN TO
LOS ANGELES COUNTY SURVEYOR
726 LOS ANGELES COUNTY ENGINEERING BLDG.

NOTE: ANY ADDITIONS OR CHANGES ON THIS SHEET MUST BE MADE OR CIRCLED IN RED INK, WITH DATE AND NAME OF PERSON MAKING CHANGE.

Do not extend notes this side of this line.

STATION	B. S.	H. I.	F. S.	ELEV.	Rosemead Lt. or W.	Blvd Rt. or E.
5+00		636 10	7 45	628 65		49.5 Back of Walk
"			6 55	629 55	18.2 Curb	
"			7 05	629 05	" Gut	
"			7 62	628 48	51.2 "	
"			6 96	629 14	" Cb.	
"			6 78	629 32	59.5 Back of Walk	
5+69±			5 7	630 4		℄
"			5 76	630 34		8.7 Cb
"			6 18	629 92		" Gut
"			6 89	629 21		41.2 "
"			6 28	629 82		" Cb
"			6 14	629 96		49.5 Back of Walk
5+89±			5 3	630 8		℄
"			6 51	629 59		61.2 Gut E. end C.R.S.E. Cor
"			6 13	629 97		" Cb. " " " " "
5+99±			5 2	630 9		℄
"			5 21	630 89		8.7 Curb
"			5 68	630 42		" Gut
"			6 22	629 88		41' X-Gut
"			5 78	630 32		60.2 Top Bk
"			6 37	629 73		125±

F.B. 1647 PG. 108
Job No. 1374 Division No. ____ Notes Red. ____ Plotted ____ No. ____ Profile
Survey of Graybirn Road Date 8-50 Date ____ X-Sec.
Survey by N. R. Smith Notes W.E. Notes Chkd. ____ Checked ____ No. ____
Indexed A. C. Johnson Date 8-9-50 Date ____ Date ____

76L298 307 5-49

PLEASE RETURN TO
LOS ANGELES COUNTY SURVEYOR
726 LOS ANGELES COUNTY ENGINEERING BLDG.

NOTE: ANY ADDITIONS OR CHANGES ON THIS SHEET MUST BE MADE OR CIRCLED IN RED INK, WITH DATE AND NAME OF PERSON MAKING CHANGE.

Do not extend notes this side of this line.

STATION	B. S.	H. I.	F. S.	ELEV.	Rosemead Lt. or W.	Blvd. Rt. or E.
5+99±		636 10	4 76	631 34	18 7 Curb	
"			5 25	630 85	" Gut	
"			5 91	630 19	51 2 "	
"			5 31	630 79	" Cb.	
"			5 07	631 03	59 5 Back of Walk	
6+00			5.2	630 9		℄
6+20 2			4 8	631 3		℄
"			5 48	630 62	71 2 Gut W. end C.R.S.W. Cor	
"			4 95	631 15	" Cb	
6+19.78			4 8	631 3		℄ Int. Mountain View Ave E.
6+29 7			4.6	631 5		℄
"			5 88	630 22		60' 2 Gut E. end C.R. N.E. Cor
"			5 49	630 61		" Cb.
			7 25	628 85	Gutter - N. side Oakdale Ave 210± E. ℄ Rosemead	
			7 01	629 09	Curb " " "	" " " "
6+35.13			4.5	631 6		℄ int. Mountain View Ave. W.
"			4 17	631 93	18 7 Curb	
"			4 70	631 40	" Gut	
"			5 36	630 74	51 2 x-Gut	
"			4 53	631 57	71.0 Top BK	
"			3 97	632 13	100 ±	

Profile Notes Red. ____ Plotted ____ Job No. 1374 Division No. ____ F.B. 1647 PG. 109
No. ____ Date ____ Date ____ Survey of Grayburn Road
X-Sec. Notes Chkd. ____ Checked ____ Survey by N.R. Smith Notes W.E. Date 8-9-50
No. ____ Date ____ Date ____ Map No. ____ Mex. C. Johnson Date ____

76L298 307 5-49

PLEASE RETURN TO
LOS ANGELES COUNTY SURVEYOR
726 LOS ANGELES COUNTY ENGINEERING BLDG.

NOTE: ANY ADDITIONS OR CHANGES ON THIS SHEET MUST BE MADE OR CIRCLED IN RED INK, WITH DATE AND NAME OF PERSON MAKING CHANGE.

Do not extend notes this side of this line.

STATION	B. S.	H. I.	F. S.	ELEV.	Rosemead	Blvd.
			4 3	631 8	Lt. or W.	℄ Rt. or E.
6+49.4		636 10	4 37	631 73		8 6 Curb
"			4 85	631 25		" Gut
"			5 65	630 45		41 2 "
"			5 00	631 10		" Cb
"			4 84	631 26		49 5 Back of Walk
6+50.2			4.3	631 8		℄
"			3 99	632 11	18 2 Cb	
"			4 48	631 62	" Gut	
"			4 60	631 50	51 2 " W. end C.R.N.W Cor	
"			4 05	632 05	" Cb " " " " " "	
✓						
6+70 2			4.0	632 1		℄
"			3 68	632 42	18 2 Curb	
"			4 16	631 94	" Gut	
"			4 83	631 27	51 2 "	
"			4 18	631 92	" Cb	
"			3 96	632 14	59 5 Back of Walk	
7+00			3 5	632 6		℄
"			3 59	632 51		8 6 Curb
"			4 10	632 00		" Gut
"			4 86	631 24		41.2 "

F.B. 1647 Pg. 110
Job No. 1374 Division No. Notes Red. Plotted No. Profile
Survey of Graybury Road Date 8-50 Date X-Sec.
Survey by N R Smith Notes W.E Notes Chkd. Checked No.
Indexed E. O. Johnson Date 8-9-50 Date

76L298 307 5-49

PLEASE RETURN TO
LOS ANGELES COUNTY SURVEYOR
726 LOS ANGELES COUNTY ENGINEERING BLDG.

NOTE: ANY ADDITIONS OR CHANGES ON THIS SHEET MUST BE MADE OR CIRCLED IN RED INK, WITH DATE AND NAME OF PERSON MAKING CHANGE.

Do not extend notes this side of this line.

STATION	B. S.	H. I.	F. S.	ELEV.	Rosemead Lt or W.	Blvd Rt. or E.
7+00		636 10	4 24	631 86		41.2 Cb.
"			4 08	632 02		49.5 Back of Walk
"			3 19	632 91	18 I Cb	
"			3 67	632 43	" Gut	
"			4 45	631 65	51.2 "	
"			3 79	632 31	" Cb.	
"			3 68	632 42	59 5 Back of Walk	
T. P.	6 10	638.79	3 41	632 69	T. P.	
8+ 00			4.7	634 1		℄
"			4 80	633 99		8 I Cb
"			5 28	633 51		" Gut
"			6 05	632 74		41.2 "
"			5 42	633 37		" Cb
"			5 25	633 54		49 5 Back of Walk
"			4 34	634 45	18 I Cb	
"			4 81	633 98	" Gut	
"			5 55	633 24	51.2 "	
"			4 92	633 87	" Cb	
"			4 66	634 13	59.5 Back of Walk	
T. P.	6 78	641.73	3 84	634.95	T. P.	
9+ 00			6 3	635 4		℄

Profile Notes Red. ____ Plotted ____ Job No. 1374 Division No. ____ F.B. 1647 PG. 111
No. ____ Date ____ Date ____ Survey of Grayburn Road
X-Sec. Notes Chkd. ____ Checked ____ Survey by N. R. Smith Notes W. E. Date 8-7-50
No. ____ Date ____ Date ____ Map No. ____ Indexed ____ Date ____

76L298 307 5-49

PLEASE RETURN TO
LOS ANGELES COUNTY SURVEYOR
726 LOS ANGELES COUNTY ENGINEERING BLDG.

NOTE: ANY ADDITIONS OR CHANGES ON THIS SHEET MUST BE MADE OR CIRCLED IN RED INK, WITH DATE AND NAME OF PERSON MAKING CHANGE.

Do not extend notes this side of this line.

STATION	B. S.	H. I.	F. S.	ELEV.	Rosemead Lt. or W.	Blvd. Rt. or E
9+00		641 73	6 23	635 50		8 I Cb
"			6.66	635 07		" Gut
"			7 55	634 18		41.2 "
"			6 95	634 78		" Cb
"			6 82	634 91		49.5 Back of Walk
"			5 77	635 96	18 I Curb	
"			6 24	635 49	" Gut	
"			7 03	634 70	51.2 "	
"			6 40	635 33	" Cb	
"			6 22	635 51	59.5 Back of Walk	
9+06			6.1	635 6		℄
"			6 13	635 60		8 I Cb
"			6 55	635 18		" Gut
"			5 70	636 03	18 I Cb	
"			6 15	635 58	" Gut	
9+12.3			6.0	635 7		℄
"			6 78	634 95	51.2 Gut	
"			6 17	635 56	" Cb	
"			6 02	635 71	59.5 Back of Walk	
9+19 ±			6 29	635 44		℄
"			6 23	635 50	5.0 Gut	

F.B. 1647 Pg. 112
Job No. 1374 Division No. Notes Red. Date 8-50 Plotted Date No. Profile
Survey of Grayburn Road Notes Chkd. Checked Date No. X-Sec.
Survey by N. R. Smith Notes W. E. Date 8-5-50
Indexed E. C. Johnson Date

76L298 307 5-49

PLEASE RETURN TO
LOS ANGELES COUNTY SURVEYOR
726 LOS ANGELES COUNTY ENGINEERING BLDG.

NOTE: ANY ADDITIONS OR CHANGES ON THIS SHEET MUST BE MADE OR CIRCLED IN RED INK, WITH DATE AND NAME OF PERSON MAKING CHANGE.

Do not extend notes this side of this line.

STATION	B. S.	H. I.	F. S.	ELEV.	Rosemead Lt. or W.	Blvd. Rt. or E.
9+19.4		641 73	5 77	635 96	5.0 Cb	
9+32.3			5 92	635 81		℄
"			6 37	635 36	71.2 Gut W. end C.R. S.W. Cor	
"			5 74	635 99	" Cb " " " " "	
9+60.19			5 57	636 16		℄ int. Blanche St
"			6 06	635 67	51.2 X-Gut	
"			4 60	637 13	80.0 Top BK	
"			4 18	636 55	100±	
9+ 80.0			5 27	636 46		℄
"			6 35	635 38		41.2 Gut
"			5 72	636 01		" Cb
"			5 58	636 15		49.5 Back of Walk
"			6 4	635 3		200± Back Lot Line
"			5 18	636 55	71.2 Gut	
"			4 56	637 17	" Cb	
10+00.3			5 00	636 73		℄
"			6 04	635 69		41.2 Gut
"			5 39	636 34		" Cb
"			5 30	636 43		49.5 Back of Walk
"			4 95	636 78	5.0 Gut	
"			4 41	637 32	" Cb	

Profile Notes Red. ____ Plotted ____ Job No. 1374 Division No. ____ F.B. 1647 PG. 113
No. ____ Date ____ Date ____ Survey of Grayburn Road
X-Sec. Notes Chkd. ____ Checked ____ Survey by N.R. Smith Notes W.E. Date 8-9-50
No. ____ Date ____ Date ____ Map No. ____ Mex. C. Johnson Date ____

76L298 307 5-49

PLEASE RETURN TO
LOS ANGELES COUNTY SURVEYOR
726 LOS ANGELES COUNTY ENGINEERING BLDG.

NOTE: ANY ADDITIONS OR CHANGES ON THIS SHEET MUST BE MADE OR CIRCLED IN RED INK, WITH DATE AND NAME OF PERSON MAKING CHANGE.

Do not extend notes this side of this line.

STATION	B. S.	H. I.	F. S.	ELEV.	Rosemead Blvd. Lt. or W.	Rt. or E.
19+00.3		641.73	5.48	636.25	51.2 Gut	
"			4.82	636.91	" CB	
"			4.59	637.14	59.5' Back of Walk	
B.M.TE 672			5.64	636.09	B.M TE. 672 Elev = 636.093 F.B. 1588 Pg. 79	
					Blanche St. and Rosemead Blvd. S.W. Cor.	
					Bf. spk. in curb 6' W. of W. end C.R.	

Profile No. ____ X-Sec. No. ____

Plotted ____ Date ____ Checked ____ Date ____

Notes Red. ____ Date 8-52 Notes Chkd. ____ Date ____

Job No. 1374 Division No. ____

Survey of Grayburn Road

Survey by N.P. Smith Notes W.E.

Indexed E. C. Johnson Date 8-9-50

F.B. 1247 Pg. 114

Notes Ck'd by	Survey of Grayburn Rd. S.S. DIST
Map No.	W.O. 1374 Tape No. 238 Std. 48 °F
Office Work	Surveyed by N.R. Smith
Checked	Notes Date 8-9-50
Date	Indexed: C. Johnson

F. B. 1647 PG. 115

DEC 5 '50

TOPOGRAPHY

on

FIRST ALLEY W. of ROSEMEAD BLVD.

from

GRAYBURN ROAD to BLANCHE ST.

C.I. 1374

GRAYBURN ROAD S.S. DIST.

N.R. Smith
J. Ochsner
W. Edmondson
J. Parker

Notes: Any Additions or Changes on This Sheet Must be Made or Checked in Red Ink With Date and Name of Person Making Change.

Do not extend notes this side of this line.

RETURN TO
LOS ANGELES COUNTY SURVEYOR
726 LOS ANGELES COUNTY
ENGINEERING BLDG.

76F3095 247 10M 1-49

F. B. 1647 Pg. 116

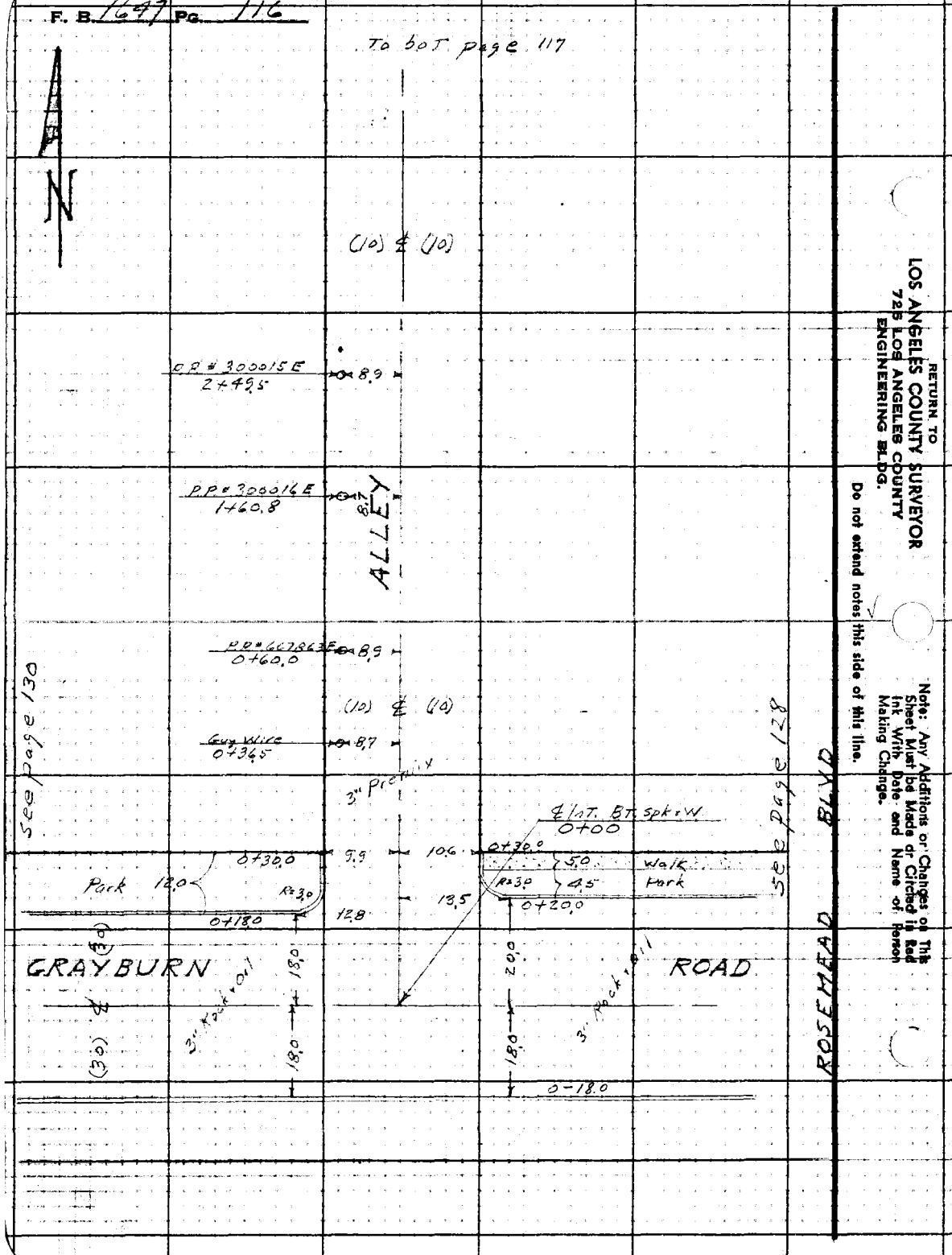

RETURN TO
LOS ANGELES COUNTY SURVEYOR
725 LOS ANGELES COUNTY
ENGINEERING BLDG.

Do not extend notes this side of this line.

Note: Any Additions or Changes on This Sheet Must be Made or Circled in Red Ink With Date and Name of Person Making Change.

Notes Ck'd by	Survey of Grayburn Rd. S.S. Dist
Map No.	W. O. 1379 Tape No. 058 Std. 68 °F
Office Work	Surveyed by N. R. Smith
Checked	Notes " Date 8-9-50
Date	Indexed E. C. Johnson

F. B. 1647 PG. 117

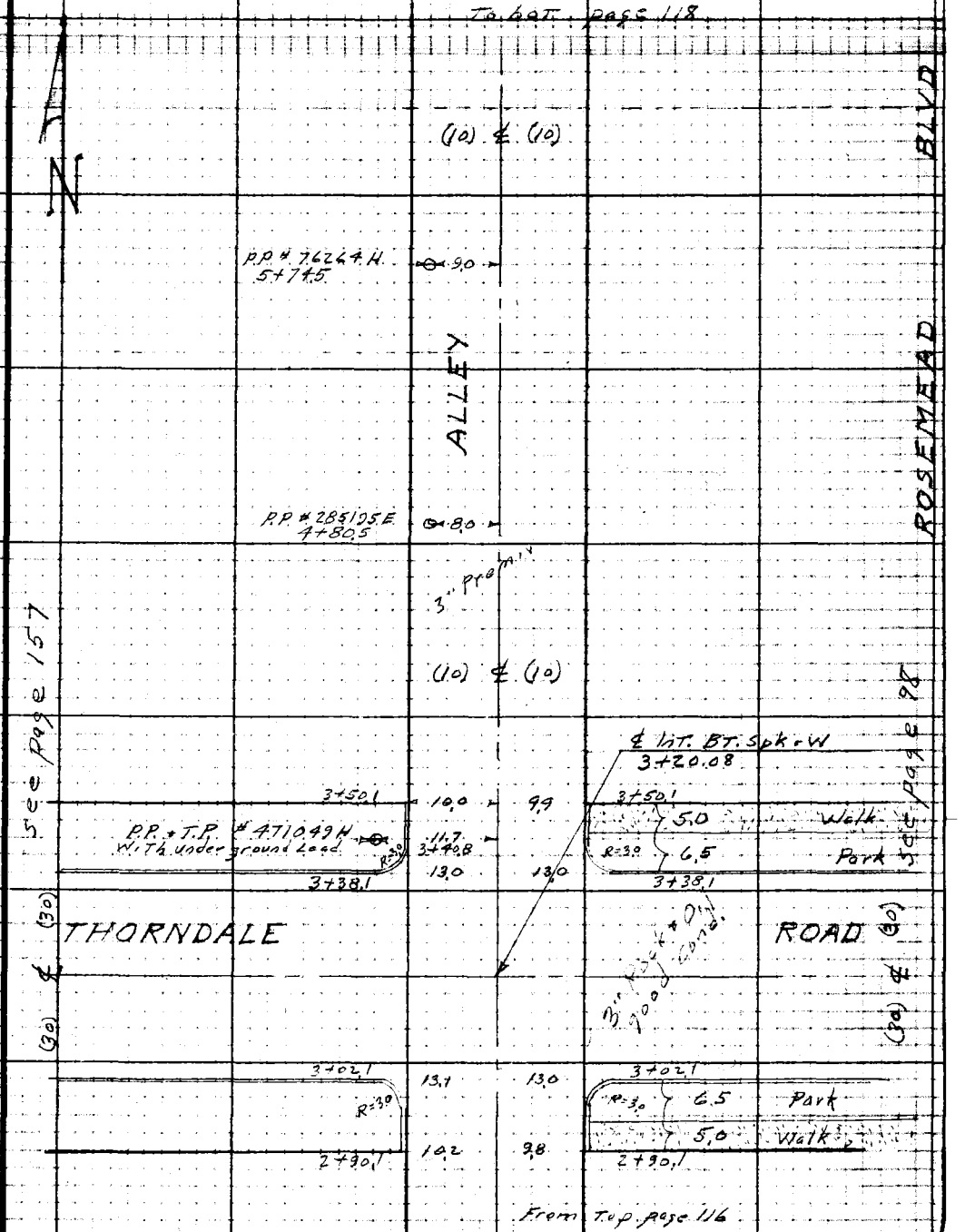

Note: Any Additions or Changes on This Sheet Must be Made or Circled in Red Ink With Date and Name of Person Making Change.

Do not extend notes this side of this line.

RETURN TO
LOS ANGELES COUNTY SURVEYOR
726 LOS ANGELES COUNTY
ENGINEERING BLDG.

76F3098 247 10M 1-49

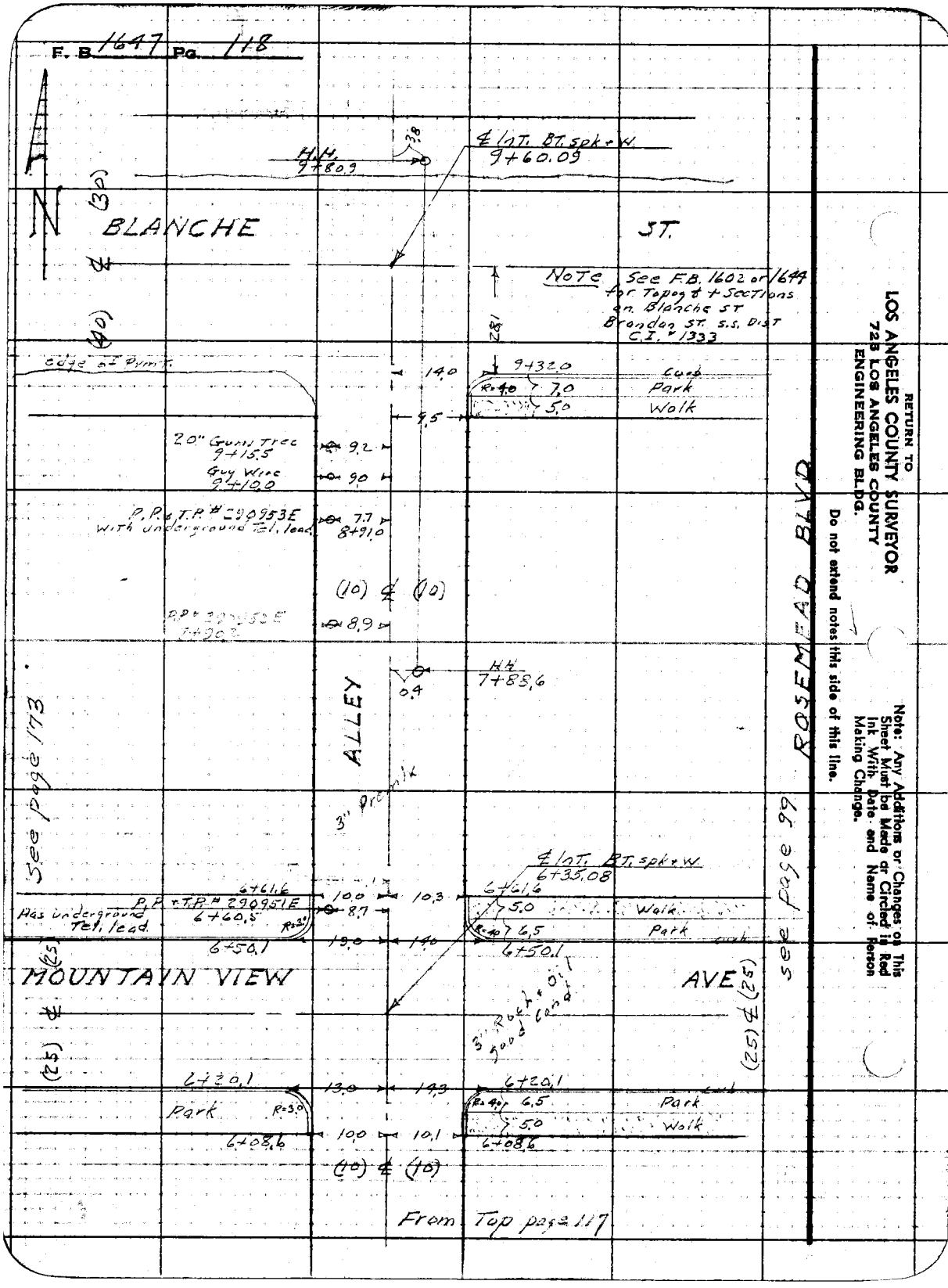
F. B. 1647 Pg. 118
N
BLANCHE
ST.
(30)
(40)
H.H.
9+80.9
3.8
℄ Int. BT. spk + W.
9+60.09
Note See F.B. 1602 or 1644 for Topog & + Sections on Blanche ST Brandon ST. S.S. Dist C.I. # 1333
28.1
edge of Pvmt.
14.0
9+32.0
Curb
R=4.0
7.0
Park
5.0
Walk
9.5
20" Gum Tree
9+15.5
9.2
Guy Wire
9+10.0
9.0
P.P. & T.P. # 290953E
with underground Tel. lead
7.7
8+91.0
(10) ℄ (10)
8.9
H.H.
7+88.6
0.4
ALLEY
3" Premix
See page 173
ROSEMEAD BLVD
see page 99
℄ Int. BT. spk + W.
6+35.08
6+61.6
10.0
10.3
P.P. + T.P. # 290951E
6+60.5
8.7
Has underground Tel. lead
R=3.0
5.0
Walk
R=4.0
6.5
Park
6+50.1
13.0
14.0
6+50.1
MOUNTAIN VIEW
AVE
(25) ℄ (25)
3" Rock + Oil good cond
6+20.1
13.0
14.3
6+20.1
Park
R=3.0
R=4.0
6.5
Park
5.0
Walk
6+08.6
10.0
10.1
6+08.6
(10) ℄ (10)
From Top page 117
RETURN TO
LOS ANGELES COUNTY SURVEYOR
728 LOS ANGELES COUNTY
ENGINEERING BLDG.
Do not extend notes this side of this line.
Note: Any Additions or Changes on This Sheet Must be Made or Circled in Red Ink With Date and Name of Person Making Change.

Profile No.	Notes Red.	Plotted	Job No. 1374	Division No.
	Date	Date	Survey of Grayburn Road S.S. Dist	
X-Sec. No.	Notes Chkd. WGVD	Checked	Survey by N.R. Smith	Notes W. E. Date 8-10-50
	Date 8/31/50	Date	Map No.	Indexed A. C. Johnson Date DEC 5 [illegible]

F.B. 1647 PG. 119

CROSS SECTIONS

on

FIRST ALLEY W. of ROSEMEAD BLVD.

from

GRAYBURN ROAD to BLANCHE ST.

C.I. 1374

GRAYBURN ROAD S.S. DIST.

N. R. Smith - Chief
J. Ochsner - ⊼
W. Edmondson - Notes
J. Parker - Rod.

STATION	B. S.	H. I.	F. S.	ELEV.

NOTE: ANY ADDITIONS OR CHANGES ON THIS SHEET MUST BE MADE OR CIRCLED IN RED INK, WITH DATE AND NAME OF PERSON MAKING CHANGE.

PLEASE RETURN TO
LOS ANGELES COUNTY SURVEYOR
726 LOS ANGELES COUNTY ENGINEERING BLDG.

Do not extend notes this side of this line.

76L298 307 5-49

76L298 307 5-49

PLEASE RETURN TO
LOS ANGELES COUNTY SURVEYOR
726 LOS ANGELES COUNTY ENGINEERING BLDG.

NOTE: ANY ADDITIONS OR CHANGES ON THIS SHEET MUST BE MADE OR CIRCLED IN RED INK, WITH DATE AND NAME OF PERSON MAKING CHANGE.

Do not extend notes this side of this line.

STATION	B. S.	H. I.	F. S.	ELEV.	First Alley W. of Rosemead Blvd Left	Right
BM, TE-710	4.85	624.53		619.68	BM, TE-710 Elev. = 619.678, F.B. 1588 page 106 Rosemead Blvd & Grayburn Road N.W. Corner BT. spk. in Cb. 2' W. of W. end of C.R.	
0-18			5.07	619.46		℄ Curb
"			5.64	618.89		℄ Gut
0+00			4.72	619.81		℄ int. Grayburn Road
0+18			4.62	619.91		℄ X-Gut
"			4.51	620.02	12.8 Gut W. end C.R. N.W. Cor	
"			4.02	620.51	" Cb " " " " "	
			4.00	620.53	Gutter N. side Grayburn Rd. 80 ± W. ℄ Alley	
			3.45	621.08	Curb " " " " " "	
0+20			4.51	620.02		℄
"			4.67	619.86		13.5 Gut. E. end C.R. N.E. Cor.
"			4.06	620.47		" Cb " " " " "
			5.42	619.11	Gutter N. side Grayburn Rd 110' ± E. ℄ Alley	
			4.87	619.66	Curb " " " " " " "	
0+30			4.02	620.51		℄
"			3.88	620.65		10.6 Gut
"			3.77	620.76		" Cb
"			3.90	620.63	9.9 Gut	
"			3.74	620.79	" Cb	
1+00			1.72	622.81		℄

F.B. 1647 PG. 120
Job No. 1374 Division No. Notes Red. Plotted No. Profile
Survey of Grayburn Rd. S.S. Dist. Date Date X-Sec.
Survey by H. R. Smith Notes W.E. Notes Chkd. Checked No.
Indexed E. C. Johnson Date 8-10-50 Date Date

76L298 307 5-49

PLEASE RETURN TO
LOS ANGELES COUNTY SURVEYOR
726 LOS ANGELES COUNTY ENGINEERING BLDG.

NOTE: ANY ADDITIONS OR CHANGES ON THIS SHEET MUST BE MADE OR CIRCLED IN RED INK, WITH DATE AND NAME OF PERSON MAKING CHANGE.

Do not extend notes this side of this line.

STATION	B. S.	H. I.	F. S.	ELEV.	Alley W. of Rosemead Blvd. Lt. or W.	Rt. or E
1+00		624.53	1.45	623.08		10' P.L.
"			1.29	623.24	10' P.L.	
T.P.	9.32	632.12	1.73	622.80	T.P.	
2+00			6.37	625.75		℄
"			6.29	625.83		10' P.L.
"			8.3	623.8		120± Back Lot Line
"			6.10	626.02	10' P.L.	
2+40			5.48	626.64		℄ BK
"			5.15	626.97		10' P.L.
"			5.05	627.07	10' P.L.	
2+90.1			5.77	626.35		℄
"			5.83	626.29		9.8 Gut
"			5.62	626.50		" CB
"			5.67	626.45	10.2 Gut	
"			5.39	626.73	" CB	
3+00			6.15	625.97		℄
3+02.1			6.28	625.84		℄ X-Gut
"			6.35	625.77		13.0 Gut E end of R.S.E. Cor
"			5.85	626.27		" CB " " " "
			7.17	624.95	Gutter S. side Thorndale Rd. 110' ± E. ℄ Alley	
			6.71	625.41	Curb " " "	" " " " "

Profile Notes Red. No. Date
X-Sec. Notes Chkd. No. Date
Plotted Date
Checked Date
Job No. 13711 Division No.
Survey of Graybeam Road
Survey by W. P. Smith Notes W. E. Date P. 70-90
Map No. Theo. G. Johnson Date
F.B. 1647 PG. 121

76L298 307 5-49

PLEASE RETURN TO
LOS ANGELES COUNTY SURVEYOR
726 LOS ANGELES COUNTY ENGINEERING BLDG.

NOTE: ANY ADDITIONS OR CHANGES ON THIS SHEET MUST BE MADE OR CIRCLED IN RED INK, WITH DATE AND NAME OF PERSON MAKING CHANGE.

Do not extend notes this side of this line.

STATION	B. S.	H. I.	F. S.	ELEV.	Alley W of (Lt or W)	Rosemead Blvd. (Rt. or E.)
3+02.1		632 12	615	625 97	13.1 Gut. W. end C.R. S.W. Cor	
"			564	626 48	" Cb " " " " "	
			556	626 56	Gutter S. side Thorndale Rd. 80 ± W. ℄ Alley	
			505	627 07	Curb " " "	" " " " "
3+20.08			527	626 85		℄ int. Thorndale Road
3+38.1			530	626 82		℄ X-Gut
"			535	626 77		13.0 Gut E. end C.R. N.E. Cor
"			477	627 35		" Cb " " " " "
			614	625 98	Gutter N. side Thorndale Rd. 110' ± E. ℄ Alley	
			559	626 53	Cb. " " "	" " " " " "
3+38.1			521	626 91	13.0 Gut. W. end C.R. N.W. Cor	
"			460	627 52	" Cb " " " " "	
			478	627 34	Gutter N. side Thorndale Ave 70' ± W. ℄ Alley	
			412	628 00	Curb " " "	" " " " "
3+50.1			460	627 52		℄
"			475	627 37		9.9 Gut
"			463	627 49		" Cb
"			447	627 65	10.0 Gut	
"			424	627 88	" Cb	
4+00			325	628 87		℄
"			310	629 02		10' P.L.

F.B. 1647 Pg. 122
Job No. 1374 Division No.
Survey of Grayburn Road
Survey by W. R. Smith Notes W.E.
Indexed K. C. Johnson Date 8-18-50
Profile No. X-Sec. No.
Plotted Date
Checked Date
Notes Red. Date 8-5-50
Notes Chkd. Date

76L298 307 5-49

PLEASE RETURN TO
LOS ANGELES COUNTY SURVEYOR
726 LOS ANGELES COUNTY ENGINEERING BLDG.

NOTE: ANY ADDITIONS OR CHANGES ON THIS SHEET MUST BE MADE OR CIRCLED IN RED INK, WITH DATE AND NAME OF PERSON MAKING CHANGE.

Do not extend notes this side of this line.

STATION	B. S.	H. I.	F. S.	ELEV.	Alley W. of Lt. or W.	Rosemead Blvd Rt or E
4+00		632 12	3 06	629 06	10. P.L.	
5+00			1 54	630 58		℄
"			1 26	630 86		10. P.L.
"			2.8	629.3		120'± Back Lot Line
"			1 30	630 82	10. P.L.	
T.P.	7 54	638. 12	1 54	630 58	T.P.	
6+00			5 62	632 50		℄
"			5 49	632 63		10' P.L.
"			5 32	632 80	10' P.L.	
6+08.6			5 60	632 52		℄
"			5 61	632 51		10.1 Gut
"			5 45	632 67		" Cb.
"			5 37	632 75	10.0 Gut	
"			5 26	632 86	" Cb.	
6+20.1			6 13	631 99		℄ x-Gut
"			6 23	631 89		14.3 Gut E. end C.R. S.E. Cor
"			5 68	632 44		" Cb " " " " "
			7 49	630 63	Gutter S. side Mountain View Ave. 110± E. ℄ Alley	
			6 95	631 17	Curb " "	" " " " " "
6+20.1			5 98	632 14	13.0 Gut W. end C.R. S.W. Cor	
"			5 43	632 69	" Cb " " " " "	

Profile No. ____ Date ____ Notes Red. ____ Plotted ____ Job No. 1374 Division No. ____ F.B. 1647 PG. 123

X-Sec. No. ____ Date ____ Notes Chkd. ____ Checked ____ Date ____ Survey of Grayburn Road Survey by N.R. Smith Notes W.E. Date 8-20-50

Map No. ____ Date ____ Indexed Johnson Date ____

76L298 307 5-49

PLEASE RETURN TO
LOS ANGELES COUNTY SURVEYOR
726 LOS ANGELES COUNTY ENGINEERING BLDG.

NOTE: ANY ADDITIONS OR CHANGES ON THIS SHEET MUST BE MADE OR CIRCLED IN RED INK, WITH DATE AND NAME OF PERSON MAKING CHANGE.

Do not extend notes this side of this line.

STATION	B. S.	H. I.	F. S.	ELEV.	Alley W. of Rosemead Blvd.
					Lt. or W. Rt. or E.
		638.12	5 61	632 51	Gutter S. side Mountain View Ave 70'± W. ℄ Alley
			5 04	633 08	Curb " " " " " " " " "
6+35.08			5 09	633 03	℄ int. Mountain View Ave
6+50.1			5 29	632 83	℄ X-Gut
"			5 44	632 68	14.0 Gut E. end C.R. N.E. Cor
			4 79	633 33	" Cb " " " " "
			6 60	631 52	Gutter N. side Mountain View Ave 110 ± E. ℄ Alley
6+50.1			6 04	632 08	Curb " " " " " " " " "
"			5 16	632 96	13.0 Gut W. end C.R. N.W. Cor
"			4 58	633 54	" Cb " " " " "
			4 70	633 42	Gutter N. side Mountain View Ave 70'± W. ℄ Alley
			4 13	633 99	curb " " " " " " " "
6+61.6			4 69	633 43	℄
"			4 60	633 52	10.3 Gut
"			4 45	633 67	" Cb
"			4 52	633 60	10.0 Gut
"			4 42	633 70	" Cb.
7+00			4 10	634 02	℄
"			3 75	634 37	10' P.L.
"			3 65	634 47	10' P.L.
8+00			2 81	635 31	℄

F.B. 1647 PG. 124 Job No. 1374 Division No. Notes Red. Plotted No. Profile
Survey of Grayburn Road Date 8-50 Date X-Sec.
Survey by N.R. Smith Notes W.E. Notes Chkd. Checked No.
Indexed R. C. Johnson Date 8-10-50 Date Date

76L298 307 5-49

PLEASE RETURN TO
LOS ANGELES COUNTY SURVEYOR
726 LOS ANGELES COUNTY ENGINEERING BLDG.

NOTE: ANY ADDITIONS OR CHANGES ON THIS SHEET MUST BE MADE OR CIRCLED IN RED INK, WITH DATE AND NAME OF PERSON MAKING CHANGE.

Do not extend notes this side of this line.

STATION	B. S.	H. I.	F. S.	ELEV.	Alley W. of Lt. or W.	Rosemead Blvd Rt. or E.
8+00		638 12	2 65	635 47		10' P.L
"			4.0	634.1		120± Back Lot Line
"			2 49	635 63	10' P.L.	
T.P.	8 10	643 42	2 80	635 32	T.P.	
9+00			6 44	636 98		℄
"			6 20	637 22		10' P.L.
"			6 11	637 31	10' P.L.	
9 ± 20			6 51	636 91		℄
"			6 31	637 11		9.5 Gut
"			6 15	637 27		" Cb
"			6 15	637 27	10' P.L.	
9+32.0			6 65	636 77		℄ x-Gut
"			6 81	636 61		14.0 Gut. E. end C.R. S.E. Cor
"			6 38	637 04		" Cb " " " "
			8 07	635 35	Gutter S. side Blanche St	110' ± E. ℄ Alley
			7 46	635 96	Curb " " " "	" " " "
9+32.0			6 32	637 10	15.0 W. end pvmt Ret. S.W. Cor	
			5 53	637 89	Gutter S. side Blanche St	70 ± W. ℄ Alley
			5.0	638.4	P.L. " " " "	" " " "
9+ 60.09			4 95	638 47		℄ int. Blanche St
9+ 80			5 62	637 80		℄ Gut

Profile Notes Red ____ Plotted ____ Job No. 13 74 Division No. ____
X-Sec. Notes Chkd. ____ Date ____ Checked ____ Survey of Ramparum Road
Survey by W. R. Smith Notes W. E. Date Fr 10-5-58
Date ____ Date ____ Map No. ____ Date ____ Thos. C. Johnson

F.B. 76-247 PG. 125

76L298 307 5-49

PLEASE RETURN TO
LOS ANGELES COUNTY SURVEYOR
726 LOS ANGELES COUNTY ENGINEERING BLDG.

NOTE: ANY ADDITIONS OR CHANGES ON THIS SHEET MUST BE MADE OR CIRCLED IN RED INK, WITH DATE AND NAME OF PERSON MAKING CHANGE.

Do not extend notes this side of this line.

STATION	B. S.	H. I.	F. S.	ELEV.	Alley W. of	Rosemead Blvd.
9+82		643 42	5 19	638 23		℄ Top BK
B.M. TE. 672			7 33	636 09	B.M. TE. 672 Elev. = 636.093 F.B. 1588 Pg. 79	
					Blanche St. and Rosemead Blvd. S.W. Cor	
					Bt. spk. in curb 6' W. of W. end C.R.	

F.B. 1647 PG. 126
Job No. 1374 Division No. ____ Notes Red. ____ Plotted ____ Profile No. ____
Survey of Grayburn Road Date 8-50 Date ____ X-Sec. No. ____
Survey by N. R. Smith Notes W.E. Notes Chkd. ____ Checked ____
Indexed E. C. Johnson Date 8-10-50 Date ____ Date ____ No. ____

Notes Ck'd by	Survey of Grayburn Rd. S.S. Dist
Map No.	W.O. 1374 Tape No. 238 Std. 66 °F
Office Work	Surveyed by N.R. Smith
Checked	Notes Date 8-10-50
Date	Indexed E. C. Johnson

F. B. 1697 PG. 127

DEC 5 '50

TOPOGRAPHY

on

GRAYBURN ROAD

from

ROSEMEAD BLVD. to S. CAL. EDISON CO. E. R/W. LINE

C.I. 1374

GRAYBURN ROAD S.S. DIST.

N.R. Smith
J. Ochsner
W. Edmondson
J. Porker.

Note: Any Additions or Changes on This Sheet Must be Made or Circled in Red Ink With Date and Name of Person Making Change.

Do not extend notes this side of this line.

RETURN TO
LOS ANGELES COUNTY SURVEYOR
726 LOS ANGELES COUNTY
ENGINEERING BLDG.

76F3098 247 10M 1-49

F. B. 1697 Pg. 128

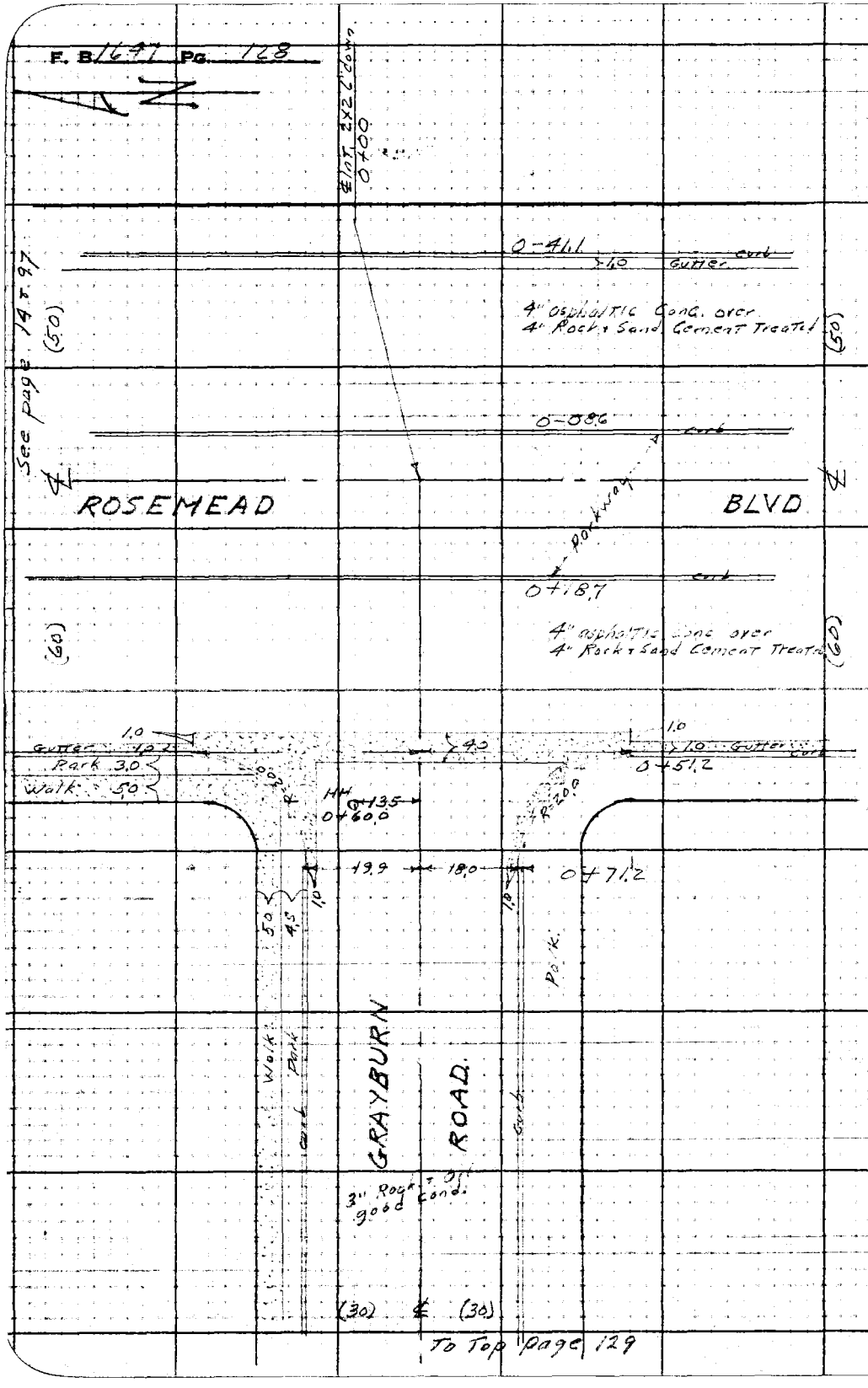

RETURN TO:
LOS ANGELES COUNTY SURVEYOR
728 LOS ANGELES COUNTY
ENGINEERING BLDG.

Do not extend notes this side of this line.

Note: Any Additions or Changes on This Sheet Must be Made or Circled in Red Ink With Date and Name of Person Making Change.

Notes Ck'd by	Survey of Grayburn Rd. Sis. Dist
Map No.	W. O. 1374 Tape No. 058 Std. 68 °F
Office Work	Surveyed by N. R. Smith
Checked	Notes Date 8-10-50
Date	Indexed C. Johnson

F. B. 1647 PG. 129

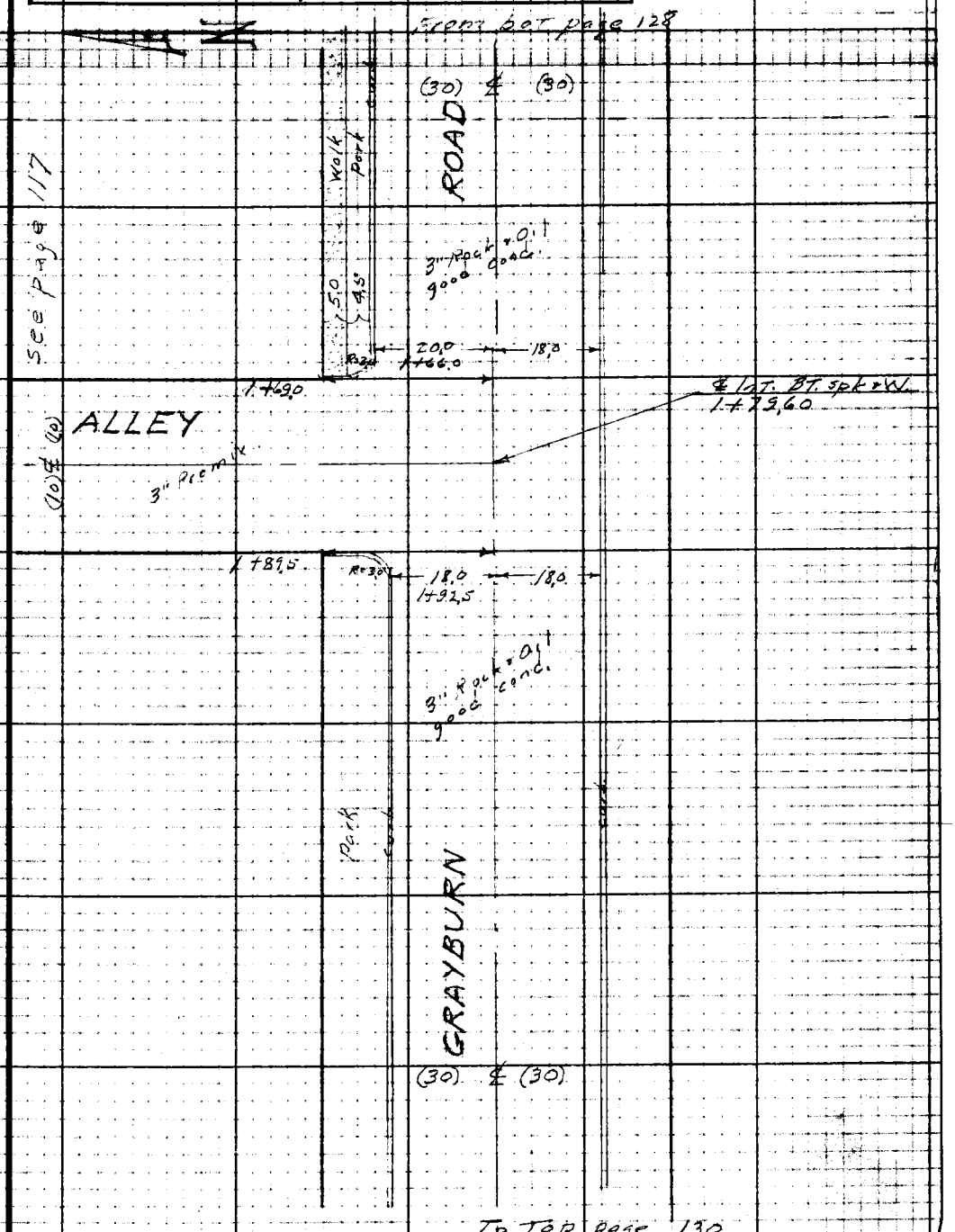

Note: Any Additions or Changes on This Sheet Must be Made or Circled in Red Ink With Date and Name of Person Making Change.

Do not extend notes this side of this line.

RETURN TO
LOS ANGELES COUNTY SURVEYOR
726 LOS ANGELES COUNTY
ENGINEERING BLDG.

76F3095 247 10M 1-49

F. B. 1647 Pg. 130

From bot. page 129

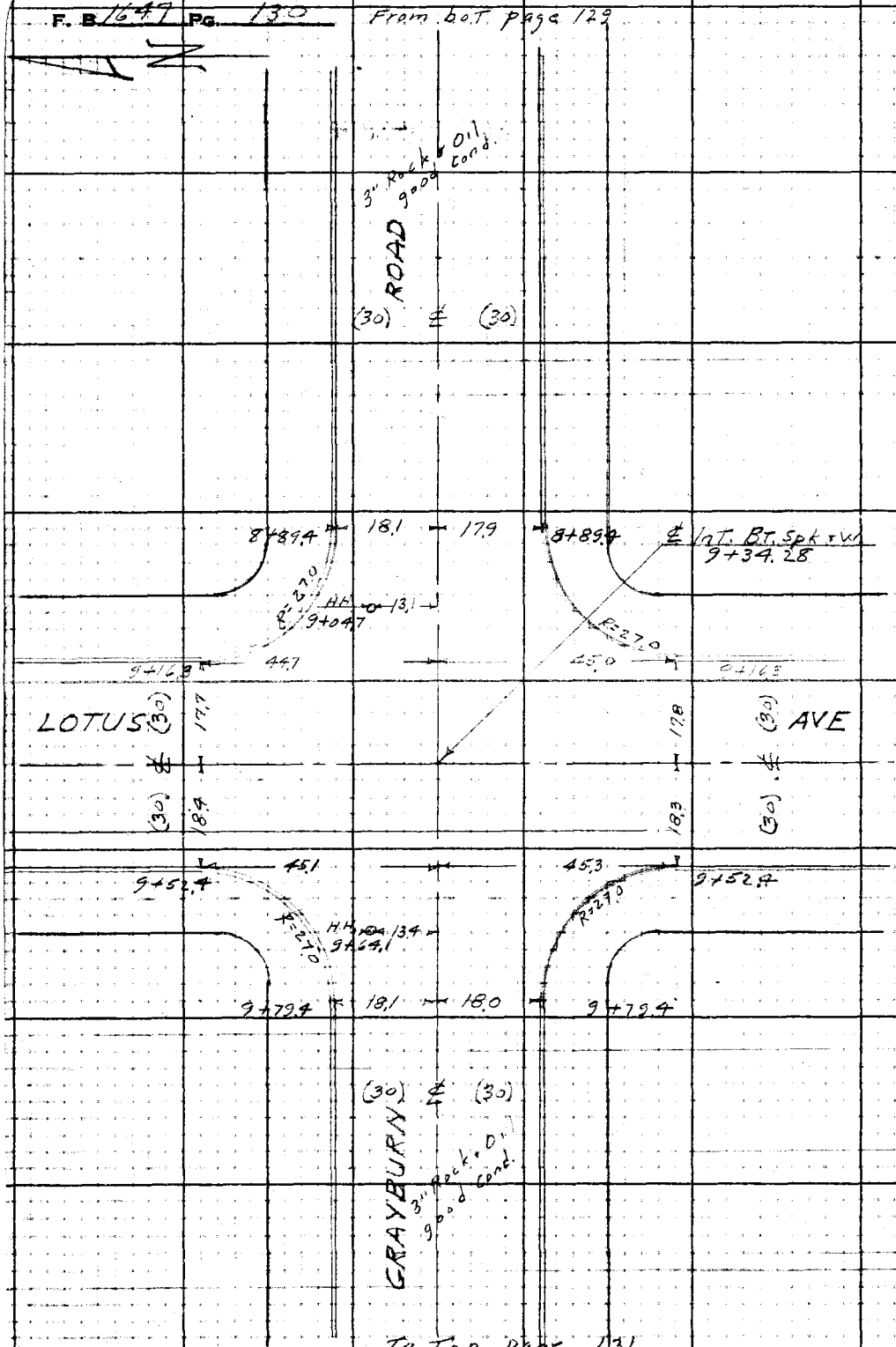

To Top page 131

RETURN TO
LOS ANGELES COUNTY SURVEYOR
725 LOS ANGELES COUNTY
ENGINEERING BLDG.

Do not extend notes this side of this line.

Note: Any Additions or Changes on This Sheet Must be Made or Circled in Red Ink With Date and Name of Person Making Change.

Notes Ck'd by	Survey of Grayburn Ross Dist.
Map No.	W. O. 1574 Tape No. 058 Sta. 6.8 PP
Office Work	Surveyed by N. R. Smith
Checked	Notes Date 8-10-50
Date	Indexed C. Johnson

F.B. 1647 Pg. 131

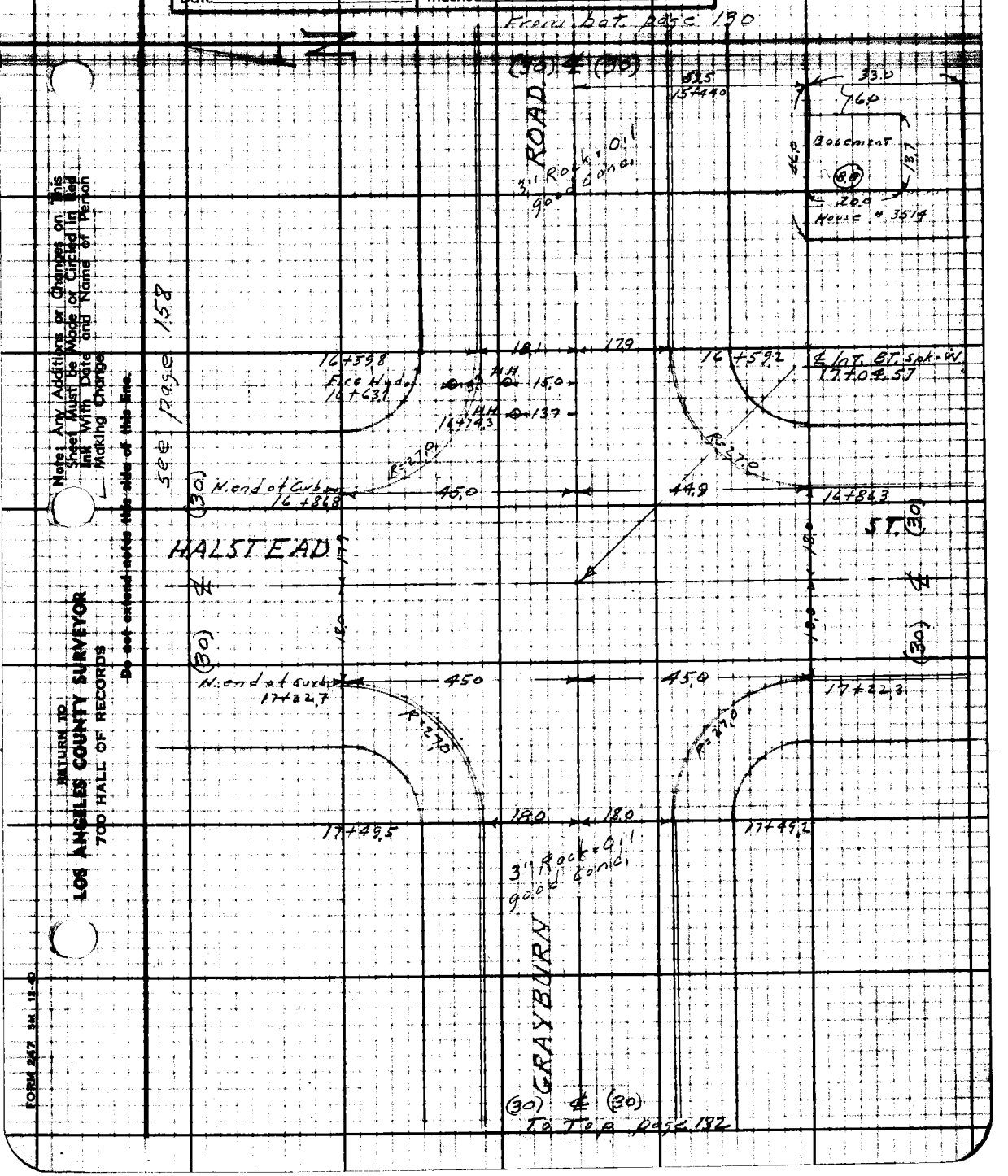

Note: Any Additions or Changes on This Sheet Must be Made or Circled in Red Ink With Date and Name of Person Making Change.

Do not extend notes this side of this line.

RETURN TO
LOS ANGELES COUNTY SURVEYOR
700 HALL OF RECORDS

FORM 247 5M 12-40

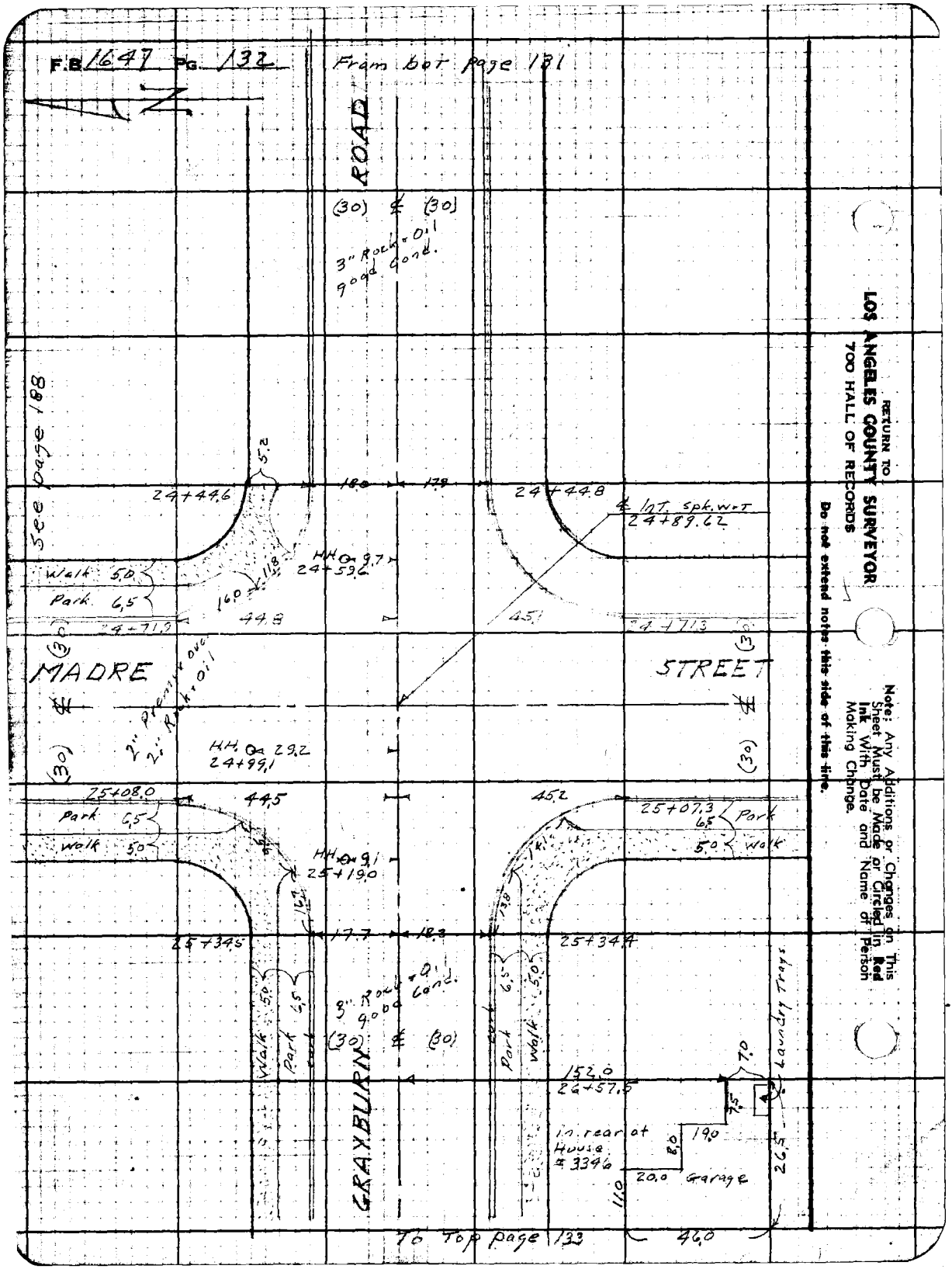

RETURN TO
LOS ANGELES COUNTY SURVEYOR
700 HALL OF RECORDS

Do not extend notes this side of this line.

Note: Any Additions or Changes on This Sheet Must be Made or Circled in Red Ink With Date and Name of Person Making Change.

Notes Ck'd by	Survey of Grayburn Rd. S.S. Dist
Map No.	W. O. 1379 Tape No. 058 Std. 68 °F
Office Work	Surveyed by N. R. Smith
Checked	Notes " Date 8-10-50
Date	Indexed C. Johnson

F. B. 1647 PG. 133

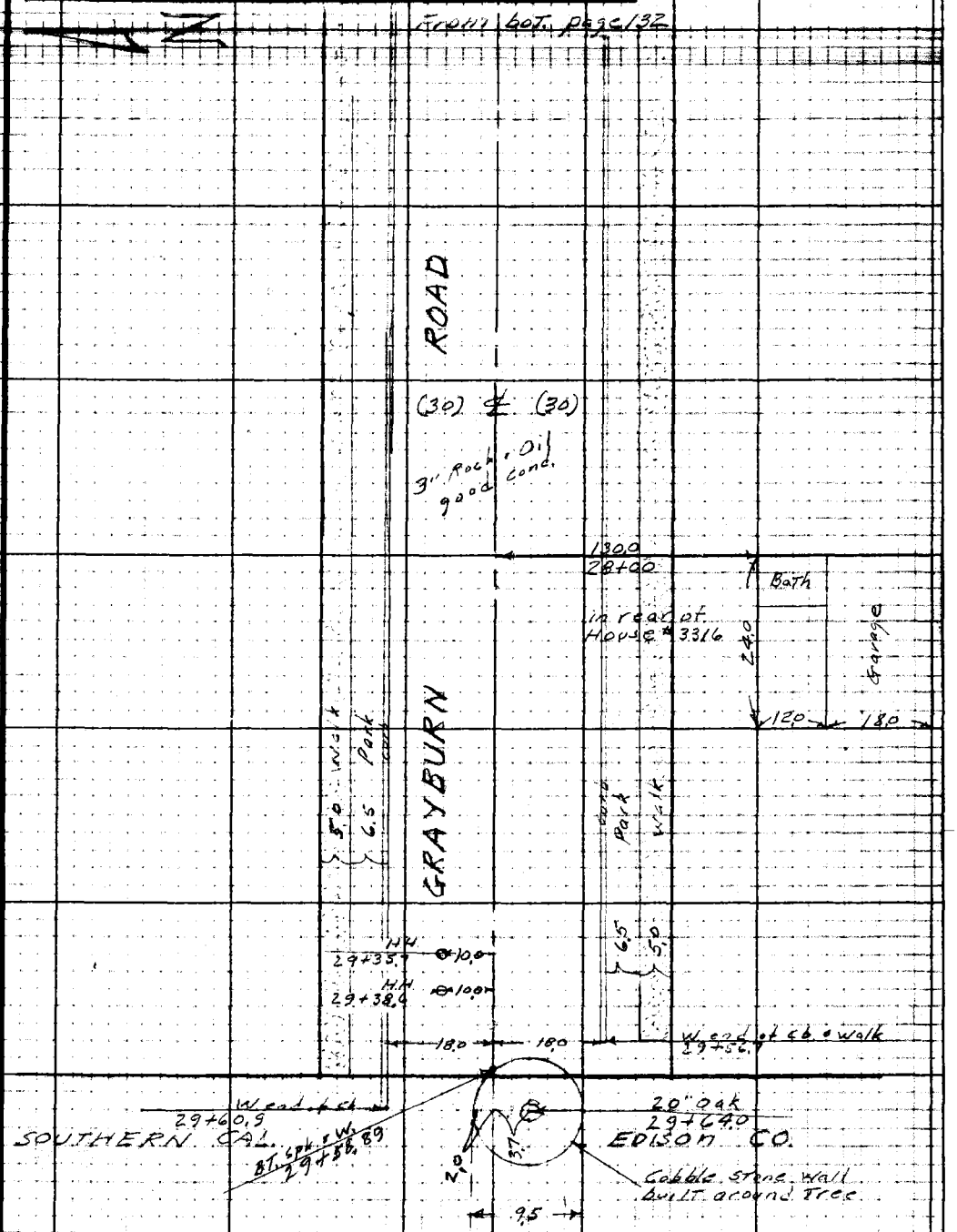

Note: Any Additions or Changes on This Sheet Must be Made or Circled in Red Ink With Date and Name of Person Making Change.

Do not extend notes this side of this line.

RETURN TO
LOS ANGELES COUNTY SURVEYOR
726 LOS ANGELES COUNTY
ENGINEERING BLDG.

76F309S 247 10M 1-49

F. B. 1647 Pg. 134

RETURN TO
LOS ANGELES COUNTY SURVEYOR
728 LOS ANGELES COUNTY
ENGINEERING BLDG.

Do not extend notes this side of this line.

Note: Any Additions or Changes on This Sheet Must be Made or Circled in Red Ink With Date and Name of Person Making Change.

Profile No.	Notes Red.	Plotted	Job No. 1374	Division No.	F.B. 1647	Pg. 135
	Date	Date	Survey of Grayburn Road			
X-Sec. No.	Notes Chkd. WGVD	Checked	Survey by Smith	Notes U.E.	Date 8-50	
	Date 8/31/50	Date	Map No.	Indexed A. C. Johnson	Date DEC 5 '50	

CROSS SECTIONS

on

GRAYBURN ROAD

from

ROSEMEAD BLVD. to S. CAL. EDISON CO. E. R/W LINE

C.I. 1374

GRAYBURN ROAD S.S. DIST

Smith
Ochsner
Edmondson
Parker.

STATION	B. S.	H. I.	F. S.	ELEV.

NOTE: ANY ADDITIONS OR CHANGES ON THIS SHEET MUST BE MADE OR CIRCLED IN RED INK, WITH DATE AND NAME OF PERSON MAKING CHANGE.

PLEASE RETURN TO
LOS ANGELES COUNTY SURVEYOR
726 LOS ANGELES COUNTY ENGINEERING BLDG.

Do not extend notes this side of this line.

76L298 307 5-49

76L298 307 5-49

PLEASE RETURN TO
LOS ANGELES COUNTY SURVEYOR
726 LOS ANGELES COUNTY ENGINEERING BLDG.

NOTE: ANY ADDITIONS OR CHANGES ON THIS SHEET MUST BE MADE OR CIRCLED IN RED INK, WITH DATE AND NAME OF PERSON MAKING CHANGE.

Do not extend notes this side of this line.

STATION	B. S.	H. I.	F. S.	ELEV.	Grayburn Left	Road Right
BM, TE-710	5 45	625.13		619 68	BM, TE-710, Elev.=619.678 Rosemead Blvd. + Grayburn Rd. N.W. Corner. BT. spk. in Cb. 2' W. of W. end of C.R.	F.B. 1588 page 106
0-41.1			6 38	618 75		℄ Curb
"			6 99	618 14		℄ Gut
0-08.6			6 26	618 87		℄ "
"			5 81	619 32		℄ Curb
0+00			5 5	619.6		℄ int. Rosemead Blvd
0+18.1			5 39	619 74		℄ Curb
"			5 87	619 26		℄ Gut
0+51.2			6 51	618 62		℄ X-Gut
"			5 61	619 52		40' Gut N. end C.R. N.W. Cor
"			4 98	620 15		" Cb. " " " " "
			2 70	622 43	Gutter W. side Rosemead Blvd. 160' ± N. ℄ Grayburn	
			2 09	623 04	Curb " " "	" " " " "
0+51.2			7 30	617 83	40' Gut S. end C.R. S.W. Cor	
"			6 68	618 45	" Cb. " " " " "	
			9 44	615 69	Gutter W. side Rosemead Blvd. 160' ± S. ℄ Grayburn Rd.	
			8 83	616 30	Curb " " "	" " " " " "
			8.0	617.1	P.L. " " "	" " " " " "
0+71.2			5 89	619 24		℄ Top BK
"			6 02	619 11		19.9 Gut

F.B. 1647 PG. 136
Job No. 1374 Division No. Notes Red. Date 8.5.
Survey of Grayburn Road Plotted Date
Survey by N. P. Smith Notes W. E. Notes Chkd. Checked Date
Indexed A. C. Johnson Date
Profile No. X-Sec. No.

76L298 307 5-49

PLEASE RETURN TO
LOS ANGELES COUNTY SURVEYOR
726 LOS ANGELES COUNTY ENGINEERING BLDG.

NOTE: ANY ADDITIONS OR CHANGES ON THIS SHEET MUST BE MADE OR CIRCLED IN RED INK, WITH DATE AND NAME OF PERSON MAKING CHANGE.

Do not extend notes this side of this line.

STATION	B. S.	H. I.	F. S.	ELEV.	Grayburn Lt. or So	Road Rt. or No.
0+71.2		625.13	5.47	619.66		19.9 Cb.
"			5.24	619.89		29.5' Back of Walk
"			6.81	618.32	18.0 Gut	
"			6.28	618.85	" Cb	
"			5.5	619.6	30' P.L.	
1+00			5.71	619.42		℄
"			5.85	619.28		20.0 Gut
"			5.18	619.95		" Cb.
"			5.00	620.13		29.5' Back of Walk
"			6.71	618.42	18.0 Gut	
"			6.16	618.97	" Cb	
"			5.9	619.2	30' P.L.	
T.P.	5.11	624.52	5.72	619.41	T.P.	
1+66.0			4.77	619.75		℄
"			4.65	619.87		20' Gut
"			4.04	620.48		" Cb
"			3.86	620.66		29.5' Back of Walk
1+69.0			4.75	619.77		℄
"			4.37	620.15		23.0 Gut N. end C.R.M.E. Cor
"			3.92	620.60		" Cb. " " " "
1+79.60			4.70	619.82		℄ int. Alley

Profile No. ____ Notes Red ____ Date ____
X-Sec. No. ____ Notes Chkd. ____ Date ____
Plotted ____ Date ____
Checked ____ Date ____
Job No. 127 Division No. ____
Survey of Grayburn Road
Survey by Smith Notes 4/5 Date 8-50
Map No. ____ Notes Jobson Date ____

F.B. 1647 PG. 137

76L298 307 5-49

PLEASE RETURN TO
LOS ANGELES COUNTY SURVEYOR
726 LOS ANGELES COUNTY ENGINEERING BLDG.

NOTE: ANY ADDITIONS OR CHANGES ON THIS SHEET MUST BE MADE OR CIRCLED IN RED INK, WITH DATE AND NAME OF PERSON MAKING CHANGE.

Do not extend notes this side of this line.

STATION	B. S.	H. I.	F. S.	ELEV.	Grayburn Lt. or So.	Road Rt. or No.
1+89.5		624 52	4 62	619 90		℄
"			4 32	620 20		21' Gut
"			3 93	620 59		" Cb
			⊕ 1.6	62[illegible] 1	1' W of P.L. W. side Alley	160'± N. ℄ Grayburn
1+92.5			4 58	619 94		℄
"			4 47	620 05		18' Gut
"			4.01	620 51		" Cb
"			3.4	621 1		30' P.L.
2+00			4 51	620 01		℄
"			4 42	620 10		18.0 Gut
"			3 96	620 56		" Cb
"			3.0	621 5		30' P.L.
"			0.0	624 5		60' Top Bk
"			5 45	619 07	18' Gut	
"			4 95	619 57	" Cb	
"			3.9	6206	30' P.L	
"			3.0	621 5	55'± Top Bk	
"			4.2	6203	160'± Back Lot Line	
3+00			3 67	620 85		℄
"			3 69	620 83		18.0 Gut
"			3 10	621 42		" Cb

F.B. 1647 PG. 138
Job No. 1374 Division No. Notes Red. Plotted Date 8-50 Date No. Profile
Survey of Grayburn Road Notes Chkd. Checked Date No. X-Sec.
Survey by N.R. Smith Notes W.E. Date
Indexed A. C. Johnson Date

76L298 307 5-49

PLEASE RETURN TO
LOS ANGELES COUNTY SURVEYOR
726 LOS ANGELES COUNTY ENGINEERING BLDG.

NOTE: ANY ADDITIONS OR CHANGES ON THIS SHEET MUST BE MADE OR CIRCLED IN RED INK, WITH DATE AND NAME OF PERSON MAKING CHANGE.

Do not extend notes this side of this line.

STATION	B. S.	H. I.	F. S.	ELEV.	Grayburn Lt. of So.	Road Rt. or No.
3+00		624.52	2.8	621 7		30' P.L.
"			4 73	619 79	18' Gut	
"			4 19	620 33	" Cb	
"			3.3	621 2	30' P.L.	
T.P.	5 91	626 76	3 67	620 85	T.P.	
4+00			5 21	621 55		℄
"			5 08	621 68		18' Gut
"			4 61	622 15		" Cb
"			3.3	623 5		30' P.L.
"			1.8	625 0		40' Top Bk.
"			⊕ 0.2	626.9		160'± Back of Lot
"			6 15	620 61	18' Gut	
"			5 65	621 11	" Cb.	
"			4.6	622 2	30' P.L.	
"			3.6	623 2	60' Top Bk	
"			5.4	621 4	160'± Back Lot Line	
5+00			4.41	622 35		℄
"			4 48	622 28		18' Gut
"			3 96	622 80		" Cb.
"			2.7	624 1		30' P.L.
"			5 42	621 34	18' Gut	

Profile No. ____ Notes Red. ____ Date ____ Plotted ____ Date ____ Job No. 1374 Division No. ____ Survey of Grayburn Road

X-Sec. No. ____ Notes Chkd. ____ Date ____ Checked ____ Date ____ Survey by Smith Notes W.E. Date 8.50 Map No. ____ Date ____ Indexed ____ Date ____

F.B. 1647 PG. 139

76L298 307 5-49

PLEASE RETURN TO
LOS ANGELES COUNTY SURVEYOR
726 LOS ANGELES COUNTY ENGINEERING BLDG.

NOTE: ANY ADDITIONS OR CHANGES ON THIS SHEET MUST BE MADE OR CIRCLED IN RED INK, WITH DATE AND NAME OF PERSON MAKING CHANGE.

Do not extend notes this side of this line.

STATION	B. S.	H. I.	F. S.	ELEV.	Grayburn Lt. or So	Road Rt. or No
5+00		626 76	4 82	621 94	18' Cb.	
"			4.5	622 3	30' P.L.	
T.P.	724	628.54	5 46	621 30	T.P.	
6+00			5 49	623 05		℄
"			5 49	623 05		18' Gut.
"			4 94	623 60		" Cb
"			4.4	624 1		30' P.L.
"			2.1	626 4		40' Top Bk
"			⊕ 0.3	628. 8		160'± Back Lot Line
"			6 49	622 05	18' Gut	
"			5 89	622 65	" Cb	
"			5.2	623 3	30' P.L.	
"			4.7	623 8	45' Top Bk.	
"			5.8	622 7	160'± Back Lot Line	
7+00			4 73	623 81		℄
"			4 77	623 77		18' Gut
"			4.07	624 47		" Cb.
"			2.7	625 8		30' P.L.
"			5 70	622 84	18' Gut	
"			5 21	623 33	" Cb	
"			4.5	624 0	30' P.L.	

F.B. 1647 PG. 140
Job No. 1374 Division No. Notes Red. Date 8-50 Plotted Date No. Profile
Survey of Grayburn Road Notes W.E. Notes Chkd. Checked Date No. X-Sec.
Survey by N.R. Smith Date
Indexed C. Johnson

76L298 307 5-49

PLEASE RETURN TO
LOS ANGELES COUNTY SURVEYOR
726 LOS ANGELES COUNTY ENGINEERING BLDG.

NOTE: ANY ADDITIONS OR CHANGES ON THIS SHEET MUST BE MADE OR CIRCLED IN RED INK, WITH DATE AND NAME OF PERSON MAKING CHANGE.

Do not extend notes this side of this line.

STATION	B. S.	H. I.	F. S.	ELEV.	Grayburn Lt. or So.	Road Rt. or No.
8+00		628 54	3 89	624 65		℄
"			3 90	624 64		18' Gut
"			3 36	625 18		" Cb.
"			2.5	626 0		30' P.L.
"			4 88	623 66	18' Gut	
"			4 41	624 13	" Cb	
"			3.6	624 9	30' P.L.	
T. P.	4 76	629.43	3 87	624.67	T. P.	
8+ 89.4			4.30	625 13		℄ Top Bk
"			4 16	625 27		18.1 Gut
"			3 60	625 83		" Cb
"			2.7	626 7		30' P.L.
"			1.1	628 3		60' Top Bk
"			5 09	624 34	17.9 Gut	
"			4 66	624 77	" Cb.	
"			4.3	625 1	30' P.L.	
"			6.0	623 4	160' ± Back Lot Line	
9+00			4 30	625 13		℄ X-Gut
9+16.3			4 69	624 74		℄
"			3 52	625 91		44.7 Gut. N. end C.R.A.E. Cor
"			3 05	626 38		" Cb " " " " "

Profile Notes Red. ____ Plotted ____ Job No. 1374 Division No. ____ F.B. 1647 PG. 141
No. ____ Date ____ Date ____ Survey of Grayburn Road
X-Sec. Notes Chkd. ____ Checked ____ Survey by Smith Notes W.E. Date 8-50
No. ____ Date ____ Date ____ Map No. ____ Indexed Johnson Date ____

76L298 307 5-49

PLEASE RETURN TO
LOS ANGELES COUNTY SURVEYOR
726 LOS ANGELES COUNTY ENGINEERING BLDG.

NOTE: ANY ADDITIONS OR CHANGES ON THIS SHEET MUST BE MADE OR CIRCLED IN RED INK, WITH DATE AND NAME OF PERSON MAKING CHANGE.

Do not extend notes this side of this line.

STATION	B. S.	H. I.	F. S.	ELEV.	Grayburn	Road
					Lt. or So.	Rt. or No
		629 43	0.25	629 18	Gutter E. side Lotus Ave	160'± N. ℄ Grayburn Rd.
			⊕ 0.45	629 88	Curb " " " "	" " " " "
9+16.3			5 70	623 73	45.0 Gut	
"			5 10	624 33	" Cb.	
			8 43	621 00	Gutter E. side Lotus Ave	160'± S. ℄ Grayburn Rd
			7 89	621 54	Curb " " " "	" " " " "
9+34.28			4.18	624 25		℄ int. Lotus Ave
9+52.1			4 70	624 73		℄ x-Gut
"			3 65	625 78		45.1 Gut N. end C.R. N.W. Cor
"			3 30	626 13		" Cb. " " " " "
			0.0	629 4	Gutter W. side Lotus Ave	145'± N. ℄ Grayburn Rd.
			⊕ 0.6	630 0	Curb " " " "	" " " " " "
9+52.1			5 76	623 67	45.3 Gut S. end C.R. S.E. Cor	
"			5 18	624 25	" Cb. " " " " "	
			8 45	620 98	Gutter W. side Lotus Ave	160'± S. ℄ Grayburn Rd
			7 82	621 61	Curb " " " "	" " " " " "
9+79.4			3 90	625 53		℄ Top Bk
"			3 78	625 65		18.1 Gut
"			3 35	626 08		" Cb.
"			2.3	627 1		30' P.L.
"			⊕ 0.3	629 7		45' Top Bk

F.B. 1647 PG. 142
Job No. 1374 Division No. Notes Red. Plotted No. Profile
Survey of Grayburn Road Date 8-50 Date X-Sec.
Survey by N. R. Smith Notes W.E. Notes Chkd. Checked No.
Indexed E. C. Johnson Date Date

76L298 307 5-49

PLEASE RETURN TO
LOS ANGELES COUNTY SURVEYOR
726 LOS ANGELES COUNTY ENGINEERING BLDG.

NOTE: ANY ADDITIONS OR CHANGES ON THIS SHEET MUST BE MADE OR CIRCLED IN RED INK, WITH DATE AND NAME OF PERSON MAKING CHANGE.

Do not extend notes this side of this line.

STATION	B. S.	H. I.	F. S.	ELEV.	Grayburn Lt. of So.	Road Rt. or No.
9+79.4		629.43	4.88	624.55	18' Gut	
"			4.45	624.98	" Cb	
"			4.1	625.3	30' P.L.	
"			5.5	623.9	160' ± Back Lot Line	
10+00			3.63	625.80		℄
"			3.64	625.79		18' Gut
"			3.15	626.28		" Cb
"			2.2	627.2		30' P.L.
"			4.69	624.74	18' Gut	
"			4.09	625.34	" Cb.	
"			3.6	625.8	30' P.L.	
T.P.	7.12	632.93	3.62	625.81	T.P.	
11+00			5.91	627.02		℄
"			5.85	627.08		18' Gut
"			5.38	627.55		" Cb.
"			5.0	627.9		30' P.L. Bot BK
"			2.0	630.9		40' Top BK
"			6.92	626.01	18' Gut	
"			6.41	626.52	" Cb.	
"			6.1	626.8	30' P.L.	
"			4.7	628.2	40' Top BK	

Profile No. ____ Notes Red. ____ Plotted ____ Job No. 1374 Division No. ____
Date ____ Date ____ Survey of Grayburn Road
X-Sec. No. ____ Notes Chkd. ____ Checked ____ Survey by Smith Notes W.E. Date 6-50
Date ____ Date ____ Map No. ____ Indexed ____ Date ____

F.B. 1647 PG. 143

76L298 307 5-49

PLEASE RETURN TO
LOS ANGELES COUNTY SURVEYOR
726 LOS ANGELES COUNTY ENGINEERING BLDG.

NOTE: ANY ADDITIONS OR CHANGES ON THIS SHEET MUST BE MADE OR CIRCLED IN RED INK, WITH DATE AND NAME OF PERSON MAKING CHANGE.

Do not extend notes this side of this line.

STATION	B. S.	H. I.	F. S.	ELEV.	Grayburn Lt. or So	Road Rt. or No.
12+00		632 93	4 68	628 25		℄
"			4 71	628 22		18' Gut
"			4 17	628 ~~50~~ 76		" Cb.
"			3.3	629 6		30' P.L.
"			0.8	632 1		55' Top Bk.
"			5 54	627 39	18' Gut	
"			5 11	627 82	" Cb.	
"			4.5	628 4	30' P.L.	
"			4.0	628 9	60' Top Bk	
"			5.9	627 0	160'± Back of Lot	
13+00			3.42	627 51		℄
"			3 43	629 50		18' Gut
"			2 95	629 98		" Cb.
"			1.6	631 3		30' P.L.
"			⊕ 0.6	633.5		50' Top Bk
"			4.41	627 52	18' Gut	
"			3.86	629 07	" Cb.	
"			3.3	629 6	30' P.L.	
"			1.8	631 1	65' Top Bk.	
T.P.	7 13	636 65	3 41	629 52	T.P.	
14+00			5 78	630 87		℄

F.B. 1647 PG. 144 Job No. 1374 Division No. Notes Red. Date 8-50 Plotted Date No. Profile
Survey of Grayburn Road Notes W.E. Notes Chkd. Checked Date No. X-Sec.
Survey by N.R. Smith Date
Indexed A. C. Johnson

76L298 307 5-49

PLEASE RETURN TO
LOS ANGELES COUNTY SURVEYOR
726 LOS ANGELES COUNTY ENGINEERING BLDG.

NOTE: ANY ADDITIONS OR CHANGES ON THIS SHEET MUST BE MADE OR CIRCLED IN RED INK, WITH DATE AND NAME OF PERSON MAKING CHANGE.

Do not extend notes this side of this line.

STATION	B. S.	H. I.	F. S.	ELEV.	Grayburn Lt. or So.	Road Rt. or No.
14+00		636 65	5 90	630 75		18.0 Gut
"			5 40	631 25		" Cb.
"			4.1	632 6		30' P.L.
"			1.8	634 9		60' Top BK
"			6.76	629 89	18' Gut	
"			6 24	630 41	" Cb.	
"			5.7	631 0	30' P.L.	
"			5.0	631 7	55'	
15+00			4 65	632 00		℄
"			4 70	631 95		18' Gut
"			4 17	632 48		" Cb.
"			3.8	632 9		30' P.L. Bot BK
"			1.5	635 2		" Top BK
"			0.2	636 5		70'
"			5 54	631 11	18' Gut	
"			5 03	631 62	" Cb	
"			4.6	632 1	30' P.L.	
"			4.7	632 0	160' ± Back Lot Line	
15+50			4.01	632 64		℄
"			4 39	632 26	18' Cb.	
"			11.17	625 48	59.5 Basement Floor Level Ho# 3514	

Rod 2 3 7
Meas 8 8
11.17

Profile No. ____ Notes Red. ____ Date ____ Plotted ____ Date ____ Job No. 1374 Division No. ____ Survey of Grayburn Road
X-Sec. No. ____ Notes Chkd. ____ Date ____ Checked ____ Date ____ Survey by Smith Notes W.E. Date 8-50
Map No. ____ Date ____ Indexed Johnson Date ____

F.B. 164 PG. 14/15

76L298 307 5-49

PLEASE RETURN TO
LOS ANGELES COUNTY SURVEYOR
726 LOS ANGELES COUNTY ENGINEERING BLDG.

NOTE: ANY ADDITIONS OR CHANGES ON THIS SHEET MUST BE MADE OR CIRCLED IN RED INK, WITH DATE AND NAME OF PERSON MAKING CHANGE.

Do not extend notes this side of this line.

STATION	B. S.	H. I.	F. S.	ELEV.	Grayburn Lt. or So.	Road Rt. or No
16+00		636 65	3 41	633 24		℄
"			3 51	633 14		18' Gut
"			2 98	633 67		" Cb
"			1.7	633 0		30' P.L.
"			4 29	632 36	18' Gut	
"			3 75	632 90	" Cb	
"			3 3	633 4	30' P.L.	
T.P.	646	639 69	3 42	633 23	T.P.	
16+59.5			5 70	633 99		℄ Top Bk
"			5 75	633 94		18.1 Gut
"			5 25	634 44		" Cb.
"			3.3	636 4		30' P.L. Top Bk.
"			6 51	63[illegible] 18	17.9 Gut	
"			6 00	63[illegible] 69	" Cb.	
"			5.6	63[illegible] 1	30' P.L.	
16+86.5			5.72	63[illegible] 9[illegible]		℄ X-Gut
"			4 74	63[illegible] 95		45.0 Gut N. end C.R.N.E. Cor
"			4 17	63[illegible] 52		" Cb " " " " "
			1.8	637 9	P.L. E. side Halstead St	160'± N. ℄ Grayburn Rd.
16+86.5			6 76	632 93	44.9 Gut S. end C.R.S.W. Cor	
"			6 28	633 41	" Cb " " " " "	

F.B. 1647 PG. 146
Job No. 1374 Division No. Notes Red. Plotted Profile
Survey of Grayburn Road Date 8-50 Date No.
Survey by N. R. Smith Notes W.E. Notes Chkd. Checked X-Sec.
Indexed A. C. Johnson Date Date Date No.

76L298 307 5-49

PLEASE RETURN TO
LOS ANGELES COUNTY SURVEYOR
726 LOS ANGELES COUNTY ENGINEERING BLDG.

NOTE: ANY ADDITIONS OR CHANGES ON THIS SHEET MUST BE MADE OR CIRCLED IN RED INK, WITH DATE AND NAME OF PERSON MAKING CHANGE.

Do not extend notes this side of this line.

STATION	B. S.	H. I.	F. S.	ELEV.	Grayburn Lt. or So.	Road Rt. or No.
		639 69	7 72	631 97	Gutter E. side Halstead	St. 160' ± S. ℄ Grayburn Pa
			7 20	632 49	Curb " " "	" " " " "
17+00			5 10	634 59		℄
17+04.57			4 97	634 72		℄ int. Halstead St.
17+22.5			5 04	634 65		℄ X-Gut
"			4.08	635 61		45.0 Gut N. end C.R. N.W. Cor
"			3 57	636 12		" Cb. " " " " "
			0.0	639 7	P.L. W. side Halstead St.	160' ± N. ℄ Grayburn P3
17+22.5			5 82	633 87	45.0 Gut S end C.R. S.W Cor	
"			5 30	634 39	" Cb " " " " "	
			6 81	632 88	Gutter W. side Halstead	St. 160' ± S. ℄ Grayburn P3
			6 26	633 43	Curb " " "	" " " " " "
17+49.3			4 29	635 40		℄
"			4 22	635 47		18.0 Gut
"			3 60	636 09		" Cb.
"			2.8	636 9		30' PL.
"			1.6	638 1		33' Top BK
"			4.90	634 79	18' Gut	
			4 40	635 29	" Cb	
			4.3	635 4	30' P.L.	
T. P.	8 51	644.69	3 51	636 18	T.P. B.M. TE 756	

Profile No. ____ Notes Red ____ Plotted ____ Job No. 6377 Division No. ____
X-Sec. No. ____ Date ____ Date ____ Date ____ Survey of Grayburn Road
Notes Chkd. ____ Date ____ Checked ____ Date ____ Survey by Smith Notes W.E. Date 5-52
Map No. ____ Index G. J. Smith Date ____

F.B. 1441 PG. 144

76L298 307 5-49

PLEASE RETURN TO
LOS ANGELES COUNTY SURVEYOR
726 LOS ANGELES COUNTY ENGINEERING BLDG.

NOTE: ANY ADDITIONS OR CHANGES ON THIS SHEET MUST BE MADE OR CIRCLED IN RED INK, WITH DATE AND NAME OF PERSON MAKING CHANGE.

Do not extend notes this side of this line.

STATION	B. S.	H. I.	F. S.	ELEV.	Grayburn Lt or So.	Road Rt. or No.
18+00		644.69	8.27	636.42		℄
"			8.38	63[illegible].31		18' Gut
"			7.83	63[illegible].86		" Cb
"			7.0	63[illegible].7		30' P.L.
"			5.5	63[illegible].2		33' Top BK
"			9.12	63[illegible].57	18' Gut	
"			8.68	63[illegible].01	" Cb.	
"			8.5	63[illegible].2	30' P.L.	
19+00			6.78	63[illegible].91		℄
"			6.85	63[illegible].84		18' Gut
"			6.27	638.42		" Cb.
"			5.3	63[illegible].4		30' P.L.
"			4.7	640.0		33' Top BK
"			7.48	63[illegible].21	18' Gut	
"			6.98	637.71	" Cb.	
"			6.7	638.0	30' P.L.	
20+00			5.10	63[illegible].59		℄
"			5.37	63[illegible].32		18' Gut
"			4.77	63[illegible].92		" Cb.
"			4.3	640.4		30' P.L.
"			3.6	64[illegible].1		33' Top BK

F.B. 1647 PG. 148
Job No. 1374 Division No.
Notes Red. Date 8-50
Plotted Date
Profile No.
Survey of Grayburn Road
Survey by N.R. Smith Notes W.E.
Notes Chkd. Date
Checked Date
X-Sec. No.
Indexed A. C. Johnson Date

76L298 307 5-49

PLEASE RETURN TO
LOS ANGELES COUNTY SURVEYOR
726 LOS ANGELES COUNTY ENGINEERING BLDG.

NOTE: ANY ADDITIONS OR CHANGES ON THIS SHEET MUST BE MADE OR CIRCLED IN RED INK. WITH DATE AND NAME OF PERSON MAKING CHANGE.

Do not extend notes this side of this line.

STATION	B. S.	H. I.	F. S.	ELEV.	Grayburn Lt. or So	Road Rt. or No
20+00		644.69	2.3	642 4		160' ±
"			5 81	638 88	18' Gut	
"			5 30	639 39	" Cb.	
"			5.0	639 7	30' P.L.	
"			5.5	639 2	160' ± Back Lot Line	
21+00			3 59	641 10		℄
"			3 87	640 82		18' Gut
"			3 25	641 44		" Cb
"			3.1	641 6		30' P.L.
"			2.6	642 1		33' Top Bk
"			4 23	640 46	18' Gut	
"			3 70	640 99	" Cb	
"			3.6	641 1	30' P.L.	
T.P.	7 25	648.11	3.83	640 86	T.P.	
22+00			5 40	642 71		℄
"			5 73	642 38		18' Gut
"			5 14	642 97		" Cb.
"			4.9	643 2		30' P.L.
"			6.01	642 10	18' Gut	
"			5 52	642 59	" Cb.	
"			5.0	643 1	30' P.L.	

Profile Notes Red. ____ Plotted ____ Job No. 1374 Division No. ____ F.B. 16[illegible] PG. 149
No. ____ Date ____ Date ____ Survey of Grayburn Road
X-Sec. Notes Chkd. ____ Checked ____ Survey by Smith Notes W.E. Date 8-50
No. ____ Date ____ Date ____ Map No. ____ Indexed ____ Date ____

76L298 307 5-49

PLEASE RETURN TO
LOS ANGELES COUNTY SURVEYOR
726 LOS ANGELES COUNTY ENGINEERING BLDG.

NOTE: ANY ADDITIONS OR CHANGES ON THIS SHEET MUST BE MADE OR CIRCLED IN RED INK, WITH DATE AND NAME OF PERSON MAKING CHANGE.

Do not extend notes this side of this line.

STATION	B. S.	H. I.	F. S.	ELEV.	Grayburn Lt. or So.	Road Rt. or No.
22+00		648.11	5.1	643 0	160'± Back Lot Line	
23+00			3.84	644 27		℄
"			4.16	643 95		18' Gut
"			3 59	644 52		" Cb.
"			3 3	644 8		30' P.L.
"			4.49	643 62	18' Gut	
"			3.94	644 17	" Cb.	
"			3.6	644 5	30' P.L.	
24+00			2 27	645 84		℄
"			2 63	645 48		18' Gut
"			2.05	646 06		" Cb.
"			1.6	646 5		30' P.L.
"			2.83	645 28	18' Gut	
"			2 25	645 86	" Cb.	
"			2.1	646 0	30' P.L.	
T.P.	6.74	651 85	3.00	645.11	T.P.	
24+44.6			5 27	646 58		℄
"			5 56	646 29		18' Gut
"			5.06	646 79		" Cb.
"			4.8	647 1		30' P.L.
"			5 76	646 09	17.9' Gut	

F.B. 1647 PG. 150
Survey of Grayburn Road
Survey by N.R. Smith Notes W.E.
Indexed A. C. Johnson Date
Job No. 1374 Division No.
Notes Red. Date 8-50
Notes Chkd. Date
Plotted Date
Checked Date
Profile No.
X-Sec. No.

76L298 307 5-49

PLEASE RETURN TO
LOS ANGELES COUNTY SURVEYOR
726 LOS ANGELES COUNTY ENGINEERING BLDG.

NOTE: ANY ADDITIONS OR CHANGES ON THIS SHEET MUST BE MADE OR CIRCLED IN RED INK, WITH DATE AND NAME OF PERSON MAKING CHANGE.

Do not extend notes this side of this line.

STATION	B. S.	H. I.	F. S.	ELEV.	Grayburn Lt. or So.	Road Rt. or No.
244+14.6		651 85	5 30	646 55	17.9 Cb	
			5.1	646 8	30' P.L.	
			5.2	646 7	160' ± Back Lot Line	
244 71.9			5 50	646 35		℄ x-Gut
"			5 31	646 54		44.8 Gut N end C.R. N.E. Cor
"			4 81	647 04		" Cb " " " "
			3 89	647 96	Gutter E. side Madre St	160' ± N. ℄ Grayburn Rd
			3 41	648 44	Curb " " " "	" " " "
244 71.9			6.06	645 79	45.1 Gut S. end C.R. S.E. Cor.	
"			5 38	646 47	" Cb " " " " "	
			7 80	644 05	Gutter E. side Madre St	160' ± S. ℄ Grayburn Rd
			7.26	644 59	Curb " " " "	" " " " "
244+89.62			5 17	646 68		℄ int. Madre St
25+00			5 18	646 67		℄
25+07.6			5 39	646 46		℄ x-Gut
"			4 85	647 00		44.5' Gut N end C.R. N.W. Cor
"			4 36	647 49		" Cb. " " " " "
			3 27	648 58	Gutter W. side Madre St	160' ± N. ℄ Grayburn Rd
			2 87	648 98	Curb " " " "	" " " " "
25+07.6			5 94	645 91	45.2 Gut S. end C.R. S.W. Cor	
"			5 36	646 49	" Cb. " " " " "	

Profile No. ____ Date ____
X-Sec. No. ____ Date ____
Notes Red. ____ Date ____
Notes Chkd. ____ Date ____
Plotted ____ Date ____
Checked ____ Date ____
Job No. 1334 Division No. ____
Survey of Grayburn Road
Survey by Smith Notes M. E. Date 8-50
Map No. ____ Index No. ____ Date ____

F.B. 247 PG. 151

76L298 307 5-49

PLEASE RETURN TO
LOS ANGELES COUNTY SURVEYOR
726 LOS ANGELES COUNTY ENGINEERING BLDG.

NOTE: ANY ADDITIONS OR CHANGES ON THIS SHEET MUST BE MADE OR CIRCLED IN RED INK, WITH DATE AND NAME OF PERSON MAKING CHANGE.

Do not extend notes this side of this line.

STATION	B. S.	H. I.	F. S.	ELEV.	Grayburn	Road
					Lt. or So.	Rt. or No
		651 85	7 68	644 17	Gutter W. side Madre St.	160' ±S. ℄ Grayburn Rd.
			7 16	644 69	curb " " " "	" " " " "
25+34.4			4 77	647 08		℄
"			4 78	647 07		17.7 Gut
"			4 22	647 63		" Cb.
"			4.04	647 81		29.5 Back of Walk
"			5 35	646 50	18.3 Gut	
"			4.96	646 89	" Cb	
"			4.68	647 17	29.5 Back of Walk	
26+00			4.30	647 55		℄
"			4 56	647 29		18' Gut
"			4.03	647 82		" Cb.
"			3.77	648 08		29.5 Back of Walk
"			5 04	646 81	18' Gut	
"			4 51	647 34	" Cb	
"			4 25	647 60	29.5 Back of Walk	
T.P.	6 25	653.32	4 78	647 07	T.P.	
26+57.5			5 34	647 98		℄
"			5 61	647 71	18' Cb.	
"			5 45	647 87	152.0 Laundry Room Floor Level in Rear 40# 33 46	
27+00			5 04	646 28		℄

F.B. 1647 PG. 152
Job No. 1374 Division No.
Survey of Grayburn Road
Survey by H. R. Smith Notes W.E.
Indexed C. Johnson Date
Notes Red. Date 8-50
Notes Chkd. Date
Plotted Date
Checked Date
Profile No.
X-Sec. No.

76L298 307 5-49

PLEASE RETURN TO
LOS ANGELES COUNTY SURVEYOR
726 LOS ANGELES COUNTY ENGINEERING BLDG.

NOTE: ANY ADDITIONS OR CHANGES ON THIS SHEET MUST BE MADE OR CIRCLED IN RED INK, WITH DATE AND NAME OF PERSON MAKING CHANGE.

Do not extend notes this side of this line.

STATION	B. S.	H. I.	F. S.	ELEV.	Grayburn Lt. or So	Road Rt. or No
27+00		653.32	5.44	647.88		18' Gut
"			4.90	648.42		" Cb.
"			4.72	648.60		29.5 Back of Walk
"			5.80	647.52	18' Gut	
"			5.30	648.02	" Cb	
"			5.12	648.20	29.5 Back of Walk	
T.P.	5.74	653.96	5.10	648.22	T.P.	
28+00			5.10	648.86		℄
"			5.51	648.45		18' Gut
"			5.11	648.85		" Cb.
"			4.85	649.11		29.5 Back of Walk
"			3.1	650.89		45' Top of Bk
"			1.5	652.55		160'± Back of Lot
"			5.79	648.17	18' Gut	
"			5.22	648.74	" Cb	
"			4.96	649.00	29.5 Back of Walk	
"			6.17	647.79	130' Guest House Floor Level in rear of 46± 3316	
"			6.6	647.24	160'± Back Lot Line	
29+00			4.56	649.40		℄
"			5.00	648.96		18' Gut
"			4.53	649.43		" Cb.
"			4.29	649.67		29.5 Back of Walk

Profile No. ____ Notes Red. ____ Job No. 13744 Division No. ____ F.B. 1653 PG. 53
Date ____ Plotted ____ Survey of Grayburn Road
X-Sec. No. ____ Date ____ Checked ____ Survey by Scott Fly Notes 4415 Date 8-5-00
Notes Chkd. ____ Date ____ Map No. ____ Indexed Job Date ____

76L298 307 5-49

PLEASE RETURN TO
LOS ANGELES COUNTY SURVEYOR
726 LOS ANGELES COUNTY ENGINEERING BLDG.

NOTE: ANY ADDITIONS OR CHANGES ON THIS SHEET MUST BE MADE OR CIRCLED IN RED INK, WITH DATE AND NAME OF PERSON MAKING CHANGE.

Do not extend notes this side of this line.

STATION	B. S.	H. I.	F. S.	ELEV.	Grayburn Lt. or So	Road Rt. or No.
29+00		653.96	5.07	648.89	18' Gut	
"			4.60	649.36	" Cb	
"			4.29	649.67	29.5 Back of Walk	
T.P.	5.29	654.75	4.50	649.46	T.P.	
29+56.7			5.12	649.63		℄
"			5.47	649.28	18' Gut	
"			5.01	649.74	" Cb	
"			4.71	650.04	29.5 Back of Walk	
"			6.8	648.0	160'± " " Lot	
29+58.89			5.12	649.63	"	℄
29+60.9			5.11	649.64	"	℄
"			5.40	649.35	"	18' Gut
"			5.07	649.68	"	" Cb.
"			4.86	649.89	"	29.5 Back of Walk
"			2.5	651.3	"	160'± " " Lot
B.M.TE.758			5.04	649.71	B.M.TE.758 Elev.=649.704 F.B.1588 Pg.131	
					Grayburn Road. (S. side) 464'± W. of ℄ of Madre St.	
					Bt. spk. in curb 4' E. of W. end	

F.B. 1647 PG. 154
Survey of Grayburn Road
Survey by N. R. Smith Notes W E
Indexed A. C. Johnson Date
Job No. 1374 Division No.
Notes Red. Date 8-50
Notes Chkd. Date
Plotted Date
Checked Date
Profile No.
X-Sec. No.

Notes Ck'd by	Survey of Grayburn Rd. S.S. Dist.
Map No.	W.O. 1374 Tape No. 058 Std. 68 °F
Office Work	Surveyed by N.R. Smith
Checked	Notes " Date 8-14-50
Date	Indexed A. C. Johnson

F. B. 1647 Pg. 155

DEC 6 '50

TOPOGRAPHY

on

THORNDALE ROAD

from

FIRST ALLEY W. of ROSEMEAD BLVD. to HALSTEAD ST.

C.I. 1374

GRAYBURN ROAD S.S. DIST

N.R. Smith
J. Ochsner
W. Edmondson
J. Parker

Note: Any Additions or Changes on This Sheet Must be Made or Circled in Red Ink With Date and Name of Person Making Change.

Do not extend notes this side of this line.

RETURN TO
LOS ANGELES COUNTY SURVEYOR
726 LOS ANGELES COUNTY
ENGINEERING BLDG.

70F3095 247 10M 1-49

F. B. 1647 Pg. 156

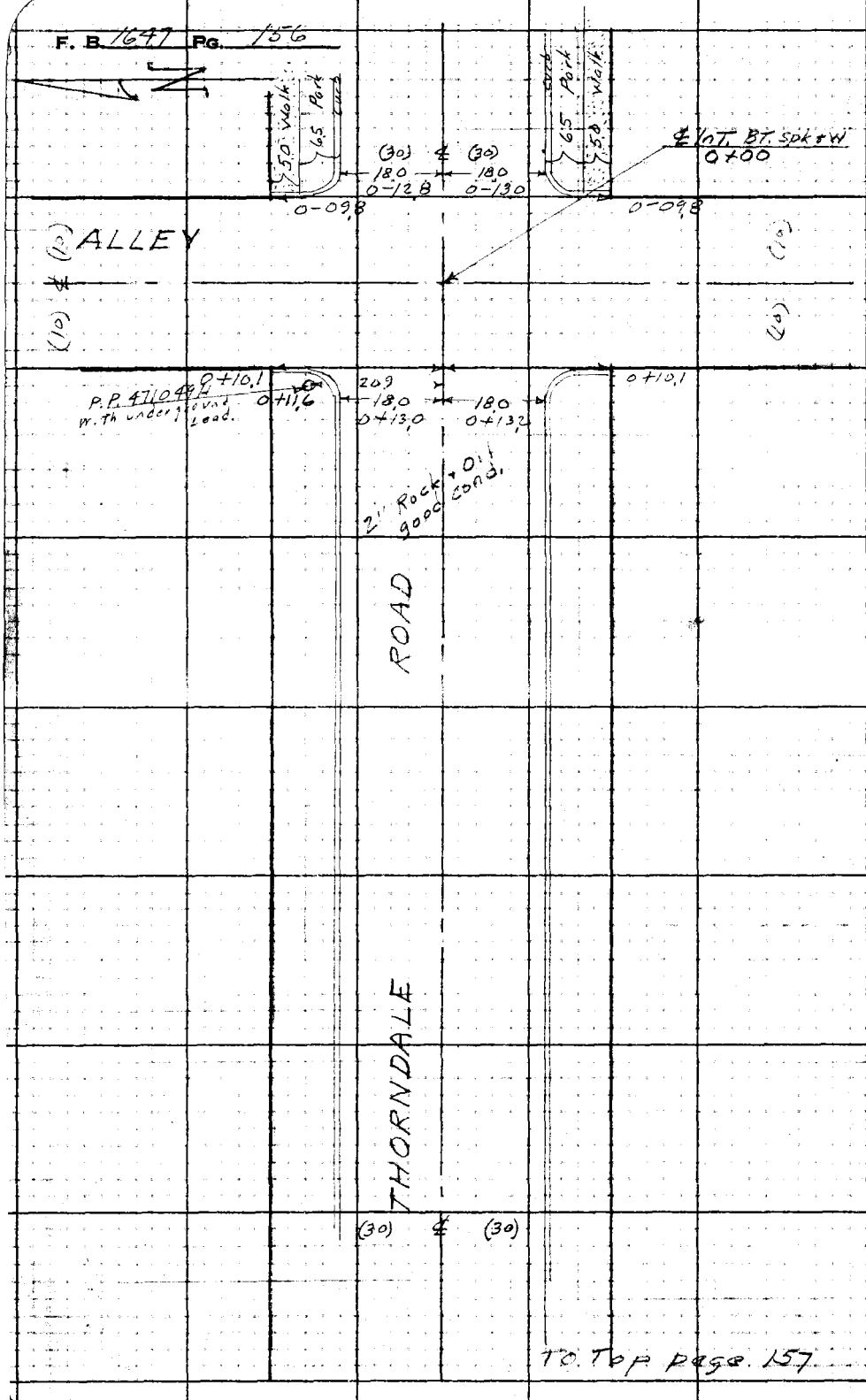

RETURN TO
LOS ANGELES COUNTY SURVEYOR
725 LOS ANGELES COUNTY
ENGINEERING BLDG.

Do not extend notes this side of this line.

Note: Any Additions or Changes on This Sheet Must Be Made or Circled in Red Ink With Date and Name of Person Making Change.

Notes Ck'd by	Survey of Grayburn Rd. S.S. Dist.
Map No.	W. O. 1374 Tape No. 058 St'd 68 °F
Office Work	Surveyed by N. R. Smith
Checked	Notes " Date 8-14-50
Date	Indexed C. Johnson

F. B. 1547 Pg. 157

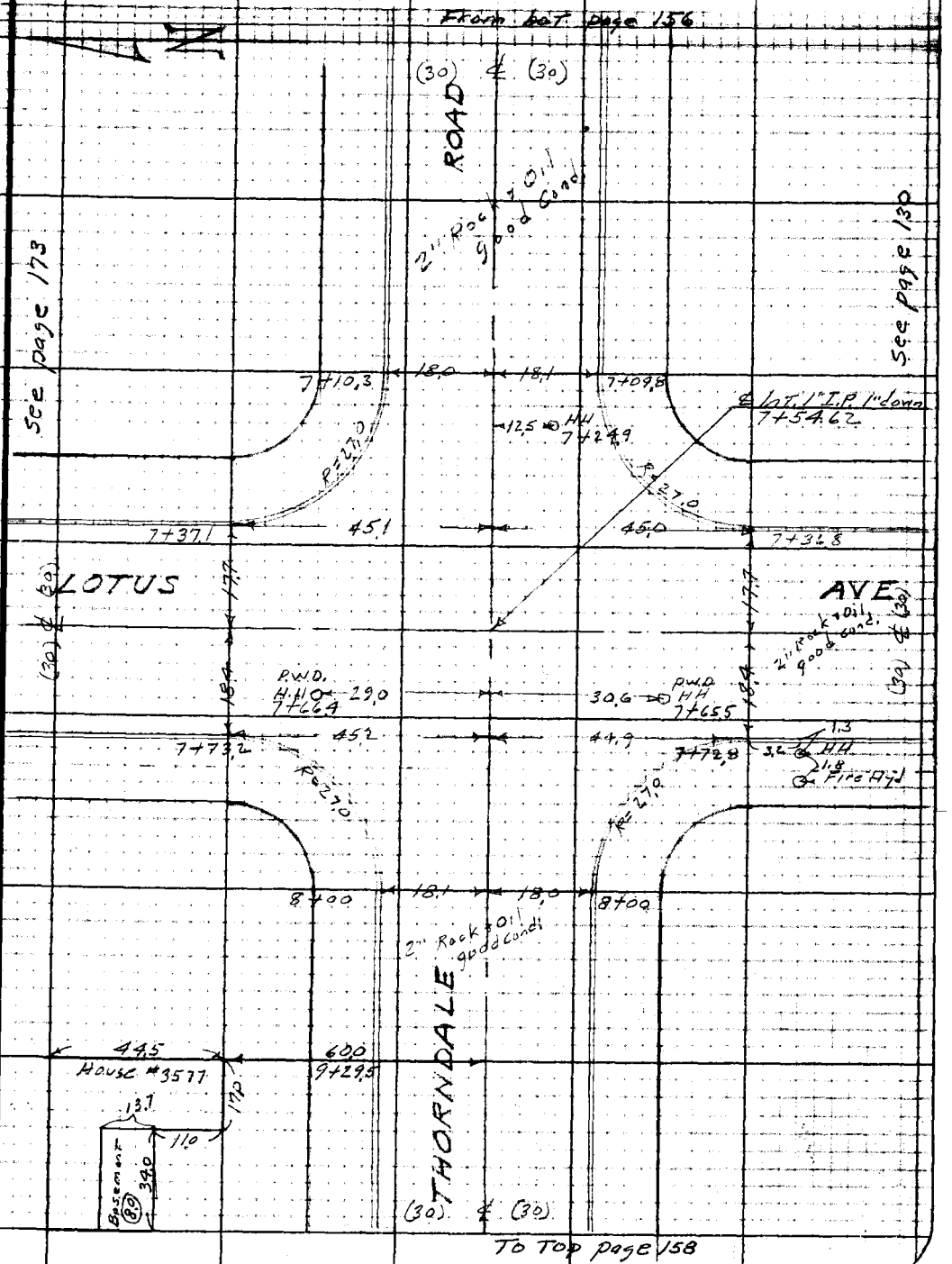

Note: Any Additions or Changes on This Sheet Must be Made or Circled in Red Ink With Date and Name of Person Making Change.

Do not extend notes this side of this line.

RETURN TO
LOS ANGELES COUNTY SURVEYOR
726 LOS ANGELES COUNTY
ENGINEERING BLDG.

76F3098 247 10M 1-49

F. B. 1647 PG. 158 From bot page 157

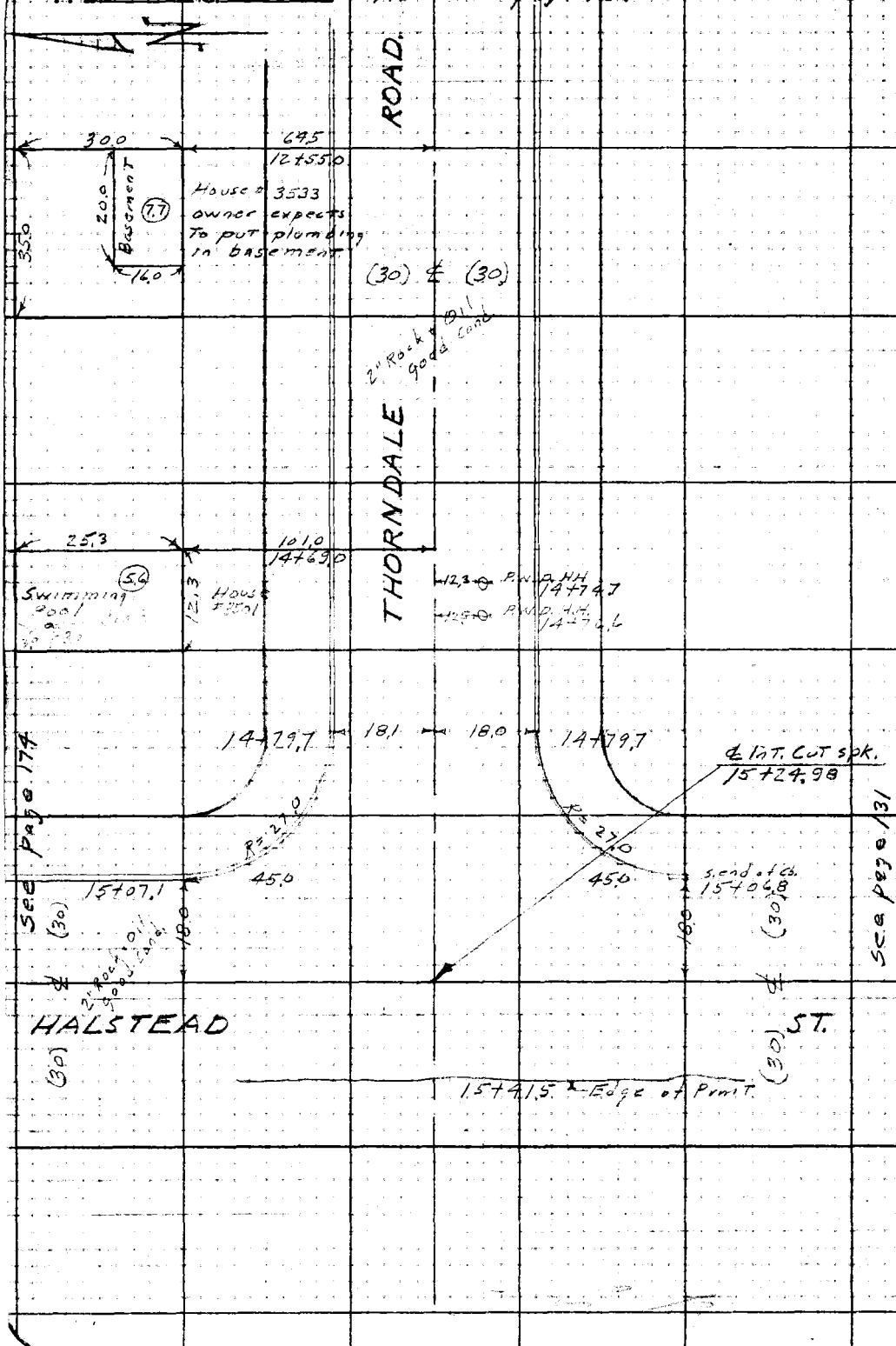

RETURN TO
LOS ANGELES COUNTY SURVEYOR
726 LOS ANGELES COUNTY
ENGINEERING BLDG.

Do not extend notes this side of this line.

Note: Any Additions or Changes on This Sheet Must be Made or Circled in Red Ink With Date and Name of Person Making Change.

Profile No.	Notes Red.	Plotted	Job No. 1374	Division No.	F.B. 1647 PG. 159
	Date	Date	Survey of Grayburn Road		
X-Sec. No.	Notes Chkd. WGVD	Checked	Survey by Smith	Notes W.E.	Date 8-50
	Date 8/31/50	Date	Map No.	Indexed Johnson	Date DEC 5 50

CROSS SECTIONS
on
THORNDALE ROAD
from
FIRST ALLEY W. of ROSEMEAD BLVD to HALSTEAD ST.

C.I 1374

GRAYBURN ROAD SS DIST.

N.R. Smith
J. Ochsner
W. Edmondson.
J. Parker.

STATION	B.S.	H.I.	F.S.	ELEV.

NOTE: ANY ADDITIONS OR CHANGES ON THIS SHEET MUST BE MADE OR CIRCLED IN RED INK, WITH DATE AND NAME OF PERSON MAKING CHANGE.

Do not extend notes this side of this line.

PLEASE RETURN TO
LOS ANGELES COUNTY SURVEYOR
726 LOS ANGELES COUNTY ENGINEERING BLDG.

76L298 307 5-49

76L298 307 5-49

PLEASE RETURN TO
LOS ANGELES COUNTY SURVEYOR
726 LOS ANGELES COUNTY ENGINEERING BLDG.

NOTE: ANY ADDITIONS OR CHANGES ON THIS SHEET MUST BE MADE OR CIRCLED IN RED INK, WITH DATE AND NAME OF PERSON MAKING CHANGE.

Do not extend notes this side of this line.

STATION	B. S.	H. I.	F. S.	ELEV.	Thorndale	Road
					Lt. or So.	Rt. or No.
B.M.TE.766	653	632.13		625.60	B.M.TE.766 Elev = 625.604 F.B.1588 Pg 128	
					Thorndale Rd and Rosemead Blvd., S.W. Cor	
					Bt. spk in curb, 6' W. of W. end C.R.	
0-13.0			5 25	626 88		℄
"			5 26	626 87		18' Gut
"			4 67	627 46		" Cb
"			6 29	625 84	18' Gut	
"			5 76	626 37	" Cb.	
0-09.8			5 24	626 89		℄
			5 13	627 00		21' Gut N. end C.R. N.E. Cor
"			4 65	627 48		" Cb " " " " "
"			6 19	625 94	21' Gut S. end C.R. S.E. Cor	
"			5 77	626 36	" Cb " " " " "	
0+00			5 18	626 95		℄ int. Alley W. of Rosemead
0+10.1			5 10	627 03		℄
"			4 97	627 16		21' Gut N. end C.R. N.W. Cor
"			4 42	627 71		" Cb. " " " " "
			1.1	631.0	P.L. W side Alley 160' ± N.	℄ Thorndale Rd.
0+10.1			5 96	626 17	21' Gut S. end C.R. S.W. Cor	
"			5 50	626 63	" Cb " " " " "	
			4.4	627 7	P.L. W. side Alley 160' ± S.	℄ Thorndale Rd.

F.B. 1647 Pg. 160 Job No. 1374 Division No. Notes Red. Plotted No. Profile
Survey of Grayburn Road Date 8-50 Date X-Sec.
Survey by N.R. Smith Notes W.E. Notes Chkd. Checked No.
Indexed A. C. Johnson Date Date

76L298 307 5-49

PLEASE RETURN TO
LOS ANGELES COUNTY SURVEYOR
726 LOS ANGELES COUNTY ENGINEERING BLDG.

NOTE: ANY ADDITIONS OR CHANGES ON THIS SHEET MUST BE MADE OR CIRCLED IN RED INK, WITH DATE AND NAME OF PERSON MAKING CHANGE.

Do not extend notes this side of this line.

STATION	B. S.	H. I.	F. S.	ELEV.	Thorndale Lt. or So.	Road Rt or No.
0+13.0		632 13	5 11	627 02		℄
"			5 11	627 02		18' Gut
"			4 49	627 64		" Cb
"			3 8	628 3		30' P.L.
"			6.05	626 08	18' Gut	
"			5 55	626 58	" Cb.	
"			5 0	627 1	30' P.L.	
1+ 00			4 41	627 72		℄
"			4 50	627 63		18' Gut
"			3 95	628 18		" Cb.
"			3.3	628.8		30' P.L.
"			4 86	627 27	18' Gut	
"			4 36	627 77	" Cb.	
"			4.0	628 1	30' P.L.	
T.P.	5 97	633.72	4.38	627.75	T.P.	
2+00			5.07	628 65		℄
"			5.07	628 65		18' Gut
"			4 52	629 20		" Cb
"			4.2	629.5		30' P.L.
"			2.1	631.6		40' Top Bk.
"			0.4	633.3		160'± Back Lot Line

Profile No. ____ Notes Red. ____ Plotted ____ Job No. 13744 Division No. ____ F.B. 1647 PG. 161
X-Sec. No. ____ Date ____ Date ____ Survey of Grayburn Road
Notes Chkd. ____ Checked ____ Survey by Smith Notes W.E. Date 8-50
Date ____ Date ____ Map No. ____ Date ____ Date ____
Index G. Johnson

76L298 307 5-49

PLEASE RETURN TO
LOS ANGELES COUNTY SURVEYOR
726 LOS ANGELES COUNTY ENGINEERING BLDG.

NOTE: ANY ADDITIONS OR CHANGES ON THIS SHEET MUST BE MADE OR CIRCLED IN RED INK, WITH DATE AND NAME OF PERSON MAKING CHANGE.

Do not extend notes this side of this line.

STATION	B. S.	H. I.	F. S.	ELEV.	Thorndale Lt. or SO.	Road Rt. or No.
2+00		633.72	6 13	627 59	18' Gut	
"			5 68	628 04	" Cb	
"			4.8	628.9	30' P.L.	
"			3.5	630.2	55' Top Bk	
"			4.7	629.0	160'± Back Lot Line	628.65
3+00			4 29	629 43		℄
"			4 29	629 43		18' Gut
"			3 70	630 02		" Cb.
"			2.5	631.2		30' P.L.
"			5 32	628 40	18' Gut	
"			4 77	628 95	" Cb	
"			4.0	629.7	30' P.L.	
T.P.	583	635.30	4 25	629.47	T.P.	
4+00			5 01	630 29		℄
"			5 02	630 28		18' Gut
"			4 46	630 84		" Cb
"			3.5	631.8		30' P.L
"			1.9	633.4		55' Top Bk
"			1.3	634.0		160'± Back Lot Line
"			6 00	629 30	18' Gut	
"			5 48	629 82	" Cb	

F.B. 1647 PG. 162
Job No. 1374 Division No. Notes Red. Plotted No. Profile
Survey of Grayburn Road Date 8-50 Date X-Sec.
Survey by N R Smith Notes W E Notes Chkd. Checked No.
Indexed R. C. Johnson Date Date

76L298 307 5-49

PLEASE RETURN TO
LOS ANGELES COUNTY SURVEYOR
726 LOS ANGELES COUNTY ENGINEERING BLDG.

NOTE: ANY ADDITIONS OR CHANGES ON THIS SHEET MUST BE MADE OR CIRCLED IN RED INK. WITH DATE AND NAME OF PERSON MAKING CHANGE.

Do not extend notes this side of this line.

STATION	B. S.	H. I.	F. S.	ELEV.	Thorndale Lt. or So.	Road Rt. or No.
4+00		635 30	5.3	630.0	30' P.L.	
"			4.1	631.2	60 Top BK	
"			5.2	630.1	160' ± Back Lot Line	
5+00			4.14	631 16		℄
"			4 21	631 09		18' Gut
"			3 65	631 65		" Cb
"			3.1	632 2		30' P.L.
"			5.16	630 14	18' Gut	
"			4 65	630 65	" Cb.	
"			4.7	630 6	30' P.L.	
T.P.	687	638 02	4 15	631 15	T.P.	
6+00			6.10	631.92		℄
"			6 01	632 01		18' Gut
"			5 52	632 50		" Cb
"			5.2	632.8		30' P.L.
"			7.10	630.92	18' Gut	
"			6 55	631 47	" Cb	
"			6.3	631.7	30' P.L.	
7+00			5 17	632 85		℄ 1
"			5 24	632 78		18' Gut
"			4 64	633 38		" Cb

Profile No. ____ Notes Red. ____ Plotted ____ Job No. 1374 Division No. ____ F.B. 1647 PG. 163
X-Sec. No. ____ Date ____ Date ____ Survey of Grayburn Road
Notes Chkd. ____ Checked ____ Survey by Smith Notes W.E. Date 8-50
Date ____ Date ____ Map No. ____ Indexed E. C. Johnson Date ____

76L298 307 5-49

PLEASE RETURN TO
LOS ANGELES COUNTY SURVEYOR
726 LOS ANGELES COUNTY ENGINEERING BLDG.

NOTE: ANY ADDITIONS OR CHANGES ON THIS SHEET MUST BE MADE OR CIRCLED IN RED INK, WITH DATE AND NAME OF PERSON MAKING CHANGE.

Do not extend notes this side of this line.

STATION	B. S.	H. I.	F. S.	ELEV.	Thorndale Lt. or So.	Road Rt or No.
7+00		638.02	4.3	633.7		30' P.L.
"			2.1	635.9		85' Top BK
"			1.4	636.6		160'± Back Lot Line
"			6.11	631.91	18' Gut	
"			5.60	632.42	" Cb	
"			5.3	632.7	30' P.L.	
"			6.6	631.4	160'± Back Lot Line	
7+10.0			5.10	632.92		℄
"			5.08	632.94		18' Gut
"			4.53	633.49		" Cb "
"			4.3	633.7		30' P.L.
"			5.98	632.04	18.1 Gut	
"			5.52	632.50	" Cb.	
"			5.3	632.7	30' P.L.	
7+37.0			5.37	632.65		℄ X-Gut
"			4.66	633.36		45' Gut. N. end C.R. N.E. Cor
"			4.17	633.85		" Cb " " " " "
			2.83	635.19	Gutter E. side Lotus Ave	160'± N. ℄ Thorndale Rd.
			2.38	635.64	Curb " " " "	" " " " "
7+37.0			6.29	631.73	45.1 Gut S. end C.R. S.E. Cor.	
"			5.75	632.27	" Cb " " " " "	

F.B. 1247 PG. 164
Job No. 1374 Division No. Notes Red. Plotted No. Profile
Survey of Grayburn Road Date 8-50 Date X-Sec.
Survey by N. R. Smith Notes W. E. Notes Chkd. Checked No.
Indexed R. C. Johnson Date Date Date

76L298 307 5-49

PLEASE RETURN TO
LOS ANGELES COUNTY SURVEYOR
726 LOS ANGELES COUNTY ENGINEERING BLDG.

NOTE: ANY ADDITIONS OR CHANGES ON THIS SHEET MUST BE MADE OR CIRCLED IN RED INK, WITH DATE AND NAME OF PERSON MAKING CHANGE.

Do not extend notes this side of this line.

STATION	B. S.	H. I.	F. S.	ELEV.	Thorndale Lt. or So.	Road Rt. or No.
		638.02	8 48	629 54	Gutter E. side Lotus Ave	160'± S. ℄ Thorndale Rd
			7 99	630 03	curb " " " "	" " " " "
7+54.62			5 00	633 02		℄ int. Lotus Ave
7+73.0			5 42	632 60		℄ x Gut
"			4.69	633 33		45.2 Gut N. end C.R. N.W. Cor
"			4.13	633 89		" Cb " " " "
			2.61	635 41	Gutter W. side Lotus Ave	160'± N. ℄ Thorndale
			2 06	635 96	Curb " " "	" " " " "
7+73.0			6 24	631 78	44.9 Gut S. end C.R. S.W. Cor	
"			5 71	632 31	" Cb " " " " "	
			8 29	629 73	Gutter W. side Lotus Ave	160'± S. ℄ Thorndale Rd
			7 71	630 31	Curb " " " "	" " " "
8+00			4 83	633 19		℄
"			4.76	633 26		18.1 Gut
"			4 25	633 77		" Cb
"			3.3	634.7		30' P.L.
"			2.2	635 8		60' Top Bk
			1.3	636 7		160'± Back Lot Line
"			5 67	632 35	18' Gut	
"			5 21	632 81	" Cb	
"			5.1	632 9	30' P.L.	

Profile No. ____ Notes Red. ____ Date ____ Plotted ____ Date ____ Job No. 1374 Division No. ____ Survey of Grayburn Road

X-Sec. No. ____ Notes Chkd. ____ Date ____ Checked ____ Date ____ Survey by Smith Notes W.E. Date 5-7-

Map No. ____ Indexed R. C. Johnson Date ____

F.B. 1647 PG. 165

76L298 307 5-49

PLEASE RETURN TO
LOS ANGELES COUNTY SURVEYOR
726 LOS ANGELES COUNTY ENGINEERING BLDG.

NOTE: ANY ADDITIONS OR CHANGES ON THIS SHEET MUST BE MADE OR CIRCLED IN RED INK, WITH DATE AND NAME OF PERSON MAKING CHANGE.

Do not extend notes this side of this line.

STATION	B. S.	H. I.	F. S.	ELEV.	Thorndale Lt. or So.	Road Rt. or No.
8+00		638.02	6.5	631.5	160' ± Back Lot Line	
T.P.	6.46	640.82	3.66	634.36	T.P.	
9+00			6.48	634.34		℄
"			6.49	634.33		18' Gut
"			5.92	634.90		" Cb
"			5.2	635.6		30' P.L.
"			7.36	633.46	18' Gut	
"			6.85	633.97	" Cb	
"			6.3	634.5	30' P.L.	
9+47.5			5.90	634.92		℄
"			5.35	635.47		18' Cb.
"			10.11	630.71		71' Basement Floor Level
10+00			5.26	635.56		℄
"			5.25	635.57		18' Gut
"			4.71	636.11		" Cb.
"			3.9	636.9		30' P.L.
"			2.6	638.2		60' Top Bk
"			1.5	639.3		160' ± Back Lot Line
"			6.12	634.70	18' Gut	
"			5.58	635.24	" Cb	
"			5.1	635.7	30' P.L.	

Rod 211
Meas 8.0
10.11
H.O. # 3577

F.B. 1647 PG. 166
Job No. 1374 Division No. Notes Red. Plotted Profile
Survey of Grayburn Road Date 8-50 Date No.
Survey by N.R. Smith Notes W.E. Notes Chkd. Checked X-Sec.
Indexed R. C. Johnson Date Date No.

76L298 307 5-49

PLEASE RETURN TO
LOS ANGELES COUNTY SURVEYOR
726 LOS ANGELES COUNTY ENGINEERING BLDG.

NOTE: ANY ADDITIONS OR CHANGES ON THIS SHEET MUST BE MADE OR CIRCLED IN RED INK, WITH DATE AND NAME OF PERSON MAKING CHANGE.

Do not extend notes this side of this line.

STATION	B. S.	H. I.	F. S.	ELEV.	Thorndale	Road
10+00		640.82	4.4	636.4	160' Lt. or So Top Bk	Rt. or No.
"			5.9	634.9	160'± Back Lot Line	
11+00			3.96	636.86		℄
"			3.93	636.89		18' Gut
"			3.38	637.44		" Cb.
"			2.5	638.3		30' P.L.
"			4.91	635.91	18' Gut	
"			4.39	636.43	" Cb	
"			4.3	636.5	30' P.L.	
T.P.	7.72	644.58	3.96	636.86	T.P.	
12+00			6.55	638.03		℄
"			6.54	638.04		18' Gut
"			6.05	638.53		" Cb
"			5.3	639.3		30' P.L.
"			7.55	637.03	18' Gut	
"			7.02	637.56	" Cb.	
"			6.8	637.8	30' P.L.	
12+55			5.91	638.67		℄
"			5.35	639.23		18' Cb
"			9.46	635.12		64.5 Basement Floor Level
13+00			5.38	639.20		℄

Meas. 77
Rod 176
4.4 3583

Profile No. ____ Date ____ Notes Red. ____ Plotted ____ Job No. 1374 Division No. ____
X-Sec. No. ____ Date ____ Notes Chkd. ____ Checked ____ Survey of Grayburn Road
Survey by Smith Notes W.E. Date 8-50
Map No. ____ Date ____ Indexed A. C. Johnson Date ____

F.B. 1647 PG. 167

76L298 307 5-49

PLEASE RETURN TO
LOS ANGELES COUNTY SURVEYOR
726 LOS ANGELES COUNTY ENGINEERING BLDG.

NOTE: ANY ADDITIONS OR CHANGES ON THIS SHEET MUST BE MADE OR CIRCLED IN RED INK, WITH DATE AND NAME OF PERSON MAKING CHANGE.

Do not extend notes this side of this line.

STATION	B. S.	H. I.	F. S.	ELEV.	Thorndale Lt. or So	Road Rt. or No
13+00		644 58	5 42	639 16		18' Gut
"			4 86	639 72		" Cb
"			4.3	640 3		30' P.L.
"			1.0	643.6		160' ± Back Lot Line
"			6 45	638 13	18' Gut	
"			5 84	638 74	" Cb.	
"			5.8	638.8	30' P.L.	
"			6.5	638.1	160' ± Back Lot Line	
14+00			4.13	640 45		℄
"			4.18	640 40		18' Gut
"			3.60	640 98		" Cb.
"			3.2	641 4		30' P.L.
"			5 15	639 43	18' Gut	
"			4 57	640.01	" Cb	
"			4.3	640.3	30' P.L.	
T.P.	7 66	648 09	4.15	640.43	T.P.	
14+69.2			6 88	641 21		℄
"			6 31	641 78		18' Cb
"			9 52	638.57		123' Swimming Pool Drain Ho# 3501
14+79.7			6 74	641 35		℄
"			6.74	641 35		18' Gut

F.B. 1647 PG. 168
Survey of Grayburn Road
Survey by N. R. Smith Notes W.E.
Indexed A. C. Johnson Date
Job No. 1374 Division No.
Notes Red. Date 8-50
Notes Chkd. Date
Plotted Date
Checked Date
Profile No.
X-Sec. No.

76L298 307 5-49

PLEASE RETURN TO
LOS ANGELES COUNTY SURVEYOR
726 LOS ANGELES COUNTY ENGINEERING BLDG.

NOTE: ANY ADDITIONS OR CHANGES ON THIS SHEET MUST BE MADE OR CIRCLED IN RED INK. WITH DATE AND NAME OF PERSON MAKING CHANGE.

Do not extend notes this side of this line.

STATION	B. S.	H. I.	F. S.	ELEV.	Thorndale	Road
					Lt. or So.	Rt. or No.
14+79.7		648 09	6 16	641 93		18.1 Cb
"			5.8	6423		30' P.L
"			7 76	64033	18' Gut	
"			7 19	64090	" Cb	
"			7.2	640.9	30' P.L.	
15+00			6 70	641 39		℄
15+07			7.02	64107		℄ x-Gut
"			6 16	64193		45' Gut N. end C.R. N.E. Cor.
"			5 61	64248		" Cb. " " " " "
			3 93	64416	Gutter E. side Halstead St 160' ± N. ℄ Thorndale	
			3 25	64484	Curb " " " " " " "	
15+07			7 86	640 23	45' Gut S. end C.R. S.E. Cor.	
"			7 32	64077	" Cb " " " " "	
			10 32	63777	Gutter E. side Halstead St. 160' ± S. ℄ Thorndale Rd	
			9.5	638.6	P.L. " " " " " " " "	
15+24 98			6 54	641 55		℄ int. Halstead St.
15+41.5			6 84	641.25		℄ edge pvmt.
B.M.TE. 762			5 63	642 46	B.M.TE. 762 Elev = 642.453 F.B. 1588 Pg. 133	
					Halstead St. and Thorndale Rd., N. E. Cor.	
					Bt. spk. in curb 4' N. of N. end C.R.	

Profile No. ____ Date ____ Notes Red. ____ Plotted ____ Job No. 1374 Division No. ____ F.B. 1647 PG. 169
X-Sec. No. ____ Date ____ Notes Chkd. ____ Date ____ Checked ____ Survey of Grayburn Road Survey by Smith Notes W.E. Date 8-50
Map No. ____ Date ____ Indexed ____ Date ____ R. C. Johnson

F.B. 1647 Pg. 170 Job No. 1374 Division No. _____ Notes Red. _____ Plotted _____ Profile

Survey of Grayburn Road Date 8-50 Date _____ No. _____

Survey by N. L. Smith Notes W. E Notes Chkd. _____ Checked _____ X-Sec.

Indexed _____ Date _____ Date _____ Date _____ No. _____

STATION	B. S.	H. I.	F. S.	ELEV.

76L298 307 5-49

PLEASE RETURN TO
LOS ANGELES COUNTY SURVEYOR
726 LOS ANGELES COUNTY ENGINEERING BLDG.

Do not extend notes this side of this line.

NOTE: ANY ADDITIONS OR CHANGES ON THIS SHEET MUST BE MADE OR CIRCLED IN RED INK. WITH DATE AND NAME OF PERSON MAKING CHANGE.

Notes Ck'd by	Survey of Grayburn Rd. S.S. DIST
Map No.	W. O. 1374 Tape No. 058 Std. 68 °F
Office Work	Surveyed by N.R. Smith
Checked	Notes " Date 8-15-50
Date	Indexed A. C. Johnson

F. B. 1647 PG. 171

DEC 5 '50

TOPOGRAPHY
on
MOUNTAIN VIEW AVE
from
FIRST ALLEY W. of ROSEMEAD BLVD to HALSTEAD ST.

C.I. 1374
GRAYBURN ROAD S.S. DIST.

N.R. Smith
J. Ochsner
W. Edmondson
J. Parker

Note: Any Additions or Changes on This Sheet Must be Made or Circled in Red Ink With Date and Name of Person Making Change.

Do not extend notes this side of this line.

RETURN TO
LOS ANGELES COUNTY SURVEYOR
726 LOS ANGELES COUNTY
ENGINEERING BLDG.

76F3098 247 10M 1-49

F. B. 1647 Pg. 172

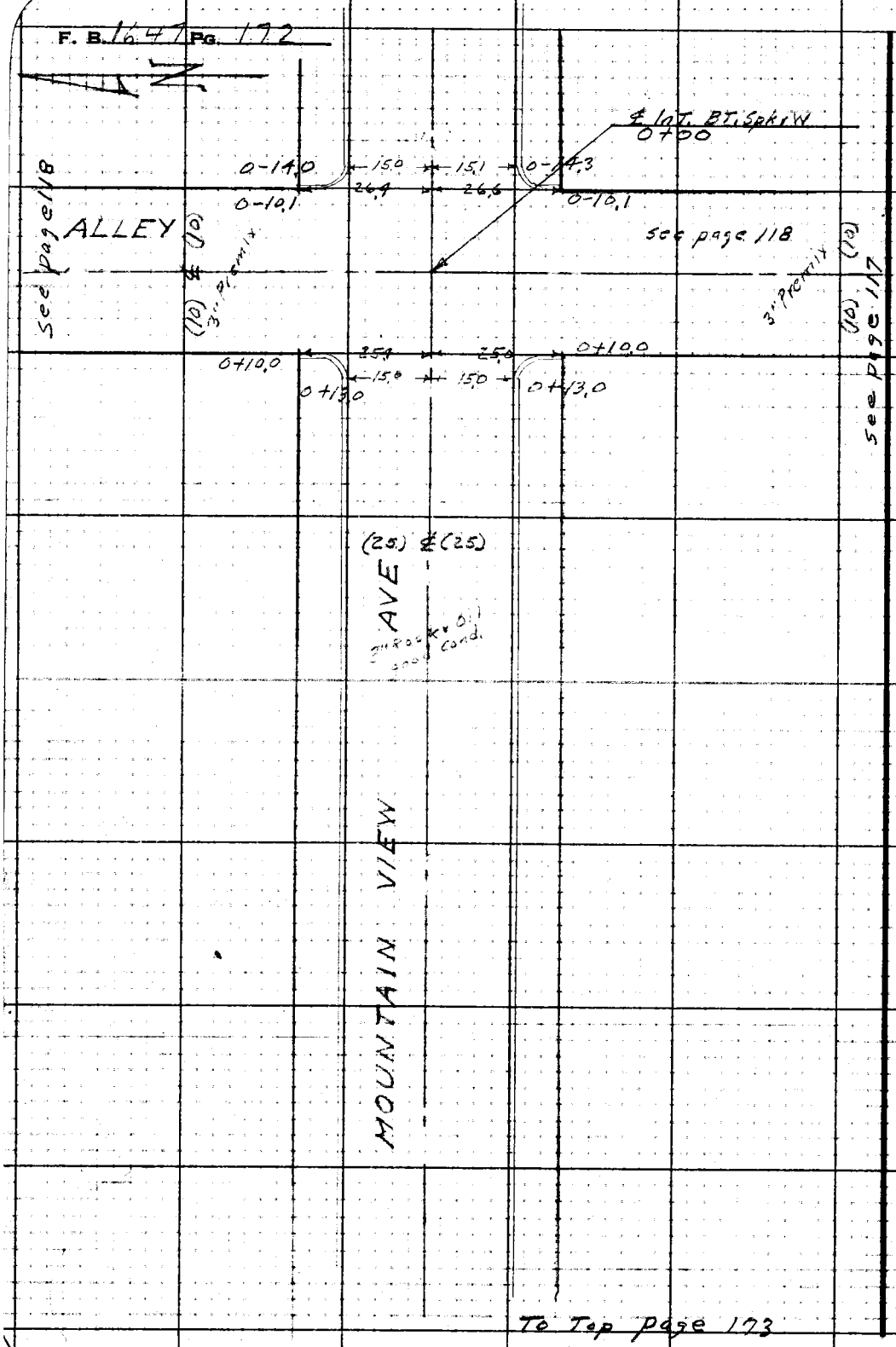

To Top page 173

RETURN TO
LOS ANGELES COUNTY SURVEYOR
726 LOS ANGELES COUNTY
ENGINEERING BLDG.

Do not extend notes this side of this line.

Note: Any Additions or Changes on This Sheet Must be Made or Circled in Red Ink With Date and Name of Person Making Change.

Notes Ck'd by	Survey of Grayburn Rd. S.S. Dist
Map No.	W. O. 1374 Tape No. 058 Std. 68 °F
Office Work	Surveyed by N. R. Smith
Checked	Notes " Date 8-15-50
Date	Indexed C. Johnson

F. B. 1647 PG. 173

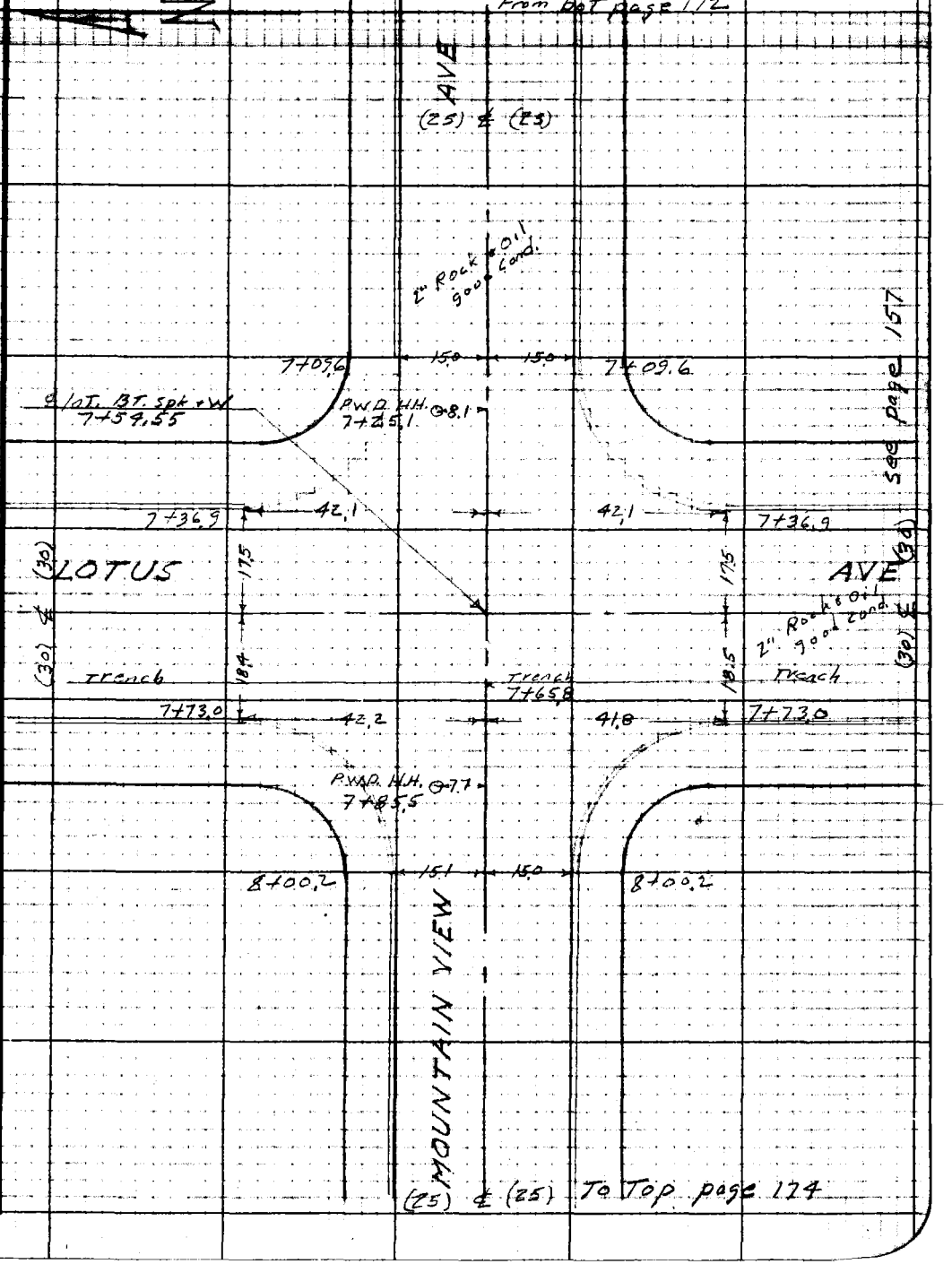

Note: Any Additions or Changes on This Sheet Must be Made or Circled in Red Ink With Date and Name of Person Making Change.

Do not extend notes this side of this line.

RETURN TO
LOS ANGELES COUNTY SURVEYOR
726 LOS ANGELES COUNTY
ENGINEERING BLDG.

76F3095 247 10M 1-49

F. B. 1647 PG. 174

From bot. page 173

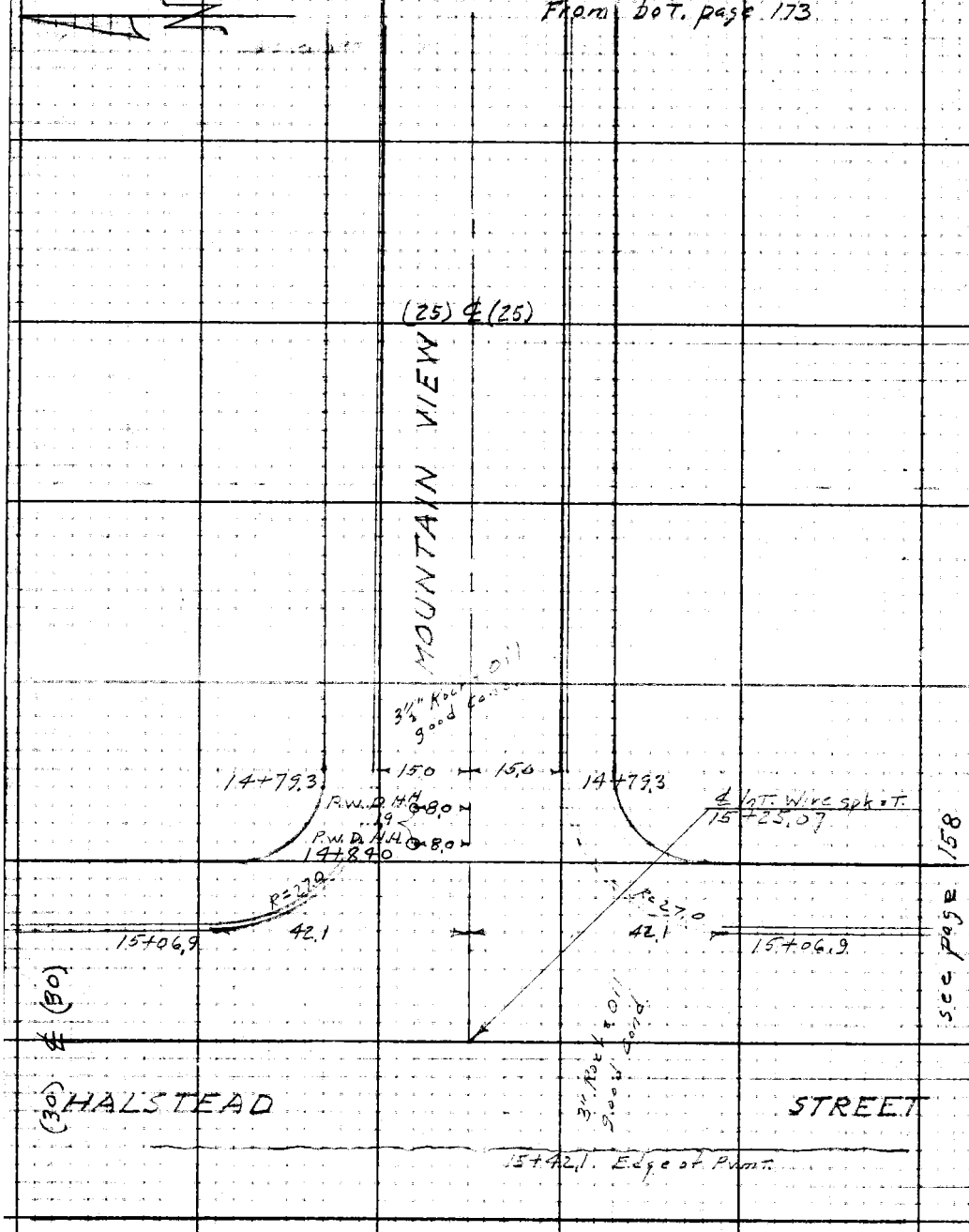

see page 158

RETURN TO
LOS ANGELES COUNTY SURVEYOR
726 LOS ANGELES COUNTY
ENGINEERING BLDG.

Do not extend notes this side of this line.

Note: Any Additions or Changes on This Sheet Must be Made or Circled in Red Ink With Date and Name of Person Making Change.

Profile No.	Notes Red.	Plotted	Job No. 1374	Division No.	F.B. 1647 PG. 175
	Date	Date	Survey of Grayburn Road		
X-Sec. No.	Notes Chkd. WGVD	Checked	Survey by Smith	Notes W.E.	Date 8-15-50
	Date 8/31/50	Date	Map No.	Indexed A. C. Johnson	Date DEC 5 '50

CROSS SECTIONS

on

MOUNTAIN VIEW AVE

from

FIRST ALLEY W. of ROSEMEAD BLVD to HALSTEAD ST.

C.I 1374

GRAYBURN ROAD S.S. DIST.

M. P. Smith
J. Ochsner
W. Edmondson
J. Parker
R. Anderson
H. Raphael
W. Boydston

STATION	B. S.	H. I.	F. S.	ELEV.

NOTE: ANY ADDITIONS OR CHANGES ON THIS SHEET MUST BE MADE OR CIRCLED IN RED INK, WITH DATE AND NAME OF PERSON MAKING CHANGE.

Do not extend notes this side of this line.

PLEASE RETURN TO
LOS ANGELES COUNTY SURVEYOR
726 LOS ANGELES COUNTY ENGINEERING BLDG.

76L298 307 5-49

76L298 307 5-49

PLEASE RETURN TO
LOS ANGELES COUNTY SURVEYOR
726 LOS ANGELES COUNTY ENGINEERING BLDG.

NOTE: ANY ADDITIONS OR CHANGES ON THIS SHEET MUST BE MADE OR CIRCLED IN RED INK, WITH DATE AND NAME OF PERSON MAKING CHANGE.

Do not extend notes this side of this line.

STATION	B. S.	H. I.	F. S.	ELEV.	Mountain View Lt. or So.	Ave. ✓ Rt. or No.
B.M.T.E.765	604	638 19		632 15	B.M.T.E.765 Elev. = 632.147 F.B. 1588 Pg 128	
					Mountain View Ave. and Rosemead Blvd. N.W. Cor.	
					Bt. spk. in curb, 5' W. of W. end C.R.	
0-14.0			5 26	632 93		℄
"			5 50	632 69		15' Gut
"			4 86	633 33		" Cb
"			6 29	631 90	15' Gut	
"			5 75	632 44	" Cb	
0-10.1			5 25	632 94		℄
"			4 96	633 23		19.0 Gut N. end C.R. N.E. Cor
"			4 70	633 49		" Cb. " " " " "
"			5 89	632 30	19.0 Gut S. end C.R. S.E. Cor	
"			5 64	632 55	" Cb. " " " " "	
0+00			5 12	633 07		℄ int. Alley W. of Rosemead
0+10			5 06	633 13		℄
"			5 05	633 14		18.0 Gut N. end C.R. N.W. Cor
"			4 64	633 55		" Cb " " " " "
			2.6	635 6	P.L.W. side Alley 160' ± N. ℄ Mountain View Ave.	
0+10			5 78	632 41	+8.0 Gut S. end C.R. S.W. Cor	
"			5 43	632 76	" Cb " " " " "	
			7 7	630 5	P.L.W. side Alley 160' ± S. ℄ Mountain View Ave.	

F.B. 1647 Pg. 176
Job No. 1374 Division No. ____ Notes Red. ____ Plotted ____ Profile ____
Survey of Grayburn Road Date 8-50 Date ____ No. ____
Survey by N.R. Smith Notes W.E. Notes Chkd. ____ Checked ____ X-Sec. ____
Indexed C. Johnson Date 8-15-50 Date ____ Date ____ No. ____

76L298 307 5-49

PLEASE RETURN TO
LOS ANGELES COUNTY SURVEYOR
726 LOS ANGELES COUNTY ENGINEERING BLDG.

NOTE: ANY ADDITIONS OR CHANGES ON THIS SHEET MUST BE MADE OR CIRCLED IN RED INK. WITH DATE AND NAME OF PERSON MAKING CHANGE.

Do not extend notes this side of this line.

STATION	B. S.	H. I.	F. S.	ELEV.	Mountain View Lt. or So.	Ave Rt or No
0+13		638.19	502	633 17		℄
"			522	632 97		15' Gut
"			465	633 54		" Cb
"			4.2	634 0		25' P.L
"			6.05	632 14	15' Gut	
"			5 50	632 69	" Cb	
"			5.2	633 0	25' P.L	
1+00			4.30	633 89		℄
"			454	633 65		15' Gut
"			3 96	634 23		" Cb
"			3.3	634 9		25' P.L.
"			5 39	632 80	15' Gut	
"			4 82	633 37	" Cb	
"			4.4	633 8	25' P.L.	
T.P.	6 49	640 50	4.18	634.01	T.P.	
2+00			588	634 62		℄
"			612	634 38		15' Gut
"			5 56	634 94		" Cb
"			5.0	635 5		25' P.L
"			7 05	633 45	15' Gut	
"			6 55	633 95	" Cb	

Profile Notes Red. ____ Plotted ____ Job No. 1374 Division No. ____ F.B. 1647 PG. 77
No. ____ Date ____ Date ____ Survey of Graburn Road
X-Sec. Notes Chkd. ____ Checked ____ Survey by Smith Notes W.E. Date 6-15-50
No. ____ Date ____ Date ____ Map No. ____ Indexed - Johnson Date ____

76L298 307 5-49

PLEASE RETURN TO
LOS ANGELES COUNTY SURVEYOR
726 LOS ANGELES COUNTY ENGINEERING BLDG.

NOTE: ANY ADDITIONS OR CHANGES ON THIS SHEET MUST BE MADE OR CIRCLED IN RED INK. WITH DATE AND NAME OF PERSON MAKING CHANGE.

Do not extend notes this side of this line.

Profile No. X-Sec. No.

Plotted Date Checked Date

Notes Red. Date 8-52 Notes Chkd. Date

Division No. Job No. 1374

Survey of Grayburn Road

Survey by N.R. Smith Notes W.E.

Indexed J. C. Johnson Date 8-25-50

F.B. 1447 Pg. 178

STATION	B. S.	H. I.	F. S.	ELEV.	Mountain View Lt. or So.	Ave Rt. or No.
2+00		640 50	6.0	634 5	25' P.L.	
3+00			5 25	63 25		℄
"			5 31	63 19		15' Gut
"			4 84	63 66		" Cb.
"			4.1	63 4		25' P.L.
"			2.3	63 2		50' Top Bk
"			1.2	639 3		160'± Back Lot Line
"			6 32	634 8	15' Gut	
"			5 79	63 71	" Cb.	
"			5.0	63	25' P.L.	
"			4.4	63 1	40' Top Bk	
"			5.8	63	160' Back Lot Line	
4+00			4 46	63 34		℄
"			4 64	63 26		15' Gut
"			4 49	63 31		" Cb.
"			3.7	63		25' P.L.
"			5.61	634 89	15' Gut	
"			5.11	63 39	" Cb	
"			4.7	63 8	25' P.L.	
T.P.	6 62	642 90	4 22	636 28	T.P.	
5+00			6 15	636 75		℄

76L298 307 5-49

PLEASE RETURN TO
LOS ANGELES COUNTY SURVEYOR
726 LOS ANGELES COUNTY ENGINEERING BLDG.

NOTE: ANY ADDITIONS OR CHANGES ON THIS SHEET MUST BE MADE OR CIRCLED IN RED INK, WITH DATE AND NAME OF PERSON MAKING CHANGE.

Do not extend notes this side of this line.

STATION	B. S.	H. I.	F. S.	ELEV.	Mountain View Lt. or So	Ave Rt. or No
5+00		642 90	6.35	636 55		15' Gut
"			5 72	637 18		" Cb.
"			5.3	637 6		25' P.L.
"			7 41	635 49	15' Gut	
"			6 82	636 08	" Cb.	
"			6.1	636 8	25' P.L.	
6+00			5 34	637 56		℄
"			5 60	637 30		15' Gut
"			5 05	637 85		" Cb.
"			4 5	638 4		25' P.L.
"			2.9	640 0		40' Top Bk.
"			1 3	641 6		160'± Back Lot Line
"			6 64	636 26	15' Gut	
"			6 10	636 80	" Cb.	
"			5.7	637 2	25' P.L.	
"			5.1	637 8	45' Top Bk	
"			5.8	637 1	160'± Back Lot Line	
7+00			4 79	638 11		℄
"			4 92	637 98		15' Gut
"			4 38	638 52		" Cb
"			3.8	639 1		25' P.L.

Profile No. ____ Date ____ Notes Red. ____ Plotted ____ Date ____ Job No. 1374 Division No. ____ Survey of Grayburn Road
X-Sec. No. ____ Date ____ Notes Chkd. ____ Date ____ Checked ____ Date ____ Survey by Smith Notes W.E. Date 8-15-50 Map No. ____ Indexed C. Johnson Date ____

F.B. 1647 PG. 179

76L298 307 5-49

PLEASE RETURN TO
LOS ANGELES COUNTY SURVEYOR
726 LOS ANGELES COUNTY ENGINEERING BLDG.

NOTE: ANY ADDITIONS OR CHANGES ON THIS SHEET MUST BE MADE OR CIRCLED IN RED INK, WITH DATE AND NAME OF PERSON MAKING CHANGE.

Do not extend notes this side of this line.

STATION	B. S.	H. I.	F. S.	ELEV.	Mountain View Lt. or So	Ave Rt. or No
7+00		642.90	5.83	637.07	15' Gut	
"			5.35	637.55	" Cb	
"			4.8	638.1	25' P.L.	
T.P.	4.42	643.32	4.00	63[illegible].90	T.P.	
7+09.6			5.18	638.14		℄
"			5.22	63[illegible].10		15' Gut
"			4.75	63[illegible].57		" Cb
"			4.01	639.31		25' P.L.
"			2.7	64[illegible].6		35' Top Bk.
"			1.0	642.3		160'± Back Lot Line
"			6.16	63[illegible].16	15' Gut	
"			5.69	63[illegible].63	" Cb.	
"			5.2	63[illegible]	25' P.L.	
"			4.3	63[illegible]	40' Top Bk	
"			6.0	63[illegible]	160'± Back Lot Line	
7+36.9			5.41	63[illegible]		℄ X-Gut
"			4.75	63[illegible]		42.1 Gut. N. end C.R. N.E. Cor
"			4.31	63[illegible]		" Cb " " " " "
			2.20	64[illegible]	Gutter E. side Lotus Ave.	160'± N. ℄ Mountain View
			1.72	641.[illegible]0	Curb " " " "	" " " "
7+36.9			6.30	63[illegible].02	42.1 Gut S. end C.R. S.E. Cor	

F.B. 1647 Pg. 180
Survey of Grayburn Road
Survey by N.R. Smith Notes W.E.
Indexed R. C. Johnson Date 8-15-50
Job No. 1374 Division No.
Notes Red. Date 8-50
Notes Chkd. Date
Plotted Date
Checked Date
Profile No.
X-Sec. No.

76L298 307 5-49

PLEASE RETURN TO
LOS ANGELES COUNTY SURVEYOR
726 LOS ANGELES COUNTY ENGINEERING BLDG.

NOTE: ANY ADDITIONS OR CHANGES ON THIS SHEET MUST BE MADE OR CIRCLED IN RED INK, WITH DATE AND NAME OF PERSON MAKING CHANGE.

Do not extend notes this side of this line.

STATION	B. S.	H. I.	F. S.	ELEV.	Mountain View	Ave
					Lt. or So.	Rt. or No
7+36.9		643 32	5 77	637 55	42.1 Cb. S. end C.R. S.E. Cor.	
			8 26	635 06	Gutter E. side Lotus Ave	160' ± S. ℄ Mountain View
			7 81	635 51	Curb " " " "	" " " "
7+54.55			4 97	638 35		℄ int. Lotus Ave
7+73.0			5.16	638 16		℄
"			4 38	638 94		42.2 Gut. N. end C.R. N.W. Cor
"			3 85	639 47		" Cb " " " "
			1 77	641 55	Gutter W. side Lotus Ave	160' ± N. ℄ Mountain View
			1 24	642 08	Curb " " " "	" " " "
7+73.0			5 98	637 34	41.8 Gut S. end C.R. S.W. Cor	
"			5 42	637 90	" Cb. " " " " "	
			8 06	635 26	Gutter W. side Lotus Ave	160' ± S ℄ Mountain View Ave
			7 52	635 80	Curb " " " "	" " " " " "
8+00.2			4 62	638 70		℄
"			4 73	638 59		15' Gut
"			4 20	639 12		" Cb
"			3.7	639.6		25' P.L.
"			5.66	637 66	15' Gut	
"			5 15	638 17	" Cb	
"			4.7	638.6	25' P.L.	
"			6 3	637.0	160' ± Back Lot Line	

Profile No. ____ Date ____ Notes Red. ____ Plotted ____ Job No. 1374 Division No. ____ F.B. 1647 PG. 181

X-Sec. No. ____ Date ____ Notes Chkd. ____ Date ____ Survey of Grayburn Road

Checked ____ Date ____ Survey by Smith Notes W.E. Date 8-15-50

Map No. ____ Indexed ____ Date ____ C. Johnson

76L298 307 5-49

PLEASE RETURN TO
LOS ANGELES COUNTY SURVEYOR
726 LOS ANGELES COUNTY ENGINEERING BLDG.

NOTE: ANY ADDITIONS OR CHANGES ON THIS SHEET MUST BE MADE OR CIRCLED IN RED INK, WITH DATE AND NAME OF PERSON MAKING CHANGE.

Do not extend notes this side of this line.

STATION	B. S.	H. I.	F. S.	ELEV.	Mountain View Lt. or So.	Ave Rt. or No
9+00		643 32	3 24	640 08		℄
"			3 54	639 78		15' Gut
"			2 93	640 39		" Cb
"			2 3	641.0		25' P.L.
"			4 25	639 07	15' Gut	
"			3 70	639 62	" Cb	
"			3 5	639 8	25' P.L.	
T.P.	7 73	647 81	3 24	640 08	T.P.	
10+00			6 29	641 52		℄
"			6 69	641 12		15' Gut
"			6 11	641 70		" Cb
"			5 35	642 46		25' P.L.
"			7 44	640 37	15' Gut	
"			6 90	640 91	" Cb	
"			6.8	641.0	25' P.L.	
11+00			5.06	642 75		℄
"			5 50	642 31		15' Gut
"			4 85	642 96		" Cb
"			4 5	643 3		25' P.L.
"			1 6	646.2		160' ± Back Lot Line
"			6 06	641 75	15' Gut	

F.B. 1647 Pg. 182
Job No. 1374 Division No. Notes Red. Plotted No. Profile
Survey of Grayburn Road Date 8-50 Date X-Sec.
Survey by N. R. Smith Notes W.E. Notes Chkd. Checked No.
Indexed E. C. Johnson Date 8-15-50 Date

76L298 307 5-49

PLEASE RETURN TO
LOS ANGELES COUNTY SURVEYOR
726 LOS ANGELES COUNTY ENGINEERING BLDG.

NOTE: ANY ADDITIONS OR CHANGES ON THIS SHEET MUST BE MADE OR CIRCLED IN RED INK. WITH DATE AND NAME OF PERSON MAKING CHANGE.

Do not extend notes this side of this line.

STATION	B. S.	H. I.	F. S.	ELEV.	Mountain View Lt. or So.	Ave Rt. or No
11+00		647 81	5 50	642 31	15' Cb	
"			5 5	642 3	25' P.L.	
"			7 1	640.7	160'± Back Lot Line	
12+00			3 63	644 18		℄
"			4 11	643 70		15' Gut
"			3 48	644 33		" Cb
"			2.9	644 9		25' P.L.
"			4.71	643 10	15' Gut	
"			4 09	643 72	" Cb	
"			4.0	643 8	25' P.L.	
T.P.	6 80	650 99	3 62	644.19	T.P.	
13+00			5 54	645 45		℄
"			5 95	645 04		15' Gut
"			5 41	645 58		" Cb
"			4.7	646.3		25' P.L.
"			2.0	649.0		160'± Back Lot Line
"			6 51	644 48	15' Gut	
"			5 91	645 08	" Cb	
"			5 9	645.1	25' P.L.	
"			7.1	643 9	160'± Back Lot Line	

Profile No. ____ Date ____ Notes Red. ____ Date ____ Plotted ____ Date ____ Job No. 1374 Division No. ____ Survey of Grayburn Road
X-Sec. No. ____ Date ____ Notes Chkd. ____ Date ____ Checked ____ Date ____ Survey by Smith Notes W.E. Date 8-15-50 Map No. ____ Date ____ Indexed, Johnson Date ____
F.B. 1617 Pg. 163

76L298 307 5-49

PLEASE RETURN TO
LOS ANGELES COUNTY SURVEYOR
726 LOS ANGELES COUNTY ENGINEERING BLDG.

NOTE: ANY ADDITIONS OR CHANGES ON THIS SHEET MUST BE MADE OR CIRCLED IN RED INK, WITH DATE AND NAME OF PERSON MAKING CHANGE.

Do not extend notes this side of this line.

STATION	B. S.	H. I.	F. S.	ELEV.	Mountain View Lt. or So.	Ave. Rt. or No.
14+00		650 99	4 46	646 53		℄
"			4 70	646 29		15' Gut
"			4 19	646 80		" Cb
"			4.0	647 0		25' P.L.
"			5 48	645 51	15' Gut	
"			4 89	646 10	" Cb.	
"			4 8	646 2	25' P.L.	
T.P.	4 77	652 72	3 04	647 95	T.P.	
14+79.3			5 47	647 25		℄
"			5 40	647 32		15' Gut
"			4 76	647 96		" Cb
"			4.7	648 0		25' P.L.
"			6 35	646 37	15' Gut	
"			5 75	646 97	" Cb.	
"			5.6	647 1	25' P.L.	
15+00			5 68	647 04		℄
15+06.9			5 75	646 97		℄ X-Gut
"			5 09	647 63		42.1 Gut N. end C.R. N.E. Cor
"			4 40	648 32		" Cb. " " " " "
			2 79	649 93	Gutter E. side Halstead	St. 160 ± N. ℄ Mt. View Ave
			2 21	650 51	Curb " " "	" " " " " "

F.B. 1647 184 Pg. Job No. 1374 Division No. Notes Red. Plotted Profile
Survey of Grayburn Road Date 8-50 Date No.
Survey by N.R. Smith Notes W.E. Notes Chkd. Checked X-Sec.
Indexed R. C. Johnson Date 8-15-50 Date Date No.

76L298 307 5-49

PLEASE RETURN TO
LOS ANGELES COUNTY SURVEYOR
726 LOS ANGELES COUNTY ENGINEERING BLDG.

NOTE: ANY ADDITIONS OR CHANGES ON THIS SHEET MUST BE MADE OR CIRCLED IN RED INK, WITH DATE AND NAME OF PERSON MAKING CHANGE.

Do not extend notes this side of this line.

STATION	B. S.	H. I.	F. S.	ELEV.	Mountain View Lt. or So.	Ave Rt. or No.
15+06.9		652 72	6 50	646 22	42.1 Gut. S. end C.R. S.E. Cor	
"			5 72	647 00	" Cb. " " " "	
			8 46	644 26	Gutter E. side Halstead St 160' ± S. ± Mountain View	
			7 79	644 93	Curb " " "	" " " " "
15+25.07			5 28	647 44		± int. Halstead St
15+42.1			5 60	647 12		± edge pvmt. & Gutter
B.M.TE.761			4 26	648 46	B.M.TE 761 Elev=648.466 F.B. 1588 Pg. 133	
					Halstead St. and Mountain View Ave., N.E. Cor.	
					Bt. spk. in curb, 4' N. of N. end C.R.	

Profile No. ____ Date ____ Notes Red ____ Plotted ____ Job No. 13774 Division No. ____ F.B. 1647 Pg. 165
X-Sec. No. ____ Date ____ Notes Chkd. ____ Date ____ Checked ____ Date ____ Survey of Grayburn Road Map No. ____ Survey by Smith Notes H.E. Date 8-15-50 Date ____

F.B. 1647 PG. 186 | Job No. 1374 Division No. _____ Notes Red. _____ Plotted _____ Profile

Survey of Graybum Road Date 8-50 Date _____ No. _____

Survey by N. R. Smith Notes W. E. Notes Chkd. _____ Checked _____ X-Sec.

Indexed _____ Date _____ Date _____ Date _____ No. _____

STATION	B. S.	H. I.	F. S.	ELEV.

76L298 307 5-49

PLEASE RETURN TO

LOS ANGELES COUNTY SURVEYOR

726 LOS ANGELES COUNTY ENGINEERING BLDG.

Do not extend notes this side of this line.

NOTE: ANY ADDITIONS OR CHANGES ON THIS SHEET MUST BE MADE OR CIRCLED IN RED INK. WITH DATE AND NAME OF PERSON MAKING CHANGE.

Notes Ck'd by	Survey of Grayburn Rd S.S. Dist
Map No	W.O. 1374 Tape No 050 Std 68 °F
Office Work	Surveyed by N. R. Smith
Checked	Notes " Date 8-15-50
Date	Indexed C. Johnson

F. B. 1647 Pg. 187

DEC 5 '50

TOPOGRAPHY
on
THORNDALE ROAD
from
MADRE ST. to E. R/W LINE of CALIF. EDISON CO.

C.I. 1374
GRAYBURN ROAD S.S. DIST.

N. R. Smith
J. Ochsner
W. Edmondson
J. Parker
R. Anderson
H. Raphael
W. Boydston

Notes: Any Additions or Changes on This Sheet Must be Made or Circled in Red Ink With Date and Name of Person Making Change.

Do not extend notes this side of this line.

RETURN TO
LOS ANGELES COUNTY SURVEYOR
726 LOS ANGELES COUNTY
ENGINEERING BLDG.

76F309S 247 10M 1-49

76L298 307 5-49

PLEASE RETURN TO
LOS ANGELES COUNTY SURVEYOR
726 LOS ANGELES COUNTY ENGINEERING BLDG.

NOTE: ANY ADDITIONS OR CHANGES ON THIS SHEET MUST BE MADE OR CIRCLED IN RED INK, WITH DATE AND NAME OF PERSON MAKING CHANGE.

Do not extend notes this side of this line.

STATION	B. S.	H. I.	F. S.	ELEV.	Thorndale Lt. or So.	Road Rt. or No.
B.M.T.E. 760	4.75	655.29		650.54	B.M.T.E. 760 Elev. = 650.538 F.B. 1588 Pg. 131	
					Madre St. and Thorndale Rd., S.W. Cor	
					Bt. spk. in curb, 2' S. of	S. end C.R.
0-18.0			496	650.33		℄ Curb
"			546	649.83		℄ Gut
0+00			455	650.74		℄ Intersection Madre St.
0+18.0			466	650.63		℄ X-Gut
"			402	651.27		45.3 Gut N. end C.R. N.W. Cor.
"			336	651.93		Cb " " " " "
			255	652.74	Gutter W. side Madre St	170' ± N. ℄ Thorndale
			205	653.24	Curb " " "	" " " " "
0+18.0			534	649.95	45.9 Gut. S. end C.R. S.W. Cor	
"			474	650.55	" Cb. " " " " "	
			672	648.57	Gutter W. side Madre St	160' ± S. ℄ Thorndale
			622	649.07	Curb " " "	" " " " "
0+45.0			403	651.26		℄
"			401	651.28		17.8 Gut
"			337	651.92		" Cb
"			3.0	652.3		30' P.L.
"			489	650.40	18.4 Gut	
"			438	650.91	" Cb	

Profile No. ____ X-Sec. No. ____
Plotted ____ Date ____ Checked ____ Date ____
Notes Red. ____ Date 8-30 Notes Chkd. ____ Date ____
Division No. ____ Job No. 1374 Notes W.E. Date 8-16-50
Survey of Grayburn Road
Survey by N.R. Smith
Indexed J. C. Johnson
F.B. 1647 PG. 190

76L298 307 5-49

PLEASE RETURN TO
LOS ANGELES COUNTY SURVEYOR
726 LOS ANGELES COUNTY ENGINEERING BLDG.

NOTE: ANY ADDITIONS OR CHANGES ON THIS SHEET MUST BE MADE OR CIRCLED IN RED INK, WITH DATE AND NAME OF PERSON MAKING CHANGE.

Do not extend notes this side of this line.

STATION	B. S.	H. I.	F. S.	ELEV.	Thorndale Lt. or So.	Road Rt. or No.
0+45.0		655.29	4.09	651 20	30' P.L. Back of Walk	
1+00			3 40	651 89		℄
"			3.42	651 87		17.8 Gut
"			2.84	652 45		" Cb
"			2.5	652 8		30' P.L.
"			4 20	651 09	18.4 Gut	
"			3.75	651 54	" Cb	
"			3.48	651 81	30' P.L. Back of Walk	
T. P.	6 52	658.43	3 38	651 91	T.P.	
2+00			5 44	652 99		℄
"			5 69	652 74		17.8 Gut
"			5 10	653 33		" Cb
"			4.7	653 7		30' P.L.
"			2.0	656 4		170'±
"			6 19	652 24	18.4 Gut	
"			5 70	652 73	" Cb	
"			5 43	653 00	30' P.L. Back of Walk	
"			7.6	650.8	160'± Back Lot Line	
3+00			4 42	654 01		℄
"			4 77	653 66		17.8 Gut
"			4 27	654 16		" Cb

Profile No. ____ Date ____ Notes Red. ____ Plotted ____ Date ____ Job No. 1374 Division No. ____ Survey of Grayburn Road

X-Sec. No. ____ Date ____ Notes Chkd. ____ Checked ____ Date ____ Survey by Smith Notes W.E. Date 8-10-50

Map No. ____ Date ____ Indexed Johnson Date ____

F.B. 1647 PG. 191

76L298 307 5-49

PLEASE RETURN TO
LOS ANGELES COUNTY SURVEYOR
726 LOS ANGELES COUNTY ENGINEERING BLDG.

NOTE: ANY ADDITIONS OR CHANGES ON THIS SHEET MUST BE MADE OR CIRCLED IN RED INK, WITH DATE AND NAME OF PERSON MAKING CHANGE.

Do not extend notes this side of this line.

Profile No. ____ X-Sec. No. ____
Plotted ____ Date ____ Checked ____ Date ____
Notes Red. ____ Date 8-50 Notes Chkd. ____ Date ____
Division No. ____ Job No. 1374
Survey of Graybourn Road
Survey by N. R. South Notes W.E. Date 8-16-50
Indexed E. C. Johnson
F.B. ____ Pg. 1 Vol. 192

STATION	B. S.	H. I.	F. S.	ELEV.	Thorndale Lt. or So.	Road Rt. or No.
3400		658 43	3.89	654 54		30' P.L.
"			5.04	653 39	18.4 Gut	
"			4 54	653 89	" Cb	
"			4 29	654 14	30' P.L. Back of Walk	
T.P.	6 12	660 15	4 40	654 03	T.P.	
3464			5 55	654 60		±
"			5 54	654 61	18.4 Cb	
"			13 55	646 60	106.5 Basement Floor Level	
4400			5 18	654 97		±
"			5 51	654 64		17.8 Gut
"			5 05	655 10		" Cb
"			4.7	655.5		30' P.L.
"			5 67	654 48	18.4 Gut	
"			5 14	655 01	" Cb	
"			4 85	655 30	30' P.L. Back of Walk	
4462.92			4 62	655.53		±
"			4 95	655 20		17.8 Gut
"			4 44	655 71		" Cb
"			4.1	656 1		30' P.L.
"			1.5	658.7		170' ±
"			4 90	655 25	18.4 Gut	

Meas 8.8
Rod 4.75
13 55
Hgt 33.12

76L298 307 5-49

PLEASE RETURN TO
LOS ANGELES COUNTY SURVEYOR
726 LOS ANGELES COUNTY ENGINEERING BLDG.

NOTE: ANY ADDITIONS OR CHANGES ON THIS SHEET MUST BE MADE OR CIRCLED IN RED INK, WITH DATE AND NAME OF PERSON MAKING CHANGE.

Do not extend notes this side of this line.

STATION	B. S.	H. I.	F. S.	ELEV.	Thorndale Lt. or So.	Road Rt. or No
4+62.92		660 15	4 39	655 76	18.4 Cb	
"			4 17	655 98	30' P.L. Back of Walk	
"			4.8	655.4	65'± Front of Ho #3300	
"			6 4	653.8	125± Back of Ho # 3300	
"			6 9	653 3	160'± Back Lot Line	
B.M. TE 759			4 42	655 73	B.M. TE 759 Elev. = 655.727 F.B. 1588 Pg 131	
					Thorndale Rd. (N. side), 464'± W. of ℄ of Madre St.	
					Bt spk. in curb, 5' E. of W. end	

Profile Notes Red. ____ Plotted ____ Job No. 1344 Division No. ____ F.B. 1647 PG. 193
No. ____ Date ____ Date ____ Survey of Grayburn Road
X-Sec. Notes Chkd. ____ Checked ____ Survey by Smith Notes W.E. Date 8-16-50
No. ____ Date ____ Date ____ Map No. ____ Indexed Johnson Date ____

F.B. 1647 PG. 194 Job No. 1374 Division No. _____ Notes Red. _____ Plotted _____ Profile

Survey of Grayburn Road Date 8-16-50 Date _____ No. _____

Survey by N. R. Smith Notes W. E. Notes Chkd. _____ Checked _____ X-Sec.

Indexed _____ Date _____ Date _____ Date _____ No. _____

STATION	B. S.	H. I.	F. S.	ELEV.

76L298 307 5-49

PLEASE RETURN TO

LOS ANGELES COUNTY SURVEYOR

726 LOS ANGELES COUNTY ENGINEERING BLDG.

Do not extend notes this side of this line.

NOTE: ANY ADDITIONS OR CHANGES ON THIS SHEET MUST BE MADE OR CIRCLED IN RED INK. WITH DATE AND NAME OF PERSON MAKING CHANGE.

Notes Ck'd by	Survey of Grayburn Rd S.S. Dist
Map No.	W. O. 1374 Tape No. 058 Std 68 °F
Office Work	Surveyed by N.R. Smith
Checked	Notes " Date 8-16-50
Date	Indexed E. C. Johnson

F.B. 1647 Pg. 195

DEC 5 '50

TOPOGRAPHY

on

MADRE STREET

from

GRAYBURN ROAD to BLANCHE STREET

CI 1374

GRAYBURN ROAD S.S. DIST.

Smith
Ochsner
Edmondson
Parker
Anderson
Raphael
Boydston

Note: Any Additions or Changes on This Sheet Must be Made or Circled in Red Ink With Date and Name of Person Making Change.

Do not extend notes this side of this line.

RETURN TO
LOS ANGELES COUNTY SURVEYOR
700 HALL OF RECORDS

FORM 247 5M 11-49

F.B. 1641 Pg. 196

TO BOT page 197

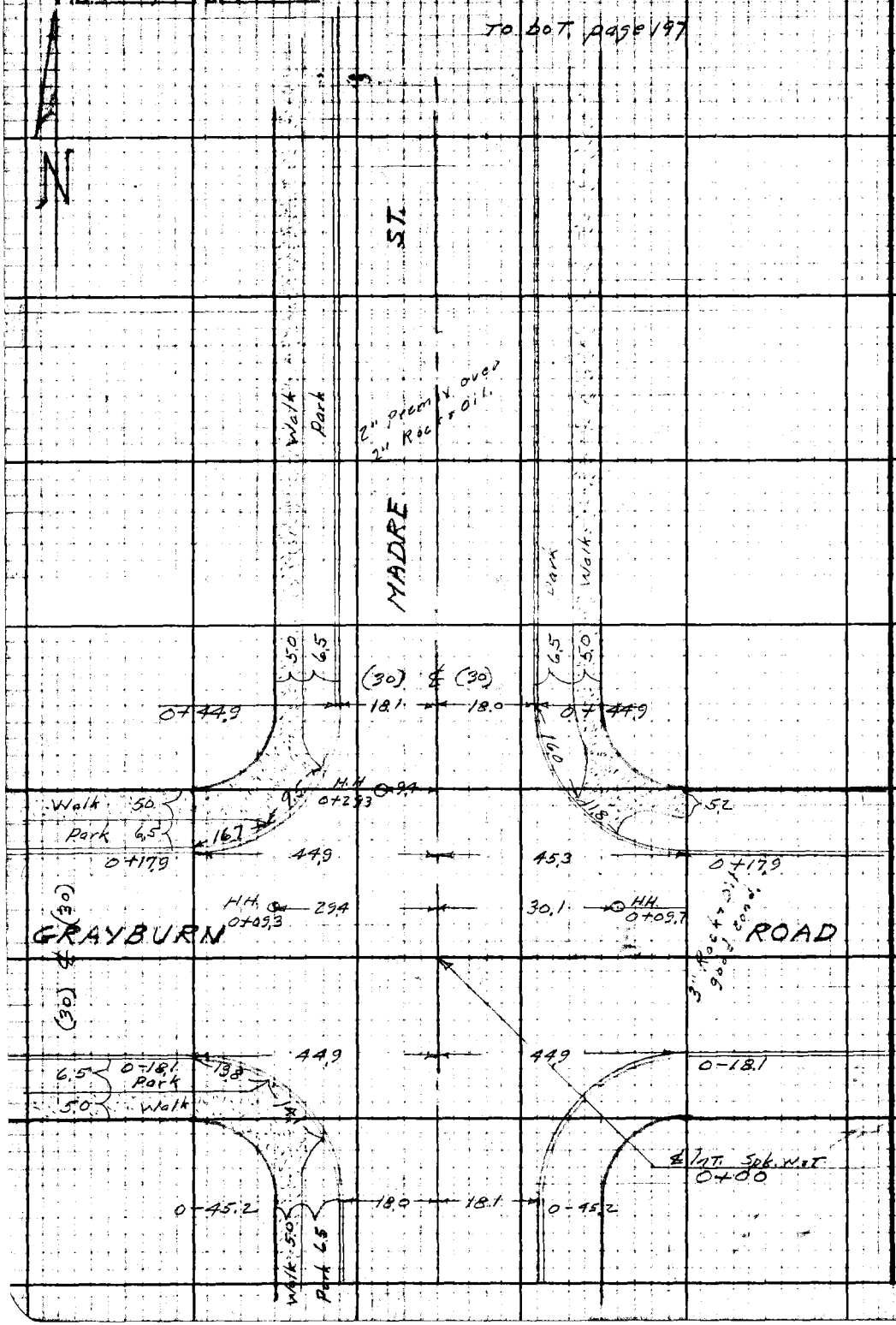

RETURN TO
LOS ANGELES COUNTY SURVEYOR
700 HALL OF RECORDS

Do not extend notes this side of this line.

Note: Any Additions or Changes on This Sheet Must Be Made or Circled in Red Ink With Date and Name of Person Making Change.

Notes Ck'd by	Survey of Goal Area Pass Dist
Map No.	W. O. 1374 Tape No. 058 Std 68
Office Work	Surveyed by N. R. Smith
Checked	Notes Date 8-16-50
Date	Indexed A. C. Johnson

F. B. 1647 PG. 197

To bot page 198

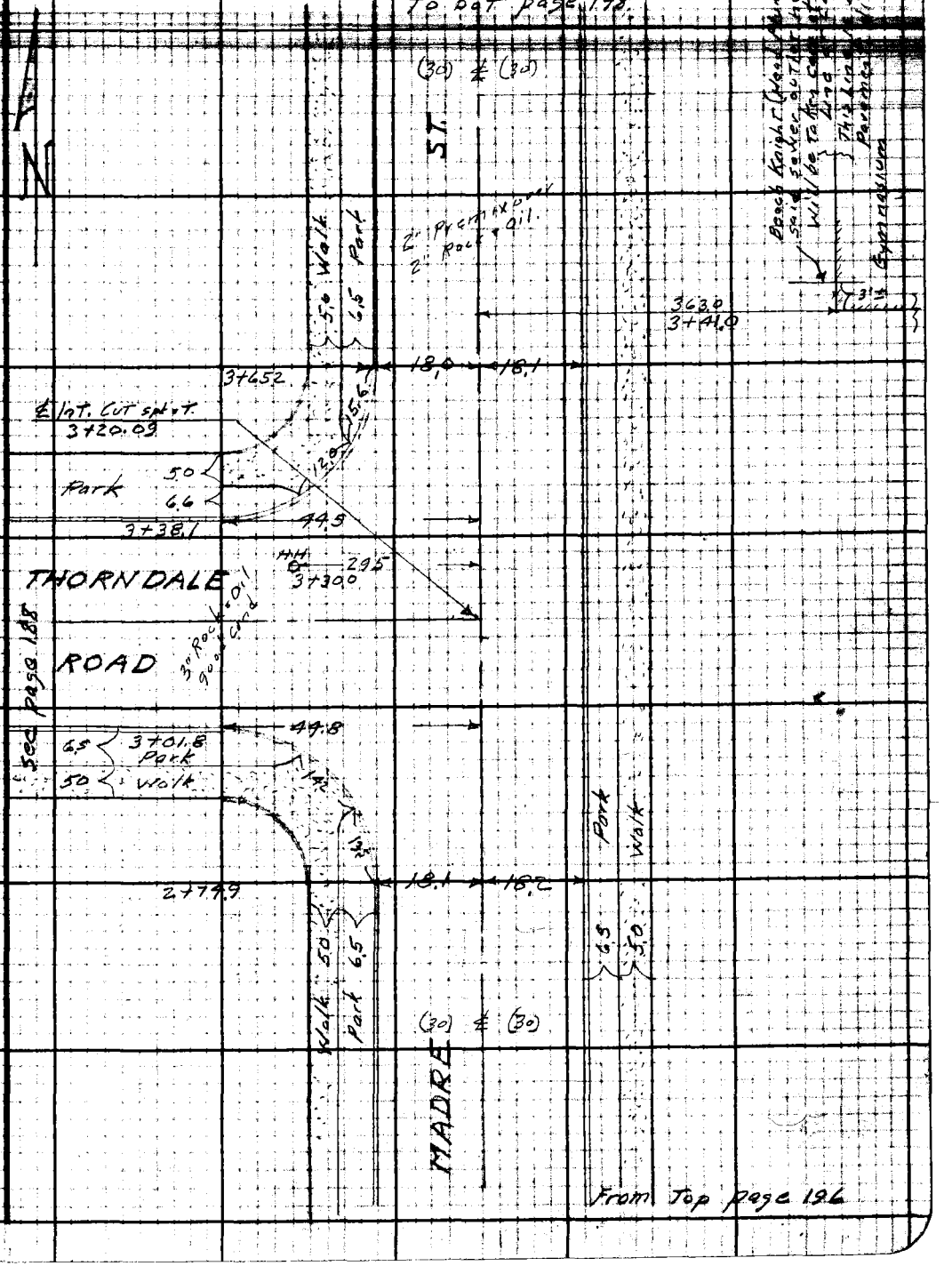

From Top page 196

Note: Any Additions or Changes on This Sheet Must be Made or Circled in Red Ink With Date and Name of Person Making Change.

Do not extend notes this side of this line.

RETURN TO
LOS ANGELES COUNTY SURVEYOR
700 HALL OF RECORDS

FORM 247 5M 12-40

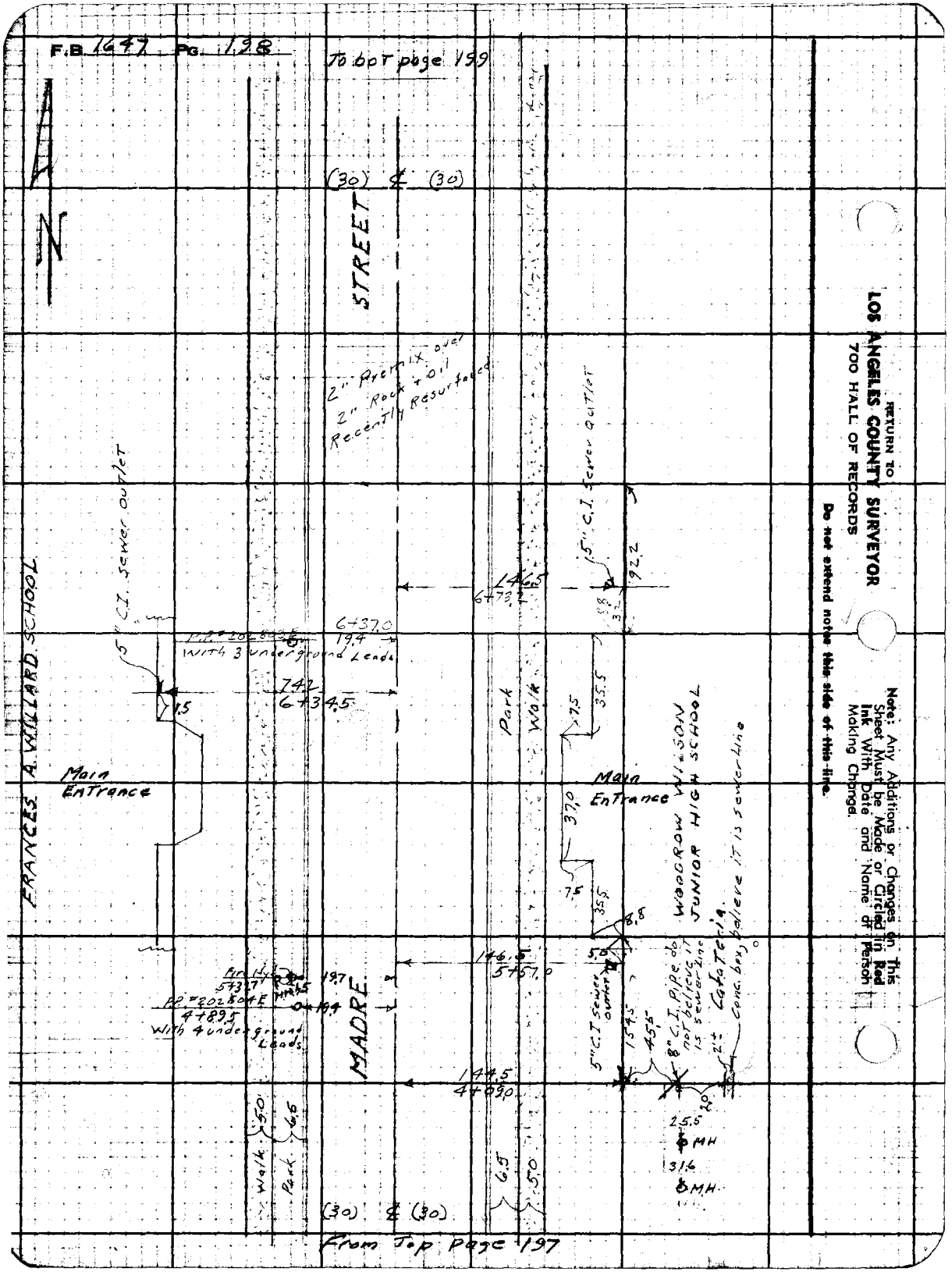

RETURN TO
LOS ANGELES COUNTY SURVEYOR
700 HALL OF RECORDS

Do not extend notes this side of this line.

Note: Any Additions or Changes on This Sheet Must be Made or Circled in Red Ink With Date and Name of Person Making Change.

Notes Ck'd by	Survey of Graybury Rd. S.S. Dist.
Map No.	W. O. 1374 Tape No. 058 Std. 68 °F
Office Work	Surveyed by N. R. Smith
Checked	Notes " Date 8-
Date	Indexed A. C. Johnson

F. B. 1647 PG. 199

(30) ℄ (30)

To bot page 200

N

STREET

2" Premix over
2" Rock + oil
Recently Resurfaced

MADRE

Walk 5.0
Park 6.5
Park 6.5
Walk 5.0

(30) ℄ (30)

From Top Page 198

Note: Any Additions or Changes on This Sheet Must be Made or Circled in Red Ink With Date and Name of Person Making Change.

Do not extend notes this side of this line.

RETURN TO
LOS ANGELES COUNTY SURVEYOR
726 LOS ANGELES COUNTY
ENGINEERING BLDG.

76F3098 247 10M 1-49

F. B. 1647 Pg. 200

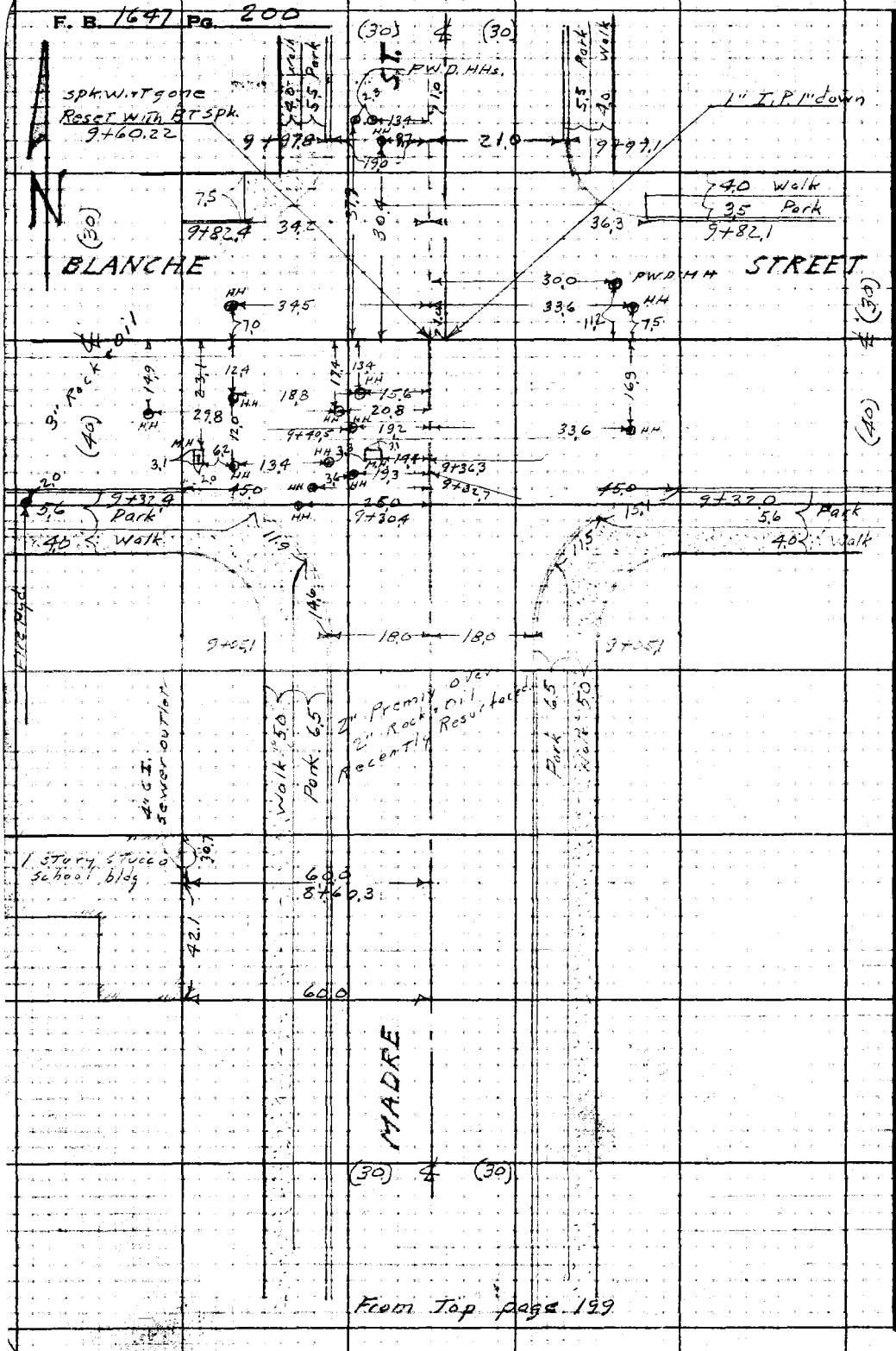

RETURN TO
LOS ANGELES COUNTY SURVEYOR
726 LOS ANGELES COUNTY ENGINEERING BLDG.

Do not extend notes this side of this line.

Note: Any Additions or Changes on This Sheet Must be Made or Checked in Red Ink With Date and Name of Person Making Change.

Profile No.	Notes Red.	Plotted	Job No. 1374	Division No.
	Date	Date	Survey of Grayburn Road S.S. DIST.	
X-Sec. No.	Notes Chkd. WGVD	Checked	Survey by N.R. Smith	Notes N.R.S. Date 8-21-50
	Date 8/31/50	Date	Map No.	Indexed X.C. Johnson Date DEC 5 '50

F.B. 1647 PG. 201

CROSS SECTIONS

on

MADRE STREET

from

GRAYBURN ROAD TO BLANCHE ST.

C.I. 1374

GRAYBURN ROAD SS. DIST

N. R. Smith
J. Ochsner
J. Parker

STATION	B. S.	H. I.	F. S.	ELEV.

NOTE: ANY ADDITIONS OR CHANGES ON THIS SHEET MUST BE MADE OR CIRCLED IN RED INK, WITH DATE AND NAME OF PERSON MAKING CHANGE.

PLEASE RETURN TO
LOS ANGELES COUNTY SURVEYOR
726 LOS ANGELES COUNTY ENGINEERING BLDG.

Do not extend notes this side of this line.

76L298 307 5-49

76L298 307 5-49

PLEASE RETURN TO
LOS ANGELES COUNTY SURVEYOR
726 LOS ANGELES COUNTY ENGINEERING BLDG.

NOTE: ANY ADDITIONS OR CHANGES ON THIS SHEET MUST BE MADE OR CIRCLED IN RED INK, WITH DATE AND NAME OF PERSON MAKING CHANGE.

Do not extend notes this side of this line.

STATION	B. S.	H. I.	F. S.	ELEV.	Madre Left	ST. Right
BM, TE-757	5.47	652.18		646.71	BM, TE-757 Elev. 646.709, FB. 1588 pg. 130 Grayburn Rd. + Madre ST. N.E. Corner BT. Spk. in Cb. 4' E. of E. end of C.R.	
0-45.2			581	646.37		℄
"			629	646.89		18.1 gutter
"			572	646.96		" S. end C.R. S.E. Cor
"			624	646.94	18.0 gutter	
"			574	646.94	" S. end C.R. S.W. Cor.	
0-18.1			554	646.61		℄
"			612	646.56		44.9 gutter
"			565	646.54		" E. end C.R. S.E. Cor.
"			572	646.48	44.9 gutter	
"			533	646.85	" W. end C.R. S.W. Cor	
0+00			533	646.85	℄ = ℄ Int. Madre ST. & Grayburn Rd.	
0+17.9			512	647.06		℄
"			594	646.28		45.3 gutter
"			543	646.75		" E. end C.R. N.E. Cor
"			1095	647.23		363.0 gutter
"			1030	647.88		" N. Cb. of Grayburn Rd.
"			515	647.23	44.9 gutter	
"			460	647.58	" W. end C.R. N.W. Corner	
"			502	647.16	85. gutter	

Profile No. ___ X-Sec. No. ___

Plotted ___ Date ___ Checked ___ Date ___

Notes Red. ___ Date ___ Notes Chkd. ___ Date ___

Job No. 1374 Division No. ___

Survey of Grayburn Road S.S. Dist.

Survey by N.R. Smith Notes N.A.S.

Indexed E. C. Date 8-21-50

F.B. 1647 PG. 202

76L298 307 5-49

PLEASE RETURN TO
LOS ANGELES COUNTY SURVEYOR
726 LOS ANGELES COUNTY ENGINEERING BLDG.

NOTE: ANY ADDITIONS OR CHANGES ON THIS SHEET MUST BE MADE OR CIRCLED IN RED INK, WITH DATE AND NAME OF PERSON MAKING CHANGE.

Do not extend notes this side of this line.

STATION	B. S.	H. I.	F. S.	ELEV.	Madre Left	ST. Right
0+17.9		652 18	454	647 64	85.0 N cb. of Graybum Rd	
0+44.9			485	647 33		℄
"			557	646 61		18.0 gutter
"			516	647 02		" N end C.R. N.E. Cor.
"			488	647 30	"	29.5 back of Walk
"			519	646 99	18.0 gutter	
"			472	647 46	" N end C.R. N.W. Cor	
"			442	647 76	29.5 back of Walk	
1+00			416	648 02		℄
"			494	647 24		18.0 gutter
"			452	647 66		" curb
"			430	647 88		29.5 back of Walk
"			446	647 72	18.0 gutter	
"			392	648 26	" curb	
"			367	648 51	29.5 back of Walk	
2+00			284	649 34		℄
"			369	648 49		18.0 gutter
"			325	648 93		" curb
"			301	649 17		29.5 back of Walk
"			319	648 99	18.0 gutter	
"			264	649 54	" curb	

Profile No. ____ Notes Red. ____ Plotted ____ Job No. 1374 Division No. ____ F.B. [illegible] PG. [illegible]
X-Sec. No. ____ Date ____ Date ____ Survey of Graybum Road S.S. Dist.
Notes Chkd. ____ Checked ____ Survey by N.R. Smith Notes N.R.S. Date 8-21-50
Date ____ Date ____ Map No. ____ Date ____

76L298 307 5-49

PLEASE RETURN TO
LOS ANGELES COUNTY SURVEYOR
726 LOS ANGELES COUNTY ENGINEERING BLDG.

NOTE: ANY ADDITIONS OR CHANGES ON THIS SHEET MUST BE MADE OR CIRCLED IN RED INK, WITH DATE AND NAME OF PERSON MAKING CHANGE.

Do not extend notes this side of this line.

STATION	B. S.	H. I.	F. S.	ELEV.	Madre Left	ST. Right
2+00		652 18	2 37	649 81	29.5 back of Walk	
T.P.	632	655 66	2 84	649 34		
2+74.9			5 48	650 18		℄
"			5 70	64[illegible] 96	18.1 gutter	
"			5 10	6[illegible] 56	" S. end C.R. S.W. Cor.	
"			4 81	[illegible] 85	29.5 back of Walk	
3+00			5 18	[illegible] 48		℄
3+01.8			5 16	[illegible]		℄
"			5 23	[illegible] 43	44.8 gutter	
"			4 72	[illegible] 94	" W. end C.R. S.W. Cor.	
"			4 70	[illegible] 96	85.0 gutter	
"			4 20	651 45	" S. Cb. of Thorndale Rd.	
3+20.09			4 92	650 74	℄ = ℄ Int Madre ST. + Thorndale Rd	
3+38.1			4 69	[illegible] 97		℄
"			4 37	651 [illegible]	44.5 gutter	
"			3 72	65[illegible] 94	" W. end C.R. N.W. Cor.	
"			3 25	[illegible] 41	150.0 gutter	
"			2 71	652 95	" N. Cb. of Thorndale Rd	
3+41.0			4 63	65[illegible] 03		℄
"			5 58	[illegible] 08		18.1 gutter
"			5 06	[illegible]		" Curb.

F.B. 1647 PG. 204
Job No. 1374 Division No. Notes Red. Plotted Profile No.
Survey of Grayburn Rd S.S. Dist Date Date X-Sec.
Survey by N. R. Smith Notes N.R.S. Notes Chkd. Checked No.
Indexed K. C. Johnson Date 8-21-50 Date Date

76L298 307 5-49

PLEASE RETURN TO
LOS ANGELES COUNTY SURVEYOR
726 LOS ANGELES COUNTY ENGINEERING BLDG.

NOTE: ANY ADDITIONS OR CHANGES ON THIS SHEET MUST BE MADE OR CIRCLED IN RED INK, WITH DATE AND NAME OF PERSON MAKING CHANGE.

Do not extend notes this side of this line.

STATION	B. S.	H. I.	F. S.	ELEV.	Madre (Left)	ST. (Right)
3+41.0		655 66	8 00	647 66		363.0 ground S.W. Corner of gym. where their is a sewer outlet.
3+65.2			4 31	651 35		℄
"			4 39	651 27	18.0 gutter	
"			3 74	651 92	" N. end C.R. N.W. Cor.	
"			3 47	652 19	29.5 back of Walk	
4+00			3 83	651 83		℄
"			4 78	650 88		18. gutter
"			4 29	651 37		" curb
"			4 09	651 57		29.5 back of Walk
"			3 96	651 70	18.0 gutter	
"			3 43	652 23	" curb	
"			3 21	652 45	29.5 back of Walk	
4+09.0			3 72	651 94		℄
"			4 68	650 98		18.0 gutter
"			4 23	651 43		" curb
"			5 1	650 6		190.0 ground
"			9 48	646 18	4.28 / 5.20 / 9.48	" Top of 8" C.I. Pipe at Cafeteria
"			10 67	644 99	4.27 / 6.4 / 10.67	192.0 Top of Cone box believe it is sewer outlet for Cafeteria
T.P.	8 50	660 34	3 82	651 84		
5+00			7 22	653 12		℄
"			8 22	652 12		18.0 Gutter

Profile No. ____ Notes Red. ____ Plotted ____ Job No. 1374 Division No. ____ Date ____ Date ____ Survey of Graybura Rd. S.S. Dist

X-Sec. No. ____ Notes Chkd. ____ Checked ____ Survey by N.R. Smith Notes N.R.S. Date 8-21-50 Date ____ Date ____ Map No. ____ Indexed ____ Date ____

F.B. 1647 PG. 205

76L298 307 5-49

PLEASE RETURN TO
LOS ANGELES COUNTY SURVEYOR
726 LOS ANGELES COUNTY ENGINEERING BLDG.

NOTE: ANY ADDITIONS OR CHANGES ON THIS SHEET MUST BE MADE OR CIRCLED IN RED INK, WITH DATE AND NAME OF PERSON MAKING CHANGE.

Do not extend notes this side of this line.

STATION	B. S.	H. I.	F. S.	ELEV.	Madre Left	ST. Right
5+00		660 34	774	652 60		18.0 curb
"			750	652 84		29.5 back of Walk
"			744	652 90	18.0 gutter	
"			695	653 39	" curb	
"			666	653 68	29.5 back of walk	
5+57.0			645	653 86		℄
"			744	653 90		18.0 gutter
"			695	653 39		" Curb.
"			671	653 63		29.5 back of Walk
"			62	654 1		146.5 ground
"			90	651 3	2.00 / 7.0 / 9.00	146.5 Top of 5" C.I. sewer outlet, Woodrow Wilson Junior High
6+00			589	654 45		℄
6+34.5			537	654 97		℄
"			559	654 75	18.0 gutter	
"			503	655 31	" curb	
"			471	655 63	29.5 back of walk	
"			34	656 9	74.2 ground	
"			45	655 8	" Top of 5" C.I. sewer outlet Frances A Willard School	
6+73.2			473	655 61		℄
"			559	654 75		18.0 gutter
"			518	655 16		" Curb

F.B. 1647 PG. 206
Job No. 1374 Division No. ____ Notes Red. ____ Plotted ____ Date ____ No. ____ Profile
Survey of Grayburn Rd S.S. Dist. Date ____ Notes Chkd. ____ Checked ____ Date ____ No. ____ X-Sec.
Survey by N.R. Smith Notes N.R.S. Date 8-21-50
Indexed C. Johnson

76L298 307 5-49

PLEASE RETURN TO
LOS ANGELES COUNTY SURVEYOR
726 LOS ANGELES COUNTY ENGINEERING BLDG.

NOTE: ANY ADDITIONS OR CHANGES ON THIS SHEET MUST BE MADE OR CIRCLED IN RED INK, WITH DATE AND NAME OF PERSON MAKING CHANGE.

Do not extend notes this side of this line.

STATION	B. S.	H. I.	F. S.	ELEV.	Madre Left	ST. Right
6+73.2		660 34	495	655 39		29.5 back of walk
"			46	655 7		146.5 ground
"			925	651 09	8.0 / 1.25 / 9.25	" Top of 5" C.I. sewer outlet of Woodrow Wilson Junior High
7+00			435	655 99		℄
T.P.	700	665 12	222	658 12	on ℄ 8+00	
8+00			700	658 12		℄
"			772	657 40		18.0 gutter
"			730	657 82		" curb
"			705	658 07		29.5 back of walk
"			718	657 94	18.0 gutter	
"			674	658 38	" curb	
"			644	658 68	29.5 back of walk	
8+60.3			569	659 43		℄
"			591	659 21	18.0 gutter	
"			546	659 66	" curb	
"			516	659 96	29.5 back of walk	
"			46	660 5	60.0 ground.	
"			858	656 54	" Top of 4" C.I. sewer outlet	1.55 / 7.00 / 8.55
9+00			494	660 18		℄
9+05.1			487	660 25		℄
"			550	659 62		18.0 gutter

Profile No. ____ Notes Red. ____ Plotted ____ Job No. 1374 Division No. ____ F.B. 1647 PG. 207
X-Sec. No. ____ Date ____ Date ____ Survey of Grayburn Rd. S.S. Dist.
Notes Chkd. ____ Checked ____ Survey by N.R. Smith Notes N.R.S. Date 8-21-50
Date ____ Date ____ Map No. ____ Date ____

76L298 307 5-49

PLEASE RETURN TO
LOS ANGELES COUNTY SURVEYOR
726 LOS ANGELES COUNTY ENGINEERING BLDG.

NOTE: ANY ADDITIONS OR CHANGES ON THIS SHEET MUST BE MADE OR CIRCLED IN RED INK, WITH DATE AND NAME OF PERSON MAKING CHANGE.

Do not extend notes this side of this line.

STATION	B. S.	H. I.	F. S.	ELEV.	Madre Left	ST. Right
9+05.1		665 12	509	660 03		18.0 S. end C.R. S.E. Cor
"			485	660 27		29.5 back of walk
"			495	660 17	18.0 gutter	
"			443	660 69	" S. end C.R. S.W. Cor	
"			420	660 92	29.5 back of walk	
9+32.0			468	660 44		℄
"			578	659 34		45.0 gutter
"			522	659 90		" E. end of C.R. S.E. Corner
"			855	657 57		363.0 gutter
"			789	657 23		" S. Cb. of Blanche ST.
9+32.4			468	660 44		℄
"			495	660 17	45.0 gutter	
"			456	660 56	" W. end C.R. S.W. Cor.	
"			362	661 50	150.0 gutter	
"			290	662 22	" S. Cb. of Blanche ST.	
9+60.22			447	660 65	℄ = ℄ Int. Madre ST + Blanche ST	
9+82.1			506	660 06		℄ Cross gutter
"			563	659 49		36.3 gutter
"			495	660 17		" E. end C.R. N.E. Cor
"			456	660 56	34.2 gutter	
"			391	661 21	" W. end C.R. N.W. Cor	
BM, TE-676			444	660 68	BM, TE-676, Elev. 660.686, Blanche ST. & Madre ST. Bolt in Cb. 1' S. of S. end of C.R.	F.B. 1588 pg 81 S.W. Corner

F.B. 1647 PG. 208
Job No. 1374 Division No. Notes Red. Plotted No. Profile
Survey of Grayburn Road S.S. Dist Date Date X-Sec.
Survey by N.R. Smith Notes N.R.S. Notes Chkd. Checked No.
Indexed C. [illegible] Date 8-21-50 Date Date

Notes Ck'd by:	Survey of Grayburn Rd. S.S. Dist.
Map No.	W. O. 1374 Tape No. 058 St'd 68 °F
Office Work	Surveyed by N. R. Smith
Checked	Notes " Date 8-18-50
Date	Indexed J. C. Johnson

F. B. 1647 Pg. 209

DEC 5 '50

TOPOGRAPHY

on

BLANCHE STREET

from

MADRE STREET to PASADENA CITY BOUNDARY

C.I. 1374

GRAYBURN ROAD S.S. DIST.

Notes: Any Additions or Changes of This Sheet Must be Made or Checked in Red Ink With Date and Name of Person Making Change.

Do not extend notes this side of this line.

RETURN TO
LOS ANGELES COUNTY SURVEYOR
726 LOS ANGELES COUNTY
ENGINEERING BLDG.

76FS098 247 10M 1-49

F. B. 1647 PG. 210

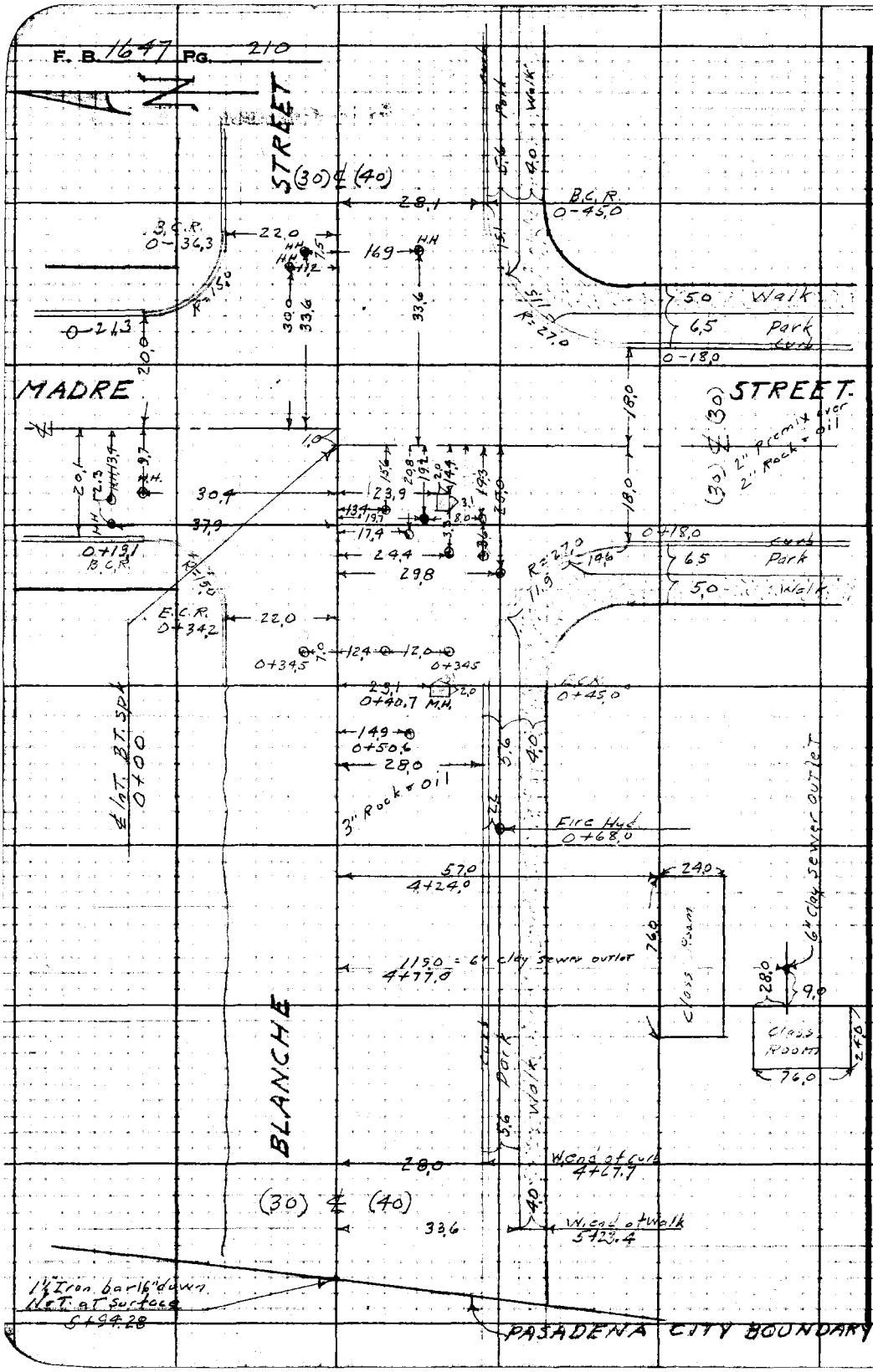

RETURN TO
LOS ANGELES COUNTY SURVEYOR
725 LOS ANGELES COUNTY
ENGINEERING BLDG.

Do not extend notes this side of this line.

Note: Any Additions or Changes on This Sheet Must be Made or Circled in Red Ink With Date and Name of Person Making Change.

Profile No.	Notes Red.	Plotted	Job No. 1374	Division No.	F.B. 1647 PG. 211
	Date	Date	Survey of Grayburn Road S.S. DIST		
X-Sec. No.	Notes Chkd. WGVO	Checked	Survey by N.R. Smith	Notes N.R.S.	Date 8-21-50
	Date 8/31/50	Date	Map No.	Indexed A. Johnson	Date DEC 6 50

CROSS SECTIONS
on
BLANCHE STREET
from
MADRE ST. to PASADENA CITY BOUNDARY
C.I. 1374
GRAYBURN ROAD S.S. DIST.

N. R. Smith
J. Ochsner
J. Parker

STATION	B. S.	H. I.	F. S.	ELEV.

NOTE: ANY ADDITIONS OR CHANGES ON THIS SHEET MUST BE MADE OR CIRCLED IN RED INK, WITH DATE AND NAME OF PERSON MAKING CHANGE.

Do not extend notes this side of this line.

PLEASE RETURN TO
LOS ANGELES COUNTY SURVEYOR
726 LOS ANGELES COUNTY ENGINEERING BLDG.

76L298 307 5-49

76L298 307 5-49

PLEASE RETURN TO
LOS ANGELES COUNTY SURVEYOR
726 LOS ANGELES COUNTY ENGINEERING BLDG.

NOTE: ANY ADDITIONS OR CHANGES ON THIS SHEET MUST BE MADE OR CIRCLED IN RED INK, WITH DATE AND NAME OF PERSON MAKING CHANGE.

Do not extend notes this side of this line.

STATION	B. S.	H. I.	F. S.	ELEV.	Blanche ST. Left	Right
BM, TE-676	477	665 46		660 69	BM TE-676, Elev. = 660.686, F.B. 1588 pg. 81 Blanche ST. & Madre ST. S.W. Cor. Bolt in Cb. 1' S. of S. end of C.R.	
0-45.0			518	660 28		℄
"			610	659 36	28.1 gutter	
"			554	659 92	" E. end C.R. S.E. Cor.	
0-36.3			508	660 38		℄
"			596	659 50		22.0 gutter
"			528	660 18		22.0 E. end C.R. N.E. Cor.
0-21.3			499	660 47		℄
"			558	659 88		37.0 gutter
"			493	660 53		" N. end C.R. N.E. Cor.
0-18.0			498	660 48		℄
"			583	659 63	45.1 gutter	
"			540	660 06	" S. end C.R. S.E. Cor.	
0+00			481	660 65	℄ = ℄ Int. Blanche ST & Madre ST	
0+18.0			455	660 91		℄
"			527	660 [illegible]9	45.0 gutter	
"			476	660 [illegible]0	" S. end C.R. S.W. Corner	
"			751	657 95	150.0 gutter	
"			705	658 41	" W. Cb of Madre ST.	
0+19.1			452	660 94		℄

F.B. 1647 PG. 212
Job No. 1374 Division No. Notes Red. Plotted Profile
Survey of Grayburn Rd. S.S. Dist. Date Date No.
Survey by N. R. Smith Notes N.R.S. Notes Chkd. Checked X-Sec.
Indexed R. C. Johnson Date 8-21-50 Date Date No.

76L298 307 5-49

PLEASE RETURN TO
LOS ANGELES COUNTY SURVEYOR
726 LOS ANGELES COUNTY ENGINEERING BLDG.

NOTE: ANY ADDITIONS OR CHANGES ON THIS SHEET MUST BE MADE OR CIRCLED IN RED INK, WITH DATE AND NAME OF PERSON MAKING CHANGE.

Do not extend notes this side of this line.

STATION	B. S.	H. I.	F. S.	ELEV.	Blanche Left	ST. Right
0+19.1		665 46	486	660 60		37.0 gutter
"			420	661 26		" N. end C.R. N.W. Cor.
0+34.2			429	661 17		℄
"			490	660 56		22.0 gutter
"			425	661 21		" W. end C.R. N.W.
"			409	661 37		30.0 back of Walk
0+45.0			413	661 33		℄
"			528	660 18	28.0 gutter	
"			489	660 57	" W. end C.R. S.W. Cor.	
"			460	660 86	37.5 back of Walk.	
1+00			322	662 24		℄
"			390	661 56		22.0 gutter
"			342	662 04		24.0 break
"			344	662 02		30.0 P.L.
"			468	660 78	28.0 gutter	
"			410	661 36	" Curb	
"			383	661 63	37.5 Back of Walk	
2+00			179	663 67		℄
"			257	662 89		22.0 gutter
"			211	663 35		24.0 break
"			205	663 41		30.0 P.L.

Profile No. ___ Notes Red. ___ Plotted ___ Job No. 1374 Division No. ___ F.B. 1647 Pg. 213
X-Sec. No. ___ Date ___ Date ___ Survey of Grayburn Road S.S. Dist.
Notes Chkd. ___ Checked ___ Survey by N.R. Smyth Notes N.R.S. Date 8-21-60
Date ___ Date ___ Map No. ___ Indexed A.G. Johnson Date ___

76L298 307 5-49

PLEASE RETURN TO
LOS ANGELES COUNTY SURVEYOR
726 LOS ANGELES COUNTY ENGINEERING BLDG.

NOTE: ANY ADDITIONS OR CHANGES ON THIS SHEET MUST BE MADE OR CIRCLED IN RED INK, WITH DATE AND NAME OF PERSON MAKING CHANGE.

Do not extend notes this side of this line.

STATION	B. S.	H. I.	F. S.	ELEV.	Blanche Left	ST. Right
2+00		665 46	314	662 32	28.0 gutter	
"			251	662 95	" curb	
"			225	663 21	37.5 back of walk.	
T.P.	558	669 28	176	663 70		
3+00			420	665 08		℄
"			486	664 42		22.0 gutter
"			441	664 87		24.0 break
"			443	664 85		30.0 P.L.
"			553	663 75	28.0 gutter	
"			478	664 50	" curb	
"			463	664 65	37.5 back of walk	
3+60			339	665 89		℄ break in curb grade
"			463	664 65	28.0 gutter	
"			385	665 43	" curb	
"			367	665 61	37.5 back of walk	
4+00			309	666 19		℄
"			381	665 47		22.0 gutter
"			337	665 91		24.0 break
"			334	665 94		30.0 P.L.
"			421	665 07	28.0 gutter	
"			361	665 67	" curb	

F.B. 1647 PG. 214
Job No. 1374 Division No. Notes Red. Plotted Date Date No. Profile
Survey of Grayburn Rd. S.S. Dist. Notes Chkd. Checked Date No. X-Sec.
Survey by N.R. Smith Notes N.R.S. Date 8-21-50
Indexed A. C. Johnson

76L298 307 5-49

PLEASE RETURN TO
LOS ANGELES COUNTY SURVEYOR
726 LOS ANGELES COUNTY ENGINEERING BLDG.

NOTE: ANY ADDITIONS OR CHANGES ON THIS SHEET MUST BE MADE OR CIRCLED IN RED INK, WITH DATE AND NAME OF PERSON MAKING CHANGE.

Do not extend notes this side of this line.

STATION	B. S.	H. I.	F. S.	ELEV.	Blanche	ST.
4+00		669 28	342	66586	37.5 back of Walk	
4+67.7			262	66666		℄
"			381	66547	28.0 gutter	
"			325	66603	" W. end of curb	
"			316	66612	37.5 back of Walk	
4+77.0			259	66669		℄
"			378	66550	28.0	
"			341	66587	30.0 break	
"			314	66614	37.5 back of Walk	
"			424	66504	119.0 ground	
"			684	66244	" Top of 6" Clay sewer outlet	2.6 / 4.24 / 6.84
5+00			240	66688		℄
T.P.	505	671 93	240	66688		
5+23.4			491	66702		℄
"			602	66591	gutter	
"			575	66618	break	
"			568	66625	37.6 back of Walk	
5+94.28			457	66736		℄
"			495	66698		22.0 gutter
"			467	66726		24.0 break
"			418	66775		30.0 P.L.

Profile No. ____ Notes Red. ____ Plotted ____ Job No. 1374 Division No. ____ F.B. 1647 PG. 215
X-Sec. No. ____ Date ____ Date ____ Survey of Grayburn Road S.S. DIST
Notes Chkd. ____ Checked ____ Survey by N.R.Smith Notes N.R.S. Date 8-21-50
Date ____ Date ____ Map No. ____ Indexed Johnson Date ____

76L298 307 5-49

PLEASE RETURN TO
LOS ANGELES COUNTY SURVEYOR
726 LOS ANGELES COUNTY ENGINEERING BLDG.

NOTE: ANY ADDITIONS OR CHANGES ON THIS SHEET MUST BE MADE OR CIRCLED IN RED INK, WITH DATE AND NAME OF PERSON MAKING CHANGE.

Do not extend notes this side of this line.

STATION	B. S.	H. I.	F. S.	ELEV.	Blanche Left	ST. Right
5+94.28		671 93	548	66[illegible] 45	25.0 edge of Pmt	
"			515	66[illegible] 78	35.0 P.L. back of Walk (E. end)	
"			60	66[illegible] 9	15.0 ground	
6+00			457	66[illegible] 36		℄
7+00			420	66[illegible] 3		℄
"			457	66[illegible]		15.0 edge of Pmt
"			372	[illegible]		35.0 back of Walk
"			481	667 12	15.0 gutter	
"			461	667 32	35.0 P.L. back of Walk	
"			55	66[illegible] 4	150.0 ground.	
BM, TE-677			419	667 74	BM, TE-677, Elev. = 667.726, F.B. 1588 pg 81 Blanche ST. (N side) at Pasadena City Boundary BT. spk. in Walk 31' N. of ℄ of Blanche ST. and 12' W. of Pasadena City Boundary.	

F.B. 1647 Pg. 216
Job No. 1374 Division No. Notes Red. Plotted No. Profile
Survey of Grayburn Rd. S.S. Dist. Date Date X-Sec.
Survey by N. R. Smith Notes N.R.S. Notes Chkd. Checked No.
Indexed A. C. Johnson Date 8-21-50 Date Date

Notes Ck'd by	Survey of Grayburn Rd. S.S. Dist.
Map No.	W.O. 1374 Tape No. 058 Std. 62 °F
Office Work	Surveyed by H. R. Smith
Checked	Notes " Date 8-15-50
Date	Indexed A. C. Johnson

F. B. 1647 PG. 217

DEC 5 '50

TOPOGRAPHY
on
HALSTEAD STREET
from
THORNDALE ROAD to BLANCHE STREET

C.I. 1374
GRAYBURN ROAD S.S. DIST.

H. R. Smith
J. Ochsner
W. Edmondson
J. Parker
R. Anderson
W. Boydston
H. Raphael.

Note: Any Additions or Changes on This Sheet Must be Made or Circled in Red Ink With Date and Name of Person Making Change.

Do not extend notes this side of this line.

RETURN TO
LOS ANGELES COUNTY SURVEYOR
726 LOS ANGELES COUNTY
ENGINEERING BLDG.

76F309S 247 10M 1-49

F. B. 1647 Pg. 218

To bot. page 219

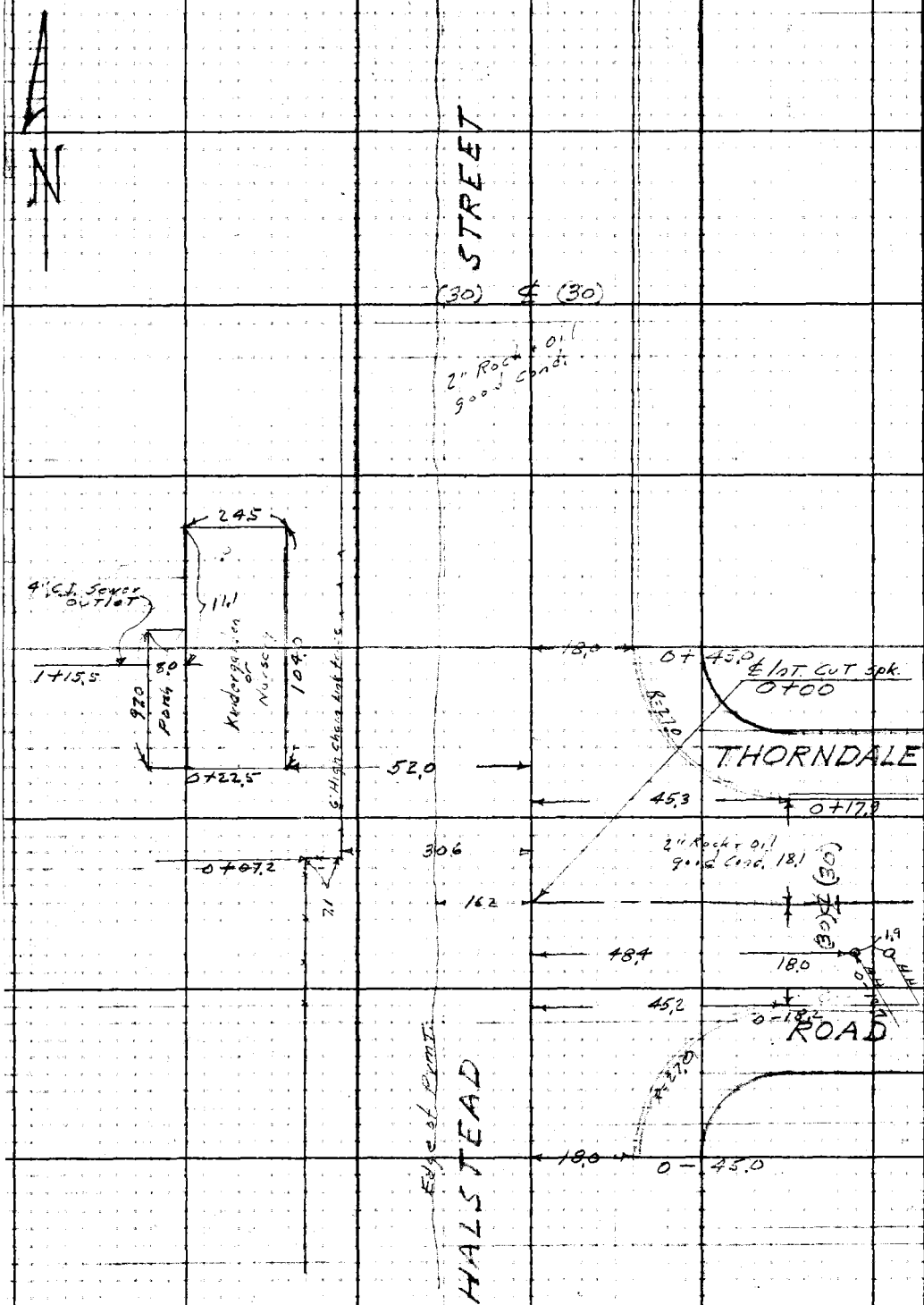

RETURN TO
LOS ANGELES COUNTY SURVEYOR
723 LOS ANGELES COUNTY
ENGINEERING BLDG.

Do not extend notes this side of this line.

Note: Any Additions or Changes on This Sheet Must be Made or Circled in Red Ink With Date and Name of Person Making Change.

Notes Ck'd by	Survey of Grayburn Rd. S.S. Dist
Map No.	W.O. 1374 Tape No. 458 Std. 68 °F
Office Work	Surveyed by N. R. Smith
Checked	Notes " Date 8-15-50
Date	Indexed A. C. Johnson

F. B. 1647 PG. 219

To bot page 220

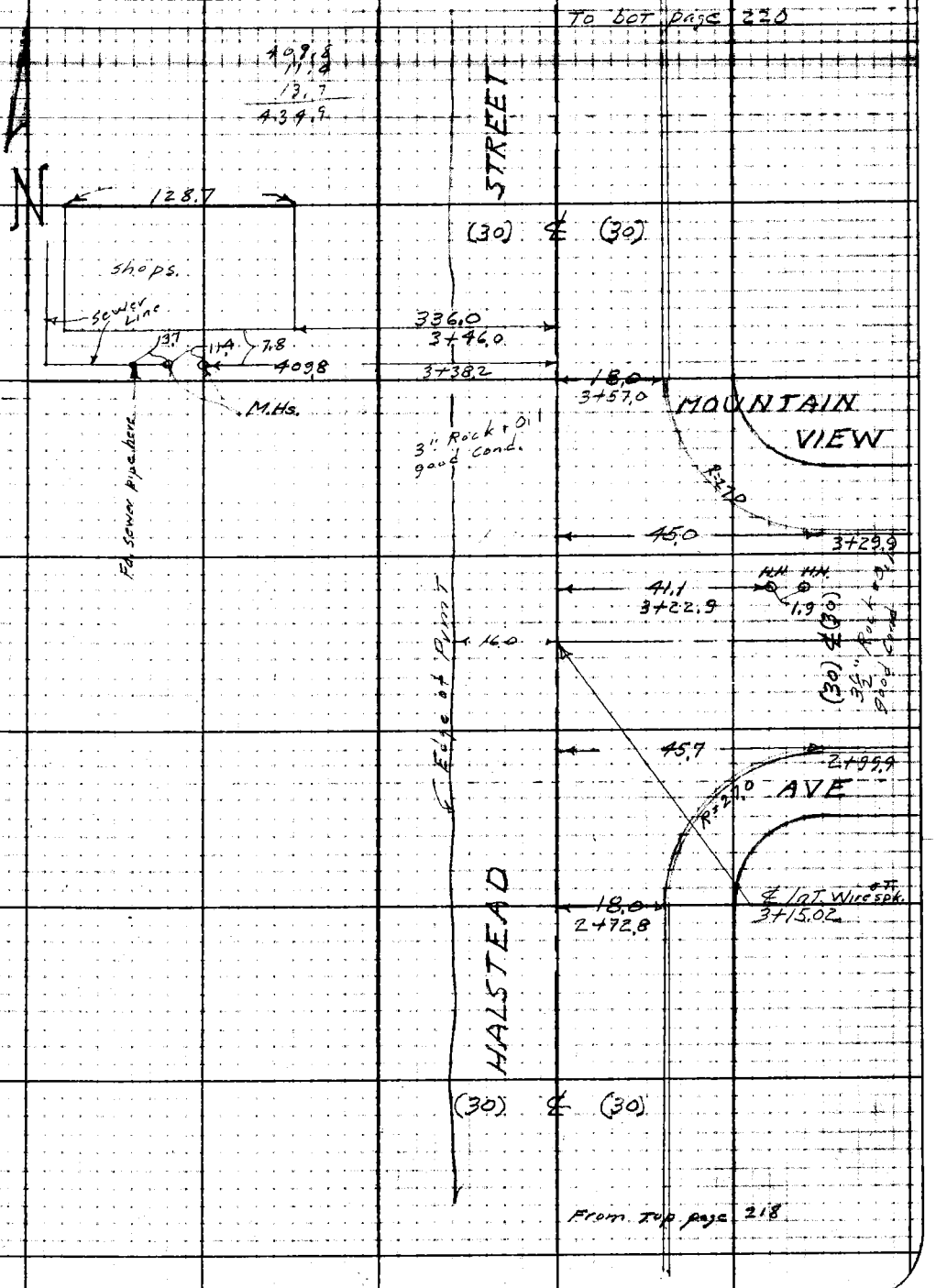

From top page 218

Note: Any Additions or Changes on This Sheet Must be Made or Circled in Red Ink With Date and Name of Person Making Change.

Do not extend notes this side of this line.

RETURN TO
LOS ANGELES COUNTY SURVEYOR
726 LOS ANGELES COUNTY
ENGINEERING BLDG.

76F3095 247 10M 1-49

F. B. 1647 PG. 220

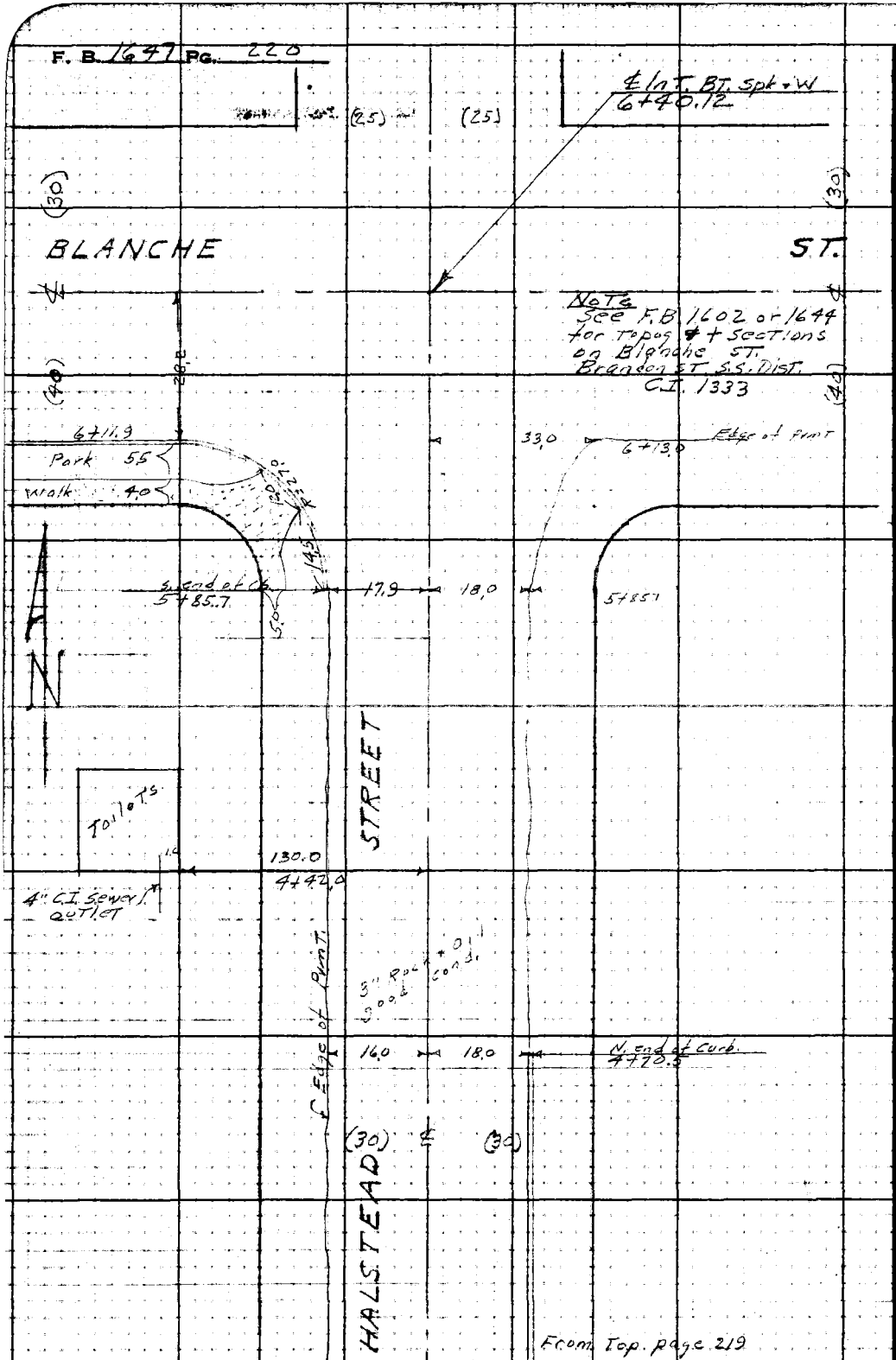

RETURN TO
LOS ANGELES COUNTY SURVEYOR
725 LOS ANGELES COUNTY
ENGINEERING BLDG.

Do not extend notes this side of this line.

Note: Any Additions or Changes on This Sheet Must be Made or Circled in Red Ink With Date and Name of Person Making Change.

Profile No.	Notes Red.	Plotted	Job No. 1374	Division No.	F.B. 1647 PG. 221
	Date	Date	Survey of Grayburn Rd S.S. DIST		
X-Sec. No.	Notes Chkd. WGVD	Checked	Survey by N.R. Smith	Notes N.R.S.	Date 8-21-50
	Date 8/31/50	Date	Map No.	Indexed A. C. Johnson	Date DEC 5 '50

CROSS SECTIONS

on

HALSTEAD STREET.

from

THORNDALE ROAD to BLANCHE ST.

C.I 1374

GRAYBURN ROAD S.S. DIST.

N. R. Smith
J. Ochsner
J. Parker
W. Edmondson

STATION	B. S.	H. I.	F. S.	ELEV.

NOTE: ANY ADDITIONS OR CHANGES ON THIS SHEET MUST BE MADE OR CIRCLED IN RED INK. WITH DATE AND NAME OF PERSON MAKING CHANGE.

Do not extend notes this side of this line.

PLEASE RETURN TO
LOS ANGELES COUNTY SURVEYOR
726 Los Angeles County Engineering Bldg.

76L298 307 5-49

76L298 307 5-49

PLEASE RETURN TO
LOS ANGELES COUNTY SURVEYOR
726 LOS ANGELES COUNTY ENGINEERING BLDG.

NOTE: ANY ADDITIONS OR CHANGES ON THIS SHEET MUST BE MADE OR CIRCLED IN RED INK. WITH DATE AND NAME OF PERSON MAKING CHANGE.

Do not extend notes this side of this line.

STATION	B. S.	H. I.	F. S.	ELEV.	Halstead Left	ST. Right
BM, TE-762	3 95	646 40		642 45	B.M. TE-762, Elev. 642.453 F.B. 1588 pg. 133. Halstead ST. & Thorndale Rd. N.E. Corner BT. spk. In Cb. 4' N. of N. end of C.R.	
0-45.0			581	640 59		℄
"			623	640 17		18.0 gutter
"			570	640 70		" S. end of Cb.
"			56	64[illegible] 8		30.0 P.L. ground.
"			611	64[illegible]	16.0 gutter	
"			55	64[illegible]	18.0 break	
"			52	64[illegible]	30.0 P.L.	
0-18.2			523	64[illegible]		℄
"			612	64[illegible]		45.2 gutter
"			555	64[illegible]		" E. end of C.R. S.E. Cor
0+00			492	[illegible]	℄ = ℄ Int Halstead ST & Thorndale Rd	
0+17.9			463	[illegible]		℄
"			511	641 29		45.3 gutter
"			453	641 37		" E. end C.R. N.E. Cor.
"			582	64[illegible] 58		100.0 gutter
"			520	641 0		100.0 N. Cb. of Thorndale Rd.
0+45.0			418	64[illegible]		℄
"			453	641 37		18.0 gutter
"			400	64[illegible] 10		" N. end C.R. N.E. Cor
"			38	64[illegible]		30.0 PL.

F.B. 1647 PG. 222 Job No. 1374 Division No. ____ Notes Red. ____ Plotted ____ Profile ____
Survey of Grayburn Rd. S.S. Dist. Date ____ Date ____ No. ____
Survey by N.R. Smith Notes N.R.S. Notes Chkd. ____ Checked ____ X-Sec. ____
Indexed E. C. Jo[illegible] Date 8-21-50 Date ____ Date ____ No. ____

76L298 307 5-49

PLEASE RETURN TO
LOS ANGELES COUNTY SURVEYOR
726 LOS ANGELES COUNTY ENGINEERING BLDG.

NOTE: ANY ADDITIONS OR CHANGES ON THIS SHEET MUST BE MADE OR CIRCLED IN RED INK, WITH DATE AND NAME OF PERSON MAKING CHANGE.

Do not extend notes this side of this line.

STATION	B. S.	H. I.	F. S.	ELEV.	Halstead Left	ST. Right
0+45.0		646 40	443	641 97	16.0 gutter	
"			36	642 8	18.0 break	
"			34	643 0	30.0 P.L.	
1+00			311	643 29		℄
"			237	644 03		18.0 gutter
"			297	643 43		" Curb
"			30	643 4		30.0 P.L. ground
1+15.5			284	643 56		℄
"			319	643 21	16.0 gutter	
"			26	643 8	18.0 break	
"			23	644 1	30.0 P.L.	
"			18	644 6	84.5 ground at 4" sewer outlet.	3.6 1.38
"			518	641 22	84.5 Top of 4" C.I. sewer outlet at Kindergarden or Nursery	3.18
T.P.	912	652 46	306	643 34		
2+00			718	645 28		℄
"			770	644 76		18.0 gutter
"			700	645 46		" Curb
"			67	645 8		30.0 P.L.
"			749	644 97	16.0 gutter	
"			67	645 8	18.0 break	
"			67	645 8	30.0 P.L.	

Profile
No. ____ Date ____
X-Sec.
No. ____ Date ____

Notes Red. ____ Plotted ____ Job No. 1374 Division No. ____
Date ____ Date ____ Survey of Grayburn Rd. S.S. Dist.
Notes Chkd. ____ Checked ____ Survey by N.R. Smith Notes N.R.S. Date 8-21-50
Date ____ Date ____ Map No. ____ Indexed ____ Date ____

A.C. Johnson

F.B. 1647 PG 223

76L298 307 5-49

PLEASE RETURN TO
LOS ANGELES COUNTY SURVEYOR
726 LOS ANGELES COUNTY ENGINEERING BLDG.

NOTE: ANY ADDITIONS OR CHANGES ON THIS SHEET MUST BE MADE OR CIRCLED IN RED INK. WITH DATE AND NAME OF PERSON MAKING CHANGE.

Do not extend notes this side of this line.

STATION	B. S.	H. I.	F. S.	ELEV.	Halstead Left	ST Right
2+72.8		652 46	573	646 73		℄
"			622	64[illegible] 24		18.0 gutter
"			546	64[illegible] 00		" S. end C.R. S.E. Cor.
"			55	64[illegible]		30.0 P.L.
"			609	64[illegible] 37	16.0 gutter	
"			55	64[illegible]	18.0 break	
"			55	64[illegible]	30.0 P.L.	
3+00			527	64[illegible] 9		℄
"			605	64[illegible]		45.7 gutter
"			546	64[illegible] 00		" E. end of C.R. S.E. Cor.
"			649	64[illegible]		90.0 gutter
"			595	64[illegible]		" S. Cb. of Mtn. View Ave.
3+15.02			498	647 [illegible]	℄ = ℄ Int Halstead ST -	Mountain View Ave.
3+29.9			470	647 76		℄
"			509	647 37		45.0 gutter
"			445	648 01		" E. end of C.R. N.E. Cor.
"			560	64[illegible] 6		90.0 gutter
"			506	647 [illegible]		" N. Cb. of Mtn. View
3+38.2			451	647 [illegible]		℄
"			480	647 6	16.0 gutter	
"			44	648	18.0 break	
"			43	64[illegible]	30.0 PL	

F.B. 1647 PG. 224 Job No. 1374 Division No. Notes Red. Plotted Date No. Profile
Survey of Grayburn Rd. S.S. Dist Date Checked Date No. X-Sec.
Survey by N.R. Smith Notes N.R.S. Notes Chkd. Date No.
Indexed C. Johnson Date 8-21-50

76L298 307 5-49

PLEASE RETURN TO
LOS ANGELES COUNTY SURVEYOR
726 LOS ANGELES COUNTY ENGINEERING BLDG.

NOTE: ANY ADDITIONS OR CHANGES ON THIS SHEET MUST BE MADE OR CIRCLED IN RED INK, WITH DATE AND NAME OF PERSON MAKING CHANGE.

650.9
4+00
1.6 195.0
N.E. Cor of [illegible]

Do not extend notes this side of this line.

STATION	B. S.	H. I.	F. S.	ELEV.	Halstead	ST.
					Left	Right
3+38.2		652 46	4 0 3	652 8	434.9 ground, at sewer outlet	
"			4 15	648 31	434.9 Top of 4" C.I. sewer outlet at shops	
3+57.0			4 14	648 32		℄
"			4 77	647 69		18.0 gutter
"			4 09	648 37		" N. end C.R. N.E. Corn
"			4 0	648 5		30.0 P.L.
"			4 48	647 98	16.0 gutter	
"			4 1	648 4	18.0 break	
"			3 7	648 8	30.0 P.L.	
T.P.	6 51	654.98	3 99	648 47	on B.M. TE-761 Elev	648.46
4+00			5 76	649 22		℄
"			6 42	648 56		18' Gut
"			5 79	649 19		" Cb
"			5.6	649 4		30' P.L.
"			6 16	648 82	16' Gut	
"			5 9	649 1	18' Break	
"			5 7	649 3	30' P.L.	
"			4.1	649 9	195.0 N.E. Cor of Music Bldg	
4+42			4 94	650 04		℄
"			5 29	649 69	16' Gut	
			5 0	650 0	18' BK	

8-21-50
8-22-50

Profile Notes Red. ____ Plotted ____ Job No. 1374 Division No. ____ F.B. 1647 PG. 225
No. ____ Date ____ Date ____ Survey of Grayburn Rd. S.S. Dist.
X-Sec. Notes Chkd. ____ Checked ____ Survey by N.R. Smith Notes N.R.S. Date 8-21-50
No. ____ Date ____ Date ____ Map No. ____ Indexed ____ Date ____

E. C. Johnson

76L298 307 5-49

PLEASE RETURN TO
LOS ANGELES COUNTY SURVEYOR
726 LOS ANGELES COUNTY ENGINEERING BLDG.

NOTE: ANY ADDITIONS OR CHANGES ON THIS SHEET MUST BE MADE OR CIRCLED IN RED INK. WITH DATE AND NAME OF PERSON MAKING CHANGE.

Do not extend notes this side of this line.

STATION	B. S.	H. I.	F. S.	ELEV.	Halstead Left	ST. Right
4+42		654 98	4.9	650 1	30' P.L.	
"			5 51	649 47	131' Top 4" Cast Iron Sewer Outlet Lavatory Bldg.	
4+70.5			4 48	650 50		℄
"			4 97	650 01		18' Gut
"			4 40	650 58		" Cb
5+00			3 89	651 09		℄
"			4 36	650 62		18' Gutter
"			3 7	651 3		30' P.L.
"			4.5	650 5		90' ℄
"			4 24	650 ~~64~~ 74	16' Gut	
"			3.9	651 1	18' Break	
"			3.8	651 2	30' P.L.	
T.P.	727	658 35	3 90	651 08	T.P.	
5+85.7			5 34	653 01		℄
"			5 65	652 70		18' Gut
"			5.6	652 8		30' P.L.
"			5 53	652 82	17.9 Gut	
"			5 53	652 82	" Cb	
"			5.4	653 0	30' P.L.	
6+00			5 25	653 10		℄
6+11.9			5 50	652 85		℄ X-Gut

F.B. 1647 PG. 226
Job No. 1374 Division No. ____ Notes Red. ____ Plotted ____ No. ____ Profile
Survey of Grayburn Rd. S.S. Dist Date ____ Date ____ X-Sec.
Survey by N.R. Smith Notes N.R.S. Notes Chkd. ____ Checked ____ No. ____
Indexed R. C. Johnson Date 8-22-50 Date ____ Date ____

76L298 307 5-49

PLEASE RETURN TO
LOS ANGELES COUNTY SURVEYOR
726 LOS ANGELES COUNTY ENGINEERING BLDG.

NOTE: ANY ADDITIONS OR CHANGES ON THIS SHEET MUST BE MADE OR CIRCLED IN RED INK, WITH DATE AND NAME OF PERSON MAKING CHANGE.

Do not extend notes this side of this line.

STATION	B. S.	H. I.	F. S.	ELEV.	Halstead	Street
					Lt or W.	Rt. or E.
6+11.9		658 35	5 06	653 29	44.9' Gut W. end C.R. S.W. Cor	
"			4 26	654 09	" Cb. " " " " "	
6+13.0			5 48	652 87		≠
"			5 90	652 45	33' edge pvmt. E. end pvmt return S.E. cor.	
6+40.12			4 23	654 12		≠ int. Blanche St.
B.M.TE.675			4 19	654 16	B.M.TE.675 Elev. = 654.164 F.B. 1588 Pg. 80	
					Blanche St. and Halstead St., S.W. Cor.	
					Bt. spk. in curb 8' W. of W. end C.R.	

Profile No. ____ Date ____ Notes Red. ____ Plotted ____ Job No. 1274 Division No. ____ F.B. 1647 PG. 227

X-Sec. No. ____ Date ____ Notes Chkd. ____ Date ____ Survey of Grayburn Road Survey by Smith Notes W.E. Date 8-22-50

Map No. ____ Date ____ Indexed ____ Date ____ G. Johnson

F.B. 1647 Pg. 228 Job No. 1374 Division No. _____ Notes Red. _____ Plotted _____ Profile No. _____

Survey of Greyhound Road Date 8-22-50 Date _____

Survey by N. R. Smith Notes W. E. Notes Chkd. _____ Checked _____ X-Sec. No. _____

Indexed _____ Date _____ Date _____ Date _____

STATION	B. S.	H. I.	F. S.	ELEV.

76L298 307 5-49

PLEASE RETURN TO

LOS ANGELES COUNTY SURVEYOR

726 LOS ANGELES COUNTY ENGINEERING BLDG.

Do not extend notes this side of this line.

NOTE: ANY ADDITIONS OR CHANGES ON THIS SHEET MUST BE MADE OR CIRCLED IN RED INK. WITH DATE AND NAME OF PERSON MAKING CHANGE.

Notes Ck'd by	Survey of Grayburn Rd. S.S. Dist
Map No.	W.O. 1374 Tape No. 238 Std. 48 °F
Office Work	Surveyed by N.R. Smith
Checked	Notes " Date 8-22-50
Date	Indexed C. Johnson

F. B. 1647 Pg. 999

DEC 5 '50

TOPOGRAPHY

on

MICHILLINDA AVE.

from

OAKDALE AVE to MOUNTAIN VIEW AVE

C.I. 1374

GRAYBURN ROAD S.S. DIST.

N.R. Smith
J. Oehsner
W. Edmondson
J. Parker

Notes: Any Additions or Changes of This Sheet Must Be Made or Circled in Red Ink With Date and Name of Person Making Change.

Do not extend notes this side of this line.

RETURN TO
LOS ANGELES COUNTY SURVEYOR
726 LOS ANGELES COUNTY
ENGINEERING BLDG.

76F3095 247 10M 1-49

F. B. 1647 PG. 230

To bot page 231

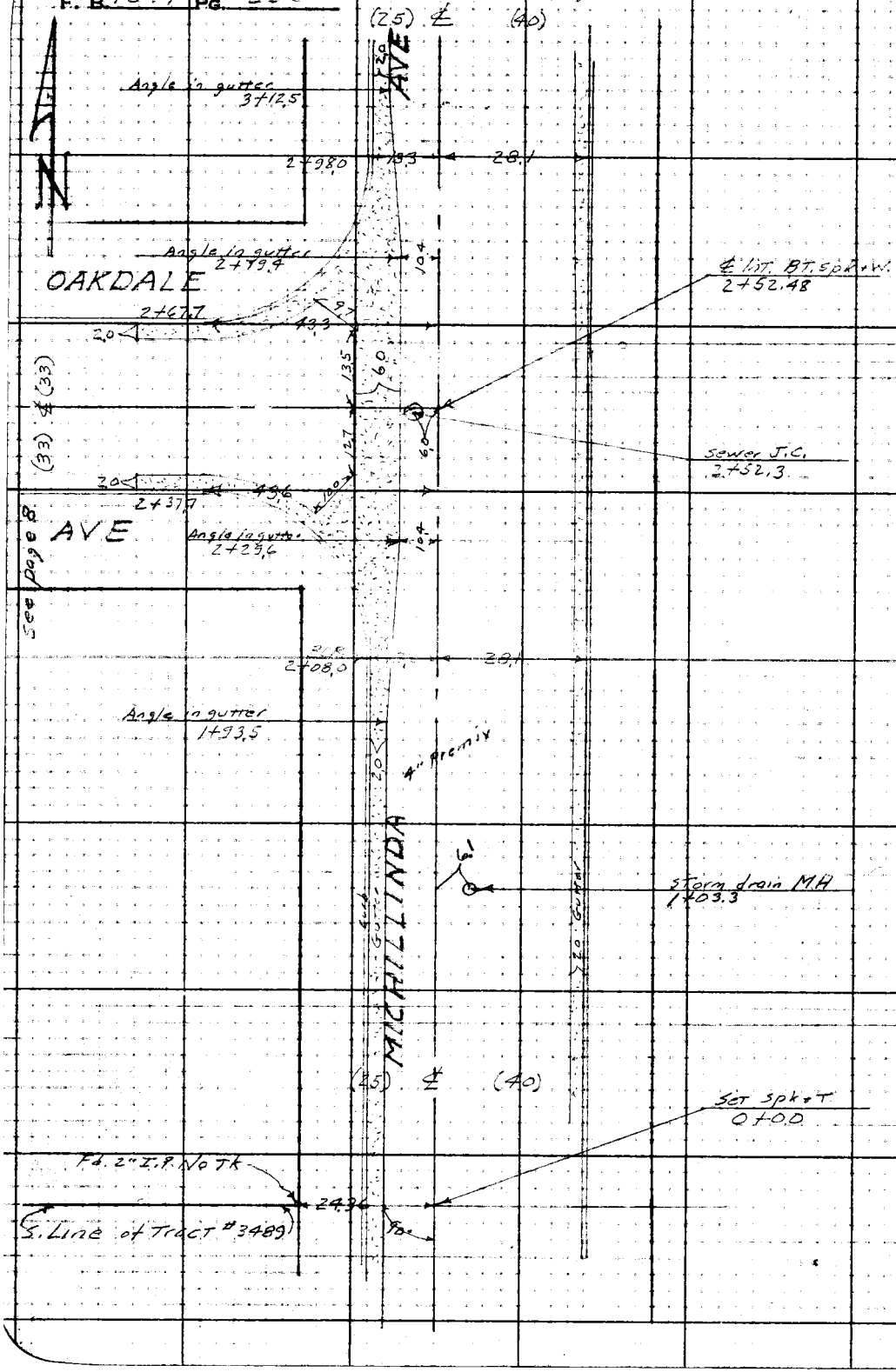

RETURN TO
LOS ANGELES COUNTY SURVEYOR
726 LOS ANGELES COUNTY
ENGINEERING BLDG.

Do not extend notes this side of this line.

Note: Any Additions or Changes on This Sheet Must be Made or Circled in Red Ink With Date and Name of Person Making Change.

Notes Ck'd by	Survey of Grayburn Rd. S.S. Dist
Map No.	W.O. 1374 Page No. 058 Std. 68 °F
Office Work	Surveyed by N. R. Smith
Checked	Notes Date 5-22-56
Date	Indexed C. Johnson

F. B. 1647 PG. 231

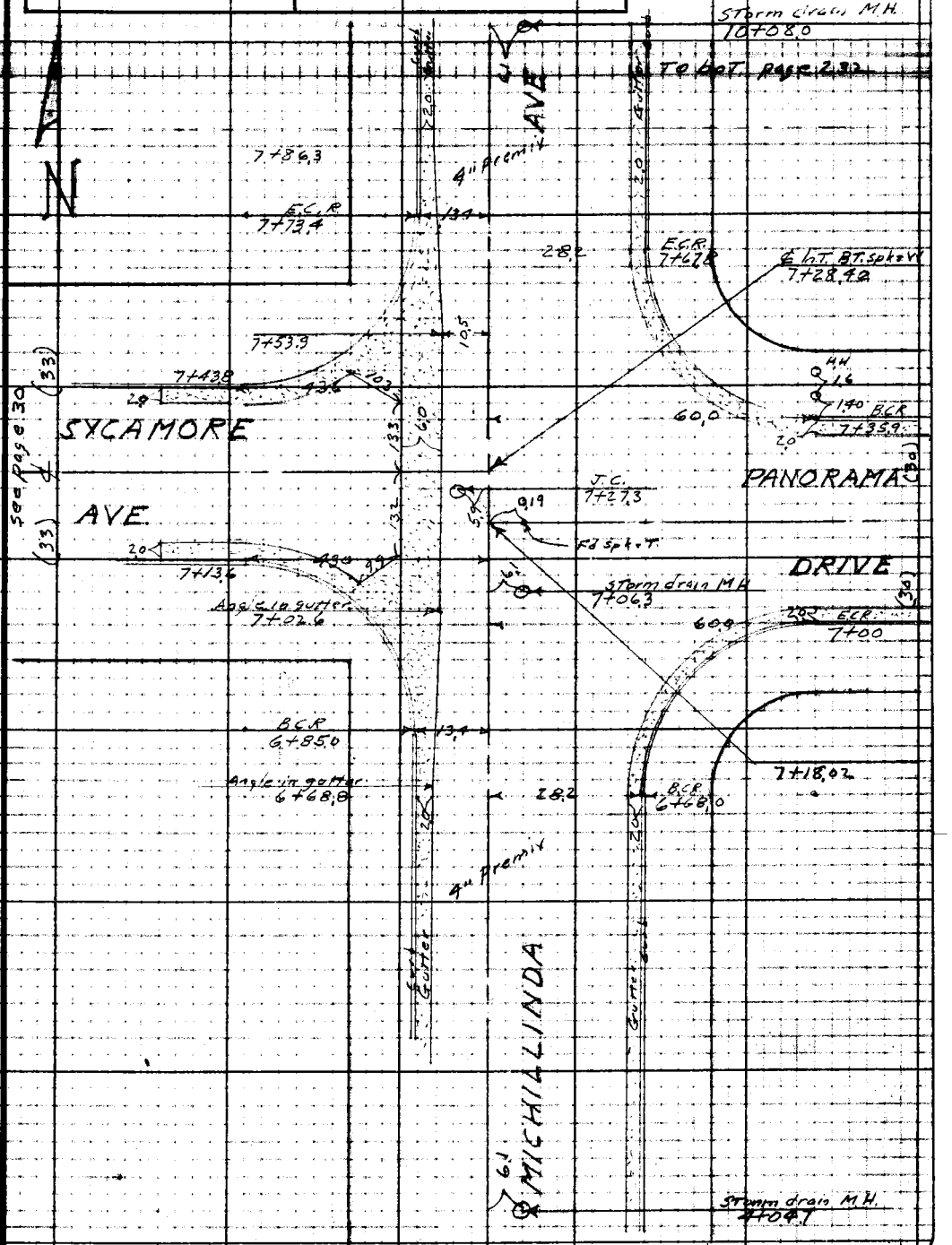

Note: Any Additions or Changes on This Sheet Must be Made or Circled in Red Ink With Date and Name of Person Making Change.

Do not extend notes this side of this line.

RETURN TO
LOS ANGELES COUNTY SURVEYOR
726 LOS ANGELES COUNTY
ENGINEERING BLDG.

76F3098 247 10M 1-49

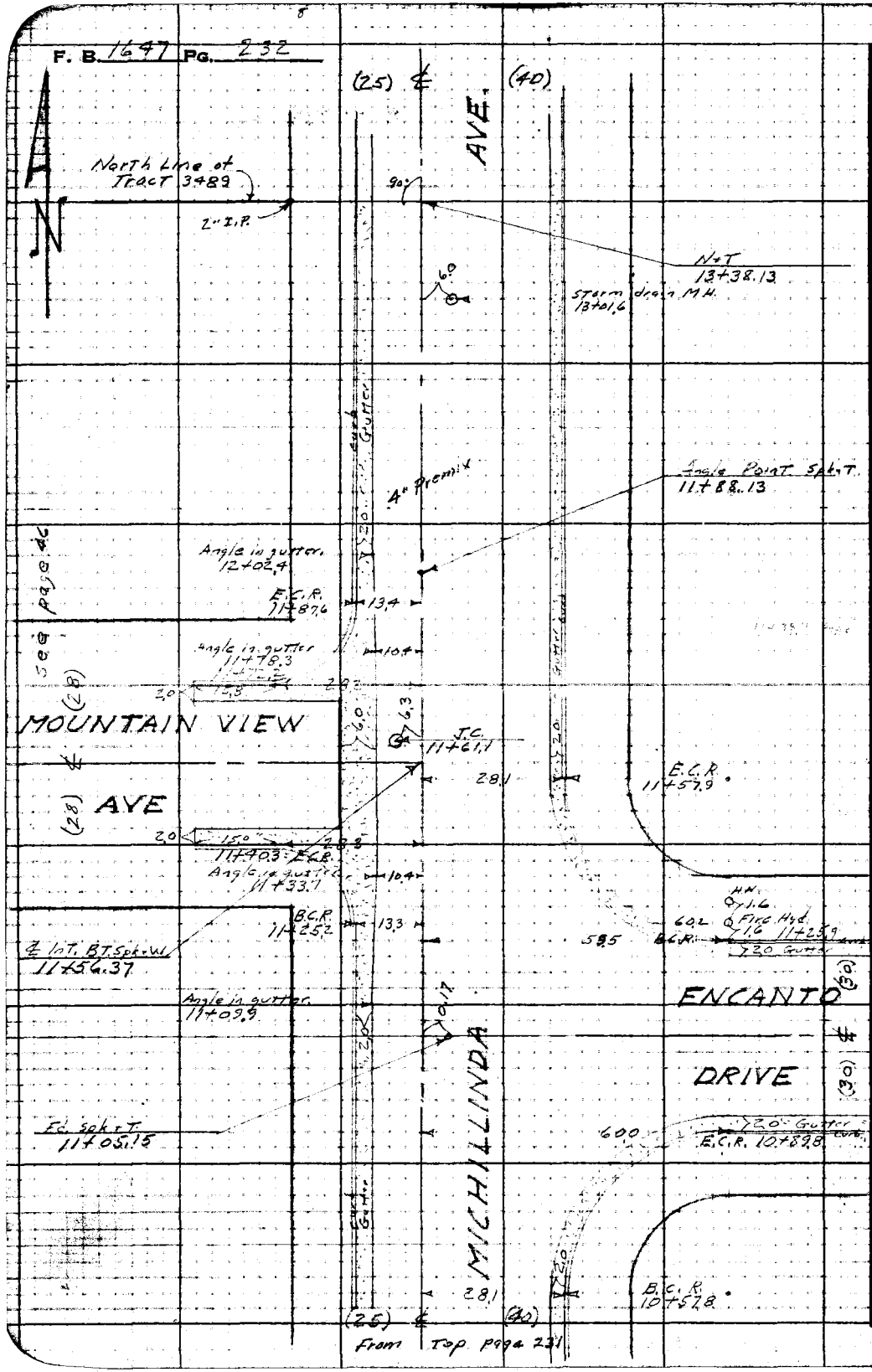

RETURN TO
LOS ANGELES COUNTY SURVEYOR
725 LOS ANGELES COUNTY
ENGINEERING BLDG.
Do not extend notes this side of this line.
Note: Any Additions or Changes on This Sheet Must be Made or Circled in Red Ink With Date and Name of Person Making Change.

Profile No.	Notes Red.	Plotted	Job No. 1374	Division No.	F.B. 647 PG. 233
	Date	Date	Survey of Grayburn Road		
X-Sec. No.	Notes Chkd. WGVD	Checked	Survey by W.R. Smith	Notes W.E.	Date 8-22-50
	Date 9/1/50	Date	Map No.	Index Johnson	Date DEC 5 50

CROSS SECTIONS

on

MICHILLINDA AVE.

from

OAKDALE AVE to MOUNTAIN VIEW AVE.

C.I. 1374

GRAYBURN ROAD S.S. DIST.

K.R. Smith - chief
J. Ochsner - "
W. Edmondson - Notes
J. Parker - Rod.

STATION	B.S.	H.I.	F.S.	ELEV.

NOTE: ANY ADDITIONS OR CHANGES ON THIS SHEET MUST BE MADE OR CIRCLED IN RED INK. WITH DATE AND NAME OF PERSON MAKING CHANGE.

Do not extend notes this side of this line.

PLEASE RETURN TO
LOS ANGELES COUNTY SURVEYOR
726 Los Angeles County Engineering Bldg.

76L298 307 5-49

76L298 307 5-49

PLEASE RETURN TO
LOS ANGELES COUNTY SURVEYOR
726 LOS ANGELES COUNTY ENGINEERING BLDG.

NOTE: ANY ADDITIONS OR CHANGES ON THIS SHEET MUST BE MADE OR CIRCLED IN RED INK. WITH DATE AND NAME OF PERSON MAKING CHANGE.

Do not extend notes this side of this line.

STATION	B. S.	H. I.	F. S.	ELEV.	Michillinda Lt. or W.	Ave Rt. or E.
BM.TE.429	0.28	596.68		596.40	B.M.TE. 429 Elev=596.399 F.B.1488 220	
					Michillinda Ave. and Oakdale Ave. N.E. Cor.	
					Bt. spk. in curb, 6' N. of N. end C.R.	
0+00			5.16	591.52		℄ (S. Line TR. 3489)
"			5.10	91.58		7' center of pvmt.
"			5.56	91.12		28.2 Gut
"			4.90	91.78		" Cb
"			5.55	91.13	13.3 Gut	
"			4.88	91.80	" Cb	
"			4.8	91.9	25' P.L.	
"			2.8	93.9	100' ±	
1+00			3.55	93.13		℄
"			3.44	93.24		7' center of pvmt
"			3.86	92.82		28.2 Gut
"			3.18	93.50		" Cb
"			3.89	92.79	13.3 Gut	
"			3.29	93.39	" Cb	
"			3.4	93.3	25' P.L.	
1+03.3			3.48	93.20		℄ Rod 3.41 Meas 3.57 Dia 5.50 12.48
"			3.41	93.27		6.1' MH rim
"			12.48	84.20		Invert 5.50' Storm Drain

F.B. 1647 PG. 234
Job No. 1374 Division No. ____ Notes Red. ____ Plotted ____ No. ____ Profile
Survey of Grayburn Road Date 8-22-50 Date ____ X-Sec.
Survey by N.R. Smith Notes W.E. Notes Chkd. ____ Checked ____ No. ____
Indexed A. C. Johnson Date 8-22-50 Date ____ Date ____

76L298 307 5-49

PLEASE RETURN TO
LOS ANGELES COUNTY SURVEYOR
726 LOS ANGELES COUNTY ENGINEERING BLDG.

NOTE: ANY ADDITIONS OR CHANGES ON THIS SHEET MUST BE MADE OR CIRCLED IN RED INK, WITH DATE AND NAME OF PERSON MAKING CHANGE.

Do not extend notes this side of this line.

STATION	B. S.	H. I.	F. S.	ELEV.	Michillinda	Ave
		596 68			Lt. or W.	Rt or E.
T.P.	7 02	600 16	3 54	593.14		
2+00			5 50	594.66		℄
"			5 42	594 74		7' center of print
"			5 81	594 35		28.2 Gut
"			5 18	594 98		" Cb.
"			5 85	594 31	13.3 Gut	
"			5 20	594.96	" Cb.	
"			5.2	595.0	25' P.L.	
2+08			5 39	594 77		℄
			5 71	594 45	13.3 Gut	
			5 04	595 12	" Cb.	
			5.0	595.2	25' P.L.	
2+37.7			4 98	595 18		℄
"			4 78	595 38	43.6 Gut W. end C.R.S.W. Cor	
"			4 13	596 03	" Cb. " " " " "	
			3 52	596 64	Gutter S. side Oakdale Ave.	100' ± W. ℄ Michillinda
			3 34	596 82	Curb " " " "	" " " "
2+52.3			4 78	595 38		℄
"			4 97	595 19	6.0 South rim M.H	
"			4 98	595 18	" West " "	
"			4 95	595 21	" North " "	

Profile No. ____ Date ____ Notes Red. ____ Plotted ____ Job No. 1344 Division No. ____
X-Sec. No. ____ Date ____ Notes Chkd. ____ Checked ____ Survey of Gray Parn Road
Survey by Smith Notes W.E. Date 8.22.50
Map No. ____ Date ____ Date ____ Date ____

F.B. 1647 PG. 735

76L298 307 5-49

PLEASE RETURN TO
LOS ANGELES COUNTY SURVEYOR
726 LOS ANGELES COUNTY ENGINEERING BLDG.

NOTE: ANY ADDITIONS OR CHANGES ON THIS SHEET MUST BE MADE OR CIRCLED IN RED INK, WITH DATE AND NAME OF PERSON MAKING CHANGE.

Do not extend notes this side of this line.

STATION	B. S.	H. I.	F. S.	ELEV.	Michillinda Lt. or E.	Ave Rt. or E.
		600 16	15 09	585 07	18" outlet South	Rod 4.97 4.98 4.95
			13 61	586.55	8" inlet West	Meas 8.62 7.96 8.30
			15 00	585.16	21" " North	Dia 1.5 0.67 1.75
						15.09 13.61 15.00
2+52.48			4 78	595 38	See Oakdale	℄ int. Oakdale Ave.
2+67.7			4 59	595 57		℄
"			4 27	595 89	43.3 Gut W. end C.R. N.W. Cor	
"			3 62	596 54	" Cb. " " " " "	
			2 56	597 60	Gutter N side Oakdale Ave	100± W. ℄ Michillinda Ave
			2 17	597 99		
2+98.0			4 11	596 05		℄
"			4 50	595 66	13.3 Gut	
"			3 84	596 32	" Cb	
"			3 1	597.1	18.0 Top BK.	
"			3.0	597 2	25' P.L.	
3+00			4 07	596 09		℄
"			4 08	596 08		7.0' center of pvmt
"			4 48	595 68		28.2' Gut
"			3 82	596 34		" Cb
"			4 46	595 70	13.3 Gut	
"			3 81	596 35	" Cb	
4+00			2 70	597 46		℄

F.B. 1647 PG. 236 Job No. 1374 Division No. Notes Red. Plotted No. Profile
Survey of Grayburn Road Date 8.22.50 Date X-Sec.
Survey by N.R. Smith Notes W.E. Notes Chkd. Checked No.
Indexed C. Johnson Date 8.22.50 Date

76L298 307 5-49

PLEASE RETURN TO
LOS ANGELES COUNTY SURVEYOR
726 LOS ANGELES COUNTY ENGINEERING BLDG.

NOTE: ANY ADDITIONS OR CHANGES ON THIS SHEET MUST BE MADE OR CIRCLED IN RED INK, WITH DATE AND NAME OF PERSON MAKING CHANGE.

Do not extend notes this side of this line.

STATION	B. S.	H. I.	F. S.	ELEV.	Malibu Lt. or W.	Ave. Rt. or E.
4+00		600 16	2 63	597.53		7.0 Center of pvmt
"			3 10	597.06		28.2 Gut
"			2 44	597.72		" Cb
"			3 13	597.03	13.3 Gut	
"			2 46	597.70	" Cb	
"			1.7	598.5	18' Top Bk	
"			1.4	598.8	25' P.L.	
4+ 047			2 60	597.56		
"			2 62	597.54	Rod 2.62 Meas 2.04 Dia 5.50	6.1 M.H. rim
"			10 16	~~585~~ 519.00	10.16	Invert 5.50' Storm Drain
T.P.	11 15	606 65	4 66	595.50	T.P. B.M. 430	
5+00			7 90	598.75		
"			7 84	598.81		7' center of pvmt
"			8 22	598.43		28.2' Gut
"			7 59	599.06		" Cb
"			8 25	598.40	13.3 Gut	
"			7 65	599.00	" Cb	
"			7.1	599.5	18' Top BK	
"			7.0	599.6	25' P.L.	
6+ 00			6 54	600.11		
			6 48	600.17		7' center of pvmt

Profile No. ____ Date ____ Notes Red. ____ Date ____ Plotted ____ Date ____ Job No. 1371 Division No. ____
X-Sec. No. ____ Date ____ Notes Chkd. ____ Date ____ Checked ____ Date ____ Survey of Grayburn Road Survey by Smith Notes W.E. Map No. ____ Date ____ Indexed C. Johnson Date 6-22-53

F.B. 1149 Pg. 237

76L298 307 5-49

PLEASE RETURN TO
LOS ANGELES COUNTY SURVEYOR
726 LOS ANGELES COUNTY ENGINEERING BLDG.

NOTE: ANY ADDITIONS OR CHANGES ON THIS SHEET MUST BE MADE OR CIRCLED IN RED INK, WITH DATE AND NAME OF PERSON MAKING CHANGE.

Do not extend notes this side of this line.

STATION	B. S.	H. I.	F. S.	ELEV.	Michillinda Lt. or W.	Avenue Rt. or E.
6+00		606 65	6 87	599 78		28.2 Gut
"			6 23	600 42		" Cb
"			6 86	599 79	13.3 Gut	
"			6 21	600 44	" Cb.	
"			5.7	600 9	25' P.L.	
6+68			5 56	601 09		℄
"			5 52	601 13		7' center of prmt.
"			5 86	600 79		28.2' Gut
"			5 21	601 44		" Cb
6+85			5 29	601 36		℄
"			5 69	60 96	13.4 Gut	
"			5 06	60 59	" Cb.	
"			4.8	601 8	25' P.L.	
7+00			5 12	601 53		℄
"			5 10	601 55		7' center of prmt
"			6 28	600 37		60' Gut E. end C.R. S.E. Cor
"			5 65	601 00		" Cb " " " " "
7+06.3			5 03	601 62		℄
"			5 07	601 58	Rod 5.07 Meas 2.43 Dia 5.60 13.00	6 L.E. rim M.H.
"			13.00	593 65		Invert Storm Drain M.H.
7+13.6			4 95	601 70		℄

F.B. 1647 Pg. 238 Job No. 1374 Division No. Notes Red. Plotted No. Profile
Survey of Grayburn Road Date 8-23-50 Date X-Sec.
Survey by N.R. Smith Notes W.E. Notes Chkd. Checked No.
Indexed C. Johnson Date 8-23-50 Date

76L298 307 5-49

PLEASE RETURN TO
LOS ANGELES COUNTY SURVEYOR
726 LOS ANGELES COUNTY ENGINEERING BLDG.

NOTE: ANY ADDITIONS OR CHANGES ON THIS SHEET MUST BE MADE OR CIRCLED IN RED INK, WITH DATE AND NAME OF PERSON MAKING CHANGE.

Do not extend notes this side of this line.

STATION	B. S.	H. I.	F. S.	ELEV.	Michillinda Lt. or W.	Ave. Rt. or E.
7+13.6		606 65	5 15	601 50	43.0' Gut W. end C.R. S.W. Cor	
"			4 52	602 13	" Cb " " " " "	
			3 43	603 22	Gutter S. side Sycamore Ave 100'± W.℄ Michillinda Ave	
			3 20	603 45	Curb " " "	" " " " "
7+27.3			4 78	601 87		℄
"			4 92	601 73	5.9 S. rim J.C.	
"			4 92	601 73	" W. " "	
"			4 91	601 74	" N. " "	Rod 4.91 4.92 4.92 Meas 7.94 8.05 8.00 Dia 1.75 0.67 1.75 14.60 13.64 14.67
"			14.67	591.98	21" outlet South	See Sycamore K.
"			13 64	593 01	8" inlet West	
"			14 60	592 05	21" " North	
7+28.42			4 76	601 89		℄ int. Sycamore Ave.
7+35.9			4 66	601 99		℄
"			4 59	602 06		7' center of prmt
"			5 97	600 68		60' Gut. E. end C.R. N.E. Cor
"			5 34	601 31		" Cb. " " " " "
7+43.8			4 56	602 09		℄
"			4 38	602 27	43.6 Gut. W. end C.R. N.W. Cor	
"			3 76	602 89	" Cb. " " " " "	
			2 65	604 00	Gutter N. side Sycamore Ave. 100'± W.℄ Michillinda Ave.	
			2 38	604 27	Curb " " " "	" " " " "

Profile No. ____ Notes Red. ____ Plotted ____ Job No. 1374 Division No. ____ F.B. 1647 PG. 239
X-Sec. No. ____ Date ____ Date ____ Survey of Graybourn Road
Notes Chkd. ____ Checked ____ Survey by Smith Notes W.E. Date 8-23-50
Date ____ Date ____ Map No. ____ Index C. Johnson Date ____

76L298 307 5-49

PLEASE RETURN TO
LOS ANGELES COUNTY SURVEYOR
726 LOS ANGELES COUNTY ENGINEERING BLDG.

NOTE: ANY ADDITIONS OR CHANGES ON THIS SHEET MUST BE MADE OR CIRCLED IN RED INK, WITH DATE AND NAME OF PERSON MAKING CHANGE.

Do not extend notes this side of this line.

F.B. 647 PG. 240 | Job No. 1374 | Division No. | Notes Red. | Plotted | Profile No.
Survey of Graybum Road | Notes Date 8-23-50 | Date | X-Sec. No.
Survey by N.R. Smith | Notes N.E. | Notes Chkd. | Checked
Indexed A. C. Johnson | Date 8-23-50 | Date | Date

STATION	B. S.	H. I.	F. S.	ELEV.	Michillinda Lt. or W.	Ave Rt. or E.
7+67.8		606.65	4.21	602.44		℄
"			4.10	602.55		7' center of pvmt.
"			4.51	602.14		28.2' Gut
"			3.87	602.78		" Cb.
7+73.4			4.16	602.49		℄
"			4.47	602.18	13.4 Gut	
"			3.83	602.82	" Cb	
"			3.5	603.1	25' P.L.	
B.M.T.E. 773			4.40	602.25	B.M.T.E. 773	
8+00			3.76	602.89		℄
"			3.66	602.99		7' center of pvmt.
"			4.06	602.59		28.2' Gut
"			3.43	603.22		" Cb.
"			4.13	602.52	13.4 Gut	
"			3.47	603.18	" Cb	
"			3.3	603.3	25' P.L.	
9+00			2.36	604.29		℄
"			2.29	604.36		7' center of pavement
"			2.68	603.97		28.2 Gut
"			2.05	604.60		" Cb
"			2.77	603.88	13.4 Gut	

76L298 307 5-49

PLEASE RETURN TO
LOS ANGELES COUNTY SURVEYOR
726 LOS ANGELES COUNTY ENGINEERING BLDG.

NOTE: ANY ADDITIONS OR CHANGES ON THIS SHEET MUST BE MADE OR CIRCLED IN RED INK, WITH DATE AND NAME OF PERSON MAKING CHANGE.

Do not extend notes this side of this line.

STATION	B. S.	H. I.	F. S.	ELEV.	Michillinda Lt. or W.	Ave. Rt. or E.
9+00		606 65	2 13	604 52	13.4 Curb	
"			2.3	604 4	25' P.L.	
T.P.	9 46	613 77	2 34	604 31	T.P.	
10+00			7 88	605 89		℄
"			7 86	605 91		7' center of pvmt
"			8 15	605 62		28.2 Gut
"			7 51	606 26		" Cb.
"			8 21	605 56	13.4 Gut	
"			7 55	606 22	" Cb	
"			7 62	606 15	25' P.L.	
10+08			7 71	606 06	Rod 7.71	℄
"			7 71	606 06	Meas. 3.16	6.1 E. rim M.H.
"			16.37	597 40	Dia. 5.50 / 16.37	Invert 5.50' Storm Drain
10+57.8			6 70	607 07		℄
"			6 66	607 11		7' center of pvmt
"			7 00	606 77		28.1 Gut
"			6 38	607 39		" Cb
10+89.8			6 06	607 71		℄
"			6 04	607 73		7' center of pvmt
"			7 08	606 69		60' Gut E. end C.R. S.E. Cor.
"			6 45	607 32		" Cb " " " " "

Profile No. ____ Notes Red. ____ Plotted ____ Job No. 13711 Division No. ____
X-Sec. No. ____ Date ____ Date ____ Survey of Graybury Road
Notes Chkd. ____ Checked ____ Survey by Smith Notes W.E. Date 8-23-50
Date ____ Date ____ Map No. ____ Date ____ Made by Johnson

F.B. 1647 PG. 241

76L298 307 5-49

PLEASE RETURN TO
LOS ANGELES COUNTY SURVEYOR
726 LOS ANGELES COUNTY ENGINEERING BLDG.

NOTE: ANY ADDITIONS OR CHANGES ON THIS SHEET MUST BE MADE OR CIRCLED IN RED INK, WITH DATE AND NAME OF PERSON MAKING CHANGE.

Do not extend notes this side of this line.

STATION	B. S.	H. I.	F. S.	ELEV.	Michillinda Lt. or W.	Ave Rt. or E.
11+00		613 77	5 84	607 93		℄
"			6 23	607 54	73.4 Gut	
"			5 57	608 20	" Cb	
"			5.0	608 8	25' P.L.	
11+25.2			5 33	608 44		℄
"			5 72	608 05	73.4 Gut	
"			5 04	608 73	" Cb	
"			4.5	609 3	25' P.L.	
11+25.9			5 31	608 46		℄
"			5 22	608 55		7' center of prmt.
"			6 60	607 17		60.2' Gut E. end C.R.N.E. Cor
"			5 93	607 84		" Cb. " " " " "
11+40.3			5 03	608 74		℄
"			5 14	608 63	28.3 Gut, W end C.R.S.W. Cor	
"			4 46	609 31	" Cb " " " " "	
			3 31	610 46	Gutter S. side Mountain View Ave. 100'± W ℄ Michillinda	
			2 92	610 85	Curb " " "	" " " " "
11+56.37			4 69	609 08		℄ int. Mountain View Ave.
11+57.9			4 65	609 12		℄
"			4 56	609 21		7' center of prmt.
"			5 02	608 75		28.2 Gut

F.B. 7647 PG. 242 Job No. 1374 Division No. Notes Red. Plotted No. Profile
Survey of Grayburn Road Date 8-23-50 Date No. X-Sec.
Survey by N.R. Smith Notes W.E. Notes Chkd. Checked
Indexed R. C. Johnson Date 8-23-50 Date No.

76L298 307 5-49

PLEASE RETURN TO
LOS ANGELES COUNTY SURVEYOR
726 LOS ANGELES COUNTY ENGINEERING BLDG.

NOTE: ANY ADDITIONS OR CHANGES ON THIS SHEET MUST BE MADE OR CIRCLED IN RED INK, WITH DATE AND NAME OF PERSON MAKING CHANGE.

Do not extend notes this side of this line.

STATION.	B. S.	H. I.	F. S.	ELEV.	Michillinda	Ave.
					Lt. or W.	Rt. or E.
11+57.9		613 77	4 36	609 41		28.2 Curb
11+61.1			4 59	609 18		℄
"			4 82	608 95	6.3 S. rim J.C.	
"			4 83	608 94	" W. " "	
"			4 78	608 99	" N. " "	Rod 4.82 4.83 4.78
"			15 62	598 15	21" outlet South	Meas 9.05 8.84 8.95
"			14 34	599 43	8" inlet West	Dia 1.75 0.67 1.75
"			15 48	598 29	21" " North	15.62 14.34 15.48
11+72.2			4 39	609 38		℄
"			4 35	609 42	28.3 Gut W. end C.R. N.W. Cor	
"			3 67	610 10	" Cb. " " " " "	
			2 48	611 29	Edge pvmt. N. side Mountain View Ave 100' ± W. ℄ Michillinda Ave	
			1.3	612 5	P.L. " " " "	" " " " "
11+87.6			4 05	609 72		℄
"			4 48	609 29	13.4 Gut	
"			3 82	609 95	" Cb.	
"			1.4	612 4	25' P.L.	
11+88.13			4.05	609 72		℄ ∡ pt.
12+00			3 83	609 94		℄
"			3 76	610 01		7' center of pvmt.
"			4 21	609 56		28.2 Gut

See Mt. View

Profile No. ____ Date ____ Notes Red. ____ Date ____ Plotted ____ Job No. 13744 Division No. ____

X-Sec. No. ____ Date ____ Notes Chkd. ____ Date ____ Checked ____ Date ____ Survey of Grayburn Road Survey by Smith Notes W.E. Date 6-23-58 Map No. ____ Indexed Johnson Date ____

F.B. 7647 PG. 7-43

76L298 307 5-49

PLEASE RETURN TO
LOS ANGELES COUNTY SURVEYOR
726 LOS ANGELES COUNTY ENGINEERING BLDG.

NOTE: ANY ADDITIONS OR CHANGES ON THIS SHEET MUST BE MADE OR CIRCLED IN RED INK. WITH DATE AND NAME OF PERSON MAKING CHANGE.

Do not extend notes this side of this line.

STATION	B. S.	H. I.	F. S.	ELEV.	Michillinda Lt. or W.	Ave. Rt. or E.
12+00		613 77	3 56	610 21		28.2 Curb
"			4 21	609 56	13.4 Gut	
"			3 57	610 20	" Cb	
"			1.4	612 4	25' P.L.	
T.P.	6 91	617 02	3 66	610 11	T.P. B.M.T.E. 426	
13+00			5 37	611 65		℄
			5 35	611 67		7' center of pvmt
			5 67	611 35		28.2 Gut
			5 04	611 98		" Cb
			5 69	611 33	13.3 Gut	
			5 04	611 98	" Cb.	
			4.8	612 2	25' P.L.	
13+01.6			5 36	611 66	Rod 5.36	℄
"			5 36	611 66	Meas 4.53	6° E. rim M.H.
"			15.39	591 63	Dra. 5.50 / 15.39	Invert 5.50' Storm Drain
13+38.13			5 02	612 00		℄ (N. Line TR. 3489)
"			4 97	612 05		7' center of pvmt
"			5 27	611 75		28.2 Gut
"			4 63	612 39		" Cb
"			5 22	611 [illegible]	13.3 Gut	
"			4 60	612 42	" Cb.	

F.B. 1647 Pg. 244
Job No. 1374 Division No. Notes Red. Plotted No. Profile
Survey of Graybura Road Date 8-23-50 Date X-Sec.
Survey by N. R. Smith Notes W.E. Notes Chkd. Checked No.
Indexed A. C. Johnson Date Date

76L298 307 5-49

PLEASE RETURN TO
LOS ANGELES COUNTY SURVEYOR
726 LOS ANGELES COUNTY ENGINEERING BLDG.

NOTE: ANY ADDITIONS OR CHANGES ON THIS SHEET MUST BE MADE OR CIRCLED IN RED INK, WITH DATE AND NAME OF PERSON MAKING CHANGE.

Do not extend notes this side of this line.

STATION	B. S.	H. I.	F. S.	ELEV.	Michillinda Lt. or W.	Ave. Rt. or E.
13+38.13		617.02	4.5	612.5	25' P.L.	
			3.8	613.2	100'±	
B.M.T.E. 425			3.24	613.78	B.M.T.E. 425 Elev. = 613.778 F.B. 1488 Pg. 219	
					Michillinda Ave. and Blanche St. N.W. Cor.	
					Bt. spk in curb, 6' N. of N. end C.R.	

Profile No. ____ Date ____ Notes Red. ____ Plotted ____ Job No. 1374 Division No. ____ F.B. 1647 Pg. 245

X-Sec. No. ____ Date ____ Notes Chkd. ____ Date ____ Survey of Grayburg Road Survey by Smith Notes W.E. Date 8-23-50

Map No. ____ Date ____ Checked ____ Date ____ Indexed Johnson Date ____

F.B. 1647 Pg. 246 Job No. 1374 Division No. _____ Notes Red. _____ Plotted _____ Profile

Survey of Grayburn Road Date 8-23-50 Date _____ No. _____

Survey by N.R. Smith Notes W.E. Notes Chkd. _____ Checked _____ X-Sec.

Indexed _____ Date _____ Date _____ Date _____ No. _____

STATION	B. S.	H. I.	F. S.	ELEV.

76L298 307 5-49

PLEASE RETURN TO

LOS ANGELES COUNTY SURVEYOR

726 Los Angeles County Engineering Bldg.

Do not extend notes this side of this line.

NOTE: ANY ADDITIONS OR CHANGES ON THIS SHEET MUST BE MADE OR CIRCLED IN RED INK. WITH DATE AND NAME OF PERSON MAKING CHANGE.

Notes Ck'd by	Survey of Grayburn Rd. S.S. DIST.
Map No.	W. O. 1374 Tape No. 058 Std. 68 °F
Office Work	Surveyed by N.R. Smith
Checked	Notes Date 8-23-50
Date	Indexed A. C. Johnson

F. B. 1647 Pg. 247

DEC 5 '50

TOPOGRAPHY

on

WOODWARD BLVD

from

OAKDALE AVE to S. LINE of TRACT #3489

C.I. 1374

GRAYBURN ROAD S.S. DIST.

N.R. Smith
J. Ochsner
W. Edmondson
J. Parker

Note: Any Additions or Changes on This Sheet Must be Made or Circled in Red Ink With Date and Name of Person Making Change.

Do not extend notes this side of this line.

RETURN TO
LOS ANGELES COUNTY SURVEYOR
726 LOS ANGELES COUNTY
ENGINEERING BLDG.

76F309S 247 10M 1-49

F. B. 1647 PG. 248

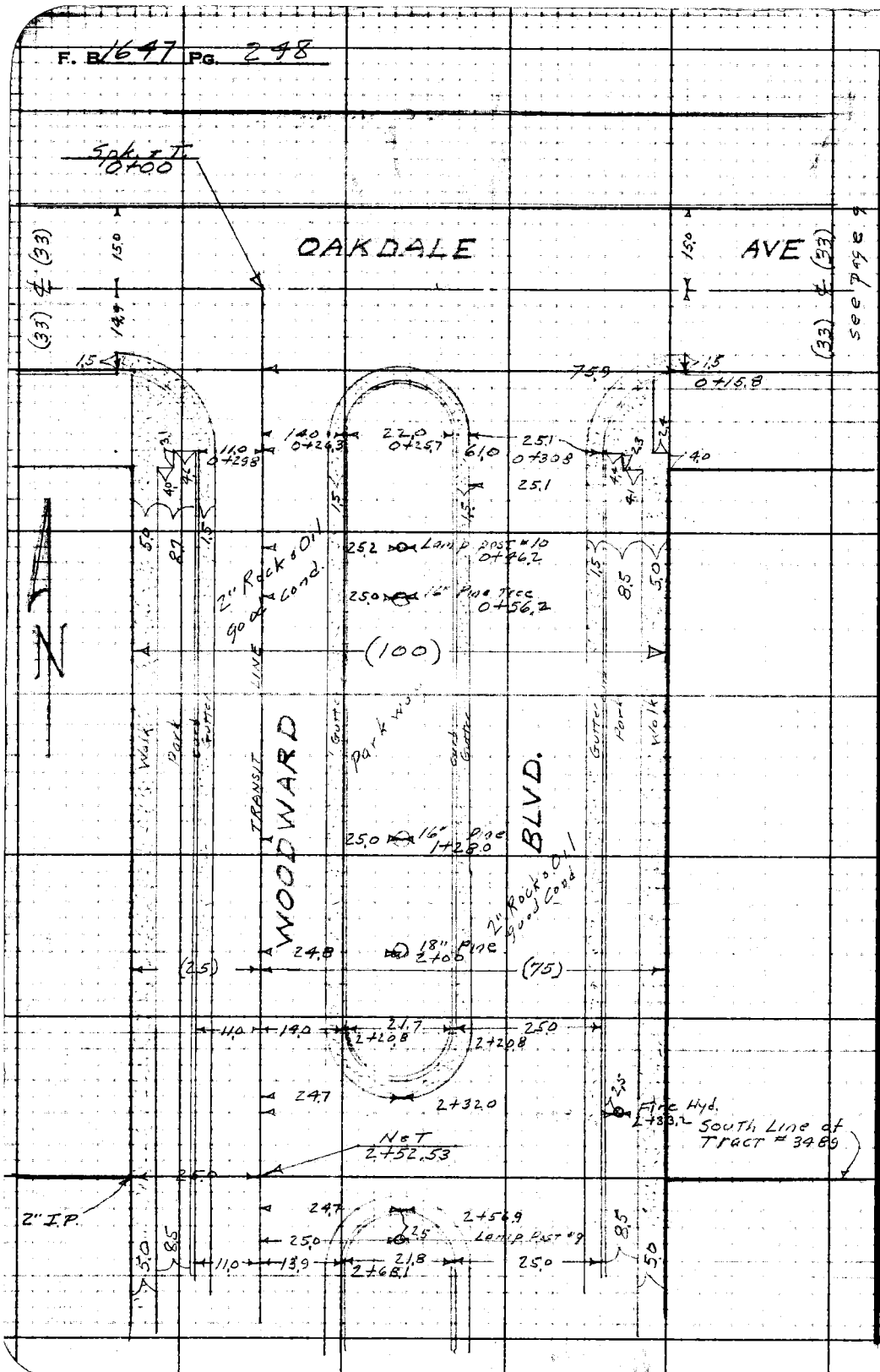

RETURN TO
LOS ANGELES COUNTY SURVEYOR
725 LOS ANGELES COUNTY
ENGINEERING BLDG.

Do not extend notes this side of this line.

Note: Any Additions or Changes on This Sheet Must Be Made or Circled In Red Ink With Date and Name of Person Making Change.

Profile No.	Notes Red.	Plotted	Job No. 1374	Division No.
	Date	Date	Survey of Grayburn Road	
X-Sec. No.	Notes Chkd. WGVD	Checked	Survey by Smith	Notes W.E. Date 8-29-50
	Date 9/1/50	Date	Map No.	Indexed G. Johnson Date DEC 5 '50

F.B. 1647 PG. 249

CROSS SECTIONS

on

WOODWARD BLVD

from

OAKDALE AVE. TO S. LINE of TRACT # 3489

C.I. 1374

GRAYBURN ROAD S.S. DIST.

Smith
Ochsner
Edmondson
Parker

STATION	B. S.	H. I.	F. S.	ELEV.

NOTE: ANY ADDITIONS OR CHANGES ON THIS SHEET MUST BE MADE OR CIRCLED IN RED INK, WITH DATE AND NAME OF PERSON MAKING CHANGE.

Do not extend notes this side of this line.

PLEASE RETURN TO
LOS ANGELES COUNTY SURVEYOR
726 LOS ANGELES COUNTY ENGINEERING BLDG.

76L298 307 5-49

76L298 307 5-49

PLEASE RETURN TO
LOS ANGELES COUNTY SURVEYOR
726 LOS ANGELES COUNTY ENGINEERING BLDG.

NOTE: ANY ADDITIONS OR CHANGES ON THIS SHEET MUST BE MADE OR CIRCLED IN RED INK, WITH DATE AND NAME OF PERSON MAKING CHANGE.

Do not extend notes this side of this line.

STATION	B. S.	H. I.	F. S.	ELEV.	Woodward	Blvd.
					Lt. or E.	Rt. or W.
B.M.T.E. 717	5 76	610 18		604.42	B.M.T.E. 717 Elev.= 604.422	F.B. 1588 Pg. 108
					Woodward Blvd. and Oakdale Ave., S.W. Cor.	
					Bt. spk. in curb, 4' S. of S. end C.R.	
0-15			5 39	604 79		℄ Curb
"			5 10	605 08		℄ Gut
0+00			5 15	605 03		℄ int. Oakdale Ave-
0+14.7			5.77	604 41		℄
"			5 76	604 42		25.6 Gut. W end C.R. S.W. Cor
"			5 32	604 86		" Cb.
			3 79	606 39	Gutter S. side Oakdale Ave 165' ± W. ℄ Woodward	
			3 62	606 56	curb " " "	" " " " "
0+15.2			5 77	604 41		℄
"			6 59	603 59	25.8 Gut	
"			5 99	604 19	" Cb.	
0+15.8			5 77	604 41		℄
"			6 56	603 62	50'	
"			7 75	602 43	75.9 Gut	
"			7 20	602 98	" Cb	
			8 80	601 38	Gutter S. side Oakdale Ave	± E. ℄ Woodward Blvd
			8 60	601 58	curb " " "	" " " " "
0+26.3			6 04	604 14		℄

F.B. 1647 PG. 250 Job No. 1374 Division No. Notes Red. Plotted No. Profile
Survey of Grayburn Road Date 8-23-50 Date X-Sec.
Survey by N.R. Smith Notes W.E. Notes Chkd. Checked No.
Indexed A. C. Johnson Date 8-23-50 Date Date

76L298 307 5-49

PLEASE RETURN TO
LOS ANGELES COUNTY SURVEYOR
726 LOS ANGELES COUNTY ENGINEERING BLDG.

NOTE: ANY ADDITIONS OR CHANGES ON THIS SHEET MUST BE MADE OR CIRCLED IN RED INK, WITH DATE AND NAME OF PERSON MAKING CHANGE.

Do not extend notes this side of this line.

STATION	B. S.	H. I.	F. S.	ELEV.	Woodward Lt. or E.	Blvd. Rt. or W.
0+26.3		610 18	6 65	603 53	74' Gut	
"			6 04	604 14	" Cb	
"			6 13	604 05	36' "	
"			6 80	603 38	Gut	
0+29.8			6 14	604 04		℄
"			6 34	603 84		11' Gut
"			5 68	604 50		" Cb
"			5 25	604 93		25' P.L.
0+30.8			6 15	604 03		℄
"			6 84	603 34	50'	
"			7 49	602 69	61' Gut	
"			6 85	603 33	" Cb	
"			6 67	603 51	75' P.L.	
1+00			7 56	602 62		℄
"			7 90	602 28		11' Gut
"			7 29	602 89		" Cb
"			6 98	603 20		25' P.L.
"			8 26	601 92	14' Gut	
"			7 65	602 53	" Cb	
"			7 75	602 43	36 "	
"			8 40	601 78	" Gut	

Profile Notes Red. Plotted Job No. 1374 Division No.
No. Date Date Survey of Grayburn Road
X-Sec. Notes Chkd. Checked Survey by Smith Notes W.E. Date 8-23-50
No. Date Date Map No. Date

F.B. 7647 PG. 251

76L298 307 5-49

PLEASE RETURN TO
LOS ANGELES COUNTY SURVEYOR
726 LOS ANGELES COUNTY ENGINEERING BLDG.

NOTE: ANY ADDITIONS OR CHANGES ON THIS SHEET MUST BE MADE OR CIRCLED IN RED INK, WITH DATE AND NAME OF PERSON MAKING CHANGE.

Do not extend notes this side of this line.

F.B. 647 PG. 252 | Job No. 1374 | Division No. | Notes Red. | Plotted | Profile No.
Survey of Graybury Road | Date 8-23-50 | Date | X-Sec. No.
Survey by W. K. Smith | Notes W.L.E. | Notes Chkd. | Checked
Indexed A. C. Johnson | Date 8-23-50 | Date | Date

STATION	B. S.	H. I.	F. S.	ELEV.	Woodward Lt. or E.	Bird. Rt. or W.
1+00		610.18	8.14	602.04	50'	
"			8.74	601.44	61' Gut	
"			8.09	602.09	" Cb	
"			7.65	602.53	75' P.L.	
T.P.	1.28	603.91	7.55	602.63	T.P.	
2+00			3.45	600.46		#
"			3.76	600.15		11' Gut
"			3.11	600.80		" Cb
"			2.71	601.20		25' P.L.
"			4.15	599.76	14' Gut	
"			3.51	600.40	" Cb	
"			3.86	600.05	36' "	
"			4.48	599.43	" Gut	
"			4.11	599.80	50'	
"			4.86	599.05	61' Gut	
"			4.22	599.69	" Cb	
"			3.64	600.27	75' P.L.	
2+20.8			3.91	600.00		#
"			4.56	599.35	14' Gut	
"			3.94	599.97	" Cb	
"			4.20	599.71	35.7' "	

76L298 307 5-49

PLEASE RETURN TO
LOS ANGELES COUNTY SURVEYOR
726 LOS ANGELES COUNTY ENGINEERING BLDG.

NOTE: ANY ADDITIONS OR CHANGES ON THIS SHEET MUST BE MADE OR CIRCLED IN RED INK, WITH DATE AND NAME OF PERSON MAKING CHANGE.

Do not extend notes this side of this line.

STATION	B. S.	H. I.	F. S.	ELEV.	Woodward Lt. or E.	Blvd. Rt. or W
2+20.8		603 91	4 83	599 08	36' Gut	
2+32			4 11	599 80		℄
"			4 80	599 11	24.7 Gut	
"			4 14	599 77	" Cb	
2+52.7			4 59	599 32		℄
"			4 90	599 01		11' Gut
"			4 29	599 62		" Cb
"			3 98	599 93		25' P.L.
"			1.9	602.0		165'± Back Lot Line
"			5 18	598 73	50'	
"			5 98	597 93	61' Gut	
"			5 34	598 57	" Cb	
"			4 83	599 08	75' P.L.	
"			6.1	597.8	165±	
2+56.9			4 66	599 25		℄
"			5 77	598 14	24.7 Gut	
"			5 10	598.81	" Cb.	
2+68.2			4 91	599 00		℄
"			5 66	598 25	13.9 Gut	
"			5 06	598 85	" Cb	
"			5 26	598 65	35.7 "	

Profile No. ____ Notes Red. ____ Date ____ Plotted ____ Date ____ Job No. 1374 Division No. ____
X-Sec. No. ____ Notes Chkd. ____ Date ____ Checked ____ Date ____ Survey of Grayburn Road Survey by Smith Notes W.E. Date 8-23-50 Map No. ____ Indexed ____ Date ____ A. C. Johnson

F.B. 1647 PG. 253

LOS [redacted]

726 Lo[redacted]

STATION	B.S.	[redacted]	[redacted]	[redacted]	[redacted]	Blvd. Lt. or E.	Blvd. Rt. or W.
2+68.2		603 91	5 91	598 00	35 7 Gutter		
T.P.	2 39	598.24	8 06	59[illegible] 85	T.P.		
B.M.T.E. 716			7 78	590 46	B.M.T.E. 716 Elev. 590.449 F.B. 1588 Pg. 108		
					Woodward Blvd. (W. side) 680' ± S. of ℄ of Oakdale Ave		
					Bt. sq. K. in curb, opp. S.E. cor Ho # 493		

F.B. 1647 Pg. 254 Job No. 1374 Division No. Notes Red. Date 8-23-50 Plotted Date Profile No.

Survey of Grayburn Road

Survey by N. R. Smith Notes W.E. Notes Chkd. Date Checked Date

Indexed C. Johnson Date 8-23-50