Notes Ck'd by	Survey of T. 8 N. R. 13 W.
Map No.	W. of [illegible]
Office Work	Surveyed by Rosecrans
Checked	Notes R. Date 5-8-5[illegible]
Date	Indexed A. C. Johnson 7-3-58

F. B. 1649 PG. 5

SECTION LINES
IN
T. 8 N. R. 13 W.

Party

E. A. Rosecrans
J. P. Pierce
J. C. Pierce
H. H. Howard
L. E. Ritter

Microfilmed April '87

F. B. 1649 PG. 6

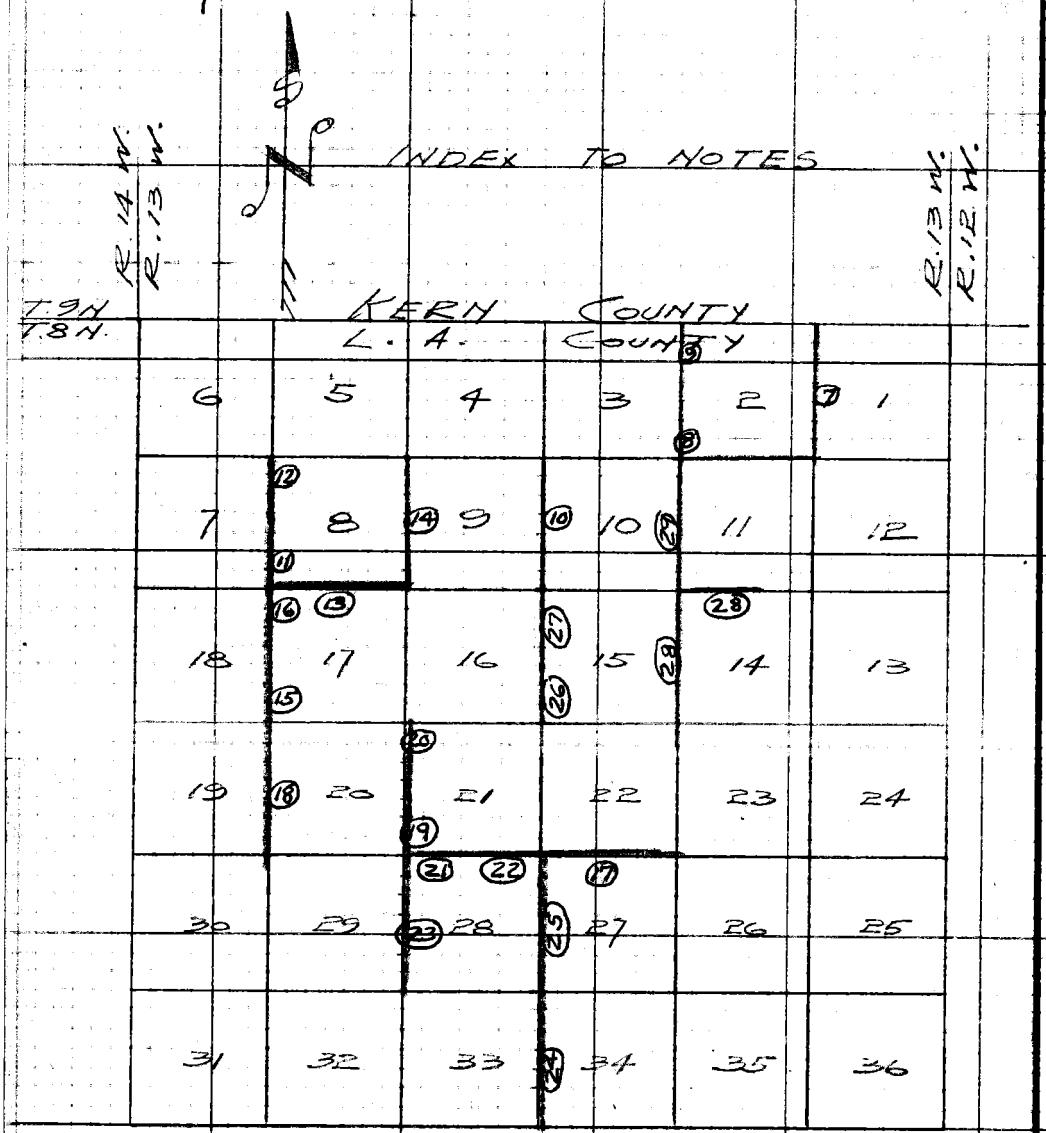

RETURN TO
LOS ANGELES COUNTY SURVEYOR
725 LOS ANGELES COUNTY
ENGINEERING BLDG.

Do not extend notes this side of this line.

Note: Any Additions or Changes on This Sheet Must be Made or Circled in Red Ink With Date and Name of Person Making Change.

Notes Ck'd by *KRM*	Survey of *T 8 N R 13 W*
Map No.	W. O. Tags No. Std °F
Office Work	Surveyed by *Rosecrans*
Checked	Notes *R* Date *3-21-49*
Date	Indexed *E. C. Johnson*

F. B. *1649* PG. *7*

Note Sec 2 Closes well for 4 ...

W.S.7L.C.H.

Note: Any Additions or Changes on This Sheet Must be Made or Circled in Red Ink With Date and Name of Person Making Change.

Do not extend notes this side of this line.

RETURN TO
LOS ANGELES COUNTY SURVEYOR
700 HALL OF RECORDS

FORM 247 5M 5-46

F. B. 1649 Pg. 8

Cont. bottom next page



Notes Ck'd by KRM	Survey of T 8 N. R. 13 W.
Map No.	W. O. 4979 Tape No. 85 Sh'd 84 °F
Office Work	Surveyed by Rosecrans
Checked	Notes R Date 4-14-49
Date	Indexed A. C. Johnson

F. B. 1649 PG. 9

W.S. 71, B-1

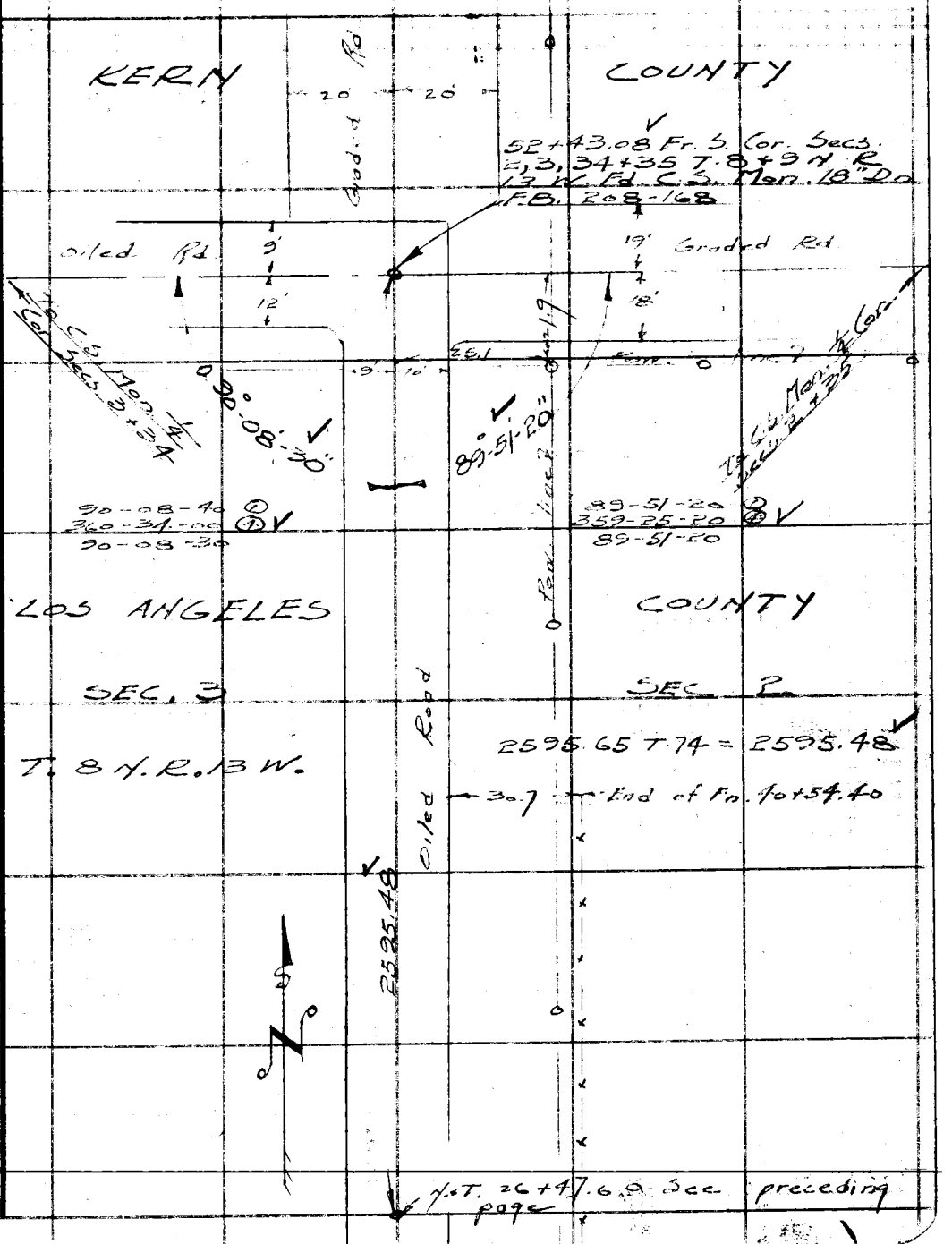

Note: Any Additions or Changes on This Sheet Must be Made or Circled in Red Ink With Date and Name of Person Making Change.

Do not extend notes this side of this line.

RETURN TO
LOS ANGELES COUNTY SURVEYOR
700 HALL OF RECORDS

FORM 247 5M 5-46



W.S.71.4-1, R-1

RETURN TO
LOS ANGELES COUNTY SURVEYOR
700 HALL OF RECORDS

Do not extend notes this side of this line.

Note: Any Additions or Changes on This Sheet Must be Made or Circled in Red Ink With Date and Name of Person Making Change.

W.S. 71A-1

Notes Ck'd by KRM	Survey of T.8N. R.13 W.
Map No.	W.O. 4999 Tape No. 73 Std. 84 #
Office Work	Surveyed by Rosecrans
Checked	Notes R Date 3-30-50
Date	Indexed A. C. Johnson

F. B. 1649 PG. 11

Note: Any Additions or Changes on This Sheet Must be Made or Circled in Red Ink With Date and Name of Person Making Change.

Do not extend notes this side of this line.

RETURN TO
LOS ANGELES COUNTY SURVEYOR
726 LOS ANGELES COUNTY
ENGINEERING BLDG.

Cont. bottom next page

76F3095 247 10M 1-49

F. B 1649 PG. 12

W.S. 71, A-1

RETURN TO
LOS ANGELES COUNTY SURVEYOR
726 LOS ANGELES COUNTY
ENGINEERING BLDG.

Do not extend notes this side of this line.

Note: Any Additions or Changes on This Sheet Must be Made or Circled in Red Ink With Date and Name of Person Making Change.

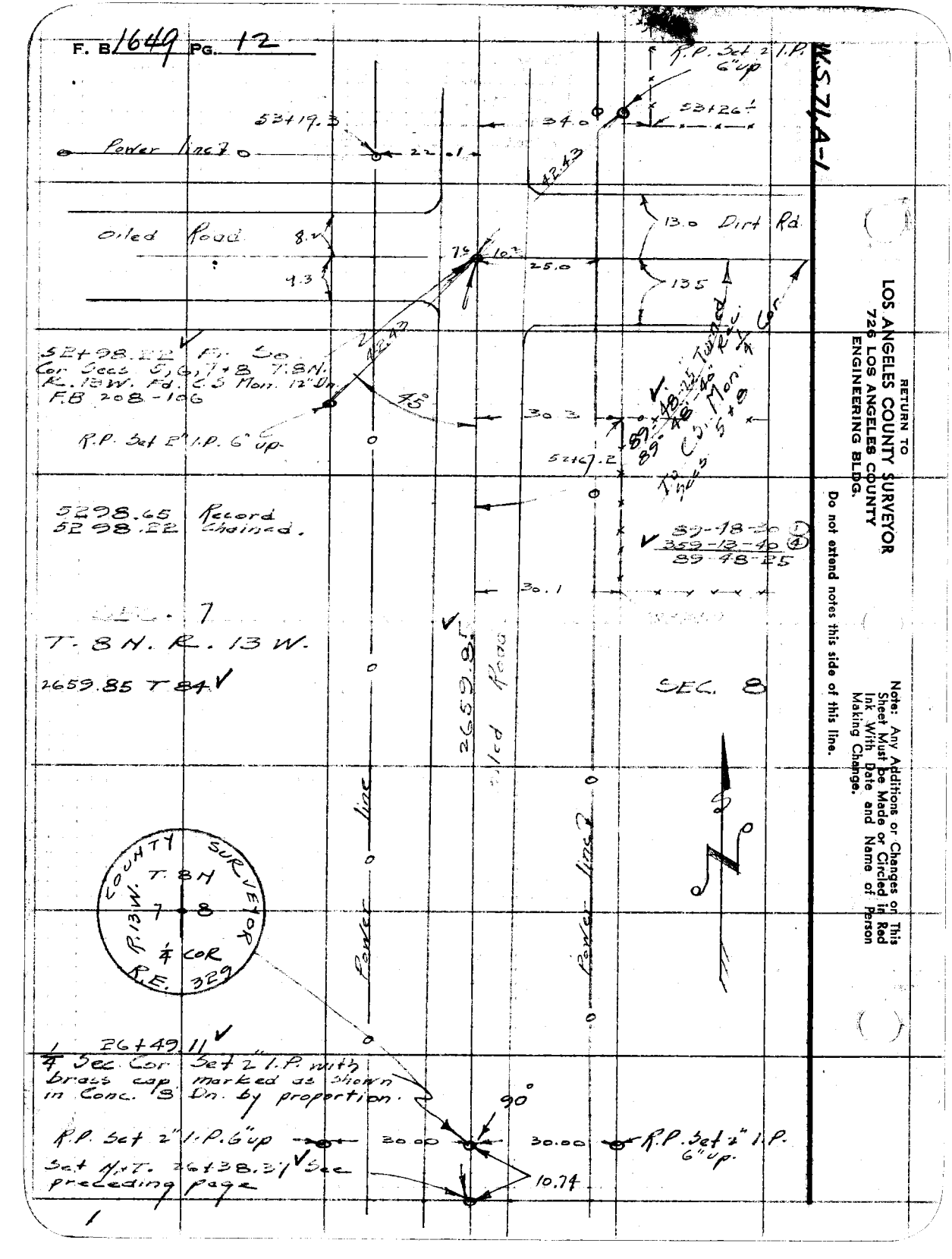

Notes Ck'd by KRM	Survey of [illegible]
Map No.	W. O. 4999 Tape No. 73 St'd. 84 °F
Office Work	Surveyed by Rosecrans
Checked	Notes R Date 3-31-50
Date	Indexed A. C. Johnson

F. B. 1649 Pg. 3

W.S. 714-1



Note: Any Additions or Changes on This Sheet Must be Made or Circled in Red Ink With Date and Name of Person Making Change.

Do not extend notes this side of this line.

DESIGNATION
LOS ANGELES COUNTY SURVEYOR
726 LOS ANGELES COUNTY
ENGINEER BUILDING

76F3095 247 10M 1-49

F. B. 1649 Pg. 14

WS 7L4-1



RETURN TO
LOS ANGELES COUNTY SURVEYOR
726 LOS ANGELES COUNTY
ENGINEERING BLDG.

Do not extend notes this side of this line.

Note: Any Additions or Changes on This Sheet Must be Made or Circled in Red Ink With Date and Name of Person Making Change.

Notes Ck'd by KRM	Survey of T. 8N. R. 13 W.
Map No.	W. O. 4999 Tape No. 73 Std. 84 °F
Office Work	Surveyed by Rosecrans
Checked	Notes R. Date 4-11-50
Date	Indexed A. C. Johnson

F. B. 1649 PG. 15

W.S.71A-2

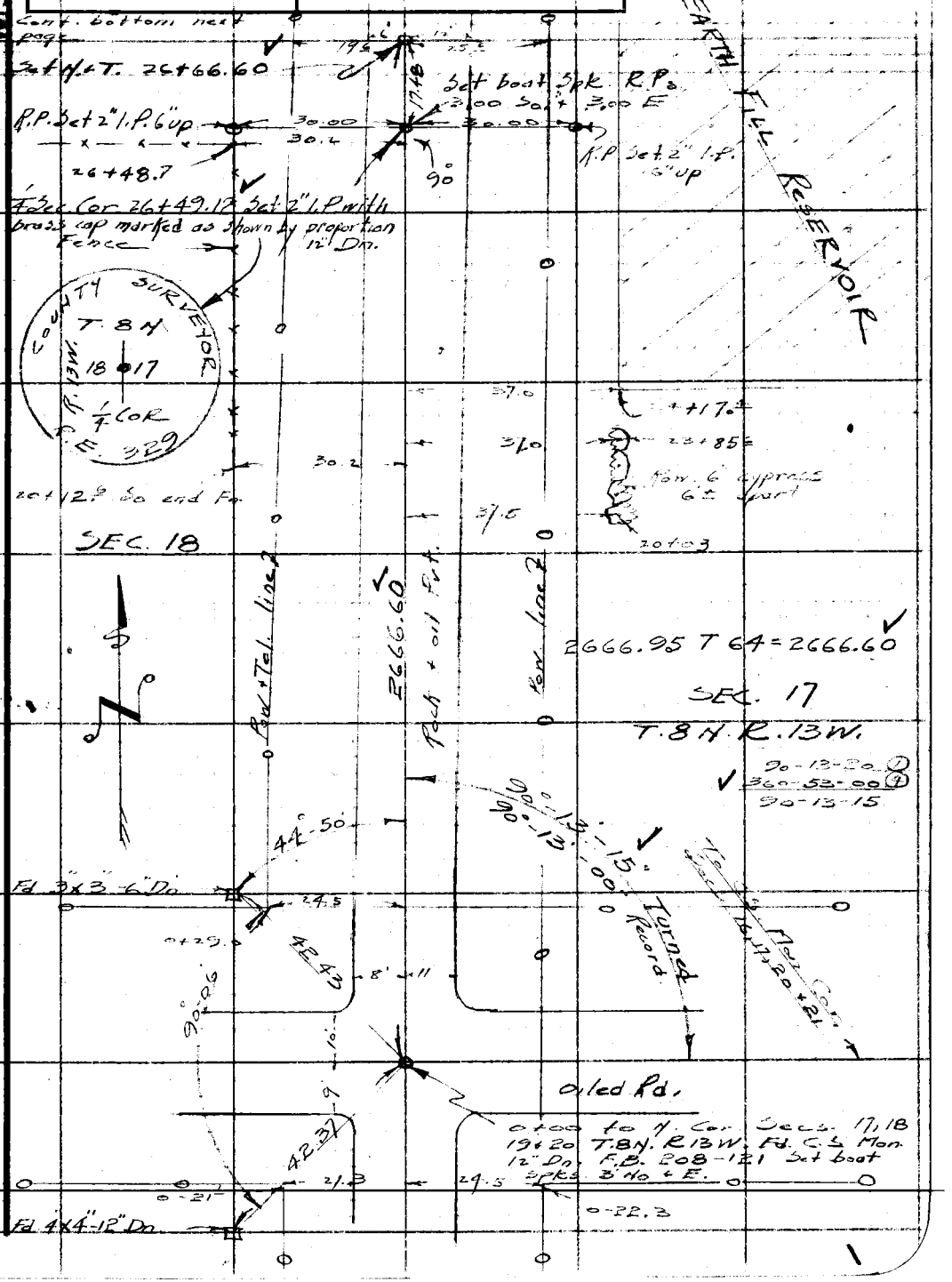

Note: Any Additions or Changes on This Sheet Must be Made or Circled in Red Ink With Date and Name of Person Making Change.

Do not extend notes this side of this line.

RETURN TO
LOS ANGELES COUNTY SURVEYOR
726 LOS ANGELES COUNTY
ENGINEERING BLDG.

76F3098 247 10M 1-49

F. B. 1649 PG. 16

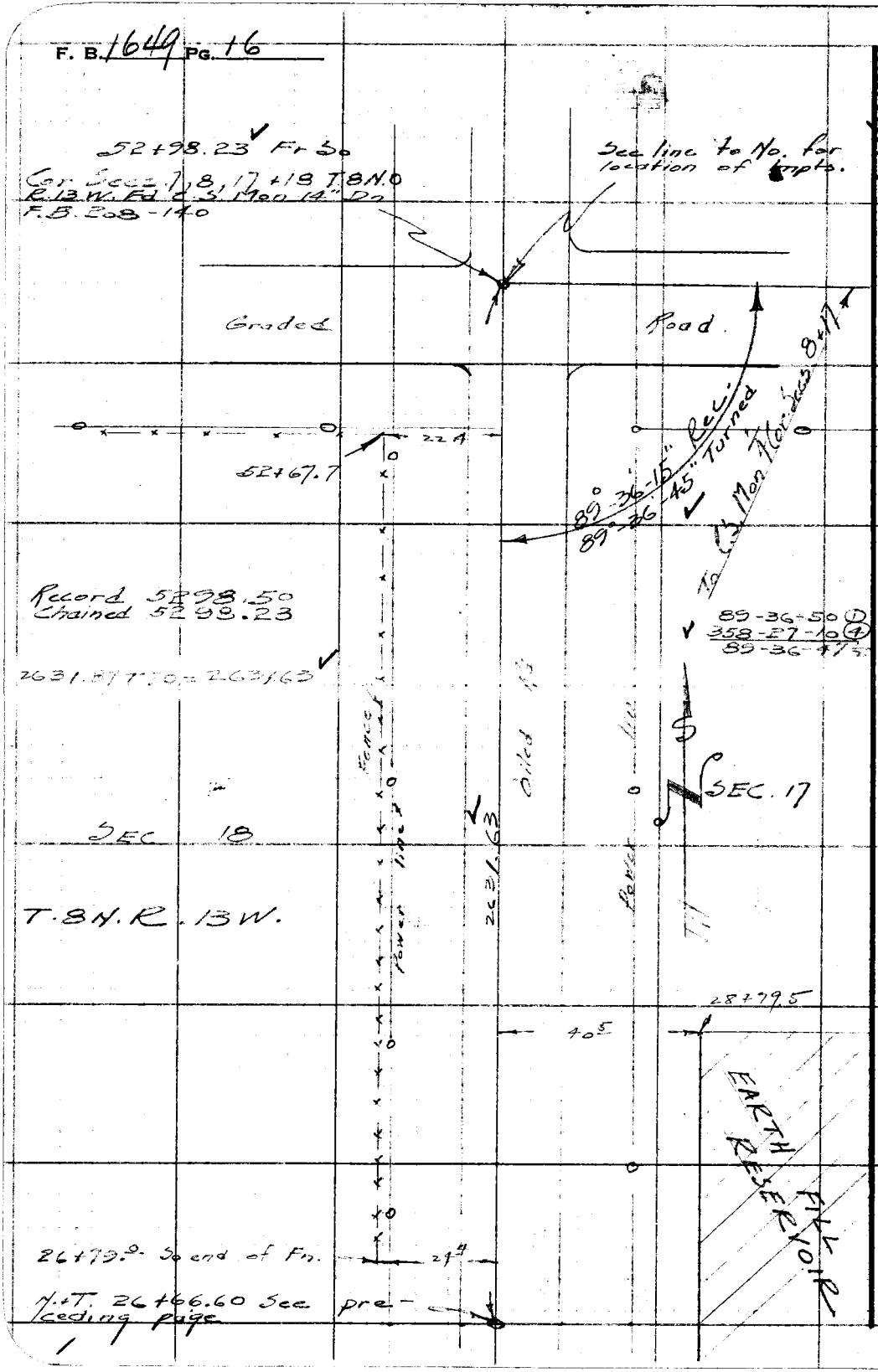

W.S. 71, A-1

RETURN TO
LOS ANGELES COUNTY SURVEYOR
726 LOS ANGELES COUNTY
ENGINEERING BLDG.

Do not extend notes this side of this line.

Note: Any Additions or Changes on This Sheet Must be Made or Circled in Red Ink With Date and Name of Person Making Change.

F. B. 1649 PG. 17

Notes Ck'd by KRM	Survey of T.8N. R.13W.
Map No.	W. O. 4999 Tape No. 23 St'd. 24 °F
Office Work	Surveyed by Associates
Checked	Notes R Date 5-8-50
Date	Indexed C. Johnson

W.S. 7, 8-2

Note: Any Additions or Changes or This Sheet Must be Made or Circled in Red Ink With Date and Name of Person Making Change.

Do not extend notes this side of this line.

RETURN TO
LOS ANGELES COUNTY SURVEYOR
726 LOS ANGELES COUNTY
ENGINEERING BLDG.

0 Town line

52+48.62 Fd. W. Cor. Secs 22, 23, 26 & 27 T.8N. R.13W. Fd. C.S. Mon. 6" Dia. F.B. 142 - 21

Oiled Road.

52+74.12

Fd. 1" I.P.

.56 N. 72 E. No. 20, E. 4 W. 1st Checks Mon. also found 4x4" -12.43 to N.E.

52+18.62 Fd. 2" I.P. Set in concrete 6" up.

264.2.31 T. 60 2642.50

SEC. 22

T.8 N. R.13 W.

1/4 Sec. Cor. 2642.31

Set 1" I.P. with brass cap as near as practicable to Sec. Cor. by proportion

R.P. Set 1" I.P. 6" up.

Set 1"x2" -2.6 to 6.12

Rec. 52 47.74
Ch. 52 48.62

2606.53 T. 60 = 2606.12

90-34-00 (1)
362-16-20 (4)
90-37-05

2642.50

90°

30.00

18.19

21.1

35.6

2606.12

31.8

41.0

44.0

Road

Town Line

Earth Fill Reservoir

71.0

Cor. 22 0.05' N. 0.55' W. Turned Record

Mon. 16" Dia. 16" Fd. 4"x4"

45-30

42.43

10

Graded Rd

13.0

0+00 to E. Cor. Secs. 21, 22
27+28 T.8N. R.13W. Fd. C.S. Mon. 12" Dia. F.B. 208-132

Fence

33.5

0-20.5

10.4"x4"-6" up

89-16-20 (8)
359-05-00 (7)
89-16-15

SURVEYOR

T.8N. R.13W.

SEC. 27

5+18.8 L. oak. row. shade Trs.

+09.3 W. oak row shade trees 40'± apart

+2" I.P. 6" up

76F3098 247 10M 1-49

F. B. 1649 PG. 18

W.S. 71A-2

See line to No. for Impts.

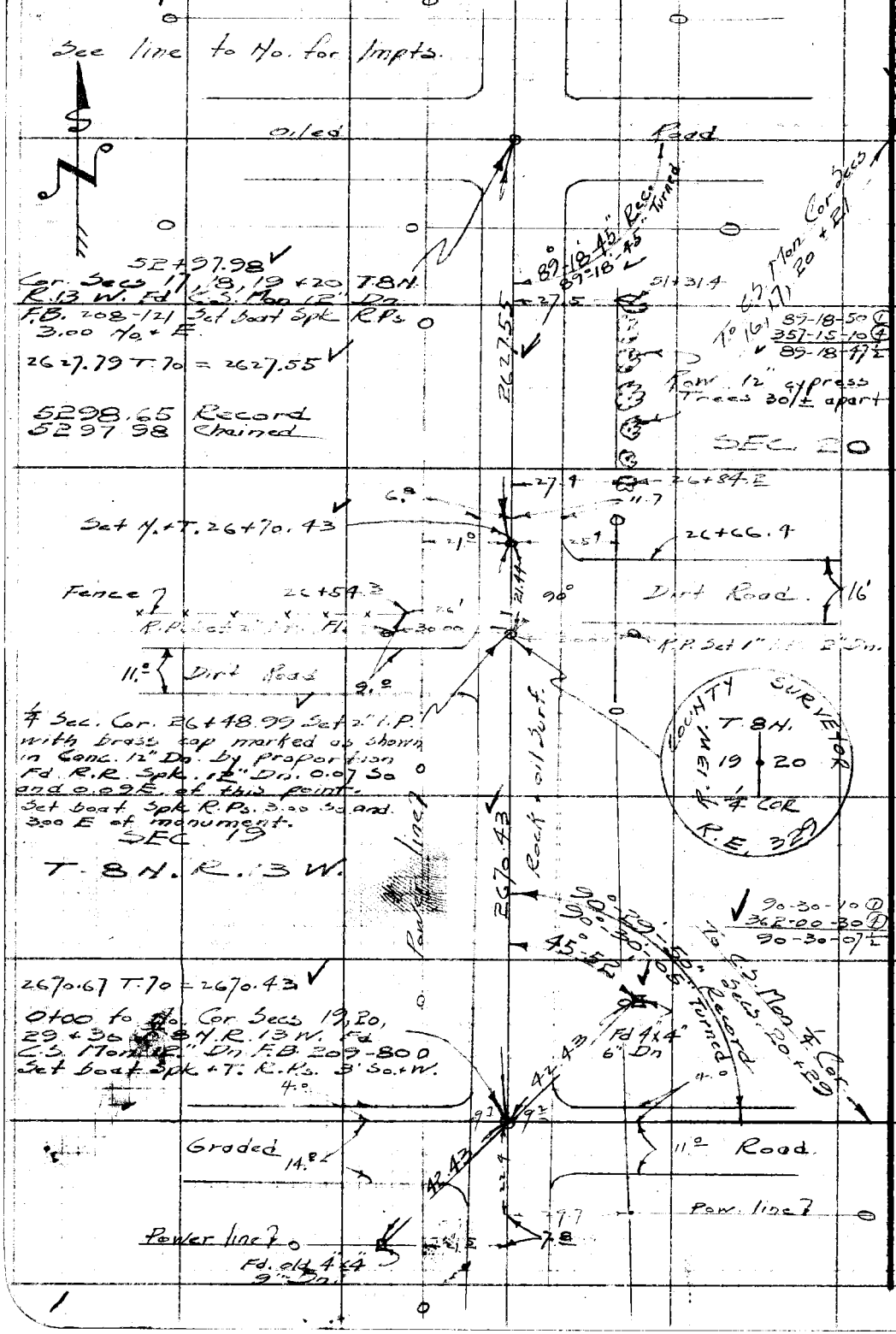

RETURN TO
LOS ANGELES COUNTY SURVEYOR
726 LOS ANGELES COUNTY
ENGINEERING BLDG.

Do not extend notes this side of this line.

Note: Any Additions or Changes on This Sheet Must be Made or Circled in Red Ink With Date and Name of Person Making Change.

W.S. 71, A-2

Notes Ck'd by KRM	Survey of T. 8 N. R. 13 W.
Map No.	W. O. 4999 Tape No. 73 St'd. 84 °F
Office Work	Surveyed by Rosecrans
Checked	Notes R Date 5-9-50
Date	Indexed A. C. Johnson

F. B. 1649 Pg. 19

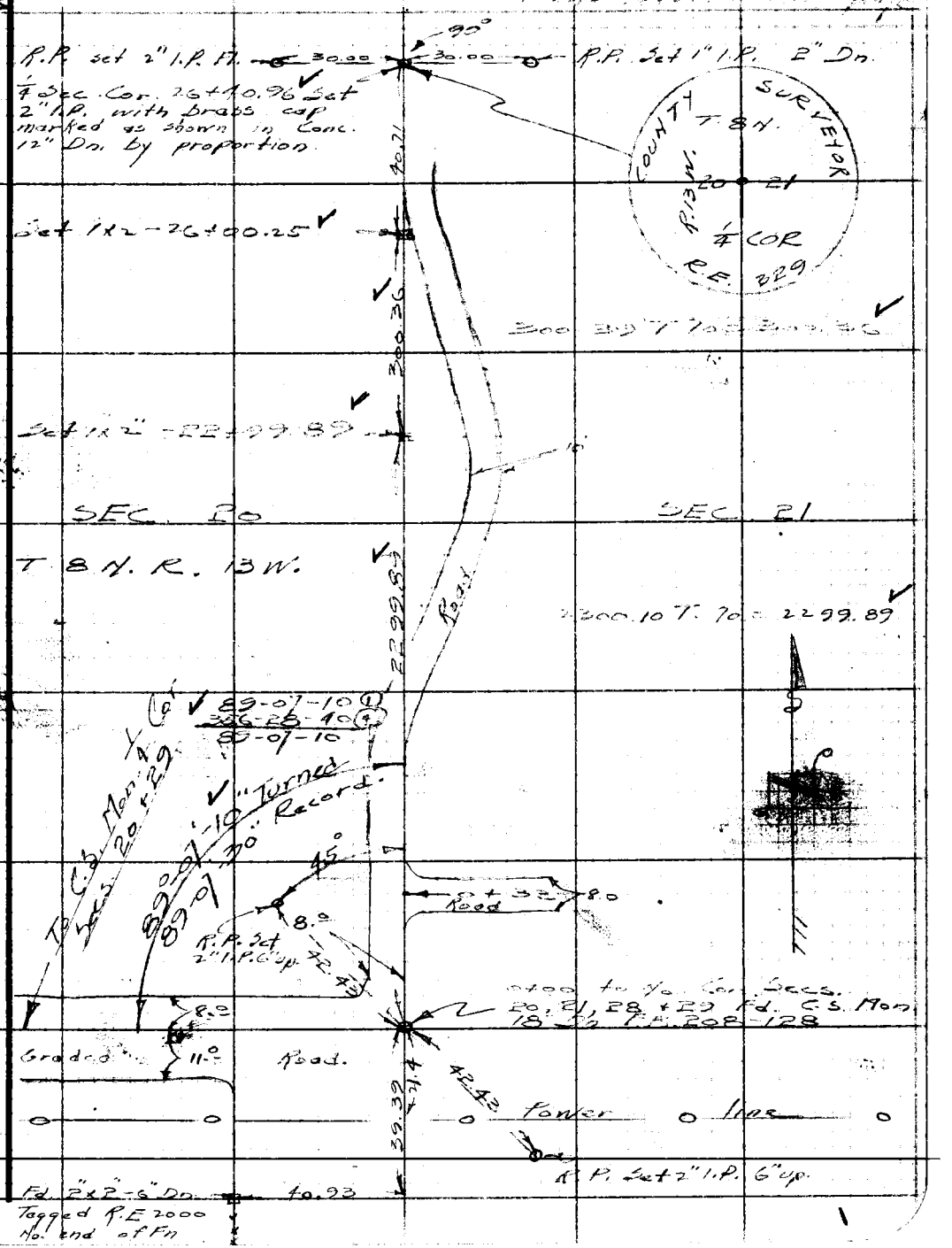

Note: Any Additions or Changes on This Sheet Must be Made or Circled in Red Ink With Date and Name of Person Making Change.

Do not extend notes this side of this line.

RETURN TO
LOS ANGELES COUNTY SURVEYOR
726 LOS ANGELES COUNTY
ENGINEERING BLDG.

76F309S 247 10M 1-49

F. B. 1649 PG. 20

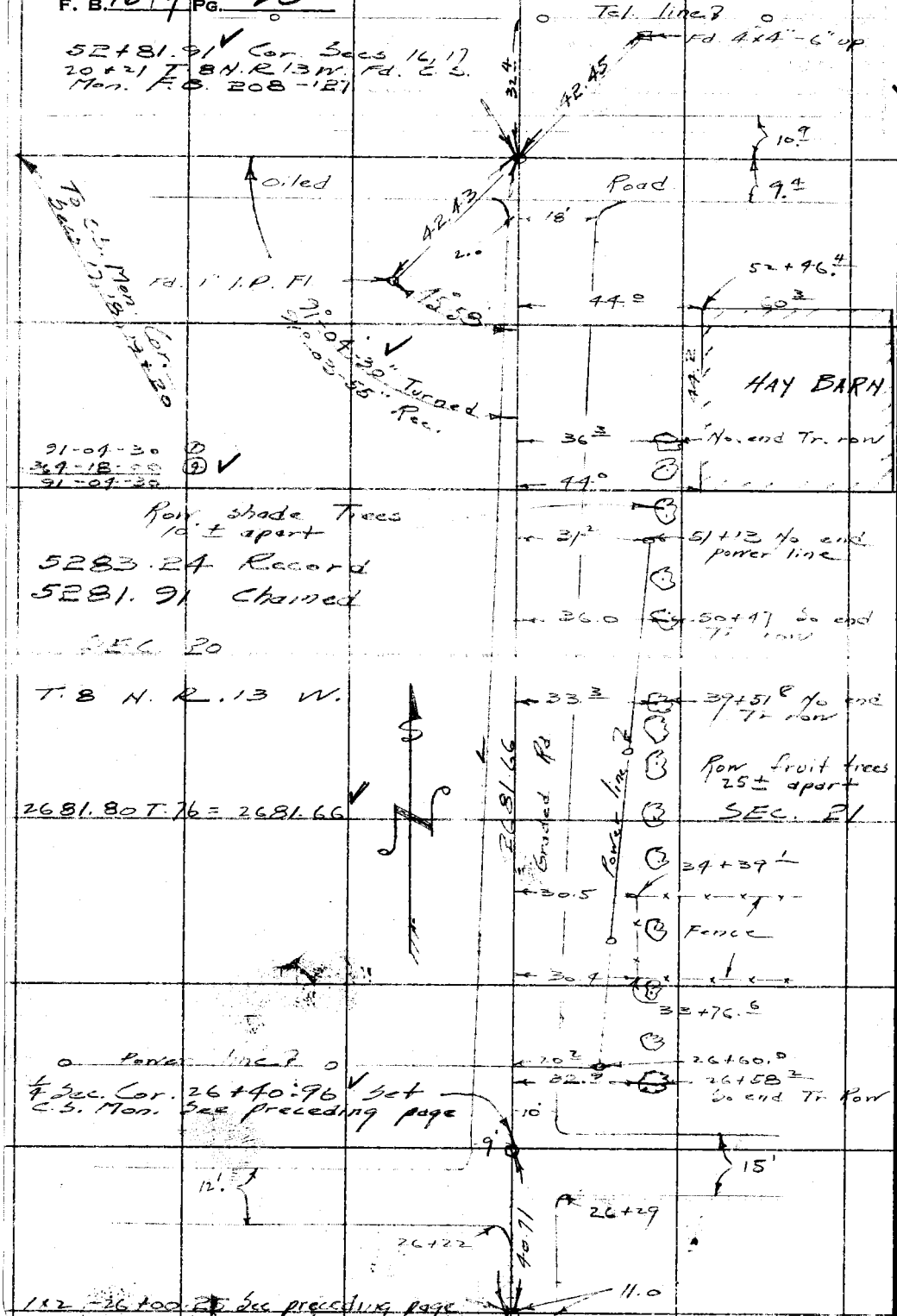

W.S. 71, A-2

RETURN TO
LOS ANGELES COUNTY SURVEYOR
726 LOS ANGELES COUNTY
ENGINEERING BLDG.

Do not extend notes this side of this line.

Note: Any Additions or Changes on This Sheet Must be Made or Circled in Red Ink With Date and Name of Person Making Change.

Notes Ck'd by KRM	Survey of T 8 N. R 13 W.
Map No.	W. O. 4999 Tape No. 73 St'd. 84 °F
Office Work	Surveyed by [illegible]
Checked	Notes R Date 5-11-50
Date	Indexed A. C. Johnson

F. B. 1649 PG. 21

W.S. 71, A-2, B-2

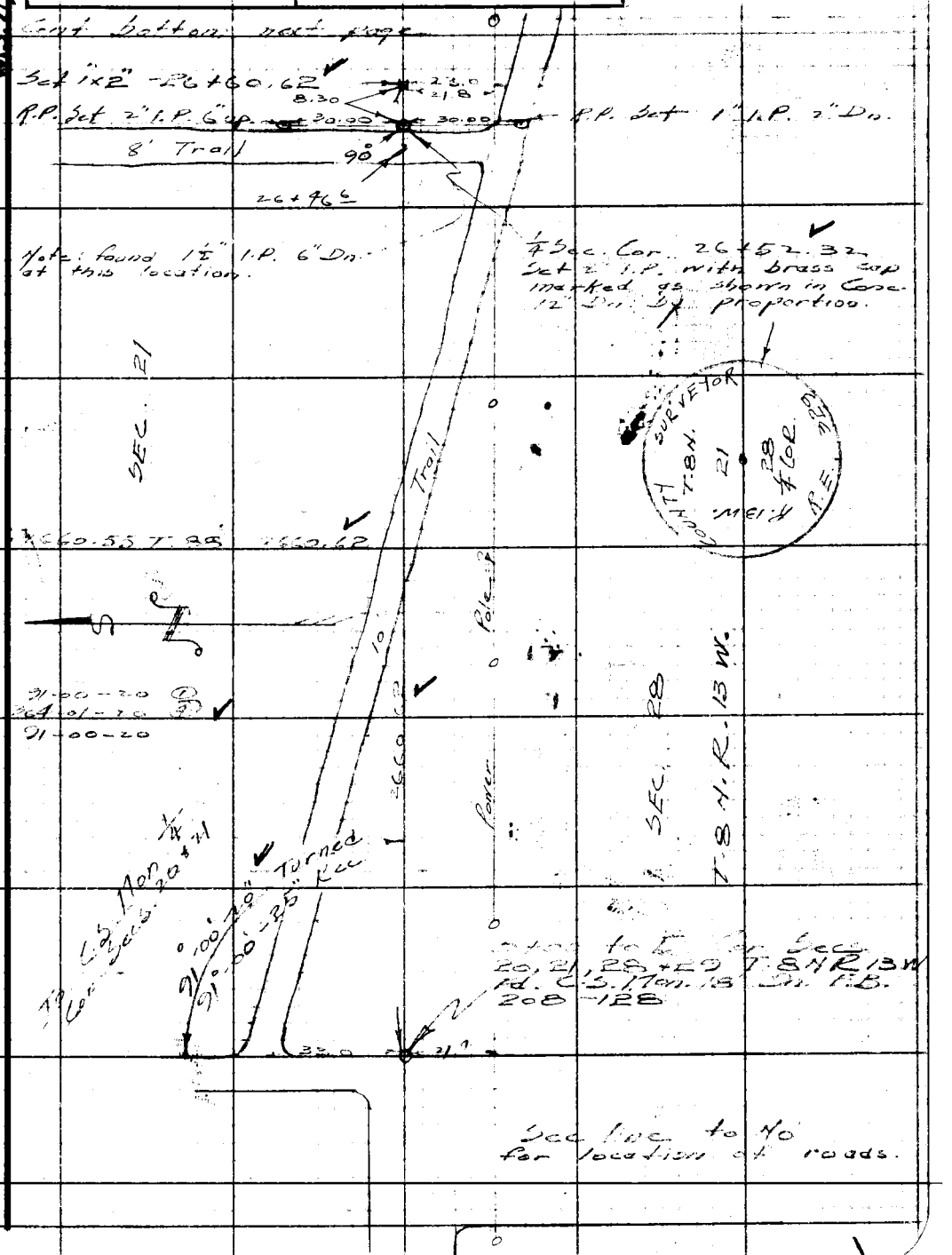

Notes: Any Additions or Changes on This Sheet Must be Made or Circled in Red Ink With Date and Name of Person Making Change.

Do not extend notes this side of this line.

RETURN TO
LOS ANGELES COUNTY SURVEYOR
726 LOS ANGELES COUNTY
ENGINEERING BLDG.

76F3098 247 10M 1-49

F. B. 1649 PG. 22

W.S.71.B-2

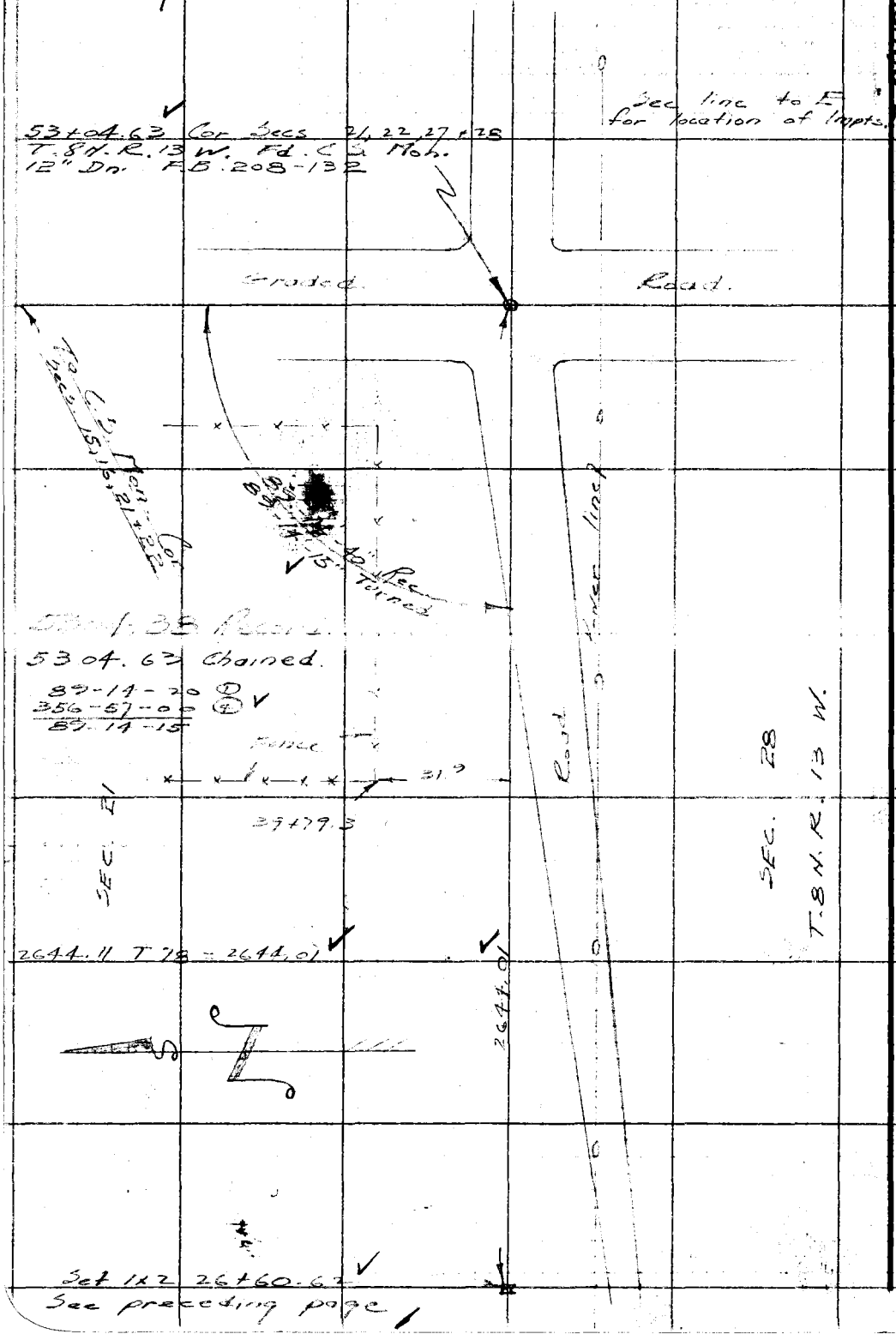

RETURN TO
LOS ANGELES COUNTY SURVEYOR
726 LOS ANGELES COUNTY
ENGINEERING BLDG.

Do not extend notes this side of this line.

Note: Any Additions or Changes on This Sheet Must be Made or Circled in Red Ink With Date and Name of Person Making Change.

W.S. 71.4-2.3

Notes Ck'd by RRM	Survey of T. 8 N. R. 13 W.
Map No.	W. O. 4999 Tape No. 73 St'd. 84 °F
Office Work	Surveyed by Rosecrans
Checked	Notes R Date 5-11-50
Date	Indexed A. C. Johnson

F. B. 1649 PG. 23

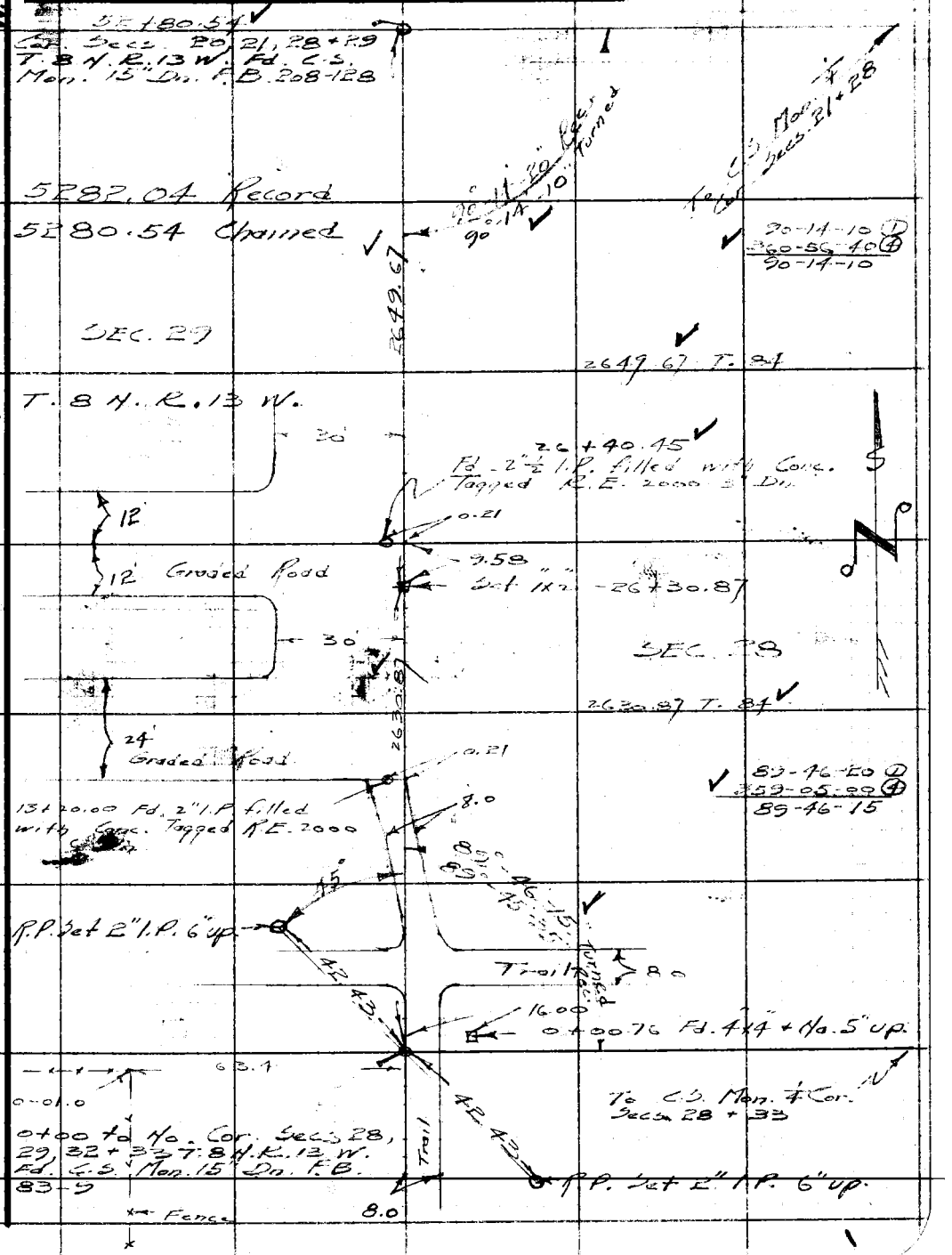

Note: Any Additions or Changes on This Sheet Must be Made or Circled in Red Ink With Date and Name of Person Making Change.

Do not extend notes this side of this line.

RETURN TO
LOS ANGELES COUNTY SURVEYOR
726 LOS ANGELES COUNTY
ENGINEERING BLDG.

76F309S 247 10M 1-49

F. B. 1649 PG. 24

W.S. 71-B-3

RETURN TO
LOS ANGELES COUNTY SURVEYOR
726 LOS ANGELES COUNTY
ENGINEERING BLDG.

Do not extend notes this side of this line.

Note: Any Additions or Changes on This Sheet Must be Made or Circled in Red Ink With Date and Name of Person Making Change.

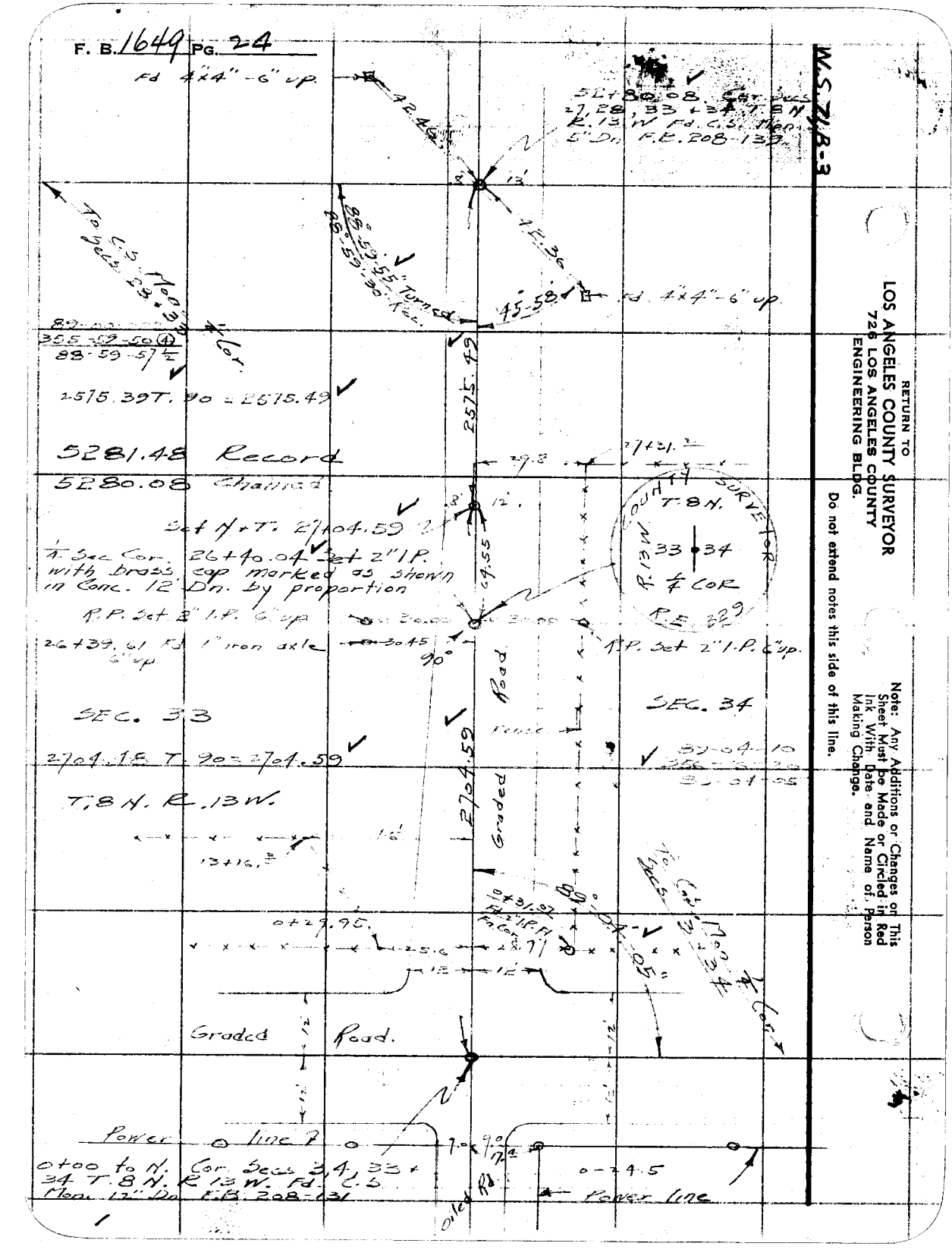

Notes Ck'd by KRM	Survey of T. 8 N. R. 13 W.
Map No.	W. O. 4999 Tape No. 73 Std. 84 °F
Office Work	Surveyed by [illegible]
Checked	Notes R Date 5-15-50
Date	Indexed C. Johnson

F. B. 1649 PG. 25

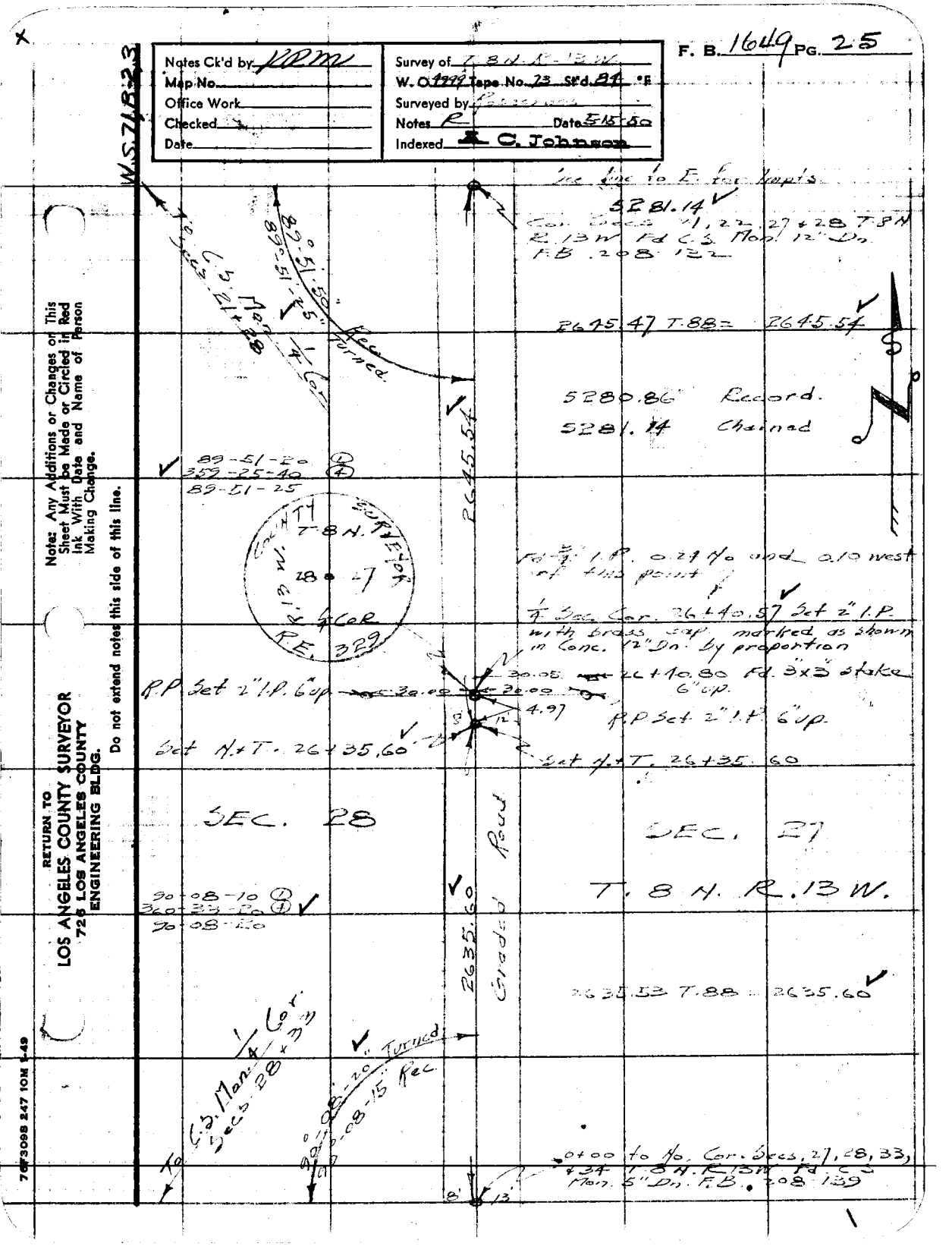

Note: Any Additions or Changes on This Sheet Must be Made or Circled in Red Ink With Date and Name of Person Making Change.

Do not extend notes this side of this line.

RETURN TO
LOS ANGELES COUNTY SURVEYOR
726 LOS ANGELES COUNTY
ENGINEERING BLDG.

76F3098 247 10M 1-49

F. B 1649 PG. 26

Set H. + T. 26+96.17

26+44.01 ¼ Cor. Secs. 15+16 T. 8 N. R. 13 W. Set 2" I.P. with brass cap marked as shown in Conc. 12" Dn. by proportion. Fd. old 2x2" Pl. 0.07 No. + 0.21 W. of this point

R.P. Set 2" I.P. 6" up

Cont bottom next page

WS 74 B-2

23.2
15'
5216
line 2
30°
30.00
30.00
R.P. Set 2" I.P. 6" up
26+27.5 F.C.
28.2

SEC. 15

29.0
22+90.7 F.C.
4.8
20+88.2 F.C.
23.2
Row 10" Shade Trs. 9' ± apart
23.4
20+61.2
33.4
20+41.8 N. end Tr. row 5' ± apart
20.0
19+24 So. end Row line
23.3
S. end Tr. Row 10" shade
19+12.2
26.0
13+11.2 F.C.

COUNTY SURVEYOR
T. 8 N.
R. 13 W.
16 15
¼ COR
R.E. 329

SEC. 16

T. 8 N. R. 13 W.

2696.13 Rec. 2696.17

2696.17

89-56-20 ①
359-45-00 ④
89-56-15

7+09.5

30

Earth Fill Reservoir

¼ Cor. 10 x 2 Hub

To ¼ Sec.

Turned
15"
Tel. 16 line
89°-56'
89°-55'
30.0
23.5
12'
12'
Graded
9.98
Oiled Rd.
45°-10'
12'
12'
0-25.5 End of Fn.
33.8
To 2x2"

0+00 to 1/4 Cor. Secs 15, 16, 21 + 22 T. 8 N. R. 13 W. Fd. C.S. Mon. 12" Dn. F.B. 208 133. Fd. 2"x2" R.P. 42.36 to S.E. Boat Spk. R.P. 2

RETURN TO
LOS ANGELES COUNTY SURVEYOR
726 LOS ANGELES COUNTY ENGINEERING BLDG.

Do not extend notes this side of this line.

Note: Any Additions or Changes on This Sheet Must be Made or Circled in Red Ink With Date and Name of Person Making Change.

W.S. 71 B-1

Notes Ck'd by KRM	Survey of T 3 N R 13 W
Map No.	W. O. 4999 Tape No. 73 Std. 84 °F
Office Work	Surveyed by Rosecrans
Checked	Notes R Date 5-16-50
Date	Indexed C. Johnson

F. B. 1649 PG. 27

52+88.02 Fr. So
Cor. Secs. 9-10-15 + 16
T 3 N R 13 W. Fd. C.S.
Mon. 12" Dn. F.B. 208.141

36 6

52+47.5 F.C.

To C.S. Mon. Cor. Secs. 10, 11, 14 + 15

5287.80 Record
5288.02 Chained

2591.85

34.5

39+43.3 to end row 10" shade trees 10± apart

36+41.4

34.5

Earth fill reservoir

2591.78 T.88 = 2591.85

25.2

6.1

39+92.3

N + T. 26+96.17 See preceding page

23.2

15

1.0

Note: Any Additions or Changes on This Sheet Must be Made or Circled in Red Ink With Date and Name of Person Making Change.

Do not extend notes this side of this line.

RETURN TO
LOS ANGELES COUNTY SURVEYOR
726 LOS ANGELES COUNTY
ENGINEERING BLDG.

76F3098 247 10M 1-49

F. B. 1649 PG. 28



RETURN TO
LOS ANGELES COUNTY SURVEYOR
726 LOS ANGELES COUNTY
ENGINEERING BLDG.

Do not extend notes this side of this line.

Note: Any Additions or Changes of This Sheet Must be Made or Circled in Red Ink With Date and Name of Person Making Change.

Notes Ck'd by KRM	Survey of T. 8N. R. 13W.
Map No.	W. O. 4999 Tape No. 73 St'd. 84 °F
Office Work	Surveyed by [illegible]
Checked	Notes R Date 5-18-50
Date	Indexed K. C. Johnson

F. B. 1649 PG. 29

W.S. 71, B-1

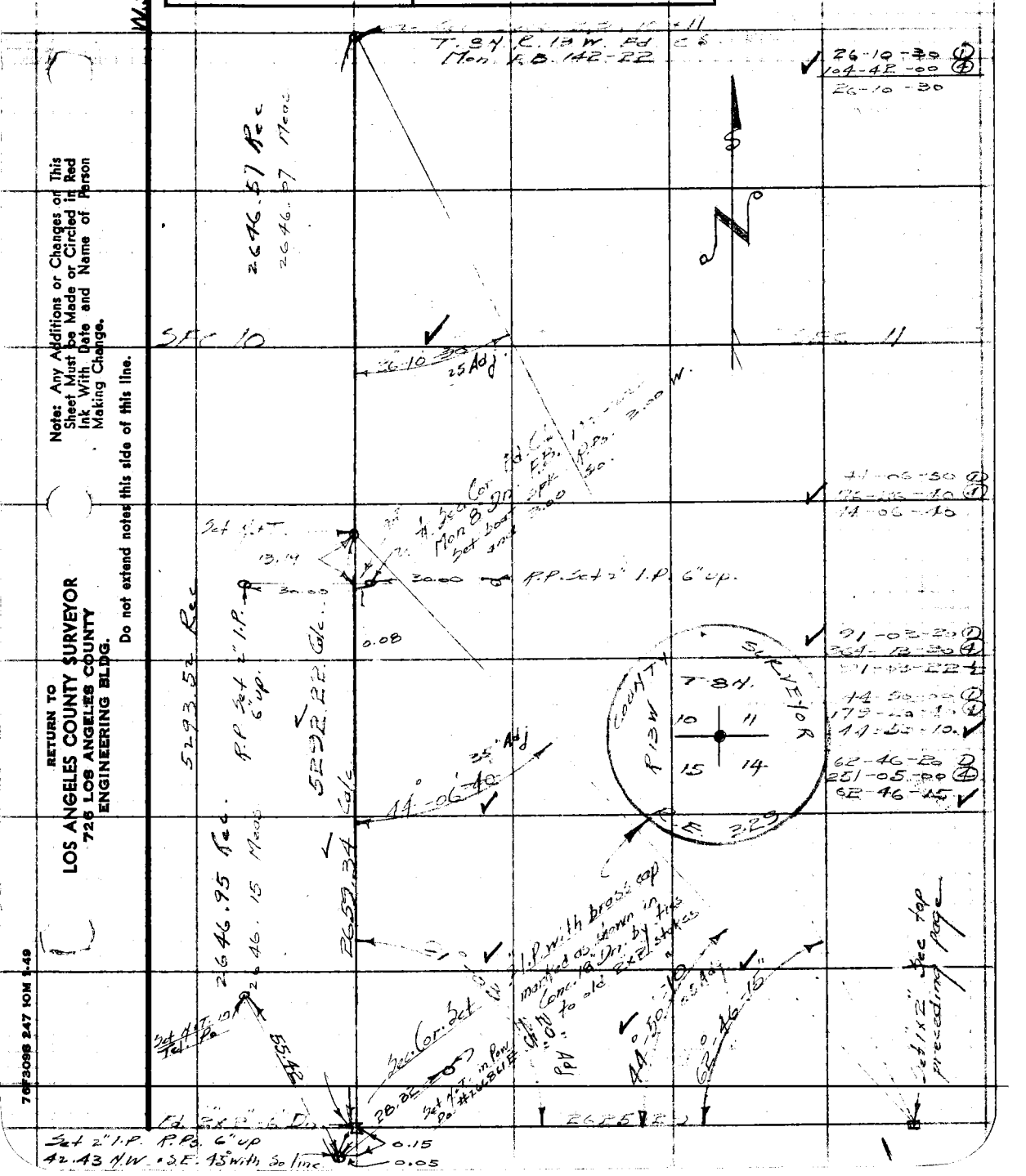

Note: Any Additions or Changes on This Sheet Must be Made or Circled in Red Ink With Date and Name of Person Making Change.

Do not extend notes this side of this line.

RETURN TO
LOS ANGELES COUNTY SURVEYOR
726 LOS ANGELES COUNTY
ENGINEERING BLDG.

76F3098 247 10M 1-49

RETURN TO
LOS ANGELES COUNTY SURVEYOR
726 LOS ANGELES COUNTY
ENGINEERING BLDG.

Note: Any Additions or Changes on This Sheet Must be Made or Circled in Red Ink With Date and Name of Person Making Change.

Do not extend notes this side of this line.

F. B. 1649 PG. 30

F. B. 1649 PG. 31

Notes Ck'd by KRM.	Survey of T8N, R13W
Map No. C.58736	W. O. 11999 Tape No. 101 St'd. 84 °F
Office Work	Surveyed by MACK
Checked	Notes " Date 1-7-53
Date	Indexed R. C. Johnson 1-12-53

T8N, R13W.

NLY. & WLY. LINES OF SEC. 35

PARTY:
MACK
WESTHOFF
BEERS
HALISCKY
NEWMAN

Note: Any Additions or Changes on This Sheet Must be Made or Circled in Red Ink With Date and Name of Person Making Change.

Do not extend notes this side of this line.

RETURN TO
LOS ANGELES COUNTY SURVEYOR
726 LOS ANGELES COUNTY
ENGINEERING BLDG.

76F309S 247 2-51

F.B. 1649 PG. 32

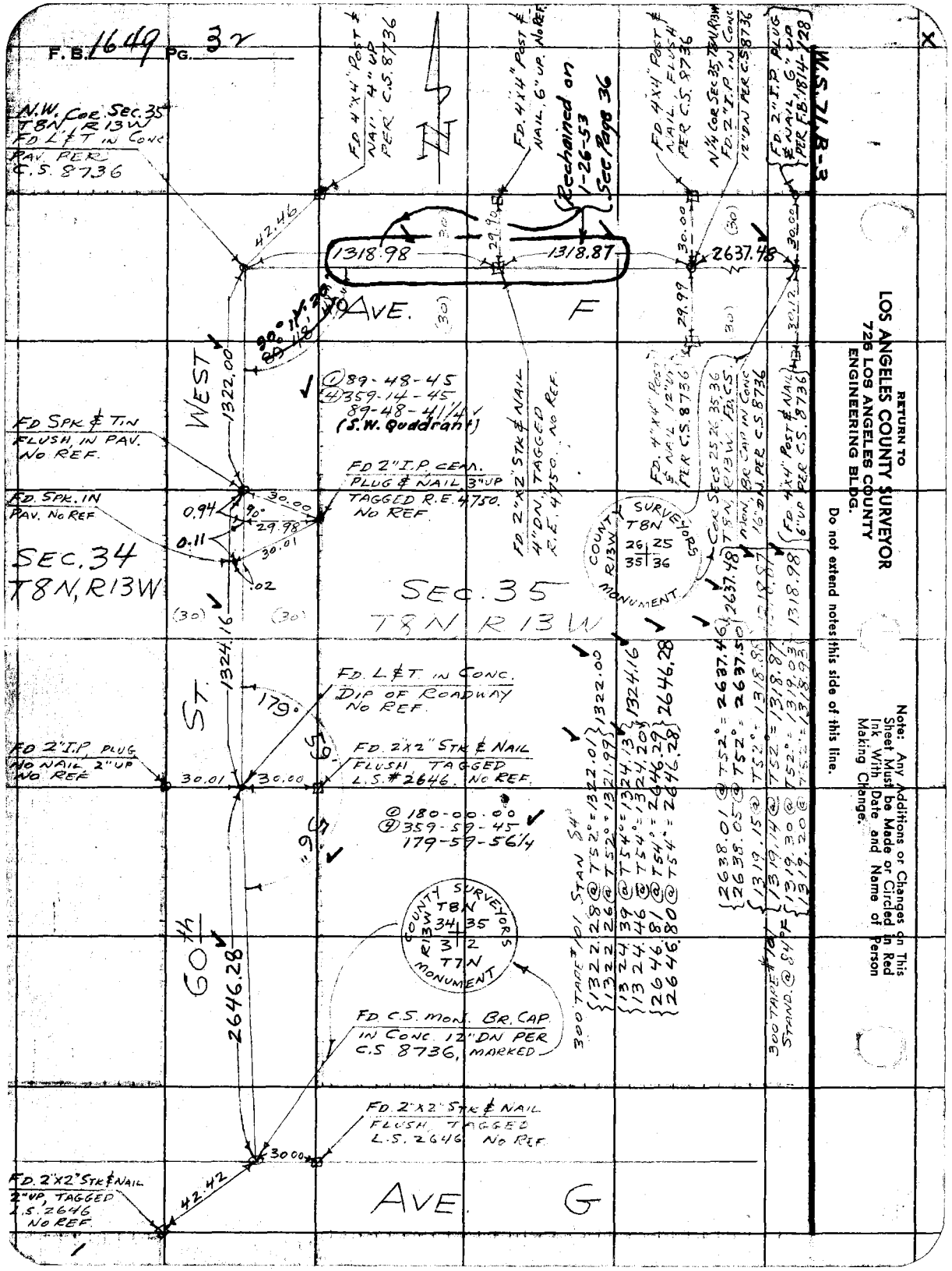

RETURN TO
LOS ANGELES COUNTY SURVEYOR
726 LOS ANGELES COUNTY
ENGINEERING BLDG.

Do not extend notes this side of this line.

Note: Any Additions or Changes on This Sheet Must be Made or Circled in Red Ink With Date and Name of Person Making Change.

F. B. 1649 PG. 33

Notes Ck'd by KRM	Survey of T 8 N R 13 W
Map No. C.S. 8736	W. O. 4999 Tape No. 101 St'd 84 °F
Office Work	Surveyed by Rosecrans
Checked	Notes R Date 10-29-52
Date	Indexed A. C. Johnson

T. 8 N. R. 13 W.

LINE BETWEEN SECS. 35 & 36

J. N. 4999

Party Rosecrans [illegible]

Note: Any Additions or Changes on This Sheet Must be Made or Circled in Red Ink With Date and Name of Person Making Change.

Do not extend notes this side of this line.

RETURN TO
LOS ANGELES COUNTY SURVEYOR
726 LOS ANGELES COUNTY
ENGINEERING BLDG.

76F3095 247 2-51

F. B. 1649 PG. 34

W.S. 74-3

RETURN TO
LOS ANGELES COUNTY SURVEYOR
725 LOS ANGELES COUNTY
ENGINEERING BLDG.

Do not extend notes this side of this line.

Note: Any Additions or Changes on This Sheet Must be Made or Circled in Red Ink With Date and Name of Person Making Change.

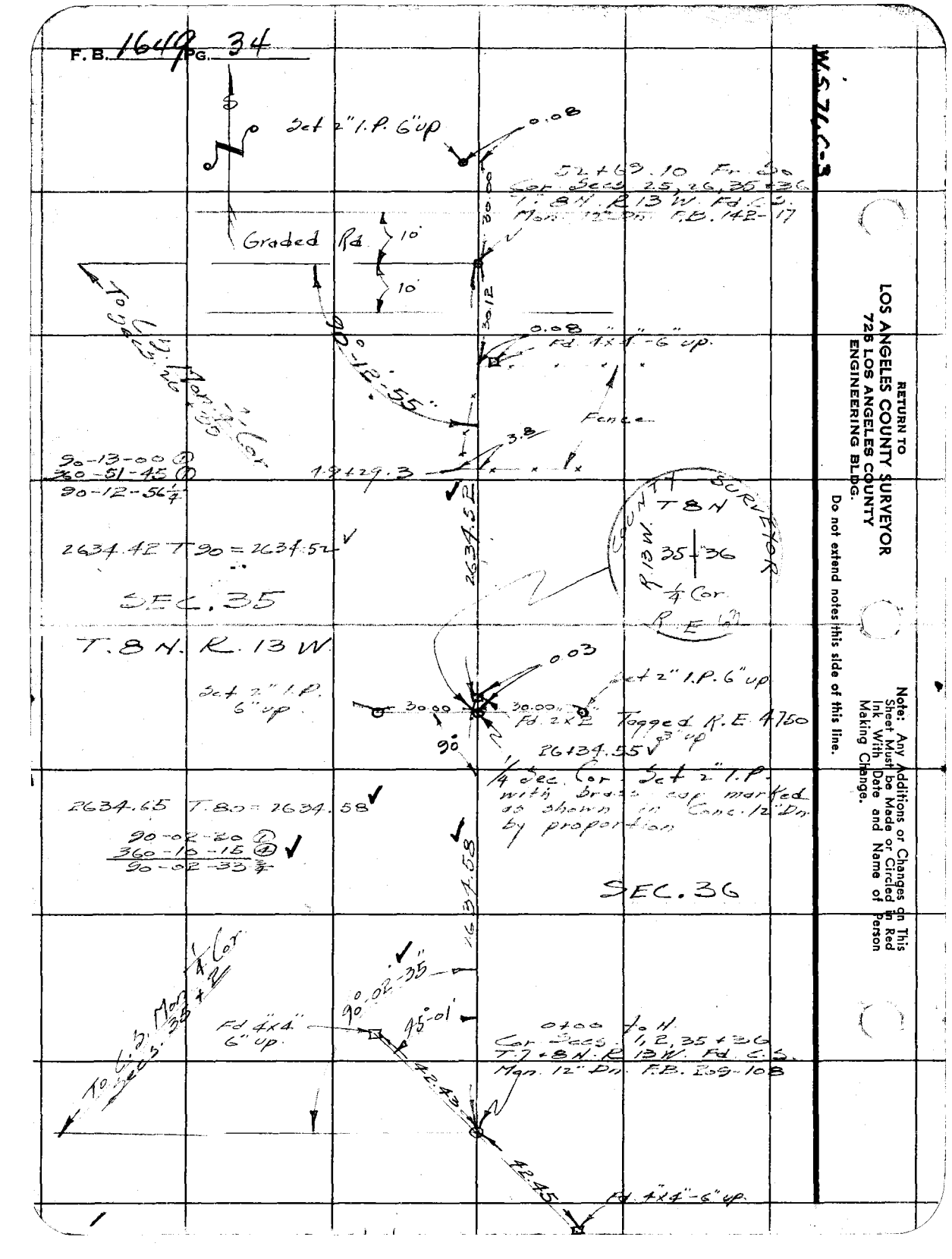

Notes Ck'd by KRM	Survey of T8N, R13W
Map No. C.S. 8736	W. O. 4999 Tape No. 101 St'd. 84 °F
Office Work	Surveyed by MACK
Checked	Notes " Date 1-26-53
Date	Indexed A. C. Johnson 3-2-53

F. B. 1649 PG. 35

J.N. 4999

REMEASUREMENT OF NLY. LINE

OF

N.W. 1/4, SEC. 35

T8N, R13W.

PARTY:
MACK
WESTHOFF
BEERS
HALISCKY
NEWMAN

Note: Any Additions or Changes on This Sheet Must be Made or Circled in Red Ink With Date and Name of Person Making Change.

Do not extend notes this side of this line.

RETURN TO
LOS ANGELES COUNTY SURVEYOR
726 LOS ANGELES COUNTY
ENGINEERING BLDG.

76F309S 247 2-51

F.B. 1649 PG. 36

300' TAPE #101, STAND. 84°F.

2639.11 @ T48° = 2638.49 } 2638.50
2639.13 @ T48° = 2638.51

1319.61 @ T48° = 1319.30 } 1319.30
1319.61 @ T48° = 1319.30

1319.50 @ T48° = 1319.19 } 1319.20
1319.52 @ T48° = 1319.21

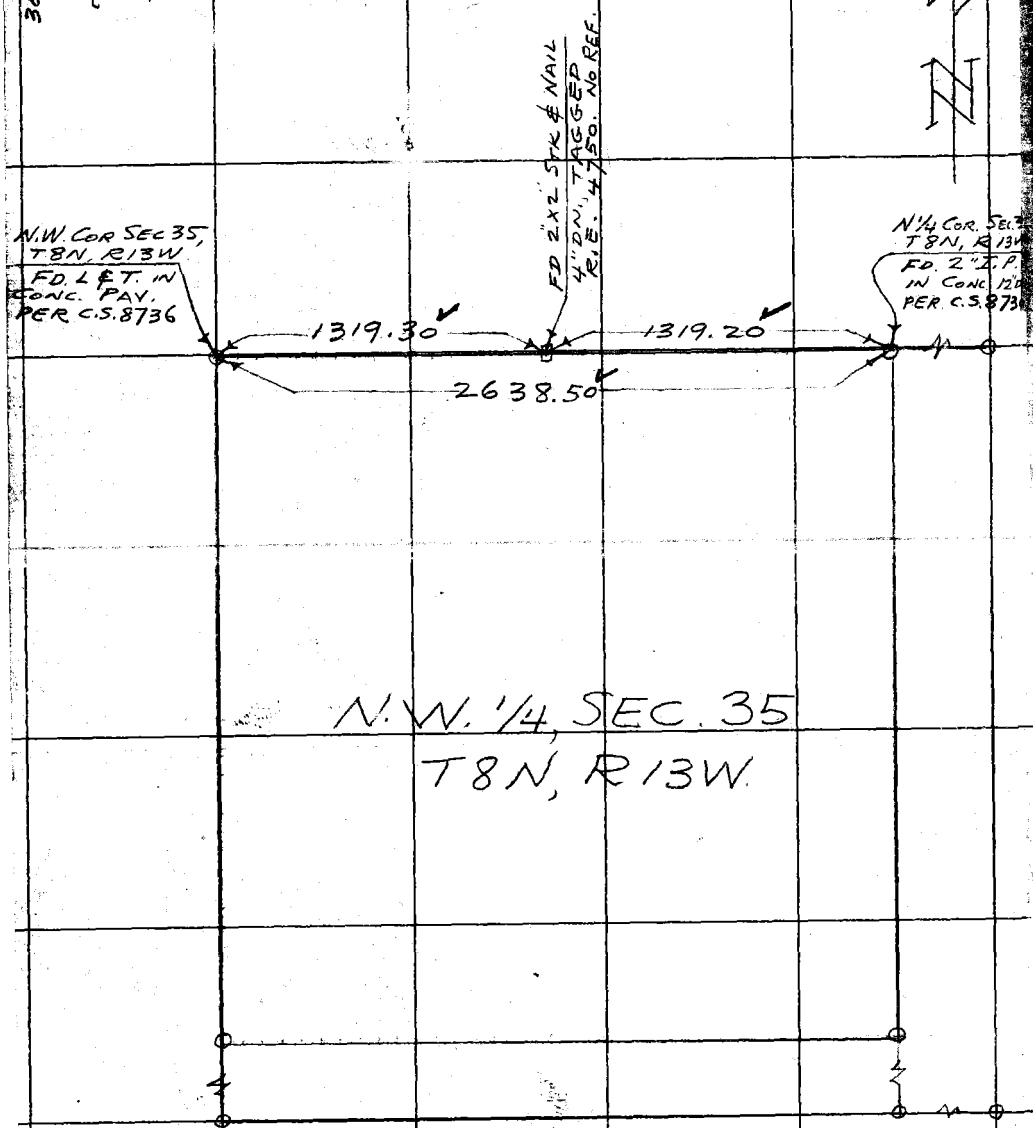

LOS ANGELES COUNTY
725 LOS ANGELES
ENGINEERING
1649
Changes on This
Cleared in Red
Name of Person