Notes Ck'd by	Survey of
Map No.	W. O. Tape No. St'd. °F
Office Work	Surveyed by
Checked	Notes Date
Date	Indexed E. C. Johnson 3-21-51

F. B. 1651 PG. 1

PACIFIC COAST HWY. TRAVERSE
~ MALIBU DISTRICT ~

From Malibu Creek West To The Los Angeles – Ventura Co. Line.

J.N. 4900 – 1950.

G.W. Hlemeck & Party

Instrument: J. Moore
N. Westerlee
A. Peterson

Chain: J. Polton
I. Thomas
R. Brixton
E.T. Mankey, Jr.
J. Brown
B. Najera
R. Holt

Microfilmed April 87

F. B. 1652 PG. 2

INDEX

STATION		PAGE
LAS FLORES	A-8	
	A-8 AUX.	5
	A-8A	7
	B-8	9
	B-9B	11
SOLSTICE CN	A-10	13
	A-10 A	15
	B-10	17
	B-10 A	19
	B-10 B	21
	B-10 C	23
	C-9	25
	D-9	27
	D-9A	29
	D-9B	31
	E-9	33
	E-9A	35
	E-9B	37
	E-9C	39
	F-9	41
	F-9A	43
	G-9	45
	G-9A	47
	H-8	49
	H-8A	51
	H-8B	53
	I-9	55
	I-9A	57
	J-8	59
	J-8	61
	J-8A	63
	K-8	65
	K-8A	65
	L-8	67
	L-8A	69
	L-8B	71
	L-8C	73
DUME POINT	A-7	75, 233
	B-8	77
	B-8A	79
	C-8	81
	C-8A	83
	C-8B	85
	D-8	87
	D-8A	89
	E-8	91
	E-8A	93
DUME POINT KINCAID AUX	E-7	95
DUME POINT	F-8	97
	F-8A	99
	G-9	101
	H-9	103
	H-9A	105
	I-10A	107
	I-10B	109
	I-10C	111
	J-10	113
	J-11	115
	K-10	119
	K-10 A	121
	L-10	123
	L-10A	125
	L-10B	127
	K-10B AZ.	129
ARROYO SEQUIT	G-7A	131, 226
	G-7B	133, 225
	H-7	135
	H-7A	137
	H-7B	139
	H-7C	141

STATION		PAGE
ARROYO SEQUIT	I-7	143, 227
	I-7A	145
	J-7	147, 228
	K-7	149, 230
	K-7A	161, 229
DECKER AUX.		153
ARROYO SEQUIT	L-7A	155, 231
	L-7B	157, 232
ANGULAR TIES		159, 160
INDEX		162
DRY CANYON	G-8	245
SOLSTICE CN.	E-9C	247
"	D-9B	249
"	B-10B	251
DUME PT.	L-10A	253
"	I-10A	255
"	L-10B	257

RETURN TO
LOS ANGELES COUNTY SURVEYOR
725 LOS ANGELES COUNTY
ENGINEERING BLDG.

Do not extend notes this side of this line.

Note: Any Additions or Changes on This Sheet Must be Made or Circled in Red Ink With Date and Name of Person Making Change.

76F3095 247 10M 1-49

RETURN TO
LOS ANGELES COUNTY SURVEYOR
726 LOS ANGELES COUNTY
ENGINEERING BLDG.

Note: Any Additions or Changes on This Sheet Must be Made or Circled in Red Ink With Date and Name of Person Making Change.

Do not extend notes this side of this line.

Notes Ck'd by
Map No.
Office Work
Checked
Date

Survey of
W. O. Tape No. Std. °F
Surveyed by
Notes
Indexed Date
O. Johnson

F. B. 1652 PG. 3

RETURN TO
LOS ANGELES COUNTY SURVEYOR
726 LOS ANGELES COUNTY
ENGINEERING BLDG.

Note: Any Additions or Changes on This Sheet Must be Made or Circled in Red Ink With Date and Name of Person Making Change.

Do not extend notes this side of this line.

F. B. 1652 PG. 4

Notes Ck'd by	Survey of Cons. Cont. No. 1 to Ord.
Map No.	W. O. 4402 Tape No. 2 Std. @ 68°F
Office Work	Surveyed by G.W. Kleineck
Checked	Notes C.W.K. Date 2-27-58
Date	Indexed R. C. Johnson

F. B. 1652 Pg. 5

W.O. 51

W.S. 91 - 4.3

L.A. CO. TRAV. STA.'S
"LAS FLORES A-8" & "A-8, AUX."

TO "Las Flores A-8A"

Set L.E. Tag in Conc. pvt. 11-8-57 M.V.D.

"Ed. 11-8-57 M.V.D. "LAS FLORES A-8, AUX." L-T. set in ext. of ℄ thru "B-8" thru "A-8". FD. 0.24 SLY. OF ℄ PROD. ON 4-30-62 BAY.

Set L.E. Tag in Conc Curb 11-8-57 M.V.D.

Trav. Sta. "LAS FLORES A-8 Ed. 2x2 x 1 ft. dp. 2ft. as per F.B. 1312-88 Replaced same with conc. mon. set on 2-27-58. See next pg. for desc.

Fd Mon 8" dp 11-8-57 M.V.D.

Set L.E. Tag in Conc. pvt 11-8-57 M.V.D.

Set L.E. Tag in Conc Curb 11-8-57 M.V.D.

Set L.E. Tag in Conc Curb 11-8-57 M.V.D.

PACIFIC COAST HWY. (U.S. 101 ALT.)

1220'± to Malibu Beach & Winter Canyon

16.29
18.91
17.955
20.195
14.41
14.84
25.46
19.39
25.59
.61
1.20

F.B. 1312-88
E.C. = 902 + 21.75 Const.
= 902 + 18.35 Rec.

W.O. BAY 4-62

Fd L-T. Trans. Fd this sty. 1.09' Ft. Scott Tan Const. Mon. 11-8-57 M.V.D.

Conc. pvt.

Conc. pvt.

Fd L-T. Trans. Fd fused

11.2

8.55' @ 65° = same.
8.68' @ " = "

LAS FLORES B-8

RETURN TO
LOS ANGELES COUNTY SURVEYOR
700 HALL OF RECORDS

Note: Any Additions or Changes on This Sheet Must be Made or Circled in Red Ink With Date and Name of Person Making Change.

Do not extend notes this side of this line.

FORM 247 SM 5-48

F. B. 1652 PG. 6

~DESCRIPTION~

Trav. Sta. "LAS FLORES A-8"

In L.A. Co. Santa Monica Bay Area, Malibu District on the Pacific Coast Hwy (U.S. 101 ALT.) 0.65 mile west of Malibu Creek Bridge or about 420' east of Malibu Rd to Winter Canyon, in the dividing strip.

Station Mark:- Set a std 4" brass tablet 8" below curb level inscribed:- "L.A. CO. SURV. CONT. STA. - TRAV. STA. LAS FLORES A-8, 1950 and SET BY COUNTY SURVEYOR, RE 329".

Subsurface Mark: None

RETURN TO
LOS ANGELES COUNTY SURVEYOR
700 HALL OF RECORDS

Do not extend notes this side of this line.

Note: Any Additions or Changes on This Sheet Must be Made or Circled in Red Ink With Date and Name of Person Making Change.

Notes Ck'd by	Survey of Geod. Cont. Malibu Area
Map No.	W. O. #900 Tape No. 079 St'd. 68 °F
Office Work	Surveyed by G.W. Klemeck
Checked	Notes GWK Date 2-27-'50
Date	Indexed A. C. Johnson

F.B. 1652 Pg. 7

W.S. #59

W.S. 91-B-3

L.A. CO. SURV. CONT. TRAV. STA
"LAS FLORES A-8A"

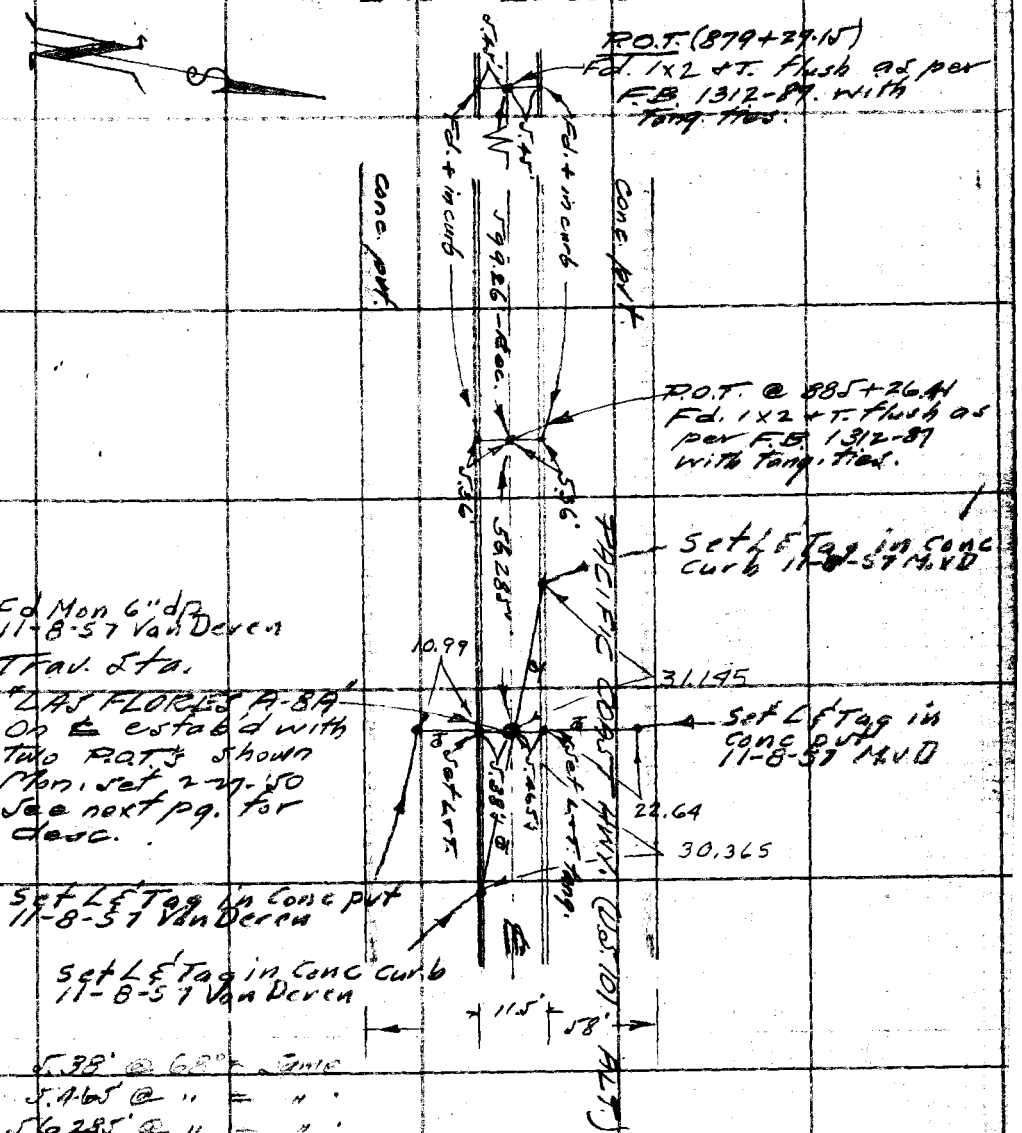

5.38' @ 68° = Same
5.465' @ " = " "
56.285' @ " = " "

Note: Any Additions or Changes on This Sheet Must be Made or Circled in Red Ink With Date and Name of Person Making Change.

Do not extend notes this side of this line.

RETURN TO
LOS ANGELES COUNTY SURVEYOR
700 HALL OF RECORDS

FORM 247 5M 5-46

F. B. 1652 PG. 8

~DESCRIPTION~

TRAV. STA. "LAS FLORES A-8A."

In L.A. Co., Santa Monica Bay Area, Malibu District on the Pacific Coast Hwy. (U.S. 101 ALT.), - 1.0 mile west of Malibu Creek Bridge or 0.4 mile west of Malibu Rd. into Winter Canyon, in the dividing strip.

Station Mark:- Set a std 4" brass tablet in conc. 6" below curb level inscribed:- "L.A. CO. SURV. CONT SYS. - TRAV. STA. LAS FLORES A-8A, 1950 and SET BY COUNTY SURVEYOR, RE. 329."

Subsurface Mark:- None.

RETURN TO
LOS ANGELES COUNTY SURVEYOR
700 HALL OF RECORDS

Do not extend notes this side of this line.

Note: Any Additions or Changes on This Sheet Must be Made or Circled in Red Ink With Date and Name of Person Making Change.

Notes Ck'd by	Survey of Geod. Cont. - Malibu Area
Map No.	W. O. 4900 Tape No. 079 Std. 68 °F
Office Work	Surveyed by G. W. Kleinack
Checked	Notes GWK Date 2-24-50
Date	Indexed A. C. Johnson

F. B. 1652 PG. 9

W. S. 59 ✓

LA. CO. TRAVERSE STA.
"LAS FLORES B-8"

For new Ties see ✓
FB 930-249-250
11-8-57 M.VD



23.105' @ 68° = same
4.71' @ " = " .
2.55' @ " = " .

Note: Any Additions or Changes on This Sheet Must Be Made or Circled in Red Ink With Date and Name of Person Making Change.

Do not extend notes this side of this line.

RETURN TO
LOS ANGELES COUNTY SURVEYOR
700 HALL OF RECORDS

FORM 247 5M 5-46

F. B. 1652 PG. 10

~DESCRIPTION~

Trav. Sta. "LAS FLORES B-8"

Malibu District,

In L.A. Co., Santa Monica Bay area, on The Pacific Coast Hwy. (U.S. 101 ALT.) 1/4 mile west of the Malibu Creek Bridge in the dividing strip.

Station Mark: Set a std. 4" brass tablet in conc. 8" below curb level, ~~of the dividing strip~~, inscribed:- "L.A. CO. SURV. CONT. STA.- TRAV. STA, LAS FLORES B-8, 1950 and SET BY COUNTY SURVEYOR, R.E. 329."

Subsurface Mark:- None

RETURN TO
LOS ANGELES COUNTY SURVEYOR
700 HALL OF RECORDS

Do not extend notes this side of this line.

Note: Any Additions or Changes on This Sheet Must be Made or Circled in Red Ink With Date and Name of Person Making Change.

Notes Ck'd by	Survey of Geod. Cont. - Malibu Area
Map No.	W. O. 4910 Tape No. 079 Std. 68 °F
Office Work	Surveyed by G.W. Kleineck
Checked	Notes G.W.K. Date 2-24-50
Date	Indexed E. C. Johnson

F.B. 1652 PG. 11

W S #59

W.S. 91-C-3

L.A. CO. TRAVERSE STA.
"LAS FLORES B-9B"

See FB 2450-7-8
For new ties
1-27-58 Van



3.22' @ 65° = Same
4.91' @ " = "

Note: Any Additions or Changes on This Sheet Must be Made or Circled in Red Ink With Date and Name of Person Making Change.

Do not extend notes this side of this line.

RETURN TO
LOS ANGELES COUNTY SURVEYOR
700 HALL OF RECORDS

FORM 247 5M 5-46

F. B. 1652 PG. 12

~ DESCRIPTION ~

Trav. Sta. "LAS FLORES B-9B"

Malibu district,

In L.A. Co., Santa Monica Bay area,
on the Pacific Coast Hwy (U.S. 101 ALT.)
0.15 mile west of Malibu Creek bridge in
the dividing strip

Station Mark:- Set a std 4" brass
tablet in conc. 4" below curb level, ~~at the~~
~~dividing strip~~ inscribed:- "L.A. CO. SURV.
CONT. SYS. - TRAV. STA. LAS FLORES B-9B,
1950 and SET BY COUNTY SURVEYOR
R.E. 329."

Subsurface Mark:- None

New Tie: F.B. 2450/7-8

RETURN TO
LOS ANGELES COUNTY SURVEYOR
700 HALL OF RECORDS

Do not extend notes this side of this line.

Note: Any Additions or Changes on This Sheet Must be Made or Circled in Red Ink With Date and Name of Person Making Change.

Notes Ck'd by	Survey of [illegible]
Map No.	W. C. [illegible] Tape No. [illegible] Std. 68°F
Office Work	Surveyed by G. W. Kleineck
Checked	Notes G.W.K. Date 4-11-50
Date	Indexed C. Johnson

F. B. 1652 Pg. 13

W.S. #19

W.S. 92-A-4

LA. CO. SURV. CONT. TRAV. STA.
"SOLSTICE CANYON A-10"

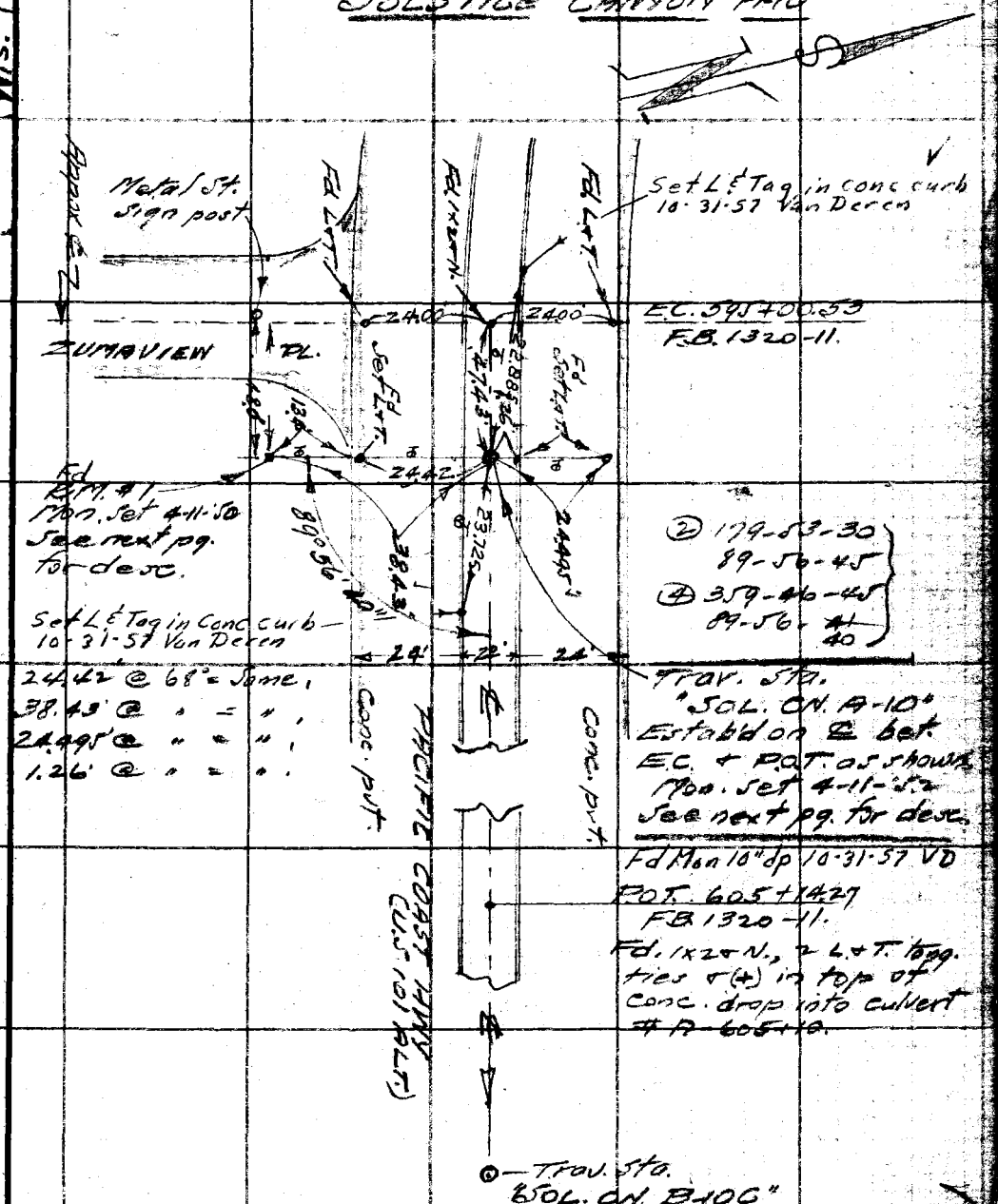

Note: Any Additions or Changes on This Sheet Must be Made or Circled in Red Ink With Date and Name of Person Making Change.

Do not extend notes this side of this line.

RETURN TO
LOS ANGELES COUNTY SURVEYOR
700 HALL OF RECORDS

FORM 247 5M 5-46

F. B. 1652 Pg. 14

—DESCRIPTION—

TRAV. STA. "SOL CN. A-10"

In L.A. Co., near Pt. Dume about 0.5 mile West of Ramera Canyon or Paradise Cove and 0.25' east of the L.A. Co. Fire Station "Zuma Engine Co. #71", in the dividing strip of the Pac. Coast Hwy. (U.S. 101 ALT.)

Station Mark: Set a std 4" brass tablet in conc. 1.0' below curb grade inscribed: "L.A. CO. SURV. CONT. SYS.—TRAV. STA. SOLSTICE CANYON A-10, 1950 and SET BY COUNTY SURVEYOR, R.E. 329".

Subsurface Mark:— None

CM No 1 Set a ¾" I.P. & tagged plug in conc. core, in conc. 1.0' below ground surface.

RETURN TO
LOS ANGELES COUNTY SURVEYOR
700 HALL OF RECORDS

Do not extend notes this side of this line.

Note: Any Additions or Changes on This Sheet Must be Made or Circled in Red Ink With Date and Name of Person Making Change.

Notes Ck'd by	Survey of Traverse - Malibu Area
Map No.	W. O. 4900 Tape No. 979 Std. 68 °F
Office Work	Surveyed by G. W. Kleineck
Checked	Notes G.W.K. Date 4-11-'50
Date	Indexed E. C. Johnson

F. B. 1652 PG. 15

W.S. 19

W.S. 92-A-4

L.A. CO. SURV. CONT. TRAV. STA.
"SOLSTICE CANYON A-10A"

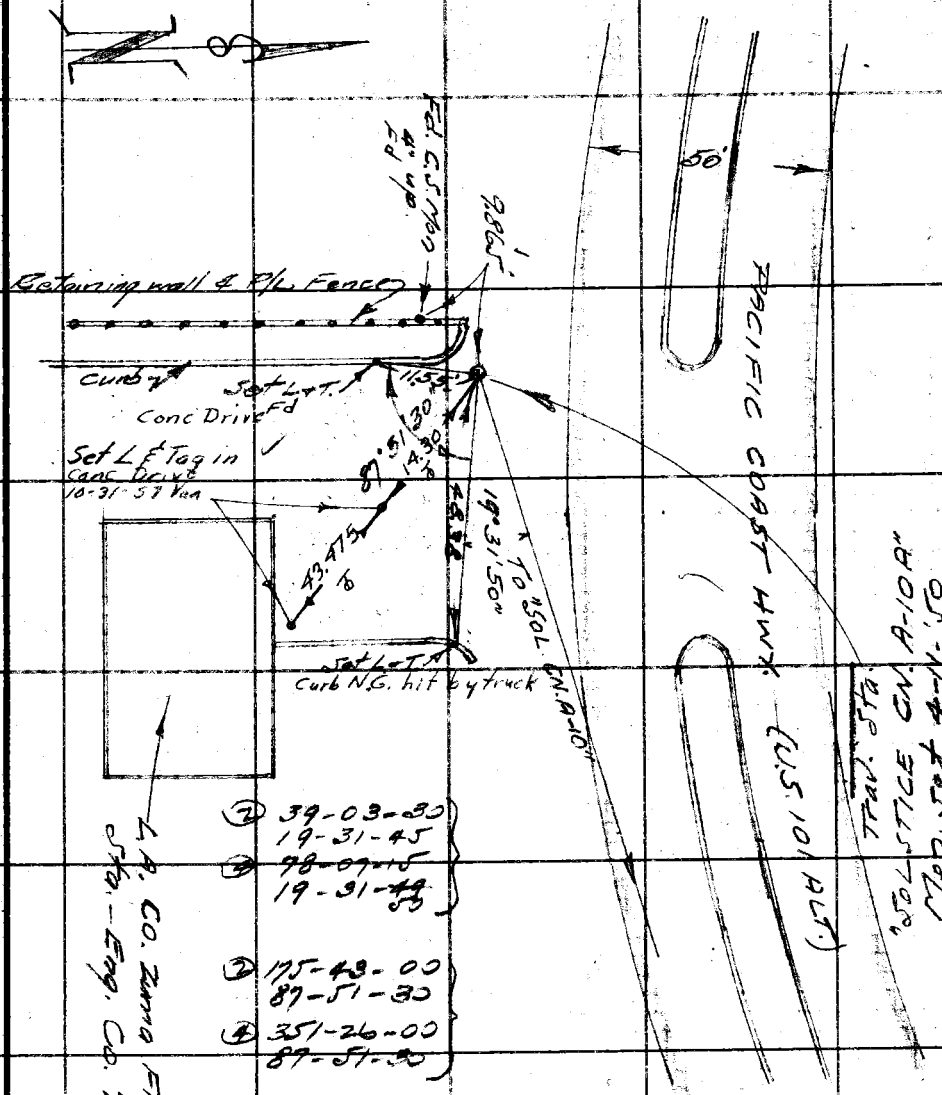

② 39-03-30
19-31-45
③ 98-07-15
19-31-~~49~~ 50

② 175-43-00
87-51-30
④ 351-26-00
87-51-30

9.865' @ 68° = same
11.55' @ " = "
48.38' @ " = "

Note: Any Additions or Changes on This Sheet Must be Made or Circled in Red Ink With Date and Name of Person Making Change.

Do not extend notes this side of this line.

RETURN TO
LOS ANGELES COUNTY SURVEYOR
700 HALL OF RECORDS

FORM 247 5M 5-46

F. B. 1652 PG. 16

-DESCRIPTION-

TRAV. STA. "SOL. CN. A-10A"

In L.A. Co, near Pt. Dume, about 0.75 mile west of Camera Canyon or Paradise Cove at the entrance to the L.A. Co. Fire Station "Zuma Engine Co. #71." on the Pacific Coast Hwy. (US 101 Alt.) and in a well protected by a cast iron cover marked "COUNTY SURVEYOR MONUMENT."

Station Mark:- Set a std 4" brass tablet in conc. 2" below sub-grade of the street inscribed "L.A. CO. SURV. CONT. SYS. - TRAV. STA. SOLSTICE CANYON A-10A, 1950 and SET BY COUNTY SURVEYOR, R.E. 329"

Subsurface Mark: None

RETURN TO
LOS ANGELES COUNTY SURVEYOR
700 HALL OF RECORDS

Do not extend notes this side of this line.

Note: Any Additions or Changes on This Sheet Must be Made or Circled in Red Ink With Date and Name of Person Making Change.

Notes Ck'd by	Survey of
Map No.	W. O. 4900 Tape No. 279 Std. 68 °F
Office Work	Surveyed by G.W. Heinecke
Checked	Notes J.W.K. Date 3-13-50
Date	Indexed A. C. Johnson

F. B. 1652 Pg. 17

W.O. #19

W.S. 192-B-4

L.A. CO. SURV. CONT. TRAV. STA.
"SOLSTICE CANYON B-10"

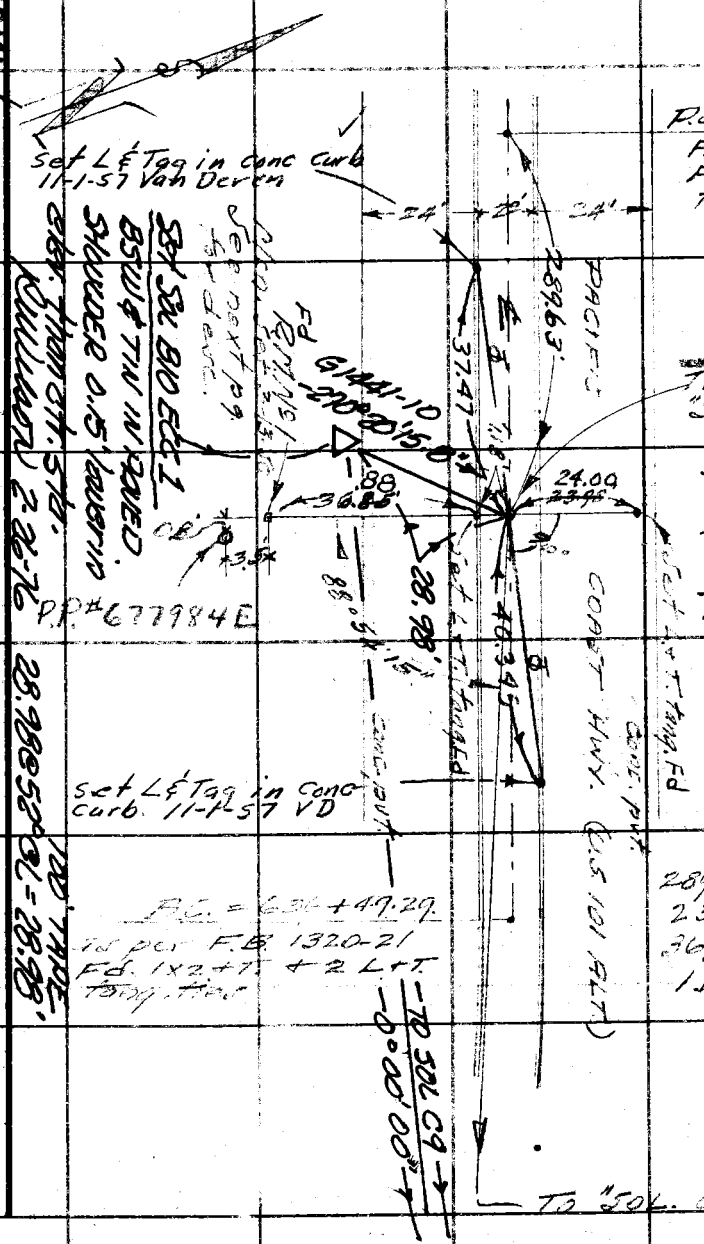

P.O.T. = 629+11.85 as per F.B. 1320-19. Fd 1x2 T. + 2 L+T. tang. ties.

Trav. Sta. "SOL. CN. B-10" Mon. set 3-13-50 See next pg. for desc. Estab'd point bet. P.O.T. & B.C. as shown. Fd Mon 8" dp 11-1-57 VD

② 177-48-30
88-54-15
④ 355-37-00
88-54-15

289.63' @ 68° = Same.
23.98' @ " = "
36.85' @ " = "
1.18' @ " = "

Set Sol. B10 Ecc. 1
BSW & TIN IN PAVED
SHOULDER 0.15' Laverin
Elev. thru ctr. sta.
Kullman 2-26-76

P.P. #677984E

28.98 @ 52° @ L = 28.98'

100' TAPE

B.C. = 636+49.29 as per F.B. 1320-21 Fd. 1x2+T. + 2 L+T. tang. ties

Note: Any Additions or Changes on This Sheet Must be Made or Circled in Red Ink With Date and Name of Person Making Change.

Do not extend notes this side of this line.

RETURN TO
LOS ANGELES COUNTY SURVEYOR
700 HALL OF RECORDS

FORM 247 5M 5-46

F. B. 1652 PG. 18

—DESCRIPTION—

Trav. Sta. "SOL. CN. B-10."

In L.A. Co., near Pt. Dume and the Westerly limits of Santa Monica Bay Area about 0.25 mile east of Ramera Canyon (Paradise Cove) in the dividing strip of the Pac. Coast Hwy. (U.S. 101 Alt.)

Station Mark:- Set a std. 4" brass tablet in conc. 1.0' below curb grade inscribed: "L.A. CO. SURV. CONT. SYS.—TRAV. STA., SOLSTICE CANYON B-10, 1933 and SET BY COUNTY SURVEYOR, R.E. 329"

Subsurface Mark: None

Ref. Mk. Set a 3/4" I.P. + copper pin in conc. curb, 5" below level of pavement.

RETURN TO
LOS ANGELES COUNTY SURVEYOR
700 HALL OF RECORDS

Note: Any Additions or Changes on This Sheet Must be Made or Circled in Red Ink With Date and Name of Person Making Change.

Do not extend notes this side of this line.

Notes Ck'd by	Survey of Traverse - Malibu Area
Map No.	W. O. 4400 Tape No. 979 Std. 68 °F
Office Work	Surveyed by G. W. Kleineck
Checked	Notes Gulk Date 3-13-50
Date	Indexed C. Johnson

F. B. 1652 Pg. 19

W. S. #19

W.S. 92-B-4

L.A. CO. SURV CONT. TRAV. STA.
"SOLSTICE CANYON B-10A"

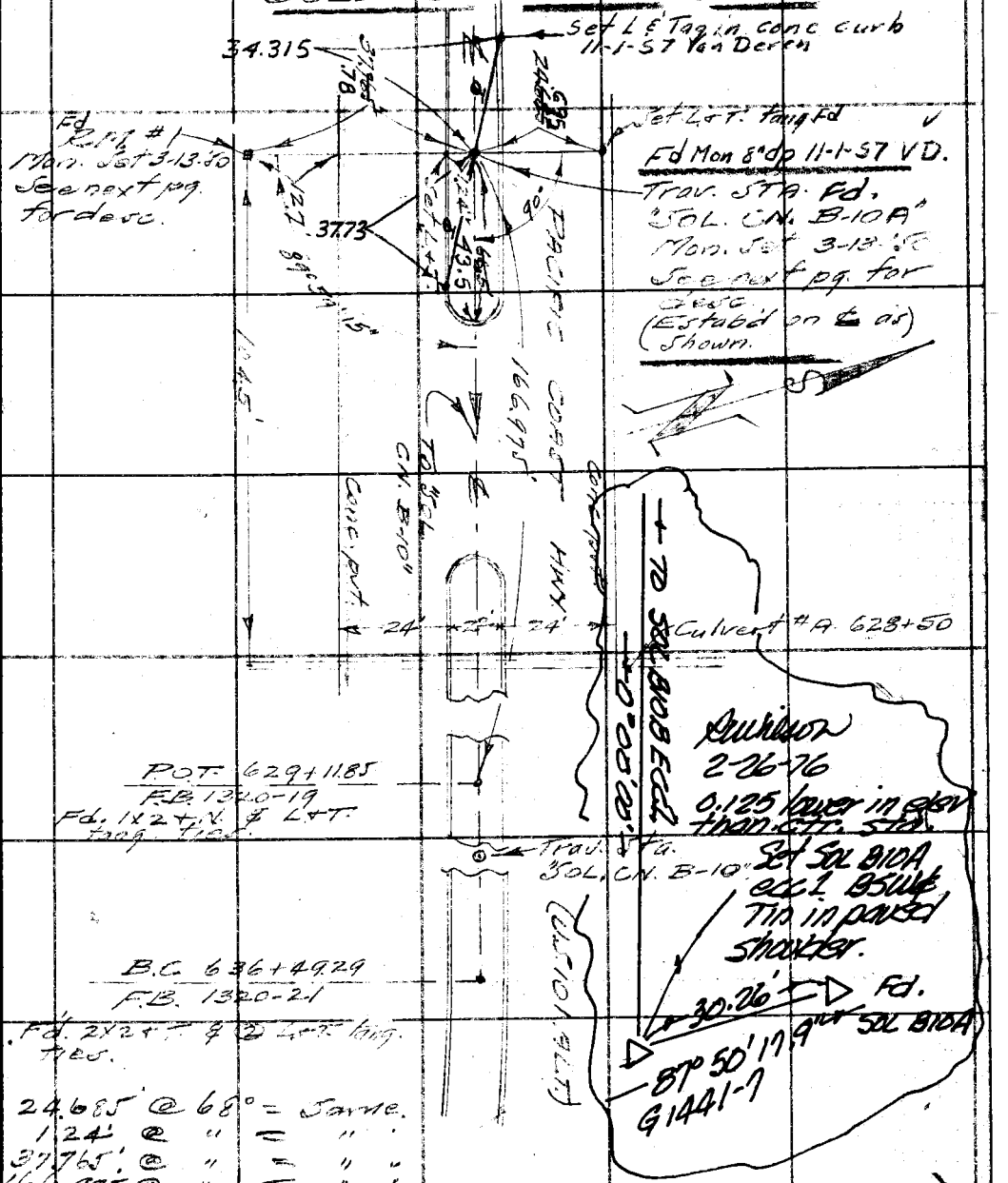

24.685' @ 68° = Same.
1.24' @ " = " "
37.765' @ " = " "
166.975' @ " = " "

Note: Any Additions or Changes on This Sheet Must be Made or Circled in Red Ink With Date and Name of Person Making Change.

Do not extend notes this side of this line.

RETURN TO
LOS ANGELES COUNTY SURVEYOR
700 HALL OF RECORDS

FORM 247 5M 5-46

F. B. 1652 PG. 20

— DESCRIPTION —

TRAV. STA. "SOL. CN. B-10A"

In L.A. Co., near Pt. Dume and the westerly limits of Santa Monica Bay Area, about .15 mile east of Ramera Canyon or Paradise Cove in the dividing strip of the Pacific Coast Hwy (U.S. 101 ALT.)

Station Mark: - Set a std 4" brass tablet in conc. 10' below curb grade inscribed: "L.A. CO. SURV. CONT. SYS. - TRAV. STA., SOLSTICE CANYON B-10A, 1950 and SET BY COUNTY SURVEYOR, R.E. 329."

Subsurface Mark: None

R.M. No. 1. Set a 3/4" I.P. + copper pin in conc. core, in conc. 10" below street level.

RETURN TO
LOS ANGELES COUNTY SURVEYOR
700 HALL OF RECORDS

Do not extend notes this side of this line.

Note: Any Additions or Changes on This Sheet Must be Made or Circled in Red Ink With Date and Name of Person Making Change.

Notes Ck'd by	Survey of
Map No.	W. O. [illegible] Tape No. [illegible] St'd. [illegible] °F
Office Work	Surveyed by G.W. Heinecke
Checked	Notes G.D.K. Date 4-10-50
Date	Indexed A. C. Johnson

F. B. 1652 PG. 21

W.S. 92-18-4

L.A. CO. SURV. CONT. SYS. TRAV. STA.
"SOLSTICE CANYON B-10B"

Note: Any Additions or Changes on This Sheet Must be Made or Circled in Red Ink With Date and Name of Person Making Change.

Do not extend notes this side of this line.

RETURN TO
LOS ANGELES COUNTY SURVEYOR
700 HALL OF RECORDS

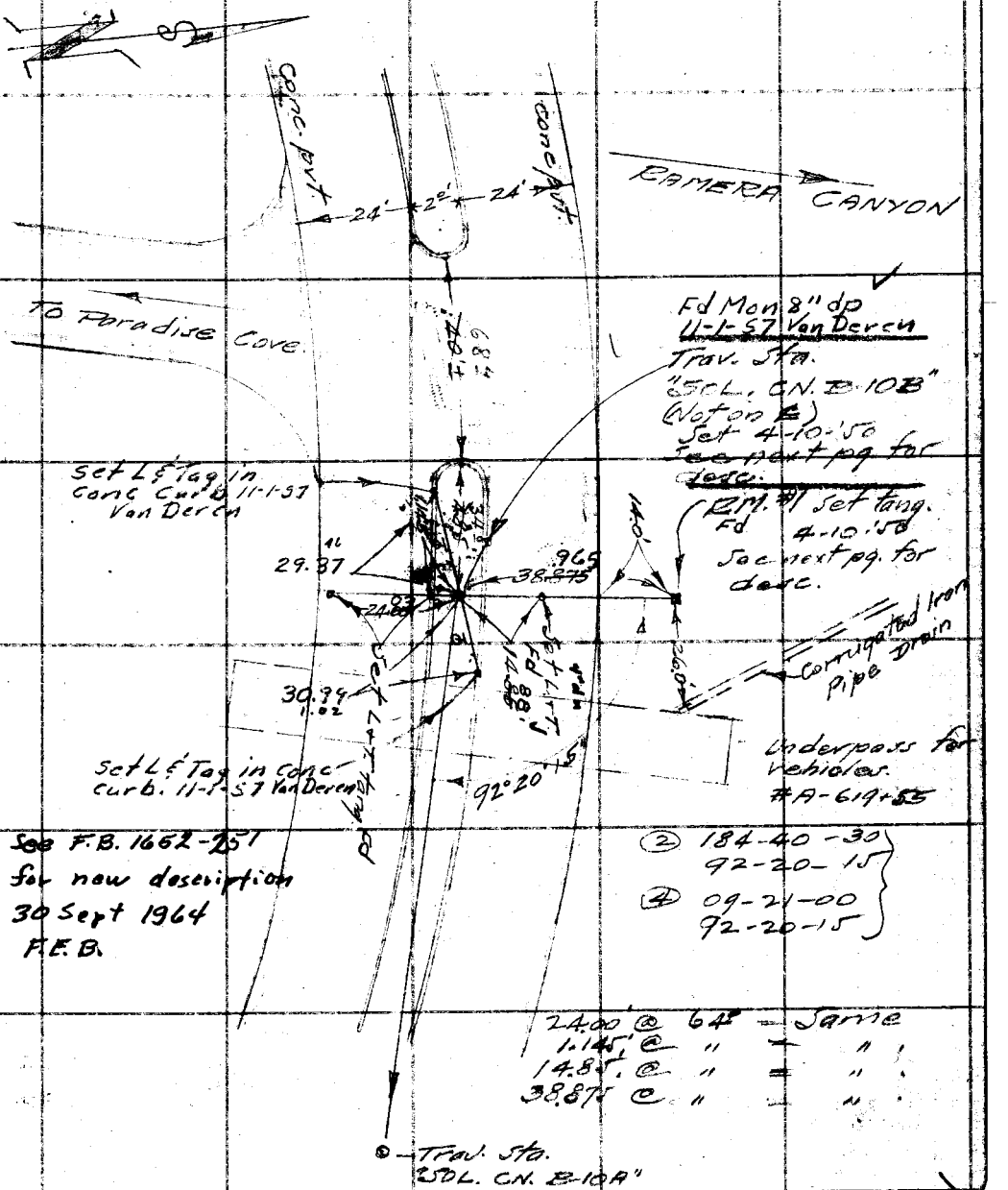

FORM 247 SM 5-46

F.B. 1652 PG. 22

— DESCRIPTION —

TRAV. STA. "SOL. CN. B-10B"

In L.A. Co., near Pt. Dume at Paradise Cove in the mouth of Ramera Canyon on The Pac. Coast Hwy. (U.S. 101 ALT.) in the dividing strip

Station Mark: Set a std 4" brass tab. let in conc. 1.0' below curb grade inscribed: "L.A. CO. SURV. CONT. SYS. - TRAV. STA., SOLSTICE CANYON B-10B, 1950 and SET BY COUNTY SURVEYOR, R.E. 329."

Subsurface Mark: - None.

RM #1. Set a 3/4" I.R. & copper pin in conc. core, in conc., 1.0' below ground surface

RETURN TO
LOS ANGELES COUNTY SURVEYOR
700 HALL OF RECORDS

Do not extend notes this side of this line.

Note: Any Additions or Changes on This Sheet Must be Made or Circled in Red Ink With Date and Name of Person Making Change.

Notes Ck'd by	Survey of [illegible]
Map No.	W. O. 4900 Tape No. 279 St'd. 68 °F
Office Work	Surveyed by G.W. Klemeck
Checked	Notes GWK Date 4-10-50
Date	Indexed R. C. Johnson

F. B. 1652 Pg. 23

W.S. #19 ✓

W.S. 92 B.4

L.A.CO. SURV. CONT. TRAV. STA.
"SOLSTICE CANYON B-10C"

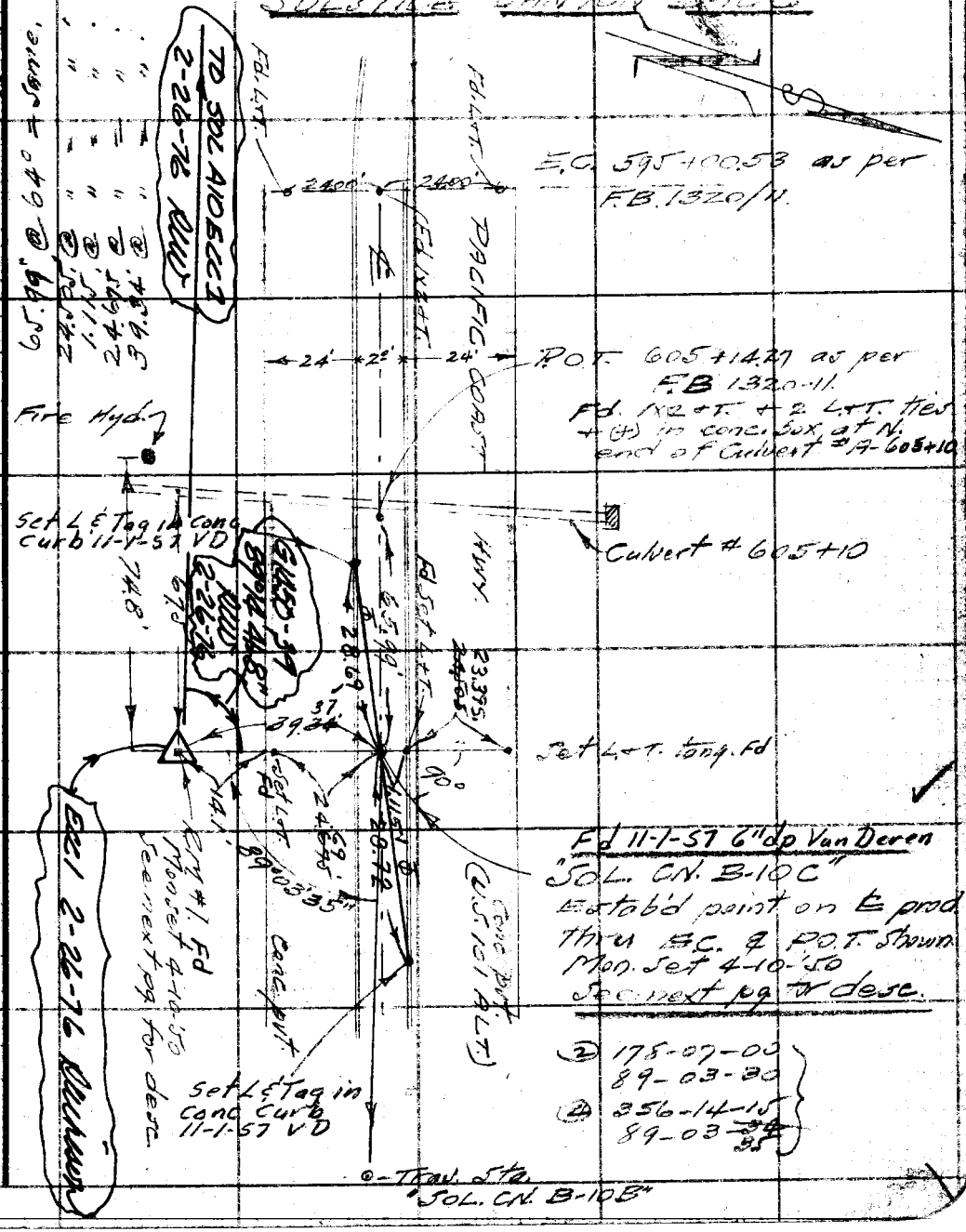

Note: Any Additions or Changes on This Sheet Must be Made or Circled in Red Ink With Date and Name of Person Making Change.

Do not extend notes this side of this line.

RETURN TO
LOS ANGELES COUNTY SURVEYOR
700 HALL OF RECORDS

FORM 247 5M 5-46

F. B. 1652 PG. 24

~ DESCRIPTION ~

Trav. Sta. "SOL. CN. B-10C"

In L.A. Co., near Pt. Dume about 0.25 mile west of Ramera Canyon or Paradise Cove, and 0.45 mile east of the L.A. Co. Fire Station - Zuma Fire Engine Co. #71 in the dividing strip of the Pacific Coast Hwy. (U.S. 101 ALT.)

Station Mark:- Set a Std 4" brass tablet in conc. 10' below curb level inscribed: "L.A. CO. SURV. CONT. SYS. - TRAV. STA., SOLSTICE CANYON B-10C, 1950 and SET BY COUNTY SURVEYOR, R.E. 329".

Subsurface Mark:- None

R.M. No. 1. Set a 3/4" I.P. & copper pin in conc. core, in conc. 7" below level of pavement

RETURN TO
LOS ANGELES COUNTY SURVEYOR
700 HALL OF RECORDS

Do not extend notes this side of this line.

Note: Any Additions or Changes on This Sheet Must be Made or Circled in Red Ink With Date and Name of Person Making Change.

Notes Ck'd by	Survey of [illegible]
Map No.	W. O. 4910 Tape No. 079 St'd 68 °F
Office Work	Surveyed by G.W. Klewick
Checked	Notes GWK Date 3-10-50
Date	Indexed K. C. Johnson

F. B. 1552 Pg. 25

W.S. #19

W.S. 92-B-4

LA. CO. SURV. CONT. TRAV. STA.
"SOLSTICE CANYON C-9"

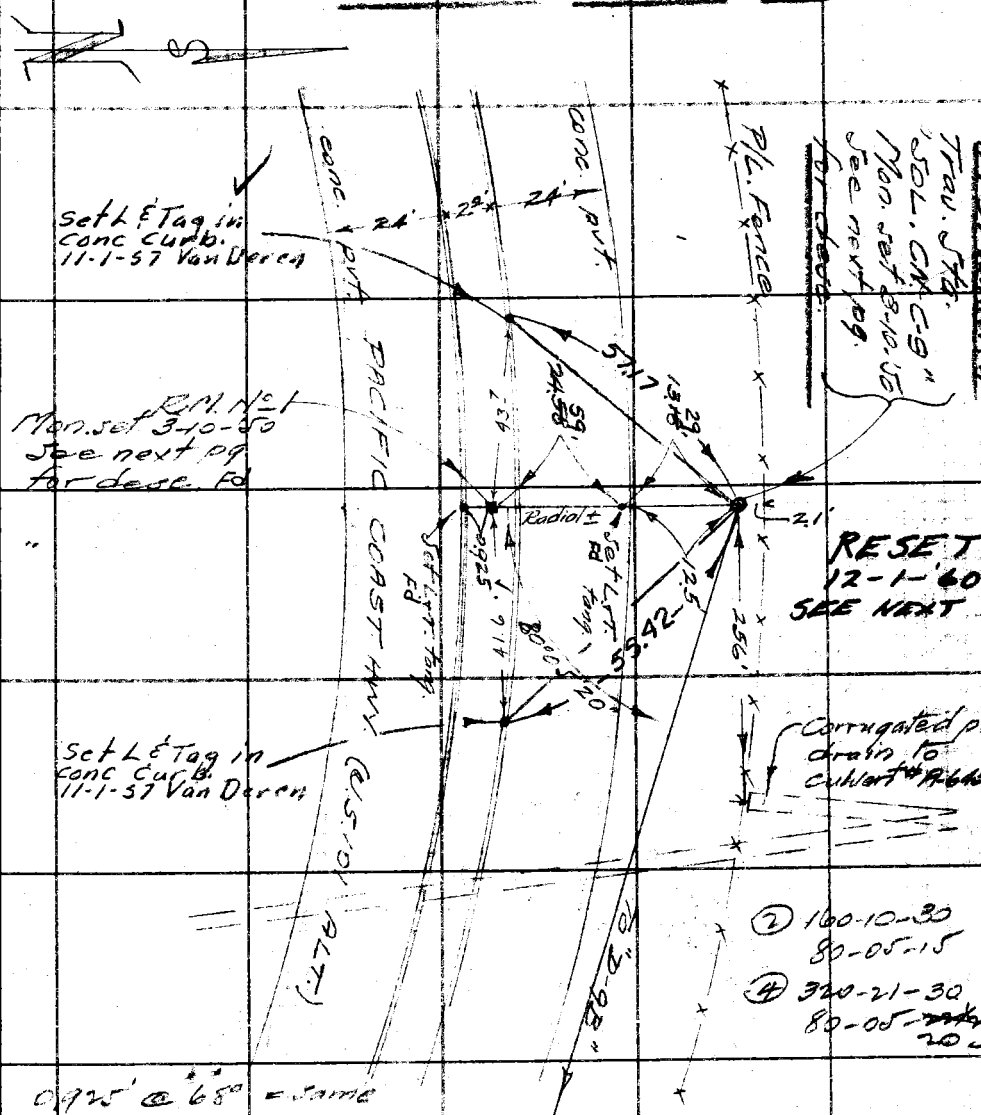

② 160-10-30
80-05-15
④ 320-21-30
80-05-20

0.925' @ 68° = same
24.58' @ " = "
13.18' @ " = "

Note: Any Additions or Changes on This Sheet Must be Made or Circled in Red Ink With Date and Name of Person Making Change.

Do not extend notes this side of this line.

RETURN TO
LOS ANGELES COUNTY SURVEYOR
700 HALL OF RECORDS

FORM 247 5M 5-46

F.B. 1652 PG. 26

—DESCRIPTION—

TRAV. STA. "SOL. CN. C-9"

In L.A. Co. near Pt Dume and the westerly limits of the Santa Monica Bay Area, about 0.45 mile east of Ramera Canyon (Paradise Cove) on the north side of the Pac. Coast Hwy. (U.S. 101 ALT.)

Station Mark:- Set a std 4" brass tablet in conc. flush with ground surface inscribed: "L.A. CO. SURV. CONT. SYS.-TRAV. STA., SOLSTICE CANYON C-9, 1950 and SET BY COUNTY SURVEYOR, RE 329"

DESTROYED

Subsurface Mark: None.

R.M. No 1:- Set a 3/4" I.P. and copper pin in conc. core, in conc. in dividing strip of hwy. 1.0' below curb grade.

STATION MARK RESET 12-1-60

SET A STD. 4" BRASS TRAVERSE STATION CAP IN CONC. STAMPED "SOLSTICE CN. C-9, RESET 1960, L.A. CO. ENGR., R.E. 5869" DN 12" BELOW STREET GRADE. W.D. Bay

RETURN TO
LOS ANGELES COUNTY SURVEYOR
700 HALL OF RECORDS

Do not extend notes this side of this line.

Note: Any Additions or Changes on This Sheet Must be Made or Circled in Red Ink With Date and Name of Person Making Change.

1.

Notes Ck'd by	Survey of
Map No.	W. O. 4490 Tape No. 272 Std. 68 °F
Office Work	Surveyed by W. W. Heinack
Checked	Notes Date 3-7-56
Date	Indexed C. Johnson

F. B. 1652 Pg. 27

W.S. 9 - B - 4

Note: Any Additions or Changes on This Sheet Must be Made or Circled in Red Ink With Date and Name of Person Making Change.

Do not extend notes this side of this line.

RETURN TO LOS ANGELES COUNTY SURVEYOR 700 HALL OF RECORDS

FORM 247 5M 8-46

* SEE FB 3264-159 FOR ECC & Curb Data

L.A. CO. DURK CONST. TRAV. STA. 3-1-56

"SOL. STICE CANYON D-9"

Fd. L.T. (No rec)

E.C. = 681+94.17 as per FB 1320-33

Set L.S. Tag in Conc curb 11-9-57 Van Deren

* Trav. Sta. "SOL. CN. D-9" Established E & Ext. Rec. & BC as shown Mon. Set 3-9-56 Sec. next pg. for desc.

33.09

Holiday House Motel

Set Spike in 50.84 Mac Drive 11-4-57 Van Deren

31.565

R.M. No. 1 Fd Mon. Set 3-9-56 Sec. next pg. for desc.

Culvert No. A-669+92

Set L.S. Tag 11-9-57

Set L.S. Tag in Conc curb 11-9-57 Van Deren

157.15' @ 1°01'30" @ 70° = 157.125'
157.17' @ 1°27' @ " = 157.125'
Av. = 157.125'

163.18 @ 3°40 @ 70° = 163.245'
163.295' @ 3°05'30" @ 70° = 163.240'
Av. = 163.24'

157.125
163.240
320.365 -.03(T) +.02 (Error)
= 320.355'

Fd. L.T.

B.C. = 681+05.48 FB 1320-36

Established E point with ties and used for Trav. Sta. "SOL. CN. E-9C"

"SOL. CN. E-9C"

24.00' (Rec)

1.235' @ 70° = N 19° E

24.22' @ 70° = N 19° E

Conc. Curb

22'

50'

Conc. Curb

Conc. Curb (U.S. 101 ALT.)

PACIFIC COAST HWY

Fd. L.T. (No rec)

Set L.S. Tag in Conc curb 11-9-57 Van Deren

Chiseled C on Conc Curb

10 feet concave to Trav.

24.22'

1.23'

1.52'

1.52'

90°

90°

03'

① 180-05-30
90-02-45

② 360-10-45
90-02-40

F.B. 1652 PG. 28

~ DESCRIPTION ~

TRAV. STA. "SOL. CN. D-9"

In L.A. Co. near Pt. Dume and westerly limits of Santa Monica Bay Area, about 0.4 mile west of Escondido Creek Bridge No. 53-29 in the dividing strip of the Pacific Coast Hwy. (U.S. 101 Alt.)

Station Mark: Set a std 4" brass tablet in conc. 1'± below curb grade inscribed: "L.A. CO. SURV. CONT. SYS. - TRAV. STA., SOLSTICE CANYON D-9, 1950 and SET BY COUNTY SURVEYOR, R.E. 329".

Subsurface Mark: None

Ref. No. 1: Set a 1/4" I.P. w/ copper pin in conc. core, in conc. 1.0' below ground surface.

RETURN TO
LOS ANGELES COUNTY SURVEYOR
700 HALL OF RECORDS

Note: Any Additions or Changes on This Sheet Must be Made or Circled in Red Ink With Date and Name of Person Making Change.

Do not extend notes this side of this line.

Notes Ck'd by	Survey of
Map No.	W. O. 4900 Tape No. 079 Std. 68 °F
Office Work	Surveyed by
Checked	Notes G.W.K. Date 3-10-50
Date	Indexed A. C. Johnson

F. B. 1652 PG. 29

W. S. #19

W. S. 92 - B - 4

L. A. CO. SURV. CONT AZIMUTH MARK
"SOLSTICE CANYON D-9A"



For angles for this D-9, D9A + D-9B See G-Book # pg.
Also for invar dist. from D-9 to D-9B See T-Book # pg.

55.30 @ 14-58-30 T=68 = 53.42

Note: Any Additions or Changes on This Sheet Must be Made or Circled in Red Ink With Date and Name of Person Making Change.

Do not extend notes this side of this line.

RETURN TO
LOS ANGELES COUNTY SURVEYOR
700 HALL OF RECORDS

FORM 247 5M 5-46

F. B. 1652 PG. 30

~DESCRIPTION~

AZ. MARK "SOL CN. D-9A"

In L.A. Co, near Pt. Dume and westerly limit of Santa Monica Bay Area, about 0.4 mile west of Encinal Creek Bridge No 53-29, at the top of a cut bank on the S. side of the Pac. Coast Hwy. (U.S. 101 ALT.)

Station Mark: Set a County Surveyor 2½ bronze tablet in conc. 3" above ground surface inscribed: "COUNTY SURVEYOR, C.E. 329-1953, SOL. CN. D-9A, AZ. MARK".

Subsurface Mark: None.

RM #1 set 3/4" I.P. conc plug, tag 14" dp 11-9-57 VD

RETURN TO
LOS ANGELES COUNTY SURVEYOR
7DO HALL OF RECORDS

Do not extend notes this side of this line.

Note: Any Additions or Changes on This Sheet Must be Made or Circled in Red Ink With Date and Name of Person Making Change.

Notes Ck'd by	Survey of [illegible]
Map No.	W. O. 4909 Tape No. 279 St'd. 68 °F
Office Work	Surveyed by S.W. [illegible]
Checked	Notes [illegible] Date 3-10-50
Date	Indexed A. C. Johnson

F. B. 1652 PG. 31

W.C. #17

W.S. 92-B-4

L.A. CO. SURV. CONT. TRAV. STA.
"SOLSTICE CANYON D-9B"

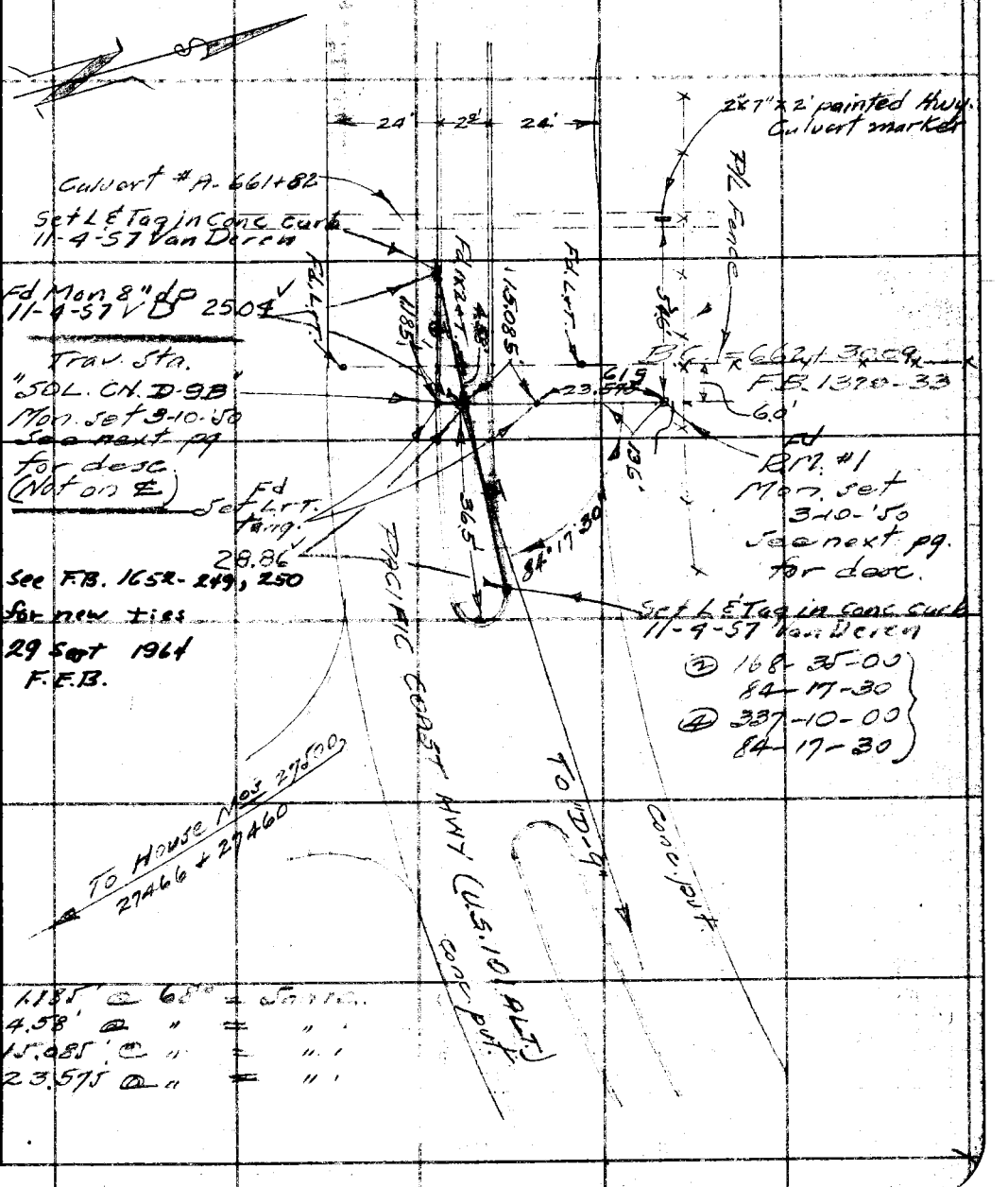

1.185' @ 68° = Same
4.58' @ " = "
15.085' @ " = "
23.575' @ " = "

Note: Any Additions or Changes on This Sheet Must be Made or Circled in Red Ink With Date and Name of Person Making Change.

Do not extend notes this side of this line.

RETURN TO
LOS ANGELES COUNTY SURVEYOR
700 HALL OF RECORDS

FORM 247 5M 5-46

F.B. 1652 PG. 32

~DESCRIPTION~

Trav. Sta. "SOL. CN. D-9B".

In L.A. Co., near Pt. Dume and the Westerly limits of Santa Monica Bay Area, about 0.4 mile West of Escondido Creek Bridge No. 53-29 and 0.85 mile east of Ramera Canyon (Paradise Cove), in the dividing strip of the Pac. Coast Hwy. (U.S. 101 ALT.)

Station Mark: Set a std. 4" brass tablet in conc. 10' below curb grade inscribed: "L.A. CO. SURV. CONT. SYS.-TRAV. STA. SOLSTICE CANYON D-9B, 1950 and SET BY COUNTY SURVEYOR, R.E. 329."

[illegible]

R.M. No. 1. Set a 3/4" I.P. and copper pin in conc. core, in conc. 10" below road level.

RETURN TO
LOS ANGELES COUNTY SURVEYOR
700 HALL OF RECORDS

Note: Any Additions or Changes on This Sheet Must be Made or Circled in Red Ink With Date and Name of Person Making Change.

Do not extend notes this side of this line.

Notes Ck'd by	Survey of [illegible]
Map No.	W. O. 4900 Tape No. 279 St'd 68 °F
Office Work	Surveyed by G.W. Kleinecke
Checked	Notes GWK Date 3-8-60
Date	Indexed A. C. Johnson

F. B. 1652 Pg. 33

W.S. #19 ✓

L.A. CO. SURV. CONT. TRAV. STA.
"SOLSTICE CANYON E-9"

② 181-39-15
90-49-37½

④ 363-18-30
90-49-~~37½~~ 40.

16.97' @ 68° = Same.
24.03' @ " = "
22.34' @ " = "

Note: Any Additions or Changes on This Sheet Must be Made or Circled in Red Ink With Date and Name of Person Making Change.

Do not extend notes this side of this line.

RETURN TO
LOS ANGELES COUNTY SURVEYOR
700 HALL OF RECORDS

FORM 247 5M 5-46

F. B. 1652 PG. 34

~ DESCRIPTION ~

Trav. Sta. "SOL. CN. E-9"

In L.A. Co, near Pt. Dume, westerly limits of Santa Monica Bay Area, about 0.35 mile West of Latigo Cñ Road on the So. side of the Pacific Coast Hwy. (U.S. 101 Alt.)

Station Mark:- Set a Std 4" brass tablet in conc. flush with ground surface or highway grade inscribed: "L.A. CO. SURV. CONT. SYS.- TRAV. STA., SOLSTICE CANYON E-9, 1950 and SET BY COUNTY SURVEYOR, R.E. 329".

Subsurface Mark: None.

R.M. No 1. Set a 3/4" I.P. with copper pin in conc. core, in conc. 10" below ground surface.

RETURN TO
LOS ANGELES COUNTY SURVEYOR
700 HALL OF RECORDS

Note: Any Additions or Changes on This Sheet Must be Made or Circled in Red Ink With Date and Name of Person Making Change.

Do not extend notes this side of this line.

Notes Ck'd by	Survey of
Map No.	W. O. [illegible] Tape No. [illegible] St'd. [illegible] °F
Office Work	Surveyed by [illegible]
Checked	Notes [illegible] Date [illegible]
Date	Indexed A. C. Johnson

F. B. 1652 Pg. 35

W.S. #19

L.A. CO. SURV. CONT. TRAV. STA. "SOLSTICE CANYON E-9A"

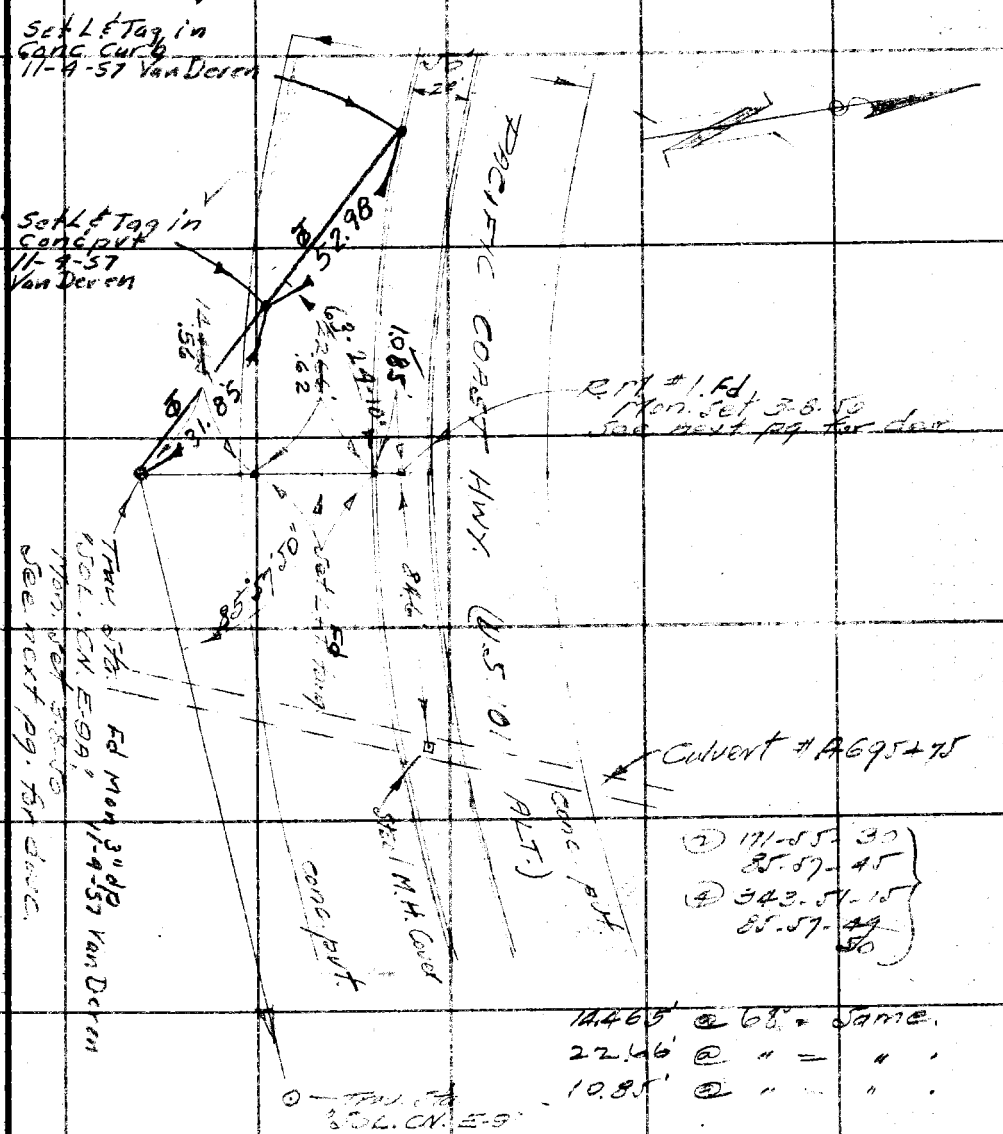

(2) 171-55-30
85-57-45
(4) 343-51-15
85-57-49
50

14.465' @ 68° = Same.
22.66' @ " = " .
10.85' @ " = " .

Note: Any Additions or Changes on This Sheet Must be Made or Circled in Red Ink With Date and Name of Person Making Change.

Do not extend notes this side of this line.

RETURN TO
LOS ANGELES COUNTY SURVEYOR
700 HALL OF RECORDS

FORM 247 5M 5-46

F.B. 1652 PG. 36

~DESCRIPTION~

TRAV. STA. "SOL. CN. E-9A"

In L.A. Co. near Pt. Dume and Westerly limits of Santa Monica Bay Area, about 0.5 mile west of Latigo Cn Road and 0.25 mile east of Escondido Creek Bridge #53.29 on the So. side of the Pacific Coast Hwy. (U.S. 101 Alt.).

Station Mark - Set a std 4" brass tablet in conc. about flush with pavement inscribed "L.A. CO. SURV. CONT. STA. - TRAV. STA., SOLSTICE CANYON E-9A, 1953 and SET BY COUNTY SURVEYOR, R.E. 329"

Subsurface Mark: None

RM #1. Set a ¾" I.P. with copper pin in conc. core, in conc. in the dividing strip 1' below curb grade.

RETURN TO
LOS ANGELES COUNTY SURVEYOR
700 HALL OF RECORDS

Do not extend notes this side of this line.

Note: Any Additions or Changes on This Sheet Must be Made or Circled in Red Ink With Date and Name of Person Making Change.

Notes Ck'd by	Survey of [illegible]
Map No.	W. O. 4900 Tape No. 079 St'd 68 °F
Office Work	Surveyed by E.W. Kleineck
Checked	Notes G.W.K. Date 3-8-50
Date	Indexed A. C. Johnson

F. B. 1652 Pg. 37

W.S. #19

L.A. CO. SURV. CONT. TRAV. STA.
"SOLSTICE CANYON E-9B"

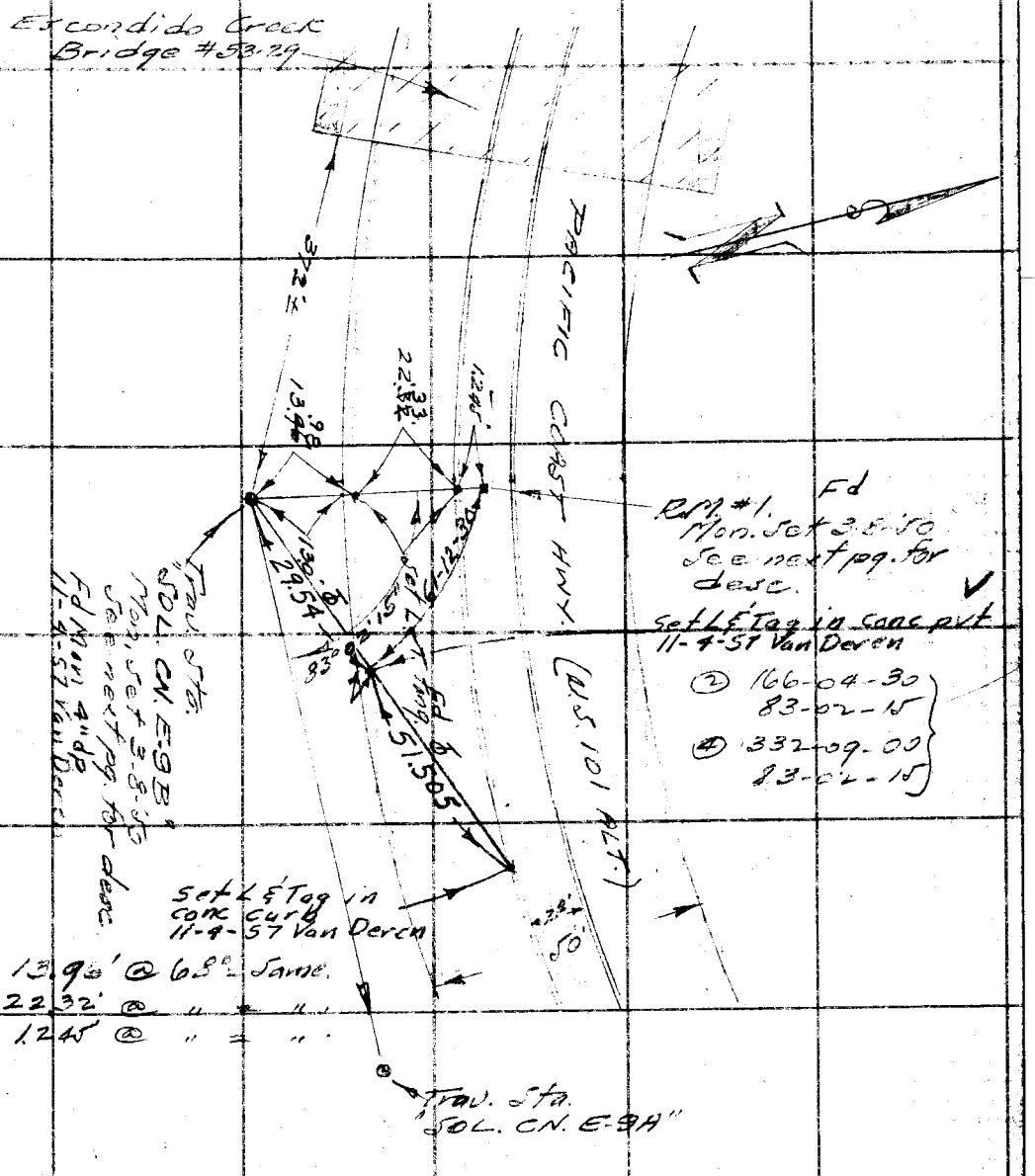

Note: Any Additions or Changes on This Sheet Must be Made or Circled in Red Ink With Date and Name of Person Making Change.

Do not extend notes this side of this line.

RETURN TO
LOS ANGELES COUNTY SURVEYOR
700 HALL OF RECORDS

FORM 247 5M 5-46

F.B. 1652 PG. 38

~DESCRIPTION~

TRAV. STA. "SOL. CN. E-9B"

In L.A. Co, near Pt. Dume and the Westerly limits of Santa Monica Bay Area, about 0.65 mile west of Latigo Cñ Road and 375' ± east of Escondido Creek Bridge # 53-29 on the So. side of the Pacific Coast Hwy. (U.S. 101 Alt.)

Station Mark:- Set a std 4" brass tablet in conc. flush with grade of pavement, inscribed:- "L.A. CO. SURV. CONT. SYS. - TRAV. STA., SOLSTICE CANYON E-9B, 1950, and SET BY COUNTY SURVEYOR RE. 329

Subsurface Mark: None

R.M. #1. Set a 3/4" I.P. with copper pin in conc. core, in conc., within the dividing strip 1" below curb grade.

RETURN TO
LOS ANGELES COUNTY SURVEYOR
700 HALL OF RECORDS
Do not extend notes this side of this line.
Note: Any Additions or Changes on This Sheet Must be Made or Circled in Red Ink With Date and Name of Person Making Change.

Notes Ck'd by	Survey of [illegible]
Map No.	W. O. 4900 Tape No. 279 St'd 68 °F
Office Work	Surveyed by S. W. Klemeck
Checked	Notes [illegible] Date 3-9-50
Date	Indexed A. C. Johnson

F. B. 1652 Pg. 39

W/S #19

L.A. CO. SURV. CONT. TRAV. STA.
"SOLSTICE CANYON E-9C"

See F.B. 1652-247
for new ties
28 Sept 1964
F.E.B.

2-6-68
See Pg 247
RCWilson

Set L & Tag in conc curb
11-4-57 Van Deren

FD 2-6-68
RCWilson

39.29 OK 28 Sept 64

R.M. #1 Fd (Set tang)
on 3-9-50
See next pg. for desc.

② 180-03-30
90-01-45
④ 360-07-15"
90-01-~~49~~ 45

1.33' @ 68° = same
24.00' @ " = "
15.05' @ " = "

PACIFIC COAST HWY. (US. 101 ALT.)

Trav. Sta. "SOL. CN. E-9C"
Fd. nothing at BC. = 681+65.48 (F.B. 1320-36)
Reestabl'd point from
L & T's fd. and replaced
with traverse mon.
Set 3-9-50
See next pg. for desc.
Fd Mon 8" dp 11-4-57
Van Deren

38.84 OK 28 Sept 64

Fd. L & T. Fd (No record)

Fd. L & T. as per F.B. 1320-35 Fd

90°01'45"

70.6'

72.0

To Trav. Sta. "E-9B"

Set L & Tag in conc curb
11-4-57 Van Deren

conc. pvt.

Escondido Creek Bridge
No. 53-29

Note: Any Additions or Changes on This Sheet Must be Made or Circled in Red Ink With Date and Name of Person Making Change.

Do not extend notes this side of this line.

RETURN TO
LOS ANGELES COUNTY SURVEYOR
700 HALL OF RECORDS

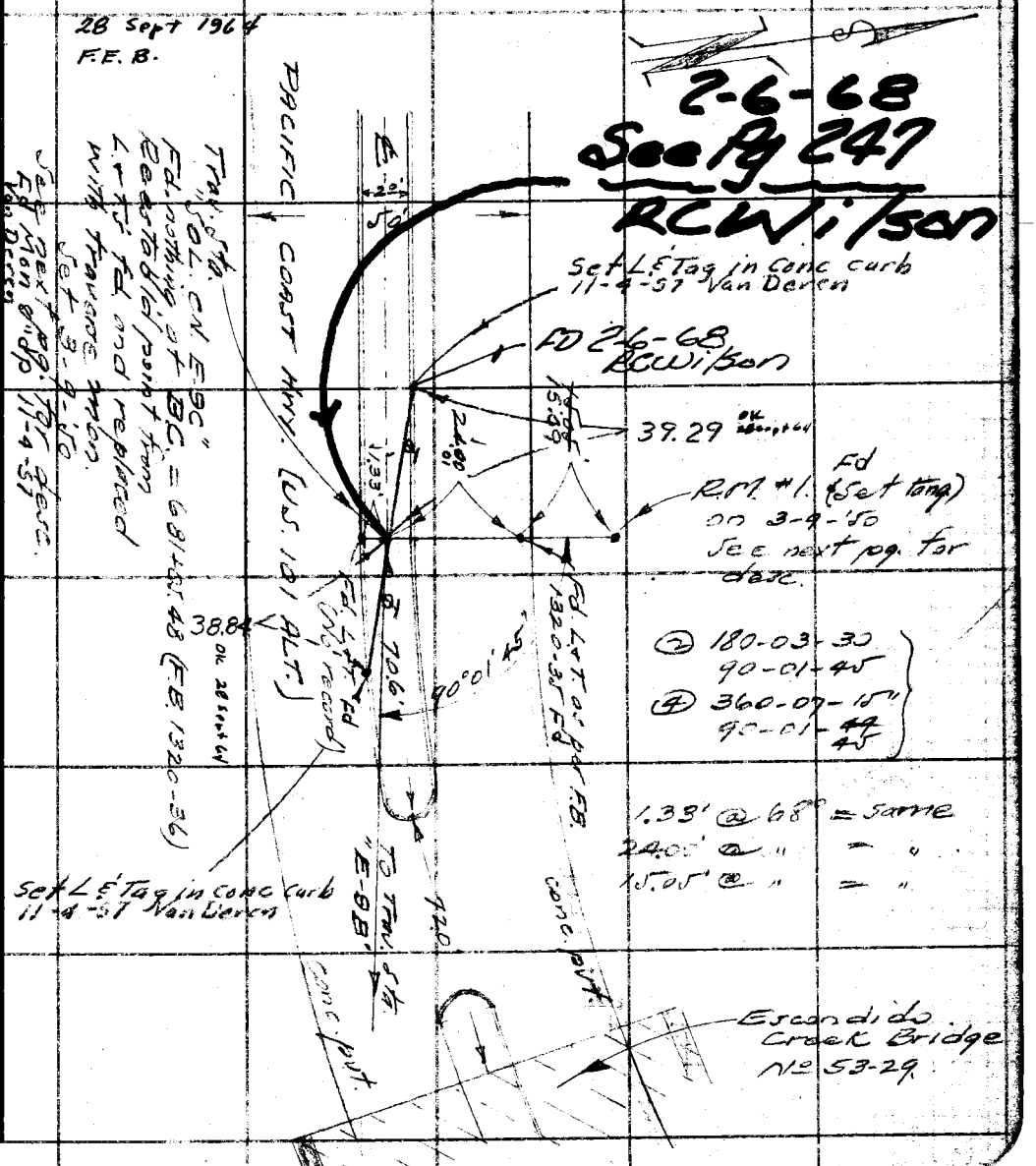

FORM 247 5M 5-46

F. B. 1652 PG. 40

~DESCRIPTION~

TRAV. STA. "SOL. CN. E-9C"

In L.A. Co. near Pt. Dume and westerly limits of Santa Monica Bay Area about 150' west of the Escondido Creek Bridge #53-29 in the dividing strip of the Pacific Coast Hwy. (U.S. 101 Alt.)

Station Mark. - Set a std 4" brass tablet in conc. 1' below curb grade inscribed: "L.A. CO. SURV. CONT. SYS. - TRAV. STA., SOLSTICE CANYON E-9C, 1950 and SET BY COUNTY SURVEYOR R.E. 329".

Subsurface Mark. - None

RM. No. 1. Set a 3/4" [illegible] copper pin in a conc. core, in conc. 10' down.

RETURN TO
LOS ANGELES COUNTY SURVEYOR
700 HALL OF RECORDS

Note: Any Additions or Changes on This Sheet Must be Made or Circled in Red Ink With Date and Name of Person Making Change.

Do not extend notes this side of this line.

Notes Ck'd by	Survey of [illegible]
Map No.	W. O. 4900 Tape No. 074 St'd. 68°F
Office Work	Surveyed by G. W. Klemeck
Checked	Notes G.W.K. Date 3-7-50
Date	Indexed [illegible]

F. B. 1652 Pg. 41

W.S. # 19 L

L.A. CO. SURV CONT. TRIANG. STA.
"SOLSTICE CANYON F-9"

DUG 36" NO EVID.
6-25-62 BAY

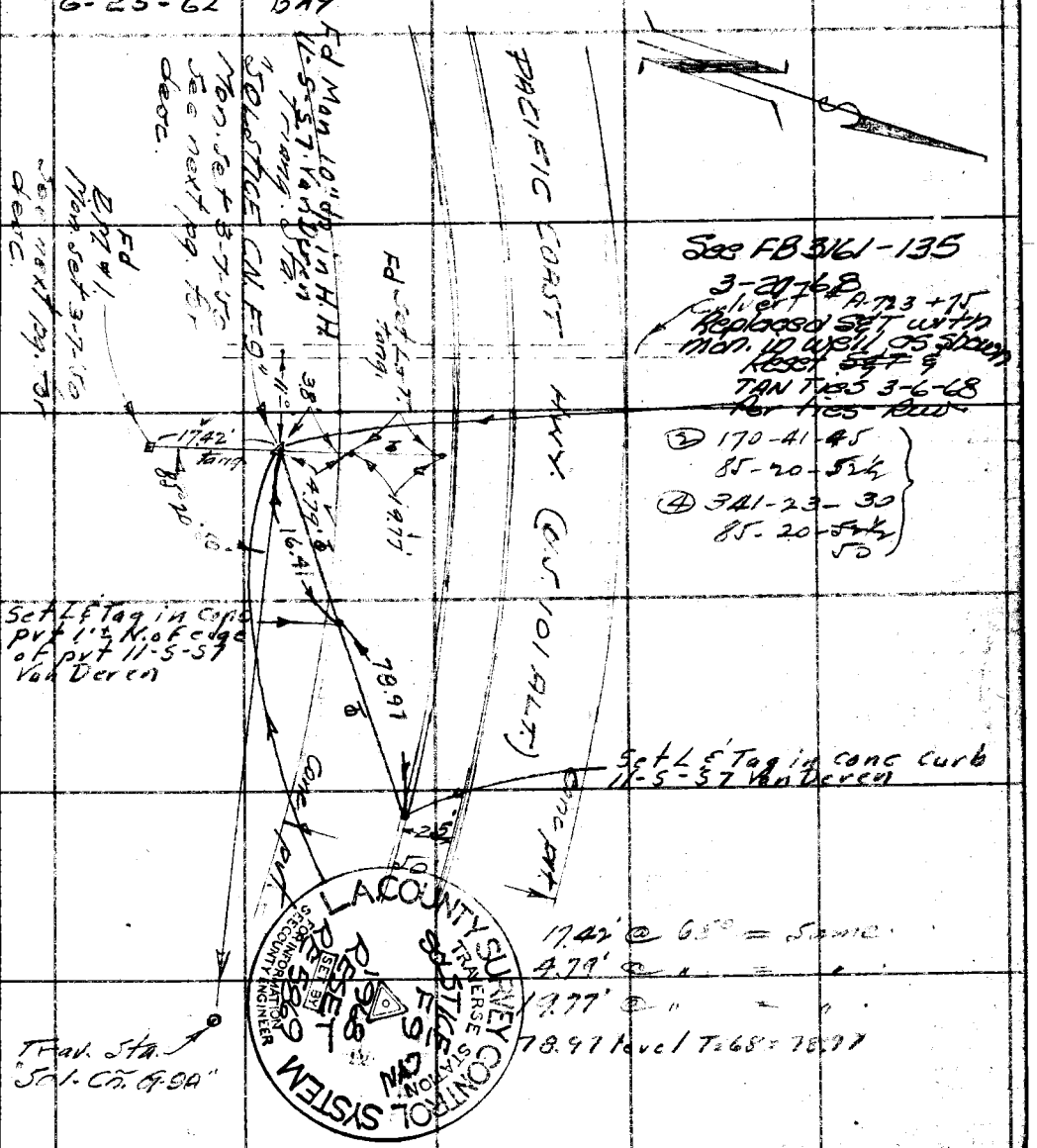

Note: Any Additions or Changes on This Sheet Must be Made or Circled in Red Ink With Date and Name of Person Making Change.

Do not extend notes this side of this line.

RETURN TO
LOS ANGELES COUNTY SURVEYOR
700 HALL OF RECORDS

FORM 247 5M 5-46

F. B. 1652 PG. 42

~DESCRIPTION~

TRIANG. STA. "SOL. CN. F-9"

In L.A. Co. near Pt. Dume, westerly limits of Santa Monica Bay, about 335' east of Latigo Cn Road and 0.65 mile West of Solstice Canyon on the Pacific Coast Hwy. (U.S. 101 Alt.) in a well ~~3" below subgrade~~ protected by a Cast Iron Cover marked:- "COUNTY SURVEYOR MONUMENT"

Station Mark:- Set a std 4" brass tablet in conc. 2" below subgrade inscribed:- "L.A. CO. SURV. CONT. SYS.- TRIANG. STA., SOLSTICE CANYON F-9, 1950 and SET BY COUNTY SURVEYOR, R.E. 37-9"

NO EVID. DN 36" 6-25-62 BAY

Subsurface Mark:- None

RM No 1: Set a 3/4" I.P. with copper pin in conc. core, in concrete 1.0' dn. or about level with pavement.

RETURN TO
LOS ANGELES COUNTY SURVEYOR
700 HALL OF RECORDS

Do not extend notes this side of this line.

Note: Any Additions or Changes on This Sheet Must be Made or Circled in Red Ink With Date and Name of Person Making Change.

Notes Ck'd by	Survey of Traverse - Malibu Area
Map No.	W. O. 4900 Tape No. 079 St'd. 68 °F
Office Work	Surveyed by G.W. Kleineck
Checked	Notes G.W.K. Date 3-7-50
Date	Indexed E. C. Johnson

F. B. 1652 PG. 43

W.S. #19 ✓

L.A. CO. SURV. CONT. TRAV. STA.
"SOLSTICE CANYON F-9A"

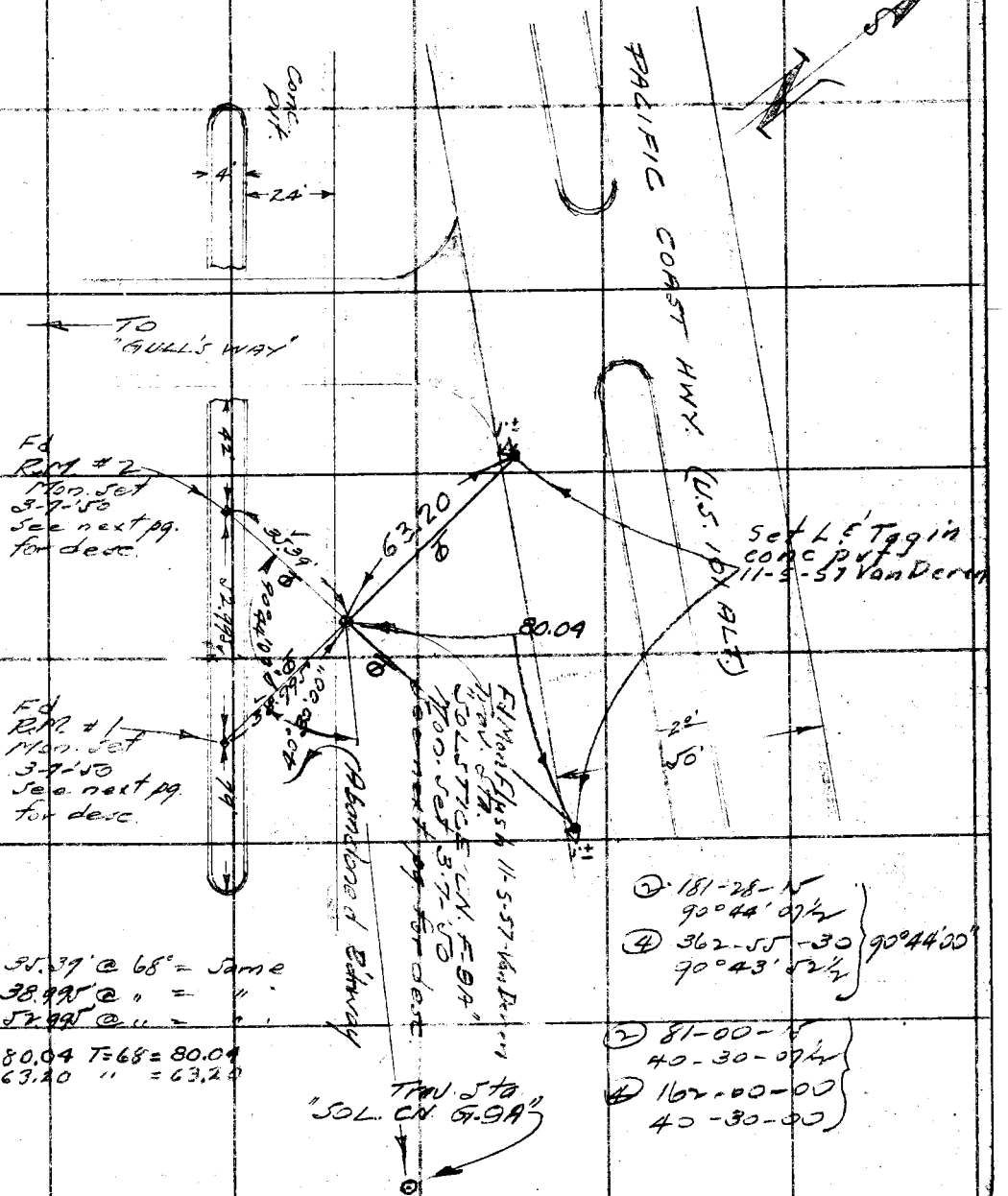

35.39' @ 68° = Same
38.995' @ " = "
52.995' @ " = "

80.04 T=68 = 80.04
63.20 " = 63.20

(2) 181-28-15
90°44'07½
(4) 362-55-30
90°43'52½
90°44'00"

(2) 81-00-15
40-30-07½
(4) 162-00-00
40-30-00

Note: Any Additions or Changes on This Sheet Must be Made or Circled in Red Ink With Date and Name of Person Making Change.

Do not extend notes this side of this line.

RETURN TO
LOS ANGELES COUNTY SURVEYOR
700 HALL OF RECORDS

FORM 247 5M 5-46

F. B. 1652 PG. 44

~DESCRIPTION~

TRAV. STA. "SOL. CN. F-9A"

In L.A. Co. near Pt. Dume, westerly limits of Santa Monica Bay, about 2.2 mile west of Latigo Cn Road on So. side of Pacific Coast Hwy. (U.S. 101 Alt) on a Section of abandoned R/W.

Station Mark:- Set a Std 4" Brass tablet in conc. flush with old pavement, inscribed:- "L.A. CO. SURV. CONT. SYS. - TRAV. STA. SOLSTICE CANYON F-9A, 1950 and SET BY COUNTY SURVEYOR, E.E. 329"

Subsurface Mark:- None.

RM. No. 1. Set a 3/4" I.P. with copper pin in a conc. core, in conc. 4" below dividing strip curbs

RM. No. 2. Same as No. 1.

RETURN TO
LOS ANGELES COUNTY SURVEYOR
7DO HALL OF RECORDS

Do not extend notes this side of this line.

Note: Any Additions or Changes on This Sheet Must be Made or Circled in Red Ink With Date and Name of Person Making Change.

Notes Ck'd by	Survey of [illegible]
Map No.	W. O. 4902 Tape No. 079 St'd. 68 °F
Office Work	Surveyed by G.W. Kleinack
Checked	Notes G.W.K. Date 3-6-50
Date	Indexed A. C. Johnson

F. B. 1652 Pg. 45

W.S. #19

L.A. CO. SURV. CONT. TRAV. STA.
"SOLSTICE CANYON G-9"

For New ties and replacement of Mon see FB 930-245-296
Mon taken out by const of Hwy 11-6-57 Van Deren



Trav. Sta.
"SOLSTICE CN. G-9"
Not on ℄
Mon. set 3-6-50.
See next pg. for desc.
Mon taken out by Const of Hwy 11-6-57 Van Deren
Replaced - See F.B. 930/245

3.555' @ 68° = Same.
4.03' @ " = "

Note: Any Additions or Changes on This Sheet Must be Made or Circled in Red Ink With Date and Name of Person Making Change.

Do not extend notes this side of this line.

RETURN TO
LOS ANGELES COUNTY SURVEYOR
700 HALL OF RECORDS

FORM 247 5M 5-46

F. B. 1652 PG. 46

~DESCRIPTION~
SOLSTICE CN. G-9"

In L.A. Co, near westerly limits of the Santa Monica Bay, Malibu District, at the mouth of Solstice Canyon on the Pacific Coast Hwy. (U.S. 101 Alt.) ~~in the dividing strip~~

Station Mark: Set a std 4" brass tablet in conc. 1.0' below curb grade inscribed "L.A. CO SURV. CONT. SYS. - TRAV. STA., SOLSTICE CANYON G-9, 1950 and SET BY COUNTY SURVEYOR, R.E. 329."

Subsurface Mark: None

Destroyed
Replaced by MVD 11/6/57
See F.B. 930/245

RETURN TO
LOS ANGELES COUNTY SURVEYOR
700 HALL OF RECORDS

Do not extend notes this side of this line.

Note: Any Additions or Changes on This Sheet Must be Made or Circled in Red Ink With Date and Name of Person Making Change.

Notes Ck'd by	Survey of Traverse - Malibu Area
Map No.	W. O. 4900 Tape No. 079 St'd 68°F
Office Work	Surveyed by G.W. Kleineck
Checked	Notes G.W.K. Date 3-6-'50
Date	Indexed A. C. Johnson

F. B. 1652 Pg. 47

W.S. #19

L.A. CO. SURV. CONT. SYS. TRAV. STA.
"SOLSTICE CANYON G-9A"

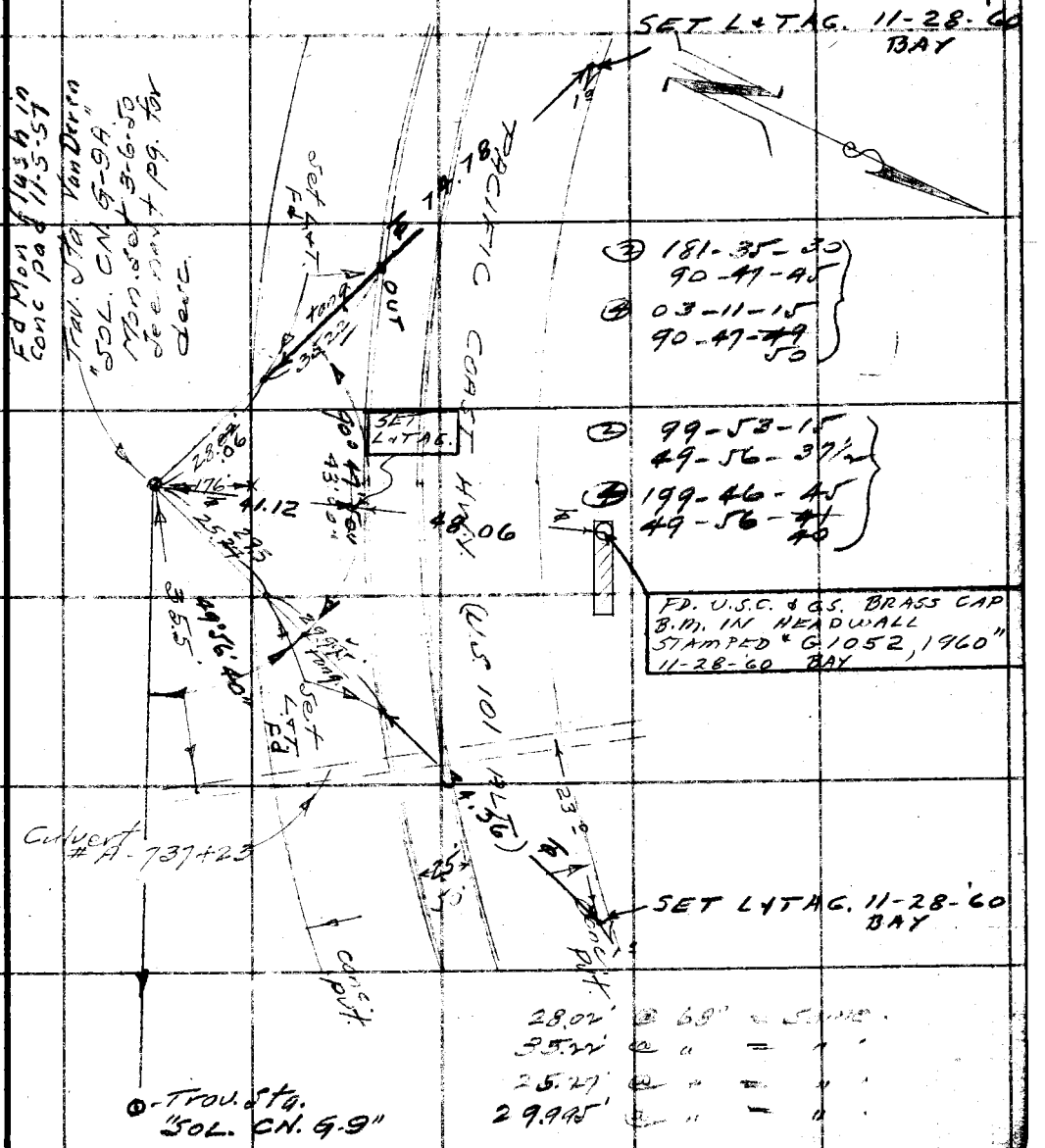

Note: Any Additions or Changes on This Sheet Must be Made or Circled in Red Ink With Date and Name of Person Making Change.

Do not extend notes this side of this line.

RETURN TO
LOS ANGELES COUNTY SURVEYOR
700 HALL OF RECORDS

FORM 247 5M 5-46

F. B. 1652 PG. 48

~DESCRIPTION~

TRAV. STA. "SOL. CN. G-9A"

In L.A. Co, near westerly limits of Santa Monica Bay, Malibu District, about 0.4 mile west of Solstice Cn and 0.3 mile east of Latigo Cn, on the So. side of the Pacific Coast Hwy. (U.S. 101 Alt)

Station Mark:- Set a std 4" brass tablet in conc. flush with ground surface inscribed:- "L.A. CO. SURV CONT. SYS.- TRAV. STA, SOLSTICE CANYON G-9A, 1950" and SET BY COUNTY SURVEYOR, R.E. 320.

Subsurface Mark:- None

RETURN TO
LOS ANGELES COUNTY SURVEYOR
700 HALL OF RECORDS

Note: Any Additions or Changes on This Sheet Must be Made or Circled in Red Ink With Date and Name of Person Making Change.

Do not extend notes this side of this line.

Notes Ck'd by	Survey of [illegible]
Map No.	W. O. [illegible] Tape No. [illegible] St'd [illegible] °F
Office Work	Surveyed by [illegible]
Checked	Notes [illegible] Date [illegible]
Date	Indexed [illegible]

F. B. 1652 Pg. 49

W. S. #19

L.A. CO. SURV. CONT. TRAV. STA.
"SOLSTICE CANYON H-8"

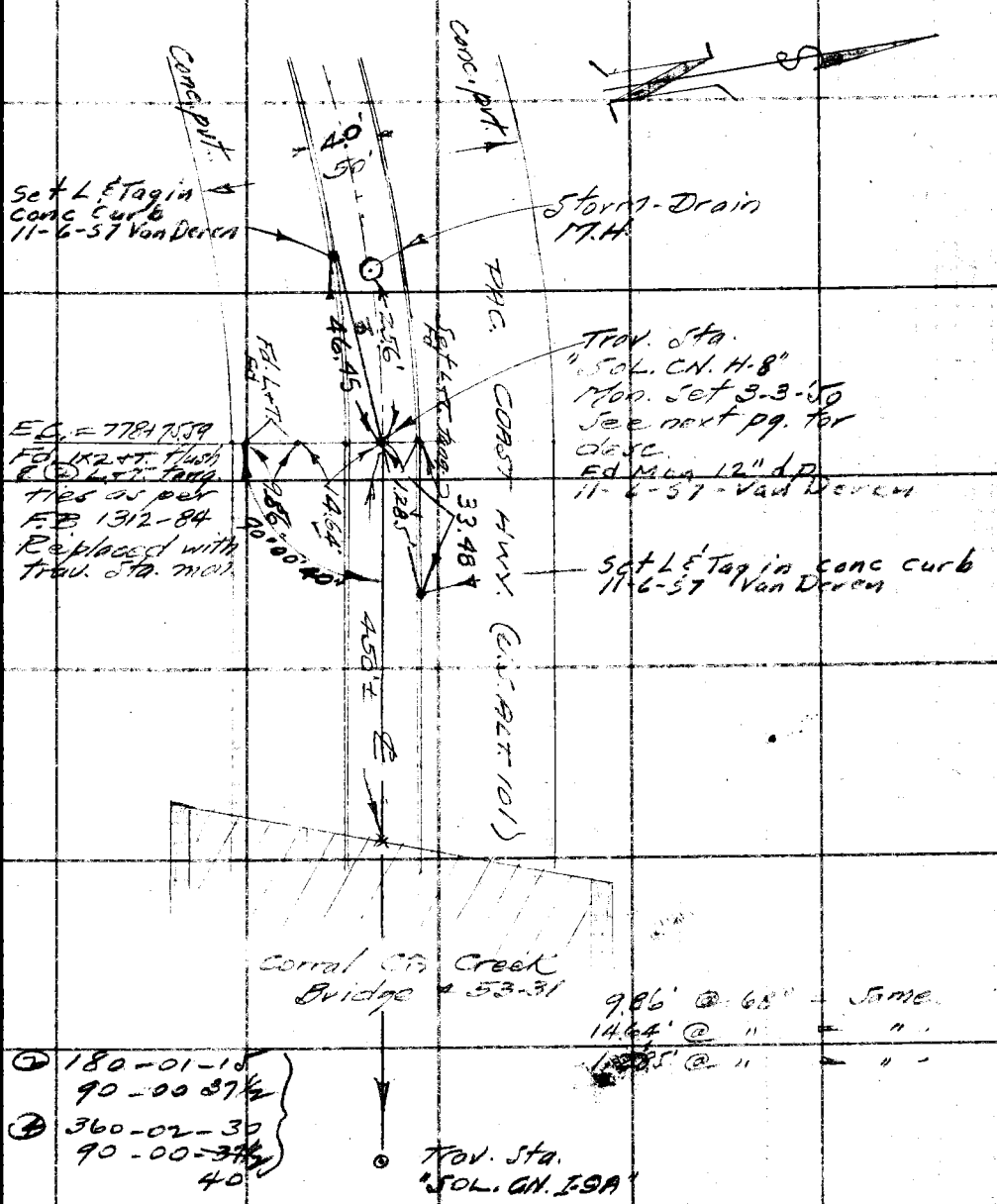

Note: Any Additions or Changes on This Sheet Must be Made or Circled in Red Ink With Date and Name of Person Making Change.

Do not extend notes this side of this line.

RETURN TO
LOS ANGELES COUNTY SURVEYOR
700 HALL OF RECORDS

FORM 247 5M 5-46

F. B. 1652 PG. 50

~DESCRIPTION~

TRAV. STA. "SOL CN H-8"

In L.A. Co., near westerly limits of Santa Monica Bay, Malibu District, about 450' West of Corral Creek Bridge #53.31 and 0.5 mile east of Solstice Canyon on the Pac. Coast Hwy (U.S. Alt. 101), in the dividing strip.

Station Mark:- Set a std 4" brass tablet in conc. dn. 1.0' below curb grade inscribed:- "L.A. CO. SURV. CONT. SYS.- TRAV. STA., SOLSTICE CANYON H-8, 1950 and SET BY COUNTY SURVEYOR, R.E. 329".

Subsurface Mark:- None

RETURN TO
LOS ANGELES COUNTY SURVEYOR
700 HALL OF RECORDS

Note: Any Additions or Changes on This Sheet Must be Made or Circled in Red Ink With Date and Name of Person Making Change.

Do not extend notes this side of this line.

Notes Ck'd by	Survey of [illegible]
Map No.	W. O. [illegible] Tape No. [illegible] St'd 68°F
Office Work	Surveyed by G.W. Kleineck
Checked	Notes G.W.K. Date 3-3-50
Date	Indexed E. C. Johnson

F. B. 1652 Pg. 51

W.S. #19

L.A. CO. SURV. CONT. TRAV. STA.
"SOLSTICE CANYON H-8A"

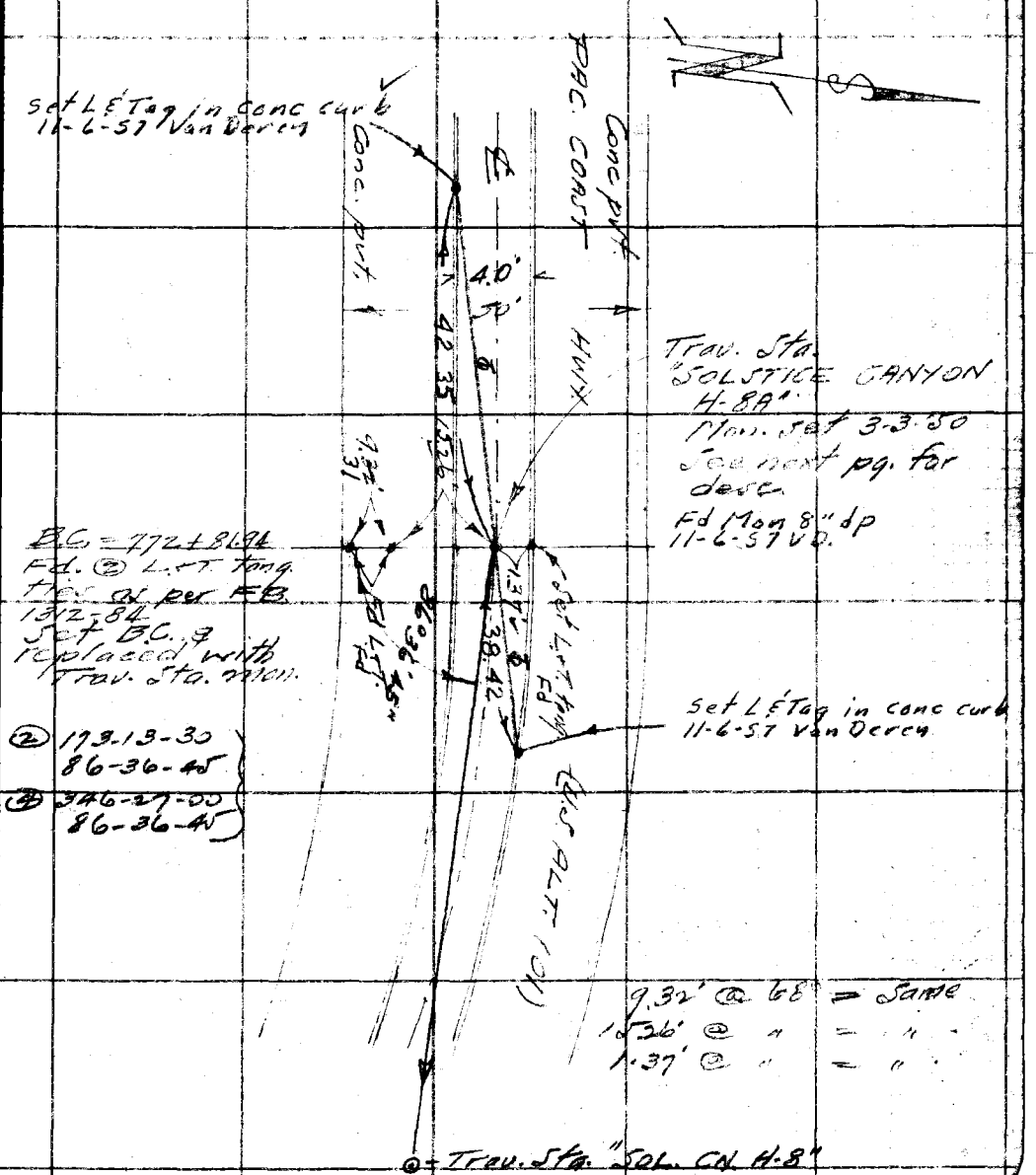

Note: Any Additions or Changes on This Sheet Must be Made or Circled in Red Ink With Date and Name of Person Making Change.

Do not extend notes this side of this line.

RETURN TO
LOS ANGELES COUNTY SURVEYOR
700 HALL OF RECORDS

FORM 247 5M 5-46

F. B. 1652 Pg. 52

~DESCRIPTION~

TRAV. STA. "SOLSTICE CN. H-8A"

In L.A. Co., near westerly limits of Santa Monica Bay, Malibu District, about 0.2 mile west of Corral Creek Bridge #53-31 and 0.3 mile east of Solstice Canyon on the Pac. Coast Hwy (U.S. Alt. 101), in the dividing strip.

Station Mark:- Set a std 4" brass tablet in conc. 10' below curb grade inscribed "L.A. CO. SURV. CONT SYS.- TRAV. STA., SOLSTICE CANYON H-8A, 1950 and SET BY COUNTY SURVEYOR-R.E. 324".

Subsurface Mark: None.

RETURN TO
LOS ANGELES COUNTY SURVEYOR
700 HALL OF RECORDS

Note: Any Additions or Changes on This Sheet Must be Made or Circled in Red Ink With Date and Name of Person Making Change.

Do not extend notes this side of this line.

Notes Ck'd by	Survey of Traverse - [illegible]
Map No.	W. O. 4900 Tape No. 079 St'd 68 °F
Office Work	Surveyed by G. W. Klamack
Checked	Notes G.W.K. Date 3-6-50
Date	Indexed A. C. Johnson

F. B. 1652 Pg. 53

W.S. #19

L.A. CO. SURV. CONT. TRAV. STA.
"SOLSTICE CANYON H-8B"



4.525' @ 68° = Same
3.82' @ " = " "

1- 90° 07' 50
2- 180° 15' 40
90° 07' 50"

Note: Any Additions or Changes on This Sheet Must be Made or Circled in Red Ink With Date and Name of Person Making Change.

Do not extend notes this side of this line.

RETURN TO
LOS ANGELES COUNTY SURVEYOR
700 HALL OF RECORDS

FORM 247 5M 5-46

F. B. 1652 PG. 54

~DESCRIPTION~

TRAV. STA. "SOL. CN. H-8B"

In L.A. Co, near westerly limits of Santa Monica Bay, Malibu District, about 0.2 mile east of Solstice Canyon or 0.3 mile west of Corral Creek Bridge # 53-31 on the [illegible] Hwy. (U.S. 101 Alt.) in the dividing strip.

Station Mark:- Set a std 4" brass tablet in conc. 1.0' below curb grade inscribed: "L.A. Co. SURV. CONT. SXS.- TRAV. STA., SOLSTICE CANYON H-8B, 1950 and SET BY COUNTY SURVEYOR, R.E. 329".

Subsurface Mark: None.

RM#1 Set 3/4" I.P. conc plug & Tag 14" dp [illegible]

RETURN TO
LOS ANGELES COUNTY SURVEYOR
700 HALL OF RECORDS

Do not extend notes this side of this line.

Note: Any Additions or Changes on This Sheet Must be Made or Circled in Red Ink With Date and Name of Person Making Change.

Notes Ck'd by	Survey of [illegible]
Map No.	W. O. 4900 Tape No. 277 St'd 68°F
Office Work	Surveyed by [illegible]
Checked	Notes [illegible] Date 9-2-50
Date	Indexed C. Johnson

F. B. 1652 Pg. 55

W. S. #19

L.A. CO SURV. CONT. TRAV. STA.
"SOLSTICE CANYON I-9"



Note: Any Additions or Changes on This Sheet Must be Made or Circled in Red Ink With Date and Name of Person Making Change.

Do not extend notes this side of this line.

RETURN TO
LOS ANGELES COUNTY SURVEYOR
700 HALL OF RECORDS

FORM 247 5M 5-46

F. B. 1652 PG. 56

~ DESCRIPTION ~

TRAV. STA. "SOL. CN. I-9"

In L.A. Co, near westerly limit of Santa Monica Bay, Malibu District 0.5 mile West of Puerco Cr Rd. and 1/8 mile east of Corral Creek Bridge #53.31 on the Pac. Coast Hwy (U.S. Rte 101), in the dividing strip.

Station Mark:- Set a std 4" brass tablet in conc. 10' ds. below curb grade inscribed:- "L.A. CO. SURV. CONT. SYS. - TRAV. STA. SOLSTICE CANYON I-9 - 1950 and SET BY COUNTY SURVEYOR, R.E. 329".

Subsurface Mark: None

RETURN TO
LOS ANGELES COUNTY SURVEYOR
700 HALL OF RECORDS

Note: Any Additions or Changes on This Sheet Must be Made or Circled in Red Ink With Date and Name of Person Making Change.

Do not extend notes this side of this line.

Notes Ck'd by	Survey of [illegible]
Map No.	W. O. 4412 Tape No. 79 St'd 68 °F
Office Work	Surveyed by Gul Hlaneck
Checked	Notes [illegible] Dates 3-3-50
Date	Indexed E. C. Johnson

F. B. 1652 Pg. 57

W.S. #19

L. A. CO. SURV. CONT. TRAV. STA.
"SOLSTICE CANYON I-9A"

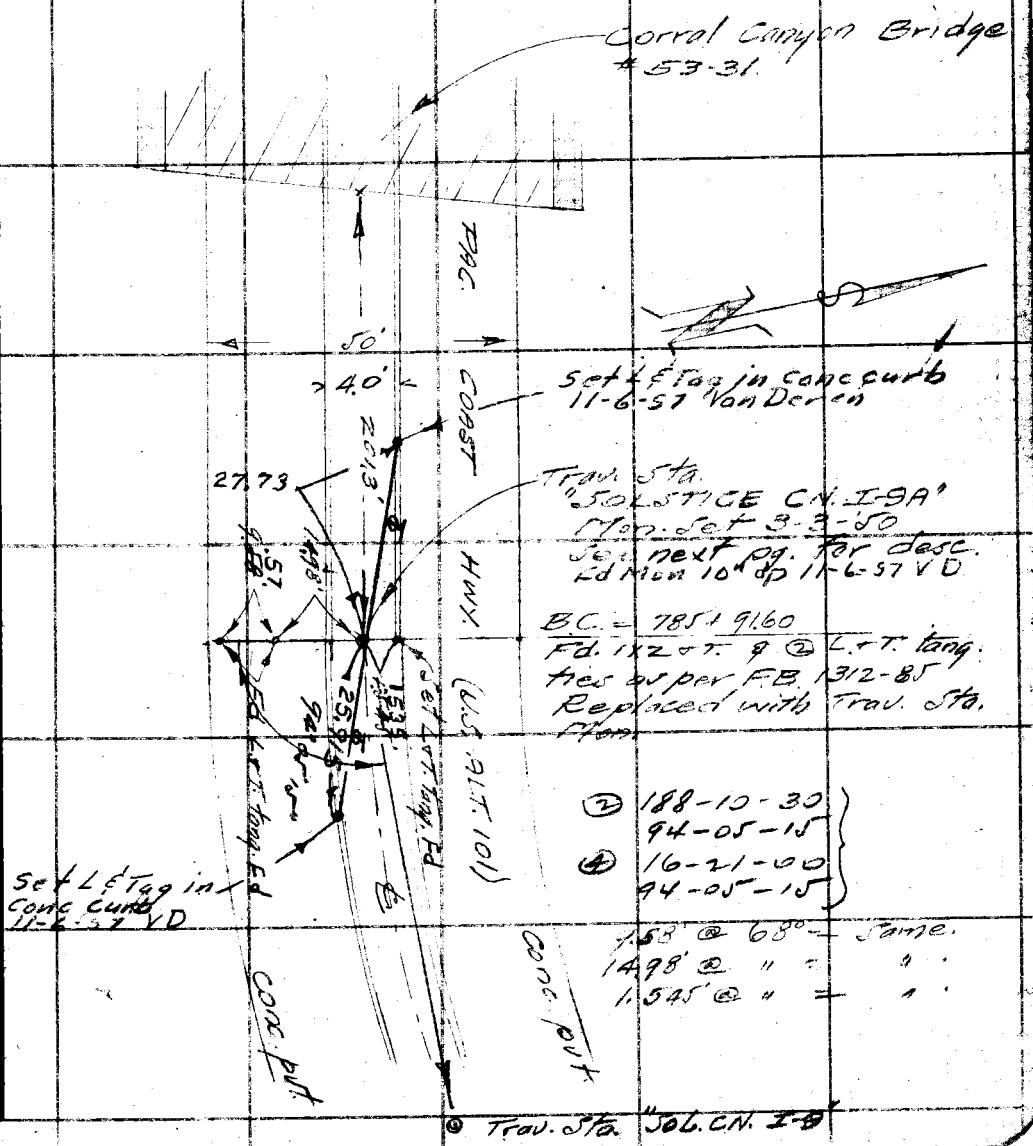

Note: Any Additions or Changes on This Sheet Must be Made or Circled in Red Ink With Date and Name of Person Making Change.

Do not extend notes this side of this line.

RETURN TO
LOS ANGELES COUNTY SURVEYOR
700 HALL OF RECORDS

FORM 247 5M 5-46

F. B 1652 PG. 58

—DESCRIPTION—

TRAV. STA. "SOL. CN. I-9.9"

In L.A. Co, near Westerly limits of Santa Monica City, Malibu District about 0.55 mile West of Pierce CR Rd. and 0.5 mile east of Solstice Canyon on the Pac. Coast Hwy. (US Alt 101) in the dividing strip.

Station Marks: Set a std 4" brass tablet in conc. 1.0' dp. below curb grade inscribed "L.A. Co. Surv. Cont. Sys. - Trav. Sta. Solstice Canyon I-9A, 1955 and Set by County Surveyor, C.E. 329".

Substantial Marks: None.

RETURN TO
LOS ANGELES COUNTY SURVEYOR
700 HALL OF RECORDS

Note: Any Additions or Changes on This Sheet Must be Made or Circled in Red Ink With Date and Name of Person Making Change.

Do not extend notes this side of this line.

Notes Ck'd by	Survey of Traverse Malibu Area
Map No.	W. O. 4900 Tape No. 079 St'd 68°F
Office Work	Surveyed by G. W. Kleineck
Checked	Notes GWK Date 3-2-50
Date	Indexed R. C. Johnson

F. B. 1652 Pg. 59

W.S. #19

L.A. CO. SURV. CONT TRAV. STA. "SOLSTICE CN. I-8"

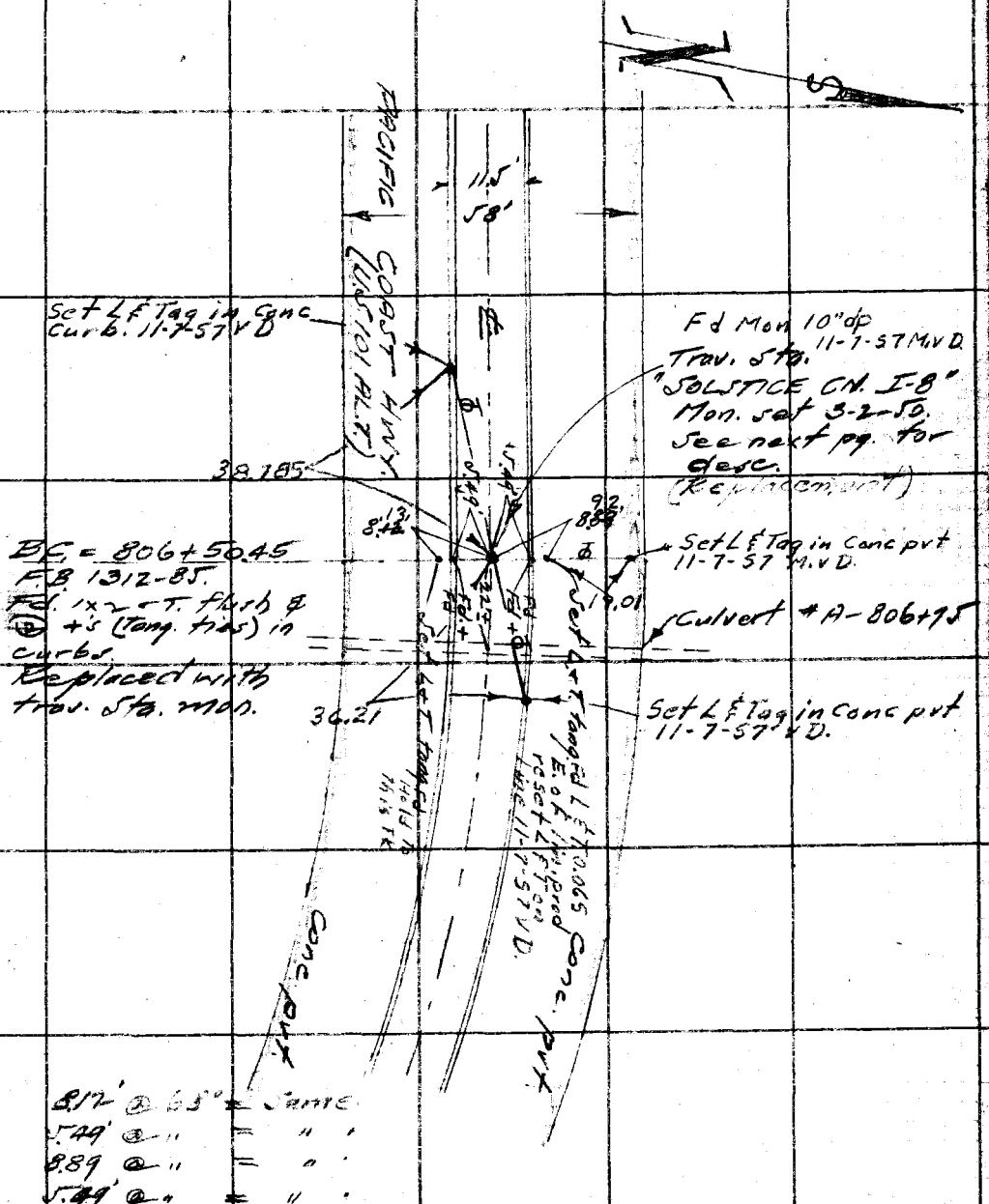

Note: Any Additions or Changes on This Sheet Must be Made or Circled in Red Ink With Date and Name of Person Making Change.

Do not extend notes this side of this line.

RETURN TO
LOS ANGELES COUNTY SURVEYOR
700 HALL OF RECORDS

FORM 247 5M 5-46

F. B. 1652 PG. 60

~DESCRIPTION~

TRAV. STA. "SOLSTICE CN. I-8"

In L.A. Co., Santa Monica Bay Area, Malibu District about 0.4 mile east of the Corral Creek Bridge #53-31 or 0.17 mile west of the Puerco Cn Road on the Pac. Coast Hwy. (U.S. Alt. 101) in the dividing strip.

Station Mark:- Set a std 4" brass tablet in conc. 1.0' below curb level inscribed: "L.A.CO. SURV. CONT. SYS.- TRAV. STA. SOLSTICE CANYON I-8 - 1950 & SET BY COUNTY SURVEYOR, R.E. 329".

Subsurface Mark:- None.

RETURN TO
LOS ANGELES COUNTY SURVEYOR
700 HALL OF RECORDS

Do not extend notes this side of this line.

Notes: Any Additions or Changes on This Sheet Must be Made or Circled in Red Ink With Date and Name of Person Making Change.

Notes Ck'd by	Survey of Traverse-Malibu Area
Map No.	W. O. 7900 Tape No. 079 Std. 65°F
Office Work	Surveyed by G.W. Kleinock
Checked	Notes G.W.K. Dates 5-1-'50
Date	Indexed A. C. Johnson

F.B. 1652 PG. 61

W. S. #19 ✓

L.A. CO. SURV. CONT. TRAV. STA.
"SOLSTICE CANYON J-8"



For New Ties see
FB 930-247
11-7-57 Van Deren



Fd 10" dp
"Solstice Cñ J-8"
P.O.T. = 820+50.95
F.B. 1312-86
Fd. 2x2 + T. flush
Replaced with
conc. mon.
Set 3-1-'50.
See next pg. for
desc.

7.965' @ 65' = same
5.44' @ " — "
7.365' @ " — "
5.45' @ " — "

Note: Any Additions or Changes on This Sheet Must be Made or Circled in Red Ink With Date and Name of Person Making Change.

Do not extend notes this side of this line.

RETURN TO
LOS ANGELES COUNTY SURVEYOR
700 HALL OF RECORDS

FORM 247 5M 5-46

F. B. 1652 PG. 67

—DESCRIPTION—

TRAV STA "SOLSTICE CANYON J-8".

In L.A. Co, Santa Bay Area, Malibu District, 2¼ miles west of the Malibu Creek Bridge or 0.1 mile E. of the Puerco Canyon Road on the "Pac. Coast Hwy. (US Rte 101) in the dividing strip.

Station Mark:- Set a std 4" brass tablet in conc 1.0' below curb level inscribed:- "L.A. CO. SURV. CONT. SYS. - TRAV. STA., SOLSTICE CANYON J-8-1950 and SET BY COUNTY SURVEYOR R.E. 329"

Subsurface Mark:- None.

RETURN TO
LOS ANGELES COUNTY SURVEYOR
700 HALL OF RECORDS

Do not extend notes this side of this line.

Note: Any Additions or Changes on This Sheet Must be Made or Circled in Red Ink With Date and Name of Person Making Change.

Notes Ck'd by	Survey of Traverse-Malibu Area
Map No.	W. O. 4900 Tape No. 079 Std. 68 °F
Office Work	Surveyed by G.W. Kleineck
Checked	Notes GWK Date 3-1-50
Date	Indexed A. C. Johnson

F. B. 1652 PG. 63

10.9. #19

L.A. CO. SURV. CONT. SYS. TRAV. STA.
"SOLSTICE CANYON J-8A"

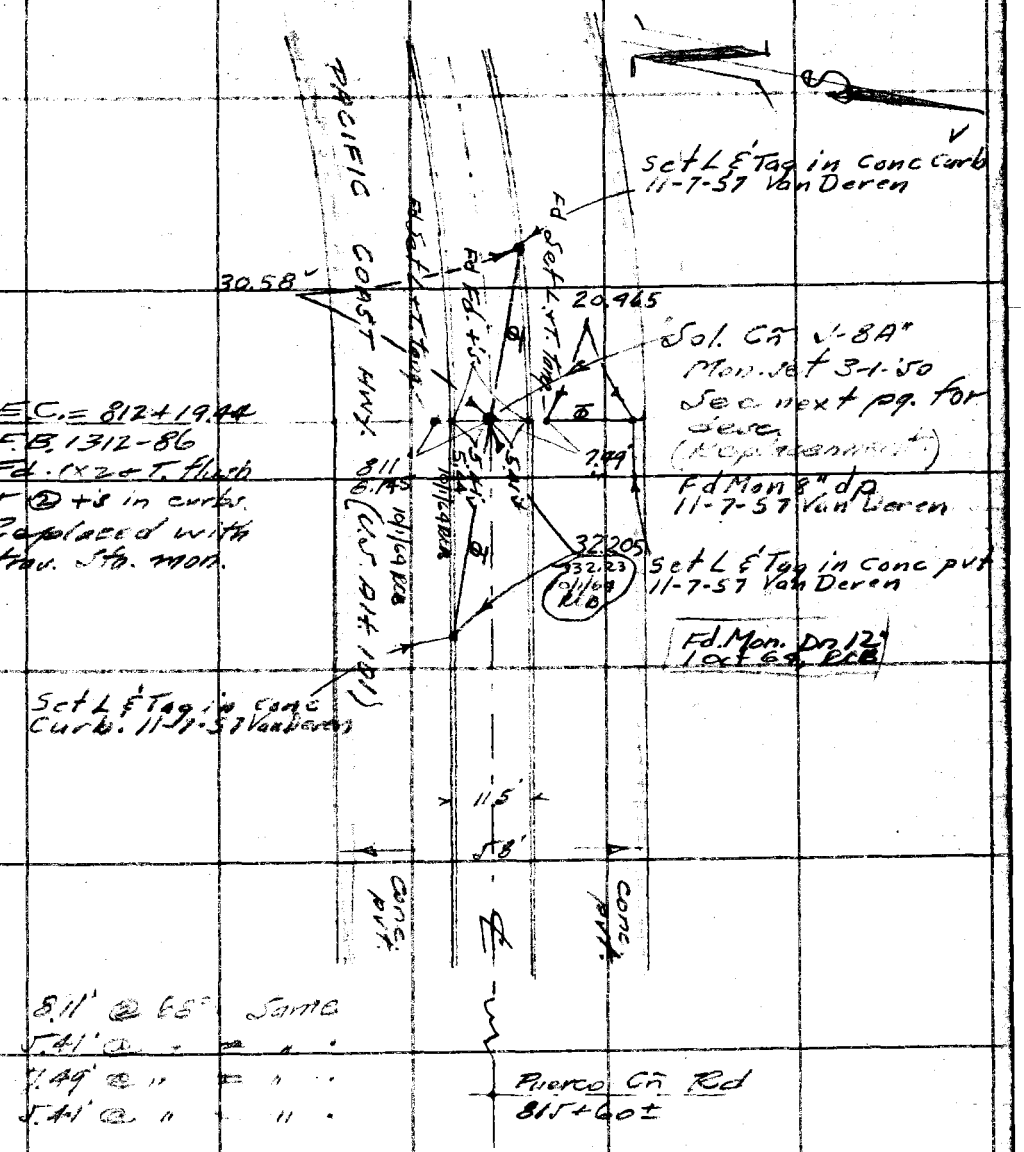

Note: Any Additions or Changes on This Sheet Must be Made or Circled in Red Ink With Date and Name of Person Making Change.

Do not extend notes this side of this line.

RETURN TO
LOS ANGELES COUNTY SURVEYOR
700 HALL OF RECORDS

FORM 247 5M 5-46

F. B. 1652 PG. 64

~ DESCRIPTION ~

Trav. Sta. "SOLSTICE CN. J-89"
In L.A. Co., Santa Monica Bay Area, Malibu District about 2.4 miles west of the Malibu Creek Bridge or about 950' West of the Rivera CA Road on the Pac. Coast Hwy. (U.S. Rt. 101) in the dividing strip

Station Mark:- Set a 3½" brass tablet in conc. 1.0' below curb level inscribed "L.A. Co. Surv. Cont. Sys. - Trav. Sta. SOLSTICE CANYON J-89 - 1950 - Set by County Surveyor - C.E. 329"

Subsurface Mark: None.

RETURN TO
LOS ANGELES COUNTY SURVEYOR
700 HALL OF RECORDS

Do not extend notes this side of this line.

Notes: Any Additions or Changes on This Sheet Must be Made or Circled in Red Ink With Date and Name of Person Making Change.

Notes Ck'd by	Survey of [illegible]
Map No.	W. O. [illegible] Tape No. [illegible] Std. [illegible] °F
Office Work	Surveyed by [illegible]
Checked	Notes [illegible] Date 3-1-'50
Date	Indexed [illegible] C. Johnson

F. B. 1652 PG. 65

W.S. #19 ✓

L.A. CO. SURV. CONT. TRAV. STA.

"SOLSTICE CANYON K-8" K-8A"



Note: Any Additions or Changes on This Sheet Must be Made or Circled in Red Ink With Date and Name of Person Making Change.

Do not extend notes this side of this line.

RETURN TO
LOS ANGELES COUNTY SURVEYOR
700 HALL OF RECORDS

FORM 247 5M 5-46

F. B 1652 PG. 66

~DESCRIPTION~ & "K-8A"
Trav. Sta. "SOLSTICE CN. K-8"
in L.A. Co., Santa Monica Bay
Area, Malibu District, 1.8 mile West
of Malibu Creek Bridge on the Pacific
Coast Hwy. (U.S. Hwy. 101) in the dividing
strip.

Station Mark:-("K-8") Set a std 4"
brass tablet in conc. 1.0' below curb level
inscribed:- "L.A. CO. SURV. CONT. SYS.- TRAV.
STA., SOLSTICE CANYON K-8 - 1950 and SET
BY COUNTY SURVEYOR - R.E. 329"

Subsurface Mark:- None.

* * * *

Station Mark ("K-8A") Set a std 4"
brass tablet in conc. 1.0' below curb level
inscribed:- "L.A. CO. SURV. CONT. SYS. TRAV.
STA., SOLSTICE CANYON K-8A - 1950 &
SET BY COUNTY SURVEYOR - R.E. 329"

Subsurface Mark:- None

RETURN TO
LOS ANGELES COUNTY SURVEYOR
700 HALL OF RECORDS

Do not extend notes this side of this line.

Notes: Any Additions or Changes on This Sheet Must be Made or Circled in Red Ink With Date and Name of Person Making Change.

Notes Ck'd by	Survey of [illegible]
Map No.	W. O. [illegible] Tape No. [illegible] Std. [illegible]
Office Work	Surveyed by G.W. Klemeck
Checked	Notes [illegible] Date 2-28-50
Date	Indexed A. C. Johnson

F.B. 1652 Pg. 67

W.S. #19 57

L.A. CO. SURV. CONT. TRAV. STA. "SOLSTICE CANYON L-8"



5.35' @ 65' [illegible]
5.57' @ " " "
44.46' @ " " "

Note: Any Additions or Changes on This Sheet Must be Made or Circled in Red Ink With Date and Name of Person Making Change.

Do not extend notes this side of this line.

RETURN TO LOS ANGELES COUNTY SURVEYOR 700 HALL OF RECORDS

FORM 247 5M 5-46

F. B. 1652 PG. 68

—DESCRIPTION—

TRAV. STA. "SOLSTICE CANYON L-8"

In L.A. Co., Santa Monica Bay Area, Malibu District on the Pacific Coast Hwy. (U.S. 101 ALT.) 1.1 miles west of Malibu Creek Bridge ~~in dividing strip~~.

Station Mark:- Set a std. 4" brass tablet in conc. 10" below curb level inscribed "L.A. CO. SURV. CONT. SYS. - TRAV. STA., SOLSTICE CANYON L-8-1950 and SET BY COUNTY SURVEYOR R.E. 32"

Subsurface Mark:- None

NOTE: THIS STATION IS NOW IN THE WESTBOUND, LEFT TURN LANE, TO WINTER MESA DR., IN A WELL, DN. 8" WITH A STD. CO. ENGR. COVER. 11-30-60 Bay

RETURN TO
LOS ANGELES COUNTY SURVEYOR
700 HALL OF RECORDS

Note: Any Additions or Changes on This Sheet Must be Made or Circled in Red Ink With Date and Name of Person Making Change.

Do not extend notes this side of this line.

Notes Ck'd by	Survey of [illegible]
Map No.	W. O. 4902 Tape No. 067 St'd 69 °F
Office Work	Surveyed by [illegible]
Checked	Notes GWK Date 2-28-50
Date	Indexed A. C. Johnson

F. B. 1652 Pg. 69

W.S. #19 ✓

W.S. #59

L.A. CO. SURV. CONT. TRAV. STA.
"SOLSTICE CANYON L-8A"



9.335' @ 68° - Same,
7.795' @ " - " "
17.13' @ " - " "
5.50' @ " - " "

Note: Any Additions or Changes on This Sheet Must be Made or Circled in Red Ink With Date and Name of Person Making Change.

Do not extend notes this side of this line.

RETURN TO
LOS ANGELES COUNTY SURVEYOR
700 HALL OF RECORDS

FORM 247 5M 5-46

F. B. 1652 PG. 70

~DESCRIPTION~

Triv. Sta. "SOLSTICE CANYON L-8A"

In L.A. Co. Santa Monica Bay Area Malibu District, on the Pacific Coast Hwy. (U.S. 101 ALT.) in the dividing strip of the top of grade 1.25 miles west of the Malibu Creek Bridge.

Station Mark:- Set a std. 4" brass tablet in conc. dn. 8" below curb level in sidewalk.- "L.A. CO. SURV. CONT. SYS.- TRAV STA. SOLSTICE CANYON L-8A, 1950 and SET BY COUNTY SURVEYOR R.E. 329".

Subsurface Mark: None

RETURN TO
LOS ANGELES COUNTY SURVEYOR
700 HALL OF RECORDS

Do not extend notes this side of this line.

Notes: Any Additions or Changes on This Sheet Must be Made or Circled in Red Ink With Date and Name of Person Making Change.

Notes Ck'd by	Survey of Traverse - Malibu Area
Map No.	W. O. 4900 Tape No. 079 Std. 68 °F
Office Work	Surveyed by G. W. Kleineck
Checked	Notes GWK Date 2-28-50
Date	Indexed A. C. Johnson

F. B. 1652 PG. 71

W.S. #19 ✓
& W.S. #59

L.A. CO. SURV. CONT. TRAV. STA.
"SOLSTICE CANYON L-8B"

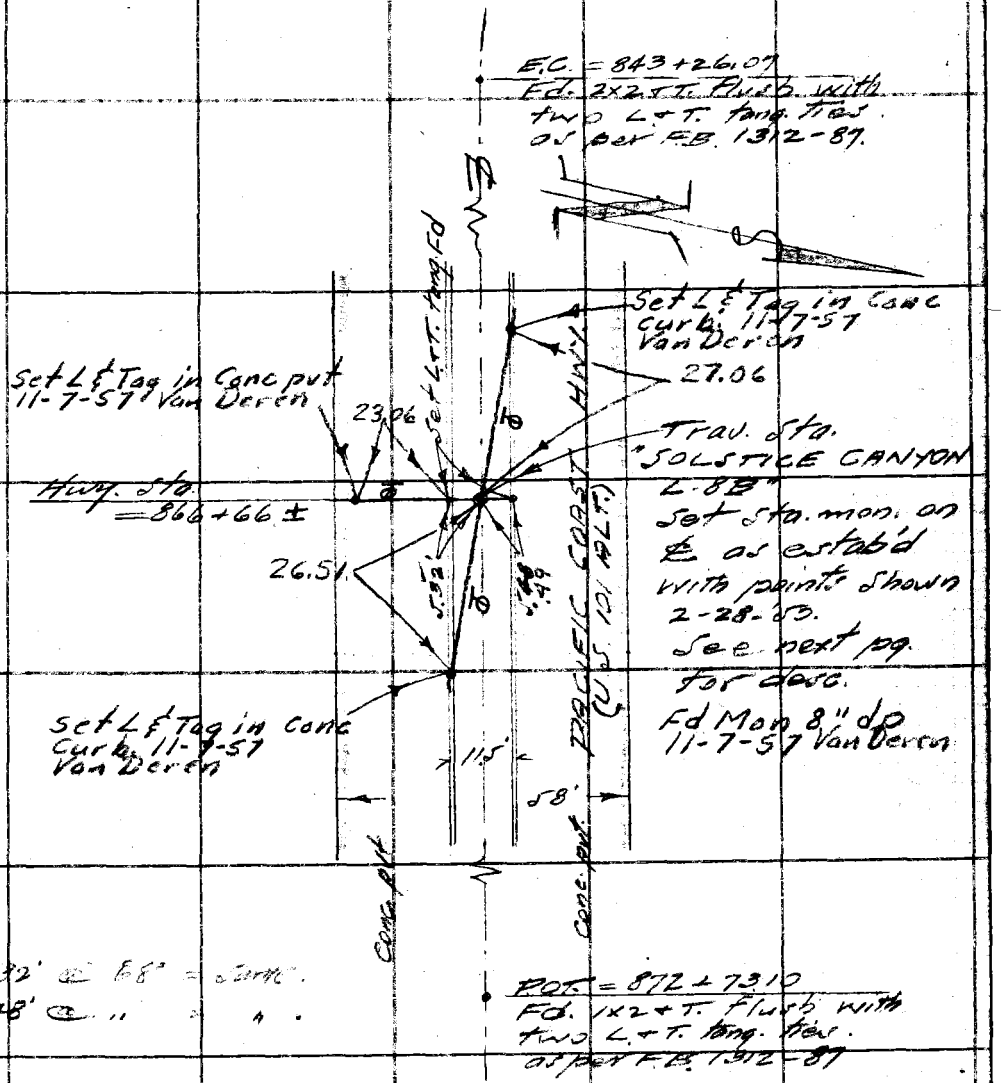

Note: Any Additions or Changes on This Sheet Must be Made or Circled in Red Ink With Date and Name of Person Making Change.

Do not extend notes this side of this line.

RETURN TO
LOS ANGELES COUNTY SURVEYOR
700 HALL OF RECORDS

FORM 247 5M 5-46

F. B. 1652 PG. 77

—DESCRIPTION—

TRAV. STA. "SOLSTICE CANYON L-8-B"

In L.A. Co., Santa Monica Area, Malibu District, 1.35 miles West of Malibu Creek Bridge on the Pacific Coast Hwy (U.S. 101 ALT.) in the dividing Strip.

Station Mark: Set a std 4" brass tablet in conc. down 8" below curb level inscribed: "L.A. CO. SURV. CONT. SYS.-TRAV STA, SOLSTICE CANYON L-8-B, 1950 and SET BY COUNTY SURVEYOR-RE. 329".

Substitution Mark: None

RETURN TO
LOS ANGELES COUNTY SURVEYOR
700 HALL OF RECORDS

Do not extend notes this side of this line.

Note: Any Additions or Changes on This Sheet Must be Made or Circled in Red Ink With Date and Name of Person Making Change.

Notes Ck'd by
Map No.
Office Work
Checked
Date

Survey of Traverse - Malibu Area
W. O. Tape No. Std. F.
Surveyed by G.W. Klemack
Notes Date 2-28-58
Indexed R. C. Johnson

F. B. 1652 PG. 73

W.S. #19
W.S. #37

L.A. CO. SURV. CONT. TRAV. STA.
"SOLSTICE CANYON L-8C"



Note: Any Additions or Changes on This Sheet Must be Made or Circled in Red Ink With Date and Name of Person Making Change.

Do not extend notes this side of this line.

RETURN TO
LOS ANGELES COUNTY SURVEYOR
700 HALL OF RECORDS

FORM 247 5M 5-46



Found Up 4" 11-8-57 VanDorn
"Bennett Mark"
"Solstice Canyon L-8C"
Mon. Ref. 2-28-58
See Text pg. for desc.

91.37 @ 16°31 = 87.60'
+ 31.71
31.29
34.81
185.41'

F. B. 1652 PG. 74

~DESCRIPTION~

Az. Mark:- "SOL CN. L-8C"

In L.A. Co, Santa Monica Bay Area, Malibu District 1.25 miles west of Malibu Creek Bridge, along the Pac. Coast Hwy. (U.S. Hit. 101) above a high cut bank on the north side in an uncultivated portion of a field

Station Mark:- Set a std 4" brass tablet in conc. up 3" above ground

Surface inscribed:- "L.A. CO. SURV. CONT. SYS.- TRAV. STA., SOLSTICE CANYON L-8C - 1950, AZIMUTH MARK & SET BY COUNTY SURVEYOR, R.A. 329"

Subsurface Mark:- None

RETURN TO
LOS ANGELES COUNTY SURVEYOR
700 HALL OF RECORDS

Do not extend notes this side of this line.

Note: Any Additions or Changes on This Sheet Must be Made or Circled in Red Ink With Date and Name of Person Making Change.

Notes Ck'd by	Survey of [illegible]
Map No.	W. O. 4900 Tape No. 079 St'd 68 °F
Office Work	Surveyed by [illegible]
Checked	Notes SWK Date 4-28-50
Date	Indexed A. C. Johnson

F. B. 1652 PG. 75

L.A. CO. SURV. CONT. STA.
DUME POINT A-7"

(SEE F.B. 1652-233 FOR ADDITIONAL TIES 12-28-53)

RM #1
Mon. set on Tang.
4-27-'50
See next pg.
for desc.
out

No evid of Mon
at 30" dp. Taken
out by Const
Set Spk. W. & T. flush
by Tail Ties per
FB 1652-233
4-10-57 VD

See FB 930-199-200

Fd. 1½" I.P. up
3" at P/L Cor.

Entrance to
Marshalls Ranch
#33064

Walls
& Ornamental
Fence.

18.945' @ 74° = same
37.535' @ " = "
38.74' @ " = "

Culvert #A-254+65

Trav. Sta.
"DUME POINT B-8A"

40'
18.1'
37.535'
1.9'
2.0'
18.2'
18.945'
38.74'
8"
7"
127.7'
90°23'30"
241.7'
Line tang. to W.
face of conc.
box at intake
of culvert
Conc. put
Conc. put
PACIFIC COAST HWY.
(U.S. 101 ALT.)
Set L.T.
out
out
Trav. Sta.
"DUME POINT A-7"
Mon. set 4-27-'50
See next pg.
for desc.

180-47-15
90-23-37½
361-34-00
90-23-30

DECKER RD.

Note: Any Additions or Changes on This Sheet Must be Made or Circled in Red Ink With Date and Name of Person Making Change.

Do not extend notes this side of this line.

RETURN TO
LOS ANGELES COUNTY SURVEYOR
726 LOS ANGELES COUNTY
ENGINEERING BLDG.

76F309S 247 10M 1-49

F. B. 1652 PG. 76

~ DESCRIPTION ~

L.A. CO. SURV. CONT. STA.
"DUME POINT A-7"

In L.A. Co., on the Pacific Coast Hwy. (U.S. 101 ALT.), Malibu District, about 3.0 miles west of Trancas Cr. Bridge #53-27 at the west end of the L.A. Co. Zuma Beach and 400' west of Decker Road

Station Mark: Set a std 4" brass tablet in conc. flush with ground surface inscribed: "L.A. CO. SURV. CONT. SYS. - TRAV. STA., DUME POINT A-7, 1950 and SET BY COUNTY SURVEYOR, R.E. 329"

Subsurface Mark: - None

R.M. No. 1. Set a 3/4" I.P. and copper pin in conc. core, in conc. 15" below ground surface.

RETURN TO
LOS ANGELES COUNTY SURVEYOR
725 LOS ANGELES COUNTY
ENGINEERING BLDG.

Do not extend notes this side of this line.

Note: Any Additions or Changes on This Sheet Must be Made or Circled in Red Ink With Date and Name of Person Making Change.

Notes Ck'd by	Survey of [illegible]
Map No.	W. O. [illegible] Tape No. 279 Std. 68 °F
Office Work	Surveyed by [illegible]
Checked	Notes GWK Date 4-27-'50
Date	Indexed C. Johnson

F. B. 1652 PG. 77

W.C. #17

L.A. CO. SURV. CONT. TRAV. STA.
"DUME POINT B-8"

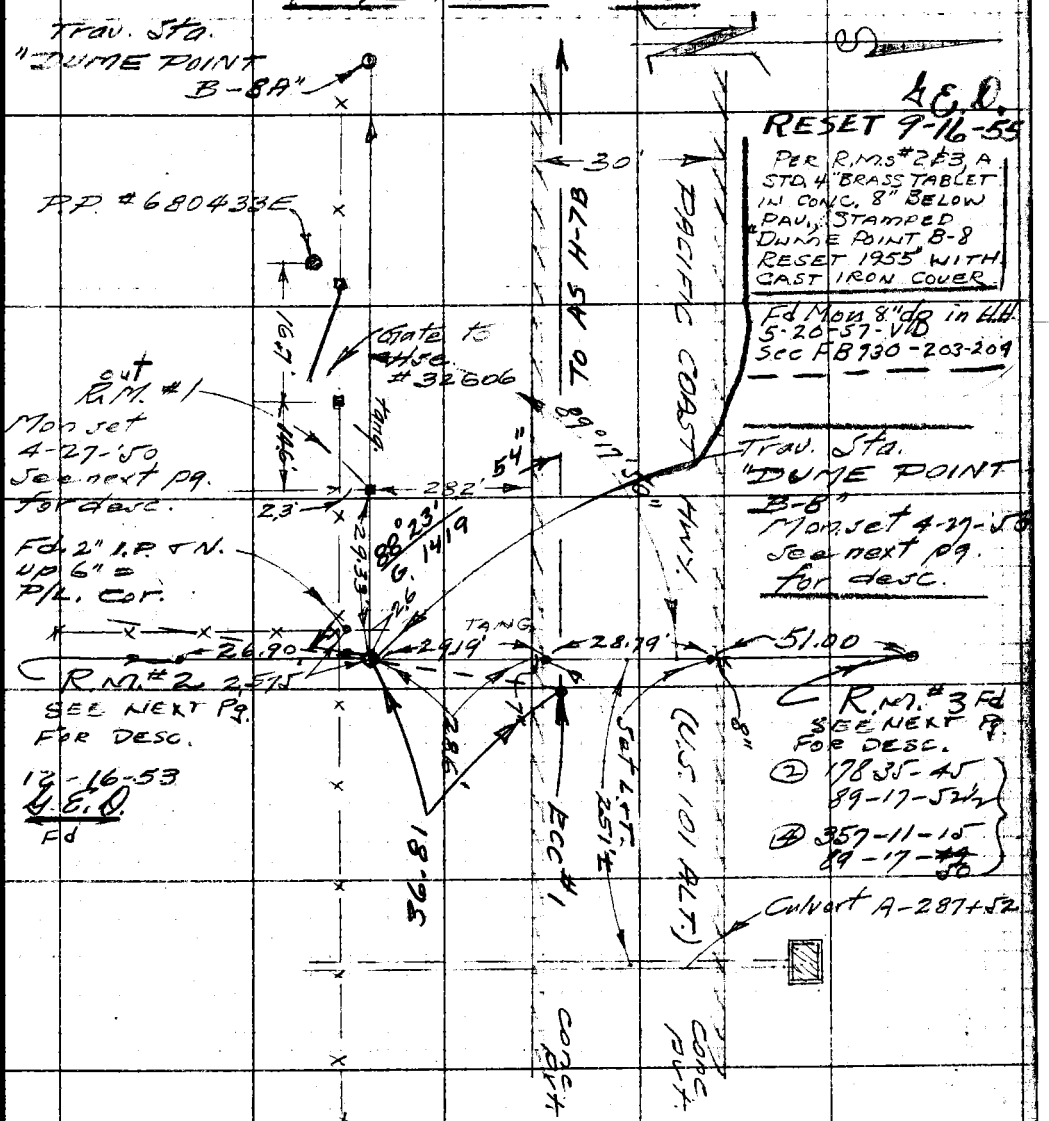

29.83' @ 66° = [illegible]
29.19' @ " = "
28.79' @ " = "
36.81 " = "
11.221 M " = "

Note: Any Additions or Changes on This Sheet Must be Made or Circled in Red Ink With Date and Name of Person Making Change.

Do not extend notes this side of this line.

RETURN TO
LOS ANGELES COUNTY SURVEYOR
726 LOS ANGELES COUNTY ENGINEERING BLDG.

76F309S 247 10M 1-49

F. B. 652 PG. 78

— DESCRIPTION —

TRAV. STA. 'DUME POINT B-8'

In L.A. Co. on the Pacific Coast Hwy. (SR 101 ALT.), Malibu District, about 2.6 miles west of Tramas Cr. Bridge #53-27 or the west end of the L.A. Co. Zuma Beach, 0.9 mile west of Encinal Cr. and 0.6 mile east of Decker Road.

Station Mark. - Set a std 4" brass tablet in conc. flush with the ground inscribed: "L.A. CO. SURV. CONT. SYS. - TRAV. STA. DUME POINT B-8, 1950 and SET BY COUNTY SURVEYOR. C.E. 829."

Witness Mark. - None.

R.M. No. 1. Set a 3/4" I.P. & copper pin in conc. core, in conc. down 1.0' below the level of the grade of the hwy. pavement.

12-28-53 L.E.D.

R.M. NO. 2. SET 3/4" I.P. & COPPER PIN IN CONC. CORE, IN CONC. 10" BELOW THE SURFACE OF THE GROUND

R.M. NO 3 SAME AS R.M. No. 2

ECC #1. Set a "P.K" SAK & T. Flush

10-20-74
Wilson by Bey

RETURN TO
LOS ANGELES COUNTY SURVEYOR
725 LOS ANGELES COUNTY
ENGINEERING BLDG.

Do not extend notes this side of this line.

Note: Any Additions or Changes on This Sheet Must be Made or Circled in Red Ink With Date and Name of Person Making Change.

Notes Ck'd by	Survey of Traverse - Malibu
Map No.	W. O. 4908 Tape No. 279 St'd 68 Area °F
Office Work	Surveyed by G. W. Kleineck
Checked	Notes G.W.K. Date 4-27-'50
Date	Indexed A. C. Johnson

F. B. 1652 PG. 79

L.A. CO. SURV. CONT. STA.
"DUNE POINT B-8A"



Note: Any Additions or Changes on This Sheet Must be Made or Circled in Red Ink With Date and Name of Person Making Change.

Do not extend notes this side of this line.

RETURN TO
LOS ANGELES COUNTY SURVEYOR
726 LOS ANGELES COUNTY ENGINEERING BLDG.

76F309S 247 10M 1-49

F. B 1652 PG. 80

—DESCRIPTION—

L.A. CO. SURV. CONT. STA. DUME POINT B-8A"

In L.A. Co. on the Pacific Coast Hwy. (U.S. 101 ALT.), Malibu District, about 2.8 miles west of Trancas Canyon bridge # 53-27 or the west end of the L.A. County Zuma Beach and 0.25 mile east of Decker Road.

Station Mark:- Set a std 4" brass tablet in conc. flush with ground surface inscribed:- L.A. CO. SURV. CONT. SYS.-TRAV. STA., DUME POINT B-8A, 1950 and SET BY COUNTY SURVEYOR, R.E. 8247"

Witness Mark:- None.

R.M. #1. Set a 3/4" I.P. and copper pin in conc. core, in conc. 15' below ground surface.

12-17-53 K.E.D.
R.M. No. 2 SET 3/4" I.P., AND COPPER PIN IN CONC. CORE, IN CONC. 8" BELOW GROUND SURFACE.

R.M. No. 3. SAME AS R.M. #2

RETURN TO
LOS ANGELES COUNTY SURVEYOR
725 LOS ANGELES COUNTY
ENGINEERING BLDG.

Do not extend notes this side of this line.

Note: Any Additions or Changes on This Sheet Must be Made or Circled in Red Ink With Date and Name of Person Making Change.

Notes Ck'd by	Survey of
Map No.	W. O. [illegible] Tape No. 279 Std. 68 °F
Office Work	Surveyed by G. W. [illegible]
Checked	Notes G.W.K. Date 4-25-50
Date	Indexed A. C. Johnson

F. B. 1652 PG. 81

L.A. CO. SURV. CONT. TRAV. STA.
"DUME POINT C-8"

Mon taken out by
Const of Hwy. 9-21-57 VD
See FB 930-209-210

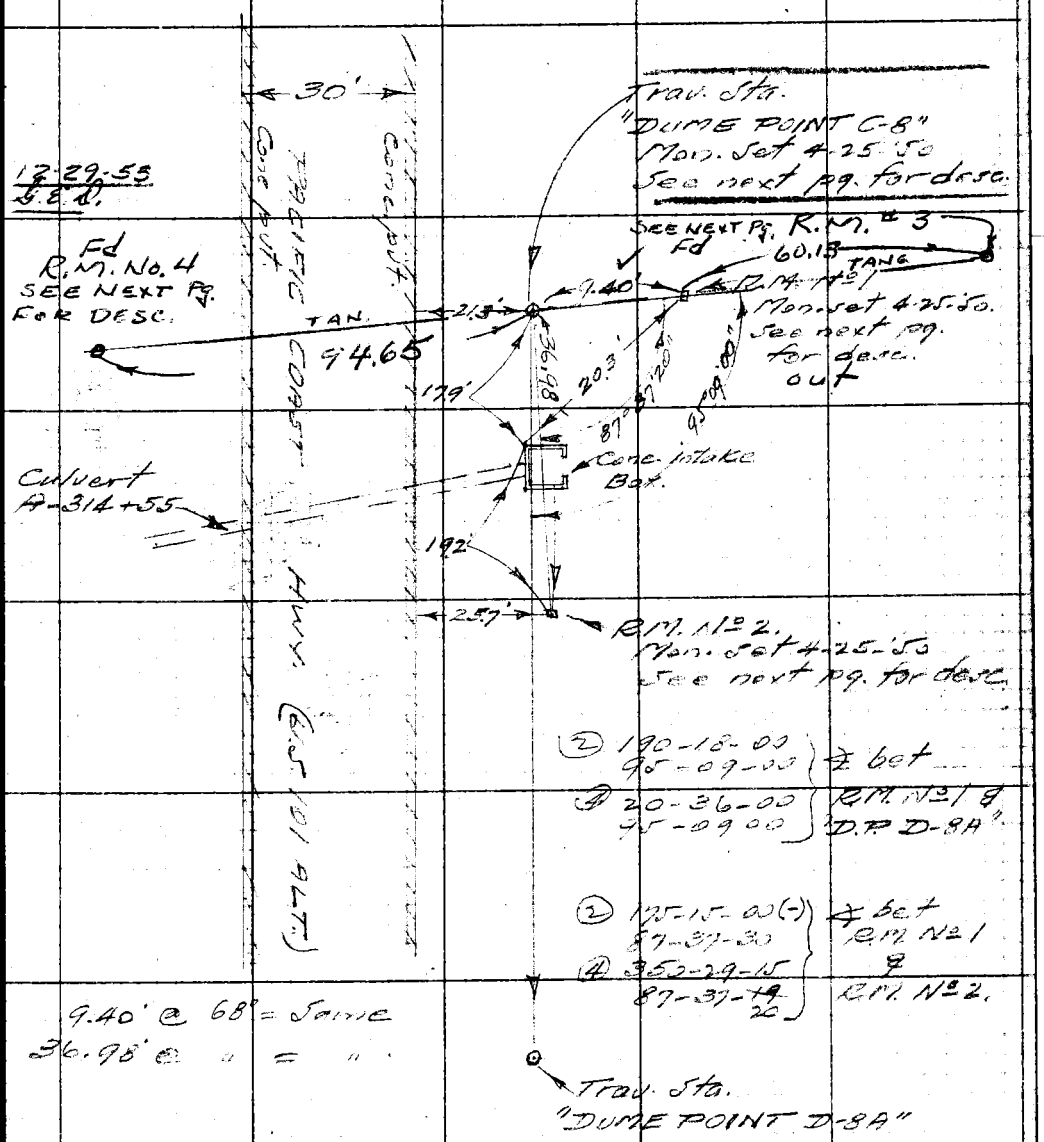

Note: Any Additions or Changes on This Sheet Must be Made or Circled in Red Ink With Date and Name of Person Making Change.

Do not extend notes this side of this line.

RETURN TO
LOS ANGELES COUNTY SURVEYOR
726 LOS ANGELES COUNTY
ENGINEERING BLDG.

76F309S 247 10M 1-49

F. B. 1652 PG. 82

~DESCRIPTION~

Trav. Sta. "DUME POINT C-8"

In L.A. Co. about 5 miles N.W. of Point Dume on the Pacific Coast Hwy. (U.S. 101 ALT.), 0.35 mile west of Encinal Canyon, 2.1 miles west of the L.A. County Zuma Beach and 1.15 miles east of Decker Road.

Station Mark:- Set a std 4" brass tablet in conc. 5" below the level of the hwy. pavement inscribed: "L.A. CO. SURV. CONT. SYS. - TRAV. STA., DUME POINT C-8, 1950 and SET BY COUNTY SURVEYOR, R.E. 329"

Subsurface Mark:- None

R.M. No. 1. Set a 3/4" I.P. & copper pin in conc. core, in conc. 10" below ground surface.

R.M. No. 2. Set a 3/4" I.P. & copper pin in conc. core, in conc. 12" below ground surface.

12-29-53 G.E.D.

R.M. NO. 3 SET 3/4" I.P. IN CONC. 12" DEEP WITH COPPER PIN IN CONC. CORE

R.M. No. 4 SAME AS R.M. NO. 3

RETURN TO
LOS ANGELES COUNTY SURVEYOR
726 LOS ANGELES COUNTY
ENGINEERING BLDG.

Note: Any Additions or Changes on This Sheet Must be Made or Circled in Red Ink With Date and Name of Person Making Change.

Do not extend notes this side of this line.

Notes Ck'd by	Survey of
Map No.	W. O. 4902 Tape No. 278 St'd. 68 °F
Office Work	Surveyed by J. W. Al[illegible]
Checked	Notes G.W.A. Date 4-26-50
Date	Indexed E. C. Johnson

F. B. 1652 PG. 83

W.S. #19

LA CO. SURV. CONT. TRAV. STA.
"DUME POINT C-8A"



Note: Any Additions or Changes on This Sheet Must be Made or Circled in Red Ink With Date and Name of Person Making Change.

Do not extend notes this side of this line.

RETURN TO
LOS ANGELES COUNTY SURVEYOR
726 LOS ANGELES COUNTY
ENGINEERING BLDG.

76F309S 247 10M 1-49

F. B. 1652 Pg. 84

— DESCRIPTION —

Trav. Sta. "DUME POINT C-8A"

In L.A. Co. about 5 miles N.W. of Point Dume on the Pacific Coast Hwy. (U.S. 101 ALT.), 0.45 mile west of Encinal Canyon, 2.2 miles west of the L.A. County Zuma Beach and 1.0 mile east of Decker Road.

Station Mark:- Set a std 4" brass tablet in conc. down 4" below the surface grade of the hwy. inscribed:- "L.A. Co. SURV. CONT. SYS. - TRAV. STA. DUME POINT C-8A, 1950 and SET BY COUNTY SURVEYOR, R.E. 329"
SET COVER 9-16-55 MON. 14th DEC. (E.S.D.)

Subsurface Mark:- None.

R.M. No. 1. Set a 3/4" I.P. & copper pin in conc. core, in conc. 15" below ground surface.

R.M. No. 2. Same as R.M. No. 1.

RETURN TO
LOS ANGELES COUNTY SURVEYOR
725 LOS ANGELES COUNTY
ENGINEERING BLDG.

Do not extend notes this side of this line.

Note: Any Additions or Changes on This Sheet Must be Made or Circled in Red Ink With Date and Name of Person Making Change.

Notes Ck'd by	Survey of Traverse - Malibu Area
Map No.	W. O. 19 Tape No. 100 Std. 84 °F
Office Work	Surveyed by G.W. Kleineck
Checked	Notes G.W.K. Date 4-26-'50
Date	Indexed A. C. Johnson

F. B. 1652 PG. 85

W.S. #19

L.A. CO. SURV. CONT. TRAV. STA. "DUME POINT C-8B"

Mon taken taken out by const of Hwy 5-20-57-VD See FB 930-205-206

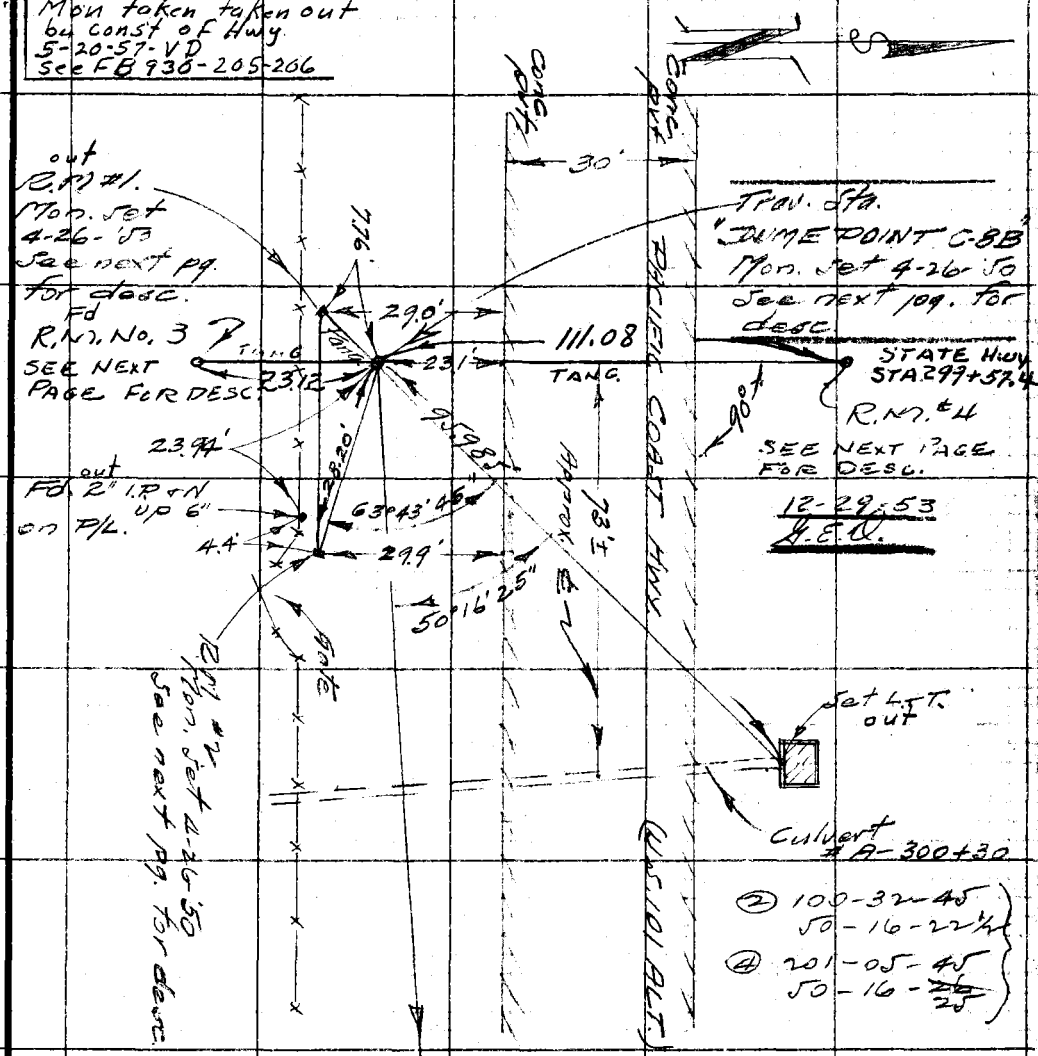

② 100-32-45
50-16-22½
④ 201-05-45
50-16-~~26~~ 25

7.76' @ 60° = Same
28.205' @ " = 28.20'
96.00' @ " = 95.985
23.945' @ " = 23.94'

Trav. Sta. "DUME POINT C-8A"

② 127-27-30
63-43-45
④ 254-55-00
63-43-45

Note: Any Additions or Changes on This Sheet Must be Made or Circled in Red Ink With Date and Name of Person Making Change.

Do not extend notes this side of this line.

RETURN TO
LOS ANGELES COUNTY SURVEYOR
726 LOS ANGELES COUNTY ENGINEERING BLDG.

76F309S 247 10M 1-49

F. B. 1652 PG. 86

— DESCRIPTION —

TRAV. STA. "DUME POINT C-8B"

In L.A. Co. about 5.2 miles N.W. of Point Dume on the Pacific Coast Hwy. (U.S. 101 ALT.), 0.6 mile west of Encinal Canyon, 2.35 miles west of the L.A. Co. Zuma Beach and 0.85 east of Decker Road.

Station Mark:- Set a std 4" brass tablet in conc. down 6.0' below level of grade of hwy. inscribed: "L.A. CO. SURV CONT. SYS. - TRAV. STA. DUME POINT C-8B, 1953 and SET BY COUNTY SURVEYOR, R.E. 329".

Witness Marks:- None

R.M. No. 1. Set a 3/4" I.P. and copper pin in conc. curb, in conc. down 1.0' below ground surface.

R.M. No. 2. Same as R.M. No. 1.

12-29-53 A.E.D.

R.M. No. 3 SET 3/4" I.P. IN CONC 12" BELOW SURFACE WITH COPPER PIN IN CONC CORE

R.M. No. 4 SET 3/4" I.P. IN CONC 12" BELOW SURFACE WITH COPPER PIN IN CONC. CORE

RETURN TO
LOS ANGELES COUNTY SURVEYOR
725 LOS ANGELES COUNTY
ENGINEERING BLDG.

Do not extend notes this side of this line.

Note: Any Additions or Changes on This Sheet Must Be Made or Circled in Red Ink With Date and Name of Person Making Change.

Notes Ck'd by	Survey of [illegible]
Map No.	W. O. [illegible] Tape No. [illegible] Std. 68 °F.
Office Work	Surveyed by G. W. [illegible]
Checked	Notes [illegible] Date 4-24-50
Date	Indexed A. C. Johnson

F. B. 1652 PG. 87

W.S. #19

LA CO. SURV. CONT. TRAV. STA.
"DUME POINT D-8"

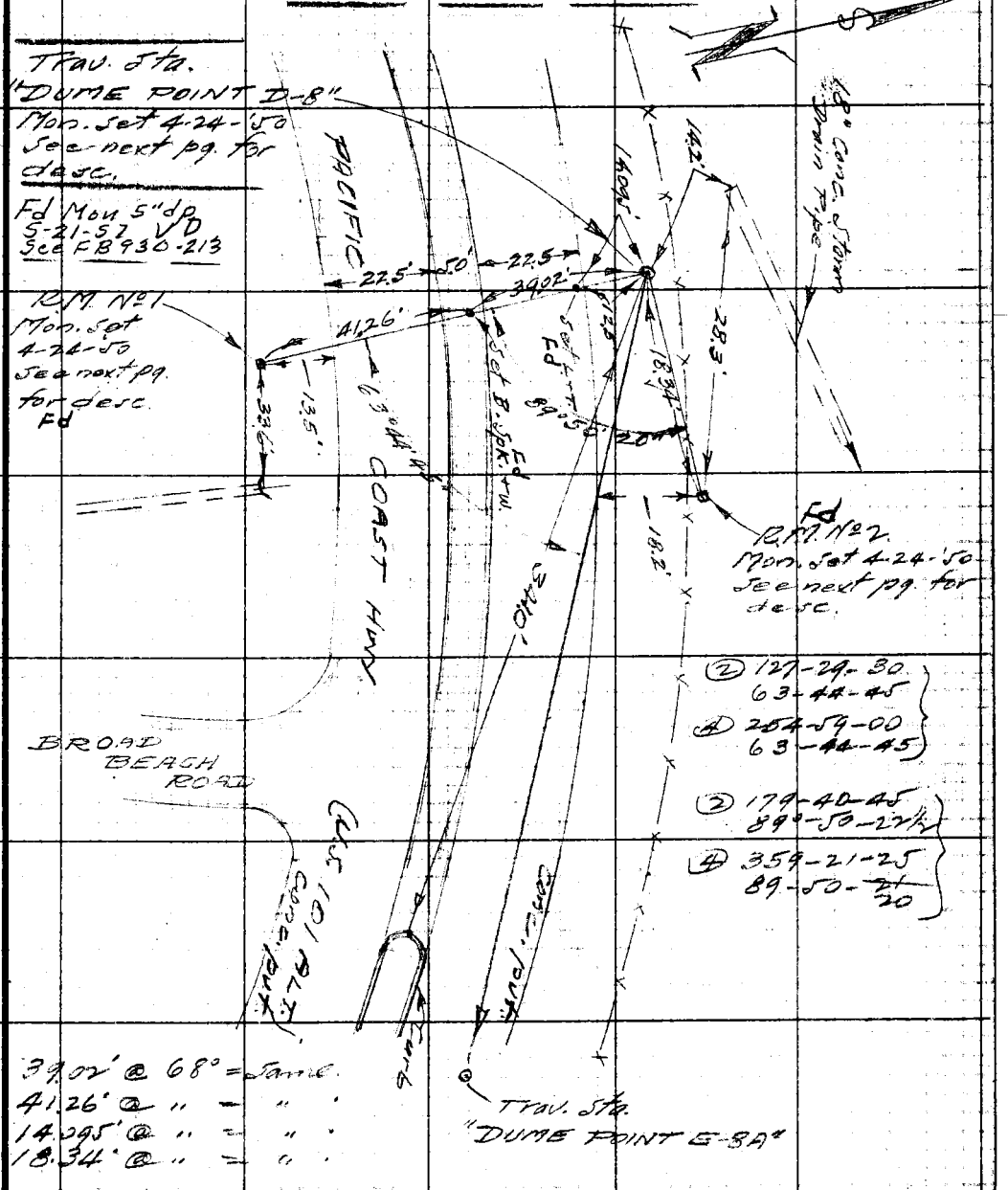

(2) 127-29-30
63-44-45
(4) 254-59-00
63-44-45

(2) 179-40-45
89°-50-22½
(4) 359-21-25
89-50-~~21~~ 20

39.02' @ 68° = Same
41.26' @ " = " "
14.095' @ " = " "
18.34' @ " = " "

Note: Any Additions or Changes on This Sheet Must be Made or Circled in Red Ink With Date and Name of Person Making Change.

Do not extend notes this side of this line.

RETURN TO
LOS ANGELES COUNTY SURVEYOR
726 LOS ANGELES COUNTY
ENGINEERING BLDG.

76F309S 247 10M 1-49

F.B. 1652 PG. 88

— DESCRIPTION —

TRAV. STA. "DUNE POINT D-8"

In L.A. Co. about 4.5 miles N.W. of Point Dume on the Pac. Coast Hwy. (U.S. 101 ALT.) at the mouth of Encinal Cn. about 1.75 miles West of L.A. Co. Zuma Beach and 1.5 east of Decker Road.

Station Mark:- Set a std. 4" brass tablet in conc. down 4" below the surface grade of the hwy. inscribed:- "L.A. Co. SURV. CONT. & X.S. - TRAV. STA. DUNE POINT D-8, 1955 and SET BY COUNTY SURVEYOR, R.E. 329".

Subsurface Mark: None

R.M. #1. Set a ¾" I.P. and copper pin in conc. core, in conc. dn. 8" below grade of hwy. pavement.

R.M. #2. Set a ¾" I.P. and copper pin in conc. core, in conc. 10" below ground surface.

RETURN TO
LOS ANGELES COUNTY SURVEYOR
725 LOS ANGELES COUNTY
ENGINEERING BLDG.

Note: Any Additions or Changes on This Sheet Must be Made or Circled in Red Ink With Date and Name of Person Making Change.

Do not extend notes this side of this line.

Notes Ck'd by	Survey of [illegible]
Map No.	W. O. 4920 Tape No. 079 Std. 68 °F
Office Work	Surveyed by [illegible]
Checked	Notes GWK Date 4-25-50
Date	Indexed A. C. Johnson

F. B. 1652 PG. 89

L.A. CO. SURV. CONT. TRAV. STA.
"DUNE POINT D-8A"



Fd Mon 24" dp. 5-21-57-VD
See FB 930-211-212

Trav. Sta.
"DUNE POINT D-8A"
Mon. set 4-25-50
See next pg. for desc.

12-28-53 G.E.D.
SET R.M. #3
SEE NEXT PAGE
FOR DESC. Fd

R.M. No 2 Fd 30" dp
Mon. Set 4-25-50
See next pg. for desc.

Tel. P. #16067-Y.

② 149-38-00
74-49-00
④ 299-16-00
74-49-00

② 161-10-30
80-35-15
④ 322-20-45
80-35-11
∡ bet. RM #1 & RM #2

Prod. of P.P. Line

39.935' @ 68° = Same.
15.71' @ " = "
34.84' @ " = "
39.985' @ " = "

Note: Any Additions or Changes on This Sheet Must be Made or Circled in Red Ink With Date and Name of Person Making Change.

Do not extend notes this side of this line.

RETURN TO
LOS ANGELES COUNTY SURVEYOR
726 LOS ANGELES COUNTY
ENGINEERING BLDG.

76F309S 247 10M 1-49

F. B. 1652 PG. 90

~DESCRIPTION~

TRAV. STA. "DUME POINT D-8A"

In L.A. Co. about 4.7 miles N.W. of Point Dume on the Pacific Coast Hwy. (U.S. 101 ALT.) 0.2 mile west of Encinal Canyon, 2 miles west of the L.A. County Zuma Beach and 1.3 miles east of Decker Road.

Station Mark:- Set a std 4" brass tablet in conc. about level with the hwy. pavement inscribed:- "L.A. CO. SURV. CONT. SYS. - TRAV. STA. DUME POINT D-8A, 1950 and SET BY COUNTY SURVEYOR, R.E. 324".

Subsurface [illegible] None

R.M. No. 1. Set a 3/4" I.P. & copper pin in conc. core, in conc. 12" below the surface grade of the hwy.

R.M. No. 2. Same as R.M. No. 1.

12-28-53 G.E.D.

R.M. No. 3 ~~Same As R.M. No. 1~~ SET 3/4" I.P. IN CONC. WITH COPPER PIN IN CONC. CORE 12" DEEP ABOUT 10' ABOVE CONC. PAV.

RETURN TO
LOS ANGELES COUNTY SURVEYOR
726 LOS ANGELES COUNTY
ENGINEERING BLDG.

Do not extend notes this side of this line.

Note: Any Additions or Changes on This Sheet Must be Made or Circled in Red Ink With Date and Name of Person Making Change.

F. B. 1652 PG. 91

Notes Ck'd by	Survey of [illegible]
Map No.	W. O. 4900 Tape No. 679 St'd. 68 °F
Office Work	Surveyed by [illegible]
Checked	Notes G.W.K. Date 4-21-50
Date	Indexed A. C. Johnson

Note: Any Additions or Changes on This Sheet Must be Made or Circled in Red Ink With Date and Name of Person Making Change.

Do not extend notes this side of this line.

RETURN TO
LOS ANGELES COUNTY SURVEYOR
726 LOS ANGELES COUNTY ENGINEERING BLDG.

76F309B 247 10M 1-49

L.A. CO. SURV. CONT. TRAV. STA.
"DUME POINT E-8"

6-3-57
Fnd Mon Flush V.D.
See F.B. 930-217&218

Trav. Sta.
DUME POINT E-8"
Mon. set 4-21-50
See next pg. for desc.

② 182-32-30
91-16-15

④ 05-05-00
91-16-15

44.665' @ 62° = Same.
17.84' @ " = " .
50.99' @ " = " .

Trav. Sta.
"DUME POINT E-8A"

F. B. 1652 PG. 92

— DESCRIPTION —

Trav. Sta: "DUME POINT E-8"

In L.A. Co., on the Coast line about 4 miles N.W. of Pt. Dume, 1.2 miles west of the hwy. bridge No 53-27 at Trancas Cn or the west end of the L.A. Co. Zuma Beach and about 0.5 mile east of Encinal Cn on the Pac. Coast Hwy. (U.S. 101 ALT.)

Station Mark: Set a std 4" brass tablet in conc. flush with the ground surface inscribed: "L.A. CO. SURV. CONT. SYS.-TRAV. STA., DUME POINT E-8, 1950 and SET BY COUNTY SURVEYOR, R.E. 329".

Subsurface Mark: None

R.M. No 1. Set a 3/4" I.P. and copper pin in conc. core, in conc. 18" below ground surface.

R.M. No 2. Same as R.M. No 1 dn. 12".

RETURN TO
LOS ANGELES COUNTY SURVEYOR
726 LOS ANGELES COUNTY
ENGINEERING BLDG.

Do not extend notes this side of this line.

Note: Any Additions or Changes on This Sheet Must be Made or Circled in Red Ink With Date and Name of Person Making Change.

Notes Ck'd by	Survey of [illegible]
Map No.	W. O. 4400 Tape No. 079 Std. 68 °F
Office Work	Surveyed by G. W. [illegible]
Checked	Notes GWK Date 4-24-50
Date	Indexed A. C. Johnson

F. B. 1652 PG. 93

W. 2. #19

L.A. CO. SURV. CONT. TRAV. STA.
"DUME POINT E-8A"

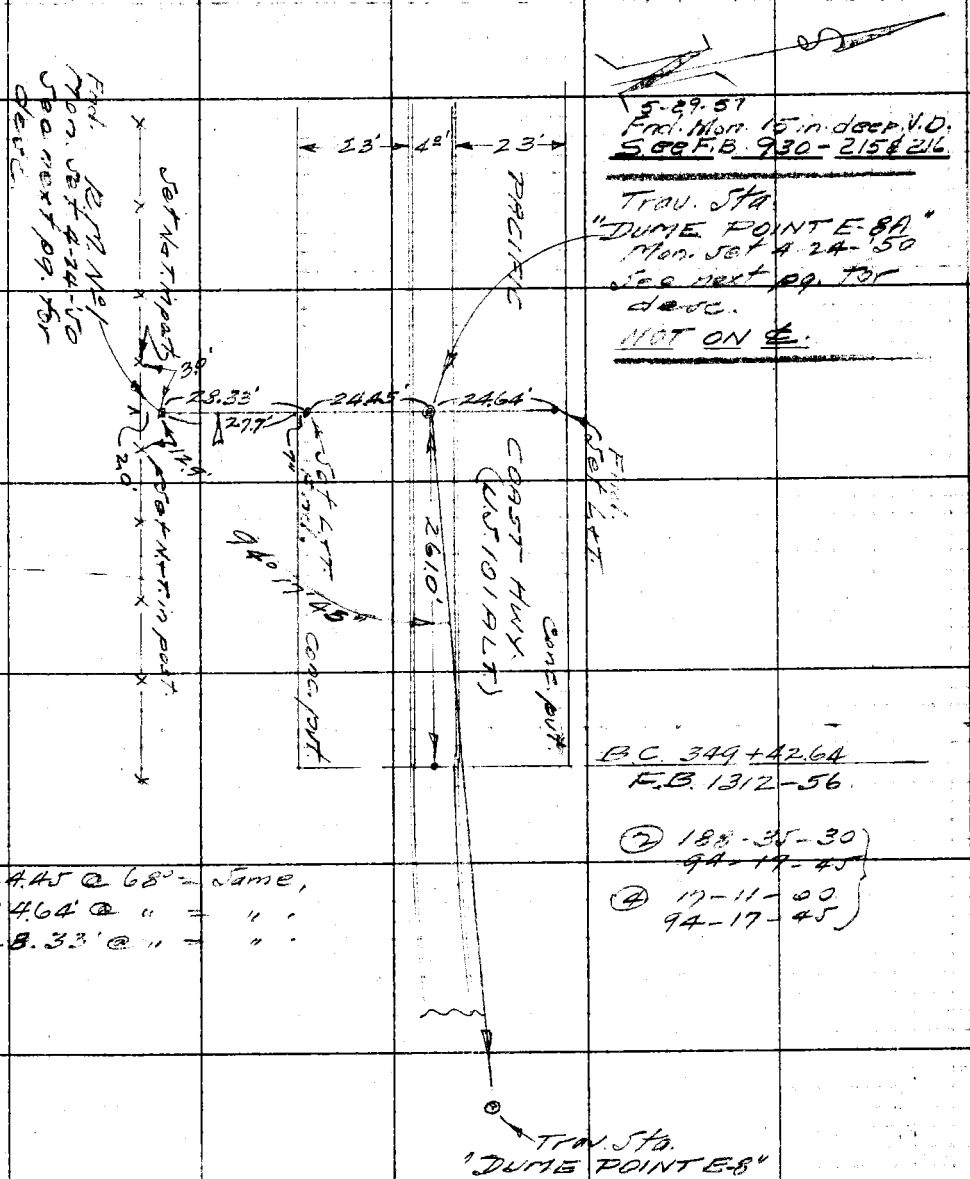

Note: Any Additions or Changes on This Sheet Must be Made or Circled in Red Ink With Date and Name of Person Making Change.

Do not extend notes this side of this line.

RETURN TO
LOS ANGELES COUNTY SURVEYOR
726 LOS ANGELES COUNTY
ENGINEERING BLDG.

76F309S 247 10M 1-49

F. B. 165 PG. 94

~ DESCRIPTION ~

Trav. Sta. "DUNE POINT E-3.9"

In L.A. Co., about 4.25 miles N.W. of Point Dume on the Coast line, 1.45 miles West of the Hwy. Bridge #53-27 at Trancas Cr. or the west end of the L.A. Co. Zuma Beach and 0.25 mile east of Decimal Cr., on the Pac. Coast Hwy. (U.S. 101 Alt.), in the dividing strip.

Station Mark:- Set a Std. 4" brass tablet ^ "15" below curb grade inscribed - "L.A. Co. Surv. Cont. Sys. - Trav. Sta. Dune Point E-3.9, 1950 and set by County Surveyor, R.E. 329".

Subsurface Mark:- None.

R.M. No. 1. Set a ¾" I.P. and copper pin in conc. core, 18" conc. 18" below ground surface.

RETURN TO
LOS ANGELES COUNTY SURVEYOR
725 LOS ANGELES COUNTY
ENGINEERING BLDG.

Note: Any Additions or Changes on This Sheet Must be Made or Circled in Red Ink With Date and Name of Person Making Change.

Do not extend notes this side of this line.

Notes Ck'd by	Survey of Traverse - Malibu Area
Map No.	W. O. [illegible] Tape No. 56 St'd. 84 °F
Office Work	Surveyed by G W Kleineck
Checked	Notes GWK Date 7-19-50
Date	Indexed A. C. Johnson

F. B. 1652 PG. 95

W.S. #19

L.A. CO. SURV. CONT. TRIANG. STA.
"KINCAID - AUX." (Dume Pt E7)

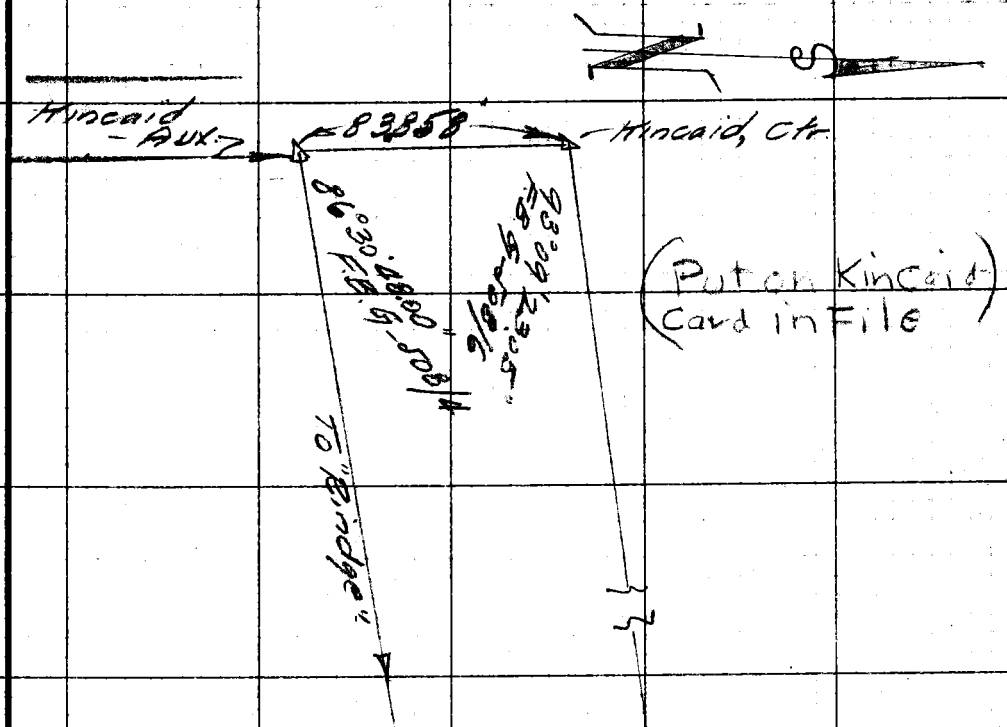

(Put on Kincaid Card in File)

300' Tape #56
85.53' @ 11°18' @ 70° = 83.864'
85.64' @ 11°41' @ " = 83.858'
2 | 167.722
83.861'

H.H.R. 9-22-50

300' Tape #100
85.64' @ 11°41' @ 70° = 83.858'
85.55' @ 11°24' @ " = 83.854'
2 | 167.712
83.856

Rindge

#56 - 83.861
#100 - 83.856
Av. = 83.858

Note: Any Additions or Changes on This Sheet Must be Made or Circled in Red Ink With Date and Name of Person Making Change.

Do not extend notes this side of this line.

RETURN TO
LOS ANGELES COUNTY SURVEYOR
726 LOS ANGELES COUNTY
ENGINEERING BLDG.

76F309S 247 10M 1-49

F. B. 1652 PG. 96

—DESCRIPTION—

Triang. Sta. "KINCAID-AUX."

For location & etc. see "Kincaid, Cf."

Station Mark:- Set a Std 4" brass tablet in top of sand-stone outcrop (in place) slightly above ground level inscribed:- "L.A. Co. Surv. Cont. Sys.- Triang. Sta., KINCAID-AUX., 1950 SET BY COUNTY SURVEYOR, EE. 329."

Subsurface Mark: None.

RETURN TO
LOS ANGELES COUNTY SURVEYOR
725 LOS ANGELES COUNTY
ENGINEERING BLDG.

Do not extend notes this side of this line.

Note: Any Additions or Changes on This Sheet Must be Made or Circled in Red Ink With Date and Name of Person Making Change.

Notes Ck'd by	Survey of [illegible]
Map No.	W. O. 4920 Tape No. 079 Std. 68 °F
Office Work	Surveyed by [illegible]
Checked	Notes [illegible] Date 4-20-50
Date	Indexed A. C. Johnson

F. B. 1652 PG. 97

W. O. #17

L.A. CO. SURV. CONT. TRAV. STA.
"DUME POINT F-8"

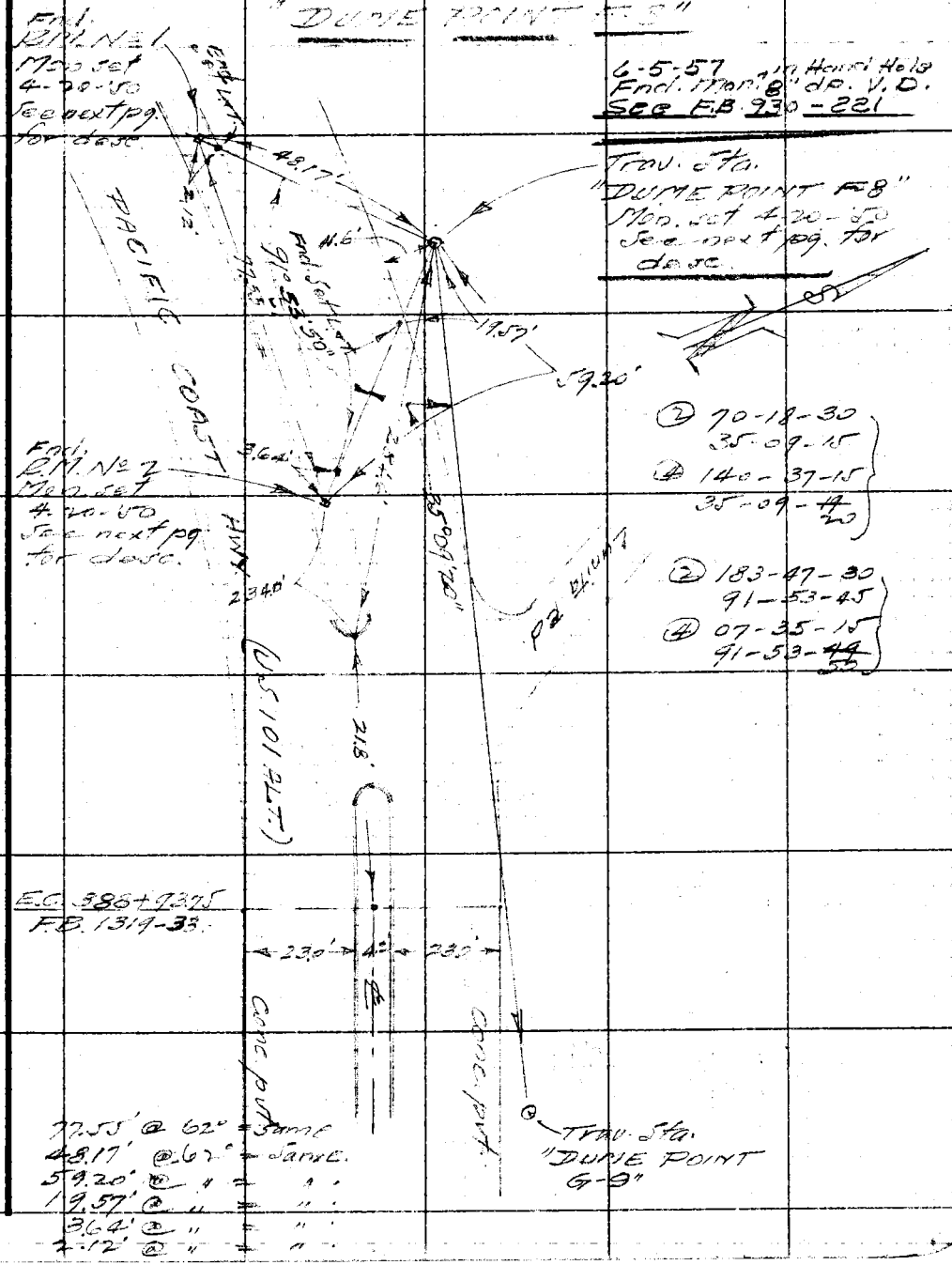

6-5-57 in Hand Hole
Fnd. Mon. 8" dp. V.D.
See F.B. 930-221

Trav. Sta.
"DUME POINT F-8"
Mon. set 4-20-50
See next pg. for desc.

② 70-18-30
35-09-15
④ 140-37-15
35-09-~~19~~ 20

② 183-47-30
91-53-45
④ 07-35-15
91-53-~~44~~ 50

77.55' @ 62° = Same
48.17' @ 62° = Same
59.20' @ " = "
19.57' @ " = "
3.64' @ " = "
2.12' @ " = "

Note: Any Additions or Changes on This Sheet Must be Made or Circled in Red Ink With Date and Name of Person Making Change.

Do not extend notes this side of this line.

RETURN TO
LOS ANGELES COUNTY SURVEYOR
726 LOS ANGELES COUNTY
ENGINEERING BLDG.

76F309S 247 10M 1-49

F. B. 1652 PG. 98

~DESCRIPTION~

TRAV. STA. "DUNE POINT F-8"

In L.A. Co., on the Coast line about 3.25 miles N.W. of Point Dume and 0.7 mile west of the hwy. bridge #53-27 at Transas Cr. or the West end of the L.A. Co. Zuma Beach, on the Pac. Coast hwy. (U.S. 101 ALT.)

Station Mark:- Set a std 4" brass tablet in conc. down 6" below surface grade of the hwy. inscribed:- "L.A. CO. SURV. CONT. SYS.-TRAV. STA. DUNE POINT F-8, 1950 and SET BY COUNTY SURVEYOR, R.E. 329".

Subsurface Mark:- None.

R.M. No. 1 Set a [illegible] Conc. Conc. in conc. in the dividing strip of the hwy. 15" below curb grade.

R.M. No. 2. Same as No. 1 except dn. 12".

RETURN TO
LOS ANGELES COUNTY SURVEYOR
725 LOS ANGELES COUNTY
ENGINEERING BLDG.

Do not extend notes this side of this line.

Note: Any Additions or Changes on This Sheet Must be Made or Circled in Red Ink With Date and Name of Person Making Change.

Notes Ck'd by	Survey of [illegible]
Map No.	W. O. [illegible] Tape No. 079 Std. 68 °F
Office Work	Surveyed by [illegible] Kleineck
Checked	Notes [illegible] Date 4-21-50
Date	Indexed E. C. Johnson

F. B. 1652 PG. 99

W.S. #19

L.A. CO. SURV. CONT. TRAV. STA.
"DUME POINT F-8A"

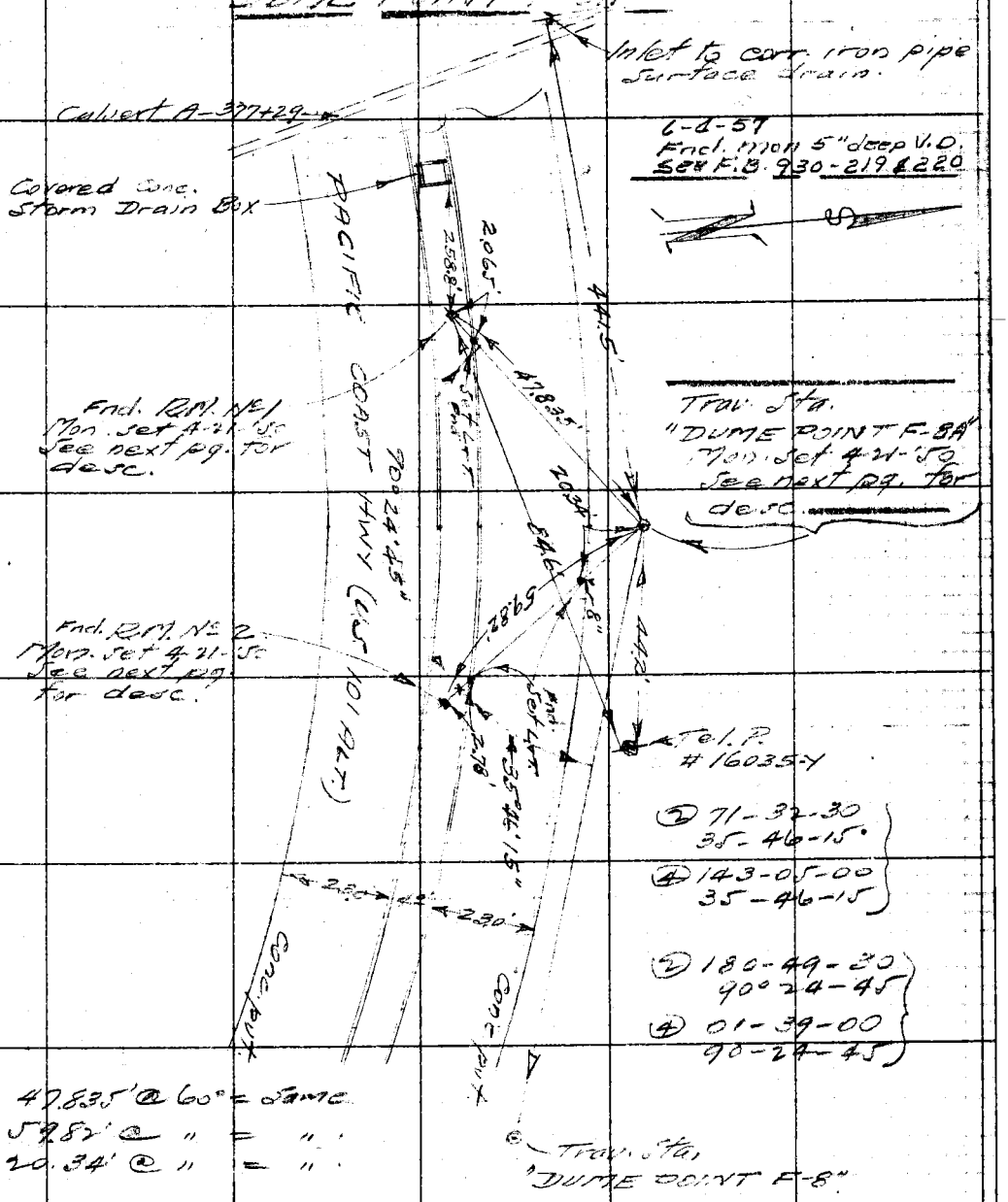

47.835' @ 60° = same
59.82' @ " = "
20.34' @ " = "

Note: Any Additions or Changes on This Sheet Must be Made or Circled in Red Ink With Date and Name of Person Making Change.

Do not extend notes this side of this line.

RETURN TO
LOS ANGELES COUNTY SURVEYOR
726 LOS ANGELES COUNTY ENGINEERING BLDG.

76F309S 247 10M 1-49

F. B. 1652 PG. 100

— DESCRIPTION —

Trav. Sta. "DUNE POINT F-8A"

In L.A. Co. on the coast line 3.5 miles N.W. of Point Dume, 0.8 mile west of the hwy. bridge # 53-27 at Trancas Cn. or the west end of the L.A. Co. Zuma Beach and on the Pac. Coast Hwy. (U.S. 101 ALT.)

Station Mark - Set a std 4" brass tablet in conc. 8" below surface grade of the hwy. inscribed:- "L.A. CO. SURV. CONT. SYS. - TRAV. STA., DUNE POINT F-8A, 1950 and SET BY COUNTY SURVEYOR, R.E. 329"

Subsurface Mark [illegible]

R.M. No. 1. Set a 3/4" I.P. and copper pin in conc. core, in conc. in the dividing strip of the hwy. 15" below curb grade.

R.M. No. 2. Same as R.M. No. 1

RETURN TO
LOS ANGELES COUNTY SURVEYOR
726 LOS ANGELES COUNTY
ENGINEERING BLDG.

Note: Any Additions or Changes on This Sheet Must be Made or Circled in Red Ink With Date and Name of Person Making Change.

Do not extend notes this side of this line.

Notes Ck'd by	Survey of
Map No.	W. O. 4900 Tape No. 279 St'd. 68° °F
Office Work	Surveyed by
Checked	Notes GWK Date 4-20-50
Date	Indexed A. C. Johnson

F. B. 1652 PG. 101

W.S. #19

L.A. Co. Surv. Cont. Trav. Sta.
"Dume Point G-9"

6-5-57
Fnd. Mon. flush V.D.
See F.B. 930-223

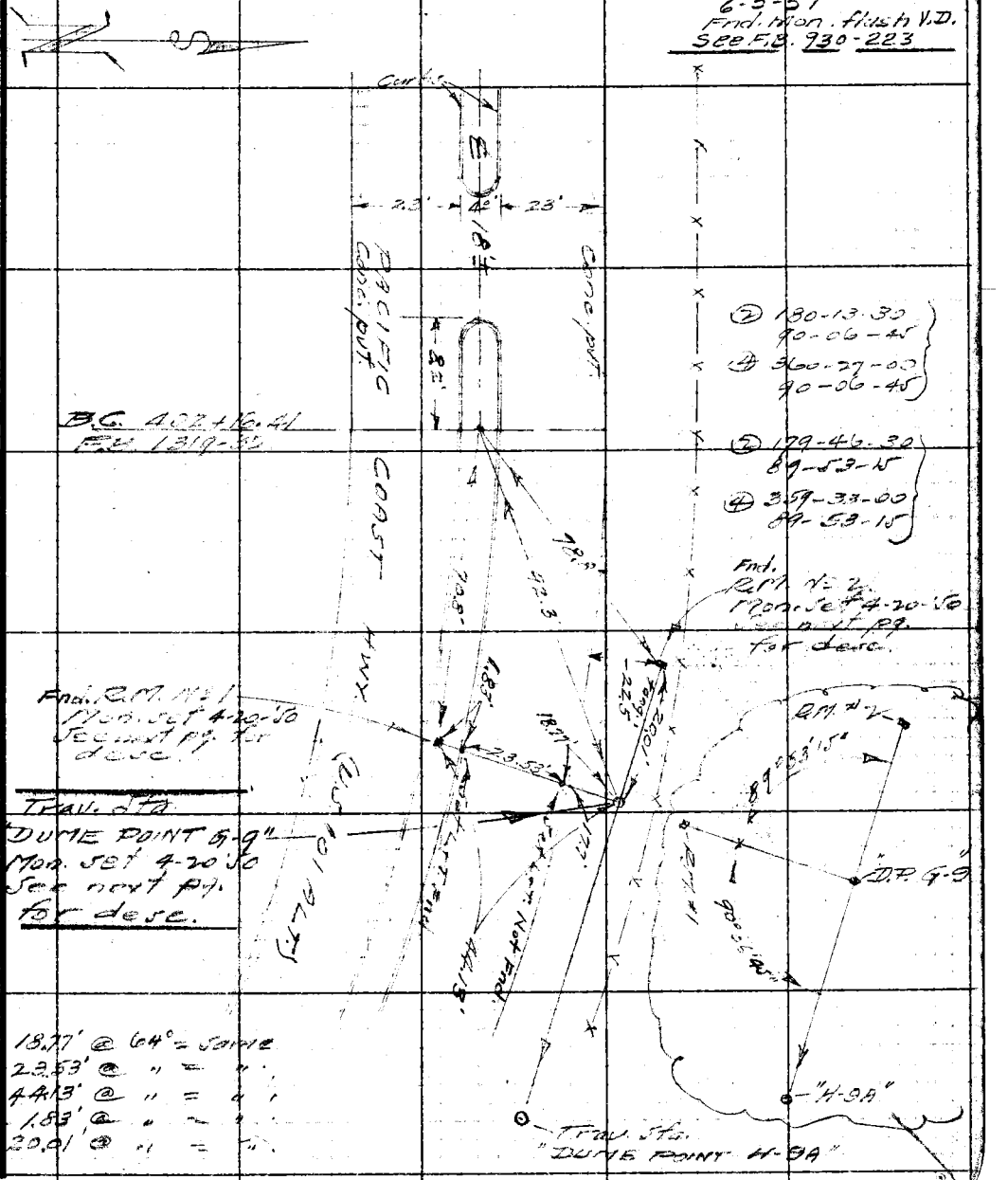

18.77' @ 64° = same
23.53' @ " = "
44.13' @ " = "
1.83' @ " = "
20.01' @ " = "

Note: Any Additions or Changes on This Sheet Must be Made or Circled in Red Ink With Date and Name of Person Making Change.

Do not extend notes this side of this line.

W.S. 95 C-3

RETURN TO
LOS ANGELES COUNTY SURVEYOR
726 LOS ANGELES COUNTY
ENGINEERING BLDG.

76F309S 247 10M 1-49

F. B. 1652 PG. 102

~DESCRIPTION~

TRAV. STA. "DUME POINT G-9"

In L.A. Co. on the coast line about 3.0 miles N.W. of Point Dume and 0.2 mile west of the hwy. bridge at Trancas Cn. or the west end of the L.A. Co. Zuma Beach, on the Pac. Coast Hwy. (U.S. [illegible])

Station Mark: Set a std. 2" brass tablet in conc. flush with ground surface inscribed: "L.A. CO. [illegible] SURVEYOR - TRAV. STA. DUME POINT G-9 [illegible] By County Surveyor RE. 329".

[illegible]

[illegible] in conc. [illegible] in the [illegible] strip of the hwy. 10' [illegible] curb [illegible].

R.M. No 2. Set a ½" I.P. [illegible] [illegible] 15" [illegible] surface.

RETURN TO
LOS ANGELES COUNTY SURVEYOR
726 LOS ANGELES COUNTY ENGINEERING BLDG.

Do not extend notes this side of this line.

Note: Any Additions or Changes on This Sheet Must be Made or Circled in Red Ink With Date and Name of Person Making Change.

Notes Ck'd by	Survey of Traverse - Malibu Area
Map No.	W. O. [illegible] Tape No. [illegible] Std. [illegible] °F
Office Work	Surveyed by Gw. Kleinock
Checked	Notes [illegible] Date [illegible]
Date	Indexed E. C. Johnson

F. B. 1652 PG. 103

W.S. #19

L.A. CO. SURV. CONT. TRAV. STA. "DUME POINT H-9"

6-6-57
Fnd. Mon. Flush V.D.
See F.B. 930-227

② 161-09-15
80-34-37½
④ 322-18-30
80-34-~~37½~~ 40

② 51-24-00
25-42-00
④ 102-47-45
25-41-~~56~~ 55

② 58-00-30
29-00-15
④ 116-00-45
29-00-~~11~~ 10

Trav. Sta. "DUME POINT H-9" Mon. set 4-19-'56. See next pg. for desc.

R.M. No. 1 Mon. set 4-19-'56 See next pg. for desc.

P.P. #817623E

Set L+T.

Set L+T. in Conc. Drop Inlet.

Culvert #A-446+00

Set L+T. in conc. slab at doorway

L.A. Co. Rest Room Bldg. #2474

Trav. Sta. "DUME POINT I-10B"

Conc. Pvt.

PACIFIC COAST HWY. (U.S. 101 ALT.)

146'
16.68'
18.7'
26.38'
20.2'
114.23'
80°34'40"
29°00'10"
25°41'55"
180.47'
50'
5°

26.38' @ 68° = Same
114.24' @ " = 114.23'
16.68' @ " = Same
180.49' @ " = 180.47'

Note: Any Additions or Changes on This Sheet Must be Made or Circled in Red Ink With Date and Name of Person Making Change.

Do not extend notes this side of this line.

RETURN TO
LOS ANGELES COUNTY SURVEYOR
726 LOS ANGELES COUNTY
ENGINEERING BLDG.

76F3095 247 10M 1-49

F. B. 654 PG. 104

~DESCRIPTION~

TRAV. STA. "DUME POINT H-9"

In L.A. Co. on the coast line about 2.5 miles N.W. of Point Dume., 1.4 miles west of Hwy. bridge # 53-28 at Zuma Creek and 0.4 mile east of hwy. Bridge # 53-29 at Trancas Cr. on the Pacific Coast Hwy. (U.S. 101 ALT.) adjacent to the L.A. Co. Zuma Beach.

Station Mark: Set a std 4" brass tablet in conc. level with grade of street inscribed: "L.A. CO. SURV. CONT. SYS. - TRAV. STA. DUME POINT H-9, 1950 and SET BY COUNTY SURVEYOR, E.E. 329"

Subsurface Mark: - None

R.M. No 1. Set a 3/4" I.P. and copper pin in conc. core, in conc. 18" below street grade.

RETURN TO
LOS ANGELES COUNTY SURVEYOR
725 LOS ANGELES COUNTY
ENGINEERING BLDG.

Note: Any Additions or Changes on This Sheet Must be Made or Circled in Red Ink With Date and Name of Person Making Change.

Do not extend notes this side of this line.

Notes Ck'd by	Survey of Traverse-Malibu Area
Map No.	W. O. [illegible] Tape No. [illegible] Std. 68 °F
Office Work	Surveyed by G. W. Kleiweck
Checked	Notes [illegible] Date 4-19-50
Date	Indexed E. C. Johnson

F. B. 1652 PG. 105

W. S. #14

L.A. CO. SURV. CONT. TRAV. STA.
"DUME POINT H-9A"

6-6-57 V.D.
Fnd. Mon. Flush Rd. Surf.
SEE F.B. 930-225

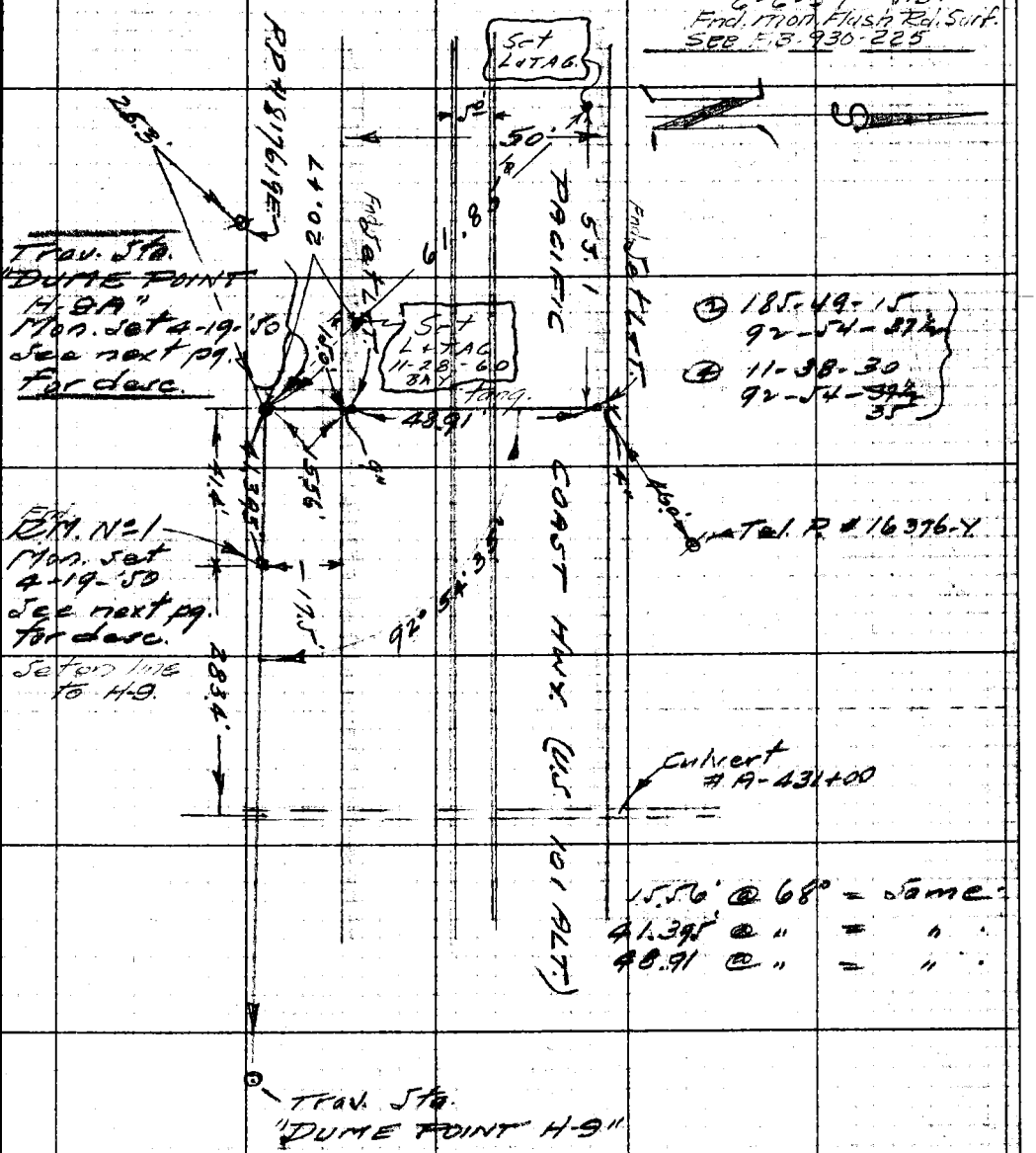

② 185-49-15
92-54-37½
④ 11-38-30
92-54-~~37½~~ 35

15.56' @ 68° = same
41.395' @ " = "
48.91 @ " = "

Note: Any Additions or Changes on This Sheet Must be Made or Circled in Red Ink With Date and Name of Person Making Change.

Do not extend notes this side of this line.

RETURN TO
LOS ANGELES COUNTY SURVEYOR
726 LOS ANGELES COUNTY
ENGINEERING BLDG.

76F3098 247 10M 1-49

F. B. 1652 PG. 106

~DESCRIPTION~

TRAV. STA. "DUME POINT H-9A"

In L.A. Co., on the coast line about 2.7 miles north west of Point Dume, 1.7 miles west of the hwy. bridge at Zuma Creek and 495'± E. of the hwy. bridge at Trancas Cn adjacent to and near the west end of the L.A. Co. Zuma Beach, on the Pac. Coast Hwy. (Cal. Rte. 1).

Station Mark:- Set a Std 4" brass tablet in conc. on a level with the road pavement inscribed:- "L.A. CO. SURV. CONT. SYS. - TRAV. STA. DUME POINT H-9A, 1950 and SET BY COUNTY SURVEYOR, R.E. 329"

Subsurface Mark:- None.

RM No 1. Set a 3/4" I.P. and copper pin in conc. Core, in conc. dn. 8" below level of the road grade.

RETURN TO
LOS ANGELES COUNTY SURVEYOR
725 LOS ANGELES COUNTY
ENGINEERING BLDG.

Do not extend notes this side of this line.

Note: Any Additions or Changes on This Sheet Must be Made or Circled in Red Ink With Date and Name of Person Making Change.

Notes Ck'd by	Survey of Traverse - Malibu Area
Map No.	W. O. 4900 Tape No. 079 Std. 68 °F
Office Work	Surveyed by G. W. Klemeck
Checked	Notes GWK Date 4-18-50
Date	Indexed R. C. Johnson

F. B. 1652 PG. 109

W.S. #14

L.A. CO. SURV. CONT. TRAV. STA. "DUME POINT I-10A"

See F.B. 1652-255 For New Ties

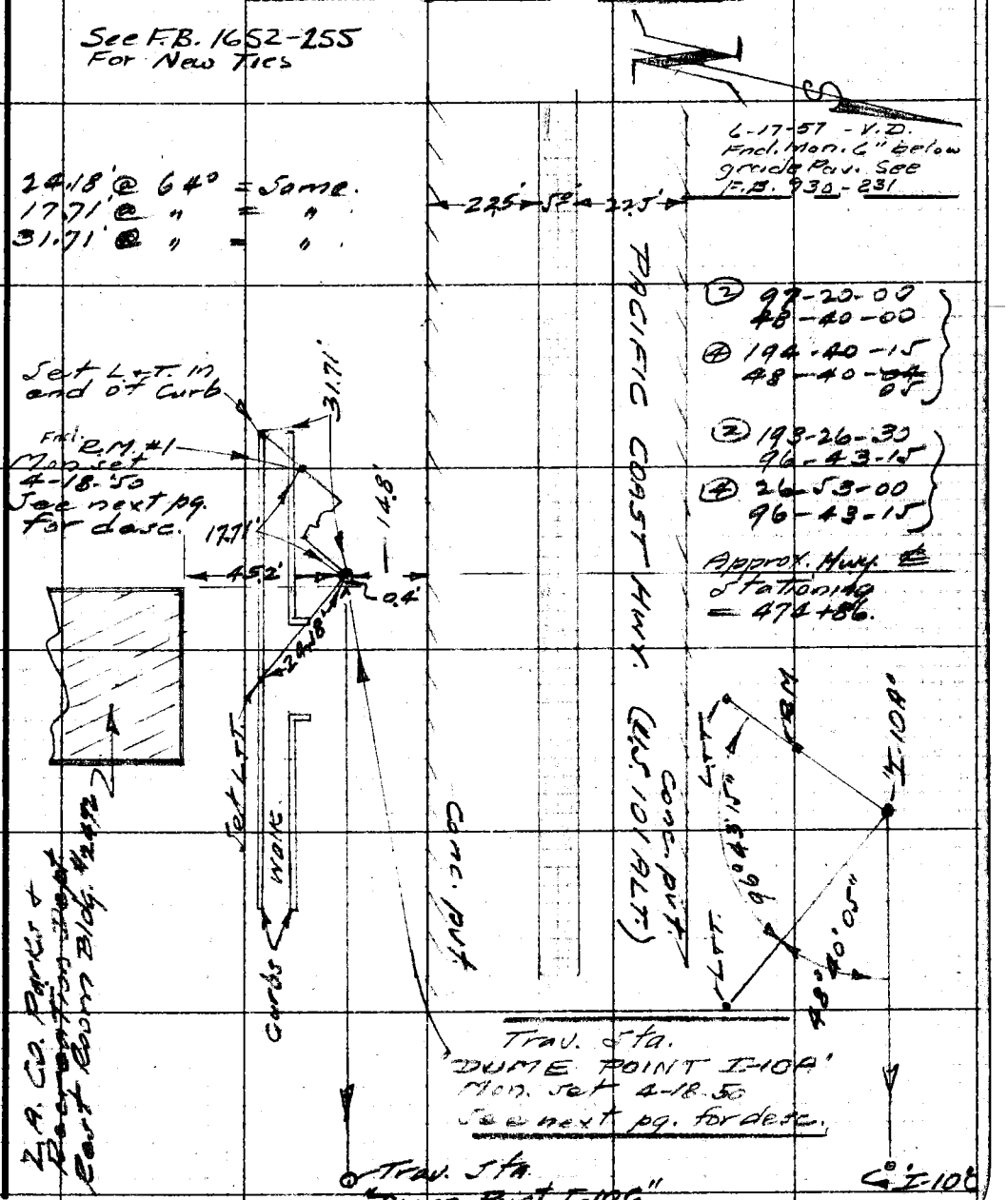

Note: Any Additions or Changes on This Sheet Must be Made or Circled in Red Ink With Date and Name of Person Making Change.

Do not extend notes this side of this line.

RETURN TO
LOS ANGELES COUNTY SURVEYOR
726 LOS ANGELES COUNTY ENGINEERING BLDG.

76F309S 247 10M 1-49

F. B. 165 PG. 108

— DESCRIPTION —

Trav. Sta. "DUME POINT I-10A"

12-1-60
BAT

In L.A. Co. at Zuma Beach on the Pacific Coast Hwy. (U.S. 101 ALT.) about 0.8 ~~1.8~~ miles west of the Zuma Creek Bridge #53-28 and 1.0 mile east of the Trancas Creek Bridge #53-27.

Station Mark:- Set a std 4" brass tablet in conc. flush with grade of hwy. pavement inscribed:- "L.A. CO. SURV. CONT. STA.- TRAV. STA. DUME POINT I-10A, 1960 and SET BY COUNTY SURVEYOR, R.E. 329".

Subsurface Mark:- None

Ref. Mk. No 1. Set 3/4" I.P. and copper pin in conc. core, in conc. 10" below top of curb

RETURN TO
LOS ANGELES COUNTY SURVEYOR
725 LOS ANGELES COUNTY
ENGINEERING BLDG.

Do not extend notes this side of this line.

Note: Any Additions or Changes on This Sheet Must be Made or Circled in Red Ink With Date and Name of Person Making Change.

Notes Ck'd by	Survey of Traverse - Malibu Area
Map No.	W. O. [illegible] Tape No. [illegible] Std. 68 °F
Office Work	Surveyed by G.W. Kleineck
Checked	Notes G.W.K. Date [illegible]
Date	Indexed K. C. Johnson

F. B. 1652 PG. 109

W.S. 14

L.A. CO. SURV. CONT. TRAV. STA. "DUME POINT I-10 B"

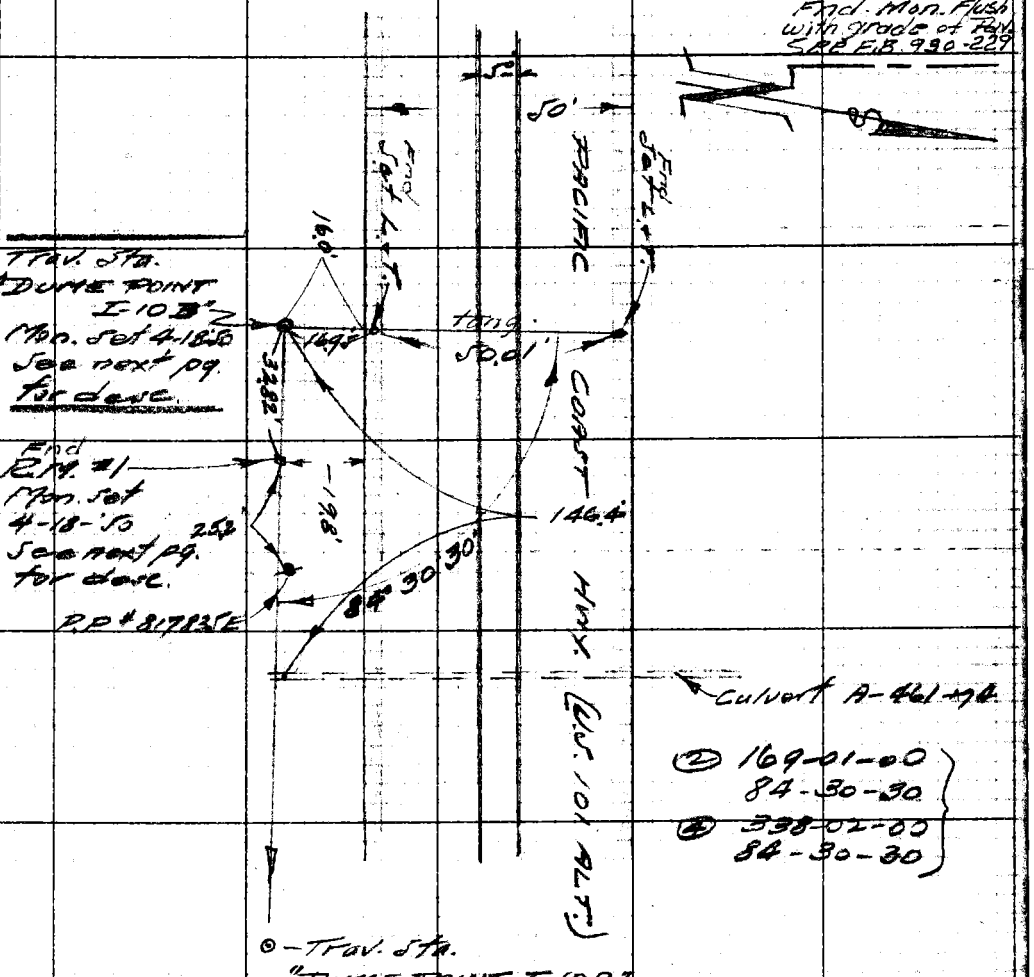

50.01 @ 64° = same
16.95 @ " = " .
32.82' @ " = " .

Note: Any Additions or Changes on This Sheet Must be Made or Circled in Red Ink With Date and Name of Person Making Change.

Do not extend notes this side of this line.

RETURN TO
LOS ANGELES COUNTY SURVEYOR
726 LOS ANGELES COUNTY
ENGINEERING BLDG.

76F309S 247 10M 1-49

F. B. 1652 Pg. 110

~ DESCRIPTION ~

TRAV. STA. "DUME POINT I-10B"

In L.A. Co. on the Coast line 2 miles N.W. of Point Dume, 1.0 mile west of the Zuma Creek Hwy. Bridge # 53-28 + 0.7 mile east of the Trancas Cn Hwy. Bridge # 53-27 on the Pac. Coast Hwy. (U.S. 101 ALT.) adjacent to the L.A. Co. Zuma Beach.

Station Mark:- Set a std 4" brass tablet in conc flush with street grade inscribed: "L.A. CO. SURV. CONT. SYS. - TRAV. STA., DUME POINT I-10B, 1950 and SET BY COUNTY SURVEYOR, R.E. 329"

Subsurface Mark:- None.

R.M. No 1. Set a 3/4" I.P. and copper pin in conc. core, in conc. 15" below ground surface.

RETURN TO
LOS ANGELES COUNTY SURVEYOR
725 LOS ANGELES COUNTY
ENGINEERING BLDG.

Do not extend notes this side of this line.

Note: Any Additions or Changes on This Sheet Must be Made or Circled in Red Ink With Date and Name of Person Making Change.

Notes Ck'd by	Survey of Traverse-Malibu Area
Map No.	W. O. 4900 Tape No. 079 St'd. 68 °F
Office Work	Surveyed by G.W. Hlaneck
Checked	Notes G.W.K. Date 4-18-50
Date	Indexed E. C. Johnson

F. B. 1652 PG. 111

L.A. CO. SURV. CONT. SYS. TRAV. STA. "DUME POINT I-10C"

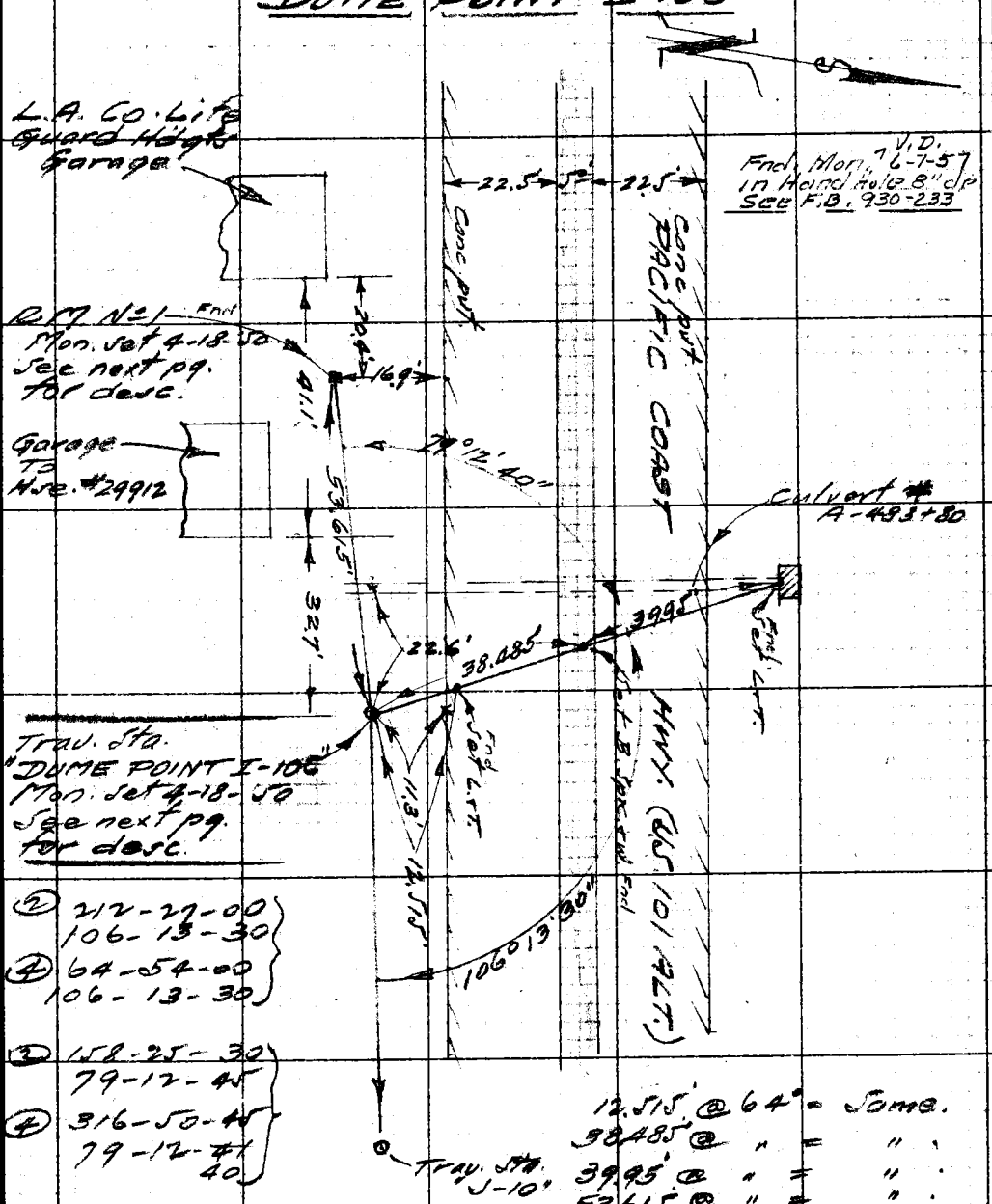

② 212-27-00
106-13-30
④ 64-54-00
106-13-30

③ 158-25-30
79-12-45
④ 316-50-45
79-12-~~41~~ 40

12.515' @ 64° = Same.
38.485' @ " = " .
39.95' @ " = " .
53.615' @ " = " .

Note: Any Additions or Changes on This Sheet Must be Made or Circled in Red Ink With Date and Name of Person Making Change.

Do not extend notes this side of this line.

RETURN TO
LOS ANGELES COUNTY SURVEYOR
726 LOS ANGELES COUNTY
ENGINEERING BLDG.

76F3095 247 10M 1-49

F. B. 165 PG. 112

~DESCRIPTION~

TRAV. STA. "DUME POINT I-100"

In L.A. CO. near the easterly end of Zuma Beach about 0.65 mile S.W. of the Zuma Creek Bridge #53.28 on the Pacific Coast Hwy. R/W. (U.S. 101 ALT.), in a well cut thru the pavement and protected by a cast iron cover marked: "COUNTY SURVEYOR MONUMENT".

Station Mark:- Set a std. 4" brass tablet in conc. 2" below subgrade of the hwy., inscribed: "L.A. CO. SURV. CONT. 3+5. TRAV. STA. DUME POINT I-100, 1950 and SET BY COUNTY SURVEYOR, R.E. 329".

Subsurface Mark:- None

R.M. No. 1. Set a 3/4" I.P. and copper pin in conc. core, in conc. 1.0' below level of pavement.

RETURN TO
LOS ANGELES COUNTY SURVEYOR
725 LOS ANGELES COUNTY
ENGINEERING BLDG.

Do not extend notes this side of this line.

Note: Any Additions or Changes on This Sheet Must be Made or Circled in Red Ink With Date and Name of Person Making Change.

Notes Ck'd by	Survey of Trav. - Dume Pt.
Map No.	W. [illegible] Tape No. 079 Std. 68 °F
Office Work	Surveyed by G. W. Kleineck
Checked	Notes [illegible] Date 4-17-50
Date	Indexed A. C. Johnson

F. B. 1652 PG. 113

W.S. #19

L.A. CO. SURV. CONT. TRAV. STA. "DUME POINT J-10"

M.A.V.D. Fnd. Mon. 6-11-57 10" dp. See F.B. 930-235

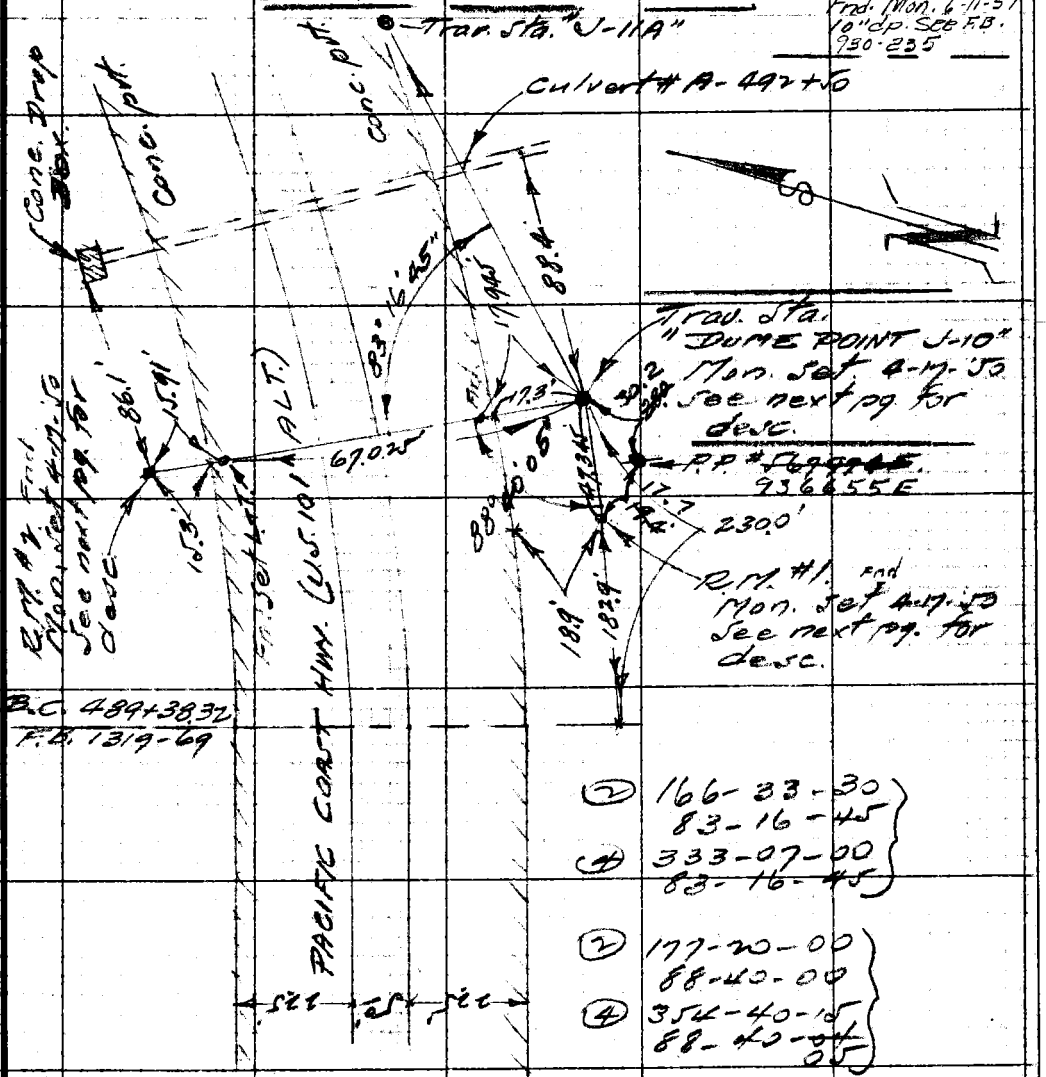

(2) 166-33-30
83-16-45
(4) 333-07-00
83-16-45

(2) 177-20-00
88-40-00
(4) 354-40-15
88-40-~~04~~ 05

67.02' @ 80° = 67.025'
17.945' @ " = Same
15.91' @ " = "
47.34' @ " = 47.345'

Note: Any Additions or Changes on This Sheet Must be Made or Circled in Red Ink With Date and Name of Person Making Change.

Do not extend notes this side of this line.

RETURN TO
LOS ANGELES COUNTY SURVEYOR
726 LOS ANGELES COUNTY
ENGINEERING BLDG.

76F309S 247 10M 1-49

F. B. 1652 PG. 114

— DESCRIPTION —

TRAV. STA. "DUME POINT J-10"

In L.A. Co., near the easterly end of Zuma Beach about 0.5 mile S.W. from the Zuma Creek Bridge #53-38 on the Pacific Coast Hwy. R/W. (U.S. 101 ALT.)

Station Mark:- Set a Std 4" brass tablet in conc. 6" below grade of the hwy., inscribed:- "L.A. CO. SURV. CONT. STA.- TRAV. STA., DUME POINT J-10, 1950 and SET BY COUNTY SURVEYOR, R.E. 319"

Subsurface Mark:- None

RM No. 1. Set a ½" I.P. and copper pin in conc. curb, in conc. 1" below level of pavement.

RM No. 2. Same as No. 1 except dn. 1.0'

RETURN TO
LOS ANGELES COUNTY SURVEYOR
725 LOS ANGELES COUNTY
ENGINEERING BLDG.

Note: Any Additions or Changes on This Sheet Must be Made or Circled in Red Ink With Date and Name of Person Making Change.

Do not extend notes this side of this line.

Notes Ck'd by	Survey of Traverse - Malibu Area
Map No.	W. O. [illegible] Tape No. 079 St'd 68°F
Office Work	Surveyed by G. W. Meneck
Checked	Notes [illegible] Date 4-14-50
Date	Indexed A. C. Johnson

F. B. 1652 PG. 115

WS #11

L.A. CO. SURV. CONT. TRAV. STA.
"DUME POINT J-11"

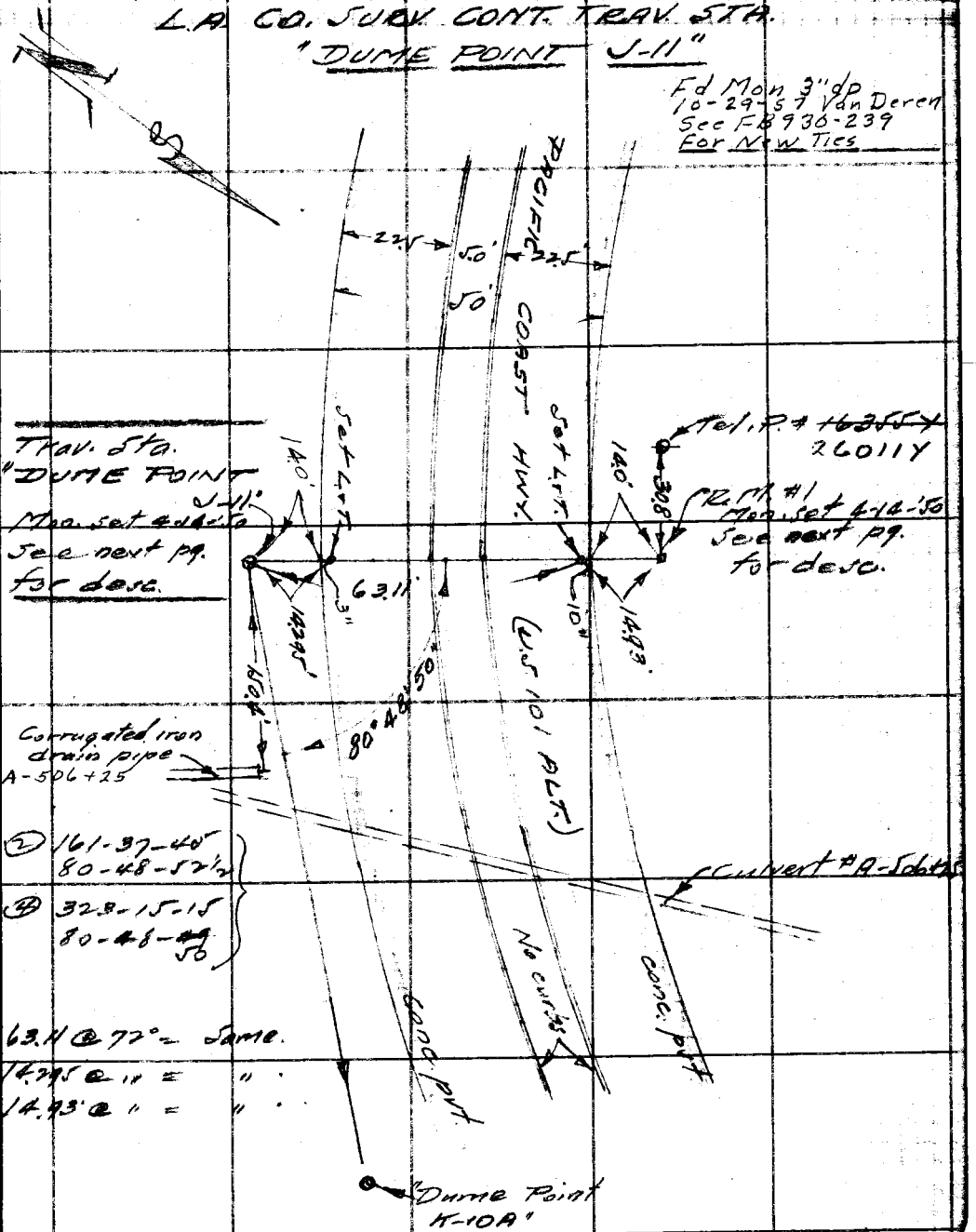

Note: Any Additions or Changes on This Sheet Must be Made or Circled in Red Ink With Date and Name of Person Making Change.

Do not extend notes this side of this line.

RETURN TO
LOS ANGELES COUNTY SURVEYOR
700 HALL OF RECORDS

FORM 247 5M 5-46

F. B. 1652 PG. 46

~DESCRIPTION~

Trav. Sta "DUME POINT J-11"

In L.A. Co. about 1.25 miles N.W. of Point Dume and 0.25 S.W. of the Zuma Creek Bridge # 53-28 on the Pacific Coast Hwy. (U.S. 101 ALT.) near the easterly end of the L.A. Co. "Zuma Beach".

Station Mark:- Set a std 4" brass tablet in conc. about 3" below pavement level inscribed:- "L.A. CO. SURV. CONT. STA. - TRAV. STA., DUME POINT J-11, 1950 and SET BY COUNTY SURVEYOR, C.E. 329".

Subsurface Mark:- None

Ref. #1. Set a ¾" I.P. and copper pin in conc. core, in conc. 15" below ground surface.

RETURN TO
LOS ANGELES COUNTY SURVEYOR
700 HALL OF RECORDS

Do not extend notes this side of this line.

Note: Any Additions or Changes on This Sheet Must be Made or Circled in Red Ink With Date and Name of Person Making Change.

Notes Ck'd by	Survey of Traverse - Malibu Area
Map No.	W. O. 49 Tape No. 079 Std. 68 °F
Office Work	Surveyed by G.W. Kleineck
Checked	Notes GWK Date 4-19-50
Date	Indexed A. C. Johnson

F. B. 1652 PG. 117

W.S. #19

L.A. CO. SURV. CONT. TRAV. STA. "DUME POINT J-11A"

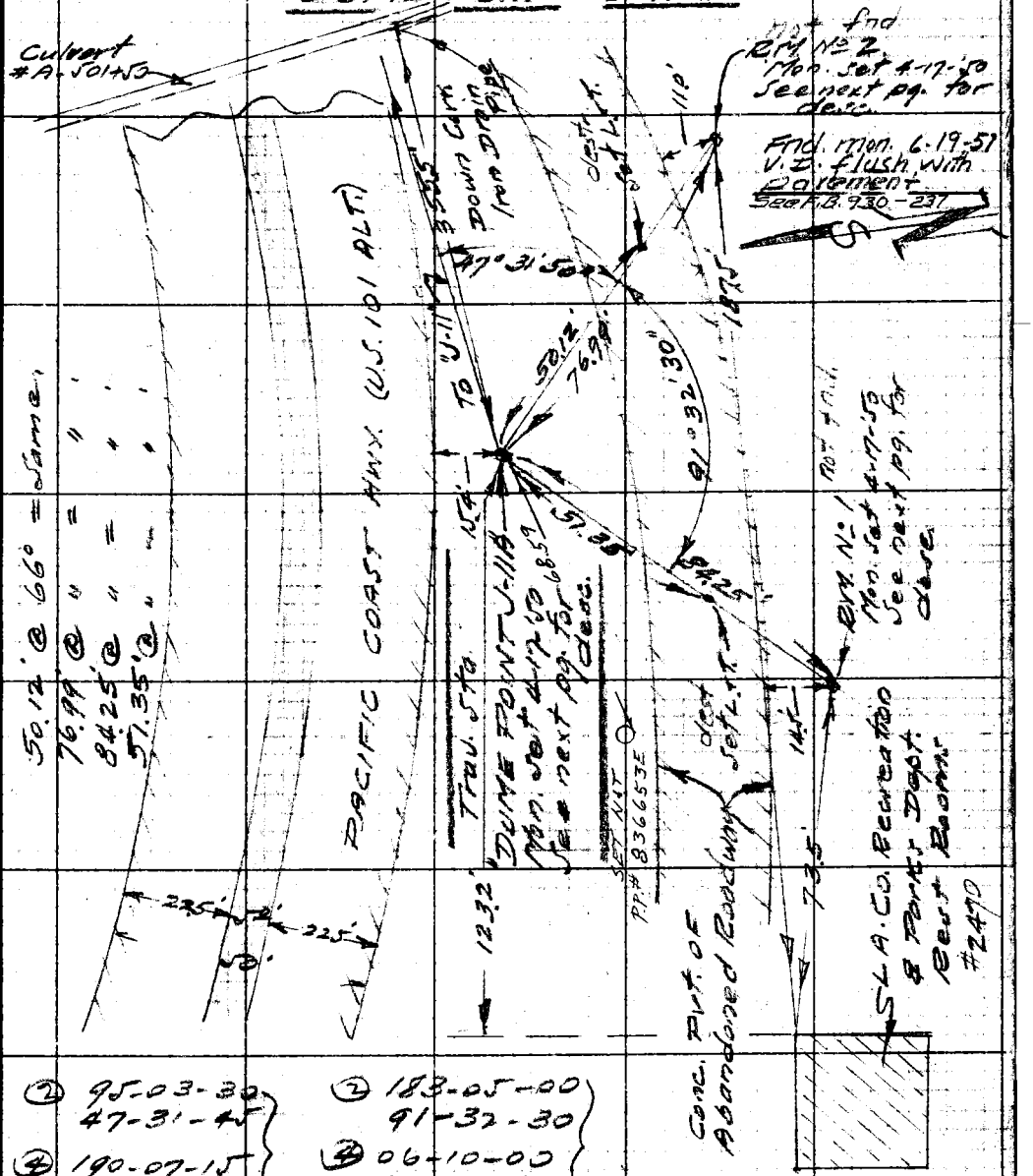

② 95-03-30
47-31-45

④ 190-07-15
47-31-~~49~~ 50

② 183-05-00
91-32-30

④ 06-10-00
91-32-30

Note: Any Additions or Changes on This Sheet Must be Made or Circled in Red Ink With Date and Name of Person Making Change.

Do not extend notes this side of this line.

RETURN TO
LOS ANGELES COUNTY SURVEYOR
726 LOS ANGELES COUNTY
ENGINEERING BLDG.

76F3095 247 10M 1-49

F. B. 165 Pg. 118

— DESCRIPTION —

Trav. Sta. "DUNE POINT J-11A"

In L.A. Co. at Zuma Beach about 0.35 mile west of Zuma Creek Bridge #53.28 on the South side of the Pacific Coast Hwy. (U.S. 101 ALT.)

Station Mark:- Set a Sta 4" brass toilet in conc. level with pavement inscribed:- L.A. CO. SURV. CONT. SYS.- TRAV. STA., DUNE POINT J-11A, 1950 and SET BY COUNTY SURVEYOR, R.E. 329"

Subsurface Mark:- None

R.M. No 1. Set a 3/4" I.P. and copper pin in conc. core, in conc. 18" deep

R.M. No 2. Same as No 1 except dp. 15"

RETURN TO
LOS ANGELES COUNTY SURVEYOR
725 LOS ANGELES COUNTY
ENGINEERING BLDG.

Do not extend notes this side of this line.

Note: Any Additions or Changes on This Sheet Must be Made or Circled in Red Ink With Date and Name of Person Making Change.

Notes Ck'd by	Survey of Traverse - Malibu Area
Map No.	W. O. [illegible] Tape No. 079 St'd 68 °F
Office Work	Surveyed by G. W. Klemeck
Checked	Notes [illegible] Date 4-13-50
Date	Indexed A. C. Johnson

F. B. 1652 PG. 119

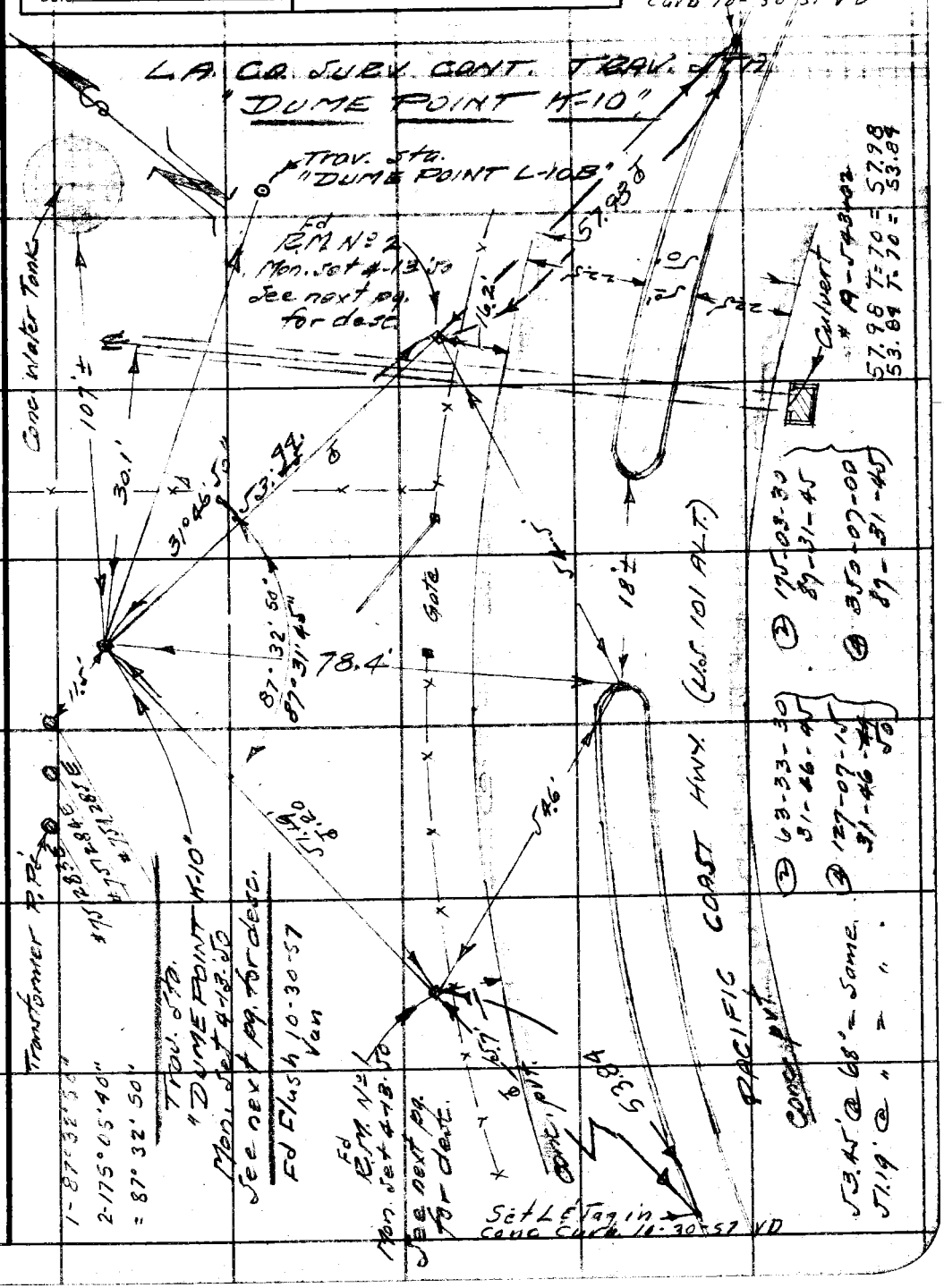

Note: Any Additions or Changes on This Sheet Must be Made or Circled in Red Ink With Date and Name of Person Making Change.

Do not extend notes this side of this line.

RETURN TO
LOS ANGELES COUNTY SURVEYOR
700 HALL OF RECORDS

FORM 247 5M 5-46

F.B. 1052 PG. 120

—DESCRIPTION—

TRAV. STA. "ZUMA POINT A-10"

In L.A. Co, near Zuma Beach about 0.5 mile N.E. of the Zuma Creek Bridge No. 53-28, on the east rim of Zuma Canyon just outside the R/W of the Pacific Coast Hwy. (U.S. 101 ALT.)

Station Mark:- Set a std 4" brass tablet in conc. 4" above ground surface inscribed: "L.A. CO. SURV. CONT. 5X5. - TRAV. STA. ZUMA POINT A-10, 1950 and SET BY COUNTY SURVEYOR RE. 829"

Sub Surface Mark:- None.

R.M. No. 1. Set a ¾" I.P and copper pin in conc core, in conc. down 15".

R.M. No. 2. Same as No. 1.

RETURN TO
LOS ANGELES COUNTY SURVEYOR
700 HALL OF RECORDS

Do not extend notes this side of this line.

Note: Any Additions or Changes on This Sheet Must be Made or Circled in Red Ink With Date and Name of Person Making Change.

Notes Ck'd by	Survey of Traverse - Malibu Area
Map No.	W. O. [illegible] Tape No. [illegible] Std. [illegible] °F
Office Work	Surveyed by G.W. Klaineck
Checked	Notes G.W.K. Date 4-14-50
Date	Indexed A. C. Johnson

F. B. 1652 PG. 171

W.S. #19

L.A. CO. SURV. CONT. TRAV. STA. "DUME POINT K-10A"

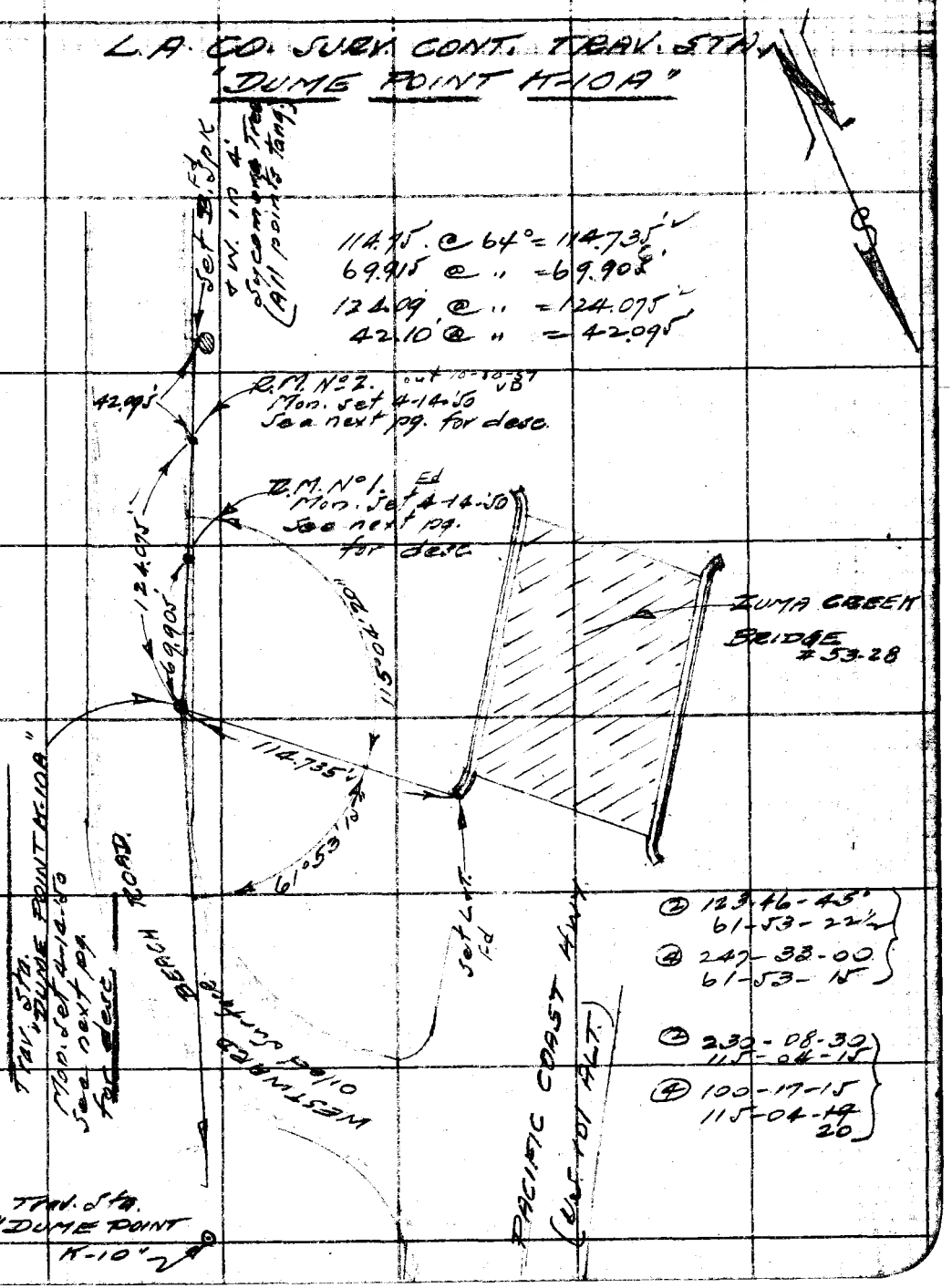

② 123-46-45
61-53-22½

④ 247-33-00
61-53-15

② 230-08-30
115-04-15

④ 100-17-15
115-04-~~19~~ 20

Note: Any Additions or Changes on This Sheet Must be Made or Circled in Red Ink With Date and Name of Person Making Change.

Do not extend notes this side of this line.

RETURN TO
LOS ANGELES COUNTY SURVEYOR
700 HALL OF RECORDS

FORM 247 5M 5-46

F. B. 1652 PG. 122

~DESCRIPTION~

TRAV. STA. "DUME POINT K-10A"

In L.A. Co., about 1.25 miles N.W. of Point Dume near the easterly end of Zuma Beach near the Pacific Coast Hwy. Zuma Creek Bridge # 53.28, on the westward Beach Road in a well cut thru the pavement and protected by a cast iron cover marked: "COUNTY SURVEYOR MONUMENT".

Station Mark. - Set a std. 4" brass tablet in conc. 2" below subgrade of the road, inscribed "L.A. CO. SURV. CONT. SYS. - TRAV. STA., DUME POINT K-10A, 1950, and SET BY COUNTY SURVEYOR, R.E. 329

Subsurface Mark:- None

R.M. #1. Set a 3/4" I.P. and copper pin in conc. core, in conc. 15" below ground surface.

R.M. #2:- Same as R.M. #1. cut

RETURN TO
LOS ANGELES COUNTY SURVEYOR
700 HALL OF RECORDS

Do not extend notes this side of this line.

Note: Any Additions or Changes on This Sheet Must be Made or Circled in Red Ink With Date and Name of Person Making Change.

Notes Ck'd by	Survey of Traverse - Malibu Area
Map No.	W. O. 4900 Tape No. 079 Std 68°F
Office Work	Surveyed by G.W. Kleineck
Checked	Notes GWK Date 4-12-50
Date	Indexed E. C. Johnson

F. B. 1652 Pg. 123

WS. #19

L.A. CO. SURV. CONT. TRAV. STA.
"DUME POINT L-10"



Note: Any Additions or Changes on This Sheet Must be Made or Circled in Red Ink With Date and Name of Person Making Change.

Do not extend notes this side of this line.

RETURN TO
LOS ANGELES COUNTY SURVEYOR
700 HALL OF RECORDS

FORM 247 5M 5-46

F. B. 1657 PG. 124

~DESCRIPTION~

Trav. Sta. "DUNE POINT L-10"

In L.A. Co, near Point Dume about 1/8 mile West of L.A. Co. Fire Station - Zuma Engine Co. #71, at beginning of Curve to the east on the Pacific Coast Hwy. (U.S. 101 ALT.)

Station Mark: Cemented a Std 4" Brass tablet into conc. pavement within the dividing strip inscribed: "L.A. CO. SURV. CONT. SYS. - TRAV. STA. DUME POINT L-10, 1950 and SET BY COUNTY SURVEYOR, R.E. 329".

Subsurface Mark: None

R.M. N=1:- Set a 3/4" I.P. and copper pin in conc. core, in conc. 10' below grade of pavement

RETURN TO
LOS ANGELES COUNTY SURVEYOR
7DO HALL OF RECORDS

Do not extend notes this side of this line.

Note: Any Additions or Changes on This Sheet Must be Made or Circled in Red Ink With Date and Name of Person Making Change.

Notes Ck'd by	Survey of Traverse - Malibu Area
Map No.	W. O. 4900 Tape No. 479 Std. 68 °F
Office Work	Surveyed by G. W. Meineck
Checked	Notes G.W.K. Date 4-12-50
Date	Indexed A. C. Johnson

F. B. 1652 PG. 125

W.S. #14 ✓

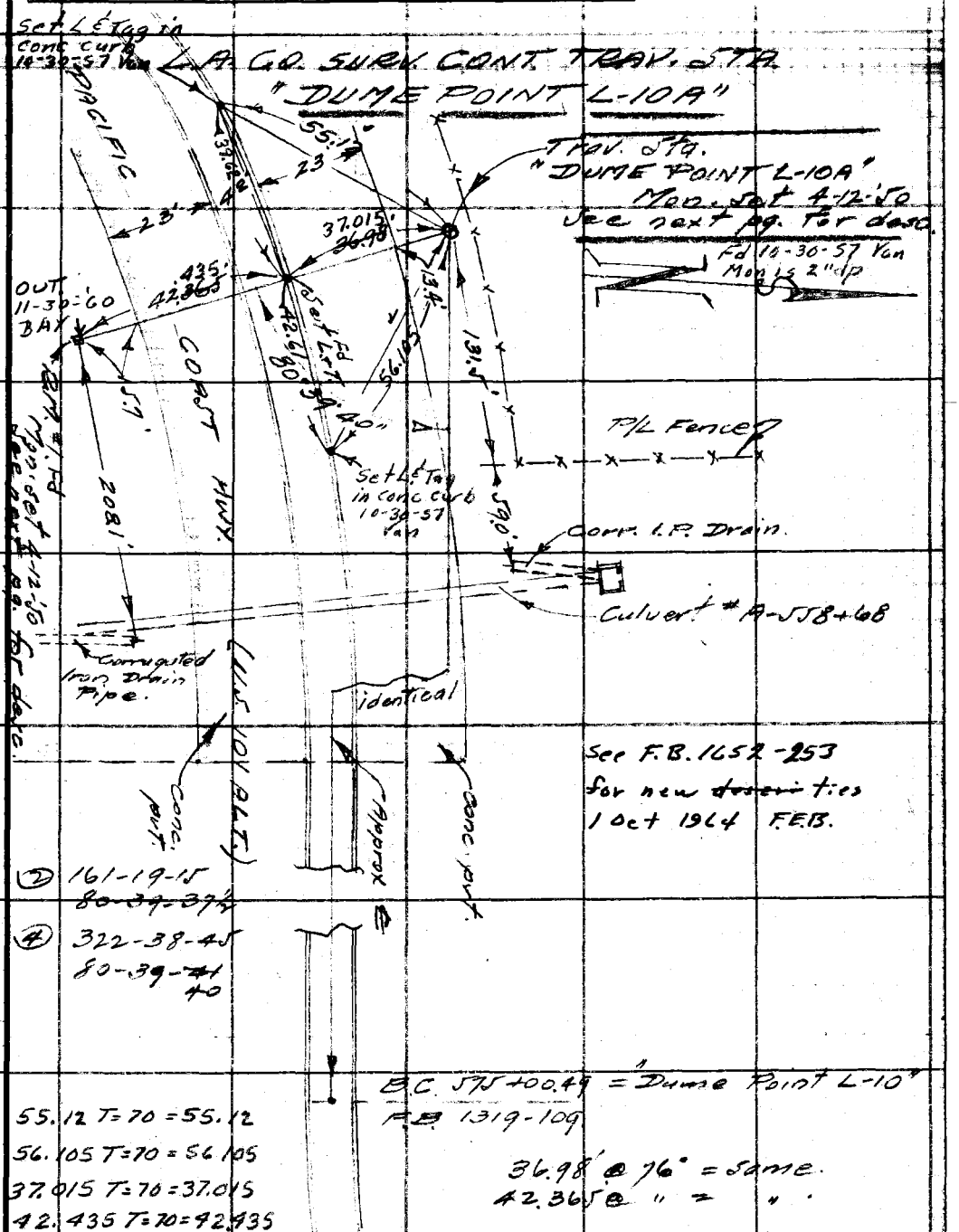

See F.B. 1652-253 for new ~~descri~~ ties 1 Oct 1964 F.E.B.

② 161-19-15
80-39-37½

④ 322-38-45
80-39-~~41~~ 40

B.C. 575+00.49 = "Dume Point L-10"
F.B. 1319-109

55.12 T=70 = 55.12
56.105 T=70 = 56.105
37.015 T=70 = 37.015
42.435 T=70 = 42.435

36.98' @ 76° = same.
42.365 @ " = " .

Note: Any Additions or Changes on This Sheet Must be Made or Circled in Red Ink With Date and Name of Person Making Change.

Do not extend notes this side of this line.

RETURN TO
LOS ANGELES COUNTY SURVEYOR
700 HALL OF RECORDS

FORM 247 5M 5-46

F. B. 165 PG. 126

— DESCRIPTION —

TRAV. STA. "DUNE POINT L-10A"

In L.A. Co., near Point Dume on the Pacific Coast Hwy. (U.S. 101 ALT.) about 0.5 west of the L.A. Co Fire Station - Zuma Engine Co. #71 and 0.75 mile east of the Zuma Creek Bridge #53-28.

Station Mark:- Set a std 4" brass tablet in conc. flush with road grade inscribed: "L.A. CO. SURV. CONT. SYS. - TRAV. STA., DUNE POINT L-10A, 1950 and SET BY COUNTY SURVEYOR, EE. 329".

Subsurface Mark:- None

R.P.K. No. 1. Set a ¾" I.P. and copper pin in conc. core, in conc. 8" below grade of pavement

RETURN TO
LOS ANGELES COUNTY SURVEYOR
7DO HALL OF RECORDS

Do not extend notes this side of this line.

Note: Any Additions or Changes on This Sheet Must be Made or Circled in Red Ink With Date and Name of Person Making Change.

Notes Ck'd by	Survey of Traverse-Malibu Area
Map No.	W. O. 4909 Tape No. 079 St'd 68 °F
Office Work	Surveyed by G.W. Klemack
Checked	Notes GWK Date 4-13-'50
Date	Indexed A. C. Johnson

F. B. 1652 Pg. 129

W.S. #19

L.A. CO. SURV. CONT. TRAV. STA.
"DUME POINT L-10B"

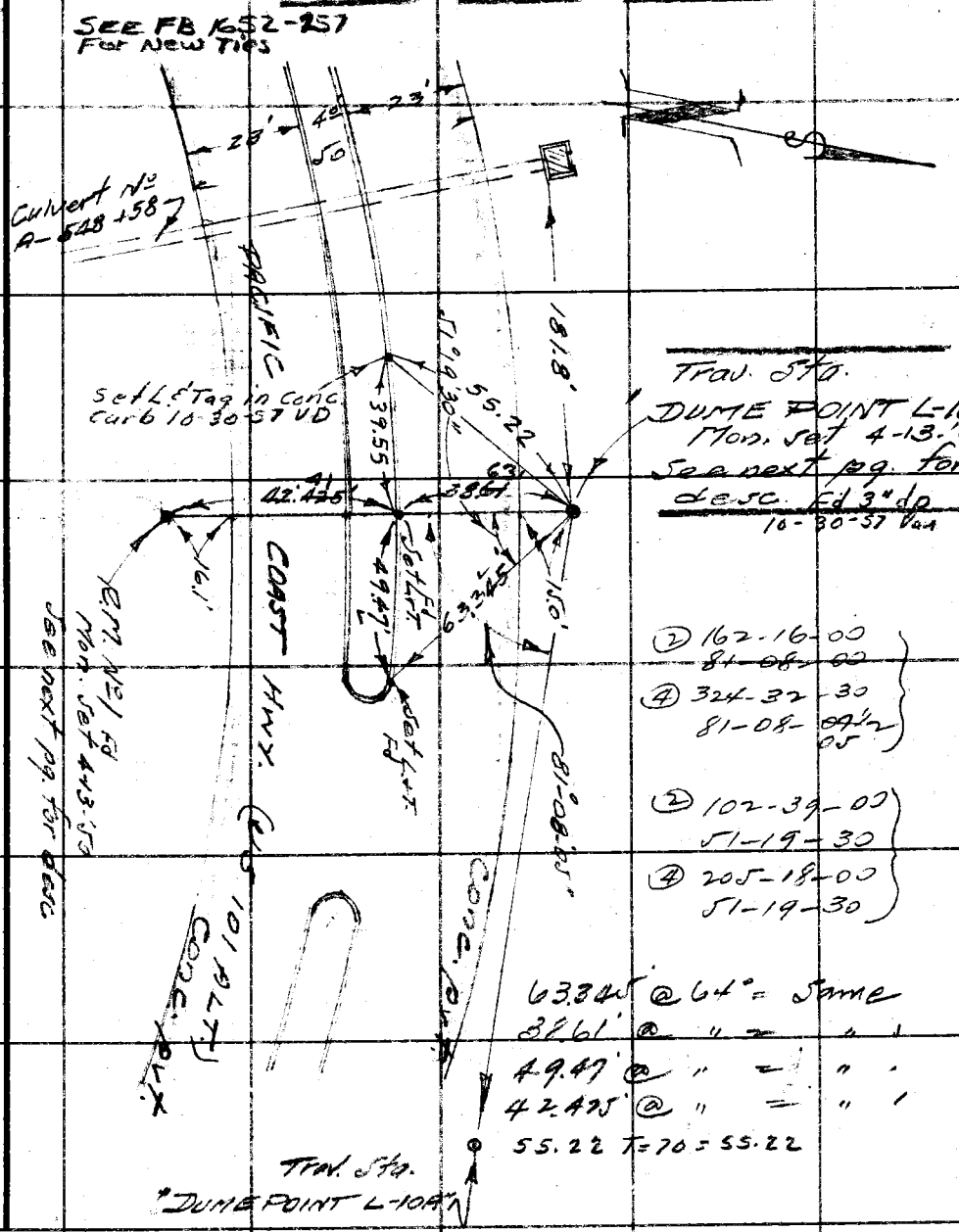

② 162-16-00
81-08-00
④ 324-32-30
81-08-~~09½~~ 05

② 102-39-00
51-19-30
④ 205-18-00
51-19-30

63.345 @ 64° = Same
38.61 @ " = " "
49.47 @ " = " "
42.425 @ " = " "
55.22 T=70 = 55.22

Note: Any Additions or Changes on This Sheet Must be Made or Circled in Red Ink With Date and Name of Person Making Change.

Do not extend notes this side of this line.

RETURN TO
LOS ANGELES COUNTY SURVEYOR
700 HALL OF RECORDS

FORM 247 5M 5-46

F. B. 1652 PG. 128

~ DESCRIPTION ~

TRAV. STA. "DUME POINT L-10B"

In L.A. Co., near Point Dume on the Pacific Coast Hwy. (U.S. 101 ALT.) about 0.65 mile northeast of Zuma Creek Bridge #53-28, and 0.6 mile west of the L.A. Co. Fire Station, ~~Zuma Engine Co. #71~~ 240'± east of Heatherdale Road

Station Mark:- Set a std. 4" brass tablet in conc. flush with road grade inscribed: "L.A. CO. SURV. CONT. SYS. - TRAV. STA. DUME POINT L-10B, 1950 and SET BY COUNTY SURVEYOR, R.E. 329."

Subsurface Mark: None.

R.M. #1. Set a ¾" I.P. and copper pin in conc. core, in conc. 10' below road grade.

RETURN TO
LOS ANGELES COUNTY SURVEYOR
7DO HALL OF RECORDS

Do not extend notes this side of this line.

Note: Any Additions or Changes on This Sheet Must be Made or Circled in Red Ink With Date and Name of Person Making Change.

Notes Ck'd by	Survey of [illegible]
Map No.	W. O. 4900 Tape No. 100 St'd. 84 °F
Office Work	Surveyed by F.W. Klemack
Checked	Notes GWK Date 4-13-50
Date	Indexed A. C. Johnson

F. B. 1652 PG. 129

WS. #19

L.A. CO. SURV. CONT. "AZIMUTH MARK "DUME POINT K-10B"

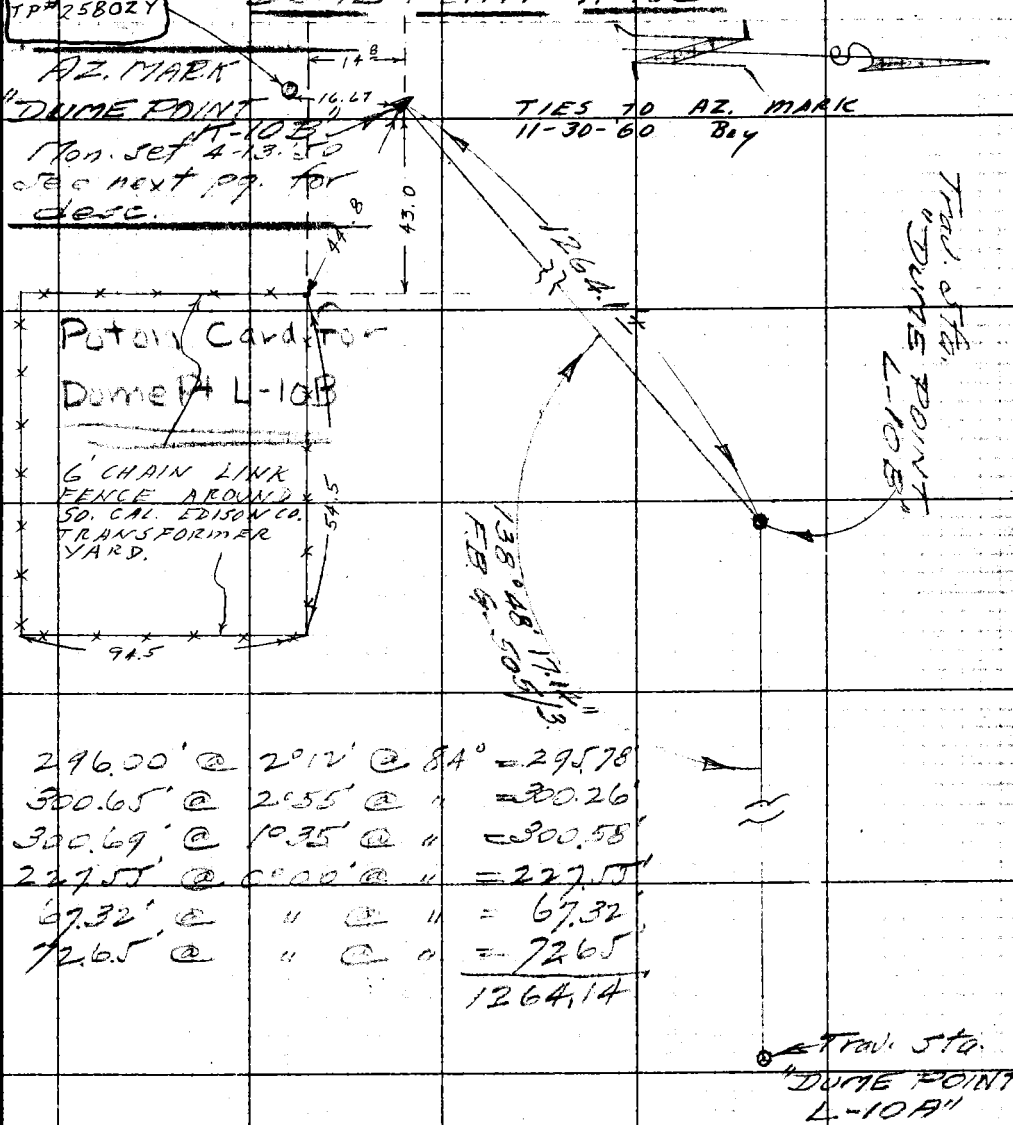

Potom Card for Dome Pt L-10B

6' CHAIN LINK FENCE AROUND SO. CAL. EDISON CO. TRANSFORMER YARD.

296.00'	@ 2°12'	@ 84°	=	295.78'
300.65'	@ 2°55'	@ "	=	300.26'
300.69'	@ 1°35'	@ "	=	300.58'
227.55'	@ 0°00'	@ "	=	227.55'
67.32'	@ "	@ "	=	67.32'
72.65'	@ "	@ "	=	72.65'
				1264.14'

Note: Any Additions or Changes on This Sheet Must be Made or Circled in Red Ink With Date and Name of Person Making Change.

Do not extend notes this side of this line.

RETURN TO
LOS ANGELES COUNTY SURVEYOR
726 LOS ANGELES COUNTY
ENGINEERING BLDG.

76F3098 247 10M 1-49

F. B. 1652 PG. 130

~ DESCRIPTION ~

L.A. CO. SURV. CONT. 92. MARK
"DUNE POINT H-10B"

For location see description for "DUNE POINT L-10B" to which this 92. Mark is tied.
The station is set in a field.

Station Mark:- A copper pin cemented into the center of a 2" iron pipe set to conform to existing ground surface

Sub-Surface Mark:- None

RETURN TO
LOS ANGELES COUNTY SURVEYOR
725 LOS ANGELES COUNTY
ENGINEERING BLDG.

Note: Any Additions or Changes on This Sheet Must be Made or Circled in Red Ink With Date and Name of Person Making Change.

Do not extend notes this side of this line.

Notes Ck'd by	Survey of [illegible]
Map No.	W. O. 4900 Tape No. 079 St'd. 68 °F
Office Work	Surveyed by [illegible]
Checked	Notes [illegible] Date 5-17-50
Date	Indexed A. C. Johnson

F. B. 1652 PG. 131

W.S. #19

L.A. CO. SURV. CONT. STA.
"ARROYO SEQUIT G-7A"

FOR ADDITIONAL TIES SEE PAGE 226 ([illegible] 12-15-58)

"Note" this Mon taken out by const of Hwy reset Spk EW by Tan ties & line per pg 226 5-13-57 VanDeren

See FB930-175-176

P.P. #733385E

RM No 1
Mon. set 5-17-50
See next pg. for desc.
out

Trav. Sta.
"ARROYO SEQUIT G-7A"
Mon. set 5-17-50
See next pg. for desc.

Inlet to Corr. Iron Pipe Surface Drain

18"x18"x7' brick gate pillars

78.08' @ 68° = Same
17.925' @ " = "
59.40' @ " = "

30'
30'
20.3'
59.40' tang.
17.0'
9"
out set LTT
17.925'
45.1'
31.5'
90°21'20"
78.08'
30.6'
PACIFIC COAST HWY. (US 101 ALT.)
RM No 2. Set on line to Sta. "LINE" 5-17-50 See next pg for desc. out
Trang. Sta. "LINE"
② 180-42-45
90-21-22½
④ 361-25-15
90-21-~~18½~~ 20
Conc. pvt.
Trav. Sta.
"ARROYO SEQUIT H-7C"

Note: Any Additions or Changes on This Sheet Must be Made or Circled in Red Ink With Date and Name of Person Making Change.

Do not extend notes this side of this line.

RETURN TO
LOS ANGELES COUNTY SURVEYOR
726 LOS ANGELES COUNTY
ENGINEERING BLDG.

76F309S 247 10M 1-49

F. B 1652 PG. 132

~ DESCRIPTION ~

TRAV. STA. "ARROYO SEQUIT G-7A"

In Ventura Co. on the Pacific Coast Hwy. (U.S. 101 ALT.) 0.65 mile west of the Arroyo Sequit Bridge # 53-26 near to and just east of Munholland Hwy. and about 450' west of the Los Angeles - Ventura Co. Bdy. Line.

Station Mark:- Set a std 4" brass tablet in conc. about 6" below a level with the grade of the hwy. pavement inscribed:- "L.A. CO. SURV. CONT. SYS. - TRAV. STA., ARROYO SEQUIT G-7A-1950, SET BY COUNTY SURVEYOR, R.E. 329".

Subsurface Mark: None.

R.M. No 1. Set a 3/4" I.P. and copper pin in conc. core, in conc. down about 15" and flush at road grade.

R.M. No 2. Same as R.M. No 1 except down 1.0' below ground surface, and on line between "A.S. G-7A" & △ "LINE."

RETURN TO
LOS ANGELES COUNTY SURVEYOR
728 LOS ANGELES COUNTY
ENGINEERING BLDG.

Do not extend notes this side of this line.

Note: Any Additions or Changes on This Sheet Must be Made or Circled in Red Ink With Date and Name of Person Making Change.

Notes Ck'd by	Survey of [illegible]
Map No.	W. O. [illegible] Tape No. 079 Std. 68 °F
Office Work	Surveyed by G.W. Newark
Checked	Notes G.W.K. Date 5-17-50
Date	Indexed A. C. Johnson

F. B. 1657 PG. 133

W.C. #19

Mon taken out by Const 5-13-57 - V.D.
See FB 930 - 173-179

L.A. CO. SURV. CONT. TRAV. STA.
"ARROYO SEQUIT G-7B"

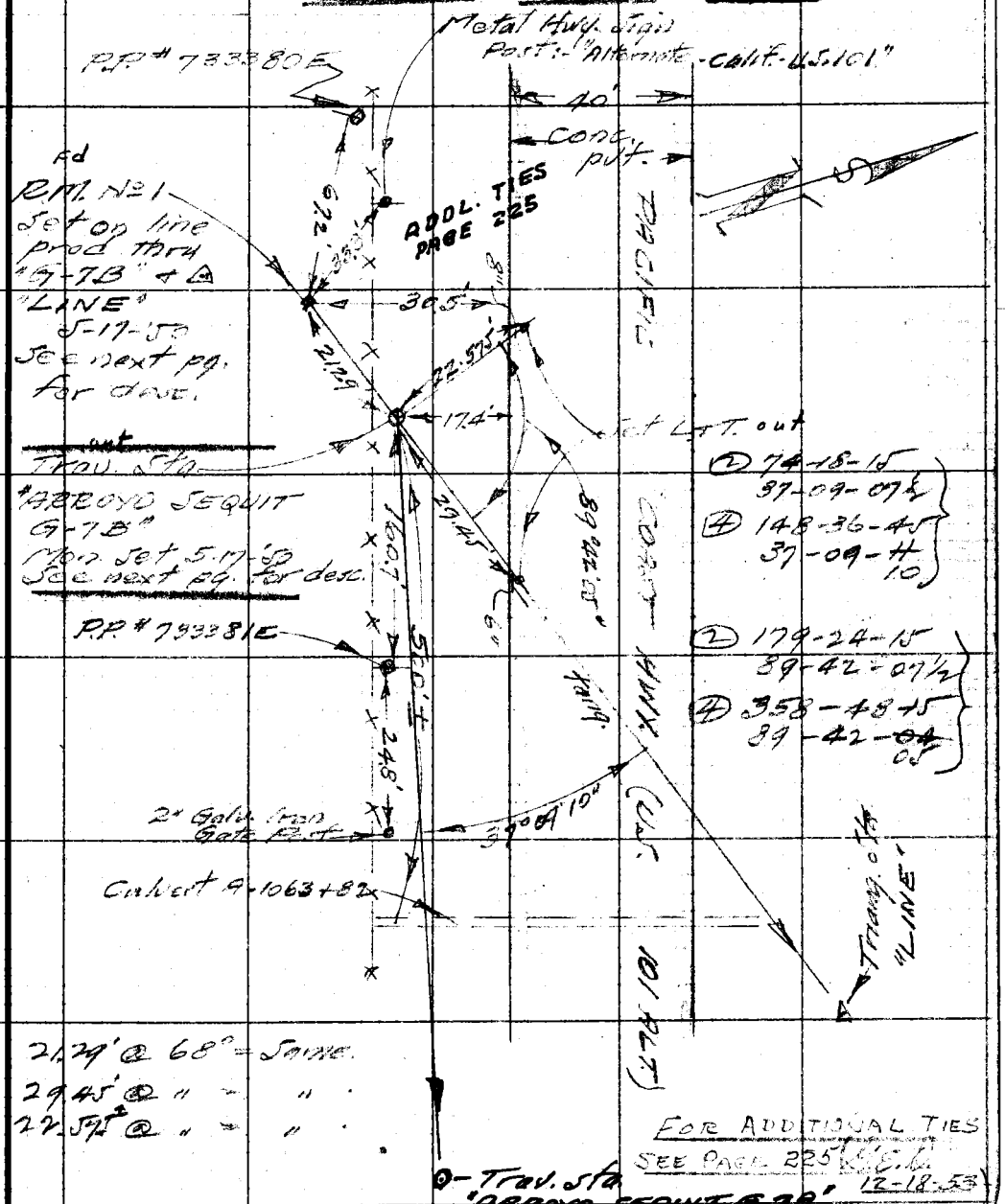

FOR ADDITIONAL TIES SEE PAGE 225 [illegible] 12-18-53

Note: Any Additions or Changes on This Sheet Must be Made or Circled in Red Ink With Date and Name of Person Making Change.

Do not extend notes this side of this line.

RETURN TO
LOS ANGELES COUNTY SURVEYOR
726 LOS ANGELES COUNTY ENGINEERING BLDG.

76F309S 247 10M 1-49

F. B 1652 PG. 134

~DESCRIPTION~

TRAV. STA: "ARROYO SEQUIT G-7B

In Ventura Co., on the Pacific Coast Hwy. (U.S. 101 ALT.) 0.9 mile west of the Arroyo Sequit Bridge #58-26 near to and just east of Mungolland Hwy., and about 1/3 mile west of the Los Angeles-Ventura Co. Bdy. Line.

Station Mark:- Set a std 4" brass tablet in conc. 6" below a level with the pavement of the hwy. inscribed L.A. CO. SURV. CONT. SYS. - TRAV. STA., ARROYO SEQUIT G-7B - 1950, SET BY COUNTY SURVEYOR, R.E. 329"

Subsurface Marks - None.

RM. #1:- Set a 3/4" I.P. and copper pin in conc. core, in conc. 1.0' below ground surface and 4.5' ± below finished grade of the hwy.

RETURN TO
LOS ANGELES COUNTY SURVEYOR
725 LOS ANGELES COUNTY
ENGINEERING BLDG.

Do not extend notes this side of this line.

Note: Any Additions or Changes on This Sheet Must be Made or Circled in Red Ink With Date and Name of Person Making Change.

Notes Ck'd by	Survey of [illegible] - Malibu Ave
Map No.	W. O. 4902 Tape No. 079 Std. 68 °F
Office Work	Surveyed by [illegible]
Checked	Notes GWK Date 5-3-'50
Date	Indexed A. C. Johnson

F. B. 1652 PG. 135

W.S. #19

L.A. CO. SURV. CONT. TRAV. STA.

This Mon Found 27" dp "ARROYO SEQUIT H-7"

4-1-57 VD.

See FB 930-183-184

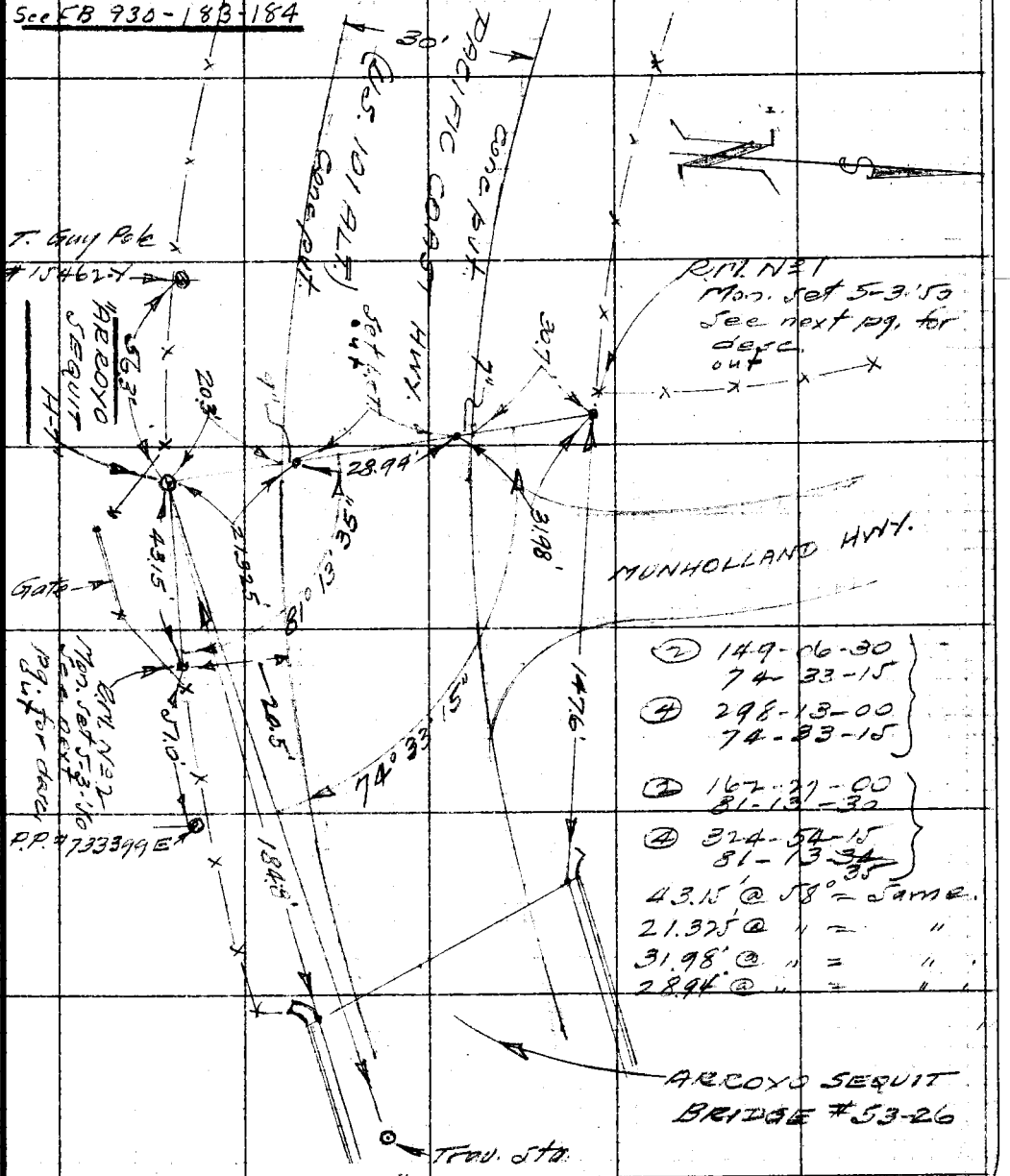

(2) 149-06-30
74-33-15

(4) 298-13-00
74-33-15

(2) 162-27-00
81-13-30

(4) 324-54-15
81-13-~~34~~ 35

43.15' @ 58° = Same.
21.325' @ " = "
31.98' @ " = "
28.94' @ " = "

Note: Any Additions or Changes on This Sheet Must be Made or Circled in Red Ink With Date and Name of Person Making Change.

Do not extend notes this side of this line.

RETURN TO
LOS ANGELES COUNTY SURVEYOR
726 LOS ANGELES COUNTY
ENGINEERING BLDG.

76F309S 247 10M 1-49

F. B. 1652 PG. 136

~DESCRIPTION~

TRAV. STA. "ARROYO SEQUIT H-7"

In L.A. Co. on the Pacific Coast Hwy. (U.S. 101 ALT.) at its junction with Munholland Hwy. in Arroyo Sequit Cñ and 0.6 mile East of the Los Angeles-Ventura Co. Bdy. Line.

Station Mark:- Set a std 4" brass tablet in conc. 4" below a level with the hwy. pavement inscribed: "L.A. CO. SURV. CONT. SYS.-TRAV. STA., ARROYO SEQUIT H-7, 1950-SET BY COUNTY SURVEYOR, R.E. 329".

Subsurface Mark:- None

R.M. No 1. Set a 3/4" I.P. and copper pin in conc. core, in conc. 5" below ground surface.

R.M. No 2. Same as R.M. #1 except down 1.0'.

RETURN TO
LOS ANGELES COUNTY SURVEYOR
725 LOS ANGELES COUNTY
ENGINEERING BLDG.

Do not extend notes this side of this line.

Note: Any Additions or Changes on This Sheet Must be Made or Circled in Red Ink With Date and Name of Person Making Change.

Notes Ck'd by	Survey of [illegible]
Map No.	W. 4900 Tape No. 279 St'd. 68 °F
Office Work	Surveyed by G.W. Mainek
Checked	Notes GWK Date 5-3-50
Date	Indexed A. C. Johnson

F. B. 1652 PG. 139

WS #19

L.A. CO. SURV. CONT. STA.
"ARROYO SEQUIT H-7A"

Fd this Mon 40"dp
5-15-57 VD
See FB 930-181-182

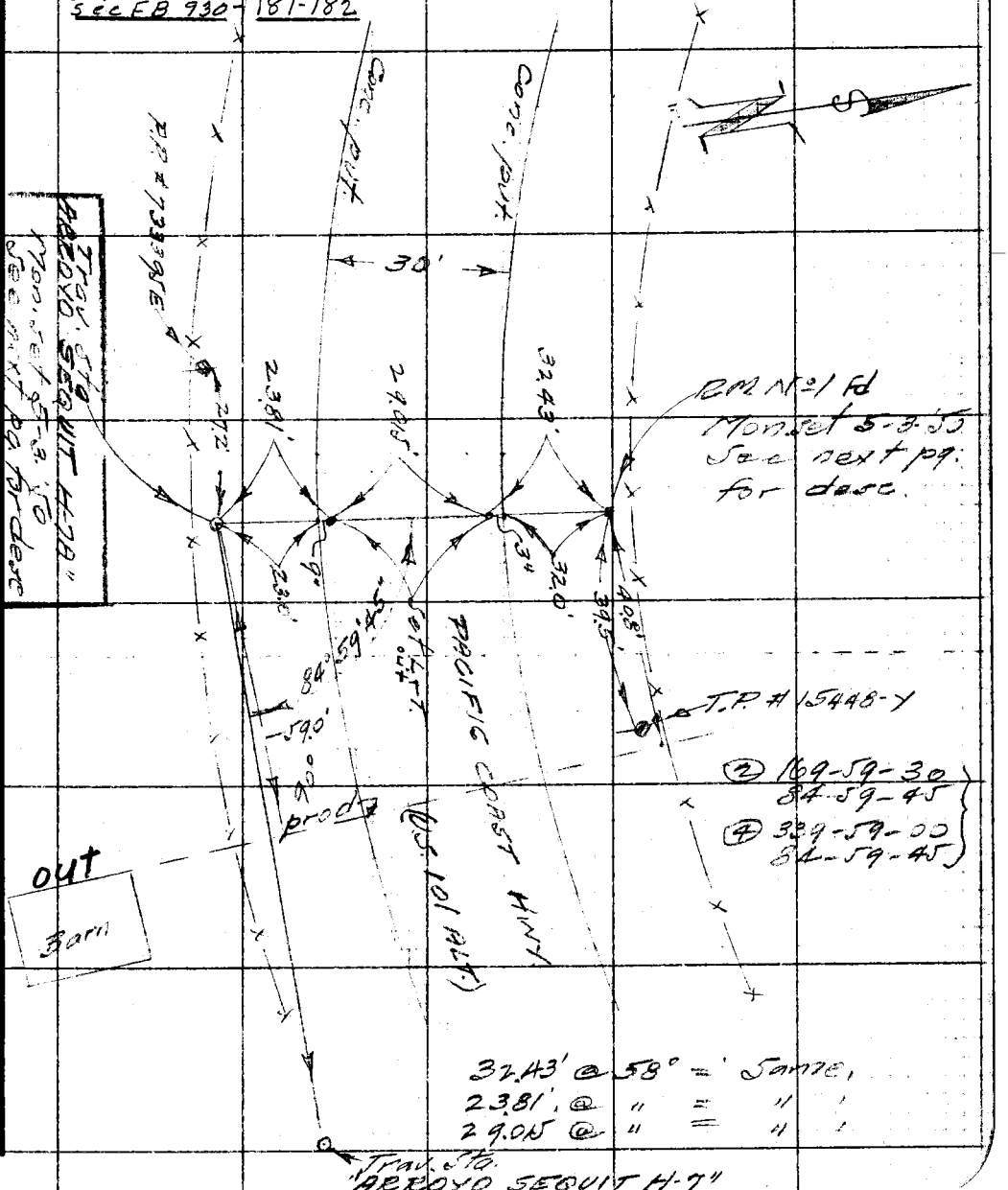

Note: Any Additions or Changes on This Sheet Must be Made or Circled in Red Ink With Date and Name of Person Making Change.

Do not extend notes this side of this line.

RETURN TO
LOS ANGELES COUNTY SURVEYOR
726 LOS ANGELES COUNTY
ENGINEERING BLDG.

76F309S 247 10M 1-49

F. B. 1652 PG. 138

~DESCRIPTION~

Trav. Sta. "ARROYO SEQUIT H-7A"

In L.A. Co. on the Pacific Coast Hwy. (U.S. 101 ALT.) 0.1 mile west of the Arroyo Sequit Bridge # 53-26 near to and just east of Munholland Hwy.

Station Mark:- Set a std 4" brass tablet in conc. about 4" below a level with the highway pavement inscribed: "L.A. CO. SURV. CONT. SYS. - TRAV. STA., ARROYO SEQUIT H-7A-1950, SET BY COUNTY SURVEYOR, RE 329".

Subsurface Mark:- None.

RM #1. Set a 3/4" I.P. and copper pin in conc. conc., in conc. 10" below ground surface.

RETURN TO
LOS ANGELES COUNTY SURVEYOR
725 LOS ANGELES COUNTY
ENGINEERING BLDG.

Note: Any Additions or Changes on This Sheet Must be Made or Circled in Red Ink With Date and Name of Person Making Change.

Do not extend notes this side of this line.

Notes Ck'd by	Survey of [illegible]
Map No.	W. O. [illegible] Tape No. 029 St'd. 68 °F
Office Work	Surveyed by G. W. Klemeck
Checked	Notes GWK Date 5-16-50
Date	Indexed K. C. Johnson

F. B. 1652 PG. 139

U S #19

L.A. CO. SURV. CONT. STA.
"ARROYO SEQUIT H-7B"

Fd this Mon 24" dp
5-14-57 VD
See FB 930-179-180

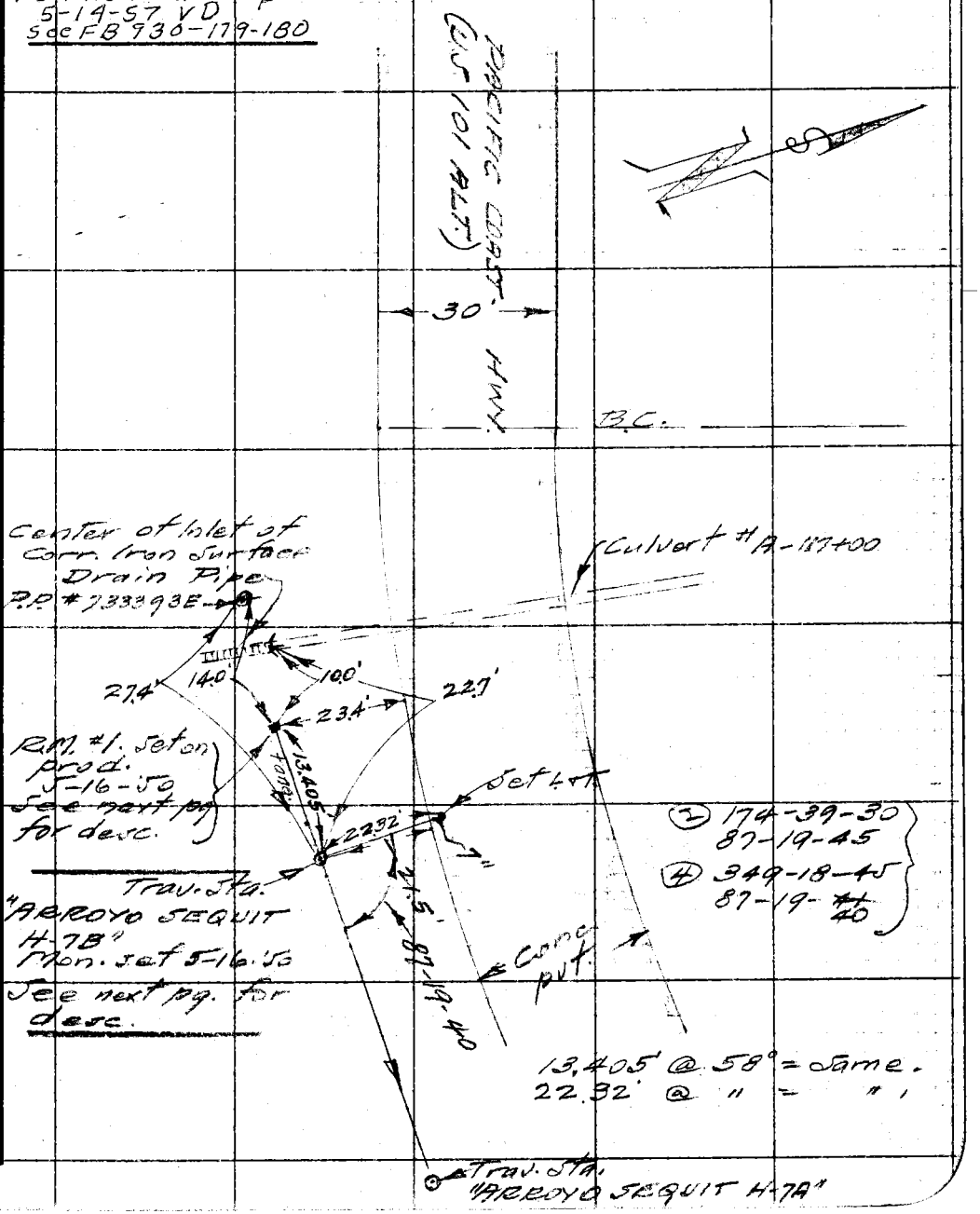

Note: Any Additions or Changes on This Sheet Must be Made or Circled in Red Ink With Date and Name of Person Making Change.

Do not extend notes this side of this line.

RETURN TO
LOS ANGELES COUNTY SURVEYOR
726 LOS ANGELES COUNTY
ENGINEERING BLDG.

76F309S 247 10M 1-49

F. B 1652 PG. 140

~DESCRIPTION~

TRAV. STA. "ARROYO SEQUIT H-78"

In L.A. Co. on the Pacific Coast Hwy (U.S. 101 ALT.) 0.25 mile west of the ARROYO SEQUIT Bridge No. 53-26 near to and just east of Mulholland Hwy.

Station Mark:- Set a std. 4" brass tablet in conc. flush with ground surface but about 2.0' above grade of the hwy pavement inscribed: "L.A. CO. SURV. CONT. SYS. - TRAV STA. ARROYO SEQUIT H-78-1950, SET BY COUNTY SURVEYOR RE. 529".

Subsurface Mark: None.

BM. No. [redacted] Set a 3/4" I.P. and copper pin in conc. core in conc. paint flush with grade of hwy. pavement.

RETURN TO
LOS ANGELES COUNTY SURVEYOR
725 LOS ANGELES COUNTY
ENGINEERING BLDG.

Do not extend notes this side of this line.

Notes: Any Additions or Changes on This Sheet Must Be Made or Circled in Red Ink With Date and Name of Person Making Change.

Notes Ck'd by	Survey of
Map No.	W. O. Tape No. 279 Std. 68 °F
Office Work	Surveyed by
Checked	Notes Date 5-16-50
Date	Indexed A. C. Johnson

F. B. 1652 PG. 141

W.O. #

L.A. CO. SURV. CONT. STA.
"ARROYO SEQUIT H-7C"

Fd this Mon 20" dp
5-14-57 VD
See FB 930-177-178

Notes: Any Additions or Changes of This Sheet Must be Made or Circled in Red Ink With Date and Name of Person Making Change.

Do not extend notes this side of this line.

RETURN TO
LOS ANGELES COUNTY SURVEYOR
726 LOS ANGELES COUNTY
ENGINEERING BLDG.

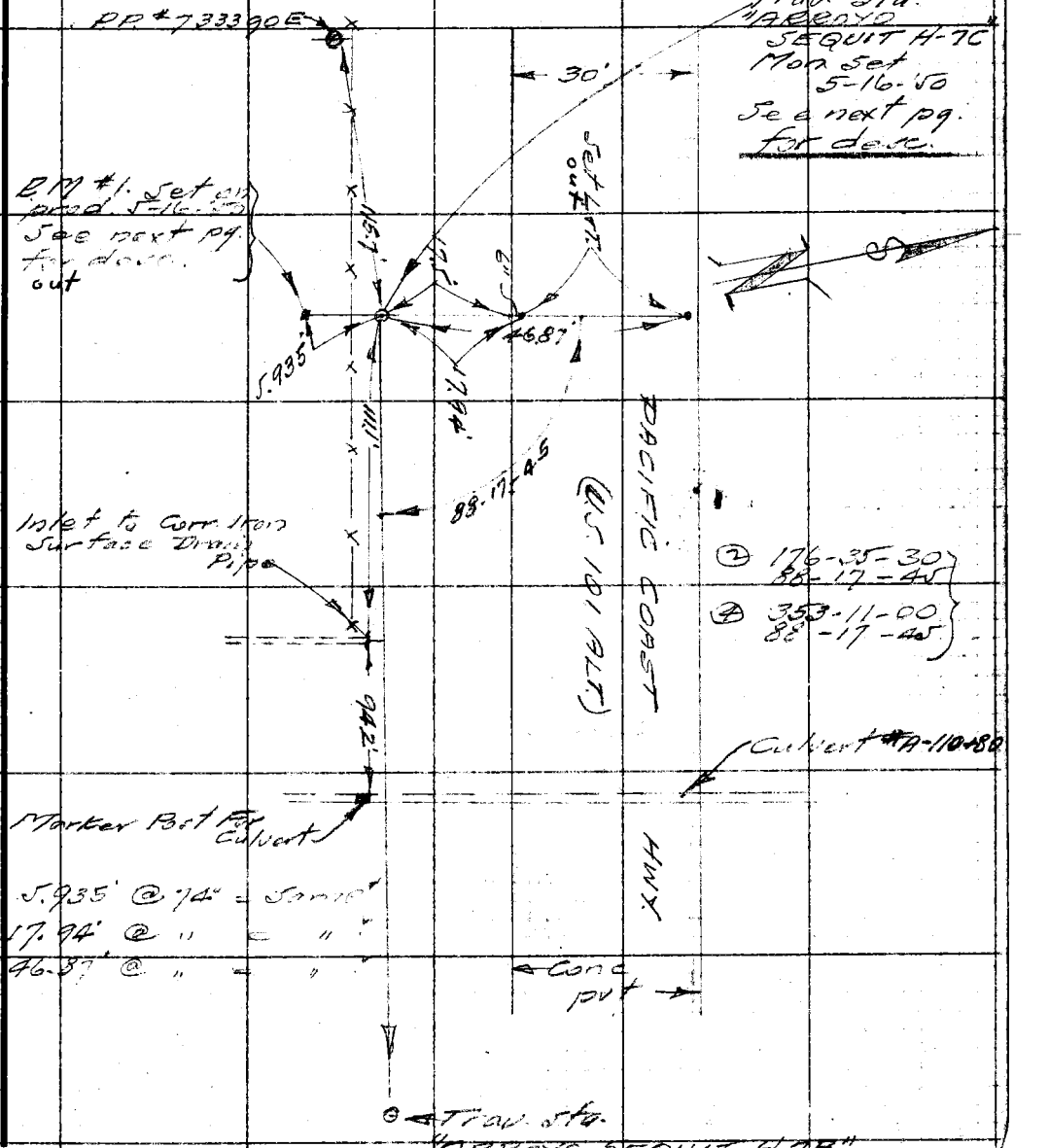

5.935' @ .74" = Same"
17.94' @ " = "
46.87' @ " = "

76F3095 247 10M 1-49

F. B. 1652 PG. 142

— DESCRIPTION —

TRAV. STA. "ARROYO SEQUIT H-7C"

In L.A. Co. on the Pacific Coast Hwy. (U.S. 101 ALT.) 0.4 mile West of the Arroyo Sequit Bridge #53-26 near to and just east of Mulholland Hwy.

Station Mark:- Set a std 4" brass tablet in conc. about 4" below a level with the hwy. pavement inscribed:- "L.A. CO. SURV. CONT. SYS. - TRAV. STA., ARROYO SEQUIT H-7C - 1950, SET BY COUNTY SURVEYOR, R.E. 329."

Subsurface Mark:- None.

R.M. No 1. Set a 3/4" I.P. and copper pin in conc. core, in conc. 1.0' below ground surface.

RETURN TO
LOS ANGELES COUNTY SURVEYOR
726 LOS ANGELES COUNTY
ENGINEERING BLDG.

Note: Any Additions or Changes on This Sheet Must be Made or Circled in Red Ink With Date and Name of Person Making Change.

Do not extend notes this side of this line.

Notes Ck'd by	Survey of [illegible]
Map No.	W. O. 4900 Tape No. 279 St'd. 68 °F
Office Work	Surveyed by G.W. Kleinock
Checked	Notes G.W.K. Date 5-2-50
Date	Indexed A. C. Johnson

F. B. 1652 PG. 143

W.S. #14

L.M. CO. SURV. CONT. TRAV. STA.

"ARROYO SEQUIT I-7"

SEE F.B. 1652-227 FOR ADDITIONAL TIES (G.E.D. 12-21-53)

Fd this Mon 36" dp
5-15-57 VD
See FB 930-187-188

Trav. Sta. "ARROYO SEQUIT I-7" Mon. set 5-2-50 See next pg. for desc.

26.4'

25.87'

R.M. No. 1 Fd Mon. set 5-2-50 See next pg. for desc.

78°01'30"

E.C.

25.0'

R.M. No. 2 (on tangent) Mon. set 5-2-50 See next pg. for desc. Fd

40'

39.6'

T. Pole #1543 5-Y

227.2'

PACIFIC COAST HWY. (U.S. 101 ALT.)

Culvert A-150+03

2"x7"x2' post = culvert marker.

R/W Fence

Conc. Pvt.

Conc. Pvt.

(2) 156-03-00
78-01-30
(4) 312-06-00
78-01-30

25.87' @ 68° = same
7.92' @ " = " "

Trav. Sta. "ARROYO SEQUIT J-7"

Note: Any Additions or Changes on This Sheet Must be Made or Circled in Red Ink With Date and Name of Person Making Change.

Do not extend notes this side of this line.

RETURN TO
LOS ANGELES COUNTY SURVEYOR
726 LOS ANGELES COUNTY ENGINEERING BLDG.

76F3098 247 10M 1-49

F. B. 6652 Pg. 144

— DESCRIPTION —

TRAV. STA. "ARROYO SEQUIT I-7"

In L.A. Co. on the Pacific Coast Hwy. (U.S. 101 ALT.) about 2 miles West of Decker Road in Los Angeles Co. and 0.35 mile east of Malibu Hwy. in Arroyo Sequit Cr.

Station Mark: Set a 3½" 4" brass tablet in conc. 4" below ground surface or 15" above grade of hwy pavement inscribed: "L.A. CO. SURV. CONT. SYS. - TRAV. STA. ARROYO SEQUIT I-7 - 1950, SET BY COUNTY SURVEYOR R.E. 329"

No Surface Mark: None

R.M. No 1.- Set a ¾" I.P. and copper pin in conc. core, in conc. 1.0' below ground surface.

R.M. No 2. Same as R.M. No 1.

RETURN TO
LOS ANGELES COUNTY SURVEYOR
725 LOS ANGELES COUNTY
ENGINEERING BLDG.

Do not extend notes this side of this line.

Note: Any Additions or Changes on This Sheet Must be Made or Circled in Red Ink With Date and Name of Person Making Change.

Notes Ck'd by	Survey of [illegible]
Map No.	W. O. [illegible] Tape No. [illegible] Std. 65 °F
Office Work	Surveyed by G. W. [illegible]
Checked	Notes GWK Date 5-3-50
Date	Indexed A. C. Johnson

F. B. 1652 PG. 145

L.A. CO. SURV. CONT. TRAV. STA.
"ARROYO SEQUIT I-7A"

"Note" This Mon Found 30" dp 4-1-57 VD
See FB 930-185-186

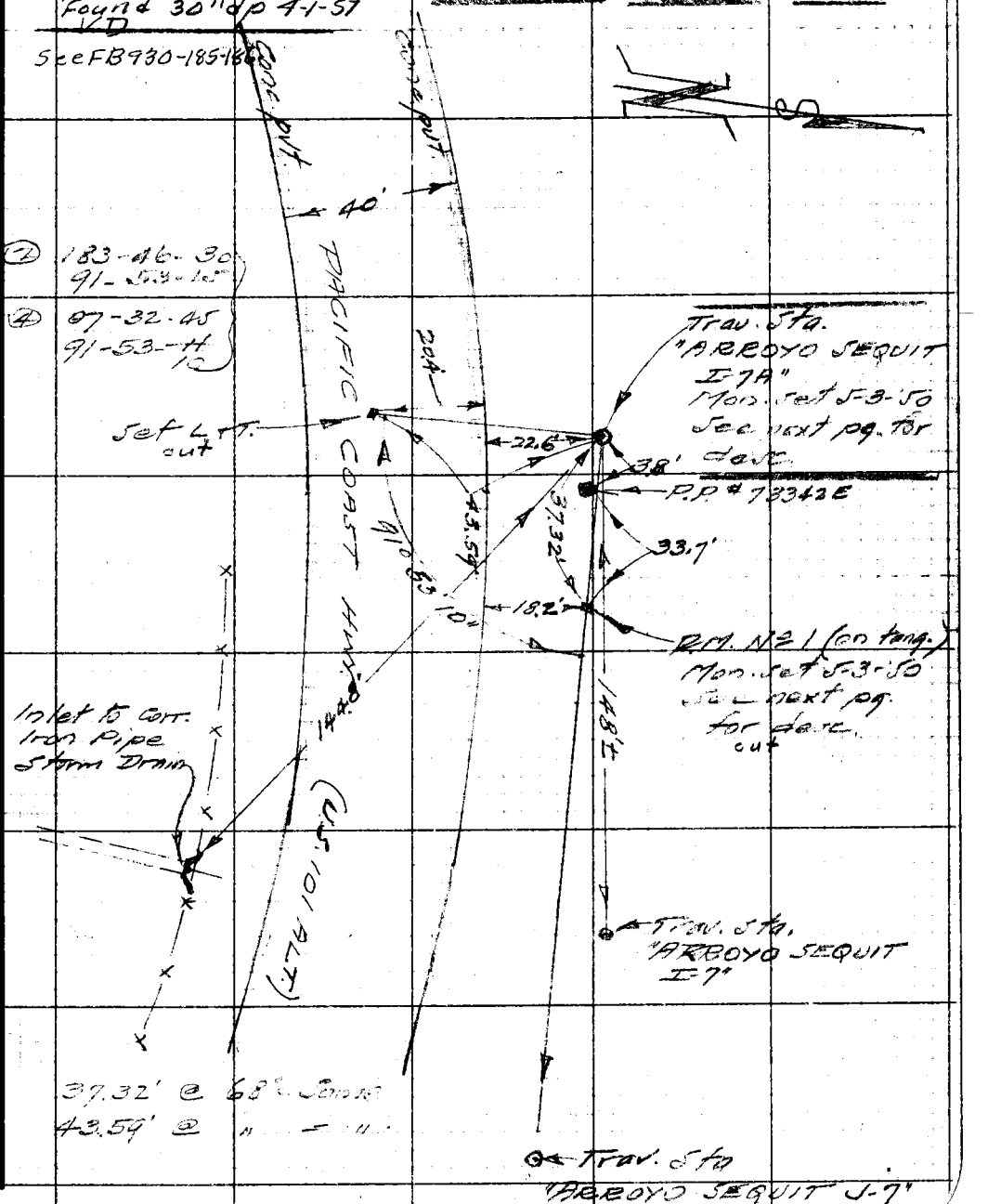

37.32' @ 68° Same
43.59' @ " " "

Note: Any Additions or Changes on This Sheet Must be Made or Circled in Red Ink With Date and Name of Person Making Change.

Do not extend notes this side of this line.

RETURN TO
LOS ANGELES COUNTY SURVEYOR
726 LOS ANGELES COUNTY
ENGINEERING BLDG.

76F309S 247 10M 1-49

F. B. 165 PG. 146

~DESCRIPTION~

Trav. Sta. "ARROYO SEQUIT I-7A"

In L.A. Co., on the Pacific Coast Hwy (U.S. 101 ALT.) about 2 miles west of Decker Road in Los Aliso Cñ and 0.35 mile east of Munholland Hwy. in Arroyo Sequit Cñ.

Station Mark: Set a std 4" brass tablet in conc. on a level with grade of the hwy pavement inscribed: "L.A. CO. SURV. CONT. SYS. - TRAV. STA., ARROYO SEQUIT I-7A, 1950 - SET BY COUNTY SURVEYOR, R.E. 329".

Subsurface Mark: None.

R.M. No 1. Set a 3/4" I.P. and copper pin in conc. Core, in conc. 1.0' below ground surface or road grade.

RETURN TO
LOS ANGELES COUNTY SURVEYOR
725 LOS ANGELES COUNTY
ENGINEERING BLDG.

Note: Any Additions or Changes on This Sheet Must be Made or Circled in Red Ink With Date and Name of Person Making Change.

Do not extend notes this side of this line.

Notes Ck'd by	Survey of
Map No.	W. 4900 Tape No. 079 St'd. 68 °F
Office Work	Surveyed by Gin. K
Checked	Notes @ WK Date 5-2-50
Date	Indexed A. C. Johnson

F. B. 1652 PG. 149

W.S. #14

L.A. CO. SURV. CONT. TRAV. STA.
"ARROYO SEQUIT J-7"
FOR ADDITIONAL TIES SEE PG. 228
(A.E.D. 12-21-53)

RESET 9-15-55
SEE F.B. 1652-228

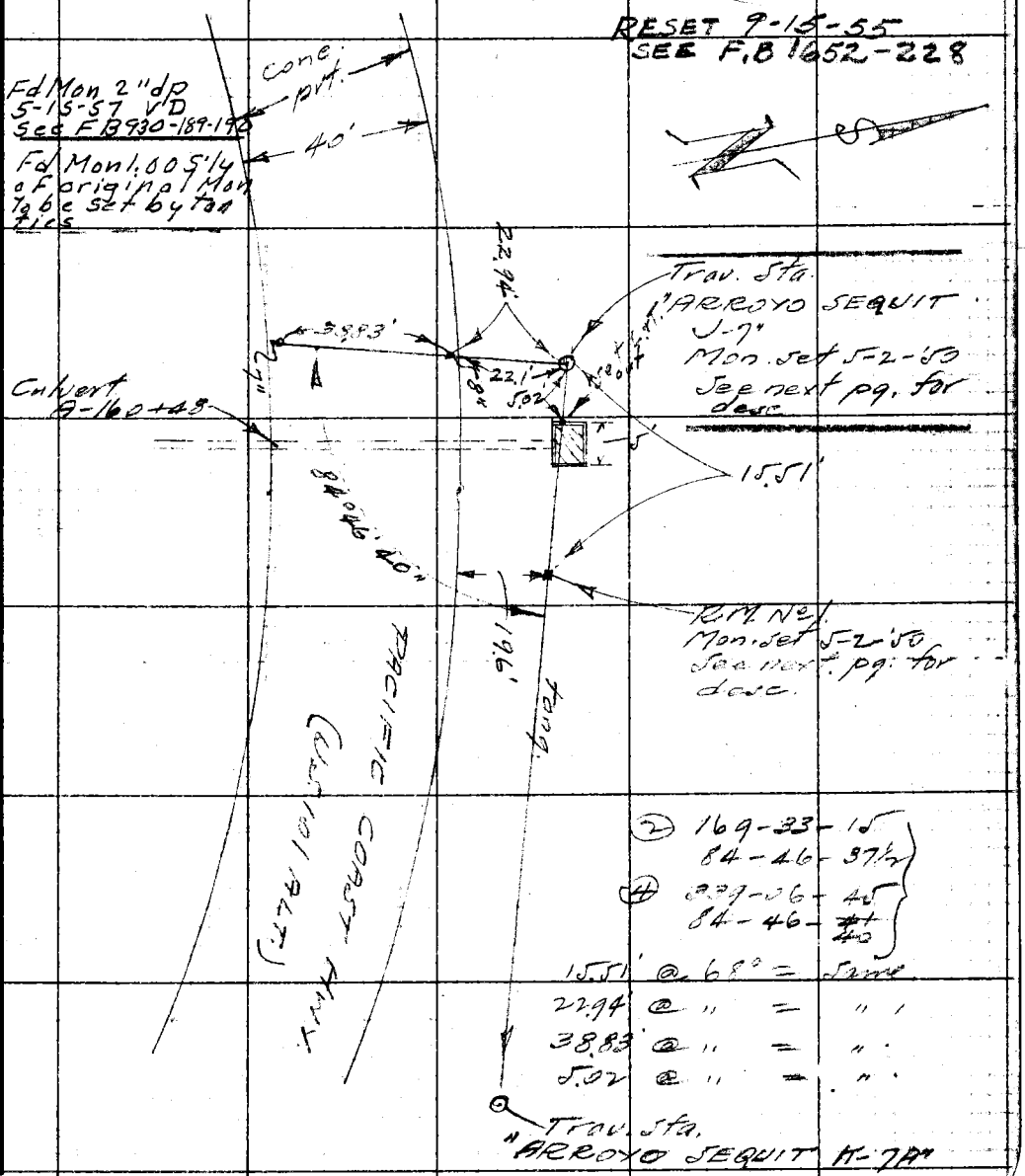

(2) 169-33-15
84-46-37½
(4) 339-06-45
84-46-~~41~~ 40

15.51' @ 68° = Same
22.94' @ " = " "
38.83' @ " = " "
5.02' @ " = " "

Note: Any Additions or Changes on This Sheet Must be Made or Circled in Red Ink With Date and Name of Person Making Change.

Do not extend notes this side of this line.

RETURN TO
LOS ANGELES COUNTY SURVEYOR
726 LOS ANGELES COUNTY
ENGINEERING BLDG.

76F309S 247 10M 1-49

F. B. 1652 PG. 148

~ DESCRIPTION ~

Trav. Sta. "ARROYO SEQUIT U-7"

In L.A. Co., on the Pacific Coast Hwy. (U.S. 101 ALT.) about 1.75 miles west of Decker Road in Los Alisos Cñ and 0.6 mile east of Munholland Hwy. in Arroyo Sequit Cñ.

Station Marks: Set a std 4" brass tablet in conc. 2" below ground surface inscribed:- "L.A. CO. SURV. CONT. SYS. - TRAV. STA., ARROYO SEQUIT U-7, 1950, SET BY COUNTY SURVEYOR, R.E. 324"

Subsurface Marks:- None.

R.M. No. 1. Set a 3/4" I.P. and copper pin in conc. core, in conc. 8" below level of hwy. pavement.

RETURN TO
LOS ANGELES COUNTY SURVEYOR
726 LOS ANGELES COUNTY
ENGINEERING BLDG.

Note: Any Additions or Changes on This Sheet Must be Made or Circled in Red Ink With Date and Name of Person Making Change.

Do not extend notes this side of this line.

Notes Ck'd by	Survey of Traverse - Valley Area
Map No.	W. [illegible] Tape No. 079 St'd 68 °F
Office Work	Surveyed by G. W. Kleineck
Checked	Notes G.W.K. Date 5-1-50
Date	Indexed A. C. Johnson

F. B. 1652 PG. 149

L.A. CO. SURV. CONT. TRAV. STA.
"ARROYO SEQUIT K-7"

(SEE F.B. 1652-230 FOR ADDITIONAL TIES 2.E.D. 12-22-53)

Mon taken out by Const
5-15-57 VD
See F.B. 930-193-194

Fd 4.5 dp
RM #2
Mon. set
5-1-'50
See next
pg. for desc.

Conc. pvt.

Conc. pvt.

30'

21'

29.4'

P.P. #
680402E

33.77'

tang.

6.31'

(tang.)
29.28'
28.6'

7"

Set L+T out

R.M. #1
Mon. set
5-1-'50
See next pg.
for desc.
Fd

44'

19'

90°36'55"

36.27'

PACIFIC COAST HWY (U.S. 101 ALT.)

Trav. Sta.
"ARROYO SEQUIT
K-7"
Mon. set 5-1-'50
See next pg.
for desc.

Sta. about 50' W.
of
Culvert
A-194+80

(2) 181° 14' 00"
90-37-00
(4) 02-27-30
90-36-55

Sand-Stone
Pillars
To gate
leading to
#33836

Trav. Sta.
"Arroyo Sequit
L-7A"

6.31' @ 70° = Same.
33.77' @ " = " "
29.28' @ " = " "

Note: Any Additions or Changes on This Sheet Must be Made or Circled in Red Ink With Date and Name of Person Making Change.

Do not extend notes this side of this line.

RETURN TO
LOS ANGELES COUNTY SURVEYOR
726 LOS ANGELES COUNTY
ENGINEERING BLDG.

76F309S 247 10M 1-49

F. B. 1652 PG. 150

~ DESCRIPTION ~

TRAV. STA. "ARROYO SEQUIT K-7"

In L.A. Co. on the Pacific Coast Hwy (U.S. 101 ALT.) about 1.2 mile west of Decker Road in Los Aliso Cn and 1.2 miles east of Munholland Hwy. in Arroyo Sequit Cn at Nicholas Cn.

Station Mark:- Set a std 4" brass tablet in conc. flush with ground surface, inscribed:- "L.A. CO. SURV. CONT. SYS. - TRAV. STA. ARROYO SEQUIT K-7, 1950. SET BY COUNTY SURVEYOR, R.E. 329".

Subsurface Mark & Vane

R.M. No 1. Set a 3/4" I.P. + copper pin in conc. core, in conc. down 1.0' below ground surface.

R.M. No 2:- Same as RM #1 except down 20" below ground surface.

RETURN TO
LOS ANGELES COUNTY SURVEYOR
725 LOS ANGELES COUNTY
ENGINEERING BLDG.

Do not extend notes this side of this line.

Note: Any Additions or Changes on This Sheet Must be Made or Circled in Red Ink With Date and Name of Person Making Change.

Notes Ck'd by	Survey of Traverse-Malibu Area
Map No.	W. O. 4900 Tape No. 079 St'd. 68 °F
Office Work	Surveyed by G.W. Kleineck
Checked	Notes G.W.K. Date 5-1-'50
Date	Indexed A. C. Johnson

F. B. 1652 PG. 151

L.A. CO. SURV. CONT. TRAV. STA.
"ARROYO SEQUIT K-7A"

(SEE F.B. 1652-229 FOR ADDITIONAL R.M.'S R.S.B. 12-22-53)

Fd Mon 8" dp 5-15-57 VD
See FB 930-191-192

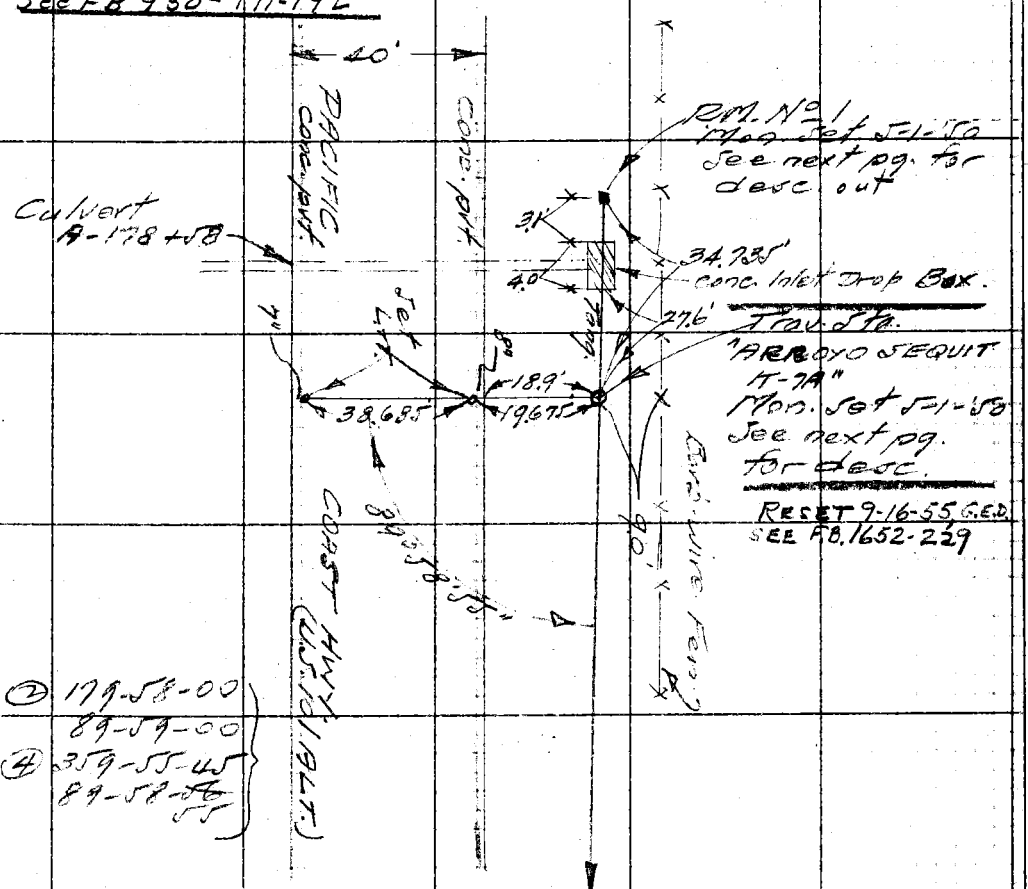

② 179-58-00
89-59-00
④ 359-55-45
89-58-~~56~~ 55

34.735' @ 68° = Same,
19.675' @ " = " "
38.685' @ " = " "

⊙ Trav. Sta.
"ARROYO SEQUIT K-7"

Note: Any Additions or Changes on This Sheet Must be Made or Circled in Red Ink With Date and Name of Person Making Change.

Do not extend notes this side of this line.

RETURN TO
LOS ANGELES COUNTY SURVEYOR
726 LOS ANGELES COUNTY ENGINEERING BLDG.

76F309S 247 10M 1-49

F. B. 1652 Pg. 152

~ DESCRIPTION ~

TRAV. STA "ARROYO SEQUIT K-7A"

In L.A. CO. on the Pacific Coast Hwy. (U.S. 101 ALT.) about 1.5 miles West of Decker Road in Los Alisos Cñ and 0.9 mile east of Munholland Hwy. in Arroyo Sequit Cñ.

Station Mark - Set a std 4" brass tablet in conc. 6" below level of hwy. pavement inscribed: "L.A. CO. SURV. CONT. SYS. - TRAV. STA. ARROYO SEQUIT K-7A, 1950 and SET BY COUNTY SURVEYOR, R.E. 329"

Subsurface Mark - None

R.M. No [illegible] a 3/4" I.P. and copper pin in conc. [illegible], in conc. about 8" below level of grade of hwy. pavement.

RETURN TO
LOS ANGELES COUNTY SURVEYOR
725 LOS ANGELES COUNTY
ENGINEERING BLDG.

Do not extend notes this side of this line.

Note: Any Additions or Changes on This Sheet Must be Made or Circled in Red Ink With Date and Name of Person Making Change.

Notes Ck'd by	Survey of Traverse - Malibu Area
Map No.	W. O. 4900 Tape No. 079 Std. 68 °F
Office Work	Surveyed by G.W. Kleinock
Checked	Notes GWK Date 5-19-50
Date	Indexed A. C. Johnson

F. B. 1652 PG. 153

L.A. CO. SURV. CONT. TRIANG. STA. "DECKER-AUX."

This Sta. put on "DECKER" Card

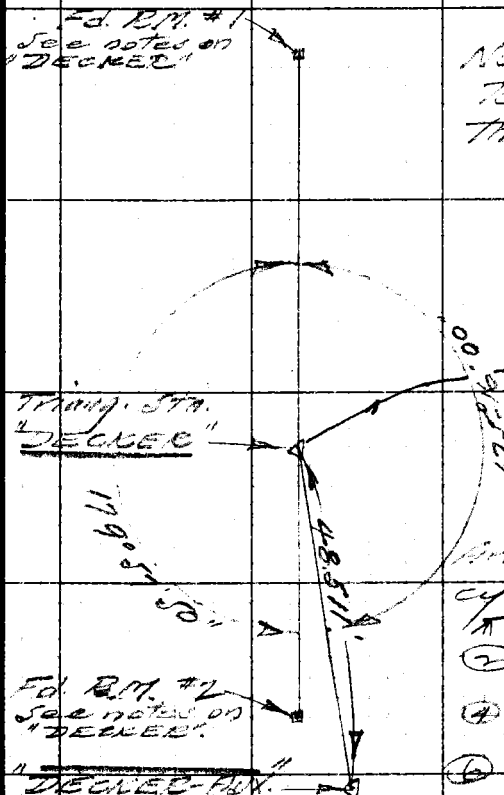

Note: For azimuth tie to another sta. with Theodolite See F.B. 9

Angle Check For Tangentcy - R.M. #2 to R.M. #1.
⊼ on Decker-Ctr.

(2) 359-55-30
179-57-45
(4) 359-51-00
179-57-45
(6) 359-47-00
179-57-50

R.M. #1 to Decker-Aux.

(2) 350-32-00
175-16-00
(4) 341-04-00
175-16-00

300' Tape #100 Std @ 84°
49.760' @ 12°51' @ 64° = 48.508'
49.515' @ 11°31'30" @ " = 48.511'
AV. = 48.5095'

100' Tape #079 Std @ 68°
49.51' @ 11°31'30" @ 64° = 48.512'

48.510'
48.512'
48.511'
Mean for two tapes.

Note: Any Additions or Changes on This Sheet Must be Made or Circled in Red Ink With Date and Name of Person Making Change.

Do not extend notes this side of this line.

RETURN TO
LOS ANGELES COUNTY SURVEYOR
726 LOS ANGELES COUNTY
ENGINEERING BLDG.

76F3098 247 10M 1-49

F. B. 1652 PG. 154

— DESCRIPTION —

L.A. CO. SURV. CONT. TRIANG STA. "DECKER-AUX."

For location & etc. see "DECKER-CTR."

DECKER-AUX:- Set a Std 2½" bronze tablet in conc. 3" above ground surface inscribed:- "DECKER-AUX, 1950 - COUNTY SURVEYOR, R.E. 329".

Sub-Surface Mark: None.

* Note: stamped "1" after "AUX" to read "AUX 1"

11-30-65

RWD

RETURN TO
LOS ANGELES COUNTY SURVEYOR
725 LOS ANGELES COUNTY
ENGINEERING BLDG.

Do not extend notes this side of this line.

Note: Any Additions or Changes on This Sheet Must Be Made or Circled in Red Ink With Date and Name of Person Making Change.

Notes Ck'd by	Survey of [illegible]
Map No.	W. O. 4910 Tape No. 079 Std. 68 °F
Office Work	Surveyed by G.W. Flemock
Checked	Notes G.W.K. Date 4-28-50
Date	Indexed A. C. Johnson

F. B. 1652 PG. 155

W.S. #19

L.A. CO. SURV. CONT. STA.
"ARROYO SEQUIT L-7A"

SEE F.B. 1652-231 FOR ADDITIONAL TIES 12-23-53 [illegible]

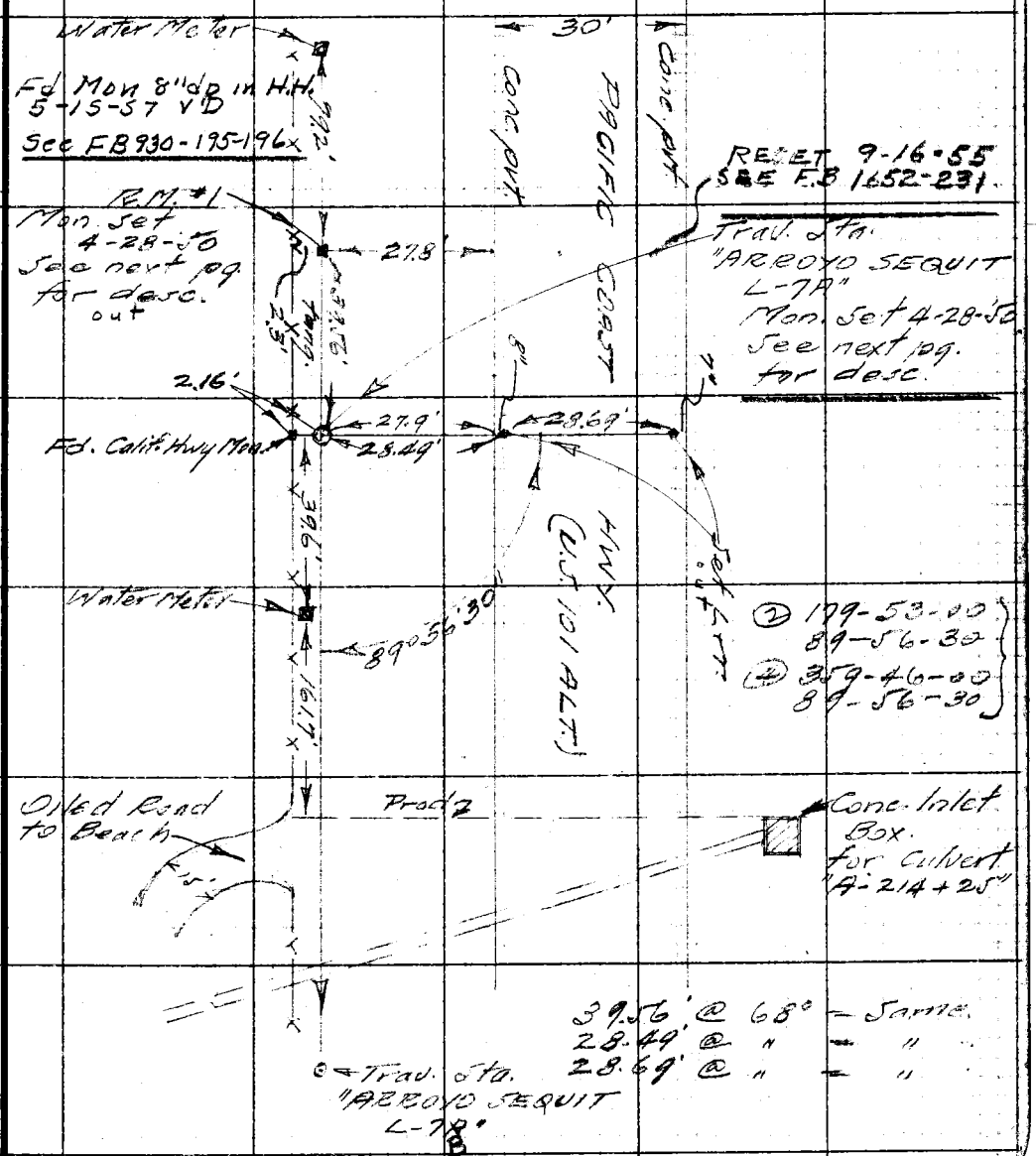

Note: Any Additions or Changes on This Sheet Must be Made or Circled in Red Ink With Date and Name of Person Making Change.

Do not extend notes this side of this line.

RETURN TO
LOS ANGELES COUNTY SURVEYOR
726 LOS ANGELES COUNTY ENGINEERING BLDG.

76F309S 247 10M 1-49

F. B. 1652 PG. 156

— DESCRIPTION —

L.A. CO. SURV. CONT. STA.
"ARROYO SEQUIT L-7A"

In L.A. Co. on the Pacific Coast Hwy. (U.S. 101 ALT.), about 0.85 mile west of Decker Road in Los Aliso Cñ and 1.55 miles east of Munholland Hwy. in Arroyo Sequit Cñ.

Station Mark:- Set a std 4" brass tablet in conc. flush with ground surface inscribed:- "L.A. CO. SURV. CONT. SYS. - TRAV. STA., ARROYO SEQUIT L-7A, 1950 SET BY COUNTY SURVEYOR, R.E. 329".

Subsurface Mark:- None.

R.M. N-1 Set a 3/4" I.P. and copper pin in conc. core, in conc. flush with surface of hwy. pavement.

RETURN TO
LOS ANGELES COUNTY SURVEYOR
725 LOS ANGELES COUNTY
ENGINEERING BLDG.

Note: Any Additions or Changes on This Sheet Must be Made or Circled in Red Ink With Date and Name of Person Making Change.

Do not extend notes this side of this line.

Notes Ck'd by	Survey of Traverse - Valley Area
Map No.	W. O. 4900 Tape No. 279 Std. 68 °F
Office Work	Surveyed by G. W. Kleineck
Checked	Notes GWK Date 4-28-50
Date	Indexed A. C. Johnson

F. B. 1652 PG. 157

L.A. CO. SURV. CONT. STA
"ARROYO SEQUIT L-7B"

(FOR ADDITIONAL TIES SEE F.B. 1652-232 & 8.N. 12-28-53)



Note: Any Additions or Changes on This Sheet Must be Made or Circled in Red Ink With Date and Name of Person Making Change.

Do not extend notes this side of this line.

RETURN TO
LOS ANGELES COUNTY SURVEYOR
726 LOS ANGELES COUNTY
ENGINEERING BLDG.

76F309S 247 10M 1-49

F. B. 1652 PG. 158

~DESCRIPTION~

L.A. CO. SURV. CONT. STA.
"ARROYO SEQUIT L-7B"

In L.A. Co. on the Pacific Coast Hwy. (U.S. 101 ALT.) about 0.6 mile west of Decker Road in Los Alisos Canyon and 1.8 miles east of Munholland Hwy. in the Arroyo Sequit Cn.

Station Mark:- Set a std 4" brass tablet in conc. flush with ground surface inscribed:- "L.A. CO. SURV. CONT. SYS. - TRAV. STA., ARROYO SEQUIT L-7B. 1950, SET BY COUNTY SURVEYOR, R.E. 329".

Subsurface Mark:- None

R.M. No 1. Set a 3/4" I.P. and copper pin in conc. core, in conc. 6" below level of hwy. pavement.

RETURN TO
LOS ANGELES COUNTY SURVEYOR
725 LOS ANGELES COUNTY
ENGINEERING BLDG.

Do not extend notes this side of this line.

Note: Any Additions or Changes on This Sheet Must be Made or Circled in Red Ink With Date and Name of Person Making Change.

Notes Ck'd by	Survey of [illegible]
Map No.	W. O. 4902 Tape No. St'd. °F
Office Work	Surveyed by E C [illegible]
Checked	Notes ECW Date 10-11-50
Date	Indexed A. C. Johnson 10-16-50

F. B. 1652 PG. 159

J.N. 4902

ANGULAR TIE
Between
N. Line of Ro. [illegible] - [illegible] SEQUIT
and
Triangulation Points

Wallace
Sappell
Thomas
Peterson

Note: Any Additions or Changes on This Sheet Must be Made or Circled in Red Ink With Date and Name of Person Making Change.

Do not extend notes this side of this line.

RETURN TO
LOS ANGELES COUNTY SURVEYOR
726 LOS ANGELES COUNTY
ENGINEERING BLDG.

76F309S 247 10M 1-49

F. B. 1652 Pg. 160

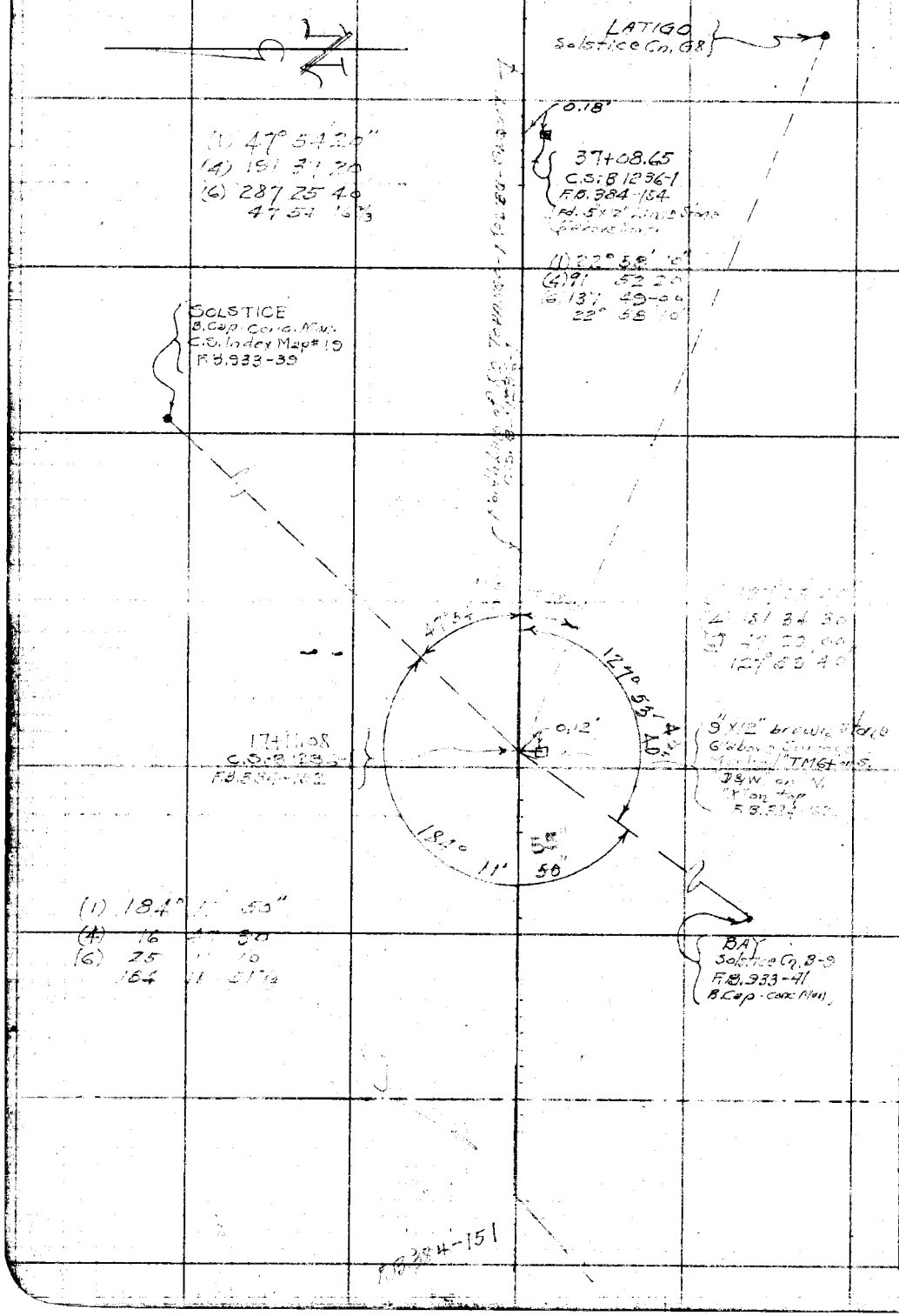

RETURN TO
LOS ANGELES COUNTY SURVEYOR
726 LOS ANGELES COUNTY
ENGINEERING BLDG.

Note: Any Additions or Changes on This Sheet Must be Made or Circled in Red Ink With Date and Name of Person Making Change.

Do not extend notes this side of this line.

Notes Ck'd by	Survey of
Map No.	W. O. Tape No. St'd. °F
Office Work	Surveyed by
Checked	Notes Date
Date	Indexed R. C. Johnson 10-20-52

F. B. 16-72 Pg. 161

Note: Any Additions or Changes on This Sheet Must be Made or Circled in Red Ink With Date and Name of Person Making Change.

Do not extend notes this side of this line.

RETURN TO
LOS ANGELES COUNTY SURVEYOR
726 LOS ANGELES COUNTY
ENGINEERING BLDG.

76F309S 247 2-51

GEODETIC CONTROL SYSTEM
SANTA MONICA MOUNTAINS
No. 3.

Surveyed By:-
G. W. Meineck,
April '51 — Sept. '52.

See Next Page For Index

F. B. 16-52 PG. 162

	Station	INDEX	Page
✓ Dry	Canyon	A-10 (Stokes)	163
✓ "	"	B-7	165
✓ "	"	B-7A	167
✓ "	"	B-8 (Brent)	169
✓ "	"	B-10	171
✓ "	"	C-9	173
✓ "	"	D-1 (Escorpion)	175
✓ "	"	D-5	177
✓ "	"	D-7	179
✓ "	"	D-8	181
✓ "	"	D-10	183
✓ "	"	D-12	185
✓ "	"	E-6	187
✓ "	"	F-9	189
✓ "	"	F-11	191
✓ "	"	G-8 (Calabasas)	193
✓ "	"	H-5A (Pixel)	195, 224
✓ Las	Flores	A-4 & R.M. #1	197
✓ "	"	F-3A	199
✓ "	"	H-2	201
✓ Reseda		C-4 (Chalk)	203
✓ Seminole		G-5	205
✓ "		H-9	207
✓ "		I-3 (Cheeseboro)	209
✓ "		I-11	211
✓ "		K-6	213
✓ "		K-8	215
✓ "		K-10	217
Solstice Cñ		I-3 & I-3, Ecc.	219
Castro, Ecc.		Nº 4	221
CASTRO			~~225~~
" ECC. 5			237
DUME POINT		I-1	239
"		H-3	241
LAS FLORES		A-4 ECC 1	243

RETURN TO
LOS ANGELES COUNTY SURVEYOR
720 LOS ANGELES COUNTY
ENGINEERING BLDG.

Do not extend notes this side of this line.

Note: Any Additions or Changes on This Sheet Must Be Made or Circled in Red Ink With Date and Name of Person Making Change.

Notes Ck'd by	Survey of Geod. Cont. Sys.
Map No.	W. O. 4900 Tape No. St'd. °F
Office Work	Surveyed by G. W. Kleineck
Checked	Notes GWK Date 4-13-51
Date	Indexed A. C. Johnson

F. B. 1652 Pg. 163

L.A. CO. SURV. CONT. TRIANG. STA
"DRY CANYON A-10" "STOKES" (U.S.G.S.)

In the S.W. portion of L.A. Co. in the Santa Monica Mts. on the dividing ridge between Stokes and Las Virginese Cñs about 1.2 miles N.E. of their junction, 0.5 E. of Las Virginese Cñ Rd. and 2.0 miles So. of Brents Junction on Ventura Blvd. (U.S.-101.)

Station Mark:— Fd. a Std U.S.G.S. 4" brass tablet cemented in a sedimentary stone, flush, inscribed: "U.S. GEOLOGICAL SURVEY - STOKES - R.S. 1928"

Subsurface Mark: (?)

R.M's:- (?)

Road Description:— (Mileage Continuous)
0.00 = Brents Junction at the intersection of Ventura Blvd. (U.S.-101) and Las Virginese Cñ Road. Go South on latter 3.30 miles to junction with Mulholland Hwy. and Stokes Cñ Rd., turn left on latter to fork opp. Brown's Ranch at 3.90., At 4.6 cross narrow field on left and ascend sharply up spur ridge on bulldozed road past a steel/water tank in a N.W.ly direction to top of main N.E. & S.W. ridge and Sta. at about 5.25 miles. Only a 4-wheel drive jeep or power wagon can make this last grade.

See FB 946-91 for new notes June 1968

Note: Any Additions or Changes on This Sheet Must be Made or Circled in Red Ink With Date and Name of Person Making Change.

Do not extend notes this side of this line.

RETURN TO
LOS ANGELES COUNTY SURVEYOR
726 LOS ANGELES COUNTY
ENGINEERING BLDG.

76F309S 247 2-51

RETURN TO
LOS ANGELES COUNTY SURVEYOR
726 LOS ANGELES COUNTY
ENGINEERING BLDG.

Note: Any Additions or Changes on This Sheet Must be Made or Circled in Red Ink With Date and Name of Person Making Change.

Do not extend notes this side of this line.

F. B. 1652 PG. 164

Notes Ck'd by	Survey of Geod. Cont. Sys.
Map No.	W. O. 4928 Tape No. St'd. °F
Office Work	Surveyed by G.W. Kleineck
Checked	Notes GWK Date 4-19-'71
Date	Indexed C. Johnson

F. B. 1652 PG. 165

L.A. CO. SURV. CONT. TRIANG. STA.
"DRY CANYON B-7"

No sketch. See next pg. for description & etc.

Note: Any Additions or Changes on This Sheet Must be Made or Circled in Red Ink With Date and Name of Person Making Change.

Do not extend notes this side of this line.

RETURN TO
LOS ANGELES COUNTY SURVEYOR
726 LOS ANGELES COUNTY
ENGINEERING BLDG.

76F309S 247 2-51

F.B. 652 PG. 166

~DESCRIPTION~

Triang Sta. "DRY CANYON B-7"
In L.A. Co. & Santa Monica Mt. Range
Near W. end of San Fernando Valley
on Warner Bros. Studio Ranch about 0.4
mile E. of Brents Junction & 0.13 mile
So. of Ventura Blvd. on cone shaped
Knoll at base of ridge rising sharply
to the southeast.

Station Mark:- Set a Std 4" bronze
tablet in conc. 3" above ground surface
inscribed: "L.A. CO. SURV. CONT. SYS. TRI-
ANG. STA., DRY CANYON B-7, SET BY
COUNTY SURVEYOR, R.E. 329, 1951."

Subsurface Mark:- Set a copper
tack in a lead bag in conc. 6" below
bot. of surface mon. with a dirt cushion
between

R.M.'s:- None.

Road Description:- From Brents Junction
where (U.S. 101) Ventura Blvd. & Las Virgines Cn
Rd join, a point 3.9 miles west of inter-
section of Mulholland Hwy. & Ventura Blvd.
at Calabasas, go eastwardly along S'ly
R/W fence of Hwy. 101 about 0.25 mile
to mouth of small ravine running to the
southeast. Ascend up ravine and to top
of hill and Sta. beyond.

RETURN TO
LOS ANGELES COUNTY SURVEYOR
726 LOS ANGELES COUNTY
ENGINEERING BLDG.

Do not extend notes this side of this line.

Note: Any Additions or Changes on This Sheet Must be Made or Circled in Red Ink With Date and Name of Person Making Change.

Notes Ck'd by	Survey of Geod Cont. Sys.
Map No.	W. 4900 Tape No. St'd. °F
Office Work	Surveyed by G.W. Klameck
Checked	Notes GWK Date 4-18-51
Date	Indexed K. C. Johnson

F. B. 1652 PG. 169

L.A. CO. SURV. CONT. TRIANG. STA.
"DRY CANYON B-7A" (No Sketch)

In S.W. part of L.A. Co., in the Santa Monica Mts. near the W. end of San Fernando Valley on the Warner Bros. Studio Ranch about 0.5 mile So. of Ventura Blvd. & 0.8 ± mile E'ly of Brents Junction on a prominent pointed knoll near the top of a ridge running N.W. by S.E.

Station Mark:- Set a std 4" bronze tablet in concret 3" above ground surface inscribed: "L.A. Co. SURV. CONT. SYS.-TRIANG. STA. DRY CANYON B-7A, SET BY COUNTY SURVEYOR, R.E. 329, 1951".

Subsurface Mark:- Set a copper tack in a lead bar, in conc. 6" below bot. of surface mon. with a cushion of dirt between.

R.M.'s:- None.

Road Description:- (Mileage continuous)
0.00 = Mulholland & old Ventura Blvd. junction, 0.2 = business district - Calabasas, 0.35 turn left on road to gate at entrance to Warner Bros Studio Ranch, 0.45 = gate, follow main road S. W'ly up McCoy Cñ., 1.40 = Rd. fork, turn R., 2.9 = saddle, turn left., 3.2 = Rd. fork, turn right., 3.3 = fork in road, keep to right past water tank in N. W'ly direction up flat ravine 0.25 ± mile to saddle, top of ridge. Walk & follow trail to right, straight ahead to 2nd high sharp knoll & Sta.

Note: Any Additions or Changes on This Sheet Must be Made or Circled in Red Ink With Date and Name of Person Making Change.

Do not extend notes this side of this line.

RETURN TO
LOS ANGELES COUNTY SURVEYOR
726 LOS ANGELES COUNTY
ENGINEERING BLDG.

76F309S 247 2-51

RETURN TO
LOS ANGELES COUNTY SURVEYOR
726 LOS ANGELES COUNTY
ENGINEERING BLDG.

Note: Any Additions or Changes on This Sheet Must be Made or Circled in Red Ink With Date and Name of Person Making Change.

Do not extend notes this side of this line.

F.B. 1652 PG. 168

Notes Ck'd by	Survey of Geod. Cont. 1945.
Map No.	W. C. 4900 Tape No. St'd. °F
Office Work	Surveyed by G.W. Wemeck
Checked	Notes G.W.K. Date 4-18-51
Date	Indexed E. C. Johnson

F. B. 1652 Pg. 159

L.A. CO. SURV. CONT. TRIANG. STA.
"BRENT" (U.S.G.S.) (DRY CANYON B-8)

No Sketch. See next pg. for description & Etc.

Note: Any Additions or Changes on This Sheet Must be Made or Circled in Red Ink With Date and Name of Person Making Change.

Do not extend notes this side of this line.

RETURN TO
LOS ANGELES COUNTY SURVEYOR
726 LOS ANGELES COUNTY
ENGINEERING BLDG.

76F309S 247 2-51

F.B. 1652 PG. 170

TRIANG. STA. "BRENT" (U.S.G.S.)

In the S.W. portion of L.A. Co., in the Santa Monica Mts. about 1.0 mile S.E. of Brents Junction on Ventura Blvd (U.S.-101) and 0.75 mile E. of Las Virginese Cñ Road on the N.W. tip of a broad high, prominent ridge on Warner Bros. Studio Ranch.

Station Mark:- Fd. a std. U.S.G.S. 4" brass tablet set in a sedimentary rock flush, inscribed: "U.S. GEOLOGICAL SURVEY - BRENT - R.S. 1928."

Subsurface Mark: (?)

RMs:- (?)

Road Description:- (Mileage Continuous) 0.00 = Mulholland Hwy. & old Ventura Blvd. at the town of Calabasas. Go W. on latter thru business center 0.35, turn left on road leading to the main entrance gate to Warner Bros. Studio Ranch at 0.45, follow main paved road in Swly direction up McCoy Cñ., 1.40 = road fork, turn R., 1.65 = Stables, Corrals & etc. on left, 2.90 = saddle & road junction, turn left, 3.20 = Rd. fork, go R., 3.40 = road fork. Go straight ahead, ascending to top of N.E. & S.W. ridge at 3.70. Follow along ridge to Right to base of sharp rise to N. end of high flat ridge at 4.10. Park and walk to top and Station 300' distant

RETURN TO
LOS ANGELES COUNTY SURVEYOR
726 LOS ANGELES COUNTY
ENGINEERING BLDG.
Do not extend notes this side of this line.
Note: Any Additions or Changes on This Sheet Must be Made or Circled in Red Ink With Date and Name of Person Making Change.

F. B. 1652 PG. 171

Notes Ck'd by	Survey of Geod. Cont. Sys.
Map No.	W. O. 4900 Tape No. St'd. °F
Office Work	Surveyed by G.W. Klemack
Checked	Notes GWK Date 4-27-57
Date	Indexed A. C. Johnson

L.A. CO. SURV. CONT. TRIANG. STA.
"DRY CANYON B-10"

No sketch. See next pg. for description & etc.

Note: Any Additions or Changes on This Sheet Must be Made or Circled in Red Ink With Date and Name of Person Making Change.

Do not extend notes this side of this line.

RETURN TO
LOS ANGELES COUNTY SURVEYOR
726 LOS ANGELES COUNTY
ENGINEERING BLDG.

76F309S 247 2-51

F.B. 1652 PG. 172

~DESCRIPTION~

Triang. Sta. "DRY CANYON B-10"

In the S.W. portion of L.A. Co. in the Santa Monica Mts. about 3.5 miles S.W. of town of Calabasas in low hills near the "Tyrer" Ranch just west of Stokes Cñ & about 1.0 mile east of Las Virgines Cñ.

Station Mark:- Set a std 4" bronze tablet in conc. 3" above ground surface inscribed: "L.A. CO. SURV. CONT. SYS., TRIANG. STA., DRY CANYON B-10 - SET BY COUNTY SURVEYOR R.E. 329-1951".

Subsurface Mark:- Set a copper tack in a lead bar, in conc. 6" below the surface mon. separated with a cushion of dirt.

R.M.'s:- None.

Road Description:- (Mileage Continuous)
0.00 = Brents Junction at intersection of Ventura Blvd. (US-101) & Las Virgines Cñ Rd. Go south on latter. 3.30 = intersection with Mulholland Hwy. & Stokes Cñ Rd at "Brown's" Ranch. On Stokes Cñ Rd. turn left at 3.90. 5.20 = old movie cabin & pumping plant at fork in canyons. Take left fork. At 5.65 leave bottom of ravine, turn left and ascend. At 5.85 turn right up ridge and stop at roads end 6.00. Walk on north up ridge to 2nd Knoll & Sta. about 0.25 mile distant.

RETURN TO
LOS ANGELES COUNTY SURVEYOR
726 LOS ANGELES COUNTY
ENGINEERING BLDG.

Do not extend notes this side of this line.

Note: Any Additions or Changes on This Sheet Must be Made or Circled in Red Ink With Date and Name of Person Making Change.

Notes Ck'd by	Survey of Geod. cont. Sys.
Map No.	W. Cr. 4900 Tape No. 021 St'd. 68 °F
Office Work	Surveyed by G.W. Kleineck
Checked	Notes G.W.K. Date 4-18-'51
Date	Indexed E. C. Johnson

F. B. 1652 PG. 173

L.A. CO. SURV. CONT. TRIANG. STA.
"DRY CANYON C-9"

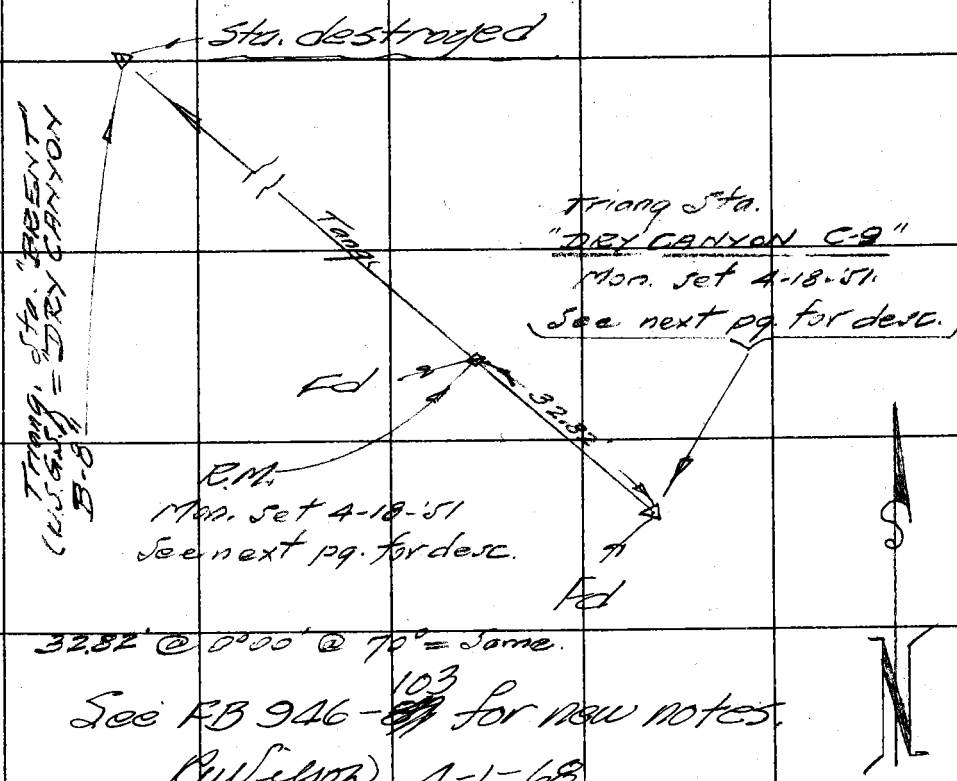

32.82' @ 0°00' @ 70° = Same.

See FB 946-~~87~~ 103 for new notes.
RW Wilson 4-1-68

Note: Any Additions or Changes on This Sheet Must be Made or Circled in Red Ink With Date and Name of Person Making Change.

Do not extend notes this side of this line.

RETURN TO
LOS ANGELES COUNTY SURVEYOR
726 LOS ANGELES COUNTY
ENGINEERING BLDG.

76F309S 247 2-51

F.B. 1652 PG. 174

~ DESCRIPTION ~

Triang Sta. 'DRY CANYON C-9'

In L.A. Co. and Santa Monica Mt. Range near West end of San Fernando Valley on Warner Bros. Studio Ranch about 2.75 miles S.W. of the town of Calabasas on a prominent ridge N. of Stokes Cñ & about midway bet. Dry Cñ to the east & Las Virgines Cñ to the west.

Station Mark:- Set a std. 4" bronze tablet in concrete 5" above ground surface inscribed: "L.A. Co. SURV. CONT. SYS. - TRIANG. STA., DRY CANYON C-9, SET BY COUNTY SURVEYOR R.E. 329, 1951"

Subsurface Mark:- Set a copper tack in a lead bar, in concrete 6" below bottom of surface Mon. with a cushion of dirt between.

R.M. No 1.: Set a std 4" bronze tablet in conc. 3" above ground surface inscribed:- "L.A. Co SURV. CONT. SYS. - REF. MARK, DRY CANYON C-9, R.M. -1, SET BY COUNTY SURVEYOR, R.E. 329, 1951".

Road description: (Mileage Continuous)
0.00 = Mulholland & old Ventura Blvd. Hwys., 0.2 = business district - Calabasas, 0.35 turn left to gate at entrance to Warner Bros. Studio Ranch, 0.45 = gate, follow main road S.wly along Mc Coy Cñ, 1.40 Rd. Fork, turn right, 2.9 = saddle, turn left, 3.2 = Rd. fork, go right, 3.3 leave road left and go up flat draw a short dist. to another road, turn left and ascend to top of ridge & firebreak at 3.7, go left over ridge to high tree covered knoll at 4.0 miles and sta.

RETURN TO
LOS ANGELES COUNTY SURVEYOR
726 LOS ANGELES COUNTY
ENGINEERING BLDG.
Do not extend notes this side of this line.
Note: Any Additions or Changes on This Sheet Must be Made or Circled in Red Ink With Date and Name of Person Making Change.

F. B. 1652 PG. 175

Notes Ck'd by	Survey of Geod. Cont. Sys.
Map No.	W. O. 4902 Tape No. St'd. °F
Office Work	Surveyed by G.W. Klemack
Checked	Notes GWK Date 4-2-'51
Date	Indexed R. C. Johnson

LA. CO. SURV. CONT. TRIANG STA.
"DRY CANYON D-1" (ESCORPION-U.S.G.S.)

No Sketch. See next pg. for description & Etc.

Note: Any Additions or Changes on This Sheet Must be Made or Circled in Red Ink With Date and Name of Person Making Change.

Do not extend notes this side of this line.

RETURN TO
LOS ANGELES COUNTY SURVEYOR
726 LOS ANGELES COUNTY
ENGINEERING BLDG.

76F309S 247 2-51

F.B. 1652 PG. 176

~ DESCRIPTION ~

Triang. Sta. "DRY CANYON D-1"
-(ESCORPION)

In L.A. Co., in the Simi Hills near the Ventura Co. Bdy. Line and near the W. Line of Fractional Sec. 4, T.1 N., R.17W. at the western end of San Fernando Valley and about 0.5 mile west of west line of Rancho Escorpion on the highest part of a long rough rocky ridge on the south rim of Bell Canyon.

Station Mark:- (Set by L.A. City Engr.) Fd. a copper bolt in the center of a concrete filled sewer pipe 3" above ground surface.

Subsurface Mark:- (?)

R.M.:- (?)

Road Description:- From junction of Ventura Blvd. (U.S.-101) and Mulholland Hwy., go E. on former 0.90 mile to Fallbrook Ave. on left. Follow thru to Van Owen Ave. at 2.90., Going W. pass large Geo. E. Platt Dairy on right at 4.50. 4.90 = junction with N. & S. road along W. line of Rancho Escorpion. Go N. to locked gate on left at 5.10. At 5.70 to the W. up canyon, turn right thru wash and up slope to base of main ridge (with 4-wheel drive jeep or power wagon only), about 1/8 mile distant. Climb to top of ridge and Sta. up steep slope.

RETURN TO
LOS ANGELES COUNTY SURVEYOR
725 LOS ANGELES COUNTY
ENGINEERING BLDG.

Do not extend notes this side of this line.

Note: Any Additions or Changes on This Sheet Must be Made or Circled in Red Ink With Date and Name of Person Making Change.

Notes Ck'd by	Survey of Geod. Cont. Sys.
Map No.	W. C. 4900 Tape No. 100 St'd. 84 °F
Office Work	Surveyed by G. W. Kleinock
Checked	Notes GWK Date 5-2-'51
Date	Indexed A. C. Johnson

F.B. 1652 PG. 177

L.A. CO. SURV. CONT. TRIANG. STA.
"DRY CANYON D-5"

Note: Both Dry Canyon D-5 & its R.M. #1 Have been destroyed. H.R. Stock 1-24-55

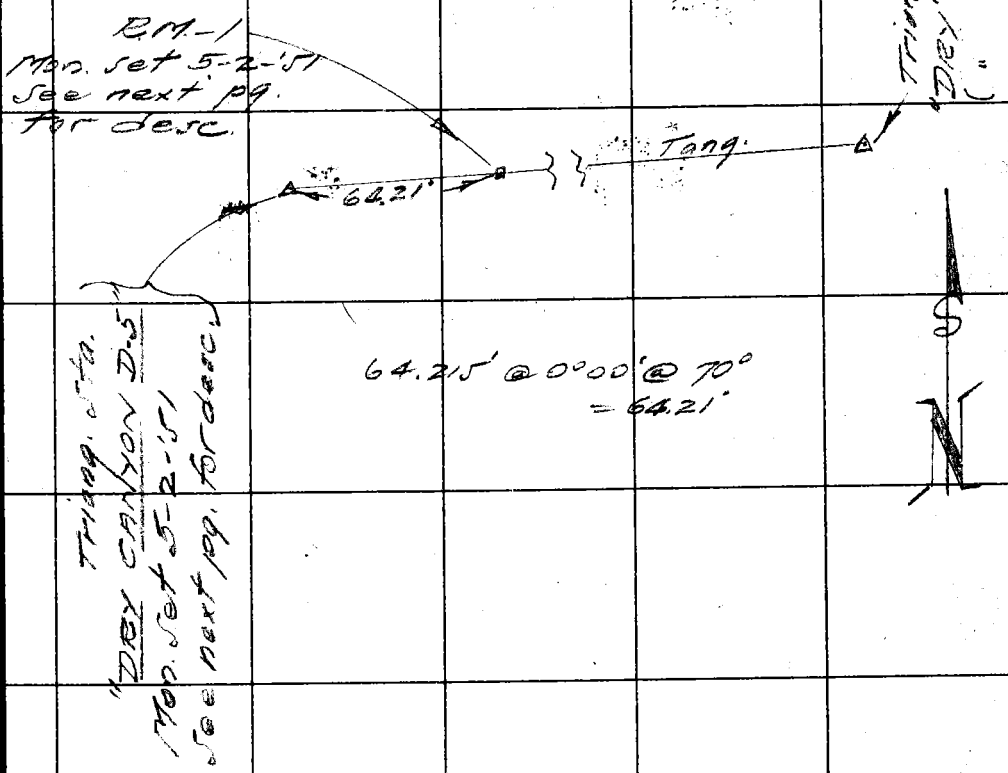

Road desc. Cont'd from following pg.
To high, bare round knoll and Sta. about due south of ranch bldgs.

Note: Any Additions or Changes on This Sheet Must be Made or Circled in Red Ink With Date and Name of Person Making Change.

Do not extend notes this side of this line.

RETURN TO
LOS ANGELES COUNTY SURVEYOR
726 LOS ANGELES COUNTY
ENGINEERING BLDG.

76F309S 247 2-51

F:B 1652 PG. 178

~DESCRIPTION~

Triang Sta. "DEY CANYON D-5"

In the S.W. portion of L.A. Co on the north edge of the Santa Monica Mts. near the west end of San Fernando Valley about 2.3 miles north of West from the town of Calabasas & 0.8 mile north of Ventura Blvd. (U.S.-101) on the "Calabasia" Ranch.

Station Mark:- Set a std 4" bronze tablet in conc. 4" above ground surface inscribed "L.A. Co. Surv. Cont. 575, Triang. Sta. DEY CANYON D-5 SET BY COUNTY SURVEYOR R.E. 329-1951"

Subsurface Mark:- Set a copper tack in a lead bar, in conc. 6" below surface mon. separated by a cushion of earth.

R.M.-1. Set a std 4" bronze tablet in conc 3" above ground surface inscribed: "L.A. CO. SURV CONT. 575. REF. MARK- DEY CANYON D-5, R.M.-1 SET BY COUNTY SURVEYOR, R.E. 329 -1951."

Road Description:- (Mileage Continuous)

0.00 = Intersection of Ventura Blvd. (U.S.-101) and Mulholland Hwy. at the town of Calabasas. Going W. on the former at 1.35 ℄ Hwy cut vert (C-85+75), turn right on old abandoned hwy. pavement, at 1.95 leave pavement & turn right to gate to the "Calarabia Ranch" at 2.15. 2.40 = Rd. fork at bridge. Go left to ranch bldgs. at 2.85. Sta. can be reached from hard then gate south of bldgs, around to the right thru field up flat draw then onto ridge leading back east

cont'd on preceding pg.

RETURN TO
LOS ANGELES COUNTY SURVEYOR
725 LOS ANGELES COUNTY
ENGINEERING BLDG.

Do not extend notes this side of this line.

Note: Any Additions or Changes on This Sheet Must be Made or Circled in Red Ink With Date and Name of Person Making Change.

Notes Ck'd by	Survey of [illegible]
Map No.	W. O. [illegible] Tape No. 100 St'd. [illegible] °F
Office Work	Surveyed by [illegible]
Checked	Notes [illegible] Date 4-17-51
Date	Indexed

F. B. 1652 PG. 179

L.A. CO. SURV. CONT. TRIANG. STA.
"DRY CANYON D-7"



Fd RM 1 set on line prod. from F6 & not as shown. See FB 946-71 for new station notes, and add'l RM. RCWilson - 5-7-68

Note: Any Additions or Changes on This Sheet Must be Made or Circled in Red Ink With Date and Name of Person Making Change.

Do not extend notes this side of this line.

RETURN TO
LOS ANGELES COUNTY SURVEYOR
726 LOS ANGELES COUNTY
ENGINEERING BLDG.

76F3095 247 10M 1-49

F. B. 1652 PG. 180

— DESCRIPTION —

Triang. Sta. "DRY CANYON D-7"

In L.A. Co. on the N. side of the Santa Monica Mountain Range near the Wly limits of the San Fernando Valley, about 1.9 miles S.W. of the town of Calabasas and 0.4 mile S. of the Ventura Blvd. (U.S. 101) on the Wly end of a high level ridge on the Warner Bros. Motion Picture Ranch in the N.E. 1/4 of the N.W. 1/4 of Sec. 28, R. 17 W., T. 1 N.

Station Mark: Set a standard 4" brass tablet in conc. 3" above ground surface inscribed: "L.A. CO. SURV. CONT. SYS. - TRIANG. STA. DRY CANYON D-7, SET BY COUNTY SURVEYOR, R.E. 329, 1951."

Subsurface Mark: Set a copper tack in a lead bar in conc. 4" below bottom of surface mon. with a cushion of soil in between.

R.M.-1. Set a std. 4" brass tablet in conc. 4" above ground surface inscribed: "L.A. CO. SURV. CONT. SYS. - REF. MARK, DRY CANYON D-7 R.M.-1, SET BY COUNTY SURVEYOR, R.E. 329, 1951."

Station can be reached via Warner Bros. Motion Picture Ranch. (Mileage contiguous)
0.00 = Old Ventura Blvd. & Mulholland Hwy. Go W.
0.35 Turn L. on road into ranch, 0.45 Main gate to ranch, follow main road S.W. along bottom of [illegible]
1.40 = Road fork, turn Right, 1.65 Stables & "trace" track on left, 2.9 Saddle in ridge, turn sharp to right around corner of high ridge below station and continue on around toward Ventura Blvd., 3.45 Road fork, keep to right ascending, 4.00 Top of ridge in saddle, turn back sharply to Right & ascend steep grade on firebreak to top of high level ridge, follow to Wly end & station at 4.5 miles.

RETURN TO
LOS ANGELES COUNTY SURVEYOR
725 LOS ANGELES COUNTY
ENGINEERING BLDG.

Do not extend notes this side of this line.

Note: Any Additions or Changes on This Sheet Must be Made or Circled in Red Ink With Date and Name of Person Making Change.

Notes Ck'd by	Survey of Geod Cont. Sys.
Map No.	W. O. 4900 Tape No. St'd. °F
Office Work	Surveyed by G.W. Kleineck
Checked	Notes G.W.K. Date 4-23-57
Date	Indexed A. C. Johnson

F. B. 1652 PG. 181

L.A. CO. SURV. CONT. TRIANG. STA.
"DRY CANYON D-8".

No sketch. See next pg. for description & etc.
Fd. sta. in good condition 4-9-68. See FB 946 for new station notes & route
B.W. Wilson 4-9-68

Note: Any Additions or Changes on This Sheet Must be Made or Circled in Red Ink With Date and Name of Person Making Change.

Do not extend notes this side of this line.

RETURN TO
LOS ANGELES COUNTY SURVEYOR
726 LOS ANGELES COUNTY
ENGINEERING BLDG.

76F309S 247 2-51

F. B. 1652 PG. 182

~DESCRIPTION~

Triang. Sta. "DRY CANYON D-8"

In the S.W. part of L.A. Co., in the Santa Monica Mts. on the Warner Bros. Studio Ranch about 2.3 miles S.W. of the town of Calabasas between McCoy and Dry Canyons on a round brushy hill.

Station Mark:- Set a Std 4" bronze tablet in conc. 3" above ground surface inscribed: "L.A. CO. SURV. CONT. SYS.- TRIANG. STA., DRY CANYON D-8 SET BY COUNTY SURVEYOR E.E. 329, 1951."

Subsurface Mark:- Set a copper tack in a lead bar, in conc. 6" below the bottom of the surface mon., separated by a cushion of dirt.

R.M.'s:- None.

Road Description:- (Mileage continuous) 0.00 = Intersection of Mulholland Hwy & old Ventura Blvd., 0.2 = business center of the town of Calabasas, 0.35 turn left to main gate & entrance to Warner Bros. Studio Ranch, 0.45 = gate. Follow main road up (S.W'ly) McCoy Cyn., 1.40 = Rd. fork. Go to R. of 1.6 = Barns & race track on left, 2.45 = Cut bank & fire-break on ridge at left ascending in a S.W. direction. This ridge can be traveled by a 4-wheel drive vehicle only, 0.45 mile farther. Walk on up from here about 0.25 mile to top of round brush covered hill & Sta.

RETURN TO
LOS ANGELES COUNTY SURVEYOR
726 LOS ANGELES COUNTY
ENGINEERING BLDG.

Do not extend notes this side of this line.

Note: Any Additions or Changes on This Sheet Must be Made or Circled in Red Ink With Date and Name of Person Making Change.

Notes Ck'd by	Survey of Geod. Cont. Sys.
Map No.	W. Of 4900 Tape No. 100 St'd 84 °F
Office Work	Surveyed by G.W. Klemack
Checked	Notes G.W.K. Date 4-24-51
Date	Indexed E. C. Johnson

F. B. 1652 PG. 193

L.A. CO. SURV. CONT. TRIANG. STA.
"DRY CANYON D-10"



25.215' @ 0°00' @ 74° = Same.

Note: Any Additions or Changes on This Sheet Must be Made or Circled in Red Ink With Date and Name of Person Making Change.

Do not extend notes this side of this line.

RETURN TO
LOS ANGELES COUNTY SURVEYOR
726 LOS ANGELES COUNTY
ENGINEERING BLDG.

76F3095 247 2-51

F. B. 652 PG. 184

~ DESCRIPTION ~

Triang. Sta. "DRY CANYON D-10".

In the S.W. portion of L.A. Co. in Santa Monica Mts. about 3 miles S.W. of the town of Calabasas on the "Smith" ranch near the head of Stokes Canyon.

Station Mark:- Set a std 4" bronze tablet in conc. 2" above ground surface inscribed: "L.A. CO. SURV. CONT. SYS., TRIANG. STA. DRY CANYON D-10, SET BY COUNTY SURVEYOR R.E. 329, 1951"

Subsurface Mark:- Set a copper tack in a lead bar, in conc. 6" below bottom of surface mon., separated by a cushion of dirt.

RM No. 1 Set a std 4" bronze tablet in conc. 3" above ground surface inscribed: L.A. CO. SURV. CONT. SYS., REF. MARK - DRY CANYON D-10, RM-1, SET BY COUNTY SURVEYOR R.E. 329, 1951".

Road Description:- (Mileage Continuous) 0.00 = Intersection of Mulholland Hwy. & Ventura Blvd (U.S.-101) at the town of Calabasas. Going W. on U.S. 101., 3.90 = Branch Junction at Las Virgines Cn Rd., So. on the latter to 7.20 = intersection with Stokes Cn Rd & also Mulholland Dr. turn left. At 7.80 turn left up Stokes Cn., 9.10 = Rd. fork & move cabin on left, Keep to right., 9.40 = Rd. fork. Keep to left, 9.60 = "Hedstrom" ranch., 9.80 = Rd. fork, keep to right, 10.00 = "Smith's" ranch. Pass on thru narrow draw to top of ridge at 10.30., about 600' to right along top of ridge find Sta on high spot.

RETURN TO
LOS ANGELES COUNTY SURVEYOR
726 LOS ANGELES COUNTY
ENGINEERING BLDG.

Do not extend notes this side of this line.

Note: Any Additions or Changes on This Sheet Must be Made or Circled in Red Ink With Date and Name of Person Making Change.

Notes Ck'd by	Survey of Geod. Cont. 575
Map No.	W. 4902 Tape No. St'd. °F
Office Work	Surveyed by G. W. Kleinock
Checked	Notes G.W.K. Date 4-27-30
Date	Indexed A. C. Johnson

F. B. 1652 PG. 185

L.A. CO. SURV. CONT. TRIANG. STA.
"DRY CANYON D-12"

No Sketch. See next pg. for description & Etc.

Note: Any Additions or Changes on This Sheet Must be Made or Circled in Red Ink With Date and Name of Person Making Change.

Do not extend notes this side of this line.

RETURN TO
LOS ANGELES COUNTY SURVEYOR
726 LOS ANGELES COUNTY
ENGINEERING BLDG.

76F309S 247 2-51

F.B. 1652 PG. 186

~DESCRIPTION~

Triang. Sta. "DRY CANYON D-12"

In the S.W. portion of L.A. Co. in the Santa Monica Mts. about 4 miles S.W. of the town of Calabasas & 4.5 miles north of the Coast Line and about midway between Stokes and Dry Canyons on a prominent knoll on a ridge running N.E. & S.W.

Station Mark:- Set a Std 4" bronze tablet in conc. 3" above ground surface inscribed: "L.A. CO. SURV. CONT. SYS., TRIANG. STA., DRY CANYON D-12, SET BY COUNTY SURVEYOR R.E. 329, 1951"

Subsurface Mark: Set a [illegible] tack in a lead bar, in conc. 6" below surface mon., separated by a cushion of earth.

R.M.'s:- None.

Road Description:- (Mileage Continuous)
0.00 = Brents Junction at intersection of Ventura Blvd. (U.S.-101) and Las Virgines Cñ Road, 3.30 = intersection with Mulholland Hwy. & Stokes Cñ Rd., turn left on latter, at 3.90 opp. "Browns" Ranch turn left up Stokes Cñ, 4.50 = Small bridge & Corral on right. Follow roadway past same & on up over ridge to the N.E., rough going for Jeep or low geared vehicle. 5.30 = end of drive. Walk on ahead over ridge to 2nd high knoll and Sta. about 0.75 mile distant.

RETURN TO
LOS ANGELES COUNTY SURVEYOR
726 LOS ANGELES COUNTY
ENGINEERING BLDG.
Do not extend notes this side of this line.
Note: Any Additions or Changes on This Sheet Must be Made or Circled in Red Ink With Date and Name of Person Making Change.

Notes Ck'd by	Survey of [illegible]
Map No.	W. O. 4900 Tape No. 100 Std. 84 °F
Office Work	Surveyed by G.W. Klameck
Checked	Notes G.W.K. Date 4-16-51
Date	Indexed A. C. Johnson

F. B. 1652 PG. 187

L.A. CO. SURV. CONT. TRIANG. STA.
"DRY CANYON F-6"

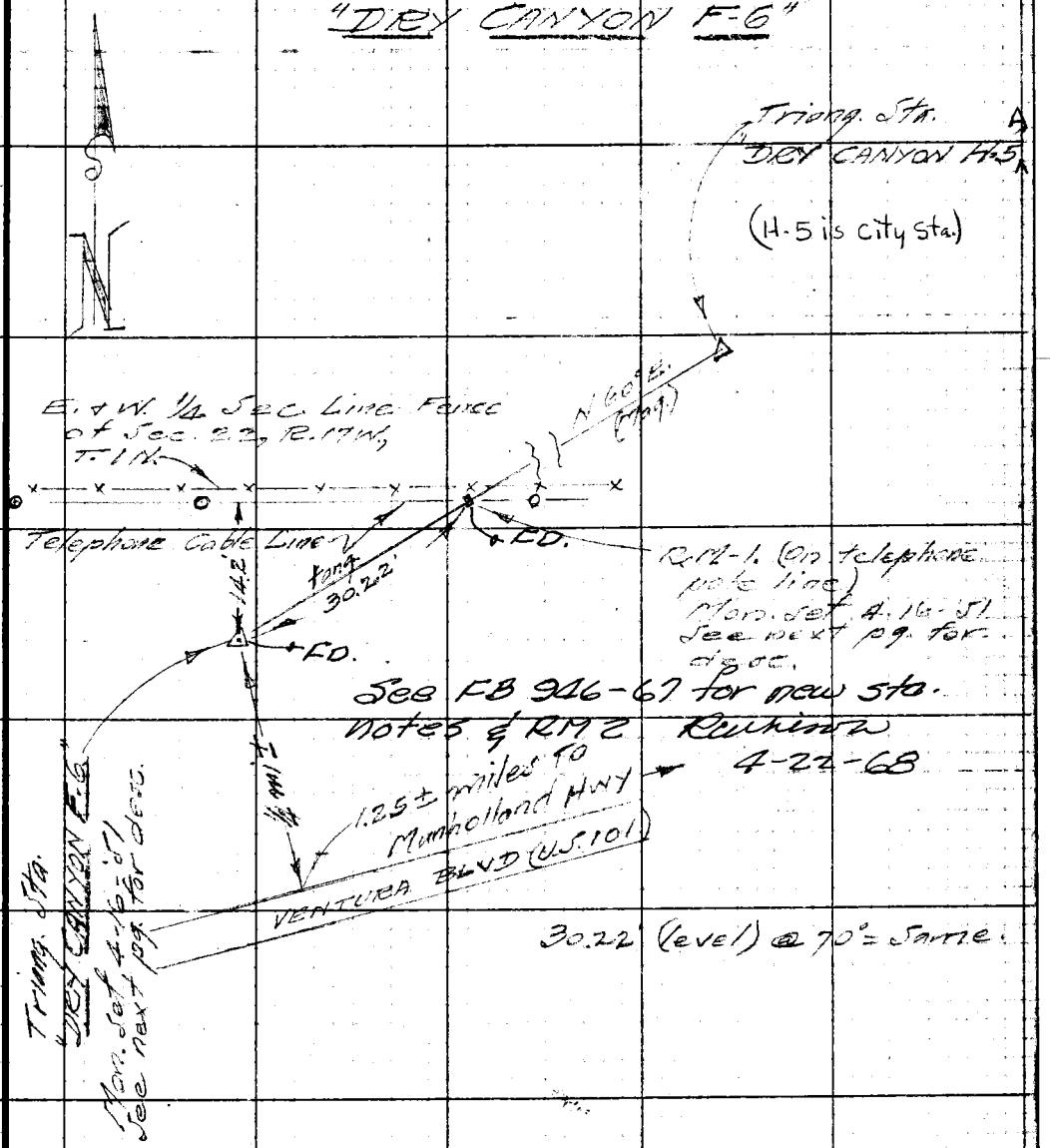

Note: Any Additions or Changes on This Sheet Must be Made or Circled in Red Ink With Date and Name of Person Making Change.

Do not extend notes this side of this line.

RETURN TO
LOS ANGELES COUNTY SURVEYOR
726 LOS ANGELES COUNTY
ENGINEERING BLDG.

76F309S 247 10M 1-49

F. B. 1652 PG. 188

~DESCRIPTION~

Triang. Sta. "DRY CANYON F-6"

In L.A. Co. on the north side of the Santa Monica Mountain Range near the W'ly limits of San Fernando Valley, about one mile W. of the town of Calabasas, a short half mi. W. of the L.A. Pet Cemetery and 0.25 mile N. of Ventura Blvd. (U.S. 101) on an elongated hill [illegible] N.W. & S.E.

Station Mark:- Set a std 4" brass tablet in conc. 3" above ground surface inscribed: "L.A. CO. SURV. CONT. SYS. - TRIANG. STA., DRY CANYON F-6, SET BY COUNTY SURVEYOR, R.E. 329, 1951."

Subsurface Mark:- Set a copper [illegible] bottom of surface mon. with a cushion of soil between.

R.M.-1. Set a std 4" brass tablet in conc. 4" above ground surface inscribed: "L.A. CO. SURV. CONT. SYS. - REF. MARK. DRY CANYON F-6, R.M.-1, SET BY COUNTY SURVEYOR, R.E. 329, 1951."

To reach station go W. on Ventura Blvd 1.15± miles from Mulholland Hwy. to a gate in the N. R/W Fence about 0.5 W. of the L.A. Pet Cemetery. Follow trail of car tracks on the inside about 0.1 mi. to the W, then ascend sharply in a N'ly direction 0.25± to top of hill and station.

RETURN TO
LOS ANGELES COUNTY SURVEYOR
726 LOS ANGELES COUNTY
ENGINEERING BLDG.

Do not extend notes this side of this line.

Note: Any Additions or Changes on This Sheet Must be Made or Circled in Red Ink With Date and Name of Person Making Change.

Notes Ck'd by	Survey of Geod. Cont. SYS
Map No.	W. O. 4909 Tape No. St'd. °F
Office Work	Surveyed by G.W. Klemeck
Checked	Notes G.W.K. Date
Date	Indexed A. C. Johnson

F. B. 16.52 PG. 189

L.A. CO. SURV. CONT. TRIANG. STA.
"DRY CANYON F-9"

No Sketch. See next pg. for description & Etc.

See FB 946-111 for new notes.

RWK 4-23-68

Note: Any Additions or Changes on This Sheet Must be Made or Circled in Red Ink With Date and Name of Person Making Change.

Do not extend notes this side of this line.

RETURN TO
LOS ANGELES COUNTY SURVEYOR
726 LOS ANGELES COUNTY
ENGINEERING BLDG.

76F3095 247 2-51

F. B. 1652 PG. 190

~ DESCRIPTION ~

Triang Sta. "DRY CANYON F-9".

In the S.W. portion of L.A. Co, in the Santa Monica Mts., about 2.3 miles West of South from the town of Calabasas and 0.75 mile South of West from "Calabasas Highlands" on a prominent brush covered hill on the South. Slope of Dry Canyon about 1000' South of the Summit of Dry Cn Road.

Station Mark:- Set a std 4" bronze tablet in conc. 3" above ground surface inscribed: "L.A. CO. SURV. CONT. SYS., TRIANG. STA. DRY CANYON F-9, SET BY COUNTY SURVEYOR R.E. 329-1957".

Subsurface Mark:- Set a copper tack in a lead bar, in conc. 6" below the surface mon. Separated by a cushion of earth.

R.M.'s: None.

Road Description:- (Mileage Continuous) 0.00 = Intersection of Ventura Blvd. (U.S.-101) and Mulholland Hwy at the town of Calabasas. Go east on latter 0.55 = road fork. Keep to right on old Topanga Cn Rd. 2.05 = Rd. fork. Turn right onto Dry Cn Rd. 3.30 = Rd. fork - Calabasas Highlands on left. Continue straight ahead 3.70 = Top of grade at summit, wire gate in south fence will admit truck to Mae Martin Ranch. A winding brushed out truck trail ascends toward a high brush covered hill & the Sta. to the South about 1000' distant. Walk last 500'.

RETURN TO
LOS ANGELES COUNTY SURVEYOR
726 LOS ANGELES COUNTY
ENGINEERING BLDG.

Do not extend notes this side of this line.

Note: Any Additions or Changes on This Sheet Must be Made or Circled in Red Ink With Date and Name of Person Making Change.

Notes Ck'd by	Survey of Geod. Cont. Sys
Map No.	W. O. 4920 Tape No. St'd. °F
Office Work	Surveyed by G.W. Klaneck
Checked	Notes GWK Date 4-17-51
Date	Indexed A. C. Johnson

F. B. 1652 PG. 191

"L.A. CO. SURV. CONT. TRIANG STA.
"DRY CANYON F-11"

No Sketch: See next pg. for Description & Etc.

See FB 946-115 for new notes.

RWD 4-23-678

Note: Any Additions or Changes on This Sheet Must be Made or Circled in Red Ink With Date and Name of Person Making Change.

Do not extend notes this side of this line.

RETURN TO
LOS ANGELES COUNTY SURVEYOR
726 LOS ANGELES COUNTY
ENGINEERING BLDG.

76F309S 247 2-51

F. B. 1652 PG. 192

~DESCRIPTION~

Triang. Sta. "DRY CANYON F-11"
(CALABASAS PEAK)

In the S.W. portion of L.A. Co., in the Santa Monica Mts. on the west rim of Topanga Cñ on the main dividing ridge between Red Rock and Dry Canyons and about half way between the town of Calabasas and the coast due south.

Station Mark: (Established & set by L.A. City.) Fd. a 4" brass tablet set in conc. flush inscribed: "FIRST ORDER SURVEY CONTROL, L.A. CITY DEPT OF PUBLIC WORKS, DRY CANYON F-11, 1950".

Subsurface Mark:- A bolt spike was set in concrete 4" below surface monument.

R.M.:- (?) None

H.E.H 3/2/53
Information from Mr. Boysen

Road Description:- From Ventura Blvd. (U.S.-101) and Mulholland Hwy. at the town of Calabasas, go S. Ely on latter or old Topanga Cñ Rd. (mileage continuous). 0.00 = Start 0.6 = Rd. fork. Keep R., 2.1 = junction with Dry Cñ Rd. Continue to left and ascend to top of grade and high ridge bearing generally N. & S. at 3.6 miles. Pass thru gate on R. to fire-road Calabasas Peak M.W. and follow crest of main ridge S'ly. At 3.7 miles locked gate. At 5.5 miles park and walk to top of hill and Sta. on right, 500'± distant.

RETURN TO
LOS ANGELES COUNTY SURVEYOR
726 LOS ANGELES COUNTY
ENGINEERING BLDG.
Do not extend notes this side of this line.
Note: Any Additions or Changes on This Sheet Must be Made or Circled in Red Ink With Date and Name of Person Making Change.

Notes Ck'd by	Survey of Geod. Cont. Sys.
Map No.	W. O. 4900 Tape No. St'd. °F
Office Work	Surveyed by G.W. Kleineck
Checked	Notes GWK Date 5-10-57
Date	Indexed A. C. Johnson

F. B. 1652 PG. 193

L.A. CO. SURV. CONT. TRIANG. STA.
"DRY CANYON G-8" (CALABASAS)

No Sketch. See next pg. for Description & Etc.

See FB 946-123 for new notes.
See FB 525-55, 56 & 56A for orig. sta. notes. RWilson 4-10-68

See FB 1652-245 for additional R.M.'s

Note: Any Additions or Changes on This Sheet Must be Made or Circled in Red Ink With Date and Name of Person Making Change.

Do not extend notes this side of this line.

RETURN TO
LOS ANGELES COUNTY SURVEYOR
726 LOS ANGELES COUNTY
ENGINEERING BLDG.

76F309S 247 2-51

F. B. 1652 PG. 194

~DESCRIPTION~

TRIANG. STA. "CALABASAS".

For locality, station description, Rem.'s & Etc. See Office Files.

Road Description: (Mileage continuous)
0.00 = Malholland Hwy. & old Ventura Blvd. at the town of Calabasas, going W. on the latter, 0.2 = business district, Calabasas, 0.35 turn left on road leading to main entrance gate to Warner Bros. Studio Ranch, 0.45 = gate, follow thru on paved road, 0.85 turn left across wash near bridge and follow graded dirt road up ravine, ascending to top of ridge and an old U.S. Govt. bldg. at 1.50. Continue past and on up to top of hill and Sta. at 1.80 miles.

RETURN TO
LOS ANGELES COUNTY SURVEYOR
726 LOS ANGELES COUNTY
ENGINEERING BLDG.

Do not extend notes this side of this line.

Note: Any Additions or Changes on This Sheet Must be Made or Circled in Red Ink With Date and Name of Person Making Change.

Notes Ck'd by	Survey of [illegible]
Map No.	W. O. [illegible] Tape No. 100 St'd. 84 °F
Office Work	Surveyed by G.W. Klawack
Checked	Notes G.W.K. Date 4-13-51
Date	Indexed A. O. Johnson

F. B. [illegible] PG. 195

L.A. CO. SURV. CONT. TRIANG. STA.
"DRY CANYON H-5" A

(H-5 is L.A. City Sta.)

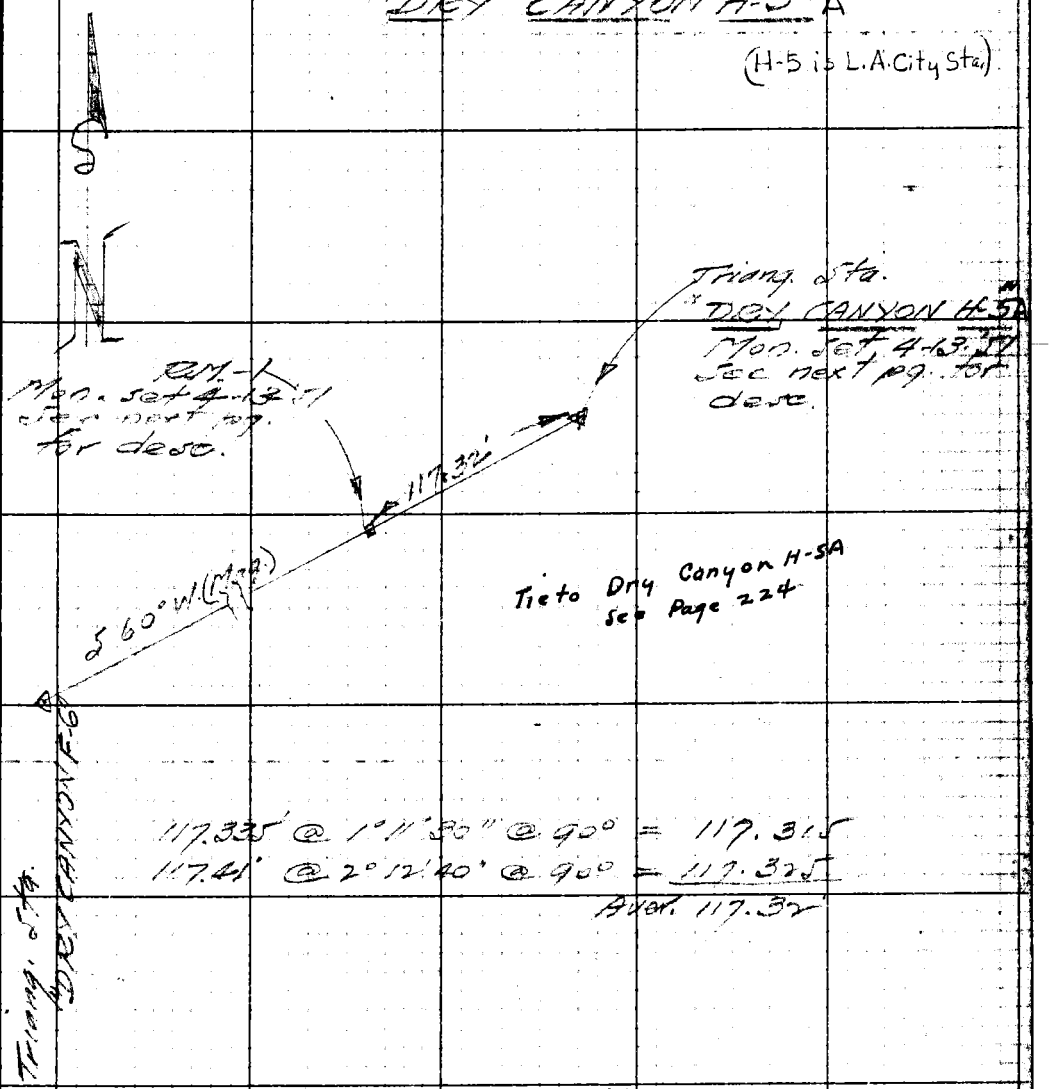

117.335' @ 1°11'30" @ 90° = 117.315
117.41' @ 2°12'40" @ 90° = 117.325
Aver. 117.32'

Note: Any Additions or Changes on This Sheet Must be Made or Circled in Red Ink With Date and Name of Person Making Change.

Do not extend notes this side of this line.

RETURN TO
LOS ANGELES COUNTY SURVEYOR
726 LOS ANGELES COUNTY
ENGINEERING BLDG.

76F309S 247 10M 1-49

F. B. 1652 PG. 196

RETURN TO
LOS ANGELES COUNTY SURVEYOR
725 LOS ANGELES COUNTY
ENGINEERING BLDG.

Do not extend notes this side of this line.

Note: Any Additions or Changes on This Sheet Must be Made or Circled in Red Ink With Date and Name of Person Making Change.

~ DESCRIPTION ~

Trian. Sta. "DRY CANYON H-5"

In L.A. Co. on the North side of the Santa Monica Mountain Range near the W'ly limits of San Fernando Valley about 0.4 mile north of the town of Calabasas; 500'± east of the Goble Ranch house 150'± North of the N. Line of Sec. 23, R.17W., T.1N. and just east of L.A. City Limits on a round flat topped hill.

Station Mark:- Set a std 4" brass tablet in conc. 3" above ground surface inscribed: L.A. Co. Surv. Sys. Trian. Sta. DRY CANYON H-5, set by County Surveyor, R.E. Sys-1951."

Subsurface Mark:- Set a copper tack in a lead bar, in conc. 6" below bottom of surface mon. with a cushion of soil between.

R.M.-1. Set a std 4" brass tablet in conc. 4" above ground surface inscribed: L.A. Co. Surv. Cont. Sys. - R.E. Mon., DRY CANYON H-5, R.M.-1, set by County Surveyor, R.E. Sys-1951."

Station can be reached from the vicinity of the main entrance to the Hidden Hills subdivision by following the road into the Goble Ranch, then turning right thru saddle and on around ascending in a loop to the top and the station on the westerly edge of the hill.

Notes Ck'd by	Survey of Geod. Cont Sys
Map No.	W. O. 4990 Tape No. 120 St'd. 84 °F
Office Work	Surveyed by G. W. Hemeck
Checked	Notes G.W.K. Date 4-26-51
Date	Indexed R. C. Johnson

F. B. 1652 Pg. 199

L.A. CO. SURV. CONT. SYS. TRIANG. STA.
"LAS FLORES A-4"

O.K. APRIL 1960

RM #1
Set in large rock.
Mark set on 5/1/51.
See next pg. for desc.

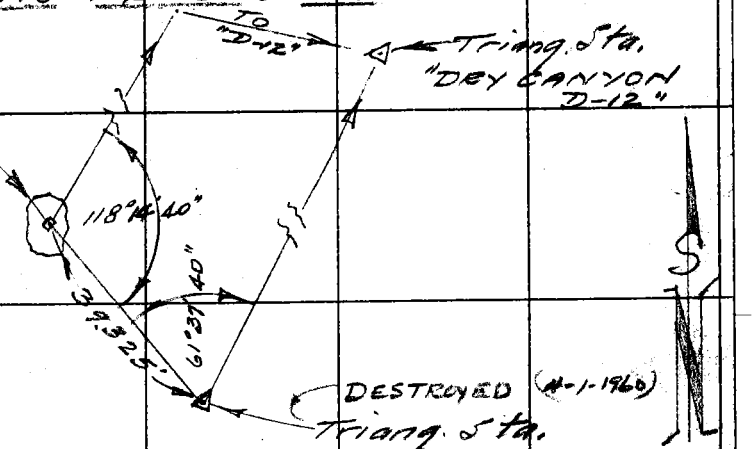

(3) 123-15-20
61-37-40
(4) 246-30-30
61-37-37½
(6) 09-46-00
61-37-40"

(7) 236-29-20
118-14-40
(8) 117-58-40
118-14-40

39.33' @ 0°00' @ 58° = 39.325'

X X X X X X X X

Rd. description cont'd from following pg.
= wide parking space on top of ridge with open view to ocean. Park & walk back W. over top of ridge 1500'± to sta at top of sharp break in slope on the right spur of a "V" at the bottom of the main ridge.

Note: Any Additions or Changes on This Sheet Must be Made or Circled in Red Ink With Date and Name of Person Making Change.

Do not extend notes this side of this line.

RETURN TO
LOS ANGELES COUNTY SURVEYOR
726 LOS ANGELES COUNTY
ENGINEERING BLDG.

76F309S 247 2-51

F. B. 1652 PG. 198

~DESCRIPTION~

Trian. Sta. "LAS FLORES A-4"

In the S.W. portion of L.A. Co., in the Santa Monica Mts. on the east rim of the Malibu Creek Canyon near the "Ridge" Reservoir about 2.5 miles north of the Coast and at a sharp break in slope on the north spur of the main E.-W. ridge traversed by the Saddle Peak - Piuma Road.

Surface Mark: Set a std 4" bronze tablet in conc. 2" above ground surface inscribed: "L.A. CO. SURV. CONT. SYS., TRIAN. STA., LAS FLORES A-4, SET BY COUNTY SURVEYOR R.E. 329-1951".

Subsurface Mark: Set a copper tack in a lead bar, in conc. 6" below the bottom of the surface mon. separated by a cushion of dirt.

Ref. Mk. #1 Set a std 4" bronze tablet in a large rock, bearing about N. 35° W. and 5'x7'x6' high, inscribed: "L.A. CO. SURV. CONT. SYS., REF. MARK, LAS FLORES A-4-R.M.-1, SET BY COUNTY SURVEYOR, R.E. 329, 1951".

Road Description: (Mileage Continuous)

0.00 = Brents Junction at intersection of Ventura Blvd (U.S. 101) & Las Virgines Co. Rd. South on the latter. 3.40 = Intersection with Stokes Co. Rd. & Mulholland Hwy. Continue South to junction with new Malibu Creek Co. Rd. at about 5.00, (passed Forestry Camp #3 at Tapia Park at 4.50). From point 5.00 continue E. on Cold Creek Co. Rd.; at 5.60 "crater camp" on left. Continue to ascend Saddle Peak - Piuma Rd. At 8.50 the sta. is opposite to the right and above on top of ridge. Continue to 8.90 miles = Cont'd on preceding pg.

RETURN TO
LOS ANGELES COUNTY SURVEYOR
726 LOS ANGELES COUNTY
ENGINEERING BLDG.

Do not extend notes this side of this line.

Note: Any Additions or Changes on This Sheet Must be Made or Circled in Red Ink With Date and Name of Person Making Change.

Notes Ck'd by	Survey of Good Cont. Svs
Map No.	W. O. 4920 Tape No. St'd °F
Office Work	Surveyed by G.W. Klameck
Checked	Notes G.W.K. Date 4-26-57
Date	Indexed A. C. Johnson

F. B. 1652 Pg. 199

L.A. CO. SURV. CONT. TRIANG. STA.
"LAS FLORES F-3A"

No Sketch. See next pg. for descript-
ion & Etc.

Note: Any Additions or Changes on This Sheet Must be Made or Circled in Red Ink With Date and Name of Person Making Change.

Do not extend notes this side of this line.

RETURN TO
LOS ANGELES COUNTY SURVEYOR
726 LOS ANGELES COUNTY
ENGINEERING BLDG.

76F309S 247 2-51

F.B. 1652 PG. 200

~DESCRIPTION~

Triang. Sta. "LAS FLORES F-3A"

In L.A. Co. in the Santa Monica Mts about 3.0 miles west of Topanga Cñ at Fernwood, 3.3 miles north of the Coast line 1.0 mile West of Las Flores Cñ and 1/4 mile N.E. of old "Saddle Peak" Sta. Situated in the S.W. 1/4 of Sec 15, T. 1 S., R. 17 W. and on the highest point in the area.

Station Mark:- {Estab'd & Set by L.A. City, Nov. 1950} Fd. a 4" brass disk set in conc. flush inscribed:- "FIRST ORDER SURVEY CONTROL, L.A. CITY DEPT. OF PUBLIC WORKS, LAS FLORES F-3A, 1950."

Subsurface Mark:- A bolt spike was set in conc. 4" below bottom of surface monument.

Station can be reached via Saddle Peak road by going W'ly. 3.35 miles from the Tuna Cñ road to dirt road on right. Follow thru 0.1 mile to road junction, thence left thru fire-road gate 0.75 mile to N. end of saddle in ridge. Walk N.Ely 300'± to top of highest point in the vicinity and Sta. N.E. of Civil Aeronautics Beacon tower.

Alternate routes:- Via Las Flores Cñ or the Saddle Peak - Piuma Roads

RETURN TO
LOS ANGELES COUNTY SURVEYOR
725 LOS ANGELES COUNTY
ENGINEERING BLDG.
Do not extend notes this side of this line.
Note: Any Additions or Changes on This Sheet Must be Made or Circled in Red Ink With Date and Name of Person Making Change.

Notes Ck'd by	Survey of Geod. Cont. SYS
Map No.	W. O. 4900 Tape No. St'd °F
Office Work	Surveyed by G.W. Kleineck
Checked	Notes GWK Date 4-26-57
Date	Indexed E. C. Johnson

F. B. 1652 PG. 201

L.A. CO. SURV. CONT. TRIANG. STA.
"LAS FLORES H-2"

In L.A. Co, Santa Monica Mts. about 20 miles N.W. of Fernwood in Topanga Cñ, 1.5 miles N.E. of Saddle Peak and 3.5 miles due north of Las Flores Cñ at the coast-line, on a high ridge at the junction of the heads of Cold Water, Hondo and Las Flores Canyons and on the middle of three rocky points just South of Topanga Cñ Fire Lookout Sta.

Station Mark:- (Established and set by L.A. City). Fd. a 4" brass tablet set in conc. inscribed: "FIRST ORDER SURVEY CONTROL, L.A. CITY DEPT. OF PUBLIC WORKS, LAS FLORES H-2, 1950".

Subsurface Mark:- A bolt spike was set in conc. 4" below bottom of surface mon

R.M.'s:- (?)

Sta. can be reached from the Pacific C. Hwy. by going N'ly up Tuna Cñ 4.5 miles, then N.W'ly on Saddle Peak Rd 3.34 miles to saddle in ridge. Turn sharply to right on L.A. Co. fire road and to locked gate at 0.1 mile, thence 0.6 mile to middle rocky point of three and sta. 25 ft ± E. of road.

Alternate routes:- From the west via "Saddle Peak Piuma Rd., from the south via Las Flores Cñ Rd. and from the east by way of Fernwood in Topanga Cñ.

Note: Any Additions or Changes on This Sheet Must be Made or Circled in Red Ink With Date and Name of Person Making Change.
Do not extend notes this side of this line.
RETURN TO
LOS ANGELES COUNTY SURVEYOR
726 LOS ANGELES COUNTY
ENGINEERING BLDG.
76F3095 247 2-51

RETURN TO
LOS ANGELES COUNTY SURVEYOR
726 LOS ANGELES COUNTY
ENGINEERING BLDG.

Note: Any Additions or Changes on This Sheet Must be Made or Circled in Red Ink With Date and Name of Person Making Change.

Do not extend notes this side of this line.

F.B. 1652 PG. 202

Notes Ck'd by	Survey of Geod. Cont. Sys.
Map No.	W. O. 4900 Tape No. St'd. °F
Office Work	Surveyed by G. W. Klameck
Checked	Notes GWK Date
Date	Indexed R. C. Johnson

F. B. 1652 PG. 203

L. A. CO. SURV. CONT. TRIANG STA.
"RESEDA C-4" (CHALK) - U.S.G.S.

No sketch. See next pg. for description & etc.

Note: Any Additions or Changes on This Sheet Must be Made or Circled in Red Ink With Date and Name of Person Making Change.

Do not extend notes this side of this line.

RETURN TO
LOS ANGELES COUNTY SURVEYOR
726 LOS ANGELES COUNTY
ENGINEERING BLDG.

76F309S 247 2-51

F. B. 1652 PG. 204

~ DESCRIPTION ~

"CHALK" (Oxnard C-4)

In the S.W. portion of L.A. Co., in the City of Los Angeles, near the small village of Girard, about 1.5 miles east of the junction of Ventura Blvd. (U.S.-101) with Topanga Cañ Rd. and 1000'± north of the U.S.-101 Hwy. "Cut" thru Chalk Hill, on the second hill to the north which is on a S'ly produced line of Mason Ave.

Station Mark: Established by the U.S.G.S. in 1924. Reset by L.A. Bureau of Engrng in Oct. 1928.

Fd. is U.S.G.S. cooperative brass disk set in conc. 2" above ground surface inscribed: "CHALK-1924."

Subsurface Mark:- A square spike was set in chalky soil 3.5' below disk.

For R.M. & other information see L.A. Bureau of Engrng Records.

To reach sta. by vehicle:- Access may be had by permission thru the Valley View Ranch on the north side of Hwy. U.S.-101 opposite Serrania Ave.

RETURN TO
LOS ANGELES COUNTY SURVEYOR
725 LOS ANGELES COUNTY
ENGINEERING BLDG.

Do not extend notes this side of this line.

Note: Any Additions or Changes on This Sheet Must be Made or Circled in Red Ink With Date and Name of Person Making Change.

F. B. 1652 Pg. 205

Notes Ck'd by
Map No.
Office Work
Checked
Date

Survey of Geod. Cont. of Tri.
W. A900 Tape No. 100 St'd. 84 °F
Surveyed by G.W. Rennick
Notes GWR Date 5-8-51
Indexed E. C. Johnson

L.A. CO. SURV CONT. TRIANG. STA. "SEMINOLE G-5".



33.475' @ 0°00' @ 80° = same.

Note: Any Additions or Changes on This Sheet Must be Made or Circled in Red Ink With Date and Name of Person Making Change.

Do not extend notes this side of this line.

RETURN TO
LOS ANGELES COUNTY SURVEYOR
726 LOS ANGELES COUNTY
ENGINEERING BLDG.

76F309S 247 2-51

F.B. 1652 PG. 206

~DESCRIPTION~

Triang. Sta. "SEMINOLE G-5"

In the S.W. portion of L.A. CO. about 1.3 mile west of north of the Town of Agoura on the west rim of Camada Canyon on the 3RD Knoll from the south end of a low lying ridge and 0.6 mile south of the Los Angeles-Ventura Co. Bdy. Line.

Station Mark: Set a std 4" bronze tablet in conc. 3" above ground surface inscribed: "L.A. CO. SURV. CONT. SYS., TRIANG. SYS., SEMINOLE G-5, SET BY COUNTY SURVEYOR R.E. 329-1951."

Subsurface Mark: Set a copper tack in a lead bar, in conc. 3" below the surface mon., separated by a cushion of earth

R.M. #1. Set a std 4" bronze tablet in conc. 3" above ground surface & on line to △ Sta. "Cheeseboro", inscribed:- "L.A. CO. SURV. CONT. SYS., REF. MARK, SEMINOLE G-5-R.M.-1, SET BY COUNTY SURVEYOR R.E. 329-1951"

Road Description:- (Mileage Continuous)

From the vicinity of Agoura go N. on Cheeseboro Ave from Ventura Blvd (U.S.-101), 0.15 = junction with Driver Ave., turn L., 0.45 = junction with Fairview Place, turn right on latter, 0.70 = Foothill Ave. on L. Continue on up over hill and follow dirt road to the N.W. to Mr. Lapworth's large conc. home at 1.40. Pass by on left thru gate in fence and on down in N.W'ly direction to bot. of ravine at about 1.80 miles. Cross N.&S. fence & ascend, going W. to top of N.&S. ridge by jeep or power wagon only to 2.00 miles - No road. Sta. is 600'± to the South on the 3rd Knoll from S. end of ridge.

RETURN TO
LOS ANGELES COUNTY SURVEYOR
726 LOS ANGELES COUNTY
ENGINEERING BLDG.

Do not extend notes this side of this line.

Note: Any Additions or Changes on This Sheet Must be Made or Circled in Red Ink With Date and Name of Person Making Change.

Notes Ck'd by	Survey of Geod. Cont. Sta.
Map No.	W. O. 4900 Tape No. St'd. °F
Office Work	Surveyed by G.W. Kleineck
Checked	Notes GWK Date 5-4-51
Date	Indexed K. C. Johnson

F. B. 1652 PG. 207

L.A. CO. SURV. CONT. TRIANG. STA.
"SEMINOLE H-9"

No sketch. See next pg. for description & etc.

See FB 946-51 for new notes.
RWilson 3-27-68

Note: Any Additions or Changes on This Sheet Must be Made or Circled in Red Ink With Date and Name of Person Making Change.

Do not extend notes this side of this line.

RETURN TO
LOS ANGELES COUNTY SURVEYOR
726 LOS ANGELES COUNTY
ENGINEERING BLDG.

76F309S 247 2-51

F.B. 652 PG. 208

~DESCRIPTION~

Triang. Sta. "SEMINOLE H-9"

In the S.W. corner of L.A. Co., in the Santa Monica Mts. about 0.5 mile north of the town of "Agoura" near the "Las Virgenes Rancho Line where it crosses the main dividing ridge between "Liberty" & Medea Creek?) Canyons in which Cornell Road in the latter leads to Malibu Lake.

Station Mark:- Set a Std 4" bronze tablet in conc. in an excavated depression about 10" below ground surface on east edge of fire-break and a few feet south of Rancho fence line inscribed: "L.A. Co. Surv. Cont. Sta. SEMINOLE H-9, SET BY COUNTY SURVEYOR P.E. 329-1951".

Subsurface Mark:- Set a copper tack in a lead bar, in conc. 6" below surface Mon., separated by a cubic foot of earth.

R.M.'s:- None.

Road Description:- Leave old Ventura Blvd. at center of town of Agoura. Turn south on Lewis Road. At 0.1 mile turn R., at 0.2 mile turn left on Renee Drive and follow graded road to the east, up around hill to the end on north side of main fire-break ridge. Walk S'ly a few hundred feet to top of ridge, turn left and follow fire break to Rancho line crossing a prominent knoll on ridge about 0.25 mile distant.

RETURN TO
LOS ANGELES COUNTY SURVEYOR
726 LOS ANGELES COUNTY
ENGINEERING BLDG.

Do not extend notes this side of this line.

Note: Any Additions or Changes on This Sheet Must be Made or Circled in Red Ink With Date and Name of Person Making Change.

Notes Ck'd by		Survey of Geod. Cont. Surv.	F. B. 45 Pg. 209
Map No.		W. O. 4900 Tape No.	St'd. °F
Office Work		Surveyed by G.W. Hancock	
Checked		Notes GWH Date 4-3-67	
Date		Indexed A. C. Johnson	

L.A. CO. SURV. CONT. TRIANG. STA.
"SEMINOLE I-3" (CHEESEBORO - U.S.G.S.)

No Sketch. See Next Pg. For
Description & Etc.

See FB 946-43 for new notes.
RWilson 4-19-68

Note: Any Additions or Changes on This Sheet Must be Made or Circled in Red Ink With Date and Name of Person Making Change.

Do not extend notes this side of this line.

RETURN TO
LOS ANGELES COUNTY SURVEYOR
726 LOS ANGELES COUNTY
ENGINEERING BLDG.

76F309S 247 2-51

F.B. 1652 PG. 210

~ DESCRIPTION ~

Triang. Sta. "SEMINOLE I-3"
— (CHEESEBORO)

In Ventura Co. near the Corner of Sec's 1-2-11-12, T. 1 N., R. 18 W., about 5 air-line miles NW. of the town of Calabasas and 0.9 mile N. of Ventura-Los Angeles Co. Bdy Line on highest point of southern end of long ridge lying between Palo Camado & Cheeseboro Canyons

Station Mark:- Fd. a Std. 4" (U.S.G.S.) brass tablet cemented into sedimentary block of stone 3" above ground surface inscribed: "U.S. GEOLOGICAL SURVEY - CHEEBORO, R.S. 1928."

Subsurface Mark: No record.

R.M.s:- No record.

Road Description:- From the town of Calabasas, go west on Ventura Blvd (U.S.-101) to Picture City near Agoura. Go north up Palo Camado Ch. (mileage continuous) 0.00 Leave U.S.-101. 1.4 = locked gate. 2.0 = locked gate at County Line fence, 2.2 = Rd fork, go R., 3.0 = Rd. fork, go R. and ascend to a point at 3.5 miles on north slope of high ridge on the right. Park and walk on up across field to top and follow fence line S'ly to South end of ridge and Sta. about 0.5 mile distant.

RETURN TO
LOS ANGELES COUNTY SURVEYOR
725 LOS ANGELES COUNTY
ENGINEERING BLDG.

Do not extend notes this side of this line.

Note: Any Additions or Changes on This Sheet Must be Made or Circled in Red Ink With Date and Name of Person Making Change.

Notes Ck'd by	Survey of Triang. Cont. Sys.
Map No.	W. Tape No. St'd. °F
Office Work	Surveyed by Paul Womack
Checked	Notes PWK Date 5-8-51
Date	Indexed R. C. Johnson

F. B. 1652 PG. 211

L.A. CO. SURV CONT. TRIANG. STA.
"SEMINOLE I-11"

No Sketch. See next pg. for description & etc.

See FB 946-55 for new notes.
RWilson 3-28-68

Note: Any Additions or Changes on This Sheet Must be Made or Circled in Red Ink With Date and Name of Person Making Change.

Do not extend notes this side of this line.

RETURN TO
LOS ANGELES COUNTY SURVEYOR
726 LOS ANGELES COUNTY
ENGINEERING BLDG.

76F309S 247 2-51

F.B. 1652 PG. 212

~ DESCRIPTION ~

Triang. Sta. "SEMINOLE I-11"

In the S.W. portion of L.A. Co. in the Santa Monica Mts., about 2.0 miles E. of Malibu Lake, 1.7 miles So. of Ventura Blvd. (U.S.-101) and 1.1 W. of Los Virginese Cn Rd. on a high knoll or a high ridge on the W. rim of Liberty Canyon.

Station Mark:- Set a std 4" bronze tablet in conc. 4' above ground surface inscribed:- "L.A. CO. SURV. CONT SYS.- TRIANG. STA, SEMINOLE I-11, SET BY COUNTY SURVEYOR E.E. 329-1951."

Subsurface Mark:- Set a copper tack in a lead bar, in conc. 6" below the surface mark, separated by a cushion of earth.

RM's:- None.

Road Description:- From the intersection of Las Virginese Cn Rd, Stokes Cn Rd and Mulholland Hwy. go West on latter at 0.00 (mileage continuous). 2.60 = gate on R. to Henderson Ranch. Go N. up Canyon. 3.00 = Rd fork, keep to R., 3.20 = old camp site on R and 3.45 is in saddle at top of N-S ridge - end of road. Walk So. over fire break about 0.5 mile to highest point of the ridge and Sta. off E. ly edge of fire break.

RETURN TO
LOS ANGELES COUNTY SURVEYOR
726 LOS ANGELES COUNTY
ENGINEERING BLDG.

Do not extend notes this side of this line.

Note: Any Additions or Changes on This Sheet Must be Made or Circled in Red Ink With Date and Name of Person Making Change.

Notes Ck'd by	Survey of Geod. Cont. Sys.
Map No.	W. O. 4900 Tape No. 100 St'd. 86 °F
Office Work	Surveyed by G.W. Kleinack
Checked	Notes GWK Date 5-3-'51
Date	Indexed A. C. Johnson

F. B. 1652 PG. 213

LA. CO. SURV. CONT. TRIANG. STA.
"SEMINOLE K-6"

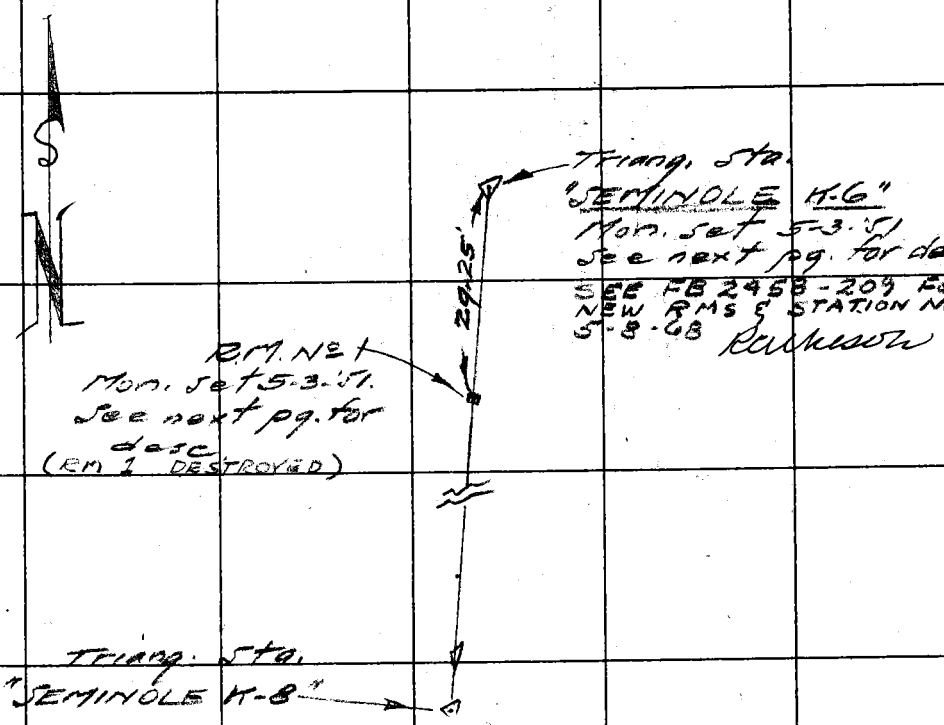

29.255' @ 0°00' @ 70°
= 29.25'

Note: Any Additions or Changes on This Sheet Must be Made or Circled in Red Ink With Date and Name of Person Making Change.

Do not extend notes this side of this line.

RETURN TO
LOS ANGELES COUNTY SURVEYOR
726 LOS ANGELES COUNTY
ENGINEERING BLDG.

76F309S 247 2-51

F. B. 165 PG. 214

~DESCRIPTION~

Triang. Sta. "SEMINOLE M-6"

In the SW. portion of L.A. Co. in the Santa Monica Mts. on a high N.W. by S.E. Ridge between Upper Las Virgineses and Cheesboro Canyons and about 1.0 mile N.W. of Brents Junction at the intersection of Ventura Blvd. (U.S.-101) & Las Virgineses Cn. Road, on the Morrison Ranch.

Station Mark:- Set a Std 4" bronze tablet in Conc. 4" above ground surface inscribed:- "L.A. CO. SURV. CONT. 5 Y.S., TRIANG. STA., SEMINOLE M-6, SET BY COUNTY SURVEYOR R.E. 329-1951".

Subsurface Mon.:- Set a copper tack in a lead bag in conc. 5" below surface mon., separated by a cushion of earth.

R.M. No. 1 set a Std 4" bronze tablet in conc. 4" above ground surface inscribed "L.A. CO. SURV. CONT. 5 Y.S. REF. MARK- SEMINOLE M-6, R.M.-1, SET BY COUNTY SURVEYOR, R.E. 329-1951."

Road Description:- (Mileage Continuous)
0.00. Leave Brents Junction on N.W. side of thru Ventura Blvd. (U.S.-101) and go up Upper Las Virgineses Cn. 0.75 = Morrison Ranch bldgs. Go left thru yard past house to gate and road leading S.Wly up thru fields. to fence & telephone cable line. Turn west and find gate at 1.60 in grove of trees. Leave road at W. edge of trees, turn left across field to fence & Telephone line again and ascend sharply to top of hill & Sta.

RETURN TO
LOS ANGELES COUNTY SURVEYOR
726 LOS ANGELES COUNTY
ENGINEERING BLDG.

Do not extend notes this side of this line.

Note: Any Additions or Changes on This Sheet Must be Made or Circled in Red Ink With Date and Name of Person Making Change.

Notes Ck'd by	Survey of Geod. Cont. Sys
Map No.	W. 4909 Tape No. 100 St'd. 84 °F
Office Work	Surveyed by G.W. Klemeck
Checked	Notes G.W.K. Date 4-23-'51
Date	Indexed E. C. Johnson

F. B. 1652 PG. 215

L.A. CO. SURV. CONT. TRIANG. STA.
"SEMINOLE H-8"

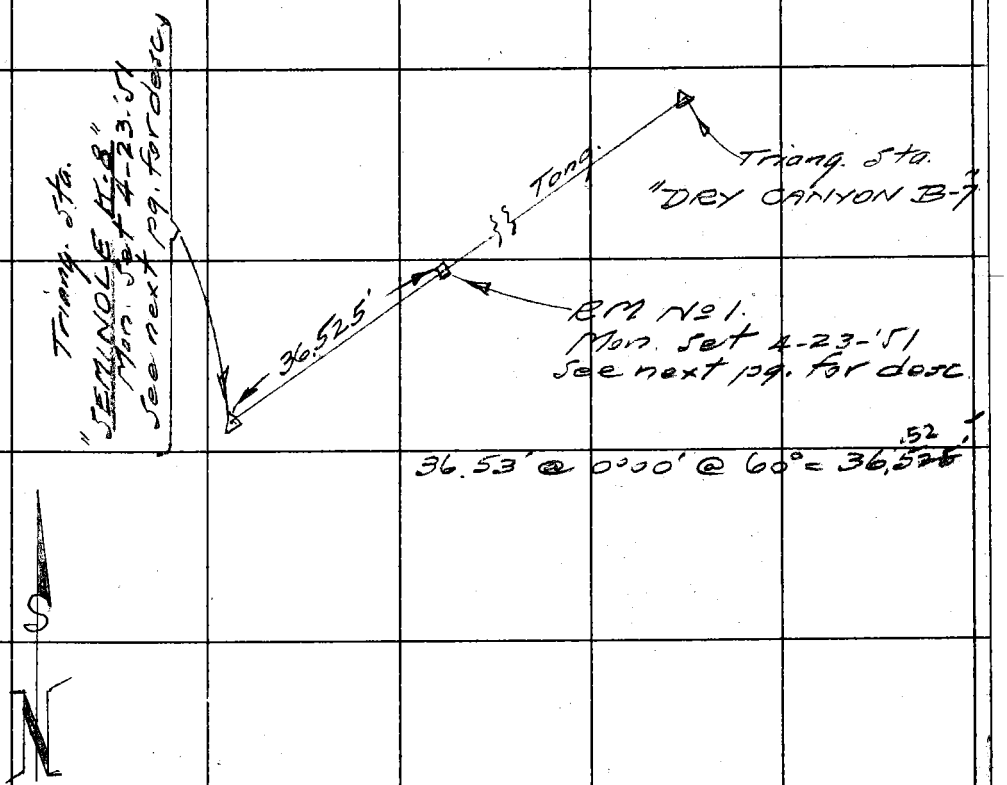

Note: Any Additions or Changes on This Sheet Must be Made or Circled in Red Ink With Date and Name of Person Making Change.

Do not extend notes this side of this line.

RETURN TO
LOS ANGELES COUNTY SURVEYOR
726 LOS ANGELES COUNTY
ENGINEERING BLDG.

76F309S 247 2-51

F. B. 1652 PG. 216

~DESCRIPTION~

Triang. Sta. "SEMINOLE K-8"

In the S.W. part of L.A. Co. in the Santa Monica Mts., about 1.5 miles S.W. of Brants Junction & 0.25 mile So. of U.S.-101 Hwy. (Ventura Blvd) between Las Virgines & Liberty Canyons on the "Bly" Ranch

Station Mark:- Set a Std 4" bronze tablet in conc. 2" above ground surface inscribed: L.A. CO. SURV. CONT. SYS., TRIANG. STA., SEMINOLE K-8, SET BY COUNTY SURVEYOR R.E. 329, 1951".

Subsurface Mark: None.

RM No 1:- Set a Std 4" bronze tablet in conc. 3" above ground surface inscribed: "L.A. CO. SURV. CONT. SYS. - REF. MARK SEMINOLE K-8-RM-1, SET BY COUNTY SURVEYOR, R.E. 329-1951".

Road Description. (Mileage Continuous)
0.00 = Intersection of Mulholland Hwy & Ventura Blvd (U.S.-101) at the town of Calabasas. Go west on U.S. 101.
3.9 = Brants Junction at Las Virgines Cn Rd., 4.10 = Junction of old & new (U.S.-101) hwys. Turn left, 4.95 = Gate to "Bly" ranch, Pass thru barn lots & turn right thru gate at 5.10, pass thru lane and bear to right ascending to saddle in ridge at 5.35, follow old road around to right to top of ridge on left, then cut back 200' ± to Sta.

RETURN TO
LOS ANGELES COUNTY SURVEYOR
726 LOS ANGELES COUNTY
ENGINEERING BLDG.

Do not extend notes this side of this line.

Note: Any Additions or Changes on This Sheet Must be Made or Circled in Red Ink With Date and Name of Person Making Change.

F. B. 1652 PG. 217

Notes Ck'd by	Survey of Geod. Cont. Sys.
Map No.	W. 4900 Tape No. St'd. °F
Office Work	Surveyed by G.W. Klemeck
Checked	Notes G.W.K. Date 5-7-51
Date	Indexed R. C. Johnson

L.A. CO. SURV. CONT. TRIANG. STA
"SEMINOLE K-10"

No sketch. See next pg. for description & etc.
See FB 946-87 for new notes
RWilson 4-1-68

Note: Any Additions or Changes on This Sheet Must be Made or Circled in Red Ink With Date and Name of Person Making Change.

Do not extend notes this side of this line.

RETURN TO
LOS ANGELES COUNTY SURVEYOR
726 LOS ANGELES COUNTY
ENGINEERING BLDG.

76F309S 247 2-51

F. B. 652 PG. 218

~DESCRIPTION~

Triang. Sta. "SEMINOLE K-10"

In the S.W. Corner of L.A. Co. in the Santa Monica Mts. on the main dividing ridge between Las Virgines and Liberty Cñs. about 1.3 miles So. of Ventura Blvd. (U.S.-101) and approx. one mile north of Malholland Hwy. opp. Stokes Cñ Road.

Station Mark:- Set a Std 4" bronze tablet in conc. 4" above ground surface inscribed: "L.A. CO. SURV. CONT. SYS. TRIANG. STA. SEMINOLE K-10, SET BY COUNTY SURVEYOR, E.E. 32 - 1951"

Sub-Surface Mark:- Set a copper tack in a lead bolt in conc. 6" below the surface mon. and separated by a cushion of earth.

Ref's:- None

Road Description:- From Brents Junction 3.9 miles west of the town of Calabasas on Ventura Blvd. (U.S.-101) go South on Las Virgines Cñ Road 2.2 miles to the (B-Circle-Y) Ranch. Enter gate on R. and follow winding road. (mileage continuous) 0.00 = gate, 0.15 cross creek, 0.35 Road fork, turn R or to the north along W. side of field to gate at 0.55, Continue straight ahead and at 0.65 just before reaching large oak tree, turn left and ascend across field to head of flat draw, At 0.85 park. Continue afoot up spur ridge running west to top of main N.-S. ridge, turn L. & go South about 300' to high point & Sta.

RETURN TO
LOS ANGELES COUNTY SURVEYOR
725 LOS ANGELES COUNTY
ENGINEERING BLDG.

Do not extend notes this side of this line.

Note: Any Additions or Changes on This Sheet Must be Made or Circled in Red Ink With Date and Name of Person Making Change.

Notes Ck'd by	Survey of Geod. Cont. Sys.
Map No.	W. O. 4408 Tape No. 115 St'd. 84 °F
Office Work	Surveyed by G.W. Kleinecke
Checked	Notes GWK Date 5-1-'51
Date	Indexed A. C. Johnson

F. B. 1652 PG. 219

L.A. CO. SURV. CONT. TRIANG. STA.
"SOLSTICE CANYON I-3"
& I-3, ECC.

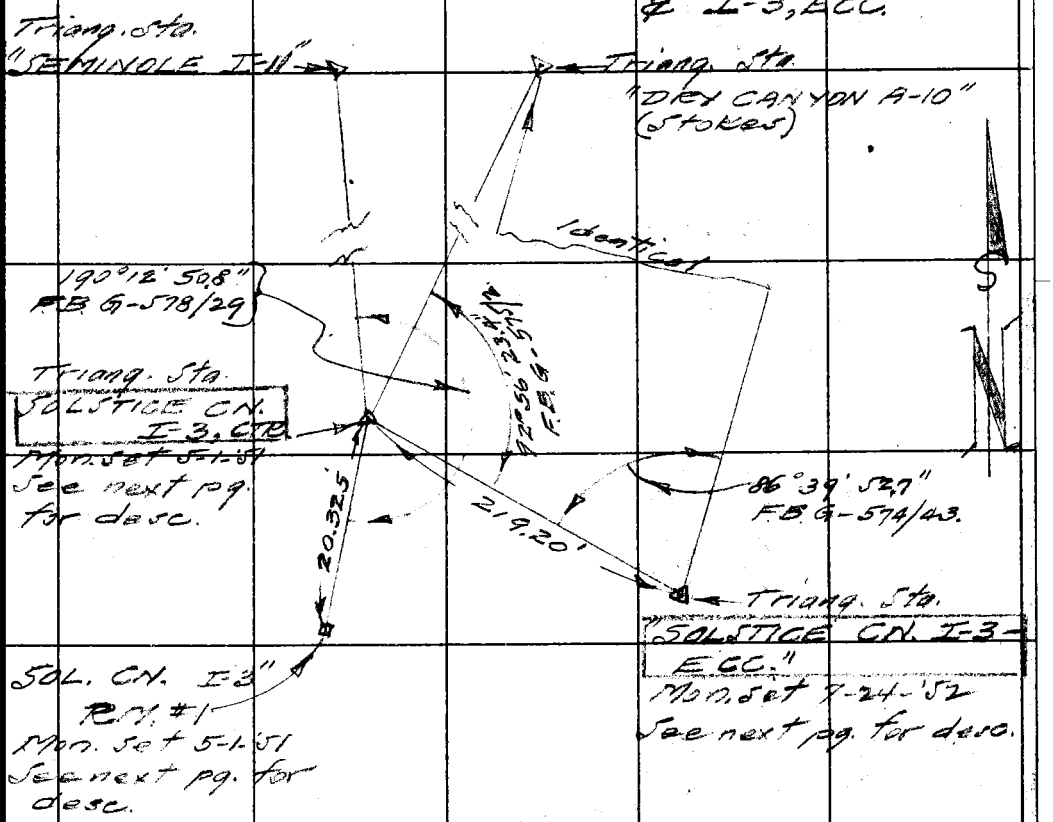

145.168' @ 06°49' @ 84° = 144.142'
145.265' @ 07°08' @ " = 144.141'
Avec. = 144.140'
75.06' @ 0°00' @ 84° = 75.060'
Total = 219.20

20.325' @ 0°00' @ 80° = Same.

Note: Any Additions or Changes on This Sheet Must be Made or Circled in Red Ink With Date and Name of Person Making Change.

Do not extend notes this side of this line.

RETURN TO
LOS ANGELES COUNTY SURVEYOR
726 LOS ANGELES COUNTY
ENGINEERING BLDG.

76F309S 247 2-51

F.B. 1652 PG. 220

~DESCRIPTION~

Triang. Sta. SOLSTICE CANYON I-3
" " " I-3, ECC.

In the S.W. portion of L.A. Co., in the Santa Monica Mts., near the head of and between Corral and Puerco Canyons on the main E & W. ridge of the range about 3 miles N. of the Coast and 1.5 miles W. of the new Malibu Creek Cñ Road.

Station Mark:- Set a std 4" bronze tablet in solid granite rock flush ringed by a nest of large protruding granite rocks inscribed:- "L.A. CO. SURV. CONT. SYS., TRIANG. STA., SOLSTICE CANYON I-3, SET BY COUNTY SURVEYOR, R.E. 329-1951."

Subsurface Mark: None

R.M.-1:- Set a std 4" bronze tablet in a large irregular granite rock about 10' across at top of break in steep slope on S. side of ridge inscribed: "L.A. CO. SURV. CONT. SYS.-REF. MARK, SOLSTICE CN. I-3, R.M.-1, SET BY COUNTY SURVEYOR, R.E. 329-1951."

SOLSTICE CN. I-3, ECC.
Set a std 4" bronze tablet in a large gray rock flush on South edge of ridge & firebreak inscribed: "L.A. CO. SURV. CONT. SYS., TRIANG. STA., SOLSTICE CN. I-3, ECC., SET BY COUNTY SURVEYOR, R.E. 63-1952."

Road Description:- From "Tapia Park", near the S. end of Los Virginese Cñ Road, go thru Park in a W'ly direction (mileage Continuous) 0.4 mile to locked gate at Salvation Army Camp; cross wash at 0.5, turn left and cross flat in a S.E'ly direction in mouth of Costello Cñ to opposite side and locked Forestry gate at foot of long winding road & steep grade at 0.9 mile. Ascend to top of ridge & junction of Puerco Cñ Rd. at 3.1 miles. Turn R. and follow crest of ridge to the west. At 4.2 miles park in saddle, walk back east to high point & Sta. about 500' distant.

RETURN TO
LOS ANGELES COUNTY SURVEYOR
726 LOS ANGELES COUNTY
ENGINEERING BLDG.

Do not extend notes this side of this line.

Note: Any Additions or Changes on This Sheet Must be Made or Circled in Red Ink With Date and Name of Person Making Change.

Notes Ck'd by	Survey of Geod. Cont. Sys.
Map No.	W. O. 4900 Tape No. 100 St'd. 84 °F
Office Work	Surveyed by G.W. Kleineck
Checked	Notes G.W.K. Date 5-10-'51
Date	Indexed C. Johnson

F. B. 1652 PG. 241

L.A. CO. SURV. CONT. TRIANG. STA.
"CASTRO, ECC. Nº 4"

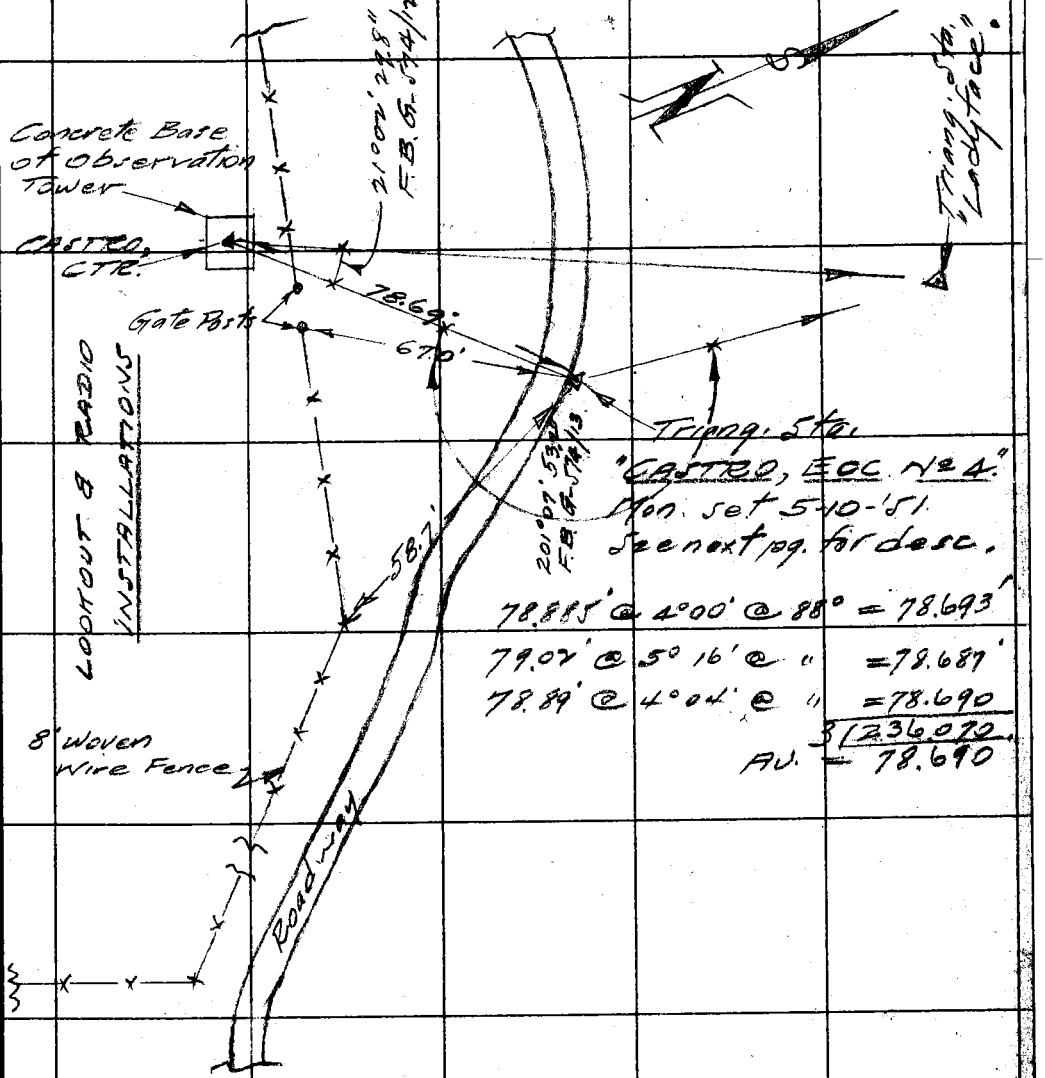

78.885' @ 4°00' @ 88° = 78.693'
79.02' @ 5° 16' @ " = 78.687'
78.89' @ 4°04' @ " = 78.690
3 | 236.070
AV. = 78.690

Note: Any Additions or Changes on This Sheet Must be Made or Circled in Red Ink With Date and Name of Person Making Change.

Do not extend notes this side of this line.

RETURN TO
LOS ANGELES COUNTY SURVEYOR
726 LOS ANGELES COUNTY
ENGINEERING BLDG.

76F3095 247 2-51

F. B. 1652 PG. 222

~ DESCRIPTION ~

Triang. Sta. "CASTRO, ECC. No 4"

For locality see "Castro-ctr" in the files

Station Mark:- Set a std 4" bronze tablet in conc. flush with roadway inscribed: "L.A. CO. SURV. CONT. SYS., TRIANG. STA., CASTRO, ECC. No 4, SET BY COUNTY SURVEYOR, EE. 329-1951".

Subsurface Mark: None

Remks:- None.

RETURN TO
LOS ANGELES COUNTY SURVEYOR
726 LOS ANGELES COUNTY
ENGINEERING BLDG.

Do not extend notes this side of this line.

Note: Any Additions or Changes on This Sheet Must be Made or Circled in Red Ink With Date and Name of Person Making Change.

Notes Ck'd by	Survey of GEODETIC CONT. SYS.
Map No.	W. O. 4900 Tape No. 032 Std. 68 °F
Office Work	Surveyed by H. R. STOCK
Checked	Notes H. R. S. Date 3-5-53
Date	Indexed C. Johnson 2-5-53

F. B. 1652 PG. 223

TIE
DRY CANYON
H-5
TO
DRY CANYON
H-5A

J.N. 4900

Party:
H.R. STOCK
J.H. BROWN
F.J. LEE JR
J.R. OBEN
R.S. RABAGO
J.W. SCHONFELDT
P.K. SWISHER

Note: Any Additions or Changes on This Sheet Must be Made or Circled in Red Ink With Date and Name of Person Making Change.

Do not extend notes this side of this line.

RETURN TO
LOS ANGELES COUNTY SURVEYOR
726 LOS ANGELES COUNTY
ENGINEERING BLDG.

76F309S 247 10M 1-49

F. B. 1652 PG. 224

DRY CANYON H-5 TO H-5A

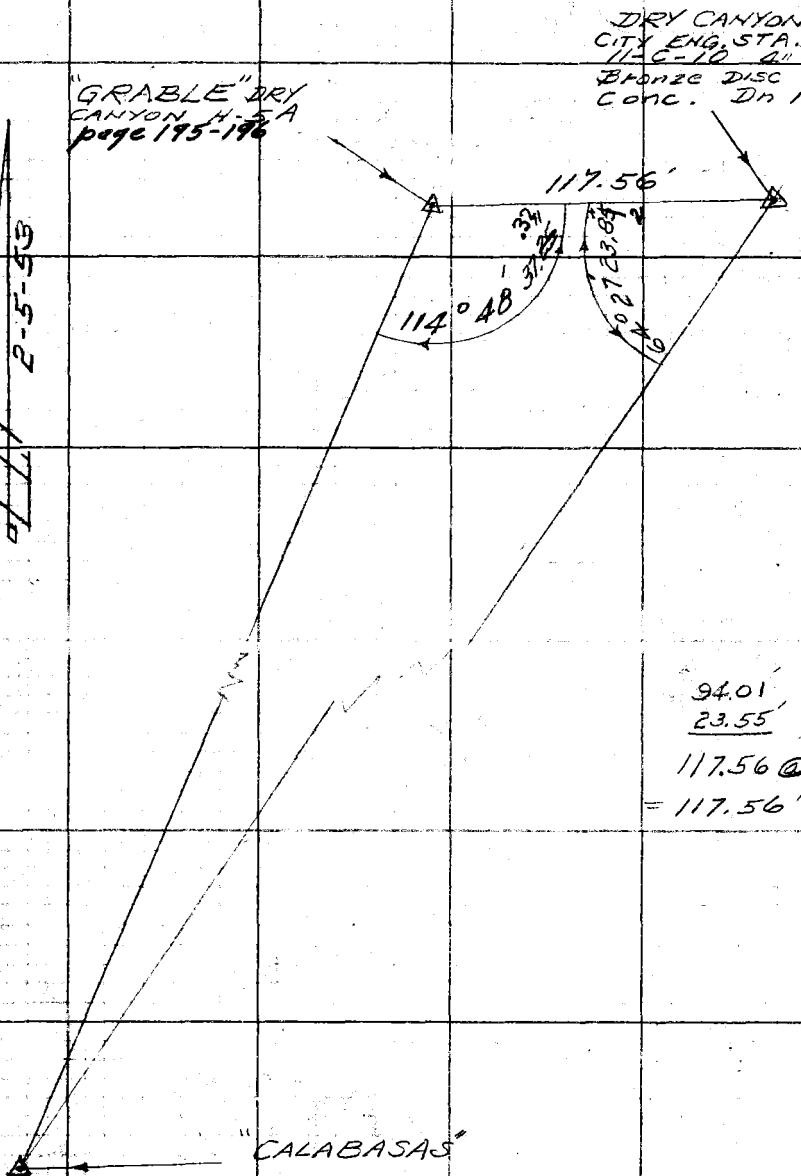

RETURN TO
LOS ANGELES COUNTY SURVEYOR
726 LOS ANGELES COUNTY
ENGINEERING BLDG.

Do not extend notes this side of this line.

Note: Any Additions or Changes on This Sheet Must Be Made or Circled in Red Ink With Date and Name of Person Making Change.

F. B. 1652 PG. 225

Notes Ck'd by	Survey of CAD. MAPPING, PERPET. MON.
Map No.	W. O. 4902 Tape No. 0130 St'd. 68 °F
Office Work	Surveyed by G. E. DREIER
Checked	Notes G. E. D. Date 12-18-53
Date	Indexed A. C. Johnson 1-14-55

ADDITIONAL TIES FOR L.A. CO. TRAV. STA.

ARROYO SEQUIT G-7B

Mon taken out by Cons't 5-13-57 Van Deren
See FB 930 173 174

SEE F.B. 1652 Pg 133, 134

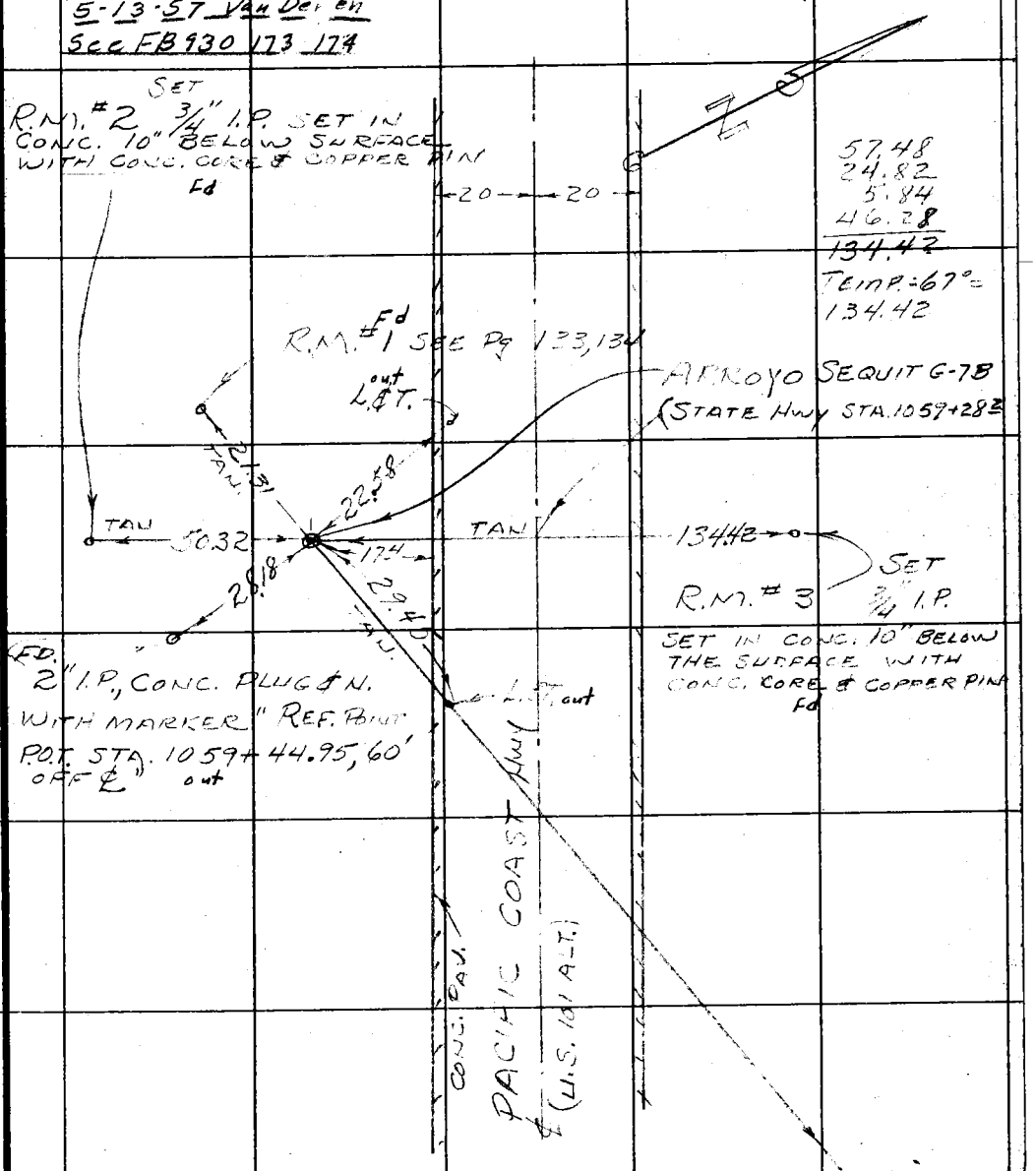

Note: Any Additions or Changes on This Sheet Must be Made or Circled in Red Ink With Date and Name of Person Making Change.

Do not extend notes this side of this line.

RETURN TO
LOS ANGELES COUNTY SURVEYOR
726 LOS ANGELES COUNTY
ENGINEERING BLDG.

76F309S 247 2-51

F. B. 1652 Pg. 226

ADDITIONAL TIES FOR L.A. CO. TRAV. STA. ARROYO SEQUIT G-7A

SEE F.B. 1652-131, 132

"Note" this Mon taken out by const of E. Hwy. Set Spk w. T. by Ten Ties 5-13-57 VanDeren

See FB 930 175-176

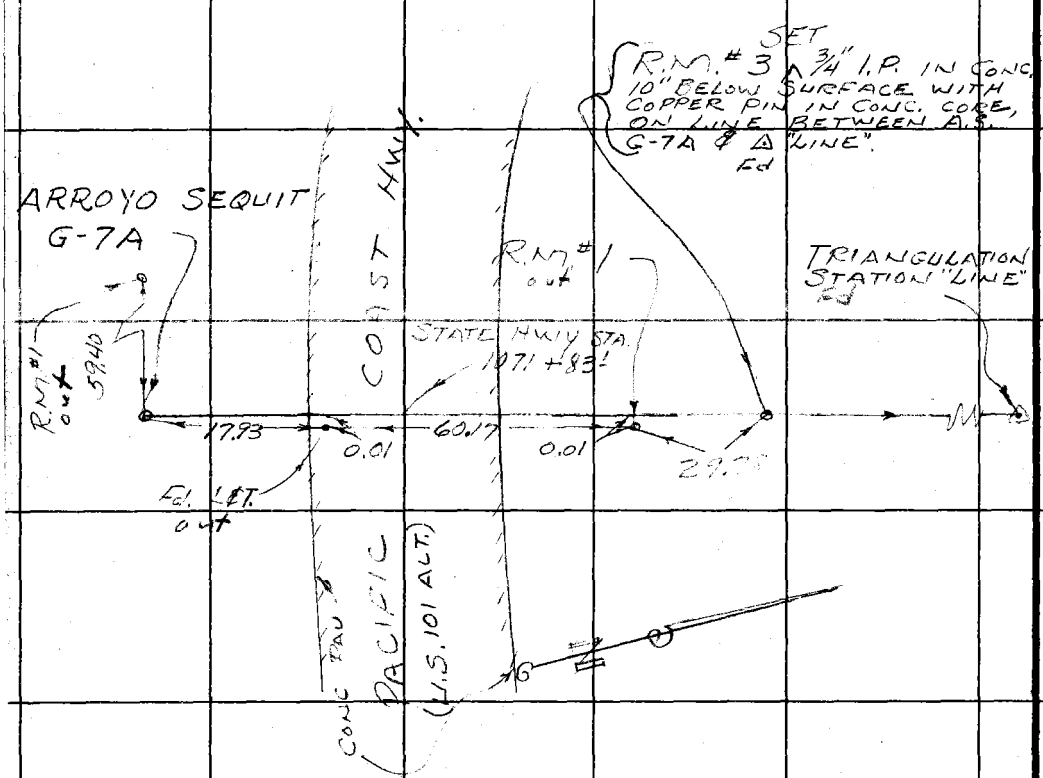

RETURN TO
LOS ANGELES COUNTY SURVEYOR
726 LOS ANGELES COUNTY
ENGINEERING BLDG.

Do not extend notes this side of this line.

Note: Any Additions or Changes on This Sheet Must be Made or Circled in Red Ink With Date and Name of Person Making Change.

F.B. 1652 PG. 227

Notes Ck'd by	Survey of CAD. MAPPING
Map No.	W. O. 4902 Tape No. 0130 St'd. 68 °F
Office Work	Surveyed by G.E. DREIER
Checked	Notes G.E.D. Date 12-21-53
Date	Indexed A. C. Johnson

ADDITIONAL TIES FOR L.A. CO. TRAV. STA.

ARROYO SEQUIT I-7

SEE F.B. 1652-143

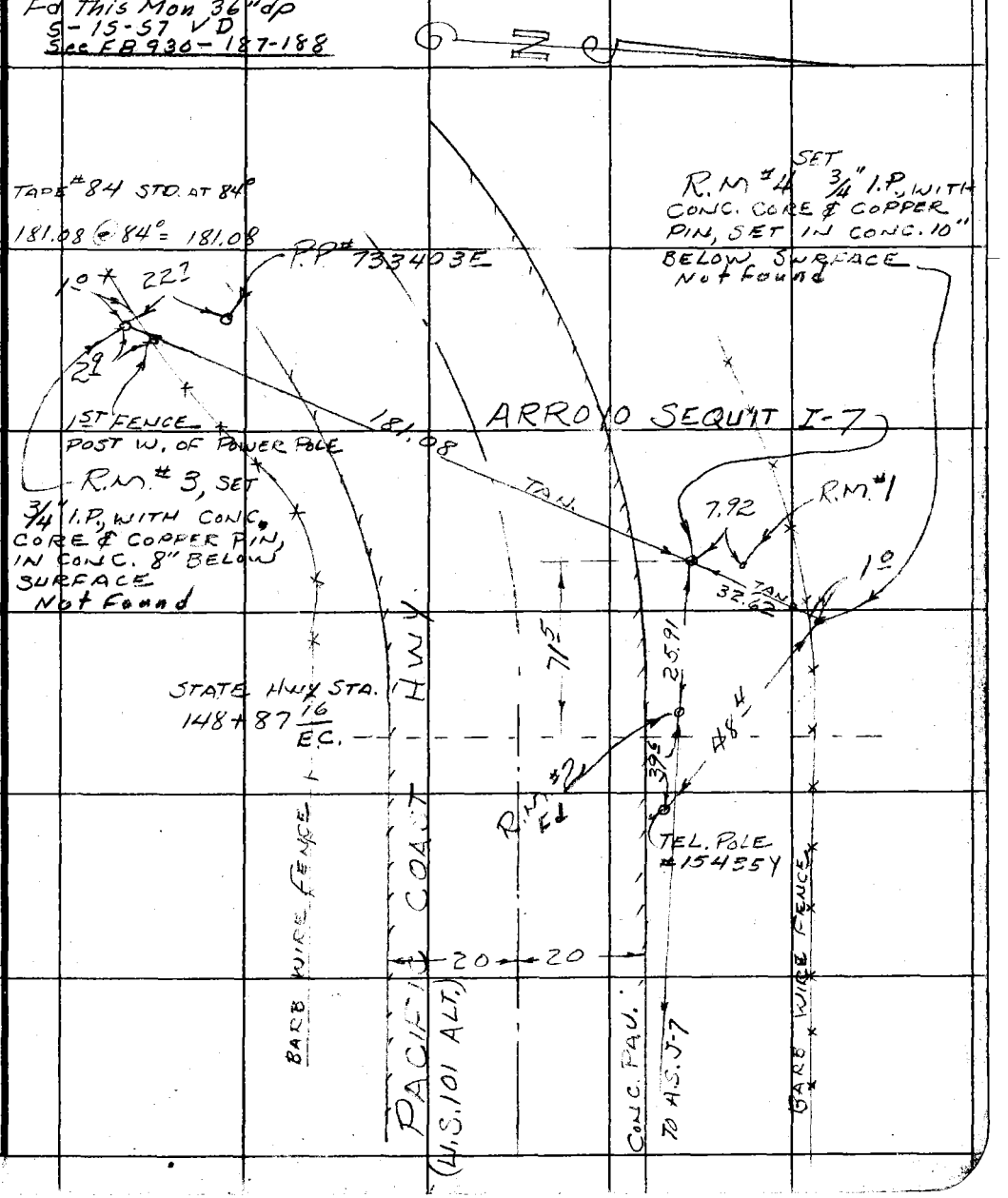

Note: Any Additions or Changes on This Sheet Must be Made or Circled in Red Ink With Date and Name of Person Making Change.

Do not extend notes this side of this line.

RETURN TO
LOS ANGELES COUNTY SURVEYOR
726 LOS ANGELES COUNTY
ENGINEERING BLDG.

76F309S 247 2-51

F.B. 1652 PG. 228

ADDITIONAL TIES FOR L.A. CO. SURV. TRAV.
STA. "ARROYO SEQUIT J-7"
SEE F.B. 1652-147

TEMP = 80°
27.75' @ 33° 32' = 23.13'
28.44 @ 35° 35' = 23.13'

TEMP = 74°
55.52 @ 27° 38' = 49.19
55.03 @ 26° 38' = 49.19

Fd Mon 2" dp 5-15-57 VD
See FB 930-187-190

Fd Mon 1.00 S'ly of original location. Mon to be Reset by tan ties

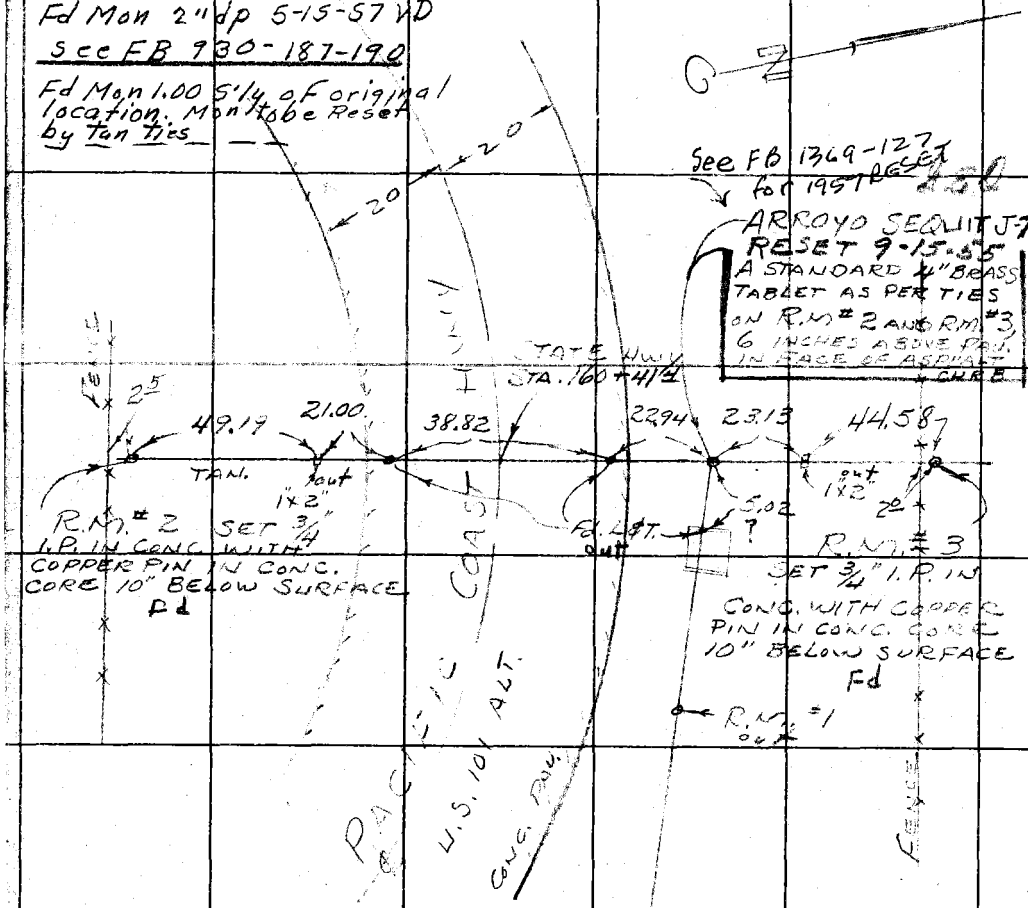

RETURN TO
LOS ANGELES COUNTY SURVEYOR
726 LOS ANGELES COUNTY
ENGINEERING BLDG.

Do not extend notes this side of this line.

Note: Any Additions or Changes on This Sheet Must be Made or Circled in Red Ink With Date and Name of Person Making Change.

Notes Ck'd by	Survey of CAD MAPPING
Map No.	W. O. 4902 Tape No. 0130 St'd. 68 °F
Office Work	Surveyed by G.E. DREIER
Checked	Notes G.E.D. Date 12-22-53
Date	Indexed A. C. Johnson

F. B. 1652 PG. 229

ADDITIONAL TIES FOR L.A. CO. TRAV. STA.

ARROYO SEQUIT K-7A

SEE F.B. 1652-151

TEMP=72°

Fd Mon 8" dp 5-15-57 VD
See FB 930-191-192

RESET 9-16-55 G.E.D.
A STD. 4" BRASS TABLET UNDER COVER, 8" BELOW PAV. SURFACE PER TIES ON R.M.'S NO. 2 & 3

ARROYO SEQUIT K-7A

20' 20'

CONC. PAV.

STATE HWY. STA.
178+87.8 38.8±

49.58
? 59.58
TAN.

38.67

19.67

40.00

R.M. # 2

FD. L&T. - Per pg 151

107.92

R.M. # 3

SET 3/4" I.P. IN CONC., WITH COPPER PIN IN CONC. CORE, 8" BELOW SURFACE
Fd

SET 3/4" I.P. IN CONC., WITH COPPER PIN IN CONC. CORE, 8" BELOW SURFACE
Fd

PACIFIC COAST HWY (U.S. 101 ALT.)

NEW FENCE

Note: Any Additions or Changes on This Sheet Must be Made or Circled in Red Ink With Date and Name of Person Making Change.

Do not extend notes this side of this line.

RETURN TO
LOS ANGELES COUNTY SURVEYOR
726 LOS ANGELES COUNTY
ENGINEERING BLDG.

76F3095 247 2-51

F. B. 1652 PG. 230

ADDITIONAL TIES FOR L.A. Co. TRAV. STA.
ARROYO SEQUIT K-7

SEE F.B. 1652 - 149

TAPE #84
149.68 @ 63° = 149.66

Mon. taken out by Const of Hwy 5-15-57 VD
See FB 930 - 193-194

TAPE # 0130
98.91 @ 70° = SAME

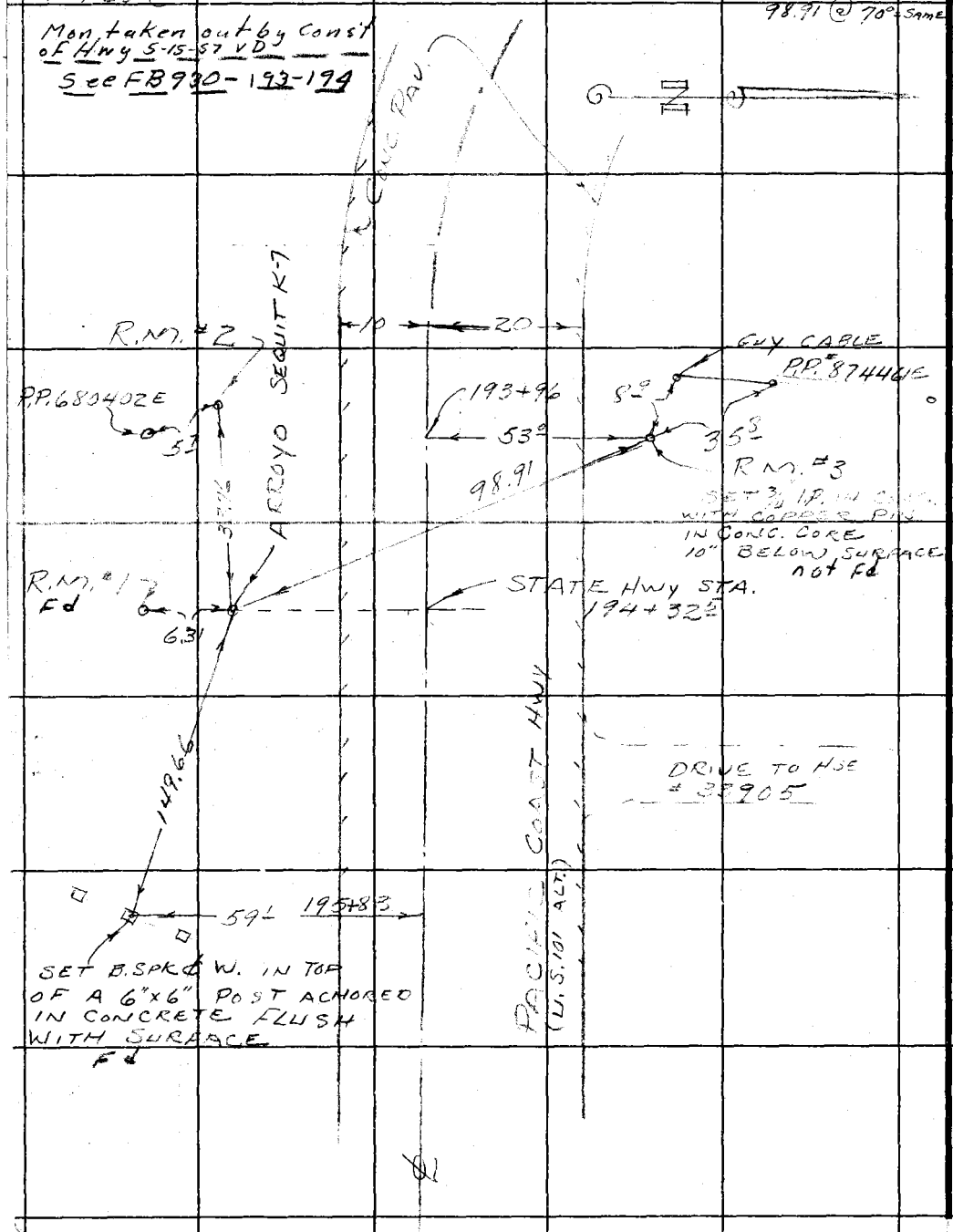

RETURN TO
LOS ANGELES COUNTY SURVEYOR
726 LOS ANGELES COUNTY
ENGINEERING BLDG.
Do not extend notes this side of this line.

Note: Any Additions or Changes on This Sheet Must be Made or Circled in Red Ink With Date and Name of Person Making Change.

Notes Ck'd by	Survey of CAD. MAPPING
Map No.	W. O. 4902 Tape No. 0130 St'd. 68 °F
Office Work	Surveyed by G.E. DREIER
Checked	Notes G.E.D. Date 12-23-53
Date	Indexed E. C. Johnson

F. B. 1652 PG. 231

ADDITIONAL TIES FOR L.A. CO. TRAV. STA.

ARROYO SEQUIT L-7A

SEE F.B. 1652-155

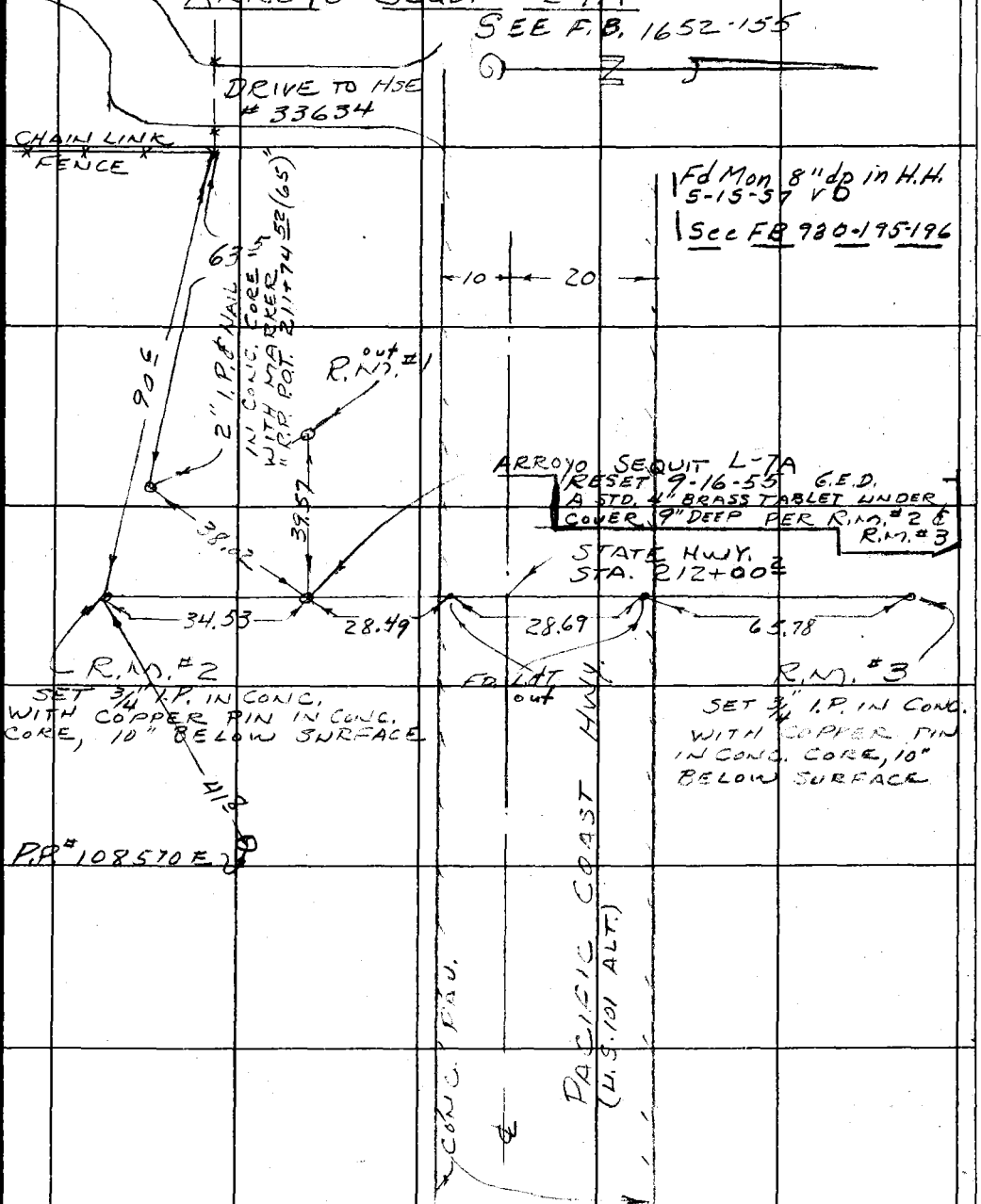

Note: Any Additions or Changes on This Sheet Must be Made or Circled in Red Ink With Date and Name of Person Making Change.

Do not extend notes this side of this line.

RETURN TO
LOS ANGELES COUNTY SURVEYOR
726 LOS ANGELES COUNTY
ENGINEERING BLDG.

76F3095 247 2-51

F.B. 1652 Pg. 232

ADDITIONAL TIES FOR "ARROYO SEQUIT L-7B"

SEE F.B. 1652 - 157

TEMP - 64°

33.91 @ 20° 53' = 31.68
34.50 @ 23° 20' = 31.68

Mon taken out by const
Set S.W.T. by Tan ties 5-16-57-VD

See FB 930 - 197 - 198

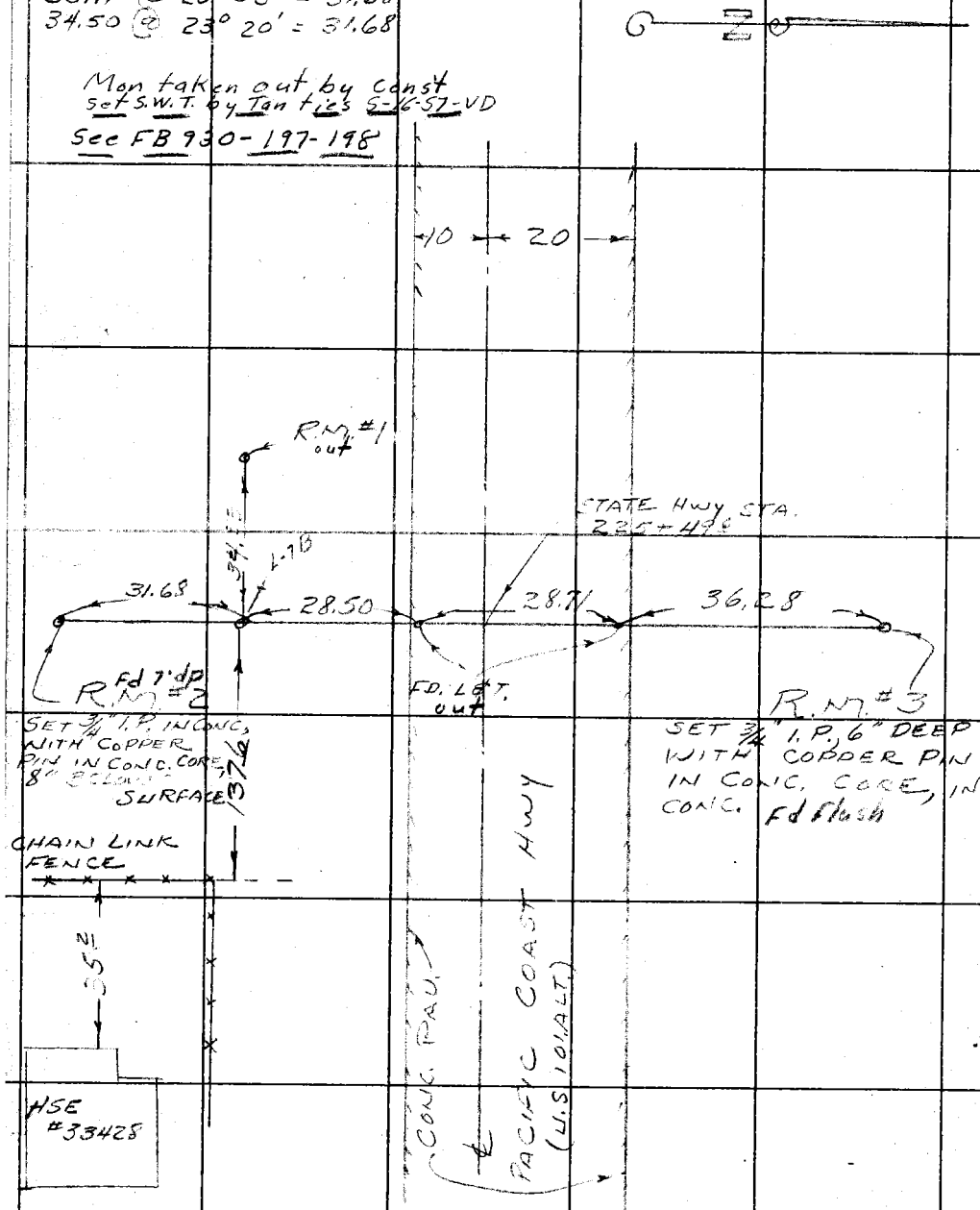

RETURN TO
LOS ANGELES COUNTY SURVEYOR
726 LOS ANGELES COUNTY
ENGINEERING BLDG.

Do not extend notes this side of this line.

Note: Any Additions or Changes on This Sheet Must be Made or Circled in Red Ink With Date and Name of Person Making Change.

Notes Ck'd by	Survey of [illegible]
Map No.	W. O. 4902 Tape No. 0130 St'd. 68 °F
Office Work	Surveyed by [illegible]
Checked	Notes C.E.D. Date 12-28-53
Date	Indexed A. C. Johnson

F. B. 1652 PG. 233

ADDITIONAL TIES FOR L.A. CO. SURV.

CONTROL STA. DUME POINT A-7

SEE F.B. 1652-75

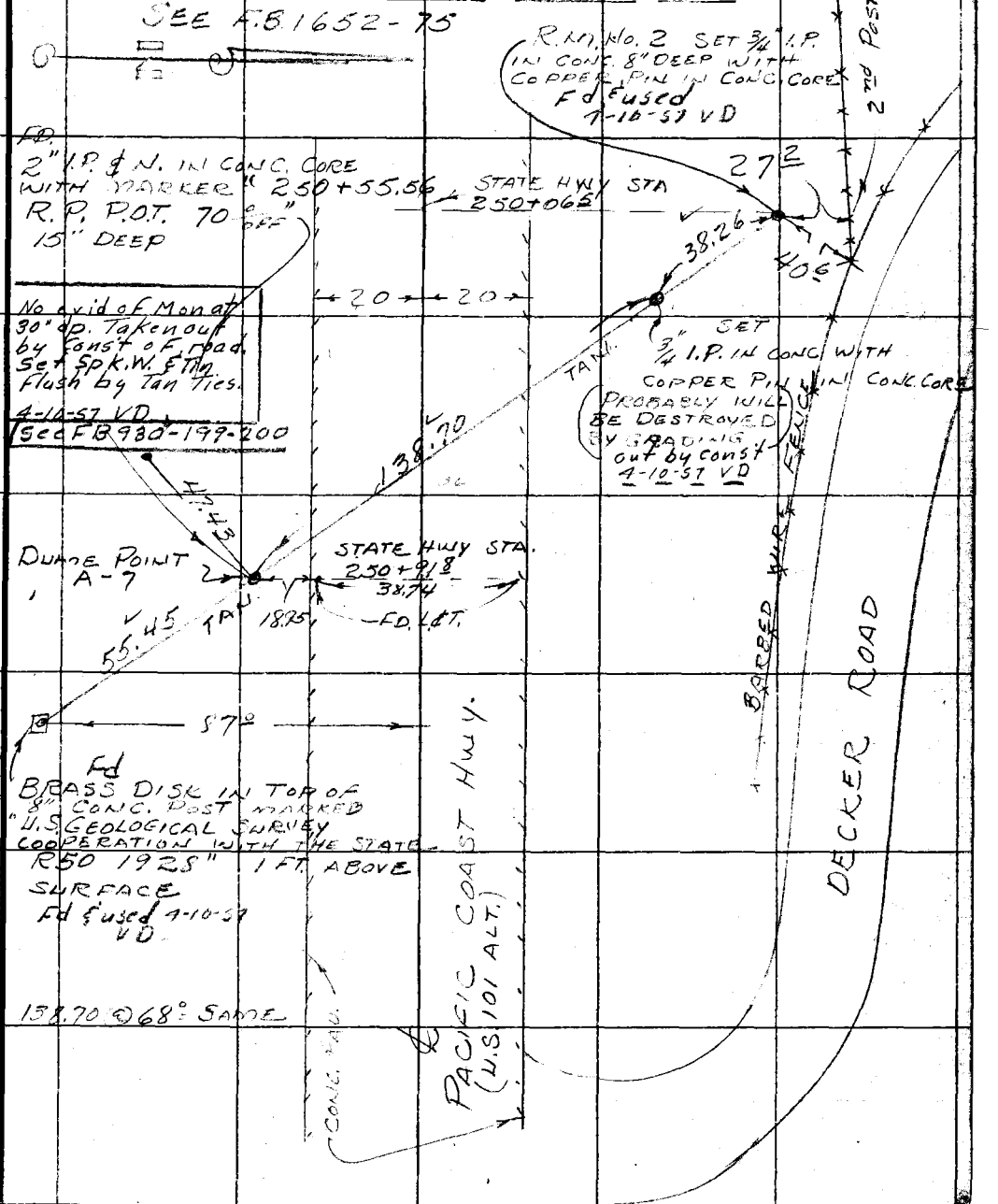

Note: Any Additions or Changes on This Sheet Must be Made or Circled in Red Ink With Date and Name of Person Making Change.

Do not extend notes this side of this line.

RETURN TO
LOS ANGELES COUNTY SURVEYOR
726 LOS ANGELES COUNTY
ENGINEERING BLDG.

76F3098 247 4-53

RETURN TO
LOS ANGELES COUNTY SURVEYOR
726 LOS ANGELES COUNTY
ENGINEERING BLDG.

Note: Any Additions or Changes on This Sheet Must be Made or Circled in Red Ink With Date and Name of Person Making Change.

Do not extend notes this side of this line.

F.B. 1652 PG. 234

Notes Ck'd by	Survey of GEODETIC CONTROL
Map No.	JN 0301.00 Tape 142 Std 84 °F
Office Work	Surveyed by STOCK
Checked	Notes STOCK Date 4-16-58
Date	Indexed L. C. Johnson 5-12-58

F. B. 1652 PG. 235

L.A. COUNTY SURVEY CONTROL SYSTEM
TRIANGULATION STATIONS AT
U.S.C.&G.S. CASTRO 1898

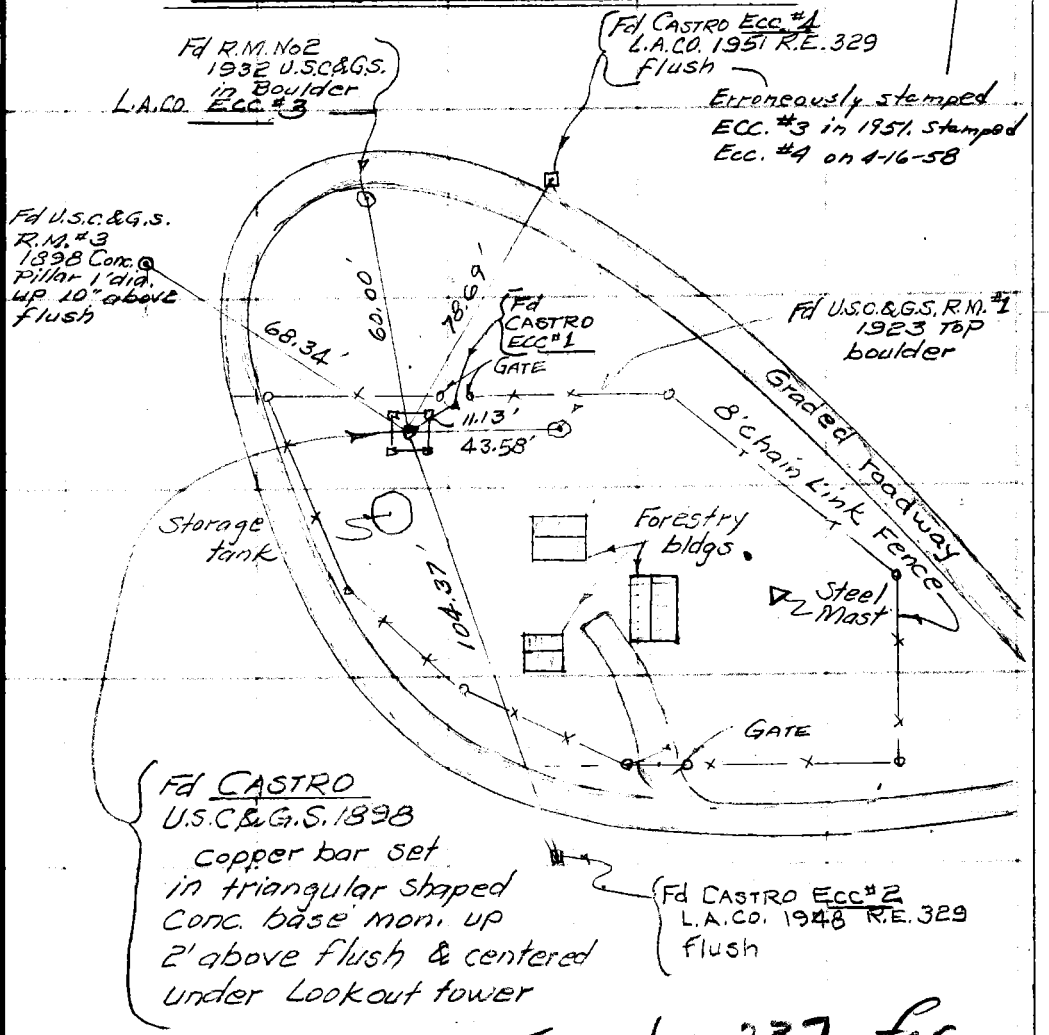

See pg 237 for Ecc #5

PLEASE RETURN TO
LOS ANGELES COUNTY ENGINEER
700 LOS ANGELES COUNTY ENGINEERING BLDG.

Note: Any Additions or Changes on This Sheet Must be Made or Circled in Red Ink With Date and Name of Person Making Change.

Do not extend this side of this line.

76F3095 SAE #247 1-56

PLEASE RETURN TO
LOS ANGELES COUNTY ENGINEER
700 LOS ANGELES COUNTY ENGINEERING BLDG.

Note: Any Additions or Changes on This Sheet Must be Made or Circled in Red Ink With Date and Name of Person Making Change.

Do not extend this side of this line.

F. B. 1652 PG. 236

Notes Ck'd by
Map No.
Office Work
Checked
Date

SANTA MONICA MTNS. BOXS
Survey of PROBATION CAMP
JN 0060.10 Tape 142 Std 84 °F
Surveyed by H.R. STOCK
Notes H.R.S. Date 10-21-58
Indexed C.O. Johnson

F. B. 1658 Pg. 237

CASTRO ECC #5

See pg 235 for Ctr. Sta and Eccentrics 1-4 Inc

ECC #5
Set a 3/4" I.P. with lead plug & L.A.Co. ENGR TAG Flush

1. 52° 33' 40"
4. 210° 15' 20"
= 52° 33' 50"

1. 127° 04' 00
4. 148 16 20
= 127° 04' 05"

127° 04' 05"

119.42'

52° 33' 50"

To MARTIN DOME POINT I-4

Trimmed Pine tree to See

Fd CASTRO U.S.C.&G.S. good Condition but not open to any Station until trees are removed or trimmed

13.38
43.39
31.04
25.62

119.43 level T=68=119.42'

106.79'@ 06° 44' = 106.05
+ 13.38
119.43 T= 68= 119.42'

Note: Any Additions or Changes on This Sheet Must be Made or Circled in Red Ink With Date and Name of Person Making Change.

Do not extend notes this side of this line.

RETURN TO
LOS ANGELES COUNTY ENGINEER
700 LOS ANGELES COUNTY ENGINEERING BLDG.

76F3095 CE #247—3-57

RETURN TO
LOS ANGELES COUNTY ENGINEER
700 LOS ANGELES COUNTY ENGINEERING BLDG.

Note: Any Additions or Changes on This Sheet Must be Made or Circled in Red Ink With Date and Name of Person Making Change.

Do not extend notes this side of this line.

F.B. 1652 PG. 238

Notes Ck'd by	Survey of SANTA MONICA MTNS. TRIS PROBATION CAMP
Map No.	JN 0060.10 Tape 148 Std 84 °F
Office Work	Surveyed by H.R. STOCK
Checked	Notes H.R.S. Date 10-31-58
Date	Indexed C. Johnson 12-16-58

F. B 1652 PG. 239

L.A. COUNTY SURVEY CONTROL SYSTEM

TRIANGULATION STATION

DUME POINT I-1

Note: Any Additions or Changes on This Sheet Must be Made or Circled in Red Ink With Date and Name of Person Making Change.

Do not extend notes this side of this line.

RETURN TO
LOS ANGELES COUNTY ENGINEER
700 Los Angeles County Engineering Bldg.

SANTA MONICA MOUNTAINS

SEC. 12

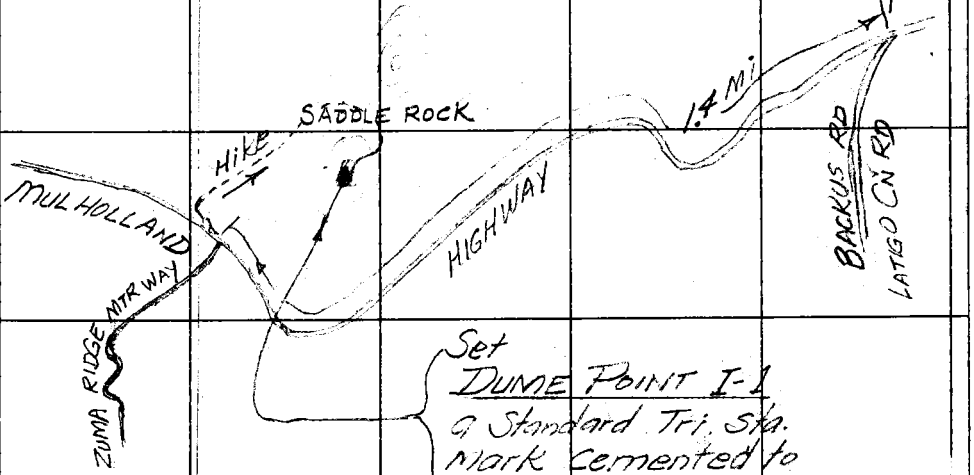

Set DUME POINT I-1 a Standard Tri. Sta. Mark Cemented to Top of Huge red Sandstone boulder Summit of South horn of Saddle

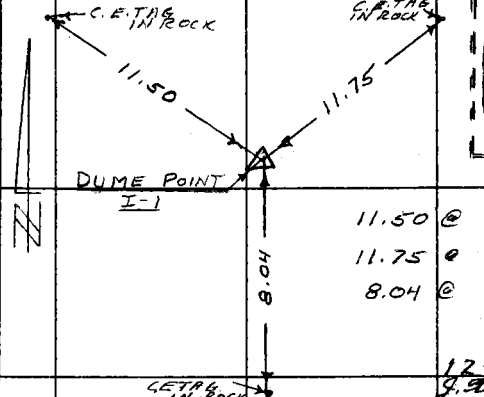

T. 66° TAPE #0137 68°

METER MEAS. M-6

11.50	@ LEV = 11.50	3.506	LEV. = 3.506 = 11.50
11.75	@ LEV = 11.75	3.581	LEV = 3.581 = 11.75
8.04	@ LEV = 8.04	2.449	LEV. = 2.449 = 8.03

12-3-65
G. Fulton

76F309S CE #247—3-57

F. B. 1652 Pg. 240

DESCRIPTIONS
DUME POINT I-1

This triangulation station is in Los Angeles County, in the Santa Monica mountains, in section 12 T1S R19W, on the South Summit of rock known as Saddle rock.
To reach this station from the inter section of Mulholland Highway and Backus road (Latigo Canyon Rd) drive westerly ± 4 mi, to intersection of L.A.Co. Fire dept Zuma ridge motorway Park & hike easterly up ridge to Saddle, then climb south peak to Station on summit.

STATION MARK: Set A standard 4" brass triangulation mark, cemented into top of huge Sandstone boulder & lettered; DUME POINT I-1, 1958; set by L.A. CO. ENGR. R.E. 5869.

SUB SURFACE & R.M's: None set.

(SET 3 C.E.T. AGS IN LEAD IN BOULDER)
12-3-65 J. Fulton

RETURN TO
LOS ANGELES COUNTY ENGINEER
700 Los Angeles County Engineering Bldg.

Do not extend notes this side of this line.

Note: Any Additions or Changes on This Sheet Must be Made or Circled in Red Ink With Date and Name of Person Making Change.

Notes Ck'd by	Survey of SANTA MONICA MTNS BOYS PROBATION CAMP
Map No.	JN 0060.10 Tape 142 Std 84 °F
Office Work	Surveyed by H.R. STOCK
Checked	Notes STOCK Date 10-31-58
Date	Indexed C. Johnson

F.B. 1652 PG. 241

L.A. COUNTY SURVEY CONTROL SYSTEM

TRIANGULATION STATION

DUME POINT H-3

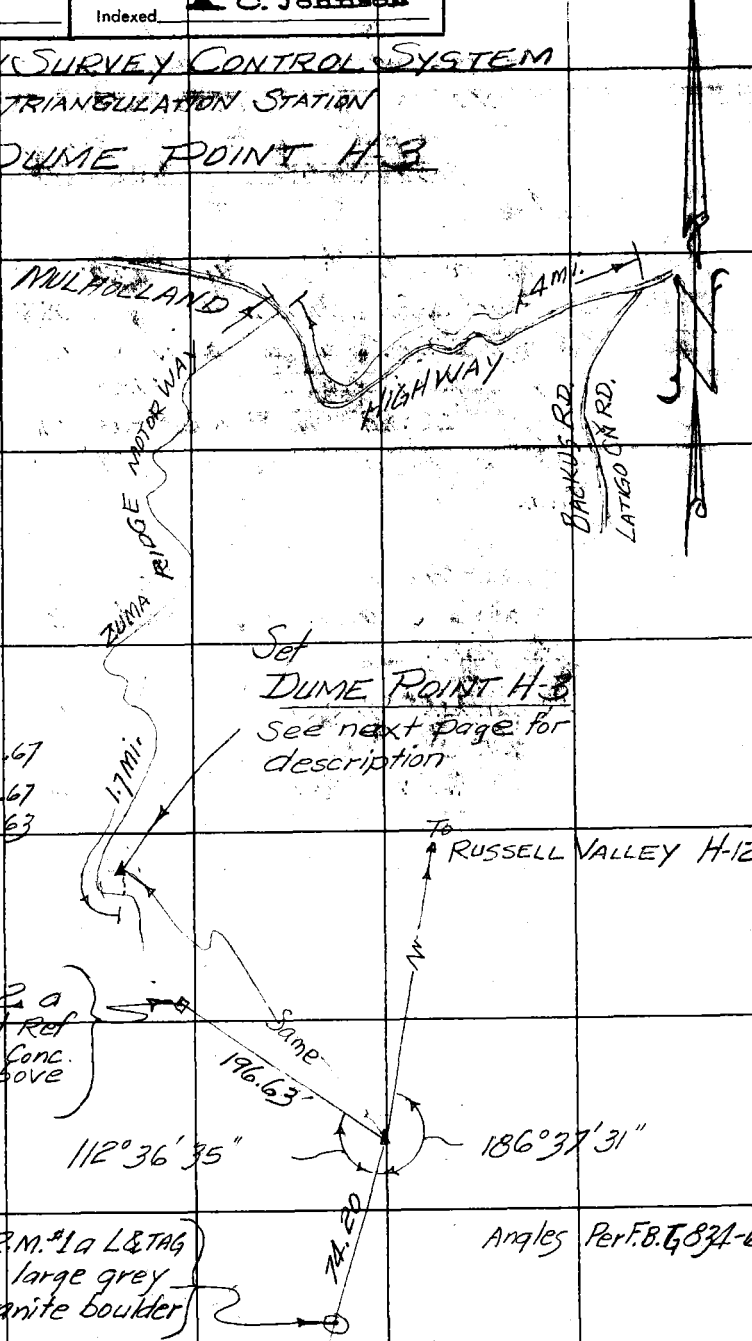

203.17 @ 14°32' = 196.67
202.96 @ 14°18' = 196.67
T = 58° = 196.63

Set R.M. #2 a Standard Ref mark in Conc. up 4" above flush

Set R.M. #1 a L&TAG in large grey granite boulder

74.92' @ 07°53' = 74.21
74.71 @ 06°39' = 74.21
T = 58° = 74.20'

Note: Any Additions or Changes on This Sheet Must be Made or Circled in Red Ink With Date and Name of Person Making Change.

Do not extend notes this side of this line.

RETURN TO
LOS ANGELES COUNTY ENGINEER
700 LOS ANGELES COUNTY ENGINEERING BLDG.

76F3095 CE #247—3-5

F. B. 1652 PG. 242

DESCRIPTIONS
DUME POINT H-3

This triangulation station is in Los Angeles County, in the Santa Monica mountains, near Center of section 14 T1S R19W, on Summit of prominent peak of ridge 200'± North of Motorway cut thru ridge.

To reach this station from the intersection of Mulholland hwy & Backus rd (Latigo Cñ rd) go westerly on mulholland hwy 1.4mi. to L.A.Co. Fire Truck motor way (Zuma ridge Motorway) turn left onto dirt road & follow Southerly & up ridge 1.7mi to where roadway crosses thru ridge park in wide spot at northeast side of cut and hike up onto Summit of ridge 200'± and station.

STATION MARK: Set A standard triangulation station mark in Concrete 3" above flush & lettered; DUME POINT H-3, 1958, Set by L.A.Co. ENGR. R.E. 5869".

Monument is marked by a 3' high white 2x2 - guard Post set in Conc- of Monument. - Station is in center ridge.

REFERENCE MARK No 1: Set A Lead & "L.A. Co. ENGR. TAG" in top of large grey granite boulder on small summit. A guard post white 2" I.P. 3 high was set to mark this boulder which is in the center of fire break.

REFERENCE MARK No 2: Set A standard 4" brass reference mark in Concrete 4" above flush and lettered: "DUME POINT H-3, R.M. No 2, 1958, Set by L.A. CO. ENGR. R.E. 5869".

RETURN TO
LOS ANGELES COUNTY ENGINEER
700 Los Angeles County Engineering Bldg.

Do not extend notes this side of this line.

Note: Any Additions or Changes on This Sheet Must be Made or Circled in Red Ink With Date and Name of Person Making Change.

Notes Ck'd by	Survey of GEODETIC CONTROL
Map No.	JN 0301.00 Tape 0136 Std. 68 °F
Office Work	Surveyed by G. E. DREIER
Checked	Notes G.E.D Date 4-6-60
Date	Indexed C. Johnson 4-11-60

F. B. 1652 PG. 243

Page 197

L.A.CO. SURVEY CONTROL SYSTEM TRIANGULATION STA.

LAS FLORES A-4, ECC. 1

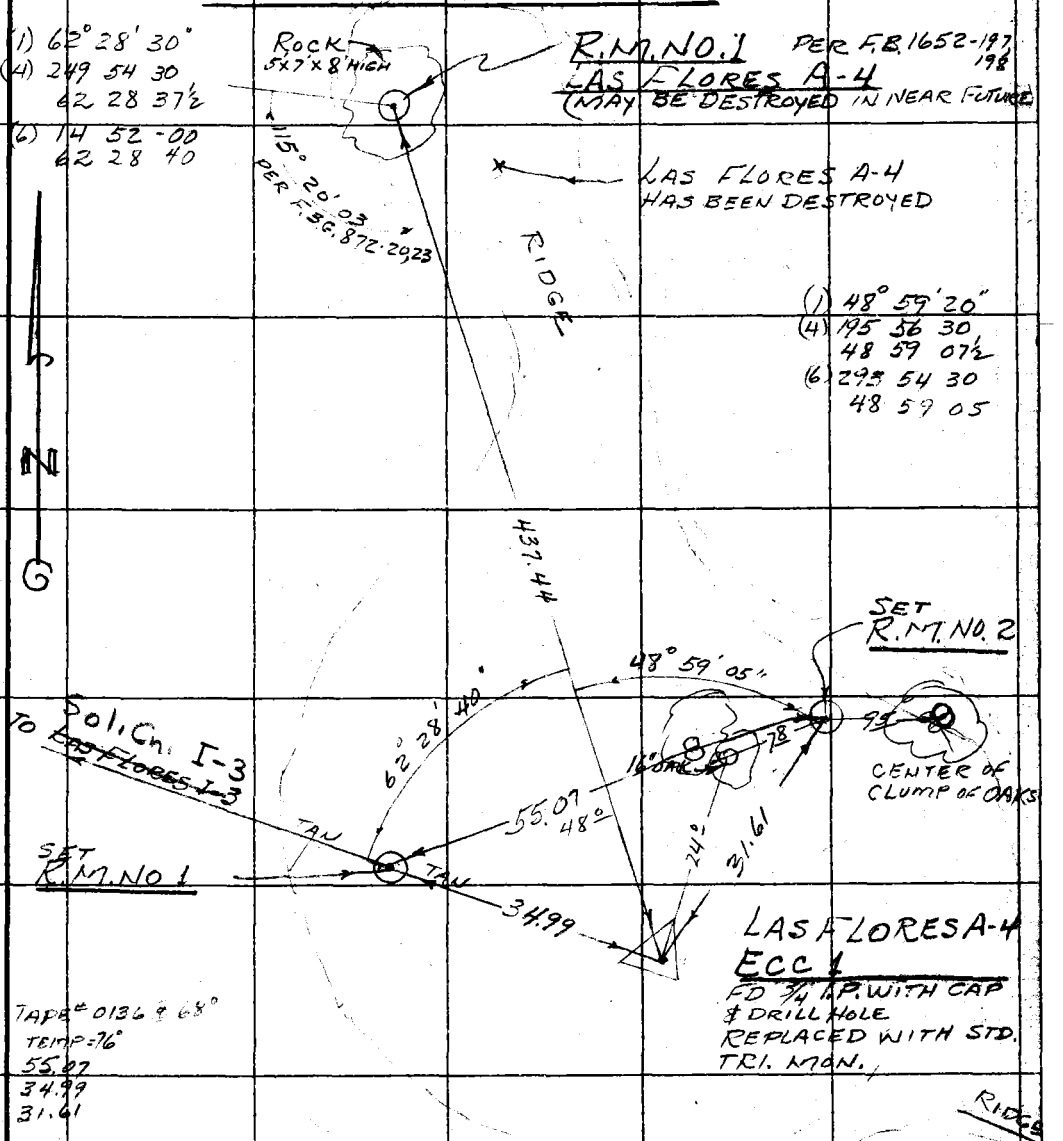

TAPE # 0136 @ 68°
TEMP = 76°
55.07
34.99
31.61

TAPE # 84 @ 84°
TEMP. = 66°
44.77
259.01
133.61
437.39 = 437.44

Note: Any Additions or Changes on This Sheet Must be Made or Circled in Red Ink With Date and Name of Person Making Change.

Do not extend notes this side of this line.

RETURN TO
LOS ANGELES COUNTY ENGINEER
1100 LOS ANGELES COUNTY ENGINEERING BLDG.

763098 CE #247—7-53

F. B. 1652 PG. 244

DESCRIPTIONS

TRIANGULATION STATION
LAS FLORES A-4 ECC.1

IN THE WEST PORTION OF LOS ANGELES CO, ABOUT 3.5 MI. S.E'LY FROM MALIBU CN ROAD ALONG PIUMA ROAD, 0.2 MI. SE OF A SHARP HAIRPIN TURN; ASCEND TO TOP OF RIDGE ON DIRT ROAD TO HOUSE NUMBER 20005 (NO HOUSE). MONUMENT IS NEAR SLY END OF FLAT AREA AND WHERE RIDGE TURNS E'LY.

STATION MARK FOUND A ¾" I.P. & CAP WITH DRILL HOLE. REPLACED WITH A STD. TRIANGULTION MON. STAMPED "LAS FLORES A-4 ECC.1 1960 L.A.CO.ENGR. R.E. 5869" 6 INCHES ABOVE GROUND

R.M. NO 1 SET A STD. REF. MON. STAMPED "LAS FLORES A-4 ECC.1 R.M. NO 1 1960 L.A.CO.ENGR. R.E 5869" 4 INCHES ABOVE GROUND ON LINE TO SOLSTICE CN I-3

R.M. NO. 2. SET A STD. REF. MON. STAMPED "LAS FLORES A-4 ECC.1 R.M. NO. 2 1960 L.A.CO.ENGR. R.E 5969' 4 INCHES ABOVE GROUND.

RETURN TO
LOS ANGELES COUNTY ENGINEER
700 LOS ANGELES COUNTY ENGINEERING BLDG.

Do not extend notes this side of this line.

Note: Any Additions or Changes on This Sheet Must be Made or Circled in Red Ink With Date and Name of Person Making Change.

Notes Ck'd by	Survey of [illegible]
Map No.	JN 030100 Tape 161 Std 84 °F
Office Work	Surveyed by [illegible]
Checked	Notes LIND Date 12-18-[illegible]
Date	Indexed C. J. GALLI [illegible] 1 / 62

F. B. [illegible] PG. 245

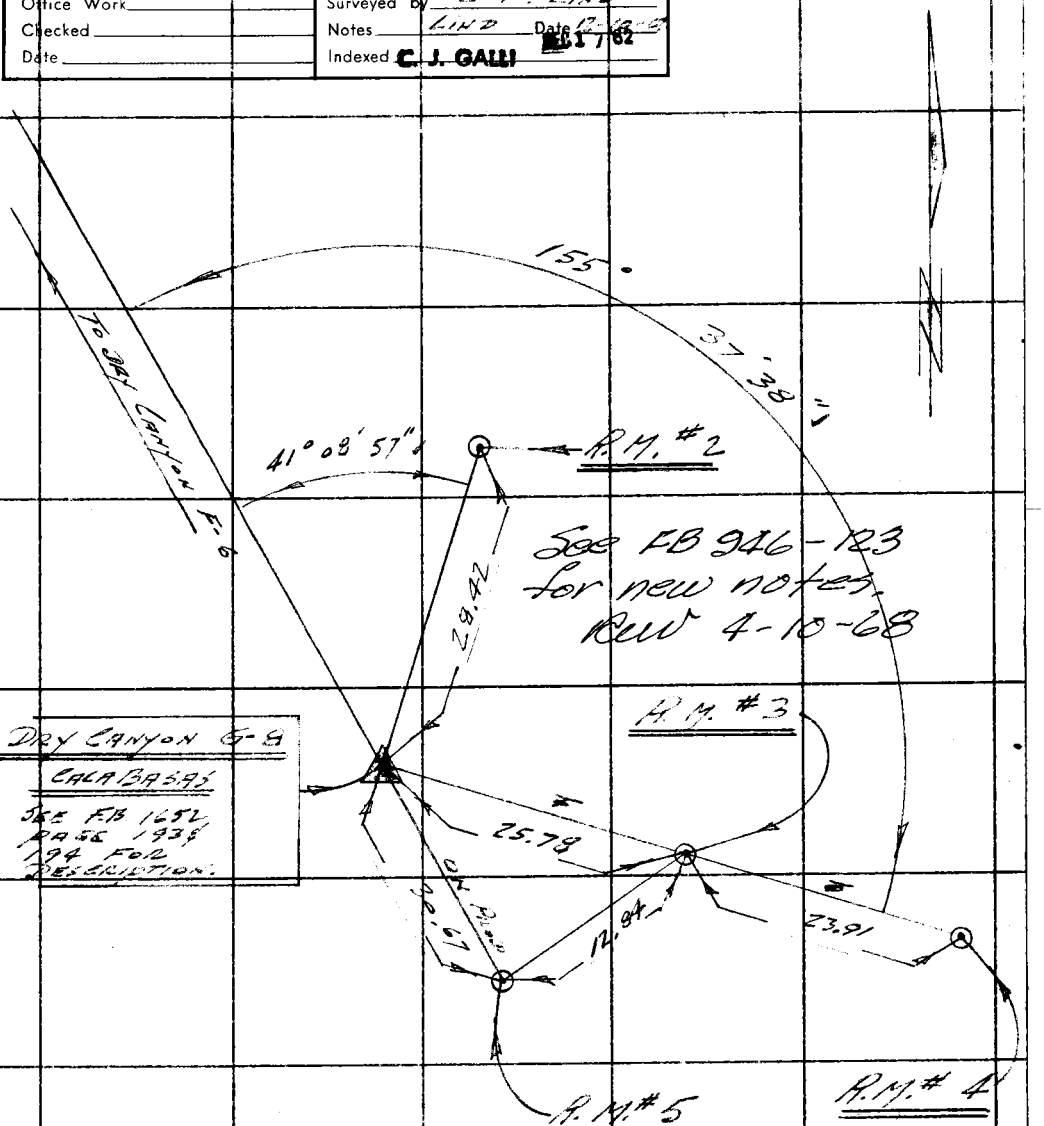

1. 41° 09' 00"
4. 104 35 20
6. 246 53 40
AV = 41° 08' 57"

1. 155 37 30
4. 262 30 20
6. 213 45 50
AV = 155° 37' 38"

T = 84
No Corr.

Note: Any Additions or Changes on This Sheet Must be Made or Circled in Red Ink With Date and Name of Person Making Change.

Do not extend this side of this line.

PLEASE RETURN TO
LOS ANGELES COUNTY ENGINEER
403 LOS ANGELES COUNTY ENGINEERING BLDG.

76F3095 CE # 310 3-61

F. B. 1652 PG 246

DESCRIPTIONS

DRY CANYON G-9 CALABASAS

LOCATION:

SEE FB. 1652-193 & 194

STATION MARK:

A STANDARD 4" BRASS TABLET INSCRIBED "COOPERATIVE SURVEY CONTROL COUNTY OF LOS ANGELES, CITY OF LOS ANGELES, CALIFORNIA RE. 62", WAS SET IN CONC. FLUSH WITH THE SURFACE.

R.M. # 2

A STANDARD 2" BRASS TABLET STAMPED R.M. # 2.

R.M. #3

A STANDARD C.E. B.L. SURVEY MON. STAMPED D.C. G-9 R.M# 3 RE 5964, SET FLUSH WITH THE GROUND

R.M. # 4

A 1" I.R. CONC. PLUG & C.E. TAG, SET FLUSH WITH THE GROUND

R.M # 5

A STANDARD C.E. B.L. SURVEY MON. STAMPED D.C. G-9 R.M. #5 RE5964 SET FLUSH WITH THE GROUND

PLEASE RETURN TO
LOS ANGELES COUNTY ENGINEER
403 LOS ANGELES COUNTY ENGINEERING BLDG.

Note: Any Additions or Changes on This Sheet Must be Made or Circled in Red Ink With Date and Name of Person Making Change.

Do not extend this side of this line.

Notes Ck'd by	Survey of Geodetic Control	F. B. 1652 PG. 247
Map No.	JN 0301.00 Tape 0190 Std 68 °F	
Office Work	Surveyed by [illegible]	
Checked	Notes FEB. Date 28 Sept 64	
Date	Indexed C. J. GALLI NOV 1 0 [illegible]	

Noted on Geo. Index Card.
Plac[illegible] U.S.G.S. Quad. Shts.
Plac[illegible] Sur. Div. W. S. No.
Sketch on Geo. Desc. Card.

Note: Any Additions or Changes on This Sheet Must be Made or Circled in Red Ink With Date and Name of Person Making Change.

Do not extend this side of this line.

PLEASE RETURN TO
LOS ANGELES COUNTY ENGINEER
403 LOS ANGELES COUNTY ENGINEERING BLDG.

76F309S CE #310 6/63

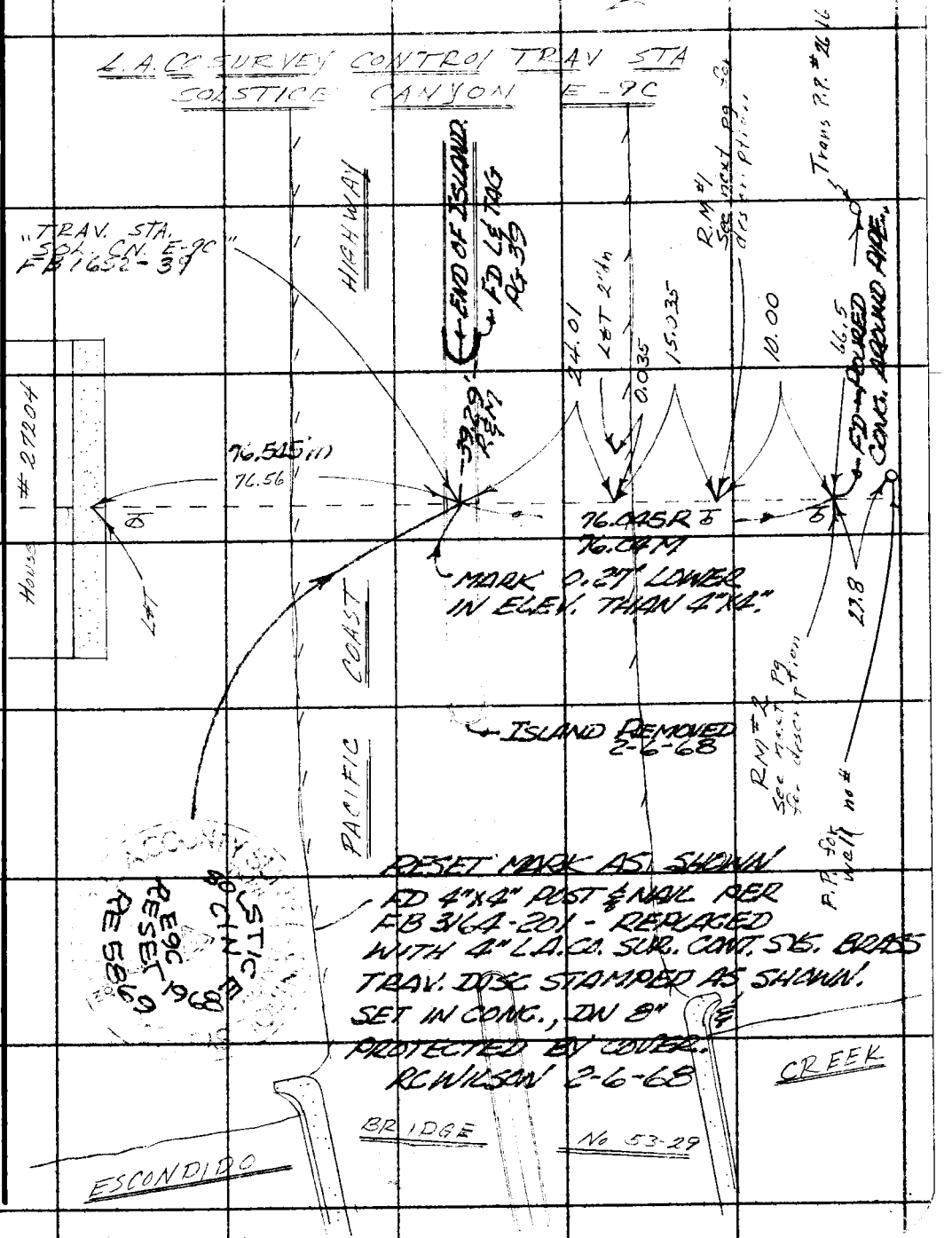

F. B. 1652 PG 248

DESCRIPTION

TRAV. STA. "SOL CN E-9C"

IN L.A. Co. near Pt. Dume and westerly Limits of Santa Monica Bay Area about 150' West of the Escondido Creek Bridge #53-29 in the dividing strip of PACIFIC COAST HWY (U.S. 101 ALT)

*STATION MARK - A L.A. Co. Survey Control System 4" Brass Traverse Station set in conc. 10" below curb grade and protected by a Cast Iron cover. marked COUNTY ENGINEER MONUMENT. The mon. is stamped SOLSTICE CANYON E-9C 1950 COUNTY SURVEYOR RE 329 *See Pg 247 for sta. mark desc.

SUBSURFACE MARK - None RCW 2-6-68

RM No 1

A 3/4" I.P. and copper pin in a conc core in conc. 10" dn.

RM No 2

A 2" I.P. conc. plug and C.E. Tag set 12" dn.

PLEASE RETURN TO
LOS ANGELES COUNTY ENGINEER
403 LOS ANGELES COUNTY ENGINEERING BLDG.

Do not extend this side of this line.

Note: Any Additions or Changes on This Sheet Must be Made or Circled in Red Ink With Date and Name of Person Making Change.

Notes Ck'd by	Survey of Geodetic Control
Map No.	JN 0301.00 Tape 0190 Std 68 °F
Office Work	Surveyed by F.E. Brooks
Checked	Notes F.E.B. Date 28 Sept 64
Date	Indexed

F. B. [illegible] PG. 244

Noted on Geo. Index Card
Placed on U.S.G.S. Quad. Shts.
Placed on Sur. Div. W. S. No.
Sketch on Geo. Desc. Card

L.A. COUNTY SURVEY CONTROL TRAVERSE STATION
"SOLSTICE CANYON D-9B"

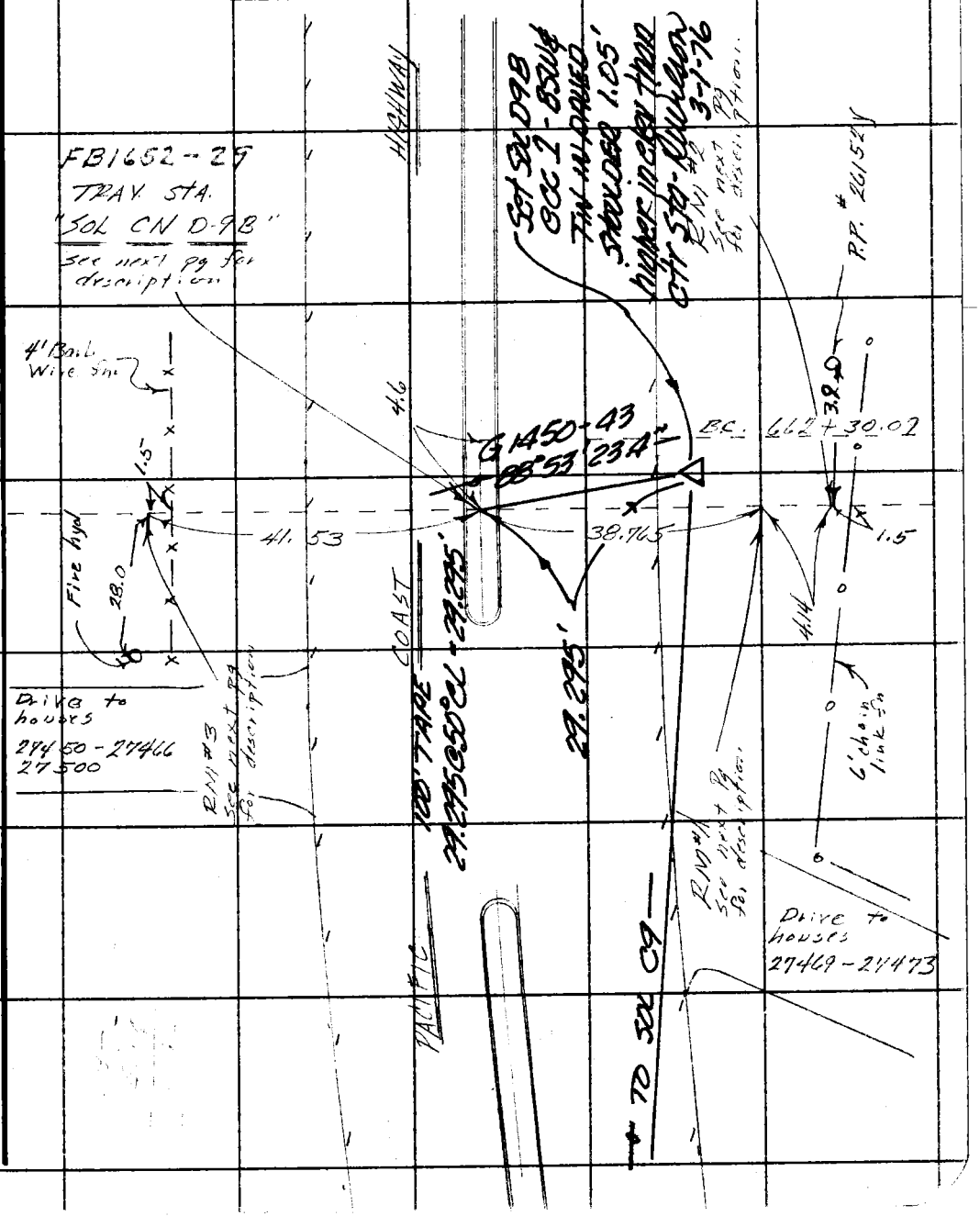

Note: Any Additions or Changes on This Sheet Must be Made or Circled in Red Ink With Date and Name of Person Making Change.

Do not extend this side of this line.

PLEASE RETURN TO
LOS ANGELES COUNTY ENGINEER
403 LOS ANGELES COUNTY ENGINEERING BLDG.

76F309S CE #310 6-63

F. B. 1652 PG. 250

DESCRIPTION

TRAV. STA "SOLSTICE CANYON D-9B"

In L.A. Co. near Pt. Dume on PACIFIC COAST HIGHWAY in the median strip about 0.4 mile W. of Escondido Creek Bridge No 53-29 and 0.85 mile east of Ramira Canyon (Paradise Cove) 4.6 ft. east of B.C. of State highway station 662+30.09

STATION MARK

A L.A. Co. Survey Control System 4" Brass Traverse Station set in conc. 12" below curb grade and protected by a C.I. cover marked COUNTY ENGINEER MONUMENT. The mark is stamped SOLSTICE CANYON D-9B 1950 COUNTY SURVEYOR RE 329

Witness marks

none.

RM No 1

A 3/4" I.P. and copper pin in conic core in conic 10" below head level.

RM No 2

A 2" I.P. conc plug and C.E. Tag set 12" below grade.

RM No 3

A 2" I.P. conc. plug and C.E. tag set 12" below grade.

PLEASE RETURN TO
LOS ANGELES COUNTY ENGINEER
403 Los Angeles County Engineering Bldg.
Do not extend this side of this line.

Note: Any Additions or Changes on This Sheet Must Be Made or Circled in Red Ink With Date and Name of Person Making Change.

Notes Ck'd by	Survey of [illegible]
Map No.	JN 0301.00 Tape 0190 Std 68 °F
Office Work	Surveyed by F.E. [illegible]
Checked	Notes F.E.B. Date 30 Sept 64
Date	Indexed C. J. GALLI

F. B. 1652 PG. 251

Noted on Geo. Index Card
Plotted on U.S.G.S. Quad. Shts.
Placed on Sur. Div. W.S. No.
Sketch on Geo. Desc. Card

L.A. CO. SURVEY CONTROL SYSTEM TRAV. STA.
SOLSTICE CANYON B-10B

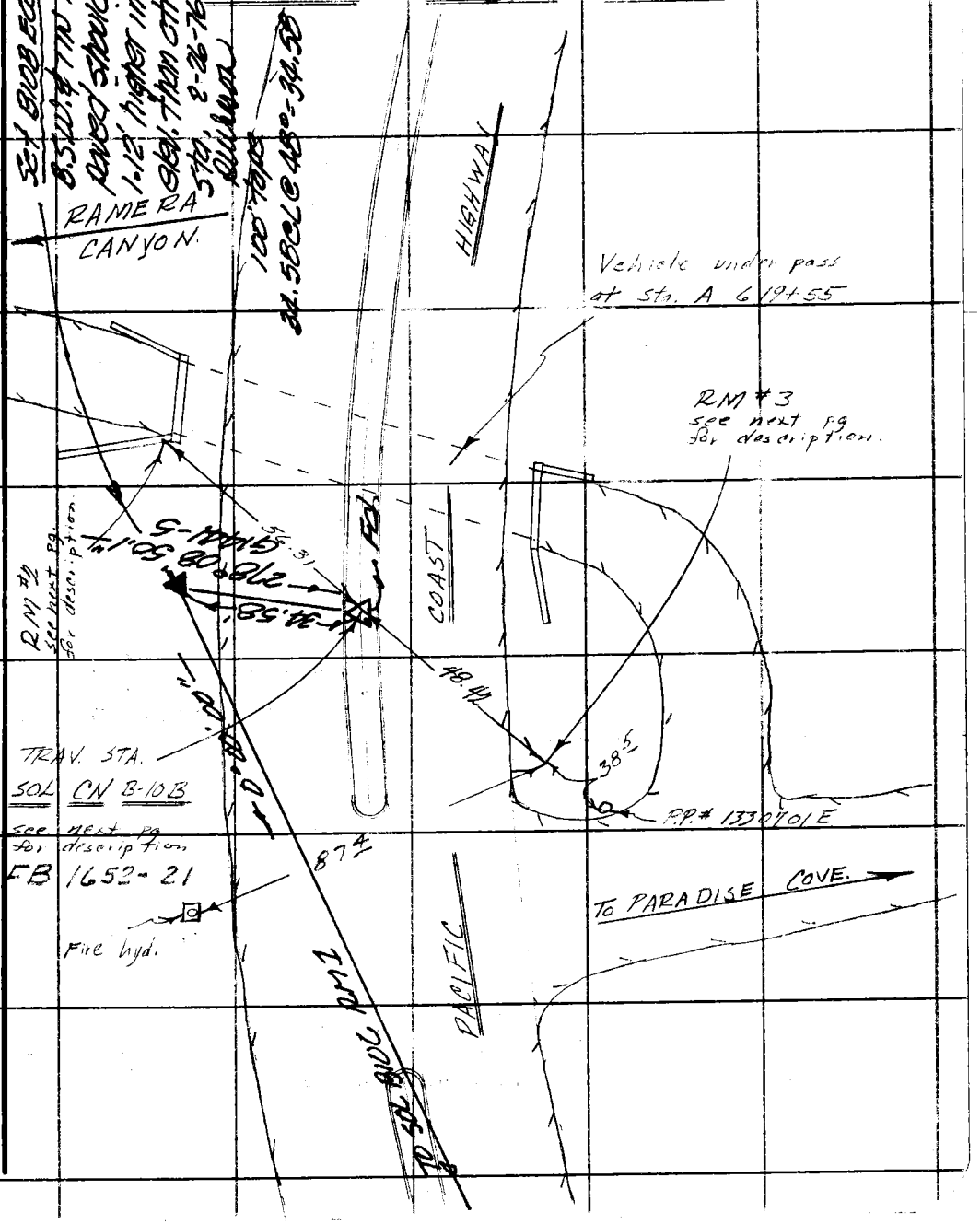

Note: Any Additions or Changes on This Sheet Must be Made or Circled in Red Ink With Date and Name of Person Making Change.

Do not extend this side of this line.

PLEASE RETURN TO
LOS ANGELES COUNTY ENGINEER
403 LOS ANGELES COUNTY ENGINEERING BLDG.

76F309S CE #310 6.63

F. B. 1652 PG 252

DESCRIPTION
TRAVERSE STATION
SOLSTICE CANYON B-10 B

In L.A. Co. near Pt. Dume. On median strip of PACIFIC COAST HIGHWAY (U.S. 101 Alt) at Paradise Cove (Ramera Canyon)

Station Mark:

A L.A. Co. Survey Control System 4" Brass Traverse Disc set in conc. 10" below surface grade and protected by a C.I. Cover marked COUNTY ENGINEER MONUMENT. The mon. is stamped SOLSTICE CANYON B-10 B 1950 COUNTY SURVEYOR RE 329

Subsurface Mark - None

RM No. 1 not recovered.

RM No 2 A L.A. Co. Engr. 2½" Button Brass Cap Cemented into the S. end of the W. wing wall (on N. side of Pacific Coast Hwy) of a vehicle under pass.

RM No 3 A 2" I.P. conc plug and C.E. Tag set level with grade. of pvmt. edge.

PLEASE RETURN TO
LOS ANGELES COUNTY ENGINEER
403 Los Angeles County Engineering Bldg.

Do not extend this side of this line.

Note: Any Additions or Changes on This Sheet Must be Made or Circled in Red Ink With Date and Name of Person Making Change.

Notes Ck'd by	Survey of [illegible]
Map No.	JN 0901.00 Tape 0190 Std 68 °F
Office Work	Surveyed by F.E. Brooks
Checked	Notes F.E.B. Date 1 Oct 1964
Date	Indexed C. J. GALLI

F. B. 1652 PG. 153

L. A. CO. SURVEY CONTROL TRAVERSE STATION
DUNE POINT L-10A

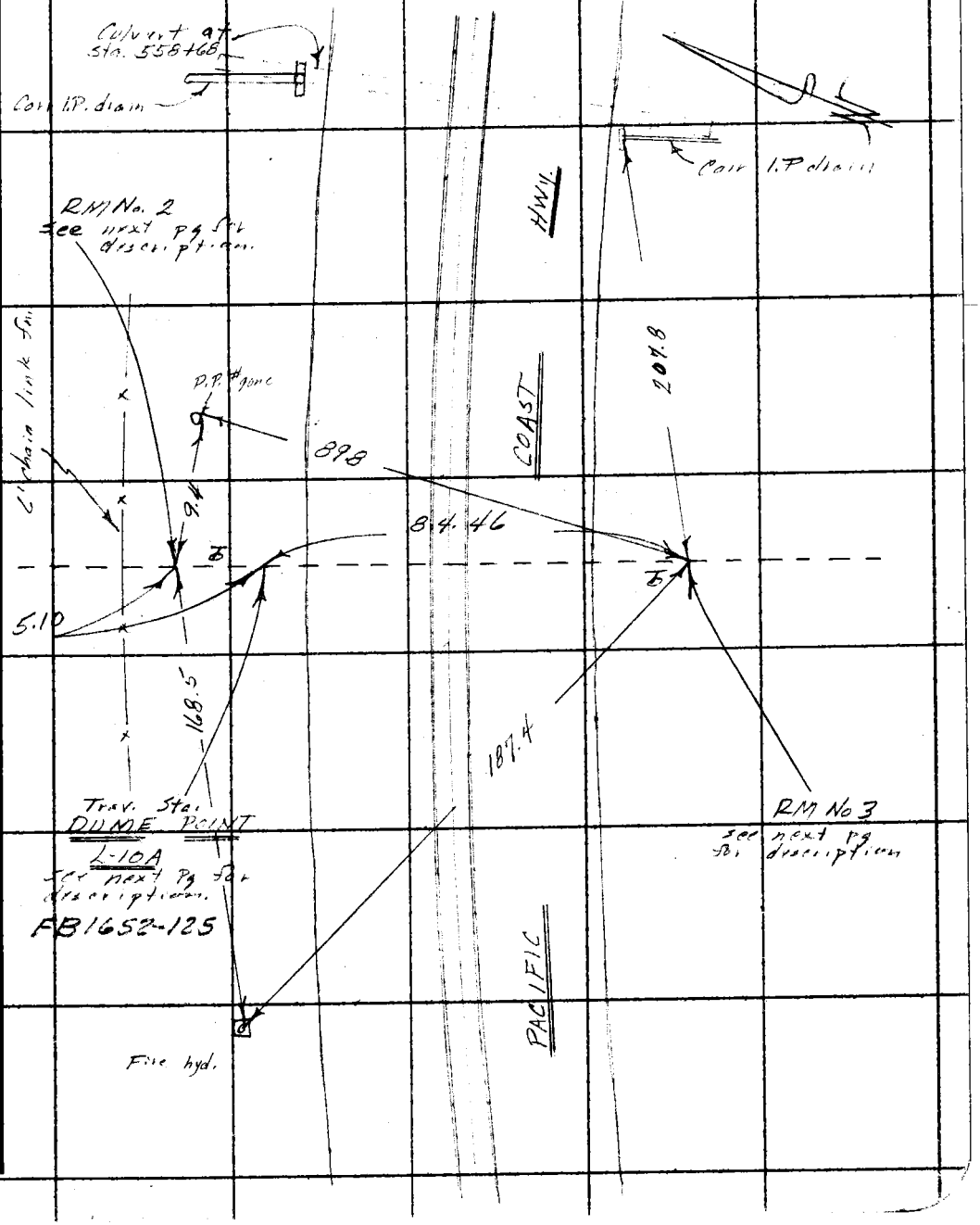

Note: Any Additions or Changes on This Sheet Must be Made or Circled in Red Ink With Date and Name of Person Making Change.

Do not extend this side of this line.

PLEASE RETURN TO
LOS ANGELES COUNTY ENGINEER
403 LOS ANGELES COUNTY ENGINEERING BLDG.

Printed on Sup. Index Card
Plan [illegible] S.G.S. Quad. Shts.
Placed on Sur. Div. W.S. No.
Sketch on Geo. Desc. Card

76F309S CE #310 6-63

F. B. 1652 PG 254

DESCRIPTION

TRAVERSE STATION "DUME POINT L-10A"

In L.A. Co. near Point Dume on PACIFIC COAST HWY (US. 101 Alt) N. side about 0.5 mi. West of the L. A. Co. Fire Station ZUMA ENGINE CO. #71 and 0.75 mile east of the ZUMA CREEK Bridge # 53-28.

STATION MARK:

A L.A. Co. Survey Control 4" Brass Traverse disk set in conc Plug with the edge of the road, and stamped DUME POINT L-10A 1960 COUNTY SURVEYOR RE 329

Subsurface Mark: none

R.M. No 1 none

RM No 2 A 2" IP. conc plug & C.E. Tag set 8" below grade of point

RM No 3 A 2" IP conc plug & C.E. Tag set 10" below grade of point.

PLEASE RETURN TO
LOS ANGELES COUNTY ENGINEER
403 Los Angeles County Engineering Bldg.

Do not extend this side of this line.

Note: Any Additions or Changes on This Sheet Must be Made or Circled in Red Ink With Date and Name of Person Making Change.

Notes Ck'd by	Survey of Geodetic Control
Map No.	JN 0301.00 Tape 164 Std 84 °F
Office Work	Surveyed by R.C. Bowers
Checked	Notes RCB Date 9/30/64
Date	Indexed C. J. GALLI

F. B. 1652 PG. 755

Noted on Geo. Index Card
Placed on U.S.G.S. Quad. Shts.
Placed on Cor. Div. W.S. No.
Sketch on Geo. Desc. Card

L. A. Co. SURVEY CONTROL TRAVERSE STATION

"DUME POINT I-10A"

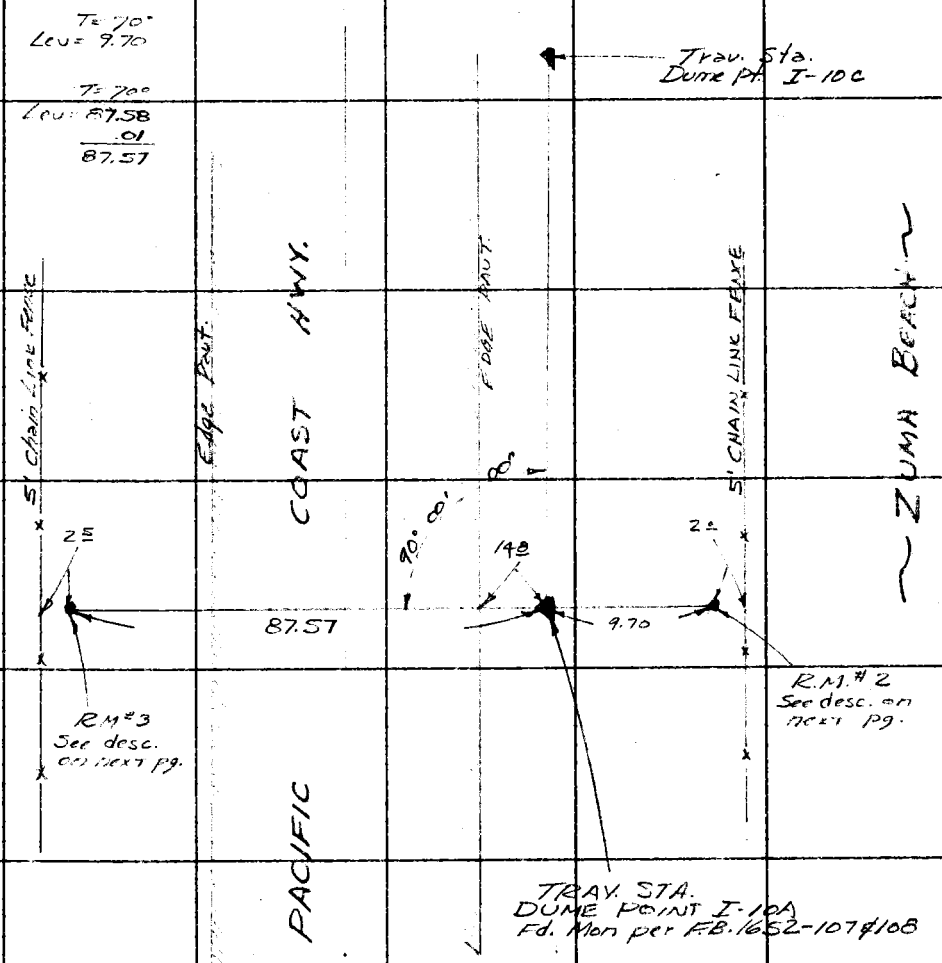

①	90°	00' 00"
⑨	360°	00' 00"
⑥	180°	00' 00"
	90°	00' 00"

See F.B. 1652-107 & 108
for Addition Ties

Note: Any Additions or Changes on this Sheet Must be Made or Circled in Red Ink With Date and Name of Person Making Change.

Do not extend this side of this line.

PLEASE RETURN TO
LOS ANGELES COUNTY ENGINEER
403 LOS ANGELES COUNTY ENGINEERING BLDG.

76F309S CE # 310 3-61

F. B. 1652 PG. 256

DESCRIPTION
TRAV. STA: DUME POINT I-10A

In L.A.G., at Zuma Beach on the Pacific Coast Hwy. (U.S. 101 Alt) about 0.8 miles West of the Zuma Creek Bridge #53-28 and 1.0 miles east of the Trancas Creek Bridge #53-27

Station Mark: Fd. a Std. 4" brass tablet in Conc., down 8", inscribed "L.A.G. Survey Control System. Traverse Station Dume Point I-10A, 1950, R.E. 329

Sub surface Mark: None

R.M. #2: Set 2" I.P., Conc. plug & C.E. Tag, Dn 6". Set 2" Marker pipe 2° West

R.M. #3: Set 2" I.P., Conc. plug & C.E. Tag, flush. Set 2" Marker pipe, 2° East

For Addition Ties, See F.B. 1652-107 & 108

PLEASE RETURN TO
LOS ANGELES COUNTY ENGINEER
403 LOS ANGELES COUNTY ENGINEERING BLDG.
Do not extend this side of this line.

Note: Any Additions or Changes on This Sheet Must be Made or Circled in Red Ink With Date and Name of Person Making Change.

Notes Ck'd by	Survey of Geodetic Control
Map No.	JN0301.00 Tape 164 Std 84 °F
Office Work	Surveyed by R. C. Bowers
Checked	Notes RCB Date 9/30/64
Date	Indexed C. J. GALLI

F. B. 1652 PG. 257

Indexed on Index Card
Placed on U.S.G.S. Quad. Shts.
Placed on Gen. Div. W.S. No.
Sketch on Geo. Desc. Card

L. A. Co. SURVEY CONTROL TRAVERSE STATION
"DUME POINT L-10B"

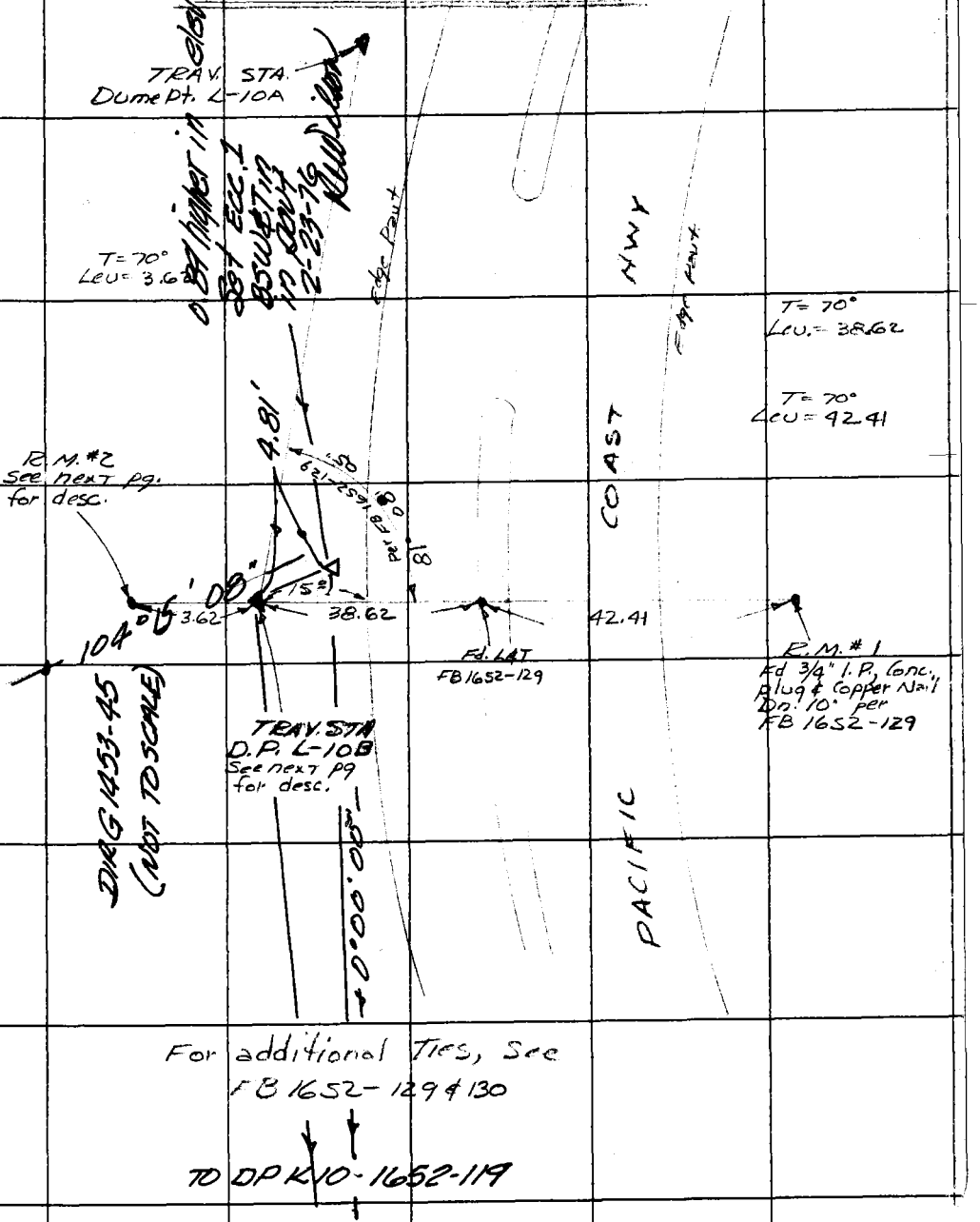

For additional Ties, See
FB 1652-129 & 130

TO DP K10-1652-119

Note: Any Additions or Changes on This Sheet Must be Made or Circled in Red Ink With Date and Name of Person Making Change.

Do not extend notes this side of this line.

RETURN TO
LOS ANGELES COUNTY ENGINEER
700 LOS ANGELES COUNTY ENGINEERING BLDG.

76F309S CE #247—3-57

F. B. 1652 PG. 258

Description

TRAV. STA. "DUME POINT L-10B ~~L-10A~~

In L.A. Co., near Point Dume on the Pacific Coast Hwy. (U.S. 101 Alt.) about 0.65 miles North east of Zuma Creek Bridge #53-28; and 0.6 miles west of the L.A. Co. Fire Station #71; and 240'± east of Heatherclift Rd.

Station Mark: Fd a std. 4" Brass tablet in Conc., flush with Rd. grade at the bottom of a Cut bank, inscribed: "L.A. Co. Survey Control System Traverse Station, Dume Point L-10B, 1950, R.E. 329"

Subsurface Mark: None

R.M. #1: Fd a 3/4" I.P., conc. plug & Copper nail, Set in Conc pad, dn. 10". Set a 2" I.P. marker pipe 3.5 ft So.

R.M. #2: Set a 2" I.P., Conc. plug & C.E. Tag in a benched out area on Cut bank, flush. Fd a 2" I.P. Marker pipe 2.5 ft. So.

RETURN TO
LOS ANGELES COUNTY ENGINEER
700 LOS ANGELES COUNTY ENGINEERING BLDG.

Do not extend notes this side of this line.

Note: Any Additions or Changes on This Sheet Must be Made or Circled in Red Ink With Date and Name of Person Making Change.

Notes Ck'd by	Survey of Survey Control System
Map No.	JN 0301.00 Tape Std 68 °F
Office Work	Surveyed by Tom Mankey
Checked	Notes Tom M. Date 10-24-73
Date	Indexed

F. B. 1652 PG. 259

J.N.

SURVEY CONTROL STATION

SOLSTICE CANYON B-10C

PERPETUATION

(Median Strip in This Area To Be Removed)

Mankey
Dover
Darby
H. Jackson

Note: Any Additions or Changes on This Sheet Must be Made or Circled in Red Ink With Date and Name of Person Making Change.

Do not extend this side of this line.

PLEASE RETURN TO
COUNTY OF LOS ANGELES
DEPARTMENT OF COUNTY ENGINEER
403 LOS ANGELES COUNTY ENGINEERING BLDG.

76F309S CE#310 3-69

F. B. 1652 PG 260

PLEASE RETURN TO
COUNTY OF LOS ANGELES
DEPARTMENT OF COUNTY ENGINEER
403 LOS ANGELES COUNTY ENGINEERING BLDG.

Note: Any Additions or Changes on This Sheet Must be Made or Circled in Red Ink With Date and Name of Person Making Change.

Do not extend this side of this line.

NOTES RED. JOB NO. 0301.02 SURVEY OF Survey Con. Sys. | F. B. 1652 PG. 261

DATE SURVEY BY E. T. Mankey

NOTES CHKD. NOTES BY R. Dover DATE 10-24-73

DATE INDEXED DATE

NOTE: ANY ADDITIONS OR CHANGES ON THIS SHEET MUST BE MADE OR CIRCLED IN RED INK, WITH DATE AND NAME OF PERSON MAKING CHANGE.

Do not extend notes this side of this line

PLEASE RETURN TO
LOS ANGELES COUNTY ENGINEER
700 LOS ANGELES COUNTY ENGINEERING BLDG.

765420 S & E-353 9-55

B.M.	1ST RUN	DIFF.	2ND RUN	3RD RUN	ADJ. ELEV.	DESCRIPTION
						J.N.
						SURVEY CONTROL STATION
						SOLSTICE CANYON B-10 C
						PERPETUATION of ELEVATION OF STATION

Mankey
DOVER
DERBY
H. JACKSON

76S420 S & E-353 9-55

PLEASE RETURN TO
LOS ANGELES COUNTY ENGINEER
700 LOS ANGELES COUNTY ENGINEERING BLDG.

NOTE: ANY ADDITIONS OR CHANGES ON THIS SHEET MUST BE MADE OR CIRCLED IN RED INK, WITH DATE AND NAME OF PERSON MAKING CHANGE.

JOB NO. 0311.02 SURVEY OF Survey Geo. System NOTES RED. DATE
SURVEY BY E. C. Mankay
NOTES BY R. Dever DATE 10-24-73 NOTES CHKD. DATE
INDEXED DATE

F.B. 1652 PG. 262

Do not extend notes this side of this line

B.M.	1ST RUN	DIFF.	2ND RUN	3RD RUN	ADJ. ELEV.	DESCRIPTION
Sol.Cr. B-10C (F2.)	118.809				118.809	FD. STD. 4" BR DISC. MKD "L.A. Co. Sur. CONT SYS TRAV. STA. SOL. CR. B10C, RE 329" PACIFIC CST HWY. ABOUT 0.25 MI. W. OF RAMIREZ CN RD, IN CTR. OF HWY DIVIDER STRIP. 1968 ADJ ELEV = 118.809 PER RB. 1369-97
+	5.378		5.386			
⊼	124.187	+0.033	+0.035			
−	5.345		5.351			
(1)	118.842					L&T 74.54 No. of Sta.
+	5.434		5.422			
⊼	124.276	-1.246	-1.248			
−	6.680		6.670			
(2)	117.596					3/4" I.P. R.M. #1
+	6.445		6.452	6.621		
⊼	124.041	+1.853	1.242	1.245		
−	5.192		5.210	5.376		
3	118.849					L&T. 24.67 So. of Sta.
+	5.478		5.467			
⊼	124.327	-0.026	-0.027			
−	5.504		5.494			
Sol.Cr. B-10C	118.823					

76F309S CE # 310 3-61

PLEASE RETURN TO
LOS ANGELES COUNTY ENGINEER
403 LOS ANGELES COUNTY ENGINEERING BLDG.

Note: Any Additions or Changes on This Sheet Must be Made or Circled in Red Ink With Date and Name of Person Making Change.

Do not extend this side of this line.

Notes Ck'd by
Map No.
Office Work
Checked
Date

Survey of
JN Tape Std. °F
Surveyed by
Notes Date
Indexed

F. B. PG.

F. B._____ Pg._____

LOS

403 Lo

ENGI

Sheet Must

Ink With

Change.