Notes Ck'd by _____ Survey of _____ F.B. 1654 Pg _____

Map No. _____ JN _____ Tape _____ Std _____ °F

Office Work _____ Surveyed by _____

Checked _____ Notes _____ Date _____

Date _____ Indexed _____

Page	Job	Description
		EL NIDO PARK 8602
5-18	Bdry.	Survey & mons. of park-182nd St. & Kindsdale to Santa Fe. RR
19-25	B.M.	Bench levels
27-28	Stak.	Stakes for ball diamond & water system**
29-32	Elev.	Loc. & elevations for Recreation Building
33-34	Topo.	Loc. water & sewer lines across church property on Kingsdale Ave.
35-37	Topo.	Loc. of building & berms
39-46	Stak.	Elev. of buildings & grade stakes; additional grids.
47-48	Topo.	Loc. backstop
49-50	Grad.	Grades for diamond.
51-54	Topo.	Loc. of Sprinkler system
55-58	Bdry.	W. bdy. line at 182nd St. & Kingsdale Ave.
59-60	Topo.	Loc. of new chain link fence on park boundary.

Note: Any Additions or Changes on this Sheet Must be Made or Checked in Ink With Date and Name of Person Making Change

Do not extend this side of this line.

PLEASE RETURN TO
LOS ANGELES COUNTY ENGINEER
403 LOS ANGELES COUNTY ENGINEERING BLDG.

Microfilmed April '87

PLEASE RETURN TO
LOS ANGELES COUNTY ENGINEER
403 LOS ANGELES COUNTY ENGINEERING BLDG.

Note: Any Additions or Changes on this Sheet Must be Made or Circled in Red Ink With Date and Name of Person Making Change

Do not extend this side of this line.

F.B. P.G.

Notes Ck'd by KRM	Survey of EL NIDO PARK
Map No. B-2281	W.O. [illegible]
Office Work Wilson	Surveyed by Benson
Checked WEPherson	Noted " Date 10-2-50
Date Apr. 1951	Indexed R. C. Johnson 10-10-50

F. B. 1654 PG. 5

Note: Any Additions or Changes on This Sheet Must be Made or Circled in Red Ink With Date and Name of Person Making Change.

Do not extend notes this side of this line.

RETURN TO
LOS ANGELES COUNTY SURVEYOR
726 LOS ANGELES COUNTY
ENGINEERING BLDG.

76F3098 247 10M 1-49

BOUNDARY SURVEY
OF
EL NIDO PARK
J.N. 8602

ON SOUTH SIDE 182.42 ST & 700± EAST OF INGLEWOOD AVE.

10-2-50
C.A. Benson
F.S. Coates
W.J. Edwards
R.N. Blauvelt

W.S. 25
H.C. 50-10
C.S. 8-[illegible]

RETURN TO
LOS ANGELES COUNTY SURVEYOR
726 LOS ANGELES COUNTY
ENGINEERING BLDG.

Note: Any Additions or Changes on This Sheet Must be Made or Circled in Red Ink With Date and Name of Person Making Change.

Do not extend notes this side of this line.

WS 25

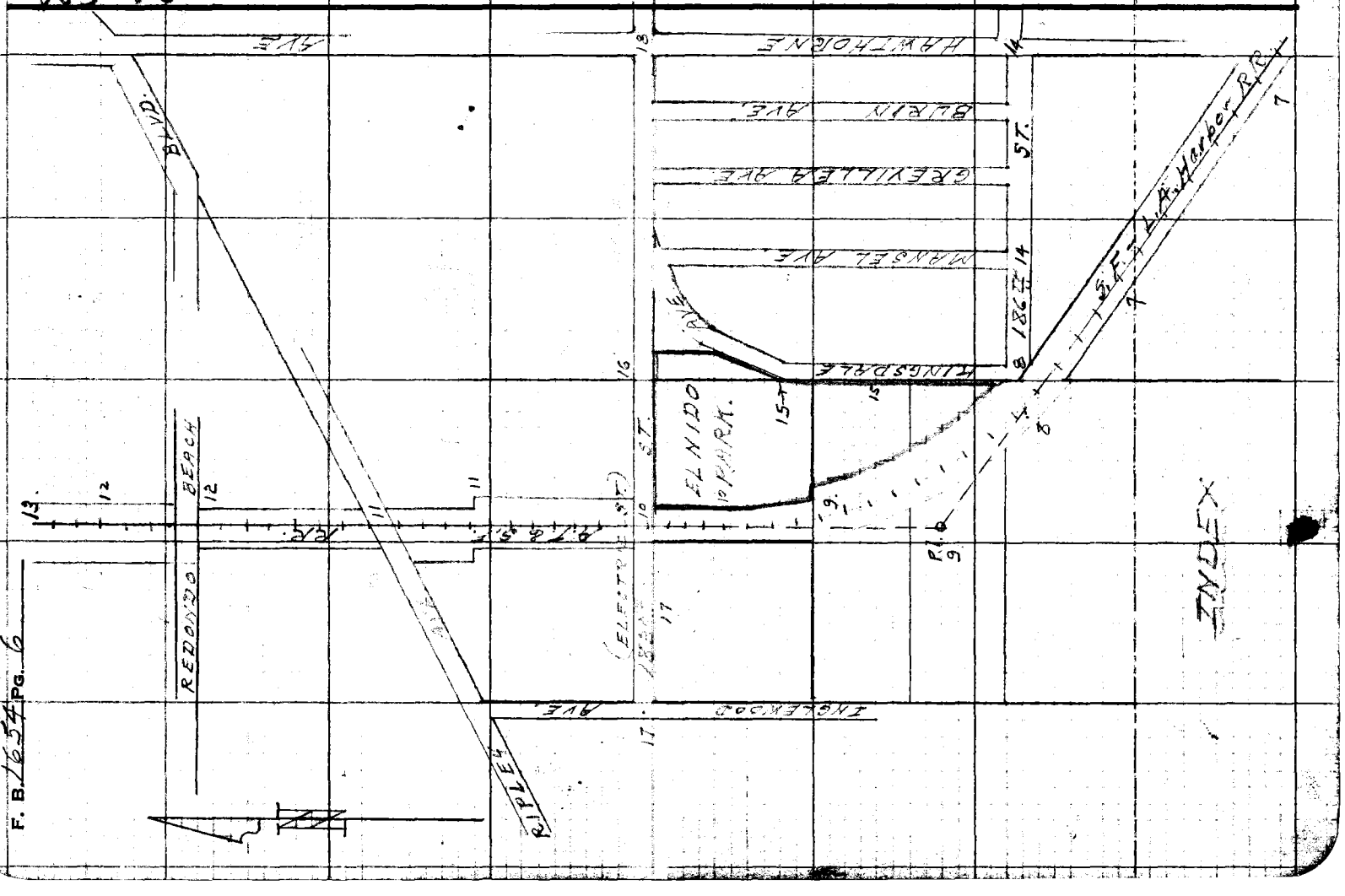

Notes Ck'd by KRM	Survey of El Nido Park
Map No. B-2281	W. O. 8602 Tape No. 063 Std. 68 °F
Office Work Wilson	Surveyed by Benson
Checked McPherson	Notes " Date 10-2-50
Date April 1951	Indexed A. C. Johnson

F. B. 1654 PG. 7

319.09

INS 25 G-4

Cont. on Lt side (ctr.) pg. 8

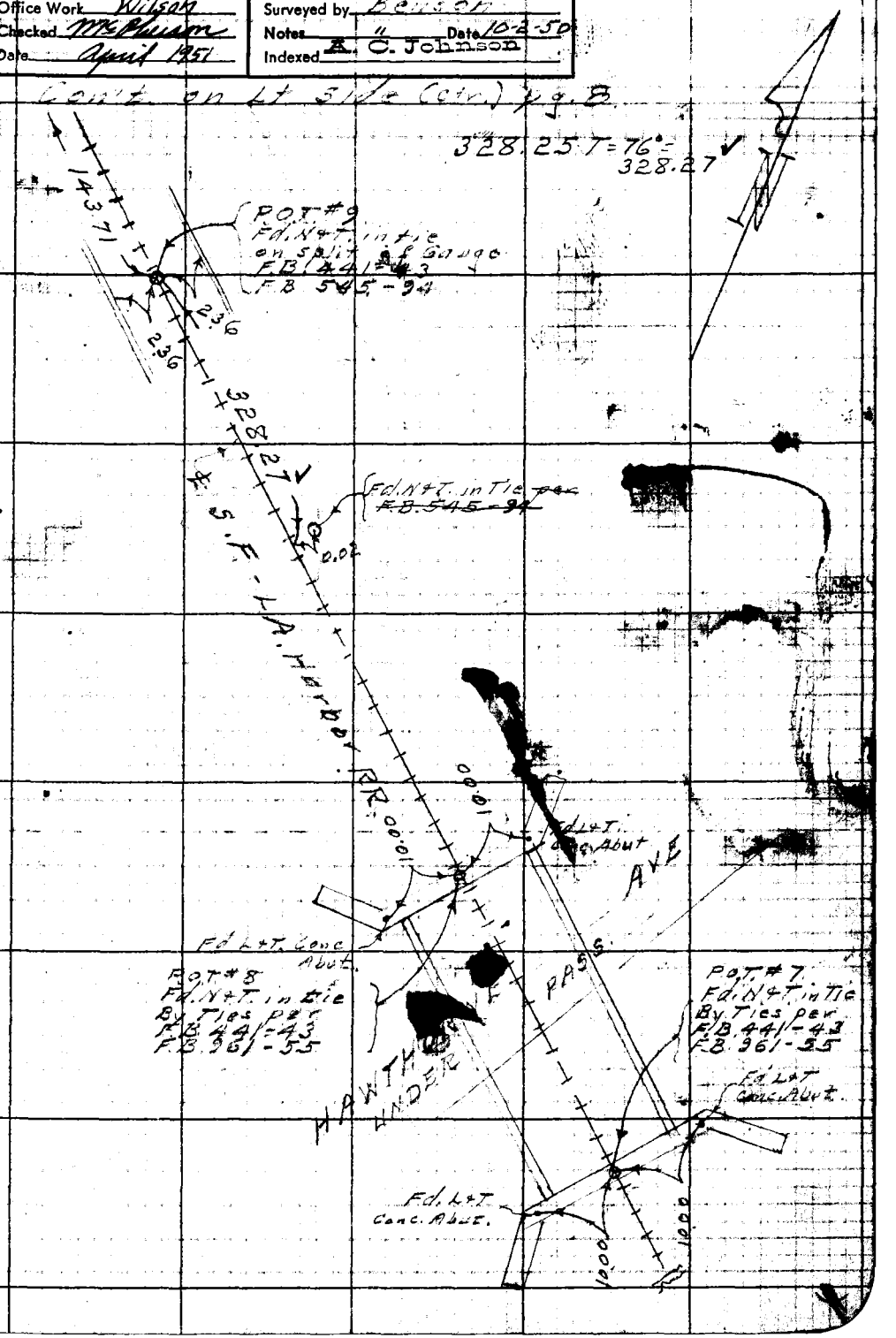

Note: Any Additions or Changes on This Sheet Must be Made or Circled in Red Ink With Date and Name of Person Making Change.

Do not extend notes this side of this line.

RETURN TO
LOS ANGELES COUNTY SURVEYOR
726 LOS ANGELES COUNTY
ENGINEERING BLDG.

76F3098 247 10M 1-49

F. B. 1654 Pg. 8

228.68 T=76°=228.68 ✓

① 42°03'20"
④ 168°13'00"
42°03'15"
⑥ 252°19'30" ✓
42°03'15"

① 89°57'30"
④ 359°50'10"
89°57'32½
⑥ 179°45'10" ✓
89°57'31½

T=76°

99.68 @ 16°00' = 95.78 ✓
99.46 @ 15°39' = 95.78 ✓

143.70 T=76°=143.71 ✓
377.46 T=72°=377.47 ✓

Con't. on bot. pg. 14.

COUNTY SURVEYOR R.E. 329

RETURN TO
LOS ANGELES COUNTY SURVEYOR
726 LOS ANGELES COUNTY
ENGINEERING BLDG.

Do not extend notes this side of this line.

Note: Any Additions or Changes on This Sheet Must be Made or Circled in Red Ink With Date and Name of Person Making Change.

Notes Ck'd by KRM	Survey of El Nido Park
Map No. B-2281	W.O. 8602 Tape No. 063 Std. 68 °F
Office Work Wilson	Surveyed by Benson
Checked McPherson	Notes " Date 10-3-50
Date Apr. 1951	Indexed A. C. Johnson

F. B. 1654 PG. 9

COUNTY SURVEYOR R.E. 329

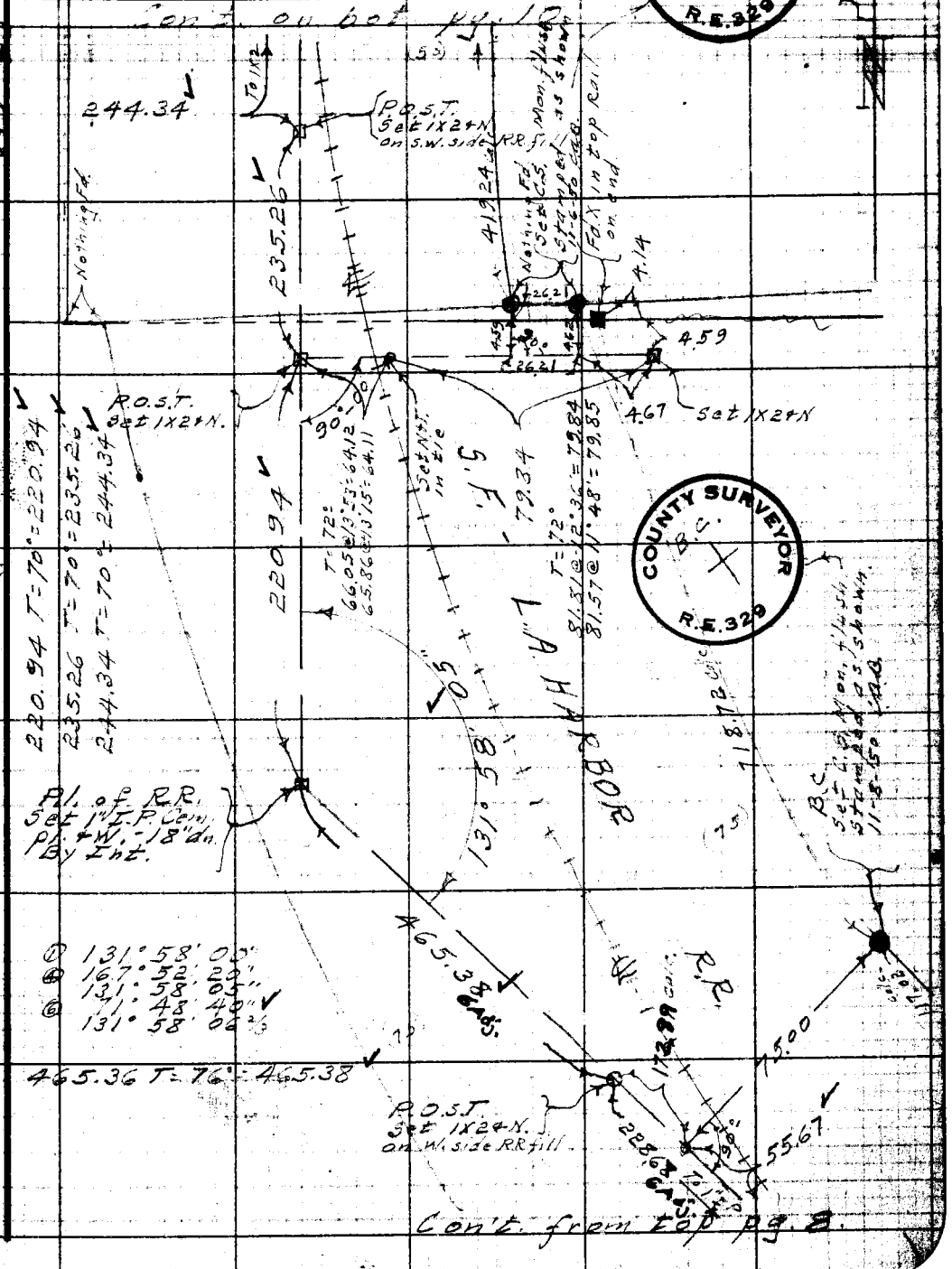

Note: Any Additions or Changes on This Sheet Must be Made or Circled in Red Ink With Date and Name of Person Making Change.

Do not extend notes this side of this line.

RETURN TO
LOS ANGELES COUNTY SURVEYOR
726 LOS ANGELES COUNTY
ENGINEERING BLDG.

76F309B 247 10M 1-49

F. B. 1654 Pg. 10 Con't. on bot. pg. 11.

WS 25 C-4

RETURN TO
LOS ANGELES COUNTY SURVEYOR
726 LOS ANGELES COUNTY
ENGINEERING BLDG.

Do not extend notes this side of this line.

Note: Any Additions or Changes on This Sheet Must be Made or Circled in Red Ink With Date and Name of Person Making Change.

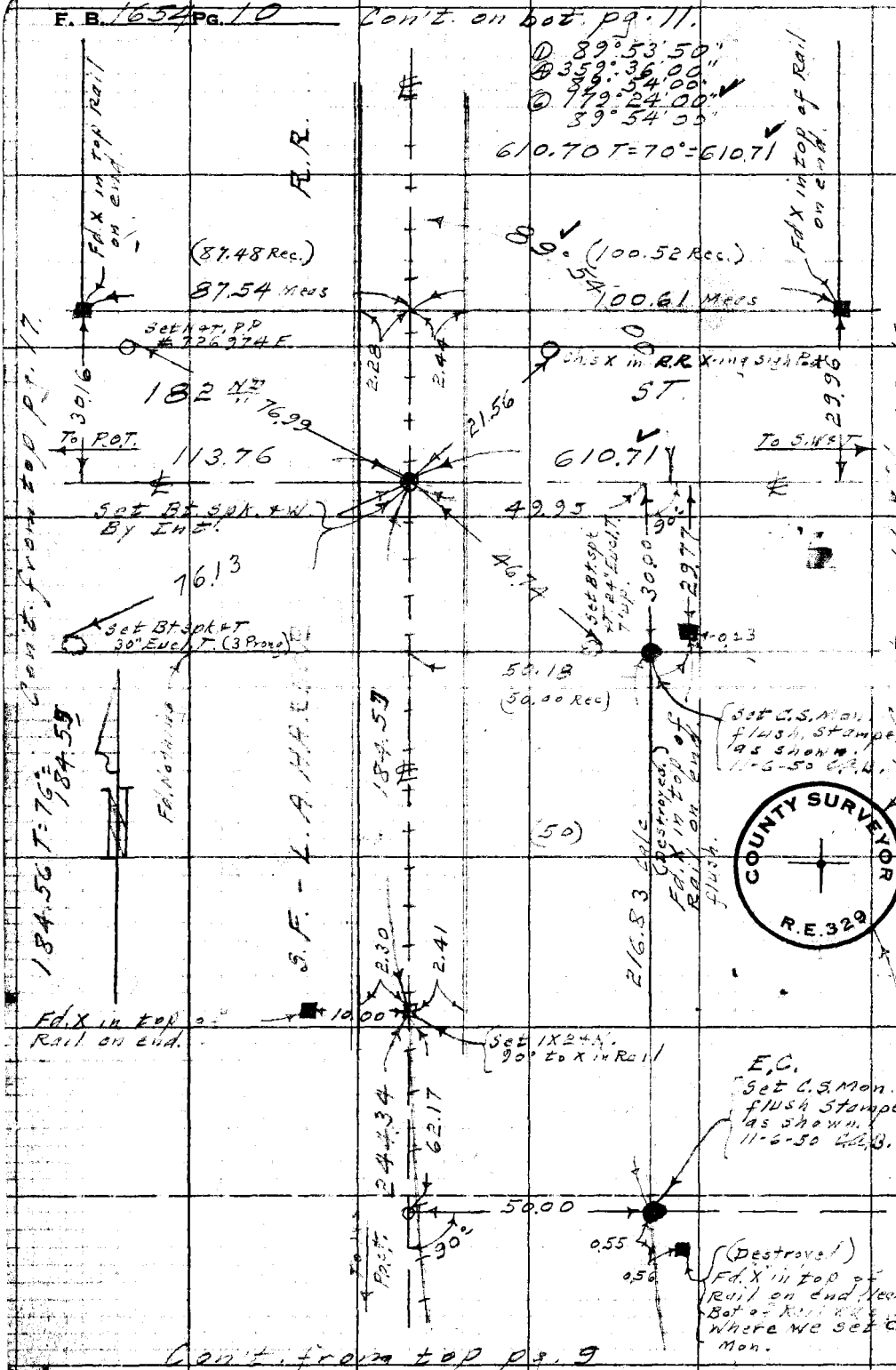

COUNTY SURVEYOR
R.E. 329

Notes Ck'd by KRM	Survey of El Nido Park
Map No. B-2281	W. O. 8602 Tape No. 063 Std. 68 °F
Office Work Wilson	Surveyed by Benson
Checked McPherson	Notes " Date 10-3-50
Date April 1951	Indexed A. C. Johnson

F. B. 1654 PG. 11

WS 25 C-4

Cont. on bot. pg. 12.

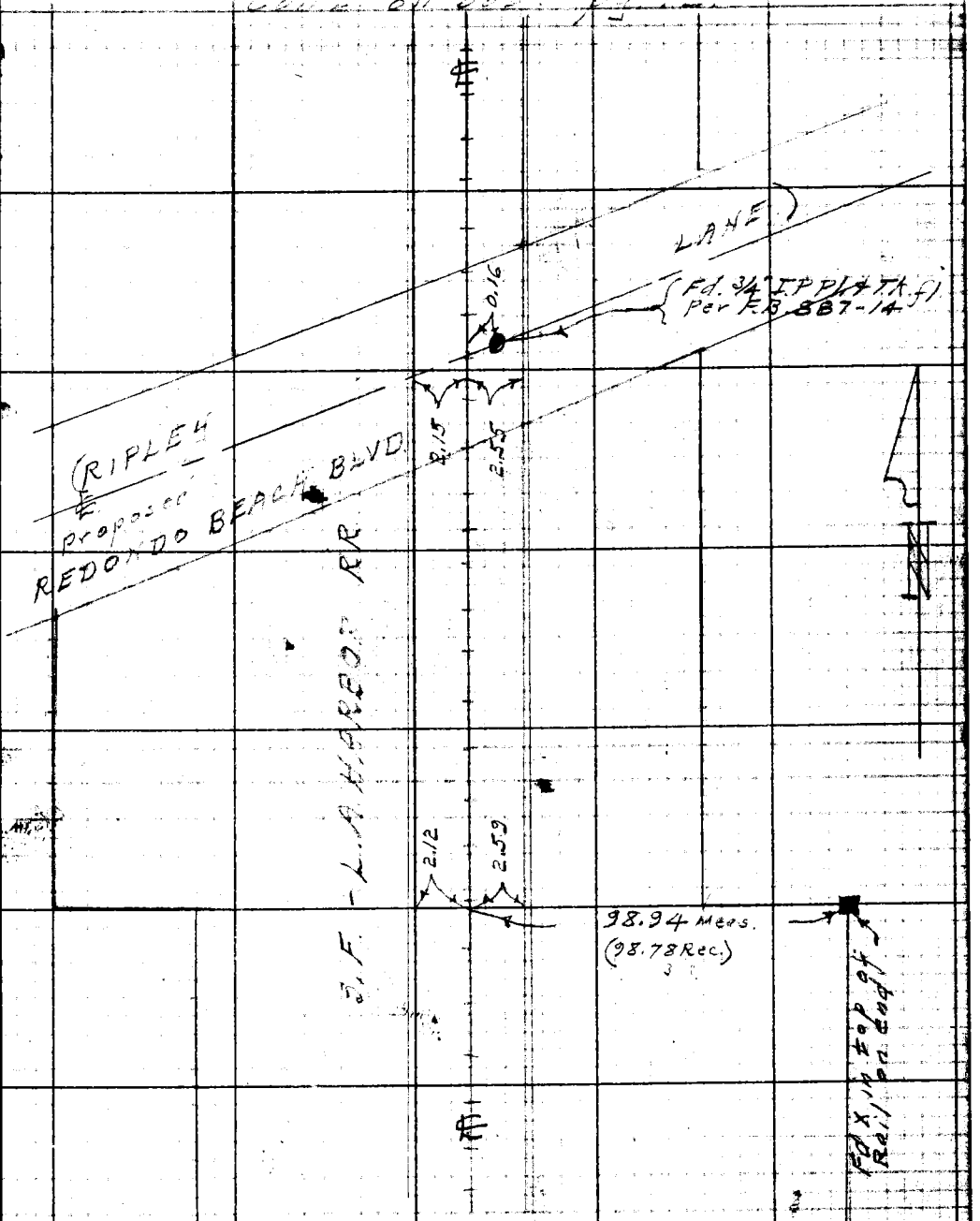

Cont. from top pg. 10.

Note: Any Additions or Changes on This Sheet Must be Made or Circled in Red Ink With Date and Name of Person Making Change.

Do not extend notes this side of this line.

RETURN TO
LOS ANGELES COUNTY SURVEYOR
726 LOS ANGELES COUNTY
ENGINEERING BLDG.

76F3098 247 10M 1-49

F. B. 1654 PG. 12 Con't on bot. pg. 13.

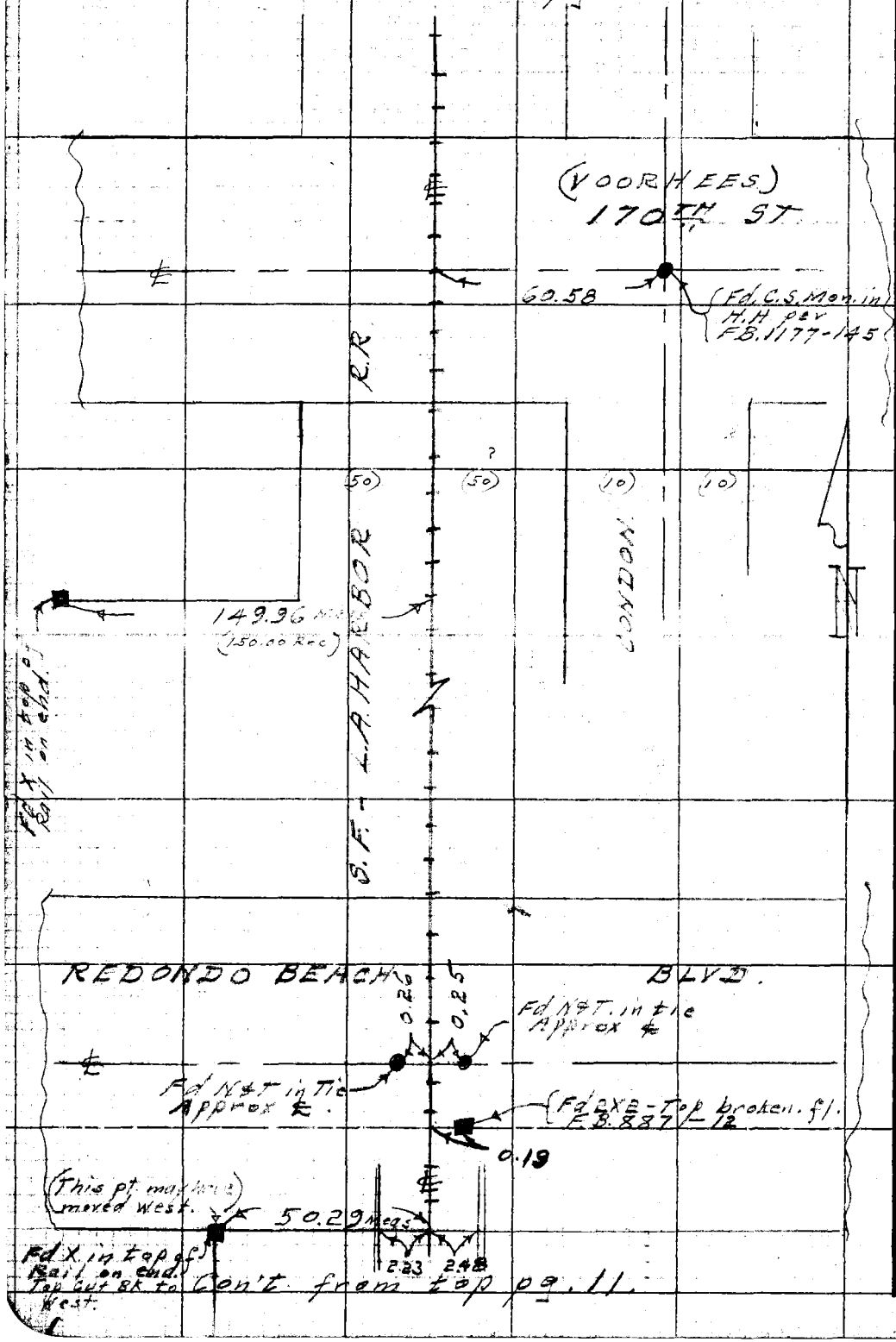

Con't from top pg. 11.

WS 25 C-3

RETURN TO
LOS ANGELES COUNTY SURVEYOR
726 LOS ANGELES COUNTY
ENGINEERING BLDG.

Do not extend notes this side of this line.

Note: Any Additions or Changes on This Sheet Must be Made or Circled in Red Ink With Date and Name of Person Making Change.

Notes Ck'd by KRM	Survey of El Nido Park
Map No. B-2281	W. O. 8602 Tape No. 063 Std. 68 °F
Office Work Wilson	Surveyed by Benson
Checked McPherson	Notes " Date 10-3-50
Date Apr. 1951	Indexed A. C. Johnson

F. B. 1654 PG. 13

244
224
273

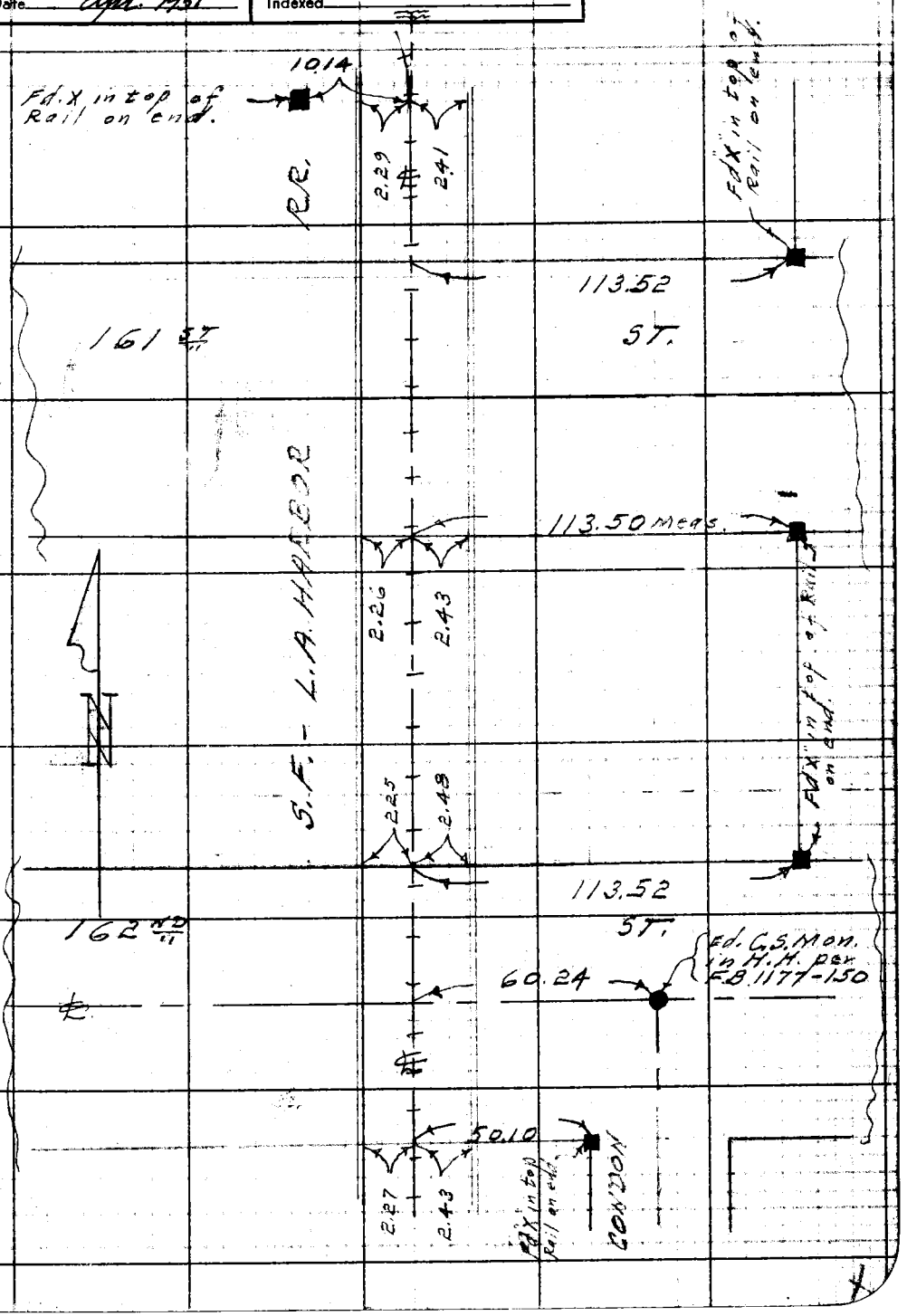

Note: Any Additions or Changes on This Sheet Must be Made or Circled in Red Ink With Date and Name of Person Making Change.

Do not extend notes this side of this line.

RETURN TO
LOS ANGELES COUNTY SURVEYOR
726 LOS ANGELES COUNTY
ENGINEERING BLDG.

76F3098 247 10M 1-49

F. B. 654 PG. 14



RETURN TO
LOS ANGELES COUNTY SURVEYOR
726 LOS ANGELES COUNTY
ENGINEERING BLDG.

Do not extend notes this side of this line.

Notes: Any Additions or Changes on This Sheet Must be Made or Circled in Red Ink With Date and Name of Person Making Change.

WS 25C-4

Notes Ck'd by KRM	Survey of [illegible] Park
Map No. B-2281	W. O. 8602 Tape No. 063 Std. 68 °F
Office Work Wilson	Surveyed by Benson
Checked McPhetters	Notes " Date 10-5-50
Date Apr. 1951	Indexed A. C. Johnson

F. B. 1654 PG. 15

Con't. on bot. pg. 16.

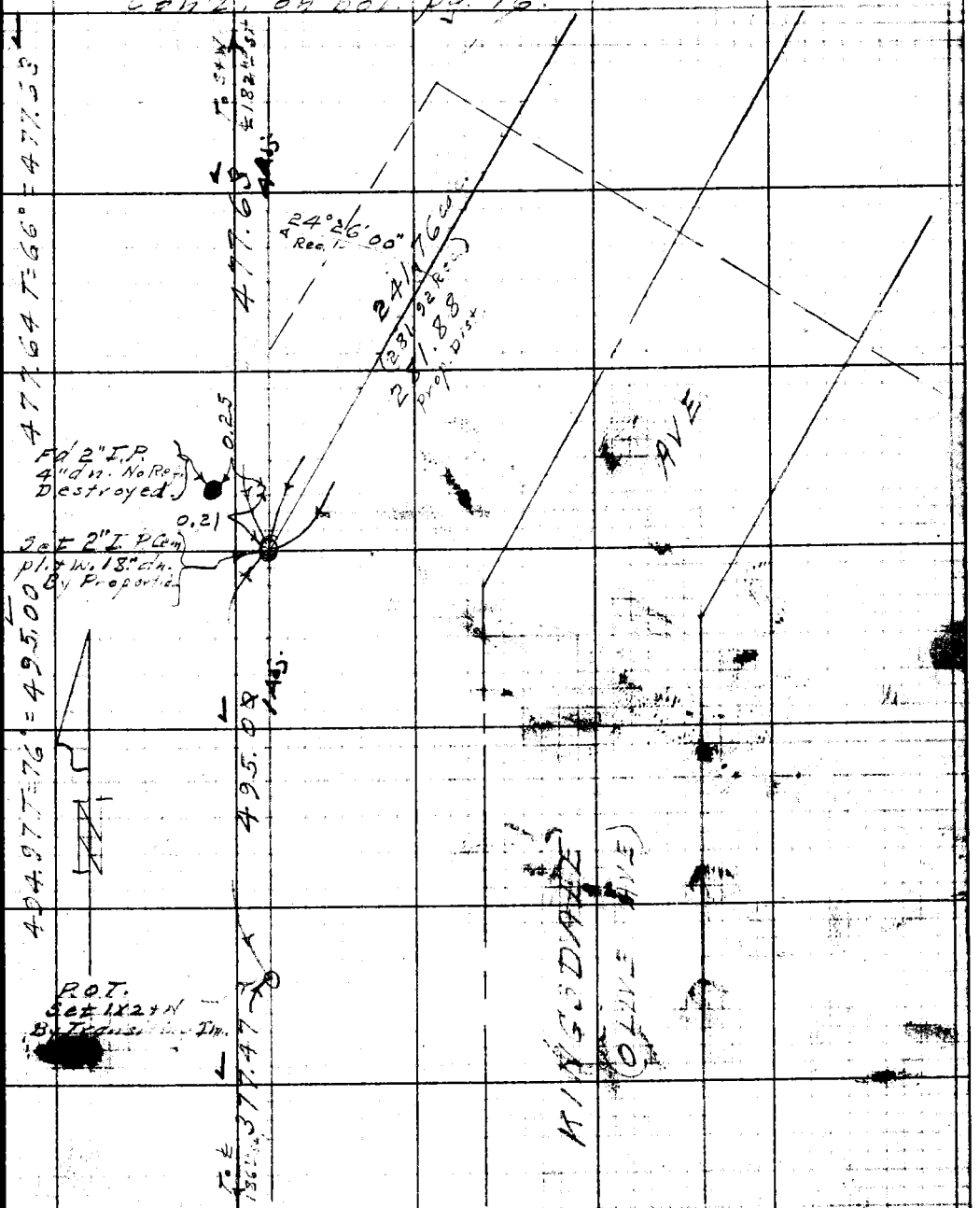

Con't from Rt. side pg. 8.

Note: Any Additions or Changes on This Sheet Must be Made or Circled in Red Ink With Date and Name of Person Making Change.

Do not extend notes this side of this line.

RETURN TO
LOS ANGELES COUNTY SURVEYOR
726 LOS ANGELES COUNTY
ENGINEERING BLDG.

76F3095 247 10M 1-49

RETURN TO
LOS ANGELES COUNTY SURVEYOR
726 LOS ANGELES COUNTY
ENGINEERING BLDG.

Note: Any Additions or Changes on This Sheet Must be Made or Circled in Red Ink With Date and Name of Person Making Change.

Do not extend notes this side of this line.

WS 25C9

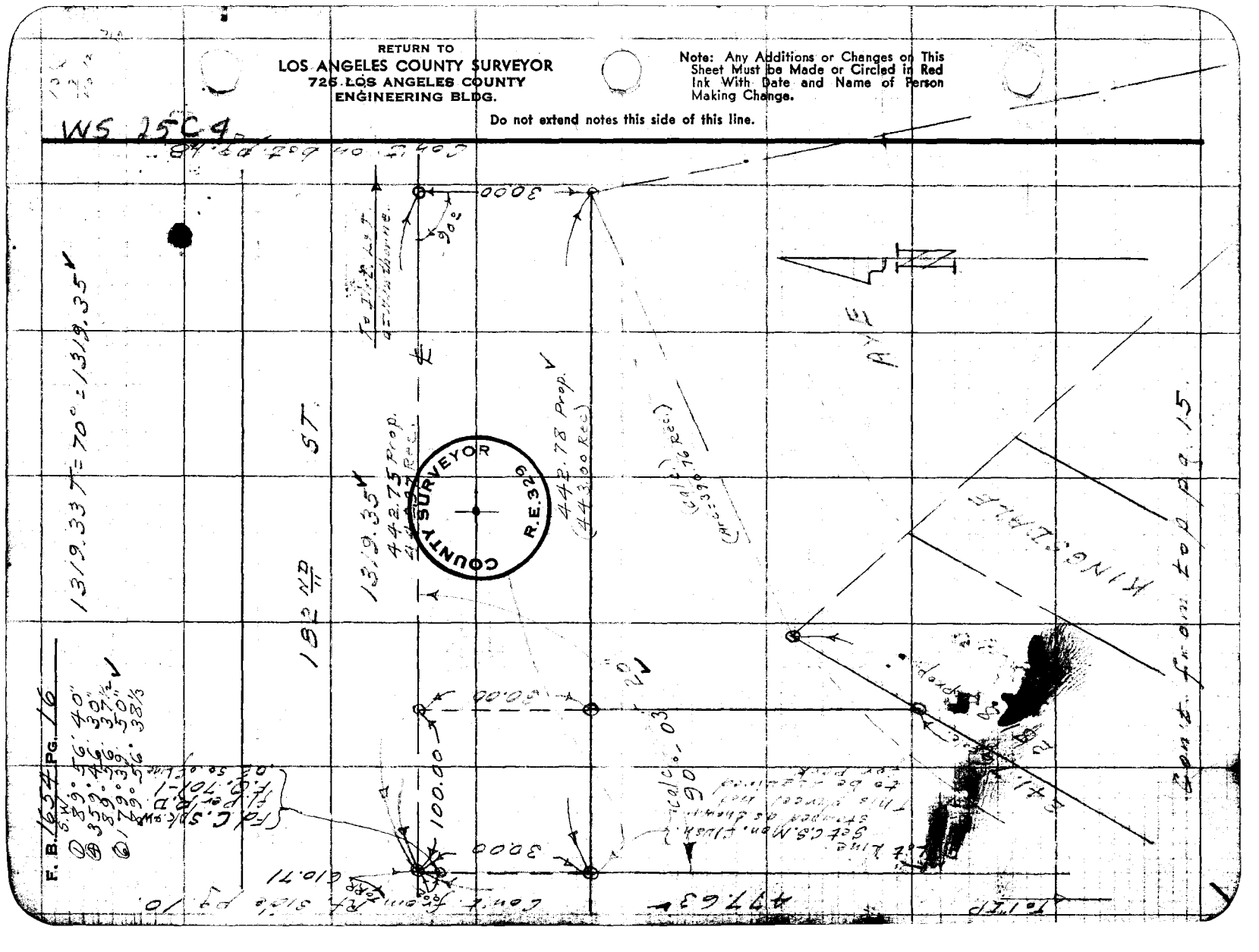

Notes Ck'd by KAM	Survey of [illegible]
Map No. B-2281	W. O. 8602 Tape No. 063 St'd. 68 °F
Office Work Wilson	Surveyed by
Checked McPherson	Notes " Date 10-3-50
Date Apr. 1951	Indexed A. C. Johnson

F. B. 1654 Pg. 17

Con't. on Lt. side pg. 10



Note: Any Additions or Changes on This Sheet Must be Made or Circled in Red Ink With Date and Name of Person Making Change.

Do not extend notes this side of this line.

RETURN TO
LOS ANGELES COUNTY SURVEYOR
726 LOS ANGELES COUNTY
ENGINEERING BLDG.

76F309S 247 10M 1-49

F. B. 1654 Pg. 18

Con't. from Rt. side pg. 16.

RETURN TO
LOS ANGELES COUNTY SURVEYOR
726 LOS ANGELES COUNTY
ENGINEERING BLDG.

Do not extend notes this side of this line.

Note: Any Additions or Changes on This Sheet Must be Made or Circled in Red Ink With Date and Name of Person Making Change.

NOTES RED. LGS JOB NO. 8602 SURVEY OF El Nido Park
DATE 11-20-50 SURVEY BY Benson
NOTES CHKD. NOTES BY A. C. Johnson DATE 11-8-50
DATE INDEXED DATE 11-13-50

F.B. 654 PG. 19

NOTE: ANY ADDITIONS OR CHANGES ON THIS SHEET MUST BE MADE OR CIRCLED IN RED INK, WITH DATE AND NAME OF PERSON MAKING CHANGE.

Do not extend notes this side of this line

PLEASE RETURN TO
LOS ANGELES COUNTY SURVEYOR
725 LOS ANGELES COUNTY ENGINEERING BLDG.

76S420 353 8-49

DESCRIPTION	ADJ. ELEV.	3RD RUN	2ND RUN	DIFF.	1ST RUN	B.M.
BENCH LEVELS FOR EL NIDO PARK. J.N. 8602.		11-8-50. C.A. Benson. J.S. Coates J.J. Edwards B. Nevers.				

765420 353 8-49 499-N

PLEASE RETURN TO
LOS ANGELES COUNTY SURVEYOR
725 LOS ANGELES COUNTY ENGINEERING BLDG.

NOTE: ANY ADDITIONS OR CHANGES ON THIS SHEET MUST BE MADE OR CIRCLED IN RED INK, WITH DATE AND NAME OF PERSON MAKING CHANGE.

NOTES RED. REC
DATE 11-30-50
NOTES CHKD.
DATE
DATE
DATE

JOB NO. 8602 SURVEY OF El Nido Park
SURVEY BY B&L 3-21
NOTES BY " "
CHECKED A. C. Johnson

F. B. 1654 Pg. 20

Do not extend notes this side of this line

B.M.	1ST RUN	DIFF.	2ND RUN	3RD RUN	ADJ. ELEV.	DESCRIPTION
					56.441	B.M. El. 86.629 LB. 765-217
Fd. B.M.	86.629				~~86.629~~	Sta. Fe R.R. & Hawthorne Blvd. N.W. Cor. 4" Sq. Mon.
+	6.238		6.122			Cross X-ing this + on top Lead marking N. End of
⊼	92.867	+3.428	+3.427		+3.428	Sta. Fe R.R. 50' N. of R.R. & 30' W. of Pvmt. Hawthorne
−	2.310		2.695			
Fd. U.S. 4236	90.557				89.869	U.S.B.M. #4236. - D781 - At Terranea, at the Int.
"	89.369				89.560	of 190th & Hawthorne Ave., 75.3' N.E. of the Int.
+	5.897		6.018			of the 2nd, 35.3' E. of ℄ of Ave., 1.7' S.E. of
⊼	95.766	+3.635	+3.631		+3.633	the S.W. Cor. of a 3 in. circle of rust or Enamel paint
−	2.262		2.387			Sta. XXX, & about level with the Ave. A Std. Disc
T.P.	93.504				93.502	Stamped "D781 1946" & set in top Conc. post.
+	6.722		6.595			
⊼	100.226	+5.422	+5.422		+5.422	
−	1.300		1.173			
T.P.	98.926				98.924	
+	4.455		4.356			
⊼	103.381	-1.517	-1.515		-1.516	
−	5.972		5.855			
set B.M. #E-1.	97.409				97.408	B.M. #E-1.
+	6.752		6.877	6.655		Hawthorne Ave & 186th St. S.W. Cor
⊼	104.161	+4.672	+4.677	+4.675	+4.674	On U.S. Mon. flush. 30' 30.4 30' W. of ℄ Int.
−	2.080		2.000	1.980		
T.P.	102.081				102.082	
+	5.870		5.335			
⊼	107.951	+0.317	+0.317		+0.317	
−	5.053		5.018			
T.P.	102.898				102.899	

769420 353 8-49

PLEASE RETURN TO
LOS ANGELES COUNTY SURVEYOR
725 LOS ANGELES COUNTY ENGINEERING BLDG.

NOTE: ANY ADDITIONS OR CHANGES ON THIS SHEET MUST BE MADE OR CIRCLED IN RED INK, WITH DATE AND NAME OF PERSON MAKING CHANGE.

NOTES RED. [illegible] JOB NO. 8602 SURVEY OF El Monte
DATE 11-30-48 SURVEY BY [illegible]
NOTES CHKD. _____ NOTES BY R. O. Johnson DATE 12-8-48
DATE _____ INDEXED _____ DATE _____
F.B. 454 PG. 21

Do not extend notes this side of this line

B.M.	1ST RUN	DIFF.	2ND RUN	3RD RUN	ADJ. ELE	DESCRIPTION
T.P.	102.893				102 899	T.P. per be. proj. 4-47
+	3.977		3.920			
⊼	106.375	- 1.841	- 1.840		- 1 840	
−	5.818		5.760			
T.P.	101.057				101 059	
+	3.563		3.515			
⊼	104.620	- 2.914	- 2.913		- 2 914	
−	6.477		6.428			
T.P.	98.143				98 145	
+	3.050		2.990			
⊼	101.193	+ 1.180	+ 1.183		+ 1 181	B.M. El. 98.504 L.B. 765-217
−	1.870		1.807			Top of Bolt on So. side 186th St. at E. end
Fd. B.M.	99.323 ✓				99 326	of 186th St. & P.L. of S. Pac. Fe. + on top
+	0.776		0.730			No. 8 see Sht. B.M. S.W. cor. 186th St. &
⊼	100.099	- 4.807	- 4.807		- 4 807	Kingsdale Ave
−	5.583		5.537			B.M. #E2.
Set B.M. #E2	94.516				94 519	186th St. & Kingsdale Ave. N.
+	2.995		2.942			on C.S. Mon 30' N & Kingsdale Ave & 14.5± W
⊼	97.511	- 3.580	- 3.580		- 3 579	of ℄ Prod. 186th St. 3.5± on Fence.
−	6.575		6.522			B.M. #E3.
Set B.M. #E.3	90.936				90 939	186th St. & Kingsdale Ave. N. W. cor.
+	4.297		4.230			C.S. Mon. 75' N & ±0.5 E. of ℄ & 11.5± W
⊼	95.233	+ 3.555	3.553		+ 3 554	of ℄ Kingsdale Ave.
−	0.742		0.677			
T.P.	94.491				94 493	
+	[illegible]		[illegible]			
⊼	97.325	+ 1.539	+ 1.543		+ 1 539	
−	[illegible]		1.265			
T.P.	96.028				96 032	

76S420 353 8-49

PLEASE RETURN TO
LOS ANGELES COUNTY SURVEYOR
725 LOS ANGELES COUNTY ENGINEERING BLDG.

NOTE: ANY ADDITIONS OR CHANGES ON THIS SHEET MUST BE MADE OR CIRCLED IN RED INK, WITH DATE AND NAME OF PERSON MAKING CHANGE.

Do not extend notes this side of this line

B.M.	1ST RUN	DIFF.	2ND RUN	3RD RUN	ADJ. ELEV.	DESCRIPTION
T.P	96 028				96 032	T.P per proj pg
+	[illegible]		6 662			
⊼	102 683	+6 528	+6 527		+6 527	
−	0 127		0 075			
T.P	102 556				102 559	
+	6 [illegible]		6 362			
⊼	109 145	[illegible]	3 577		+3 576	BM #E4.
−	3 [illegible]		2 [illegible]			Santa Fe R.R. & 660' ± So. of 182nd St.
Set BM #E4	106 [illegible]				106 135	on C.S. Mon. 75' E'ly of ℄ Santa Fe R.R.
−	2 [illegible]		2 730			
⊼	109 [illegible]	−0 088	−0 088		−0 088	
−	2 [illegible]		2 818			BM #E5.
Set BM #E5	106 022				106 047	Santa Fe R.R. & 660' ± So. of 182nd St.
+	6 702		6 662			On C.S. Mon. 50' E'ly of ℄ [illegible]
⊼	112 744	+4 932	+4 932		+4 932	
−	1 770		1 730			
T.P	110 974				110 979	
+	6 048		5 817			
⊼	117 022	+3 688	+3 689		+3 688	
−	2 360		2 128			BM #E6
Set BM #E6	114 662				114 667	Santa Fe R.R. & 247' ± So. of ℄
+	2 785		2 710			182nd St on C.S. Mon 50' E'ly of ℄
⊼	117 447	−3 437	−3 437		−3 437	Santa Fe R.R.
−	6 221		6 149			
T.P	111 226				111 630	
+	1 887		1 823			
⊼	113 113	−2 953	−2 952		−2 952	BM #E7
−	4 840		4 775			Santa Fe R.R. & 182nd St. S.E. Cor.
Set BM #E7	108 273				108 278	On C.S. Mon. 50' E. & 30' So. ℄ Int.

F.B. 1654 PG. 22

JOB NO. [illegible] SURVEY OF El Nido Park NOTES RED. RES
SURVEY BY Benson DATE 11-20-50
NOTES BY 11 DATE 11-3-50 NOTES CHKD.
INDEXED A. C. Johnson DATE DATE

768420 353 8-49

PLEASE RETURN TO
LOS ANGELES COUNTY SURVEYOR
725 LOS ANGELES COUNTY ENGINEERING BLDG.

NOTE: ANY ADDITIONS OR CHANGES ON THIS SHEET MUST BE MADE OR CIRCLED IN RED INK, WITH DATE AND NAME OF PERSON MAKING CHANGE.

Do not extend notes this side of this line

B.M.	1ST RUN	DIFF.	2ND RUN	3RD RUN	ADJ. ELEV.	DESCRIPTION
BM #E-7	108.273				108.278	per proof pg
+	5.459		5.282			
⊼	113.732	-1.282	-1.281		-1.282	
−	6.741		6.563			
T.P.	106.991				106.996	
+	1.823		1.747			
⊼	108.814	-4.797	-4.793		-4.795	
−	6.620		6.54[illegible]			
T.P.	102.194				102.201	
+	0.692		0.640			
⊼	102.886	-5.617	-5.613		-5.615	
−	[illegible]		6.258			
T.P.	96.577				96.583	
+	3.120		3.045			
⊼	99.697	-2.625	-2.625		-2.625	
−	5.745		5.673			BM #E 8
See BM E-8	93.952				93.958	182nd st. & [illegible] RR
+	6.020		5.908			On C.S. Mon. at N.E. Cor. [illegible]
⊼	99.972	+4.522	+4.524		+4.523	
−	1.498		1.334			
T.P.	98.474				98.481	
+	6.597		6.365			
⊼	105.071	+6.063	+6.067		+6.065	
−	0.534		0.298			
T.P.	104.537				104.546	
+	6.713		6.645			
⊼	111.250	+4.665	+4.664		+4.664	
−	2.048		1.981			
T.P.	109.202				109.210	

NOTES RED. LE JOB NO. [illegible] SURVEY OF [illegible]
DATE 11-[illegible] SURVEY BY [illegible]
NOTES CHKD. NOTES BY A. C. Johnson DATE 11-8-50
DATE INDEXED DATE

F.B. [illegible] PG. [illegible]

76S420 353 8-49

PLEASE RETURN TO
LOS ANGELES COUNTY SURVEYOR
725 LOS ANGELES COUNTY ENGINEERING BLDG.

NOTE: ANY ADDITIONS OR CHANGES ON THIS SHEET MUST BE MADE OR CIRCLED IN RED INK, WITH DATE AND NAME OF PERSON MAKING CHANGE.

Do not extend notes this side of this line

B.M.	1ST RUN	DIFF.	2ND RUN	3RD RUN	ADJ. ELEV.	DESCRIPTION
T.P.	109.202				109.210	
+	6.645		6.57[illegible]			
⊼	115.847	+6.151	+6.149		+6.150	
−	0.494		0.422			
T.P.	115.353				115.360	
+	3.775		3.618			
⊼	119.123	−2.795	−2.797		−2.796	
−	6.570		6.415			
T.P.	112.558				112.564	
+	0.050		0.102			
⊼	112.[illegible]08	−4.893	−4.888		−4.889	
−	4.940		4.990			
T.P.	107.[illegible]				107.675	
+	6.650		6.517	[illegible]		
⊼	114.318	+0.782	+0.777	+0.77[illegible]	+0.778	
−	5.868		5.740	5.63[illegible]		
T.P.	108.450				108.453	
+	0.848		0.827			
⊼	109.298	−3.710	−3.713		−3.711	
−	4.55[illegible]		4.540			
T.P.	104.740				104.742	T.P. Bt [illegible]
+	4.240		4.175	4.665		
⊼	108.980	+3.592	+3.598	+3.595	+3.597	
−	0.648		0.577	1.070		
T.P.	108.332				108.339	
+	5.507		5.453			
⊼	113.839	+2.239	+2.241		+2.240	
−	3.268		3.212			
T.P.	110.571				110.579	T.P.

NOTES RED. RES
DATE 11-20-50
NOTES CHKD.
DATE

JOB NO. [illegible] SURVEY OF El Alisos Park
SURVEY BY Benson DATE 11-8-50
NOTES BY [illegible] DATE
INDEXED A. C. Johnson DATE

F.B. 1354 PG. 24

765420 353 8-49

PLEASE RETURN TO
LOS ANGELES COUNTY SURVEYOR
725 LOS ANGELES COUNTY ENGINEERING BLDG.

NOTE: ANY ADDITIONS OR CHANGES ON THIS SHEET MUST BE MADE OR CIRCLED IN RED INK, WITH DATE AND NAME OF PERSON MAKING CHANGE.

Do not extend notes this side of this line

NOTES RED. DATE 11-10-50 JOB NO. 3602 SURVEY OF El Nido Park
NOTES CHKD. DATE NOTES BY DATE 11-10-50 SURVEY BY
INDEXED DATE

F.B. 1654 PG.

B.M.	1ST RUN	DIFF.	2ND RUN	3RD RUN	ADJ. ELEV.	DESCRIPTION
T.P	110.571				110.579	T.P per prec. pg.
+	6.437		6.408			
⊼	117.008	+ 3.489	+ 3.492		+ 3.491	
−	2.948		2.916			
T.P.	114.060				114.070	T.P.
+	1.203		1.850			
⊼	115.263	- 4.750	- 4.751		- 4.750	
−	6.653		6.601			
T.P.	109.310				109.320	
+	0.422		0.355			
⊼	109.732	- 6.361	- 6.362		- 6.362	
−	6.783		6.717			
T.P	102.949				102.958	
+	0.768		0.748			
⊼	103.717	- 2.570	- 2.569		- 2.570	
−	3.333		3.317			
T.P.	100.379				100.388	
+	6.227		6.203			
⊼	106.606	+ 2.284	+ 2.288		+ 2.286	
−	3.943		3.915			
T.P	102.663				102.674	
+	5.001		4.960			
⊼	107.664	+ 3.563	+ 3.561		+ 3.562	[illegible] S.B.M.# 4237 El. 106.286
−	1.438		1.399			Z 780 - At Terminus on Dominguez St.,
F/ S.B.M. 4237	106.226				106.236	0.5 mi. W. Int. of Alameda Ave. at the Int. of Inglewood Ave., 53' W. of ℄ Ave., 40.5' N. of ℄ St., 2.3' W. of C.L. Con., 12' N.W. of P.U.E. Power Line Pole # 998310E & 26' W. of the ℄ of the ℄ St. Ave. St.) St. [illegible] Z 780-1946 "80" in Top Conc. Post

F. B. 1654 PG. 26

JOB NO. ______ SURVEY OF ______ NOTES RED. ______
SURVEY BY ______ DATE ______
NOTES BY ______ DATE ______ NOTES CHKD. ______
INDEXED ______ DATE ______ DATE ______

B.M.	1ST RUN	DIFF.	2ND RUN	3RD RUN	ADJ. ELEV.	DESCRIPTION

Do not extend notes this side of this line

PLEASE RETURN TO
LOS ANGELES COUNTY SURVEYOR
725 LOS ANGELES COUNTY ENGINEERING BLDG.

NOTE: ANY ADDITIONS OR CHANGES ON THIS SHEET MUST BE MADE OR CIRCLED IN RED INK, WITH DATE AND NAME OF PERSON MAKING CHANGE.

765420 353 8-49

Notes Ck'd by	Survey of El Nido Park
Map No.	W. O. 0280 Tape No. 0132 St'd. 68 °F
Office Work	Surveyed by Burton
Checked	Notes " Date 7-6-51
Date	Indexed A. C. Johnson 7-10-51

F. B. 1654 PG. 27

J.N. 0280.

EL NIDO PARK.

BALL DIAMOND & WATER SERVICE

J.F. 3912-N.

Note: Any Additions or Changes on This Sheet Must be Made or Circled in Red Ink With Date and Name of Person Making Change.

Do not extend notes this side of this line.

RETURN TO
LOS ANGELES COUNTY SURVEYOR
726 LOS ANGELES COUNTY
ENGINEERING BLDG.

76F3088 247 10M 1-49

RETURN TO
LOS ANGELES COUNTY SURVEYOR
726 LOS ANGELES COUNTY
ENGINEERING BLDG.

Note: Any Additions or Changes on This Sheet Must be Made or Circled in Red Ink With Date and Name of Person Making Change.

Do not extend notes this side of this line.

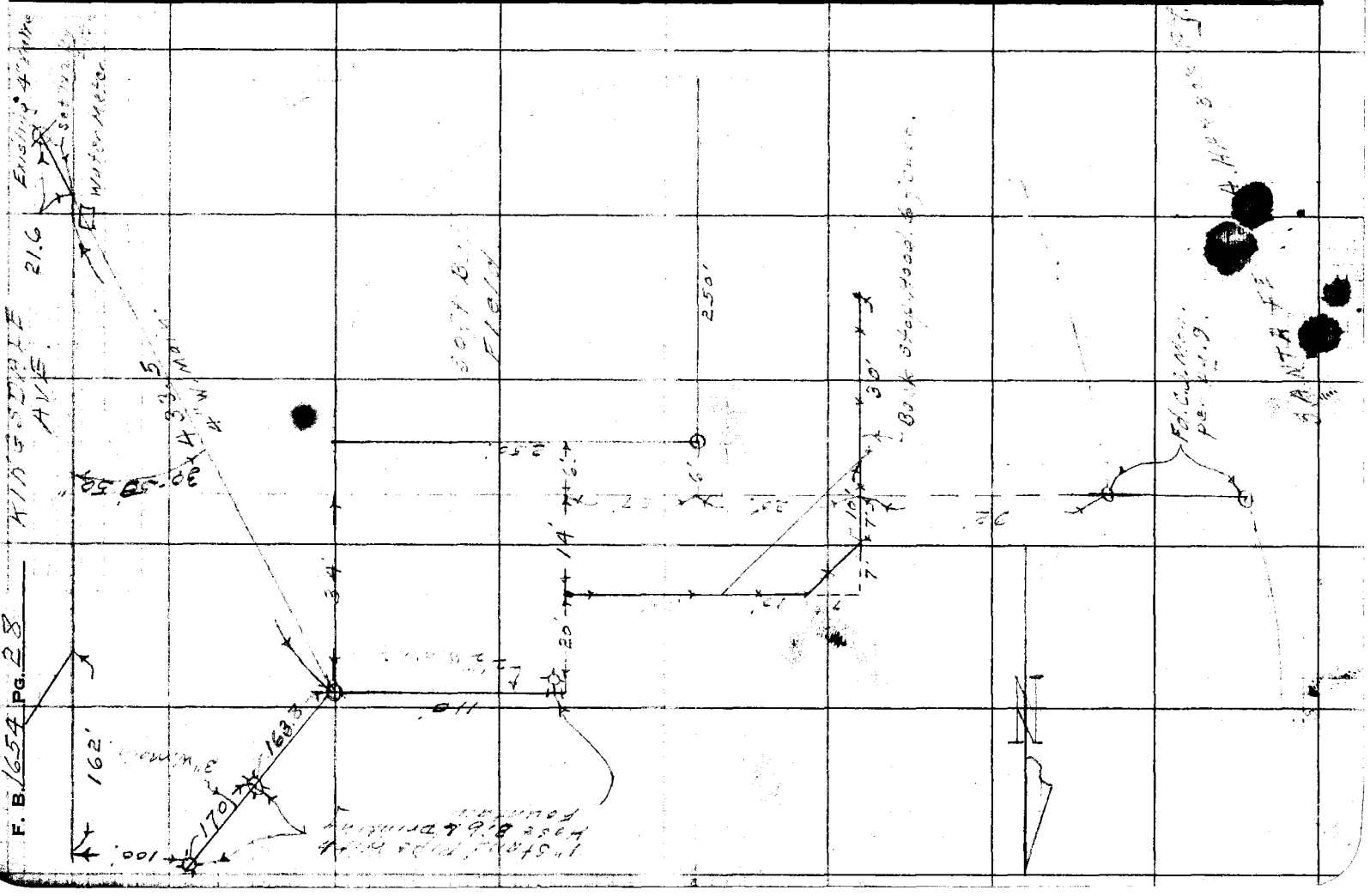

Notes Ck'd by	Survey of El Nido Pk
Map No.	W. O. 8861.01 Tape No. St'd. °F
Office Work	Surveyed by A.J. Curtis
Checked	Notes E7 M Jr. Date 2-17-56
Date	Indexed A. C. Johnson 1R20'56

F. B. 1654 PG. 29

JN 8861.01

EL NIDO PARK

RECREATION BLDG.

Curtis
Mankey
Martinez
Adams
Moore

Note: Any Additions or Changes on This Sheet Must be Made or Circled in Red Ink With Date and Name of Person Making Change.

Do not extend notes this side of this line.

RETURN TO
LOS ANGELES COUNTY SURVEYOR
726 LOS ANGELES COUNTY
ENGINEERING BLDG.

76F3098 247 4-53

RETURN TO
LOS ANGELES COUNTY SURVEYOR
726 LOS ANGELES COUNTY
ENGINEERING BLDG.

Note: Any Additions or Changes on This Sheet Must be Made or Circled in Red Ink With Date and Name of Person Making Change.

Do not extend notes this side of this line.

WS 256-H



Profile No.	Notes Red.	Plotted	Job No. 8861.01	Division No.
	Date	Date	Survey of EL NIDO PARK	
X-Sec. No.	Notes Chkd.	Checked	Survey by Curtis	Notes ETM Date 2-17-56
	Date	Date	Map No.	Indexed Date

F. B. 1654 Pg. 31

J.N. 8861.01

EL NIDO PARK

RECREATION BLDG.

T.B.M.s for finished floor Grade

Curtis
Hanley
[illegible]
Adams
Moore

STATION	B. S.	H. I.	F. S.	ELEV.

NOTE: ANY ADDITIONS OR CHANGES ON THIS SHEET MUST BE MADE OR CIRCLED IN RED INK, WITH DATE AND NAME OF PERSON MAKING CHANGE.

PLEASE RETURN TO
LOS ANGELES COUNTY SURVEYOR
726 LOS ANGELES COUNTY ENGINEERING BLDG.

Do not extend notes this side of this line.

76L298 S & E #307 9-54

76L298 S & E #307 9-54

PLEASE RETURN TO
LOS ANGELES COUNTY SURVEYOR
726 LOS ANGELES COUNTY ENGINEERING BLDG.

NOTE: ANY ADDITIONS OR CHANGES ON THIS SHEET MUST BE MADE OR CIRCLED IN RED INK, WITH DATE AND NAME OF PERSON MAKING CHANGE.

Do not extend notes this side of this line.

STATION	B. S.	H. I.	F. S.	ELEV.		
[illegible] E5				93.958	BM E8 EL 93.958 FB 1654-23 182nd St. (Sale) & 610' E of ℄ Santa Fe RR. On C.S. Mon at N.E. Cor. Park Property	
	5.841	99.799				
TP			2.361	97.438		
	6.615	104.053				
TBM (set)			3.55	100.50	TBM EL 100.50 58' N. of N. Bldg. Ln. & 7' E. of E. Bldg. Ln. large Bt. spk. in 4 x 4 post	(Finished Floor Elev.)
TBM (set)			3.55	100.50	TBM EL 100.50 100' E. of E. Bldg. Ln. & 50' N. of [illegible] Bt. spk. in W. side of [illegible] Tree	
	1.[illegible]	101.987				
BM E8			[illegible]	93.966	BM E8 EL 93.958 [illegible]	

F. B. 1654 Pg. 32 Job No. 886101 Division No. 10 Notes Red. Plotted Profile
Survey of EL [illegible] Date Date No.
Survey by A. S. [illegible] Notes [illegible] Notes Chkd. Checked X-Sec.
Indexed [illegible] Date Date Date No.

Notes Ck'd by	Survey of El Nido Park
Map No.	W. O. 8861.01 Tape No. St'd. °F
Office Work	Surveyed by Curtis
Checked	Notes Curtis Date 5-11-56
Date	Indexed A. C. Johnson 5-16-56

F. B. 654 Pg. 53

J.N. 8861.01
EL NIDO PARK
Location of Sewer
and Gas Lines,
also to Establish
where these Lines
cross the First Baptist
Church Property

Curtis
Rodriguez
Moore

Note: Any Additions or Changes on This Sheet Must be Made or Circled in Red Ink With Date and Name of Person Making Change.

Do not extend notes this side of this line.

RETURN TO
LOS ANGELES COUNTY SURVEYOR
726 LOS ANGELES COUNTY
ENGINEERING BLDG.

76F3098 247 4-53

RETURN TO
LOS ANGELES COUNTY SURVEYOR
726 LOS ANGELES COUNTY
ENGINEERING BLDG.

Note: Any Additions or Changes on This Sheet Must be Made or Circled In Red Ink With Date and Name of Person Making Change.

Do not extend notes this side of this line.

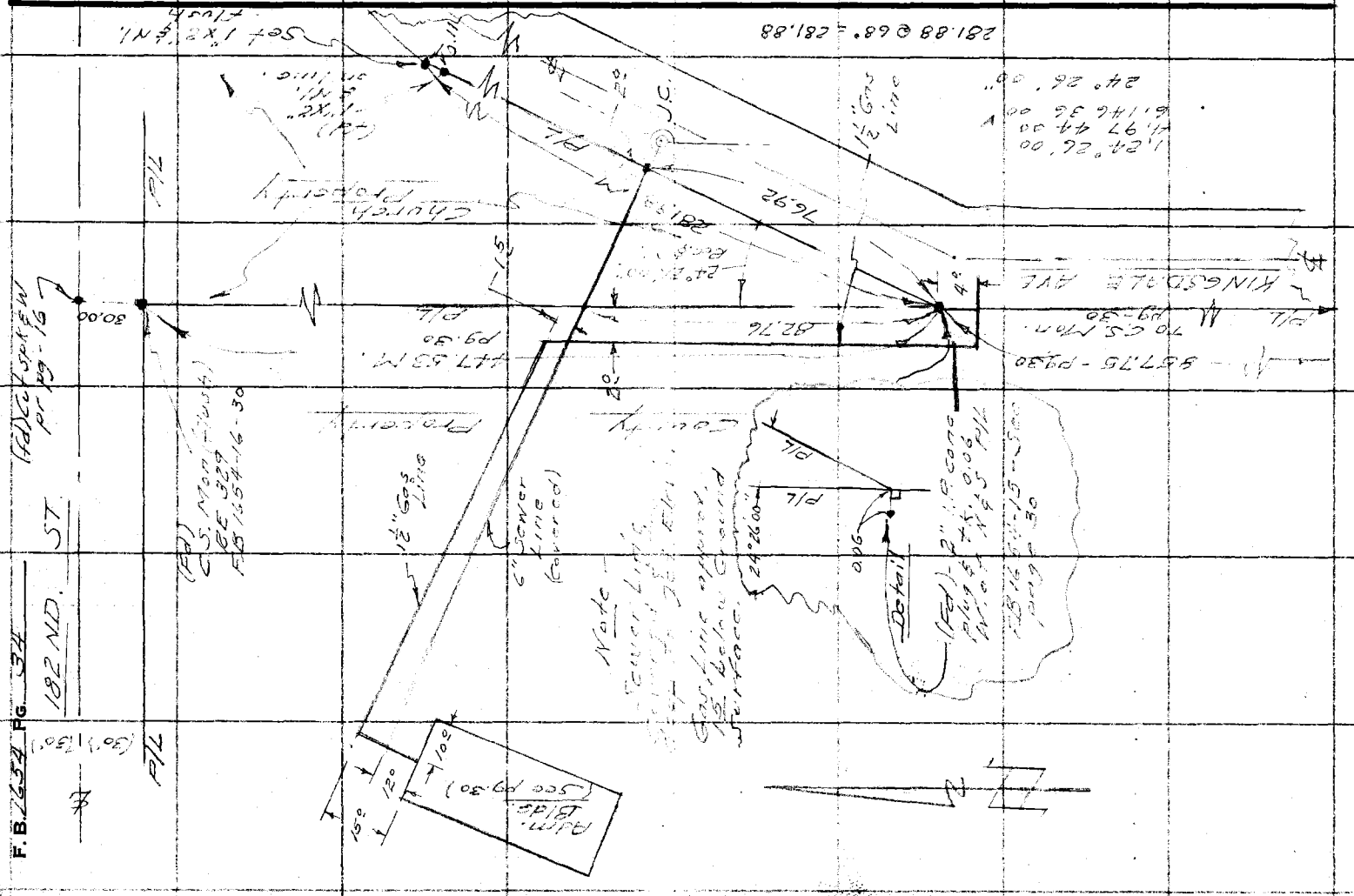

Notes Ck'd by	Survey of EL NIDO PARK
Map No.	JN 8861.01 Tape Std °F
Office Work	Surveyed by Curtis
Checked	Notes Curtis Date Dec 56
Date	Indexed C. Johnson 1-3-56

F. B. 1654 PG. 35

J.N. 8861.01

El Nido Park.

Location of Buildings and Grade Stake Grid System; Berms & W. Line

(For El's see pages 39 thru 46)

Curtis
Markey
Rodriguez
Martinez

Note: Any Additions or Changes on this Sheet Must be Made or Circled in Red Ink With Date and Name of Person Making Change.

PLEASE RETURN TO
LOS ANGELES COUNTY ENGINEER
700 LOS ANGELES COUNTY ENGINEERING BLDG.

Do not extend this side of this line.

78F3099 S&E #247 1-56

PLEASE RETURN TO
LOS ANGELES COUNTY ENGINEER
700 LOS ANGELES COUNTY ENGINEERING BLDG.

Note: Any Additions or Changes on This Sheet Must be Made or Circled in Red Ink With Date and Name of Person Making Change.

Do not extend this side of this line.

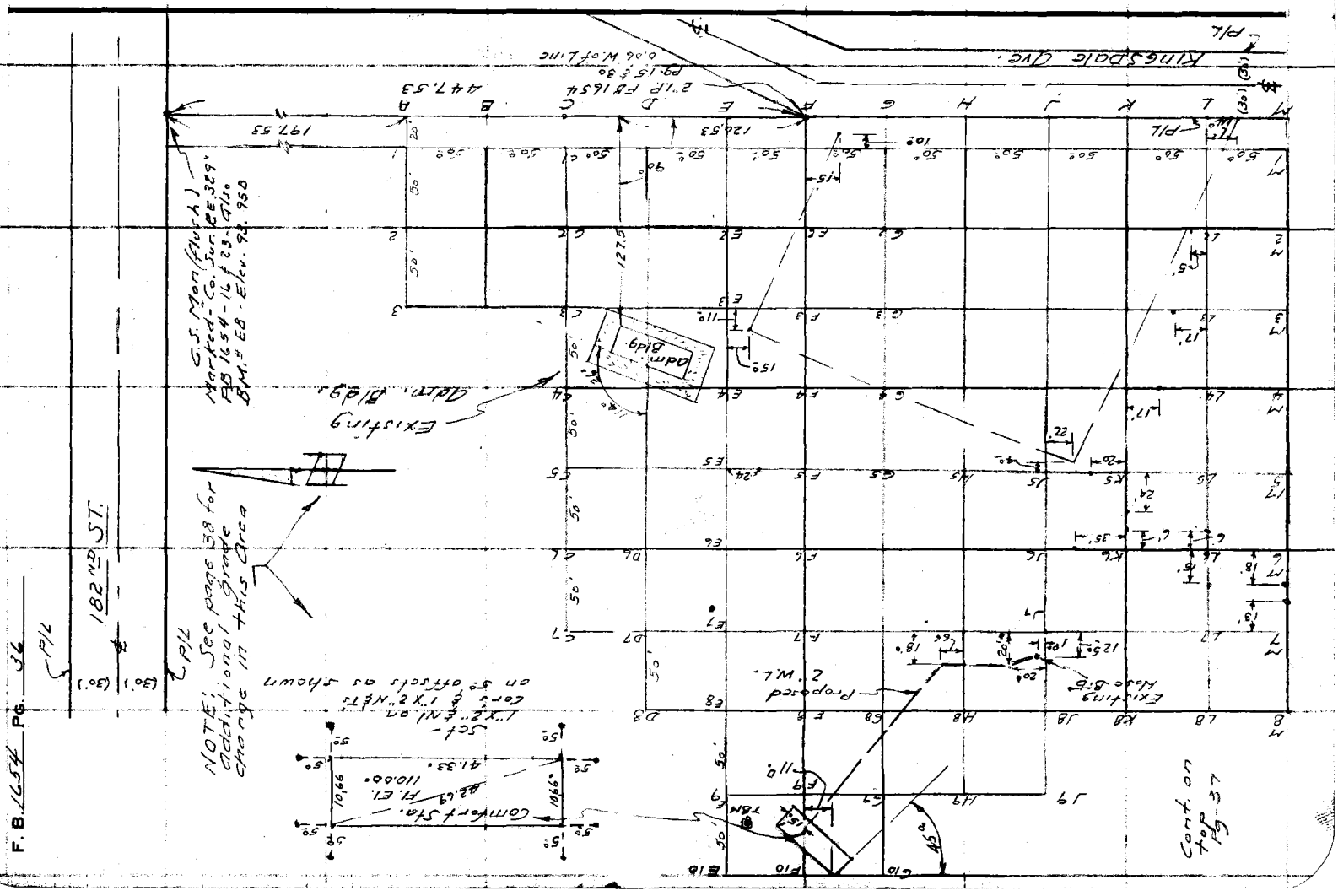

F.B. 1654 Pg. 36

Notes Ck'd by	Survey of El Nido Park
Map No.	JN 8861.01 Tape Std °F
Office Work	Surveyed by G. S. Curtis
Checked	Notes Curtis Date Dec. 56
Date	Indexed A. C. Johnson

F. B. 1654 PG. 37

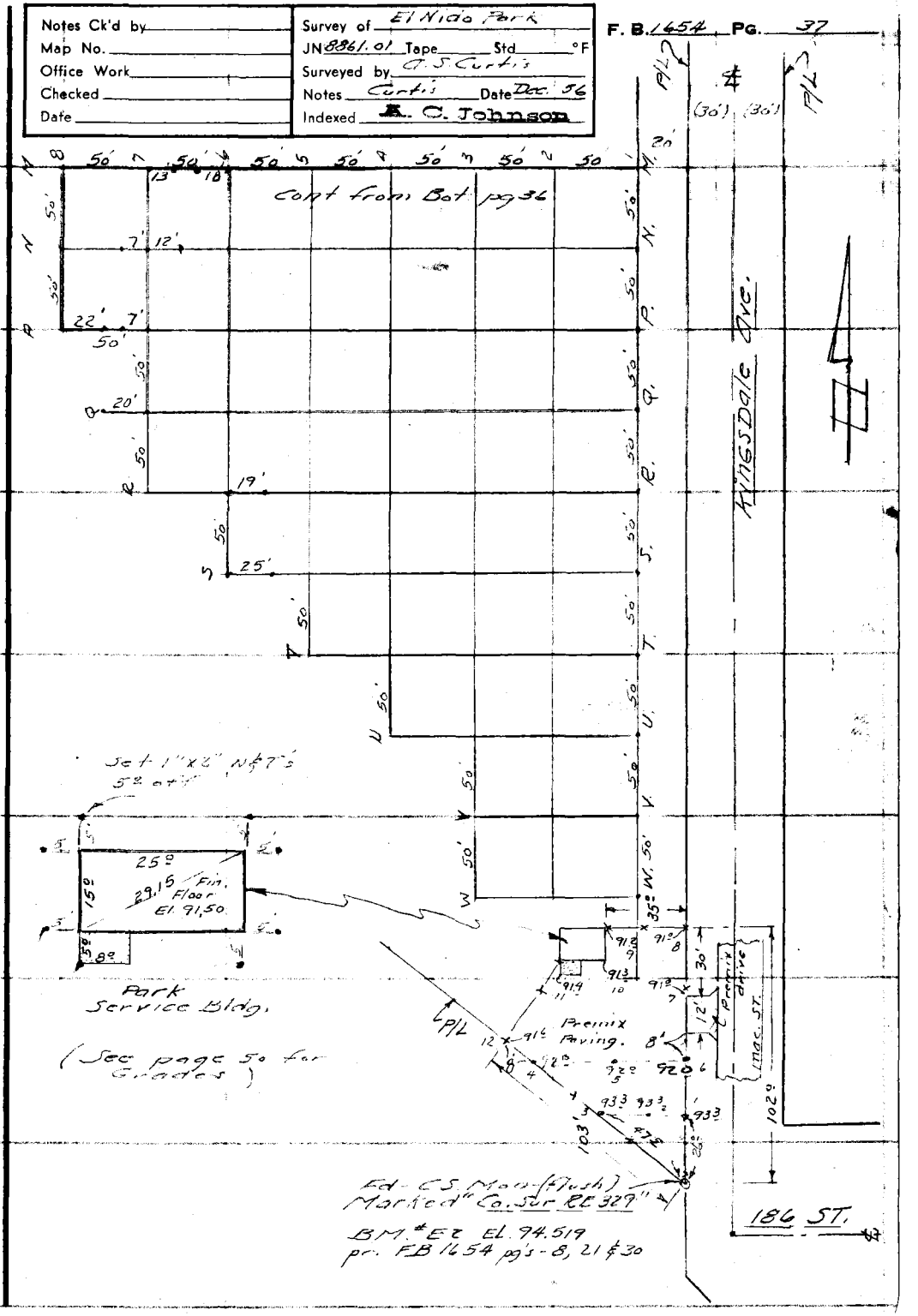

Note: Any Additions or Changes on This Sheet Must be Made or Circled in Red Ink With Date and Name of Person Making Change.

PLEASE RETURN TO
LOS ANGELES COUNTY ENGINEER
700 LOS ANGELES COUNTY ENGINEERING BLDG.

Do not extend this side of this line.

76F309S S&E #247 1-56

F. B. 1654 PG. 38

(Cont from page 36)



North

(See pages 45 & 46 for Grades)

PLEASE RETURN TO
LOS ANGELES COUNTY ENGINEER
700 LOS ANGELES COUNTY ENGINEERING BLDG.

Do not extend this side of this line.

Note: Any Additions or Changes on This Sheet Must be Made or Circled in Red Ink With Date and Name of Person Making Change.

Profile | Notes Red. | Plotted | Job No. 886101 | Division No. 10 | F. B. 1654 | Pg. 39

Date | Date | Survey of El Nido Park

Sec. | Notes Chkd. | Checked | Survey by Curtis | Notes ETM Jr | Date Dec 56

No. | Date | Date | Map No. | Indexed C Johnson | Date 1-3-56

JN. 886101

El Nido Park

Bldg. Elevations & Grade Stakes.

(See Sht's 36 & 37 for locations)

Curtis
Monkey
Rodriguez
Martinez

STATION	B. S.	H. I.	F. S.	ELEV.

NOTE: ANY ADDITIONS OR CHANGES ON THIS SHEET MUST BE MADE OR CIRCLED IN RED INK, WITH DATE AND NAME OF PERSON MAKING CHANGE.

Do not extend notes this side of this line.

PLEASE RETURN TO

LOS ANGELES COUNTY SURVEYOR

726 LOS ANGELES COUNTY ENGINEERING BLDG.

76L298 S & E #307 9-54

76L298 S & E #307 9-54

PLEASE RETURN TO
LOS ANGELES COUNTY SURVEYOR
726 LOS ANGELES COUNTY ENGINEERING BLDG.

NOTE: ANY ADDITIONS OR CHANGES ON THIS SHEET MUST BE MADE OR CIRCLED IN RED INK, WITH DATE AND NAME OF PERSON MAKING CHANGE.

Do not extend notes this side of this line.

STATION	B. S.	H. I.	F. S.	ELEV.	
BM-E-8 (Fd)				93.96	BM E-8 Elev 93.958 F.B. 1654-23 & 32 182nd ST S. (side) & 610' ± E of ℄ Santa Fe R.R. on C.S. Mon at N.E. Cor Park Property
TBM (Fd)				100.50'	{100' ± E. of L. Bldg. LN. (Adm. Bldg.) & 50' N. of N. Bldg. LN. Bt. Spk in West side Gum Tree (TBM EL. 100.50 FB. 1654-32)
TP				100.19'	
TP				102.86'	
TBM (Set)	(Comfort Sta. fin floor Grade)			110.00'	TBM Elev 110.00' (Fin floor El. Comfort Sta.) 15' N & 10' W of N.W. Cor. Comfort Sta. Bt. Spk in Gum Tree
T.P.					

GRIDS (for location see Pg 36)

Sta.	Elev	Grade	Cut or Fill	Sta.	Elev	Grade	Cut or Fill	
A-2	98.7	97.7'	C 1.0	D-2	99.2	99.2'	0.0	
B-2	98.3	98.3'	C 0.0	D-3	100.0	100.0'	0.0	
B(+23')-2	99.0	99.0'	0.0	D-4	100.2'	100.2'	0.0'	Exist Conc. Pav.
B-3	97.9	97.9'		D-5	101.2'	100.2'	C-1.0'	
C-2	99.2	99.2'		D-6	98.8'	99.3	F-0.5'	
C-3	99.6	99.6'		E-2	99.6	99.1'	C 0.5	
C-4	99.1'	99.1'	0.0'	E-3	100.1	100.1'	0.0	
C(-31')-4	98.0'	98.0'	0.0'	E(+15') -3(+11')	98.9	98.9'	0.0	
C-5	99.0'	99.0'	0.0'	E-4	99.7	99[illegible]	C-0.5'	
C-6	99.0'	99.0'	0.0'	E-5	94.6'	98[illegible]	[illegible]4.0'	

F. B. 1654 Pg. 2 40 Job No. 8861.0' Division No. 10 Notes Red. Plotted
Survey of El Nido Park Date Date
Survey by Curtis Notes BTM Jr Notes Chkd. Checked
Indexed A. C. Johnson Date Date Date

76L298 S & E #307 9-54

PLEASE RETURN TO
LOS ANGELES COUNTY SURVEYOR
726 LOS ANGELES COUNTY ENGINEERING BLDG.

NOTE: ANY ADDITIONS OR CHANGES ON THIS SHEET MUST BE MADE OR CIRCLED IN RED INK, WITH DATE AND NAME OF PERSON MAKING CHANGE.

Do not extend notes this side of this line.

STATION	B. S.	H. I.	F. S.	ELEV.				
		Elev	Grade	Cut or Fill	Sta.	Elev	Grade	Cut or Fill
E(+24')-5		~~95.1~~ 98.1'	98.1'	~~F 3.0~~ Grade	G-4	95.8	98.3'	F 2.5
E-6		~~93.9~~ 98.4'	98.4'	~~F 4.5~~ Grade	G-5	99.2	100.2'	F 1.0
E-7		95.1	98.6'	F 3.5	G-6	100.8	100.3'	C 0.5
E-8		97.9	98.9'	F 1.0	G-7	103.2	102.2'	C 1.0
E-9		103.5	103.5'	0.0	G-8	105.4	103.9'	C 1.5
E-10		108.7	108.7'	0.0	G-9	106.9	106.9'	0.0
TP				103.11	TP			
F(+15')-1(-10')		[illegible]	92.8'	F 1.0	H-1			
F-2		94.5	95.5	F 1.0	-2	93.5	94.0'	F 0.5
F-3		97.7	97.2	C 0.5	-3	92.8	95.8'	F 3.0
F-4		98.9	97.9'	C 1.0	-4	95.1	97.6'	F 2.5
F-5		98.8	98.8'	C 0.0	-5	96.5	100.0'	F 3.5
F-6		~~98.6~~ 99.1	99.1'	~~F 0.5~~ C 0.0	-6	98.7	100.2'	F 1.5
F-7		101.0	101.0'	0.0	-7	100.9	100.4'	C 0.5
F-8		106.5	106.0'	C 0.5	-8	102.9	102.9'	0.0
F-9		108.7	109.2'	F 0.5	H-9	105.0	105.0'	0.0
F-10		109.4	109.4'	0.0				
					J-2	89.3	93.3'	F 4.0
G-2		93.8	94.8'	F 1.0	-3	92.0	95.0'	F 3.0
G-3		94.5	96.5'	F 2.0	J-4	93.3	96.8'	F 3.5

(M.H. rim 93.15 Near J4)

Profile No. ____ Notes Red. ____ Plotted ____ Job No. 886 Division No. 10 F. 1654 Pg. 41
Date ____ Date ____ Survey of ____
X-Sec. No. ____ Notes Chkd. ____ Checked ____ Survey by Curtis Notes ETM Jr. Dec 1954
Date ____ Date ____ Map No. ____ Indexed Johnson

76L298 S & E #307 9-54

PLEASE RETURN TO
LOS ANGELES COUNTY SURVEYOR
726 LOS ANGELES COUNTY ENGINEERING BLDG.

NOTE: ANY ADDITIONS OR [illegible]ES ON THIS SHEET MUST BE M[illegible] CIRCLED IN RED INK, WITH DATE NAME OF PERSON MAKING CHAN[illegible]

Do not extend notes this side of this line.

Profile No. ____ X-Sec. No. ____

Plotted ____ Date ____ Checked ____ Date ____

Notes Red. ____ Date ____ Notes Chkd. ____ Date ____

Division No. 10 Job No. 2861-1 Notes ETM J-

Survey of El Nido Park

Survey by Curtis

Indexed [illegible] Date

F. B. 1654 Pg. 42

STATION	B. S.	H. I.	F. S.	ELEV.				
		Elev	Grade	Cut or Fill	Sta	Elev	Grade	Cut or Fill
J-5		94.9	98.9'	F 4.0	K-6			
J(+22')-5(-4')		92.5	97.5'	F 5.0	K-7	98.0	101.0'	F 3.0
T.P.		86.38			K-8	100.6	101.6'	F 1.0
J-6		97.6	100.1'	F 2.5				
J(+15')-6		97.0	101.0'	F 4.0				
J-7		99.6	102.1'	F 2.5	L-1	88.5	90.0'	F 1.5
-8		102.1	102.6'	F 0.5	-2	87.9	89.9'	F 2.0
J-9		104.6	104.1'	C 0.5	L(-5')-2	88.0	91.0'	F 3.0
T.P.				94.5	-3	91.7	89.2'	C 2.5
					L(-17')-3	92.5	90.0'	C 2.5
K-2		89.1	92.6'	F 3.5	L-4	91.1	89.1'	C 2.0
-3		94.3	94.3'	0.0	L-5	92.2	90.2'	C 2.0
-4		12.0	96.0'	F 4.2	L-5(+44')	93.9	90.9'	C 3.0
K(+11')-4		91.6	90.6'	C 1.0	L-6			
K-4(+39')		93.5	91.0'	C 2.5	L-6(+15')	95.0	98.0'	F 3.0
[illegible]')-5		95.0	97.0'	F 2.0	L-7	98.1	99.0'	F 1.0
K-5		94.0	91.0'	C 3.0	L-8	99.5	100.0'	F 0.5
K-5(+24')		95.0	92.0'	C 3.0				
K-5(+44')		96.0	99.0'	F 3.0				
T.P.				89.[illegible]				

76L298 S & E #307 9-54

PLEASE RETURN TO
LOS ANGELES COUNTY SURVEYOR
726 LOS ANGELES COUNTY ENGINEERING BLDG.

NOTE: ANY ADDITIONS OR CHANGES ON THIS SHEET MUST BE MADE OR CIRCLED IN RED INK, WITH DATE AND NAME OF PERSON MAKING CHANGE.

Do not extend notes this side of this line.

Profile Notes Red. Plotted Job No. Division No.
No. Date Date Survey of F. B. 1654 Pg. 43
X-Sec. Notes Chkd. Checked Survey by Cur. Ln. Notes C.M.J. Date 4-26-55
No. Date Date Map No. Indexed Johnson Date

STATION	B. S.	H. I.	F. S.	ELEV.				
		Elev	Grade	Cut or Fill	Sta	Elev	Grade	Cut or Fill
M-2		87.0	88.0'	F 1.0	P-2	85.5	87.0'	F 1.5
-3		87.1	88.6'	F 1.5	-3	86.0	87.5'	F 1.5
-4		93.6	89.1'	C 4.5	-4	86.3	87.8'	F 1.5
-5		91.0	89.5'	C 1.5	-5	94.4	87.9'	C 6.5
M-6		93.4	89.4'	C 4.0	-6	91.8	87.8'	C 4.0
M-6 (+18')		94.0	90.0'	C 4.0	P-7	92.9	87.9'	C 5.0
M-6 (+37')		94.5	97.0'	F 2.5	P-7 (+7')	93.0	88.0'	C 5.0
-7		95.1	97.1'	F 2.0	P-7 (+28')	94.2	94.2'	C 0.0
-8		98.0	98.0'	0.0	P-8	94.9	94.9'	C 0.0
N-2		86.1	87.6'	F 1.5	Q-2	85.8	85.8'	0.0
-3		86.6	88.1'	F 1.5	-3	86.1	86.1'	0.0
-4		93.0	88.5'	C 4.5	-4	86.6	87.1'	F 0.5
-5		90.7	88.7'	C 2.0	-5	93.5	87.5'	C 6.0
N-6		92.2	88.7'	C 3.5	-6	92.7	87.7'	C 5.0
N-6 (+38')		93.5	89.0'	C 4.5	Q-7	92.0	89.0'	C 3.0
N-7 (+7')		94.0	95.0'	F 1.0	Q-7 (+26')	93.0	94.0'	F 1.0
N-8		96.2	96.2'	0.0				

76L298 S & E #307 9-54

PLEASE RETURN TO
LOS ANGELES COUNTY SURVEYOR
726 LOS ANGELES COUNTY ENGINEERING BLDG.

NOTE: ANY ADDITIONS OR CHANGES ON THIS SHEET MUST BE MADE OR CHECKED IN RED INK, WITH DATE AND NAME OF PERSON MAKING CHANGE.

Do not extend notes this side of this line.

STATION	B. S.	H. I.	F. S.	ELEV.				
		Elev	Grade	Cut or Fill	Sta.	Elev.	Grade	Cut or Fill
T.P.				87.91	TP			
R-2		85.5	85.5'	0.0	U-2	85.9	85.9'	0.0
-3		85.7	85.7'	0.0	-3	86.0	86.0'	0.0
-4		86.3	86.3'	0.0	U-4	86.5	86.5'	0.0
-5		87.1	87.1'	0.0	TP		85.92	T.P.
R-5(+31')		94.5	88.0'	C6.5	V-2	87.4	87.4'	0.0
R-6		94.5	90.0'	C4.5	-3	87.4	87.4'	0.0
R-7		92.0	~~93.0~~ 93.0	F1.0	V-4	87.9	87.9'	0.0
S-2		85.5	85.[illegible]	0.0				
-3		85.6	85.[illegible]	0.0	W-1	90.6	91.1'	F0.5
-4		86.2	86.2	0.0	-2	89.5	90.5'	F1.0
-5		87.5	87.5	0.0	W-3'	89.3	89.3'	0.0
S-5(+25')		87.0	88.0	F1.0				
S-6		94.5	86.0'	C8.0				
					X (at East P/L)	92.00	92.00'	C0.0
T-2		85.7	85.7'	0.0	X-1	93.1	92.10'	C1.0
-3		85.8	85.8'	0.0				
-4		86.2	86.2'	0.0				
T-5		87.2	87.2'	0.0				

F. B. 1654 Pg. 44 Job No. 886 Division No. 10 Notes Red. Plotted Profile
Survey of El Nido Park Date Date No.
Survey by Curtis Notes ETM Jr. Notes Chkd. Checked X-Sec.
Indexed K. C. Johnson Date Date Date No.

76L298 S & E #307 9-54

PLEASE RETURN TO
LOS ANGELES COUNTY SURVEYOR
726 LOS ANGELES COUNTY ENGINEERING BLDG.

NOTE: ANY ADDITIONS OR CHANGES ON THIS SHEET MUST BE MADE OR CIRCLED IN RED INK, WITH DATE AND NAME OF PERSON MAKING CHANGE.

No.____ X-Sec. No.____

Notes Red.____ Plotted____ Job No. 886101 Division No. 10 F. B.____ Pg. 45

Date____ Date____ Survey of [illegible]

Notes Chkd.____ Checked____ Survey by Curtis Notes [illegible] Date Dec. 1956

Date____ Date____ Map No.____ Indexed C. Johnson Date____

Do not extend notes this side of this line.

STATION	B. S.	H. I.	F. S.	ELEV.	Grade	Cut or Fill	
				94.5	93.00'	C 1.5	16' N. C.S. Mon S. Cor Park 6' W of E. P/L
				91.00	91.00'	Grade	72' N. C.S. Mon. S. Cor. Park on E. P/L
				90.0	91.00'	F 1.0	102' N. C.S. Mon S. Cor. Park on E. P/L
				90.7	91.20'	F 0.5	N.E. Cor Proposed Park Ser. [illegible]
				90.8	91.30'	F 0.5	SE. " " " "
				90.9	91.40'	F 0.5	SW. " " " "
				92.6	91.60'	C 1.0	103' N.W'ly From C.S. Mon S. Cor Park on W. P/L
BM E-2				94.53	BM E-2 C.S. Mon S. Cor Park Prop.	Elev 94.519	FB 1654-88 21

ADDITIONAL GRADES [illegible]

STA				ELEV	GRADE	CUT OR FILL	
[illegible] (TBM)				100.50	TBM El 100.50 FB 1654-32 1' 100' E. of E. Bldg. [illegible] St. Spk. [illegible] side Gum Tree		
A(+150)-3				103.1'	103.1'	Grade	
-4				107.4	106.4'	C-1.0'	1"x2" stk.
-5				109.4	107.4'	C-2.0	"
-6				110.4	109.4	C-1.0	"
A(+100)-3				102.3'	102.3'	Grade	1"x2" stk
-4				107.0'	103.0	C-4.0'	" "

76L298 S & E #307 9-54

PLEASE RETURN TO

LOS ANGELES COUNTY SURVEYOR

726 LOS ANGELES COUNTY ENGINEERING BLDG.

NOTE: ANY ADDITIONS OR CHANGES ON THIS SHEET MUST BE MADE OR CIRCLED IN RED INK, WITH DATE AND NAME OF PERSON MAKING CHANGE.

Do not extend notes this side of this line.

F. B. 1654 Pg. 46 Job No. 896.01 Division No. 10 Notes Red. Plotted

Survey of El Nido Park Date Date No.

Survey by Curtis Notes ETM Jr. Notes Chkd. Checked X-Sec.

Indexed C. Tolbert Date Date Date No.

Profile

STATION	B. S.	H. I.	F. S.	ELEV.	GRADE	CUT OR FILL	
A-10				107.0	105.0	C-4.0	1"x2" Stk
-6				107.2	109.2	C-1.0	1"x2" Stk
-7				107.3	108.6	C-1.0	1"x2" Stk
A-5				102.4	102.0	Grade	Ground
-2				103.6	101.6	C-2.0	1"x2" Stk
-1 (TP)				106.35	102.0	C-1.5	" "
-5				108.2	105.2	C-3.0	" "
-4				108.4	107.9	C-0.5	" "
A-3				100.6	99.6	C-1.0	1"x2" Stk
-1				103.5	102.0	C-2.0	" "
-5				105.7	100.7	C-5.0	" "
-6				108.8	107.9	C-1.0	" "
-7				103.4	103.4	Grade	Ground
A-6				99.3	99.3	Grade	1"x2" Stk
-7				99.2	99.0	Grade	1"x2" Stk
TP				103.5			
BM E-3 (ra)				93.[illegible]	BM E-3 EL 93.958 FB 1654-23&32		
					2nd St. S. side 2660' E of E. [illegible]		
					Mon. in NW. Cor. [illegible] Property		

Notes Ck'd by	Survey of EL NIDO PARK
Map No.	JN 8861.01 Tape Std °F
Office Work	Surveyed by A.S. Curtis
Checked	Notes ETM Jr. Date 2/14/57
Date	Indexed A. C. Johnson 2-28-57

F. B. 1634 PG. 47

JN 8861.01

EL NIDO PARK

Location of Backstop

Curtis
Mankey
Rodriguez
Martinez

Note: Any Additions or Changes on This Sheet Must be Made or Circled in Red Ink With Date and Name of Person Making Change.

PLEASE RETURN TO
LOS ANGELES COUNTY ENGINEER
700 LOS ANGELES COUNTY ENGINEERING BLDG.

Do not extend this side of this line.

76F309S S&E #247 1-56

F. B. 1654 Pg. 48

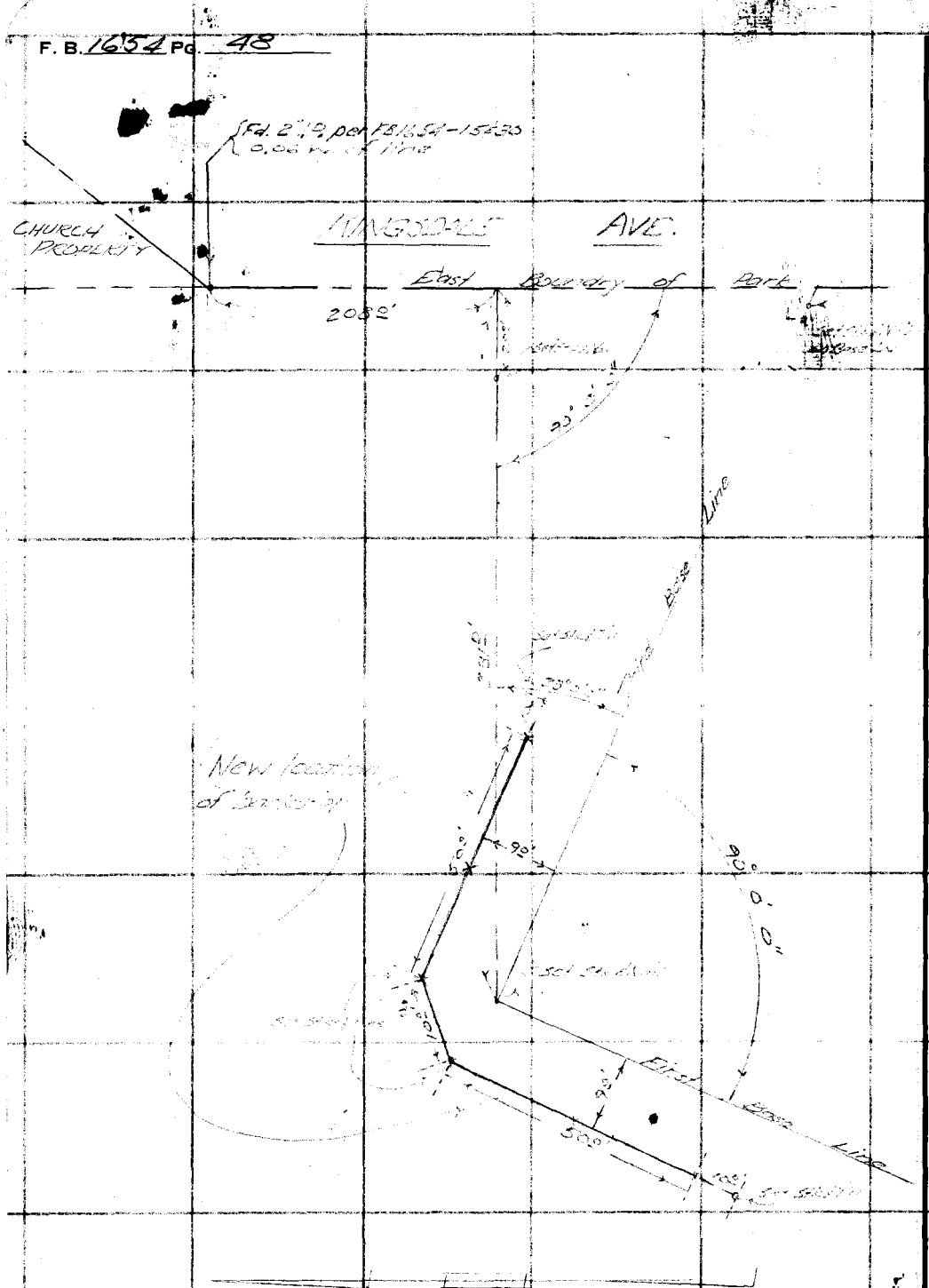

PLEASE RETURN TO
LOS ANGELES COUNTY ENGINEER
700 LOS ANGELES COUNTY ENGINEERING BLDG.

Note: Any Additions or Changes on This Sheet Must be Made or Circled in Red Ink With Date and Name of Person Making Change.

Do not extend this side of this line.

Profile No. ____ Notes Red. ____ Date ____ Plotted ____ Date ____ Job No. 8861.04 Division No. 10 | F. B. 1654 Pg. 49

X-Sec. No. ____ Notes Chkd. ____ Date ____ Checked ____ Date ____ Survey of El Nido Park

Survey by Curtis Notes Curtis Date June 28 - 54

Map No. ____ Indexed C Johnson Date 7-1-87

JN. 8861.04

EL NIDO PARK.

Paving Grades Around

Service Bldg.

STATION	B. S.	H. I.	F. S.	ELEV.

Do not extend notes this side of this line.

NOTE: ANY ADDITIONS OR CHANGES ON THIS SHEET MUST BE MADE OR CIRCLED IN RED INK, WITH DATE AND NAME OF PERSON MAKING CHANGE.

PLEASE RETURN TO

LOS ANGELES COUNTY SURVEYOR

726 Los Angeles County Engineering Bldg.

761298 S & E #307 9-54

76L298 S & E #307 9-54

PLEASE RETURN TO
LOS ANGELES COUNTY SURVEYOR
726 LOS ANGELES COUNTY ENGINEERING BLDG.

NOTE: ANY ADDITIONS OR CHANGES ON THIS SHEET MUST BE MADE OR CIRCLED IN RED INK, WITH DATE AND NAME OF PERSON MAKING CHANGE.

Do not extend notes this side of this line.

STATION	B. S.	H. I.	F. S.	ELEV.					
	For Location of Shots see pg.-37								
B.M # E-2				94.52	B.M # E-2 El. 94.519 F.B. 1654-20				
					C.S. Mon. @ 186th ST. & Soiend Park				
				Elev.	Sub Grd.			Sub Grd	
1				93.0'	93.0'	Grade	Set 1' x 2'	93.05	Stk to Grade as shown
2				93.0'	93.0'	"	"	93.05	Set July 26- 1957
3				93.0'	93.0'	"	"	93.05	
4				91.7'	91.7'	"	"	91.75	
5				91.7'	91.7'	"	"	91.75	
6				91.7'	91.7'	"	"	91.75	
7				90.7'	90.7'	"	"	90.75	
8				90.7'	90.7'	"	"	90.75	
9				90.9'	90.9'	"	"	90.84 Fin Grd	These 3 Grades changed to meet Contractors Error in Getting the Conc. ramp 0.4 too Low.
10				91.0'	91.0'	"	"	90.92 Fin Grd	
11				91.1'	91.1'	"	"	91.00	
12				91.3'	91.3'	"	"	91.35	
					Large bt. spk W. Side Gum tree ± 40'				
set T.B.M.				91.50	T.B.M. E. of N.E. Cor. Service Bldg.				
B.M # E-2					B.M. E-2				

F. B. 1654 Pg. 50 Job No. 8861.04 Division No. 10 Notes Red. Plotted Profile
Survey of El Nido Park Date Date No.
Survey by Curtis Notes Curtis Notes Chkd. Checked X-Sec.
Indexed A. C. Johnson Date Date Date No.

Notes Ck'd by	Survey of EL NIDO PARK
Map No.	JN 8861.04 Tape Std °F
Office Work	Surveyed by A.S. Curtis
Checked	Notes Curtis Date 7-26-57
Date	Indexed R. C. Johnson 8-5-57

F. B. 1654 PG. 51

J.N. 8861.04
EL NIDO PARK
Location of
Sprinkler Systems
and
Lawn Area's.

Curtis
Rodriguez
Dowell

Note: Any Additions or Changes on This Sheet Must be Made or Circled in Red Ink With Date and Name of Person Making Change.

Do not extend this side of this line.

PLEASE RETURN TO
LOS ANGELES COUNTY ENGINEER
700 LOS ANGELES COUNTY ENGINEERING BLDG.

76F3099 S&E #247 1-56

PLEASE RETURN TO
LOS ANGELES COUNTY ENGINEER
700 LOS ANGELES COUNTY ENGINEERING BLDG.

Note: Any Additions or Changes on This Sheet Must be Made or Circled in Red Ink With Date and Name of Person Making Change.

Do not extend this side of this line.

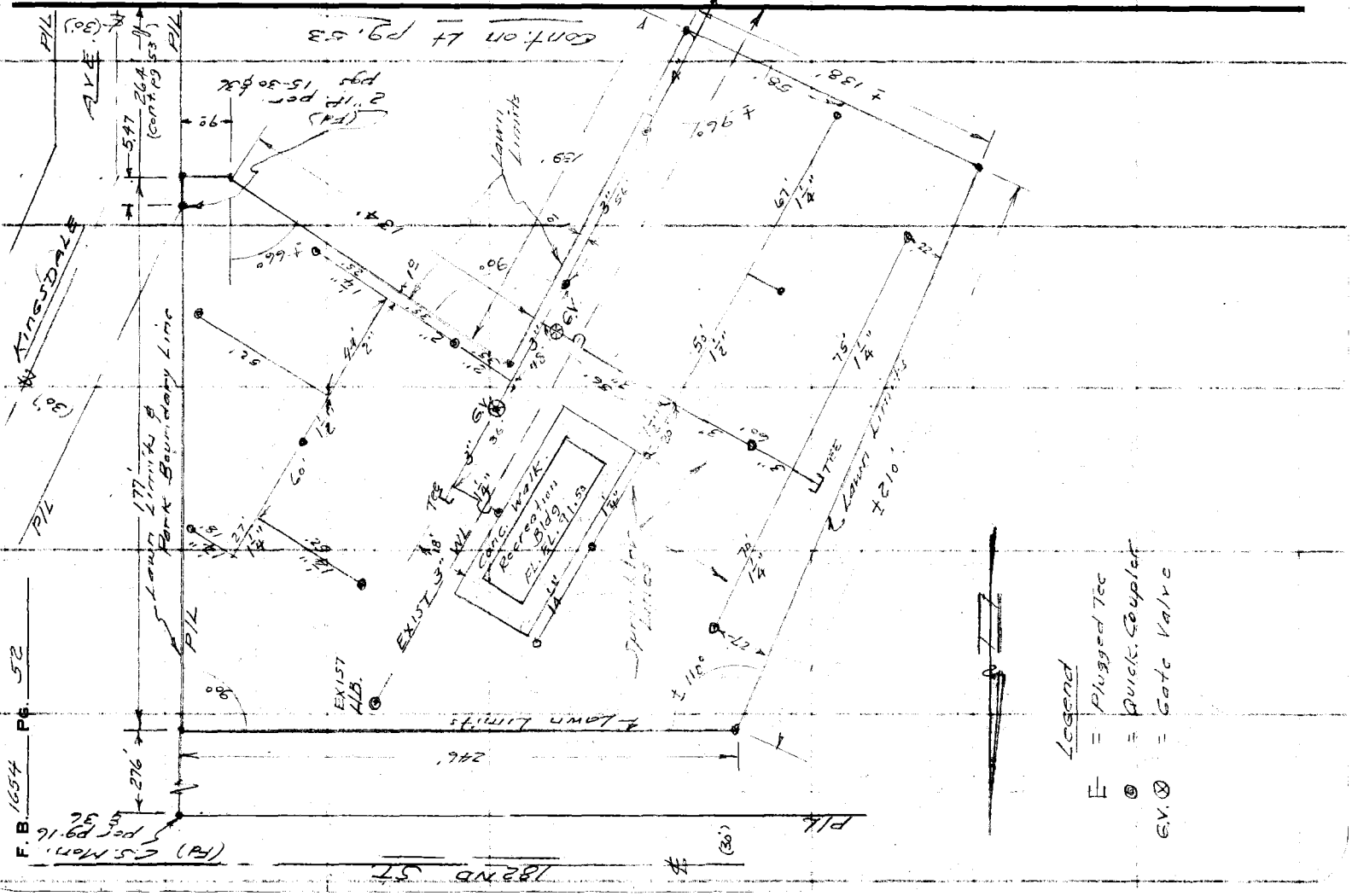

Notes Ck'd by	Survey of El N De Park
Map No.	JN 8861.04 Tape Std °F
Office Work	Surveyed by A.S. Curtis
Checked	Notes Curtis Date July 57
Date	Indexed C. Job

F. B. 1654 PG. 53

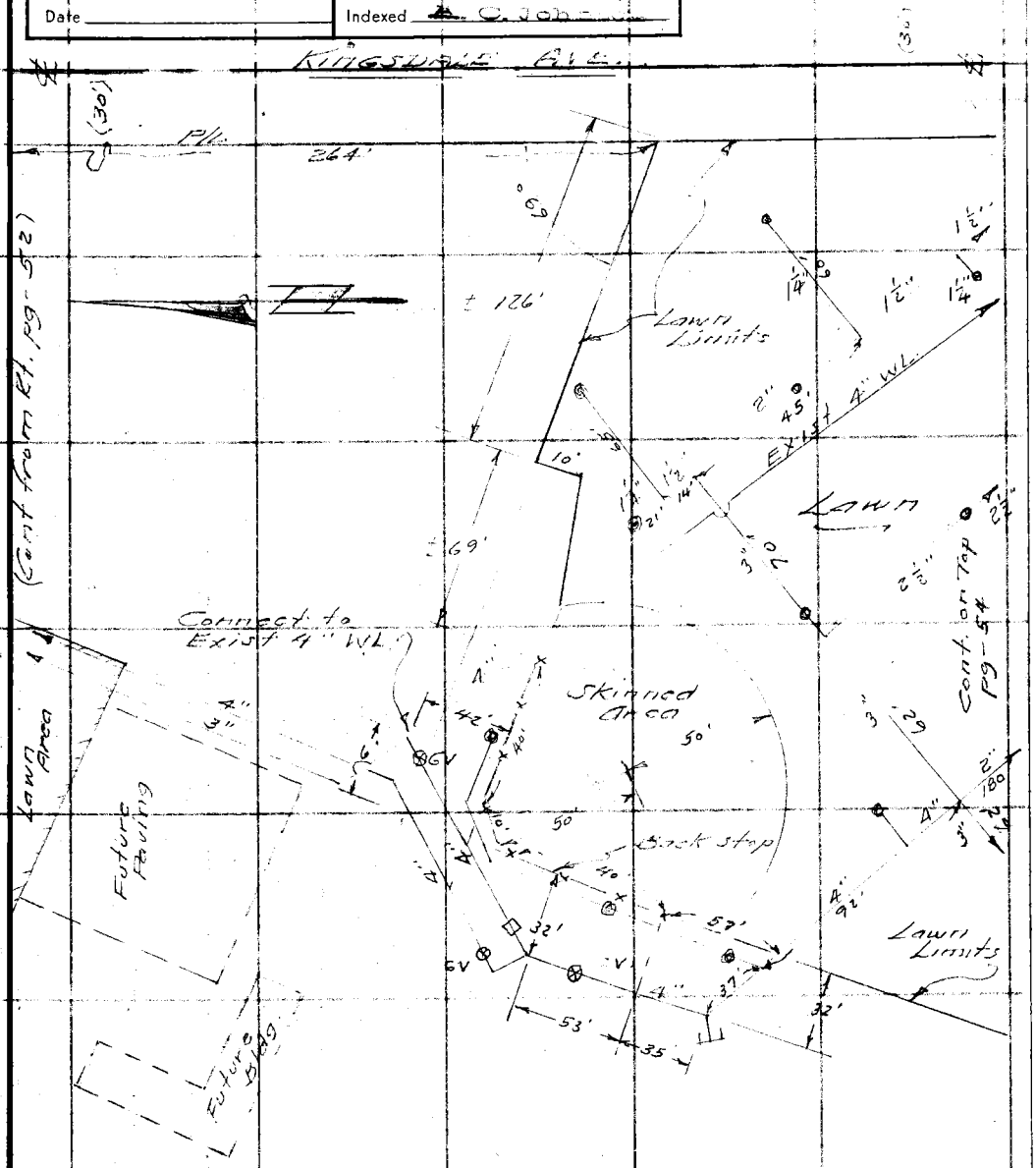

LEGEND

G.V. = Gate Valve
= Vacuum Breaker
= Quick Coupler
= Plugged Tee

Note: Any Additions or Changes on This Sheet Must be Made or Circled in Red Ink With Date and Name of Person Making Change.

Do not extend this side of this line.

PLEASE RETURN TO
LOS ANGELES COUNTY ENGINEER
700 LOS ANGELES COUNTY ENGINEERING BLDG.

76F309S S&E #247 1-56

PLEASE RETURN TO
LOS ANGELES COUNTY ENGINEER
700 LOS ANGELES COUNTY ENGINEERING BLDG.

Note: Any Additions or Changes on This Sheet Must be Made or Circled in Red Ink With Date and Name of Person Making Change.

Do not extend this side of this line.

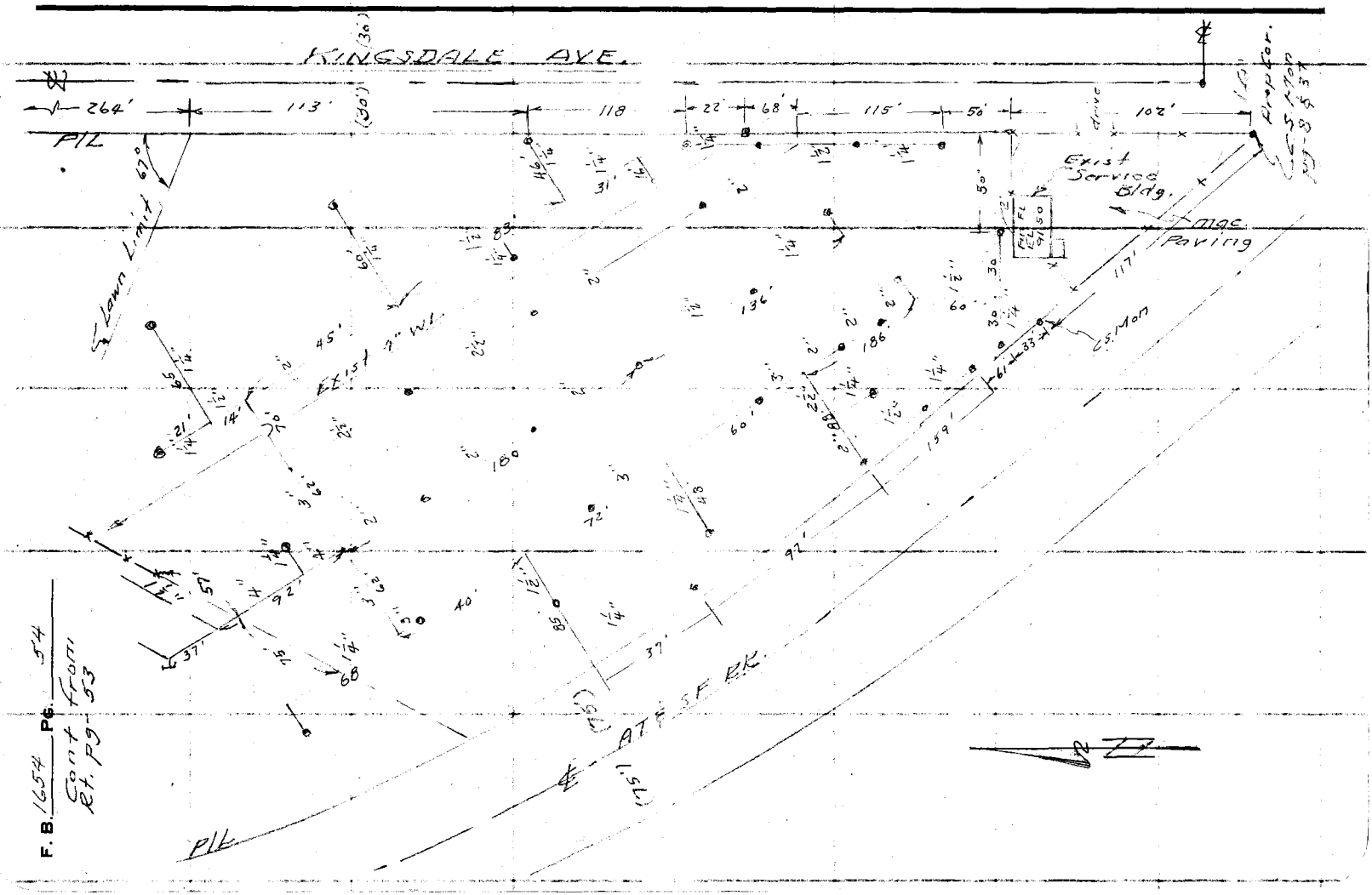

Notes Ck'd by	Survey of EL NIDO PARK
Map No.	JN 8861.04 Tape Std °F
Office Work	Surveyed by G.S. Curtis
Checked	Notes Curtis Date 7-31-57
Date	Indexed A. C. Johnson 8-5-57

F. B. 1654 PG. 55

J.N. 8861.04
EL NIDO PARK.
Showing West Boundary Line

Curtis
Mankey Jr.
Rodriguez
Dowell

Note: Any Additions or Changes on This Sheet Must be Made or Circled in Red Ink With Date and Name of Person Making Change.

Do not extend this side of this line.

PLEASE RETURN TO
LOS ANGELES COUNTY ENGINEER
700 Los Angeles County Engineering Bldg.

76F309S S&E #247 1-56

F. B. 1654 PG. 56

PLEASE RETURN TO
LOS ANGELES COUNTY ENGINEER
700 LOS ANGELES COUNTY ENGINEERING BLDG.

Do not extend this side of this line.

Note: Any Additions or Changes on This Sheet Must be Made or Circled in Red Ink With Date and Name of Person Making Change.

Notes Ck'd by	Survey of EL NIDO PARK
Map No.	JN 8861.04 Tape Std °F
Office Work	Surveyed by C.J. Curtis
Checked	Notes Curtis Date 7-31-57
Date	Indexed K. C. Johnson

F. B. 1654 PG. 57

Note: Any Additions or Changes on This Sheet Must be Made or Circled in Red Ink With Date and Name of Person Making Change.

Do not extend this side of this line.

PLEASE RETURN TO
LOS ANGELES COUNTY ENGINEER
700 LOS ANGELES COUNTY ENGINEERING BLDG.

76F3095 S&E #247 1-56

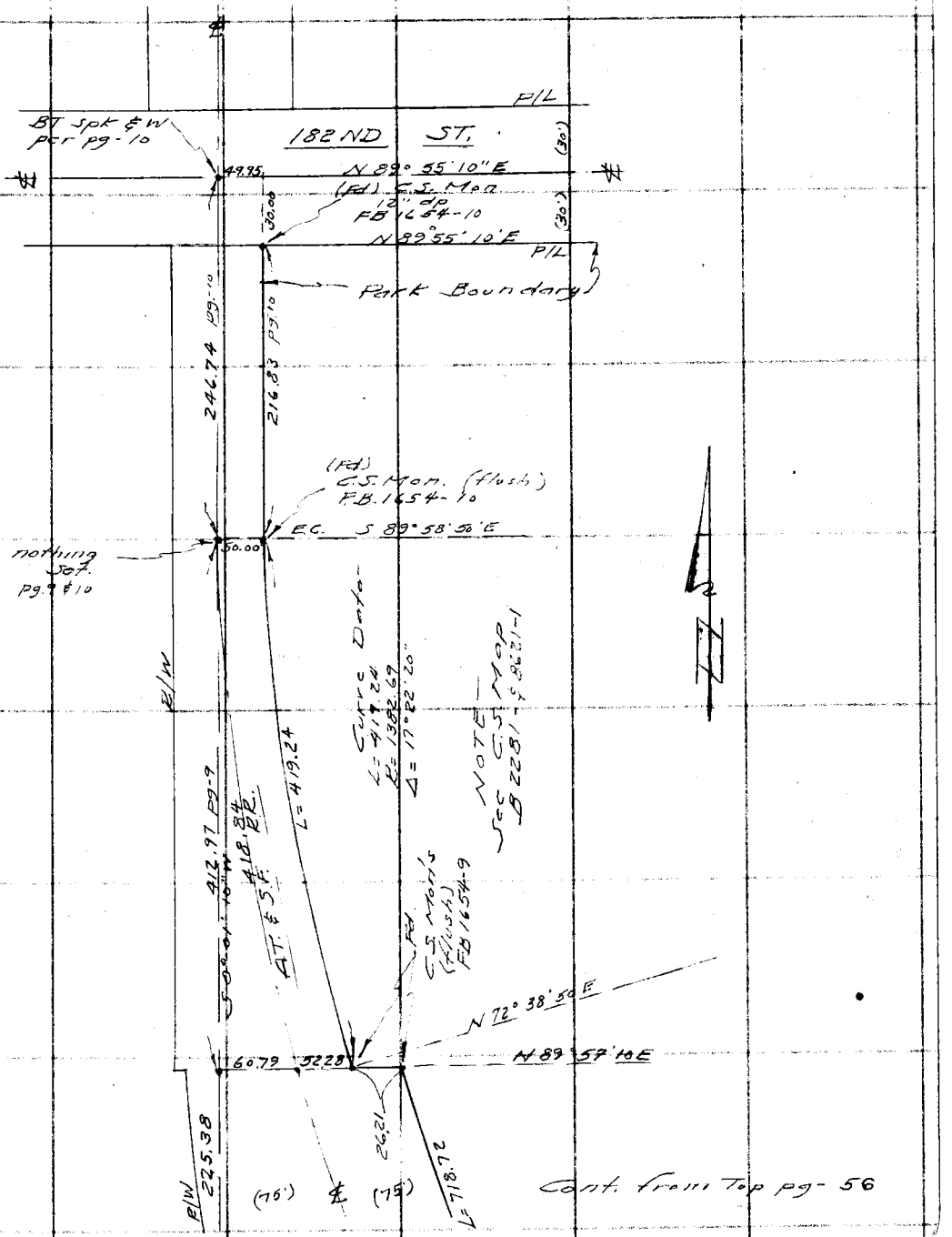

PLEASE RETURN TO
LOS ANGELES COUNTY ENGINEER
700 LOS ANGELES COUNTY ENGINEERING BLDG.

Note: Any Additions or Changes on This Sheet Must be Made or Circled in Red Ink With Date and Name of Person Making Change.

Do not extend this side of this line.

F. B. 1654 PG. 59

Notes Ck'd by	Survey of EL Nido Park
Map No.	JN 8861.04 Tape Std °F
Office Work	Surveyed by J.S. [illegible]
Checked	Notes J.S.C. Date 8-14-57
Date	Indexed A. C. Johnson

F. B. 1654 PG. 59

AUG 16 '57

J.N. 8861.04

EL NIDO PARK

LOCATION

OF

NEW CHAIN LINK FENCE

ON

PARK BOUNDARY

[illegible]

GUIDDEN

[illegible]

Note: Any Additions or Changes on This Sheet Must be Made or Circled in Red Ink With Date and Name of Person Making Change.

PLEASE RETURN TO

LOS ANGELES COUNTY ENGINEER

700 LOS ANGELES COUNTY ENGINEERING BLDG.

Do not extend this side of this line.

76F309S S&E #247 1-56

F. B. 1654 Pg. 60

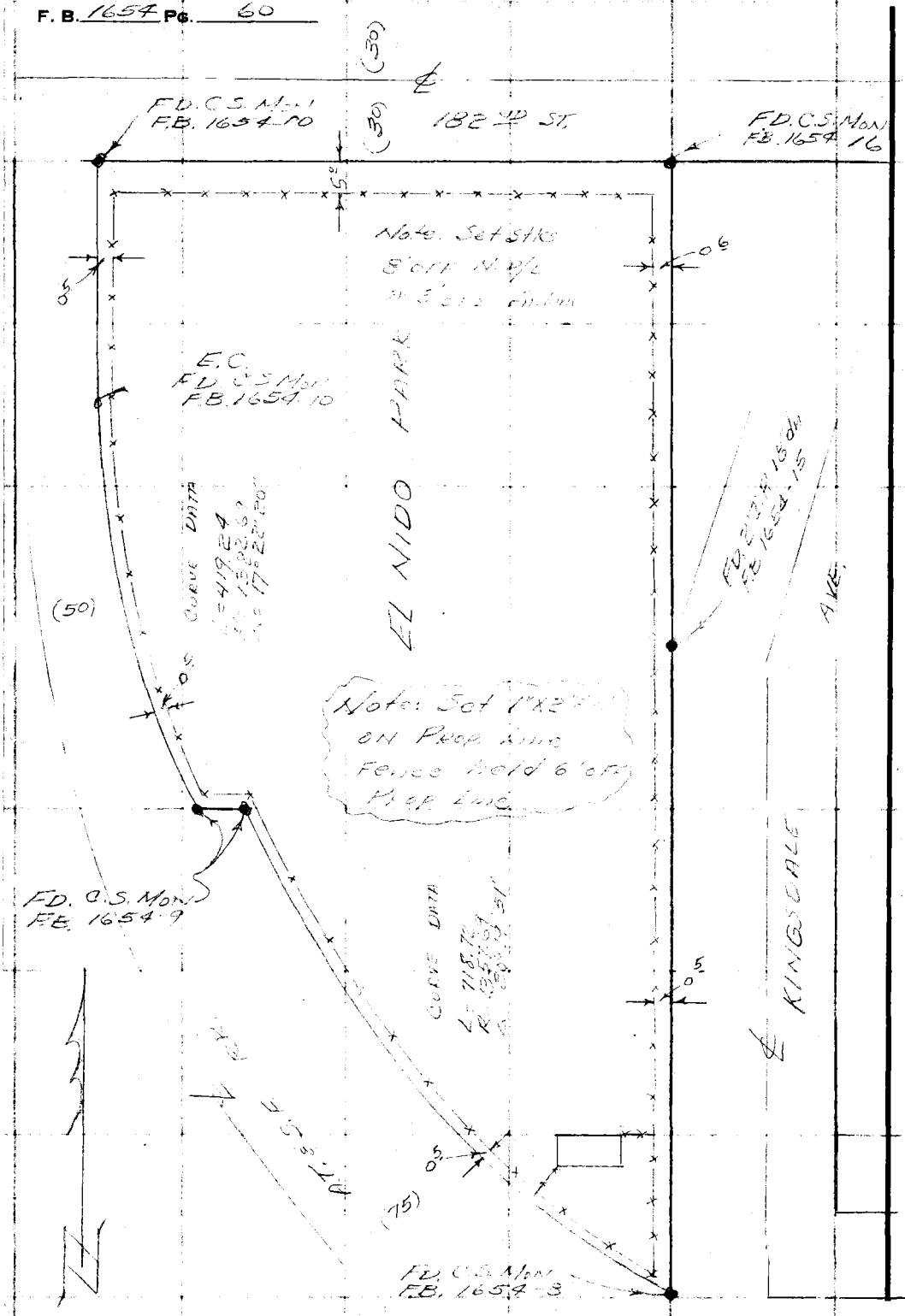

PLEASE RETURN TO
LOS ANGELES COUNTY ENGINEER
700 Los Angeles County Engineering Bldg.

Do not extend this side of this line.

Note: Any Additions or Changes on This Sheet Must be Made or Circled in Red Ink With Date and Name of Person Making Change.

76F309S S&E #247 1-56

PLEASE RETURN TO
LOS ANGELES COUNTY ENGINEER
700 LOS ANGELES COUNTY ENGINEERING BLDG.

Note: Any Additions or Changes on This Sheet Must be Made or Circled in Red Ink With Date and Name of Person Making Change.

Do not extend this side of this line.

Notes Ck'd by
Map No.
Office Work
Checked
Date

Survey of
JN Tape Std °F
Surveyed by
Notes Date
Indexed

F. B. PG.

PLEASE RETURN TO
LOS ANGELES COUNTY ENGINEER
700 LOS ANGELES COUNTY ENGINEERING BLDG.

Note: Any Additions or Changes on This Sheet Must be Made or Circled in Red Ink With Date and Name of Person Making Change.

Do not extend this side of this line.

F. B. _____ PG. _____