Notes C'k'd by
Map No.
Office Work
Checked
Date

Survey of
JN Tape Std °F
Surveyed by
Notes Date
Indexed

F.B. 1655 Pg.

Page	Job	Description
		CARMENITA PARK 8604
5-9	Bdry.	Bdry survey & mons. at 166th St. Near Carmenita Ave.
11-16	B.M.	Bench levels
17-29	Topo & X-Sec.	Loc. Imp & X-Sec.
		OAK GROVE PARK 0055.98
35-40	B.M.	Vertical Control for P.T. Sheets H-170-1,2
41-43	Index	
45-64	Bdry.	Monumenting Property lines of Park
65-68	Vert.	Vert. control for Const. Phase 1
69-70	Bdry.	Setting property corners on Oakgrove Dr.

Microfilmed April '87

PLEASE RETURN TO
LOS ANGELES COUNTY ENGINEER
403 LOS ANGELES COUNTY ENGINEERING BLDG.

Note: Any Additions or Changes on this Sheet Must be Made or Circled in Red Ink With Date and Name of Person Making Change

Do not extend this side of this line.

F.B. _____ PG. _____

Notes Ck'd by	Survey of CARMENITA PARK
Map No. 60-6 (C.S.B. 2236)	W.O. [illegible] 118 Std 60 °F
Office Work Drown	Surveyed by WALLACE
Checked McPherson	Notes E.C.W. Date 9-1-50
Date Dec 1950	Indexed A. C. Johnson 10-9-50

F.B. 1655 PG. 5

J.N. 8604

CARMENITA PARK

BOUNDARY SURVEY

WEST 15 ACRES OF THE SE 1/4 OF THE N.W 1/4 OF SEC. 28, T3S R11W. [illegible] Po Los Coyotes, Co. of L.A.

WALLACE
SAPPELL
Peterson
Brooks

W.S. 34
H.C. 60-6
B-2276

Note: Any Additions or Changes on This Sheet Must be Made or Circled in Red Ink With Date and Name of Person Making Change.

Do not extend notes this side of this line.

RETURN TO
LOS ANGELES COUNTY SURVEYOR
726 LOS ANGELES COUNTY
ENGINEERING BLDG.

76F309S 247 10M 1-49

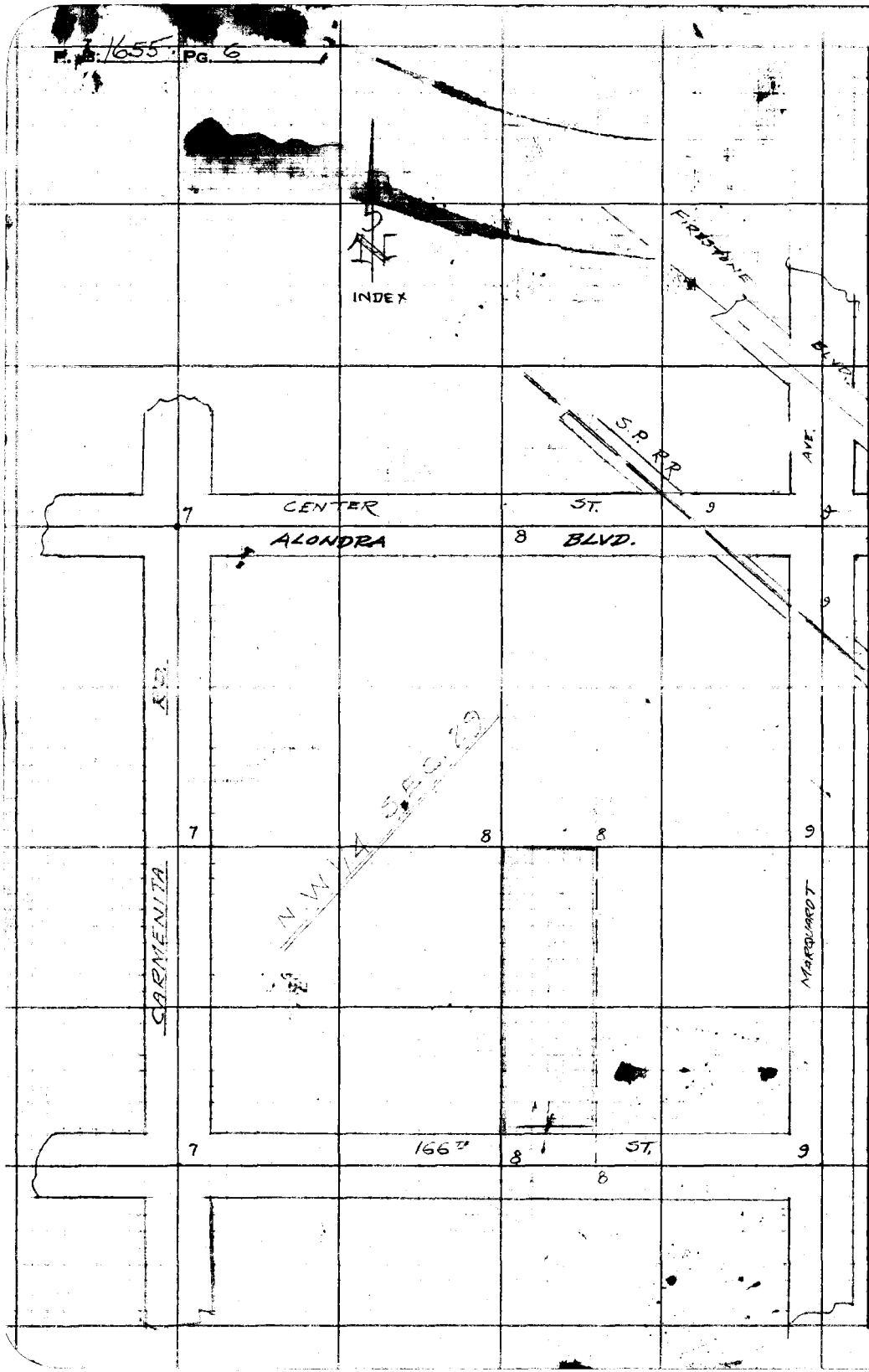

RETURN TO
LOS ANGELES COUNTY SURVEYOR
726 LOS ANGELES COUNTY
ENGINEERING BLDG.

Do not extend notes this side of this line.

Note: Any Additions or Changes on This Sheet Must be Made or Circled in Red Ink With Date and Name of Person Making Change.

Notes Ck'd by KRM	Survey of CARMENITA PARK
Map No. 60-6	W. O. 8604 Tape No. 0118 Std. 68 °F
Office Work CED	Surveyed by WALLACE
Checked McPherson	Notes ECW Date 9-1-50
Date Dec. 1950	Indexed A. C. Johnson

F. B. 165F Pg. 7

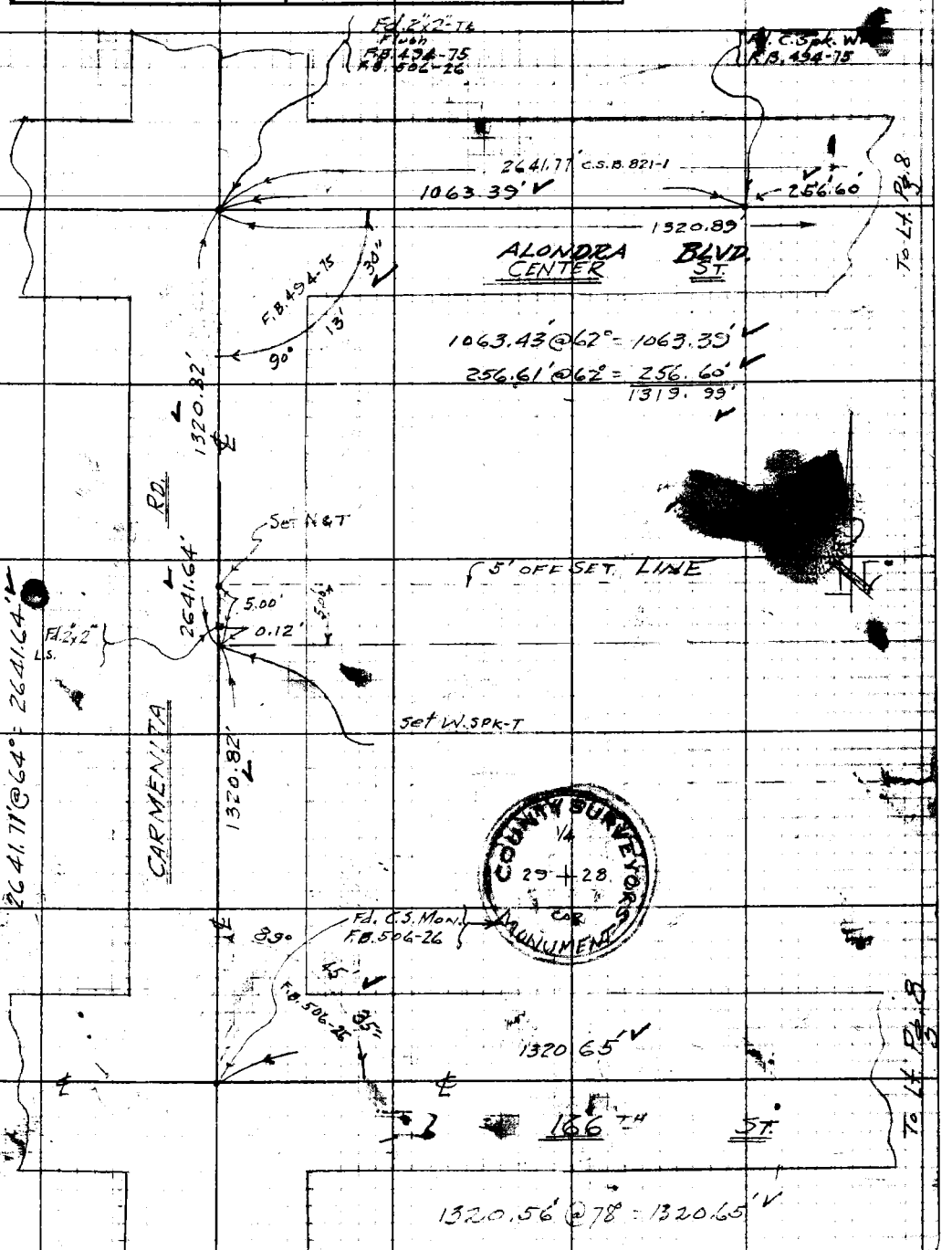

Note: Any Additions or Changes on This Sheet Must be Made or Circled in Red Ink With Date and Name of Person Making Change.

Do not extend notes this side of this line.

RETURN TO
LOS ANGELES COUNTY SURVEYOR
726 LOS ANGELES COUNTY
ENGINEERING BLDG.

W.S. 34-A-5

76F309S 247 10M 1-49

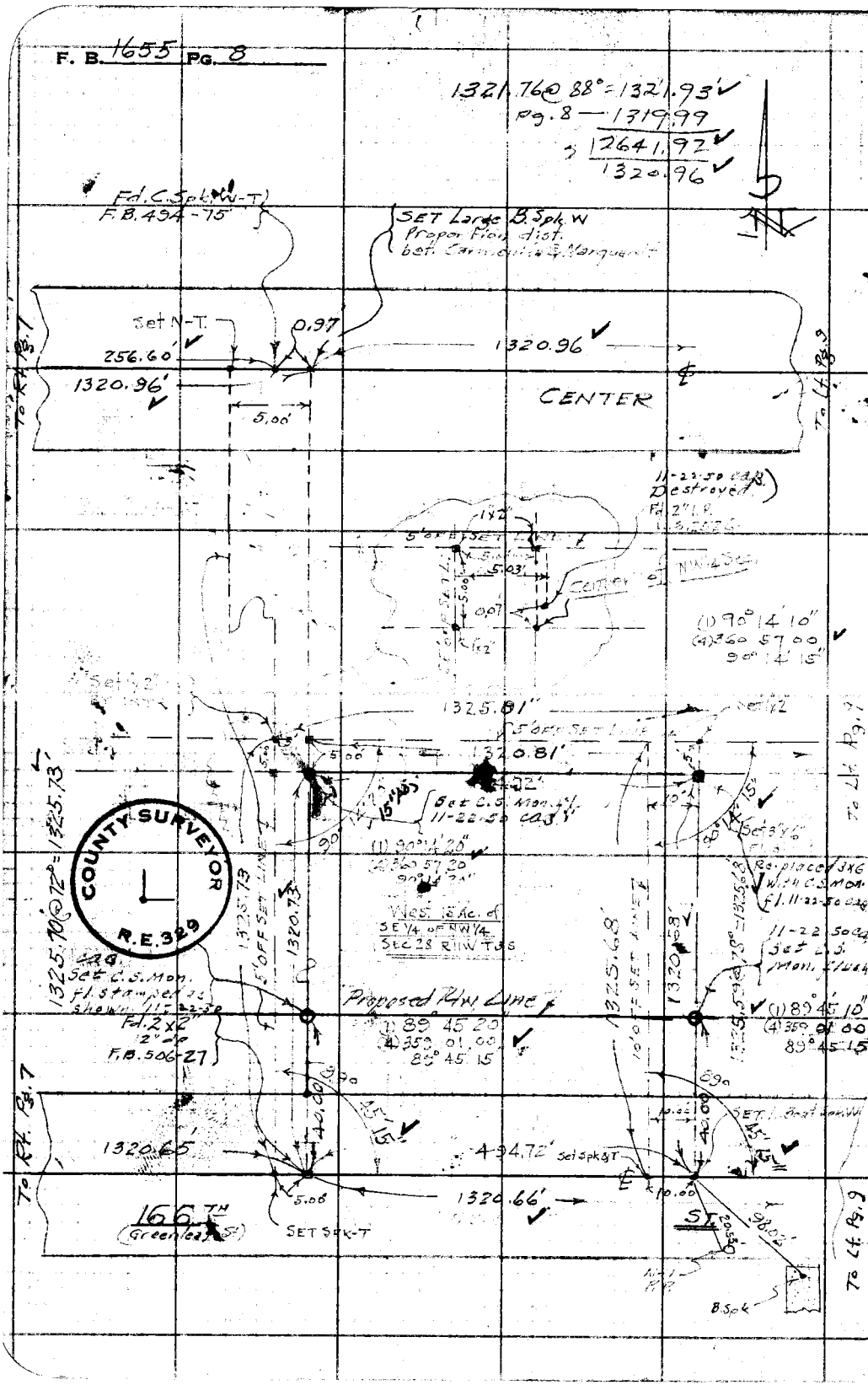

W.S. 34-A-5, B-5

RETURN TO
LOS ANGELES COUNTY SURVEYOR
725 LOS ANGELES COUNTY
ENGINEERING BLDG.

Do not extend notes this side of this line.

Note: Any Additions or Changes on This Sheet Must be Made or Circled in Red Ink With Date and Name of Person Making Change.

Notes Ck'd by RRM	Survey of CARMENITA PARK
Map No. 60-2	W. O. 8604 Tape No. 0118 Std. 64 °F
Office Work CED	Surveyed by WALLACE
Checked McPherson	Notes ECW Date 9-5-50
Date Dec. 1950	Indexed A. C. Johnson

F. B. 1655 PG. 9

W.S. 34-B-5

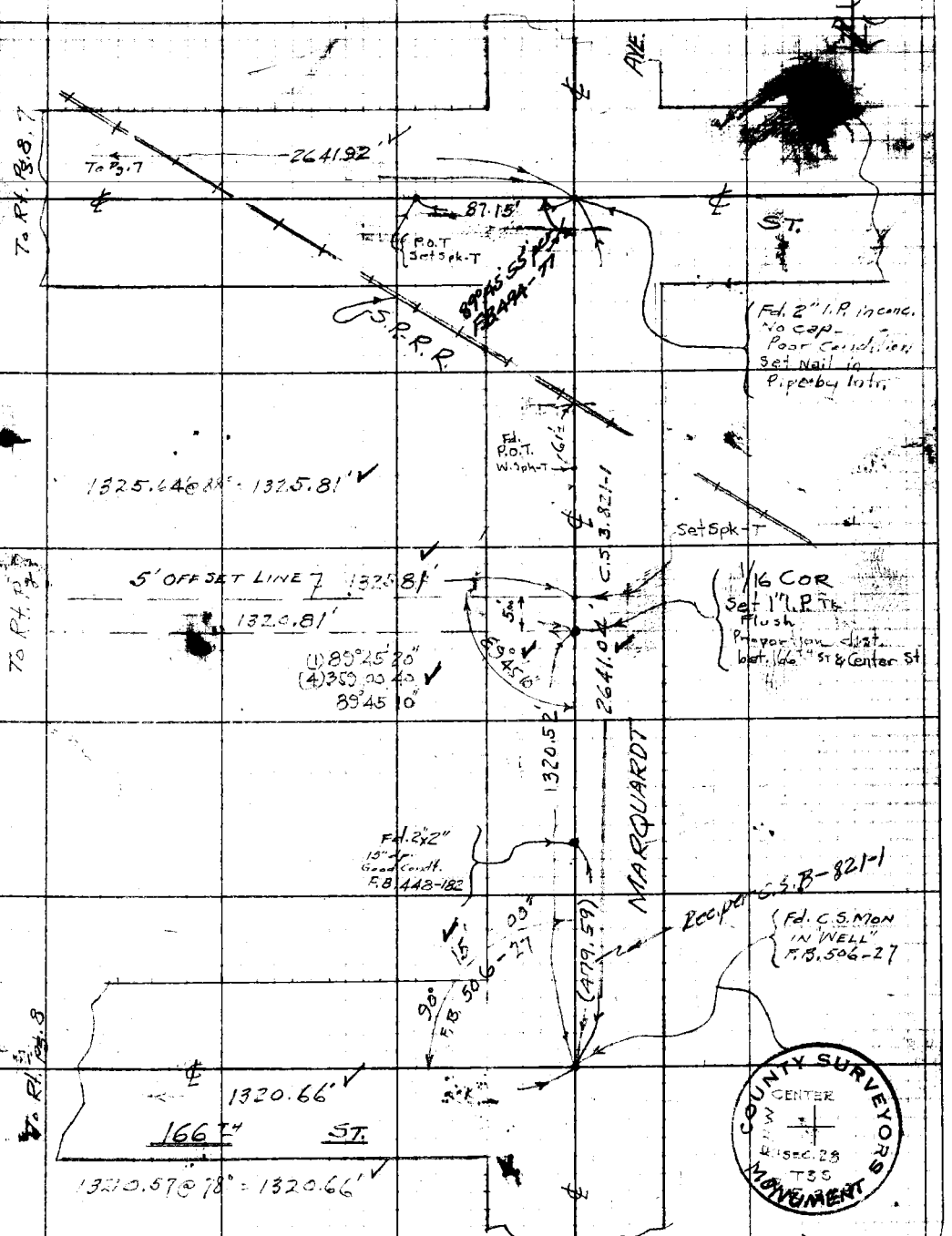

Note: Any Additions or Changes on This Sheet Must be Made or Circled in Red Ink With Date and Name of Person Making Change.

Do not extend notes this side of [illegible]

RETURN TO
LOS ANGELES COUNTY SURVEYOR
726 LOS ANGELES COUNTY
ENGINEERING BLDG.

76F309S 247 10M 1-49

RETURN TO
LOS ANGELES COUNTY SURVEYOR
728 LOS ANGELES COUNTY
ENGINEERING BLDG.

Note: Any Additions or Changes on This Sheet Must be Made or Circled in Red Ink With Date and Name of Person Making Change.

Do not extend notes this side of this line.

F. B. 1655 PG. 140

Carmenita Park S.N. 8604

~~Elev~~

DATUM - MEAN SEA LEVEL

Elevations shown hereon are based on the 1928 U.S.C.+G.S. adj. of U.S.G.S. Bm's ~~etc~~ on culvert 501-B at ~~Center of~~ Alondra Blvd. and S.P.R.R. (U.S. 54 and U.S. 252)

F. B. 1655 PG. 11

NOTES RED. ____ JOB NO. 8604 SURVEY OF CARMENITA PARK

~~DATE~~ ____ SURVEY BY Wallace

NOTES CHKD. ____ NOTES BY Thomas DATE 9-27-50

DATE ____ INDEXED ____ K. C. Johnson DATE 10-9-50

DESCRIPTION	ADJ. ELEV.	3RD RUN	2ND RUN	DIFF.	1ST RUN	B.M.
J.N. 8604	Wallace					
CARMENITA PARK	Sappell					
B.M. CIRCUIT	Thomas					
	Peterson					
	Brooks					

NOTE: ANY ADDITIONS OR CHANGES ON THIS SHEET MUST BE MADE OR CIRCLED IN RED INK, WITH DATE AND NAME OF PERSON MAKING CHANGE.

Do not extend notes this side of this line

PLEASE RETURN TO
LOS ANGELES COUNTY SURVEYOR
318 CIVIC CENTER BLDG.

765 420 383 2M 3-48

FORM 3M 2M 3-48

PLEASE RETURN TO
LOS ANGELES COUNTY SURVEYOR
315 CIVIC CENTER BLDG.

NOTE: ANY ADDITIONS OR CHANGES ON THIS SHEET MUST BE MADE OR CIRCLED IN RED INK, WITH DATE AND NAME OF PERSON MAKING CHANGE.

Do not extend notes this side of this line

JOB NO. 8604 SURVEY OF CARMENITA PK NOTES RED.
SURVEY BY Thomas Wallace DATE 9-22-50 NOTES CHKD.
NOTES BY A. C. Johnson DATE
INDEXED DATE

F.B. 1655 Pg. 12

B.M.	1ST RUN	DIFF.	2ND RUN	3RD RUN	ADJ. ELEV.	DESCRIPTION
U.S.B.M. #54	68.400				68.400	U.S.B.M. #54 El. 68.40 Center St. & S.P.R.R. 250'± N.W. of INTR. "A" N. headwall of culvert #501-B. S.P.R.R. USBM (Poor BM)
	4.285		4.183			
⊼	72.685	-0.073	0.073		-0.073	
	4358		4.256			
U.S.B.M. #52	68.327				68.32	ADD U.S.B.M. #52 El. 68.32 Center St. & S.P.R.R. 250'± N.W. of INTR "B" South headwall of culvert #501-B.
	4.300					
⊼	72.627				+ 0.458	
	3.842					
T.P.	68.785				68.785	
	3.910					
⊼	72.195				- 2.333	
	3.683					
T.P	68.512				68.512	
	3.725					
⊼	72.237				+ 0.773	
	2.952					
T.P	69.285				69.285	
	2.668					
⊼	71.953				+ 0.602	
	2.066					
T.P	69.887				69.887	
	1.873					
⊼	71.760				- 0.072	
	1.945					
T.P	69.815				69.815	
	2.181					
⊼	71.996				- 1.971	
	4.152					
T.P	67.844				67.844	3X6 stake N.E. Corner Co. Property

765420 353 2M 3-48

PLEASE RETURN TO
LOS ANGELES COUNTY SURVEYOR
315 CIVIC CENTER BLDG.

NOTE: ANY ADDITIONS OR CHANGES ON THIS SHEET MUST BE MADE OR CIRCLED IN RED INK, WITH DATE AND NAME OF PERSON MAKING CHANGE.

134 13662

Do not extend notes this side of this line

NOTES RED. _____ JOB NO. 8604 SURVEY OF Carmenita Pk
DATE _____ SURVEY BY _____
NOTES CHKD. _____ NOTES BY _____
DATE _____ INDEXED _____ DATE _____

F.B. 165 Pg. 13

B.M.	1ST RUN	DIFF.	2ND RUN	3RD RUN	ADJ. ELEV.	DESCRIPTION
T.P.	67.844				67.844	T.P. Pg 17 3x6 Stake NE Corner Co. Property
	4.665					
Δ	72.509				-0.265	
	4.930					B.M. C-1 - El.
"Set" B.M. # C-1	67.579				67.579	N.E COR. OF Carmenita Road
	4.488					Spk. in 18" Pepper Tr. 20'S. of Cor.
Δ	72.067				+0.339	
	4.149					
T.P.	67.918				67.918	
	3.562					
Δ	71.480				-0.160	
	3.742					B.M. C-2 El.
"Set" B.M. # C-2	67.738				67.738	East bdry of Carmenita Road
	3.651					600± S. of N.E COR.
Δ	71.389				-1.157	Spk. in cor. Fn. post
	4.808					
T.P.	66.581				66.581	
	4.522					
Δ	71.103				-0.556	
	5.078					
T.P.	66.025				66.025	
	3.313					
Δ	69.338				-0.616	
	3.929					
"Set" B.M. # C-3	65.409				65.409	B.M. C-3 EL.
	3.444					1661 ± ST. - 700± West of Marquette Ave.
Δ	68.853				+0.177	B. Spk. & driveway To Ho. #13660 S. S. de ST.
	3.267					(100' E. of SE Cor Tract)
T.P.	65.586				65.586	

FORM 353 2M 3-48

PLEASE RETURN TO
LOS ANGELES COUNTY SURVEYOR
315 CIVIC CENTER BLDG.

NOTE: ANY ADDITIONS OR CHANGES ON THIS SHEET MUST BE MADE OR CIRCLED IN RED INK, WITH DATE AND NAME OF PERSON MAKING CHANGE.

NOTES RED. _____ DATE _____ NOTES CHKD. _____ DATE _____

JOB NO. 8604 SURVEY OF Carmenita Dr.
SURVEY BY Wallace Thomas DATE 9-22-50
NOTES BY E. C. Johnson DATE _____
INDEXED _____ DATE _____

F.B. 165 Pg. 14

Do not extend notes this side of this line

B.M.	1ST RUN	DIFF.	2ND RUN	3RD RUN	ADJ. ELEV.	DESCRIPTION
T.P.	65.586				65.586	FP Pg. 13
	3.746					
⊼	69.332				-1.412	
	5.158					
T.P.	64.174				64.174	
	4.671					
⊼	68.845				+0.369	
	4.302					
T.P.	64.543				64.543	
	4.767					
⊼	69.310				+0.213	
	4.554					
BM "Set" #C-4	64.756				64.756	BM C-4 Elev.
	4.547					166th St - 1250'± E of Carmenita Ave
⊼	69.303				+ 1.484	Bt Spk & driveway to house #13558 S. side St.
	3.063					(N.W. S.W. Cor Park)
T.P.	66.240				66.240	
	4.919					
⊼	71.159				+2.258	
	2.661					
T.P.	68.498				68.498	
	3.951					
⊼	72.455				+0.638	
	3.319					
BM "Set" #C-5	69.136				69.136	BM C-5 Elev.
	3.926					spk & tin E side of corner fence
⊼	73.062				+ 1.744	post ±600' S. of N.W. Cor. Co. Park
	2.182					
T.P.	70.880				70.880	

765420 353 2M 3-48

PLEASE RETURN TO
LOS ANGELES COUNTY SURVEYOR
315 CIVIC CENTER BLDG.

NOTE: ANY ADDITIONS OR CHANGES ON THIS SHEET MUST BE MADE OR CIRCLED IN RED INK, WITH DATE AND NAME OF PERSON MAKING CHANGE.

Do not extend notes this side of this line

NOTES RED. JOB NO. 8604 SURVEY OF Carmenita Pk
DATE SURVEY BY [illegible] DATE 7-22-50
NOTES CHKD. NOTES BY R. C. Johnson DATE
DATE INDEXED DATE

F.B. 655 PG. 15

B.M.	1ST RUN	DIFF.	2ND RUN	3RD RUN	ADJ. ELEV.	DESCRIPTION
T.P	70.880				70.880	T.P. Pg. 14
	2.526					
Λ	73.406				-0.195	
	2.721					
"Set" B.M. C-6	70.685				70.685	B.M. C-6 Elev.
	2.746					M.W. COR. of Carmenita Park
Λ	73.431				-1.383	Spk. in 6"x6" Fn. post 15' W. of NW Cor.
	4.129					
T.P.	69.302				69.302	
	4.398					
Λ	73.700				-0.353	
	4.751					
T.P	68.949				68.949	
	4.438					
Λ	73.387				-0.551	
	4.989					
T.P	68.398				68.398	
	4.121					
Λ	72.519				-0.767	
	4.888					
T.P	67.631				67.631	
	4.733					
Λ	72.364				+1.405	
	3.328					
T.P	69.036				69.036	
	3.566					
Λ	72.602				-0.719	
	4.285					
"1931" B.M. #252	68.317				68.317	U.S. B.M. #252 Elev. 68.327 (Pg. 12)

FORM 353 2M 3-48

PLEASE RETURN TO
LOS ANGELES COUNTY SURVEYOR
315 CIVIC CENTER BLDG.

NOTE: ANY ADDITIONS OR CHANGES ON THIS SHEET MUST BE MADE OR CIRCLED IN RED INK, WITH DATE AND NAME OF PERSON MAKING CHANGE.

Do not extend notes this side of this line

JOB NO. 8604 SURVEY OF Carmenita Park NOTES RED. DATE
SURVEY BY Benson NOTES CHKD. CJG DATE 12-31-50
NOTES BY E. C. Johnson DATE 11-22-50
INDEXED DATE

F.B. 1655 Pg. 16

B.M.	1ST RUN	DIFF.	2ND RUN	3RD RUN	ADJ. ELEV.	DESCRIPTION
			11-22-50			
Fd						
BM. C-4	64.756				64.756	BM. C-4 El. 64.756 pg 14. 166½ St - 1260'± E. of Carmenita Ave Bt spk & Dwy to No #13538 S. side St
+	4.660		4.623			
⊼	69.416	+0.168	+0.168		+0.168	70' W. of S.W. Cor Park
−	4.492		4.455			
set BM. C-7	64.924				64.924	BM. C-7 166½ St - 1320'± E. of Carmenita Ave on C.S. Mon 40' N. of ℄ (S.W. Cor. Park)
+	3.910		3.878			
⊼	68.834	-0.438	-0.439		-0.438	
−	4.348		4.317			
T.P	64.486				64.486	
+	4.997		4.962			
⊼	69.483	+0.679	+0.679		+0.679	
−	4.318		4.283			
set BM #C-8	65.165				65.165	BM. #C-8 166½ St - 1815'± E. of Carmenita Ave. On C.S. Mon. 40' N. of ℄ (S.E. Cor Park)
+	4.389		4.328			
⊼	69.554	+0.242	+0.241		+0.241	
−	4.147		4.087			
Fd BM #C-3	65.407				65.407	BM #C-3 El. 65.409 pg 13 166 ¾ St - 700'± W. of Marquardt Av. Bt spk & Dwy to No #13660 S. side St (100'± E. of S.E. Cor Park)

Notes Ck'd by	Survey of Carmenita Park
Map No.	W. Ord. Map No. Sh'd
Office Work RES	Surveyed by Wallace
Checked J.G. 12-14-50	Notes ECW Date 10-8-50
Date	Indexed A. C. Johnson 10-10-50

F. B. 1655 Pg. 19

J.N. 8604

CARMENITA PARK

TOPOG

Note: Any Additions or Changes on This Sheet Must be Made or Circled in Red Ink. With Date and Name of Person Making Change.

Do not extend notes this side of this line.

RETURN TO
LOS ANGELES COUNTY SURVEYOR
726 LOS ANGELES COUNTY
ENGINEERING BLDG.

76E3098 247 10M 1-49

F. B. 1655 Pg. 18

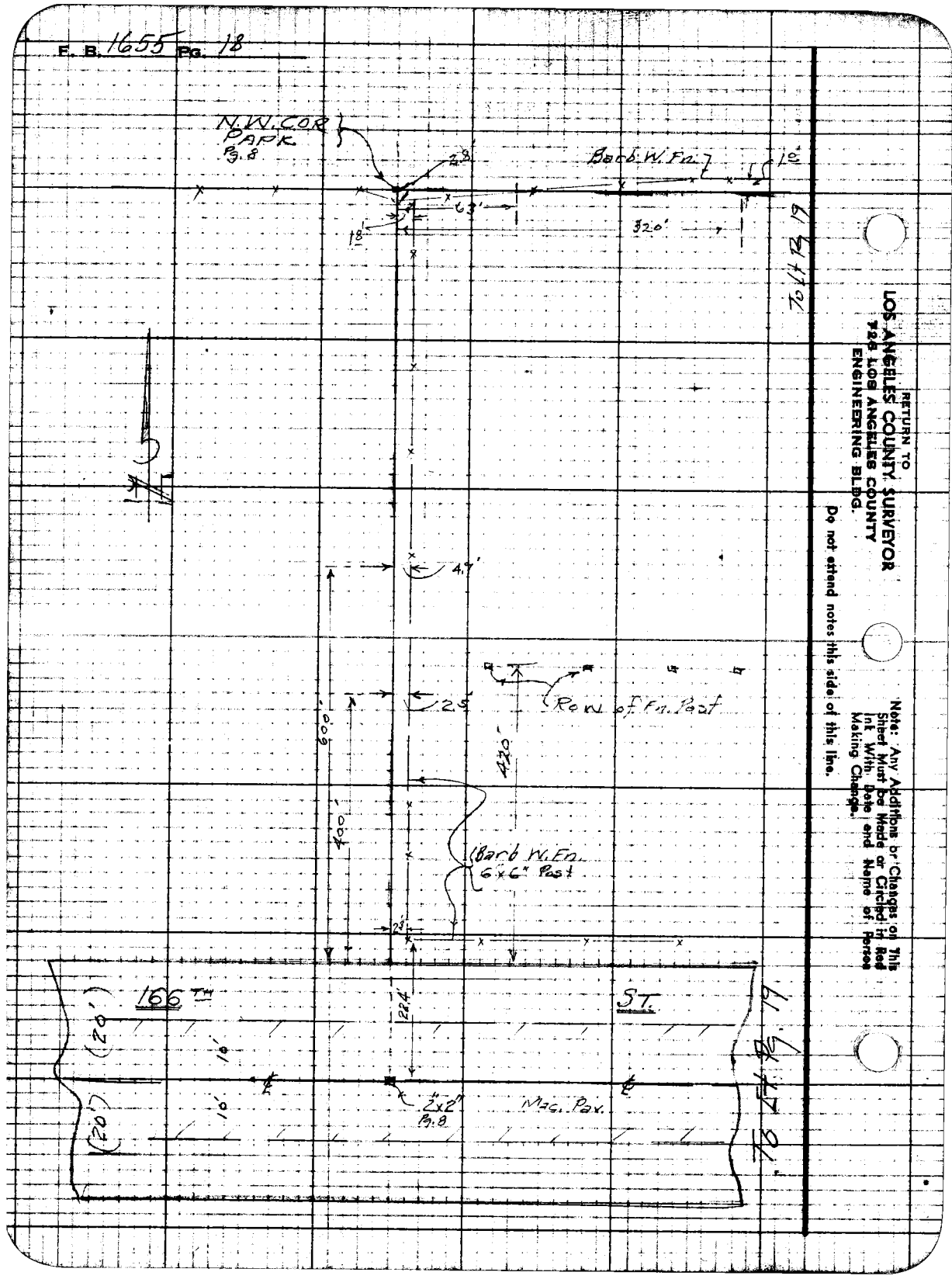

RETURN TO
LOS ANGELES COUNTY SURVEYOR
722 LOS ANGELES COUNTY
ENGINEERING BLDG.

Note: Any Additions or Changes on This Sheet Must be Made or Circled in Red Ink With Date and Name of Person Making Change.

Do not extend notes this side of this line.

Notes Ck'd by	Survey of CARMENITA PARK
Map No.	W.O. Slope No. Std.
Office Work RES	Surveyed by Wallace
Checked J.G.	Notes ECW Date 10-5-50
Date 12-20-50	Indexed A. C. Johnson

F. B. 1655 Pg. 19

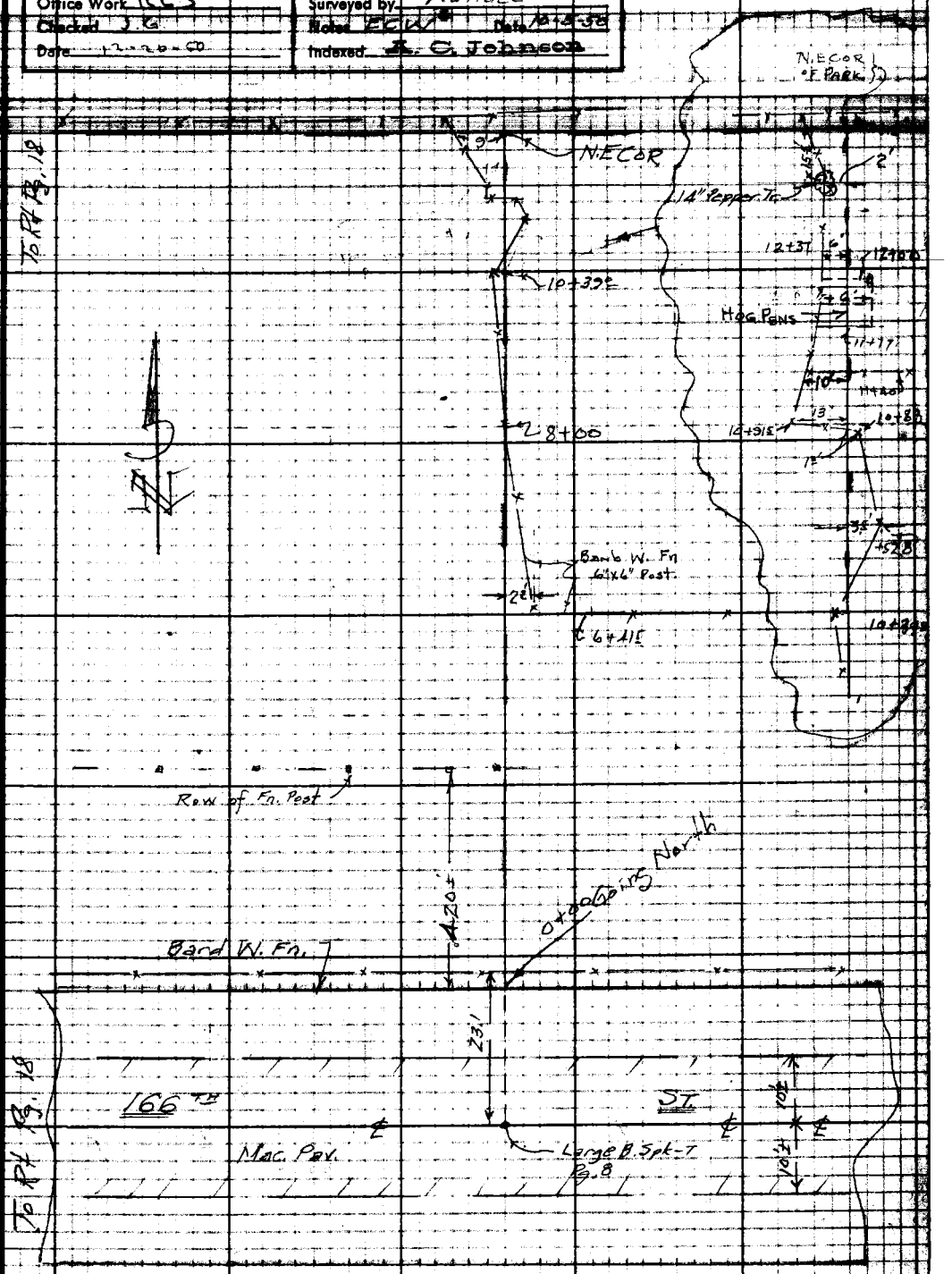

Notes: Any Additions or Changes on This Sheet Must be Made or Circled in Red Ink With Date and Name of Person Making Change.

Do not extend notes this side of this line.

RETURN TO
LOS ANGELES COUNTY SURVEYOR
726 LOS ANGELES COUNTY
ENGINEERING BLDG.

76F3095 247 10M 5-49

F. B. 1655 Pg. 20

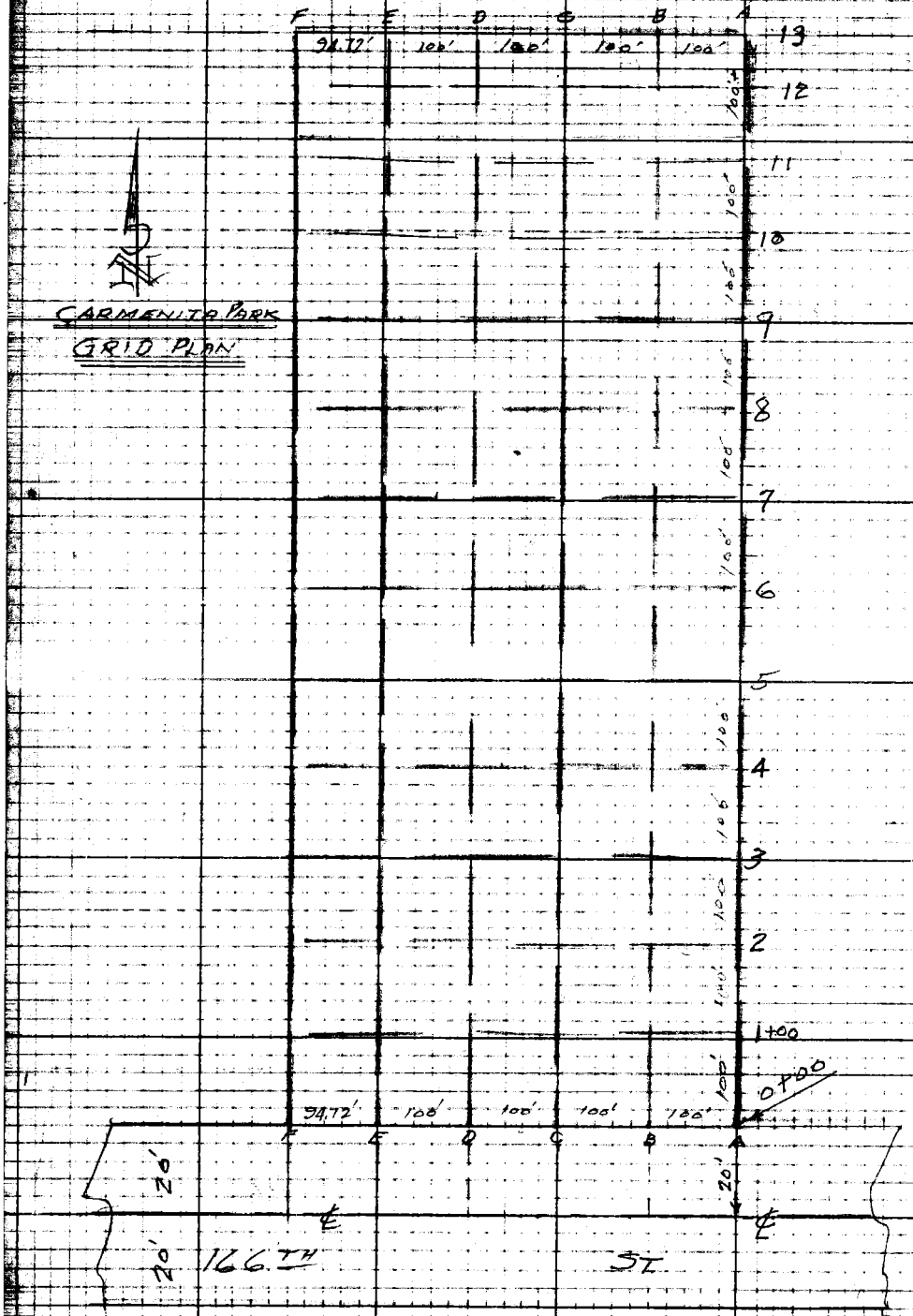

CARMENITA PARK

GRID PLAN

RETURN TO
LOS ANGELES COUNTY SURVEYOR
726 LOS ANGELES COUNTY
ENGINEERING BLDG.

Do not extend notes this side of this line.

Note: Any Additions or Changes on This Sheet Must be Made or Circled in Red Ink With Date and Name of Person Making Change.

Profile	Notes Red.	Plotted RES	Job No. 8604	Division No.	F.B. 1655 Pg. 17
No.	Date	Date	Survey of Carmenita Park		
X-Sec.	Notes Chkd. RES	Checked	Survey by E. C. WALLACE	Notes D.S.	Date 10-6-50
No.	Date	Date	Map No.	Indexed A. C. Johnson	Date

J.N. 8604

CARMENITA PARK

Elevations on Grid System
(sketch pg. 16)

STATION	B.S.	H.I.	F.S.	ELEV.

NOTE: ANY ADDITIONS OR CHANGES ON THIS SHEET MUST BE MADE OR CIRCLED IN RED INK, WITH DATE AND NAME OF PERSON MAKING CHANGE.

PLEASE RETURN TO
LOS ANGELES COUNTY SURVEYOR
726 LOS ANGELES COUNTY ENGINEERING BLDG.

Do not extend notes this side of this line.

76L200 807 5-49

76L298 307 5-49

PLEASE RETURN TO
LOS ANGELES COUNTY SURVEYOR
726 LOS ANGELES COUNTY ENGINEERING BLDG.

NOTE: ANY ADDITIONS OR CHANGES ON THIS SHEET MUST BE MADE OR CIRCLED IN RED INK, WITH DATE AND NAME OF PERSON MAKING CHANGE.

Do not extend notes this side of this line.

STATION	B. S.	H. I.	F. S.	ELEV.		
B.M.C 3				6541	B.M.C 3 El. 65.41 1655-13 166th ST – 700'± W. of Marquardt St B.Spk. in conc. dr to Ho# 13660 S. Side St	
Sketch of Grid Plan on Pg 20						
0+00 N.PL. of 166TH ST.						
50' East of East Bdry Line of Park				642		
A East Bdry of Park				642		
B				644		
C				639		
D				640		
E				638		
F (S.W. COR Park)				641		
50' West of West Bdry of Park				642		
1+00 LINE						
50' E. of E. bdry line of Pk				648		
10' " " " " " "				64[illegible]		
A East Bdry Line of Pk				65[illegible]		
B				65[illegible]		
C				65[illegible]		
D				641		
E				644		
E+75				65[illegible]		
F W. Bdry line of Pk				654		
50'				65[illegible]3		

F.B. 1655 PG. 18
Job No. 8604 Division No. Notes Red. Plotted RES Profile No.
Survey of Carmenita Park Date Date X-Sec.
Survey by E.C. Wallace Notes D. Sappell Notes Chkd. Checked J.G. No.
Indexed A. C. Johnson Date Date 12-20-50

76L298 307 5-49

PLEASE RETURN TO
LOS ANGELES COUNTY SURVEYOR
726 Los Angeles County Engineering Bldg.

NOTE: ANY ADDITIONS OR CHANGES ON THIS SHEET MUST BE MADE OR CIRCLED IN RED INK, WITH DATE AND NAME OF PERSON MAKING CHANGE.

Do not extend notes this side of this line.

STATION	B. S.	H. I.	F. S.	ELEV.
2+00 LINE				
50' E. of East Bdry line				649
10' " " " " "				647
A	E. Bdry line of Pk.			660
B				656
C				654
D				649
E				654
F	W. Bdry of Pk.			659
	50' " " " "			658
3+00 Line				
50' E. of E. Bdry line of Pk.				650
12' " " " " "				652
A	E. Bdry line of Pk.			664
B				657
C				658
D				651
E				656
E +65				655
E +75				664
F	W. Bdry line of Pk.			664
	50' " " " " "			663

Profile No. ____ Notes Red. ____ Plotted RES Job No. 9664 Division No. ____ F.B. 1655 PG. 19
Date ____ Date ____ Survey of Carmenita Park
X-Sec. No. ____ Notes Chkd. ____ Checked J G Survey by: C. Wallace Notes D.J. Date 10-6-50
Date ____ Date 12-20-50 Map No. ____ Indexed A. C. Johnson Date ____

76L298 307 5-49

PLEASE RETURN TO
LOS ANGELES COUNTY SURVEYOR
726 LOS ANGELES COUNTY ENGINEERING BLDG.

NOTE: ANY ADDITIONS OR CHANGES ON THIS SHEET MUST BE MADE OR CIRCLED IN RED INK, WITH DATE AND NAME OF PERSON MAKING CHANGE.

Do not extend notes this side of this line.

F.B. 1655 Pg. 20 | Job No. 8604 Division No. | Notes Red. Date | Plotted RES Date | Profile No. | X-Sec. No.
Survey of Carmenita Park. | Notes Chkd. Date | Checked JG Date 12-20-58
Survey by E.C. Wallace Notes D. Sapsell
Indexed A. C. Johnson Date

STATION	B. S.	H. I.	F. S.	ELEV.
4+00 Line				
50' E. of			E. Bdry line of Pk.	647
15' "			" " "	634
"A"			E. Bdry line of Pk.	625
B				628
C				659
D				664
E				662
E+65				660
F				670
50 W. of				665
5+00 Line				
50' E. of			E. Bdry line of Pk.	650
15' "			" " "	654
A			E. Bdry line of Pk.	654
B				657
C				660
D				662
E				664
F			W. Bdry line of Pk.	677
W of			" " "	667

76L298 307 5-49

PLEASE RETURN TO
LOS ANGELES COUNTY SURVEYOR
726 LOS ANGELES COUNTY ENGINEERING BLDG.

NOTE: ANY ADDITIONS OR CHANGES ON THIS SHEET MUST BE MADE OR CIRCLED IN RED INK, WITH DATE AND NAME OF PERSON MAKING CHANGE.

Do not extend notes this side of this line. 6994

STATION	B. S.	H. I.	F. S.	ELEV.		
6+00 Line						
50' E. of E. Bdry-line of Pk.				654		
15' " " " " "				661		
"A"	E. Bdry line of Pk.			670		
B				663		
C				664		
D				668		
E				670		
F		W. Bdry line Pk.		679		
50' W. of " " "				674		
7+00 Line						
50' E. of E. Bdry line of Pk.				658		
15' E. " " " "				660		
A	E. Bdry line of Pk.			672		
B				662		
C				665		
D				671		
E				674		
E+75				679		
F		W. Bdry line of Pk		689		
50' W. of " "				678		

Profile No. ____ Notes Red. ____ Plotted RES Job No. [illegible] Division No. ____ F.B. 1655 PG. 21

X-Sec. No. ____ Date ____ Notes Chkd. ____ Date ____ Checked JG Date 12-20-50 Survey of Carmenita Park Survey by E. C. WALLACE Notes D.S. Date 10-6-50 Map No. ____ Indexed A. C. Johnson Date ____

76L298 307 5-49

PLEASE RETURN TO
LOS ANGELES COUNTY SURVEYOR
726 LOS ANGELES COUNTY ENGINEERING BLDG.

NOTE: ANY ADDITIONS OR CHANGES ON THIS SHEET MUST BE MADE OR CIRCLED IN RED INK, WITH DATE AND NAME OF PERSON MAKING CHANGE.

Do not extend notes this side of this line.

STATION	B. S.	H. I.	F. S.	ELEV.		
8+00 LINE						
50' East of E. Bdry line				660		
10' " " " "				661		
"A" - East Bdry line of Park				673		
"B"				665		
"C"				668		
"D"				674		
"E"				681		
E+80				685		
E+88				696		
F	W. bdry L.			690		
50' W. of W. bdry L.				673		
9+00 LINE						
50' East of E. bdry line				658		
10' " " " " "				658		
A East Bdry of Park				669		
B				667		
C				672		
D				674		
E.				681		
E+80				689		
E+83				70		
E+90				702		
F				696		
50' W. of W. Bdry				688		

F.B. 1655 PG. 22
Job No. 8602 Division No. Notes Red. Plotted RES Profile
Survey of Carmenita Park Date Date No.
Survey by E. C. Wallace Notes D. Sappell Notes Chkd. Checked JG X-Sec.
Indexed R. C. Johnson Date Date 12-20-50 No.

76L298 307 5-49

PLEASE RETURN TO
LOS ANGELES COUNTY SURVEYOR
726 LOS ANGELES COUNTY ENGINEERING BLDG.

NOTE: ANY ADDITIONS OR CHANGES ON THIS SHEET MUST BE MADE OR CIRCLED IN RED INK, WITH DATE AND NAME OF PERSON MAKING CHANGE.

Do not extend notes this side of this line.

6816 TP

STATION	B. S.	H. I.	F. S.	ELEV.		
10+00 LINE						
50' East of E. bdry line				658		
10' " " " "				660		
3' " " " "				674		
"A" East Bdry line Park				677		
A+15				670		
B				669		
C				673		
D				673		
E				678		
E+72				688		
E+83				700		
E+90				703		
F	W. Bdry Line			698		
	50' W. of W. bdry line			691		
11+00 LINE						
50' E. of E. bdry line				655		
10 " " " " "				657		
A	East bdry line			671		
A+12				674		
B				677		
C				679		
D				677		
E				681		

Profile No. ____ Date ____ Notes Red. ____ Plotted RES Date ____ Job No. 8604 Division No. ____ Survey of Carmenita Park F.B. 465 PG. 23

X-Sec. No. ____ Date ____ Notes Chkd. ____ Checked JG Date 12-30-50 Survey by C. Wallace Notes D.S. Date 10-6-50 Map No. ____ Indexed E. C. Johnson

76L298 307 5-49

PLEASE RETURN TO
LOS ANGELES COUNTY SURVEYOR
726 LOS ANGELES COUNTY ENGINEERING BLDG.

NOTE: ANY ADDITIONS OR CHANGES ON THIS SHEET MUST BE MADE OR CIRCLED IN RED INK, WITH DATE AND NAME OF PERSON MAKING CHANGE.

Do not extend notes this side of this line.

STATION	B. S.	H. I.	F. S.	ELEV.		
11+00 LINE (cont.)						
E+75				687		
E+90				700		
F West bdry line				698		
50' W. of West bdry				693		
12+00 LINE						
50' E. of E. bdry line				656		
10' " " " " "				661		
A - East Bdry line				665		
B				681		
C				684		
D				684		
E				687		
E+80				689		
E+90				699		
F West				699		
50' W. of W. bdry				695		
12+85 Line						
50' E. of E. Bdry				660		
A East Bdry				673		
B				683		
C				685		

F.B. 1655 PG. 24
Job No. 8604 Division No. Notes Red. Plotted RES Profile
Survey of Carmenita Park Date Date No.
Survey by E. C. Wallace Notes D. Sappell & ECW Notes Chkd. Checked JG X-Sec.
Indexed A. C. Johnson Date Date 12-20-50 No.

76L298 307 5-49

PLEASE RETURN TO
LOS ANGELES COUNTY SURVEYOR
726 LOS ANGELES COUNTY ENGINEERING BLDG.

NOTE: ANY ADDITIONS OR CHANGES ON THIS SHEET MUST BE MADE OR CIRCLED IN RED INK, WITH DATE AND NAME OF PERSON MAKING CHANGE.

Do not extend notes this side of this line.

STATION	B. S.	H. I.	F. S.	ELEV.		
12+85 Line (Cont)						
D				684		
E				690		
E+75				693		
E+85				706		
F				706		
50' West of West Bdry line				699		
12+90 LINE						
A				676		
B				693		
C				696		
D				699		
E				704		
E+75				704		
E+85				709		
F+25				702		
F+50				701		
13+00.6± LINE - North Bdry of Park						
50' E. of NE Cor of Park				670		
A NE Cor Park				678		
B				692		
C				694		

Profile No. ____ Date ____ Notes Red. ____ Date ____ Plotted RES Job No. 9601 Division No. ____ Survey of Carmenita Pk

X-Sec. No. ____ Date ____ Notes Chkd. ____ Date ____ Checked JG Survey by E. O. WALLACE Notes ECW Date 10-6-50

Date 12-20-50 Map No. ____ Indexed E. C. Johnson

F.B. 15 PG. 25

76L298 307 5-49

PLEASE RETURN TO
LOS ANGELES COUNTY SURVEYOR
726 LOS ANGELES COUNTY ENGINEERING BLDG.

NOTE: ANY ADDITIONS OR CHANGES ON THIS SHEET MUST BE MADE OR CIRCLED IN RED INK. WITH DATE AND NAME OF PERSON MAKING CHANGE.

Do not extend notes this side of this line.

F.B. 1155 PG. 26

Survey of Wallace Notes ECW Notes Chkd. Checked JG
Survey by A. C. Johnson Date Date 12-20-49
Indexed Date Date

Job No. 8604 Division No. Carmenita Pk
Notes Red. Date
Plotted RES Date
Profile No. X-Sec. No.

STATION	B. S.	H. I.	F. S.	ELEV.		
13+00.61 N Bdry Line (cont)						
D				698		
E						
F						
F+20				703		
13+25 LINE						
50 E. of E				692		
A' (25' N. of NECOR)				674		
B				681		
C				688		
D				691		
E				694		
F				702		
5' N. of N.W. Cor Park				710		
25' " " " " "				678		
4' N. of "E" of 13+00 Line				691		
15' " " " " "				684		

Profile	Notes Red.	Plotted RES	Job No. 8604	Division No.	F.B. 165 PG. 27
No.	Date	Date	Survey of Carmenita Pk		
X-Sec.	Notes Chkd.	Checked JG	Survey by R.C. WALLACE	Notes ECW	Date 10-6-50
No.	Date	Date 12-30-50	Map No.	Indexed A. C. Johnson	Date

J.N. 8604

CARMENITA PARK

PROFILE

OF

166TH ST.

From

East Bdry line of Park

To

West Bdry Line of Park

STATION	B.S.	H.I.	F.S.	ELEV.

NOTE: ANY ADDITIONS OR CHANGES ON THIS SHEET MUST BE MADE OR CIRCLED IN RED INK, WITH DATE AND NAME OF PERSON MAKING CHANGE.

PLEASE RETURN TO
LOS ANGELES COUNTY SURVEYOR
726 LOS ANGELES COUNTY ENGINEERING BLDG.

Do not extend notes this side of this line.

76L298 307 5-49

76L298 307 5-49

PLEASE RETURN TO
LOS ANGELES COUNTY SURVEYOR
726 LOS ANGELES COUNTY ENGINEERING BLDG.

NOTE: ANY ADDITIONS OR CHANGES ON THIS SHEET MUST BE MADE OR CIRCLED IN RED INK, WITH DATE AND NAME OF PERSON MAKING CHANGE.

Do not extend notes this side of this line.

STATION	B. S.	H. I.	F. S.	ELEV.	166th St.	
					B.M.C3 El.65.41 1655-13	
B.M C3				65.41		
					LT (South)	Rt. (North)
0+00	20' S. 47 SE Cor Park East Bdry line of Park			653		℄
"				6[illegible]7		16'
"				642		20'
"				6[illegible]1		22'
"				[illegible]		23'
"				646	20'	
1+00				6[illegible]2		℄
"				6[illegible]		15'
"				[illegible]		20'
"				6[illegible]3		22'
"				6[illegible]7		23'
"				[illegible]	20'	
2+00				649		℄
"				6[illegible]3		15'
"				63[illegible]		20'
"				63[illegible]		21'
"				6[illegible]2		23'
"				64[illegible]	20'	

F.B. 1655 Pg. 28
Job No. 8604 Division No. Notes Red. Plotted RES Profile
Survey of Carmenita Pk Date Date No.
Survey by Wallace Notes ECW Notes Chkd. Checked JG X-Sec.
Indexed Date Date 12-20-50 No.

76L298 307 5-49

PLEASE RETURN TO
LOS ANGELES COUNTY SURVEYOR
726 LOS ANGELES COUNTY ENGINEERING BLDG.

NOTE: ANY ADDITIONS OR CHANGES ON THIS SHEET MUST BE MADE OR CIRCLED IN RED INK, WITH DATE AND NAME OF PERSON MAKING CHANGE.

Do not extend notes this side of this line.

STATION	B. S.	H. I.	F. S.	ELEV.	166th St (cont) LT South	Rt. North
3+00				646	℄	
"				640		20'
"				640		22'
"				648		23'
"				637	20'	
T.P.				6463		
4+00				645	℄	
"				638		20'
"				646		22'
"				638	20'	
4+94.7	20' S. of SW Cor Park			647	℄	20' S. of SW Cor of Park
"				642		20'
"				650		22'
"				636	20'	
5+94.7				651	℄	
				646		20'
				641	20'	
B.M. C4				6475	B.M. C4 El. 64.76 Pg. 14 166th ST - 70'± W. SW Cor Park B. spk in driveway S. side ST.	

Profile No. ____ Notes Red. ____ Plotted RES Job No. 8604 Division No. ____ F.B. 7655 Pg. 79
Date ____ Date ____ Survey of Construction Plan
X-Sec. No. ____ Notes Chkd. ____ Checked JG Survey by C. WALLACE Notes ECW Date 10-6-50
Date ____ Date 12-20-50 Map No. ____ Indexed R. C. Johnson

Bk. 165 Pg. 30 | Job No. 8604 | Division No. | Notes Red. | Plotted | Profile

Survey of | Date | Date | No.

Survey by A. C. Johnson | Notes | Notes Chkd. | Checked | X-Sec.

Indexed | Date | Date | Date | No.

STATION	B. S.	H. I.	F. S.	ELEV.

76L298 307 5-49

PLEASE RETURN TO
LOS ANGELES COUNTY SURVEYOR
726 Los Angeles County Engineering Bldg.

Do not extend notes this side of this line.

NOTE: ANY ADDITIONS OR CHANGES ON THIS SHEET MUST BE MADE OR CIRCLED IN RED INK, WITH DATE AND NAME OF PERSON MAKING CHANGE.

Profile No. ____ X-Sec. No. ____ Notes Red ____ Date ____ Notes Chkd. P.J. AMBERS Date SEP 26 '68 Plotted ____ Date ____ Checked ____ Date ____ Job No. 0055.9B Division No. 11 Survey of OAK GROVE PARK Survey by M. SOTO Notes M.S. Date 6-24-68 Map No. ____ Indexed ____ Date ____

F. B. 1655 PG. 35

0055.9B

OAK GROVE PARK

VERTICAL CONTROL
FOR
PLANE TABLE
SHEETS H-190-1, 2

DATUM : L.A. CITY 1934 ADJ. B.M. 50-43
ELEV. 1054.10

STATION	B. S.	H. I.	F. S.	ELEV.
		SOTO SMITH MASSEY		

NOTE: ANY ADDITIONS OR CHANGES ON THIS SHEET MUST BE MADE OR CIRCLED IN RED INK, WITH DATE AND NAME OF PERSON MAKING CHANGE.

Do not extend notes this side of this line.

PLEASE RETURN TO
LOS ANGELES COUNTY ENGINEER
403 Los Angeles County Engineering Bldg.

76-L-298 CE 307 5-66

76-L-298 CE 307 5-66

PLEASE RETURN TO
LOS ANGELES COUNTY ENGINEER
403 Los Angeles County Engineering Bldg.

NOTE: ANY ADDITIONS OR CHANGES ON THIS SHEET MUST BE MADE OR CIRCLED IN RED INK, WITH DATE AND NAME OF PERSON MAKING CHANGE.

F. B. 1655 Pg. 36 | Job No. 2555.98 | Division No. 11 | Notes Red | Plotted | Profile
Survey of OAK GROVE DRIVE | Date | Date | No.
Survey by M. SUTRO | Notes M. S. | Notes Chk'd W. J. AMBERG | Checked | X-Sec.
Indexed C. T. GALL | Date | Date SEP 26 '68 | Date | No.

Do not extend notes this side of this line.

STATION	B. S.	H. I.	F. S.	ELEV.	
B.M. 50-43				1054.10	DEVILS GATE DAM, AT MIDDLE OF SPILLWAY FLOOR, ± 1' D. OF CREST OF SPILLWAY OGEE, A STD. F.C.D. DISK STMPD. "B.M. 50-43, 1959", F.C. 2580-13
(F.P.)	4.44	1058.54			
T.P.			0.17	1058.37	
	11.59	1069.96			
T.P.			0.18	1069.78	
	5.00	1074.78			
B.M. 51-200			3.70	1071.08	DEVILS GATE DAM, IN N. SIDEWALK AT TOP OF DAM, 118'± W. OF E. SPILLWAY, 5'± N. OF GATEHOUSE, 1' N. OF CURB, A 1" BRASS BOLT MARKED "+". F.C. 881-68, 92
(F.P.)	4.10	1075.18			
T.P.			4.02	1071.16	
	4.66	1075.82			
B.M. 50-673			3.58	1072.24	AT W. END DEVILS GATE DAM, IN N. SIDE WALK, 1' E. OF W. EDGE OF DAM, A STD U.S.G.S. DISK STMPD. "5-68, 1923, RESET DEC. 20, 1954.", F.C. 2022-153.
(F.P.)	4.34	1076.58			
T.P.			6.04	1070.54	
	2.62	1073.16			
B.M. 51-68			5.72	1067.44	350'± W. ALONG LA CANADA VERDUGO RD. FR W. END DEVILS GATE DAM, AT N.W. COR. OF BRIDGE OVER FLINT CREEK, ON 45'×1.5' CONC. ABUT. A SPK.
(F.P.)	1.06	1068.50			
T.P.			11.64	1056.86	
	0.41	1057.27			
T.P.			8.35	1048.92	
	6.02	1054.94			
T.P.			4.70	1050.24	

76-L-298 CE 307 5-66

PLEASE RETURN TO
LOS ANGELES COUNTY ENGINEER
403 LOS ANGELES COUNTY ENGINEERING BLDG.

NOTE: ANY ADDITIONS OR CHANGES ON THIS SHEET MUST BE MADE OR CIRCLED IN RED INK, WITH DATE AND NAME OF PERSON MAKING CHANGE.

Do not extend notes this side of this line.

STATION	B. S.	H. I.	F. S.	ELEV.		
T.P. (CONT.)	0 04	1050 28		1050 24		
T.P.			11 37	1038 91		
	1 12	1040 03				
T.P.			3 52	1036 51		
	5 19	1041 70				
T.P.			0 23	1041 47		
	2 45	1043 92				
T.P.			4 37	1039 55		
	3 29	1042 84				
T.P.			8 26	1034 58		
	0 53	1035 11				
T.B.M. 4			0 27	1034 84	ON W. SIDE OF RESERVOIR, 1800'± N. OF DAM. AT E. EDGE DIRT ROAD, ON W. SIDE OF P.P. # 761839E. A BOAT SPK. F.C. 2022-46	
(FD.)	1 03	1035 87				
T.P.			5 95	1029 92		
	5 04	1034 96				
T.P.			3 30	1031 66	1-A 1"x2"	(PLANE TABLE SHEET H-170-1)
	5 69	1037 35				
T.P.			5 53	1031 82	1-B 1"x2"	" " "
	8 51	1040 33				
T.P.			2 35	1037 98	1-C 1"x2"	" " "
	4 50	1042 48				

Profile No. ____ Notes Red ____ Plotted ____ Job No. 00 55 98 Division No. 11 F.B. 1655 Pg. 37
X-Sec. No. ____ Date ____ Date ____ Survey of OAK GROVE PARK
Notes Chk'd. H. J. AM RS Checked ____ Survey by M. SOTRO Notes M. S. Date 6-24-68
Date SEP 26 '68 Date ____ Map No. ____ Indexed ____ Date ____

76-L-298 CE 307 5-66

PLEASE RETURN TO
LOS ANGELES COUNTY ENGINEER
403 LOS ANGELES COUNTY ENGINEERING BLDG.

NOTE: ANY ADDITIONS OR CHANGES ON THIS SHEET MUST BE MADE OR CIRCLED IN RED INK, WITH DATE AND NAME OF PERSON MAKING CHANGE.

Do not extend notes this side of this line.

STATION	B. S.	H. I.	F. S.	ELEV.	
T.B.M. PT. 2		1042 48	2 83	1039 65	ON ℄ PROD. MICHIGAN AVE. AT W. PERMITTEE LINE, A 2" BRASS CAP STAMPED "2", 1962", F.C. 2022-235 F.C. 2580-139
(FD)	4 20	1043 85			
T.P.			0 50	1043 35	
	8 50	1051 85			
B.M. 47-3			2 11	1049 74	ON W. SIDE OF RESERVOIR, E. SIDE OAK GROVE PARK, 800'± E. INT. MICHIGAN AVE. & OAK GROVE DR., 6' E. P.P. #818803E, A C.E. MON. (10"x10" CONC.) BRASS CAP STAMPED "B.M. 47-3 1955, R.E. 63. F.B. 1368-9 EL. = 1049.801, 1960 ADJ. 1049.801 CO. ENGN. (1960) Fd June, 26, 69
(FD)	3 36	1053 10			
T.P.			7 80	1045 30	
	0 75	1046 05			
T.P.			10 59	1035 46	
	0 75	1036 21			
T.P.			4 56	1031 65	
	3 11	1034 76			
T.P.			5 72	1029 04	
	6 90	1035 94			
T.B.M. 4			1 11	1034 83	SEE PAGE 37.
(FD)	0 55	1035 38			
T.P.			0 80	1034 58	
	8 54	1043 12			
T.P.			3 57	1039 55	
	2 30	1041 85			
T.P.			6 02	1035 83	

F. B. 1655 PG. 38 Job No. 0055 98 Division No. 11 Notes Red Plotted Profile
Survey of OAK GROVE PARK Date Date No.
Survey by M. SOTRO Notes M.S. Notes Chk. H.J. Alm. Checked X-Sec.
Indexed G.J. GALLI Date Date SEP 26 '69 Date No.

76-L-298 CE 307 5-66

PLEASE RETURN TO
LOS ANGELES COUNTY ENGINEER
403 LOS ANGELES COUNTY ENGINEERING BLDG.

NOTE: ANY ADDITIONS OR CHANGES ON THIS SHEET MUST BE MADE OR CIRCLED IN RED INK, WITH DATE AND NAME OF PERSON MAKING CHANGE.

Do not extend notes this side of this line.

STATION	B. S.	H. I.	F. S.	ELEV.		
T.P. (CONT.)	11 03	1046 86		1035 83	✓	
T.P.			0 39	1046 47	✓	
	7 84	1054 31				
T.P.			5 40	1048 91	✓	
	12 02	1060 93				
T.P.			0 07	1060 86	✓	
	9 13	1069 99				
FD B.M. 51-68			2 55	1067 44	✓ SEE PAGE #36	
	4 52	1071 96				
T.P.			1 42	1070 54	✓	
	4 91	1075 45				
FD B.M. 50-673			3 21	1072 24	✓ SEE PAGE #36	
	2 84	1075 08				
T.P.			3 93	1071 15	✓	
	4 02	1075 17				
FD B.M. 51-200			4 10	1071 07	✓ SEE PAGE #36	
	3 75	1074 82				
T.P.			5 05	1069 77	✓	
	0 11	1069 88				
T.P.			11 51	1058 37	✓	
	0 35	1058 72	✓			

Profile No. ____ Notes Red ____ Plotted ____ Job No. 2255.98 Division No. 11 F. B. 1655 Pg. 39

X-Sec. No. ____ Date ____ Date ____ Survey of OAK GROVE PARK

Notes Chk'd H. J. AMBERS Checked ____ Survey by M. SOTRO Notes M. S. Date 6-24-68

Date SEP 26 '68 Date ____ Map No. ____ Indexed ____ Date ____

76-L-298 CE 307 5-66

PLEASE RETURN TO
LOS ANGELES COUNTY ENGINEER
403 LOS ANGELES COUNTY ENGINEERING BLDG.

NOTE: ANY ADDITIONS OR CHANGES ON THIS SHEET MUST BE MADE OR CIRCLED IN RED INK, WITH DATE AND NAME OF PERSON MAKING CHANGE.

Do not extend notes this side of this line.

STATION	B. S.	H. I.	F. S.	ELEV.	
B.M. 50-43		1058 72	4 62	1034 10	SEE PAGE 36
			BENCH	LEVELS	CONT'D
FD BM 47-3				1049 74	BM 47-3 ELEV. 1049.74 F.B. 1655
	2 76	1052 50			SEE PAGE. 38 (CO ENGR
T.P.			8 91	1043 59	1960 Adj 1049.801)
	7 88	1051 47			
T.P.			1 62	1049 85	
	4 53	1054 38			
T.P.			5 61	1048 77	CTR. CONC PAD (ROCK OVEN)
	4 58	1053 35			
SET T.BM "A"			1 86	1051 49	T.BM. "A" TO-POG. SH. H-170-1
	1 97	1053 46			CONC. ENTRANCE TO MEN'S REST-
T.P.			4 93	1048 53	-ROOM, SMALL SPK IN LEAD. Fd June 26-69
	0 45	1048 98			
T.P.			11 86	1037 12	
	0 10	1037 22			
FD T.BM #4			2 36	1034 86	TBM #4 ELEV. 1034.84 F.B 1655
					SEE PAGE #37

F. B. 1655 PG. 40
Job No. 2055.98 Division No. 11 Notes Red Plotted Profile
Survey of OAK GROVE PARK Date Date No.
Survey by M. SOTRO Notes M.S. Notes Checked X-Sec.
Indexed B.J. GALLI Date Date Date No.

Notes Ck'd by R. HILARIO
Map No. B-6129
Office Work S. IGURASHI
Checked R. HILARIO
Date 12-14-70

Survey of OAK GROVE PARK
J.N. 0055.98 Tape 213 Std 84 °F
Surveyed by J.P. MENNE
Notes J.P.M Date 6-69
Indexed D.L. GALLI NOV 14 70

F.B. 1655 PG. 41

Note: Any Additions or Changes on this Sheet Must be Made or Circled in Red Ink With Date and Name of Person Making Change.

Do not extend this side of this line.

PLEASE RETURN TO
LOS ANGELES COUNTY ENGINEER
403 Los Angeles County Engineering Bldg.

OAK GROVE PARK

J.N. 0055.98

MAY AND JUNE 1969

REF.

F.B. 482
F.M. 18268
RD. F.B. 1823

CITY OF PASADENA
MAP U-111
O.R.M. 2300-258

J.P. MENNE
M. WACKER
T. OHASHI
D. BOKETH

26F309S CE#319 1-65

PLEASE RETURN TO
LOS ANGELES COUNTY ENGINEER
403 LOS ANGELES COUNTY ENGINEERING BLDG.

Note: Any Additions or Changes on This Sheet Must be Made or Circled in Red Ink With Date and Name of Person Making Change.

Do not extend this side of this line.

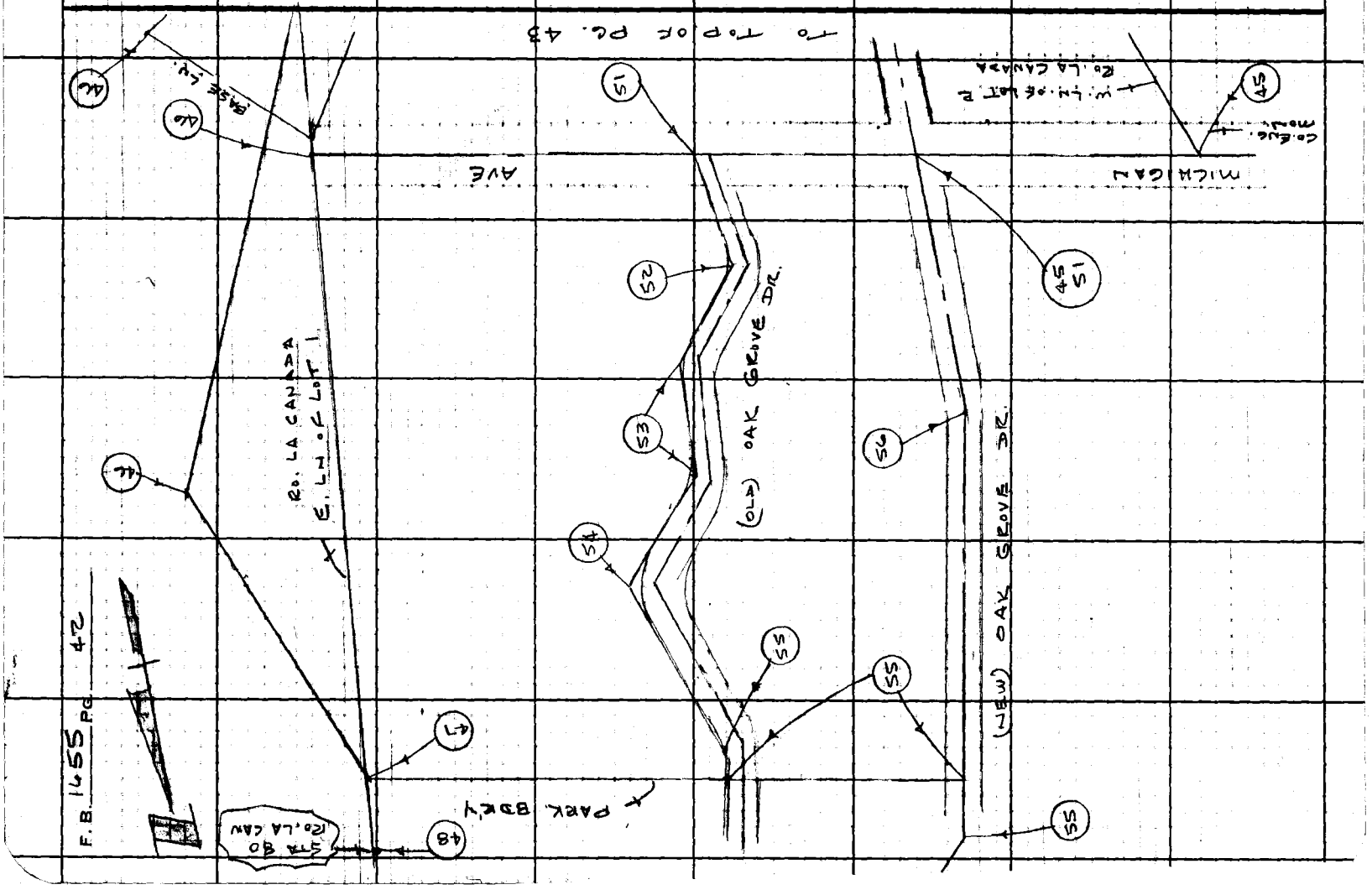

Notes Ck'd by R. HILARIO
Map No. B-5120
Office Work S. KURACHI
Checked R. HILARIO
Date 12-14-70

Survey of OAK GROVE PARK
JN 0055-98 Tape 213 Std 84 °F
Surveyed by J.P. MENNE
Notes J.P.m Date 6-69
Indexed O.T. GALLI NOV 14 '70

F. B. 1655 Pg. 43

THIS SHEET OF PG. 42

Note: Any Additions or Changes on this Sheet Must be Made or Circled in Red Ink With Date and Name of Person Making Change.
Do not extend this side of this line.

PLEASE RETURN TO
LOS ANGELES COUNTY ENGINEER
403 Los Angeles County Engineering Bldg.

MICHIGAN AVE.

OAK GROVE DR.

W. LY. OF LOT 2 RO. LA CANADA

WATER LN.

PARK BDRY LN.

P. BASE LN.

BERKSHIRE PLACE

FOOTHILL FREEWAY

S.W. COR. LOT 2 RO. LA CANADA

FREEWAY OFFRAMP FENCE

SPLN

45 46 49 58 59 60 61 64 64 64

JGF3095 CE#310 1-65

PLEASE RETURN TO
LOS ANGELES COUNTY ENGINEER
403 LOS ANGELES COUNTY ENGINEERING BLDG.

Do not extend this side of this line.

Note: Any Additions or Changes on This Sheet Must be Made or Circled in Red Ink With Date and Name of Person Making Change.

F.B. 1455 PG. 44

Notes Ck'd by R. HILARIO	Survey of OAK GROVE PARK	F. B. 1655 PG. 45
Map No. B-5120	JN 0055.98 Tape 213 Std 84 °F	
Office Work S. KURACHI	Surveyed by J.P. MENNE	
Checked R. HILARIO	Notes J.P.M. Date 5-69	
Date 12-14-70	Indexed C. J. GALLI NOV 14 70	

W.S. 88 A-6

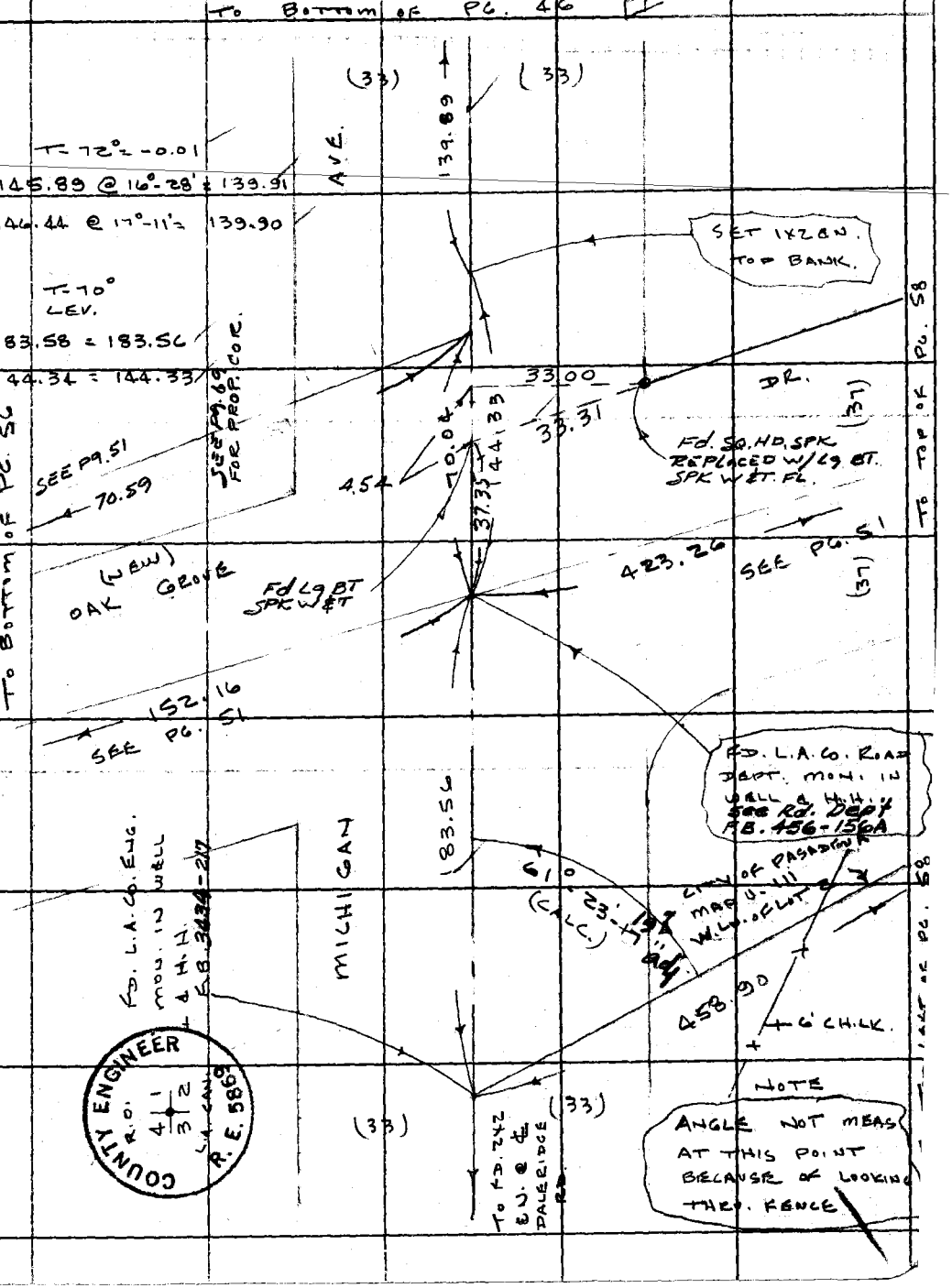

Note: Any Additions or Changes on This Sheet Must be Made or Circled in Red Ink With Date and Name of Person Making Change.

Do not extend this side of this line.

PLEASE RETURN TO
COUNTY OF LOS ANGELES
DEPARTMENT OF COUNTY ENGINEER
403 LOS ANGELES COUNTY ENGINEERING BLDG.

76F3095 CE#310 3-68

F. B. 1655 PG. 46



PARK. COR. 10

118°-30-25 ①	91-23-40 ③	63°-39-25 ①
114-01-40 ④	05-34-40 ⑤	254-37-40 ④
351-02-30 ⑥	188-21-55 ⑥	21-56-30 ⑤
118°-30-25" Ⓐ	91°-23-39" Ⓐ	63°-39-25" Ⓐ

163°-10-30 ①	77°-20-35" ①
292-42-00 ④	309-22-20 ④
259-03-15 ⑤	104°-03-30 ⑤
163°-10-33" Ⓐ	77°-20-35" Ⓐ

SET 2" I.P. & L.A.CO. ENG. TAC. @ REC. & CALC. DIST. FROM COR. TO THE NORTH PER DEED LEASE SET MARKER PIPE

S 12°-17-15" E
471.50
118°-30'-25"
S 49°-12'-20" E
414.98
N 55°-00'-00" E
1818.
91°-23'-39"
400±
TO TOP OF PG. 44

SET 2" I.P. & L.A. CO. ENG. TAC. @ PARK CALC. DIST. ON PARK BDRY. LN. — SET MARKER PIPE

WATER LN.

PARK LEASE

SET 2" I.P. & L.A. CO. ENG. TAC. @ REC. DIST. FROM FD. C.B. MON. PER R.M. 18268 - O.R.M. 230 - 259 SET MARKER PIPE

33.80
147.51
289.
(CALC.)
2028.30
(CALC.)
S 33-06-42" W
(CALC.)
154.01
581.12
E. LN. Level
77° 20' 30" 1108.62 AVE
163° 10' 33"
MEAS. CALC. REC. ANGLE

SET □ HD. SPK. & T.

SET 2" I.P. & L.A. CO. ENG. TAC. @ CALC. DIST. FOR PARK BDRY. LN. PROJ. SET MARKER PIPE

90°-00'-00"
434.54
ROAD
SET 1/2" REBAR
T-LN
567.00
A.C. PUNCH
SET 1/2" REBAR
39.89
MICHIGAN
(33)
(33)

T= 84°=0 LEVEL

567.00	581.12	855.80
434.54	33.80	471.50
608.62	414.98	
	147.51	

90°-00-00 ①	
360-00-00 ④	
90°-00'-00" Ⓐ	

TO TOP OF PG. 45

TO TOP OF PG. 47

TO TOP OF PG. 49

PLEASE RETURN TO
COUNTY OF LOS ANGELES
DEPARTMENT OF COUNTY ENGINEER
403 LOS ANGELES COUNTY ENGINEERING BLDG.

Do not extend this side of this line.

Note: Any Additions or Changes on This Sheet Must Be Made or Circled in Red Ink With Date and Name of Person Making Change.

N 85° W 49

Notes Ck'd by R. HILARIO	Survey of OAK GROVE PARK
Map No. 13-5120	JN 0055.98 Tape 213 Std. 84 °F
Office Work S. KURACHI	Surveyed by J.P. MENNE
Checked R. HILARIO	Notes J.P.M. Date 5-69
Date 12-14-70	Indexed C.J. GALLI

F. B. 1655 PG. 47

W.S. 88 A-6

TO BOTTOM OF PG. 48

T = 68°
906.31 LEV = 906.22

T = 68°
213.34 LEV. = 213.32
T. 68° = -0.02
215.87 @ 2°-56' = 215.50

213.32
215.57
428.89

906.22

10' OFF LN.

428.89

TO TOP OF PG. 47

CALC.
428.89

PARK BDRY. LN.

PARK. COR. 11

SET 2" I.P. & L.A. CO. ENG. TAC @ REC. DIST. FROM SOUTH PER DEED - LEASE - SET MARKER PIPE

1020.39 (25 REC.)

25' adj.

28°-34'-30"

471.50

581.12

E. LN. OF LOT 1

PARK BDRY LN.

102°-39'-25" ①
50-37-35 ④
255-56-25 ⑥
102°-39'-24" Ⓐ

28°-34-30 ①
114-18-00 ④
171-27-10 ⑥
28°-34'-30" Ⓐ

TO LEFT OF PG. 46

PLEASE RETURN TO
COUNTY OF LOS ANGELES
DEPARTMENT OF COUNTY ENGINEER
403 LOS ANGELES COUNTY ENGINEERING BLDG.

Note: Any Additions or Changes on this Sheet Must be Made or Circled in Red Ink With Date and Name of Person Making Change.

Do not extend this side of this line.

76F309S CE#310 3-68

F.B. 1655 PG. 48

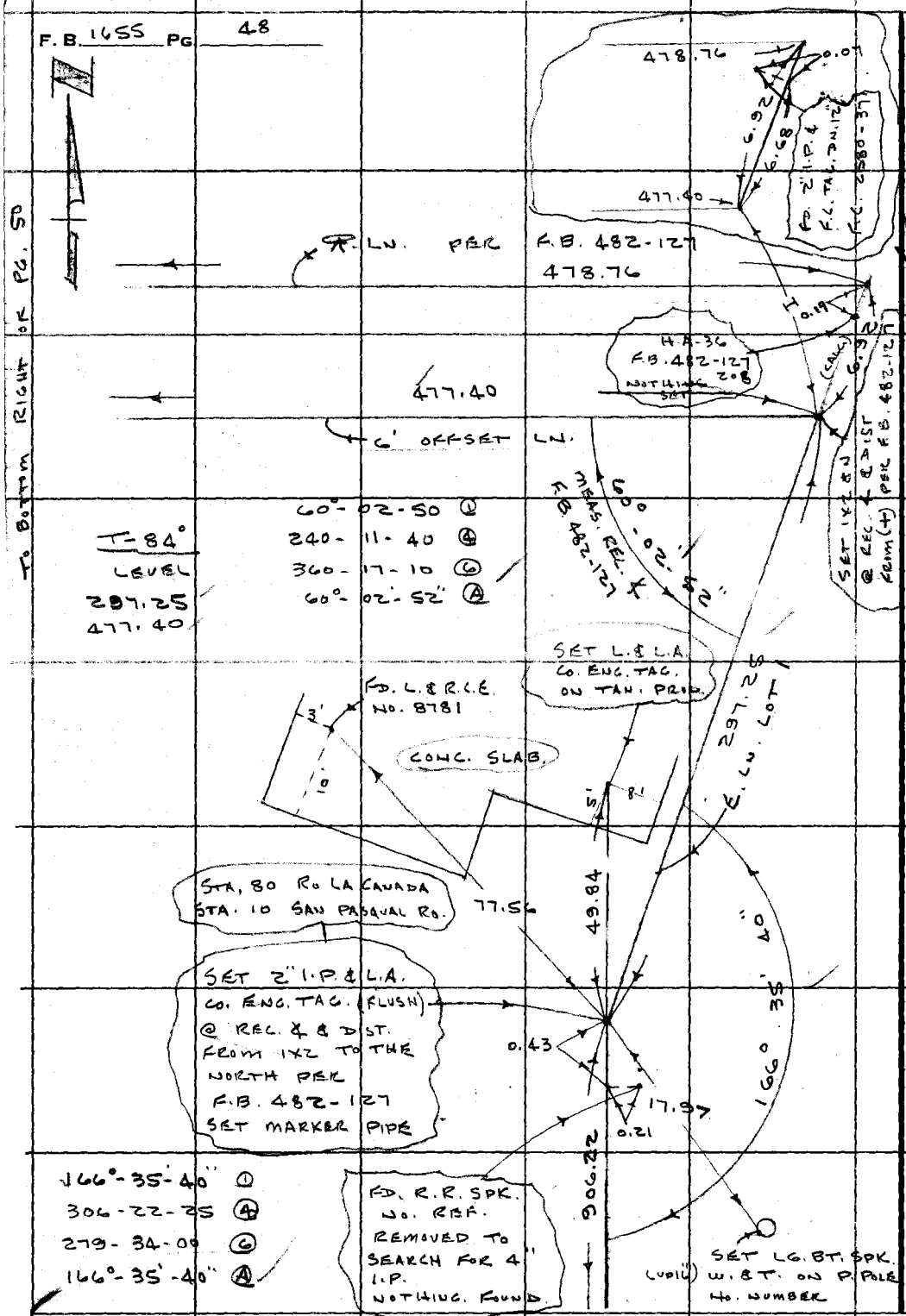

TO TOP OF PG. 47

TO BOTTOM RIGHT OF PG. 50

MS 88 A-6

PLEASE RETURN TO
COUNTY OF LOS ANGELES
DEPARTMENT OF COUNTY ENGINEER
403 LOS ANGELES COUNTY ENGINEERING BLDG.

Do not extend this side of this line.

Note: Any Additions or Changes on This Sheet Must be Made or Circled in Red Ink With Date and Name of Person Making Change.

Notes Ck'd by R. HILARIO	Survey of OAK GROVE PARK
Map No. 13-8120	JN 0055.98 Tape 213 Std 84 °F
Office Work S. KURACHI	Surveyed by J.P. MENNE
Checked R. HILARIO	Notes J.P.M Date 5-69
Date 12-14-70	Indexed C.J. GALLI MAY 14 '70

F.B. 1655 PG. 49

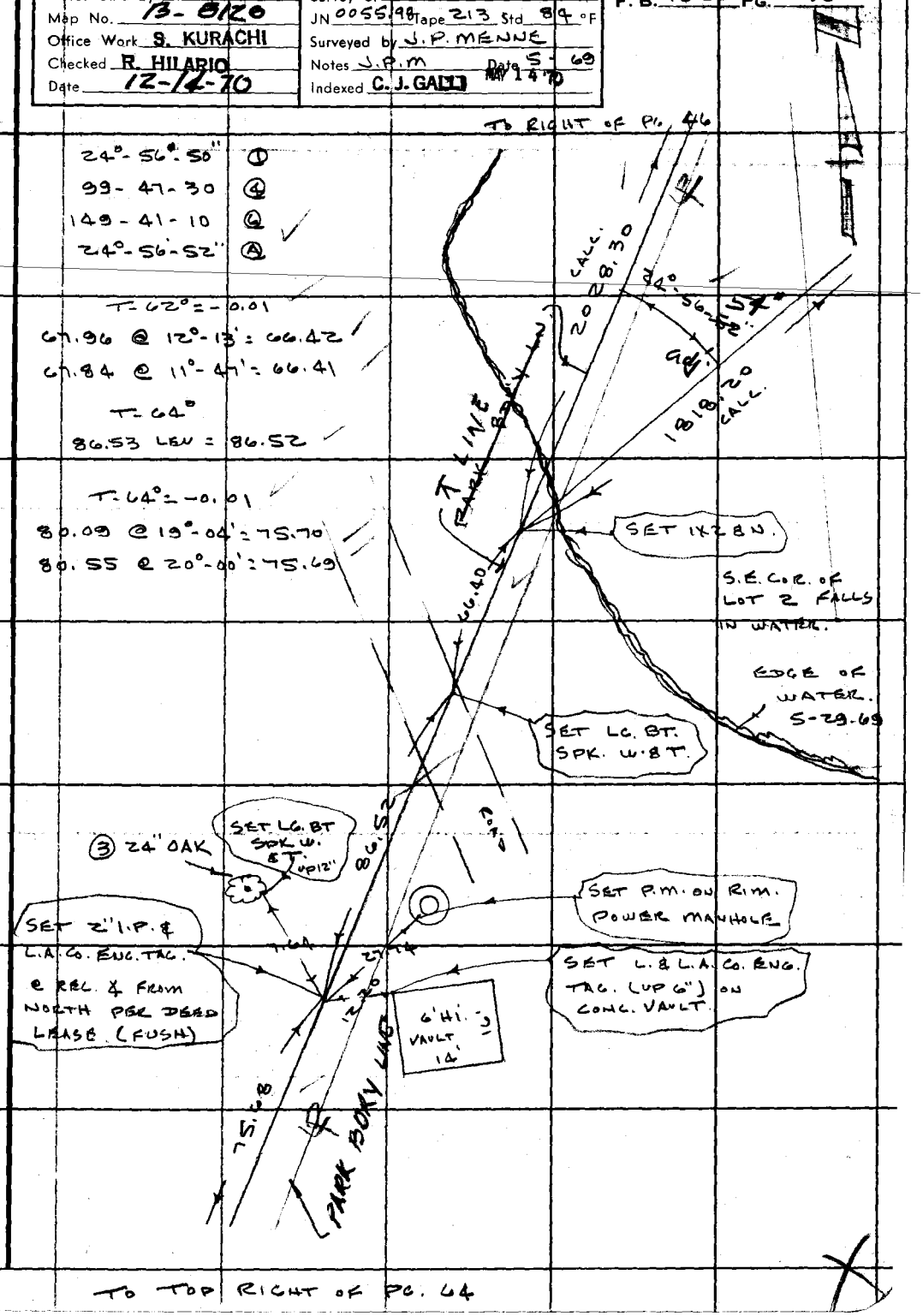

Note: Any Additions or Changes on this Sheet Must be Made or Circled in Red Ink With Date and Name of Person Making Change.

Do not extend this side of this line.

PLEASE RETURN TO
COUNTY OF LOS ANGELES
DEPARTMENT OF COUNTY ENGINEER
403 LOS ANGELES COUNTY ENGINEERING BLDG.

16F3095 CE#310 3-68

F. B. 1655 PG 50

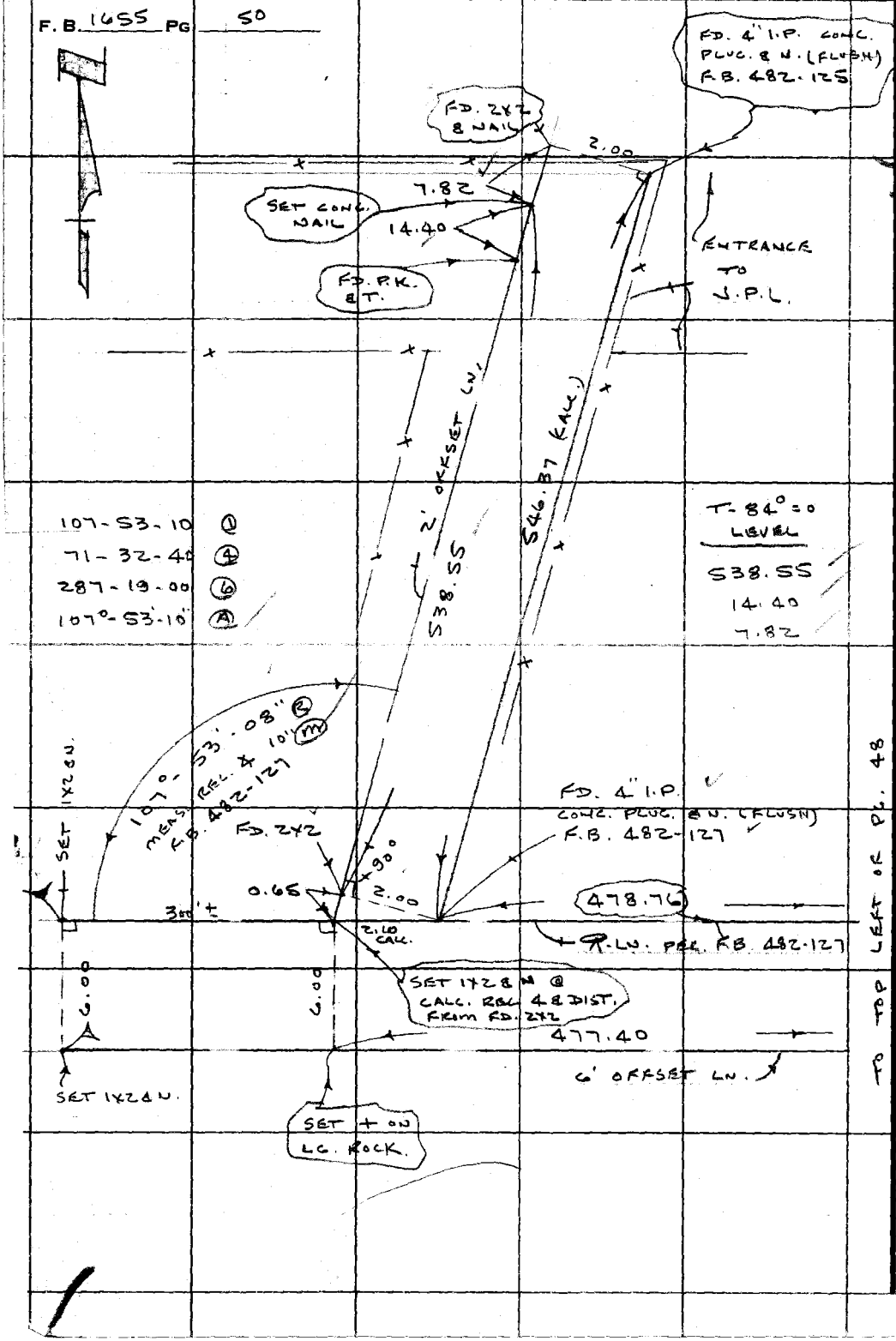

WS 88, A-6

PLEASE RETURN TO
COUNTY OF LOS ANGELES
DEPARTMENT OF COUNTY ENGINEER
403 LOS ANGELES COUNTY ENGINEERING BLDG.

Do not extend this side of this line.

Note: Any Additions or Changes on This Sheet Must be Made or Circled in Red Ink With Date and Name of Person Making Change.

Notes Ck'd by R. HILARIO	Survey of OAK GROVE PARK
Map No. 13-5120	JN 0055.98 Tape 213 Std 84 °F
Office Work S. KURACHI	Surveyed by J.P. MENNE
Checked R. HILARIO	Notes J.P.M. Date 5-69
Date 12-14-70	Indexed C.J. GALLI NOV 14 70

F.B. 1655 PG. 51

W.S. 88 A-6

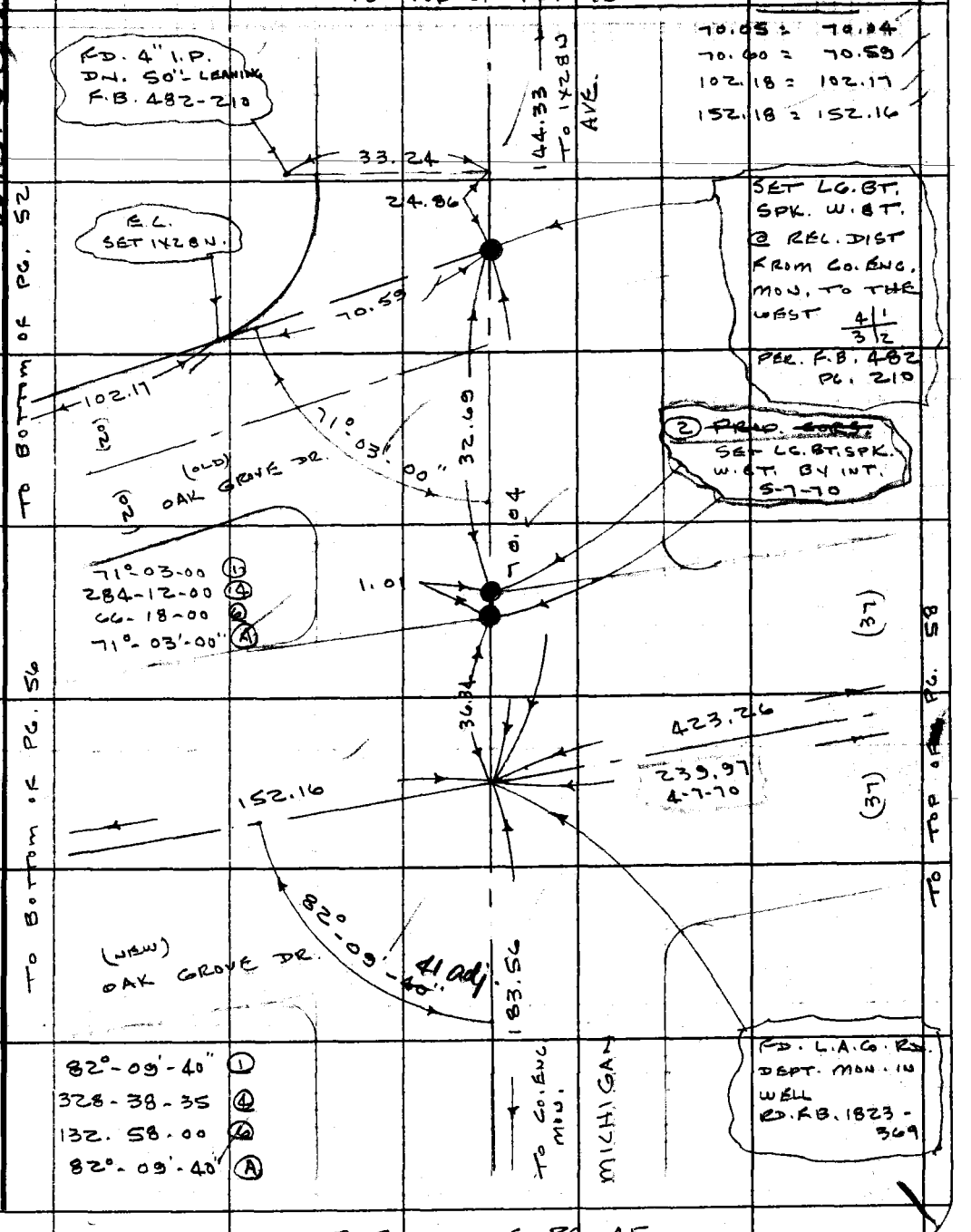

Note: Any Additions or Changes on this Sheet Must be Made or Circled in Red Ink With Date and Name of Person Making Change.

Do not extend this side of this line.

PLEASE RETURN TO
COUNTY OF LOS ANGELES
DEPARTMENT OF COUNTY ENGINEER
403 LOS ANGELES COUNTY ENGINEERING BLDG.

76F309S CE#310 3-68

TO BOTTOM OF PG. 53

F. B. 1655 PG. 52

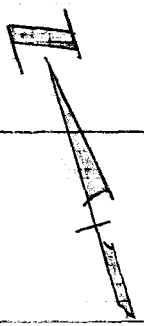

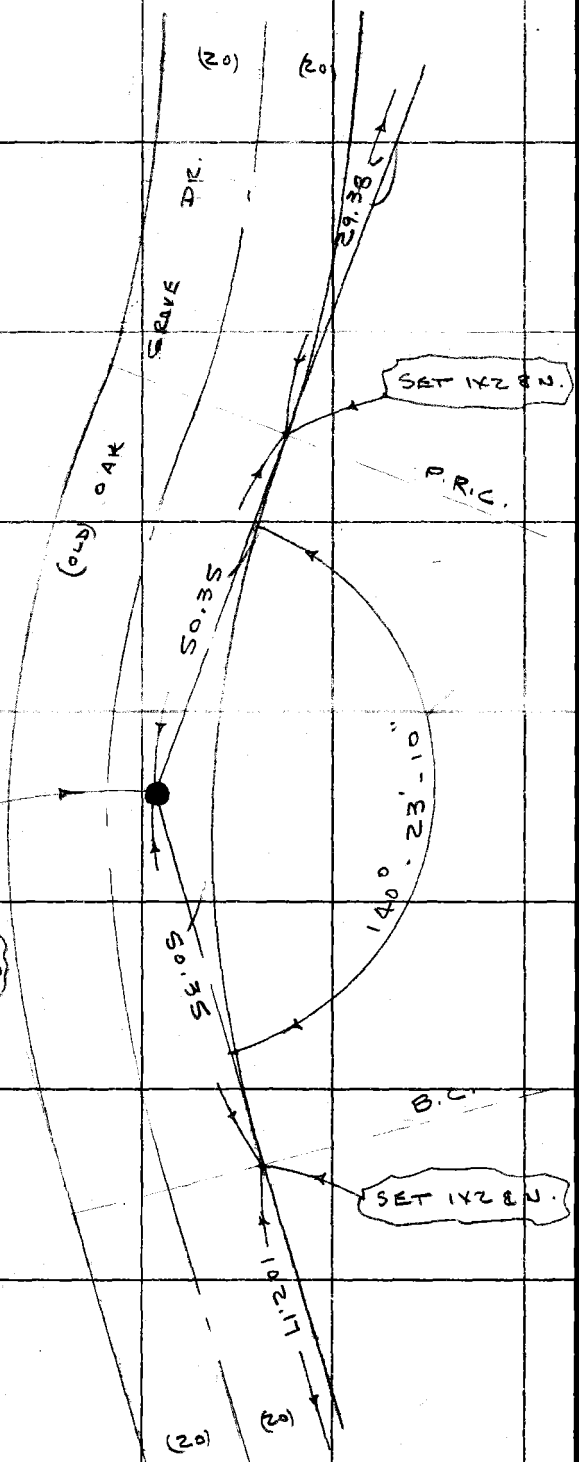

140°-23-10 ①
201-32-40 ④
122-19-00 ⑥
140°-23-10 Ⓐ

REPLACED WITH
LG. BT. SPK. W. BT.
6-11-70 g P.M

P.I. H.A-51
SET □ SPK. &
T. @ REC. ∠ &
DIST. FROM MICHIGAN
AVE PER F.B. 482-210

THIS POINT FALLS IN
LANE OF TRAFFIC OF
NEW OAK GROVE DR.

T-66°
LEVEL

50.35 LEV = 50.35
29.38 = 29.38

TO LEFT TOP OF PG. 51

WS 88-A-6

PLEASE RETURN TO
COUNTY OF LOS ANGELES
DEPARTMENT OF COUNTY ENGINEER
403 LOS ANGELES COUNTY ENGINEERING BLDG.

Do not extend this side of this line.

Note: Any Additions or Changes on This Sheet Must be Made or Circled in Red Ink With Date and Name of Person Making Change.

Notes Ck'd by R. HILARIO	Survey of OAK GROVE PARK
Map No. 8-5120	JN 0055.98 Tape 213 Std. 84 °F
Office Work S. KURACHI	Surveyed by J.P. MENNE
Checked R. HILARIO	Notes J.P.M Date 6-69
Date 12-14-70	Indexed C.J. GALLI DEC 14 '70

F.B. 1655 PG. 53

W.S. 88, A-6

Note: Any Additions or Changes on this Sheet Must be Made or Circled in Red Ink With Date and Name of Person Making Change.

Do not extend this side of this line.

PLEASE RETURN TO
COUNTY OF LOS ANGELES
DEPARTMENT OF COUNTY ENGINEER
403 LOS ANGELES COUNTY ENGINEERING BLDG.

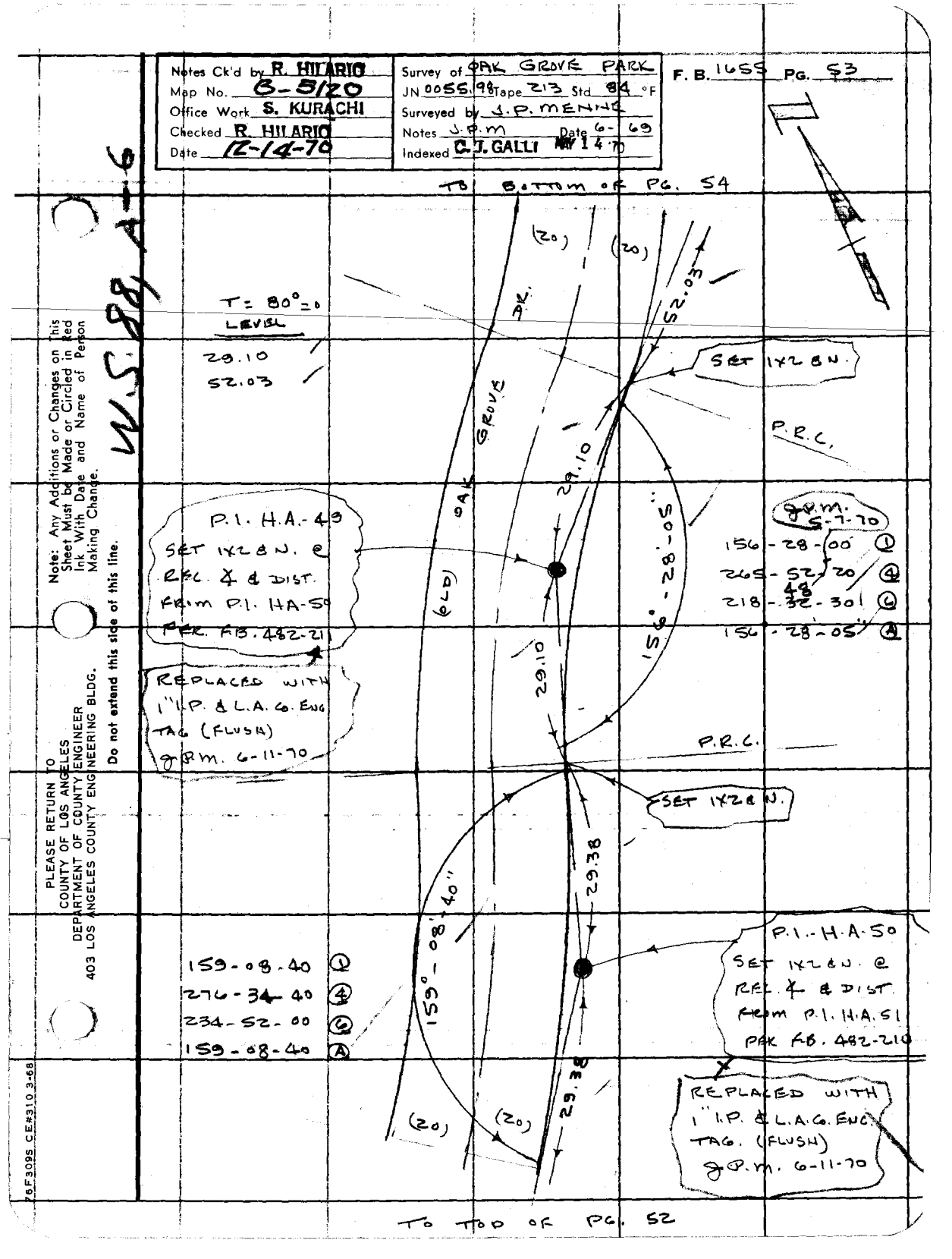

76F309S C.E.#310 3-68

F. B. 1655 PG. 54

To TOP RIGHT OF PG. 55

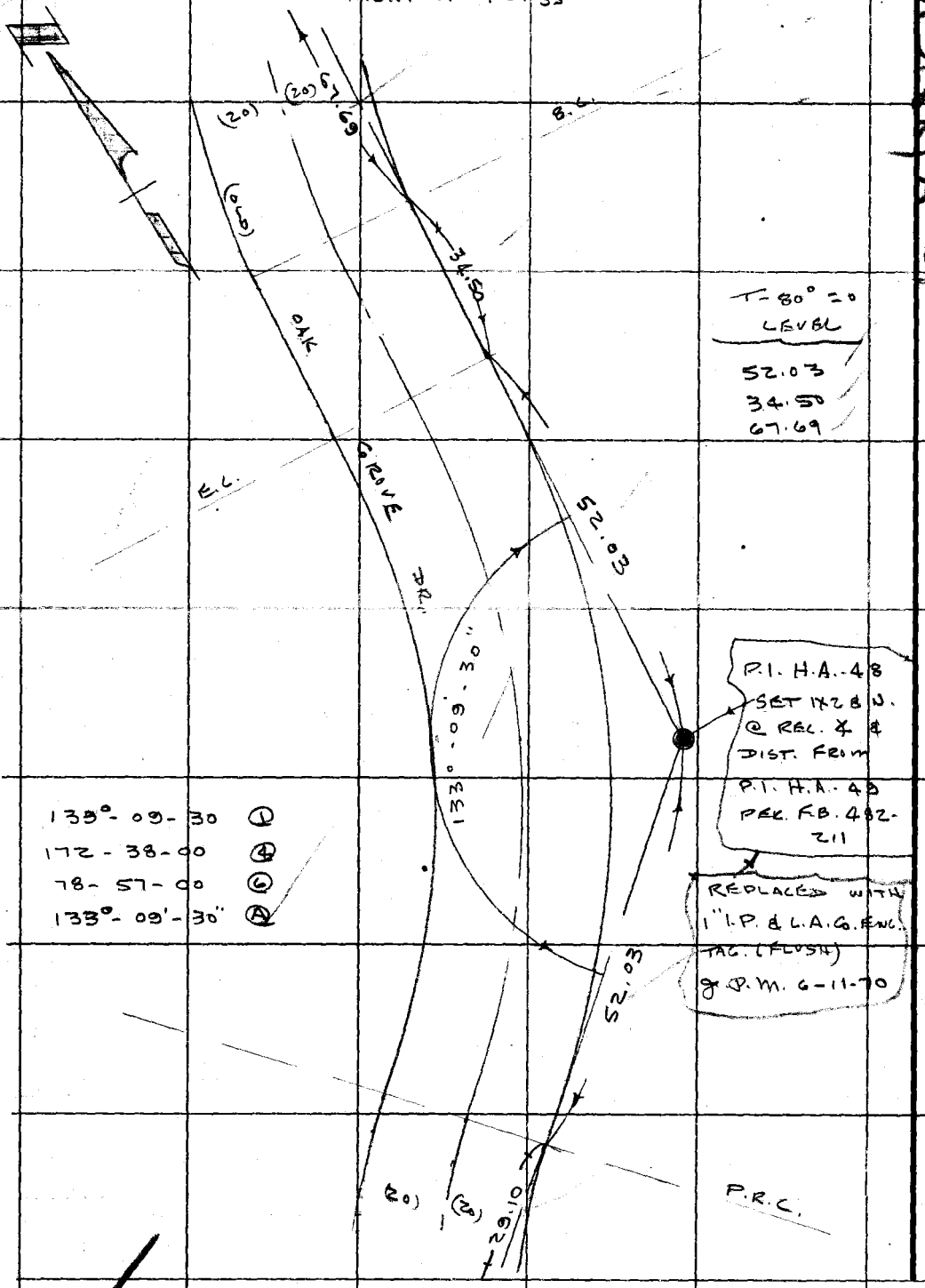

To TOP OF PG. 53

W.S.&C. A-6

PLEASE RETURN TO
COUNTY OF LOS ANGELES
DEPARTMENT OF COUNTY ENGINEER
403 LOS ANGELES COUNTY ENGINEERING BLDG.

Do not extend this side of this line.

Note: Any Additions or Changes on This Sheet Must be Made or Circled in Red Ink With Date and Name of Person Making Change.

Notes Ck'd by R. HILARIO	Survey of OAK GROVE PARK
Map No. 13-5120	JN 0055.98 Tape 213 Std 84 °F
Office Work S. KURACHI	Surveyed by J. P. MENNE
Checked R. HILARIO	Notes J.D.M. Date 6-69
Date 12-14-70	Indexed C. J. GALLI NOV 14 70

F. B. 1655 PG. 55

W.S. 88 A-6

TO Bottom OF PG. 57

PARK BDRY

LEASE LN.

72.76

SET HAIL & REC. ℄ FROM P.I. H.A-47 PER. F.B. 482-211

REPLACES ℄ WITH LG. BT. SPK. W. BT. 6-11-70 @ P.M.

SET D SPK. & T. BY INTERSECTION

SET 2" I.P & L.A.CO. ENG. TAC. (FLUSH) BY INT. 5-7-70

SET 1/2 #4 U. TOP BANK

4.59

SET LG. BT. SPK. W. BT. ON A.C. CURB.

8.17

14.53

151° - 52' - 45"

6.99

6.91

67.69

(20)

(20)

(20)

(20)

OAK GROVE DR.

151° - 52' - 40"	Ⓒ	8.17
247 - 31 - 00	Ⓓ	14.53
101 - 16 - 30	Ⓑ	6.99
151° - 52' - 45"	Ⓐ	16.91
		48.08
94° - 36 - 50	Ⓛ	70.75
18° - 27 - 10	Ⓓ	
207 - 40 - 55	Ⓒ	
94° - 36' 49"	Ⓐ	

TO TOP OF PG. 54

P.I. H.A-47 SET D SPK. & T. ℄ REC. & DIST. FROM P.I. H.A-49 PER. F.B. 482-211

REPLACES WITH LG. BT. SPK. W. BT. 6-11-70 @ P.M.

(37)

TO TOP OF PG. 56

P.I. L.A.CO. RS. DEPT. MON. IN HAND HOLE FD. F.B. 1823-365

48.08

70.75

70.98

SET D SPK. & T. BY INTERSECTION

87° - 48' - 20"

FD. LG. BT. SPK. W. BT. FD. F.B. 1823-367

(NEW) OAK GROVE DR.

SET NAIL IN TREE LIMB ℄ SIGHT

87° - 48' - 20"	Ⓒ	
351 - 13 - 20	Ⓓ	
166 - 50 - 00	Ⓑ	
87° - 48' - 20"	Ⓐ	

Note: Any Additions or Changes on This Sheet Must be Made or Circled in Red Ink With Date and Name of Person Making Change.

Do not extend this side of this line.

PLEASE RETURN TO
COUNTY OF LOS ANGELES
DEPARTMENT OF COUNTY ENGINEER
403 LOS ANGELES COUNTY ENGINEERING BLDG.

76F3095 CE#310 8-68

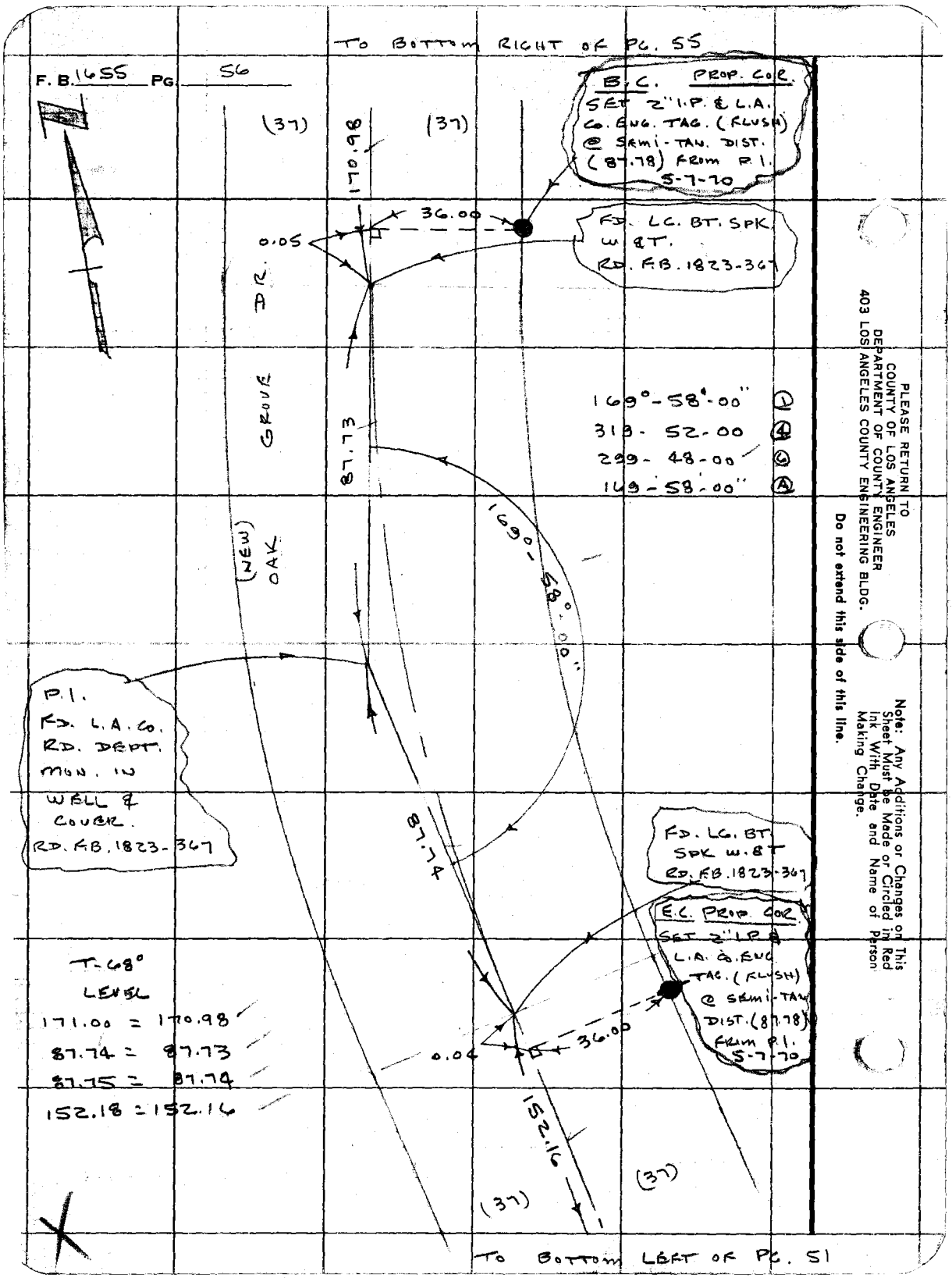

PLEASE RETURN TO
COUNTY OF LOS ANGELES
DEPARTMENT OF COUNTY ENGINEER
403 LOS ANGELES COUNTY ENGINEERING BLDG.

Do not extend this side of this line.

Note: Any Additions or Changes on This Sheet Must be Made or Circled in Red Ink With Date and Name of Person Making Change.

Notes Ck'd by R. HILARIO	Survey of OAK GROVE PARK	F. B. 1655 Pg. 57
Map No. B-5/20	JN 0055.98 Tape 213 Std 84 °F	
Office Work S. KURACHI	Surveyed by W.P. MENNE	
Checked R. HILARIO	Notes J.P.M. Date 6-69	
Date 12-14-70	Indexed C. J. GALLI NOV 14 '70	



TO LEFT OF PG. 47

T = 64° LEVEL
360.26 = 360.21
126.72 = 126.71
192.06 = 192.04

T = 62° = -0.01
80.62 @ 25°-30' = 72.77
80.27 @ 24°-58' = 72.77

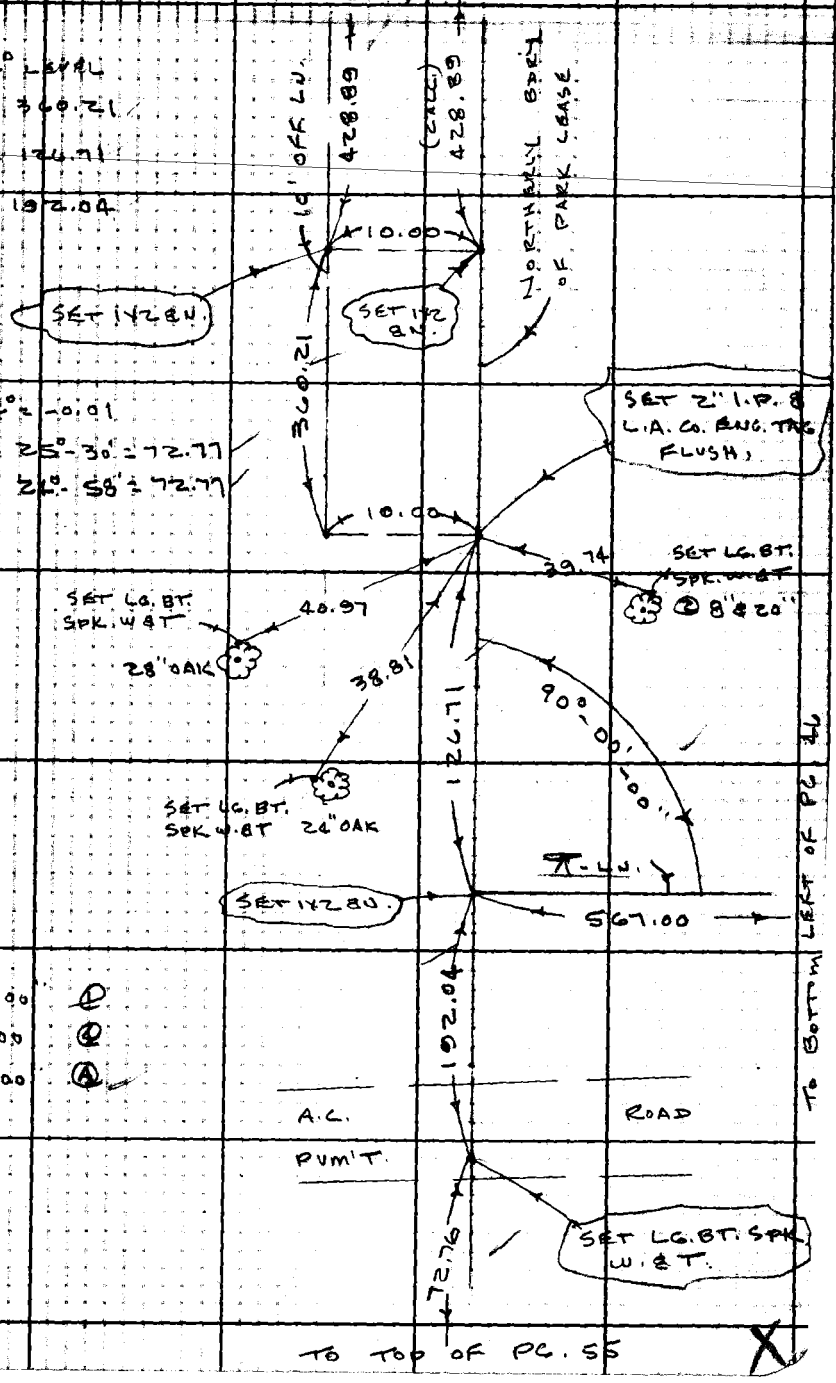

90°-00'-00" ①
360-00-00 ②
90°-00'-00" Ⓐ

TO TOP OF PG. 55

TO BOTTOM LEFT OF PG. 46

Note: Any Additions or Changes on this Sheet Must be Made or Circled in Red Ink With Date and Name of Person Making Change.

Do not extend this side of this line.

PLEASE RETURN TO
LOS ANGELES COUNTY ENGINEER
403 LOS ANGELES COUNTY ENGINEERING BLDG.

76F309S CE#310 1-65



PLEASE RETURN TO
LOS ANGELES COUNTY ENGINEER
403 LOS ANGELES COUNTY ENGINEERING BLDG.

Do not extend this side of this line.

Note: Any Additions or Changes on This Sheet Must be Made or Circled in Red Ink With Date and Name of Person Making Change.

Notes Ck'd by R. HILARIO
Map No. B-5120
Office Work S. KURACHI
Checked R. HILARIO
Date 12-14-70

Survey of OAK GROVE PARK
JN 0055.98 Tape 213 Std. 84 °F
Surveyed by J.P. MANNE
Notes J.P.M. Date 6-69
Indexed C.J. GALLI 1-4-70

F.B. 1655 Pg. 59

W.S. 88 A-6

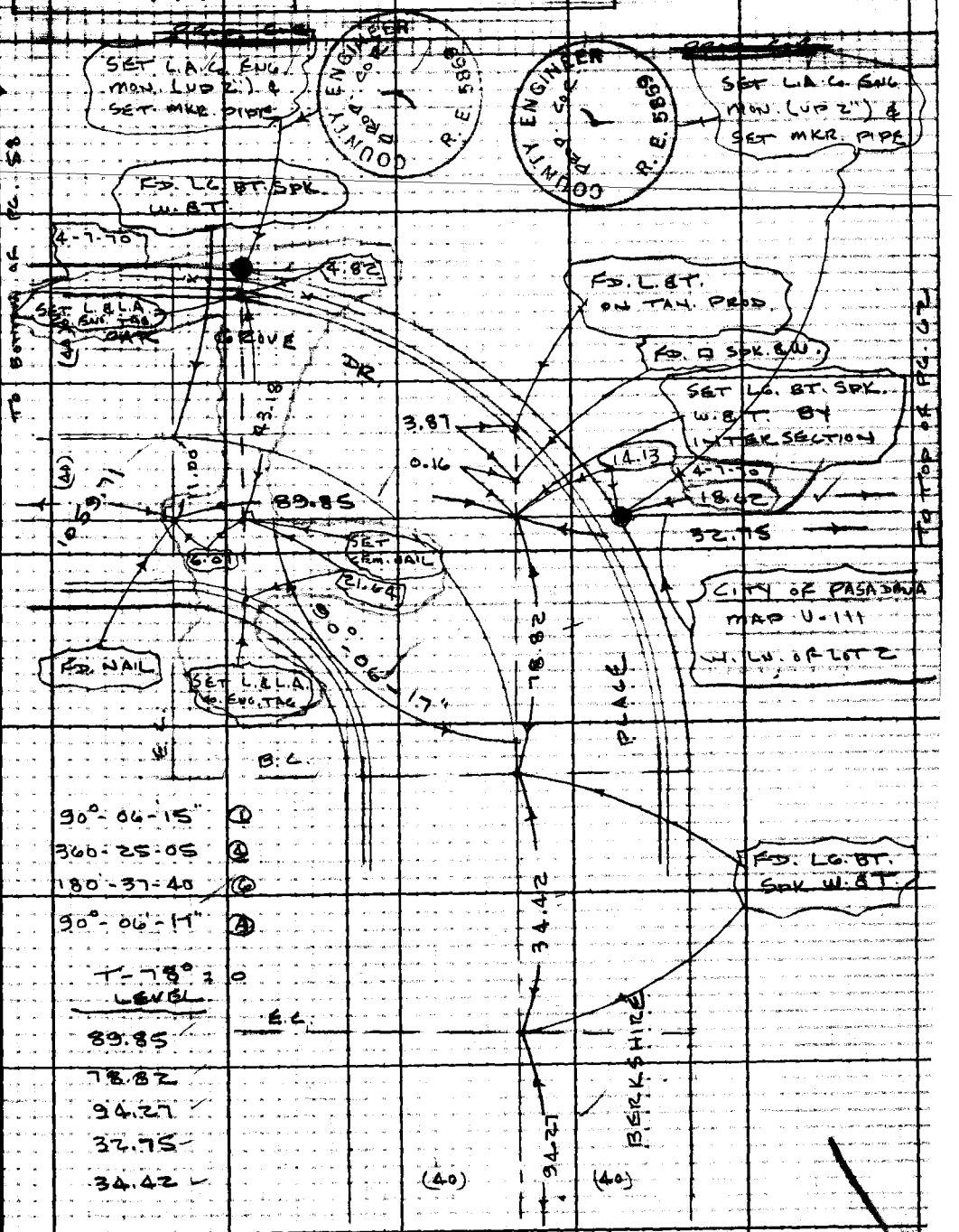

Note: Any Additions or Changes on this Sheet Must be Made or Circled in Red Ink With Date and Name of Person Making Change.

Do not extend this side of this line.

PLEASE RETURN TO
LOS ANGELES COUNTY ENGINEER
403 LOS ANGELES COUNTY ENGINEERING BLDG.

26F3095 CE#310 1-65

TO BOTTOM OF PG. 59

F.B. 1655 PG. 60

(40) (40)

34.42

PLATE

DUPLICATE

FD. LG. BT.
SPK. W. BT.

E.L.

145°-06'-25" ①
220-25-30 ④
150-38-30 ⑥
145°-06'-25" Ⓐ

T-78=0
LENGL

94.23
88.74

94.27

145°-06'-25"

P.I.
FD. LG. BT.
SPK. W. BT.

P.C.

94.23

BERKSHIRE

FD. LG. BT SPK.
W. BT.

88.14

(40) (40)

TO TOP OF PG. 61

PLEASE RETURN TO
LOS ANGELES COUNTY ENGINEER
403 LOS ANGELES COUNTY ENGINEERING BLDG.
Do not extend this side of this line.

Note: Any Additions or Changes on This Sheet Must be Made or Circled in Red Ink With Date and Name of Person Making Change.

Notes Ck'd by R. HILARIO	Survey of OAK GROVE PARK
Map No. B-3120	JN 0055.97 Tape 213 Std 84 °F
Office Work S. KURACHI	Surveyed by J.P. MENNE
Checked R. HILARIO	Notes J.P.M. Date 6-69
Date 12-14-70	Indexed C.J. GALLI AUG 14 70

F.B. 1655 PG. 61

W.S. 88 A-6

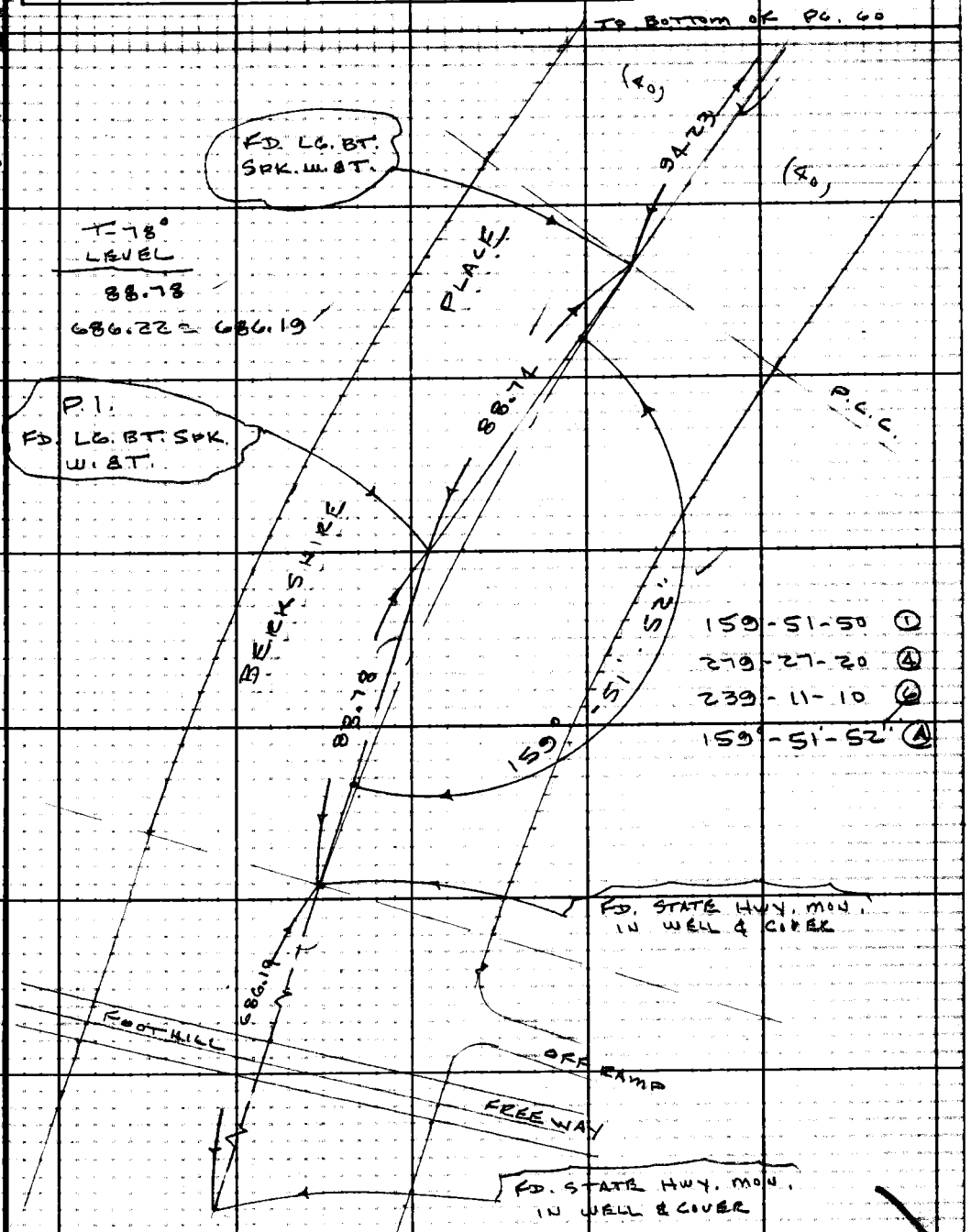

Note: Any Additions or Changes on This Sheet Must be Made or Circled in Red Ink With Date and Name of Person Making Change.

PLEASE RETURN TO
LOS ANGELES COUNTY ENGINEER
403 LOS ANGELES COUNTY ENGINEERING BLDG.

Do not extend this side of this line.

26F309S CE#310 1-65

TO RIGHT OF PG. 59

F.B. 1655 PG. 62

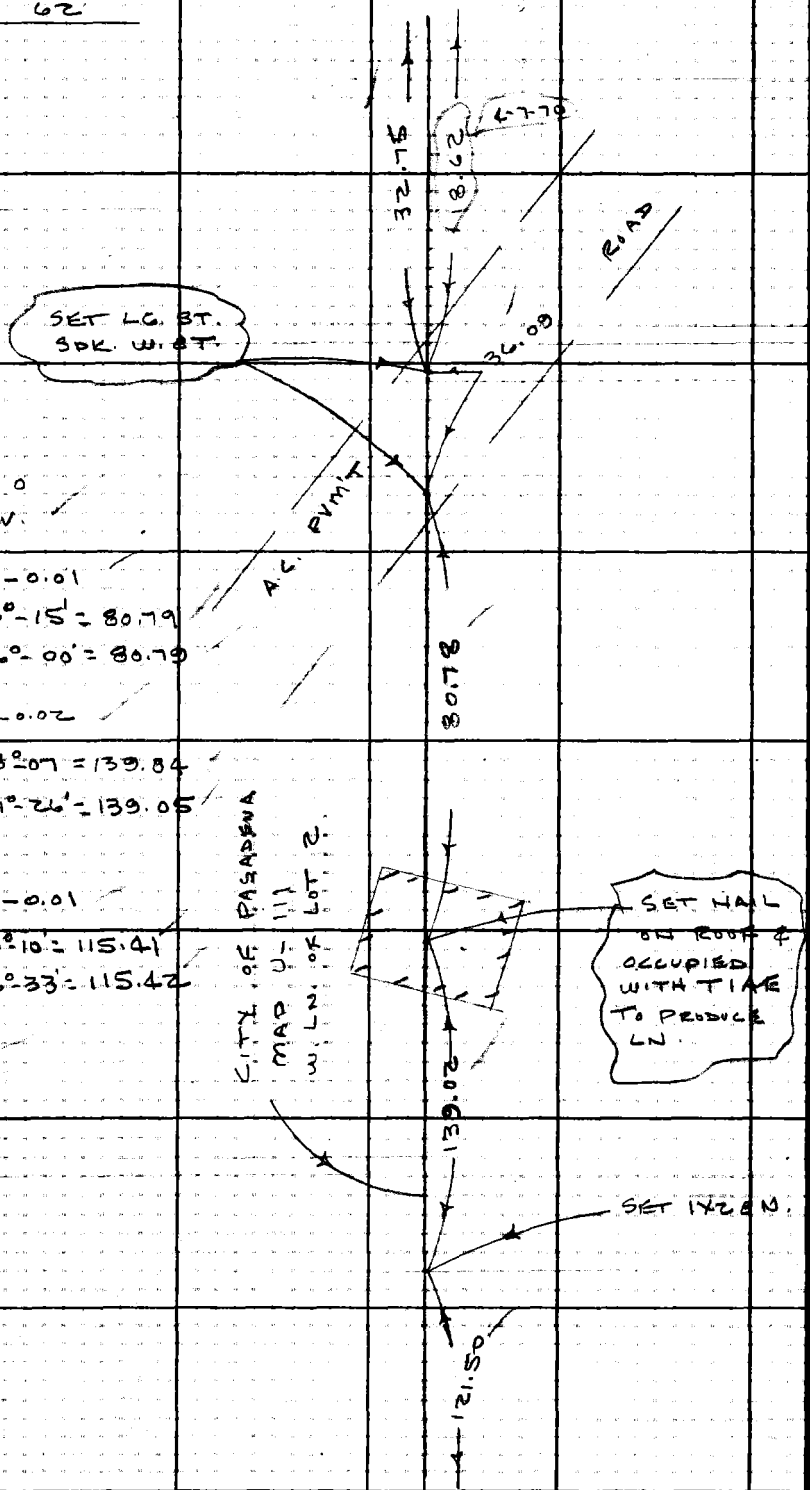

T = 66° = 0
36.09 LEV.

T = 66° = -0.01
81.27 @ 6°-15' = 80.79
81.29 @ 6°-00' = 80.79

T = 66° = -0.02
140.65 @ 8°-07 = 139.84
140.23 @ 7°-26' = 139.05

T = 68° = -0.01
116.08 @ 6°-10' = 115.41
116.18 @ 6°-33' = 115.42
115.40
6.10 LEV.
121.50

PLEASE RETURN TO
LOS ANGELES COUNTY ENGINEER
403 LOS ANGELES COUNTY ENGINEERING BLDG.
Do not extend this side of this line.

Note: Any Additions or Changes on This Sheet Must be Made or Circled in Red Ink With Date and Name of Person Making Change.

TO TOP OF PG. 63

Notes Ck'd by R. HILARIO
Map No. B-5120
Office Work S. KURACHI
Checked R. HILARIO
Date 12-14-70

Survey of OAK GROVE PARK
JN 0055.98 Tape 213 Std 84 °F
Surveyed by J. P. MENNE
Notes J.P.M Date 6-69
Indexed C. J. GALLI AUG 14 70

F. B. 1655 PG. 63

To Bottom of Pg. 62

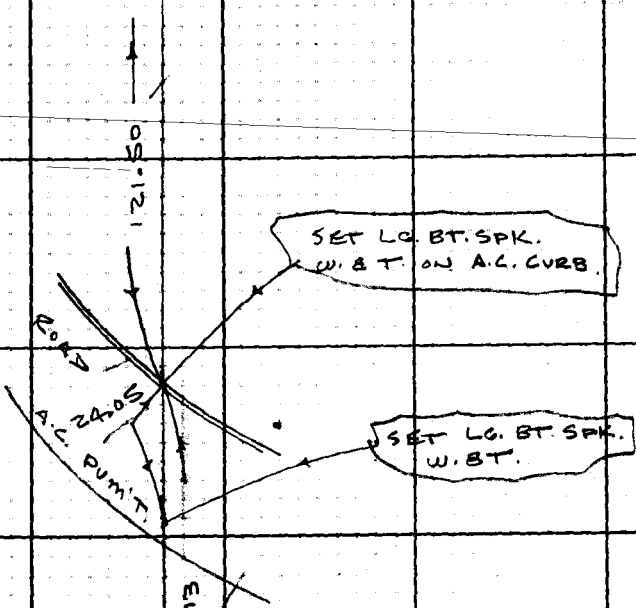

T = 68° : 0
LEV.
24.05

T - 68° = -0.01
100.57 @ 7°-21 = 99.74
100.37 @ 6°-26' = 99.74

T - 68° = 0.02
159.77 LEV. = 159.75

To Top of Pg. 64

Note: Any Additions or Changes on this Sheet Must be Made or Circled in Red Ink With Date and Name of Person Making Change.

Do not extend this side of this line.

PLEASE RETURN TO
LOS ANGELES COUNTY ENGINEER
403 Los Angeles County Engineering Bldg.

76F309S CE#310 1-65

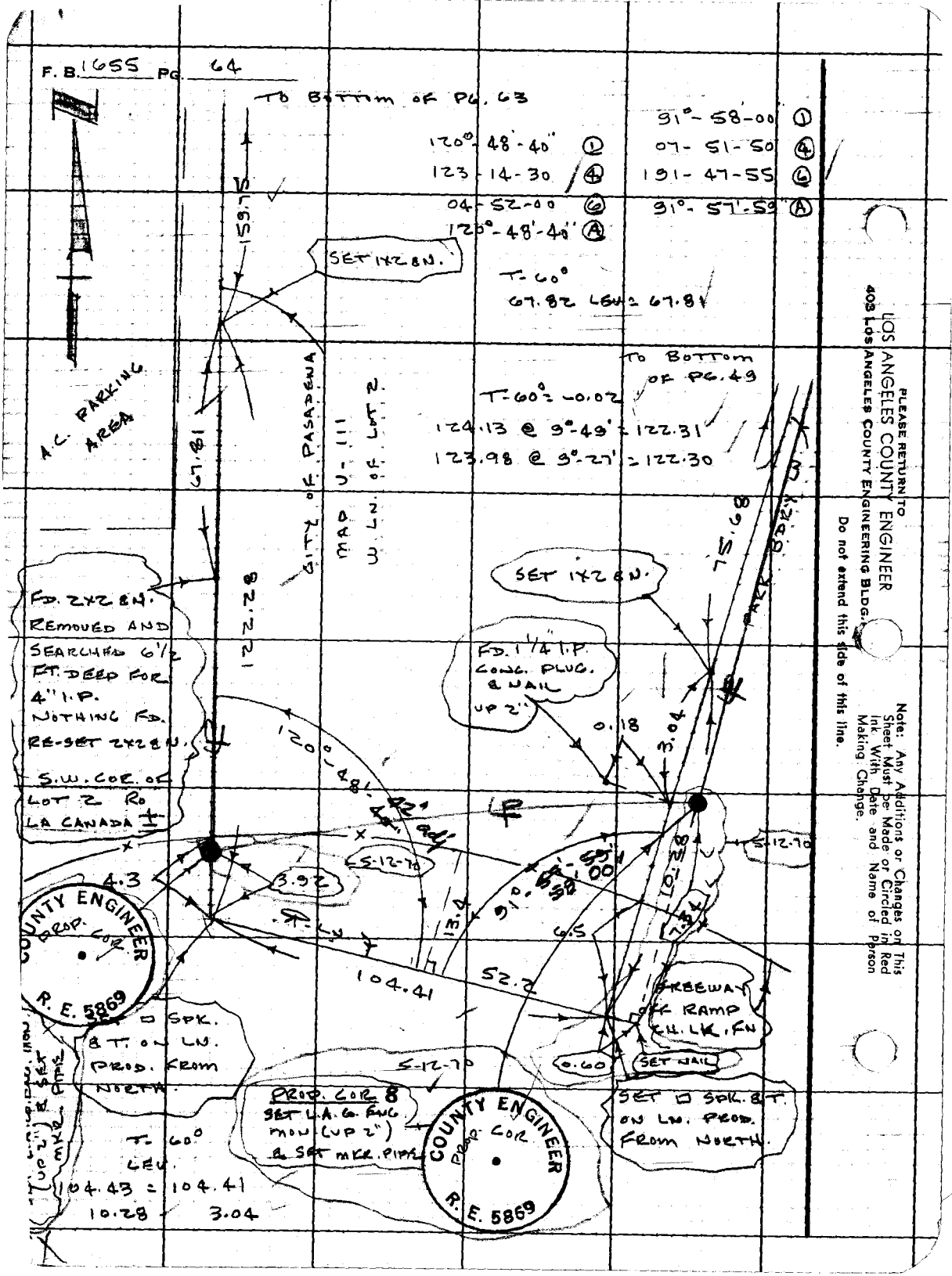
F. B. 1655 PG. 64
TO BOTTOM OF PG. 63
120°-48'-40" ①
123-14-30 ④
04-52-00 ⑥
120°-48'-40" Ⓐ
91°-58-00 ①
07-51-50 ④
191-47-55 ⑥
91°-57'-59" Ⓐ
SET 1X2 8N.
T-60°
67.82 LEV = 67.81
TO BOTTOM OF PG. 49
T-60° = -0.02
124.13 @ 9°-49' = 122.31
123.98 @ 9°-27' = 122.30
A.C. PARKING AREA
159.75
67.81
122.28
CITY OF PASADENA
MAP U-111
W. LN. OF LOT 2
75.68
PARK BDRY LN.
SET 1X2 8N.
FD. 2X2 8N. REMOVED AND SEARCHED 6½ FT. DEEP FOR 4" I.P. NOTHING FD. RE-SET 2X2 8N.
S.W. COR. OF LOT 2 RO LA CANADA ±
FD. 1¼ I.P. CONC. PLUG. & NAIL UP 2"
0.18
3.04
120°-48'-42" 44' 94'
5-12-70
4.3
3.92
13.4
91°-58'-00"
10.28
7.34
6.5
104.41
52.2
FREEWAY OFF RAMP CH. LK. FN
0.60
SET NAIL
SET □ SPK. & T. ON LN. PROD. FROM NORTH.
5-12-70
PROP. COR 8
SET L.A.G. ENG. MON (UP 2") & SET MKR. PIPE
SET □ SPK. & T. ON LN. PROD. FROM NORTH.
T-60° LEV.
104.43 = 104.41
10.28 3.04
COUNTY ENGINEER PROP. COR. R. E. 5869
COUNTY ENGINEER PROP. COR. R. E. 5869
PLEASE RETURN TO
LOS ANGELES COUNTY ENGINEER
403 LOS ANGELES COUNTY ENGINEERING BLDG.
Do not extend this side of this line.
Note: Any Additions or Changes on This Sheet Must be Made or Circled in Red Ink With Date and Name of Person Making Change.

F. B. 1655 PG. 65

Profile No. ____ Notes Red ____ Plotted ____ Job No. 887402 Division No. ____
Date ____ Date ____ Survey of OAK GROVE CO. PARK GEN. DEV. PHASE # 1
X-Sec. No. ____ Notes Chkd. R. HILARIO Checked ____ Survey by M. SOTRO Notes N. S Date 7-15-70
Date ____ Date ____ Map No. ____ Indexed C. J. GALLI Date SEP 18

J.N. 8874.02

OAK GROVE COUNTY PARK
GENERAL DEVELOPMENT PHASE 1

VERTICAL CONTROL FOR CONSTRUCTION

M. SOTRO
G. PETRI
N. SMITH
A. GOBLE

STATION	B. S.	H. I.	F. S.	ELEV.

NOTE: ANY ADDITIONS OR CHANGES ON THIS SHEET MUST BE MADE OR CIRCLED IN RED INK, WITH DATE AND NAME OF PERSON MAKING CHANGE.

Do not extend notes this side of this line.

PLEASE RETURN TO
LOS ANGELES COUNTY ENGINEER
403 LOS ANGELES COUNTY ENGINEERING BLDG.

76-L-298 CE 307 5-66

76-L-298 CE 307 5-66

PLEASE RETURN TO
LOS ANGELES COUNTY ENGINEER
403 LOS ANGELES COUNTY ENGINEERING BLDG.

NOTE: ANY ADDITIONS OR CHANGES ON THIS SHEET MUST BE MADE OR CIRCLED IN RED INK, WITH DATE AND NAME OF PERSON MAKING CHANGE.

Do not extend notes this side of this line.

F. B. 1655 Pg. 66 | Job No. 8870-02 Division No. ____ Notes Red ____ Plotted ____ Profile ____
Survey of OAK GROVE CO. PARK GEN. DEV. PHASE 1 Date ____ Date ____ No. ____
Survey by M. SMITH Notes N. SMITH Notes Checked R. HILARIO X-Sec. ____
Indexed C. J. GAITA Date SEP 18 70 Date ____ Date ____ No. ____

STATION	B. S.	H. I.	F. S.	ELEV. ADJ.	
E.V. T.B.M. "A"				1051.49	OAK GROVE Co. PARK. SMALL SPIKE IN LEAD SET IN CONC. ENTRANCE TO MEN'S REST ROOM FRAME BLDG. SOUTHERLY END OF PARK ELEV. = 1051.49 F.B. 1655-40
	6.17	1057.66			
T.P.			0.67	1056.99	
	11.57	1068.56			
T.P.			0.63	1067.93	C.N. IN TREE.
	11.56	1079.49			
T.P.			0.41	1079.08	TOP ROCK NEAR TRAIL
	10.09	1089.17			
SET B.M. O.G. #1			4.68	1084.47	OAK GROVE Co. PARK BERKSHIRE PL. & OAK GROVE DR. SET BT. SP. W. & TIN IN CROTCH OF 4 PRONG AVERAGE SIZE 12" OAK TREE. 100.0' EAST & OAK GROVE DR. & 595.0' NORTH BERKSHIRE PL.
					ADJ. EL. 1084.47
	1.07	1085.56			
T.P.			6.74	1078.82	
	3.27	1082.09			
T.P.			8.37	1073.72	
	0.57	1074.29			

76-L-298 CE 307 5-66

PLEASE RETURN TO
LOS ANGELES COUNTY ENGINEER
403 LOS ANGELES COUNTY ENGINEERING BLDG.

NOTE: ANY ADDITIONS OR CHANGES ON THIS SHEET MUST BE MADE OR CIRCLED IN RED INK, WITH DATE AND NAME OF PERSON MAKING CHANGE.

Do not extend notes this side of this line.

STATION	B. S.	H. I. 1074.29	F. S.	ELEV. ADJ.	
SET B.M. O.G. #2			3.43	1070.84	OAK GROVE CO. PARK. BERKSHIRE PL. & OAK GROVE DR. SET BT SP W. & TIN IN CROTCH OF 4 PRONG AVERAGE 12" OAK TREE. 89.0± EAST OF ℄ PROD. OAK GROVE DR. & 108.0± SOUTH OF BERKSHIRE PL.
	2.20	1073.06			
T.P.			11.31	1061.72	
	0.69	1062.44			
T.P.			11.62	1050.78	
	0.27	1051.09			
T.P.			11.71	1039.33	
	0.56	1039.94			
T.P.			7.02	1032.87	TOP ROCK E. SIDE TRAIL
	5.43	1038.35			
F.D. T.B.M. #4			3.46	1034.84	WEST SIDE OF RESERVOIR 1800'± N. OF DAM BOAT SPIKE W. SIDE OF P.P.# 761839E. E. SIDE OF DIRT TRAIL ELEV. 1034.84 F.B. 1655-40-37 F.B. 1655-37

ADDITIONAL VERTICAL CONTROL FOR CONSTRUCTION NORTHERLY END OF PARK

FD B.M. 47-3				1049.74	OAK GROVE PARK, MICHIGAN AVE & OAK GR. DR. TOP C.E. MON. BRASS CAPPED STAMPED BM 47-3 1955 R.E. 63. 800.0± EAST INT. MICHIGAN AVE & OAK GR. DR. 6.0' EAST P.P. 818803E F.B. 1368-9 1049.801 F.B. 1655-38 ELEV. = 1049.74 (USE)

Profile Notes Red ____ Plotted ____ Job No. 88-407 Division No. ____
No. ____ Date ____ Date ____ Survey of OAK GROVE CO. PARK GEN. DEVEL. PHASE #1
X-Sec. Notes Chk'd R. HILARIO Checked ____ Survey by M. SOTRO Notes N.S. Date 7-15-70
No. ____ Date ____ Date ____ Map No. ____ Indexed ____ Date ____

F.B. 1655 PG. 67

76-L-298 CE 307 5-66

PLEASE RETURN TO
LOS ANGELES COUNTY ENGINEER
403 LOS ANGELES COUNTY ENGINEERING BLDG.

NOTE: ANY ADDITIONS OR CHANGES ON THIS SHEET MUST BE MADE OR CIRCLED IN RED INK, WITH DATE AND NAME OF PERSON MAKING CHANGE.

F. B. 1655 Pg. 68 | Job No. 8874-02 Division No. | Notes Red | Plotted | Profile
Survey of OAK GROVE Co. PARK GEN. DEVEL. PHASE #1 | Date | Date | No.
Survey by M. SOTRO Notes N. SMITH | Notes Ch. R. HILARIO | Checked | X-Sec.
Indexed J. J. GALT | Date | Date | No.

Do not extend notes this side of this line.

STATION	B. S.	H. I.	F. S.	ADJ. ELEV. 1049.74		
SET B.M. O.G. #3	5.51	1055.25	2.03	1053.22	OAK GROVE PARK MICHIGAN AVE & OAK GROVE DR. SET BT. SP. W.ET. S.E. SIDE P.P. #818804E 600.0± E INT. MICHIGAN AVE & OAK GROVE DR. N.E. OF BALL DIAMOND. ADJ. EL. 1053.22	
T.P.	3.99	1057.21	2.39	1054.82		
T.P.	5.69	1060.51	0.06	1060.45		
SET B.M. O.G. #4	7.88	1068.33	0.12	1068.21	OAK GROVE PARK. NORTH BNDRY LINE. SET BT. SP. W.ET. IN CROTCH 2 PRONG 12" OAK TREE 127.0± S OF N. BNDRY. LINE & 200.0± E OF PAVED PARK SERVICE RD. ADJ. EL. 1068.22	
T.P.	0.30	1068.51	8.00	1060.51		
T.P.	2.56	1063.07	6.33	1056.74		
T.P.	3.30	1060.04	7.59	1052.45		
FD T.B.M. "A"	5.87	1058.32	6.82	1051.49	PER F.B. 1655-66-40 ELEV. 1051.49	

Notes Ck'd by R. HILARIO
Map No. B-5120
Office Work S. KUBACHI
Checked R. HILARIO
Date 12-14-70

Survey of OAK GROVE PARK
JN 0055.98 Tape 213 Std 84 °F
Surveyed by J.A. moody
Notes J.A.M. Date 9-10-70
Indexed C.J. GALLI SEP 18 '70

F. B. 1655 PG. 69

W.S. 88A-5

Fd. L.A. CO ENGR. mon Pg 25

82°-09' Pg. 45

Fd. L.A. CO. RD DEPT. mon Pg. 45

OAK GROVE

N 21°-02'-20" E

DR

97°-50'-19" calc.

37.35

71°-00' calc.

4.54

33.37

33.00

Fd Lg. BT. SPK W&T Pg. 45

00"

PROP. COR. 1
Fd. SQ. ND. SPK BY REC. & DIST. REPLACED W/ LG BT. SPK W&T BY INTER.

N 9°-55-39 E
To FD. PI. HA-51 Pg. 52

32.69

34.89

PI.
SET L & C.E. TAG IN Lg. ROCK DA 7' BELOW ST. GRADE BY CALC. & DIST. FROM EAST PER O.R. 2300-256

24.37

35.70

33.00

34.89

PROP COR.
SET 2" IP W/ CANC. PLUG & C.E. TAG 52" BELOW TOP OF BANK BY CALC. & DIST. FROM EAST PER O.R. 2300-256

11.33

MICHIGAN
N 21°-07'-21" W

DR

Note: Any Additions or Changes on This Sheet Must be Made or Circled in Red Ink With Date and Name of Person Making Change.

Do not extend this side of this line.

PLEASE RETURN TO
COUNTY OF LOS ANGELES
DEPARTMENT OF COUNTY ENGINEER
403 LOS ANGELES COUNTY ENGINEERING BLDG.

76F3095 CE#310 3-68

PLEASE RETURN TO
COUNTY OF LOS ANGELES
DEPARTMENT OF COUNTY ENGINEER
403 LOS ANGELES COUNTY ENGINEERING BLDG.

Note: Any Additions or Changes on This Sheet Must be Made or Circled in Red Ink With Date and Name of Person Making Change.

Do not extend this side of this line.

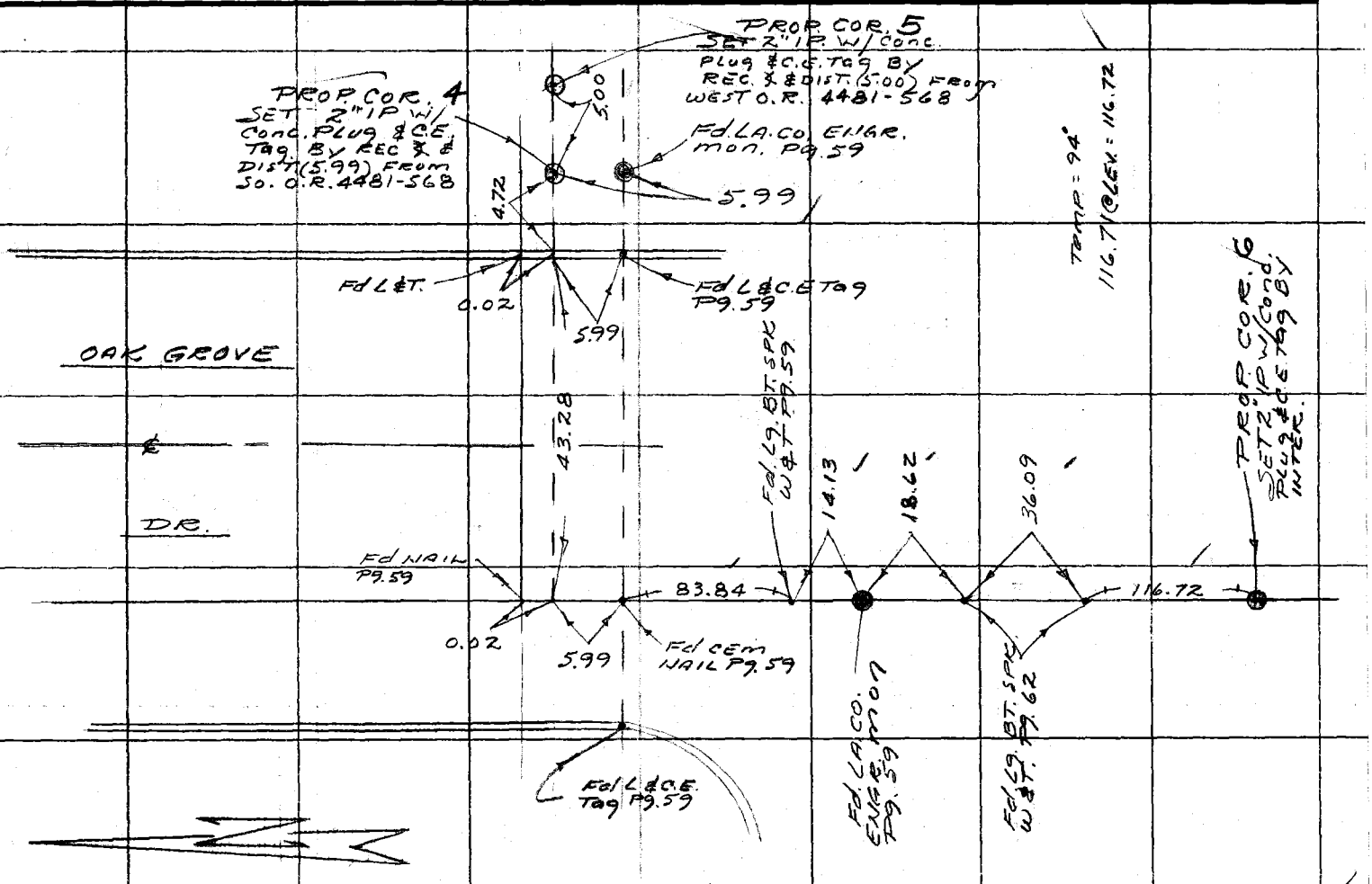

F. B. 1655 PG 70

Notes Ck'd by	Survey of	F.B. Pg.
Map No.	JN Tape Std °F	
Office Work	Surveyed by	
Checked	Notes Date	
Date	Indexed	

Note: Any Additions or Changes on this Sheet Must be Made or Circled in Red Ink With Date and Name of Person Making Change

PLEASE RETURN TO
LOS ANGELES COUNTY ENGINEER
403 LOS ANGELES COUNTY ENGINEERING BLDG.

Do not extend this side of this line.

76P3098 CE #310 5-66

PLEASE RETURN TO
LOS ANGELES COUNTY ENGINEER
403 LOS ANGELES COUNTY ENGINEERING BLDG.

Note: Any Additions or Changes on this Sheet Must be Made or Circled in Red Ink With Date and Name of Person Making Change.

Do not extend this side of this line.

F.B. Pg.

76F3095 CE#310 3-68

PLEASE RETURN TO
COUNTY OF LOS ANGELES
DEPARTMENT OF COUNTY ENGINEER
403 LOS ANGELES COUNTY ENGINEERING BLDG.

Note: Any Additions or Changes on This Sheet Must be Made or Circled in Red Ink With Date and Name of Person Making Change.

Do not extend this side of this line.

Notes Ck'd by
Map No.
Office Work
Checked
Date

Survey of
JN Tape Std. °F
Surveyed by
Notes Date
Indexed

F. B. PG.

DEPA
403 LOS A

This
Red
erson

F. B. ____ Pg ____