Notes Ck'd by	Survey of
Map No.	JN Tape Std °F
Office Work	Surveyed by
Checked	Notes Date
Date	Indexed

F.B. 1657 Pg.

Page	Job	Description
		HUBBARD RD. J.N. R071
5-11	Index	Index Map-Acton to Agua Dulce Cn. Rd.
13-76	C.L.	"P" line ;& final align. fr. Acton to Agua Dulce Cn. Rd. at Escondido Cn. Rd.
77-127	B.M.	Bench levels
129-141	B.M.	Check bench levels alg. Agua Dulce Cn. Rd. fr. Schaefer Rd. to Boston Store
143-180	C.L.	ESCONDIDO CN. RD. J.N. R071
		Loc. traveled rd. ties to C.L. fr. Hubbard Rd. to endof pavement E. of Red. Rover Mine Rd.
181-189	C.L.	Tie bet. old & new prop. C.L. at Sec. 25&30,T5N R13 & 14W
191-201	C.L.	Prop. final realign. PI #5 to PI 26-A
203-210	C.L.	Realign. of curves in W. por. Sec. 25 & E. por. Sec. 30, T5N., R14W
211-224	Sec. line	T5N, R13W - J.N. 4999 Escondido Cn. Rd. J.N. R071 Tie and monument NW cor. Sec. 20
225-250	Section	Lines-- Sec. 7,8,9,10,16,17,18,19 20
251-254	Topo.	Smith Avenue (Acton) J.N. 0927 Loc. Imp. fr. 4th Ave. (Crown

Note: Any Additions or Changes on this Sheet Must be Made or Circled in Red Ink With Date and Name of Person Making Change

Do not extend this side of this line.

PLEASE RETURN TO
LOS ANGELES COUNTY ENGINEER
403 Los Angeles County Engineering Bldg.

GK #310 3-65

F.B. Pg.

Valley Rd.) E'ly. 400'

255-258 T5N., R13W J.N. 4999 Section Lines

Sec. 16/17

259-265 Sec. Lines Replacement of 1/4 cor. Sec. 9/16

PLEASE RETURN TO
LOS ANGELES COUNTY ENGINEER
403 Los Angeles County Engineering Bldg.

Do not extend this side of this line.

Note: Any Additions or Changes on this Sheet Must be Made or Circled in Red Ink With Date and Name of Person Making Change

Notes Ck'd by	Survey of Hubbard Rd et al
Map No.	W. O. 8071 Tape No. St'd °F
Office Work	Surveyed by R L Willey
Checked	Notes Date 11-29-50
Date	Indexed C. Johnson 1-17-51

F. B. 1657 PG. 5

HUBBARD RD ET AL

JN R071

11-29-50
R L Willey
L V Smith
S Halisky
M Walsh

Note: Any Additions or Changes on This Sheet Must be Made or Circled in Red Ink With Date and Name of Person Making Change.

Do not extend notes this side of this line.

RETURN TO
LOS ANGELES COUNTY SURVEYOR
726 LOS ANGELES COUNTY
ENGINEERING BLDG.

76F309S 247 10M 1-49

RETURN TO
LOS ANGELES COUNTY SURVEYOR
726 LOS ANGELES COUNTY
ENGINEERING BLDG.

Note: Any Additions or Changes on This Sheet Must be Made or Circled in Red Ink With Date and Name of Person Making Change.

Do not extend notes this side of this line.

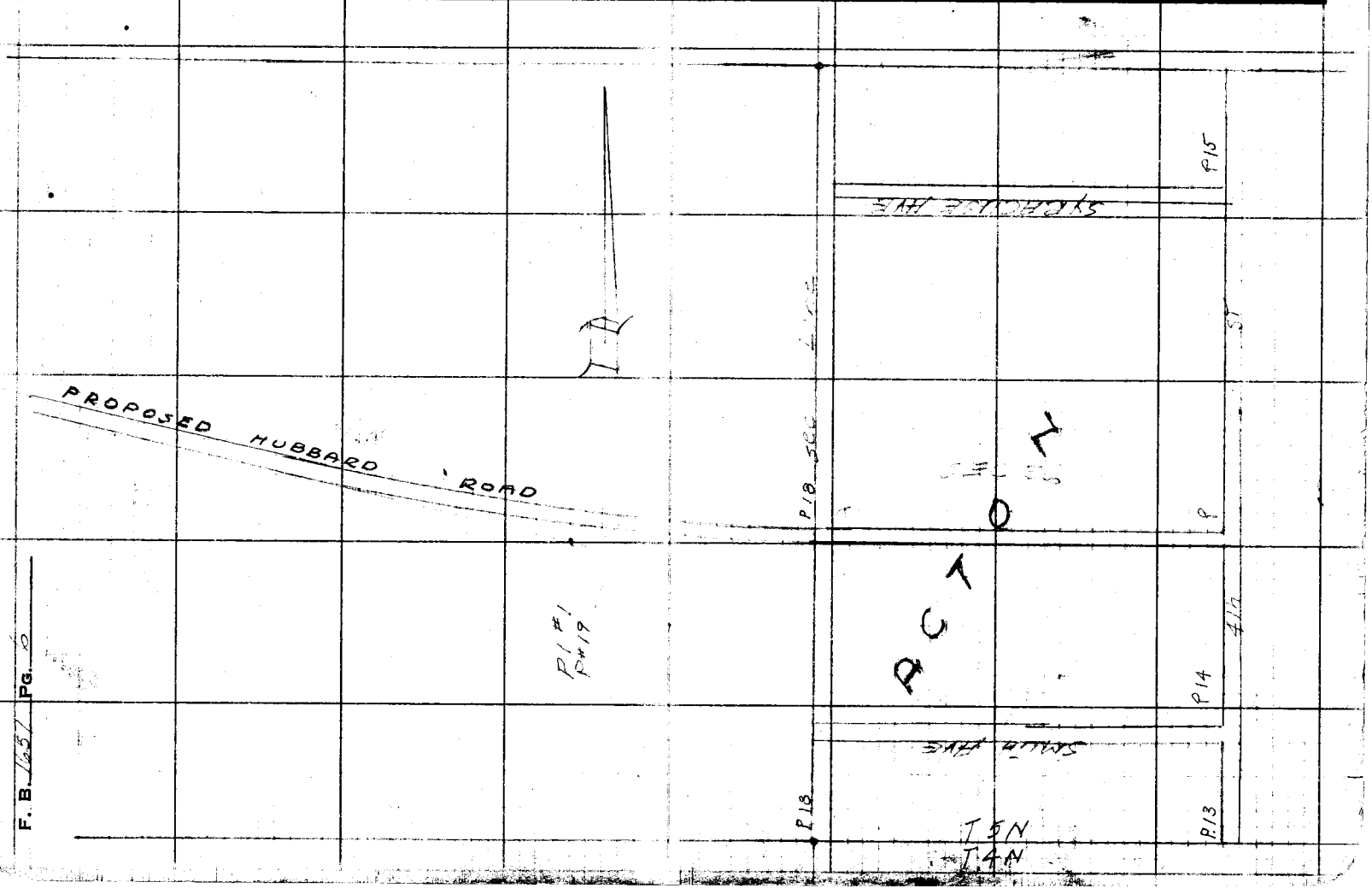

Notes Ck'd by	Survey of [illegible]
Map No.	W. O. P021 Tape No. 99 St'd. 84 °F
Office Work	Surveyed by
Checked	Notes " Date 12-08
Date	Indexed A. C. Johnson

F. B. [illegible] PG. 7

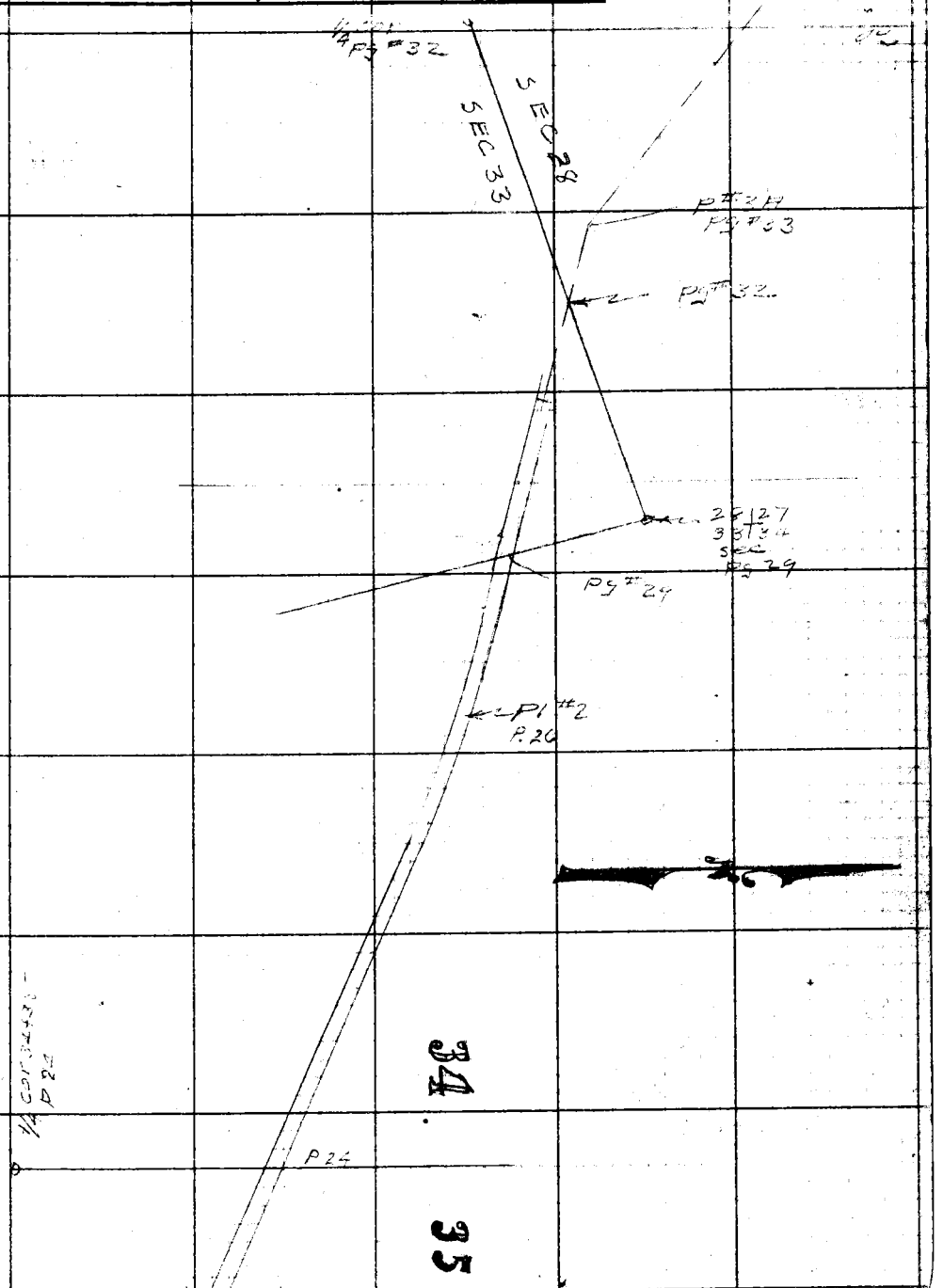

Note: Any Additions or Changes on This Sheet Must be Made or Circled in Red Ink With Date and Name of Person Making Change.

Do not extend notes this side of this line.

RETURN TO
LOS ANGELES COUNTY SURVEYOR
726 LOS ANGELES COUNTY
ENGINEERING BLDG.

76F309S 247 10M 1-49

RETURN TO
LOS ANGELES COUNTY SURVEYOR
726 LOS ANGELES COUNTY
ENGINEERING BLDG.

Note: Any Additions or Changes on This Sheet Must be Made or Circled in Red Ink With Date and Name of Person Making Change.

Do not extend notes this side of this line.

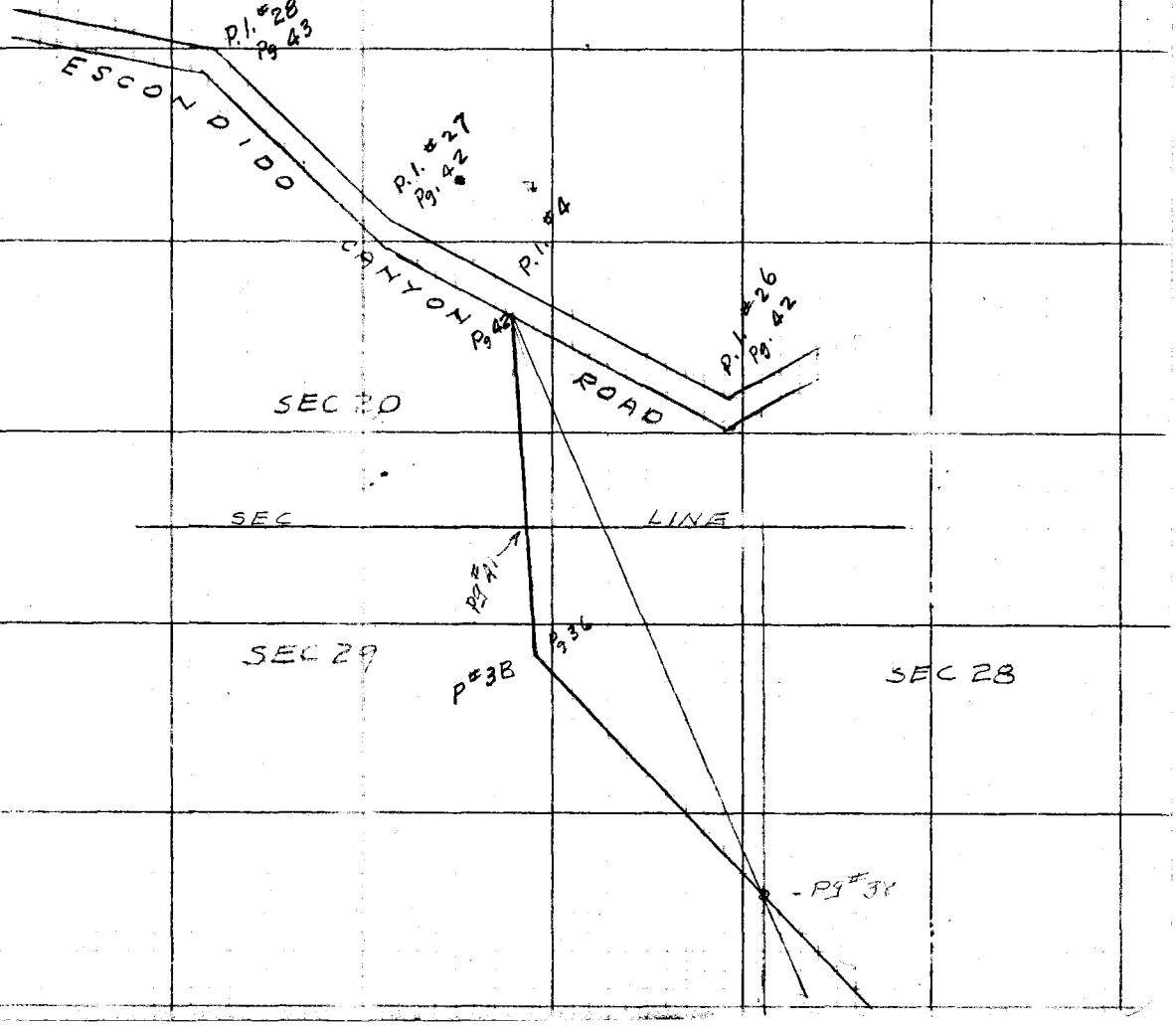

F. B. 657 Pg. 8

Notes Ck'd by	Survey of Hubbard Rd [illegible]
Map No.	W. O. 8071 Tape No. 99 St'd. 84 °F
Office Work	Surveyed by [illegible]
Checked	Notes " Date 1-51
Date	Indexed A. C. Johnson

F. B. [illegible] PG. 9

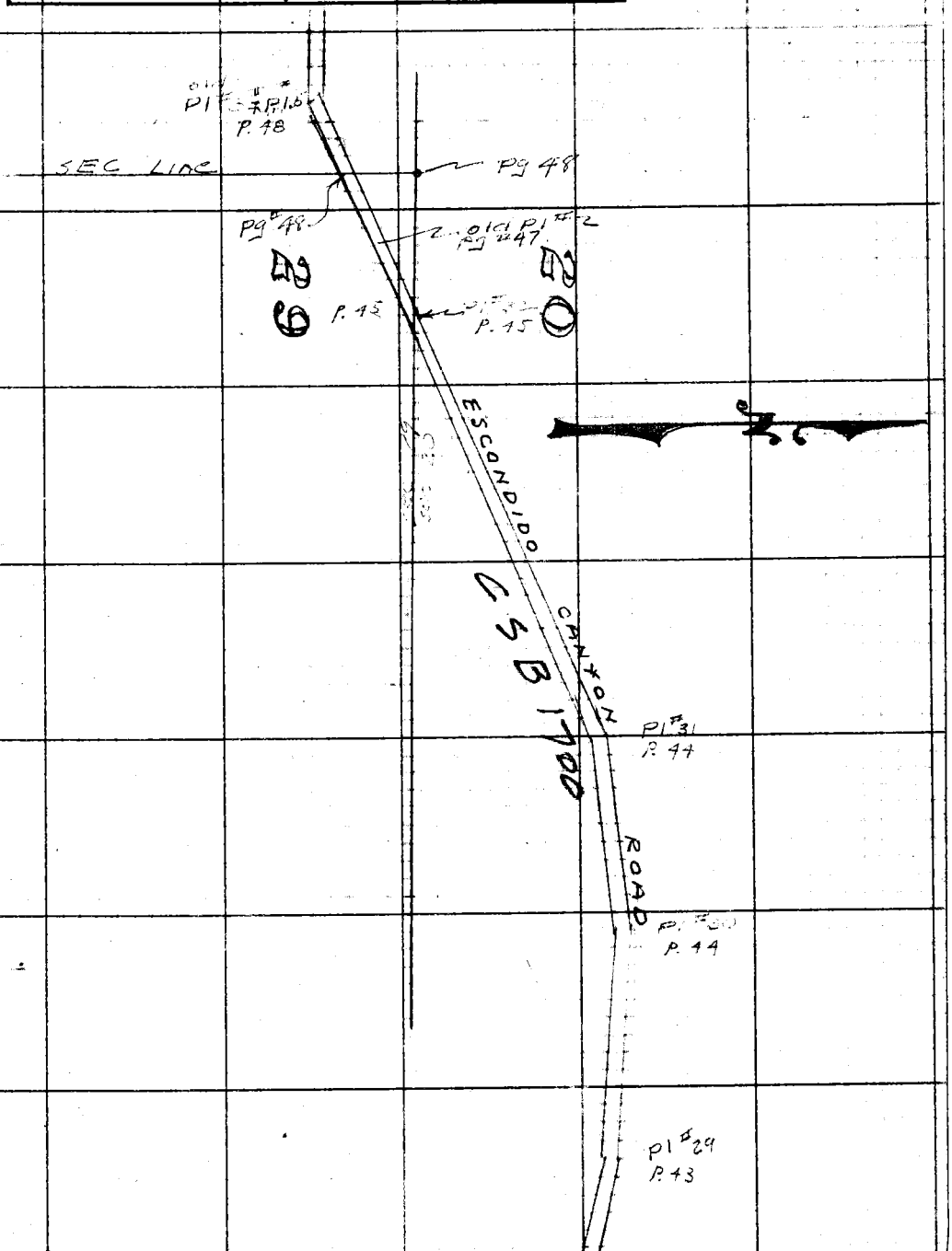

Note: Any Additions or Changes on This Sheet Must be Made or Circled in Red Ink With Date and Name of Person Making Change.

Do not extend notes this side of this line.

RETURN TO
LOS ANGELES COUNTY SURVEYOR
726 LOS ANGELES COUNTY
ENGINEERING BLDG.

76F309S 247 10M 1-49

RETURN TO
LOS ANGELES COUNTY SURVEYOR
726 LOS ANGELES COUNTY
ENGINEERING BLDG.

Note: Any Additions or Changes on This Sheet Must be Made or Circled in Red Ink With Date and Name of Person Making Change.

Do not extend notes this side of this line.

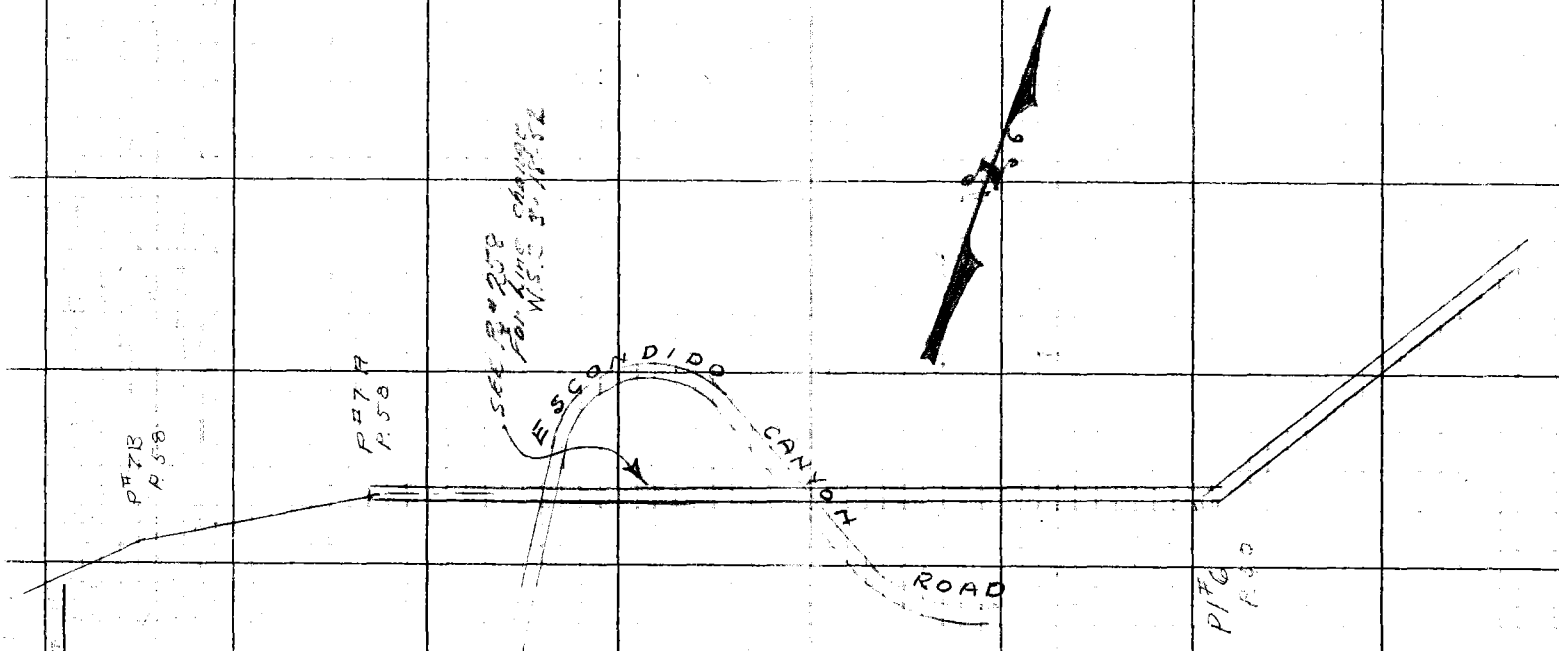

F. B. 1627 PG. 8

Notes Ck'd by	Survey of
Map No.	W. O. 2071 Tape No. 95 St'd. 84 °F
Office Work	Surveyed by
Checked	Notes " Date 1-51
Date	Indexed A. C. Johnson

F. B. 12 PG. 9

Note: Any Additions or Changes on This Sheet Must be Made or Circled in Red Ink With Date and Name of Person Making Change.

Do not extend notes this side of this line.

RETURN TO
LOS ANGELES COUNTY SURVEYOR
726 LOS ANGELES COUNTY
ENGINEERING BLDG.

76F309S 247 10M 1-49

F. B. 1657 PG. 10

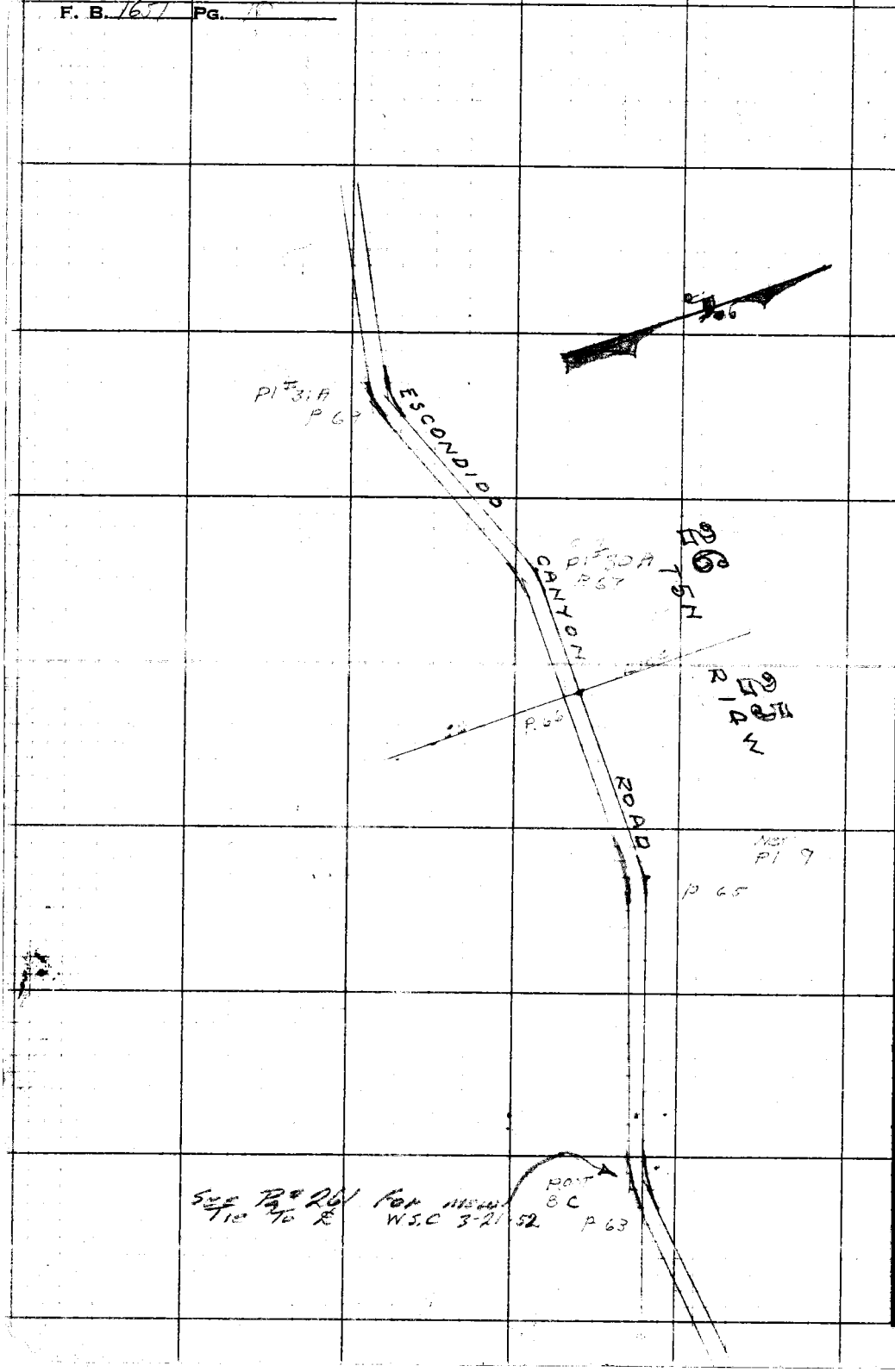

RETURN TO
LOS ANGELES COUNTY SURVEYOR
726 LOS ANGELES COUNTY
ENGINEERING BLDG.

Note: Any Additions or Changes on This Sheet Must be Made or Circled in Red Ink With Date and Name of Person Making Change.

Do not extend notes this side of this line.

Notes Ck'd by	Survey of [illegible]
Map No.	W. O. 2071 Tape No. 99 St'd. 84 °F
Office Work	Surveyed by [illegible]
Checked	Notes Date 1-51
Date	Indexed A. C. Johnson

F. B. [illegible] PG. 11

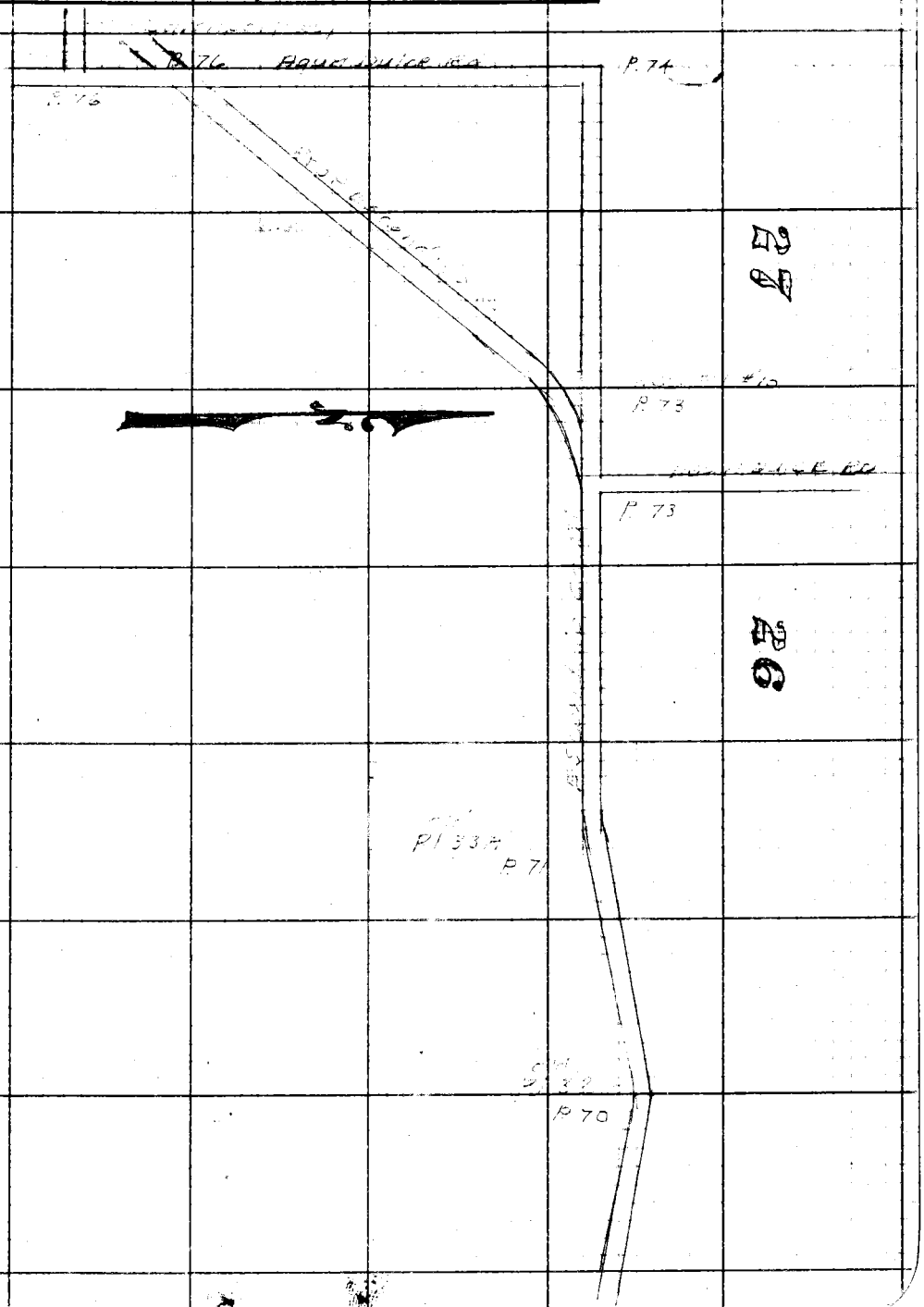

Note: Any Additions or Changes on This Sheet Must be Made or Circled in Red Ink With Date and Name of Person Making Change.

Do not extend notes this side of this line.

RETURN TO
LOS ANGELES COUNTY SURVEYOR
726 LOS ANGELES COUNTY
ENGINEERING BLDG.

76F309S 247 10M 1-49

RETURN TO
LOS ANGELES COUNTY SURVEYOR
726 LOS ANGELES COUNTY
ENGINEERING BLDG.

Note: Any Additions or Changes on This Sheet Must be Made or Circled in Red Ink With Date and Name of Person Making Change.

Do not extend notes this side of this line.

F. B. _____ PG. 12

Notes Ck'd by KRM	Survey of Hubbard Pd etal
Map Ck'd	W. O. P071 Tape No. 088 St'd. 68 °F
Office Work	Surveyed by R.L. Willey
Checked	Notes 11 Date 10-50
Date	Indexed A. C. Johnson 1-17-51

F. B. 1657 PG. 12

WS 64-C-6

Cor. bot. pg #14

(40) (40)

SEC 36 T5N R13W

ST

ACTON

Note
Used 100' Tape
#088 St. @ 68

(40) CORY AVE

(40)

660.55

T=52=660.55
660.62 @ Lev

4TH

89°33'30"
per FB 828-57

500

Set 1x2

Fd 3/4" IP dn 18"
See FB 828-57

Note: Any Additions or Changes on This Sheet Must be Made or Circled in Red Ink With Date and Name of Person Making Change.

Do not extend notes this side of this line.

RETURN TO
LOS ANGELES COUNTY SURVEYOR
726 LOS ANGELES COUNTY
ENGINEERING BLDG.

12

76F309S 247 10M 1-49

RETURN TO
LOS ANGELES COUNTY SURVEYOR
726 LOS ANGELES COUNTY
ENGINEERING BLDG.

Note: Any Additions or Changes on This Sheet Must be Made or Circled in Red Ink With Date and Name of Person Making Change.

Do not extend notes this side of this line.

W.S. 16-C-2; 64-C-6

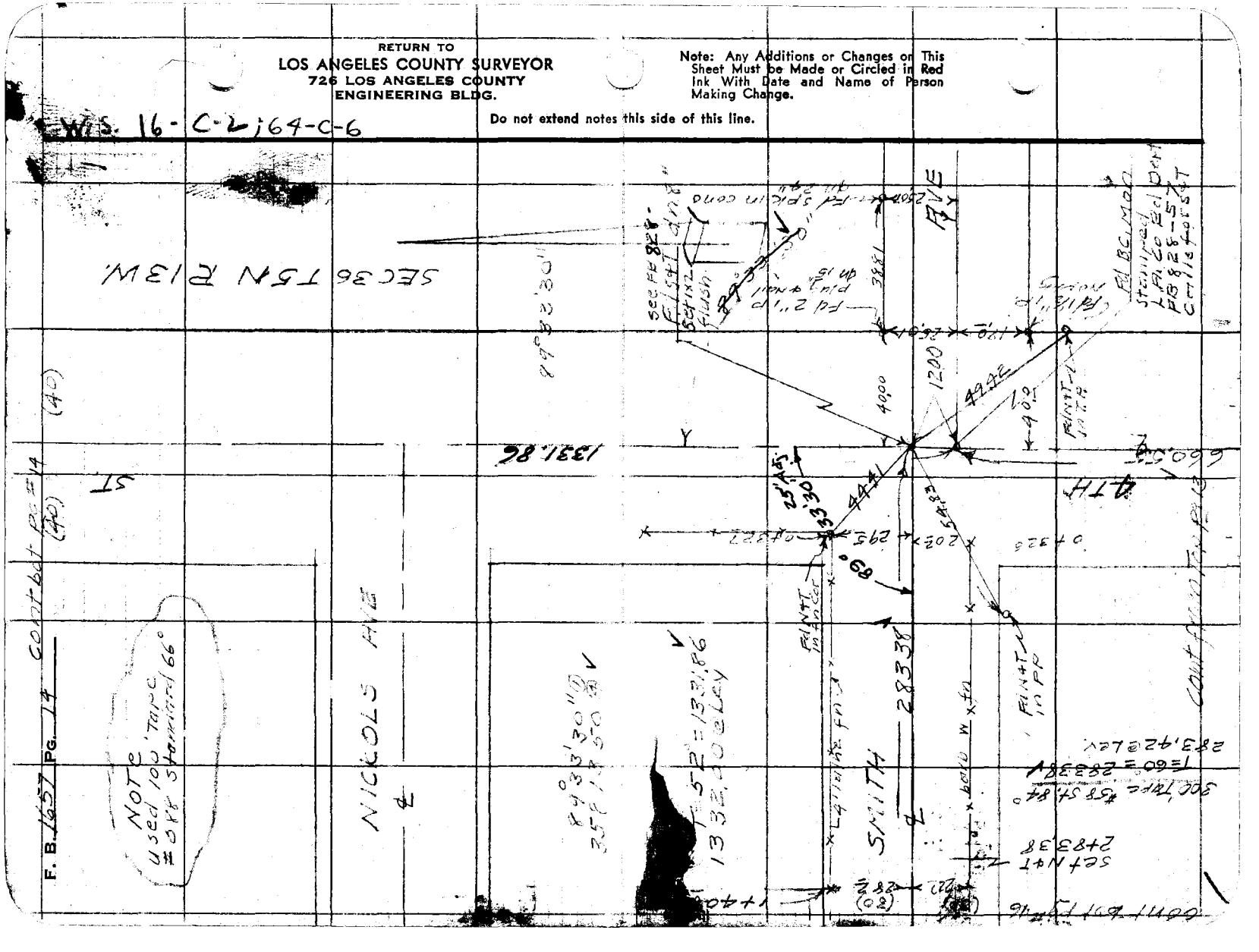

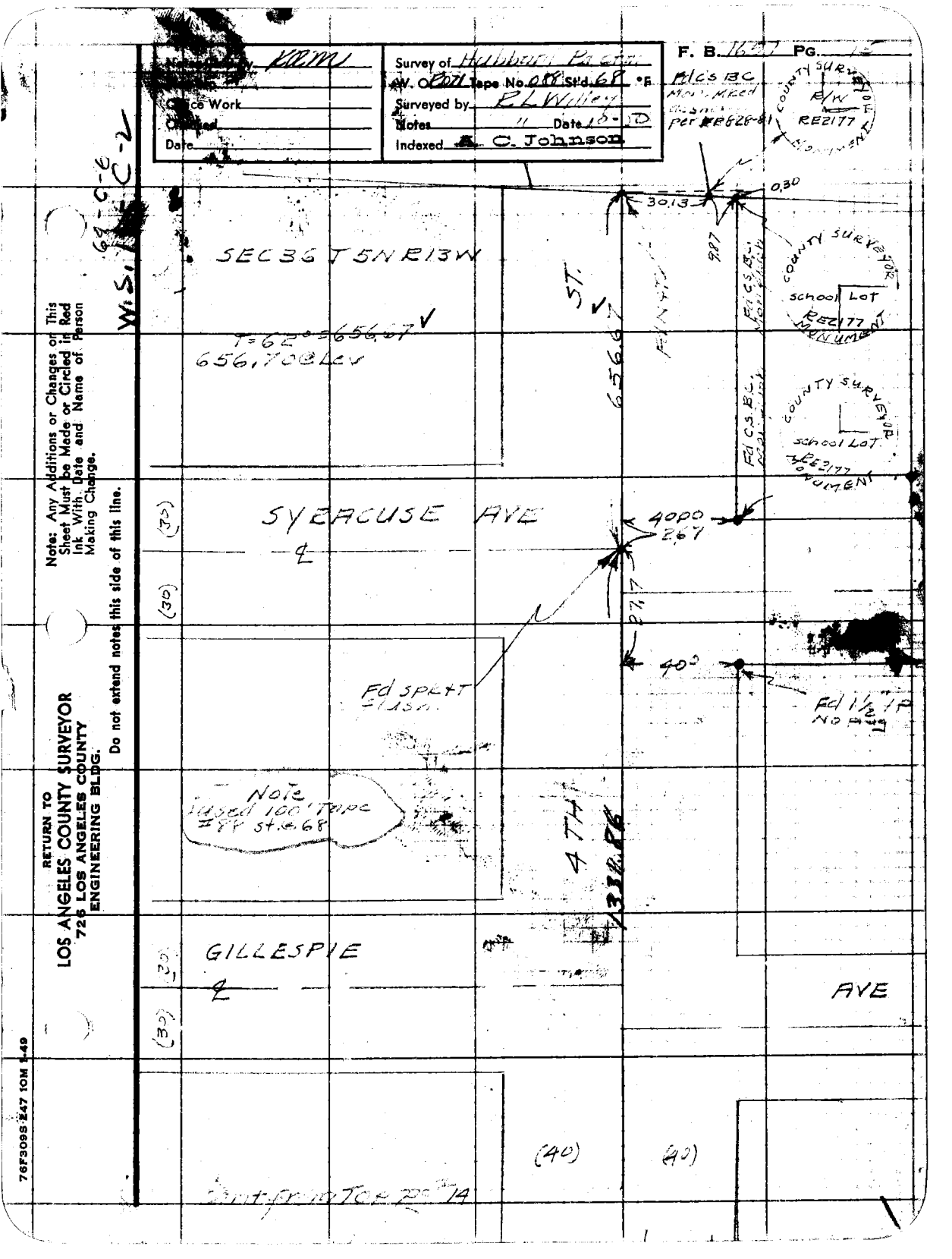

Note: Any Additions or Changes on This Sheet Must be Made or Circled in Red Ink With Date and Name of Person Making Change.

Do not extend notes this side of this line.

RETURN TO
LOS ANGELES COUNTY SURVEYOR
726 LOS ANGELES COUNTY
ENGINEERING BLDG.

76F309S 247 10M 1-49

RETURN TO
LOS ANGELES COUNTY SURVEYOR
726 LOS ANGELES COUNTY
ENGINEERING BLDG.

Note: Any Additions or Changes on This Sheet Must be Made or Circled in Red Ink With Date and Name of Person Making Change.

Do not extend notes this side of this line.

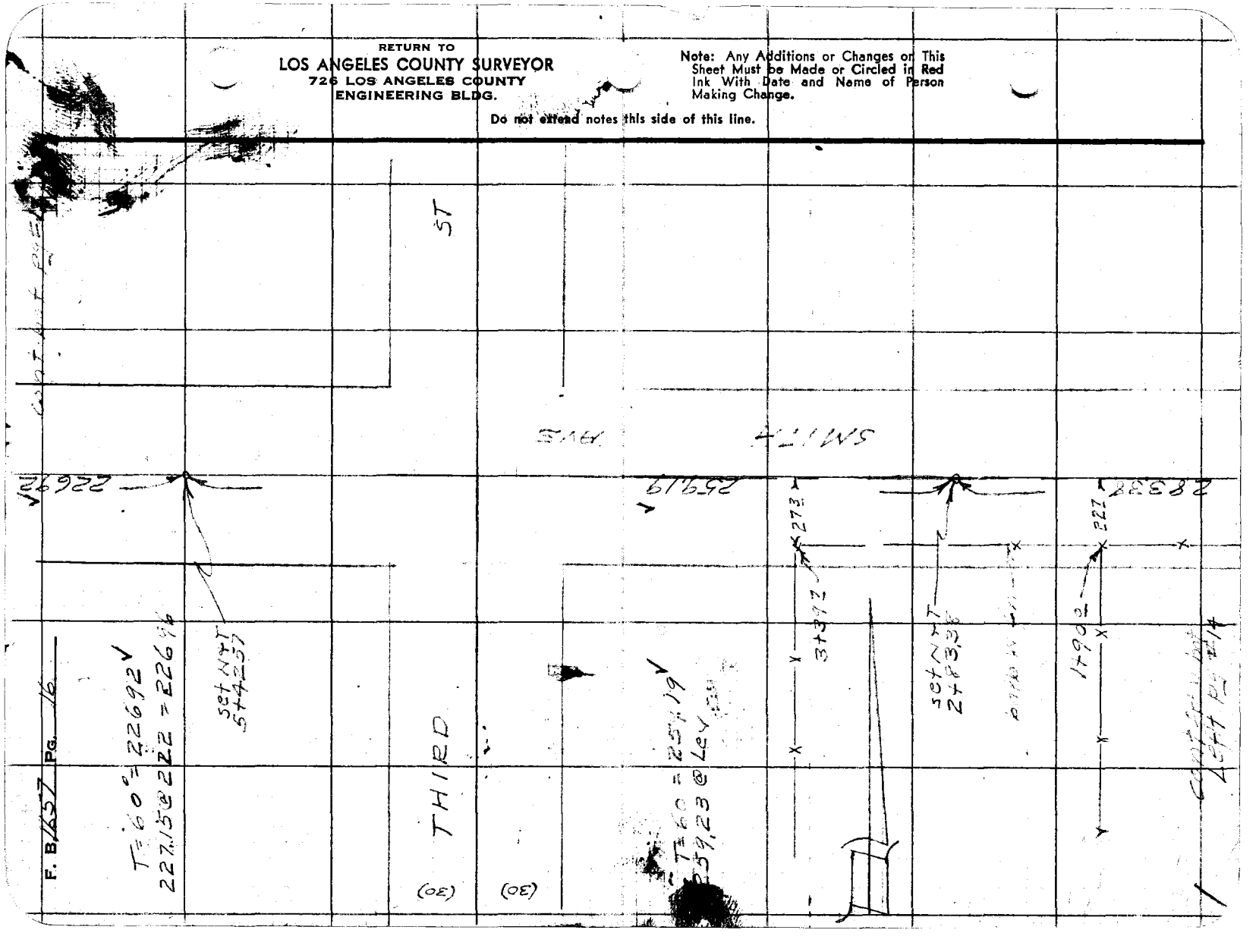

Notes Ck'd by KRM	Survey of Hubbard [illegible]
Map No.	W. O. 2071 Tape No. 58 St'd. 84 °F
Office Work	Surveyed by R L Willey
Checked	Notes " Date 10-50
Date	Indexed R. C. Johnson

F. B. 165 Pg. 17

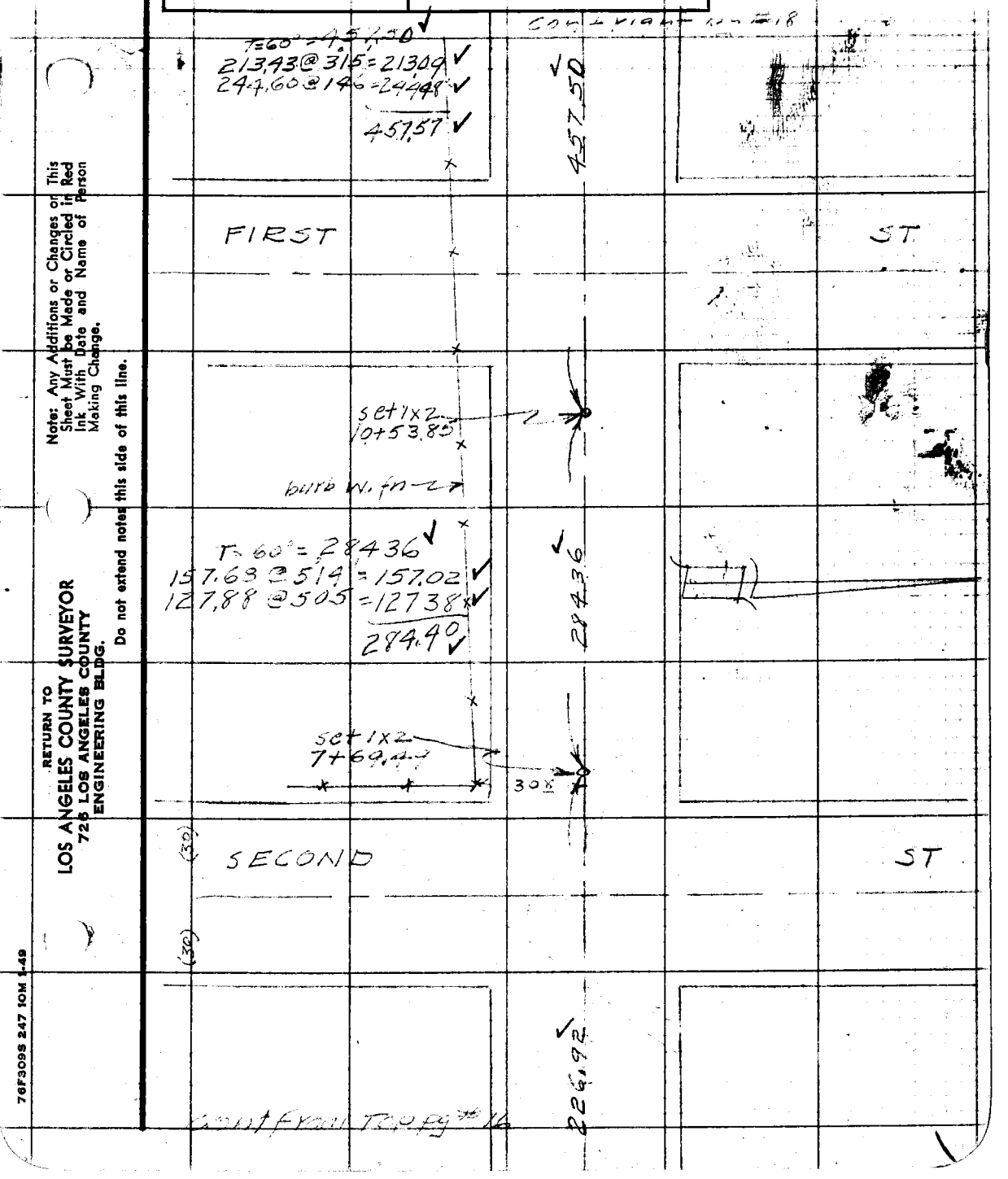

Note: Any Additions or Changes on This Sheet Must be Made or Circled in Red Ink With Date and Name of Person Making Change.

Do not extend notes this side of this line.

RETURN TO
LOS ANGELES COUNTY SURVEYOR
726 LOS ANGELES COUNTY
ENGINEERING BLDG.

76F309S 247 10M 1-49

RETURN TO
LOS ANGELES COUNTY SURVEYOR
726 LOS ANGELES COUNTY
ENGINEERING BLDG.

Note: Any Additions or Changes on This Sheet Must be Made or Circled in Red Ink With Date and Name of Person Making Change.

Do not extend notes this side of this line.

64 - C-6
W.S. 16 - K-2



Notes Ck'd by RAM	Survey of [illegible]
Map No.	W. O. P071 Tape No. 58 St'd. 84 °F
Office Work	Surveyed by P. L. Willey
Checked	Notes " Date
Date	Indexed A. C. Johnson

F. B. 1657 PG. 19

WS. 64 C-6

cont [illegible]

N 63°00'W
275.27

T = 66 = 275.27
275.57 @ 232 = 275.30

P1 #1 set 1" IP
18+91.08

152°58'15"

Δ =
R =
T =
L =

152 58 00
251 53 00
197 49 20

T = 66 = 296.94
200.80 @ 452 = 200.08
97.50 @ 625 = 96.89
296.97

296.94

TO P.O.S.T. 1A

cont from left pg #18

Note: Any Additions or Changes on This Sheet Must be Made or Circled in Red Ink With Date and Name of Person Making Change.

Do not extend notes this side of this line.

RETURN TO
LOS ANGELES COUNTY SURVEYOR
726 LOS ANGELES COUNTY
ENGINEERING BLDG.

76F3095 247 10M 1-49

F. B. 1657 PG. 20

Cont Bot No. #21

(30) (30)

505.13

T= 68° 505.13
290.17 @ Lev = 290.17
215.57 @ 408 = 215.01
505.18

POT 1-D
SCT 1X2

HUBBARD

N 63° 00' W
627.85

T= 68° = 627.85
5400 @ [illegible] = 5400
[illegible] = 28[illegible]
290.21 @ 441 = 289.24
627.92

POT 1-C
SCT 1X2

T= 66° = 299.32
299.38 @ 0.44 = 299.36

PROP

299.32

POST 1-B
SCT 1X2

275.27

Cont from Top pg #19

RETURN TO
LOS ANGELES COUNTY SURVEYOR
726 LOS ANGELES COUNTY
ENGINEERING BLDG.

Do not extend notes this side of this line.

Note: Any Additions or Changes on This Sheet Must be Made or Circled in Red Ink With Date and Name of Person Making Change.

Notes Ck'd by KRM	Survey of [illegible]
[illegible] No.	W. O. 8071 Tape No. 58 St'd. 84 °F
[illegible] Work	Surveyed by RLW
Checked	Notes [illegible] Date 12-50
Date	Indexed A. C. Johnson

F. B. [illegible] PG. 21

Note: Any Additions or Changes on This Sheet Must be Made or Circled in Red Ink With Date and Name of Person Making Change.

Do not extend notes this side of this line.

RETURN TO
LOS ANGELES COUNTY SURVEYOR
726 LOS ANGELES COUNTY
ENGINEERING BLDG.

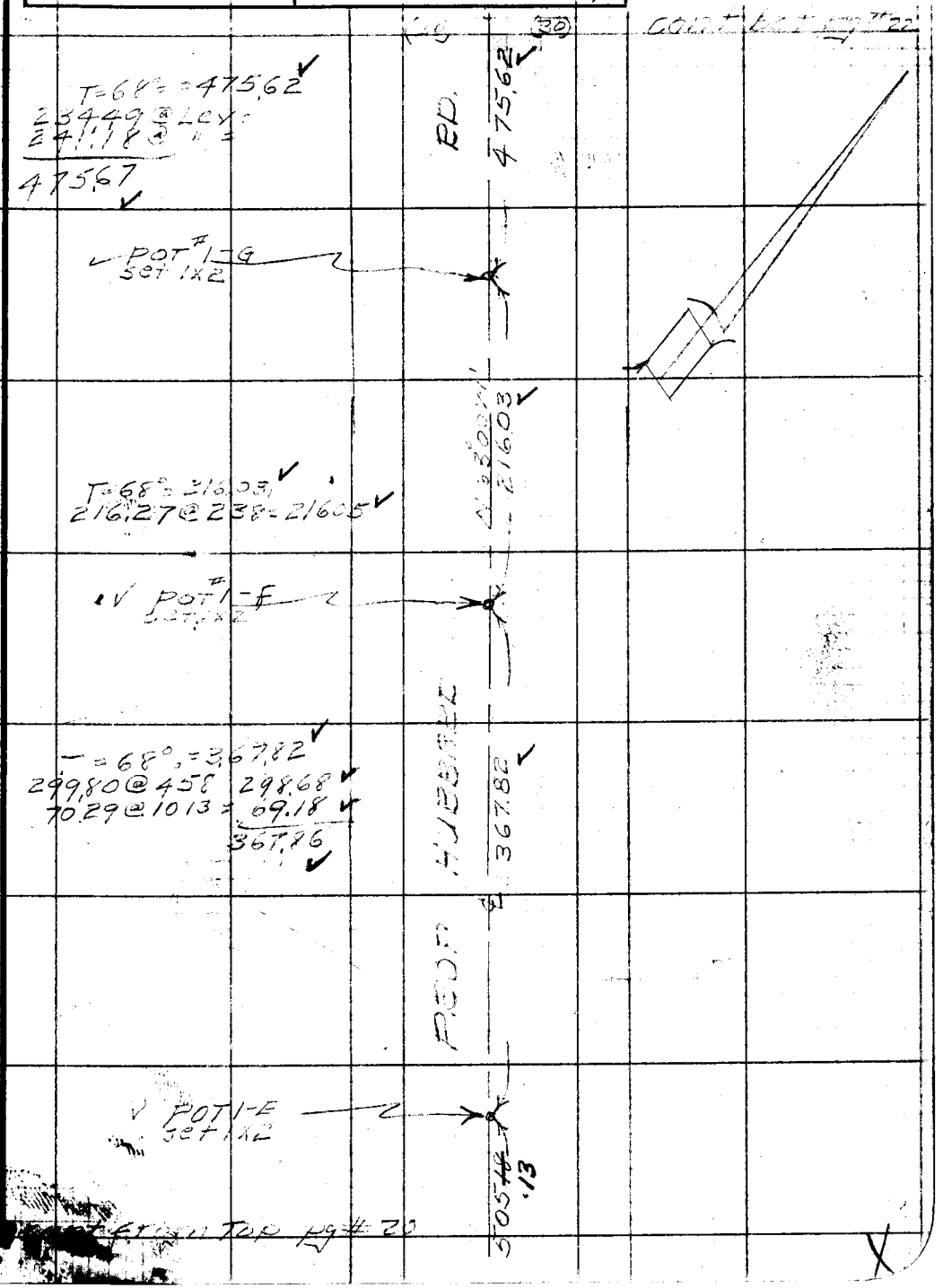

76F3098-847 10M

F. B. 1657 PG. 22

(30) (30)

cont bot pg # 23

POT #1-J
set 1x2

T=66=590.73
292.89 @ 305 = 292.47
299.08 @ 403 = 298.33
590.80

316.62

590.73

POT #1-I
set 1x2

HUBBARD

T=68=379.18
236.57 @ 166 = 236.54
142.64 @ 1.00 = 142.64
379.18

N6300'W 379.18

PROP

POT #1-H
set 1x2

475.62

X cont from TOS pg # 21

RETURN TO
LOS ANGELES COUNTY SURVEYOR
726 LOS ANGELES COUNTY
ENGINEERING BLDG.

Note: Any Additions or Changes on This Sheet Must be Made or Circled in Red Ink With Date and Name of Person Making Change.

Do not extend notes this side of this line.

Notes Ck'd by KRM	Survey of [illegible]
Map No.	W. O. 2071 Tape No. 10 St'd. 84 °F
Office Work	Surveyed by [illegible]
Checked	Notes " Date 12-80
Date	Indexed R. C. Johnson

F. B. [illegible] PG. 23



cont from Top Pg #72

Note: Any Additions or Changes on This Sheet Must be Made or Circled in Red Ink With Date and Name of Person Making Change.

Do not extend notes this side of this line.

RETURN TO
LOS ANGELES COUNTY SURVEYOR
726 LOS ANGELES COUNTY
ENGINEERING BLDG.

76F3098 247 10M 1-49

RETURN TO
LOS ANGELES COUNTY SURVEYOR
726 LOS ANGELES COUNTY
ENGINEERING BLDG.

Note: Any Additions or Changes on This Sheet Must be Made or Circled in Red Ink With Date and Name of Person Making Change.

Do not extend notes this side of this line.

W.S. 64-C-6
W.S. 16-C-2

F. B. 1457 PG. 24



Notes Ck'd by KRM	Survey of [illegible]
Map No.	W. O. 2071 Tape No. 80 St'd 84 °F
Office Work	Surveyed by [illegible]
Checked	Notes " Date 12-30
Date	Indexed A. C. Johnson

F. B. 1657 PG. 25

cont. [illegible] Pg # 26 (20) (30)

T = 62° = 619.58 ✓
202.0[illegible] @ 053 = 201.98 ✓
201.65 @ Lev = 201.65 ✓
216.79 @ 447 = 216.04 ✓
619.67 ✓

619.58 ✓

POT #1-R
Set 1x2

HUBBARD RD.

T = 60° = 512.68 ✓
266.77 @ 2°29' = 266.52 ✓
246.45 @ 222 = 246.24 ✓
512.76 ✓

512.67 ✓

POT #1-Q
Set 1x2

T = 60° = 352.84 ✓
290.09 @ 146 = 289.95 ✓
62.95 @ Lev = 62.95
352.90 ✓

352.84 ✓

cont from TOP Pg # 24

Note: Any Additions or Changes on This Sheet Must be Made or Circled in Red Ink With Date and Name of Person Making Change.

Do not extend notes this side of this line.

RETURN TO
LOS ANGELES COUNTY SURVEYOR
726 LOS ANGELES COUNTY
ENGINEERING BLDG.

76F3098 247 10M 1-49

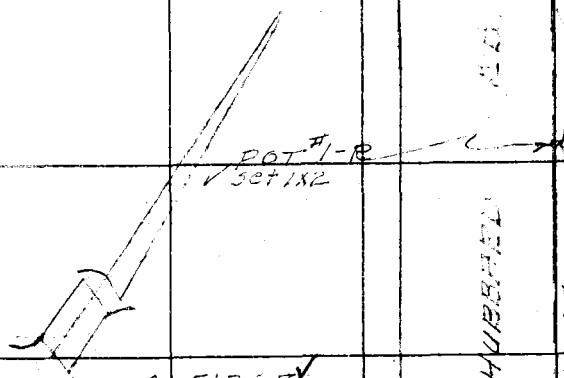

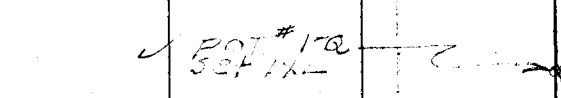

F. B. 1657 PG. 26

cont hot pg #27

T = 66 = 162.38
162.52 @ 2.14 = 162.40

Δ =
R = 10000
T =
L =

T = 62° = 293.24
293.50 @ 2°13' = 293.28

170° 00' 20"
320 01 00
300 01 20

POT #24
Set 1x2

T = 62° = 471.60
235.80 @ Lev = 235.80
236.29 @ 326 = 235.97
471.67

POT #1-S
Set 1x2

cont from [illegible] pg #25

N 73°00' W 162.38

P1 #2
Set 1" IP

N 63°00' W 471.60

619.58

W.S. 64-B-6

RETURN [illegible]
LOS ANGELES COUNTY SURVEYOR
726 LOS ANGELES COUNTY
ENGINEERING BLDG.

Do not extend notes this side of this line.

Note: Any Additions or Changes on This Sheet Must be Made or Circled in Red Ink With Date and Name of Person Making Change.

Notes Ck'd by KAM	Survey of [illegible]
Map No.	W. O. P071 Tape No. 10 St'd. 84 °F
Office Work	Surveyed by R. Willey
Checked	Notes " Date 12-50
Date	Indexed A. C. Johnson

F. B. 1657 PG. 27

Cont Lot Pg #22

T=66° = 176.07 ✓
176.98 @ 317 = 176.69 ✓

✓ POT #2D
set 1x2

T=66 = 383.06 ✓
222.80 @ 242' = 222.55 ✓
161.50 @ 615 = 160.55 ✓
383.10 ✓

✓ POT #2-C
set 1x2

T=66 = 510.33 ✓
215.97 @ Lev = 215.97
294.66 @ 218 = 294.42 ✓
510.39 ✓

POST #2B
✓ set 1x2

Cont from Top Pg #26

Note: Any Additions or Changes on This Sheet Must be Made or Circled in Red Ink With Date and Name of Person Making Change.

Do not extend notes this side of this line.

RETURN TO
LOS ANGELES COUNTY SURVEYOR
726 LOS ANGELES COUNTY
ENGINEERING BLDG.

76F309B 247 10M 1-49

F. B. 1657 Pg. 28

(30) (30)

51257

cont from bot Pg # 29

POT #2-H Set 1x2

T=66 = 199.10

199.51 @ 334' = 199.12

199.10

POT #2-G Set 1x2

T=66 = 278.22

278.62 @ 257' = 278.25

POT #2F Set 1x2

T=66

175.10 @ Lev = 175.10

POT #2E Set 1x2

176.57

cont from Top Pg # 27

RETURN TO
LOS ANGELES COUNTY SURVEYOR
726 LOS ANGELES COUNTY
ENGINEERING BLDG.

Do not extend notes this side of this line.

Note: Any Additions or Changes on This Sheet Must be Made or Circled in Red Ink With Date and Name of Person Making Change.

Notes Ck'd by [illegible]	Survey of [illegible]
Map No.	W. O. [illegible] Tape No. 12 St'd. 84 °F
Office Work	Surveyed by [illegible] Willey
Checked	Notes " Date 12-50
Date	Indexed A. C. Johnson

F. B. [illegible] PG. 29

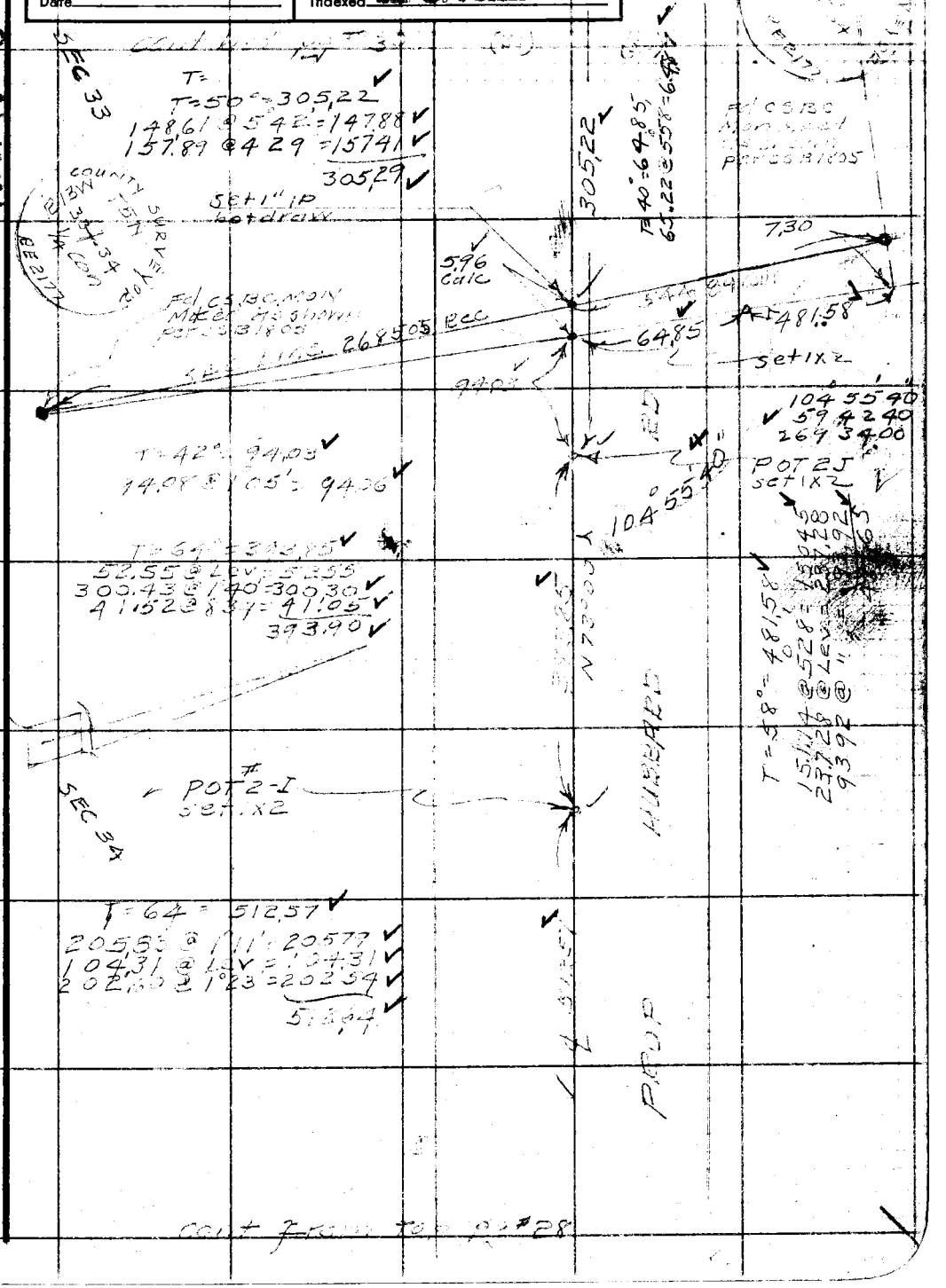

Cont from top pg #28

Note: Any Additions or Changes on This Sheet Must be Made or Circled in Red Ink With Date and Name of Person Making Change.

Do not extend notes this side of this line.

RETURN TO
LOS ANGELES COUNTY SURVEYOR
726 LOS ANGELES COUNTY
ENGINEERING BLDG.

76F3095 247 10M 1-49

F. B. 1657 PG. 30

(30) (30)

cont bot pg #31

T=74 = 140.40
140.89 @ 44°3' = 140.41

140.40

POT #2M set 1x2

T=74° = 298.28
298.51 @ 2°08' = 298.30

298.28

POT #2L set 1x2

T 76° = 462.69
192.50 @ 1°22' = 192.45
270.34 @ 1°21' = 270.26
462.71

462.69

POT #2K set 1x2

305.22

cont from top pg #29

RETURN TO
LOS ANGELES COUNTY SURVEYOR
726 LOS ANGELES COUNTY
ENGINEERING BLDG.

Note: Any Additions or Changes on This Sheet Must be Made or Circled in Red Ink With Date and Name of Person Making Change.

Do not extend notes this side of this line.

Notes Ck'd by KR McPh	Survey of [illegible]
Map No.	W. O. 2071 Tape No. 99 St'd. 84 °F
Office Work	Surveyed by R L Willey
Checked	Notes " Date 12-50
Date	Indexed A. C. Johnson

F. B. [illegible] PG. 31

cont from Pg # 32

POT #2-P
set 1x2

T = 74° = 336.~~21~~ 02

163.70 @ 3°08 = 163.46 ✓
172.96 @ 3°48 = 172.58 ✓
336.04 ✓

336.~~04~~ 02

POT #2-O
set 1" IP
in saddle.

HUBBARD RD.

PROP

T = 74° = 230.12 ✓
[illegible] = 230.14 ✓

230.12

POT #2N
set 1x2

cont from Top Pg # 30

Note: Any Additions or Changes on This Sheet Must be Made or Circled in Red Ink With Date and Name of Person Making Change.

Do not extend notes this side of this line.

RETURN TO
LOS ANGELES COUNTY SURVEYOR
726 LOS ANGELES COUNTY
ENGINEERING BLDG.

76F3098 247 10M 1-49



RETURN TO
LOS ANGELES COUNTY SURVEYOR
726 LOS ANGELES COUNTY
ENGINEERING BLDG.

Do not extend notes this side of this line.

Note: Any Additions or Changes on This Sheet Must be Made or Circled in Red Ink With Date and Name of Person Making Change.

Notes Ck'd by KRMcPh	Survey of [illegible]
Map No.	W. O. 2071 Tape No. 99 St'd. 84 °F
Office Work	Surveyed by [illegible]
Checked	Notes " Date 12-10
Date	Indexed A. C. Johnson

F. B. 1657 PG. 33

WS 64-B-6

Cont. from Pg # 34

T = 78° = 362.18

130.79 @ 7.05 = 129.79
232.56 @ 2.00 = 232.40
362.19

362.18

POT #3C-2
set 1 x 2

N 58°30' W

227.93

T = 70° = 227.93
228.85 @ 5.05 = 227.95

165°52'00"
303 28 00
275.12 20

POST #3-B
set 1" IP

00" Adj.

165°52'05"

294.88

Cont. from Top Pg # 32

Note: Any Additions or Changes on This Sheet Must be Made or Circled in Red Ink With Date and Name of Person Making Change.

Do not extend notes this side of this line.

RETURN TO
LOS ANGELES COUNTY SURVEYOR
726 LOS ANGELES COUNTY
ENGINEERING BLDG.

76F309S 247 10M 1-49

F. B. 1651 PG. 34

cont bot pg #35

T=78 = 277.17

166.56 @ 1°52' = 166.57

110.66 @ 1°42' = 110.61

277.18

POT #3F
SET 1x2

T=78 = 329.35

279.44 @ 2°15' = 279.22

50.14 Lev = 50.14

329.36

POT #3E
SET 1x2

T=78° = 198.97

199.00 @ 0°51' = 198.98

POT #3D
SET 1x2

cont from top pg #33

RETURN TO
LOS ANGELES COUNTY SURVEYOR
726 LOS ANGELES COUNTY
ENGINEERING BLDG.

Do not extend notes this side of this line.

Note: Any Additions or Changes on This Sheet Must be Made or Circled in Red Ink With Date and Name of Person Making Change.

Notes Ck'd by KRM	Survey of Hu[illegible]
Map No.	W. O. R071 Tape No. 99 St'd. 84 °F
Office Work	Surveyed by [illegible]
Checked	Notes " Date 11-50
Date	Indexed R. C. Johnson

F. B. 1657 PG. 35

cont [illegible] 36



379.29

T = 84° =
297.20 @ LEV = 297.20
83.51 @ 10.35 = 82.09
379.29

POT #3 H
set X2

T = 84°
249.21 @ Level
95.47 " "
344.68

POT #3 G
set X2

217.17

cont from TOP Pg # 34

Note: Any Additions or Changes on This Sheet Must be Made or Circled in Red Ink With Date and Name of Person Making Change.

Do not extend notes this side of this line.

RETURN TO
LOS ANGELES COUNTY SURVEYOR
726 LOS ANGELES COUNTY
ENGINEERING BLDG.

76F309S 247 10M 1-4

F. B. 1657 PG. 36

cont bot pg # 37

W.S. 64-B-5



RETURN TO
LOS ANGELES COUNTY SURVEYOR
726 LOS ANGELES COUNTY
ENGINEERING BLDG.

Do not extend notes this side of this line.

Note: Any Additions or Changes on This Sheet Must be Made or Circled in Red Ink With Date and Name of Person Making Change.

Notes Ck'd by KRM	Survey of [illegible]
Map No.	W. O. 207 Tape No. 99 St'd. 84 °F
Office Work	Surveyed by [illegible]
Checked	Notes " Date 12-50
Date	Indexed A. C. Johnson

F. B. [illegible] PG. 37

Cont [illegible] pg #39

POT #3-N
Set 1x2

326.92

T = 64 = 1,250.94
157.92 @ Lev = 157.92
93.05 @ " = 93.05
250.97

250.94

POT #3M
Set 1x2

T = 64° = 252.25
252.88 @ 3°57' = 252.28

252.25 @ N 26° W

POT #3-L
Set 1x2

T = 62° = 295.78
296.62 @ 4°12' = 295.88

295.78

Cont from Tap p #36

Note: Any Additions or Changes on This Sheet Must be Made or Circled in Red Ink With Date and Name of Person Making Change.

Do not extend notes this side of this line.

RETURN TO
LOS ANGELES COUNTY SURVEYOR
726 LOS ANGELES COUNTY
ENGINEERING BLDG.

76F3098 247 10M 1-49



W.S. 64-B-5
W.S. 16-C-2

RETURN TO
LOS ANGELES COUNTY SURVEYOR
726 LOS ANGELES COUNTY
ENGINEERING BLDG.

Do not extend notes this side of this line.

Note: Any Additions or Changes on This Sheet Must be Made or Circled in Red Ink With Date and Name of Person Making Change.

Notes Ck'd by KAM	Survey of [illegible]
Map No.	W. O. [illegible] Tape No. 99 St'd. 84 °F
Office Work	Surveyed by [illegible]
Checked	Notes Date 1/2-50
Date	Indexed K. C. Johnson

F. B. [illegible] PG. 37

cont bot pg #40

T=66 = 285.18
285.25 @ 1°00' = 285.21

POT #3-T
set 1x2

T=66° = 250.48
250.51 @ Lev

POT #3-S
set 1x2

T=66 = 148.00
148.03 @ 0°35' = 148.02

POT #3-R
set 1x2

T=66° = 259.21
259.32 @ 1°24' = 259.24

(30) (30)

285.

250.

148.00

PROP HUBBARD RD

cont from Tap pg #38

Note: Any Additions or Changes on This Sheet Must be Made or Circled in Red Ink With Date and Name of Person Making Change.

Do not extend notes this side of this line.

RETURN TO
LOS ANGELES COUNTY SURVEYOR
726 LOS ANGELES COUNTY
ENGINEERING BLDG.

76F309S 247 10M 1-49

cont bot pg # 41

F. B. 1627 Pg. 40

(30) ✓ (30)

T = 64° = 419.78 ✓
122.31 @ 405 = 187.83 ✓
232.24 @ 236 = 232.00 ✓
419.83 ✓

419.78

Pot #W

T = 63° = 369.21 ✓
273.65 @ 351 = 273.03 ✓
96.22 @ Lcv = 96.22
369.25 ✓

369.21

Pot 3V

T = 63° = 509.44 ✓
213.14 @ Lcv 213.14
292.06 @ 355 = 296.30 ✓
509.50 ✓

509.44

Pot 3-4
12

PROP

28.518

cont from top pg # 39

RETURN TO
LOS ANGELES COUNTY SURVEYOR
726 LOS ANGELES COUNTY
ENGINEERING BLDG.

Note: Any Additions or Changes on This Sheet Must be Made or Circled in Red Ink With Date and Name of Person Making Change.

Do not extend notes this side of this line.

Notes Ck'd by KRM	Survey of
Map No.	W. O. 8021 Tape No. 99 St'd 84 °F
Office Work	Surveyed by
Checked	Notes " Date 12-50
Date	Indexed A. C. Johnson

F. B. 532 PG. 41

cont left R. 42

(30)

W.S. 64-B-5
W.S. 16-C-2

T=56°=284.35
196.39 @ 407 = 195.88
88.60 @ 222 = 88.52
284.40

284.35

POST 4 R
set 1x2

SEC 20
T5N R13W

63°48'00"
255 12 00
22 47 50

T=62°=221.03
221.34 @ 253' = 221.03

T=48°=702.23
684 @ LEV = 684
266.41 @ 636 = 264.64
187.70 @ 228 = 187.53
242.46 @ 10.00 = 238.78
4.59 @ LEV = 4.59
702.23

221.03

T=48°=256.78
257.29 @ 3°26' = 256.88

POT #3 X
set 1x2

63°47'58"
48'00" Adj.

Fd CS BC Mon.
Marked as shown
see CS B1805

SEC LINE

256.78

COUNTY SURVEYOR
T5N
R15W
20 21
29 28
RE 2177

COUNTY SURVEYOR
R13W
T5N
SEC 20
SEC 29
RE 2177

11.30

702.23

Fd CS BC Mon.
Marked as shown
see CS B1805

13.86

419.78

SEC 29

cont from top pg #40

Note: Any Additions or Changes on This Sheet Must be Made or Circled in Red Ink With Date and Name of Person Making Change.

Do not extend notes this side of this line.

RETURN TO
LOS ANGELES COUNTY SURVEYOR
726 LOS ANGELES COUNTY
ENGINEERING BLDG.

76F309S 247 10M 1-49

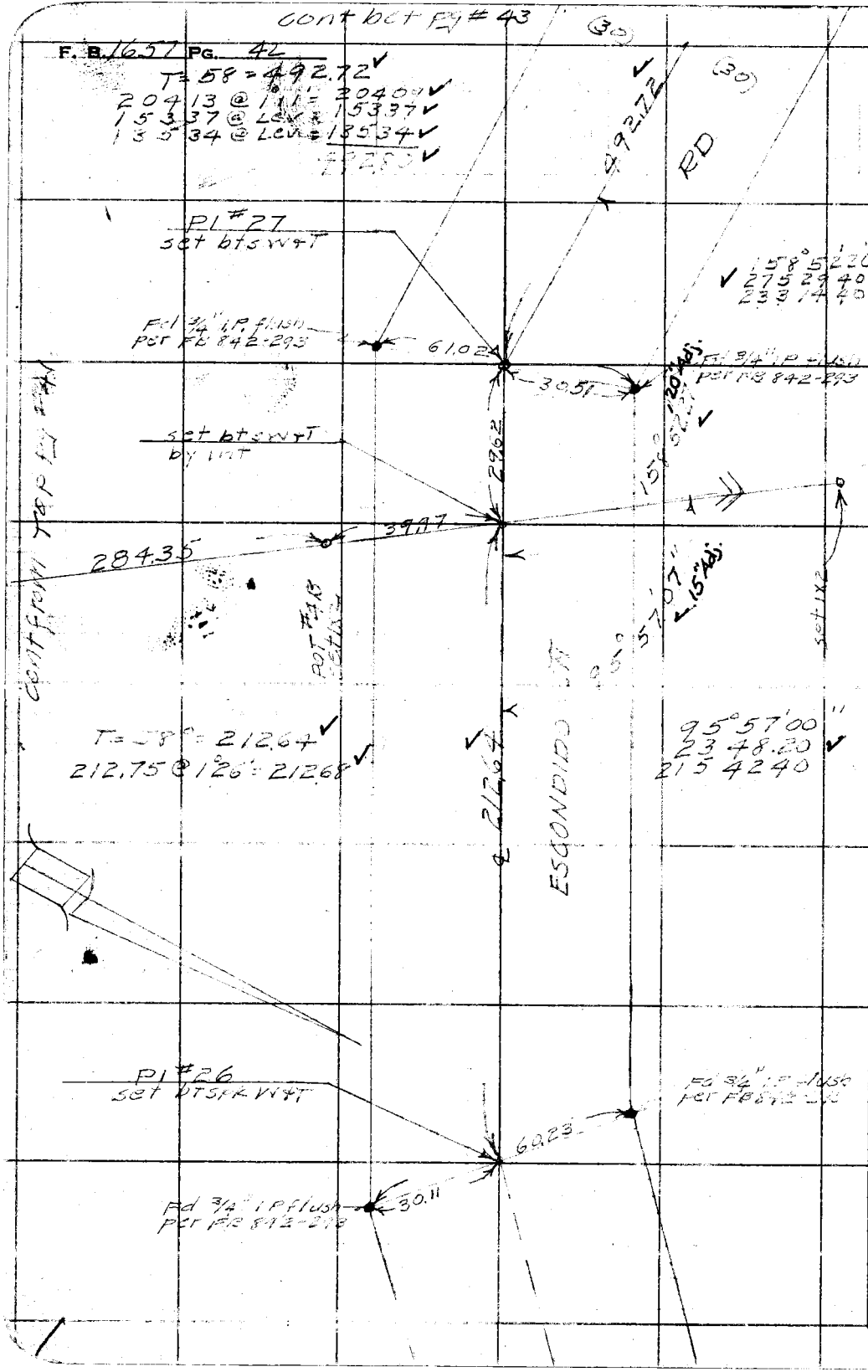

WS. 64-B-5

RETURN TO
LOS ANGELES COUNTY SURVEYOR
726 LOS ANGELES COUNTY
ENGINEERING BLDG.

Do not extend notes this side of this line.

Note: Any Additions or Changes on This Sheet Must be Made or Circled in Red Ink With Date and Name of Person Making Change.

Notes Ck'd by KRM	Survey of [illegible]
Map No.	W. O. 2071 Tape No. 99 St'd. 84 °F
Office Work	Surveyed by R L Willey
Checked	Notes " Date 12-10
Date	Indexed A. C. Johnson

F. B. 1657 PG. 43

W.S. 64-B-5

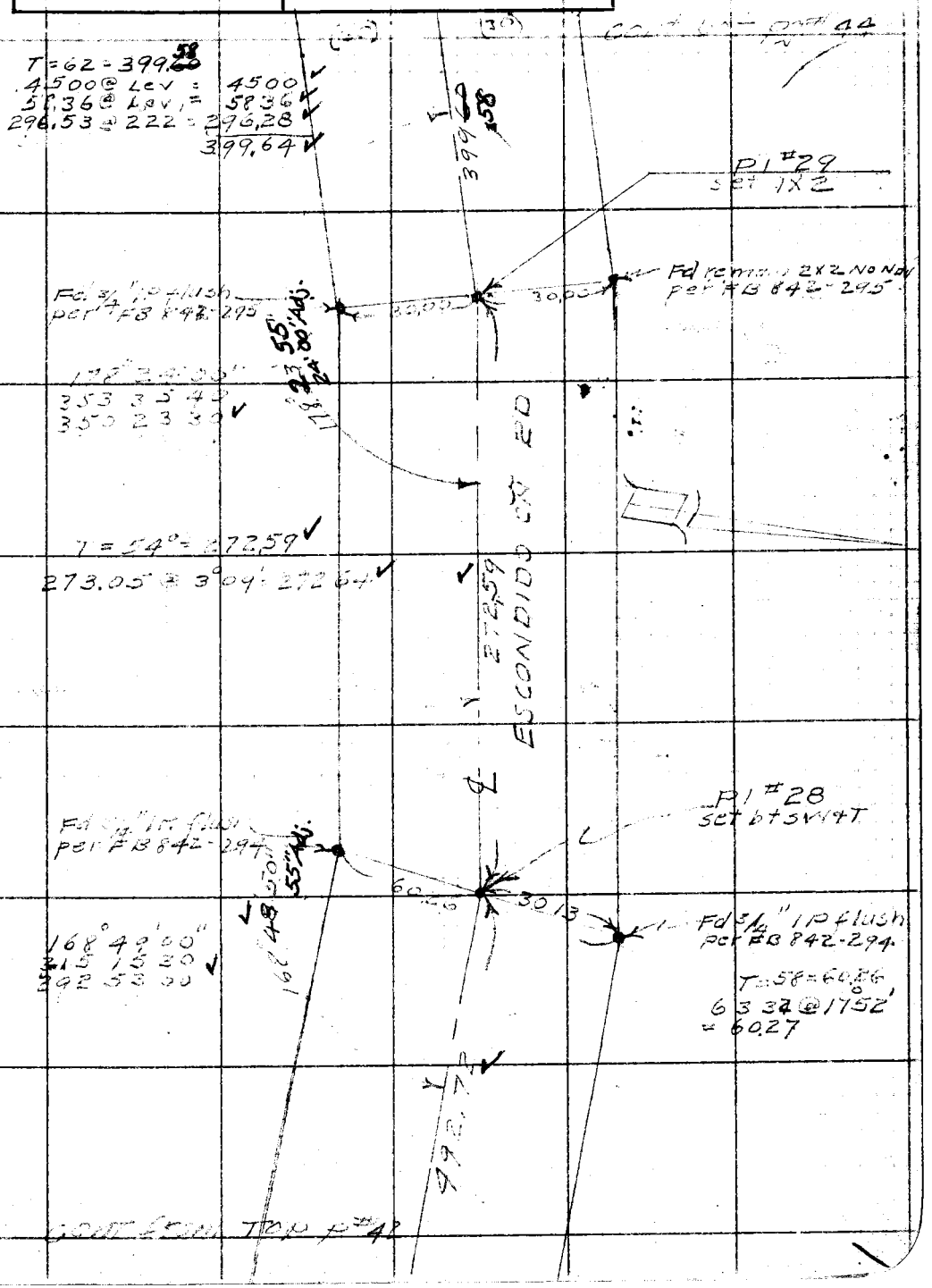

Note: Any Additions or Changes on This Sheet Must be Made or Circled in Red Ink With Date and Name of Person Making Change.

Do not extend notes this side of this line.

RETURN TO
LOS ANGELES COUNTY SURVEYOR
726 LOS ANGELES COUNTY
ENGINEERING BLDG.

76F309S 247 10M 1-49

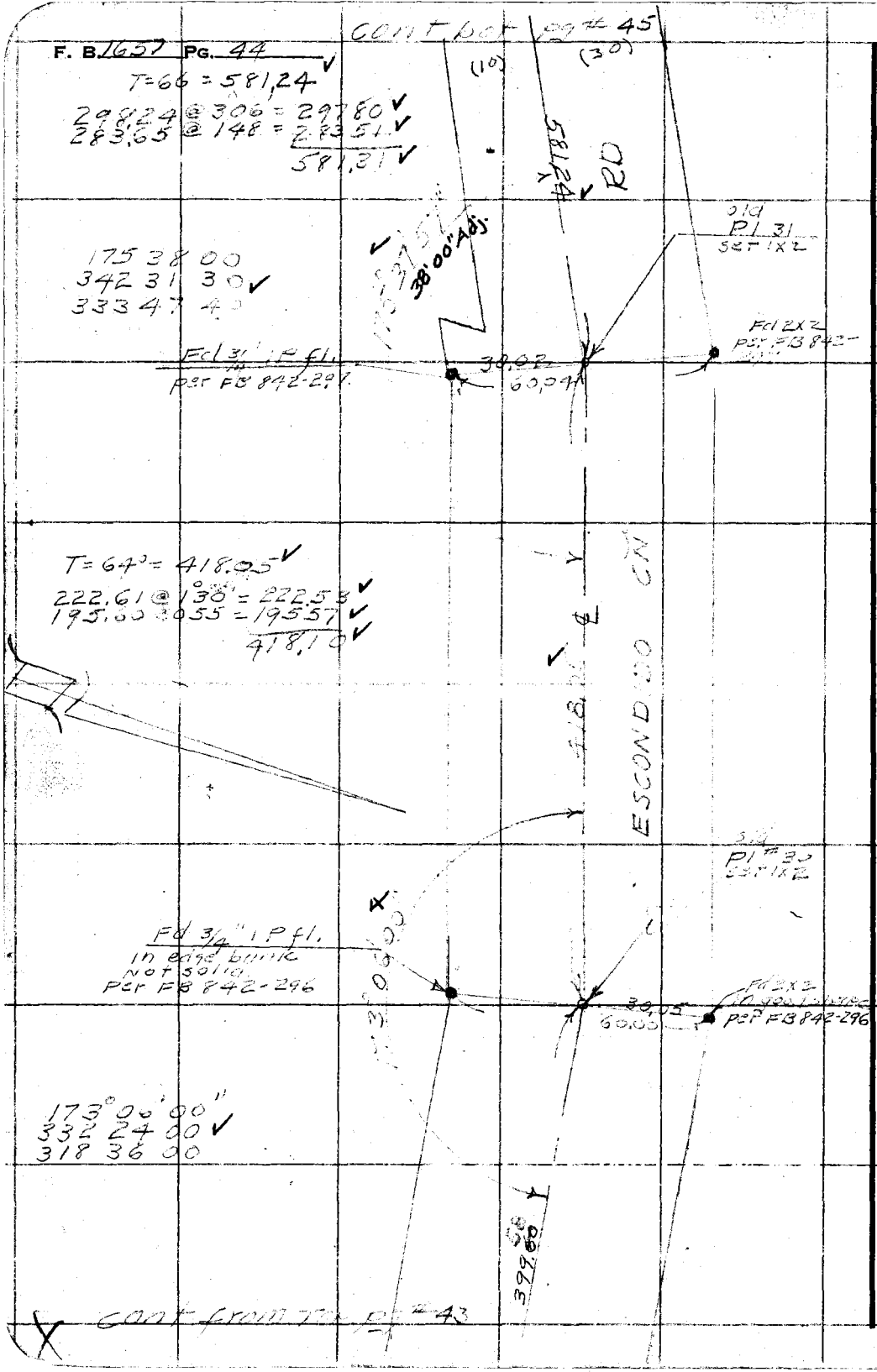

RETURN TO
LOS ANGELES COUNTY SURVEYOR
726 LOS ANGELES COUNTY
ENGINEERING BLDG.

Do not extend notes this side of this line.

Note: Any Additions or Changes on This Sheet Must be Made or Circled in Red Ink With Date and Name of Person Making Change.

Notes Ck'd by RAM	Survey of [illegible]
Map No.	W. O. 207 Tape No. 99 St'd. 84 °F
Office Work	Surveyed by [illegible]
Checked	Notes Date 12-4-70
Date	Indexed A. C. Johnson

F. B. 1657 PG. 45

WS.64-A-5
W.S.16-C-2

Note: Any Additions or Changes on This Sheet Must be Made or Circled in Red Ink With Date and Name of Person Making Change.

Do not extend notes this side of this line.

RETURN TO
LOS ANGELES COUNTY SURVEYOR
726 LOS ANGELES COUNTY
ENGINEERING BLDG.

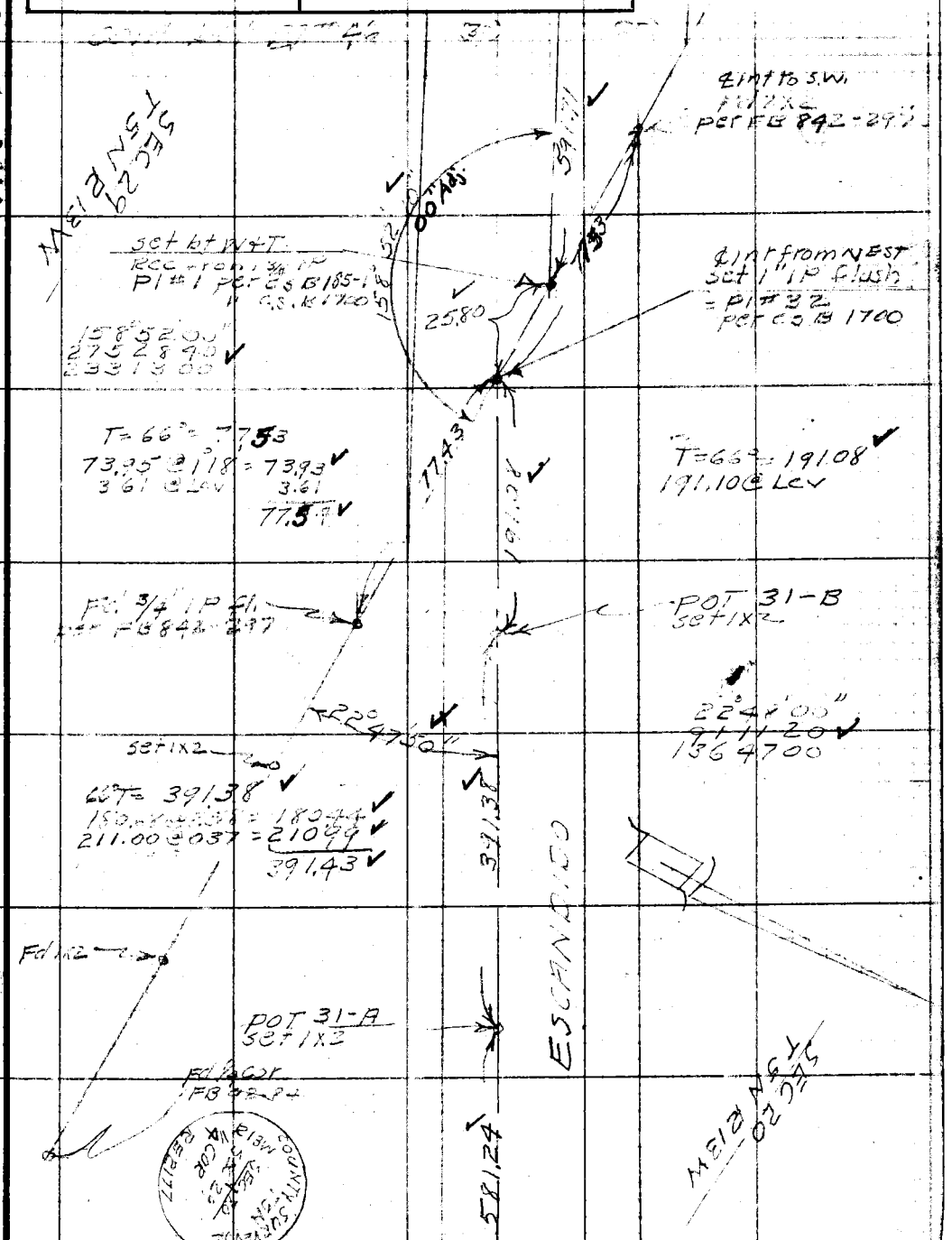

Cont from Top pg #44

76F3095 247 10M 1-49

RETURN TO
LOS ANGELES COUNTY SURVEYOR
725 LOS ANGELES COUNTY
ENGINEERING BLDG.

Note: Any Additions or Changes on This Sheet Must be Made or Circled in Red Ink With Date and Name of Person Making Change.

Do not extend notes this side of this line.

WS.64-A-5

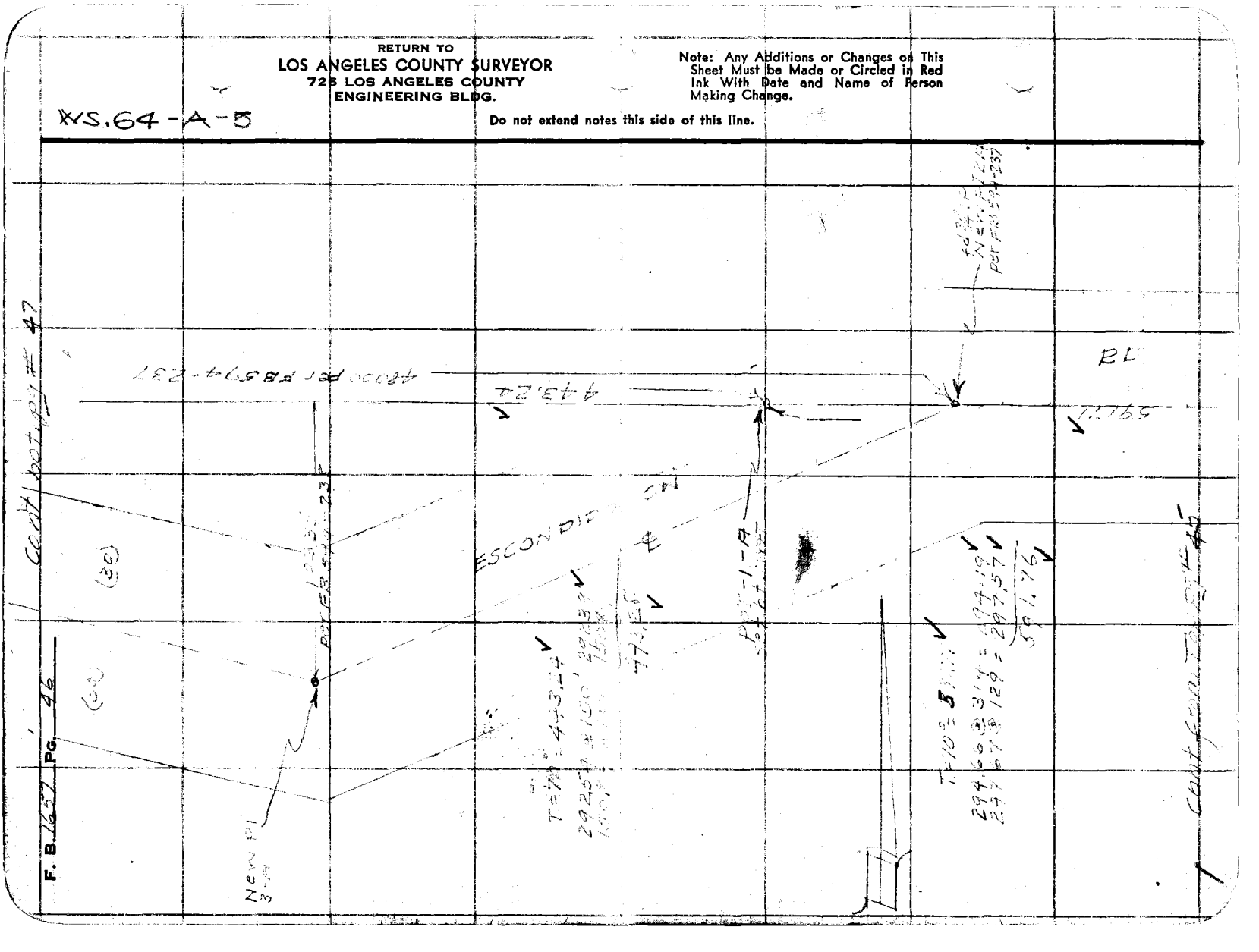

Notes Ck'd by K.R. McPh.	Survey of [illegible]
Map No.	W. O. 8071 Tape No. 99 St'd. 84 °F
Office Work	Surveyed by [illegible]
Checked	Notes " Date 12-10
Date	Indexed A. C. Johnson

F. B. [illegible] PG. 47

cont bot pg 48

WS 64-A-5

Note: Any Additions or Changes on This Sheet Must be Made or Circled in Red Ink With Date and Name of Person Making Change.

Do not extend notes this side of this line.

RETURN TO
LOS ANGELES COUNTY SURVEYOR
726 LOS ANGELES COUNTY
ENGINEERING BLDG.

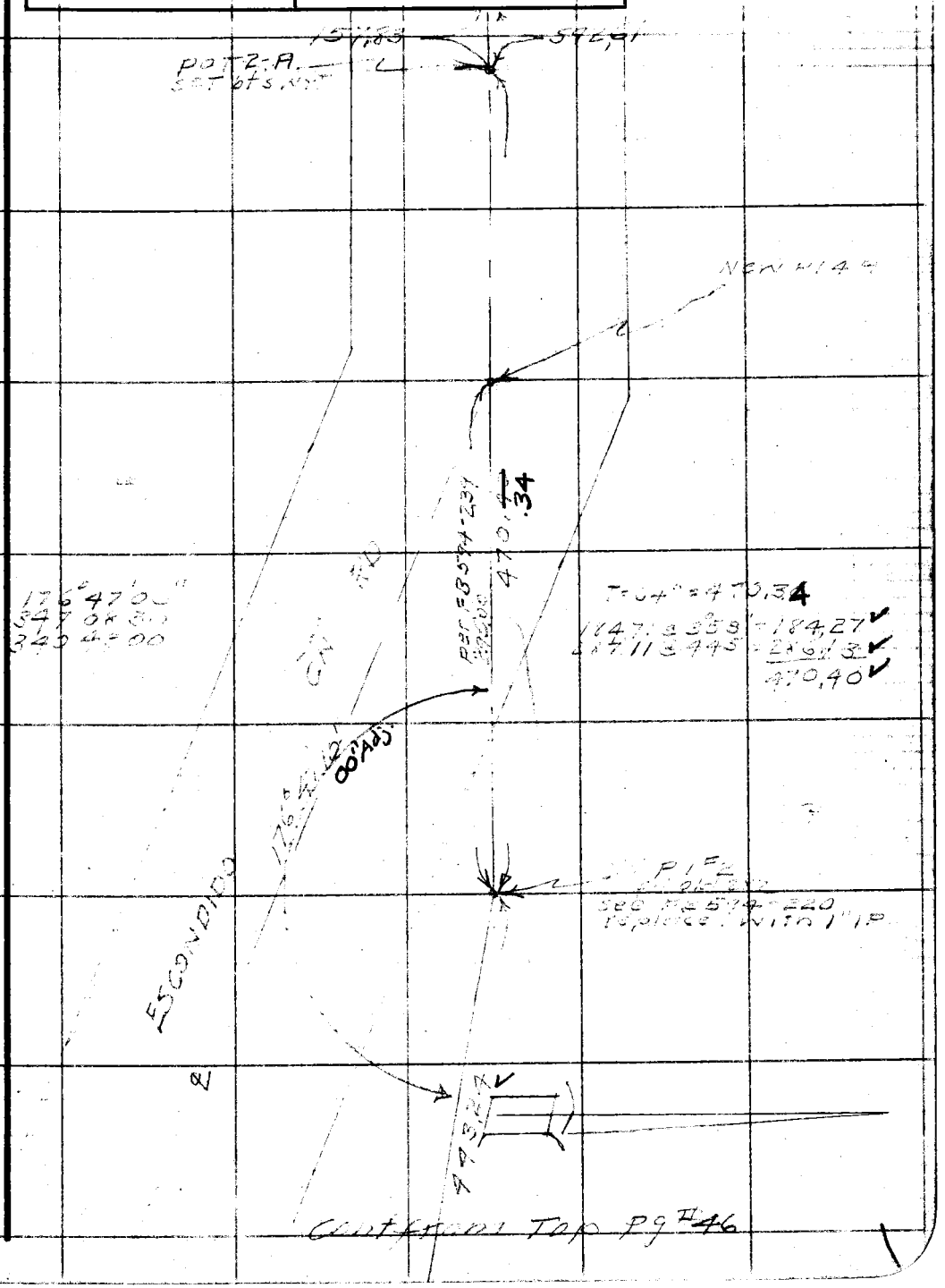

cont from Top pg #46

76F309S 247 10M 1-49

F. B. 1657 Pg. 48

cont bot Pg #49

T=68 = 605.45
231.10 @ 139 = 231.01
297.15 @ 151 = 297.00
78.36 @ 131 = 77.50
605.51

W.S. 16-C-2

RETURN TO
LOS ANGELES COUNTY SURVEYOR
726 LOS ANGELES COUNTY
ENGINEERING BLDG.

Do not extend notes this side of this line.

Note: Any Additions or Changes on This Sheet Must be Made or Circled in Red Ink With Date and Name of Person Making Change.

cont from Pg #47

Ck'd by KRM	Survey of [illegible]
Office Work	W. O. 2071 Tape No. 99 St'd. 84 °F
Checked	Surveyed by [illegible]
Date	Notes Date 12-10
	Indexed A. C. Johnson

F. B. [illegible] PG. 49

cont bot pg 50

T = 68 = 446.94 ✓
235.45 @ 1°45' = 235.24 ✓
211.65 @ Lev = 211.65 ✓
446.99 ✓

P No. 56
set 1x2

446.92

(30) (30)

T = 68° = 232.89 ✓
232.99 @ 1°29' = 232.91 ✓

232.89

P No. 55
set 1x2

T = 70° = 426.79 ✓
150.15 @ 1°55' = 150.07 ✓
276.79 @ 0°54' = 276.76 ✓
426.83 ✓

570° [illegible]
426.79 ✓

P No. #5-A
set 1x2

605.45 ✓

cont from Top [illegible]

X

Note: Any Additions or Changes on This Sheet Must be Made or Circled in Red Ink With Date and Name of Person Making Change.

Do not extend notes this side of this line.

RETURN TO
LOS ANGELES COUNTY SURVEYOR
726 LOS ANGELES COUNTY
ENGINEERING BLDG.

95 247 10M 1-49

RETURN TO
LOS ANGELES COUNTY SURVEYOR
726 LOS ANGELES COUNTY
ENGINEERING BLDG.

Note: Any Additions or Changes on This Sheet Must be Made or Circled in Red Ink With Date and Name of Person Making Change.

Do not extend notes this side of this line.

WS. 64-A-5



Notes Ck'd by: RRM.	Survey of [illegible]
Map No. [illegible]	W. O. 8071 Tape No. 99 Std. 84 °F
Office Work	Surveyed by [illegible]
Checked	Notes " Date 12-10
Date	Indexed A. C. Johnson

F. B. 1657 PG. 51

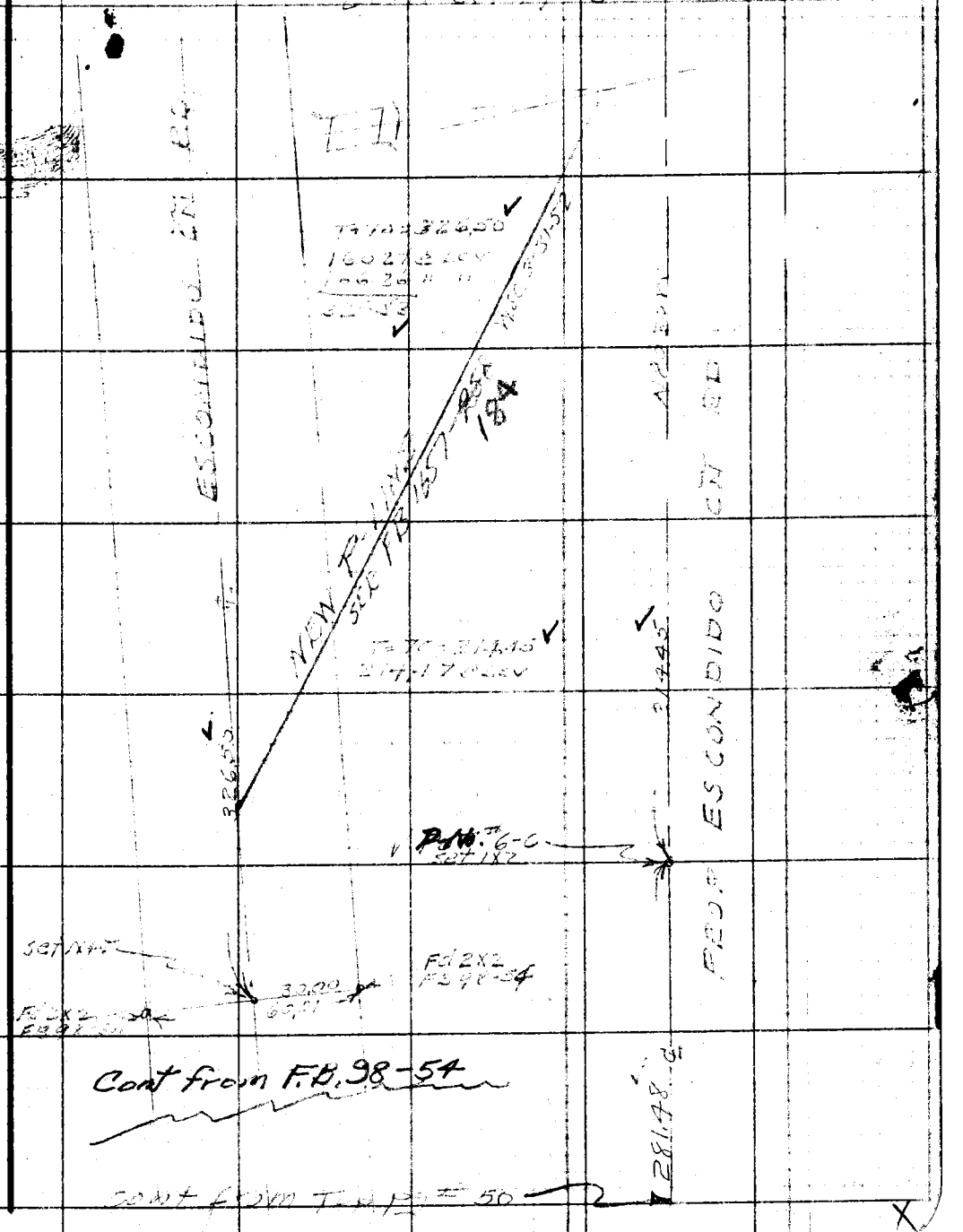

Note: Any Additions or Changes on This Sheet Must be Made or Circled in Red Ink With Date and Name of Person Making Change.

Do not extend notes this side of this line.

RETURN TO
LOS ANGELES COUNTY SURVEYOR
726 LOS ANGELES COUNTY
ENGINEERING BLDG.

76F309S 247 10M 1-49

RETURN TO
LOS ANGELES COUNTY SURVEYOR
726 LOS ANGELES COUNTY
ENGINEERING BLDG.

Note: Any Additions or Changes on This Sheet Must be Made or Circled in Red Ink With Date and Name of Person Making Change.

Do not extend notes this side of this line.

WS. 64 #A-5

F. B. 1657 PG. 52

Notes Ck'd by KRM	Survey of [illegible]
Map No.	W. O. [illegible] Tape No. [illegible] St'd [illegible] °F
Office Work	Surveyed by [illegible]
Checked	Notes [illegible]
Date	Indexed A. C. Johnson

F. B. [illegible] PG. [illegible]

WS 64-A5

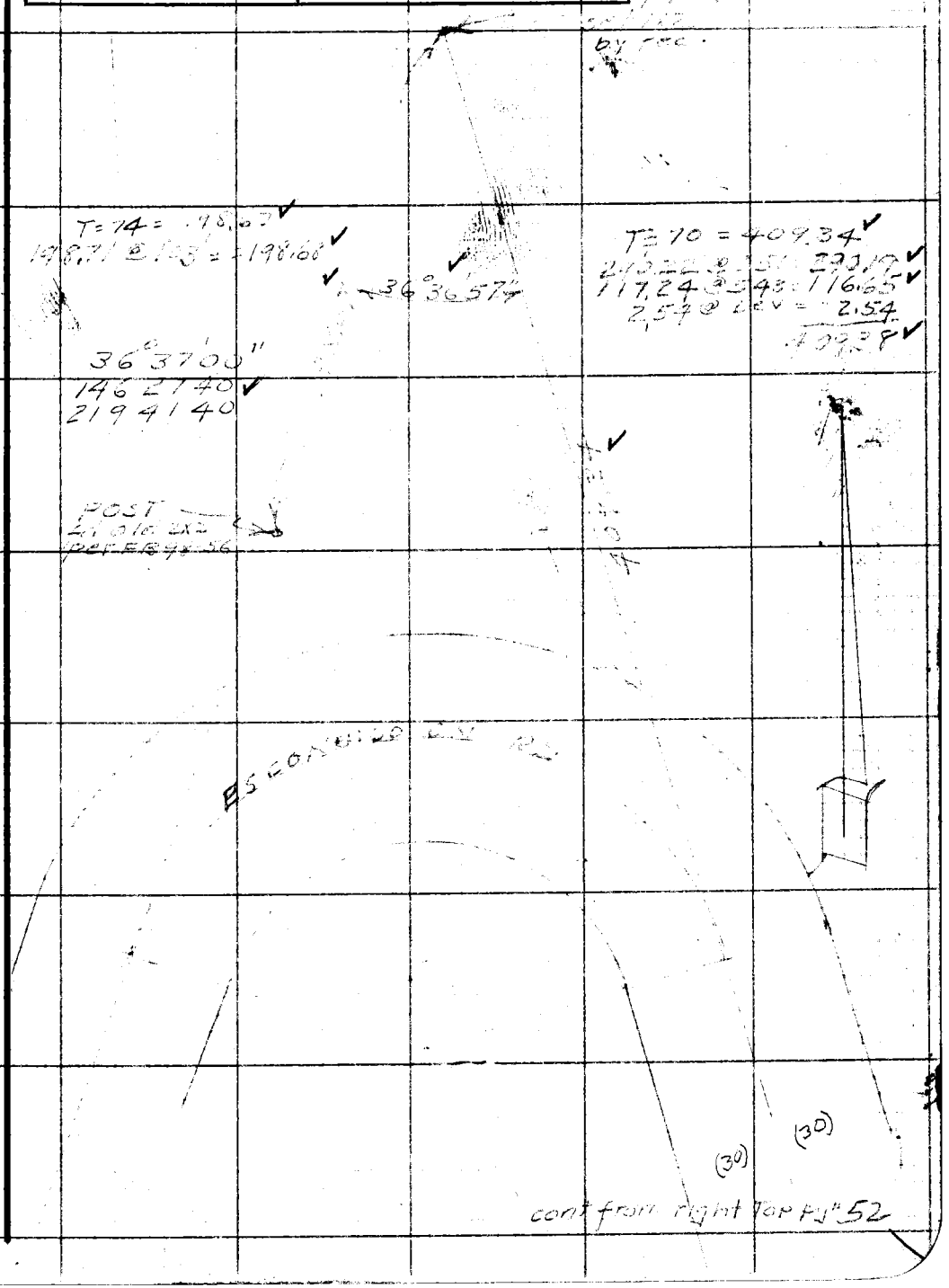

Note: Any Additions or Changes on This Sheet Must be Made or Circled in Red Ink With Date and Name of Person Making Change.

Do not extend notes this side of this line.

RETURN TO
LOS ANGELES COUNTY SURVEYOR
726 LOS ANGELES COUNTY
ENGINEERING BLDG.

76F309S 247 10M 1-49

RETURN TO
LOS ANGELES COUNTY SURVEYOR
726 LOS ANGELES COUNTY
ENGINEERING BLDG.

Note: Any Additions or Changes on This Sheet Must be Made or Circled in Red Ink With Date and Name of Person Making Change.

Do not extend notes this side of this line.

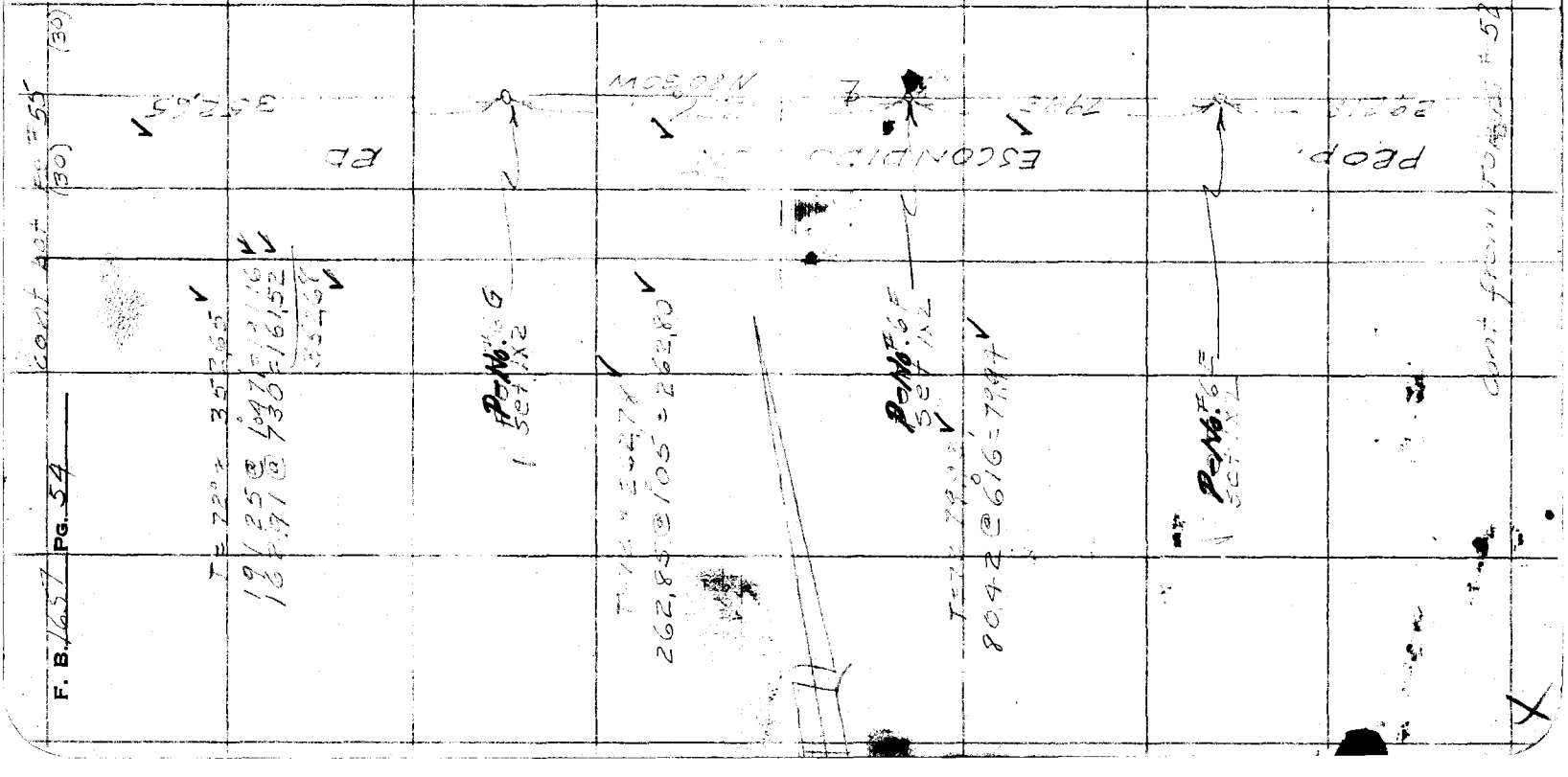

F. B. 1657 PG. 54

Notes Ck'd by KAM	Survey of [illegible]
Map No.	W. O. 2071 Tape No. 99 St'd 84 °F
Office Work	Surveyed by
Checked	Notes [illegible] Date 12-60
Date	Indexed C. Johnson

F. B. Pg.

Count bot pg = 56

T = 70° = 316.94 ✓
297.15 @ 11.28 = 29122 ✓
2575 @ Lev = 2575
31697 ✓

P.O. T-No. #6-J
SET IX

T = 74°
4.16 @ Lev ✓

P-No. #6-I
[illegible]

= P.I. #8B - See Pg. 185

T = 74 = 518.23 ✓
235.54 @ 5.02 = 234.03 ✓
257.64 @ 7.39 = [illegible] ✓
28.28 @ Lev = 28.28
518.26 ✓

PROP ESCONDIDO

RD 316.94

CN 4.16

N 82 30 W

4 518.23

SET 79 #200 for LINE CHANGE

PROP #6H
SET IX

Cont from Tape #54

Note: Any Additions or Changes on This Sheet Must be Made or Circled in Red Ink With Date and Name of Person Making Change.

Do not extend notes this side of this line.

RETURN TO
LOS ANGELES COUNTY SURVEYOR
726 LOS ANGELES COUNTY
ENGINEERING BLDG.

76F3098 247 10M 1-49

RETURN TO
LOS ANGELES COUNTY SURVEYOR
726 LOS ANGELES COUNTY
ENGINEERING BLDG.

Note: Any Additions or Changes on This Sheet Must be Made or Circled in Red Ink With Date and Name of Person Making Change.

Do not extend notes this side of this line.

W.S. 64-A-5
W.S. 16-C-2

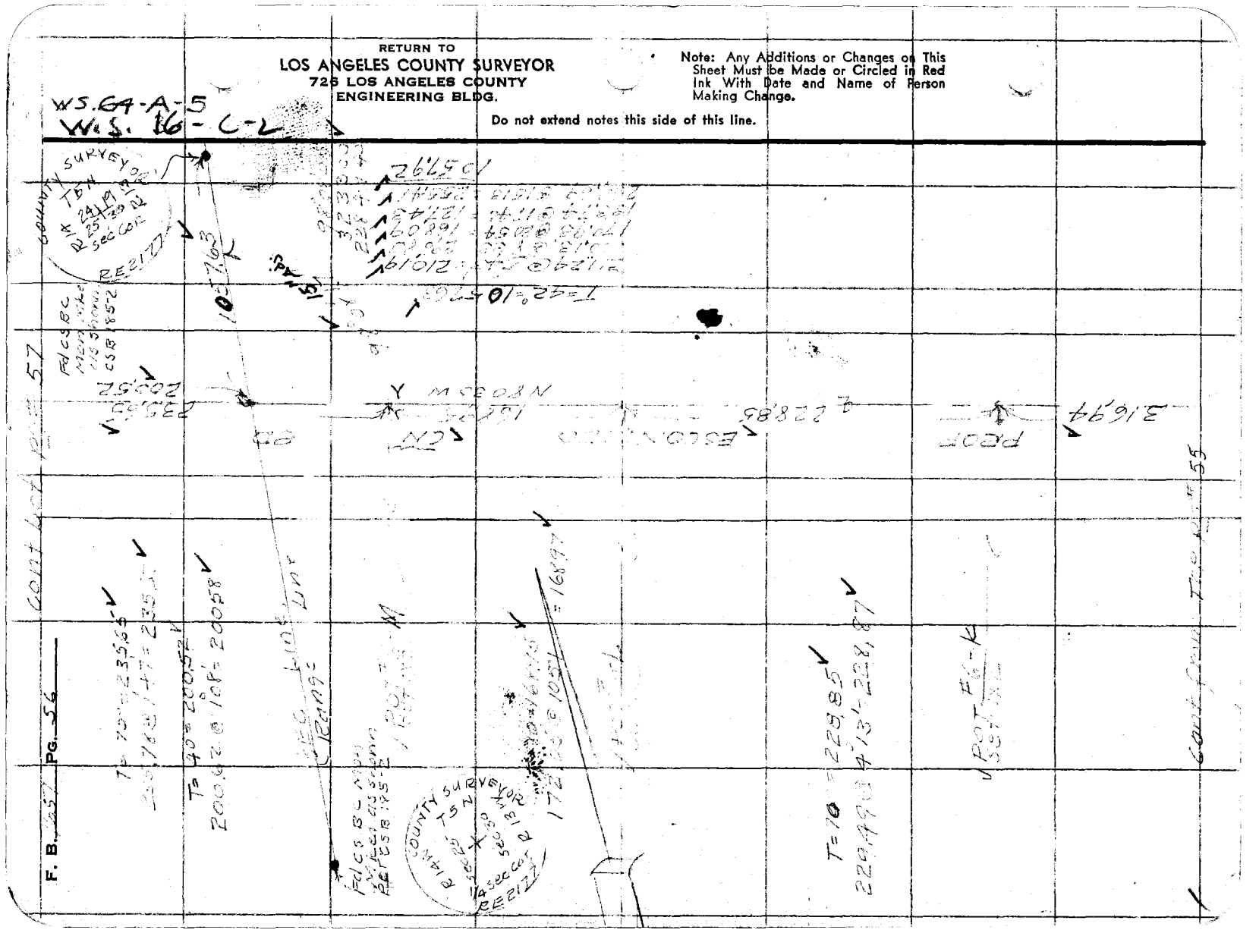

Notes Ck'd by KRM	Survey of [illegible]
Map No.	W. O. 8071 Tape No. 99 St'd. 84 °F
Office Work	Surveyed by [illegible]
Checked	Notes Date [illegible]
Date	Indexed A. C. Johnson

F. B. Pg. 57



Note: Any Additions or Changes on This Sheet Must be Made or Circled in Red Ink With Date and Name of Person Making Change.

Do not extend notes this side of this line.

RETURN TO
LOS ANGELES COUNTY SURVEYOR
726 LOS ANGELES COUNTY
ENGINEERING BLDG.

76F3098 247 10M 1-49

F. B. 1657 PG. 58

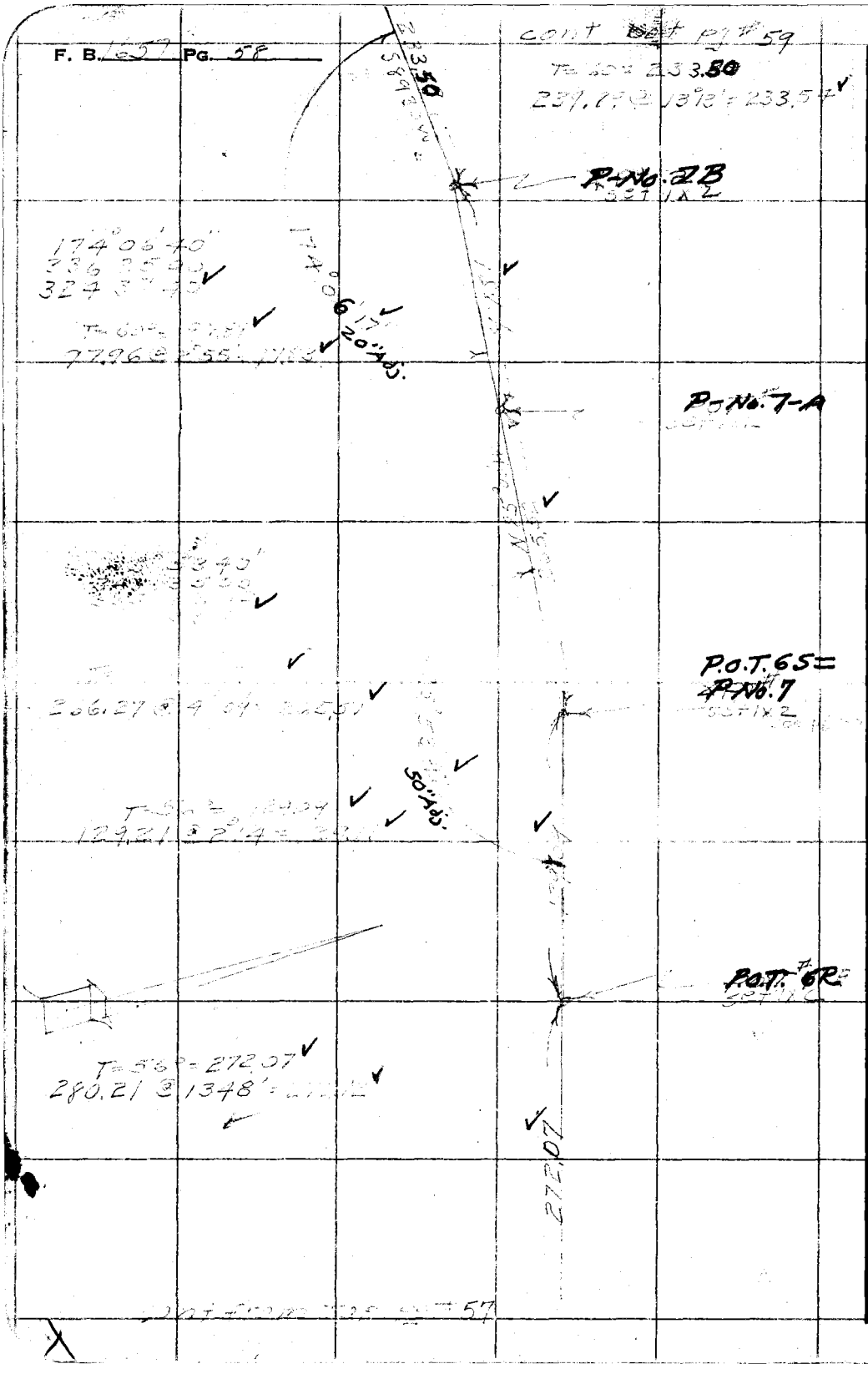

RETURN TO
LOS ANGELES COUNTY SURVEYOR
726 LOS ANGELES COUNTY
ENGINEERING BLDG.

Do not extend notes this side of this line.

Note: Any Additions or Changes on This Sheet Must be Made or Circled in Red Ink With Date and Name of Person Making Change.

Notes Ck'd by KRM	Survey of
Map No.	W. O. 20 Tape No. 73 St'd. 8 °F
Office Work	Surveyed by
Checked	Notes Date
Date	Indexed A. C. Johnson

F. B. Pg. 59

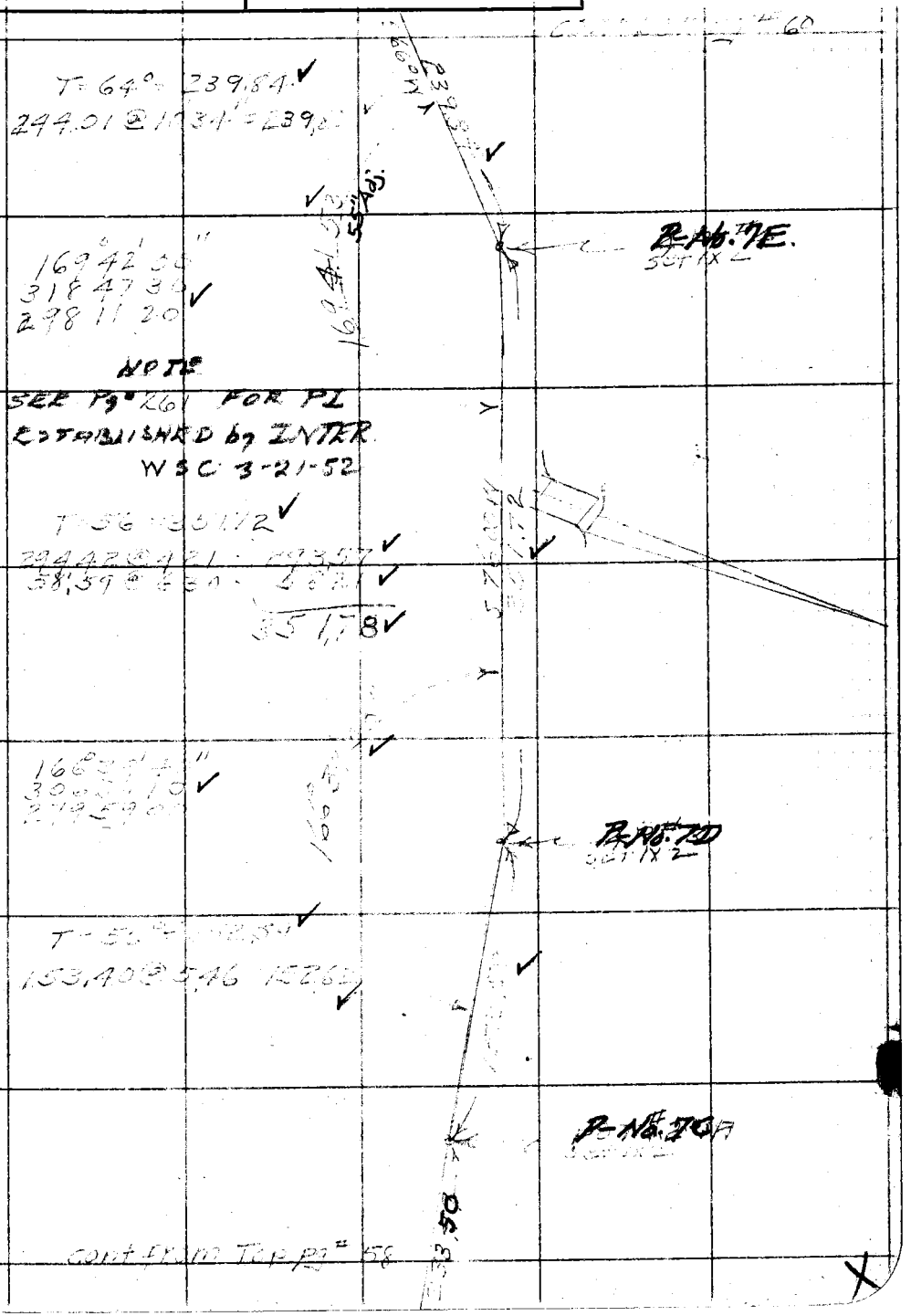

Note: Any Additions or Changes on This Sheet Must be Made or Circled in Red Ink With Date and Name of Person Making Change.

Do not extend notes this side of this line.

RETURN TO
LOS ANGELES COUNTY SURVEYOR
726 LOS ANGELES COUNTY
ENGINEERING BLDG.

76F3098 247 10M 1-49

RETURN TO
LOS ANGELES COUNTY SURVEYOR
726 LOS ANGELES COUNTY
ENGINEERING BLDG.

Note: Any Additions or Changes on This Sheet Must be Made or Circled in Red Ink With Date and Name of Person Making Change.

Do not extend notes this side of this line.

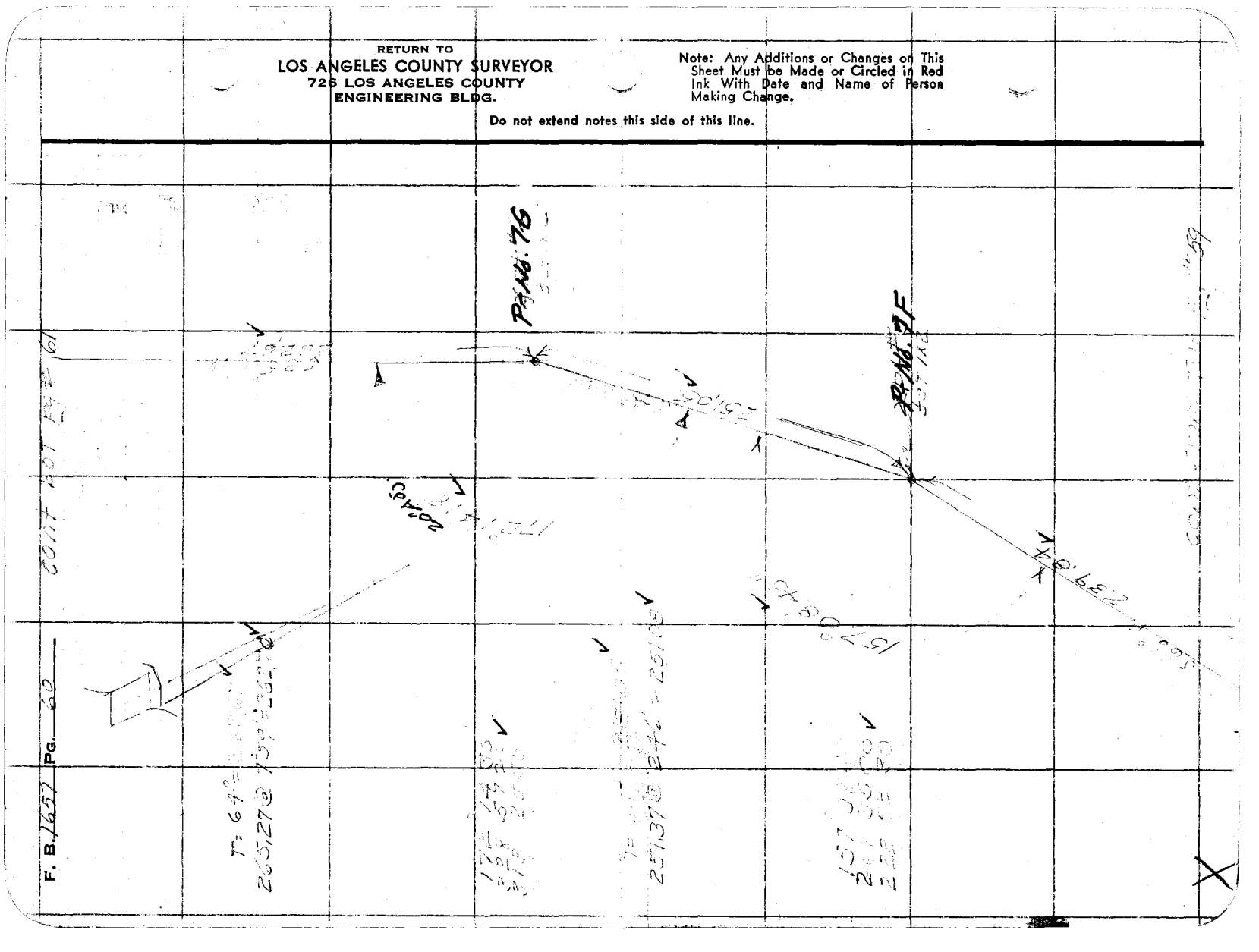

F. B. 1657 PG. 60

Notes Ck'd by KRM	Survey of [illegible]
Map No.	W. O. R071 Tape No. 99 St'd. 84 °F
Office Work	Surveyed by [illegible]
Checked	Notes " Date [illegible]
Date	Indexed A. C. Johnson

F. B. [illegible] PG. 61

Cont [illegible] 62

T = 66° = 332.92 ✓
299.77 @ 11°06' = 294.16 ✓
39.45 @ 10°27' = 38.80 ✓
332.96 ✓

332.92 ✓

P.O.S.T. 9E
Set 1X2

T = 66° = 89.22 ✓
90.34 @ 9°00' = 89.23 ✓

89.22 ✓

P.O.S.T. 9D

T = 54° = 143.65 ✓
143.67 @ [illegible]

143.65 ✓

P.O.S.T. 9C.
Set 1X2

4°00'00" ✓
24 00 10

4°00'00" ✓
00" Adj.

cont from Top #60

Note: Any Additions or Changes on This Sheet Must be Made or Circled in Red Ink With Date and Name of Person Making Change.

Do not extend notes this side of this line.

RETURN TO
LOS ANGELES COUNTY SURVEYOR
726 LOS ANGELES COUNTY
ENGINEERING BLDG.

76F3098 247 10M 1-49

RETURN TO
LOS ANGELES COUNTY SURVEYOR
726 LOS ANGELES COUNTY
ENGINEERING BLDG.

Note: Any Additions or Changes on This Sheet Must be Made or Circled in Red Ink With Date and Name of Person Making Change.

Do not extend notes this side of this line.

W 4-A-5

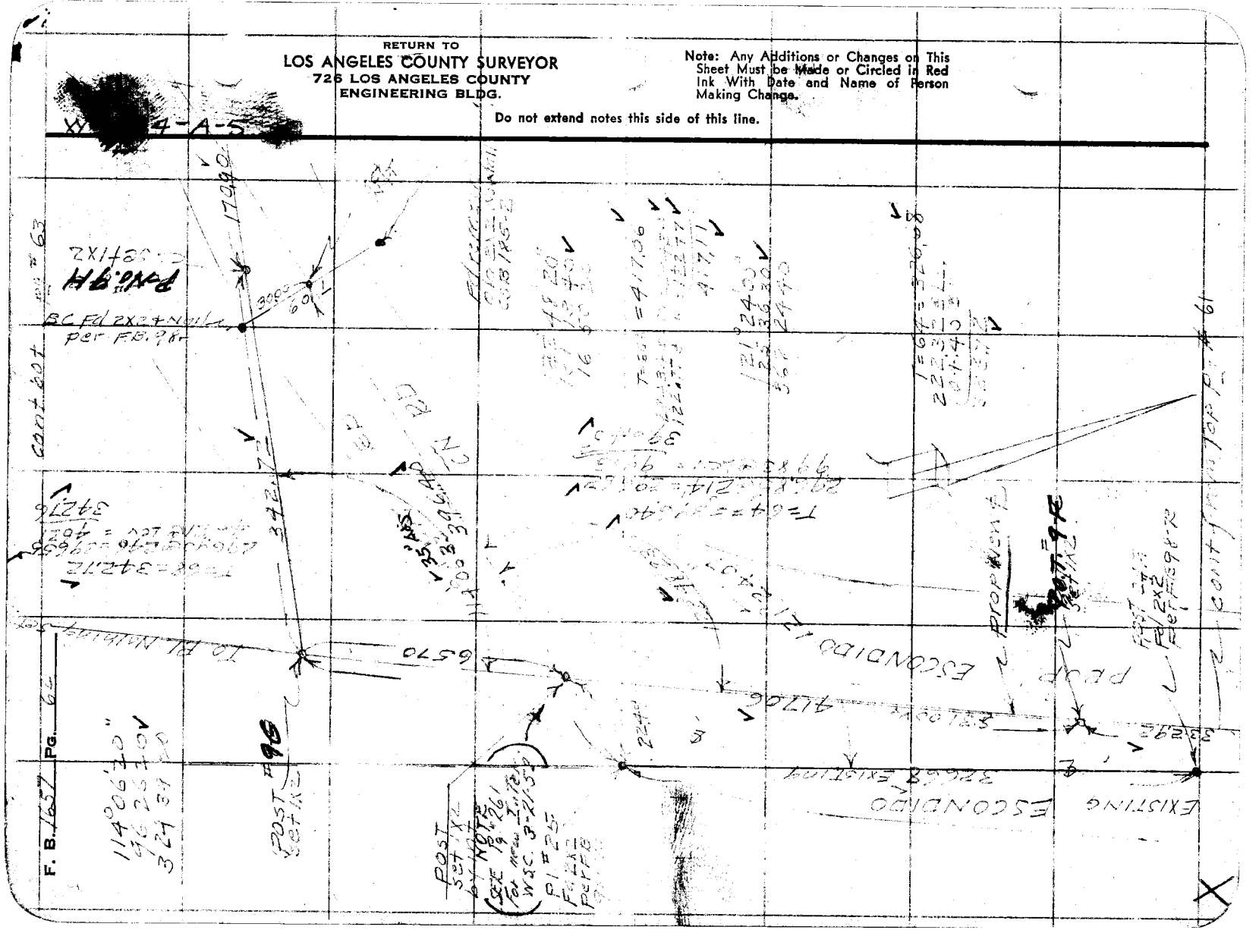

Notes Ck'd by K.R.McPh.	Survey of Hydrometry Exp. Sta.
Map No.	W. O. P071 Tape No. 99 St'd. 24 °F
Office Work	Surveyed by P.L. Willey
Checked	Notes " Date 1-51
Date	Indexed A. C. Johnson

F. B. [illegible] PG. [illegible]

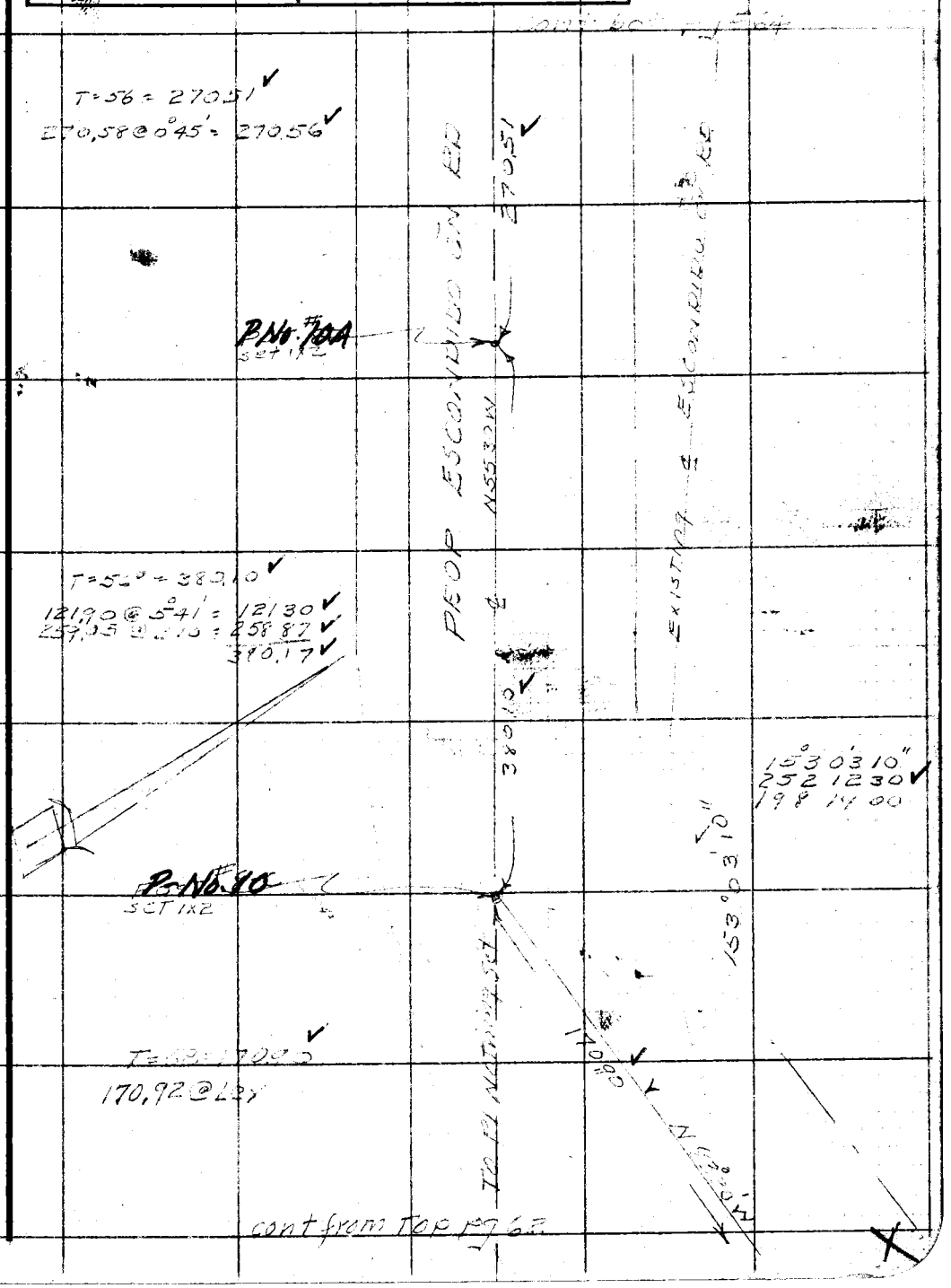

Note: Any Additions or Changes on This Sheet Must be Made or Circled in Red Ink With Date and Name of Person Making Change.

Do not extend notes this side of this line.

RETURN TO
LOS ANGELES COUNTY SURVEYOR
726 LOS ANGELES COUNTY
ENGINEERING BLDG.

76F309S 247 10M 1-49

F. B. _____ PG. 64

cont bot pg 65

423.04

P-No. #10D

T=56°= 238.00

10639 @ 5.45 = 10585

132.23 @ 1.26 = 132.19

238.04

238.00

P-No. 10C

T=56 = 398.01

197.76 @ 2.50' = 197.48

201.25 @ 4.36 = 200.60

398.08

398.01

PROP ESCONDIDO

P-No. 10B

27051

cont from Top pg 63

RETURN TO
LOS ANGELES COUNTY SURVEYOR
726 LOS ANGELES COUNTY
ENGINEERING BLDG.

Do not extend notes this side of this line.

Note: Any Additions or Changes on This Sheet Must be Made or Circled in Red Ink With Date and Name of Person Making Change.

Notes Ck'd by KRM	Survey of [illegible]
Map No.	W. O. 8071 Tape No. 99 St'd. 84 °F
Office Work	Surveyed by R L Willey
Checked	Notes " Date 1-51
Date	Indexed A. C. Johnson

F. B. [illegible] Pg. 65

WS 64-A-5

Note: Any Additions or Changes on This Sheet Must be Made or Circled in Red Ink With Date and Name of Person Making Change.

Do not extend notes this side of this line.

RETURN TO
LOS ANGELES COUNTY SURVEYOR
726 LOS ANGELES COUNTY
ENGINEERING BLDG.

cont. right pg 66

T = 48° = 246.07 ✓
24590 @ 333' = 24543 ✓
070 × Lev = 070
24613 ✓

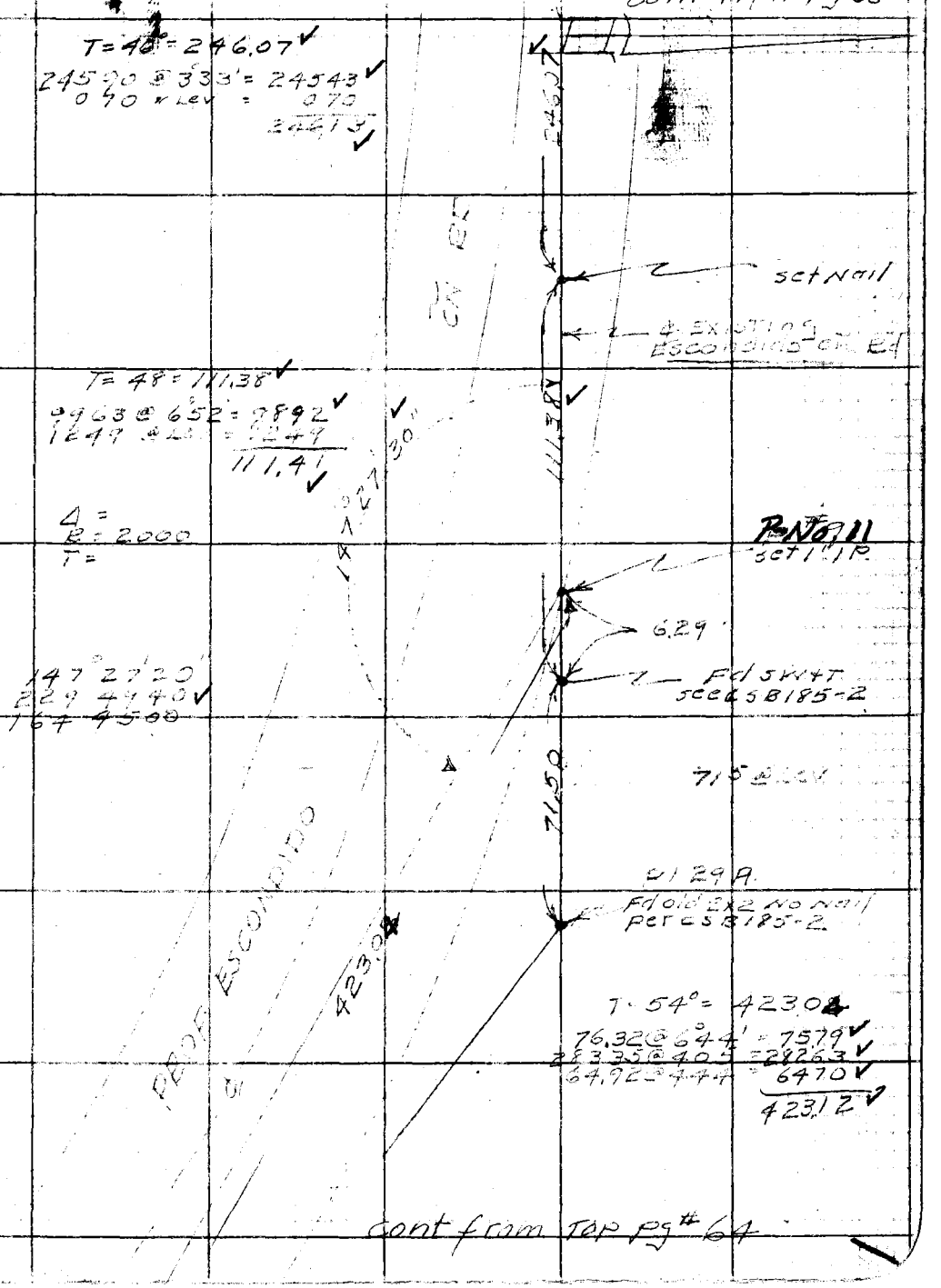

T = 48° = 111.38 ✓
9963 @ 652' = 9892 ✓
1249 @ [illegible] = 1249
111.41 ✓

Δ =
R = 2000
T =

147° 27' 20"
229 49 40 ✓
164 45 00

T = 54° = 423.04
76.32 @ 644' = 7579 ✓
283.35 @ 405 = 28263 ✓
64.92 @ 444 = 6470 ✓
423.12 ✓

cont from Top pg # 64

76F3095 247 10M 1-49

RETURN TO
LOS ANGELES COUNTY SURVEYOR
726 LOS ANGELES COUNTY
ENGINEERING BLDG.

Note: Any Additions or Changes on This Sheet Must be Made or Circled in Red Ink With Date and Name of Person Making Change.

Do not extend notes this side of this line.

WS. 64-A-5
W.S. 16-B-2

F. B. 647 Pg. 42

Notes Ck'd by KRM	Survey of [illegible]
Map No.	W. O. [illegible] Tape No. [illegible] Std. [illegible] °F
Office Work	Surveyed by [illegible]
Checked	Notes " Date 1-51
Date	Indexed A. C. Johnson

F. B. 1657 PG. 67

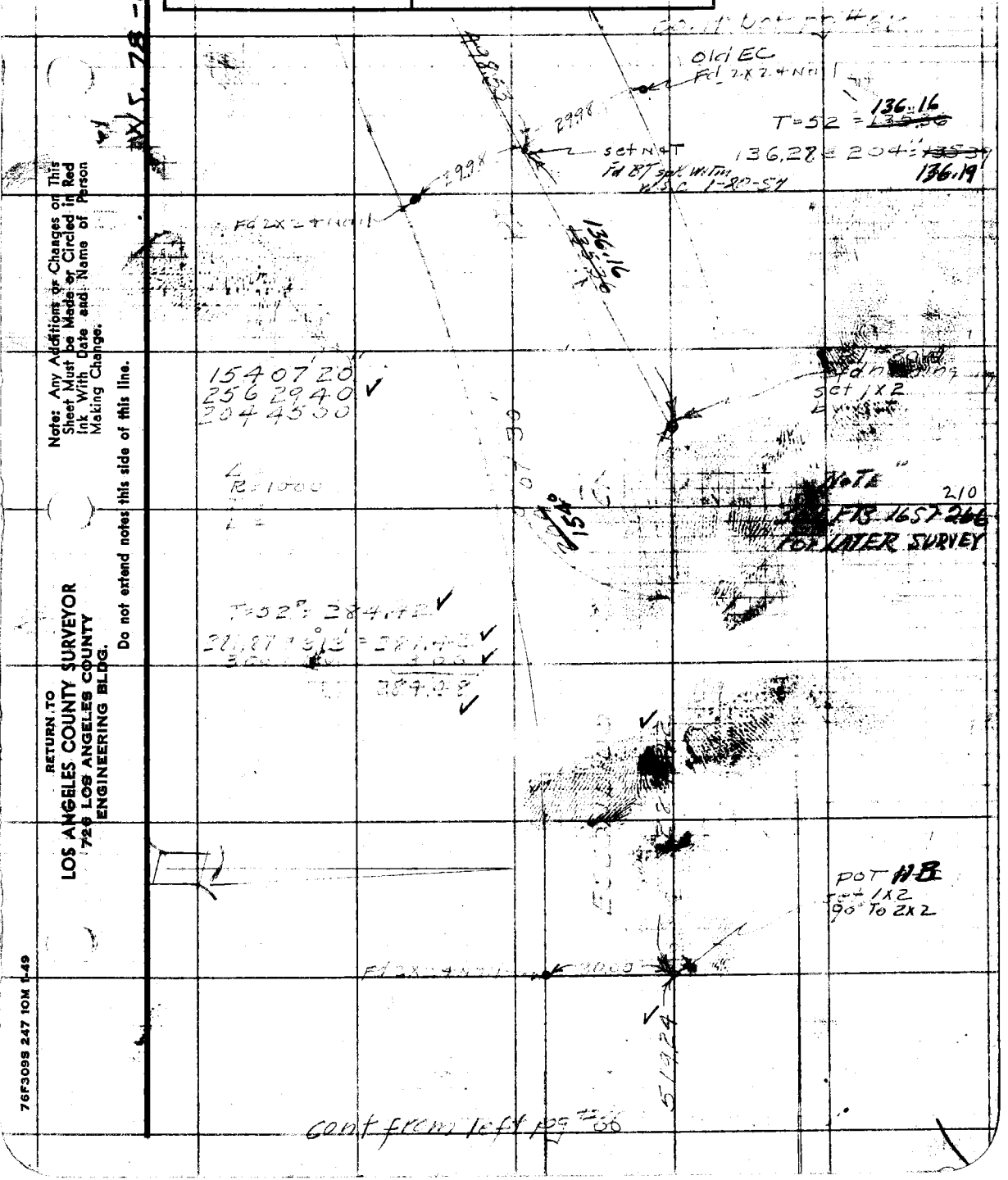

Note: Any Additions or Changes on This Sheet Must be Made or Circled in Red Ink With Date and Name of Person Making Change.

Do not extend notes this side of this line.

RETURN TO
LOS ANGELES COUNTY SURVEYOR
726 LOS ANGELES COUNTY
ENGINEERING BLDG.

76F309S 247 10M 1-49

cont bot pg 67

T=72°=598.79

254.28 @ 2°18' = 254.07
262.18 @ 1°30' = 262.09
82.68 @ 2°30' 82.68
598.84

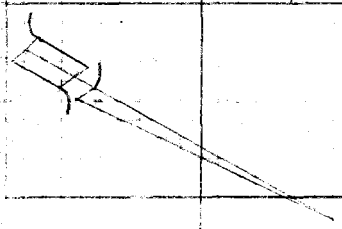

POT 30A-B
set bt SWT

T=74°=483.22

23022 @ 3°52' = 229.70
253.77 @ 2°25' = 253.55
483.25

Fd 2x2 + Nail 29.97 30.03 Fd 2x2 + Nail

POT 30A-A
set bt sph W+T

T=54=498.53

29845 @ 4°11' = 297.66
201.20 @ 2°45' = 200.97
498.63

ESCONDIDO

cont from top pg 67

RETURN TO
LOS ANGELES COUNTY SURVEYOR
726 LOS ANGELES COUNTY
ENGINEERING BLDG.

Do not extend notes this side of this line.

Note: Any Additions or Changes on This Sheet Must be Made or Circled in Red Ink With Date and Name of Person Making Change.

Notes Ck'd by KRM	Survey of [illegible]
Map No.	W. O. P.O.T. Tape No. 99 St'd [illegible] °F
Office Work	Surveyed by [illegible]
Checked	Notes " Date 1-51
Date	Indexed C. Johnson

F.B. 1651 PG. 69

WS 78-D-5

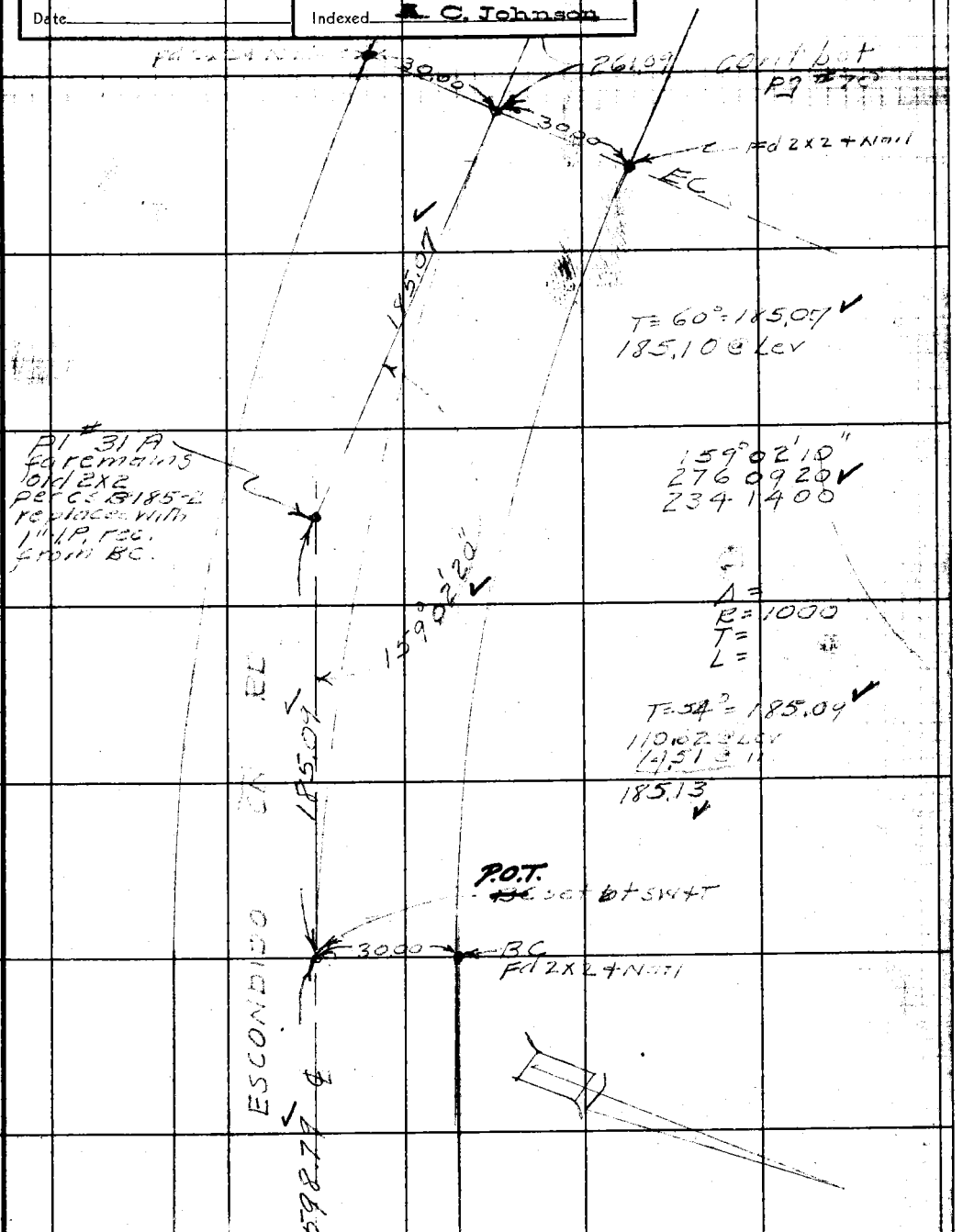

Cont from Top pg #68

Note: Any Additions or Changes on This Sheet Must be Made or Circled in Red Ink With Date and Name of Person Making Change.

RETURN TO
LOS ANGELES COUNTY SURVEYOR
700 HALL OF RECORDS

Do not extend notes this side of this line.

FORM 247 5M 11-41

RETURN TO
LOS ANGELES COUNTY SURVEYOR
700 HALL OF RECORDS

Note: Any Additions or Changes on This Sheet Must be Made or Circled in Red Ink With Date and Name of Person Making Change.

Do not extend notes this side of this line.

WS 28-D-5

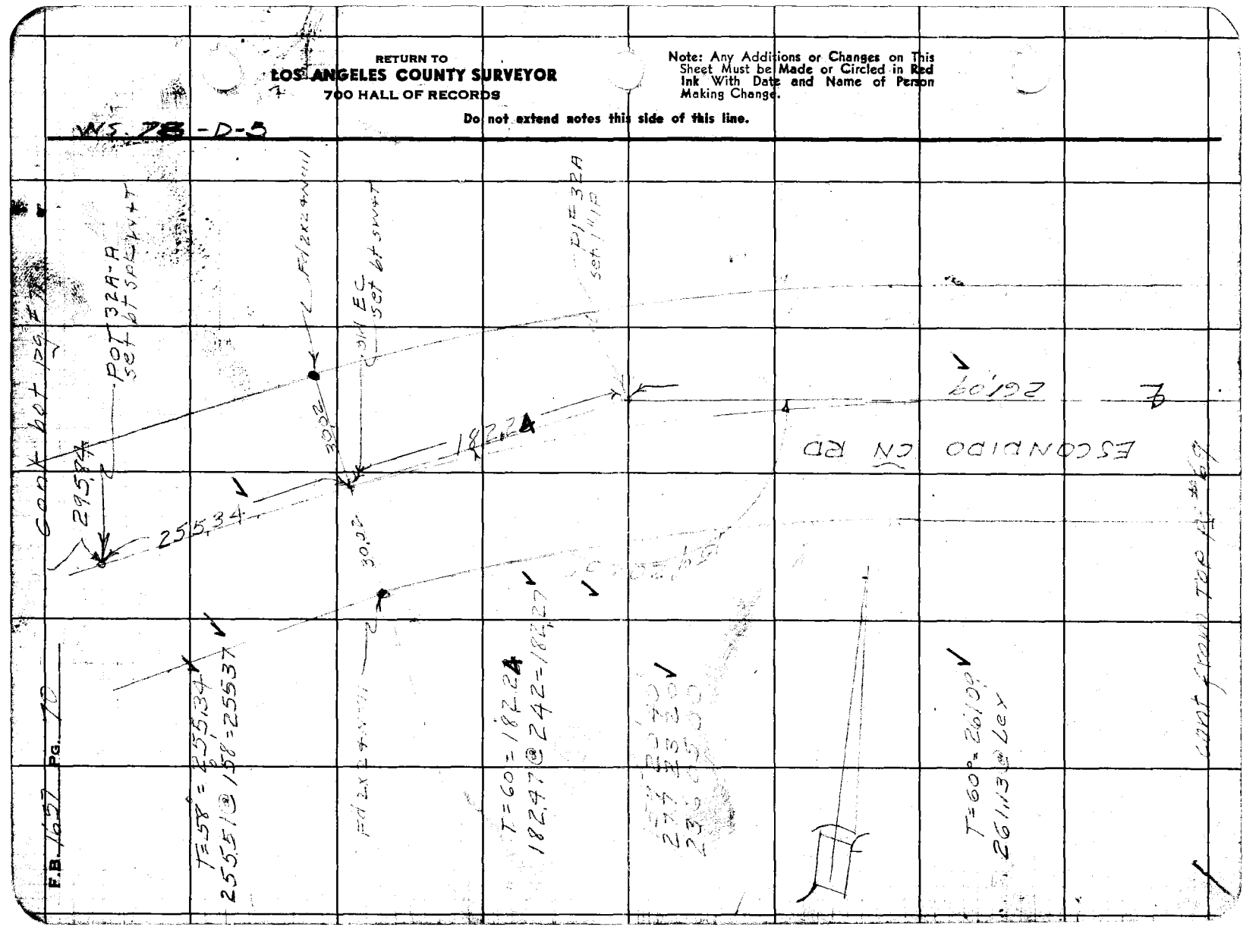

Notes Ck'd by KAM	Survey of [illegible]
Map No.	W. O. 2071 Tape No. 99 St'd. 84 °F
Office Work	Surveyed by [illegible]
Checked	Notes " Date 1-51
Date	Indexed A. C. Johnson

F. B. [illegible] PG. [illegible]

WS78-D-5



Note: Any Additions or Changes on This Sheet Must be Made or Circled in Red Ink With Date and Name of Person Making Change.

Do not extend notes this side of this line.

RETURN TO
LOS ANGELES COUNTY SURVEYOR
726 LOS ANGELES COUNTY
ENGINEERING BLDG.

76F309S 247 10M 1-49

F. B. 1657 PG. 72

cont bot pg #73

T = 64° = 547.45
27568 @ Lev
27184 @ Lev
547.52

POT 33A-B

T = 64° = 395.93
22886 @ 235 = 22863
16735 @ Lev = 16735
395.98

cont from top pg #71

RETURN TO
LOS ANGELES COUNTY SURVEYOR
725 LOS ANGELES COUNTY
ENGINEERING BLDG.

Note: Any Additions or Changes on This Sheet Must be Made or Circled in Red Ink With Date and Name of Person Making Change.

Do not extend notes this side of this line.

Notes Ck'd by K.R.M.	Survey of [illegible]
Map No.	W. O. 807A Tape No. 99 St'd 84 °F
Office Work	Surveyed by [illegible]
Checked	Notes Date
Date	Indexed A. C. Johnson

F. B. Pg.

WS. 78-D-5
WS. 16-B-2

Note: Any Additions or Changes on This Sheet Must be Made or Circled in Red Ink With Date and Name of Person Making Change.

Do not extend notes this side of this line.

RETURN TO
LOS ANGELES COUNTY SURVEYOR
726 LOS ANGELES COUNTY
ENGINEERING BLDG.



76F309S 247 10M 1-49

RETURN TO
LOS ANGELES COUNTY SURVEYOR
726 LOS ANGELES COUNTY
ENGINEERING BLDG.

Note: Any Additions or Changes on This Sheet Must be Made or Circled in Red Ink With Date and Name of Person Making Change.

WS. 78-D-5

Do not extend notes this side of this line.

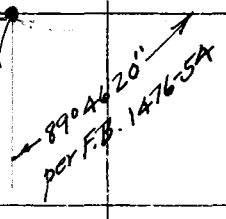

866.08

F. B. ____ Pg. ____

Notes Ck'd by [illegible]	Survey of [illegible]
Map No.	W. O. [illegible] Tape No. [illegible] St'd. [illegible] °F
Office Work	Surveyed by
Checked	Notes Date [illegible]
Date	Indexed A. C. Johnson

F. B. [illegible] PG. [illegible]

T = 60 = 352.74 ✓
295.73 @ 220 = 295.48 ✓
57.32 @ Lev = 57.32
352.80 ✓

352.74

P-#12D
set 1x2

T = 58° = 125.46 ✓
125.48 @ Lev

125.46

P-No. 12C
set 1x2

T = 58 = 450.87 ✓
286.70 @ 350 = 286.06 ✓
165.12 @ 300 = 164.89 ✓
450.95

450.87

P-No. 12B
set 1x2

T = 58° = 253.98 ✓
254.02 @ Lev

253.98

P-12A
set 1x2

[illegible] = 213.75 ✓
[illegible]

[illegible] Lev Pg #73

Note: Any Additions or Changes on This Sheet Must be Made or Circled in Red Ink With Date and Name of Person Making Change.

Do not extend notes this side of this line.

RETURN TO
LOS ANGELES COUNTY SURVEYOR
726 LOS ANGELES COUNTY
ENGINEERING BLDG.

76F3095 247 10M 1-49

F. B. 1657 PG. 76

cont from Left pg #74

WS 78-D-5

RETURN TO
LOS ANGELES COUNTY SURVEYOR
726 LOS ANGELES COUNTY
ENGINEERING BLDG.

Do not extend notes this side of this line.

Note: Any Additions or Changes on This Sheet Must be Made or Circled in Red Ink With Date and Name of Person Making Change.



HB 1657 Datum - Mean Sea Level

Elevations shown hereon are based on the 1928 U.S.C.+G.S. adjustment of U.S.C+G.S. BM "H-53-1926" (U.S. 1406)

Hubbard Road. ↓N.R-071

NOTES RED. _____ JOB NO. 2071 SURVEY OF Hubbard Rd et al F. B. 1657 PG. 77

DATE _____ SURVEY BY R L Wiley

NOTES CHKD. _____ NOTES BY _____ DATE 1-17-51

DATE _____ INDEXED A. C. Johnson DATE 2-14-51

NOTE: ANY ADDITIONS OR CHANGES ON THIS SHEET MUST BE MADE OR CIRCLED IN RED INK, WITH DATE AND NAME OF PERSON MAKING CHANGE.

Do not extend notes this side of this line

PLEASE RETURN TO
LOS ANGELES COUNTY SURVEYOR
725 LOS ANGELES COUNTY ENGINEERING BLDG.

765420 353 8-49

B.M.	1ST RUN	DIFF.	2ND RUN	3RD RUN	ADJ. ELEV.	DESCRIPTION
						BENCH LEVELS.
						HUBBARD RD ET AL
						JN R.071
						1-17-51
						R L Wiley
						L V Smith
						S Hollisky
						M Watson

76S420 353 8-49

PLEASE RETURN TO
LOS ANGELES COUNTY SURVEYOR
725 LOS ANGELES COUNTY ENGINEERING BLDG.

NOTE: ANY ADDITIONS OR CHANGES ON THIS SHEET MUST BE MADE OR CIRCLED IN RED INK, WITH DATE AND NAME OF PERSON MAKING CHANGE.

Do not extend notes this side of this line

B.M.	1ST RUN	DIFF.	2ND RUN	3RD RUN	ADJ. ELEV.	DESCRIPTION
US1406	2697.947				~~[illegible]~~ 2698.072	USBM 1406 El=2697.947=1932 Adj.
	3.005		2.959			USC,&GS H53 @ Acton on SPRR oppos. mile
π	2700.952	-2.856	-2.858		-2.857	post 426.350' N. of station, 160' SW of Sem-
	5861		5.817			phores 4201+4280, 60' W of Track #78
T.P.	2695.091				2695.215	[illegible] T.P. Stmpd H[illegible] set
	6.452		6.298			1928 Adj. 2698.072
π	2701.543	+1.310	+1.313		+1.311	
	5142		4.985			
T.P.	2696.401				2696.526	
	5.230		5.010	5.222		
π	2701.631	+0.517	+0.415	+0.520	+0.519	
	4.713		4595	4702		
T.P.	2696.918				2697.045	Note
	5.392		5.358			FB 842-75 used 1928 El.
π	2702.310	+2.262	+2.266		+2.264	2698.702 at USBM 1406.
	3130		3042			We used 1932 adj = 2697.947
T.P.	2699.180				2699.309	
	6.334		6.207	6.254		
π	2705.514	+3.759	3.748	3.749	+3.748	
	2.575		2.459	2505		
TP	2702.939				2703.057	
	7.703		7.575			
π	2710.642	+4.597	+4.588		+4.590	
	3112		2.987			
TBM #3	2707.530				2707.647 ~~2707.647~~	TBM #3 El 2707.669 per FB 842-75
	7608		7.475			Fd cut spk W+T dn 6" E int syracuse
π	2715.138	+4.123	+4.123		+4.123	+ 4th St.
	3.485		3.350			
TP.	2711.653				2711.770	

JOB NO. 2071 SURVEY OF Hubbard Elect. NOTES RED. W&VD
SURVEY BY [illegible] DATE
NOTES BY [illegible] C. Johnson DATE 1-51 NOTES CHKD. [illegible] DATE 3-7-51
INDEXED DATE

F.B. 1657 PG. 78

769420 353 8-49

PLEASE RETURN TO
LOS ANGELES COUNTY SURVEYOR
725 LOS ANGELES COUNTY ENGINEERING BLDG.

NOTE: ANY ADDITIONS OR CHANGES ON THIS SHEET MUST BE MADE OR CIRCLED IN RED INK, WITH DATE AND NAME OF PERSON MAKING CHANGE.

Do not extend notes this side of this line

NOTES RED. WGVD JOB NO. E-671 SURVEY OF Hollywood F.B. 657 PG. 79
DATE SURVEY BY E.L. Kuhlen
NOTES CHKD. LNB NOTES BY " DATE 1-5-51
DATE 3-7-51 INDEXED E. C. Johnson DATE

B.M.	1ST RUN	DIFF.	2ND RUN	3RD RUN	ADJ. ELEV.	DESCRIPTION
T.P.	2711.653				2711.770	
	6687		6488	6476		
T	2718340	+5.616	+5.629	+5629	+5629	
	1071		0859	0832	2717.402	Bronze on USBM 1406 El. = 2691.[illegible]
TBM #4	2717.269				~~2717.399~~	TBM #4 El = 2717.426
	1.148		1.063			Found cut + X Notch on top of curb
T	2718417	-6.583	-6.587		-6589	200' W. of 4th St at curve in exist. [illegible]
	7731		7650			in Eastern Ave.
TP	2710.586				2710.814	
	2993		2796			
T	2713.679	-3.360	-3.356		-3.358	
	6353		6152			
T.P.	2707.326				2707.456	
	2203		2053			
T	2709.5[illegible]	-3.762	-3.766		-3.764	
	5965		5819			
T.P.	2703.564				2703.692	
	2654		2582			
T	2706.218	-3.766	-3.761		-3.764	
	6420		6293			
T.P.	2702.798				2699.928	
	3951		3844			
T	2703.747	-1.657	-1.606		-1606	
	5558		5450			
T.P.	2698.191				2698.322	
	4167		4071			
T	2702358	-0.387	-0.385		+0386	
	3780		3663			
BM #1	2698.578				2698.714 ~~2698.708~~	B.M. = 9in St & Smith Ave Sector. Front side of set bt spk in conc base to GAS PUMPS, NE ct.

76S420 353 8-49

PLEASE RETURN TO
LOS ANGELES COUNTY SURVEYOR
725 LOS ANGELES COUNTY ENGINEERING BLDG.

NOTE: ANY ADDITIONS OR CHANGES ON THIS SHEET MUST BE MADE OR CIRCLED IN RED INK, WITH DATE AND NAME OF PERSON MAKING CHANGE.

Do not extend notes this side of this line

B.M.	1ST RUN	DIFF.	2ND RUN	3RD RUN	ADJ. ELEV.	DESCRIPTION
BM. #1	2698.518				~~2698.708~~ 2698.714	
	4532		4473			
π	2703.1[illegible]	+0.720	+0.715		+0.717	
	3812		3758			
T.P.	2699.298				2699.425	
	5042		4885			
π	2704.340	+0.191	+0.192		+0.191	
	4851		4693			
POT 1X2	2699.489				2699.622 ~~2699.616~~	
	6757		6818			
π	2706.246	+6.332	+6.330		+6.331	
	0425		0488			
T.P.	2705.821				2705.947	
	9703		9623			
π	2715.524	+6.159	+6.160		+6.159	
	3544		3463			
POT 1X2 7+69.49	2711.980				2712.113 ~~2712.106~~	
	11727		11911			
π	2723.707	+11.471	+11.471		+11.471	
	0256		0440			
T.P.	2723.451				2723.577	
	10060		10249			
π	2733.511	+9.790	+9.789		+9.790	
	0270		0460			
T.P.	2733.241				2733.367	
	6549		6043			
π	2739.790	+4.375	+4.375		+4.375	
	2174		1668			
POT 10+53.85	2737.616				2737.750 ~~2737.742~~	

F.B. 1657 PG. 80

JOB NO. R071 SURVEY OF Hubbard Bldg. NOTES RED. WGVD
SURVEY BY R.L. Willey DATE
NOTES BY C. Johnson DATE 1-51 NOTES CHKD. HNB
INDEXED DATE DATE 3-7-51

765420 353 8-49

PLEASE RETURN TO
LOS ANGELES COUNTY SURVEYOR
725 LOS ANGELES COUNTY ENGINEERING BLDG.

NOTE: ANY ADDITIONS OR CHANGES ON THIS SHEET MUST BE MADE OR CIRCLED IN RED INK, WITH DATE AND NAME OF PERSON MAKING CHANGE.

Do not extend notes this side of this line

NOTES RED. W&VD JOB NO. 2011 SURVEY OF Hubbard 21 ft rd
DATE SURVEY BY [illegible]
NOTES CHKD. HNB NOTES BY K. C. Johnson DATE 1-51
DATE 3-7-51 INDEXED DATE
F.B. 1557 PG. 81

B.M.	1ST RUN	DIFF.	2ND RUN	3RD RUN	ADJ. ELEV.	DESCRIPTION
POST 10+5385	2737.616				~~2737.742~~ 2737.750	
	11368		11470			
T	2748.984	+10.764	10.762		+10.765	Note strong N 60° W mtn. station
	0604		0.708			
TP	2748380				2748.555	
	3.511		4.028			
T	2751.891	+2.422	+2.422		+2.422	
	1.089		1606			
POT 1X2	2750.802				2750.939 ~~2750.927~~	
	11806		11843			
T	2762.608	+10.793	+10.793		+10.793	
	0813		08500			
TP	2761795				2761.920	
	6.958		7.400			
T	2769.753	-0.065	-0.068		-0.066	
	7023		7534			
POST 1A	2761.730				2761.864. ~~2761.854~~	POST 1A 1" fd
	11318		11474			
T	2772.048	+10.647	+10.646		+10.646	
	0671		0832			
TP	2772.377				2772.500	
	10783		10998			
T	2783.157	+10.306	+10.305		+10.306	
	0474		0793			
TP	2772.823				2782.806	
	10601		10930			
T	2783.264	+5.732	+5.732		+5.732	
	4869		5174			
B.M.	2788.415				2788.549. ~~2788.538~~	PK nail fd 1" AP

76S420 353 8-49

PLEASE RETURN TO
LOS ANGELES COUNTY SURVEYOR
725 LOS ANGELES COUNTY ENGINEERING BLDG.

NOTE: ANY ADDITIONS OR CHANGES ON THIS SHEET MUST BE MADE OR CIRCLED IN RED INK, WITH DATE AND NAME OF PERSON MAKING CHANGE.

NOTES RED. WGVD DATE
NOTES CHKD. HNB DATE 3-7-51
SURVEY OF Hubbart Field
SURVEY BY E. Willey
NOTES BY E. C. Johnson DATE 1-5-51
INDEXED DATE
JOB NO. 8001
F.B. 1657 PG. 82

Do not extend notes this side of this line

B.M.	1ST RUN	DIFF.	2ND RUN	3RD RUN	ADJ. ELEV.	DESCRIPTION
PI#1	2788.5~~28~~ 1247		7,393		~~2786.528~~ 2788.549	Cloudy, Note Strong West Wind
Δ	2795.623	+4.737	+4.735		+4.760	
	2481		2652			
BM#2	2793.174				2793.310 ~~2793.348~~	15' N 30° W from set Stk.
	11,305		11,512	11,271		
Δ	2804.479	+5.833	+5.823	+5.828	+5.828	
	2.150		2.289	2.443		
	2802.007				2802.138 ~~2802.126~~	- / IX2
	9.857		9.626			
Δ	2811.864	+9.853	+9.854		+5.353	
	1.994		1.991			
POT I-C	2807.870				2807.491 ~~2807.474~~	Set IX2
	10.438		9.546			
Δ	2817.798	+7.852	+7.853		+7.852	
	2.556		2.008			
T.P.	2815.242				2815.361	
	11.877		11,695			
Δ	2827.119	+10.621	+10.625		+10.623	
	1.256		1070			
T.P.	2825.863				2825.984	
	11.750		11,642			
Δ	2837.613	+9.847	+9.851		+9.849	
	1903		1.791			
POT I-D	2835.710				2835.847 ~~2835.833~~	Set IX2
	11.077			10,868		
Δ	2846.787	+11.036		+10.038	+10.037	
	1041			0830		
T.P.	2845.746				2845.870	

76S 420 353 2M 3-48

PLEASE RETURN TO
LOS ANGELES COUNTY SURVEYOR
315 CIVIC CENTER BLDG.

NOTE: ANY ADDITIONS OR CHANGES ON THIS SHEET MUST BE MADE OR CIRCLED IN RED INK, WITH DATE AND NAME OF PERSON MAKING CHANGE.

Do not extend notes this side of this line

B.M.	1ST RUN	DIFF.	2ND RUN	3RD RUN	ADJ. ELEV.	DESCRIPTION
T.P.	2845.746				2845.870 Rev	[illegible]
	15126		10,350			
π	[illegible]	+5.316	+5.312		+5.314	Strong [illegible]
	4810	~~+5.776~~	5.038			
POT 1-E	2851.062				2851.198 ~~2851.184~~	Final
	11828		11,723	11,651		
π	2862.890	+11.099	+11.089	+11.089	+11.051	
	0729		0634	0562		
T.P.	2862.161				2862.273	
	11453		11,248			
π	[illegible]	+10.817	+10.818		+10.[illegible]	
	[illegible]		0430			
[illegible]	2872.978				2873.090	
	11450		11,368			
π	2884.408	+10.908	+10.906		+10.907	
	0522		0465			
T.P.	2883.886				2883.997	
	10254		4,681			
π	2894.140	+5.287	+5.288		+5.288	
	4467		4513			
POT 1-F	2889.173				2889.301 ~~2889.285~~	
	11162		11030			
π	2900.335	+10.532	+10.531		+10.531	
	0630		0499			
T.P.	2899.705				2899.816	
	8622		8450			
	2908.327	+3.974	+3.973		+3.973	
	4647		4483			
BM #3	2903.679				2903.806 ~~2903.789~~	BM #3 [illegible]
						set [illegible] S.C. Mon Mked BM [illegible]

NOTES RED. WGVD JOB NO. _____ SURVEY OF _____
DATE _____ SURVEY BY _____
NOTES CHKD. HNB NOTES BY X C. Johnson DATE 1-18-51
DATE 3-7-51 INDEXED _____ DATE _____

F. B. 165 PG. 83

FORM 3[illegible] 2M 3-48

PLEASE RETURN TO
LOS ANGELES COUNTY SURVEYOR
315 CIVIC CENTER BLDG.

NOTE: ANY ADDITIONS OR CHANGES ON THIS SHEET MUST BE MADE OR CIRCLED IN RED INK, WITH DATE AND NAME OF PERSON MAKING CHANGE.

Do not extend notes this side of this line

B.M.	1ST RUN	DIFF.	2ND RUN	3RD RUN	ADJ. ELEV.	DESCRIPTION
BM #3	2903[illegible]				~~2903.789~~ 2903.806	
	[illegible]		5,072			strong west [illegible]
π	[illegible]	-3,056	-3,056		-3,056	
	[illegible]		8128			
POT 1-G	2900,[illegible]				2900.750 ~~2900.733~~	
	[illegible]		[illegible]			
π	[illegible]	+7,338	[illegible]		+7,336	
	[illegible]		[illegible]			
POT 1-[illegible]	[illegible]				2908.087 ~~2908.069~~	[illegible]
	4945		[illegible]			
π	[illegible]	-4,477	[illegible]		-4,482	
	[illegible]		[illegible]			
[illegible]	[illegible]				2903.605 ~~2903.587~~	[illegible]
	[illegible]		[illegible]			
π	[illegible]	[illegible]	+10,064		+10,066	
	1,542		[illegible]			
[illegible]	[illegible]				2913.653	
	[illegible]		[illegible]			
π	292[illegible]	+11,333	[illegible]		+11,335	
	[illegible]		6464			
[illegible]	[illegible]				2924.988	
	[illegible]		[illegible]			
π	[illegible]	[illegible]	+9,354		+9,355	
	[illegible]		1,864			
[illegible]	[illegible]				2934.343	
	7,803		7,682			
π	2942,043	[illegible]	[illegible]		+6,252	
	1551		1,429			
[illegible]	2940,492				2940.615 ~~2940.595~~	[illegible]

NOTES RED. W.G.V.D
DATE
NOTES CHKD. H.N.B.
DATE 3-7-51

JOB NO. [illegible] SURVEY OF [illegible]
SURVEY BY [illegible]
NOTES BY A. C. Johnson DATE
INDEXED DATE

F. B. 65 PG. 84

76S 420 353 2M 3-48

PLEASE RETURN TO
LOS ANGELES COUNTY SURVEYOR
315 CIVIC CENTER BLDG.

NOTE: ANY ADDITIONS OR CHANGES ON THIS SHEET MUST BE MADE OR CIRCLED IN RED INK, WITH DATE AND NAME OF PERSON MAKING CHANGE.

Do not extend notes this side of this line

NOTES RED. WGVD JOB NO. _____ SURVEY OF _____
DATE _____ SURVEY BY _____
NOTES CHKD. HNB NOTES BY H. C. Johnson DATE _____
DATE 2-7-51 INDEXED _____ DATE _____

F.B. _____ PG. _____

B.M.	1ST RUN	DIFF.	2ND RUN	3RD RUN	ADJ. ELEV.	DESCRIPTION
DOT #-C	2940.492				~~2940.595~~ 2940.615	Note
	2.103		8.140			Clims & Cool
	2942.595	+6.746	+6.746		+6.746	
	4.142		1.394			
	2938.453				2947.341	
	7.418		7.341			
T	2954.635	+6.651	6.653		+6.652	
	0.782		0.688			
BM #4	2953.853				2954.013 ~~2954.995~~	B.M. #4 10' E. of N.W. Cor. of Sec. 30, T. 1 S., R. 10 W., S.B.B.&M.
	2.343		5.969			1.5' above ground
T	2959.232	+0.545	+0.545		+0.545	
	4.798		4.527			
DOT #-C	2954.434				2954.559 ~~2954.538~~	1½" I.P.
	1.998		1.279			
T	2962.427	+9.521	+9.526		+9.526	
	1.707		1.753			
T.P.	2963.259				2964.064	
	1.132		1.432			
T	2972.393	+10.477	+10.477		+10.477	
	3.102		2.844			
T.P.	2974.913				2974.541	
	8.249		7.781			
T	2982.778	+4.777	+4.776		+4.777	
	3.565		3.005			
DOT #-C	2977.213				2979.340 ~~2979.318~~	2" I.P.
	1.077		2.020			
T	2980.376	+4.156	+4.155		+4.926	
	5.881		5.021			
B.M. #-C	2974.774				2984.326 ~~2984.304~~	

FORM 353 2M 3-48

PLEASE RETURN TO
LOS ANGELES COUNTY SURVEYOR
315 CIVIC CENTER BLDG.

NOTE: ANY ADDITIONS OR CHANGES ON THIS SHEET MUST BE MADE OR CIRCLED IN RED INK, WITH DATE AND NAME OF PERSON MAKING CHANGE.

Do not extend notes this side of this line

JOB NO. 8071 SURVEY OF Hubbard Electric
SURVEY BY E. Kinney
NOTES BY E. C. Johnson DATE 1-19-51
INDEXED E. C. Johnson DATE 1-19-51
NOTES RED. W&VD
DATE
NOTES CHKD. H.N.B.
DATE 3-7-51

F.B. 1657 Pg. 86

B.M.	1ST RUN	DIFF.	2ND RUN	3RD RUN	ADJ. ELEV.	DESCRIPTION
POT #N	2984.193				~~2984.304~~ 2984.326	Note
	11.751		11.762	11.762		
Δ	2995.653	+6.585	2976.238	+6.238	16.235	
	5.141		3.576	3.577		
POT #N	2990.512				2990.564 ~~2990.541~~	fd 1X2
	11.751		10.634			
Δ	3002.263	+9.358	13.810		+9.358	
	2.393		1.452			
T.P.	2999.870				2999.909	
	11.393		10.818			
Δ	3011.263	+11.393	+4.074		+4.074	
	7.183		6.577			
POT #O	3003.886				3004.006 ~~3003.983~~	fd 1X2
	10.200		9.900			
Δ	3014.157	+10.274	+7.524		+7.524	
	2.498		2.378			
B.M. #2	3011.659				3011.531 ~~3011.507~~	B.M. #5 6.8 [illegible]
	11.784		11.570			Set Nail in P.C. Mon. Mkd. B.M. #2
Δ	3023.443	+11.784	+11.570		11.159	
	4.624		4.411			
POT #Q	3018.573				3018.690 ~~3018.666~~	fd 1X2
	11.743		11.530			
Δ	3030.316	+11.743	+11.159		+11.159	
	0.584		0.371			
T.P.	3029.732				3029.825	
	10.870		10.913			
Δ	3040.602	+10.870	+10.010		+10.010	
	3.261	+10.053	0.302			
POT #E	3040.341				3040.460 ~~3040.435~~	Fd 1X2

76S420 353 2M 3-48

PLEASE RETURN TO
LOS ANGELES COUNTY SURVEYOR
315 CIVIC CENTER BLDG.

NOTE: ANY ADDITIONS OR CHANGES ON THIS SHEET MUST BE MADE OR CIRCLED IN RED INK, WITH DATE AND NAME OF PERSON MAKING CHANGE.

Do not extend notes this side of this line

B.M.	1ST RUN	DIFF.	2ND RUN	3RD RUN	ADJ. ELEV.	DESCRIPTION
POT #1-B	3040.3[illegible]				~~3040.435~~ 3040.460	[illegible]
	11.816		11.614			[illegible]
Π	3052.157	+10.844	+10.834		+ 10.839	
	0.472		0.780			
T.P.	3051.185				3051.2[illegible]	
	11.309		11.43[illegible]			
Π	3062.3[illegible]	+9.4[illegible]	+9.433		+9.433	
	1.777		2.0[illegible]			
T.P.	3060.617				3060.707	
	8.797		8.198			
Π	3069.414	+5.706	+5.706		+5.706	
	3.091		2.492			
POT #1-S	3066.323				3066.439 ~~3066.413~~	set 1x2
	9.748		9.2[illegible]			
Π	3076.071	+8.674	+8.676		+8.675	
	1.074		1.292			
T.P.	3074.997				3075.088	
	8.400		8.179			
Π	3083.397	+7.033	+7.032		+7.033	
	1.367		[illegible]			
B.M. #6	3082.030				3082.148 ~~3082.1[illegible]~~	BM #6 20' [illegible]
	6.647		6.4[illegible]			set st[illegible]
Π	3088.677	+1.857	+1.8[illegible] ~~[illegible]~~		+1.852	
	4.79[illegible]		4.604			
POST 2-A	3083.887				3084.000 ~~3083.173~~	
	11.079		10.654			
Π	3094.966	+8.631	+8.631		+8.631	
	2.448		2.023			
T.P.	3092.518				3092.604	

NOTES RED. WGVD JOB NO. [illegible] SURVEY OF [illegible]
DATE [illegible] SURVEY BY [illegible]
NOTES CHKD. HNB NOTES BY [illegible] DATE 1-19-51
DATE 3-7-51 INDEXED R. C. Johnson DATE [illegible]

F. B. 16[illegible] PG. 87

FORM 353 ?M 3-48

PLEASE RETURN TO
LOS ANGELES COUNTY SURVEYOR
315 CIVIC CENTER BLDG.

NOTE: ANY ADDITIONS OR CHANGES ON THIS SHEET MUST BE MADE OR CIRCLED IN RED INK, WITH DATE AND NAME OF PERSON MAKING CHANGE.

Do not extend notes this side of this line

B.M.	1ST RUN	DIFF.	2ND RUN	3RD RUN	ADJ. ELEV.	DESCRIPTION
TP	3092518				3092.604	
	11.102		10.670			
Ā	3103.620	+2.916	+2.917		+2.917	
	8186		7.751			
P1#2	3095434				3095.549 ~~3095.521~~	fd 1"1P
	11.203		10.504			
Ā	3106.637	+7.310	+7.309		+7.310	
	3893		5.195			
POT#2-B	3102.744				3102.860 ~~3102.831~~	fd 1x2
	9411		8.828			
Ā	3112.105	+5.172	+5.174		+5.173	
	4.239		3.654			
T.P.	3107.916				3108.004	
	10.780		10.025			
Ā	3118.696	+7.013	+7.014		+7.013	
	3767		3.011			
POT#2-C	3114.929				3115.046 ~~3115.017~~	fd 1x2
	11.452		11.320			
Ā	3126.381	+10.090	+10.091		+10.091	
	1367		1.221			
TP	3125.014				3125.108	
	11.657		11.546			
Ā	3136.670	+10.885	+10.885		+10.884	
	0.772		0.710			
TP	3135.904				3135.992	
	7.759		7.388			
Ā	3143.663	+6.885	+6.884		+6.884	
	0874		0504			
POT#2-D	3142.789				3142.907 ~~3142.876~~	fd 1x2

NOTES RED. WGVD
DATE
NOTES CHKD. HNB
DATE 3-7-51

JOB NO. [illegible] SURVEY OF [illegible]
SURVEY BY P.L. Willey DATE 1-19-51
NOTES BY A. C. Johnson DATE
INDEXED DATE

F. B. 1651 PG. 88

765 420 353 4M 3-48

PLEASE RETURN TO
LOS ANGELES COUNTY SURVEYOR
315 CIVIC CENTER BLDG.

NOTE: ANY ADDITIONS OR CHANGES ON THIS SHEET MUST BE MADE OR CIRCLED IN RED INK, WITH DATE AND NAME OF PERSON MAKING CHANGE.

Do not extend notes this side of this line

NOTES RED. WGVD JOB NO. _____ SURVEY OF _____
DATE _____ SURVEY BY _____
NOTES CHKD. HNB NOTES BY _____ DATE 1-22-52
DATE 2-7-52 INDEXED A. C. Johnson DATE _____

F. B. _____ PG. _____

B.M.	1ST RUN	DIFF.	2ND RUN	3RD RUN	ADJ. ELEV.	DESCRIPTION
POT E-D	3142.78?				~~3142.876~~ 3142.907	Weather
	12,997		10,467			
A	3153.826	+7.054	+7.027		+7.055.	
	3.643		3.440			
TP	3149.843				3149.921.	
	7.548		7.288			
A	3157.391	+.181	+4.160		+4.160.	
	3.387		3.271			
POT E-2E	3154.004				~~3154.122~~ ~~3154.244~~.	fd 1X2
	9.104		8.892			
A	3163.053	+1.594	+8.592		+8.592.	
	01.57		3.300			
TP	3161.459				3162.682.	
	11.593		11.420			
A	3171.178	+.985	+11.082		+11.084	
	04.7		.084			
POT 2F	3.736 [illegible]				3173.799 ~~3173.767~~	fd 1X2
	10454		.3253			
A	3.741	+8.84	8.849		+8.848	
	1642		1.48			
3[illegible]	3182.5				~~3182.648~~ ~~3182.695~~	[illegible]
	11.138		11.422			
A	3193.725	+7.497	~~7.580~~ 7.582		+7.429.	
	3.481		3.922			
POT [illegible]	3.[illegible]324				~~3190.147~~ ~~3190.114~~	fd 1X2
	11.840		11,676			
A	3201.864	+11.372	+11.373		+11.373.	
	0468		0303			
POT 2-H	3201.396				~~3201.520~~ ~~3201.487~~.	fd 1X2

FORM 353 2M 3-48

PLEASE RETURN TO
LOS ANGELES COUNTY SURVEYOR
315 CIVIC CENTER BLDG.

NOTE: ANY ADDITIONS OR CHANGES ON THIS SHEET MUST BE MADE OR CIRCLED IN RED INK, WITH DATE AND NAME OF PERSON MAKING CHANGE.

Do not extend notes this side of this line

B.M.	1ST RUN	DIFF.	2ND RUN	3RD RUN	ADJ. ELEV.	DESCRIPTION
POT #2-H	3201396				~~3201.487~~ 3201.520	
	10,487		10,397			
π	3211,883	+6.545	+6.549		+6.547	
	3.942		3,848			
POT #2-I	3207,941				3208.068 ~~3208.034~~	fd 1x2
	11.018		10,793			
π	3218,989	+8.596	+8,596		+8.596	
	2.452		2197			
T.P.	3216.537				3216.630	
	10,330		9,799			
π	3226.567	+4.634	+4,633		+4.633	
	5,396		5.166			
POT 2-J	3221.171				3221.298 ~~3221.263~~	fd 1x2
	10.168		10,023			
π	3231,339	+8.731	+8,727		+8.729	
	1.437		1296			
T.P.	3229.902				3229.992	
	11,827		11.761			
π	3241.729	+11.195	+11.198		+11.197	
	0.632		0563			
T.P.	3241.097				3241.189	
	9.950		9,752			
π	3251,047	+8.452	+8.450		+8.451	
	1,498		1302			
POT #2-K	3249.549				3249.676 ~~3249.640~~	fd 1x2
	8.048		8258			
π	3257.597	-2.085	-2,082		-2.084	
	10133		10340			
POT #2-L	3247.464				3247.592 ~~3247.556~~	fd 1x2
	2.55					

JOB NO. 8071 SURVEY OF Hubbard Rd etal
SURVEY BY R.L. Willey
NOTES BY A. C. Johnson DATE 1-22-51
INDEXED DATE
NOTES RED. WGYD
DATE
NOTES CHKD. HNB
DATE 3-7-51

F.B. 1652 PG. 90

76S 420 353 2M 3-48

PLEASE RETURN TO
LOS ANGELES COUNTY SURVEYOR
315 CIVIC CENTER BLDG.

NOTE: ANY ADDITIONS OR CHANGES ON THIS SHEET MUST BE MADE OR CIRCLED IN RED INK, WITH DATE AND NAME OF PERSON MAKING CHANGE.

NOTES RED. WGVD JOB NO. _____ SURVEY OF Hawthorne Blvd. Storm Drain
DATE _____ SURVEY BY R.L.V. [illegible]
NOTES CHKD. H.N.B. NOTES BY A.C. Johnson DATE 1-22-51
DATE 2-7-51 INDEXED _____ DATE _____

Do not extend notes this side of this line

B.M.	1ST RUN	DIFF.	2ND RUN	3RD RUN	ADJ. ELEV.	DESCRIPTION
POT #2-L	3247.464				~~3247.556~~ 3247.592	Westerly side of Hawthorne Blvd. [illegible]
	10.097		9.865			
Δ	3257.561	+8.456	+8.450		+8.456	
	1.641		1.402			
T.P.	3255.920				3256.012	
	5.243		5.377			
Δ	3261.163	+3.919	+3.914		+3.917	
	1.324		1.463			
POT #2-M	3259.839				3259.966 ~~3259.424~~	fd 1X2
	11.374		11.874			
Δ	3271.783	+10.065	+10.064		+10.057	
	1.879		1.810			
POT #2-N	3269.904				3270.030 ~~3269.473~~	fd 1X2
	9.829		9.405			
Δ	3279.733	+6.619	+6.618		+6.619	
	3.219		2.789			
POT #2-P	3276.523				3276.650 ~~3276.612~~	f.l. 1" I.P.
	9.187		8.423			
Δ	3285.710	+6.579	+6.579		16.577	
	2.608		1.844			
TP	3283.102				3283.191	
	7.011		7.161			
Δ	3290.113	+6.238	+6.239		+6.239	
	0.773		0.922			
B.M. #8	3289.340				3289.469 ~~3289.430~~	BM #8 65' W of [illegible] Set C.S. Standard B.C. Monument Mkd. B.M. #8
	0.972		0.870			
Δ	3290.312	-10.427	-10.428		-10.428	In Sidewalk 15' E Ely P.L.
	11.399		11.298			
T.P.	3278.913				3279.002	

F.B. 1657 PG. 91

FORM 353 2M 3-48

PLEASE RETURN TO
LOS ANGELES COUNTY SURVEYOR
315 CIVIC CENTER BLDG.

NOTE: ANY ADDITIONS OR CHANGES ON THIS SHEET MUST BE MADE OR CIRCLED IN RED INK, WITH DATE AND NAME OF PERSON MAKING CHANGE.

Do not extend notes this side of this line

B.M.	1ST RUN	DIFF.	2ND RUN	3RD RUN	ADJ. ELEV.	DESCRIPTION
T.P.	3278.913				3279.002	[illegible]
	0.588		0.366			Strong [illegible]
⊼	3279.501	-10.855	-10.854		-10.855	
	11.443		11.220			
T.P.	3268.058				3268.147	
	0.928		0.667			
⊼	3268.986	-10.960	-10.961		-10.960	
	11.888		11.628			
POT 2-P	3257.098				3257.227 ~~3257.187~~	fd 1x2
	0.890		1.184	1.108		
⊼	3257.988	-10.595	-10.605	-10.596	-10.595	
	11.485		11.789	11.704		
POT 2-Q	3246.503				3246.632 ~~3246.592~~	fd 1x2
	1.319		1.813			
⊼	3247.822	-6.509	-6.512		-6.511	
	7.828		8.325			
T.P.	3239.994				3240.081	
	3.504		2.974			
⊼	3243.503	-6.093	-6.093		-6.093	
	9.602		9.067			
POT 2-R	3233.901				3234.029 ~~3233.988~~	fd 1x2
	0.576		0.611			
⊼	3234.477	-10.792	-10.793		-10.793	
	11.368		11.404			
T.P.	3223.109				3223.195	
	4.181		4.571			
⊼	3227.290	-4.897	-4.897		-4.897	
	9.276		9.468			
P.O.S.T. 3-A	3218.212				3218.340 ~~3218.298~~	fd 1x2

NOTES RED. WGVD
DATE
NOTES CHKD. HNB.
DATE 3-7-1951

JOB NO. 8071 SURVEY OF Hubbard [illegible]
SURVEY BY E. Miller
NOTES BY C. Johnson DATE 1-23-51
INDEXED DATE

F.B. 65 PG. 92

765 420 353 2M 3-48

PLEASE RETURN TO
LOS ANGELES COUNTY SURVEYOR
315 CIVIC CENTER BLDG.

NOTE: ANY ADDITIONS OR CHANGES ON THIS SHEET MUST BE MADE OR CIRCLED IN RED INK, WITH DATE AND NAME OF PERSON MAKING CHANGE.

NOTES RED. WGV DATE 3-7-51 JOB NO. _____ SURVEY OF _____
NOTES CHKD. HNB DATE 3-7-51 SURVEY BY _____ NOTES BY A. C. Johnson DATE 1-22-51 INDEXED _____ DATE _____

F.B. 5 PG. 1

Do not extend notes this side of this line

B.M.	1ST RUN	DIFF.	2ND RUN	3RD RUN	ADJ. ELEV.	DESCRIPTION
POST 3-A	3218.212				~~3218.340~~ 3218.340	Iron pipe [illegible]
	3.140		2491			Stone N.E. [illegible]
I	3221.358	-8.557	-8.559		-8.558	
	11.703		11.250		3209.782	
POST 3-B	3209.655				~~3209.749~~	[illegible]
	1.062		0.740			
II	3210.717	-10.528	-10.528		-10.528	
	11.512		11.268			
T.P.	3199.189				3199.212	
	2.711		2.532			
I	3201.900	-3.139	-3.134		-8.134	
	10.544		10.467		3191.121	
POST 3-C	3191.443				~~3191.588~~	[illegible]
	0.948		0.813			
II	3192.391	-10.575	-10.575		-10.574	
	11.532		11.311			
I	3180.825				~~3180.914~~	
	0939		0651			
II	3181.359	-10.376	-10.377		-10.377	
	11.316		11.028			
T.P.	3170.044				3170.127	
	4.636		4.233			
I	3174.682	-3.680	-3.678		-3.679	
	8.318		7.911		3166.492	
POST 3-D	3166.364				~~3166.448~~	[illegible]
	5.741		4.831			
II	3172.113	-2.579	-2.577		-8.577	
	8.328		7.510		3163.91	
BM #9	3163.785				~~3163.868~~	B.M. #9 60' E & 50' S. of POST #3-E set std. C.S.B. NAIL [illegible] B.M. #9

FORM 353 2M 3-48

PLEASE RETURN TO
LOS ANGELES COUNTY SURVEYOR
315 CIVIC CENTER BLDG.

NOTE: ANY ADDITIONS OR CHANGES ON THIS SHEET MUST BE MADE OR CIRCLED IN RED INK, WITH DATE AND NAME OF PERSON MAKING CHANGE.

Do not extend notes this side of this line

JOB NO. ____ SURVEY OF ____
SURVEY BY ____ DATE ____
NOTES BY R. H. Johnson DATE 1-25-51
INDEXED ____ DATE ____
NOTES RED. WGWD DATE ____
NOTES CHKD. HNB DATE 2-7-51

B.M.	1ST RUN	DIFF.	2ND RUN	3RD RUN	ADJ. ELEV.	DESCRIPTION
BM #9	3163.785				~~3163.869~~ 3163.914	
	8.5-15		8.264			
A	3172.330	+6.896	+6.896		+6.896	
	1.674		1.368			
POST #3	3170.981				3170.810 ~~3170.765~~	
	1.730		1.282			
B	3172.711	-9.915	-9.914		-9.916	
	11.645		11.196			
POST #3	3160.796				3160.894 ~~3160.849~~	
	2.223		1.990			
C	3162.174	-8.898	-8.898		-8.898	
	11.224		10.888			
POST #2	3150.950				3151.990 ~~3151.951~~	
	1.442		1.282			
D	3163.392	+8.582	+8.582		+8.582	
	2869		2.700			
POST #4	3160.453		~~11.613~~		3160.579. ~~3160.534~~	
	11.813		11.613			
E	3172.266	+9.300	+9.298		+9.299	
	2513		2.315			
T.P.	3169.753				16~~9.832~~	
	7.380		7.128			
F	3177.133	+5.224	+5.237		+5.235	
	2.140		1.891			
POST #2	3174.987				3175.114 ~~3175.069~~	
	2998		2.991			
G	3177.985	+0.302	+0.304		+0.304	
	2683		1.781			
BM #10	3175.292				3175.418 ~~3175.373~~	BM #10 16" S of POST #3-1 set STA. CO. BC 1951

F. B. 2-Rig

76S420 353 2M 3-48

PLEASE RETURN TO
LOS ANGELES COUNTY SURVEYOR
315 CIVIC CENTER BLDG.

NOTE: ANY ADDITIONS OR CHANGES ON THIS SHEET MUST BE MADE OR CIRCLED IN RED INK, WITH DATE AND NAME OF PERSON MAKING CHANGE.

Do not extend notes this side of this line

B.M.	1ST RUN	DIFF.	2ND RUN	3RD RUN	ADJ. ELEV.	DESCRIPTION
BM #10	3175.292				~~3175.371~~ 3175.418	
	[illegible]		[illegible]			
Π	3176.[illegible]	-10.462	-10.4[illegible]		-10.461	
	11.478		11.212			
T.P.	3164.830				3164.910	
	0.502		0.2[illegible]			
Π	3165.332	-11.239	-11.239		-11.239	
	11.74[illegible]		11.33[illegible]			
T.P.	3153.591				3153.671	
	0.830		0.493			
Π	3154.421	-9.618	-9.619		-9.619	
	10.448		10.[illegible]2			
[illegible]	3143.473				3144.101 ~~3144.05[illegible]~~	[illegible]
	0.802		0.564			
Π	3144.775	-10.484	-10.485		-10.484	
	11.286		11.049			
T.P.	3133.489				3133.568	
	3.378		2.396			
Π	3136.867	-5.551	-5.551		-5.551	
	8.929		7.947			
POT #3-J	3127.938				3128.066 ~~3128.017~~	fd 1x2
	2.542		2.060			
Π	3130.480	-5.309	-5.309		-5.309	
	7.851		7.369			
POT #3-K	3122.629				3122.758 ~~3122.708~~	fd 1x2
	11.676		11.368			
Π	3134.305	+10.887	+10.886		+10.886	
	0.789		0.482			
T.P.	3133.516				3133.594	

NOTES RED. WGVD JOB NO. [illegible] SURVEY OF [illegible]
DATE [illegible] SURVEY BY [illegible]
NOTES CHKD. VNB NOTES BY [illegible] DATE 1-[illegible]
DATE 3-7-51 INDEXED K. C. Johnson DATE [illegible]

F. B. [illegible] PG. [illegible]

FORM 353 2M 3-48

PLEASE RETURN TO
LOS ANGELES COUNTY SURVEYOR
315 CIVIC CENTER BLDG.

NOTE: ANY ADDITIONS OR CHANGES ON THIS SHEET MUST BE MADE OR CIRCLED IN RED INK, WITH DATE AND NAME OF PERSON MAKING CHANGE.

Do not extend notes this side of this line

B.M.	1ST RUN	DIFF.	2ND RUN	3RD RUN	ADJ. ELEV.	DESCRIPTION
TP	3133.516				3133.594	[illegible]
	11.431		11.389			Warm, [illegible]
Π	3144.967	+10.323	+10.321		+10.322	[illegible]
	11.128		1368		3143.967	
POT #3-L	3143.839				~~3143.916~~	[illegible]
	11.582		11347			
Π	3155.421	+10.499	+10.498		+10.499	
	1.083		0.849			
TP	3154.338				3154.415	
	9.527		9.421			
Π	3163.865	+7.920	+7.922		+7.921	
	1607		1.502		3162.387	
POT #3-M	3162.258				~~3162.[illegible]~~	[illegible]
	6.581		6.058			
Π	3163.840	-3.442	-3.443		-3.444	
	10.0[illegible]		9.503		3158.944	
POT #3-N	3158.8[illegible]				~~3158.8[illegible]~~	[illegible]
	11.554		11.410			
Π	3170.3[illegible]	+10.906	+10.9[illegible]		+10.907	
	0.64[illegible]		0.[illegible]			
TP	3169.722				3169.799	
	11636		11.53[illegible]			
Π	3181.358	+11.223	+11.222		+11.222	
	0413		0.308			
TP	3180.945				3181.021	
	11.908		11.807			
Π	3192.853	+11.398	+11.396		+11.397	
	0.51[illegible]		0411			
TP	3192.345				3192.418	

JOB NO. P071 SURVEY OF Hawthorne Rd et al
SURVEY BY R. Wiley DATE 1-24-51
NOTES BY A. C. Johnson DATE
INDEXED DATE
NOTES RED. WGVD DATE
NOTES CHKD. HNB DATE 3-7-51

F. B. 1657 PG. 96

76S420 353 2M 3-48

PLEASE RETURN TO
LOS ANGELES COUNTY SURVEYOR
315 CIVIC CENTER BLDG.

NOTE: ANY ADDITIONS OR CHANGES ON THIS SHEET MUST BE MADE OR CIRCLED IN RED INK, WITH DATE AND NAME OF PERSON MAKING CHANGE.

Do not extend notes this side of this line

B.M.	1ST RUN	DIFF.	2ND RUN	3RD RUN	ADJ. ELEV.	DESCRIPTION
T.P.	3192.343				3192.418	Wedlner
	10.933		11.153			Warm, Gusty [illegible]
π	3203.276	+10.401	+10.401		+10.401	
	0.532		0.752			
T.P.	3202.744				3202.819	
	10.028		9.721			
π	3212.772	+8.555	+8.555		+8.555	
	1.472		1.100		3211.428 ~~3211.374~~	
POT #3-O	3211.300					Fd 1" IP in [illegible]
	0.857		0.548			
π	3212.167	-10.789	-10.789		-10.789	
	11.656		11.337			
T.P.	3200.511				3200.585	
	0.337		0.299			
π	3200.848	-11.072	11.072		-11.072	
	11.409		11.371			
T.P.	3189.439				3189.513	
	0.837		0.645			
π	3190.2[illegible]	-10.887	-10.887		-10.887	
	11.716		11.532			
T.P.	3178.552				3178.626	
	0.738		0.448			
π	3179.290	-10.374	-10.373		-10.373	
	11.112		10.821			
POT 3-P	3168.178				3168.308 ~~3168.253~~	fd 1x2
	9.665		9.543			
π	3177.843	+0.235	+0.235		+0.235	
	9.430		9.308			
BM #1	3168.413				3168.544 ~~3168.488~~	BM #1 50' Ely & 65' Nly of POT 3Q Set std. C.S. B.C. Man Mkd BM #1

NOTES RED. WGVD JOB NO. [illegible] SURVEY OF [illegible]
DATE [illegible] SURVEY BY [illegible]
NOTES CHKD. HNB NOTES BY [illegible] DATE 1-24-51
DATE 3-7-51 INDEXED A. C. Johnson DATE [illegible]

F. B. 1657 PG. 97

FORM 353 2M 3-48

PLEASE RETURN TO
LOS ANGELES COUNTY SURVEYOR
315 CIVIC CENTER BLDG.

NOTE: ANY ADDITIONS OR CHANGES ON THIS SHEET MUST BE MADE OR CIRCLED IN RED INK, WITH DATE AND NAME OF PERSON MAKING CHANGE.

NOTES RED. WGVD DATE
NOTES CHKD. HWB DATE 2-7-51

JOB NO. 2071 SURVEY OF Altadena Blvd. ET AL
SURVEY BY Elliott & Johnson DATE 1-24-51
NOTES BY A. C. Johnson DATE
INDEXED DATE

F. B. 65 Pg. 98

Do not extend notes this side of this line

B.M.	1ST RUN	DIFF.	2ND RUN	3RD RUN	ADJ. ELEV.	DESCRIPTION
B.M. #1	3168.431				~~3168.108~~ 3168.544	
	2.230		1.572			
Δ	3170.661	-1.238	-1.238		-1.238	
	1.647		1.670		3160.306	
P.O.T. #2	3169.175				~~3169.258~~	
	9.725		8.770			
Δ	3159.700	+5.154	+5.152		+5.155	
	4.508		3.618		3165.462	
P.O.T. #3	3165.382				~~3165.496~~	
	5.251		4.587			
Δ	3170.583	-4.625	-4.621		-0.620	
	5.871		5.208		3164.842	
P.O.T. #5	3164.712				~~3164.785~~	
	3.173		3.273			
Δ	3166.602	-3.217	-3.241		-3.041	
	6.217		6.114		3161.801	
P.O.T. #37	3161.385				~~3161.744~~	
	2.983		3.114			
Δ	3164.651	-3.243	-3.246		-3.044	
	3.523		6.760		3157.958	
P.O.T. #3-U	3157.823				~~3157.968~~	
	10.779		10.626			
Δ	3168.602	+9.938	+9.935		+9.927	
	0.512		0.790			
T.P.	3167.760				3167.237	
	8.011		9.092			
Δ	3177.377	+8.144	+8.142		+8.444	
	1.167		0.647			
T.P.	3176.215				3176.281	

76S420 353 2M 3-48

PLEASE RETURN TO
LOS ANGELES COUNTY SURVEYOR
315 CIVIC CENTER BLDG.

NOTE: ANY ADDITIONS OR CHANGES ON THIS SHEET MUST BE MADE OR CIRCLED IN RED INK, WITH DATE AND NAME OF PERSON MAKING CHANGE.

Do not extend notes this side of this line

B.M.	1ST RUN	DIFF.	2ND RUN	3RD RUN	ADJ. ELEV.	DESCRIPTION
T.P.	3176.210				3176.281	
	[illegible]		6.9[illegible]			
[illegible]	[illegible]	+4.902	+4.902		+4.902	
	2.553		2.084		3181.242 ~~3181.183~~	
POT 3-V	3181.112					
	10.920		11.223			
π	3192.032	+10.547	+10.547		+10.547	
	0.373		0.681			
T.P.	[illegible]				3191.730	
	9.8[illegible]		10.133			
π	3201.478	+9.547	+9.545		+9.545	
	[illegible]		0.5[illegible]			
[illegible]	3201.20[illegible]				3201.275	
	5.733		5.474			
π	3206.[illegible]	+4.171	+4.172		+4.171	
	1.562		1.302		3205.506 ~~3205.44[illegible]~~	
POT 3-IV	3205.377					
	0.903		0.631			
[illegible]	3206.[illegible]	-10.858	-10.858		-10.858	
	11.261		11.48[illegible]			
[illegible]	3194.5[illegible]9				3194.588	
	0.866		0.599			
π	3195.385	-10.751	-10.750		-10.751	
	11.617		11.349			
T.P.	3183.768				3183.83[illegible]	
	3.674		2.978			
π	3187.442	-3.163	-3.163		-3.163	
	6.837		6.141		3180.735 ~~3180.674~~	
POT 3-X	3180.605					fd 1x2

NOTES RED. WGVD JOB NO. [illegible] SURVEY OF [illegible]
DATE [illegible] SURVEY BY [illegible]
NOTES CHKD. HNB NOTES BY [illegible] DATE 1-25-51
DATE 3-7-51 INDEXED [illegible] C. Johnson DATE

F. B/657 PG. 99

FORM 353 2M 3-48

PLEASE RETURN TO
LOS ANGELES COUNTY SURVEYOR
315 CIVIC CENTER BLDG.

NOTE: ANY ADDITIONS OR CHANGES ON THIS SHEET MUST BE MADE OR CIRCLED IN RED INK, WITH DATE AND NAME OF PERSON MAKING CHANGE.

JOB NO. E071 SURVEY OF Hubbard Estate
SURVEY BY E.L.W. DATE 1-25-54
NOTES BY " DATE
INDEXED E. C. Johnson DATE
NOTES RED. W.V.D.
DATE
NOTES CHKD. W.V.D.
DATE 2-7-54

F.B. 657 Pg. 100

Do not extend notes this side of this line

B.M.	1ST RUN	DIFF.	2ND RUN	3RD RUN	ADJ. ELEV.	DESCRIPTION
POST X	3120.[illegible]				[illegible]	W Section
	1.009		0.971		3180.735	Warm, Gusty, Rain
Δ	3181.614	+0.632	10.631		-10.631	
	11.641		11.222		3170.105	
POST 1-H	3169.973					5-11 X 2
	0.923		0.704			
Δ	3170.896	-11.018	-11.018		-11.018	
	11.941		11.722			
T.P.	3158.955				3159.025	
	1.948		1.699			
Δ	3160.953	-7.005	-7.199		-7.199	
	9.198		8.890		3151.888	
POST #42	3151.755					
	9.240		8.934			
Δ	3160.995	+5.578	+5.577		+5.577	
	3.662		3.368		3157.466	
B.M. #12	3157.333					B.M. #12 4.5' S 41° W 4.38' E 31' from [illegible]
	1.487		1.112			Ort Std 9.51 E [illegible] from Nail B.M. #12
Δ	3158.820	-8.145	-8.146		-8.146	45° E 8.08' to Mon. Established [illegible] E. of [illegible]
	9.632		9.336		3149.320	
B.M. #27	3149.188					[illegible] of 3rd ... #27 [illegible]
	11.960		11.660			
Δ	3161.154	+9.936	+9.756		+9.936	
	2.001		1.722		3159.257	
[illegible]	[illegible]					[illegible]
	0.320		0.418	2.217		
Δ	3159.730	-11.355	-11.355	-11.360	-11.302	[illegible] (To Be Put In 2 Ways)
	11.661		11.773	11.677		
T.P.	3147.761				3147.831	

765420 353 2M 3-48

PLEASE RETURN TO
LOS ANGELES COUNTY SURVEYOR
315 CIVIC CENTER BLDG.

NOTE: ANY ADDITIONS OR CHANGES ON THIS SHEET MUST BE MADE OR CIRCLED IN RED INK, WITH DATE AND NAME OF PERSON MAKING CHANGE.

NOTES RED. WGVD JOB NO. 1207 SURVEY OF
DATE SURVEY BY
NOTES CHKD. H.N.B. NOTES BY A. C. Johnson DATE 1-25-51
DATE 3-7-51 INDEXED DATE

F. B. PG. 104

Do not extend notes this side of this line

B.M.	1ST RUN	DIFF.	2ND RUN	3RD RUN	ADJ. ELEV.	DESCRIPTION
TP	3147.767				3147.831	
	2.732		2.696			
Δ	3150.499	-6.851	-6.851		-6.851	
	2.581		2.581			
					3141.044	
Old PI #28	3170.080				3140.980	Old PI #28 Fd 2" I.P. 0.2' Set Tack in Lead
	0.472		0.378			
Δ	3141.380	-11.246	-11.246		-11.245	
	11.717		11.622			
T.P.	3129.851				3129.735	
	4.057		4.055			
Δ	3134.257	-2.119	-2.119		-2.199	
	6.872		6.954			
					3127.601	
Old PI #29	3127.795				3131.535	Old PI #29 Fd 1/2 I.P. 0.2' Set Tack in Lead, 2 Pvmt
	0.434		0.354			
Δ	3127.199	-11.276	-11.275		-11.275.	
	11.710		11.634			
T.P.	3116.129				3116.059	
	1.765		1.610			
Δ	3117.754	-9.334	-9.335		-9.335.	
	1.109		1.0945			
					3106.892	
Old PI #30	3108.855				3106.72	Old PI #30 Fd 1/2 I.P. 0.2' Set Tack in Lead, 2 Pvmt
	0.563		0.563			
Δ	3107.518	-10.293	-10.296		-10.295.	
	1.095		1.0853			
					3096.697	
Old PI #31	3096.562				3096.631	Old PI #31 Fd 1/2 I.P. 0.2' Set Tack in Lead, 2 Pvmt
	0.476		0.254			
Δ	3097.042	-11.001	-10.999		-11.000	
	1.147		1.258			
TP	3085.56				3085.621	

FORM 353 2M 3-48

PLEASE RETURN TO
LOS ANGELES COUNTY SURVEYOR
315 CIVIC CENTER BLDG.

NOTE: ANY ADDITIONS OR CHANGES ON THIS SHEET MUST BE MADE OR CIRCLED IN RED INK, WITH DATE AND NAME OF PERSON MAKING CHANGE.

NOTES RED. WGVD DATE
NOTES CHKD. HNB DATE 3-7-51

JOB NO. R071 SURVEY OF Hubbard Eq Sta
SURVEY BY P.L. Wiley
NOTES BY A. C. Johnson DATE 1-25-50
INDEXED DATE

F.B. 1657 Pg. 102

Do not extend notes this side of this line

B.M.	1ST RUN	DIFF.	2ND RUN	3RD RUN	ADJ. ELEV.	DESCRIPTION
T.P	3085.564				3085.631	
	1.091		0823			
Δ	3086652	-1.529	-8.529		-8.529.	
	9620		4352		3077.169	
BM F13	3077.032				~~3077.102~~	B.M. F 13
	1005		0813			Set bl. spk. in NE ly side conc. well
Δ	3068.937	-5.717	-5.718		-5.717.	pit for windmill.
	3722		6581		3071.453	
P.O.T. 31-A	3071.315				~~3071.385~~	fd 1x2
	3.761		3.647			
Δ	3075076	-5.452	-5.450		-5.451.	
	9.213		9.097		3066.002.	
T.B.M	3065.623				~~3065.754~~	TBM set bl. 3 1/2" conc. P.P. 67 of R.S.
	0.451		0.321			
Δ	3066.314	-7.461	-7.467		-7.461.	
	7.916		7.792		3058.541.	
P.O.T. 31-B	3058.402				~~3058.413~~	fd 1x2
	3934		3.782			
Δ	3062336	-2.172	-2.171		-2.171.	
	6106		5.953		3056.371	
Sec. Line	3056.230				~~3056.302~~	Found L.S.P. 1.4 ft Set L.S.P. 1.4 ft.
	1.776		1.775			North East = O/C PI #32 See pg. 44
Δ	3058.162	-2.270	-2.270		-2.270.	
	4.202		3.988		3054.101.	
Sec. Line	3053.960				~~3054.032~~	Found L.S.P. 1.4 ft set L.S.P. 1.4 ft.
	0.272		0.391	0.251		South West = PI #1
Δ	3054.232	-11.140	-11.139	-11.139	-11.139.	See pg #45
	11.412		11.540	11.490		
[illegible]	3042.820				[illegible]	

765 420 353 2M 3-48

PLEASE RETURN TO
LOS ANGELES COUNTY SURVEYOR
315 CIVIC CENTER BLDG.

NOTE: ANY ADDITIONS OR CHANGES ON THIS SHEET MUST BE MADE OR CIRCLED IN RED INK, WITH DATE AND NAME OF PERSON MAKING CHANGE.

Do not extend notes this side of this line

NOTES RED. WGVD JOB NO. [illegible] SURVEY OF [illegible]
DATE [illegible] SURVEY BY R.L.V. [illegible]
NOTES CHKD. WNB NOTES BY [illegible] DATE 1-26-50
DATE 3-7-1951 INDEXED [illegible] DATE [illegible]

F.B. [illegible] PG. 123

B.M.	1ST RUN	DIFF.	2ND RUN	3RD RUN	ADJ. ELEV.	DESCRIPTION
T.P.	3042.820				3042.820	
	1.604		1.629			
π	3044.424	-9.887	-8.192		-9.890	
	11.491		11.521			
T.P.	3032.933				3032.930	
	2.226		2.247			
π	3035.159	-4.002	-4.004		-4.003	
	6.228		6.247			
P.O.T. 1-A	3028.931				3029.070	
	1.122		0.875			
π	3030.053	-7.238	-7.238		-7.238	
	8.360		2.113			
T.P.	3021.693				3021.762	
	2.142		2.040			
π	3023.835	-5.037	-5.037		-5.037	
	7.172		7.077			
O.P. P.I. F 2	3016.656				3016.796	
	2.093		2.088			
π	3018.749	-10.339	-10.340		-10.339	
	12.043		1.028			
T.P.	3006.452				3006.286	
	0.780		0.780			
π	3007.232	-10.628	-10.628		-10.628	
	1.054		10.701			
T.P.	2996.658				2995.758	
	0.780		0.781			
π	2997.438	-9.759	-9.759		-9.757	
	10.563		10.716			
T.P.	2987.675				2986.001	

FORM 3 53 2M 3-48

PLEASE RETURN TO
LOS ANGELES COUNTY SURVEYOR
315 CIVIC CENTER BLDG.

NOTE: ANY ADDITIONS OR CHANGES ON THIS SHEET MUST BE MADE OR CIRCLED IN RED INK, WITH DATE AND NAME OF PERSON MAKING CHANGE.

Do not extend notes this side of this line

B.M.	1ST RUN	DIFF.	2ND RUN	3RD RUN	ADJ. ELEV.	DESCRIPTION
T.P.	29[illegible]				2986.001	[illegible] clear
	1.8[illegible]					[illegible]
⊼	29[illegible]	[illegible]	-6.708		-6.702	[illegible]
	8.5[illegible]		8.384			
POT 2-A	29[illegible]				2979.367 ~~2979.294~~	[illegible]
	[illegible]		[illegible]			
⊼	29[illegible]454	[illegible]	-9.3[illegible]		-9.330	
	9.56[illegible]		[illegible]			
TP	2969.894				2969.964	
	3.28[illegible]		3.108			
⊼	2973.1[illegible]	-2.516	-2.517		-2.517	
	5.8[illegible]		[illegible]			
POT 2-B	2967.3[illegible]				2967.521 ~~2967.447~~	[illegible]
	0.38[illegible]		0.3[illegible]			[illegible]
⊼	2967.6[illegible]	-11.1[illegible]	-11.173		-11.175	[illegible]
	11.460		11.54[illegible]			
T.P.	2956.2[illegible]				2956.272	
	0.42[illegible]		0.3[illegible]			
⊼	2956.69[illegible]	-11.166	-11.162		-11.164	
	11.655		11.524			
T.P.	2945.036				2945.108	
	4.563		4.336			
⊼	2949.59[illegible]	-6.144	-6.145		-6.144	
	10.707		10.481			
POT 2-C	29[illegible]				2939.039 ~~2938.964~~	POT 2-C [illegible]
	7.05[illegible]		6.470			
⊼	2946.951	+3.624	+3.697		+3.695	
	3.365		2.773			
BM #14	2942.586				2942.734 ~~2942.659~~	BM #14 125' [illegible] 115 NWly of [illegible]

NOTES RED. WGVD
DATE
NOTES CHKD. HNB
DATE 3-7-51

JOB NO. [illegible] SURVEY OF [illegible]
SURVEY BY [illegible]
NOTES BY [illegible] DATE 1-30-51
INDEXED A. C. Johnson DATE [illegible]

F. B. [illegible] PG. [illegible]

765420 353 2M 3-48

PLEASE RETURN TO
LOS ANGELES COUNTY SURVEYOR
315 CIVIC CENTER BLDG.

NOTE: ANY ADDITIONS OR CHANGES ON THIS SHEET MUST BE MADE OR CIRCLED IN RED INK, WITH DATE AND NAME OF PERSON MAKING CHANGE.

Do not extend notes this side of this line

NOTES RED. WGVD JOB NO. [illegible] SURVEY OF [illegible]
DATE [illegible] SURVEY BY [illegible]
NOTES CHKD. HNB NOTES BY [illegible] DATE 1-30-51
DATE 2-7-51 INDEXED [illegible] C. Johnson DATE [illegible]

F. B. [illegible] PG. 105

B.M.	1ST RUN	DIFF.	2ND RUN	3RD RUN	ADJ. ELEV.	DESCRIPTION
[illegible]	2943.586				~~2942.656~~ 2942.754	
	1.204		1.230			
T	2942.790	-10.484	-10.484		-10.484	
	11.688		11.520			
T.P.	2932.102				2932.175	
	1355		1.201			
T	2933.457	-1.034	-1.037		-9.038	
	10.389		10.238			
~~Died PP #5~~ = PP #5	2923.068				~~2923.219~~ ~~2923.142~~	PP. #5 Fd 1X2 Soc Pg = 48
	11.22		11.16			
T	2915.190	-5.685	-5.685		-5.685	
	7.505		7.573			
T.P.	2917.463				2917.457	
	5.489		5.294			
T	2922.872	+0.673	+0.673		+0.675	
	4.813		4.621			
PP. No 5A	2918.059				~~2918.209~~ ~~2918.132~~	fd 1X2
	1.538		1.505			
T	2919.597	-10.362	-10.357		-10.359	
	11.900		11.862			
PP No 5-B	2917.697				~~2907.850~~ ~~2907.772~~	fd. 1X2
	3.045		2.930			
T	2912.742	-6.352	-6.351		-6.351	
	9.397		9.281			
PP No 5C	2901.345				~~2901.500~~ ~~2901.422~~	fd. 1X2
	9.788		10.288			
T	2911.133	+8.616	+8.614		+8.615	
	1.472		1.674			
T.P.	2909.961				2910.237	

FORM 353 2M 3-48

PLEASE RETURN TO
LOS ANGELES COUNTY SURVEYOR
315 CIVIC CENTER BLDG.

NOTE: ANY ADDITIONS OR CHANGES ON THIS SHEET MUST BE MADE OR CIRCLED IN RED INK, WITH DATE AND NAME OF PERSON MAKING CHANGE.

Do not extend notes this side of this line

B.M.	1ST RUN	DIFF.	2ND RUN	3RD RUN	ADJ. ELEV.	DESCRIPTION
T.P.	2909.961				2910.037	
	4.606		4.322			
T	2914.567	-0.606	-0.606		-0.606	
	5.212		4.928			
P.P. #6	2909.355				2909.509 ~~2909.431~~	fd 1" I.P.
	11.917		11.780			
T	2921.272	+10.244	+10.248		+10.246	
	1.673		1.532			
P.P. #6B	2919.599				2919.756 ~~2919.677~~	
	9.808		9.624			
T	2929.407	+7.736	+7.736		+7.736	
	2.072		1.893			
P.P. #6-C	2927.335				2927.492 ~~2927.413~~	
	6.913		5.399			
T	2934.248	+2.167	+2.169		+2.168	
	4.746		3.230			
P.P. #6-D	2929.502				2929.661 ~~2929.581~~	
	7.962		7.625			
T	2937.464	+6.607	+6.606		+6.606	
	1.355		1.019			
T.P.	2936.109				2936.187	
	7.741		7.936			
T	2943.850	+6.847	+6.848		+6.848	
	0.894		1.088			
BM #15	2942.956				2943.115 ~~2943.035~~	BM #15 25' ± E'ly & 100' ± N'ly POT #6-D set std CS-BC Mon.
	0.543		0.423			
T	2943.499	-11.181	-11.180		-11.180	
	11.724		11.603			
T.S.	2931.775				2931.855	

NOTES RED. WGVD
DATE
NOTES CHKD. HNB
DATE 3-7-51

JOB NO. P071 SURVEY OF Hubbard Rd #81
SURVEY BY R.L. Willey
NOTES BY C. Johnson DATE 1-30-51
INDEXED DATE

F.B. 1657 PG. 106

765420 353 2M 3-48

PLEASE RETURN TO
LOS ANGELES COUNTY SURVEYOR
315 CIVIC CENTER BLDG.

NOTE: ANY ADDITIONS OR CHANGES ON THIS SHEET MUST BE MADE OR CIRCLED IN RED INK, WITH DATE AND NAME OF PERSON MAKING CHANGE.

Do not extend notes this side of this line

NOTES RED. WGVD JOB NO. [illegible] SURVEY OF Hawthorne
DATE SURVEY BY R.E. Willey
NOTES CHKD. HNB NOTES BY J. C. Johnson DATE 2-7-51
DATE 2-7-51 INDEXED DATE

F. B. [illegible] PG. 14

B.M.	1ST RUN	DIFF.	2ND RUN	3RD RUN	ADJ. ELEV.	DESCRIPTION
T.P.	2931.775				2931.855.	Weather Hazy Sun cloudy
	0.176		0.836			
Δ	293.951	-10.515	-10.517		-10.516	
	10.691		11.353			
T.P.	2921.26				2921.339	
	144.3		0.922			
Δ	2922.703	-4.772	4.771		-4.771	
	6.215		5.643			
INT.	2916.88				~~2916.650~~ 2916.568	Ed Cor. [illegible] Inst Pipe [illegible] # Existing [illegible]
	9.348		9.552			
Δ	2925.836	+8.665	+8.667		+8.666	
	0.683		0.892			
T.P.	2926.153				2925.234	
	11.586		11.445			
Δ	2936.739	+10.863	+10.862		+10.862	
	0.728		0.584			
T.P.	2936.016				2936.097	
	9.720		8.851			
Δ	2945.736	+5.458	+5.458		+5.452	
	4.262		3.317			
PBM #6-E	2941.474				~~2941.638~~ 2941.555	fd 1x2
	10.748		10.040			
Δ	2952.222	+7.574	+7.574		+7.574	
	3.174		2.466			
PBM #6-F	2949.048				~~2949.212~~ 2949.129	fd 1x2
	6.686		6.381			
Δ	2955.734	-3.961	-3.962		-3.962	
	10.647		10.343			
PBM #6-G	2945.087				~~2945.251~~ 2945.167	fd 1x2

FORM 35a 2M 3-48

PLEASE RETURN TO
LOS ANGELES COUNTY SURVEYOR
315 CIVIC CENTER BLDG.

NOTE: ANY ADDITIONS OR CHANGES ON THIS SHEET MUST BE MADE OR CIRCLED IN RED INK, WITH DATE AND NAME OF PERSON MAKING CHANGE.

Do not extend notes this side of this line

JOB NO. 8071 SURVEY OF Hutchison Rd Extn
SURVEY BY Eckhardt
NOTES BY C. Johnson DATE 2-15-51
INDEXED DATE
NOTES RED. WGV DATE
NOTES CHKD. HNB DATE 3-1-51
F.B. 6357 PG. 108

B.M.	1ST RUN	DIFF.	2ND RUN	3RD RUN	ADJ. ELEV.	DESCRIPTION
~~P.B.~~ 6-G	2945087		11,362		~~2945.167~~ 2945.251	
	11460		+11,033			
Δ	2956,547	+11.033	0329		+11.033	
	0427					
T.P.	2956.120				2956.200	
	11.547		11.549			
Δ	2967.667	+10.695	+10.695		+10.695	
	0.849		0.654			
I.P.	2966.818				2966.895	
	9.571		9.293			
Δ	2976.386	+5.331	+ 5.331		+5.331	
	4.240		5.3962		2972.311	
~~P.B.~~ 6-H	2972.146				~~+12.226~~	
	10.998		11,262			
Δ	2983.141	+10.335	+10.334		+10.335	
	0.660		0928			
T.P.	2982.481				2982.561	
	11.784		11,856			
Δ	2994.265	+11.495	+11.494		+11.495	
	2.287		0.362			
T.P.	2993.976				2994.056	
	11,345		11.109			
Δ	3005.321	+10.697	+10.696		+10.697	
	0.648		0413			
T.P.	3004.673				3004.753	
	11.123		10.987			
Δ	3015.796	+10.753	+10.754		+10.753	
	0370		0223			
T.P.	3015.426				3015.506	

76S 420 853 2M 3-48

PLEASE RETURN TO
LOS ANGELES COUNTY SURVEYOR
315 CIVIC CENTER BLDG.

NOTE: ANY ADDITIONS OR CHANGES ON THIS SHEET MUST BE MADE OR CIRCLED IN RED INK, WITH DATE AND NAME OF PERSON MAKING CHANGE.

Do not extend notes this side of this line

NOTES RED. WGVD JOB NO. _____ SURVEY OF _____
DATE _____ SURVEY BY Caldwell
NOTES CHKD. HNB NOTES BY E. C. Johnson DATE 2-6-51
DATE 3-7-51 INDEXED _____ DATE _____

F. B. 166 PG. 104

B.M.	1ST RUN	DIFF.	2ND RUN	3RD RUN	ADJ. ELEV.	DESCRIPTION
T.P.	3015.420				3015.506	
	10.392		10.284			
A	3025.812	+9.865	+9.866		+9.866	
	0.527		0.218			
T.P.	3025.291				3025.372	
	9.101		8.802			
A	3034.392	+3.563	+3.564		+3.564	
	5.538		5.302		~~3029.023~~	
P#6 & P#BB-I	3028.854				~~3028.956~~	fd 1" I.P. in [illegible]
	9.083		9.320			
A	3037.937	+8.796	+8.793		+8.795	
	0.287		0.527		~~3039.819~~	
BM # 16	3037.650				~~3037.466~~	BM # 16 25 Ft. ± 135° 51' ± from PI 6-I
	0.379		0.421			6' ± E of C.L. of 64th Pl. E. Approx.
T	3038.029	-11.262	11.241		-11.262	Set std C.S.B.C. Mon. [illegible]
	11.641		11.683			
T.P.	3026.388				3026.469	
	2.075		0.454			
A	3027.063	-10.974	-10.974		-10.974	
	11.649		11.428			
T.P.	3015.414				3015.495	
	0.507		0.317			
A	3015.921	-11.159	-11.160		-11.159	
	11.666		11.472			
T.P.	3004.255				3004.336	
	0.853		0.748			
A	3005.108	-10.607	-10.608		-10.608	
	11.463		11.356			
T.P.	2993.648				2993.728	

Note
We overlooked POT # 6-J
sorry

FORM 353 2M 3-48

PLEASE RETURN TO
LOS ANGELES COUNTY SURVEYOR
315 CIVIC CENTER BLDG.

NOTE: ANY ADDITIONS OR CHANGES ON THIS SHEET MUST BE MADE OR CIRCLED IN RED INK, WITH DATE AND NAME OF PERSON MAKING CHANGE.

Do not extend notes this side of this line

B.M.	1ST RUN	DIFF.	2ND RUN	3RD RUN	ADJ. ELEV.	DESCRIPTION
T.P.	2993.648				2993.728	
	0.787		0.592			
Π	2994.435	-10.716	-10.716		-10.716	
	11.503		11.308			
T.P.	2982.932				2982.012	
	0.948		0.818			
Π	2983.880	-10.402	-10.403		-10.402	
	11.350		11.221			
T.P.	2972.530				2972.610	
	2.093		1.729			
Π	2974.623	-4.457	-4.455		-4.456	
	6.550		6.184			
POT #6-K	2968.073				2968.244 ~~2968.154~~	f 1x2
	1.889		2.033			
Π	2969.962	-9.889	-9.889		-9.889	
	11.778		11.922			
T.P.	2958.184				2958.265	
	1.417		1.241			
Π	2959.601	-5.798	-5.798		-5.798	
	7.215		7.039			
POT #6-L	2952.386				2952.558 ~~2952.467~~	f 1x2
	0.393		0.246			
Π	2952.779	-11.292	-11.292		-11.292	
	11.685		11.538			
T.P.	2941.094				2941.175	
	0.310		0.374			
Π	2941.404	-11.369	-11.369		-11.369	
	11.679		11.743			
T.P.	2929.725				2929.806	

JOB NO. R071 SURVEY OF Hubbard Pletal
SURVEY BY R. L. Willey
NOTES BY A. C. Johnson DATE 2-6-51
INDEXED DATE
NOTES RED. WGVD
DATE
NOTES CHKD. HNB
DATE 3-7-51

F.B. 1657 PG. 110

76S420 353 2M 3-48

PLEASE RETURN TO
LOS ANGELES COUNTY SURVEYOR
315 CIVIC CENTER BLDG.

NOTE: ANY ADDITIONS OR CHANGES ON THIS SHEET MUST BE MADE OR CIRCLED IN RED INK, WITH DATE AND NAME OF PERSON MAKING CHANGE.

Do not extend notes this side of this line

B.M.	1ST RUN	DIFF.	2ND RUN	3RD RUN	ADJ. ELEV.	DESCRIPTION
T.P.	2929.125				2929.806	
	0.345		0.205			
⊼	2930.073	-8.778	-8.778		-8.778	
	9.123		8.922			
POT #6-N	2920.947				2921.120 ~~2921.028~~	fd 1X2
	1.645		1.448			
⊼	2922.592	-7.223	-7.225		-7.224	
	2.801		2.673			
Int. Sec. Line	2913.[illegible]				2913.897 ~~2913.801~~	[illegible] Int. Prop. [illegible]
	3.811		3.486	3.428		+ Range Line B13W + [illegible]
⊼	2917.542	-1.544	-1.537	-1.539	-1.538	W Line Sec 30
	5.362		5.023	4967		
POT #6-N	2912.180				2912.359 ~~2912.266~~	[illegible]
	3.070		3.661			
⊼	2915.250	-5.673	-5.676		-5.675	
	8.743		9.337			
POT #6-O	2906.507				2906.685 ~~2906.591~~	fd 1X2
	11.305		11.522			
⊼	2917.812	+10.987	+10.989		+10.988	
	0.318		0.533			
T.P.	2917.494				2917.579	
	10.279		10.682			
⊼	2927.773	+9.963	+9.961		+9.962	
	0.316		0.721			
T.P.	2927.457				2927.541	
	10.838		11.043			
⊼	2938.295	+10.514	+10.513		+10.513	
	0.324		0.530			
T.P.	2937.971				2938.054	

NOTES RED. WGVD JOB NO. [illegible] SURVEY OF [illegible]
DATE _____ SURVEY BY [illegible]
NOTES CHKD. HNB NOTES BY [illegible] DATE 2-[illegible]-51
DATE 3-7-51 INDEXED _____ DATE _____

F. B. [illegible] PG. [illegible]

FORM 353 2M 3-48

PLEASE RETURN TO
LOS ANGELES COUNTY SURVEYOR
315 CIVIC CENTER BLDG.

NOTE: ANY ADDITIONS OR CHANGES ON THIS SHEET MUST BE MADE OR CIRCLED IN RED INK, WITH DATE AND NAME OF PERSON MAKING CHANGE.

Do not extend notes this side of this line

JOB NO. POZ SURVEY OF Hubert L. Estill
SURVEY BY RLM
NOTES BY H. C. Johnson DATE 3-6-51
INDEXED DATE 3-8-51
NOTES RED. W.G.V.D DATE
NOTES CHKD. H.N.B DATE 3-7-51

F. B. 165 Pg. 112

B.M.	1ST RUN	DIFF.	2ND RUN	3RD RUN	ADJ. ELEV.	DESCRIPTION
T.P.	2937.7??				2938.051	
	8.168					
π	2946.73	+7.906	+7.905		+7.906	
	3.85		1.218			
POT 5"	2945.877				2946.055	
	4354		3.397			
π	2950.231	-3.559	-3.568		-3.568	
	7923		3460			
POT 6"	2942.308				2942.488	
	11.609		0.577			
π	2953.775	+10.825	+10.825		+10.826	
	8443		9754			
T.P.	2943.332				2943.212	
	8599		8.259			
π	2952.035	+8.674	+8.675		+8.675	
	3.85		0577			
BM 17	2941.861				2941.989	BM 17, 58' E + 115' N of POT 6" in 58' E + 115' N, MK in BM, P.17
	64.1		0302			
π	2952.972	-11.047	-11.048		-11.048	
	11453		11341			
T.P.	2950.739				2950.845	
	0.376		0320			
π	2951.135	-11.319	-11.320		-11.319	
	11.452		11640			
T.P.	2939.773				2939.526	
	1337		1.136			
π	2940.777	-9.955	-9.956		-9.955	
	11292		11091			
T.P.	2929.185				2929.571	

76S420 353 2M 3-48

PLEASE RETURN TO
LOS ANGELES COUNTY SURVEYOR
315 CIVIC CENTER BLDG.

NOTE: ANY ADDITIONS OR CHANGES ON THIS SHEET MUST BE MADE OR CIRCLED IN RED INK, WITH DATE AND NAME OF PERSON MAKING CHANGE.

Do not extend notes this side of this line

B.M.	1ST RUN	DIFF.	2ND RUN	3RD RUN	ADJ. ELEV.	DESCRIPTION
T.P.	2929.[illegible]				2929.571	
	1.145		0.670			
π	2930.[illegible]	-10.709	-10.708		-10.708	
	11.854		11.378			
T.P.	2918.[illegible]				2918.863	
	0.650		0.478			
π	2919.[illegible]	-10.778	-10.778		-10.[illegible]	
	11.428		11.256			
T.P.	2907.998				2908.085	
	[illegible]		0.610			
π	2908.977	-10.615	-10.614		-10.615	
	11.594		11.224			
T.P.	2897.383				2897.[illegible]	
	1.303		0.892			
π	2898.586	-8.426	-8.430		-8.428	
	9.629		9.322			
T.P.	2888.957				2889.[illegible]	
	0.758		0.527			
π	2889.715	-8.917	-8.909		-8.910	
	9.669		9.436			
T.P.	2880.046				2880.13[illegible]	
	3.938		3.207			
π	2883.[illegible]	-6.044	-6.044		-6.044	
	9.[illegible]		9.251			
POT. GR.	2874.002				2874.188 ~~2874.[illegible]~~	[illegible]
	10.283		9.839			
π	2884.285	+5.786	+5.787		+5.786	
	4.4[illegible]		4.052			
POT. 6 S= 4 PK 7	2879.[illegible]				2879.974 ~~2879.974~~	[illegible]

NOTES RED. WGVD JOB NO. [illegible] SURVEY OF [illegible]
DATE _____ SURVEY BY [illegible]
NOTES CHKD. HKB NOTES BY [illegible] DATE 2-7-51
DATE 3-7-51 INDEXED A. O. Johnson DATE

F. B. [illegible] PG. 113

FORM 353 2M 3-48

PLEASE RETURN TO
LOS ANGELES COUNTY SURVEYOR
315 CIVIC CENTER BLDG.

NOTE: ANY ADDITIONS OR CHANGES ON THIS SHEET MUST BE MADE OR CIRCLED IN RED INK, WITH DATE AND NAME OF PERSON MAKING CHANGE.

Do not extend notes this side of this line

B.M.	1ST RUN	DIFF.	2ND RUN	3RD RUN	ADJ. ELEV.	DESCRIPTION
[illegible]	2879.788				~~2879.874~~ 2879.974	
	2.483		1.934			
⊼	2882.27[illegible]	-8.339	-8.338		-8.339	
	10.822		10.2[illegible]			
T.P.	2871.147				[illegible]71.535	
	0.526		0.614			
⊼	28[illegible]1.[illegible]	-[illegible].585	-[illegible]		-[illegible].586	
	10.[illegible]		10.[illegible]			
P# 7A	28[illegible]1.864				2862.050 ~~[illegible]~~	
	[illegible]4.377		3.934			
⊼	2866.243	-5.908	-5.908		-5.908	
	10.28[illegible]		9.842			
P# 7B	2855.956				2856.142 ~~[illegible]~~	
	[illegible]		0.453			
⊼	2856.545	-10.618	-10.620		-10.619	
	11.207		11.073			
T.P.	2845.33[illegible]				2845.[illegible]	
	1.116		1.252			
⊼	2846.454	-10.676	-10.676		-10.676	
	11.79[illegible]		11.928			
T.P.	2834.662				[illegible]4.[illegible]	
	1.004		0.599			
⊼	2835.[illegible]	-10.479	-10.479		-10.479	
	1[illegible]		11.078			
T.P.	2824.183				[illegible]4.[illegible]	
	0.821		0.661			
⊼	2825.004	-10.687	-10.687		-10.687	
	11.508		11.348			
T.P.	2813.496				[illegible]13.[illegible]	

JOB NO. 2071 SURVEY OF Hubbard Bldg. NOTES RED. WQVD
SURVEY BY [illegible] DATE 2-7-51 NOTES CHKD. HNB
NOTES BY [illegible] DATE 3-7-51
INDEXED A. C. Johnson DATE

F.B. 1657 PG. 114

765 420 353 2M 3-48

PLEASE RETURN TO
LOS ANGELES COUNTY SURVEYOR
315 CIVIC CENTER BLDG.

NOTE: ANY ADDITIONS OR CHANGES ON THIS SHEET MUST BE MADE OR CIRCLED IN RED INK, WITH DATE AND NAME OF PERSON MAKING CHANGE.

NOTES RED. WGVD JOB NO. SURVEY OF
DATE SURVEY BY
NOTES CHKD. HNB NOTES BY DATE 2-7-51
DATE 3-7-51 INDEXED E. C. Johnson DATE

F. B. PG.

Do not extend notes this side of this line

B.M.	1ST RUN	DIFF.	2ND RUN	3RD RUN	ADJ. ELEV.	DESCRIPTION
T.P.	2813.795				2813.580	
	0.176		0.180			
Δ	2813.672	-11.792	-11.793		-11.793	
	1.882		1.878			
PB#TC.9	2801.704				2801.890	
	11.756		11.958		2801.890	f. 1 IX 2
Δ	2813.460	+11.522	+11.524		+11.527	
	0.230		0.440			
T.P.	2813.230				2813.11	
	4.201		3.145			
Δ	2817.731	+2.961	+2.960		+2.961	
	2.040		1.484			
PB#7D	2815.691				2815.879	
	0.758		0.552		2815.879	fa 1 IX 2
Δ	2807.449	-8.242	-8.595		-8.591	
	2.292		1.742			
T.P.	2805.200				2807.18	
	3.748		3.370			
Δ	2810.143	-2.748	-2.854		-2.855.	
	0.548		0.229			
B.M.	2804.243				2804.434	
	4.000		3.790		2804.324	B.M. [illegible] + 20.1 4 + PI [illegible]
Δ	2806.243	-3.747	-3.748		-3.748.	[illegible]
	8.147		7.448			
PB#7E	2800.796				2800.686	
	0.571		0.417		2800.58	
Δ	2811.099	-10.898	-10.899		-10.899.	
	11.469		11.316			
T.P.	2789.630				2789.682	

FORM 353 2M 3-48

PLEASE RETURN TO
LOS ANGELES COUNTY SURVEYOR
315 CIVIC CENTER BLDG.

NOTE: ANY ADDITIONS OR CHANGES ON THIS SHEET MUST BE MADE OR CIRCLED IN RED INK, WITH DATE AND NAME OF PERSON MAKING CHANGE.

NOTES RED. WGVD DATE
NOTES CHKD. HNB DATE 3-7-51

JOB NO. 2071 SURVEY OF Hawthorne Blvd. & 147th St.
SURVEY BY Pl. Line
NOTES BY R. C. Johnson DATE 2-7-51
INDEXED DATE

F.B. 1697 PG. 116

Do not extend notes this side of this line

B.M.	1ST RUN	DIFF.	2ND RUN	3RD RUN	ADJ. ELEV.	DESCRIPTION
T.P.	2789.000				2789.682	
	0.505		0.409			
A	2778.505	-11.143	11.252		11.242	
	11.648		11.661			
T.P.	2778.857				2778.440	
	0.508		0.305			
B	2778.865	-11.113	11.157		11.193	
	11.661		11.509			
T.P.	2767.204				2767.281	
	0.483		0.340			
C	2767.687	-10.435	10.832		10.434	
	10.916		10.781			
P#7F	2756.771				2756.960 ~~2756.75~~	
	0.466		0.330			
D	2757.237	-10.552	10.472		10.530	
	11.022		10.811			
P#7G	2746.215				2746.410 ~~2746.20~~	
	11.198		11.228			
E	2757.413	+10.921	+10.921		10.921	
	0.277		0.307			
T.P.	2757.140				2757.228	
	11.288		11.411			
F	2768.428	+10.867	+10.877		10.823	
	0.422		0.623			
T.P.	2768.006				2768.093	
	10.238		10.411			
G	2778.240	+9.902	+9.938		9.901	
	0.331		0.341			
T.P.	2778.909				2778.997	

765420 353 2M 3-48

PLEASE RETURN TO
LOS ANGELES COUNTY SURVEYOR
315 CIVIC CENTER BLDG.

NOTE: ANY ADDITIONS OR CHANGES ON THIS SHEET MUST BE MADE OR CIRCLED IN RED INK, WITH DATE AND NAME OF PERSON MAKING CHANGE.

Do not extend notes this side of this line

NOTES RED. WGVD JOB NO. _____ SURVEY OF _____
DATE _____ SURVEY BY _____
NOTES CHKD. HNB NOTES BY _____ DATE 2-7-51
DATE 2-7-51 INDEXED _____ DATE _____

F.B. _____ PG. _____

B.M.	1ST RUN	DIFF.	2ND RUN	3RD RUN	ADJ. ELEV.	DESCRIPTION
T.P.	2777.99				2777.99	
	10,204		10,204			
Δ	7 6.873	+0.065	+6.064		+6.064	
	4.721		4.082		2784.163	
~~P.O.S.T. 9C~~	2783.972				~~2784.05~~	
	4.897		4.951			
Δ	2782.871	-0.467	-0.469		-0.469	
	5.270		5.050		2783.699	
P.O.T. #9D	2778.505				~~2783.50~~	
	0.277		0.488			
Δ	2768.772	-10.145	-10.137		-10.137	
	10.054		10.017			
T.P.	2778.826				2773.401	
	3.018					
Δ	2776.333	-2.877	2.230		-2.875	
	5.843		-2.874		2770.636	
~~P.O.T. #9E~~	2770.438		5.104		~~2770.52~~	fd 1 x 2
	1.181		0.932			
Δ	2761.619	-10.277	-10.277		-10.277	
	11.458		11.209			
T.P.	2760.161				2760.241	
	0.647		0.647			
Δ	2750.805	-10.785	-10.785		-10.785	
	11.432		11.426			
T.P.	2749.370				2749.456	
	0.598		0.616			
Δ	2738.462	-10.958	-10.908		-10.908	
	11.472		11.524			
T.P.	2738.468				2738.552	

FORM 353 2M 3-48

PLEASE RETURN TO
LOS ANGELES COUNTY SURVEYOR
315 CIVIC CENTER BLDG.

NOTE: ANY ADDITIONS OR CHANGES ON THIS SHEET MUST BE MADE OR CIRCLED IN RED INK, WITH DATE AND NAME OF PERSON MAKING CHANGE.

Do not extend notes this side of this line

JOB NO. R011 SURVEY OF Hubbard Blvd
SURVEY BY Blvd DATE
NOTES BY A. C. Johnson DATE
INDEXED DATE
NOTES RED. WGVD
DATE
NOTES CHKD. HNB
DATE 2-7-51
F.B. 57 Pg. 44

B.M.	1ST RUN	DIFF.	2ND RUN	3RD RUN	ADJ. ELEV.	DESCRIPTION
TP	2738.~~9~~8				738.556	
	2.520		0,278			
T	2738,988	-10.843	-10,845		-10.844	
	1.363		11,123			
T.P.	2727.623				2727.712	
	2481		3,091			
T	2730.106	-8.237	-8.237		-8.237	
	1.373		11.294		2719.587	
P.O.T. ~~P.E~~	2719.~~3~~88				~~9.195~~	
	5.382		5.920			
T	2724.770	+1.394	+1,394		+1.394	
	3.288		4.528		2720.982	
P.O.S.T. ~~B.G~~	2720.782				~~12.867~~	
	4.635		4.391			
T	2725.417	+2.134	+2.139		+2.135	
	2.501		2.173		2723.117	
R.M. ~~F.H~~	2722.916				~~3.906~~	R.M. = 19.15 ± W.S.W. 7 ± S. E/y Post &
	1.477		1.493			50 ± S. of S.C.E. Co. Pole
T	2724.387	-2.359	-2.331		-2.330	
	1.028		10.521			
T.P.	2713.~~2~~87				113.674	
	0.~~6~~72		6.220			
T	2714.~~2~~2~~2~~	-2.656	-2.688		-2.687	
	3.384		3.244		2711.101	
~~B.M. #~~ ~~2H~~	2710.~~2~~01				~~10.98~~	+1.~~2~~
	6.722		6.583			
T	2717.623	+1.847	+1.8 +2		+1.812	
	4.6~~6~~		4741		2712.943	
Post &	2712.~~7~~				~~12.829~~	+1.~~2~~

765420 353 2M 3-46

PLEASE RETURN TO
LOS ANGELES COUNTY SURVEYOR
315 CIVIC CENTER BLDG.

NOTE: ANY ADDITIONS OR CHANGES ON THIS SHEET MUST BE MADE OR CIRCLED IN RED INK, WITH DATE AND NAME OF PERSON MAKING CHANGE.

Do not extend notes this side of this line

NOTES RED. WGYD JOB NO. [illegible] SURVEY OF [illegible]
DATE SURVEY BY [illegible]
NOTES CHKD. HNB NOTES BY [illegible] DATE 2-8-51
DATE 3-7-51 INDEXED [illegible] DATE

F. B. [illegible] PG. 119

B.M.	1ST RUN	DIFF.	2ND RUN	3RD RUN	ADJ. ELEV.	DESCRIPTION
P-10 -C	27[illegible] 0.79		0.64		~~2718.674~~ 2712.543	
T	2713.51 11.2[illegible]	-11.181	-11.21 11.839		-11.181	
T.P.	2701.261 1.214		1.046		2701.648	
T	2702.775	-10.448	-10.444		-10.141	
P-10 A	2671.115 5.[illegible]		4.201		2691.317 ~~2691.03~~	f. [illegible]
T	2676.27[illegible]	-2.487	-2.495		-2.488	
P-10 B	2688.226 9.[illegible]		6.721		2688.829 ~~2688.714~~	f. [illegible]
T	2698.0[illegible]	+7.188	+7.18[illegible]		+7.155	
P-10 C	2695.8[illegible]		12.02		2696.018 ~~2695.99~~	f. 11 X [illegible]
T	11.0[illegible] 2706.[illegible]26	+10.580	11.115 +10.579		+10.579	
T.P.	0.432 2706.394		0.536 2706.481		2706.481	
T	2714.[illegible]27	+4.305	7.808 +4.3[illegible]		+4.[illegible]	
P-10 D	2.733 2710.69[illegible]		4.508 2710.898 ~~2710.781~~		2710.898	f. [illegible]
T	1.[illegible] 2712.3[illegible]	-8.[illegible]74	1.454 -2.695		-8.695	
T.P.	0.[illegible] 2702.0[illegible]		10149		2702.080	f. 11 X [illegible]

FORM 353 2M 3-48

PLEASE RETURN TO
LOS ANGELES COUNTY SURVEYOR
315 CIVIC CENTER BLDG.

NOTE: ANY ADDITIONS OR CHANGES ON THIS SHEET MUST BE MADE OR CIRCLED IN RED INK, WITH DATE AND NAME OF PERSON MAKING CHANGE.

Do not extend notes this side of this line

B.M.	1ST RUN	DIFF.	2ND RUN	3RD RUN	ADJ. ELEV.	DESCRIPTION
T.P.	2702,0[illegible]				2702.086	
	1,04[illegible]		0,8[illegible]			
Π	2703,04[illegible]	-10,2[illegible]	-10218		-10.219	
	11264		11114			
T.P.	2691,781				[illegible]1.861	
	1,942		1,77[illegible]			
Π	2693,72[illegible]	-7,846	-7,84[illegible]		-7.846	
	9,78[illegible]		9,0[illegible]			
P#H	2683,[illegible]				2684.139 ~~2684.621~~	fd 1" [illegible]
	0448		0,268			
Π	2684383	-11,370	-11,369		-11.370	
	11,818		11637			
T.P.	2672,563				2672.6[illegible]	
	0,79[illegible]		0,782			
Π	2673,3[illegible]	-10,168	-10,16[illegible]		-10.168	
	10,967		10949			
T.P.	2662,397				2662.483	
	1010		0438			
Π	2663407	-4,868	-4,866		-4.867	
	[illegible]		5,304			
BM#20	2657,5[illegible]				2657.735 ~~2657.616~~	BM#20 47[illegible] [illegible]
	2,830		2,629			[illegible]
Π	2660,35[illegible]	-3,534	-3,[illegible]		-3.53[illegible]	
	6,364		6,161			
POT HA	2653,995				2654.202 ~~2654.083~~	fd [illegible]
	0,718		0,472			W line sec 25 [illegible]
Π	2654,213	-11,382	-11,382		-11.382	
	11600		11,854			
T.P.	2642,613				2642,701	

JOB NO. R071 SURVEY OF [illegible] NOTES RED. WGVD
SURVEY BY [illegible] DATE
NOTES BY [illegible] DATE 2-8-51 NOTES CHKD. HNB
INDEXED A. C. Johnson DATE [illegible] DATE 3-7-51

F. B. 1657 PG. 120

76S420 353 2M 2-48

PLEASE RETURN TO
LOS ANGELES COUNTY SURVEYOR
315 CIVIC CENTER BLDG.

NOTE: ANY ADDITIONS OR CHANGES ON THIS SHEET MUST BE MADE OR CIRCLED IN RED INK, WITH DATE AND NAME OF PERSON MAKING CHANGE.

Do not extend notes this side of this line

B.M.	1ST RUN	DIFF.	2ND RUN	3RD RUN	ADJ. ELEV.	DESCRIPTION
T.P.	2642613				2642.701	
	2891		2626			
π	2645504	-8.824	-8.823		-8.824	
	11.715		11.504			
T.P.	2633.789				2633.877	
	2139		2030			
π	2635.928	-6.989	-6.991		-6.990	
	9128		9.021			
POT #4-B	2626.800				2627.008 ~~2626.887~~	
	0.930		1.301			
π	2627.730	-9.849	-9.848		-9.848	
	10.779		11.149			
T.P.	2616.951				2617.039	
	4.098		3.968			
π	2621.049	-4.195	-4.192		-4.191	
	8.288		8.160			
PI #30-A	2612.761				2612.969 ~~2612.848~~	fd 1x2
	1.503		1.261			
π	2614.264	-6.235	-6.234		-6.235	
	7.738		7.495			
EC 30-A	2606.526				2606.735 ~~2606.613~~	fd bt [illegible]
	0.642		0.516			
π	2607.168	-10.949	-10.957		-10.950	
	11.591		11.467			
T.P.	2595.577				2595.663	
	0.792		0.711			
π	2596.369	-10.590	-10.589		-10.590	
	11.382		11.300			
T.P.	2584.987				2585.073	

NOTES RED. WGVD JOB NO. [illegible] SURVEY OF [illegible]
DATE _____ SURVEY BY [illegible]
NOTES CHKD. HNB NOTES BY A.C. Johnson DATE 2-8-51
DATE 3-7-51 INDEXED _____ DATE _____

F. B 1657 PG. 121

FORM 353 2M 3-48

PLEASE RETURN TO
LOS ANGELES COUNTY SURVEYOR
315 CIVIC CENTER BLDG.

NOTE: ANY ADDITIONS OR CHANGES ON THIS SHEET MUST BE MADE OR CIRCLED IN RED INK, WITH DATE AND NAME OF PERSON MAKING CHANGE.

NOTES RED. WGV DATE
NOTES CHKD. HNB DATE 3-7-51

JOB NO. [illegible] SURVEY OF [illegible]
SURVEY BY [illegible]
NOTES BY L. C. Johnson DATE
INDEXED DATE

F.B. [illegible] PG. 122

Do not extend notes this side of this line

B.M.	1ST RUN	DIFF.	2ND RUN	3RD RUN	ADJ. ELEV.	DESCRIPTION
TP	2584.38				2585.073	
	0603		0787			
T	2585652	-8.157	-8.154		-8.155	
	8827		6971			
EOT 30A-B	2576.83				2577.041 ~~2576.913~~	fd bt SVT
	1226		0951			
T	2577.153	-10.226	-10226		-10.226	
	11.928		12.177			
TP	2566.927				2566.692	
	0991		1099			
T	2567.918	-0.555	-10.358		-10.550	
	11528		11.204			
TP	2556.054				2556.142	
	1.091		0.990			
T	2557.145	-5.091	-5.092		-5.091	
	6182		5532			
EOT 30A-B	2550.963				2551.175 ~~2551.051~~	fd bt SVT
	0.435		0.245			
T	2551.398	-11.483	-11.485		-11.484	
	11.918		11.720			
TP	2539.480				2539.567	
	0.551		0.656	0.712		
T	2540.031	-7.693	-7.681	-7.682	-7.682	
	8.241		8539	8394		
EC-31A	2531.790				2532.010 ~~2531.885~~	fd bt SVT
	2142		1.950			
T	2533.932	-5.722	-5.722		-5.722	
	7867		7672			
PL31A	2526.068				2526.288 ~~2526.163~~	fd 1' LP

76S420 353 2M 3-48

PLEASE RETURN TO
LOS ANGELES COUNTY SURVEYOR
315 CIVIC CENTER BLDG.

NOTE: ANY ADDITIONS OR CHANGES ON THIS SHEET MUST BE MADE OR CIRCLED IN RED INK, WITH DATE AND NAME OF PERSON MAKING CHANGE.

Do not extend notes this side of this line

B.M.	1ST RUN	DIFF.	2ND RUN	3RD RUN	ADJ. ELEV.	DESCRIPTION
P.I. F31E	2526.068				~~2526.163~~ 2526.288	
	5.[illegible]		5.614			
⊼	2531.[illegible]	+4.093	+4.093		+4.[illegible]	
	1.698		1521			
BM 31	2530.161				2530.382 ~~2530.256~~	B.M. [illegible] 10' ± W ly + 47' ± [illegible]
	3.712		3.5[illegible]			[illegible]
⊼	2533.873	-3.546	-3.548		-3.547	
	7.258		7080			
EC 31A	2526.615				2526.835 ~~2526.707~~	fd bt SW+T
	2.729		2.413	2.115		
⊼	2529.344	-1.402	-1.410	-1.408	-1.409	
	4.131		3.823	3.518		
P.I. F32A	2525.213				2525.427 ~~2525.300~~	fd 1" IP
	1.844		1.618			
⊼	2527.057	-5.383	-5.382		-5.382	
	7.227		7.000			
EC 32A	2519.830				2520.045 ~~2519.918~~	fd bt SW+T
	0.953		1.313			
⊼	2520.783	-10.001	-10.004		-10.002	
	[illegible]		11317			
POT 32A-A	2509.8[illegible]				2510.043 ~~2509.[illegible]16~~	fd bt SW+T
	0.388		0.624			
⊼	2510.217	-10.810	-10.810		-10.810	
	11[illegible]		11439			
T.R.	2499.019				2499.106	
	2.101		1.752			
⊼	2501.120	-3.611	-3.612		-3.611	
	5712		5.364			
POT 32A-B	2495.408				2495.623 ~~2495.4[illegible]~~	fd SW+T

NOTES RED. WGVD JOB NO. [illegible] SURVEY OF [illegible]
DATE [illegible] SURVEY BY [illegible]
NOTES CHKD. HNB NOTES BY A. C. Johnson DATE 2-9-51
DATE 3-7-51 INDEXED DATE

F. B. [illegible] PG. 123

FORM 353 2M 3-48

PLEASE RETURN TO
LOS ANGELES COUNTY SURVEYOR
315 CIVIC CENTER BLDG.

NOTE: ANY ADDITIONS OR CHANGES ON THIS SHEET MUST BE MADE OR CIRCLED IN RED INK, WITH DATE AND NAME OF PERSON MAKING CHANGE.

JOB NO. 2071 SURVEY OF Hubbard Field
SURVEY BY Parkinson DATE 2-23-51
NOTES BY L. C. Johnson DATE
INDEXED DATE
NOTES RED. DATE
NOTES CHKD. DATE

F.B. 1637 Pg. 124

Do not extend notes this side of this line

B.M.	1ST RUN	DIFF.	2ND RUN	3RD RUN	ADJ. ELEV.	DESCRIPTION
POT 32 H-C	2495.403				~~2495.403~~ 2495.623	
	0.220		0.220			
T	2495.183	-8.277	8.277		-8.277.	
	8.697		8.697			
PT 32C	2487.347				2487.347	
	7.818		7.818		~~2487.218~~	FI 1' LP
T	2495.165	+9.777	+9.777		+9.777.	
	3.213		3.333			
POT 33A-A	2491.905				2492.124	
	0.331		0.331		~~2491.905~~	FI AT SW TF
T	2492.236	-16.302	-16.302		-16.302.	
	11.533		11.533			
TP	2481.203				-181.192.	
	3.120		2.972			
T	2481.221	-3.066	-3.065		-3.066.	
	6.186		6.037		2478.256	
POT 33H-A	2478.035				~~2478.126~~	FI BT SW TF
	2.767		3.053			
T	2480.802	-4.963	-5.964		-4.	
	3.735		4.017			
POT 33H-C	2477.572				2477.292	
	6.398		6.680		~~2477.162~~	FI BT SW TF.
T	2483.465	+5.503	+5.504		+5.506.	
	0.893		0.790			
BM 22	2482.572				2482.799	B.M. 22 El = 2482.808 PB 138-164
	8.540		8.297		~~2482.668~~	FD STA 7.05, 8.C. W.C. NW 1/4 COR
T	2491.112	+5.540	+5.540		+5.855.	SEC 34-2S T5E, BMHW
	2.684		2.443			
PT 5	2488.431				2488.654	
					~~2488.503~~	FI BT SWTF INT PAVT. SULOC CURB 2.1

76S420 353 2[illegible] 48

PLEASE RETURN TO
LOS ANGELES COUNTY SURVEYOR
315 CIVIC CENTER BLDG.

NOTE: ANY ADDITIONS OR CHANGES ON THIS SHEET MUST BE MADE OR CIRCLED IN RED INK, WITH DATE AND NAME OF PERSON MAKING CHANGE.

Do not extend notes this side of this line

B.M.	1ST RUN	DIFF.	2ND RUN	3RD RUN	ADJ. ELEV.	DESCRIPTION
P No 12	2488.431				~~2488.5[illegible]~~ 2488.654	[illegible] East [illegible]
	3752		4.101			
π	2492.183	+2.475	+2.473		+2.475	
	1274		1.628			
P No 12A	2490.909				2491.129 ~~2490.998~~	[illegible]
	2087		1543	1.290		
π	2492.996	-0.088	-0.088	-0.087	-0.086	
	2[illegible]		1631	1277		
FOT 108	2409.827				2491.044 ~~2490.9[illegible]~~	[illegible]
	0598		0.383			
π	2491.425	-10.935	-10.931		-10.931	
	11528		11314			
T.P.	2479.8[illegible]				2479.981	
	2501		2298			
π	2482.298	+1.044	+1.042		+1.043	
	1457		1256			
T.P.	2480.941				2481.024	
	[illegible]36		2582			
π	2483.[illegible]	-0.284	[illegible]		-0.284	
	3320		[illegible]66			
FOT [illegible]	[illegible]0.657				2480.873 ~~2480.740~~	[illegible]
	4909		3543			
π	2485.0[illegible]	+1.207	+1.207		+1.207	
	3202		2336			
[illegible]	2481.864				2482.080 ~~2481.947~~	
	0.513		0.513			
π	2482.377	-7.651	-7.655		-7.651	
	8170		8.368			
[illegible]	2474.2[illegible]				2474.291	

NOTES RED. ____ JOB NO. [illegible] SURVEY OF [illegible]
DATE ____ SURVEY BY [illegible]
NOTES CHKD. ____ NOTES BY [illegible] DATE 2-13-[illegible]
DATE ____ INDEXED ____ DATE ____

F. B. 1657 PG. 125

FORM 353.3M 3-48

PLEASE RETURN TO
LOS ANGELES COUNTY SURVEYOR
315 CIVIC CENTER BLDG.

NOTE: ANY ADDITIONS OR CHANGES ON THIS SHEET MUST BE MADE OR CIRCLED IN RED INK, WITH DATE AND NAME OF PERSON MAKING CHANGE.

Do not extend notes this side of this line

B.M.	1ST RUN	DIFF.	2ND RUN	3RD RUN	ADJ. ELEV.	DESCRIPTION
[illegible]	2474.[illegible]				2474.291	
	3.226		[illegible]			
[illegible]	2477.43[illegible]	-0.364	-[illegible]		-0.365	
	.3590		2788			
POT 10-E	2473.843				2474.060 ~~2473.926~~	
	[illegible]		[illegible]			
⊼	2480.711	+4.073	+4.07[illegible]		+4.071	
	2.795		[illegible]			
[illegible]	2477.91[illegible]				2478.132 ~~2477.907~~	[illegible] SW+T [illegible]
	[illegible]		[illegible]			[illegible]
⊼	2482.86[illegible]	+0.829	+0.826		+0.828	
	41[illegible]		3135			
[illegible] 8	2478.[illegible]				2478.960 ~~2478.825~~	[illegible] 8 [illegible]
	0423		[illegible]			for [illegible] 27 [illegible]
⊼	2479.168	-10.703	-10.705		-10.702	[illegible]
	11123		10.887			FB1260-52
T.P.	2468.042				2468.123	
	0503		0332			
⊼	2468.54[illegible]	-8.674	-8.672		-8.673	
	[illegible]		9004			
T.P.	2459.368				2459.450	
	0422		0620			
⊼	2459.790	-7.263	-7.[illegible]		-7.264	
	7687		7.882			
T.P.	2452.103				2452.286	
	0553		0428			
⊼	2452.656	-10.282	-10.282		-10.282	
	10835		10710			
T.P.	2441.821				2441.904	

NOTES RED
DATE
NOTES CHKD.
DATE

JOB NO. [illegible] SURVEY OF [illegible]
SURVEY BY [illegible]
NOTES BY [illegible] DATE
INDEXED A. C. Johnson DATE

F. B. 657 PG. 126

76S420 353 [illegible]-48

PLEASE RETURN TO
LOS ANGELES COUNTY SURVEYOR
315 CIVIC CENTER BLDG.

NOTE: ANY ADDITIONS OR CHANGES ON THIS SHEET MUST BE MADE OR CIRCLED IN RED INK, WITH DATE AND NAME OF PERSON MAKING CHANGE.

Do not extend notes this side of this line

B.M.	1ST RUN	DIFF.	2ND RUN	3RD RUN	ADJ. ELEV.	DESCRIPTION
T.P.	2441.821				2441.904	
	0661		0543			
⊼	2442.482	-7.934	-7.9[illegible]		-7.933	
	8595		8474			
BM	2433.887				2433.97[illegible]	BM El = 2434.121 ✓ FB 738-171 fd chiseled □ in top E. Conc. [illegible] Wall To culvert 1/4 mile [illegible] Davenport [illegible]

NOTES RED. ____ JOB NO. [illegible] SURVEY OF [illegible]
DATE ____ SURVEY BY [illegible]
NOTES CHKD. ____ NOTES BY [illegible] DATE 2-13-57
DATE ____ INDEXED ____ DATE ____

C. Johnson

F. B. 1657 PG. 127

FORM 353 2M 3-48

PLEASE RETURN TO
LOS ANGELES COUNTY SURVEYOR
315 CIVIC CENTER BLDG.

NOTE: ANY ADDITIONS OR CHANGES ON THIS SHEET MUST BE MADE OR CIRCLED IN RED INK, WITH DATE AND NAME OF PERSON MAKING CHANGE.

JOB NO. _____ SURVEY OF _____ NOTES RED. _____

SURVEY BY _____ DATE _____

NOTES BY _____ DATE _____ NOTES CHKD. _____

INDEXED _____ DATE _____

F.B. _____ PG. _____

Do not extend notes this side of this line

B.M.	1ST RUN	DIFF.	2ND RUN	3RD RUN	ADJ. ELEV.	DESCRIPTION

769420 353 8-49

PLEASE RETURN TO
LOS ANGELES COUNTY SURVEYOR
725 LOS ANGELES COUNTY ENGINEERING BLDG.

NOTE: ANY ADDITIONS OR CHANGES ON THIS SHEET MUST BE MADE OR CIRCLED IN RED INK, WITH DATE AND NAME OF PERSON MAKING CHANGE.

Do not extend notes this side of this line

B.M.	1ST RUN	DIFF.	2ND RUN	3RD RUN	ADJ. ELEV.	DESCRIPTION
CHECK	LEVEL	ALONG	MAIN	DUCE	CA	
FROM	B.M.	GE	#17	ALEN	ESCONDIDO	ST. W.C.
	FB 738-154 & FB 1265-54					
						TBM El = 2138.[illegible] FB 738-154
BM	2135.[illegible]					[illegible]
	6314		6,143			
π	[illegible]	+4.852	+4.849		+4.851	[illegible]
	1462		1,294			
TP	[illegible]3.12				2140.311	
	10308	7	10,072			
π	2150.620	+3.325	+3368		+3.371	
	6933		6704			
T.P.	2143.687				2143.682	
	7,249		7,042			
π	2150.927	+4.458	+4,454		+4.456	
	2782		2,588			
T.P.	2148.145				2148.138	
	11,563		11,305			
π	2159.708	+10.215	+10,210		+10.213	
	1348		1.095			TBM El = 2158.351 FB 738-154
TBM	2158.360				2158.351	Aqua Duce Cr. El W side
	5052		4.817			Fd bt spk [illegible] E side Pt = 7108.[illegible]
π	2163.412	+3.050	+3051		+3.051	
	2002		1.766			
T.P.	2161.410				2161.402	
	10888		11047			
π	2172.298	+5.928	+5.925		+5.9271	
	4960		5122			
T.P.	2167.338				2167.329	

NOTES RED. _____ JOB NO. 1[illegible] SURVEY OF Hydrology
DATE _____ SURVEY BY R. Kennedy
NOTES CHKD. L.D. NOTES BY " DATE 3-13-51
DATE 4-31 INDEXED A. O. Johnson DATE 3-30-51

F.B. 1657 PG. 129

765420 353 8-49

PLEASE RETURN TO
LOS ANGELES COUNTY SURVEYOR
725 LOS ANGELES COUNTY ENGINEERING BLDG.

NOTE: ANY ADDITIONS OR CHANGES ON THIS SHEET MUST BE MADE OR CIRCLED IN RED INK, WITH DATE AND NAME OF PERSON MAKING CHANGE.

JOB NO. R021 SURVEY OF Hillcrest Dr. et al NOTES RED. ____ DATE ____
SURVEY BY R. Smith 7 DATE 3-19-51 NOTES CHKD. L. D. DATE 4-4-51
NOTES BY A. C. Johnson DATE ____
INDEXED ____

F.B. 1657 PG. 130

Do not extend notes this side of this line

B.M.	1ST RUN	DIFF.	2ND RUN	3RD RUN	ADJ. ELEV.	DESCRIPTION
T.P.	2167.338				2167.329	
	10.453		10.632			
T	2177.791	+10.011	+10.013		+10.012	
	0.942		0.619			
T.P.	2177.349				2177.341	
	10.929		10.668			
T	2188.278	+10.143	+10.147		+10.145	
	0.786		0.521			
T.P.	2187.492				2187.486	
	11.463		11.223			
T	2198.955	+9.818	+9.816		+9.817	
	1.645		1.407			T.B.M. El = 2197.317 FB 738-154
T.B.M.	2197.310				2197.303	Aguila Dulce Cir W side
	8.145		7.928			Fd bt spk in E side PP# 71080-F
T	2205.455	+7.524	+7.528		+7.526	
	0.621		0.380			
T.P.	2204.834				2204.829	
	10.838		10.604	10801		
T	2215.672	+10.220	+10.214	+10.215	+10.213	
	0.618		0.390	0588		
T.P.	2215.054				2215.042	
	11.816		11.567			
T	2226.870	+11.245	+11.240		+11.240	
	0.576		0.327			
T.P.	2226.294				2226.282	
	11.190		11.308			
T	2237.484	+8.110	+8.111		+8.111	
	3.080		3.197			
T.P.	2234.404				2234.393	
				-0.011		

76S420 353 8-49

PLEASE RETURN TO
LOS ANGELES COUNTY SURVEYOR
725 LOS ANGELES COUNTY ENGINEERING BLDG.

NOTE: ANY ADDITIONS OR CHANGES ON THIS SHEET MUST BE MADE OR CIRCLED IN RED INK, WITH DATE AND NAME OF PERSON MAKING CHANGE.

Do not extend notes this side of this line

B.M.	1ST RUN	DIFF.	2ND RUN	3RD RUN	ADJ. ELEV.	DESCRIPTION
T.P.	2234.404				2234.393	
	11492		11417			
⊼	2245.896	+7.514	+7.515		+7.515	
	3978		3902			
T.P.	2241.918				2241.908	
	11705		11393			
⊼	2253.623	+11.027	+11.028		+11.027	
	0678		0365			
T.P.	2252.945				2252.935	
	6701		7153			
⊼	2259.646	+1.531	+1.534		+1.533	
	5170		5619			
T.P.	2254.476				2254.468	
	8323		8108			
⊼	2262.799	+3.618	+3.617		+3.617	
	4705		4491			USGS BM El=2258.121 FB738-153
USGS BM 969	2258.094				2258.085	Aqua Dulce on Rd E, side at Toe fill
	11318		11474			Near old adobe bldg Fielding prop
⊼	2269.412	+10.982	+10.980		+10.981	fd 3" IP + BC Mon. Mkeo as shown.
	0336		0494			
T.P.	2269.076				2269.066	
	11000		10.909			
⊼	2280.076	+9.454	+9.454		+9.454	
	1546		1455			
T.P.	2278.530				2278.520	
	10722		11.082			
⊼	2289.252	+10.370	+10.373		+10.371	
	0352		0709			
T.P.	2288.900				2288.891	
				-0.009		

U.S. GEOLOGICAL SURVEY
ELEVATION
2258 FEET
BM

NOTES RED. _____ JOB NO. [illegible] SURVEY OF [illegible]
DATE _____ SURVEY BY [illegible]
NOTES CHKD. L.D. NOTES BY [illegible] DATE 3-20-51
DATE [illegible] INDEXED E. C. Johnson DATE _____

F.B. 1657 PG. 131

76S420 353 8-49

PLEASE RETURN TO
LOS ANGELES COUNTY SURVEYOR
725 LOS ANGELES COUNTY ENGINEERING BLDG.

NOTE: ANY ADDITIONS OR CHANGES ON THIS SHEET MUST BE MADE OR CIRCLED IN RED INK, WITH DATE AND NAME OF PERSON MAKING CHANGE.

Do not extend notes this side of this line

B.M.	1ST RUN	DIFF.	2ND RUN	3RD RUN	ADJ. ELEV.	DESCRIPTION
T.P.	2288,900				2288.891	
	11.652		11,449			
⊼	2300,552	+11,152	+11,153		+11.153	
	0.500		0.296			
T.P.	2300,052				2300.044	
	11.710		11,663			
⊼	2311,762	+11,244	+11,243		+11.243	
	0.466		0.420			
T.P.	2311,296				2311.287	
	12,002		11,844			
⊼	2323,298	+11,486	+11,484		+11.485	
	0.516		0.360			
T.P.	2322,782				2322.772	
	11,344		11,518			
⊼	2334,126	+11.063	+11,065		+ 11.064	
	0.281		0,453			
T.P.	2333,845				2333.836	
	11894		11,844			
⊼	2345,739	+11,622	+11,620		+ 11.621	
	0,272		0.224			
T.P.	2345,467				2345.457	
	11.463		11,679			
⊼	2356,930	+10,992	+[illegible]		+10.991	
	0.471		[illegible]			
T.P.	2356,459				2356.448	
	11,912		11,722			
⊼	2368,361	+11,312	+11,311		+11.311	
	0.590		0.411			
T.P.	2367,771				2367.759	
				-0.012		

NOTES RED. _____ DATE _____
NOTES CHKD. L.D. DATE 4-4-51
JOB NO. R071 SURVEY OF Hubbard Rd etal
SURVEY BY R.L. Willey DATE 3-20-50
NOTES BY " DATE
INDEXED A. C. Johnson DATE

F.B. 1657 PG. 132

765420 353 8-49

PLEASE RETURN TO
LOS ANGELES COUNTY SURVEYOR
725 LOS ANGELES COUNTY ENGINEERING BLDG.

NOTE: ANY ADDITIONS OR CHANGES ON THIS SHEET MUST BE MADE OR CIRCLED IN RED INK, WITH DATE AND NAME OF PERSON MAKING CHANGE.

Do not extend notes this side of this line

NOTES RED. JOB NO. SURVEY OF
DATE SURVEY BY
NOTES CHKD. L.D. NOTES BY DATE 3-20-51
DATE INDEXED E. C. Johnson DATE

F.B. 657 PG. 133

B.M.	1ST RUN	DIFF.	2ND RUN	3RD RUN	ADJ. ELEV.	DESCRIPTION
TP	236772				2367.755	
	11216	+10.683	10.681			
T	237,987	+11.683	+11.681		+10.682	
	0.532		0.340			
TP	237,455				2379.441	
	11,329		11.478			
T	2389,783	+10,882	+10.881		+10.881	
	0497		.0597			
T.P.	238,1286				2380.322	PP #67041.5 Mc,Pk Pole FB 730-171
	11.459		11.556			
T	2391,745	+11.055	+11.054		+11.055	
	0.404		0.502			
Set TBM	2391,291				2400.377	Set TBM
	11.792		11.888			Aguer Punch CH 4.1 W.S.C.
T	2412,187	+11.439	+11.439		+11.439	set bt&spk E side PP #5281.7 N
	0.357		0.440			
TP	2411,830				2411.816	
	10868		11.088			
T	2422,698	+10.345	+10.345		+10.345	
	0.523		0.743			
T.P.	2422,175				2422.161	
	11.548		11.765			
T	2433,723	+11.250	+11.247		+ 11.249	
	0.298		0.518			
T.P.	2435,425				2433.410	
	5948		5.815			
T	2439,373	-1.584	-1.579		-1.581	
	7532		7394			E1 = 2431,717 FB 1260-52
1/4 1/4	2431.841				2431.829	TBM E1 = 2431.731 FB 732-171
						fd 2"IP W.I.To bottom BT SPK in Conc.

F.B. 1452 Pg. 134

JOB NO. R207 SURVEY OF Hermosa Beach
SURVEY BY R.L. Kelly
NOTES BY A. C. Johnson DATE 3-22-51
INDEXED DATE
NOTES RED. DATE
NOTES CHKD. L.B. DATE 4-4-51

765420 353 8-49

PLEASE RETURN TO
LOS ANGELES COUNTY SURVEYOR
725 LOS ANGELES COUNTY ENGINEERING BLDG.

NOTE: ANY ADDITIONS OR CHANGES ON THIS SHEET MUST BE MADE OR CIRCLED IN RED INK, WITH DATE AND NAME OF PERSON MAKING CHANGE.

Do not extend notes this side of this line

B.M.	1ST RUN	DIFF.	2ND RUN	3RD RUN	ADJ. ELEV.	DESCRIPTION
	2431.247				2431.829	
	7.440		7.681			
⊼	[illegible]	+2.396	+2.389		+2.389	
	5053		2204			
BM	2437.237				2434.218	
	7212		7458			
⊼	2441.449	-2.850	+4.850		+6.850	
	0.362		8,509			
T.P.	2441.081				2441.068	
	11.762		11.937			
⊼	[illegible] 843	+11.118	+11.116		+11.117	
	0647		0821			
T.P.	[illegible] 2.179				2452.185	
	9.141		9432			
⊼	2461.320	+8.721	+8.720		+8.721	
	0420		0.711			
T.P.	2460.920				2460.006	
	11.050		11.142			
⊼	[illegible] 192	+10.644	+10.641		+10.643	
	0356		0.501			
T.P.	2471.564				2471.549	
	8.352		8170			
⊼	2479.916	+7.528	+7.528		+7.518	
	0824		0642			
BM "B"	2479.092				2479.077	BM "B" El = 2478.960 FB 1260-52
	1668		2169			Fd C.S. [illegible] R.E. 329 27'W + 30 [illegible]
⊼	2480.760	-2.621	-2.620		-2.621	of [illegible] Int Aqua Pulce Ch Lvl &
	4287		4789			Davenport Rd
[illegible] 4 Jor	2476.471			-0.015	2476.456	TBM; El = 2476.362 FB 738-170
						Fd Cut Spk in conc [illegible] nt Aqua Pulce Ch Lvl & Davenport Rd Bm 12"

768420 353 8-49

PLEASE RETURN TO
LOS ANGELES COUNTY SURVEYOR
725 LOS ANGELES COUNTY ENGINEERING BLDG.

NOTE: ANY ADDITIONS OR CHANGES ON THIS SHEET MUST BE MADE OR CIRCLED IN RED INK, WITH DATE AND NAME OF PERSON MAKING CHANGE.

Do not extend notes this side of this line

NOTES RED. JOB NO. SURVEY OF
DATE SURVEY BY DATE 2-27-51
NOTES CHKD. L.D. NOTES BY K. C. Johnson DATE
DATE 4-4-51 INDEXED DATE

F.B. 1357 PG. 135

B.M.	1ST RUN	DIFF.	2ND RUN	3RD RUN	ADJ. ELEV.	DESCRIPTION
1/4 Cor	2476471				2476.456	T.B.M.
	6052		6,230			
⊼	2482523	+2.754	+2.751		+2.753	
	3,298		3,479			
T.P.	2479,225				2479.209	
	10,582		10,382			
⊼	2489,813	+9.407	+9.404		+9.405	
	11,771		0978			TBM EL 2488.478 FB 738-120
TBM	2498,032				2488.614	Aban [illegible] Cor. [illegible]
	5116		5,292			Fd Iron Pipe Sur ~ E side pp #676.32
⊼	2493,748	+4.539	+4.539		+4.539	
	0,577		0,753			
TP	2493,171				2493.153	
	11,332		11,155			
⊼	2504,503	+10.626	+10.625		+10.625	
	0,712		0982			
T.P.	2503,791				2503.778	
	9868		10,101	10,209		
⊼	2513,665	+5.039	+5.033	+5.033	+5.033	
	4829		5068	5,176		TBM EL = 2501.[illegible] FB 738-167
1/4 Cor	2508,836				2508.811	Aban Brass Cap EL 132' S w 1/4 Cor [illegible]
	1,849		1674			T5N R14W Fd 3/4" I.P. [illegible]
⊼	2510,684	-8.752	-8,752		-8.753	
	10,600		10428			
T.P.	2500,084				2500.058	
	1,849		1,583	1,089		
⊼	2501,933	-9.798	-9,790	-9,799	-9.799	
	11,647		11,373	10888		
T.P.	2490,286				2490.259	
				-9.821		

76S420 353 8-49

PLEASE RETURN TO
LOS ANGELES COUNTY SURVEYOR
725 LOS ANGELES COUNTY ENGINEERING BLDG.

NOTE: ANY ADDITIONS OR CHANGES ON THIS SHEET MUST BE MADE OR CIRCLED IN RED INK, WITH DATE AND NAME OF PERSON MAKING CHANGE.

JOB NO. 2071 SURVEY OF Hyatt Blvd. NOTES RED. _____
SURVEY BY P.W. DATE _____
NOTES BY _____ DATE 3-27-51 NOTES CHKD. L.P.
INDEXED E. C. Johnson DATE 4-4-51

F.B. 3647 PG. 136

Do not extend notes this side of this line

B.M.	1ST RUN	DIFF.	2ND RUN	3RD RUN	ADJ. ELEV.	DESCRIPTION
TP	2490.286				2490.259	
	9,062		8,862			
Δ	2499348	-0.688	-0.687		-0.687	
	9.750		9.549			
TP	2489.598				2489.572	
	.086		.312			adj.
Δ	2490.684	-6.648	-6.650		-6.645	EL = 2482.799 FB1657-124
	7.734		7.962			BM #22 EL = 2482.808 FB738-164
BM #22	2482.950				2482.923	120' S. Int Hyatt Dulce & Escon via RM S
	7.532		7.963	8.084		Fd CS BC Mon. Mkd INC & Co. 520 x 264.27
Δ	2490.482	+4.528	+4.522	+4.524	+4.523	TSNR 14W
	3.004		3.441	3.560		
T.P.	2487.478				2487.446	
	5.802		5.915			
Δ	2493.280	+4.809	+4.807		+4.808	
	0.913		0788			
T.P.	2492.287				2492.254	
	11.368		11.603			
Δ	2503.655	+10.987	+10.986		+10.986	
	0.381		0.358			
T.P.	2503.274				2503.240	
	9.836		10.062	9.782		
Δ	2513.112	+6.787	+6.481	+6.481	+6.481	
	3.351		3.581	3301		
T.P.	2509.761				2509.721	
	2.486		2.191			
Δ	2512.247	-4.134	-4.130		-4.132	
	6.620		6.321			
T.P.	2505.627				2505.589	
				3.038		

76S420 353 8-49

PLEASE RETURN TO
LOS ANGELES COUNTY SURVEYOR
725 LOS ANGELES COUNTY ENGINEERING BLDG.

NOTE: ANY ADDITIONS OR CHANGES ON THIS SHEET MUST BE MADE OR CIRCLED IN RED INK, WITH DATE AND NAME OF PERSON MAKING CHANGE.

Do not extend notes this side of this line

B.M.	1ST RUN	DIFF.	2ND RUN	3RD RUN	ADJ. ELEV.	DESCRIPTION
TP	2505627				2505.589	
	5993		5.702			
⊼	2511620	+4.024	+4.023		+4.023	
	1969		1.679			
TP	2509651				2509.612	
	8.732		8.537			
⊼	2518.383	+8.344	+8.343		+8.343	
	0388		0.194			
T.P.	2517.995				2517.955	
	9.534		9.651			
⊼	2527.529	+8.998	+8.998		+8.998	
	0.536		0.653			
TP	2526.993				2526.953	
	8.977		9.147			
⊼	2535.970	+4.353	+4.354		+4.353	
	4624		4.793			
BM	2531.346				2531.306	BM El = 2531.194 FB738-[illegible]
	4930		5.142			Fd B.C. in conc slab SE Cor [illegible]
⊼	2536.276	-1.052	-1.053		-1.053	Mkd [illegible] ELEV 2531.194 [illegible]
	5982		6195			
TBM	2530.294				2530.253	
	10.844		11.023			TBM El 2530.130 FB738-168
⊼	2541.138	+9.947	+9.944		+9.945	SEC Cor 22,23,26&27 T5NR14W
	0897		1.079			Fd [illegible] BC Mon [illegible] 18"
T.P.	2540241				2540.198	
	11.9[illegible]		11986			
⊼	2552225	+11.726	+11.723		+11.725	
	0268		0.263			TBM Elev = 2551.835 FB738-167
TBM	2551.9[illegible]				2551.923	Aqua Dulce on Rd in side
			-0.[illegible]			Fd bt spk E side PP# 676347E

NOTES RED. ____ JOB NO. [illegible] SURVEY OF [illegible]
DATE ____ SURVEY BY [illegible]
NOTES CHKD. [illegible] NOTES BY A. C. Johnson DATE 3-27-51
DATE 4-4-51 INDEXED ____ DATE ____

F.B. [illegible] PG. 137

76S420 353 8-49

PLEASE RETURN TO
LOS ANGELES COUNTY SURVEYOR
725 LOS ANGELES COUNTY ENGINEERING BLDG.

NOTE: ANY ADDITIONS OR CHANGES ON THIS SHEET MUST BE MADE OR CIRCLED IN RED INK, WITH DATE AND NAME OF PERSON MAKING CHANGE.

Do not extend notes this side of this line

JOB NO. Pozo SURVEY OF Hubbard
SURVEY BY R.L.Willey DATE NOTES RED.
NOTES BY A. C. Johnson DATE NOTES CHKD. L.A.
INDEXED DATE 4-4-51

F.B. 6657 PG. 138

B.M.	1ST RUN	DIFF.	2ND RUN	3RD RUN	ADJ. ELEV.	DESCRIPTION
TBM	2551.961				2551.323	
	11,725		11,587	11.8		
Δ	2563.687	+11.239	+11.246	+11.247	-11.247	
	048		034			
T.P.	2563.200				2563.170	
	9,460		9,632			
Δ	2572.666	+5.882	+5.885		-5.893	
	3,578		3747			
T.P.	2569.088				2569.053	
	0553		0,697			
Δ	2569.641	-11.038	-11.039		-11.032	
	11591		11736			
T.P.	2558.053				2558.014	
	2.732		2,828			
Δ	2560.785	-3.741	-3.741		-3.741	
	6.473		6,567			
BM	2554.309				2554.273	
	1.648		1.782			
Δ	2555.957	-3.680	-3.680		-3.680	
	5.328		5462			
T.P.	2550.629				2550.593	
	2790		2928			
Δ	2553.419	-1.655	-1.655		-1.655	
	4445		4583			
T.P.	2548.974				2548.938	
	6.649		7.120			
Δ	2555.623	+6.469	+6.471		+6.470	
	0.180		0649			
TBM	2555.443				2555.408	
				-0.32		

No. 3

TBM El = 2555.241 per FB 738-166
Aguila Duke Et al
Fd brass cap in N E Cor. Conc. porch

769420 353 8-49

PLEASE RETURN TO
LOS ANGELES COUNTY SURVEYOR
725 LOS ANGELES COUNTY ENGINEERING BLDG.

NOTE: ANY ADDITIONS OR CHANGES ON THIS SHEET MUST BE MADE OR CIRCLED IN RED INK, WITH DATE AND NAME OF PERSON MAKING CHANGE.

Do not extend notes this side of this line

NOTES RED. JOB NO. [illegible] SURVEY OF [illegible]
DATE SURVEY BY R. L. Williams DATE 3-28-51
NOTES CHKD. L. D. NOTES BY [illegible] DATE
DATE 4-4-51 INDEXED A. C. Johnson DATE

F.B. [illegible] PG. 139

B.M.	1ST RUN	DIFF.	2ND RUN	3RD RUN	ADJ. ELEV.	DESCRIPTION
TBM	2555.403				2555.409	
	6,647		6,782			
Δ	2552.991	+4.620	+4.616		+4.618	
	2,112		2,200			
T.P.	2553.063				2557.026	
	7,211		7,688			
Δ	2557.282	+4.196	+4.198		+4.197	
	3,082		3,477			
T.B.M.	2561.223				2561.223	TBM El = 2561.223 per FB 738 [illegible] Aqueduct 24" [illegible] R. W. side
	5859		6,000			[illegible] large bolt on [illegible]
Δ	2570,118	+3.957	+3.954		+3.955	
	1,902		2,048			
TP	2568,216				2568.178	
	7,747		7,914			
Δ	2560	+4.236	+4.234		+4.2351	
	3,511		3,727			
T.P.	2,452				2572.413	
	4,969		4,769			
Δ	2577,421	+1.878	+1.876		+1.877	
	3,091		2,893			
TBM	2574,330				2574.290	TBM El = 2574.127 per FB 738 [illegible] Aqueduct [illegible] Ch. E. of NW, Y Structure [illegible] large bolt on SE, side PP [illegible]
	3.616		3,750	3,492		
Δ	2577,946	+0,409	+0,402	+0,405	+ 0.402	
	3207		3,348	3087		
T.P.	2574,739				2574.693	
	5,522		5,379			
Δ	2580,261	+3.805	+3.797		+3.799	
	1,722		1.582			
TBM	2578,539				2578.492	TBM El = 2578,322 FB 738 - 16 Aqueduct Outlet Ch. E. of NW, Y Structure [illegible] large bolt SW E side PP [illegible] 6376 357E
CONTINUED TO	Pg II		141			

F. B. 1657 PG. 140

JOB NO. _____ SURVEY OF _____ NOTES RED. _____

SURVEY BY _____ DATE _____

NOTES BY _____ DATE _____ NOTES CHKD. _____

INDEXED _____ DATE _____ DATE _____

765420 353 8-49

PLEASE RETURN TO

LOS ANGELES COUNTY SURVEYOR

725 LOS ANGELES COUNTY ENGINEERING BLDG.

NOTE: ANY ADDITIONS OR CHANGES ON THIS SHEET MUST BE MADE OR CIRCLED IN RED INK, WITH DATE AND NAME OF PERSON MAKING CHANGE.

Do not extend notes this side of this line

B.M.	1ST RUN	DIFF.	2ND RUN	3RD RUN	ADJ. ELEV.	DESCRIPTION

76L298 307 3M 11-48

PLEASE RETURN TO
LOS ANGELES COUNTY SURVEYOR
726 HIGGINS BLDG.

NOTE: ANY ADDITIONS OR CHANGES ON THIS SHEET MUST BE MADE OR CIRCLED IN RED INK, WITH DATE AND NAME OF PERSON MAKING CHANGE.

Do not extend notes this side of this line.

Profile No. Notes Red Plotted Job No. 0182 Division No.
X-Sec. No. Date Date Survey of Rancho Palos Verdes F.B. 1657 PG. 111
Notes Chkd Checked Survey by WSC Notes WSC Date 6-18-51
No. Date Date Map No. Indexed Date

STATION	B. S.	H. I.	F. S.	ELEV.	Continued From Pg 139
TBM	3.533	2567.756		2564.223	TBM. Elev = 2564.223. AGUA Dulce Co Rd. W side of large RT spk E side PP=676355E. See FB 131
TP	2.481	2573.817	1.390	2566.366	
TP	5.055	2576.052	2.820	2570.997	
TBM	3.310	2577.099	1.263	2573.789	TBM Elev = 2574.289. N side of 24" Pine 37 spk. S. Elly side PP=676300E. See FB 738-162
TP	5.564	2580.611	2.052	2575.047	
TBM	1.259	2579.740	2.130	2578.481	TBM Elev = 2578.481. W side of 24" Pine 37 spk E side PP=676359E.
TP	6.942	2582.744	3.938	2575.802	
TBM	7.719	2587.[illegible]	2.609	2580.[illegible]	TBM Elev = 2579.287. Ref FB 738-165 TF 10" pine spk E in PP=676360E. W side Hoag
TP	9.749	2595.593	3.012	2585.843	
TP	8.228	2601.254	2.576	2593.026	
TBM	3.939	2601.215	4.478	2597.276	TBM Elev = 2597.137. Ref FB 738-165 TF 24" pine spk in PP=676363E. W. side AGUA DULCE Co Rd
TP	6.051	2600.186	4.080	2594.135	
TBM	4.922	2606.158	1.049	2602.138	TBM Elev = 2601.498. Ref FB 738-165 TF 24" pine spk in PP=676345E
TP	6.713	2608.472	1.599	2601.759	
TBM	5.013	2615.795	2.750	2610.782	TBM Elev = 2610.588. Ref FB 738-165 TF 24" pine spk in PP=676366E
TP	2.030	2623.193	1.532	2621.163	
TBM	1.430	2626.531	1.089	2625.101	TBM Elev = 2624.973. Ref FB 738-164 TF 24" pine spk in PP=676342E. W side AGUA DULCE Co Rd
TP	1.230	2631.376	2.208	2630.146	
TP	3.571	2633.180	3.770	2629.606	
TP	1.050	2637.385	1.835	2636.335	
TBM	1.590	2641.603	2.382	2639.013	TBM Elev = 2639.888. Ref FB 738-164 TF 24" pine spk in PP=676369E

76L298 307 3M 11-48

PLEASE RETURN TO
LOS ANGELES COUNTY SURVEYOR
726 HIGGINS BLDG.

NOTE: ANY ADDITIONS OR CHANGES ON THIS SHEET MUST BE MADE OR CIRCLED IN RED INK, WITH DATE AND NAME OF PERSON MAKING CHANGE

Do not extend notes this side of this line.

F.B. 1657 PG. 142

Job No. 02989 Division No. _____ Notes Red. _____ Plotted _____ Profile

Survey of Dauenpeort Road Date _____ No. _____

Survey by W.S.C. Notes W.S. Continued Date _____ Checked _____ X-Sec.

Indexed E. C. Jr. Date _____ Date _____ No.

STATION	B. S.	H. I.	F. S.	ELEV.	
		3641.603			
TP	9.903	26 49.105	2.401	2639.202	
TP	11.539	2666.335	0.309	2654.796	
TP	12.054	26 72.031	0.358	2659.977	
TBM	11.481	26 82.562	0.890	2671.081	TBM Elev 2671.119 Ref FB 738-164 Ft Large galv SPK in Top 0.763 ft E W.S.C. 1960A Dense Red
TP	8.531	2689.470	1.623	2680.939	
TBM	9.215	2697.521	2.013	2688.306	TBM Elev 2687.290 Ref FB 738-163 Ft C/L Brass Cap Mon. in 10" Stamped L.A.C. Sec 14
TBM	8.778	2701.459	4.840	2692.681	TBM Elev 2695.115 Ref FB 738-164 Ft Large 60d SPK in Top 0.763 ft E
TP	6.805	2701.12.074	1.172	2695.269	
TP	11.803	2702.542	1.115	2690.739	
TP	11.523	2703.177	2.848	2691.654	
TP	10.742	2702.933	1.252	2692.191	
TP	10.789	2702.738	0.984	2691.949	
TP	9.211	2702.740	0.807	2693.529	
USBM R-12 US 2120			4.061	2698.679	USBM R-12 Elev 1928 Adj. 2754.678 Ft Brass Cap Mon. in Conc. Mon. 40± S of Old Mint Cr. Hwy. at Sidewalk Ref FB 738-163

1928 U.S.C.&G.S Adj = 2754.678

76L298 307 3M 11-48

PLEASE RETURN TO
LOS ANGELES COUNTY SURVEYOR
726 HIGGINS BLDG.

NOTE: ANY ADDITIONS OR CHANGES ON THIS SHEET MUST BE MADE OR CIRCLED IN RED INK, WITH DATE AND NAME OF PERSON MAKING CHANGE.

Do not extend notes this side of this line.

Profile Notes Red Plotted Job No. 0959 Division No.
No. X-Sec. Date Date Survey of Davenport Rd
No. Notes Chkd Date Checked Survey by Noted Date 6-18-57
Date 6-22-57 Date Map No. Indexed R. C. Johnson

F.B. 1657 PG. 141

STATION	B. S.	H. I.	F. S.	ELEV.	Continued from FB 139
TBM	3.533	2567.756		2564.223	TBM Elev. = 2564. AGUA DULCE CN. Rd. W side Fd Large BT spk. E. side PP 676355E see pg 139
T.P.	7.781	2573.847	1.390	2566.066	
T.P.	5.055	2576.052	2.850	2570.997	
T.B.M	3.310	2577.599	1.763	2574.289	TBM Elev = 2574.289 AGUA DULCE CN Rd N wly side Fd Large BT spk S. ely side PP 676357E See Pg 139
T.P.	5.564	2580.611	2.552	2575.047	
T.B.M.	1.259	2579.740	2.130	2578.481	TBM Elev = 2578.481 AGUA DULCE CN Rd W side Rd Large BT spk E. side PP 676359E
T.P.	6.942	2583.744	3.932	2576.802	
TBM	7.719	2583.855	3.608	2576.136	TBM Elev. = 2579.981 Per FB 738-165 Fd Large galv. spk in PP 676360E W side road
T.P.	9.749	2592.592	2.012	2582.843	
T.P.	8.228	2601.754	2.066	2593.526	TBM Elev. = 2597.137 Per FB 738-165 Fd Galv spk in PP 676363 E W side AGUA Dulce CN Rd
T.B.M.	3.939	2602.215	4.478	2598.276	
T.P.	6.054	2602.186	4.080	2596.132	TBM Elev = 2601.998 Per FB 738-165 Fd Galv spk in PP 676365E W side Road
TBM.	4.080	2602.158	4.076	2598.078	
T.P.	6.913	2601.472	7.599	2594.559	TBM Elev = 2610.588 Per FB 738-165 Fd Galv spk in PP 676366E W side AGUA DULCE CN Rd
T.B.M.	5.073	2615.795	6.750	2610.722	
T.P.	9.030	2623.193	1.632	2614.163	
TBM	4.230	2625.534	1.089	2621.304	TBM Elev = 2621.973 Per FB 738-164 Fd Galv spk in PP 676367E W side road
T.P.	7.230	2630.376	2.388	2623.146	
T.P.	5.574	2631.180	3.770	2625.606	
T.P.	6.050	2636.395	1.835	2630.345	
TBM.	6.590	2642.603	2.582	2636.013	TBM Elev = 2634.888 Per FB 738-164 Fd Galv spk in PP 676369E W side AGUA DULCE CN Rd

76L298 307 3M 11-48

PLEASE RETURN TO
LOS ANGELES COUNTY SURVEYOR
726 HIGINS BLDG.

NOTE: ANY ADDITIONS OR CHANGES ON THIS SHEET MUST BE MADE OR CIRCLED IN RED INK, WITH DATE AND NAME OF PERSON MAKING CHANGE.

Do not extend notes this side of this line.

F.B. 1657 PG. 142 | Job No. 0989 Division No. Duarte Rd. | Survey of Duarte Rd. | Survey by E. C. Johnson Notes | Indexed Date | Profile No. | X-Sec. No. | Plotted Date | Checked HND Date 6-22-51 | Notes Red. Date | Notes Chkd. Date

STATION	B. S.	H. I.	F. S.	ELEV.		
		26 42.603				
T.P.	9.903	26 42.105	2.401	26 39.202		
T.P.	11.537	26 38.335	0.309	26 26.796		
T.P.	12.054	26 26.031	0.358	26 13.977		
T.B.M.	11.421	26 24.562	0.890	26 13.141	T.B.M. Elev. = 2671.119 Ref. FB 738-161 Pk Large Galv. spk in TP "676372E W side AGUA DULCE CN. Rd.	
T.P.	8.531	26 08.470	1.628	26 07.939		
T.B.M.	9.715	26 09.090	2.095	26 08.375	T.B.M. Elev. = 2697.280 Ref. FB 738-162 Pk CS Brass Cap Mon. 4'- 10" Stamped W.C. Sec 14	
T.B.M.	8.973	27 04.457	1.604	26 99.486	T.B.M. Elev. = 2695.415 Ref. FB 738-163 Pk Large Galv. spk in TP "676373.5 W. side AGUA DULCE CN. Rd.	
T.P.	8.835	27 11.044	1.190	27 02.209		
T.P.	11.883	27 12.542	1.415	27 00.659		
T.P.	11.803	27 13.497	0.848	27 01.694		
T.P.	10.442	27 12.933	1.006	27 02.491		
T.P.	10.789	27 13.738	0.984	27 02.949		
T.P.	6.811	27 07.740	0.809	27 00.929		
USBM-R-12 (U.S. 2120)			4.031	27 03.709	USBM R-12 Elev. ADJ. = 2754.678 Ref. Brass Cap Mon. in Conc. Mon. 1.0 ft. S. of Ctrl. M.I.T. CN HWY AT Summit 1928 U.S.C.&G.S. Adj. = 2754.678 F.B. 738 - 163	

Notes Ck'd by	Survey of ESCONDIDO CÑ. RD.
Map No.	W. O. R-071 Tape No. 058 St'd. 68 °F
Office Work	Surveyed by BROWN
Checked	Notes BROWN Date 12-6-51
Date	Indexed R. C. Johnson 12-28-51

F. B. 1657 Pg. 143

ESCONDIDO CÑ. RD.

J.N. R-071

INDEX

Note: Any Additions or Changes on This Sheet Must be Made or Circled in Red Ink With Date and Name of Person Making Change.

Do not extend notes this side of this line.

RETURN TO
LOS ANGELES COUNTY SURVEYOR
726 LOS ANGELES COUNTY
ENGINEERING BLDG.

76F3095 247 10M 1-49

F. B. 165 / PG. 144

RETURN TO
LOS ANGELES COUNTY SURVEYOR
726 LOS ANGELES COUNTY
ENGINEERING BLDG.

Note: Any Additions or Changes on This Sheet Must be Made or Circled in Red Ink With Date and Name of Person Making Change.

Do not extend notes this side of this line.

Notes Ck'd by	Survey of ESCONDIDO CÑ. RD.
Map No.	W. O. R-071 Tape No. 058 St'd. 68 °F
Office Work	Surveyed by BROWN
Checked	Notes BROWN Date 12-5-51
Date	Indexed A. O. Johnson

F. B. 1657 PG. 145

ESCONDIDO CÑ. RD.

J.N. R-071

RETRACING P.I.'S FOR PURPOSE OF LOCATING PAVEMENT, COMMENCING AT NEW P.I. NO. 26 AND GOING EAST TO INTERSECTION OF WARD ROAD, AND ON EAST TO END OF PAVEMENT.

~PARTY~

BROWN
PIERCE
LOVE
NICOLOSI

Note: Any Additions or Changes on This Sheet Must be Made or Circled in Red Ink With Date and Name of Person Making Change.

Do not extend notes this side of this line.

RETURN TO
LOS ANGELES COUNTY SURVEYOR
726 LOS ANGELES COUNTY
ENGINEERING BLDG.

76F3095 247 10M 1-49

RETURN TO
LOS ANGELES COUNTY SURVEYOR
726 LOS ANGELES COUNTY
ENGINEERING BLDG.

Note: Any Additions or Changes on This Sheet Must be Made or Circled in Red Ink With Date and Name of Person Making Change.

Do not extend notes this side of this line.

WS.64-B-5

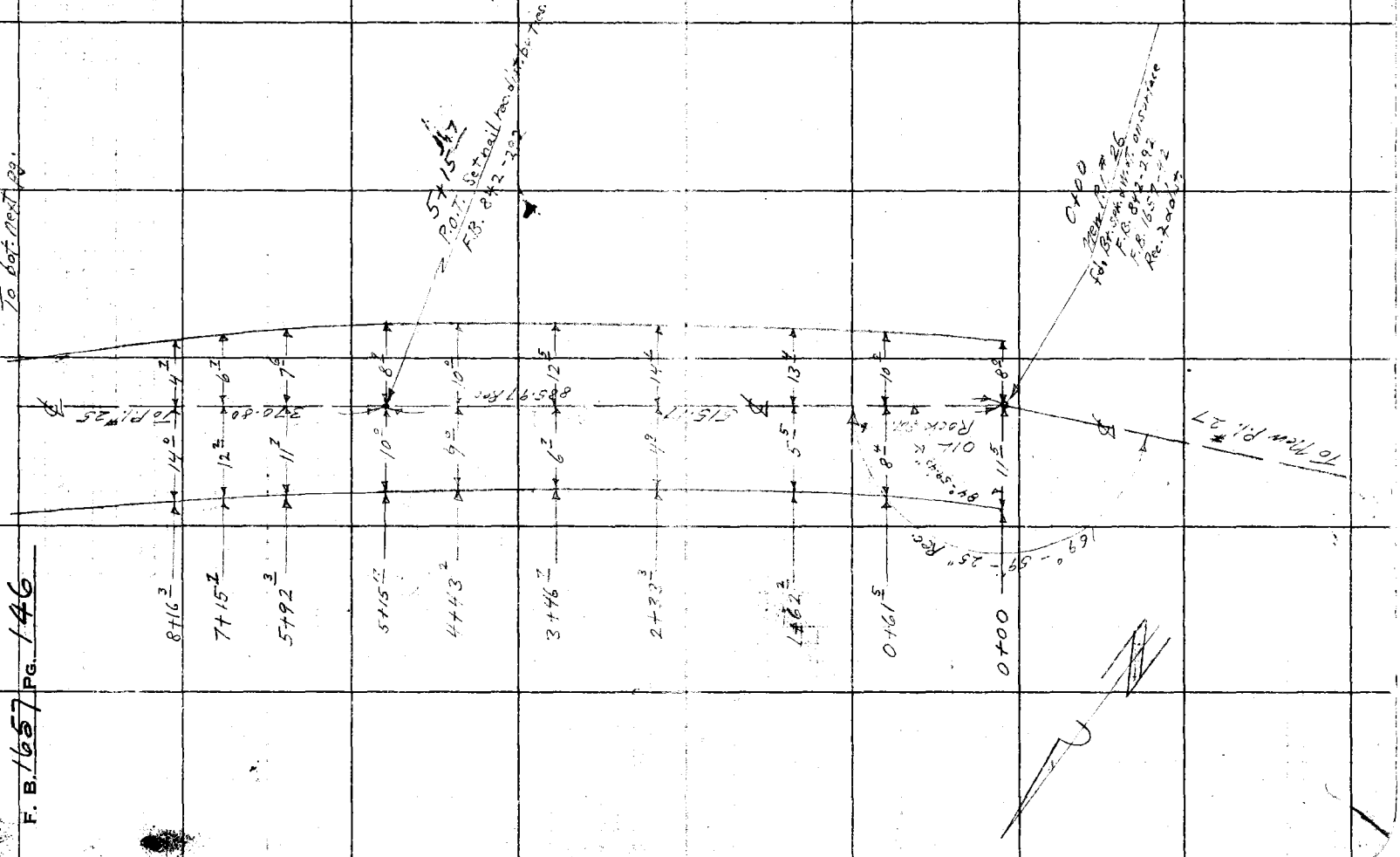

F. B. 1657 PG. 146

Notes Ck'd by	Survey of Escondido Cn. Rd.
Map No.	W. O. R-071 Tape No. 058 St'd. 68 °F
Office Work	Surveyed by Brown
Checked	Notes Brown Date 12-6-51
Date	Indexed A. C. Johnson

F. B. 1657 PG. 147

WS.69 - E-5

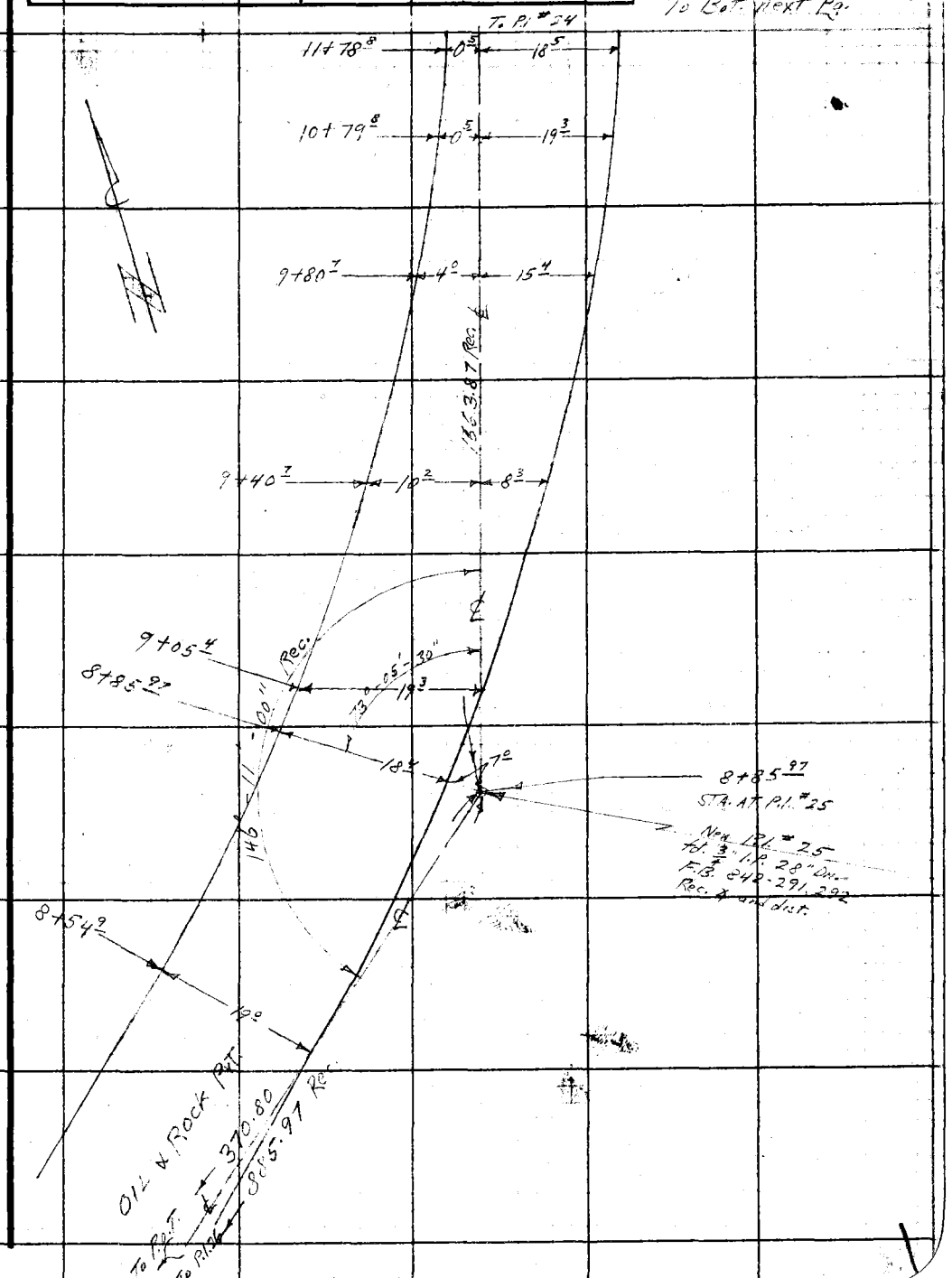

Note: Any Additions or Changes on This Sheet Must be Made or Circled in Red Ink With Date and Name of Person Making Change.

Do not extend notes this side of this line.

RETURN TO
LOS ANGELES COUNTY SURVEYOR
726 LOS ANGELES COUNTY
ENGINEERING BLDG.

76F3098 247 10M 1-49

F. B. 1657 PG. 148

To Pl. #24

Cont. bot. next pg.

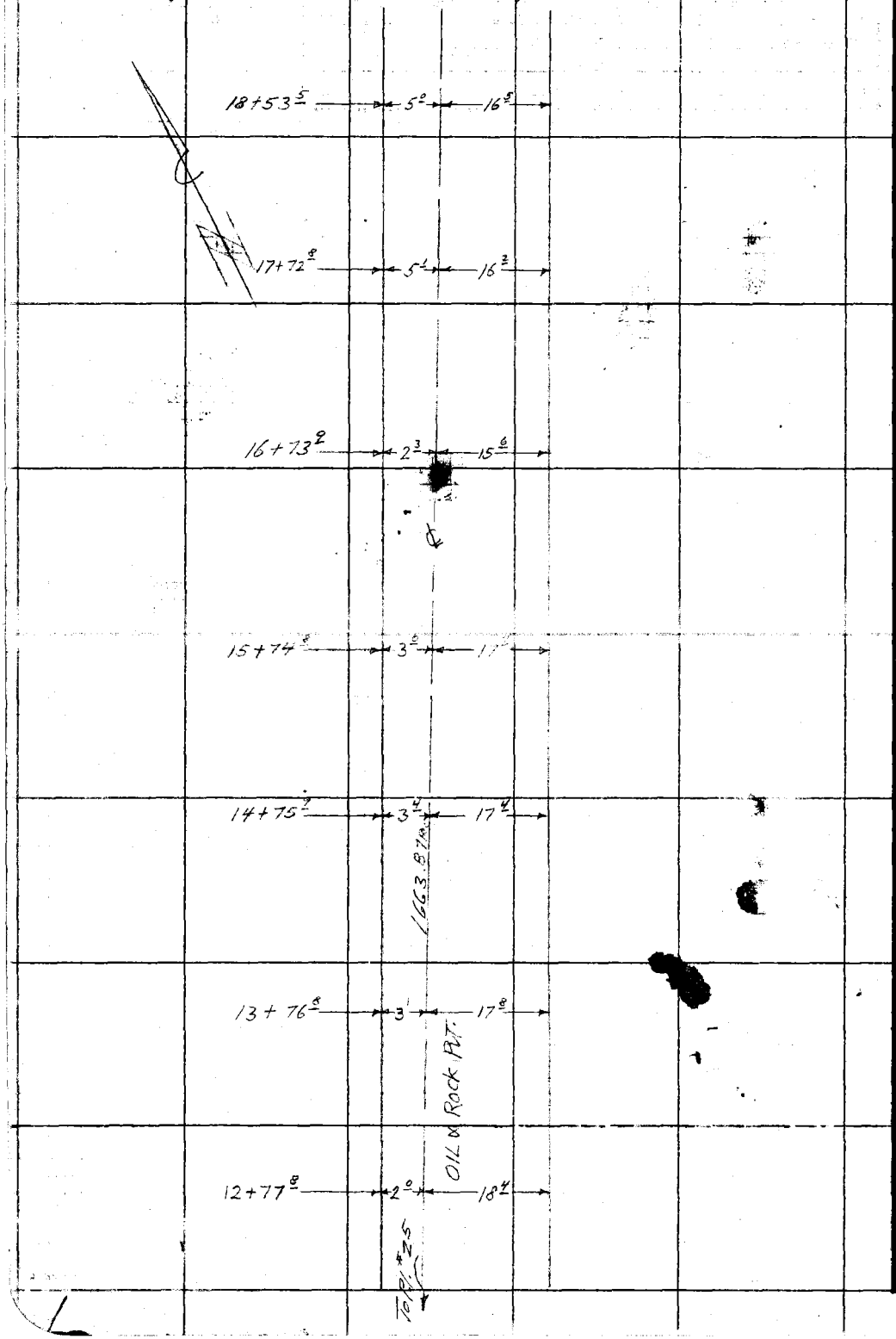

RETURN TO
LOS ANGELES COUNTY SURVEYOR
726 LOS ANGELES COUNTY
ENGINEERING BLDG.

Do not extend notes this side of this line.

Note: Any Additions or Changes on This Sheet Must be Made or Circled in Red Ink With Date and Name of Person Making Change.

F. B. 1657 PG. 149

Notes Ck'd by	Survey of Esco[illegible]
Map No.	W. O. R-071 Tape No. 258 St'd. 68 °F
Office Work	Surveyed by BROWN
Checked	Notes BROWN Date 12-6-51
Date	Indexed A. C. Johnson

Cont. bot. next pg.

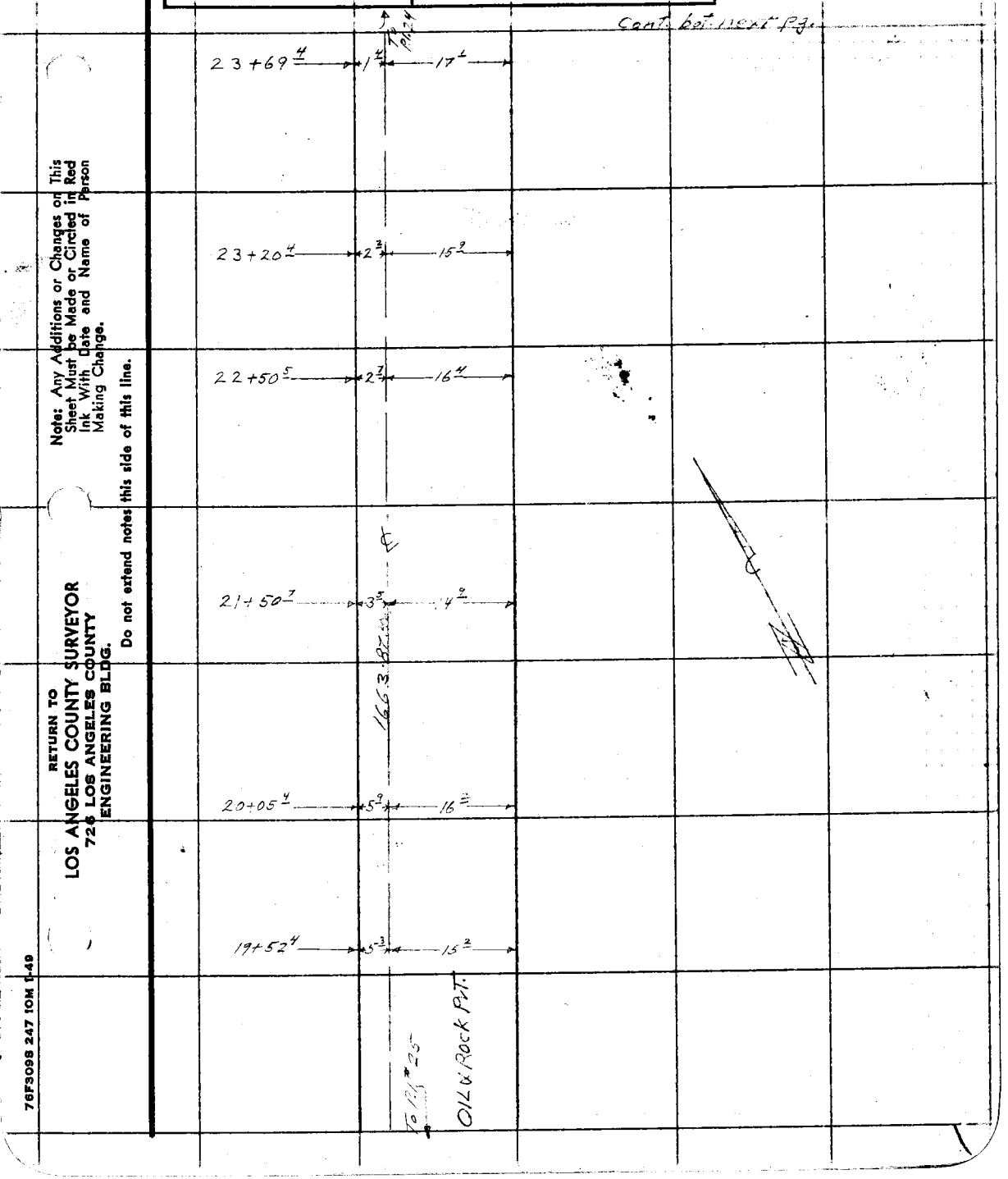

Note: Any Additions or Changes on This Sheet Must be Made or Circled in Red Ink With Date and Name of Person Making Change.

Do not extend notes this side of this line.

RETURN TO
LOS ANGELES COUNTY SURVEYOR
726 LOS ANGELES COUNTY
ENGINEERING BLDG.

76F3098 247 10M 1-49

RETURN TO
LOS ANGELES COUNTY SURVEYOR
726 LOS ANGELES COUNTY
ENGINEERING BLDG.

Note: Any Additions or Changes on This Sheet Must be Made or Circled in Red Ink With Date and Name of Person Making Change.

Do not extend notes this side of this line.

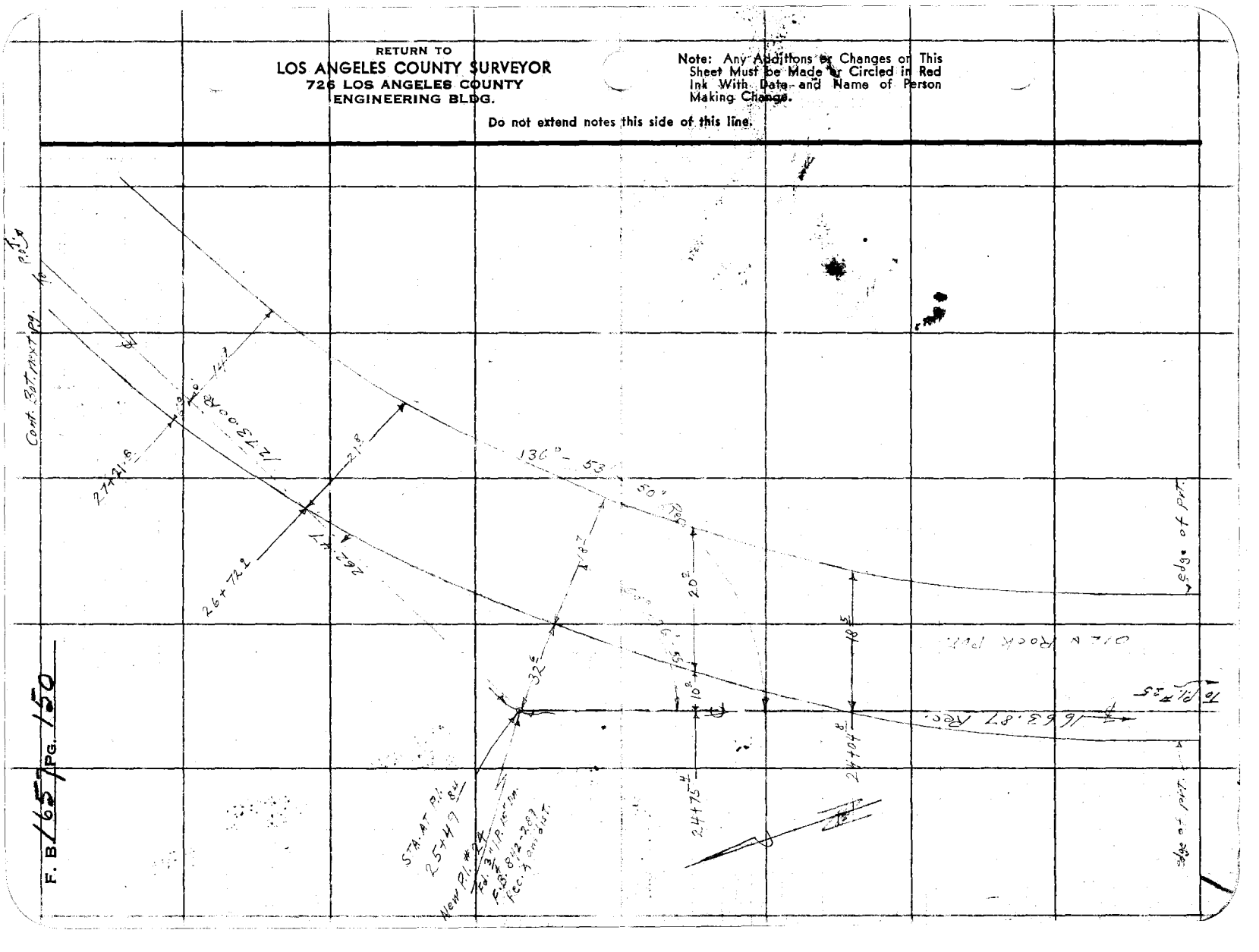

F. B. 165 PG. 150

F. B. 1657 PG. 151

Notes Ck'd by	Survey of Escondido [illegible]
Map No.	W. O. R-071 Tape No. 058 St'd. 68 °F
Office Work	Surveyed by Brown
Checked	Notes Brown Date 12-12-51
Date	Indexed A. C. Johnson

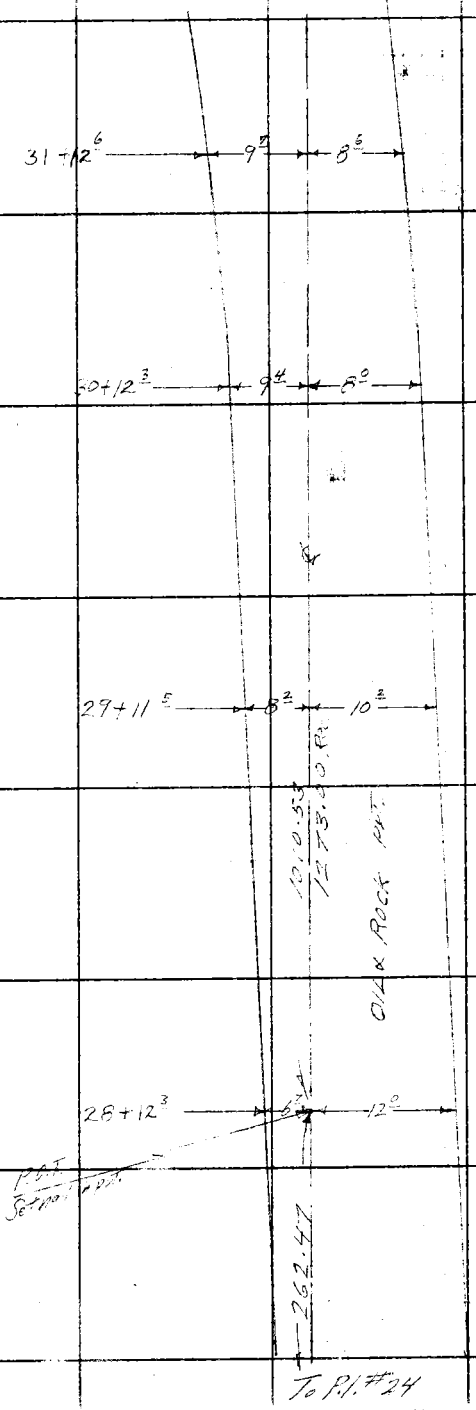

Note: Any Additions or Changes on This Sheet Must be Made or Circled in Red Ink With Date and Name of Person Making Change.

Do not extend notes this side of this line.

RETURN TO
LOS ANGELES COUNTY SURVEYOR
726 LOS ANGELES COUNTY
ENGINEERING BLDG.

76F3098 247 10M 1-49

F. B 1657 PG. 152

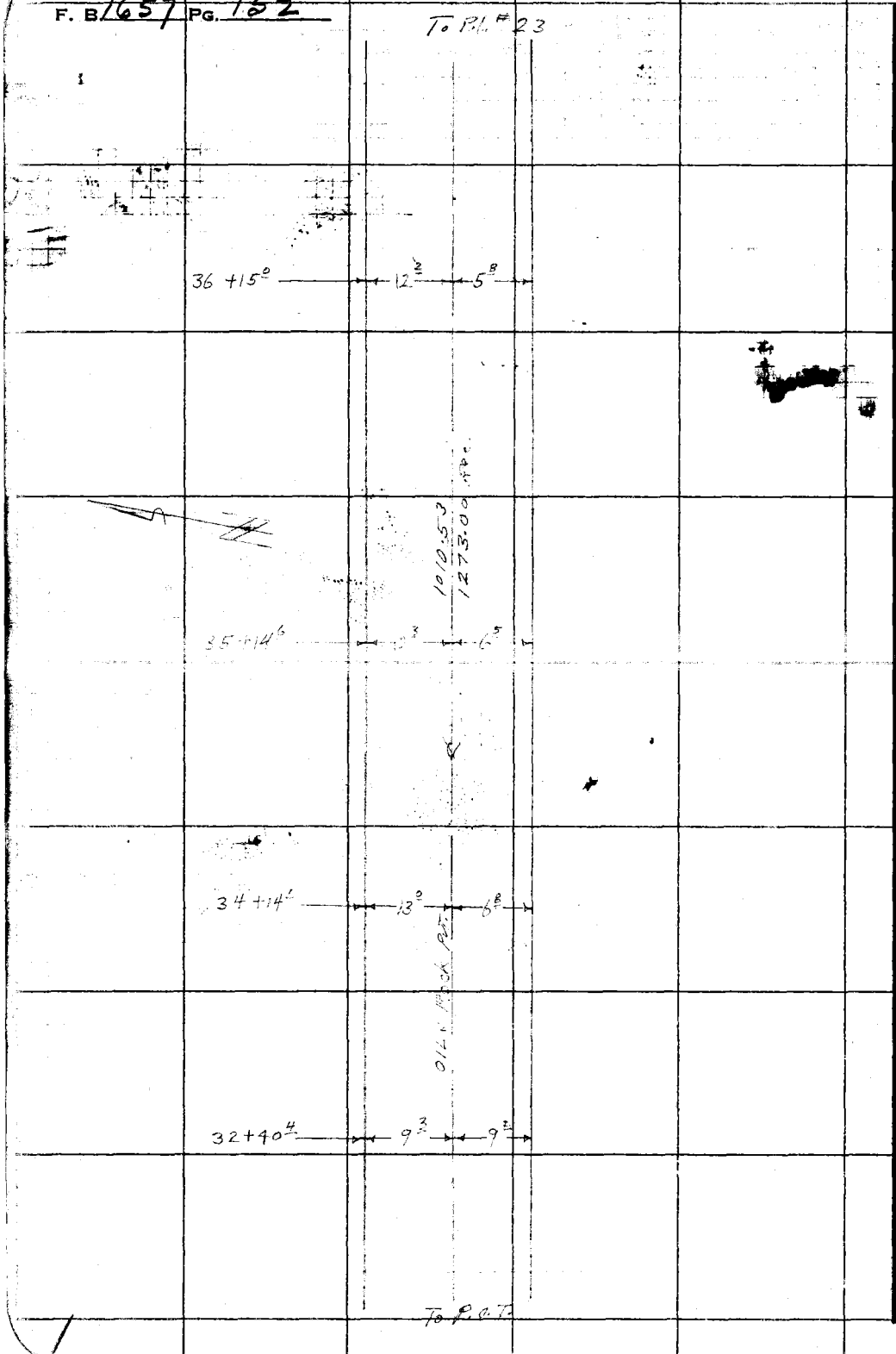

RETURN TO
LOS ANGELES COUNTY SURVEYOR
726 LOS ANGELES COUNTY
ENGINEERING BLDG.

Do not extend notes this side of this line.

Note: Any Additions or Changes on This Sheet Must be Made or Circled in Red Ink With Date and Name of Person Making Change.

F. B. 1657 Pg. 153

Notes Ck'd by	Survey of ESCONDIDO CR. Rd.
Map No.	W. O. R-071 Tape No. 058 St'd. 68 °F
Office Work	Surveyed by BROWN
Checked	Notes 13 BROWN Date 12-13-51
Date	Indexed

Note: Any Additions or Changes on This Sheet Must be Made or Circled in Red Ink With Date and Name of Person Making Change.

Do not extend notes this side of this line.

RETURN TO
LOS ANGELES COUNTY SURVEYOR
726 LOS ANGELES COUNTY
ENGINEERING BLDG.

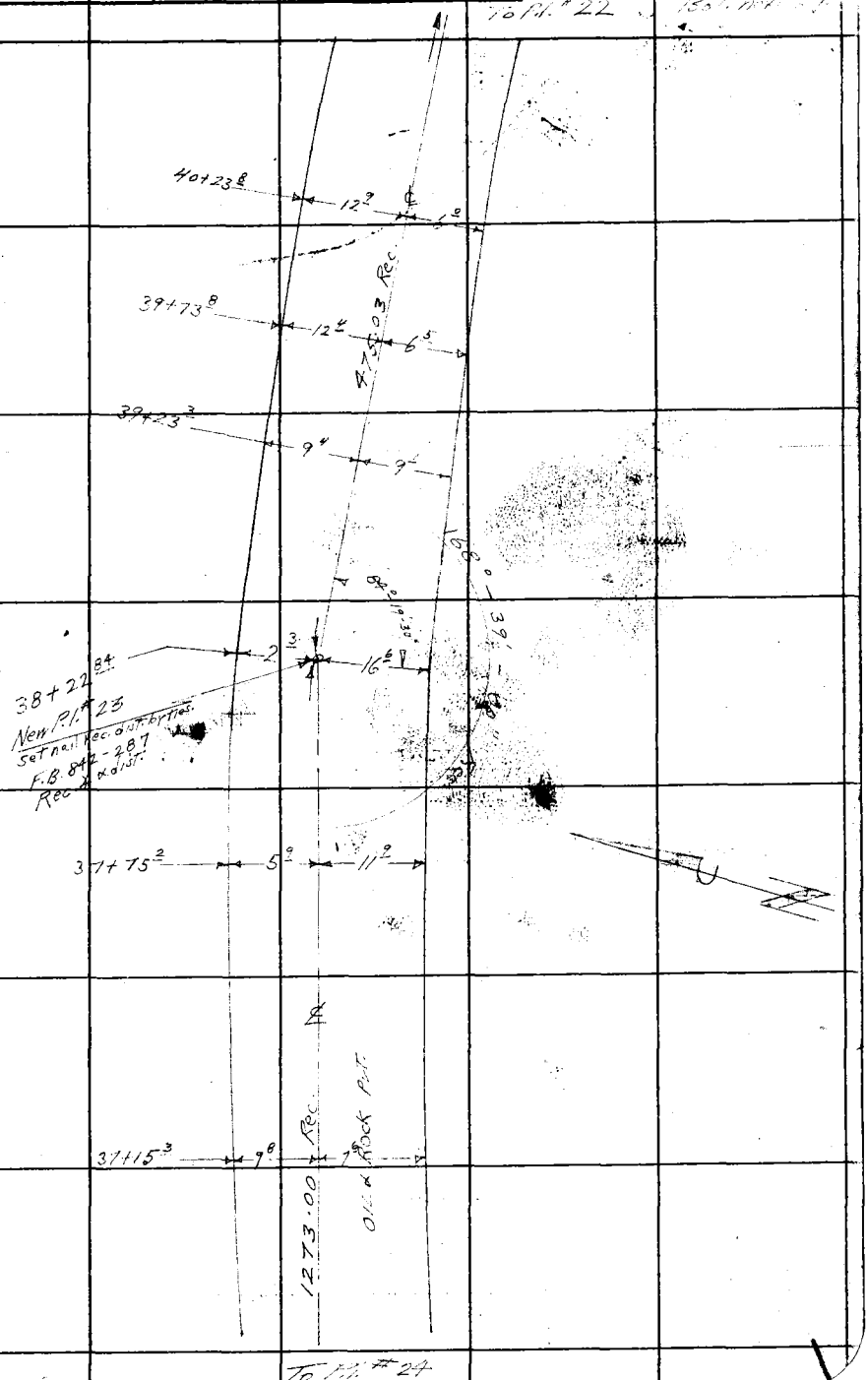

76F3095 247 2-51

F.B. 1657 PG. 154

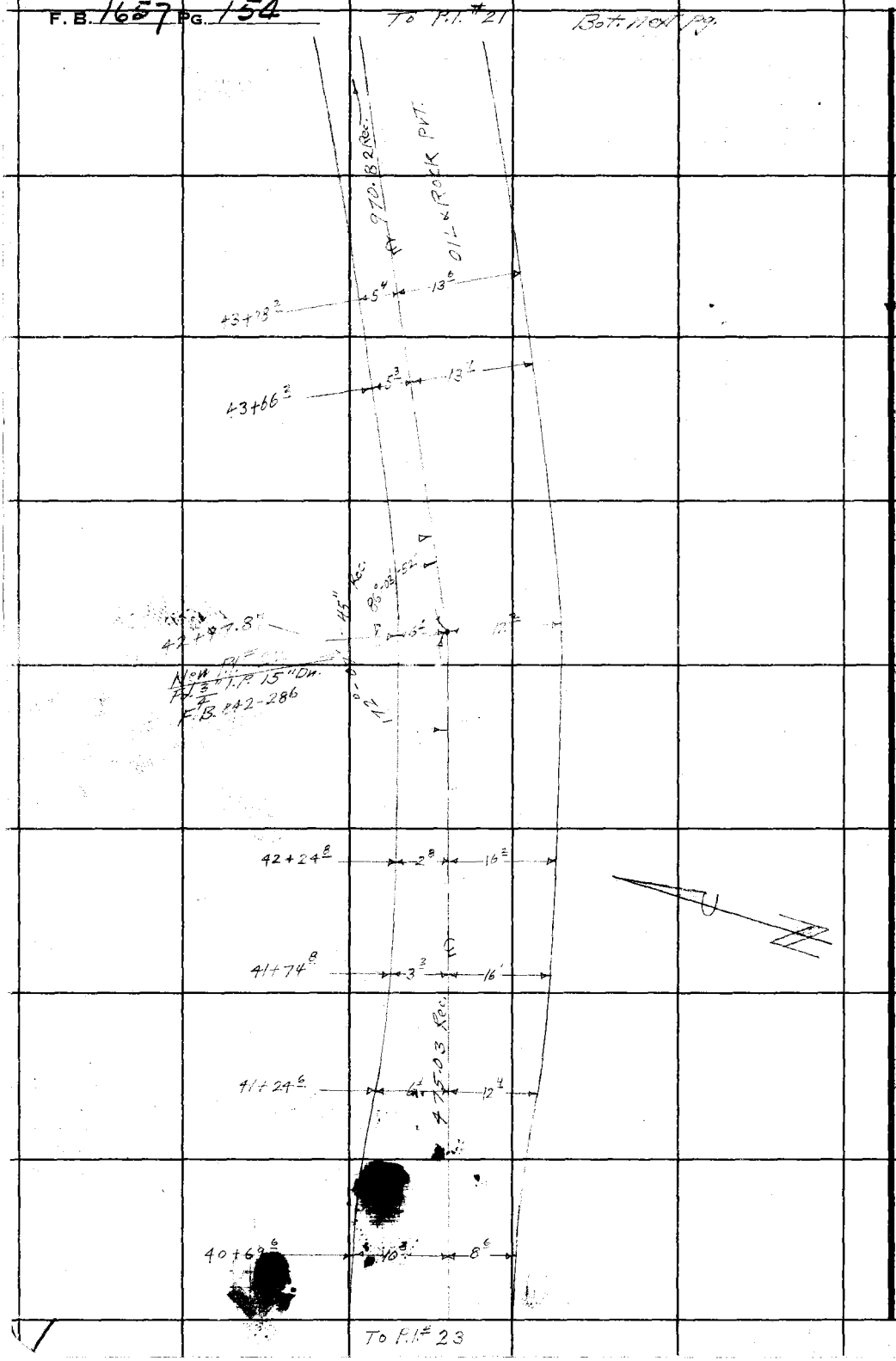

RETURN TO
LOS ANGELES COUNTY SURVEYOR
725 LOS ANGELES COUNTY
ENGINEERING BLDG.

Do not extend notes this side of this line.

Note: Any Additions or Changes on This Sheet Must be Made or Circled in Red Ink With Date and Name of Person Making Change.

F.B. 1657 Pg. 155

Notes Ck'd by	Survey of ESCONDIDO CT. RD.
Map No.	W. O. 8-071 Tape No. 258 St'd. 68 °F
Office Work	Surveyed by BROWN
Checked	Notes BROWN Date 12-4-51
Date	Indexed

To P.I. #21

Bot. next pg

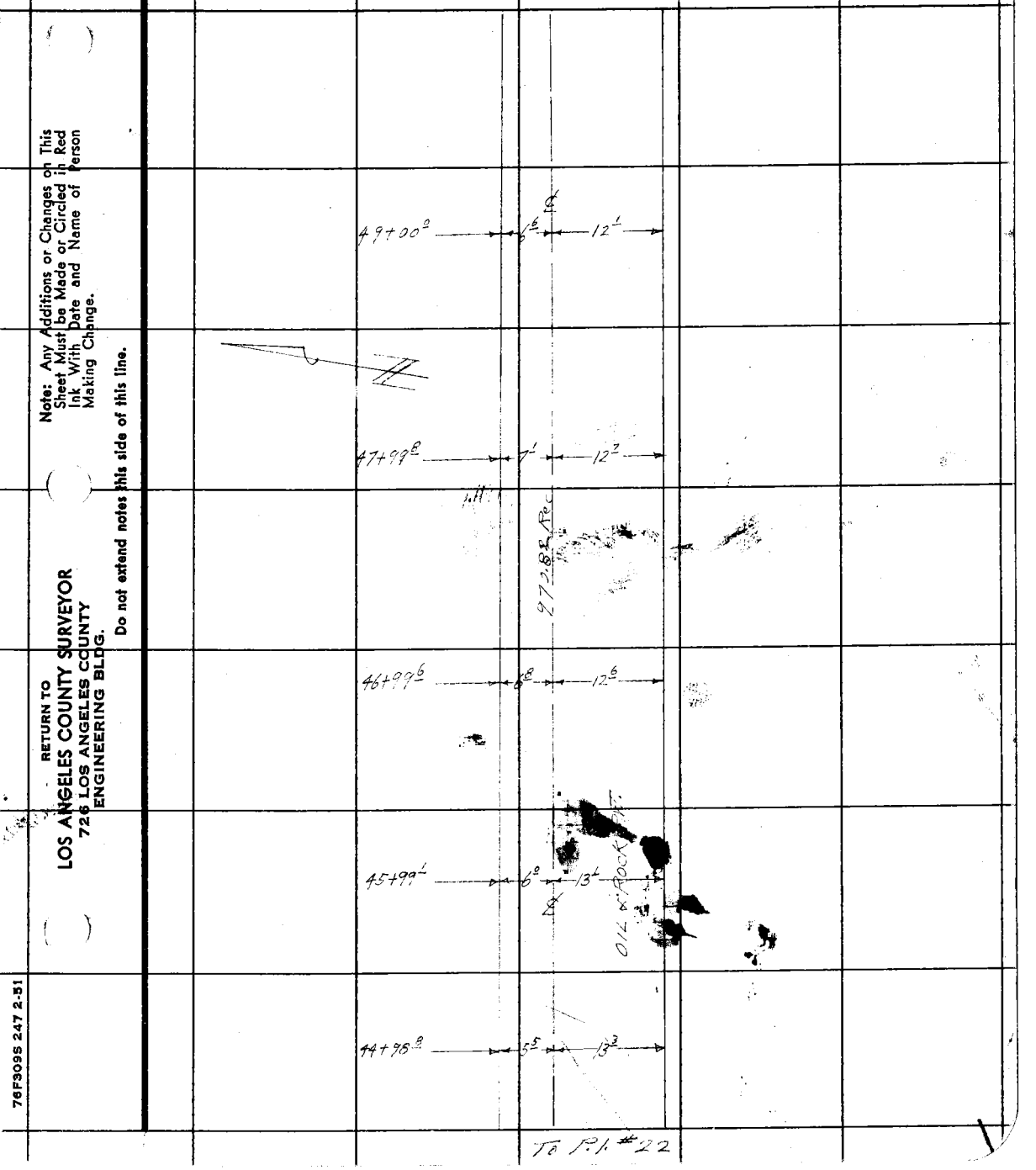

To P.I. #22

Note: Any Additions or Changes on This Sheet Must be Made or Circled in Red Ink With Date and Name of Person Making Change.

Do not extend notes this side of this line.

RETURN TO
LOS ANGELES COUNTY SURVEYOR
726 LOS ANGELES COUNTY
ENGINEERING BLDG.

76F309S 247 2-51

F. B. 1657 PG. 156

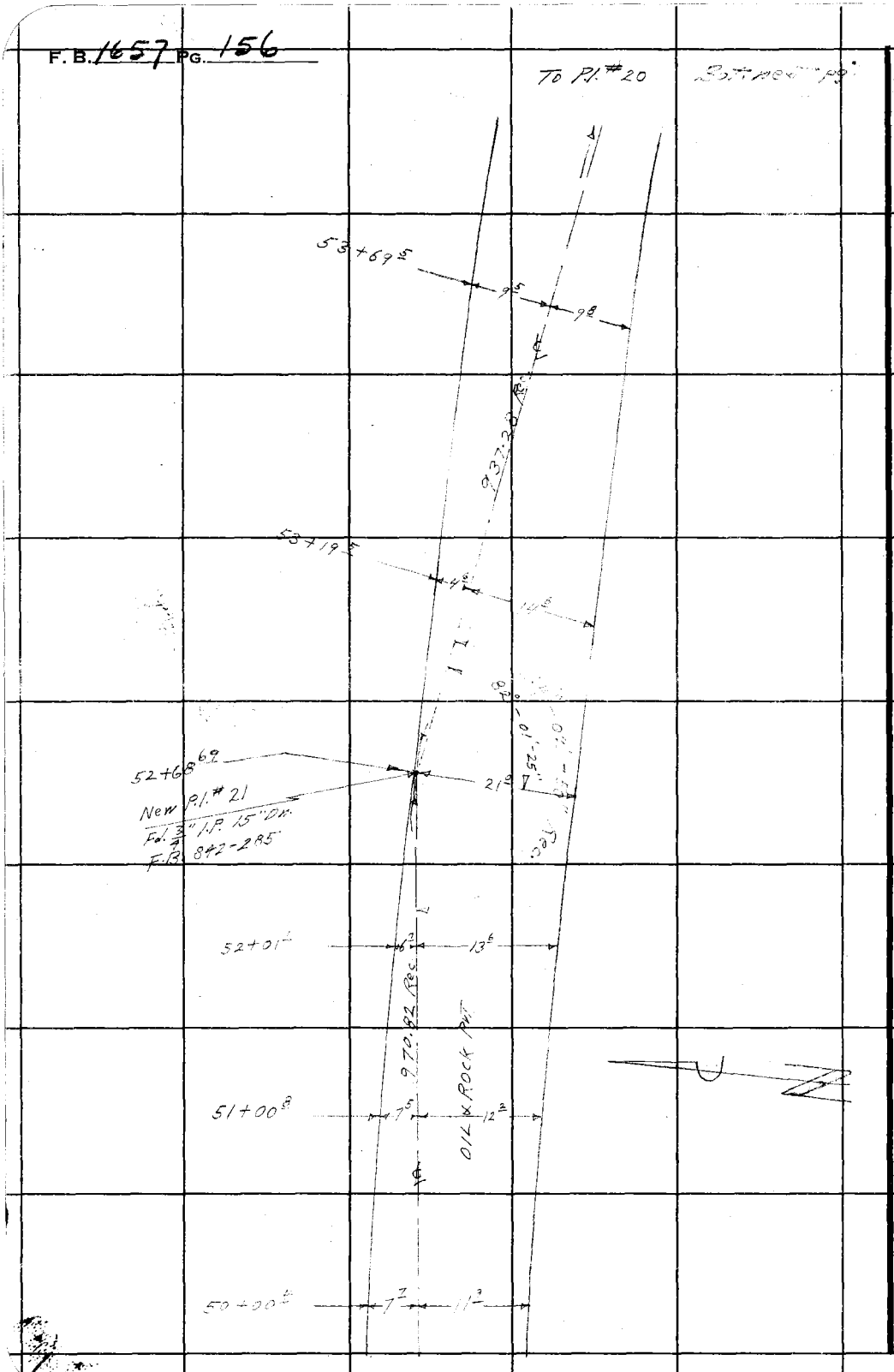

RETURN TO
LOS ANGELES COUNTY SURVEYOR
726 LOS ANGELES COUNTY
ENGINEERING BLDG.

Do not extend notes this side of this line.

Note: Any Additions or Changes on This Sheet Must be Made or Circled in Red Ink With Date and Name of Person Making Change.

Notes Ck'd by	Survey of ESCONDIDO CÑ. RD.
Map No.	W. O. R-071 Tape No. 058 St'd. 68 °F
Office Work	Surveyed by BROWN
Checked	Notes BROWN Date 12-14-51
Date	Indexed A. C. Johnson

F.B. 1657 Pg. 157

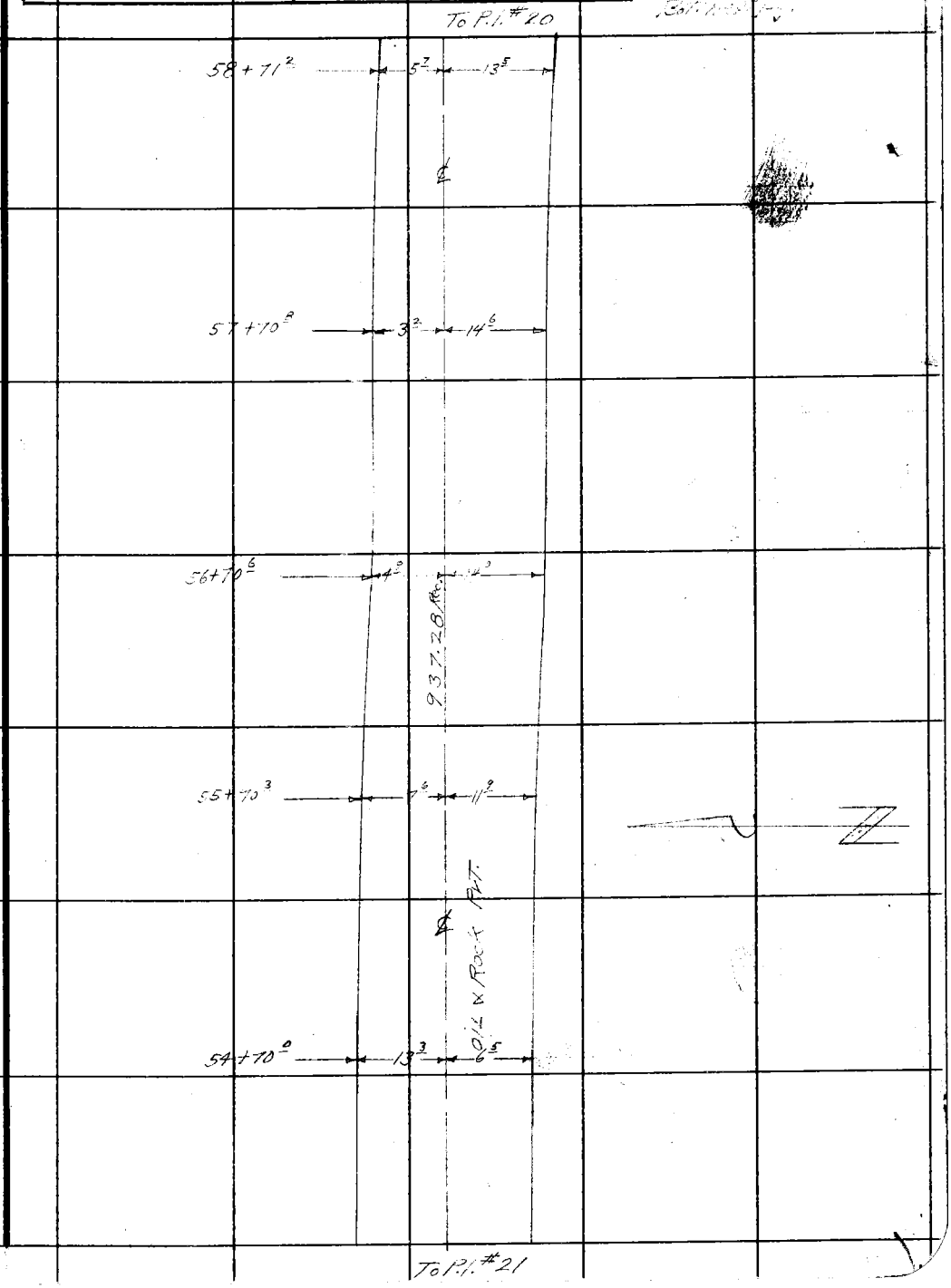

Note: Any Additions or Changes on This Sheet Must be Made or Circled in Red Ink With Date and Name of Person Making Change.

Do not extend notes this side of this line.

RETURN TO
LOS ANGELES COUNTY SURVEYOR
726 LOS ANGELES COUNTY
ENGINEERING BLDG.

76F309S 247 2-51

F. B. 1657 158

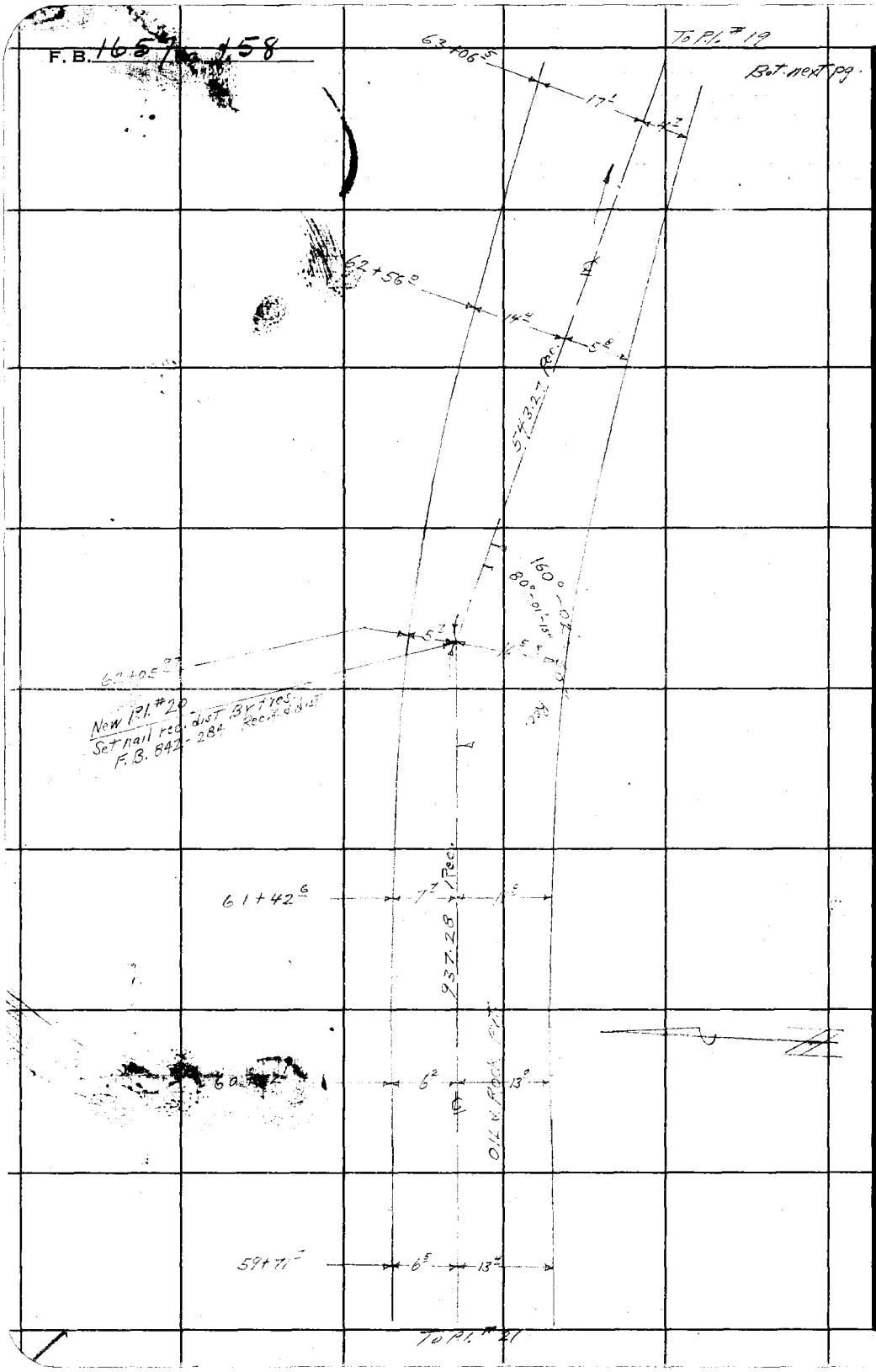

RETURN TO
LOS ANGELES COUNTY SURVEYOR
725 LOS ANGELES COUNTY
ENGINEERING BLDG.

Do not extend notes this side of this line.

Note: Any Additions or Changes on This Sheet Must be Made or Circled in Red Ink With Date and Name of Person Making Change.

F. B. 1657 Pg. 159

Notes Ck'd by	Survey of ESCONDIDO CN. RD.
Map No.	W. O. R-071 Tape No. 058 St'd. 68 °F
Office Work	Surveyed by BROWN
Checked	Notes BROWN Date 12-14-51
Date	Indexed

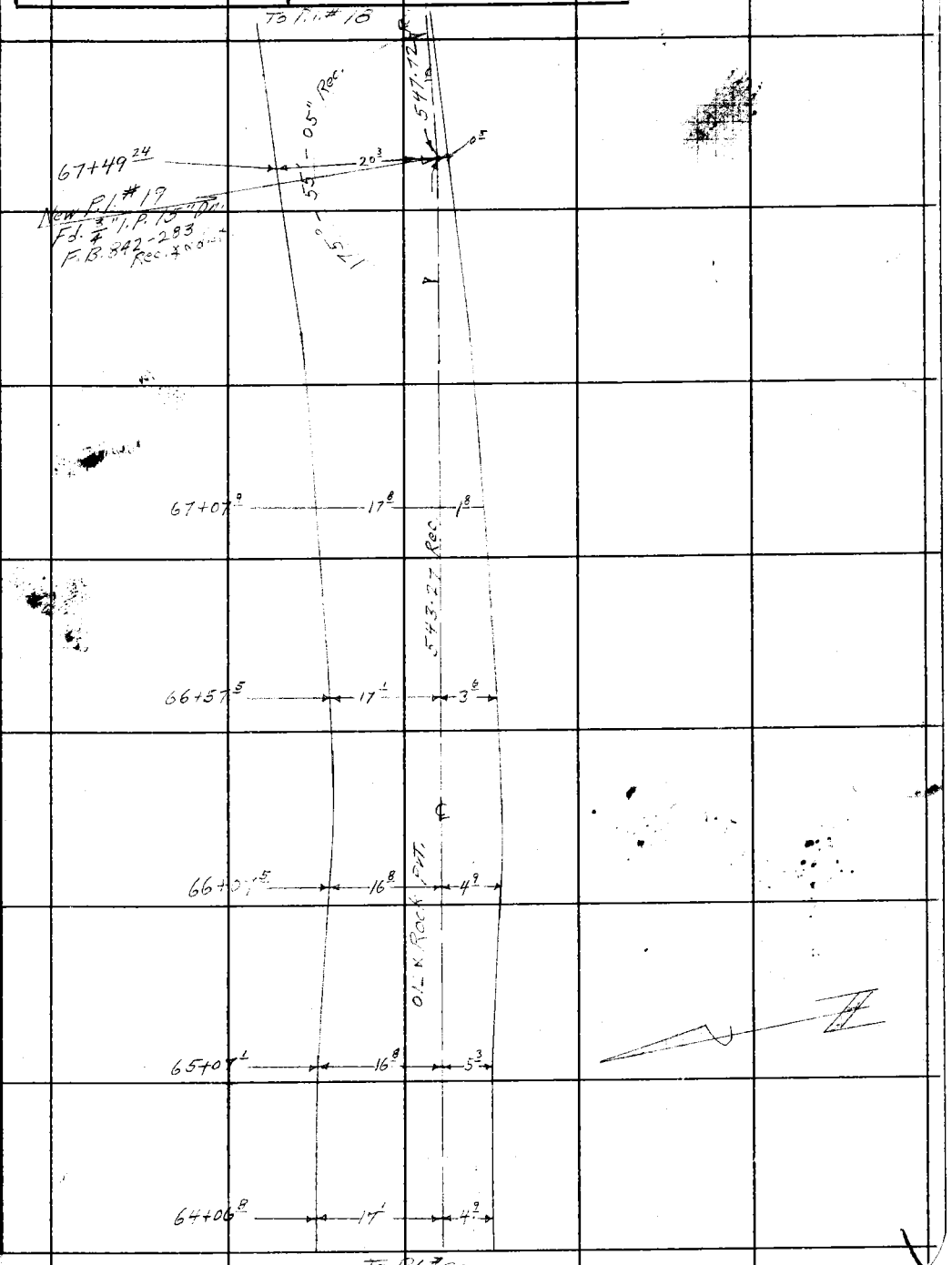

Note: Any Additions or Changes on This Sheet Must be Made or Circled in Red Ink With Date and Name of Person Making Change.

Do not extend notes this side of this line.

RETURN TO
LOS ANGELES COUNTY SURVEYOR
726 LOS ANGELES COUNTY
ENGINEERING BLDG.

76F309S 247 2-51

RETURN TO
LOS ANGELES COUNTY SURVEYOR
726 LOS ANGELES COUNTY
ENGINEERING BLDG.

Note: Any Additions or Changes on This Sheet Must be Made or Circled in Red Ink With Date and Name of Person Making Change.

Do not extend notes this side of this line.

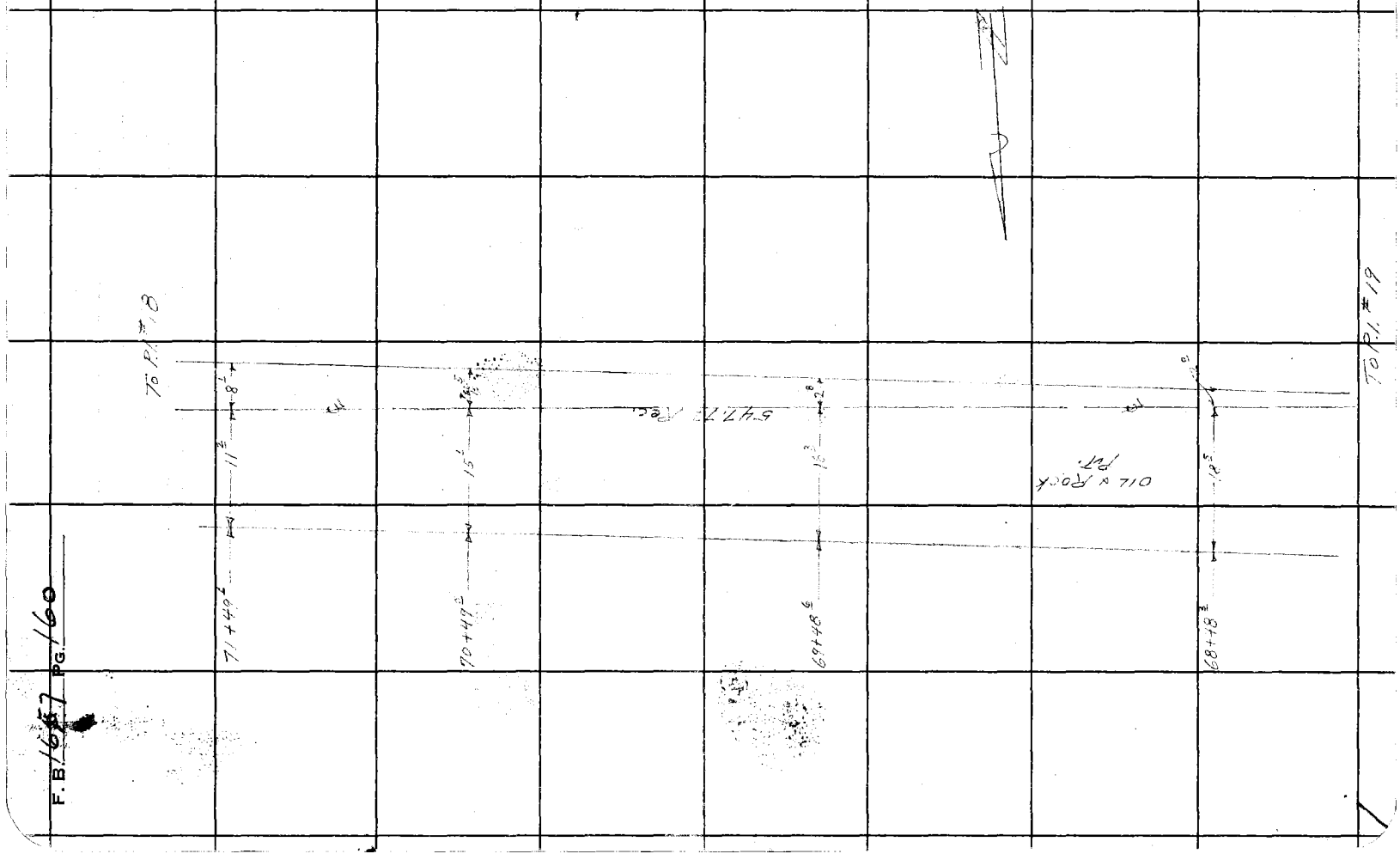

F.B. 1657 PG. 160

F.B. 1657 Pg. 161

Notes Ck'd by	Survey of ESCONDIDO CÑ. RD.
Map No.	W. O. R-071 Tape No. 058 St'd. 68 °F
Office Work	Surveyed by BROWN
Checked	Notes BROWN Date 12-14-51
Date	Indexed A. C. JOHNSON

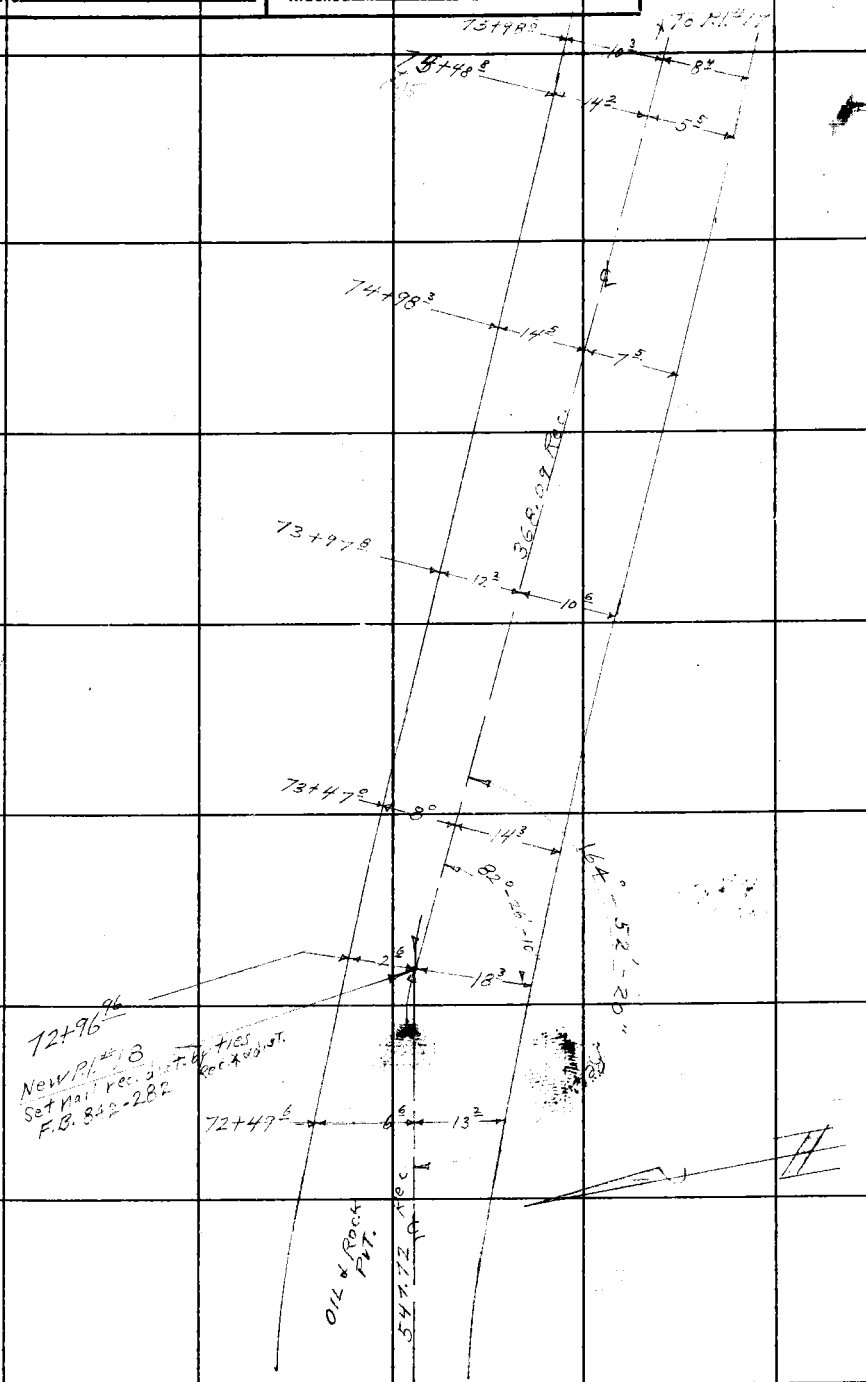

Note: Any Additions or Changes on This Sheet Must be Made or Circled in Red Ink With Date and Name of Person Making Change.

Do not extend notes this side of this line.

RETURN TO
LOS ANGELES COUNTY SURVEYOR
726 LOS ANGELES COUNTY
ENGINEERING BLDG.

76F309S 247 2-51

F. B. 1657 PG. 162

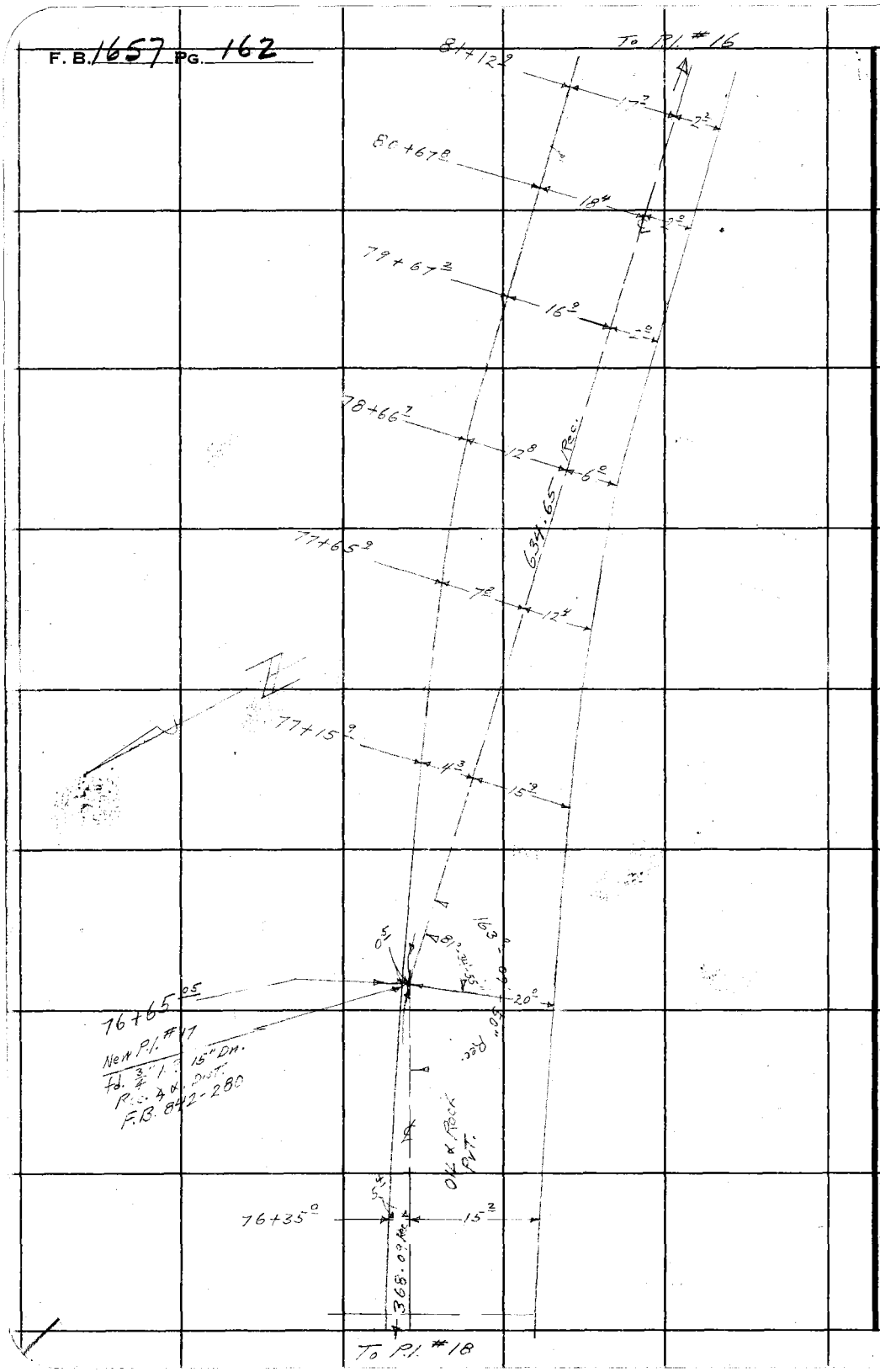

RETURN TO
LOS ANGELES COUNTY SURVEYOR
25 LOS ANGELES COUNTY
ENGINEERING BLDG.

Do not extend notes this side of this line.

Note: Any Additions or Changes on This Sheet Must be Made or Circled in Red Ink With Date and Name of Person Making Change.

F.B. 1657 PG. 163

Notes Ck'd by	Survey of ESCONDIDO CN. RD.
Map No.	W.O. R-071 Tape No. 058 St'd. 68 °F
Office Work	Surveyed by BROWN
Checked	Notes BROWN Date 12-18-51
Date	Indexed [illegible]

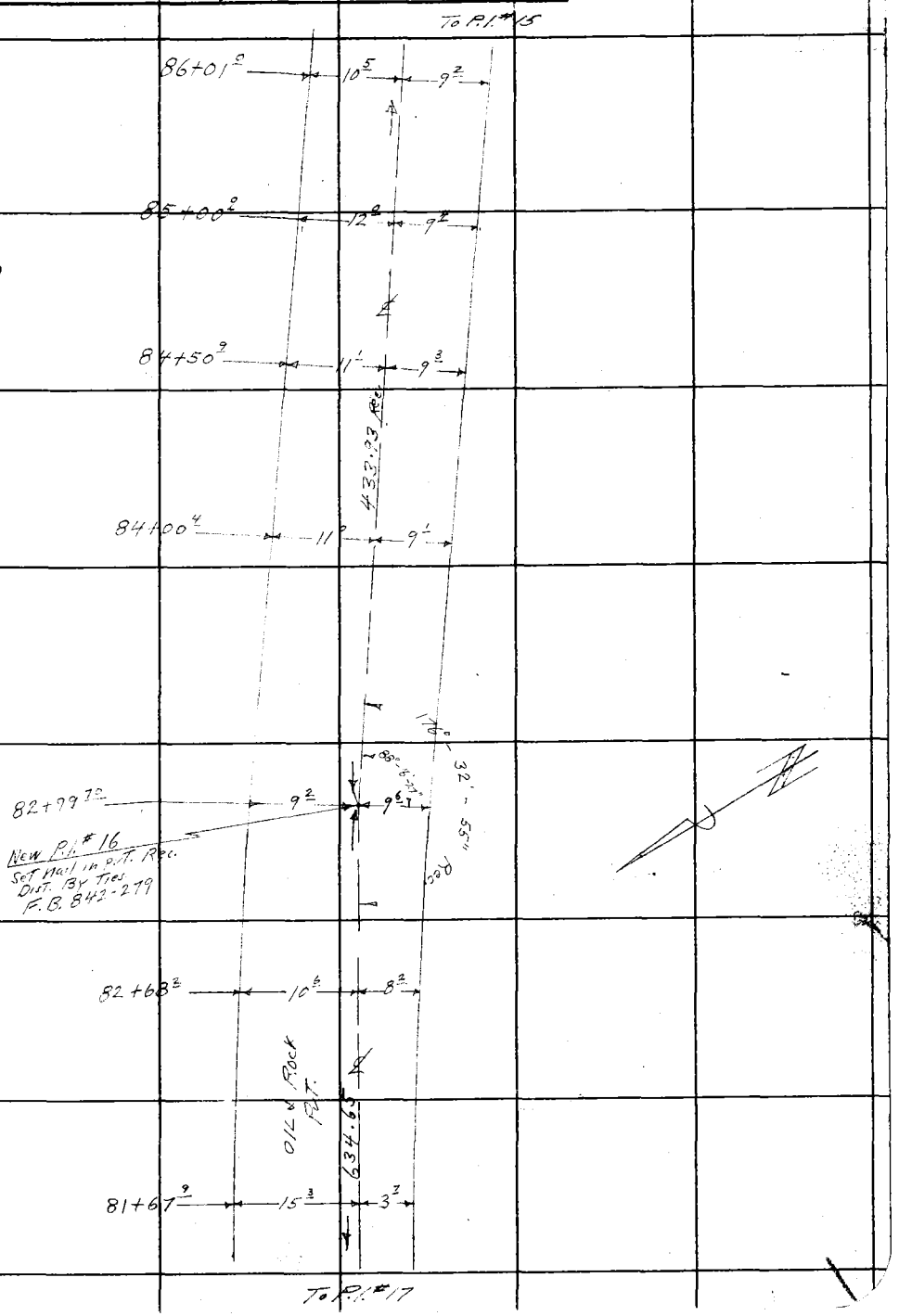

Note: Any Additions or Changes on This Sheet Must be Made or Circled in Red Ink With Date and Name of Person Making Change.

Do not extend notes this side of this line.

RETURN TO
LOS ANGELES COUNTY SURVEYOR
726 LOS ANGELES COUNTY
ENGINEERING BLDG.

76F309S 247 2-51

F. B. 1657 PG. 164

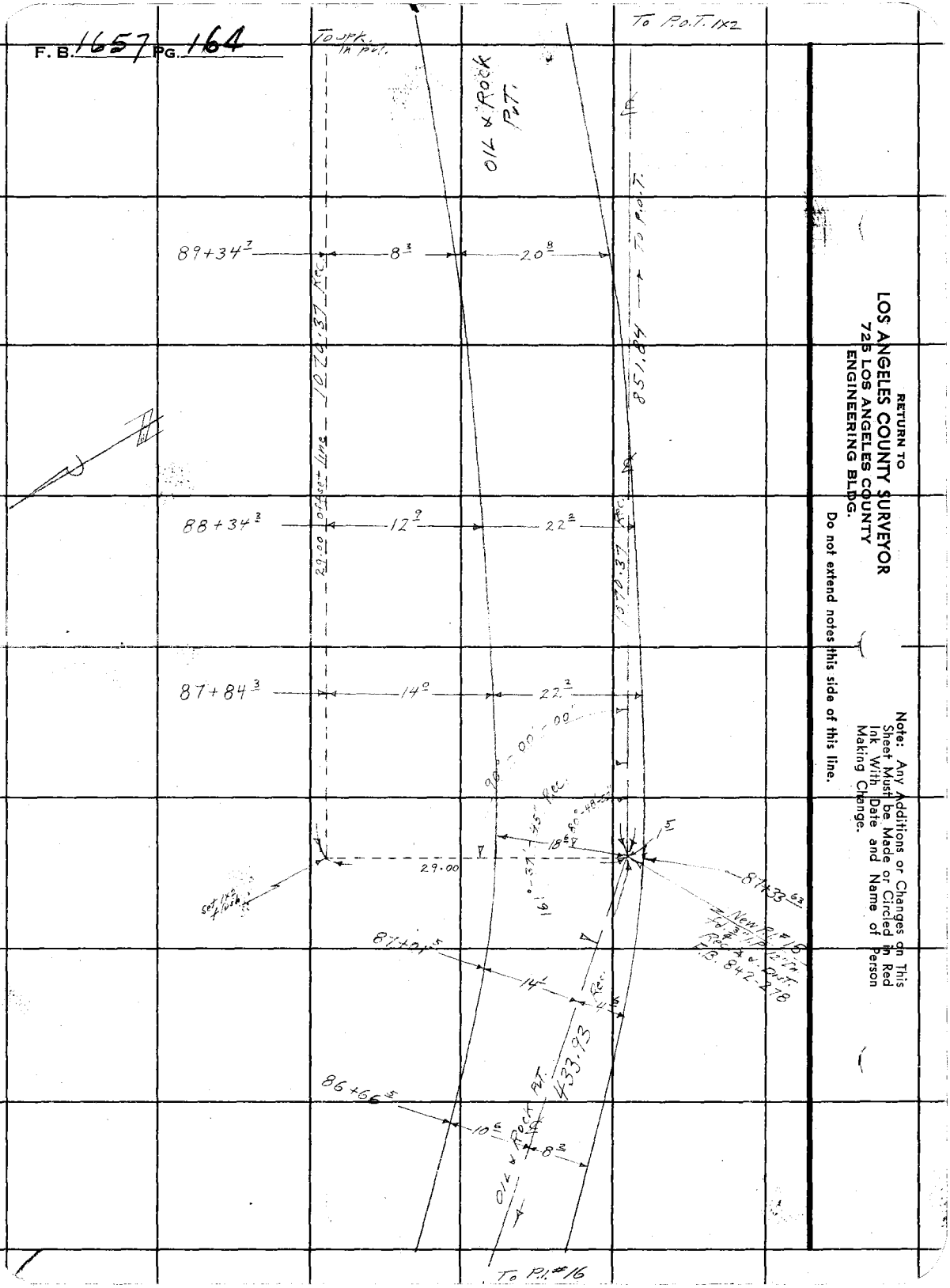

RETURN TO
LOS ANGELES COUNTY SURVEYOR
725 LOS ANGELES COUNTY
ENGINEERING BLDG.

Do not extend notes this side of this line.

Note: Any Additions or Changes on This Sheet Must be Made or Circled in Red Ink With Date and Name of Person Making Change.

F.B. 1657 Pg. 165

Notes Ck'd by	Survey of ESCONDIDO CN. RD.
Map No.	W. O. R-071 Tape No. 058 St'd. 68 °F
Office Work	Surveyed by BROWN
Checked	Notes BROWN Date 12-18-51
Date	Indexed A. C. Johnson

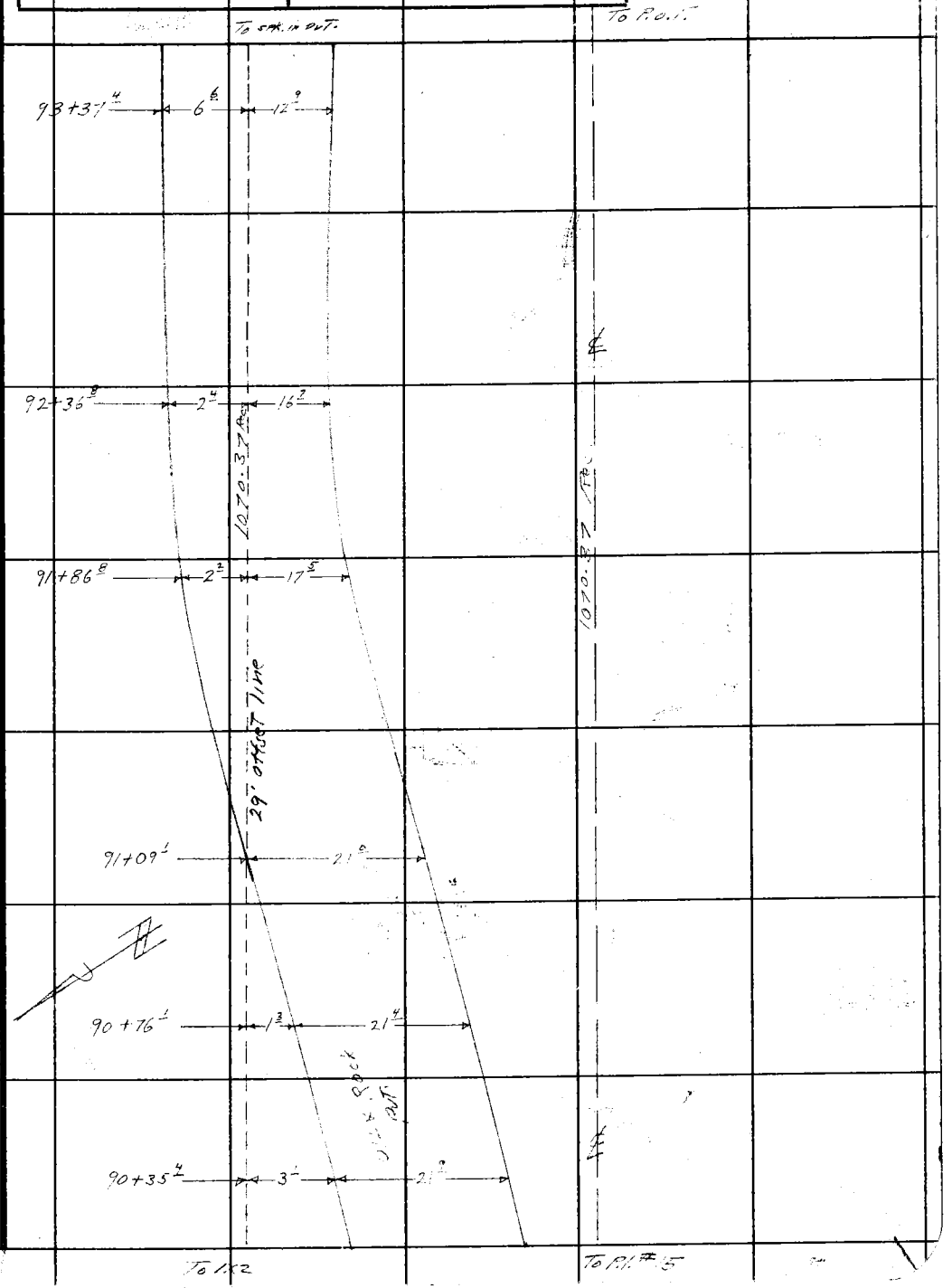

Note: Any Additions or Changes on This Sheet Must be Made or Circled in Red Ink With Date and Name of Person Making Change.

Do not extend notes this side of this line.

RETURN TO
LOS ANGELES COUNTY SURVEYOR
726 LOS ANGELES COUNTY
ENGINEERING BLDG.

76F309S 247 2-51

F. B. 1657 PG. 166



RETURN TO
LOS ANGELES COUNTY SURVEYOR
726 LOS ANGELES COUNTY
ENGINEERING BLDG.

Do not extend notes this side of this line.

Note: Any Additions or Changes on This Sheet Must be Made or Circled in Red Ink With Date and Name of Person Making Change.

F.B 1657 Pg. 167

Notes Ck'd by	Survey of ESCONDIDO CN. RD.
Map No.	W. O. R-971 Tape No. 356 St'd. 69 °F
Office Work	Surveyed by BROWN
Checked	Notes BROWN Date 12-18-51
Date	Indexed A. C. Johnson

Note: Any Additions or Changes on This Sheet Must be Made or Circled in Red Ink With Date and Name of Person Making Change.

Do not extend notes this side of this line.

RETURN TO
LOS ANGELES COUNTY SURVEYOR
726 LOS ANGELES COUNTY
ENGINEERING BLDG.

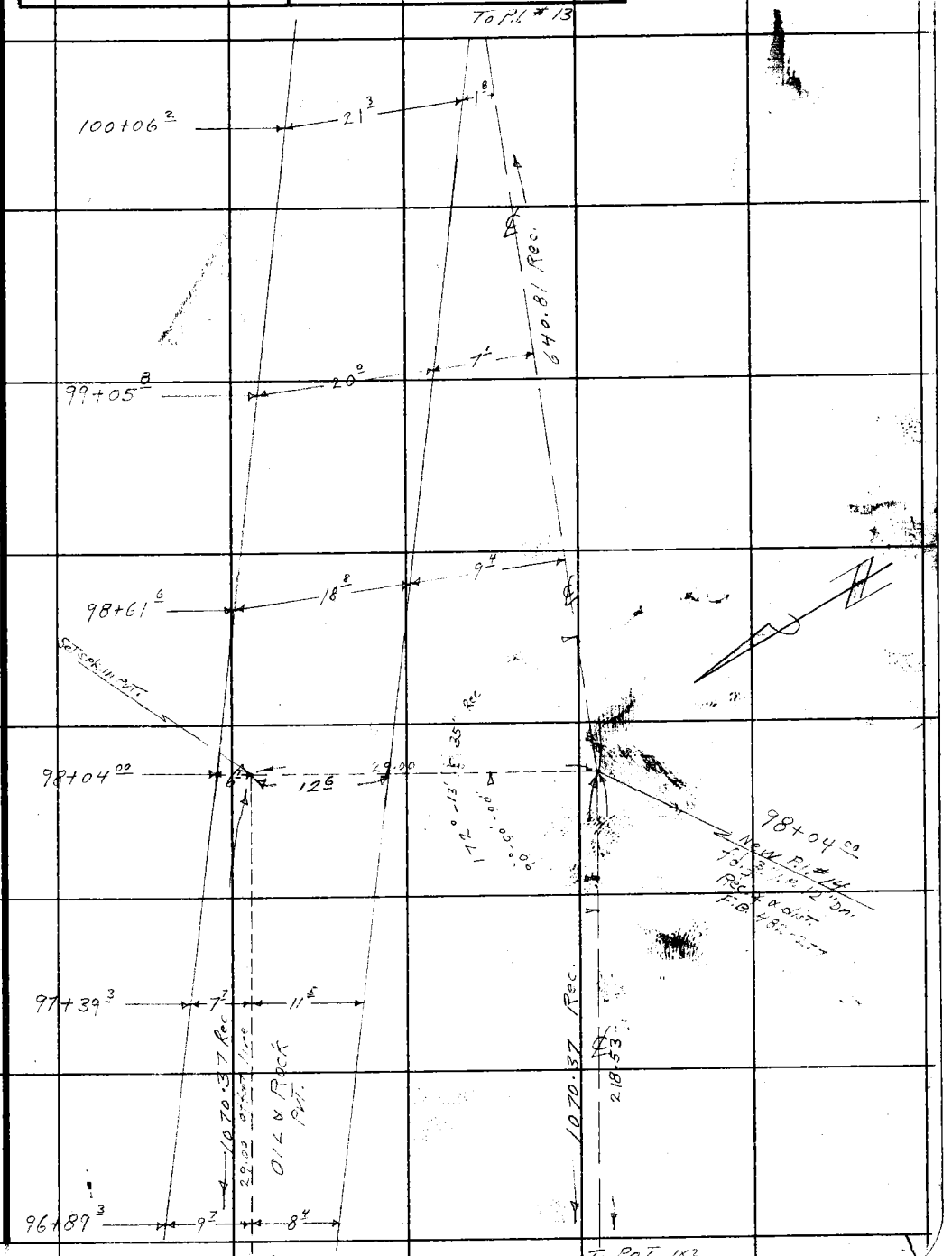

76F3095 247 2-51

F.B. 1657 PG. 168

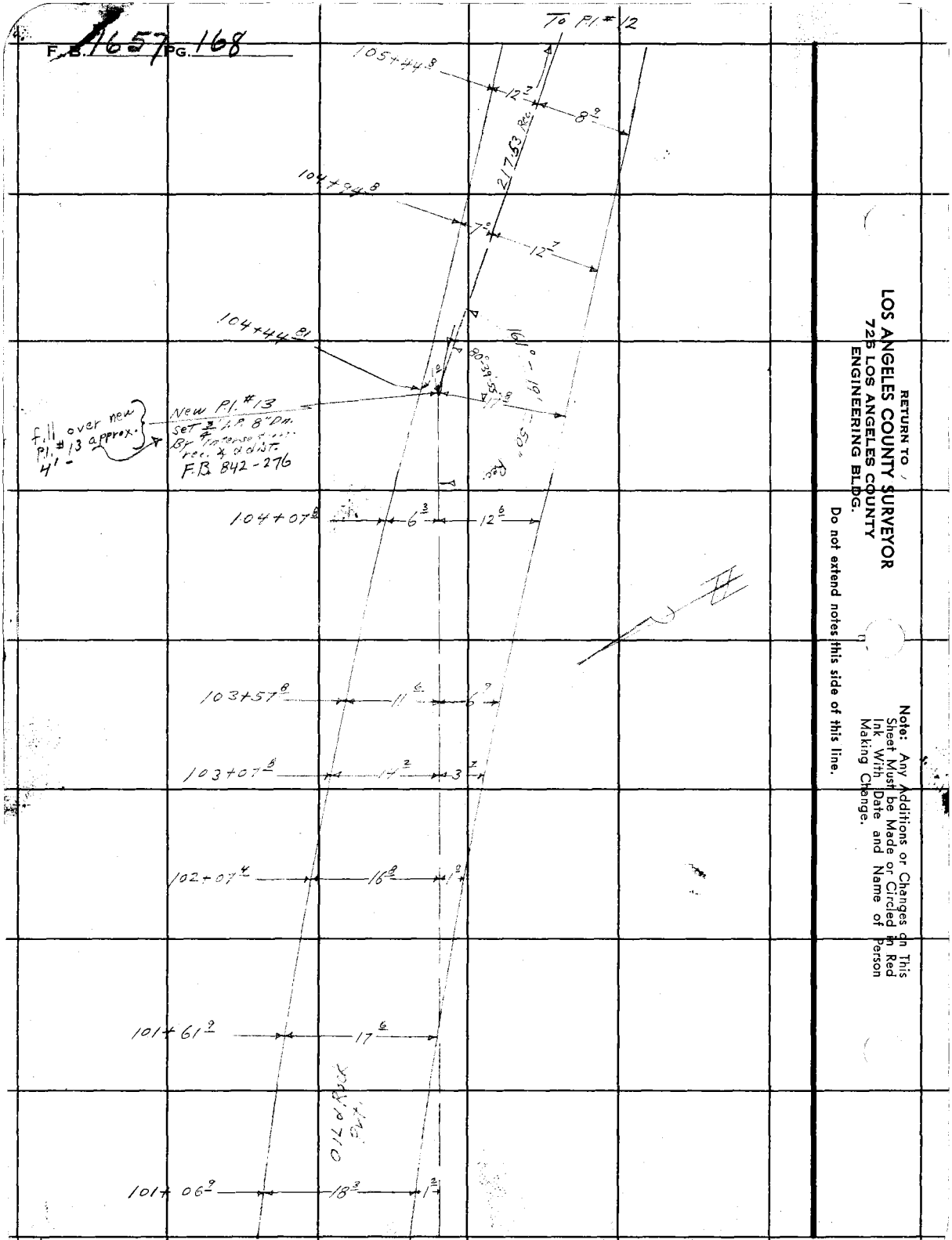

RETURN TO
LOS ANGELES COUNTY SURVEYOR
725 LOS ANGELES COUNTY
ENGINEERING BLDG.

Do not extend notes this side of this line.

Note: Any Additions or Changes on This Sheet Must be Made or Circled in Red Ink With Date and Name of Person Making Change.

Notes Ck'd by	Survey of Escondido Cn. Rd.
Map No.	W. O. R-071 Tape No. 058 St'd. 68 °F
Office Work	Surveyed by Brown
Checked	Notes Brown Date 12-20-51
Date	Indexed A. C. Johnson

F. B. 1657 PG. 169

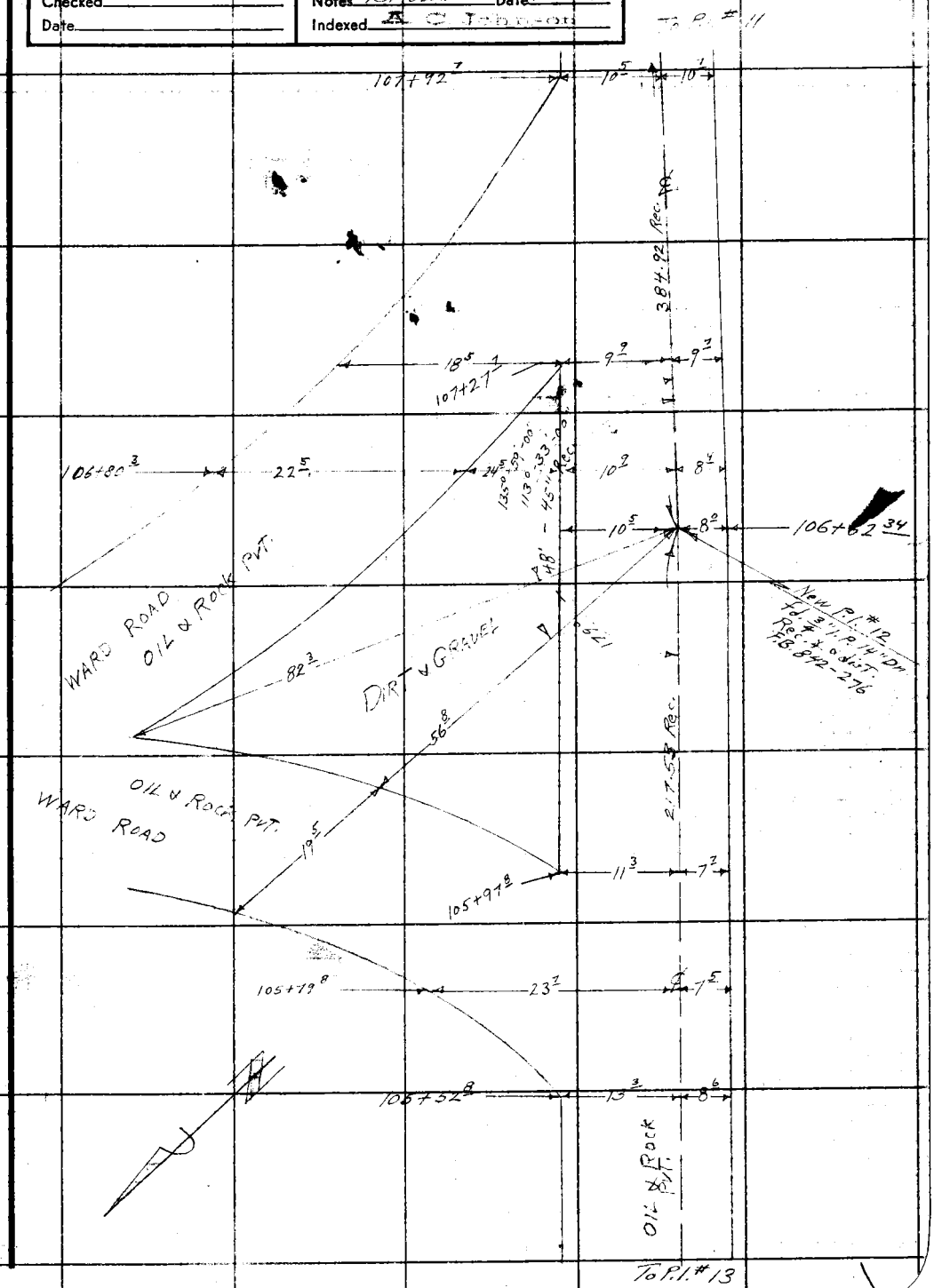

Note: Any Additions or Changes on This Sheet Must be Made or Circled in Red Ink With Date and Name of Person Making Change.

Do not extend notes this side of this line.

RETURN TO
LOS ANGELES COUNTY SURVEYOR
726 LOS ANGELES COUNTY
ENGINEERING BLDG.

76F3099 247 10M 1-49

F. B. 1657 PG. 170

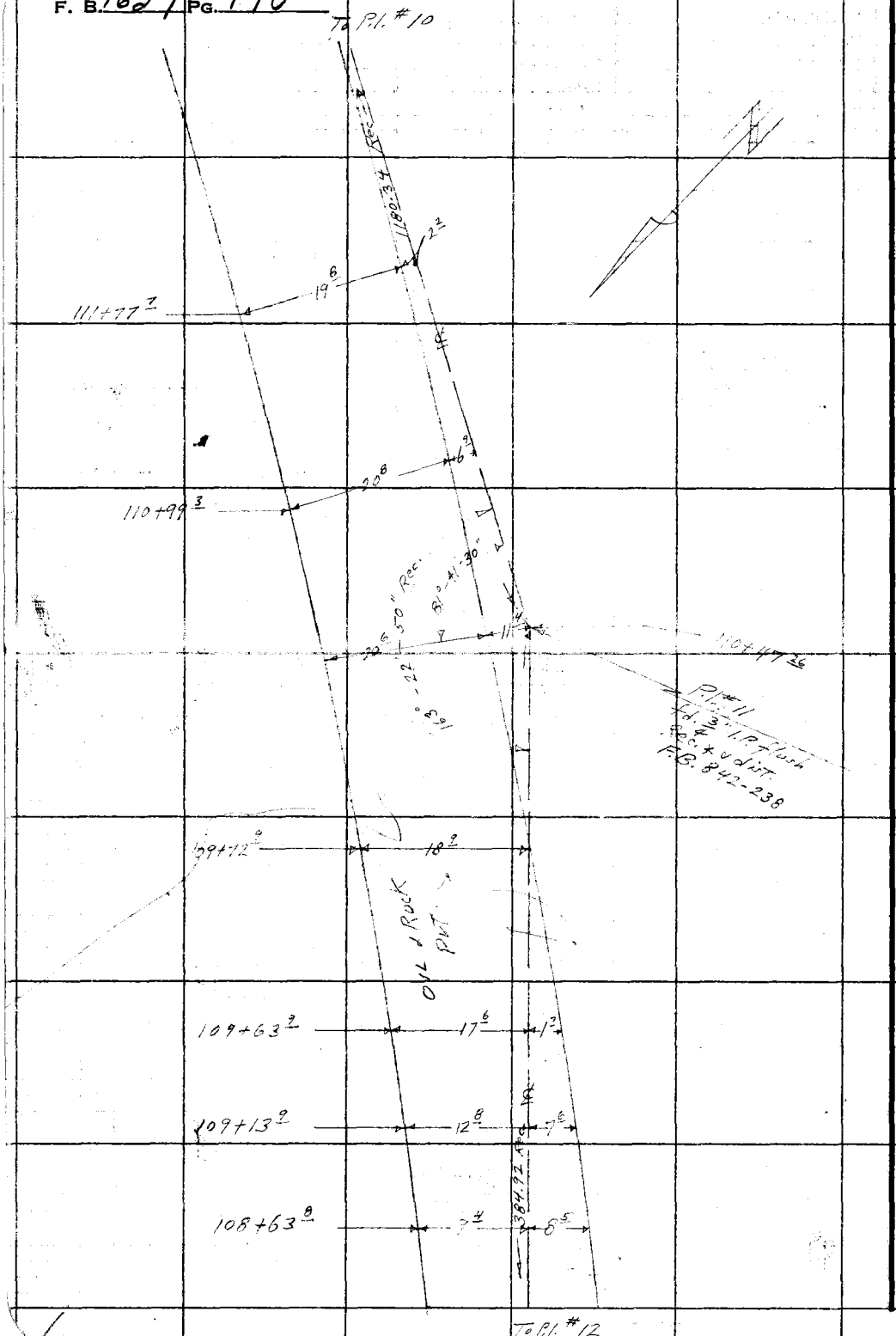

RETURN TO
LOS ANGELES COUNTY SURVEYOR
726 LOS ANGELES COUNTY
ENGINEERING BLDG.

Note: Any Additions or Changes on This Sheet Must be Made or Circled in Red Ink With Date and Name of Person Making Change.

Do not extend notes this side of this line.

F. B. 1657 Pg. 171

Notes Ck'd by	Survey of ESCONDIDO CÑ. Rd.
Map No.	W. O. R-07 Tape No. 058 St'd. 68 °F
Office Work	Surveyed by B. BROWN
Checked	Notes B. BROWN Date 12-20-51
Date	Indexed

To P.I. #10

117+80 — 9.6 — 9.2

116+79.8 — 8.2 — 9.5

115+79.2 — 8.7 — 9.8

114+79.2 — 11.3 — 8.2

1180.34 P.C.

113+78.7 — 13.4 — 5.5

112+77.8 — 17.1 — 2.6

OLD Rock Put.

112+25.8 — 21.2

To P.I. #11

Note: Any Additions or Changes on This Sheet Must be Made or Circled in Red Ink With Date and Name of Person Making Change.

Do not extend notes this side of this line.

RETURN TO
LOS ANGELES COUNTY SURVEYOR
726 LOS ANGELES COUNTY
ENGINEERING BLDG.

76F309S 247 2-51

F. B. 1657 PG. 172

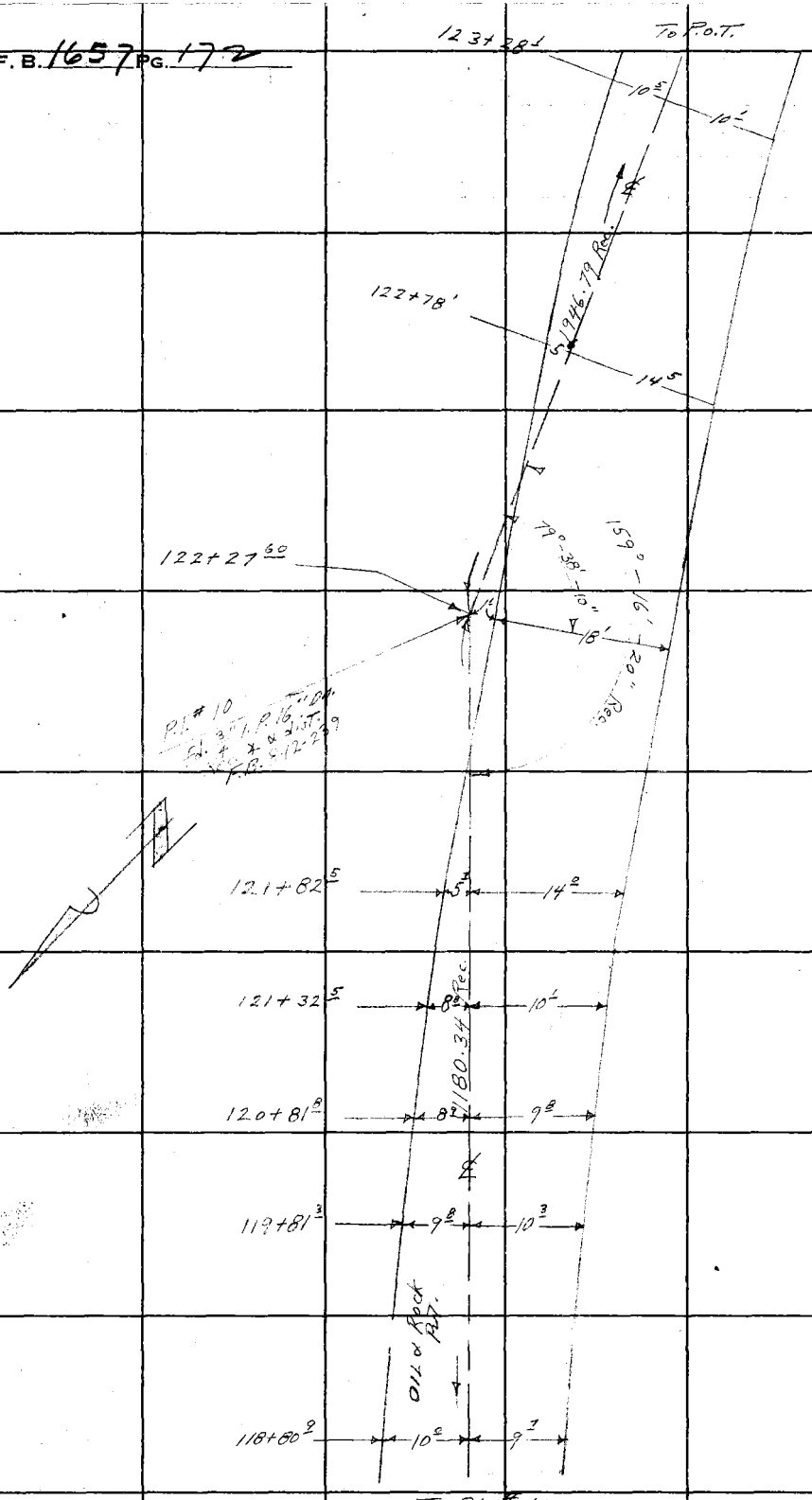

RETURN TO
LOS ANGELES COUNTY SURVEYOR
726 LOS ANGELES COUNTY
ENGINEERING BLDG.

Do not extend notes this side of this line.

Note: Any Additions or Changes on This Sheet Must be Made or Circled in Red Ink With Date and Name of Person Making Change.

Notes Ck'd by	Survey of ESCONDIDO CN. RD.
Map No.	W. O. R-02 Tape No. 058 St'd. 68 °F
Office Work	Surveyed by L BROWN
Checked	Notes L BROWN Date 12-21-51
Date	Indexed

F. B. 1657 Pg. 173

To P.O.T.

131+32 3 — 19 9 — 0 4

130+31 2 — 21 0 — 0 5

129+31 3 — 20 3 — 2 7

128+30 9 — 18 9 — 2 8

127+30 5 — 16 7 — 4 7

126+30 0 — 13 3 — 8 1

125+29 4 — 9 6 — 9 7

124+28 7 — 11 1 — 7 8

Old Rock P.T.

To P.I. #10

Note: Any Additions or Changes on This Sheet Must be Made or Circled in Red Ink With Date and Name of Person Making Change.

Do not extend notes this side of this line.

RETURN TO
LOS ANGELES COUNTY SURVEYOR
726 LOS ANGELES COUNTY
ENGINEERING BLDG.

76F3098 247 10M 1-49

F. B. 1657 PG. 174

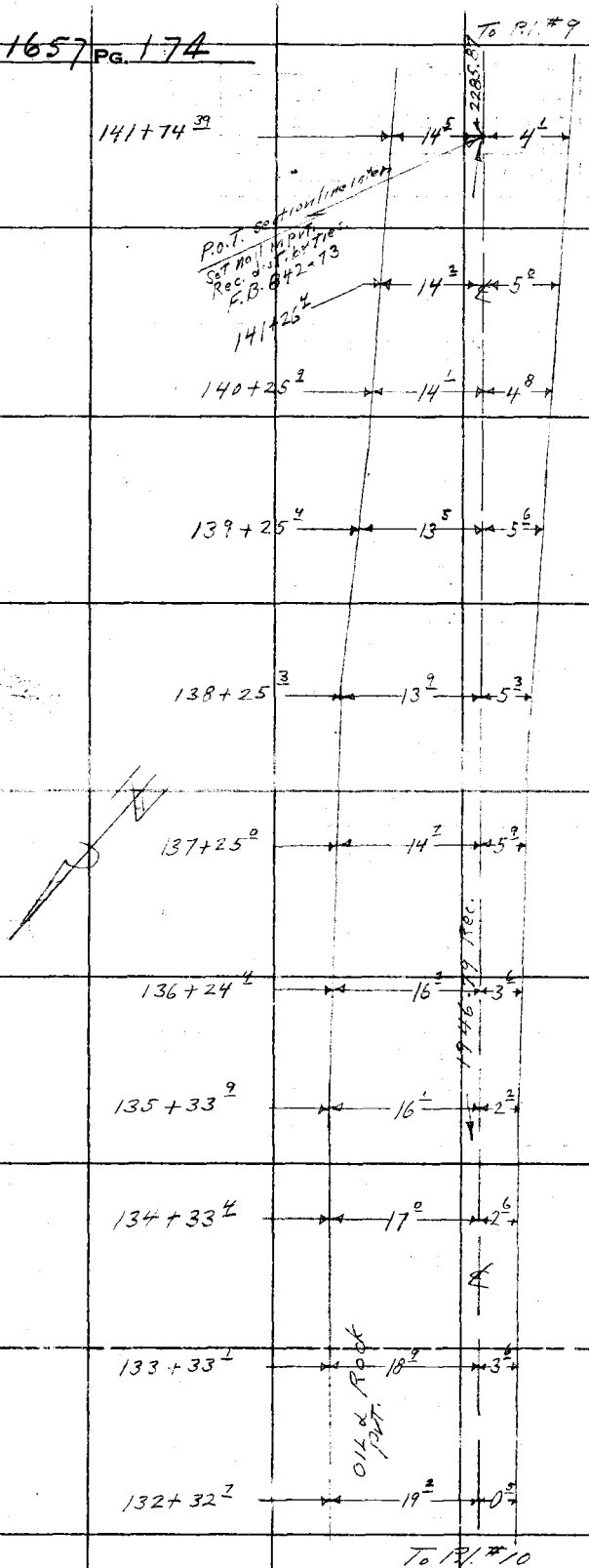

RETURN TO
LOS ANGELES COUNTY SURVEYOR
726 LOS ANGELES COUNTY
ENGINEERING BLDG.

Do not extend notes this side of this line.

Note: Any Additions or Changes of This Sheet Must be Made or Circled in Red Ink With Date and Name of Person Making Change.

F. B. 1657 PG. 175

Notes Ck'd by	Survey of ESCONDIDO CR. RD.
Map No.	W. O. R-071 Tape No. 258 St'd. 68 °F
Office Work	Surveyed by BROWN
Checked	Notes BROWN Date 12-21-51
Date	Indexed R. O. Johnson

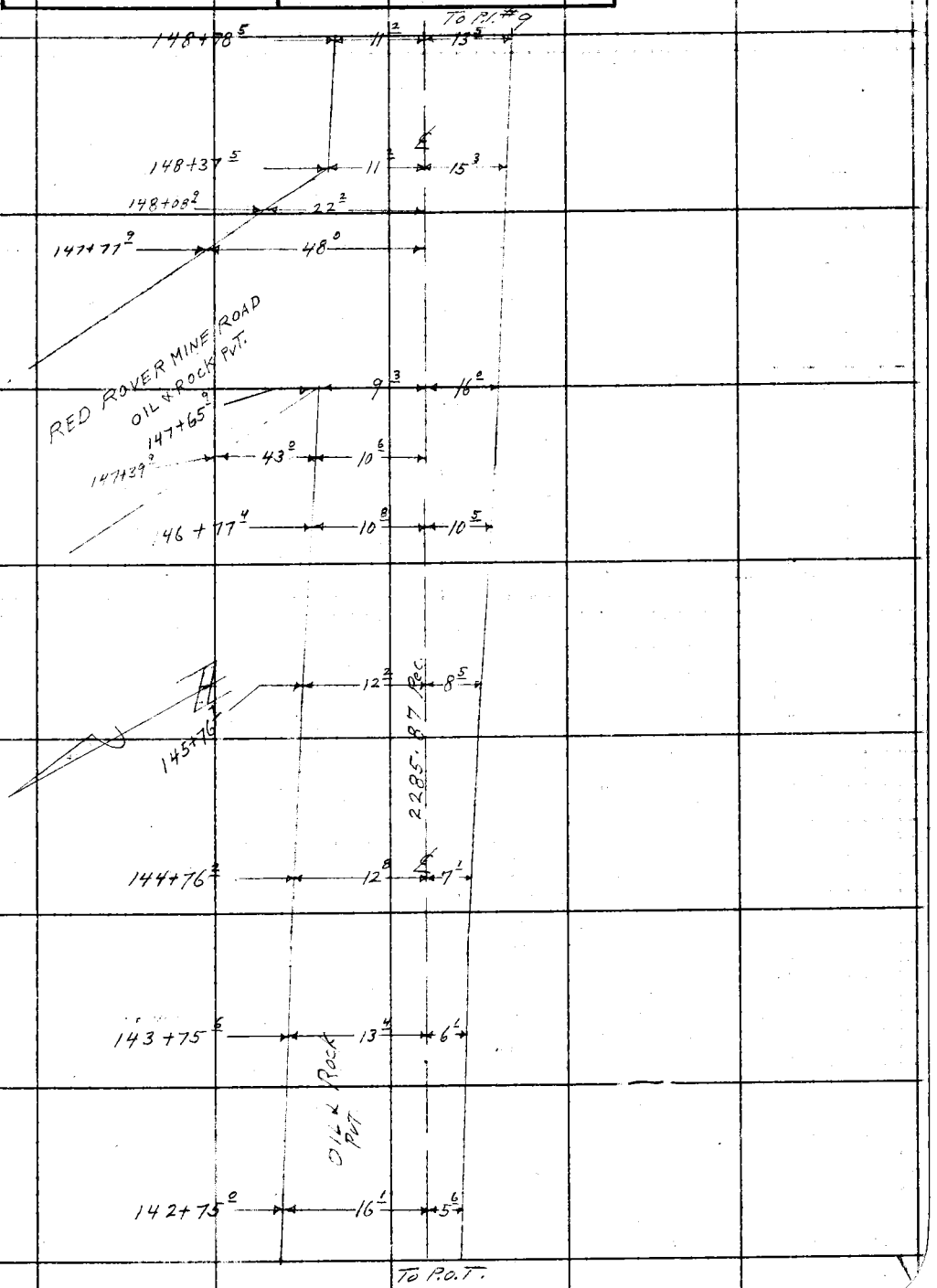

Note: Any Additions or Changes on This Sheet Must be Made or Circled in Red Ink With Date and Name of Person Making Change.

Do not extend notes this side of this line.

RETURN TO
LOS ANGELES COUNTY SURVEYOR
726 LOS ANGELES COUNTY
ENGINEERING BLDG.

76F309S 247 10M 1-49

F. B. 1657 PG. 176



RETURN TO
LOS ANGELES COUNTY SURVEYOR
726 LOS ANGELES COUNTY
ENGINEERING BLDG.

Do not extend notes this side of this line.

Note: Any Additions or Changes on This Sheet Must be Made or Circled in Red Ink With Date and Name of Person Making Change.

Notes Ck'd by	Survey of Escanaba St.
Map No.	W. O. R.O.W. Tape No. 858 St'd. 68 °F
Office Work	Surveyed by BROWN
Checked	Notes BROWN Date 12-21-51
Date	Indexed A. C. Johnson

F. B. 1657 PG. 177

To P.I. #9

164+86 3 — 10 9 — 11 1

160+85 7 — 13 5 — 8 7

159+85 1 — 13 5 — 6 8

2285.87 P.O.T.

158+84 5 — 13 9 — 6 0

157+84 3 — 13 7 — 6 6

OIL & RUST PUT.

156+83 4 — 13 5 — 6 7

To P.O.T.

Notes: Any Additions or Changes on This Sheet Must be Made or Circled in Red Ink With Date and Name of Person Making Change.

Do not extend notes this side of this line.

RETURN TO
LOS ANGELES COUNTY SURVEYOR
726 LOS ANGELES COUNTY
ENGINEERING BLDG.

76F3098 247 10M 5-49

F. B. 1657 PG. 178

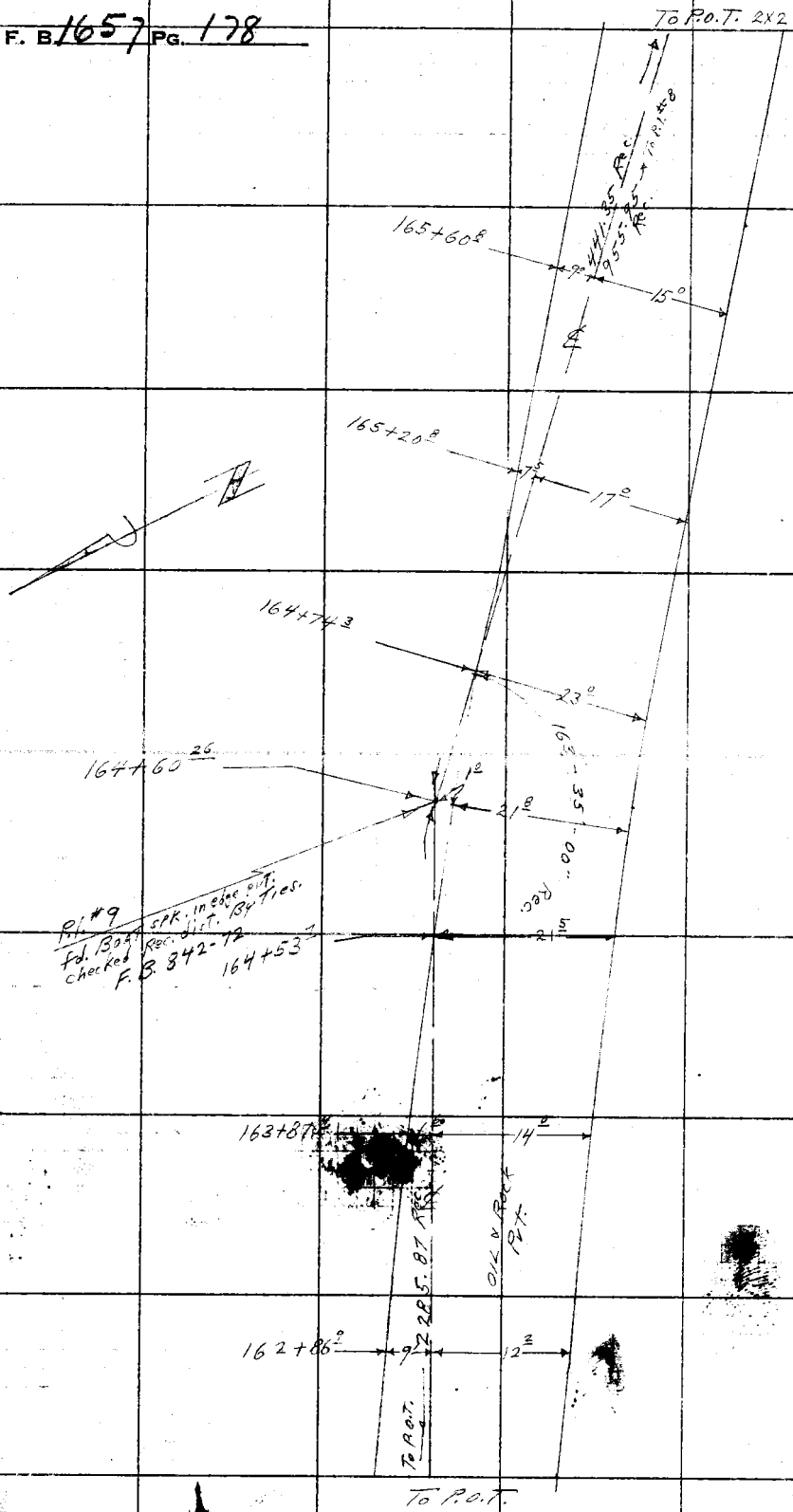

RETURN TO
LOS ANGELES COUNTY SURVEYOR
726 LOS ANGELES COUNTY
ENGINEERING BLDG.

Do not extend notes this side of this line.

Note: Any Additions or Changes on This Sheet Must be Made or Circled in Red Ink With Date and Name of Person Making Change.

F. B. 1657 PG. 179

Notes Ck'd by	Survey of Escondido Cr. Rd.
Map No.	W. O. R071 Tape No. 258 St'd. 68 °F
Office Work	Surveyed by Brown
Checked	Notes Brown Date 12-26-51
Date	Indexed A. C. Johnson



Note: Any Additions or Changes on This Sheet Must be Made or Circled in Red Ink With Date and Name of Person Making Change.

Do not extend notes this side of this line.

RETURN TO
LOS ANGELES COUNTY SURVEYOR
726 LOS ANGELES COUNTY
ENGINEERING BLDG.

76F309S 247 10M 1-49

F. B. 1657 PG. 180

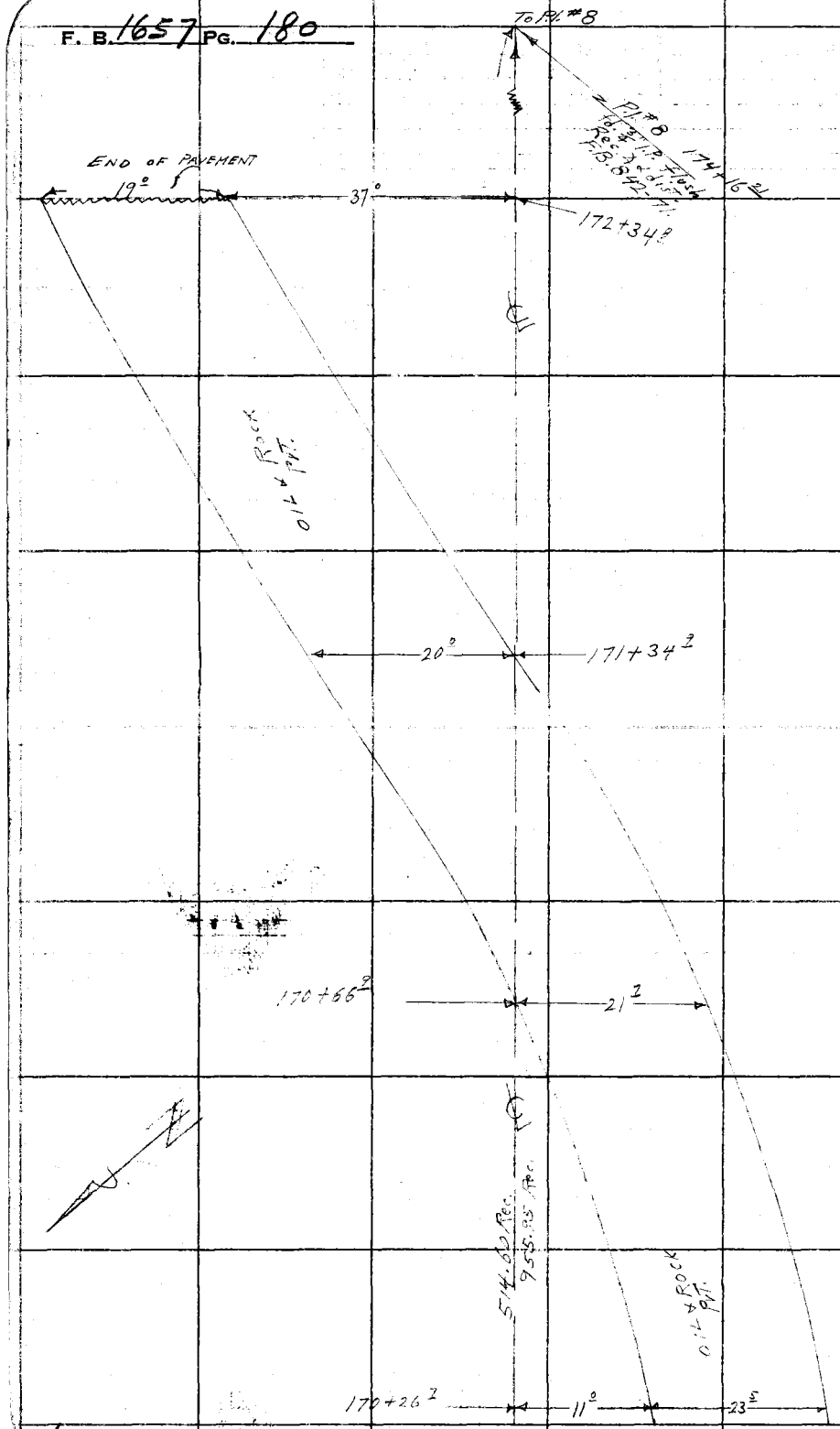

RETURN TO
LOS ANGELES COUNTY SURVEYOR
726 LOS ANGELES COUNTY
ENGINEERING BLDG.

Note: Any Additions or Changes on This Sheet Must be Made or Circled in Red Ink With Date and Name of Person Making Change.

Do not extend notes this side of this line.

Notes Ck'd by	Survey of Escondido Cn Rd
Map No.	W. O. R.071 Tape No. 84 St'd. 84 °F
Office Work	Surveyed by W. S. Cowherd
Checked	Notes W.S.C. Date 3-18-52
Date	Indexed A. C. Johnson 4-1-52

F. B. [illegible] PG. 181

RETRACING EXISTING ROAD
DEPT. ℄ BETWEEN PI#4-6
PER FB 98-53-55
ALSO
PI# 25, 26A, 27A PER FB 98 pgs #74, 135 & 136

JN 071

3-18-52

Party
W. S. Cowherd
C. [illegible]
R. Dale
R. Friedrich

Note: Any Additions or Changes on This Sheet Must be Made or Circled in Red Ink With Date and Name of Person Making Change.

Do not extend notes this side of this line.

RETURN TO
LOS ANGELES COUNTY SURVEYOR
726 LOS ANGELES COUNTY
ENGINEERING BLDG.

76F3095 247 2-51

RETURN TO
LOS ANGELES COUNTY SURVEYOR
726 LOS ANGELES COUNTY
ENGINEERING BLDG.

Note: Any Additions or Changes on This Sheet Must be Made or Circled in Red Ink With Date and Name of Person Making Change.

Do not extend notes this side of this line.

F.B. 1457 PG. 182

Notes Ck'd by	Survey of Escondido Co. Rd
Map No.	W. O. R07 Tape No. 24 St'd. 24 °F
Office Work	Surveyed by W. S. Cowherd
Checked	Notes W.S.C. Date 2-18-50
Date	Indexed A. C. Johnson

F. B. 1052 Pg. 183

Note: Any Additions or Changes on This Sheet Must be Made or Circled in Red Ink With Date and Name of Person Making Change.

Do not extend notes this side of this line.

RETURN TO
LOS ANGELES COUNTY SURVEYOR
726 LOS ANGELES COUNTY
ENGINEERING BLDG.

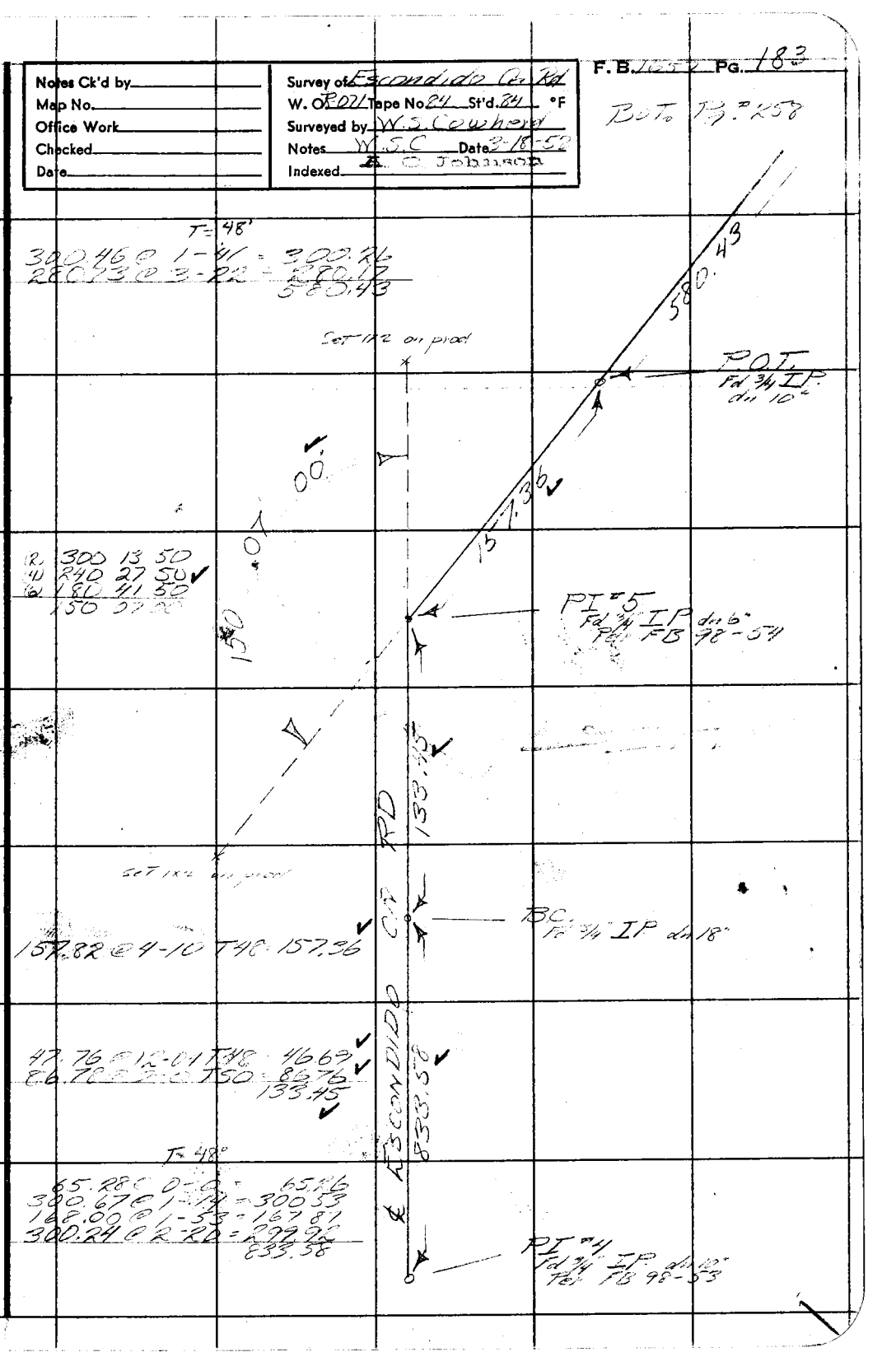

76F309S 247 2-51

F. B. 1657 PG. 184

Location of P.I. #6 per F.B. 1657-52

Bot Pg = 185

193.25 @ 8-16 T76 = 191.23

48.98 (7)

Fd 3/4" IP flush Per FB 98-55 FB 1657-52

243.92

Set ship spk W&T flush

123.91

Set W&T

5.22

PI = Set ship spk W&T flush

43.86

Fd 2x2 nail

.06 30.04 .03 29.92 .10

Fd 2x2 nail

Fd nail & tin Per FB 1657-52

580.43

Top Pg = 183

191.23

See Pg. 193 for ℄

415.67

T74°

177.42 @ 2-23 = 177.26

238.66 @ 2-31 = 238.41

15" Adj.

45

161°

(2)	323	31	0
(4)	287	0	4
(6)	250	32	30
	161	45	25

243.93 @ 0-0 T72 = 243.91

123.92 @ 0-0 T72 = 123.91

5.22 @ 0-0 T72 = 5.22

43.86 @ 0-0 T72 = 43.86

WS. 64-A-5

RETURN TO
LOS ANGELES COUNTY SURVEYOR
725 LOS ANGELES COUNTY
ENGINEERING BLDG.

Do not extend notes this side of this line.

Note: Any Additions or Changes on This Sheet Must be Made or Circled in Red Ink With Date and Name of Person Making Change.

Notes Ck'd by	Survey of Escondido Ca. Rd
Map No.	W. O. 8071 Tape No. 84 St'd. 84 °F
Office Work	Surveyed by W. S. Cowherd
Checked	Notes W. S. C. Date 8-31-52
Date	Indexed E. C. Johnson

F. B. [illegible] PG. 185

WS-64-A-5

Note: Any Additions or Changes on This Sheet Must be Made or Circled in Red Ink With Date and Name of Person Making Change.

Do not extend notes this side of this line.

RETURN TO
LOS ANGELES COUNTY SURVEYOR
726 LOS ANGELES COUNTY
ENGINEERING BLDG.

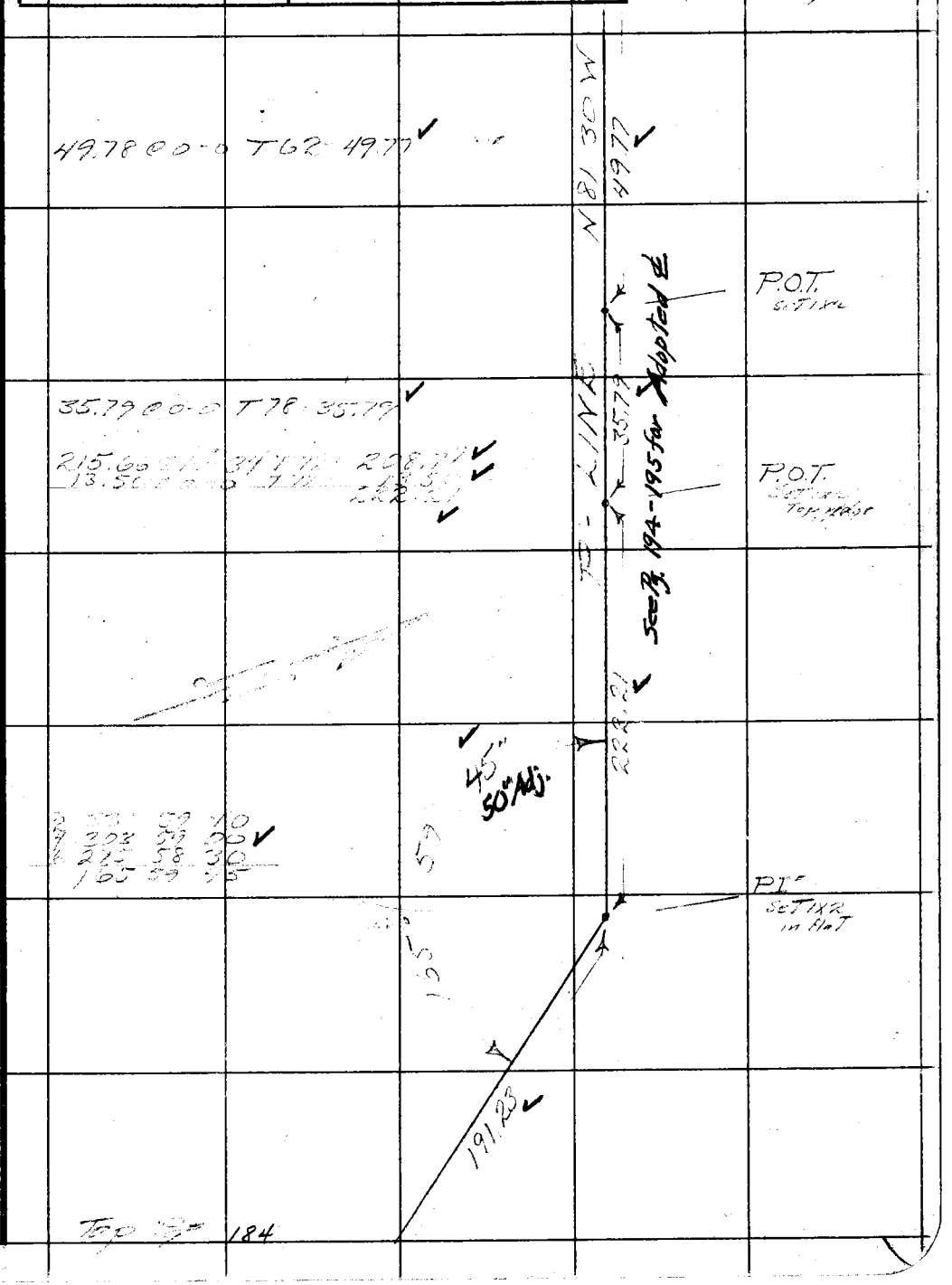

76F309S 247 2-51

RETURN TO
LOS ANGELES COUNTY SURVEYOR
726 LOS ANGELES COUNTY
ENGINEERING BLDG.

Note: Any Additions or Changes on This Sheet Must be Made or Circled in Red Ink With Date and Name of Person Making Change.

Do not extend notes this side of this line.

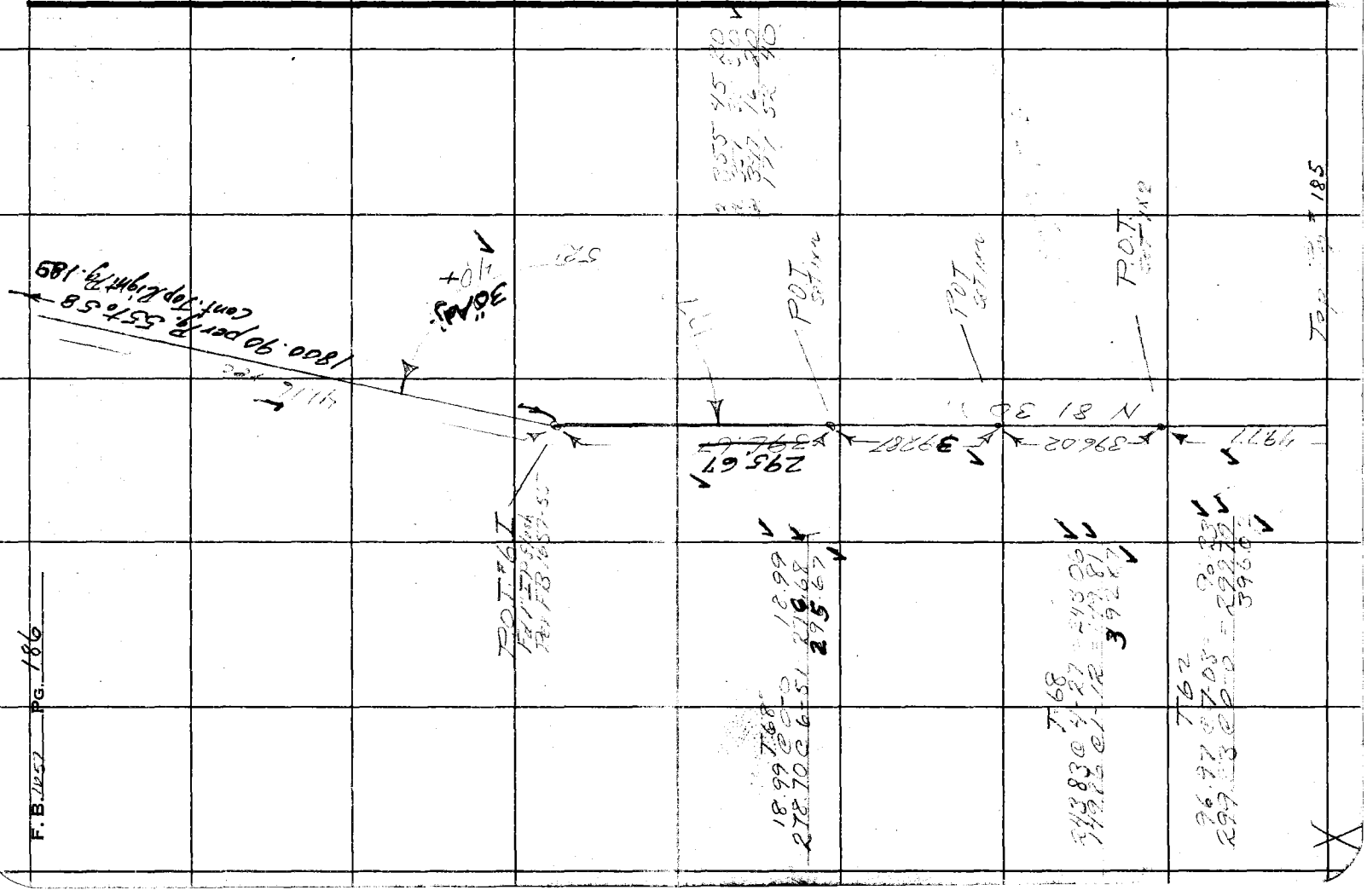

Notes Ck'd by	Survey of Escondido Cn Rd
Map No.	W. O. R071 Tape No. 84 St'd. 84 °F
Office Work	Surveyed by W.S. Cowherd
Checked	Notes W.S.C. Date 3-21-52
Date	Indexed

F. B. [illegible] Pg. 187

WS 64-A-5

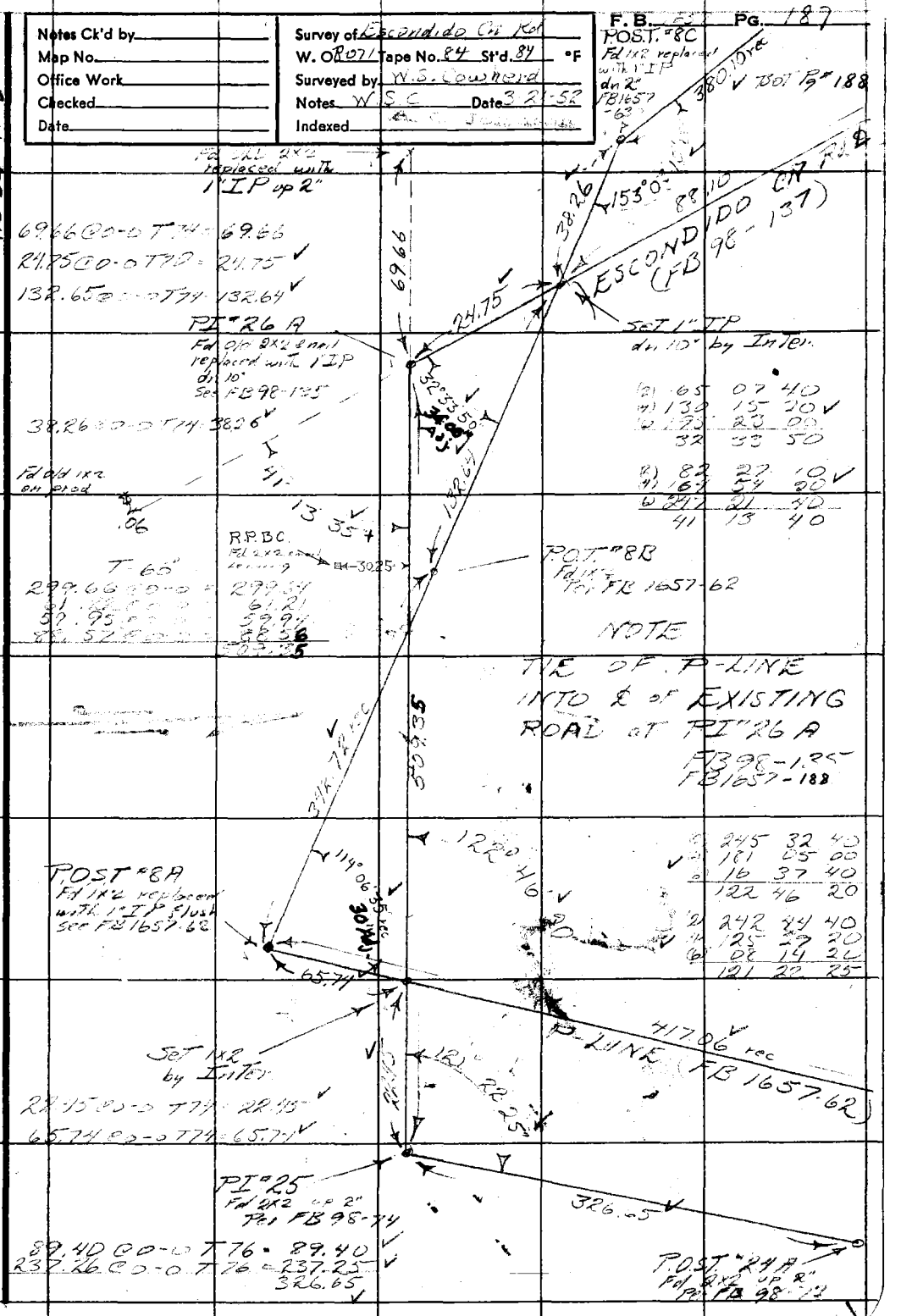

Note: Any Additions or Changes on This Sheet Must be Made or Circled in Red Ink With Date and Name of Person Making Change.

Do not extend notes this side of this line.

RETURN TO
LOS ANGELES COUNTY SURVEYOR
726 LOS ANGELES COUNTY ENGINEERING BLDG.

76F3095 247 2-51

F. B. 1652 PG. 188



RETURN TO
LOS ANGELES COUNTY SURVEYOR
726 LOS ANGELES COUNTY
ENGINEERING BLDG.

Do not extend notes this side of this line.

Note: Any Additions or Changes on This Sheet Must be Made or Circled in Red Ink With Date and Name of Person Making Change.

76F309S 247 2-51

RETURN TO
LOS ANGELES COUNTY SURVEYOR
726 LOS ANGELES COUNTY
ENGINEERING BLDG.

Note: Any Additions or Changes on This Sheet Must be Made or Circled in Red Ink With Date and Name of Person Making Change.

Do not extend notes this side of this line.

WS. 64-A-5



Notes Ck'd by
Map No.
Office Work
Checked
Date

Survey of Escondido Co. Rd
W. O. R-021 Tape No. 84 St'd 81 °F
Surveyed by W. S. Cowherd
Notes WSC Date 3-21-52
Indexed

F. B. 1657 Pg. 189

RETURN TO
LOS ANGELES COUNTY SURVEYOR
726 LOS ANGELES COUNTY
ENGINEERING BLDG.

Note: Any Additions or Changes on This Sheet Must be Made or Circled in Red Ink With Date and Name of Person Making Change.

Do not extend notes this side of this line.

F.B. 1657 PG. 190

Notes Ck'd by	Survey of Escondido Cn Rd
Map No.	W. O. R-071 Tape No. 84 St'd. 84 °F
Office Work	Surveyed by
Checked	Notes Date 4-8-52
Date	Indexed A. C. Johnson 4-16-52

F. B. 1657 Pg. 191

Note: Any Additions or Changes on This Sheet Must be Made or Circled in Red Ink With Date and Name of Person Making Change.

Do not extend notes this side of this line.

RETURN TO
LOS ANGELES COUNTY SURVEYOR
726 LOS ANGELES COUNTY
ENGINEERING BLDG.

PROPOSED FINAL
ESCONDIDO CN ROAD

BETWEEN OLD PI # 5 FB 98-54 &
PI # 26-A FB 98-135 + FB 1657-187

JN R-071

APRIL-1952

Reference
FB 98-54-194
FB 1657-55-
& 183-190

Party
W. S. Cowherd
C. Morrison
R. Dale
R. Friedrich

76F3095 247 2-51

RETURN TO
LOS ANGELES COUNTY SURVEYOR
726 LOS ANGELES COUNTY
ENGINEERING BLDG.

Note: Any Additions or Changes on This Sheet Must be Made or Circled in Red Ink With Date and Name of Person Making Change.

Do not extend notes this side of this line.

F. B. 1657 Pg. 192

Notes Ck'd by KRM	Survey of Escondido Cn Rd
Map No. B-185-3	W. O. R-071 Tape No. 84 St'd. 84 °F
Office Work Linn	Surveyed by
Checked McPherson	Notes Date 4-8-52
Date May 1952	Indexed A. C. Johnson

F.B. 657 PG. 193

WS. 69-A-5

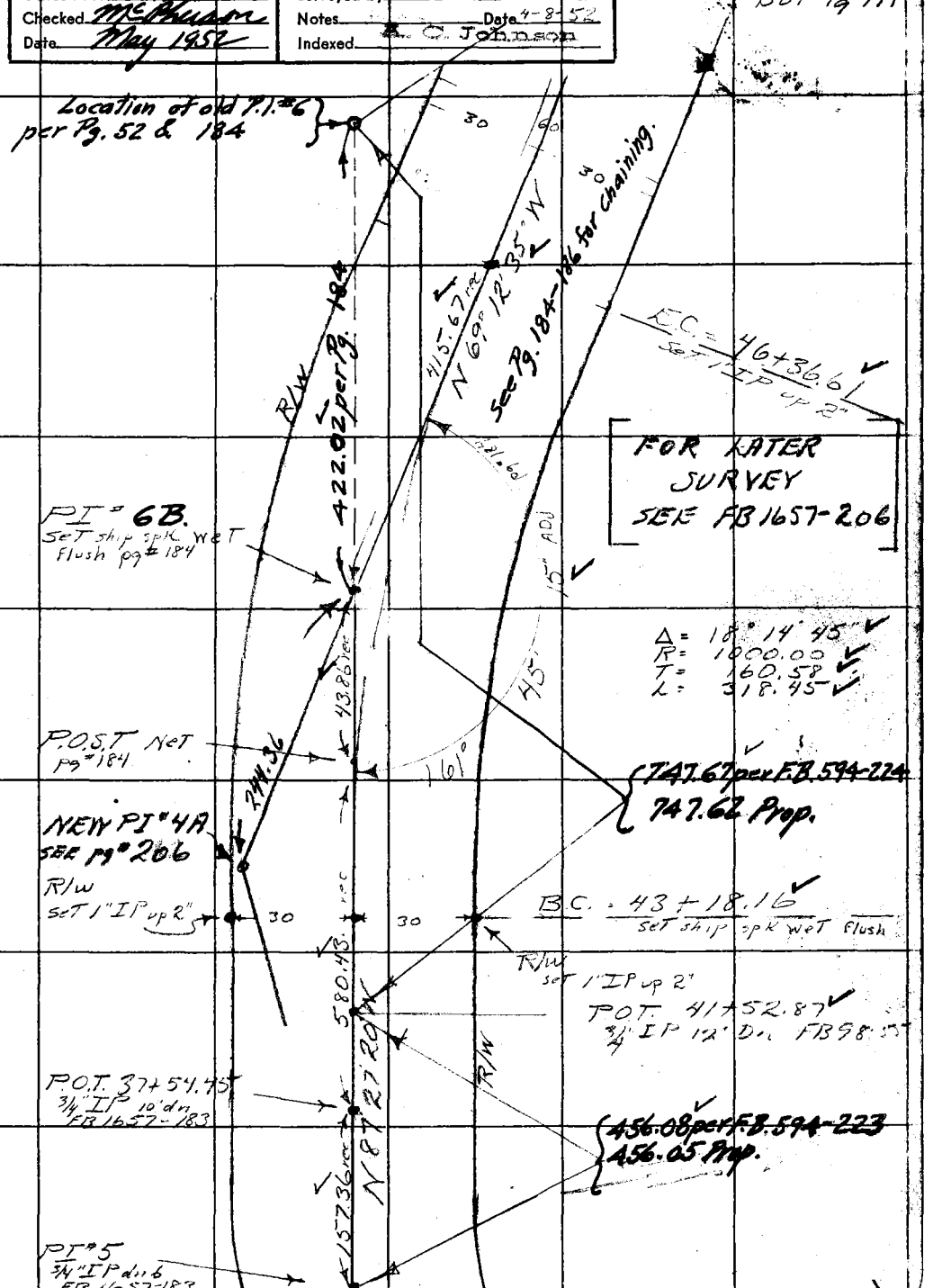

Note: Any Additions or Changes on This Sheet Must be Made or Circled in Red Ink With Date and Name of Person Making Change.

Do not extend notes this side of this line.

RETURN TO
LOS ANGELES COUNTY SURVEYOR
726 LOS ANGELES COUNTY
ENGINEERING BLDG.

76F3095 247 2-51

F. B. 1657 PG. 194

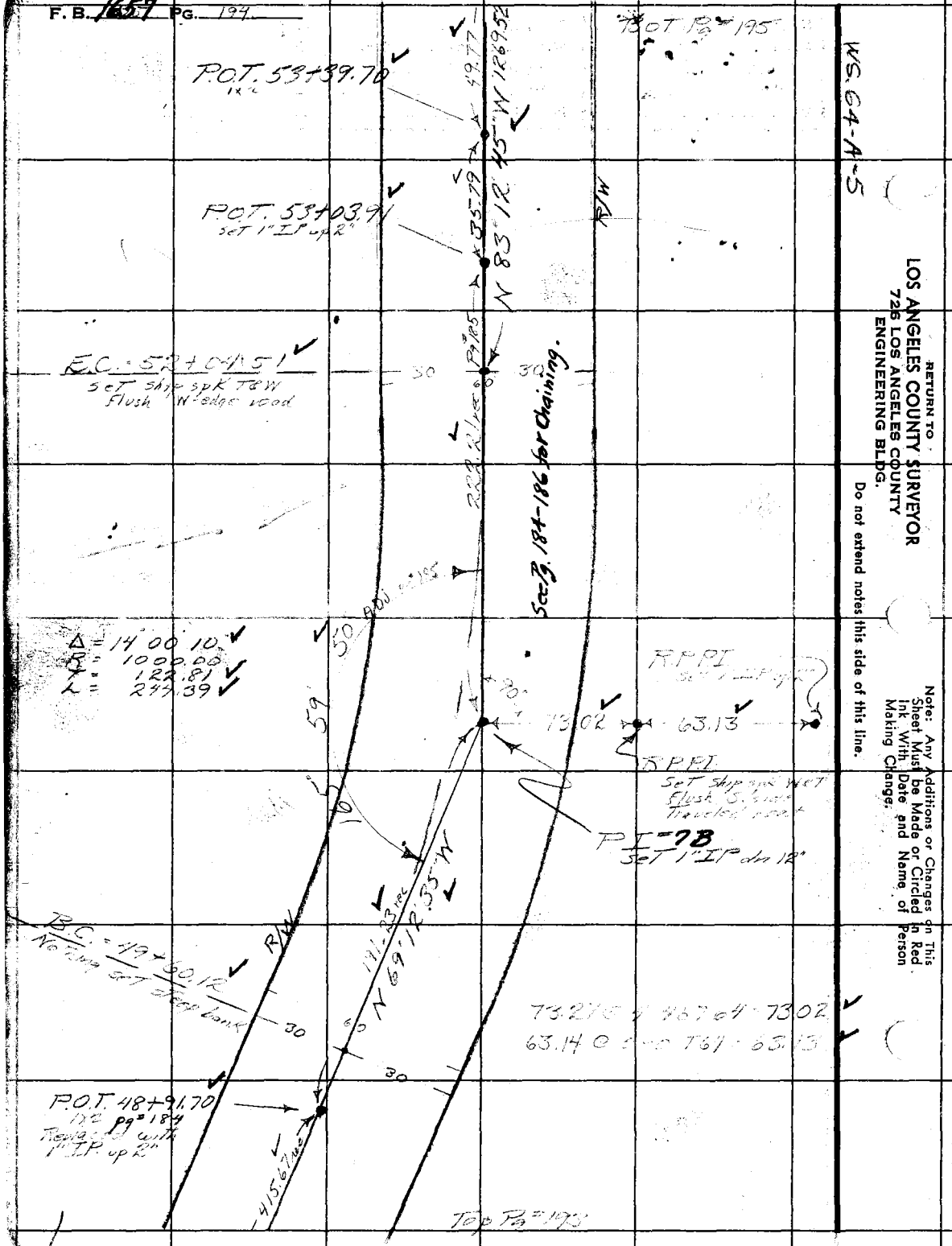

RETURN TO
LOS ANGELES COUNTY SURVEYOR
726 LOS ANGELES COUNTY
ENGINEERING BLDG.

Do not extend notes this side of this line.

Note: Any Additions or Changes on This Sheet Must be Made or Circled in Red Ink With Date and Name of Person Making Change.

Notes Ck'd by K.R.M.	Survey of Escondido Ck Rd
Map No. B-185-3	W. O. R-071 Tape No. 84 St'd. 84 °F
Office Work Linn	Surveyed by W.S. Cowherd
Checked McPherson	Notes W.S.C. Date 4-9-52
Date May 1952	Indexed R. C. Johnson

F. B. 1657 PG. 195

BOT Pg # 196

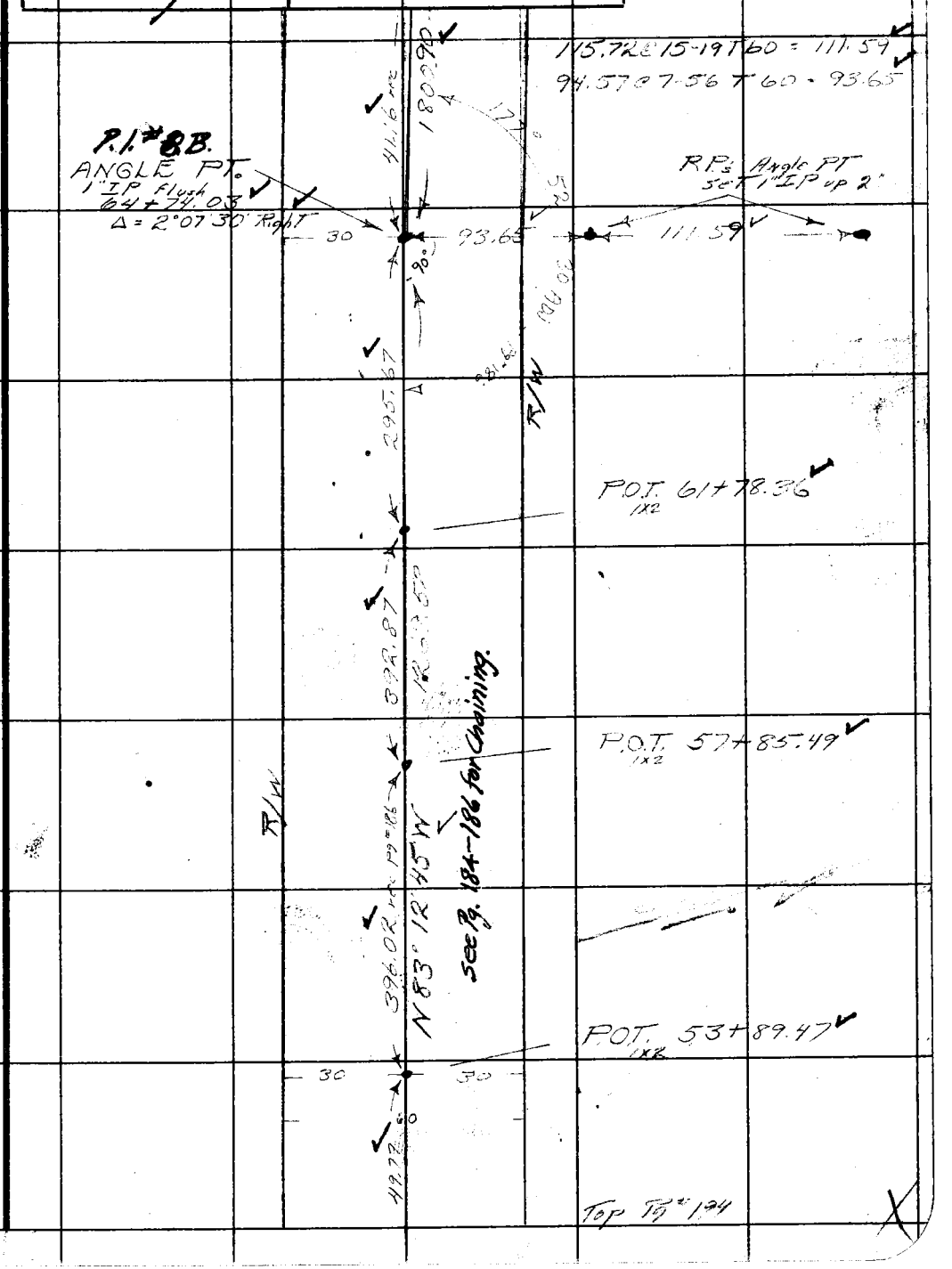

Note: Any Additions or Changes on This Sheet Must be Made or Circled in Red Ink With Date and Name of Person Making Change.

Do not extend notes this side of this line.

RETURN TO
LOS ANGELES COUNTY SURVEYOR
726 LOS ANGELES COUNTY
ENGINEERING BLDG.

76F3095 247 2-51

RETURN TO
LOS ANGELES COUNTY SURVEYOR
726 LOS ANGELES COUNTY
ENGINEERING BLDG.

Note: Any Additions or Changes on This Sheet Must be Made or Circled in Red Ink With Date and Name of Person Making Change.

Do not extend notes this side of this line.

WS. 64-A-5



F.B. 1657 PG. 196

Notes Ck'd by KRM.	Survey of Escondido Cn Rd
Map No. B-185-3	W. O. R-07 Tape No. 84 St'd. 84 °F
Office Work Linn	Surveyed by W. S. Cowherd
Checked McPherson	Notes W.S.C. Date 1-9-52
Date May 1952	Indexed A. C. Johnson

F. B. 1657 Pg. 197

Note: Any Additions or Changes on This Sheet Must be Made or Circled in Red Ink With Date and Name of Person Making Change.

Do not extend notes this side of this line.

RETURN TO
LOS ANGELES COUNTY SURVEYOR
726 LOS ANGELES COUNTY
ENGINEERING BLDG.



76F309S 247 2-51

RETURN TO
LOS ANGELES COUNTY SURVEYOR
726 LOS ANGELES COUNTY
ENGINEERING BLDG.

Note: Any Additions or Changes on This Sheet Must be Made or Circled in Red Ink With Date and Name of Person Making Change.

Do not extend notes this side of this line.

WS 64-A-5



Notes Ck'd by KRM.	Survey of ESCONDIDO CR RD
Map No. B-185-3	W. O. R-071 Tape No. 84 St'd. 84 °F
Office Work Linn	Surveyed by W. S. Cowherd
Checked McPherson	Notes W.S.C. Date 4-9-52
Date May 1952	Indexed A. C. Johnson

F. B. 1607 PG. 199

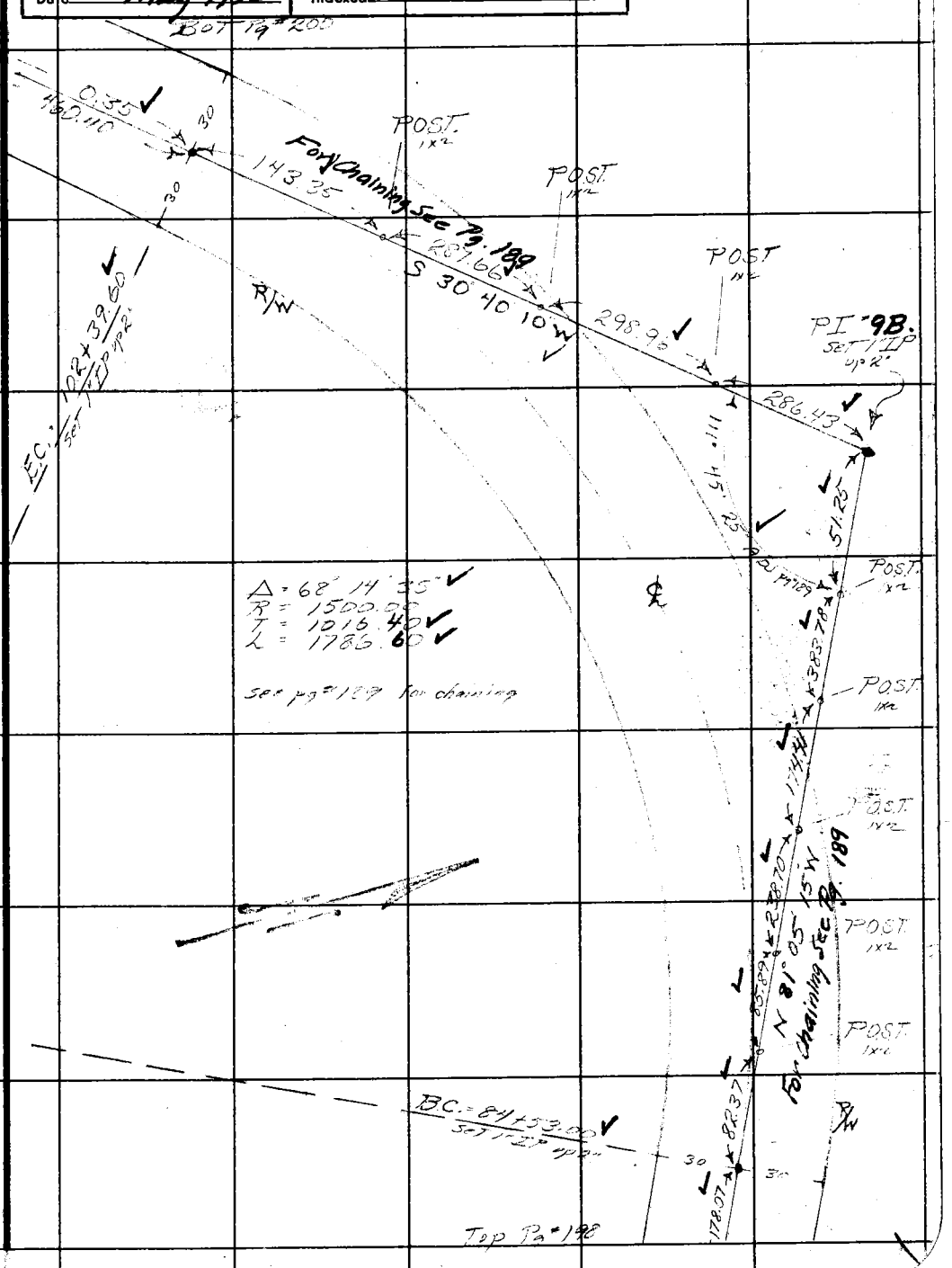

Note: Any Additions or Changes on This Sheet Must be Made or Circled in Red Ink With Date and Name of Person Making Change.

Do not extend notes this side of this line.

RETURN TO
LOS ANGELES COUNTY SURVEYOR
726 LOS ANGELES COUNTY
ENGINEERING BLDG.

76F309S 247 2-51

RETURN TO
LOS ANGELES COUNTY SURVEYOR
726 LOS ANGELES COUNTY
ENGINEERING BLDG.

Note: Any Additions or Changes on This Sheet Must be Made or Circled in Red Ink With Date and Name of Person Making Change.

Do not extend notes this side of this line.



Notes Ck'd by K.R.M.	Survey of Escondido Cu Kel
Map No. B-185-3	W. O. R071 Tape No. 84 St'd. 84 °F
Office Work Linn	Surveyed by W.S. Cowherd
Checked McPherson	Notes W.S.C. Date 4-10-52
Date May 1952	Indexed A. C. Johnson

F. B. [illegible] PG. [illegible]

WS-64-A-5

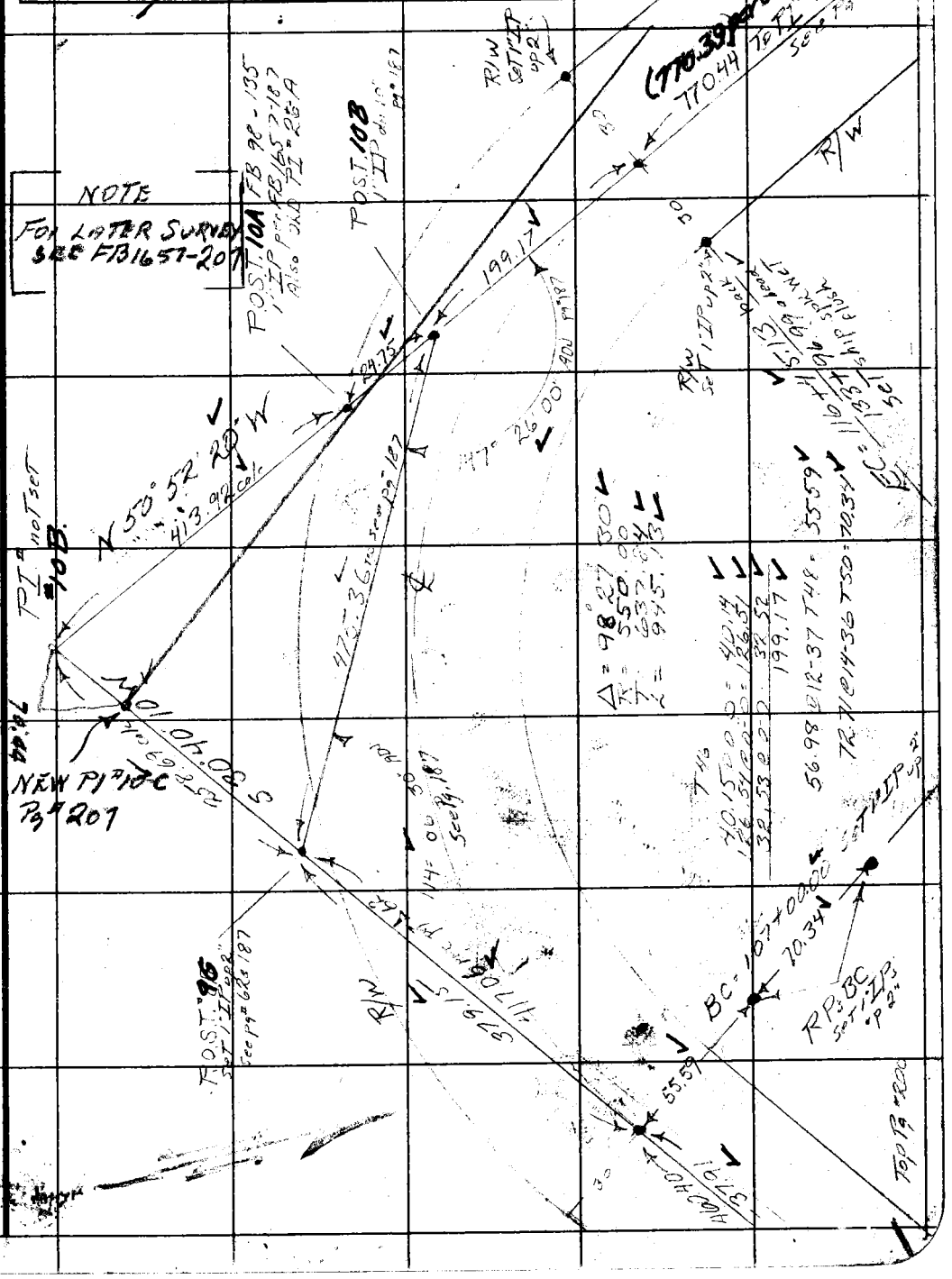

Note: Any Additions or Changes on This Sheet Must be Made or Circled in Red Ink With Date and Name of Person Making Change.

Do not extend notes this side of this line.

RETURN TO
LOS ANGELES COUNTY SURVEYOR
726 LOS ANGELES COUNTY
ENGINEERING BLDG.

76F309S 247 2-51

RETURN TO
LOS ANGELES COUNTY SURVEYOR
726 LOS ANGELES COUNTY
ENGINEERING BLDG.

Note: Any Additions or Changes on This Sheet Must be Made or Circled in Red Ink With Date and Name of Person Making Change.

Do not extend notes this side of this line.

F. B. 1652 PG. 208

Notes Ck'd by	Survey of Escondido Cn Rd.
Map No.	W. O. R07K Tape No. [illegible] St'd 84 °F
Office Work	Surveyed by W.S. Cowherd
Checked	Notes W.S.C. Date 1-27-54
Date	Indexed A. C. Johnson 2-3-54

F. B. [illegible] PG. 203

Cont. Bot Pg #204

WS-64-A-5

75.73 @ 0-0 T 54 = 75.72
108.88 @ 6-30 T 50 = 108.16
39.01 @ 0-0 T 52 = 39.00

E.C. = 14+66.43
Set BT. spk Wa Tin Flush

39.00

R/W Set 1" IP up 2"

R.P. EC
Set 1" IP up 2"

NEW CURVE DATA
Δ = 15° 24' 00"
R = 800.00
T = 108.16
L = 215.02

(2) 329 11 50
(4) 298 24 00
(6) 267 36 00
164 36 00

Original PI #4A
P.O.S.T. Fd 2" I.P.
14" Dn per
FB 594-239
FB 1657-47

B.C. = 12+51.41
Set BT. spk Wa Tin Flush

Set 1" IP up 2" R.R. B.C.

33.00

33.01 @ 0-0 T 52 = 33.00
152.23 @ 3-24 T 52 = 151.93
141.16 @ 0-0 T 52 = 141.13
293.06

16.38 @ 0-0 T 52 = 16.38
219.11 @ 4-46 T 52 = 218.30
92.45 @ 0-0 T 50 = 92.43
310.73

49.01 @ 0-0 T 54 = 49.00
42.79 @ 0-0 T 54 = 42.78
91.78

PI #3A
Fd 3/4" IP dn 12"
FB 1657-46 FB 594-238

NEW PI #3A
Set BT spk Wa Tin Flush

Set 1" IP up 2" on R/W

OLD PI #2
1" IP Per
FB 1657-47, 103

R/W

30 30 75.72 108.16 36' 00" 164° 16.38 91.78 310.73 293.06

Note: Any Additions or Changes on This Sheet Must be Made or Circled in Red Ink With Date and Name of Person Making Change.

Do not extend notes this side of this line.

RETURN TO
LOS ANGELES COUNTY SURVEYOR
726 LOS ANGELES COUNTY
ENGINEERING BLDG.

76F309S 247 2-51

F. B. 1657 PG. 204

Con't Bot Pg #205

297.07 @ 0-0 T50 = 297.00

30.01 @ 0-0 T50 = 30.00

61.04 @ 10-12 T64 = 60.31

258.67 @ 1-53 T52 = 258.48

298.32 @ 2-17 T52 = 298.02

297.97 @ 3-52 T52 = 297.23

296.64 @ 3-20 T50 = 296.07

Con't From Top Pg #203

30 30

R/W

297.00

P.O.T. = 26+[illegible]
Set 1x2

30.00 60.31

Set 1" I.P.
up 2"

258.48

P.O.T. 24+33.47
Set 1x2

298.02

2361.10

P.O.T. = 21+35.45
Set N&T
in pav

297.23

P.O.T. = 18+38.22
Set N&T
in pav

296.07

R/W

P.O.T. = 15+42.15
Set N&T
in pav

30 30

75.72

RETURN TO
LOS ANGELES COUNTY SURVEYOR
726 LOS ANGELES COUNTY
ENGINEERING BLDG.

Do not extend notes this side of this line.

Note: Any Additions or Changes on This Sheet Must be Made or Circled in Red Ink With Date and Name of Person Making Change.

Notes Ck'd by	Survey of Escondido Cn Rd
Map No.	W. O. 8071 Tape No. 12 St'd. 84 °F
Office Work	Surveyed by W. S. Cowherd
Checked	Notes W. S. C. Date 1-28-54
Date	Indexed R. C. Johnson

F. B. 1-57 Pg. 205

Cont. Sta. [illegible]

30 30

R/W

294.40 @ 1-48 T50 = 294.19

294.19

P.O.T. 35+33.34 Set 1x2

129.36 @ 0-0 T52 = 129.33

129.33

P.O.T. 34+04.01 Set 1x2

2361.10

294.24 @ 2-20 T52 = 293.94

293.94

P.O.T. 31+10.07 Set 1x2

121.15 @ 0-0 T50 = 121.12

121.12

P.O.T. 29+88.95 Set 1x2

297.00

R/W

Cont. From Tap Sta. 2.04

30 30

Note: Any Additions or Changes on This Sheet Must be Made or Circled in Red Ink With Date and Name of Person Making Change.

Do not extend notes this side of this line.

RETURN TO
LOS ANGELES COUNTY SURVEYOR
726 LOS ANGELES COUNTY
ENGINEERING BLDG.

76F309S 247 2-51

F. B. 1657 PG. 206

24.44 @ 0-0 T 48 = 24.43
43.62 @ 0-0 T 48 = 43.61
230.15 @ 0-0 T 46 = 230.09
107.03 @ 3-32 T 50 = 106.81
404.94

245.23 @ 4-42 T 54 = 244.36

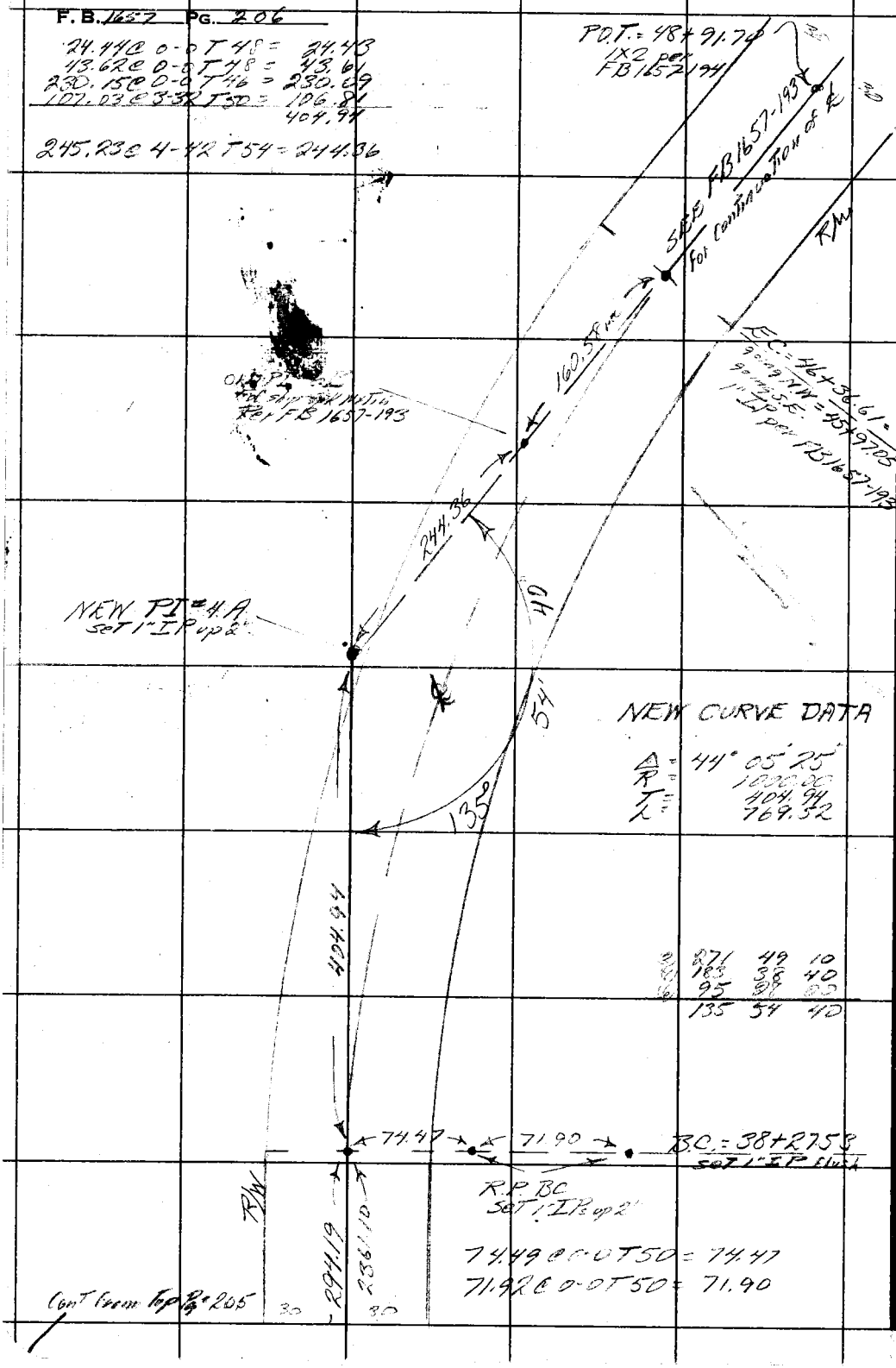

NEW CURVE DATA

Δ = 44° 05' 25"
R = 1000.00
T = 404.94
L = 769.52

2	271	49	10
4	183	38	40
6	95	27	00
	135	54	40

74.49 @ 0-0 T 50 = 74.47
71.92 @ 0-0 T 50 = 71.90

Cont from Top Pg 205

WS. 64-A5

RETURN TO
LOS ANGELES COUNTY SURVEYOR
726 LOS ANGELES COUNTY
ENGINEERING BLDG.

Do not extend notes this side of this line.

Note: Any Additions or Changes on This Sheet Must be Made or Circled in Red Ink With Date and Name of Person Making Change.

Notes Ck'd by	Survey of Escondido Cn Rd
Map No.	W. O. 2071 Tape No. 122 St'd. 84 °F
Office Work	Surveyed by W.S. Cawhead
Checked	Notes W.S.C. Date 1-29-54
Date	Indexed C. Johnson

F.B. 1657 Pg. 207 Cont B07 Pg 208

WS 64-A-5

Note: Any Additions or Changes on This Sheet Must be Made or Circled in Red Ink With Date and Name of Person Making Change.

Do not extend notes this side of this line.

RETURN TO
LOS ANGELES COUNTY SURVEYOR
726 LOS ANGELES COUNTY
ENGINEERING BLDG.

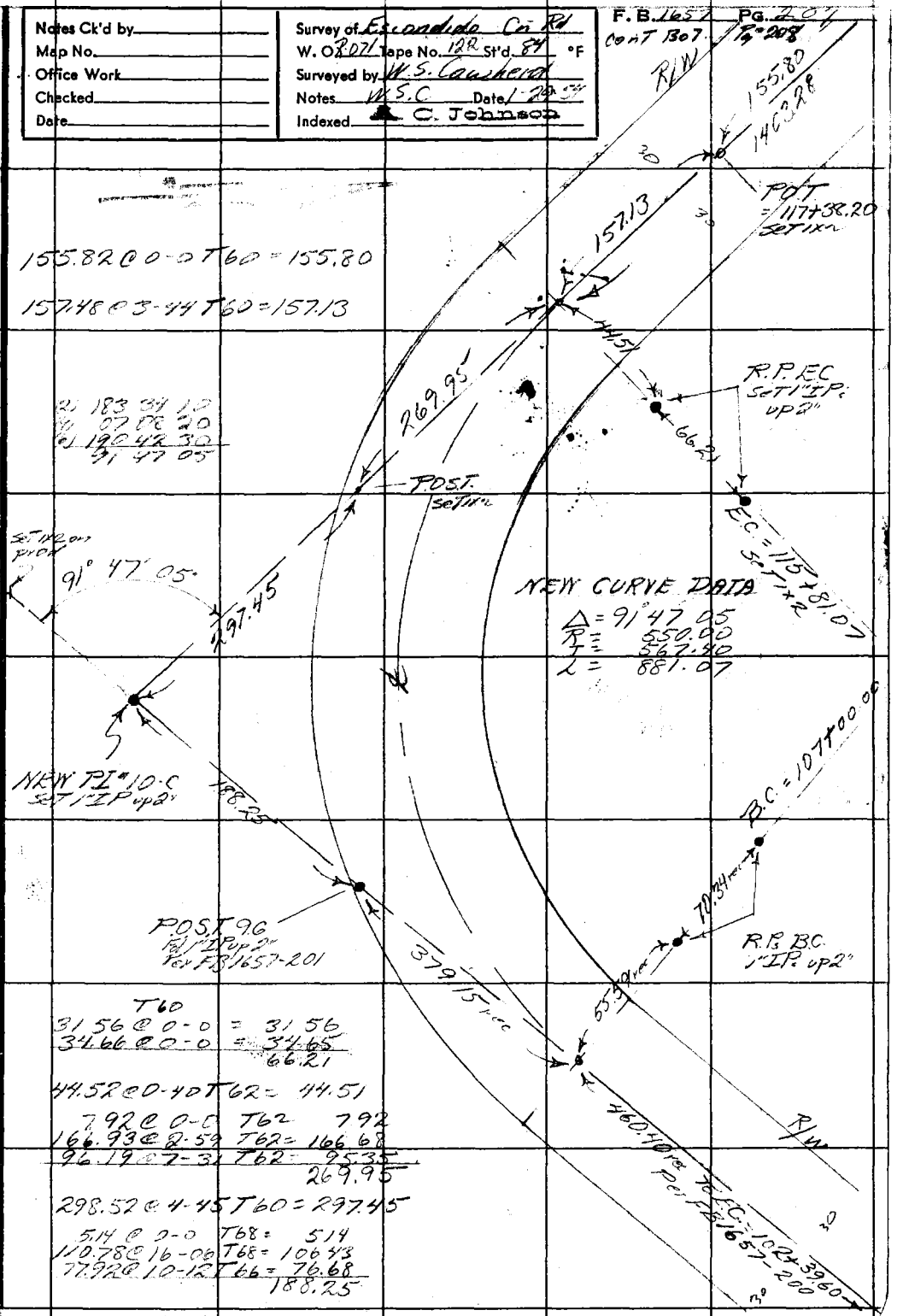

155.82 @ 0-0 T60 = 155.80

157.48 @ 3-44 T60 = 157.13

2) 183 34 10
3) 07 08 20
4) 190 42 30
91 47 05

T60
31.56 @ 0-0 = 31.56
34.66 @ 0-0 = 34.65
66.21

44.52 @ 0-40 T62 = 44.51

7.92 @ 0-0 T62 7.92
166.93 @ 2-59 T62 = 166.68
96.19 @ 7-31 T62 = 95.35
269.95

298.52 @ 4-45 T60 = 297.45

5.14 @ 0-0 T68 = 5.14
110.78 @ 16-06 T68 = 106.43
77.92 @ 10-12 T66 = 76.68
188.25

76F309S 247 2-51

F. B. 1657 PG. 208

Cont Bot Pg 209

30 30

R/W

230.74

R/W. Set 2" I.P Flush.

149.26 @ 13-16 T 70 = 145.27
85.98 @ 6-12 T 70 = 85.47
230.74

30.00 30.00

R/W. Set 2" I.P Conc plug - 4" Up

P.O.T. = 127+53.61 Set 1x2

148.05 @ 3-00 T 68 = 147.81

147.81

P.O.T. = 126+05.80 Set 1x2

299.36 @ 3-44 T 70 = 298.70

140.28

298.70

P.O.T. = 123+07.10 Set 1x2

175.77 @ 1-50 T 70 = 175.66

175.66

P.O.T. = 121+31.44 Set 1x2

237.49 @ 0-56 T 68 = 237.44

237.44

P.O.T. = 118+94.00 Set 1x2

R/W

155.80

30 30

Cont Cross Top Pg 207

RETURN TO
LOS ANGELES COUNTY SURVEYOR
726 LOS ANGELES COUNTY
ENGINEERING BLDG.

Do not extend notes this side of this line.

Note: Any Additions or Changes on This Sheet Must be Made or Circled in Red Ink With Date and Name of Person Making Change.

Notes Ck'd by	Survey of Escondido Cn Rd
Map No.	W. O. R-071 Tape No. 122 St'd. 84 °F
Office Work	Surveyed by W. S. Cowherd
Checked	Notes W.S.C. Date 2-1-54
Date	Indexed C. Johnson

F. B. 1657 Pg. 209

WS 64-A-5

Note: Any Additions or Changes on This Sheet Must be Made or Circled in Red Ink With Date and Name of Person Making Change.

Do not extend notes this side of this line.

RETURN TO
LOS ANGELES COUNTY SURVEYOR
726 LOS ANGELES COUNTY
ENGINEERING BLDG.

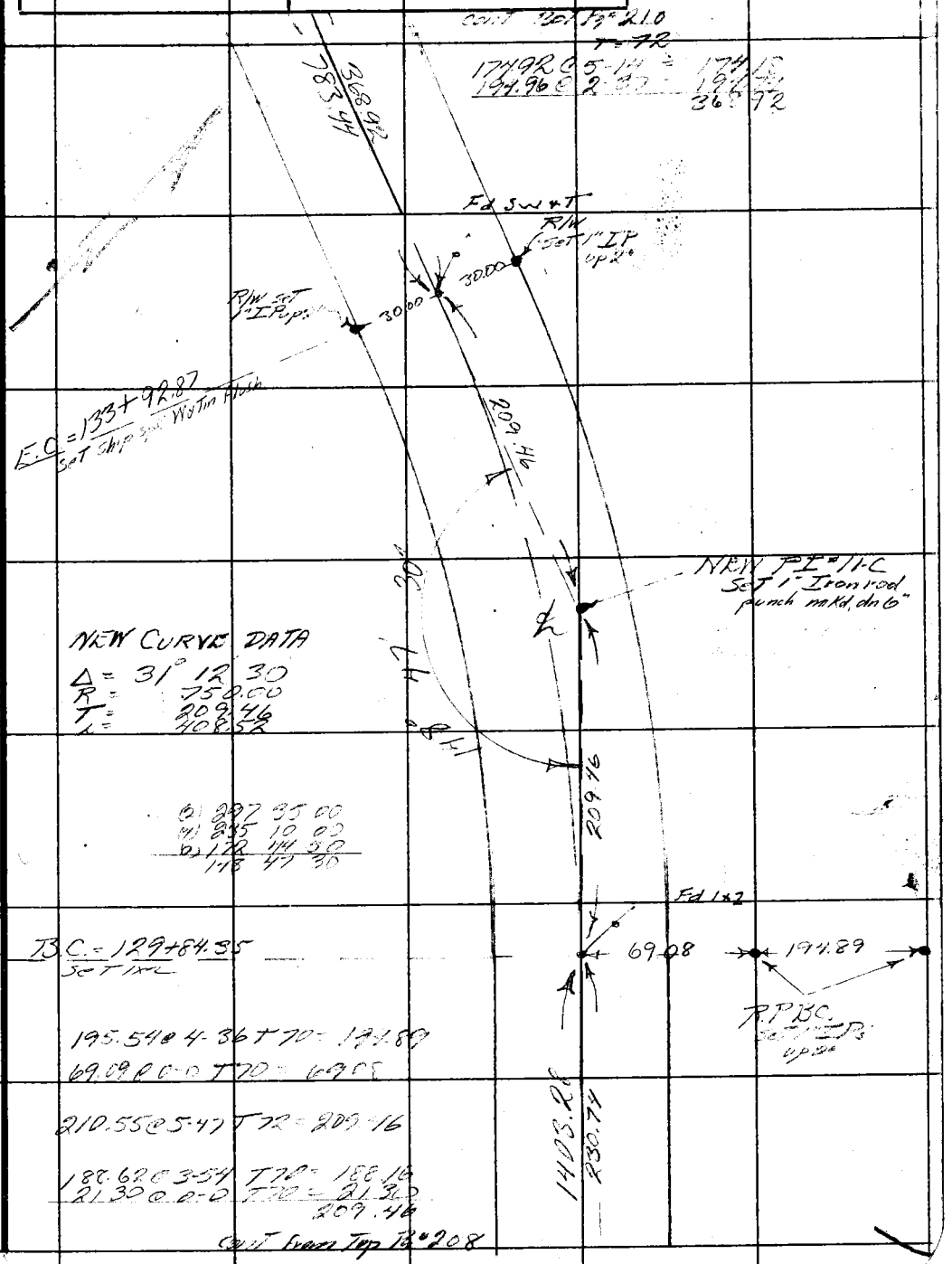

76F3095 247 2-51

F.B. 1657 PG. 210

W.S. 78-D-5

RETURN TO
LOS ANGELES COUNTY SURVEYOR
726 LOS ANGELES COUNTY
ENGINEERING BLDG.

Do not extend notes this side of this line.

Note: Any Additions or Changes on This Sheet Must be Made or Circled in Red Ink With Date and Name of Person Making Change.

23

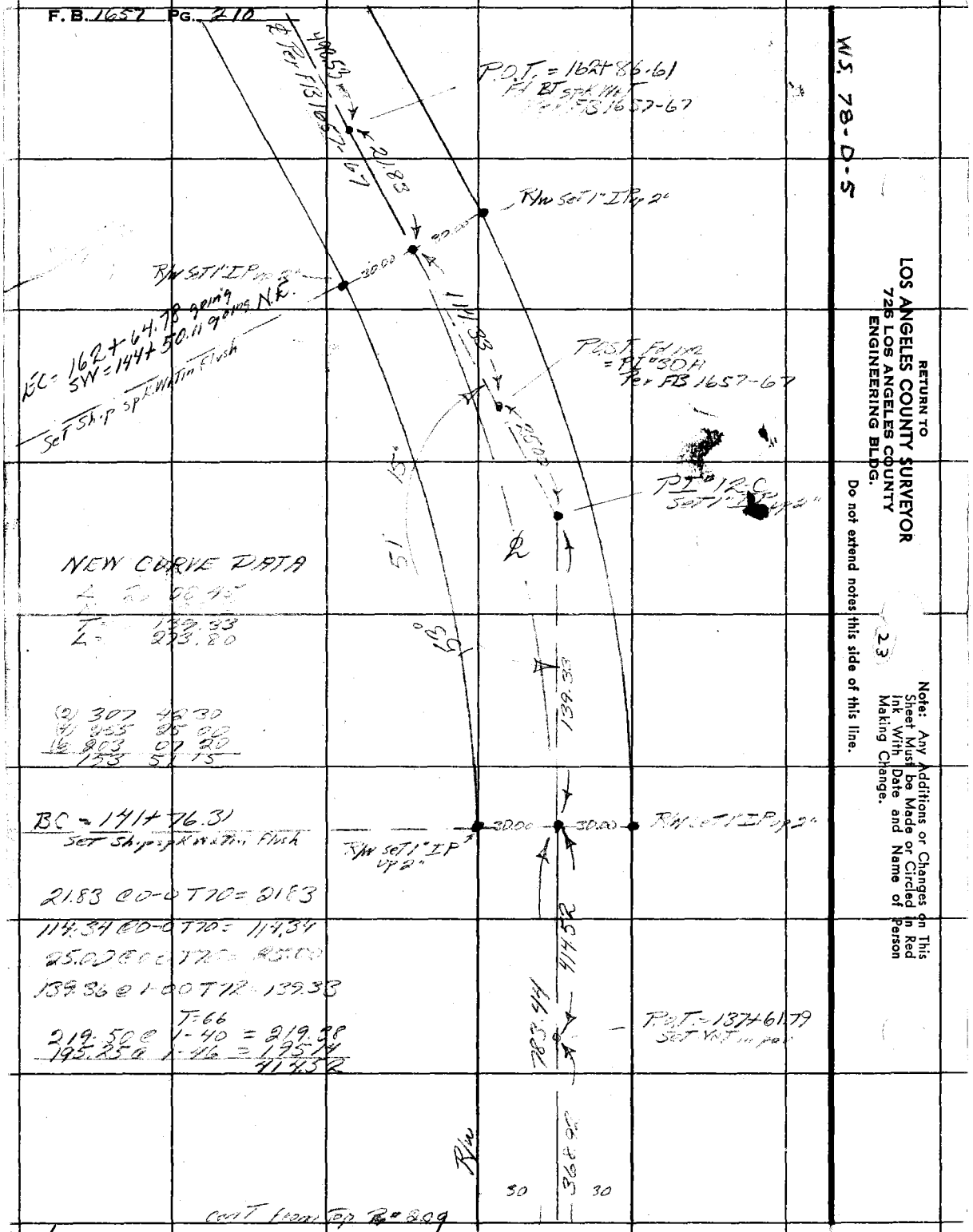

Notes Ck'd by	Survey of T 5N R13W
Map No.	W. O. 4999 Tape No. 99 St'd. 84 °F
Office Work	Surveyed by R L Willey
Checked	Notes 11 Date 6-53
Date	Indexed 8-17-53

F. B. 1657 Pg. 211

SEC 20 T5N R13W
J.N. 4999

R L Willey
J C Pierce
M Walsh
J P McCall

	6	5	4	3
	7	8	9	10
	18	17	16	
	19	20	21	

248
225
231
231
236
240
255
240
P223
Pg 220
219
216
212
224

Note: Any Additions or Changes on This Sheet Must be Made or Circled in Red Ink With Date and Name of Person Making Change.

Do not extend notes this side of this line.

RETURN TO
LOS ANGELES COUNTY SURVEYOR
726 LOS ANGELES COUNTY
ENGINEERING BLDG.

76F309S 247 2-51

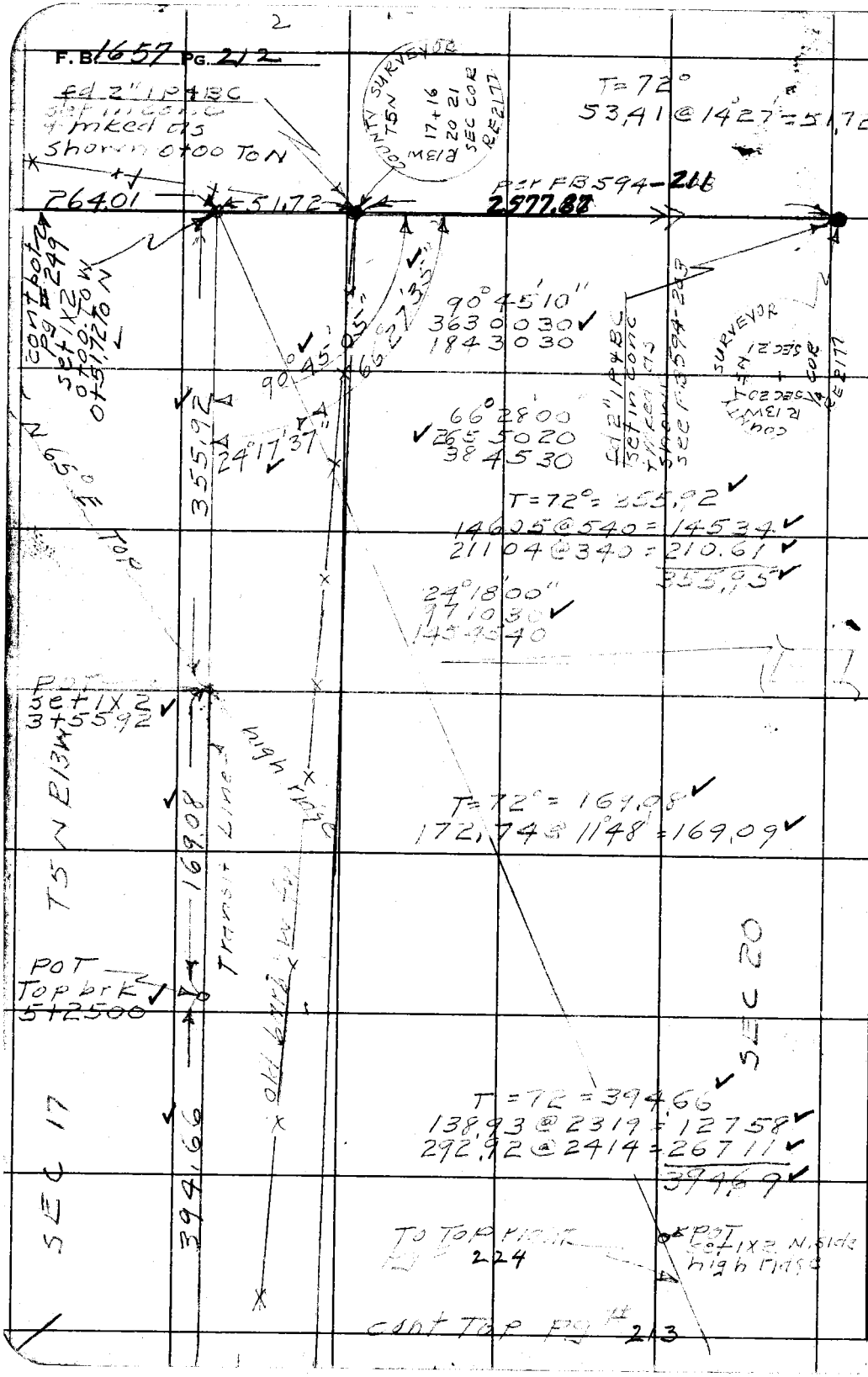

RETURN TO
LOS ANGELES COUNTY SURVEYOR
725 LOS ANGELES COUNTY
ENGINEERING BLDG.

Do not extend notes this side of this line.

Note: Any Additions or Changes on This Sheet Must be Made or Circled in Red Ink With Date and Name of Person Making Change.

3

F. B. 1659 Pg. 213

Notes Ck'd by KRM	Survey of T5N R13W
Map No.	W. O. 4999 Tape No. 99 St'd. 84 °F
Office Work	Surveyed by R L Willey
Checked	Notes Date 4-5
Date	Indexed R. O. Johnson

cont from bot pg 212



cont Top pg 214

Note: Any Additions or Changes on This Sheet Must be Made or Circled in Red Ink With Date and Name of Person Making Change.

Do not extend notes this side of this line.

RETURN TO
LOS ANGELES COUNTY SURVEYOR
726 LOS ANGELES COUNTY
ENGINEERING BLDG.

76F309S 247 2-51

F.B. 1654 PG. 214

4

cont from bot pg #213

291.72

T=72=291.72
15705 @ 758 = 155.53
13755 @ 800 = 136.21
291.74

POT
set 1x2
14+09.27

T5N E13W

339.15

T=72 339.15
258.87 @ 1203 = 253.17
88.31 @ 1307 = 86.01
339.18

POT
set 1x2
17+48.42

Transit line

old bare wire fn

SEC 20

330.60

T=72 = 330.60
264.84 @ 452 = 263.87
69.83 @ 1706 66.74
330.63

SEC 17

cont top pg #215

RETURN TO
LOS ANGELES COUNTY SURVEYOR
725 LOS ANGELES COUNTY
ENGINEERING BLDG.

Do not extend notes this side of this line.

Note: Any Additions or Changes on This Sheet Must be Made or Circled in Red Ink With Date, and Name of Person Making Change.

Notes Ck'd by KRM	Survey of T1N R13W
Map No.	W. O. Tape No. 99 St'd. 24 °F
Office Work	Surveyed by [illegible]
Checked	Notes Date 6-4-53
Date	Indexed

F. B. 1659 Pg. 215

cont from [illegible] pg # 214

330.60

POT
set 1x2
20+79.02

T=72 214.32
113.92 @ 603' = 113.29
101.31 @ 404 = 101.05
214.34

214.32

SEC 20

POT
set 1x2
22+93.34

T=74 = 250.80
104.49 @ Lev = 104.49
146.37 @ 1°28' = 146.33
250.82

250.80

SEC 17

N 25° W

POT
set 1x2
25+44.14

T=74° = 130.18
134.41 @ 14°24' = 130.19

130.18

TOP SPUR

cont TOP pg # 216

Note: Any Additions or Changes on This Sheet Must be Made or Circled in Red Ink With Date and Name of Person Making Change.

Do not extend notes this side of this line.

RETURN TO
LOS ANGELES COUNTY SURVEYOR
726 LOS ANGELES COUNTY
ENGINEERING BLDG.

76F309S 247 2-51

cont from bot pg # 214

WS.64-B-5

39.13 @ 2054' = 36.56

130.18

E13W

36.48

2.44

36.56

POT
set 1x2
26+74.32

243

fd old 6" wild cherry stump, with new growth from roots. This stump is very old and has what appears to be a blaze on W. side and sight material lying around indicate it has been used as 1/4 sec cor 17-20

26+71.~~94~~ 88

replaced with 2" IP & BC set in conc. & mked as shown 8-15-53 R.L.W.

17 T5N

214.42

Transit line

24.2

old

COUNTY SURVEYOR
T5N
R13W
SEC 17
SEC 20
COR 63
R.E.

bot draw

27+59.0

N 5° E

old

71.6

54°

75°

Note
There is nothing to indicate that the fence corner is the original cor.

SEC

SEC 20

POT
set Nail
28+30.62

58.13

POT
set 1x2
28+88.84

Top spur N 5° W

48.31

cont Top pg # 217

RETURN TO
LOS ANGELES COUNTY SURVEYOR
725 LOS ANGELES COUNTY
ENGINEERING BLDG.
Do not extend notes this side of this line.
Note: Any Additions or Changes on This Sheet Must be Made or Circled in Red Ink With Date and Name of Person Making Change.

Notes Ck'd by KRM	Survey of T 5 N R 13 W
Map No.	W. O. Tape No. 79 St'd. 84 °F
Office Work	Surveyed by E L Wiley
Checked	Notes Date 6-5-73
Date	Indexed A. C. Johnson

F. B. 1659 PG. 217

cont from bot pg 216

bot. draw N & S.

30+37.8

T=76 = 482.31 ✓
288.07 @ 216 = 287.85 ✓
117.16 @ 736 = 115.52 ✓
78.97 @ Lev = 78.97
482.34 ✓

cont from Top left pg #248

R 13 W

482.31 ✓

POT
set ix 2
on side hill
33+71.05

T 5 N

42°41'35" ✓

408.90 ✓

Transit Line

SEC 17

T=76 = 408.90 ✓
146.91 @ 823 = 145.34 ✓
265.86 @ 730 = 263.58 ✓
408.92 ✓

42°41'30"
170 46 20
256 09 30 ✓

SEC 20

POT
set ix 2
on side hill
37+79.95

391.18 ✓

T=76 = 391.18 ✓
107.00 @ 1520 = 103.19 ✓
296.94 @ 1405 = 288.01 ✓
391.20 ✓

cont Top pg # 218

Note: Any Additions or Changes on This Sheet Must be Made or Circled in Red Ink With Date and Name of Person Making Change.

Do not extend notes this side of this line.

RETURN TO
LOS ANGELES COUNTY SURVEYOR
726 LOS ANGELES COUNTY
ENGINEERING BLDG.

76F309S 247 2-51

F.B. 1657 PG. 218

cont from bot pg 217



391.18

POT set in top brk in B.C. 41+71.13

T=76= 669.07
164.92 @ 15 25 = 158.99
159.83 @ 20 06 = 150.09
287.45 @ 1°45 = 287.31
74.11 @ 8 24 = 73.31
669.70

N 10° W bot cw

N 5° E

669.67

Transit line

SEC 17

SEC 20

POT set in top brk in to wide cn 48+40.80

T=76°= 452.25
16[illegible] @ 15 15 = 163.44
294.29 @ 11 03 = 288.83
452.27

452.25

cont Top pg 219

RETURN TO
LOS ANGELES COUNTY SURVEYOR
726 LOS ANGELES COUNTY
ENGINEERING BLDG.

Do not extend notes this side of this line.

Note: Any Additions or Changes on This Sheet Must be Made or Circled in Red Ink With Date and Name of Person Making Change.

Notes Ck'd by KRM.	Survey of T 5 N R 13 W Sec 20
Map No.	W. O. 4999 Tape No. 99 St'd. 84 °F
Office Work	Surveyed by [illegible] Willey
Checked	Notes [illegible] Date 6-5-50
Date	Indexed [illegible]

F. B. 1657 PG. 219

WS. 64-A-5

cont from bot pg # 218

Note
There is barb
Wire lying on ground
The evidence of
Old fn on this Line

SEC 17

89°51'40"
359 26 20
179 09 00

45.25
Transit Line

bot wide

88 56 40
355 47 40
173 41 20

SEC 20

52+78

N 20° W

88 56 53

SURVEYOR
T5N
R13W
SEC 20
RE 63

POT
set 1x2
52+93.05

43.79

43.55

calc.
2389.51 To Δ Pt pg # 224
2372.63 calc
53+36.68 from E
52+93.28 from N

POT set
1x2
53+36.84

fd 2" iron Drive shaft
For SEC COR 17, 18, 19, & 20
T5N R13W
This is cor. per prop. owner
used center of shaft

89°51'30"

26.22

16.88

26.56

Replaced 2" shaft with
2" IP & BC, set in conc
& mked as shown.

T5N R13W

Transit Line
18 ~~35.39~~
33.55
set 1x2
by int
53+63.06 from E
52+~~76.50~~ from N
74.69

cont from
Top pg # 248

16.78

T = 58° = 440.41
216.57 @ 156° = 216.47
224.80 @ 449 = 224.01
440.48

440.41

Low flat ridge
N 20° W

North POT
set 1x2
Top Low ridge
57+33.46

T = 60 = 592.14
297.33 @ 429 = 296.42
296.53 @ 359 = 295.81
592.23

SEC 18

SEC 19

69.33

13.97

58+02.79
fd 1½ [illegible] iron
stamped L.S. 871

57+76.5

100

58+03.2

cont Top pg #

Note: Any Additions or Changes on This Sheet Must be Made or Circled in Red Ink With Date and Name of Person Making Change.

Do not extend notes this side of this line.

RETURN TO
LOS ANGELES COUNTY SURVEYOR
726 LOS ANGELES COUNTY
ENGINEERING BLDG.

76F309S 247 2-51

RETURN TO
LOS ANGELES COUNTY SURVEYOR
726 LOS ANGELES COUNTY
ENGINEERING BLDG.

Note: Any Additions or Changes on This Sheet Must be Made or Circled in Red Ink With Date and Name of Person Making Change.

Do not extend notes this side of this line.

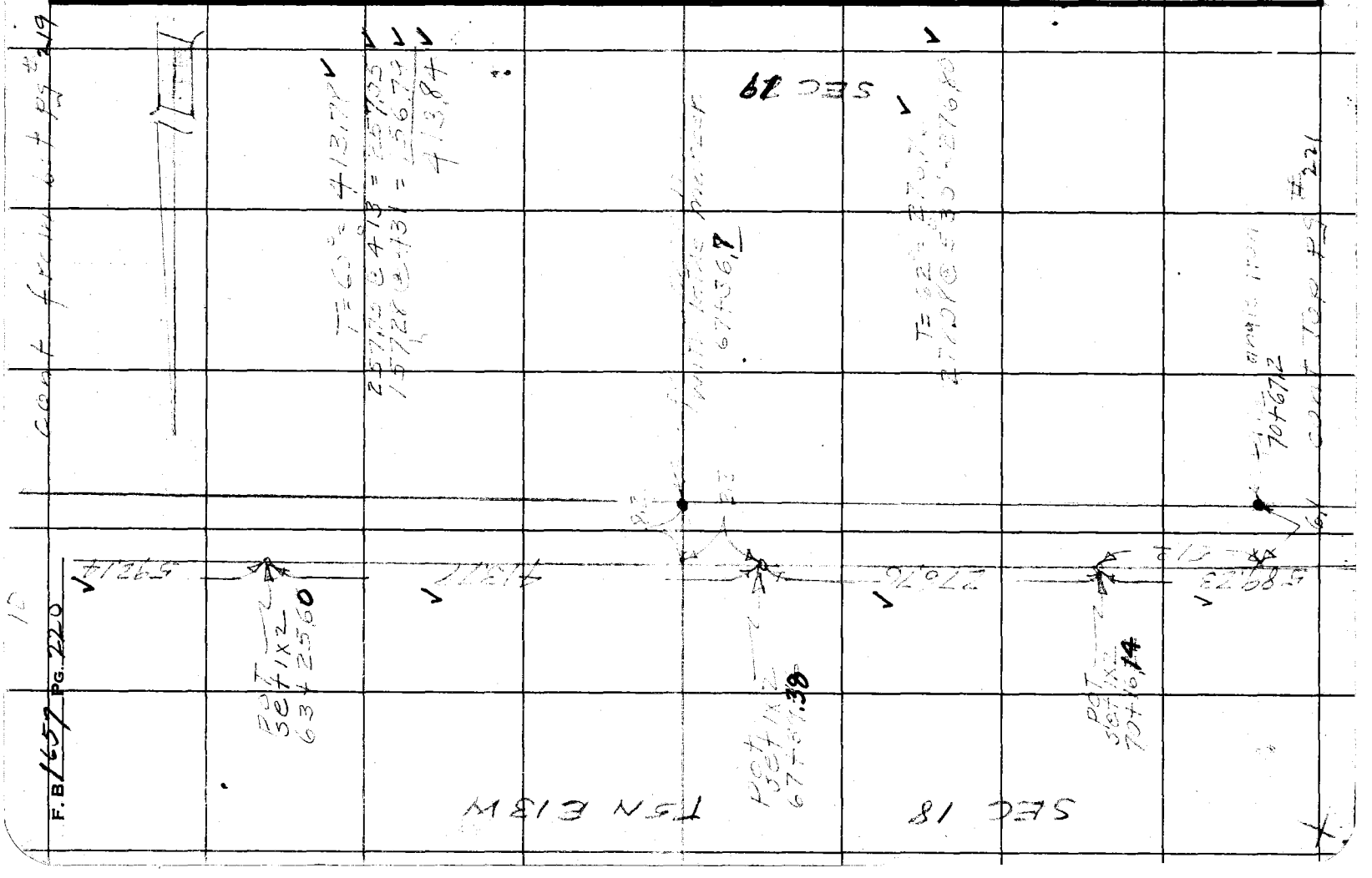

Notes Ck'd by KRM	Survey of T5N R13W
Map No.	W. O. 4909 Tape No. 99 St'd. 88 °F
Office Work	Surveyed by R L Willey
Checked	Notes Date 6-[illegible]
Date	Indexed [illegible]

F. B. 1657 PG. 221

WS. 64-A-5

Note: Any Additions or Changes on This Sheet Must be Made or Circled in Red Ink With Date and Name of Person Making Change.

Do not extend notes this side of this line.

RETURN TO
LOS ANGELES COUNTY SURVEYOR
726 LOS ANGELES COUNTY
ENGINEERING BLDG.

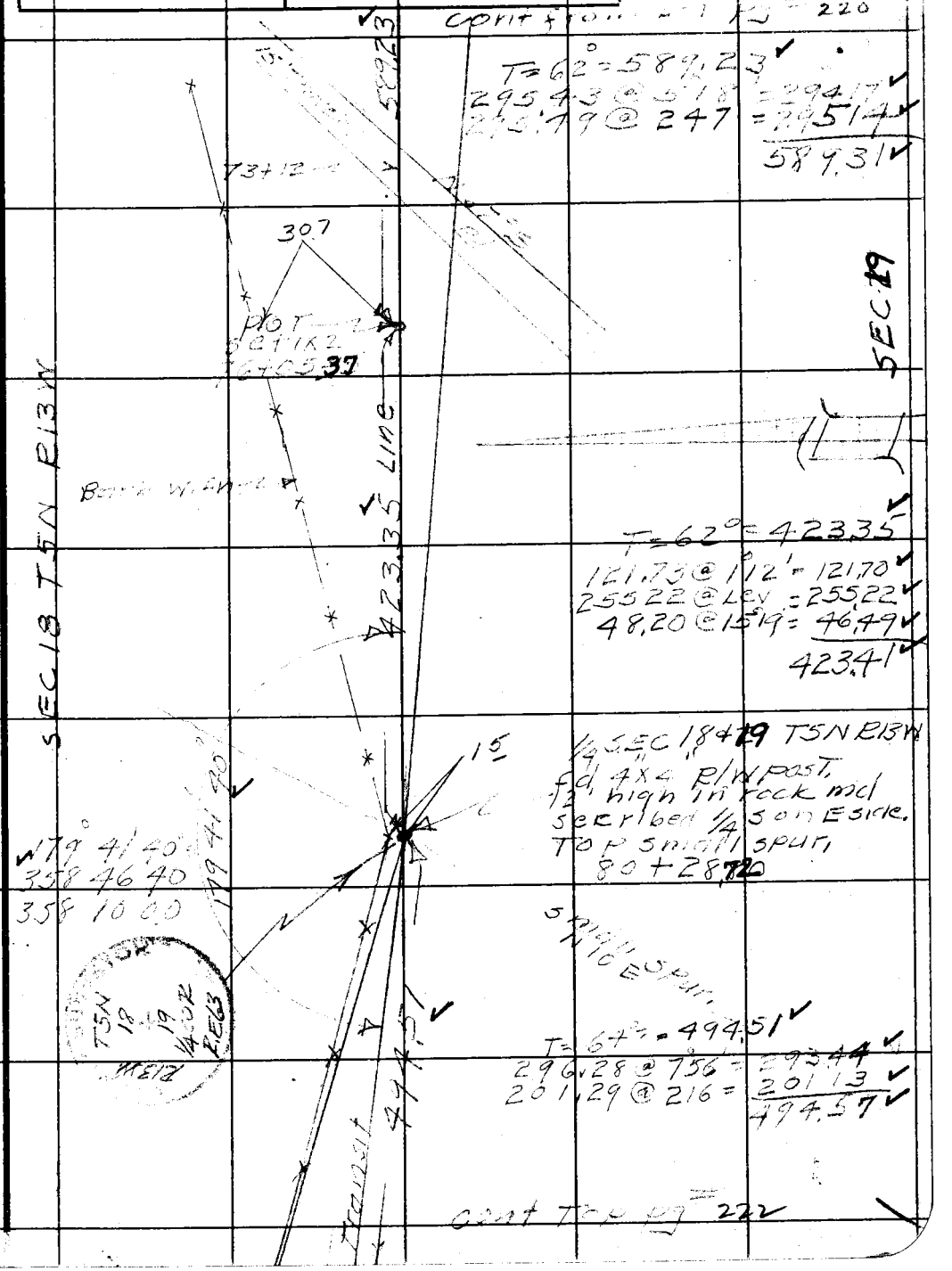

76F3095 247 2-51

F. B. 1657 PG. 222

12

cont from bot pg # 221

POT set 1x2
85+23.23

T=66° = 408.92
295.44 @ 1°27' = 295.35
115.03 @ 858 = 113.62
408.97

408.92

Top. Sur. Sp.

fd 1¼" iron rod
89+20.1

144

12.1

POT set 1x2
89+32.75

T=68° = 727.94
296.87 @ 5°26' = 295.54
283.50 @ 1°24' = 283.50
149.00 @ 1°12' = 149.00
728.07

727.0

barb W fn

SEC 18 T5N R13W

SEC 19

0.7

POT set 1x2
96+60.14

T=68° = 361.43
196.80 @ 3°46 = 196.37
165.15 @ 1°21 = 165.10
361.47

361.43

cont TOP pg # 223

RETURN TO
LOS ANGELES COUNTY SURVEYOR
726 LOS ANGELES COUNTY
ENGINEERING BLDG.

Do not extend notes this side of this line.

Note: Any Additions or Changes on This Sheet Must be Made or Circled in Red Ink With Date and Name of Person Making Change.

76F3095 247 2-51

RETURN TO
LOS ANGELES COUNTY SURVEYOR
726 LOS ANGELES COUNTY
ENGINEERING BLDG.

Note: Any Additions or Changes on This Sheet Must be Made or Circled in Red Ink With Date and Name of Person Making Change.

Do not extend notes this side of this line.

WS. 64-A-5

Notes Ck'd by
Mdp No.
Office Work
Checked
Date

Survey of T5N R14W
W. O. Tape No. Std. °F
Surveyed by
Notes
Indexed Date

F.B. 1657 PG. 223

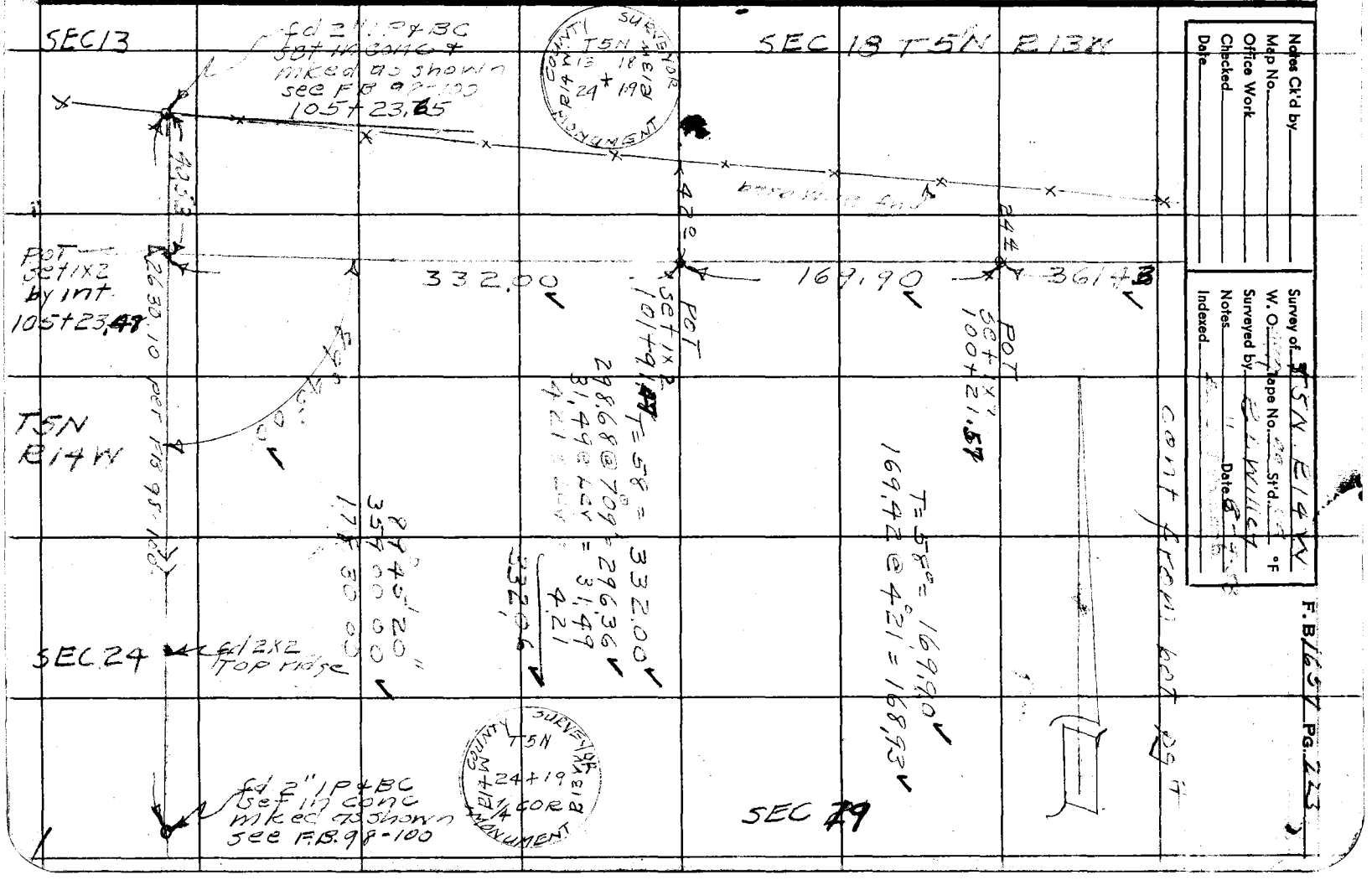

F. B. 1657 PG. 224

RETURN TO
LOS ANGELES COUNTY SURVEYOR
726 LOS ANGELES COUNTY ENGINEERING BLDG.

Do not extend notes this side of this line.

Note: Any Additions or Changes on This Sheet Must be Made or Circled in Red Ink With Date and Name of Person Making Change.

Notes Ck'd by KRM	Survey of T5N R13W
Map No.	W. O. 4999 Tape No. 99 St'd. 84 °F
Office Work	Surveyed by R.L. Valley
Checked	Notes Date 7-8-53
Date	Indexed C. Johnson 7-17-53

F. B. [illegible] Pg. 226

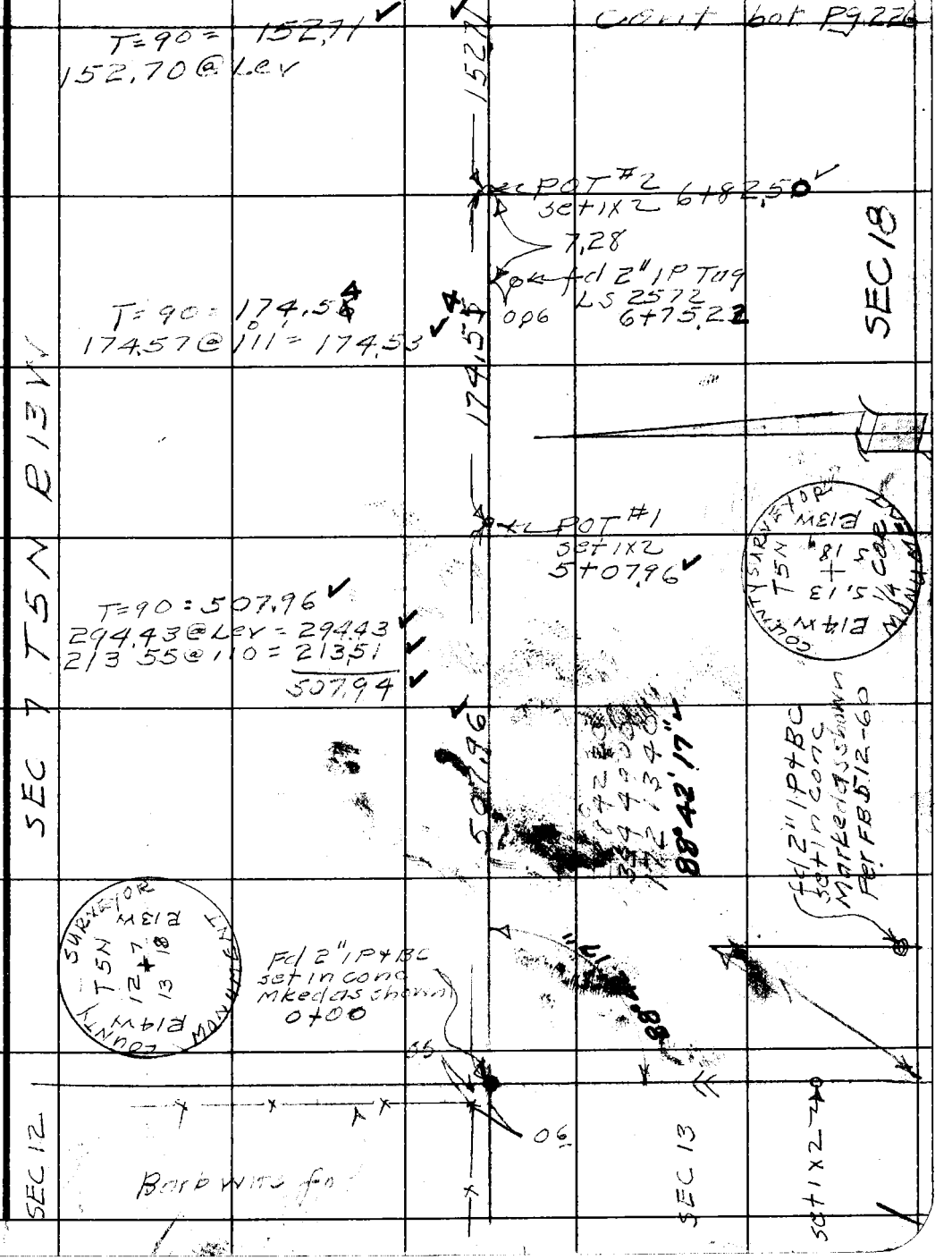

Note: Any Additions or Changes on This Sheet Must be Made or Circled in Red Ink With Date and Name of Person Making Change.

Do not extend notes this side of this line.

RETURN TO
LOS ANGELES COUNTY SURVEYOR
726 LOS ANGELES COUNTY
ENGINEERING BLDG.

76F3095 247 2-51

F.B. 1657 PG. 226

cont bot pg # 227

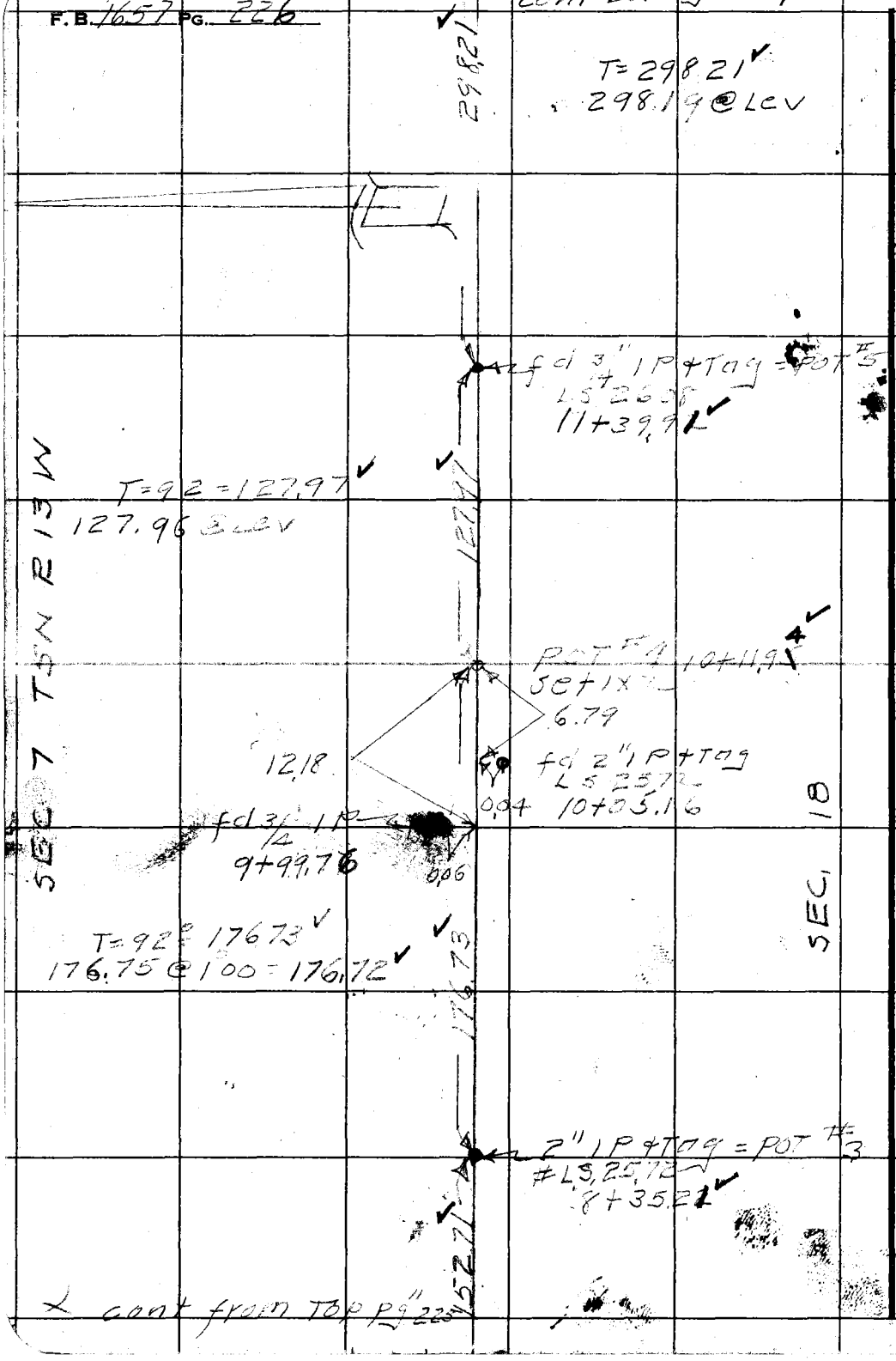

cont from Top pg 225

RETURN TO
LOS ANGELES COUNTY SURVEYOR
725 LOS ANGELES COUNTY
ENGINEERING BLDG.

Do not extend notes this side of this line.

Note: Any Additions or Changes on This Sheet Must be Made or Circled in Red Ink With Date and Name of Person Making Change.

Notes Ck'd by KRM	Survey of T5NR13W
Map No.	W. O. 4999 Tape No. 99 St'd. 84 °F
Office Work	Surveyed by R. L. [illegible]
Checked	Notes " Date 7-3-53
Date	Indexed A. C. Johnson

F. B. 1657 PG. 227

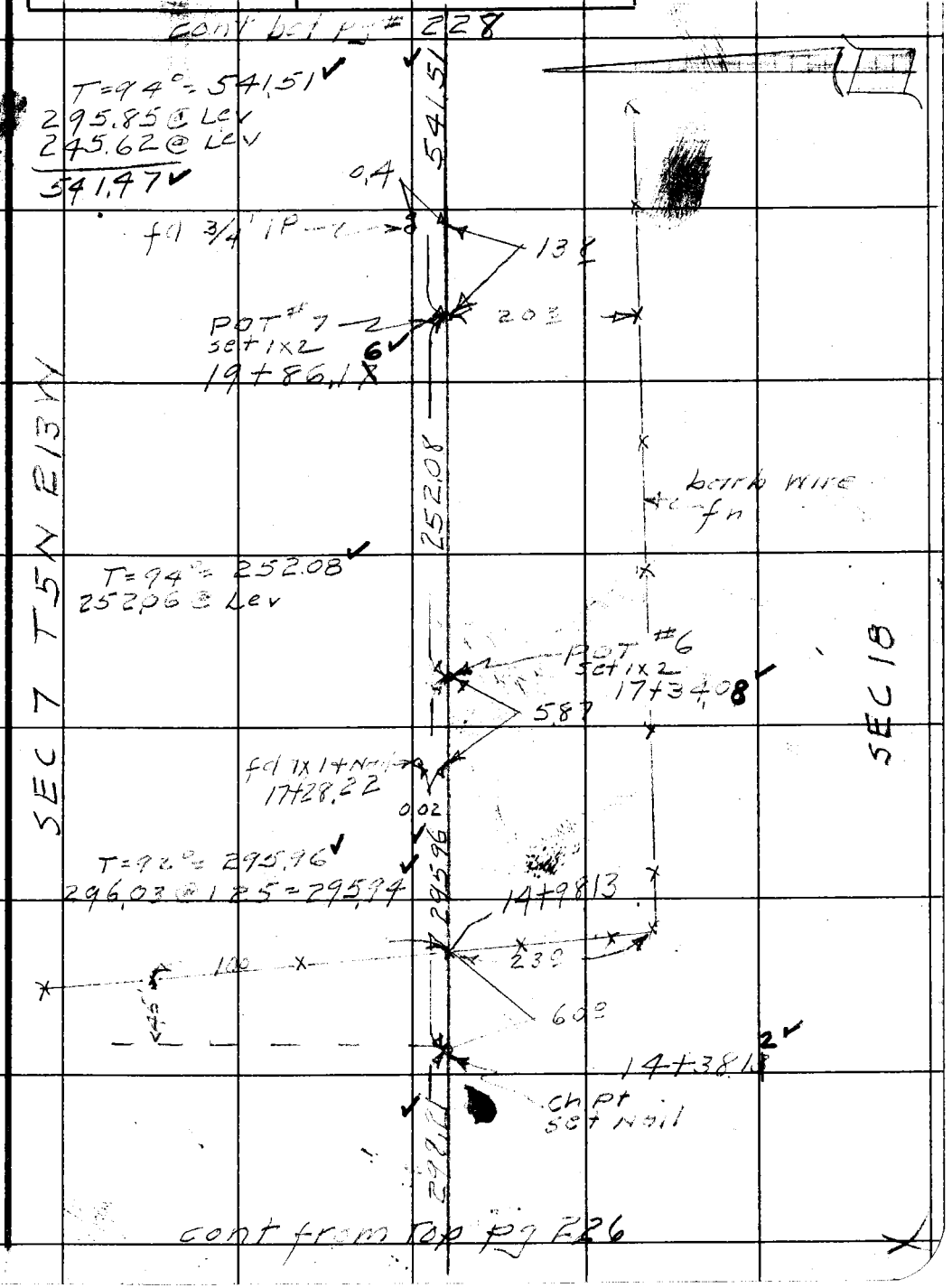

Note: Any Additions or Changes on This Sheet Must be Made or Circled in Red Ink With Date and Name of Person Making Change.

Do not extend notes this side of this line.

RETURN TO
LOS ANGELES COUNTY SURVEYOR
726 LOS ANGELES COUNTY
ENGINEERING BLDG.

76F3095 247 2-51

F.B. 1657 PG. 228

cont bot pg #229

WS. 64-A-4

94° ~~227.23~~ 224.18
227.22 @ 9°24' = 224.17 ✓

224.18

POT #4
set 1x2 Top brk into
28+26.5 Valley
3 ✓

68°

42°

165

T=94° ...
232.90 @ Lev.
65.93 @ Lev.
298.83 ✓

298.86

barb w/fn

SEC 18

SEC 7 T5N · R13 W

COUNTY SURVEYOR
T5N
R13W
7
18
1/4 COR
R.E. 63

fd 2" angle iron
15" high.

5.0

set 2" IP & BC
in conc. Mked as
shown.
set by prop.
25+20.08

POT #8
set 1x2
25+27.6
7.31
2 ✓

fd 2x2
stk + Nail
25+20.36 0.28

20.8

fd 3/4" IP.
No plug
24+99.56

541.51

cont from Top #227

RETURN TO
LOS ANGELES COUNTY SURVEYOR
726 LOS ANGELES COUNTY
ENGINEERING BLDG.

Do not extend notes this side of this line.

Note: Any Additions or Changes on This Sheet Must be Made or Circled in Red Ink With Date and Name of Person Making Change.

Notes Ck'd by KRM	Survey of T 5 N R 13 W
Map No.	W. O. 4999 Tape No. 99 St'd. 84 °F
Office Work	Surveyed by R L Wiley
Checked	Notes A. C. Johnson Date 7-23-53
Date	Indexed

F. B. [illegible] PG. 229

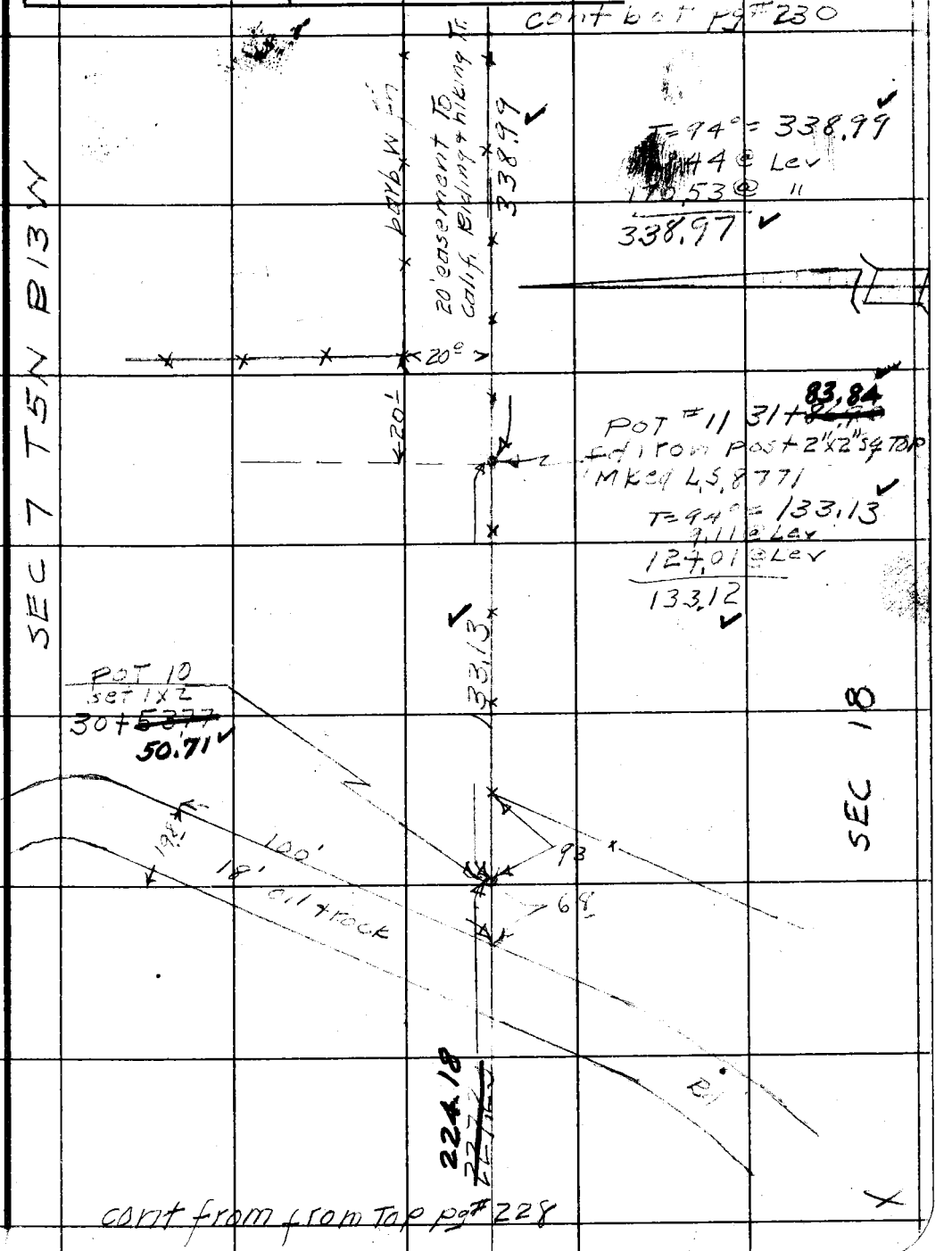

Note: Any Additions or Changes on This Sheet Must be Made or Circled in Red Ink With Date and Name of Person Making Change.

Do not extend notes this side of this line.

RETURN TO
LOS ANGELES COUNTY SURVEYOR
726 LOS ANGELES COUNTY
ENGINEERING BLDG.

76F3095 247 2-51

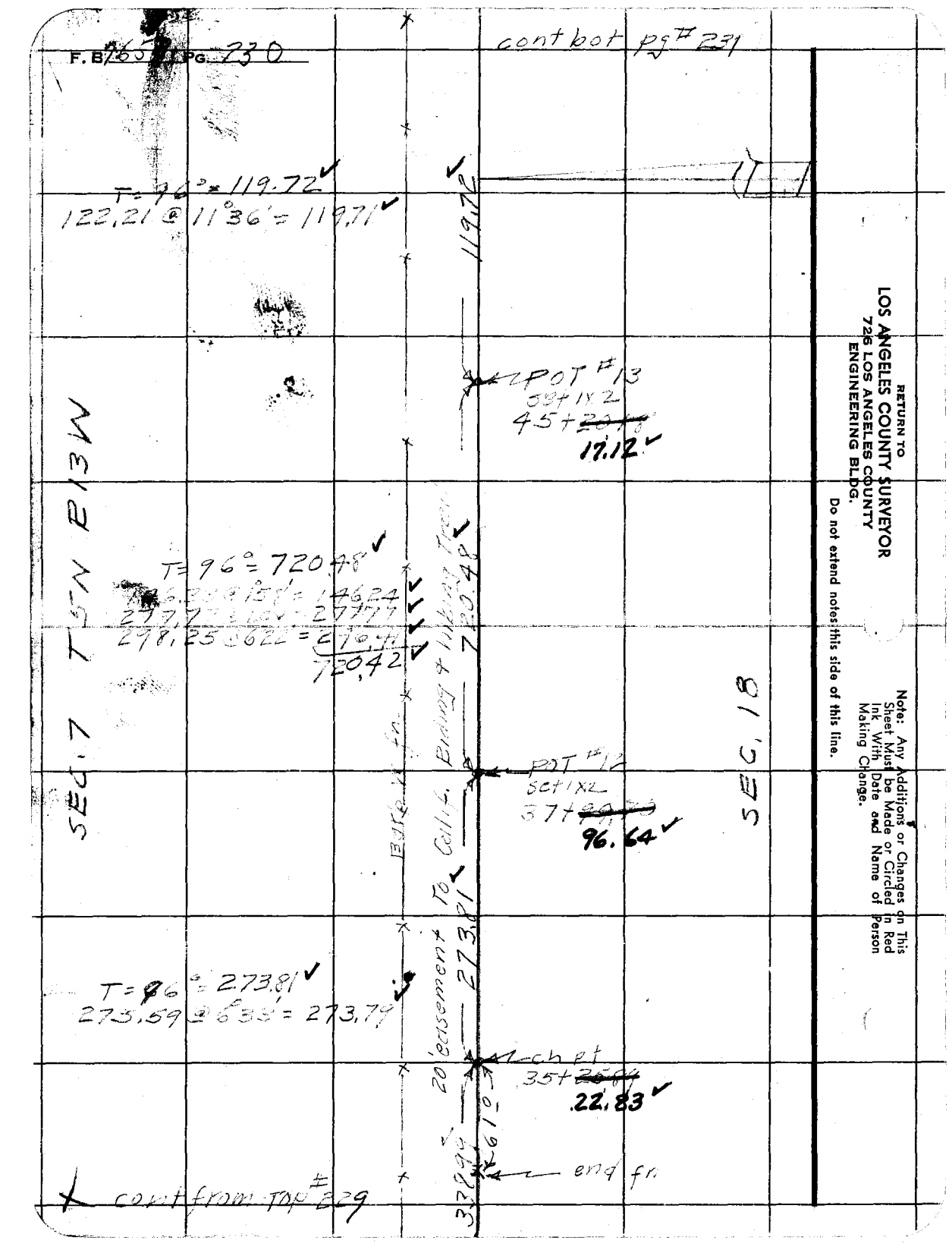

RETURN TO
LOS ANGELES COUNTY SURVEYOR
726 LOS ANGELES COUNTY
ENGINEERING BLDG.
Do not extend notes this side of this line.

Note: Any Additions or Changes on This Sheet Must be Made or Circled in Red Ink With Date and Name of Person Making Change.

Notes Ck'd by KRM	Survey of T5N R13W
Map No.	W. O. 4999 Tape No. 99 St'd. 84 °F
Office Work	Surveyed by R L Willey
Checked	Notes " Date 7-3-53
Date	Indexed A. C. Johnson

F.B. 1657 Pg. 231

cont bot pg # 232

T=46 69.52

9995 @ 606 = 9938
300.62 @ 146 = 300.48
124.21 @ Lev = 124.21
174.39 @ Lev = 174.39
~~99.95 @ 606 =~~ 69846
T = 98° = 731.54
282.42 @ 207 = 282.23
163.15 @ Lev = 163.15
286.80 @ 401 = 286.09
731.47

SEC. 17

fd old 2 SPK TT PER FM 9 P. # 115

WS. 64-A-4

cont bot pg # 241

90°00'40"
360 03 00
SEC 8

69.52

Set Nail Record per FM 9-10
0+24.40

731.54
Transit Line

fd 1" x 1" sq iron bar. 24" high
set in rock mound
4' dia. 15" high
51+72.86 from W
0+0000 To N.
0+0000 " S.

Replaced with 2" IP & BC
set in conc. Mkd as shown

90°00'45"

30.58
72.39

24.40

245.16

178°45'10"

178°45'20"
355 00 40
352 31 00

180°00'00"
91°10'23"

91°10'40
364 41 40
187 02 20

180°00'00"
359 59 50
359 59 40

535.96

T = 96° = 535.96
259.39 @ 215' = 259.19
187.90 @ 354 = 187.47
89.26 @ Lev = 89.26
535.92

cont bot pg # 244

SEC 7 T5N R13W

Bard Wire fn

State Highway Trail

POT # 14
Set 1 x 2
46+~~39.90~~
36.84

119.72

SEC 18

cont from Top p 230

COUNTY SURVEYOR
T5N R13W
7 8 18 17
SEC COR
R. E.

Note: Any Additions or Changes on This Sheet Must be Made or Circled in Red Ink With Date and Name of Person Making Change.

Do not extend notes this side of this line.

RETURN TO
LOS ANGELES COUNTY SURVEYOR
726 LOS ANGELES COUNTY
ENGINEERING BLDG.

76F309S 247 2-51

F. B. 1657 PG. 232

cont bot pg #233

508.41

POT #17
set 1x2
71+~~24.15~~
21.07

T=100°=483.95
188.90 @ 315°=188.60
295.60 @ 304=295.18
483.78

483.95

T5N R13W

SEC 17

POT #16
set 1x2
66+~~[illegible]~~
37.14

T=100°=732.80
140.93 @ Lev=140.93
297.37 @ Lev=297.37
297.17 @ 748=294.42
732.72

128.31

131.39 @ 12°58'=128.31

fd iron post 2"x2" sq top
LS 871

2.24

SEC 8

Transit

732.80

bot canyon N 58°E

POT #15
set 1x2
~~591.07+0~~
04.34

731.54

cont from top pg 231

RETURN TO
LOS ANGELES COUNTY SURVEYOR
726 LOS ANGELES COUNTY
ENGINEERING BLDG.

Do not extend notes this side of this line.

Note: Any Additions or Changes on This Sheet Must be Made or Circled in Red Ink With Date and Name of Person Making Change.

Notes Ck'd by KRM	Survey of T5N R13W
Map No.	W. O. 4999 Tape No. 99 St'd. 84 °F
Office Work	Surveyed by RL Wiley
Checked	Notes " Date 7-6-53
Date	Indexed A. C. Johnson

F. B. 1657 PG. 233

Cont. pg #234

WS 64-B-4

T = 98 = 464.88
21408 @ 330' = 213.68
251.94 @ 430 = 251.16
464.84

464.88

90°00'

POT #19
set 1x2
78+~~46.67~~
43.61

6.76 fd ½" iron rod at base of 6"x6" fn. post
replaced with 2" I.P. + BC set in conc + mked as shown
78+36.85

4.25

15.8

SEC 8 T5N R13W

54.3

36.3

75°

barb w fn

T = 98° = 214.13
207.62 @ 351' = 207.15
6.96 @ 2cv = 6.96
214.11

214.13

Transit line

SEC 17

COUNTY SURVEYOR T5N R13W 17 1/4 COR 63 E.

POT #18
set 1x2
76+~~32.54~~
29.48

T = 98° = 508.41
296.54 @ 351' = 295.87
213.08 @ 417 = 212.49
508.36

barb wire fn.

state riding + hiking trail

508.41

cont from top pg #232

Note: Any Additions or Changes on This Sheet Must be Made or Circled in Red Ink With Date and Name of Person Making Change.

Do not extend notes this side of this line.

RETURN TO
LOS ANGELES COUNTY SURVEYOR
726 LOS ANGELES COUNTY
ENGINEERING BLDG.

76F3095 247 2-51

F. B. 1657 PG. 234

cont'd on pg #235

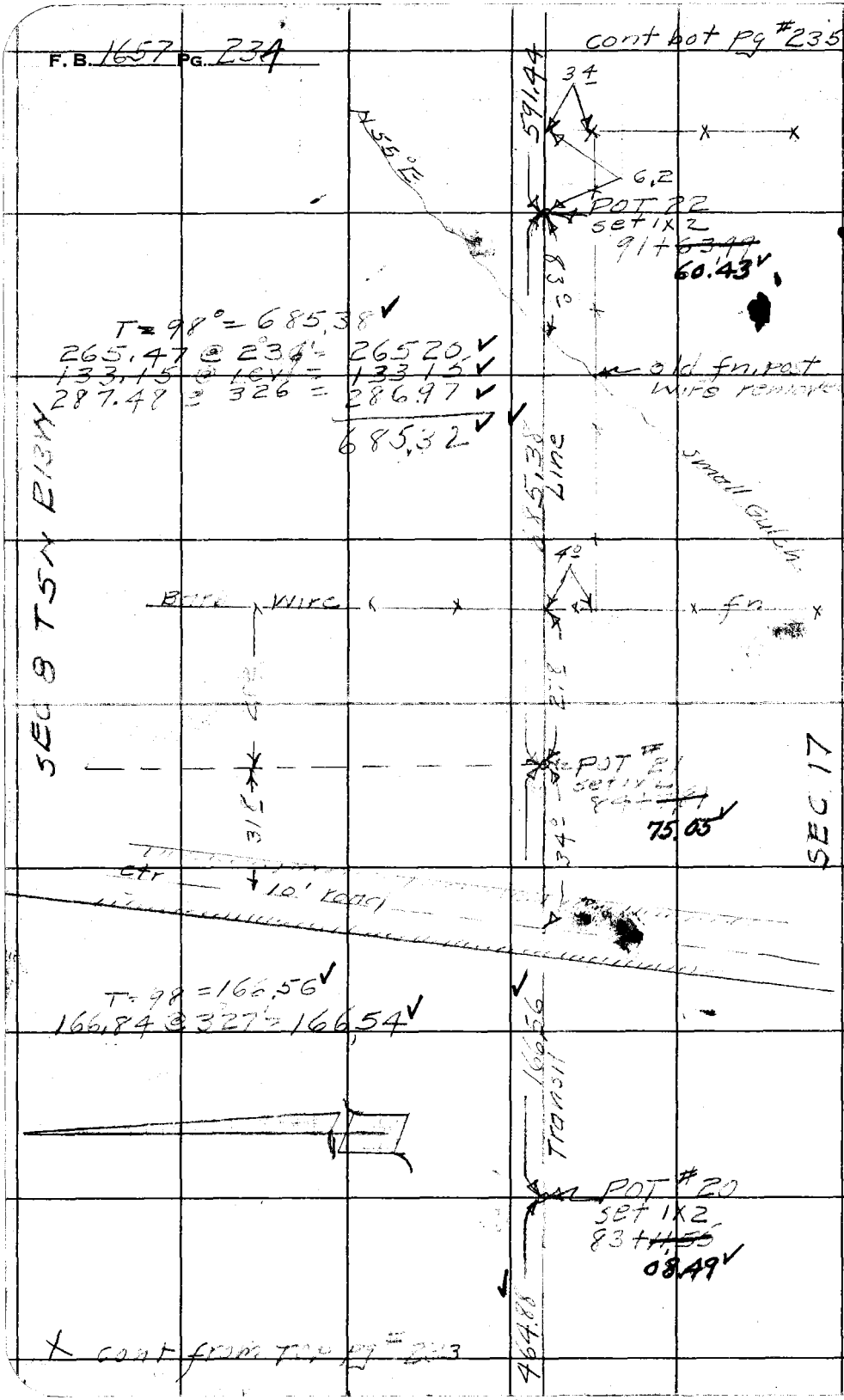

X cont from T1N pg #243

RETURN TO
LOS ANGELES COUNTY SURVEYOR
726 LOS ANGELES COUNTY
ENGINEERING BLDG.

Do not extend notes this side of this line.

Note: Any Additions or Changes on This Sheet Must be Made or Circled in Red Ink With Date and Name of Person Making Change.

Notes Ck'd by KRM	Survey of T5N R13W
Map No.	W. O. 4999 Tape No. 99 St'd. 84 °F
Office Work	Surveyed by R L Wiley
Checked	Notes " Date 7-7-53
Date	Indexed A. C. Johnson

F. B. 1657 PG. 235

cont bot pg # 236

T5N R13W

T = 88° = 599.47 ✓
299.36 @ 128' = 299.26 ✓
300.42 @ 214 = 300.19 ✓
599.45 ✓

599.47 Line

4' Hog W. fn.

POT 24
set 1x2
98 + ~~27.19~~
24.08

4' Hog W. fn.
15' dirt road

833
122
899
484

SEC 17

barb w. fn.

T = 84°
72.28 @ 231' = 72.21 ✓

72.21
129
636
269
113

POT 23
set 1x2
97 + ~~54.93~~
51.87

SEC 8

T = 84° = 591.44 ✓
292.97 @ 310' = 292.52 ✓
299.30 @ 254 = 298.92 ✓
591.44 ✓

591.44 Transit

cont from top pg # 234

Note: Any Additions or Changes on This Sheet Must be Made or Circled in Red Ink With Date and Name of Person Making Change.

Do not extend notes this side of this line.

RETURN TO
LOS ANGELES COUNTY SURVEYOR
726 LOS ANGELES COUNTY
ENGINEERING BLDG.

76F3095 247 2-51

F.B. 1657 PG. 236 cont bot pg # 237

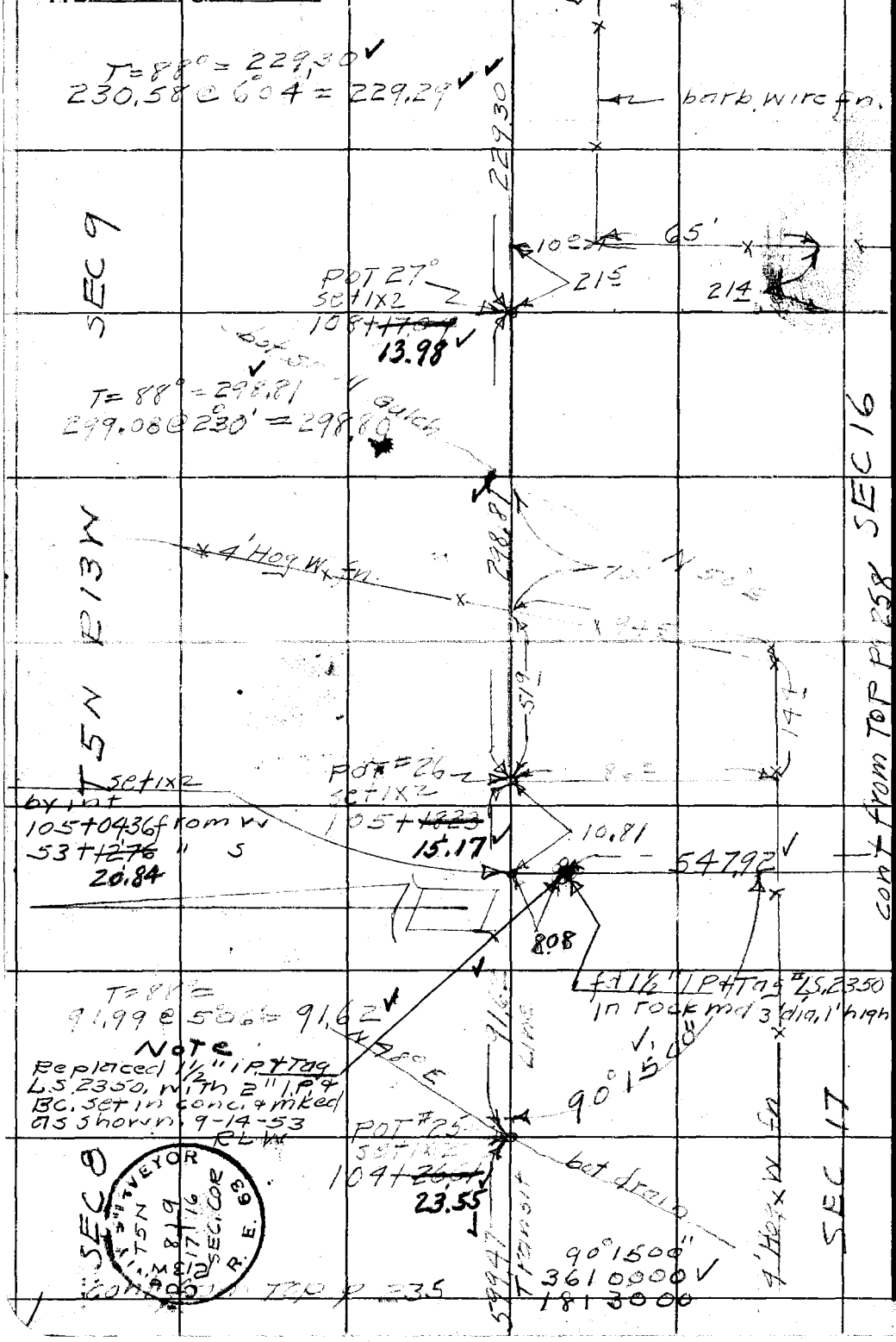

WS. 64-B-4

RETURN TO
LOS ANGELES COUNTY SURVEYOR
726 LOS ANGELES COUNTY
ENGINEERING BLDG.

Do not extend notes this side of this line.

Note: Any Additions or Changes on This Sheet Must be Made or Circled in Red Ink With Date and Name of Person Making Change.

Notes Ck'd by KRM	Survey of T5N R13W
Map No.	W. O. 4999 Tape No. 99 St'd. 84 °F
Office Work	Surveyed by R L Willey
Checked	Notes " Date 7-7-53
Date	Indexed A. C. Johnson

F. B. [illegible] PG. 237

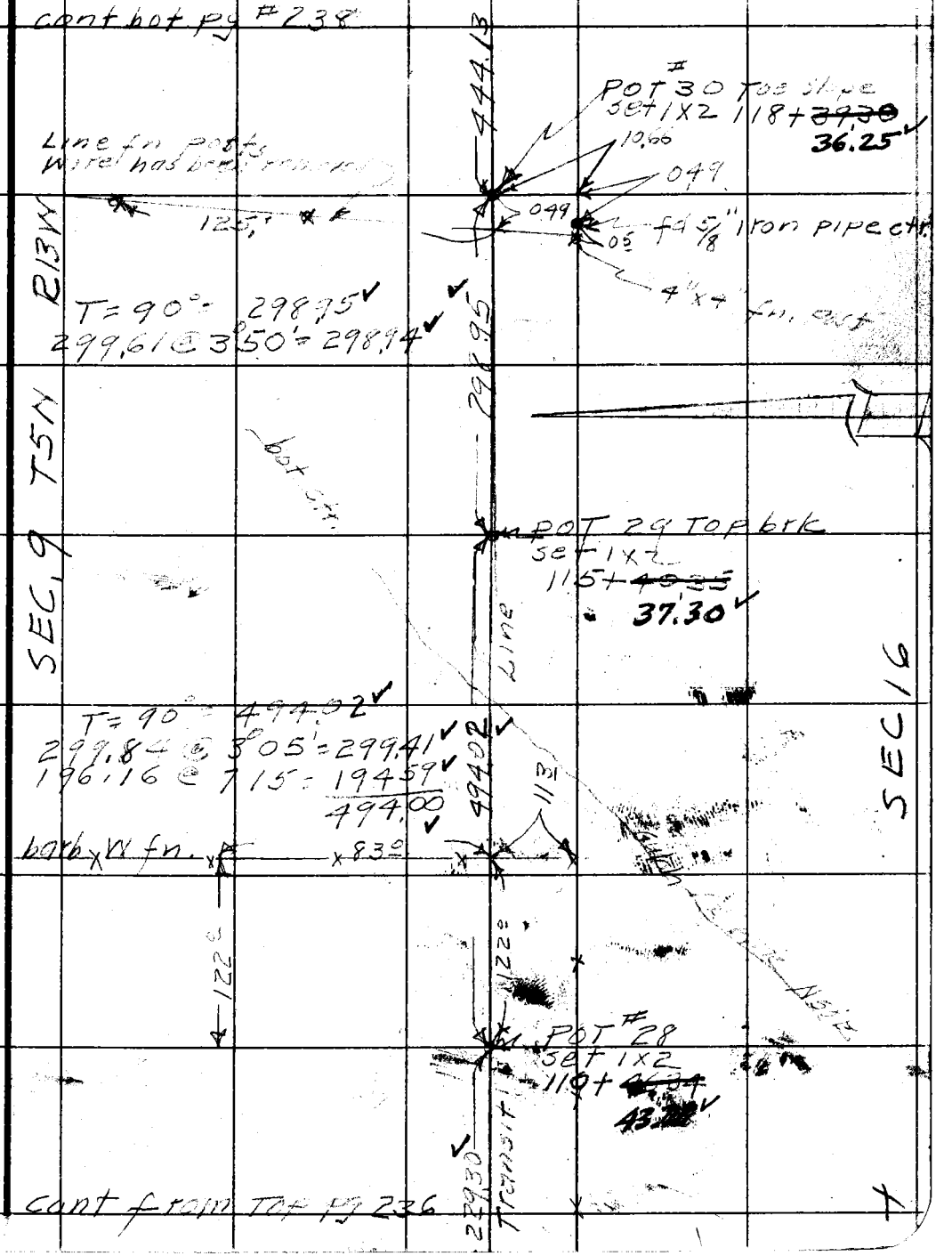

Note: Any Additions or Changes on This Sheet Must be Made or Circled in Red Ink With Date and Name of Person Making Change.

Do not extend notes this side of this line.

RETURN TO
LOS ANGELES COUNTY SURVEYOR
726 LOS ANGELES COUNTY
ENGINEERING BLDG.

76F309S 247 2-51

F.B. 1657 PG. 238

cont bot pg # 239

T=94 = 487.83 ✓
300.35 @ 134° = 300.24 ✓
187.86 @ 316 = 187.56 ✓
487.80 ✓

487.83

Line

R13W

POT # 32
set 1x2
127+~~28.24~~ 25.19 ✓

T=94 = 444.81 ✓
263.44 @ 107° = 263.39 ✓
181.46 @ 155 = 181.39 ✓
444.78 ✓

444.81
Transit

SEC 16

SEC 9 T5N

fd 1X1
in rock md.
2' dia x 1' high

14.54

6.84

POT # 31
set 1x2
122+~~80.43~~ 80.38 ✓

8.78

fd 1½" iron pipe
in rock md
3' dia x 1' high

7.56

T=94 = 444.13 ✓
224.30 @ 6.51 = 222.70 ✓
222.80 @ 6.26 = 221.40 ✓
444.10 ✓

444

cont from Top pg # 237

RETURN TO
LOS ANGELES COUNTY SURVEYOR
726 LOS ANGELES COUNTY
ENGINEERING BLDG.

Do not extend notes this side of this line.

Note: Any Additions or Changes on This Sheet Must be Made or Circled in Red Ink With Date and Name of Person Making Change.

Notes Ck'd by KRM	Survey of T5N R13W
Map No.	W. O. 4900 Tape No. 99 St'd 84 °F
Office Work	Surveyed by R L Nancy
Checked	Notes " Date 7-7-53
Date	Indexed A. C. Johnson

F. B. 1-1 PG. 229

WS. 64 - B-4

cont bot pg # 240

T = 94° = 556.92
261.92 @ 234' = 261.66
295.22 @ Lev. = 295.22
556.88

556.92

R13W

POT # 34 Top brk
set 1x2
~~142+99.70~~
139+96.65

29±

SEC 16

SEC 9 T5N

T = 94° = 783.63
300.09 @ 126' = 300.00
303.34 @ Lev = 300.34
183.24 @ " 183.24
783.58

783.63

Transit Line

barb wire fn.

SEE PG. 261, 264
FOR REPLACEMENT
1-APRIL 1960
C.L.W.

SURVEYOR
T5N
SEC 9
SEC 16
R13W
COUNTY
1/4 COR

POT # 33
set 1x2
135+16.07
132+13.02

38.2

29.2

38.21

13.33

replaced with
2" I.P. + BC set in
conc. 8-14-53 RLW
fd 1/2 iron pipe
in rock md.

48783

cont from top p # 238

Note: Any Additions or Changes on This Sheet Must be Made or Circled in Red Ink With Date and Name of Person Making Change.

Do not extend notes this side of this line.

RETURN TO
LOS ANGELES COUNTY SURVEYOR
726 LOS ANGELES COUNTY
ENGINEERING BLDG.

76F3095 247 2-51

F.B. 1657 Pg. 240

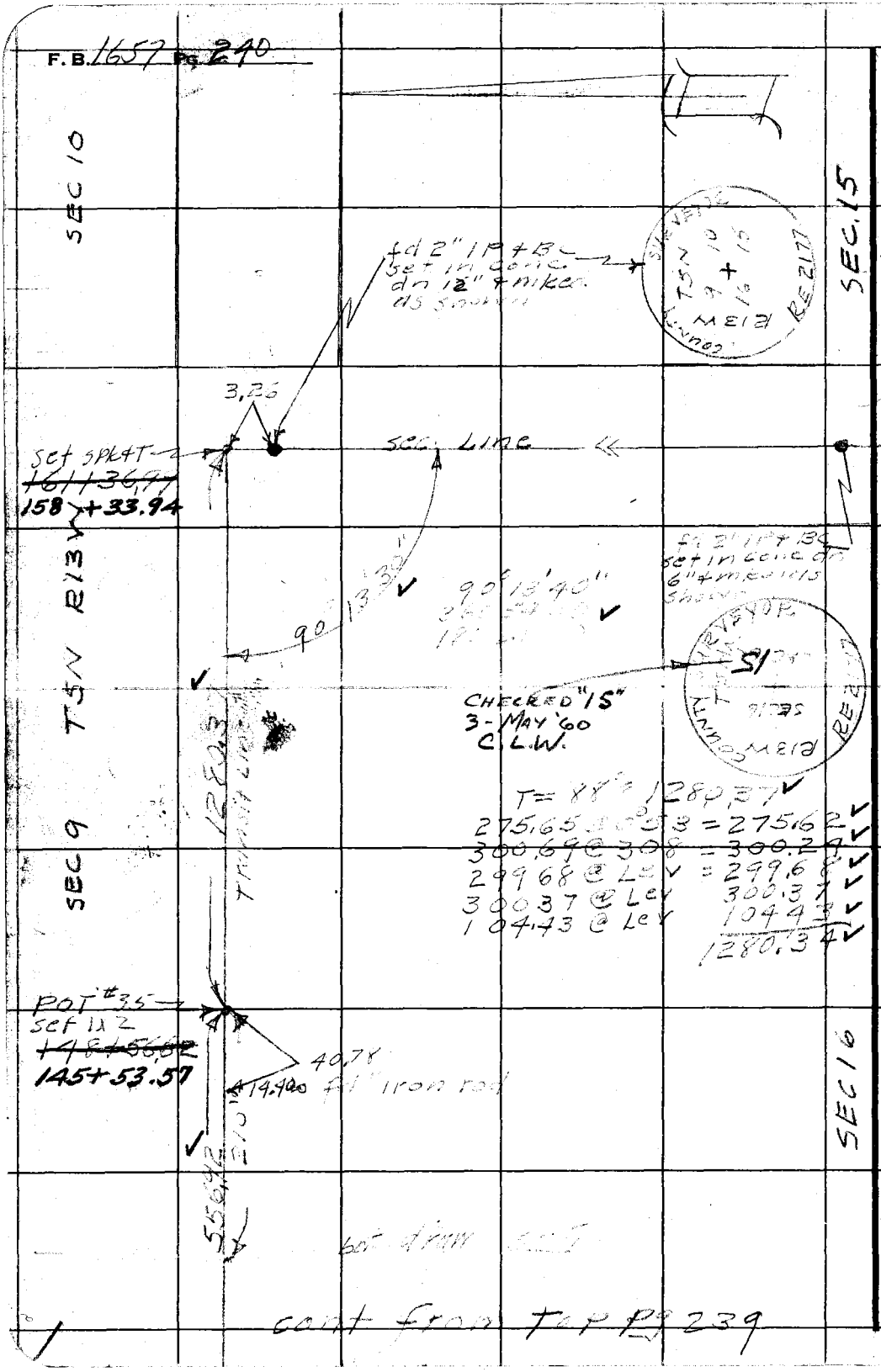

cont from top Pg 239

WS. 64-B-4

RETURN TO
LOS ANGELES COUNTY SURVEYOR
726 LOS ANGELES COUNTY
ENGINEERING BLDG.

Do not extend notes this side of this line.

Note: Any Additions or Changes on This Sheet Must be Made or Circled in Red Ink With Date and Name of Person Making Change.

Notes Ck'd by RRM.	Survey of T5N R13W
Map No.	W. O. 4999 Tape No. 99 St'd. 84 °F
Office Work	Surveyed by R L Willey
Checked	Notes " Date 7-9-53
Date	Indexed A. C. Johnson

F. B. 1[illegible] PG. 241

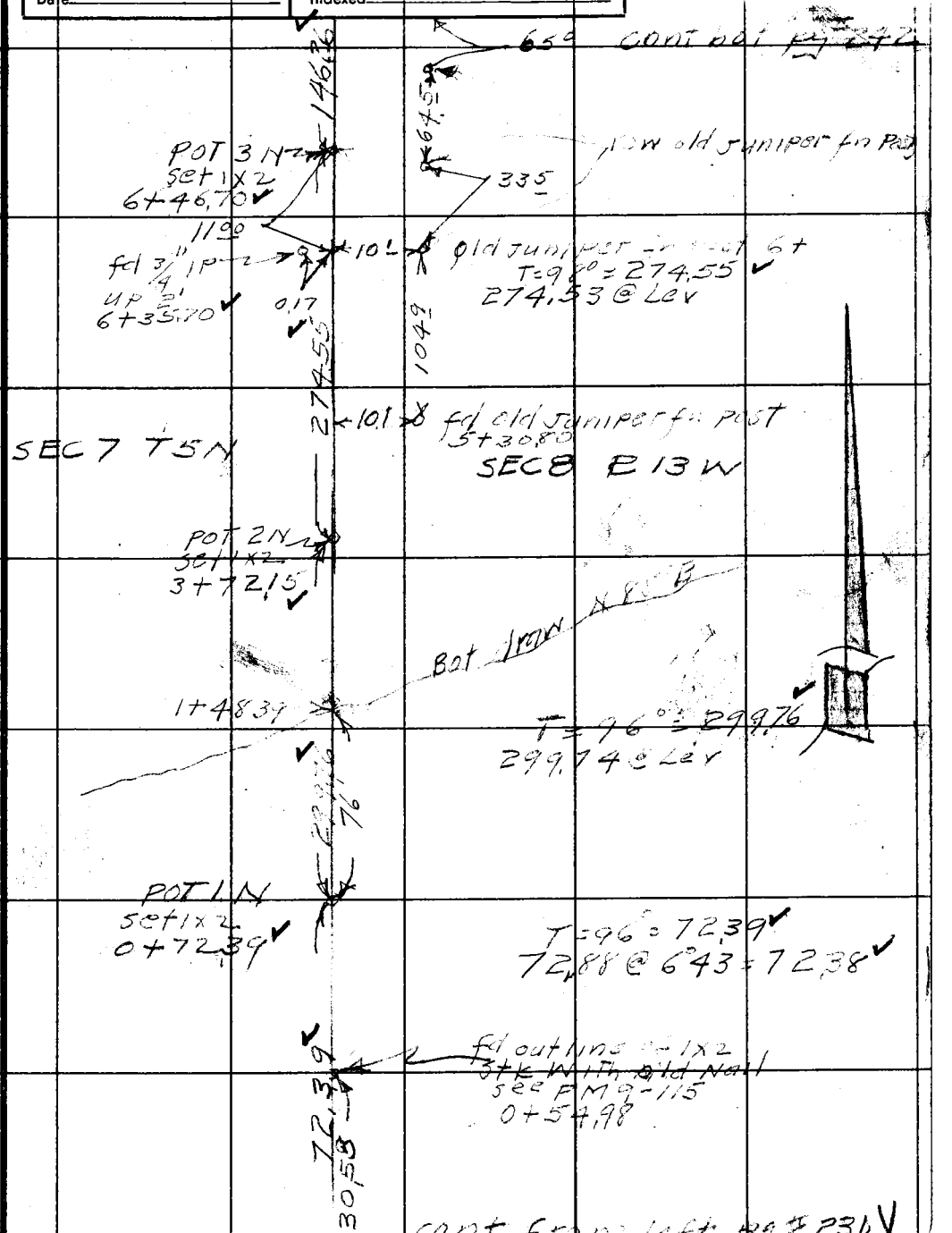

Note: Any Additions or Changes on This Sheet Must be Made or Circled in Red Ink With Date and Name of Person Making Change.

Do not extend notes this side of this line.

RETURN TO
LOS ANGELES COUNTY SURVEYOR
726 LOS ANGELES COUNTY
ENGINEERING BLDG.

76F309S 247 2-51

F.B. 1657 PG. 242

cont bot pg 243

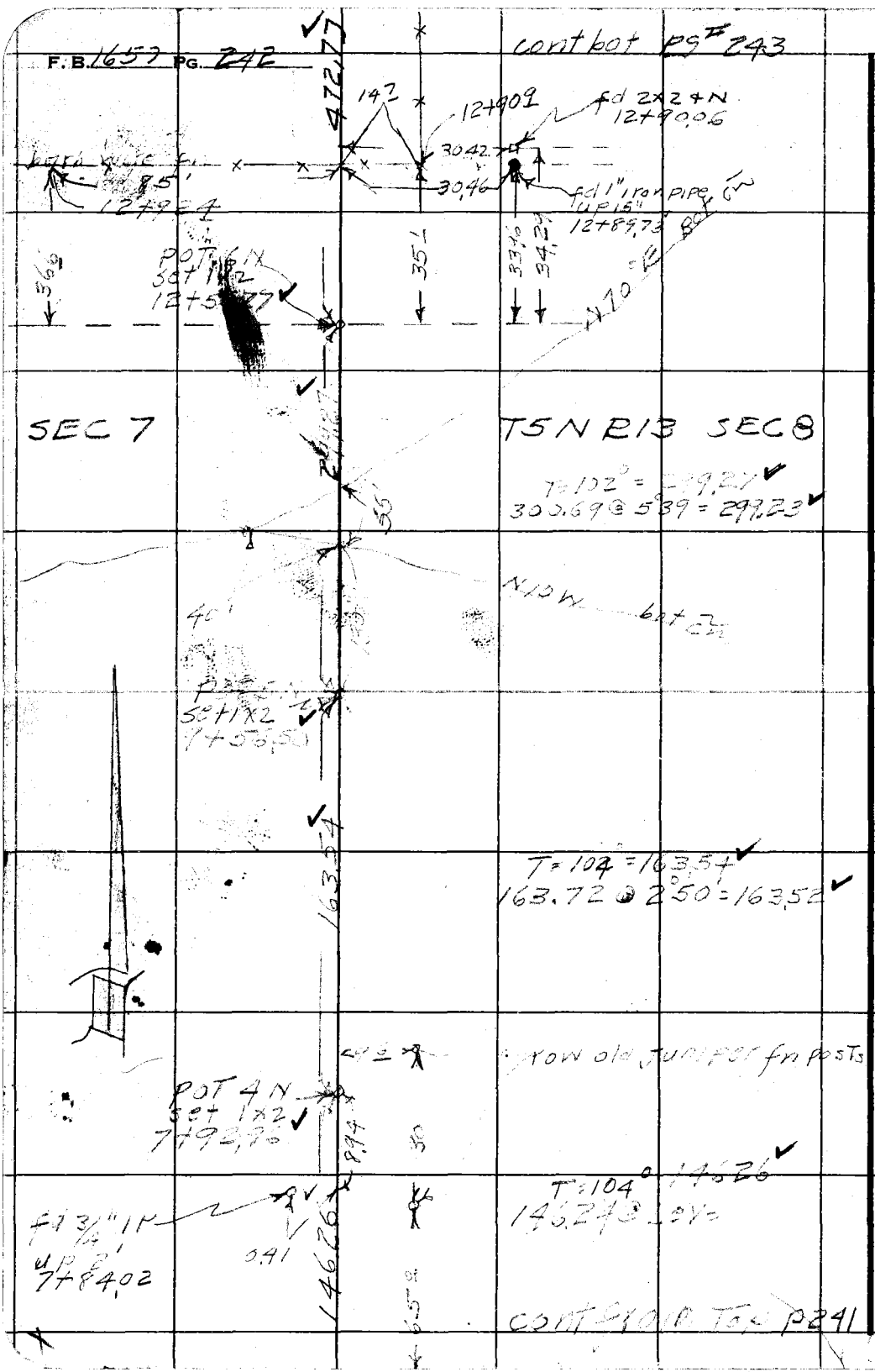

RETURN TO
LOS ANGELES COUNTY SURVEYOR
726 LOS ANGELES COUNTY
ENGINEERING BLDG.

Do not extend notes this side of this line.

Note: Any Additions or Changes on This Sheet Must be Made or Circled in Red Ink With Date and Name of Person Making Change.

Notes Ck'd by	Survey of T5N R13W
Map No.	W. O. 4999 Tape No. 99 St'd. 84 °F
Office Work	Surveyed by RLWillet
Checked	Notes " Date 7-10-53
Date	Indexed A. C. Johnson

F.B. 1657 PG. 243

COUNTY SURVEYOR R13W T5N 7+8 1/4 60 R. E. 63

WS 64-A-4

26+40.17

x barb x w fd x

13

17

Replaced with 2" IP + BC Mked as shown
fd rock 4 x 6" x 18
w Tlh + in Top +
figure 8 chiseled on
E side
see FM 9-115
26+~~44.37~~ 26.37

36°

fd slub of old ...
Juniper fn ...
26+08.4

T=100=~~78~~65.52

279.53 @ 154 = ~~29738~~ 279.38
300.06 @ Lev = 30006
186.00 @ Lev = 18600
~~78344~~ 65

65 ~~78~~.52

Pot 8
Set 1x2
Top brk
18+60.85

T=100=132.31
133.27 @ 6°56' = 132.30

132.31

SEC 7

T5N R13W SEC 8

Pot ...
Set ...
17+28.54

T=100°= 472.77
173.15 @ 513 = 17243
301.12 @ 416 = 30029
47272

472.77

cont from top pg 24.2

Note: Any Additions or Changes on This Sheet Must be Made or Circled in Red Ink With Date and Name of Person Making Change.

Do not extend notes this side of this line.

RETURN TO
LOS ANGELES COUNTY SURVEYOR
726 LOS ANGELES COUNTY
ENGINEERING BLDG.

76F309S 247 2-51

F.B. 1657 PG. 244

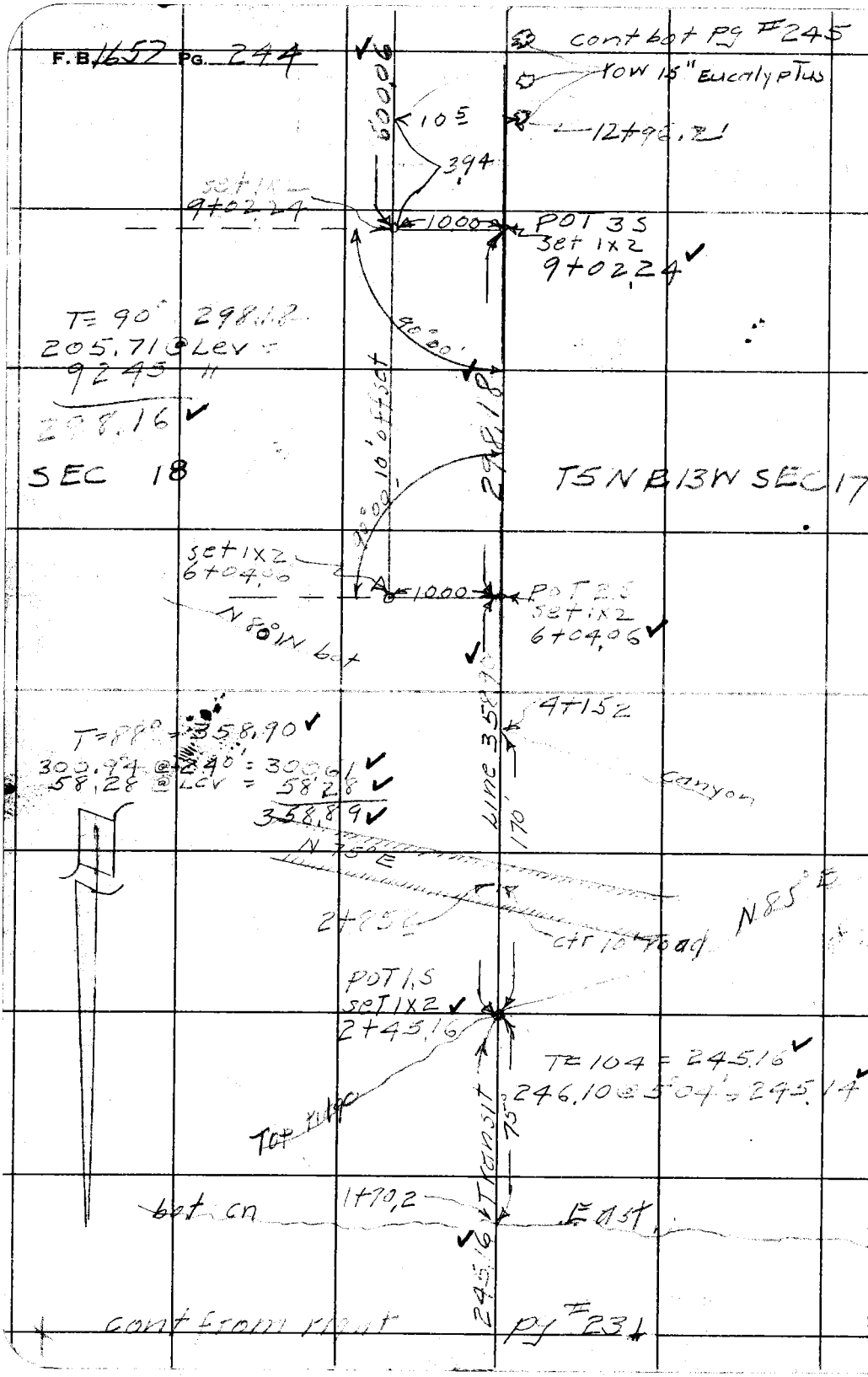

RETURN TO
LOS ANGELES COUNTY SURVEYOR
726 LOS ANGELES COUNTY
ENGINEERING BLDG.

Do not extend notes this side of this line.

Note: Any Additions or Changes on This Sheet Must be Made or Circled in Red Ink With Date and Name of Person Making Change.

Notes Ck'd by KRM	Survey of T5N R13W
Map No.	W. 0999 Tape No. 99 St'd. 84 °F
Office Work	Surveyed by R L Willey
Checked	Notes Date 7-13-53
Date	Indexed A. C. Johnson

F. B. 1657 PG. 245

cont bot pg # 246

T=94°=299.34
2,48.63 @ 14 15' = 240.98
59.55 @ 11 33 = 58.34
299.32

299.34

set 1x2
15+02.30

35°

Line

POT 4S
set 1x2
15+02.30

126

14+67.3

SEC 18 T5N

R13W SEC 17

600.06

10' offset

Transit

row Average 15" EUCALYPTUS

T=94°=600.06
300.28 @ 156 = 300.11
301.10 @ 506 = 299.91
600.02

cont from Top pg # 245

Note: Any Additions or Changes on This Sheet Must be Made or Copied in Red Ink With Date and Name of Person Making Change.

Do not extend notes this side of this line.

RETURN TO
LOS ANGELES COUNTY SURVEYOR
726 LOS ANGELES COUNTY
ENGINEERING BLDG.

76F309S 247 2-51

F. B. 1657 PG. 246 cont bot pg # 247

WS. 64-A-4

RETURN TO
LOS ANGELES COUNTY SURVEYOR
726 LOS ANGELES COUNTY
ENGINEERING BLDG.

Do not extend notes this side of this line.

Note: Any Additions or Changes on This Sheet Must be Made or Circled in Red Ink With Date and Name of Person Making Change.

T = 98° = 329.83
254.27 @ 17°34' = 242.41
88.36 @ 831 = 87.39
329.80

SEC 18 T5N R13W SEC 17

329.83

740.74 T = 90 = 740.77

300.55 @ 9.52 = 296.10
300.40 @ Lev = 300.40
147.92 @ 12.98 = 144.24

COUNTY SURVEYOR R13W T5N R. E. 63 1/4 COR 18 + 17

1½" angle iron stamped LS 871 in small rock mound 26+44.80 — 13.17

POT 7S set 1x2 26+45.38 — 0.58

T = 98° = 77.85
79.23 @ 10°46 = 77.84

77.85

740.77

T = 96° = 765.89
300.72 @ 1127 = 294.74
299.86 @ 207 = 299.66
171.43 @ Lev = 171.43
765.83

POT 6S set 1x2 25+67.53

765.89

could not find set called for in FM 9-115

N 70 E

1.55

fd Nail lathe marker 18+03.19 — 9.70

POT 5S set 1x2 Top ridge 18+01.64

Top ridge

299.34

cont from top # 245.

Notes Ck'd by KRM	Survey of T5 R13W
Map No.	W. O. 4999 Tape No. 99 St'd 84 °F
Office Work	Surveyed by R L Willet
Checked	Notes " Date 7-10-53
Date	Indexed A. C. Johnson

F. B. 1657 PG. 247

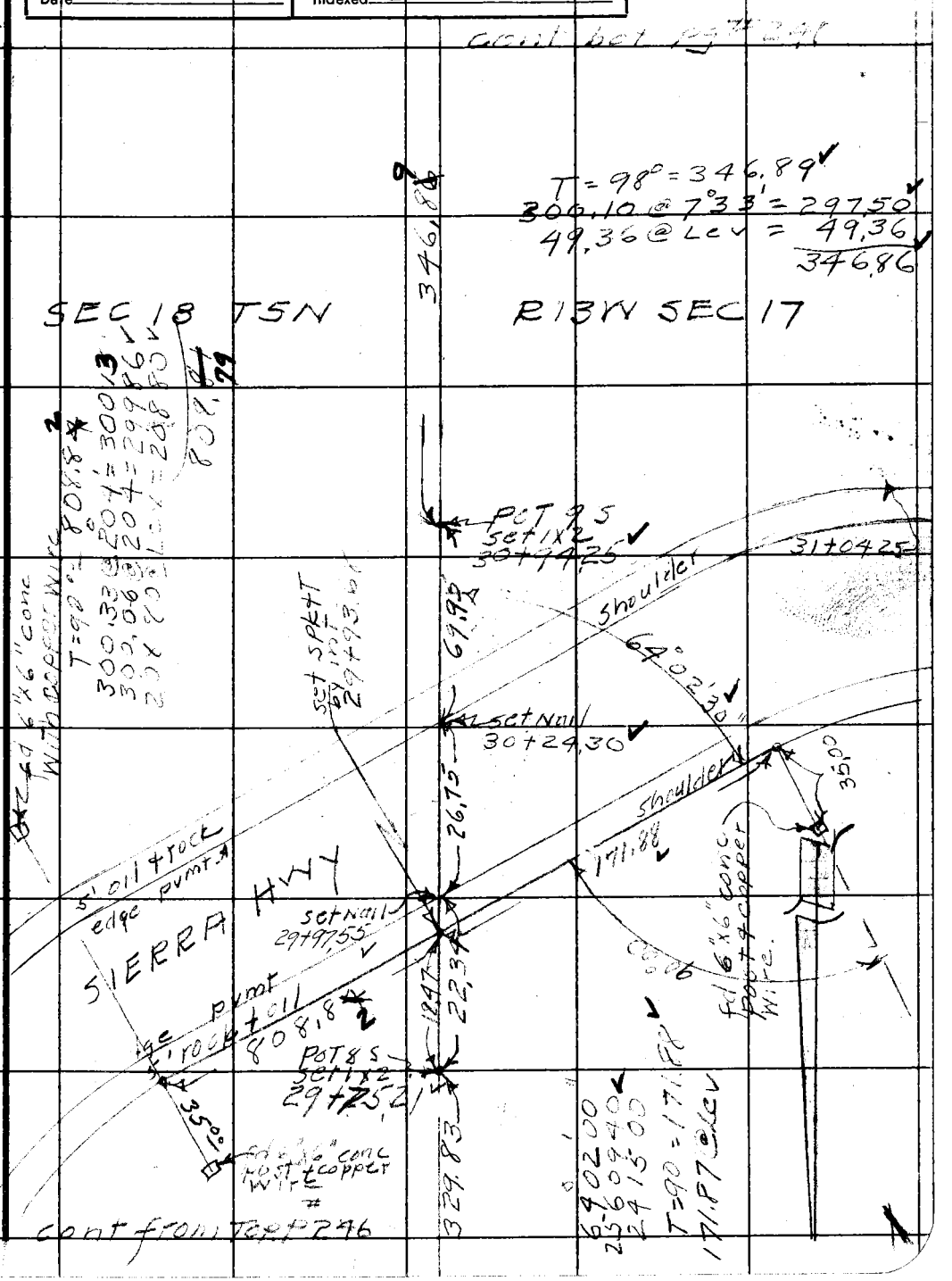

Note: Any Additions or Changes on This Sheet Must be Made or Circled in Red Ink With Date and Name of Person Making Change.

Do not extend notes this side of this line.

RETURN TO
LOS ANGELES COUNTY SURVEYOR
726 LOS ANGELES COUNTY
ENGINEERING BLDG.

76F309S 247 2-51

F.B. 1657 PG. 248

cont left pg #219

SEC 18 T5N R13W SEC 17

132°33'00"
170 1220
75 1840

cont from Tap pg #247

RETURN TO
LOS ANGELES COUNTY SURVEYOR
726 LOS ANGELES COUNTY
ENGINEERING BLDG.

Do not extend notes this side of this line.

Note: Any Additions or Changes on This Sheet Must be Made or Circled in Red Ink With Date and Name of Person Making Change.

Notes Ck'd by KRM	Survey of T 5 N R 13 W
Map No.	W. O. 4999 Tape No. 99 St'd 84 °F
Office Work	Surveyed by R L Willey
Checked	Notes " Date 8-24-53
Date	Indexed C. Johnson

F. B. 1657 PG. 249

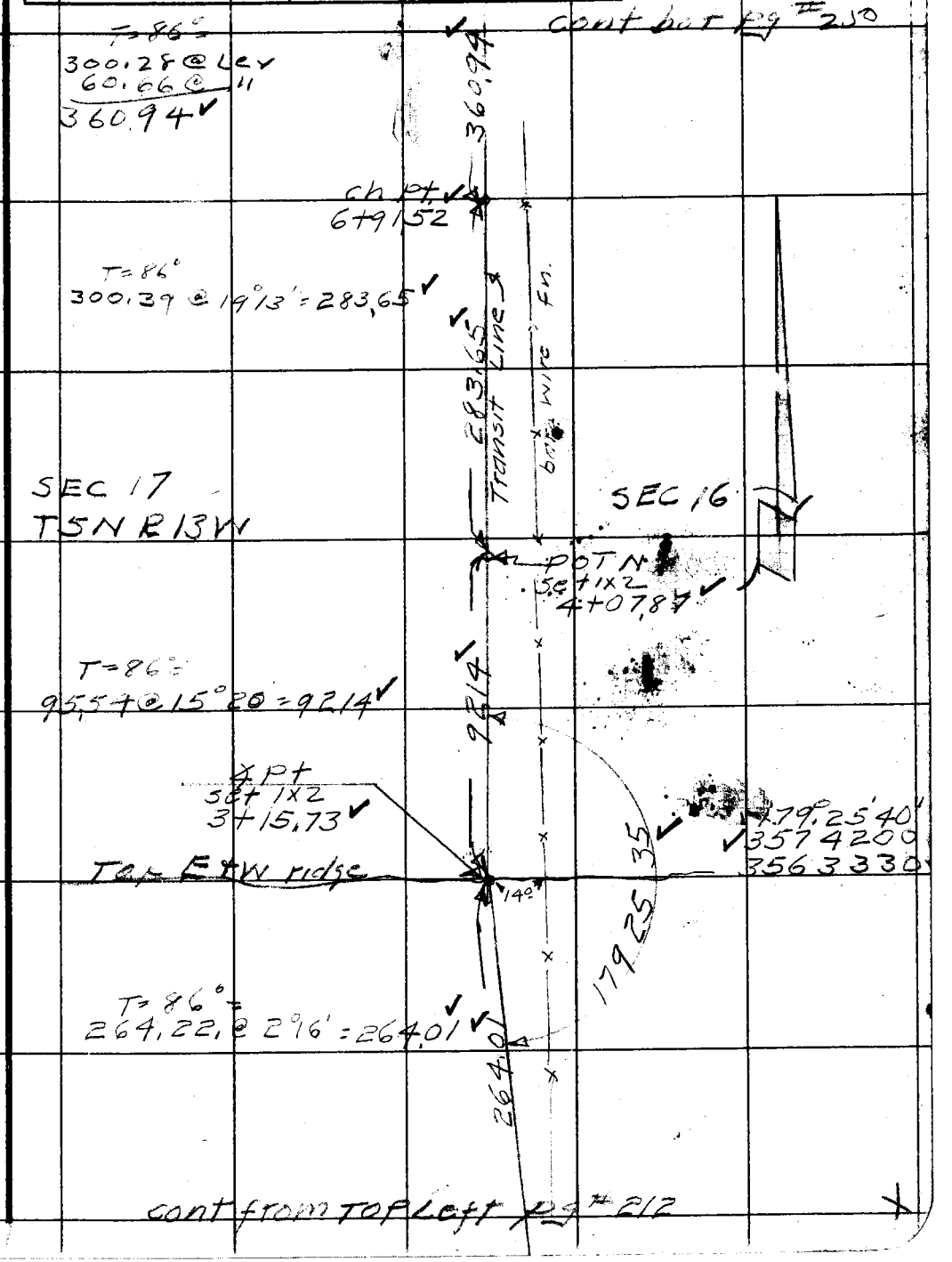

Note: Any Additions or Changes on This Sheet Must be Made or Circled in Red Ink With Date and Name of Person Making Change.

Do not extend notes this side of this line.

RETURN TO
LOS ANGELES COUNTY SURVEYOR
726 LOS ANGELES COUNTY
ENGINEERING BLDG.

76F309S 247 2-51

F.B. 167 Pg. 250

cont bot pg # 255

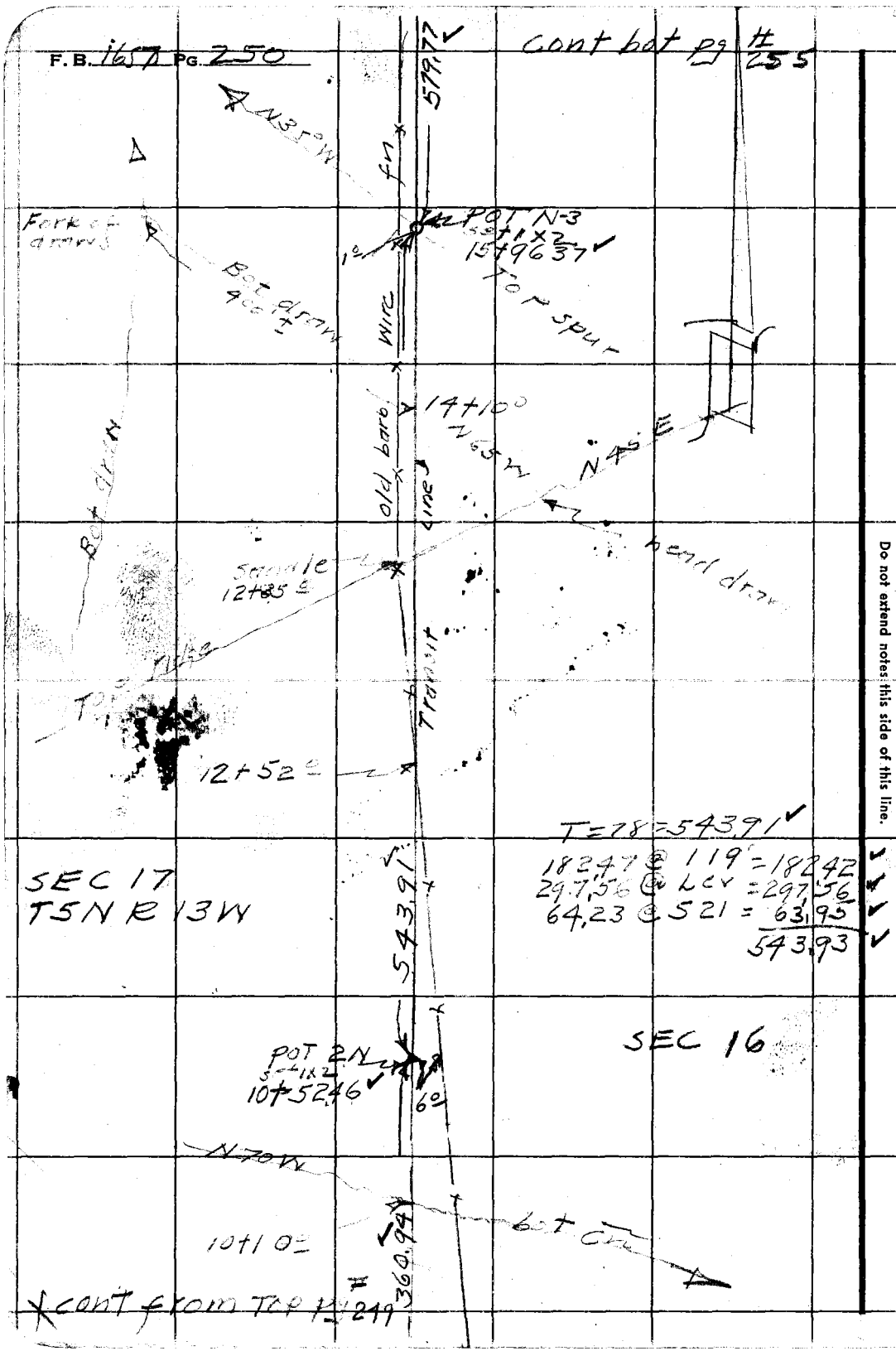

RETURN TO
LOS ANGELES COUNTY SURVEYOR
726 LOS ANGELES COUNTY
ENGINEERING BLDG.

Do not extend notes this side of this line.

Note: Any Additions or Changes on This Sheet Must be Made or Circled in Red Ink With Date and Name of Person Making Change.

F. B. 1657 PG. 251

Notes Ck'd by	Survey of SMITH AVE
Map No.	W. O. 0927 Tape No. 109 St'd 84 °F
Office Work	Surveyed by [illegible]
Checked	Notes FHB Date 6-6-51
Date	Indexed A. C. Johnson 6-7-51

SMITH AVE

IMPROVEMENTS

JN 0927

FROM FOURTH STREET EAST 400' ON SMITH AVE

Blanchard
[illegible]
NASERA

Note: Any Additions or Changes on This Sheet Must be Made or Circled in Red Ink With Date and Name of Person Making Change.

Do not extend notes this side of this line.

RETURN TO
LOS ANGELES COUNTY SURVEYOR
726 LOS ANGELES COUNTY
ENGINEERING BLDG.

76F309S 247 2-51

RETURN TO
LOS ANGELES COUNTY SURVEYOR
726 LOS ANGELES COUNTY
ENGINEERING BLDG.

Note: Any Additions or Changes on This Sheet Must be Made or Circled in Red Ink With Date and Name of Person Making Change.

Do not extend notes this side of this line.

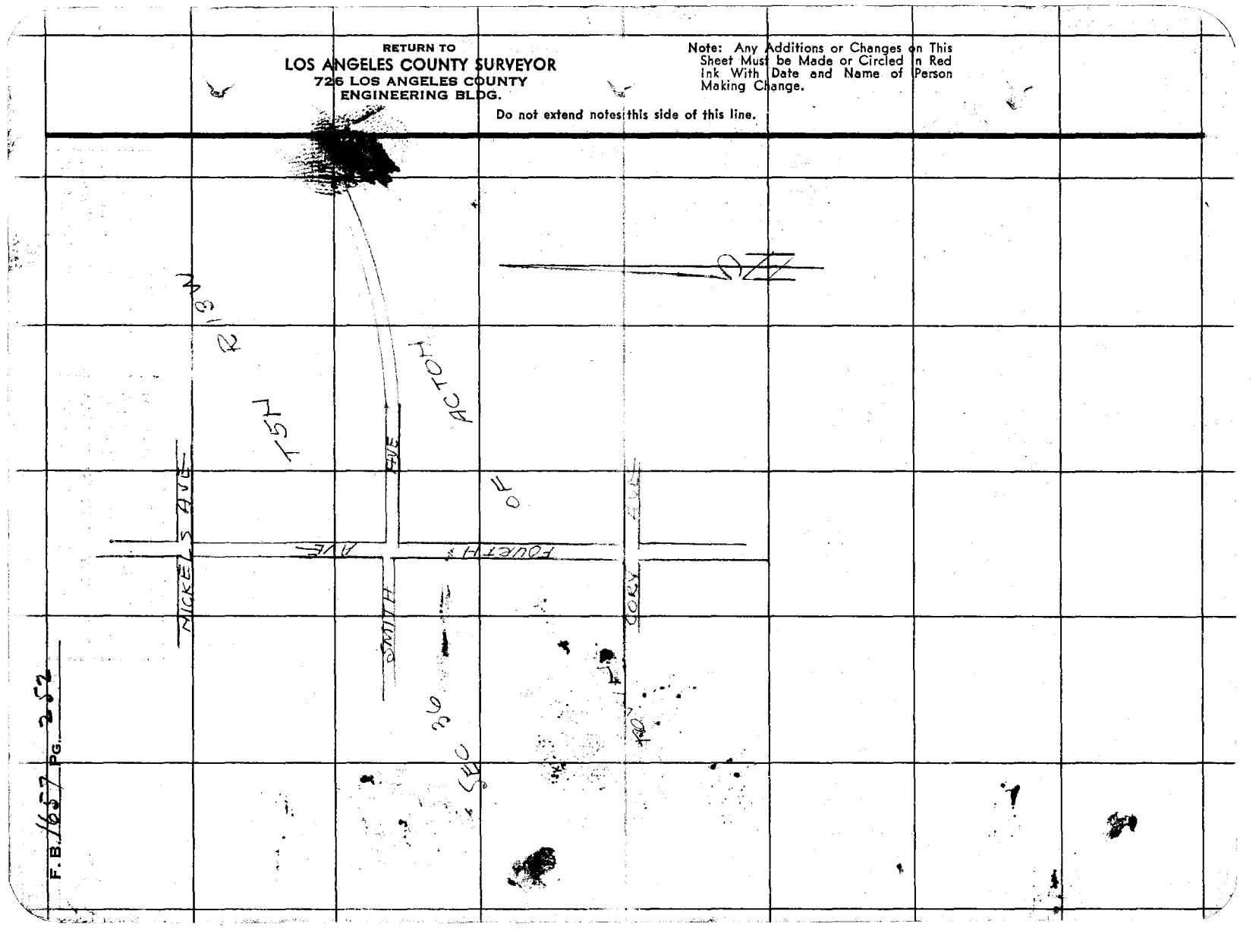

F.B. 1657 Pg. 252

F. B. 1657 PG. 253

Notes Ck'd by	Survey of SMITH AVE
Map No.	W. O. 0927 Tape No. 109 St'd. 84 °F
Office Work	Surveyed by F H Blanchard
Checked	Notes FHB Date 6-6-51
Date	Indexed A. C. Johnson



Note: Any Additions or Changes on This Sheet Must be Made or Circled in Red Ink With Date and Name of Person Making Change.

Do not extend notes this side of this line.

RETURN TO
LOS ANGELES COUNTY SURVEYOR
726 LOS ANGELES COUNTY
ENGINEERING BLDG.

76F3095 247 2-51

F. B. 1657 PG. 754



RETURN TO
LOS ANGELES COUNTY SURVEYOR
726 LOS ANGELES COUNTY
ENGINEERING BLDG.

Do not extend notes this side of this line.

Note: Any Additions or Changes on This Sheet Must be Made or Circled in Red Ink With Date and Name of Person Making Change.

Notes Ck'd by KRM	Survey of T5N R13W
Map No.	W. O. 9999 Tape No. 99 St'd. 84 °F
Office Work	Surveyed by R L Willey
Checked	Notes " Date 8-25-53
Date	Indexed C. Johnson 9-2-53

F. B 1657 Pg. 255

W.S. 64 - B-4

cont. of pg # 256

COUNTY SURVEYOR R13W T5N SEC 17 SEC 16 1/4 COR R.E. 63

replaced with 2" I.P. + BC set in concrete mixed as shown. 9-14-53

T=80
176.98 @ 8°21' = 175.10

175.10

0.52

old barb W fn
100°

26+37.3

fd 1½" I.P. plug + N. in rock mound with old charred 6"x6" post lying near. 26+43.91

26.91

POT N6
set 1x2
26+17.00

28.53 @ 19°24' = 26.91

T=80° = 328.79
188.24 @ 12°14' = 183.97
148.79 @ 13°15' = 144.83
328.80

328.79

SEC 16
T5N R13W

H.D. 4/6
SEC 17

POT N5
set 1x2
22+88.21

T=80° =
113.62 @ 9°29' = 112.07

barb W. fn

112.07

Transit Line

POT N4
set 1x2
21+76.14

old

T=76° = 579.77
300.51 @ 19°25' = 283.42
300.13 @ 9°04' = 296.38
579.80

579.77

cont from top pg # 250



Note: Any Additions or Changes on This Sheet Must be Made or Circled in Red Ink With Date and Name of Person Making Change.

Do not extend notes this side of this line.

RETURN TO
LOS ANGELES COUNTY SURVEYOR
726 LOS ANGELES COUNTY
ENGINEERING BLDG.

76F3095 247 4-53

F.B. 1657 PG. 256

cont bot pg # 257

366.75

POT 9N
set 1x2
40+35.99

T = 88° = 446.35
201.07 @ Lev = 201.07
246.90 @ 6.36 = 245.26
446.33

446.35

Transit Line

POT 8N
set 1x2
35+89.64

T = 82° = 299.44
300.52 @ 4.50 = 299.45

299.44

0.45

fl of 1P + Tag
LS 23.50
33+11.46

21.26

ch pt
32+90.20

West

bot slope
29+79.5

T = 82° = 498.10
300.32 @ 13.11 = 292.40
205.71 @ Lev = 205.71
498.11

498.10

POT 7N
set 1x2
27+92.10

175.10

cont from Top pg 255

RETURN TO
LOS ANGELES COUNTY SURVEYOR
726 LOS ANGELES COUNTY
ENGINEERING BLDG.

Do not extend notes this side of this line.

Note: Any Additions or Changes on This Sheet Must be Made or Circled in Red Ink With Date and Name of Person Making Change.

Notes Ck'd by KRM	Survey of TSI [illegible]
Map No.	W. O. 4999 Tape No. 99 St'd. 84 °F
Office Work	Surveyed by R.L. Willey
Checked	Notes 11 Date 8-25-53
Date	Indexed A. C. Johnson

F. B. 1657 Pg. 57

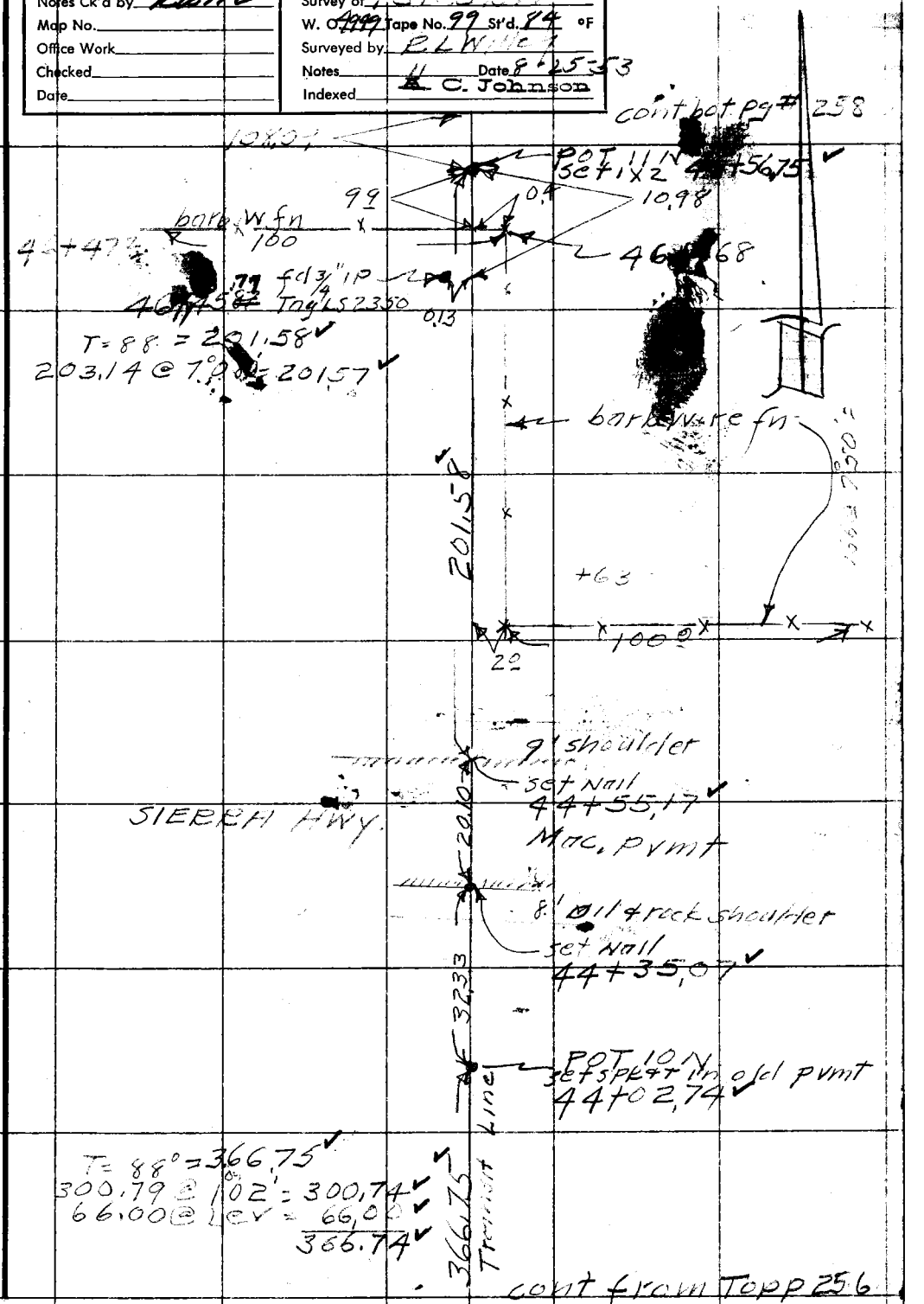

Note: Any Additions or Changes on This Sheet Must be Made or Circled in Red Ink With Date and Name of Person Making Change.

Do not extend notes this side of this line.

RETURN TO
LOS ANGELES COUNTY SURVEYOR
726 LOS ANGELES COUNTY
ENGINEERING BLDG.

76F3095 247 4-53

F.B. 1657 PG. 258

RETURN TO
LOS ANGELES COUNTY SURVEYOR
726 LOS ANGELES COUNTY
ENGINEERING BLDG.
Do not extend notes this side of this line.

Note: Any Additions or Changes on This Sheet Must be Made or Circled in Red Ink With Date and Name of Person Making Change.



Cont To right [illegible]

SEC 17
T5N R13W

547.92

N50E

SEC 16

T = 78° = 547.92
172.38 @ 236 = 17220
283.74 @ Lev = 28374
92.15 @ 316 = 9200
547.94

Lot [illegible]

Transit Line

POT 12 N
SET 1X2
47+64.84

T = 78° = 108.09
108.10 @ Lev

108.09

Cont from Top #257

Notes Ck'd by	Survey of SECTION LINES
Map No.	JN 0302.01 Tape 154 Std 84 °F
Office Work	Surveyed by C. L. WRIGHT
Checked	Notes C.L.W. Date 1-Apr-60
Date	Indexed A. C. Johnson 5-6-60

F. B. 1657 PG. 259

THE SECTION LINE BETWEEN SECTION 9 AND SECTION 16 T5N R13W AND THE REPLACEMENT OF THE 1/4 COR. ALONG THE SAME SECTION LINE

J.N. 0302.01

REFFRENCE: F.B. 1657 PG'S. 236-240
F.B. 874 PG. 55

PARTY:
C.L. WRIGHT
R.C. BOWERS JR.
T. MELTON
J.R. FULTON JR.
D.J. DRESSER

Note: Any Additions or Changes on This Sheet Must be Made or Circled in Red Ink With Date and Name of Person Making Change.

Do not extend notes this side of this line.

RETURN TO
LOS ANGELES COUNTY ENGINEER
700 LOS ANGELES COUNTY ENGINEERING BLDG.

763098 CE #247—7-53

F. B. 1657 PG. 260

CONT. BOT PG. 261

18+43.71

SET SHIP SPK. IN 2"

T5N
R13W

WS 64, B4

765.69

7-66°

227.14 @ 2-41 = 226.89

LEV. 300.40

LEV. 238.40

765.78

.09

765.69

10+78.02

SET SHIP SPK & W. IN 2"

6'

2'

7-62°

297.75 @ 3-08 = 297.30

LEV. 75.85

LEV. 131.95

273.46 @ 1-25 = 273.12

1078.12

.15

1077.97

SEC 9

SEC 16

SEC LINE TO 1/4 COR

TRANSIT 1077.97

FD. N.P.T. S.W. SIDE IP 1.23 ± 73 E

35.56

28 1/3"

90° 00'

FD. C.S. MON. - 2" I.P. BRASS CAP SET CONC. LEV. 12" MARKED PG. 240

0+00

0+00.05

SET SHIP SPK. W.P.T. FLUSH IN HARD DIRT RD.

6.00 .005

TO 1/4 COR. F.B. 1657-240

37.20

FD. N.P.T. S.E. SIDE 876.675 E

① 90 00 20
② 00 01 40
③ 180 02 50
90° - 00' - 28 1/3"

SEC. 10

SEC 15

COUNTY SURVEYOR
R13W
T5N
9 10
16 15
R.E. 2177

RETURN TO
LOS ANGELES COUNTY ENGINEER
100 LOS ANGELES COUNTY ENGINEERING BLDG.

Do not extend notes this side of this line.

Note: Any Additions or Changes on This Sheet Must be Made or Circled in Red Ink With Date and Name of Person Making Change.

Notes Ck'd by	Survey of SECTION LINES
Map No.	JN 0302.01 Tape 154 Std. 84 °F
Office Work	Surveyed by C. L. WRIGHT
Checked	Notes C. L. W. Date 1-APRIL '60
Date	Indexed A. C. Johnson

F. B. 1657 PG. 261

T5N
R13W

WS 64, 4

NOTE: THIS PIPE HAD A 1½" COLLAR ON TOP BUT IT IS RUSTED AND BROKEN OFF..

CONT. ON ROT. PG. 262

F.B. 1657-238
FD. 1/2 [illegible]
MOUND OF ROCK

11.07

35+61 98

5.96

SEC. 9

35+56 02
SET 1x2 & NAIL

CALC. 2.82

2.86

FD. OLD 1x2 & N. LOOP LINE WILLEY'S ROT. #31 F.B. 1657-238

35+53 25

179°

40'

05"

0 48

906.47

TRANSIT

SEC. 16

T 63°

224.57 @ 1-42 =	224.47
LEV.	50.14
179.57 @ 1-50 =	179.48
152.01 @ 3-06 =	151.79
300.80 @ 1-39 =	300.68
	906.56
	.09
	906.47

26+58 92

13.67

9 37

SET C.E. MON. FLUSH IN RING OF ROCK

26+49 55

SET 1x2 & N.

SEC.

SEE PG. 264 FOR TIES AND ANGLES

805.84

T 66°

300.20 @ 1-14 =	300.13
LEV.	205.41
300.50 @ 1-35 =	300.39
	805.93
	.09
	805.84

18+43 71

SET [illegible] T. ON 2"

SEC. LINE

CONT. FROM TOP PG. 260

Note: Any Additions or Changes on This Sheet Must be Made or Circled in Red Ink With Date and Name of Person Making Change.

Do not extend notes this side of this line.

RETURN TO
LOS ANGELES COUNTY ENGINEER
700 LOS ANGELES COUNTY ENGINEERING BLDG.

763098 CE #247—7-53

F. B. 1657 PG. 262

CONT. ON BOT. PG. 263

T 1 N
R 13 W

46+57 87
SET 1x2 8 N.

T 74°
257.35 @ 5-39 = 256.10
97.00 @ 6-58 = 96.28
352.38
.02
352.36

LINE

352.36

43+05 51
SET 1x2 8 N.

SEC. 16

CALC. 9 28

9.35

LOOKS LIKE WILLEYS P.O.T. #29 F.B. 1657 PG. 237

SEC. 9

FD. OLD 1-2 8 NAIL

42+96 23

T - 74°

1 16

89.24 @ 3-18 = 89.09
221.16 @ 4-14 = 220.56
309.65
.02
309.63

309.63

℄ PRIVATE OWNED RD. 12' WIDE

FD. 1/2" IP NO PLUG

9.79

13' 39+97 78

1.90

39+95 88
SET 1x2 8 N.

FD. 2x2, NAIL STAG
L.S. 2409

1 98

9.94

39+93 90

T 72°
234.68 @ 6-50 = 233.01
208.33 @ 6-46 = 206.88
439.89
.03
439.86

439.86

TRANSIT

35+56 02
SET 1x2 8 NAIL

SEC.

CONT. FROM TOP PG. 261

RETURN TO
LOS ANGELES COUNTY ENGINEER
700 LOS ANGELES COUNTY ENGINEERING BLDG.

Do not extend notes this side of this line.

Note: Any Additions or Changes on This Sheet Must be Made or Circled in Red Ink With Date and Name of Person Making Change.

Notes Ck'd by	Survey of SECTION LINES
Map No.	JN 0302.01 Tape 154 Std 84 °F
Office Work	Surveyed by C. L. WRIGHT
Checked	Notes C. L. W Date 1-APRIL '60
Date	Indexed A. C. Johnson

F. B. 1657 PG. 262

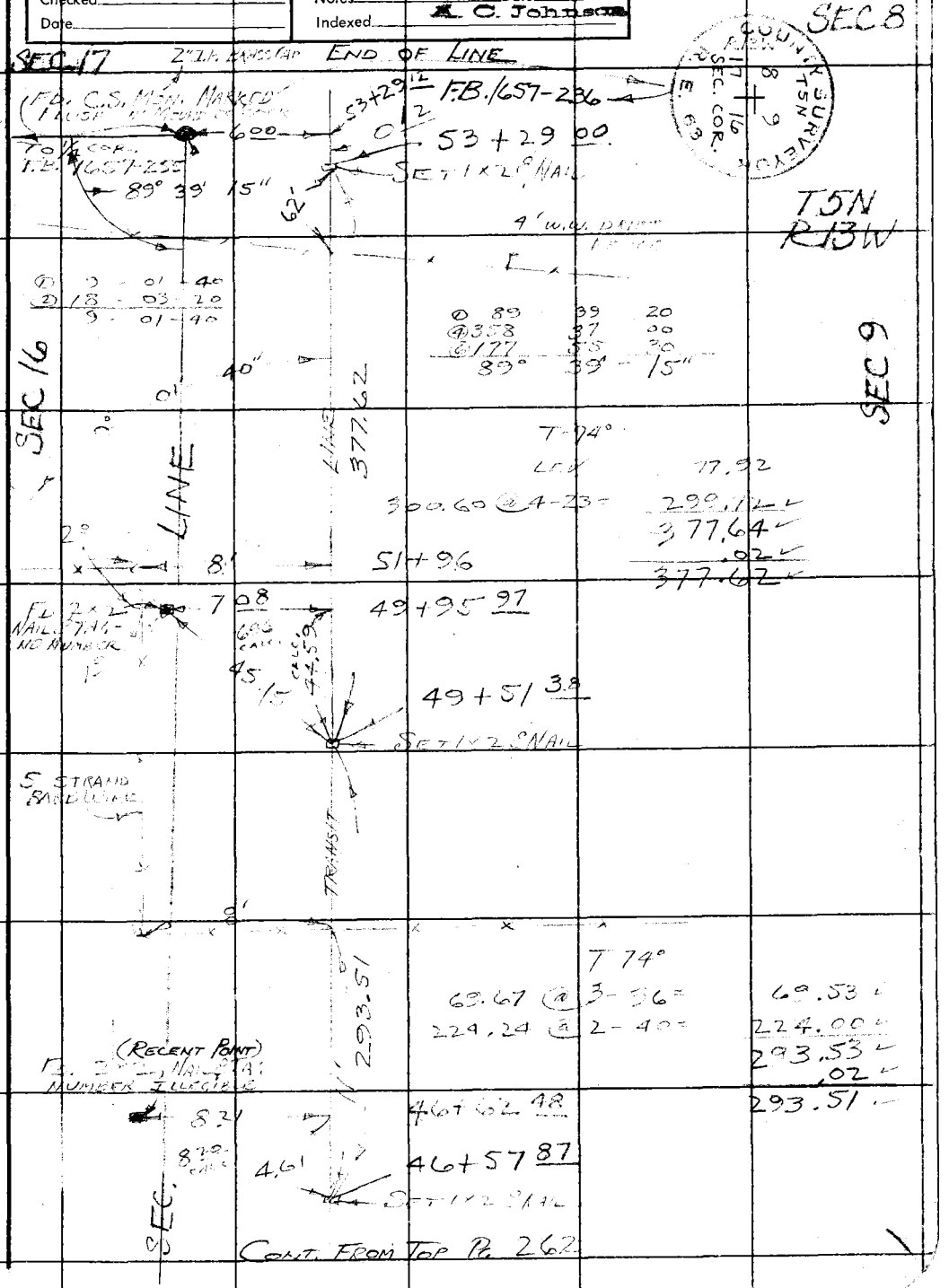

CONT. FROM TOP PG. 262

WS 64 B-4

Note: Any Additions or Changes on This Sheet Must be Made or Circled in Red Ink With Date and Name of Person Making Change.

Do not extend notes this side of this line.

RETURN TO
LOS ANGELES COUNTY ENGINEER
700 LOS ANGELES COUNTY ENGINEERING BLDG.

763095 CE #247—7-53

F. B. 1657 PG. 264

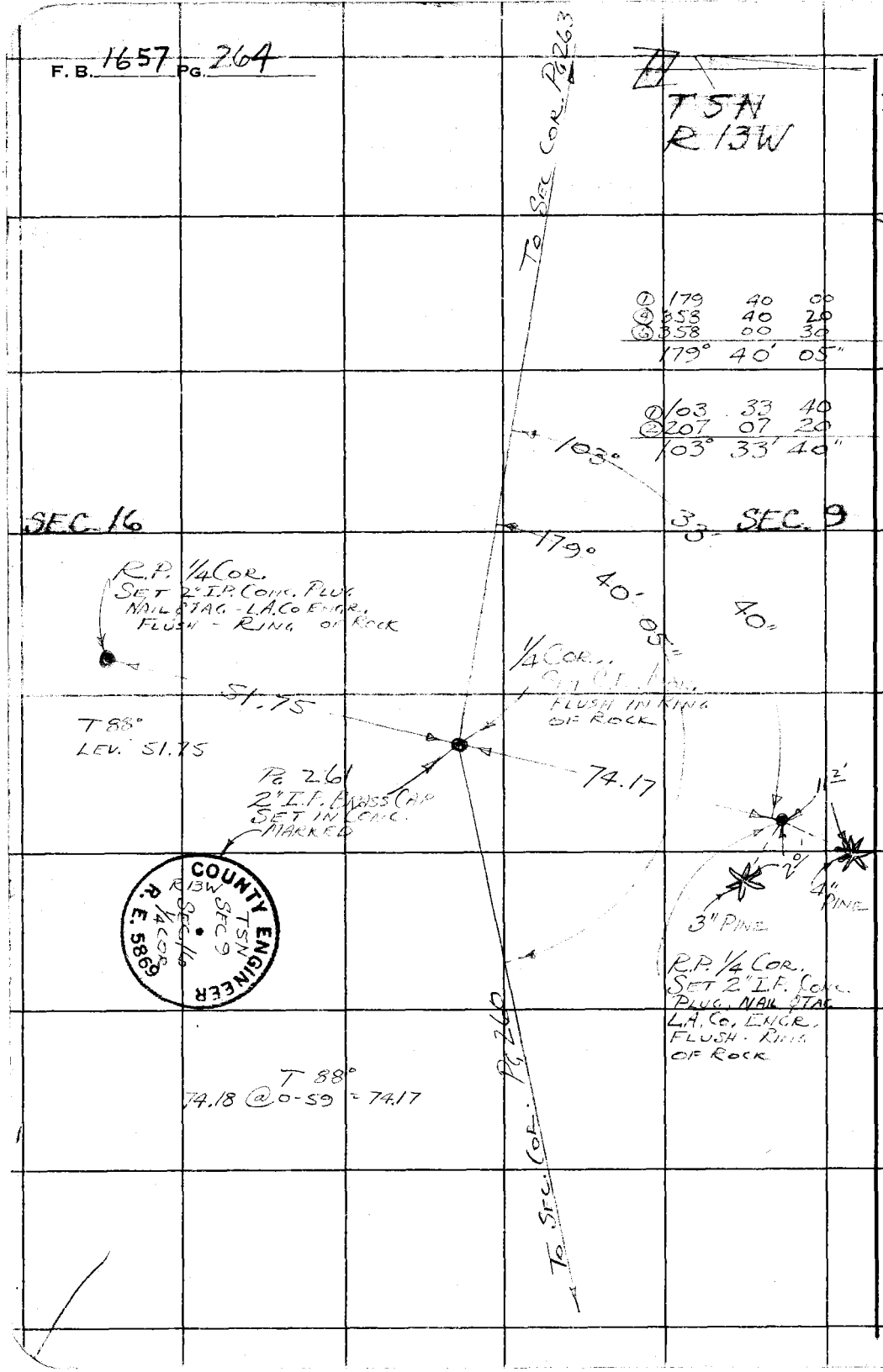

RETURN TO
LOS ANGELES COUNTY ENGINEER
900 Los Angeles County Engineering Bldg.

Do not extend notes this side of this line.

Note: Any Additions or Changes on This Sheet Must be Made or Circled in Red Ink With Date and Name of Person Making Change.

Notes Ck'd by	Survey of HUBBARD RD.
Map No.	JN 00956-62 Tape 118 Std 84 °F
Office Work	Surveyed by J.P. MENNE
Checked	Notes R.G. LEROY Date 5-3-62
Date	Indexed

F. B. 1657 Pg. 265

FLAGGING OF PORTION OF HUBBARD RD. (PRO.) IN NW¼ OF NW¼ OF SEC. 34 T5N, R13W

Note: Any Additions or Changes on This Sheet Must be Made or Circled in Red Ink With Date and Name of Person Making Change.

Do not extend this side of this line.

PLEASE RETURN TO
LOS ANGELES COUNTY ENGINEER
403 Los Angeles County Engineering Bldg.

76F3098 CE # 310 3-61

F. B. 1657 PG. 266

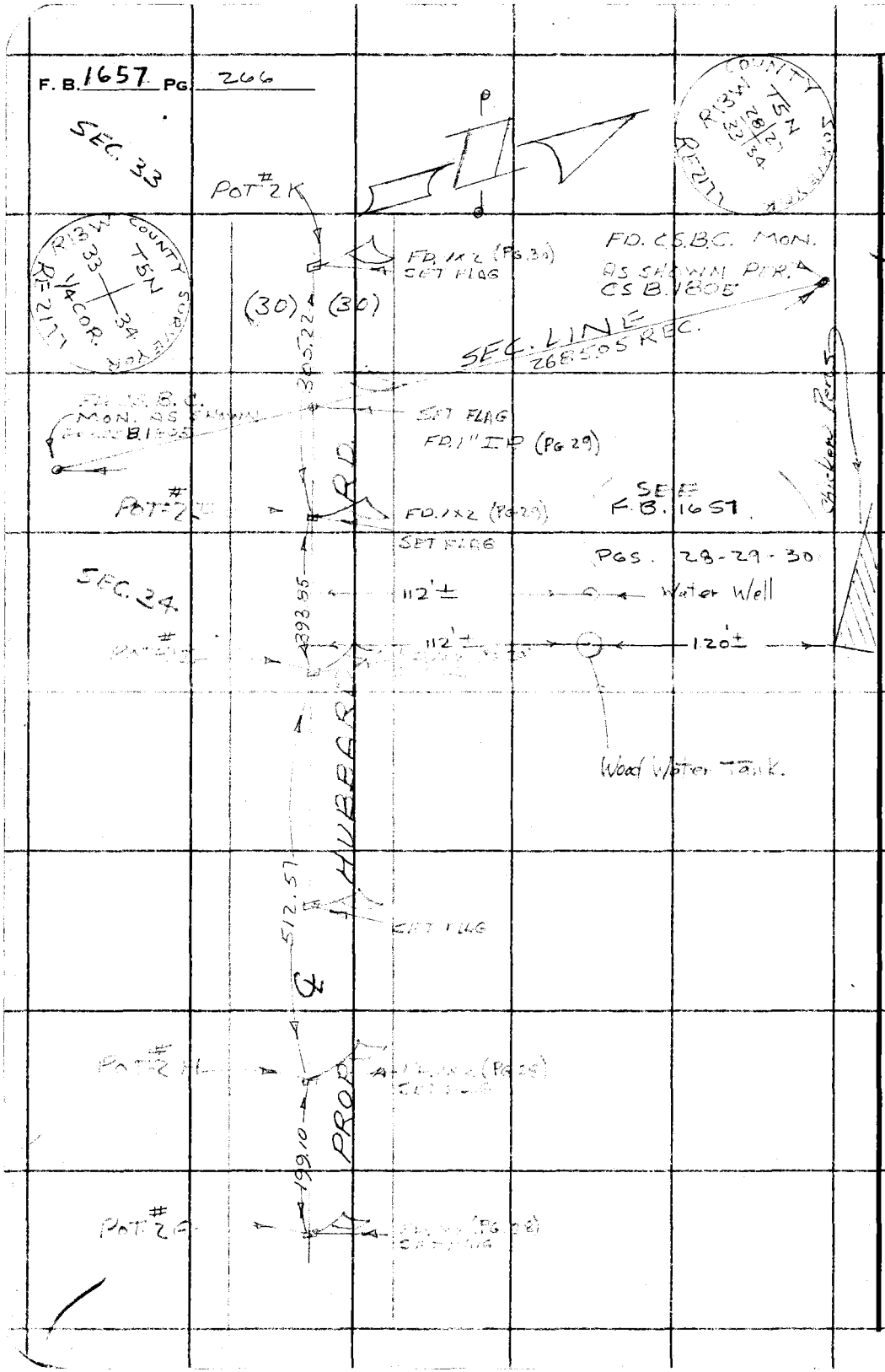

WS C 4, B-6

PLEASE RETURN TO
LOS ANGELES COUNTY ENGINEER
403 LOS ANGELES COUNTY ENGINEERING BLDG.

Do not extend this side of this line.

Note: Any Additions or Changes on This Sheet Must be Made or Circled in Red Ink With Date and Name of Person Making Change.