Notes C'd by
Map No.
Office Work
Checked
Date

Survey of
JN Tape Std °F
Surveyed by
Notes Date
Indexed

F.B. 1658 Pg

Page	Job	Description
		TEMPLE CITY PARK #2 8611
5-11	Bdry.	Bdry survey & mons near Baldwin Ave. & Live Oak Ave.
13-16	B.M.	Bench levels
17-30	X-Sec.	Cross Sections
31-36	Prof. & X-Sec.	LIVE OAK PARK 8611 Prof. & X-Sec. on E side of Park proposed Blickman Ave.
37-38	Elev.	Elev. & Loc. of S curb on Bogus St. from Park W'ly to Ryland Ave.
39-40	Topo.	Loc. Imp. at site of Little League Ball Park - Temple City
41-42	Mon.	Reset C.S. Mons at Glickman & Bogue Sts.
101-109	C.L.	GLICKMAN AVE. APPRAISAL 0440.00 Survey from Daines Dr. No. to Live Oak Ave. for widening along Live Oak Park.
111-114	Const.	LIVE OAK PARK 8778.02 Building layout

Microfilmed March '87

F.B._____ Pg._____

115-133	Grid.	Loc. & X-Sec. of grid system
134-138	B.M.	Bench levels
139-156	Stak.	Loc. & grades of curbs on streets around park.
157-169	Stak.	Loc. & grades staking curbs in tots area.
173-176	Util.	Loc. water lines
177-181	Stak.	Grades of walks & grades in tots area.
183-189	Grade	Loc. of control & grades in hard top area
191-196	Grade	Loc. & grades for parking lot

EATON CANYON PARK 0054.30

201-210	Sur.	Survey of por. of Park Bdry.- E'ly. edge of Park-Portion to rear of 2121 Glen Springs Rd., Pasadena.

PLEASE RETURN TO
LOS ANGELES COUNTY ENGINEER
403 Los Angeles County Engineering Bldg.

Do not extend this side of this line.

Note: Any Additions or Changes on this Sheet Must be Made or Circled in Red Ink With Date and Name of Person Making Change.

Notes Ck'd by	Survey of
Map No.	W. O. Tape No. St'd. °F
Office Work	Surveyed by
Checked	Notes Date
Date	Indexed

F. B. Pg.

Paines

T.E 39 El 359.136 F.B. 1488-28

Broadway

T.E 38 El - 362.817 F.B. 1488-27

Bogue

T.E 37 El 376.779 F.B. 1488-27

Note: Any Additions or Changes on This Sheet Must be Made or Circled in Red Ink With Date and Name of Person Making Change.

Do not extend notes this side of this line.

RETURN TO
LOS ANGELES COUNTY SURVEYOR
726 LOS ANGELES COUNTY
ENGINEERING BLDG.

76F3093 247 10M 1-49

RETURN TO
LOS ANGELES COUNTY SURVEYOR
726 LOS ANGELES COUNTY
ENGINEERING BLDG.

Note: Any Additions or Changes on This Sheet Must be Made or Circled in Red Ink With Date and Name of Person Making Change.

Do not extend notes this side of this line.

F. B. _____ Pg. _____

Temple City Park J.N. 8611

Datum - Mean Sea Level

Elevations shown hereon are based upon B.M #"TE-38" (FB 1488-27) the elevation of which was determined from the U.S.C. + G.S. BM "L-96" (U.S. 7624) based on the U.S.C + G.S. adjustment of 1934

Notes Ck'd by	Survey of Temple City Park #2
Map No.	W. O. 8611 Tape No. 22 Std. 68 °F
Office Work	Surveyed by Benson
Checked	Notes " Date 12-5-50
Date	Indexed A. C. Johnson 12-19-50

F. B. 1554 Pg. 5

Note: Any Additions or Changes on This Sheet Must be Made or Circled in Red Ink With Date and Name of Person Making Change.

Do not extend notes this side of this line.

RETURN TO
LOS ANGELES COUNTY SURVEYOR
726 LOS ANGELES COUNTY
ENGINEERING BLDG.

J. N. 8611.

BOUNDARY SURVEY
OF
TEMPLE CITY PARK NO. 2.

700'± E. OF BALDWIN AVE. & 550'± S. OF LIVE OAK AVE

12-6-50
C. A. Benson
W. S. Coates
W. T. Edwards
R. N. Blasdale

Name Changed to LIVE OAK PARK

76F3088 247 10M 1-49

RETURN TO
LOS ANGELES COUNTY SURVEYOR
723 LOS ANGELES COUNTY
ENGINEERING BLDG.

Note: Any Additions or Changes on This Sheet Must be Made or Circled in Red Ink With Date and Name of Person Making Change.

Do not extend notes this side of this line.

W.S. 44-D-4

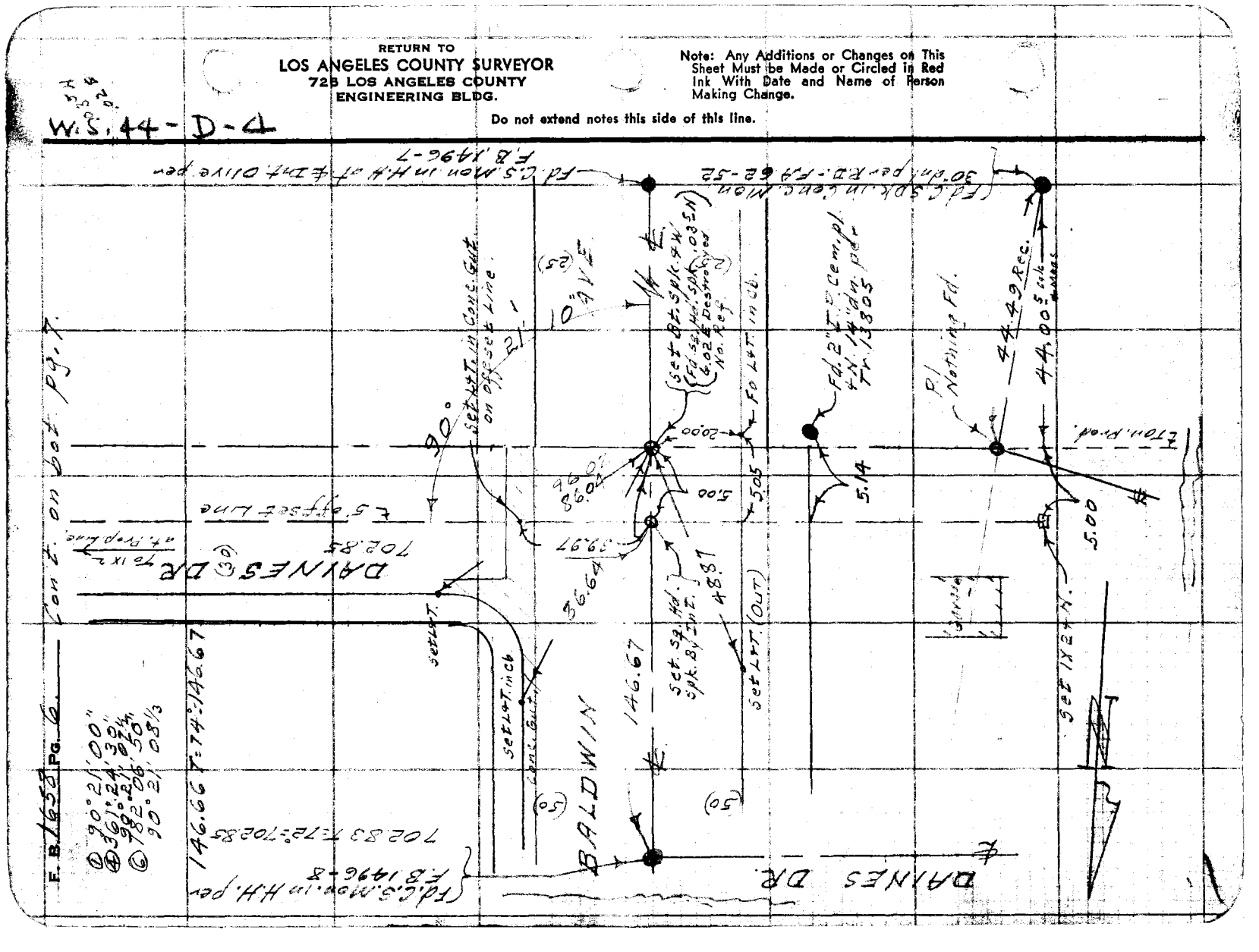

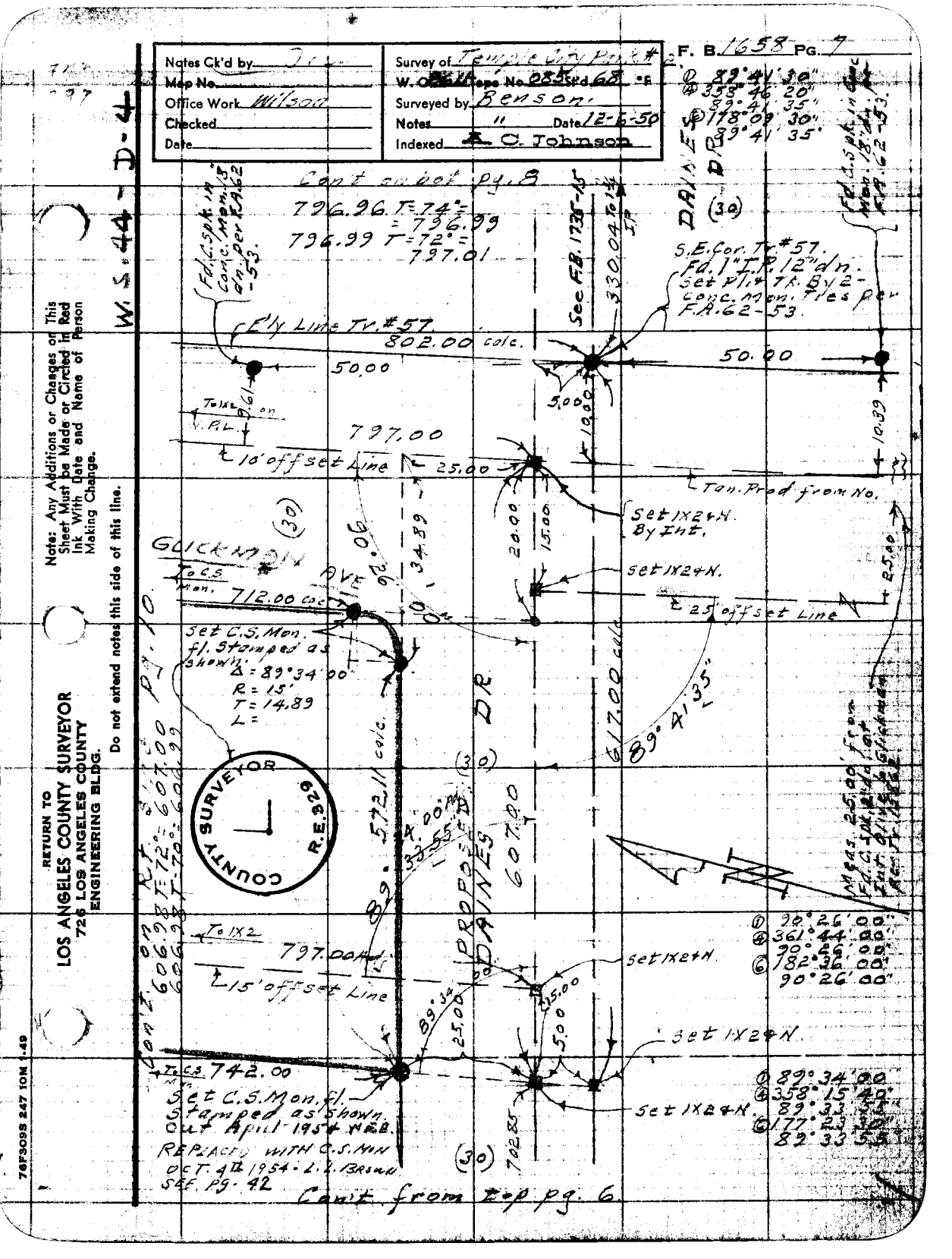
Notes Ck'd by
Map No.
Office Work
Checked
Date
Survey of Temple City Park #2
W.O. Maps No. 2554 & 68
Surveyed by Benson.
Notes
Date 12-6-50
Indexed C. Johnson
F. B. 1658 PG. 7
W. S. # 44 - D - 4
Note: Any Additions or Changes of This Sheet Must be Made or Circled in Red Ink With Date and Name of Person Making Change.
Do not extend notes this side of this line.
RETURN TO
LOS ANGELES COUNTY SURVEYOR
726 LOS ANGELES COUNTY
ENGINEERING BLDG.
Cont on bot pg. 8
796.96 T=74°
=796.99
794.99 T=72°
797.01
Fd. 1/2" I.P. in Conc. Mon. 0.5' Under Ground per F.B. 62-53.
E'ly Line Tr. #57
802.00 calc.
50.00
To 1x2 0.61 on N.P.L.
797.00
℄ 10' offset Line
℄ 25.00
Tan. Prod from No.
Set 1x2 + N. By Int.
Set 1x2 + N.
℄ 25' offset Line
See F.B. 1735-5
330.04 to 1/2" I.P.
DALE
(30)
S.E. cor. Tr. #57. Fd. 1" I.P. 12" d/n. Set Pl. & T.B.M. 2-conc. mon. Ties per F.B. 62-53.
Fd. 1.5" pk. in Mon. Well 18.24 E. F.B. 62-53.
℄ 89° 41' 30"
℄ 358° 46' 20"
89° 41' 35"
℄ 178° 09' 30"
89° 41' 35"
GLICKMAN AVE
(30)
To C.S. Mon. 712.00 calc.
Set C.S. Mon. f/. Stamped as shown.
Δ = 89° 34' 00"
R = 15'
T = 14.89
L =
92.06
34.59
20.00
15.00
2.50
℄ 25' offset Line
℄ 17.00 calc.
89° 41' 35"
Set C.S. Mon. f/. Stamped as shown. Set April 1954 - R.E.
COUNTY SURVEYOR R.E. 329
Cont'd from 606.99 T=72° = 606.99 T=70° = 606.99
607.00
607.00
(30)
DR
DRAPINES
℄ 572.11 calc.
89° 34' 00"
33.55 to P.
To 1x2 797.00 calc.
℄ 15' offset Line
Set 1x2 + N.
℄ 25.00
℄ 5.00
89° 34' 00"
25.00
Set 1x2 + N.
Set 1x2 + N.
To C.S. 742.00
Set C.S. Mon. f/. Stamped as shown. Set April 1954 - R.E.
REPLACED WITH C.S. MON. OCT. 4TH 1954 - L.L. BRAUN
SEE PG. 42
(30)
702.85
Cont'd from E-W pg. 6.
N 89° 25.00' from Fd. 1" I.P. in Conc. Mon. Set 1/2" I.P. & Tag Stamped R.E. 329 Rec. Tie
℄ 90° 26' 00"
℄ 361° 44' 00"
90° 26' 00"
℄ 182° 36' 00"
90° 26' 00"
℄ 89° 34' 00"
℄ 358° 15' 40"
89° 33' 55"
℄ 177° 23' 30"
89° 33' 55"
76F3095 247 10M 1-49

F. B. 1638 PG. 8

Con't. on bot. pg. 9

Con't. from top p. 7

RETURN TO
LOS ANGELES COUNTY SURVEYOR
725 LOS ANGELES COUNTY ENGINEERING BLDG.

Do not extend notes this side of this line.

Note: Any Additions or Changes on This Sheet Must be Made or Circled in Red Ink With Date and Name of Person Making Change.

Notes Ck'd by	Survey of Temple City Park #2
Map No.	W. O. 8611 Tape No. 085 St'd. 68 °F
Office Work Wilson	Surveyed by Benson
Checked	Notes " Date 12-7-50
Date	Indexed A. C. Johnson

F. B. 1658 Pg. 9

W.S. 44-D-4



Con't from top pg. 8

Note: Any Additions or Changes on This Sheet Must be Made or Circled in Red Ink With Date and Name of Person Making Change.

Do not extend notes this side of this line.

RETURN TO
LOS ANGELES COUNTY SURVEYOR
726 LOS ANGELES COUNTY
ENGINEERING BLDG.

76F309S 247 10M 1-49

F. B. 1658 Pg. 10

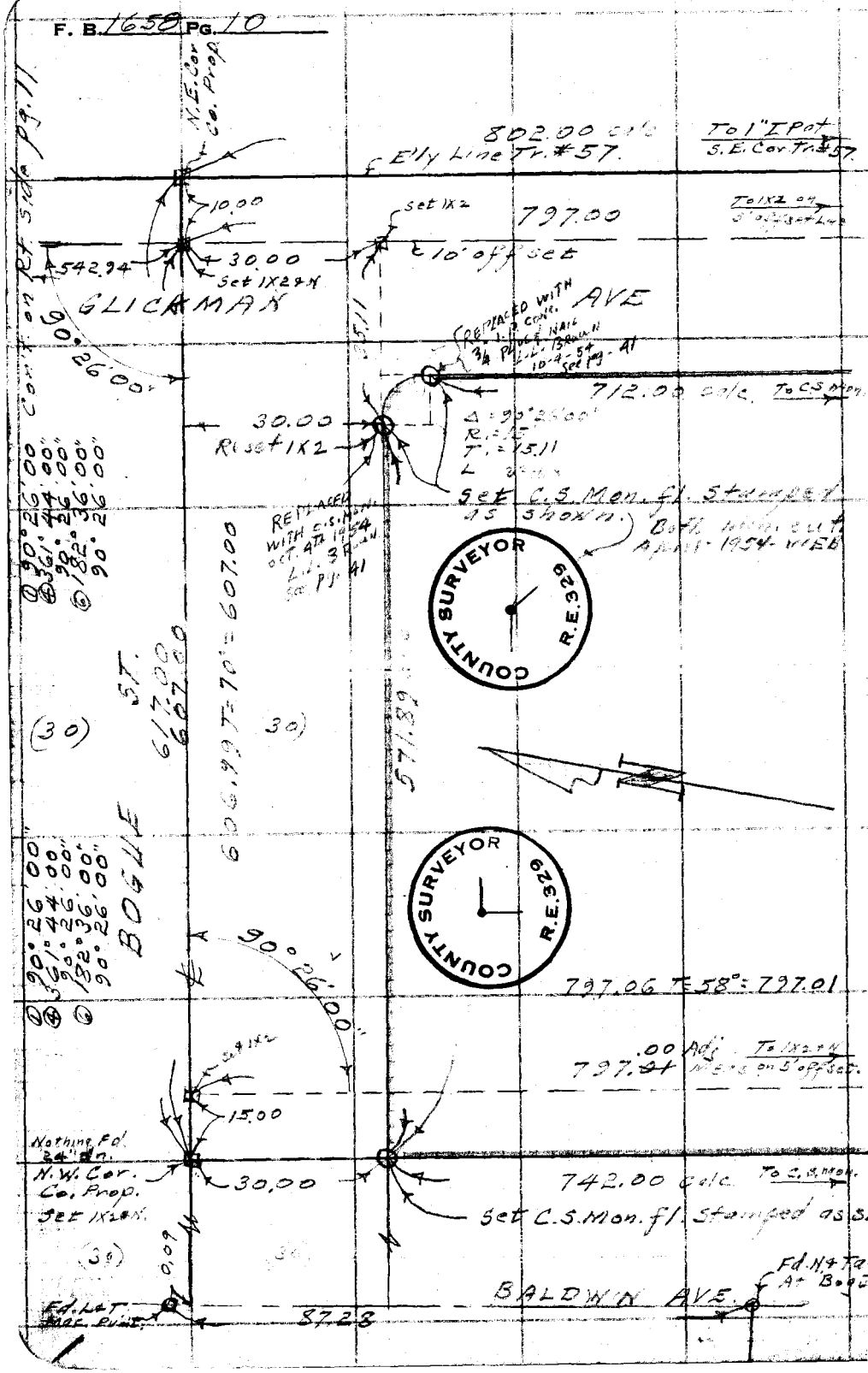

K.S. 44-D-4

RETURN TO
LOS ANGELES COUNTY SURVEYOR
726 LOS ANGELES COUNTY
ENGINEERING BLDG.

Do not extend notes this side of this line.

Note: Any Additions or Changes on This Sheet Must be Made or Circled in Red Ink With Date and Name of Person Making Change.

Notes Ck'd by [illegible]	Survey of Temple City Tr. #2
Map No.	W. O. 8611 Tape No. 085 Std. 68 °F
Office Work Wilson	Surveyed by Benson
Checked	Notes " Date 12-11-50
Date	Indexed A. C. Johnson

F. B. 1658 Pg. 11

W.S. 44 - D - 4

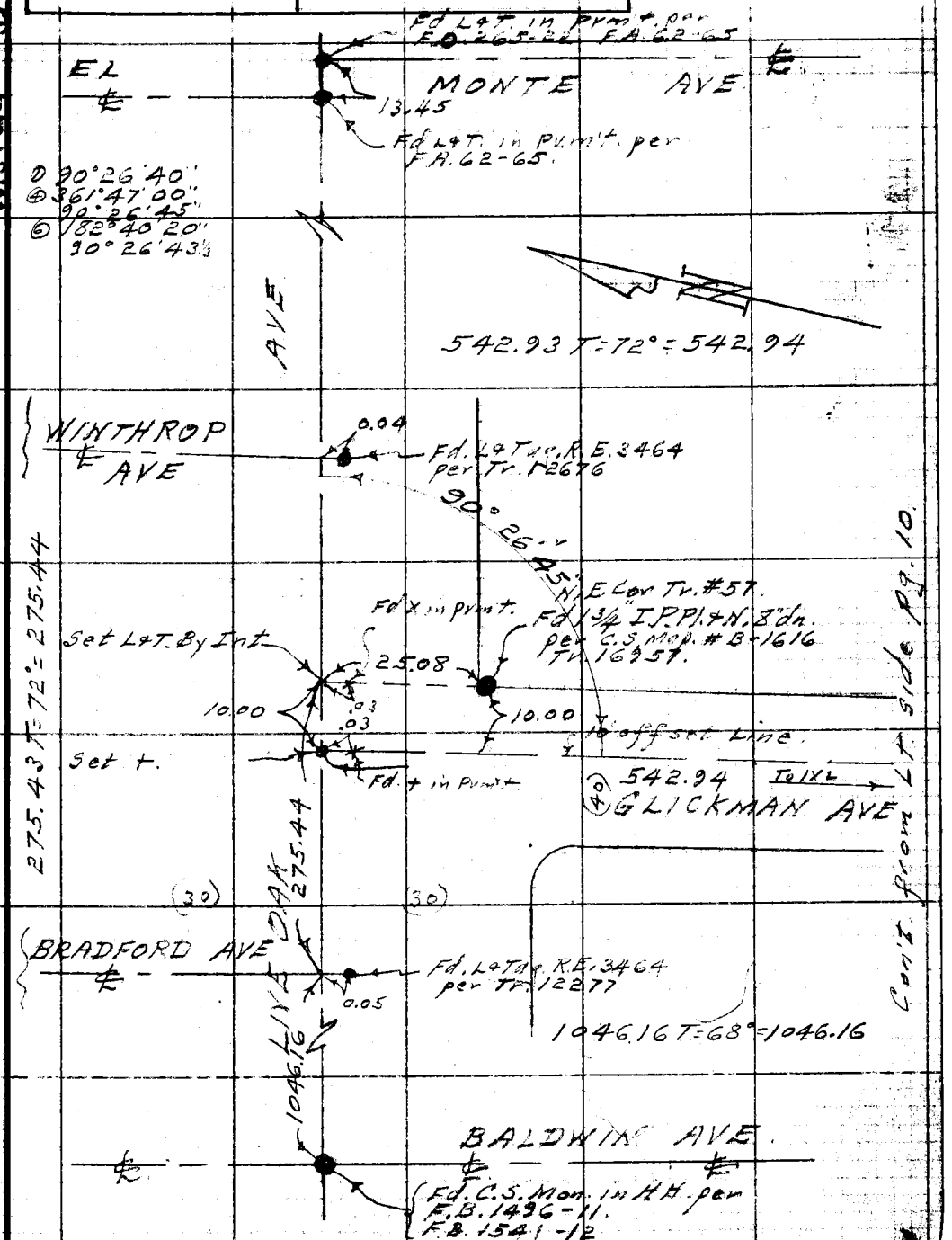

Note: Any Additions or Changes on This Sheet Must be Made or Circled in Red Ink With Date and Name of Person Making Change.

Do not extend notes this side of this line.

RETURN TO
LOS ANGELES COUNTY SURVEYOR
726 LOS ANGELES COUNTY
ENGINEERING BLDG.

76F3099 247 10M 1-49

RETURN TO
LOS ANGELES COUNTY SURVEYOR
725 LOS ANGELES COUNTY
ENGINEERING BLDG.

Note: Any Additions or Changes on This Sheet Must be Made or Circled in Red Ink With Date and Name of Person Making Change.

Do not extend notes this side of this line.

F. B. 1638 Pg. 12

NOTES RED. _____ JOB NO. 8611 SURVEY OF Temple City Park. F.B. 658 Pg. 13
DATE _____ SURVEY BY Benson No. 2
NOTES CHKD. W.E. NOTES BY " DATE 12-11-50
DATE 8-6-51 INDEXED A. C. Johnson DATE 12-19-50

NOTE: ANY ADDITIONS OR CHANGES ON THIS SHEET MUST BE MADE OR CIRCLED IN RED INK, WITH DATE AND NAME OF PERSON MAKING CHANGE.

Do not extend notes this side of this line.

PLEASE RETURN TO
LOS ANGELES COUNTY SURVEYOR
700 HALL OF RECORDS

FORM 353 1M 8-45

DESCRIPTION	ADJ. ELEV.	3RD RUN	2ND RUN	DIFF.	1ST RUN	B. M.
J.N. 8611 BENCH LEVELS TEMPLE CITY PARK NO. 2.		12-11-50. C.A. Benson H.S. Coates H.W. Edwards R.N. Blouvelt				

FORM 353 1M 8-45

PLEASE RETURN TO
LOS ANGELES COUNTY SURVEYOR
700 HALL OF RECORDS

NOTE: ANY ADDITIONS OR CHANGES ON THIS SHEET MUST BE MADE OR CIRCLED IN RED INK, WITH DATE AND NAME OF PERSON MAKING CHANGE.

Do not extend notes this side of this line.

NOTES RED. DATE
NOTES CHK'D. W.E. DATE 8-6-51
JOB NO. 8611 SURVEY OF Temple City Park No. 2
SURVEY BY Benson DATE 12-11-50
NOTES BY A. C. Johnson DATE
INDEXED
FB. 639 PG. 14

B. M.	1ST RUN	DIFF.	2ND RUN	3RD RUN	ADJ. ELEV.	DESCRIPTION
#TE.38	362.517				362.817	BM.#TE.38 El. 362.817 FB 1488-27 Baldwin Ave. & Broadway - N.W. Cor. B.S. Spk. 8' W. of W. end C.R.
+	2.585		2.547			
⊼	365.402	-3.685	-3.684		-3.684	
−	6.270		6.231			
#TE.39	359.132				359.133	BM.#TE.39 El. 359.136 FB 1488-28 Baldwin Ave. & Daines Dr. N.W. Cor. B.S. Spk. 7' W. of W. end C.R.
+	3.029		2.945			
⊼	362.161	-1.684	-1.687		-1.686	
−	4.713		4.632			
T.P.	357.448				357.447	
+	4.722		4.013			
⊼	361.570	-1.721	-1.722		-1.722	
−	5.843		5.735			
T.P.	355.727				355.725	
+	4.491		4.469			
⊼	360.218	+0.234	+0.234		+0.234	Note This Mon. has been destroyed Apr. 1954 - W.E.B.
−	4.257		4.235			
Set B.M.# T-1	355.961				355.959	B.M.# T-1, Elev. , Daines Dr. and 9.47± W. Gracewood Ave., 30' N. & On C.S. Mon. (S.W. Cor. Park.)
+	4.546		4.409			
⊼	360.507	-1.249	-1.250		-1.250	
−	5.795		5.749			
T.P.	354.712				354.709	
+	3.763		3.715			
⊼	358.475	-1.585	-1.585		-1.585	BM.# T-2 El. Daines Dr. & 37.5± W. Gracewood Ave. 39' N. ± Daines On C.S. Mon (W. of S.E. Cor.) Fd. 6.0' Cow has destroyed - 4-1-1954 W.E.B.
−	5.348		5.300			
Set B.M.# T-2	353.127				353.124	
+	4.745		4.690			
⊼	357.872	-0.214	-0.213		-0.213	BM.# T-3 El. Daines Dr. & 36.0± W. Gracewood Ave. 45 N ± Daines. On C.S. Mon. (N. of S.E. Cor.)
−	4.959		4.903			
Set B.M.# T-3	352.913				352.911	

76S420 353 8-49

Bogue St.

PLEASE RETURN TO
LOS ANGELES COUNTY SURVEYOR
725 LOS ANGELES COUNTY ENGINEERING BLDG.

NOTE: ANY ADDITIONS OR CHANGES ON THIS SHEET MUST BE MADE OR CIRCLED IN RED INK, WITH DATE AND NAME OF PERSON MAKING CHANGE.

Do not extend notes this side of this line

NOTES RED. ____ JOB NO. 8611 SURVEY OF Temple Cit. Park No.
DATE ____ SURVEY BY Benson
NOTES CHKD. W.E. NOTES BY " DATE 12-11-50
DATE 8-6-51 INDEXED E. C. Johnson DATE

F. B. 1658 PG. 15

B.M.	1ST RUN	DIFF.	2ND RUN	3RD RUN	ADJ. ELEV.	DESCRIPTION
#T-3	352.913				352.911	
+	6.243		6.218			
⊼	359.156	+2.860	+2.858		+2.859	
−	3.333		3.360			
T.P.	355.773				355.770	
+	5.810		5.759			
⊼	361.583	+2.458	+2.457		+2.457	
−	3.352		3.302			
T.P.	358.231				358.227	
+	5.477		5.445			
⊼	363.708	+0.767	+0.768		+0.768	
−	4.710		4.677			
Set #T-4	358.998				358.995	B.M. #T4 El. Bogue St. & Glickman Ave. S.W. Cor. 30' W. & 45 So. ℄ Int. On C.S. Mon. (S. of S.W. Cor.)
+	5.367		5.291			
⊼	364.365	+0.602	+0.601		+0.602	
−	4.765		4.690			
Set #T-5	359.600				359.597	B.M. #T-5 El. Bogue St. & Glickman Ave. - S.W. Cor. On C.S. Mon. 30 So. & 45' W. ℄ Int. (N.W. Cor.)
+	5.872		5.812			
⊼	365.472	+3.217	+3.217		+3.217	Note - both of these mon. have been destroyed. April 1954 - WKB
−	2.655		2.595			
T.P.	362.817				362.814	
+	5.857		5.771			
⊼	368.674	+2.157	+2.158		+2.157	
−	3.700		3.613			
Set #T-6	364.974				364.97[illegible]	B.M. #T6 El. Bogue St. & 135±E. ℄ Ryland Av. - So. side On C.S. Mon. 30' So. ℄ Bogue St. (N.W. Cor. Park)
+	4.788		4.762			
⊼	369.762	+1.507	+1.509		+1.508	
−	3.281		3.253			
T.P.	366.481				366.479	

76S420 353 8-49

PLEASE RETURN TO
LOS ANGELES COUNTY SURVEYOR
725 LOS ANGELES COUNTY ENGINEERING BLDG.

NOTE: ANY ADDITIONS OR CHANGES ON THIS SHEET MUST BE MADE OR CIRCLED IN RED INK, WITH DATE AND NAME OF PERSON MAKING CHANGE.

Do not extend notes this side of this line

B.M.	1ST RUN	DIFF.	2ND RUN	3RD RUN	ADJ. ELEV.	DESCRIPTION
T.P	366.481				366.479	T.P per bet. prec. pg
+	4.522		4.475			
⊼	371.003	+0.163	+0.165		+0.164	
−	4.359		4.310			
T.P.	366.644				366.643	
+	3.982		3.938			
⊼	370.62[illegible]	−2.618	−2.617		−2.617	
−	6.600		6.555			
T.P.	364.026				364.026	
+	3.177		3.092			
⊼	367.203	−1.209	−1.209		−1.209	
−	4.386		4.301			B.M. #TE.38 El. 362.817 FB 1488-27
B.M. #TE38	362.817				362.817	Bal[illegible] + Broad[illegible]

F. B. 1658 PG. 16

JOB NO. 8611 SURVEY OF Temple City Park #2

SURVEY BY Benson DATE 12-11-50

NOTES BY A. C. Johnson DATE

INDEXED DATE

NOTES RED. DATE

NOTES CHKD. W.E. DATE 8-6-51

Profile	Notes Red.	Plotted W.E.	Job No. 8611	Division No.	F. B. 1658 Pg. 17
No.	Date	Date 8-22-51	Survey of Temple City Park #2		
X-Sec.	Notes Chkd.	Checked J.G.	Survey by Benson	Notes [illegible]	Date 12-12-50
No.	Date	Date [illegible]	Map No. B-[illegible]	Indexed Johnson	Date 12-19-50

J. N. 8611.

CROSS-SECTIONS

OF

TEMPLE CITY PARK NO. 2

STATION	B. S.	H. I.	F. S.	ELEV.
				12-12-50 C. A. Benson J. S. Coates J. J. Edwards R. N. Blauvelt.

NOTE: ANY ADDITIONS OR CHANGES ON THIS SHEET MUST BE MADE OR CIRCLED IN RED INK, WITH DATE AND NAME OF PERSON MAKING CHANGE.

PLEASE RETURN TO

LOS ANGELES COUNTY SURVEYOR

726 LOS ANGELES COUNTY ENGINEERING BLDG.

Do not extend notes this side of this line.

76L298 307 4-50

F. B. 1658 Pg. 18 | Job No. 351 | Division No. | Notes Red. | Plotted W.E. | Profile

Survey of Temple City Park #2 | Date | Date 8-22-51 | No.

Survey by Benson | Notes A | Notes Chkd. | Checked J.G. | X-Sec.

Indexed A. C. Johnson | Date 12-12-50 | Date | Date 8-27-51 | No.

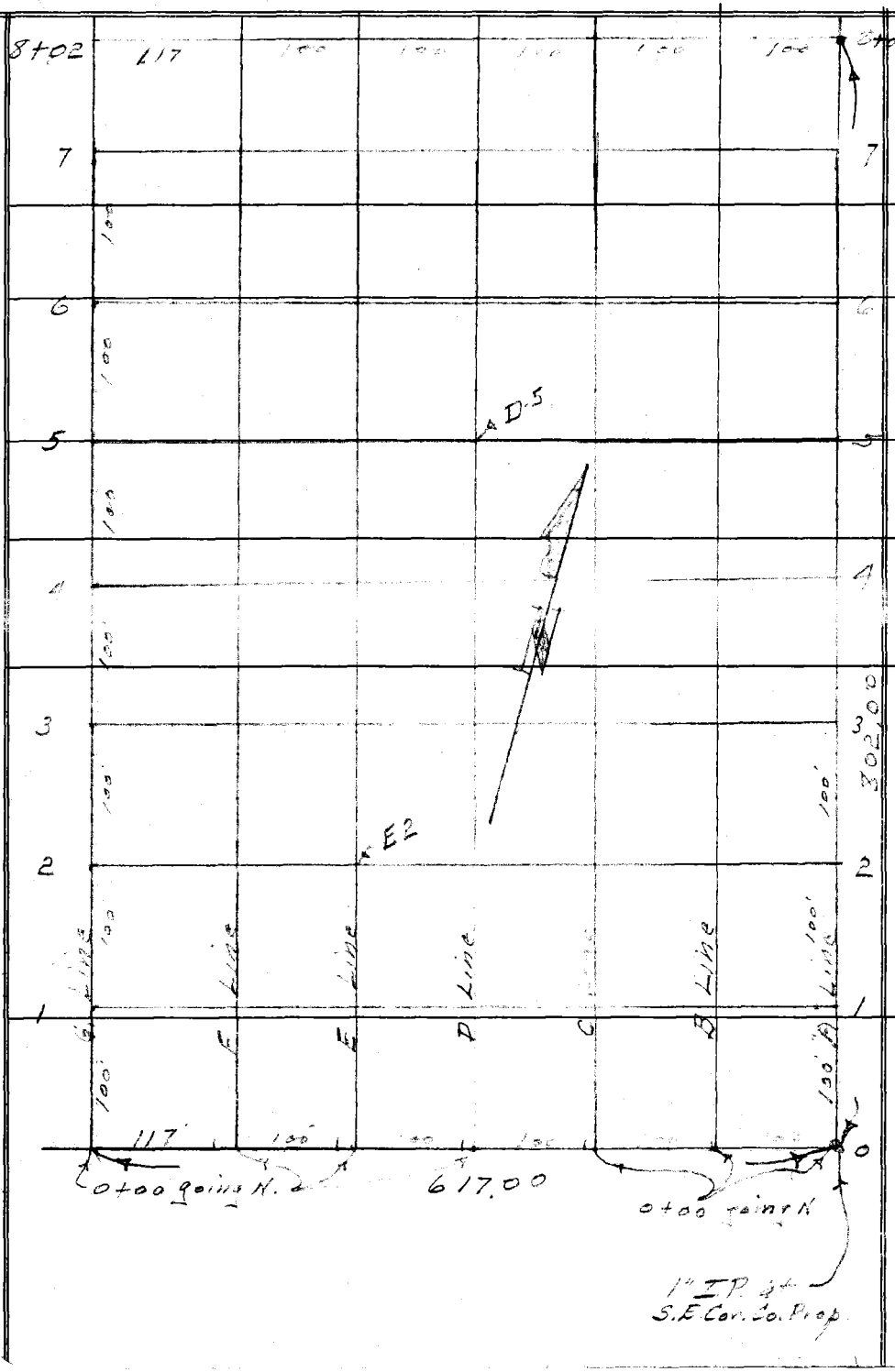

76L298 307 4-50

PLEASE RETURN TO

LOS ANGELES COUNTY SURVEYOR

726 Los Angeles County Engineering Bldg.

Do not extend notes this side of this line.

NOTE: ANY ADDITIONS OR CHANGES ON THIS SHEET MUST BE MADE OR CIRCLED IN RED INK, WITH DATE AND NAME OF PERSON MAKING CHANGE.

76L298 307 4-50

PLEASE RETURN TO
LOS ANGELES COUNTY SURVEYOR
726 LOS ANGELES COUNTY ENGINEERING BLDG.

NOTE: ANY ADDITIONS OR CHANGES ON THIS SHEET MUST BE MADE OR CIRCLED IN RED INK, WITH DATE AND NAME OF PERSON MAKING CHANGE.

Do not extend notes this side of this line.

STATION	B. S.	H. I.	F. S.	ELEV.		
	471	357.62		352.91	BM. T-3 El. 352.913 pg. 14 Daines Dr. & 360' ± W. ℄ Gracewood Ave. 45' N. ℄ Daines Dr. on C.S. Mon. (N. of S.E. Cor.)	
		X-sec.	Daines Dr		(0+00 going E'ly) at 1" I.P. at S.E. Cor. Co. Prop.	
0+00 going E'ly.			4.7	3529		℄
"			5.0	3526		9 R.
"			5.3	3523		18 R.
"			5.4	3522		30 R
"			4.8	3528	9 L	
"			4.6	3530	30 L	
0+02 E			5.89	35173		℄. cor prm't.
"			6.33	35129		9 R.
"			6.81	35081		18 R gut
"			6.24	35138		18 R. Top ch.
"			5.8	3518		21 R
"			5.7	3519		30 R.
"			4.9	3527	4 L	
"			4.9	3527	10 L	
"			4.9	3527	30 L	
0+50 E			6.40	35122		℄. edge prm't.
"			6.73	35089		9 R.

Profile Notes Red. JJE Plotted W.E. Job No. 8611 Division No. P.B. 1658 Pg. 19
No. Date Date 8-22-51 Survey of Temple City Park #2
No. Date 8-7-51 Date 8-27-51 Map No. B-2284 Date 12-12-50

76L298 307 4-50

PLEASE RETURN TO
LOS ANGELES COUNTY SURVEYOR
726 LOS ANGELES COUNTY ENGINEERING BLDG.

NOTE: ANY ADDITIONS OR CHANGES ON THIS SHEET MUST BE MADE OR CIRCLED IN RED INK, WITH DATE AND NAME OF PERSON MAKING CHANGE.

Do not extend notes this side of this line.

F. B. 1658 Pg. 20 | Job No. 8611 Division No. | Notes Red J.E. | Plotted W.E. | Profile
Survey of Temple City Park #2 | Date | Date 8-22-51 | No.
Survey by Benson Notes 65 | Notes Chkd. W.E. | Checked J.G. | X-Sec.
Indexed R.C. Johnson Date 12-12-50 | Date 8-7-51 | Date 8-27-51 | No.

STATION	B. S.	H. I.	F. S.	ELEV.			
		357.62					
0+50 E.			7.31	350.31			18 R. gut.
"			6.69	350.93			18 R. Top cb.
"			6.4	351 2			30 R.
"			5.7	351 9	10 L		
"			5.3	352 3	30 L		
1+00 E.			6.74	350 88		℄	edge pvmt.
"			7.14	350 48			9 R.
"			7.83	349 19			18 R gut.
"			7.14	350 48			18 R Top cb.
"			7.0	350 6			30 R.
"			6.3	351 3	4 L		
"			6.1	351 5	10 L		
"			5.5	352 1	30 L		
1+50 E.			7.08	350 [illegible]4		℄	edge pvmt.
"			7.58	350 94			9 R
"			8.22	349 10			18 R gut
"			7.56	350 96			18 R Top cb.
"			7.6	350 0			30 R.
"			6.4	351 2	6 L		
"			6.1	351 5	30 L		
2+00 E.			7.61	350 01		℄	edge pvmt

76L298 307 4-50

PLEASE RETURN TO
LOS ANGELES COUNTY SURVEYOR
726 LOS ANGELES COUNTY ENGINEERING BLDG.

NOTE: ANY ADDITIONS OR CHANGES ON THIS SHEET MUST BE MADE OR CIRCLED IN RED INK, WITH DATE AND NAME OF PERSON MAKING CHANGE.

Do not extend notes this side of this line.

STATION	B. S.	H. I.	F. S.	ELEV.		
		357.62				
2+00 E			8.01	349.61		9 R.
"			8.63	348.99		18 R gut
"			7.97	349.65		18 R. Top Cb.
"			8.0	349.6		30 R
"			6.9	350.7	7 L	
"			6.6	351.0	30 L	
	A. Line is E. P.L. of Co. Prop.					
A 0+00			4.7	352.9		
A 0+16			4.8	352.8		
10' W. of "			5.0	352.6		
A 1+00			4.0	353.6		
A 2			3.3	354.3		
A 3			2.2	355.4		
B 3			1.9	355.7		
B 2			2.7	354.9		
B 1			3.8	353.8		
B 0+00			4.2	353.4		
B 0-01			5.1	352.5		
B 0-30			5.4	352.2		
C 0-01			4.6	353.0		
C 0-30			4.9	352.7		

Profile Notes Red. J.E. Plotted W.E. Job No. 8611 Division No. F.B. 7658 Pg. 21
No. Date Date 8-22-51 Survey of Temple City Park #2
No. Date 8-7-51 Date 8-27-51 Map No. R-2289 Edited Johnson Date

76L298 307 4-50

PLEASE RETURN TO
LOS ANGELES COUNTY SURVEYOR
726 LOS ANGELES COUNTY ENGINEERING BLDG.

NOTE: ANY ADDITIONS OR CHANGES ON THIS SHEET MUST BE MADE OR CIRCLED IN RED INK, WITH DATE AND NAME OF PERSON MAKING CHANGE.

Do not extend notes this side of this line.

B. B. 1658 Pg. 22 | Job No. 8611 | Division No. | Notes Red. J.E. | Plotted W.E. | Date 8-22-51 | No. | Profile

Survey of Temple City Park #2 | Date | Notes Chkd W.E. | Checked J.C.J. | Date 8-27-51 | No. | X-Sec.

Survey by Benson | Notes | Date 12-12-50

Indexed E. C. Johnson

STATION	B. S.	H. I.	F. S.	ELEV.		
		357.62				
C 0+00			3.0	354.6		
C 1			3.0	354.6		
C 2			2.0	355.6		
C 3			1.2	356.4		
D 3			0.4	357.2		
D 2			1.0	356.6		
D 1			1.9	355.7		
D 0+00			3.0	354.6		
D 0-01			3.4	354.2		
D 0-30			4.5	353.1		
E 0+00			2.6	355.0		
E 0-05			3.3	354.3		
E 0-30			4.0	353.6		
T.P.	6.64	361.44	2.82	354.80	T.P.v	
E 1			5.6	355.8		
E 2			4.4	357.0		
E 3			3.4	358.0		
F 3			2.6	358.8		
F 2			3.2	358.2		
F 1			4.8	356.6		
F 0+23			5.7	355.7		

76L298 307 4-50

PLEASE RETURN TO
LOS ANGELES COUNTY SURVEYOR
726 LOS ANGELES COUNTY ENGINEERING BLDG.

NOTE: ANY ADDITIONS OR CHANGES ON THIS SHEET MUST BE MADE OR CIRCLED IN RED INK, WITH DATE AND NAME OF PERSON MAKING CHANGE.

Do not extend notes this side of this line.

STATION	B. S.	H. I.	F. S.	ELEV.		
		361.44				
F 0+21			7.0	3544		
F 0+10			6.2	3552		
F 0+00			5.7	3557		
F 0-01			6.5	3549		
Lath House.			—			
60 W. of F. 0+00			5.4	3560	×	
" 0+10			5.3	3561		
" 0+21			6.9	3545		
" 0+23			4.7	3567		
" 0-02.			5.8	3556		
" 0-15			5.8	3556		
" 0-30			6.5	3549		
G. 0+00.			5.1	3563		
G. 0-30			5.6	3558		
G 0+04			6.2	3552		
G 0+12			6.5	3549		
G. 0+18			7.2	3542	gut	
G 0+18			5.96	35548	Top cb. E end.	
G 0+25			5.2	3562		
G 0+30			5.5	3559		
G 0+50			3.8	3576		

Profile Notes Red J.J.E. Plotted W.E. Job No. 8611 Division No. F.B. 1658 Pg. 23
No. Date Date 8-22-51 Survey of Temple City Park #2
V.Sec. Name Chief W.E. Checked [illegible] Survey by [illegible] Date 12-12-50
No. Date 8-7-51 Date 8-27-51 Map No. 8-[illegible] Indexed Johnson Date

76L298 307 4-50

PLEASE RETURN TO
LOS ANGELES COUNTY SURVEYOR
726 LOS ANGELES COUNTY ENGINEERING BLDG.

NOTE: ANY ADDITIONS OR CHANGES ON THIS SHEET MUST BE MADE OR CIRCLED IN RED INK, WITH DATE AND NAME OF PERSON MAKING CHANGE.

Do not extend notes this side of this line.

STATION	B. S.	H. I.	F. S.	ELEV.		
		361.44				
G 1			3.2	358.2		
G 2			2.3	359.1		
G 3			1.3	360.1		
G0 = 0+00 going W'ly.						
0+50 W.			4.2	357.2		℄
"			6.3	355.1		2 R
"			6.9	354.5		18 R. gut ground.
"			5.68	355.76		18 R Top cb.
"			5.7	355.7		24 R
"			5.1	356.3		30 R.
"			5.3	356.1	30 L	
0+86.5 W			3.8	357.6		℄.
"			6.4	355.0		2 R.
"			6.11	355.23		15.6 R gut outer
"			6.25	355.19		18 R. gut
"			5.44	356.00		18 R. Top cb E. end N.E.C. Ret
"			5.3	356.1		25 R.
"			5.1	356.3		30 R.
"			5.1	356.3	30 L.	
1+75			5.08	356.36		18 R. Top cb. W. end N.W. C. Ret.
"			5.79	355.65		18 R gut

F. B. 1658 Pg. 24 Job No. 8611 Division No. Notes Red. J.J.E. Plotted W.E. Profile
Survey of Temple City Park #2 Date Date 8-22-51 No.
Survey by Benson Notes Chkd W.E. Checked J.G. X-Sec.
Indexed E. C. Johnson Date 12-12-50 Date 8-7-51 Date 8-27-51 No.

76L298 307 4-50

PLEASE RETURN TO
LOS ANGELES COUNTY SURVEYOR
726 LOS ANGELES COUNTY ENGINEERING BLDG.

NOTE: ANY ADDITIONS OR CHANGES ON THIS SHEET MUST BE MADE OR CIRCLED IN RED INK, WITH DATE AND NAME OF PERSON MAKING CHANGE.

Do not extend notes this side of this line.

STATION	B. S.	H. I.	F. S.	ELEV.	
B.M.#T-1		361.44	5.48	355.96	B.M.#T1 El. 355.~~96~~ 929 pg 14 on C.S. Mon S.W. Cor Park.
BM#T-6	1.26	366.23		364.97	BM.#T-6 El. 364.97 pg. 15. On C.S. Mon. at N.W. Cor. Park.
G 8+20			0.39	365.84	Top cb.
G 8+20			1.6	364.6	gut
G. 8+02			2.0	364.2	℄ st } Rough Grade
G. 7+84			2.5	363.7	gut
G 7+72			1.3	364.9	
G 7+82			1.4	364.8	
G. 7+40			0.3	365.9	
G. 7			1.0	365.2	
G. 6			2.2	364.0	
G. 5			3.5	362.7	
G. 4			4.8	361.4	
F 4			6.2	360.0	
F 5			4.9	361.3	
F 6			3.5	362.7	
F 7			2.1	364.1	
F 7+40			1.8	364.4	
F 7+72			2.2	364.0	

Profile Notes Red J.J.E. Plotted W.E. Job No. 8611 Division No. F.B. 1658 Pg. 23
No. Date Date 8-22-51 Survey of Temple City Park #2
No. Date 8-7-51 Date 8-27-51 Map No. 8-2289 Date 12-13-50

76L298 307 4-50

PLEASE RETURN TO
LOS ANGELES COUNTY SURVEYOR
726 LOS ANGELES COUNTY ENGINEERING BLDG.

NOTE: ANY ADDITIONS OR CHANGES ON THIS SHEET MUST BE MADE OR CIRCLED IN RED INK, WITH DATE AND NAME OF PERSON MAKING CHANGE.

Do not extend notes this side of this line.

STATION	B. S.	H. I.	F. S.	ELEV.		
		366.23				
F. 7+82			1.9	36[illegible]3		
F 7+84			3.5	362.7		
F 8+02			2.9	363.3		
F 8+20			2.4	363.8		
F 8+20			1.17	365.06		
E. 8+20			2.19	364.04		
E 8+20			3.4	362.8		
E 8+02			3.5	362.7		
E 7+84			4.4	361.8		
E 7+82			3.2	36[illegible]		
E 7+72			3.2	363.6		
E 7+40			2.8	363.4		
E 7			3.1	363.1		
E 6			4.3	361.9		
E 5			5.7	360.5		
E 4			7.3	358.9		
D 4			7.3	35[illegible]		
D 5			6.1	360.1		
D 6			5.1	361.1		
D 7			3.9	362.3		
D 7+40			3.7	362.5		

Profile
X-Sec.
Notes Red. W.E. Plotted W.E. Date 8-22-51 No.
Notes Chkd. W.E. Checked [illegible] Date 8-27-51 No.
Job No. 8611 Division No.
Survey of Temple City Park #2 Date
Survey by Benson Notes [illegible]
Indexed C. Johnson Date 12-13-50
1658 Pg. 26

764398 307 4-50

PLEASE RETURN TO
LOS ANGELES COUNTY SURVEYOR
726 LOS ANGELES COUNTY ENGINEERING BLDG.

NOTE: ANY ADDITIONS OR CHANGES ON THIS SHEET MUST BE MADE OR CIRCLED IN RED INK, WITH DATE AND NAME OF PERSON MAKING CHANGE.

Do not extend notes this side of this line.

STATION	B. S.	H. I.	F. S.	ELEV.		
		366.23				
D - 7+72			4.2	362.0		
D 7+82			4.2	362.0		
D 7+84			5.2	361.0	gut	
D 8+02			4.4	361.8	⊄	Rough Gr.
D 8+20			4.4	361.8	gut	
D 8+20			3.27	362.96	Top cb	
C 8+20			4.32	361.91	Top cb.	
C 8+20			5.5	360.7	gut	
C 8+02			5.3	360.9	⊄	
C 7+84			6.3	359.9	gut.	
C 7+82			5.0	361.2		
C 7+72			5.2	361.0		
C 7+40			5.2	361.0		
C 7			5.1	361.1		
C 6			6.5	359.7		
C 5			7.4	358.8		
C 4			8.5	357.7		
B 4			9.4	356.8		
B 5			8.5	357.7		
B 6			7.8	358.4		
B 7			6.7	359.5		

Profile Notes Red. Plotted W.E. Job No. 36// Division No.
No. Date Date 8-22-51 Survey of
No. Date 8-7-51 Date 8-27-51 Map No. 2-284 Inked C. Johnson Date

76L298 307 4-50

PLEASE RETURN TO
LOS ANGELES COUNTY SURVEYOR
726 LOS ANGELES COUNTY ENGINEERING BLDG.

NOTE: ANY ADDITIONS OR CHANGES ON THIS SHEET MUST BE MADE OR CIRCLED IN RED INK, WITH DATE AND NAME OF PERSON MAKING CHANGE.

Do not extend notes this side of this line.

STATION	B. S.	H. I.	F. S.	ELEV.		
		366.23				
B-7+40			6.3	359.9		
B-7+72			6.6	359.6		
B 7+82			7.0	359.2		
B 7+84			7.7	358.5	gut	
B 8+02			6.9	359.3	℄	
B 8+20			6.5	359.7	gut	
B 8+20			5.24	360.19	Top cb.	
(43' E of B 8+20)			5.67	360.56	Top cb. W. end N.W. CR	
A 8+20			5.0	361.2		
4' W. of "			6.6	359.6		
A 8+02			5.5	360.7		
5' W. of "			6.9	359.3		
A 7+82			5.9	360.3		
5 W. of "			6.5	359.7		
30 W of "			7.1	359.1		
40 W of "			6.6	359.6		
A 7+40			6.3	359.9		
5 W. of "			6.7	359.5		
20 W. of "			6.5	359.7		
35 W. of "			7.5	358.7		
36 W. of "			6.9	359.3		

Job No. 8611 Division No. Notes Red. R.N.B. Plotted W.E. Date 8-22-51 No. Profile
Survey of Notes Date X-Sec.
Survey by Notes Chkd W.E. Checked J.G. Date 8-27-51 No.
Indexed C. Johnson Date 8-7-51

1658 PG. 28

76L298 307 4-50

PLEASE RETURN TO
LOS ANGELES COUNTY SURVEYOR
726 LOS ANGELES COUNTY ENGINEERING BLDG.

NOTE: ANY ADDITIONS OR CHANGES ON THIS SHEET MUST BE MADE OR CIRCLED IN RED INK, WITH DATE AND NAME OF PERSON MAKING CHANGE.

Do not extend notes this side of this line.

STATION	B. S.	H. I.	F. S.	ELEV.		
		366.23				
A 7			6.7	3595		
5 W. of						
11			6.6	3596		
20 W. of						
11			6.5	3597		
32 W. of						
11			7.5	3587		
37 W. of						
11			6.9	3593		
A 6			8.0	3582		
A 5			9.4	3568		
A 4+00			10.4	3558		
A 8+02 = 0+00 going N'ly.						
0+45 E.C. C.R.			5.1	3611		℄
"			6.6	3596	4' L	
"			6.4	3598	10' L	
"			6.3	3599	28' L	
"			6.4	3598	30' L	
"			5.73	3605.0	Top C6 30' L	
1+00			5.4	3608		℄
"			5.9	3603	10' L	
"			6.2	3600	30' L	
"			5.05	3611.8	Top C6 30' L	
1+50			3.7	3625		℄
"			5.2	3610	4' L	

Profile Notes Red Plotted W.E. Job No. 361 Division No.
No. Date Date 8-22-51 Survey of
No. Date 8-7-51 Date 8-27-51 Map No. 2289 Checked Johnson Date

76L298 307 4-50

PLEASE RETURN TO
LOS ANGELES COUNTY SURVEYOR
726 LOS ANGELES COUNTY ENGINEERING BLDG.

NOTE: ANY ADDITIONS OR CHANGES ON THIS SHEET MUST BE MADE OR CIRCLED IN RED INK, WITH DATE AND NAME OF PERSON MAKING CHANGE.

Do not extend notes this side of this line.

STATION	B. S.	H. I.	F. S.	ELEV.		
		366 23				
1+50			5 6	36[illegible]6	30' L Gut.	
"			4 31	36[illegible]2	30' L Top of cb.	
2+00			3 3	362[illegible]		℄
"			4 7	361 5	5' L	
"			4 9	36[illegible]3	30' L Gut	
			3 79	362[illegible]4	30' L Top of cb	
B.M. # T-5			6 64	359 59	B.M. # T-5 Elev 359.~~600~~ 597	pg 15

Profile
Survey of Temple City Park #2 Job No. 8611 Division No. Notes Red J.S.C. Plotted W.E. Date 8-22-51 No.
Survey by Benson Notes Date Notes Chkd W.E. Checked JWG Date 8-27-51 No. X-Sec.
Indexed E. C. Johnson Date 12-13-50

Profile No. Notes Red Date Plotted Date Job No. 8611 Division No. Survey of Live Oak Park

No. Date Date Map No. Indexed C. Johnson Date

PROFILE & X-SECTIONS

ON

EAST SIDE PARK

(Proposed Glickman Ave.)

LIVE OAK PARK

(Temple City Park No. 2.)

J.N. 8611.

S.E. Con., Park. = 0+00.

Location. CROSS-Gutter at

Bogue Ave. & Glickman.

9-14-51.

C.A. Benson

H.S. Coates

F.E. Brooks

R.W. Lundblad

STATION	B. S.	H. I.	F. S.	ELEV.

NOTE: ANY ABSTRACTIONS OR CHANGES ON THIS SHEET MUST BE MADE OR CIRCLED IN RED INK, WITH DATE AND NAME OF PERSON MAKING CHANGE.

Do not extend notes this side of this line.

PLEASE RETURN TO

LOS ANGELES COUNTY SURVEYOR

726 Los Angeles County Engineering Bldg.

76L298 307 4-50

76L298 307 4-50

PLEASE RETURN TO
LOS ANGELES COUNTY SURVEYOR
726 LOS ANGELES COUNTY ENGINEERING BLDG.

NOTE: ANY ADDITIONS OR CHANGES ON THIS SHEET MUST BE MADE OR CIRCLED IN RED INK, WITH DATE AND NAME OF PERSON MAKING CHANGE.

L 3

Do not extend notes this side of this line.

STATION	B. S.	H. I.	F. S.	ELEV.		
BM. T. 3.	6.31	359.22		352.91	BM. #T3 El. 352.911 PI. 14. Danes Dr. & 360' t W. Gracewood Ave. 45' N. ℄ Danes Ave. On. CS Mon. (N. of S.E. Cor Park)	
0+00			7.1	352.1		℄ S.E. Cor Co. Park.
"			7.7	351.5		20 R.
"			5.7	353.5	40 L	
0-18 3			7.99	351.23		27' R. Top Cb. on S. side Danes.
1+00			5.5	353.7		℄ (P.L)
"			5.9	353.3		20 R
"			5.5	353.7	40 L	
2+00			4.9	354.3		℄
"			5.1	354.1		20 R
"			5.1	354.1	40 L	
3+00			3.9	355.3		℄
"			4.7	354.5		20 R
"			3.9	355.3	40 L	
4+00			3.4	355.8		℄
"			3.7	355.5		20 R
"			3.0	356.2	40 L	
5+00			2.6	356.6		℄ (P.L)
"			2.6	356.6		20 R.
"			2.3	356.9	2 L	
"			2.1	357.1	40 L	

F.B. 1658 Pg. 32 Job No. 8611 Division No. Notes Red Plotted Profile
Survey of Live Oak Park Date Date No.
Survey by Benson Notes LB Notes Chkd. M.M.F.D. Checked X-Sec.
Indexed C. Johnson Date 9-14-51 Date 9-17-51 Date No.

76L298 307 4-50

PLEASE RETURN TO
LOS ANGELES COUNTY SURVEYOR
726 LOS ANGELES COUNTY ENGINEERING BLDG.

NOTE: ANY ADDITIONS OR CHANGES ON THIS SHEET MUST BE MADE OR CIRCLED IN RED INK, WITH DATE AND NAME OF PERSON MAKING CHANGE.

Do not extend notes this side of this line.

STATION	B. S.	H. I.	F. S.	ELEV.		
T.P	7.66	359.22 364.43	2.45	356.77		
6+00			6.2	358.2		℄
"			6.8	357.6		20 R.
"			6.7	357.7	40 L	
6+60.			5.6	358.8		℄. (P.L)
"			6.5	357.9	6 L	
"			6.8	357.6	22 L	
"			4.8	359.6	27 5/8 L	
"			5.52	358.91	29 L Bot Mac. gut (so end.)	
"			5.52	358.91	31 3/8 L " " "	
"			5.0	359.4	32 3/8 L	
"			5.9	358.5	36 L	
"			6.0	358.4	40 L	
7+00.			4.7	359.7		℄.
"			5.4	359.0		1 R
"			5.4	359.0		20 R.
"			5.8	358.6	4 L	
"			6.5	357.9	20 L	
"			4.7	359.7	27 L	
"			5.33	359.10	28 1/4 L	
"			5.34	359.09	30 1/2 L	

Profile Notes Red. ____ Plotted ____ Job No. 8611 Division No. ____ P.B. 1658 No. 33
No. ____ Date ____ Date ____ Survey of Live Oak Park
No. ____ Date 9-17-51 Date ____ Map No. ____ Johnson Date ____

76L296 307 4-50

8+18.0
28.8 ⊼ +62.1

PLEASE RETURN TO
LOS ANGELES COUNTY SURVEYOR
726 LOS ANGELES COUNTY ENGINEERING BLDG.

NOTE: ANY ADDITIONS OR CHANGES ON THIS SHEET MUST BE MADE OR CIRCLED IN RED INK, WITH DATE AND NAME OF PERSON MAKING CHANGE.

Do not extend notes this side of this line.

STATION	B. S.	H. I.	F. S.	ELEV.		
		364.43				
7+00			4.8	359.6	32 L	
"			5.2	359.2	40 L	
8+00			4.5	359.9		℄. P.L.
"			3.8	360.6		1 R.
"			4.2	360.2		20 R.
"			4.48	359.95	28 L	
"			4.97	359.46	28.6 L Bot.	
"			4.98	359.45	31 L "	
"			4.52	359.91	31.9 L	
"			4.7	359.7	40 L	
8+02.0	Beg Conc. Cross Gut.		4.68	359.75		℄. edge pvmt.
"			4.93	359.50	26.8 L edge Conc. gut.	
"			5.00	359.43	29.4 L ℄ gut. " "	
"			4.91	359.52	32.4 L edge " "	
"			4.69	359.74	40 L " Pvmt.	
8+18.0			4.60	359.83		℄. (P.L.)
"			4.38	360.05	10 L	
"			4.77	359.66	26.8 L edge Conc. gut.	
"			4.87	359.56	29.7 L ℄ " "	
"			4.79	359.64	32.6 L edge " "	⊼ Pt. in gut. (W. side)
			4.66	359.77	40 L	

F. B. 1658 Pg. 34 Job No. 8611 Division No. Notes Red Plotted Profile
Survey of Date Date No.
Survey by Notes Notes Chkd. N.H.E.D. Checked X-Sec.
Indexed C. Johnson Date Date 9-17-51 Date No.

764298 307 4-50

PLEASE RETURN TO
LOS ANGELES COUNTY SURVEYOR
726 LOS ANGELES COUNTY ENGINEERING BLDG.

NOTE: ANY ADDITIONS OR CHANGES ON THIS SHEET MUST BE MARK OR CIRCLED IN RED INK, WITH DATE AND NAME OF PERSON MAKING CHANGE.

Do not extend notes this side of this line.

STATION	B. S.	H. I.	F. S.	ELEV.	
		364.43			
8+28±	(★ Pt. in gut. E. side		4.6	359.8	℄.
〃			4.26	360.17	10 L
〃			4.66	359.77	26 2 L edge conc. gut (★ pt.)
〃			4.78	359.65	29 1 L ℄ conc. gut
〃			4.55	359.88	36 3 L gut.
〃			4.06	360.37	36 3 L Top cb.
8+47±			4.65	359.78	29 9 L gut
〃			3.94	360.49	29 2 L Top cb. (N. end N.W. C.R.) (R=27.)
8+62±			4.00	360.43	℄. (P.L.) edge pt.
〃			3.77	360.66	10 L
〃			4.29	360.14	28 4 L out gut (cond. gut.)
〃			4.42	360.01	29 2 L gut.
〃			3.80	360.63	29 9 L Top cb.
B.M. T 5.			4.85	359.58	{BM. T 5. El. 359.597 Pg. 15 Bdy. Sht. Bogue St. & Glicadina Ave. - S.W.C. on C.S. Mon. 30' 50. 645' W. & Int. (W. of N.E. Cor. Lot 1 C.

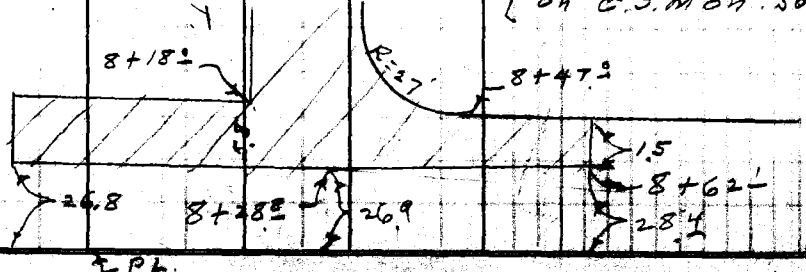

Profile Notes Red. ____ Plotted ____ Job No. 8611 Division No. ____
No. ____ Date ____ Date ____ Survey of LYNWOOD Blvd.
No. ____ Date 9-17-51 Date ____ Map No. ____ Index Jackson Date ____

F. B. 1658 Pg. 36

Job No. Division No. Notes Red Plotted Profile

Survey of Date Date No

Survey by Notes Notes Chkd Checked X-Sec.

Indexed Date Date Date No

STATION	B. S.	H. I.	F. S.	ELEV.	

PLEASE RETURN TO

LOS ANGELES COUNTY SURVEYOR

726 Los Angeles County Engineering Bldg.

Do not extend notes this side of this line.

NOTE: ANY ADDITIONS OR CHANGES ON THIS SHEET MUST BE MADE OR CIRCLED IN RED INK, WITH DATE AND NAME OF PERSON MAKING CHANGE.

764298 307 4-50

Profile No. | Notes Red. Date | Plotted Date | Job No. 3611 | Division No. | Survey of Live Oak Park | M.B. 1658 Pg. 37

No. | Date | Date | Map No. | Indexed C. Johnson Date SEP 17 '51

ELEV. & LOCATION
OF
SOUTH CURB ON BOGUE ST.
FROM: Co. Park W'ly
TO: Ryland Ave.
LIVE OAK PARK.
T.N. 3611.

9-14-51
C.A. Benson
J.S. Coates.
F.E. Brooks.
R.W. Lundblad

STATION	B.S.	H.I.	F.S.	ELEV.

NOTE: ANY ADDITIONS OR CHANGES ON THIS SHEET MUST BE MADE OR CIRCLED IN RED INK, WITH DATE AND NAME OF PERSON MAKING CHANGE.

Do not extend notes this side of this line.

PLEASE RETURN TO
LOS ANGELES COUNTY SURVEYOR
726 Los Angeles County Engineering Bldg.

764.398 307 4-50

76L298 307 4-50

PLEASE RETURN TO
LOS ANGELES COUNTY SURVEYOR
726 LOS ANGELES COUNTY ENGINEERING BLDG.

NOTE: ANY ADDITIONS OR CHANGES ON THIS SHEET MUST BE MADE OR CIRCLED IN RED INK, WITH DATE AND NAME OF PERSON MAKING CHANGE.

Do not extend notes this side of this line.

STATION	B. S.	H. I.	F. S.	ELEV.	
					BOGUE ST.
BM.T.6.	4.85	369.82		364.97	BM.#T6 El. 364.971 pg. 15. Bogue St & 135 E. Ryland Ave. - So. side.
0-00.28			4.99	364.83	Top cb. (E. end.)
"			5.65	364.17	gut.
0+91.45			4.48	365.34	Top cb. E.
"			5.16	364.66	gut.
BM.T.5			10.22	359.60	BM.T5 El 359.591 pg. 15 Bogue St. & Glickman Ave. S.W. Cor. on C.S. Mon. W. of N.E. Cor. Park



F.B. 1658 Pg. 38 | Job No. 8611 | Division No. | Notes Red | Plotted W.E. | Profile
Survey of Live Oak Park | Date | Date 12-3-51 | No.
Survey by Benson | Notes | Notes Chkd. KNB | Checked J.G. | X-Sec.
Indexed K. C. Johnson | Date 9-14-51 | Date 11.30.1951 | Date 12-3-51 | No.

Notes Ck'd by	Survey of LIVE OAK PARK
Map No.	W. O. Tape No. 121 St'd. 68° °F
Office Work	Surveyed by W E Braden
Checked	Notes WEB Date 4/27-54
Date	Indexed C Johnson 5-6-54

F. B. 1158 PG. 39

LIVE OAK PARK
LITTLE LEAGUE BALL FIELD
TEMPLE CITY

April-1954

W E Braden
R D Anderson
Art Snyder

Note: Any Additions or Changes on This Sheet Must be Made or Circled in Red Ink With Date and Name of Person Making Change.

Do not extend notes this side of this line.

RETURN TO
LOS ANGELES COUNTY SURVEYOR
726 LOS ANGELES COUNTY
ENGINEERING BLDG.

76F309S 247 2-51

F.B. 1658 PG. 40

V.S. 44, D-4

RETURN TO
LOS ANGELES COUNTY SURVEYOR
726 LOS ANGELES COUNTY
ENGINEERING BLDG.

Do not extend notes this side of this line.

Note: Any Additions or Changes on This Sheet Must be Made or Circled in Red Ink With Date and Name of Person Making Change.

Notes Ck'd by	Survey of LIVE OAK PARK
Map No. B-2289	W. O. 005413 Tape No. 0122 St'd. 68 °F
Office Work	Surveyed by L. L. BROWN
Checked	Notes G. HARRIS Date 10/54
Date	Indexed A. C. Johnson 10-11-54

F. B. 1658 PG. 41

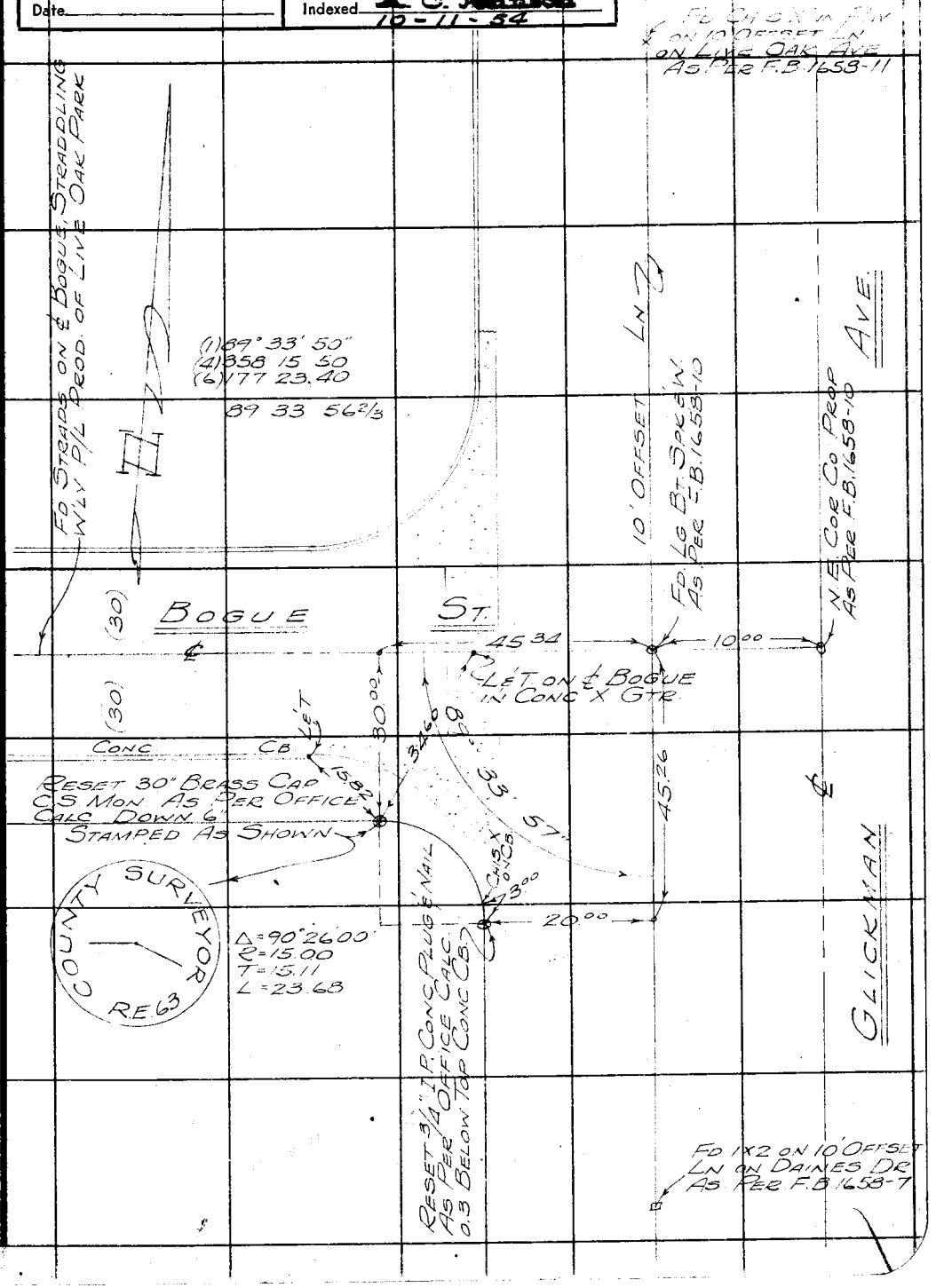

Note: Any Additions or Changes on This Sheet Must be Made or Circled in Red Ink With Date and Name of Person Making Change.

Do not extend notes this side of this line.

W 5 44 D-4

RETURN TO
LOS ANGELES COUNTY SURVEYOR
726 LOS ANGELES COUNTY
ENGINEERING BLDG.

76F309S 247 2-51

F.B. 1658 PG. 42

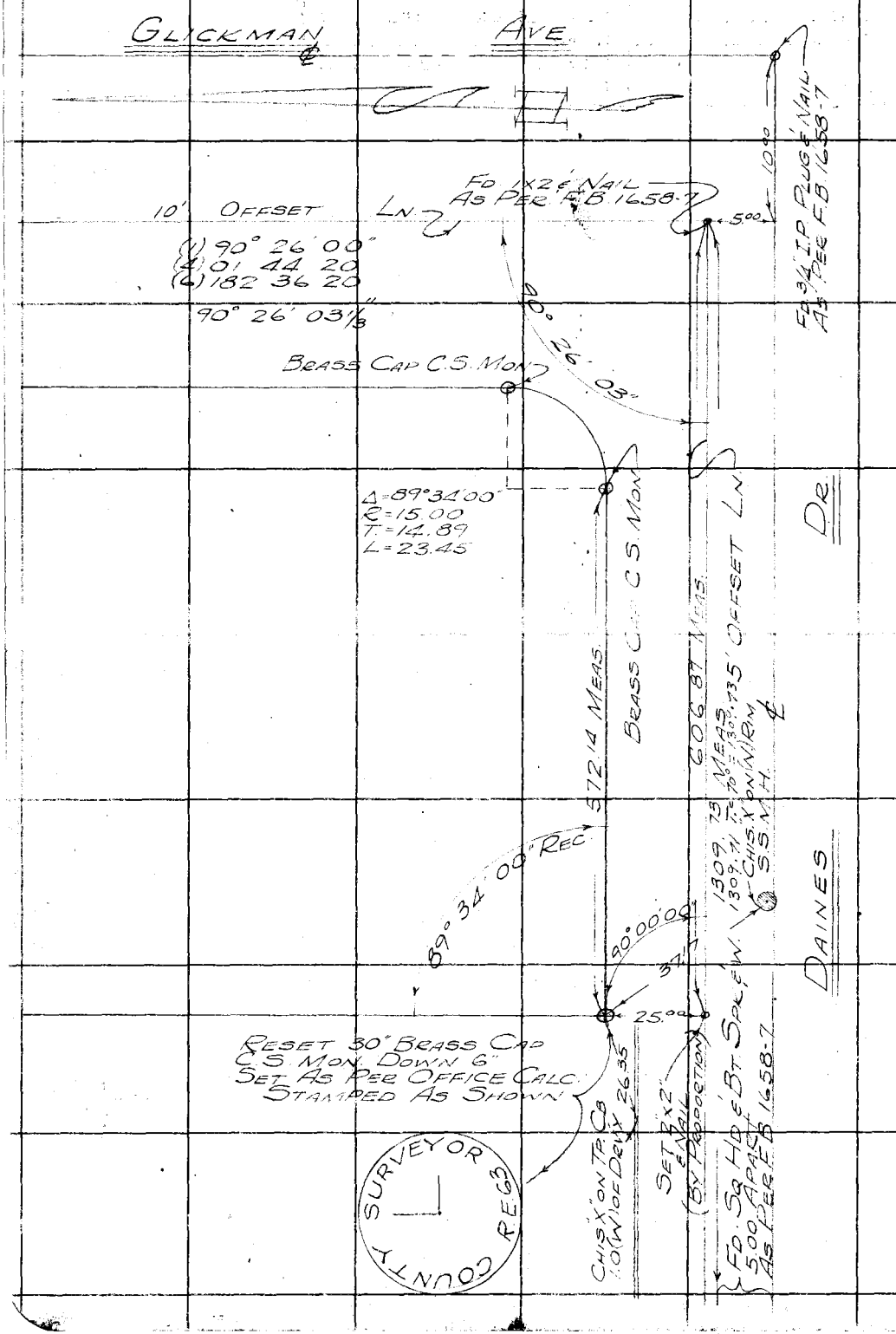

RETURN TO
LOS ANGELES COUNTY SURVEYOR
726 LOS ANGELES COUNTY
ENGINEERING BLDG.

Do not extend notes this side of this line.

Note: Any Additions or Changes on This Sheet Must be Made or Circled in Red Ink With Date and Name of Person Making Change.

Notes Ck'd by	Survey of Glickman Ave
Map No.	JN 0440.00 Tape 0157 Std 68 °F
Office Work	Surveyed by Dougherty
Checked	Notes Date 3-13-58
Date	Indexed A. C. Johnson 3-19-58

F. B. 1658 PG. 101

J.N. 0440.00
Survey of Glickman Ave
Establishment of ℄ of Glickman Ave
for proposed widening from Daines Dr. North to Live Oak Ave

3-13-58

Dougherty
Petri
Sandoval
Henderson
Adams

Ref.

F.B. 1065
F.B. 1658
F.B. 2069
Tr # 16975
Tr # 22438

Note: Any Additions or Changes on This Sheet Must be Made or Circled in Red Ink With Date and Name of Person Making Change.

Do not extend this side of this line.

PLEASE RETURN TO
LOS ANGELES COUNTY ENGINEER
700 LOS ANGELES COUNTY ENGINEERING BLDG.

76F3095 S&E #247 1-56

F. B. 1658 PG. 102

INDEX

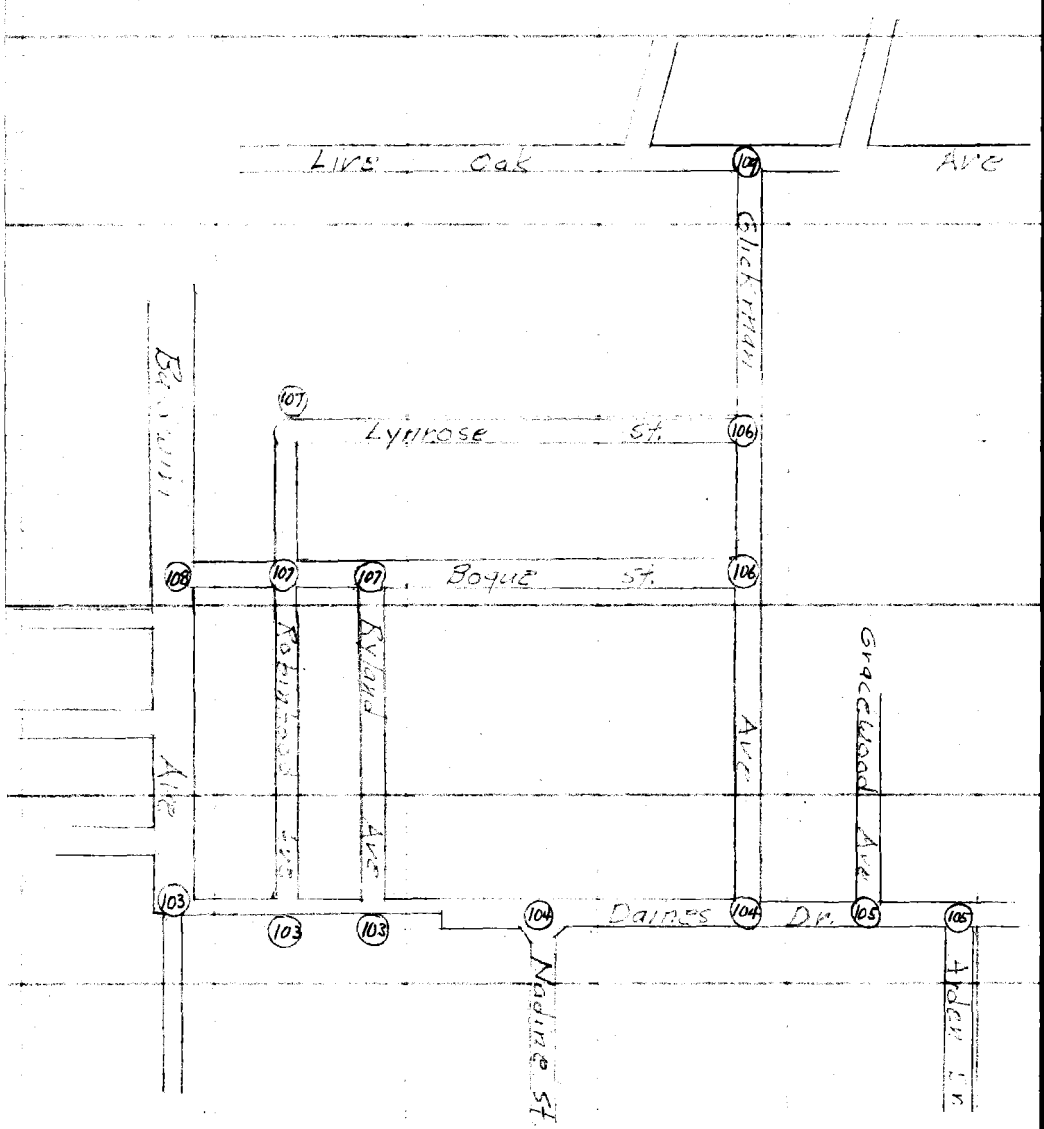

PLEASE RETURN TO
LOS ANGELES COUNTY ENGINEER
700 LOS ANGELES COUNTY ENGINEERING BLDG.

Do not extend this side of this line.

Note: Any Additions or Changes on this Sheet Must be Made or Circled in Red Ink With Date and Name of Person Making Change.

Notes Ck'd by	Survey of Glickman Ave
Map No.	JN0440.00 Tape 0157 Std 68 °F
Office Work	Surveyed by Dougherty
Checked	Notes Date 3-14-58
Date	Indexed A. C. Johnson

F. B. 1658 PG. 103

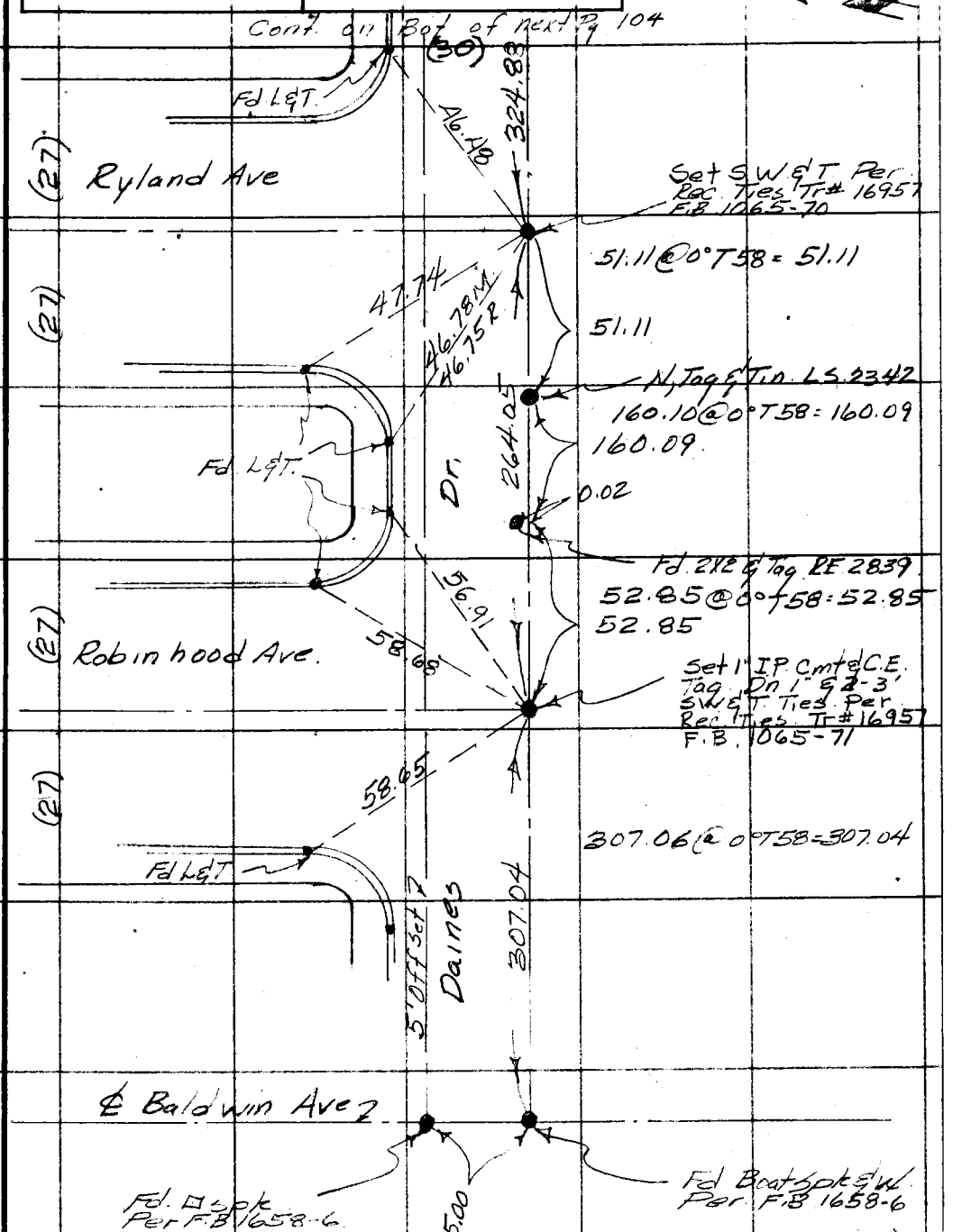

W.S. 44-D-4

Note: Any Additions or Changes on This Sheet Must be Made or Circled in Red Ink With Date and Name of Person Making Change.

Do not extend this side of this line.

PLEASE RETURN TO
LOS ANGELES COUNTY ENGINEER
700 LOS ANGELES COUNTY ENGINEERING BLDG.

76F309S S&E #247 1-56

Cont. on Bot. of next Pg.

F. B. 1658 PG. 104

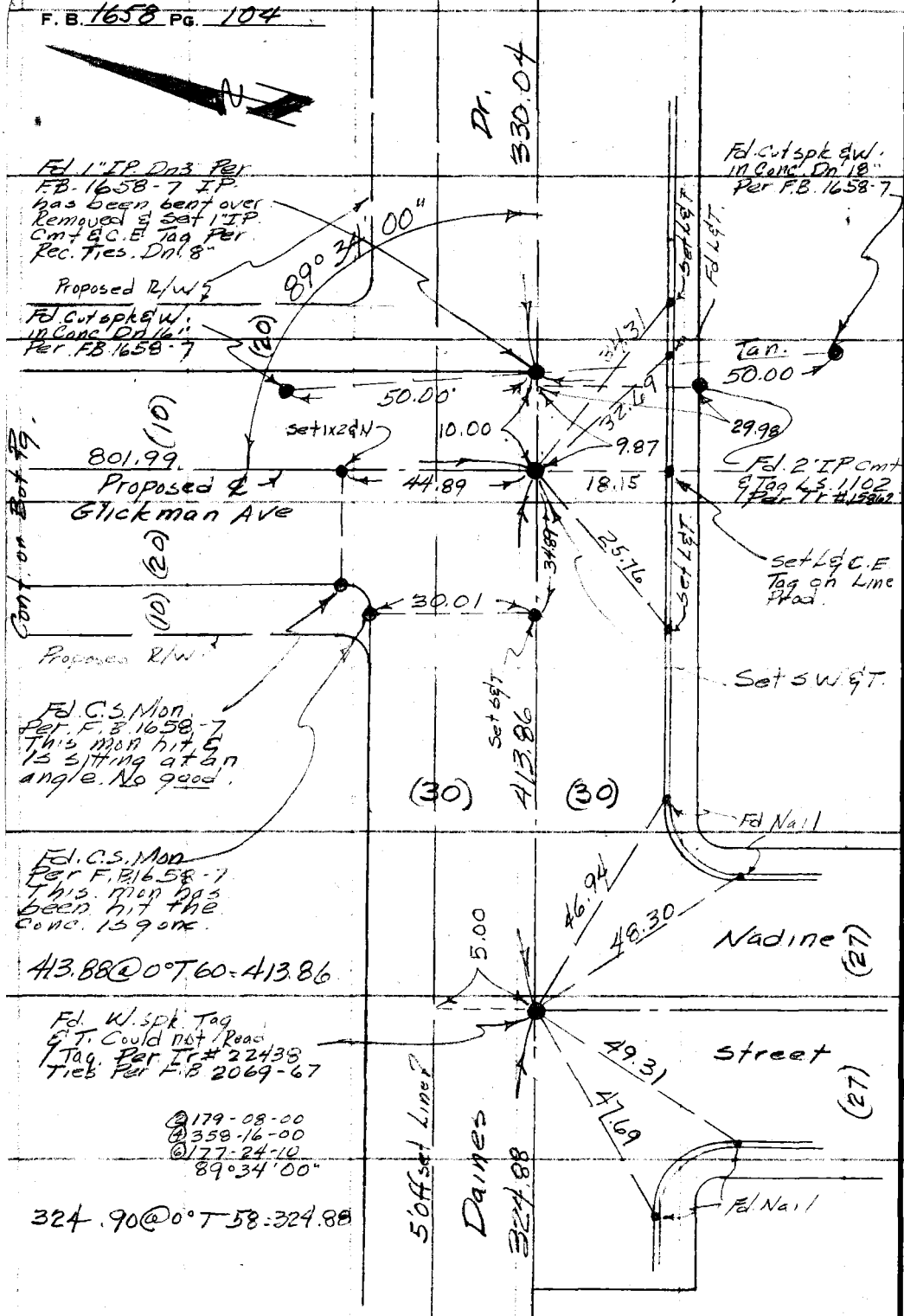

Cont. from the Top of Last Pg.

W.S. 44-D-4

PLEASE RETURN TO
LOS ANGELES COUNTY ENGINEER
700 LOS ANGELES COUNTY ENGINEERING BLDG.
Do not extend this side of this line.
Note: Any Additions or Changes on This Sheet Must be Made or Circled in Red Ink With Date and Name of Person Making Change.

Notes Ck'd by	Survey of Glickman Ave
Map No.	JN 0440.00 Tape 0157 Std 68 °F
Office Work	Surveyed by Dougherty
Checked	Notes Date 3-17-58
Date	Indexed A. C. Johnson

F. B. 1658 PG. 105

W.S. 44-D-4

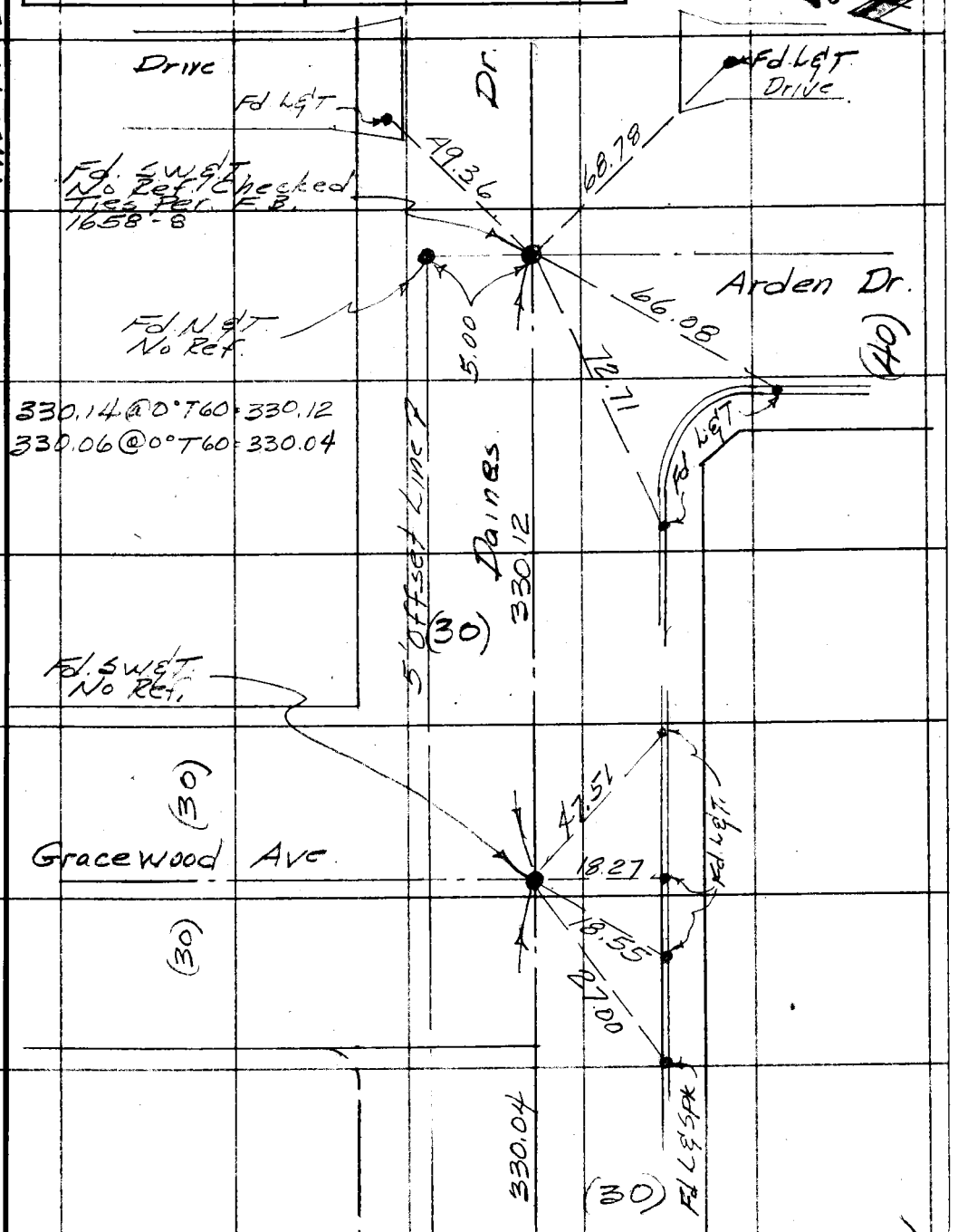

Cont. from Top of Last Pg.

Note: Any Additions or Changes on This Sheet Must be Made or Circled in Red Ink With Date and Name of Person Making Change.

PLEASE RETURN TO
LOS ANGELES COUNTY ENGINEER
700 LOS ANGELES COUNTY ENGINEERING BLDG.

Do not extend this side of this line.

76F309S S&E #247 1-56

F. B. 1658 Pg. 106

Cont. on Rt. of Pg.

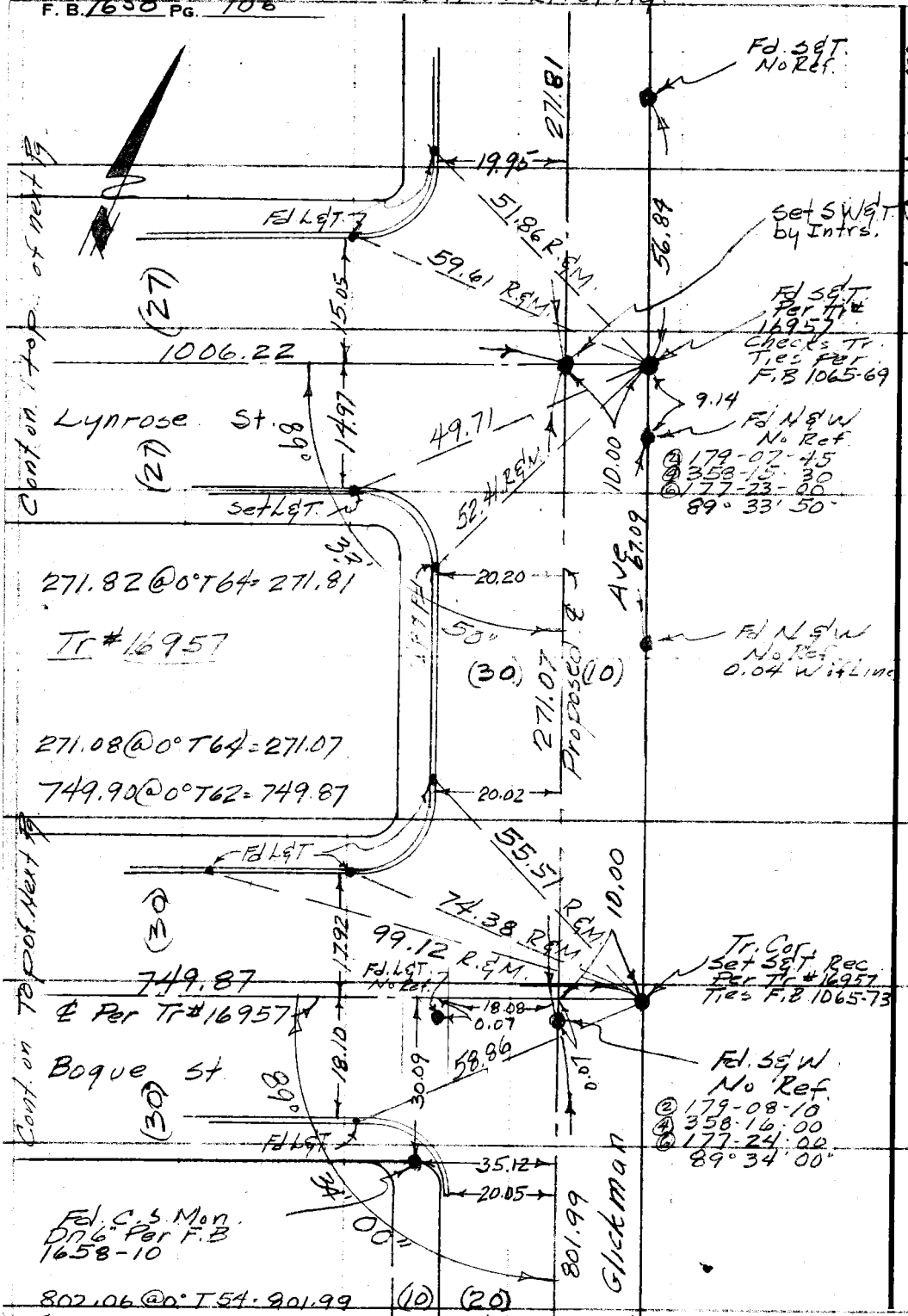

Cont. on Rt. of Pg.

Cont. on Rt. of Pg.

PLEASE RETURN TO
LOS ANGELES COUNTY ENGINEER
700 LOS ANGELES COUNTY ENGINEERING BLDG.

Do not extend this side of this line.

Note: Any Additions or Changes on This Sheet Must be Made or Circled in Red Ink With Date and Name of Person Making Change.

Notes Ck'd by	Survey of Glickman Ave
Map No.	JN 0440.00 Tape 0157 Std 68 °F
Office Work	Surveyed by Dougherty
Checked	Notes Dougherty Date 3-17-58
Date	Indexed A. C. Johnson

F. B. 1658 PG. 107

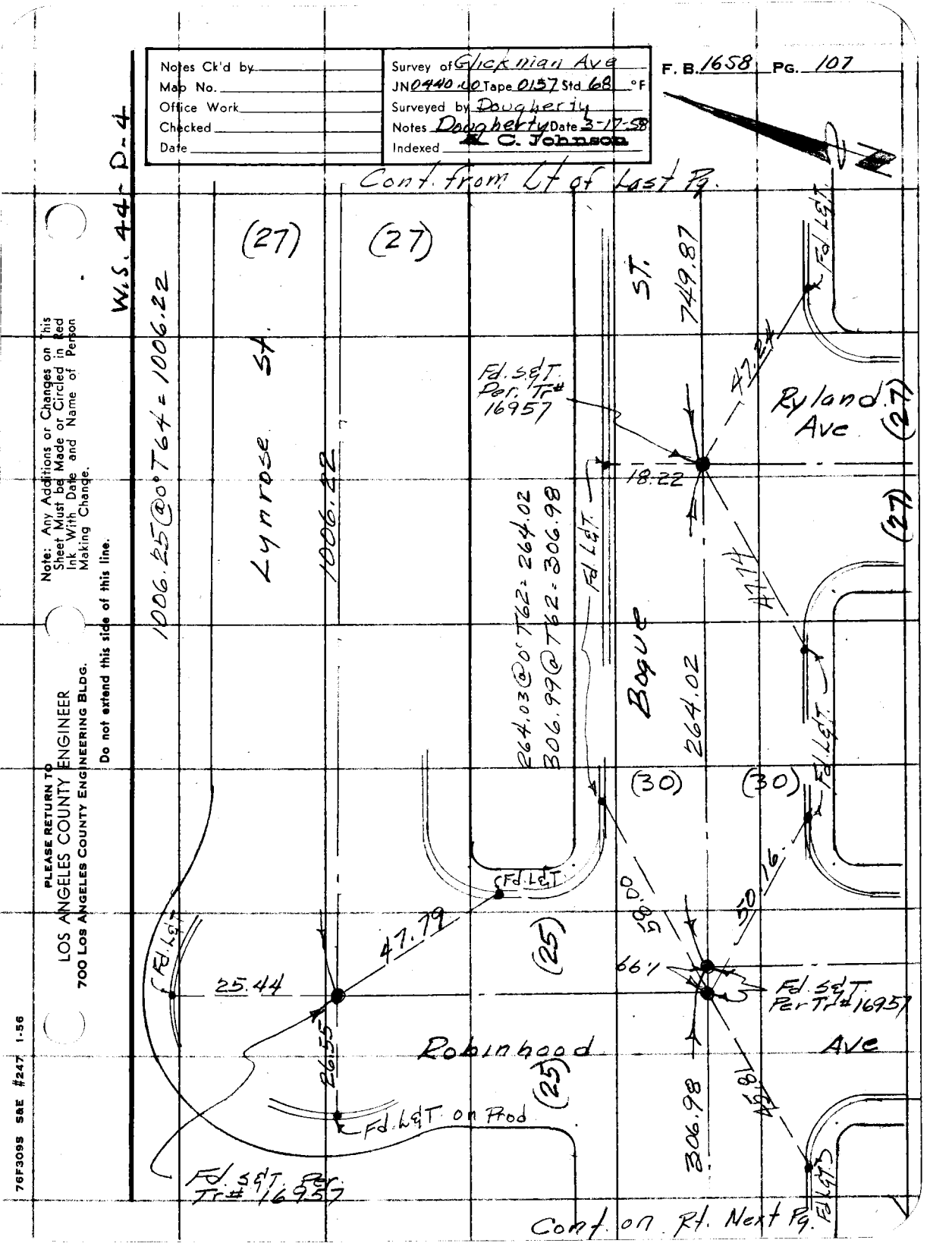

Note: Any Additions or Changes on This Sheet Must be Made or Circled in Red Ink With Date and Name of Person Making Change.

PLEASE RETURN TO
LOS ANGELES COUNTY ENGINEER
700 LOS ANGELES COUNTY ENGINEERING BLDG.

Do not extend this side of this line.

76F309S S&E #247 1-56

PLEASE RETURN TO
LOS ANGELES COUNTY ENGINEER
700 LOS ANGELES COUNTY ENGINEERING BLDG.

Note: Any Additions or Changes on This Sheet Must be Made or Circled in Red Ink With Date and Name of Person Making Change.

Do not extend this side of this line.

W.S. 44-D-4

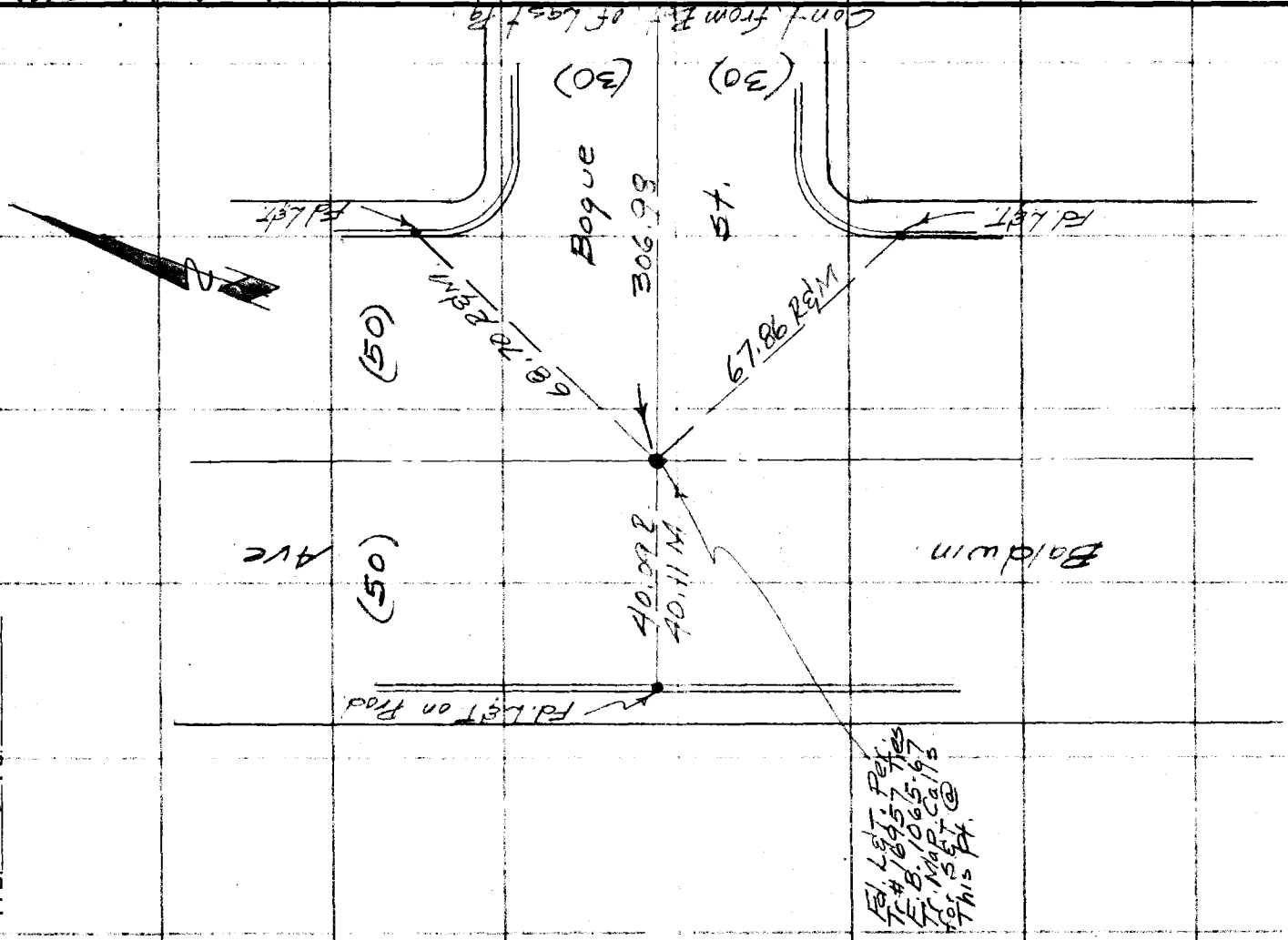

F.B. 1658 Pg. 108

Notes Ck'd by	Survey of Glickman Ave
Map No.	JN 044000 Tape 0157 Std 68 °F
Office Work	Surveyed by Dougherty
Checked	Notes Dougherty Date 3-17-58
Date	Indexed C. Johnson

F. B. 1658 PG. 109

W.S. 44-D-4

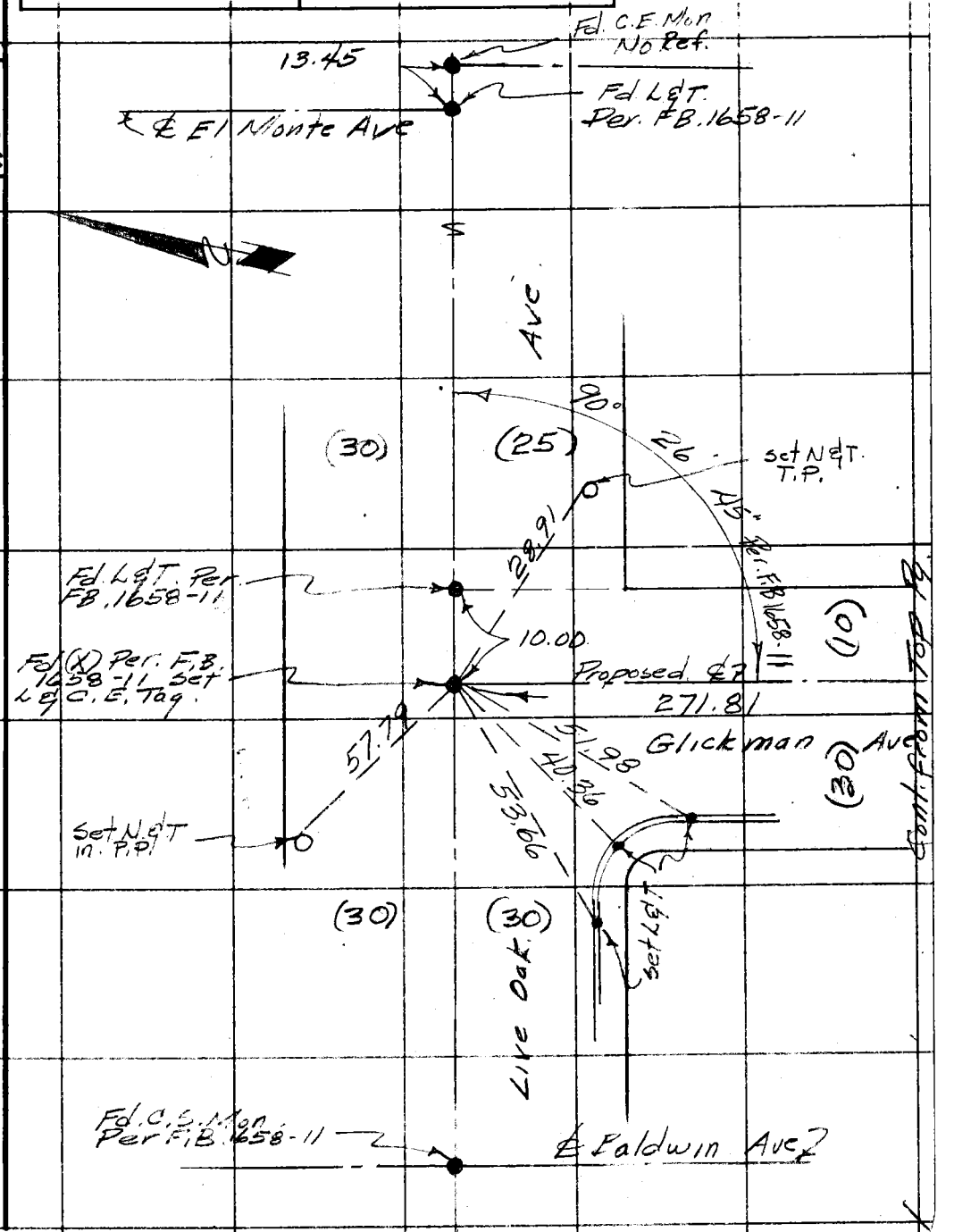

Note: Any Additions or Changes on This Sheet Must be Made or Circled in Red Ink With Date and Name of Person Making Change.

Do not extend this side of this line.

PLEASE RETURN TO
LOS ANGELES COUNTY ENGINEER
700 LOS ANGELES COUNTY ENGINEERING BLDG.

76F309S S&E #247 1-56

PLEASE RETURN TO
LOS ANGELES COUNTY ENGINEER
700 LOS ANGELES COUNTY ENGINEERING BLDG.

Note: Any Additions or Changes on This Sheet Must be Made or Circled in Red Ink With Date and Name of Person Making Change.

Do not extend this side of this line.

F. B. 1658 PG. 110

Notes Ck'd by	Survey of LIVE OAK PARK	F. B. 1658 PG. 111
Map No.	JN 8778.02 Tape Std °F	
Office Work	Surveyed by A.N. Hellstrom	
Checked	Notes A.N.H. Date 8-8-58	
Date	Indexed K. C. Johnson 10-6-58	

J.N. # 8778.02

LIVE OAK PARK

LAYOUT FOR ACTIVITY BLDGS

A.N. Hellstrom
J.F. Ochsner
F.E. Brooks
T.J. Melendez
J.W. Potter

Note: Any Additions or Changes on This Sheet Must be Made or Circled in Red Ink With Date and Name of Person Making Change.

Do not extend notes this side of this line.

RETURN TO
LOS ANGELES COUNTY ENGINEER
700 LOS ANGELES COUNTY ENGINEERING BLDG.

76F309S CE #247—3-57

F. B. 1658 Pg. 112

RETURN TO
LOS ANGELES COUNTY ENGINEER
700 LOS ANGELES COUNTY ENGINEERING BLDG.

Note: Any Additions or Changes on This Sheet Must be Made or Circled in Red Ink With Date and Name of Person Making Change.

Do not extend notes this side of this line.

• Red Dot = 1x2 Nail
Pgs. 112 & 113

Elev. 364.00
2-Wire Spks. in S.E. Cor.
Existing Toilet Bldg.

CONT. LEFT SIDE PG. 113

(ACTIVITY BLDG.)

74.50

36.33

8.25

8.17

8.17

1.83

80.50
ACTIVITY
82.28
Floor Elev.
362.50
BLDG.

17.00

10.0

10.0

10.0

10.0

10.0

Notes Ck'd by	Survey of LIVE OAK PARK
Map No.	JN 8778.02 Tape Std °F
Office Work	Surveyed by A.N. Hellstrom
Checked	Notes A.N.H. Date 8-8-58
Date	Indexed A. C. Johnson

F. B. 1658 PG. 113

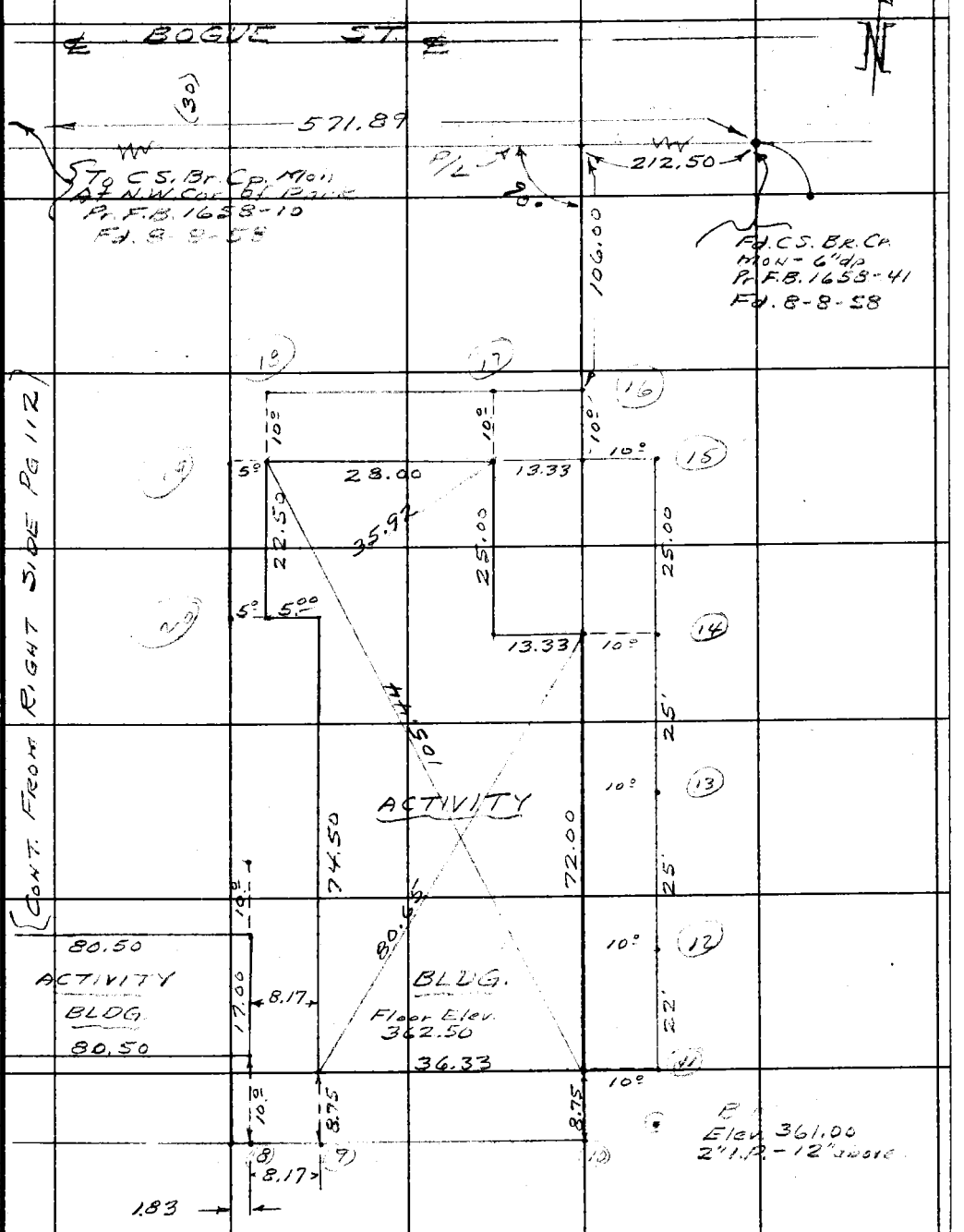

Note: Any Additions or Changes on This Sheet Must be Made or Circled in Red Ink With Date and Name of Person Making Change.

Do not extend notes this side of this line.

RETURN TO
LOS ANGELES COUNTY ENGINEER
700 LOS ANGELES COUNTY ENGINEERING BLDG.

76F309S CE #247—3-57

F. B. 1638 Pg. 114

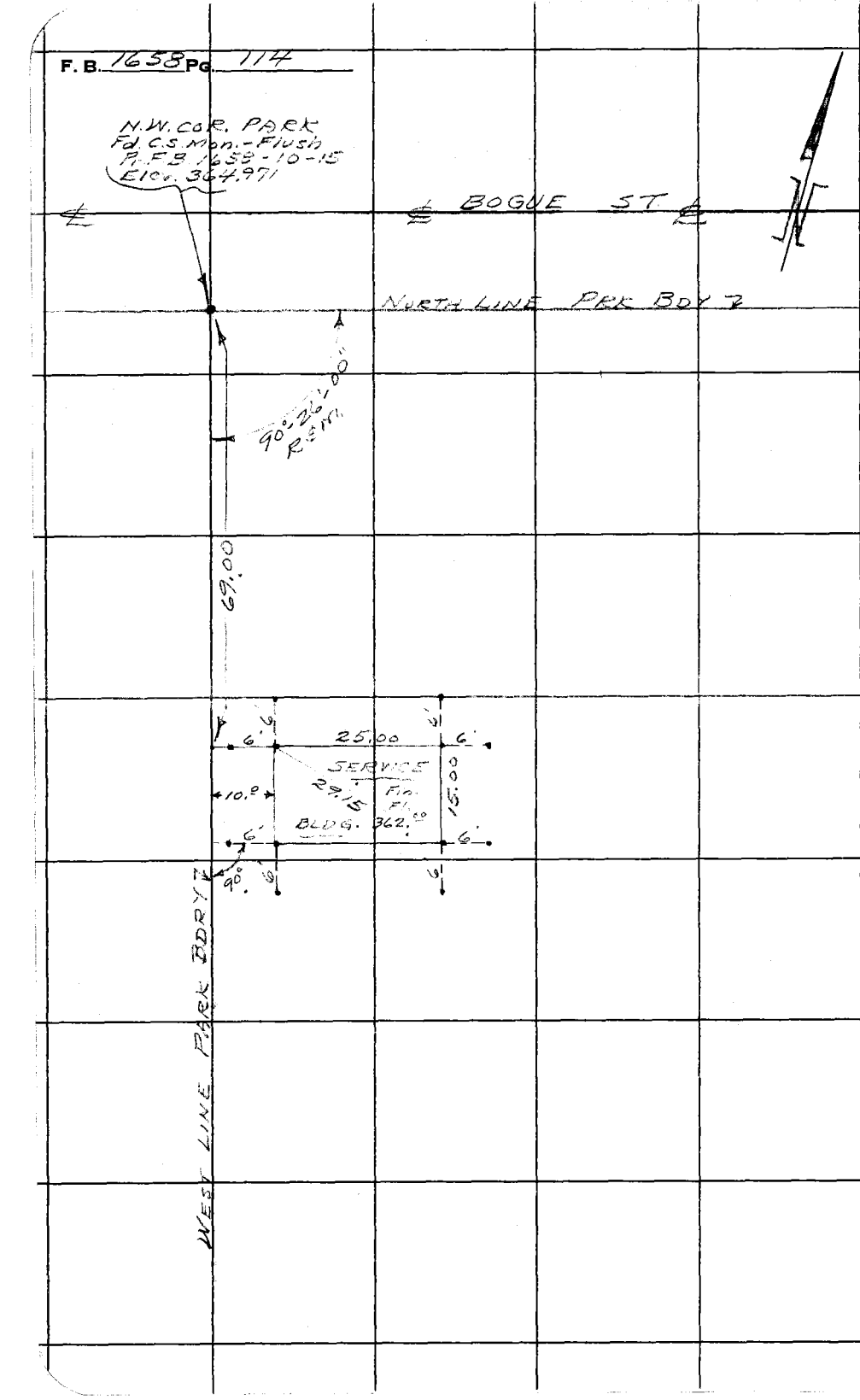

RETURN TO
LOS ANGELES COUNTY ENGINEER
700 LOS ANGELES COUNTY ENGINEERING BLDG.

Do not extend notes this side of this line.

Note: Any Additions or Changes on This Sheet Must be Made or Circled in Red Ink With Date and Name of Person Making Change.

Notes Ck'd by	Survey of LIVE OAK PARK
Map No.	JN 8778.02 Tape Std °F
Office Work	Surveyed by A.N. Hellstrom
Checked	Notes A.N.H. Date 8-8-58
Date	Indexed A. C. Johnson 10-6-58

F. B. 1658 Pg. 115

J.N. # 8778.02

LIVE OAK PARK

SCHEME OF STATIONING FOR GRID-SYSTEM

(See Pgs. 123-133 For Grades)

A.N. Hellstrom
J.F. Ochsner
F.L. Brooks
T.J. Melendez
J.W. Potter

Note: Any Additions or Changes on This Sheet Must be Made or Circled in Red Ink With Date and Name of Person Making Change.

Do not extend notes this side of this line.

RETURN TO
LOS ANGELES COUNTY ENGINEER
700 LOS ANGELES COUNTY ENGINEERING BLDG.

76F309S CE #247—3-57

F. B. 1658 Pg. 116

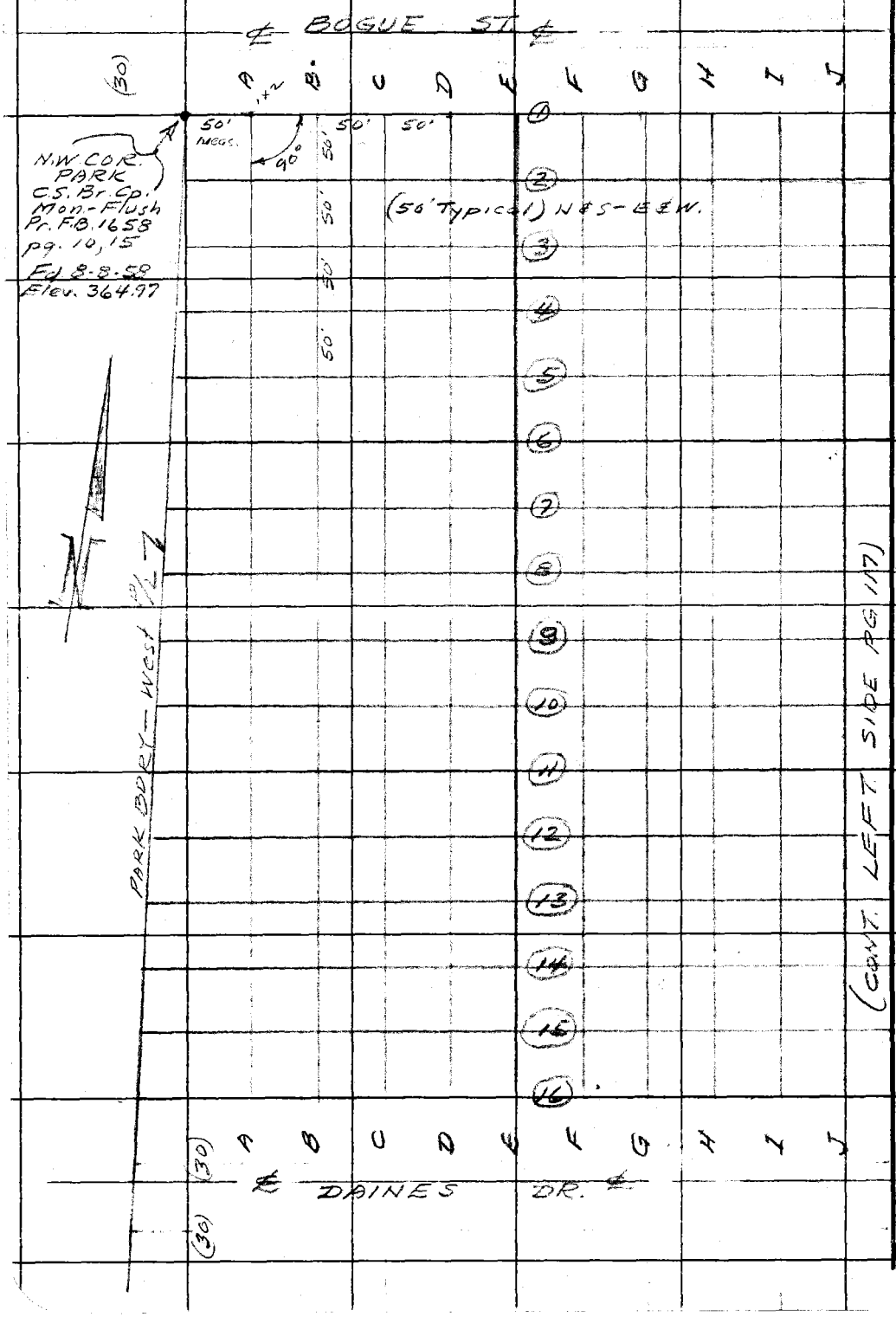

RETURN TO
LOS ANGELES COUNTY ENGINEER
700 LOS ANGELES COUNTY ENGINEERING BLDG.

Do not extend notes this side of this line.

Note: Any Additions or Changes on This Sheet Must be Made or Circled in Red Ink With Date and Name of Person Making Change.

Notes Ck'd by	Survey of LIVE OAK PARK
Map No.	JN 8778.02 Tape Std °F
Office Work	Surveyed by A.N. Hellstrom
Checked	Notes A.N.H. Date 8-8-58
Date	Indexed A. C. Johnson

F. B. 1658 PG. 117



Note: Any Additions or Changes on This Sheet Must be Made or Circled in Red Ink With Date and Name of Person Making Change.

Do not extend notes this side of this line.

RETURN TO
LOS ANGELES COUNTY ENGINEER
700 LOS ANGELES COUNTY ENGINEERING BLDG.

76F309S CE #247—3-57

RETURN TO
LOS ANGELES COUNTY ENGINEER
700 LOS ANGELES COUNTY ENGINEERING BLDG.

Note: Any Additions or Changes on This Sheet Must be Made or Circled in Red Ink With Date and Name of Person Making Change.

Do not extend notes this side of this line.

F.B. 1658 Pg. 118

F. B. 1658 Pg. 119

Profile No. | Notes Red. | Date | Plotted | Date | Job No. 8778 02 | Division No. | Survey of Live Oak Park

X-Sec. No. | Notes Chkd. | Date | Checked | Date | Survey by AN Hellstrom Notes FEB Date 8-8-58 | Map No. | Indexed C. Johnson Date

J. N. 8778.02

LIVE OAK PARK

T. B. M.s for construction in park.

and

Elevations on offset stakes around Activity Bldgs.

Plan on Pgs. 112 & 113 - Position of Numbers Also Indicated. ① - ② - ③ on Plan.

STATION	B. S.	H. I.	F. S.	ELEV.

Hellstrom
Ochsner
Brooks
Melendez
Potter

NOTE: ANY ADDITIONS OR CHANGES ON THIS SHEET MUST BE MADE OR CIRCLED IN RED INK, WITH DATE AND NAME OF PERSON MAKING CHANGE.

PLEASE RETURN TO
LOS ANGELES COUNTY ENGINEER
700 Los Angeles County Engineering Bldg.

Do not extend notes this side of this line.

76298 S & E #307—7-55

76298 S & E #307—7-55

PLEASE RETURN TO
LOS ANGELES COUNTY ENGINEER
700 LOS ANGELES COUNTY ENGINEERING BLDG.

NOTE: ANY ADDITIONS OR CHANGES ON THIS SHEET MUST BE MADE OR CIRCLED IN RED INK, WITH DATE AND NAME OF PERSON MAKING CHANGE.

Do not extend notes this side of this line.

STATION	B. S.	H. I.	F. S.	ELEV.				
B.M. T-6				364.97	B.M. T-6 Elev. 364.971 F.B. 1658-15 Bogue St. 135'± E. of Ryland Ave. S. side on C.S. Mon 30' S. ℄ Bogue St. (N.W. Cor. park)			
TBM #1				364 00	T.B.M. #1 Elev. 364.00 Latrine Bldg. S. Cor. W. spk. in cor. of bldg.			
TBM #2				361 00	TBM #2 Elev. 361.00 2" I.P. aprox 0.9 above ground. 270'± S + 365'± E. of N.W. Cor. Park.			
					Grade	Cut	Fill	
Stake #1				361 30	362.50		1.20	1X2 N+T offset stks
" 2				361 30	"		1.20	
" 3				361 40	"		1.10	
" 4				361 [illegible]	"		1.21	
" 5				361 34	"		1.16	
" 6				361 30	"		1.20	

F. B. 1658 Pg. 120

Job No. 8778 02 Division No. ____ Notes Red. ____ Plotted ____ Profile

Survey of Live Oak Park Date ____ Date ____ No. ____

Survey by A. N. Hellstrom Notes F.E.B. Notes Chkd. ____ Checked ____ X-Sec.

Indexed C. Johnson Date ____ Date ____ Date ____ No. ____

76298 S & E #307—7-55

PLEASE RETURN TO
LOS ANGELES COUNTY ENGINEER
700 LOS ANGELES COUNTY ENGINEERING BLDG.

NOTE: ANY ADDITIONS OR CHANGES ON THIS SHEET MUST BE MADE OR CIRCLED IN RED INK, WITH DATE AND NAME OF PERSON MAKING CHANGE.

Do not extend notes this side of this line.

Profile No.____ Notes Red.____ Plotted____ Job No. 8128 Division No. 02
X-Sec. No.____ Date____ Date____ Survey of Lynwood
Notes Chkd.____ Date____ Checked____ Date____ Survey by A.M. Hollstrom Notes F.B. 1658 Date 6-8-58
Map No.____ Index No. C. Johnson Date
F.B. 1658 PG. 121

STATION	B. S.	H. I.	F. S.	ELEV.	Grade	Cut	Fill	
Stake # 7				361.27	362.50		1.23	IXP NAT offset stks
" 8				361.30	"		1.20	
" 9				361.24	"		1.26	
" 10				360.09	"		2.41	
" 11				359.94	"		2.56	
" 12				360.30	"		2.20	
" 13				360.38	"		2.12	
" 14				360.72	"		1.78	
" 15				361.26	"		1.24	
" 16				361.49	"		1.03	
" 17				361.53	"		0.97	
" 18				361.92	"		0.58	
" 19				361.66	"		0.84	
" 20				361.27	"		1.23	
T.P.				362.49				Steel Reinforcing rod in conc. slab.
BM T-6				364.97	BM T-6 Elev. 364.971 F.B. 1658-15 Bogue St. 135' E of Ryland Ave. S. side on C.S. Mon. 30' ± ℄ Bogue St. (N.W. Cor. Folk			

F. B. 1658 Pg 122

Job No. Division No. Notes Red. Plotted Profile

Survey of Date Date No.

Survey by Notes Notes Chkd. Checked X-Sec.

Indexed R. C. Johnson Date Date Date No.

STATION	B. S.	H. I.	F. S.	ELEV.	

76298 S & E #307—7-55

PLEASE RETURN TO

LOS ANGELES COUNTY ENGINEER

700 Los Angeles County Engineering Bldg.

Do not extend notes this side of this line.

NOTE: ANY ADDITIONS OR CHANGES ON THIS SHEET MUST BE MADE OR CIRCLED IN RED INK, WITH DATE AND NAME OF PERSON MAKING CHANGE.

F. B. 1658 Pg. 123

Profile No. ____ X-Sec. No. ____
Notes Red. ____ Date ____ Notes Chkd ____ Date ____
Plotted ____ Date ____ Checked ____ Date ____
Job No. 8778-02 Division No. ____
Survey of Live Oak Park
Survey by A.N. Hellstrom Notes F.B. Date 8-8-58
Map No. ____ Indexed C. Johnson Date ____

J. N. 8778.12

LIVE OAK PARK

GRID ELEVATIONS

SEE F.B. 1658 - 116-117 FOR SCHEME

Hellstrom
Oehsner
Brooks
Meleudez
Potter

STATION	B. S.	H. I.	F. S.	ELEV.

NOTE: ANY ADDITIONS OR CHANGES ON THIS SHEET MUST BE MADE OR CIRCLED IN RED INK, WITH DATE AND NAME OF PERSON MAKING CHANGE.

Do not extend notes this side of this line.

PLEASE RETURN TO
LOS ANGELES COUNTY ENGINEER
700 Los Angeles County Engineering Bldg.

76298 S & E #307—7.55

76298 S & E #307—7-55

PLEASE RETURN TO
LOS ANGELES COUNTY ENGINEER
700 LOS ANGELES COUNTY ENGINEERING BLDG.

NOTE: ANY ADDITIONS OR CHANGES ON THIS SHEET MUST BE MADE OR CIRCLED IN RED INK, WITH DATE AND NAME OF PERSON MAKING CHANGE.

(1)

Do not extend notes this side of this line.

STATION	B. S.	H. I.	F. S.	ELEV.				
BM T-6				364 97	B.M. T-6 Elev. 364.971 F.B. 1658-15			
					Bogue St. 135± E. of Ryland Ave S. side			
					on C.S. mon. 30' S. & Bogue St. (N.W. Cor. park)			
					Grade	Cut	Fill	
A - 1				364 77	364.7	C 0.1	✓	
2				364 90	364.8	C 0.1	✓	
3				364 30	363.7	C 0.6	✓	
4				363 60	362.9	C 0.7	✓	
5				363 15	362.0	C 1.2	✓	
6				362 18	362.0	C 0.2	✓	
7				361 76	361.5	C 0.3	✓	
8				360 95	360.7	C 0.3	✓	
9				360 90	360.4	C 0.3	✓	
10				359 90	359.7	C 0.2	✓	
11				359 20	359.1	C 0.1	✓	
12				358 43	358.5	F 0.1	✓	
13				358 04	358.0	GR.	✓	
14				357 79	357.4	C 0.4	✓	
15				357 19	356.0	C 1.2	✓	
16 out					355.5			

F.B. 1658 PG 24

Job No. 8778 02 Division No. Notes Red. Plotted Profile

Survey of Live Oak Park Date Date No. X-Sec.

Survey by A. Hellstrom Notes FEB Notes Chkd. Checked

Indexed C. Johnson Date Date Date No.

76298 S & E #307—7-55

PLEASE RETURN TO
LOS ANGELES COUNTY ENGINEER
700 LOS ANGELES COUNTY ENGINEERING BLDG.

NOTE: ANY ADDITIONS OR CHANGES ON THIS SHEET MUST BE MADE OR CIRCLED IN RED INK, WITH DATE AND NAME OF PERSON MAKING CHANGE.

(2)

Do not extend notes this side of this line.

STATION	B. S.	H. I.	F. S.	ELEV.	Grade	Cut	Fill
B-1				364 46	364.3	C 0.2	
2				364 47	364.1	C 0.4	
3				363 98	363.4	C 0.6	
4				362 78	362.7	C 0.1	
5				362 21	362.0	C 0.2	
6				361 85	361.6	C 0.3	
7 T.P.				361 69	361.1	C 0.6	
8				361 12	360.4	C 0.7	
9				360 06	360.0	C 0.1	
10				359 23	359.1	C 0.1	
11				358 80	358.5	C 0.3	
12				357 79	357.9	F 0.1	
13				357 14	357.4	F 0.3	
14				356 61	356.7	F 0.1	
15				356 50	355.7	F 0.2	
16 out					355.1		
C-1				363 90	363.9	GR.	
2				363 64	363.5	C 0.1	
3				363 47	363.0	C 0.5	

Profile Notes Red. ____ Plotted ____ Job No. 8778-02 Division No. ____
No. ____ Date ____ Date ____ Survey of Live Park
X-Sec. Notes Chkd. ____ Checked ____ Survey by AN Hellstrom Notes FEB Date 8-8-58
No. ____ Date ____ Date ____ Map No. ____ Indexed C. John

F. B. 1658 PG. 125

76298 S & E #307—7-55

(3)

PLEASE RETURN TO
LOS ANGELES COUNTY ENGINEER
700 LOS ANGELES COUNTY ENGINEERING BLDG.

NOTE: ANY ADDITIONS OR CHANGES ON THIS SHEET MUST BE MADE OR CIRCLED IN RED INK, WITH DATE AND NAME OF PERSON MAKING CHANGE.

Do not extend notes this side of this line.

STATION	B. S.	H. I.	F. S.	ELEV.	Grade	Cut	Fill
C- 4 out				3614	362.3		0.9
5 out				3615	361.8		0.3
6				36120	361.3		F 0.1
7				36101	360.6	C 0.7	
8				36025	359.7	C 0.6	
9				35942	359.0	C 0.4	
10				35810	358.5	C 0.4	
11				35833	357.9	C 0.4	
12				35803	357.5	C 0.5	
13				35719	357.0	C 0.2	
14				35641	356.1	C 0.3	
15				35624	355.4	C 0.8	
16 out					354.8		
D- 1				36323	363.4		F 0.2
2				36289	363.1		F 0.2
3				3627 ~~36281~~	362.9		F 0.2
4 out				3612	362.0		0.8
5				36141	361.8		F 0.4
6				36126	360.7	C 0.6	

F. B. 1658 Pg. 126

Job No. 8778 02 Division No. Notes Red. Plotted Profile

Survey of Live Oak Park Date Date No.

Survey by A.N. Hellstrom Notes FEB Notes Chkd. Checked X-Sec.

Indexed C. Johnson Date Date Date No.

76298 S & E #307—7-55

PLEASE RETURN TO
LOS ANGELES COUNTY ENGINEER
700 LOS ANGELES COUNTY ENGINEERING BLDG.

NOTE: ANY ADDITIONS OR CHANGES ON THIS SHEET MUST BE MADE OR CIRCLED IN RED INK, WITH DATE AND NAME OF PERSON MAKING CHANGE.

(4)

Do not extend notes this side of this line.

STATION	B. S.	H. I.	F. S.	ELEV.	Grade	Cut	Fill
D - 7				361 35	359.9	C1.5	✓
8				359 60	359.1	C0.5	✓
9				359 01	358.5	C0.5	✓
10				358 41	357.9	C0.5	✓
11				357 85	357.6	C0.3	✓
12				357 43	357.2	C0.2	✓
13				356 91	356.5	C0.4	✓
14				356 34	355.8	C0.5	✓
15				355 90	355.1	C0.8	✓
16				355 29	354.5	C0.8	✓
E - 1				362 69	363.0	F0.3	✓
2				362 48	362.7	F0.2	✓
3				362 4 ~~362 39~~	362.4	GR.	✓
4	out			361 2	362.3	F-1.1	✓
5				361 22	362.5	F1.3	✓
6				361 30	360.7	C0.6	✓
7				361 48	359.3	C2.0	✓
8				359 12	358.5	C0.6	✓
9				358 29	357.9	C0.4	✓

Profile Notes Red. ____ Plotted ____ Job No. 8776 02 Division No. ____ F. B. 1658 Pg. 127
No. ____ Date ____ Date ____ Survey of Live Oak Park
X-Sec. Notes Chkd. ____ Checked ____ Survey by AN Helstrom Notes EEB Date 8-8-58
No. ____ Date ____ Date ____ Map No. ____ Indexed C. Johnson Date ____

76298 S & E #307—7-55

(5)

PLEASE RETURN TO
LOS ANGELES COUNTY ENGINEER
700 LOS ANGELES COUNTY ENGINEERING BLDG.

NOTE: ANY ADDITIONS OR CHANGES ON THIS SHEET MUST BE MADE OR CIRCLED IN RED INK, WITH DATE AND NAME OF PERSON MAKING CHANGE.

Do not extend notes this side of this line.

STATION	B. S.	H. I.	F. S.	ELEV.	Grade	Cut	Fill	
E. -10				357 73	357.7	GR	✓	
11				357 00	357.4	F0.4	✓	
12				356 80	357.0	F0.2	✓	
13				356 27	356.1	C0.2	✓	
14				355 89	355.4	C0.5	✓	
15				355 64	354.7	C0.9	✓	
16				354 09	354.2	F0.1	✓	
F. 1				362 44	362.4	GR.	✓	
2				362 51	362.2	C.0.3	✓	
3				362 14	361.8	C0.3	✓	
4				361 25	362.0	F0.7	✓	
5				361 21	362.5	F1.3	✓	
6				361 28	360.7	C0.6	✓	
7 T.P.				359 97	358.7	C0.3	✓	8.97
8				359 07	358.0	C1.1	✓	
9				358 40	357.7	C0.7	✓	
10				357 50	357.5	GR.	✓	
11				357 09	357.2	F0.1	✓	
12				356 60	356.5	C0.1	✓	

F.B. 1658 PG. 128 Job No. 8778 02 Division No. Notes Red. Plotted Profile
Survey of Live Oak Park Date Date No.
Survey by A.N. Hellstrom Notes FEB Notes Chkd. Checked X-Sec.
Indexed C. Johnson Date Date Date No.

76298 S & E #307—7-55

PLEASE RETURN TO
LOS ANGELES COUNTY ENGINEER
700 LOS ANGELES COUNTY ENGINEERING BLDG.

NOTE: ANY ADDITIONS OR CHANGES ON THIS SHEET MUST BE MADE OR CIRCLED IN RED INK, WITH DATE AND NAME OF PERSON MAKING CHANGE.

6

Do not extend notes this side of this line.

STATION	B. S.	H. I.	F. S.	ELEV.	GRADE	CUT FILL		
F - 13				356 20	356.7	C - 0.5	✓	
F - 14				355 62	355.1	C - 0.5	✓	
F - 15				355 10	354.5	C - 0.6	✓	
F - 16				354 13	353.9	C - 0.2	✓	
G - 1				362 22	361.9	C - 0.3	✓	
G - 2				362 28	361.7	C - 0.6	✓	
G - 3				361 56	361.2	C - 0.4	✓	
G - 4				360 91	362.5	F - 1.6	✓	
G - 5				360 55	362.5	F - 1.9	✓	
G - 6				359 90	360.0	F - 0.1	✓	
G - 7				359 37	358.0	C - 1.4	✓	
G - 8				358 80	357.8	C - 1.0	✓	
G - 9				358 23	357.5	C - 0.7	✓	
G - 10				357 62	357.3	C - 0.3	✓	
G - 11				356 84	357.0	F - 0.2	✓	
G - 12				356 45	356.0	C - 0.5	✓	
G - 13				356 08	355.3	C - 0.8	✓	
G - 14				355 44	354.8	C - 0.6	✓	
G - 15				354 75	354.2	C - 0.6	✓	
G - 16				353 79	353.6	C - 0.2	✓	

Profile Notes Red. ____ Plotted ____ Job No. 8778.02 Division No. ____ F. B. 16538 Pg. 129
No. ____ Date ____ Date ____ Survey of City Cable Path
X-Sec. Notes Chkd. ____ Checked ____ Survey by A.N. Hollister Notes F.E.B. Date 8-8-12
No. ____ Date ____ Date ____ Map No. ____ Index C. Johnson

76298 S & E #307—7-55

(7)

PLEASE RETURN TO
LOS ANGELES COUNTY ENGINEER
700 LOS ANGELES COUNTY ENGINEERING BLDG.

NOTE: ANY ADDITIONS OR CHANGES ON THIS SHEET MUST BE MADE OR CIRCLED IN RED INK, WITH DATE AND NAME OF PERSON MAKING CHANGE.

Do not extend notes this side of this line.

F. B. 16558 Pg. 130 | Job No. 8118 02 Division No. | Notes Red. Date | Plotted Date | Profile No.
Survey of Live Oak Park | Notes Chkd. Date | Checked Date | X-Sec. No.
Survey by ANHillstrom Notes FEB
Index A. C. Johnson

STATION	B. S.	H. I.	F. S.	ELEV.	GRADE	CUT FILL		
H - 1				361.52	361.4	C - 0.1	✓	
H - 2				361.62	361.2	C - 0.4	✓	
H - 3				361.06	360.7	C - 0.4	✓	
H - 4				360.27	360.8	F - 0.5	✓	
H - 5				360.00	360.4	F - 0.4	✓	
H - 6				359.15	358.7	C - 0.5	✓	
H - 7				358.43	357.8	C - 0.9	✓	
H - 8				358.28	357.6	C - 0.7	✓	
H - 9				357.81	357.3	C - 0.5	✓	
H - 10				357.22	357.1	C - 0.1	✓	
H - 11				356.75	356.3	C - 0.5	✓	
H - 12				355.75	355.3	C - 0.6	✓	
H - 13				355.00	354.8	C - 0.9	✓	
H - 14				354.75	354.4	C - 0.5	✓	
H - 15				354.03	353.9	C - 0.1	✓	
H - 16				353.64	353.3	C - 0.3	✓	
I - 1				360.73	360.9	Grade	✓	
I - 2				360.10	360.6	C - 0.3	✓	
I - 3				360.26	360.2	C 0.1	✓	
I - 4				359.49	359.5	Grade	✓	

76298 S & E #307—7-55

PLEASE RETURN TO
LOS ANGELES COUNTY ENGINEER
700 LOS ANGELES COUNTY ENGINEERING BLDG.

NOTE: ANY ADDITIONS OR CHANGES ON THIS SHEET MUST BE MADE OR CIRCLED IN RED INK, WITH DATE AND NAME OF PERSON MAKING CHANGE.

Do not extend notes this side of this line.

STATION	B. S.	H. I.	F. S.	ELEV.	GRADE	CUT FILL		
I-5				35908	358.9	C-0.2	✓	
I-6				35850	358.0	C-0.5	✓	
I-7				35802	357.6	C-0.4	✓	
I-8				35766	357.3	C-0.4	✓	
I-9				35712	357.1	Grade	✓	
I-10				35668	356.6	C-0.1	✓	
I-11				35611	355.7	C-0.4	✓	
I-12				35562	354.9	C-0.7	✓	
I-13				35508	354.5	C-0.6	✓	
I-14				35484	354.2	C-0.6	✓	
I-15				35406	353.6	C-0.5	✓	
I-16				35346	353.0	C-0.5	✓	
J-1				36044	360.5	F-0.1	✓	
J-2				36013	360.4	F-0.3	✓	
J-3				35942	359.4	Grade	✓	
J-4				35879	358.8	Grade	✓	
J-5				35837	358.4	Grade	✓	
J-6				35775	357.7	C-0.1	✓	
J-7				35746	357.4	C-0.1	✓	
J-8				35714	357.1	Grade	✓	

Profile Notes Red. ____ Plotted ____ Job No. 8778 Division No. ____ F. B. 1658 PG. 131
No. ____ Date ____ Date ____ Survey of Live Oak Park
X-Sec. Notes Chkd. ____ Checked ____ Survey by AN Hellstrom Notes FEB Date 8-8-58
No. ____ Date ____ Date ____ Map No. ____ Indexed C. Johnson

76298 S & E #307—7-55

(9)

PLEASE RETURN TO
LOS ANGELES COUNTY ENGINEER
700 LOS ANGELES COUNTY ENGINEERING BLDG.

NOTE: ANY ADDITIONS OR CHANGES ON THIS SHEET MUST BE MADE OR CIRCLED IN RED INK, WITH DATE AND NAME OF PERSON MAKING CHANGE.

Do not extend notes this side of this line.

STATION	B. S.	H. I.	F. S.	ELEV.	GRADE	CUT FILL		
J-9				356 71	356.7	Grade	✓	
J-10				356 18	356.0	C-0.2	✓	
J-11				355 58	355.2	C-0.4	✓	
J-12				355 21	354.6	C-0.6	✓	
J-13				355 05	354.3	C-0.8	✓	
J-14				354 45	353.9	C-0.5	✓	
J-15				353 72	353.2	C-0.5	✓	
J-16				353 09	352.7	C-0.4	✓	
K-1				359 94	360.1	F-0.2	✓	
K-2				359 68	359.4	C-0.3	✓	
K-3				358 88	358.7	C-0.2	✓	
K-4				358 14	358.3	F-0.2	✓	
K-5				357 64	357.8	Grade	✓	
K-6				357 24	357.3	E-0.1	✓	
K-7				357 11	357.0	C-0.1	✓	
K-8 T.P.				356 59	356.3	C-0.3	✓	5.59
K-9				356 22	355.8	C-0.4	✓	
K-10				355 86	355.3	C-0.6	✓	
K-11				355 28	354.8	C-0.5	✓	
K-12				354 91	354.2	C-0.7	✓	

F.B. 1658 Pg. 132

Job No. 8778 02 Division No. Notes Red. Plotted Profile

Survey of Live Oak Park Date Date No.

Survey by A.N. Hellstrom Notes FEB Notes Chkd. Checked X-Sec.

Indexed C. Johnson Date Date Date No.

76298 S & E #307—7-55

PLEASE RETURN TO
LOS ANGELES COUNTY ENGINEER
700 LOS ANGELES COUNTY ENGINEERING BLDG.

NOTE: ANY ADDITIONS OR CHANGES ON THIS SHEET MUST BE MADE OR CIRCLED IN RED INK, WITH DATE AND NAME OF PERSON MAKING CHANGE.

(10)

Do not extend notes this side of this line.

STATION	B. S.	H. I.	F. S.	ELEV.	GRADE	Cut or Fill		
K-13				354 57	353.9	C-0.7	✓	
K-14				354 43	353.3	C-1.1	✓	
K-15				353 38	352.5	C-0.9	✓	
K-16				353 03	352.5	C-0.5	✓	
T.P.				357 29				
TBM #2				361 00	TBM #2 Elev. 361.00 F.B. 2"IP aprox 0.9 above ground 270'± S & 365'± E. of N.W. Cor. park			

Profile Notes Red. ____ Plotted ____ Job No. 8778 02 Division No. ____
No. ____ Date ____ Date ____ Survey of Live Oak Park
X-Sec. Notes Chkd. ____ Checked ____ Survey by AN Hellstrom F.E.B. Date 8-8-58
No. ____ Date ____ Date ____ Map No. ____ Index C. Johnston

F. B. 1658 Pg. 133

F. B. 1658 Pg. 134

Job No. Division No. Notes Red. Plotted Profile

Survey of Date Date No.

Survey by Notes Notes Chkd. Checked X-Sec.

Indexed Date Date Date No.

STATION	B. S.	H. I.	F. S.	ELEV.

76298 S & E #307—7-55

PLEASE RETURN TO

LOS ANGELES COUNTY ENGINEER

700 Los Angeles County Engineering Bldg.

NOTE: ANY ADDITIONS OR CHANGES ON THIS SHEET MUST BE MADE OR CIRCLED IN RED INK, WITH DATE AND NAME OF PERSON MAKING CHANGE.

Do not extend notes this side of this line.

Profile	Notes Red.	Plotted	Job No. 8778.02	Division No.	F. B. 1658 Pg. 135
No.	Date	Date	Survey of Live Oak Park		
X-Sec.	Notes Chkd.	Checked	Survey by AN Hellstrom	Notes FEB.	Date Sept 29, 1958
No.	Date	Date	Map No.	Indexed C. Johnson	Date 10-6-58

S. N. 8778.02

Live Oak Park

Bench Level Circuit

STATION	B. S.	H. I.	F. S.	ELEV.

Hellstrom
Brooks
Melendez

NOTE: ANY ADDITIONS OR CHANGES ON THIS SHEET MUST BE MADE OR CIRCLED IN RED INK, WITH DATE AND NAME OF PERSON MAKING CHANGE.

PLEASE RETURN TO
LOS ANGELES COUNTY ENGINEER
700 LOS ANGELES COUNTY ENGINEERING BLDG.

Do not extend notes this side of this line.

76L-298 S & E #307—1-56

76L-298 S & E #307—1-56

PLEASE RETURN TO
LOS ANGELES COUNTY ENGINEER
700 LOS ANGELES COUNTY ENGINEERING BLDG.

NOTE: ANY ADDITIONS OR CHANGES ON THIS SHEET MUST BE MADE OR CIRCLED IN RED INK, WITH DATE AND NAME OF PERSON MAKING CHANGE.

Do not extend notes this side of this line.

STATION	B. S.	H. I.	F. S.	ELEV.	
BM T-6				364.971	(Fd.) BM T-6 Elev. 364.971 F.B. 1658 – 15
	3990	368961			Bogue St. & 135± E. ℄ Ryland Ave. S. side
					on C.S. Mon 30' S. of ℄ Bogue St.
					(N.W. Cor. Park)
T.B.M. #1			5060	363901	(SET) TBM #1 Elev.
	2835	366736			Bogue St. N. side
					Bt. spk in cb. on Prod of E. line of house #10133
T.P.			5565	361111	
T.B.M. #2	3866	365037	4430	360607	(FD.) NO REF. T.B.M. #2 Elev.
					Bogue St. & Glickman Ave. N.W. cor.
	4610	365217			Bt. spk in Cb. marked T.F. – 14 W. end C.R.
T.B.M. #3			6162	359055	(SET.) TBM #3 Elev.
					Bogue St. & Glickman Ave. S.W. cor.
	4732	363987			C.S. Mon. 30' S. of Bogue St & 35' W. of Glickman Ave
T.P.			5553	358234	
T.B.M. #4	4740	362974	4112	358862	(SET.) TBM #4 Elev.
					Base Ball Field N.E. Cor Park.
					E. Stand S. end. botton foot board
					Chisled X in Bolt head marked TBM

F. B. 1658 Pg. 136 Job No. 8778-02 Division No. Notes Red Plotted Profile
Survey of Live Oak Park Date Date No.
Survey by AN Hellstrom Notes F.E.B. Notes Chkd. [illegible] Checked X-Sec.
Indexed [illegible] C. Johnson Date Date 4-20-53 Date No.

76L-298 S & E #307—1-56

PLEASE RETURN TO
LOS ANGELES COUNTY ENGINEER
700 LOS ANGELES COUNTY ENGINEERING BLDG.

NOTE: ANY ADDITIONS OR CHANGES ON THIS SHEET MUST BE MADE OR CIRCLED IN RED INK, WITH DATE AND NAME OF PERSON MAKING CHANGE.

Do not extend notes this side of this line.

STATION	B. S.	H. I.	F. S.	ELEV.		
TBM #4				358.862	TBM. #4 see Pg # 136	
	1875	360.737				
T.P.			5460	355.277		
	3102	358.379				
T.P.			5125	353.254		
	3223	356.477				
T.B.M. #5			4642	351.835	(SET) TBM #5 Elev	
					Daines Dr. S. side	
	5230	357.065			Bt. spk in Cb. on Prod of W line house #10166	
T.P.			3825	353.240		
	4682	357.922				
T.B.M. #6			4270	353.652	(SET) TBM #6 Elev.	
					Daines Dr. & Nadine St. S.E. Cor.	
	5685	359.337			Bt. Spk in Cb 1' E. of E. end C.R.	
TBM #7			3345	355.992	(FD.) TBM #7 Elev.	
					Daines Dr. & Nadine St. 30' N & 200' ± W.	
					C.S. Mon. S.W. Cor. Park.	

Profile Notes Red. Plotted Job No. 8778.02 Division No.
No. Date Date Survey of Live Oak Park
X-Sec. Notes Chkd. J.W.L. Checked Survey by AN Helstrom Notes F.E.B. Date Sept 29, 1959
No. Date 4-20-59 Date Map No. Indexed C. Johnson Date

F. B. 1658 Pg. 137

76L-298 S & E #307—1-56

PLEASE RETURN TO
LOS ANGELES COUNTY ENGINEER
700 LOS ANGELES COUNTY ENGINEERING BLDG.

NOTE: ANY ADDITIONS OR CHANGES ON THIS SHEET MUST BE MADE OR CIRCLED IN RED INK, WITH DATE AND NAME OF PERSON MAKING CHANGE.

Do not extend notes this side of this line.

STATION	B. S.	H. I.	F. S.	ELEV.		
TBM #7				355 [illegible]	TBM #7 see pg 137	
	5820	361.812				
T P			2610	359.202		
	4645	363.847				
TBM #8			3950	359.897	(SET) TBM #8 Elev.	
					W. P/L of Park. 250'± N. ℄ Daines Dr.	
	5432	365.329			Bt. spk in footing of Conc. Wall	
T.P.			3470	361.859		
	5963	367.822				
T.P.			1600	366.222		
	3580	369.802				
BM T-6			4811	364.991	BM T-6 Elev. 364.991 F.B. 1658-15	
					Bogue St. + 135± E ℄ Ryland Ave S. side	
					on C.S. mon 30's of ℄ Bogue St.	
					(N.W. Cor Park)	

F. B. 1658 Pg. 138 Job No. 8778 02 Division No. Notes Red Plotted Profile
Survey of Live Oak Park Date Date No.
Survey by A.N. Hellstrom Notes F.E.B. Notes Chkd J.L.E. Checked X-Sec.
Index C. Johnson Date Date 4-20-53 Date No.

Profile	Notes Red.	Plotted	Job No. 8778.02	Division No. 16	F. B. 1658 Pg. 139
No.	Date	Date	Survey of Live Oak Park		
X-Sec.	Notes Chkd.	Checked	Survey by Snyder	Notes PRS	Date 9-30-58
No.	Date	Date	Map No.	Indexed C. Johnson	Date 10-6-58

J.N. 8778.02
LIVE OAK PARK
CURB STAKES
on
DAINES DRIVE
N Side

From - Glickman Ave
To - Exist. Cb. at S.W. Cor. Park

Ref Stakes - Set 3' R. of F.C.
Cuts & Fills To Top of Cb. Grade

Snyder
Le Gault
Harrington
Benkson

NOTE: ANY ADDITIONS OR CHANGES ON THIS SHEET MUST BE MADE OR CIRCLED IN RED INK, WITH DATE AND NAME OF PERSON MAKING CHANGE.

PLEASE RETURN TO
LOS ANGELES COUNTY ENGINEER
700 Los Angeles County Engineering Bldg.

Do not extend notes this side of this line.

STATION	B. S.	H. I.	F. S.	ELEV.

76L-298 S & E #307—1-56

78L-298 S & E #307—1-56

PLEASE RETURN TO
LOS ANGELES COUNTY ENGINEER
700 LOS ANGELES COUNTY ENGINEERING BLDG.

NOTE: ANY ADDITIONS OR CHANGES ON THIS SHEET MUST BE MADE OR CIRCLED IN RED INK, WITH DATE AND NAME OF PERSON MAKING CHANGE.

Do not extend notes this side of this line.

F. B. 1658 PG. 140 Job No 8778-02 Division No 10 Profile
Survey of Live Oak Ranch Notes Plotted
Survey by S.V. Yelverton Notes 10/25 Date No.
Indexed C. Johnson Date Notes Red. Date X-Sec.
Notes Chkd. Date 10-1-58 Checked Date No.

PALMYES Dr.

T. 13. N1. #5 El. 351.835 F.B. 1658-137
Palmyes Dr. S. side - 13T. sta. in cl. on Prod. W. line ho #16LL

STATION	B. S.	H. I.	F. S.	ELEV.	%	Top of Grade	CUT	FILL	
T. 13. N1. #5				351.84					
0+44.57	B.C. on Clickmen Ave			352.53		352.29	0.24		Stk & T 3' R of F.C.
1/4				352.77		352.24	0.53		
1/2				352.84		352.20	0.64		
3/4				352.13		352.22	0.91		
0+56.66	E.C. on Palmyes			351.97		352.23		0.26	
+75				352.63		352.34	0.34		
1+00				352.83		352.49	0.06		
+25				352.77		352.63	0.14		
+50				352.65		352.78	0.37		
+75				352.85		352.93	0.22		
2+00				352.93		353.07		0.14	
+25				353.37		353.22	0.17		
+50				353.33		353.37		0.04	
+75				353.25		353.51		0.26	
3+00				353.27		353.66		0.39	
+25				353.35		353.81		0.46	
+50				353.74		353.95		0.21	
+75				354.21		354.10	0.14		

0.58%

76L-298 S & E #307—1-56

PLEASE RETURN TO
LOS ANGELES COUNTY ENGINEER
700 LOS ANGELES COUNTY ENGINEERING BLDG.

NOTE: ANY ADDITIONS OR CHANGES ON THIS SHEET MUST BE MADE OR CIRCLED IN RED INK, WITH DATE AND NAME OF PERSON MAKING CHANGE.

Do not extend notes this side of this line.

Profile No. X-Sec. No. Notes Red. Date Notes Chkd. J.L.E. Date 10-1-58 Plotted Date Checked Date Job No. 8778 Division No. 10 Survey of Survey by Notes 1935 Date 9-30-58 Map No. Indexed Date

F. B. 1658 Pg. 141

STATION	B. S.	H. I.	F. S.	ELEV.	Curbs Daines Dr. %	Top cb Grade	Cut	Fill	
4+00				35470		354.24	0.46		STK & T 3' R of F.C
+25				35463		354.39	0.24		
+50	①			35481	0.586%	354.54	0.27		
+75				35422		354.68		0.46	
5+00				35430		354.83		0.53	
+25				35415		354.98		0.83	
+50				35435		355.12		0.77	
5+59.75				35450		355.18		0.68	
+75				35467	0.522	355.28		0.61	
6+00				35547		355.41	0.06		
6+17.00	E. end of EXIST. cb (Top of cb EL: 355.47)			35571		355.48	0.23		E. end EXIST cb
T.B.M. #6				35364	T.B.M. #6 EL. 353.652 FR 1658-137 Daines Dr. & Nedine St. S.E. cor. BT. spk in cb 1' E. of E. end C.R.				

F. B. 1658 PG. 142 | Job No. 8778.02 | Division No. 10 | Notes Red | Plotted | Profile

Survey of Live Oak Park | | Date | Date | No.

Survey by | Notes | Notes Chkd. | Checked | X-Sec.

Indexed | Date | Date | Date | No.

STATION	B. S.	H. I.	F. S.	ELEV.	

L

℄ RT

0

4.6 / 10

60+40 / 12/14

Do not extend notes this side of this line.

PLEASE RETURN TO
LOS ANGELES COUNTY ENGINEER
700 LOS ANGELES COUNTY ENGINEERING BLDG.

NOTE: ANY ADDITIONS OR CHANGES ON THIS SHEET MUST BE MADE OR CIRCLED IN RED INK, WITH DATE AND NAME OF PERSON MAKING CHANGE.

76L-298 S & E #307—1-56

Profile	Notes Red.	Plotted	Job No. 8778.02	Division No. 10	F. B. 1658 Pg. 143
No.	Date	Date	Survey of Live Oak Park		
X-Sec.	Notes Chkd.	Checked	Survey by Snyder	Notes PRS	Date 9-30-58
No.	Date	Date	Map No.	Indexed C. Johnson	Date

J.N. 8778.02
LIVE OAK PARK
CURB STAKES
on
GLICKMAN AVE
W. Side
From - Dennes Dr.
To - Bogue ST.

Ref Stakes - 3" L or (W) of F.C.
Cuts & Fills To Top of Curb Grade

Snyder
Le Gault
Herrington
Benkson

STATION	B. S.	H. I.	F. S.	ELEV.

NOTE: ANY ADDITIONS OR CHANGES ON THIS SHEET MUST BE MADE OR CIRCLED IN RED INK, WITH DATE AND NAME OF PERSON MAKING CHANGE.

PLEASE RETURN TO
LOS ANGELES COUNTY ENGINEER
700 LOS ANGELES COUNTY ENGINEERING BLDG.

Do not extend notes this side of this line.

76L-298 S & E #307—1-56

76L-298 S & E #307—1-56

PLEASE RETURN TO
LOS ANGELES COUNTY ENGINEER
700 LOS ANGELES COUNTY ENGINEERING BLDG.

NOTE: ANY ADDITIONS OR CHANGES ON THIS SHEET MUST BE MADE OR CIRCLED IN RED INK, WITH DATE AND NAME OF PERSON MAKING CHANGE.

Do not extend notes this side of this line.

F. B. 1658 Pg. 144 Job No 8778.02 Division No. 10 Notes Red Plotted Profile
Survey of Fulton Ave. Sta. 7+15 to 9+85 Date No. X-Sec.
Survey by ☒ C. Johnson Notes 1658 Notes Chkd. J.N.E. Checked
Indexed C. Johnson Date Date 10-1-58 Date No.

STATION	B. S.	H. I.	F. S.	ELEV.	Curbs Click Itzen Ave			
7+15 N1.45				351.84	T.B.N1.45 EL 351.835 FB 1658-137 Dennis Dr. S side - BT. Spk. in 46 FH W. Main h20 ± 101.6L			
					%	Top of Curb	Cut	Fill	
B.C. 9+44.57	B.C. on Hickman Ave			352.53		352.29	0.24		Sta 9+37 3' L of F.C.
+50				352.33		352.34		0.01	
+75				351.80		352.58		0.78	
1+00				352.12		352.62		0.46	
+25				352.78		353.06		0.28	
+50				353.03		353.30		0.27	
+75				353.33		353.54		0.01	
2+00				353.50		353.78		0.28	
+25				354.32		354.02	0.30		
+50				354.15	10	354.26		0.11	
+75				354.66	10	354.50	0.16		
3+00				353.70	10	354.74	0.36		
+25				354.69		354.98		0.29	
+50	①			355.56		355.22	0.34		
+75				355.13		355.46		0.03	
4+00				355.73		355.70	0.03		
+25				356.08		355.94	0.14		
+50				356.61		356.18	0.43		

76L-298 S & E #307—1-56

PLEASE RETURN TO
LOS ANGELES COUNTY ENGINEER
700 LOS ANGELES COUNTY ENGINEERING BLDG.

NOTE: ANY ADDITIONS OR CHANGES ON THIS SHEET MUST BE MADE OR CIRCLED IN RED INK, WITH DATE AND NAME OF PERSON MAKING CHANGE.

Do not extend notes this side of this line.

Profile Notes Red. Plotted Job No. 8778.02 Division No. 10 F. B. 1658 Pg. 145
No. X-Sec. Date Date Survey of Glick Ave
Notes Chkd. N.L.E. Checked Survey by Stryker Notes 12/25 Date 9-30-58
No. Date 10-1-58 Date Map No. Index No. C. Johnson

STATION	B. S.	H. I.	F. S.	ELEV.	Curbs Glickman Ave				
					%	Top cb Grade	Cut	Fill	
4+75				35646		356.42	0.04		Stk at 3' L of F.C.
5+00				35667		356.66	0.01		
+25				35725		356.90	0.35		
+50				35729		357.14	0.15		
+75				35698		357.38		0.40	
6+00				35684	0.96%	357.62		0.78	
+25				35763		357.86		0.23	
+50				35796		358.10		0.14	
+75				35844		358.34	0.10		
7+00				35826		358.58		0.32	
+25				35915		358.82	0.33		
+50				35976		359.06	0.70		
7+56.72 =	B.C. EXIST cb (EL EXIST cb=359.15)			35946		359.13	0.33		S. end C.R. EXIST cb
T.B.M. #2				36060	T.B.M. #2 EL 360.607 FB. 1658 136 Bogue ST & Glickman Ave N.W. cor. BT. S. Skin cb. Mkd. TF-14 W. end C.R.				

F. B. 1658 Pg. 146 Job No 8278.02 Division No 10 Notes Red Plotted Profile

Survey of Live Oak Trail Date Date No.

Survey by Notes Notes Chkd Checked X-Sec.

Indexed Date Date Date No.

STATION	B. S.	H. I.	F. S.	ELEV.

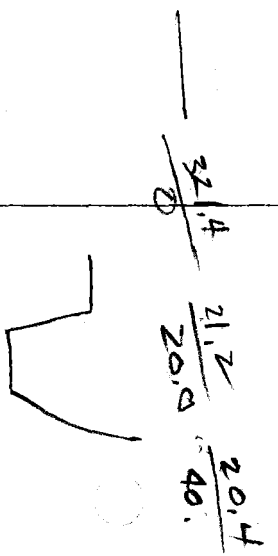

76L-293 S & E #307—1-56

PLEASE RETURN TO

LOS ANGELES COUNTY ENGINEER

700 Los Angeles County Engineering Bldg.

Do not extend notes this side of this line.

NOTE: ANY ADDITIONS OR CHANGES ON THIS SHEET MUST BE MADE OR CIRCLED IN RED INK, WITH DATE AND NAME OF PERSON MAKING CHANGE.

F. B. 1658 Pg. 147

Profile No. ____ X-Sec. No. ____ Notes Red. ____ Date ____ Notes Chkd. ____ Date ____ Plotted ____ Date ____ Checked ____ Date ____

Job No. 8778.02 Division No. 10
Survey of LIVE OAK PARK
Survey by Hellstrom Notes A.N.H. Date 9-30-58
Map No. ____ Indexed C. Johnson Date 10-6-58

J.N. # 8778.02

LIVE OAK PARK

GRADES FOR CURBS AROUND PARKING AREA ON SOUTH SIDE OF BOGUE ST.

(See Pages 153-155 For Location)

ALL STATIONS ARE ON 3' OFFSET.
1 X 2 N & T's.

A.N. Hellstrom
F.E. Brooks
T.J. Melendez
J.W. Potter.

STATION	B. S.	H. I.	F. S.	ELEV.

NOTE: ANY ADDITIONS OR CHANGES ON THIS SHEET MUST BE MADE OR CIRCLED IN RED INK, WITH DATE AND NAME OF PERSON MAKING CHANGE.

Do not extend notes this side of this line.

PLEASE RETURN TO
LOS ANGELES COUNTY ENGINEER
700 Los Angeles County Engineering Bldg.

761-288 S & E #307—1-56

76L-298 S & E #307—1-56

PLEASE RETURN TO
LOS ANGELES COUNTY ENGINEER
700 LOS ANGELES COUNTY ENGINEERING BLDG.

NOTE: ANY ADDITIONS OR CHANGES ON THIS SHEET MUST BE MADE OR CIRCLED IN RED INK, WITH DATE AND NAME OF PERSON MAKING CHANGE.

Do not extend notes this side of this line.

STATION	B. S.	H. I.	F. S.	ELEV.				
B.M.# T-6				364.07	B.M.# T-6 - ELEV. 364.971 - F.B. 1658-10-15 C.S. MON. - N.W. COR. PRK			
					Top Curb Grade	Cut	Fill	
				364.07				Top existing Cb. W. side W. drive
				364.07				" " " E. " " "
0+00	1X2 N&T - 3' OFF			363.01				
0+15.73	℄ 12° Drvwy.			362.97	364.38		1.41	FLOW LINE GR.
0+41.92				362.73	364.28		1.55	
0+66.92				362.93	364.00		1.07	
0+91.92				362.89 361.71	363.88		1.59 2.17	
1+17.00				362.07	363.75		1.48	
1+37.00				362.14	363.66		1.52	
1+67.00				362.03	363.50		1.42	
1+92.00				361.83	363.25		1.42	
2+17.00				361.60	363.00		1.40	
2+42.00				361.65	362.75		1.10	
2+67.00				361.31	362.50		1.19	
2+92.00				361.21	361.75		0.54	TOP PVMT. GRD.
2+95.42				361.29	—	—	—	℄ 8' Drvwy.

F. B. 1658 Pg. 148 Job No. 8778.02 Division No. 10 Notes Red. Plotted Profile
Survey of LIVE OAK PARK Date Date No.
Survey by Hellstrom Notes F.E.B. Checked X-Sec.
Indexed K. C. Johnson Date Date No.

76L-298 S & E #307—1-56

PLEASE RETURN TO
LOS ANGELES COUNTY ENGINEER
700 LOS ANGELES COUNTY ENGINEERING BLDG.

NOTE: ANY ADDITIONS OR CHANGES ON THIS SHEET MUST BE MADE OR CIRCLED IN RED INK, WITH DATE AND NAME OF PERSON MAKING CHANGE.

G18-4580

Do not extend notes this side of this line.

STATION	B. S.	H. I.	F. S.	ELEV.	Top Curb Grade	Cut	Fill	
3+19 00	1X2 NET - 3' OFF			361 01	362.00		0.99	
3+42 00				360 97	361.75		0.78	
3+67 00				360 07	361.50		1.43	
3+92 00				360 53	361.29		0.76	
4+18 42				360 15	360.89		0.74	
4+18 42				360 12	360.89		0.77	
4+53 42				359 81	360.70		0.89	
4+ 78 42				359.12	360.61		1.49	
5+10 34				360.08	360.48		0.40	
				360 10				Top existing Cb. W. side E. drive
				359 56				" " " E. side " "
TBM-2				360 58	TBM -"2- Elev. 360.607- F.B. 1658-136 Boat Spk. in Curb Mrkd. T-"14			

Profile Notes Red. Plotted Job No. 8778.02 Division No. 10 F. B. 1658 PG. 149

No. X-Sec. Date Date Survey of LIVE OAK PARK

No. Notes Chkd. Checked Survey by Hellstrom Notes F.E.B. Date 9-30-58

No. Date Date Map No. Indexed C. Johnson Date

76L-298 S & E #307—1-56

PLEASE RETURN TO
LOS ANGELES COUNTY ENGINEER
700 LOS ANGELES COUNTY ENGINEERING BLDG.

NOTE: ANY ADDITIONS OR CHANGES ON THIS SHEET MUST BE MADE OR CIRCLED IN RED INK, WITH DATE AND NAME OF PERSON MAKING CHANGE.

Do not extend notes this side of this line.

STATION	B. S.	H. I.	F. S.	ELEV.				
BM# T-6				364.97	BM# T-6 - ELEV. 364.971 - F.B. 1658-10-15 C.S. MON - N.W. COR. PRK.			
					Top Curb Grade	Cut	Fill	
A 0+00				363.97	—	—	—	1X2 N&T. - 3' OFF
A 0+14				362.78	364.25		1.47	
A 0+32 14	= B.C.	15' R.		362.97	364.11		1.34	
A 0+43 92	= EC	15' R.		362.63	363.88		1.25	2'R - BC = 0+47.1
On Rad. Pt 1X2 N&T		2' R		362.64	363.86		1.22	E.C. 0+57.8
A 0+63.0	11½' N.W. of 2' R.			362.[illegible]	—	—	—	
A 0+71.0 = B 0+00				363.55	363.82		0.27	
B +25				363.25	363.63		0.38	
B +50				362.70	363.43		0.73	
B +75				362.91	363.13		0.72	
B 1+00				362.01	362.84		0.83	
B +25				361.80	362.55		0.75	
B +50				361.67	362.26		0.59	

F. B. 1658 Pg. 150 8778.02 Job No. Division No. 10 Notes Red Plotted Profile
Survey of LIVE OAK PARK Date Date No.
Survey by Hellstrom Notes F.E.B. Notes Chkd J.J.E. Checked X-Sec.
Indexed C. Johnson Date Date 4-20-59 Date No.

76L-298 S & E #307—1-56

PLEASE RETURN TO
LOS ANGELES COUNTY ENGINEER
700 LOS ANGELES COUNTY ENGINEERING BLDG.

NOTE: ANY ADDITIONS OR CHANGES ON THIS SHEET MUST BE MADE OR CIRCLED IN RED INK, WITH DATE AND NAME OF PERSON MAKING CHANGE.

Do not extend notes this side of this line.

STATION	B. S.	H. I.	F. S.	ELEV.	Top Curb Grade	Cut	Fill	
B-1+75	1x2 NET - 3'0 FT			361 69	361.96		0.27 ✓	
B-2+00				361 52	361.97		0.45 ✓	
B- +25				360 92	361.38		0.46 ✓	
B +50				360 95	361.09		0.14 ✓	
B +75				360 49	360.79		0.30 ✓	
B 3+00				360 93	360.50	0.43 ✓		
B 3+13 86				360 54	360.34	0.20 ✓		
B + 34 58	B.C.-8' Rad			359 26	360.43		1.17 ✓	
B + 47 15	E.C.-8'			359 07	360.80		1.73 ✓	
B + 82 01				359 00	360.77		1.77 ✓	
T.B.M. #2				360 59	T.B.M. #2 - Elev. 360.607 - F.B. 1658-136 Boat Spk. in Curb Mrkd T.F. - #14			

Profile Notes Red. ____ Plotted ____ Job No. 8778.02 Division No. 10 F.B. 1658 PG. 151

No. X-Sec. Date ____ Date ____ Survey of LIVE OAK PARK

Notes Chkd. Jal E. Checked ____ Survey by Hellstrom Notes F.E.B. Date 9-30-58

No. ____ Date 4-20-59 Date ____ Map No. ____ Indexed ____ Date ____ E. C. Johnson

76L-298 S & E #307—1-56

PLEASE RETURN TO
LOS ANGELES COUNTY ENGINEER
700 LOS ANGELES COUNTY ENGINEERING BLDG.

NOTE: ANY ADDITIONS OR CHANGES ON THIS SHEET MUST BE MADE OR CIRCLED IN RED INK, WITH DATE AND NAME OF PERSON MAKING CHANGE.

Do not extend notes this side of this line.

STATION	B. S.	H. I.	F. S.	ELEV.				
	Back Stop Fence S.E. cor. Park							
T.B.M. #5		Ground Elev		35184	TBM #5 EL 351.835 Pg 137 Daines Dr. S. Side BT. spk in cb on W. Prod of ho# 10166			
					Top cb Grade	Cut	Fill	
#1		35400		35400	354.50		0.50	Sth & T 5' off E. N. end
2		35390		35366	354.40		0.74	" 5' off ∡ PT
3		35390		35342	354.40		0.98	" 5' " " "
4 ⊙		35400		35390	354.50		0.60	" 5' " W. end
T.B.M. #5				35184	T.B.M. #5 EL. 351.835			

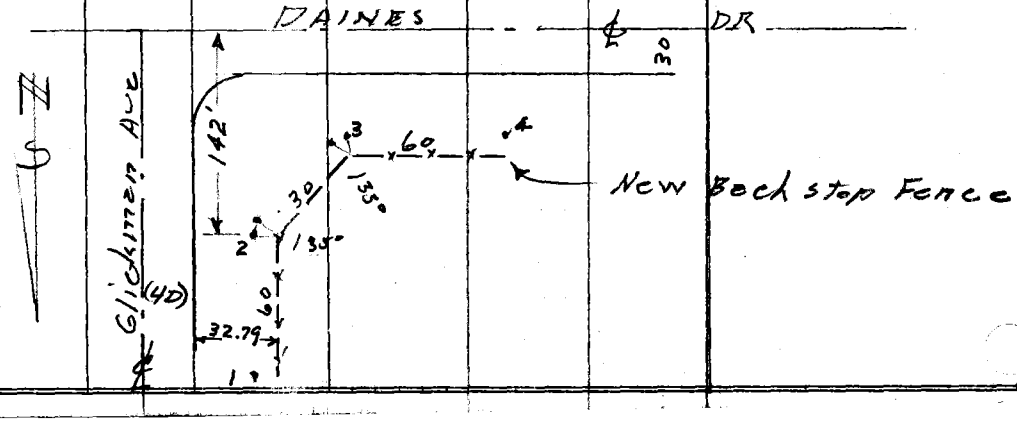

F. B. 1658 Pg. 152 | Job No. 8778.02 | Division No. 10 | Notes Red | Plotted | Profile
Survey of LIVE OAK PARK | Date | Date | No.
Survey by Hellstrom | Notes F.E.B. | Notes Chkd JJE | Checked | X-Sec.
Indexed C. Johnson | Date | Date 9-20-59 | Date | No.

Notes Ck'd by	Survey of LIVE OAK PARK
Map No.	JN 8778.02 Tape Std °F
Office Work	Surveyed by HELLSTROM
Checked	Notes A.N.H. Date 9-30-58
Date	Indexed C. Johnson

F. B. 1658 Pg. 153

J.N. #8778.02

LIVE OAK PARK

LOCATION OF CURBING AROUND PARKING AREA ON SOUTH SIDE BOSQUE ST. & SCHEME OF STATIONING FOR GRADES

(See Pgs. 147-151 For Grades)

ALL STATIONS ARE ON 3' OFFSET 1X2 N & Ts.

J.N. HELLSTROM
F.E. BROOKS
T.J. HELLENBECK
J.W. POTTER

Note: Any Additions or Changes on This Sheet Must be Made in Red Ink or Circled and Name of Person Making Change With Date.

Do not extend notes this side of this line.

RETURN TO
LOS ANGELES COUNTY ENGINEER
700 Los Angeles County Engineering Bldg.

76F309S CE #247—3-57

RETURN TO
LOS ANGELES COUNTY ENGINEER
700 LOS ANGELES COUNTY ENGINEERING BLDG.

Note: Any Additions or Changes on This Sheet Must be Made or Circled in Red Ink With Date and Name of Person Making Change.

Do not extend notes this side of this line.

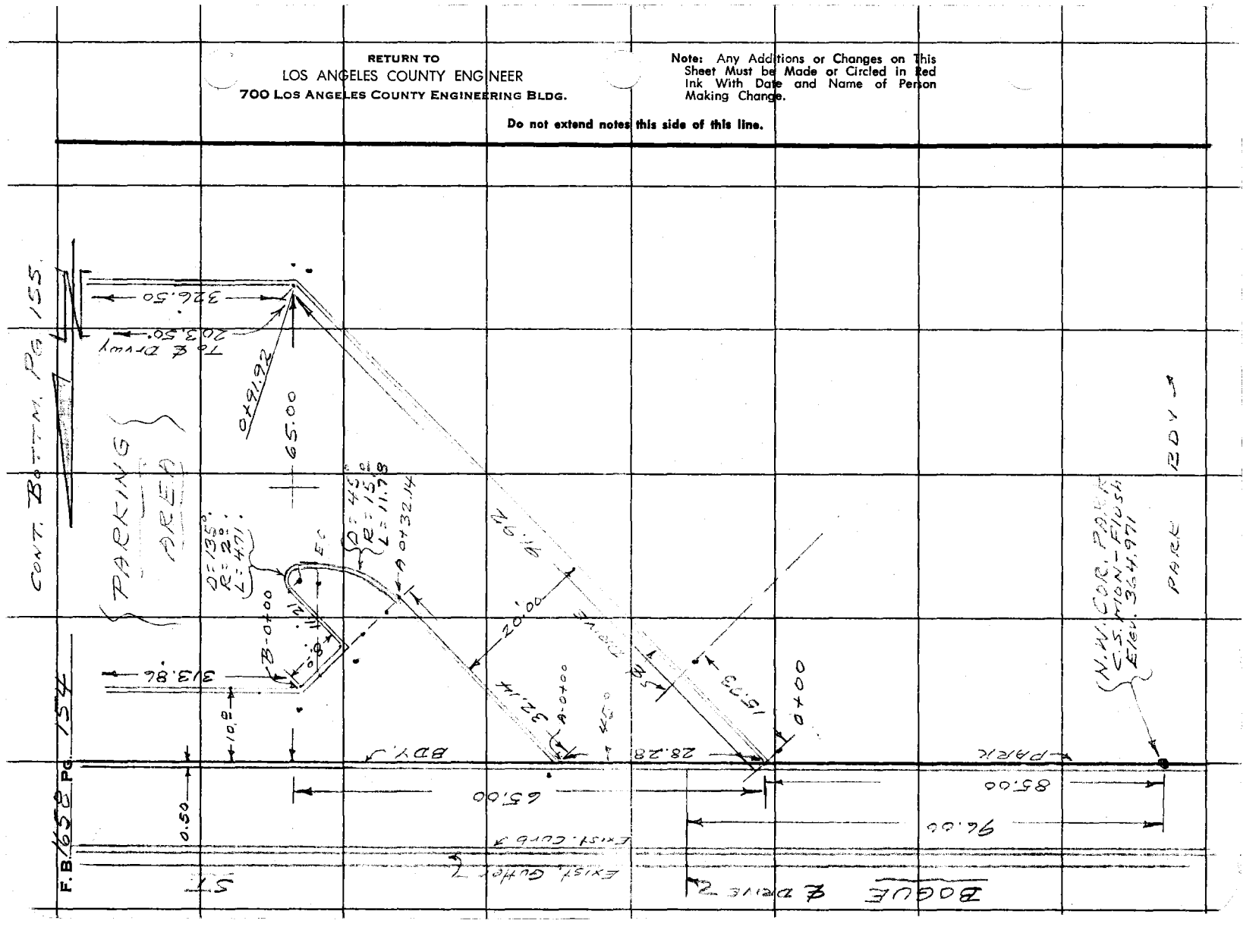

Notes Ck'd by JJE 4/20/59	Survey of LIVE OAK PARK
Map No.	JN 8778.02 Tape Std °F
Office Work	Surveyed by Hellstrom
Checked	Notes A.N.H. Date 9-30-58
Date	K. C. Johnson Indexed

F. B. 1658 Pg. 155

Note: Any Additions or Changes on This Sheet Must be Made or Circled In Red Ink With Date and Name of Person Making Change.

Do not extend notes this side of this line.

RETURN TO
LOS ANGELES COUNTY ENGINEER
700 LOS ANGELES COUNTY ENGINEERING BLDG.

76F3095 CE #247—3-57

PARK BDY (old)

C. S. MON - 8" dp
Pt. F.B. 1658 - 10 - 41

44.0

30.40 BDY

5+10.34

10.0

℄ DRIVE

28.28

45°

B-3+92.01

72.0

EXIST. GUTTER

EXIST. CURB

℄ PARK

20.00

B-3+47.15

D = 90°
R = 9.0
L = 12.57

B-3+34.58

4+19.42

1.50

20.12

65.00

B-3+13.86

0.50

10.0

3+13.86

PARKING AREA

T.℄ DRIVE

123.00

326.50

CONT. FROM TOP PG. 154

RETURN TO
LOS ANGELES COUNTY ENGINEER
700 LOS ANGELES COUNTY ENGINEERING BLDG.

Note: Any Additions or Changes on This Sheet Must be Made or Circled in Red Ink With Date and Name of Person Making Change.

Do not extend notes this side of this line.

F. B. 1655 PG. 154

Profile	Notes Red.	Plotted	Job No. 8778-02	Division No. 10	F. B. 1658 Pg. 157
No.	Date	Date	Survey of Live Oak Park		
X-Sec.	Notes Chkd.	Checked	Survey by Snyder	Notes PRS	Date 10-17-58
No.	Date	Date	Map No.	Indexed C. John	Date 3-31-59

J.W. 8778-02
LIVE OAK PARK

Staking for Curbs in Tot Area

Snyder
Carrasco
Moya
Rangle

STATION	B. S.	H. I.	F. S.	ELEV.

NOTE: ANY ADDITIONS OR CHANGES ON THIS SHEET MUST BE MADE OR CIRCLED IN RED INK, WITH DATE AND NAME OF PERSON MAKING CHANGE.

PLEASE RETURN TO
LOS ANGELES COUNTY ENGINEER
700 LOS ANGELES COUNTY ENGINEERING BLDG.

Do not extend notes this side of this line.

76L-298 S & E #307—1-56

76L-298 S & E #307—1-56

PLEASE RETURN TO
LOS ANGELES COUNTY ENGINEER
700 LOS ANGELES COUNTY ENGINEERING BLDG.

NOTE: ANY ADDITIONS OR CHANGES ON THIS SHEET MUST BE MADE OR CIRCLED IN RED INK, WITH DATE AND NAME OF PERSON MAKING CHANGE.

Do not extend notes this side of this line.

STATION	B. S.	H. I.	F. S.	ELEV.				
		CURB		Tot Area #1 Pg 165				
				T. Top Curb Grade				
BM T-6				36497	BM T6 - BL 364.971 FB 1658-10-15 C.S. Mon N.W. Cor Park			
					Top c/b Grade	Cut	Fill	
Point #1				36214	36257		0.43	Stk 8 - 2' off F.C.
2				6195	62.49		0.54	
3				6197	62.41		0.44	
4				6185	62.31		0.46	
5				6180	62.21		0.41	
6				6178	62.07		0.29	
7				6155	61.90		0.35	
8				6157	61.90		0.33	
9				6149	61.92		0.43	
10				6154	6195		0.41	
11				6173	62.04		0.31	
12				6178	62.13		0.35	
13				6182	62.20		0.38	
14				6187	62.30		0.43	
15				6204	62.36		0.32	

F. B. 1658 PG. 158 Job No. 8778.02 Division No. 10 Notes Red. Plotted Profile
Survey of Live Oak Park Date Date No.
Survey by Notes Notes Chkd. V.N.E. Checked X-Sec.
Indexed A. C. Johnson Date Date 4-20-59 Date No.

76L-298 S & E #307—1-56

PLEASE RETURN TO
LOS ANGELES COUNTY ENGINEER
700 LOS ANGELES COUNTY ENGINEERING BLDG.

NOTE: ANY ADDITIONS OR CHANGES ON THIS SHEET MUST BE MADE OR CIRCLED IN RED INK, WITH DATE AND NAME OF PERSON MAKING CHANGE.

Do not extend notes this side of this line.

STATION	B. S.	H. I.	F. S.	ELEV.	Curbs Tot Area #1		
					Top cg Grade	Cut Fill	
# 16				6208	62.42	0.34	Stk at 2' off F.C.
17				6228	62.49	0.21	
18				6238	62.55	0.17	
19				6244	62.56	0.12	
20				6230	62.57	0.27	
T.B.M. #1				36389	TBM #1 EL 363.901 Pg 136 Bogue ss. N. Side - Bt. Spk. [illegible] E line no. #10133		
		Tot Area #2 See Pg. 166					
# 1				[illegible]	61.97	[illegible]	Stk at 2' off F.C.
2				[illegible]	61.92	[illegible]	
3				[illegible]	61.87	[illegible]	
4				[illegible]	61.81	[illegible]	
5				[illegible]	61.73	[illegible]	
6				[illegible]	61.66	[illegible]	
7				[illegible]	61.57	[illegible]	
8				[illegible]	61.48	[illegible]	
9				[illegible]	61.41	[illegible]	
10				[illegible]	61.34	[illegible]	
11				[illegible]	6126	[illegible]	

Profile Notes Red. Plotted Job No. Division No. F. B. 1655 Pg. 159
No. X-Sec. Date Date Survey of [illegible]
Notes Chkd. [illegible] Checked Survey by Snyder Notes 1235 Date 10-17-58
No. Date 4-20-59 Date Map No. Indexed [illegible] Date

76L-298 S & E #307—1-56

PLEASE RETURN TO
LOS ANGELES COUNTY ENGINEER
700 LOS ANGELES COUNTY ENGINEERING BLDG.

NOTE: ANY ADDITIONS OR CHANGES ON THIS SHEET MUST BE MADE OR CIRCLED IN RED INK, WITH DATE AND NAME OF PERSON MAKING CHANGE.

Do not extend notes this side of this line.

F. B. 1658 PG. 160 Job No. 8778.02 Division No. 10 Notes Red ____ Plotted ____ Profile ____
Survey of Live Oak Park Date ____ Date ____ No. ____
Survey by Sir Jeffers Notes Notes Chkd. J.J.E. Checked ____ X-Sec. ____
Indexed ____ Date ____ Date 4-20-59 Date ____ No. ____

STATION	B. S.	H. I.	F. S.	ELEV.	Curbs Tot Area Cont			
					Top of Grade	Cut	Fill	
# 12				[illegible]	61.23		[illegible]	✓ STK 3' off F.C.
13				[illegible]	61.26		[illegible]	✓
14				[illegible]	61.31		[illegible]	✓
15				[illegible]	61.37		[illegible]	✓
16				[illegible]	61.47		[illegible]	✓
17				[illegible]	61.51		[illegible]	✓
18				[illegible]	61.56		.41	✓
19				[illegible]	61.63		[illegible]	✓
20				[illegible]	61.66		[illegible]	✓
21				[illegible]	61.70		[illegible]	✓
22				[illegible]	61.73		[illegible]	✓
23 ⊙				[illegible]	61.76		[illegible]	✓
24				[illegible]	61.80		[illegible]	✓
25				[illegible]	61.83		0.17	✓
26				[illegible]	61.83		[illegible]	✓
27				[illegible]	61.85		[illegible]	✓
28				[illegible]	61.88		[illegible]	✓
29				[illegible]	61.92		[illegible]	✓
T.B.M. #1					T.B.M. #1 EL. 363.901 Tg. 136			

76L-298 S & E #307—1-56

PLEASE RETURN TO
LOS ANGELES COUNTY ENGINEER
700 LOS ANGELES COUNTY ENGINEERING BLDG.

NOTE: ANY ADDITIONS OR CHANGES ON THIS SHEET MUST BE MADE OR CIRCLED IN RED INK, WITH DATE AND NAME OF PERSON MAKING CHANGE.

Do not extend notes this side of this line.

STATION	B. S.	H. I.	F. S.	ELEV.				
			CURBS		Tot Area #3 See Pg 167			
T.B.M. #1				36390	T.B.M. #1 EL 363.901 Pg 136			
					Top Cb Grade	CUT	Fill	
# 1				36099	362.13		1.14	✓ Stk of 2' off Cb. Feed
2				6096	62.10		1.14	✓
3				6104	62.07		1.03	✓
4				6106	62.00		0.94	✓
5				6171	61.90		0.19	✓
6				6177	61.97		0.20	✓
7				6184	62.05		0.21	✓
8				6191	62.10		0.19	✓
9				6189	62.12		0.23	✓
10				6206	62.15		0.09	✓
11				6209	62.30		0.21	✓
12				6210	62.47		0.37	✓
13				6221	62.55		0.34	✓
14				6192	62.64		0.72	✓
15				6144	62.72		1.28	✓
16				6150	62.80		1.30	✓
17				6270	62.96		0.26	✓

Profile Notes Red. Plotted Job No. 8078-02 Division No. 10 F. B. 1658 Pg. 161
No. X-Sec. Date Date Survey of Live Oak Park
Notes Chkd. U.d.E. Checked Survey by Snyder Notes PRS Date 10-31-58
No. Date 4-20-59 Date Map No. Indexed C. Jonnet Date

76L-298 S & E #307—1-56

PLEASE RETURN TO
LOS ANGELES COUNTY ENGINEER
700 LOS ANGELES COUNTY ENGINEERING BLDG.

NOTE: ANY ADDITIONS OR CHANGES ON THIS SHEET MUST BE MADE OR CIRCLED IN RED INK, WITH DATE AND NAME OF PERSON MAKING CHANGE.

Do not extend notes this side of this line.

STATION	B. S.	H. I.	F. S.	ELEV.	Curbs Tot Area #3			
					Top Cb Grade	Cut	Fill	
#18				6179	6299		1.26	Stk d T 2' off Cb Face
19				6285	63.02		0.17	
20				6241	63.09		0.68	
21				6243	6320		0.77	
22				6232	63.15		0.83	
23				6202	63.13		1.11	
24				6197	63.12		1.15	
25				6200	63.11		1.11	
26				6270	63.09		0.39	
27				6297	63.03		0.06	
28				6297	63.07		0.10	
29				6287	62.90		0.03	
30				6168	62.90		1.22	
31				6149	6284		1.35	
32				6144	6278		1.34	
33				6129	62.68		1.39	
34				6113	6264		1.51	
35				6112	6259		1.47	
36				6111	6256		1.45	
BM. T-6				36497	BM. T-6 EL 364.97 -			Pg 10-15 C.S. Mon N.W. Cor.

F. B. 1658 Pg. 162 Job No. 8778.02 Division No. 10 Notes Red. Plotted Profile
Survey of Live Oak Park Date Date No. X-Sec.
Survey by Snyder Notes 1935 Notes Chkd. W.W.E. Checked
Indexed C. Johnson Date 4-20-59 Date No.

Notes Ck'd by	Survey of Live Oak Park
Map No.	JN 8778.02 Tape Std °F
Office Work	Surveyed by Snyder
Checked	Notes PRS Date 10-58
Date	Indexed A. C. Johnson

F. B. 1658 PG. 163

J.N. 8778.02
LIVE OAK PARK

Location of Base lines for control of Curb in Tot Area

Snyder
Carrasco
Moya
Rangle

Note: Any Additions or Changes on This Sheet Must be Made or Circled in Red Ink With Date and Name of Person Making Change.

PLEASE RETURN TO
LOS ANGELES COUNTY ENGINEER
700 LOS ANGELES COUNTY ENGINEERING BLDG.

Do not extend this side of this line.

76F309S S&E #247 1-56

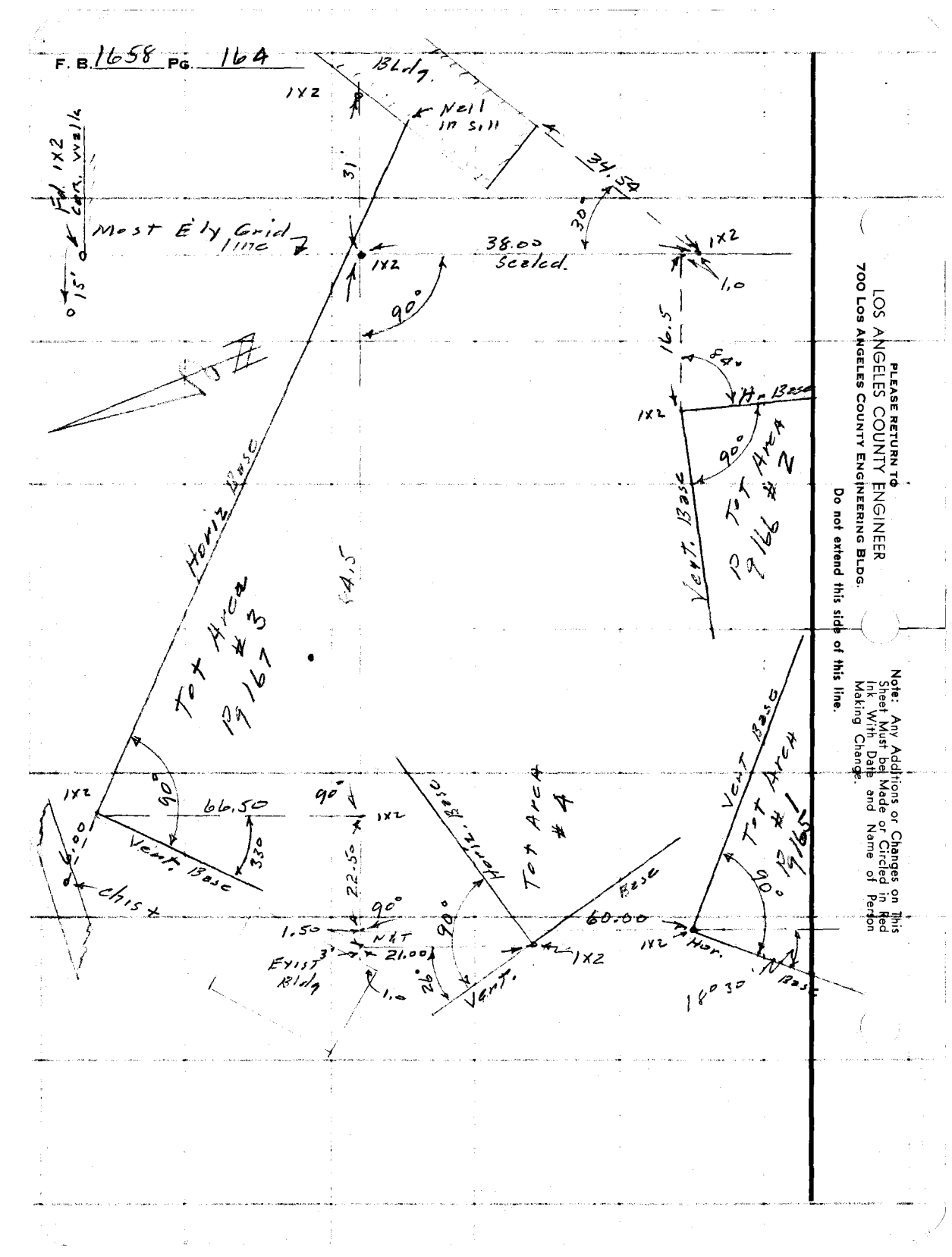

PLEASE RETURN TO
LOS ANGELES COUNTY ENGINEER
700 LOS ANGELES COUNTY ENGINEERING BLDG.

Do not extend this side of this line.

Note: Any Additions or Changes on This Sheet Must be Made or Circled in Red Ink With Date and Name of Person Making Change.

Notes Ck'd by	Survey of Lynwood Park
Map No.	JN 8778.02 Tape Std °F
Office Work	Surveyed by Sitzler
Checked	Notes IRS Date 10-58
Date	Indexed C. Johnson

F. B. 1625 PG. 165

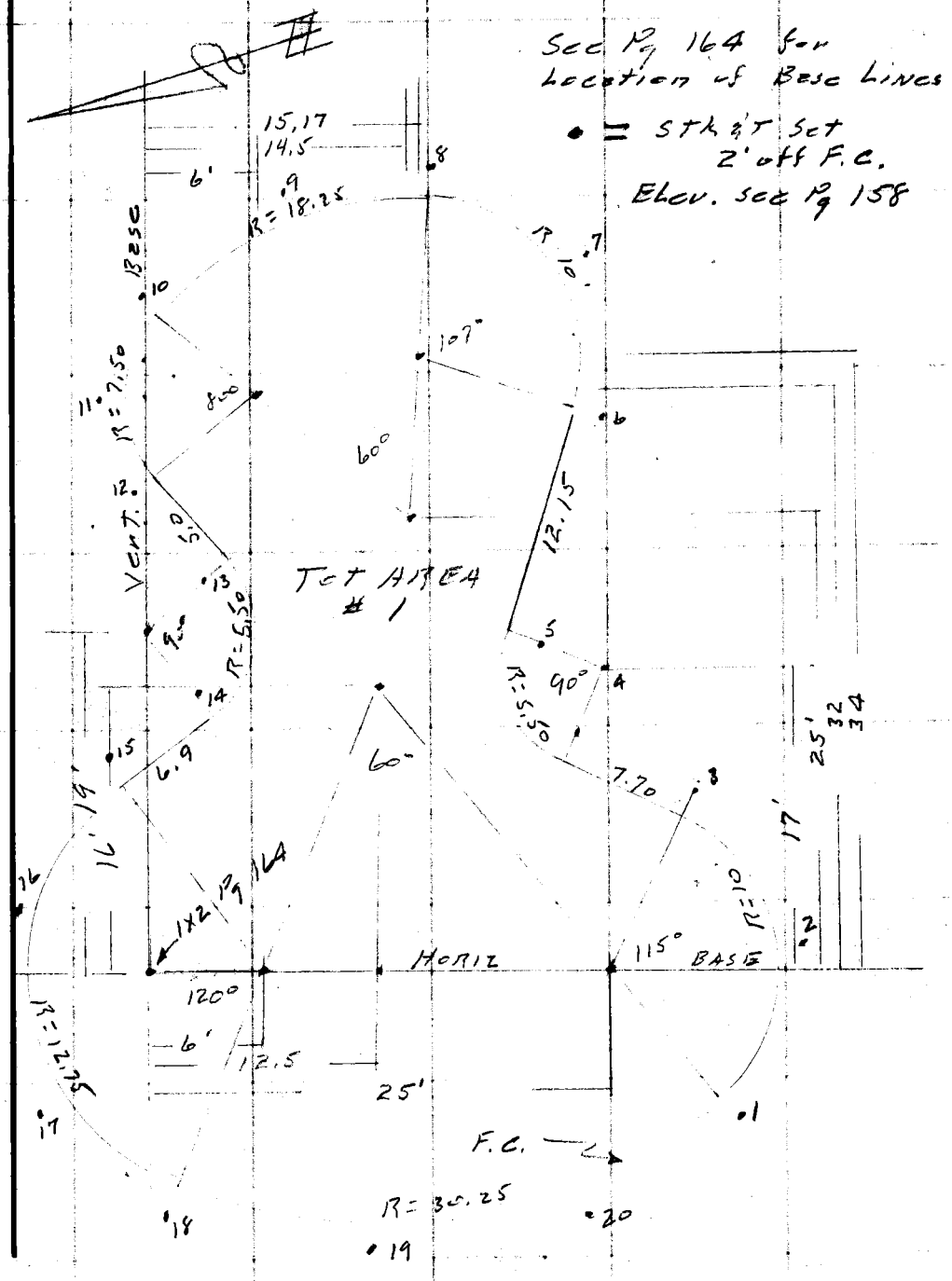

PLEASE RETURN TO
LOS ANGELES COUNTY ENGINEER
700 LOS ANGELES COUNTY ENGINEERING BLDG.

Note: Any Additions or Changes on This Sheet Must be Made or Circled in Red Ink With Date and Name of Person Making Change.

Do not extend this side of this line.

76F309S S&E #247 1-56

F. B. 1658 PG. 164

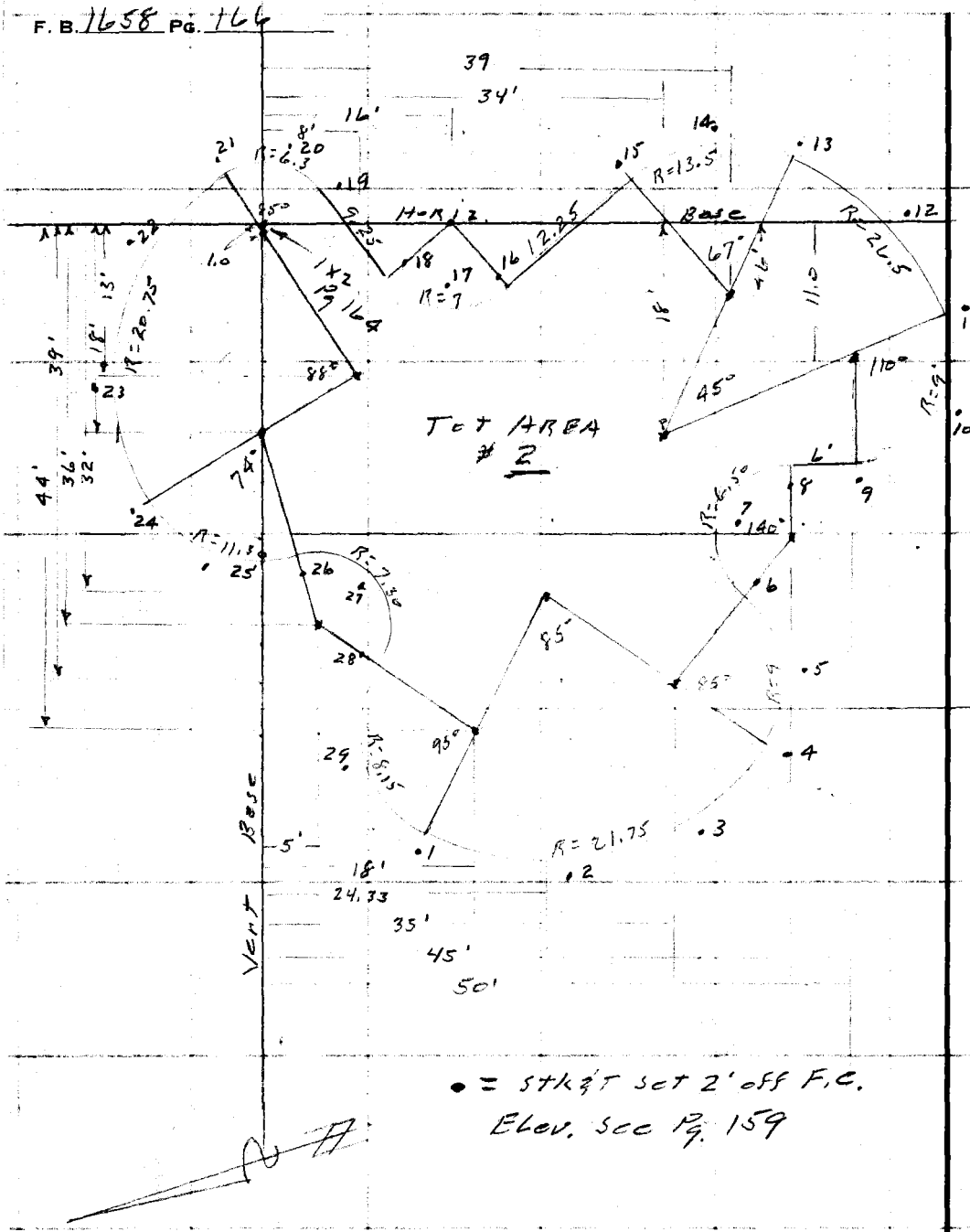

● = Stk & T set 2' off F.C.

Elev. See Pg. 159

PLEASE RETURN TO
LOS ANGELES COUNTY ENGINEER
700 LOS ANGELES COUNTY ENGINEERING BLDG.

Do not extend this side of this line.

Note: Any Additions or Changes on This Sheet Must be Made or Circled in Red Ink With Date and Name of Person Making Change.

Notes Ck'd by	Survey of Live Oak Park
Map No.	JN 8778-2 Tape Std °F
Office Work	Surveyed by Snyder
Checked	Notes PRS Date 10-58
Date	Indexed C. Jones

F. B. 1658 Pg. 167

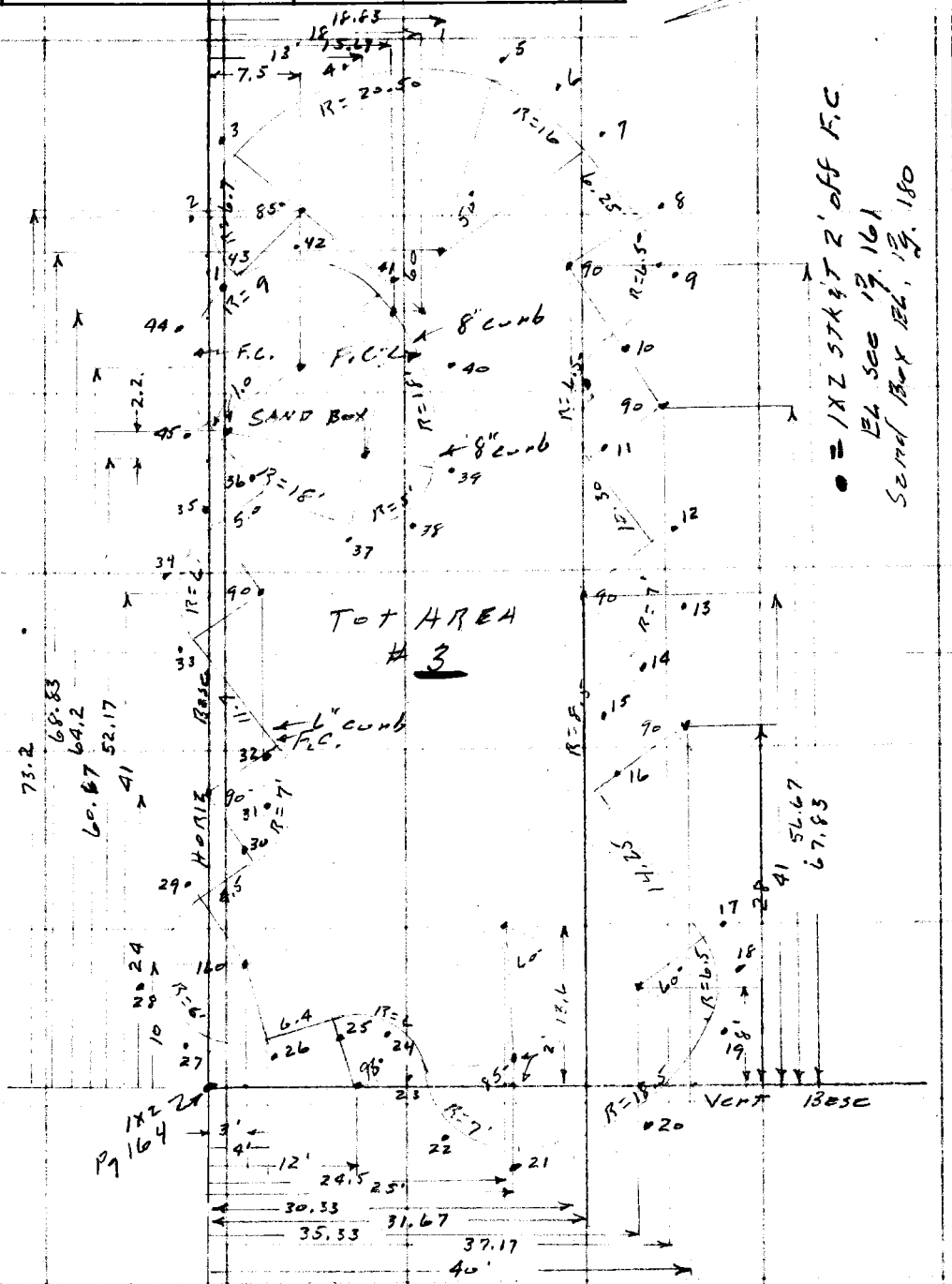

Note: Any Additions or Changes on This Sheet Must be Made or Circled in Red Ink With Date and Name of Person Making Change.

Do not extend this side of this line.

PLEASE RETURN TO
LOS ANGELES COUNTY ENGINEER
700 LOS ANGELES COUNTY ENGINEERING BLDG.

76F3095 S&E #247 1-56

F. B. 1658 PG. 168

Tot Area #4
EL. Pg 179

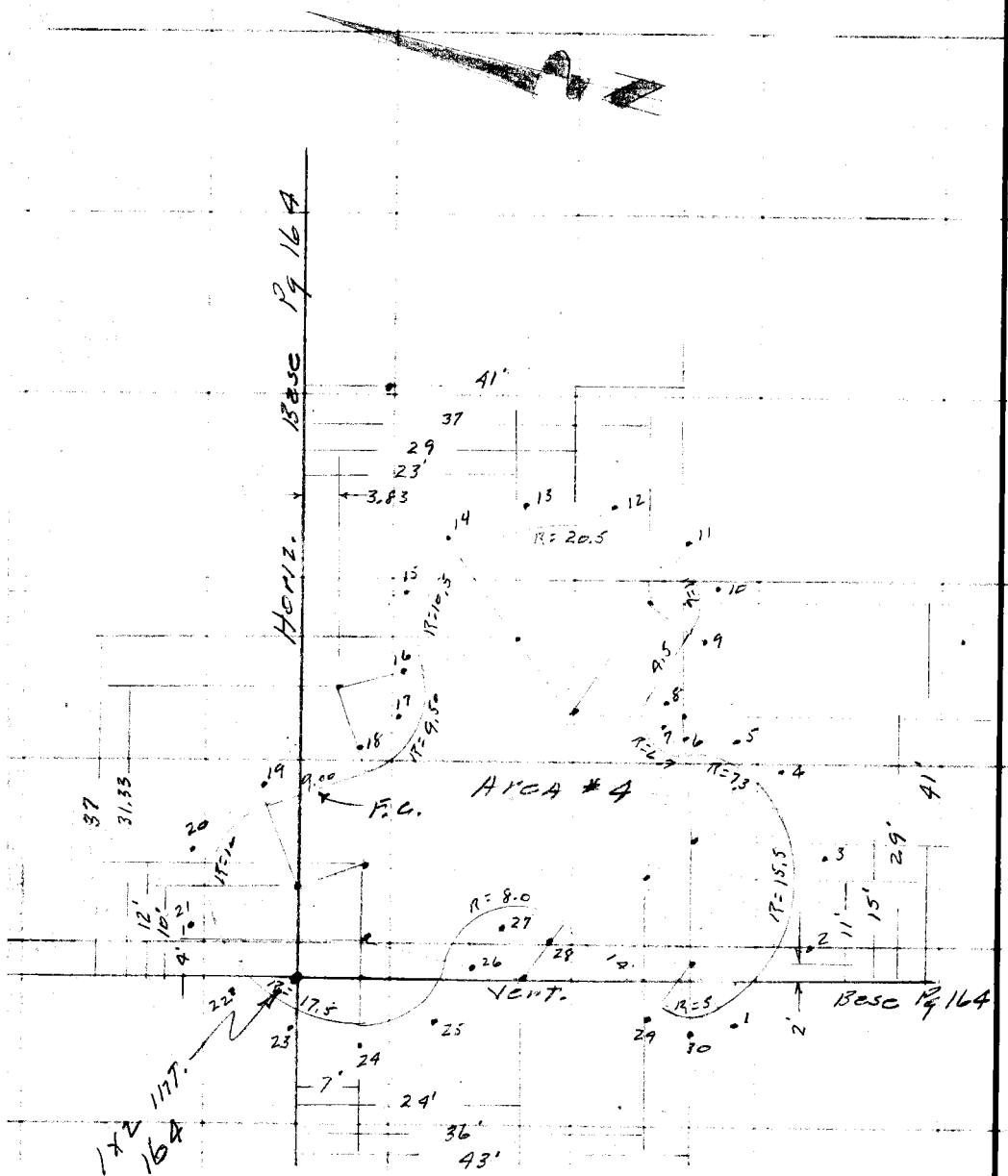

● = 1X2 N&T set 2' off F.C.
EL see Pg 179

PLEASE RETURN TO
LOS ANGELES COUNTY ENGINEER
700 LOS ANGELES COUNTY ENGINEERING BLDG.

Do not extend this side of this line.

Note: Any Additions or Changes on This Sheet Must be Made or Circled in Red Ink With Date and Name of Person Making Change.

76L-298 S & E #307—1-56

PLEASE RETURN TO
LOS ANGELES COUNTY ENGINEER
700 LOS ANGELES COUNTY ENGINEERING BLDG.

NOTE: ANY ADDITIONS OR CHANGES ON THIS SHEET MUST BE MADE OR CIRCLED IN RED INK, WITH DATE AND NAME OF PERSON MAKING CHANGE.

Do not extend notes this side of this line.

STATION	B. S.	H. I.	F. S.	ELEV.				
		Back Stop Fence N.E. Cor Park						
B.M. #2				36060	B.M. #2 EL 360.607 Pg 136 Bogue ST & Glickman Ave N.W. Cor. - BT. Spk in cb Mkd T.F. 14			
					Fin. Gr Grade	Top cb Grade	C/F to Top cb	
# 1				35897	357.9	358.4	C 0.57	Stk & T 5' N. of W end
2				35851	357.9	358.4	C 0.11	" 5' N of Cor #2
3				35788	357.6	358.10	F 0.22	" 5 E of Cor #3
4				35745	357.1	357.6	F 0.15	" 5' E of S. end
T.B.M. #4				358.84	T.B.M. #4 EL 358.86 Pg. 136 Baseball Field N.E. Cor - chis + Bot Board S. end E. Stand			

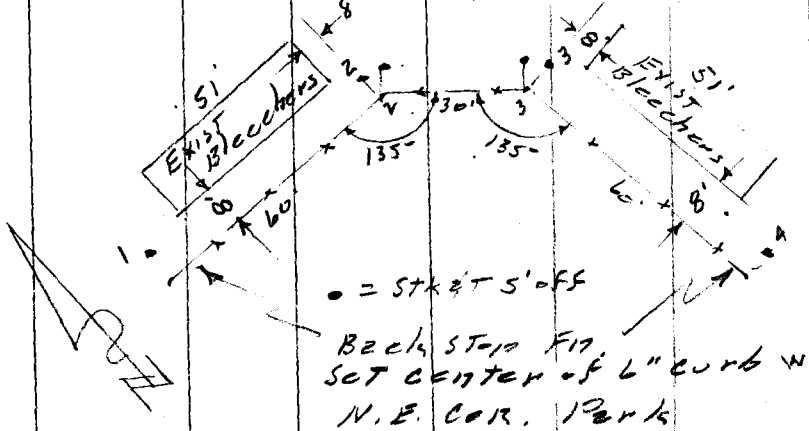

Profile Notes Red. Plotted Job No. 8778.32 Division No. 10 F.B. 1658 Pg. 169
No. X-Sec. Date Date Survey of Civic Oak Park
No. Notes Chkd. Checked Survey by Snyder Notes PRS Date 10-30-58
No. Date Date Map No. Indexed E. O. John

F. B. 1658 Pg. 170

Job No. Division No. Notes Red. Plotted Profile

Survey of Date Date No.

Survey by Notes Notes Chkd. Checked X-Sec.

Indexed Date Date Date No.

STATION	B. S.	H. I.	F. S.	ELEV.

Do not extend notes this side of this line.

PLEASE RETURN TO

LOS ANGELES COUNTY ENGINEER

700 Los Angeles County Engineering Bldg.

NOTE: ANY ADDITIONS OR CHANGES ON THIS SHEET MUST BE MADE OR CIRCLED IN RED INK, WITH DATE AND NAME OF PERSON MAKING CHANGE.

76L-298 S & E #307—1-56

Notes Ck'd by	Survey of Live Oak Park
Map No.	JN 8778.02 Tape Std °F
Office Work	Surveyed by Snyder
Checked	Notes PRS Date 10-58
Date	Indexed A. C. Johnson 3-31-59

F. B. 1658 PG. 173

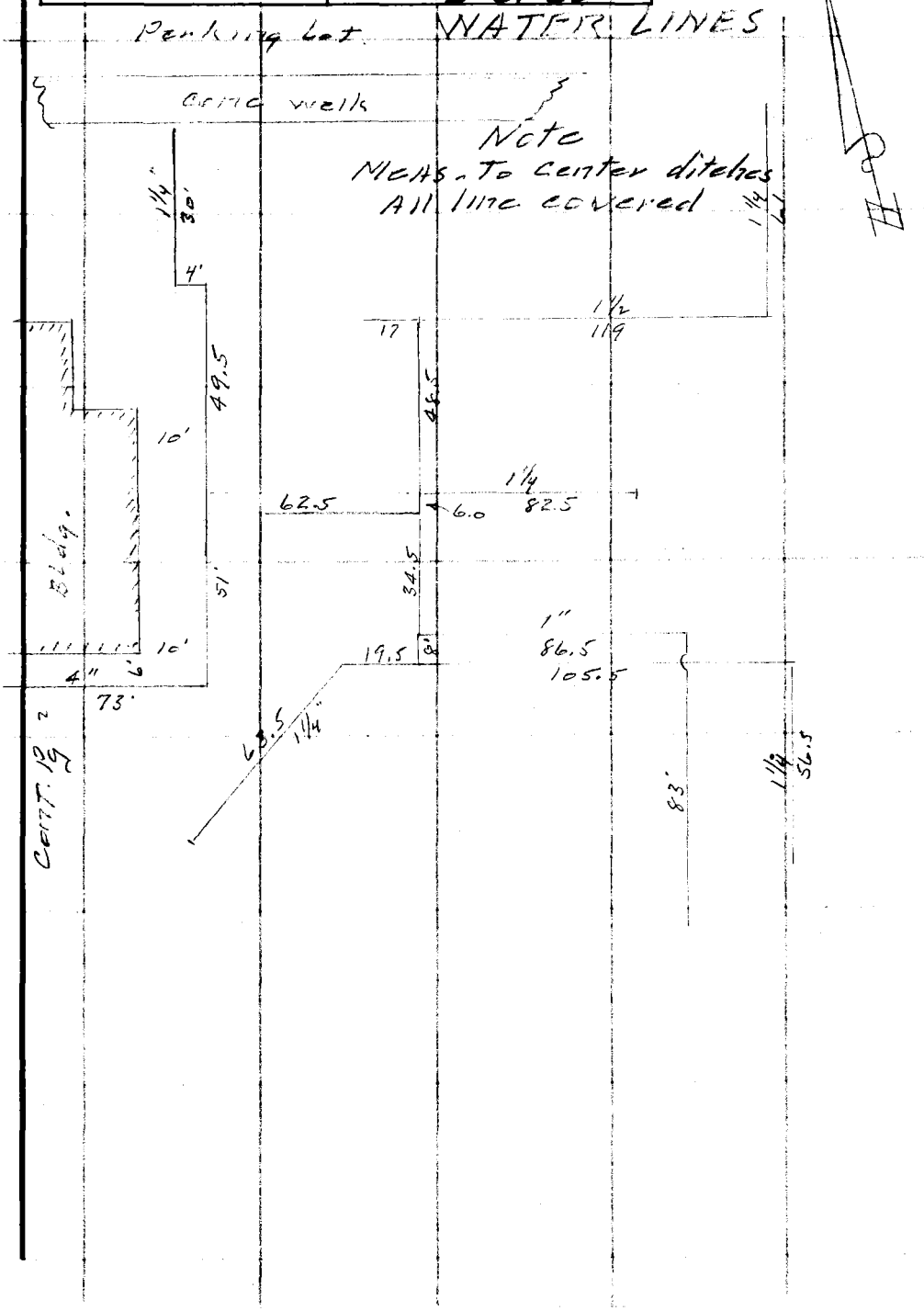

Note: Any Additions or Changes on This Sheet Must be Made or Circled in Red Ink With Date and Name of Person Making Change.

Do not extend this side of this line.

PLEASE RETURN TO
LOS ANGELES COUNTY ENGINEER
700 LOS ANGELES COUNTY ENGINEERING BLDG.

76F309S S&E #247 1-56

F. B. 1658 Pg. 174

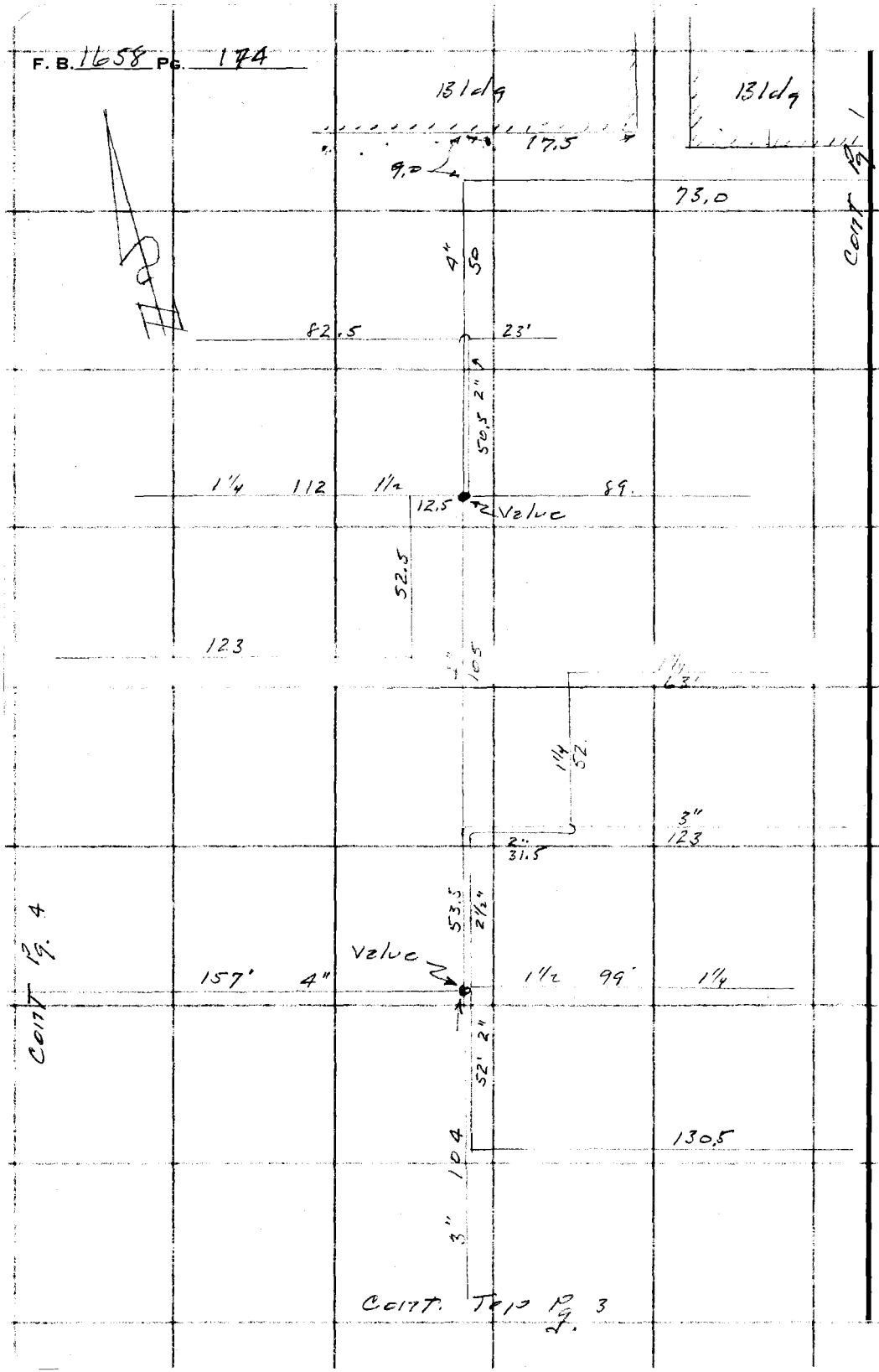

PLEASE RETURN TO
LOS ANGELES COUNTY ENGINEER
700 LOS ANGELES COUNTY ENGINEERING BLDG.

Do not extend this side of this line.

Note: Any Additions or Changes on This Sheet Must be Made or Circled in Red Ink With Date and Name of Person Making Change.

Notes Ck'd by	Survey of Live Oak Park
Map No.	JN 8778.02 Tape Std °F
Office Work	Surveyed by Snyder
Checked	Notes P125 Date 10-58
Date	Indexed

F. B. 1658 PG. 175

Cont Bot Pg 2

1¼" 136.5 2" 2½ 55' 53' 3" 104 Value 246.5

1¼ 55' 3" 51' Value

8.5 238' 241'

3" 50' Value

250 249'

Note: Any Additions or Changes on This Sheet Must be Made or Circled in Red Ink With Date and Name of Person Making Change.

PLEASE RETURN TO
LOS ANGELES COUNTY ENGINEER
700 LOS ANGELES COUNTY ENGINEERING BLDG.

Do not extend this side of this line.

76F309S S&E #247 1-56

PLEASE RETURN TO
LOS ANGELES COUNTY ENGINEER
700 LOS ANGELES COUNTY ENGINEERING BLDG.

Note: Any Additions or Changes on This Sheet Must be Made or Circled in Red Ink With Date and Name of Person Making Change.

Do not extend this side of this line.

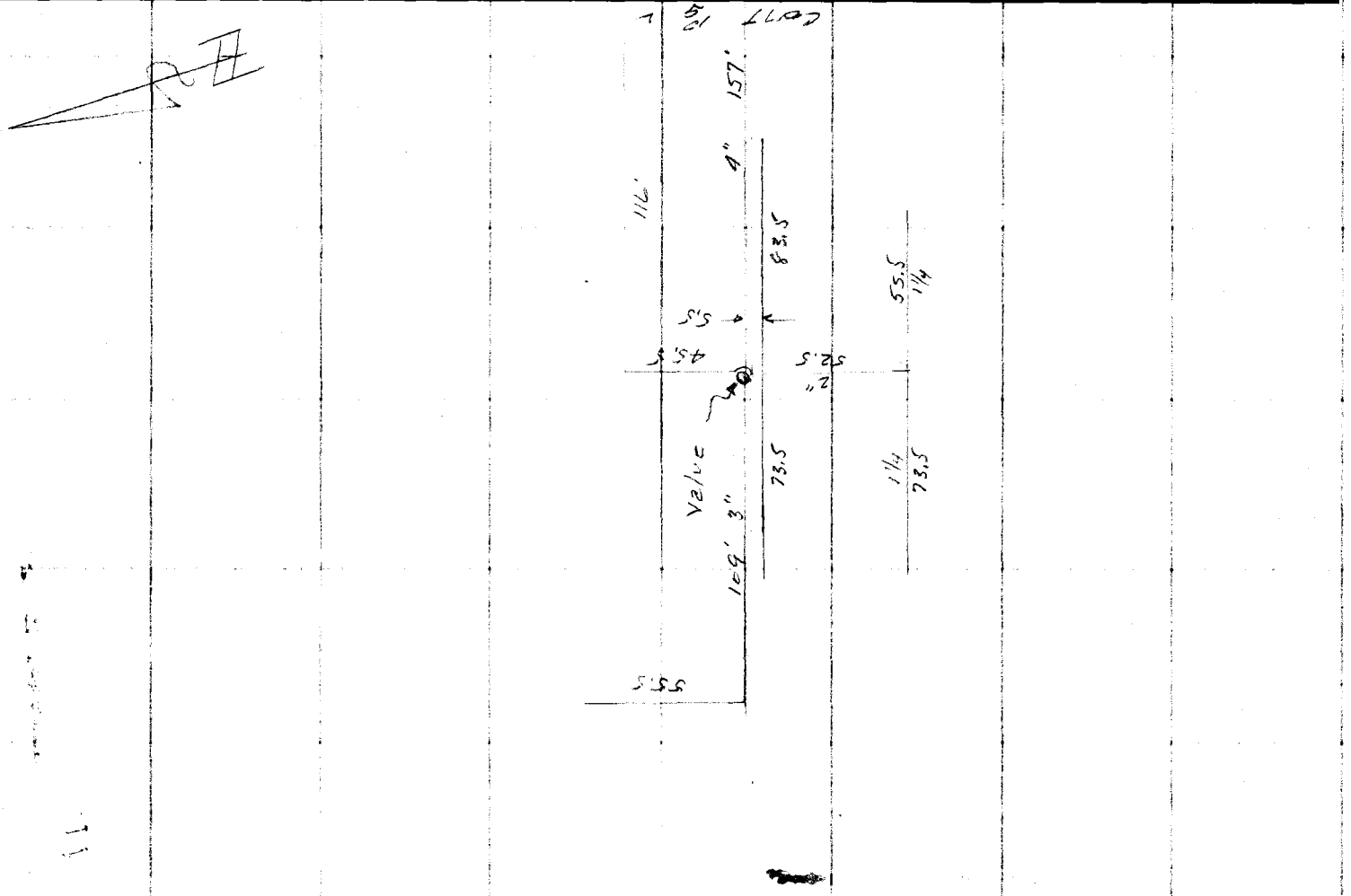

F. B. 1658 PG. 46

76L-298 S & E #307—1-56

PLEASE RETURN TO
LOS ANGELES COUNTY ENGINEER
700 LOS ANGELES COUNTY ENGINEERING BLDG.

NOTE: ANY ADDITIONS OR CHANGES ON THIS SHEET MUST BE MADE OR CIRCLED IN RED INK, WITH DATE AND NAME OF PERSON MAKING CHANGE.

Do not extend notes this side of this line.

Profile Notes Red. Plotted Job No. 5911 Division No. F. B. 16558 Pg. 177
No. X-Sec. Date Date Survey of Lucas Engr.
No. Notes Chkd. J.W.E. Date Checked Date Survey by Snyder Notes 2775 Date 11-6-58
Map No. Indexed L.C. Job Date 5-21-59

STATION	B. S.	H. I.	F. S.	ELEV.			
		Elev. of Conc walk N. & W. side of Bldg					
B.M. #1				36390	T.B.M. #1 EL 363.90 FB. 16558-136 Bogue St. N. side 15' ± spkin 60 ± E of E'ly line of lot #10133		
Exist Walk N. of #1				36358	Top of Walk Grade	CUT	FILL
# 1				36342	63.09		0.67 ✓ Stk @ T on line
2				36391	62.55		0.64 ✓
3				36388	62.40		0.52 ✓
4				36422	62.15		0.93 ✓
5				36376	61.90		0.14 ✓
6				36364	61.96		0.32 ✓
7				36345	62.12		0.67 ✓
8				36373	62.00		0.09 ✓
9				36276	62.15	0.61 ✓	
10				36219	62.46		0.36 ✓
11				36235	62.42		0.07 ✓
12				36205	61.90	0.21	
13				36214	62.26		0.12 ✓
14				36219	62.26		0.07 ✓
15				36165	62.54		0.89 ✓
16				36207	62.67		0.60 ✓

F. B. 1658 PG. 178 Job No. 8778.02 Division No. 10 Notes Red. ____ Plotted ____ Profile No. ____
Survey of Live Oak Park Date ____ Date ____
Survey by Snyder C. Johnson Notes 10135 Notes Chkd. W.E. Checked ____ X-Sec.
Indexed ____ Date ____ Date 4-20-59 Date ____ No. ____

76L-298 S & E #307—1-56

PLEASE RETURN TO
LOS ANGELES COUNTY ENGINEER
700 LOS ANGELES COUNTY ENGINEERING BLDG.

NOTE: ANY ADDITIONS OR CHANGES ON THIS SHEET MUST BE MADE OR CIRCLED IN RED INK, WITH DATE AND NAME OF PERSON MAKING CHANGE.

Do not extend notes this side of this line.

STATION	B. S.	H. I.	F. S.	ELEV.	Top Walk Grade	Cut	Fill	
17				6187	6267		0.80	[illegible] on line
18				6183	6271		0.88	
19				6217	6271		0.54	
BM T6				36[illegible]	BM T6	EL 364.77		C.S. Mon
					N.W.	COR-	19	10-15

76L-298 S & E #307—1-56

PLEASE RETURN TO
LOS ANGELES COUNTY ENGINEER
700 LOS ANGELES COUNTY ENGINEERING BLDG.

NOTE: ANY ADDITIONS OR CHANGES ON THIS SHEET MUST BE MADE OR CIRCLED IN RED INK, WITH DATE AND NAME OF PERSON MAKING CHANGE.

Do not extend notes this side of this line.

STATION	B. S.	H. I.	F. S.	ELEV.				
		Curbs Top Area #4 for Location see Pg. 168						
T.B.M. #1				363.90	T.B.M. #1 EL. 363.901 Pg 136			
					Top of Grade	Cut	Fill	
#1				36202	362.30		0.28	Stk at 2' off F.C.
2				36203	62.23		0.20	
3				36169	62.16		0.47	
4				36159	61.97		0.38	
5				36148	61.97		0.49	
6				36100	61.94		0.94	
7				36053	61.96		1.43	
8				36088	61.98		1.10	
9				36128	61.88		0.60	
10				36165	61.86		0.23	
11				36170	61.85		0.15	
12				36172	61.90		0.18	
13				36125	62.00		0.75	
14				36121	62.12		0.91	
15				36114	62.19		1.05	
16				6082	62.26		1.44	
17				6085	62.40		1.55	

Profile No. ____ Notes Red. ____ Plotted ____ Job No. 8178.52 Division No. 10 F. B. 1658 Pg. 179
X-Sec. No. ____ Date ____ Date ____ Survey of Lines [illegible]
Notes Chkd. U.J.E. Checked ____ Survey by Snyder Notes PRS Date 11-12-58
Date 4-20-59 Date ____ Map No. ____ Indexed C. Johnson Date ____

76L-298 S & E #307—1-56

PLEASE RETURN TO
LOS ANGELES COUNTY ENGINEER
700 LOS ANGELES COUNTY ENGINEERING BLDG.

NOTE: ANY ADDITIONS OR CHANGES ON THIS SHEET MUST BE MADE OR CIRCLED IN RED INK, WITH DATE AND NAME OF PERSON MAKING CHANGE.

Do not extend notes this side of this line.

STATION	B. S.	H. I.	F. S.	ELEV.	Top of Grade	Cut	Fill	
# 18				36079	62.55		1.56 ✓	Stk 2' off F.C.
19				36150	62.74		1.24 ✓	
20				36190	62.82		0.92 ✓	
21				36228	62.95		0.67 ✓	
22				36253	62.85		0.32 ✓	
23				36221	62.75		0.54 ✓	
24				36207	62.65		0.58 ✓	
25				6176	62.65		0.89 ✓	
26				6147	62.65		1.18 ✓	
27				6125	62.51		1.23 ✓	
28				6121	62.45		1.24 ✓	
29				6300	62.33		0.33 ✓	
30				6209	62.32		0.23 ✓	
	Sand Box - Tot Area					# 3	See Pg. 167	
# 37				36108	62.50		1.42 ✓	Stk 2' off F.C.
38				36[illegible]	62.50		1.36 ✓	
39				36101	62.49		1.48 ✓	
40				360[illegible]	62.34		1.41 ✓	
41				360[illegible]	62.20		1.36 ✓	
42				360[illegible]	62.13		1.39 ✓	

F. B. 1658 Pg. 180 Job No. 8778.02 Division No. 10 Notes Red Plotted Profile
Survey of Live Oak Park Date Date No. X-Sec.
Survey by Snyder Notes PRS Notes Chkd. W.W.E. Checked
Indexed A. C. Johnson Date Date 4.20.59 Date No.

76L-298 S & E #307—1-56

PLEASE RETURN TO
LOS ANGELES COUNTY ENGINEER
700 LOS ANGELES COUNTY ENGINEERING BLDG.

NOTE: ANY ADDITIONS OR CHANGES ON THIS SHEET MUST BE MADE OR CIRCLED IN RED INK, WITH DATE AND NAME OF PERSON MAKING CHANGE.

Do not extend notes this side of this line.

STATION	B. S.	H. I.	F. S.	ELEV.	Top of Grade	Cut	Fill	
43				36205	62.13	—	—	Exist cb PT. #1 EL 362.13 Pg. 161
44				36074	62.20		1.46	Stk at 2' off F.C.
45				36074	62.33		1.59	
46				36095	62.45		1.50	
47				36255	62.56	—	—	Exist cb PT #36 EL 362.56 Pg 161
B.M. T-6				36497	B.M. T-6 364.97 N.W. Cor. Park			C.S. Mon Pg. 10-15
17	Tot	Area #3	Sect	36294				Plan = 36996

Profile No. X-Sec. No. Notes Red. Date Notes Chkd. W.U.E. Date 4-20-59 Plotted Date Checked Date Job No. Survey of Survey by Snyder Map No. Division No. Notes PRS Date 11-12-58 Indexed C. Job Date

F. B. 1658 Pg. 181

F. B. 1658 PG. 182 Job No. Division No. Notes Red. Plotted. Profile

Survey of Date Date No.

Survey by Notes Notes Chkd. Checked X-Sec.

Indexed Date Date Date No.

STATION	B. S.	H. I.	F. S.	ELEV.

Do not extend notes this side of this line.

PLEASE RETURN TO

LOS ANGELES COUNTY ENGINEER

700 Los Angeles County Engineering Bldg.

NOTE: ANY ADDITIONS OR CHANGES ON THIS SHEET MUST BE MADE OR CIRCLED IN RED INK, WITH DATE AND NAME OF PERSON MAKING CHANGE.

76L-298 S & E #307—1-56

Profile No. ____ X-Sec. No. ____

Notes Red. ____ Date ____ Notes Chkd. ____ Date ____

Plotted ____ Date ____ Checked ____ Date ____

Job No. 8178.02 Division No. 10 | F. B. 1658 Pg. 183

Survey of Live Oak Park

Survey by Snyder Notes P125 Date 12-9-58

C. Johnson Date 3-21-60

J.N. 8178.02
LIVE OAK PARK
HARD COURT AREA

Location of Points
See Pg 188

STATION	B. S.	H. I.	F. S.	ELEV.

Do not extend notes this side of this line.

NOTE: ANY ADDITIONS OR CHANGES ON THIS SHEET MUST BE MADE OR CIRCLED IN RED INK, WITH DATE AND NAME OF PERSON MAKING CHANGE.

PLEASE RETURN TO
LOS ANGELES COUNTY ENGINEER
700 Los Angeles County Engineering Bldg.

76L-298 S & E #307—1-56

76L-298 S & E #307—1-56

PLEASE RETURN TO
LOS ANGELES COUNTY ENGINEER
700 LOS ANGELES COUNTY ENGINEERING BLDG.

NOTE: ANY ADDITIONS OR CHANGES ON THIS SHEET MUST BE MADE OR CIRCLED IN RED INK, WITH DATE AND NAME OF PERSON MAKING CHANGE.

Do not extend notes this side of this line.

STATION	B. S.	H. I.	F. S.	ELEV.				
B.M. #1				36390	T.B.M. #1 EL. 363.901 Pg 136 – Bogue ST N. side – BT. spk in cb on Prod. of East line No# 10133			
					Top Pvt Grade	Cut	Fill	
0+00	Cor #1			36112	61.50		0.38 ✓	Stk & T 2' inside cor.
0+17				36104	61.35		0.31 ✓	on line of header
0+42				36089	61.15		0.26 ✓	
0+67				36080	60.95		0.15 ✓	
0+92				36053	60.75		0.22 ✓	
1+17				36042	60.55		0.13 ✓	
1+42				36010	60.35		0.25 ✓	
1+67	Cor #2			36016	60.15	0.01 ✓		
1+92				36059	60.46	0.13 ✓		
2+17				36096	60.80	0.16 ✓		
2+35	Cor #3			36118	61.12	0.06 ✓		
2+49	Cor #4			36140	61.21	0.19 ✓		
2+56				36118	61.26		0.08 ✓	
2+81				36136	61.46		0.10 ✓	
3+03	Cor #5			36184	61.70	0.14 ✓		
3+14				36187	61.77	0.10 ✓		
3+39				36186	61.91		0.05 ✓	
3+64				36199	62.07		0.08 ✓	

F. B. 1658 Pg. 184 Job No. 8778.02 Division No. 10 Notes Red. Plotted Profile
Survey of Live Oak Park Date Date No.
Survey by Snyder Notes PRS Notes Chkd. W.J.E. Checked X-Sec.
Indexed C. Johnson Date 4-20-59 Date No.

76L-298 S & E #307—1-56

PLEASE RETURN TO
LOS ANGELES COUNTY ENGINEER
700 LOS ANGELES COUNTY ENGINEERING BLDG.

NOTE: ANY ADDITIONS OR CHANGES ON THIS SHEET MUST BE MADE OR CIRCLED IN RED INK, WITH DATE AND NAME OF PERSON MAKING CHANGE.

Do not extend notes this side of this line.

STATION	B. S.	H. I.	F. S.	ELEV.	Top Pvt Grade	Cut	Fill	
3+89				36184	62.21		0.37	Stk & T 2' inside
4+04				36225	62.30		0.05	header
PT # 1				36259	62.50	0.09		
2				36259	62.50	0.09		
3	P.R.C.			36257	62.50	0.07		
4				36261	62.50	0.11		
5				36268	6250	0.18		
6				36278	62.70	0.08		
7				36292	62.90	0.02		Stk & T 2' outside
8 ⊙				36350	62.90	0.60		header
9				6327	62.90	0.37		
10				6305	62.90	0.15		
11				6396	63.30	0.66		
12								
13				6369	63.05	0.64		N of Cor
14				6300	62.86	0.14		
15				6237	62.63		0.26	
BM. T6				36497	C.S. Mon N.W. Cor Park			
					EL. 364.97 Pg 10-15			

Profile Notes Red. Plotted Job No. 8778 Division No. 10 F. B. 1658 Pg. 185
No. X-Sec. Date Date Survey of Live Oak Park
Notes Chkd. J.N.E. Checked Survey by Snyder Notes PRS Date 12-9-58
No. Date 4-20-59 Date Map No. Indexed C. Johnson Date

F. B. 1658 PG. 186 Job No. 8776.02 Division No. 10 Notes Red. Plotted Profile

Survey of Live Oak Park Date Date No.

Survey by Snyder Notes PRS Notes Chkd. Checked X-Sec.

Indexed Date Date Date No.

STATION	B. S.	H. I.	F. S.	ELEV.

761-298 S & E #307—1-56

PLEASE RETURN TO

LOS ANGELES COUNTY ENGINEER

700 Los Angeles County Engineering Bldg.

Do not extend notes this side of this line.

NOTE: ANY ADDITIONS OR CHANGES ON THIS SHEET MUST BE MADE OR CIRCLED IN RED INK, WITH DATE AND NAME OF PERSON MAKING CHANGE.

Notes Ck'd by	Survey of Live Oak Park
Map No.	JN 8778.02 Tape Std °F
Office Work	Surveyed by Snyder
Checked	Notes 1933 Date 12-58
Date	Indexed C. Johnson

F. B. 1658 PG. 187

V.N. 8778.02

LIVE OAK PARK

HARD TOP AREA

Note: Any Additions or Changes on This Sheet Must be Made or Circled in Red Ink With Date and Name of Person Making Change.

Do not extend this side of this line.

PLEASE RETURN TO
LOS ANGELES COUNTY ENGINEER
700 Los Angeles County Engineering Bldg.

76F309S S&E #247 1-56

PLEASE RETURN TO
LOS ANGELES COUNTY ENGINEER
700 LOS ANGELES COUNTY ENGINEERING BLDG.

Note: Any Additions or Changes on This Sheet Must be Made or Circled in Red Ink With Date and Name of Person Making Change.

Do not extend this side of this line.

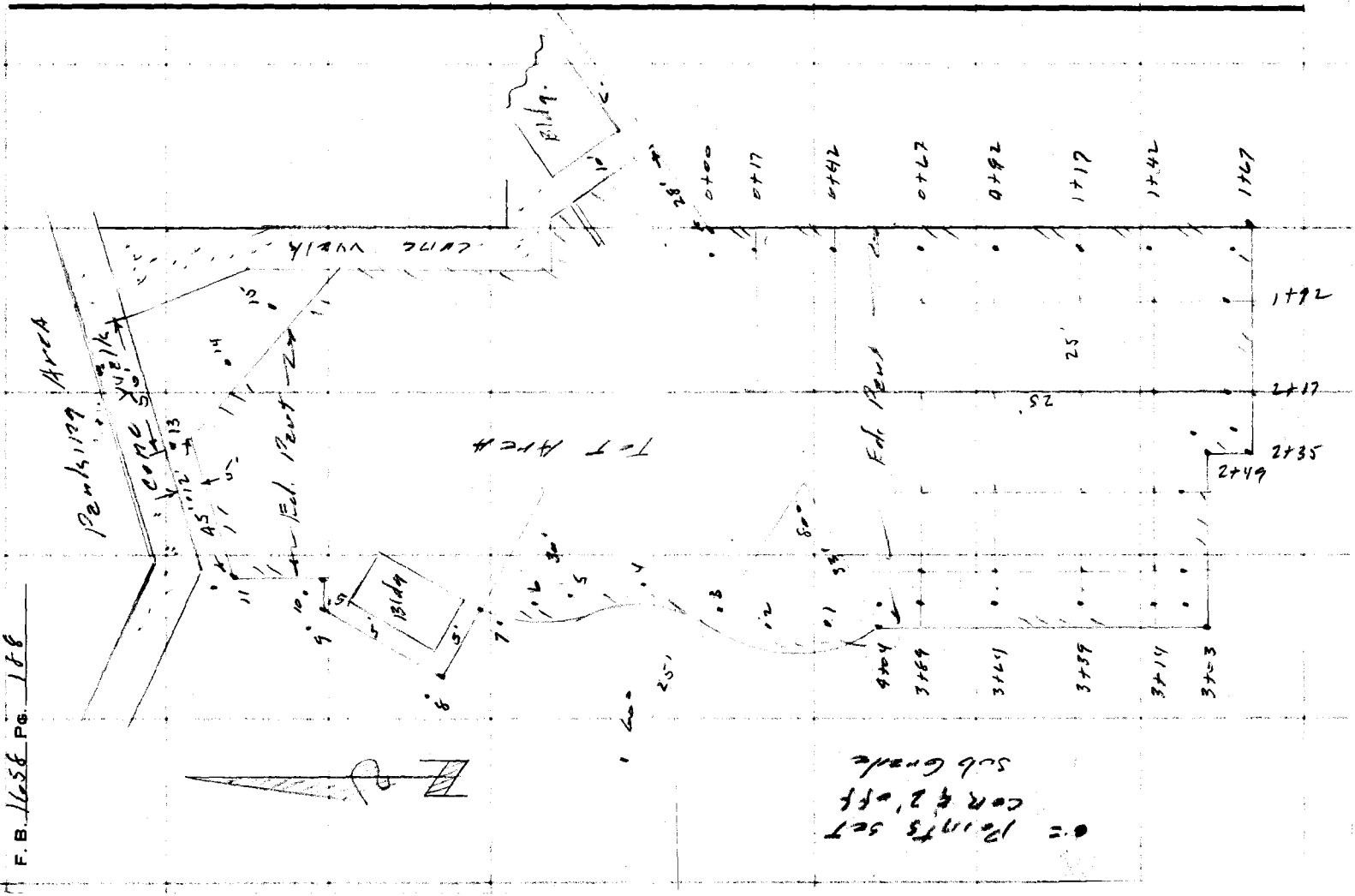

F.B. 1658 Pg. 188

Notes Ck'd by	Survey of Live Oak Park
Map No.	JN 8778.02 Tape Std °F
Office Work	Surveyed by Snyder
Checked	Notes P125 Date 10-58
Date	Indexed [illegible]

F. B. 1658 PG. 189

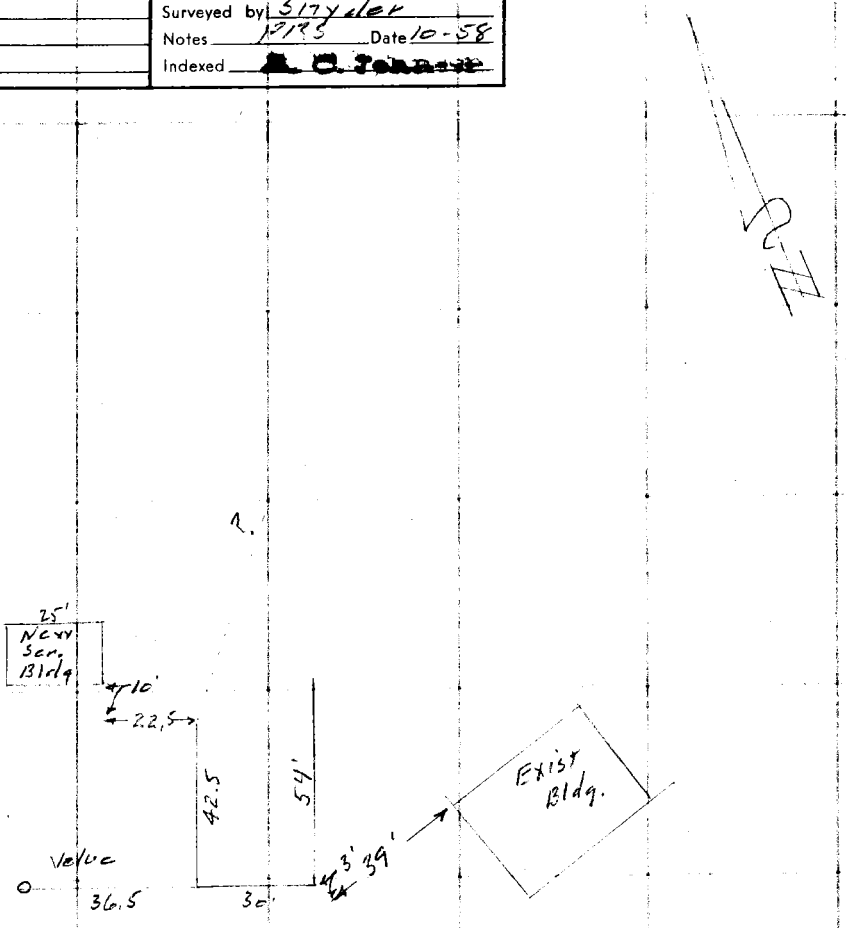

Note: Any Additions or Changes on This Sheet Must be Made or Circled in Red Ink With Date and Name of Person Making Change.

PLEASE RETURN TO
LOS ANGELES COUNTY ENGINEER
700 LOS ANGELES COUNTY ENGINEERING BLDG.

Do not extend this side of this line.

76F309S S&E #247 1-56

PLEASE RETURN TO
LOS ANGELES COUNTY ENGINEER
700 LOS ANGELES COUNTY ENGINEERING BLDG.

Note: Any Additions or Changes on This Sheet Must be Made or Circled in Red Ink With Date and Name of Person Making Change.

Do not extend this side of this line.

F. B. 1658 Pg. 190

Notes Ck'd by	Survey of
Map No.	JN Tape Std °F
Office Work	Surveyed by
Checked	Notes Date
Date	Indexed A. C. Johnson 4-20-59

F. B. 1658 Pg. 191

TITLE

Note: Any Additions or Changes on This Sheet Must be Made or Circled In Red Ink With Date and Name of Person Making Change.

Do not extend notes this side of this line.

RETURN TO
LOS ANGELES COUNTY ENGINEER
700 LOS ANGELES COUNTY ENGINEERING BLDG.

76F309S CE #247—3-57

F. B. 1658 Pg. 192

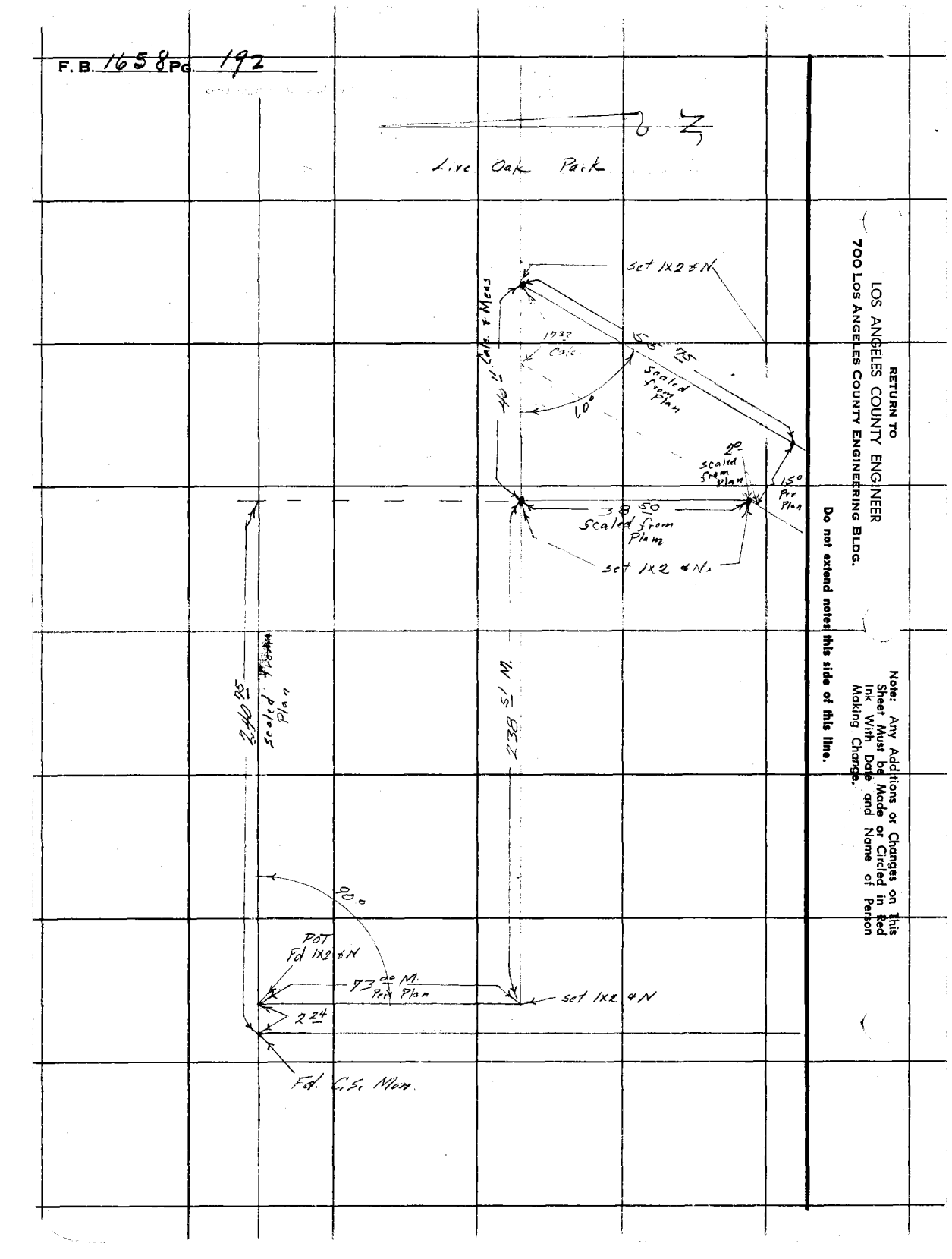

RETURN TO
LOS ANGELES COUNTY ENGINEER
700 LOS ANGELES COUNTY ENGINEERING BLDG.

Do not extend notes this side of this line.

Note: Any Additions or Changes on This Sheet Must be Made or Circled in Red Ink With Date and Name of Person Making Change.

76298 S & E #307—7-55

PLEASE RETURN TO
LOS ANGELES COUNTY ENGINEER
700 LOS ANGELES COUNTY ENGINEERING BLDG.

NOTE: ANY ADDITIONS OR CHANGES ON THIS SHEET MUST BE MADE OR CIRCLED IN RED INK, WITH DATE AND NAME OF PERSON MAKING CHANGE.

Do not extend notes this side of this line.

STATION	B. S.	H. I.	F. S.	ELEV.			
T.B.M. #1				364 00	TBM #1 ELEV. 364.00		
	T.P.	358 91			LATRINE BLDG. S. COV. SPKIN COV. of BLDG		
					GRADE	CUT	FILL
0+00				356 57	355 46	1.11	
+50				355 67	355.17	0.50	
1+00				356 15	354.88	1.27	
+50				355 69	354 59	1.10	
2+00				355 47	354 30	1.17	
+50				354 52	354 01	0.51	
3+00				354 39	353 72	0.67	
+50	T.P.	354 13		353 77	353 43	0.34	
4+00				353 64	353 14	0.50	
+50				353 41	352 85	0.56	
5+00				353 43	352 56	0.87	
+50				353 34	352 27	1.07	
K-15				353 38			

Profile Notes Red. ____ Plotted ____ Job No. 8778 02 Division No. ____ F. B. 1658 Pg. 193
No. ____ Date ____ Date ____ Survey of LIVE OAK PARK
X-Sec. Notes Chkd. ____ Checked ____ Survey by F. BISHOP Notes J.O. Date 8-14-58
No. ____ Date ____ Date ____ Map No. ____ Indexed C. Johnson

F. B. 1658 Pg. 194 | Job No. | Division No. | Notes Red. | Plotted | Profile

Survey of | Date | Date | No.

Survey by | Notes | Notes Chkd. | Checked | X-Sec.

Indexed A. C. Johnson | Date | Date | Date | No.

57390 N 2419

10-1-57

STATION	B. S.	H. I.	F. S.	ELEV.

76298 S & E #307—7-55

PLEASE RETURN TO

LOS ANGELES COUNTY ENGINEER

700 LOS ANGELES COUNTY ENGINEERING BLDG.

NOTE: ANY ADDITIONS OR CHANGES ON THIS SHEET MUST BE MADE OR CIRCLED IN RED INK, WITH DATE AND NAME OF PERSON MAKING CHANGE.

Do not extend notes this side of this line.

76298 S & E #307—7-55

PLEASE RETURN TO
LOS ANGELES COUNTY ENGINEER
700 LOS ANGELES COUNTY ENGINEERING BLDG.

NOTE: ANY ADDITIONS OR CHANGES ON THIS SHEET MUST BE MADE OR CIRCLED IN RED INK, WITH DATE AND NAME OF PERSON MAKING CHANGE.

Do not extend notes this side of this line.

STATION	B. S.	H. I.	F. S.	ELEV.				
		Rough	grade	on	offset stakes for		Parking lot	
BM T-6				364.97	BM T-6 Elev. 364.971		F.B. 1658 - 10, 15	
					Bogue st. 135' E of	Zyland Ave. S. side		
					on C.L. mon. 30' S of	Bogue st. (N.W. 3.)		
					Grade	Cut	Fill	
C - 1+5				363.90	363.82	0.08		
D - 1+5				363.95	363.43		0.38	
E - 1+5				362.58	362.84		0.26	
F - 1+5 T.P.				362.80	362.26	0.22		
G - 1+5				362.17	361.69	0.50		
H - 1+5				361.62	361.09	0.53		
I - 1+5				360.93	360.50	0.43		
I+14 - 1+5				360.84	360.34	0.50		
TBM - 3					TBM - 3		F.B.	
				359.035	Bogue st. & Glickman Ave. S.W. Cor.			
					C.S. mon. 30' W & 30' S of ℄ intr.			
T.P. -				362.46				
BM T-6				364.97	BM T-6 Elev. 364.971			

Profile Notes Red. Plotted Job No. Division No.
No. Date Date Survey of
X-Sec. Notes Chkd. Checked Survey by Notes Date
No. Date Date Map No. Indexed C. Job Patton

F. B. 1658 Pg. 195

76298 S & E #307—7-55

PLEASE RETURN TO
LOS ANGELES COUNTY ENGINEER
700 LOS ANGELES COUNTY ENGINEERING BLDG.

NOTE: ANY ADDITIONS OR CHANGES ON THIS SHEET MUST BE MADE OR CIRCLED IN RED INK, WITH DATE AND NAME OF PERSON MAKING CHANGE.

Do not extend notes this side of this line.

F. B. 1658 Pg. 196 Job No. Division No. Notes Red. Plotted
Survey of Date Date
Survey by Notes Notes Chkd. Checked
Indexed C. Johnson Date Date Date
Profile No. X-Sec. No.

STATION	B. S.	H. I.	F. S.	ELEV.				
TBM-3				359 03	TBM-3	Elev	359.035	
					Grade	Cut	Fill	
7+11 ℄				359 13	359.16		0.03	Top existing curb
"				359 13	"	0.54		1x1 5' offset stk
7+50				359 35	358.60	0.75		
6+00				358 37	358.08	0.29		
5+50				357 87	357.59	0.03		
5+00				357 63	357.11	0.12		
4+50				356 84	356.63	0.24		
4+00				356 56	356.15	0.41		
3+50	T.P			356 09	355.66	0.43		
3+00				355 65	355.18	0.57		
2+50				355 22	354.70	0.62		
2+00				354 73	354.22	0.61		
1+50				354 - 1	353.73	0.71		
1+00				354 13	353.25	0.88		
0+50				353 57	352.74	0.82		
0+00				352 84	352.29	0.55		
				351 91				Top of curb on line prod.
K-15				353 38	K-15 Elev. 353.38 per F.B. 1658-133			

Notes Ck'd by	Survey of Eaton Cyn Park
Map No.	JN [illegible] Tape [illegible] Std [illegible] °F
Office Work	Surveyed by [illegible]
Checked	Notes [illegible] Date [illegible]
Date	Indexed C. J. GALLI NOV 7 '69

F.B. 1498 Pg. 201

JN 0054.30

EATON CANYON PARK

SURVEY OF COMMON BOUNDARY
ELY EDGE OF PARK ADJACENT
TO TRACT 23018 + TRACT 27049

AND ELY R/W LINE SO. CALIF
EDISON TRANSMISSION TOWERS
ADJACENT THERETO.

FOR CONDITIONAL USE PERMIT
COUNTY PARK LAND WLY OF
LOT 7 - TRACT 23018 AS NOW
EXISTS WITH DEEDED PORTION
OF LOT 6 - DATED MARCH 1965.
PER REQUEST LETTER OF
3-27-69

INDEX MAP Pg. 20[illegible]

REFERENCE

CSB 2298-2
TRACT 23018
TRACT 27049
FB 1144

PARTY:

H. H. SPRIGGS
J. FALSEY
P. L. BEASLEY
E. M. GOSHORN

Note: Any Additions or Changes on this Sheet Must be Made or Circled in Red Ink With Date and Name of Person Making Change.

Do not extend this side of this line.

PLEASE RETURN TO
LOS ANGELES COUNTY ENGINEER
403 Los Angeles County Engineering Bldg.

76F3098 CE#310 9-67

(2) Blank

F.B. 658 Pg 202

PLEASE RETURN TO
LOS ANGELES COUNTY ENGINEER
403 LOS ANGELES COUNTY ENGINEERING BLDG.

Do not extend this side of this line.

Note: Any Additions or Changes on this Sheet Must be Made or Circled in Red Ink With Date and Name of Person Making Change.

(3)

Notes Ck'd by D. SAPPELL	Survey of Eaton Canyon Park
Map No.	JN 005130 Tape 201 Std 44 °F
Office Work	Surveyed by [illegible]
Checked	Notes [illegible] Date 4-69
Date	Indexed E. J. GALLI NOV 7 '69

F.B. 1658 Pg. 203

Index
JN 005130
EATON CANYON
PARK BOUNDARY
For [illegible]
Permit [illegible]

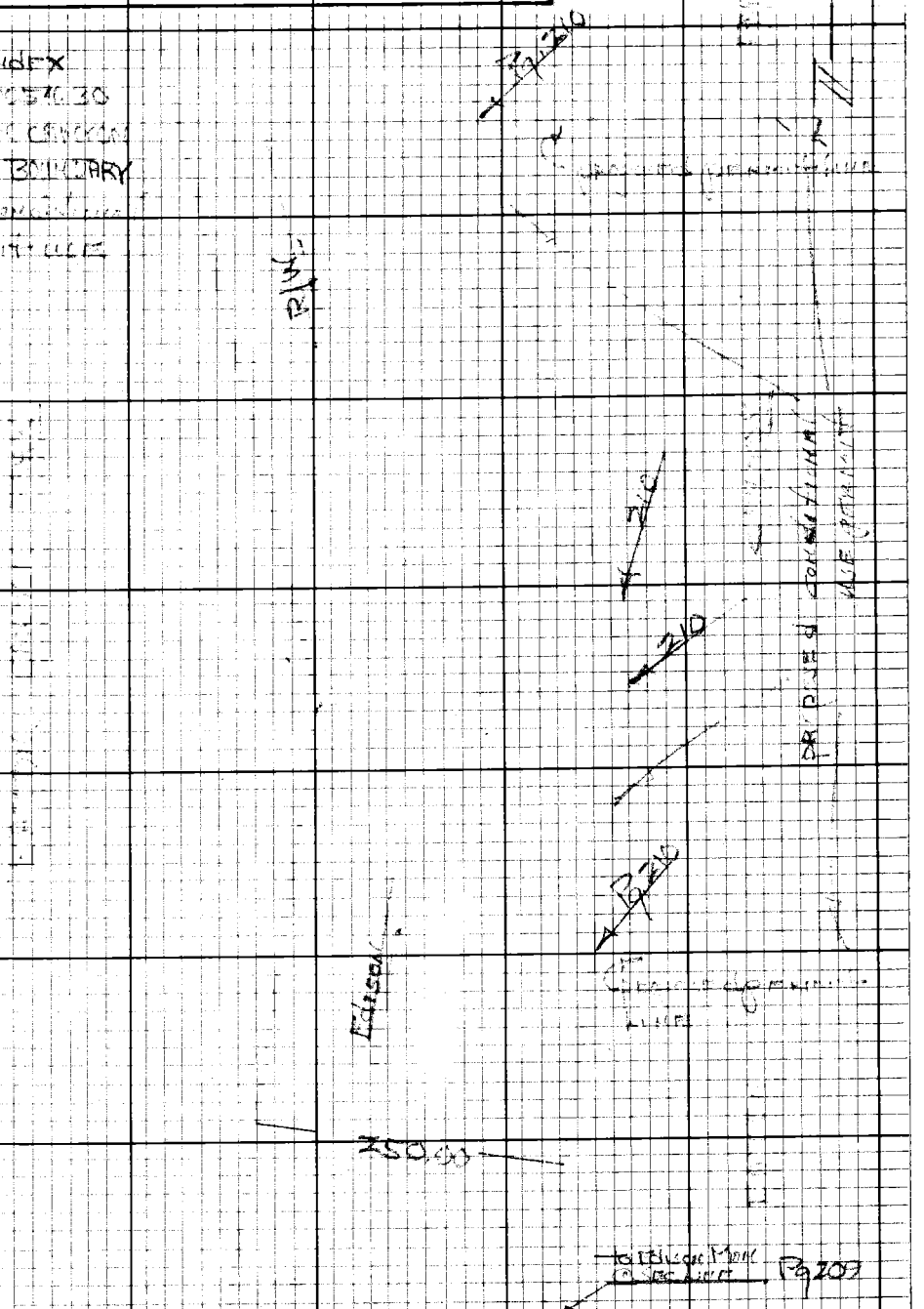

Note: Any Additions or Changes on this Sheet Must be Made or Circled in Red Ink With Date and Name of Person Making Change.

Do not extend this side of this line.

PLEASE RETURN TO
LOS ANGELES COUNTY ENGINEER
403 LOS ANGELES COUNTY ENGINEERING BLDG.

76F3098 CE#310 9-67

PLEASE RETURN TO
LOS ANGELES COUNTY ENGINEER
403 LOS ANGELES COUNTY ENGINEERING BLDG.

Note: Any Additions or Changes on this Sheet Must be Made or Circled in Red Ink With Date and Name of Person Making Change.

Do not extend this side of this line.

Notes Ck'd by D. SAPPELL	Survey of [illegible]
Map No.	JN [illegible] Tape [illegible] Std 84 °F
Office Work	Surveyed by [illegible]
Checked	Notes [illegible] Date [illegible]
Date	Indexed D.J. GALLI [illegible]

F.B. 1658 Pg. 20[illegible]

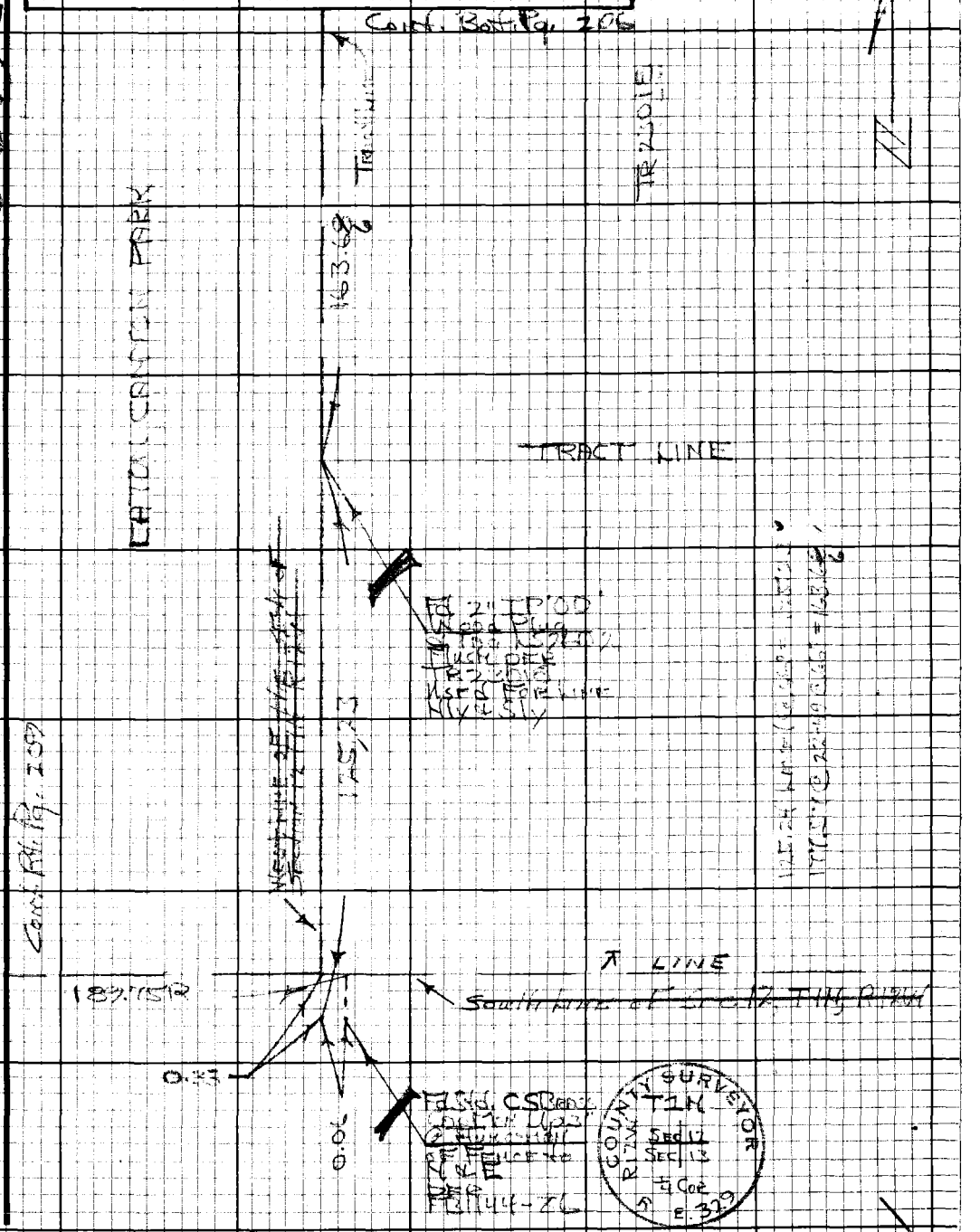

Note: Any Additions or Changes on this Sheet Must be Made or Circled in Red Ink With Date and Name of Person Making Change.

Do not extend this side of this line.

PLEASE RETURN TO
LOS ANGELES COUNTY ENGINEER
403 Los Angeles County Engineering Bldg.

75F3098 CE#310 9-67

PLEASE RETURN TO
LOS ANGELES COUNTY ENGINEER
403 LOS ANGELES COUNTY ENGINEERING BLDG.

Note: Any Additions or Changes on this Sheet Must be Made or Circled in Red Ink With Date and Name of Person Making Change.

Do not extend this side of this line.

WS 85, E-6

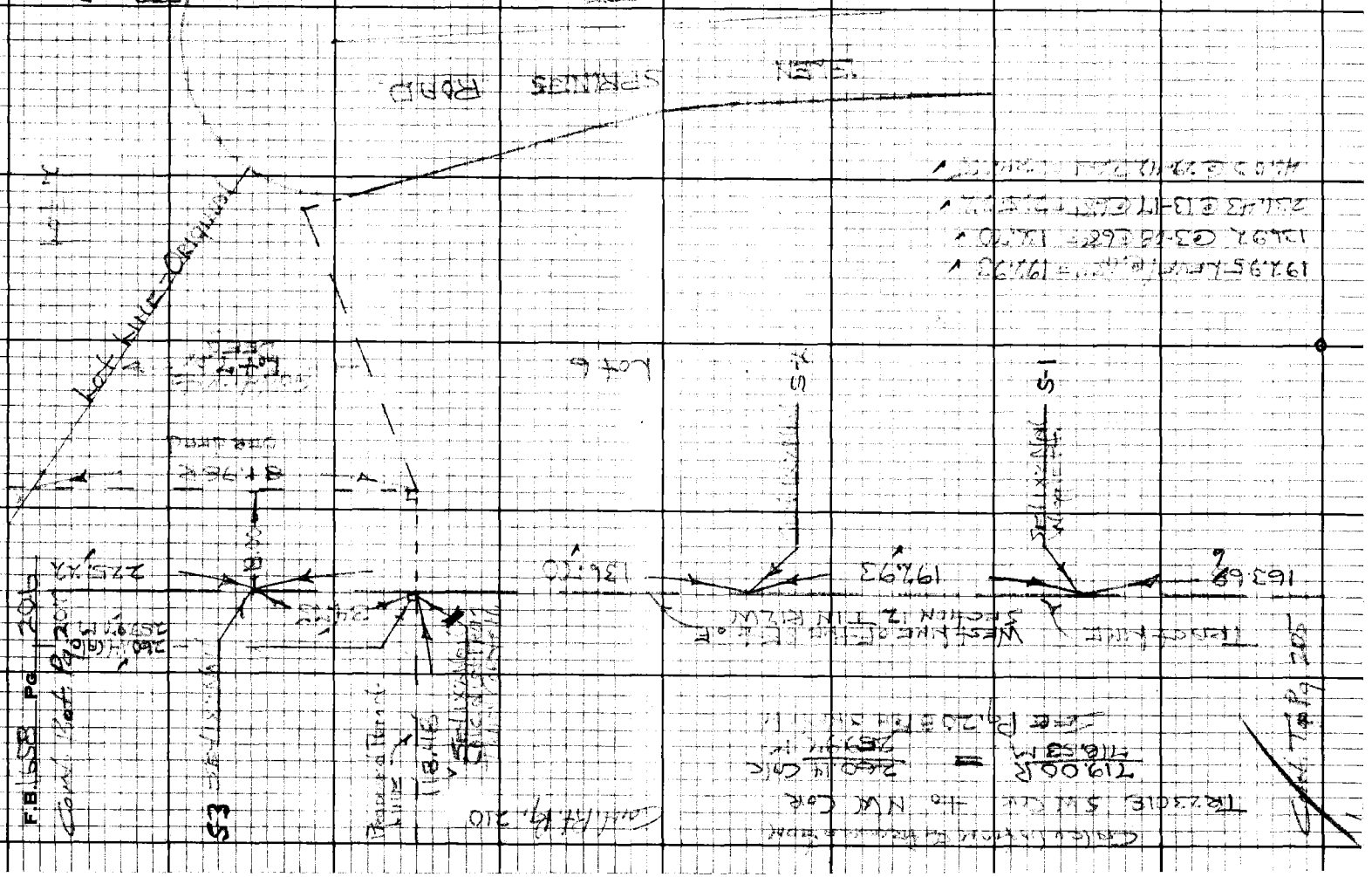

Notes Ck'd by D. SAPPELL	Survey of Eaton Canyon Park
Map No.	JN [illegible] Tape [illegible] Std [illegible] °F
Office Work	Surveyed by [illegible]
Checked	Notes [illegible] Date [illegible]
Date	Indexed D. J. GALLI [illegible] 7'69

F.B. 1658 Pg. 20[illegible]

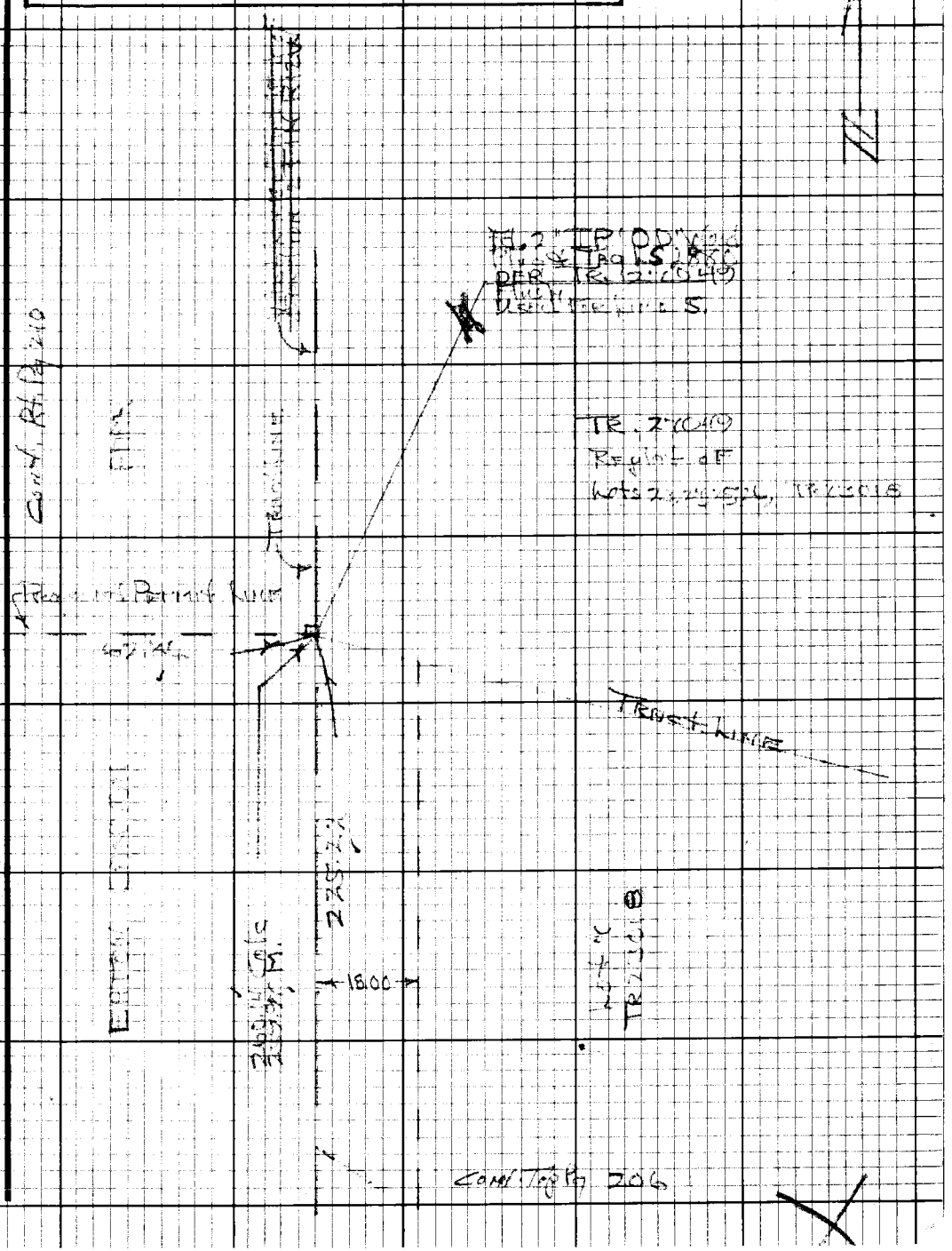

Note: Any Additions or Changes on this Sheet Must be Made or Circled in Red Ink With Date and Name of Person Making Change.

Do not extend this side of this line.

PLEASE RETURN TO
LOS ANGELES COUNTY ENGINEER
403 LOS ANGELES COUNTY ENGINEERING BLDG.

76F3098 CE#310 9-67

F.B. 1658 Pg. 208

NOTE:

S.05 S/o EDISON DRIVE

PLEASE RETURN TO
LOS ANGELES COUNTY ENGINEER
403 LOS ANGELES COUNTY ENGINEERING BLDG.

Note: Any Additions or Changes on this Sheet Must be Made or Circled in Red Ink With Date and Name of Person Making Change.

Do not extend this side of this line.

Notes Ck'd by D. SAPPELL	Survey of [illegible]
Map No.	JN [illegible] Tape [illegible] Std [illegible] °F
Office Work	Surveyed by [illegible]
Checked	Notes [illegible] Date [illegible]
Date	Indexed D.J. GALLI NOV 7 '89

F.B. [illegible] Pg. 209

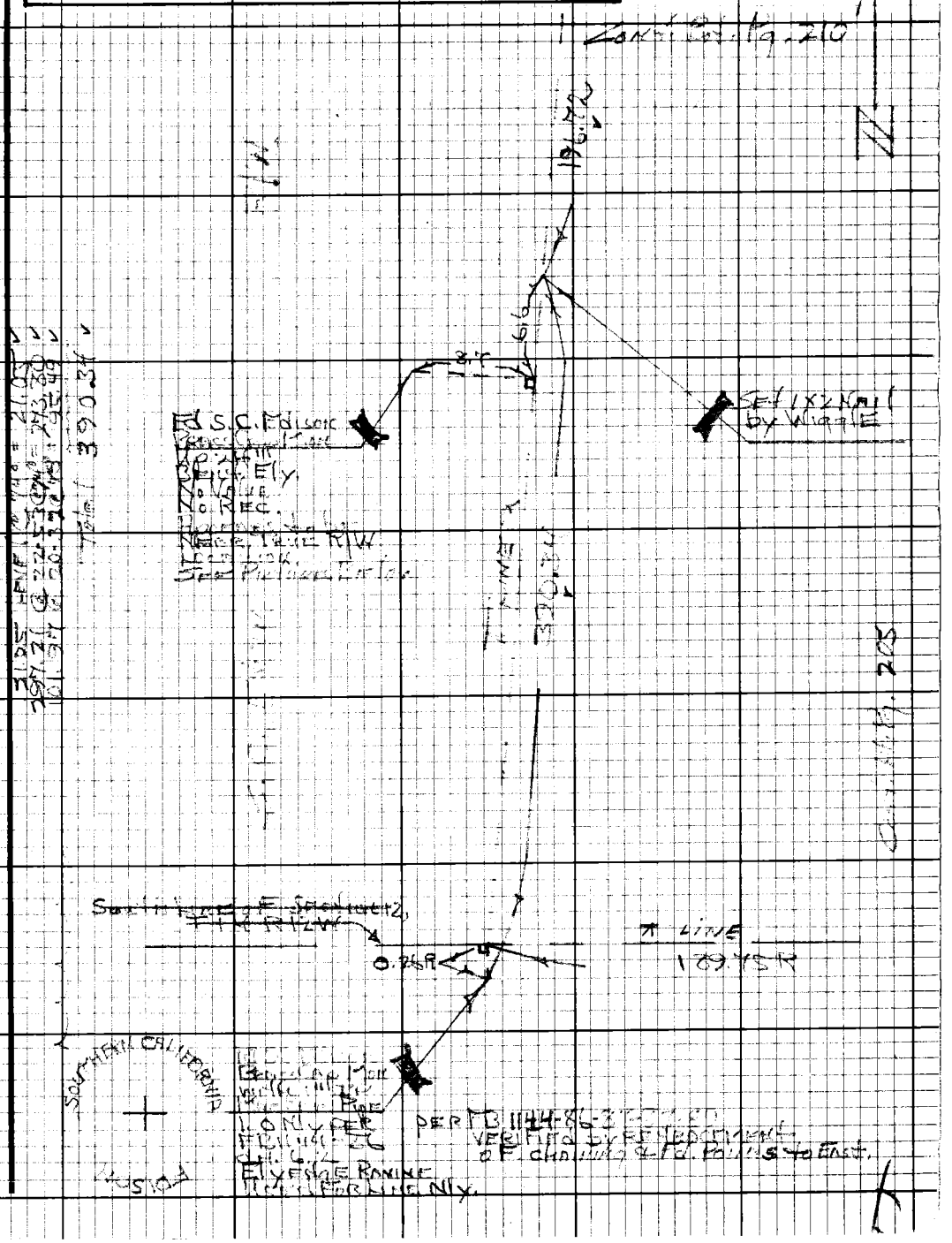

Note: Any Additions or Changes on this Sheet Must be Made or Circled in Red Ink With Date and Name of Person Making Change.

Do not extend this side of this line.

PLEASE RETURN TO
LOS ANGELES COUNTY ENGINEER
403 LOS ANGELES COUNTY ENGINEERING BLDG.

75F3098 CE#310 9-67