Bloomfield Park. J.N. 8612

Benson - More C.S. Mons.

~~at S.W. Cor (FB. 1659-7) and~~

S.E Cor (FB. 1659-10), 30.00

northerly on the westerly

and easterly property lines

of the park respectively.

This is for 215th St

Get new BM. elev.

on the mons. in their

new location

FDM.

1659

RETURN TO
LOS ANGELES COUNTY SURVEYOR
700 HALL OF RECORDS

Note: Any Additions or Changes on This Sheet Must be Made or Circled in **Red Ink** With Date and Name of Person Making Change.

Do not extend notes this side of this line.



F.B. _____ PG. _____

Notes Ck'd by	Survey of	F.B. 1659 Pg.
Map No.	JN Tape Std °F	
Office Work	Surveyed by	
Checked	Notes Date	
Date	Indexed	

Page	Job	Description
		BLOOMFIELD PARK 8612
5-11	Bdry.	Survey & mons. - Pioneer Blvd. 1000' ± N of Carson
13-18	B.M.	Bench levels
19-36	X-Sec.	X-Sec. of Park & Pioneer Blvd.
37-40	Topo.	Loc. Imp. in prop.park.
41-44	Topo.	Loc.10" irrigation line & leaching lines.
45-58	B.M.	Bench levels
59-66	Bdry.	Boundary survey - Pioneer Blvd. & 215th St.
67-84	X-Sec.	X-Sec. on Pioneer Blvd. from Carson to Centralia
85-89	X-Sec.	Add. Cross-Sec.
91-92	Topo.	Loc. new 6" conc water line
93-118	Stak.	Loc. & grades 6" waterline, buildin staking, grades for grid topog.
119-133	Const.	Loc. & grades of tot's area curbs & walks.
135-144	Const.	Loc.& grades for Parking lot curbs
145-147	Const.	Loc. & elev. of Ball Diamond Back Stop Fence.
149-156	Const.	Curb grades alg. 215th St. from Pioneer Blvd. to E. Park Bdry.

Microfilmed April '87

Note: Any Additions or Changes on this Sheet Must be Made or Circled in Red Ink With Date and Name of Person Making Change

PLEASE RETURN TO
LOS ANGELES COUNTY ENGINEER
403 LOS ANGELES COUNTY ENGINEERING BLDG.

Do not extend this side of this line.

F.B. _____ Pg. _____

157-159	Const.	Parking Lot curbs revision at No. entrance.
161-175	Const.	Loc. & grades of sprinkler system storm drains & catch basins
177-179	Const.	Loc. of walks.
181-183	Const.	Grades for Ball Diamond.

PLEASE RETURN TO
LOS ANGELES COUNTY ENGINEER
403 LOS ANGELES COUNTY ENGINEERING BLDG.

Do not extend this side of this line.

Note: Any Additions or Changes on this Sheet Must be Made or Circled in Red Ink With Date and Name of Person Making Change

VOID.

~~Bloomfield Park~~

Datum - Mean Sea Level

Elevations shown hereon are based on the 1946 U.S.C. G.S. adjusted elevation ~~of~~ on ~~at~~ L.A.Co. ~~Triang~~ Traverse Sta "Artesia D-9" R.M.#1 (U.S. 3917)

10-15-56

SEE F.B. 1659

Pgs 45-58

FOR NEW DATUM

L.L. Brown

76C870F 348 3-50

OFFICE OF
COUNTY SURVEYOR
BLUE PRINT DIVISION

19601

DATE 2-6-51

D. S. O. No.	ORDER No. 234	DEPT. Sur
REQ. No.	FUNCTION No.	BY
CODE No.	JOB No. 4900	PER A.C.J.
W. O. No.		FOR

Quantity Symbol	DESCRIPTION OF SUBJECT	Number of Sheets	Size	Sq. Ft.	Unit Price	
1-N	Clearwater E-9		1 X 1	1		22
1-P	—		1 X 1	1		22
						44

Notes Ck'd by KRM	Survey of Bloomfield Park
Map No. B-2286	W. O. 8612 Tape No. 2855 Std. 68 °F
Office Work Drawn	Surveyed by Benson
Checked McPherson	Notes " Date 12-18-50
Date Mar. 1951	Indexed A. C. Johnson 12-26-50

F. B. 1659 PG. 5

J.N. 8612

BOUNDARY SURVEY

BLOOMFIELD PARK

ON EAST SIDE PIONEER BLVD

& 1000.ft.± NORTH OF CARSON ST

12-18-50
C.A. Benson
J.S. Coates
J.J. Edwards
R.N. Blauvelt

W.S. 31
C.S.B-2286
H.C. 60-15

Note: Any Additions or Changes on This Sheet Must be Made or Circled in Red Ink With Date and Name of Person Making Change.

Do not extend notes this side of this line.

RETURN TO
LOS ANGELES COUNTY SURVEYOR
726 LOS ANGELES COUNTY
ENGINEERING BLDG.

76F309S 247 10M 1-49

F. B. 1659 PG. 6

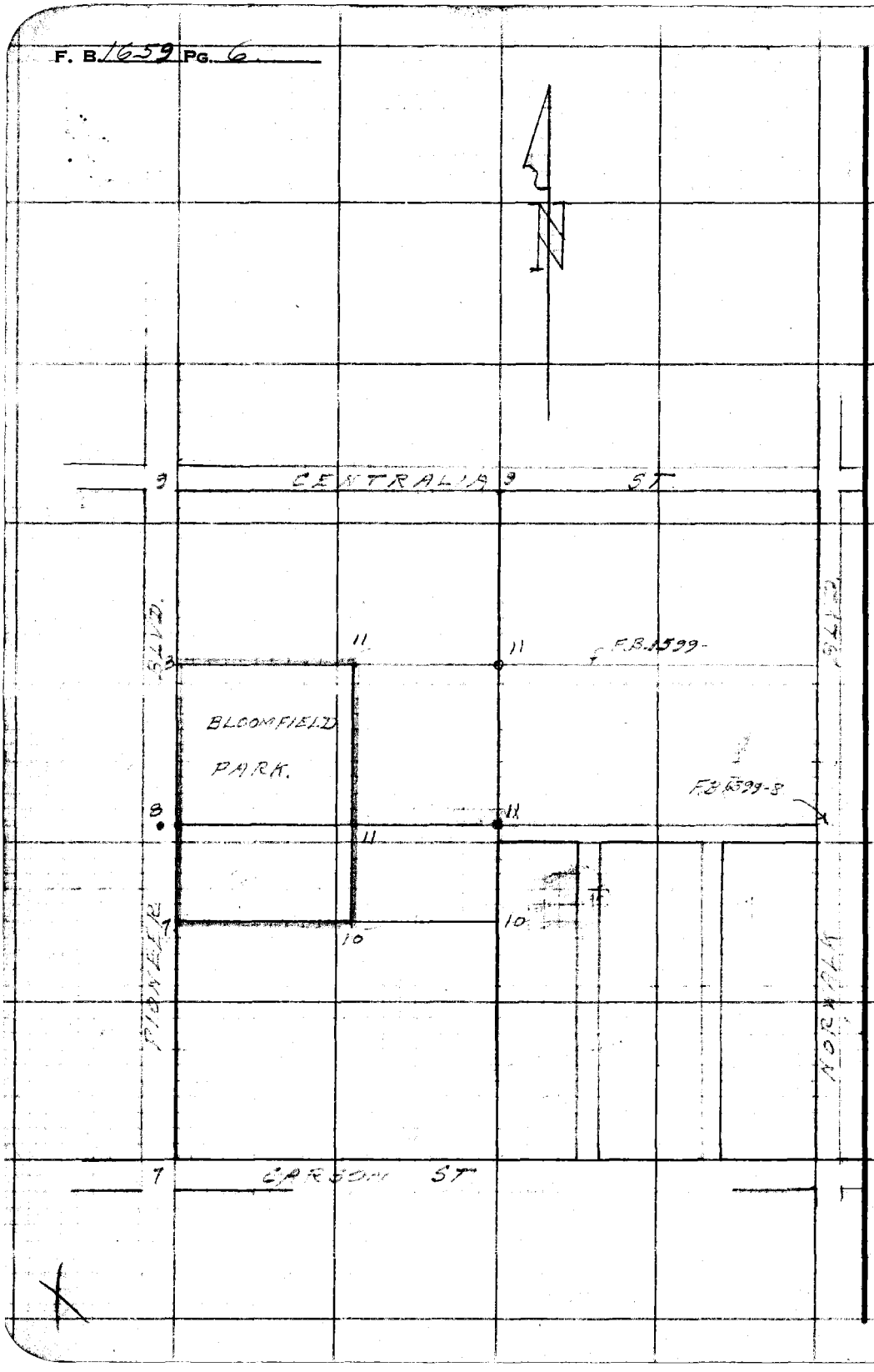

RETURN TO
LOS ANGELES COUNTY SURVEYOR
725 LOS ANGELES COUNTY
ENGINEERING BLDG.

Do not extend notes this side of this line.

Note: Any Additions or Changes on This Sheet Must be Made or Circled in Red Ink With Date and Name of Person Making Change.

Notes Ck'd by KRM	Survey of Bloomfield Park
Map No. B-2286	W. 08612 Tape No. 085 Std. 68 °F
Office Work Drawn	Surveyed by Benson
Checked McKinnon	Notes " Date 12-18-50
Date Mar. 1951	Indexed A. C. Johnson

F. B. 1659 PG. 7

① 90°30'30"
④ 362°02'20"
90°30'35"
⑥ 183°03'[illegible]
90°30'[illegible]

W.S. 31 C-2

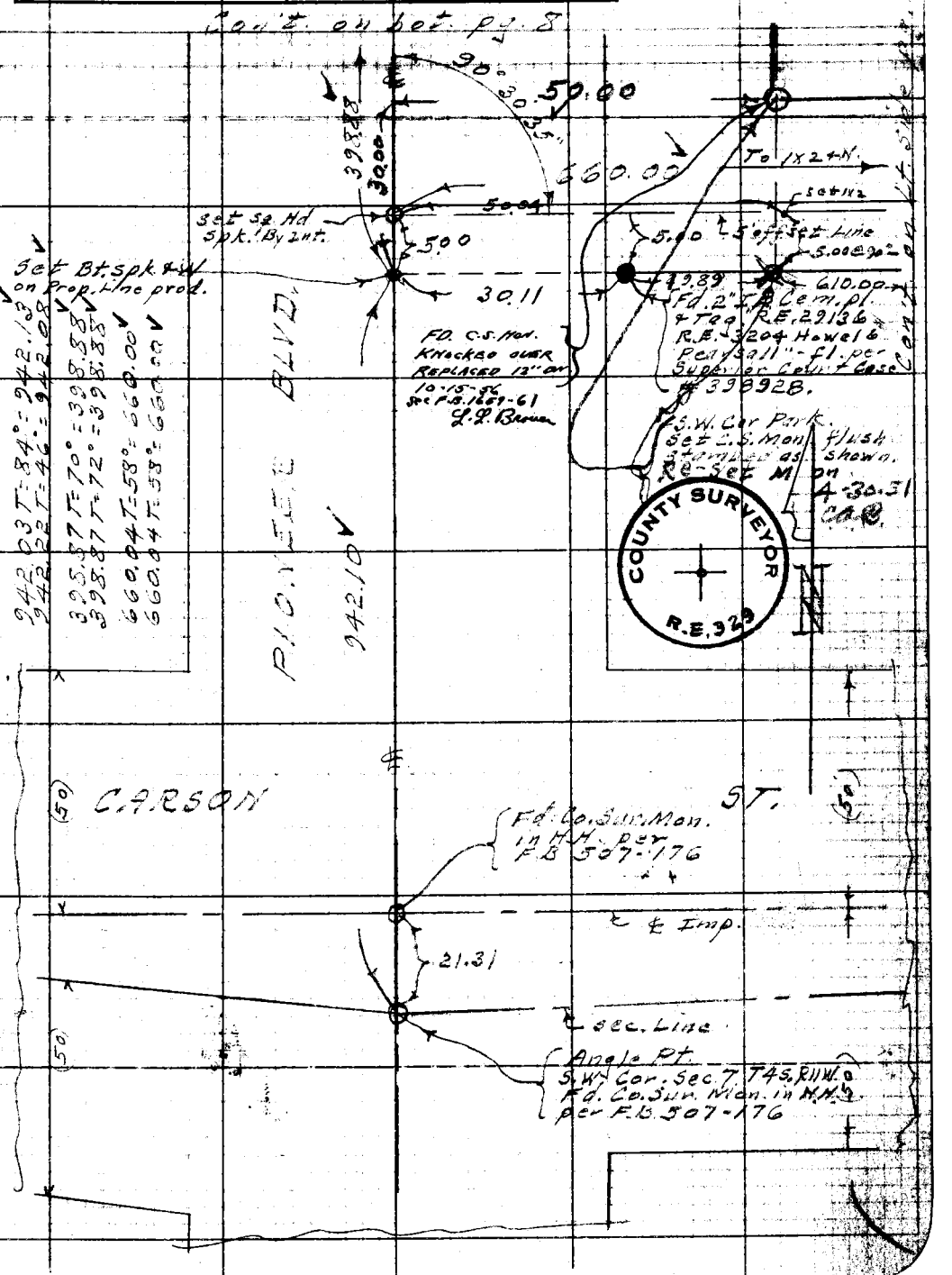

Note: Any Additions or Changes on This Sheet Must be Made or Circled in Red Ink With Date and Name of Person Making Change.

Do not extend notes this side of this line.

RETURN TO
LOS ANGELES COUNTY SURVEYOR
726 LOS ANGELES COUNTY
ENGINEERING BLDG.

76F309S 247 10M 1-49

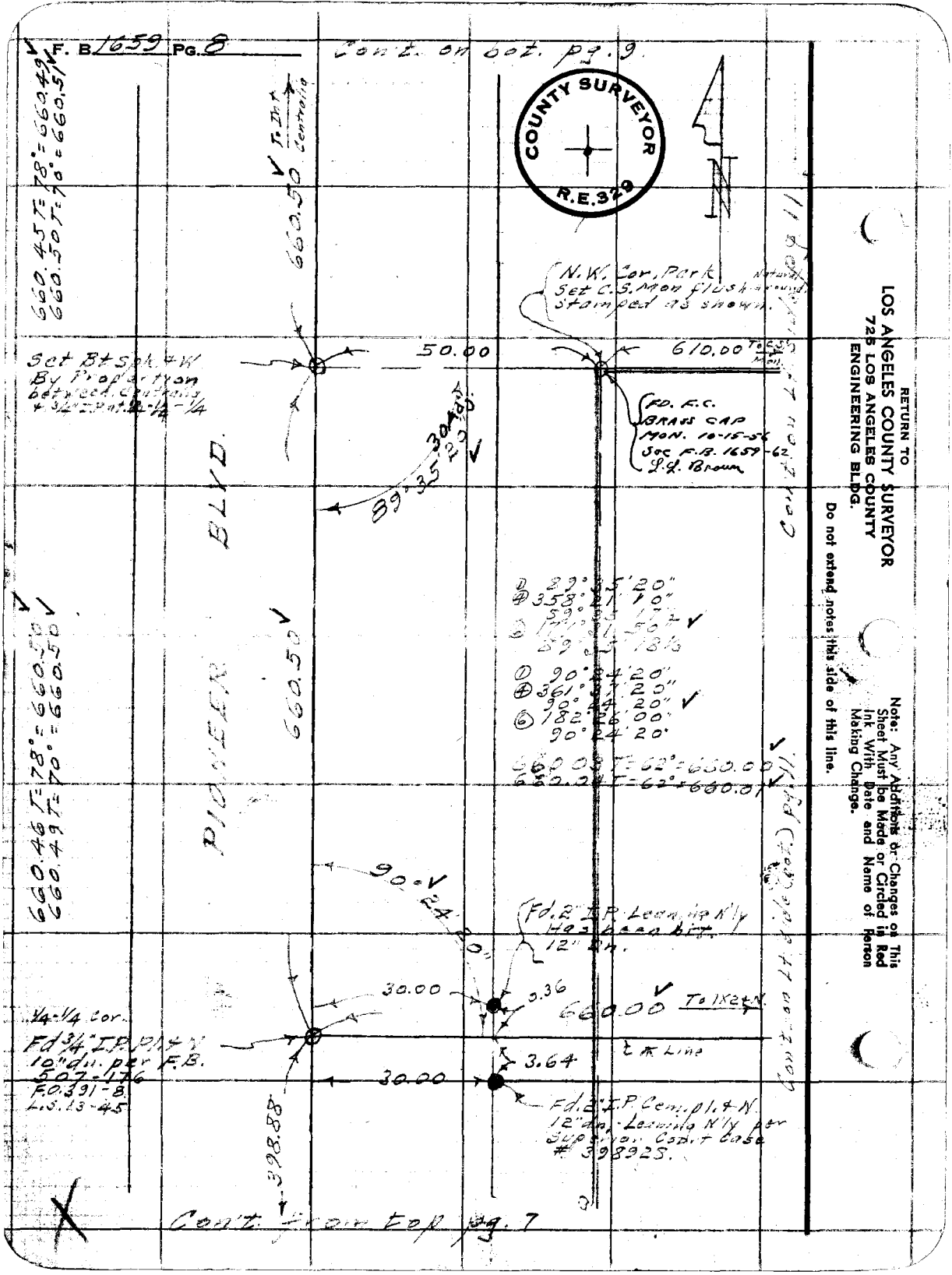
F. B. 1659 Pg. 8
Con't. on bot. pg. 9
COUNTY SURVEYOR
R.E.329
N
660.45 T=78°=660.49
660.50 T=70°=660.51
660.50 To Int. Centralia
N.W. Cor. Park
Set C.S. Mon flush-around
stamped as shown.
Natural
Set Bt Spk. & W
By Proportion
between Centralia
& 3/4" I.P. at 1/4-1/4
50.00
610.00 To C.S. Mon.
FD. F.C.
BRASS CAP
MON. 10-15-56
See F.B. 1659-62
L.L. Brown
30.00
89°35'20"
PIONEER BLVD.
660.50
① 89°35'20"
④ 358°21'10"
59°35'17"
② 171°31'50"
89°35'18½
① 90°24'20"
④ 361°37'20"
90°24'20"
⑥ 182°26'00"
90°24'20"
660.03 T=62°=660.00
660.04 T=62°=660.01
660.46 T=78°=660.50
660.49 T=70°=660.50
90°24'20"
Fd. 2" I.P. Leaning N'ly
Has been bit.
12" Dn.
30.00
0.36
660.00 To 1X2+N.
1/4-1/4 Cor.
Fd 3/4" I.P. Pl. & N
10" dn. per F.B.
507-176
F.O. 391-8
L.S. 13-45
℄ Line
3.64
30.00
Fd. 2" I.P. Cem. pl. & N.
12" dn. Leaning N'ly per
Superior Court Case
398925.
398.88
Con't. on Lt. side (bot.) pg. 11
Con't. from top pg. 7
RETURN TO
LOS ANGELES COUNTY SURVEYOR
725 LOS ANGELES COUNTY
ENGINEERING BLDG.
Do not extend notes this side of this line.
Note: Any Additions or Changes on This Sheet Must be Made or Circled in Red Ink With Date and Name of Person Making Change.

Notes Ck'd by KRM	Survey of Bloomfield Park
Map No. B-2286	W. O. 8612 Tape No. 083 Std. 68 °F
Office Work Drawn	Surveyed by Benson
Checked MS Pearson	Notes " Date 12-18-50
Date Mar. 1951	Indexed A. C. Johnson

F. B. 1659 PG. 9

W.5.31 C-2

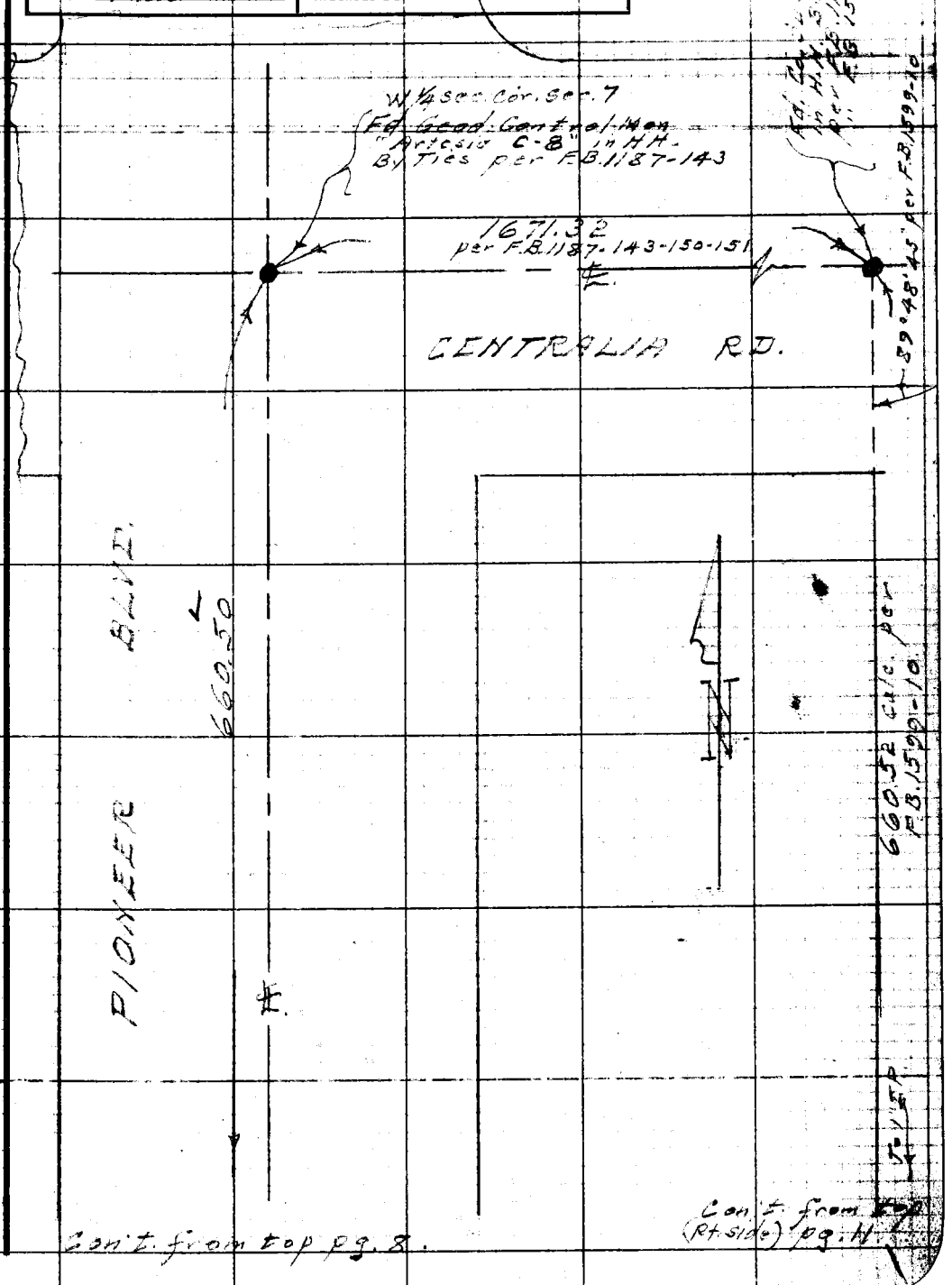

Con't. from top pg. 8.

Con't. from top (Rt. side) pg. 11

Note: Any Additions or Changes on This Sheet Must be Made or Circled in Red Ink With Date and Name of Person Making Change.

Do not extend notes this side of this line.

RETURN TO
LOS ANGELES COUNTY SURVEYOR
726 LOS ANGELES COUNTY
ENGINEERING BLDG.

76F3095 247 10M 1-49

F. B. 1659 PG. 10

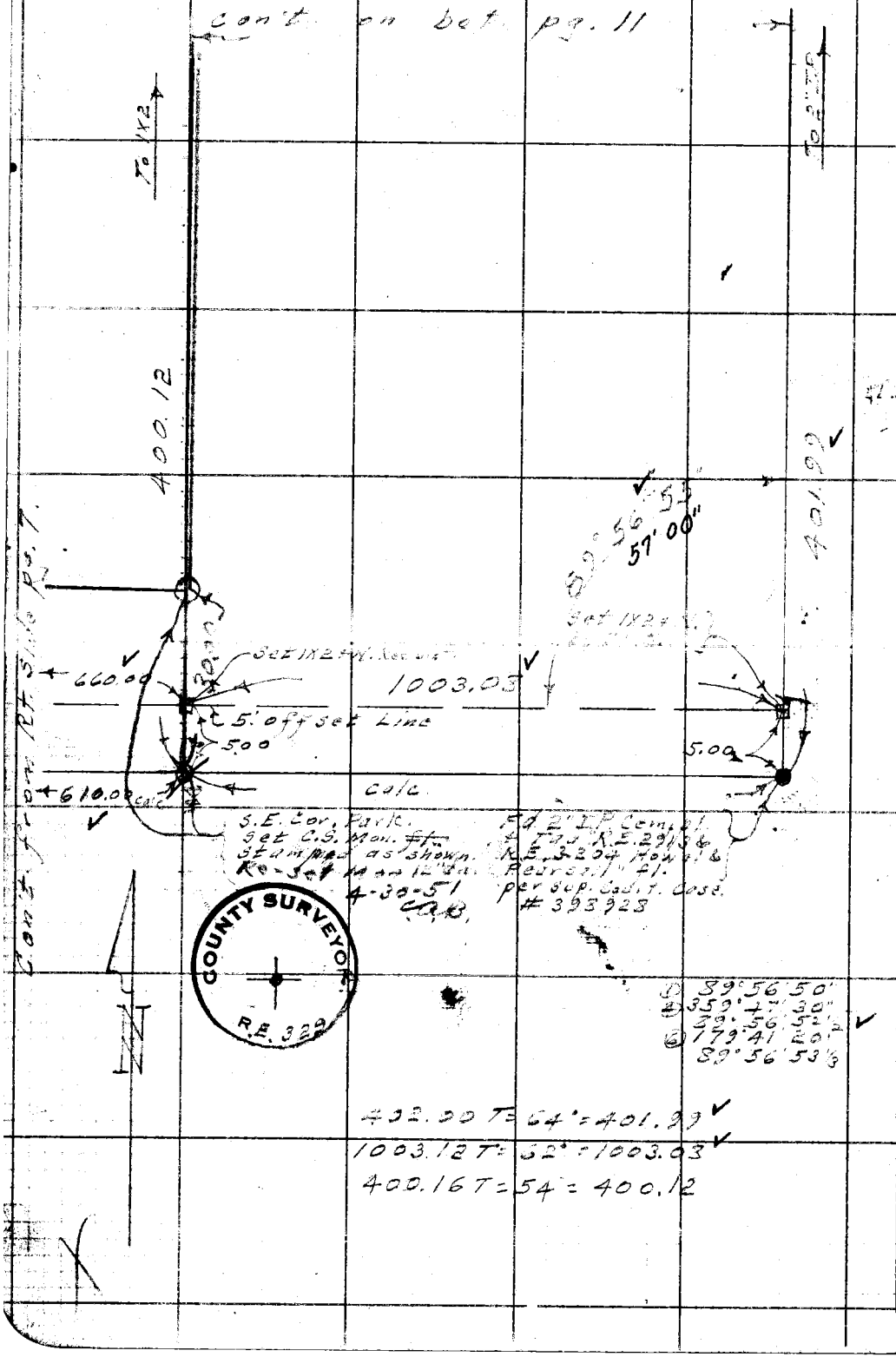

RETURN TO
LOS ANGELES COUNTY SURVEYOR
725 LOS ANGELES COUNTY
ENGINEERING BLDG.

Do not extend notes this side of this line.

Note: Any Additions or Changes on This Sheet Must be Made or Circled in Red Ink With Date and Name of Person Making Change.

Notes Ck'd by K.R.M.	Survey of Bloomfield Park
Map No. B-2286	W. O. 8612 Tape No. 085 St'd 68 °F
Office Work Drown	Surveyed by Benson
Checked McPherson	Notes " Date 12-21-50
Date Mar 1951	Indexed A. C. Johnson

F. B. 1659 PG. 11.

1006.26 T=64°=1006.23

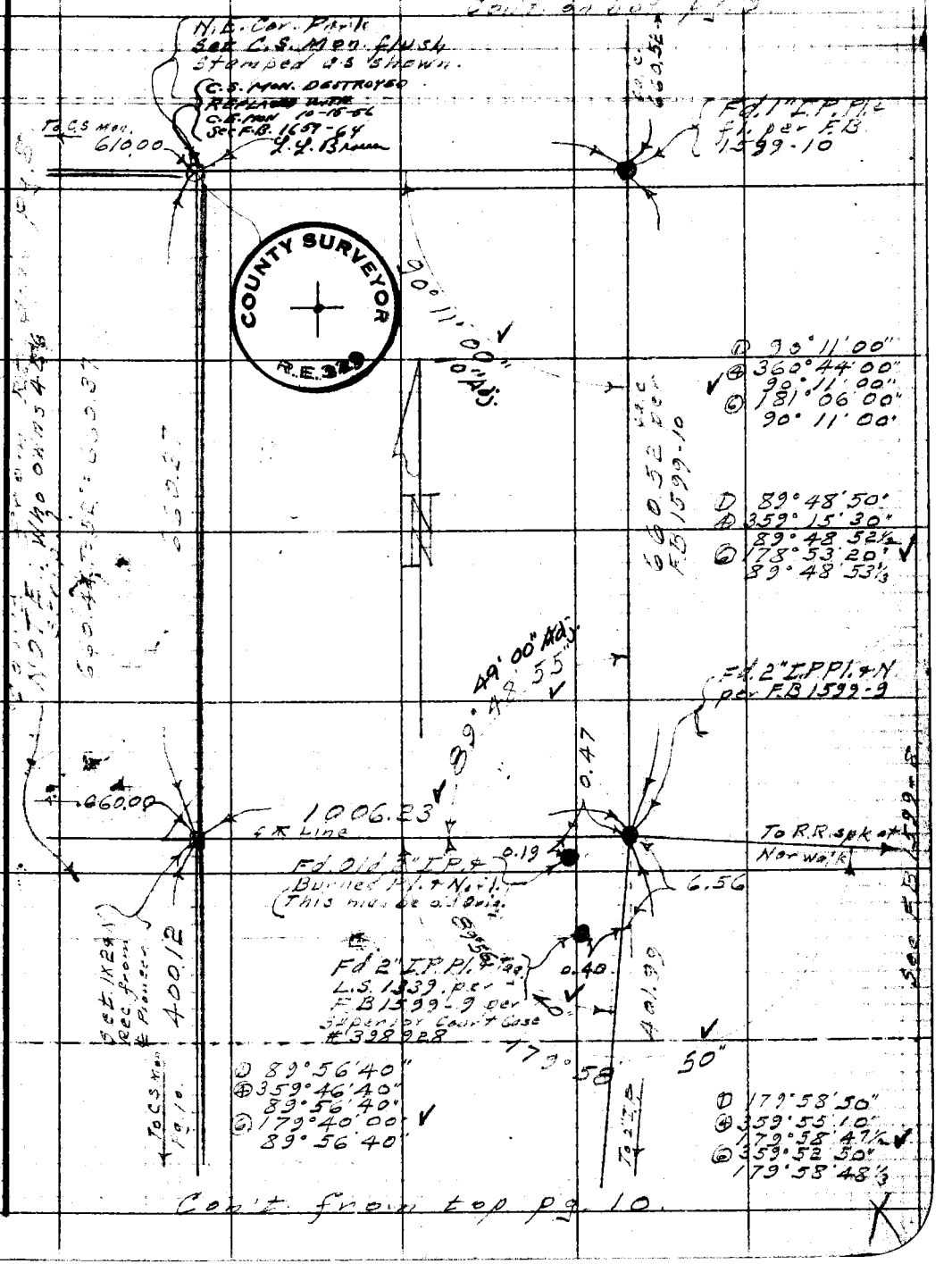

Cont. from top pg. 10.

Note: Any Additions or Changes on This Sheet Must be Made or Circled in Red Ink With Date and Name of Person Making Change.

Do not extend notes this side of this line.

RETURN TO
LOS ANGELES COUNTY SURVEYOR
726 LOS ANGELES COUNTY
ENGINEERING BLDG.

76F3095 247 10M 1-49

F. B. 1659 PG. 12

RETURN TO
LOS ANGELES COUNTY SURVEYOR
725 LOS ANGELES COUNTY
ENGINEERING BLDG.

Do not extend notes this side of this line.

Note: Any Additions or Changes on This Sheet Must be Made or Circled in Red Ink With Date and Name of Person Making Change.

NOTES RED. _____ JOB NO. 8612 SURVEY OF Bloomfield Park

DATE _____ SURVEY BY Benson

NOTES CHKD. _____ NOTES BY " DATE 1-11-50

DATE _____ INDEXED A. C. Johnson DATE 2-6-51

F.B. 1659 PG. 13

DESCRIPTION	ADJ. ELEV.	3RD RUN	2ND RUN	DIFF.	1ST RUN	B. M.
BENCH LEVELS FOR BLOOMFIELD PARK. J.N. 8612	1-11-51. C.A. Benson. J.S. Cortes J.H. Edwards R.N. Blauvelt.					

31.755

NOTE: ANY ADDITIONS OR CHANGES ON THIS SHEET MUST BE MADE OR CIRCLED IN RED INK, WITH DATE AND NAME OF PERSON MAKING CHANGE.

Do not extend notes this side of this line.

PLEASE RETURN TO
LOS ANGELES COUNTY SURVEYOR
700 HALL OF RECORDS

FORM 353 1M 8-45

FORM 353 1M 8-45

PLEASE RETURN TO
LOS ANGELES COUNTY SURVEYOR
700 HALL OF RECORDS

NOTE: ANY ADDITIONS OR CHANGES ON THIS SHEET MUST BE MADE OR CIRCLED IN RED INK, WITH DATE AND NAME OF PERSON MAKING CHANGE.

Do not extend notes this side of this line.

B. M.	1ST RUN	DIFF.	2ND RUN	3RD RUN	ADJ. ELEV.	DESCRIPTION
					HNB 3-6-51	BM. U.S. 3917 - RM. 1 Artesia D-9 (L.A.Co.) Abt. 2.0 mi. S. & 0.5 mi. E. of Artesia, Int. Norwalk Blvd. & Carson St., 46.3' N. ℄ & 46.6' W. of ℄, 4.5' W. of a pole, & abt. 1.7' below st. level. L.A.Co. Sur. Cont. system std. disk stamped "Artesia D 9 RM. No. 1 1943" set in conc. (1946 U.S.C.&G.S. Adj. El. 30.236)
U.S. 3917	30.236				30.236	
+	6.401		6.355			
⊼	36.637	+ 0.852	+ 0.851		+ 0.851	
−	5.549		5.504			
U.S. 3918	31.088				31.089	BM. U.S. 3918 - Artesia D 9 (L.A.Co.) Abt. 2.0 mi. S. & 0.5 mi. E. of Artesia, L.A.Co., at the Int. of Norwalk Blvd. & Carson St., 22.5± N & 15.9' W ℄ Int., L.A.Co. Sur. Control System std. disk, stamped "Artesia D 9 1943" set in conc. in H.H. 1946 U.S.C.&G.S. Adj. El. 31.089
+	5.632		5.633			
⊼	36.770	+ 1.035	+ 1.039		+ 1.037	
−	4.647		4.594			
T.P.	32.123				32.128	
+	4.572		4.478			
⊼	36.695	+ 0.180	+ 0.181		+ 0.180	
−	4.392		4.297			
T.P.	32.303				32.310	
+	4.797		4.740			
⊼	37.100	+ 0.254	+ 0.255		+ 0.255	
−	4.543		4.485			
T.P.	32.557				32.567	
+	4.305		4.230			
⊼	36.862	− 0.927	− 0.928		− 0.928	
−	5.232		5.158			
T.P.	31.630				31.640	
+	4.688		4.760			
⊼	36.318	+ 0.053	+ 0.050		+ 0.051	
−	4.635		4.710			
T.P.	31.683				31.693	

NOTES RED. DATE
NOTES CHKD. H.H.F.D. DATE 3-5-51
JOB NO. 8612 SURVEY OF
SURVEY BY Benson
NOTES BY " DATE 1-11-51
INDEXED A. C. Johnson DATE
F.B. 1659 PG. 14

FORM 353 1M 8-45

PLEASE RETURN TO
LOS ANGELES COUNTY SURVEYOR
700 HALL OF RECORDS

NOTE: ANY ADDITIONS OR CHANGES ON THIS SHEET MUST BE MADE OR CIRCLED IN RED INK, WITH DATE AND NAME OF PERSON MAKING CHANGE.

Do not extend notes this side of this line.

B. M.	1ST RUN	DIFF.	2ND RUN	3RD RUN	ADJ. ELEV.	DESCRIPTION
					HNB 3-6-51	
T.P.	31.683				31.6~~82~~ 93	T.P. per [illegible]
+	4.204		4.146			
⊼	35.887	-0.438	-0.436		-0.437	
−	4.642		4.582			
T.P.	31.245				31.2~~45~~ 58	T.P. Bt. spk. in [illegible]
+	5.084		5.050			
⊼	36.329	-0.271	-0.272		-0.271	
−	5.355		5.322			
T.P.	30.974				30.9~~74~~ 89	T.P. [illegible]
+	4.742		4.713			
⊼	35.716	+0.273	+0.273		+0.273	
−	4.469		4.440			
T.P.	31.247				31.2~~47~~ 64	
+	5.554		5.508			
⊼	36.801	+2.242	+2.242		+2.242	
−	3.312		3.266			
T.B.M.	33.489				33.~~489~~ 508	T.B.M. 214± St. & 300± W.E. Bt. spk. in F.P. # M.1461 W.
+	3.053		3.002			
⊼	36.542	-1.544	-1.543		-1.544	
−	4.597		4.545			
T.P.	31.945				31.9~~45~~ 66	
+	4.518		4.482			
⊼	36.463	+0.212	+0.214		+0.213	
−	4.306		4.268			
T.P.	32.157				32.1~~58~~ 80	
+	4.690		4.620			
⊼	36.847	+0.243	+0.243		+0.243	
−	4.447		4.377			
T.P.	32.400				32.4~~01~~ 25	

NOTES RED. _____ JOB NO. 8612 SURVEY OF Bloomfield Park
DATE _____ SURVEY BY Benson
NOTES CHKD. HHED. NOTES BY _____ DATE 1-11-51
DATE 3-5-51 INDEXED A. C. Johnson DATE _____

F.B. 1659 PG. 15

FORM 353 1M 8-45

PLEASE RETURN TO
LOS ANGELES COUNTY SURVEYOR
700 HALL OF RECORDS

NOTE: ANY ADDITIONS OR CHANGES ON THIS SHEET MUST BE MADE OR CIRCLED IN RED INK, WITH DATE AND NAME OF PERSON MAKING CHANGE.

Do not extend notes this side of this line.

F.B. 1659 PG. 16 | JOB NO. 8612 | SURVEY OF Bloomfield Park | SURVEY BY Barson " DATE 1-11-51 | NOTES BY A. C. Johnson DATE | INDEXED | NOTES RED | DATE | NOTES CHKD. H.H.E.D. DATE 3-5-51

B. M.	1ST RUN	DIFF.	2ND RUN	3RD RUN	ADJ. ELEV.	DESCRIPTION
						#NB 3-6-51
T.P.	32 460				32 ~~421~~ 25	
+	5 073		4 905			
⊼	37 473	+ 1 313	+ 1 313		+ 1.313	
−	3 760		3 672			
Set B.M. #B-1	33 713				33 ~~714~~ 40	B.M. #B-1 Alum. Moved 2 ft. Pioneer Blvd & 660' Ely, S.E. Cor. Ch. Lot L. Mon.
+	4 809		4 738			
⊼	38 522	− 1 053	− 1 053		− 1.053	
−	5 861		5 821			
T.P.	32 661				32 ~~661~~ 89.	
+	5 313		5.227			
⊼	37 973	+ 1 724	+ 1 724		+ 1.724	
−	3 504		3.503			
T.P.	34.385				34 ~~385~~ 415.	
+	5 302		5 195			
⊼	39 687	+ 1.093	+ 1.097		+ 1.095	
−	4.209		4.098			
T.P.	35.478				35 ~~480~~ 510.	
+	4 840		4.603			
⊼	40.318	+ 1.191	+ 1.196		+ 1.191	
−	3 649		3.415			
Set B.M. #B-2	36.669				36 ~~671~~ 704.	B.M. #B-2. 660' So. Centralia Ave & 660' E. of Pioneer Blvd On U.S. Mon. fl. at N.E. Cor. Park.
+	2.695		2.642			
⊼	39.364	− 1.735	− 1.736		− 1.735	
−	4 430		4.375			
T.P.	34 934				34.9~~36~~ 71.	
+	3 804		3.760			
⊼	38 733	− 0.525	− 0.523		− 0.524	
−	4.329		4.253			
Set B.M. #B-3	34 409				34 ~~412~~ 49.	B.M. #B-3 Pioneer Blvd. & 660'± south Centralia Ave On U.S. Mon. fl. 50' E. of St. (N.W. Cor Park)

FORM 353 1M 8-45

PLEASE RETURN TO
LOS ANGELES COUNTY SURVEYOR
700 HALL OF RECORDS

NOTE: ANY ADDITIONS OR CHANGES ON THIS SHEET MUST BE MADE OR CIRCLED IN RED INK, WITH DATE AND NAME OF PERSON MAKING CHANGE.

Do not extend notes this side of this line.

B. M.	1ST RUN	DIFF.	2ND RUN	3RD RUN	ADJ. ELEV.	DESCRIPTION
#B-3.	34.409				34 ~~412~~ 49	HNB 3-6-51
+	5.103		5.063	4.922		
⊼	39.512	+1.753	+1.760	+1.754	+ 1.753	
−	3.350		3.303	3.168		
T.P.	36.162				36.~~165~~ 204	
+	3.320		3.228			
⊼	39.482	−1.212	−1.209		− 1.211	
−	4.532		4.437			
T.P.	34.950				34 ~~954~~ 95	
+	4.391		4.414	4.350		
⊼	39.341	−0.517	+0.484	−0.515	− 0.517	
−	4.908		3.930	4.865		
T.P.	34.433				34 ~~437~~ 80	
+	4.278		4.240			
⊼	38.711	−0.084	−0.083		− 0.084	
−	4.362		4.323			
Set BM.# B-4.	34.349				34 ~~353~~ 98	(BM.# B-4 Moved CAB Pioneer Blvd. 3.94± N.E. [illegible] St. On [illegible] Mon. 50 E. ℄ Pioneer Blvd. [illegible])
+	3.693		3.645			
⊼	38.042	−0.667	−0.665		− 0.666	
−	4.360		4.310			
T.P.	33.682				33 ~~687~~ 733	
+	4.473		4.435			
⊼	38.155	+0.275	+0.277		+ 0.276	
−	4.198		4.158			
T.P.	33.957				~~33.963~~ 34.011	
+	3.758		3.692			
⊼	37.715	−0.174	−0.173		− 0.173	
−	3.932		3.865			
T.P.	33.783				33 ~~790~~ 840	

NOTES RED. _____ JOB NO. 8612 SURVEY OF Bloomfield Park
DATE _____ SURVEY BY [illegible]
NOTES CHKD. N.H.F.D. NOTES BY " DATE 1-16-51
DATE 3-5-51 INDEXED A. C. Johnson DATE

F.B. 1659 PG. 17

FORM 353 1M 8-45

PLEASE RETURN TO
LOS ANGELES COUNTY SURVEYOR
700 HALL OF RECORDS

NOTE: ANY ADDITIONS OR CHANGES ON THIS SHEET MUST BE MADE OR CIRCLED IN RED ICK. WITH DATE AND NAME OF PERSON MAKING CHANGE.

Do not extend notes this side of this line.

NOTES RED. DATE
NOTES CHKD. H.N.F.D. DATE 3-5-51

JOB NO. 8612 SURVEY OF Bloomfield Park
SURVEY BY Benson DATE 1-16-51
NOTES BY 11 DATE
INDEXED R. C. Johnson DATE

F.B. 659 PG. 18

B. M.	1ST RUN	DIFF.	2ND RUN	3RD RUN	ADJ. ELEV.	DESCRIPTION
T.P.	33.753				33.790	HNB 3-6-51 T.P. per Dept. Recs.
+	4.117		3.975			(BM. LS 4596 - RM. 2 Artesia C-9 (L.A.Co.)
⌅	37.903	-2.066	-2.068		-2.067	Abt. 2.5 mi. S. along Pioneer Blvd. at S.E.
−	6.133		6.043		775	Carson St., 41.3' N. & 627.4' E ± - 12 Ac.
BM# LS 4596	31.717				31.723	L.A. Co. Sur. Control System. Std. 4, s/c
						stamped "Artesia C 9 RM. No. 2. 1943"
						set in Conc. (1945 Adj. No. 6449) El. 31.775
	4-30-51					
Fd. BM. #B-1	33.742 ✓				33.740	Before it was moved on C.S. Mon. at S.E. Cor Park
+	4.487 ✓					
⌅	38.227 ✓					
−	5.255 ✓					
set BM. #B-1-A	32.972 ✓					(BM #B-1-A
+	5.199 ✓					Pioneer Blvd. - 660 E'ly of & 972 N'ly
⌅	38.168 ✓					of ℄ Carson St. on C.S. Mon. at
−	4.429 ✓					S.E. Cor Park. (New Location)
BM. B-1.	33.739 ✓					
Fd. BM. #B-4	34.395 ✓				34.393	Before it was moved on C.S. Mon. at S.W. Cor. Park
+	4.612 ✓					
⌅	39.017 ✓					
−	4.967 ✓					
set BM. #B-4-A	34.050 ✓					(BM. #B-4-A
+	4.922 ✓					Pioneer Blvd. & 972 N. & Carson St.
⌅	38.972 ✓					on C.S. Mon. 50 ± E. ℄ Pioneer S.W. Cor. Park
−	4.575 ✓					(New Location)
BM. #B-A.	34.397					

checked
HNB 5-10-1951

Profile	Notes Red.	Plotted	Job No. 8612	Division No.	F. B. 1659 Pg. 19
No.	Date	Date	Survey of [illegible]		
X-Sec.	Notes Chkd.	Checked	Survey by Benson	Notes AB	Date 1-16-51
No.	Date	Date	Map No.	Indexed S. C. Johnson	Date 2-6-51

J.N. 8612.

BLOOMFIELD PARK.

CROSS-SECTIONS.

PIONEER BLVD & PARK.

STATION	B. S.	H. I.	F. S.	ELEV.
				1-16-51 C. A. Benson J. S. Coates J. J. Edwards R. N. Blauvelt.

NOTE: ANY ADDITIONS OR CHANGES ON THIS SHEET MUST BE MADE OR CIRCLED IN RED INK, WITH DATE AND NAME OF PERSON MAKING CHANGE.

PLEASE RETURN TO
LOS ANGELES COUNTY SURVEYOR
726 LOS ANGELES COUNTY ENGINEERING BLDG.

Do not extend notes this side of this line.

76L298 307 4-50

F. B. 1659 Pg. 20

Job No. 3612 Division No. _____ Notes Red. _____ Plotted _____ Profile

Survey of Bloomfield Park Date _____ Date _____ No. _____

Survey by Benson Notes _____ Notes Chkd. _____ Checked _____ X-Sec.

Indexed A. C. Johnson Date 1-16-51 Date _____ Date _____ No. _____



76L298 307 4-50

PLEASE RETURN TO

LOS ANGELES COUNTY SURVEYOR

726 LOS ANGELES COUNTY ENGINEERING BLDG.

Do not extend notes this side of this line.

NOTE: ANY ADDITIONS OR CHANGES ON THIS SHEET MUST BE MADE OR CIRCLED IN RED INK, WITH DATE AND NAME OF PERSON MAKING CHANGE.

76L298 307 4-50

PLEASE RETURN TO
LOS ANGELES COUNTY SURVEYOR
726 LOS ANGELES COUNTY ENGINEERING BLDG.

NOTE: ANY ADDITIONS OR CHANGES ON THIS SHEET MUST BE MADE OR CIRCLED IN RED INK, WITH DATE AND NAME OF PERSON MAKING CHANGE.

Do not extend notes this side of this line.

STATION	B. S.	H. I.	F. S.	ELEV.		
		X-Sec Pioneer Blvd.				
BM. #B-4	3.83	38.~~19~~ 23		34.~~36~~ 40	HNB 3-6-51 BM. #4 El. 34.3 on C.S. Mon. S.W. Cor. Park.	pg. 17.
A.			4.27	33.9~~2~~ 6	(200' so. of S.P.L. Park)	℄ Pioneer Blvd.
"			4.52	33.~~67~~ 71		10 R edge pvmt
"			5.2	33.03		23 R gut.
"			4.8	33.43		30 R
"			4.54	33.6~~5~~ 9	10 L edge pvmt	
"			5.6	32.63	20 L gut.	
"			4.9	33.33	22 L	
"			5.1	33.13	30 L	
B.			4.17	34.0~~2~~ 6		℄ Pioneer Blvd.
"			4.39	33.8~~6~~ 4		9 R. edge pvmt
"			5.0	33.23		22 R. gut
"			4.2	34.03		30 R
"			4.46	33.7~~3~~ 7	10 L edge gut.	
"			5.8	32.43	20 L gut	
"			4.8	33.43	23 L	
"			4.9	33.33	30 L	

Profile Notes Red. ____ Plotted ____ Job No. 8618 Division No. ____ F. B. 1659 Pg. 21
No. ____ Date ____ Date ____ Survey of Pioneer Park
X-Sec. Notes Chkd. HHED Checked ____ Survey by Benson Notes Jr. Date 1-16-51
No. ____ Date 3-7-51 Date ____ Map No. ____ Indexed Johnson Date ____

76L298 307 4-50

PLEASE RETURN TO
LOS ANGELES COUNTY SURVEYOR
726 LOS ANGELES COUNTY ENGINEERING BLDG.

NOTE: ANY ADDITIONS OR CHANGES ON THIS SHEET MUST BE MADE OR CIRCLED IN RED INK, WITH DATE AND NAME OF PERSON MAKING CHANGE.

Do not extend notes this side of this line.

STATION	B. S.	H. I.	F. S.	ELEV.		
		38.~~19~~ 23				
C			4.05	34.1~~X~~ 8		℄ Pioneer & S. R.L. Park Prod.
"			4.09	34.~~X~~ 4		9 R. edge pvmt.
"			4.8	33.43		19 R. gut
"			3.[illegible]	34.33		30 R
"			3.9	34.33		50 R.
"			4.41	33.~~78~~ 82	10 L edge pvmt.	
"			5.5	32.73	20 L gut	
"			4.6	33.63	25 L	
"			4.7	33.53	30 L	
C + 86.1			—		22.5 L ± 10' R.R. # 165520 E	
D.			3.80	34.~~49~~ 43		℄ Pioneer Blvd.
"			3.85	34.3~~X~~ 8		10 R. edge pvmt.
"			5.0	33.23		22 R gut
"			3.8	34.43		28 R.
"			3.6	34.63		50 R.
"			4.23	33.~~96~~ 400	10 L. edge pvmt.	
"			5.1	33.13	18 L gut.	
"			3.7	34.53	24 L	
"			3.9	34.33	30 L	
E.			3.55	34.6~~X~~ 8		℄ Pioneer Blvd.
"			3.67	34.5~~2~~ 6		10 R. edge pvmt.

F. B. 1659 Pg. 22 Job No. 8612 Division No. Notes Red. Plotted Profile
Survey of Bloomfield Park Date Date No.
Survey by Benson Notes B Notes Chkd. H.H.E.D. Checked X-Sec.
Indexed A. C. Johnson Date 1-16-51 Date 3-7-51 Date No.

76L298 307 4-50

PLEASE RETURN TO
LOS ANGELES COUNTY SURVEYOR
726 LOS ANGELES COUNTY ENGINEERING BLDG.

NOTE: ANY ADDITIONS OR CHANGES ON THIS SHEET MUST BE MADE OR CIRCLED IN RED INK, WITH DATE AND NAME OF PERSON MAKING CHANGE.

Do not extend notes this side of this line.

STATION	B. S.	H. I. 23	F. S.	ELEV.		
		38.~~49~~				
E.			4.5	33.73		22 R.
"			3.3	34.93		28 R
"			3.3	34.93		50 R.
"			3.93	34.~~26~~ 30	10 L edge pvm't	
"			4.7	33.53	18 L gut	
"			3.4	34.83	24 L	
"			3.6	34.63	30 L	
E + 46.7			—	—	23.0 L 12" TP# M 1273.4	
E + 52.4			—		23.2 L 15" P.P.# 165519 E.	
F			3.34	34.~~85~~ 9		℄ Pioneer Blvd.
"			3.50	34.~~69~~ 73		9 R. edge pvm't
"			4.3	33.93		20 R. gut
"			3.3	34.93		27 R
"			3.2	35.03		50 R.
"			3.73	34.~~46~~ 50	10 L edge pvm't.	
"			4.6	33.63	19 L gut	
"			3.4	34.83	24 L	
"			3.4	34.83	30 L	
G.			3.29	34.~~98~~ 4		℄ Pioneer Blvd.
"			3.47	34.~~72~~ 6		9 R. edge pvm't
"			4.2	34.03		20 R gut

Profile Notes Red. ____ Plotted ____ Job No. 8612 Division No. ____ F. B. 1659 Pg. 23
No. ____ Date ____ Date ____ Survey of [illegible]
X-Sec. Notes Chkd. MHED Checked ____ Survey by Benson Notes B' Date 1-16-51
No. ____ Date 3-7-51 Date ____ Map No. ____ Endorsed Johnson Date ____

76L298 307 4-50

PLEASE RETURN TO
LOS ANGELES COUNTY SURVEYOR
726 LOS ANGELES COUNTY ENGINEERING BLDG.

NOTE: ANY ADDITIONS OR CHANGES ON THIS SHEET MUST BE MADE OR CIRCLED IN RED INK, WITH DATE AND NAME OF PERSON MAKING CHANGE.

Do not extend notes this side of this line.

STATION	B. S.	H. I.	F. S.	ELEV.		
		38.~~19~~ 23				
G.			2.7	35.53		31 R.
"			3.1	33.13		50 R.
"			3.66	34.~~58~~ 7	10 L edge print	
"			4.5	33.73	18 L gut.	
"			3.2	34.93	24 L	
"			3.3	34.93	30 L	
G + 24.7			—	—	22° L 11" R.P.# 165518 E.	
T.P.	4.05	38.~~96~~ 9.00	3.28	34.~~94~~ 5	T.P. on G.	
G. + 28.4			—	—	22° L 11" T.P.# M 16824.	
H.			4.02	34.~~94~~ 8		℄ Pioneer
"			4.09	34.~~47~~ 91		10 R. edge print
"			4.7	34.30		20 R.
"			3.7	35.30		32 R.
"			4.1	34.90		38 R.
"			4.1	34.90		50 R.
"			4.41	34.~~58~~ 9	10 L edge print	
"			5.4	33.60	18 L gut	
"			4.2	34.80	24 L	
"			4.2	34.80	30 L	
I			4.17	34.~~79~~ 83		℄ Pioneer
"			4.19	34.~~77~~ 81		10 R. edge print.

F. B. 1659 Pg. 24
Job No. 8612 Division No. Notes Red. Plotted Profile
Survey of Bloomfield Park Date Date No.
Survey by Benson Notes Notes Chkd. H.H.F.D. Checked X-Sec.
Indexed A. C. Johnson Date 1-16-51 Date 3-7-51 Date No.

76L298 307 4-50

PLEASE RETURN TO
LOS ANGELES COUNTY SURVEYOR
726 LOS ANGELES COUNTY ENGINEERING BLDG.

NOTE: ANY ADDITIONS OR CHANGES ON THIS SHEET MUST BE MADE OR CIRCLED IN RED INK, WITH DATE AND NAME OF PERSON MAKING CHANGE.

Do not extend notes this side of this line.

STATION	B. S.	H. I.	F. S.	ELEV.		
I.		~~38.96~~ 39 00	5.0	34.00		21 R. gut
"			3.0	36.00		31 R
"			4.4	34.60		39 R.
"			4.5	34.50		50 R
"			4.45	34.5~~4~~5	10 L edge pvmt.	
"			5.2	33.80	19 L gut	
"			3.5	35.50	24 L	
"			3.8	35.20	30 L	
I + 04.3			—	—	22.4 L 12" P.P. #165517E.	
I + 09.2			—	—	22.5 L 11" T.P. #M16814.	
J.			[illegible]	34.~~66~~70		℄
"			4.1[illegible]	34.5~~4~~5		10 R edge p[illegible]
			4.9	34.10		21 R g[illegible]
			[illegible]	36.00		33 R
			4.5	34.50		40 R
			[illegible]	34.30		50 R
			[illegible]	34.3~~4~~8	10 L edge pvmt	
			5.4	33.60	[illegible]	
			4.3	34.70	[illegible]	
			4.2	34.80	[illegible]	
J + 60.1			—	—	22.5 L 14" [illegible] 31303E	

Profile Notes Red. Plotted Job No. 8612 Division No.
No. Date Date Survey of [illegible]
X-Sec. Notes Chkd. MHED Checked Survey by Benson Notes AB Date 1-16-51
No. Date 3-7-51 Date Map No. Indexed Johnson Date

F. B. 1659 Pg. 25

76L298 307 4-50

PLEASE RETURN TO
LOS ANGELES COUNTY SURVEYOR
726 LOS ANGELES COUNTY ENGINEERING BLDG.

NOTE: ANY ADDITIONS OR CHANGES ON THIS SHEET MUST BE MADE OR CIRCLED IN RED INK, WITH DATE AND NAME OF PERSON MAKING CHANGE.

Do not extend notes this side of this line.

F. B. 1659 Pg. 26 Job No. 3612 Division No. Notes Red. Plotted Profile
Survey of Bldg. Date Date No.
Survey by Bennett Notes Notes Chkd. H.H.E.O. Checked X-Sec.
Indexed C. Johnson Date 1-12-51 Date 3-7-51 No.

STATION	B. S.	H. I.	F. S.	ELEV.		
		~~35.96~~		7		
K		39 00	4.23	34 93		
"				6		
"				34 [illegible]		10' [illegible]
"			4.9	34 20		22' [illegible]
"			2.3	34 30		30' R
"			4.8	34 20		40' R
"			4.2	34 10		[illegible]
"				7		
"			2.3	34 93	10' L [illegible]	
"			3.3	33 70	21' L 9 04	
"			4.1	34 20	25' L	
"			4.4	34 10	20' L	
				7		
L			4.13	34 93		
"				83		
"			4.17	34 93		1[illegible]
"			4.8	34 0		[illegible] 9 04
"			2.6	34 40		30' R
"			5.1	34 0		40' R
"			5.6	34 30		50' R
"			4.69	34 6	10' L [illegible]	
"			5.4	33 30	17' L 9 04	
"			4.3	34 40	25' L	
"			4.6	34 30	30' L	
L + 16.3					22' L 12" PP # 8455K7 E.	
L + 18.1					22' L 12" PP. 1635L6E.	

76L298 307 4-50

PLEASE RETURN TO
LOS ANGELES COUNTY SURVEYOR
726 LOS ANGELES COUNTY ENGINEERING BLDG.

NOTE: ANY ADDITIONS OR CHANGES ON THIS SHEET MUST BE MADE OR CIRCLED IN RED INK, WITH DATE AND NAME OF PERSON MAKING CHANGE.

Do not extend notes this side of this line.

STATION	B. S.	H. I.	F. S.	ELEV.		
M		~~38.96~~ 39.00	4.02	34.9~~4~~ 8		
"			4.09	34.~~87~~ 91		10' R edge pr
"			4.6	34.50		22' R gut
"			2.7	36.30		31' R
"			4.9	34.10		4[illegible]
"			5.0	34.00		50' R
"			4.52	34.4~~4~~ 8	10' L [illegible]	
"			5.2	33.80	18' L gut	
"			4.6	34.40	22' L	
"			4.8	34.20	50' L	
M+ 1.3			-		22° L 11" T[illegible] .301	
M+ [illegible]			-		23° L 10 [illegible] 4897[illegible]	
M+ 29.38			4.00	3~~4.96~~ 5.00		
"			4.09	34.~~87~~ 91		10R edge pr[illegible]
"			4.6	34.40		22R. gut
"			3.7	35.30		28R.
"			3.5	35.50		40R.
"			3.5	35.50		50R.
"			4.38	34.~~58~~ 62	10L edge pr m't.	
"			5.5	33.50	18L gut	
"			4.7	34.30	24L	

Profile Notes Red. ____ Plotted ____ Job No. 8612 Division No. ____ F. B. 1659 Pg. 27
No. ____ Date ____ Date ____ Survey of ____
X-Sec. Notes Chkd. H.H.F.D. Checked ____ Survey by Benson [illegible] Date 1-16-59
No. ____ Date 3-7-51 Date ____ Map No. ____ Indexed Johnson Date ____

76L298 307 4-50

PLEASE RETURN TO
LOS ANGELES COUNTY SURVEYOR
726 LOS ANGELES COUNTY ENGINEERING BLDG.

NOTE: ANY ADDITIONS OR CHANGES ON THIS SHEET MUST BE MADE OR CIRCLED IN RED INK, WITH DATE AND NAME OF PERSON MAKING CHANGE.

Do not extend notes this side of this line.

STATION	B. S.	H. I.	F. S.	ELEV.		
M + 59.38		~~38.96~~ 39 00	4.6	34.40	30 L	
B.M. #B-3			4.57	34.43	B.M. # B-3 El. 34.449	pg. 16
"	4.49	38.94		34.45	" "	on C.S. Mon. N.W. Cor Park
M + 45.			3.92	34.92		# Pioneer
"			4.05	34.95		10' R. edge Prmt.
"			4.6	34.34		22' R. gut
"			3.0	35.94		32 R.
"			4.6	34.34		42 R
"			5.1	34.34		50 R
M + 53.			3.92	34.92		# Pioneer
"			4.02	34.92		10 R edge prmt.
"			4.6	34.34		22 R. gut.
"			2.9	34.54		34 R.
"			2.2	34.74		50 R
N			3.90	34.94		# Pioneer Blvd.
"			4.06	34.88		10 R. edge prmt
"			4.4	34.54		22 R. gut.
"			3.5	34.44		31 R.
"			4.17	34.77	10 L edge prmt.	
"			4.9	34.54	19 L gut.	
"			4.5	34.44	30 L	

F. B. 1659 Pg. 28 Job No. 8612 Division No. Notes Red. Plotted Profile
Survey of Bloomfield Park Date Date No. X-Sec.
Survey by Benson Notes B Notes Chkd. H.H.F.D. Checked
Indexed A. C. Johnson Date 1-18-51 Date 3-7-51 Date No.

76L298 307 5-49

PLEASE RETURN TO
LOS ANGELES COUNTY SURVEYOR
726 LOS ANGELES COUNTY ENGINEERING BLDG.

NOTE: ANY ADDITIONS OR CHANGES ON THIS SHEET MUST BE MADE OR CIRCLED IN RED INK, WITH DATE AND NAME OF PERSON MAKING CHANGE.

Do not extend notes this side of this line.

STATION	B. S.	H. I.	F. S.	ELEV.		
M.+68		38.9~~0~~4	3.91	35 03	Rt. only Not to scale	℄ Pioneer
"			3.93	34 96		10 R. [illegible]
"			4.4	34 54		[illegible] R [illegible]
"			3.6	3534		34 R.
"			4.5	3444		45 R
"			4.6	3434		50 R.
9			3.92	3502		℄ Pioneer
"			3.9[illegible]	3497		10 R. [illegible]
"			4.6	3434		23 R
"			3.8	3514		30 R
"			4.10	3484	10 L [illegible]	
"			4.9	3404	20 L [illegible]	
"			4.6	3434	30 L	449 HNB 3-6-51
[illegible]			4.49	34.4~~4~~5	[illegible]	[illegible]

Profile No. ____ Notes Red. ____ Plotted ____ Job No. [illegible] Division No. ____ F.B. [illegible] PG. [illegible]
X-Sec. No. ____ Date ____ Date ____ Survey of [illegible]
Notes Chkd. H.H.F.D. Date 3-7-51 Checked ____ Date ____ Survey by [illegible] Notes [illegible] Date 1-18-51
Map No. ____ Indexed A. C. Johnson Date ____

76L298 307 5-49

PLEASE RETURN TO
LOS ANGELES COUNTY SURVEYOR
726 LOS ANGELES COUNTY ENGINEERING BLDG.

NOTE: ANY ADDITIONS OR CHANGES ON THIS SHEET MUST BE MADE OR CIRCLED IN RED INK, WITH DATE AND NAME OF PERSON MAKING CHANGE.

Do not extend notes this side of this line.

STATION	B. S.	H. I.	F. S.	ELEV.		
		Elev. of Park on Side				
				40	HNB 3-6-51	
B.M. # 3-4-4.5		39.17		3[illegible]		
C-1			4.6	3[illegible].57	In [illegible]	
C-2			4.4	3[illegible].[illegible]7	" "	
C-3			4.3	3[illegible].[illegible]7	" "	
C-4			4.4	3[illegible].[illegible]7	" "	
C-5			5.2	3[illegible].[illegible]7	" "	
C-6			5.7	3[illegible].[illegible]7	" "	
C-7			6.0	3[illegible].17	" "	Prod.
D-7			6.3	3[illegible].[illegible]7		
D-6			5.2	3[illegible].[illegible]7		
D-5			4.5	3[illegible].[illegible]7		
D-4			4.5	3[illegible].[illegible]7		
D-3			4.3	3[illegible].[illegible]7		
D-2			4.2	3[illegible].[illegible]7		
D-1			4.3	3[illegible].[illegible]7		
E-1			4.1	3[illegible].[illegible]7		
E-2			4.1	3[illegible].[illegible]7		
E-3			4.1	3[illegible].[illegible]7		
E-4			4.5	3[illegible].[illegible]7		

F.B. [illegible] PG. 30
Job No. 8612 Division No. [illegible]
Survey of [illegible]
Survey by [illegible] Notes [illegible]
Indexed A. C. Johnson Date 1-18-51
Notes Red. Date
Notes Chkd. H.H.F.D. Date 3-7-51
Plotted Date
Checked Date
Profile No.
X-Sec. No.

F.B. 1658 PG. [illegible]

Profile No. _____ Notes Red. _____ Plotted _____ Job No. [illegible] Division No. _____

Date _____ Date _____ Survey of Bloomfield [illegible]

X-Sec. No. _____ Notes Chkd. H.H.E.D. Checked _____ Survey by [illegible] Notes [illegible] Date 1-18-51

Date 3-7-51 Date _____ Map No. _____ Indexed A. C. Johnson Date _____

NOTE: ANY ADDITIONS OR CHANGES ON THIS SHEET MUST BE MADE OR CIRCLED IN RED INK, WITH DATE AND NAME OF PERSON MAKING CHANGE.

PLEASE RETURN TO
LOS ANGELES COUNTY SURVEYOR
726 LOS ANGELES COUNTY ENGINEERING BLDG.

Do not extend notes this side of this line.

STATION	B. S.	H. I.	F. S.	ELEV.
E-5		39.[illegible]	4.8	34.37
E-6		7	5.[illegible]	34.07
E-7			6.4	33.[illegible]7
E-7			6.[illegible]	3[illegible].[illegible]7
E-[illegible]			5.[illegible]	3[illegible].[illegible]7
54 N of E-5			5.1	34.07
60 N of E-5			5.6	33.[illegible]7
E-5			5.[illegible]	33.[illegible]7
54 N of E-4			4.[illegible]	34.07
58 N of E-4			5.1	34.07
E-4			5.[illegible]	33.27
54 N of E-3			4.9	7
57 N of E-3			4.[illegible]	7
55 S of E-3			4.9	7
E-3+30			4.8	7
40 N of E-3+30			5.6	7
50 N of E-2			[illegible]	7
[illegible]			[illegible]	7
[illegible]			[illegible]	7
[illegible]			[illegible]	7
[illegible]		42	[illegible]	4

76L298 307 5-49

F.B. 1359 PG. 32

Job No. 8612 Division No. _____ Notes Red. _____ Plotted _____

Survey of Bloomfield Park Date _____ Date _____

Survey by _____ Notes _____ Notes Chkd. H.H.F.D. Checked _____

Indexed A. C. Johnson Date _____ Date 3-7-51 Date _____

Profile No. _____

X-Sec. No. _____

STATION	B. S.	H. I.	F. S.	ELEV.
		42		
				2
				2
				2
				2
				2
				2
				2
				2
				2
				2
				2
				2
				2
				2
				2
				2

76L298 307 5-49

PLEASE RETURN TO
LOS ANGELES COUNTY SURVEYOR
726 LOS ANGELES COUNTY ENGINEERING BLDG.

Do not extend notes this side of this line.

NOTE: ANY ADDITIONS OR CHANGES ON THIS SHEET MUST BE MADE OR CIRCLED IN RED INK, WITH DATE AND NAME OF PERSON MAKING CHANGE.

FORM 307 10M 10-46

PLEASE RETURN TO
LOS ANGELES COUNTY SURVEYOR
700 HALL OF RECORDS

NOTE: ANY ADDITIONS OR CHANGES ON THIS SHEET MUST BE MADE OR CIRCLED IN RED INK, WITH DATE AND NAME OF PERSON MAKING CHANGE.

Do not extend notes this side of this line.

STATION	B. S.	H. I.	F. S.	ELEV.		
I-5		42	4.1	2		
I-6				2		
[illegible]				2		
[illegible]			[illegible]	2		
I-[illegible]			[illegible]	2		
[illegible]			[illegible]	2		
[illegible]				2		
[illegible]				2		
[illegible]				2		
[illegible]				2		
[illegible]				2		
[illegible]				2		
[illegible]				2		
[illegible]				2		
[illegible]				2		
[illegible]				2		
[illegible]				2		
[illegible]				43	34.449 HNB 3-6-51	
"	4.38	38.~~79~~ 83		34.~~41~~ 45		
K-1			4.9	33.93		
K-2			5.1	33.73		
K-3			4.7	34.13		
K-4			3.9	34.93		

Profile Notes Red ____ Plotted ____ Job No. 5612 Division No. ____ F.B. 1659 Pg. 33

No. ____ Date ____ Date ____ Survey of ____

X-Sec. Notes Chkd. HHED Checked ____ Survey by Benson Notes GB Date 1-18-51

No. ____ Date 3-7-51 Date ____ Map No. ____ Indexed Johnson Date ____

F.B. 1559 PG. 34 Job No. 5612 Division No. _____ Notes Red. _____ Plotted _____ Profile

Survey of Bloomfield Park Date _____ Date _____ No. _____

Survey by Benson Notes AB Notes Chkd. H.H.F.D. Checked _____ X-Sec.

Indexed A. C. Johnson Date 2-5-51 Date 3-7-51 Date _____ No. _____

FORM 307 10M 10-46

PLEASE RETURN TO
LOS ANGELES COUNTY SURVEYOR
700 HALL OF RECORDS

NOTE: ANY ADDITIONS OR CHANGES ON THIS SHEET MUST BE MADE OR CIRCLED IN RED INK, WITH DATE AND NAME OF PERSON MAKING CHANGE.

Do not extend notes this side of this line.

STATION	B.S.	H.I.	F.S.	ELEV.
K-5		38.79 83	3.7	35.13
K-6			3.5	35.33
K-6+07			3.3	35.53
K-6+10			2.9	35.93
K-7			3.3	35.53
L-7			3.1	35.73
L-6+10			3.5	35.33
L-6+07			3.1	35.73
L-6+05			3.2	35.63
L-5			3.3	35.53
L-4			3.8	35.03
L-3			4.4	34.43
L-2			5.2	33.63
L-1			4.9	33.93
M-1			4.9	33.93
M-2			5.3	33.53
M-3			4.1	34.73
M-4			3.5	35.33
M-5			3.1	35.73
M-6			2.9	35.93
M-6+10			2.6	36.23

76L298 307 5-49

PLEASE RETURN TO
LOS ANGELES COUNTY SURVEYOR
726 LOS ANGELES COUNTY ENGINEERING BLDG.

NOTE: ANY ADDITIONS OR CHANGES ON THIS SHEET MUST BE MADE OR CIRCLED IN RED INK, WITH DATE AND NAME OF PERSON MAKING CHANGE.

Do not extend notes this side of this line.

STATION	B. S.	H. I.	F. S.	ELEV.		
		38.~~79~~ 83				
M - 7			2.9	35.93		
N. Prop. Line Mag. - 7.			2.9	35.93		
N - 7.			2.6	36.23		
N.P.L. - 6+40			2.2	36.63		
" - 6			1.5	37.33		
" - 5			3.4	35.63		
" - 4			3.5	35.33		
N - 4			3.5	35.33		
N.P.L. - 3			4.0	34.83		
" - 2+40			4.2	34.63		
S.P.L. - 2+40			2.4	36.43		
10 S " " - 2+40			4.3	34.63		
N.P.L. - 2+32			3.0	35.93		
S.P.L. - 2+32			3.9	35.03		
10 S. " - 2+32			4.5	34.03		
5 N. " - 2+32			4.6	34.23		
N.P.L. - 2			3.3	35.53		
6 S. " - 2			3.3	35.53		
10 S " - 2			5.4	33.43		
5 N " - 2			5.0	33.83		
N - 2			4.2	34.63		

Profile No. ____ Notes Red ____ Plotted ____ Job No. ____ Division No. ____ F.B. ____ PG. ____
Date ____ Date ____ Survey of ____
X-Sec. No. ____ Notes Chkd. MHED Checked ____ Survey by ____ Notes ____ Date 3-5-51
Date 3-7-51 Date ____ Map No. ____ Indexed ____ Date ____

F.B. 1659 PG. 36

Job No. 3612 Division No. ______ Notes Red. ______ Plotted ______ Profile No. ______

Survey of Bloomfield Park Date ______ Date ______

Survey by [illegible] Notes [illegible] Notes Chkd. HHED. Checked ______ X-Sec. No. ______

Indexed A. C. Johnson Date 2-5-5[illegible] Date 3-7-51 Date ______

76L298 307 5-49

PLEASE RETURN TO
LOS ANGELES COUNTY SURVEYOR
726 LOS ANGELES COUNTY ENGINEERING BLDG.

NOTE: ANY ADDITIONS OR CHANGES ON THIS SHEET MUST BE MADE OR CIRCLED IN RED INK. WITH DATE AND NAME OF PERSON MAKING CHANGE.

38 [illegible]
2/3

Do not extend notes this side of this line.

STATION	B. S.	H. I.	F. S.	ELEV.	
		38.[illegible] 83			
N[illegible] -1			2.7	[illegible]13	
63, " -1			2.7	[illegible]3	
103 " -1			4.9	[illegible]3	
58 " -1			4.[illegible]	[illegible].23	
4 [illegible] -2.0			[illegible]	[illegible]3	
53. " "			3.4	3[illegible]13	
15 50. " "			2.4	[illegible]3	
G 0+14			3.7	3[illegible]13	
550 " "			2.9	[illegible]3	
1550. " "			4.[illegible]	[illegible]3	
550. G 0+15			3.[illegible]	[illegible]3	
5 No. G-1+50			3.6	3[illegible]3	
3[illegible] # B.2			2/3	70	[illegible] B.2 [illegible] Park, 36,704 HNB 26-51

Notes Ck'd by	Survey of Bloomfield Park
Map No. B-2286	W. O. 8612 Tape No. 085 St'd. 68 °F
Office Work H.H.F.D.	Surveyed by Benson
Checked	Notes " Date 1-51
Date Mar 1951	Indexed E. C. Johnson 2-6-51

F. B. 1659 PG. 37

J.N 8612

BLOOMFIELD PARK.

TOPOGRAPHY.

1-51
C.A. Benson
J.S. Coates
J.J. Edwards
R.N. Blaw[illegible]

Note: Any Additions or Changes on This Sheet Must be Made or Circled in Red Ink With Date and Name of Person Making Change.

Do not extend notes this side of this line.

RETURN TO
LOS ANGELES COUNTY SURVEYOR
726 LOS ANGELES COUNTY
ENGINEERING BLDG.

76F309S 247 10M 1-49

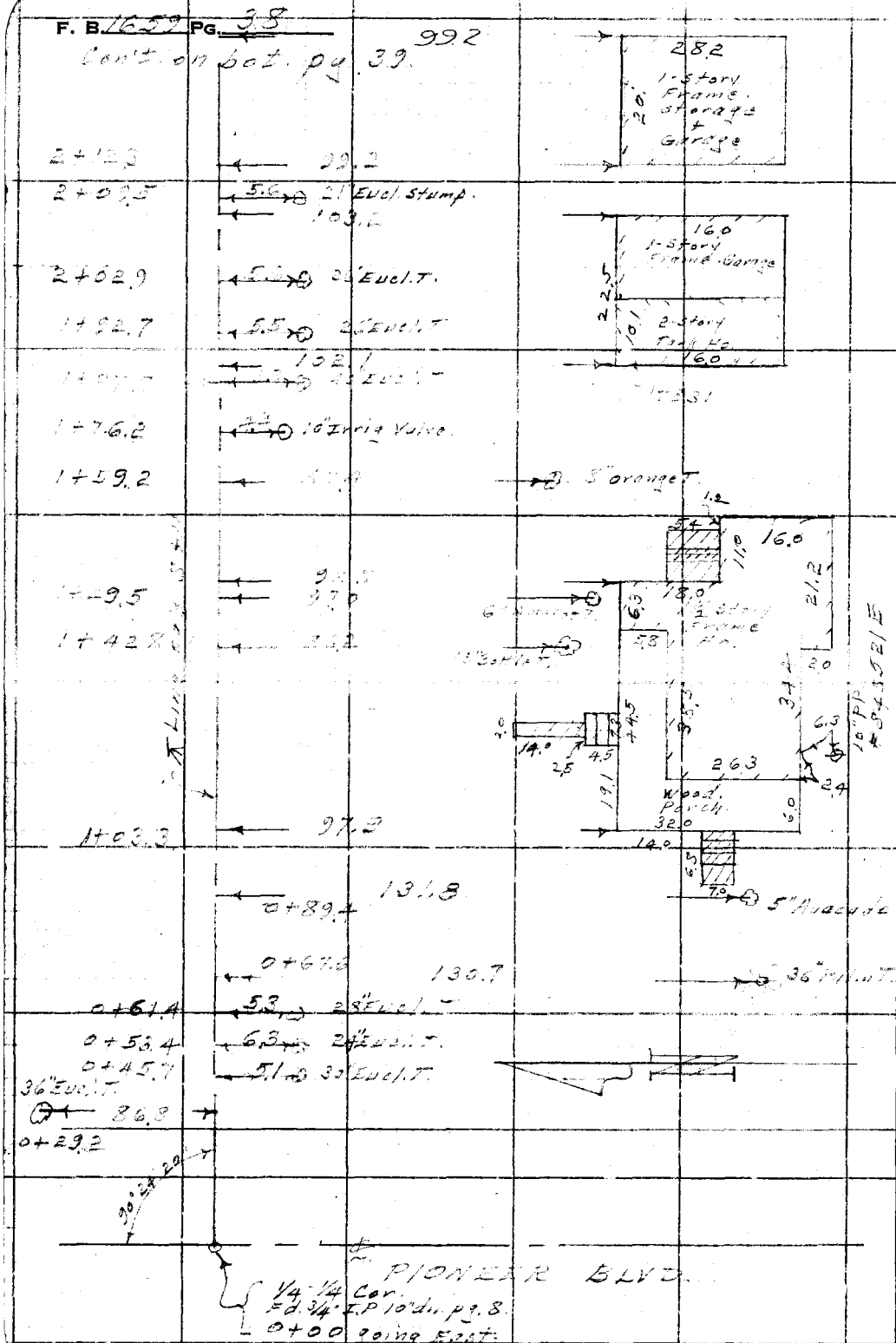

RETURN TO
LOS ANGELES COUNTY SURVEYOR
726 LOS ANGELES COUNTY
ENGINEERING BLDG.

Do not extend notes this side of this line.

Note: Any Additions or Changes on This Sheet Must be Made or Circled in Red Ink With Date and Name of Person Making Change.

Notes Ck'd by	Survey of
Map No. B-2286	W. O. Tape No. St'd °F
Office Work H.H.F.D.	Surveyed by
Checked	Notes Date 2-5-51
Date Mar 1951	Indexed A. C. Johnson

F. B. PG. 24

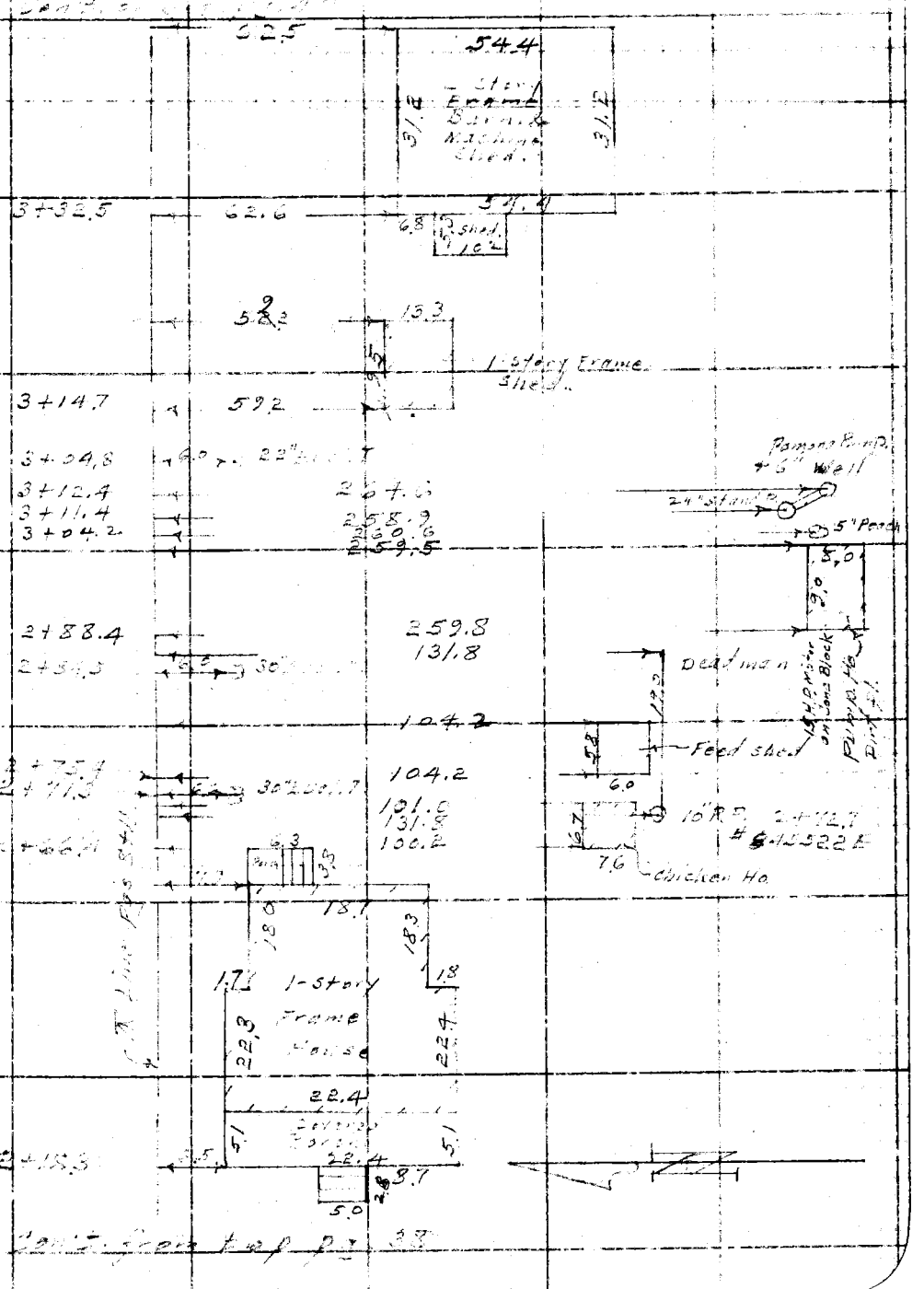

Note: Any Additions or Changes of This Sheet Must be Made or Circled in Red Ink With Date and Name of Person Making Change.

Do not extend notes this side of this line.

RETURN TO
LOS ANGELES COUNTY SURVEYOR
726 LOS ANGELES COUNTY
ENGINEERING BLDG.

76F309S 247 10M 1-49

F. B. 1659 PG. 79

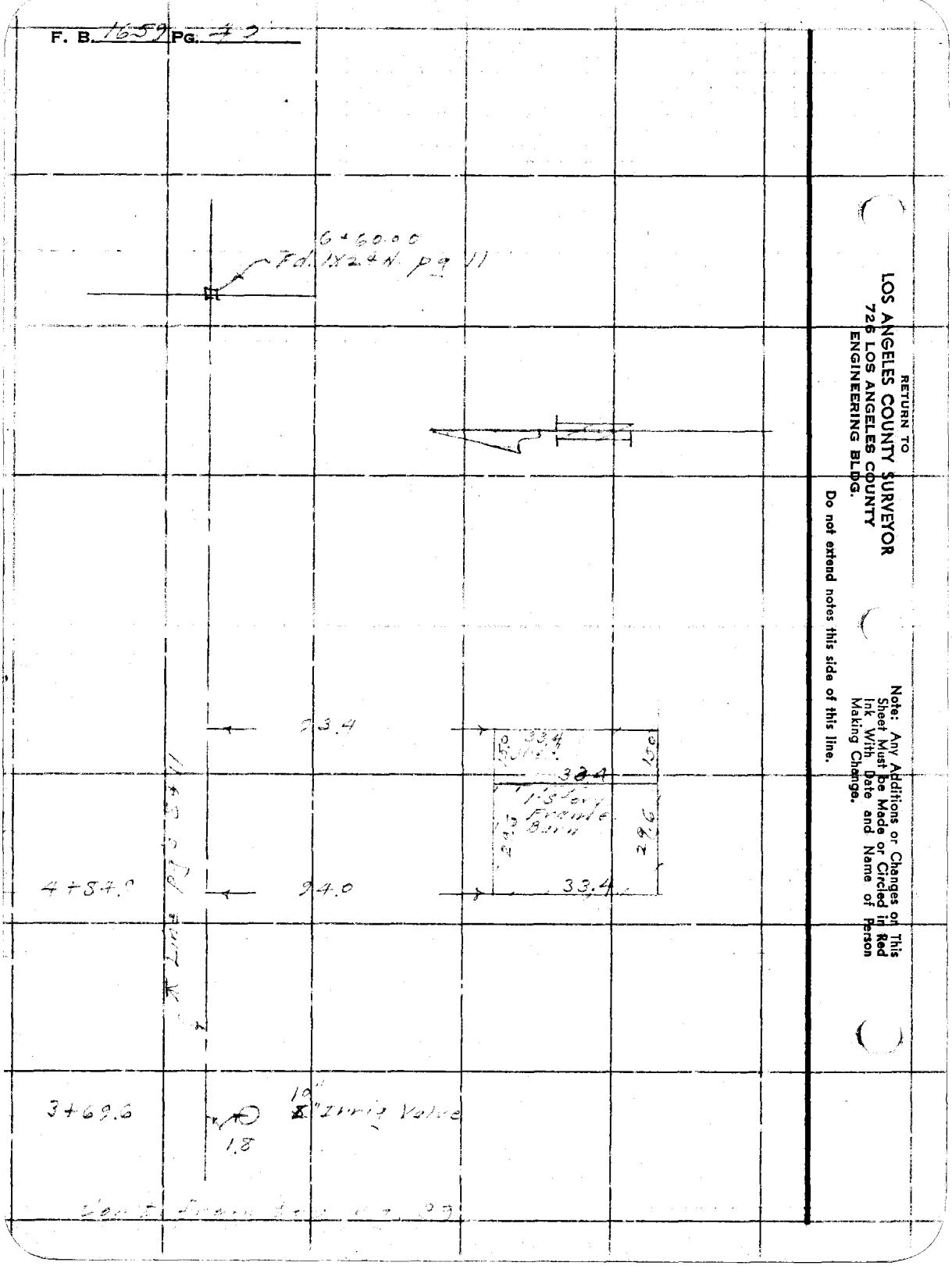

RETURN TO
LOS ANGELES COUNTY SURVEYOR
726 LOS ANGELES COUNTY
ENGINEERING BLDG.

Do not extend notes this side of this line.

Note: Any Additions or Changes on This Sheet Must be Made or Circled in Red Ink With Date and Name of Person Making Change.

Notes Ck'd by	Survey of [illegible]
Map No. B-2386	W. O. 3873 Tape No. St'd. 68 °F
Office Work H.H.F.D.	Surveyed by Benson
Checked	Notes " Date 3-15-51
Date Mar. 1951	Indexed R. C. Johnson 3-19-51

F. B. 1659 PG. 41



Note: Any Additions or Changes on This Sheet Must be Made or Circled in Red Ink With Date and Name of Person Making Change.

Do not extend notes this side of this line.

RETURN TO
LOS ANGELES COUNTY SURVEYOR
726 LOS ANGELES COUNTY
ENGINEERING BLDG.

76F3099 247 10M 1-49

F. B. 1659 PG. #2

RETURN TO
LOS ANGELES COUNTY SURVEYOR
725 LOS ANGELES COUNTY
ENGINEERING BLDG.

Do not extend notes this side of this line.

Note: Any Additions or Changes on This Sheet Must be Made or Circled in Red Ink With Date and Name of Person Making Change.

76F309S 247 10M 1-49

RETURN TO
LOS ANGELES COUNTY SURVEYOR
726 LOS ANGELES COUNTY
ENGINEERING BLDG.

Note: Any Additions or Changes on This Sheet Must be Made or Circled in Red Ink With Date and Name of Person Making Change.

Do not extend notes this side of this line.

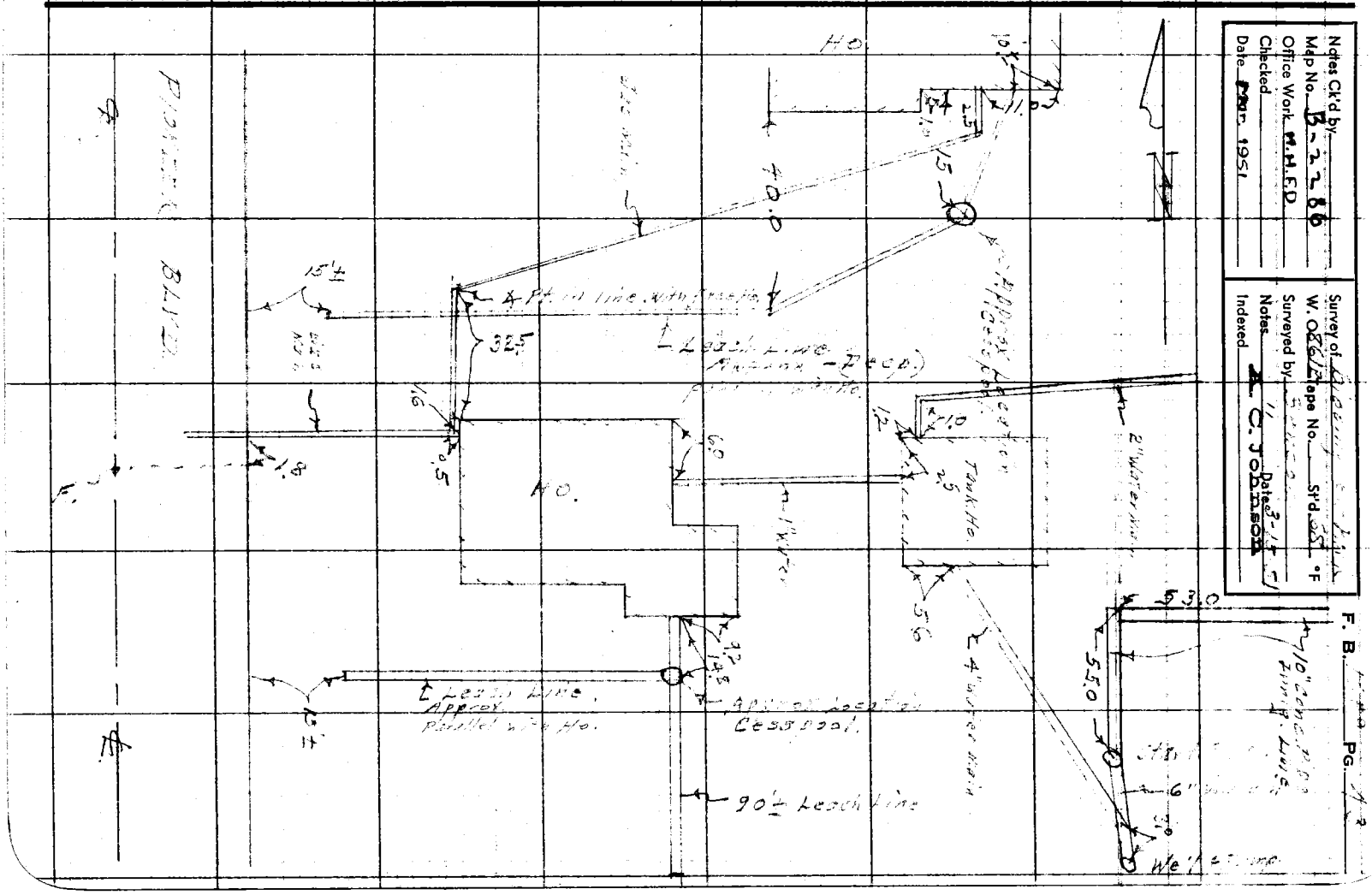

F. B. [illegible] PG. [illegible]

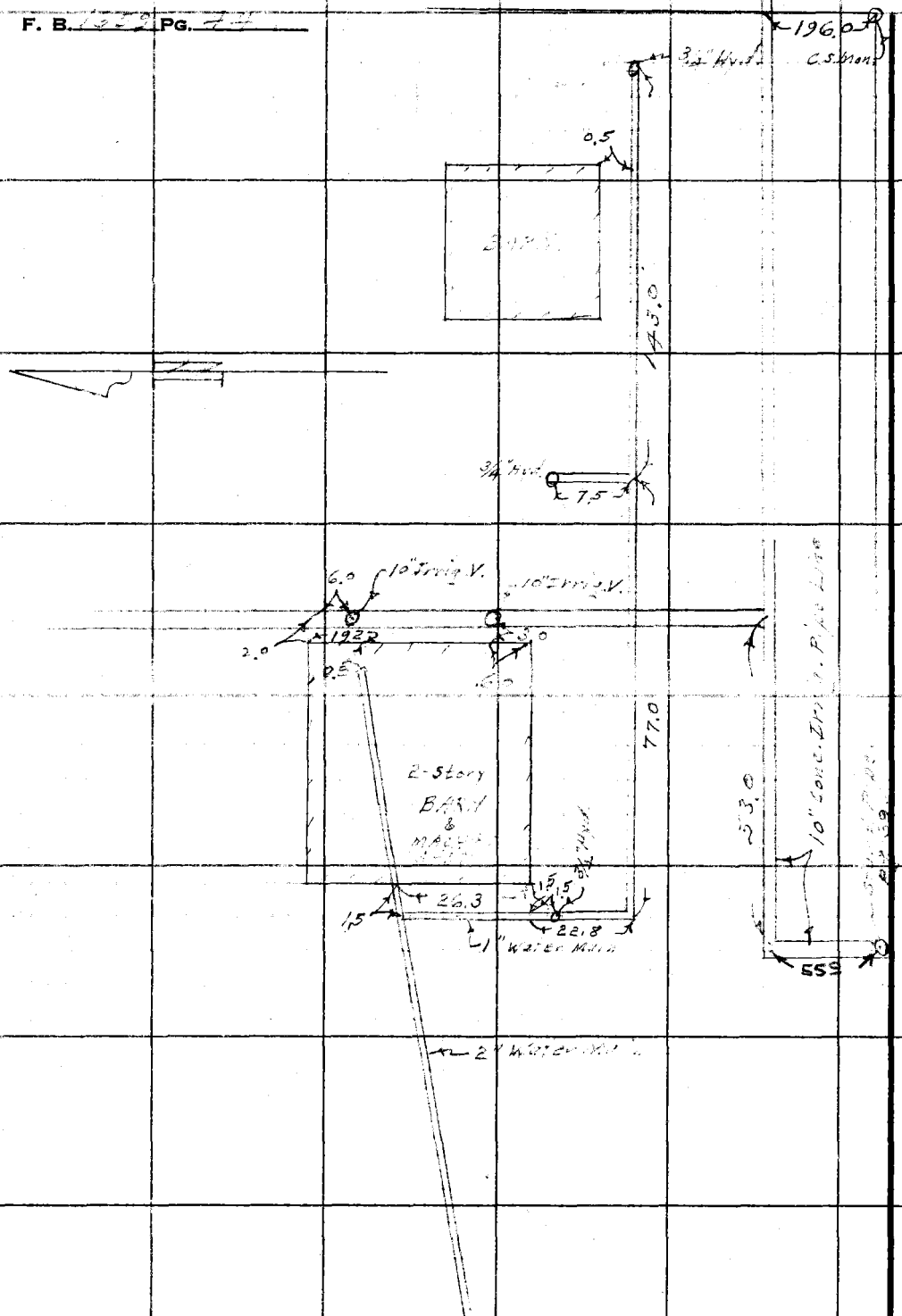

RETURN TO
LOS ANGELES COUNTY SURVEYOR
725 LOS ANGELES COUNTY
ENGINEERING BLDG.

Do not extend notes this side of this line.

Note: Any Additions or Changes on This Sheet Must be Made or Circled in Red Ink With Date and Name of Person Making Change.

F. B. 1659 Pg. 45

NOTES RED. JOB NO. 0054.97 SURVEY OF BLOOMFIELD PARK
DATE SURVEY BY L. L. BROWN
NOTES CHKD. J.G NOTES BY L. L. BROWN DATE 10-12-56
DATE Nov. 1956 INDEXED A. C. Johnson DATE 10-31-56

B.M.	1ST RUN	DIFF.	2ND RUN	3RD RUN	ADJ. ELEV.	DESCRIPTION
						BENCH LEVELS BLOOMFIELD PARK J. N. 0054.97
			BROWN BOWLES WEST BUSTRUM	-PARTY-		
			REF F.B. 1209			

NOTE: ANY ADDITIONS OR CHANGES ON THIS SHEET MUST BE MADE OR CIRCLED IN RED INK, WITH DATE AND NAME OF PERSON MAKING CHANGE.

Do not extend notes this side of this line

PLEASE RETURN TO
LOS ANGELES COUNTY SURVEYOR
725 LOS ANGELES COUNTY ENGINEERING BLDG.

768420 S & E-353 4-54

765420 S & E-353 4-54

PLEASE RETURN TO
LOS ANGELES COUNTY SURVEYOR
725 LOS ANGELES COUNTY ENGINEERING BLDG.

NOTE: ANY ADDITIONS OR CHANGES ON THIS SHEET MUST BE MADE OR CIRCLED IN RED INK, WITH DATE AND NAME OF PERSON MAKING CHANGE.

Do not extend notes this side of this line

JOB NO. 0254.97 SURVEY OF Bloomfield Park NOTES RED
SURVEY BY L.L. Brown DATE
NOTES BY L.L. Brown DATE 10-12-56 NOTES CHKD. J.G.
INDEXED D. Johnson DATE DATE Nov. 1956

F. B. 1659 PG. 46

B.M.	1ST RUN	DIFF.	2ND RUN	3RD RUN	ADJ. ELEV.	DESCRIPTION
FD. B.M. 8-13	39 203				39 203	B.M. 8-13 - AT THE E. INTER. OF BLOOMFIELD AVE. & DEL AMO BLVD., IN A WELL CUT THROUGH THE PAVEMENT & PROTECTED BY A CAST IRON COVER MARKED "COUNTY SURVEYOR MONUMENT", A STD. C.S.M.M., CORNER OF SECTIONS 5,6,7,8, T.4S, R.11W, SET IN CONCRETE 13" BELOW THE SURFACE. F.B. 1209-15 1952 ADJ. ELEV. 39.203
+	5 519		5 468			
π	44 722	+0 851	+0 849		+0 850	
−	4 668		4 619			
FD. B.M. 8-14	40 054				40 053	B.M. 8-14 (U.S. 39.22)(F-74.9) AT DEL AMO BLVD. AND BLOOMFIELD AVE. 32.0' S. OF E. OF DEL AMO BLVD. AND 28.7' W. OF THE E. OF BLOOMFIELD AVE., A STD. DISK STAMPED "F 74.9" SET IN THE TOP OF A CONCRETE POST ABOUT FLUSH WITH THE GROUND. F.B. 1209-16 1952 ADJ. ELEV. 40.053
+	4 408		4 395	4 402		
π	44 462	-0 725	-0 730	-0 728	-0 729	
−	5 133		5 125	5 130		
T.P.	39 329				39 324	
+	4 485		4 493			
π	43 814	-0 185	-0 186		-0 185	
−	4 670		4 679			
T.P.	39 144				39 139	T.P.
+	4 680		4 621			
π	43 324	-0 382	-0 379		-0 381	
−	5 062		5 000			
T.P.	38 762				38 758	T.P.
+	4 706		4 732			
π	43 468	-0 642	-0 643		-0 642	
−	5 348		5 375			
T.P.	38 120				38 116	T.P.
+	4 749		4 725			
π	42 869	-0 321	-0 325		-0 323	
−	5 070		5 050			
T.P.	37 799				37 793	T.P.

76S420 S & E-353 4-54

PLEASE RETURN TO
LOS ANGELES COUNTY SURVEYOR
725 LOS ANGELES COUNTY ENGINEERING BLDG.

NOTE: ANY ADDITIONS OR CHANGES ON THIS SHEET MUST BE MADE OR CIRCLED IN RED INK, WITH DATE AND NAME OF PERSON MAKING CHANGE.

Do not extend notes this side of this line

B.M.	1ST RUN	DIFF.	2ND RUN	3RD RUN	ADJ. ELEV.	DESCRIPTION
T.P.	37 729				37 793	T.P. CONT. FROM BOTTOM PG. 46
+	4 862		4 867			
Π	42 661	+ 0 454	+ 0 458		+ 0 456	SET B.M. No. 1 - ON THE S. SIDE OF DEL AMO
−	4 408		4 409			BLVD. 0.20 MILE E. OF INTER. OF DEL AMO
SET B.M. No. 1	38 253				38 249	BLVD. AND NORWALK BLVD. SET BOAT SPK. IN
+	4 108		4 110			LEAD IN CONC. DRIVEWAY 2' SO. OF N.E. CORNER
Π	42 361	+ 0 662	+ 0 658		+ 0 660	OF CONC. DRIVEWAY LEADING TO HOUSE No. 2038
−	4 770		4 758			DEL AMO BLVD.
T.P.	37 591				37 589	T.P.
+	4 623		4 500			
Π	42 214	+ 0 163	+ 0 163		+ 0 163	
−	4 786		4 663			
T.P.	37 428				37 426	T.P.
+	4 720		4 743			SET T.B.M. No. 1 - ON THE N. SIDE OF DEL
Π	42 148	+ 1 459	+ 1 456		+ 1 457	AMO BLVD. 0.15 MILE E. OF INTER. OF
−	3 261		3 287			DEL AMO BLVD. AND NORWALK BLVD. SET
SET T.B.M. No. 1	38 887				38 883	BOAT SPK. IN S. SIDE OF P.P. No. 3743395.
+	3 330		3 393			
Π	42 217	− 1 121	− 1 122		− 1 121	
−	4 451		4 515			
T.P.	37 766				37 762	T.P.
+	5 220		5 276			
Π	42 986	+ 1 237	+ 1 233		+ 1 235	
−	3 933		4 043			
T.P.	39 003				38 997	T.P.
+	5 428		5 477			
Π	44 431	+ 1 205	+ 1 207		+ 1 206	
−	4 223		4 270			
T.P.	40 208				40 203	T.P.

NOTES RED. _____ JOB NO. 0054.97 SURVEY OF [illegible]
DATE _____ SURVEY BY L.L. BROWN DATE 10-12-56
NOTES CHKD. J.G. NOTES BY _____ DATE _____
DATE Nov. 1956 INDEXED A. C. JOHNSON DATE _____

F.B. 1659 PG. 47

769420 S & E-353 4-54

PLEASE RETURN TO
LOS ANGELES COUNTY SURVEYOR
725 LOS ANGELES COUNTY ENGINEERING BLDG.

NOTE: ANY ADDITIONS OR CHANGES ON THIS SHEET MUST BE MADE OR CIRCLED IN RED INK, WITH DATE AND NAME OF PERSON MAKING CHANGE.

Do not extend notes this side of this line

JOB NO. 0054.97 SURVEY OF BLOOMFIELD PARK NOTES RED
SURVEY BY L. L. BROWN DATE
NOTES BY L. L. BROWN DATE 10-12-56 NOTES CHKD. J.G.
INDEXED R. C. Johnson DATE DATE Nov. 1956

F. B. 1659 PG. 48

B.M.	1ST RUN	DIFF.	2ND RUN	3RD RUN	ADJ. ELEV.	DESCRIPTION
T.P.	40 208				40 203	T.P. CONT. FROM BOTTOM PG. 41
+	5 080		5 100			
Π	45 288	+0 322	+0 320		+0 321	
−	4 758		4 780			
T.P.	40 530				40 524	T.P.
+	4 979		4 944			
Π	45 508	+0 133	+0 133		+0 133	
−	4 845		4 811			
T.P.	40 663				40 657	T.P.
+	5 471		5 469	5 534		
Π	46 134	+0 662	+0 574	+0 667	+0 669	
−	4 802		4 795	4 865		
T.P.	41 332				41 326	T.P.
+	4 855		4 860	4 862		
Π	46 187	+0 494	+0 500	+0 499	+0 500	SET B.M. No. 2 - ON THE S. SIDE OF DEL AMO BLVD. 210 N.W. OF INTER. OF DEL AMO BLVD. & NORWALK BLVD. AND 150 FT. E. OF DEL AMO BLVD., SET BOLT SPK. IN LEAD IN N.E. COR. OF CONC. BASE OF FLAG POLE IN FRONT OF ARTESIA HIGH SCHOOL.
−	4 361		4 360	4 363		
SET B.M. No. 2	41 826				41 820	
+	4 154		4 039			
Π	45 980	−1 034	−1 034		−1 034	
−	5 188		5 073			
T.P.	40 792				40 792	T.P.
+	4 739		4 719			
Π	45 531	−0 531	−0 531		−0 531	
−	5 270		5 250			
T.P.	40 261				40 261	T.P.
+	4 783		4 760	4 880		
Π	45 044	−0 532	−0 539	−0 532	−0 532	
−	5 315		5 299	5 412		
T.P.	39 729				39 729	T.P.

76S420 S & E-353 4-54

PLEASE RETURN TO
LOS ANGELES COUNTY SURVEYOR
725 LOS ANGELES COUNTY ENGINEERING BLDG.

NOTE: ANY ADDITIONS OR CHANGES ON THIS SHEET MUST BE MADE OR CIRCLED IN RED INK, WITH DATE AND NAME OF PERSON MAKING CHANGE.

Do not extend notes this side of this line

B.M.	1ST RUN	DIFF.	2ND RUN	3RD RUN	ADJ. ELEV.	DESCRIPTION
T.P.	39 729				39 729	T.P. CONT. FROM 30 T.T.4 PG. 48
+	4 610		4 562			
Π	44 339	-0 590	-0 591		-0 590	
−	5 200		5 153			
T.P.	39 139				39 139	T.P.
+	4 930		4 839			
Π	43 964	-0 265	-0 264		-0 265	
−	5 095		5 103			
T.P.	38 874				38 874	T.P.
+	4 960		3 920			
Π	43 934	-0 187	-0 187		-0 187	
−	5 147		5 107			
T.P.	38 687				38 687	T.P.
+	5 039		4 967			
Π	43 726	+0 246	+0 245		+0 246	
−	4 793		4 721			
T.P.	38 933				38 933	T.P.
+	4 662		4 635			
Π	43 595	-0 117	-0 115		-0 116	
−	4 779		4 750			
T.P.	38 816				38 817	T.P.
+	4 905		4 838			
Π	43 721	-0 203	-0 202		-0 203	
−	5 108		5 040			
T.P.	38 613				38 614	T.P.
+	4 890		4 868	4 990		
Π	43 503	-0 179	-0 172	-0 178	-0 179	
−	5 069		5 040	5 168		
T.P.	38 434				38 435	T.P.

NOTES RED. _____ JOB NO. 2254.97 SURVEY OF Bloomfield Park
DATE _____ SURVEY BY E. L. Kirkham
NOTES CHKD. J.G. NOTES BY A. C. Johnson DATE 10-12-56
DATE Nov 1956 INDEXED _____ DATE _____

F.B. 1659 PG. 49

JOB NO. 0054.97 SURVEY OF Bloomfield Park NOTES RED
SURVEY BY L. L. Brown DATE
NOTES BY L. L. Brown DATE 10-12-56 NOTES CHKD J.G.
INDEXED C. Johnson DATE DATE Nov. 1956

F. B. 1659 Pg. 50

768420 S & E-353 4-54

PLEASE RETURN TO
LOS ANGELES COUNTY SURVEYOR
725 LOS ANGELES COUNTY ENGINEERING BLDG.

NOTE: ANY ADDITIONS OR CHANGES ON THIS SHEET MUST BE MADE OR CIRCLED IN RED INK, WITH DATE AND NAME OF PERSON MAKING CHANGE.

Do not extend notes this side of this line

B.M.	1ST RUN	DIFF.	2ND RUN	3RD RUN	ADJ. ELEV.	DESCRIPTION
T.P.	38 434				38 435	T.P. CONT. FROM BOTTOM PG. 49
+	5 000		5 003			
⊼	43 434	-0 023	-0 021		-0 022	
−	5 023		5 024			
T.P.	38 411				38 413	T.P.
+	4 687		4 725	4 748		
⊼	43 098	-0 081	-0 089	-0 090	-0 089	SET B.M. No. 3 - AT THE ℄ INT. OF PIONEER BLVD., AND DEL AMO BLVD. IN A WELL CUT THROUGH THE PAVEMENT & PROTECTED BY A CAST IRON COVER MARKED "COUNTY SURVEYOR MONUMENT," A STD. C.S. MON. MARKED ARTESIA C-7 SET IN CONC. 12" DOWN.
−	4 768		4 814	4 838		
SET B.M. No. 3	38 330				38 324	
+	5 220		5 250			
⊼	43 550	+0 555	+0 555		+0 555	
−	4 665		4 695			
T.P.	38 885				38 879	T.P.
+	4 487		4 455			
⊼	43 372	-0 189	-0 185		-0 187	
−	4 676		4 640			
T.P.	38 696				38 692	T.P.
+	4 629		4 155			
⊼	43 325	-0 321	-0 320		-0 321	SET B.M. No. 4. ON THE E. SIDE OF PIONEER BLVD., AT THE INT. OF 205th ST. & PIONEER BLVD., SET BOAT SPK. IN LEAD N.E. CORNER 4.5' S. OF N. CURB RETURN TO CONC. CURB.
−	4 950		4 475			
SET B.M. No. 4	38 375				38 371	
+	5 132		5 175			
⊼	43 507	+0 143	+0 141			
−	4 989		5 034			
T.P.	38 518				38 513	T.P.
+	5 137		5 089			
⊼	43 655	+0 168	+0 169		+0 168	
−	4 969		4 920			
T.P.	38 686				38 681	T.P.

76S420 S & E-353 4-54

PLEASE RETURN TO
LOS ANGELES COUNTY SURVEYOR
725 LOS ANGELES COUNTY ENGINEERING BLDG.

NOTE: ANY ADDITIONS OR CHANGES ON THIS SHEET MUST BE MADE OR CIRCLED IN RED INK, WITH DATE AND NAME OF PERSON MAKING CHANGE.

Do not extend notes this side of this line

B.M.	1ST RUN	DIFF.	2ND RUN	3RD RUN	ADJ. ELEV.	DESCRIPTION
T.P.	38 686				38 681	T.P.
+	4 678		4 720			
π	43 364	-0 734	-0 734		-0 734	
-	5 412		5 454			
T.P.	37 952				37 947	T.P.
+	5 061		5 105			
π	43 013	+0 458	+0 457		+0 458	SET B.M. No. 5 - ON THE E. SIDE OF PIONEER BLVD., AT THE INTER. OF 207th ST. & PIONEER BLVD. ON THE S.E. COR. L.&T. 1° S. OF S. CURB RETURN
-	4 603		4 648			
SET B.M. No. 5	38 410				38 405	
+	4 229		4 175			
π	42 637	-1 326	-1 324		-1 325	
-	5 555		5 499			
T.P.	37 084				37 080	T.P.
+	5 020		4 980	4 933		
π	42 104	-0 463	-0 468	-0 464	-0 463	
-	5 483		5 448	5 402		
T.P.	36 621				36 617	T.P.
+	4 847		4 779			
π	41 468	-0 054	-0 052		-0 053	SET B.M. No. 6. ON THE EAST SIDE OF PIONEER BLVD. L.&T. IN TOP OF CONC. CURB IN FRONT OF HOUSE No. 2083
-	4 901		4 831			
SET B.M. No. 6	36 567				36 564	
+	4 502		4 568			
π	41 069	-0 769	-0 769		-0 769	
-	5 271		5 337			
T.P.	35 798				35 795	T.P.
+	5 090		5 125			
π	40 888	-0 196	-0 197		-0 196	
-	5 286		5 322			
T.P.	35 602				35 599	T.P.

NOTES RED. _____ JOB NO. 0054.02 SURVEY OF Bloomfield Park
DATE _____ SURVEY BY L.L. Brown
NOTES CHKD. J.G. NOTES BY L.L. Brown DATE 10-12-56
DATE Nov. 1956 INDEXED C. Johnson DATE

F.B. 1659 PG. 51

76S420 S & E-353 4-54

PLEASE RETURN TO
LOS ANGELES COUNTY SURVEYOR
725 LOS ANGELES COUNTY ENGINEERING BLDG.

NOTE: ANY ADDITIONS OR CHANGES ON THIS SHEET MUST BE MADE OR CIRCLED IN RED INK, WITH DATE AND NAME OF PERSON MAKING CHANGE.

Do not extend notes this side of this line

B.M.	1ST RUN	DIFF.	2ND RUN	3RD RUN	ADJ. ELEV.	DESCRIPTION
T.P.	35 602				35 597	T.P. CONT. FROM BOTTOM PG. 51
+	6 000		5 907	4 977		
⊼	41 602	-0 589	-0 583	0 583	-0 583	
−	6 589		6 490	5 560		
SET B.M. No. 7	35 013				35 016	SET B.M. No. 7 AT THE ℄ INT. OF PIONEER BLVD. AND CENTRALIA RD., IN A WELL CUT THROUGH THE PAVEMENT & PROTECTED BY A CAST IRON COVER MARKED "COUNTY SURVEYOR MONUMENT," A STD. C.S. MON. MARKED ARTESIA C-8 SET IN CONC. 14" BELOW THE SURFACE. (Rd Dept SY3389)
+	5 815		5 902	5 907		
⊼	40 828	+0 282	+0 288	+0 281	+0 281	
−	5 533		5 614	5 626		
T.P.	35 295				35 297	
+	3 930		3 890			
⊼	39 225	-0 850	-0 851		-0 850	
−	4 780		4 741			
T.P.	34 445				34 447	T.P.
+	4 483		4 495			
⊼	38 928	-0 251	-0 252		-0 251	SET B.M. No. 8 - ON THE E. SIDE OF PIONEER BLVD., 700'± S. OF THE INTER. OF PIONEER BLVD. AND CENTRALIA RD. SET BOLT SPK. IN LEAD IN TOP OF L.A. CO. F.C. CONC. HEADWALL 2° N. OF S. CORNER OF HEADWALL.
−	4 734		4 747			
SET B.M. No. 8	34 194				34 196	
+	4 892		4 903			
⊼	39 086	-0 110	0 110		-0 110	
−	5 002		5 013			
T.P.	34 084				34 086	T.P.
+	4 503		4 608			
⊼	38 587	+0 203	+0 200		+0 201	
−	4 300		4 408			
T.P.	34 287				34 287	T.P.
+	4 475		4 423			
⊼	38 762	-0 455	-0 452		-0 453	SET T.B.M. No. 2. - ON THE E. SIDE OF PIONEER BLVD. 1324.6'± S. OF INTER. CENTRALIA RD. & PIONEER BLVD. & 30.00 E. OF ℄ PIONEER BLVD. A 2" I.P. 12" DN. PER F.B. 1659-8
−	4 930		4 875			
SET T.B.M. No. 2	33 832				33 834	

JOB NO. 0054.97 SURVEY OF Bloomfield Park NOTES RED
SURVEY BY L.L. Brown DATE
NOTES BY L.L. Brown DATE 10-12-56 NOTES CHKD J.G.
INDEXED A. C. Johnson DATE DATE Nov. 1956

F.B. 1659 Pg. 52

76S420 S & E-353 4-54

PLEASE RETURN TO
LOS ANGELES COUNTY SURVEYOR
725 LOS ANGELES COUNTY ENGINEERING BLDG.

NOTE: ANY ADDITIONS OR CHANGES ON THIS SHEET MUST BE MADE OR CIRCLED IN RED INK, WITH DATE AND NAME OF PERSON MAKING CHANGE.

Do not extend notes this side of this line

B.M.	1ST RUN	DIFF.	2ND RUN	3RD RUN	ADJ. ELEV.	DESCRIPTION
SET T.B.M. No. 2	33 832				33 834	SET T.B.M. No. 2 FOR DESCRIPTION SEE PG. 52
+	4 489		4 520			
⊼	38 321	+0 140	+0 140		+0 140	
−	4 349		4 380			
T.P.	33 972				33 974	T.P.
+	4 295		4 344			
⊼	38 267	−0 387	−0 390		−0 388	SET B.M. No. 9 - ON THE E. SIDE OF PIONEER BLVD., 30' S. & 30' E. OF ℄ INTER. OF 215TH ST. & PIONEER BLVD. SET BOAT SPK. IN LEAD IN N.W. COR. OF CONC. DRIVEWAY LEADING TO PIONEER DAIRY.
−	4 632		4 734			
SET B.M. No. 9	33 585				33 586	
+	5 100		5 093			
⊼	38 685	+0 263	+0 263		+0 263	
−	4 837		4 830			
T.P.	33 848				33 849	T.P.
+	5 280		5 270			
⊼	39 128	−0 208	−0 205		−0 206	
−	5 488		5 475			
T.P.	33 640				33 643	T.P.
+	4 510		4 575			
⊼	38 150	−1 277	−1 274		−1 275	FD. B.M. B-1-A PIONEER BLVD. 660 E. AND 972' N. OF ℄ CARSON ST. & PIONEER BLVD. ON C.S. MON. AT S.E. COR. PARK (NEW LOCATION) PER F.B. 1659-18 ELEV. 32.969 NOTE: THIS ELEV. WAS BASED ON 1946 U.S.C. & G.S. ADJ. ELEV. NEW ELEV. IS BASED ON 1952 ADJ. ELEV.
−	5 787		5 849			
FD. B.M. B-1-A	32 363				32 368	
+	5 079		5 172	5 115		
⊼	37 442	+0 057	+0 052	+0 050	+0 051	
−	5 022		5 120	5 065		
SET B.M. No. 10	32 420				32 419	SET B.M. No. 10 - ON THE N. SIDE OF 215TH ST. 860' ± E. OF INTER. OF 215TH ST. & PIONEER BLVD. SET BOAT SPK. IN LEAD IN TOP OF CONC. CURB.
+	4 850		4 733			
⊼	37 270	−0 811	−0 814		−0 812	
−	5 661		5 547			
T.P.	31 609				31 607	

NOTES RED. _____ JOB NO. 0054.97 SURVEY OF BLOOMFIELD PARK
DATE _____ SURVEY BY L.L. BROWN
NOTES CHKD. J.G. NOTES BY L.L. BROWN DATE 10-12-56
DATE NOV. 1956 INDEXED C. Johnson DATE

F. B. 1659 PG. 53

768420 S & E-353 4-54

PLEASE RETURN TO
LOS ANGELES COUNTY SURVEYOR
725 LOS ANGELES COUNTY ENGINEERING BLDG.

NOTE: ANY ADDITIONS OR CHANGES ON THIS SHEET MUST BE MADE OR CIRCLED IN RED INK, WITH DATE AND NAME OF PERSON MAKING CHANGE.

Do not extend notes this side of this line

B.M.	1ST RUN	DIFF.	2ND RUN	3RD RUN	ADJ. ELEV.	DESCRIPTION
T.P.	31 609				31 607	T.P. CONT. FROM PG 53
+	5 392		5 254			
π	37 001	-0 356	-0 356		-0 356	
−	5 748		5 610			
T.P.	31 253				31 251	T.P.
+	5 488		5 401			
π	36 741	-0 302	-0 304		-0 303	
−	5 790		5 705			
T.P.	30 951				30 948	T.P.
+	6 069		6 017			
π	37 020	+0 266	+0 266		+0 266	SET B.M. No. 11 - KILLINGSWORTH ELEMENTARY SCHOOL - 145' ± S. OF ℄ 214 ST. SET BOAT SPK. IN LEAD ON W. SIDE OF ST. IN TOP OF CONC. CURBING FRONT OF SCHOOL.
−	5 803		5 751			
SET B.M. No. 11	31 217				31 214	
+	5 540		5 405			
π	36 757	-0 181	-0 184		-0 182	
−	5 721		5 589			
T.P.	31 036				31 032	T.P.
+	5 118		5 202	5 035		
π	36 154	-0 063	-0 068	-0 070	-0 069	
−	5 181		5 270	5 105		
T.P.	30 973				30 963	T.P.
+	5 025		4 946			
π	35 998	-0 274	-0 272		-0 273	
−	5 299		5 218			
T.P.	30 699				30 690	T.P.
+	5 386		5 312	5 176		
π	36 085	+0 079	+0 074	+0 077	+0 078	
−	5 307		5 238	5 099		
T.P.	30 778				30 768	T.P.

JOB NO. 0054.97 SURVEY OF Bloomfield Park NOTES RED.
SURVEY BY L.L. Brown DATE
NOTES BY L.L. Brown DATE 10-15-56 NOTES CHKD. J.G.
INDEXED C. Johnson DATE DATE Nov. 1956

F. B. 1659 PG. 54

76S420 S & E-353 4-54

PLEASE RETURN TO
LOS ANGELES COUNTY SURVEYOR
725 LOS ANGELES COUNTY ENGINEERING BLDG.

NOTE: ANY ADDITIONS OR CHANGES ON THIS SHEET MUST BE MADE OR CIRCLED IN RED INK, WITH DATE AND NAME OF PERSON MAKING CHANGE.

Do not extend notes this side of this line

B.M.	1ST RUN	DIFF.	2ND RUN	3RD RUN	ADJ. ELEV.	DESCRIPTION
T.P.	30 778				30 768	T.P. CONT. FROM PG. 54
+	5 321		5 187	5 086		
⊼	36 099	+0 573	+0 579	+0 581	+0 580	
−	4 748		4 608	4 505		
T.P.	31 351				31 348	T.P.
+	4 781		4 703			
⊼	36 132	+0 549	+0 552		+0 550	
−	4 232		4 151			
T.P.	31 900				31 898	T.P.
+	4 859		4 779			
⊼	36 759	+0 209	+0 209		+0 209	
−	4 650		4 570			
T.P.	32 109				32 107	T.P.
+	5 531		5 444			
⊼	37 640	+0 554	+0 554		+0 554	SET B.M. No. 12 - AT THE INTER. OF 214TH ST. & NORWALK BLVD. S.W. CORNER. SET BOAT SPK. IN LEAD 0.2' WEST OF CURB RETURN.
−	4 977		4 890			
SET B.M. No. 12	32 663				32 661	
+	4 290		4 185			
⊼	36 953	+0 042	0 046		+0 044	
−	4 248		4 139			SET B.M. No. 13 - AT THE INTER. OF 214TH ST. & NORWALK BLVD. N.E. CORNER. SET [illegible] SPK. IN LEAD 0.6' NORTH OF CURB RETURN
SET B.M. No. 13	32 705				32 705	
+	4 018		3 869			
⊼	36 723	−0 320	−0 321		−0 320	
−	4 338		4 190			
T.P.	32 385				32 385	T.P.
+	4 512		4 441			
⊼	36 897	−0 279	−0 280		−0 279	
−	4 791		4 721			
T.P.	32 106				32 106	T.P.

NOTES RED ____ JOB NO. 0054.07 SURVEY OF Bloomfield Park
DATE ____ SURVEY BY L.L. Brown
NOTES CHKD. J.G. NOTES BY L.L. Brown DATE 10-15-56
DATE Nov. 1956 INDEXED A. C. Johnson DATE

F. B. 1659 PG. 55

76S420 S & E-353 4-54

PLEASE RETURN TO
LOS ANGELES COUNTY SURVEYOR
725 LOS ANGELES COUNTY ENGINEERING BLDG.

NOTE: ANY ADDITIONS OR CHANGES ON THIS SHEET MUST BE MADE OR CIRCLED IN RED INK, WITH DATE AND NAME OF PERSON MAKING CHANGE.

Do not extend notes this side of this line

JOB NO. 0054.97 SURVEY OF Bloomfield Park
SURVEY BY L.L. Brown
NOTES BY L.L. Brown DATE 10-15-56
INDEXED C. Johnson DATE
NOTES RED DATE
NOTES CHKD. J.G. DATE Nov. 1956

F. B. 1659 Pg. 56

B.M.	1ST RUN	DIFF.	2ND RUN	3RD RUN	ADJ. ELEV.	DESCRIPTION
T.P.	32 106				32 106	T.P. CONT. FROM PG. 55
+	4 708		4 579			
Π	36 814	+0 259	+0 259		+0 259	
−	4 967		4 838			
T.P.	31 847				31 847	T.P.
+	5 123		5 012			
Π	36 970	+0 345	+0 342		+0 343	
−	4 778		4 670			
T.P.	32 192				32 190	T.P.
+	4 799		4 620			
Π	36 991	+0 174	+0 175		+0 174	
−	4 625		4 445			
T.P.	32 366				32 364	T.P.
+	4 931		4 778			
Π	37 297	+0 989	+0 988		+0 988	
−	3 942		3 790			
T.P.	33 355				33 352	T.P.
+	4 410		4 373			
Π	37 765	+0 458	+0 457		+0 458	
−	4 868		4 830			
T.P.	32 897				32 894	T.P.
+	4 641		4 682			
Π	37 538	+0 160	+0 162		+0 161	
−	4 431		4 520			
T.P.	33 057				33 055	T.P.
+	5 193		5 234	5 213		
Π	38 250	+0 611	+0 606	+0 610	+0 611	
−	4 592		4 628	4 603		
T.P.	33 658				33 666	T.P.

76S420 S & E-353 4-54

PLEASE RETURN TO
LOS ANGELES COUNTY SURVEYOR
725 LOS ANGELES COUNTY ENGINEERING BLDG.

NOTE: ANY ADDITIONS OR CHANGES ON THIS SHEET MUST BE MADE OR CIRCLED IN RED INK, WITH DATE AND NAME OF PERSON MAKING CHANGE.

Do not extend notes this side of this line

B.M.	1ST RUN	DIFF.	2ND RUN	3RD RUN	ADJ. ELEV.	DESCRIPTION
T.P.	33 668				33 666	T.P. CONT. FROM PG. 56
+	4 969		4 946			
π	38 637	+0 296	+0 294		+0 295	
−	4 673		4 652			
T.P.	33 964				33 961	T.P.
+	4 741		4 752			
π	38 705	−0 339	−0 337		−0 338	
−	5 080		5 089			
T.P.	33 625				33 623	T.P.
+	4 666		4 628			
π	38 291	+0 550	+0 550		+0 550	
−	4 116		4 078			
T.P.	34 175				34 173	T.P.
+	4 679		4 685			
π	38 854	+0 239	+0 238		+0 239	
−	4 440		4 447			
T.P.	34 414				34 412	T.P.
+	5 026		5 082			
π	39 440	+0 178	+0 180		+0 179	
−	4 848		4 902			
T.P.	34 592				34 591	T.P.
+	5 023		5 067			
π	39 615	+0 502	+0 499		+0 500	
−	4 521		4 568			
T.P.	35 094				35 091	T.P.
+	4 761		4 769			
π	39 855	+0 032	+0 029		+0 030	
−	4 729		4 740			
T.P.	35 126				35 121	T.P.

NOTES RED ____ JOB NO. 0054.90 SURVEY OF Bloomfield Park
DATE ____ SURVEY BY L.L. Brown
NOTES CHKD J.G. NOTES BY L.L. Brown DATE 10-15-56
DATE Nov. 1956 INDEXED A. C. Johnson DATE ____

F. B. 1659 PG. 57

765420 S & E-353 4-54

PLEASE RETURN TO
LOS ANGELES COUNTY SURVEYOR
725 LOS ANGELES COUNTY ENGINEERING BLDG.

NOTE: ANY ADDITIONS OR CHANGES ON THIS SHEET MUST BE MADE OR CIRCLED IN RED INK, WITH DATE AND NAME OF PERSON MAKING CHANGE.

Do not extend notes this side of this line

JOB NO. 0054.97 SURVEY OF Bloomfield Park
SURVEY BY L.L. Brown DATE 10-15-56
NOTES BY L.L. Brown DATE
INDEXED C. Johnson DATE
NOTES RED
DATE
NOTES CHKD J.G.
DATE Nov. 1956

F.B. 1659 Pg. 58

B.M.	1ST RUN	DIFF.	2ND RUN	3RD RUN	ADJ. ELEV.	DESCRIPTION
T.P.	35 126				35 121 ✓	T.P. C.T. FROM PG. 57
+	4 775		4 829			
Π	39 901	+0 345	+0 346		+0 346	
−	4 429		4 483			
T.P.	35 472				35 467 ✓	
+	4 968		4 976			
Π	40 440	+0 033	+0 036		+0 034	
−	4 935		4 940			
T.P.	35 505				35 501 ✓	
+	4 744		4 880	4 919		
Π	40 249	−1 378	−1 370	−1 371	−1 370	
−	6 122		6 250	6 290		
FD. B.M. 8-15	34 127				34 131 ✓	FD. B.M. 8-15 - AT THE ℄ INTER. OF CENTRALIA RD. & BLOOMFIELD AVE., IN A WELL CUT THRU THE PAVEMENT AND PROTECTED BY A CAST IRON COVER MARKED, "COUNTY SURVEYOR MONUMENT," A STD. COUNTY SURVEYOR MONUMENT STAMPED, ¼ COR. SEC. 7 & 8 T4S, R11W, SET IN CONCRETE 18" BELOW THE SURFACE. F.B. 1209-17, 1952 ADJ. ELEV. 34.065 ✓
+	5 404		5 368			
Π	39 531	+1 916	+1 916		+1 916	
−	3 488		3 452			
FD. B.M. 8-16	36 043				36 047 ✓	FD. B.M. No. 8-16 (U.S. 392.1) (E-779) AT CENTRALIA RD. & BLOOMFIELD AVE.; S.E. COR., 34.2' S. OF THE ℄ OF CENTRALIA RD. & 25.3' E. OF THE ℄ OF BLOOMFIELD AVE. & 3' E. OF A F.P. No. 113369 E & 1.4' S. OF A WHITE WOODEN WITNESS POST, A STD. DISK STAMPED, "E 779 1946," AND SET IN THE TOP OF A CONCRETE POST PROJECTING ABOUT 0.2' ABOVE THE GROUND. F.B. 1209-17 1952 ADJ. ELEV. 36.026 ✓

Notes Ck'd by	Survey of Bloomfield Park
Map No.	W. O. 0054.97 Tape No. 0124 St'd. 68 °F
Office Work	Surveyed by L.L. Brown
Checked	Notes Bowle Date 10-15-56
Date	Indexed R. C. Johnson 10-31-56

F. B. 1659 PG. 59

J-N- 0054.97

BOUNDARY SURVEY
BLOOMFIELD PARK
ON E. Side Pioneer Blvd
and 1000'± N. of Carson.

10-15-56

L.L. Brown.
Bowles.
West.
Henderson
Bustrom.

Note: Any Additions or Changes on This Sheet Must be Made or Circled in Red Ink With Date and Name of Person Making Change.

Do not extend notes this side of this line.

RETURN TO
LOS ANGELES COUNTY SURVEYOR
726 LOS ANGELES COUNTY
ENGINEERING BLDG.

76F309S S&E #247. 6-54

F.B. 1659 PG. 60

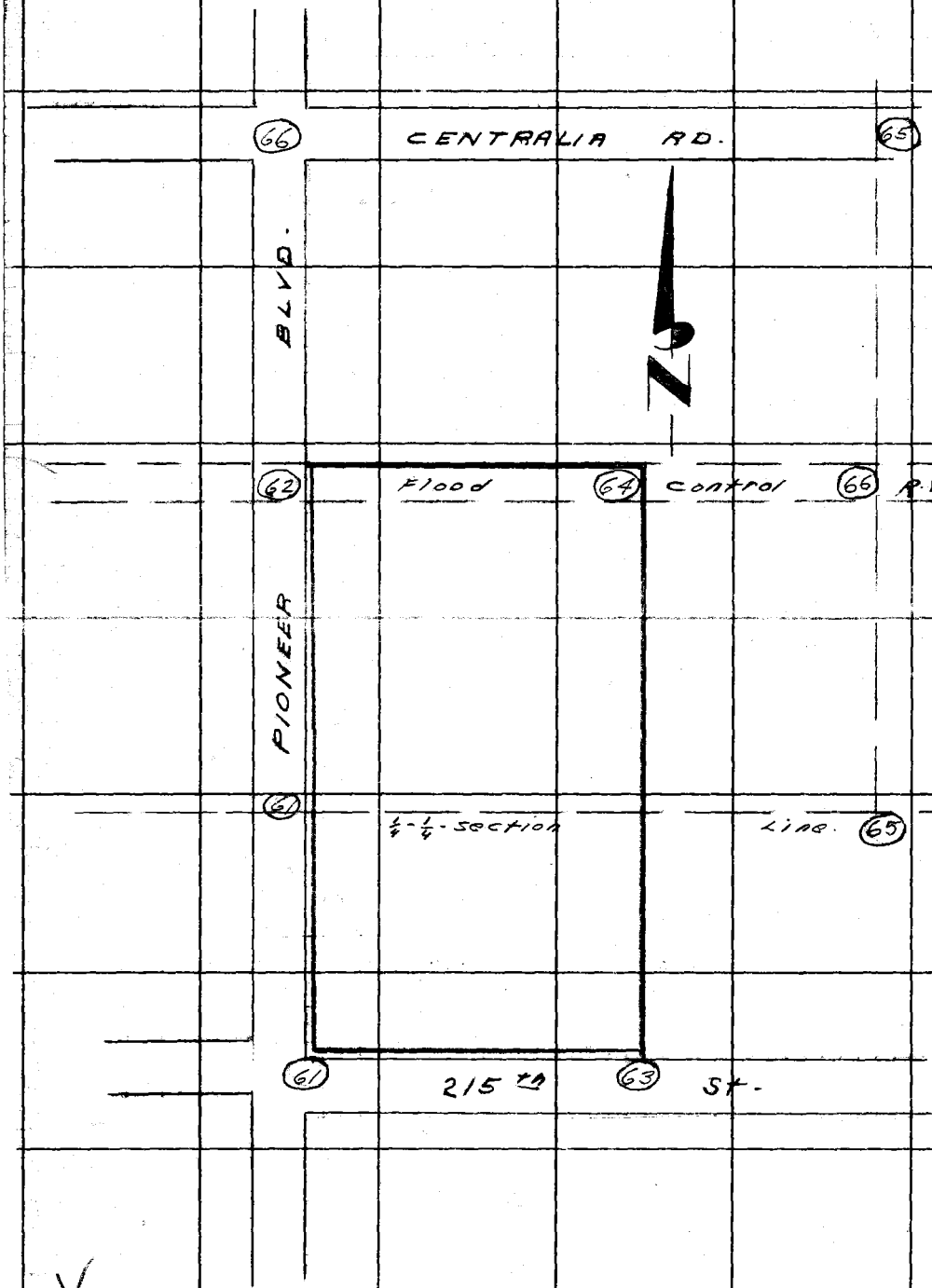

RETURN TO
LOS ANGELES COUNTY SURVEYOR
726 LOS ANGELES COUNTY
ENGINEERING BLDG.

Do not extend notes this side of this line.

Note: Any Additions or Changes on This Sheet Must be Made or Circled in Red Ink With Date and Name of Person Making Change.

Notes Ck'd by [illegible]	Survey of Bloomfield Park
Map No. [illegible]	JN 0057.97 Tape 0124 Std 68 °F
Office Work	Surveyed by L.L. Brown
Checked	Notes [illegible] Date 10-25-56
Date	Indexed C. Johnson

F.B. 1659 Pg. 61

C-2

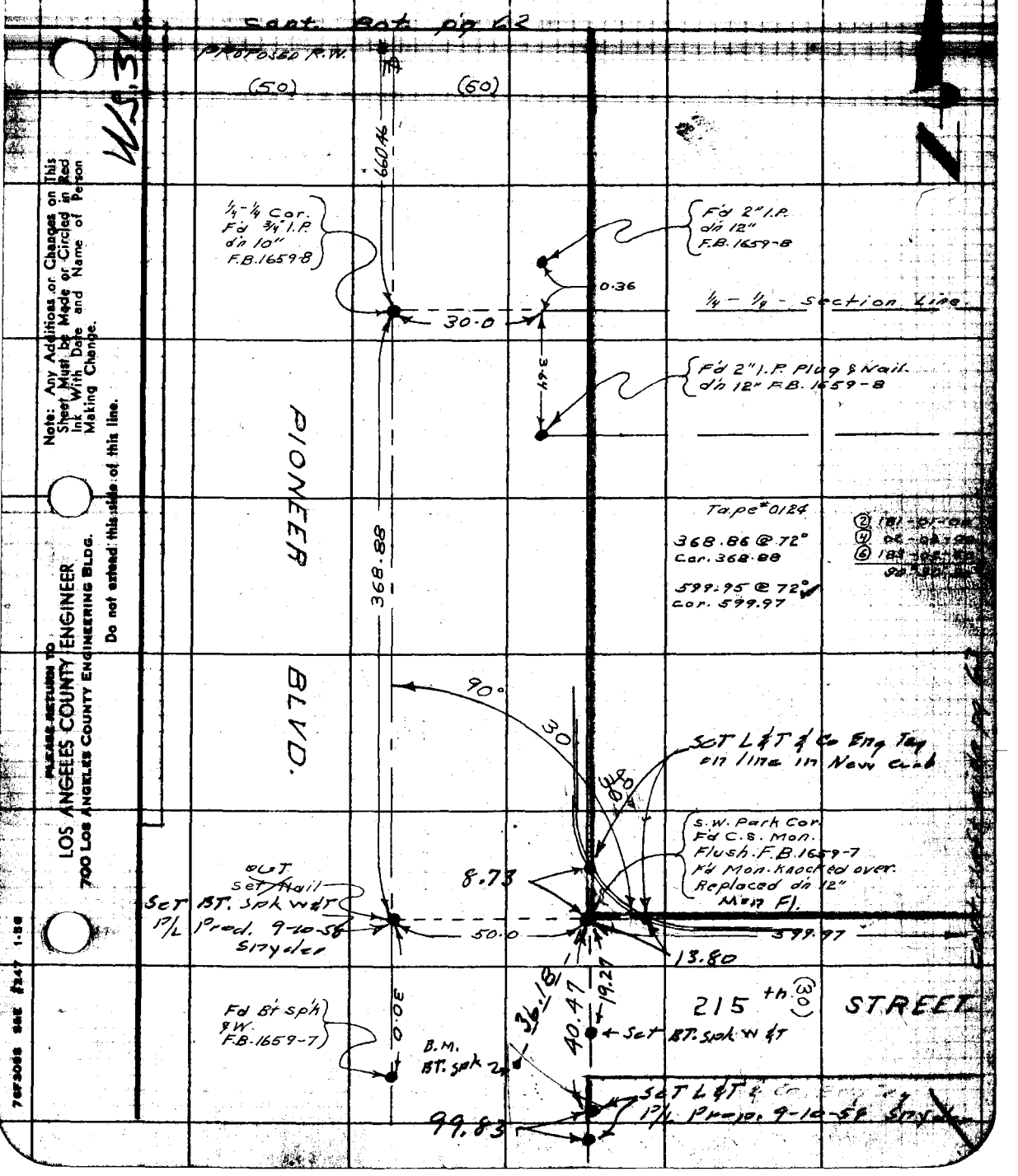

Note: Any Additions or Changes on This Sheet Must be Made or Circled in Red Ink With Date and Name of Person Making Change.

PLEASE RETURN TO
LOS ANGELES COUNTY ENGINEER
700 LOS ANGELES COUNTY ENGINEERING BLDG.

Do not extend this side of this line.

76F3088 S&E #247 1-56

F. B. 1659 Pg. 62

cont. Left Side pg 66

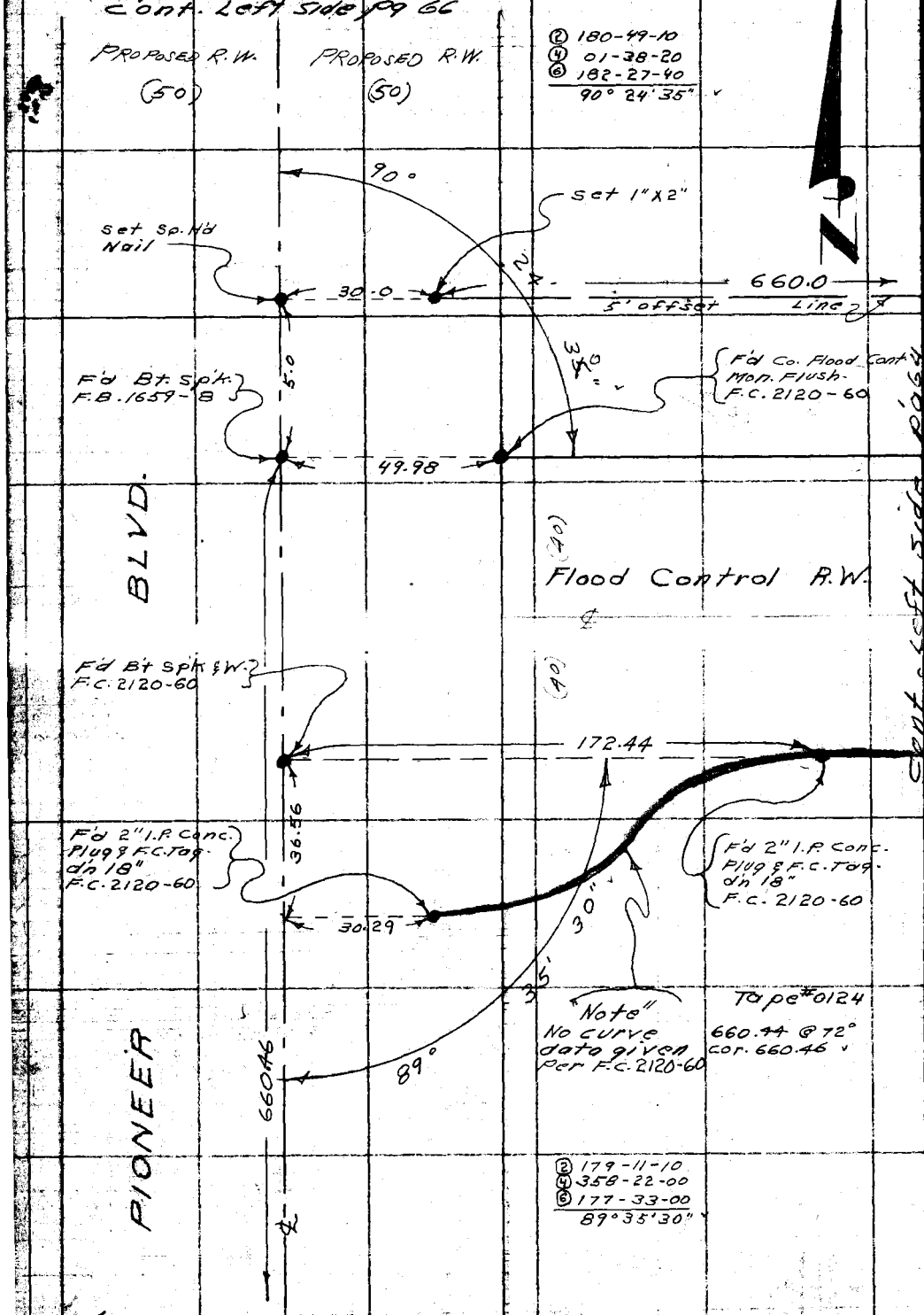

cont. from Top pg 61

cont. Left side pg 64

PLEASE RETURN TO
LOS ANGELES COUNTY ENGINEER
700 LOS ANGELES COUNTY ENGINEERING BLDG.
Do not extend this side of this line.
Note: Any Additions or Changes on This Sheet Must be Made or Circled in Red Ink With Date and Name of Person Making Change.

WS 31 C-2

Notes Ck'd by Gallo	Survey of: Bloomfield Park
Map No. [illegible]	JN 015497 Tape 0124 Std 68 °F
Office Work	Surveyed by L.L. Brown
Checked	Notes Bowles Date 10-15-56
Date	Indexed R. C. Johnson

F.B. 1659 Pg. 63

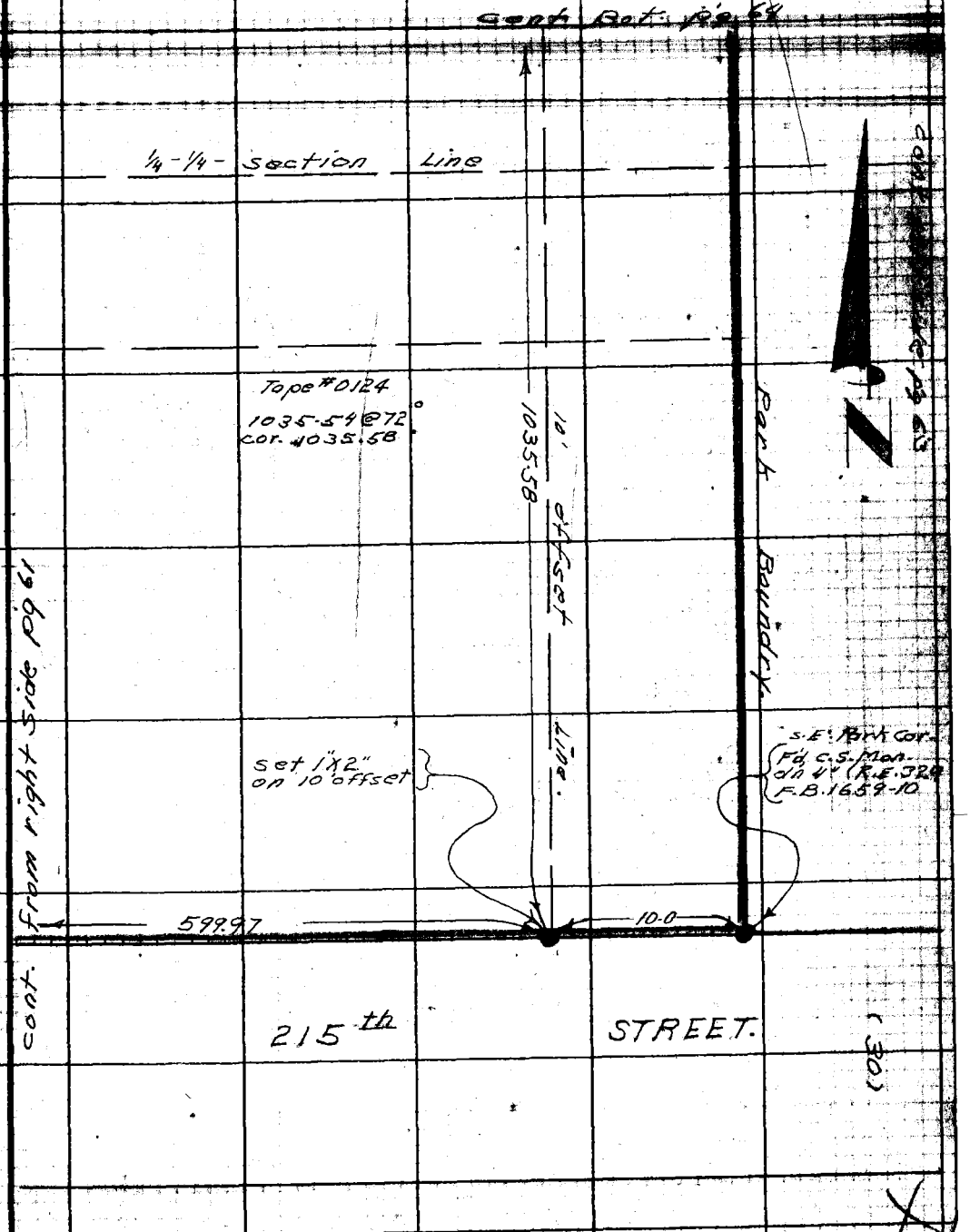

Note: Any Additions or Changes on This Sheet Must be Made or Circled in Red Ink With Date and Name of Person Making Change.

Do not extend this side of this line.

PLEASE RETURN TO
LOS ANGELES COUNTY ENGINEER
700 Los Angeles County Engineering Bldg.

76F3055 S&E #247 1-56

F. B. 1659 Pg. 69

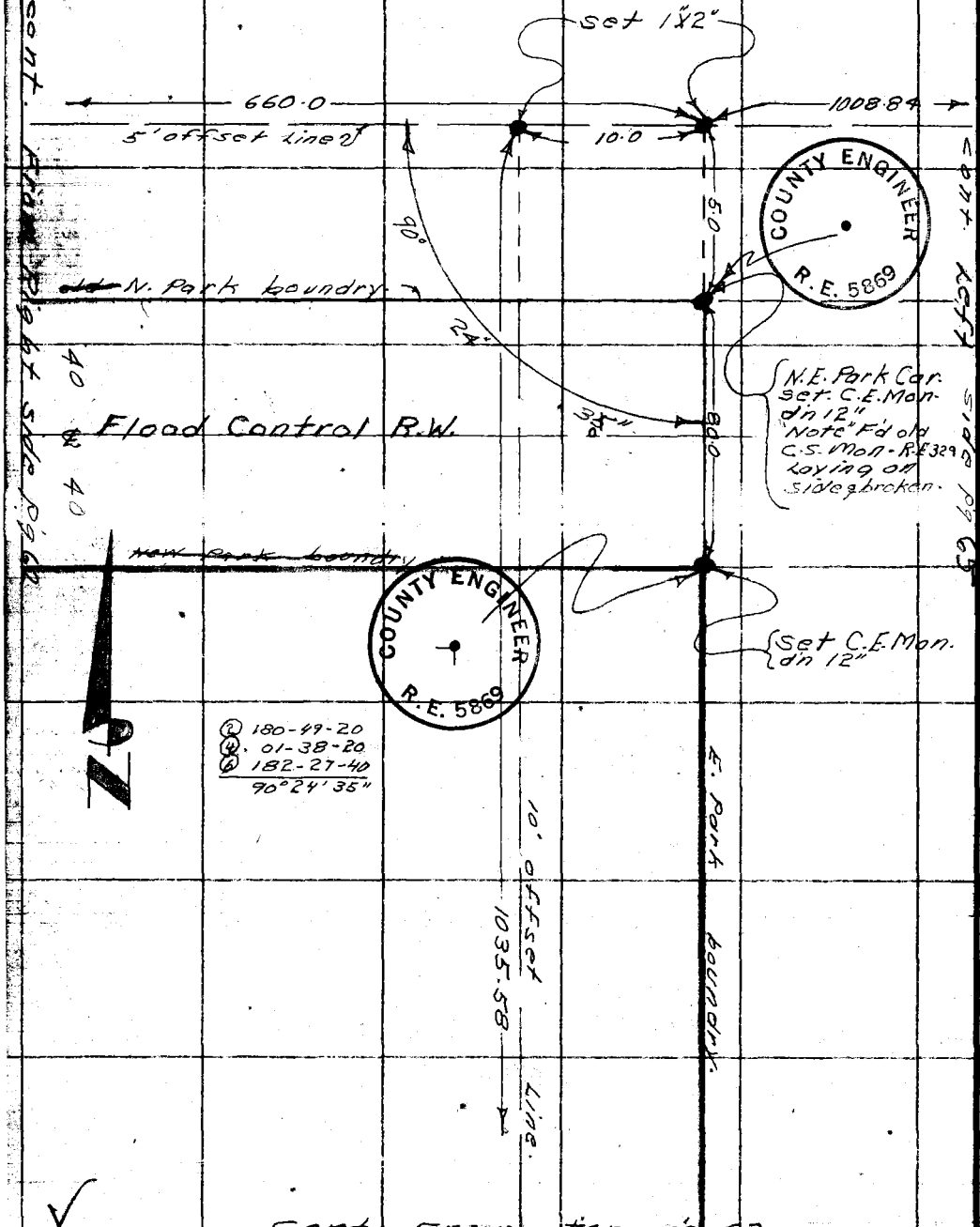

PLEASE RETURN TO
LOS ANGELES COUNTY ENGINEER
700 LOS ANGELES COUNTY ENGINEERING BLDG.

Do not extend this side of this line.

Note: Any Additions or Changes on This Sheet Must be Made or Circled in Red Ink With Date and Name of Person Making Change.

Notes Ck'd by Gelli	Survey of Bloomfield Park
Map No. B 2286	JN 0154-97 Tape 0124 Std 68 °F
Office Work	Surveyed by L.L. Brown
Checked	Notes Bowles Date 10-15-36
Date	Indexed A. C. Johnson

F.B. 1659 Pg. 65

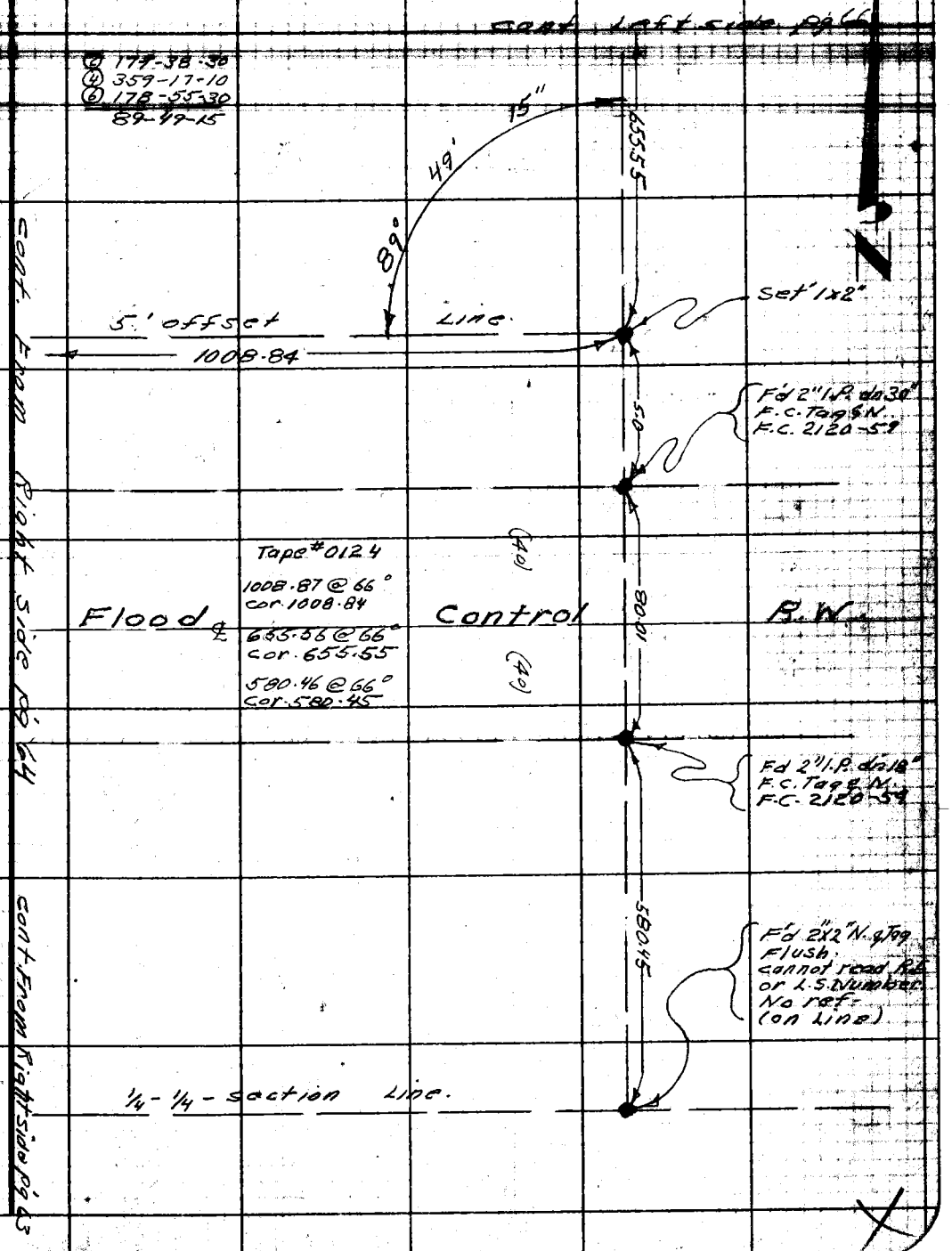

Note: Any Additions or Changes on This Sheet Must be Made or Circled in Red Ink With Date and Name of Person Making Change.

Do not extend this side of this line.

PLEASE RETURN TO
LOS ANGELES COUNTY ENGINEER
700 LOS ANGELES COUNTY ENGINEERING BLDG.

76F3088 S&E #247 1-56

PLEASE RETURN TO
LOS ANGELES COUNTY ENGINEER
700 LOS ANGELES COUNTY ENGINEERING BLDG.

Note: Any Additions or Changes on This Sheet Must be Made or Circled in Red Ink With Date and Name of Person Making Change.

Do not extend this side of this line.

W.S. 31 C-2

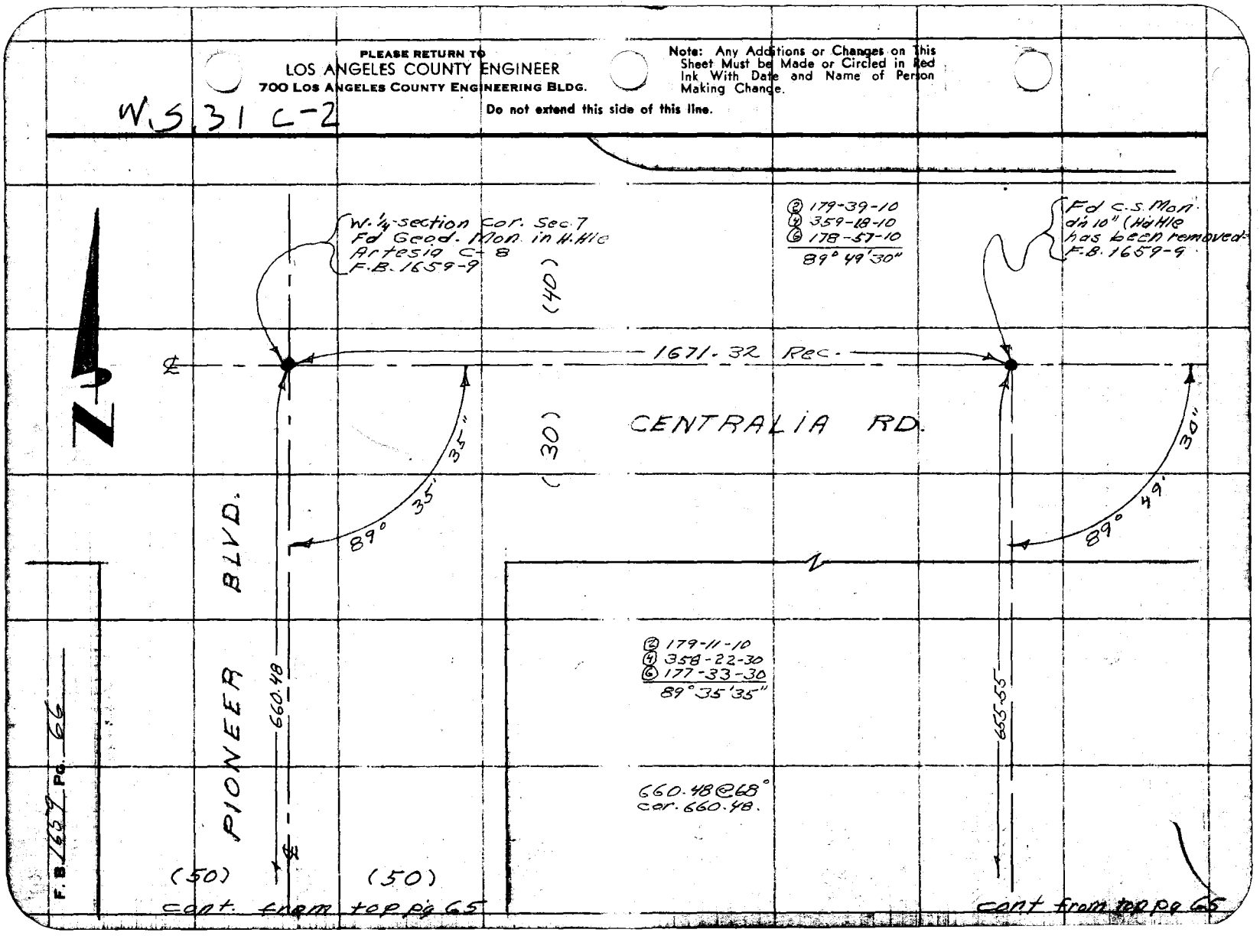

Profile	Notes Red	Plotted	Job No. 0054.97	Division No. 10	F. B. 1659 Pg. 67
No.	Date	Date	Survey of Bloomfield Park		
X-Sec.	Notes Chkd	Checked	Survey by Snyder	Notes PRS	Date 3-11-58
No.	Date	Date	Map No.	Indexed A. C. Johnson	Date 3-12-58

J. N. 0054.97

BLOOMFIELD PARK

X SECTIONS

on

PIONEER BLVD

From — Carson ST.

To — Centralia Rd.

Snyder
LeGault
Hannington
Bankson

STATION	B. S.	H. I.	F. S.	ELEV.

Do not extend notes this side of this line.

NOTE: ANY ADDITIONS OR CHANGES ON THIS SHEET MUST BE MADE OR CIRCLED IN RED INK, WITH DATE AND NAME OF PERSON MAKING CHANGE.

PLEASE RETURN TO
LOS ANGELES COUNTY ENGINEER
700 LOS ANGELES COUNTY ENGINEERING BLDG.

761-298 S & E #307—1-56

76L-298 S & E #307—1-56

PLEASE RETURN TO
LOS ANGELES COUNTY ENGINEER
700 LOS ANGELES COUNTY ENGINEERING BLDG.

NOTE: ANY ADDITIONS OR CHANGES ON THIS SHEET MUST BE MADE OR CIRCLED IN RED INK, WITH DATE AND NAME OF PERSON MAKING CHANGE.

Do not extend notes this side of this line.

F. B. 1659 Pg. 68 | Job No. 2054.97 | Division No. 12 | Notes Red ____ Date ____ | Notes Chkd ____ Date ____ | Plotted ____ Date ____ | Checked ____ Date ____ | Profile No. ____ | X-Sec. No. ____

Survey of Blue Ivy Field Book

Survey by Snyder Notes 1213.5

Indexed R. C. Johnson

STATION	B. S.	H. I.	F. S.	ELEV.	Left ℄ W	℄	Right ℄ E
					BM. #9 EL. 33.586 FB. 1659-53		
BM#9				33 59	Pioneer Blvd E. side 215th ST. — BT. spk in N.W. cor. conc drive to dairy		30' S & 80' E. of ℄ int
T.P.				3319	T.P.		
0+00					℄ PT. S.W. COR. SEC. 7 T4S R11W C.S. Mon F.B. 1659-7		
0+21.31				3308	℄ INT. Carson ST.	℄	Pioneer Blvd
1+00				3296		℄	
2+00				3314		℄	
3+00				3339		℄	
4+00				3354		℄	
5+00				3346		℄	
				3316			12.5 R Ed. Pav.
				327			21' R Gutter
				330			50' R. P/L
				3328	Ed. Pav. 12.5 L		
				3315	Pav. 50'		
5+50				3366		℄	
				3330			12.5 R Ed. Pav
				331			21' R Gutter
				333			50' P/L
				3324	Ed. Pav. 12.5 L		
				324	Gutter 20' L		

76L-298 S & E #307—1-56

PLEASE RETURN TO
LOS ANGELES COUNTY ENGINEER
700 LOS ANGELES COUNTY ENGINEERING BLDG.

NOTE: ANY ADDITIONS OR CHANGES ON THIS SHEET MUST BE MADE OR CIRCLED IN RED INK, WITH DATE AND NAME OF PERSON MAKING CHANGE.

Do not extend notes this side of this line.

STATION	B. S.	H. I.	F. S.	ELEV.	Left & W	℄ Right & W
5+50				330	P/L 50'	
6+00				3380		℄
				3357		12.5' R Ed. Pav.
				332		21' Gutter
				339		50' P/L
				3329	Ed. Pav 12.5	
				325	Gutter 20'	
				331	P/L 50'	
6+50				3370		℄
				3346		12.5 R Ed. Pav.
				332		21' Gutter
				333		50' R/L
				3328	Ed. Pav. 12.5	
				328	Gutter 20'	
				332	P/L 50	
7+00				3360		℄
				3349		12.5 R Ed. Pav.
				330		21' R Gutter
				330		50' P/L
				3319	Ed. Pav 12.5	
				326	Gutter 20'	

Profile Notes Red. ____ Plotted ____ Job No. P054,97 Division No. 10 F. B. 1659 Pg. 69
No. ____ Date ____ Date ____ Survey of Wilson Sichl Park
X-Sec. Notes Chkd. ____ Checked ____ Survey by Snyder Notes PRS Date 5-11-58
No. ____ Date ____ Date ____ Map No. ____ Indexed C. Johnson

76L-298 S & E #307—1-56

PLEASE RETURN TO
LOS ANGELES COUNTY ENGINEER
700 LOS ANGELES COUNTY ENGINEERING BLDG.

NOTE: ANY ADDITIONS OR CHANGES ON THIS SHEET MUST BE MADE OR CIRCLED IN RED INK, WITH DATE AND NAME OF PERSON MAKING CHANGE.

Do not extend notes this side of this line.

STATION	B. S.	H. I.	F. S.	ELEV.	Left ℄ YY	℄ Right ℄ E
7+00				328	P/L 50'	
7+50				3354		℄
				3345		12.5' R Ed. Pav.
				329		21' Gutter
				331		50' P/L
				3318	Ed. Pav. 12.5' L	
				330	Gutter 20'	
				331	P/L 50'	
8+00				3358		℄
				3341		12.5 Ed. Pav.
				331		21' R Gutter
				333		50' P/L
				3320	Ed. Pav. 12.5	
				328	Gutter 20'	
				334	P/L 50'	
8+50				3363		℄
				3337		12.5
				332		21' Gutter
				335		50' P/L
				3330	Ed. Pav. 12.5	
				328	Gutter 20'	

F. B. 1659 Pg. 70 Job No. 0054.97 Division No. 10 Notes Red. Plotted Profile
Survey of Bloom Field Park Date Date No. X-Sec.
Survey by Snyder Notes PRS Notes Chkd. Checked
Indexed O. Johnson Date Date Date No.

76L-298 S & E #307—1-56

PLEASE RETURN TO
LOS ANGELES COUNTY ENGINEER
700 LOS ANGELES COUNTY ENGINEERING BLDG.

NOTE: ANY ADDITIONS OR CHANGES ON THIS SHEET MUST BE MADE OR CIRCLED IN RED INK, WITH DATE AND NAME OF PERSON MAKING CHANGE.

Do not extend notes this side of this line.

STATION	B. S.	H. I.	F. S.	ELEV.	Left ℄ W	℄ Right ℄ E
8+50				332	P/L 50	
9+00				3370		℄
				3338		12.5 R Ed. Pav.
				332		21' Gutter
				337		50' P/L
				3334	Ed. Pav. 12.5	
				327	Gutter 20'	
				334	P/L 50'	
9+50				3375		℄
				3354		12.5' R Ed. Pav.
				333		21' Gutter
				335		50' P/L
				3341	Ed. Pav. 12.5	
				327	Gutter 20'	
				334	P/L 50	
10+00				3396		℄
⊙				3373		12.5' Ed. Pav.
				334		21' Gutter
				341		50' P/L
				3360	Ed. Pav. 12.5	
				330	Gutter 20'	

Profile Notes Red. Plotted Job No. 0054.97 Division No. 10 F. B. 1659 Pg. 71
No. X-Sec. Date Date Survey of Bloomfield Park
No. Notes Chkd. Checked Survey by Snyder Notes PRS Date 3-11-58
Date Date Map No. Indexed C. Johnson

76L-298 S & E #307—1-56

PLEASE RETURN TO
LOS ANGELES COUNTY ENGINEER
700 LOS ANGELES COUNTY ENGINEERING BLDG.

NOTE: ANY ADDITIONS OR CHANGES ON THIS SHEET MUST BE MADE OR CIRCLED IN RED INK, WITH DATE AND NAME OF PERSON MAKING CHANGE.

Do not extend notes this side of this line.

STATION	B. S.	H. I.	F. S.	ELEV.	Left & W	℄ Right & E
10+00				33[illegible]	P/L 50	
10+50				3410		℄
				3372		12.5 Ed. PAV
				332		21 Gutter
				344		36'
				344		50' P/L
				3366	Ed. PAV. 12.5	
				324	Gutter 21	
				338	Top 25'	
				336	P/L 50	
11+00				3420		℄
				3390		12.5 Ed. PAV.
				329		21 Gutter
				350		36'
				343		50 P/L
				3383	Ed. PAV. 12.5	
				327	Gutter 21	
				338	Top 25'	
				336	P/L 50'	
11+50				3432		℄
✓				3390		12.5 Ed. PAV.

F. B. 1659 PG. 72 Job No. 0054.97 Division No. 10 Notes Red. Plotted Profile
Survey of Bloomfield Park Date Date No. X-Sec.
Survey by Snyder Notes PRS Notes Chkd. Checked
Indexed C. Johnson Date Date No.

76L-298 S & E #307—1-56

PLEASE RETURN TO
LOS ANGELES COUNTY ENGINEER
700 LOS ANGELES COUNTY ENGINEERING BLDG.

NOTE: ANY ADDITIONS OR CHANGES ON THIS SHEET MUST BE MADE OR CIRCLED IN RED INK, WITH DATE AND NAME OF PERSON MAKING CHANGE.

Do not extend notes this side of this line.

STATION	B. S.	H. I.	F. S.	ELEV.	Left ℄ W	℄ Right ℄ E
11+50				330		21' Gutter
				351		36'
				344		50' P/L
				3395	Ed. PAV 12.5	
				329	Gutter 20	
				341	Top 25'	
				340	P/L 50	
12 ± 00				3441		℄
				3399		12.5 Ed. PAV.
				330		22' Gutter
				347		36'
				342		50' P/L
				3408	Ed. PAV. 12'	
				329	Gutter 20'	
				344	Top 23'	
				344	P/L 50	
12+50				3447		℄
				3404		12 Ed. PAV +
				333		22' Gutter
				343		36'
				343		50' P/L

Profile Notes Red. Plotted Job No. 0054.97 Division No. 10 F. B. 1659 Pg. 73
No. X-Sec. Date Date Survey of Bloomfield Park
No. Notes Chkd. Checked Survey by Snyder Notes PRS Date 3-11-58
Date Date Map No. Indexed C. JOB Date

76L-298 S & E #307—1-56

PLEASE RETURN TO
LOS ANGELES COUNTY ENGINEER
700 LOS ANGELES COUNTY ENGINEERING BLDG.

NOTE: ANY ADDITIONS OR CHANGES ON THIS SHEET MUST BE MADE OR CIRCLED IN RED INK, WITH DATE AND NAME OF PERSON MAKING CHANGE.

Do not extend notes this side of this line.

STATION	B. S.	H. I.	F. S.	ELEV.	Left & YY	℄ Right & E
12+50				3412	Ed. PAV 12'	
				327	Gutter 20'	
				345	Top 22'	
				345	P/L 50'	
13+00				3448		℄
				3421		12' Ed. PAV.
				333		22' Gutter
				344		36'
				343		50 P/L
				3412	Ed. PAV. 12'	
				329	Gutter 20'	
				342	Top 23'	
				341	P/L 50	
13+50				3452		℄
				3419		12' Ed. PAV.
				335		22' Gutter
				348		36'
				344		50 P/L
				3419	Ed. PAV. 12'	
				330	Gutter 20'	
				345	Top 23	

F. B. 1659 Pg. 74 Job No. 2054.97 Division No. 10 Notes Red. Plotted Profile
Survey of Bloomfield Park Date Date No. X-Sec.
Survey by Snyder Notes PRS Notes Chkd. Checked
Indexed C. Johnson Date Date No.

76L-298 S & E #307—1-56

PLEASE RETURN TO
LOS ANGELES COUNTY ENGINEER
700 LOS ANGELES COUNTY ENGINEERING BLDG.

NOTE: ANY ADDITIONS OR CHANGES ON THIS SHEET MUST BE MADE OR CIRCLED IN RED INK, WITH DATE AND NAME OF PERSON MAKING CHANGE.

Do not extend notes this side of this line.

STATION	B. S.	H. I.	F. S.	ELEV.	Left ℄ W	℄ Right ℄ E
13+50				341	P/L 50'	
14+00				3454		℄
				3428		12' Ed. PAV.
				335		22' Gutter
				347		36'
				343		50' P/L
				3414	Ed. PAV. 12'	
				332	Gutter 20'	
				343	Top 22'	
				341	P/L 50'	
14+50				3460		℄
				3442		12' Ed. PAV.
				336		22' Gutter
				351		36'
				343		50' P/L
				3417	Ed. PAV. 12'	
				331	Gutter 20'	
				344	Top 22'	
				341	P/L 50'	
15+00				3453		℄
✓ ⊙				3445		12' Ed. PAV.

Profile Notes Red ____ Plotted ____ Job No. 0054.97 Division No. 10 F. B. 1659 Pg. 75
No. ____ Date ____ Date ____ Survey of Bloomfield Park
X-Sec. Notes Chkd. ____ Checked ____ Survey by Snyder Notes PRS Date 3-11-58
No. ____ Date ____ Date ____ Map No. ____ Indexed ____ C. Johnson Date ____

76L-298 S & E #307—1-56

PLEASE RETURN TO
LOS ANGELES COUNTY ENGINEER
700 LOS ANGELES COUNTY ENGINEERING BLDG.

NOTE: ANY ADDITIONS OR CHANGES ON THIS SHEET MUST BE MADE OR CIRCLED IN RED INK, WITH DATE AND NAME OF PERSON MAKING CHANGE.

Do not extend notes this side of this line.

STATION	B. S.	H. I.	F. S.	ELEV.	Left ℄ W	℄ Right ℄ E
15+00				336		22' Gutter
				352		36'
				342		50' P/L
				3417	Ed. Pav. 12	
				328	Gutter 20'	
				342	Top 22'	
				340	P/L 50'	
15+50				3452		℄
				3438		12' Ed. Pav.
				336		22' Gutter
				353		36'
				342		50 P/L
				3416	Ed. Pav. 12	
				330	Gutter 20'	
				346	Top 22'	
				342	P/L 50	
16+00				3442		℄
				3455		12' Ed. Pav.
				336		22' Gutter
				354		36'
				340		50' P/L

F. B. 1659 Pg. 76 Job No. 0054.97 Division No. 10 Notes Red. Plotted Profile
Survey of B100177 Field Park Date Date No. X-Sec.
Survey by Snyder Notes PBS Notes Chkd Checked
Indexed C. Johnson Date Date Date No.

76L-298 S & E #307—1-56

PLEASE RETURN TO
LOS ANGELES COUNTY ENGINEER
700 LOS ANGELES COUNTY ENGINEERING BLDG.

NOTE: ANY ADDITIONS OR CHANGES ON THIS SHEET MUST BE MADE OR CIRCLED IN RED INK, WITH DATE AND NAME OF PERSON MAKING CHANGE.

Do not extend notes this side of this line.

STATION	B. S.	H. I.	F. S.	ELEV.	Left & W	℄ Right & E
16+00				3401	Ed. PAV. 12'	
				332	Gutter 20'	
				344	Top 23'	
				341	P/L 50'	
16+50				3433		℄
⊙				3412		12' Ed. PAV't
				333		22' Gutter
				354		36'
				340		50' P/L
				3391	Ed. Pav't 12'	
				329	Gutter 20'	
				343	Top 23'	
				343	P/L 50	
17+00				3435		℄
				3420		12' Ed. Pav't
				336		22' Gutter
				357		36'
				339		50' P/L
				3390	Ed. Pav't 12'	
				329	Gutter 20'	
				341	Top 23'	

Profile Notes Red. ____ Plotted ____ Job No. 0054.97 Division No. 10 F. B. 1659 Pg. 77
No. ____ Date ____ Date ____ Survey of Bloomfield
X-Sec. Notes Chkd. ____ Checked ____ Survey by Snyder Notes PRS Date 3-11-58
No. ____ Date ____ Date ____ Map No. ____ Indexed C. Johnson Date ____

76L-298 S & E #307—1-56

PLEASE RETURN TO
LOS ANGELES COUNTY ENGINEER
700 LOS ANGELES COUNTY ENGINEERING BLDG.

NOTE: ANY ADDITIONS OR CHANGES ON THIS SHEET MUST BE MADE OR CIRCLED IN RED INK, WITH DATE AND NAME OF PERSON MAKING CHANGE.

Do not extend notes this side of this line.

STATION	B. S.	H. I.	F. S.	ELEV.	Left & W	℄ Right & E
17+00				340	P/L 50	
17+50				3448		℄
				3420		12' R Ed. Pav't
				337		22' Gutter
				355		36' Top
				338		50' P/L
				3406	Ed. Pav 12'	
				329	Gutter 20'	
				336	Top 22'	
				335	P/L 50'	
18+00				3451		℄
				3432		12 Ed. Pav
				339		22 Gutter
				355		36' Top
				337		50' P/L
				3413	Ed. PAV. 12'	
				338	Gutter 20'	
				337	~~Top~~ 22'	
				339	P/L 50'	
18+50				3434		℄
✓				3440		12' Ed. PAV,

F. B. 1659 Pg. 78 Job No. 8054.97 Division No. 10 Notes Red. Plotted Profile
Survey of Bloom Field Park Date Date No. X-Sec.
Survey by Snyder Notes PRS Notes Chkd. Checked
Indexed ~~E. C. Johnson~~ Date Date Date No.

76L-298 S & E #307—1-56

PLEASE RETURN TO
LOS ANGELES COUNTY ENGINEER
700 LOS ANGELES COUNTY ENGINEERING BLDG.

NOTE: ANY ADDITIONS OR CHANGES ON THIS SHEET MUST BE MADE OR CIRCLED IN RED INK, WITH DATE AND NAME OF PERSON MAKING CHANGE.

Do not extend notes this side of this line.

STATION	B. S.	H. I.	F. S.	ELEV.	Left & YY	℄	Right & E
18+50				337			22' Gutter
				353			36'
				333			50' P/L
				3406	Ed. Pav't 12		
				332	Gutter 20'		
				344	Top 23'		
				341	P/L 50'		
19+00				3458		℄	
				3441			12' Ed. Pav't
				336			22 Gutter
				336			36'
				336			50' P/L
				3410	Ed. Pav 12'		
				331	Gutter 20'		
				338	Top 22'		
				345	P/L 50'		
19+50				3451		℄	
				3440			12' Ed. Pavt
				339			22 Gutter
				343			50' P/L
				3435	Ed. Pavt		

Profile Notes Red. ____ Plotted ____ Job No. 0054.97 Division No. 10 F. B. 1659 Pg. 79
No. ____ Date ____ Date ____ Survey of Bloomfield Pens
X-Sec. Notes Chkd. ____ Checked ____ Survey by Snyder Notes PRS Date 3-11-58
No. ____ Date ____ Date ____ Map No. ____ Indexed K. C. Johnson Date ____

76L-298 S & E #307—1-56

PLEASE RETURN TO
LOS ANGELES COUNTY ENGINEER
700 LOS ANGELES COUNTY ENGINEERING BLDG.

NOTE: ANY ADDITIONS OR CHANGES ON THIS SHEET MUST BE MADE OR CIRCLED IN RED INK, WITH DATE AND NAME OF PERSON MAKING CHANGE.

12
21
73

Do not extend notes this side of this line.

STATION	B. S.	H. I.	F. S.	ELEV.	Left ℄ W	℄ Right ℄ E
19+50				342	Gutter 20'	
				345	Top 23'	
				345	P/L 50'	
19+80.0				3435		25' R Top H. W.
19+80.5				3200	Gutter	F.I. 27" Culvert N. end
19+80.0				3435		33' R Top H. W.
19+80.5				3085	Gutter	F.I. 36" Culvert N. end
20+00				3458		℄
				3441		12' Ed. Pav.
				333		22' Gutter
				340		50' P/L
				3426	Ed Pav 12'	
				334	Gutter 20'	
				34[illegible]	Top 23'	
				346	P/L 50'	
20+50				3459		℄
				3436		12' Ed. Pav.
				335		Gutter
				339		36'
				33[illegible]		50'
				3434	Ed. Pav 12'	

F. B. 1659 Pg. 80 Job No. 8054.97 Division No. 10 Notes Red. Plotted Profile
Survey of Bloomfield Park Date Date No. X-Sec.
Survey by Snyder Notes PRS Notes Chkd. Checked
Indexed C. Johnson Date Date No.

76L-298 S & E #307—1-56

PLEASE RETURN TO
LOS ANGELES COUNTY ENGINEER
700 LOS ANGELES COUNTY ENGINEERING BLDG.

NOTE: ANY ADDITIONS OR CHANGES ON THIS SHEET MUST BE MADE OR CIRCLED IN RED INK, WITH DATE AND NAME OF PERSON MAKING CHANGE.

Do not extend notes this side of this line.

STATION	B. S.	H. I.	F. S.	ELEV.	Left W	℄ Right E
20+50				330	Gutter 20'	
				336	Top 25'	
				349	P/L 50	
21+00				3459		℄
T.P.				3434	T.P. Nail	12' Ed. Pau
				336		20' Gutter
				343		36'
				340		50 P/L
				3433	Ed. Pau 12'	
				332	Gutter 20'	
				345	Top 25'	
				343	P/L 50'	
21+50				3465		℄
				3440		12' Ed. Paut
				337		20' Gutter
				342		30
				340		50' P/L
				3441	Ed. Paut 12	
				333	Gutter 20'	
				340	Top 22'	
				351	P/L 50'	

Profile Notes Red. Plotted Job No. 0054.97 Division No. 10 F. B. 1659 Pg. 81
No. X-Sec. Date Date Survey of Bloomfield Park
Notes Chkd. Checked Survey by Snyder Notes PRS Date 3-11-58
No. Date Date Map No. Indexed C. Johnson Date

76L-298 S & E #307—1-56

PLEASE RETURN TO
LOS ANGELES COUNTY ENGINEER
700 LOS ANGELES COUNTY ENGINEERING BLDG.

NOTE: ANY ADDITIONS OR CHANGES ON THIS SHEET MUST BE MADE OR CIRCLED IN RED INK, WITH DATE AND NAME OF PERSON MAKING CHANGE.

Do not extend notes this side of this line.

STATION	B. S.	H. I.	F. S.	ELEV.	Left ℄ W	℄	Right ℄ E
22+00				3479		℄	
				3445			12 Ed. Pav't
				337			20' Gutter
				350			30'
				346			50' P/L
				3460	Ed. Pav 12'		
				332	Gutter 20'		
				340	Top 22'		
				350	P/L 50'		
22+50				3494		℄	
				3451			12' Ed. Pav't
				338			20' Gutter
				347			30'
				345			50' P/L
				3470	Ed. Pav. 12'		
				336	Gutter 20'		
				345	Top 22'		
				350	P/L 50'		
23+00				3504		℄	
				3466			12 Ed. Pav't
				339			20' Gutter

F. B. 1659 Pg. 82 Job No. P054.97 Division No. 16 Notes Red. Plotted Profile
Survey of Bloom Field Park Date Date No. X-Sec.
Survey by Snyder Notes P135 Notes Chkd. Checked
Indexed C. Johnson Date Date Date No.

76L-298 S & E #307—1-56

PLEASE RETURN TO
LOS ANGELES COUNTY ENGINEER
700 LOS ANGELES COUNTY ENGINEERING BLDG.

NOTE: ANY ADDITIONS OR CHANGES ON THIS SHEET MUST BE MADE OR CIRCLED IN RED INK, WITH DATE AND NAME OF PERSON MAKING CHANGE.

Do not extend notes this side of this line.

STATION	B. S.	H. I.	F. S.	ELEV.	Left ℄ W	℄ Right ℄ E
23+00				348		30'
				348		50 P/L
				3474	Ed. Pavt 12'	
				332	Gutter 20'	
				343	Top 23	
				348	P/L 50	
23+50				3523		℄
				3487		12' Ed. Pavt
				339		20' Gutter
				350		30
				350		50 P/L
				3493	Ed. Pavt 12	
				335	Gutter 20'	
				343	Top 22'	
				348	P/L 50'	
24+00				3542		℄
				3511		12' Ed. Pav
				340		20' Gutter
				351		30'
				350		50' P/L
				3498	Ed. Pavt 12'	

Profile No. X-Sec. No. Date Notes Chkd. Date Notes Red. Date Plotted Date Checked Date Job No. 6054,97 Division No. 10 Survey of Bloomfield Park Survey by Snyder Notes PRS Date 3-11-58 Map No. Index No. C. Johnson Date F. B. 1659 Pg. 83

76L-298 S & E #307—1-56

PLEASE RETURN TO
LOS ANGELES COUNTY ENGINEER
700 LOS ANGELES COUNTY ENGINEERING BLDG.

NOTE: ANY ADDITIONS OR CHANGES ON THIS SHEET MUST BE MADE OR CIRCLED IN RED INK, WITH DATE AND NAME OF PERSON MAKING CHANGE.

Do not extend notes this side of this line.

STATION	B. S.	H. I.	F. S.	ELEV.	Left & W	℄ Right & E
24+00				336	Gutter 20'	
				3[illegible]	Top 25	
				3[illegible]	P/L 50	
25+00				3573		℄
26+00				3574		℄
26+61.98				3606	℄ Int Pioneer Blvd & Centralia Rd. ground	
B.M. #7				3501	B.M. #7 EL. 35.016 F.B. 1659-52 ℄ Int. Pioneer Blvd & Centralia Rd C.S. Mon. in Well dx 14"	

F. B. 1659 Pg. 84 Job No. 0054.97 Division No. 10 Notes Red. Plotted Profile
Survey of Bloomfield Park Date Date No. X-Sec.
Survey by Snyder Notes P.R.S. Notes Chkd Checked
Indexed C. Johnson Date Date Date No.

76L-298 S & E #307—1-56

PLEASE RETURN TO
LOS ANGELES COUNTY ENGINEER
700 LOS ANGELES COUNTY ENGINEERING BLDG.

NOTE: ANY ADDITIONS OR CHANGES ON THIS SHEET MUST BE MADE OR CIRCLED IN RED INK, WITH DATE AND NAME OF PERSON MAKING CHANGE.

Do not extend notes this side of this line.

STATION	B. S.	H. I.	F. S.	ELEV.	Left ℄ W	℄ Right ℄ E
					Add. Tional X Sections as requested.	
					Elev. of Curb returns - Carson ST. & Pioneer Blvd.	
B.M. #9				3359	B.M. #9 EL. 33586 F.B. 1659-53	
T.P.				3319	Pioneer Blvd. E. Side, 30' S & 30' E. of ℄ INT. 215th ST. - BT. spk in N.W. cor.	
T.P.				3255	Come drive To dairy	
0+21.31				3308	℄ INT. Carson ST. & Pioneer Blvd.	
✓				3302		50' R. ℄
✓				3324	Left 50	
0+46.31				3282		℄
0+46.31				3196		50' R E. end C.R. N.E. cor - Gutter
✓				3263		50' R E. end C.R. N.E. cor - Top cb
✓				3207	50' Left W. end C.R. N.W. cor - Gutter	
✓				3301	50' Left W. end C.R. N.W. cor. - Top cb	
0+71.31				3283		℄
✓				3200		25' R. N. end C.R. N.E. cor. - Gutter
✓				3267		25' R N. end C.R. N.E. cor - Top cb (N end)
✓				3205	25' L N. end C.R. N.W. cor - Gutter	
✓				3267	25' L N end C.R. N.W. cor - Top cb	
1+16.8.				3292		℄
✓				3260		12.5 R edge Pavt

OVER.

Profile Notes Red. Plotted Job No. 0054.97 Division No. 10
No. X-Sec. Date Date Survey of Bluewater Field Party
No. Notes Chkd. Checked Survey by Sitzhuber PLS Date 8-20-58
No. Date Date Map No. Index Notes C. Johnson Date 9-24-58

F. B. 1659 Pg. 85

76L-298 S & E #307—1-56

PLEASE RETURN TO
LOS ANGELES COUNTY ENGINEER
700 LOS ANGELES COUNTY ENGINEERING BLDG.

NOTE: ANY ADDITIONS OR CHANGES ON THIS SHEET MUST BE MADE OR CIRCLED IN RED INK, WITH DATE AND NAME OF PERSON MAKING CHANGE.

Do not extend notes this side of this line.

STATION	B. S.	H. I.	F. S.	ELEV.	Left & W	℄ Right & E
1+18.8				32.2		21' R Gutter
✓				32.0		50' R P/L
✓				32.0	25' L Gutter	
✓				32.7	25' L Top ch N. end	
Invert Elev. of S.D. at N. Park Bdy						
B.M 8				34.20	BM 8 EL. 34.196 FB. 1659-52 Pioneer Blvd E side 700' S. of Centralia Rd. BT. Spk in H.W. of S.D. 2' N. of S. Cor.	
19+56.5				34.18		40' R Top of H.W.
✓				25.38	E. end.	40' R Flow line of S.D.
✓				34.64	41' L Top of H.W	
✓				25.84	41' L Flow line S.D. W. end	
19+81				34.15	21' L Top H.W	
✓				31.47	25' 2' L Flow Line 27" culvert	
✓				30.60	33.2' L Flow line 36" cul.	
19+82				34.35		21 R Top H.W.
✓				32.00		25' R Flow line 27" culvert
✓				30.85		33' R Flow line 36" culvert
21+00	T.P.			34.34	T.P. Per Pg 81 EL. 34.34 Nail Ed. Pavt	

F. B. 1659 Pg. 86 Job No. 0054.97 Division No. 10 Notes Red. Plotted Profile
Survey of Bloom Field Park Date No. X-Sec.
Survey by Snyder Notes PRS Notes Chkd. Checked
Indexed Date Date No.

Notes Ck'd by	Survey of Bloomfield Park F.B. 1659 PG. 87
Map No.	JN 0054.97 Tape Std °F
Office Work	Surveyed by Snyder
Checked	Notes PRS Date 3-20-58
Date	Indexed A. C. Johnson

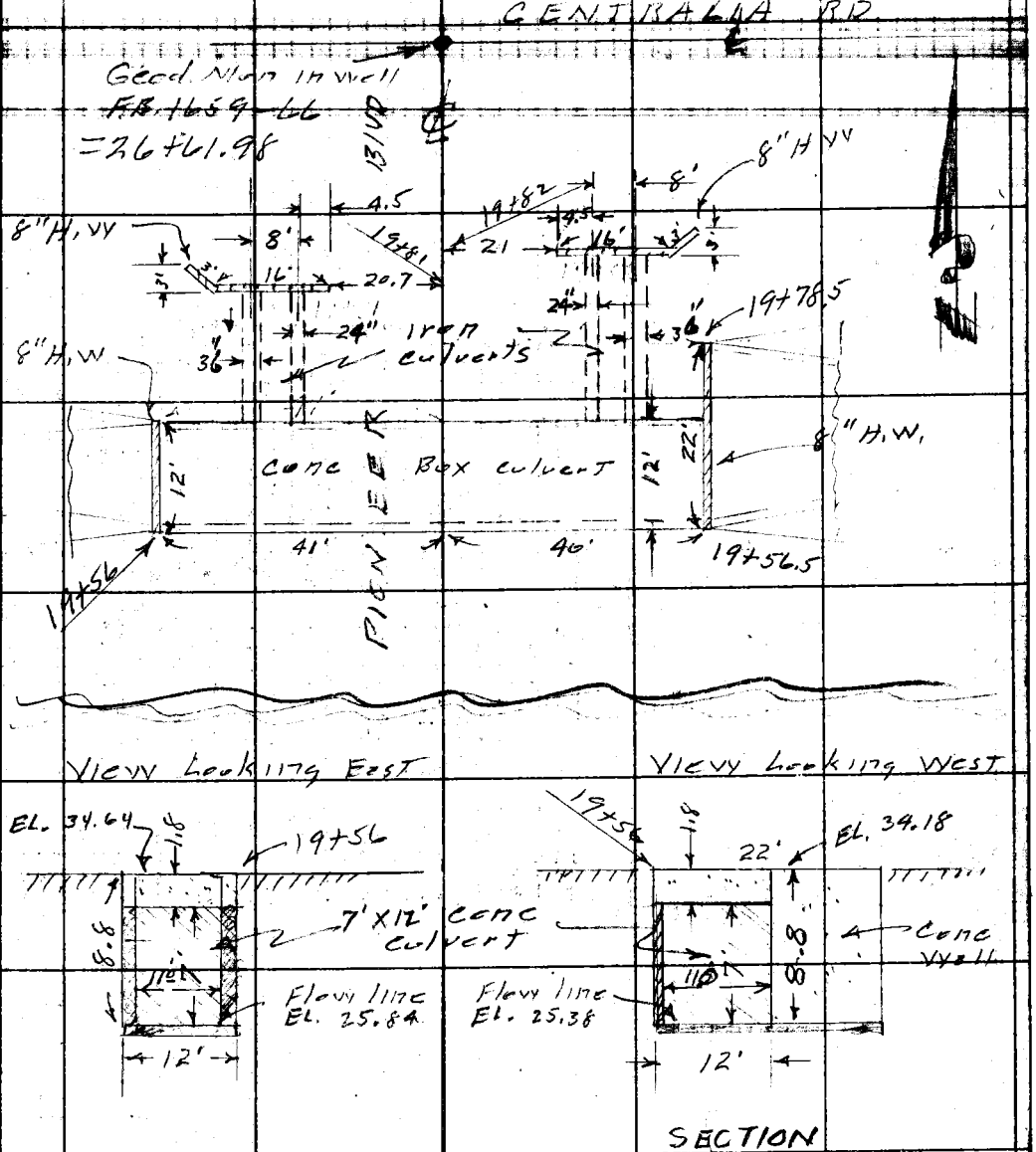

See Pg 86 for Elev.

Note: Any Additions or Changes on this Sheet Must be Made or Circled in Red Ink With Date and Name of Person Making Change.

PLEASE RETURN TO
LOS ANGELES COUNTY ENGINEER
700 LOS ANGELES COUNTY ENGINEERING BLDG.
Do not extend this side of this line.

76F309S S&E #247 1-56

F. B. 1659 Pg. 88

PLEASE RETURN TO
LOS ANGELES COUNTY ENGINEER
700 LOS ANGELES COUNTY ENGINEERING BLDG.

Do not extend this side of this line.

Note: Any Additions or Changes on This Sheet Must be Made or Circled in Red Ink With Date and Name of Person Making Change.

76L-298 S & E #307—1-56

PLEASE RETURN TO
LOS ANGELES COUNTY ENGINEER
700 LOS ANGELES COUNTY ENGINEERING BLDG.

NOTE: ANY ADDITIONS OR CHANGES ON THIS SHEET MUST BE MADE OR CIRCLED IN RED INK, WITH DATE AND NAME OF PERSON MAKING CHANGE.

Do not extend notes this side of this line.

STATION	B. S.	H. I.	F. S.	ELEV.		
B.M. #7				35 02	B.M. #7 EL. 35.016 ℄ int Pioneer Blvd & Centralia Rd.	F.B. 1659-52
26+61.98				36 06	C.S. Mon in Well ℄ int Pioneer Blvd & Centralia Rd	
26+61.98				36 60		159' R ℄ Centralia Rd.
26+90				36 10		℄ Prod North
✓				35 55		159' R E end C.R. N.E. Cor-Gutter
✓				36.33		159' R E. end C.R. N.E. Cor-Top cb
27+95				36 58		℄ Prod. North
✓				35 32		35.5 R N. end C.R. N.E. Cor-Gutter
✓				36 05		35.5 R N. end C.R. N.E. Cor-Top cb

Note
only curbs at this int.

Profile Notes Red. Plotted Job No. 8054, 97 Division No. 10 F.B. 1659 Pg. 89
No. X-Sec. Date Date Survey of Bloom Field Park
No. Notes Chkd. Checked Survey by Snyder Notes PRS Date 3-20-58
No. Date Date Map No. Indexed C. Johnson Date

F. B. 1659 Pg. 90 | Job No. | Division No. | Notes Red | Plotted | Profile

Survey of | Date | Date | No.

Survey by | Notes | Notes Chkd | Checked | X-Sec.

Indexed | Date | Date | Date | No.

STATION	B. S.	H. I.	F. S.	ELEV.

OPEN

Do not extend notes this side of this line.

PLEASE RETURN TO
LOS ANGELES COUNTY ENGINEER
700 LOS ANGELES COUNTY ENGINEERING BLDG.

NOTE: ANY ADDITIONS OR CHANGES ON THIS SHEET MUST BE MADE OR CIRCLED IN RED INK, WITH DATE AND NAME OF PERSON MAKING CHANGE.

76L-298 S & E #307—1-56

Notes Ck'd by	Survey of Bloomfield Park p. 1659 pg. 91
Map No.	JN 0054.97 Tape Std °F
Office Work	Surveyed by Snyder
Checked	Notes PRS Date 8-19-58
Date	Indexed C. Johnson 8-20-58

J.N. 0054.97

BLOOMFIELD PARK

Location of New 6" Cone Asb Water line as staked 8-19-59

Stk on ℄ 75' STA.

Snyder
Le Gault
Herrington
Bankson

Note: Any Additions or Changes on This Sheet Must be Made or Circled in Red Ink With Date and Name of Person Making Change.

PLEASE RETURN TO
LOS ANGELES COUNTY ENGINEER
700 LOS ANGELES COUNTY ENGINEERING BLDG.

Do not extend this side of this line.

76F309S S&E #247 1-56

X

F. B. 1659 PG. 92

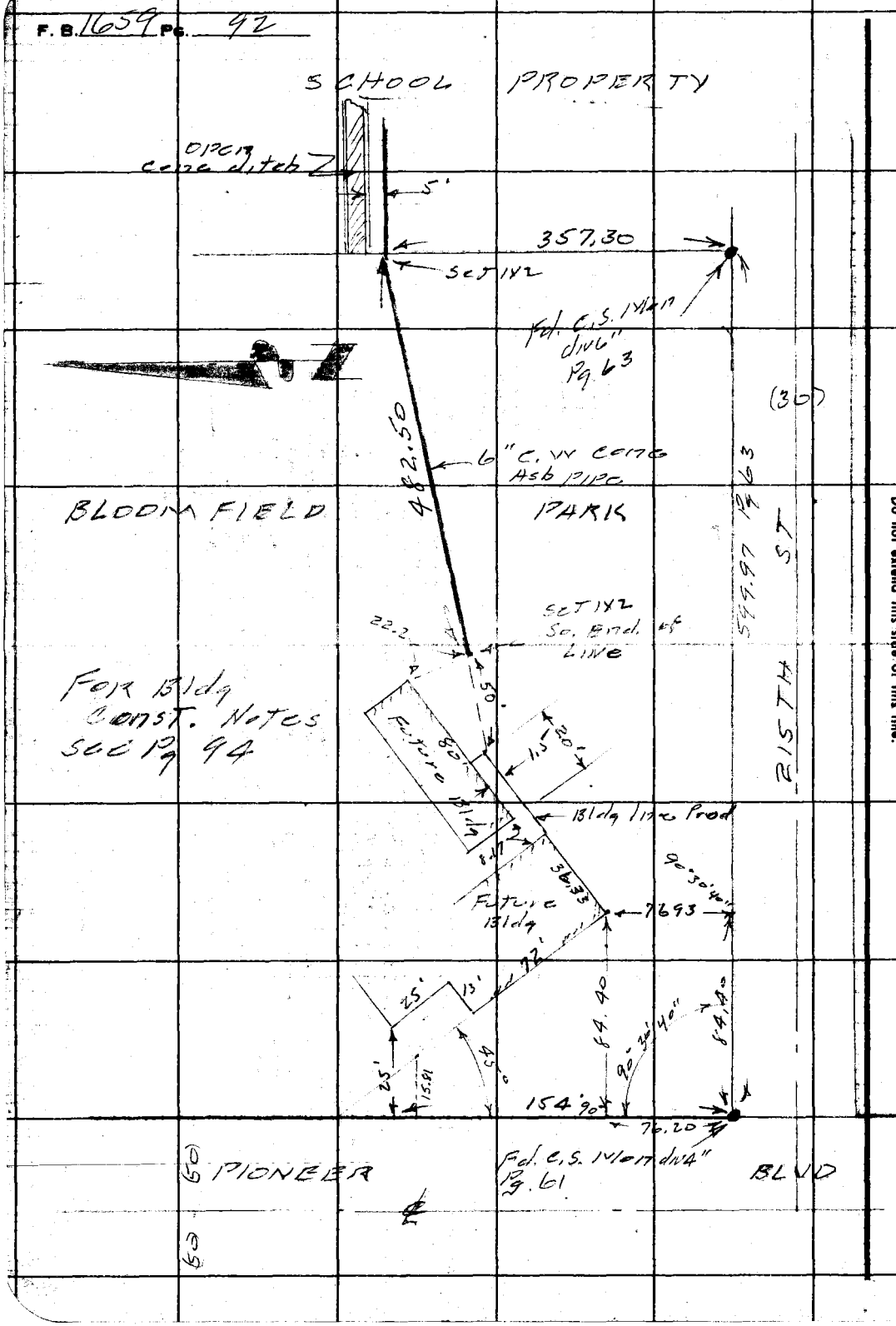

For Bldg Const. Notes see Pg 94

LOS ANGELES COUNTY ENGINEER
700 Los Angeles County Engineering Bldg.

PLEASE RETURN TO

Do not extend this side of this line.

Note: Any Additions or Changes on This Sheet Must be Made or Circled in Red Ink With Date and Name of Person Making Change.

Notes Ck'd by	Survey of Bloomfield Park F. B. 1659 Pg. 93
Map No.	JN 8778.02 Tape Std °F
Office Work	Surveyed by Snyder
Checked	Notes Date 9-8-58
Date	Indexed K. C. Johnson

J.N. 8778.02

BLOOMFIELD PARK

Location of Bldg. as Staked 9-8-58

Snyder
Hannington
Spring

Note: Any Additions or Changes on This Sheet Must Be Made or Circled in Red Ink With Date and Name of Person Making Change.

Do not extend notes this side of this line.

RETURN TO
LOS ANGELES COUNTY ENGINEER
700 LOS ANGELES COUNTY ENGINEERING BLDG.

76FS095 CE #247—3-57

F.B. 11659 Pg. 94

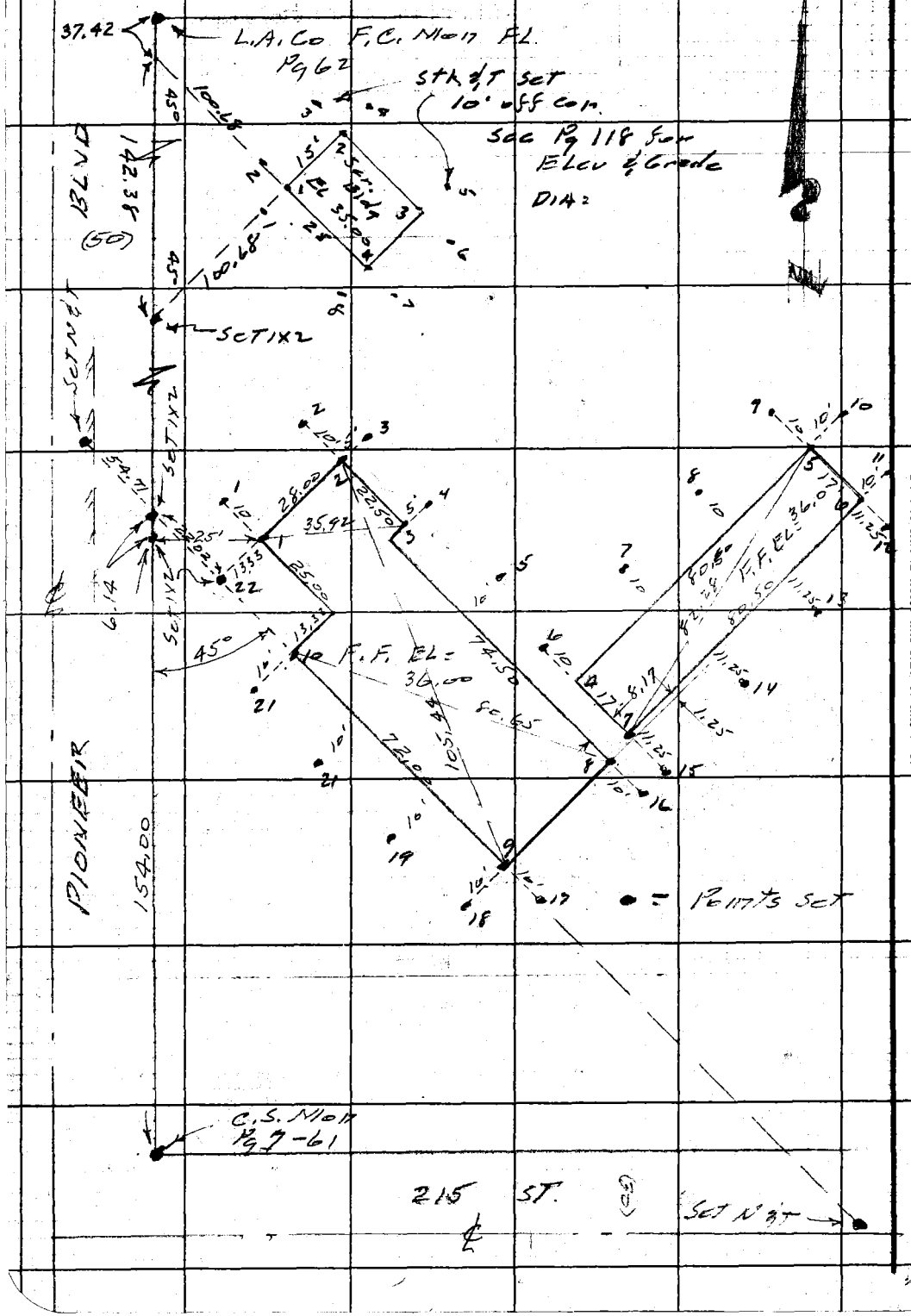

RETURN TO
LOS ANGELES COUNTY ENGINEER
700 LOS ANGELES COUNTY ENGINEERING BLDG.

Do not extend notes this side of this line.

Note: Any Additions or Changes on This Sheet Must be Made or Circled in Red Ink With Date and Name of Person Making Change.

Profile	Notes Red.	Plotted	Job No. 8778.02	Division No. 10	F. B. 1659 Pg. 95
No.	Date	Date	Survey of Bloomfield Park		
X-Sec.	Notes Chkd.	Checked	Survey by Snyder	Notes P175	Date 4-8-58
No.	Date	Date	Map No.	Indexed C. Johnson	Date

J.N 8778.02

BLOOMFIELD PARK

Elev. ~~& Grades~~ of Bldg.

See Pg 94 for Location

And Setting of Additional BMs

Snyder
Herrington
Spriggs

STATION	B. S.	H. I.	F. S.	ELEV.

NOTE: ANY ADDITIONS OR CHANGES ON THIS SHEET MUST BE MADE OR CIRCLED IN RED INK, WITH DATE AND NAME OF PERSON MAKING CHANGE.

Do not extend notes this side of this line.

PLEASE RETURN TO
LOS ANGELES COUNTY ENGINEER
700 Los Angeles County Engineering Bldg.

76L-298 S & E #307—1-56

76L-298 S & E #307—1-56

PLEASE RETURN TO
LOS ANGELES COUNTY ENGINEER
700 LOS ANGELES COUNTY ENGINEERING BLDG.

NOTE: ANY ADDITIONS OR CHANGES ON THIS SHEET MUST BE MADE OR CIRCLED IN RED INK, WITH DATE AND NAME OF PERSON MAKING CHANGE.

Do not extend notes this side of this line.

STATION	B. S.	H. I.	F. S.	ELEV.	Bldg		
BM, #9				33.59	BM #9 EL. 33.586 F.B. 1659-53 Pioneer Blvd & 215' th ST. 30' E & 30' S. of Cint. - BT. spk in N. W. cor Cone drive to Dairy		
					Fin. Floor EL. Bldg	C/F	
# 1				3412	36.00	F 1.88	10' N. of Cor #1
2				3428		F-1.72	10' N " " 2
3				3419		F-1.81	5 E " " 2
4				3415		F-1.85	5 E " " 3
5				3412		F-1.88	10' E. of Bldg
6				3418		F-1.82	10' N. of Cor 4
7				34[illegible]		F-1.89	10' N " Bldg line
8				3436		F-1.64	10' N " " "
9				3448		F-1.52	10' N of Cor 5
10				3424		F-1.76	10' E " " 5
11				3428		F 1.72	10' E " " 6
12				3435		F 1.65	11.25 S " " 6
13				3420		F-1.80	11.25 S Bldg Line
14				3424		F-1.76	11.25 S " "
15				3406		F-1.94	11.25 S. Cor #7
16				3408		F-1.92	10' S " 8
17				3399		F 2.01	10' S " 9

F. B. 1659 Pg. 96 Job No. 8778.02 Division No. 10 Notes Red. Plotted Profile
Survey of Bloomfield Park Date Date No.
Survey by Snyder Notes P125 Notes Chkd. Checked X-Sec.
Indexed C. Johnson Date Date No.

76L-298 S & E #307—1-56

PLEASE RETURN TO
LOS ANGELES COUNTY ENGINEER
700 LOS ANGELES COUNTY ENGINEERING BLDG.

NOTE: ANY ADDITIONS OR CHANGES ON THIS SHEET MUST BE MADE OR CIRCLED IN RED INK, WITH DATE AND NAME OF PERSON MAKING CHANGE.

Do not extend notes this side of this line.

STATION	B. S.	H. I.	F. S.	ELEV.	Bldg Fin Floor Elev.	Bldg C/F	
# 18				3404	36.00	F-1.96	10' W. of Con 9
19				3417		F-1.83	10' W. of Bldg line
20				3402		F-1.98	10' W. " " "
21				3406		F-1.94	10' W. " Con 10
22				3401		F-1.99	INT. of Bldg line 25' N. of Con 10 & 13.33 W. of Con #1
Set T.B.M.				3380	TBM 215th ST. (S. side) 170'± E. of Pioneer Blvd. & 35' S. of S. Bdy of Park BT. spk in N.E. con cone drive to dairy		
Fd. BM. B-1-A				3237			BM. B-1-A EL. 32.368 Pg 53 215th ST. N. side 660'± E. of Pioneer Blvd. - C.S. Mon S.E. Con Park

Profile Notes Red. ____ Plotted ____ Job No. 8778.02 Division No. 10 F. B. 1659 Pg. 97
No. ____ Date ____ Date ____ Survey of Bloom Field Park
X-Sec. Notes Chkd. ____ Checked ____ Survey by Snyder Notes PRS Date 9-8-58
No. ____ Date ____ Date ____ Map No. ____ Indexed C. Johnson Date ____

76L-298 S & E #307—1-56

PLEASE RETURN TO
LOS ANGELES COUNTY ENGINEER
700 LOS ANGELES COUNTY ENGINEERING BLDG.

NOTE: ANY ADDITIONS OR CHANGES ON THIS SHEET MUST BE MADE OR CIRCLED IN RED INK, WITH DATE AND NAME OF PERSON MAKING CHANGE.

Do not extend notes this side of this line.

STATION	B. S.	H. I.	F. S.	ELEV.	
B.M. #9	503	38 62		33 59	B.M. #9 EL. 33.586 Pg. 53 Pioneer Blvd & 215th St. 70' E. & 30' S. of Lint. — BT. spk in N.W. cor. Conc drive to dairy
set (New) T.B.M.	252	38 52	2 62	36 00	T.B.M. BT. spk in P.P. E. side Pioneer Blvd. 150'± N. of 215th St near Nly cor of Bldg.
T.B.M.			4 72	33 80	T.B.M. EL. 33.80 Pg. 97 215th St. (S. side) 170'± E. of Pioneer Blvd. BT. spk in N.E. cor drive

F. B. 1659 Pg. 98 Job No. 8776 02 Division No. 10 Notes Red. Plotted Profile
Survey of Bloomfield Park Date Date No.
Survey by Snyder Notes P.I.S. Notes Chkd. Checked X-Sec.
Indexed C. Johnson Date Date No.

Notes Ck'd by	Survey of Bloomfield Park
Map No.	JN 8778.02 Tape Std °F
Office Work	Surveyed by Snyder
Checked	Notes PRS Date 9-10-58
Date	Indexed C. Johnson 6-22-59

F.B. 1659 Pg. 99

J.N. 8778.02
BLOOMFIELD PARK
GRID SYSTEEM

Snyder
Harrington
Bankson
Spr 1945

Note: Any Additions or Changes on This Sheet Must be Made or Circled in Red Ink With Date and Name of Person Making Change.

Do not extend notes this side of this line.

RETURN TO
LOS ANGELES COUNTY ENGINEER
700 LOS ANGELES COUNTY ENGINEERING BLDG.

76F309S CE #247—3-57

F.B. 1659 Pg. 100

BLOOM FIELD PARK
50' Grid.
See Pg 107 for Elev.

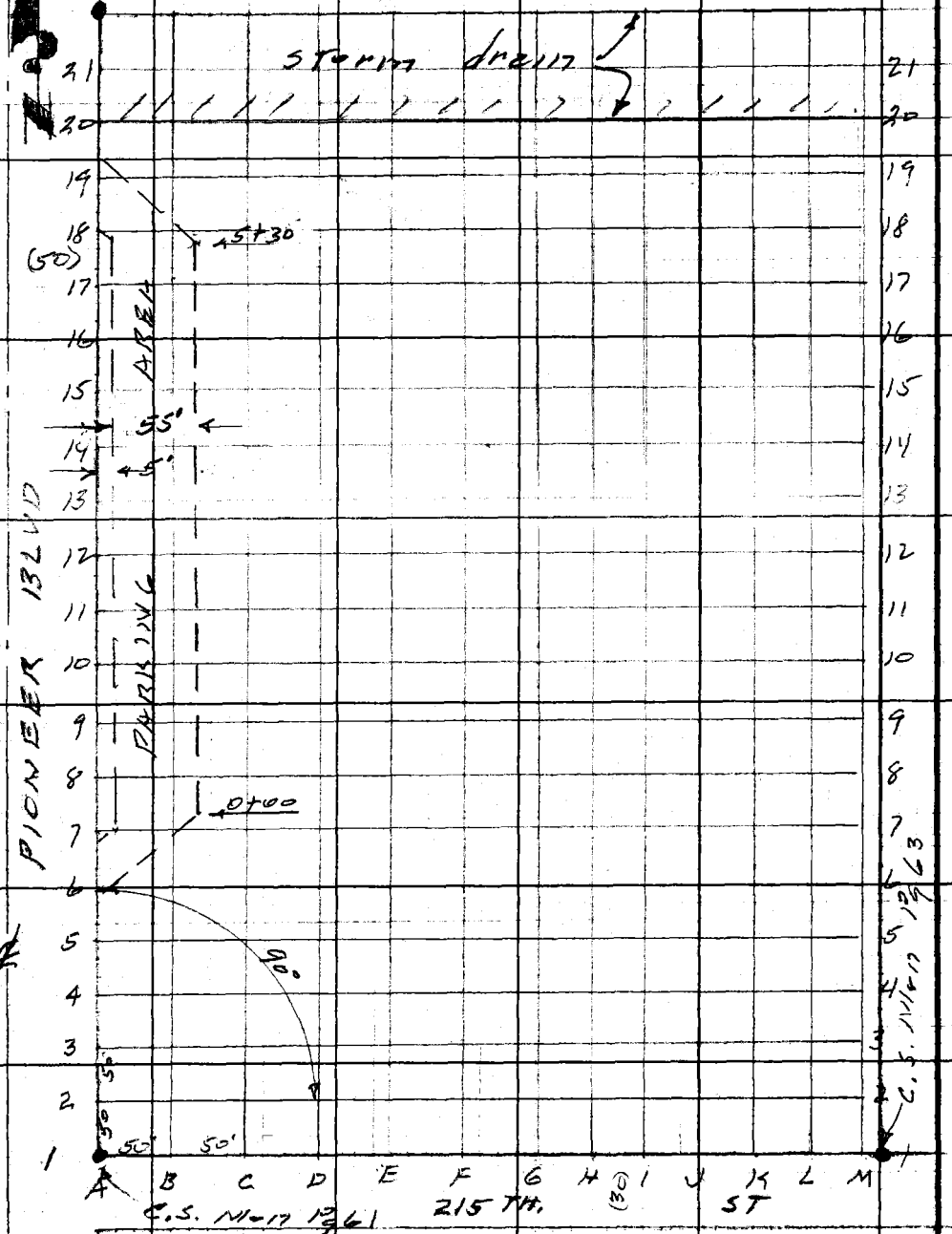

RETURN TO
LOS ANGELES COUNTY ENGINEER
700 LOS ANGELES COUNTY ENGINEERING BLDG.

Do not extend notes this side of this line.

Note: Any Additions or Changes on This Sheet Must be Made or Circled in Red Ink With Date and Name of Person Making Change.

Profile	Notes Red.	Plotted	Job No. 8778.02	Division No. 10	F. B. 1659 Pg. 101
No.	Date	Date	Survey of [illegible] Park		
X-Sec.	Notes Chkd.	Checked	Survey by Snyder	Notes PBS Date 9-10-58	
No.	Date	Date	Map No.	Indexed C. Johnson Date	

V.I.V. 8778.02

BLOOM FIELD PARK

ROUGH Curb Gr. along Pioneer Blvd - 215th ST & Parking Lot.

Snyder
Herrington
Benkson
Spriggs

STATION	B. S.	H. I.	F. S.	ELEV.

NOTE: ANY ADDITIONS OR CHANGES ON THIS SHEET MUST BE MADE OR CIRCLED IN RED INK, WITH DATE AND NAME OF PERSON MAKING CHANGE.

PLEASE RETURN TO
LOS ANGELES COUNTY ENGINEER
700 LOS ANGELES COUNTY ENGINEERING BLDG.

Do not extend notes this side of this line.

76L-298 S & E #307—1-56

76L-298 S & E #307—1-56

PLEASE RETURN TO
LOS ANGELES COUNTY ENGINEER
700 LOS ANGELES COUNTY ENGINEERING BLDG.

NOTE: ANY ADDITIONS OR CHANGES ON THIS SHEET MUST BE MADE OR CIRCLED IN RED INK, WITH DATE AND NAME OF PERSON MAKING CHANGE.

Do not extend notes this side of this line.

STATION	B. S.	H. I.	F. S.	ELEV.			
Rough Curb Grade Pioneer Blvd - From 215th To North							
BM #9				33[illegible]9	BM #9 EL. 33.586 Pg 53 Pioneer Blvd & 215th ST 30' E & 30' S of P/L BT. spk in N. W. cor drive		
					Top cb Grade	C/F	
A 1				—	—		C.S. Nlon
2				343	33.82	C.5	STK 10' R on (E) F.C.
3				342	3388	C.3	
4				343	3394	C.4	
5				34[illegible]	34.06	C.1	
6				34[illegible]	34.15	C.2	
7				34[illegible]	3420	F.2	
8				341	3428	F.2	
9				345	3435	C.1	
10				344	34.35	Grade	
11 ⊙				3408	34.34	F.2	
12				339	34.30	F.4	
13				339	34.22	F.3	
14				338	34.18	F.4	
15				336	34.14	F.5	
16				338	34.10	F.3	

F. B. 1659 Pg. 102 Job No. 8776.02 Division No. 10 Notes Red. Plotted Profile
Survey of Bloom Field Park Date Date No. X-Sec.
Survey by Snyder Notes 1125 Notes Chkd. Checked
Indexed K. C. Johnson Date Date No.

76L-298 S & E #307—1-56

PLEASE RETURN TO
LOS ANGELES COUNTY ENGINEER
700 LOS ANGELES COUNTY ENGINEERING BLDG.

NOTE: ANY ADDITIONS OR CHANGES ON THIS SHEET MUST BE MADE OR CIRCLED IN RED INK, WITH DATE AND NAME OF PERSON MAKING CHANGE.

Do not extend notes this side of this line.

STATION	B. S.	H. I.	F. S.	ELEV.	Rough Curbs Top cb Grade	C/P	Pioneer Blvd Cont
A 17				33.5	34.05	F.6	STK 10' R (E) F.C.
18				33.5	34.00	F.5	
19				33.3	34.00	F.7	
		Parking Lot Curbs W. side			Top cb Gr.		
A 7				34.0	34.2	F.2	STK 5' Lon (W) F.C.
8				34.1	34.3	F.2	
9				34.5	34.5	Grade	
10				34.4	34.5	F.1	
11				34.1	34.3	F.2	
12				33.9	34.2	F.3	
13				33.9	34.0	F.1	
14				33.8	33.9	F.1	
15				33.6	33.8	F.2	
16				33.8	33.7	C.1	
17				33.5	33.5	Grade	
18				33.5	34.0	F.5	END

Profile Notes Red. Plotted Job No. 8776.02 Division No. 10 F. B. 1659 Pg. 103
No. Date Date Survey of Bleam Field
X-Sec. Notes Chkd. Checked Survey by Snyder Notes PRS Date 9-10-58
No. Date Date Map No. Index C. Johnson

76L-298 S & E #307—1-56

PLEASE RETURN TO
LOS ANGELES COUNTY ENGINEER
700 LOS ANGELES COUNTY ENGINEERING BLDG.

NOTE: ANY ADDITIONS OR CHANGES ON THIS SHEET MUST BE MADE OR CIRCLED IN RED INK, WITH DATE AND NAME OF PERSON MAKING CHANGE.

Do not extend notes this side of this line.

STATION	B. S.	H. I.	F. S.	ELEV.			
	Parking Lot Curbs E. Side						
					Top of Grade	C/P	
0+00 =	10 N. & 15' E. of B7			340	34.55	F.55	Stk 5' R or (E) ∡PT. F.C.
+50				340	34.55	F.55	
1+00				343	34.55	F.25	
+50				[illegible]	34.4	F.4	
2+00				342	34.2	Grade	
+50				340	34.00	Grade	
3+00				339	33.8	C.1	
+50				338	33.6	C.2	
4+00				335	33.5	Grade	
+50				336	33.4	C.2	
5+00				335	33.3	C.2	
5+30 =	15 S. & 15' E of B18			334	33.2	C.2	Stk 5' R or (E) ∡PT. F.C.
BM. BM #8				34 18	BM. #8 EL. 34.196 Pg 52 Pioneer Blvd E. Side 700'± S. of Centralia Rd. - BT. Spk in top Conc H. Wall - 2' N. of S. Cor.		

F. B. 1659 Pg. 104 Job No. 8776.02 Division No. 10 Notes Red. Plotted Profile
Survey of Bloom Field Park Date Date No.
Survey by Snyder Notes PRS Notes Chkd. Checked X-Sec.
Indexed C. Johnson Date Date No.

76L-298 S & E #307—1-56

PLEASE RETURN TO
LOS ANGELES COUNTY ENGINEER
700 LOS ANGELES COUNTY ENGINEERING BLDG.

NOTE: ANY ADDITIONS OR CHANGES ON THIS SHEET MUST BE MADE OR CIRCLED IN RED INK, WITH DATE AND NAME OF PERSON MAKING CHANGE.

Do not extend notes this side of this line.

STATION	B. S.	H. I.	F. S.	ELEV.			
Rough Curb Grades on 215th ST. from Pioneer Blvd To Exist. Curb at S. E. Cor Park							
BM #9				3359	BM. #9 EL 33.586		See Pg 102
					Top of Grade	C/F	
A 1				—	—		C.S. Non. S. W. Cor Park
B-1				337	33.8	F. 1	STK 2' L or N F.C.
C 1				337	33.9	F. 2	
D 1				338	34.0	F. 2	
E 1				338	34.0	F. 2	
F 1				340	34.1	F. 1	
G 1				339	34.2	F. 3	
H. 1				340	34.0	Grade	
I. 1				337	33.7	Grade	
J. 1				338	33.5	C. 3	
K. 1				334	33.3	C. 1	
L. 1				332	33.0	C. 2	
M. 1				330	32.8	C. 2	
EXIST cb W. end.				3266	32.66	Grade	
BM. B-1-A				3236	BM B-1-A EL. 32.368 Pg 53' C.S. Non at S. E. Cor. Park		

Profile Notes Red. Plotted Job No. 8778.02 Division No. 10 F. B. 1659 Pg. 105
No. Date Date Survey of Bloom Field Park
X-Sec. Notes Chkd. Checked Survey by Snyder Notes P135 Date 9-10-58
No. Date Date Map No. Indexed Date

F. B. 1659 Pg. 106 Job No. Division No. Notes Red Plotted Profile

Survey of Date Date No.

Survey by Notes Notes Chkd. Checked X-Sec.

Indexed Date Date Date No.

STATION	B. S.	H. I.	F. S.	ELEV.

Do not extend notes this side of this line.

PLEASE RETURN TO
LOS ANGELES COUNTY ENGINEER
700 LOS ANGELES COUNTY ENGINEERING BLDG.

NOTE: ANY ADDITIONS OR CHANGES ON THIS SHEET MUST BE MADE OR CIRCLED IN RED INK, WITH DATE AND NAME OF PERSON MAKING CHANGE.

76L-298 S & E #307—1-56

Profile	Notes Red.	Plotted	Job No. 8778.02	Division No. 10	F. B. 1659 Pg. 107
No.	Date	Date	Survey of Bloom Field		
X-Sec.	Notes Chkd.	Checked	Survey by Snyder	Notes PRS	Date 9-10-58
No.	Date	Date	Map No.	Indexed C. Johnson	Date

V.N. 8778.02

BLOOM FIELD PARK

GRADE- GRID SYSTEEM,

See Pg 100 for location

Snyder
Harrington
Bankson
Spriggs

Note
Regrided - 5-7-59

Blue Tops set where ground is within 0.10 of grade Per grading sheet

(New EL & C/F within red lines)

Snyder

STATION	B. S.	H. I.	F. S.	ELEV.
	34.20			

NOTE: ANY ADDITIONS OR CHANGES ON THIS SHEET MUST BE MADE OR CIRCLED IN RED INK, WITH DATE AND NAME OF PERSON MAKING CHANGE.

PLEASE RETURN TO
LOS ANGELES COUNTY ENGINEER
700 LOS ANGELES COUNTY ENGINEERING BLDG.

Do not extend notes this side of this line.

76L-298 S & E #307—1-56

76L-298 S & E #307—1-56

PLEASE RETURN TO
LOS ANGELES COUNTY ENGINEER
700 LOS ANGELES COUNTY ENGINEERING BLDG.

NOTE: ANY ADDITIONS OR CHANGES ON THIS SHEET MUST BE MADE OR CIRCLED IN RED INK, WITH DATE AND NAME OF PERSON MAKING CHANGE.

Regrid Navy 13L 6/12

Do not extend notes this side of this line.

F. B. 1659 Pg. 108 Profile
Survey of Elgin Field Panels No. X-Sec.
Survey by Slyder Notes P13 S Plotted
Indexed C. Johnson Date Date Notes Red. Date Notes Chkd. Date Checked Date

Job No. 8776.02 Division No. 10

STATION	B. S.	~~Hor.~~	~~Ver.~~	ELEV.	Grade	Cut	Fill	
BM #9				33.59	BM #9 El 33.586 Pg 53 Pioneer Blvd 2,215th St. 30 E 39' S. of P/L - BT. Spk in N.E. cor. Conc. curb			
B-2				34.00	34.5		0.5	
5				34.30	35.1		0.8	
6				34.30	34.5	Grade		
B-19 Ø				33.33	33.9		0.6	
C-2				34.00	35.1		1.1	
C-4				34.00	35.8		1.5	
5				34.30	35.5		1.0	
6				34.30	35.0		0.6	
7		34.7	F0.2	34.50	34.9	Grade		check
8		34.45	F0.25	34.20	34.7		0.6	
9 Ø		⊙ 34.22	F0.3	34.02	34.5	Grade		
10		34.1	F0.2	34.3	34.3		0.1	
11		33.9	F0.2	34.1	34.1	0.1		
12		33.7	F0.3	34.0	34.0	Grade		
13		33.5	F0.3	33.8	33.8	0.1		
14		⊙ 33.35	F0.25	33.6	33.6	0.2		
15		33.35	F0.15	33.7	33.5	0.2		
16		33.3	—	33.6	33.3	0.3		
17		33.2	—	33.5	33.2	0.3		

76L-298 S & E #307—1-56

PLEASE RETURN TO
LOS ANGELES COUNTY ENGINEER
700 LOS ANGELES COUNTY ENGINEERING BLDG.

NOTE: ANY ADDITIONS OR CHANGES ON THIS SHEET MUST BE MADE OR CIRCLED IN RED INK, WITH DATE AND NAME OF PERSON MAKING CHANGE.

Do not extend notes this side of this line.

STATION	B. S.	Regrid ~~Height~~	~~Cut~~	ELEV.	Graded	Cut	Fill	Grid System
C-18		33.1	~~F 1.1~~	33.5	33.1	~~0.4~~		
19		⊙ 33.73	F0.3	33.4	34.0		0.6	
D-2				34.10	35.2		1.1	
3				34.30	35.5		1.2	
5				34.50	35.7		1.2	
6				34.40	35.3		0.9	
7				34.40	35.1		0.7	
8		33.7	F0.8	33.80	34.5		0.7	
9		34.1	—	34.20	34.1	0.1		
10		34.0	C0.1	34.1	33.9	0.2		
11		33.6	F0.2	33.9	33.8	0.1		
12		33.40	F0.2	33.9	33.6	0.3		
13		33.3	F0.1	33.8	33.4	0.4		
14		33.2	—	33.7	33.2	0.5		
15		33.0	—	33.6	33.0	0.6		
16		32.7	—	33.5	32.7	0.8		
17		32.3	—	33.4	32.3	1.1		
18		32.15	C0.25	33.4	31.9	1.05		
19		32.4	C0.8	33.3	31.6	1.7		
E-2				34.1	35.1		1.0	
3				34.3	35.4		1.1	

Profile No. ____ Date ____ Notes Red. ____ Plotted ____ Job No. 8116 F.
X-Sec. No. ____ Date ____ Notes Chkd. ____ Checked ____ Survey of Parker Light Fill
Date ____ Survey by Parker Note C. Johnson Division No. 12
Map No. ____ Indexed ____ Date ____

F. B. 1659 Pg. 105

76L-298 S & E #307—1-56

PLEASE RETURN TO
LOS ANGELES COUNTY ENGINEER
700 LOS ANGELES COUNTY ENGINEERING BLDG.

NOTE: ANY ADDITIONS OR CHANGES ON THIS SHEET MUST BE MADE OR CIRCLED IN RED INK, WITH DATE AND NAME OF PERSON MAKING CHANGE.

Do not extend notes this side of this line.

STATION	B. S.	Regrid New BL [redacted]	C/F [redacted]	ELEV.	Grade	Cut	Fill	Grid System
E 4				34.30	35,5		1,0	
5		34 5	F1,0	34.30	35,5		0,8	
6				34.20	35,2		1,0	
7 ⊙		34 5	F0,3	34.27	34,8		0,5	
8		34 5	C0,5	33.70	34,0		0,3	
9		34.0	C0,2	34.0	33,8	0,2		
10		33 6	F0,1	33.8	33,7	0,1		
11		33 5	—	33.2	33,5	0,3		
12		33 3	—	33.3	33,3	0.5		
13		33 1	—	33.5	33,1	0,4		
14		32 8	—	33.3	32.8	0.7		
15		32 5	—	33.4	32.5	0,9		
16		32 3	—	33.4	32,3	1,1		
17		32.2	C0.2	33.2	32.0	1,2		
18		32,0	C0.2	33.2	31,8	1.4		
19		31 9	C0.1	32.9	31,8	1.1		
F 2	wvclk = 34,35	34 3	F0.5	34.2	34.8		0,6	
3		34 4	F0.6	34.8	35,0		0,2	
4		34 25	F0.75	34.5	35,0		0.5	
5		34 8	—	34.5	34.8		0,3	
6		34 35	F0.25	34.2	34.6		0.4	

F. B. 1659 Pg. 110 Job No. 8778.02 Division No. 10 Notes Red. Plotted Profile
Survey of Bloomfield Park Date Date No. X-Sec.
Survey by Snyder Notes 1175 Notes Chkd. Checked
Indexed C. Johnson Date Date Date No.

76L-298 S & E #307—1-56

PLEASE RETURN TO
LOS ANGELES COUNTY ENGINEER
700 LOS ANGELES COUNTY ENGINEERING BLDG.

NOTE: ANY ADDITIONS OR CHANGES ON THIS SHEET MUST BE MADE OR CIRCLED IN RED INK, WITH DATE AND NAME OF PERSON MAKING CHANGE.

Regrid

Do not extend notes this side of this line.

STATION	B. S.	[redacted]	[redacted]	ELEV.	Grade	Cut	Fill	Grid System
F.1		344	CO.3	34.6	34.1	0.5		
8		⊙ 34.23	CO.3	34.2	33.9	0.3		
9		340	CO.3	34.2	33.7	0.5		
10		337	CO.2	34.0	33.5	0.5		
11		333	—	34.2	33.3	0.9		
12		334	CO.4	33.9	33.0	0.9		
13 ⊙		328	—	33.70	32.8	0.9		
14		326	—	33.5	32.6	0.9		
15		32.7	CO.3	34.5	32.4	2.1		
16		3245	CO.25	33.7	32.2	1.5		
17		325	CO.4	33.9	32.1	1.8		
18		325	CO.3	34.0	32.2	1.8		
19		328	—	33.8	32.8	1.0		
G -2	YV 2115 = 34.4	339	FO.4	34.2	343		0.1	
3		339	FO.4	34.3	34.3	Grade		
4		347	CO.4	34.2	34.3		0.1	
5		3445	—	34.4	34.4	Grade		
6		347	CO.4	34.7	34.3	0.4		
7		3405	CO.15	33.9	33.9	Grade		
8		338	—	33.5	33.8		0.3	
9		⊙ 3367	—	33.7	33.6	0.1		

Profile Notes Red. Plotted Job No. 8776.02 Division No. 10 F. B. 1659 Pg. 1

No. X-Sec. Date Date Survey of Bicycle Path Notes 1733 Date 9-16-58

No. Date Notes Chkd. Checked Survey by Sidwell & C. Johnson Date

Date Map No. Indexed Date

76L-298 S & E #307—1-56

PLEASE RETURN TO
LOS ANGELES COUNTY ENGINEER
700 LOS ANGELES COUNTY ENGINEERING BLDG.

NOTE: ANY ADDITIONS OR CHANGES ON THIS SHEET MUST BE MADE OR CIRCLED IN RED INK, WITH DATE AND NAME OF PERSON MAKING CHANGE.

Do not extend notes this side of this line.

F. B. 1659 Pg. 112 | Job No. 6776.82 | Division No. 10 | Notes Red. ____ Date ____ | Plotted ____ Date ____ | Profile No. ____
Survey of Bloom Field Bend | Notes 10/25 | Notes Chkd. ____ Date ____ | Checked ____ Date ____ | X-Sec. No. ____
Survey by S.T. Yuen | Indexed C. Johnson

STATION	B. S.	Regrid ~~Heavy Fl~~	F. S.	ELEV.	Grade	Cut	Fill	Grid System
G10		33.6	C0.2	—	33.4	—	—	Not Set Trimble weeds
11		33.9	C0.7	—	33.2	—	—	— — —
12		33.0	—	—	33.0	—	—	— — —
13		⊙ 32.81	—	33.2	32.8	0.4	0.4	
14		32.8	C0.2	34.0	32.6	1.4		
15		32.6	C0.1	33.6	32.5	1.1		
16		32.8	C0.3	33.7	32.5	1.2		
17		32.7	C0.1	33.8	32.6	1.2		
18		32.9	—	34.0	32.9	1.1		
19		⊙ 33.58	F0.2	34.1	33.8	0.3		
H-1	~~Walk~~	~~34.2~~	—					
2		33.9	F0.1	34.2	34.0	0.2		
3		34.1	C0.2	34.1	33.9	0.2		
4		34.0	C0.1	34.4	33.9	0.5		
5		34.2	C0.1	34.3	34.1	0.2		
6		34.0	F0.3	34.0	34.3		0.3	
7		34.2	C0.3	32.3	33.9		1.0	
8		33.7	—	33.0	33.7		0.7	
9		33.4	F0.1	33.4	33.5		0.1	
10		33.3	F0.1	~~33.6~~	33.4	0.2		
11		33.55	C0.35	—	~~33.2~~	—	—	Not Set —

76L-298 S & E #307—1-56

PLEASE RETURN TO
LOS ANGELES COUNTY ENGINEER
700 LOS ANGELES COUNTY ENGINEERING BLDG.

NOTE: ANY ADDITIONS OR CHANGES ON THIS SHEET MUST BE MADE OR CIRCLED IN RED INK, WITH DATE AND NAME OF PERSON MAKING CHANGE.

32.37

Regrid Nov 86 c/p

Do not extend notes this side of this line.

STATION	B. S.	~~Hub~~	~~Hub~~	ELEV.	Grade	Cut	Fill	Grid System
H-12		33 95	C0.95	—	33.0	—	—	NOT SET
13		33 2	C0.3	33.4	32.9	0.5		
14		⊙ 33.33	C0.5	33.6	32.8	0.8		
15		330	C0.2	33.8	32.8	1.0		
16		330	C0.1	34.2	32.9 33.9	0.3		check
17		33.1	—	34.2	33.1	1.1		
18		33 6	—	34.3	33.6	0.7		
19		34.2	—	34.5	34.2	0.3		
I 1	walk	33.9	—	33.7	33.7	Grade		
2		⊙ 3381	—	34.0	33.8	0.2		
3		340	C0.2	34.2	33.8	0.4		
4		341	C0.3	34.0	33.8	0.2		
5		342	C0.3	34.1	33.9	0.2		
6		339	F0.2	33.1	34.1		1.0	
7		339	—	32.9	33.9		1.0	
8		3383	—	32.9	33.8		0.9	
9		338	C0.2	33.1	33.6		0.5	
10		3365	C.15	~~335~~	33.5		0.2	
11		3345	C.15	—	33.3	—		NOT SET
12		33.5	C.80	—	33.2	—		
13		334	C.20	33.8	33.2	0.6		

Profile Notes Red. ____ Plotted ____ Job No. 6176.02 Division No. 10
No. ____ X-Sec. ____ Date ____ Date ____ Survey of Sheet 1 Sheet 2 Sheet 3
No. ____ Date ____ Notes Chkd. ____ Checked ____ Survey by Snyder Notes 1975 Date 9-10-56
Mcp. No. ____ Indexed ____ C. Job Date

F. B. 1659 PG. 113

76L-298 S & E #307—1-56

PLEASE RETURN TO
LOS ANGELES COUNTY ENGINEER
700 LOS ANGELES COUNTY ENGINEERING BLDG.

NOTE: ANY ADDITIONS OR CHANGES ON THIS SHEET MUST BE MADE OR CIRCLED IN RED INK, WITH DATE AND NAME OF PERSON MAKING CHANGE.

Do not extend notes this side of this line.

F. B. 1659 Pg. 114 Job No. 8778.82 Division No. 10 Notes Red. Plotted Profile
Survey of Blenin Field Park Date Date No.
Survey by SIT Yater Notes 1215 Notes Chkd. Checked X-Sec.
Indexed K. C. Johnson Date Date Date No.

Regrid

STATION	B. S.	Hor. Bl	c/p	ELEV.	Grade	Cut	Fill	Grid System
I-14		333	Co.2	34.2	33.1	1.1		
15		3395	Co.25	34.4	33.4 32.2	2.2		check
16		334	—	34.3	33.4	0.9		
17		336	—	34.4	33.6	0.8		
18		339	—	34.6	33.9	0.7		
19		346	Co.2	34.7	34.4	0.3		
V.-1	Walk	337	—	33.9	33.7	0.2		
2		3380	Co.2	33.8	33.6	0.2		
3		339	Co.3	33.9	33.6	0.3		
4		339	Co.2	34.0	33.7	0.3		
5		338	—	34.1	33.8	0.3		
6		339	—	33.2	33.9		0.7	
7		341	Fo.1	32.6	34.2		1.6	
8		339	—	33.5	33.9		0.4	
9		3415	Co.35	32.8	33.8		1.0	
10 ⊙		337	—	33.45	33.7		0.2	
11		335	—	33.6	33.5	0.1		
12		335	—	33.5	33.5	Grade		
13		335	—	33.8	33.5	0.3		
14		335	—	34.1	33.5	0.6		
15		336	—	34.1	33.6	0.5		

76L-298 S & E #307- -56

PLEASE RETURN TO
LOS ANGELES COUNTY ENGINEER
700 LOS ANGELES COUNTY ENGINEERING BLDG.

NOTE: ANY ADDITIONS OR CHANGES ON THIS SHEET MUST BE MADE OR CIRCLED IN RED INK, WITH DATE AND NAME OF PERSON MAKING CHANGE.

Do not extend notes this side of this line.

STATION	B. S.	~~H. I.~~ Regrid New El.	~~F. S.~~ C/F	ELEV.	Grade	Cut	Fill	Grid System
√ 16		337	—	34.5	33.7	0.8		
17		339	—	34.7	33.9	0.8		
18		340	F0.2	34.8	34.2	0.6		
19		345	—	34.9	34.5	0.4		
K-2	W21K 33.50	336	C0.2	33.7	33.4	0.3		
3		337	C0.2	33.7	33.5	0.2		
4		337	C0.2	33.7	33.5	0.2		
5		335	F0.2	33.7	33.7	Grade		
6		3355	F0.25	33.1	33.8		0.7	
7		337	F0.3	32.5	34.0		1.5	
8		340	F0.2	32.6	34.2		1.6	
9		3375	F0.25	33.4	34.0		0.6	
10		340	C0.1	33.5	33.9		0.4	
11		3405	C0.25	33.6	33.8		0.2	
12		338	—	33.8	33.8	Grade		
13		338	—	33.7	33.8		0.1	
14		340	C0.2	34.0	33.8	0.2		
15		340	C0.1	34.2	33.9	0.3		
16		34.8	C0.8	34.5	34.0	0.5		
17		34.5	C0.3	34.7	34.2	0.5		
18		344	—	34.9	34.4	0.5		

Profile No. ____ Notes Red. ____ Plotted ____ Job No. 8776.02 Division No. 10 F. B. 1659 Pg. 115
X-Sec. No. ____ Date ____ Date ____ Survey of Plerin Field Rams
Notes Chkd. ____ Checked ____ Survey by Sir Yeler Notes 13175 Date 9-10-58
Date ____ Date ____ Map No. ____ Indexed C. John Date ____

76L-298 S & E #307—1-56

PLEASE RETURN TO
LOS ANGELES COUNTY ENGINEER
700 LOS ANGELES COUNTY ENGINEERING BLDG.

NOTE: ANY ADDITIONS OR CHANGES ON THIS SHEET MUST BE MADE OR CIRCLED IN RED INK, WITH DATE AND NAME OF PERSON MAKING CHANGE.

32.37

Do not extend notes this side of this line.

STATION	B. S.	Regrid New BL [redacted]	C/E [redacted]	ELEV.	Grade	CUT	Fill	Grid System
K 19		348	—	35.0	34.8	0.2		
L-2	Walk= 3330	3335	CO.15	33.6	33.2	0.4		
3		335	CO.2	33.6	33.3	0.3		
4		333	CO1	33.6	33.4	0.2		
5		335	—	32.5	33.5		1.0	
6		336	FO.1	32.8	33.7		0.9	
7		338	FO.1	32.2	33.9		1.7	
8		34.1	—	32.5	34.1		1.6	
9		⊙ 3406	FO.15	33.4	34.2		0.8	
10		3415	FO.15	33.5	34.3		0.8	
11		339	FO.3	33.7	34.2		0.5	
12		34.0	FO.1	33.8	34.1		0.3	
13		341	—	33.9	34.1		0.2	
14		⊙ 3386	FO.3	34.2	34.2	Grade		
15		343	—	34.8	34.3	0.5		
16		344	—	34.5	34.4	0.1		
17		345	—	34.6	34.5	0.1		
18		347	—	34.8	34.7	0.1		
19		34.9	—	34.8	34.9		0.1	
M.-2	Walk= 3293	3345	CO.35	33.1	33.1	0.8		
3		3335	CO.15	33.5	33.2	0.3		

F. B. 1659 Pg. 116 Job No. 8778.02 Division No. 10 Notes Red. Plotted Profile
Survey of Bloom Field Park Date Date No.
Survey by Snyder Notes 1935 Notes Chkd. Checked X-Sec.
Indexed C. Johnson Date Date Date No.

76L-298 S & E #307—1-56

PLEASE RETURN TO
LOS ANGELES COUNTY ENGINEER
700 LOS ANGELES COUNTY ENGINEERING BLDG.

NOTE: ANY ADDITIONS OR CHANGES ON THIS SHEET MUST BE MADE OR CIRCLED IN RED INK, WITH DATE AND NAME OF PERSON MAKING CHANGE.

Do not extend notes this side of this line.

STATION	B. S.	~~H. I.~~ Navy Blvd.	~~F. S.~~ a/c	ELEV.	Grade	Cut	Fill	Grid System
N1-4		336	C0.2	33.8	33.4	0.4		
5		3335	F0.15	33.6	33.5	0.1		
6		332	F0.5	33.5	33.7		0.2	
7		3345	F0.45	33.7	33.9		0.2	
8		① 3342	F0.60	33.6	34.0		0.4	drain 32,32 208 100' E
9		332	F1.0	33.4	34.2		0.8	
10		337	F0.6	34.0	34.3		0.3	
11		3375	F0.75	34.5	34.5	Grade		
12		340	F0.7	35.0	34.7	0.3		
13		341	F0.7	35.1	34.8	0.3		
14				35.3	Grade			
15				35.7	Grade			
16				35.6	Grade			
17				35.7	Grade			
18				36.1	Grade			
19				35.9	Grade			
BM #8				3420	BM #8 El 34.196 Pg. 52 Pioneer Blvd. E. side 700' ± S. of Centralia Blvd. BT. SNK in Top Conc. Hwy. 2' N. of Sand			

Profile Notes Red. ____ Plotted ____ Job No. 8778 E2 Division No. 10 F. B. 1659 Pg. 117
No. ____ Date ____ Date ____ Survey of Pioneer Blvd. Date 9-19-58
No. ____ Date ____ Notes Chkd. ____ Checked ____ Survey by Snyder Notes C. Johnson Date
Map No. ____ Index ____ Date

76L-298 S & E #307—1-56

PLEASE RETURN TO
LOS ANGELES COUNTY ENGINEER
700 LOS ANGELES COUNTY ENGINEERING BLDG.

NOTE: ANY ADDITIONS OR CHANGES ON THIS SHEET MUST BE MADE OR CIRCLED IN RED INK, WITH DATE AND NAME OF PERSON MAKING CHANGE.

Do not extend notes this side of this line.

STATION	B. S.	H. I.	F. S.	ELEV.				
		SERVICE BLDG. N.W. COR Park Grade & Elev. See Pg 94 for Location						
B.M. #8				34.20	B.M. #8 EL. 34.196 Pg 52 Pioneer Blvd E. side 700 ± S. of Centralia Blvd. BT. spk in cone H. vy. 2' N. of S. end.			
					Fin. Floor Grade	cut	Fill	
# 1				33.32	35.00		1.68	Stk & T 10' S.W. of cor #1
2				33.20			1.80	10' N.W. -
3				33.15			1.85	8' N.W. - 2
4				33.13			1.87	10' N.E. - 2
5				33.16			1.84	10' N.E. - 3
6				33.25			1.75	10' S.E. - 3
7				33.32			1.68	10' S.E. - 4
8				33.31			1.69	10' S.W. - 4
Station B-19	Grid Systeem for check			33.33	Sta B-19 EL 33.33 Pg. 108			
B.M. #8				34.20	B.M. #8 EL 34.20 Pg 52 see above			

See Pg 94 for Location

Survey of Bloomfield Job No. 8778.02 Division No. 10 Notes Red. Plotted Profile
Survey by Snyder Notes PRS Date Date No. X-Sec.
Indexed C. Johnson Date Notes Chkd. Checked Date No.

1659 Pg. 118

Notes Ck'd by	Survey of Bloomfield Park P.B. 1659 Pg. 119
Map No.	JN 8778.02 Tape Std °F
Office Work	Surveyed by Snyder
Checked	Notes PRS Date 3-16-59
Date	Indexed C. Johnson 6-22-59

V.N. 8778.02
BLOOMFIELD PARK

Location of TOT AREA
CURBS

Snyder
Carrasco
Rangel
Maya

Note: Any Additions or Changes on This Sheet Must be Made or Circled in Red Ink With Date and Name of Person Making Change.

Do not extend notes this side of this line.

RETURN TO
LOS ANGELES COUNTY ENGINEER
700 LOS ANGELES COUNTY ENGINEERING BLDG.

76F309S CE #247—3-57

F.B. 1659 PG. 120

TOT AREA
Control & Base Lines

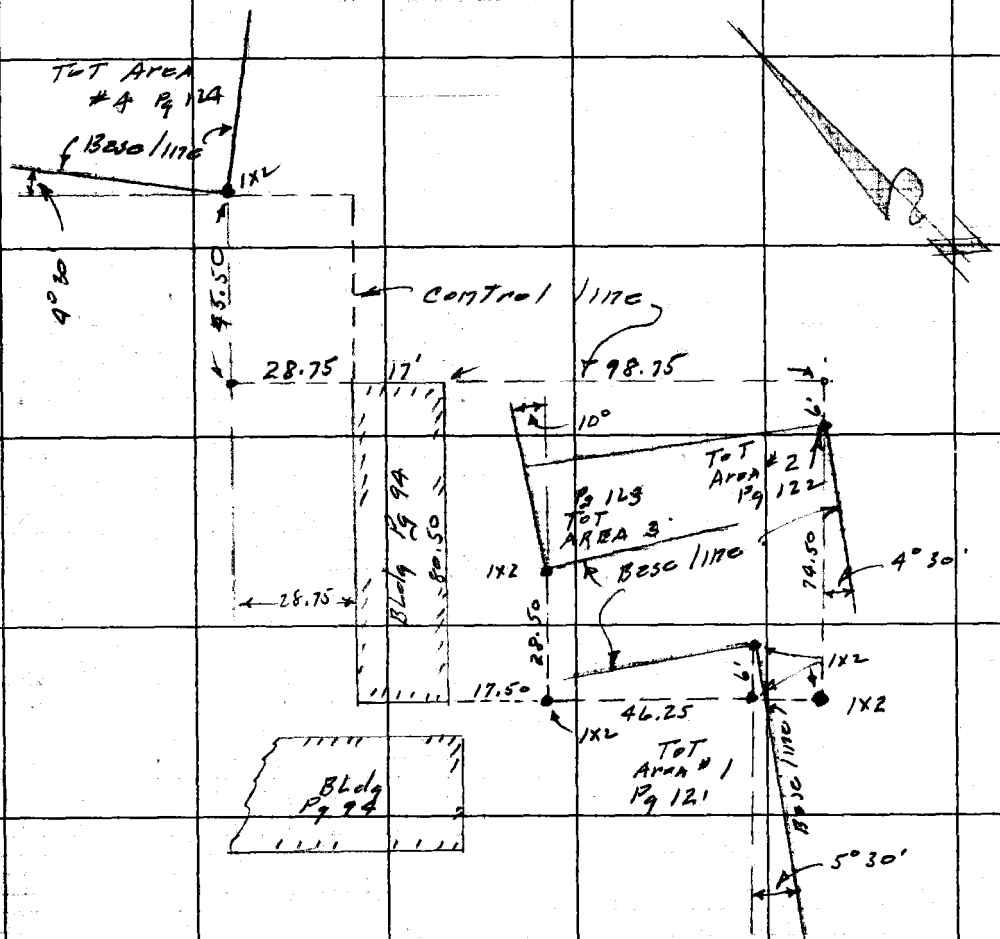

RETURN TO
LOS ANGELES COUNTY ENGINEER
700 Los Angeles County Engineering Bldg.

Do not extend notes this side of this line.

Note: Any Additions or Changes on This Sheet Must be Made or Circled in Red Ink With Date and Name of Person Making Change.

Notes Ck'd by	Survey of Bloomfield Park
Map No.	JN 8778.02 Tape Std °F
Office Work	Surveyed by Snyder
Checked	Notes PRS Date
Date	Indexed C. Johnson

F.B. 1659 Pg. 121

TOT Area #1
EL Pg. 126

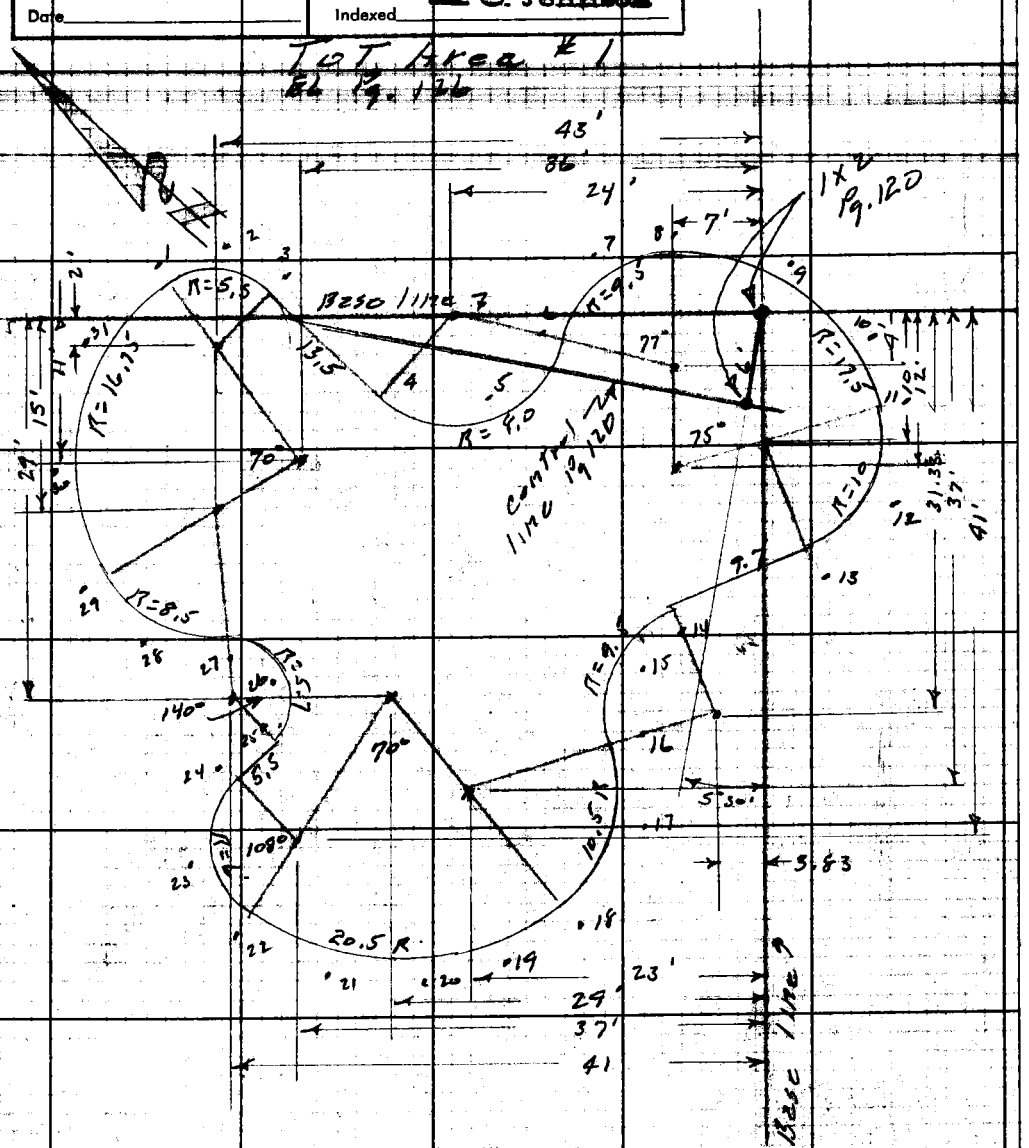

• = Points set
Ref set 3' off

Note: Any Additions or Changes on This Sheet Must be Made or Circled In Red Ink With Date and Name of Person Making Change.

Do not extend notes this side of this line.

RETURN TO
LOS ANGELES COUNTY ENGINEER
700 LOS ANGELES COUNTY ENGINEERING BLDG.

76F309S CE #247—3-57

F.B. 1659 PG. 122

Tot Area #2

See Pg. 127-128-129 For Elev.

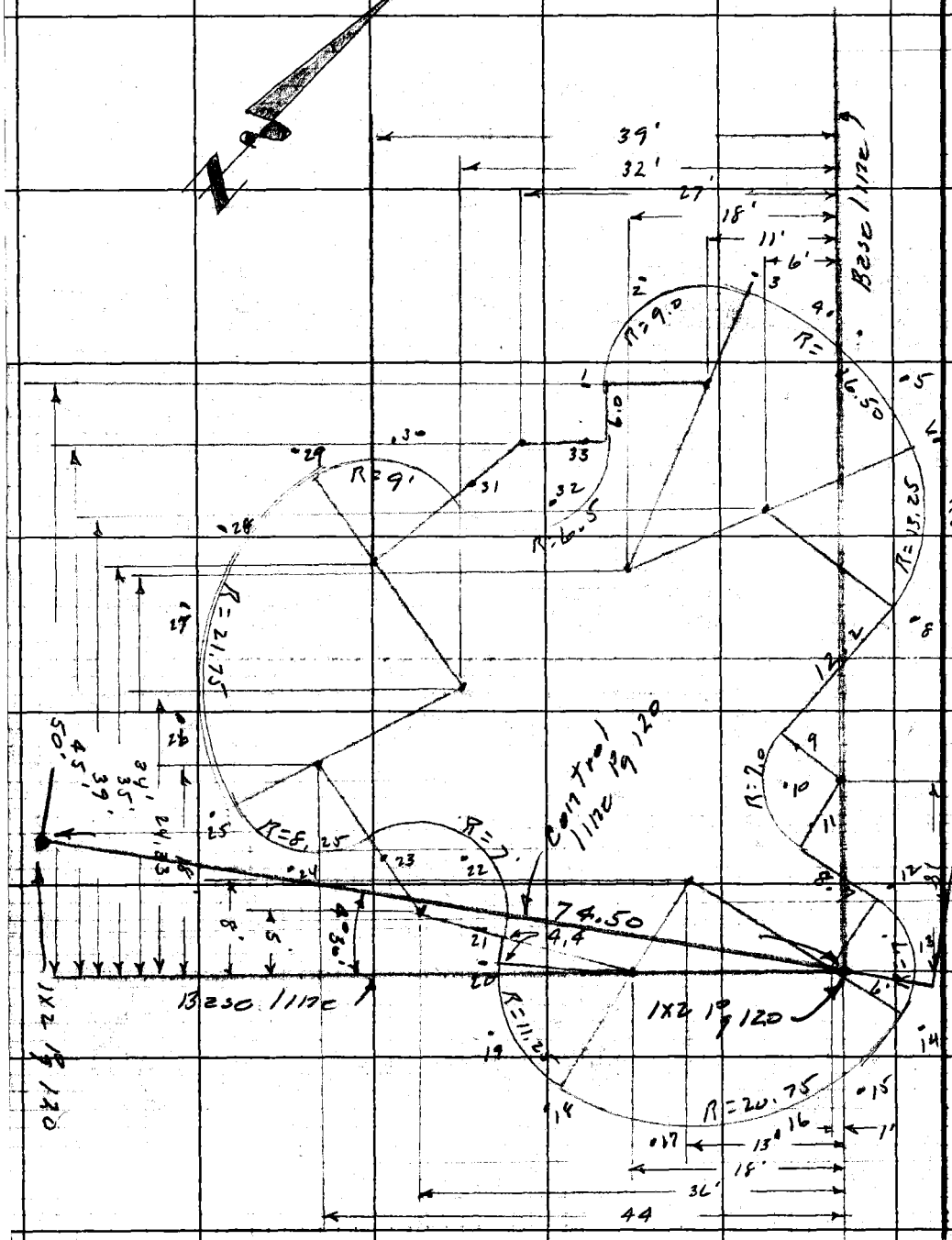

RETURN TO
LOS ANGELES COUNTY ENGINEER
700 Los Angeles County Engineering Bldg.

Do not extend notes this side of this line.

Note: Any Additions or Changes on This Sheet Must be Made or Circled in Red Ink With Date and Name of Person Making Change.

Notes Ck'd by	Survey of Bloomfield Park
Map No.	JN 8776.02 Tape Std °F
Office Work	Surveyed by Snyder
Checked	Notes PRS Date
Date	Indexed C. Johnson

F.B. 1659 Pg. 123

TOT Area # 3

El. See Pg. 132

● = Points set Ref. 3' off C.F.

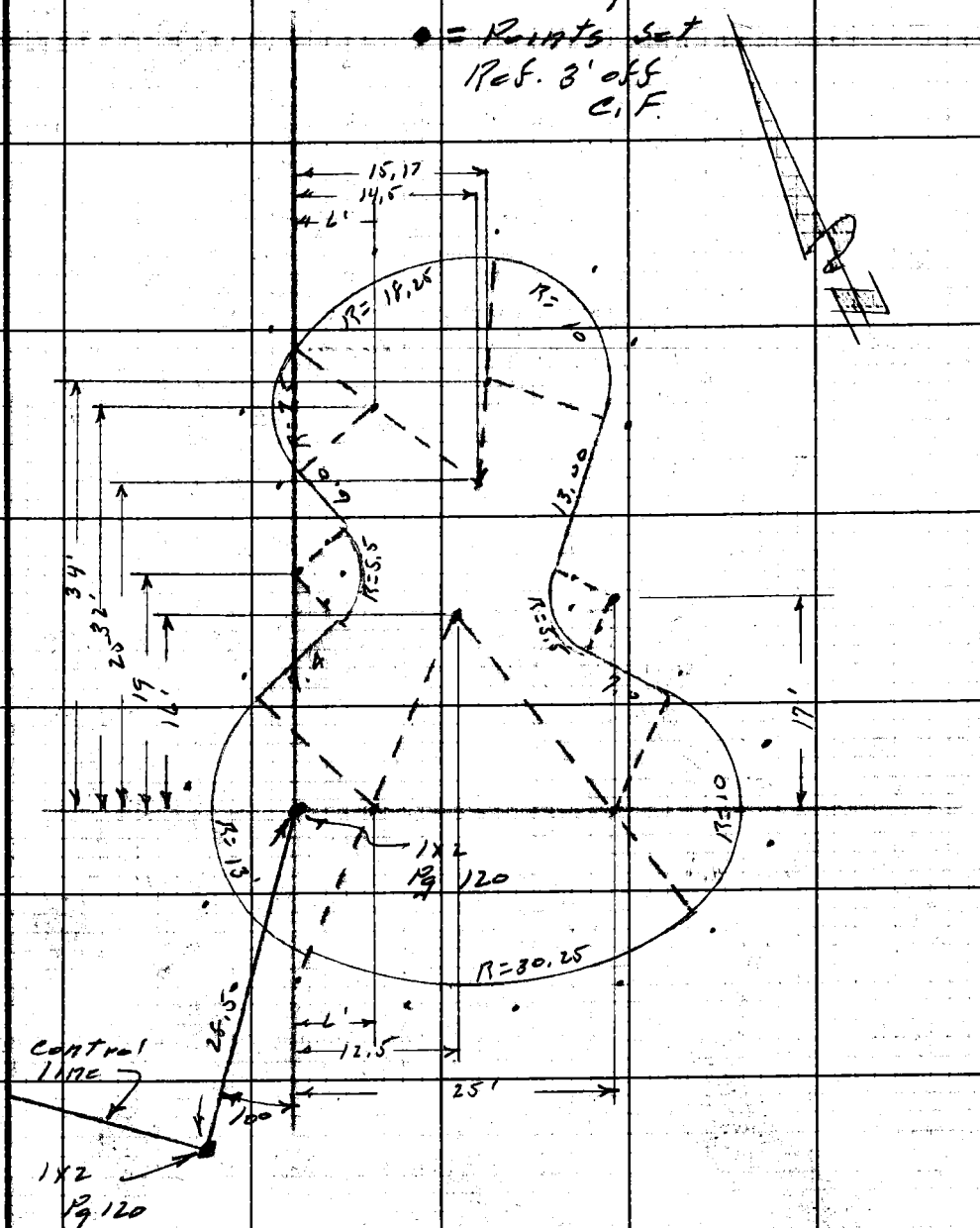

Note: Any Additions or Changes on This Sheet Must be Made or Circled in Red Ink With Date and Name of Person Making Change.

Do not extend notes this side of this line.

RETURN TO
LOS ANGELES COUNTY ENGINEER
700 LOS ANGELES COUNTY ENGINEERING BLDG.

76F309S CE #247—3-57

F. B. 1659 Pg. 124

TOT Area # 4

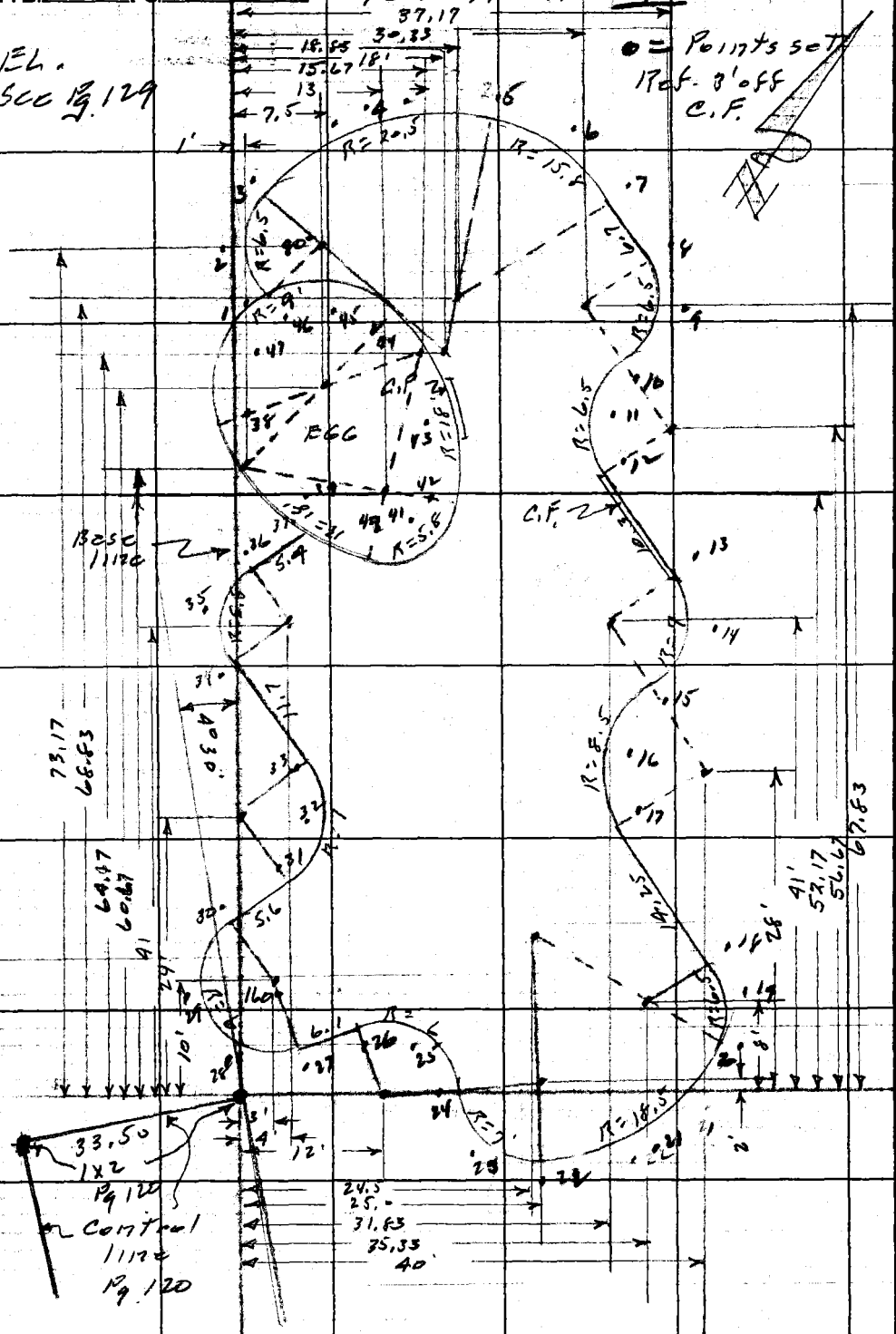

RETURN TO
LOS ANGELES COUNTY ENGINEER
700 LOS ANGELES COUNTY ENGINEERING BLDG.

Note: Any Additions or Changes on This Sheet Must be Made or Circled in Red Ink With Date and Name of Person Making Change.

Do not extend notes this side of this line.

Profile	Notes Red.	Plotted	Job No. 8778.02	Division No. 10	F. B. 1659 Pg. 125
No.	Date	Date	Survey of Bloomfield Park		
X-Sec.	Notes Chkd.	Checked	Survey by Snyder	Notes PRS	Date 9-16-59
No.	Date	Date	Map No.	Indexed C. Johnson	Date

J.N 8778.02
BLOOMFIELD PARK

Construction Stakes - CURBS.
TOT AREAS.
See Pg. 119-124 For Location
Ref - 3' off C.F.

Snyder
Carrasco
Rangel
Mloya

STATION	B. S.	H. I.	F. S.	ELEV.

NOTE: ANY ADDITIONS OR CHANGES ON THIS SHEET MUST BE MADE OR CIRCLED IN RED INK, WITH DATE AND NAME OF PERSON MAKING CHANGE.

PLEASE RETURN TO
LOS ANGELES COUNTY ENGINEER
700 LOS ANGELES COUNTY ENGINEERING BLDG.

Do not extend notes this side of this line.

76L-298 S & E #307—1-56

76L-298 S & E #307—1-56

PLEASE RETURN TO
LOS ANGELES COUNTY ENGINEER
700 LOS ANGELES COUNTY ENGINEERING BLDG.

NOTE: ANY ADDITIONS OR CHANGES ON THIS SHEET MUST BE MADE OR CIRCLED IN RED INK, WITH DATE AND NAME OF PERSON MAKING CHANGE.

3605

Do not extend notes this side of this line.

F. B. 1659 Pg. 126 Job No. 8778.02 Division No. 10 Notes Red ____ Plotted ____ Profile ____
Survey of Bleep Mfield Park Date ____ No. ____ X-Sec. ____
Survey by Snyder Notes 1125 Notes Chkd. ____ Checked ____
Indexed C. Johnson Date ____ Date ____ No. ____

STATION		B. S.	H. I.	F. S.	ELEV.				
						Tot AREA #1			
						P.G. 121			
T. B. M.					3380	T.B.M. EL 3380 FB 1659-97 215th ST. (S. side) 170'± E. of Pioneer Blvd BT. SPK IN N.E. COR. conc drive			
						Top of CB Grade	Cut	Fill	
#1	P.C.C.				3550	35.70		0.20	STK 4T 3' off C.F.
2	1/2				3556	35.68		0.12	
3	E.C.				3505	35.67		0.62	
4	B.C.				3507	35.60		0.53	
5	1/2				3484	35.56		0.72	
6	P.R.C.				3470	35.52		0.82	
7	1/2				3473	35.49		0.76	
8	P.C.C.				3470	35.46		0.76	
9	1/3				3444	35.40		0.96	
10	2/3				3438	35.34		0.96	
11	P.C.C.				3416	35.27		1.11	
12	1/2				3412	35.24		1.12	
13	E.C.				3409	35.20		1.11	
14	B.C.				3433	35.34		1.01	
15	1/2				3432	35.34		1.02	
16	P.R.C.				3424	35.34		1.10	

76L-298 S & E #307—1-56

PLEASE RETURN TO
LOS ANGELES COUNTY ENGINEER
700 LOS ANGELES COUNTY ENGINEERING BLDG.

NOTE: ANY ADDITIONS OR CHANGES ON THIS SHEET MUST BE MADE OR CIRCLED IN RED INK, WITH DATE AND NAME OF PERSON MAKING CHANGE.

Do not extend notes this side of this line.

Profile No. X-Sec. No. Notes Red. Date Notes Chkd. Date Plotted Date Checked Date Job No. 8778.02 Division No. 10 Survey of Bloomfield Park Survey by Snyder Notes 1935 Date 3-16-59 Map No. Indexed C. Johnson Date

F. B. 1659 Pg. 127

STATION	B. S.	H. I.	F. S.	ELEV.	Top Area #1 Cont. Top of Grade	Cut	Fill	
#17 1/2				3414	35.27		1.13	Stk & T 3' off C.F.
18 P.C.C.				3412	35.20		1.08	
19 1/4				3460	35.23		0.63	
20 1/2				3485	35.26		0.41	
21 3/4				3468	35.29		0.61	
22 P.C.C.				3499	35.33		0.34	
23 1/2				3528	35.36		0.08	
24 E.C.				3530	35.38		0.08	
25 B.C.				3516	35.43		0.47	
26 1/2				3511	35.47		0.36	
27 P.R.C.				3530	35.50		0.20	
28 1/2				3545	35.53		0.08	
29 P.C.C.				3545	35.56		0.11	
30 1/3				3554	35.61		0.07	
31 2/3 ⊙				3535	35.66		0.31	
				Tot Area #2 Pg 122				
#1 B.C.				3454	35.50		0.96	
2 1/2				3482	35.58		0.76	
3 P.C.C.				3481	35.65		0.84	

76L-298 S & E #307—1-56

PLEASE RETURN TO
LOS ANGELES COUNTY ENGINEER
700 LOS ANGELES COUNTY ENGINEERING BLDG.

NOTE: ANY ADDITIONS OR CHANGES ON THIS SHEET MUST BE MADE OR CIRCLED IN RED INK, WITH DATE AND NAME OF PERSON MAKING CHANGE.

Do not extend notes this side of this line.

STATION		B. S.	H. I.	F. S.	ELEV.	Tot Area #2 Cont.			
						Top of Grade	Cut	Fill	
#4	1/3				3466	35 61		0.95	STK & T 3' off C.F.
5	2/3				3450	35.57		1.07	
6	P.C.C.				3429	35,53		1.24	
7	1/2				3411	35 48		1,37	
8	E.C.				3410	35,44		1,39	
9	B.C.				3410	35,37		1,27	
10	1/2				3419	35 34		1,15	
11	E.C.				3431	35,30		0.99	
12	B.C.				3436	35,25		0,89	
13	1/2				3431	35 22		0,91	
14	P.C.C.				3411	35,19		1,08	
15	1/4				3411	35 21		1.10	
16	1/2				3415	35 23		1,08	
17	3/4				3410	35 25		1,15	
18	P.C.C.				3413	35.26		1,13	
19	1/2				3403	35 32		1,29	
20	E.C.				3401	35,38		1,37	
21	B.C.				3405	35,40		1,35	
22	1/2				3400	35 37		1,37	
23	P.R.C.				3405	35,34		1,29	

F. B. 1659 Pg. 128 Job No. 8778.02 Division No. 10 Notes Red Plotted Profile
Survey of Bloom Field Park Date Date No. X-Sec.
Survey by Snyder Notes PRS Notes Chkd. Checked
Indexed C. Johnson Date Date Date No.

76L-298 S & E #307—1-56

PLEASE RETURN TO
LOS ANGELES COUNTY ENGINEER
700 LOS ANGELES COUNTY ENGINEERING BLDG.

NOTE: ANY ADDITIONS OR CHANGES ON THIS SHEET MUST BE MADE OR CIRCLED IN RED INK, WITH DATE AND NAME OF PERSON MAKING CHANGE.

Do not extend notes this side of this line.

STATION	B. S.	H. I.	F. S.	ELEV.	Top of Grade	Cut	Fill	
					TOT AREA # 2 CONT.			
#24 1/2				3396	35.30		1.34	STK 6'T 3' off C.F
25 P.CC.				3404	35.27		1.23	
26 1/4				3410	35 30		1.20	
27 1/2				3440	35.32		0.92	
28 3/4				3440	3536		0.96	
29 P.CC.				3467	35.40		0.73	
30 1/2				3469	35.42		0.73	
31 P.RC.				3456	35.44		0.88	
32 1/2				3448	35 46		0.98	
33 E.C.				3445	35.48		1.03	
BM. #9				3359	BM. #9 EL. 33.586 F.B. 1659-53 Pioneer Blvd & 215th ST 30' E. 580' S. of ℄ INT. = BT. spk in N.W. cor. conc chico To Pioneer			
			TOT AREA # 4				19.124	
#1 Begin. at Eng. ⊙				3466	35.20		0.54	STK 6'T 3' off C.F.
2 1/2				3486	3518		0.32	
3 P.CC.				3490	35.15		0.25	
4 1/2				3481	35.15		034	

Profile No. X-Sec. No.
Notes Red Date
Notes Chkd Date
Plotted Date
Checked Date
Job No 8776.00
Survey of Bloom Field Park
Survey by Snyder
Map No.
Division No. 10
Date 3-16-54
Notes C. Johnson
Indexed Date
F. B. 1659 Pg. 129

76L-298 S & E #307—1-56

PLEASE RETURN TO
LOS ANGELES COUNTY ENGINEER
700 LOS ANGELES COUNTY ENGINEERING BLDG.

NOTE: ANY ADDITIONS OR CHANGES ON THIS SHEET MUST BE MADE OR CIRCLED IN RED INK, WITH DATE AND NAME OF PERSON MAKING CHANGE.

Do not extend notes this side of this line.

STATION		B. S.	H. I.	F. S.	ELEV.	Top of Grade	Cut	Fill	
#5	P.CC				3479	35,15		0.36	Stk & J 3' off C, F
6	1/2				3473	35,16		0.43	
7	E.C				3470	35,16		0.46	
8	B.C				3466	35,17		0.51	
9	1/2				3467	35,17		0.50	
10	PRC				3463	35,17		0.54	
11	1/2				3460	35,18		0.58	
12	E.C				3465	35,18		0.53	
13	B.C				3458	35,18		0.60	
14	1/2				3464	35,19		0.55	
15	PRC				3469	35,19		0.50	
16	1/2				3470	35,20		0.50	
17	E.C				3470	35,20		0.50	
18	B.C				3476	35,20		0.44	
19	1/2				3454	35,20		0.66	
20	P.CC				3450	35,21		0.71	
21	1/2				3447	35,25		0.78	
22	P.CC				3451	35,28		0.77	
23	1/2				3478	35 30		0.52	
24	PRC				3473	35.33		0.60	
25	1/2				3464	35,35		0.91	

F. B. 1659 Pg. 130 Job No. 8778.02 Division No. 10 Notes Red Plotted Profile
Survey of Bloomfield Park Date Date No. X-Sec.
Survey by Snyder Notes - PRS Notes Chkd Checked
Indexed C. Johnson Date Date No.

76L-298 S & E #307—1-56

PLEASE RETURN TO
LOS ANGELES COUNTY ENGINEER
700 LOS ANGELES COUNTY ENGINEERING BLDG.

NOTE: ANY ADDITIONS OR CHANGES ON THIS SHEET MUST BE MADE OR CIRCLED IN RED INK, WITH DATE AND NAME OF PERSON MAKING CHANGE.

Do not extend notes this side of this line.

STATION		B. S.	H. I.	F. S.	ELEV.	Top of Grade	Cut	Fill	
#26	E.C.				3469	35,37		0.68	STK & T 3' off C.F
27	B.C				3459	35,40		0.81	
28	1/3				3464	35 40		0.76	
29	2/3				3450	35.39		0.89	
30	E.C				3445	35,38		0.93	
31	B.C				3458	35,37		0.79	
32	1/2				3458	35,36		0.78	
33	E.C.				3450	35,35		0.85	
34	B.C.				3445	35,32		0.87	
35	1/2				3474	35,31		0.57	
36	E.C.				3456	35,30		0.74	
37	ct Egg				3454	35,32		0.78	
					E 66. Tot Area #4				Pg. 124
#38	P.C.C.				3432	35,27		0.95	STK & T 3' off C.F
39	1/2				3443	35,32		0.89	
40	P.C.C				3448	35,30		0.82	
41	1/2				3448	35,29		0.81	
42	P.C.C				3448	35,28		0.80	
43	1/2				3447	35.26		0.79	
44	P.C.C.				3467	35,24		0.57	

Profile No. ____ Date ____ Notes Red. ____ Plotted ____ Job No. 8778 02 Division No. 10 F. B. 1659 Pg. 131
X-Sec. No. ____ Date ____ Notes Chkd. ____ Checked ____ Survey of Bloom Stein Park Survey by Snyder Notes PRS Date 4-59
Map No. ____ Date ____ Indexed ____ Date ____ C. Johnson

76L-298 S & E #307—1-56

PLEASE RETURN TO
LOS ANGELES COUNTY ENGINEER
700 LOS ANGELES COUNTY ENGINEERING BLDG.

NOTE: ANY ADDITIONS OR CHANGES ON THIS SHEET MUST BE MADE OR CIRCLED IN RED INK, WITH DATE AND NAME OF PERSON MAKING CHANGE.

Do not extend notes this side of this line.

STATION		B. S.	H. I.	F. S.	ELEV.	Top of Grade	Cut	Fill	
#45	1/4				3467	35.22		0.55	STK @ T 3' off C.F
46	1/2				3464	35.20		0.56	
47	3/4				3438	35.23		0.85	
T.P.					3437	T.P.			T.P.
				TOT Area # 3 Pg 123					
#1	B.C.				3545	35.77		0.32	
2	1/2				3554	3576		0.22	
3	P.C.C.				3555	3574		0.19	
4	1/2				3517	3572		0.55	
5	P.C.C.				3496	3570		0.74	
6	1/3				3477	3568		0.91	
7	2/3				3497	3567		0.70	
8	B.C.				3515	3565		0.50	
9	B.C.				3505	35.57		0.52	
10	1/2				3500	3555		0.55	
11	B.C.				3501	35.54		0.53	
12	B.C.				3508	35.50		0.42	
13	1/3				3509	3549		0.40	
14	2/3				3498	3548		0.50	
15	P.C.C.				3482	35.48		0.66	

F. B. 1659 Pg. 132 Job No. 8776.02 Division No. 10 Notes Red. Plotted Profile
Survey of Bloomfield Park Date Date No. X-Sec.
Survey by Snyder Notes 1/125 Notes Chkd. Checked
Indexed C. Johnson Date Date Date No.

76L-298 S & E #307—1-56

PLEASE RETURN TO
LOS ANGELES COUNTY ENGINEER
700 LOS ANGELES COUNTY ENGINEERING BLDG.

NOTE: ANY ADDITIONS OR CHANGES ON THIS SHEET MUST BE MADE OR CIRCLED IN RED INK, WITH DATE AND NAME OF PERSON MAKING CHANGE.

Do not extend notes this side of this line.

Tot Area # 3 Cont

STATION	B. S.	H. I.	F. S.	ELEV.	Top of Grade	Cut	Fill	
#16 1/3				3495	35,53		0.58	Stk & T 3' off C.F.
17 2/3				3509	3559		0.50	
18 P.C.C.				3571	35,64	0.07		
19 1/3				3561	3568		0.07	
20 2/3				3563	35,73		0.10	
21 E.C.				3559	35,77		0.18	
22 B.C.				3540	35,80		0.40	
23 1/2				3526	35,79		0.53	
24 E.C.				3543	35,78		0.35	
T.B.M.				.3382	BM. EL 3380 - Pg. 97			

215th ST S. side 170'± E. of
Pioneer Blvd. - BT. spk in N. E.
cor. Conc drive to dicry

Profile Notes Red. Plotted Job No. 8778.02 Division No. 10 F. B. 1659 Pg. 133
No. Date Date Survey of Bloomfield Park
X-Sec. Notes Chkd. Checked Survey by Snyder Notes PRS Date 9-29-59
No. Date Date Map No. Indexed C. Johnson

F. B. 1659 Pg. 134

Job No. Division No. Notes Red. Plotted Profile

Survey of Date Date No.

Survey by Notes Notes Chkd. Checked X-Sec.

Indexed Date Date Date No.

STATION	B. S.	H. I.	F. S.	ELEV.
		OPEN		

Do not extend notes this side of this line.

PLEASE RETURN TO
LOS ANGELES COUNTY ENGINEER
700 LOS ANGELES COUNTY ENGINEERING BLDG.

NOTE: ANY ADDITIONS OR CHANGES ON THIS SHEET MUST BE MADE OR CIRCLED IN RED INK, WITH DATE AND NAME OF PERSON MAKING CHANGE.

76L-298 S & E #307—1-56

Notes Ck'd by	Survey of Bloom Field Park F.B. 1659 Pg. 135
Map No.	JN 8778. Tape Std °F
Office Work	Surveyed by Snyder
Checked	Notes 1335 Date 3-16-59
Date	Indexed A. C. Johnson 6-22-59

J. N. 8778.02

BLOOMFIELD PARK

Location of Parking lot Curbs.

Snyder
Cabrasco
Pangel
Moya

Note: Any Additions or Changes on This Sheet Must be Made or Circled in Red Ink With Date and Name of Person Making Change.

Do not extend notes this side of this line.

RETURN TO
LOS ANGELES COUNTY ENGINEER
700 Los Angeles County Engineering Bldg.

76F3095 CE #247—3-57

F. B. 1659 PG. 136

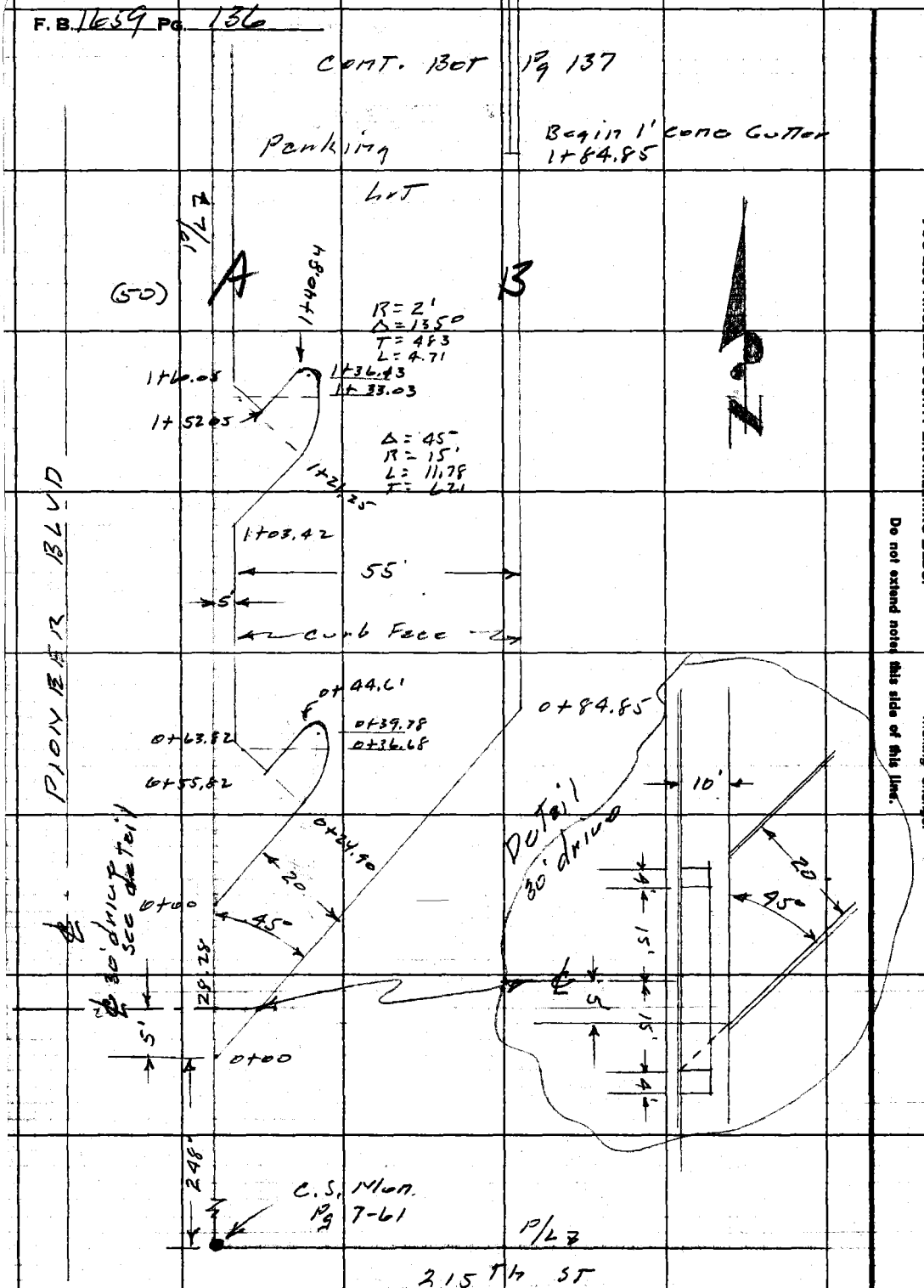

RETURN TO
LOS ANGELES COUNTY ENGINEER
700 LOS ANGELES COUNTY ENGINEERING BLDG.

Do not extend notes this side of this line.

Note: Any Additions or Changes on This Sheet Must be Made or Circled in Red Ink With Date and Name of Person Making Change.

Notes Ck'd by	Survey of Bloom Field Park
Map No.	JN 8778.02 Tape Std °F
Office Work	Surveyed by Snyder
Checked	Notes PRS Date 3-19-59
Date	Indexed C. Johnson

F.B. 1659 Pg. 137

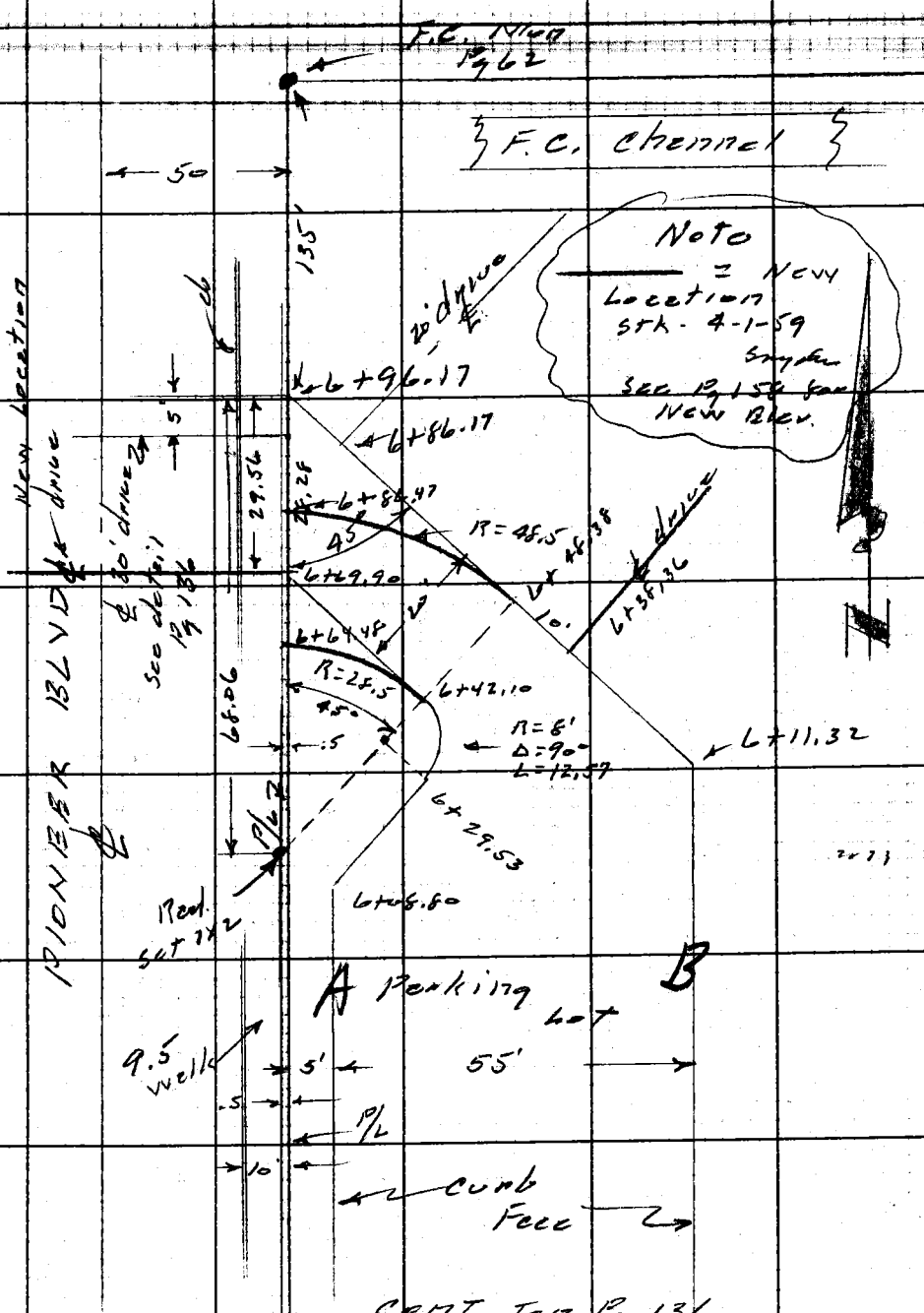

CONT. Top Pg 136

Note: Any Additions or Changes on This Sheet Must be Made or Circled in Red Ink With Date and Name of Person Making Change.

Do not extend notes this side of this line.

RETURN TO
LOS ANGELES COUNTY ENGINEER
700 LOS ANGELES COUNTY ENGINEERING BLDG.

76F309S CE #247—3-57

F. B. 1659 Pg. 138

OPEN

RETURN TO
LOS ANGELES COUNTY ENGINEER
700 LOS ANGELES COUNTY ENGINEERING BLDG.

Do not extend notes this side of this line.

Note: Any Additions or Changes on This Sheet Must be Made or Circled in Red Ink With Date and Name of Person Making Change.

Profile	Notes Red.	Plotted	Job No. 8778.02	Division No. 10	F. B. 1659 Pg. 139
No.	Date	Date	Survey of Bloomfield Park		
X-Sec.	Notes Chkd.	Checked	Survey by Snyder	Notes PRS	Date 3-17-59
No.	Date	Date	Map No.	Indexed E. C. Johnson	

J.N. 8778.02

BLOOMFIELD PARK

PARKING LOT CURB

Ref - 3' off C.F.

CURB LINE A = West side Parking Lot

" " B = East " " " "

From - S. end

To - N. end (Flood control channel)

Snyder
Carrasco
Rangel
Moya

Note

Cuts To Gutter at Variable Curb Face on Curb line "B"

For revision of N. entrance see Pg. 158 for Elev.

ELEV.

F. B.

H. I.

B. S.

STATION

NOTE: ANY ADDITIONS OR CHANGES ON THIS SHEET MUST BE MADE OR CIRCLED IN RED INK, WITH DATE AND NAME OF PERSON MAKING CHANGE.

PLEASE RETURN TO
LOS ANGELES COUNTY ENGINEER
700 LOS ANGELES COUNTY ENGINEERING BLDG.

Do not extend notes this side of this line.

76L-298 S & E #307—1-56

76L-298 S & E #307—1-56

PLEASE RETURN TO
LOS ANGELES COUNTY ENGINEER
700 LOS ANGELES COUNTY ENGINEERING BLDG.

NOTE: ANY ADDITIONS OR CHANGES ON THIS SHEET MUST BE MADE OR CIRCLED IN RED INK, WITH DATE AND NAME OF PERSON MAKING CHANGE.

Do not extend notes this side of this line.

F. B. 1659 Pg. 140 Profile No.
Survey of 13th Ave. Field Pent. X-Sec. No.
Survey by Stryker Notes Chkd. Checked Plotted
Indexed Notes Red Date
Job No. 776 Division No. 10 Date Date
Date Date

STATION	B. S.	H. I.	F. S.	ELEV.	CURB "A"			
					BM. #9 EL 33.586 R.B. 1659-53			
BM. #9				33.59	Pioneer Blvd. & 215th St. 30' E. & 30' S. of			
T.P.				34.47	INT - BT. SPK in N. W. COR. drive			
					Top of Grade	Cut	Fill	
0+00				32.82	34.36		1.54	Stk at 3' off C.R.
0+24.90 B.C.				33.02	34.68		1.66	
1/2				33.15	34.64		1.49	
0+36.68 E.C.				33.16	34.60		1.44	
0+39.78 B.C.				33.14	34.58		1.44	2' Rad
0+44.61 E.C.				33.14	34.56		1.42	2' Rad.
0+55.82 Bk				33.01	34.52		1.51	⊥ PT
0+55.82 Ahd				32.85	34.52		1.67	—
0+63.82 Bk				33.62	34.49		0.87	⊥ PT
0+63.82 Ahd.				33.81	34.49		0.68	—
0+84				33.92	34.41		0.49	
1+03.42 Bk				34.47	34.33	0.14		⊥ PT
1+03.42 Ahd.				34.02	34.33		0.31	—
1+21.25 B.C.				34.14	34.47		0.33	
1/2				33.99	34.51		0.52	
1+33.03 E.C.				33.81	34.55		0.74	
1+36.13 B.C.				34.03	34.55		0.52	2' Rad
1+40.84 E.C.				34.03	34.55		0.52	2' Rad.

76L-298 S & E #307—1-56

PLEASE RETURN TO
LOS ANGELES COUNTY ENGINEER
700 LOS ANGELES COUNTY ENGINEERING BLDG.

NOTE: ANY ADDITIONS OR CHANGES ON THIS SHEET MUST BE MADE OR CIRCLED IN RED INK, WITH DATE AND NAME OF PERSON MAKING CHANGE.

Do not extend notes this side of this line.

STATION	B. S.	H. I.	F. S.	ELEV.	CURB "A" Top of Grade	Cut	Fill	
1+52.05 Bk				3614	34.55	1.59		N&T in Tree 2' off C.F.
1+52.05 Ahd				3531	34.55	0.76		Stk & T 3' (4) off C.F.
1+60.05 Bk				3448	34.55		0.07	
1+60.05 Ahd.				3437	34.55		0.18	
1+75				3450	34.55		0.05	
1+98				3418	34.55		0.37	
2+23				3405	34.49		0.44	
2+48				3412	34.42		0.30	
2+73				3436	3435	0.01		
2+98 ⊙				3403	34.28		0.25	
3+23				3400	34.22		0.22	
3+48				3390	34.15		0.25	
3+73				3390	34.08		0.18	
3+98				3383	34.01		018	
4+23				3341	33.95		054	
4+48				3344	33.88		0.44	
4+73				3359	33.81		022	
4+98				3369	33.74		0.05	
5+23				3367	33.68		0.01	
5+48 ⊙				3365	33.61	0.04		

Profile No. X-Sec. No. Date Notes Red. Date Notes Chkd. Date Plotted Date Checked Date Job No. 8778.02 Division No. 10 Survey of Bloom Field Park Survey by Snyder Notes PRS Date 3-17-59 Map No. Indexed Date

F. B. 1659 Pg. 141

76L-298 S & E #307—1-56

PLEASE RETURN TO
LOS ANGELES COUNTY ENGINEER
700 LOS ANGELES COUNTY ENGINEERING BLDG.

NOTE: ANY ADDITIONS OR CHANGES ON THIS SHEET MUST BE MADE OR CIRCLED IN RED INK, WITH DATE AND NAME OF PERSON MAKING CHANGE.

Do not extend notes this side of this line.

CURB "A"

STATION	B. S.	H. I.	F. S.	ELEV.	Top Cb Gn.	Cut	Fill	
5+73				3355	33.54	0.01		STK GT 3' (L) 88 C.F
5+98				3361	33.48	0.13		
6+08.80 Bk				3350	33.47	0.03		3 PT.
6+08.80 Ahd.				3358	33.47	0.11		2 PT
6+29.53 B.C.				3276	33.50	[illegible]	0.74	
1/2				3278	33.62		0.84	
6+42.10 E.C				3279	33.75	see	0.96	
6+49.90				3290	34.00	158	1.10	
6+65.90				3276	34.49		1.64	
6+69.90 End.				3288	34.23		1.35	
BM, #8				3419	BM, #8 EL. 34.196 Pg 52 Pioneer Blvd. E. side 700' ± S. of Centralia Rd. - BT. spk. in Cone H.W. 2' N. of S. cor.			

F. B. 1659 Pg. 142 Job No. 8778.02 Division No. 10 Notes Red. Plotted Profile
Survey of Bloom Field Park Date Date No. X-Sec.
Survey by Snyder Notes PBS Notes Chkd. Checked
Indexed C. Johnson Date Date No.

76L-298 S & E #307—1-56

PLEASE RETURN TO
LOS ANGELES COUNTY ENGINEER
700 LOS ANGELES COUNTY ENGINEERING BLDG.

NOTE: ANY ADDITIONS OR CHANGES ON THIS SHEET MUST BE MADE OR CIRCLED IN RED INK, WITH DATE AND NAME OF PERSON MAKING CHANGE.

Do not extend notes this side of this line.

STATION	B. S.	H. I.	F. S.	ELEV.						
BM. #9				33.59	BM. #9 EL. 33.586 FB 1659-53 Pomeroy Blvd. & 215th St. 30' E. & 30' S. of Int. - BT. Spk in N. W. cor. curb					
				CURB "B"	Top of Grade	CUT	FILL	Gutter Grade	C/F	
0+00 ⊙				3447	34.82	0.15		34.32	C 0.15	Spk 4.5' 8' off c.l.
+25				3420	34.38		0.18	34.24	F 0.04	
+50				3440	34.46		0.06	34.16	C 0.24	
+75				3427	34.52		0.25	34.08	C 0.19	
0+ 84.85	B/k			3368	34.55		0.87	34.05	F 0.37	
0+84.85 Ahd.				3368	34.55		0.87	34.05	F 0.37	
1+10				3381	34.55		0.74			
1+35				3392	34.55		0.63			
1+60				3441	34.55		0.14			
1+84.85	begin conc.	Gutter		3446	34.55		0.09			
2+11				3416	34.45		0.29			
2+27				3412	34.41		0.29			
2+36				3410	34.38		0.28			
2+61				3403	34.30		0.27			
2+86 ⊙				3412	34.22		0.10			
3+ 14				3400	34.14		0.14			
3+ 36				3396	34.06		0.10			

Profile No. X-Sec. No. Notes Red. Date Notes Chkd. Date Plotted Date Checked Date Job No. 8778.02 Survey of Bennett Field Survey by Snyder Notes J/S Date 3-16-59 Map No. Indexed Division No. 10 F. B. 1659 Pg. 143 Notes C. Johnson Date

76L-298 S & E #307—1-56

PLEASE RETURN TO
LOS ANGELES COUNTY ENGINEER
700 LOS ANGELES COUNTY ENGINEERING BLDG.

NOTE: ANY ADDITIONS OR CHANGES ON THIS SHEET MUST BE MADE OR CIRCLED IN RED INK, WITH DATE AND NAME OF PERSON MAKING CHANGE.

Do not extend notes this side of this line.

F. B. 1659 Pg. 144 | Job No. 8778.02 | Division No. 10

Survey of Blowitt Field 12/6

Survey by Snyder Notes 12/5

Indexed C. Jackson Date

Plotted Date Notes Red Date Notes Chkd Date Checked Date

Profile No. X-Sec. No.

STATION	B. S.	H. I.	F. S.	ELEV.	CURB "B" Top of Grade	CUT	FILL	Gutter Grade	CUT	
3+61				3385	33.98		0.13			STK 8,T3' 88 C.F.
3+86				3371	33.90		0.19			
4+11				3368	33.82		0.14			
4+36				3376	33.74	0.02				
4+61				3388	33.67	0.21				
4+86				3362	33.59	0.03				
5+11				3352	33.50	0.02		33.00	C 0.52	
5+36				3347	33.47	Grade		32.93	C 0.54	
5+61 ①				3350	33.44	0.06		32.86	C 0.64	
5+86				3348	33.41	0.07		32.79	C 0.69	
6+11.32 ⊥ PT.				3311	33.39		0.28	32.72	C 0.39	
6+11.32				3317	33.39		0.22	32.72	C 0.45	
6+22				3252	3353		1.01	32.90	F 0.38	
6+47				3243	33.88		1.45	33.36	F 0.93	
6+72				3286	34.23		1.37	33.81	F 0.95	
6+86.17 = ℄ drive				3302	34.25		1.23	34.09	F 1.07	
6+92				3310	34.26		1.16	34.19	F 1.09	
6+96.17 End				3350	34.27		0.77	34.27	F 0.77	
BM. #8				3419	BM. #8 EL. 34.196 Pg 52					

Void Pg 158 See

Notes Ck'd by	Survey of Bloomfield Park B. 1659 Pg. 145
Map No.	JN 8778.02 Tape Std °F
Office Work	Surveyed by Snyder
Checked	Notes 1975 Date 3-19-59
Date	Indexed A. C. Johnson 6-22-59

J. N. 8778.02

BLOOMFIELD PARK

Location of Bell Diamond Beck Stop Fn.

and Elev. of same

Snyder
Cabinesco
Bengel
Moya

Note: Any Additions or Changes on This Sheet Must be Made or Circled in Red ink With Date and Name of Person Making Change.

Do not extend notes this side of this line.

RETURN TO
LOS ANGELES COUNTY ENGINEER
700 LOS ANGELES COUNTY ENGINEERING BLDG.

76F309S CE #247—3-57

F. B. 1659 PG. 146

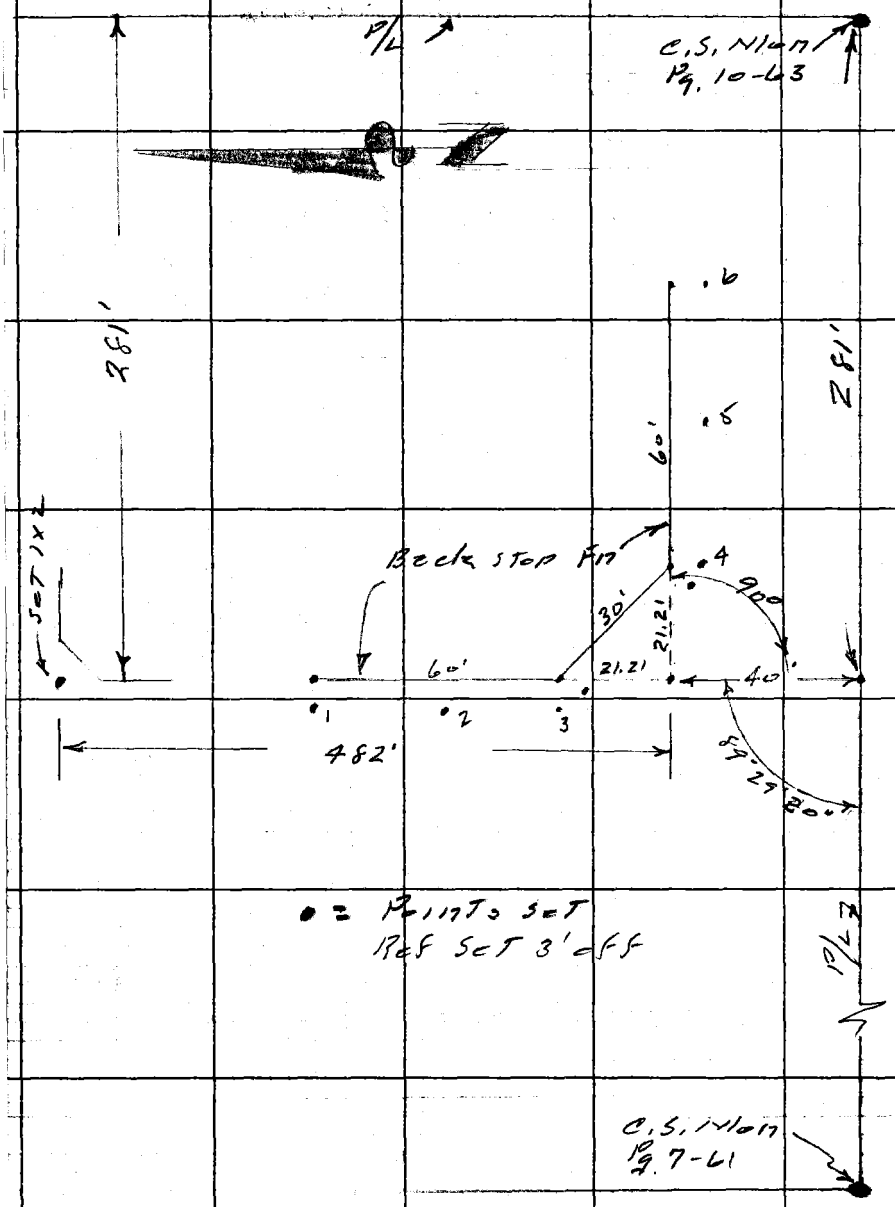

RETURN TO
LOS ANGELES COUNTY ENGINEER
700 LOS ANGELES COUNTY ENGINEERING BLDG.

Do not extend notes this side of this line.

Note: Any Additions or Changes on This Sheet Must be Made or Circled in Red Ink With Date and Name of Person Making Change.

76L-298 S & E #307—1-56

PLEASE RETURN TO
LOS ANGELES COUNTY ENGINEER
700 LOS ANGELES COUNTY ENGINEERING BLDG.

NOTE: ANY ADDITIONS OR CHANGES ON THIS SHEET MUST BE MADE OR CIRCLED IN RED INK, WITH DATE AND NAME OF PERSON MAKING CHANGE.

Do not extend notes this side of this line.

STATION	B. S.	H. I.	F. S.	ELEV.				
		Ball Diamond Back Stop Fence & curb						
B.M. B-1-A				32 39	B.M. B-1-A EL 32.368 Pg 3 C.S. Mon S.E. cor. Park			
					Finish Ground	Top cb Grade	a/F To Top cb	
#1				3440	34.0	34.50	F0.10	stk & T 3' off ℄ curb
2				3411	34.0	34.50	F0.39	
3				3398	34.0	34.50	F0.52	
4				3415	34.0	34.50	F0.35	
5				3386	33.9	34.40	F0.54	
6				3361	33.8	34.30	F0.69	
T.B.M.				3380	T.B.M. EL. 33.80 Pg 97 215' th ST. (S. Side) 170' E. Pioneer Blvd. BT. spk in N.E. cor. drive			

Profile Notes Red. ____ Plotted ____ Job No. 8778.02 Division No. 10 F. B. 1659 Pg. 147
No. ____ Date ____ Date ____ Survey of Bloom Field Park
X-Sec. Notes Chkd. ____ Checked ____ Survey by Snyder Notes PRS Date 3-19-59
No. ____ Date ____ Date ____ Map No. ____ Indexed C. Johnson Date ____

F. B. 1659 Pg. 148 Job No. Division No. Notes Red Plotted Profile

Survey of Date Date No.

Survey by Notes Notes Chkd. Checked X-Sec.

Indexed Date Date Date No.

STATION	B. S.	H. I.	F. S.	ELEV.

Do not extend notes this side of this line.

PLEASE RETURN TO
LOS ANGELES COUNTY ENGINEER
700 LOS ANGELES COUNTY ENGINEERING BLDG.

NOTE: ANY ADDITIONS OR CHANGES ON THIS SHEET MUST BE MADE OR CIRCLED IN RED INK, WITH DATE AND NAME OF PERSON MAKING CHANGE.

76L-298 S & E #307—1-56

Profile	Notes Red.	Plotted	Job No. 8778.02	Division No. 10	F. B. 1659 PG. 149
No.	Date	Date	Survey of Bloom Field Park		
X-Sec.	Notes Chkd.	Checked	Survey by Snyder	Notes PRS	Date 3-20-59
No.	Date	Date	Map No.	Indexed G. Johnson	Date 3-25-59

J.N 8778.02
BLOOMFIELD PARK

Curb Construction Stakes
on
215th ST.
From - Pioneer Blvd.
To - E. P/L of Park

Ref - spk & T 5' R of C.F. or.
23' N. of ℄ of ST.

Snyder
Carrasco
Rangel
Moya

STATION	B. S.	H. I.	F. S.	ELEV.

NOTE: ANY ADDITIONS OR CHANGES ON THIS SHEET MUST BE MADE OR CIRCLED IN RED INK, WITH DATE AND NAME OF PERSON MAKING CHANGE.

PLEASE RETURN TO
LOS ANGELES COUNTY ENGINEER
700 LOS ANGELES COUNTY ENGINEERING BLDG.

Do not extend notes this side of this line.

76L-298 S & E #307—1-56

76L-298 S & E #307—1-56

PLEASE RETURN TO
LOS ANGELES COUNTY ENGINEER
700 LOS ANGELES COUNTY ENGINEERING BLDG.

NOTE: ANY ADDITIONS OR CHANGES ON THIS SHEET MUST BE MADE OR CIRCLED IN RED INK, WITH DATE AND NAME OF PERSON MAKING CHANGE.

Do not extend notes this side of this line.

F. B. 1659 Pg. 150 Job No. 8778.02 Division No. 10 Notes Red. Plotted. Profile
Survey of Bluum Field Park Date Date No. X-Sec.
Survey by Snyder Notes PRS Notes Chkd. Checked. No.
Indexed R. C. Johnson Date Date Date

STATION	B. S.	H. I.	F. S.	ELEV.	%	Top of Grade	CUT	FILL	
					215th ST				Curbs
BM. #9				3359	BM. #9 BL. 33.586 B.B. 1659-53 Pioneer Blvd & 215th ST S.E. cor. B.T. sidk in cone drive 30 E & 80' S. of ℄ LIT				
E.C.R. on Pioneer Blvd.				3358		33.80		1.22	stk at 3' off C.F (Left)
1/4				3305		33.81		0.76	— —
1/2				3293		33.83		0.96	— —
3/4				3308		33.84		0.76	— —
0+74.44 B.C.R.				3341		33.85		0.44	spk at 5' Right C.F
1+00				3351		33.88		0.33	(or 23' N. of ℄ ST)
+25				3360		33.91		0.31	
+50				3368		33.93		0.25	
+75				3371		33.96		0.25	
2+00				3378		33.99		0.21	
+25				3382		34.01		0.19	
+50				3386	0.109	34.04		0.18	
+75				3390		34.07		0.17	
3+00				3395		34.10		0.15	
+25				3397		34.12		0.15	
3+50				3392		34.15		0.23	
+75				3385	-0.457	34.04		0.19	
4+00				3382		33.93		0.11	

76L-298 S & E #307—1-56

PLEASE RETURN TO
LOS ANGELES COUNTY ENGINEER
700 LOS ANGELES COUNTY ENGINEERING BLDG.

NOTE: ANY ADDITIONS OR CHANGES ON THIS SHEET MUST BE MADE OR CIRCLED IN RED INK, WITH DATE AND NAME OF PERSON MAKING CHANGE.

Do not extend notes this side of this line.

STATION	B. S.	H. I.	F. S.	ELEV.	215th ST. Curbs				
					%	Top of Grade	Cut	Fill	
4+25				3369		33.82		0.13	Spk & T 5' R of C.F.
+50				3364		33.71		0.07	
+75				3361		33.60	0.01		
5+00				3354	-0.439	33.49	0.05		
+25				3340		33.38	0.02		
+50				3326		33.27		0.01	
+75				3316		33.16	Grade		
6+00				3278		33.05		0.27	
6+26.83	B.C.			3256		32.94		0.38	
1/2 Δ				3246		32.87		0.43	
6+43.42	P.R.C.			3225		32.80 ~~32.86~~		0.55	Plan = 32.86
1/2 Δ				3215		32.73		0.58	
6+60.00	W. end of Exist. Curb			3266		Plan = 32.79			Exist. Curb
B.M. B-1-A				3236	B.M.-B-1-A EL. 32.368 F.B. 1659-53				
					660' E. of Pioneer Blvd & 972' N. of Carson ST				
					C.S. Mon at S.E. COR. of Park				

Profile Notes Red. Plotted Job No. 8778.02 Division No. 10 F.B. 1659 PG. 151
No. Date Date Survey of Bloomfield Park
X-Sec. Notes Chkd. Checked Survey by Snyder Notes PRS Date 3-20-59
No. Date Date Map No. Indexed K. G. Johnson Date

F. B. 1659 Pg. 152

Job No. Division No. Notes Red Plotted Profile

Survey of Date Date No.

Survey by Notes Notes Chkd. Checked X-Sec.

Indexed Date Date Date No.

STATION	B. S.	H. I.	F. S.	ELEV.

Do not extend notes this side of this line.

PLEASE RETURN TO

LOS ANGELES COUNTY ENGINEER

700 Los Angeles County Engineering Bldg.

NOTE: ANY ADDITIONS OR CHANGES ON THIS SHEET MUST BE MADE OR CIRCLED IN RED INK, WITH DATE AND NAME OF PERSON MAKING CHANGE.

76L-298 S & E #307—1-56

Profile	Notes Red.	Plotted	Job No. 8778.02	Division No. 10	F. B. 1659	Pg. 153
No.	Date	Date	Survey of Bloomfield Park			
X-Sec.	Notes Chkd.	Checked	Survey by Snyder	Notes PRS	Date 3-20-59	
No.	Date	Date	Map No.	Indexed C. Johnson		

V.N. 8778.02

BLOOMFIELD PARK

Curb Construction Stakes

on

PIONEER BLVD

From - 215th ST

To - F.C. Channel N. end of Park

Ref = Stk & T 3' R of C.F or.
43' E. of ℄ of ST.

Snyder
Carrasco
Rangel
Moya

STATION	B. S.	H. I.	F. S.	ELEV.

NOTE: ANY ADDITIONS OR CHANGES ON THIS SHEET MUST BE MADE OR CIRCLED IN RED INK, WITH DATE AND NAME OF PERSON MAKING CHANGE.

PLEASE RETURN TO
LOS ANGELES COUNTY ENGINEER
700 LOS ANGELES COUNTY ENGINEERING BLDG.

Do not extend notes this side of this line.

76L-298 S & E #307—1-56

76L-298 S & E #307—1-56

PLEASE RETURN TO
LOS ANGELES COUNTY ENGINEER
700 LOS ANGELES COUNTY ENGINEERING BLDG.

NOTE: ANY ADDITIONS OR CHANGES ON THIS SHEET MUST BE MADE OR CIRCLED IN RED INK, WITH DATE AND NAME OF PERSON MAKING CHANGE.

Do not extend notes this side of this line.

Pioneer Blvd Curbs

BM. #9 EL. 33.586, FB 1659-53.
Pioneer Blvd & 215th ST. S.E. con.
BT. Spk in drive 30' E & 30' S. of ℄ INT

STATION	B. S.	H. I.	F. S.	ELEV.	%	Top of Grade	Cut	Fill	
BM. #9				33 59					
10+04.43. E.C.R.				3 258		33.80		1.22	Stk & T 3' R of E.F or 43' E of ℄ ST.
+25				3302		3383		0.81	
+50				3455		3387	0 68		
+75				3446		3391	0 55		
11+00				3430		3394	0 36		
+25				3445		3398	0.47		
11+30.65 = ℄ drive				3459		33.99	0.60		
+50				3469		34.02	0.67		
+75				3419		34.06	0.13		
12+00				3425	+0.152%	34.10	0.15		
12+24.65 = ℄ drive				3324		34.13		0.89	
+50 ⊙				3299		34.17		1.18	
+75				3400		34.21		0.21	
13+00				3374		34.25		0.51	
+25				3389		34.29		0.49	
+50				3418		34.32		0.14	
+75				3416		34.36		0.20	
14+00				3394		34.40		0 46	

F. B. 1659 Pg. 154 Job No. 8778.02 Division No. 10 Notes Red. Plotted Profile
Survey of Bloomfield Park Date Date No. X-Sec.
Survey by Snyder Notes PRS Notes Chkd. Checked
Indexed C. Johnson Date Date No.

76L-298 S & E #307—1-56

PLEASE RETURN TO
LOS ANGELES COUNTY ENGINEER
700 LOS ANGELES COUNTY ENGINEERING BLDG.

NOTE: ANY ADDITIONS OR CHANGES ON THIS SHEET MUST BE MADE OR CIRCLED IN RED INK, WITH DATE AND NAME OF PERSON MAKING CHANGE.

Do not extend notes this side of this line.

STATION	B. S.	H. I.	F. S.	ELEV.	Pioneer Blvd. %	Top of Grade	Cut	Fill	Curbs
14+25				3385		34.38		0.53	Stk. 3' R of C.F. or
+50				3405		34.35		0.30	43' E. of ℄ of ST.
+75				3395		34.33		0.38	
15+00				3381		34.30		0.49	
+25				3385		34.28		0.43	
+50				3378		34.25		0.47	
+75 ⊙				3386		34.23		0.37	
16 +00				3366	= 0.100%	34.20		0.54	
+25				3347		34.18		0.71	
+50				3357		34.15		0.58	
+75				3360		34.13		0.53	
17+00				3333		34.10		0.77	
+25				3358		34.08		0.56	
+50				3367		34.05		0.38	
+75				3374		34.03		0.29	
18+00				3364		34.00		0.36	
18+07.50 = ℄ C.B.				3345		34.00		0.55	
18+15				3370	+0.1277 %	34.00		0.30	
19 +25				3324		34.01		0.77	
+50				3268		34.04		1.36	

Profile No. X-Sec. No. Date Notes Red. Date Plotted Date Job No. 8778.02 Division No. 10 Survey of Blue Field Park Survey by Snyder Notes PRS Date 3-20-59 Map No. Index C. Johnson

F. B. 1659 Pg. 155

76L-298 S & E #307—1-56

PLEASE RETURN TO
LOS ANGELES COUNTY ENGINEER
700 LOS ANGELES COUNTY ENGINEERING BLDG.

NOTE: ANY ADDITIONS OR CHANGES ON THIS SHEET MUST BE MADE OR CIRCLED IN RED INK, WITH DATE AND NAME OF PERSON MAKING CHANGE.

Do not extend notes this side of this line.

STATION	B. S.	H. I.	F. S.	ELEV.	Pioneer Blvd. %	Top Cb Grade	Cut	Fill	Curbs Cont.
18+61.08 =	℄ drive			3279	+0.12772	34.06		1.27	STK & T 3' R of C. F.
+75				3409		34.08	0.01		OR 43' E. of ℄ ST
19+00				3349		34.11		0.62	
+25				3346		34.14		0.68	
+50				3423		34.17	0.06		
19+56	S. End Head	EXIST Wall		3417		Plan = 34.18			
BM #8				3419	BM #8 EL 34.196 FB 1659-52 Pioneer Blvd. E. side 700' ± S. of Centralia Rd. BT. spk in conc H.W. 2' N. of S. end.				

F. B. 1659 Pg. 156 Job No. 8778.02 Division No. 10 Notes Red Plotted Profile
Survey of Bloomfield Park Date Date No. X-Sec.
Survey by [illegible] Notes Chkd Checked
Indexed Date Date No.

Profile	Notes Red.	Plotted	Job No. 8778.02	Division No. 10	F. B. 1659 Pg. 157
No.	Date	Date	Survey of Bloomfield Park		
X-Sec.	Notes Chkd.	Checked	Survey by Snyder	Notes PRS	Date 4-1-59
No.	Date	Date	Map No.	Indexed C. Johnson	Date 6-22-59

J. N 8778.02
BLOOMFIELD PARK

Parking Lot Curbs
Revision of N. entrance

See Pg. 137

Snyder
Carrasco
Moya
Lattier

STATION	B. S.	H. I.	F. S.	ELEV.

NOTE: ANY ADDITIONS OR CHANGES ON THIS SHEET MUST BE MADE OR CIRCLED IN RED INK, WITH DATE AND NAME OF PERSON MAKING CHANGE.

PLEASE RETURN TO
LOS ANGELES COUNTY ENGINEER
700 LOS ANGELES COUNTY ENGINEERING BLDG.

Do not extend notes this side of this line.

76L-298 S & E #307—1-56

76L-298 S & E #307—1-56

PLEASE RETURN TO
LOS ANGELES COUNTY ENGINEER
700 LOS ANGELES COUNTY ENGINEERING BLDG.

NOTE: ANY ADDITIONS OR CHANGES ON THIS SHEET MUST BE MADE OR CIRCLED IN RED INK, WITH DATE AND NAME OF PERSON MAKING CHANGE.

Do not extend notes this side of this line.

STATION	B. S.	~~H. I.~~	~~F. S.~~	ELEV.	N. entrance Revision				
		CURB LINE A						Gutter	
		Nevy EL	Nevy C/F		Top of Grade	Cut	Fill	Gutter Grade	C/F
6+29.53 B.C				3276	33.50		0.74	33.00	F0.24
1/2		3278		3276	33.63		0.87	33.22	F0.46
6+42.10 P.C.C.		3280		3277	33.77		1.00	33.45	F0.68
1/4				3286	33.88		1.02	33.64	F0.78
1/2		3299		3297	34.00		1.03	33.84	F0.87
3/4		3324		3321	34.11		0.90	34.03	F0.82
6+64.48 END		EXISTING 3419		3331	34.23		0.92	34.23	F0.92
		CURB LINE B							
6+11.32 Ahd. Pg.		EL. 33.17 144		3317	33.39		0.22	32.72	C0.45
6+28.38				3233	33.59		1.26	33.07	F0.74
6+38.38 ℄ drive				3237	33.70		1.33	33.27	F0.90
6+48.38 B.C.		3239		3236	33.81		1.45	33.48	F1.12
1/4		3253		3250	33.92		1.42	33.67	F1.17
1/2		3377	F0.26	3256	34.03		1.47	33.86	~~F1.30~~ F0.09
3/4		3273		3270	34.14		1.44	34.05	F1.35
6+86.47 End.		EXISTING 3422		3267	3425		1.58	3425	F1.58
BM. #8				3419	BM. #8	EL 34.196		Pg 52 & 142	

C.F.

Stk at 3' off

F. B. 1659 Pg. 158 Job No. 8778.02 Division No. 10 Notes Red. Plotted Profile
Survey of Bloomfield Park Date Date No. X-Sec.
Survey by Snyder Notes PRS Notes Chkd. Checked
Indexed C. Johnson Date Date No.

76L-298 S & E #307—1-56

PLEASE RETURN TO
LOS ANGELES COUNTY ENGINEER
700 LOS ANGELES COUNTY ENGINEERING BLDG.

NOTE: ANY ADDITIONS OR CHANGES ON THIS SHEET MUST BE MADE OR CIRCLED IN RED INK, WITH DATE AND NAME OF PERSON MAKING CHANGE.

Do not extend notes this side of this line.

STATION	B. S.	H. I.	F. S.	ELEV.				
		Location & Elev. of Flag Pole						
B.M. #9				33 59	B.M. #9 EL. 33.586			Pg 53
					Top Wall Grade	Cut	Fill	
				35 23	35 20	0.03		Stk & T 5' S. of ℄ Pole
				35 21	35.20	0.01		" " 5' N of ℄ "
T.B.M.				36 00	T.B.M. EL. 36.00			Pg. 98 BT. sink in P.P.

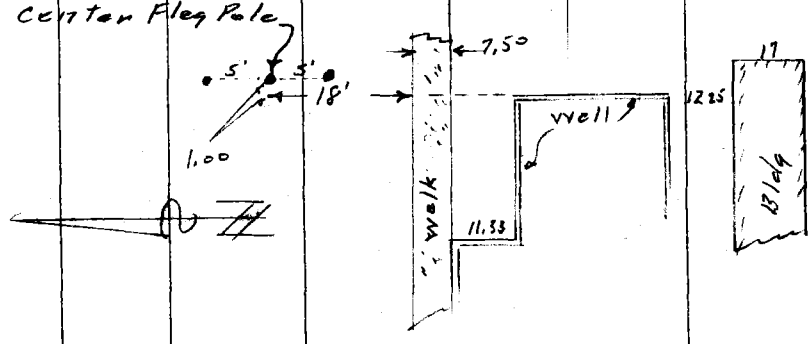

Profile Notes Red. Plotted Job No. 8778.02 Division No. 10 F. B. 1659 PG. 159
No. Date Date Survey at Blue Ill Field Park
X-Sec. Notes Chkd. Checked Survey by Notes Date
No. Date Date Map No. Indexed C. Johnson Date

F. B. 1659 Pg. 160 Job No. 8728.02 Division No. _____ Notes Red _____ Plotted _____ Profile

Survey of _____ Date _____ Date _____ No. _____

Survey by _____ Notes _____ Notes Chkd _____ Checked _____ X-Sec.

Indexed _____ Date _____ Date _____ Date _____ No. _____

STATION	B. S.	H. I.	F. S.	ELEV.

Do not extend notes this side of this line.

PLEASE RETURN TO

LOS ANGELES COUNTY ENGINEER

700 LOS ANGELES COUNTY ENGINEERING BLDG.

NOTE: ANY ADDITIONS OR CHANGES ON THIS SHEET MUST BE MADE OR CIRCLED IN RED INK, WITH DATE AND NAME OF PERSON MAKING CHANGE.

76L-298 S & E #507—1-56

Notes Ck'd by	Survey of Bloomfield Park
Map No.	JN 8778.02 Tape Std °F
Office Work	Surveyed by Snyder
Checked	Notes RRS Date 4-59
Date	Indexed A. C. Johnson 6-22-59

F.B. 1659 Pg. 161

J.N. 8778.02

BLOOMFIELD PARK

Location of sprinkling system as built

All lines covered.

Measurements taken to center of visible ditches only

Snyder
Carrasco
Moya
Lettier

Note: Any Additions or Changes on This Sheet Must be Made or Circled in Red Ink With Date and Name of Person Making Change.

Do not extend notes this side of this line.

RETURN TO
LOS ANGELES COUNTY ENGINEER
700 LOS ANGELES COUNTY ENGINEERING BLDG.

76F309S CE #247—3-57

F.B. 1659 PG. 162

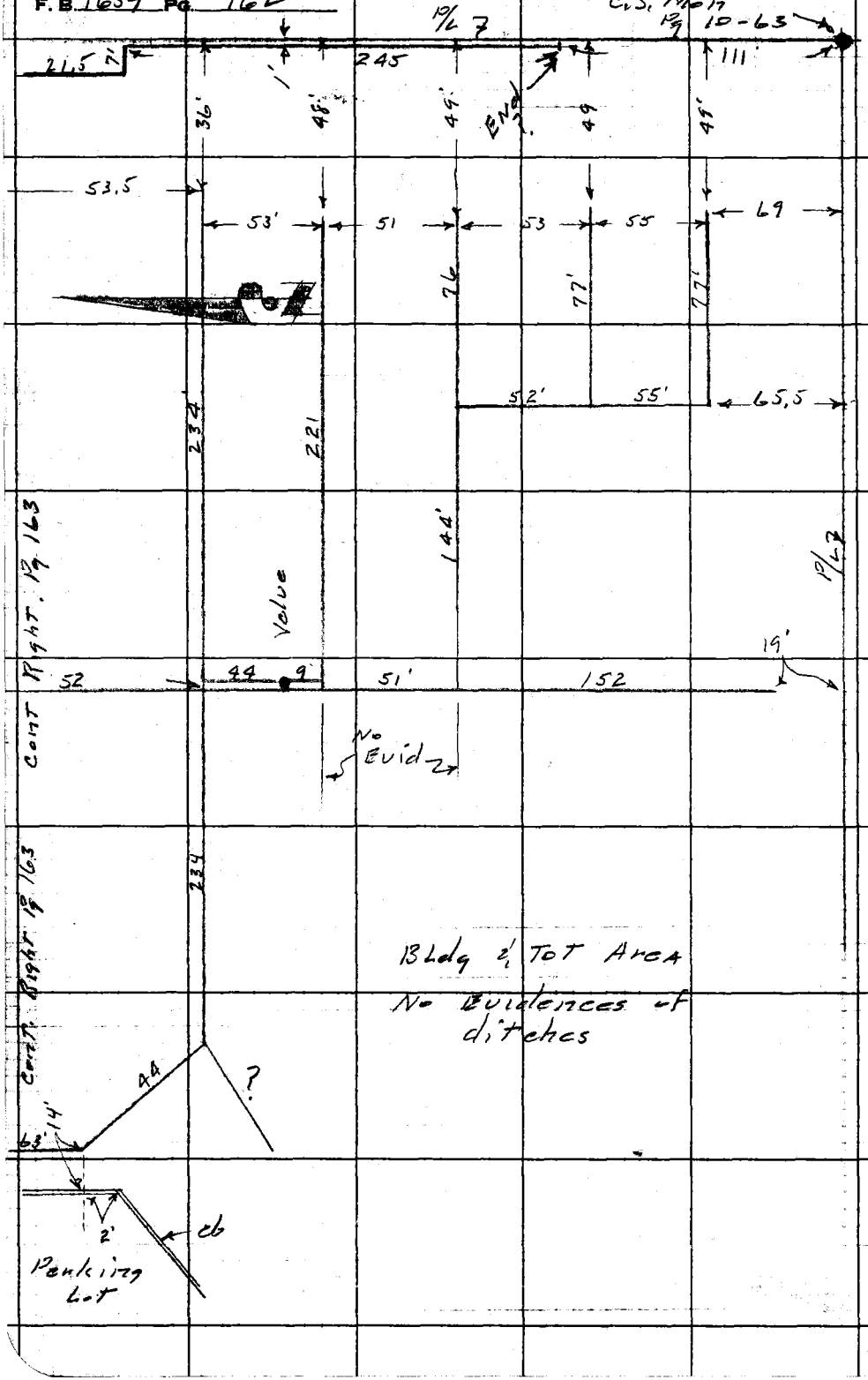

RETURN TO
LOS ANGELES COUNTY ENGINEER
700 LOS ANGELES COUNTY ENGINEERING BLDG.

Do not extend notes this side of this line.

Note: Any Additions or Changes on This Sheet Must be Made or Circled in Red Ink With Date and Name of Person Making Change.

Notes Ck'd by

Map No.

Office Work

Checked

Date

Survey of Bloom Field Park

JN 8778.02 Tape ___ Std ___ °F

Surveyed by Snyder

Notes PRS Date 4-59

Indexed A. O. Johnson

F. B. 1657 Pg. 163

Note: Any Additions or Changes on This Sheet Must be Made or Circled in Red Ink With Date and Name of Person Making Change.

Do not extend notes this side of this line.

RETURN TO
LOS ANGELES COUNTY ENGINEER
700 LOS ANGELES COUNTY ENGINEERING BLDG.

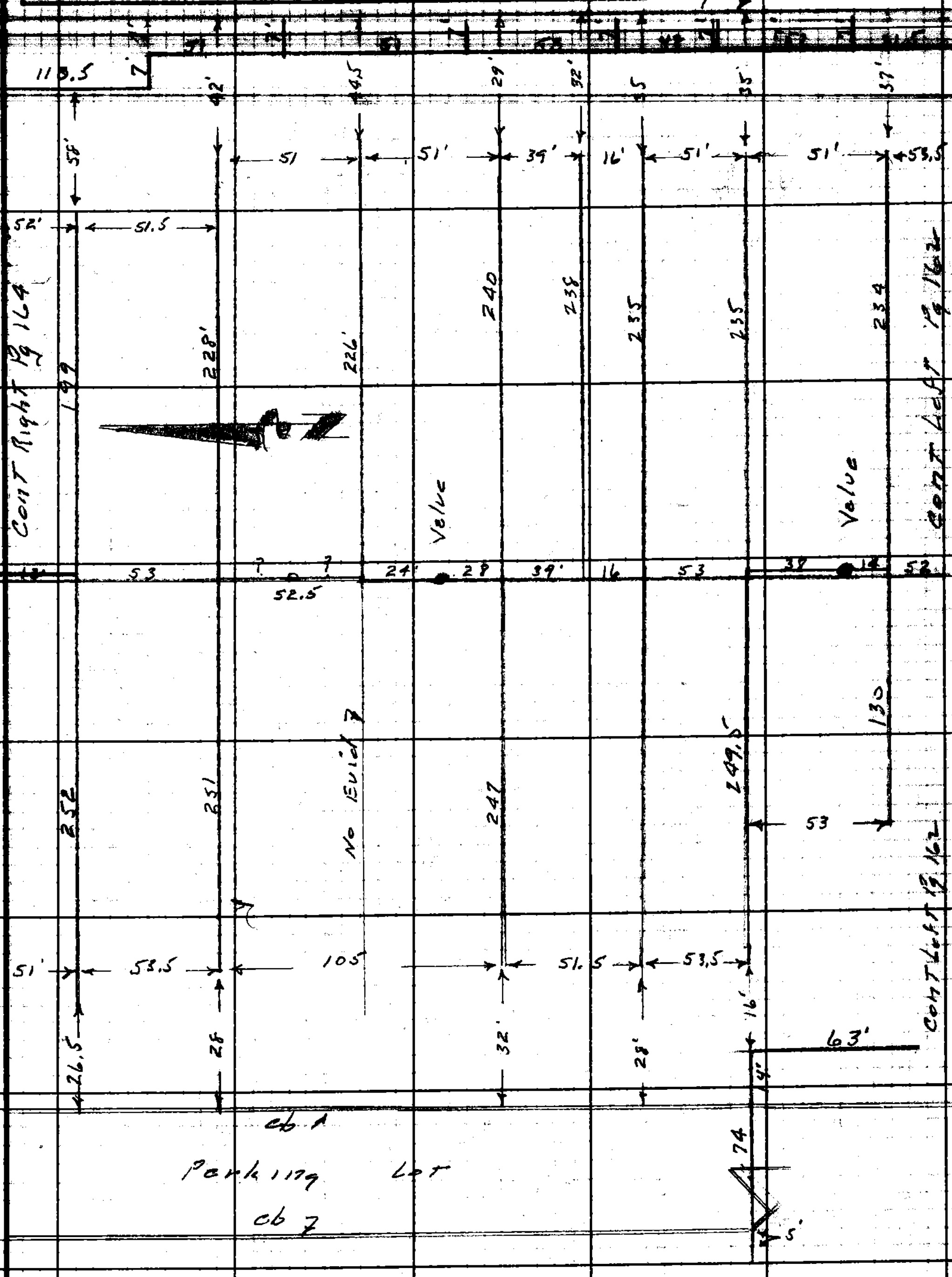

76F309S CE #247—3-57

RETURN TO
LOS ANGELES COUNTY ENGINEER
700 LOS ANGELES COUNTY ENGINEERING BLDG.

Note: Any Additions or Changes on This Sheet Must be Made or Circled In Red Ink With Date and Name of Person Making Change.

Do not extend notes this side of this line.

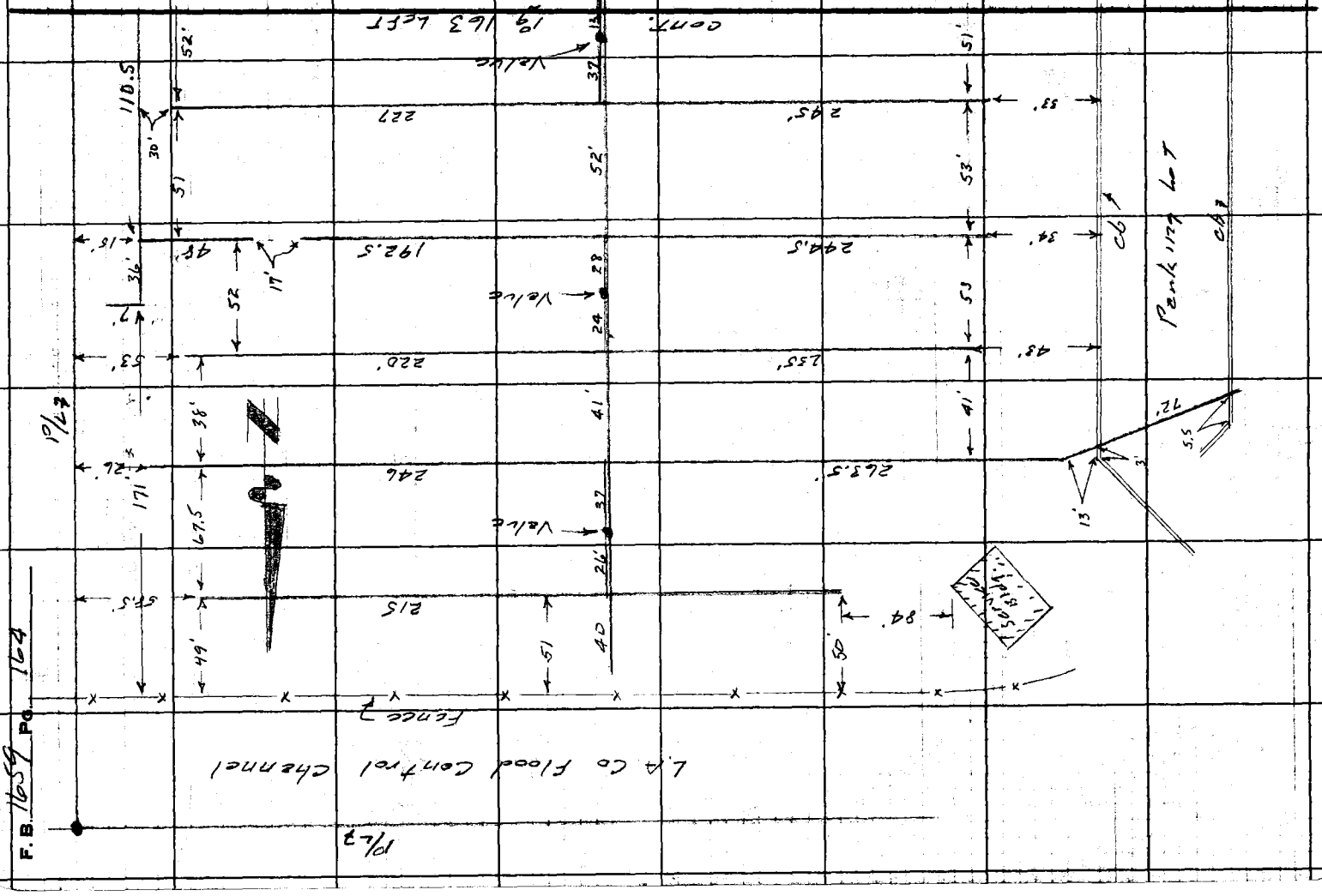

F.B. 1659 Pg. 164

Notes Ck'd by	Survey of Bloomfield Park
Map No.	IN 8778.02 Tape Std. °F
Office Work	Surveyed by Snyder
Checked	Notes PRS Date 4-59
Date	Indexed A. C. Johnson 6-22-59

F. B 1659 Pg. 165

J. N. 8778.02

BLOOMFIELD PARK

Location of storm drains and catch basins N.W. Cor Park

Snyder
Carrasco
Nioya
Lottier

Note: Any Additions or Changes on This Sheet Must be Made or Circled in Red Ink With Date and Name of Person Making Change.

Do not extend notes this side of this line.

RETURN TO
LOS ANGELES COUNTY ENGINEER
1400 LOS ANGELES COUNTY ENGINEERING BLDG.

763098 CE #247—7-53

F. B. 1659 PG. 166

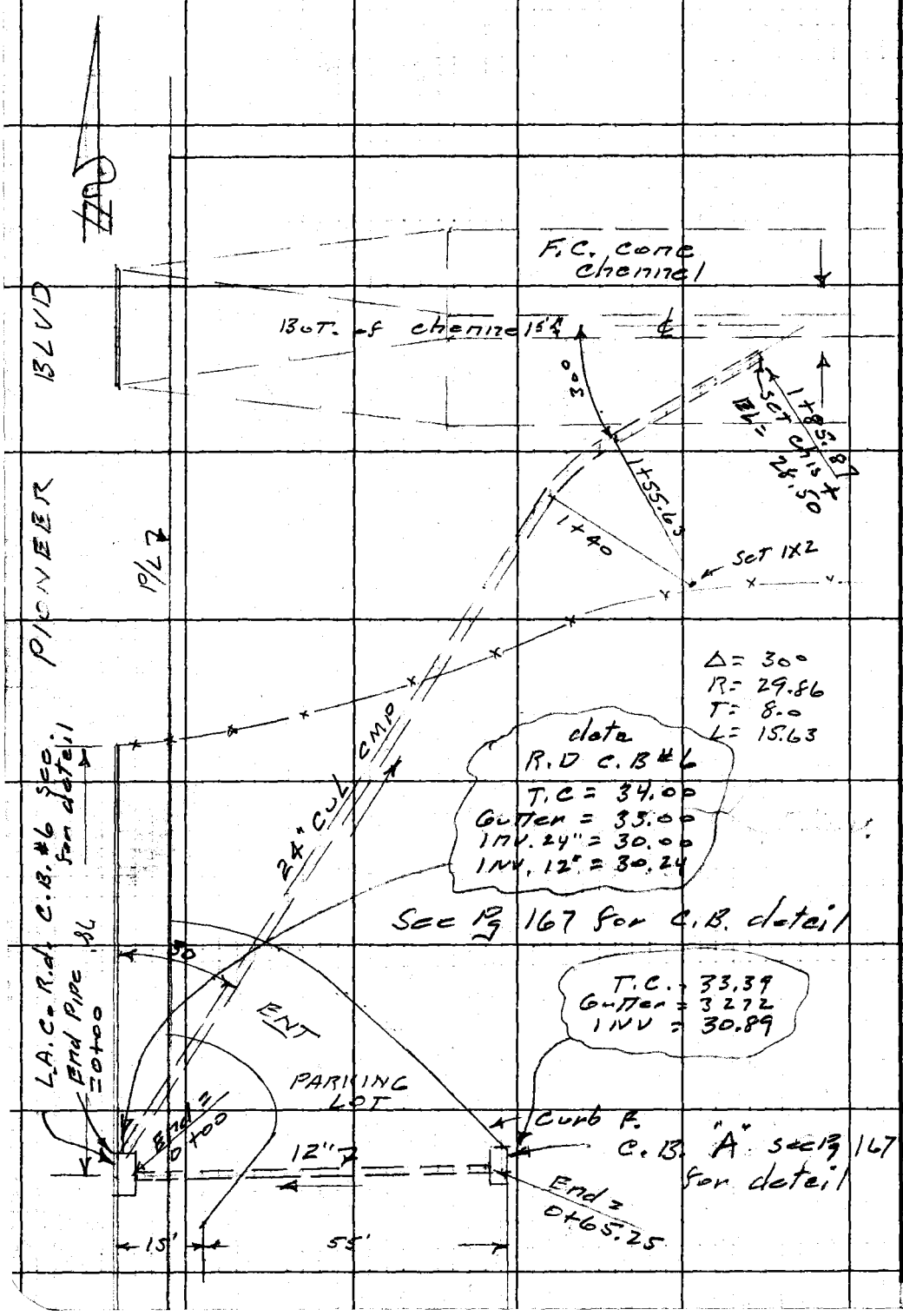

RETURN TO
LOS ANGELES COUNTY ENGINEER
700 LOS ANGELES COUNTY ENGINEERING BLDG.

Do not extend notes this side of this line.

Note: Any Additions or Changes on This Sheet Must be Made or Circled in Red Ink With Date and Name of Person Making Change.

Notes Ck'd by	Survey at Bloomfield Park
Map No.	JN 8778.02 Tape Std °F
Office Work	Surveyed by Snyder
Checked	Notes PBS Date 4-59
Date	Indexed C. Johnson

F. B. 1659 PG. 167

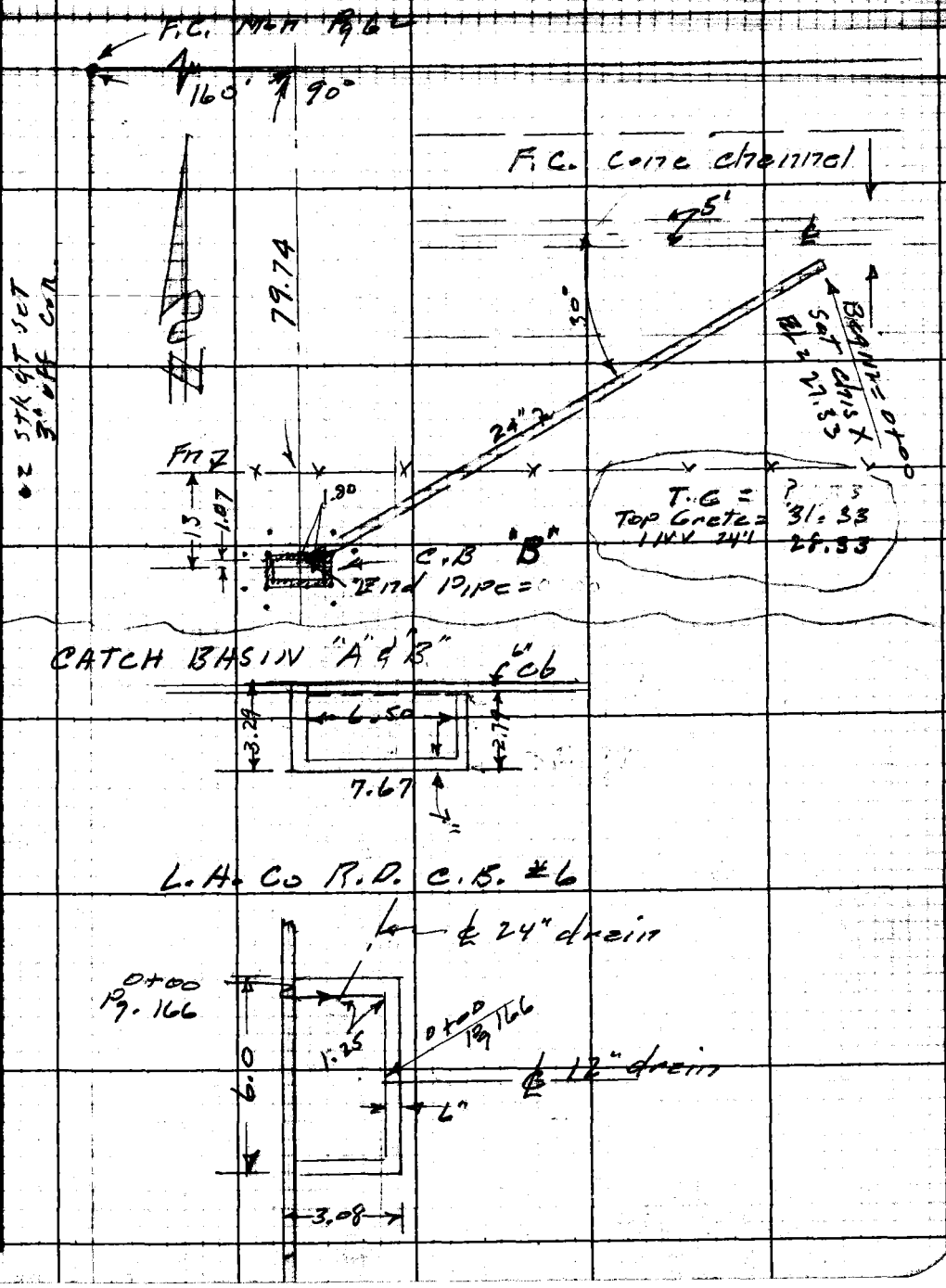

Note: Any Additions or Changes on This Sheet Must be Made or Circled in Red Ink With Date and Name of Person Making Change.

Do not extend notes this side of this line.

RETURN TO
LOS ANGELES COUNTY ENGINEER
700 LOS ANGELES COUNTY ENGINEERING BLDG.

763098 CE #247—7-59

F. B. 1659 PG. 168

RETURN TO
LOS ANGELES COUNTY ENGINEER
700 LOS ANGELES COUNTY ENGINEERING BLDG.

Do not extend notes this side of this line.

Note: Any Additions or Changes on This Sheet Must be Made or Circled in Red Ink With Date and Name of Person Making Change.

Profile	Notes Red.	Plotted	Job No. 8778.02	Division No. 10	F. B. 1659 Pg. 169
No.	Date	Date	Survey of Bloomfield Park		
X-Sec.	Notes Chkd.	Checked	Survey by Snyder	Notes PRS	Date 4-59
No.	Date	Date	Map No.	Indexed C. John	Date

J.N. 8778.02

BLOOMFIELD PARK

Elev & Grades of STORM DRAINS at N.W. Cor Park

See Pg 166-167 for Location

Snyder
Carrasco
Moya
Rangel

STATION	B. S.	H. I.	F. S.	ELEV.

NOTE: ANY ADDITIONS OR CHANGES ON THIS SHEET MUST BE MADE OR CIRCLED IN RED INK, WITH DATE AND NAME OF PERSON MAKING CHANGE.

PLEASE RETURN TO
LOS ANGELES COUNTY ENGINEER
700 LOS ANGELES COUNTY ENGINEERING BLDG.

Do not extend notes this side of this line.

76L-298 S & E #307—1-56

76L-298 S & E #307—1-56

PLEASE RETURN TO
LOS ANGELES COUNTY ENGINEER
700 LOS ANGELES COUNTY ENGINEERING BLDG.

NOTE: ANY ADDITIONS OR CHANGES ON THIS SHEET MUST BE MADE OR CIRCLED IN RED INK, WITH DATE AND NAME OF PERSON MAKING CHANGE.

Do not extend notes this side of this line.

STATION	B. S.	H. I.	F. S.	ELEV.					
BM #8				34 20	BM#8 EL 34.196 Pg 52 Pioneer Blvd E. Side BT. SPK in H.W. of Storm drain				
24" S.D. C.B. Pioneer Blvd. To F.C. Channel					%	Grade	cut	~~Fill~~	
0+00 at C.B.				3266		30.00	2.66		stk & T 5' L of ℄ dr.
0+10				3281		29.92	2.89		
+30				3254		29 76	2.78		
+50				3303		29.60	3.43		
+70				3362		29.44	4 18		
+90				3346		29.28	4 18		
1+10				3331	0.81%	29.11	4.21		
1+30				3279		28.95	3.84		
1+40 B.C.				3370		28.87	4 83		
1/2				3360		28.81	4 79		
1+55.63 o				3335		28 74	4 61		
1+55.63				3363		28.74	489		stk & T 5' R of ℄
1+70				3349		28.59	490		
1+85.87 END				3068		28.50	2.18		chis "X"
Flow line of F.C. Channel - opposit End				2540					

F. S. 1659 Pg. 170 Job No. 8778.02 Division No. 10 Notes Red. Plotted Profile
Survey of Bloomfield Park Date Date No. X-Sec.
Survey by Snyder Notes 10/35 Notes Chkd. Checked
Indexed E. C. Johnson Date Date Date No.

76L-298 S & E #307—1-56

PLEASE RETURN TO
LOS ANGELES COUNTY ENGINEER
700 LOS ANGELES COUNTY ENGINEERING BLDG.

NOTE: ANY ADDITIONS OR CHANGES ON THIS SHEET MUST BE MADE OR CIRCLED IN RED INK, WITH DATE AND NAME OF PERSON MAKING CHANGE.

Do not extend notes this side of this line.

STATION	B. S.	H. I.	F. S.	ELEV.				
		12" Drain accross Parking Lot						
					%	Grade	cut	
0+00 at C.B. Pioneer Blvd.				3314		30.24	2.90	STK & T 5' R of ℄ 12" dr
0+10				3356		30.34	3.22	
0+30				3260		30.54	2.06	
0+50				3282		30.74	2.08	
0 +65.25 End				3203		30.89	1.14	
						Flow into 12" Pipe		
STK & T				3214		30.89	1.25	STK & T 3' N. of N.W. cor C.B.
				3207		30.89	1.18	3' S of S.W.

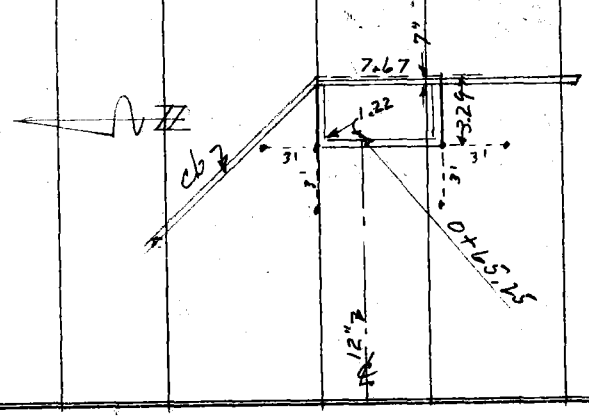

Profile Notes Red. Plotted Job No. 8778.02 Division No. 10 F. B. 1659 Pg. 171
No. X-Sec. Date Date Survey of Bloom Field Park
Notes Chkd. Checked Survey by Snyder Notes 10/75 Date 4-59
No. Date Date Map No. Indexed C. Johnson Date

76L-298 S & E #307—1-56

PLEASE RETURN TO
LOS ANGELES COUNTY ENGINEER
700 LOS ANGELES COUNTY ENGINEERING BLDG.

NOTE: ANY ADDITIONS OR CHANGES ON THIS SHEET MUST BE MADE OR CIRCLED IN RED INK, WITH DATE AND NAME OF PERSON MAKING CHANGE.

Do not extend notes this side of this line.

F. B. 1659 Pg. 172 Job No. 8776.02 Division No. 10 Notes Red. Plotted Profile
Survey of 13 Coin Field Pend Date Date No. X-Sec.
Survey by Notes Notes Chkd. Checked
Indexed A. O. Johnson Date Date No.

STATION	B. S.	H. I.	F. S.	ELEV.				
			24" Line	F.C.	Channel	To C.B.		Pg. 167
1+55.63	304	36 39		33 35	El. 33.35	Stk at 5' L		Pen Pg 170
					%	Grade Flow Line	CUT	
Flow line opposite	Exist. N. end	channel of Pipe	11 17	25 22				
0+00	of F.C.	channel	6 89	29 50		27.33	2.17	Cl's + 5' L of ℄ 24" Pipe
0+20			2 97	33 42	1.00%	27.53	5 89	Stk at
+40			2 78	33 61		27.73	5 88	
+60			2 68	33 71		27.93	5.78	
+80			3 31	33 08		28.13	4 95	
1+00.00	End of	C.B.	3 50	32 89		28.33	4 56	
			4 39	32 00		Ground 100' S.E. of C.B.		
						Top of C.B.	C/E	
N. W. Cor.			3 50	32 89		31.33	C-1.56	Stk at 3' W. of N. W. Cor.
S. W. Cor			3 46	32 93		31.33	C-1.60	" 3' W of S. W. ✓
S. E. Cor			3 47	32 92		31.33	C-1.59	" 3' E of S. E ✓
N. E. Cor.			3 46	32 93		31.33	C-1.60	" 3' E. of N. E. ✓
B.M. #8			2 20	34 19	B.M. #8	EL 34.196		Pen Pg 170

76L-298 S & E #307—1-56

PLEASE RETURN TO
LOS ANGELES COUNTY ENGINEER
700 LOS ANGELES COUNTY ENGINEERING BLDG.

NOTE: ANY ADDITIONS OR CHANGES ON THIS SHEET MUST BE MADE OR CIRCLED IN RED INK, WITH DATE AND NAME OF PERSON MAKING CHANGE.

Do not extend notes this side of this line.

STATION	B. S.	H. I.	F. S.	ELEV.				
		CONCRETE		WALKS		WEST side		Bldg Pg 178-179
T.B.M.					TBM. EL. 3380 Pg 97 215th ST S. side 170'± E. of Pioneer Blvd. BT. stk in dr.			
					Top Walk Grade	CUT	FILL	
#1 B.C				3540	35.84		0.44	stk 8'T 2' off Edge
2 1/2				3548	35.80		0.32	
3 E.C.				3561	35.75		0.14	
4				3540	35.67		0.27	
5 int				3548	3541	0.07		
6 -				3535	35.33	0.02		
7 B.C				3534	35.21	0.13		
8 1/2				3514	35.00	0.14		
9 2/3				3498	34.84	0.14		
10 1/2				3500	3467	0.33		
11 1/3				3442	34.50		0.08	
12 5/6				3460	34.43	0.17		
13 P.C.C.				3466	34.46	0.20		
14 1/2				3432	34.38		0.06	
15		EXIST WALK		3431	Plan = 3430			
16				3465	35.55		0.90	

Profile Notes Red ____ Plotted ____ Job No. 776-E Division No. 10 F. B. 1659 Pg. 173
No. ____ Date ____ Date ____ Date ____ Survey of Bleacher field Park
X-Sec. Notes Chkd. ____ Checked ____ Survey by Fryxler Notes PLS Date 4-22-57
No. ____ Date ____ Date ____ Map No. ____ Indexed ____ C. Johnson Date

76L-298 S & E #307—1-56

PLEASE RETURN TO
LOS ANGELES COUNTY ENGINEER
700 LOS ANGELES COUNTY ENGINEERING BLDG.

NOTE: ANY ADDITIONS OR CHANGES ON THIS SHEET MUST BE MADE OR CIRCLED IN RED INK, WITH DATE AND NAME OF PERSON MAKING CHANGE.

577

Do not extend notes this side of this line.

STATION		B. S.	H. I.	F. S.	ELEV.	Top Walk Grade	Cut	Fill	
#17					3463	35,49		0.86	Stk & T 2' off Edge
#18					3447	35,42		0.95	
19					3502	35,29		0.27	
20	B.C.				3477	35,23		0.46	
21	1/2				3477	35,20		0.43	
22	3/4				3484	35,04		0.20	
23	P.R.C.				3495	34,88	0.07		
24	1/2				3481	34,82		0.01	
25		EXIST	walk		3475	Plan= 34,78	~~Grade~~		
26					3451	34,60		0.09	Stk & T Grade only
27					3553	35,45	0.08		Stk & T 2' off Edge
28					3572	35,37	0.35		
29					3544	35,39	0.05		
30					3555	35,43	0.12		
31					3555	35,57		0.02	
32		(openings 3570)			3566	35,60	0.06		
33	N of	Cor			3572	35,20	0.52		
34	W. of	" ⊙			3569	35,20	0.49		
35					3527	34,80	0.47		
36	B.C.				3526	34,72	0.54		
37	E.C.				3519	34,50	0.69		

F. B. 1659 Pg. 174 Job No. 8778.02 Division No. 10 Notes Red. Plotted Profile
Survey of Bloomfield Park Date Date No. X-Sec.
Survey by Snyder Notes PRS Notes Chkd. Checked No.
Indexed C. J. Date Date Date

76L-298 S & E #307—1-56

PLEASE RETURN TO
LOS ANGELES COUNTY ENGINEER
700 LOS ANGELES COUNTY ENGINEERING BLDG.

NOTE: ANY ADDITIONS OR CHANGES ON THIS SHEET MUST BE MADE OR CIRCLED IN RED INK, WITH DATE AND NAME OF PERSON MAKING CHANGE.

Do not extend notes this side of this line.

STATION	B. S.	H. I.	F. S.	ELEV.	Top Walk Grade	Cut	Fill	
#38 EL.				3498	34.60	0.38		Stk & T 2' of Edge
J.B.M.				3601	J.B.M. EL. 36.00 Pg 98 Spk in P.P.			

Profile No. ____ Notes Red. ____ Date ____ Plotted ____ Date ____ Job No. 8778.02 Division No. 10 F. B. 1659 Pg. 175

X-Sec. No. ____ Notes Chkd. ____ Date ____ Checked ____ Date ____ Survey of Bloomfield Park Survey by Snyder Notes PRS Date 4-29-58

Map No. ____ Indexed ____ Date ____ C. Johnson

F. B. 1659 Pg. 176

Job No. Division No. Notes Red. Plotted Profile

Survey of Date Date No.

Survey by Notes Notes Chkd. Checked X-Sec.

Indexed Date Date Date No.

STATION	B. S.	H. I.	F. S.	ELEV.

Do not extend notes this side of this line.

PLEASE RETURN TO

LOS ANGELES COUNTY ENGINEER

700 LOS ANGELES COUNTY ENGINEERING BLDG.

NOTE: ANY ADDITIONS OR CHANGES ON THIS SHEET MUST BE MADE OR CIRCLED IN RED INK, WITH DATE AND NAME OF PERSON MAKING CHANGE.

76L-298 S & E #307—1-56

Notes Ck'd by	Survey of Bloomfield Park
Map No.	JN 8778.02 Tape Std °F
Office Work	Surveyed by Snyder
Checked	Notes PRS Date 4-59
Date	Indexed A. C. Johnson

F. B. 1659 PG. 177

J.N. 8778.02
BLOOMFIELD PARK
Location of Walks

Snyder
Carrasco
Rangel
Moya

Note: Any Additions or Changes on This Sheet Must Be Made or Circled In Red Ink With Date and Name of Person Making Change.

Do not extend notes this side of this line.

RETURN TO
LOS ANGELES COUNTY ENGINEER
700 LOS ANGELES COUNTY ENGINEERING BLDG.

763098 CE #247—7-59

F. B. 1659 PG. 178

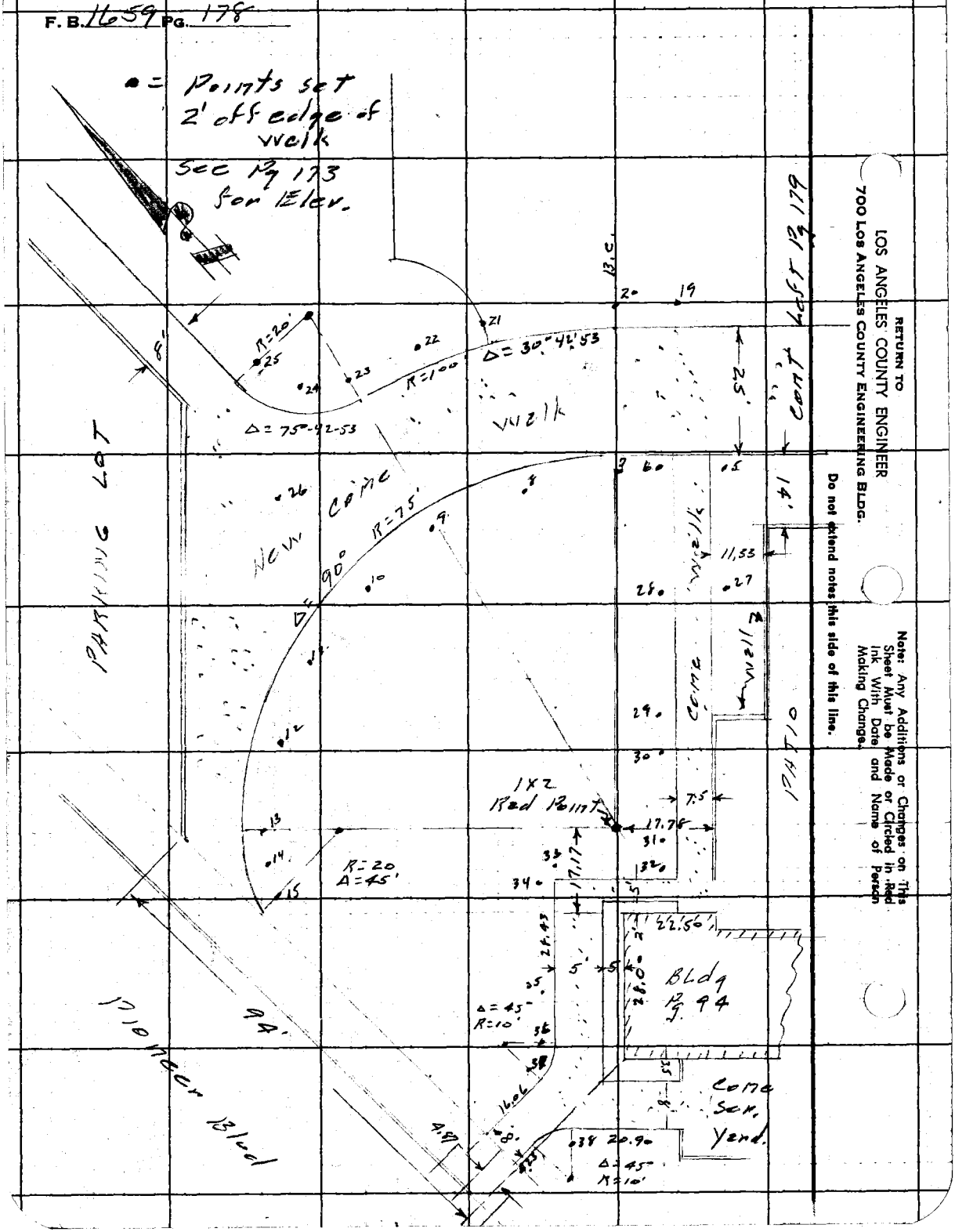

Notes Ck'd by	Survey of Bloomfield Park
Map No.	IN 8778.02 Tape Std °F
Office Work	Surveyed by Snyder
Checked	Notes PRS Date 4-59
Date	Indexed A. C. Johnson

F. B. 1659 PG. 179

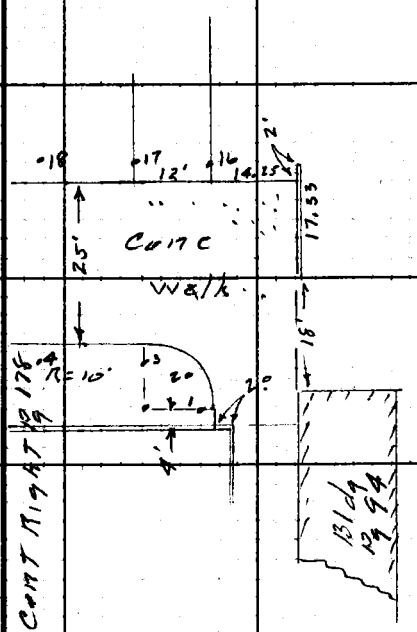

Note: Any Additions or Changes on This Sheet Must Be Made or Circled in Red Ink With Date and Name of Person Making Change.

Do not extend notes this side of this line.

RETURN TO
LOS ANGELES COUNTY ENGINEER
700 LOS ANGELES COUNTY ENGINEERING BLDG.

763098 CE #247—7-53

F. B. 1659 PG. 180

RETURN TO
LOS ANGELES COUNTY ENGINEER
700 LOS ANGELES COUNTY ENGINEERING BLDG.

Do not extend notes this side of this line.

Note: Any Additions or Changes on This Sheet Must be Made or Circled in Red Ink With Date and Name of Person Making Change.

Profile	Notes Red.	Plotted	Job No. 8778.02	Division No. 10	F. B. 1659 Pg. 181
No.	Date	Date	Survey of Bloomfield Park		
X-Sec.	Notes Chkd.	Checked	Survey by Snyder	Notes BRS	Date 6-19-59
No.	Date	Date	Map No.	Index C. Johnson	6-22-59

J. N. 8778.02
BLOOMFIELD PARK

25' Grid System for
Ball Diamond.
Blue Tops Set

Snyder
Carrasco
Rangel
Moya

STATION	B. S.	H. I.	F. S.	ELEV.

NOTE: ANY ADDITIONS OR CHANGES ON THIS SHEET MUST BE MADE OR CIRCLED IN RED INK, WITH DATE AND NAME OF PERSON MAKING CHANGE.

PLEASE RETURN TO
LOS ANGELES COUNTY ENGINEER
700 LOS ANGELES COUNTY ENGINEERING BLDG.

Do not extend notes this side of this line.

76298 S & E #307—7-55

76298 S & E #307—7-55

PLEASE RETURN TO
LOS ANGELES COUNTY ENGINEER
700 LOS ANGELES COUNTY ENGINEERING BLDG.

NOTE: ANY ADDITIONS OR CHANGES ON THIS SHEET MUST BE MADE OR CIRCLED IN RED INK, WITH DATE AND NAME OF PERSON MAKING CHANGE.

Do not extend notes this side of this line.

F. B. 1659 Pg. 182 Job No. 67K.02 Division No. 10

Survey of Bloomfield Field Park

Survey by Sylvester Notes P.R.S.

Indexed [illegible] Date

Profile No. Plotted Date Notes Red. Date Notes Chkd. Date

X-Sec. No. Checked Date

STATION	B. S.	H. I.	F. S.	ELEV.			
T.B.M.				33.80	T.B.M. BL 33.80 12 97 215th St. S. side 130' E. of Pioneer Blvd BT. spk in N.E. cor. conc. curb		
T.P.				35.14	T.P.		
					Grade	Exist. Ground Elev.	
25' E of 64				34.0	34.0	34.25	1X1 Blue top set
H. 2				34.0	34.0	34.0	
2½				33.95	33.95	34.1	
3				33.9	33.9	34.15	
3½				33.90	33.9	34.1	
4				33.9	33.9	34.0	
4½				33.9	33.9	33.8	
25' E of H. #2				33.9	33.9	34.0	
2½				33.9	33.9	34.0	
3				33.85	33.85	34.1	
3½				33.85	33.85	34.1	
4				33.85	33.85	34.15	
4½				33.9	33.9	33.9	
I 2				33.80	33.8	33.9	
2½				33.80	33.8	33.9	
3				33.80	33.8	34.0	
3½				33.80	33.8	34.0	
4				33.80	33.8	34.0	
4½				33.85	33.85	33.6	
25' E of I #2				33.7	33.7	33.85	

76298 S & E #307—7-55

PLEASE RETURN TO
LOS ANGELES COUNTY ENGINEER
700 LOS ANGELES COUNTY ENGINEERING BLDG.

NOTE: ANY ADDITIONS OR CHANGES ON THIS SHEET MUST BE MADE OR CIRCLED IN RED INK, WITH DATE AND NAME OF PERSON MAKING CHANGE.

Do not extend notes this side of this line.

STATION	B. S.	H. I.	F. S.	ELEV.	Grade	~~Exist~~ Ground Elev.	
2 1/2				33.7	33.7	33.85	1X1 Blue Top Set
3				33.7	33.7	33.85	
3 1/2				33.7	33.7	33.95	
4				33.75	33.75	33.75	
4 1/2				33.8	33.8	33.7	
J 1 1/2				33.62	33.6	33.7	
2				33.6	33.6	33.6	
2 1/2				33.6	33.6	33.6	
3				33.6	33.6	33.9	
3 1/2				33.65	33.65	33.7	
4				33.7	33.7	33.65	
4 1/2				33.75	33.75	33.65	
25 - E. of J. 2				33.5	33.5	33.7	
2 1/2				33.55	33.55	33.6	
3				33.55	33.55	33.6	
3 1/2				33.6	33.6	33.6	
4				33.65	33.65	33.8	
BM B-1-A				32.35			BM B-1-A EL. 32.368 Pg 53 215' th ST. N. Side at S.E. Cor. Park - C.S. Mon

Profile No. ____ Notes Red. ____ Plotted ____ Job No. 8778.02 Division No. 10 F.B. 1659 Pg. 183
Date ____ Date ____ Survey of Bloom Field Park
X-Sec. No. ____ Notes Chkd. ____ Checked ____ Survey by Snyder Notes 1935 Date 6-19-59
Date ____ Date ____ Map No. ____ Indexed ____ C. Job ____

F. B. 1659 Pg. 184 Job No. 8778.02 Division No. 10 Notes Red. Plotted Profile

Survey of Bloomfield Park Date Date No.

Survey by Snyder Notes PRS Notes Chkd. Checked X-Sec.

Indexed Date Date Date No.

STATION	B. S.	H. I.	F. S.	ELEV.

76298 S & E #307—7-55

PLEASE RETURN TO

LOS ANGELES COUNTY ENGINEER

700 Los Angeles County Engineering Bldg.

NOTE: ANY ADDITIONS OR CHANGES ON THIS SHEET MUST BE MADE OR CIRCLED IN RED INK, WITH DATE AND NAME OF PERSON MAKING CHANGE.

Do not extend notes this side of this line.

76F3099 CE #247—3-57

RETURN TO
LOS ANGELES COUNTY ENGINEER
700 LOS ANGELES COUNTY ENGINEERING BLDG.

Note: Any Additions or Changes on This Sheet Must be Made or Circled in Red Ink With Date and Name of Person Making Change.

Do not extend notes this side of this line.

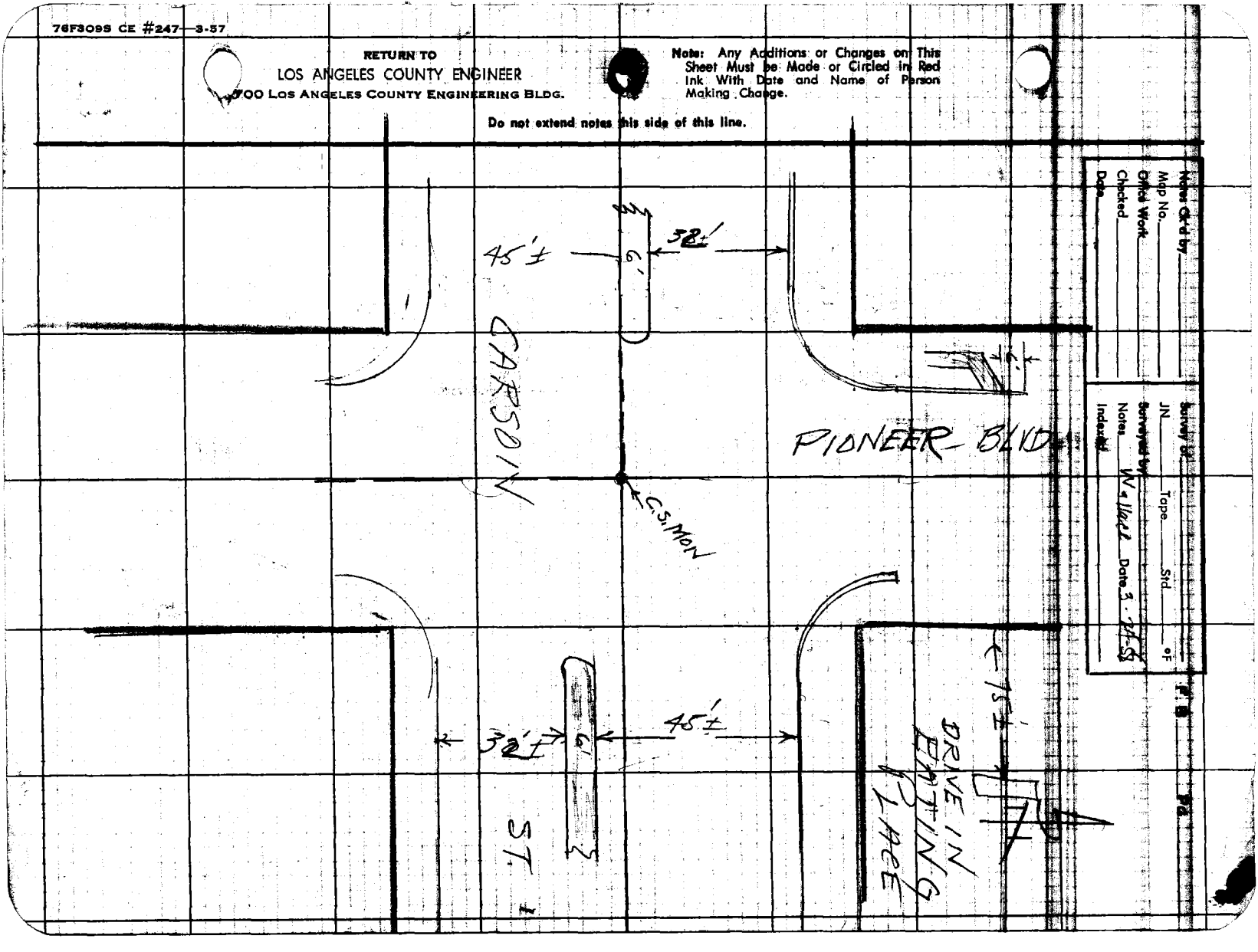

Notes Ck'd by
Map No.
Office Work
Checked
Date

Survey By
JN
Tape
Std.
°F
Surveyed by
Notes
Indexed
Date 3-24-58

F.B. Pg.