Notes Ck'd by	Survey of	F. B. Pg.
Map No.	JN Tape Std °F	
Office Work	Surveyed by	
Checked	Notes Date	
Date	Indexed	

Field Book 1661 - Arboretum J.N. 5323

Page Nos.	Subject
5-12 Topo	Location of 8" & 6" C. I. Pipe Tee's Valves & Laterals etc.
13-16 Topo	Location Curbs & Gutters for Prop.
17-22 Elev	Cross Sections & Profile Inter. Monte Verde Dr. & Golden West Ave.
~~22-26 Elev~~	~~Cross Sections on Inter. Volante Dr.~~ & Golden West Ave.
26-29 Elev	Cross Sections at Inter. Vaquero Rd. & Golden West Ave.
~~Elev~~	~~Final Grade Elev. on West, No., & So. Area~~
75-76 Topo	Location of Open Ditch between Lagoon "C" & end of 48" Conc. Drain Pipe
77 Topo	Location of Culvert on Colorado Blvd.
77-81 Elev	Elev. on Culvert on Colorado Blvd.
82 Topo	Location of (Premix) Dr. @ Caretakers Cottage
83 Topo	Location of Catch Basin at Old Ranch Rd. Gate
84 Topo	Location of Premix Walks @ Office Bldg.
85-86 Const	Control Points for Future Construction Work - Central Area
87-92 Elev	Bench Levels for Future Construction - Central Area
~~93-95 Elev.~~	~~Elev. on Top of Water Main City Arcadia~~

1661

F. B._____ Pg._____

Page Nos.	Subject
96 Elev	Elev. at Stables of Santa Anita Race Track
97-98 Topo	Location of Horse Barns Santa Anita Race Tr.
99-100 Const.	"P" Line for Proposed Storm Drain Main Lagoon
101-104 Topo	Location of Improvements along "P" Line of Proposed Storm Drain
105-128 Elev	Profile & Cross Section Pro. Storm Dr.
131-140 Elev	Profile & Cross Sections @ Gate North on Old Ranch Rd. for Paving
141 Const.	Staking Plan 27" R.C.P. Dr. Upper Lagoon
142 Elev	Profile & Grades for 27" R.C.P. Drain
143 Const	Staking Plan 48" R.C.P. Dr. to Upper Lagoon
144 Elev	Profile & Grades for 48" R.C.P. Drain
145 Const	Staking Plan of 18" R.C.P. Drain from Vaquero Rd. to Upper Lagoon
146 Elev	Profile & Grades for 18" R.C.P. Drain
147-148 Const.	Location of 51" R.C.P. Storm Drain
149-151 Elev	Profile & Grade of 51" R.C.P. Drain
152 Elev	Profile & Grades of 48" R.C.P. Drain
153 Const.	Staking Plan of 48" R.C.P. Drain
154 Elev	Profile & Grades of 48" R.C.P. Drain
155-156 Const.	L.L. Survey of Pro. 8" Sewer Line - N.E. Area

PLEASE RETURN TO
COUNTY OF LOS ANGELES
DEPARTMENT OF COUNTY ENGINEER
203 LOS ANGELES COUNTY ENGINEERING BLDG.

Do not extend this side of this line.

Note: Any Additions or Changes on This Sheet Must be Made or Circled in Red Ink With Date and Name of Person Making Change.

Notes Ck'd by	Survey of
Map No.	JN Tape Std °F
Office Work	Surveyed by
Checked	Notes Date
Date	Indexed

F. B. PG.

Page Nos.	Subject
157-160 Elev	Profile of C.L. of Pro. 8" Sewer Line - N.E. Area
~~160 Elev~~	~~Elev. on Top 16" Water Main & 6" Gas Line~~
161-192 Topo	Location After Construction of Sprinkler System etc.
193-196 Topo	Location of Power Ducts
197-200 Const.	Prelim. Survey for Future Storm Drain - North Area
201-203 Const.	Loc. Storm Drain Ditch - Colorado Blvd.
~~204 Const.~~	~~Line Change of Drain Ditch~~
205-211 Elev	Profile of Final C.L. of Pro. Storm Drain Ditch End of 51" R.C.P. to Culvert @ Colorado Blvd.
~~212 Topo~~	~~Location of Silt Dam Upper Lagoon~~
213-215 Elev	Grade Elev. for Sewer Const. 8" C.I.P. N.E. Area
216 Topo	Location of 8" x 8" x 6" C.I. "Y"'s of 8" Sewer Line N.E. Area
217-226 Elev.	Elev. on Coordinate Pts. on Fill Area S.E. Section
227-232 Const.	C.L. Proposed Rd. to S.W. Area
233-235 Topo	Loc. of Trees in S.W. Area Pro. Rd.
236 Const.	Pro. Location 20' Svc. Rd. to West Gate

Note: Any Additions or Changes on this Sheet Must be Made or Circled in Red Ink With Date and Name of Person Making Change.

Do not extend this side of this line.

PLEASE RETURN TO
COUNTY OF LOS ANGELES
DEPARTMENT OF COUNTY ENGINEER
403 LOS ANGELES COUNTY ENGINEERING BLDG.

76F309S CE#310 3-69

F. B._____ Pg._____

Page Nos.	Subject
237-269 Elev	Profile & Cross Sections of Pro. Rd. to S. W. Area
269-274 Elev	Profile and Cross Sections on Proposed Svc. Rd. to West Gate.

PLEASE RETURN TO
COUNTY OF LOS ANGELES
DEPARTMENT OF COUNTY ENGINEER
403 LOS ANGELES COUNTY ENGINEERING BLDG.

Do not extend this side of this line.

Note: Any Additions or Changes on This Sheet Must be Made or Circled in Red Ink With Date and Name of Person Making Change.

Notes Ck'd by	Survey of Arboretum
Map No.	W. O. 5323-G2 Tape No. St'd.
Office Work	Surveyed by Holmes
Checked	Notes Holmes Date 11-24-50
Date	Indexed J. C. Johnson 3-8-51

F. B. Pg.

J.N. 5323-G-2
ARBORETUM.

LOCATION of 8 & 6" C.I. PIPE TEES
VALVES + LATERALS etc.

J.E. YOUNG
(SUB, CONTRACTOR)

{Note See F.B. 1234 Pgs. 161 & 162 for Coordinate Pts.}

Control Pts. (CENTRAL AREA) Pg. 85 & 86
BENCH LEVELS. Pgs. 87 To 91.

Platted on map in Construction Division
Titled "STORM DRAINS, WATER LINES
SEWER LINES"

See F.B. 1845-161 To 179 for new mon. on
Coordinate Grid.
See F.B. 1845-181 To for new B.M. Elv's.

Note: Any Additions or Changes on This Sheet Must be Made or Circled in Red Ink With Date and Name of Person Making Change.

Do not extend notes this side of this line.

RETURN TO
LOS ANGELES COUNTY SURVEYOR
726 LOS ANGELES COUNTY
ENGINEERING BLDG.

76F3098 247 10M 1-49

F. B. 1661 PG. 6

cont. top Pg. 11

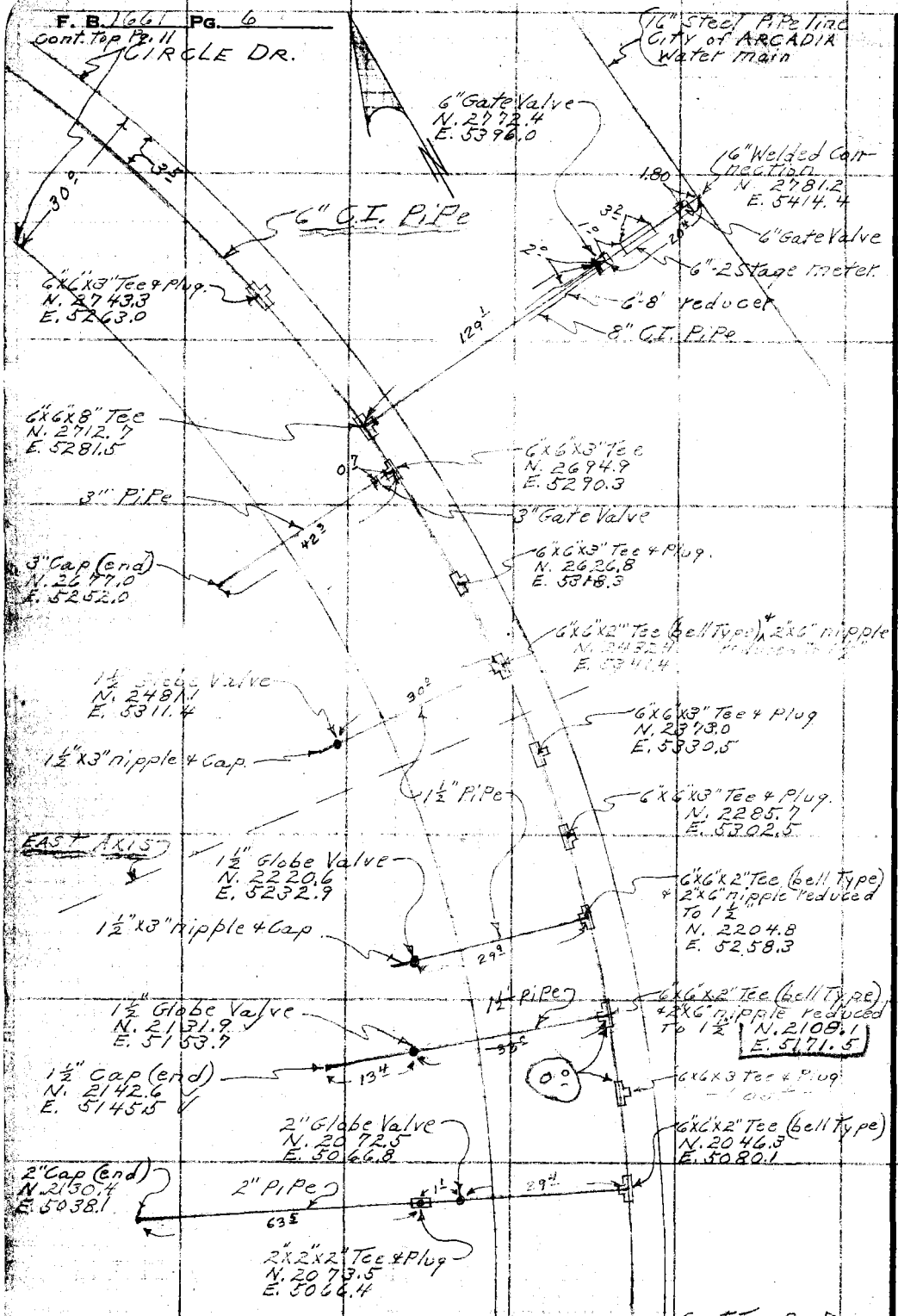

Cont. Top Pg. 7

RETURN TO
LOS ANGELES COUNTY SURVEYOR
725 LOS ANGELES COUNTY ENGINEERING BLDG.
Do not extend notes this side of this line.
Note: Any Additions or Changes on This Sheet Must be Made or Circled in Red Ink With Date and Name of Person Making Change.

Notes Ck'd by	Survey of Arboretum
Map No.	W. O. 5723-6-2 Tape No. St'd. °F
Office Work	Surveyed by Holmes
Checked	Notes Holmes Date 11-24-50
Date	Indexed E. C. Johnson

F. B. 1661 PG. 7

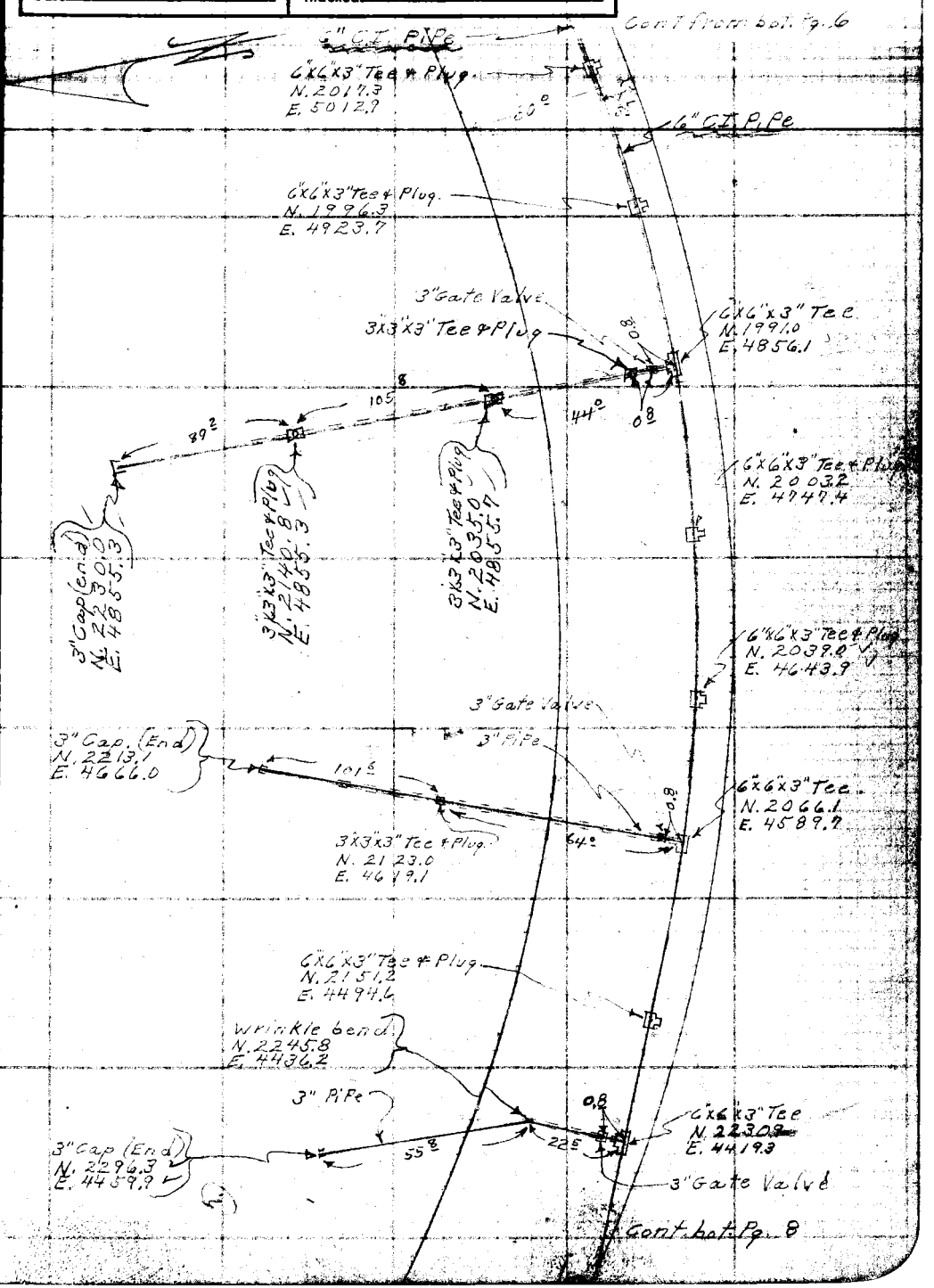

Note: Any Additions or Changes on This Sheet Must be Made or Circled in Red Ink With Date and Name of Person Making Change.

Do not extend notes this side of this line.

RETURN TO
LOS ANGELES COUNTY SURVEYOR
726 LOS ANGELES COUNTY
ENGINEERING BLDG.

76F3095 247 10M 1-49

F. B. 1661 PG. 8

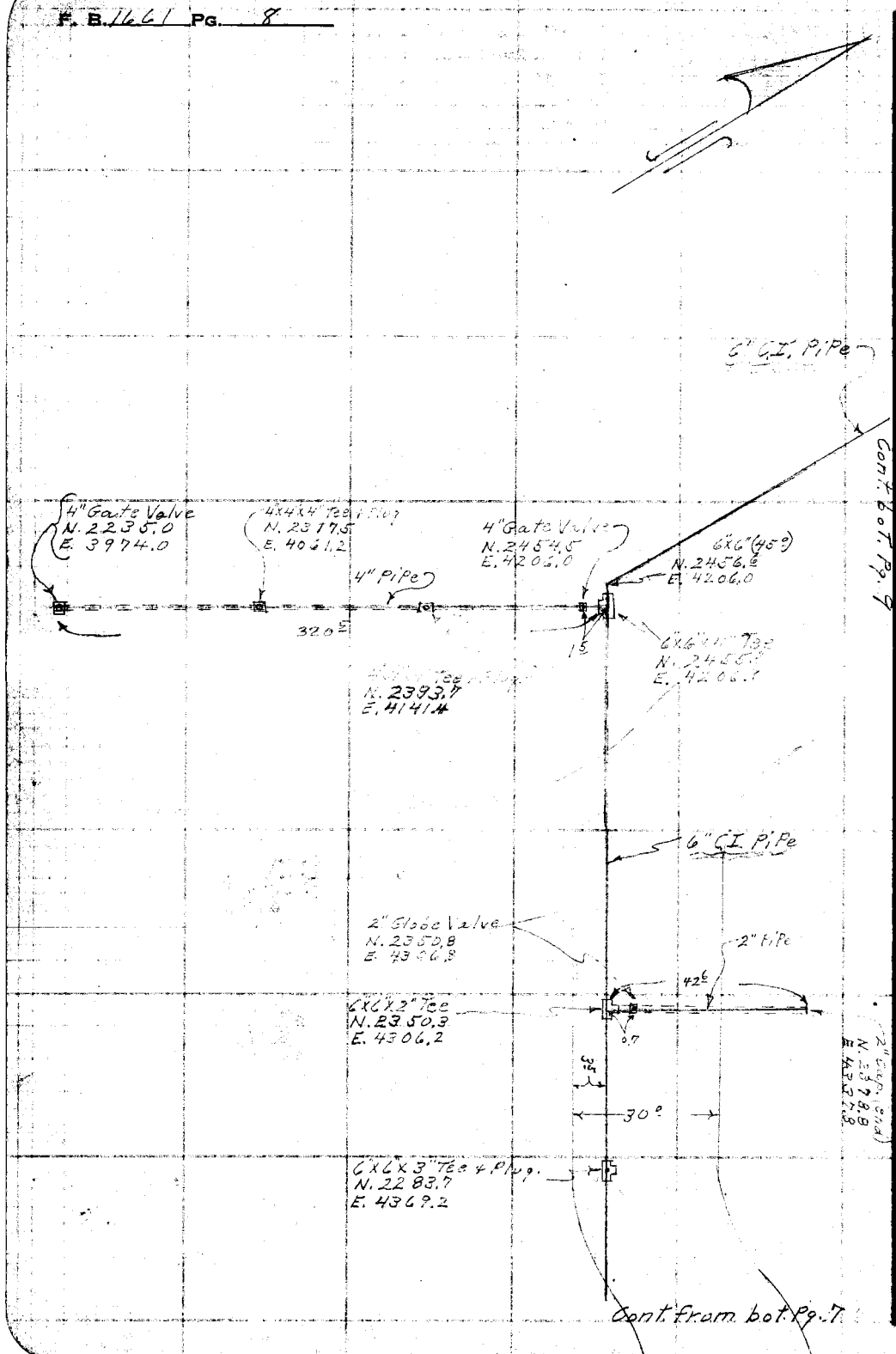

RETURN TO
LOS ANGELES COUNTY SURVEYOR
726 LOS ANGELES COUNTY
ENGINEERING BLDG.

Do not extend notes this side of this line.

Note: Any Additions or Changes on This Sheet Must be Made or Circled in Red Ink With Date and Name of Person Making Change.

Notes Ck'd by	Survey of Inspection
Map No.	W. O. 323-52 Tape No. St'd. °F
Office Work SS	Surveyed by Holmes
Checked	Notes Holmes Date
Date	Indexed C. Johnson

F. B. 1661 PG. 7



Note: Any Additions or Changes on This Sheet Must be Made or Circled in Red Ink With Date and Name of Person Making Change.

Do not extend notes this side of this line.

RETURN TO
LOS ANGELES COUNTY SURVEYOR
726 LOS ANGELES COUNTY
ENGINEERING BLDG.

SS 247 10M 1-49

F. B. 1661 PG. 10

Cont. bef. Pg. 11

6"X6"X3" Tee
N. 2836.3
E. 4527.2

0.7

42.9

3" Gate Valve

3" Cap (end)
N. 2804.1
E. 4555.6

6"X6"X3" Tee & Plug
N. 2786.3
E. 4474.2

2" Cap (end)
N. 2564.6
E. 4402.0

2" Pipe

11.4

2"X2"X2" Tee & Plug
N. 2713.8
E. 4393.0

2" 45° Elbow
N. 2718.3
E. 4398.0

2" Globe Valve
N. 2713.4
E. 4392.7

7.6

6"X6"X2" Tee
N. 2710.6
E. 4394.5

2" 90° Elbow
N. 2713.1
E. 4392.5

3.2

6" C.I. Pipe

3"X3"X3" Tee & Plug
N. 2603.9
E. 4439.5

3" Cap (end)
N. 2527.0
E. 4508.0

0.8

6"X6"X3" Tee
N. 2684.9
E. 4367.1

211.6

3" Gate Valve

3.5

6"X6"X2" Tee
N. 2634.4
E. 4314.0

42.2

2" Globe Valve
N. 2604.0
E. 4343.2

Cont. from R.T. Pg. 9

RETURN TO
LOS ANGELES COUNTY SURVEYOR
72B LOS ANGELES COUNTY
ENGINEERING BLDG.

Do not extend notes this side of this line.

Notes: Any Additions or Changes on This Sheet Must be Made or Circled in Red Ink With Date and Name of Person Making Change.

Notes Ck'd by	Survey of [illegible]
Map No.	W. O. 5823-G-2 Tape No. St'd. °F
Office Work SS	Surveyed by Holmes
Checked	Notes Holmes Date 11-24-50
Date	Indexed A. C. Johnson

F. B. 1601 PG. 11

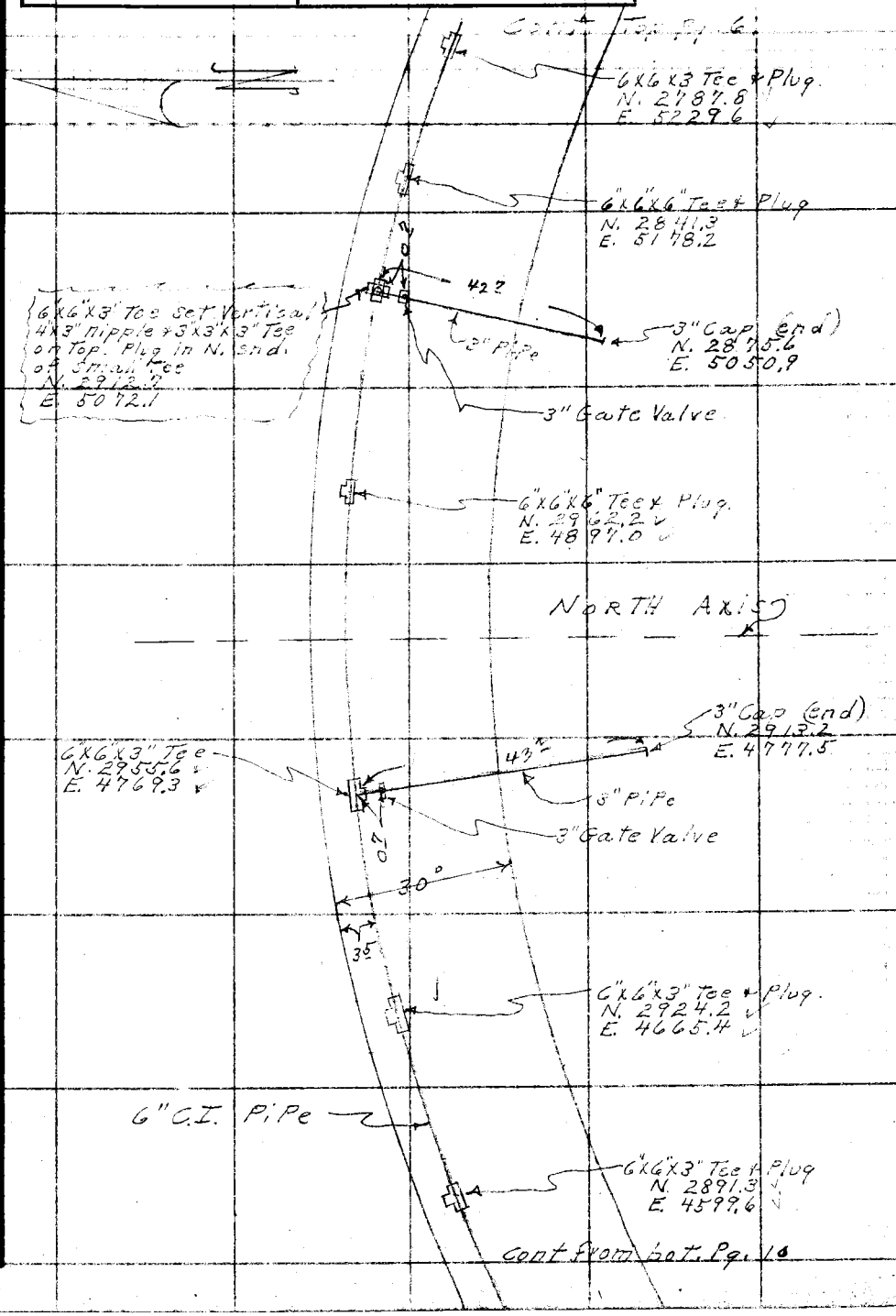

Note: Any Additions or Changes on This Sheet Must be Made or Circled in Red Ink With Date and Name of Person Making Change.

Do not extend notes this side of this line.

RETURN TO
LOS ANGELES COUNTY SURVEYOR
726 LOS ANGELES COUNTY
ENGINEERING BLDG.

76F309S 247 10M 1-49

RETURN TO
LOS ANGELES COUNTY SURVEYOR
726 LOS ANGELES COUNTY
ENGINEERING BLDG.

Note: Any Additions or Changes on This Sheet Must be Made or Circled in Red Ink With Date and Name of Person Making Change.

Do not extend notes this side of this line.

F. B. 1661 PG. 12

Notes Ck'd by	Survey of Arboretum
Map No.	W. O. 5723.02 Tape No. St'd. °F
Office Work	Surveyed by Holmes
Checked	Notes Holmes Date 12-22-50
Date	Indexed L. C. Johnson

F. B. 1241 Pg. 13

LOCATION of Curbs & Gutters etc. for Prop. C.B.'s @ ARBORETUM. See F.B. 1234 Pg. 12.

(Note & used was split of Obs.)

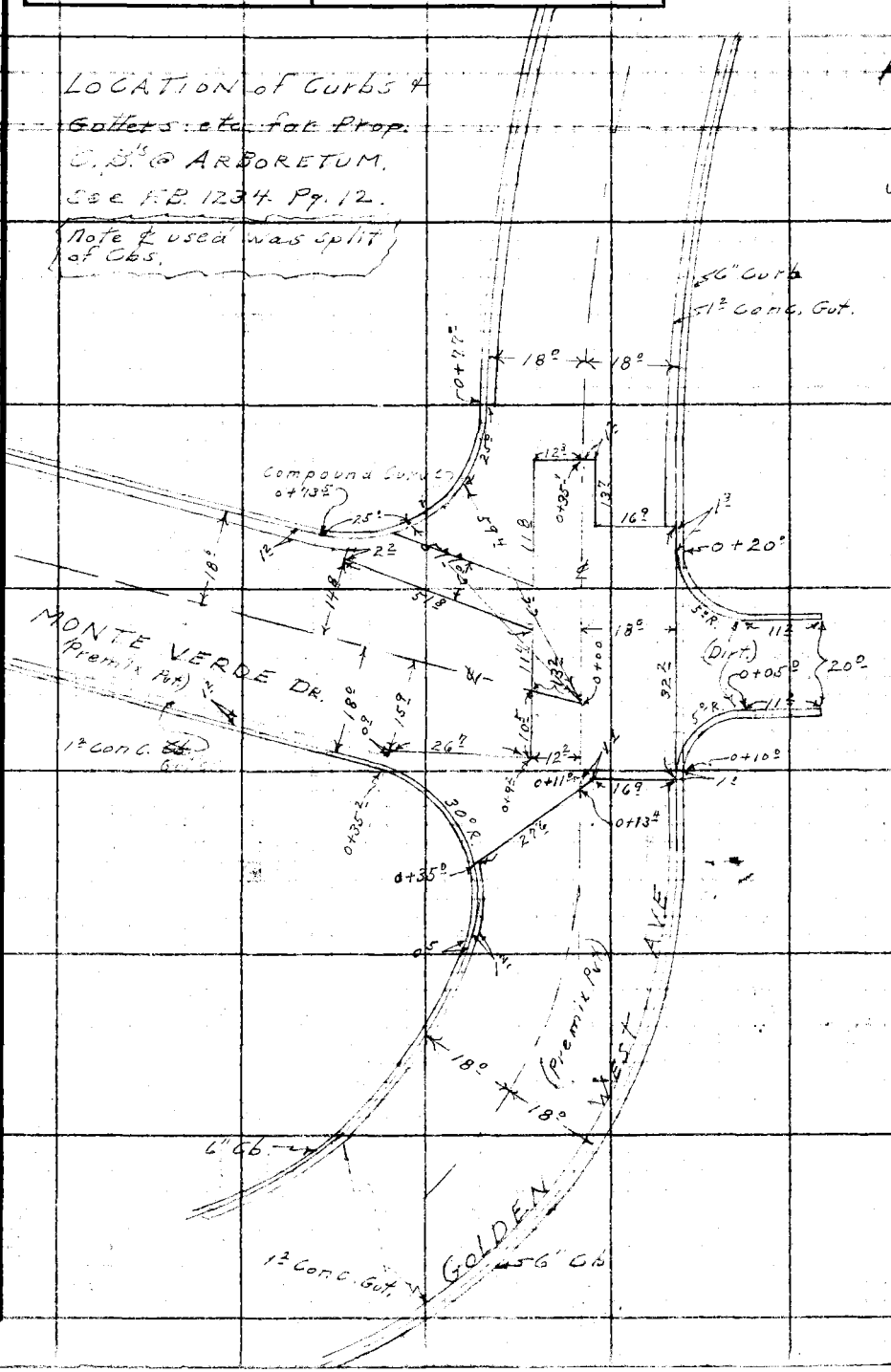

Notes: Any Additions or Changes on This Sheet Must be Made or Circled in Red Ink With Date and Name of Person Making Change.

Do not extend notes this side of this line.

RETURN TO
LOS ANGELES COUNTY SURVEYOR
726 LOS ANGELES COUNTY
ENGINEERING BLDG.

76F3098 247 10M 1-49

RETURN TO
LOS ANGELES COUNTY SURVEYOR
726 LOS ANGELES COUNTY
ENGINEERING BLDG.

Note: Any Additions or Changes on This Sheet Must be Made or Circled in Red Ink With Date and Name of Person Making Change.

Do not extend notes this side of this line.

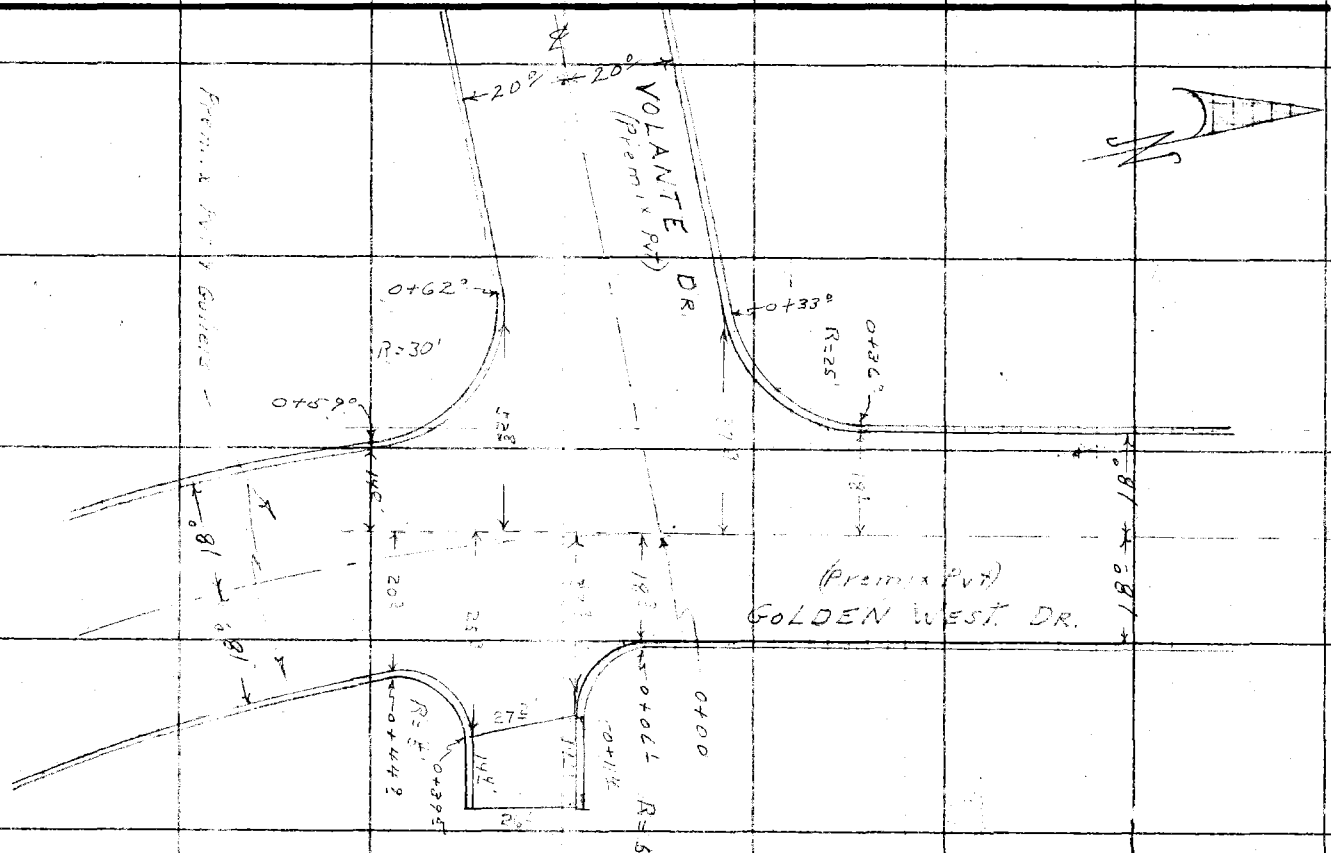

F. B. 1661 PG. 14

Notes Ck'd by	Survey of
Map No.	W. O. 532362 Tape No. St'd °F
Office Work	Surveyed by
Checked	Notes Lewis Date
Date	Indexed A. C. Johnson

F. B. [illegible] PG. 15

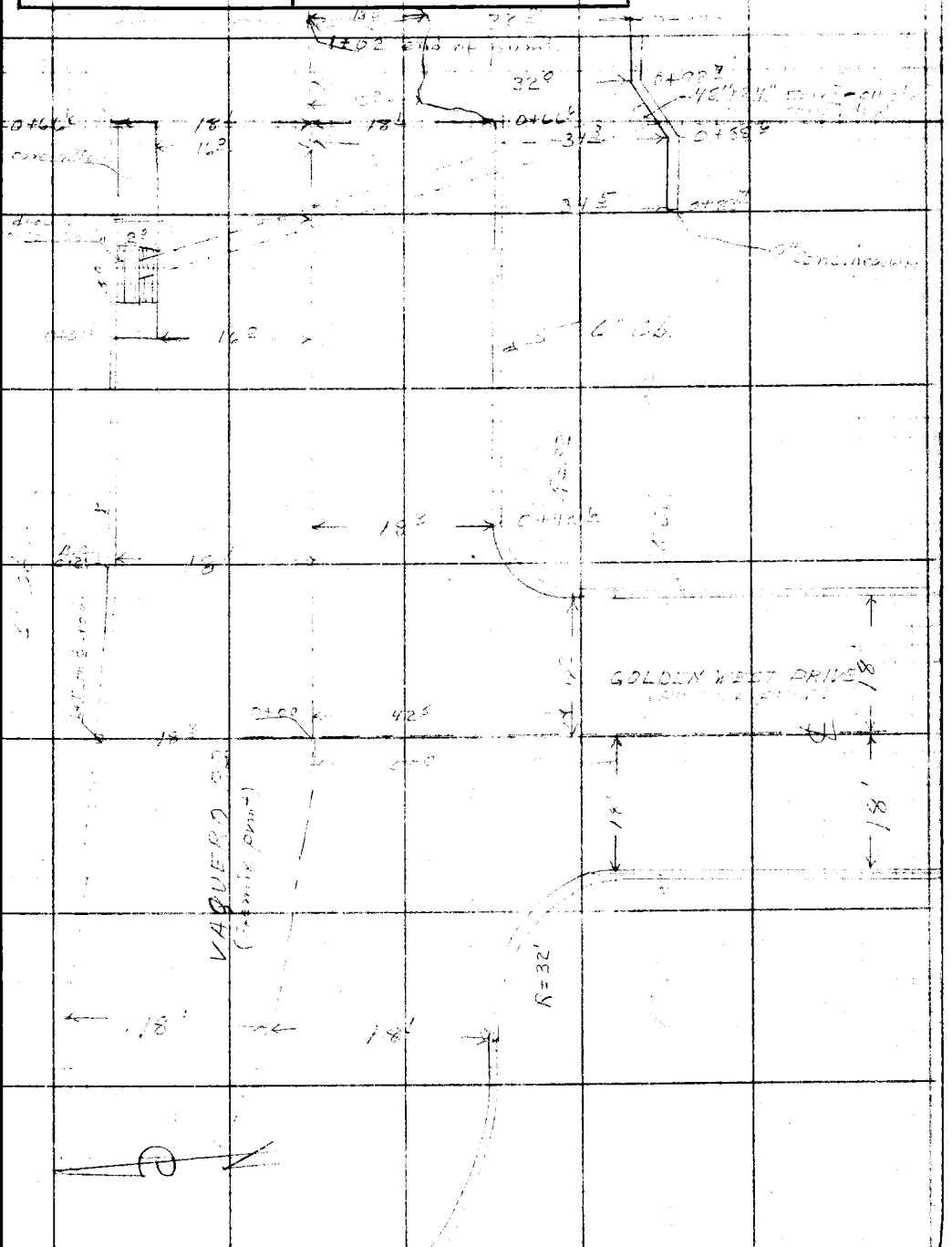

Note: Any Additions or Changes on This Sheet Must be Made or Circled in Red Ink With Date and Name of Person Making Change.

Do not extend notes this side of this line.

RETURN TO
LOS ANGELES COUNTY SURVEYOR
726 LOS ANGELES COUNTY
ENGINEERING BLDG.

76F309S 247 10M 1-49

RETURN TO
LOS ANGELES COUNTY SURVEYOR
726 LOS ANGELES COUNTY
ENGINEERING BLDG.

Note: Any Additions or Changes on This Sheet Must be Made or Circled in Red Ink With Date and Name of Person Making Change.

Do not extend notes this side of this line.

F. B. 1661 PG. 11

76L298 307 5-49

PLEASE RETURN TO
LOS ANGELES COUNTY SURVEYOR
726 LOS ANGELES COUNTY ENGINEERING BLDG.

NOTE: ANY ADDITIONS OR CHANGES ON THIS SHEET MUST BE MADE OR CIRCLED IN RED INK, WITH DATE AND NAME OF PERSON MAKING CHANGE.

Do not extend notes this side of this line.

STATION	B. S.	H. I.	F. S.	ELEV.	
(X) Sections & Profile of Inter. @ MONTE VERDE DR. & GOLDEN WEST AVE					
					note Sections Taken Radialy on Curves.
					BM Bt spk in root of 18" Elm Pg 164
				51641	
	694	523 35			
T.P. 1X1			3 03	52032	
	736	527 68			
T.P. 1X1			1 03	52665	
	861	535 26			
B.M.			4 11	531 15	B.M. - Monte Verde Dr & N. Golden West Ave Bt spk in S. End of the S.W. Cb. Return
	5 21	536 36			
0+00			6 27	530 09	℄ Inters. - 0+00 Monte Verde Dr & Golden West going W.
0+09^{2}			5 80	530 56	9^{5} Lt edge of Conc.
" "			5 82	530 54	16^{6} " Fl. Line gut conc (x) drain
0+17^{5}			5 70	530 66	11^{0} Rt edge of Conc (x) drain
" 19^{0}			5 77	530 59	14 Rt fl. Line gut (x) drain
+20^{2}			5 64	530 72	17^{2} " edge of Con.
0+35^{2}	✓		5 22	531 14	18^{0} Lt W. end of Cb Return gut
0+61^{8}			4 11	532 25	20^{5} Rt N. edge of conc. apron B. of Cb

Profile Notes Red. ____ Plotted ____ Job No. 5233 G-2 Division No. ____ F.B. 1661 PG. 17
No. ____ Date ____ Date ____ Survey of Arboretum
X-Sec. Notes Chkd. ____ Checked ____ Survey by D.E.H. Notes A.R.B. Date 12-2-50
No. ____ Date ____ Date ____ Map No. ____ Indexed ____ Date ____

76L298 307 5-49

PLEASE RETURN TO
LOS ANGELES COUNTY SURVEYOR
726 LOS ANGELES COUNTY ENGINEERING BLDG.

NOTE: ANY ADDITIONS OR CHANGES ON THIS SHEET MUST BE MADE OR CIRCLED IN RED INK, WITH DATE AND NAME OF PERSON MAKING CHANGE.

Do not extend notes this side of this line.

STATION	B. S.	H. I.	F. S.	ELEV.		
		536 36				
0+69.0			4 04	53[illegible] 32	14.8 Rt. S-edge of Conc.	(X) drain
0+73.5			4 04	53[illegible] 32	18 Rt - W. end of N.W. Cb R.	gut
" "			3 43	53[illegible] 03	" " " "	" Tp of Cb -
0+50			4 46	531 90		℄ oil & [illegible] Pvt.
" "			4 61	53[illegible] 75	14.4 Rt s-edge of ~~[illegible]~~ conc	(X) drain
" "			4 70	531 [illegible]6	16.7 " Fl. line "	" " "
" "			4 59	531 77	19.6 " N. " "	" "
" "			4 48	531 38	26.2 " B-cb	(Premix Pvt.)
" "			4 10	53[illegible] 76	" " Tp Cb.	Conc.
" "			4 70	531 66	18 Lt gut	(Conc.)
" "			4 72	53[illegible] 24	" " Tp cb "	
1+00			2 85	53[illegible] 51		℄ pvt
"			3 15	53[illegible] 21		18 Rt gut Conc.
"			2 55	53[illegible] 81		" " Tp cb
"			3 18	53[illegible] 8	18 Lt gut	(Conc.)
"			2 57	53[illegible] 79	" " Tp of cb	
1+50			1 15	53[illegible] 1		℄
"			1 44	53[illegible] 12		18 Rt gut (Conc.)
"			0 86	535 50		" Tp of Cb
"			1 41	534 95	18.0 Lt (Gut) Conc.	

F.B. 1661 Pg. 18

Job No. 5323 G-2 Division No. ____ Notes Red. ____ Plotted ____ Profile ____
Survey of Arboretum Date ____ Date ____ No. ____
Survey by D.E. Holmes Notes A.R.B. Notes Chkd. ____ Checked ____ X-Sec. ____
Indexed E. C. Johnson Date ____ Date ____ No. ____

76L298 307 5-49

PLEASE RETURN TO
LOS ANGELES COUNTY SURVEYOR
726 LOS ANGELES COUNTY ENGINEERING BLDG.

NOTE: ANY ADDITIONS OR CHANGES ON THIS SHEET MUST BE MADE OR CIRCLED IN RED INK, WITH DATE AND NAME OF PERSON MAKING CHANGE.

Do not extend notes this side of this line.

STATION	B. S.	H. I.	F. S.	ELEV.		
		536 36				
1+50			081	53555	15 Lt Tp of Cb	
0+00			627	53009	Intersect Conc Wall & Bank of Ditch	
					going S. on Golden W.	
+05			638	52998	18 Lt - edge of Conc apron	
"			663	52973	23 " Out gut E. end of S.E. cb. R.	
"			580	53056	"	Tp of Cb.
			589	53047	34½ Lt. bot. of Cb. (dirt.)	
0+09¾			621	53015	34½ Lt Tp of Cb (end)	
0+10			630	53006	18 Lt - gut S - of S.E.-R.	Fl. line conc apron
"			568	53068	" "	Tp of Cb
0+11			614	53022	1½ Lt edge of Conc Out	
"			631	53005	18 Lt edge of conc apron	(Gut)
0+13¾			609	53027		℄ edge of Conc apron
0+29⅝			583	53053	17 Rt Inters. of Fl. line of conc apron & gut	
0+35			573	53063		℄
"			582	53054	18 Rt gut S. end S.W. cb-R.	
"			524	53112	" "	Tp of Cb
0+50			551	53085		℄
"			574	53062		18 Rt gut (conc.)
"			510	53126		" Tp of Cb
"			587	53049	15 Lt gut conc.	

Profile No. ____ Notes Red. ____ Plotted ____ Job No. 4999 Div. No. ____
X-Sec. No. ____ Notes Chkd. ____ Date ____ Checked ____ Date ____ Survey of Alpaugh Ave. Survey by D.E.H. Map No. ____ Notes Indexed Johnson Date ____ Date ____

F.B. 1661 PG. 19

76L298 307 5-49

PLEASE RETURN TO
LOS ANGELES COUNTY SURVEYOR
726 LOS ANGELES COUNTY ENGINEERING BLDG.

NOTE: ANY ADDITIONS OR CHANGES ON THIS SHEET MUST BE MADE OR CIRCLED IN RED INK. WITH DATE AND NAME OF PERSON MAKING CHANGE.

Do not extend notes this side of this line.

STATION	B. S.	H. I.	F. S.	ELEV.		
		536 36				
0+50			528	531 08	18 Lt Tp of cb	
1+00			488	531 48		℄
"			537	530 99		18 Rt gut (conc.)
"			477	531 59		" Tp of cb
"			523	531 13	18 Lt gut (Conc.)	
"			463	531 73	" " Tp of cb	
1+50			411	532 25		℄
"			481	531 55		18 Rt gut (Conc.)
"			418	532 18		" Tp of cb
"			440	531 96	18 Lt gut. (Conc.)	
"			380	532 56	" Tp of cb	
0+00			627	530 09	Monte Dr & Golden West Inters = 0+00 going N. on Golden West.	℄
0+04			657	529 79	18 Rt - Intersect fl. Lines in conc Apron (x drain)	
0+13.5			634	530 02	℄ fl. Line in Conc Apron (x drain)	
0+14.5			66	529 8	23 Rt. E - end of N.E. Cb R. (dirt)	
" "			590	530 46	" " " " " " " Tp of Cb	
" "			676	529 60	34 Rt E. end of cb, gut - dirt	
" "			600	530 36	" " " " " " Tp of Cb	
0+19.5±			645	529 91	18 Rt N. end of N.E. cb R.	

F.B. 1661 Pg. 20

Profile No. X-Sec. No.

Plotted Date Checked Date

Notes Red. Date Notes Chkd. Date

Division No.

Job No.

Survey of

Survey by Notes Date

Indexed A. C. Johnson

76L298 307 5-49

PLEASE RETURN TO
LOS ANGELES COUNTY SURVEYOR
726 LOS ANGELES COUNTY ENGINEERING BLDG.

NOTE: ANY ADDITIONS OR CHANGES ON THIS SHEET MUST BE MADE OR CIRCLED IN RED INK. WITH DATE AND NAME OF PERSON MAKING CHANGE.

Do not extend notes this side of this line.

STATION	B. S.	H. I.	F. S.	ELEV.		
		53636				
0+19.5			578	53058	18 Rt	Tp of Cb - N. E. Cb R.
0+21.5			616	53020	1' Rt	edge of Conc apron
0+34.2			557	53079	12.2 Lt	edge of Conc apron
0+35.2			586	53050	1.2 Rt	" " " "
0+60			573	53063		℄
"			615	53021		18 Rt gut (Conc)
"			555	53081		" " Tp of cb
"			558	53078	11.5 Lt	gut low spot Pre mix Pot
"			474	53162	27 Lt	bot. cb " " "
"			441	53195	" "	Tp of cb
0+77			502	53134	16.0 Lt	N. end N.W. - Return gut - [illegible]
" "			460	53176	" "	Tp of Cb
1+00			489	53147		℄
"			546	53090		18 Rt gut (Conc)
"			461	53155		" " Tp of cb
"			490	53146	18 Lt	gut
"			428	43208	" "	Tp of Cb
1+50			424	53212		℄
			460	53176		18 Rt gut
			400	53236		" " Tp of Cb

Profile No. ____ Notes Red. ____ Plotted ____ Job No. ____ Division No. ____
X-Sec. No. ____ Date ____ Date ____ Survey of ____
Notes Chkd. ____ Checked ____ Survey by ____ Notes ____ Date ____
Date ____ Date ____ Map No. ____ Indexed ____ Date ____

F.B. 1661 PG. 21

Indexed Johnson

76L298 307 5-49

PLEASE RETURN TO
LOS ANGELES COUNTY SURVEYOR
726 LOS ANGELES COUNTY ENGINEERING BLDG.

NOTE: ANY ADDITIONS OR CHANGES ON THIS SHEET MUST BE MADE OR CIRCLED IN RED INK, WITH DATE AND NAME OF PERSON MAKING CHANGE.

Do not extend notes this side of this line.

STATION	B. S.	H. I.	F. S.	ELEV.		
		536 36				
1+50			412	53224	18 Lt gut	
"			365	53271	" " Tp of Cb.	
T.P. [illegible]			445	53121		
	810	54001				
Cross-Sections on Inter. Volante Dr. & Golden West Ave						
0+00		54001	564	53437	℄ Intersect Volante Dr & Golden West = 0+00 going W.	
0+33			512	53489		℄ premis pvt.
"			460	53521	20 Rt W-end of N.W. cb R- gut	
"			427	53574	" " " " Tp of Cb.	
"			518	53483	20 Lt fl-line pvt.	
0+50			457	53544		℄ pre-[illegible] pvt
"			467	53534		30 Rt gut
"			390	53611		" " Tp-cb.
"			450	53551	18 Lt Low	
"			442	53559	22 Lt gut	
			384	53617	" " Tp of cb	
0+62			431	53570	30 Lt W. end S.W. Return gut	
			357	53644	" " " " " Tp of cb.	
1+00			296	53705		℄
"			326	53675		20 Rt gut

F.B. 1661 PG. 22
Job No. 5323-G2 Division No.
Survey of Arboretum
Survey by Holmes Notes A.R.B.
Indexed E. C. Johnson Date
Notes Red. Date
Notes Chkd. Date
Plotted Date
Checked Date
Profile No.
X-Sec. No.

76L298 307 5-49

PLEASE RETURN TO
LOS ANGELES COUNTY SURVEYOR
726 LOS ANGELES COUNTY ENGINEERING BLDG.

NOTE: ANY ADDITIONS OR CHANGES ON THIS SHEET MUST BE MADE OR CIRCLED IN RED INK, WITH DATE AND NAME OF PERSON MAKING CHANGE.

Do not extend notes this side of this line.

STATION	B. S.	H. I.	F. S.	ELEV.		
		540 01				
1+00			256	53745		20 Rt [illegible] cb
"			331	53670	20 Lt gut	
			260	53741	" " Tp cb	
1+50			170	53831		℄
"			210	53791		20 Rt gut
			130	53871		" " Tp cb
			210	53791	20 Lt gut	
			138	53863	" " Tp-cb	
B.M			535	53466	B.M Volante Dr & Golden West Ave	
					Bt spk in N-end of N.E-cb Return	
	528	539 94		53466	B.M. 53466 " " " " " "	
0+00					Volante Dr & Golden West Dr = 0+00 going "S"	
0+00			556	53438		℄
0+06 1/2			600	533 94	18° Lt N-end of N.E cb R. gut.	
			530	53464	" " " " Tp-cb	
0+11 1/2			623	53371	24 1/2 Lt E-end N-E-cb R. gut (W. edge conc. apron)	
"			555	53439	" " " " " Tp-cb	
"			647	53347	38 Lt " " End of Cb gut	
"			583	53411	" " " Tp-cb	
0+25			571	53423		℄ put
" "			643	53351	18 Lt Brk	

Profile No. ____ Notes Red. ____ Plotted ____ Job No. ____ Division No. ____ F.B. 1661 Pg. 23
X-Sec. No. ____ Date ____ Date ____ Survey of ____
Notes Chkd. ____ Checked ____ Survey by ____ Notes ____ Date ____
Date ____ Date ____ Map No. ____ Indexed ____ Date ____
Johnson

76L298 307 5-49

PLEASE RETURN TO
LOS ANGELES COUNTY SURVEYOR
726 LOS ANGELES COUNTY ENGINEERING BLDG.

NOTE: ANY ADDITIONS OR CHANGES ON THIS SHEET MUST BE MADE OR CIRCLED IN RED INK. WITH DATE AND NAME OF PERSON MAKING CHANGE.

Do not extend notes this side of this line.

STATION	B. S.	H. I.	F. S.	ELEV.		
		533 94				W. edge Conc. Apron
0+27			662	533 32	24 Lt f. Line e	
0+27.5			684	533 10	38 " edge of Conc	Apron - Low-spot
0+39.5			614	533 80	23 Lt E-end S.E.	cb R. gut (~~[illegible]~~)
"			554	534 40	" " " "	Tp of Cb
" "			666	533 78	38.5 E end of Cb	conc. gut
" "			601	533 93	" " " "	Tp-cb
0+44.8			584	534 07	18 Lt S. end S.E. cb	R. gut
" "			525	534 69	" " " "	Tp-cb
0+50			553	534 41		℄ put
"			498	534 96	20 Rt - gut	
			448	535 46	" " Tp-cb	
			583	534 11	18 Lt gut	
			535	534 69	" " Tp-cb	
0+56			550	534 44		℄ Brk.
"			601	533 93	18 Lt gut	
"			549	534 45	" " Tp-cb	
0+59			508	534 86	18 Rt S. end S.	N-cb R. gut (Premix)
"			458	535 36	" "	Tp of cb
1+00			601	533 93		℄ put
"			624	533 70		18 Rt gut

F.B. 1661 PG. 24
Job No. ____ Division No. ____ Notes Red. ____ Plotted ____ Profile
Survey of ____ Date ____ Date ____ No. ____
Survey by ____ Notes ____ Notes Chkd. ____ Checked ____ X-Sec.
Indexed A. C. Johnson Date ____ Date ____ Date ____ No. ____

76L298 307 5-49

PLEASE RETURN TO
LOS ANGELES COUNTY SURVEYOR
726 LOS ANGELES COUNTY ENGINEERING BLDG.

NOTE: ANY ADDITIONS OR CHANGES ON THIS SHEET MUST BE MADE OR CIRCLED IN RED INK, WITH DATE AND NAME OF PERSON MAKING CHANGE.

Do not extend notes this side of this line.

STATION	B. S.	H. I.	F. S.	ELEV.		
		539.9				
1+00			559	53435		18 Rt Tp-cb
"			670	53324	18 Lt gut	
"			608	53386	" " Tp-cb	
"						
0+00					Volante Dr & Golden West Ave = 0+00 going [illegible]	
"			556	53438		℄
0+09			543	53451		℄ pvt
" " "			526	53468	17 Lt Fl-line cross gut pvt	
0+36			504	53490		℄ pvt
			514	53480	18 Lt N-end N.W-cb R- gut Premis	
			438	53556	" " "	Tp-cb
0+50			491	53503		℄ pvt
"			549	53445		18 Rt gut
			477	53517		" " Tp-cb
			510	53484	18 Lt gut	
			435	53559	" " Tp-cb	
1+00			452	53542		℄ pvt
			496	53498		18 Rt gut
			423	53571		" " Tp-cb

Profile No. ____ Notes Red. ____ Plotted ____ Job No. ____ Division No. ____
X-Sec. No. ____ Date ____ Date ____ Survey of ____
Notes Chkd. ____ Checked ____ Survey by ____ Notes ____ Date ____
Date ____ Date ____ Map No. ____ Indexed ____ Date ____

F.B. 766 Pg. 28

Johnson

76L298 307 5-49

PLEASE RETURN TO
LOS ANGELES COUNTY SURVEYOR
726 LOS ANGELES COUNTY ENGINEERING BLDG.

NOTE: ANY ADDITIONS OR CHANGES ON THIS SHEET MUST BE MADE OR CIRCLED IN RED INK. WITH DATE AND NAME OF PERSON MAKING CHANGE.

Do not extend notes this side of this line.

STATION	B. S.	H. I.	F. S.	ELEV.		
		539 94				
1+00			457		18 Lt gut	
			384	536 10	" " Tp-cb	
1+46			398	535 96	18 Lt S-end S.W. cb R. gut	
			330	536 64	" " " "	Tp-cb
1+50			386	536 08		℄
			444	535 50		18 Rt gut
			376	536 18		" " Tp-cb
1+58			429	535 65	18 Rt S-end S.E. cb R. gut	
			364	536 30	" " " "	" Tp-cb
1+70			375	536 19		℄ pvt Brk
1+82			385	536 09		℄ Premn Pvt Brk
2+00 6+ = 0+00			324	536 70	℄ Inters of Vaquero Rd & Golden W. Ave	
B.M			363	536 31	B.M. Vaquero Rd. & Golden W. Ave. Bt spk in Lead 4 N. of the S. end S.E. cb Return	
	531	541 62		536 31	" " " " "	" "
(X) Sections @ Inter. VAQUERO RD. & GOLDEN WEST AVE						
0+00					Inters Vaquero Rd & Golden West Ave = 0+00 going W. on Vaquero Dr.	
0+00			494	536 68		℄ pvt oil & rock
			513	536 49		18 Rt gut
			453	537 09		" Tp-cb
			555	536 07	16 Lt cross gut oil & Rock pvt	

F.B. 1661 PG. 26
Job No. 5323 G-2
Division No.
Notes Red.
Plotted
Date
Checked
Date
Survey of Arboretum
Survey by Holmes
Notes ARB
Indexed A. C. Johnson
Date
Notes Chkd.
Date
Profile No.
X-Sec. No.

5-49

PLEASE RETURN TO
LOS ANGELES COUNTY SURVEYOR
726 LOS ANGELES COUNTY ENGINEERING BLDG.

NOTE: ANY ADDITIONS OR CHANGES ON THIS SHEET MUST BE MADE OR CIRCLED IN RED INK, WITH DATE AND NAME OF PERSON MAKING CHANGE.

Do not extend notes this side of this line.

STATION	B. S.	H. I.	F. S.	ELEV.		
		541 62				
0+00			5 44	53618	30 Lt Brk	
0+25			5 16	53646	17 Lt cross gut	
			4 42	53720		℄
0+50			4 69	53693		18 Rt gut
			4 07	53755		" " Tp-cb
0+53.5			4 38	53724		℄
"			4 75	53687	18 Lt W-end S.W cb R.- gut	
"			4 0[illegible]	53757		Tp-cb
1+00			3 6[illegible]	53793		℄
"			4 [illegible]	53758		18 Rt gut
"			3 36	53826		Tp-cb
"			4 [illegible]	53755	18 Lt gut	
			3 [illegible]	53819	Tp-cb	
B.M			5 31	53631	Vaquero Rd & Golden West Ave Bt spk in Lead 4 N. of the S-end S.E.Cb. Return Elev 536.31	
" "				53631	See above.	11-26-50
	5 13	541 44				
0+00			4 73		℄ inter of Golden West Ave & Vaquero Rd. = 0+00 Going East on Vaquero Rd.	
"			4 98	53646	18' Left Gutter (Premix)	
"			4 37	53707	" Top Cb.	

Profile No. ____ Date ____ Notes Red. ____ Date ____ Plotted ____ Job No. ____ Division No. ____ F.B. 1661 PG. 27

X-Sec. No. ____ Date ____ Notes Chkd. ____ Date ____ Checked ____ Date ____ Survey of Arboretum Survey by Holmes Notes A.R.B. Date 12-22-50 Map No. ____ Traced ____ Date ____ Tobinson

76L298 307 5-49

PLEASE RETURN TO
LOS ANGELES COUNTY SURVEYOR
726 LOS ANGELES COUNTY ENGINEERING BLDG.

NOTE: ANY ADDITIONS OR CHANGES ON THIS SHEET MUST BE MADE OR CIRCLED IN RED INK, WITH DATE AND NAME OF PERSON MAKING CHANGE.

Do not extend notes this side of this line.

STATION	B. S.	H. I.	F. S.	ELEV.		
0+42.5		541 44	5 88	53[illegible]56	18' Rt. E. end S.E.	Cb. R. Gutter (Premix)
"			5 20	53[illegible]24	" " " "	" " T. Cb.
0+50			5 18	53[illegible]26		℄ Pvt. Premix
"			5 96	53[illegible]48	18' Rt. Gutter	Premix
"			5 27	53[illegible]17	" T. Cb.	
"			5 60	53[illegible]84	18' Lt. Gutter	Premix
"			4 90	53[illegible]54	" T. Cb.	Note fl. line of Culvert is 1.32 below Gutter @ ℄ of opening
0+55.8			5 88	535[illegible]6	18' Lt. W. end of C.B.	opening (Gutter) (Conc.)
"			4 94	536[illegible]50	" " " " "	" (T. Cb.)
0+60.8			5 95	53[illegible]49	" E " " "	" Gutter (Conc.)
"			4 94	536[illegible]50	" " " " "	" T. Cb.
0+66.6			5 17	53[illegible]27		℄ Pvt. (Premix)
"			6 18	53[illegible]26	18' Rt. Gutter (Premix)	
"			5 38	53[illegible]06	" " Top Cb.	(E. end)
"			5 18	53[illegible]26	9.5 Lt. Brk. in Pvt.	(Premix)
"			4 95	53[illegible]9	18' Lt. Top Cb. (Premix	Pvt. Slopes to Top of Cb.) (E. end)
0+91.0			4 68	53[illegible]6		℄ (Premix)
"			5 25	53[illegible]9	13° Rt. S. edg. Premix	Pvt.
"			5 92	535[illegible]2	33.6 Rt. Top of 6" Conc.	H.W.
"			9 91	53[illegible]3	" ℄ of 4° Arch	Type Culvert (Conc.)

F.B. 1661 PG. 28

Profile
Survey of ____ Job No. ____ Division No. ____ Notes Red. ____ Plotted ____ No. ____
Survey by ____ Notes ____ Date ____ Date ____ Notes Chkd. ____ Checked ____ X-Sec.
Indexed A. C. Johnson Date ____ Date ____ No. ____

5-49

PLEASE RETURN TO
LOS ANGELES COUNTY SURVEYOR
726 LOS ANGELES COUNTY ENGINEERING BLDG.

NOTE: ANY ADDITIONS OR CHANGES ON THIS SHEET MUST BE MADE OR CIRCLED IN RED INK, WITH DATE AND NAME OF PERSON MAKING CHANGE.

Do not extend notes this side of this line.

STATION	B. S.	H. I.	F. S.	ELEV.		
1+02		541 44	4 54	536 90		℄ E. end Premix Pvt.
"			5 22	536 22	12.7 Rt. S. edge	Premix Pvt.
"			3 56	537 88	8.3 Lt. N.E. edge	" "
T.P.			11 67	529 77		1x2"
	1 43	531 20				
			6 01	525 19	T.B.M. Elv. 525.18 Bt. Spk. in Gum	
					F.B. 1234 Pg. 178	

Profile No. ____ Date ____ Notes Red. ____ Plotted ____ Date ____ Job No. ____ Survey of ____ Division No. ____

X-Sec. No. ____ Date ____ Notes Chkd. ____ Checked ____ Date ____ Survey by ____ Map No. ____ Notes ____ Date ____ Indexed ____ Date ____ G. Johnson

F.B. 1661 PG. 29

F.B. 164 PG. 30

Job No._____ Division No._____ Notes Red._____ Plotted_____ Profile No._____

Survey of_____ Date_____ Date_____

Survey by_____ Notes_____ Notes Chkd._____ Checked_____ X-Sec.

Indexed_____ Date_____ Date_____ Date_____ No._____

STATION	B. S.	H. I.	F. S.	ELEV.

76L298 307 5-49

PLEASE RETURN TO

LOS ANGELES COUNTY SURVEYOR

726 LOS ANGELES COUNTY ENGINEERING BLDG.

Do not extend notes this side of this line.

NOTE: ANY ADDITIONS OR CHANGES ON THIS SHEET MUST BE MADE OR CIRCLED IN RED INK, WITH DATE AND NAME OF PERSON MAKING CHANGE.

Profile No.	Notes Red.	Plotted	Job No. 5323 G-2	Division No.	F.B. 1661 Pg. 31
	Date	Date	Survey of Arboretum		
X-Sec. No.	Notes Chkd.	Checked	Survey by D.E.H.	Notes A.R.R.	Date 1-10-51
	Date	Date	Map No.	Indexed C. Johnson	Date 1-31-51

NOTE: ANY ADDITIONS OR CHANGES ON THIS SHEET MUST BE MADE OR CIRCLED IN RED INK, WITH DATE AND NAME OF PERSON MAKING CHANGE.

PLEASE RETURN TO
LOS ANGELES COUNTY SURVEYOR
726 LOS ANGELES COUNTY ENGINEERING BLDG.

Do not extend notes this side of this line.

STATION	B. S.	H. I.	F. S.	ELEV.	
					FINAL GRADE ELEV. ON "WEST AREA" Also N. & So. AREA Per "Sherlock" Contractor

76L298 307 5-49

76L298 307 5-49

PLEASE RETURN TO
LOS ANGELES COUNTY SURVEYOR
726 LOS ANGELES COUNTY ENGINEERING BLDG.

NOTE: ANY ADDITIONS OR CHANGES ON THIS SHEET MUST BE MADE OR CIRCLED IN RED INK, WITH DATE AND NAME OF PERSON MAKING CHANGE.

Do not extend notes this side of this line.

STATION	B. S.	H. I.	F. S.	ELEV.		
					T.B.M. Bt spk in Base of Gum Tr.	
				525.18	Elev. 525.18 F.B. 1234 Pg 178	
	196	527.14				
T.P. IN			1.53	52[illegible]		
	1129	536.90				
N 2400						
E 3687.13			2.53	534.37	T.B.M. Tp of [illegible] Dn. 16"	
N 2250						
E 3700			20	53[illegible]		
N 2300						
N 3700			25	53[illegible]		
N 2350						
N 3700			19	53[illegible]		
N 2400						
N 3700			11	53[illegible]		
N 2423						
N 3700			14	53[illegible]		
N 2265						
N 3750			25	53[illegible]		
N 2280						
N 3750			34	53[illegible]		B.M.
N 2300						
N 3750			39	53[illegible]		
N 2350						
N 3750			34	5[illegible]		
N 2400						
N 3750			23	534[illegible]		
N 2450						
N 3750			20	534[illegible]		
N 2500						
N 3750			26	534[illegible]		
N 2550						
E 3763			39	53[illegible]		
N 2600						
E 3764			45	53[illegible]		
N 2650						
E 3753			47	532[illegible]		
N 2700						
E 3750			64	530[illegible]		

F.B. 1661 PG. 32
Job No. 5323 Division No. G-2
Survey of Arboretum A.R.B.
Survey by D.E. Holmes Notes
Indexed R. C. Johnson Date
Notes Red. Date 1-10-51 Plotted Date
Notes Chkd. Date Checked Date
Profile No. X-Sec. No.

76L298 307 5-49

PLEASE RETURN TO
LOS ANGELES COUNTY SURVEYOR
726 LOS ANGELES COUNTY ENGINEERING BLDG.

NOTE: ANY ADDITIONS OR CHANGES ON THIS SHEET MUST BE MADE OR CIRCLED IN RED INK, WITH DATE AND NAME OF PERSON MAKING CHANGE.

Do not extend notes this side of this line.

STATION	B. S.	H. I.	F. S.	ELEV.		
N 2750		53690				
E 3730 N 2750			60	5309		
E 3750 N 2800			66	5303		
E 3717 N 2800			58	5311		
E 3750 N			74	5295		
N 2850		Sep 9			Contour Pg 16	
E 3800 2300			42	5327		
E 3800 N 2350			46	5323		
E 3800 N 2400			47	5322		
N 3800 2450			42	5327		
N 3800 2500			43	5326		
N 3800 2550			51	5318		
N 3800 2600			59	5310		
N 3800 2650			75	5294		
N 3800 2700			86	5283		
N 3800 2750			93	5276		
N 3800 2800			93	5276		
N 3800 2850			100	5269		
N 3800 2900			107	5262		
N 3800 2950			104	5265		
3800			96	5273		

Profile No. ____ Notes Red. ____ Plotted ____ Job No. 5333 Division No. ____ F.B. 1661 PG. 33

X-Sec. No. ____ Date ____ Date ____ Survey of Environmental

Notes Chkd. ____ Checked ____ Survey by D.E.H. Notes A.R.B. Date 1-10-51

Date ____ Date ____ Map No. ____ Indexed C. Johnson Date ____

76L298 307 5-49

PLEASE RETURN TO
LOS ANGELES COUNTY SURVEYOR
726 LOS ANGELES COUNTY ENGINEERING BLDG.

NOTE: ANY ADDITIONS OR CHANGES ON THIS SHEET MUST BE MADE OR CIRCLED IN RED INK, WITH DATE AND NAME OF PERSON MAKING CHANGE.

Do not extend notes this side of this line.

F.B. 1661 PG. 34 | Job No. 5323 | Division No. G.2 | Notes Red. | Plotted | Profile No.
Survey of D.E.H. Arboretum | Notes | Date 1-10-51 | Date | X-Sec. No.
Survey by A.R.B. | Notes Chkd. | Checked
Indexed E. C. Johnson | Date | Date

STATION	B. S.	H. I.	F. S.	ELEV.		
		536 90				
V 3000						
3800			79	5[illegible]		
V T.B.M			253	534 37	See Pg 14	
	249	536 86		534 37	" " "	
N 3050						
E 3800 N 2850			49	53[illegible]		
3703 N 2850			49	53[illegible]	cont from Pg 15	
3750 N 2900			75	529 4		
3700 N 2900			35	53[illegible]		
3750 N 2950			72	529 7		
3700 N 2950			22	534 1		
3750 N 3000			56	531 3		
3750 N 2250			42	532 1		
E 3850 N 2256			50	531 9	Tpot out	
3850 N 2300			58	531 1	B: " "	
3850 N 2350			65	530 4		
3850 N 2400			75	529 4		
3850 N 2450			76	529 3		
3850 N 2500			82	528 7		
3850 N 2550			90	527 9		
3850 N 2600			106	526 3		
3850			132	523 7	W. edge at Rd	

76L298 307 5-49

PLEASE RETURN TO
LOS ANGELES COUNTY SURVEYOR
726 LOS ANGELES COUNTY ENGINEERING BLDG.

NOTE: ANY ADDITIONS OR CHANGES ON THIS SHEET MUST BE MADE OR CIRCLED IN RED INK, WITH DATE AND NAME OF PERSON MAKING CHANGE.

Do not extend notes this side of this line.

STATION	B. S.	H. I.	F. S.	ELEV.		
N 2650		536 86				
N 3850 2650			136	5233		
E 3835 N 2650			135	5234	W-edge of Rd	
E 3856 N 2700			136	5233	E " " "	
N 3850 2700			139	5230		
N 3837 2700			137	5232	W-edge of Rd	
N 3856 2745			141	5228	E. " " "	
N 3850 2750			143	5226	N-edge of Rd	
N 3850 2750			143	5226		
N 3874 2800			146	522.3	E. edge of Rd.	
N 3850 2850			136	5233		
N 3850 2900			135	5234		
N 3850 2950			135	5234		
N 3850 3000			142	5227		
N 3850 3050			136	5233		
N 3850 2975			136	5233		
N 3880			190	5179	W-end of Lagoon - Ground Erroded by Rain	
N T.P 1X1			1147	52539		
N 2250	474	53013				
N 3900			+11	5312	Tp of Bank	
N 2256 3900			14	5287	B " "	

Profile No. ____ Notes Red. ____ Plotted ____ Job No. 5323 Division No. G-2 F.B. 1661 PG. 35
X-Sec. No. ____ Date ____ Date ____ Survey of Arboretum
Notes Chkd. ____ Checked ____ Survey by D.E. Holmes Notes A.R.B. Date 1-10-57
Date ____ Date ____ Map No. ____ Indexed C. Johnson Date ____

76L298 307 5-49

PLEASE RETURN TO
LOS ANGELES COUNTY SURVEYOR
726 LOS ANGELES COUNTY ENGINEERING BLDG.

NOTE: ANY ADDITIONS OR CHANGES ON THIS SHEET MUST BE MADE OR CIRCLED IN RED INK. WITH DATE AND NAME OF PERSON MAKING CHANGE.

Do not extend notes this side of this line.

STATION	B. S.	H. I.	F. S.	ELEV.		
		530 13				
N 2300						
E 3900			30	5271		
N 2300						
N 3926			57	5244	W-edge of Rd.	
2350						
N 3900			42	5239		
2350						
N 3917			53	5248	W-edge of Rd	
2350						
N 3934			55	5244	E - " " "	
2400						
N 3900			45	5256		
2400						
N 3913			51	5250	W-edge of Rd	
2400						
N 3935			53	5248	E. " " "	
2450						
N 3900			43	5258		
2450						
N 3917			54	5247	W-edge of Rd	
2450						
N 3936			53	5242	E. " " "	
2500						
N 3900			51	5250		
2500						
N 3908			58	5243	W-edge of Rd	
2500						
N 3925			58	5243	center "	
2518						
N 3900			59	5242	S-edge of Rd	
2550						
N 3900			60	5241	N- " " "	
2563						
N 3900			57	5244		
2600						
N 3900			65	5236		
2650						
N 3900			71	5230		
2700						
3900			74	5227		

F.B. 1661 PG. 36
Job No. 5323 G-2 Division No.
Survey of Arboretum Notes
Survey by D.E.H. Notes A.R.B.
Indexed L. C. Johnson Date
Plotted Date 10-1-51 Checked Date
Profile No. X-Sec. No.

76L298 307 5-49

PLEASE RETURN TO
LOS ANGELES COUNTY SURVEYOR
726 LOS ANGELES COUNTY ENGINEERING BLDG.

NOTE: ANY ADDITIONS OR CHANGES ON THIS SHEET MUST BE MADE OR CIRCLED IN RED INK. WITH DATE AND NAME OF PERSON MAKING CHANGE.

Do not extend notes this side of this line.

STATION	B. S.	H. I.	F. S.	ELEV.		
N 2750		530 13				
N 3900 2775			76	522 5		
N 3900 2786			78	522 3	Shoulder	
N 3900 2800			83	521 8	gutt.	
N 3900 2813			84	521 7		
N 3900 2824			85	521 6	gutt	
N 3900 2850			81	522 0	Shoulder	
N 3900 2873			80	522 1		
N 3900 2900			81	522 0	Brk	
N 3900 2917			103	519 8		
N 3900 3014			130	517 1	S. edge of Lagoon	
N 3900 3050			124	517 7	N. " " "	
N 3900 3070			83	521 8		
N 3900 3087			50	525 1	Brk	
N 3900 2242			34	526 7		
N 3950 2251			+04	530 5	Tp of out	
N 3950 2268			46	525 5	B. "	
N 3950 2298			58	524 3	gut. S. edge of Rd	
N 3950 2300			59	524 2	" N. " " "	
N 3950 2308			58	524 3		
3950			52	524 9	Shoulder	

Profile Notes Red. ____ Plotted ____ Job No. 5323 Division No. G-2 F.B. 1661 PG. 39
No. ____ Date ____ Date ____ Survey of Firporeum
X-Sec. Notes Chkd. ____ Checked ____ Survey by DEH Notes ARB Date 1-10-51
No. ____ Date ____ Date ____ Map No. ____ Indexed Johnson Date ____

76L298 307 5-49

PLEASE RETURN TO
LOS ANGELES COUNTY SURVEYOR
726 LOS ANGELES COUNTY ENGINEERING BLDG.

NOTE: ANY ADDITIONS OR CHANGES ON THIS SHEET MUST BE MADE OR CIRCLED IN RED INK, WITH DATE AND NAME OF PERSON MAKING CHANGE.

Do not extend notes this side of this line.

STATION	B. S.	H. I.	F. S.	ELEV.		
N 2350		530 13				
N 3950 2400			51	5250		
N 3950 2450			50	5251		
N 3950 2474			50	5251		
N 3950 2491			56	5245	Brk	
N 3950 2500			64	5237	got	
N 3950 2514			64	5237		
N 3950 2518			64	5237	got	
N 3950 2550			58	5243	Shoulder	
N 3950 2600			63	5238		
N 3950 2650			73	5228		
N 3950 2700			78	5223		
N 3950 2750			80	5221		
N 3950 2800			83	5218		
N 3950 2815			85	5216		
N 3950 2823			84	5217	Shoulder	
N 3950 2844			91	5210	got	
N 3950 2850			92	5209	"	
N 3950 2870			87	5214	Brk	
N 3950 2900			91.	5210	"	
3950			120	5181		

F.B. 1661 PG. 38
Job No. 5323 G-2 Division No.
Notes Red. Date 1-10-51 Plotted Date
Profile No.
Survey of Arboretum A.R.B. Notes Chkd. Date Checked Date
X-Sec. No.
Survey by D.E.H. Notes Date
Indexed E. C. Johnson

76L298 307 5-49

PLEASE RETURN TO
LOS ANGELES COUNTY SURVEYOR
726 LOS ANGELES COUNTY ENGINEERING BLDG.

NOTE: ANY ADDITIONS OR CHANGES ON THIS SHEET MUST BE MADE OR CIRCLED IN RED INK, WITH DATE AND NAME OF PERSON MAKING CHANGE.

Do not extend notes this side of this line.

STATION	B. S.	H. I.	F. S.	ELEV.		
N 2904		530 13				
N 3950 3042			122	5179	S- edge of Lagoon	
N 3950 3050			110	5191	N- " " "	
N 3950 3070			94	5207		
N 3950 2203			28	5273		
N 4000 2213			18	5283	T. of cut	
N 4000 2241			49	5252	B. cut.	
N 4000 2250			61	5240	gut	
N 4000 2300			56	5245		
N 4000 2350			59	5242		
N 4000 2400			60	5241		
N 4000 2450			63	5238		
N 4000 2484			65	5236		
N 4000 2492			69	5232	Brk	
N 4000 2500			74	5227	gut.	
N 4000 2510			74	5227		
N 4000 2515			74	5227	gut	
N 4000 2550			70	5231	Brk	
N 4000 2600			77	5224		
N 2650			88	5213		
4000			87	5214		

Profile No. ____ Notes Red. ____ Plotted ____ Job No. 5323 Division No. 6-2 F.B. 1661 Pg. 39
X-Sec. No. ____ Date ____ Date ____ Survey of Arboretum
Notes Chkd. ____ Checked ____ Survey by D.E.H. Notes A.B.B. Date 1-10-51
Date ____ Date ____ Map No. ____ Indexed Johnson Date ____

76L298 307 5-49

PLEASE RETURN TO
LOS ANGELES COUNTY SURVEYOR
726 LOS ANGELES COUNTY ENGINEERING BLDG.

NOTE: ANY ADDITIONS OR CHANGES ON THIS SHEET MUST BE MADE OR CIRCLED IN RED INK, WITH DATE AND NAME OF PERSON MAKING CHANGE.

Do not extend notes this side of this line.

STATION	B. S.	H. I.	F. S.	ELEV.		
N 2700		530 13				
N 4000 2750			89	52[illegible]		
N 4000 2800			91	521 0		
N 4000 2831			94	520[illegible]		
N 4000 2841			91	521 0	Brk	
N 4000 2850			97	520 4	gut	
N 4000 2858			97	520 4		
N 4000 2863			97	520 4	gut	
N 2874			91	521 0	Brk	
N 4000 2900			95	520[illegible]	"	
N 4000 2908			1200	5181		
N 4000 3027			128	517 3	S-edge of lagoon	
N 4000 3050			115	5186	N- " " "	
N 4000 3061			81	52[illegible]0		
N 4000			61	524 0		
N T.P. 1X1			649	52364		
N 2186	397	52761				
N 4050 2193			+05	528 1	Tp of cut	
N 4050 2200			29	524 7	B. "	
N 4050 2217			33	524 [illegible]		
4050			37	523 [illegible]	gut	

F.B. 1661 PG. 40
Job No. 5323 Division No. G-2
Survey of Arboretum. A.R.B.
Survey by D.E.H. Notes
Indexed E. C. Johnson Date
Notes Red. Date 1-10-51 Plotted Date
Notes Chkd. Date Checked Date
Profile No. X-Sec. No.

76L298 307 5-49

PLEASE RETURN TO
LOS ANGELES COUNTY SURVEYOR
726 LOS ANGELES COUNTY ENGINEERING BLDG.

NOTE: ANY ADDITIONS OR CHANGES ON THIS SHEET MUST BE MADE OR CIRCLED IN RED INK, WITH DATE AND NAME OF PERSON MAKING CHANGE.

Do not extend notes this side of this line.

STATION	B. S.	H. I.	F. S.	ELEV.			
		5276.1					
N 2224							
4050			33	5243	Brk		
N 2250							
4050			38	5238			
N 2300							
4050			39	5237			
N 2350							
4050			43	5233			
N 2400							
4050			48	5228			
N 2450							
4050			52	5224			
N 2484							
4050			55	5221	Brk		
N 2490							
			59	5217	out		
N 2500							
4050			59	5217			
N 2510							
4050			60	5216	out		
N 2515							
4050			55	5221	Brk		
N 2550							
4050			62	5214			
N 2600							
4050			69	5207			
N 2650							
4050			69	5207			
N 2700							
4050			69	5207			
N 2750							
4050			69	5207			
N 2800							
4050			70	5206			
N 2831							
4050			71	5205	Brk		
N 2839							
4050			76	5200			
N 2850							
4050			76	5200			

Profile No. ____ Notes Red. ____ Plotted ____ Job No. 5323 Division No. 6-3 F.B. 1661 PG. 41
Date ____ Date ____ Survey of Easement
X-Sec. No. ____ Notes Chkd. ____ Checked ____ Survey by D.E.H. Notes A.P. Date 1-10-51
Date ____ Date ____ Map No. ____ Checked Johnson Date ____

76L298 307 5-49

PLEASE RETURN TO
LOS ANGELES COUNTY SURVEYOR
726 LOS ANGELES COUNTY ENGINEERING BLDG.

NOTE: ANY ADDITIONS OR CHANGES ON THIS SHEET MUST BE MADE OR CIRCLED IN RED INK, WITH DATE AND NAME OF PERSON MAKING CHANGE.

Do not extend notes this side of this line.

STATION	B. S.	H. I.	F. S.	ELEV.		
N 2850		527 61				
N 4050 2867			76	52[illegible]	gut	
N 4050 2885			69	5207	Brk	
N 4050 2997			100	517[illegible]	S- edge of Lagoon	
N 4050 3000			91	518[illegible]	N. " " "	
N 4050 3033			87	518[illegible]		
N 4050 2180			38	52[illegible]		
N 4100 2188			16	52[illegible]		
N 4100 2200			35	52[illegible]	gut	
N 4100 2213			39	52[illegible]		
N 4100 2221			41	52[illegible]	gut	
N 4100 2229			26	5250	Brk	
N 4100 2241			37	52[illegible]	"	
N 4100 2250			45	52[illegible]		
N 4100 2300			46	52[illegible]		
N 4100 2350			47	52[illegible]		
N 4100 2400			51	522[illegible]		
N 4100 2450			58	521[illegible]		
N 2483			63	521[illegible]		
N 2486			64	521[illegible]		
			69	520[illegible]	gut	

F.B. 1661 PG. 42 Job No. 5323 Division No. 6-2 Notes Red. Plotted Profile
Survey of Arboretum A.R.B. Date Date No.
Survey by D.E.H. Notes Notes Chkd. Checked X-Sec.
Indexed R. C. Johnson Date Date No.

76L298 307 5-49

PLEASE RETURN TO
LOS ANGELES COUNTY SURVEYOR
726 LOS ANGELES COUNTY ENGINEERING BLDG.

NOTE: ANY ADDITIONS OR CHANGES ON THIS SHEET MUST BE MADE OR CIRCLED IN RED INK, WITH DATE AND NAME OF PERSON MAKING CHANGE.

Do not extend notes this side of this line.

STATION	B. S.	H. I.	F. S.	ELEV.		
N 2500		5376				
N 4100 2508			69	5207		
N 4100 2514			71	5205	gut	
N 4100 2550			66	5210	Brk	
N 4100 2600			73	5203		
N 4100 2650			75	5201		
N 4100 2700			76	5200		
N 4100 2750			77	5199		
N 4100 2800			78	5198		
N 4100 2816			78	5198		
N 4100 2825			77	5199		
N 4100 2845			83	5193		
N 4100 2850			82	5194		
N 4100 2869			75	5201	Brk	
N 4100 2984			97	5179	S. edge of Lagoon	
N 4100 3000			93	5183	N " " "	
N 4100 3020			58	5218		
N 4100 3170			29	5247		
N 4150 3177			32	5244	Tp of cut	
N 4150 2200			38	5238	B " "	
4150			40	5236		

Profile Notes Red. ____ Plotted ____ Job No. 5323 G-2 Division No. ____ F.B. 1661 PG. 43
No. ____ Date ____ Date ____ Survey of Groundwater
X-Sec. Notes Chkd. ____ Checked ____ Survey by D.E.H. Notes A.R.B. Date ____
No. ____ Date ____ Date ____ Map No. ____ Indexed A.C. Johnson Date ____

76L298 307 5-49

PLEASE RETURN TO
LOS ANGELES COUNTY SURVEYOR
726 LOS ANGELES COUNTY ENGINEERING BLDG.

NOTE: ANY ADDITIONS OR CHANGES ON THIS SHEET MUST BE MADE OR CIRCLED IN RED INK, WITH DATE AND NAME OF PERSON MAKING CHANGE.

Do not extend notes this side of this line.

STATION	B. S.	H. I.	F. S.	ELEV.		
N 2214		527 61				
4150 N 2232			45	52[illegible]	gut	
4150 N 2238			49	52[illegible]	"	
4150 N 2250			41	52[illegible]	shoulder	
4150 N 2300			53	52[illegible]		
4150 N 2350			58	52[illegible]		
4150 N 2400			63	52[illegible]		
4150 N 2450			70	520[illegible]		
4150 N 2482			74	520[illegible]		
4150 N 2487			76	520[illegible]		
4150 N 2500			81	519[illegible]		
4150 N 2556			80	519[illegible]		
4150 N 2512			78	519.3	gut	
4150 N 2550			76	520[illegible]	[illegible]	
4150 N 2600			80	519[illegible]		
4150 N 2650			85	519[illegible]		
4150 N 2700			85	519[illegible]		
4150 N 2750			87	518[illegible]		
4150 N 2776			87	518[illegible]		
4150 N 2786			83	519[illegible]		
4150			91	516[illegible]	gut	

F.B. 1661 PG. 44 Job No. 5323 G-2 Division No. Notes Red. Plotted Date No. Profile
Survey of Arborotum Notes Date Checked Date No. X-Sec.
Survey by D.E.H. Notes Chkd. Date
Indexed A. C. Johnson Date

76L298 307 5-49

PLEASE RETURN TO
LOS ANGELES COUNTY SURVEYOR
726 LOS ANGELES COUNTY ENGINEERING BLDG.

NOTE: ANY ADDITIONS OR CHANGES ON THIS SHEET MUST BE MADE OR CIRCLED IN RED INK. WITH DATE AND NAME OF PERSON MAKING CHANGE.

Do not extend notes this side of this line.

STATION	B. S.	H. I.	F. S.	ELEV.		
		53761				
N 2800						
4150			89	5187		
N 2813						
4150			88	5188		
N 2819						
4150			83	5193		
N 2833						
4150			91	5185		
N 2921						
4150			116	5160		
N 2956						
4150			61	5215		
N 2968						
4150			36	5240		
N						
T.P. #1			702	52059		
	422	52481				
N 2150						
4200			06	5242	Top of cut	
N 2180						
4200			23	5225	Bot "	
N 2200						
4200			27	5221		
N 2222						
4200			22	5226	Bot	
N 2231						
4200			29	5219	"	
N 2254						
4200			35	5213	"	
N 2261						
4200			29	5219		
N 2300						
4200			38	5210		
N 2356						
4200			45	5203		
N 2400						
4200			52	5196		
N 2450						
4200			56	5192		

Profile No. ____ Notes Red. ____ Plotted ____ Job No. 5323 Division No. G-2
X-Sec. No. ____ Date ____ Notes Chkd. ____ Date ____ Checked ____ Date ____ Survey of Flourtown Notes AJB Date ____
Survey by D.E.H. Map No. ____ Indexed Job Index Date ____

F.B. 1661 Pg. 35

76L298 307 5-49

PLEASE RETURN TO
LOS ANGELES COUNTY SURVEYOR
726 LOS ANGELES COUNTY ENGINEERING BLDG.

NOTE: ANY ADDITIONS OR CHANGES ON THIS SHEET MUST BE MADE OR CIRCLED IN RED INK, WITH DATE AND NAME OF PERSON MAKING CHANGE.

Do not extend notes this side of this line.

STATION	B. S.	H. I.	F. S.	ELEV.		
		52481				
N 2460						
4200			60	518 8	Brk	
N 2487						
4200			63	518 5	gut	
N 2500						
4200			61	518 7		
N 2505						
4200			62	518 [illegible]	gut	
N 2511						
4200			58	519 [illegible]		
N 2550						
4200			61	51[illegible]		
N 2600						
4200			62	518 [illegible]		
N 2650						
4200			64	518 [illegible]		
N 2700						
4200			65	518 [illegible]		
N 2711						
4200			66	518 [illegible]		
N 2721						
4200			69	51[illegible]	gut	
N 2750						
4200			67	51[illegible]		
N 2753						
4200			66	519 [illegible]	gut	
N 2763						
4200			61	519 [illegible]	Brk	
N 2800						
4200			78	51[illegible]	S- edge of Lagoon	
N 2885						
4200			53	519 [illegible]	N. " " " " "	
N 2898						
4200			37	521 [illegible]	Brk. end of cut Area	
N 2900						
4200			22	522 [illegible]	Tp of Cut = Orig - ground	
2168						
4250			39	520 [illegible]	edge Fill Area	
N 2200						
4250			38	521 [illegible]		

F.B. 1661 PG. 46
Job No. 5323 G-2 Division No.
Survey of Arboretum
Survey by DEH Notes A.R.B.
Indexed A. C. Johnson Date
Notes Red. Date
Notes Chkd. Date
Plotted Date
Checked Date
Profile No.
X-Sec. No.

76L298 307 5-49

PLEASE RETURN TO
LOS ANGELES COUNTY SURVEYOR
726 LOS ANGELES COUNTY ENGINEERING BLDG.

NOTE: ANY ADDITIONS OR CHANGES ON THIS SHEET MUST BE MADE OR CIRCLED IN RED INK, WITH DATE AND NAME OF PERSON MAKING CHANGE.

Do not extend notes this side of this line.

STATION	B. S.	H. I.	F. S.	ELEV.		
		524.81				
N 2250						
N 4250 2215			38	521.0		
N 4250 2287			37	521.1		
N 4250 2300			47	520.4		
N 4250 2333			44	520.1		
N 4250 2350			55	519.3	gut	
N 4250 2360			57	519.1		
N 4246 2350			53	519.5	Shoulder	
N 4251 2350			59	518.9	gut	
N 4277 2350			55	519.3	"	
N 4280 2400			50	519.8	Shoulder	
N 4250 2400			62	518.6	gut	
N 4245 2450			57	519.	Shoulder	
N 4250 2450			65	518.9		
N 4235 2450			65	518.3	gut	
N 4229 2450			60	518.8	Shoulder	
N 4256 2450			65	518.3	gut	
N 4265 2500			57	519.1	Shoulder	
N 4250 2500			66	518.2	gut	
N 4256 2500			59	518.9	Shoulder	
4272			78	517.0	W. edge of Lily Road	

Profile No. ____ Notes Red. ____ Plotted ____ Job No. 5323 Division No. G-2
X-Sec. No. ____ Date ____ Notes Chkd. ____ Date ____ Checked ____ Date ____ Survey of Approach Survey by D.E.H. Notes A.R.B. Date ____ Map No. ____ Checked Johnson Date ____

F.B. 166 PG. 47

76L298 307 5-49

PLEASE RETURN TO
LOS ANGELES COUNTY SURVEYOR
726 LOS ANGELES COUNTY ENGINEERING BLDG.

NOTE: ANY ADDITIONS OR CHANGES ON THIS SHEET MUST BE MADE OR CIRCLED IN RED INK, WITH DATE AND NAME OF PERSON MAKING CHANGE.

Do not extend notes this side of this line.

STATION	B. S.	H. I.	F. S.	ELEV.		
		53481				
N 2550						
N 4250 2550			69	5179		
N 4242 2550			68	5180	gut	
N 4236 2550			64	5184	Brg	
N 4265 2550			71	51[illegible]	gut	
N 4276 2565			64	5184	Brg	
N 4250 2576			70	51[illegible]	gut	
N 4250 2600			67	518[illegible]	Shoulder	
N 4250 2650			69	51[illegible]		
N 4250 2700			73	51[illegible]		
N 4250 2743			73	51[illegible]		
N 4250 2850			79	51[illegible]	S-edge of Lagoon	
N 4250 2168			56	519[illegible]	N " " "	
N 4300 2200			52	51[illegible]		
N 4300 2250			53	51[illegible]		
N 4300 2300			50	519[illegible]		
N 4300 2345			55	51[illegible]		
N 4300 2350			53	51[illegible]	Brk	
N 4300 2359			54	51[illegible]	gut	
N 4300 2385			61	518[illegible]	gut	
4337			70	51[illegible]	S-end of Lily Pond	

F.B. 1661 PG. 48
Job No. 5323 G-2 Division No.
Survey of Arboretum
Survey by D.E.H. Notes A.R.B.
Indexed C. Johnson Date
Notes Red. Date
Notes Chkd. Date
Plotted Date
Checked Date
Profile No.
X-Sec. No.

76L298 307 5-49

PLEASE RETURN TO
LOS ANGELES COUNTY SURVEYOR
726 LOS ANGELES COUNTY ENGINEERING BLDG.

NOTE: ANY ADDITIONS OR CHANGES ON THIS SHEET MUST BE MADE OR CIRCLED IN RED INK. WITH DATE AND NAME OF PERSON MAKING CHANGE.

Do not extend notes this side of this line.

STATION	B. S.	H. I.	F. S.	ELEV.		
		524 81				
N 2387						
4300			63	5185	gut	
N 2395						
4300			57	5191	Brk	
N 2400						
4300			55	5193		
N 2432						
4309			79	5169	W- edge of Lily Pond	
N 2447						
4300			77	5171	edge of " "	
N 2543						
4300			77	5171	" " " "	
N 2550						
4300			74	5174		
N 2583						
4300			68	5180	Brk	
N 2596						
4300			80	5168	gut	
N 2600						
4300			81	5167		
N 2617						
4300			81	5167	gut	
N 2624						
4300			76	5172	Brk	
N 2650						
4300			83	5165		
N 2700						
4300			74	5174	Brk	
N 2750						
4300			100	5148	S- edge of Lagoon	
N 2803						
4300			79	5169	N. " " " " "	
N 2155						
4350			63	5185		
N 2200						
4350			59	5189		
N 2250						
4350			57	5191		
N 2300						
4350			60	5188	Brk	

Profile No. ____ Notes Red. ____ Plotted ____ Job No. 5322 G-2 Division No. ____ F.B. 1661 PG. 49

X-Sec. No. ____ Date ____ Date ____ Survey of Arrowhead

Notes Chkd. ____ Checked ____ Survey by D.E.H. Notes A.R.B. Date ____

Date ____ Date ____ Map No. ____ Indexed Johnson Date ____

76L298 307 5-49

PLEASE RETURN TO
LOS ANGELES COUNTY SURVEYOR
726 LOS ANGELES COUNTY ENGINEERING BLDG.

NOTE: ANY ADDITIONS OR CHANGES ON THIS SHEET MUST BE MADE OR CIRCLED IN RED INK, WITH DATE AND NAME OF PERSON MAKING CHANGE.

Do not extend notes this side of this line.

STATION	B. S.	H. I.	F. S.	ELEV.		
N 2306		52481				
N 4350 2335			65	518.3	gut	
N 4350 2350			68	51[illegible]	"	
N 4350 2377			60	5[illegible]	Brk	
N 4350 2391			60	5[illegible]	"	
N 4350 2400			72	51[illegible]	S- edge of Lily Pond	
N 4355 2400			71	51[illegible]	E. " " " "	
N 4364 2500			64	51[illegible]	Brk	
N 4345 2500			86	5[illegible]	E. edge of Lily Pond	
N 4358 2589			71	5[illegible]	Brk	
N 4367 2589			86	51[illegible]	E edge of lily Pond.	
N 4374 2600			78	5[illegible]	" " " " "	
N 4350			82	51[illegible]	N- end of Lily Pond	
N			840	516.[illegible]	Elev- 516.41 Pg. 164	
N				516.41	Elev. 516.41 Pg. 164 F.B. 1234	
N 2450	400	52041				
E 4354 N 2450			32	517.[illegible]	E. Edge of Lily Pond	
N 4363 2400			25	517.[illegible]	Brk	
N 4400 2400			35	516.[illegible]	"	
N 4408 2450			26	51[illegible]	"	
4400			36	516.[illegible]		

F.B. 1661 PG. 50
Job No. 5323 G-2 Division No.
Survey of Arboretum
Survey by D.E.H. Notes A.R.B.
Indexed A. C. Johnson Date
Notes Red. Date
Notes Chkd. Date
Plotted Date 1-15-51
Checked Date
Profile No.
X-Sec. No.

76L298 307 5-49

PLEASE RETURN TO
LOS ANGELES COUNTY SURVEYOR
726 LOS ANGELES COUNTY ENGINEERING BLDG.

NOTE: ANY ADDITIONS OR CHANGES ON THIS SHEET MUST BE MADE OR CIRCLED IN RED INK, WITH DATE AND NAME OF PERSON MAKING CHANGE.

Do not extend notes this side of this line.

STATION	B. S.	H. I.	F. S.	ELEV.		
		520 41				
N 2450						
E 4413			35	5169		
N 2500						
4400			40	5164		
N 2500						
4422			43	5161	edge of grading	
N 2550						
4400			43	5161		
N 2550						
4450			62	5142	" " "	
N 2563.5						
E 4417.3			456	51585	Tp of S.S.M.H	
N 2600						
4400			51	5153		
N 2600						
E 4413			46	5158	Shoulder	
N 2600						
4456			109	5095	Brk	
N 2650						
E 4429			46	5158	shoulder	
N 2650						
4479			132	5072	W- Tp of Bank Main "Lagoon"	
N 2700						
4454			49	5155	shoulder	
N 2700						
4497			126	5078	N.W. Tp of Bank " " "	
N						
T.P. 1M			553	51488		
	784	522 72				
N 2900						
4500			43	5184		
N 2878						
4500			43	5184		
N 2848						
4500			76	5151		
N 2770						
4500			76	5151	Brk	
N 2701						
4500			150	5077	N. Tp. Bank Main Lagoon	

Profile No. ____ Notes Red. ____ Plotted ____ Job No. 5373 Division No. 6-2 F.B. 1661 PG. 51
X-Sec. No. ____ Date ____ Date ____ Survey of Arboretum
Notes Chkd. ____ Checked ____ Survey by D.E.H. Notes A.R.B. Date 1-22-57
Date ____ Date ____ Map No. ____ Indexed ____ Date ____

76L298 307 5-49

PLEASE RETURN TO
LOS ANGELES COUNTY SURVEYOR
726 LOS ANGELES COUNTY ENGINEERING BLDG.

NOTE: ANY ADDITIONS OR CHANGES ON THIS SHEET MUST BE MADE OR CIRCLED IN RED INK, WITH DATE AND NAME OF PERSON MAKING CHANGE.

Do not extend notes this side of this line.

STATION	B. S.	H. I.	F. S.	ELEV.	
N 2610		522 72			
N 4500 2582		15 2		507 5	S.Tp. Bank of Main Lagoon
N 4500 2908		12 3		510 4	edge of Grading Area.
N 4500 2950		4 8		517 9	B-Brk
N 4500 2975		1 0		52[illegible]	
N 4500 3000		+ 1 0		523 [illegible]	edge of grading area
N 4500 2900		+ 2 0		524 [illegible]	
N 4550 2822		6 9		5[illegible]	
N 4550 2800		8 5		51[illegible]	Brk
N 4550 2774		10 6		51[illegible]	
N 4550 2741		13 2		50[illegible]	Brk in Slope
N 4550 2611		15 3		50[illegible]	N-Tp Bank of Main Lagoon
N 4550 2950		15 0		507	S " " " " "
N 4550 3000		2 2		520 5	
N 4550 2900		+ 1 2		523 [illegible]	edge of grading Area
N 4600 2860		7 8		514 9	
N 4600 2850		8 7		514 0	
N 4600 2818		9 7		513 0	
N 4600 2757		13 8		508 [illegible]	Brk in Slope
N 4600 2648		14 6		508 [illegible]	N- tp of Bank Main Lagoon
4600		16 2		506 5	S. " " " " "

F.B. 1661 PG. 52
Job No. 5323 G-2 Division No.
Notes Red. Date
Plotted Date
Profile No.
Survey of Arboretum
Survey by D.E.H.
Notes A.R.B.
Notes Chkd. Date
Checked Date
X-Sec. No.
Indexed A. C. Johnson Date

76L298 307 5-49

PLEASE RETURN TO
LOS ANGELES COUNTY SURVEYOR
726 LOS ANGELES COUNTY ENGINEERING BLDG.

NOTE: ANY ADDITIONS OR CHANGES ON THIS SHEET MUST BE MADE OR CIRCLED IN RED INK, WITH DATE AND NAME OF PERSON MAKING CHANGE.

Do not extend notes this side of this line.

STATION	B. S.	H. I.	F. S.	ELEV.		
N 2679		522 72				
N 4625 2950			163	506 4	S-tp. Bank of Main Lagoon	
N 4600 2982			40	518 7		
N 4600 3000			08	521 9		
N 4600 4900			00	522 7		
N 4650 2882			94	513 3		
N 4650 2850			90	513 7	Brk	
N 4650 2800			126	510 1	" in slope	
N 4650 2772			144	508 3		
N 4650 2679			160	506 7	N-tp of Bank Main Lagoon	
N 4650 2922			151	507 6	S-tp " " " "	
N 4650 2950			89	513 8	Brk-slope	
N 4650 3000			67	516 0		
N 4650 3024			11	521 6		
N 4650			+02	522 9	edge of grading area	
B.M.			6 25	516 47	B.M. Elev 516.48 F.B. 1234 Pg. 168 Bt spt in root gum	
	5 25	521 73		516 48	" " "	
N 2900						
N 4700 2883			80	513 7		
N 4700 2850			76	514 1	Brk	
N 4700 2800			104	511 3		
4700			134	508 3		

Profile No. ____ Notes Red. ____ Plotted ____ Job No. 5323 Division No. G-2 F.B. 1661 Pg. 53
X-Sec. No. ____ Date ____ Date ____ Survey of Arboretum
Notes Chkd. ____ Checked ____ Survey by D.E.H. Notes A.R.B. Date 1-23-58
Date ____ Date ____ Map No. ____ Indexed J. Johnson Date ____

76L298 307 5-49

PLEASE RETURN TO
LOS ANGELES COUNTY SURVEYOR
726 LOS ANGELES COUNTY ENGINEERING BLDG.

NOTE: ANY ADDITIONS OR CHANGES ON THIS SHEET MUST BE MADE OR CIRCLED IN RED INK, WITH DATE AND NAME OF PERSON MAKING CHANGE.

Do not extend notes this side of this line.

STATION	B. S.	H. I.	F. S.	ELEV.		
		521 73				
N 2781						
4700 N 2666			136	508 1	N. tp of bank of Main Lagoon	
4700 N 2911			147	507 0	S. " " " " " "	
4700 N 2942			85	513 2	Brk	
4700 N 2950			80	513 7	"	
4700 N 3000			79	513 8		
4700 N 3026			25	519 [illegible]		
4700 N 2800			+06	522 [illegible]	[illegible]	
4750 N 2874			82	513 [illegible]		
4750 N 2850			67	513 [illegible]	edge of grading area Brk	
4750 N 2800			83	513 [illegible]		
4750 N 2791			139	50[illegible]		
4750 N 2665			137	506 [illegible]	N. tp of Bank Main Lagoon	
4750 N 2925			147	507 [illegible]	S. " " " " "	
4750 N 2950			92	512 [illegible]	Brk	
4750 N 2957			93	512 4		
4750 N 3000			86	513 [illegible]	"	
4750 N 3017			55	516 [illegible]	"	
4750 N 3050			35	518 2	Brk	
4750 N 3050			15	520 [illegible]		
4730 ok			+04	522 1	edge of grading area	

F.B. 1661 PG. 54 Job No. 5323 G-2 Division No. Notes Red. Plotted Date 1-23-51 Date Profile No. X-Sec.
Survey of Arboretum Notes A.R.B. Notes Chkd. Checked Date No.
Survey by D.E.B. Date
Indexed A. C. Johnson

76L298 307 5-49

PLEASE RETURN TO
LOS ANGELES COUNTY SURVEYOR
726 LOS ANGELES COUNTY ENGINEERING BLDG.

NOTE: ANY ADDITIONS OR CHANGES ON THIS SHEET MUST BE MADE OR CIRCLED IN RED INK, WITH DATE AND NAME OF PERSON MAKING CHANGE.

Do not extend notes this side of this line.

STATION	B. S.	H. I.	F. S.	ELEV.		
		521 73				
N 2900						
4800			84	513 3		
N 2883						
4800			72	514 5	edge of graded area Brk	
N 2850						
4800			91	512 6		
N 2800						
4800			157	506 0	N- tp of Bank "Main Lagoon"	
N 2640						
4800			162	505.5	S. " " " " "	(End of dredging)
N 2900						
4850			94	512 3		
N 2950						
4850			122	509 5		
N 2800						
4850			150	506 7		
N 2771						
4850			169	504 8	N- tp of Bank Main Lagoon (End of dredging)	
N						
N 2618						
E 4827			147	507 0	Tp of Rockwall (Begining of wall)	
N						
IP			503	516 70		
	7 28	523 98				
N 3100						
E 4750			22	521 8		
N 3160						
4740			17	522 3		
N 3150						
4750			13	522 7		
N						
4744			11	522 9		
N 3200						
4750			16	522 4		
N 3200						
4759			24	521 6	Brk edge of graded area	
N 3250						
4750			24	521 6		

Profile No. ____ Notes Red. ____ Plotted ____ Job No. 5323 G-2 Division No. ____ F.B. 1661 Pg. 36

X-Sec. No. ____ Date ____ Date ____ Survey of Arboretum

Notes Chkd. ____ Checked ____ Survey by D.E.H. Notes A.R.B. Date 1-23-58

Date ____ Date ____ Map No. ____ Indexed Johnson Date ____

76L298 307 5-49

PLEASE RETURN TO
LOS ANGELES COUNTY SURVEYOR
726 LOS ANGELES COUNTY ENGINEERING BLDG.

NOTE: ANY ADDITIONS OR CHANGES ON THIS SHEET MUST BE MADE OR CIRCLED IN RED INK, WITH DATE AND NAME OF PERSON MAKING CHANGE.

Do not extend notes this side of this line.

STATION	B. S.	H. I.	F. S.	ELEV.		
		533 98				
N 3250						
4763			28	521 [illegible]	edge of graded area	
N 3300						
4775			23	52[illegible]	" " " "	
N 3350						
4764			10	523 [illegible]	" " " "	
2934						
N 4800			120	51[illegible]	Brk	
2950						
4800			121	51[illegible]		
N 3000						
4800			95	51[illegible]		
N 3050						
48[illegible]			73	51[illegible]		
N 3100						
4800			58	51[illegible]		
N 3150						
4800			48	51[illegible]		
N 3200						
4800			40	52[illegible]		
N 3250						
4800			35	52[illegible]		
N 3300						
4800			26	52[illegible]		
N 3350						
4800			06	52[illegible]		
N 3366						
4800			02	52[illegible]	edge of graded area	
N 2914						
4850			113	51[illegible]	" " " "	Tp of cut
N 2937						
4850			122	51[illegible]		B " "
N 2950						
4850			124	51[illegible]		
N 3000						
4850			103	513		
N 3050						
4850			88	51[illegible]		
N 3100						
4850			77	51[illegible]		

F.B. 1661 PG. 56
Job No. 5323 G-2 Division No.
Notes Red. Date 1-23-51
Plotted Date
Profile No.
Survey of Arboretum Notes A.R.B.
Survey by D.E. Holmes Date
Notes Chkd. Date
Checked Date
X-Sec. No.
Indexed R. C. Johnson

76L298 307 5-49

PLEASE RETURN TO
LOS ANGELES COUNTY SURVEYOR
726 LOS ANGELES COUNTY ENGINEERING BLDG.

NOTE: ANY ADDITIONS OR CHANGES ON THIS SHEET MUST BE MADE OR CIRCLED IN RED INK, WITH DATE AND NAME OF PERSON MAKING CHANGE.

Do not extend notes this side of this line.

STATION	B. S.	H. I.	F. S.	ELEV.		
		523 98				
N 3150						
4850 N 3200			65	5175		
4850 N 3250			55	5185		
4850 N 3300			46	5194		
4850 N 3350			31	5209		
4850 N 3400			02	5238		
4850 N 2924			+44	5284	edge of graded area	
E 4900 N 2935			125	5115	" " " " "	
4900 N 2950			126	5114	Brk	
4900 N 2965			128	5112		
4900 N 3000			121	5119		
4900 N 3050			107	5133		
4900 N 3100			98	5142		
4900 N 3150			87	5153		
4900 N 3200			75	5165		
4900 N 3250			61	5179		
4900 N 3300			44	5196		
4900 N 3350			22	5218		
4900 N 3400			+18	5258		
4900 N 2918			+55	5295	edge of graded area	
4950			138	5102	" " " "	

Profile No. ____ Notes Red. ____ Plotted ____ Job No. 5323 G-2 Division No. ____ F.B. 1661 Pg. 57

X-Sec. No. ____ Date ____ Date ____ Survey of Arboretum

Notes Chkd. ____ Checked ____ Survey by D.E.H. Notes A.R.B. Date 1-23-51

No. ____ Date ____ Date ____ Map No. ____ Indexed Johnson Date ____

76L298 307 5-49

PLEASE RETURN TO
LOS ANGELES COUNTY SURVEYOR
726 LOS ANGELES COUNTY ENGINEERING BLDG.

NOTE: ANY ADDITIONS OR CHANGES ON THIS SHEET MUST BE MADE OR CIRCLED IN RED INK, WITH DATE AND NAME OF PERSON MAKING CHANGE.

Do not extend notes this side of this line.

STATION	B. S.	H. I.	F. S.	ELEV.		
		523 98				
N 2928						
4950			130	51[illegible]	Brk	
N 2950						
4950			133	51[illegible]		
N 2973						
4950			123	511 7		
N 3000						
4950			113	512 7		
N 3050						
4950			100	514[illegible]		
N 3100						
4950			89	515[illegible]		
N 3150						
4950			74	516[illegible]		
N 3200						
4950			51	518 [illegible]	Brk	
N 3226						
4950			40	52[illegible]	B-cut	
N 3226						
4950			25	52[illegible]	Tp "	
N 3250						
4950			23	521[illegible]		
N 3250						
4945			35	520 5	B-cut	
N 3250						
4954			15	522[illegible]	Tp "	
N 3300						
4950			03	523[illegible]		
N 3300						
4945			16	522[illegible]	B-cut	
N 3300						
4955			+03	524[illegible]	Tp-cut	
N 3350						
4950			+26	526	Begin. cut & edge of graded area	
N T.P. 1X1			586	518 12		
	367	521 79				
N 2900						
5000			109	51[illegible]	edge of graded area	

Profile
X-Sec.
No.
Plotted
Date
Checked
Date
Notes Red.
Date
Notes Chkd.
Date
Division No. G-2
Job No. 5323
Survey of Arboretum
Survey by D.E. Holmes
Notes A.R.B.
Indexed C. Johnson
Date
PG. 58
1661

76L298 307 4-50

PLEASE RETURN TO
LOS ANGELES COUNTY SURVEYOR
726 LOS ANGELES COUNTY ENGINEERING BLDG.

NOTE: ANY ADDITIONS OR CHANGES ON THIS SHEET MUST BE MADE OR CHECKED IN RED INK, WITH DATE AND NAME OF PERSON MAKING CHANGE.

Do not extend notes this side of this line.

STATION	B. S.	H. I.	F. S.	ELEV.		
		521.79				
N 2913						
5000			113	510.5	Brk	
N 2947						
5000			107	511.1		
N 2950						
5000			107	511.1	Brk	
N 2960						
5000			105	511.3		
2994						
5000			100	511.8		
N 3000						
5000			98	512.0		
N 3050						
5000			82	513.6		
N 3100						
5000			68	515.0		
N 3150						
5000			53	516.5		
N 3187						
5000			32	518.6	B-cut	
N 3203						
5000			01	521.7	Top	
N 2882						
5050			119	509.9	edge of graded area	
N 2903						
5050			118	510.0		
N 2900						
5050			123	509.5		
N 2926						
5050			112	510.6	Brk	
N 2950						
5050			106	511.2		
N 3000						
5050			95	512.3		
N 3050						
5050			83	513.5		
N 3100						
5050			68	515.0		
3150						
5050			51	516.7		

Profile Notes Red. ____ Plotted ____ Job No. 5122 Division No. C-2
No. ____ Date ____ Date ____ Date ____ Survey of Alhambra
No. ____ Date ____ Date ____ Map No. ____ Indexed Jan 1 Date ____

76L298 307 4-50

PLEASE RETURN TO
LOS ANGELES COUNTY SURVEYOR
726 LOS ANGELES COUNTY ENGINEERING BLDG.

NOTE: ANY ADDITIONS OR CHANGES ON THIS SHEET MUST BE MADE OR CIRCLED IN RED INK, WITH DATE AND NAME OF PERSON MAKING CHANGE.

Do not extend notes this side of this line.

STATION	B. S.	H. I.	F. S.	ELEV.		
		521 79				
N 3200						
5050			27	519 1	Brk	
N 3218						
5050			07	521 1	Tp of cut & edge of graded area	
N 2855						
5100			119	509 9	" " " " "	
N 2867						
5100			123	509 5	Brb	
N 2900						
5100			121	509 7		
N 2950						
5100			107	511 1		
N 3000						
5100			92	512 6		
N 3050						
5100			79	513 9		
N 3100						
5100			64	515 4		
N 3150						
5100			48	517 0		
N 3200						
5100			28	519 0		
N 3250						
5100			07	521 1	edge of graded area	
N 2747						
5150			109	510 9	" " " " "	
N 2750						
5150			109	510 9		
N 2755						
51500			115	510 3	b-cut	
N 2800						
5150			126	509 2		
N 2829						
5150			128	509 0		
N 2840						
5116			124	509 4	edge of graded area	
N 2850						
5150			129	508 9		
N 2885						
5150			119	509 9	Brk	

F. B. 1661 Pg. 68 Job No. 5323 G-2 Division No. Notes Red. Plotted Profile
Survey of Arboretum Date 1-23-51 Date No.
Survey by D.E. Holmes Notes A.R.B. Notes Chkd. Checked X-Sec.
Indexed R. C. Johnson Date Date No.

76L298 307 4-50

PLEASE RETURN TO
LOS ANGELES COUNTY SURVEYOR
726 LOS ANGELES COUNTY ENGINEERING BLDG.

NOTE: ANY ADDITIONS OR CHANGES ON THIS SHEET MUST BE MADE OR CIRCLED IN RED INK, WITH DATE AND NAME OF PERSON MAKING CHANGE.

Do not extend notes this side of this line.

STATION	B. S.	H. I.	F. S.	ELEV.		
		521 79				
N 2900						
5150			113	5105		
N 2950						
5150			98	5120		
N 3000						
5150			87	5131		
N 3050						
5150			72	5146		
N 3100						
5150			53	5165		
N 3150						
5150			40	5178		
N 3200						
5150			18	5200		
N 3250						
5150			01	5217		
N					3000	
T.P. 1X1			865	513 14	5150	
	7.50	52064				
N 2661						
5200			113	5093	edge of graded area	
2700						
5200			122	5084		
N 2780						
5200			124	5082		
N 2800						
5200			125	5081		
2827						
5200			115	5091		
2850						
5200			108	5098		
2900						
5200			94	5112		
N 2950						
5200			79	5127		
N 3000						
5200			67	5139		
3050						
5200			55	5141		

Profile Notes Red. ____ Plotted ____ Job No. 5323 Division No. ____ F.B. 1461 PL 27

No. ____ Date ____ Date ____ Date ____ Map No. ____ Indexed Date ____

76L298 307 4-50

PLEASE RETURN TO
LOS ANGELES COUNTY SURVEYOR
726 LOS ANGELES COUNTY ENGINEERING BLDG.

NOTE: ANY ADDITIONS OR CHANGES ON THIS SHEET MUST BE MADE OR CIRCLED IN RED INK, WITH DATE AND NAME OF PERSON MAKING CHANGE.

Do not extend notes this side of this line.

STATION	B. S.	H. I.	F. S.	ELEV.		
		520 64				
N 3100						
5200			4 3	516 3		
N 3150						
5200			2 9	517 7		
N 3200						
5200			1 2	519 4		
N 3250						
5200			+ 1 5	522 1	edge of graded area	
N 2652						
5250			13 2	507 4	" cut "	
N 2700						
5250			13 1	507 5		
N 2713						
5250			13 0	507 6		
N 2750						
5250			12 9	507 7		
N 2769						
5250			12 0	508 6		
N 2800						
5250			11 4	509 2		
N 2850						
5250			9 9	510 7		
N 2900						
5250			7 9	512 7		
N 2950						
5250			6 0	514 6		
N 3000						
5250			4 6	516 0		
N 3050						
5250			4 2	516 4		
N 3100						
5250			4 0	516 6		
N 3150						
5250			3 2	517 4		
N 3200						
5250			1 3	519 3		
N 3250						
5250			+ 1 6	522 2		
N 3279						
5250			+ 3 1	523 7	B- of cut	

Note: Aprox. Area of borrow pit starts at N. 3150 E. 5200 S.W. Cor. and extends N & E See Elv's (Use Topog. Sheet Elv's for difference)

F.S. 2/66 Pg. 82 Job No. 5322 E-2 Division No. Notes Red. Plotted Profile
Survey of Arboretum Date 1-24-51 Date No.
Survey by D.E. Holmes Notes A.R.B. Notes Chkd. Checked X-Sec.
Indexed C. Johnson Date Date No.

74L298 307 4-50

PLEASE RETURN TO
LOS ANGELES COUNTY SURVEYOR
726 LOS ANGELES COUNTY ENGINEERING BLDG.

NOTE: ANY ADDITIONS OR CHANGES ON THIS SHEET MUST BE MADE OR CHECKED IN RED INK, WITH DATE AND NAME OF PERSON MAKING CHANGE.

Do not extend notes this side of this line.

STATION	B. S.	H. I.	F. S.	ELEV.	
		520.64			
N 3289					
5250			+50	525.6	Top of cut - edge of graded area
N 3250					
5235			+11	521.7	edge of graded area
N 2600					
5300			13.6	507.0	
N 2650					
5300			13.7	506.9	
N 2685					
5300			13.0	507.6	
N 2700					
5300			13.0	507.6	
N 2750					
5300			11.8	508.8	
N 2800					
5300			10.3	510.3	
N 2850					
5300			8.1	512.5	
N 2900					
5300			6.0	514.6	
N 2950					
5300			3.8	516.8	
N 3000					
5300			2.0	518.6	
N 3050					
5300			2.4	518.2	
N 3100					
5300			2.9	517.7	
N 3150					
5300			2.2	518.4	
N 3200					
5300			0.6	520.0	
N 3000					
5330			0.9	519.7	
N 2950					
5336			1.8	518.8	edge of graded area
N 2900					
5338			4.1	516.5	
N 2900					
5349			3.1	517.5	edge of graded area

Profile No. 1 Date 1-6-61 Notes Red. ____ Plotted ____ Job No. 5323 Division No. 1
Notes Chk. ____ Date ____ Notes Chk. ____ Date ____ Survey of ____ Survey by ____ Map No. ____ Checked ____ Date ____

76L298 307 4-50

PLEASE RETURN TO
LOS ANGELES COUNTY SURVEYOR
726 LOS ANGELES COUNTY ENGINEERING BLDG.

NOTE: ANY ADDITIONS OR CHANGES ON THIS SHEET MUST BE MADE OR CIRCLED IN RED INK, WITH DATE AND NAME OF PERSON MAKING CHANGE.

Do not extend notes this side of this line.

Profile No. ____ Notes Red. ____ Plotted ____ Date ____ No. ____ X-Sec. ____
Job No. 5323 Division No. 62
Survey of Arbarretum Notes A.B.B.
Survey by D. Elkins Notes Chkd. ____ Checked ____ Date ____ No. ____
Indexed J. C. Johnson Date ____

STATION	B. S.	H. I.	F. S.	ELEV.		
		520.64				
N 2850						
5336			6.4	514.2		B-o-cut
N 2850						
5351			4.8	515.8	edge of Graded area	Tpo-cut
N 2800						
5350			8.2	512.4	B-o-cut	
N 2800						
5361			7.5	513.1	Tpo-cut	edge of graded area
N 2750						
5350			10.3	510.3		
N 2750						
5376			10.2	510.4	edge of graded area	
N 2700						
5350			12.0	508.6	edge of graded area	
N						
T.P. 1X1			1.99	516.65	N 3000 E 5300	
N	9.42	528.07				
N 3076						
5350			8.2	519.9	fence line	
N 3050						
5350			8.7	519.4		
N 3100						
5350			8.3	519.8		
N 3150						
5350			7.5	520.6		
N 3150						
5336			8.4	519.7	edge of cut area	
N 3180						
5350			7.1	521.0	" " " "	
N 3200						
5350			6.5	521.6		
N 3200						
5385			5.0	523.1	" " " "	
N 3250						
5350			3.5	524.6		
N 3250						
5300			4.7	523.4		
N 3250						
5385			2.7	525.4	b-out	

76L298 307 4-50

PLEASE RETURN TO
LOS ANGELES COUNTY SURVEYOR
726 LOS ANGELES COUNTY ENGINEERING BLDG.

NOTE: ANY ADDITIONS OR CHANGES ON THIS SHEET MUST BE MADE OR CIRCLED IN RED INK, WITH DATE AND NAME OF PERSON MAKING CHANGE.

Do not extend notes this side of this line.

STATION	B. S.	H. I.	F. S.	ELEV.	
		528.07			
N 3250					
5400			14	5267	Tp-cut edge of cut area
N					
T.P. 181			020	52787	
N					
N 3300	11.74	539.61			
5350			11.7	5279	
N 3300					
5300			12.8	5268	
N 3300					
5215			14.0	5256	b-cut
N 3300					
5210			12.7	5269	Tp-cut edge of cut area
N 3300					
5400			11.0	5286	
N 3300					
5416			10.3	5293	b-cut
N 3300					
5427			9.1	5305	Tp-cut edge of cut area
N 3350					
5350			8.3	5313	
N 3350					
5300			8.7	5309	" " " "
N 3350					
5400			8.2	5314	
N 3350					
5450			7.4	5322	b-cut
N 3350					
5465			6.0	5336	Tp-cut - edge of cut area
N 3400					
5350			4.5	5351	
N 3400					
5335			4.6	5350	edge of cut area
N 3400					
5365			4.5	5351	Bot
N 3400					
5395			6.3	5339	

Profile No. ____ Date ____ Notes Red. ____ Plotted ____ Job No. 5323 Sheet No. 5
Notes Chkd. ____ Date ____ Survey of ____ Survey By ____ Drawn By ____
No. ____ Date ____ Date ____ Map No. ____ Indexed ____ Checked ____ Date ____

76L298 307 4-50

PLEASE RETURN TO
LOS ANGELES COUNTY SURVEYOR
726 LOS ANGELES COUNTY ENGINEERING BLDG.

NOTE: ANY ADDITIONS OR CHANGES ON THIS SHEET MUST BE MADE OR CIRCLED IN RED INK, WITH DATE AND NAME OF PERSON MAKING CHANGE.

Do not extend notes this side of this line.

STATION	S. S.	H. I.	F. S.	ELEV.	
N 3400		539 61			
5400			63	5334	
N 3400					
5450			58	5333	
N 3400					
5500			44	5352	edge at cut area
N 3450					
5250			29	5367	
N 3450					
5390			24	5372	brk " " " "
N 3450					
5415			42	5334	
N 3450					
5450			41	5333	brk.
N 3450					
5500			29	5367	
N 3450					
5525			19	5377	edge at cut area
N 3465					
5403			22	5364	" " " " brk.
N 3465					
5425			38	5358	"
N 3465					
5450			33	5363	"
N 3465					
5500			21	5375	
N 3465					
5517			17	5379	edge at cut area
N 3500					
5250			11	5385	
N 3500					
5441			07	5369	" " " " & end at cut area
N 3500					
5450			06	5390	" " " " " " " "
N 3500					
5500			04	5392	" " " " " " " "
N 3500					
5529			02	5394	" " " " " " " "
N					
T.P.			959	530 02	

Survey of Arbuckle
Survey by R. E. Holmes Notes A.R.B.
Indexed by C. Date
Job No. 5323 Division No. S-2
Notes Red. Date 1-24-61 Plotted Date
Notes Chkd. Checked Date
Profile No. X-Sec. No.

76L298 307 4-50

PLEASE RETURN TO
LOS ANGELES COUNTY SURVEYOR
726 LOS ANGELES COUNTY ENGINEERING BLDG.

NOTE: ANY ADDITIONS OR CHANGES ON THIS SHEET MUST BE MADE OR CIRCLED IN RED INK, WITH DATE AND NAME OF PERSON MAKING CHANGE.

Do not extend notes this side of this line.

STATION	B. S.	H. I.	F. S.	ELEV.		
				530.02		
	00	530.02				
			11.64	518.38		
	220	520.58				
T.P. 1X1			5.54	515.04		
	765	522.69				
B.M.			6.20	516.49	Elev. 516.48 P.168 F.B. 1234	Bt spk in rod at gun Tr.
		FINAL GRADING SOUTH SECTION (Cut area)				
				516.90	T.B.M. 51690 Pg 209 F.B. 1234	
	392	520.82			N 8225 E 4625	
N 2132 4400			16	519.2	Tpof cut & edge	
N 2150 E 4400			33	517.5		
N 2200 4400			29	517.9		
N 2250 4400			24	518.4		
N 2260 4400			22	518.6	Brk	
N 2266 4400			29	517.9	"	
N 2290 4400			26	518.2	"	
N 2300 4400			30	[illegible]	"	

Profile Notes Red ____ Plotted ____ Job No. 6322 Division No. 62
No. ____ Date ____ Date ____ Survey of Subdivision
No. ____ Date ____ Date ____ Map No. ____ Indexed ____ Date ____

76L298 307 4-50

PLEASE RETURN TO
LOS ANGELES COUNTY SURVEYOR
726 LOS ANGELES COUNTY ENGINEERING BLDG.

NOTE: ANY ADDITIONS OR CHANGES ON THIS SHEET MUST BE MADE OR CIRCLED IN RED INK, WITH DATE AND NAME OF PERSON MAKING CHANGE.

Do not extend notes this side of this line.

STATION	B. S.	H. I.	F. S.	ELEV.		
		520 82				
N 2120						
4450			08	5200	Tp of cut & edge of graded area	
N 2125						
4450			28	5180	B " "	
N 2150						
4450			35	5173		
N 2200						
4450			27	5181	Brk	
N 2205						
4450			33	5175	gut	
N 2245						
4450			36	5172	"	
N 2250						
4450			35	5173		
N 2258						
4450			31	5177	Brk - edge of grade area	
N 2100						
4500			05	5203		
N 2108						
4500			11	5197	Tp-cut " " " "	
N 2113						
4500			21	5187	B "	
N 2125						
4500			32	5176	Brk	
N 2140						
4500			32	5176	"	
N 2147						
4500			36	5172	gut	
N 2150						
4500			36	5172	"	
N 2177						
4500			40	5168		
N 2187						
4500			34	5174	Brk	
N 2200						
4500			34	5174		
N 2223						
4500			32	5176	edge of grading area	
N						

Profile
Plotted
Date 1-25-51
Notes Red
Date
Notes Chkd
Date
Job No. 5321 G2 Division No.
Survey of Arboretum
Survey by D.E. Holmes Notes A.R.B.
Indexed K. C. Johnson Date
X-Sec.
No.
Checked
Date
No.

76L298 307 4-50

PLEASE RETURN TO
LOS ANGELES COUNTY SURVEYOR
726 LOS ANGELES COUNTY ENGINEERING BLDG.

NOTE: ANY ADDITIONS OR CHANGES ON THIS SHEET MUST BE MADE OR CIRCLED IN RED INK, WITH DATE AND NAME OF PERSON MAKING CHANGE.

Do not extend notes this side of this line.

STATION	B. S.	H. I.	F. S.	ELEV.	
		520.82			
N 1922					
4550			66	514.2	Brk B-fill
N 1929					
4550			26	518.2	Brk
N 1937					
4550			35	517.3	gut
N 1950					
4550			34	517.4	
N 1966					
4550			35	517.3	
N 1993					
4550			42	516.6	
N 2000					
4550			43	516.5	
N 2008					
4550			37	517.1	Brk
N 2050					
4550			39	516.9	
N 2081					
4550			44	516.4	
N 2100					
4550			44	516.4	
N 2127					
4550			45	516.3	
N 2135					
4550			41	516.7	Brk
N 2150					
4550			42	516.6	
N 1975					
4542			40	516.8	Brk
N 1975					
4521			15	519.3	" b-cut
N 1975					
4495			+95	530.3	Tp of cut edge of graded area
N 2000					
4543			36	517.2	Brk
N 2000					
4535			16	519.2	Brk
N 2000					
4515			+103	531.1	

Profile No. ____ Notes Red ____ Plotted ____ Job No. 5323 Division No. 6-2 Survey of Aeroplane

Notes Chkd. ____ Date ____ Checked ____ Date ____ Survey by ____ Date ____

No. ____ Date ____ Date ____ Map No. ____ Engineer Johnson Date ____

Profile

Notes Red. Plotted No.

Date 1-25-51 Date

Notes Chkd. Checked X-Sec.

Date Date No.

Page 92 Job No. 5 Division No. 2

Survey of Arboretum

Survey by D.E. Holmes Notes A.F.B.

Indexed C. Johnson Date

76L298 307 4-50

PLEASE RETURN TO

LOS ANGELES COUNTY SURVEYOR

726 LOS ANGELES COUNTY ENGINEERING BLDG.

NOTE: ANY ADDITIONS OR CHANGES ON THIS SHEET MUST BE MADE OR CIRCLED IN RED INK, WITH DATE AND NAME OF PERSON MAKING CHANGE.

Do not extend notes this side of this line.

STATION	B. S.	H. I.	F. S.	ELEV.		
		520 82				
N 2010						
4545			36	517 2		
N 2010						
4530			0.0	520 8	Brk	
N 2010						
4520			+25	523 3	Brk	
N 2010						
4518			+96	530 4	Tp of cut edge of graded area	
N 2025						
4545			24	516 4	Brk	
N 2025						
4522			+30	525 8	"	
N 2025						
4518			+110	501 8	Tp of cut " " " "	
N 2032						
4540			15	517 3	Brk	
N 2032						
4530			+35	501 3		
N 2032						
4527			+99	508 7	Tp of cut & edge of graded area	
N 2060						
4525			+92	500 0	" " " " " "	
N 2060						
4524			+78	502 6	" " " " " "	
N 2080						
4540			36	517 2	b-cut	
N 2080						
4528			02	520 6	Tp. cut & edge of graded area	
N 2100						
4540			43	516 5	Brk (gut)	
N 2100						
4525			34	517 4	" b-cut	
N 2100						
4508			08	520 0	Tp-cut edge of graded area	
N 2200						
4550			4.2	516 6		
N 2215						
4550			4.0	516 8	Brk	
N 2217						
4550			3.5	517 3	Tp of cut	" "

74L298 307 4-60

PLEASE RETURN TO
LOS ANGELES COUNTY SURVEYOR
726 LOS ANGELES COUNTY ENGINEERING BLDG.

NOTE: ANY ADDITIONS OR CHANGES ON THIS SHEET MUST BE MADE OR CIRCLED IN RED INK, WITH DATE AND NAME OF PERSON MAKING CHANGE.

Do not extend notes this side of this line.

STATION	B. S.	H. I.	F. S.	ELEV.	
		520.82			
N 1950					
4600			7.6	513.2	B-Fill
N 1957					
4600			4.3	516.5	Tp-"
N 1965					
4600			5.0	515.8	gut
N 1977					
4593			4.0	516.8	gut
N 1985					
4574			3.5	517.3	Brk
N 1981					
4570			4.0	516.8	gut
N 1986					
4600			4.7	516.1	gut
N 1990					
4600			4.2	516.6	Brk
N 2000					
4600			4.1	516.7	
N 2025					
4579			4.0	516.8	Brk
N 2025					
4574			4.5	516.3	gut
N 2050					
4600			4.7	516.1	
N 2058					
4600			4.8	516.0	Brk
N 2066					
4600			5.4	515.4	gut
N 2069					
4580			4.4	516.4	Brk
N 2069					
4572			4.8	516.0	gut
N 2076					
4579			5.0	515.8	"
N 2089					
4600			5.8	515.0	"
N 2095					
4600			5.0	515.8	Brk
N 2100					
4600			5.1	515.7	

Profile No. Notes Red. Plotted Job No. 5323 Division No.
Notes Chkd. Date Checked Date Map No. Indexed Date

76L298 307 4-50

PLEASE RETURN TO
LOS ANGELES COUNTY SURVEYOR
726 LOS ANGELES COUNTY ENGINEERING BLDG.

NOTE: ANY ADDITIONS OR CHANGES ON THIS SHEET MUST BE MADE OR CIRCLED IN RED INK, WITH DATE AND NAME OF PERSON MAKING CHANGE.

Do not extend notes this side of this line.

STATION	B. S.	H. I.	F. S.	ELEV.		
N 2150		520 82				
4600			52	515 6		
N 2200						
4600			50	515 8		
N 2213						
4600			46	516 2	B-out	
N 2215						
4600			43	516 5	Tp " & edge of graded area	
N 1963						
4650			118	509 0	B-Fill	
N 1977						
4650			57	515 1	Brk	
N 1985						
4650			64	514 4	gut	
N 2000						
4650			61	514 7		
N 2003						
4650			60	514 8	gut	
N 2009						
4650			55	515 3	Brk	
N 2018						
4675			63	514 5	Brk	
N 2018						
4684			71	513 7	gut	
N 2033						
			59	514 9	brk	
N 2038						
4650			63	514 5	gut	
N 2050						
4650			65	514 3		
N 2061						
4650			68	514 0	gut	
N 2068						
4650			61	514 7	brk	
N 2100						
4650			64	514 4		
N 2150						
4650			61	514 7		
N 2200						
4650			58	515 0		

Job No. 5321 G3 Arboretum
Survey by D.E. Holmes Notes A.R.B.
Indexed C. Johnson Date
Notes Red. Date Plotted No.
Notes Chkd. Date Checked No.
Profile X-Sec.

76L298 307 4-50

PLEASE RETURN TO
LOS ANGELES COUNTY SURVEYOR
726 LOS ANGELES COUNTY ENGINEERING BLDG.

NOTE: ANY ADDITIONS OR CHANGES ON THIS SHEET MUST BE MADE OR CIRCLED IN RED INK, WITH DATE AND NAME OF PERSON MAKING CHANGE.

Do not extend notes this side of this line.

STATION	B. S.	H. I.	F. S.	ELEV.	
		520.82			
N 2211 4650			6.0	514.8	
N 2213 4650			5.8	515.0	edge of graded area
T.P. 1X1			2.37	518.45	
	1184	530.29			
N 1950 E 4525			12.6	517.7	
N 1950 4500			10.2	520.1	
N 1950 4490			8.9	521.4	
N 1950 4468			0.0	530.3	Tp of cut & edge of cut area
N 1900 4525			16.0	514.3	B. fill
N 1900 4513			11.1	519.2	Tp "
N 1900 4500			11.2	519.1	
N 1883 4500			15.0	515.3	B. fill
N 1892 4500			10.6	519.7	Tp. fill
N 1926 4500			11.8	518.5	gut
N 1869 4450			12.5	517.8	B. fill
N 1875 4450			8.6	521.7	tp. "
N 1884 4450			9.4	520.9	gut
N 1900 4450			9.5	520.8	
N 1903 4450			9.5	520.8	"
N 1928 4450			5.7	524.6	B. cut

Profile Notes Red. ____ Plotted ____ Job No. 5323 Division No. 2-2 Fig. 1661
No. ____ Date ____ Date ____ Survey of ____ Arboretum
Notes Chkd. ____ Checked ____ Survey by ____ Date ____
No. ____ Date ____ Date ____ Map No. ____ Indexed Johnson Date ____

76L298 307 4-50

PLEASE RETURN TO
LOS ANGELES COUNTY SURVEYOR
726 LOS ANGELES COUNTY ENGINEERING BLDG.

NOTE: ANY ADDITIONS OR CHANGES ON THIS SHEET MUST BE MADE OR CIRCLED IN RED INK, WITH DATE AND NAME OF PERSON MAKING CHANGE.

Do not extend notes this side of this line.

STATION	B. S.	H. I.	F. S.	ELEV.		
		530 29				
N 1937 4450			+17	532 0	Tp of cut	
N 1900 4416			66	523 7	Brk	
N 1866 4400			75	5[illegible]8	B-fill	
N 1869 4400			57	5[illegible]6	Tp of fill	
N 1895 4400			46	5[illegible]7	Brk	
N 1900 4400			39	526 4		
N 1923 4400			+04	5[illegible]7	B-cut	
N 1929 4400			+45	534 8	Tp-cut	
N 1866 4350			05	52[illegible]8	Begin fill area	
N 1900 4350			+42	534 5	" of cut area	
N 1916 4350			+62	536 5	" " " "	
N 1938 4350			+111	541 4	" " " "	
T.P. 1X1			1069	519 60		
	1.48	521 08				
			418	516 90	516.90 See pg. 49	

Survey of Arboretum Division No. 5323 G-2 Notes Red. Date 1-25-51 Plotted Date No. Profile
Survey by DEH Notes A.B.B. Notes Chkd. Checked Date No. X-Sec.
Indexed L. C. Johnson Date Date

761.298 307 4-50

PLEASE RETURN TO
LOS ANGELES COUNTY SURVEYOR
726 LOS ANGELES COUNTY ENGINEERING BLDG.

NOTE: ANY ADDITIONS OR CHANGES ON THIS SHEET MUST BE MADE OR CIRCLED IN RED INK, WITH DATE AND NAME OF PERSON MAKING CHANGE.

Do not extend notes this side of this line.

STATION	B. S.	H. I.	F. S.	ELEV.		
	486	521 27		516 41	Elev 516.41 Pg 164	F.B. 1234 Bt spk in [illegible] Elm
T.P.			1141	509 86		
	588	515 74				
N 2725 E 4368.4			1190	503 84	Flow line w. end conc Pipe	
N 2766 E 4299			100	[illegible]	[illegible]	

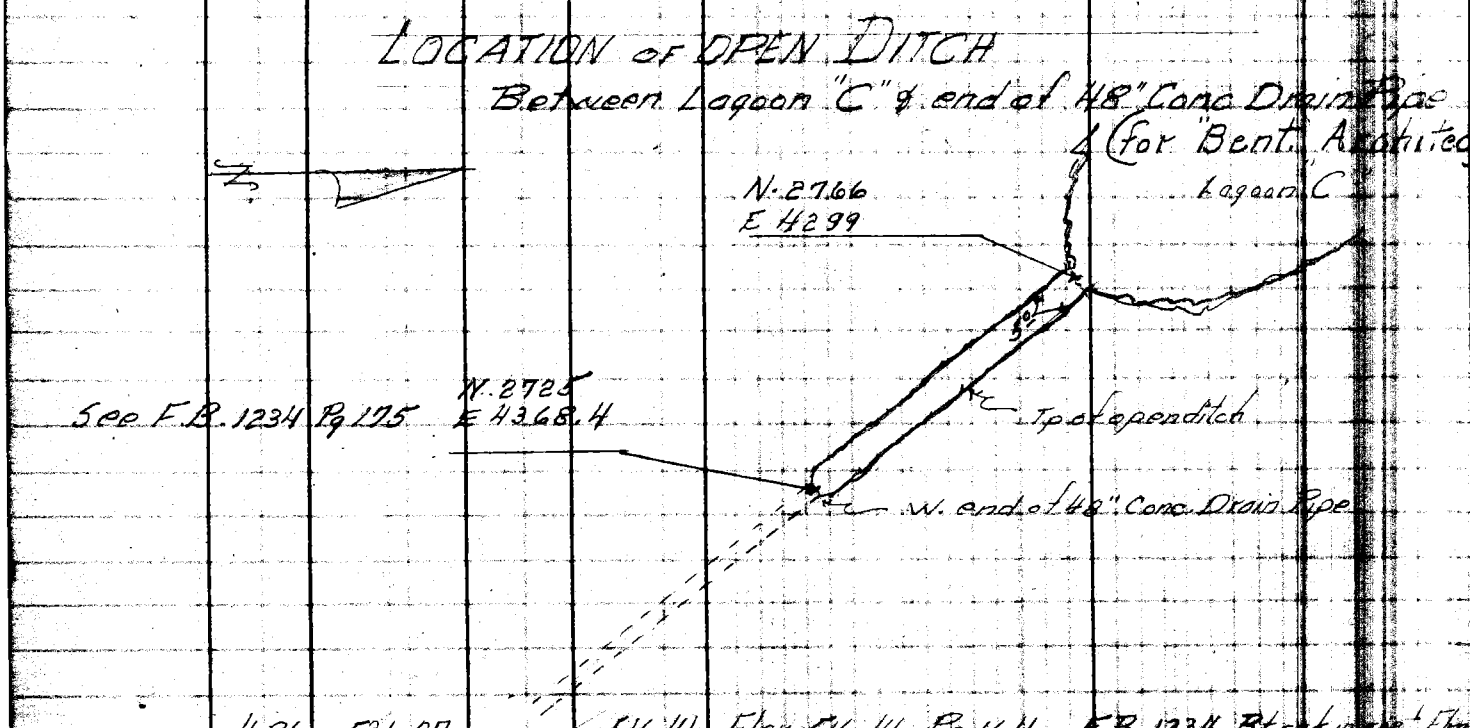

Profile Notes Red. Plotted Job No. Division No.
No. Date Date Survey of
Notes Chkd. Checked Survey by
No. Date Date Map No. Indexed

76L298 307 4-50

PLEASE RETURN TO
LOS ANGELES COUNTY SURVEYOR
726 LOS ANGELES COUNTY ENGINEERING BLDG.

NOTE: ANY ADDITIONS OR CHANGES ON THIS SHEET MUST BE MADE OR CIRCLED IN RED INK, WITH DATE AND NAME OF PERSON MAKING CHANGE.

Do not extend notes this side of this line.

STATION	B. S.	H. I.	F. S.	ELEV.		
		515 74				
T.P. 1X1			2.00	513 74		
	1D10	523 84				
			7.43	516 41	Elev 516.41 Pg x64	F.B 1234

Survey of ___ Pg. 26 Job No. ___ Division No. ___ Notes Red. ___ Plotted ___ Profile
Survey by ___ Notes ___ Date ___ Date ___ No. ___
Indexed R. C. Johnson Date ___ Notes Chkd ___ Checked ___ X-Sec.
Date ___ Date ___ No. ___

Notes Ck'd by	Survey of Arboretum
Map No.	W.O. Map No.
Office Work	Surveyed by D.E. Holmes
Checked	Noted D.E.H. Date 1-25-81
Date	Indexed A. C. Johnson 1-31-81

F. B. 1661 Pg. 77

LOCATION of CULVERT on COLORADO BLVD. 250 I.E. of SANTA ANITA S.F. R.R. STATION

See pgs 80 & 81 for Elvs.

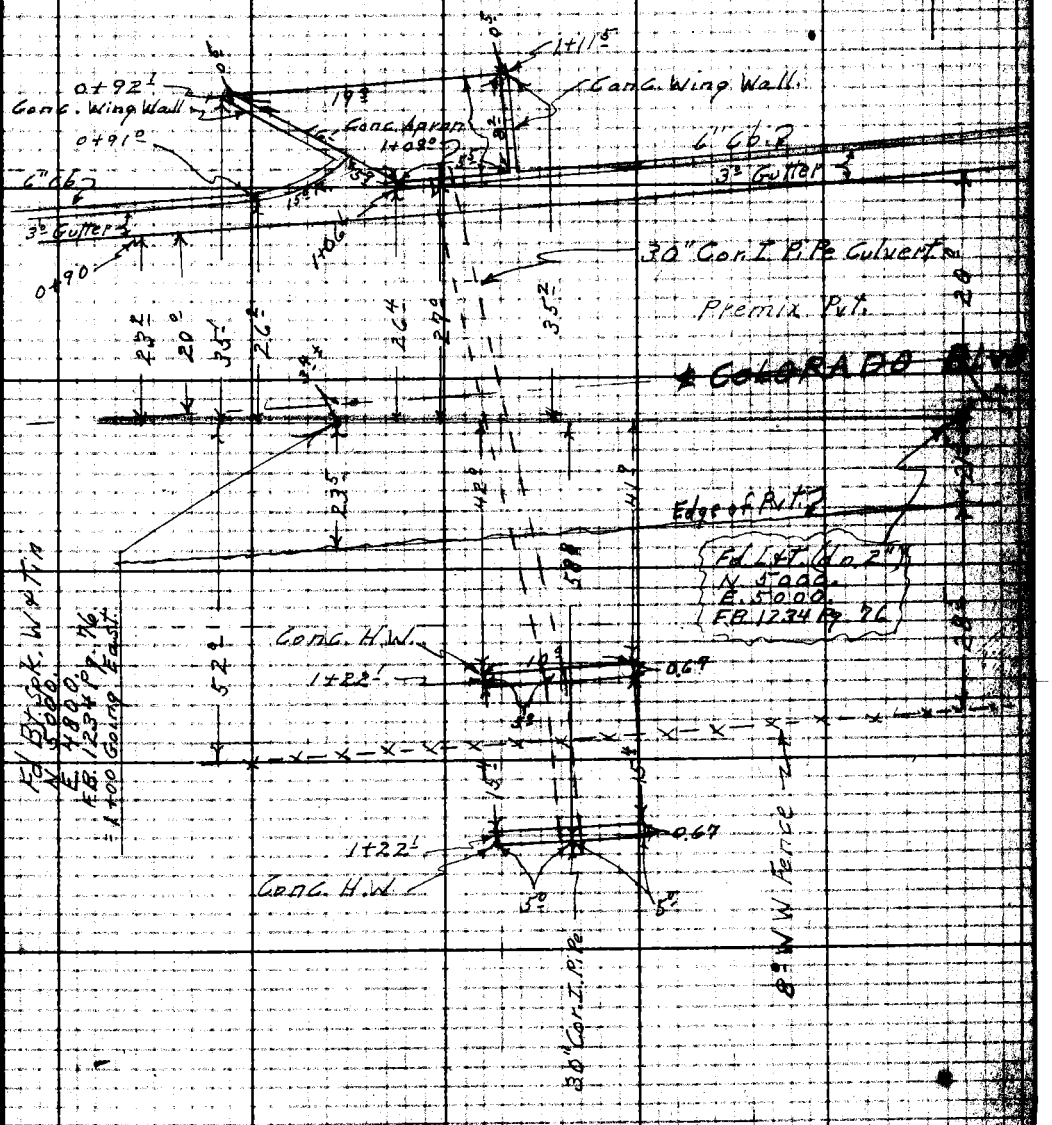

Note: Any Additions or Changes on This Sheet Must be Made or Circled in Red Ink With Date and Name of Person Making Change.

Do not extend notes this side of this line.

RETURN TO
LOS ANGELES COUNTY SURVEYOR
726 LOS ANGELES COUNTY
ENGINEERING BLDG.

7673000 247 JOM 1-49

RETURN TO
LOS ANGELES COUNTY SURVEYOR
726 LOS ANGELES COUNTY
ENGINEERING BLDG.

Note: Any Additions or Changes on This Sheet Must be Made or Circled in Red Ink With Date and Name of Person Making Change.

Do not extend notes this side of this line.

E. B. 168 Pg. 78

Profile Notes Red. _____ Plotted _____ Job No. 5323 G-2 Division No. _____ F. B. 1661 Pg. [illegible]

No. _____ Date _____ Date _____ Survey of Arboretum

Notes Chkd. _____ Checked _____ Survey by _____

No. _____ Date _____ Date _____ Map No. _____ Indexed C. Johnson Date _____

Elev. on Culvert on Colorado Blvd.

NOTE: ANY ADDITIONS OR CHANGES ON THIS SHEET MUST BE MADE OR CIRCLED IN RED INK, WITH DATE AND NAME OF PERSON MAKING CHANGE.

PLEASE RETURN TO

LOS ANGELES COUNTY SURVEYOR

726 LOS ANGELES COUNTY ENGINEERING BLDG.

Do not extend notes this side of this line.

STATION	B. S.	H. I.	F. S.	ELEV.

74L298 307 4-60

76L298 307 4-50

PLEASE RETURN TO
LOS ANGELES COUNTY SURVEYOR
726 LOS ANGELES COUNTY ENGINEERING BLDG.

NOTE: ANY ADDITIONS OR CHANGES ON THIS SHEET MUST BE MADE OR CIRCLED IN RED INK, WITH DATE AND NAME OF PERSON MAKING CHANGE.

Do not extend notes this side of this line.

STATION	B. S.	H. I.	F. S.	ELEV.	
					N 4660 FB 1234 Port Pg 76
	1083	588 78		577 953	E 4800 Elev 577.953 Pg 93 FB 1234
T.P. 1x1			172	587 06	
	787	594 93			
~~1+27 L~~			444	590 49	58' Rt. Flow line of 30" Corrug. Iron Drain
1+22 L			058	594 35	58' Rt Tp of Conc. H.W. (westend)
1+32 L			064	594 29	58' Rt " " " " (E. end)
~~1+29 L~~			~~40~~	~~590 93~~	~~Flow line of 30" Corrug Iron Drain~~
1+22 L			004	594 89	42 Rt. Tp of Conc. H.W. (w-end
1+32 L			014	594 79	41' Rt. Tp of Conc. H.W. (E end
T.P.			181	593 12	
	785	600 97			(See pg 57 for Location of Rt. offsets)
0+50			351	597 46	center of gut Pre mix
"			425	596 72	S-edge "
"			366	597 31	N-edge "
			393	597 04	Conc gut
			331	597 66	Tp of Cb.
0+91 C			491	596 06	gut.
			425	596 72	Tp of Cb w-end of cb Return
0+92 L			438	596 59	Tp of H.W.
" "			680	594 19	Bot of conc gutter

Job No. 4222 Sheet No. ___ Notes Red. ___ Plotted ___ No. ___ Profile
Arboretum Date ___ Date ___ No. ___ X-Sec.
Survey of D. E. Holmes Notes Chkd. ___ Checked ___ No. ___
Survey by L. C. Jones Date ___ Date ___
Indexed ___

76L298 307 4-50

PLEASE RETURN TO
LOS ANGELES COUNTY SURVEYOR
726 LOS ANGELES COUNTY ENGINEERING BLDG.

NOTE: ANY ADDITIONS OR CHANGES ON THIS SHEET MUST BE MADE OR CIRCLED IN RED INK, WITH DATE AND NAME OF PERSON MAKING CHANGE.

Do not extend notes this side of this line.

STATION	B. S.	H. I.	F. S.	ELEV.		
		600.97				
1+00			4.63	596.34		center of pvt
			5.45	595.52		S-edge of pvt
			4.80	596.17		N-edge " "
1+00.9			5.48	595.49		gut
			4.53	596.44		Tp of Cb
1+06.1			5.35	595.62		gut
			4.55	596.42		Tp of cb
1+09.0			8.79	592.18	27 Lt.	Flow of 3.0" Corrig Iron P.
1+11.5			4.52	596.45		Tp of Conc Wing Wall (end)
1+50			5.40	595.57		center of pvt
"			6.13	594.84		S-edge "
"			5.61	595.36		N- " "
"			5.83	595.14		gut
			5.22	595.75		Tp of cb
T.P. 1X1			6.94	594.03		
	1.21	595.24				
T.P. 1X1			11.40	583.84		
	0.04	583.88				
			8.20	575.68	N 4600 E 5000	3/4" IP Dn 6" F.B. 1234 Pg 76 (F.B. [illegible] Pg 93) [illegible] 575.6[illegible]

Profile Notes Red. ____ Plotted ____ Job No. 5373 G-2 Division No. ____ F.B. 1661 Pg. [illegible]
Notes Chkd. ____ Checked ____ Survey by [illegible] Approved [illegible]
Date ____ Date ____ Map No. ____ Title Johnson Date ____

Job No. Division No. Notes Red Plotted Profile
Survey of Date Date No.
Survey by Notes Notes Chkd Checked X-Sec.
Indexed C. Johnson Date Date Date No.

LOCATION of (PREMIX) DR. @
CARETAKERS COTTAGE

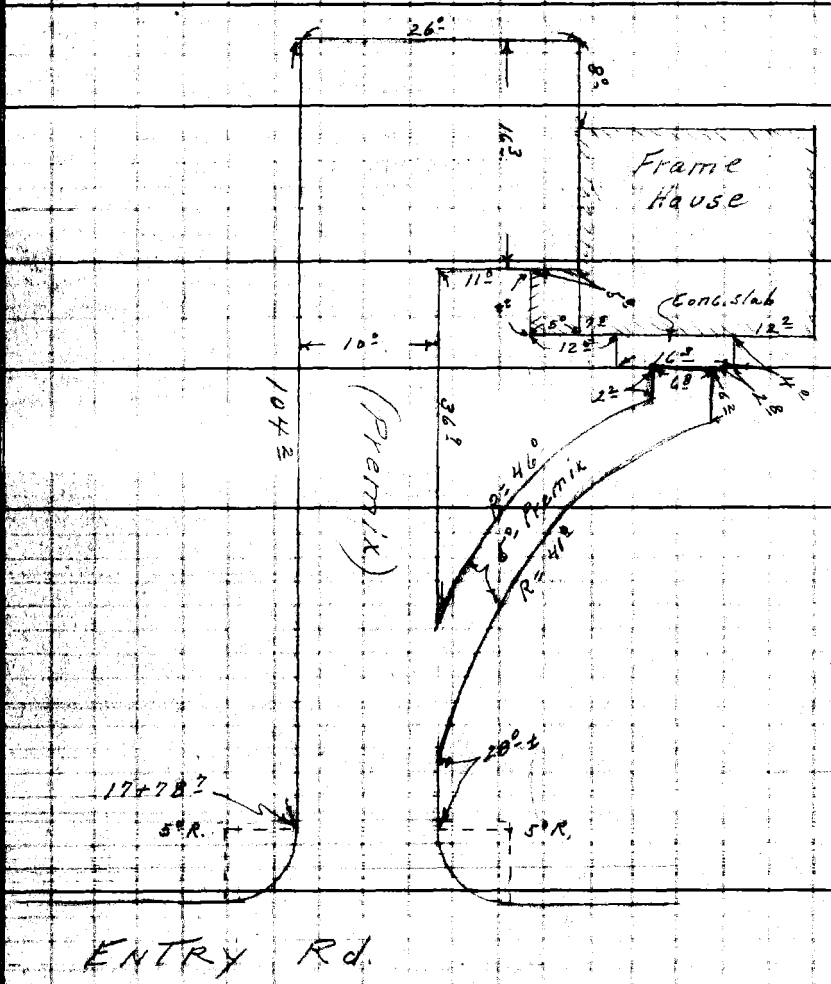

STATION | B. S. | H. I. | F. S. | ELEV.

PLEASE RETURN TO
LOS ANGELES COUNTY SURVEYOR
726 LOS ANGELES COUNTY ENGINEERING BLDG.

NOTE: ANY ADDITIONS OR CHANGES ON THIS SHEET MUST BE MADE OR CIRCLED IN RED INK, WITH DATE AND NAME OF PERSON MAKING CHANGE.

Do not extend notes this side of this line.

764-298 307 4-50

76L298 307 4-50

PLEASE RETURN TO
LOS ANGELES COUNTY SURVEYOR
726 LOS ANGELES COUNTY ENGINEERING BLDG.

NOTE: ANY ADDITIONS OR CHANGES ON THIS SHEET MUST BE MADE OR CIRCLED IN RED INK, WITH DATE AND NAME OF PERSON MAKING CHANGE.

Do not extend notes this side of this line.

STATION	B. S.	H. I.	F. S.	ELEV.	
		Location of Catch Basin at Old Ranch Rd Gate			
N-2875 E-4718	10 06	526 54		516 48	Elev-516.48 in root of 48" Gum Tr. F.B 1284 Pg 168
			3 50	523 04	N.W cor of apron
			2 74	523 80	N.W. end of West Wing Wall (Tp)
			2 75	523 79	N.E. " " East " " "
			2 73	523 81	Tp. of N.W. Cor. C.b.
			2 75	523 79	" " N.E. " "
			3 69	522 85	F.l. N.W. " "
			3 75	522 79	" N.E " "
			3 43	523 11	N.E. Cor. of Apron
B.M			2 67	523 87	B.M. Btsp kinlead Tp. of C.B. s.w. Cor
	1 08	524 95			
T.B.M			8 47	516 48	Elev. 516.48 - see above



Profile Notes Red. ____ Plotted ____ Job No. 53236 Division No. ____ F.B. 1661
No. ____ Date ____ Date ____ Survey of Apron
X-Sec. Notes Chkd. ____ Checked ____ Survey by Holmes
No. ____ Date ____ Date ____ Map No. ____ Indexed ____ Date 3-8-51

76L 307 4-50

PLEASE RETURN TO
LOS ANGELES COUNTY SURVEYOR
726 LOS ANGELES COUNTY ENGINEERING BLDG.

NOTE: ANY ADDITIONS OR CHANGES ON THIS SHEET MUST BE MADE OR CIRCLED IN RED INK, WITH DATE AND NAME OF PERSON MAKING CHANGE.

Do not extend notes this side of this line.

STATION	B. S.	H. I.	F. S.	ELEV.		

LOCATION of PREMIX WALKS @ OFFICE BLdg.

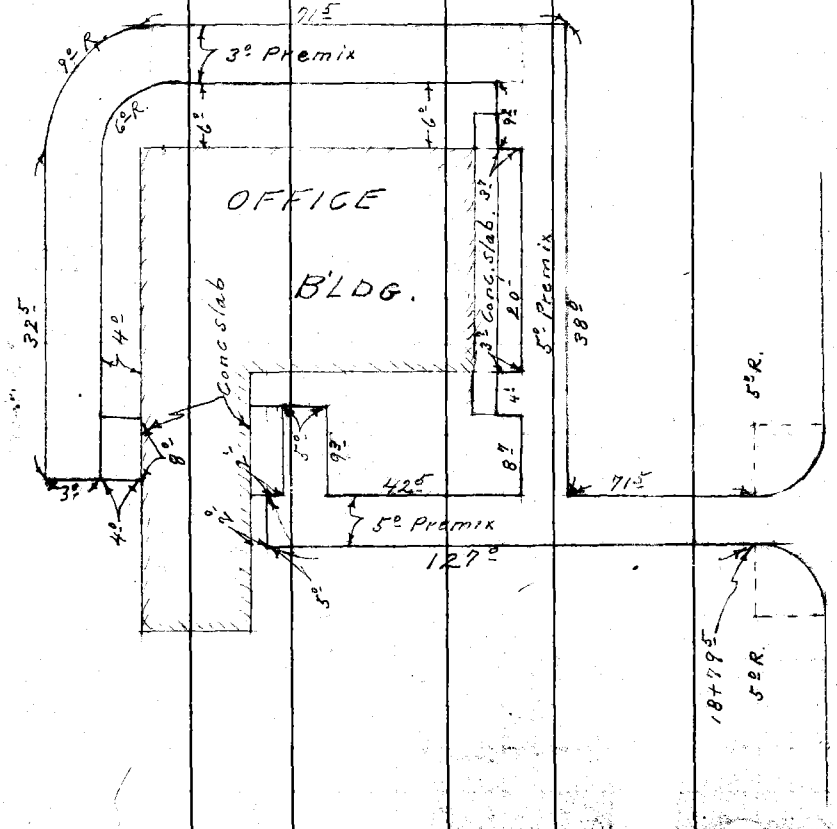

Profile ____ No. ____ X-Sec. ____ No. ____

Plotted ____ Date ____ Checked ____ Date ____

Notes Red. ____ Date ____ Notes Chkd. ____ Date ____

Division No. ____ Job No. ____ Notes ____ Date ____

Survey of ____

Survey by C. Johnson

Indexed ____

Notes Ck'd by	Survey of Arboretum
Map No.	W. O. 5323 G2 Tape No. St'd. °F
Office Work	Surveyed by Holmes
Checked	Notes A.R.B. Date Feb
Date	Indexed C. Johnson 5-8-51

F. B. 1661 PG. 85

J.N. 5323 G-2

CONTROL PTS FOR FUTURE CONSTRUCTION WORK AT ABORETUM [CENTRAL AREA]

(Notes: 1" I.P.s dn 12" unless noted)

	Coordinates NORTH	Coordinates EAST	STA.	REMARKS
1	1922 03	4510 73	P.O.C. 2+45 33	℄ Rd. "D"
2	2000 00	4600 00		
3	2005 32	4801 52	0+00 00	℄ Rd. "C"
4	2002 24	4855 52	4+92 26	P.O.C. S. Axis Circle Dr.
5	2138 82	4522 21	0+00 00	℄ Rd. "D"
6	2150 00	4400 00		See F.B. 1234 Pg. 161
7	2150 00	4600 00		
8	2150 00	4800 00		
9	2150 00	4855 52		S. Axis Line
10	2100 00	4855 52		" " "
11	2150 00	5000 00		
12	2150 00	5150 00		
13	2227 78	4383 36		Radi. Pt. Lily Pond Rd.
14			1+33 30	P.R.C. ℄ " " "
15	2288 78	4377 71	1+93 63	E.C. ℄ " " "
16	2301 84	4393 71		Radi. Pt. 9° Circle
17	2312 15	4424 60		" " Lily Pond Rd.
18			2+67 03	P.O.C. ℄ West Loop Rd.
19			5+34 07	" " " " " "
20			6+27 26	P.R.C. " " " "
21	2503 26	3913 98	7+33 57	℄ " " "
22			7+99 56	P.R.C. ℄ " " "
23			10+82 30	P.O.C. ℄ " " "
24	2779 51	4168 62	13+65 05	E.C. ℄ " " "
25	2699 10	4230 03	14+66 22	B.C. ℄ " " "
26	2686 57	4385 64	16+42 23	P.R.C. ℄ N&T. " " "
27	2715 49	4416 20		" N&T. " Pl. " "
28	2980 95	4429 67	19+46 00	Sph. W&T. " " "
29	2373 29	4092 39		Radi. Pt. (170) " "
30	2430 46	3711 66		" " (215) " " "
31	2670 25	4025 57		" " (180) " " "
32	2400 00	4400 00		See F.B. 1234 Pg 161
33	2400 00	4100 00		
34	2400 00	3687 13		See F.B. 1234 Pg 161.
35	2700 00	4400 00		Nail
36	2700 00	4100 00		
37			3+93 95	P.R.C. ℄ Lily Pond Rd.
38			4+50 29	P.O.C. " " " "
39			5+54 00	E.C. " " " "
40	2490 64	4370 71		Radi. Pt. (132.05) " "
41	2800 00	4400 00		3/4 I.P.
42	2900 00	4400 00		" "
43	2977 19	4400 00		See F.B. 1234 Pg. 161
44	2783 81	4451 71		Radi. Pt. (32 ℄)
45	2852 33	4524 90		" " (25 ℄)
46	2892 12	4450 19		" " " "
47	3003 23	4557 64		" " (130') Rd. E.
48			0+94 60	℄ Rd. "E"
49	2890 68	4621 65	0+00 00	" " "
50	3000 00	4600 00		
51	2900 00	4600 00		
52	3000 00	4600 00		
53	2900 00	4800 00		1x2
54			0+00 00	P.O.C. N. Axis Circle Dr.
55	2951 72	4877 55	0+22 04	P.R.C. " " "
56			3+02 81	E.C. ℄ Rd. "A"
57	3206 45	4889 38		R. Pt. (255') Rd. "A"
58	2953 18	5008 76		" " (25' ℄)

Note: Any Additions or Changes on This Sheet Must be Made or Circled in Red Ink With Date and Name of Person Making Change.

Do not extend notes this side of this line.

RETURN TO
LOS ANGELES COUNTY SURVEYOR
726 LOS ANGELES COUNTY
ENGINEERING BLDG.

76F3098 247 10M 1-49

F. B 1661 PG. 86

	Coordinates North	Coordinates East	Sta.	Remarks
59	2920 00	5087 82		Rad. Pt. (25 ¢)
60	2996 61	5074 76		" " "
61	3000 00	5100 00		
62	3000 00	5300 00		
63	2800 00	5300 00		
64	2600 00	5300 00		
65	2477 24	5300 00		E. Axis Line
66	2300 00	5300 00		
67	2300 00	5200 00		
68	2827 47	5176 40	3+52 32	P.R.C. ¢ Circle Dr.
70	2477 24	5330 52	7+46 13	" " "
7				

SEE F.B. 1679-229 FOR ADDITIONAL CONTROL

RETURN TO
LOS ANGELES COUNTY SURVEYOR
725 LOS ANGELES COUNTY
ENGINEERING BLDG.

Note: Any Additions or Changes on This Sheet Must be Made or Circled in Red Ink With Date and Name of Person Making Change.

Do not extend notes this side of this line.

F. B. 1661 PG. 87

Profile No. | Notes Red. | Plotted | Job No. | Division No.
Date | Date | Survey of
X-Sec. No. | Notes Chkd. | Checked | Survey by | Notes | Date
Date | Date | Map No. | Indexed E. G. Johnson | Date

STATION	B. S.	H. I.	F. S.	ELEV.	
					O. N. 3326 G-2
					BENCH LEVELS FOR FUTURE CONSTRUCTION
					AT "ARBORETUM"
					—CENTRAL AREA—

NOTE: ANY ADDITIONS OR CHANGES ON THIS SHEET MUST BE MADE OR CIRCLED IN RED INK, WITH DATE AND NAME OF PERSON MAKING CHANGE.

Do not extend notes this side of this line.

PLEASE RETURN TO
LOS ANGELES COUNTY SURVEYOR
726 LOS ANGELES COUNTY ENGINEERING BLDG.

76L298 307 4-50

F.B. 1661 Pg. 88

Job No. 5323 Division No. G-2 Notes Red. ____ Plotted ____ Profile

Survey of Arboretum Date 3-2-51 No. ____ X-Sec.

Survey by D.E. Holmes Notes A.B. Borroth Notes Chkd. LTB Checked ____

Indexed K. C. Johnson Date 3-21-51 Date ____ No. ____

76L298 307 4-50

PLEASE RETURN TO
LOS ANGELES COUNTY SURVEYOR
726 LOS ANGELES COUNTY ENGINEERING BLDG.

NOTE: ANY ADDITIONS OR CHANGES ON THIS SHEET MUST BE MADE OR CIRCLED IN RED INK, WITH DATE AND NAME OF PERSON MAKING CHANGE.

Do not extend notes this side of this line.

STATION	B. S.	H. I.	F. S.	ELEV.		
					Elev 516.41 F.B. 1234 pg. 164	B+ see in rear of
	514	531.55		516.41	Elm tr.	
B.M.			634	5[illegible].31	N 2477.24 E 4380.52 = Sta. 28+38.39 C.S. Mon	(dn 14") ℄ Circle dn ℄ West Axis
	673	521.94			N 2400	
T.B.M			654	5[illegible].40	E 4400 tp of 1" I.P.	(dn 18")
	787	523.27			N 2150	
T.B.M			701	516.26	E 4400 tp of 1" I.P.	(dn 18")
	213	524.39				
T.B.M			277	52[illegible].32	T.B.M P.O.C. = Sta. 2+67.03 "W. Loop Rd"	tp of 1" I.P. (dn 18")
	539	524.01			N 2392 E 4421 Tp. S.S.M.H. (W. Rim)	Chisel Cross
			556	52[illegible].43		
	644	527.87				
T.B.M			404	523.33	T.B.M P.R.C. = Sta. 6+27.26 "W. Loop Rd"	1" I.P. (dn 14")
	1048	534.31				
			178	532.53	N 2416 E 3869.5 Tp. S.S.M.H.	Rim (W-side) Chisel Cross
	675	539.28				
T.B.M.			492	53[illegible].36	N 2400 E 3687.13 , Tp of 1" I.P.	(dn 18")
	3.3	537.49				
T.P. 1X1			1007	527.42		
	216	529.58				
T.B.M.			626	523.32	N 2503.26 E 3913.98 Tp of 1" I.P.	(dn 16")
	426	527.58				

76L298 307 4-50

PLEASE RETURN TO
LOS ANGELES COUNTY SURVEYOR
726 LOS ANGELES COUNTY ENGINEERING BLDG.

NOTE: ANY ADDITIONS OR CHANGES ON THIS SHEET MUST BE MADE OR CIRCLED IN RED INK, WITH DATE AND NAME OF PERSON MAKING CHANGE.

Do not extend notes this side of this line.

STATION	B. S.	H. I.	F. S.	ELEV.		
		527 58				
T.B.M			719	520 39	T.B.M	Sta 10+82.30 Tp of 1" I.P. (dn 16") "West Loop Rd"
	564	526 03				
T.B.M.			585	520 18	N 2670.25 E 4025.57	"180' R.Pt. W-Loop Rd" Tp of 1" I.P. (dn 12")
	404	524 22				
T.B.M			771	516 51	N 2699.10 E 4230.03	"W-Loop Rd" Sta = 14+66.22 B.C. Tp of 1" I.P. (dn 12")
	495	521 46				
B.M			504	516 42	Elv 516.41	F.B. 1234 Pg 164 Bt spk in root of Elm tr.
				516 41	" "	" " " " " "
	423	520 64				
T.B.M.			462	516.02	N-2800 E-4400	T.B.M. Tp of 1" I.P. (dn 12")
	1032	526 34				
B.M			247	523 87	N-2940 E 44485	Bt spk in tp of C. Basin (S.W. Cor.) E. of Gate Entrance
	287	526 74				
			491	521 83	N-3000 E. 4600	Tp of 1" I.P. (dn 8")
	208	523 91				
T.B.M			1003	513 88	N 2900 E 4600	Tp of 1" I.P. (dn 12")
	501	518 89				
B.M			240	516 49	Elev 516.46	F.B. 1234 Pg-168 N-2878 E. 4713
				516 48	" "	" "
	238	518 86				

Profile Notes Red. ____ Plotted ____ Job No. 5323 G-2 Division No. ____ F. B. 1661 Pg. 89
No. ____ Date ____ Date ____ Survey of Anderson
X-Sec. Notes Chkd. ITO Checked ____ Survey by D.E.H. Notes A.R.B. Date 3-2-51
No. ____ Date 3-21-51 Date ____ Map No. ____ Indexed Johnson Date ____

76L298 307 4-50

PLEASE RETURN TO
LOS ANGELES COUNTY SURVEYOR
726 LOS ANGELES COUNTY ENGINEERING BLDG.

NOTE: ANY ADDITIONS OR CHANGES ON THIS SHEET MUST BE MADE OR CIRCLED IN RED INK, WITH DATE AND NAME OF PERSON MAKING CHANGE.

Do not extend notes this side of this line.

STATION	B. S.	H. I.	F. S.	ELEV.		
		518 86				
B.M			178	51[illegible] 08	N 3013 E 4759	Tp of 5 S.M.H. Rim (W-side) Chisel Cross
	164	518 72				
T.B.M			826	510 46		Sta 0+00 (W. Axis line) ℄ of "Circle Dr".
	544	515 90				
T.B.M			408	51[illegible] 82	N 2996.61 E 5074.76	Pt. 25' ℄ N-end of Hand Tp of 1" I.P. (dn 12")
	794	519 76				
T.B.M			224	511 52	N 3000 E 5300	Tp of 1" I.P. (dn 16")
	184	519 36				
T.B.M			987	509 49	N-2800 E 5300	Tp of 1" I.P. (dn 16")
	379	513 28				
T.B.M.			707	506 21	N 2600 E 5300	Tp of I.P. (dn 16")
	583	512 04				
B.M			631	50[illegible] 3		Chisel sq. S.E. Cor of Wier - N.E. of Main Lake
	607	511 80				
T.B.M.			542	506 38	N-2300 E 5300	Tp of 1" I.P. (dn 4") on Circle Dr.
	631	512 69				
T.B.M.			428	508 41	N 2150 E 5150	Tp of 1" I.P.
	589	514 30				
T.P. ~~B.M.~~			292	51[illegible] 38		P ~~S.M.~~ #10 FB 1234 Pg 98 Elev = 511.395

Profile ____ Plotted ____ Notes Red ____ Division No. GB Job No. 5323 Pg. 90 F.B. 1661

X-Sec. ____ No. ____ Notes Chkd. 1 Checked ____ Date 3-21-51 Date ____ Notes Date 3-2-51 Date ____ Survey of Aboretum Notes L.A.R.D. Survey by D.E. Holmes Indexed K. C. Johnson Date ____

76L298 307 4-50

PLEASE RETURN TO
LOS ANGELES COUNTY SURVEYOR
726 LOS ANGELES COUNTY ENGINEERING BLDG.

NOTE: ANY ADDITIONS OR CHANGES ON THIS SHEET MUST BE MADE OR CIRCLED IN RED INK, WITH DATE AND NAME OF PERSON MAKING CHANGE.

Do not extend notes this side of this line.

STATION	B. S.	H. I.	F. S.	ELEV.		
				41 516 ~~46~~	Elev 516.41 F.B. 1234 Pg. 164 Bt sp. ft in root of 18" Elm Tr.	
	264	519 05				
T.P. (X)			294	516 11		
	350	519 61				
T.B.M.			271	516 90	T.B.M. 516.90 F.B. 1234 Pg. 209 in base of 30" Gum Tree.	BF Sp.
	281	519 71				
T.B.M.			500	514 71	N 2150 E 4600 Tp of 1" I.P. (dn 4")	
B.M.			447	515 24	N 2062.8 E 4606 Tp. SS MH Rim (W-side) Chisel Cross	
	582	521 06				
			503	516 03	N 2000 E 4600. Tp of 1" I.P. (dn 9")	
	203	518 06				
T.B.M			914	508 92	Stg. 14+92.86 ℄ of Circle Dr. (S Axis-line) Tp of 1" I.P. (Dn 16")	
	665	515 57				
			539	510 18	N. 2150 E. 4855.52 Tp of 1" I.P. (dn-12")	
	480	514 98				
			534	509 64	N 2150 E. 5000 Tp. of 1" I.P. (dn-12")	
	555	515 19				
T.P. ~~B.M.~~			381	511 38	P#10 F.B. 1234 Pg. 98 Elev = 511.395	

Profile Notes Red. _____ Plotted _____ Job No. 2323 Division No. 2
No. _____ Date _____ Date _____ Survey of _____ F.B. 1761 Pg. 97
No. 2 Sec. Notes Chkd. 1 to Checked _____ Survey by D.E.H. Notes D.E.H. Date 7-8-51
No. _____ Date 3-21-51 Date _____ Map No. _____ Notes Chk. Johnson Date _____

F.B. 1661 Pg. 92

Job No. 5323 Division No. G-2 Notes Red. Plotted Profile

Survey of Arboretum Date 3-2-51 Date No.

Survey by D.E. Holmes Notes A.R.R. Notes Chkd. Checked X-Sec.

Indexed Date Date Date No.

STATION	B. S.	H. I.	F. S.	ELEV.

76L298 307 4-50

PLEASE RETURN TO

LOS ANGELES COUNTY SURVEYOR

726 LOS ANGELES COUNTY ENGINEERING BLDG.

Do not extend notes this side of this line.

NOTE: ANY ADDITIONS OR CHANGES ON THIS SHEET MUST BE MADE OR CIRCLED IN RED INK, WITH DATE AND NAME OF PERSON MAKING CHANGE.

Profile	Notes Red	Plotted	Job No. 8541	Division No.	F. B. 1661 Pg. 93
No.	Date	Date	Survey of [illegible]		
X-Sec.	Notes Chkd	Checked	Survey by Holmes	Notes D.E.H. Date [illegible]	
No.	Date	Date	Map No.	Indexed A. C. Johnson Date 4-10-51	

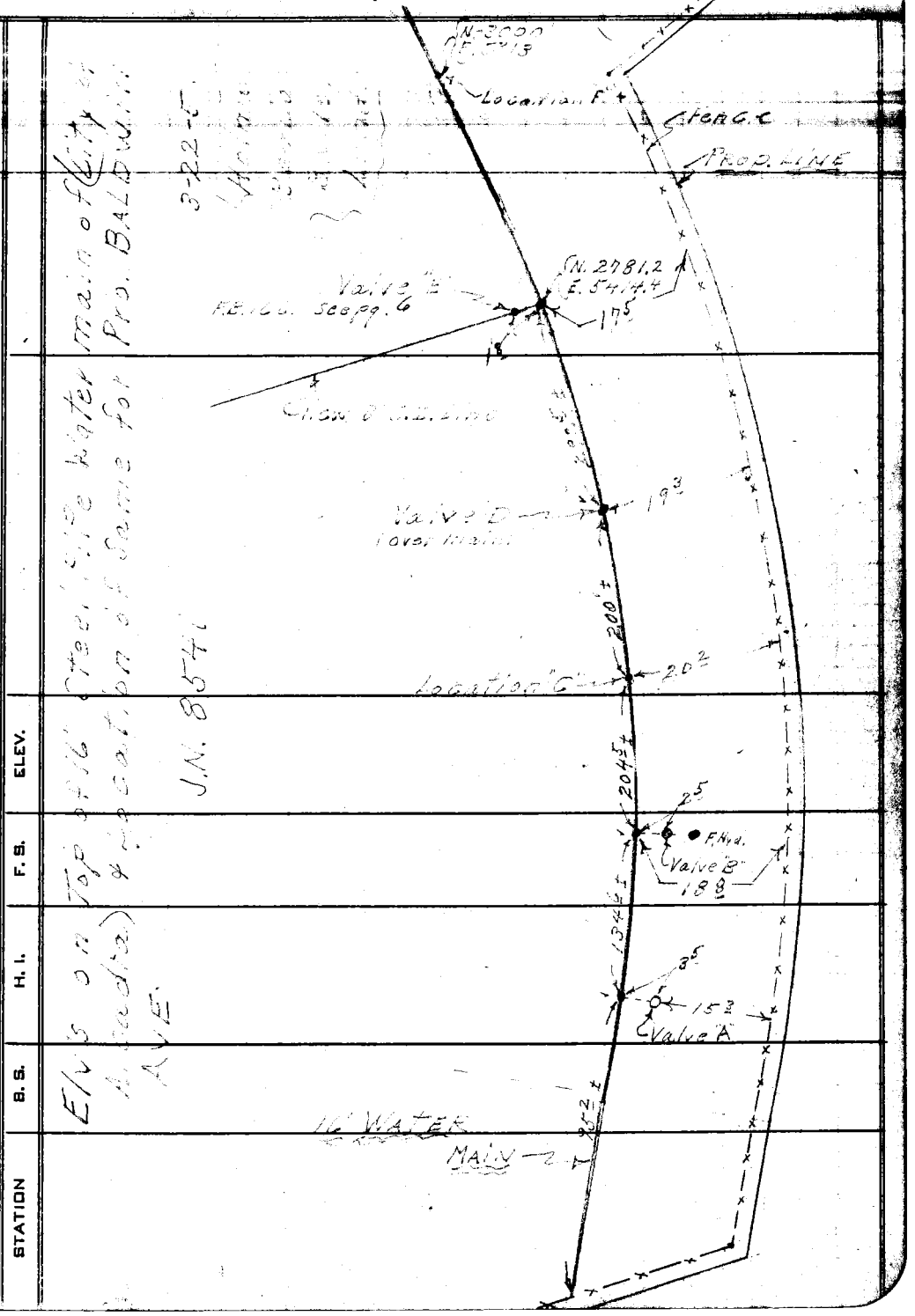

STATION	B. S.	H. I.	F. S.	ELEV.

NOTE: ANY ADDITIONS OR CHANGES ON THIS SHEET MUST BE MADE OR CIRCLED IN RED INK, WITH DATE AND NAME OF PERSON MAKING CHANGE.

PLEASE RETURN TO
LOS ANGELES COUNTY SURVEYOR
726 LOS ANGELES COUNTY ENGINEERING BLDG.

Do not extend notes this side of this line.

76L298 307 4-50

76L298 307 4-50

PLEASE RETURN TO
LOS ANGELES COUNTY SURVEYOR
726 LOS ANGELES COUNTY ENGINEERING BLDG.

NOTE: ANY ADDITIONS OR CHANGES ON THIS SHEET MUST BE MADE OR CIRCLED IN RED INK, WITH DATE AND NAME OF PERSON MAKING CHANGE.

Do not extend notes this side of this line.

STATION	B. S.	H. I.	F. S.	ELEV.	
T.B.M				511.395	P #10 Elv 511.395 BT. Spk. W+
	1 18	512 58			Tin F.B. 1234-98
T.P.			10 96	501 62	
	0 37	501 99			
T.P.			11 69	490 30	
	1 96	492 26			
			8 85	483 41	Top of 16" water main opp. Valve "A"
			3 4	488 1	Gr. opp. Valve "A"
			11 08	48[illegible]8	Top of 16" water main opp. Valve "B"
			7 2	485 1	Gr. opp Valve "B"
			9 29	48[illegible]	Top of 16" water main @ Location "C"
			3 2	48[illegible]1	Gr. opp. Location "C"
T.P.			0 42	4[illegible]4	
T.P.	10 86	502 70	4 18	49[illegible]2	
	7 03	505 55			
			16 80	488 8	Grd. N.W. Cor. of Stable #99
			16 16	48[illegible]39	Top of 16" Water main @ Valve "D"
			8 2	49[illegible]4	Grd. opp. Valve "D"
T.P.			0 14	50[illegible]1	
	7 40	512 81	7 46	505 35	Top of 16" water line opp. Valve "E"
			2 2	51[illegible]	Grd. @ Valve "E"

F. B. 1661 Pg. 94
Job No. Division No. Notes Red. Plotted Profile
Survey of Date Date No.
Survey by Notes Checked X-Sec.
Indexed A. C. Johnson Date Date 4-11-51 Date No.

76L298 307 4-50

PLEASE RETURN TO
LOS ANGELES COUNTY SURVEYOR
726 LOS ANGELES COUNTY ENGINEERING BLDG.

NOTE: ANY ADDITIONS OR CHANGES ON THIS SHEET MUST BE MADE OR CIRCLED IN RED INK, WITH DATE AND NAME OF PERSON MAKING CHANGE.

Do not extend notes this side of this line.

STATION	B. S.	H. I.	F. S.	ELEV.		
		512 81				
T.P.			0 10	512 71		
	10 36	523 07				
			10 88	512 19	Top of 16" Water main @ Location "F"	
			3 8	519 3	Grd. @ Location "F"	
T.P.			5 54	517 53	Top of 1 I.P. @ N.3000 E.5300 Elv. [illegible]	
					F.B. 1661, Pg. 90 Elv. 517.52	

Profile Notes Red ____ Plotted ____ Job No. ____ Division No. ____ F. B. 1661 Pg. 95
No. ____ Date ____ Date ____ Survey of ____
X-Sec. Notes Chkd D.E.M. Checked ____ Survey by ____ Notes ____ Date ____
No. ____ Date 4-11-51 Date ____ Map No. ____ Indexed C Johnson Date ____

76L298 307 4-50

PLEASE RETURN TO
LOS ANGELES COUNTY SURVEYOR
726 LOS ANGELES COUNTY ENGINEERING BLDG.

NOTE: ANY ADDITIONS OR CHANGES ON THIS SHEET MUST BE MADE OR CIRCLED IN RED INK, WITH DATE AND NAME OF PERSON MAKING CHANGE.

Do not extend notes this side of this line.

STATION	B. S.	H. I.	F. S.	ELEV.		
Elvs @ Stables # 107-98 99+87 of Santa Anita Race Track for						
		Pro Baldwin Ave.				
P# 10=T.B.M.				511.395	Bt. Spk. W. & Tm. Elv.	511.395 F.B. 1234-98
T.P.	1.345	512.74	11.50	50[illegible]		
T.P.	0.37	501.6[illegible]	10.92	49[illegible]		
	0.90	491.59	43	[illegible]	Grd. @ S.W. Cor. # Bldg.	# 107
			47	486.9	" " N.W. " "	107
			63	485.3	" " S.W. " "	98
			61	48[illegible]	" " N.W. " "	98
			29	48[illegible]	" " S.W. " "	99
			28	488.8	" " N.W. " "	99
			55	48[illegible]	" " S.W. " "	89
			39	48[illegible]	" " N.W. " "	89
			42	4[illegible]	" " 12' N of S.W. Cor. Bldg. # [illegible]	
T.P.			2.05	48[illegible]		
T.P.	[illegible]	[illegible]	[illegible]	[illegible]		
P# 10=T.B.M.	11.89	51[illegible].19	0.80	51[illegible].[illegible]9	See Above.	

F.B. 1661 Pg. 96
Job No. 8541 Division No. Notes Red. Plotted Profile
Survey of Pro Baldwin Ave. Date Date No.
Survey by D.E. Holmes Notes D.E.H. Notes Chkd. D.E.M. Checked X-Sec.
Indexed L. C. Johnson Date Date 4-11-51 Date No.

Notes Ck'd by	Survey of Pro Baldwin Ave	F. B. 1661 Pg. 97
Map No.	W. O. 8541 Tape No. Std.	
Office Work	Surveyed by DEHolmes	
Checked	Notes DEH Date 4-9-51	
Date	Indexed C. Johnson 4-10-51	

J.N. 8541

PRO BALDWIN AVE

LOCATION OF HORSE BARNS # 108-98-994-89

@

SANTA ANITA RACE TRACK,

See Pg. 96 for Elv's,

Note Sta. used fd. marked in Field.

Notes: Any Additions or Changes on This Sheet Must be Made or Circled in Red Ink With Date and Name of Person Making Change.

Do not extend notes this side of this line.

RETURN TO
LOS ANGELES COUNTY SURVEYOR
726 LOS ANGELES COUNTY
ENGINEERING BLDG.

76F3098 247 10M 1-49

F. B. 1661 Pg. 98



RETURN TO
LOS ANGELES COUNTY SURVEYOR
726 LOS ANGELES COUNTY
ENGINEERING BLDG.

Do not extend notes this side of this line.

Note: Any Additions or Changes on This Sheet Must be Made or Circled in Red Ink With Date and Name of Person Making Change.

Notes Ck'd by	Survey of Arboretum
Map No.	W.O. Tape No. 98 Std. 84 °F
Office Work	Surveyed by D.E. Holmes
Checked	Notes DEH Date 5-15-51
Date	Indexed C. Johnson 2-17-53

F. B. 1661 Pg. 99

ARBORETUM JN-5383-H

"P" Line for Pro Storm Drain

Main Lagoon from To Practice Race Track.

(SANTA ANITA @ RACE TRACK)

Notes: Any Additions or Changes on This Sheet Must be Made or Circled in Red Ink With Date and Name of Person Making Change.

Do not extend notes this side of this line.

RETURN TO
LOS ANGELES COUNTY SURVEYOR
726 LOS ANGELES COUNTY
ENGINEERING BLDG.

76F3098 247 10M 1-49

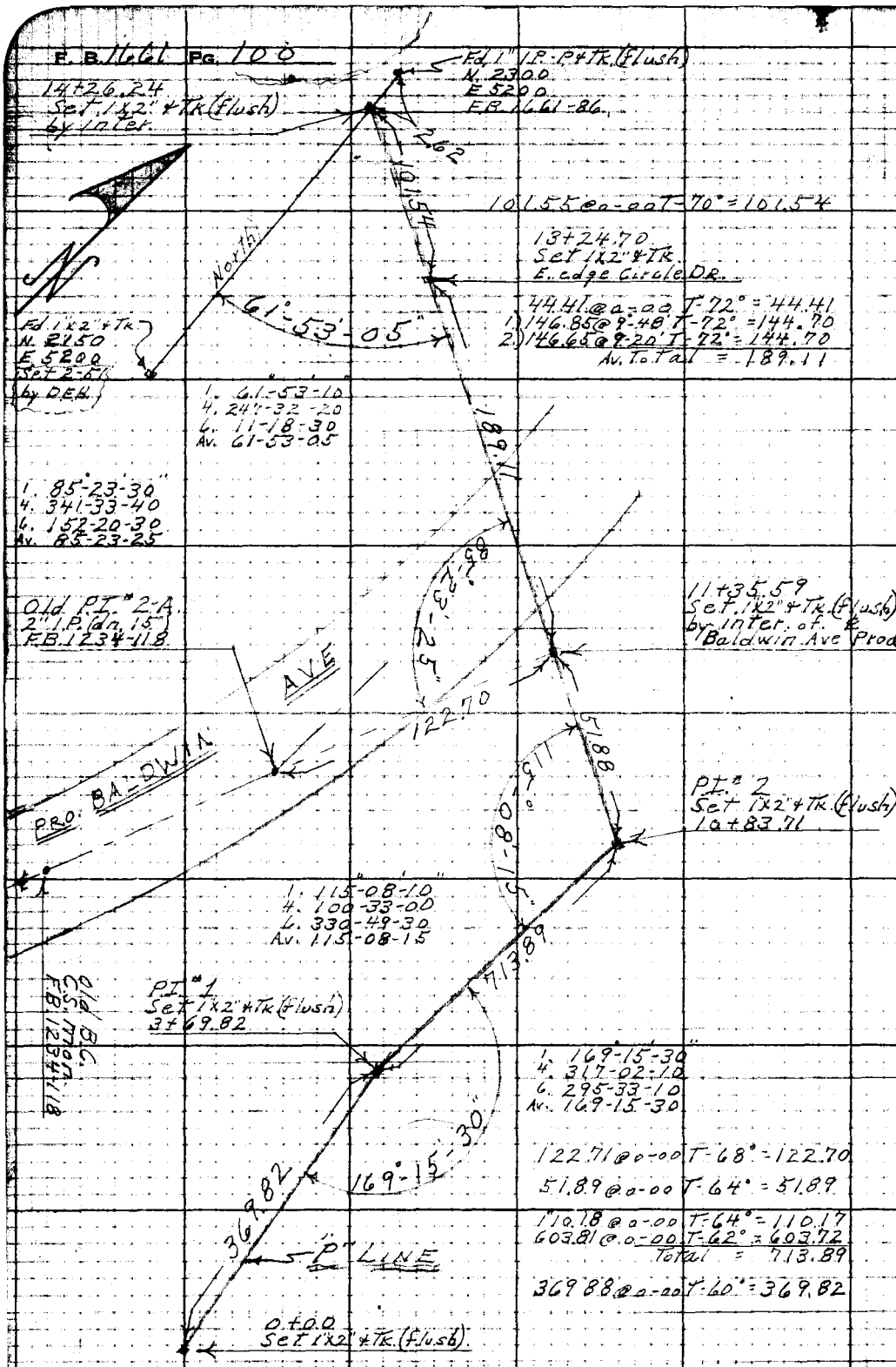

RETURN TO
LOS ANGELES COUNTY SURVEYOR
726 LOS ANGELES COUNTY
ENGINEERING BLDG.

Do not extend notes this side of this line.

Note: Any Additions or Changes on This Sheet Must be Made or Circled in Red Ink With Date and Name of Person Making Change.

Notes Ck'd by	Survey of Aboretum
Map No.	W.O. [illegible] Type No. Sh'd °F
Office Work	Surveyed by Holmes
Checked	Notes D.E.H. Date 5-16-51
Date	Indexed A. O. Johnson

F. B. 1661 Pg. 101

ARBORETUM J.N. 5323 H

Location of IMPROVMENTS along "P" line of Pro-Storm-Drain

Note: Any Additions or Changes on This Sheet Must be Made or Circled in Red Ink With Date and Name of Person Making Change.

Do not extend notes this side of this line.

RETURN TO
LOS ANGELES COUNTY SURVEYOR
726 LOS ANGELES COUNTY
ENGINEERING BLDG.

76F3098 247 10M 1-49

Cont. bot. Pg 103

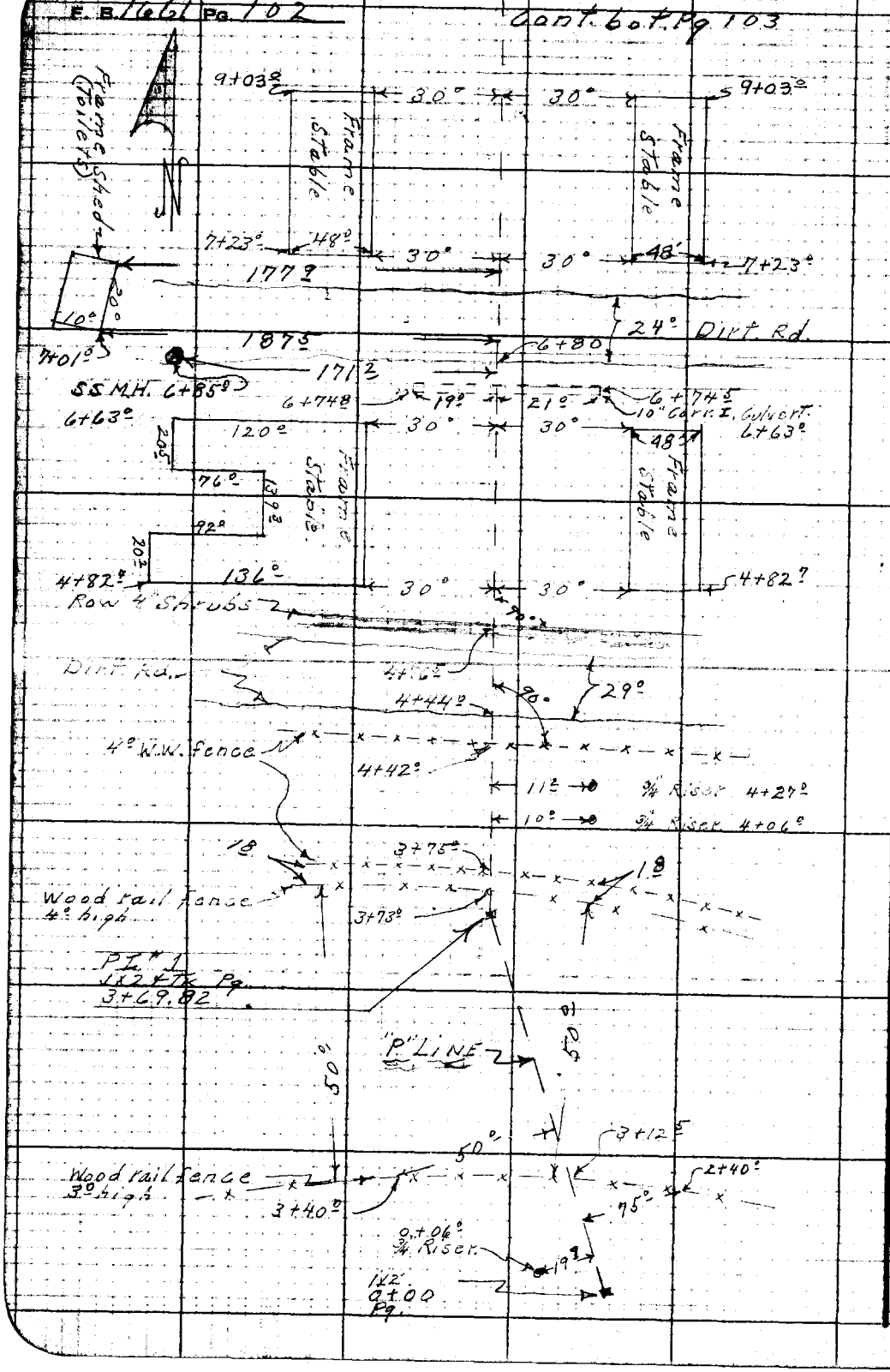

RETURN TO
LOS ANGELES COUNTY SURVEYOR
726 LOS ANGELES COUNTY
ENGINEERING BLDG.

Do not extend notes this side of this line.

Note: Any Additions or Changes on This Sheet Must be Made or Circled in Red Ink With Date and Name of Person Making Change.

Notes Ck'd by	Survey of Arboretum
Map No.	W. O. 53235 Tape No. St'd. °F
Office Work	Surveyed by Holmes
Checked	Notes D.E.H. Date 5-16-31
Date	Indexed K. C. Johnson

F. B. 1661 Pg. 103



Cont From Top Pg. 102

Note: Any Additions or Changes on This Sheet Must be Made or Circled in Red Ink With Date and Name of Person Making Change.

Do not extend notes this side of this line.

RETURN TO
LOS ANGELES COUNTY SURVEYOR
726 LOS ANGELES COUNTY
ENGINEERING BLDG.

76F3098 247 10M 1-49

RETURN TO
LOS ANGELES COUNTY SURVEYOR
726 LOS ANGELES COUNTY
ENGINEERING BLDG.

Note: Any Additions or Changes on This Sheet Must be Made or Circled in Red Ink With Date and Name of Person Making Change.

Do not extend notes this side of this line.

F. B. 1661 PG. 104

Profile	Notes Red.	Plotted	Job No. 5323-4	Division No.	F.B. 161 PG. 105
	Date	Date	Survey of Arboretum		
X-Sec.	Notes Chkd.	Checked	Survey by D.E.H.	Notes D.E.H.	Date 5-16-51
No.	Date	Date	Map No.	Indexed J. C. Johnson	Date

5-16-51

J.N. 5323-4
"ARBORETUM"

Profile & Cross-section
Pro. Storm Drain
from Practice Race Track 0+00 to -14+40
Main Lagoon

STATION	B. S.	H. I.	F. S.	ELEV.

NOTE: ANY ADDITIONS OR CHANGES ON THIS SHEET MUST BE MADE OR CIRCLED IN RED INK, WITH DATE AND NAME OF PERSON MAKING CHANGE.

Do not extend notes this side of this line.

PLEASE RETURN TO
LOS ANGELES COUNTY SURVEYOR
726 LOS ANGELES COUNTY ENGINEERING BLDG.

76L298 307 5-49

76L298 307 5-49

PLEASE RETURN TO
LOS ANGELES COUNTY SURVEYOR
726 LOS ANGELES COUNTY ENGINEERING BLDG.

NOTE: ANY ADDITIONS OR CHANGES ON THIS SHEET MUST BE MADE OR CIRCLED IN RED INK. WITH DATE AND NAME OF PERSON MAKING CHANGE.

Do not extend notes this side of this line.

STATION	B. S.	H. I.	F. S.	ELEV.		
T.P.				511.395	P# 10 F.B. 1234-98	Elv. 511.395
	1 68	513 075			Bt. Spk. W. & Tin	
T.P.			11 74	501 335	1x2	
	0 615	501.95				
"			11 26	490 69	"	
	0 73	491 42				
B.M.			4 90	486 52	B.M. N.W. Cor. Conc. C.B. @ 9+26 3 - 101.5 Lt. of "P" Line	Fd. roofing nail in Lead
	3 08	489 60				
T.P.			3 81	485 79		
	7 17	492 96				
T.P.			2 22	490 74		
	10 60	501 34				
T.P.			9 99	491 35		
	4 48	495 83				
B.M.# A			0 79	495 04	Set Bt. Spk. in N.E. Cor. of wood bridge 110' ± N.E. of Angle Pt. in old conc. drain. @ N.E. end of Practice race Track. (Sant Anita race Park)	
PROFILE & (X) SECTIONS on "P" LINE						
B.M.# A				495 04	B.M.# A See Above. Elv. 495.04	
	0 64	495 68				
0+00			6 9	488 8	1x2 "P" Line	See Pg.
"			7 0	48[illegible]		20' RT.

F.B. 166 Pg. 106

Job No. 5323-H Division No. ____ Notes Red. ____ Date 5-16-51 Plotted ____ Date ____ Profile ____ No. ____

Survey of Arboretum Notes D.E.H. Notes Chkd. ____ Checked ____ Date ____ X-Sec. ____ No. ____

Survey by D.E.H. Date ____

Indexed J. C. Johnson

76L298 307 5-49

PLEASE RETURN TO
LOS ANGELES COUNTY SURVEYOR
726 LOS ANGELES COUNTY ENGINEERING BLDG.

NOTE: ANY ADDITIONS OR CHANGES ON THIS SHEET MUST BE MADE OR CIRCLED IN RED INK, WITH DATE AND NAME OF PERSON MAKING CHANGE.

Do not extend notes this side of this line.

STATION	B. S.	H. I.	F. S.	ELEV.		
0+00		49568	73	4884		40' Rt.
"			66	4891	20' Lt.	
"			63	4894	40' "	
0+20			70	4887	1'x1" "P" Line	
"			71	4886		20' Rt.
"			74	4883		40' "
"			67	4890	20' Lt.	
"			63	4894	40' Rt.	
0+40			69	4888	1'x1" "P" Line	
"			72	4885		20' Rt.
"			74	4883		40' "
"			66	4891	20' Lt.	
"			62	4895	40' "	
0+60			68	4889	1'x1" "P" Line	
"			72	4885		20' Rt
"			73	4884		40' "
"			64	4893	20' Lt.	
"			59	4898	40' "	
T.P.			679	48889	1'x1" (0+60)	
	965	49854				
0+80			95	4890	1'x1" "P" Line	

Profile Notes Red. ____ Plotted ____ Job No. 5393-A Division No. ____
No. ____ Date ____ Date ____ Survey of Arboretum
X-Sec. Notes Chkd. ____ Checked ____ Survey by D.E.H. Notes D.E.H. Date 5-16-51
No. ____ Date ____ Date ____ Map No. ____ Indexed ____ Date ____

F.B. 1661 PG. 3 107

76L298 307 5-49

PLEASE RETURN TO
LOS ANGELES COUNTY SURVEYOR
726 LOS ANGELES COUNTY ENGINEERING BLDG.

NOTE: ANY ADDITIONS OR CHANGES ON THIS SHEET MUST BE MADE OR CIRCLED IN RED INK, WITH DATE AND NAME OF PERSON MAKING CHANGE.

Do not extend notes this side of this line.

STATION	B. S.	H. I.	F. S.	ELEV.			
0+80		498 54	98	48[illegible] 7			20' Rt.
"			102	48[illegible] 3			40' "
"			92	489 3	20' Lt.		
"			86	48[illegible] 7	40' "		
1+00			94	48[illegible]		1x1" "P" Line	
"			99	488 6			20' Rt.
"			100	488 5			40' "
"			90	489 5	20' Lt.		
"			87	48[illegible] 7	40' "		
1+20			94	48[illegible]		1x1" "P" Line	
"			98	48[illegible] 7			20' Rt.
"			99	48[illegible] 6			40' "
"			91	489 4	20' Lt.		
"			86	489 7	40' "		
1+40			95	489 0		1x1" "P" Line	
"			96	488 7			20' Rt.
"			98	48[illegible]			40' "
"			96	48[illegible]	20' Lt.		
"			89	489 6	40' "		
1+60			94	48[illegible]		1x1" "P" Line	
"			93	48[illegible]			20' Rt.

F.B. 1661 PG. 4 108

Job No. 5323-H Division No. Notes Red. Date 5-16-51 Plotted Date No. Profile

Survey of Arboretum Notes Checked Date No. X-Sec.

Survey by D.E.H. Notes Chkd. Date

Indexed C. Johnson Date

76L298 307 5-49

PLEASE RETURN TO
LOS ANGELES COUNTY SURVEYOR
726 LOS ANGELES COUNTY ENGINEERING BLDG.

NOTE: ANY ADDITIONS OR CHANGES ON THIS SHEET MUST BE MADE OR CIRCLED IN RED INK, WITH DATE AND NAME OF PERSON MAKING CHANGE.

Do not extend notes this side of this line.

STATION	B. S.	H. I.	F. S.	ELEV.			
1+60		498 54	99	488 [illegible]			40' Rt
"			92	489 3	20' Lt		
"			87	489 8	40' "		
1+80			94	489 1		1"x1" "P"	Line
"			94	489 1			20' Rt.
"			97	488 8			40' "
"			92	489 3	20' Lt		
"			87	489 8	40' Rt.		
2+00			93	489 2		1"x1" "P"	Line
"			95	489 0			20' Rt.
"			96	488 9			40'
"			90	489 5	20' Lt.		
"			88	489 7	40' "		
2+20			90	489 5		1"x1" P	Line
"			92	489 3			20' Rt.
"			93	489 2			40' "
"			90	489 5	20' Lt.		
"			87	489 8	40' "		
2+40			89	489 6		1"x1" "P"	Line
"			90	489 5			20' Rt.
"			86	489 9			40' "

Profile Notes Red. ____ Plotted ____ Job No. 5333 Division No. ____ F.B. 1661 PG. 109
No. ____ Date ____ Date ____ Survey of Arboretum
X-Sec. Notes Chkd. ____ Checked ____ Survey by DEH Notes DEH Date 5-16-51
No. ____ Date ____ Date ____ Map No. ____ Indexed A. C. Johnson Date ____

76L298 307 5-49

PLEASE RETURN TO
LOS ANGELES COUNTY SURVEYOR
726 LOS ANGELES COUNTY ENGINEERING BLDG.

NOTE: ANY ADDITIONS OR CHANGES ON THIS SHEET MUST BE MADE OR CIRCLED IN RED INK. WITH DATE AND NAME OF PERSON MAKING CHANGE.

Do not extend notes this side of this line.

STATION	B. S.	H. I.	F. S.	ELEV.		
2+40		49854	87	4898	20' Lt	
"			85	4900	40' "	
2+60			86	4899	1'x1' "P" Line	
"			84	4901		20' Rt.
"			77	4908		40' "
"			86	4899	20' Lt.	
"			86	4899	40' Rt.	
2+80			80	4905	1'x1' "P" Line	
"			73	4912		20' Rt. bot. Brk.
"			70	4915		22' " T. "
"			73	4912		29' " B. Brk.
"			62	4923		40' " T. "
"			84	4901	20' Lt.	
"			84	4901	40' "	
2+95			74	4911	"P" Line	T. Brk.
2+97			69	4916	"	" B. "
3+00			70	4915	1'x1' "	"
"			72	4913		5' Rt. B. Brk.
"			59	4926	(Edge of Track)	17' " T. "
"			58	4927		20' "
"			53	4932		40' "

F.B. 1661 PG. 6 110

Job No. 5323-H Division No. Notes Red. Plotted Date 5-16-51 Date No. Profile

Survey of Arboretum Notes Checked Date No. X-Sec.

Survey by D.E.H. Notes D.E.H. Date

Indexed R. O. Johnson Date

76L298 307 5-49

PLEASE RETURN TO
LOS ANGELES COUNTY SURVEYOR
726 LOS ANGELES COUNTY ENGINEERING BLDG.

NOTE: ANY ADDITIONS OR CHANGES ON THIS SHEET MUST BE MADE OR CIRCLED IN RED INK, WITH DATE AND NAME OF PERSON MAKING CHANGE.

Do not extend notes this side of this line.

STATION	B. S.	H. I.	F. S.	ELEV.		
3+00		49854	69	4916	3' Lt. T. Brk.	
"			73	4912	6' " B. "	
"			76	4909	20' Lt.	
"			81	4904	40' "	
3+04			72	4913	"P" Line	B. Brk
3+13			57	4928	edge of Track.	T. "
3+20			54	4931	(N.+T.) "P" Line	
"			48	4937		20' Rt.
"			42	4943		40' "
"			55	4930	11' Lt. T. Brk.	(edge of Track)
"			68	4917	24 " B. "	
"			65	4920	35 " T. "	
"			70	4915	40' " B. "	
3+40			42	4943	(N.+T.) "P" Line	
"			36	4949		20' Rt
"			33	4952		40' "
"			46	4939	20' Lt.	
"			50	4935	40' "	
3+60			30	4955	(N.+T.) "P" Line.	
"			25	4960		20' Rt. (edge of Track)
"			29	4956		27' " (fence. T. Brk) (T. fill)

Profile No. ____ Date ____ Notes Red. ____ Date ____ Plotted ____ Job No. 53334 Division No. ____ Survey of Arboretum
X-Sec. No. ____ Date ____ Notes Chkd. ____ Date ____ Checked ____ Date ____ Survey by DEH Notes DEH Date 5-16-51
Map No. ____ Indexed C. Johnson Date ____

F.B. 1661 Pg. 111

76L298 307 5-49

PLEASE RETURN TO
LOS ANGELES COUNTY SURVEYOR
726 LOS ANGELES COUNTY ENGINEERING BLDG.

NOTE: ANY ADDITIONS OR CHANGES ON THIS SHEET MUST BE MADE OR CIRCLED IN RED INK. WITH DATE AND NAME OF PERSON MAKING CHANGE.

Do not extend notes this side of this line.

STATION	B. S.	H. I.	F. S.	ELEV.		
3+60		498.54	101	488.4		62' Rt. (bot. of fill)
"			33	495.2	20' Lt.	
"			37	494.8	40' "	
P.I. #1 3+69.82			283	495.71	Top. 1"x2"	
"			26	495.9	Grd. "P" Line	
3+75			25	496.0	" "	" edge of Track (T. fill)
3+80			53	493.[illegible]	1"x1" "P" Line	(Side of fill)
"			95	489.0		27' Rt. bot. fill
"			103	48[illegible].2		40' "
"			29	49[illegible]	15' Lt. (Top fill) fence line & edge of track.	
"			22	496.3	20' "	
"			21	49[illegible].4	40' "	
3+92			95	489.0	"P" Line	bot fill.
4+00			99	48[illegible]	1"x1" " "	
"			102	488.3		20' Rt.
"			105	488.0		40' "
"			95	489.0	20' Lt.	
"			85	490.[illegible]	40' " (bot. of fill)	
4+20			98	48[illegible]	1"x1" "P" Line	
"			102	488.3		20' Rt.
"			107	487.[illegible]		40' "

F.B. 1661 PG. 8 112

Job No. 5323-H Division No. Notes Red. Plotted Date 5-16-51 Date No. Profile

Survey of Arboretum Notes Chkd. Checked Date X-Sec.

Survey by D.E.H. Notes D.E.H. Date No.

Indexed K. C. Johnson Date

76L298 307 5-49

PLEASE RETURN TO
LOS ANGELES COUNTY SURVEYOR
726 LOS ANGELES COUNTY ENGINEERING BLDG.

NOTE: ANY ADDITIONS OR CHANGES ON THIS SHEET MUST BE MADE OR CIRCLED IN RED INK, WITH DATE AND NAME OF PERSON MAKING CHANGE.

Do not extend notes this side of this line.

STATION	B. S.	H. I.	F. S.	ELEV.		
4+20		498 54	9 7	4888	20' Lt.	
"			9 5	4890	40' "	
4+40			10 1	4884	1x1" "P" Line	
"			10 9	4876		20' Rt.
"			11 0	4875		40' "
"			9 9	4886	20' Lt.	
"			9 7	4888	40' "	
4+44			10 5	4880	"P" Line	edge of dirt Rd.
4+60			10 6	4879	N.+T. " "	
"			10 9	4876		20' Rt
"			11 1	4874	✓	40' "
"			10 4	4881	20' Lt.	
"			10 2	4883	40' "	
4+73			10 8	4877	"P" Line	edge of dirt Rd.
T.P.			10 90	48764	1x1	
	3 69	49133				
4+80			3 7	4876	N.+T. "P" Line	
"			3 8	4875		18' Rt.
"			3 5	4878		30' "
"			3 6	4877	19' Lt.	
"			3 1	4882	29' Lt.	

Profile No. ____ Notes Red. ____ Plotted ____ Job No. 52224 Division No. ____
Date ____ Date ____ Survey of Arboretum
X-Sec. No. ____ Notes Chkd. ____ Checked ____ Survey by D.E.H. Notes D.E.H. Date 5-16-51
Date ____ Date ____ Map No. ____ Indexed K. C. Johnson Date ____

F.B. 1661 PG. 9 113

76L298 307 5-49

PLEASE RETURN TO
LOS ANGELES COUNTY SURVEYOR
726 LOS ANGELES COUNTY ENGINEERING BLDG.

NOTE: ANY ADDITIONS OR CHANGES ON THIS SHEET MUST BE MADE OR CIRCLED IN RED INK. WITH DATE AND NAME OF PERSON MAKING CHANGE.

Do not extend notes this side of this line.

STATION	B. S.	H. I.	F. S.	ELEV.		
5+00		491 33	39	487 4	N+t. "P" Line	
"			40	487 3		18' Rt.
"			33	48[illegible]		30' "
"			37	487 [illegible]	18' Lt.	
"			27	488 [illegible]	30' "	
5+20			40	487 3	N+t. "P" Line	
"			44	48[illegible] 9		18' Rt.
"			36	487 7		30' "
"			39	487 [illegible]	18' Lt.	
"			29	488 4	30' "	
5+40			40	487 3	N+t. P Line	
"			45	486 [illegible]		18' Rt.
"			37	487 [illegible]		30' "
"			40	487 [illegible]	18' Lt	
"			26	488 7	30' "	
5+60			42	487 [illegible]	N+t. "P" Line	
"			46	486 7		18' Rt.
"			36	487 [illegible]		30' "
"			40	487 3	18' Lt.	
"			27	488 [illegible]	30' "	
5+80			43	487 [illegible]	N+t. P. Line	

F.B. 1661 PG. 114
Job No. 5323-H Division No. Notes Red. Plotted Profile
Survey of Arboretum Date 5-16-51 Date No.
Survey by D.E.H. Notes Notes Chkd. Checked X-Sec.
Indexed R. C. Johnson Date Date Date No.

76L298 307 5-49

PLEASE RETURN TO
LOS ANGELES COUNTY SURVEYOR
726 LOS ANGELES COUNTY ENGINEERING BLDG.

NOTE: ANY ADDITIONS OR CHANGES ON THIS SHEET MUST BE MADE OR CIRCLED IN RED INK. WITH DATE AND NAME OF PERSON MAKING CHANGE.

Do not extend notes this side of this line.

STATION	B. S.	H. I.	F. S.	ELEV.		
5+80		49133	47	4866		18' Rt.
"			38	4875		30' "
"			42	4871	18' Lt.	
"			27	4886	30' "	
6+00			44	4869	N.&T. "P" line	
"			49	4864		18' Rt.
"			37	4876		30' "
"			45	4868	18' Lt.	
"			25	4888	30' "	
6+20			45	4868	N&T "P" Line	
"			51	4862		18' Rt
"			38	4875		30' "
"			45	4868	18' Lt.	
"			27	4886	30' "	
6+40			46	4867	N.&T. P Line	
"			52	4861		18' Rt.
"			34	4879		30' "
"			48	4865	17' Lt.	
"			27	4886	30' "	
6+60			46	4867	N.&T. "P" Line	
"			56	4857		17' Rt.

Profile No. ____ Notes Red. ____ Plotted ____ Job No. 5222.4 Division No. ____ F.B. 1661 Pg. 115
X-Sec. No. ____ Date ____ Date ____ Survey of Arboretum
Notes Chkd. ____ Checked ____ Survey by D.E.H. Notes D.E.H. Date 5-16-51
Date ____ Date ____ Map No. ____ Indexed C. Johnson Date ____

76L298 307 5-49

PLEASE RETURN TO
LOS ANGELES COUNTY SURVEYOR
726 LOS ANGELES COUNTY ENGINEERING BLDG.

NOTE: ANY ADDITIONS OR CHANGES ON THIS SHEET MUST BE MADE OR CIRCLED IN RED INK. WITH DATE AND NAME OF PERSON MAKING CHANGE.

Do not extend notes this side of this line.

STATION	B. S.	H. I.	F. S.	ELEV.		
6+60		49133	45	4868		30' Rt
"			51	4862	17' Lt.	
"			27	4886	30' "	
6+74			46	4867	Grd "P" Line.	
"			619	48514	fl. line 10" Culvert	21' Rt.
"			545	48588	" " " "	19' Lt.
6+80			47	4866	N.+T. "P" line	
"			50	4863		18' Rt.
"			57	4856	✓	27' "
"			59	4854		40' "
"			46	4867	18' Lt.	
"			48	4865	21' "	
"			47	4866	40' "	
7+00			51	4862	N.+T. "P" Line.	
"			54	4859		18' Rt.
"			57	4856		40' "
"			48	4865	18' Lt.	
"			44	4869	40' "	
7+14			56	4857	"P" Line	Gutter.
7+20			55	4858	N.+T. " "	
"			61	4852		18' Rt.

F.B. 1661 PG. 12 116

Job No. 5323-H Division No. Notes Red. Plotted Date 5-16-51 Date No. Profile

Survey of Arboretum Notes Chkd. Checked Date No. X-Sec.

Survey by D.E.H. Notes D.E.H. Date

Indexed R. C. Johnson Date

76L298 307 5-49

PLEASE RETURN TO
LOS ANGELES COUNTY SURVEYOR
726 LOS ANGELES COUNTY ENGINEERING BLDG.

NOTE: ANY ADDITIONS OR CHANGES ON THIS SHEET MUST BE MADE OR CIRCLED IN RED INK, WITH DATE AND NAME OF PERSON MAKING CHANGE.

Do not extend notes this side of this line.

STATION	B. S.	H. I.	F. S.	ELEV.			
7+20		491 33	55	4858			30' Rt.
"			53	4860	15' Lt.		
"			42	4871	30' "		
7+40			54	4859		N+t. P. line	
"			62	4851			18' Rt.
"			57	4856			30' "
"			54	4859	17' Lt.		
"			42	4871	30' "		
7+60			55	4858		N+t. P. line	
"			64	4849			18' Rt.
"			57	4856			30' "
"			55	4858	18' Lt		
"			42	4871	30' "		
7+80			57	4856		N+t. P. Line	
"			65	4848			18' Rt.
"			58	4855			30' "
"			57	4856	18' Lt.		
"			43	4870	30' "		
8+00			58	4855		N+t.	P Line
"			67	4846			18' Rt.
"			60	4853			30' "

Profile No. ____ Notes Red. ____ Plotted ____ Job No. 5333-H Division No. ____ F.B. 1661 Pg. 117 13

X-Sec. No. ____ Date ____ Date ____ Survey of Arboretum

Notes Chkd. ____ Checked ____ Survey by D.E.H. Notes D.E.H. Date 5-16-57

Date ____ Date ____ Map No. ____ Indexed Johnson Date ____

76L298 307 5-49

PLEASE RETURN TO
LOS ANGELES COUNTY SURVEYOR
726 LOS ANGELES COUNTY ENGINEERING BLDG.

NOTE: ANY ADDITIONS OR CHANGES ON THIS SHEET MUST BE MADE OR CIRCLED IN RED INK, WITH DATE AND NAME OF PERSON MAKING CHANGE.

Do not extend notes this side of this line.

STATION	B. S.	H. I.	F. S.	ELEV.			
8+00		491 33	59	4854	18' Lt.		
"			44	4869	30' "		
T.P.			628	48505			
	3 92	488 97					
8+20			37	4853		N.+T. "P" line	
"			45	4845			18' Rt.
"			35	4855			30' "
"			37	4853	18' Lt.		
"			19	4871	30' "		
8+40			39	48[illegible]		N.+T. "P" line	
"			46	4844			18' Rt.
"			35	4855			30' "
"			40	4850	18' Lt.		
"			19	487[illegible]	30' "		
8+60			41	4849		N.+T. P Line	
"			47	4843			18' Rt.
"			37	4853			30' "
"			42	4848	18' Lt.		
"			21	4869	30' Lt.		
8+80			43	48[illegible]		N.+T. "P" Line	
"			49	484[illegible]			18' Rt

F.B. 1661 PG. 14 118

Job No. 5323-H Division No. Notes Red. Plotted Date 5-16-51 Date No. Profile

Survey of Anboretum D.E.H. Notes Chkd. Checked Date No. X-Sec.

Survey by D.E.H. Notes Date

Indexed C. Johnson

76L298 307 5-49

PLEASE RETURN TO
LOS ANGELES COUNTY SURVEYOR
726 LOS ANGELES COUNTY ENGINEERING BLDG.

NOTE: ANY ADDITIONS OR CHANGES ON THIS SHEET MUST BE MADE OR CIRCLED IN RED INK, WITH DATE AND NAME OF PERSON MAKING CHANGE.

Do not extend notes this side of this line.

STATION	B. S.	H. I.	F. S.	ELEV.		
8+80		48897	34	4856		30' Rt.
"			43	4847	16' Lt.	
"			20	4870	30' "	
9+00			44	4846	N+T. P Line	
"			52	4838		18' Rt.
"			39	4851		30' "
"			46	4844	17' Lt	
"			20	4870	30' "	
9+09			44	4846	S. edge wood bridge P Line	
"			39	4851		7' Rt. S. edge drain
"			45	4845		16' " " "
"			50	4840		18' " " " " (Gutter)
"			48	4842		22' " S. edge drain
"			45	4845		30' " " " "
"			42	4848	6' Lt. Grd.	
"			34	4856	8' " S. edge of drain	
"			37	4853	15' " " " " "	T. Brk.
"			52	4838	17' " " " " "	Gutter
"			37	4853	19' " " " " "	T. Brk.
"			23	4867	30' " " " " "	

Profile No. ____ Notes Red. ____ Plotted ____ Job No. 53304 Division No. ____ F.B. 1661 PG. 119 15

X-Sec. No. ____ Date ____ Date ____ Survey of Arboretum

Notes Chkd. ____ Checked ____ Survey by D.E.H. Notes D.E.H. Date 5-16-51

Date ____ Date ____ Map No. ____ Date ____

76L298 307 5-49

PLEASE RETURN TO
LOS ANGELES COUNTY SURVEYOR
726 LOS ANGELES COUNTY ENGINEERING BLDG.

NOTE: ANY ADDITIONS OR CHANGES ON THIS SHEET MUST BE MADE OR CIRCLED IN RED INK. WITH DATE AND NAME OF PERSON MAKING CHANGE.

Do not extend notes this side of this line.

STATION	B. S.	H. I.	F. S.	ELEV.		
9+18		488.97	4.3	484.7	"P" Line	Top of Wood bridge.
"			9.71	479.26	" " Fl. line	of ~~Gonc.~~ (Rubble) drain.
"			10.03	478.94		40' Rt. Fl. line drain
"			9.40	479.57	40' Lt. Fl. line of drain	
9+20			4.4	484.6	N.+T. "P" Line	Top. wood bridge
9+18			8.91	480.06	101° Lt. Fl. of 2-24"	Corr. I. Culverts of C.B.
9+26			4.3	484.7	"P" Line	
"			4.3	484.7		6° Rt. N. edge of drain
"			4.6	484.4		22' " " " " "
"			5.1	483.9		40' " " " " "
"			4.3	484.7	7' Lt. N. edge of drain	
"			3.9	485.1	20' " " " " "	
"			3.9	485.1	40 " " " " "	
9+40			4.0	485.0	N.+T. "P" Line	
"			4.1	484.9		20' Rt.
"			4.3	484.7		40' "
"			4.1	484.9	20' Lt.	
"			4.0	485.0	40' "	
9+56			5.1	483.9	"P" Line	Gutter.
"			5.4	483.6		40' Rt. Gutter.
"			5.0	484.0	14' Lt. Gutter	

F.B. 1661 PG. 16 120
Job No. 5323-4 Division No. DEH
Survey of Arboretum
Survey by DEH
Indexed C. Johnson
Profile No. X-Sec. No.
Plotted Date
Checked Date
Notes Red. Date
Notes Chkd. Date
Notes Date

76L298 307 5-49

PLEASE RETURN TO
LOS ANGELES COUNTY SURVEYOR
726 LOS ANGELES COUNTY ENGINEERING BLDG.

NOTE: ANY ADDITIONS OR CHANGES ON THIS SHEET MUST BE MADE OR CIRCLED IN RED INK, WITH DATE AND NAME OF PERSON MAKING CHANGE.

Do not extend notes this side of this line.

STATION	B. S.	H. I.	F. S.	ELEV.		
9+56		488 97	.46	484 4	23' Lt. Top Brk. edge dirt rd	
"			41	484 9	40' "	
9+60			48	484 2	N&T. "P" Line	
"			54	483 6		19' Rt. Gutter
"			44	484 6		30'
"			49	484 1	19' Lt. Gutter.	
"			43	484 7	30' "	
9+80			15	484 5	N.&T. "P" Line	
"			53	483 7		19 Rt. gut.
"			37	485 3		30 " gr
"			50	484 0	22 Lt gut	
"			43	484 7	30 " gr	
"			40	485 0	50 " "	
10+00			44	484 6	N&Tin "P" Line	
"			51	483 9		19 R. gut.
"			37	485 3		30 Rt
"			48	484 2	22' L. gut.	
"			42	484 8	30 " gr.	
"			39	485 1	50 " "	
10+20			42	484 8	N&Tin "P" Line	
			50	484 0		19 Rt gut

Profile No. ____ Notes Red. ____ Plotted ____ Job No. 5323.4 Division No. ____
X-Sec. No. ____ Date ____ Date ____ Survey of Arboretum
Notes Chkd. ____ Checked ____ Survey by D.E.H. Notes A.R.B. Date 5-16-51
Date ____ Date ____ Map No. ____ Made by Johnson Date ____

F.B. 1661 PG. 17 121

76L298 307 5-49

PLEASE RETURN TO
LOS ANGELES COUNTY SURVEYOR
726 LOS ANGELES COUNTY ENGINEERING BLDG.

NOTE: ANY ADDITIONS OR CHANGES ON THIS SHEET MUST BE MADE OR CIRCLED IN RED INK. WITH DATE AND NAME OF PERSON MAKING CHANGE.

Do not extend notes this side of this line.

STATION	B. S.	H. I.	F. S.	ELEV.		
10+20		488.97	37	485.3		30 Rt.
"			47	484.3	22 Lt gut	
"			41	484.9	30 " gr	
"			38	485.2	50 " "	
10+40			42	484.8	N&Tin	
"			50	484.0		19 Rt. gut
"			37	485.3		30 Rt gr
"			46	484.4	23 Lt gut	
"			42	484.8	30 " Brk	
"			37	485.3	50 " "	
10+60			40	485.0	N&Tin "P" Line	
"			48	484.2		19 Rt gut
"			36	485.4		30 "
"			45	484.5	23 Lt gut	
"			41	484.9	30 Lt Brk	
"			36	485.4	50 " gr	
10+80			38	485.2	N&Tin "P" Line	
"			47	484.3		19 Rt gut
"			36	485.4		"
"			43	484.7	23 Lt gut	"
"			39	485.1	29 " Brk	

F.B. 1661 PG. 18 122
Job No. 5323-H Division No. Notes Red. Plotted No. Profile
Survey of Arboretum A.R.B. Date 5-16-51 Date X-Sec.
Survey by D.E.H. Notes Notes Chkd. Checked No.
Indexed R. C. Johnson Date Date

76L298 307 5-49

PLEASE RETURN TO
LOS ANGELES COUNTY SURVEYOR
726 LOS ANGELES COUNTY ENGINEERING BLDG.

NOTE: ANY ADDITIONS OR CHANGES ON THIS SHEET MUST BE MADE OR CIRCLED IN RED INK, WITH DATE AND NAME OF PERSON MAKING CHANGE.

Do not extend notes this side of this line.

STATION	B. S.	H. I.	F. S.	ELEV.		
		48897				
10+80			34	4856	50 Lt	
10+83 7' P.I. #2			378	485 19	1x2	
"			46	4844		19 Rt gut
"			36	4854		30 "
"			43	4847	23 L. gut	
"			39	4851	" Brk	
"			34	4856	50 " gr.	
11+00			38	4852	N+Tin "P" Line	
"			36	4854		20' Rt gr.
"			44	4846	18 L. gut	
"			41	4849	30 " Brk	
"			41	4849	50 " gr.	
11+09			42	4848		℄ gut
11+30			37	4853	N+Tin "P" Line	
"			39	4851		24 Rt gut
"			36	4854		31 " gr.
"			37	4853	25 L. gr.	
"			35	4855	50 " "	
11+35 59			32	4858	1x2	"P" Line
11+40			29	4861	N+Tine	"P" Line

Profile No. ____ Notes Red. ____ Plotted ____ Job No. 5323 H Division No. ____ F.B. 1661 Pg. 123 19

X-Sec. No. ____ Date ____ Date ____ Date ____ Survey of Arboretum

Notes Chkd. ____ Checked ____ Survey by D.E.H. Notes A.F.R. Date 5-16-51

Date ____ Date ____ Map No. ____ Indexed J. C. Johnson Date ____

76L298 307 5-49

PLEASE RETURN TO
LOS ANGELES COUNTY SURVEYOR
726 LOS ANGELES COUNTY ENGINEERING BLDG.

NOTE: ANY ADDITIONS OR CHANGES ON THIS SHEET MUST BE MADE OR CIRCLED IN RED INK, WITH DATE AND NAME OF PERSON MAKING CHANGE.

Do not extend notes this side of this line.

STATION	B. S.	H. I.	F. S.	ELEV.		
11+40		488 77				
"			31	[illegible]		20 R. gr
"			31	485 7		40 " "
"			27	48[illegible] 3	25 L - gr.	
"			25	[illegible]	50 " "	
11+53			21	[illegible] 9		℄ Brk
11+60			28	[illegible]	N & Tin "P" Line	
"			17	[illegible] 3		35' R. Brk
"			24	486[illegible]	35 L - New ℄ of Baldwin Ave	
"			27	[illegible]	50 " "	
11+68.50 = 134+44.5			15	487[illegible]	(Per [illegible]) Inter of New ℄ of Baldwin Ave	
B.M.			244	48[illegible] 3	Elev - 486.52 pg. 106	Floating Nail in Lead N.W. cor. of C.B.
"	771	494 23		486 52	Elev see above	
11+80			75	486 4	1x2 "P" Line	
"			70	487 [illegible]		20 R. gr.
"			64	487 [illegible]		50 " "
"			78	486 4	25 L - gr	
"			84	485 8	50 " "	
11+92			76	486 [illegible]		℄ Brk
12+00			68	487 4	1x1 - "P" Line	

F.B. 1661 PG. 124 20

Job No. 5323-4 Division No. ___ Notes Red. ___ Plotted ___ Profile ___

Survey of Arboretum A.R.B. Date 5-16-51 Date ___ No. ___

Survey by D.E.H. Notes ___ Notes Chkd. ___ Checked ___ X-Sec. ___

Indexed [illegible] Date ___ Date ___ No. ___

76L398 307 4-50

PLEASE RETURN TO
LOS ANGELES COUNTY SURVEYOR
726 LOS ANGELES COUNTY ENGINEERING BLDG.

NOTE: ANY ADDITIONS OR CHANGES ON THIS SHEET MUST BE MADE OR CIRCLED IN RED INK, WITH DATE AND NAME OF PERSON MAKING CHANGE.

Do not extend notes this side of this line.

STATION	B. S.	H. I.	F. S.	ELEV.		
12+00		494 23				
"			67	4875		20 R gr Ext
"			70	4872		30 " " "
"			62	4880		50 " "
"			67	4875	25° L gr	
"			59	4883	50 " "	
12+20			27	4915	1x1 "P" Line	
"			48	4894		25 R gr
"			47	4895		50 " "
"			37	4905	25 L gr	
"			36	4906	50 L gr	
12+40			31	4911	1x1 "P" Line	
"			24	4918		25 R gr
"			27	4915		50 " "
"			18	4924	25 L gr	
"			17	4925	50 " "	
T.P.			022	49401		
	1049	50450				
12+60			103	4942	1x1 "P" Line	
"			119	4926		25 R gr
"			119	4926		50 " "

Profile Notes Red. ____ Plotted ____ Job No. 5323 Division No. ____ F. B. 166 Pg. 125

No. ____ Date ____ Date ____ Survey of Arboretum

No. ____ Date ____ Date ____ Map No. ____ Indexed ____ Date ____

76L298 307 4-50

PLEASE RETURN TO
LOS ANGELES COUNTY SURVEYOR
726 LOS ANGELES COUNTY ENGINEERING BLDG.

NOTE: ANY ADDITIONS OR CHANGES ON THIS SHEET MUST BE MADE OR CIRCLED IN RED INK, WITH DATE AND NAME OF PERSON MAKING CHANGE.

Do not extend notes this side of this line.

STATION	B. S.	H. I.	F. S.	ELEV. ✓		
12+60		504 50				
"			9.5	4950	25 L. gr.	
"			11.8	4927	50 " "	
12+80			7.7	4968	1x1 "P" Line	
"			9.2	4953		25 R. gr
"			12.7	4918		50 " "
"			7.0	4975	25 L. gr	
"			8.5	4960	50 " "	
13+00			6.0	4985	1x1 "P" Line	
"			8.0	4965		25 R. gr.
"			9.9	4946		50 " " B. fill
"			5.4	4991	25 L " gr.	
"			5.6	4989	50 " "	
13+09			5.3	4992	"P" Line	B. fill
"			4.2	5003	25 L. B. fill	
"			3.5	5010	50 " " "	
T.B. 1x2			0.99	50351		
"	9.40	512 91				
13+20			5.1	5078	1x1 "P" Line	Tpot fill
"			7.0	5059		25 R. - s. fill
"			8.8	5041		50 R. " "

F. S. 1661 Pg. 126 Job No. Division No. Notes Red Plotted Date 5-16-51 Date No. Profile
Survey of Arboretum Notes A.R.B. Notes Chkd. Checked Date No. X-Sec.
Survey by D.E.H. Date
Indexed C. Johnson

76L298 307 4-50

PLEASE RETURN TO
LOS ANGELES COUNTY SURVEYOR
726 LOS ANGELES COUNTY ENGINEERING BLDG.

NOTE: ANY ADDITIONS OR CHANGES ON THIS SHEET MUST BE MADE OR CIRCLED IN RED INK, WITH DATE AND NAME OF PERSON MAKING CHANGE.

Do not extend notes this side of this line.

STATION	B. S.	H. I.	F. S.	ELEV.		
13+20		512.91				
"			62	5067	25 Lt s-fill	
"			74	5055	50 " " "	
13+24.70			56	5079	1x2 "P" Line	
"			50	5079		25 R. tp of fill
"			51	5078		50 " " " "
"			47	5082	25 Lt tp of fill	
"			47	5082	50 " " " "	
13+40			56	5073	N+Tin "P" Line center Circle	
"			56	5073		25 R gr
"			57	5072		50 R "
"			52	5077	25 Lt circle Dr	
"			51	5078	50 "	℄ gut
13+50			59	5070		℄ Brk
+56			53	5076		
13+60			51	5078	1x1 "P" Line	
"			52	5077		25 R gr
"			55	5074		50 " "
"			50	5079	25 L gr	
"			48	5081	50 L "	
13+80			44	5085	1x1 "P" Line	

Profile Notes Red. ____ Plotted ____ Job No. 5323H Division No. ____ F. S. 16041 Page 180

No. ____ Date ____ Date ____ Survey of Arboretum

No. ____ Date ____ Date ____ Map No. ____ Inspector ____ Date ____

76L298 307 4-50

PLEASE RETURN TO
LOS ANGELES COUNTY SURVEYOR
726 LOS ANGELES COUNTY ENGINEERING BLDG.

NOTE: ANY ADDITIONS OR CHANGES ON THIS SHEET MUST BE MADE OR CIRCLED IN RED INK, WITH DATE AND NAME OF PERSON MAKING CHANGE.

Do not extend notes this side of this line.

STATION	B. S.	H. I.	F. S.	ELEV.		
13+80		512 91				
"			4.8	508 1		25-R gr
"			4.9	508 0		50-R "
"			4.2	508 7	25 L. gr.	
"			4.1	508 8	50 " "	
14+00			4.4	508 5	1x1 "P" Line	
"			4.7	508 2		25 R. gr
"			4.9	508 0		50 " "
"			4.3	508 6	25 L. gr	
"			4.3	508 6	50 L. gr	
14+20			4.8	508 1	1x1 "P" Line Brk	
"			4.9	508 0		25-R. gr
"			4.9	508 0		50 " "
"			4.8	508 1	25 Lt gr. Brk	
"			4.5	508 4	" " " "	
14+26 24			5.7	507 2	1x2 "P" Line	
14+40			7.70	505 21	(Present water level) ℄ edge of Lake	
			2.06	510 85		
	3.48	514 33				
			2.93	511 40	Elev. 511.395 P#10 FB 1234-98 Bt spk W & Tin	

Survey of Arboretum Notes A.R.B. Date 5-16-51 Notes Chkd. Date Checked Date Flotted Date Profile No. X-Sec. No.
Survey by D.E.H. Indexed R. C. Johnson Job No. 5323-4 Division No.

F.B. 161 Pg. 131

Profile No. | Notes Red. | Plotted | Job No. | Division No.
Date | Date | Survey of Arboretum
X-Sec. No. | Notes Chkd. | Checked | Survey by Holmes | Notes D.E.K. | Date 9-12-51
Date | Date | Map No. | Indexed | Date 7-18-51

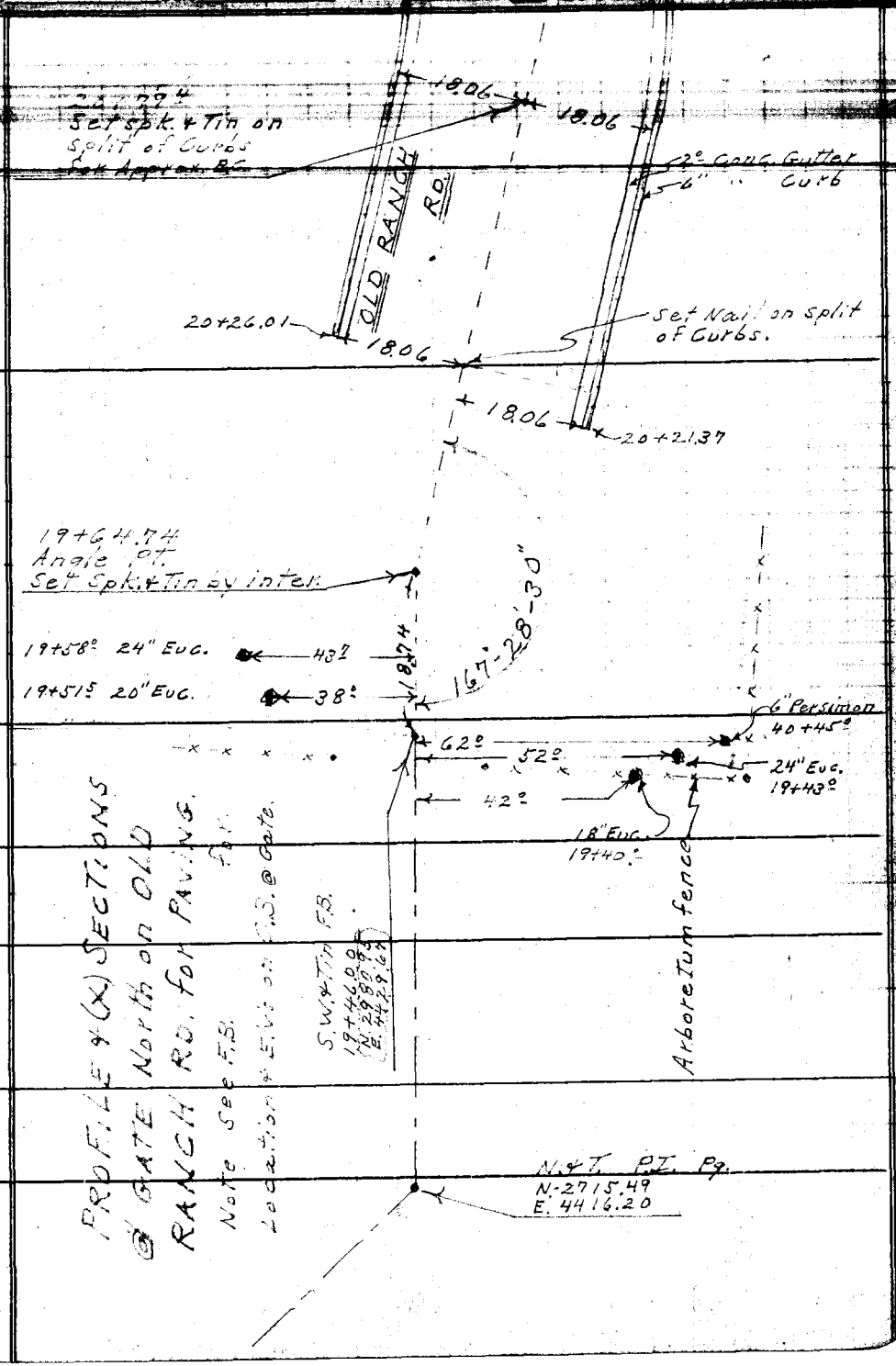

NOTE: ANY ADDITIONS OR CHANGES ON THIS SHEET MUST BE MADE OR CIRCLED IN RED INK, WITH DATE AND NAME OF PERSON MAKING CHANGE.

Do not extend notes this side of this line.

PLEASE RETURN TO
LOS ANGELES COUNTY SURVEYOR
726 LOS ANGELES COUNTY ENGINEERING BLDG.

76L298 307 5-49

76L298 307 5-49

PLEASE RETURN TO
LOS ANGELES COUNTY SURVEYOR
726 LOS ANGELES COUNTY ENGINEERING BLDG.

NOTE: ANY ADDITIONS OR CHANGES ON THIS SHEET MUST BE MADE OR CIRCLED IN RED INK, WITH DATE AND NAME OF PERSON MAKING CHANGE.

Do not extend notes this side of this line.

STATION	B. S.	H. I.	F. S.	ELEV. Rm		
					Elv. 523.87 Bt. Spk. in Lead S.W. Cor. of Conc.	
				523 87	C.B. @ Gate F.B.	
	514	529 01				
19+40			558	523 43		℄ Pvt.
19+43			550	523 51		℄ "
"			589	523 12	10.8 Rt.	Edge "
"			542	523 59	14.5 "	@ Gate Post.
19+46			544	523 57		℄ Top S.W. & T.
19+46.5			545	523 56		℄
"			516	523 75	12.5 Lt.	
"			507	523 14	15.3 " @ Gatepost	
19+50			536	523 15		℄ Spk. & Tin
"			578	523 [illegible]		10° Rt.
"			595	523 [illegible]		20° "
"			584	523 [illegible]		30° "
"			591	523 [illegible]		31.5 " Brk.
"			538	523 [illegible]		40°
"			502	523 [illegible]		50°
"			517	523 [illegible]		60°
"			508	523 [illegible]		64° ± fence line
19+37° ±			62	522 8		" " Cor.
19+50			505	523 [illegible]	10° Lt. Pvt.	

Profile No. X-Sec. No.
Plotted Date Checked Date
Notes Red. Date Notes Chkd. Date
Division No.
Job No.
Survey of Notes Date
Survey by A. C. Johnson
Indexed

F.B. 166 PG. 732

76L298 307 5-49

PLEASE RETURN TO
LOS ANGELES COUNTY SURVEYOR
726 LOS ANGELES COUNTY ENGINEERING BLDG.

NOTE: ANY ADDITIONS OR CHANGES ON THIS SHEET MUST BE MADE OR CIRCLED IN RED INK, WITH DATE AND NAME OF PERSON MAKING CHANGE.

Do not extend notes this side of this line.

STATION	B. S.	H. I.	F. S.	ELEV.		
19+50		529 01	504	52397	13° Lt. edge Pvt.	
"			50	5240	20° " Grd	
"			47	5243	30° " "	
"			43	5247	35.5 ± " fence line	
19+60			536	52365		℄ Spk. & Tin Pvt.
"			587	52314		10° Rt. "
			584	52317		13° " edge "
			58	5232		20° "
			58	5232		30° "
			51	5239		40° "
			45	5245		50° "
			47	5243		60° "
			47	5243		65.3 " fence line
			478	52423	10° Lt. Pvt.	
			467	52434	13° " edge Pvt.	
			48	5242	20° " Grd.	
			47	5243	30° " "	
			40	5250	40° " "	
			40	5250	50° " "	
			39	5251	60° " "	
19+64.74			535	52366		℄ Spk. & Tin Angle (Pvt)

Profile Notes Red. ____ Plotted ____ Job No. ____ Division No. ____
No. ____ Date ____ Date ____ Survey of ____
X-Sec. Notes Chkd. ____ Checked ____ Survey by ____ Notes ____ Date ____
No. ____ Date ____ Date ____ Map No. ____ Indexed ____ C. Johnson

F.B. 1661 PG. 133

76L298 307 5-49

PLEASE RETURN TO
LOS ANGELES COUNTY SURVEYOR
726 LOS ANGELES COUNTY ENGINEERING BLDG.

NOTE: ANY ADDITIONS OR CHANGES ON THIS SHEET MUST BE MADE OR CIRCLED IN RED INK. WITH DATE AND NAME OF PERSON MAKING CHANGE.

Do not extend notes this side of this line.

Profile No. ____ X-Sec. No. ____
Plotted ____ Date ____ Checked ____ Date ____
Notes Red. ____ Date ____ Notes Chkd. ____ Date ____
Division No. ____ Job No. ____ Notes ____ Date ____
Survey of ____
Survey by L. C. Johnson
Indexed ____
F.B. 134 PG. 134

STATION	B. S.	H. I.	F. S.	ELEV.		
19+70		529.01	537	528.64		℄ Spk. & Tin Pvt.
"			585	523.16		7° Rt. edge "
"			583	523.18		10° "
"			59	523.1		20° "
"			58	523.2		30° "
"			51	523.7		40° "
"			45	523.7		50° "
"			49	523.1		60° "
"			48	52[illegible]		65° ± fence line
"			487	52[illegible]	10° Lt. Pvt.	
"			461	52[illegible]	14° Lt. edge Pvt.	
"			44	52[illegible]	20° "	
"			41	527.9	30° "	
"			38	525.2	40° "	
"			34	52[illegible]	50° "	
"			29	52[illegible]	60° "	
19+80			545	523.56		℄ Spk. & Tin Pvt.
"			580	52[illegible]		5° Rt. edge Pvt.
"			59	523.1		10° "
"			58	523.2		20° "
"			57	523.3		30° "

76L298 307 5-49

PLEASE RETURN TO
LOS ANGELES COUNTY SURVEYOR
726 LOS ANGELES COUNTY ENGINEERING BLDG.

NOTE: ANY ADDITIONS OR CHANGES ON THIS SHEET MUST BE MADE OR CIRCLED IN RED INK. WITH DATE AND NAME OF PERSON MAKING CHANGE.

Do not extend notes this side of this line.

STATION	B. S.	H. I.	F. S.	ELEV.		
19+80		529 01	51	5239		40° Rt.
"			45	5245		50° "
"			43	5247		60° "
"			44	5246		64° " fence line
"			495	52406	10° Lt. Pvt.	
"			440	52461	20° " edge Pvt.	
"			39	5251	30° "	
"			35	5255	40° "	
"			32	5258	50° "	
"			27	5263	60° "	
19+90			558	52343		℄ spk. & Tin.
"			515	52326		3° Rt. edge Pvt.
"			58	5232		10° "
"			57	5233		20° "
"			56	5234		30° "
"			51	5239		40° "
"			45	5245		50° "
"			42	5248		60° "
"			41	5249		63° ± fence line
"			498	52403	10° Lt. Pvt.	
"			441	52460	20° " edge "	

Profile No. ____ Notes Red. ____ Plotted ____ Job No. ____ Division No. ____
X-Sec. No. ____ Date ____ Date ____ Survey of ____
Notes Chkd. ____ Checked ____ Survey by ____ Notes ____ Date ____
Date ____ Date ____ Map No. ____ Indexed ____ C. Johnson

F.B. 76 61 Pg. 135

76L298 307 5-49

PLEASE RETURN TO
LOS ANGELES COUNTY SURVEYOR
726 LOS ANGELES COUNTY ENGINEERING BLDG.

NOTE: ANY ADDITIONS OR CHANGES ON THIS SHEET MUST BE MADE OR CIRCLED IN RED INK. WITH DATE AND NAME OF PERSON MAKING CHANGE.

Do not extend notes this side of this line.

STATION	B. S.	H. I.	F. S.	ELEV.		
19+90		529.01	38	528.[illegible]	30° Lt.	
"			33	52[illegible]	40° "	
"			28	5[illegible]	50° "	
"			22	5[illegible]	60° "	
20+00			5[illegible]	52[illegible]		℄ Spk. & Tin
"			561	52[illegible]		4° Rt. edge Pvt.
"			56	52[illegible]		10° "
"			57	52[illegible]		20° " bot. diag
"			55	52[illegible]		21° " top. "
"			54	52[illegible]		30° "
"			47	5[illegible]		40° "
"			44	5[illegible]		50° "
"			39	5251		60° "
"			39	5251		62± " Fence line
"			5[illegible]	52[illegible]	10° Lt.	Pvt
"			467	52[illegible]	20° "	edge "
"			45	52[illegible]	30° "	
"			32	52[illegible]	40° "	
"			24	52[illegible]	50° "	
"			19	521[illegible]	60° "	
20+10			542	52[illegible]		℄ Spk & Tin Pvt. (Edge of Pvt.)

Profile No. ____ Plotted ____ Date ____ Notes Red. ____ Date ____ Division No. ____ Job No. ____

X-Sec. No. ____ Checked ____ Date ____ Notes Chkd. ____ Date ____ Notes ____ Date ____

Survey of ____
Survey by A. C. Johnson
Indexed ____

F.B. 1161 PG. 136

76L298 307 5-49

PLEASE RETURN TO
LOS ANGELES COUNTY SURVEYOR
726 LOS ANGELES COUNTY ENGINEERING BLDG.

NOTE: ANY ADDITIONS OR CHANGES ON THIS SHEET MUST BE MADE OR CIRCLED IN RED INK. WITH DATE AND NAME OF PERSON MAKING CHANGE.

Do not extend notes this side of this line.

STATION	B. S.	H. I.	F. S.	ELEV Rm		
20+10		52901	55	5235		10° Rt.
"			57	5233		18° " bot. drain
"			52	5238		20° " Top "
"			53	5237		30° "
"			47	5243		40° "
"			44	5246		50° "
"			39	5251		60° "
"			38	5252		61°± " fence line
20+12±			38	5252		61°± " " Cor.
20+10			516	52385	10° Lt. Pvt.	
"			493	52408	15° " edge "	
"			44	5246	20° "	
"			37	5253	30° "	
"			28	5262	40° "	
"			21	5269	50° "	
"			15	5275	60° "	
20+20			510	52391		± Spk. & Tin Pvt.
			536	52365		10° RT. "
			535	52366		15.5 " Top Brk edge Pvt.
			56	5234		17.2 " bot. drain
			51	5239		18.5 " Top. Brk.
			48	5242		20° "

Profile No. ____ Notes Red. ____ Date ____ Plotted ____ Date ____ Job No. ____ Survey of ____ Division No. ____

X-Sec. No. ____ Notes Chkd. ____ Date ____ Checked ____ Date ____ Survey by ____ Map No. ____ Notes ____ Indexed ____ Date ____

A. C. Johnson

F.B. 1661 Pg. 137

76L298 307 5-49

PLEASE RETURN TO
LOS ANGELES COUNTY SURVEYOR
726 LOS ANGELES COUNTY ENGINEERING BLDG.

NOTE: ANY ADDITIONS OR CHANGES ON THIS SHEET MUST BE MADE OR CIRCLED IN RED INK. WITH DATE AND NAME OF PERSON MAKING CHANGE.

Do not extend notes this side of this line.

STATION	B. S.	H. I.	F. S.	ELEV. Rm		
20+20		529.01	48	52[illegible]2		30° Rt. (edge Private Drive)
"			502	52399	10° Lt Pvt	
"			489	52412	15° " edge "	
"			44	52[illegible]6	20° "	
"			35	52[illegible]5	30° "	
			26	52[illegible]4	40° "	
			18	5272	50° "	
20+21.37			505	52396		18° Rt. Top So end E. Cb.
20+26.01			455	52[illegible]46	18° Lt. So. end W. Cb. (Top)	
20+30			477	52[illegible]24		℄ Spk. & Tin (begin good Pvt.)
"			555	52346		18° Rt. Gutter.
"			545	52[illegible]56		18° " drive way
"			514	52[illegible]7	18° Lt. Gutter	
			447	52[illegible]54	" " T. Cb.	
20+36.2			488	52413		18° Rt. Top Cb. N. Side drive way
20+50			445	52[illegible]56		℄ Spk. & Tin Pvt.
"			527	52374		18° Rt. Gutter
"			462	52[illegible]9		" " T. Cb.
"			480	52[illegible]1	18° Lt. Gutter	
"			417	52[illegible]4	" " T. Cb.	
20+79.4			391	52[illegible]0		℄ Spk. & Tin Pvt. Approx B.C.

Profile No. ___ X-Sec. No. ___
Plotted ___ Date ___ Checked ___ Date ___
Notes Red. ___ Date ___ Notes Chkd. ___ Date ___
Division No. ___
Job No. ___
Survey of ___
Survey by ___ Notes ___
Indexed A. C. Johnson Date ___

Pg. 134

76L298 307 5-49

PLEASE RETURN TO
LOS ANGELES COUNTY SURVEYOR
726 LOS ANGELES COUNTY ENGINEERING BLDG.

NOTE: ANY ADDITIONS OR CHANGES ON THIS SHEET MUST BE MADE OR CIRCLED IN RED INK. WITH DATE AND NAME OF PERSON MAKING CHANGE.

Do not extend notes this side of this line.

STATION	B. S.	H. I.	F. S.	ELEV. Rm		
20+79½		529 01	4 68	52433		18° Rt. Gutter
"			4 02	52499		" " T. Cb.
"			4 24	52477	18° Lt. Gutter	
"			3 58	52543	T. Cb.	
21+00			3 56	52545	Pvt. on line	Prod. from B.C. North
"			4 25	52476		18° Rt. Gutter
"			3 60	52541		" " T. Cb.
"			3 27	52514	18° Lt. Gutter	
"			3 20	52581	T. Cb.	
B.M.			5 14	523 87	B.M. E.V. 523,87	See Pg. 2
					Bt. spk. in Lead Sta. Cor. C.B.	

Profile No. ____ Notes Red. ____ Date ____ Plotted ____ Date ____ Job No. ____ Survey of ____ Division No. ____

X-Sec. No. ____ Notes Chkd. ____ Date ____ Checked ____ Date ____ Survey by ____ Map No. ____ Notes ____ Date ____ Indexed X C. Johnson

F.B. 10 Pg. 139

F.B. 16 PG. 140

Job No._____ Division No._____ Notes Red._____ Plotted_____ Profile

Survey of_____ Date_____ Date_____ No._____

Survey by_____ Notes_____ Notes Chkd._____ Checked_____ X-Sec.

Indexed_____ Date_____ Date_____ Date_____ No._____

STATION	B. S.	H. I.	F. S.	ELEV.

761.298 307 5-49

PLEASE RETURN TO

LOS ANGELES COUNTY SURVEYOR

726 LOS ANGELES COUNTY ENGINEERING BLDG.

Do not extend notes this side of this line.

NOTE: ANY ADDITIONS OR CHANGES ON THIS SHEET MUST BE MADE OR CIRCLED IN RED INK, WITH DATE AND NAME OF PERSON MAKING CHANGE.

76L298 307 4-50

PLEASE RETURN TO
LOS ANGELES COUNTY SURVEYOR
726 LOS ANGELES COUNTY ENGINEERING BLDG.

NOTE: ANY ADDITIONS OR CHANGES ON THIS SHEET MUST BE MADE OR CIRCLED IN RED INK, WITH DATE AND NAME OF PERSON MAKING CHANGE.

Do not extend notes this side of this line.

STATION	B. S.	H. I.	F. S.	ELEV.		

STAKING PLAN 27" R.C.P. Drain. (GOLDEN WEST & MONTE VERDE DR.)
To UPPER LAGOON. (See pg. 13)
Note 1"x2" Set @ 25° STA's 10° Lt. of ℄.
See pgs.

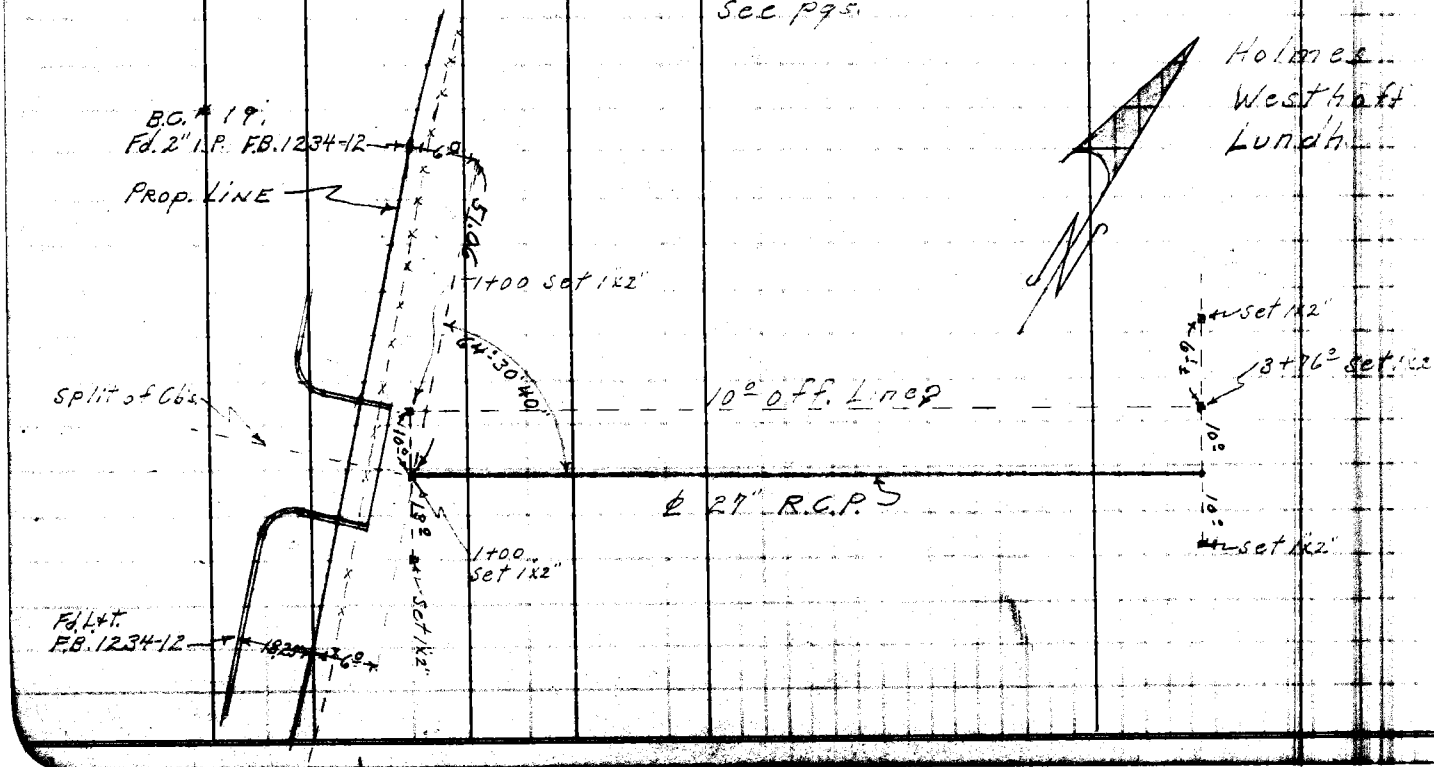

Profile Notes Red. ____ Plotted ____ Job No. 5323-11 Division No. ____
No. ____ Date ____ Date ____ Survey of Alegre Tract
E-Sec. Notes Chkd. ____ Checked ____ Survey by Holmes Nunn Dr. Date ____
No. ____ Date ____ Date ____ Map No. ____ Indexed Johnson Date 2-17-58

F. B. 1661 Pg. 141

76L298 307 4-50

PLEASE RETURN TO
LOS ANGELES COUNTY SURVEYOR
726 LOS ANGELES COUNTY ENGINEERING BLDG.

NOTE: ANY ADDITIONS OR CHANGES ON THIS SHEET MUST BE MADE OR CIRCLED IN RED INK, WITH DATE AND NAME OF PERSON MAKING CHANGE.

Do not extend notes this side of this line.

✓ Gmm

STATION	B. S.	H. I.	F. S.	ELEV.				
PROFILE & GRADES for 27" R.C.P. DRAIN								
BM				531.15	ELV. 531.15 Pg. 17. MONTE VERDE DR. & GOLDEN WEST AVE Bt. Spk. So. end. S.W. Cb. Return			
	3 24	534 39						
					%	GRADE	Cut	10° offset Lt. 1"x2" STAKE
1+00			3 76	530.63		523.00	7.63	
1+25			3 79	53[illegible]0		521.82	8.78	
1+50			4 53	52[illegible]6		520.64	9.22	
1+75			5 77	52[illegible]2		519.47	9.15	
2+00			7 04	52[illegible]		518.29	9.06	
2+25			8 36	52[illegible]		517.11	8.92	
2+50			9 94	52[illegible]5		515.93	8.52	
2+75			10 95	52[illegible]		514.76	8.68	
3+00			11 43	52[illegible]96		513.58	9.38	
T.P.			11 43	52[illegible]				
3+25	1 19	524 15	1 60	52[illegible]55		512.40	10.15	
3+50			3 92	52[illegible]3		511.22	9.01	
3+76			13 14	511.01		510.00	1.01	
T.B.M.			3 77	52[illegible]8	Elv. 520.39 Pg. 89. P.O.C. STA. 10+82.30 West Loop Dr. Top 1" I.P. 16" dn.			

Survey of Arboretum
Survey by Holmes Notes Holmes
Index C. Johnson
Job No. 5323-H
Division No.
Notes Red. Plotted
Date Date
Notes Chkd. Checked
Date Date
Profile No.
X-Sec. No.
Pg. 142

76L298 307 4-50

PLEASE RETURN TO
LOS ANGELES COUNTY SURVEYOR
726 LOS ANGELES COUNTY ENGINEERING BLDG.

NOTE: ANY ADDITIONS OR CHANGES ON THIS SHEET MUST BE MADE OR CIRCLED IN RED INK, WITH DATE AND NAME OF PERSON MAKING CHANGE.

Do not extend notes this side of this line.

STATION	B. S.	H. I.	F. S.	ELEV.

STAKING PLAN of 48" R.C.P. DRAIN To UPPER LAGOON from VOLANTE DR. & GOLDEN WEST
(See Pg. 14)

Note 1x2" Stks set @ 25° Sta.s 20° Lt of ℄.
See pg 144 for Elv's. etc.

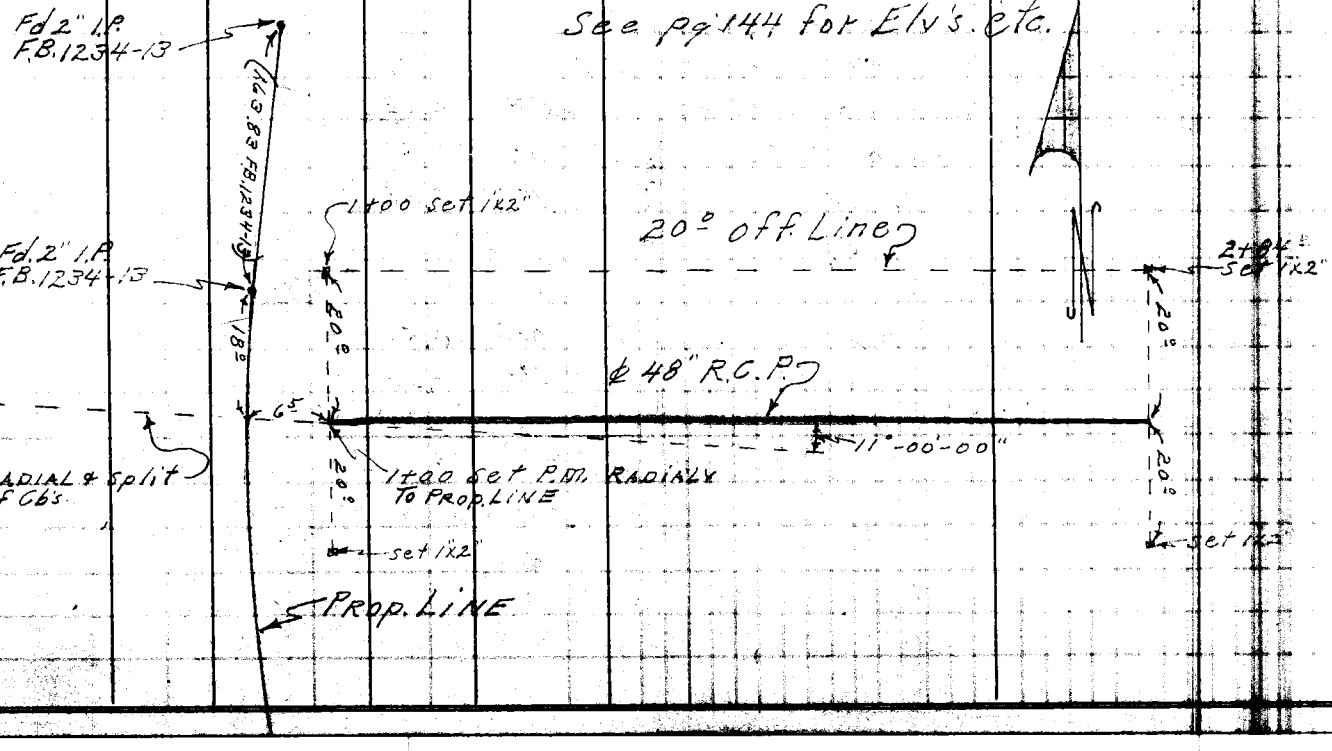

Profile Notes Red. ____ Plotted ____ Job No. ____ Division No. ____
No. ____ Date ____ Date ____ Survey of ____
No. ____ Date ____ Date ____ Map No. ____ Date ____

5323-4

F. B. 1661

76L298 307 4-50

PLEASE RETURN TO
LOS ANGELES COUNTY SURVEYOR
726 LOS ANGELES COUNTY ENGINEERING BLDG.

NOTE: ANY ADDITIONS OR CHANGES ON THIS SHEET MUST BE MADE OR CIRCLED IN RED INK, WITH DATE AND NAME OF PERSON MAKING CHANGE.

Do not extend notes this side of this line.

✓ [illegible]

STATION	B. S.	H. I.	F. S.	ELEV.				
PROFILE & GRADES for 48" R.C.P. DRAIN								
B.M.				534.66	Elv. 534.66 Pg. 23 Volante Dr. & Golden West Ave. Bt. Spk. N. end N.E. Cb. Return			
	240	537.06			%	GRADE	Cut.	20° offset Lt. 1"x2" STAKES
1+00			1.73	53533		521.10	14.23	" " " " "
1+25			2.30	[illegible]		519.59	15.17	" " " " "
1+50			3.07	[illegible]		518.08	15.91	" " " " "
1+75			4.86	53320		516.58	15.62	" " " " "
2+00			8.12	[illegible]		515.07	13.87	" " " " "
2+25			11.15	[illegible]	-6.033	513.56	12.35	" " " " "
T.P.			11.54	52552				
	021	525.73						
2+50			3.17	[illegible]		512.05	10.51	" " " " "
2+75			6.56	[illegible]		510.54	8.63	" " " " "
2+84			7.67	[illegible]		510.00	8.06	" " " " "
T.B.M.			5.35	52038	Elv. 520.39 Pg. 89 P.O.C. 10+82.30 West Loop Dr. Top 1" I.P. (dn. 16")			

Pls. 144 Job No. 5323-A Division No. Notes Red. Plotted Profile
Survey of Arboretum Date Date No.
Survey by Holmes Notes Holmes Notes Chkd. Checked X-Sec.
Indexed C. Johnson Date Date Date No.

Profile No.	Notes Red.	Plotted	Job No. 5323-H	Division No.
	Date	Date	Survey of	
X-Sec. No.	Notes Chkd	Checked	Survey by Holmes	Notes D.E.H. Date
	Date	Date	Map No.	Indexed Johnson Date

F. B. 1661 Pg. 143

STAKING PLAN of 18" R.C.P. DRAIN from VAQUERO Rd. To UPPER LAGOON. See pg.

Note 1x2' Stakes set 10° R. @ 25' STA.s See pg

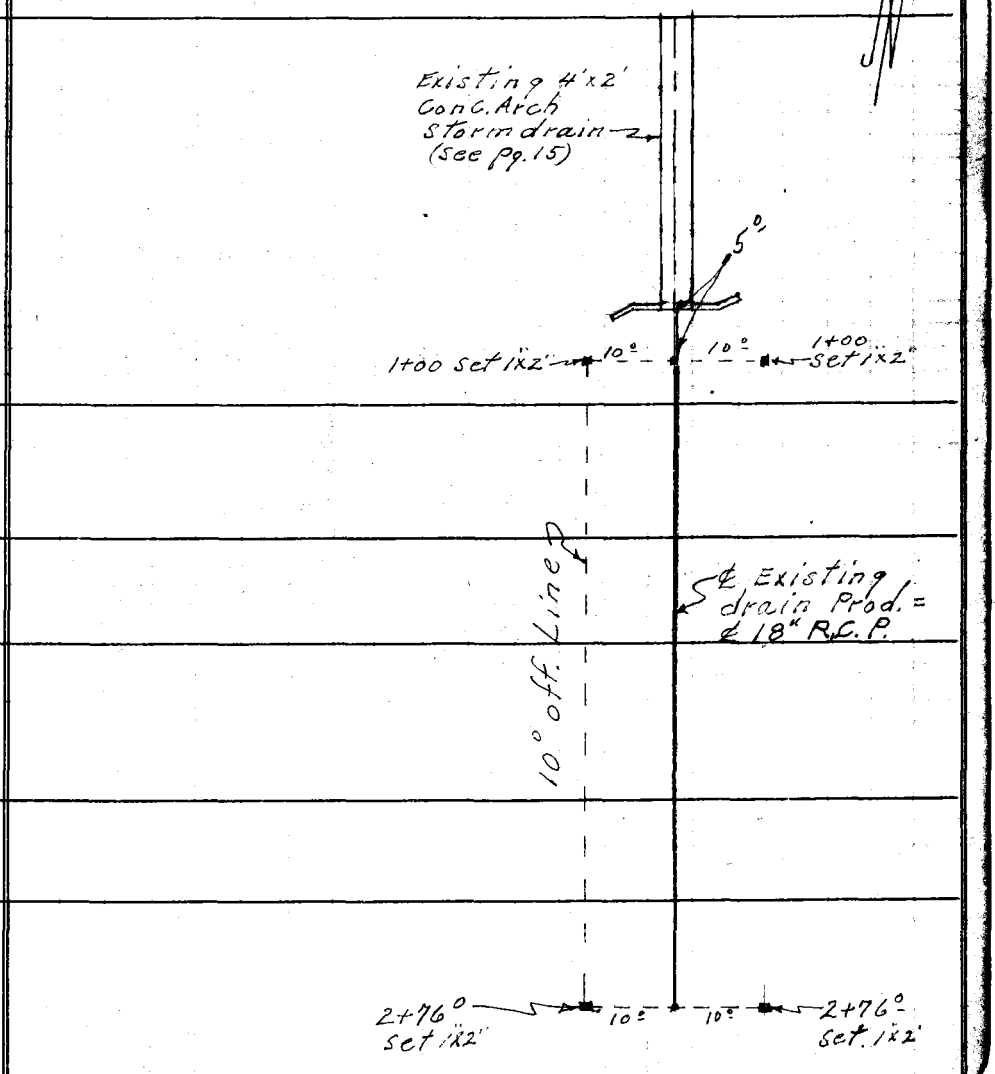

ELEV.

F. S.

H. I.

B. S.

STATION

NOTE: ANY ADDITIONS OR CHANGES ON THIS SHEET MUST BE MADE OR CIRCLED IN RED INK, WITH DATE AND NAME OF PERSON MAKING CHANGE.

PLEASE RETURN TO
LOS ANGELES COUNTY SURVEYOR
726 LOS ANGELES COUNTY ENGINEERING BLDG.

Do not extend notes this side of this line.

76L298 307 4-50

76L298 307 4-50

PLEASE RETURN TO
LOS ANGELES COUNTY SURVEYOR
726 LOS ANGELES COUNTY ENGINEERING BLDG.

NOTE: ANY ADDITIONS OR CHANGES ON THIS SHEET MUST BE MADE OR CIRCLED IN RED INK, WITH DATE AND NAME OF PERSON MAKING CHANGE.

Do not extend notes this side of this line.

Profile No. ____ Plotted ____ No. ____ X-Sec. ____
Notes Red ____ Date ____ Date ____ No. ____
Notes Chkd ____ Checked ____ Date ____
Notes ____ Date ____

Job No. 5525-4 Division No. ____
Drawn by Arboretum
Surveyed by Holmes Notes Holmes
Indexed by C. Tolmage Date ____

STATION	B. S.	H. I.	F. S.	ELEV.				
PROFILE + GRADES for 18" R.C.P. DRAIN								
B.M.				53[illegible]	Elv. 53631 Pg. 26 VASQUERO Rd + GOLDEN WEST AVE. Bt Spk. in Lead. 4' N. So. End SE Cb. Return			
	145	53776			%	GRADE	Cut	10' offset R. 1x2" STAKES
1+00			448	53[illegible]28	1	530.99	2.29	" " " " "
1+25			766	53[illegible]10		528.15	1.95	" " " " "
1+50			918	528.58		525.31	3.27	" " " " "
T.P.			918	523.58				
	152	53010						
1+75			173	52[illegible]31	11.358	522.47	5.90	" " " " "
2+00			306	52[illegible]54		519.63	7.41	" " " " "
2+25			663	52[illegible]47		516.79	6.68	" " " " "
2+50			853	52[illegible]57		513.95	7.62	" " " " "
2+75			1179	51[illegible]31		511.11	7.20	" " " " "
2+76			1184	51326		511.00	7.26	" " " " "
T.B.M.			972	52038	Elv. 520.39 Pg. 89 P.O.C. 10+82.30 West Loop Dr. Top 1" I.P. (dn. 16')			

Notes Ck'd by	Survey of Arboretum
Map No.	[illegible]
Office Work	Surveyed by D.E. Holmes
Checked	Notes [illegible]
Date	Indexed C. Johnson 2-17-53

F. B. 1661 Pg. 149

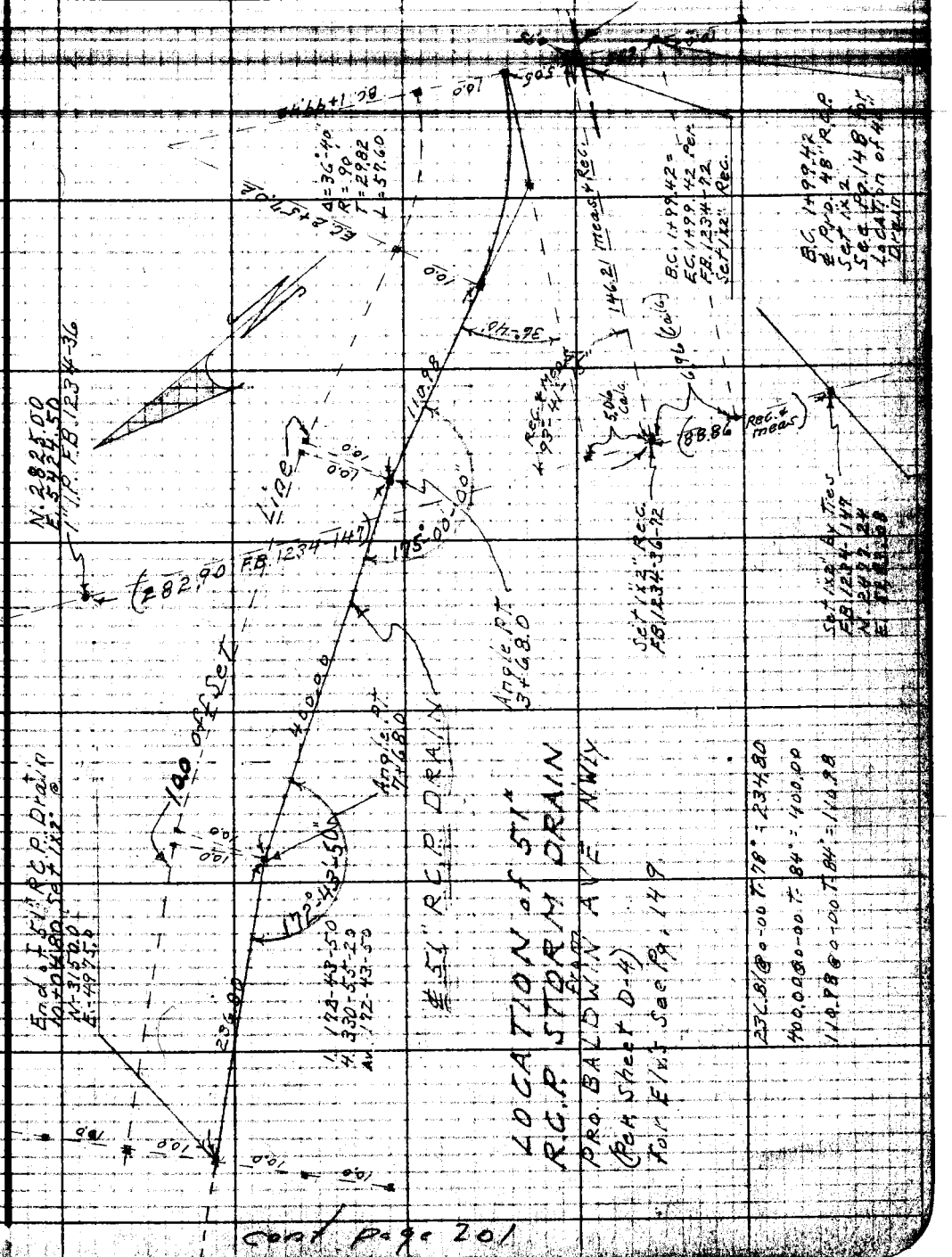

Cont Page 201

RETURN TO
LOS ANGELES COUNTY SURVEYOR
726 LOS ANGELES COUNTY
ENGINEERING BLDG.

Notes: Any Additions or Changes on This Sheet Must be Made or Circled in Red Ink With Date and Name of Person Making Change.

Do not extend notes this side of this line.

76F3008 247 10M 1-49

F. B. 1661 Pg. 148

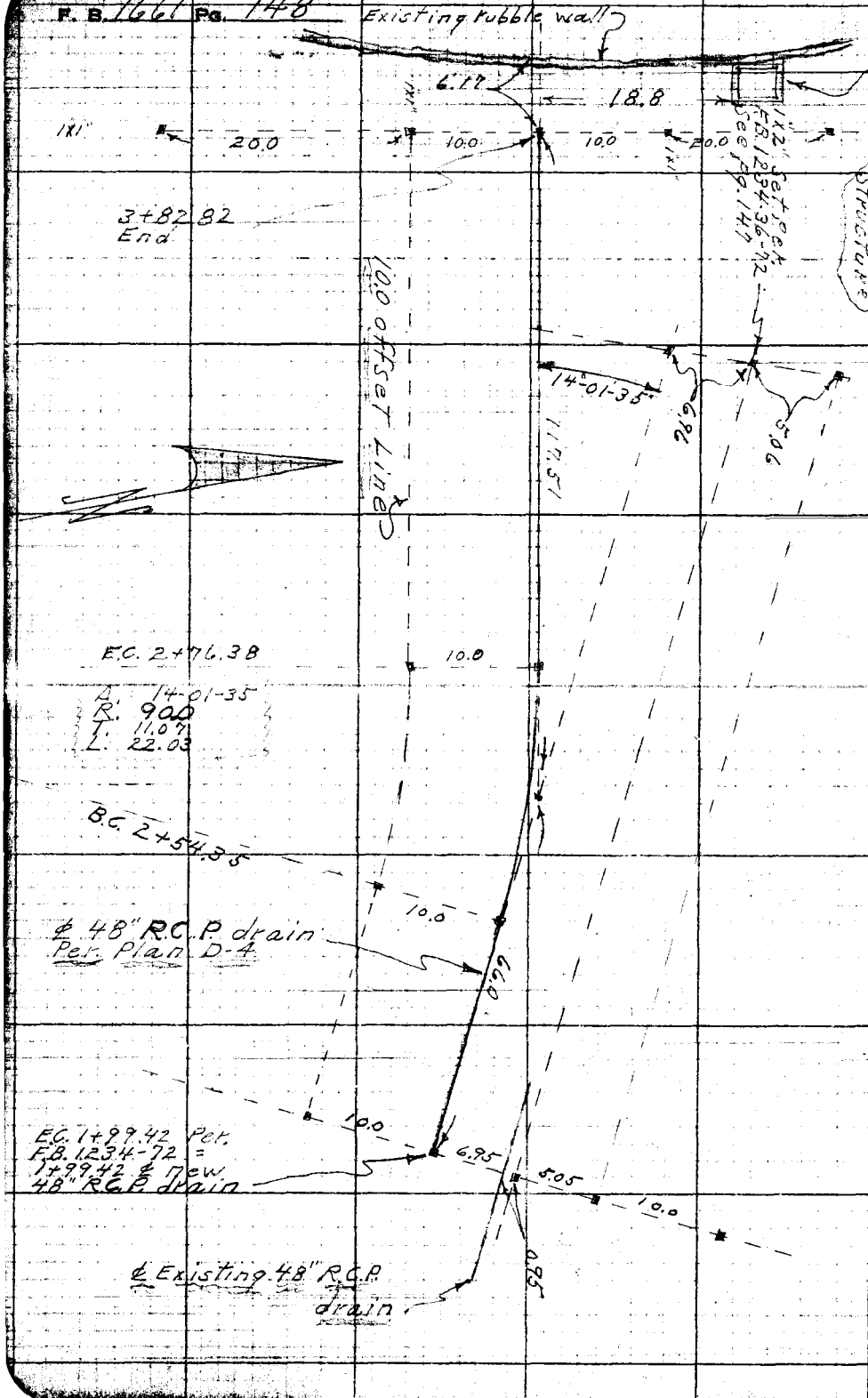

RETURN TO
LOS ANGELES COUNTY SURVEYOR
726 LOS ANGELES COUNTY
ENGINEERING BLDG.

Do not extend notes this side of this line.

Note: Any Additions or Changes on This Sheet Must be Made or Circled in Red Ink With Date and Name of Person Making Change.

76L298 307 4-50

PLEASE RETURN TO
LOS ANGELES COUNTY SURVEYOR
726 LOS ANGELES COUNTY ENGINEERING BLDG.

NOTE: ANY ADDITIONS OR CHANGES ON THIS SHEET MUST BE MADE OR CIRCLED IN RED INK, WITH DATE AND NAME OF PERSON MAKING CHANGE.

Do not extend notes this side of this line.

STATION	B. S.	H. I.	F. S.	ELEV.				
	PROFILE & GRADE of 51" R.C. PIPE DRAIN							
B.M.				505 73	Elv. 505.73 Pg. 90 Chis. Sp. S.E. Cor. of Conc. Wier box. (N.E. edge of main Lake.			
	386	509 59			%	F.L. GRADE	Cut	1"x2" 10' Right
1+99.42			9 25	500 34		490.56	9.78	" " "
2+00			9 24	500 35		490.57	9.78	" " "
2+10			8 79	500 80		490.71	10.09	" " "
2+20			8 19	501 40		490.84	10.56	" " "
2+30			7 87	501 72		490.98	10.74	" " "
2+40			6 61	502 98		491.11	11.87	" " "
2+50			5 93	503 66		491.25	12.41	" " "
2+57.02 E.C.			5 64	503.95	1.358	491.34	12.61	" " "
2+75			4 69	504 90		491.59	13.31	" " "
3+00			3 92	505 67		491.93	13.74	" " "
3+25			2 99	506 60		492.27	14.33	" " "
3+50			2 39	507 20		492.61	14.59	" " "
3+68 Back			2 28	507 31		492.85	14.46	" " "
3+68 Ahead			2 34	507 25		492.85	14.40	" " "
3+75			2 38	507 21		492.95	14.26	" " "
4+00			2 13	507 46		493.29	14.17	" " "
T.P. 1x1			2 13	[illegible]				

Profile Notes Red. ____ Plotted ____ Job No. 5323-H Division No. ____ F. B. 1661 Pg. 149
No. ____ Date ____ Date ____ Survey of [illegible]
No. ____ Notes Chkd. ____ Checked ____ Survey by [illegible]
No. ____ Date ____ Date ____ Map No. ____ Indexed [illegible] Date ____

76L298 307 4-50

PLEASE RETURN TO
LOS ANGELES COUNTY SURVEYOR
726 LOS ANGELES COUNTY ENGINEERING BLDG.

NOTE: ANY ADDITIONS OR CHANGES ON THIS SHEET MUST BE MADE OR CIRCLED IN RED INK, WITH DATE AND NAME OF PERSON MAKING CHANGE.

Do not extend notes this side of this line.

STATION	B. S.	H. I.	F. S.	ELEV.	%	FL. GRADE	Cut	
				507 46				
	6 56	514 02						1"x2" 10' Right
4+25			5 91	508 11		493.63	14.48	" " "
4+50			5 90	508 12		493.97	14.15	" " "
4+75			5 57	508 45		494.31	14.14	" " "
5+00			5 32	508 70		494.65	14.05	" " "
5+25			4 84	509 18		494.99	14.19	" " "
5+50			4 73	509 29		495.33	13.96	" " "
5+75			4 33	509 69		495.67	14.02	" " "
6+00			4 01	510 01		496.00	14.01	" " "
6+25			3 54	510 48	1.358	496.34	14.14	" " "
6+50			3 41	510 61		496.68	13.93	" " "
6+75			2 88	511 14		497.02	14.12	" " "
7+00			2 39	511 63		497.36	14.27	" " "
7+25			2 02	512 00		497.70	14.30	" " "
7+50			1 76	512 26		498.04	14.22	" " "
7+68 Back ⊠ Pt			1 35	512 67		498.28	14.39	" " "
7+68 Ahead			1 28	512 74		498.28	14.46	" " "
7+75			1 06	512 96		498.38	14.58	" " "
8+00			0 91	513 11		498.72	14.39	" " "
8+25			0 92	513 10		499.06	14.04	" " "

F. B. 1661 Pg. 150 Job No. 53234 Division No. Notes Red. Plotted Profile
Survey of Arboretum Date Date No.
Survey by Holmes Notes Holmes Notes Chkd. Checked X-Sec.
Indexed C. Johnson Date Date Date No.

76L298 307 4-50

PLEASE RETURN TO
LOS ANGELES COUNTY SURVEYOR
726 LOS ANGELES COUNTY ENGINEERING BLDG.

NOTE: ANY ADDITIONS OR CHANGES ON THIS SHEET MUST BE MADE OR CIRCLED IN RED INK, WITH DATE AND NAME OF PERSON MAKING CHANGE.

Do not extend notes this side of this line.

STATION	B. S.	H. I.	F. S.	ELEV.	%	F.L. GRADE	Cut	1X2" 10' Right
		514 02						
8+50			056	513 46		499.40	14.06	" " "
" T.P. 1X1			055	513 47				
	859	522 06						
8+75			.825	513 81		499.74	14.07	" " "
9+00			816	513 90		500.08	13.82	" " "
9+25			719	514 87	1.358	500.42	14.45	" " "
9+50			663	515 43		500.76	14.67	" " "
9+75			592	516 14		501.10	15.04	" " "
10+00			539	516 67		501.44	15.23	" " "
10+04.80			519	516 87		501.50	15.37	" " "
~~10+04.80~~			~~556~~	~~516 50~~		~~Tp of 1x2 ⌀~~		
			499	517 07		Elev. 517.08 Pg 90 F.B. 1661 Tp of S.S. M.H. Rim (W-side) Chisel Cross		

Profile Notes Red. ____ Plotted ____ Job No. 5323-A Division No. ____ F. B. 1661 Pg. 157
No. ____ Date ____ Date ____ Survey of Angeles Mtn
X-Sec. Notes Chkd. ____ Checked ____ Survey by Ho Tze Chen H. Date [illegible]
No. ____ Date ____ Date ____ Map No. ____ Indexed ____ Date ____

76L298 307 4-50

PLEASE RETURN TO
LOS ANGELES COUNTY SURVEYOR
726 LOS ANGELES COUNTY ENGINEERING BLDG.

NOTE: ANY ADDITIONS OR CHANGES ON THIS SHEET MUST BE MADE OR CIRCLED IN RED INK, WITH DATE AND NAME OF PERSON MAKING CHANGE.

Do not extend notes this side of this line.

STATION	B. S.	H. I.	F. S.	ELEV.			
PROFILE & GRADES of 48" R.C. PIPE DRAIN (Per Plan D)							
B.M.				505.73	Elv. 505.73 Pg 90 Chis. Sp. S.E. Cor. of Conc. Wier box (N.E. edge of Main Lake)		
	330	509.03			%	EL. GRADE	Cut	1x2" 10' Left
1+99.42			1167	49[illegible]6		490.56	6.80	"
2+00			1164	49[illegible]9		490.58	6.81	"
2+25			897	50[illegible]06		491.32	8.74	"
2+50			751	501.[illegible]2		492.07	9.45	"
2+54.35 B.C.			739	501.64		492.20	9.44	"
+60			702	502.01		492.37	9.64	"
+70			607	502.96	2.977	492.67	10.29	"
2+76.38 E.C.			591	503.12		492.85	10.27	"
3+00			412	504.91		493.56	11.35	"
+25			254	506.49		494.30	12.19	"
+50			248	506.55		495.05	11.50	"
+75			332	505.[illegible]1		495.79	9.92	"
3+82.82			330	505.73		496.02	9.71	
			267	506.36	Elev 506.38 Pg 90 Tp of 1" P. Dn - 14" N 2300 E 5300			

Profile No. X-Sec. No.
Plotted Date Checked Date
Notes Red Date Notes Chkd Date
Division No. Notes Date
Job No. Notes Date
Survey of Survey by Indexed

Profile No.	Notes Red.	Plotted	Job No. 5323-H	Division No.
	Date	Date	Survey of Arboretum	
X-Sec. No.	Notes Chkd.	Checked	Survey by Holmes	Notes H. Date
	Date	Date	Map No.	Indexed Johnson Date

F. B. 1661

STAKING PLAN of 48 R.C. PIPE from Existing 48" DRAIN To UPPER LAGOON

Per Plan D-2

See pg. 154 for Elv's. etc.

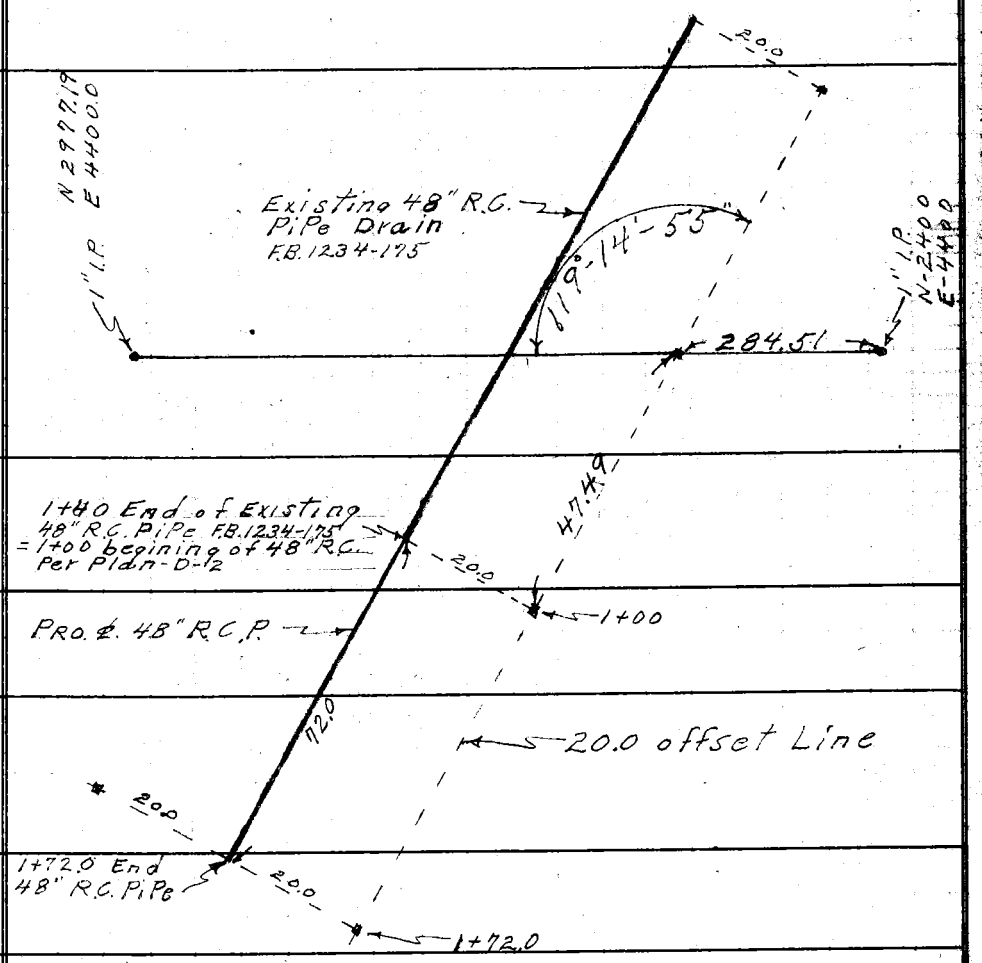

ELEV.

F. S.

H. I.

B. S.

STATION

NOTE: ANY ADDITIONS OR CHANGES ON THIS SHEET MUST BE MADE OR CIRCLED IN RED INK, WITH DATE AND NAME OF PERSON MAKING CHANGE.

PLEASE RETURN TO
LOS ANGELES COUNTY SURVEYOR
726 LOS ANGELES COUNTY ENGINEERING BLDG.

Do not extend notes this side of this line.

76L298 307 4-50

76L298 307 4-50

PLEASE RETURN TO
LOS ANGELES COUNTY SURVEYOR
726 LOS ANGELES COUNTY ENGINEERING BLDG.

NOTE: ANY ADDITIONS OR CHANGES ON THIS SHEET MUST BE MADE OR CIRCLED IN RED INK, WITH DATE AND NAME OF PERSON MAKING CHANGE.

Do not extend notes this side of this line.

STATION	B. S.	H. I.	F. S.	ELEV.			
PROFILE & GRADES of 48" R.C. PIPE DRAIN (Per Plan D-2)							
B.M.				516.41	Elv. 516.41 Pg. 88 Bt Spk. in Root of Elm Tree See F.B. 1234-164.		
	529	521.70			%	F.L. GRADE	Cut.	1x2" 20' Left.
1+00			17.87	503.83		1+00 Going N.W. = F.L.		Existing 48" R.C. Pipe
1+00			7.13	514.57		503.83	10.74	1x2 20' Left.
1+25			6.11	515.59	1.86	504.30	11.29	" " "
1+55			7.02	514.68		504.85	9.83	" " "
1+72			7.19	514.51		505.17	9.34	" " "
			6.30	515.40	Elev 515.40 Pg. 88 F.B. 1661 Tp at 1" I.P. (On 18") N 2400 & E 4400			

Profile No. ____ Plotted ____ Date ____ Notes Red ____ Date ____ Division No. ____ Job No. ____ Survey of ____ Survey by ____ Notes ____ Date ____ Indexed ____ Checked ____ Date ____ X-Sec. No. ____ Date ____ Notes Chkd ____ Date ____ Date ____ No. ____

Pg. 1564

Notes Ck'd by	Survey of Arboretum
Map No.	W.O. Tape No. 74
Office Work SS	Surveyed by D.E. Holmes
Checked	Notes DEH Date 8-8-61
Date	Indexed A. C. Johnson 2-17-53

F. B. 661 Pg. 1

Cont bot Pg. 156

Rechained 8-16-51
100 Tape std @ 68
289.33 @ 0-00 T-94° = 289.38

(See Pg. 213-214+215 for Final Grades)

℄ SURVEY of PRO.
8" SEWER LINE
N.E. AREA of
ARBORETUM
(see Pgs 157 To 160 for Profile)

9+77.39
~~6+30.49~~
S.S. M.H. #3
Set 1x1
Set 1x2's for R.P.'s

8+53.4 ~~5+66.5~~ inter. with
16" City of ARCADIA
Water main
see bot. Pg. 160 for Elv.

16" Steel Pipe

8+42.7
~~4+95.8~~ inter.
see bot. Pg. 160 for Elv.

7+68.0
Angle Pt.
Pg. 142

6" Steel Gas line

6+77.41
~~3+30.51~~
S.S. M.H. #2
Set 1x1
Set 1x2's for R.P.'s

℄ 51" RG. Pipe
Pg. 147

2+77.00 inter with
51" Storm drain
Set 1x1" by inter.

Pro. ℄ 8" Sewer Line

10+04.80
End 51" Pipe
Pg. 147

3+46.90
~~0+00~~ Going Ely.
Ctr. of Existing S.S. M.H.
(meas) N- 3012.77
E- 4759.08

Existing 8" Sewer Line
See F.B. 1234

0+00

1" I.P. dn. 12" F.B. 1661-85
N-2900.0
E-4400.0

Note: Any Additions or Changes on This Sheet Must be Made or Circled in Red Ink With Date and Name of Person Making Change.

Do not extend notes this side of this line.

RETURN TO
LOS ANGELES COUNTY SURVEYOR
726 LOS ANGELES COUNTY
ENGINEERING BLDG.

7653095 247 10M 1-49

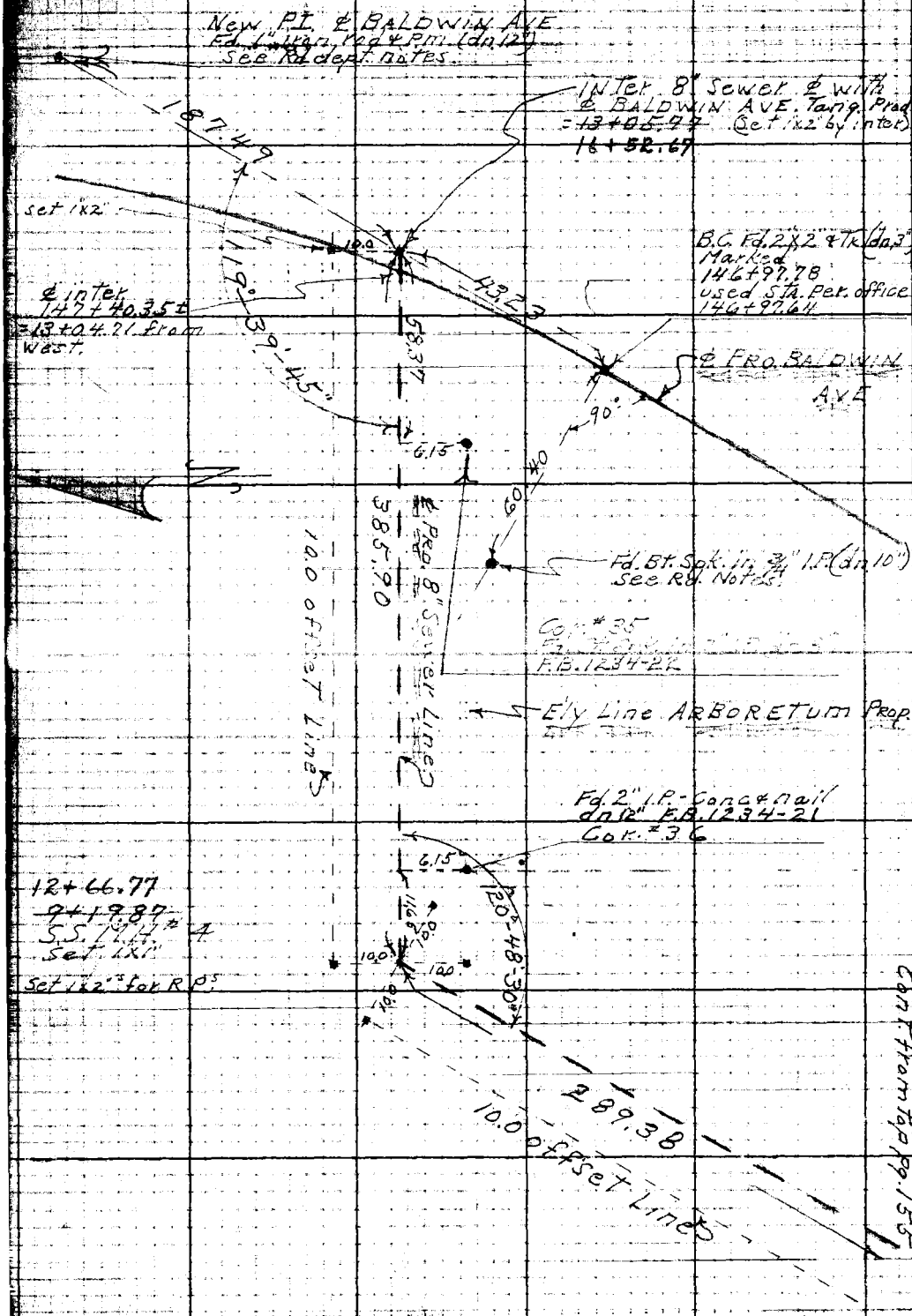

RETURN TO
LOS ANGELES COUNTY SURVEYOR
725 LOS ANGELES COUNTY
ENGINEERING BLDG.

Do not extend notes this side of this line.

Note: Any Additions or Changes on This Sheet Must be Made or Circled in Red Ink With Date and Name of Person Making Change.

76L298 307 4-50

PLEASE RETURN TO
LOS ANGELES COUNTY SURVEYOR
726 LOS ANGELES COUNTY ENGINEERING BLDG.

NOTE: ANY ADDITIONS OR CHANGES ON THIS SHEET MUST BE MADE OR CIRCLED IN RED INK, WITH DATE AND NAME OF PERSON MAKING CHANGE.

Do not extend notes this side of this line.

STATION	B. S.	H. I.	F. S.	ELEV.	(ARBORETUM)	
	PROFILE	of	℄ of	PRO. 8" SEWER LINE N.E. AREA.		
B.M.				517 08	Elv. 517.08 Pg. 90 Chis. (X) W. Rim of S.S.M.H. N. 30 13 E. 47 59	
	199	519 07				
0+00			201	517 06	ctr. Top S.S. M.H. Cover.	
0+25			27	5164	℄	Grd.
0+50			37	5154	"	"
0+75			39	5152	"	"
1+00			44	5147	"	"
1+25			46	5145	"	"
1+50			47	5144	"	"
1+75			46	5145	"	"
2+00			46	5145	"	"
2+25			47	5144	"	"
2+50			44	5147	"	"
2+75			42	5149	"	"
T.P.			423	51484		
3+00	609	520 93	59	5150	℄	Grd.
3+25			55	5154	"	"
3+30.51			59	5150	Angle PT.	1X1
3+50			52	5157	"	Grd

Profile Notes Red. ____ Plotted ____ Job No. 5323-H Division No. ____ F. S. 1661
No. ____ Date ____ Date ____ Survey of [illegible]
[illegible] Notes Chkd. ____ Checked ____ Survey by [illegible]
No. ____ Date ____ Date ____ Map No. [illegible] Indexed [illegible] Date ____

76L298 307 4-50

PLEASE RETURN TO
LOS ANGELES COUNTY SURVEYOR
726 LOS ANGELES COUNTY ENGINEERING BLDG.

NOTE: ANY ADDITIONS OR CHANGES ON THIS SHEET MUST BE MADE OR CIRCLED IN RED INK, WITH DATE AND NAME OF PERSON MAKING CHANGE.

Do not extend notes this side of this line.

STATION	B. S.	H. I.	F. S.	ELEV.			
3+75		520 93	52	51[illegible]7		℄	Grd.
4+00			43	51[illegible]		℄	"
4+25			43	51[illegible]6		℄	"
4+50			44	51[illegible]5		℄	"
4+75			43	51[illegible]		℄	"
5+00			40	51[illegible]		℄	"
5+25			39	51[illegible]		℄	"
5+50			31	51[illegible]		℄	"
5+75			24	51[illegible]		℄	"
6+00			14	51[illegible]		℄	"
6+25			08	520[illegible]		℄	"
6+30.49			06	520 3	Angle PT.	℄	
T.B.M.			343	517 50	Elv 517.52 Pg. 90 Top 1" I.P. (dn 16")		N-3000 E.5300
"			"	517 52	(See Above)		
	10 79	528 31					
6+50			76	52[illegible]		℄	Grd
6+75			61	52[illegible]		℄	"
7+00			51	52[illegible]		℄	"
7+25			37	52[illegible]		℄	"
7+50			22	52[illegible]		℄	"
7+75			05	52[illegible]		℄	"

Profile
Plotted
No.
Date
X-Sec.
Checked
No.
Date
Notes Red.
Date
Notes Chkd.
Date
Division No.
Job No. 5323-H
Survey of ARBORETUM
Survey by Holmes
Notes Holmes
Date
Indexed C. Johnston
Pg. 158

76L298 307 4-50

PLEASE RETURN TO
LOS ANGELES COUNTY SURVEYOR
726 LOS ANGELES COUNTY ENGINEERING BLDG.

NOTE: ANY ADDITIONS OR CHANGES ON THIS SHEET MUST BE MADE OR CIRCLED IN RED INK, WITH DATE AND NAME OF PERSON MAKING CHANGE.

Do not extend notes this side of this line.

STATION	B. S.	H. I.	F. S.	ELEV.		
T.P.		528 31	0 34	527 97		
	10 43	53840				
8+00			94	5290	℄	Grd.
8+25			82	5302	℄	"
8+50			62	5316	℄	"
8+75			59	5325	℄	"
9+00			50	5334	℄	"
9+19.87			44	5340	(~~End~~) 8" sewer M.H. ℄	1X1
T.B.M.			4 53	533 87	Set Bt. Spk. in Lead in Conc. base of Cor. fence Post.	N-3351± E-5538±
	2 91	536 78				
T.P.			9 45	527 33		
	0 12	527 45				
T.B.M.			9 93	517 52	Elv. 517.52 Top 1" I.P. Pg 90 N-3000 E.5300	
	(PRO. 8" Sewer Profile Cont)					
T.B.M.				533 87	Bt Spk. in Lead in Conc. base of Cor. fence Post. See Above.	
	2 18	536 05				
9+25			21	5340		
9+50			23	5338		
9+75			23	5338		
10+00			30	5331		
+25			37	5324		

Profile Notes Red. ____ Plotted ____ Job No. 5323-H Division No. ____
No. ____ Date ____ Date ____ Survey of [illegible]
[illegible] Notes Chkd ____ Checked ____ Survey by Holmes [illegible]
No. ____ Date ____ Date ____ Map No. [illegible] Indexed [illegible] Date ____

P.B. 1164

76L298 307 4-50

PLEASE RETURN TO
LOS ANGELES COUNTY SURVEYOR
726 LOS ANGELES COUNTY ENGINEERING BLDG.

NOTE: ANY ADDITIONS OR CHANGES ON THIS SHEET MUST BE MADE OR CIRCLED IN RED INK, WITH DATE AND NAME OF PERSON MAKING CHANGE.

Do not extend notes this side of this line.

STATION	B. S.	H. I.	F. S.	ELEV.		
		536 05				
10+50			46	531 5		
+75			52	530 9		
11+00			57	530 4		
+25			63	529 3		
+50			72	528 9		
+75			81	528 0		
12+00			89	527 2		
+25			90	527 1		
+50			97	526 4		
12+75			104	525 7		
13+00			108	525 3		
13+04 71			109	525 2	Inters pg. 156	
13+05 77			108	525 3	see pg. 156 inters	
			218	533 87	Elev 533.87 see pg 159	
Elvs. on Top 16" WATER MAIN & 6" GAS LINE						
T.B.M.				517 52	Elv 517.52 Pg. 90 Top 1" A.P. (dn 16") N-3000 E-5300	
	427	521 79				
4+95 8			725	514 54	Top 6" steel GAS line see pg. 155	
5+06 5			878	513 01	Top of 16" Steel water line " " "	
B.M.			470	517 09	Elv. 517.08 Pg. 90 (Chis. (X) W. Rim S.S.M.H.	

Profile
Plotted
Date
No.
X-Sec.
Checked
Date
No.
Notes Red.
Date 8-17-51
Notes Chkd.
Date
Job No. 5323 H
Division No.
Arboretum
Notes A.R.B.
Date
Survey of
Survey by Holmes
Indexed C. Johnson
Pg. 160

Notes Ck'd by	Survey of ARBORETUM
Map No.	W.O. Tape No. Std.
Office Work SS	Surveyed by Holmes
Checked	Notes Holmes Date 8-19-51
Date	Indexed E. G. Johnson 2-19-58

F. B. 1661 Pg. 181

IN 5328-H
ARBORETUM
Location after Const. of Sprinkler
System etc.

SYSTEM # 0

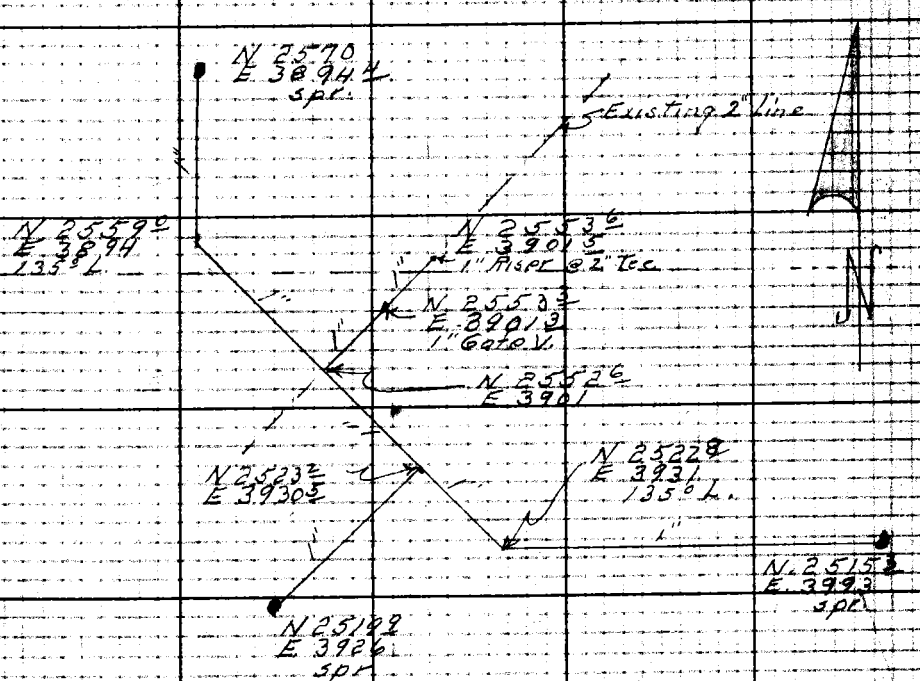

Note: Any Additions or Changes on This Sheet Must be Made or Circled in Red Ink With Date and Name of Person Making Change.

Do not extend notes this side of this line.

RETURN TO
LOS ANGELES COUNTY SURVEYOR
726 LOS ANGELES COUNTY
ENGINEERING BLDG.

76F3098 247 10M 1-49

SYSTEM # 15

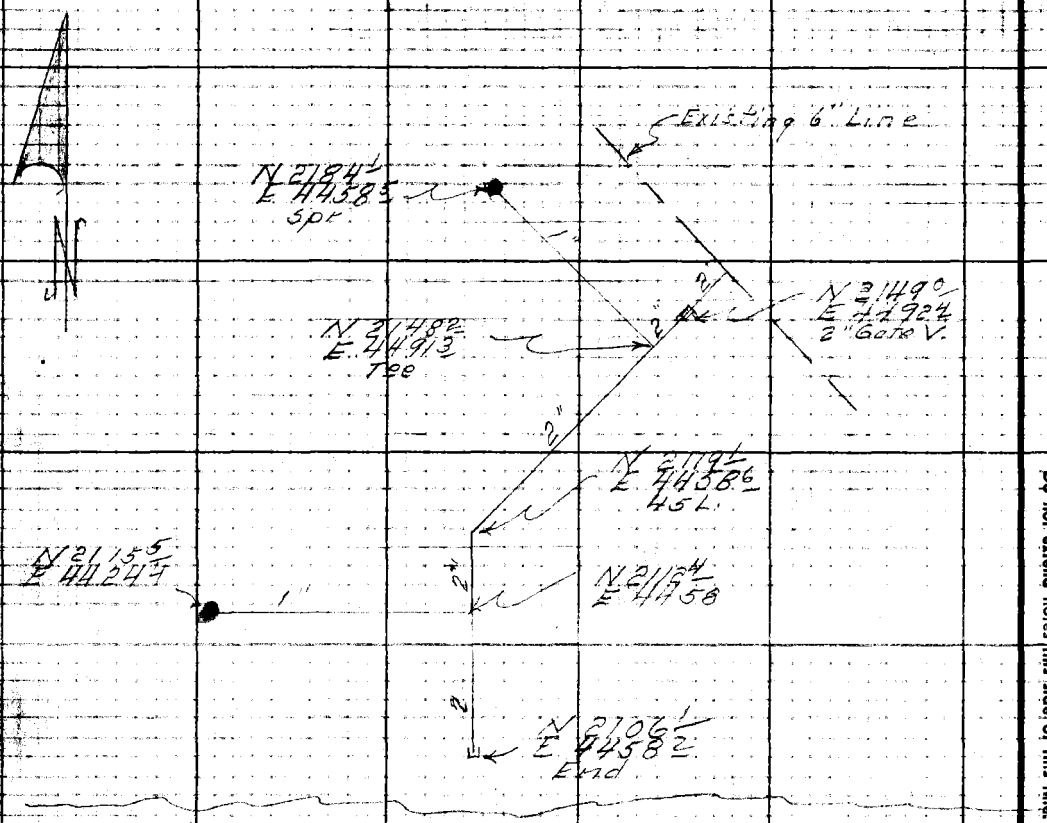

SYSTEM # 9

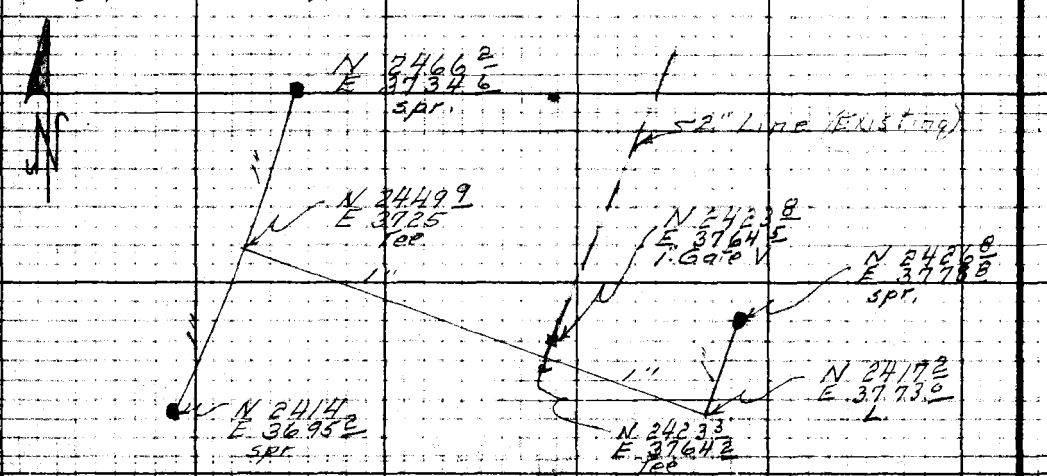

RETURN TO
LOS ANGELES COUNTY SURVEYOR
726 LOS ANGELES COUNTY
ENGINEERING BLDG.

Do not extend notes this side of this line.

Note: Any Additions or Changes on This Sheet Must be Made or Circled in Red Ink With Date and Name of Person Making Change.

Notes Ck'd by	Survey of Arboretum
Map No.	W.O. Tape No. Std. °F
Office Work SS	Surveyed by D.E. Holmes
Checked	Notes A.R.B. Date 8-16-51
Date	Indexed R. C. Johnson

F. B. 1661 Pg. 169

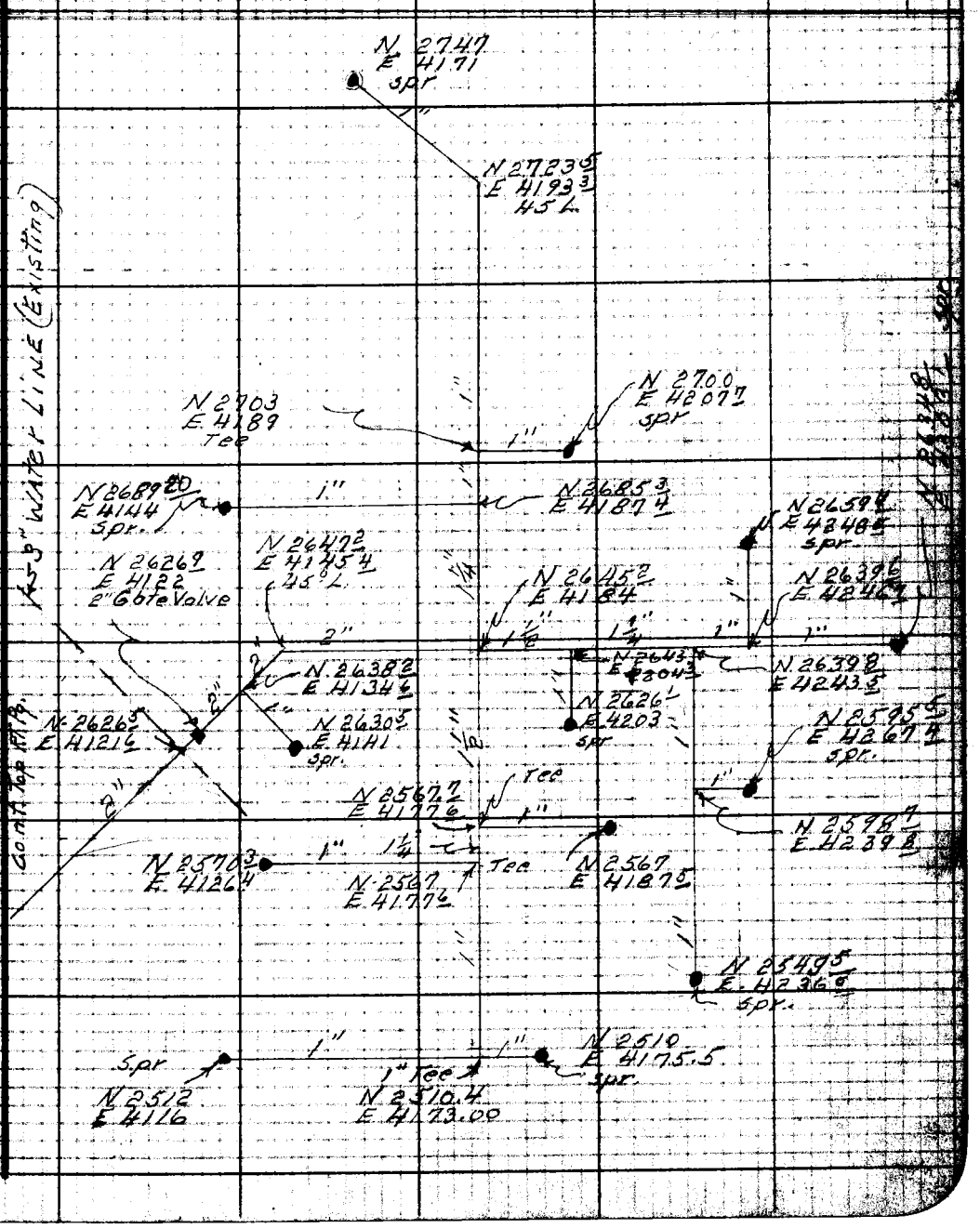

Notes: Any Additions or Changes on This Sheet Must be Made or Circled in Red Ink With Date and Name of Person Making Change.

Do not attend notes this side of this line.

RETURN TO
LOS ANGELES COUNTY SURVEYOR
726 LOS ANGELES COUNTY
ENGINEERING BLDG.

76F3098 247 10M 1-49

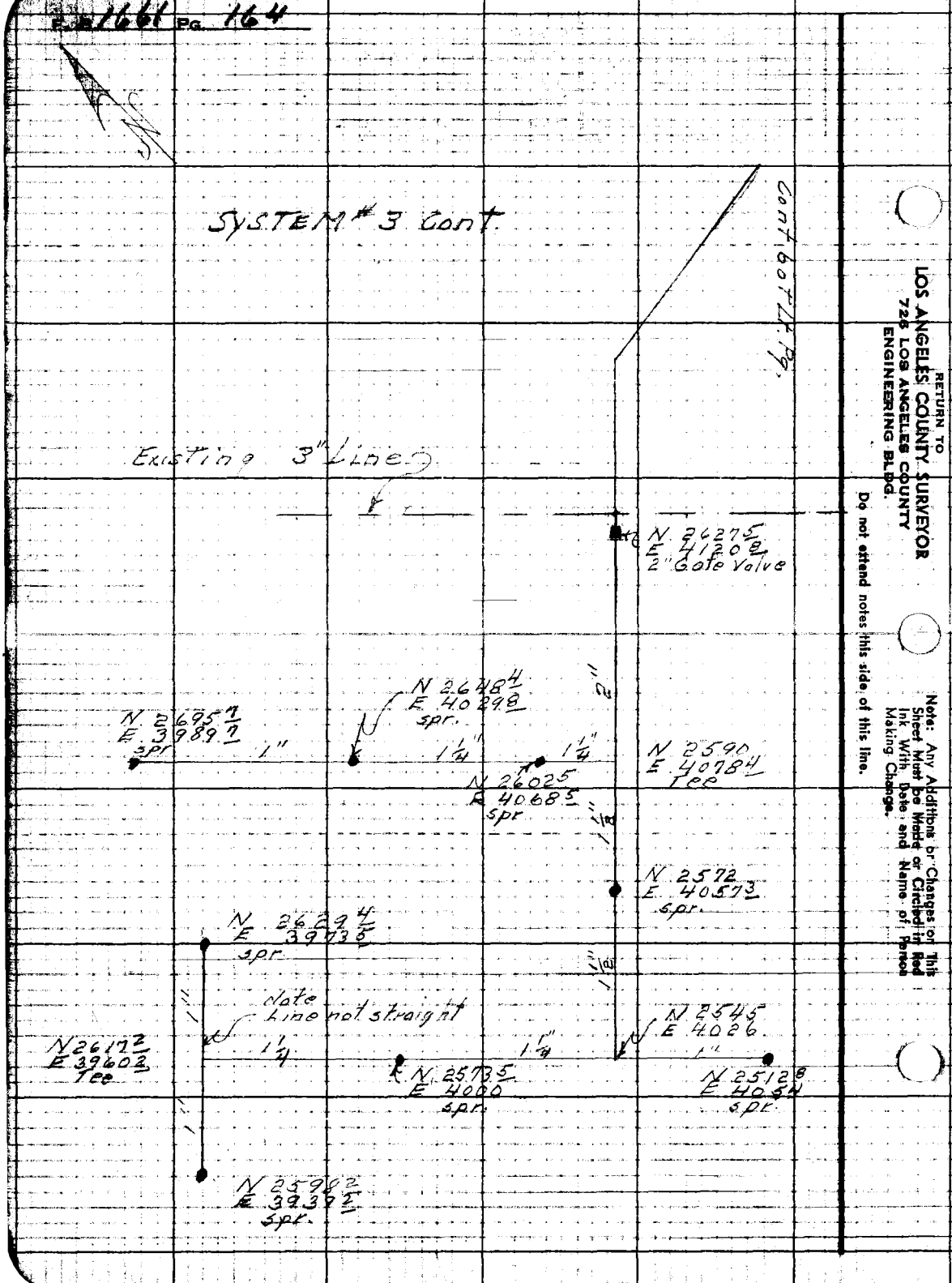

RETURN TO
LOS ANGELES COUNTY SURVEYOR
726 LOS ANGELES COUNTY
ENGINEERING BLDG.

Do not attend notes this side of this line.

Note: Any Additions or Changes on This Sheet Must be Made or Circled in Red Ink With Date and Name of Person Making Change.

Notes Ck'd by	Survey of Arboretum
Map No.	W.O. Type No. Sta.
Office Work SS	Surveyed by D.E. Holmes
Checked	Notes A.K.B. Date 5-16-51
Date	Indexed A. C. Johnson

F. B. 1661 Pg. 165

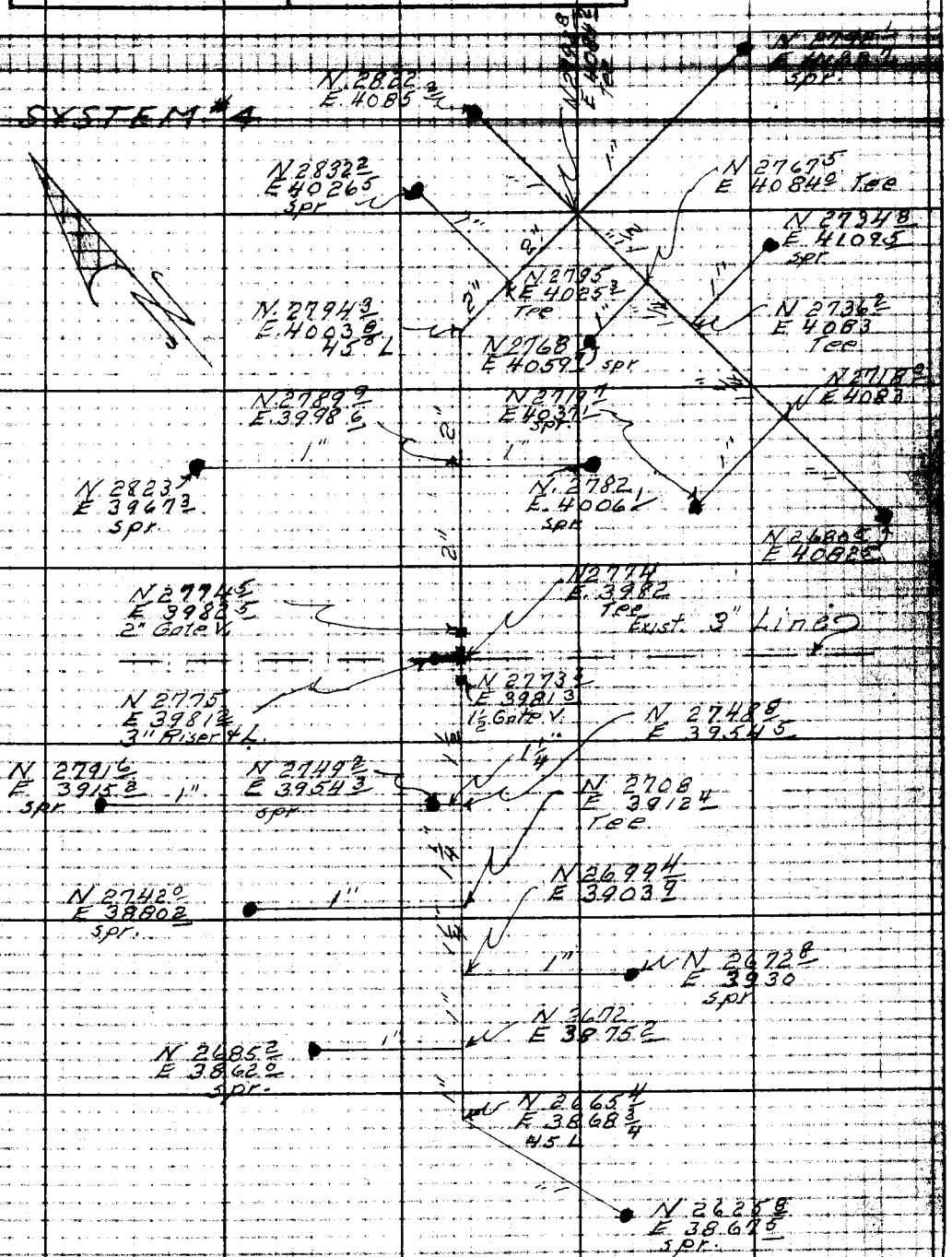

Note: Any Additions or Changes on This Sheet Must be Made or Circled in Red Ink With Date and Name of Person Making Change.

Do not extend notes this side of this line.

RETURN TO
LOS ANGELES COUNTY SURVEYOR
726 LOS ANGELES COUNTY
ENGINEERING BLDG.

76F3098 247 10M 1-49

LOCATION of SPRINKLER SYSTEM #12

N

N 2482.7
E 4108.2
spr.

N 2481.1
E 4138
Tee

N 2479.5
E 4168.2
spr.

N 2477.1
E 4218.7
spr.

N 2424.5
E 4138
Tee

N 2424.1
E 4108.2
spr.

N 2397
E 4137.8
45°L.

N 2394
E 4140.8
1½ Gate V.

N 2393.5
E 4141

N 2424
E 4180.2
spr.

N 2422.5
E 4239
spr.

N 2393.2
E 4141.7
8" Gate V.

N 2389.9
E 4145.2
45°L.

N 2386.9
E 4145
2" union

4" Line
(Existing)

N 2365.5
E 4186.4
spr.

N 2363.7
E 4246.4
spr.

N 2366.3
E 4123
spr.

N 2365.7
E 4145

N 2305.5
E 4178.3
spr.

N 2306
E 4120.3
spr.

N 2305.5
E 4144.5
Tee

N 2304.2
E 4230.1
spr.

N 2256.3
E 4193.3
spr.

N 2258
E 4144.3
Tee

N 2228.7
E 4144.3
spr.

RETURN TO
LOS ANGELES COUNTY SURVEYOR
720 LOS ANGELES COUNTY
ENGINEERING BLDG.

Do not extend notes this side of this line.

Note: Any Additions or Changes on This Sheet Must be Made or Circled in Red Ink With Date and Name of Person Making Change.

Notes Ck'd by	Survey of Arboretum
Map No.	W.O. Tape No. Wd.
Office Work SS	Surveyed by Holmes
Checked	Notes Date 8-57
Date	Indexed A. C. Johnson

F. B. 1661 Pg. 167



Notes: Any Additions or Changes on This Sheet Must be Made or Circled in Red Ink With Date and Name of Person Making Change.

Do not extend notes this side of this line.

RETURN TO
LOS ANGELES COUNTY SURVEYOR
726 LOS ANGELES COUNTY
ENGINEERING BLDG.

76F3096 247 10M 1-49

E. 1661 Pg. 168

SYSTEM # 8

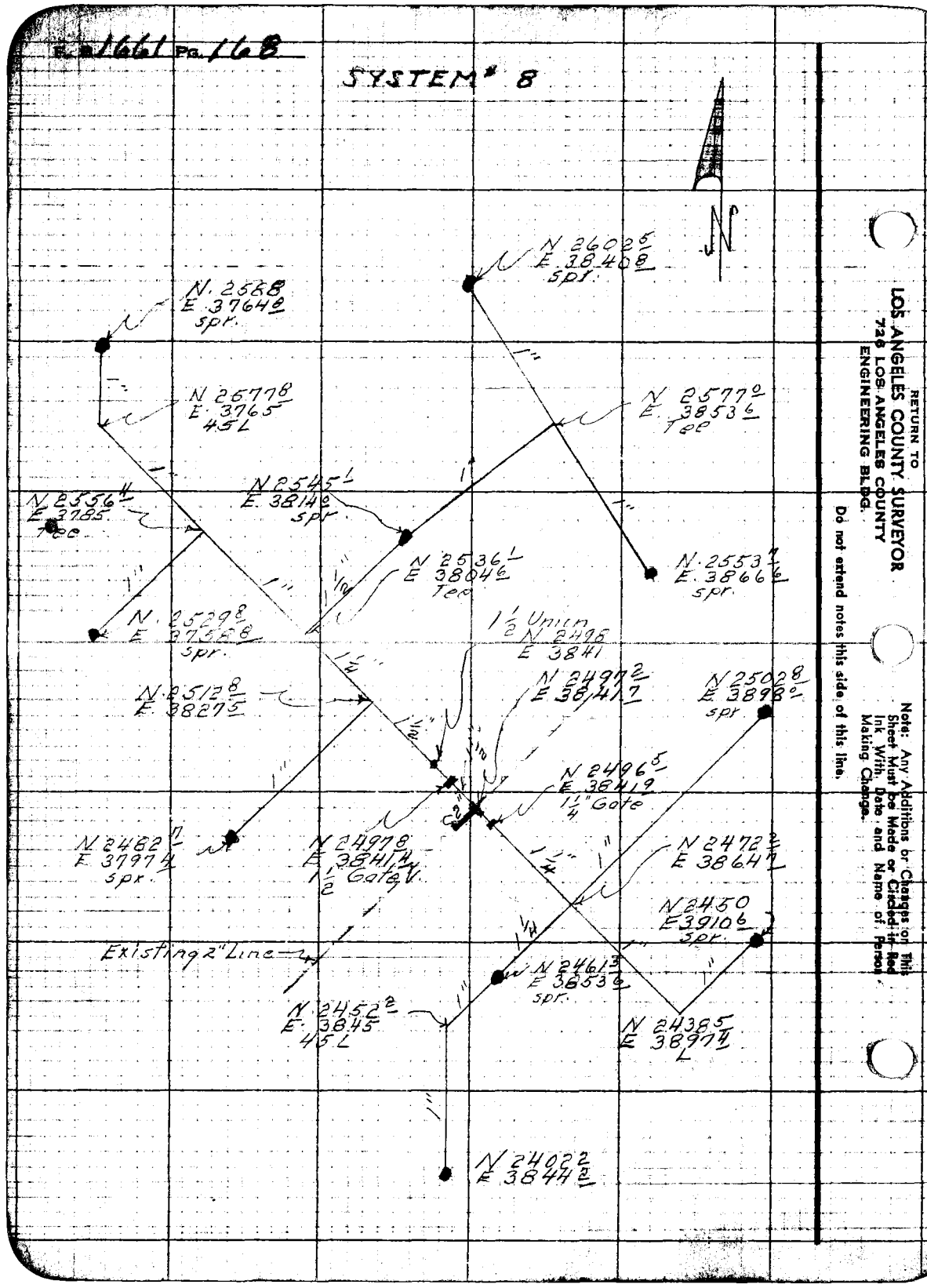

RETURN TO
LOS ANGELES COUNTY SURVEYOR
728 LOS ANGELES COUNTY
ENGINEERING BLDG.

Do not extend notes this side of this line.

Note: Any Additions or Changes on This Sheet Must be Made or Circled in Red Ink With Date and Name of Person Making Change.

Notes Ck'd by	Survey of Arboretum
Map No.	W.O.
Office Work SS	Surveyed by Holmes
Checked	Notes Holmes Date 8-5-61
Date	Indexed C. Johnson

F. B. 1661 Pg. 109

SYSTEM # 11

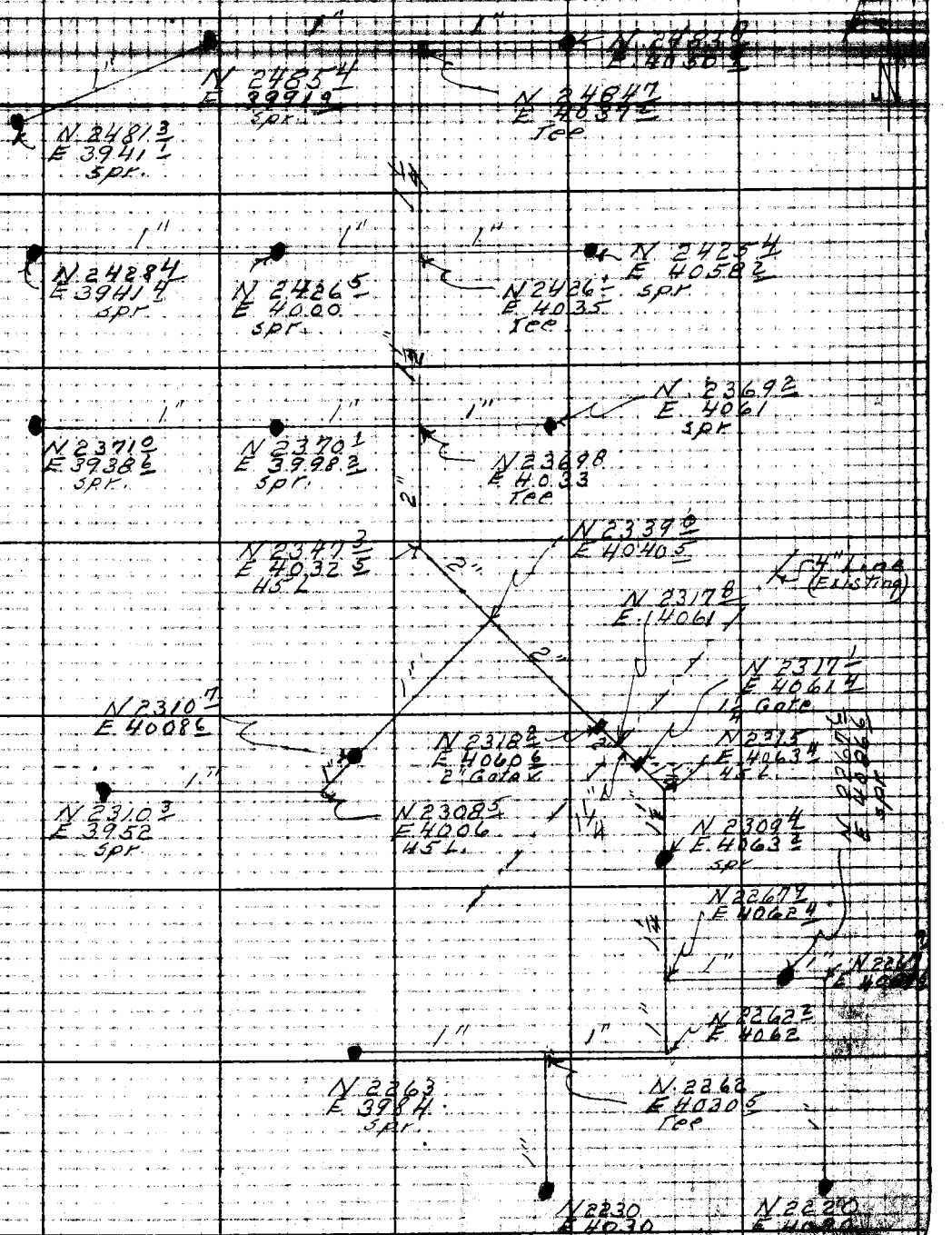

Note: Any Additions or Changes on This Sheet Must be Made or Circled in Red Ink With Date and Name of Person Making Change.

Do not extend notes this side of this line.

RETURN TO
LOS ANGELES COUNTY SURVEYOR
726 LOS ANGELES COUNTY
ENGINEERING BLDG.

76F3098 247 10M 1-49

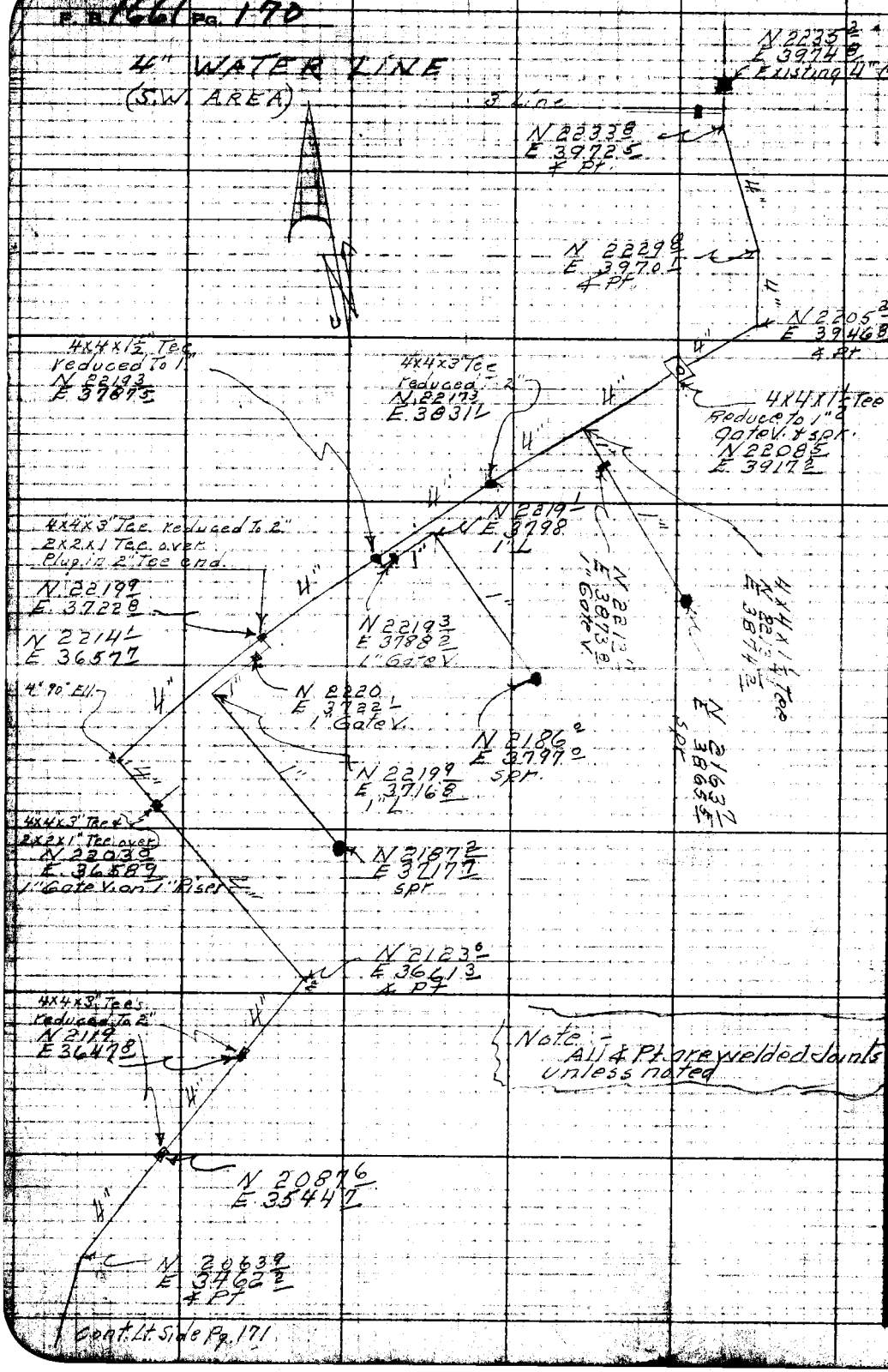

Cont. Lt. Side Pg. 171

RETURN TO
LOS ANGELES COUNTY SURVEYOR
726 LOS ANGELES COUNTY
ENGINEERING BLDG.

Do not extend notes this side of this line.

Note: Any Additions or Changes on This Sheet Must be Made or Circled in Red Ink With Date and Name of Person Making Change.

Notes Ck'd by	Survey of Arboretum
Map No.	W.O. Tape No.
Office Work SS	Surveyed by Holmes
Checked	Notes Holmes
Date	Indexed A. C. Johnson

F. B. 1661 Pg. 171

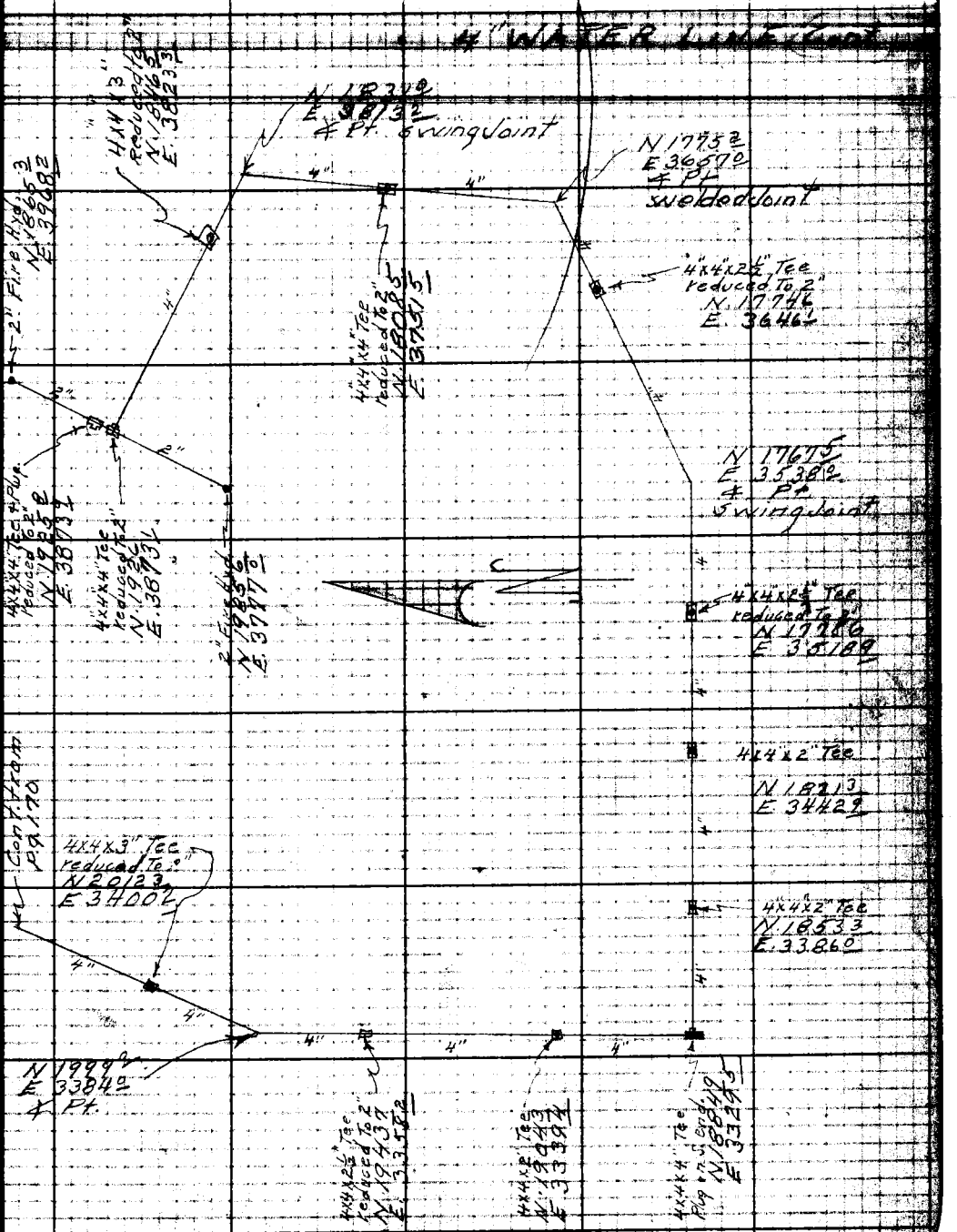

Note: Any Additions or Changes on This Sheet Must be Made or Circled in Red Ink With Date and Name of Person Making Change.

Do not extend notes this side of this line.

RETURN TO
LOS ANGELES COUNTY SURVEYOR
726 LOS ANGELES COUNTY
ENGINEERING BLDG.

76F3098 247 10M 1-49

F. B. 1661 Pg. 172

SYSTEM #14



RETURN TO
LOS ANGELES COUNTY SURVEYOR
726 LOS ANGELES COUNTY
ENGINEERING BLDG.

Do not extend notes this side of this line.

Note: Any Additions or Changes on This Sheet Must be Made or Circled in Red Ink With Date and Name of Person Making Change.

76F3099 247 10M 1-49

RETURN TO
LOS ANGELES COUNTY SURVEYOR
726 LOS ANGELES COUNTY
ENGINEERING BLDG.

Note: Any Additions or Changes on This Sheet Must be Made or Circled in Red Ink With Date and Name of Person Making Change.

Do not extend notes this side of this line.

Notes Ck'd by
Map No.
Office Work SS
Checked
Date

Survey of
W.O. Map No.
Surveyed by
Noted
Indexed C. Johnson

F. B. 166 Pg. 173

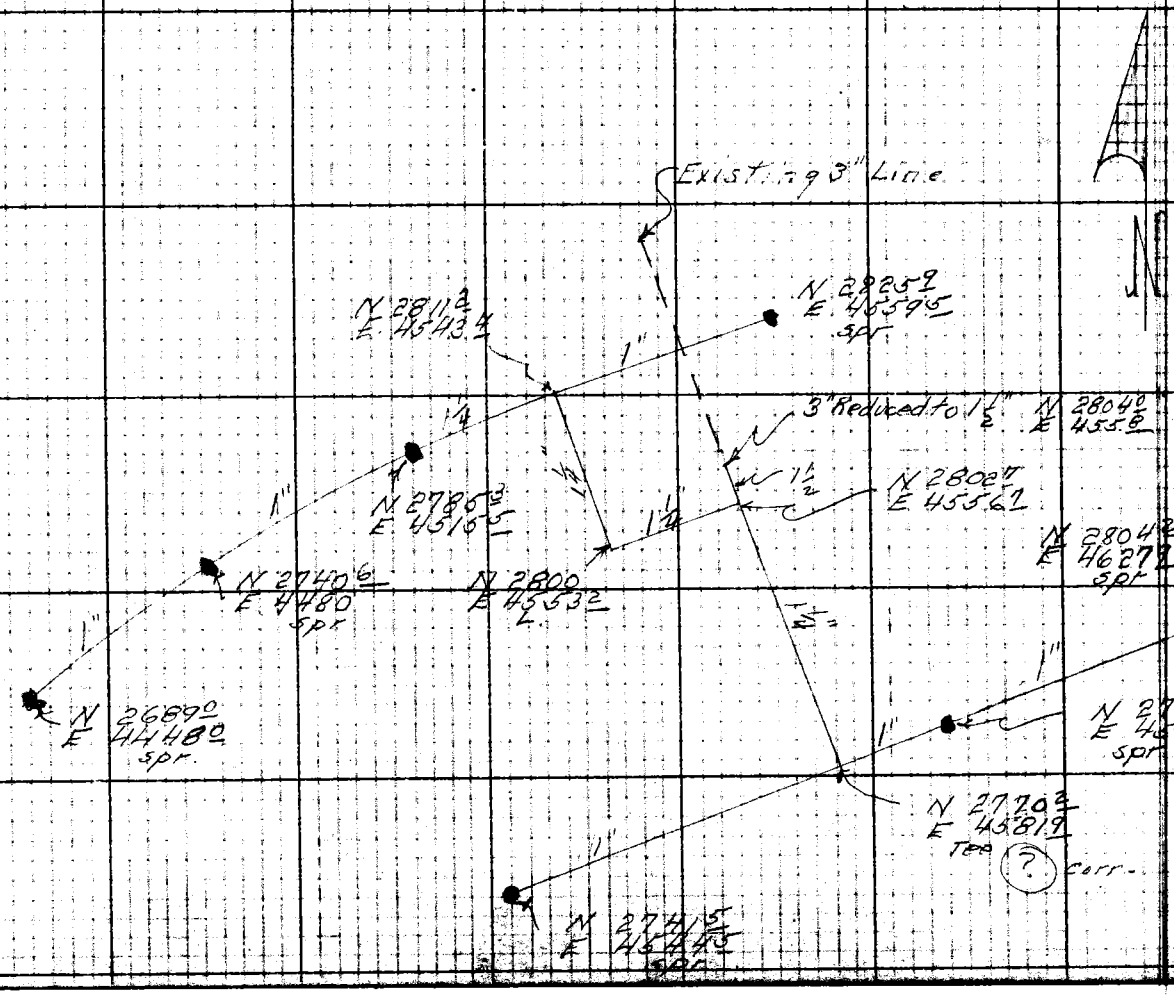

RETURN TO
LOS ANGELES COUNTY SURVEYOR
726 LOS ANGELES COUNTY
ENGINEERING BLDG.

Note: Any Additions or Changes on This Sheet Must be Made or Circled in Red Ink With Date and Name of Person Making Change.

Do not extend notes this side of this line.

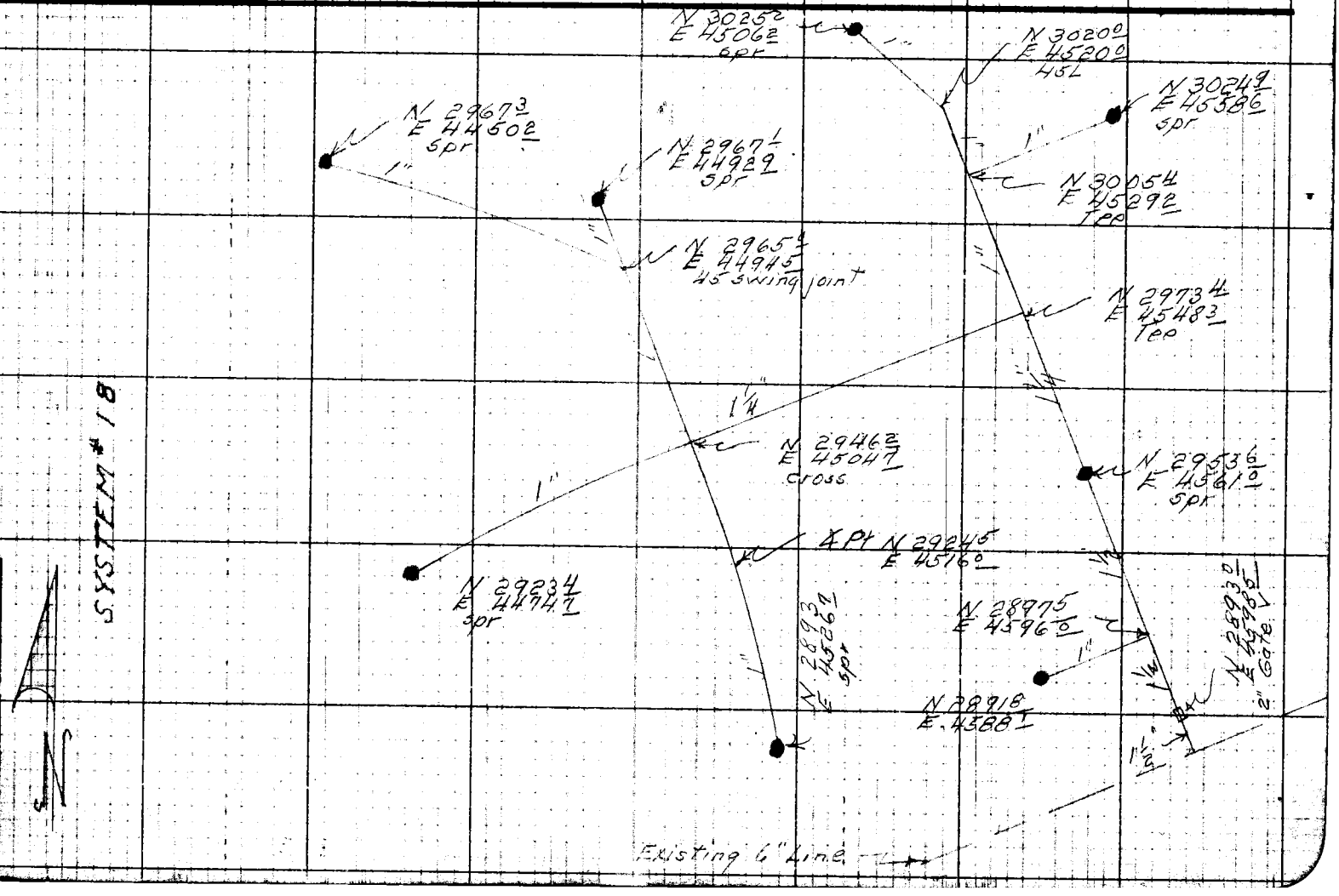

098 247 10M 1-49

RETURN TO
LOS ANGELES COUNTY SURVEYOR
726 LOS ANGELES COUNTY
ENGINEERING BLDG.

Note: Any Additions or Changes on This Sheet Must be Made or Circled in Red Ink With Date and Name of Person Making Change.

Do not extend notes this side of this line.

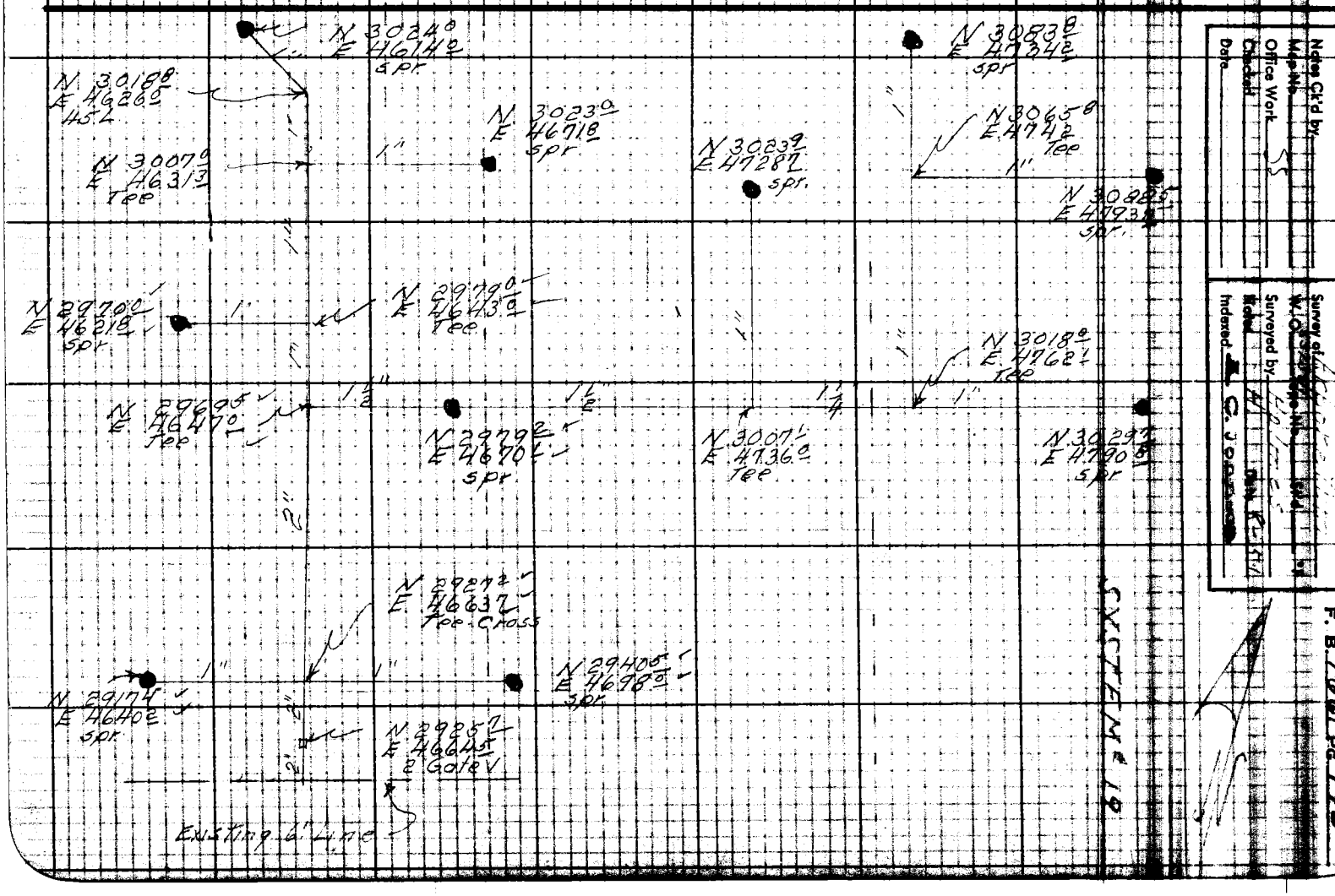

Notes Ck'd by
Map No.
Office Work
Checked
Date

Survey of
W.O. Type No.
Surveyed by
Noted
Indexed C. Jo

F. B. 1661 PG. 175

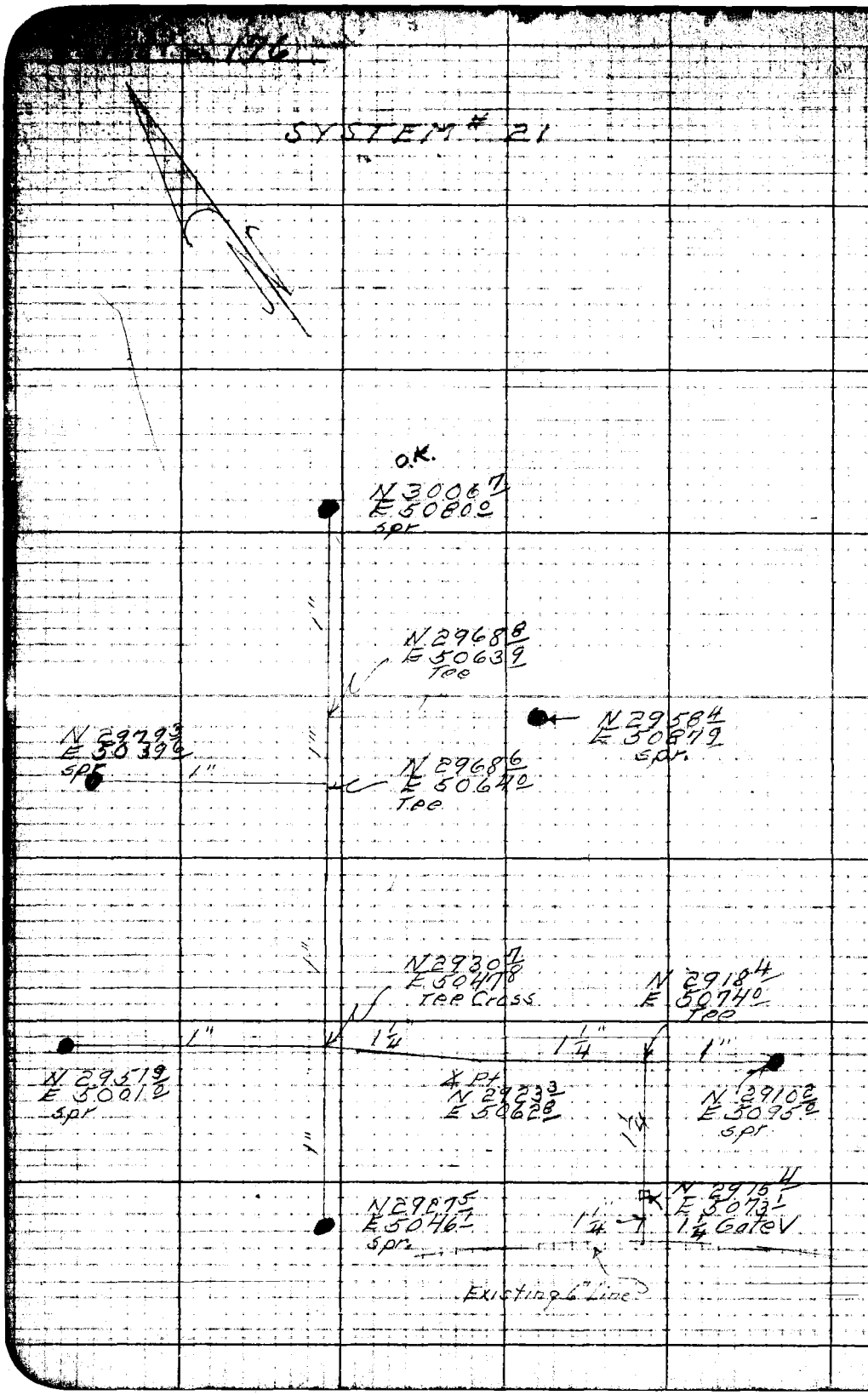

RETURN TO
LOS ANGELES COUNTY SURVEYOR
726 LOS ANGELES COUNTY
ENGINEERING BLDG.

Do not extend notes this side of this line.

Note: Any Additions or Changes on This Sheet Must be Made or Circled in Red Ink With Date and Name of Person Making Change.

7673005 247 10M 1-49

RETURN TO
LOS ANGELES COUNTY SURVEYOR
726 LOS ANGELES COUNTY
ENGINEERING BLDG.

Note: Any Additions or Changes on This Sheet Must be Made or Circled in Red Ink With Date and Name of Person Making Change.

Do not extend notes this side of this line.

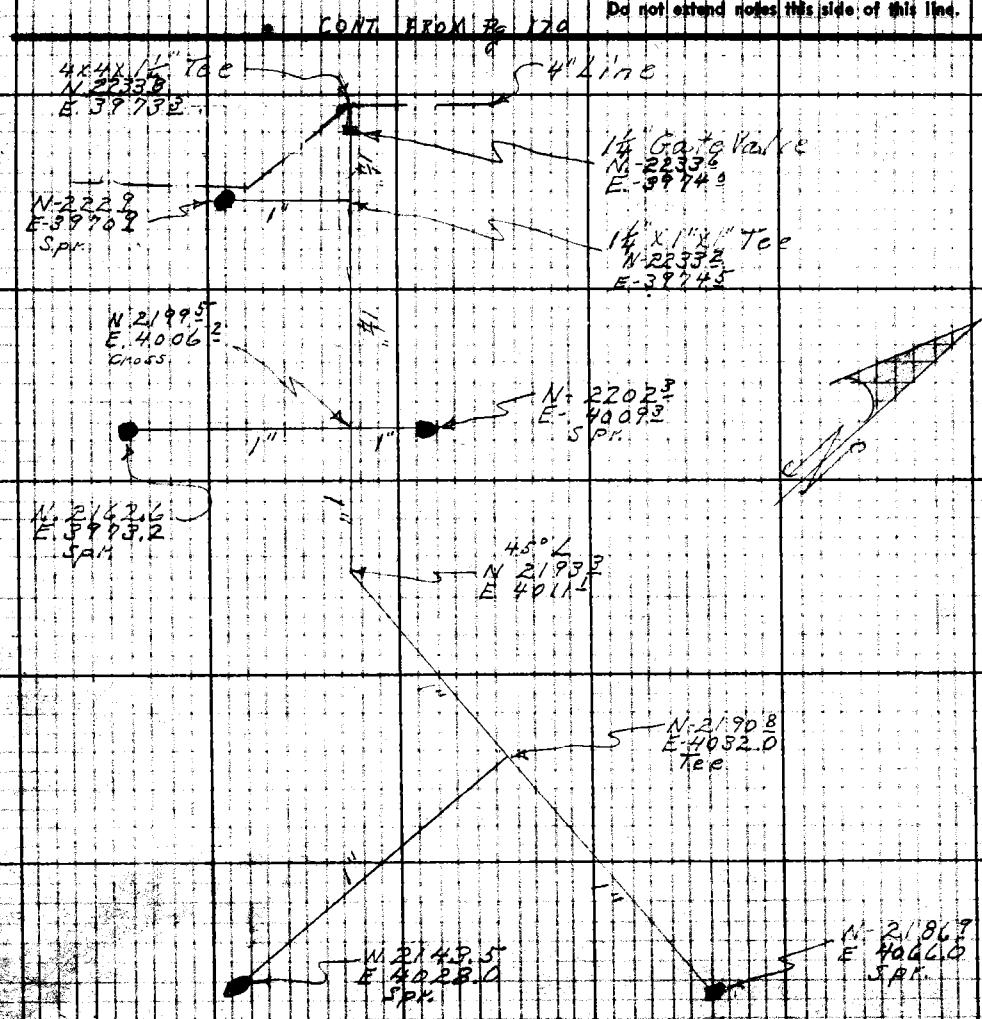

SYSTEM #13

Notes Ck'd by
Map No.
Office Work
Checked
Date

Survey of
Surveyed by
Noted
Indexed

F. B. 1061 Pg. 177

F. B. 1061 PG. 178

SYSTEM # 16

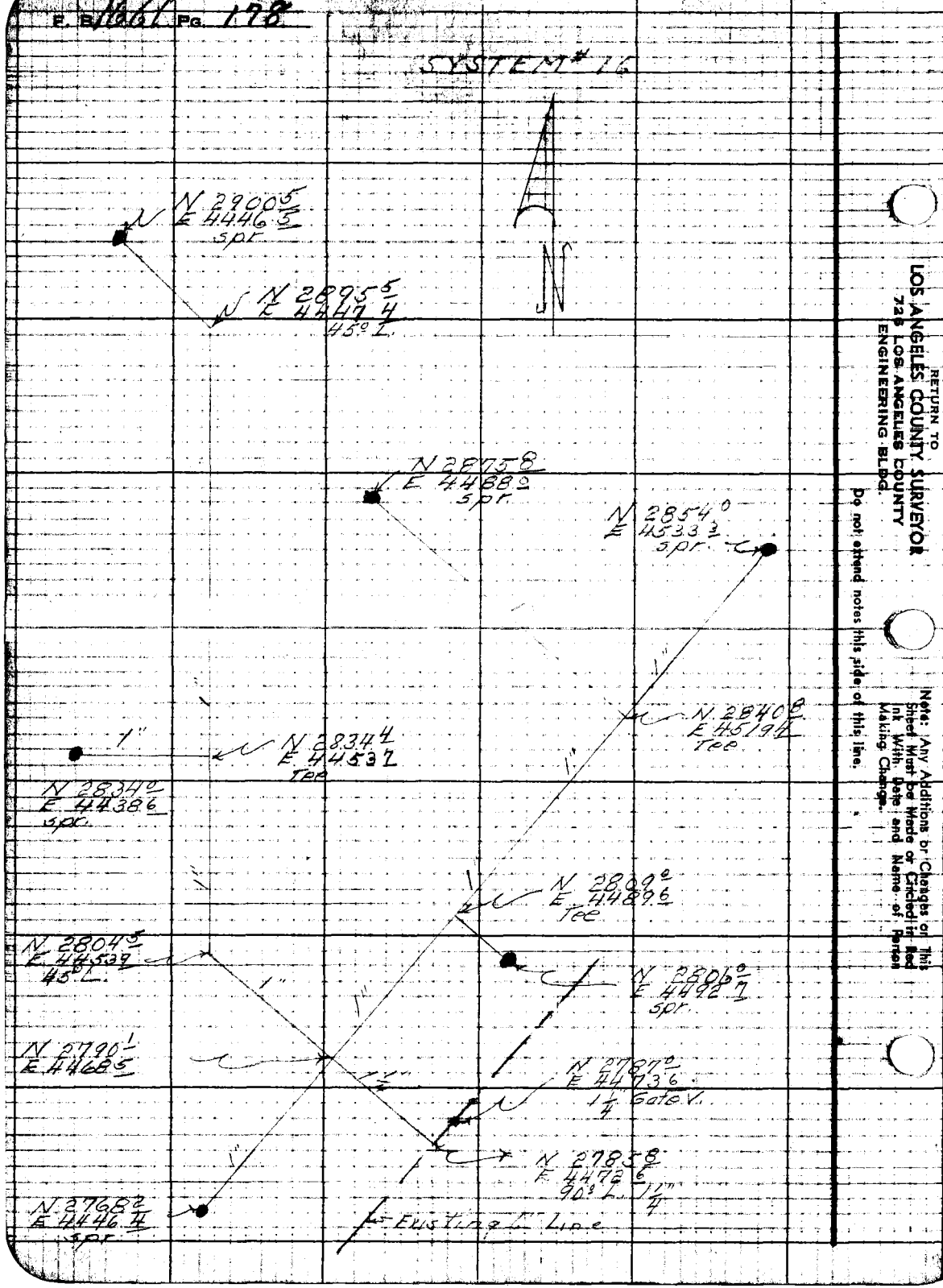

RETURN TO
LOS ANGELES COUNTY SURVEYOR
723 LOS ANGELES COUNTY
ENGINEERING BLDG.

Do not attend notes this side of this line.

Note: Any Additions or Changes on This Sheet Must be Made or Checked in Red Ink With Date and Name of Person Making Change.

F. B. 1561 Pg. 179

Notes Ck'd by	Survey of Arboretum
Map No.	W.O. Tape No. Sta.
Office Work	Surveyed by Holmes
Checked	Notes Holmes Date 8-31
Date	Indexed K. C. Johnson

SYSTEM # 20

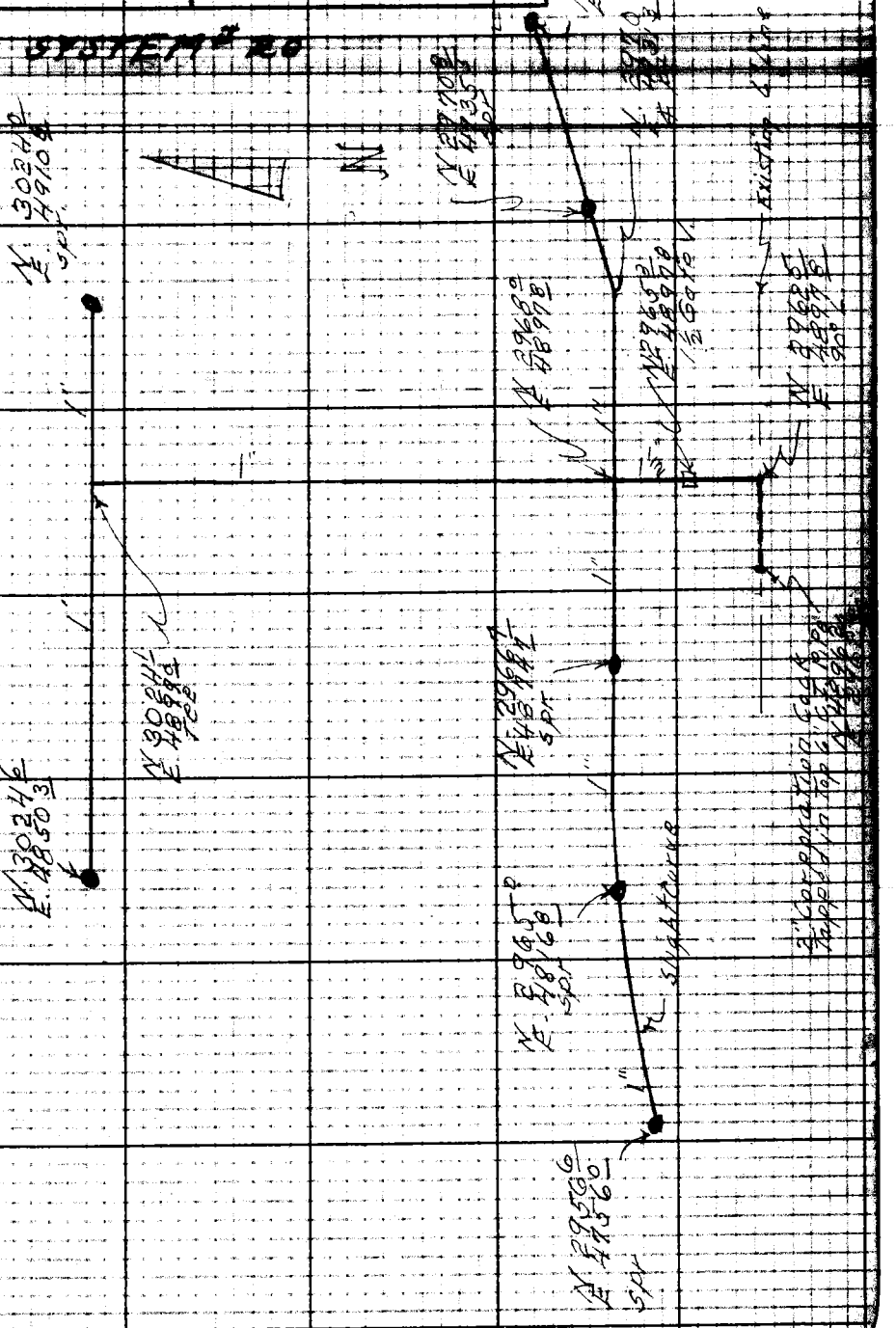

RETURN TO
LOS ANGELES COUNTY SURVEYOR
726 LOS ANGELES COUNTY
ENGINEERING BLDG.

Do not extend notes this side of this line.

Note: Any Additions or Changes on This Sheet Must be Made or Circled in Red Ink With Date and Name of Person Making Change.

76F3098 247 10M 1-49

B 2661 Pg. 180

SYSTEM # 24

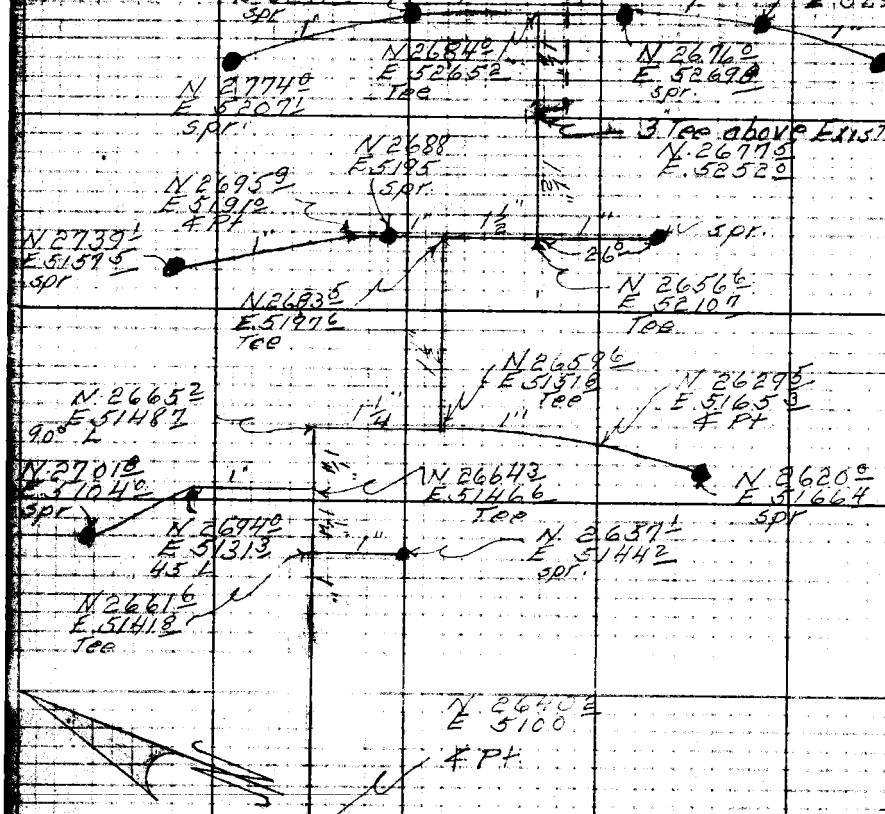

RETURN TO
LOS ANGELES COUNTY SURVEYOR
726 LOS ANGELES COUNTY
ENGINEERING BLDG.

Do not extend notes this side of this line.

Note: Any Additions or Changes of This Sheet Must Be Made or Checked in Red Ink With Date and Name of Person Making Change.

Notes Ck'd by	Survey of Arboretum
Map No.	W.O. [redacted] Page No.
Office Work SS	Surveyed By Holmes
Checked	Notes Holmes Date 8-51
Date	Indexed L. C. Johnson

F. B. 1661 Pg. 181

SYSTEM # 23



Note: Any Additions or Changes on This Sheet Must be Made or Circled in Red Ink With Date and Name of Person Making Change.

Do not extend notes this side of this line.

RETURN TO
LOS ANGELES COUNTY SURVEYOR
726 LOS ANGELES COUNTY
ENGINEERING BLDG.

76F3098 247 10M 1-49

RETURN TO
LOS ANGELES COUNTY SURVEYOR
726 LOS ANGELES COUNTY
ENGINEERING BLDG.

Note: Any Additions or Changes on This Sheet Must be Made or Circled in Red Ink With Date and Name of Person Making Change.

Do not extend notes this side of this line.

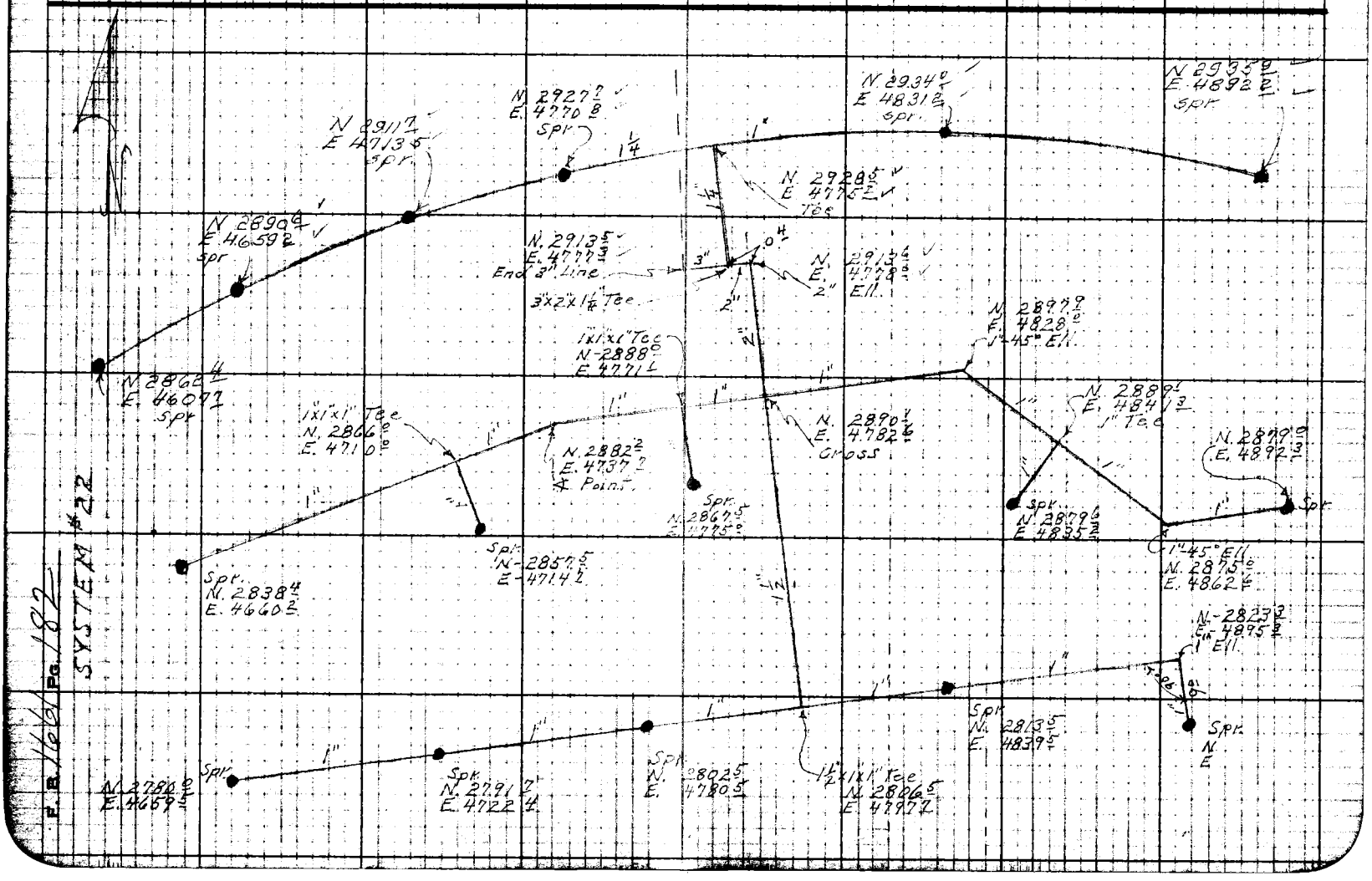

SYSTEM #22

F.B. 1661 PG. 182

Notes Ck'd by	Survey of Arrangement
Map No.	W.O. Tape No. Std.
Office Work SS	Surveyed by Holmes
Checked	Noted Holmes Date 8-51
Date	Indexed E. C. Johnson

F. B. 1661 Pg. 188

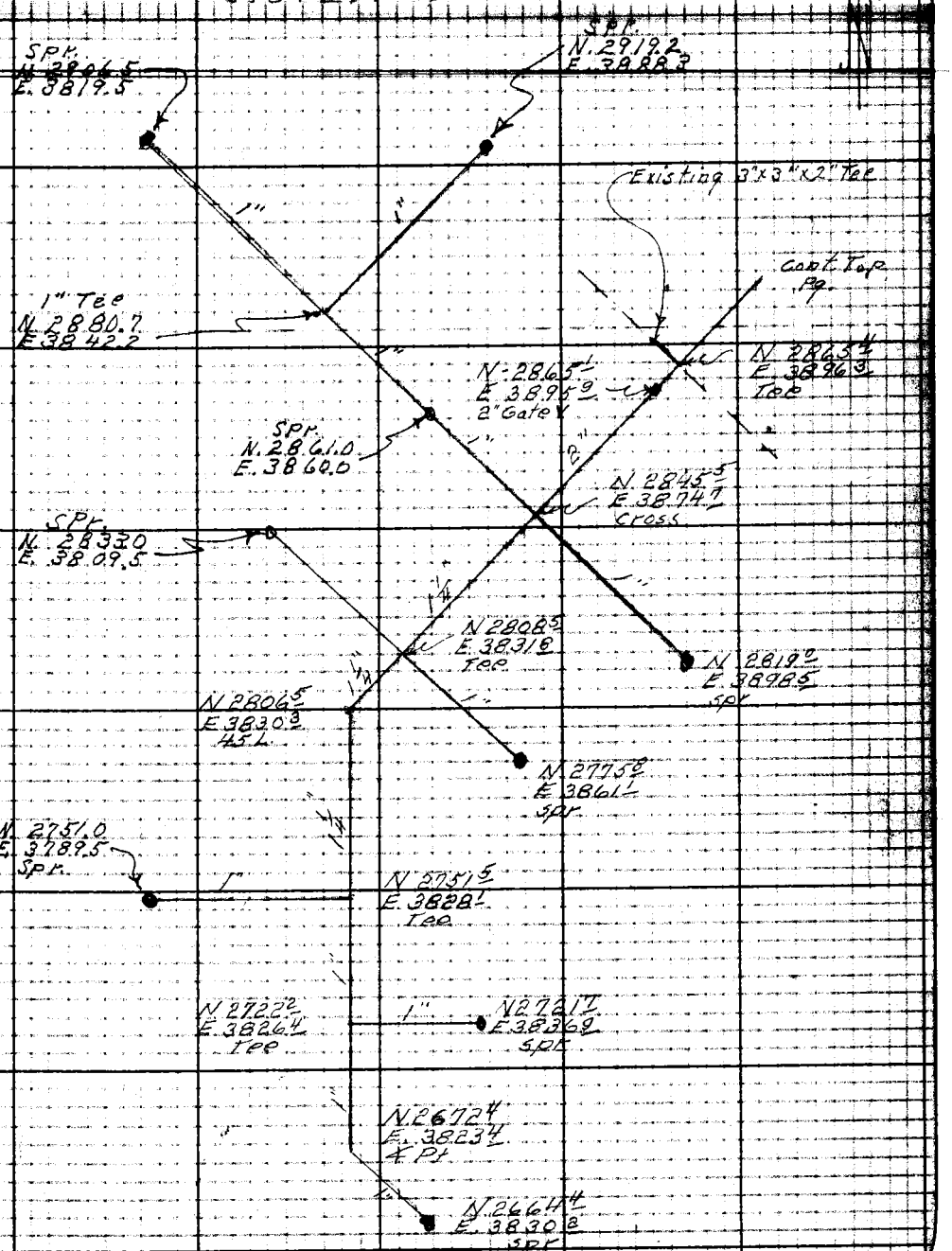

Note: Any Additions or Changes on This Sheet Must be Made or Circled in Red Ink With Date and Name of Person Making Change.

Do not extend notes this side of this line.

RETURN TO
LOS ANGELES COUNTY SURVEYOR
726 LOS ANGELES COUNTY
ENGINEERING BLDG.

76F3098 247 10M 1-49

RETURN TO
LOS ANGELES COUNTY SURVEYOR
726 LOS ANGELES COUNTY
ENGINEERING BLDG.

Note: Any Additions or Changes on This Sheet Must be Made or Circled in Red Ink With Date and Name of Person Making Change.

Do not extend notes this side of this line.

SYSTEM #6.

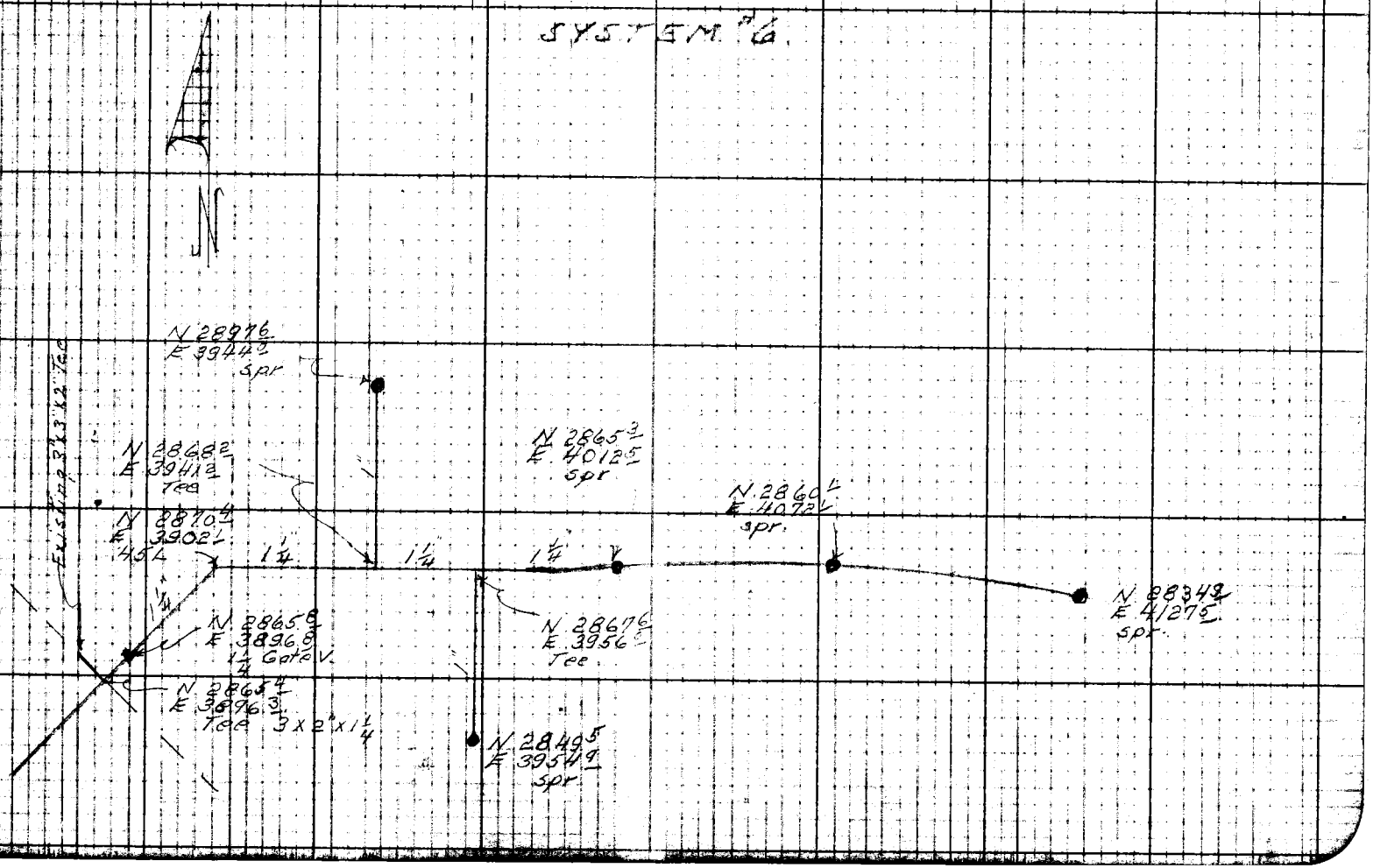

F. B. 1661 Pg. 184

Notes Ck'd by	Survey of Arboretum
Map No.	W.O. [illegible] Map No. Std.
Office Work SS	Surveyed by Holmes
Checked	Notes Holmes Date 9-31
Date	Indexed A. C. Johnson

F. B. 1661 Pg. 185

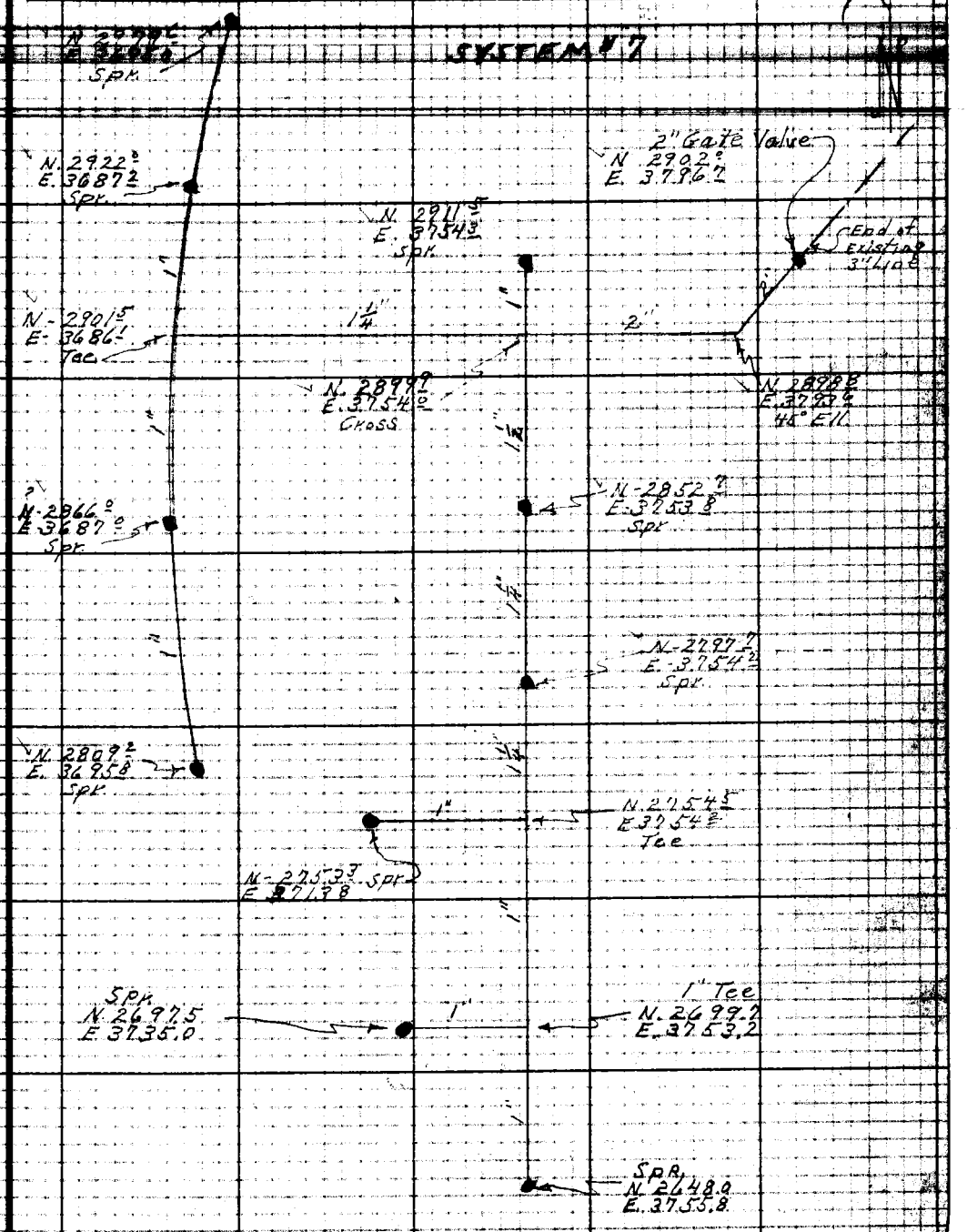

Note: Any Additions or Changes on This Sheet Must be Made or Circled in Red Ink With Date and Name of Person Making Change.

Do not extend notes this side of this line.

RETURN TO
LOS ANGELES COUNTY SURVEYOR
726 LOS ANGELES COUNTY
ENGINEERING BLDG.

76F3098 247 10M 1-49

F. B. 1661 PG. 186

SYSTEM # 26

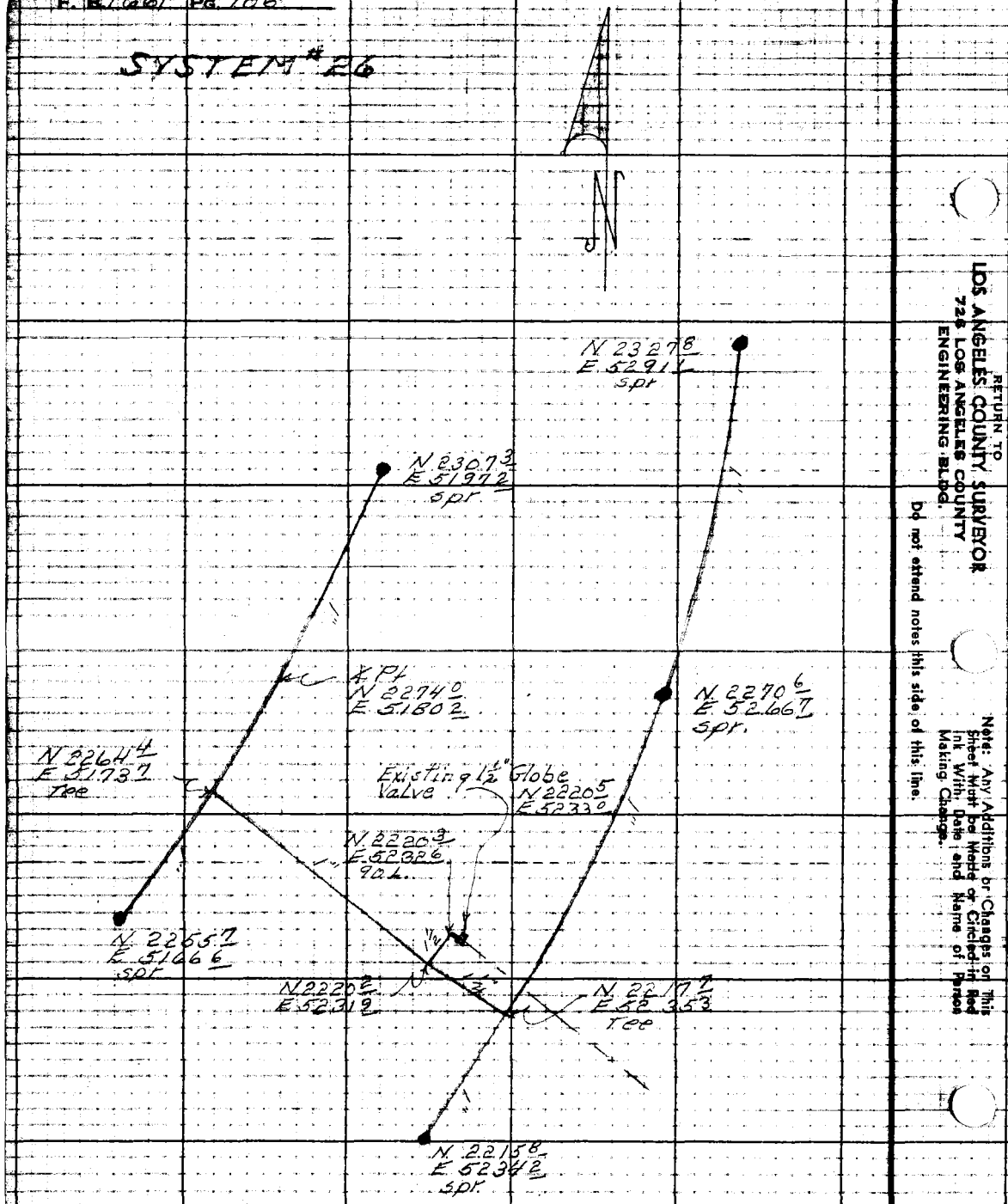

RETURN TO
LOS ANGELES COUNTY SURVEYOR
725 LOS ANGELES COUNTY
ENGINEERING BLDG.

Do not extend notes this side of this line.

Note: Any Additions or Changes on This Sheet Must be Made or Circled in Red Ink With Date and Name of Person Making Change.

Notes Ck'd by	Survey of Arboretum
Map No.	W.O. Tape No. Std.
Office Work SS	Surveyed by D.E. Holmes
Checked	Notes H Date 9-51
Date	Indexed A. C. Johnson

F. B. 1661 Pg. 187

SYSTEM # 25

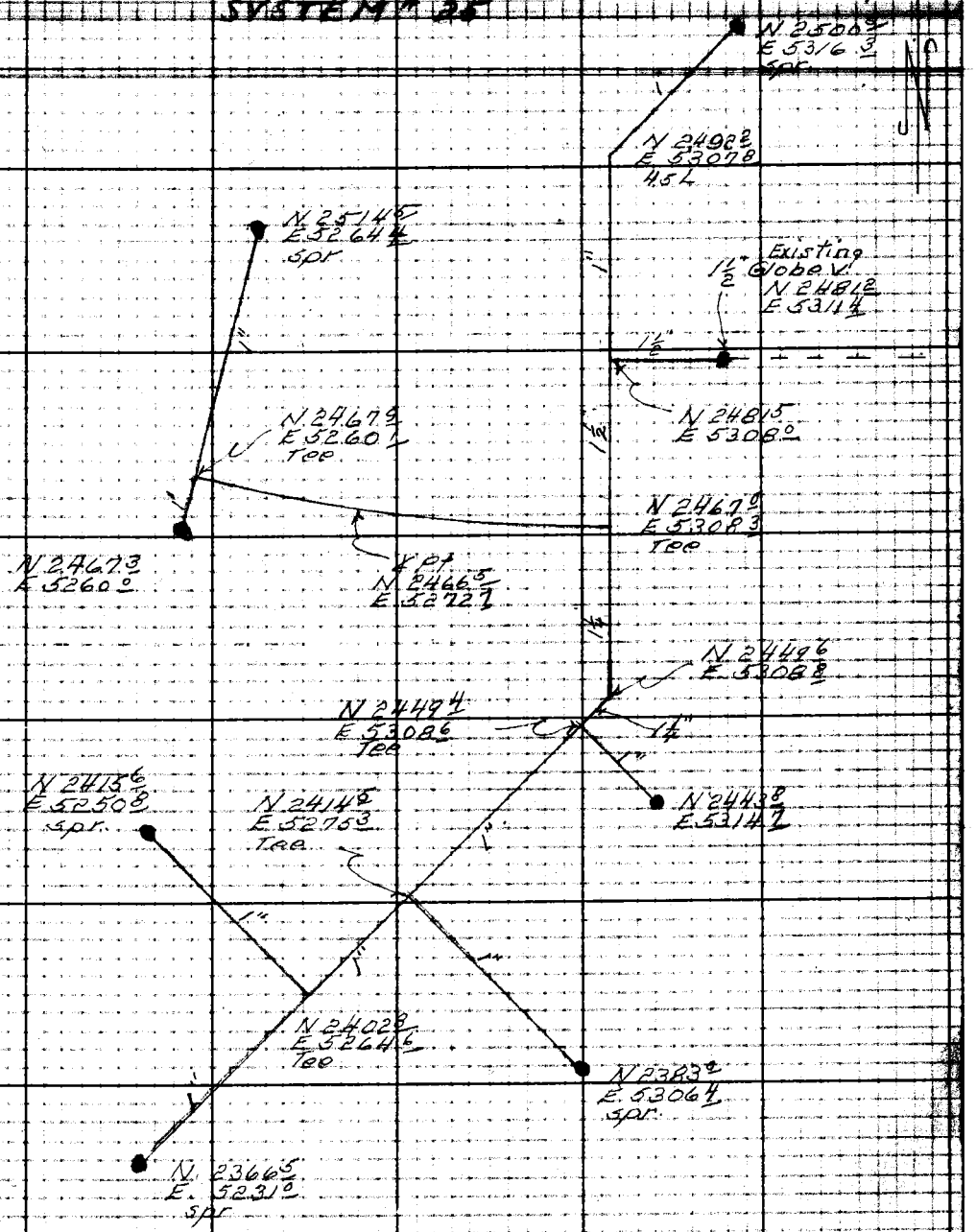

Note: Any Additions or Changes on This Sheet Must be Made or Circled in Red Ink With Date and Name of Person Making Change.

Do not extend notes this side of this line.

RETURN TO
LOS ANGELES COUNTY SURVEYOR
726 LOS ANGELES COUNTY
ENGINEERING BLDG.

76F3095 247 10M 1-49

R. B. 1661 Pg. 188

SYSTEM # 1

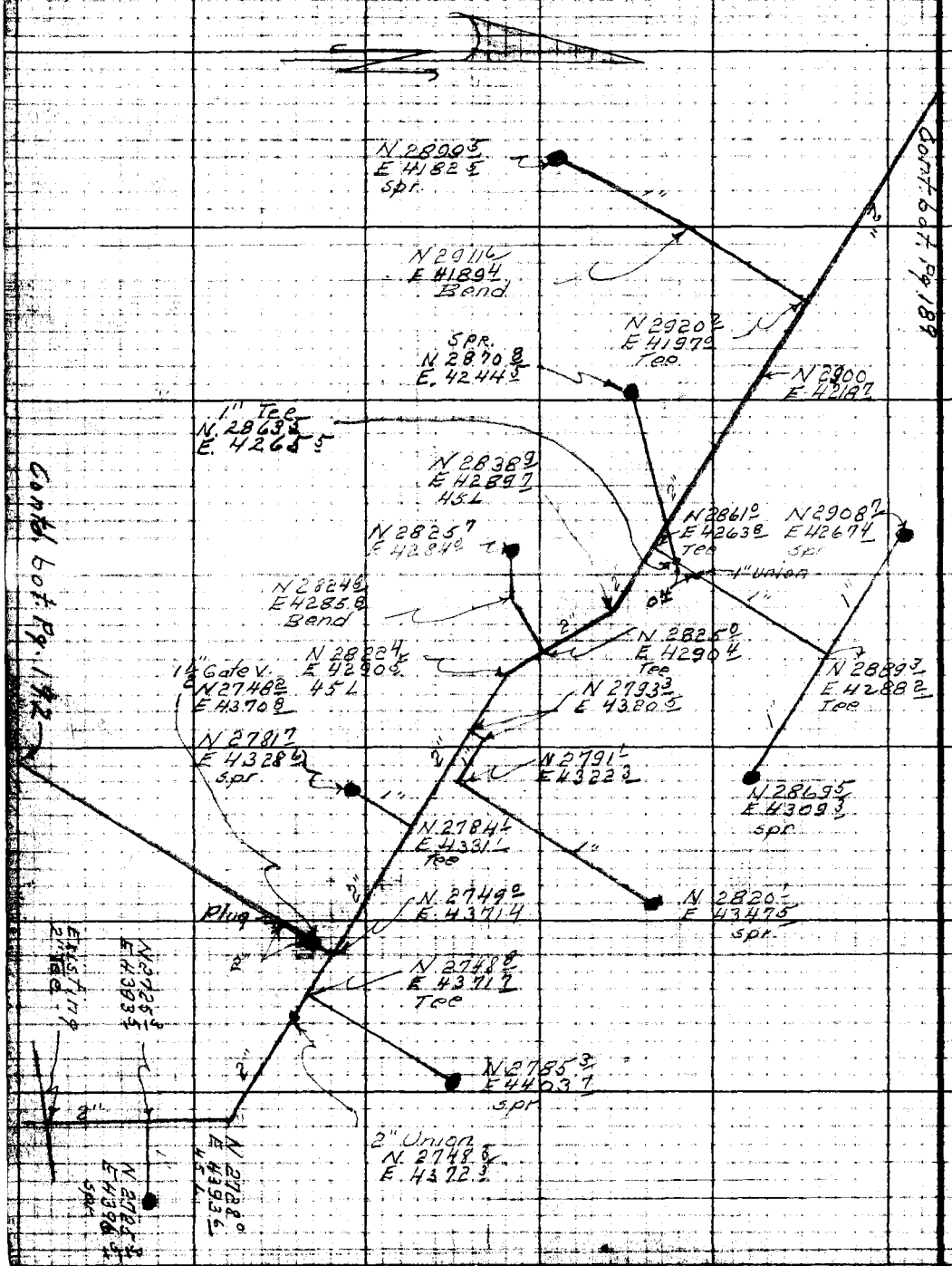

RETURN TO
LOS ANGELES COUNTY SURVEYOR
726 LOS ANGELES COUNTY
ENGINEERING BLDG.

Do not extend notes this side of this line.

Note: Any Additions or Changes on This Sheet Must be Made or Circled in Red Ink With Date and Name of Person Making Change.

Notes Ck'd by	Survey of Arboretum
Map No.	W.O. Tape No. Std.
Office Work SS	Surveyed by D.E. Holmes
Checked	Notes H Date 8-51
Date	Indexed C. Johnson

F. B. 1661 Pg. 189

SYSTEM # 1 (Cont.)

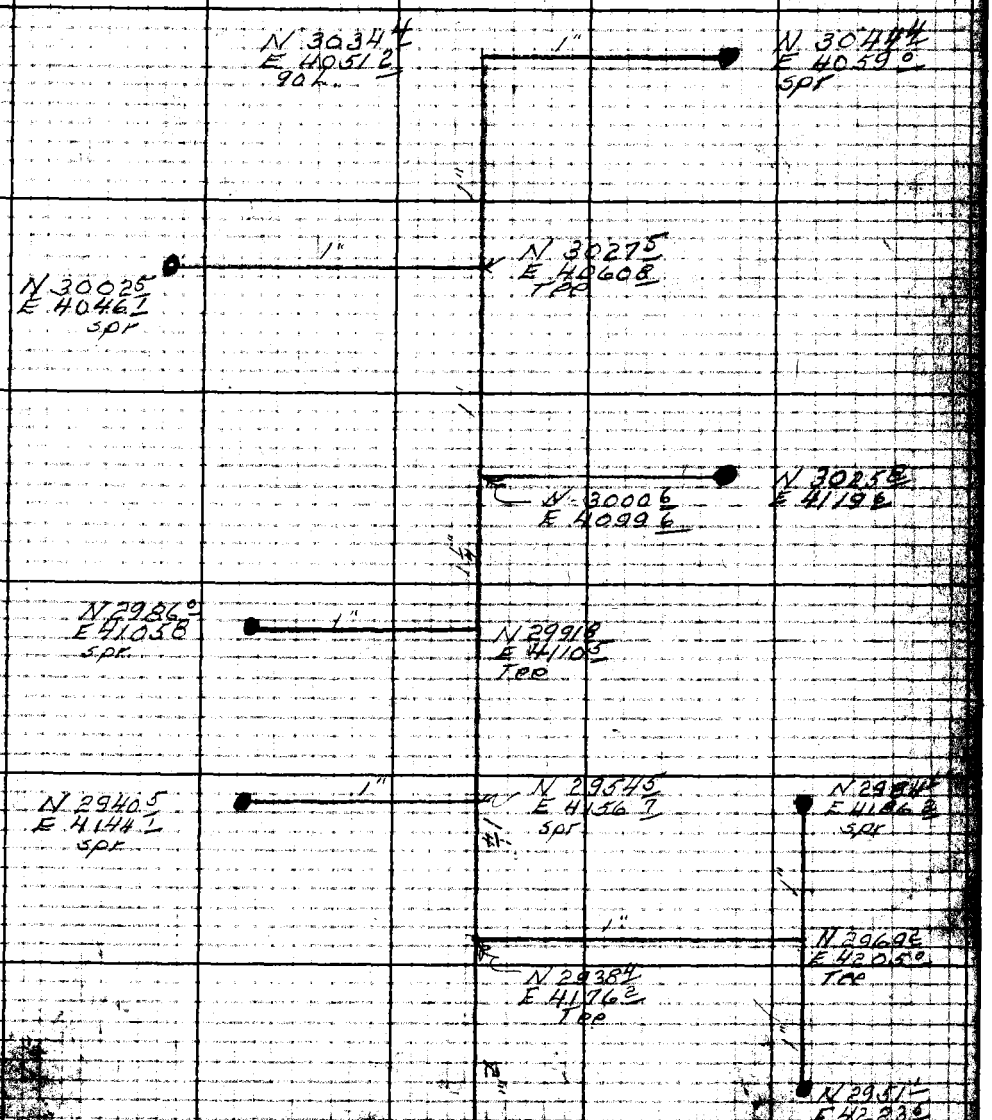

Cont from [illegible]

Note: Any Additions or Changes on This Sheet Must be Made or Circled in Red Ink With Date and Name of Person Making Change.

Do not extend notes this side of this line.

RETURN TO
LOS ANGELES COUNTY SURVEYOR
726 LOS ANGELES COUNTY
ENGINEERING BLDG.

76F3098 247 10M 1-49

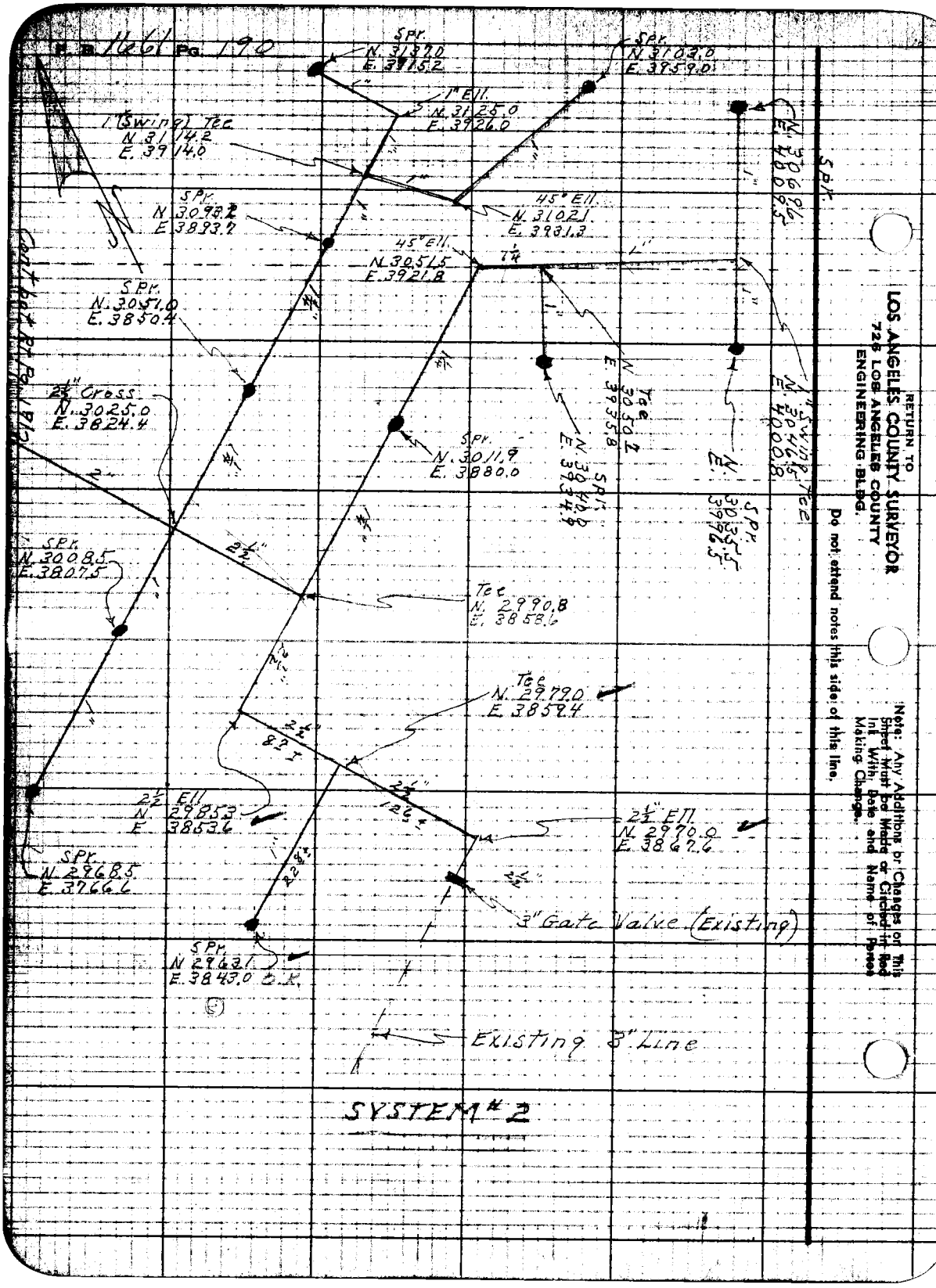

RETURN TO
LOS ANGELES COUNTY SURVEYOR
726 LOS ANGELES COUNTY
ENGINEERING BLDG.

Do not extend notes this side of this line.

Note: Any Additions or Changes on This Sheet Must be Made or Circled in Red Ink With Date and Name of Person Making Change.

Notes Ch'd by	Survey of
Map No.	W.O. Tape No. St'd. °F
Office Work SS	Surveyed by
Checked	Notes Date
Date	Indexed E. O. Johnson

F. B. 1661 Pg. 191

SYSTEM # 2 Contd.

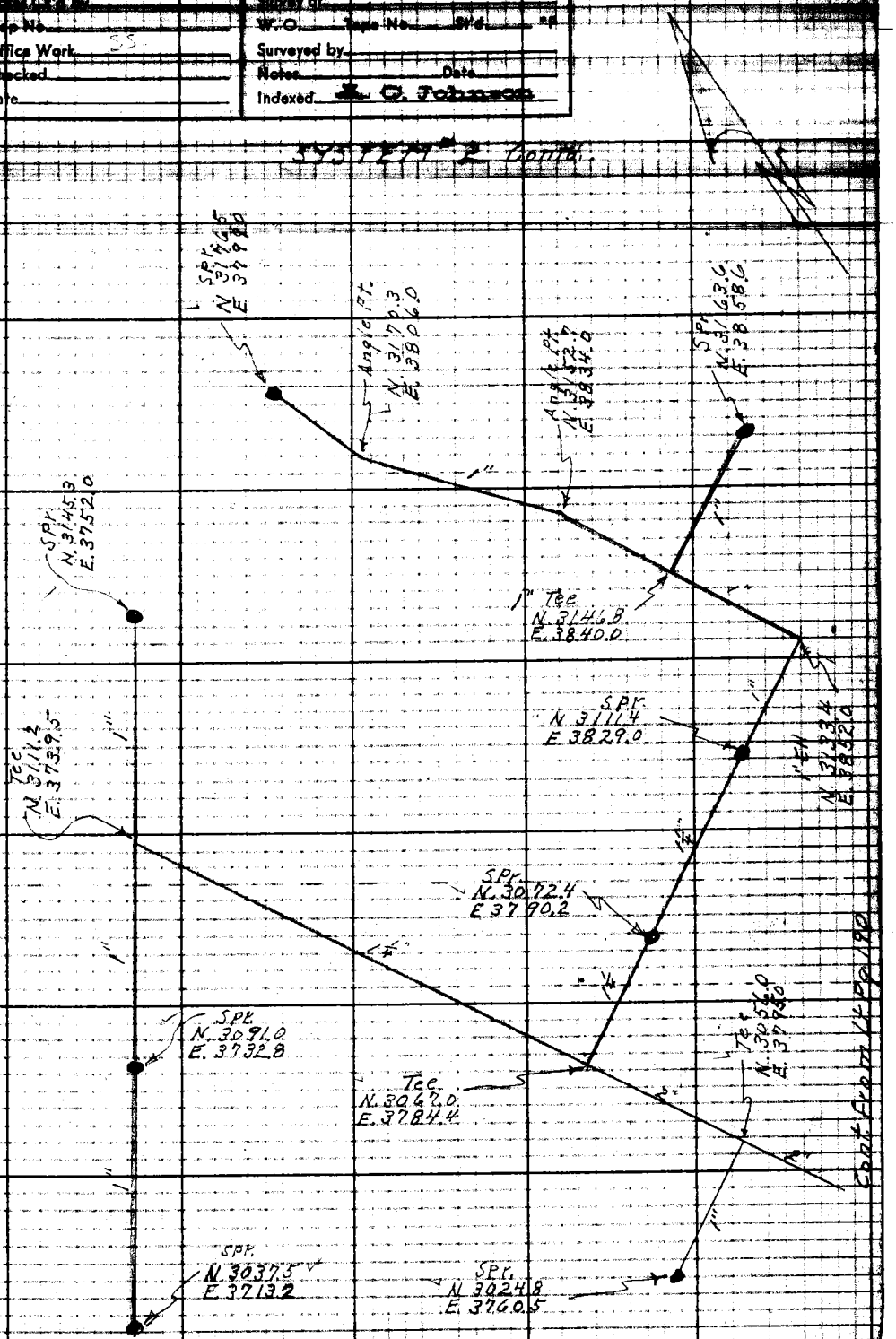

Note: Any Additions or Changes on This Sheet Must be Made or Circled in Red Ink. With Date and Name of Person Making Change.

Do not extend notes this side of this line.

RETURN TO
LOS ANGELES COUNTY SURVEYOR
726 LOS ANGELES COUNTY
ENGINEERING BLDG.

76F3098 247 10M 1-49

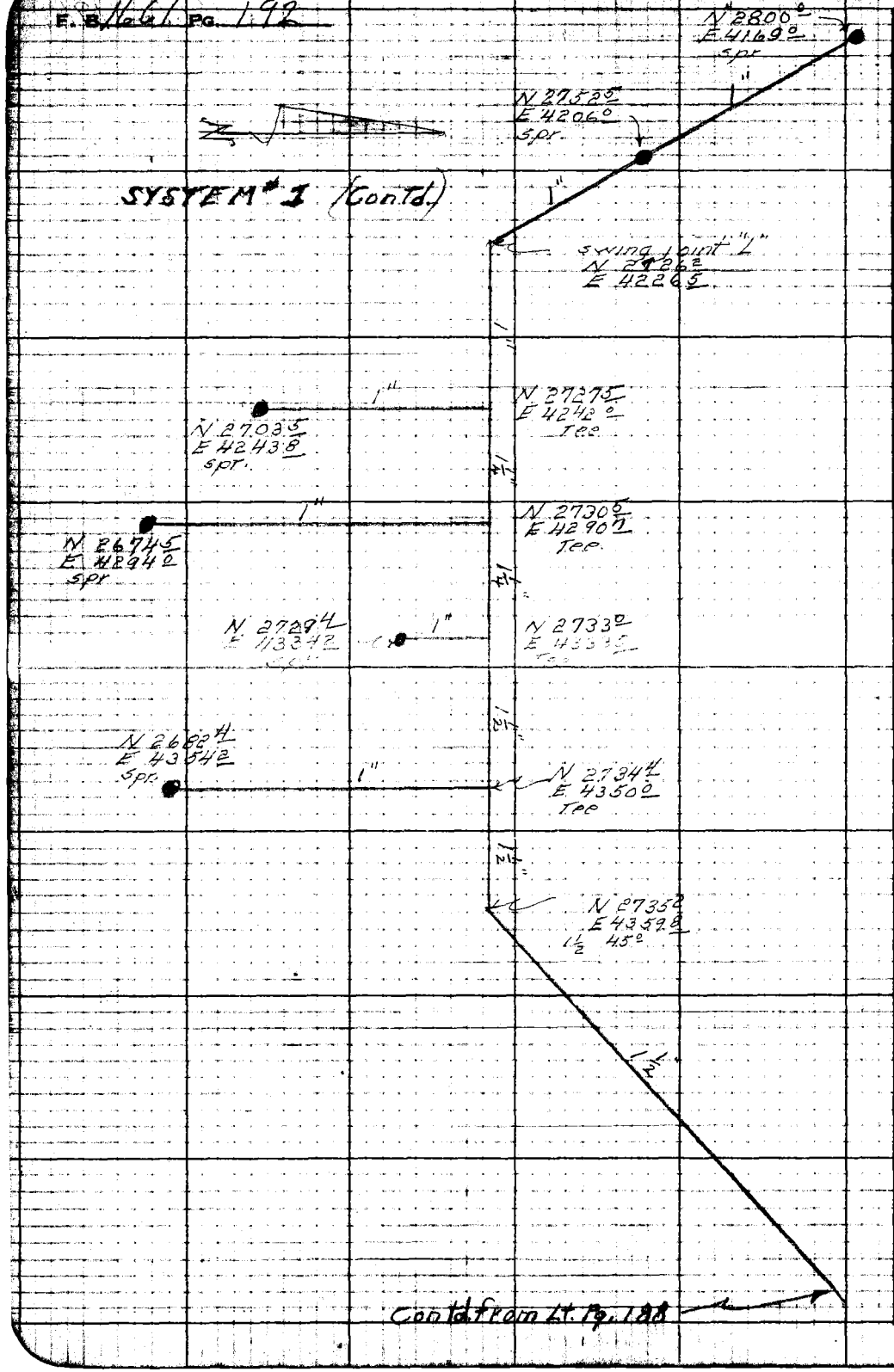

RETURN TO
LOS ANGELES COUNTY SURVEYOR
726 LOS ANGELES COUNTY
ENGINEERING BLDG.

Do not extend notes this side of this line.

Note: Any Additions or Changes on This Sheet Must be Made or Circled in Red Ink With Date and Name of Person Making Change.

Notes Ck'd by	Survey of Arboretum
Map No.	W.O. Type No.
Office Work	Surveyed by Holmes
Checked	Notes Holmes Date 8-6-1
Date	Indexed E. C. Johnson 2-17-53

F. B. 1661 Pg. 193

LOCATION of POWER DUCTS
(After Const.)

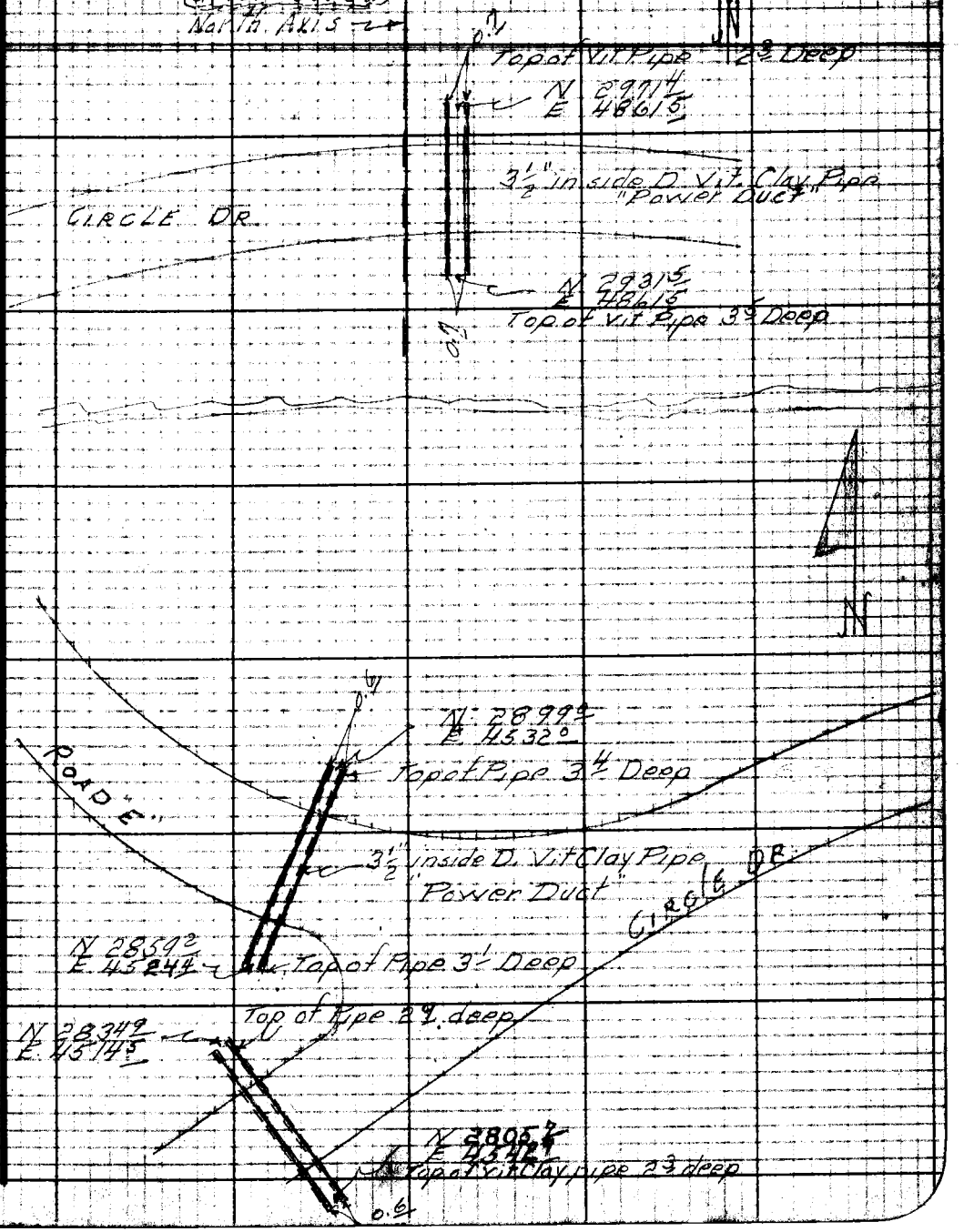

Notes: Any Additions or Changes on This Sheet Must be Made or Circled in Red Ink With Date and Name of Person Making Change.

Do not extend notes this side of this line.

RETURN TO
LOS ANGELES COUNTY SURVEYOR
726 LOS ANGELES COUNTY
ENGINEERING BLDG.

7673088 247 10M 1-49

F. B. 1161 Pg. 194

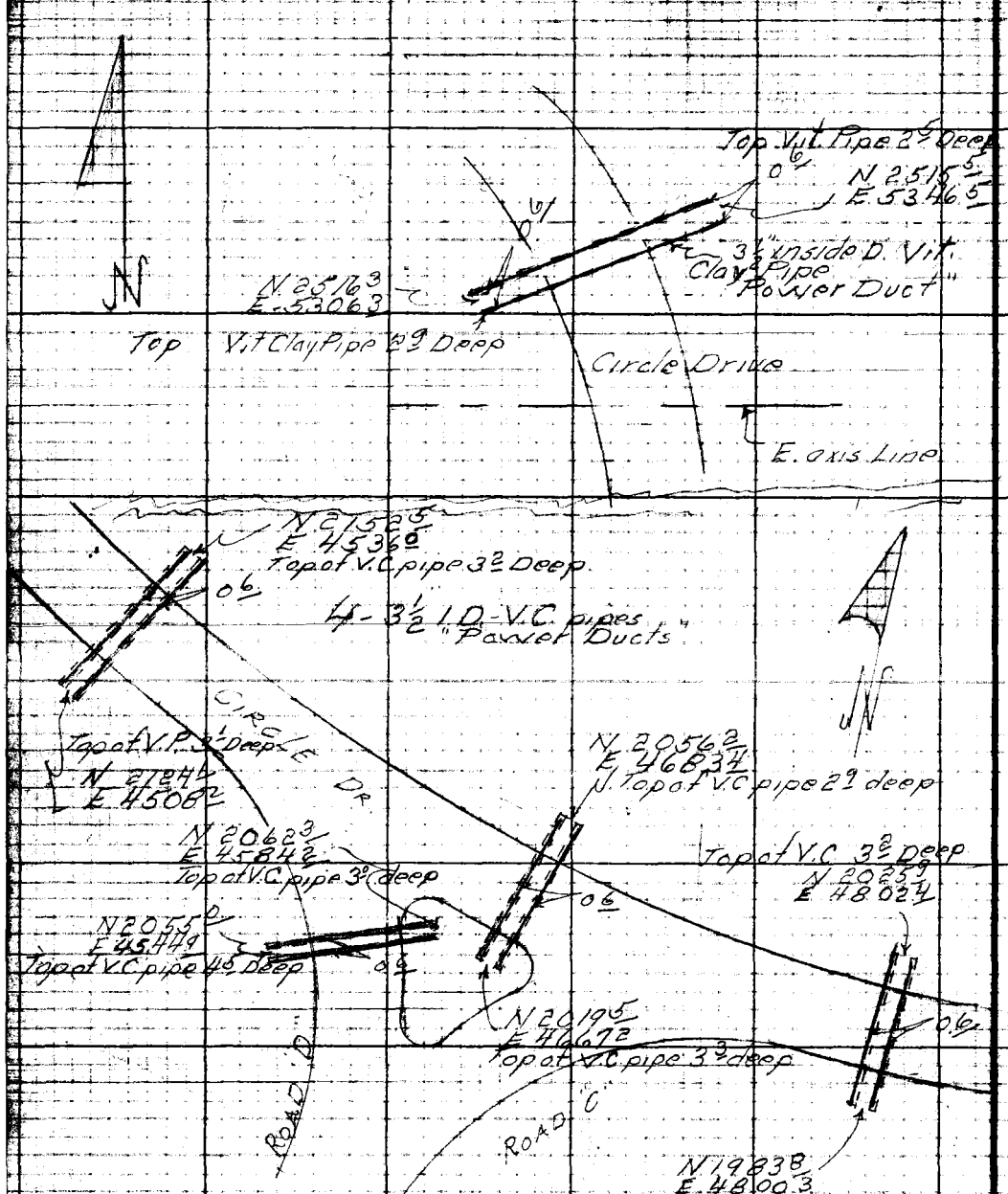

RETURN TO
LOS ANGELES COUNTY SURVEYOR
726 LOS ANGELES COUNTY
ENGINEERING BLDG.

Do not attend notes this side of this line.

Note: Any Additions or Changes on This Sheet Must be Made or Circled in Red Ink With Date and Name of Person Making Change.

Notes Ch'd by	Survey of Arboretum
Map Name	W.O. Tape No. Wd.
Office Work	Surveyed by D.E. Holmes
Checked	Notes H. Date 8-51
Date	Indexed E. C. Johnson

F. B. 1661 Pg. 195

Location Power Ducts

3½ I.D. V.C. Power ducts

N 2376.2
E 4325.0
Top of V.C. pipe 3.4 deep

N 2338.2
E 4360.6
Top of V.C. 3.3 deep



N 2347.1
E 4297.2
Top of V.C. pipe 2.9 deep

0.6

West Loop Rd

0.6

N 2310.4
E 4331.0
Top of V.C. pipe 2.8 deep

N 2513.0
E 4105.0
Top of V.C. pipe 3.2 deep

E & W. Rd

0.7

N 2477.1
E 4103.7
Top of V.C. pipe 2.8 deep

Note: Any Additions or Changes on This Sheet Must be Made or Circled in Red Ink With Date and Name of Person Making Change.

Do not extend notes this side of this line.

RETURN TO
LOS ANGELES COUNTY SURVEYOR
726 LOS ANGELES COUNTY
ENGINEERING BLDG.

76F3098 247 10M 1-49

Bk. 166.1 Pg. 196 Location of Power Ducts

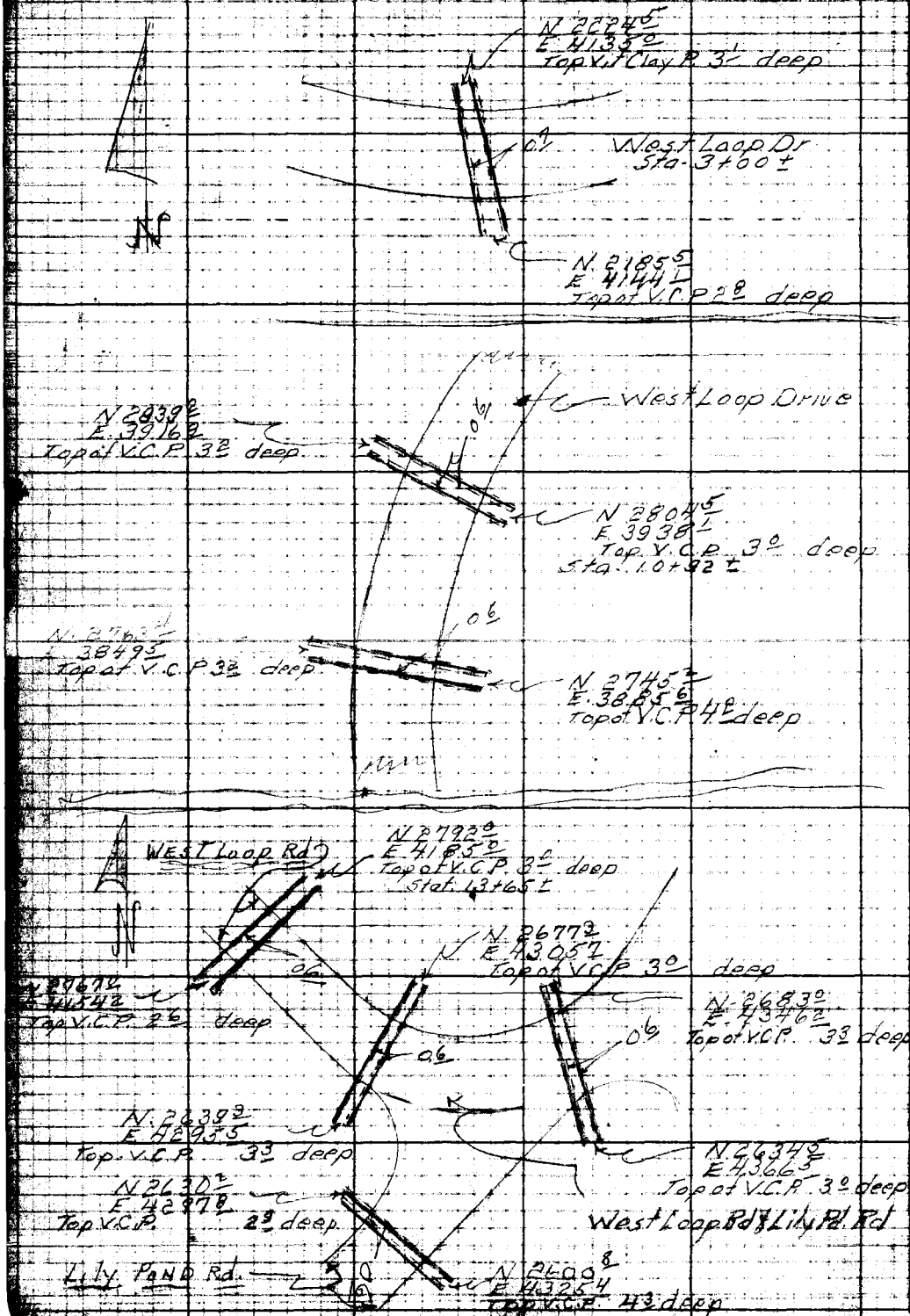

RETURN TO
LOS ANGELES COUNTY SURVEYOR
725 LOS ANGELES COUNTY
ENGINEERING BLDG.

Do not attend notes this side of this line.

Note: Any Additions or Changes on this Sheet must be Made or Checked in Ink with Date and Name of Person Making Change.

Notes Ck'd by	Survey of Arboretum
Map No.	W.O. [illegible] Tape No. [illegible]
Office Work	Surveyed by D.E. Holmes
Checked	Notes A.R.R. Date [illegible]
Date	Indexed E. C. Johnson 2-17-[illegible]

F. B. 1661 Pg. 19[illegible]

PRELIMINARY SURVEY for FUTURE STORM DRAIN

N. Area of ARBORETUM cont B. of pg 198

Note See Pgs 201-202 & 203 for final ℄

250.17 @ 0-0 T.88 = 250.18

1. 159°-54'-10"
4. 279-36-40
AV. 159-54'-10"

℄ 1x2 Flush 16+05.93

1. 226.53 @ 2°-48' T.88 = 226.2[illegible]
2. 226.56 3°-02' T.88 226.2[illegible]

1. 172°-10-30
4. 328-42-20
AV. 172-10-35

1x2 Flush ℄ Pt. 13+79.67

1. 143°-16-40"
4. 213-07-00
AV. 143-16-45

1. 168.54 @ 2°-36' T.88 = 168.37
2. 168.62 3°-08' 88 = 168.37

out 7

℄ Pt. Flush Line Prod. from S.E. 12+11.30

1. 206.62 @ 2-01' T.86 = 206.49
2. 206.59 1°-34' 86 = 206.51

1x2 Flush 10+04.80 End see pg 147

1x2 Flush 7+68.0 ℄ Pt. see pg

51" R.C. Pipe see pg 147

250.18 10 54 159° 226.26 10 35 172° 168.37 45 16 143° 206.50

Note: Any Additions or Changes on This Sheet Must be Made or Circled in Red Ink With Date and Name of Person Making Change.

Do not extend notes this side of this line.

RETURN TO
LOS ANGELES COUNTY SURVEYOR
726 LOS ANGELES COUNTY
ENGINEERING BLDG.

76F3008 247 10M 1-49

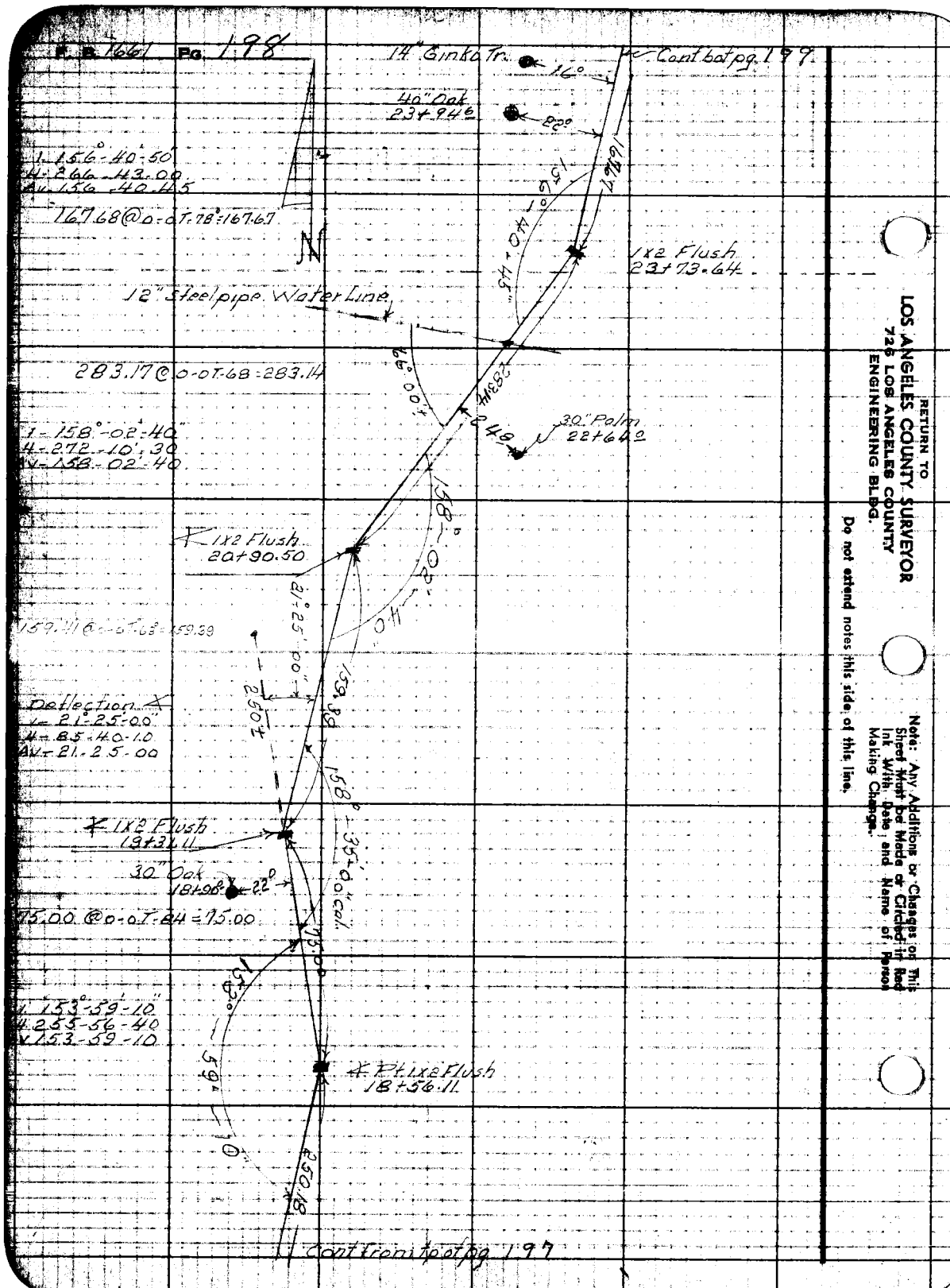

RETURN TO
LOS ANGELES COUNTY SURVEYOR
726 LOS ANGELES COUNTY
ENGINEERING BLDG.

Do not extend notes this side of this line.

Note: Any Additions or Changes on This Sheet Must be Made or Circled in Red Ink With Date and Name of Person Making Change.

Notes Ck'd by	Survey of Arboretum
Map No.	W.O. Tape No. [illegible]
Office Work	Surveyed by D.E. Holmes
Checked	Notes [illegible] Date [illegible]
Date	Indexed [illegible] G. Johnson

F. B. 1661 Pg. 199

Cont 8 of pg 200

N

175.83 @ 0-0T 78 = 175.82



175.82

4.5 30" Pep 27+99

1-168-39-30
4 314 38-10
AV-168-39-30

32" Pepper 27+60 3.5

179.14 @ 0-0T-76 = 179.13

1X2 Flush 27+20.44

30" Oak 27+13.4

6.0

179.13

156°-51'-05"

1X2 Flush 25+41.31

1. 156-51-00
4. 267-24-20
Av. 156-51-05

167.67

Cont from top of pg 198

Note: Any Additions or Changes on This Sheet Must be Made or Circled in Red Ink With Date and Name of Person Making Change.

Do not extend notes this side of this line.

RETURN TO
LOS ANGELES COUNTY SURVEYOR
726 LOS ANGELES COUNTY
ENGINEERING BLDG.

76F3098 247 10M 1-49



cont from top of pg 199

RETURN TO
LOS ANGELES COUNTY SURVEYOR
726 LOS ANGELES COUNTY
ENGINEERING BLDG.

Do not extend notes this side of this line.

Note: Any Additions or Changes on This Sheet Must be Made or Circled in Red Ink With Date and Name of Person Making Change.

Notes Ck'd by	Survey of Arboretum
Map No.	W.O. [illegible]
Office Work	Surveyed by D.E. Holmes
Checked	Notes DEH Date 9-51
Date	Indexed E. C. Johnson

F. B. 1661 Pg. 201

73.20 @ 0-00 T-62° = 73.20
1) 236.59 @ 3-51 T-62° = 236.03
2) 236.55 @ 3-40 T-62° = 236.04
Av. Total = 309.23

FINAL ℄ LOCATION of OPEN CONC LINED STORM DRAIN DITCH from CULVERT (N. End 51" RCP) To COLORADO BLVD.

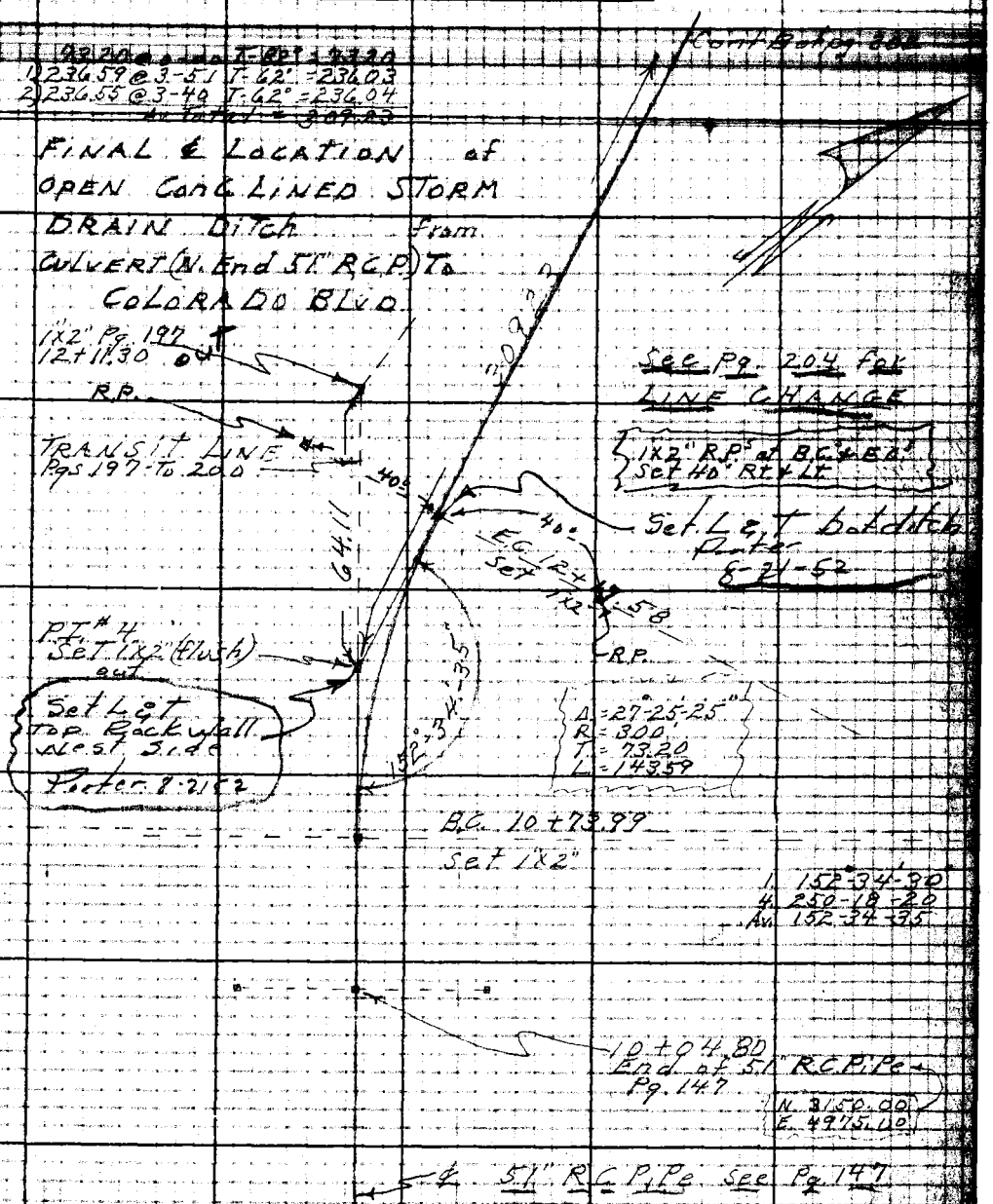

Cont Pg-147

Note: Any Additions or Changes on This Sheet Must be Made or Circled in Red Ink. With Date and Name of Person Making Change.

Do not extend notes this side of this line.

RETURN TO
LOS ANGELES COUNTY SURVEYOR
726 LOS ANGELES COUNTY
ENGINEERING BLDG.

76F3098 247 10M 1-49

F. B. 1661 Pg. 202

1) 299.72 @ 2-28T-68° = 299.41
2) 299.76 @ 2-39T-68° = 299.41
1) 275.69 @ 2-46T-70° = 275.34
2) 275.66 @ 2-36T-70° = 275.35
Av. Total = 574.75



Cont. B pg 203

574.75

R.P.

40'

177°-31'-30"

PI# 6 = Angle pt. 18+64.98

40'

90°

R.P.

1. 177°-31'-30"
4. 350-06-00
Av. 177-31-30

1) 256.67 @ 1-36T-64° = 256.54
2) 256.70 @ 1-45T-64° = 256.55
155.13 @ 0-00T-64° = 155.11
Av. Total = 411.65

411.65

E.C. 14+87.36
Set 1x2"

1. 167°-03'-20"
4. 308-13-20
Av. 167-03-20

PI# 5
Set 1x2" (flush)

167°-03'-20"

Δ = 12°-56'-40"
R = 300
T = 34.03
L = 67.78

Fd. 1x2 400

309.23

B.C. 14+19.58
Set 1x2"

Set L & f.R. bot ditch
Porter 8-21-52

Cont from tp of pg 201

RETURN TO
LOS ANGELES COUNTY SURVEYOR
726 LOS ANGELES COUNTY
ENGINEERING BLDG.

Do not extend notes this side of this line.

Note: Any Additions or Changes on This Sheet Must be Made or Circled in Red Ink With Date and Name of Person Making Change.

Notes Ck'd by	Survey of Arboretum
Map No.	W.O. Tape No. 98 Sht. 88 of
Office Work	Surveyed by D.E. Holmes
Checked	Noted D.E.H. Date 9-5-1
Date	Indexed A. C. Johnson

F. B. 1661 Pg. 203

5.5' 1.1y

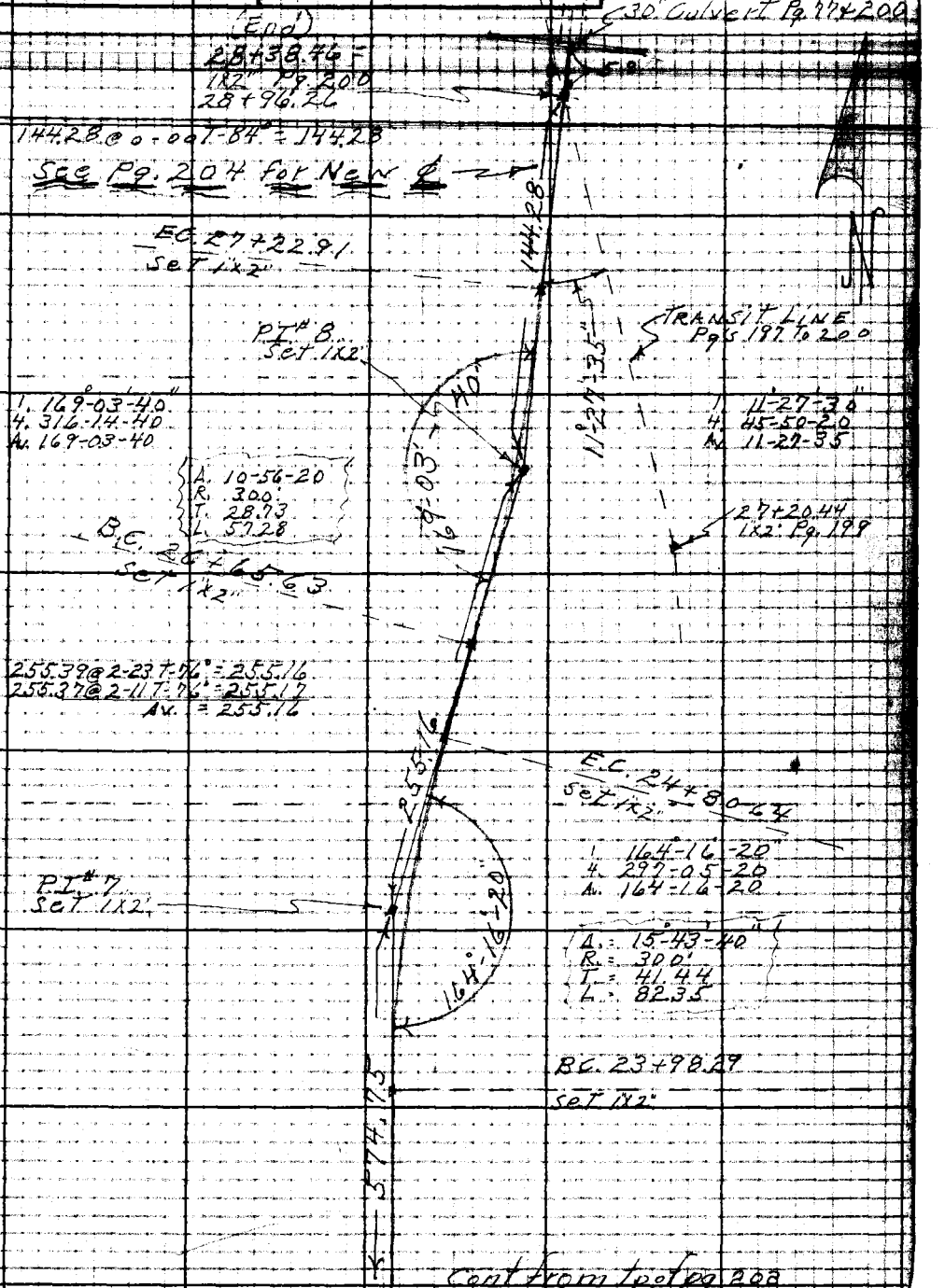

Cont from top of pg 202

Note: Any Additions or Changes on This Sheet Must be Made or Circled in Red Ink With Date and Name of Person Making Change.

Do not extend notes this side of this line.

RETURN TO
LOS ANGELES COUNTY SURVEYOR
726 LOS ANGELES COUNTY
ENGINEERING BLDG.

76F3095 247 10M 1-49

Old ℄ Pg. 204

℄ Existing 30" Culvert (See Pgs 77-200 & 203)

28+43.59 (End) Set 1x2" (Flush)

Line of H.W. Prod

5°

1x2" Pgs 200 & 203.

5.50

LINE CHANGE of PRO. DRAIN DITCH PT# 8 from 30" Culvert (See Pg. 203)

Old ℄ Pg. 203

See Pgs. 210 & 211 for Profile

149.33 @ 0-00 T-72' = 149.33

149.33

EC. 27+17.53 Set 1x2

Δ 324-31-20
Δ 171-07-50

Δ = 8-32-10
R = 300.00
T = 23.27
L = 46.44

P.T.# 8 1x2" Pg. 203

171.50

BC 26+71.09 Set 1x2"

PT# 7 1x2 Pg. 203

RETURN TO
LOS ANGELES COUNTY SURVEYOR
726 LOS ANGELES COUNTY
ENGINEERING BLDG.

Do not extend notes this side of this line.

Note: Any Additions or Changes of This Sheet Must Be Made or Checked in Red Ink With Date and Name of Person Making Change.

76L298 307 4-50

PLEASE RETURN TO
LOS ANGELES COUNTY SURVEYOR
726 LOS ANGELES COUNTY ENGINEERING BLDG.

NOTE: ANY ADDITIONS OR CHANGES ON THIS SHEET MUST BE MADE OR CIRCLED IN RED INK, WITH DATE AND NAME OF PERSON MAKING CHANGE.

Do not extend notes this side of this line.

STATION	B. S.	H. I.	F. S.	ELEV.		
	PROFILE of FINAL ℄ of PRO. STORM DRAIN DITCH END of 54" R.C. PIPE To CULVERT @ COLORADO BLVD.					
T.B.M.	689	523 97		517 08	N 3013 E 4759	Top of S.S.M.H Rim (W-side) Chisel Cross Elev 517.98 pg. 90
10+10.20			1066	513 31	Center of Conc Catch B	Top of Lip
10+30			665	517 32		1X1
10+50			618	517 79		"
10+73.99	B.C.		566	518 31		1X2
+75			564	518 33		1X1
11+00			534	518 63		"
+25			464	519.33		"
+50			381	520 16		"
+75			312	520 85		"
12+00			226	521 71		"
E.C. 12+17.58			137	522 60		1X2
12+25			091	523 06		
T.P. 1X2			137	522 60		
	1196	534 56				
12+50			982	524 74		
+75			776	526 80		
13+00			644	528 12		

Profile No. ____ Notes Red. ____ Plotted ____ Job No. ____ Division No. ____
Date ____ Date ____ Survey of ____
Notes Chkd. ____ Checked ____ Survey by ____ Notes ____ Date ____
No. ____ Date ____ Date ____ Map No. ____ Date ____

F. B. 1661

76L298 307 4-50

PLEASE RETURN TO
LOS ANGELES COUNTY SURVEYOR
726 LOS ANGELES COUNTY ENGINEERING BLDG.

NOTE: ANY ADDITIONS OR CHANGES ON THIS SHEET MUST BE MADE OR CIRCLED IN RED INK, WITH DATE AND NAME OF PERSON MAKING CHANGE.

Do not extend notes this side of this line.

STATION	B. S.	H. I.	F. S.	ELEV.		
		534 56				
13+25			4 59	529 97	1X1	
13+50			3 57	53[illegible] 99	"	
+75			2 19	53[illegible] 37	"	
14+00			0 65	53[illegible] 91	"	
T.P. 1X1			0 65	53[illegible] 91	"	
	12 00	545 91			"	
B.C. 14+19 58			11 02	534 89	1X2	
+25			10 56	535 35	1X1	
+50			9 05	536 86	"	
+75			7 33	538 58		
E.C. 14+87 36			6 91	539 00	1X2	
15+00			6 44	539 47	1X1	
+25			5 92	539 99	"	
+50			4 78	54[illegible] 13	"	
+75			3 88	54[illegible] 03	"	
16+00			3 07	542 84	"	
+25			2 79	543 12	"	
+50			2 66	543 25	"	b- swale
+75			2 67	543 24	"	"
16+79			2 7	543 2	brk	

F. B. 1661 Pg. 206
Job No. 5323.4 Division No. Arboretum
Notes Red. Date Plotted Date No.
Survey of Notes Checked Date X-Sec.
Survey by Notes Chkd. Date Date No.
Indexed C. Johnson

76L298 307 4-50

PLEASE RETURN TO
LOS ANGELES COUNTY SURVEYOR
726 LOS ANGELES COUNTY ENGINEERING BLDG.

NOTE: ANY ADDITIONS OR CHANGES ON THIS SHEET MUST BE MADE OR CIRCLED IN RED INK, WITH DATE AND NAME OF PERSON MAKING CHANGE.

Do not extend notes this side of this line.

STATION	B. S.	H. I.	F. S.	ELEV.		
		545 91				
16+82			15	544 4	Top of f.l. gr	
17+00			085	545 06	1X1	
T.P. 1X1			084	545 07		
	1144	556 51				
17+25			1048	546 03	1X1	
+50			1023	546 28	"	
+75			973	546 78	1X2	
18+00			900	547 51	"	
+25			707	549 44	1X1	
+50			629	550 22	1X2	
+65			65	5500	B of swale	
+75			595	550 56	" "	
19+00			398	552 52	1X1	
+25			325	553 26	"	
+50			242	554 09	"	
+75			181	554 70		
20+00			126	555 25	B-swale	
T.P. 1X1			126	555 25		
	1177	567 02				
+25			1060	556 42		

Profile Notes Red. ____ Plotted ____ Job No. ____ Division No. ____
No. ____ Date ____ Date ____ Survey of ____
Notes Chkd. ____ Checked ____ Survey by ____ Notes ____ Date ____
No. ____ Date ____ Date ____ Map No. ____ Checked ____ Date ____

F. B. 1661 Pg. 20

76L298 307 4-50

PLEASE RETURN TO
LOS ANGELES COUNTY SURVEYOR
726 LOS ANGELES COUNTY ENGINEERING BLDG.

NOTE: ANY ADDITIONS OR CHANGES ON THIS SHEET MUST BE MADE OR CIRCLED IN RED INK, WITH DATE AND NAME OF PERSON MAKING CHANGE.

Do not extend notes this side of this line.

STATION	B. S.	H. I.	F. S.	ELEV.		
		567 02				
20+50			880	558 22		
+75			713	559 89		
21+00			602	561 00		
+25			411	562 91		
21+36			30	564 0	B.H.K	
+50			284	564 18	1X2	
+75			186	565 16	"	
22+00			130	565 72	"	
T.P. 1X1			131	565 71		
	1189	577 60				
22+25			1066	[illegible]	1X1	
+50			954	[illegible]	"	
+75			865	[illegible]	"	
23+00			785	[illegible]	"	
+25			694	[illegible]	"	
+50			591	[illegible]	"	
+75			483	[illegible]	1X2	
B.C. 23+98 29			339	[illegible]	"	
24+00			317	[illegible]	"	
+25			147	[illegible]	1X1	

F. B. 4661 Pg. 208

Job No. ____ Division No. ____ Notes Red. ____ Plotted ____ Profile ____

Survey of ____ Date ____ Date ____ No. ____

Survey by ____ Notes ____ Notes Chkd. ____ Checked ____ X-Sec. ____

Indexed C. Johnson Date ____ Date ____ Date ____ No. ____

76L298 307 4-50

PLEASE RETURN TO
LOS ANGELES COUNTY SURVEYOR
726 LOS ANGELES COUNTY ENGINEERING BLDG.

NOTE: ANY ADDITIONS OR CHANGES ON THIS SHEET MUST BE MADE OR CIRCLED IN RED INK, WITH DATE AND NAME OF PERSON MAKING CHANGE.

Do not extend notes this side of this line.

STATION	B. S.	H. I.	F. S.	ELEV.		
		577 60				
24+50			013	577.47		
T.P. 1X1	11 77	589 24	013	577 47		
24+75			1051	8.73		
E.C. 24+80 64			1031	578.93	1X2	
25+00			964	9.60	1X1	
+25			879	580.55	"	
+50			786	1.38	"	
+75			716	2.08	"	
26+00			634	582 90	"	
+25			526	3.98	"	
+50			393	585.31	"	
B.C. 26+65 63			387	5.37	1X2	
+75			372	5.52	1X1	
27+00			304	6.20	"	
E.C. 27+22 91			226	6.98	1X2	
+25			210	7.14	1X1	
+50			099	8.25	"	
T.P. 1X1			099	588 25	"	
	662	594 87				
27+75			580	589.07		

Profile Notes Red. ____ Plotted ____ Job No. ____ Division No. ____ F. B. 1166 Pg. 209
No. ____ Date ____ Date ____ Survey of ____
X-Sec. Notes Chkd. ____ Checked ____ Survey by ____ Notes ____ Date ____
No. ____ Date ____ Date ____ Map No. ____ Indexed ____ Date ____

76L298 307 4-50

PLEASE RETURN TO
LOS ANGELES COUNTY SURVEYOR
726 LOS ANGELES COUNTY ENGINEERING BLDG.

NOTE: ANY ADDITIONS OR CHANGES ON THIS SHEET MUST BE MADE OR CIRCLED IN RED INK, WITH DATE AND NAME OF PERSON MAKING CHANGE.

Do not extend notes this side of this line.

STATION	B. S.	H. I.	F. S.	ELEV.		
		594 87				
28+00			521	589.66	1X1	
+25			477	90.10		
28+36 5			567	89.20	Tp of 6" Steel pipe	
28+38 46			626	88.61	1X2	
28+43 46			438	90.49	flow line of 30" Corr. Iron Pipe	
T.P. 1X1			1198	582 89		
	086	583 75				
			803	575 72	N 4600 E 5000 Elev 575.692 F.B. 1234 Pg 93	

PROFILE on NEW ℄ from STA. B.C. 26+71.09 To STA. 28+43.59

26+50	821	593 52		585 31	1X1" Pg. 209 Elv. 585.31	
B.C. 26+71 09			802	585 50		
26+75			801	585 51		
27+00			729	586 23		
27+17 53 E.C.			680	586 72		
+25			647	587 05		
+50			537	588 15		
+75			428	589 24		
28+00			385	589 67		
+25			365	589 87		

F. B. 1061 Pg. 210
Job No. Division No. Notes Red. Plotted Date No. Profile
Survey of Notes Date Checked Date No. X-Sec.
Survey by Notes Chkd. Date
Indexed C. Johnson Date

76L298 307 4-50

PLEASE RETURN TO
LOS ANGELES COUNTY SURVEYOR
726 LOS ANGELES COUNTY ENGINEERING BLDG.

NOTE: ANY ADDITIONS OR CHANGES ON THIS SHEET MUST BE MADE OR CIRCLED IN RED INK, WITH DATE AND NAME OF PERSON MAKING CHANGE.

Do not extend notes this side of this line.

STATION	B. S.	H. I.	F. S.	ELEV.		
		593 52				
28+43 59			237	591 15	End (1x2")	
28+38 46	Old ℄		490	588 62	1x2 Elev pg-210	

Profile Notes Red. ____ Plotted ____ Job No. ____ Division No. ____ F. B. 1661 Pg. 211

No. ____ Date ____ Date ____ Survey of ____

X-Sec. Notes Chkd. ____ Checked ____ Survey by ____ Notes ____ Date ____

No. ____ Date ____ Date ____ Map No. ____ Index Job No. ____ Date ____

76L298 307 4-50

PLEASE RETURN TO
LOS ANGELES COUNTY SURVEYOR
726 LOS ANGELES COUNTY ENGINEERING BLDG.

NOTE: ANY ADDITIONS OR CHANGES ON THIS SHEET MUST BE MADE OR CIRCLED IN RED INK, WITH DATE AND NAME OF PERSON MAKING CHANGE.

Do not extend notes this side of this line.

STATION	B. S.	H. I.	F. S.	ELEV.		

LOCATION of SILT DAM at UPPER LAGOON
(ARBORETUM)

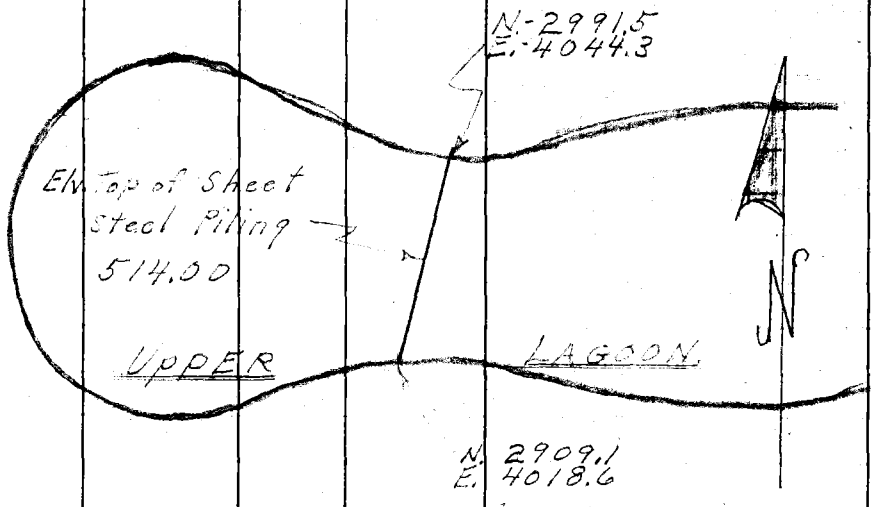

Job No. ____ Division No. ____ Notes Red. ____ Plotted ____ Profile ____
Survey of ____ Date ____ Date ____ No. ____
Survey by ____ Notes ____ Notes Chkd. ____ Checked ____ X-Sec. ____
Indexed K. C. Johnson Date 2-17-53 Date ____ Date ____ No. ____

Pg. 212

76L298 307 4-50

PLEASE RETURN TO
LOS ANGELES COUNTY SURVEYOR
726 LOS ANGELES COUNTY ENGINEERING BLDG.

NOTE: ANY ADDITIONS OR CHANGES ON THIS SHEET MUST BE MADE OR CIRCLED IN RED INK, WITH DATE AND NAME OF PERSON MAKING CHANGE.

Do not extend notes this side of this line.

STATION	B. S.	H. I.	F. S.	ELEV.				
Grade Elev for Sewer Case 3 SIP SE Area of Arboretum (See Rpt 1 of 4 of 10 of 21)								
B.M.	3.05	520.13		517.08	Elev. 2 [illegible] 5 [illegible] 12 [illegible] (x) W Rim of SE MH 18" 6' Right			
3+48.90			3+48	516.65		509.91	6.74	
3+48.90			3.51	516.62		509.91	6.71	
3+50.90			3.03	516.58		509.92	6.58	
3+75			4.07	515.46		509.96	5.50	
4+00			5.06	515.05		510.00	5.05	
4+25			5.16	514.91		510.04	4.93	
4+50			5.45	514.65		510.08	4.57	
4+75			5.38	514.35	0.10	510.12	4.23	
5+00			5.30	514.38	0.12	510.14	4.12	
5+25			5.33	514.33		510.20	4.13	
5+50			5.55	514.55		510.24	4.31	
5+75			5.64	514.41		510.28	4.21	
6+00			5.60	514.53		510.32	4.21	
6+25			5.41	514.72		510.36	4.34	
6+50			4.71	515.42		510.40	5.02	
6+72.41			4.29	515.84		510.44	5.40	
6+77.41			4.25	515.88		510.44	5.44	

Profile Notes Red ____ Plotted ____ Job No. ____ Division No. ____ No. ____ Date ____ Date ____ Survey of ____ X-Sec. Notes Chkd. ____ Checked ____ Survey by ____ Notes ____ No. ____ Date ____ Date ____ Map No. ____ Indexed ____ Date 2-17-53 Date ____ F. B. ____ Pg. ____

76L298 307 4-50

PLEASE RETURN TO
LOS ANGELES COUNTY SURVEYOR
726 LOS ANGELES COUNTY ENGINEERING BLDG.

NOTE: ANY ADDITIONS OR CHANGES ON THIS SHEET MUST BE MADE OR CIRCLED IN RED INK, WITH DATE AND NAME OF PERSON MAKING CHANGE.

Do not extend notes this side of this line.

STATION	B. S.	H. I.	F. S.	ELEV.		Flowline Gr.	Cut	
		520 13						
6+77 41 (ahead)			4 28	515 85		510 44	5.41	1x2 - 6' right ahead
6+79 41			4 27	515 86		510 44	5.42	"
7+00			4 14	515 99		510 48	5.51	
7+25			? 5 39	514 74		510 52	4.22	
7+50			3 64	516 49		510 56	5.93	
7+75			3 62	516 51		510 60	5.91	
8+00			3 71	516 42		510 64	5.78	
8+25			3 47	516 66		510 68	5.98	
8+50			3 22	516 71	0.16 %	510 72	6.19	
8+75			3 15	516 78		510 76	6.22	
9+00			2 37	517 76		510 80	6.96	
CP 1x1			2 37	517 76				
	7 38	525 14						
9+25			6 51	518 63		510 84	7.[illegible]	
9+50			5 47	519 [illegible]		510 88	8.[illegible]	
9+73 39			4 98	520 16		510 92	9.[illegible]	
9+75 39			4 91	520 23		510 92	9.31	
9+77 39 (back)			4 83	520 31		510 92	9.[illegible]	
N 3000 E 5300			7 62	517 52				Tp of 1" I.P. (do 16') pg 90 Elev. 517.52
	10 78	528 30						

F. B. 1661 Pg. 214

Job No. ____ Division No. ____ Notes Red. ____ Plotted ____ Profile ____

Survey of ____ Date ____ Date ____ No. ____

Survey by ____ Notes ____ Notes Chkd. ____ Checked ____ X-Sec. ____

Indexed ____ Date ____ Date ____ Date ____ No. ____

76L298 307 4-50

PLEASE RETURN TO
LOS ANGELES COUNTY SURVEYOR
726 LOS ANGELES COUNTY ENGINEERING BLDG.

NOTE: ANY ADDITIONS OR CHANGES ON THIS SHEET MUST BE MADE OR CIRCLED IN RED INK, WITH DATE AND NAME OF PERSON MAKING CHANGE.

Do not extend notes this side of this line.

STATION	B. S.	H. I.	F. S.	ELEV.	Finished Gr	Cut	
		526.30					1.12 6.5
9+77.32 ahead			7.55	520.75	510.79	9.96	
9+79.32			7.46	520.84	511.02	9.82	
9+81.32			7.46	520.84	511.05	9.79	
10+00			7.14	521.14	511.34	9.80	
+25			5.68	522.62	511.73	10.89	
+50			4.02	524.28	512.12	11.46	
+75			3.52	524.78	512.51	12.27	
11+00			2.04	526.26	512.90	13.36	
+25			0.31	527.99	513.29	14.70	
5 P.N.			0.31	527.99			
	9.13	529.12					
11+50			6.05	523.07	513.68	15.39	
+75			6.79	522.33	514.07	16.26	
12+00			5.50	523.62	514.46	17.16	
+25			4.82	524.30	514.85	17.55	
+50			3.83	525.29	515.24	18.05	
12+62 TT			3.53	525.59	515.44	18.15	
12+64 TT			3.45	525.67	515.47	18.20	
12+66 TT			3.19	525.93	515.50	18.31	
T.S. 4.			3.25	525.87			

Fd. Brass pin in Lead in Conc. base of Cor. fence post
Elev. 525.87 N-32.57 E. 5.98 E. Eg. 089

No. Profile
Date Notes Red
Date Plotted
Date Job No.
Date Division No.
X-Sec. Survey of
Notes Chkd. Notes
Checked Date
Survey by Date
Date Map No.
Indexed Date
F. B.
Pg.

F. B. 1261 Pg. 216

Job No. 5323-H Division No. _____ Notes Red. _____ Plotted _____ Profile

Survey of Arboretum Date _____ Date _____ No. _____

Survey by Holmes Notes DEH Notes Chkd. _____ Checked _____ X-Sec.

Indexed C. O. Johnson Date 11-16-51 Date _____ Date _____ No. _____



STATION	B. S.	H. I.	F. S.	ELEV.

76L298 307 4-50

PLEASE RETURN TO

LOS ANGELES COUNTY SURVEYOR

726 LOS ANGELES COUNTY ENGINEERING BLDG.

NOTE: ANY ADDITIONS OR CHANGES ON THIS SHEET MUST BE MADE OR CIRCLED IN RED INK, WITH DATE AND NAME OF PERSON MAKING CHANGE.

Do not extend notes this side of this line.

76L298 307 4-50

PLEASE RETURN TO
LOS ANGELES COUNTY SURVEYOR
726 LOS ANGELES COUNTY ENGINEERING BLDG.

NOTE: ANY ADDITIONS OR CHANGES ON THIS SHEET MUST BE MADE OR CIRCLED IN RED INK, WITH DATE AND NAME OF PERSON MAKING CHANGE.

Do not extend notes this side of this line.

STATION	B. S.	H. I.	F. S.	ELEV.	
	Elvs on Coordinate Pts on File Area (S.E. Section of Arboretum) (Note [illegible] 223-226 for Additional Sections)				
[illegible]				511.395	[illegible]
	035	511.75			S.W.&T. in Walk of Reid Adobe [illegible]
T.P. [illegible]			1161	500.14	
	505	505.19			
[illegible] 1900			68	498.4	[illegible]
E 4900 N 1900			70	498.2	
E 4950 N 1900			72	498.0	
E 5000 N 1900			73	497.9	
E 5050 N 1900			74	497.8	[illegible]
E 5054 N 1900			104	494.8	[illegible]
E 5058 N 1908			90	496.2	[illegible]
E 5061 N 1900			105	494.7	[illegible]
E 5063 N 1900			92	496.0	[illegible]
E 5067 N 1900			113	493.9	[illegible]
E 5100 N 1903			112	494.0	[illegible]
E 5100 N 1907			97	495.5	
E 5150 N 1900			123	492.9	
E 5150 N 1906			119	493.3	[illegible]
E 5250					

Profile Notes Red. ____ Plotted ____ Job No. [illegible] Division No. ____ F. B. [illegible] PG. 217

No. ____ Date ____ Date ____ Survey of [illegible]

X-Sec. Notes Chkd. ____ Checked ____ Survey by [illegible] Notes [illegible] Date [illegible]

No. ____ Date ____ Date ____ Map No. ____ Indexed [illegible] Date ____

76L298 307 4-50

PLEASE RETURN TO
LOS ANGELES COUNTY SURVEYOR
726 LOS ANGELES COUNTY ENGINEERING BLDG.

NOTE: ANY ADDITIONS OR CHANGES ON THIS SHEET MUST BE MADE OR CIRCLED IN RED INK, WITH DATE AND NAME OF PERSON MAKING CHANGE.

Do not extend notes this side of this line.

STATION	B. S.	H. I.	F. S.	ELEV.		
N 1923		505.19				
E 5150 N 1923			105	499.7		gr
E 5200 N 1925			132	492.0		
E 5200 N 19000			124	492.3	brk	
E 5250 N 19000			141	491.1		
E 5287 N 1950			151	490.1	house line gr	
E 4900 N 1950			40	500.5		
E 4950 N 1950			41	501.1		
E 5000 N 1950			49	500.3		
E 5050 N 1950			58	499.4		
E 5100 N 1950			70	498.2		
E 5150 N 1950			76	497.6		
E 5200 N 1950			94	495.8		
E 5250 N 1950			125	492.7		
E 5257 N 1950			147	490.5	end of fill	
E 5300 N 1950			164	488.8		
E 5319 N 2000			167	488.5	house line	
E 5010 N 2000			44	500.8	edge of fill	
E 5050 N 2000			43	500.9	"	
E 5100 N 2000			47	500.5	"	
E 5150			50	500.2		

F. B. 1661 PG. 278

Job No. 5383-4 Division No. Notes Red. Plotted Profile

Survey of Date Date No.

Survey by Notes Notes Chkd. Checked X-Sec.

Indexed Date Date No.

76L298 307 4-50

PLEASE RETURN TO
LOS ANGELES COUNTY SURVEYOR
726 LOS ANGELES COUNTY ENGINEERING BLDG.

NOTE: ANY ADDITIONS OR CHANGES ON THIS SHEET MUST BE MADE OR CIRCLED IN RED INK, WITH DATE AND NAME OF PERSON MAKING CHANGE.

Do not extend notes this side of this line.

STATION	B. S.	H. I.	F. S.	ELEV.		
N 2000		50519				
E 5200 N 2050			70	4982		
N 5250 2050			100	4952		
N 5287 2050			126	4924	end of fill	
N 5300 2050			147	4905		
N 5309 2050			164	4868		
N 5350 2050			116	4874	fenceline	
N 5105 2050			+26	5080	[illegible] fill	
N 5123 2050			+13	5065	brk [illegible] "	
N 5140 2050			38	5014	brk "	
N 5150 2050			39	5013	"	
N 5200 2050			60	4992	"	
N 5250 2050			90	4962	"	
N 5300 2050			125	4927	"	
N 5321 2050			149	4903	brk	
N 5335 2050			184	4869	"	
N 5350 2050			192	4860		
N 5376			198	4854	fenceline	
N T.P. [illegible]			1191	493.28		
N	326	50154				

Profile Notes Red. ____ Plotted ____ Job No. 5333.4 Division No. ____ F. B. [illegible] PG. 219

No. ____ Date ____ Date ____ Survey of ____

X-Sec. Notes Chkd. ____ Checked ____ Survey by DEH Notes [illegible] Date ____

No. ____ Date ____ Date ____ Map No. ____ Indexed [illegible] Date ____

76L298 307 4-50

PLEASE RETURN TO
LOS ANGELES COUNTY SURVEYOR
726 LOS ANGELES COUNTY ENGINEERING BLDG.

NOTE: ANY ADDITIONS OR CHANGES ON THIS SHEET MUST BE MADE OR CIRCLED IN RED INK, WITH DATE AND NAME OF PERSON MAKING CHANGE.

Do not extend notes this side of this line.

F. B. 1441 Pg. 220 Job No. 5323-H Division No. Notes Red. Plotted Profile
Survey of D.E.H. Notes A.F.B. Date Date No.
Survey by Notes Chkd. Checked X-Sec.
Indexed E. C. Johnson Date Date Date No.

STATION	B. S.	H. I.	F. S.	ELEV.		
N 2101.		501.64				
E 5194			09	502.6	b.o.f. rd. [illegible]	
2100						
5200			12	502.3		
2100						
5250			52	492.3		
2100						
5300			80	489.5		
2100						
5314			87	488.6	brk	
2100						
5350			134	482.1		
2100						
5360			154	482.1	brk	
2100						
5394			156	482.7		
2150						
5245			20	491.5	b.o.f. [illegible]	
2150						
5250			26	490.9		
2150						
5300			66	490.9		
2150						
5354			94	491.1		
2150						
5385			146	486.9	brk	
2150						
5400			151	486.4		
2150						
5415			153	486.2		
2200						
5285			16	497.1	b.o.f. [illegible]	
2200						
5350			39	497.6		
2200						
5388			75	494.0		
2200						
5350			63	495.2		
2200						
5281			101	491.4		

761.298 307 4-50

PLEASE RETURN TO
LOS ANGELES COUNTY SURVEYOR
726 LOS ANGELES COUNTY ENGINEERING BLDG.

NOTE: ANY ADDITIONS OR CHANGES ON THIS SHEET MUST BE MADE OR CIRCLED IN RED INK, WITH DATE AND NAME OF PERSON MAKING CHANGE.

Do not extend notes this side of this line.

STATION	B. S.	H. I.	F. S.	ELEV.		
N 2200		501 54				
N 5400 2250			137	487 8		
N 5309 2250			25	499 0	b-of Rd fill	
N 5330 2250			53	496 2	brk	
N 5350 2250			66	494 9		
N 5386 2250			95	492 0		
N 5400 2250			114	490 1		
N 5332 2300			37	497 8	b-of Rd fill	
N 5350 2300			48	496 7		
N 5389 2300			66	494 9	brk	
N 5404 2300			101	490 4		
N 5420 2350			109	490 6		
N 5342 2350			24	499 1	b-of Rd fill	
N 5350 2350			25	499 0		
N 5398 2350			33	498 2	brk	
N 5414 2350			84	493 1		
N 5420			97	491 8		
N T.B. [illegible]			021	501 33		
N 2400	742	508 75				
E 5347 N 2400			68	502 0	b-of Rd fill	
E 5350			68	502 0		

Profile Notes Red. _____ Plotted _____ Job No. 5323-4 Division No. _____ F. B. 1661 PG. 291

No. _____ Date _____ Date _____ Survey of [illegible]

X-Sec. Notes Chkd. _____ Checked _____ Survey by [illegible] Notes [illegible] Date _____

No. _____ Date _____ Date _____ Map No. _____ Indexed [illegible] Date _____

76L298 307 4-50

PLEASE RETURN TO
LOS ANGELES COUNTY SURVEYOR
726 LOS ANGELES COUNTY ENGINEERING BLDG.

NOTE: ANY ADDITIONS OR CHANGES ON THIS SHEET MUST BE MADE OR CIRCLED IN RED INK, WITH DATE AND NAME OF PERSON MAKING CHANGE.

Do not extend notes this side of this line.

STATION	B. S.	H. I.	F. S.	ELEV.		
N 2400		508.75				
N 5393 2400			75	501.3		
N 5403 2400			84	501.4	brk on fill	
N 5423 2400			150	492.6	"	
N 5434 2450			166	492.2		
N 5350 2450			61	502.7	bot [illegible]	
N 5400 2450			69	501.9	"	
N 5405 2450			75	501.3	brk	
N 5420 2450			129	495.9		
N 5436 2500			126	496.2		
N 5345 2500			16	507.2	shoulder of [illegible]	
N 5350 2500			23	506.5	Top of fill	
N 5366 2500			51	503.7	brk "	
N 5400 2500			61	502.7	end of fill	
N 5414 2500			75	501.3		
5443			96	499.2		
BM			299	505.73	Chiseled sq. S.E. Cor. of Wier Box. N.E. of Main Lake Elev. 505.73 pg 90 FB 1661	

(See Pgs. 223-226 for additional sections)

F. B. 1661 PG. 222 Job No. 5323-4 Division No. Notes Red. Plotted Profile
Survey of Corporation Date Date No.
Survey by D.E.H. Notes A.P.B. Notes Chkd. Checked X-Sec.
Indexed C. Johnson Date Date No.

76L298 307 4-50

PLEASE RETURN TO
LOS ANGELES COUNTY SURVEYOR
726 LOS ANGELES COUNTY ENGINEERING BLDG.

NOTE: ANY ADDITIONS OR CHANGES ON THIS SHEET MUST BE MADE OR CIRCLED IN RED INK, WITH DATE AND NAME OF PERSON MAKING CHANGE.

Do not extend notes this side of this line.

STATION	B. S.	H. I.	F. S.	ELEV.	(Additional Sections) (N.20.62.3 E.4606.0)
B.M.	040	5[illegible]		515.24	[illegible]
N 1900					
E 4850			163	4989	Flat Ground elev.
N 1900					
E 4800			148	5004	
N 1900					
E 4750			124	5028	
N 1900					
E 4670			116	5036	
N 1900					
E 4645			108	5044	Brk
N 1900					
E 4620			136	5016	E. of 2½ W.Pt Crown Dakota (Pt)
N 1900					
E 4550			123	5029	
N 1900					
E 4497			119	5033	
N 1900					
E 4423			111	5041	
N 1900					
E 4400			108	5044	
N 1900					
E 4397			108	5044	E. of Dr.
N 1900					
E 4388			72	5080	Sp.
N 1900					
E 4395			44	5108	Slope
N 1900					
E 4500			29	5123	
N 1922					
E 4462			157	4995	S. of 2.1
N 1919					
E 4452			162	4990	Brk
N 1933					
E 4445			170	4982	S.
N 1932					
E 4350			150	5000	Sp.
N 1933					
E 4340			152	5000	Brk
N 1927					
E 4323			158	5000	

Profile No. ____ Date ____ Notes Red ____ Plotted ____ Job No. ____ Division No. ____
X-Sec. No. ____ Date ____ Notes Chkd. ____ Checked ____ Survey of ____ Notes ____ Date ____
Date ____ Date ____ Map No. ____ Survey by ____ Indexed ____ Date ____
F. B. ____ Pg. ____

76L298 307 4-50

PLEASE RETURN TO
LOS ANGELES COUNTY SURVEYOR
726 LOS ANGELES COUNTY ENGINEERING BLDG.

NOTE: ANY ADDITIONS OR CHANGES ON THIS SHEET MUST BE MADE OR CIRCLED IN RED INK, WITH DATE AND NAME OF PERSON MAKING CHANGE.

Do not extend notes this side of this line.

STATION	B. S.	H. I.	F. S.	ELEV.		
1929		515.64				
4818 1920			163	[illegible]	Brk	
4811 1937			156	[illegible]	"	
4812 1943			158	[illegible]	" b. of fill	
4816 1931			138	[illegible]	Tp	
4811 1932			159	[illegible]	"	
4809 1950			145	[illegible]	"	
4850 1969			139	[illegible]	Flat	
4850 1978			131	[illegible]	Brk	
4850 1950			115	[illegible]	" b. of rd. fill	
4800 1977			128	[illegible]	Flat	
4800 1950			111	[illegible]	b. of rd. fill	
4750 1980			122	[illegible]	Flat	
4750 1950			93	[illegible]	b. of rd. fill	
4700 1995			109	[illegible]	Flat	
4700 1950			95	[illegible]	b. of rd. fill	
4650 1961			87	[illegible]	brk	
4650 1968			74	[illegible]	b. of rd. fill	
4650 1935			52	[illegible]	brk	
4650 1935			105	[illegible]	"	
4619			83	[illegible]	"	

F. B. 1661 Pg. 224

Job No. ____ Division No. ____ Notes Red. ____ Plotted ____ Profile ____

Survey of ____ Date ____ Date ____ No. ____

Survey by ____ Notes ____ Notes Chkd. ____ Checked ____ X-Sec. ____

Indexed ____ Date ____ Date ____ No. ____

76L298 307 4-50

PLEASE RETURN TO
LOS ANGELES COUNTY SURVEYOR
726 LOS ANGELES COUNTY ENGINEERING BLDG.

NOTE: ANY ADDITIONS OR CHANGES ON THIS SHEET MUST BE MADE OR CIRCLED IN RED INK, WITH DATE AND NAME OF PERSON MAKING CHANGE.

Do not extend notes this side of this line.

STATION	B. S.	H. I.	F. S.	ELEV.		
N 1941		515 64				
N 4619 1950			58	509 4	brk	
N 4600 1937			22	513 0	bot rd fill	
N 4600 1919			35	511 7	brk	
N 4600 1922			81	507 1	brk	
N 4585 1935			32	512 0	"	
N 4585 1940			21	513 1		
N 4724 1933			135	501 5	bot 1.5 Deep - 2.3 wide b. Drain ditch	
N 4753			137	501 5	end of drain ditch	
N			0+00	515 24	Elev 515 24 (N 2063.5 E 4606) see	
N					pg - 91	
N					Chisel sq. S.E. Cor. of Wier Box N.E. of Main	
N	5 82	511 55		505 73	Late Elev. 505 73 pg. 90 F.B. 1661	
N 2550 5350			52	506 4	brk	
N 2550 5400			71	504 5	Flat	
N 2550 5450			83	503 3	"	
N 2550 5473			82	503 4	Fence Line	
N 2600 5350			47	504 8	Flat	
N 2600 5400			58	505 8	"	
N 2600 5450			58	505 8	"	

Profile Notes Red. ____ Plotted ____ Job No. ____ Division No. ____ F. B. 1661 PG. 225
No. ____ Date ____ Date ____ Survey of ____
X-Sec. Notes Chkd. ____ Checked ____ Survey by ____ Notes ____ Date ____
No. ____ Date ____ Date ____ Map No. ____ Indexed ____ Date ____

F. B. 1161 Pg. 226

Job No. _____ Division No. _____ Notes Red. _____ Plotted _____ Profile

Survey of _____ Date _____ Date _____ No. _____

Survey by R. C. Tolerson Notes _____ Notes Chkd. _____ Checked _____ X-Sec.

Indexed _____ Date _____ Date _____ Date _____ No. _____

STATION	B. S.	H. I.	F. S.	ELEV.
4+200				
4+250				
4+300				
4+350				
4+400				
4+450				
4+500				
4+550				
4+600				
4+650				
4+700				
4+750				
4+800				
4+850				
4+900				
4+950				
5+000				
5+050				
5+100				
5+150				
5+200				
5+250				
5+300				
5+350				
5+400				
5+450				
5+500				
5+550				
5+600				
5+650				
5+700				
5+750				
5+800				
5+850				
5+900				
5+950				
6+000				
6+050				
6+100				
6+150				
6+200				
6+250				
6+300				
6+350				
6+400				
6+450				
6+500				
6+550				
6+600				
6+650				
6+700				
6+750				
6+800				
6+850				
6+900				
6+950				
7+000				
7+050				
7+100				
7+150				
7+200				
7+250				
7+300				
7+350				
7+400				
7+450				
7+500				
7+550				
7+600				
7+650				
7+700				
7+750				
7+800				
7+850				
7+900				
7+950				
8+000				
8+050				
8+100				
8+150				
8+200				
8+250				
8+300				
8+350				
8+400				
8+450				
8+500				
8+550				
8+600				
8+650				
8+700				
8+750				
8+800				
8+850				
8+900				
8+950				
9+000				
9+050				
9+100				
9+150				
9+200				
9+250				
9+300				
9+350				
9+400				
9+450				
9+500				
9+550				
9+600				
9+650				
9+700				
9+750				
9+800				
9+850				
9+900				
9+950				
10+000				
10+050				
10+100				
10+150				
10+200				
10+250				
10+300				
10+350				
10+400				
10+450				
10+500				
10+550				
10+600				
10+650				
10+700				
10+750				
10+800				
10+850				
10+900				
10+950				
11+000				
11+050				
11+100				
11+150				
11+200				
11+250				
11+300				
11+350				
11+400				
11+450				
11+500				
11+550				
11+600				
11+650				
11+700				
11+750				
11+800				
11+850				
11+900				
11+950				
12+000				
12+050				
12+100				
12+150				
12+200				
12+250				
12+300				
12+350				
12+400				
12+450				
12+500				
12+550				
12+600				
12+650				
12+700				
12+750				
12+800				
12+850				
12+900				
12+950				
13+000				
13+050				
13+100				
13+150				
13+200				
13+250				
13+300				
13+350				
13+400				
13+450				
13+500				
13+550				
13+600				
13+650				
13+700				
13+750				
13+800				
13+850				
13+900				
13+950				
14+000				
14+050				
14+100				
14+150				
14+200				
14+250				
14+300				
14+350				
14+400				
14+450				
14+500				
14+550				
14+600				
14+650				
14+700				
14+750				
14+800				
14+850				
14+900				
14+950				
15+000				
15+050				
15+100				
15+150				
15+200				
15+250				
15+300				
15+350				
15+400				
15+450				
15+500				
15+550				
15+600				
15+650				
15+700				
15+750				
15+800				
15+850				
15+900				
15+950				
16+000				
16+050				
16+100				
16+150				
16+200				
16+250				
16+300				
16+350				
16+400				
16+450				
16+500				
16+550				
16+600				
16+650				
16+700				
16+750				
16+800				
16+850				
16+900				
16+950				
17+000				
17+050				
17+100				
17+150				
17+200				
17+250				
17+300				
17+350				
17+400				
17+450				
17+500				
17+550				
17+600				
17+650				
17+700				
17+750				
17+800				
17+850				
17+900				
17+950				
18+000				
18+050				
18+100				
18+150				
18+200				
18+250				
18+300				
18+350				
18+400				
18+450				
18+500				
18+550				
18+600				
18+650				
18+700				
18+750				
18+800				
18+850				
18+900				
18+950				
19+000				
19+050				
19+100				
19+150				
19+200				
19+250				
19+300				
19+350				
19+400				
19+450				
19+500				
19+550				
19+600				
19+650				
19+700				
19+750				
19+800				
19+850				
19+900				
19+950				
20+000				
20+050				
20+100				
20+150				
20+200				
20+250				
20+300				
20+350				
20+400				
20+450				
20+500				
20+550				
20+600				
20+650				
20+700				
20+750				
20+800				
20+850				
20+900				
20+950				
21+000				
21+050				
21+100				
21+150				
21+200				
21+250				
21+300				
21+350				
21+400				
21+450				
21+500				
21+550				
21+600				
21+650				
21+700				
21+750				
21+800				
21+850				
21+900				
21+950				
22+000				
22+050				
22+100				
22+150				
22+200				
22+250				
22+300				
22+350				
22+400				
22+450				
22+500				
22+550				
22+600				
22+650				
22+700				
22+750				
22+800				
22+850				
22+900				
22+950				
23+000				
23+050				
23+100				
23+150				
23+200				
23+250				
23+300				
23+350				
23+400				
23+450				
23+500				
23+550				
23+600				
23+650				
23+700				
23+750				
23+800				
23+850				
23+900				
23+950				
24+000				
24+050				
24+100				
24+150				
24+200				
24+250				
24+300				
24+350				
24+400				
24+450				
24+500				
24+550				
24+600				
24+650				
24+700				
24+750				
24+800				
24+850				
24+900				
24+950				
25+000				
25+050				
25+100				
25+150				
25+200				
25+250				
25+300				
25+350				
25+400				
25+450				
25+500				
25+550				
25+600				
25+650				
25+700				
25+750				
25+800				
25+850				
25+900				
25+950				
26+000				
26+050				
26+100				
26+150				
26+200				
26+250				
26+300				
26+350				
26+400				
26+450				
26+500				
26+550				
26+600				
26+650				
26+700				
26+750				
26+800				
26+850				
26+900				
26+950				
27+000				
27+050				
27+100				
27+150				
27+200				
27+250				
27+300				
27+350				
27+400				
27+450				
27+500				
27+550				
27+600				
27+650				
27+700				
27+750				
27+800				
27+850				
27+900				
27+950				
28+000				
28+050				
28+100				
28+150				
28+200				
28+250				
28+300				
28+350				
28+400				
28+450				
28+500				
28+550				
28+600				
28+650				
28+700				
28+750				
28+800				
28+850				
28+900				
28+950				
29+000				
29+050				
29+100				
29+150				
29+200				
29+250				
29+300				
29+350				
29+400				
29+450				
29+500				
29+550				
29+600				
29+650				
29+700				
29+750				
29+800				
29+850				
29+900				
29+950				
30+000				
30+050				
30+100				
30+150				
30+200				
30+250				
30+300				
30+350				
30+400				
30+450				
30+500				
30+550				
30+600				
30+650				
30+700				
30+750				
30+800				
30+850				
30+900				
30+950				
31+000				
31+050				
31+100				
31+150				
31+200				
31+250				
31+300				
31+350				
31+400				
31+450				
31+500				
31+550				
31+600				
31+650				
31+700				
31+750				
31+800				
31+850				
31+900				
31+950				
32+000				
32+050				
32+100				
32+150				
32+200				
32+250				
32+300				
32+350				
32+400				
32+450				
32+500				
32+550				
32+600				
32+650				
32+700				
32+750				
32+800				
32+850				
32+900				
32+950				
33+000				
33+050				
33+100				
33+150				
33+200				
33+250				
33+300				
33+350				
33+400				
33+450				
33+500				
33+550				
33+600				
33+650				
33+700				
33+750				
33+800				
33+850				
33+900				
33+950				
34+000				
34+050				
34+100				
34+150				
34+200				
34+250				
34+300				
34+350				
34+400				
34+450				
34+500				
34+550				
34+600				
34+650				
34+700				
34+750				
34+800				
34+850				
34+900				
34+950				
35+000				
35+050				
35+100				
35+150				
35+200				
35+250				
35+300				
35+350				
35+400				
35+450				
35+500				
35+550				
35+600				
35+650				
35+700				
35+750				
35+800				
35+850				
35+900				
35+950				
36+000				
36+050				
36+100				
36+150				
36+200				
36+250				
36+300				
36+350				
36+400				
36+450				
36+500				
36+550				
36+600				
36+650				
36+700				
36+750				
36+800				
36+850				
36+900				
36+950				
37+000				
37+050				
37+100				
37+150				
37+200				
37+250				
37+300				
37+350				
37+400				
37+450				
37+500				
37+550				
37+600				
37+650				
37+700				
37+750				
37+800				
37+850				
37+900				
37+950				
38+000				
38+050				
38+100				
38+150				
38+200				
38+250				
38+300				
38+350				
38+400				
38+450				
38+500				
38+550				
38+600				
38+650				
38+700				
38+750				
38+800				
38+850				
38+900				
38+950				
39+000				
39+050				
39+100				
39+150				
39+200				
39+250				
39+300				
39+350				
39+400				
39+450				
39+500				
39+550				
39+600				
39+650				
39+700				
39+750				
39+800				
39+850				
39+900				
39+950				
40+000				
40+050				
40+100				
40+150				
40+200				
40+250				
40+300				
40+350				
40+400				
40+450				
40+500				
40+550				
40+600				
40+650				
40+700				
40+750				
40+800				
40+850				
40+900				
40+950				
41+000				
41+050				
41+100				
41+150				
41+200				
41+250				
41+300				
41+350				
41+400				
41+450				
41+500				
41+550				
41+600				
41+650				
41+700				
41+750				
41+800				
41+850				
41+900				
41+950				
42+000				
42+050				
42+100				
42+150				
42+200				
42+250				
42+300				
42+350				
42+400				
42+450				
42+500				
42+550				
42+600				
42+650				
42+700				
42+750				
42+800				
42+850				
42+900				
42+950				
43+000				
43+050				
43+100				
43+150				
43+200				
43+250				
43+300				
43+350				
43+400				
43+450				
43+500				
43+550				
43+600				
43+650				
43+700				
43+750				
43+800				
43+850				
43+900				
43+950				
44+000				
44+050				
44+100				
44+150				
44+200				
44+250				
44+300				
44+350				
44+400				
44+450				
44+500				
44+550				
44+600				
44+650				
44+700				
44+750				
44+800				
44+850				
44+900				
44+950				
45+000				
45+050				
45+100				
45+150				
45+200				
45+250				
45+300				
45+350				
45+400				
45+450				
45+500				
45+550				
45+600				
45+650				
45+700				
45+750				
45+800				
45+850				
45+900				
45+950				
46+000				
46+050				
46+100				
46+150				
46+200				
46+250				
46+300				
46+350				
46+400				
46+450				
46+500				
46+550				
46+600				
46+650				
46+700				
46+750				
46+800				
46+850				
46+900				
46+950				
47+000				
47+050				
47+100				
47+150				
47+200				
47+250				
47+300				
47+350				
47+400				
47+450				
47+500				
47+550				
47+600				
47+650				
47+700				
47+750				
47+800				
47+850				
47+900				
47+950				
48+000				
48+050				
48+100				
48+150				
48+200				
48+250				
48+300				
48+350				
48+400				
48+450				
48+500				
48+550				
48+600				
48+650				
48+700				
48+750				
48+800				
48+850				
48+900				
48+950				
49+000				
49+050				
49+100				
49+150				
49+200				
49+250				
49+300				
49+350				
49+400				
49+450				
49+500				
49+550				
49+600				
49+650				
49+700				
49+750				
49+800				
49+850				
49+900				
49+950				
50+000				
50+050				
50+100				
50+150				
50+200				
50+250				
50+300				
50+350				
50+400				
50+450				
50+500				
50+550				
50+600				
50+650				
50+700				
50+750				
50+800				
50+850				
50+900				
50+950				
51+000				
51+050				
51+100				
51+150				
51+200				
51+250				
51+300				
51+350				
51+400				
51+450				
51+500				
51+550				
51+600				
51+650				
51+700				
51+750				
51+800				
51+850				
51+900				
51+950				
52+000				
52+050				
52+100				
52+150				
52+200				
52+250				
52+300				
52+350				
52+400				
52+450				
52+500				
52+550				
52+600				
52+650				
52+700				
52+750				
52+800				
52+850				
52+900				
52+950				
53+000				
53+050				
53+100				
53+150				
53+200				
53+250				
53+300				
53+350				
53+400				
53+450				
53+500				
53+550				
53+600				
53+650				
53+700				
53+750				
53+800				
53+850				
53+900				
53+950				
54+000				
54+050				
54+100				
54+150				
54+200				
54+250				
54+300				
54+350				
54+400				
54+450				
54+500				
54+550				
54+600				
54+650				
54+700				
54+750				
54+800				
54+850				
54+900				
54+950				
55+000				
55+050				
55+100				
55+150				
55+200				
55+250				
55+300				
55+350				
55+400				
55+450				
55+500				
55+550				
55+600				
55+650				
55+700				
55+750				
55+800				
55+850				
55+900				
55+950				
56+000				
56+050				
56+100				
56+150				
56+200				
56+250				
56+300				
56+350				
56+400				
56+450				
56+500				
56+550				
56+600				
56+650				
56+700				
56+750				
56+800				
56+850				
56+900				
56+950				
57+000				
57+050				
57+100				
57+150				
57+200				
57+250				
57+300				
57+350				
57+400				
57+450				
57+500				
57+550				
57+600				
57+650				
57+700				
57+750				
57+800				
57+850				
57+900				
57+950				
58+000				
58+050				
58+100				
58+150				
58+200				
58+250				
58+300				
58+350				
58+400				
58+450				
58+500				
58+550				
58+600				
58+650				
58+700				
58+750				
58+800				
58+850				
58+900				
58+950				
59+000				
59+050				
59+100				
59+150				
59+200				
59+250				
59+300				
59+350				
59+400				
59+450				
59+500				
59+550				
59+600				
59+650				
59+700				
59+750				
59+800				
59+850				
59+900				
59+950				
60+000				
60+050				
60+100				
60+150				
60+200				
60+250				
60+300				
60+350				
60+400				
60+450				
60+500				
60+550				
60+600				
60+650				
60+700				
60+750				
60+800				
60+850				
60+900				
60+950				
61+000				
61+050				
61+100				
61+150				
61+200				
61+250				
61+300				
61+350				
61+400				
61+450				
61+500				
61+550				
61+600				
61+650				
61+700				
61+750				
61+800				
61+850				
61+900				
61+950				
62+000				
62+050				
62+100				
62+150				
62+200				
62+250				
62+300				
62+350				
62+400				
62+450				
62+500				
62+550				
62+600				
62+650				
62+700				
62+750				
62+800				
62+850				
62+900				
62+950				
63+000				
63+050				
63+100				
63+150				
63+200				
63+250				
63+300				
63+350				
63+400				
63+450				
63+500				
63+550				
63+600				
63+650				
63+700				
63+750				
63+800				
63+850				
63+900				
63+950				
64+000				
64+050				
64+100				
64+150				
64+200				
64+250				
64+300				
64+350				
64+400				
64+450				
64+500				
64+550				
64+600				
64+650				
64+700				
64+750				
64+800				
64+850				
64+900				
64+950				
65+000				
65+050				
65+100				
65+150				
65+200				
65+250				
65+300				
65+350				
65+400				
65+450				
65+500				
65+550				
65+600				
65+650				
65+700				
65+750				
65+800				
65+850				
65+900				
65+950				
66+000				
66+050				
66+100				
66+150				
66+200				
66+250				
66+300				
66+350				
66+400				
66+450				
66+500				
66+550				
66+600				
66+650				
66+700				
66+750				
66+800				
66+850				
66+900				
66+950				
67+000				
67+050				
67+100				
67+150				
67+200				
67+250				
67+300				
67+350				
67+400				
67+450				
67+500				
67+550				
67+600				
67+650				
67+700				
67+750				
67+800				
67+850				
67+900				
67+950				
68+000				
68+050				
68+100				
68+150				
68+200				
68+250				
68+300				
68+350				
68+400				
68+450				
68+500				
68+550				
68+600				
68+650				
68+700				
68+750				
68+800				
68+850				
68+900				
68+950				
69+000				
69+050				
69+100				
69+150				
69+200				
69+250				
69+300				
69+350				
69+400				
69+450				
69+500				
69+550				
69+600				
69+650				
69+700				
69+750				
69+800				
69+850				
69+900				
69+950				
70+000				
70+

Notes Ck'd by	Survey of
Map No.	W. O. Tape No. St'd. °F
Office Work	Surveyed by
Checked	Notes Date
Date	Indexed A. C. Johnson 1-16-53

F. B. Pg.

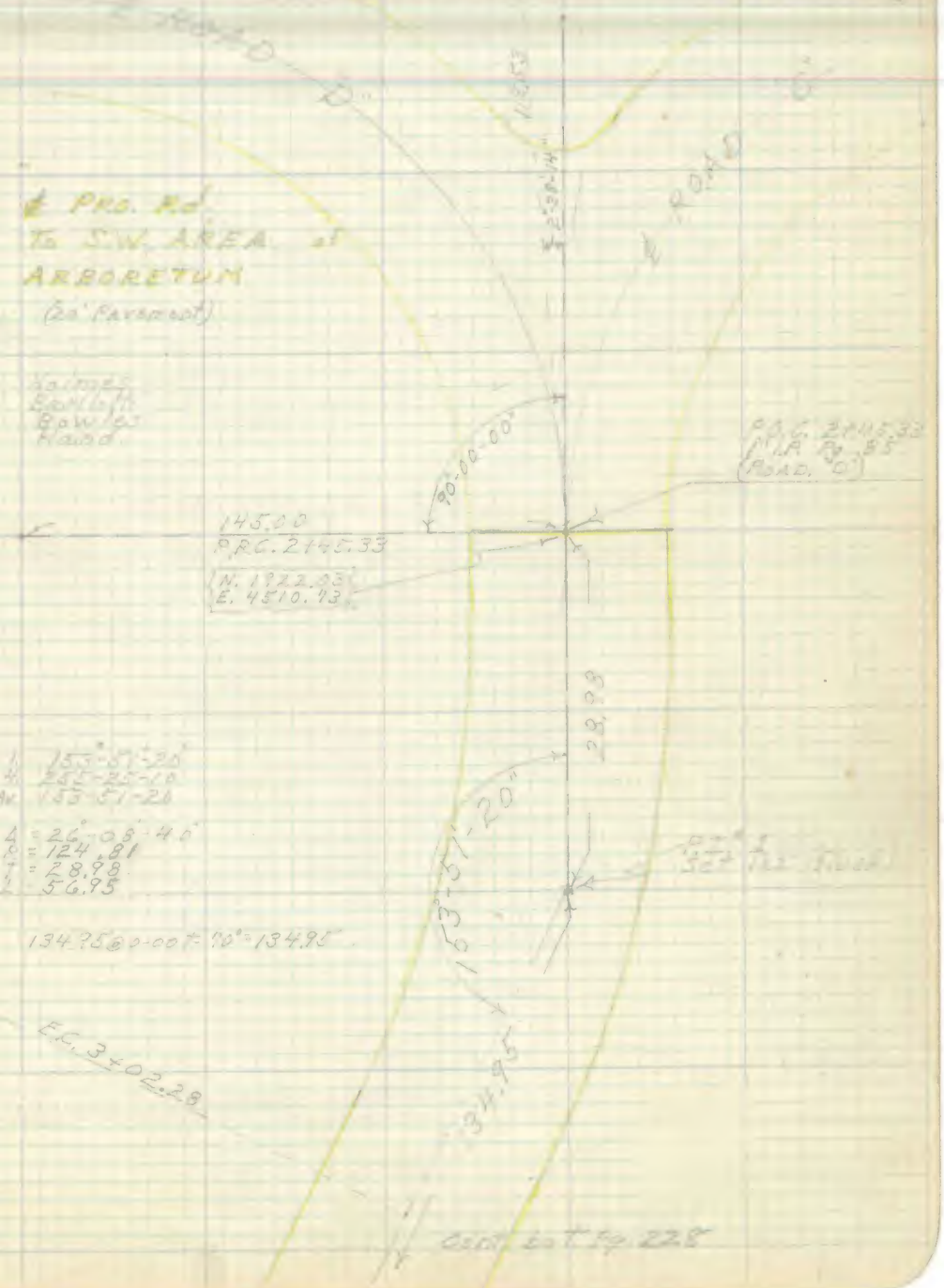

Note: Any Additions or Changes on This Sheet Must be Made or Circled in Red Ink With Date and Name of Person Making Change.

Do not extend notes this side of this line.

RETURN TO
LOS ANGELES COUNTY SURVEYOR
726 LOS ANGELES COUNTY
ENGINEERING BLDG.

76F309S 247 10M 1-49

F. B. 1661 PG. 228

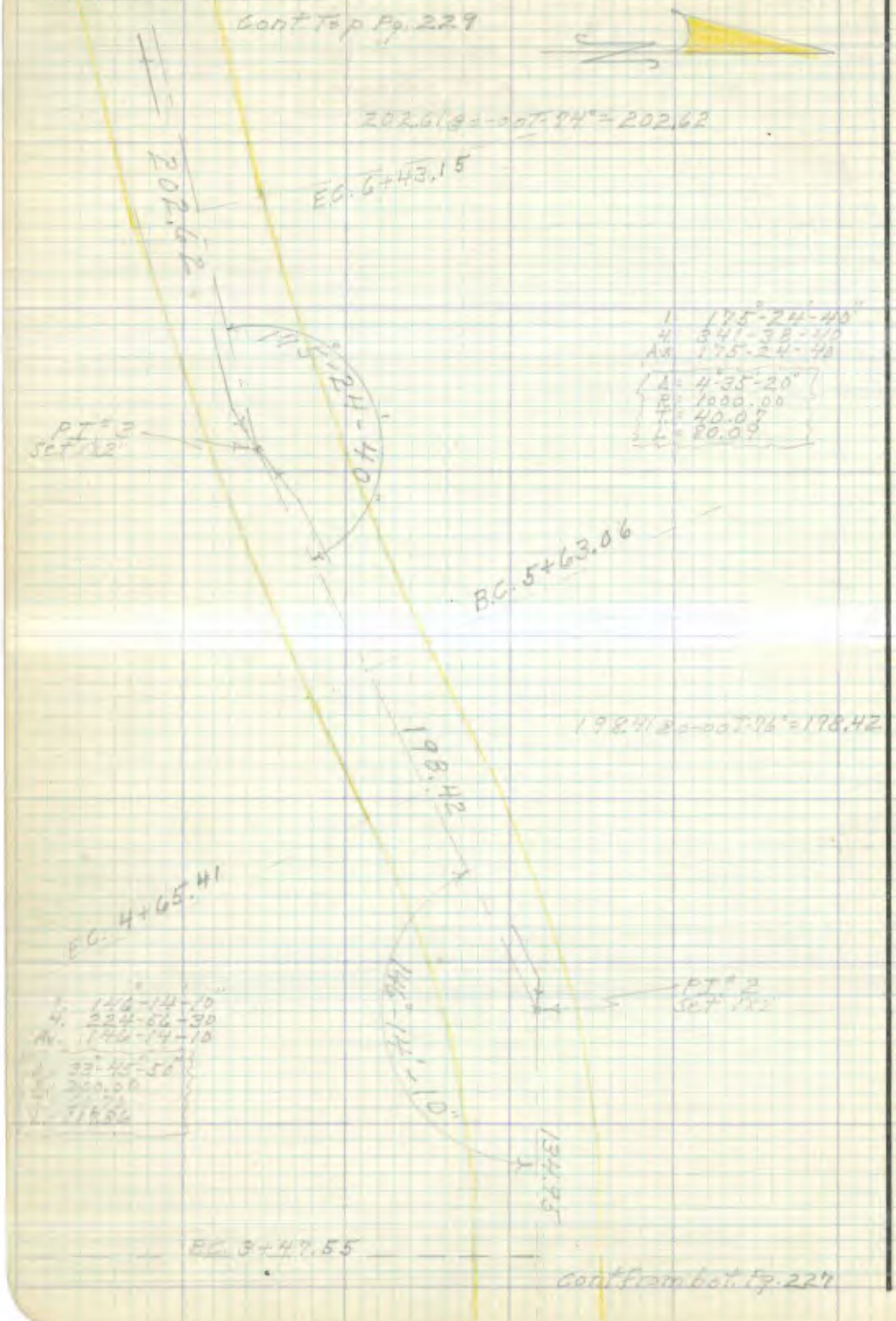

RETURN TO
LOS ANGELES COUNTY SURVEYOR
726 LOS ANGELES COUNTY
ENGINEERING BLDG.

Do not extend notes this side of this line.

Note: Any Additions or Changes on This Sheet Must be Made or Circled in Red Ink With Date and Name of Person Making Change.

Notes Ck'd by	Survey of
Map No.	W. O. Tape No. St'd. °F
Office Work	Surveyed by
Checked	Notes Date
Date	Indexed A. C. Johnson

F. B. Pg. 229

Pg. 228

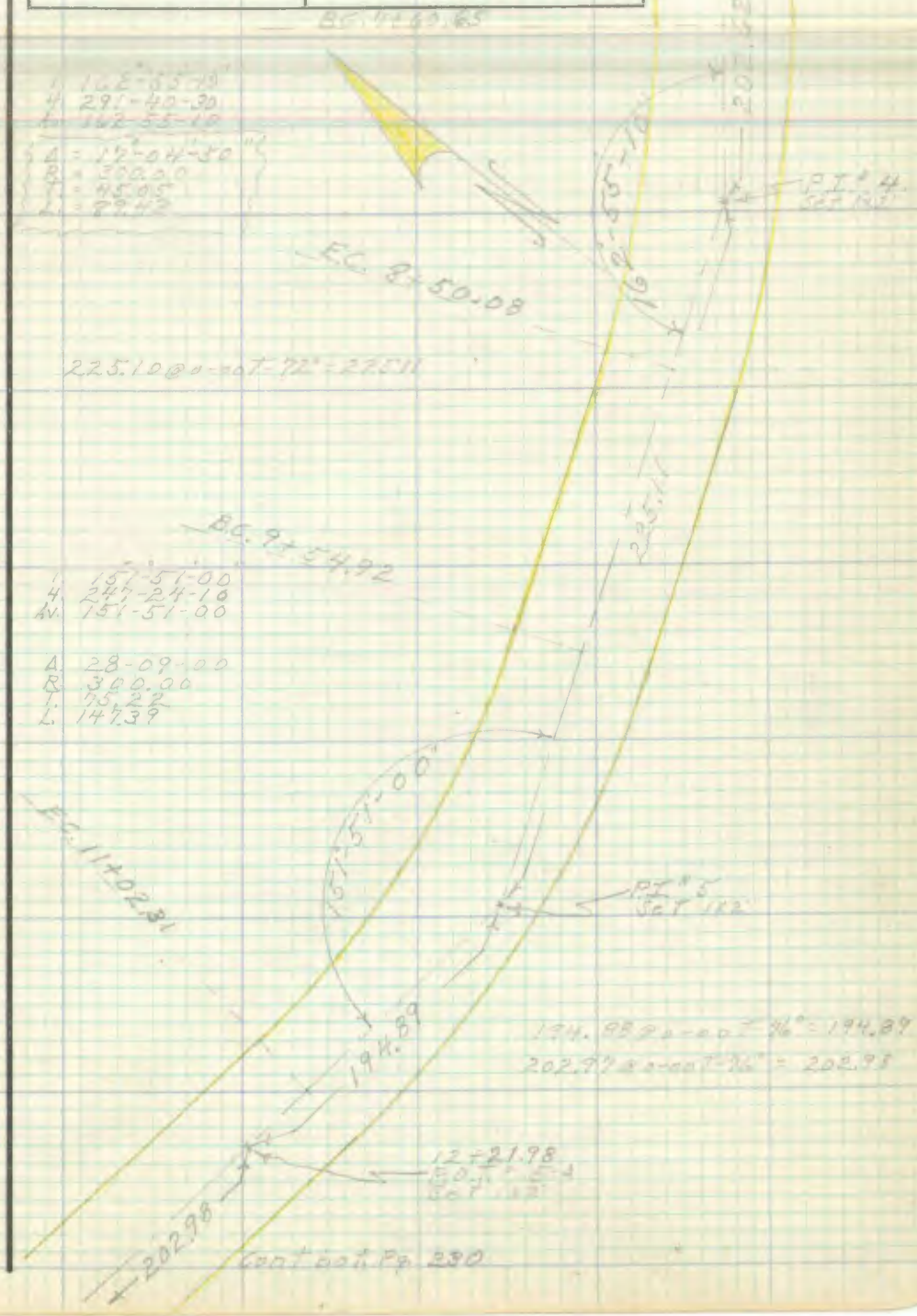

Note: Any Additions or Changes on This Sheet Must be Made or Circled in Red Ink With Date and Name of Person Making Change.

Do not extend notes this side of this line.

RETURN TO
LOS ANGELES COUNTY SURVEYOR
726 LOS ANGELES COUNTY
ENGINEERING BLDG.

76F309S 247 10M 1-49

F. B. 1661 PG. 230

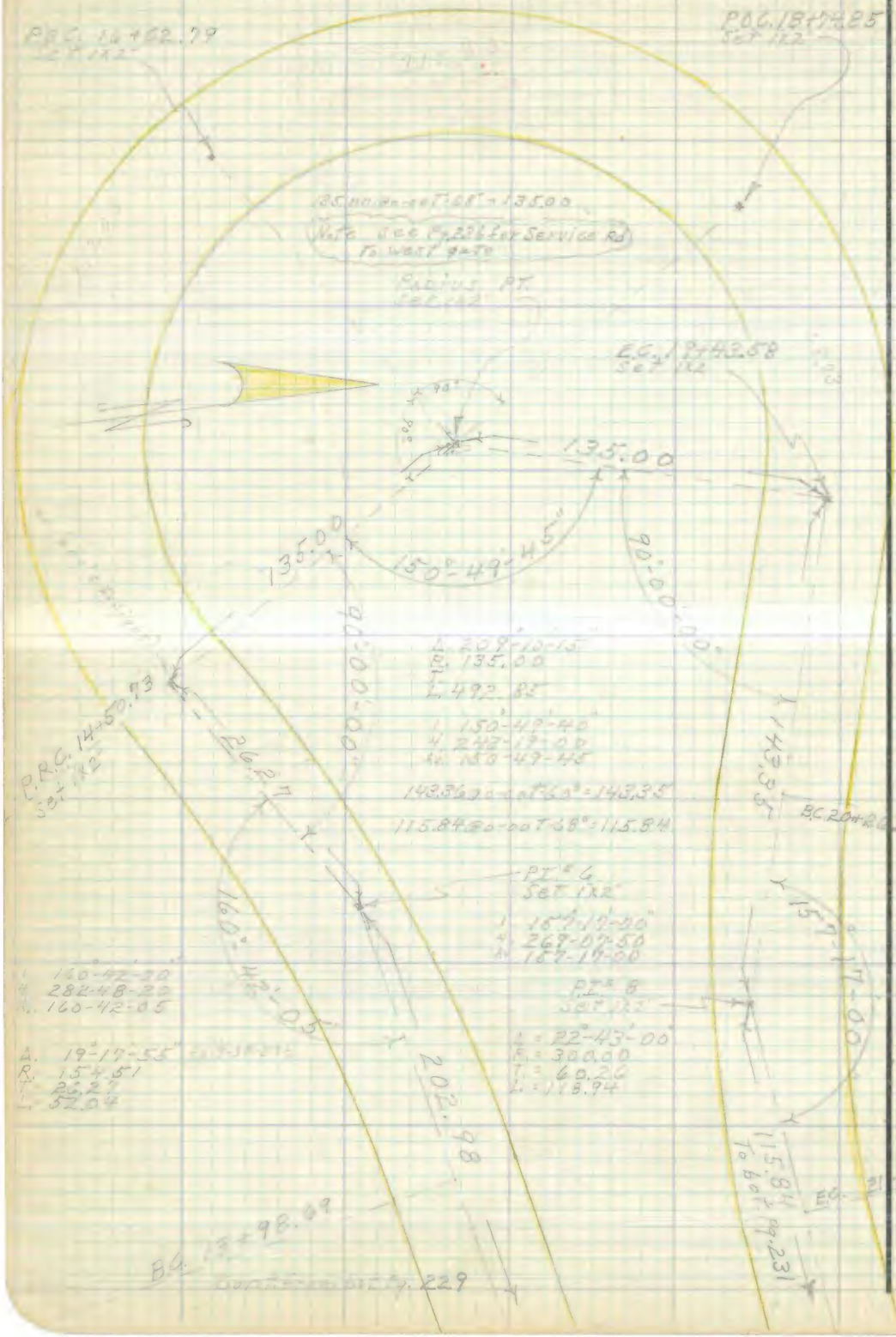

RETURN TO
LOS ANGELES COUNTY SURVEYOR
726 LOS ANGELES COUNTY
ENGINEERING BLDG.

Do not extend notes this side of this line.

Note: Any Additions or Changes on This Sheet Must be Made or Circled in Red Ink With Date and Name of Person Making Change.

Notes Ck'd by	Survey of
Map No.	W. O. Tape No. St'd. °F
Office Work	Surveyed by D.E. Holmes
Checked	Notes D.E.R. Date
Date	Indexed

F. B. Pg. 231

Note: Any Additions or Changes on This Sheet Must be Made or Circled in Red Ink With Date and Name of Person Making Change.

Do not extend notes this side of this line.

RETURN TO
LOS ANGELES COUNTY SURVEYOR
726 LOS ANGELES COUNTY
ENGINEERING BLDG.

76F309S 247 10M 1-49

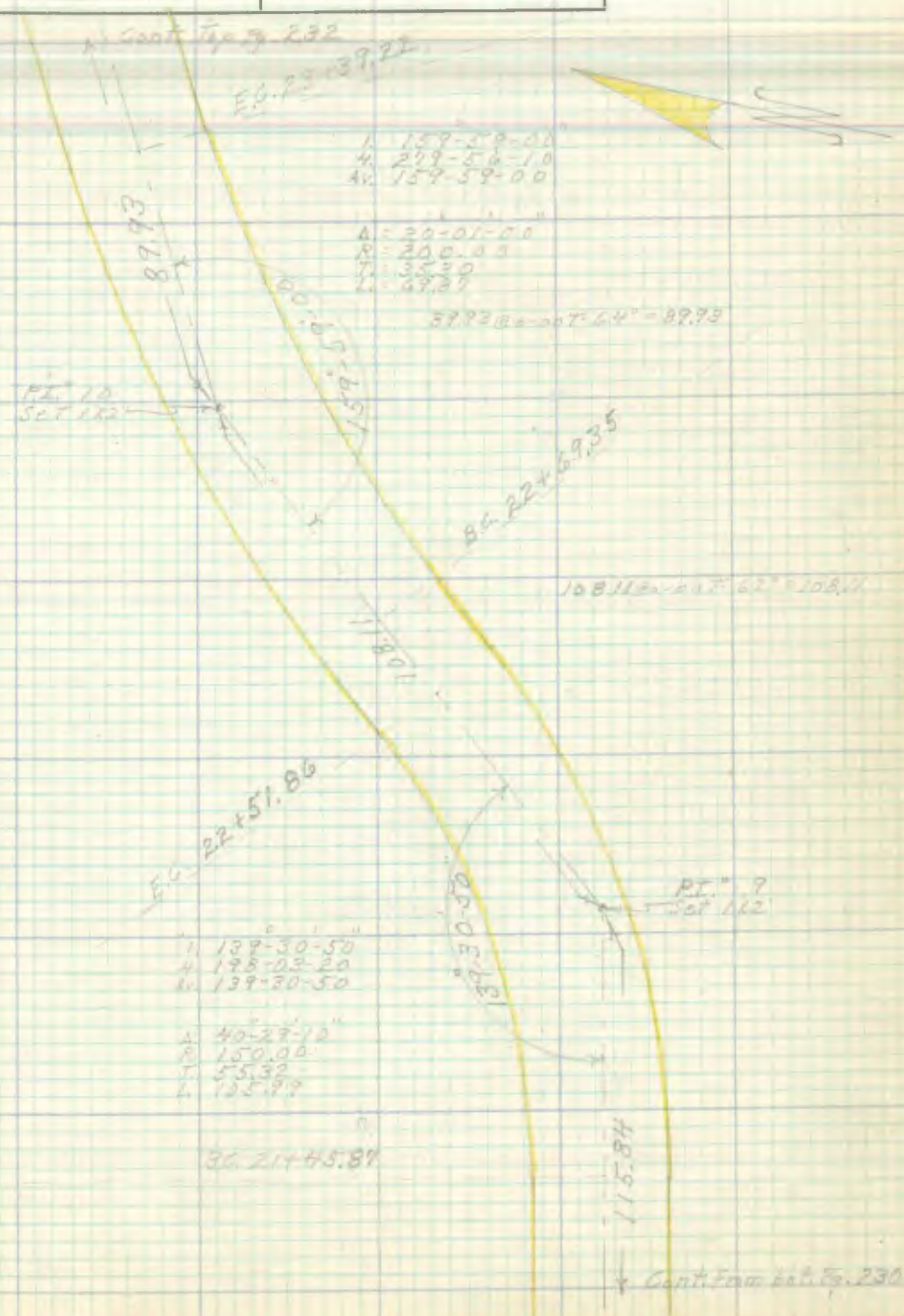

F. B. 1661 PG. 232

RETURN TO
LOS ANGELES COUNTY SURVEYOR
726 LOS ANGELES COUNTY
ENGINEERING BLDG.

Do not extend notes this side of this line.

Note: Any Additions or Changes on This Sheet Must be Made or Circled in Red Ink With Date and Name of Person Making Change.

Notes Ck'd by	Survey of Arboretum
Map No.	W. O. Tape No. St'd. °F
Office Work	Surveyed by Holmes
Checked	Notes DEH Date
Date	Indexed A. C. Johnson

F. B. 1661 Pg. 233

LOCATION of TREES in S.W. AREA of ARBORETUM
PROPOSED RD

Note.
Measurements taken to Rd edge of trees (unless otherwise shown).
(Bases back to P.I.)



Cont'd bot Pg. 234

Note: Any Additions or Changes on This Sheet Must be Made or Circled in Red Ink With Date and Name of Person Making Change.

Do not extend notes this side of this line.

RETURN TO
LOS ANGELES COUNTY SURVEYOR
726 LOS ANGELES COUNTY
ENGINEERING BLDG.

76F309S 247 10M 1-49

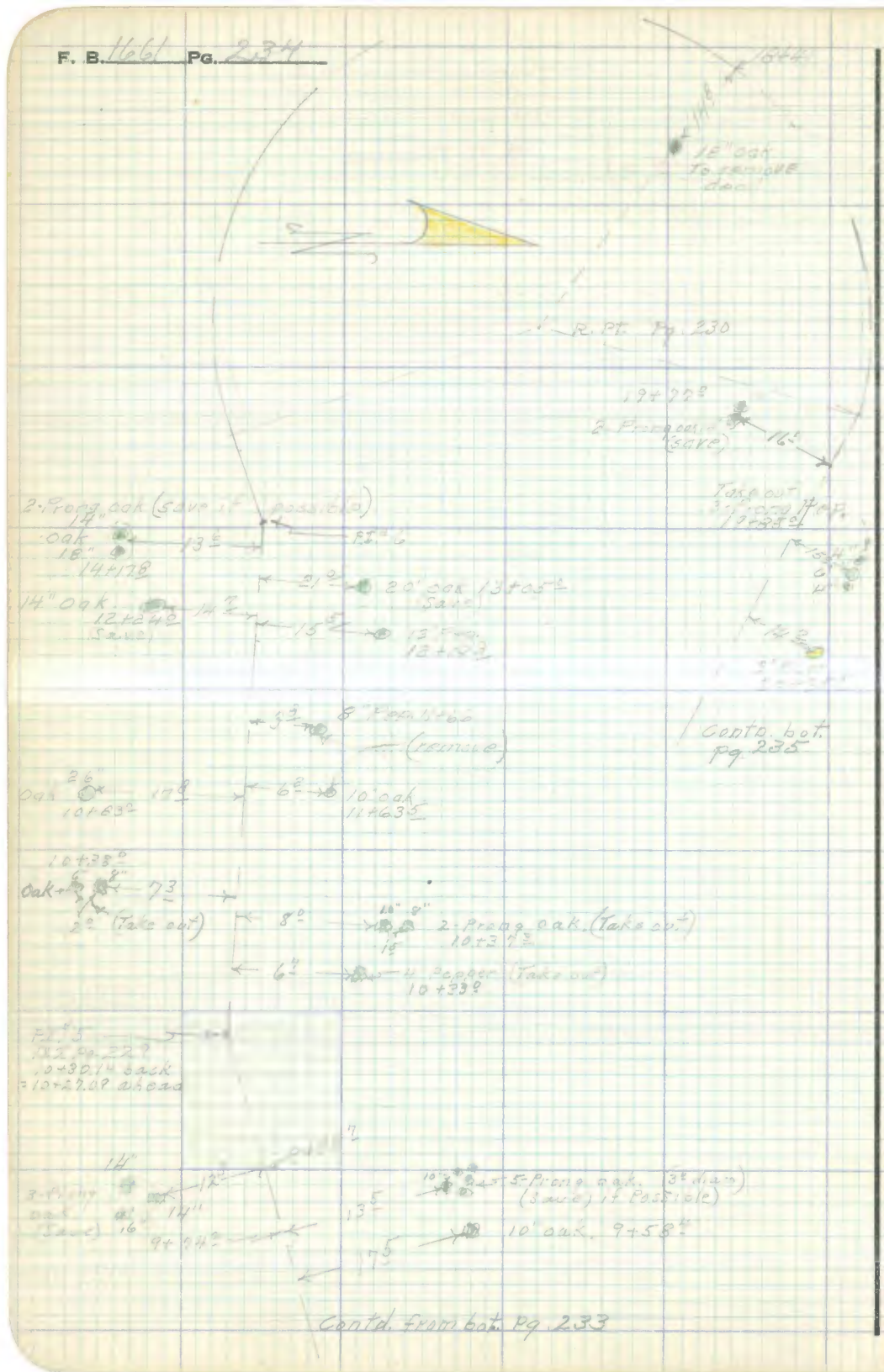

RETURN TO
LOS ANGELES COUNTY SURVEYOR
726 LOS ANGELES COUNTY
ENGINEERING BLDG.

Do not extend notes this side of this line.

Note: Any Additions or Changes on This Sheet Must be Made or Circled in Red Ink With Date and Name of Person Making Change.

Notes Ck'd by	Survey of Arboretum
Map No.	W. O. Tape No. St'd. °F
Office Work	Surveyed by Holmes
Checked	Notes DFH Date
Date	Indexed A. C. Johnson

F. B. 1661 Pg. 235



Note: Any Additions or Changes on This Sheet Must be Made or Circled in Red Ink With Date and Name of Person Making Change.

Do not extend notes this side of this line.

RETURN TO
LOS ANGELES COUNTY SURVEYOR
726 LOS ANGELES COUNTY
ENGINEERING BLDG.

76F309S 247 10M 1-49

F. B. 1661 Pg. 236

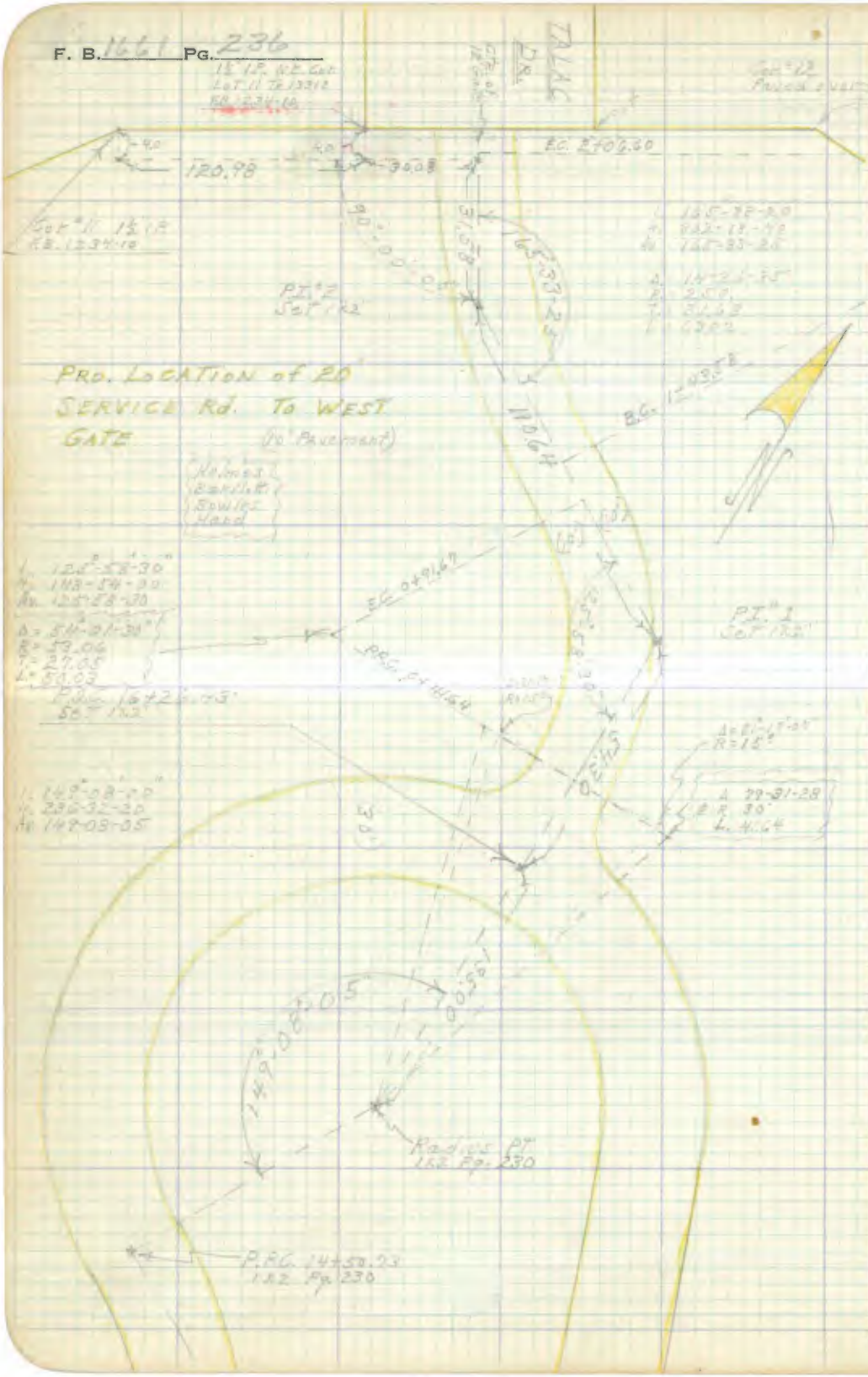

RETURN TO
LOS ANGELES COUNTY SURVEYOR
726 LOS ANGELES COUNTY
ENGINEERING BLDG.

Do not extend notes this side of this line.

Note: Any Additions or Changes on This Sheet Must be Made or Circled in Red Ink With Date and Name of Person Making Change.

96L298 307 4-50

PLEASE RETURN TO
LOS ANGELES COUNTY SURVEYOR
726 LOS ANGELES COUNTY ENGINEERING BLDG.

NOTE: ANY ADDITIONS OR CHANGES ON THIS SHEET MUST BE MADE OR CIRCLED IN RED INK, WITH DATE AND NAME OF PERSON MAKING CHANGE.

Do not extend notes this side of this line.

STATION	B. S.	H. I.	F. S.	ELEV.		
	PROFILE & (+) SECTIONS of PRO. Rd. To S.W. AREA of ARBORETUM					
T.B.M.	481	521 71		516 90	Elv. 516 90 F.B. 1234-209 Bt. Spk in base of 30" Gum Tree N-2235.- E-4625.	
T.P. 1X1			172	519 99		
	1004	530 03				
2+45.33			1163	518 40		℄ Nail & Tin Tp of existing Pot.
			1185	518 18		10 R. " " " Header
			109	519 1		20° R
			1177	518 26	10° Left Tp of existing Header.	
			114	518 6	15° " shoulder	
2+50			115	518 5		℄ 1X1
"			116	518 4		10 R. Brk.
"			107	519 3		20 " gr
"			117	518 3	10 L. Brk	
			112	518 8	15 " shoulder.	
2+75			104	519 6		℄ 1X1
			106	519 4		10 R. - Brk
			98	520 2		20 - "
			106	519 4	10 - L.	
			104	519 6	15 " shoulder	

Profile Notes Red. Plotted Job No. 5323-H Division No.
Date Date Survey of Arboretum
X-Sec. Notes Chkd. Checked Survey by Holmes Notes A.R.R. Date 11-
No. Date Date Map No. Date

F.B. 1661 Pg.

76L298 307 4-56

PLEASE RETURN TO
LOS ANGELES COUNTY SURVEYOR
726 LOS ANGELES COUNTY ENGINEERING BLDG.

NOTE: ANY ADDITIONS OR CHANGES ON THIS SHEET MUST BE MADE OR CIRCLED IN RED INK, WITH DATE AND NAME OF PERSON MAKING CHANGE.

Do not extend notes this side of this line.

STATION	B. S.	H. I.	F. S.	ELEV.		
		530 03				
			101	5199	18. L Tp of fill	
3+00			94	5206		℄ 1X1
			95	5205		10- R.
			93	5207		15 " Brk
			75	5225		25 " s-hill
			94	5206	10-L.	
			92	5208	19 " Tp of fill	
E.C. 3+02 28			93	5207		℄ 1X2
			95	5205		10-R
			93	5207		15 " Brk
			75	5225		25. - s-hill cut
			93	5207	10 L.	
			94	5206	19 " Tp of fill	
3+25			83	5217		℄ 1X1
			83	5217		10-R.
			80	5220		15-L Brk
			57	5243		25 " s-hill cut
			85	5215	10 L.	
			80	5220	18 " Tp of	
3+47 55 B.C.			69	5231		℄ 1X2

Profile
Plotted ____ Date ____ No. ____
Notes Red. ____ Date ____
Division No. ____
Job No. ____
Survey of ____
Survey by ____ Notes ____ Date ____
Indexed ____ Date ____
X-Sec.
Checked ____ Date ____ No. ____
Notes Chkd. ____ Date ____
Pg. 238
1661

78L298 307 4-50

PLEASE RETURN TO
LOS ANGELES COUNTY SURVEYOR
726 LOS ANGELES COUNTY ENGINEERING BLDG.

NOTE: ANY ADDITIONS OR CHANGES ON THIS SHEET MUST BE MADE OR CIRCLED IN RED INK, WITH DATE AND NAME OF PERSON MAKING CHANGE.

Do not extend notes this side of this line.

STATION	B. S.	H. I.	F. S.	ELEV.		
		530 03				
3+47.55 B.C			64	5236		10-R.
			62	5238		15" Brk
			36	5264		25" s-hill cut.
			69	5231	9² L.	
			65	5235	18² " Top of hill	
3+75			34	5266		℄ 1x1
			13	5287		18 R. Brk s-hill
			4 09	5309		30 " " "
			53	5247	12 L. Top of hill	
			81	5219	23 L. B. " "	
T.P. 1x1			193	528.10		
	958	537.68				
4+00			96	5281		℄ 1x2
			72	5305		15 R. s-hill
			44	5333		30 " "
			135	5242	17 L. s-hill	
			145	5232	25 " "	
4+25			94	5283		℄ 1x1 s-hill
			58	5319		15 R. "
			34	5343		30 " "

Profile Notes Red. ____ Plotted ____ Job No. ____ Division No. ____
X-Sec. Notes Chkd. ____ Checked ____ Survey by ____ Notes ____
No. ____ Date ____ Date ____ Map No. ____ Date ____ Date ____

F. B. 1261 Pg. 239

76L298 307 4-50

PLEASE RETURN TO
LOS ANGELES COUNTY SURVEYOR
726 LOS ANGELES COUNTY ENGINEERING BLDG.

NOTE: ANY ADDITIONS OR CHANGES ON THIS SHEET MUST BE MADE OR CIRCLED IN RED INK, WITH DATE AND NAME OF PERSON MAKING CHANGE.

Do not extend notes this side of this line.

STATION	B. S.	H. I.	F. S.	ELEV.		
4+25		53768				
			119	5258	15° L s-hill	
			135	5242	25 " " "	
4+50			87	5290		℄ 1x1 - s-hill
			59	5318		R. " "
			25	5352		15° R. " "
			106	5271	10 - L s-hill	30° " " "
			136	5241	24 " " " Brk	
			139	5238	29 " " " "	
4+65.41 EC			90	5287		℄ 1x2 - s-hill
			61	5316		15-R. " "
			28	5349		30 " " "
			114	5263	15° L. s-hill	
			131	5246	25 " " "	
4+75°			84	5293		℄ 1x1 - s-hill
			58	5319		15° R. " "
			22	5355		30 " " "
			114	5263	15° L. s-hill	
			133	5244	25° " " "	
5+00			80	5297		℄ 1x1 - s-hill
			52	5325		15° R. " "

Profile
Plotted ____ Date ____ No. ____
X-Sec.
Checked ____ Date ____ No. ____
Notes Red. ____ Date ____
Notes Chkd. ____ Date ____
Division No. ____
Job No. ____
Survey of ____
Survey by ____
Indexed ____
Notes ____ Date ____
Pg. 240
1661

76L298 307 4-50

PLEASE RETURN TO
LOS ANGELES COUNTY SURVEYOR
726 LOS ANGELES COUNTY ENGINEERING BLDG.

NOTE: ANY ADDITIONS OR CHANGES ON THIS SHEET MUST BE MADE OR CIRCLED IN RED INK, WITH DATE AND NAME OF PERSON MAKING CHANGE.

Do not extend notes this side of this line.

STATION	B. S.	H. I.	F. S.	ELEV.		
5+00		53768				
			24	5353		30 R - s-hill
			98	5279	10° L s-hill	
			106	5271	15° " Brk	
			124	5253	22 " " " s-hill	
5+13			93	5284	13.5 L. Rd base of Tr.	
5+25			74	5303		℄ 1x1 s-hill
			45	5332		15° R. " "
			21	5356		30° R. " "
			93	5284	10° L. s-hill	
			114	5263	20° " " "	
5+50			70	5307		℄ 1x1 s-hill
			42	5335		15° R- " "
			10	5367		30° " " "
			90	5287	10° L. s-hill	
			103	5274	20 " " "	
5+34.4			53	5324		11.4 R. - base of Tr.
B.C 5+63.06			70	5307		℄ 1x1 s-hill
			44	5333		14 R. Brk
			15	5362		25° " "
			03	5374		30° " s-hill

Profile Notes Red. ____ Plotted ____ Job No. ____ Division No. ____ F. B. 1661 Pg. 24
No. ____ Date ____ Date ____ Survey of ____
X-Sec. Notes Chkd. ____ Checked ____ Survey by ____ Notes ____ Date ____
No. ____ Date ____ Date ____ Map No. ____ Date ____

76L298 307 4-50

PLEASE RETURN TO
LOS ANGELES COUNTY SURVEYOR
726 LOS ANGELES COUNTY ENGINEERING BLDG.

NOTE: ANY ADDITIONS OR CHANGES ON THIS SHEET MUST BE MADE OR CIRCLED IN RED INK, WITH DATE AND NAME OF PERSON MAKING CHANGE.

Do not extend notes this side of this line.

Profile No. ____ X-Sec. No. ____
Plotted ____ Date ____
Notes Red. ____ Date ____
Notes Chkd. ____ Date ____
Checked ____ Date ____
Division No. ____
Job No. ____
Notes ____ Date ____
Survey of ____
Survey by ____
Indexed A. C. Johnson

STATION	B. S.	H. I.	F. S.	ELEV.		
5+63 06		537 68				
			86	531	10 L. Brk	
			111	526	20 " "	
5+73 5			83	534	95 L. Rd base of h.	
5+75			69	538		℄ 1x1 s-hill
			44	528		15 R. "
			30	527		21 " Brk.
			06	531		26 " "
			+02	539		30 " s-hill
			63	534	10 L. s-hill	
			105	522	20 " Brk	
			119	528	25 " " "	
5+75 9			25	532		22 R. Rd base of Tr. 16"
6+00			61	536		℄ 1x1 - s-hill
			35	534		15 R. s-hill Brk
			02	535		25 " "
			+ 06	538		30 " s-hill
			82	535	10 L. s-hill	
			99	528	20 " " "	
T.P. 1x1			504	534		
	1074	543 38				

76L298 307 4-50

PLEASE RETURN TO
LOS ANGELES COUNTY SURVEYOR
726 LOS ANGELES COUNTY ENGINEERING BLDG.

NOTE: ANY ADDITIONS OR CHANGES ON THIS SHEET MUST BE MADE OR CIRCLED IN RED INK, WITH DATE AND NAME OF PERSON MAKING CHANGE.

Do not extend notes this side of this line.

STATION	B. S.	H. I.	F. S.	ELEV.		
		543 38				
6+05			81	5353		18 7 R. Rd Base of 12" oak
6+20 2			126	5308	10 9 L Rd base of 30" oak	
6+25			107	5327		℄ 1X1 s-hill
			105	5329		4° R. " " Brk
			77	5357		14 R. " " "
			50	5384		30 " " "
			123	5311	10 L. Brk	
			155	5279	20 " "	
E.C. 6+43 14			108	5326		℄ 1X1 - s-hill
			103	5331		4° R. Brk
			76	5358		13° " "
			41	5393		30 " s-hill
			121	5313	10 L. Brk	
			153	5281	20 " "	
6+50			107	5327		℄ 1X1
			103	5331		4° R Brk
			71	5363		15° " s-hill
			40	5394		30° " " "
			117	5317	10° L. Brk	
			151	5283	19 " R. Brk	

Profile Notes Red. ____ Plotted ____ Job No. ____ Division No. ____ F. B. 1661 Pg. 243

No. ____ Date ____ Date ____ Survey of ____

X-Sec. Notes Chkd. ____ Checked ____ Survey by ____ Notes ____ Date ____

No. ____ Date ____ Date ____ Map No. ____ Date ____

76L298 307 4-50

PLEASE RETURN TO
LOS ANGELES COUNTY SURVEYOR
726 LOS ANGELES COUNTY ENGINEERING BLDG.

NOTE: ANY ADDITIONS OR CHANGES ON THIS SHEET MUST BE MADE OR CIRCLED IN RED INK, WITH DATE AND NAME OF PERSON MAKING CHANGE.

Do not extend notes this side of this line.

STATION	B. S.	H. I.	F. S.	ELEV.		
6+50		543 38				
			155	5279	25L - s-hill	
6+72.8			74	5360		15.7 R - Rd base of 26" oak
6+75			106	5328		℄ 1X1 - s-hill
			105	5329		9.0 R - Brk
			61	5373		17.0 " "
			42	5392		30.0 s-hill
			127	5307	10 L. s-hill	
			145	5289	20 " " "	
6+98.3			76	5358		13.8 R - Rd. base 14" oak
7+00			100	5334		℄ 1X1
			88	5346		10.0 R. s-hill brk
			64	5370		16.0 " Tp "
			45	5389		30.0 " "
			118	5316	10 L.	
			122	5312	14 L. Brk	
			147	5287	20 " "	
7+06.0			120	5314	16.1 L. Rd base of 26" oak	
7+25			102	5332		℄ 1X1 s-hill
			74	5360		15 R - " "
			40	5394		30 " " "

Profile
Plotted ____ Date ____ No. ____
X-Sec.
Checked ____ Date ____ No. ____
Notes Red. ____ Date ____
Notes Chkd. ____ Date ____
Division No. ____
Job No. ____
Survey of ____
Survey by ____ Date ____
Indexed ____ Date ____
Pg. 244
1661

76L298 307 4-50

PLEASE RETURN TO
LOS ANGELES COUNTY SURVEYOR
726 LOS ANGELES COUNTY ENGINEERING BLDG.

NOTE: ANY ADDITIONS OR CHANGES ON THIS SHEET MUST BE MADE OR CIRCLED IN RED INK, WITH DATE AND NAME OF PERSON MAKING CHANGE.

Do not extend notes this side of this line.

STATION	B. S.	H. I.	F. S.	ELEV.		
7+25		543 38				
			121	5313	10-L. Brk	
			137	5297	17 " " T-cut.	
			150	5284	18 " B-cut	
			154	5280	27 " s-edge of Rd	
7+50			109	5325		℄ 1x1 - s-hill
			78	5356		15R - " "
			67	5367		22 " Brk " "
			33	5401		32 " " " "
			128	5306	10-L. Tpot cut	
			145	5289	12 " B " "	
			148	5286	22° " s-edge of dirt Rd	
B.C. 7+60	65		109	5325		℄ 1x2 s-hill
			79	5355		15° R. Brk s-h
			63	5371		24° " " "
			36	5398		31° " " " "
			124	5310	8° L. Tpot cut	
			144	5290	10° " B " "	
			146	5288	20° " so. edge of Rd	
7+75			113	5321		℄ 1x1 s-hill
			82	5352		15° R - brk

Profile Notes Red ____ Plotted ____ Job No. ____ Division No. ____
X-Sec. Notes Chkd ____ Checked ____ Survey by ____ Map No. ____
No. ____ Date ____ Date ____ Date ____ Date ____ Date ____ Date ____

F. B. 1661 PG. 2

76L298 307 4-50

PLEASE RETURN TO
LOS ANGELES COUNTY SURVEYOR
726 LOS ANGELES COUNTY ENGINEERING BLDG.

NOTE: ANY ADDITIONS OR CHANGES ON THIS SHEET MUST BE MADE OR CIRCLED IN RED INK, WITH DATE AND NAME OF PERSON MAKING CHANGE.

Do not extend notes this side of this line.

STATION	B. S.	H. I.	F. S.	ELEV.		
7+75		543 38				
			65	5369		25° R b-brk
			38	5396		32 " brk
			121	5313	5.5 L. Tp of cut	
			142	5292	8° " " " "	
			144	5290	17.5 " s. edge of rd.	
			156	5278	25° " s-hill	
T.P. 1X1			1128	532 10		
	6 32	538 42				
8+00			73	5311		℄ 1X1 s-hill
			41	5343		15° R. " "
			34	5350		19° R. b-brk
			00	5384		24° " Tp. "
			+01	5385		30° " s-hill
			83	5301	5° L Tp of cut	
			94	5290	6.5 " b " "	
			99	5285	15.5 " s-edge of rd.	
			105	5279	22° " s-hill	
8+25			85	5299		℄ 1X1 s-hill
			54	5330		14° R. " "
			37	5347		22° R b-brk

Survey of
Survey by
Indexed K. C. Johnson Date
Job No. Division No. Notes Red. Date Plotted Date No. Profile
Notes Chkd. Date Checked Date No. X-Sec.
Pg. 246

PLEASE RETURN TO
LOS ANGELES COUNTY SURVEYOR
726 LOS ANGELES COUNTY ENGINEERING BLDG.

NOTE: ANY ADDITIONS OR CHANGES ON THIS SHEET MUST BE MADE OR CIRCLED IN RED INK, WITH DATE AND NAME OF PERSON MAKING CHANGE.

Do not extend notes this side of this line.

STATION	B. S.	H. I.	F. S.	ELEV.		
		538 42				
8+25			01	5383		30 Rt. brk
			95	5289	7° Lt - Tp of cut	
			102	5282	9° " b " "	
			105	5279	17° " s-edge of rd	
			114	5270	25° " s-hill	
E.C. 8+50 08			87	5297		℄ 1x2 s-hill
			57	5327		15° R. b-brk
			25	5359		24 " Tp "
			11	5373		30 " s-hill
			100	5284	10 Lt Tp of cut	
			106	5278	11.5 " b " "	
			108	5276	20° " s-edge of rd	
8+53 7			55	5329		17 R. base of 26" oak
8+75			85	5299		℄ 1x1
			85	5299		8° R. brk
			54	5330		14° " "
			47	5337		19° "
			07	5377		29° "
			88	5296	8° L. Tp of cut	
			104	5280	12.5 " b " "	

Profile Notes Red. ____ Plotted ____ Job No. ____ Division No. ____ F. B. 1661 Pg. 24
Date ____ Date ____ Survey of ____
Notes Chkd. ____ Checked ____ Survey by ____ Date ____
No. ____ Date ____ Date ____ Map No. ____ Date ____

76L298 307 4-50

PLEASE RETURN TO
LOS ANGELES COUNTY SURVEYOR
726 LOS ANGELES COUNTY ENGINEERING BLDG.

NOTE: ANY ADDITIONS OR CHANGES ON THIS SHEET MUST BE MADE OR CIRCLED IN RED INK, WITH DATE AND NAME OF PERSON MAKING CHANGE.

Do not extend notes this side of this line.

STATION	B. S.	H. I.	F. S.	ELEV.		
8+75		538 42				
			106	5248	22 Lt edg of rd	
9+00			85	5329		℄ 1X1
			78	5336		6° R- Brk
			53	5331		15° " "
			42	5342		23° " "
			02	5382		33° " "
			96	5238	10 L.	
			103	5281	15 " N. edg. of Rd	
			104	5280	22 " S " " "	
9+25			82	5302		℄ 1X1
			69	5315		10 R- Brk
			50	5334		20 " "
			04	5330		33 " "
			94	5270	10 L. s-hill	"
			100	5284	14 " N. edge of rd	
			100	5284	21.5 " S " " "	
9+50			78	5306		℄ 1X1 s-hill
			59	5325		15° R. " "
			29	5365		30 " " "
			93	5291	10° L. Brk	

F. B. 1661 Pg. 248

Job No. ____ Division No. ____ Notes Red ____ Plotted ____ Profile ____
Survey of ____ Date ____ Date ____ No. ____
Survey by ____ Notes ____ Notes Chkd. ____ Checked ____ X-Sec. ____
Indexed ____ Date ____ Date ____ Date ____ No. ____

76L298 307 4-50

PLEASE RETURN TO
LOS ANGELES COUNTY SURVEYOR
726 LOS ANGELES COUNTY ENGINEERING BLDG.

NOTE: ANY ADDITIONS OR CHANGES ON THIS SHEET MUST BE MADE OR CIRCLED IN RED INK, WITH DATE AND NAME OF PERSON MAKING CHANGE.

Do not extend notes this side of this line.

STATION	B. S.	H. I.	F. S.	ELEV.			
9+50		53842					
			97	5287	11 L. N-edge of rd		
			96	5288	20 " S. " " "		
B.C. 9+54 92			80	5304		℄ 1x2	s-h.l.
			57	5327		15° R	"
			29	5355		30 "	" "
			93	5291	10 L. Brk.		
			95	5289	11 " N-edge of Rd		
			96	5288	18 " S- "		
			100	5284	25 " Flat		
9+75							
			76	5308		℄ 1x1 R	
			54	5330		13.5 base of 5 prong oaks	
			32	5352		25 " Brk	
			25	5359		30 R.	
			82	5302	5 Lt Brk		
			90	5294	6 " b-cut		
			88	5296	14.5 " S-edge of rd		
			94	5290	22 " Flat		
9+89			72	5312		℄ Tpot cut	
9+91			82	5302		℄ b " "	

Profile Notes Red. ____ Plotted ____ Job No. ____ Division No. ____ F. S. 1661 Pg. 249
No. ____ Date ____ Date ____ Survey of ____
X-Sec. Notes Chkd. ____ Checked ____ Survey by ____ Notes ____ Date ____
No. ____ Date ____ Date ____ Map No. ____ Date ____

76L298 307 4-50

PLEASE RETURN TO
LOS ANGELES COUNTY SURVEYOR
726 LOS ANGELES COUNTY ENGINEERING BLDG.

NOTE: ANY ADDITIONS OR CHANGES ON THIS SHEET MUST BE MADE OR CIRCLED IN RED INK, WITH DATE AND NAME OF PERSON MAKING CHANGE.

Do not extend notes this side of this line.

STATION	B. S.	H. I.	F. S.	ELEV.		
10+00		538 42				
			77	5307		℄ 1X1 Rd
			77	5307		4° R. b-out
			56	5328		5 " Tp "
			49	5335		15 " s-hill
			23	[illegible]		30 " " "
			77	[illegible]	5° L. s-edge of Rd	
			78	[illegible]	15° " brk	
			81	[illegible]	20° " s-hill	
10+00 T.P. 1X1			769	53073		
T.B.M.	704	537 77	687	53090	Bt spk in Base of 3 Prong oak 16"-14"-14" Sta 9+98 I 18° off S. of ℄	
	1167	542 57				
10+12°			110	5316		℄ s. edge of rd
10+25			97	[illegible]		℄ 1X1
			94	[illegible]		7° R. s-edge of rd.
			88	5338		17° " N. " " "
			75	5351		20° " Tp of out
			56	[illegible]		30° " s-hill
			108	5318	10 L. brk	
			122	5304	20 " "	

Job No. ____ Division No. ____ Notes Red. ____ Plotted ____ Profile ____
Date ____ Date ____ No. ____
Survey of ____ Notes ____ Notes Chkd. ____ Checked ____ X-Sec. ____
Survey by ____ Date ____ Date ____ Date ____ No. ____
Indexed ____

1061 Pg. 250

76L298 307 4-50

PLEASE RETURN TO
LOS ANGELES COUNTY SURVEYOR
726 LOS ANGELES COUNTY ENGINEERING BLDG.

NOTE: ANY ADDITIONS OR CHANGES ON THIS SHEET MUST BE MADE OR CIRCLED IN RED INK, WITH DATE AND NAME OF PERSON MAKING CHANGE.

Do not extend notes this side of this line.

STATION	B. S.	H. I.	F. S.	ELEV.		
		542 57				
10+50			89	5337		℄ 1X1 - s-hill
			66	5360		15° R- Brk
			66	5360		18° " s-edge of Rd
			52	5374		28° " N- " "
			38	5388		32- Tpo foot
			96	5330	3° L. s-hill Brk	
			94	5332	10° " " " "	
			117	5309	23 " " "	
10+75			70	5356		℄ 1X1 - s-hill
			52	5374		15° R- s-hill
			39	5387		27 " s.-edge of Rd
			29	5397		36 " N- " "
			76	5350	10 L. s-hill	
			94	5332	20 " " "	
11+00			52	5374		℄ 1X1 s-hill
EC 11+02 3/			51	5375		℄ 1X2 " "
			31	5395		15 R- s-hill
			17	5409		30 " " "
			62	5364	10° L. s-hill	
			64	5362	15° " brk	

Profile Notes Red. ____ Plotted ____ Job No. ____ Division No. ____ F. B. 1661 Page 233

No. ____ Date ____ Date ____ Survey of ____

X-Sec. Notes Chkd. ____ Checked ____ Survey by ____ Notes ____ Date ____

No. ____ Date ____ Date ____ Map No. ____ Indexed ____ Date ____

76L298 307 4-50

PLEASE RETURN TO
LOS ANGELES COUNTY SURVEYOR
726 LOS ANGELES COUNTY ENGINEERING BLDG.

NOTE: ANY ADDITIONS OR CHANGES ON THIS SHEET MUST BE MADE OR CIRCLED IN RED INK, WITH DATE AND NAME OF PERSON MAKING CHANGE.

Do not extend notes this side of this line.

STATION	B. S.	H. I.	F. S.	ELEV.		
		542 57				
11+02 3			80	53[illegible]6	24 L. s-hill	
10+83			87	5[illegible]9	17 5 " base of 27' oak	
11+25 T.P. 1X1			350	53107		
	1065	54972				
11+25			107	53[illegible]0		℄ 1X1 s-hill
			87	5[illegible]0		15 R " "
			72	5[illegible]5		30 " " "
			123	5[illegible]4	10-L s-hill	
			128	5[illegible]9	20 " " "	
11+50			92	5405		℄ 1X1 s-hill
			74	5[illegible]3		15 R- " "
			61	5436		30 " " "
			105	53[illegible]2	10 L - s-hill	
			117	53[illegible]0	20 " " "	
11+75			86	5411		℄ 1X1 - s-hill
			66	54[illegible]1		15-R- " "
			52	54[illegible]5		30 " " "
			97	5400	10° L - s-hill	
			107	53[illegible]0	20° " " "	
12+00			70	5427		℄ 1X1 - s-hill

Profile No. X-Sec. No.
Plotted Date Checked Date
Notes Red Date Notes Grid Date
Division No. Job No. Notes Date
Survey of
Survey by
Indexed

76L298 307 4-50

PLEASE RETURN TO
LOS ANGELES COUNTY SURVEYOR
726 LOS ANGELES COUNTY ENGINEERING BLDG.

NOTE: ANY ADDITIONS OR CHANGES ON THIS SHEET MUST BE MADE OR CIRCLED IN RED INK, WITH DATE AND NAME OF PERSON MAKING CHANGE.

Do not extend notes this side of this line.

STATION	B. S.	H. I.	F. S.	ELEV.		
		549 72				
12+00			5.5	5442		15 R. s-hill
			4.2	5455		30 " " "
			8.7	5410	10 L. s-hill	
			9.7	5400	20 " " "	
P.O.T. 12+21.98			5.0	5447		℄ 1x2 s-hill
12+24			7.0	5427	14 L. base of 14" Oak tr.	
12+25			4.7	5450		℄ 1x1 s-hill
			3.0	5467		15 R " "
			2.3	5474		30 " " "
			6.5	5432	10 L. s-hill	
			8.2	5415	20 " " "	
12+50			4.5	5452		℄ 1x1 s-hill
			3.5	5462		15 R. " "
			2.2	5475		30 " " "
			6.0	5437	10 L. s-hill	
			7.4	5423	20 " " "	
12+75			4.4	5453		℄ 1x1 s-hill
			3.4	5463		15 R. " "
			2.3	5474		30 " " "
			5.5	5442	10 L. s-hill	

Profile Notes Red. ____ Plotted ____ Job No. ____ Division No. ____
Date ____ Date ____ Date ____ Survey of ____
X-Sec. Notes Chkd. ____ Checked ____ Survey by ____ Notes ____ Date ____
Date ____ Date ____ Map No. ____ Date ____

F. B. 1661 PG. 253

76L298 307 4-50

PLEASE RETURN TO
LOS ANGELES COUNTY SURVEYOR
726 LOS ANGELES COUNTY ENGINEERING BLDG.

NOTE: ANY ADDITIONS OR CHANGES ON THIS SHEET MUST BE MADE OR CIRCLED IN RED INK, WITH DATE AND NAME OF PERSON MAKING CHANGE.

Do not extend notes this side of this line.

STATION	B. S.	H. I.	F. S.	ELEV.		
12+75		549 72				
			62	5435	20 L. s-hill	
13+00			42	5455		℄ 1x1 s-hill
			29	5448		15 R. " "
			13	5444		30 R. " "
			47	5450	10° L. s-hill	
			54	5443	20 " " "	
13+25			35	5462		℄ 1x1 s-hill
			24	5473		15 R. " "
			17	5480		20 " Brk
			+02	5499		30 " "
			37	5460	10° L. s-hill	
			44	5453	20 " " "	
13+50			27	5470		℄ 1x1 s-hill
			21	5476		15 R. " "
			12	5485		25 " " " Brk
			08	5489		30 " " "
			32	5465	10° L. s-hill	
			37	5460	20° " " "	
13+75			21	5476		℄ 1x1 - s-hill
			10	5427		15° R. " "

Job No. ____ Division No. ____ Notes Red. ____ Plotted ____ Profile ____
Date ____ Date ____ No. ____
Survey of ____ Notes ____ Notes Chkd. ____ Checked ____ X-Sec. ____
Survey by ____ Date ____ Date ____ Date ____ No. ____
Indexed ____ C. Johnson

F.B. 1661 Pg. 254

76L298 307 4-50

PLEASE RETURN TO
LOS ANGELES COUNTY SURVEYOR
726 LOS ANGELES COUNTY ENGINEERING BLDG.

NOTE: ANY ADDITIONS OR CHANGES ON THIS SHEET MUST BE MADE OR CIRCLED IN RED INK, WITH DATE AND NAME OF PERSON MAKING CHANGE.

Do not extend notes this side of this line.

STATION	B. S.	H. I.	F. S.	ELEV.		
13+75		54972				
			03	5494		30 R. s-hill
			28	5469	10° L. s-hill	
			35	5463	20 " " "	
B.C. 13+98 69			16	5481		℄ 1x2 - s-hill
			08	5489		15° R. "
			01	5496		30 " "
			20	5477	10 L. s-hill	
			28	5469	20 " " "	
14+00			15	5482		℄ 1x1 s-hill
4+25 T.P. 1x1			051	54921		
	932	55853				
14+25			93	5492		℄
			90	5495		15 R. s-hill
			76	4509		30 " " "
14+21			99	5486	1½ Lt. base of a Prong oak 14" & 18"	
14+25			96	5489	10 " s-hill	
			106	5479	20 " " "	
14+50			92	5493		℄ 1x1 s-hill
			84	5501		15 R. "
			76	5509		30 " "

Profile Notes Red. ____ Plotted ____ Job No. ____ Division No. ____
No. ____ Date ____ Date ____ Survey of ____
X-Sec. Notes Chkd. ____ Checked ____ Survey by ____ Notes ____ Date ____
No. ____ Date ____ Date ____ Map No. ____ Date ____

F. B. 1661 PG. 253

76L298 307 4-50

PLEASE RETURN TO
LOS ANGELES COUNTY SURVEYOR
726 LOS ANGELES COUNTY ENGINEERING BLDG.

NOTE: ANY ADDITIONS OR CHANGES ON THIS SHEET MUST BE MADE OR CIRCLED IN RED INK, WITH DATE AND NAME OF PERSON MAKING CHANGE.

Do not extend notes this side of this line.

STATION	B. S.	H. I.	F. S.	ELEV.		
14+50		558 53				
			97	5488	10 L. s-hill	
			105	5480	20 " " "	
P.R.C 14+50 73			92	5493		℄ 1X2
14+75			80	5505		℄ 1X1 - s-hill
			75	5510		15° R. " "
			73	5512		30 " " "
			84	5501	10 L. s-hill	
			92	5493	20 " " "	
15+00			72	5513		℄ 1X1 s-hill
			67	5518		15 R. " "
			62	5523		30 " " "
			75	5510	10 L. s-hill	
			83	5502	20 " " "	
15+25			60	5525		℄ 1X1 - s-hill
			58	5527		15 R. " "
			58	5527		30 " " "
			62	5523	10 L. s-hill	
			70	5515	20 " " "	
15+50			54	5531		℄ 1X1 s-hill
			55	5530		15 R. " "

F.B. 1661 Pg. 256

Job No. ____ Division No. ____ Notes Red. ____ Plotted ____ Profile ____
Date ____ Date ____ No. ____
Survey of ____ Notes Chkd. ____ Checked ____ X-Sec. ____
Survey by A. C. John Date ____ Date ____ No. ____
Indexed ____

76L298 307 5-49

PLEASE RETURN TO
LOS ANGELES COUNTY SURVEYOR
726 LOS ANGELES COUNTY ENGINEERING BLDG.

NOTE: ANY ADDITIONS OR CHANGES ON THIS SHEET MUST BE MADE OR CIRCLED IN RED INK, WITH DATE AND NAME OF PERSON MAKING CHANGE.

Do not extend notes this side of this line.

STATION	B. S.	H. I.	F. S.	ELEV.		
15+50		55853				
			53	5532		30 R. - s-hill
			56	5529	10-L s-hill	
			62	5523	20 " " "	
15+75			51	5534		℄ 1X1 - s-hill
			48	5537		15 R. " "
			50	5535		30 " " "
			50	5535	10 L. s-hill Flat.	
			52	5533	20 " "	
16+00			43	5542		℄ 1X1 - Flat
			47	5538		15 R. "
			47	5538		30 R. "
			48	5537	10-L s-hill	
			52	5533	20 " " "	
16+25			42	5543		℄ 1X1 Flat
			39	5546		15 R. "
			38	5547		30 " "
			41	5544	10-L. s-hill	
			43	5542	20 " " "	
16+50			32	5553		℄ 1X1 s-hill
			36	5549		15 R. " "

Profile No. ____ Notes Red. ____ Plotted ____ Job No. ____ Division No. ____
Date ____ Date ____ Survey of ____
X-Sec. No. ____ Notes Chkd. ____ Checked ____ Survey by ____ Notes ____ Date ____
Date ____ Date ____ Map No. ____ [illegible] Date ____

F.B. 166 PG. 257

76L298 307 5-49

PLEASE RETURN TO
LOS ANGELES COUNTY SURVEYOR
726 LOS ANGELES COUNTY ENGINEERING BLDG.

NOTE: ANY ADDITIONS OR CHANGES ON THIS SHEET MUST BE MADE OR CIRCLED IN RED INK, WITH DATE AND NAME OF PERSON MAKING CHANGE.

Do not extend notes this side of this line.

Profile No. X-Sec. No.
Plotted Date Checked Date
Notes Red. Date Notes Chkd. Date
Division No.
Job No. Notes Date
Survey of
Survey by L. O. Johnson
Indexed
B. 1661 PG. 258

STATION	B. S.	H. I.	F. S.	ELEV.		
16+50		558.53				
			31	55[illegible]4		30 R - s-hill
			35	55[illegible]0	10 L s-hill	
			36	55[illegible]9	20 " " "	
P.O.C. 16+62.79			31	55[illegible]4		℄ 1x2
16+75			26	55[illegible]9		℄ 1x1 s-hill
			27	5558		15 R. " "
			24	55[illegible]1		
			26	55[illegible]9	10 L s-hill	
			29	55[illegible]6	20 " " "	
17+00			13	5562		℄ 1x1 - s-hill
			16	5569		15 R. " "
			13	5572		30 " " "
			14	5571	10 L s-hill	
			19	55[illegible]6	20 " " "	
T.B.M			287	55566	Sta. 15+35 - 111° Rt. Bt spk in Base of 3-Prong Oak 18"-12"-10" (Radially)	
	1212	56778				
17+25			92	55[illegible]		℄ 1x1 s-hill
			97	55[illegible]		15 R. " "
			94	55[illegible]		30 " " "
			93	55[illegible]5	10 L s-hill	

76L298 307 5-49

PLEASE RETURN TO
LOS ANGELES COUNTY SURVEYOR
726 LOS ANGELES COUNTY ENGINEERING BLDG.

NOTE: ANY ADDITIONS OR CHANGES ON THIS SHEET MUST BE MADE OR CIRCLED IN RED INK. WITH DATE AND NAME OF PERSON MAKING CHANGE.

Do not extend notes this side of this line.

STATION	B. S.	H. I.	F. S.	ELEV.		
17+25		56778				
			96	5582	20 L s-hill	
17+50			80	5598		℄ 1 x 1 s-hill
			83	5595		15 R. " "
			86	5592		30 " " "
			80	5598	10-L s-hill	
			78	5600	20 " " "	
17+75			66	5612		℄ 1 x 1 s-hill
			69	5609		15 R. " "
			77	5601		30 " " "
			64	5614	10 L s-hill	
			63	5615	20 " " "	
18+00			52	5626		℄ 1 x 1 - s-hill
			60	5618		15 R. " "
			66	5612		30 " " "
			50	5628	10-L- s-hill	
			43	5635	20 " " "	
			43	5635	30 " " "	
18+25			38	5640		℄ 1 x 1 - s-hill
			42	5636		10-R. " "
			45	5633		20 " " "

Profile Notes Red. ____ Plotted ____ Job No. ____ Division No. ____
No. ____ Date ____ Date ____ Survey of ____
X-Sec. Notes Chkd. ____ Checked ____ Survey by ____ Notes ____ Date ____
No. ____ Date ____ Date ____ Map No. ____ Indexed ____ Date ____

F.B. 1661 PG. 259

76L298 307 5-49

PLEASE RETURN TO
LOS ANGELES COUNTY SURVEYOR
726 LOS ANGELES COUNTY ENGINEERING BLDG.

NOTE: ANY ADDITIONS OR CHANGES ON THIS SHEET MUST BE MADE OR CIRCLED IN RED INK, WITH DATE AND NAME OF PERSON MAKING CHANGE.

Do not extend notes this side of this line.

STATION	B. S.	H. I.	F. S.	ELEV.		
18+25		567 78				
			42	563[illegible]	10 L-Brk	
			28	5650	20 " "	
			38	5650	30 " s-hill	
18+37			40	5[illegible]		℄ gr- b-k
18+50			26	5[illegible]		℄ 1x1 s-hill
			36	5[illegible]		5 Rt Brk
			38	5[illegible]		10 " "
			37	5[illegible]		20 " "
			13	5665	15 L s-hill	
			09	5[illegible]	30 " "	
18+74.85 P.O.C.			141	566 37		℄ 1 x 2
T.P. 1x1			141	566 37		
	545	571 82				
18+75			55	5[illegible]		℄ 1x1 s-hill Brk
			68	5[illegible]		10 R- " "
			75	5[illegible]		14 " " "
			74	56[illegible]		22 " "
			81	563[illegible]		35 " s-hill
			44	56[illegible]	15 L s-hill	
			36	56[illegible]	30 " " "	

Profile
Plotted ____ No. ____
Date ____ Checked ____ Date ____
Notes Red. ____ Date ____
Notes Chkd. ____ Date ____
Division No. ____ Date ____
Job No. ____ Notes ____ Date ____
Survey of ____
Survey by ____
Indexed ____

B. 1661 PG. 260

C. Johnson

76L298 307 5-49

PLEASE RETURN TO
LOS ANGELES COUNTY SURVEYOR
726 LOS ANGELES COUNTY ENGINEERING BLDG.

NOTE: ANY ADDITIONS OR CHANGES ON THIS SHEET MUST BE MADE OR CIRCLED IN RED INK, WITH DATE AND NAME OF PERSON MAKING CHANGE.

Do not extend notes this side of this line.

STATION	B. S.	H. I.	F. S.	ELEV.		
		571 82				
19+00			48	5640		2 1x1 s-hill
			57	5661		11-R. brk
			72	5646		17 " "
			68	5650		28 " "
			36	5682	15L. s-hill	
			25	5693	30 "	
19+25			34	5684		2 1x1
			50	5668		10 R. Brk
			63	5655		16 "
			67	5651		22 "
			64	5654		28 " s-hill
			25	5693	15 L. - s-hill	
			13	5705	30 " " " "	
EC 19+43	58		35	5683		2 1x2 Brk
			49	5669		10 R. "
			57	5661		14 " "
			62	5656		19 " "
			60	5658		24 " "
			22	5696	15 L. s-hill	
			045	5713	30 " " "	

Profile No. ____ Notes Red. ____ Plotted ____ Job No. ____ Division No. ____
Date ____ Date ____ Survey of ____
X-Sec. No. ____ Notes Chkd. ____ Checked ____ Survey by ____ Notes ____ Date ____
Date ____ Date ____ Map No. ____ Indexed Johnson Date ____

F.B. 1161 PG. 261

76L298 307 5-49

PLEASE RETURN TO
LOS ANGELES COUNTY SURVEYOR
726 LOS ANGELES COUNTY ENGINEERING BLDG.

NOTE: ANY ADDITIONS OR CHANGES ON THIS SHEET MUST BE MADE OR CIRCLED IN RED INK, WITH DATE AND NAME OF PERSON MAKING CHANGE.

Do not extend notes this side of this line.

Profile No. X-Sec. No.
Plotted Date Checked Date
Notes Red. Date Notes Chkd. Date
Division No.
Job No. Notes Date
Survey of
Survey by
Indexed

B/160 PG. 262

STATION	B. S.	H. I.	F. S.	ELEV.		
		57182				
19+50			36	[illegible]		℄ 1x1 Brk
			43	[illegible]		5-R. "
			54	[illegible]		11-" "
			59	[illegible]		17 " "
			60	[illegible]		25 " "
			20	[illegible]	15 L. 5-hill	
			06	[illegible]	30 " " "	
19+75			40	[illegible]		℄ 1x1 5-hill
			50	[illegible]		6-R- Brk
			53	[illegible]		11-" "
			47	[illegible]		24 " "
			65	[illegible]		
			23	[illegible]	15 L. 5-hill	
			08	[illegible]	30 " " "	
19+77.2			48	[illegible]		16-R- Base of 2 Pronged
20+00			40	[illegible]		℄ 1x1 N-edge of rd
			46	[illegible]		6-R- brk
			44	[illegible]		12 " "
			57	[illegible]		20 " "
			31	[illegible]	5- L. Brk	

76L298 307 5-49

PLEASE RETURN TO
LOS ANGELES COUNTY SURVEYOR
726 LOS ANGELES COUNTY ENGINEERING BLDG.

NOTE: ANY ADDITIONS OR CHANGES ON THIS SHEET MUST BE MADE OR CIRCLED IN RED INK, WITH DATE AND NAME OF PERSON MAKING CHANGE.

Do not extend notes this side of this line.

STATION	B. S.	H. I.	F. S.	ELEV.		
		571 82				
20+00			22	569 6	15° L. s-hill	
			09	570 9	30 " " "	
20+25			38	568 0		℄ 1x1.
			42	567 6		10' R. Brk
			56	566 2		20 " s-hill
			34	568 4	5 L. brk N-edge of rd	
			342	568 40	14 L. Tp of 4" Water Line	(See pg. 170 & 171)
			18	570 0	14 " s-hill & 2" Riser	
			03	571 5	30 " " "	
B.C. 20+26 67			39	567 9		℄ 1x2 (offset taken radially)
20+46 6			414	567 68	7 6 L Tp of 4" Water Line	See pg. for Location
20+47 6			462	567 20	7 6 L " " " "	" " (Swing Joint)
20+50			29	568 9		℄ 1x1 Brk
			36	568 2		9 R. "
			47	567 1		14 " "
			54	566 4		20 " s-hill
			24	569 4	9 L. brk	
			15	570 3	15 " s-hill	
			+04	572 2	30 " " "	
20+75			24	569 4		℄ 1x1 s-hill
			34	568 4		10 R. "

Profile No. ____ Notes Red. ____ Plotted ____ Job No. ____ Division No. ____
X-Sec. No. ____ Date ____ Date ____ Survey of ____
Notes Chkd. ____ Checked ____ Survey by ____ Notes ____ Date ____
Date ____ Date ____ Map No. ____ [illegible] Date ____

F.B. 1661 PG. 263

76L298 307 5-49

PLEASE RETURN TO
LOS ANGELES COUNTY SURVEYOR
726 LOS ANGELES COUNTY ENGINEERING BLDG.

NOTE: ANY ADDITIONS OR CHANGES ON THIS SHEET MUST BE MADE OR CIRCLED IN RED INK, WITH DATE AND NAME OF PERSON MAKING CHANGE.

Do not extend notes this side of this line.

STATION	B. S.	H. I.	F. S.	ELEV.		
20+75		591 82				
			48	[illegible]		20 R. s-hill
			14	[illegible]	13 L Brk	
			07	[illegible]	17 " "	
			11	[illegible]	30 " s-hill	
21+00 T.P. 1X1			156	[illegible] 26		
	1062	580 88				
21+00			106	[illegible]		℄ 1X1 - s-hill
			119	[illegible]		10 R. "
			132	[illegible]		20 " "
			97	[illegible]	15 L. Brk	
			78	[illegible]	24" s-hill	
			76	[illegible]	30 " "	
			83	[illegible]		
21+05			83	[illegible]	22½ Base of 30 oak offset radially	
21+25			97	[illegible]		℄ 1X1 s-hill
			108	5701		10 R. " "
			119	5690		20 " " "
			88	5701	15 L. brk	
			69	5740	25 " "	
			67	5742	30 s-hill	

Profile No. ____ X-Sec. No. ____
Plotted ____ Date ____ Checked ____ Date ____
Notes Red. ____ Date ____ Notes Chkd. ____ Date ____
Division No. ____ Job No. ____
Notes ____ Date ____
Survey of ____
Survey by A. C. Johnson
Indexed ____
F.B. 1161 PG. 264

76L298 307 5-49

PLEASE RETURN TO
LOS ANGELES COUNTY SURVEYOR
726 LOS ANGELES COUNTY ENGINEERING BLDG.

NOTE: ANY ADDITIONS OR CHANGES ON THIS SHEET MUST BE MADE OR CIRCLED IN RED INK, WITH DATE AND NAME OF PERSON MAKING CHANGE.

Do not extend notes this side of this line.

STATION	B. S.	H. I.	F. S.	ELEV.		
		58088				
E.C. 21+45 61			89	5720		℄ 1x2
B.C. 21+45 87			89	5720		℄ 1x2
21+50			86	5723		℄ 1x1 s-hill
			94	5715		10 R. s-hill Brk
			107	5702		20 " " " "
			77	5732	15 L. Brk	
			53	5756	30 " "	
21+72			84	57247	11 4 L. radially Tp of 4" Water Line (See pg. 170 & 171)	
21+75			69	5740		℄ 1x1 s-hill
			81	5728		10 R. " "
			90	5719		20 " " "
			65	5744	12 L. Brk	
			46	5763	25 " "	
			44	5765	30 " "	
22+00			52	5757		℄ 1x1 s-hill
			62	5747		10 R. " "
			71	5738		20 " " "
			42	5767	15 L. s-hill	
			34	5775	30 " " "	
22+24 6			510	57578	℄ inters. of 4" Water Line (tp of 4" Pipe)	(See pg's 170 & 171)

Profile No. ____ Notes Red. ____ Date ____ Plotted ____ Date ____ Job No. ____ Division No. ____

X-Sec. No. ____ Notes Chkd. ____ Date ____ Checked ____ Date ____ Survey of ____ Survey by ____ Map No. ____ Notes ____ Date ____ Indexed ____ Date ____

F.B. 1661 PG. 265

76L298 307 5-49

PLEASE RETURN TO
LOS ANGELES COUNTY SURVEYOR
726 LOS ANGELES COUNTY ENGINEERING BLDG.

NOTE: ANY ADDITIONS OR CHANGES ON THIS SHEET MUST BE MADE OR CIRCLED IN RED INK, WITH DATE AND NAME OF PERSON MAKING CHANGE.

Do not extend notes this side of this line.

STATION	B. S.	H. I.	F. S.	ELEV.		
22+23 5		580 88				
			29	5[illegible]6	11 4 L. radially Base of 14" oak Tr.	
22+25			38	5[illegible]1	"	℄ 1x1 s-edge of rd
			40	5[illegible]9	"	10 R. - s-hill
			42	5[illegible]7		20 " " "
			34	5[illegible]5	7 L brk	
			29	5[illegible]0	11 " "	
			25	5[illegible]4	20 " s-hill	
			20	5[illegible]9	30 " " "	
22+50			23	5[illegible]6		℄ 1x1
			23	5[illegible]		10-R. s-hill
			27	5[illegible]2		20 " " "
			20	5[illegible]9	5-L. Brk s-hill	
			14	5[illegible]5	10 " " "	
			09	5[illegible]0	20 " " "	
			06	5803	30 " " "	
E.C. 22+51 86			21	5[illegible]3		℄ 1x2
B.C. 22+69 35			12	5[illegible]7		℄ 1x2
22+75 T.P. 1x1			085	580 03		
	489	584 92				
22+75			49	5800		℄ 1x1

Profile No. ____ Plotted ____ Date ____ Notes Red. ____ Date ____ Division No. ____ Job No. ____ Notes ____ Date ____ Survey of ____ Survey by ____ Indexed ____ Checked ____ Date ____ Notes Chkd. ____ Date ____ X-Sec. ____ No. ____

F.B. 1667 PG. 266

76L298 307 5-49

PLEASE RETURN TO
LOS ANGELES COUNTY SURVEYOR
726 LOS ANGELES COUNTY ENGINEERING BLDG.

NOTE: ANY ADDITIONS OR CHANGES ON THIS SHEET MUST BE MADE OR CIRCLED IN RED INK, WITH DATE AND NAME OF PERSON MAKING CHANGE.

Do not extend notes this side of this line.

STATION	B. S.	H. I.	F. S.	ELEV.		
		584 92				
22+75			52	5797		10 R. Tp of hill
			56	5793		20 " " " "
			48	5801	8 L Tp of hill	
			41	5808	15 " " " "	
			36	5813	30 " " " "	
23+00			40	5809		℄ 1X1 Tp of hill
			45	5804		10 R. " "
			47	5802		20 "
			40	5809	8 L. Tp of hill	
			34	5815	15 " " " "	
			32	5817	20 " brk	
			27	5822	30 " "	
23+25			37	5812		℄ 1X1 Tp of hill Crown
			41	5808		10 R. s-hill
			47	5802		20 R " "
			33	5816	10 L.	
			30	5819	30 "	
EC 23+39 22			36	5813		℄ 1X2
BC 23+47 47			38	5811		
23+50			39	5810		℄ 1X1

Profile No. ____ Notes Red ____ Plotted ____ Job No. ____ Division No. ____
X-Sec. No. ____ Date ____ Date ____ Survey of ____
Notes Chkd. ____ Checked ____ Survey by ____ Notes ____ Date ____
Date ____ Date ____ Map No. ____ Indexed ____ Date ____

F.B. 1661 PG. 267

76L298 307 5-49

PLEASE RETURN TO
LOS ANGELES COUNTY SURVEYOR
726 LOS ANGELES COUNTY ENGINEERING BLDG.

NOTE: ANY ADDITIONS OR CHANGES ON THIS SHEET MUST BE MADE OR CIRCLED IN RED INK, WITH DATE AND NAME OF PERSON MAKING CHANGE.

Do not extend notes this side of this line.

Profile No. X-Sec. No.
Plotted Date Checked Date
Notes Red. Date Notes Chkd. Date
Division No.
Job No. Notes Date
Survey of
Survey by L. C. Johnson
Indexed

B 1661 PG. 268

STATION	B. S.	H. I.	F. S.	ELEV.		
		584.92				
23+50			38	5[illegible]1		10 R. Crown
			41	5808		20 " "
			37	5812	8 L. brk Crown	
			31	5818	15 " "	
			27	5822	30 " small "	
23+68 ±			28	5821	20 ± L radial y base of	20" oak Tr.
23+75 ±			43	5806		℄ 1x1 Crown
			45	5[illegible]4		10 R "
			46	5803		20 " "
			40	5809	7 - L. brk Crown	
			37	5812	12 - " " "	
			36	5813	23 " " "	
24+00			46	5803		℄ 1x1 Crown
			47	5802		10 R- "
			46	5803		20 " "
			41	5808	10 L. crown	
			41	5[illegible]8	23 "	
24+25			48	5[illegible]1		℄ 1x1
			46	5[illegible]3		10 R. Top of Crown
			51	5[illegible]8		20 " " " "

76L298 307 5-49

PLEASE RETURN TO
LOS ANGELES COUNTY SURVEYOR
726 LOS ANGELES COUNTY ENGINEERING BLDG.

NOTE: ANY ADDITIONS OR CHANGES ON THIS SHEET MUST BE MADE OR CIRCLED IN RED INK, WITH DATE AND NAME OF PERSON MAKING CHANGE.

Do not extend notes this side of this line.

STATION	B. S.	H. I.	F. S.	ELEV.		
		58492				
24+25			45	5804	10 L Crown	
			46	5803	20 " " "	
24+36.6			66	5783		℄ Top of 2" Water Line
E.C 24+38.61			50	5799		℄ 1X2 Crown
			47	5802		10-R "
			51	5798		20 " "
			50	5799	10 L Crown	
			49	5800	20 "	
T.B.M.			264	58228	Bt spk in crotch of a 30" oak Tr. Sta- 24+55 & 43 Rt.	
	875	59103			"P." #14 F.B 1234-80 Elev F.B 1234-97	
T.B.M.			390	58713	Elev- 587.119 Bt. spk & W.	

Profile & Cross-sections on Proposed Service Rd to West Gate (See pgs for ℄)

					Elev per pg 258 Bt spk in Base of 3-	
T.B.M	1054	56620		55566	Prong Oak 18"-12"-10" Sta 15+35-111.5 R-radially	
B.C 0+41.64			27	5635		℄ 1X2 Schill
			26	5636		10-R " " Brk
			20	5642		15 " " "
			12	5650		25 " " "
			26	5636	5 L Brk	
			29	5633	10 " Schill	

Profile No. ____ Date ____ Notes Red. ____ Date ____ Plotted ____ Date ____ Job No. ____ Division No. ____

X-Sec. No. ____ Date ____ Notes Chkd. ____ Date ____ Checked ____ Date ____ Survey of ____ Survey by ____ Map No. ____ Notes ____ Date ____ Indexed ____ Date ____

F.B. 1661 PG. 269

76L298 307 5-49

PLEASE RETURN TO
LOS ANGELES COUNTY SURVEYOR
726 LOS ANGELES COUNTY ENGINEERING BLDG.

NOTE: ANY ADDITIONS OR CHANGES ON THIS SHEET MUST BE MADE OR CIRCLED IN RED INK, WITH DATE AND NAME OF PERSON MAKING CHANGE.

Do not extend notes this side of this line.

STATION	B. S.	H. I.	F. S.	ELEV.		
0+41-64	BC	566 20				
			36	5626	20 L. s-hill	
			29	5633		℄ 1X1
0+50			28	5634		4 R. Brk - s-hill
			21	5641		10 " " "
			13	5649		20 " "
			11	5651		25 " " "
			28	5634	7° L Brk	
			30	5632	14 " "	
			35	5627	18 " s-hill	
			36	5626	25 "	
			26	5636		℄ 1X1
0+60			18	5644		10 R s-hill
			09	5653		20 " " "
			08	5654		25 " " "
			30	5632	10 L s-hill	
			33	5629	20 " " "	
			24	5638		℄ 1X1
0+70			15	5647		10 R. s-hill Brk
			12	5650		25 R " "
			30	5632	10 L s-hill	
			31	5631	20 " " "	
			24	5638		℄ 1X1
0+80			18	5644		10 R. s-hill
			13	5649		25 " " "

F.B. 1661 PG. 270
Job No. ____ Division No. ____ Notes Red. ____ Plotted ____ Profile
Survey of ____ Date ____ Date ____ No. ____
Survey by ____ Notes ____ Notes Chkd. ____ Checked ____ X-Sec.
Indexed ____ Date ____ Date ____ Date ____ No. ____

76L298 307 5-49

PLEASE RETURN TO
LOS ANGELES COUNTY SURVEYOR
726 LOS ANGELES COUNTY ENGINEERING BLDG.

NOTE: ANY ADDITIONS OR CHANGES ON THIS SHEET MUST BE MADE OR CIRCLED IN RED INK. WITH DATE AND NAME OF PERSON MAKING CHANGE.

Do not extend notes this side of this line.

STATION	B. S.	H. I.	F. S.	ELEV.		
		56620				
0+80			29	5633	10 L. s-hill	
			32	5630	20 " "	
			27	5635		℄ 1X1
0+90			19	5643		10-R. s-h
			15	5647		15 " brk
			17	5645		25 " s-h
			31	5631	10 L. s-hill	
			34	5628	20 " " "	
E.C. 0+91	67		28	5634		℄ 1X2
1+00			33	5629		℄ Nail & Tin s-hill
			31	5631		5° R Brk
			21	5641		13 " "
			22	5640		25 " s-hill
			38	5624	10 L. s-hill	
			38	5624	20 " " "	
1+25			46	5616		℄ Nail & Tin
			44	5618		6° R = Brk
			40	5622		15 " s-hill
			31	5631		25 " " "
			50	5612	10 L. s-hill	
			48	5614	20 " " "	

Profile No. ____ Notes Red. ____ Plotted ____ Job No. ____ Division No. ____ F.B. 1661 PG. 271
X-Sec. No. ____ Date ____ Date ____ Survey of ____
Notes Chkd. ____ Checked ____ Survey by ____ Notes ____ Date ____
Date ____ Date ____ Map No. ____ Indexed ____ Date ____

76L298 307 5-49

PLEASE RETURN TO
LOS ANGELES COUNTY SURVEYOR
726 LOS ANGELES COUNTY ENGINEERING BLDG.

NOTE: ANY ADDITIONS OR CHANGES ON THIS SHEET MUST BE MADE OR CIRCLED IN RED INK, WITH DATE AND NAME OF PERSON MAKING CHANGE.

Do not extend notes this side of this line.

STATION	B. S.	H. I.	F. S.	ELEV.		
B.C. 1+45 58		56620				
			59	5603		℄ 1x2 s-hill
1+50			65	5597		℄ Nail Tin
			66	5596		10-R- Brk s-hill
			66	5596		14 " B-cut
			41	5621		18 " Tp "
			40	5622		25 " "
			68	5594	10 L. s-hill	
			67	5595	16 " B-cut	
			57	5605	18 " Tp "	
			61	5601	25 " s-hill	
1+75			85	5577		℄ Nail & Tin s-hill
			83	5579		10 R.
			80	5582		24 " b-cut
			50	5612		29 " Tp "
			89	5573	10° L.	
			90	5572	22° " b-cut	
			72	5590	26° " Tp cut	
2+00			104	5558		℄ Nail & Tin
			104	5558		10 R.
			105	5557		18 " Brk

Profile No. X-Sec. No.
Plotted Date Checked Date
Notes Red. Date Notes Chkd. Date
Division No.
Job No.
Survey of
Survey by Notes
Indexed A. C. Johnson Date

1661 Pg. 272

76L298 307 5-49

PLEASE RETURN TO
LOS ANGELES COUNTY SURVEYOR
726 LOS ANGELES COUNTY ENGINEERING BLDG.

NOTE: ANY ADDITIONS OR CHANGES ON THIS SHEET MUST BE MADE OR CIRCLED IN RED INK, WITH DATE AND NAME OF PERSON MAKING CHANGE.

Do not extend notes this side of this line.

STATION	B. S.	H. I.	F. S.	ELEV.		
		56620				
2+00			93	5569		25 R b-cut
			70	5592		33 " Tp of cut
			107	5555	10 L brk	
			109	5553	16 " "	
			90	5572	27 " Tp of cut	
EC 2+06 60			109	5553		℄ nail & Tin
2+09 3			110	5552	center of gate gr	
" "			10.79	55541	Tp of Gate Latch	
"			10.51	55569	6° R. Tp of Gate Hinge	
			10.8	5554	6° " gr.	
			10.9	5553		10 R. gr fenceline
			11.1	5551		18 " gut
			10.0	5562		27 " b-brk
			7.6	5586		34 " Tp "
			10.60	55560	6° L Tp of Gate Hindge (see above)	
			11.0	5552	6° " gr	
			11.3	5549	10 " brk	
			10.9	5553	18 " "	
			10.5	5557	25 " "	

Profile No. ____ Notes Red. ____ Plotted ____ Job No. ____ Division No. ____ F.B. 1661 Pg. 2 [illegible]
X-Sec. No. ____ Date ____ Date ____ Survey of ____
Notes Chkd. ____ Checked ____ Survey by ____ Notes ____ Date ____
Date ____ Date ____ Map No. ____ Date ____

298 307 5-49

LOS [illegible]

726 Lo[illegible]

1661

STATION	B. S.	H.				
		566				
2+10 60			1102	55[illegible]18	℄ Pvt. Talac St	Oil & Rock Pvt
			1126	55[illegible]94		18 R. gut.
			1063	55[illegible]57		" " Tpotcb
			1176	55[illegible]44	18 L. gut	
			1113	55[illegible]07	" " Tpotcb.	
2+50			1289	55[illegible]31		℄ pvt
			1311	553 09		18 R. Conc gut
			1248	553 72		" " Tpotcb
			1364	55[illegible]56	18 L. conc. gut.	
			1302	55[illegible]18	" " Tpotcb	
			1054	55[illegible]66	Elev 555.66 See pg	

Division No. ____ Notes Red. ____ Plotted ____ Date ____ Checked ____ Date ____

Notes Chkd. ____ Date ____

Notes ____ Date ____

[illegible] by [illegible] C. Jan[illegible]