Notes Ck'd by
Map No.
Office Work
Checked
Date

Survey of
JN Tape Std °F
Surveyed by
Notes Date
Indexed

F.B. 1662 Pg.

Page	Job	Description
		AVE. J BRIDGE SITE R-125
5-29	X-Sec.	Loc. & X-Sec. across Little Rock Creek
		AVE. J-8 0096.18
31-65	C.L.	Survey Ave. j-8 from 5th St. E. to 40th St. E.
67-81	Topo.	Loc. of improvements on the above
		15th, 20th & 25th ST'S W.
83-130	C.L.	Survey of 15th St. E. from Ave. "M" to Ave. "G"
131-193	C.L.	Survey of 20th & 25th St's E. from Ave. "M" to Ave. "E"
		AVE. G-8 0097.41
195-197	Index	
198	C.L.	Ave. G-8, between 5th St. E. & 10th St. E.

1662

PLEASE RETURN TO
LOS ANGELES COUNTY ENGINEER
403 LOS ANGELES COUNTY ENGINEERING BLDG.

Note: Any Additions or Changes on this Sheet Must be Made or Circled in Red Ink With Date and Name of Person Making Change

Do not extend this side of this line.

F.B. _____ PG. _____

Notes Ck'd by	Survey of Ave J bridgesite
Map No.	W. O. [illegible] Tape No. 73 St'd 84 °F
Office Work	Surveyed by Rosecrans
Checked	Notes R Date
Date	Indexed A. C. Johnson 1-10-51

F. B. 1662 PG. 5

BRIDGE SITE

ON AVE J 400' WEST OF 60TH ST. EAST

J. N. R. 125

Party E. A. Rosecrans
J. P. Pierce
D. H. Beers
L. E. Ritter

Note: Any Additions or Changes on This Sheet Must be Made or Circled in Red Ink With Date and Name of Person Making Change.

Do not extend notes this side of this line.

RETURN TO
LOS ANGELES COUNTY SURVEYOR
726 LOS ANGELES COUNTY
ENGINEERING BLDG.

76F309S 247 10M 1-49

F. B. 1662 PG. 6

To 2" I.P. in Conc. ¼ Cor. Secs. 15 + 22 T. 7N. R. 11 W. per F.B. 204-57

CONTROL LINES

for profiles and X sections.

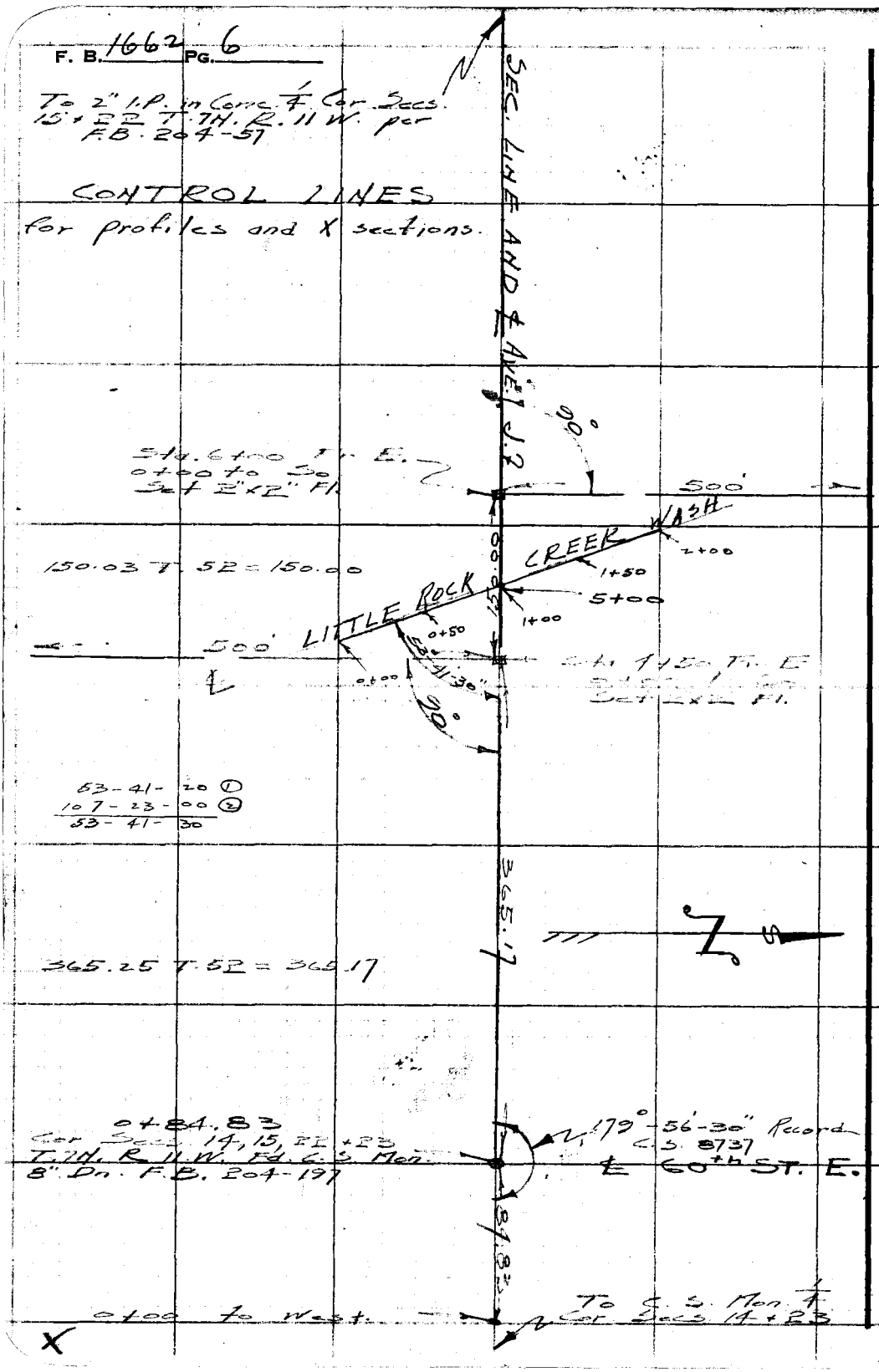

RETURN TO
LOS ANGELES COUNTY SURVEYOR
726 LOS ANGELES COUNTY
ENGINEERING BLDG.

Do not extend notes this side of this line.

Note: Any Additions or Changes on This Sheet Must be Made or Circled in Red Ink With Date and Name of Person Making Change.

76L298 307 5-49

PLEASE RETURN TO
LOS ANGELES COUNTY SURVEYOR
726 LOS ANGELES COUNTY ENGINEERING BLDG.

NOTE: ANY ADDITIONS OR CHANGES ON THIS SHEET MUST BE MADE OR CIRCLED IN RED INK, WITH DATE AND NAME OF PERSON MAKING CHANGE.

Do not extend notes this side of this line.

STATION	B. S.	H. I.	F. S.	ELEV.		
AVE. J. BRIDGESITE LEVELS (NEAR 60TH ST. E.)						
U.S.B.M.	6.210	2410.890		2404.68	77N RHW. Cor. Secs. 10,11,14 + 15 1 Mi. S. and 1 Mi. W. of Roosevelt School 25' S.W. of of Sec Cor. 150' S.W. of brick house in base of Pow. Po. R.R. spike (U.S. 2151)	
T.P.	4.700	2411.370	4.220	2406.670		
T.P.	6.760	2415.420	3.710	2408.660		
T.P.	5.940	2416.815	4.545	2410.875		
T.P.	4.430	2417.860	3.385	2413.430		
T.P.	5.420	2418.590	4.690	2413.170		
T.P.	8.320	2422.020	4.890	2413.700		
T.P.	4.240	2422.525	3.735	2418.285		
B.M. # 1	3.890	2421.135	5.280	2417.245	Ave. I 8 and 60th St. East Fd. 2" I.P. 6" up 30' west of 1/4 Cor. Secs. 14+15 T.7N. R.11W	
T.P.	5.245	2422.250	4.130	2417.005		
T.P.	5.235	2423.750	3.735	2418.515		
T.P.	5.380	2425.210	3.920	2419.830		
T.P.	4.870	2426.330	3.750	2421.460		
T.P.	5.645	2428.290	3.785	2422.545		
T.P.	6.095	2430.375	3.910	2424.280		
X T.P.	4.600	2431.650	3.325	2427.050		

Profile No. ___ Notes Red. ___ Plotted ___ Job No. P125 Division No. ___ F.B. 1662 Pg. 7
Date ___ Date ___ Survey of Ave J Bridgesite
X-Sec. No. ___ Notes Chkd. F.J.S. Checked ___ Survey by Assessors Notes R Date 12-29-[illegible]
Date 1-15-51 Date ___ Map No. ___ Indexed C. Johnson Date ___

76L298 307 5-49

PLEASE RETURN TO
LOS ANGELES COUNTY SURVEYOR
726 LOS ANGELES COUNTY ENGINEERING BLDG.

NOTE: ANY ADDITIONS OR CHANGES ON THIS SHEET MUST BE MADE OR CIRCLED IN RED INK, WITH DATE AND NAME OF PERSON MAKING CHANGE.

Do not extend notes this side of this line.

STATION	B. S.	H. I.	F. S.	ELEV.		
		24~~31~~30.650				
B.M. #2	3.990	24~~32~~31.355	3.285	24~~28~~27.365	Set boat Spk in west side of Pow. Po #430083 on No. side of Ave. J. 250' E. of 60th St. E.	
B.M. #3	5.625	24~~32~~31.520	5.460	24~~26~~25.895	C.S. Mon. 8" Dn. Cor. Secs. 14, 15, 22 + 23 T. 7 N. R 11 W; Int of ℄s Ave J and 60th St E	
T.P.	3.555	24~~30~~29.830	5.245	24~~27~~26.275		
T.P.	3.630	24~~28~~27.595	5.865	24~~24~~23.965		
T.P.	3.640	24~~26~~25.900	5.335	24~~23~~22.260		
T.P.	3.805	24~~25~~24.630	5.075	24~~21~~20.825		
T.P.	4.350	24~~24~~23.665	5.315	24~~20~~19.315	1"x2" - 300± So of 12" Conc standpipe	
T.P.	4.085	24~~22~~21.925	5.825	24~~18~~17.840		
T.P.	4.445	24~~21~~20.840	5.530	24~~17~~16.395		
T.P.	5.185	24~~21~~20.545	5.480	24~~16~~15.360		
B.M. #1	4.800	24~~22~~21.045	4.300	24~~17~~16.245	2" I.P. see preceding page (Flat check)	
T.P.	3.225	24~~19~~18.790	5.480	24~~16~~15.565		
T.P.	4.185	24~~17~~16.435	6.540	24~~13~~12.250		
T.P.	5.535	24~~17~~16.490	5.480	24~~11~~10.955		
T.P.	4.470	24~~16~~15.520	5.440	24~~12~~11.050		
T.P.	2.680	24~~13~~12.640	5.560	24~~10~~09.960		
T.P.	4.360	24~~12~~11.275	5.725	24~~07~~06.915		
T.P.	4.115	24~~09~~08.910	6.480	24~~05~~04.795		
U.S.B.M.			4.250	24~~05~~04.660	R.R. Spk. in P.Po Elev. 2404.68 See preceding Pg.	

Profile No. X-Sec. No.
Plotted Date
Notes Red. Date
Division No. Notes Chkd. F.J.S. Date 1-15-51
Job No. R 125 Notes R Date 12-29-50
Survey of
Survey by Rosecrans
Indexed C. Johnson
F.B. 1662 PG. 8

76L298 307 5-49

PLEASE RETURN TO
LOS ANGELES COUNTY SURVEYOR
726 LOS ANGELES COUNTY ENGINEERING BLDG.

NOTE: ANY ADDITIONS OR CHANGES ON THIS SHEET MUST BE MADE OR CIRCLED IN RED INK. WITH DATE AND NAME OF PERSON MAKING CHANGE.

Do not extend notes this side of this line.

STATION	B. S.	H. I.	F. S.	ELEV.	
PROFILE AND X SECTIONS ON AVE d. 0+00 to 10+00					
			See control line notes		
B.M. #3	6 10	2432.00'		2425.90'	C.S. Mon. Cor Secs 15/22 14/23 T.7N R 11W
0+00			6.0	26.0'	
13R			6.0	26.0'	edge Rd.
27R			4.7	27.3'	
34.5R			5.4	26.6'	ground over Conc irrigation line
50R			5.0	27.0'	alfalfa
100R			5.5	26.5'	"
18.5L			5.9	26.1'	edge Rd
29L			4.0	28.0'	
50L			3.7	28.3'	
100L				28.3	
0+50			6.7	25.3'	
14R			6.5	25.5'	edge Rd.
26.5R			4.8	27.2'	
34.5			4.8	27.2'	ground over Conc Irr. line
50R			5.1	26.9'	Alfalfa
X 100R			5.5	26.5'	"
0+55.5-34.5R					90° ¢ Pt in pipe line and 14" Conc. pipe also S.W. Cor of alfalfa field

Profile No. ____ Notes Red. ____ Plotted ____ Job No. R125 Division No. ____
X-Sec. No. ____ Date ____ Date ____ Survey of Ave d Bridgesite
Notes Chkd. F.d.S. Date 1-15-51 Checked ____ Date ____ Survey by Anderson Notes R Date 1-2-51
Map No. ____ Indexed Johnson Date ____

F.B. 7662 PG. 9

76L298 30[illegible]49

PLEASE RETURN TO
LOS ANGELES COUNTY SURVEYOR
726 LOS ANGELES COUNTY ENGINEERING BLDG.

NOTE: ANY ADDITIONS OR CHANGES ON THIS SHEET MUST BE MADE OR CIRCLED IN RED INK. WITH DATE AND NAME OF PERSON MAKING CHANGE.

Do not extend notes this side of this line.

F.B. 1662 PG. 10

Job No. R125 Division No. ____ Notes Red. ____ Plotted ____ No. ____ Profile
Survey of ____ Date ____ Date ____ No. ____ X-Sec.
Survey by Rosecrans Notes R Notes Chkd. F.d.S. Checked ____
Indexed E. C. Johnson Date 1-2-51 Date 1-15-51 Date ____

STATION	B. S.	H. I.	F. S.	ELEV.		
0+50 -25L		243.00	5.4	24 26.6	edge Rd.	
" 29L			3.9	28.1		
" 50L			3.3	28.7		
100L				28.2		
1+00			5.2	26.8	N. edge Rd.	
50R			4.9	27.1		
100R				27.1		
8 L.			5.0	27.0	edge Rd.	
15 L			4.1	27.9		
50 L			3.1	28.9		
100 L				28.9		
1+50			4.8	27.2	S edge trail	
12' R			5.3	26.7	N " "	
21 R			4.2	27.8		
50 R			4.9	27.1		
100 R				26.8		
8 L			4.0	28.0		
50 L			3.3	28.7		
100 L.				29.1		
2+00			5.0	27.0	S edge Rd.	
12' R			5.4	26.6	N " "	

76L298 307 5-49

PLEASE RETURN TO
LOS ANGELES COUNTY SURVEYOR
726 LOS ANGELES COUNTY ENGINEERING BLDG.

NOTE: ANY ADDITIONS OR CHANGES ON THIS SHEET MUST BE MADE OR CIRCLED IN RED INK, WITH DATE AND NAME OF PERSON MAKING CHANGE.

Do not extend notes this side of this line.

STATION	B. S.	H. I.	F. S.	ELEV.		
18.5 R		2432.00	3.8	28.2		
50 R			4.0	28.0		
100 R				27.7		
13 L			3.6	28.4		
50 L			2.4	29.6		
100 L				29.6		
T.P.	7.83	2434.86	4.97	2427.03		
2+50			7.6	27.3		
4 R			8.6	26.3	edge trail	
12 R			8.5	26.4	" "	
20 R			7.7	27.2		
50 R			6.9	28.0		
100 R				28.0		
50 L			8.2	26.7		
100 L				27.2		
3+00			7.2	27.7		
3 R			7.7	27.2	" "	
13 R			7.8	27.1	" "	
18 R			6.9	28.0		
50 R			6.7	28.2		
X 100 R				27.2		

Profile No. ____ Notes Red. ____ Plotted ____ Job No. R 125 Division No. ____ F.B. 1662 PG. 11
X-Sec. No. ____ Date ____ Date ____ Survey of Aved. Bridgesite
Notes Chkd. F.C.S. Date 1-15-51 Checked ____ Survey by Rosecrans Notes R Date 1-2-51
Date ____ Date ____ Map No. ____ Indexed Johnson Date ____

76L298 307 5-49

PLEASE RETURN TO
LOS ANGELES COUNTY SURVEYOR
726 LOS ANGELES COUNTY ENGINEERING BLDG.

NOTE: ANY ADDITIONS OR CHANGES ON THIS SHEET MUST BE MADE OR CIRCLED IN RED INK, WITH DATE AND NAME OF PERSON MAKING CHANGE.

Do not extend notes this side of this line.

STATION	B. S.	H. I.	F. S.	ELEV.		
3+00 – 50' L		2434.86	6.2	2428.7		
100 L				29.2		
3+50			7.4	27.5	S edge trail	
9.5 R			7.6	27.3	N " "	
15 R			4.6	30.3		
50 R			4.9	30.0		
100 R				28.5		
8.5 L			5.0	29.9		
50 L			4.2	30.7		
100 L				29.7		
4+00			8.0	26.9	Sl.	
5' R			9.6	25.3	S edge trail	
13 R			9.5	25.4	N " "	
24 R			4.2	30.7		
50 R			6.0	28.9		
100 R				27.9		
11 L			5.8	29.1		
50' L			5.7	29.2		
100 L			4.8	30.1		
4+50 – 6.5 R			11.3	23.6	S edge trail	
14.5 R			10.4	24.5	N " "	

F.B. 1662 PG. 12

Job No. R125 Division No. ____ Notes Red. ____ Plotted ____ Profile ____

Survey of ____ Date ____ Date ____ No. ____

Survey by Rosecrans Notes R Notes Chkd. F.J.S. Checked ____ X-Sec. ____

Indexed C. Johnson Date 1-2-51 Date 1-15-51 Date ____ No. ____

76L298 307 5-49

PLEASE RETURN TO
LOS ANGELES COUNTY SURVEYOR
726 LOS ANGELES COUNTY ENGINEERING BLDG.

NOTE: ANY ADDITIONS OR CHANGES ON THIS SHEET MUST BE MADE OR CIRCLED IN RED INK, WITH DATE AND NAME OF PERSON MAKING CHANGE.

Do not extend notes this side of this line.

STATION	B. S.	H. I.	F. S.	ELEV.		
4+50 31' R		2434.86	6.6	2428.3'		
50 R			6.2	28.7'		
100 R				28.7		
4+50 ℄	6.02	2432.33'	8.55	2426.31	2"x2" T.P. See profile to do. for left section	
+85.5 ℄			12.9	2419.4'	T.B.	
+86.5 ℄			16.7	2415.6'	B.B.	
5+00			18.1	2414.2'	℄ wash	
	34' R		15.9	2416.4'	B.B.	
	35 R		12.2	2420.1'	T.B.	
	55 R		9.4	2422.9'	Brk	
	72' R		4.9	2427.4'		
	100 R		5.3	2427.0'		
	27 L		15.6	2416.7'	B.B.	
	28 L		13.4	2418.9'	T.B.	
	50 L		12.3	2420.0		
	92 L		10.8	2421.5		
	100 L		10.0	2422.3		
	184 L		3.6	2428.7'	Top. Brk.	
5+13.0			16.3	2416.0'	B.B.	
5+14.0			13.4	2418.9'	T.B.	
5+50			9.5	2422.8'		

Profile No. _____ Notes Red. _____ Plotted _____ Job No. 1/12-5 Division No. _____
X-Sec. No. _____ Date _____ Date _____ Survey of Lyle & Friedman
Notes Chkd. E.W.S. Date 1-12-51 Checked _____ Date _____ Survey by ~~Fosgraos~~ Notes R Date 1-2-51
Map No. _____ Date _____ Landed Johnson Date _____

5

F. 1662 Pg. 13

76L298 307 5-49

PLEASE RETURN TO
LOS ANGELES COUNTY SURVEYOR
726 LOS ANGELES COUNTY ENGINEERING BL[redacted]

NOTE: ANY ADDITIONS OR CHANGES ON THIS SHEET MUST BE MADE OR CIRCLED IN RED INK. WITH DATE AND NAME OF PERSON MAKING CHANGE.

Do not extend notes this side of this line.

STATION	B. S.	H. I.	F. S.	ELEV.		
5+50 – 32.5 R		2432 33	12.8	2419.5		
61' R			13.9	2418.4	T.B.	
62 R			17.5	2414.8	B.B.	
86 R			18.2	2414.1	℄ W	
103 R			17.7	2414.6	B.B.	
104 R			13.0	2419.3	T.B.	
48 L			4.5	2427.8		
100 L			4.90	2427.4		
6+00			6.4	2425.9	N edge trail	
10.5 L			6.5	2425.8	S " "	
20.5 L			4.5	2427.8	Brk	
50 L			4.5	2427.8		
100 L				2427.8	See profile to No for Rt section	
6+50			7.0	2425.3	N edge trail	
22 R			3.4	2428.9		
50' R			3.6	2428.7		
100 R			4.8	2427.5		
11.5 L			6.7	2425.6	S " "	
18.5 L			6.3	2426.0		
32' L			4.0	2428.3		
50 L			5.5	2426.8		
100 L				2427.0		

Profile No. X-Sec. No.
Plotted Date
Notes Red. Date
Notes Chkd. F.U.S. Date 1-15-51
Division No.
Job No. R125
Survey of
Survey by Rosecrans Notes R
Indexed A. C. Johnson Date 1-4-51

F.B. 1662 PG. 14

76L298 307 5-49

PLEASE RETURN TO
LOS ANGELES COUNTY SURVEYOR
726 LOS ANGELES COUNTY ENGINEERING BLDG.

NOTE: ANY ADDITIONS OR CHANGES ON THIS SHEET MUST BE MADE OR CIRCLED IN RED INK, WITH DATE AND NAME OF PERSON MAKING CHANGE.

Do not extend notes this side of this line.

STATION	B. S.	H. I.	F. S.	ELEV.		
7+00		2432.33	7.0	2425.3	℄ Trail	
4 R			6.2	2426.1	N edge trail	
17.5 R			4.6	2427.7		
50 R			3.6	2428.7		
100 R			4.0	2428.3		
7.5 L			6.5	2425.8	S " "	
17 L			5.8	2426.5		
50 L			4.6	2427.7		
100 L				2427.7		
T.P. 7+00	6.70	2432.01	7.02	2425.31		
7+50			6.30	2425.71	S. edge trail	
8.5 R			6.60	2425.41	N " "	
17.5 R			4.5	2427.5		
50 R			5.3	2426.7		
100 R				2427.7		
17 L			4.2	2427.8		
50 L			5.1	2426.9		
100 L				2425.9		
8+00			5.9	2426.1		
3.5 R			6.2	2425.8		
X 4.5 R			7.2	2424.8	S edge trail	

Profile No. ____ Notes Red. ____ Plotted ____ Job No. R125 Division No. ____ F.B. 1662 PG. 15
X-Sec. No. ____ Date ____ Date ____ Survey of Aved Bridgesite
Notes Chkd. F.U.S. Checked ____ Survey by Rosecrans Notes R1 Date 1-4-51
Date 1-15-51 Date ____ Map No. ____ Indexed Johnson Date ____

76L298 307 5-49

PLEASE RETURN TO
LOS ANGELES COUNTY SURVEYOR
726 LOS ANGELES COUNTY ENGINEERING BLDG.

NOTE: ANY ADDITIONS OR CHANGES ON THIS SHEET MUST BE MADE OR CIRCLED IN RED INK, WITH DATE AND NAME OF PERSON MAKING CHANGE.

Do not extend notes this side of this line.

STATION	B. S.	H. I.	F. S.	ELEV.		
8+00-15 R		2432.01	7.5	2424.5	N edge trail	
26.5 R			4.1	27.9		
50 R			6.1	25.9		
100 R				26.9		
12' L			4.6	27.4		
51 L			6.5	25.5		
100 L				25.5		
8+50			6.3	25.7		
4.5 R			6.3	25.7	S " "	
5.5 R			7.1	24.9		
16 R			7.3	24.7	N " "	
22' R			6.2	25.8		
50 R			6.9	25.1		
100 R				25.1		
9+00			7.0	25.0	S " "	
8.5 R			6.9	25.1	N " "	
15.8 R			4.2	27.8		
50' R			4.9	27.1		
100 R				27.1		
7.5 L			5.0	27.0		
50' L			6.4	25.6		
100 L				25.0		

F.B. 1662 PG. 16
Job No. R125 Division No. Notes Red. Plotted Profile
Survey of Date Date No.
Survey by Roaccrans Notes R Notes Chkd. F.U.S. Checked X-Sec.
Indexed E. C. Johnson Date 1-4-51 Date 1-15-51 Date No.

76L298 307 5-49

PLEASE RETURN TO
LOS ANGELES COUNTY SURVEYOR
726 LOS ANGELES COUNTY ENGINEERING BLDG.

NOTE: ANY ADDITIONS OR CHANGES ON THIS SHEET MUST BE MADE OR CIRCLED IN RED INK. WITH DATE AND NAME OF PERSON MAKING CHANGE.

Do not extend notes this side of this line.

STATION	B. S.	H. I.	F. S.	ELEV.		
9+50		2432.01	6.0	2426.0		
3 R			7.1	24.9	S. edge trail	
11.5 R			7.1	24.9	N " "	
22 R			3.7	28.3		
50 R			5.3	26.7		
100 R				25.7		
50 L			5.4	26.6		
100 L				27.0		
10+00			4.6	27.4		
14 R			7.7	24.3	S " "	
24 R			7.8	24.2	N " "	
29 R			4.3	27.7		
50 R			5.9	26.1		
100 R				25.1		
50 L			6.5	25.5		
100 L				27.0		
T. P.	5.46	2430.77	6.70	2425.31		
0+00 to N = 6+00 Fr E			4.9	25.9	Line to No.	See control notes
0+3 E			1.0	29.8		
0+50			3.4	27.4		
X 10.5 R			4.6	26.2		

Profile No. ____ Notes Red. ____ Plotted ____ Job No. 9 R125 Division No. ____ F.B. 1662 Pg. 17
X-Sec. No. ____ Date ____ Date ____ Survey of Ave. of Bridge site
Notes Chkd. F.U.S. Checked ____ Survey by Rosecrans Notes R Date 1-4-51
Date 1-15-51 Date ____ Map No. ____ Indexed Johnson Date ____

76L298 307 5-49

PLEASE RETURN TO
LOS ANGELES COUNTY SURVEYOR
726 LOS ANGELES COUNTY ENGINEERING BLDG.

NOTE: ANY ADDITIONS OR CHANGES ON THIS SHEET MUST BE MADE OR CIRCLED IN RED INK. WITH DATE AND NAME OF PERSON MAKING CHANGE.

Do not extend notes this side of this line.

STATION	B. S.	H. I.	F. S.	ELEV.		
0+50-31 5 R		2430.77	11.8	2419.0		
47 R			12.2	2418.6	T.B.	
48 R			15.4	2415.4	B.B.	
63 3 R			17.0	2413.8	℄ W.	
78 R			16.9	2413.9		
79 R			10.9	2419.9		
88 R			8.8	2422.0		
105 R			3.0	2427.8	T.B.	
29 L			1.6	2429.2	"	
1+00			11.4	2419.4		
11 R			12.3	2418.5	T.B.	
12 R			16.3	2414.5	BB	
28 R			17.2	2413.6	℄ W.	
41 R			16.6	2414.2		
42 R			11.8	2419.0		
47 R			11.1	2419.7		
68 R			2.5	2428.3		
100 R				2428.3		
37 L			1.4	2429.4	Top.	
+21 4			12.7	2418.1	T.B.	
+22 4			16.8	2414.0		

F.B. 1662 PG. 18 Job No. R125 Division No. 10 Notes Red. Plotted Profile
Survey of Date Date No.
Survey by Rosecrans Notes R Notes Chkd. F.C.S. Checked X-Sec.
Indexed A. C. Johnson Date 1-4-51 Date 1-15-51 Date No.

76L298 307 5-49

PLEASE RETURN TO
LOS ANGELES COUNTY SURVEYOR
726 LOS ANGELES COUNTY ENGINEERING BLDG.

NOTE: ANY ADDITIONS OR CHANGES ON THIS SHEET MUST BE MADE OR CIRCLED IN RED INK, WITH DATE AND NAME OF PERSON MAKING CHANGE.

Do not extend notes this side of this line.

STATION	B. S.	H. I.	F. S.	ELEV.		
1+40 3		2430 77	17 0	2413.8	℄ Wash	
1+50			16 8	2414.0		
3 2 R			16.8	2414.0	B.B.	
3 8 R			12 7	18.1	T.B.	
21 5 R			11.5	19.3		
46 R			3 0	27.8	Top.	
100 R				27.8		
9 L			17 2	13.6	℄ Wash	
21 5 L			16 0	14.8	B.B.	
22 5 L			12 3	18.5	T.B.	
59 L			2.4	28.4	Top	
1+53				2414.0	B.B.	
+54				18.1	T.B.	
2+00			11 7	19.1		
6 R			11 3	19.5		
29 R			3 1	27.7	Top	
50 R				27.7		
31 5 L			13 0	17.8	T.B.	
32 5 L			15 0	15.8		
43 5 L			17 2	13.6	℄ W.	
X 57 L			15 7	15.1	B.B.	

Profile No. ____ Notes Red. ____ Plotted ____ Job No. R 125 Division No. ____ F.B. 9662 PG. 19
Date ____ Date ____ Survey of Ave. & Bridgesite
X-Sec. No. ____ Notes Chkd. F.J.S. Checked ____ Survey by Rosecrans Notes R Date 1-4-51
Date 1-15-51 Date ____ Map No. ____ Indexed ____ Date ____

76L298 307 5-49

PLEASE RETURN TO
LOS ANGELES COUNTY SURVEYOR
726 LOS ANGELES COUNTY ENGINEERING BLDG.

NOTE: ANY ADDITIONS OR CHANGES ON THIS SHEET MUST BE MADE OR CIRCLED IN RED INK, WITH DATE AND NAME OF PERSON MAKING CHANGE.

Do not extend notes this side of this line.

STATION	B. S.	H. I.	F. S.	ELEV.		
2+00 59 L		2430.77	9.7	2421.1		
71 L			2.5	28.3	Top	
100 L				28.3		
T.P.	10.18	2429.23	11.72	2419.05		
2+50			7.2	22.0		
10.5 R			6.0	23.2		
39 R			0.0	29.2	Top	
100 R				29.2		
44.5 L			11.3	17.7	T.B.	
45.5 L			13.5	15.7	BB	
58 L			16.1	13.1	E W	
74 L			15.1	14.1	B.B.	
75 L			10.1	19.1	T.B	
92.5 L			2.2	27.0	Top	
3+00			6.3	22.9		
38.5 R			1.5	27.7	Top.	
50 R			0.5	28.7		
28.5 L			8.7	20.5		
31.5 L			10.5	18.7		
65.5 L			11.5	17.7	T.B.	
66.5 L			14.5	14.7	B.B.	

F.B. 1662 PG. 20 Job No. R125 Division No. Notes Red. Plotted Profile No.
Survey of Date Date X-Sec.
Survey by Rosecrans Notes R Notes Chkd. F.L.S. Checked
Indexed C. Johnson Date 1-4-51 Date 1-15-51 Date No.

76L298 307 5-49

PLEASE RETURN TO
LOS ANGELES COUNTY SURVEYOR
726 LOS ANGELES COUNTY ENGINEERING BLDG.

NOTE: ANY ADDITIONS OR CHANGES ON THIS SHEET MUST BE MADE OR CIRCLED IN RED INK, WITH DATE AND NAME OF PERSON MAKING CHANGE.

Do not extend notes this side of this line.

STATION	B. S.	H. I.	F. S.	ELEV.		
78 5 L		2429.23	16 1	2413.1	℄ Wash	
89 L			13 9	15.3	B.B.	
90 L			10 9	18.3	T.B	
108 L			2.3	26.9	Top.	
3+50			6.4	22.8		
95R			0.4	28.8	Top.	
40 L			10 5	18.7		
63L			11 6	17.6	T.B.	
64L			14 6	14.6	B.B.	
79L			16 1	13.1	℄ W.	
86L			16 1	13.1	B.B.	
87L			11 1	18.1	T.B	
98L			2 0	27.2	Top.	
4+00			6 6	22.6		
79R.			0.0	29.2	Top	
100 R.				29.7		
52 L			11.9	17.3	T.B	
54 L			14.3	14.9	B.B.	
74 L			16 2	13.0	℄ Wash.	
85 L			14.8	14.4	B.B.	
X 87L			4.8	24.4	T.B.	
96L			2.3	26.9	Top	

Profile No. ____ Notes Red. ____ Plotted ____ Job No. R125 Division No. ____ F.B. 1662 PG. 21
X-Sec. No. ____ Date ____ Date ____ Survey of Ave. d. Bridgesite
Notes Chkd. F.J.S. Checked ____ Survey by Rosecrans Notes R. Date 1-4-51
Date 1-15-51 Date ____ Map No. ____ Indexed Johnson Date ____

76L298 307 5-49

PLEASE RETURN TO
LOS ANGELES COUNTY SURVEYOR
726 LOS ANGELES COUNTY ENGINEERING BLDG.

NOTE: ANY ADDITIONS OR CHANGES ON THIS SHEET MUST BE MADE OR CIRCLED IN RED INK, WITH DATE AND NAME OF PERSON MAKING CHANGE.

Do not extend notes this side of this line.

STATION	B. S.	H. I.	F. S.	ELEV.		
4+50		2429 23	10.5	2418.7		
72 R			0.9	28.3		
100 R				30.0		
28 L			12.4	16.8	T.B	
29 L			14.4	14.8	B.B	
46 L			15.8	13.4	℄ W.	
64 L			15.7	13.5	B.B.	
65 L			7.7	21.5	T.B	
77 L			3.7	25.5	Top.	
5+00			11.8	17.4		
99 R			3.4	25.8	Top	
8 L			12.5	16.7	T.B.	
10 L			14.5	14.7		
23.5 L			16.4	12.8	℄ wash	
28 L			15.2	14.0	B B	
39 L			7.2	22.0	T.B.	
45 L			3.1	26.1	Top	
5+42.8			16.6	12.6	℄ wash	
+67.0					T.B.	
7+00-50 R					℄ wash	
8+15					℄ "	

F.B. 1662 PG. 22 14
Job No. R125 Division No. Notes Red. Plotted Profile
Survey of Date Date No.
Survey by Rosecrans Notes R Notes Chkd. F.U.S. Checked X-Sec.
Indexed E. C. Johnson Date 1-4-51 Date 1-15-51 Date No.

76L298 307 5-49

PLEASE RETURN TO
LOS ANGELES COUNTY SURVEYOR
726 LOS ANGELES COUNTY ENGINEERING BLDG.

NOTE: ANY ADDITIONS OR CHANGES ON THIS SHEET MUST BE MADE OR CIRCLED IN RED INK, WITH DATE AND NAME OF PERSON MAKING CHANGE.

Do not extend notes this side of this line.

STATION	B. S.	H. I.	F. S.	ELEV.		
		2429.23				
T.P.	9.37	2428.70	9.90	2419.33		
2x2-4+50	644	2432.75	2.39	2426.31	2426.31 Elev.	
				LINE	To So. 4+50	FrE = 0+00 to So
0+36 5			10 8	2422.0	T.B.	
+38			16 8	2416.0	B.B	
+50			18 2	2414.6		
14 R			18 0	2414.8	B.B	
42 R			12 9	2419.9	T.B	
120 R			4 5	2428.3	Top	
10 L			16 2	16.6	B.B.	
12 L			9 1	23.7	T.B	
31 L			4 3	28.5	Top	
50 L			3.0	29.8		
100 L				30.0		
+60			18.2	2414.6	℄ wash	
+79			17.7	2415.1	B B	
1+00			13 6	2419.2	T.B	
32 R			12 7	2420.1		
X 92 R			4 6	2428.2	Top	

Profile No. ____ Notes Red. ____ Plotted ____ Job No. R125 Division No. ____ F.B. 7662 Pg. 23
X-Sec. No. ____ Date ____ Date ____ Survey of Ave d. Bridgesite
Notes Chkd. F.U.S. Date 1-4-51 Checked ____ Survey by Rosacrans Notes R Date 1-4-51
Date 1-15-51 Date ____ Map No. ____ Indexed ____ Date ____ R C Johnson

76L298 307 5-49

PLEASE RETURN TO
LOS ANGELES COUNTY SURVEYOR
726 LOS ANGELES COUNTY ENGINEERING BLDG.

NOTE: ANY ADDITIONS OR CHANGES ON THIS SHEET MUST BE MADE OR CIRCLED IN RED INK, WITH DATE AND NAME OF PERSON MAKING CHANGE.

Do not extend notes this side of this line.

STATION	B. S.	H. I.	F. S.	ELEV.		
1+00 - 7 L		2432.75	17.4	2415.4	B.B	
16.8 L			17.7	2415.1	℄ wash	
26 L			16.8	16.0	BB	
28 L			12.3	20.5	T.B.	
68 L			2.5	30.3	Top.	
100 L				30.0		
1+50			13.1	2419.7		
50 R			3.3	29.5		
100 R				30.0		
10 L			13.2	19.6	T.B.	
20 L			17.4	15.4	B.B.	
30 L			17.9	14.9	℄ wash	
42 L			17.7	15.1	B.B.	
44 L			13.0	19.8	TB	
100 L			1.0	31.8	Top.	
2+00			9.3	23.5		
33 R			3.0	29.8	Top	
100 R				30.0		
16 L			13.0	19.8		
36 L			13.1	19.7	T.B.	
38 L			16.6	16.2	BB	

F.B. 1662 PG. 24 16

Job No. R 125 Division No. Notes Red. Plotted No. Profile

Survey of Date Date X-Sec.

Survey by Rosecrans Notes R Notes Chkd. F.J.S. Checked No.

Indexed R. C. Johnson Date 1-5-51 Date 1-15-51 Date

76L298 307 5-49

PLEASE RETURN TO
LOS ANGELES COUNTY SURVEYOR
726 LOS ANGELES COUNTY ENGINEERING BLDG.

NOTE: ANY ADDITIONS OR CHANGES ON THIS SHEET MUST BE MADE OR CIRCLED IN RED INK, WITH DATE AND NAME OF PERSON MAKING CHANGE.

Do not extend notes this side of this line.

STATION	B. S.	H. I.	F. S.	ELEV.		
48' L		2432 75	17.5	2415.3'	℄ wash	
62 L			13.4	19.4'	B B	
63 L			9.9	22.9'	T.B	
76 L			11.4	21.4'	T S	
100 L			4.7	28.1'		
130 L			2.9	29.9'	Top	
2+50			3.6	29.2'	Top	
35' L			12.3	20.5'	T.S	
56' L			13.9	18.9'	T B	
57 L			15.9	16.9'	B B	
67 L			17.2	15.6'	℄ wash	
75 L			16.3	16.5'	B.B	
76.3 L			13.3	19.5'	T.B	
95 L			11.3	21.5	T.S	
130' L			4.1	28.7'	Top	
3+00			4.1	28.7'		
38' L			5.0	27.8'	Top	
64 L			13.2	19.6'	T.B	
65 L			15.7	17.1'	B.B	
77 L			16.7	16.1'	℄ wash	
X 84 L			16.1	16.7'	B.B	

Profile No. ____ Notes Red. ____ Plotted ____ Job No. 17 P125 Division No. ____ F.B. 1662 PG. 25
X-Sec. No. ____ Date ____ Date ____ Survey of Ave d Bridges etc
Notes Chkd. F.U.S. Date 1-15-51 Checked ____ Date ____ Survey by Rosecrans Notes R Date 1-5-51
Map No. ____ Indexed A C Johnson Date ____

76L298 307 5-49

PLEASE RETURN TO
LOS ANGELES COUNTY SURVEYOR
726 LOS ANGELES COUNTY ENGINEERING BLDG.

NOTE: ANY ADDITIONS OR CHANGES ON THIS SHEET MUST BE MADE OR CIRCLED IN RED INK, WITH DATE AND NAME OF PERSON MAKING CHANGE.

Do not extend notes this side of this line.

STATION	B. S.	H. I.	F. S.	ELEV.		
3+00 86 L		2432.75	13.4	2419.4	T.B.	
100 L			12.2	20.6	T.S.	
160 L			3.5	29.3	Top	
T.P.	3.61	2433.11	3.25	2429.50		
3+50			3.8	29.3		
63 L			5.2	27.9	Top.	
86 L			16.4	16.7	B. wash	
93 L			14.1	19.0	T.B	
163 L			6.0	27.1	Top	
4+00			2.8	30.3		
74 L			6.5	26.6	Top	
99 L			15.9	17.2	B. wash	
105 L			14.1	19.0	T.B.	
136 L			12.0	21.1	B Brk	
145 L			8.8	24.3	T "	
204 L			4.5	28.6	Top	
4+50			2.9	30.2		
84 L			5.7	27.4	Top B.	
116 L			15.4	17.7	B. wash	
120 L			13.7	19.4	T.B	
152 L			11.6	21.5	Brk	

F.B. 1667 PG. 26 18 Job No. R125 Division No. Notes Red. Plotted Profile No.
Survey of Date Date X-Sec.
Survey by Rosecrans Notes R Notes Chkd. F.U.S. Checked
Indexed R. C. Johnson Date 1-5-51 Date 1-15-51 Date No.

76L298 307 5-49

PLEASE RETURN TO
LOS ANGELES COUNTY SURVEYOR
726 LOS ANGELES COUNTY ENGINEERING BLDG.

NOTE: ANY ADDITIONS OR CHANGES ON THIS SHEET MUST BE MADE OR CIRCLED IN RED INK. WITH DATE AND NAME OF PERSON MAKING CHANGE.

Do not extend notes this side of this line.

STATION	B. S.	H. I.	F. S.	ELEV.		
4+50 - 215' L		2433.11	4.2	2428.9	Top	
5+00			3.1	30.0		
95' L			2.3	30.8	Top.	
125' L			9.1	24.0	Brk	
145 L			15.0	18.1	B.W.	
151 L			13.0	20.1	T.B.	
180 L			11.3	21.8	Brk	
230' L			3.7	29.4	Top	
2"x2" - 4+50	Fr. E		6.80	2426.31		
		X sections		of	℄ of ditch see control notes.	
2"x2"	5.29	2431.60		2426.31	4+50 Fr. E	
0+00			16.7	14.9	B. wash.	
9.5 R			15.6	16.0	B.B.	
10 R			11.2	20.4	T.B.	
41 R			2.4	29.2	Top.	
9.5 L			16.8	14.8	B.B.	
16' L			12.7	18.9	T.B.	
44' L			11.2	20.4	T.B.	
91 L			3.6	28.0	Top	

X

Profile Notes Red. ____ Plotted ____ Job No. R125 Division No. ____ F.B. 1662 PG. 27
No. ____ Date ____ Date ____ Survey of Rose Bridge site
X-Sec. Notes Chkd. F.U.S. Checked ____ Survey by Rosecrans Notes R. Date 1-5-81
No. ____ Date 1-15-81 Date ____ Map No. ____ Indexed Johnson Date ____

76L298 307 5-49

PLEASE RETURN TO
LOS ANGELES COUNTY SURVEYOR
726 LOS ANGELES COUNTY ENGINEERING BLDG.

NOTE: ANY ADDITIONS OR CHANGES ON THIS SHEET MUST BE MADE OR CIRCLED IN RED INK. WITH DATE AND NAME OF PERSON MAKING CHANGE.

Do not extend notes this side of this line.

STATION	B. S.	H. I.	F. S.	ELEV.		
0+50		2431 60	17 0	2414 6		
14 R.			17 0	14 6	BB.	
15 R			11 1	20.5	T.B.	
47 R			2 3	29.3	Top.	
22' L			11 8	19.8	Brk	
83 L			4 0	27.6	Top.	
1+50			18 0	13.6	B wash	
15 5 R			15 7	15.9	B Bank	
16 5 R			11.9	19.7	T.B.	
44 5 R			2.8	28.8	Top	
6 5 L			16 9	14.7	B.B.	
7 L			13 2	18 4	T.B.	
22 5 L			12 1	19.5	Brk	
76 5 L			6 4	25.2	Top.	
2+00			18 0	13.6	B wash.	
13 2 R			17 3	14.3	B.B	
14 R			12 5	19.1	T.B.	
36 R			4.3	27.3	Top.	
9 5 L			17.4	14.2	B.B	
10' L			13 2	18.4	T.B.	
23 L			12 2	19.4	Brk	

Profile No. ____ X-Sec. No. ____
Plotted ____ Date ____ Checked ____ Date ____
Notes Red. ____ Date ____ Notes Chkd. Fields Date 1-15-51
Division No. ____ Job No. R125 Notes R. Date 1-8-51
Survey of ____
Survey by Rosecrans & L.C. Johnson
Indexed ____
F.B. 1662 PG. 28

76L298 307 5-49

PLEASE RETURN TO
LOS ANGELES COUNTY SURVEYOR
726 LOS ANGELES COUNTY ENGINEERING BLDG.

NOTE: ANY ADDITIONS OR CHANGES ON THIS SHEET MUST BE MADE OR CIRCLED IN RED INK, WITH DATE AND NAME OF PERSON MAKING CHANGE.

Do not extend notes this side of this line.

STATION	B. S.	H. I.	F. S.	ELEV.		
2+00-70L		2431.60	1.6	30.0		
2"x2"	4.91	2431.22	5.29	2426.31	4+50 Fr. E.	
B.M. #3			5.32	2425.90	C.S. Mon. Elev. 2425.895	

Profile No. ____ Notes Red. ____ Plotted ____ Job No. R125 Division No. ____ F.B. 4662 PG. 29
X-Sec. No. ____ Date ____ Date ____ Summary of Ave. Bridge site
Notes Chkd. Ed.S. Date 1-15-51 Checked ____ Date ____ Survey by Rosecrans Notes VR Date 1-5-51
Map No. ____ Date ____ In Clothman Date ____

1962 Dec. 30

Job No. _____ Division No. _____ Notes Red. _____ Plotted _____ Profile No. _____

Survey of _____ Date _____ Date _____

Survey by _____ Notes _____ Notes Chkd. _____ Checked _____ X-Sec.

Indexed _____ Date _____ Date _____ Date _____ No. _____

STATION	B. S.	H. I.	F. S.	ELEV.

761.298 307 5-49

PLEASE RETURN TO

LOS ANGELES COUNTY SURVEYOR

726 LOS ANGELES COUNTY ENGINEERING BLDG.

Do not ex[illegible] notes this side of this line.

NOTE: ANY ADDITIONS OR CHANGES ON THIS SHEET MUST BE MADE OR CIRCLED IN RED INK. WITH DATE AND NAME OF PERSON MAKING CHANGE.

Notes Ck'd by	Survey of AVE J-8
Map No. B2932 1, 2	JN 0096.18 Tape 197 Std 84 °F
Office Work R.S. DOWNS	Surveyed by [illegible]
Checked H. E. AUSTIN	Notes JSC Date 12-16-64
Date JUNE 1965	Indexed [illegible]

F. B. 1662 PG. 31

J.N. 0096.18

AVE J-8

CENTER-LINE SURVEY

5TH ST E TO 40TH ST. E.

COATES
VAN NESS
RIVER
BRASILE

Note: Any Additions or Changes on This Sheet Must Be Made or Circled in Red Ink With Date and Name of Person Making Change.

PLEASE RETURN TO
LOS ANGELES COUNTY ENGINEER
403 LOS ANGELES COUNTY ENGINEERING BLDG.

Do not extend this side of this line.

76F309S CE #310 6-63

F. B. 1662 Pg. 32 TO BOT. PG. 33

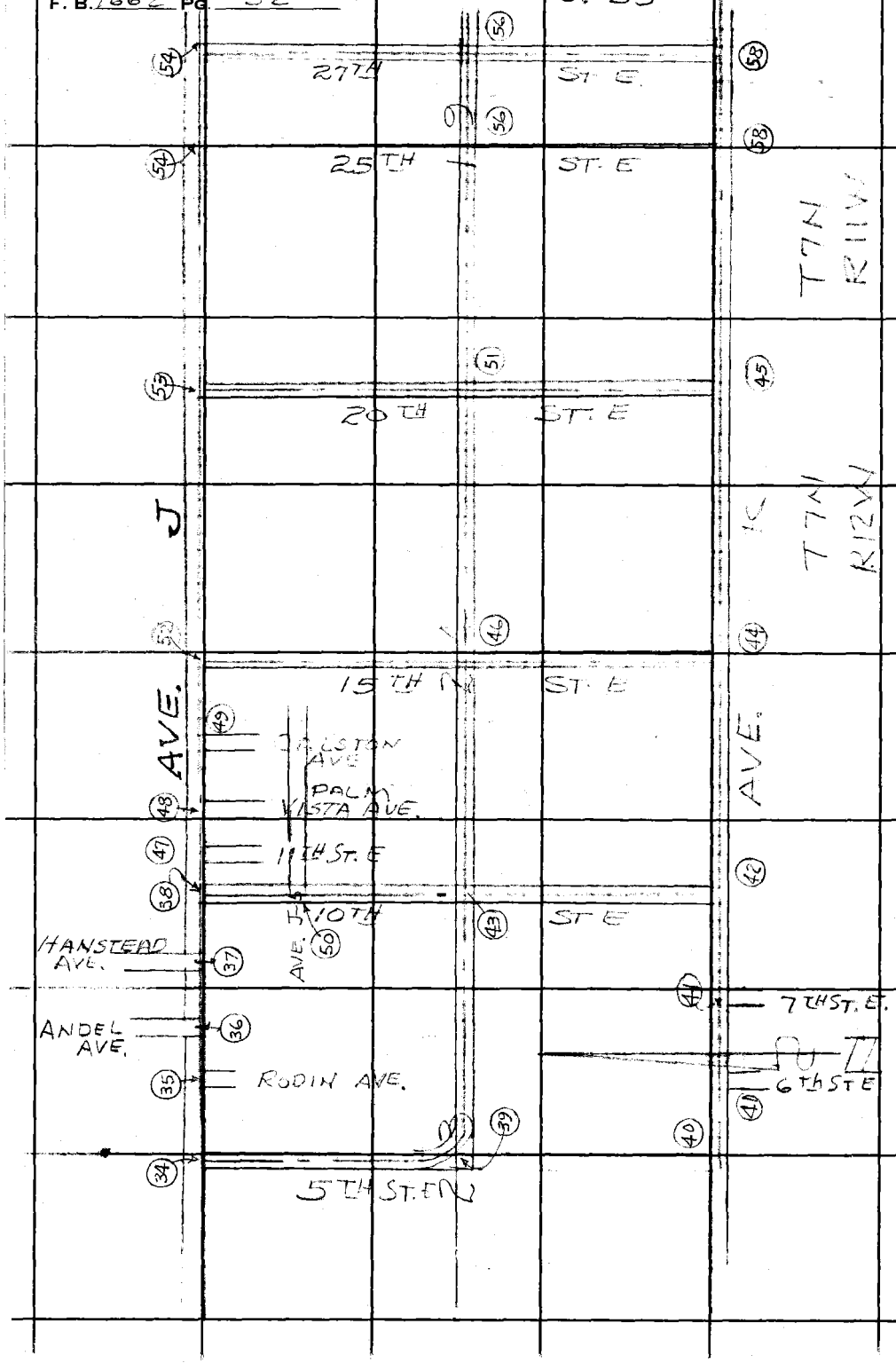

PLEASE RETURN TO
LOS ANGELES COUNTY ENGINEER
403 Los Angeles County Engineering Bldg.

Do not extend this side of this line.

Note: Any Additions or Changes on This Sheet Must be Made or Circled in Red Ink With Date and Name of Person Making Change.

Notes Ck'd by H. F. AUSTIN	Survey of AVE J
Map No. B-2932-12	JN 0096.18 Tape 197 Std 84 °F
Office Work R. S. DOWNS	Surveyed by [illegible]
Checked [illegible]	Notes [illegible] Date 12-16-64
Date June 1965	Indexed [illegible]

F. B. [illegible] PG. [illegible]

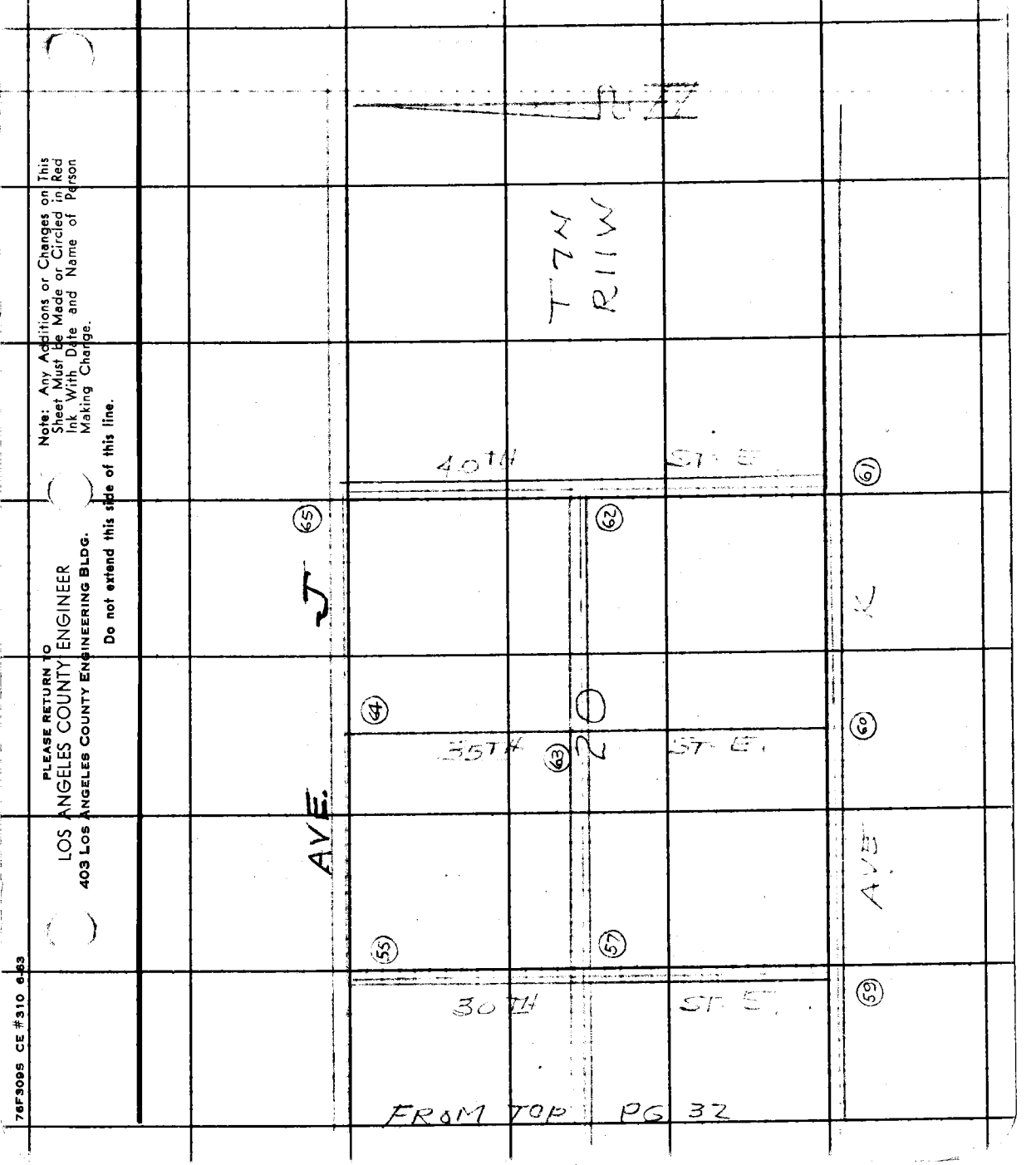

Note: Any Additions or Changes on This Sheet Must be Made or Circled in Red Ink With Date and Name of Person Making Change.

PLEASE RETURN TO
LOS ANGELES COUNTY ENGINEER
403 LOS ANGELES COUNTY ENGINEERING BLDG.

Do not extend this side of this line.

76F3095 CE #310 6-63

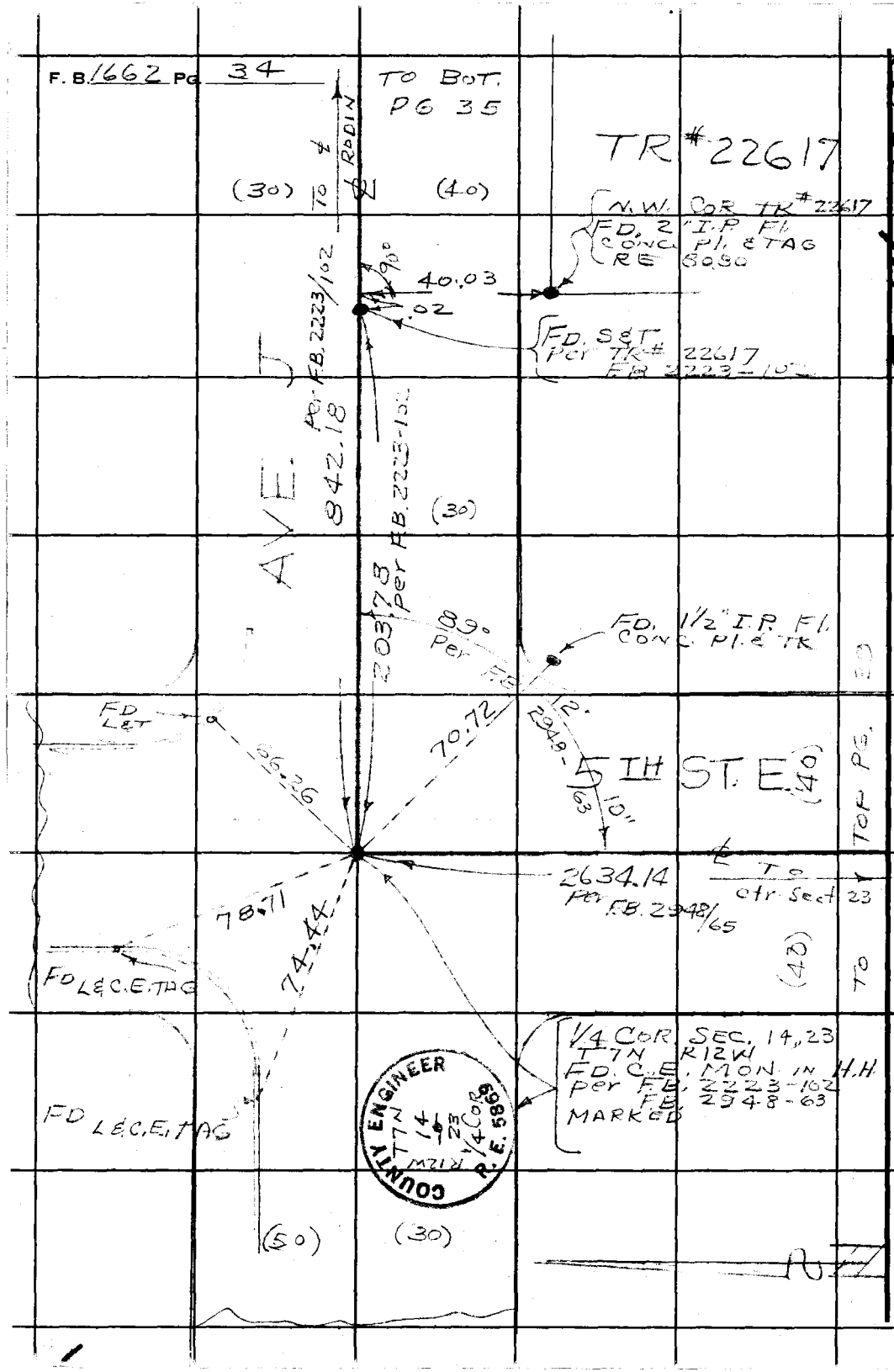

W.S. 70, A-5

PLEASE RETURN TO
LOS ANGELES COUNTY ENGINEER
403 LOS ANGELES COUNTY ENGINEERING BLDG.

Do not extend this side of this line.

Note: Any Additions or Changes on This Sheet Must be Made or Circled in Red Ink With Date and Name of Person Making Change.

W.S. 70, A-5

Notes Ck'd by H. E. AUSTIN	Survey of AVE. J S
Map No. B-2932-1,2	JN 0096.18 Tape 197 Std 84 °F
Office Work R. S. DOWNS	Surveyed by J S GALLE
Checked H. E. AUSTIN	Notes J S C Date 12-17-64
Date June 1965	Indexed C. I. GALLE

F. B. 166 PG. 35

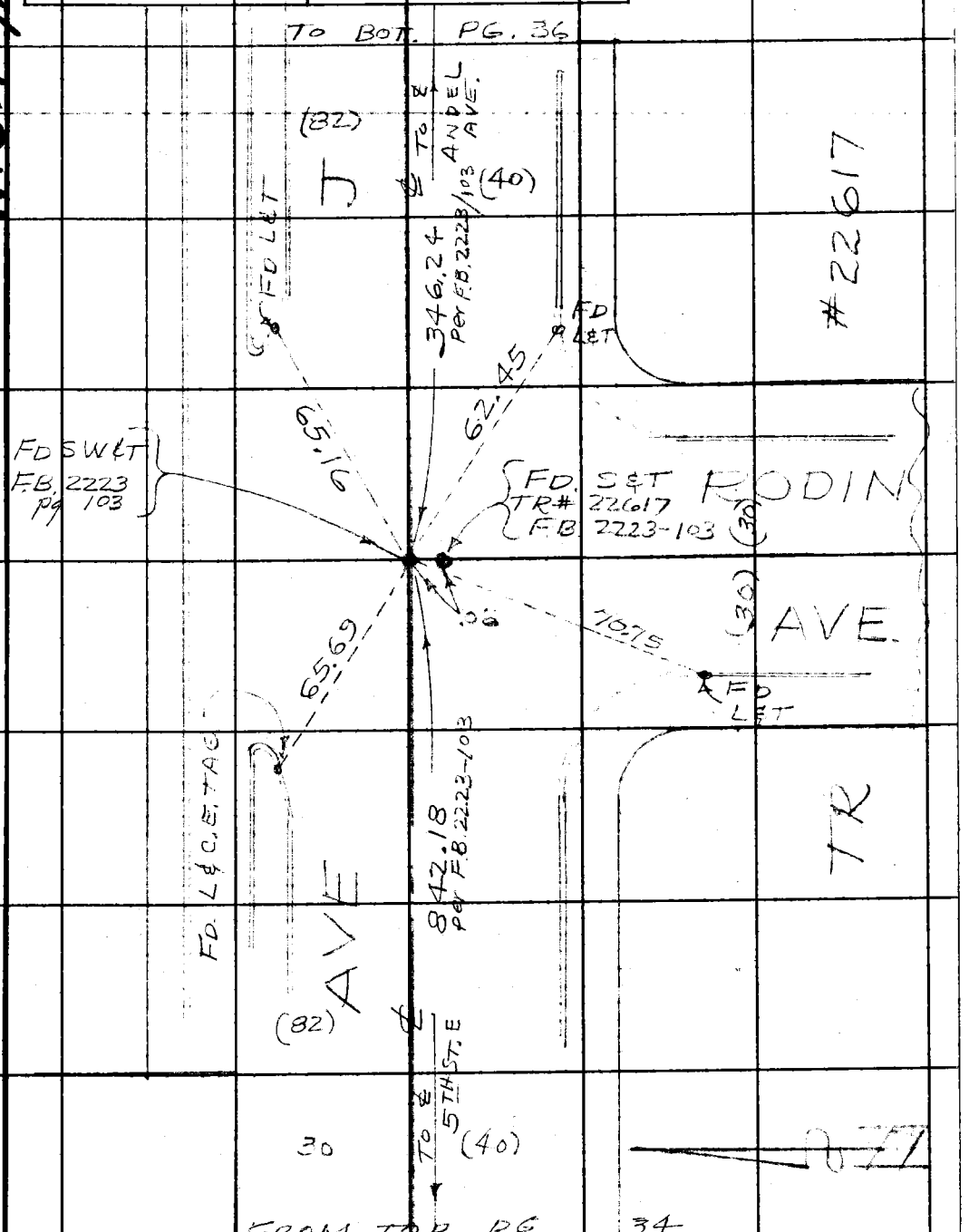

Note: Any Additions or Changes on This Sheet Must be Made or Circled in Red Ink With Date and Name of Person Making Change.

PLEASE RETURN TO
LOS ANGELES COUNTY ENGINEER
403 LOS ANGELES COUNTY ENGINEERING BLDG.

Do not extend this side of this line.

76F309S CE #310 6-63

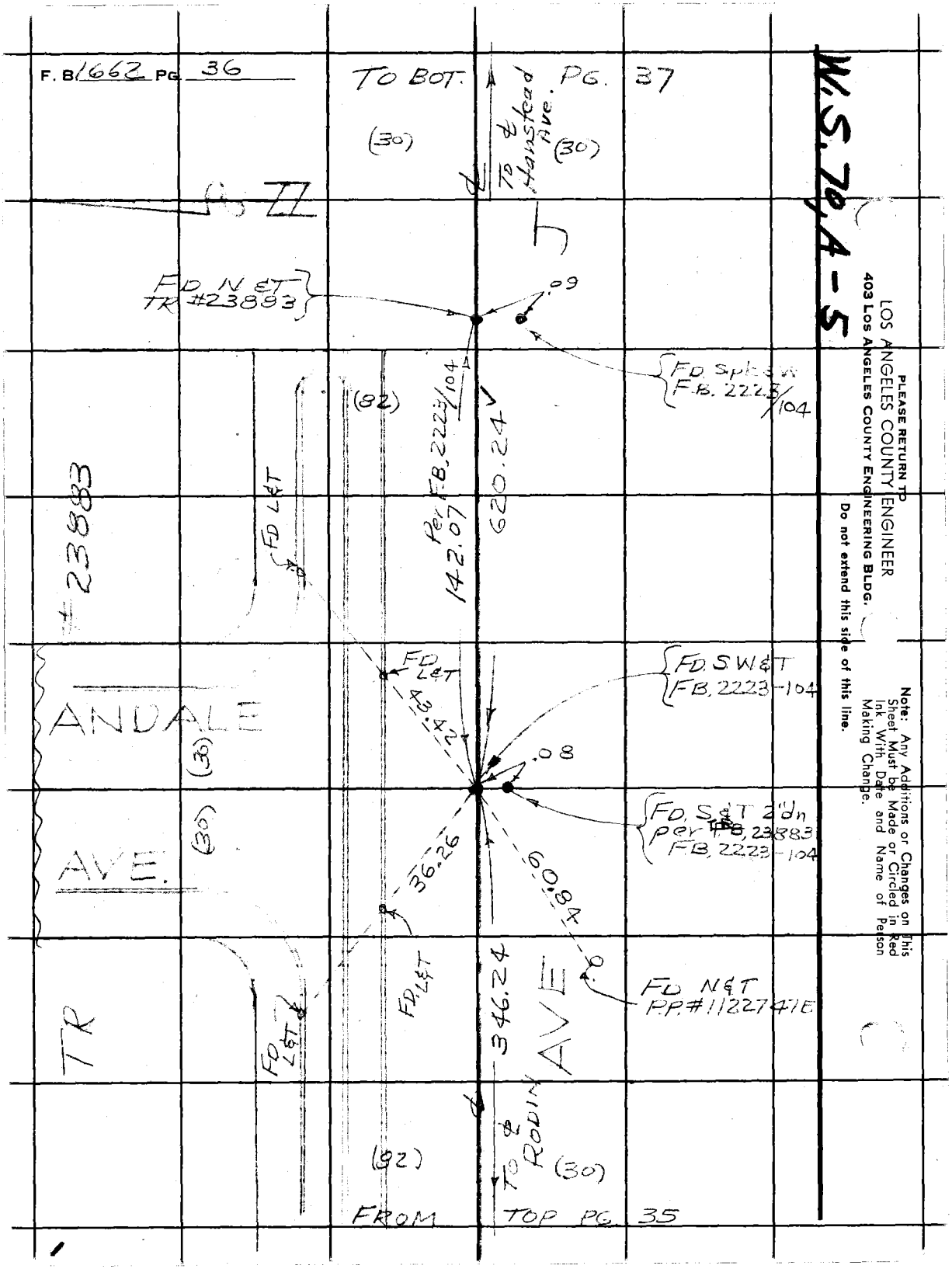
F. B. 1662 PG. 36
TO BOT. PG. 37
(30)
To ℄ Hanstead Ave.
(30)
FD N&T TR #23883
.09
FD. Spk. & W. F.B. 2223/104
(82)
Per F.B. 2223/104
620.24
142.07
FD L&T
#23883
FD L&T
43.42
FD. S.W.&T. F.B. 2223-104
ANDALE
(30)
.08
(30)
FD. S&T 2"dn per F.B. 23883 F.B. 2223-104
AVE.
36.26
60.84
FD. N&T P.P. #1122747E
TR
FD L&T
FD L&T
346.24
AVE
(82)
To ℄ RODIN
(30)
FROM TOP PG. 35
W.S. 70, A-5
PLEASE RETURN TO
LOS ANGELES COUNTY ENGINEER
403 LOS ANGELES COUNTY ENGINEERING BLDG.
Do not extend this side of this line.
Note: Any Additions or Changes on This Sheet Must be Made or Circled in Red Ink With Date and Name of Person Making Change.

Notes Ck'd by M. E. AUSTIN	Survey of AVE J-8	F. B 1662 PG. 37
Map No. B-2932-1,2	JN 0096.18 Tape 197 Std 84 °F	
Office Work R. S. DOWNS	Surveyed by JS CONTRS	
Checked	Notes JSC Date 12-17-64	
Date June 1965	Indexed	

W.S. 70, A-5

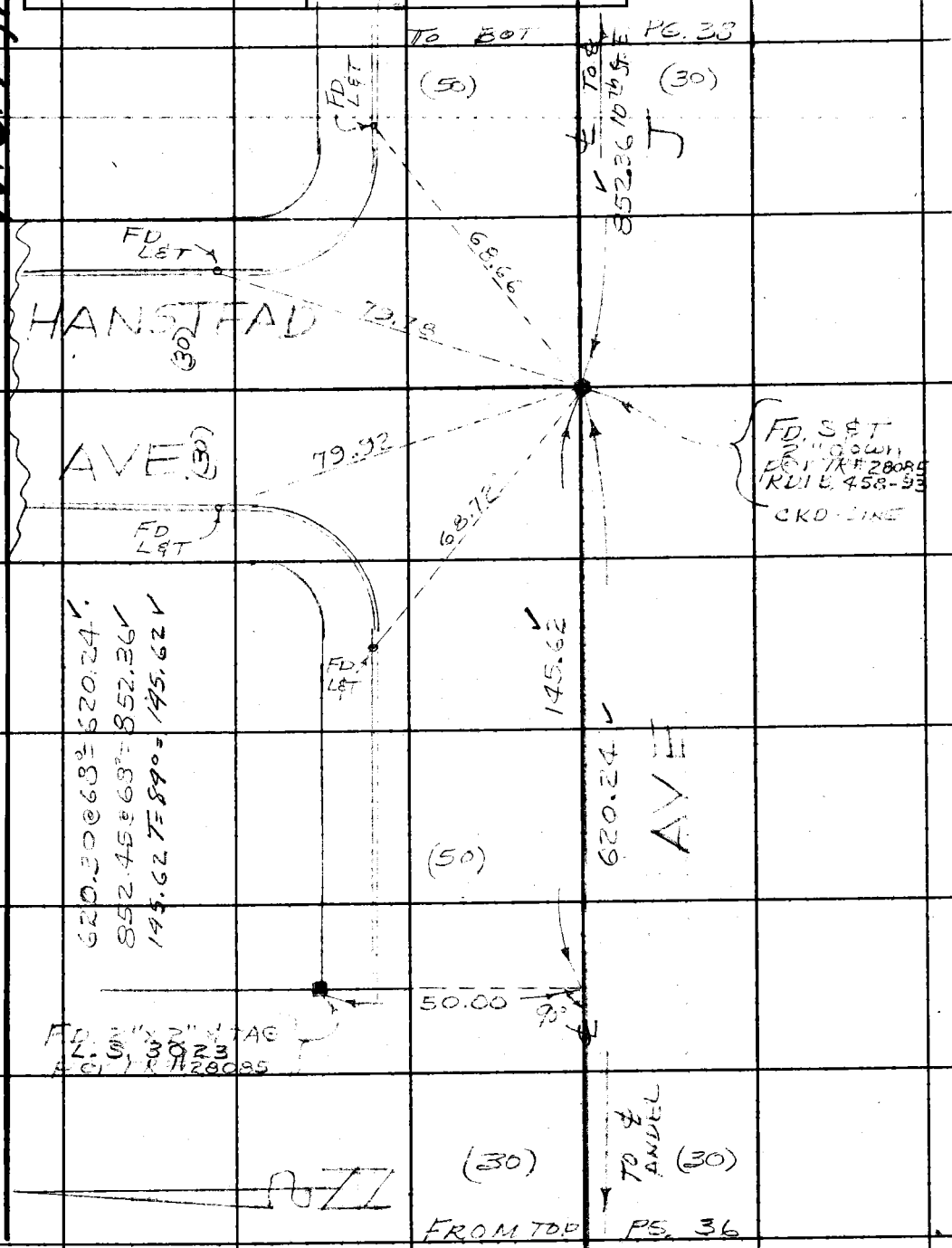

Note: Any Additions or Changes on This Sheet Must be Made or Circled in Red Ink With Date and Name of Person Making Change.

Do not extend this side of this line.

PLEASE RETURN TO
LOS ANGELES COUNTY ENGINEER
403 LOS ANGELES COUNTY ENGINEERING BLDG.

76F309S CE #310 6-63



W.S. 70, A-5

PLEASE RETURN TO
LOS ANGELES COUNTY ENGINEER
403 LOS ANGELES COUNTY ENGINEERING BLDG.

Do not extend this side of this line.

Note: Any Additions or Changes on This Sheet Must be Made or Circled in Red Ink With Date and Name of Person Making Change.

W.S. 70, A-5

Notes Ck'd by H. E. HUSTIN	Survey of AVE J-8
Map No. B-2932-1,2	JN 0096-18 Tape 197 Std 8 4 °F
Office Work R. S. DOWNS	Surveyed by J S COATLE
Checked H. E. HUSTIN	Notes JSC Date 12-17-64
Date June 1965	Indexed C. J. GALLI

F. B. 1662 PG. [illegible]

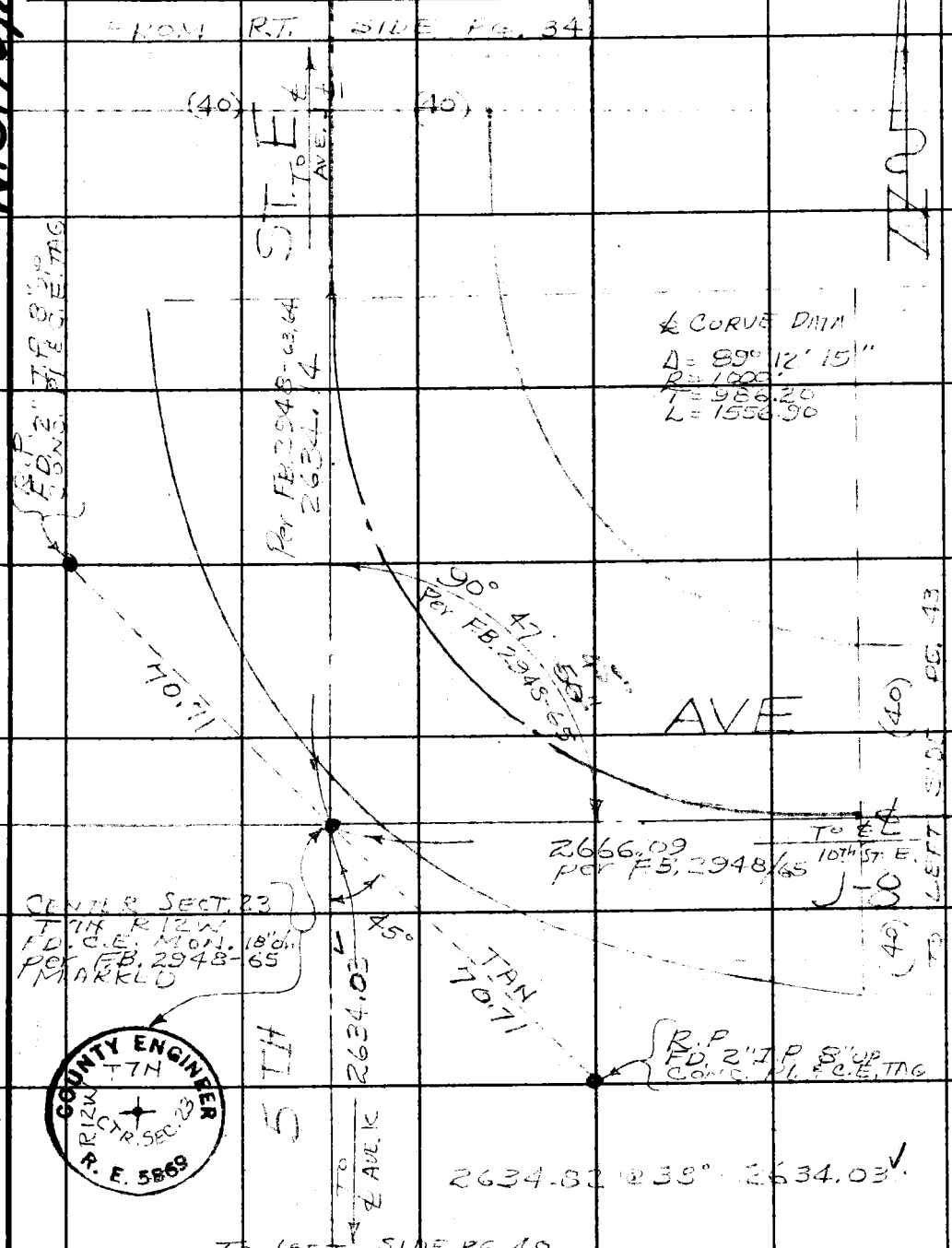

COUNTY ENGINEER
T7N
R12W
CTR. SEC. 23
R. E. 5869

Note: Any Additions or Changes on This Sheet Must be Made or Circled in Red Ink With Date and Name of Person Making Change.

Do not extend this side of this line.

PLEASE RETURN TO
LOS ANGELES COUNTY ENGINEER
403 LOS ANGELES COUNTY ENGINEERING BLDG.

76F309S CE #310 6-63

PLEASE RETURN TO
LOS ANGELES COUNTY ENGINEER
403 LOS ANGELES COUNTY ENGINEERING BLDG.

Note: Any Additions or Changes on This Sheet Must be Made or Circled in Red Ink With Date and Name of Person Making Change.

Do not extend this side of this line.

W.S. 70, A-5

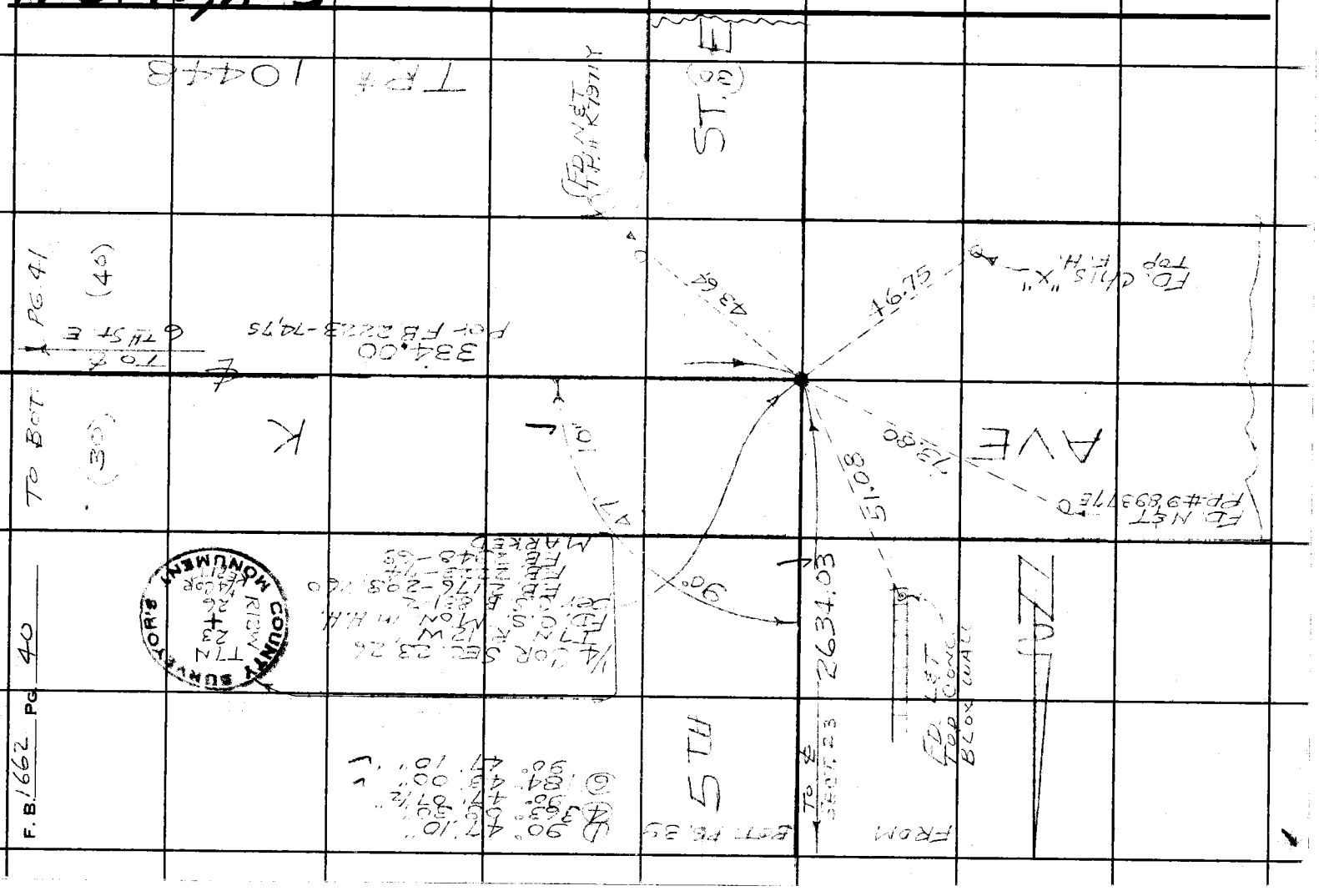

W.S. 70A-5

Note: Any Additions or Changes on This Sheet Must be Made or Circled in Red Ink With Date and Name of Person Making Change.

Do not extend this side of this line.

PLEASE RETURN TO
LOS ANGELES COUNTY ENGINEER
403 LOS ANGELES COUNTY ENGINEERING BLDG.

Notes Ck'd by B. E. A...	Survey of AVE. J ...
Map No. B-2932-12	JN 0096.18 Tape 197 Std 94 °F
Office Work R. S. DOWNS	Surveyed by J S ...
Checked ...	Notes JSC Date 12-17-64
Date June 1965	Indexed G. ...

F. B. 1664 PG. 41

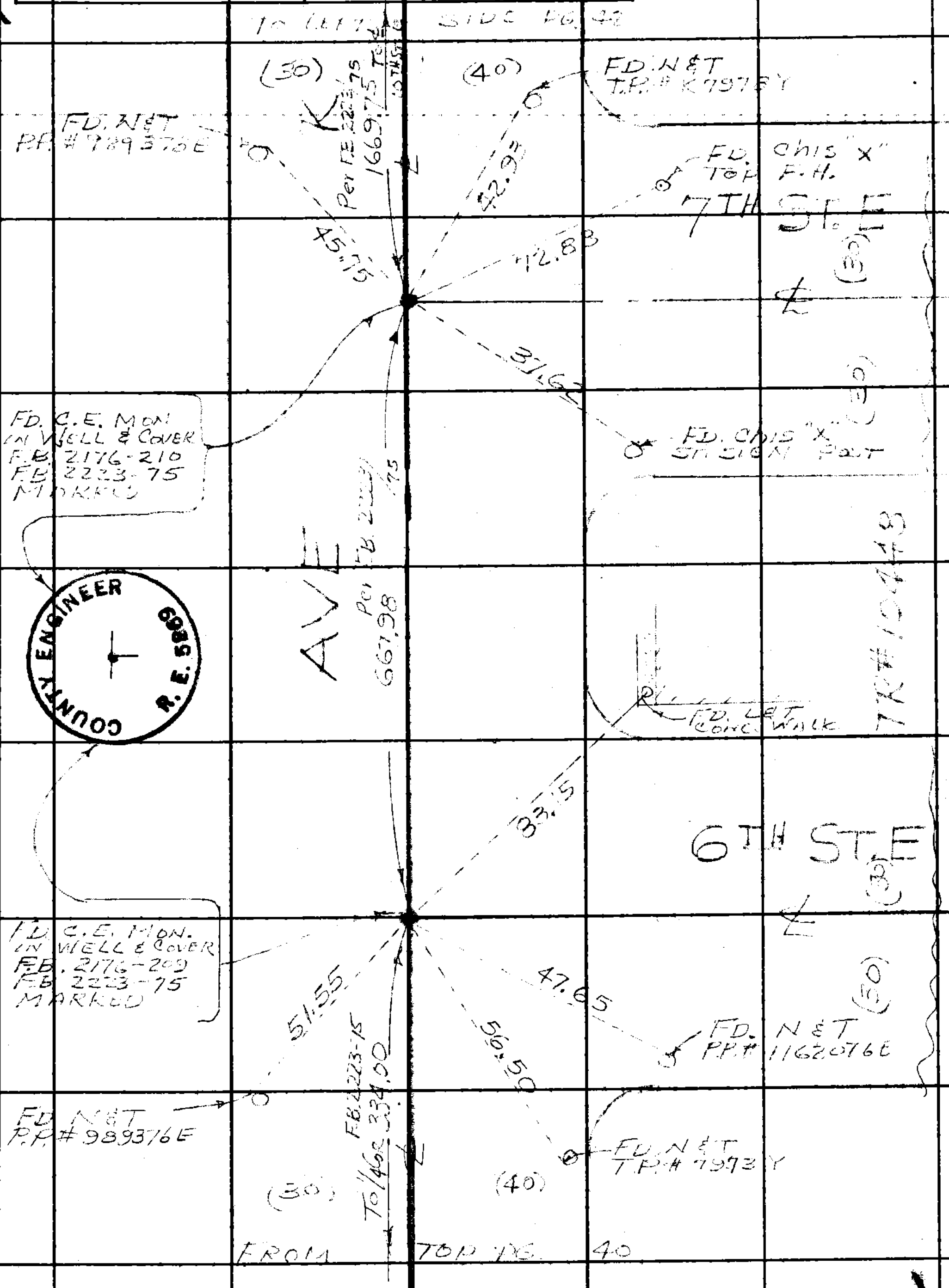

76F309S CE #310 6-63

F. B. 1662 PG 42

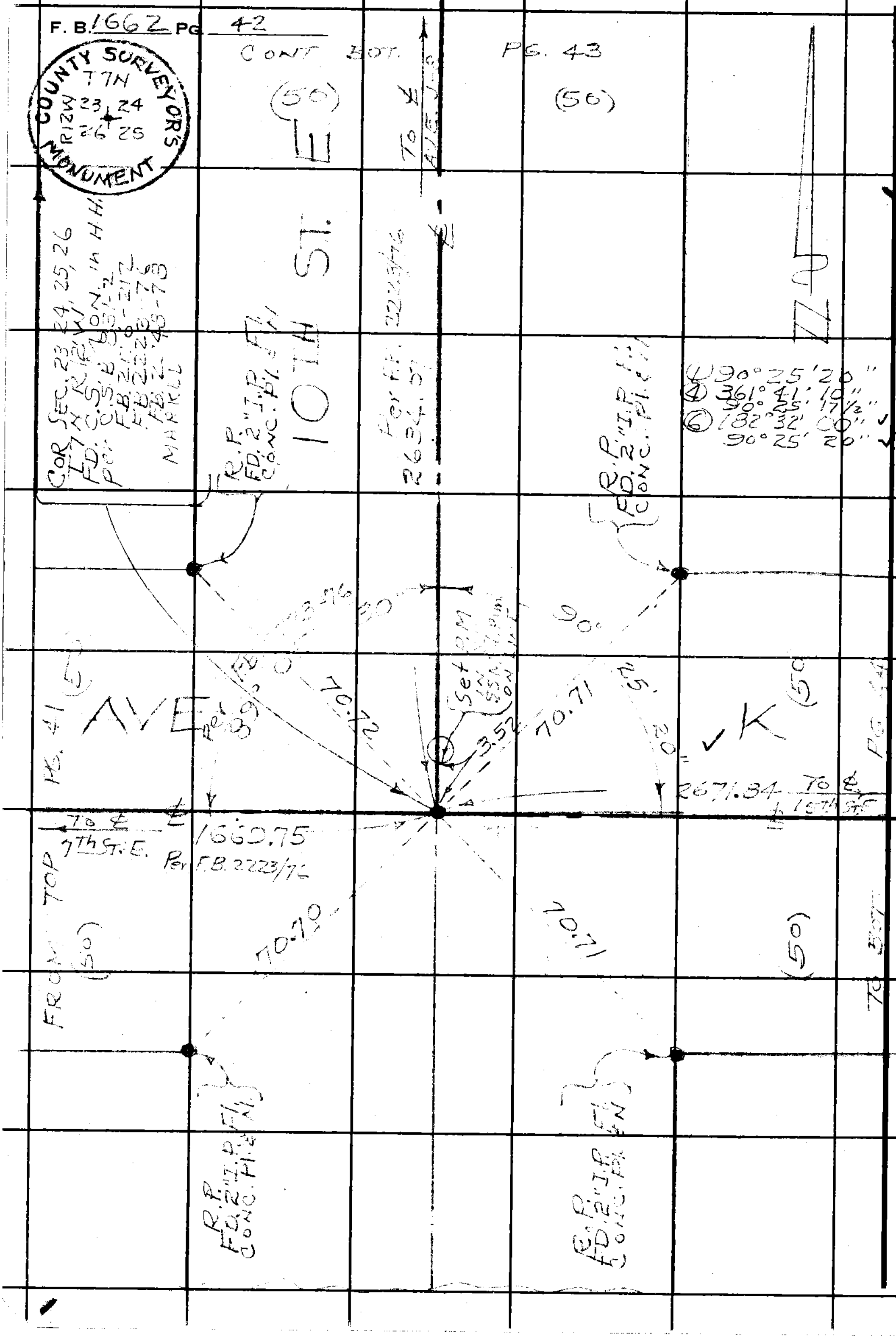

PLEASE RETURN TO
LOS ANGELES COUNTY ENGINEER
403 LOS ANGELES COUNTY ENGINEERING BLDG.

Do not extend this side of this line.

Note: Any Additions or Changes on this Sheet Must be Made or Circled in Red Ink With Date and Name of Person Making Change.

76F309S CE #310 6-63

PLEASE RETURN TO
LOS ANGELES COUNTY ENGINEER
403 LOS ANGELES COUNTY ENGINEERING BLDG.

Do not extend this side of this line.

Note: Any Additions or Changes on This Sheet Must be Made or Circled in Red Ink With Date and Name of Person Making Change.

W.S. 70, A-5

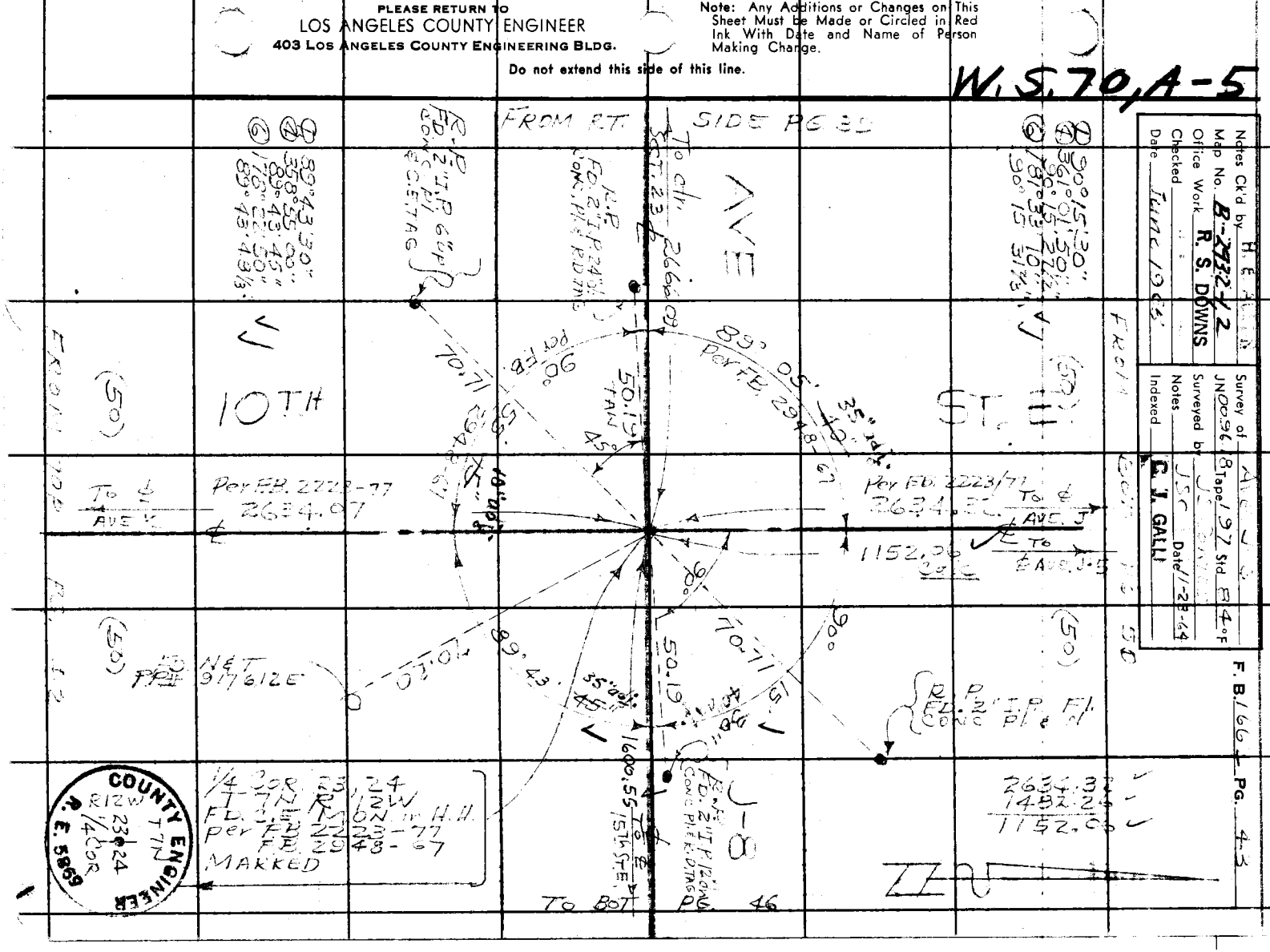

PLEASE RETURN TO
LOS ANGELES COUNTY ENGINEER
403 LOS ANGELES COUNTY ENGINEERING BLDG.

Note: Any Additions or Changes on This Sheet Must be Made or Circled in Red Ink With Date and Name of Person Making Change.

Do not extend this side of this line.

W.S.70, B-5

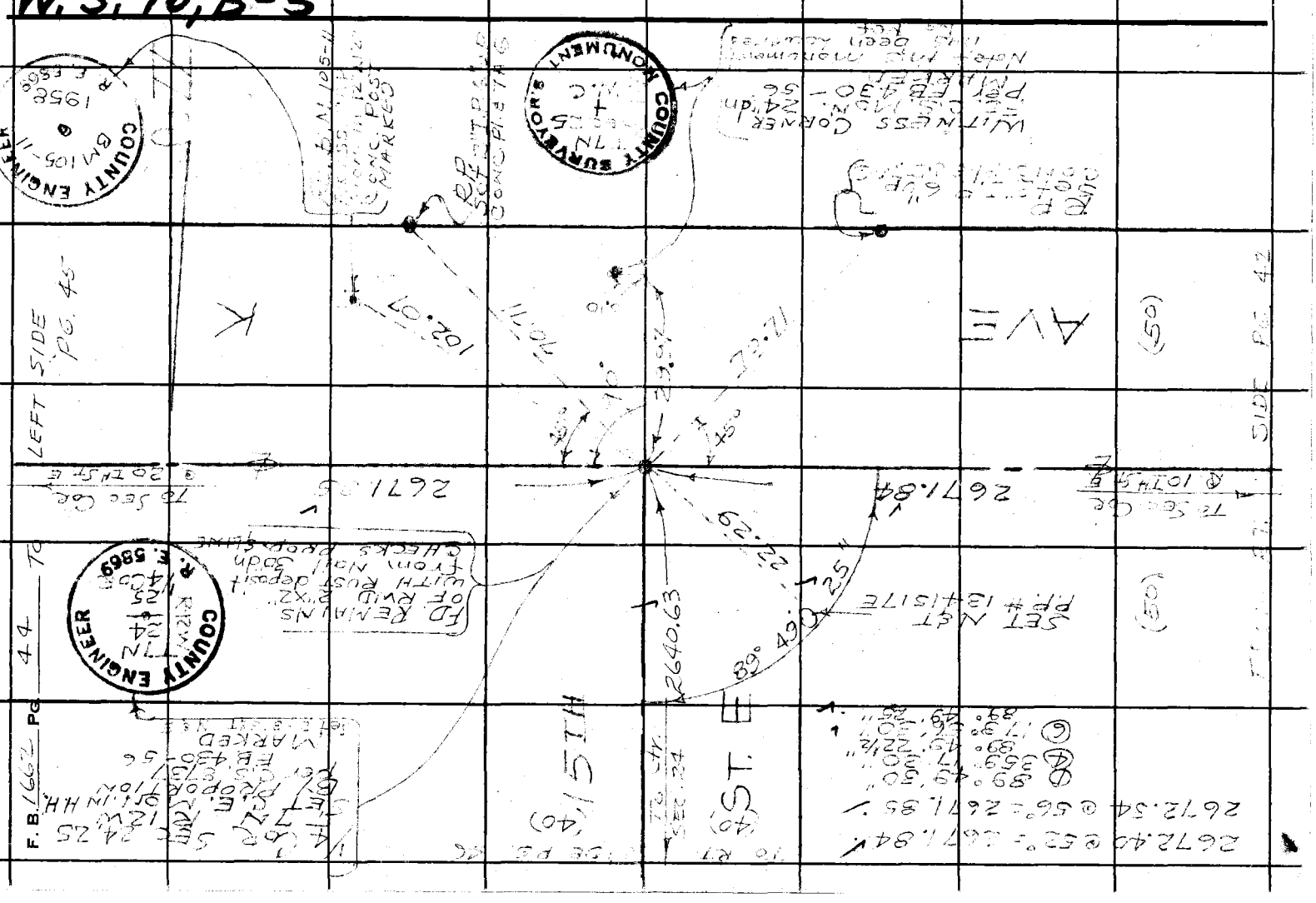

W.S. 70.B-5

Notes Ck'd by [illegible]	Survey of [illegible]
Map No. B-293-2-1,2	JN 0096.18 Tape 197 Std 84 °F
Office Work R. S. DOWNS	Surveyed by [illegible]
Checked [illegible]	Notes [illegible] Date 12-21-64
Date June 1965	Indexed C. J. GALLI

F. B. 160 Pg. [illegible]

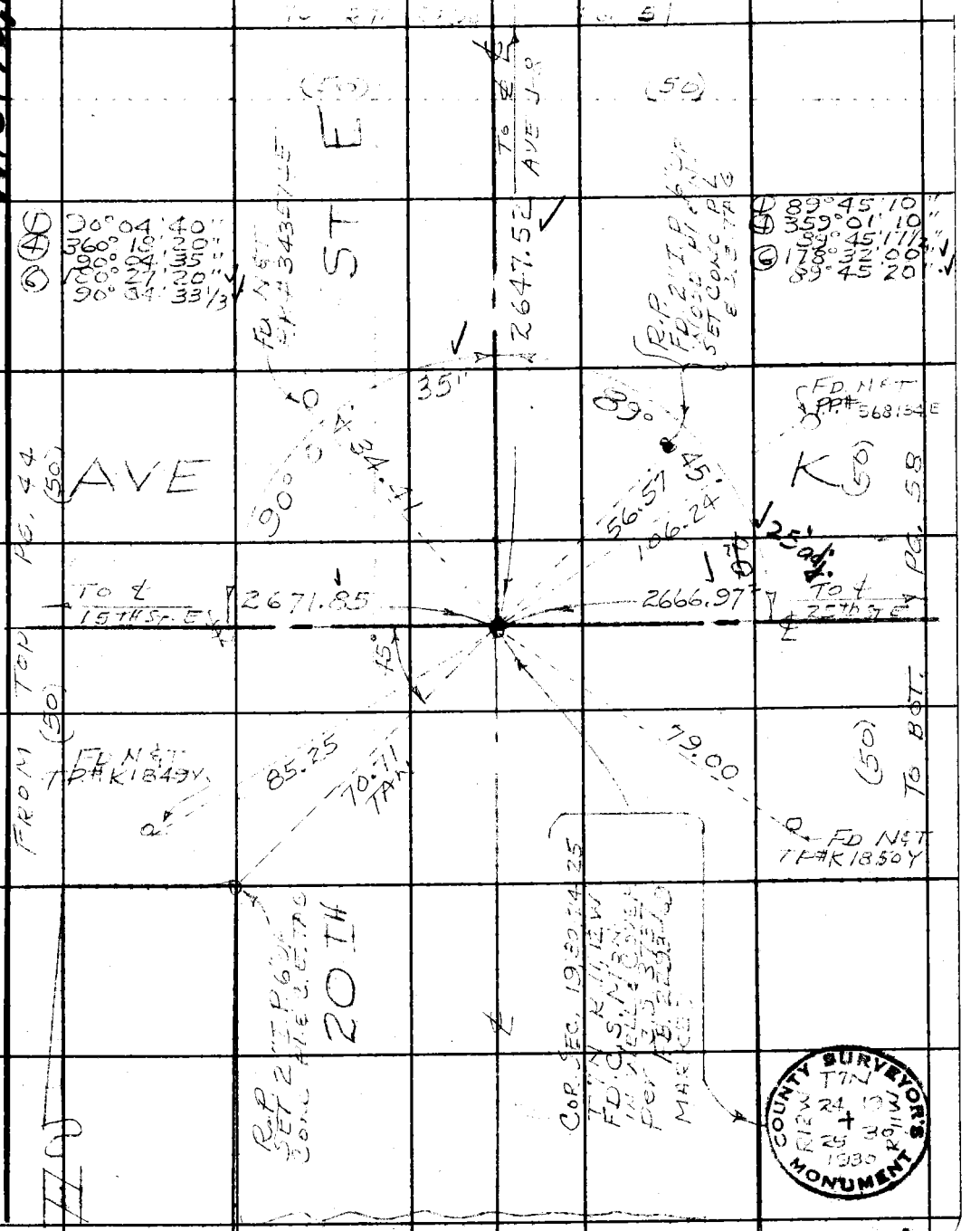

Note: Any Additions or Changes on This Sheet Must be Made or Circled in Red Ink With Date and Name of Person Making Change.

Do not extend this side of this line.

PLEASE RETURN TO
LOS ANGELES COUNTY ENGINEER
403 LOS ANGELES COUNTY ENGINEERING BLDG.

76F309S CE #310 6-63

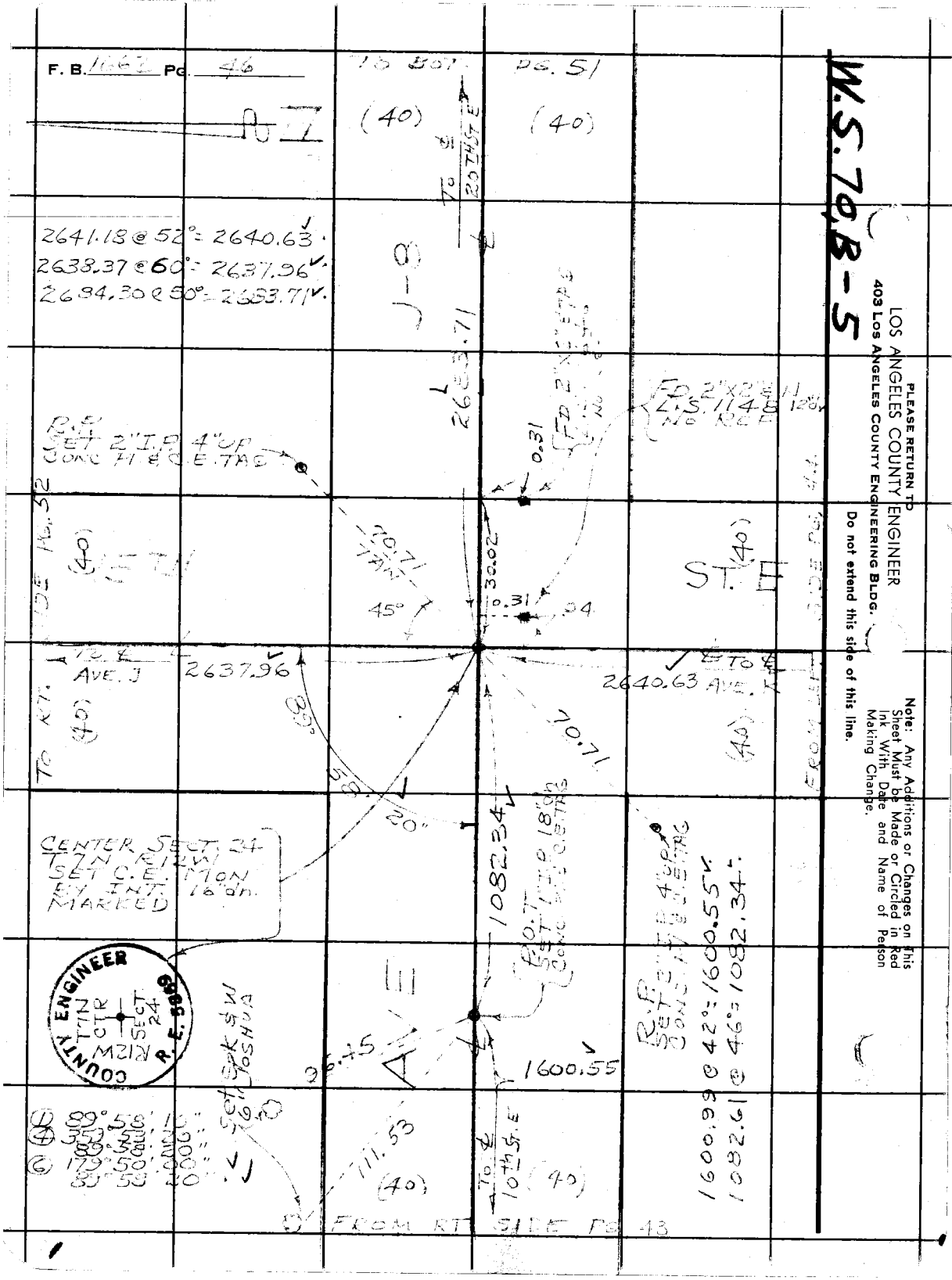

W.S. 70, B-5

PLEASE RETURN TO
LOS ANGELES COUNTY ENGINEER
403 LOS ANGELES COUNTY ENGINEERING BLDG.

Do not extend this side of this line.

Note: Any Additions or Changes on This Sheet Must be Made or Circled in Red Ink With Date and Name of Person Making Change.

Notes Ck'd by R. E. [illegible]	Survey of AVE [illegible]
Map No. B-2932-1,2	JN 2096.18 Tape 197 Std 84 °F
Office Work R. S. DOWNS	Surveyed by [illegible]
Checked [illegible]	Notes [illegible] Date 11-23-14
Date June 1965	Indexed C. J. GALLI

F. B. [illegible] PG. [illegible]

W.S. 70, B-5

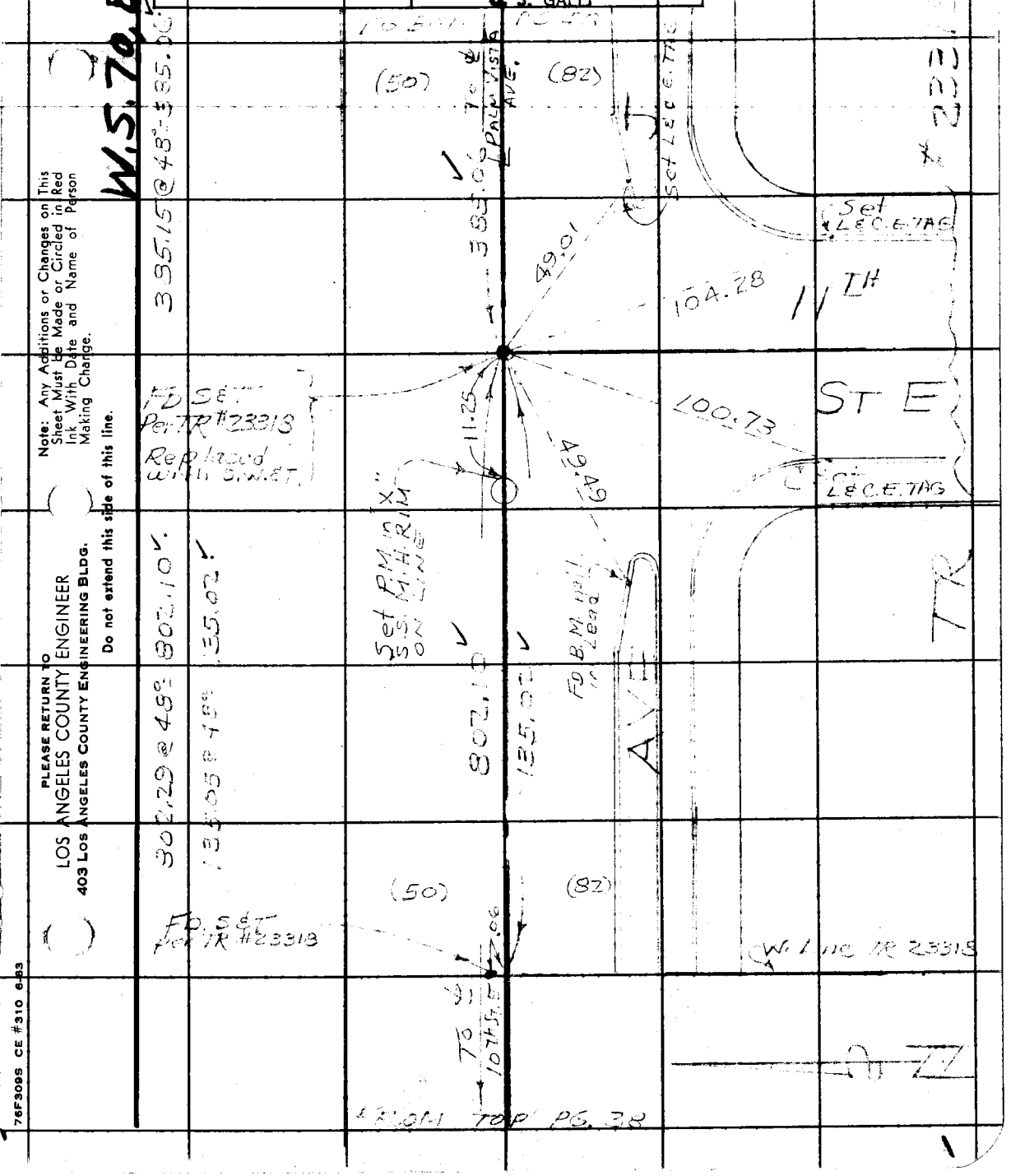

Note: Any Additions or Changes on This Sheet Must be Made or Circled in Red Ink With Date and Name of Person Making Change.

Do not extend this side of this line.

PLEASE RETURN TO
LOS ANGELES COUNTY ENGINEER
403 LOS ANGELES COUNTY ENGINEERING BLDG.

76F309S CE #310 6-63

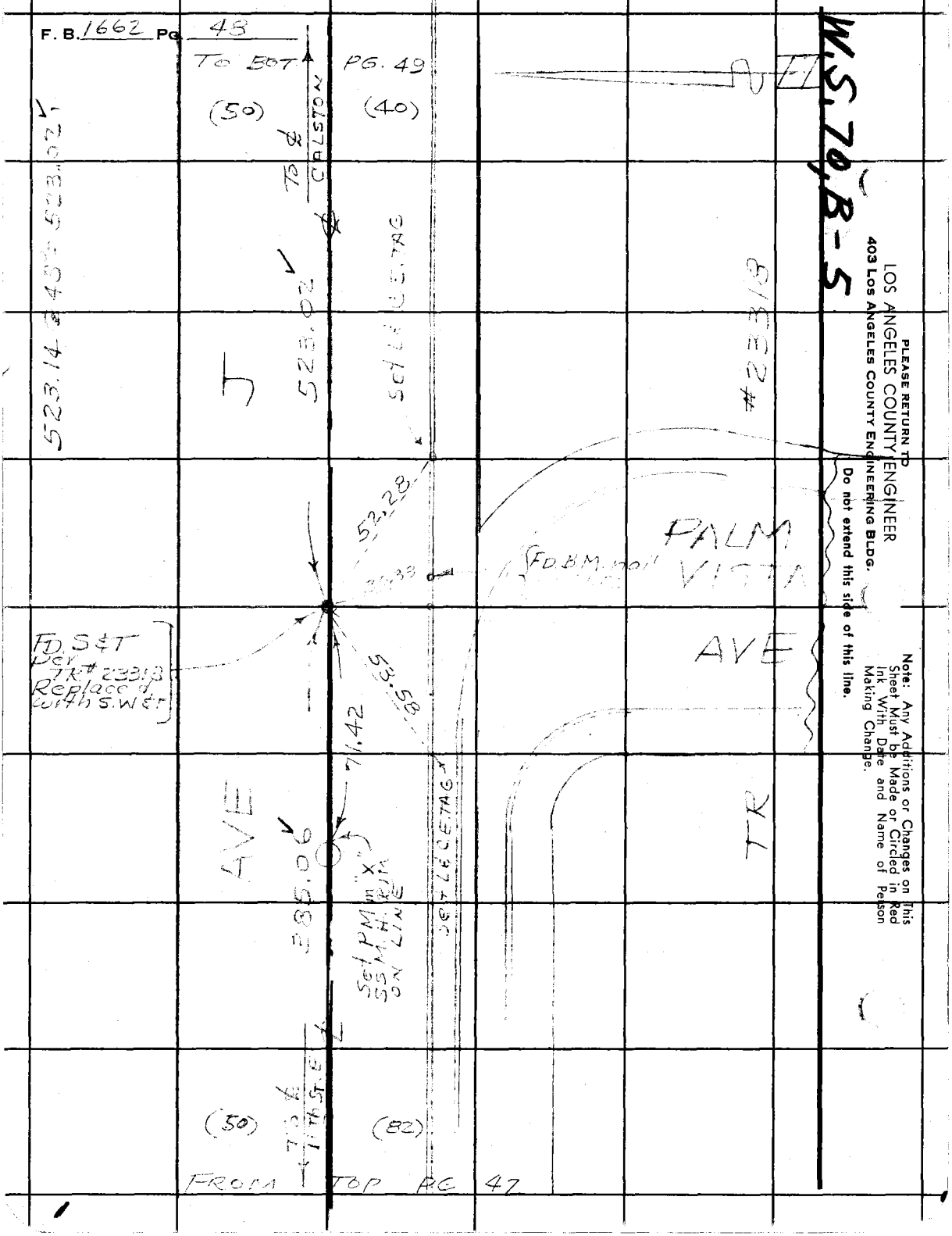
F. B. 1662 Pg. 48
TO BOT PG. 49
(50)
(40)
TO ℄ CALSTON
523.14 @ 45° 523.02
523.02
Set L&C E.TAG
J
#23318
52.28
PALM VISTA
FD.B.M. nail
FD. S&T Per TR# 23318 Replaced with S.W.&T
53.58
AVE
71.42
AVE
TR
385.06
Set PM in "X" SSM.H. RIM ON LINE
Set L&C E.TAG
(50)
(82)
TO ℄ 11th ST. E
FROM TOP PG 47
W.S. 70, B-5
PLEASE RETURN TO
LOS ANGELES COUNTY ENGINEER
403 LOS ANGELES COUNTY ENGINEERING BLDG.
Do not extend this side of this line.
Note: Any Additions or Changes on This Sheet Must be Made or Circled in Red Ink With Date and Name of Person Making Change.

Notes Ck'd by B. E. AUSTIN	Survey of [illegible]
Map No. B-2932-1,2	JN 0096 18 Tape 197 Std 84 °F
Office Work R. S. DOWNS	Surveyed by [illegible]
Checked [illegible]	Notes JSC Date 1-6-65
Date June 1965	Indexed C. J. GALLI

F. B. [illegible] PG. 49

W.S. 70, B-5

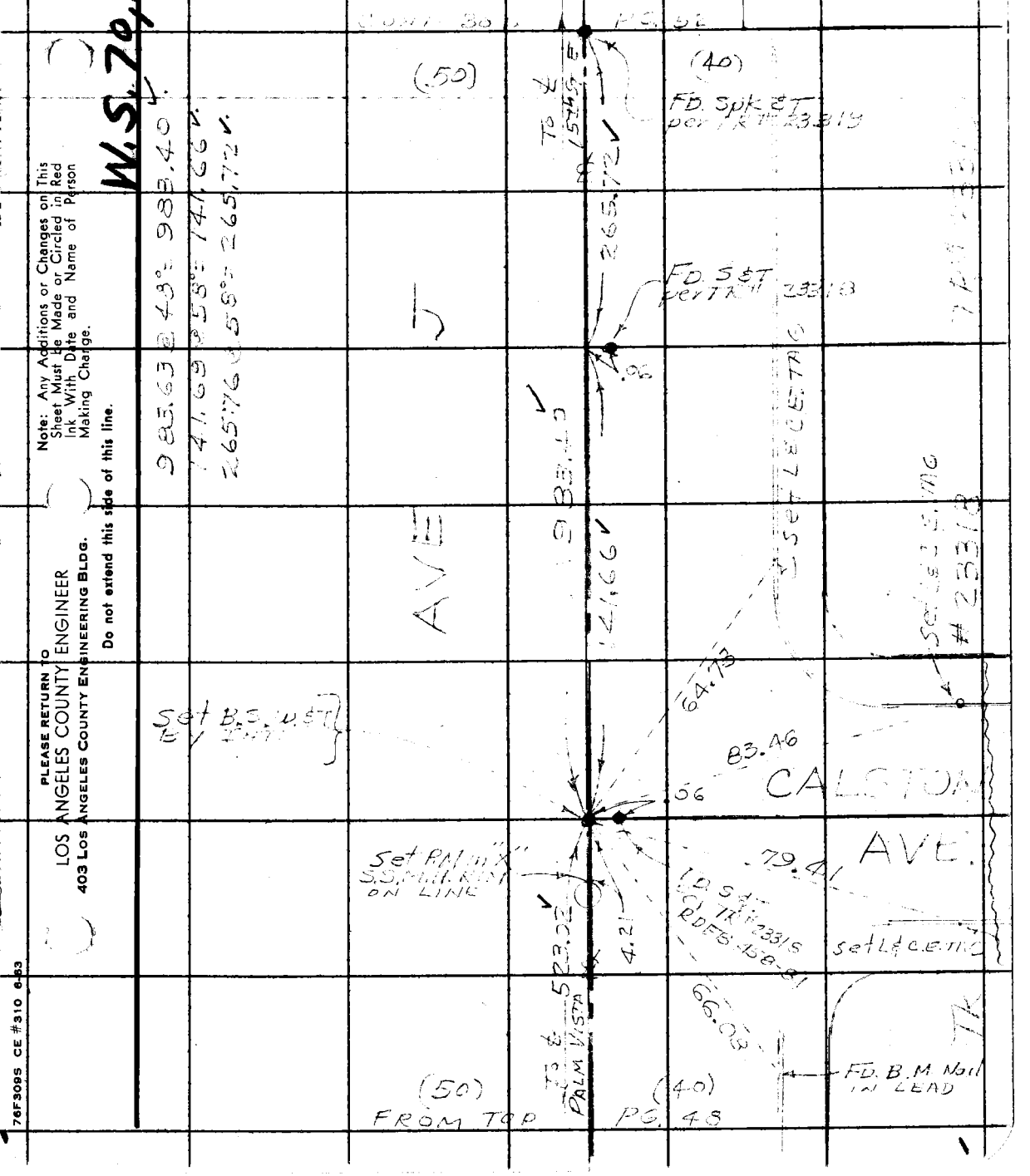

Note: Any Additions or Changes on This Sheet Must be Made or Circled in Red Ink With Date and Name of Person Making Change.

Do not extend this side of this line.

PLEASE RETURN TO
LOS ANGELES COUNTY ENGINEER
403 LOS ANGELES COUNTY ENGINEERING BLDG.

76F309S CE #310 6-63

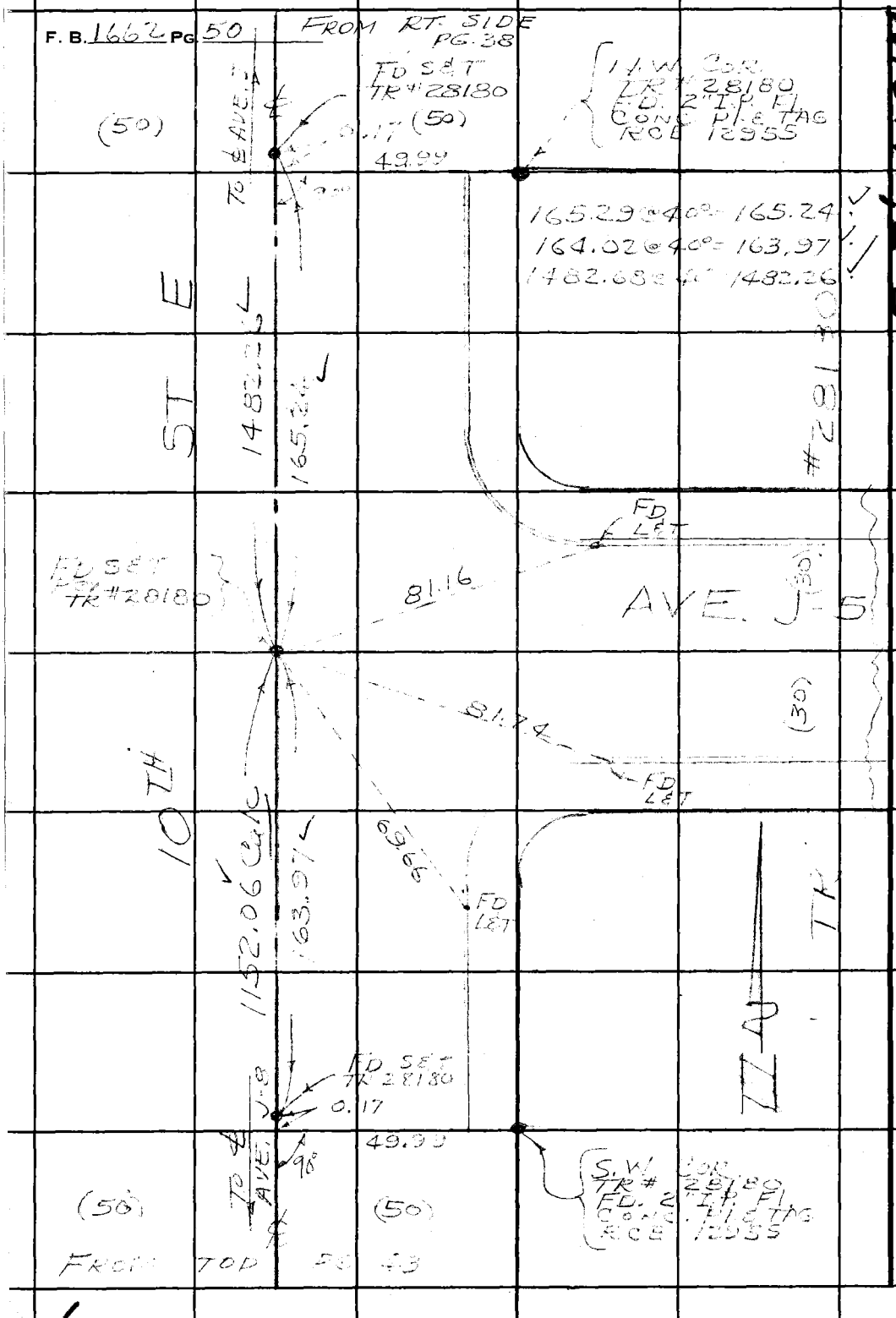

W.S. 70, B-5

PLEASE RETURN TO
LOS ANGELES COUNTY ENGINEER
403 LOS ANGELES COUNTY ENGINEERING BLDG.
Do not extend this side of this line.

Note: Any Additions or Changes on This Sheet Must be Made or Circled in Red Ink With Date and Name of Person Making Change.

W.S. 70, B-5

Notes Ck'd by [illegible]	Survey of [illegible]	F. B. [illegible] Pg. [illegible]
Map No. B-2932-1,2	JN 0096.18 Tape 197 Std 84 °F	
Office Work R. S. DOWNS	Surveyed by [illegible]	
Checked [illegible]	Notes [illegible] Date 12-21-64	
Date June 1965	Indexed [illegible]	

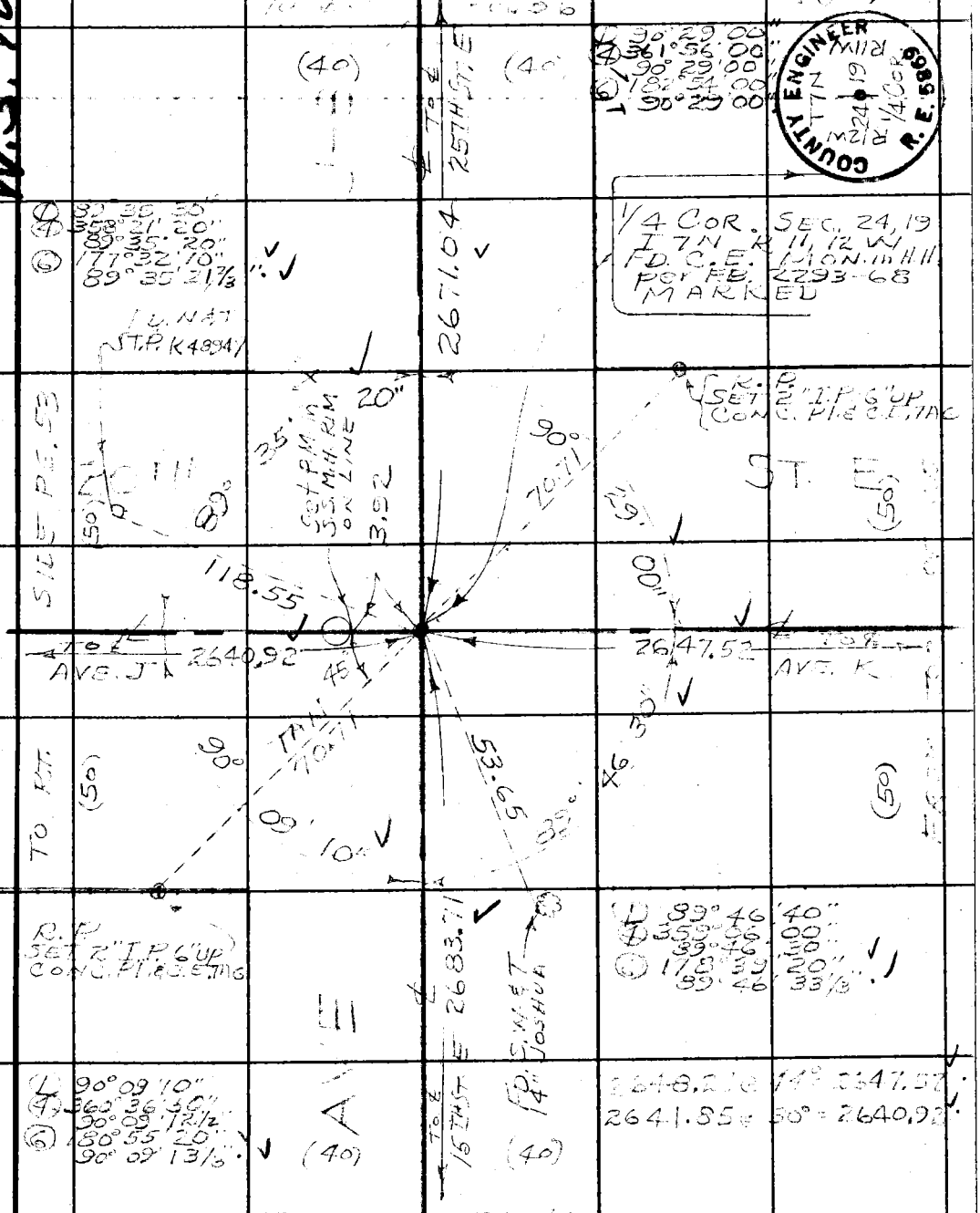

Note: Any Additions or Changes on This Sheet Must be Made or Circled in Red Ink With Date and Name of Person Making Change.

PLEASE RETURN TO
LOS ANGELES COUNTY ENGINEER
403 LOS ANGELES COUNTY ENGINEERING BLDG.
Do not extend this side of this line.

76F309S CE #310 6-63

PLEASE RETURN TO
LOS ANGELES COUNTY ENGINEER
403 LOS ANGELES COUNTY ENGINEERING BLDG.

Note: Any Additions or Changes on This Sheet Must be Made or Circled in Red Ink With Date and Name of Person Making Change.

Do not extend this side of this line.

W.S. 70, B-5

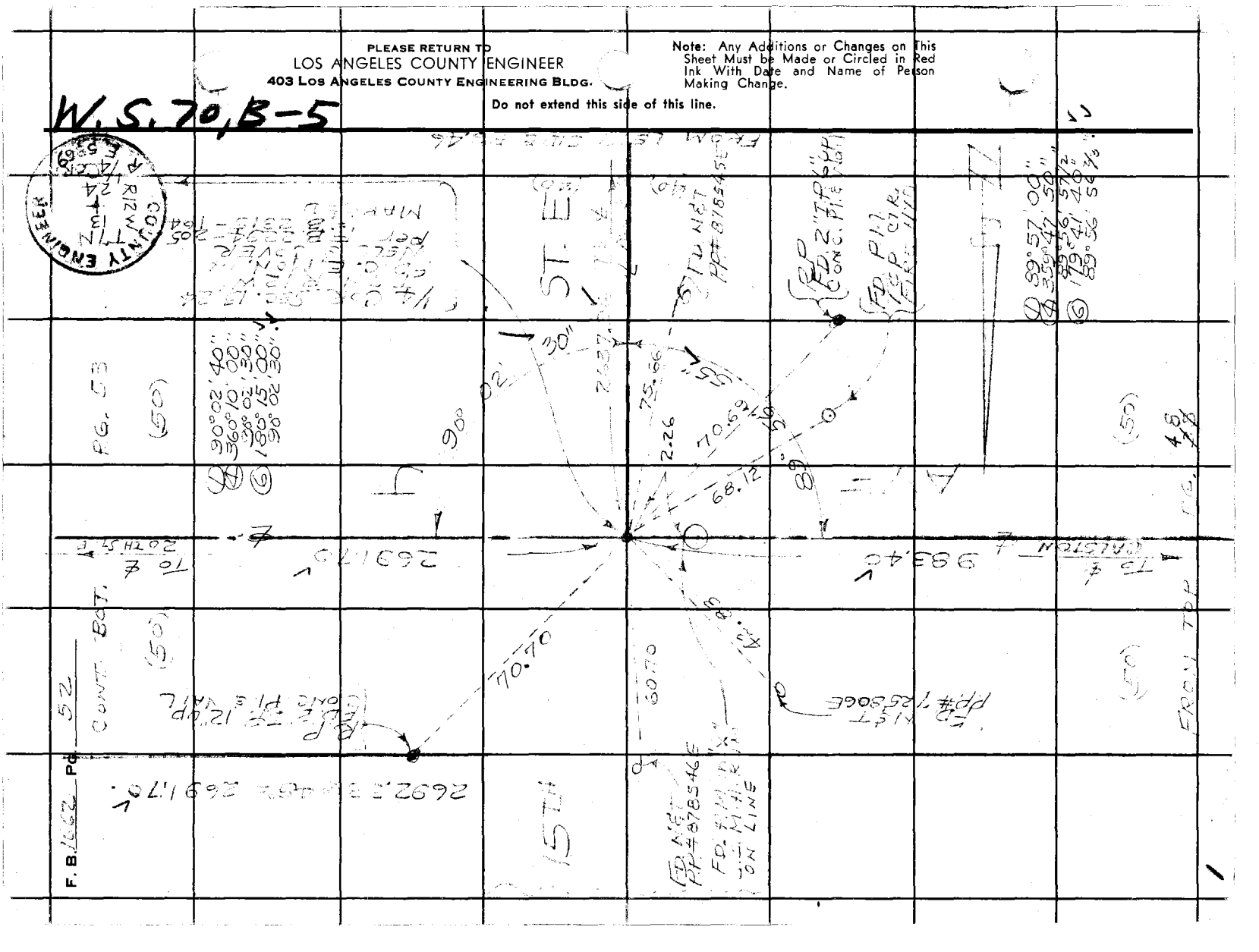

W.S.70,B-5

Notes Ck'd by R. E. [illegible]	Survey of [illegible]
Map No. B-2932-1,2	JN 0096.18 Tape 197 Std 84 °F
Office Work R. S. DOWNS	Surveyed by
Checked [illegible]	Notes JSC Date 1-6-65
Date JUNE 1965	Indexed C. J. GALLI

F. B. [illegible] PG. [illegible]

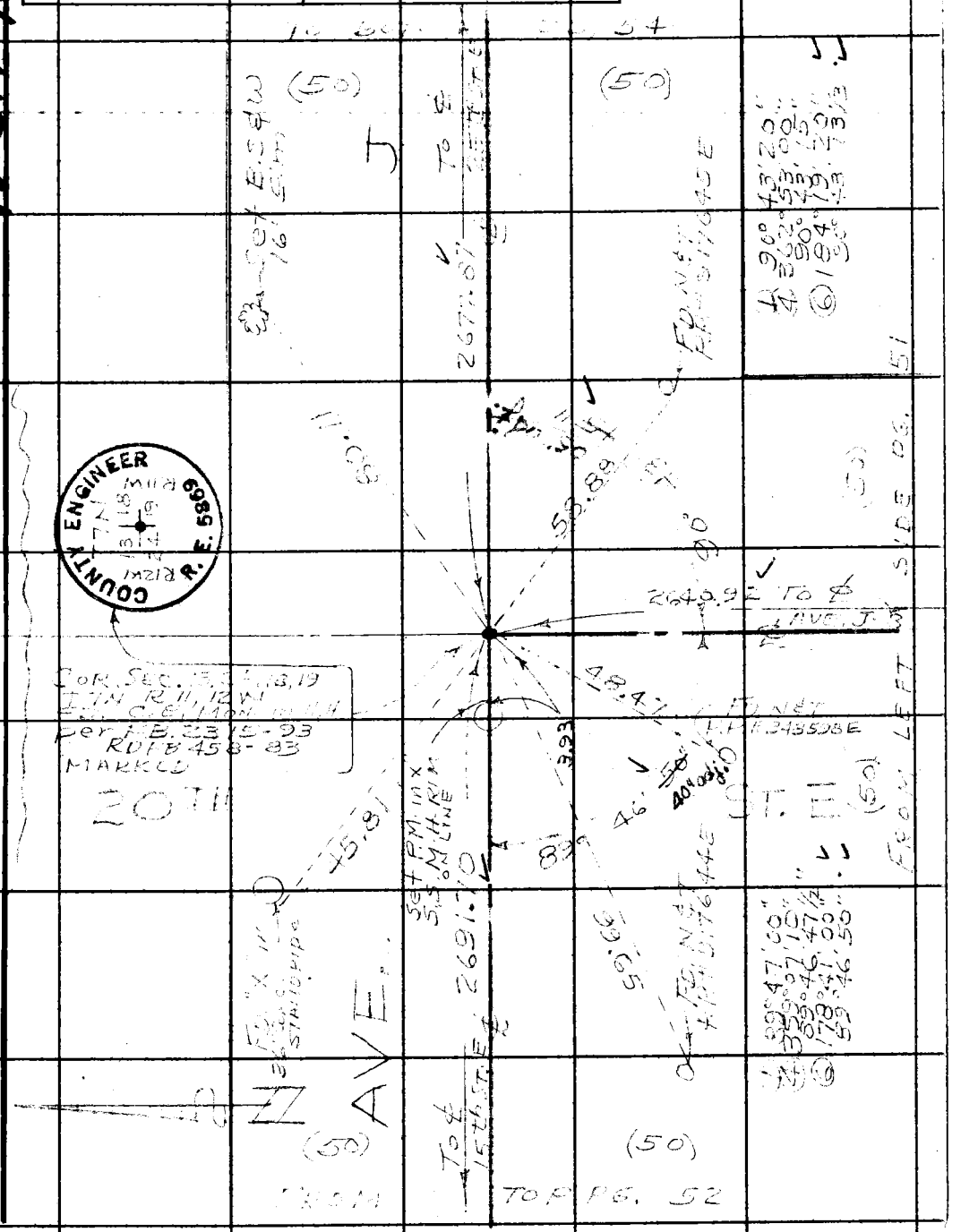

Note: Any Additions or Changes on This Sheet Must be Made or Circled in Red Ink With Date and Name of Person Making Change.

Do not extend this side of this line.

PLEASE RETURN TO
LOS ANGELES COUNTY ENGINEER
403 LOS ANGELES COUNTY ENGINEERING BLDG.

76F309S CE #310 6-63

F. B. 1662 PG 54 TO BOT. PG 55

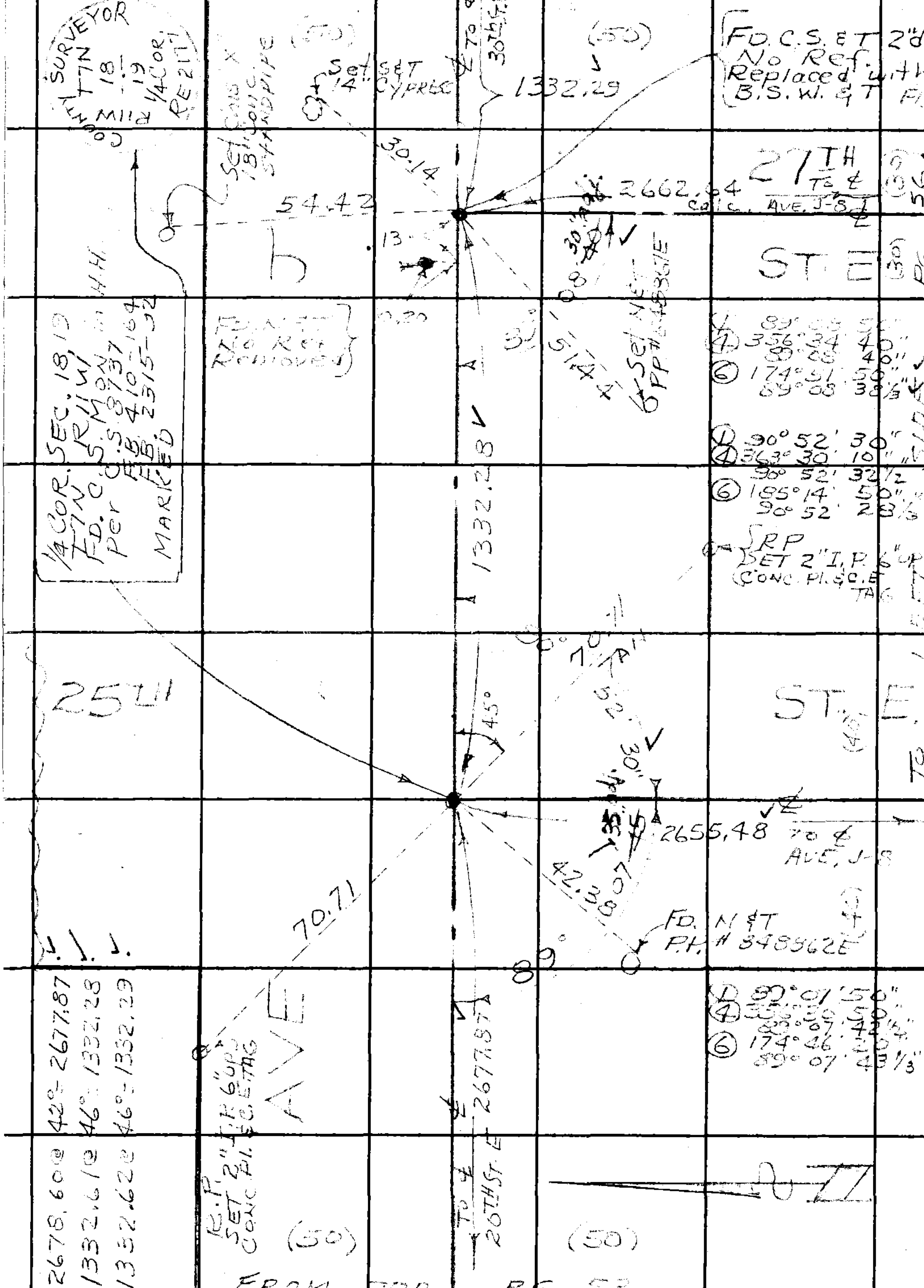

FROM TOP PG. 53

W.S.70,B-5

PLEASE RETURN TO
LOS ANGELES COUNTY ENGINEER
403 Los Angeles County Engineering Bldg.

Do not extend this side of this line.

Note: Any Additions or Changes on This Sheet Must be Made or Circled in Red Ink With Date and Name of Person Making Change.

W.S. 70, B-5

Notes Ck'd by	Survey of
Map No. B-2932-1,2	JN 0096.18 Tape 1.97 Std 84 °F
Office Work R. S. DOWNS	Surveyed by
Checked	Notes Date 1-8-65
Date June 1965	Indexed

F. B. PG.

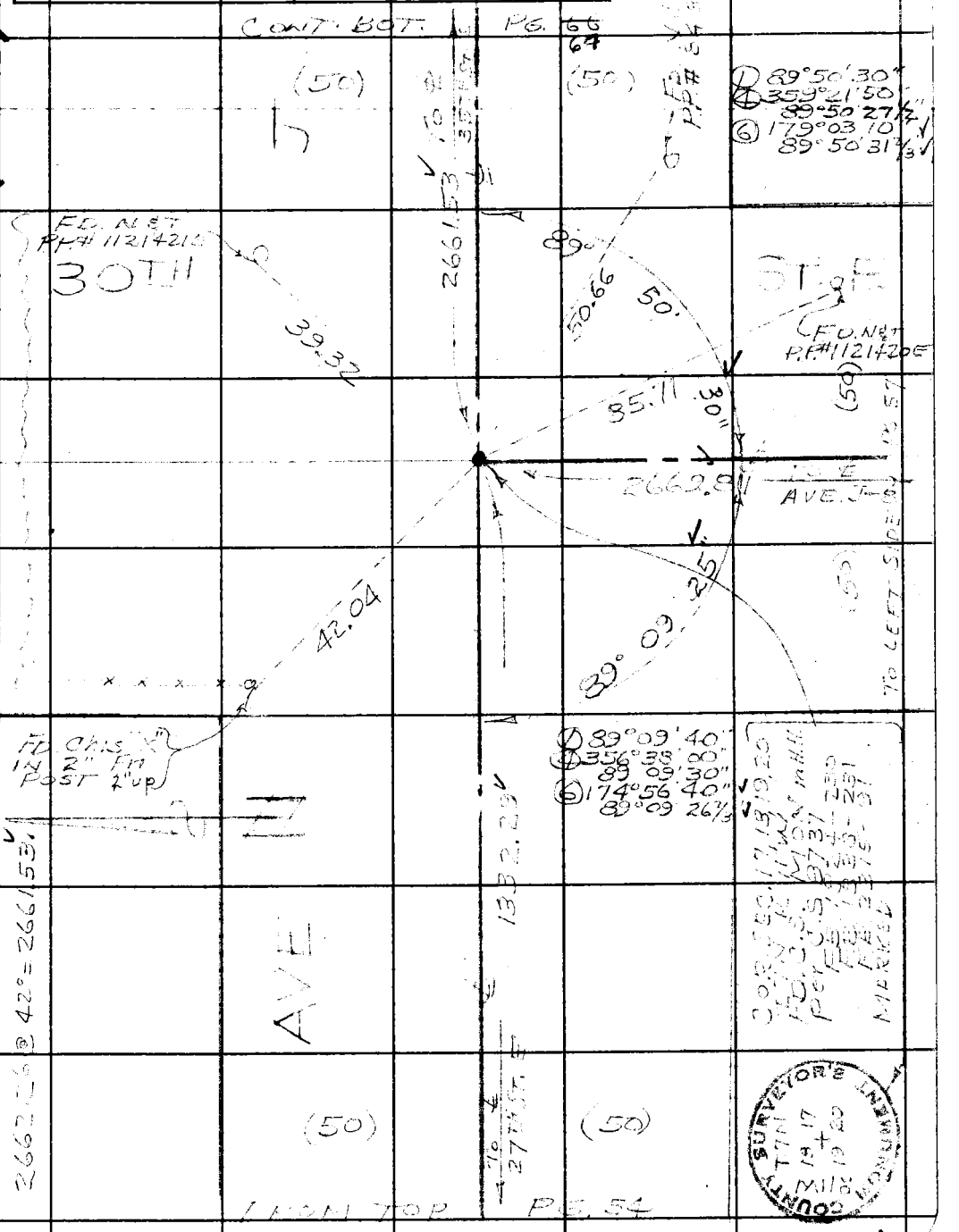

Note: Any Additions or Changes on This Sheet Must be Made or Circled in Red Ink With Date and Name of Person Making Change.

Do not extend this side of this line.

PLEASE RETURN TO
LOS ANGELES COUNTY ENGINEER
403 LOS ANGELES COUNTY ENGINEERING BLDG.

76F309S CE #310 6-63

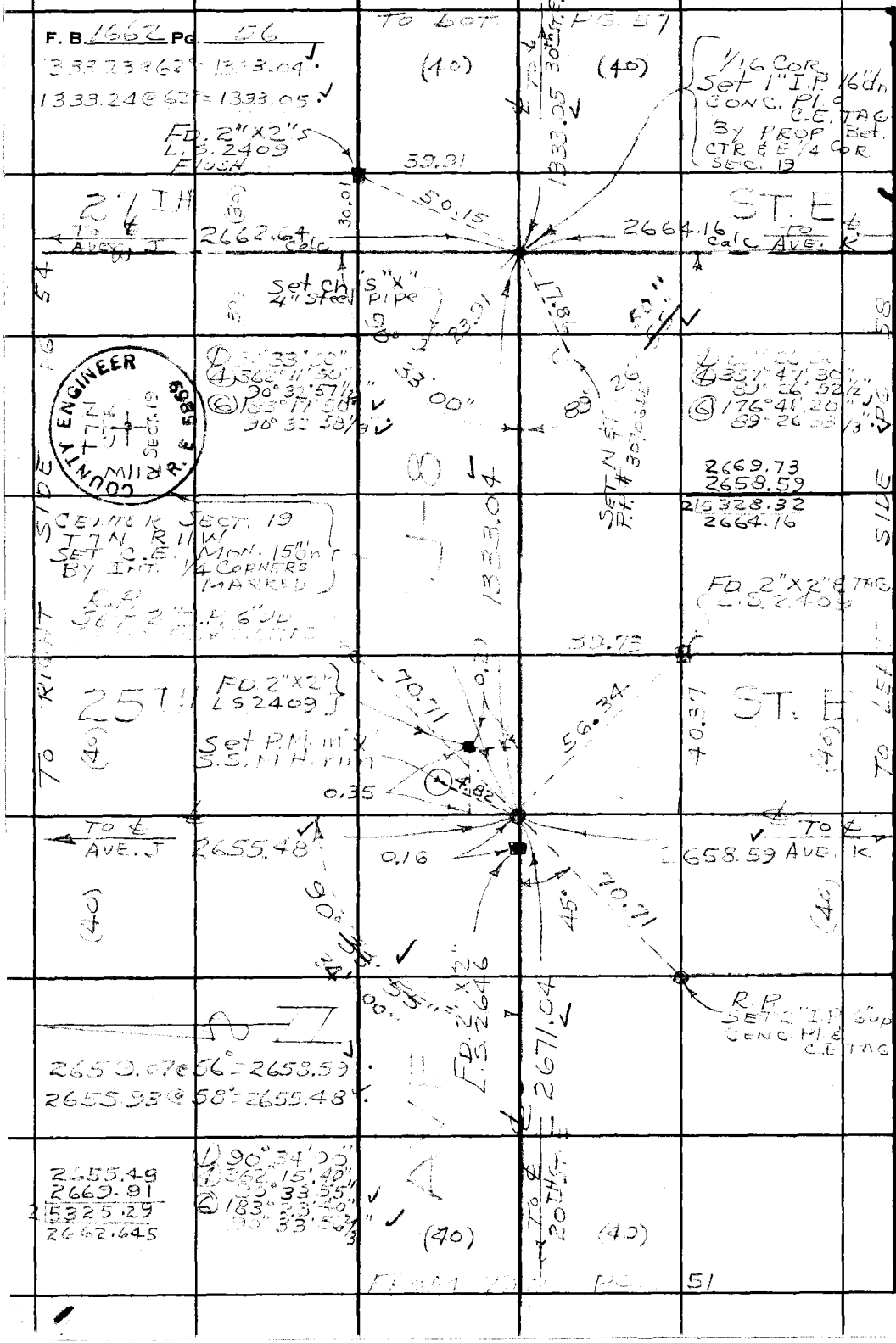

W.S. 70, B-5

PLEASE RETURN TO
LOS ANGELES COUNTY ENGINEER
403 LOS ANGELES COUNTY ENGINEERING BLDG.

Do not extend this side of this line.

Note: Any Additions or Changes on This Sheet Must be Made or Circled in Red Ink With Date and Name of Person Making Change.

Notes Ck'd by [illegible]	Survey of [illegible]
Map No. B-2932-1,2	JN 00.96.18 Tape 197 Std 84 °F
Office Work R. S. DOWNS	Surveyed by [illegible]
Checked	Notes [illegible] Date 1-8-65
Date June 1965	Indexed [illegible]

F. B. [illegible] PG. [illegible]

W.S. 70.B-5

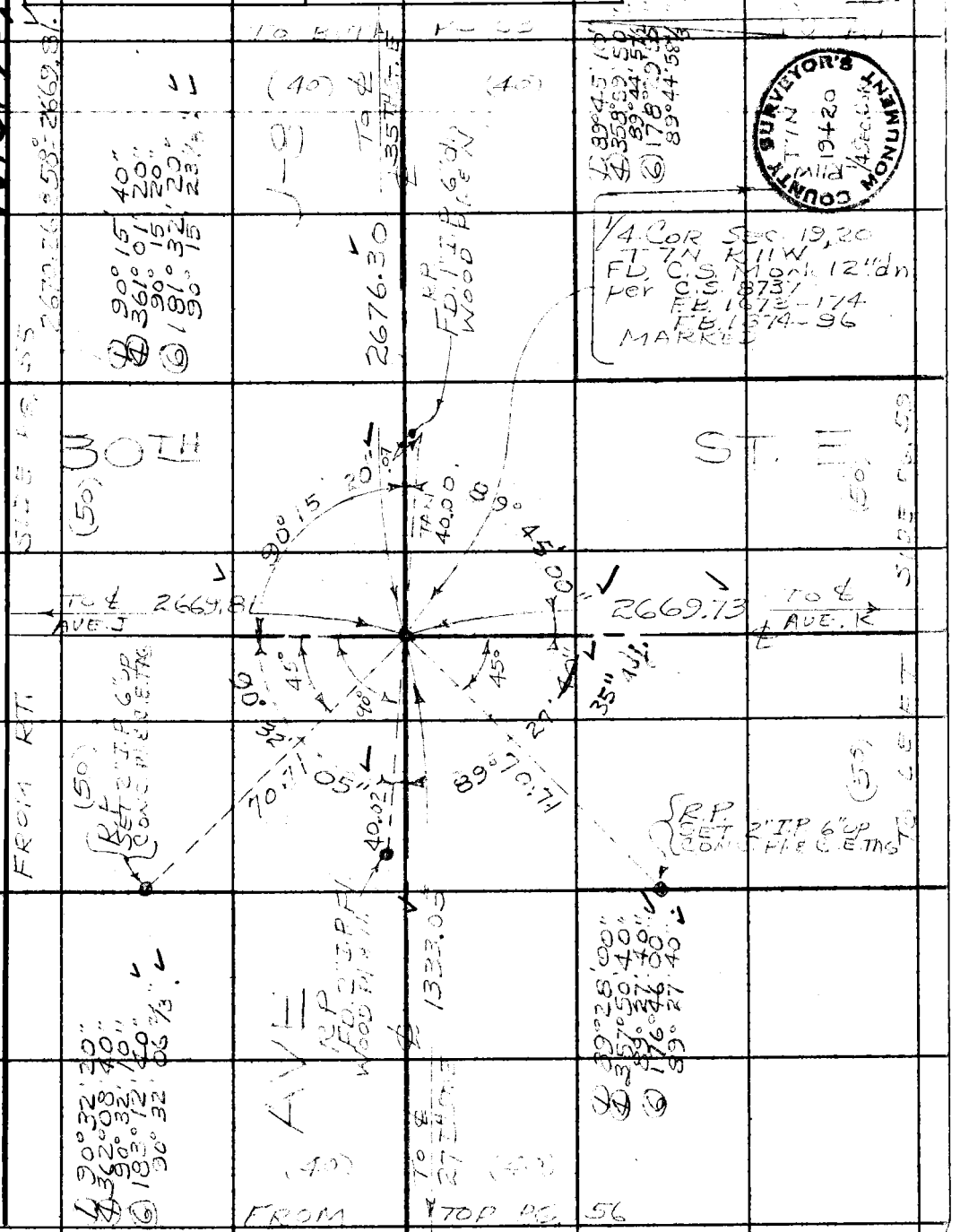

Note: Any Additions or Changes on This Sheet Must be Made or Circled in Red Ink With Date and Name of Person Making Change.

Do not extend this side of this line.

PLEASE RETURN TO
LOS ANGELES COUNTY ENGINEER
403 LOS ANGELES COUNTY ENGINEERING BLDG.

76F309S CE #310 6-63

1

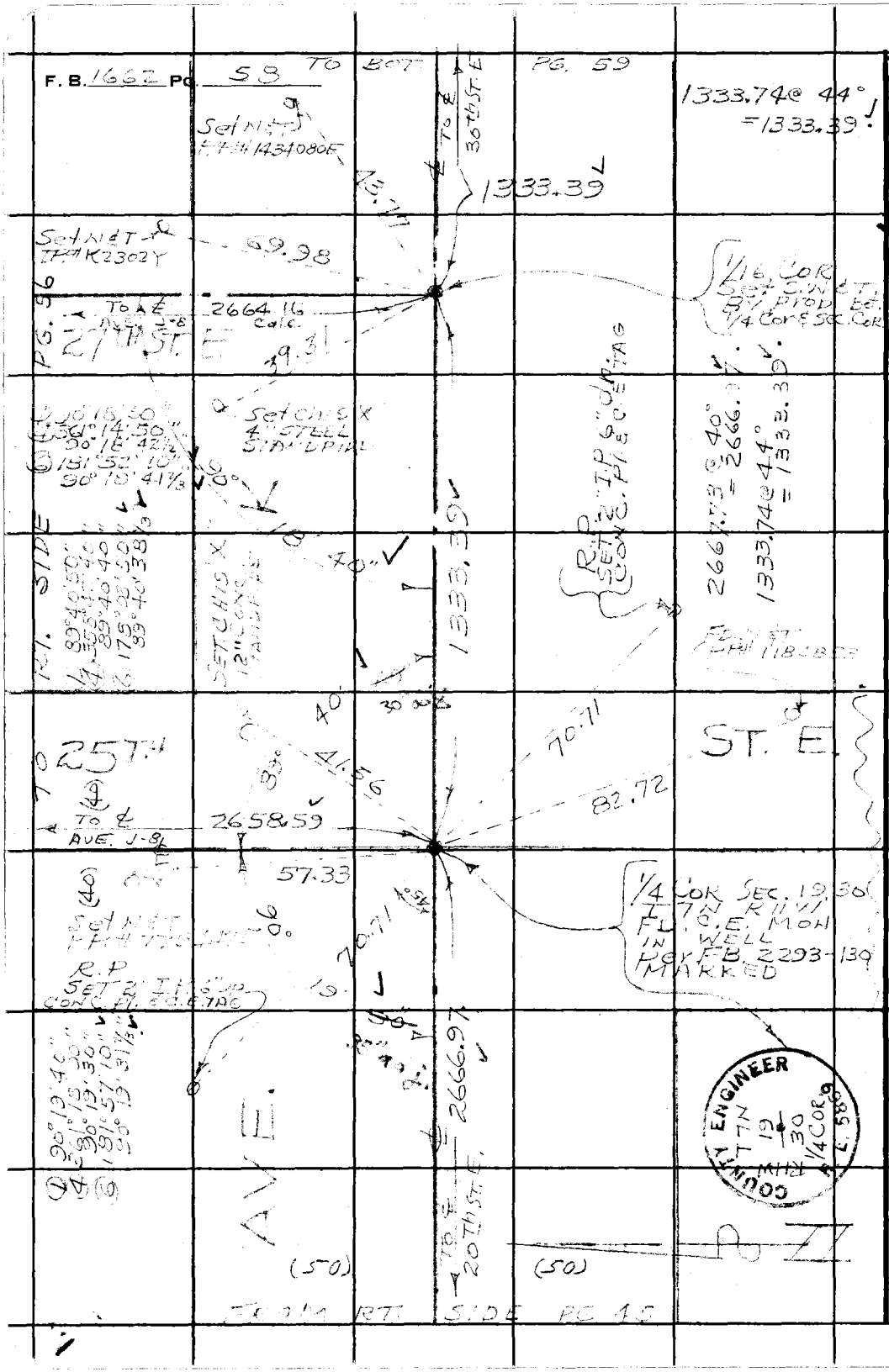

PLEASE RETURN TO
LOS ANGELES COUNTY ENGINEER
403 LOS ANGELES COUNTY ENGINEERING BLDG.

Do not extend this side of this line.

Note: Any Additions or Changes on This Sheet Must be Made or Circled in Red Ink With Date and Name of Person Making Change.

W.S. 70.B-5

Notes Ck'd by H. E. A.	Survey of
Map No. B-2932-1,2	JN 0096.18 Tape 197 Std 84 °F
Office Work R. S. DOWNS	Surveyed by
Checked	Notes JSC Date 1-8-65
Date June 1, 1965	Indexed C. J. GALLY

F. B. 1663 PG. 5

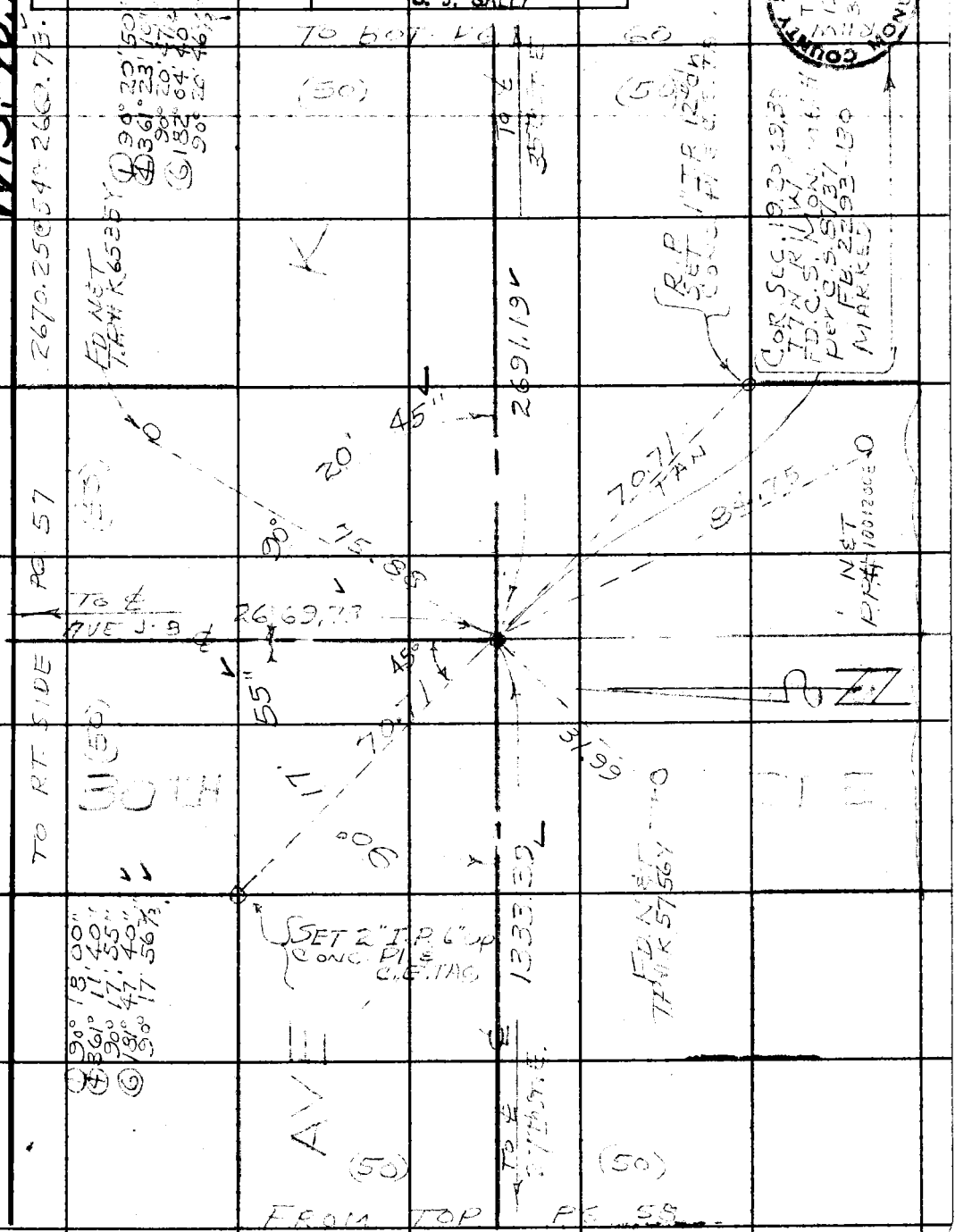

Note: Any Additions or Changes on This Sheet Must be Made or Circled in Red Ink With Date and Name of Person Making Change.

PLEASE RETURN TO
LOS ANGELES COUNTY ENGINEER
403 LOS ANGELES COUNTY ENGINEERING BLDG.
Do not extend this side of this line.

76F309S CE #310 6-63

PLEASE RETURN TO
LOS ANGELES COUNTY ENGINEER
403 LOS ANGELES COUNTY ENGINEERING BLDG.

Note: Any Additions or Changes on This Sheet Must be Made or Circled in Red Ink With Date and Name of Person Making Change.

Do not extend this side of this line.

W.S. 70, C-5

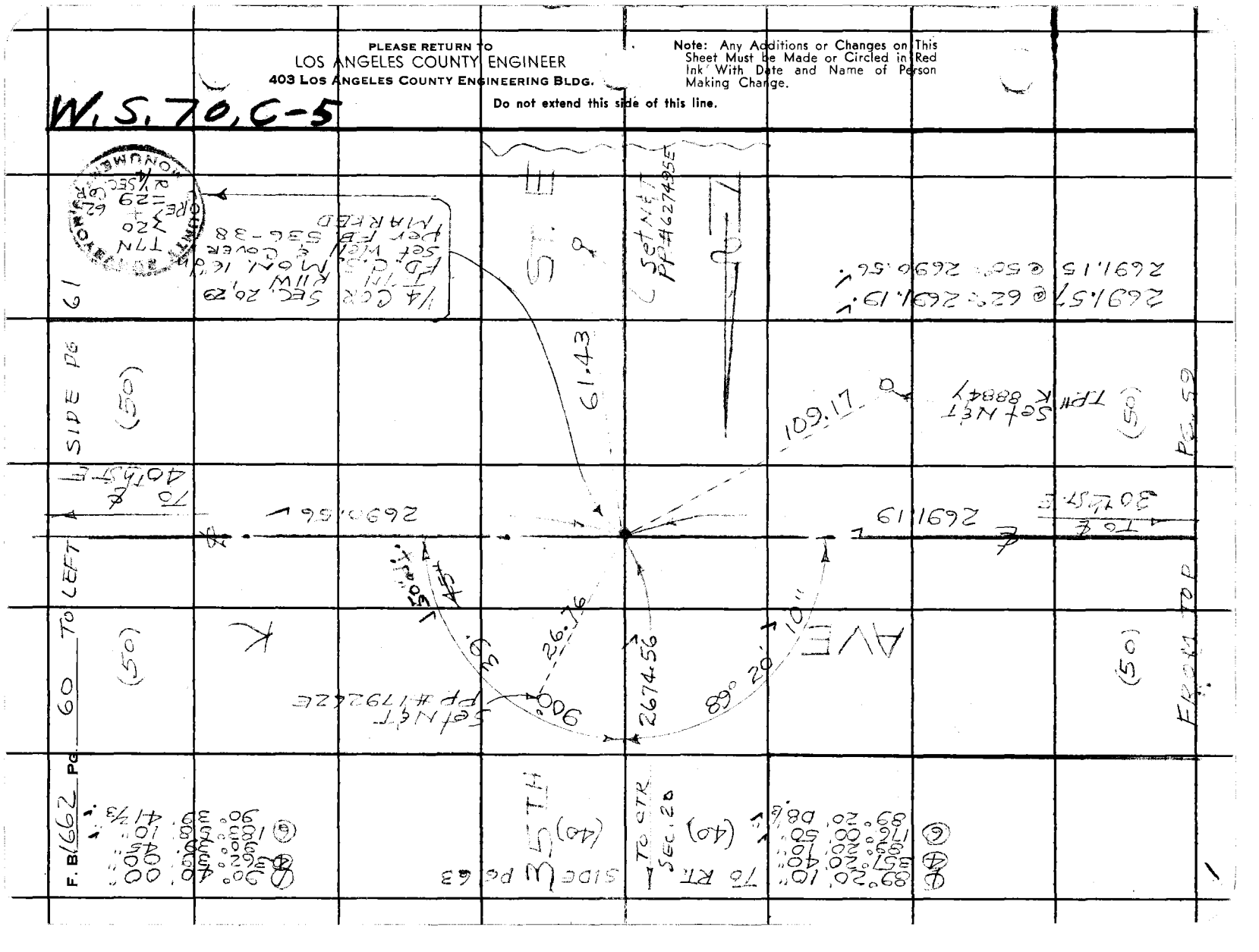

Notes Ck'd by [illegible]	Survey of AVE J-8
Map No. B-2932-1,2	JN 0096.18 Tape 197 Std 84 °F
Office Work R. S. DOWNS	Surveyed by JSC [illegible]
Checked	Notes JSC Date 1-27-65
Date [illegible] 1965	Indexed C. J. GALLI

F. B. 1663 Pg. 61

COUNTY SURVEYOR'S MONUMENT
T7N R11W
20 21
29 28
1926

W.S.70, C-5

TO BDY. PG. 62

(50) (50)

ST. E.

TO ⊄ AVE. J-8 (1450)

2679.463 56" = 2673.97

FD. CHIS X 12" Conc. Stand Pipe

2678.97

FD. N&T PP#510336E

COR. SEC. 20, 21, 28, 29 T7N R11W FD. C.S. MON. IN WELL COVER PER FB. 1802-94 FB. 1890-129 FB. 1833-203 MARKED

30"

89° 01'

78.90

52.29

FD N&T PP#536342E

72.44

(50)

FROM TOP PG. 60

TO 1/4 COR

2690.56

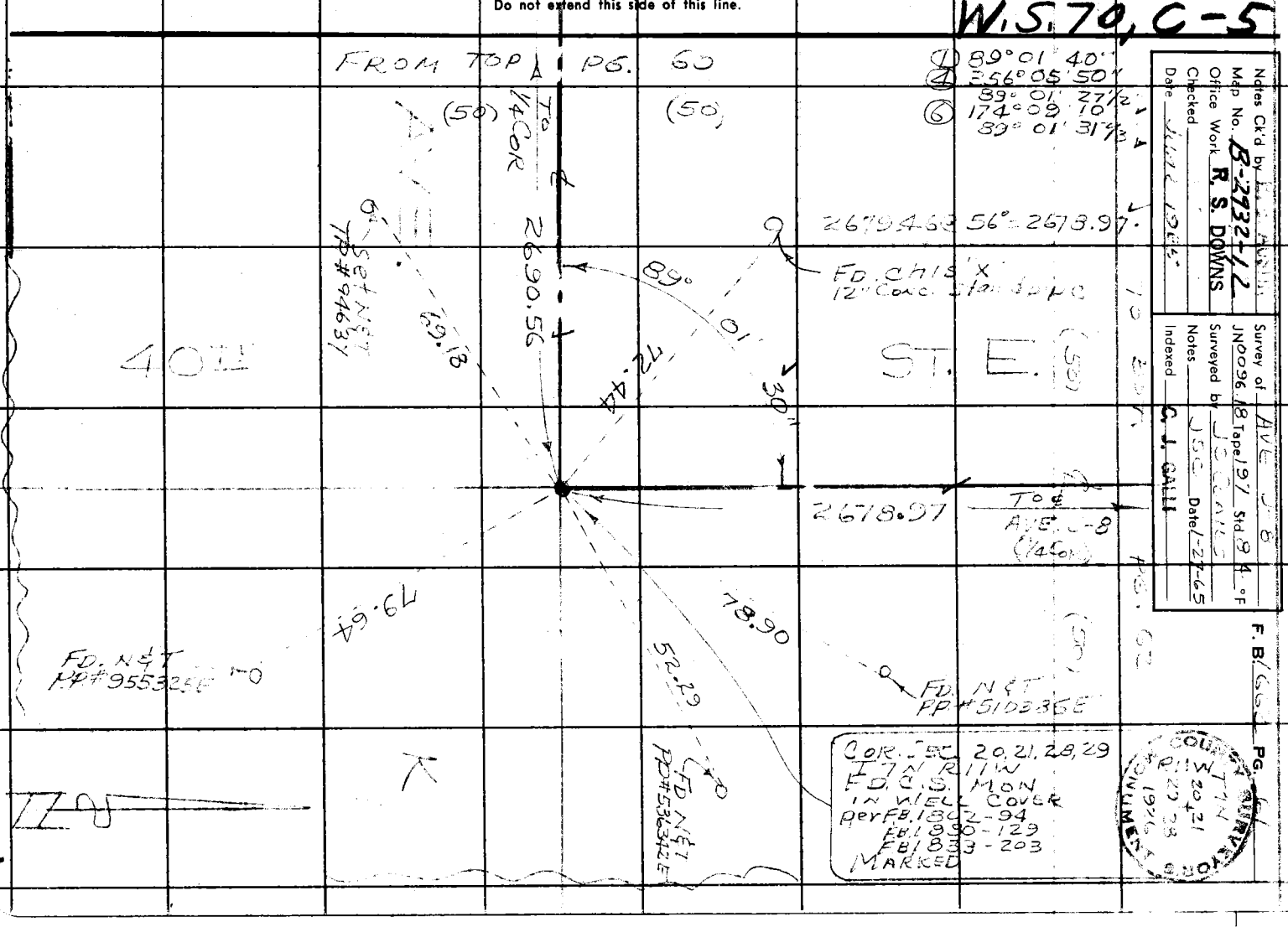

(50)

AVE.

69.18

Set N&T TP#94637

79.64

K

40th

FD. N&T PP#955325E

Note: Any Additions or Changes on This Sheet Must be Made or Circled in Red Ink With Date and Name of Person Making Change.

Do not extend this side of this line.

PLEASE RETURN TO
LOS ANGELES COUNTY ENGINEER
403 LOS ANGELES COUNTY ENGINEERING BLDG.

76F309S CE #310 6-63

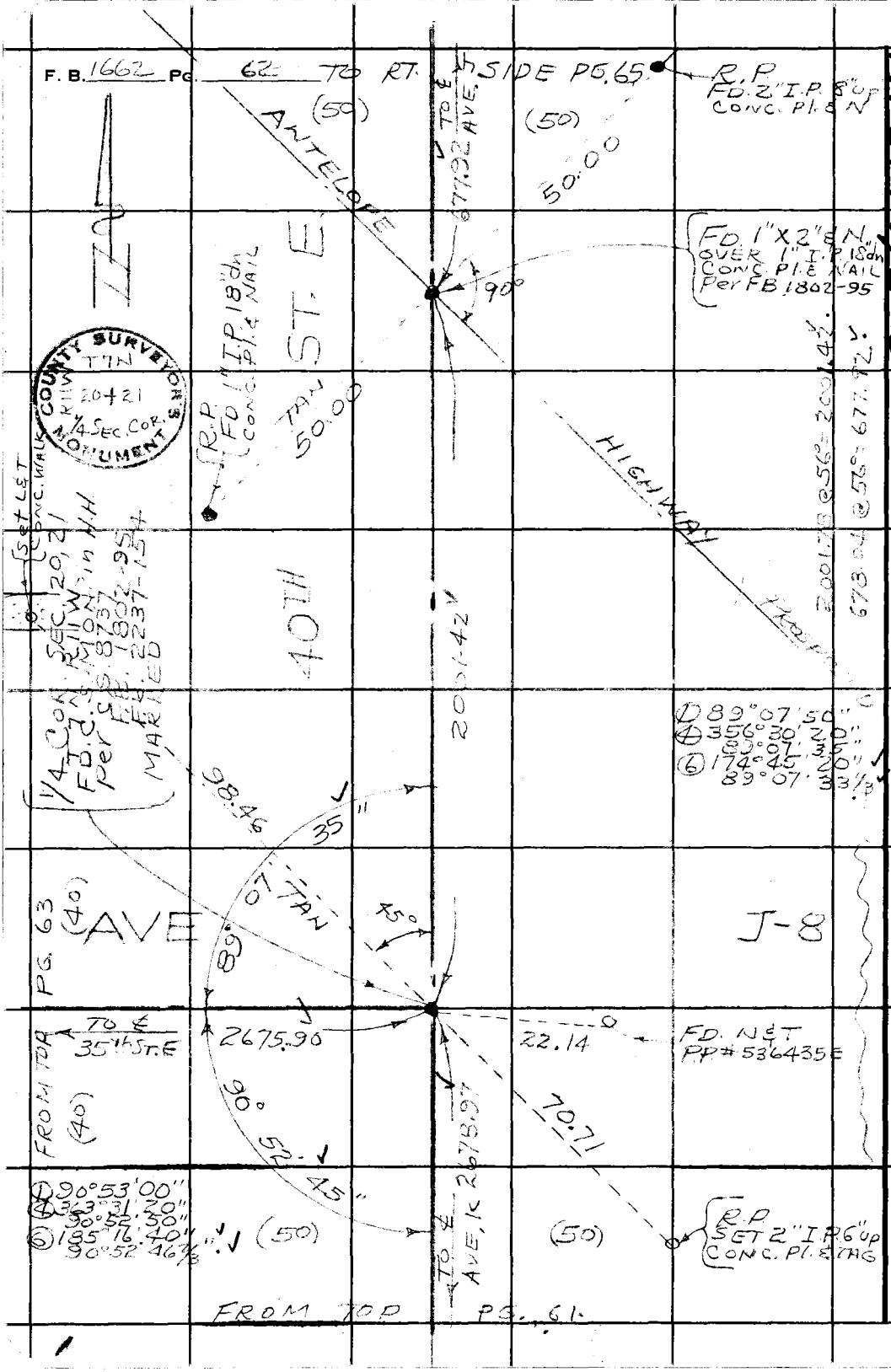

W.S. 70 C-5

PLEASE RETURN TO
LOS ANGELES COUNTY ENGINEER
403 LOS ANGELES COUNTY ENGINEERING BLDG.

Do not extend this side of this line.

Note: Any Additions or Changes on This Sheet Must be Made or Circled in Red Ink With Date and Name of Person Making Change.

Notes Ck'd by H. E. AUSTIN	Survey of AVE. J-8
Map No. B-2932-12	JN 0096.18 Tape 197 Std 84 °F
Office Work R. S. DOWNS	Surveyed by J S CONILS
Checked	Notes JSC Date 1-27-65
Date June 1965	Indexed

F. B. 1662 PG. 62

W.S. 70, C-5

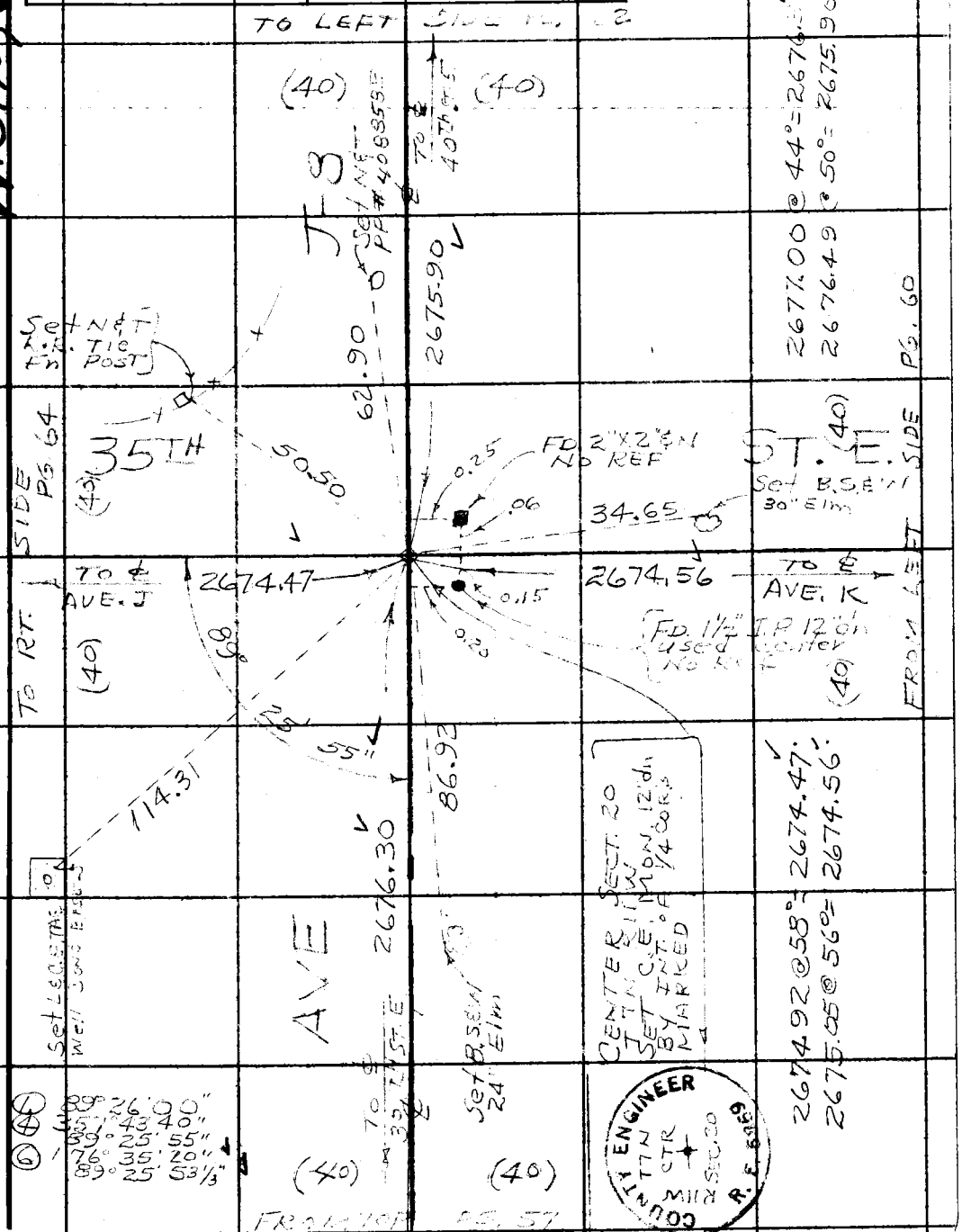

Note: Any Additions or Changes on This Sheet Must be Made or Circled in Red Ink With Date and Name of Person Making Change.

Do not extend this side of this line.

PLEASE RETURN TO
LOS ANGELES COUNTY ENGINEER
403 LOS ANGELES COUNTY ENGINEERING BLDG.

76F309S CE #310 6-63

PLEASE RETURN TO
LOS ANGELES COUNTY ENGINEER
403 LOS ANGELES COUNTY ENGINEERING BLDG.

Note: Any Additions or Changes on This Sheet Must be Made or Circled in Red Ink With Date and Name of Person Making Change.

Do not extend this side of this line.

W.S.70.C-5

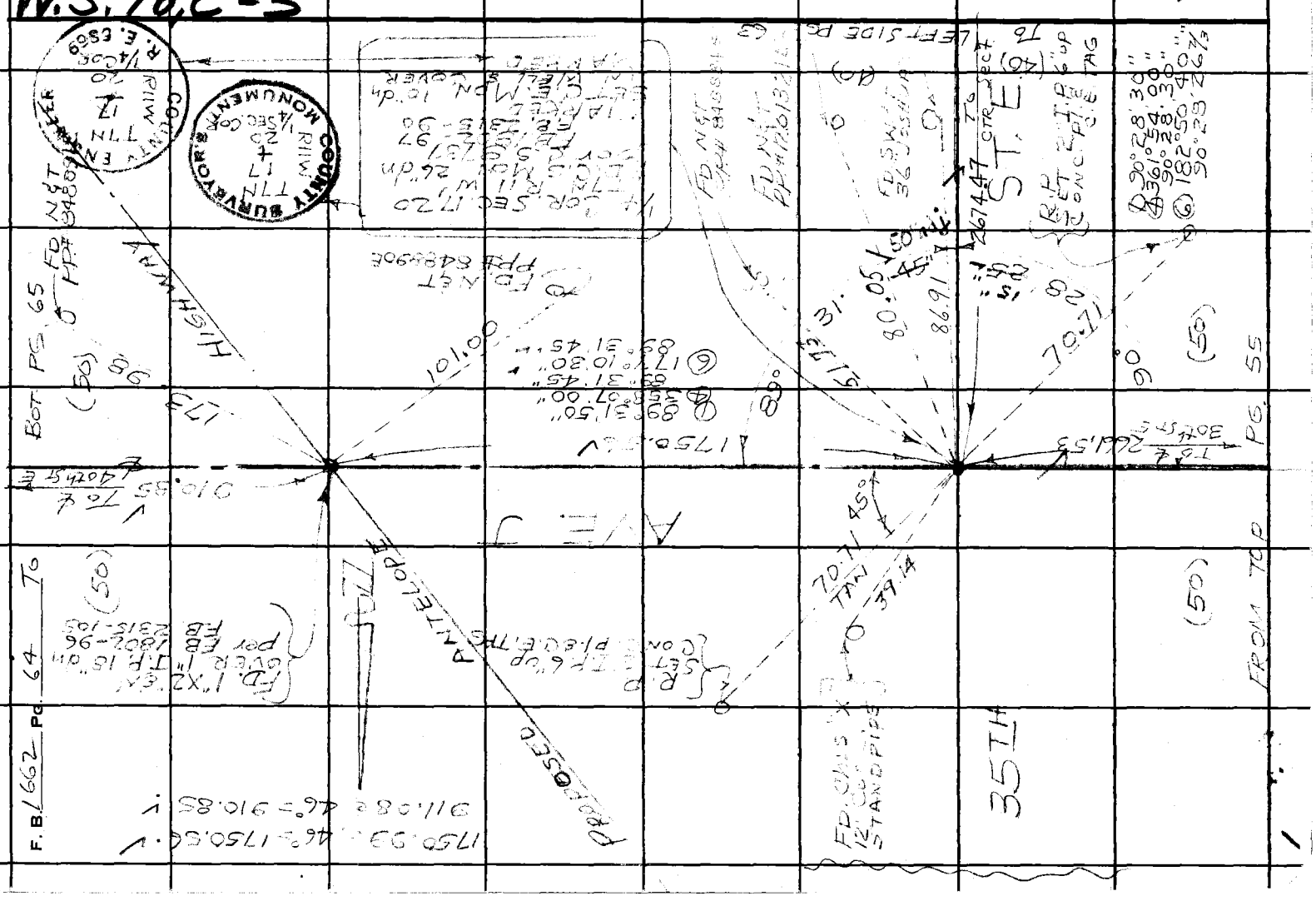

Notes Ck'd by B. E. AUSTIN	Survey of AVE. S-5
Map No. B-2932-1,2	JN 0096 18 Tape 197 Std 84 °F
Office Work R. S. DOWNS	Surveyed by [illegible]
Checked [illegible]	Notes [illegible] Date 1-14-65
Date June 1965	Indexed C. J. GALLI

F. B. 1664 PG. 65

W.S. 70, C-5

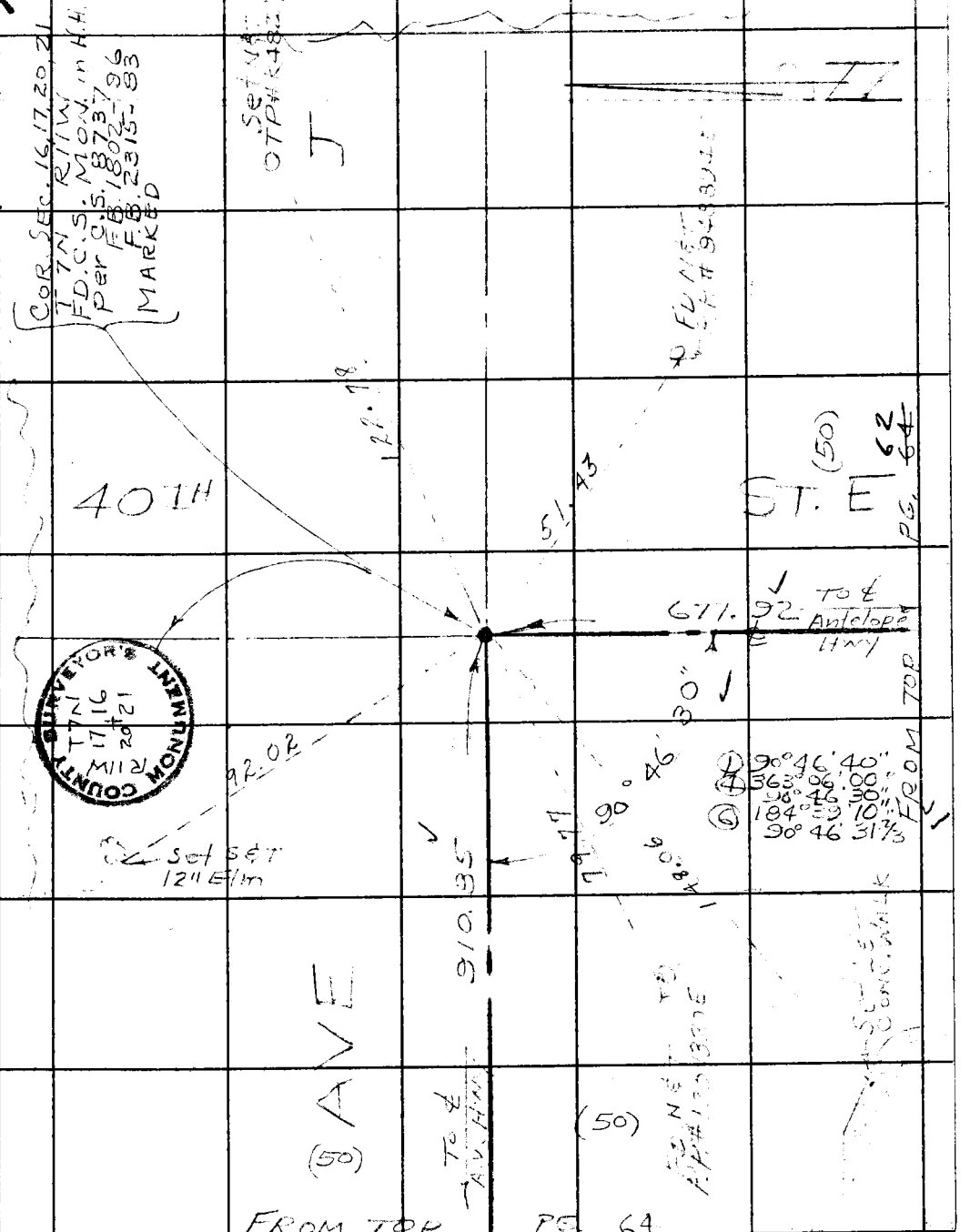

Note: Any Additions or Changes on This Sheet Must be Made or Circled in Red Ink With Date and Name of Person Making Change.

Do not extend this side of this line.

PLEASE RETURN TO
LOS ANGELES COUNTY ENGINEER
403 LOS ANGELES COUNTY ENGINEERING BLDG.

76F309S CE #310 6-63

F. B. 1662 PG 66

PLEASE RETURN TO
LOS ANGELES COUNTY ENGINEER
403 LOS ANGELES COUNTY ENGINEERING BLDG.

Do not extend this side of this line.

Note: Any Additions or Changes on This Sheet Must Be Made or Circled in Red Ink With Date and Name of Person Making Change.

Notes Ck'd by	Survey of AVE. J-8
Map No.	JN 009618 Tape 197 Std 84 °F
Office Work [illegible]	Surveyed by J S COATES
Checked R. S. DOWNS	Notes JSC Date 1-28-65
Date	Indexed G. J. GALLI

F. B. 1662 PG. 67

J.N. 009618

AVE. J-8

LOCATION OF IMPROVEMENTS
ON
AVE. J-8

5th ST. E TO 40th ST. E.

COATES
VAN NESS
KITTER
BRASILE

Note: Any Additions or Changes on This Sheet Must be Made or Circled in Red Ink With Date and Name of Person Making Change.

Do not extend this side of this line.

PLEASE RETURN TO
LOS ANGELES COUNTY ENGINEER
403 LOS ANGELES COUNTY ENGINEERING BLDG.

76E308S CE # 310 3-61

To Bottom Pg 69

F. B. 1662 Pg. 68

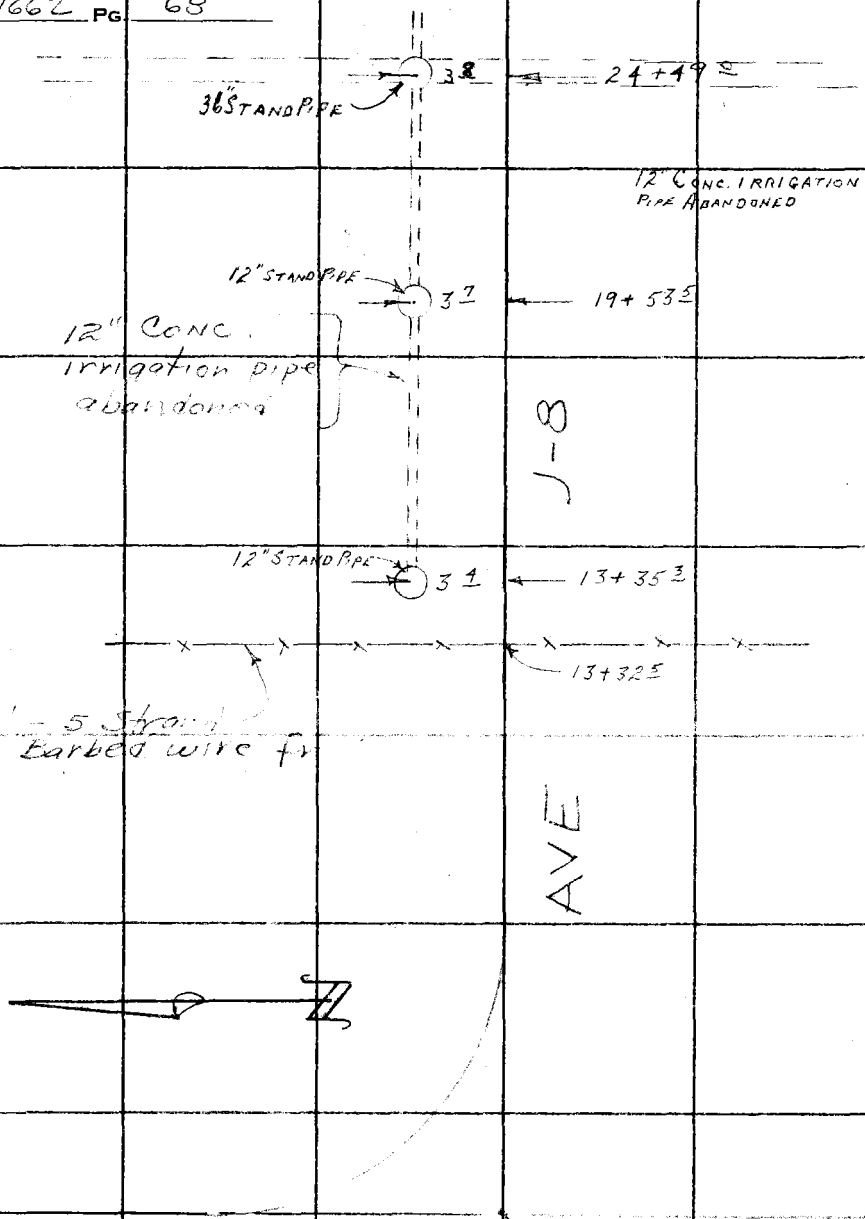

PLEASE RETURN TO
LOS ANGELES COUNTY ENGINEER
403 Los Angeles County Engineering Bldg.
Do not extend this side of this line.

Note: Any Additions or Changes on This Sheet Must Be Made or Circled in Red Ink With Date and Name of Person Making Change.

Notes Ck'd by	Survey of AVE J-8
Map No. HC 4-106-1,2	JN 0096 18 Tape 197 Std 84 °F
Office Work R. S. DOWNS	Surveyed by J S COATES
Checked	Notes VAN NESS Date 1-29-65
Date	Indexed [illegible]

F. B. 1662 Pg. 69

TO BOTTOM PG 70

66+91.5

4' 2 STRAND BARB WIRE
CHICKEN WIRE FENCE

J-8

53+51.5

15TH ST.

53+48.98
FD. C.E. MON
PER F.B. 1662-46

E.

AVE

27+06.6

56.5

P.P. # 917612E

26+78.6

EDGE OF PAV.

12.5

10

10TH ST.

TRUNK SEWER

12.5

26+66.09
FD C.E. MON
PER F.B. 1662-43

E.

10

26+53.6

EDGE OF PAV.

END 12" IRRIGATION PIPE

33

26+36.0

FROM TOP PG 68

X

Note: Any Additions or Changes on This Sheet Must be Made or Circled in Red Ink With Date and Name of Person Making Change.

PLEASE RETURN TO
LOS ANGELES COUNTY ENGINEER
403 LOS ANGELES COUNTY ENGINEERING BLDG.

Do not extend this side of this line.

76F3095 CE # 310 2-61

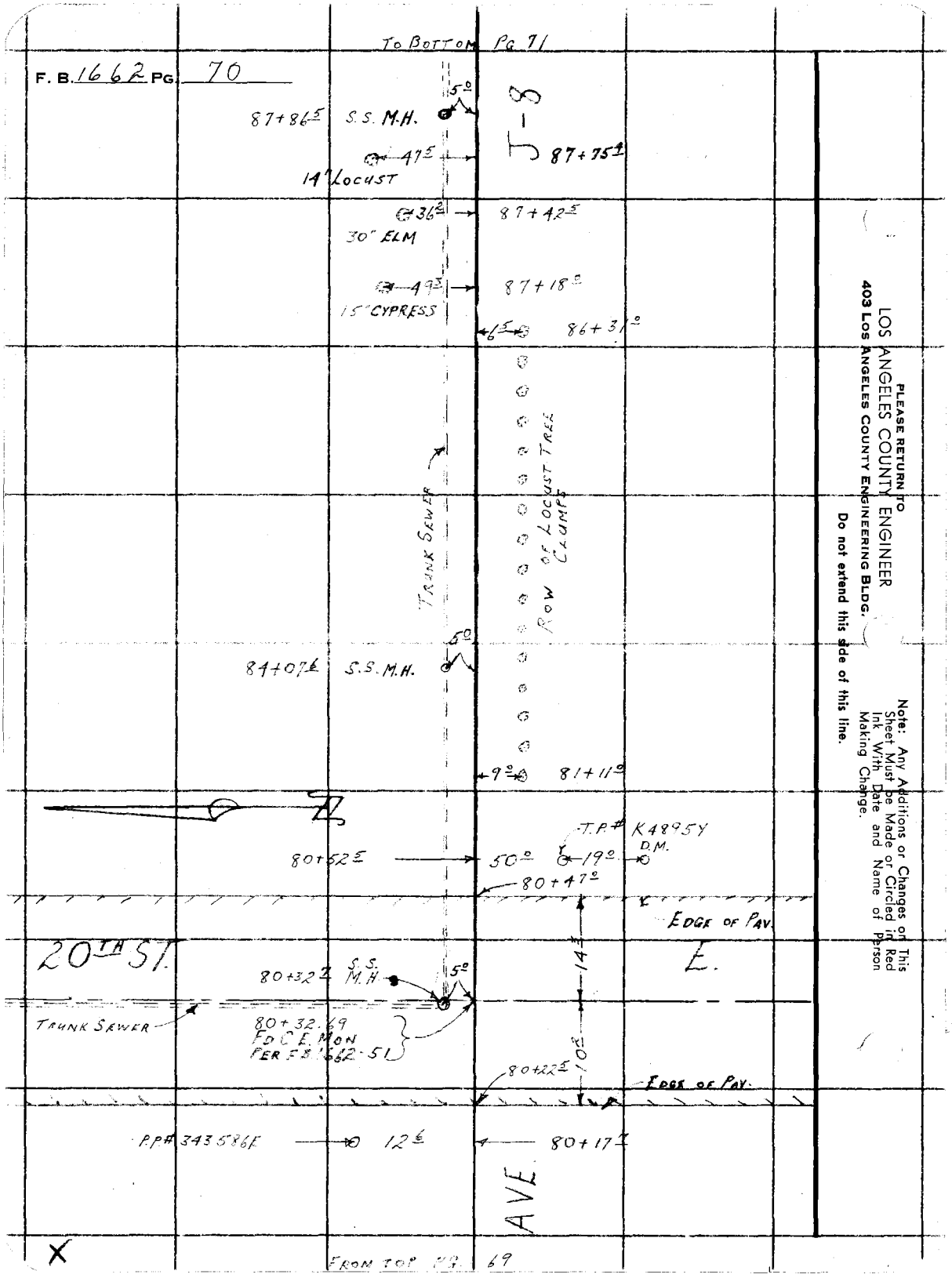

PLEASE RETURN TO
LOS ANGELES COUNTY ENGINEER
403 LOS ANGELES COUNTY ENGINEERING BLDG.

Do not extend this side of this line.

Note: Any Additions or Changes on This Sheet Must be Made or Circled in Red Ink With Date and Name of Person Making Change.

Notes Ck'd by	Survey of AVE J-8
Map No. HC.4-106-1,2	JN 009618 Tape 197 Std 84 °F
Office Work R. S. DOWNS	Surveyed by J S COATES
Checked	Notes VAN NESS Date 2-1-65
Date	Indexed C. J. GALLI

F. B. 1662 PG. 71

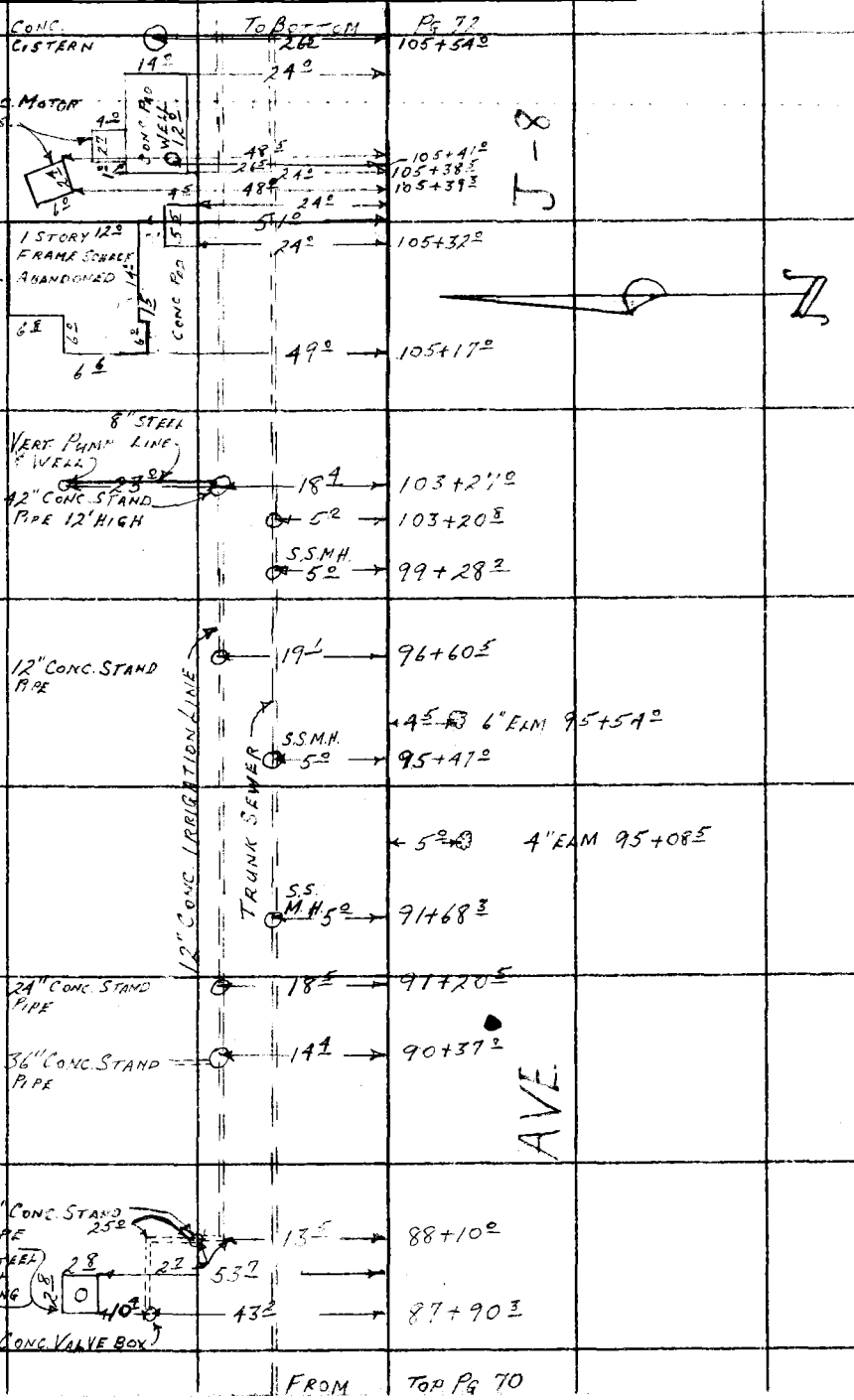

Note: Any Additions or Changes on This Sheet Must be Made or Circled in Red Ink With Date and Name of Person Making Change.

Do not extend this side of this line.

PLEASE RETURN TO
LOS ANGELES COUNTY ENGINEER
403 LOS ANGELES COUNTY ENGINEERING BLDG.

76F3095 CE # 310 1-61



PLEASE RETURN TO
LOS ANGELES COUNTY ENGINEER
403 LOS ANGELES COUNTY ENGINEERING BLDG.

Do not extend this side of this line.

Note: Any Additions or Changes on This Sheet Must be Made or Circled in Red Ink With Date and Name of Person Making Change.

Notes Ck'd by	Survey of AVE J-8
Map No. H.C. 4-106-1,2	JN 0096/8 Tape 197 Std 84 °F
Office Work R. S. DOWNS	Surveyed by J S COATES
Checked	Notes VAN NESS Date 2-1-65
Date	Indexed G. J. GALEI

F. B. 1662 PG. 73

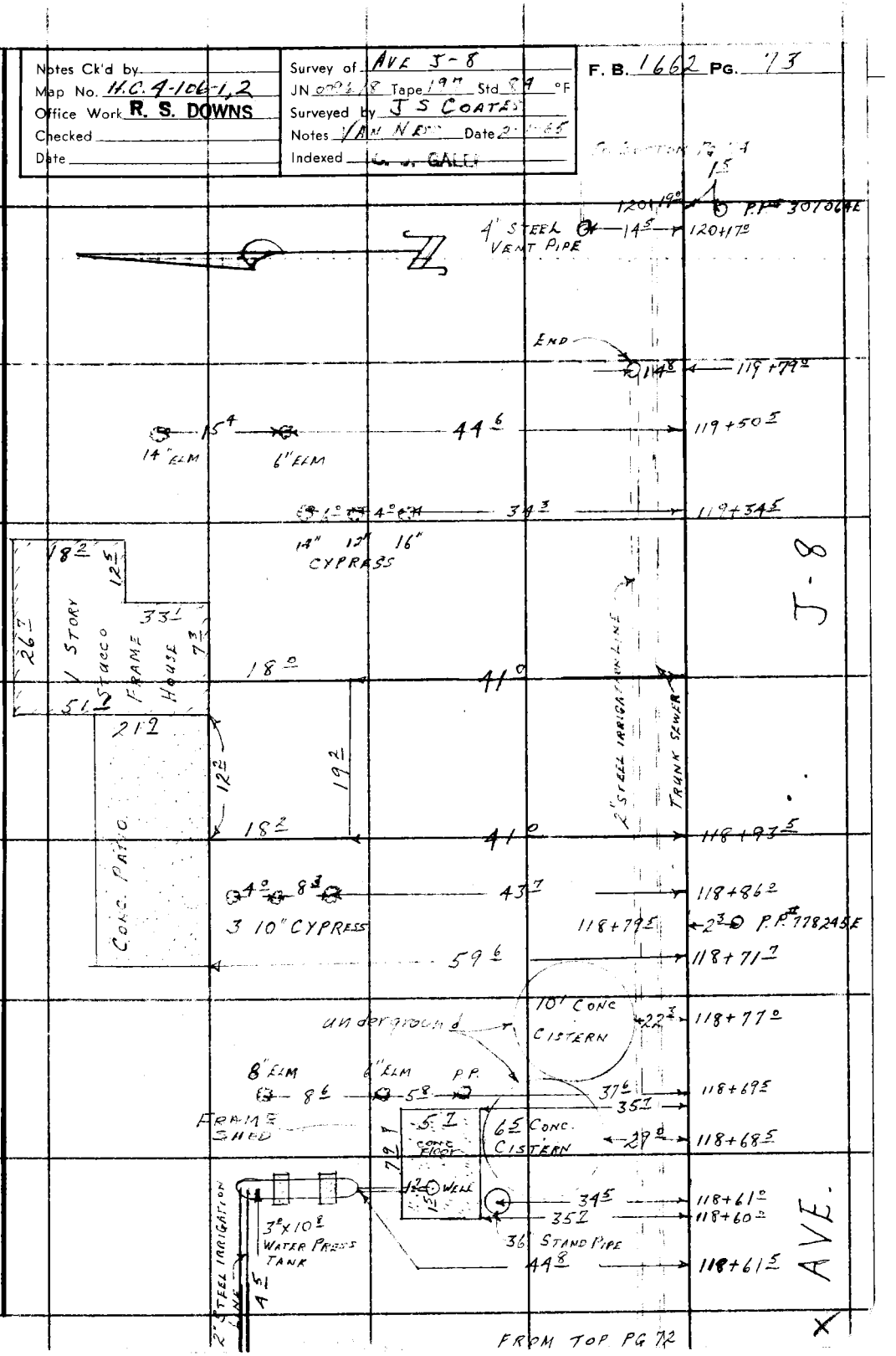

Note: Any Additions or Changes on this Sheet Must be Made or Circled in Red Ink With Date and Name of Person Making Change.

Do not extend this side of this line.

PLEASE RETURN TO
LOS ANGELES COUNTY ENGINEER
403 LOS ANGELES COUNTY ENGINEERING BLDG.

76F309S CE # 310 3-61



PLEASE RETURN TO
LOS ANGELES COUNTY ENGINEER
403 LOS ANGELES COUNTY ENGINEERING BLDG.

Do not extend this side of this line.

Note: Any Additions or Changes on This Sheet Must be Made or Circled in Red Ink With Date and Name of Person Making Change.

Notes Ck'd by	Survey of AVE. J-8
Map No. H.C. 4-106-1,2	JN 0096 8 Tape 197 Std 84 °F
Office Work R. S. DOWNS	Surveyed by J S COATES
Checked	Notes VAN NESS Date 2-1-65
Date	Indexed C. J. GALLI

F. B. 1662 PG. 75

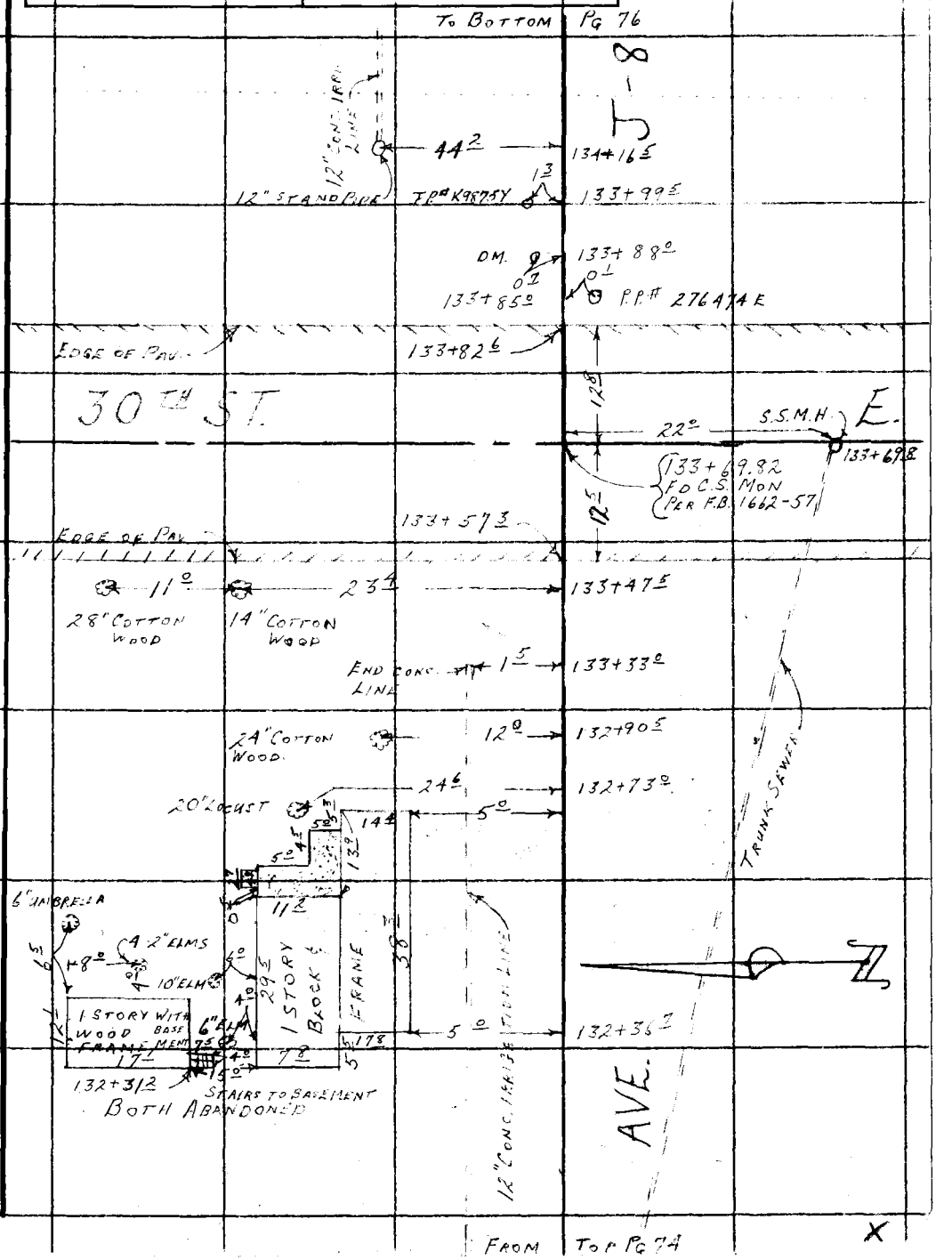

Note: Any Additions or Changes on This Sheet Must be Made or Circled in Red Ink With Date and Name of Person Making Change.

Do not extend this side of this line.

PLEASE RETURN TO
LOS ANGELES COUNTY ENGINEER
403 LOS ANGELES COUNTY ENGINEERING BLDG.

76F309S CE # 310 3-61



PLEASE RETURN TO
LOS ANGELES COUNTY ENGINEER
403 LOS ANGELES COUNTY ENGINEERING BLDG.

Do not extend this side of this line.

Note: Any Additions or Changes on This Sheet Must be Made or Circled in Red Ink With Date and Name of Person Making Change.

Notes Ck'd by	Survey of AVE J-8
Map No. HC 4-106-1,2	JN 009617 Tape 197 Std 84 °F
Office Work R. S. DOWNS	Surveyed by J. J. [illegible]
Checked	Notes VAN NESS Date 2-2-65
Date	Indexed C. J. GALLI

F. B. 1661 PG. 77

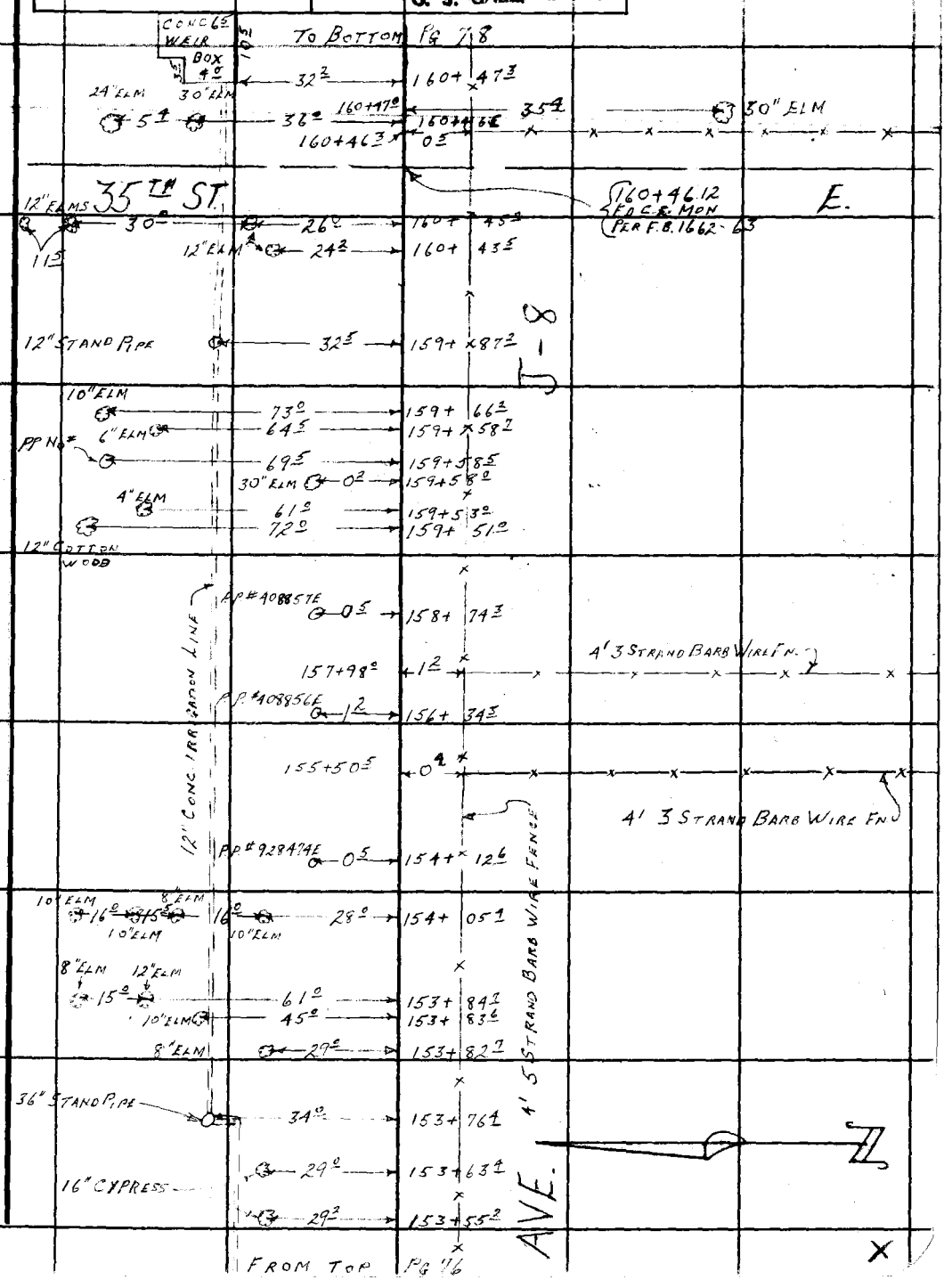

Note: Any Additions or Changes on This Sheet Must Be Made or Circled in Red Ink With Date and Name of Person Making Change:

Do not extend this side of this line.

PLEASE RETURN TO
LOS ANGELES COUNTY ENGINEER
403 LOS ANGELES COUNTY ENGINEERING BLDG.

76F3095 CE #310 8-62



PLEASE RETURN TO
LOS ANGELES COUNTY ENGINEER
403 Los Angeles County Engineering Bldg.
Do not extend this side of this line.

Note: Any Additions or Changes on This Sheet Must be Made or Circled in Red Ink With Date and Name of Person Making Change.

Notes Ck'd by
Map No. H.C. 4-106-1,2
Office Work R. S. DOWNS
Checked
Date

Survey of AVE. J-8
JN 0096.18 Tape 197 Std 84 °F
Surveyed by J S COATES
Notes VAN NESS Date 2-2-65
Indexed C. J. GALLI

F. B. 1662 PG. 79



Note: Any Additions or Changes on This Sheet Must be Made or Circled in Red Ink With Date and Name of Person Making Change.

PLEASE RETURN TO
LOS ANGELES COUNTY ENGINEER
403 LOS ANGELES COUNTY ENGINEERING BLDG.
Do not extend this side of this line.

76E3095 CE #310 6-62

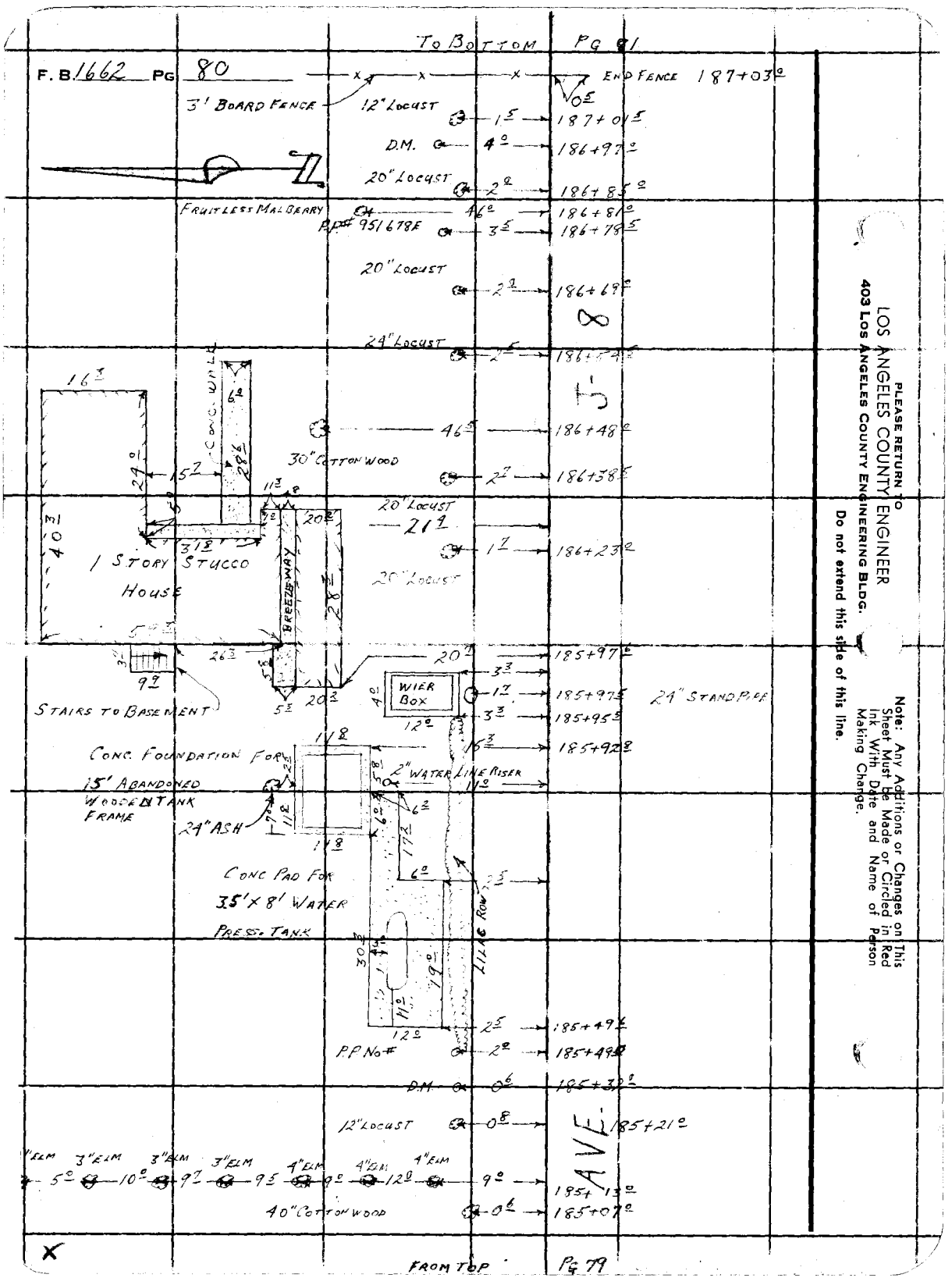

Please Return To
Los Angeles County Engineer
403 Los Angeles County Engineering Bldg.
Do not extend this side of this line.
Note: Any Additions or Changes on This Sheet Must be Made or Circled in Red Ink With Date and Name of Person Making Change.

Notes Ck'd by	Survey of AVE J-8
Map No. HC.4-106-1,2	JN 0096.18 Tape 197 Std 84 °F
Office Work R. S. DOWNS	Surveyed by J. J. GOATES
Checked	Notes VAN NESS Date 2-3-65
Date	Indexed C. J. GALLI

F. B. 1662 PG. 81

Note: Any Additions or Changes on This Sheet Must be Made or Circled in Red Ink With Date and Name of Person Making Change.

Do not extend this side of this line.

PLEASE RETURN TO
LOS ANGELES COUNTY ENGINEER
403 LOS ANGELES COUNTY ENGINEERING BLDG.

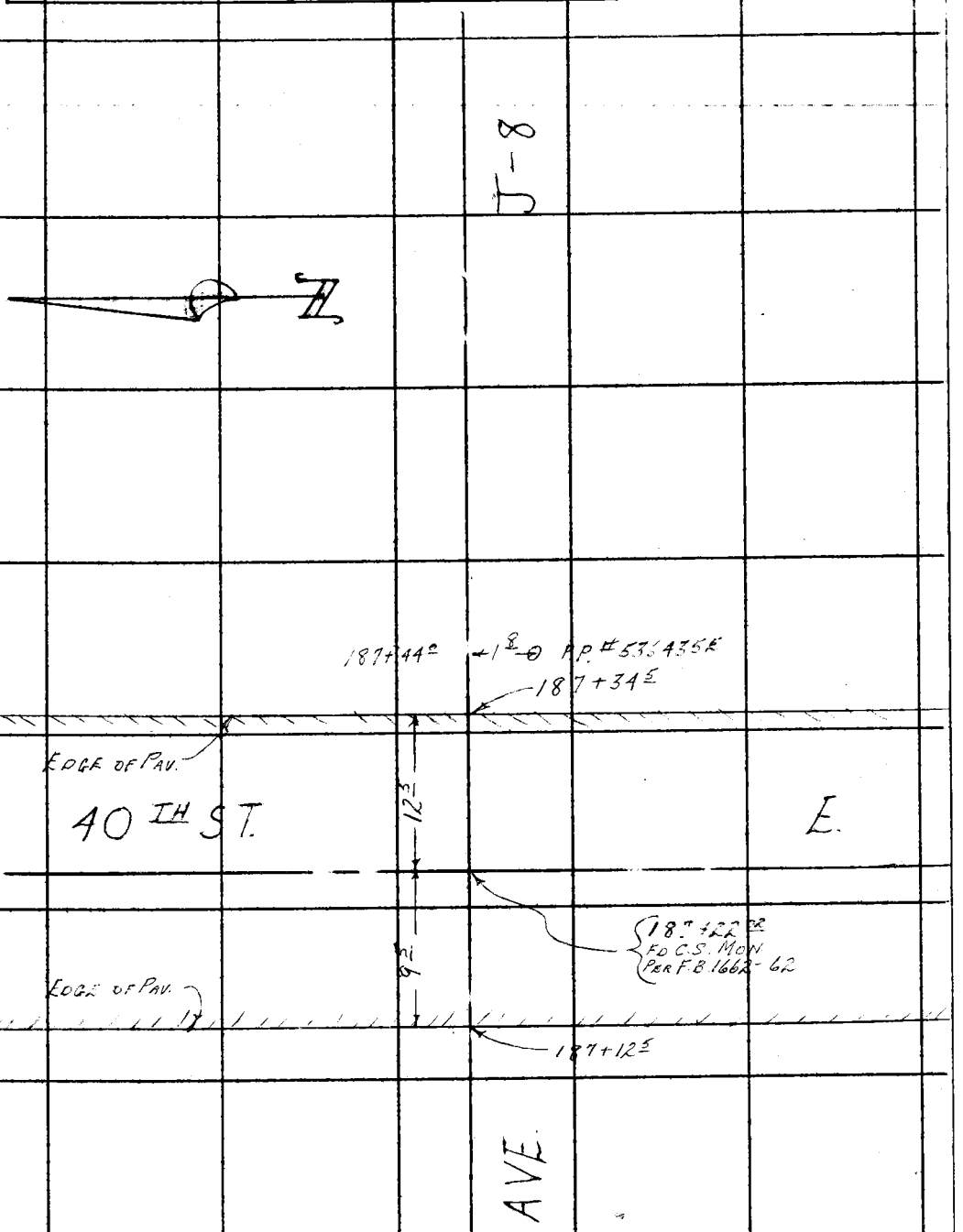

76F309S CE #310 6-63

FROM TOP PG 80

F. B. 1662 PG. 82

PLEASE RETURN TO
LOS ANGELES COUNTY ENGINEER
403 LOS ANGELES COUNTY ENGINEERING BLDG.

Do not extend this side of this line.

Note: Any Additions or Changes on This Sheet Must be Made or Circled in Red Ink With Date and Name of Person Making Change.

Notes Ck'd by R. HILARIO	Survey of 15th ST. E.
Map No. B-5043	JN 0097.02 Tape ____ Std ____ °F
Office Work R. R. SHEAN	Surveyed by MENDONCA
Checked R. HILARIO	Notes J.M. Date 2-6-61
Date 3-25-69	Indexed [illegible]

F. B. 1662 PG. 83

J.N. 0097.02

15TH ST. EAST

CENTERLINE SURVEY

FROM: AVE. M
TO: AVE. G

MENDONCA
[illegible]
[illegible]

Note: Any Additions or Changes on This Sheet Must be Made or Circled in Red Ink With Date and Name of Person Making Change.

PLEASE RETURN TO
LOS ANGELES COUNTY ENGINEER
403 LOS ANGELES COUNTY ENGINEERING BLDG.
Do not extend this side of this line.

76F309S CE#310 1-65

F. B. 1662 PG. 84

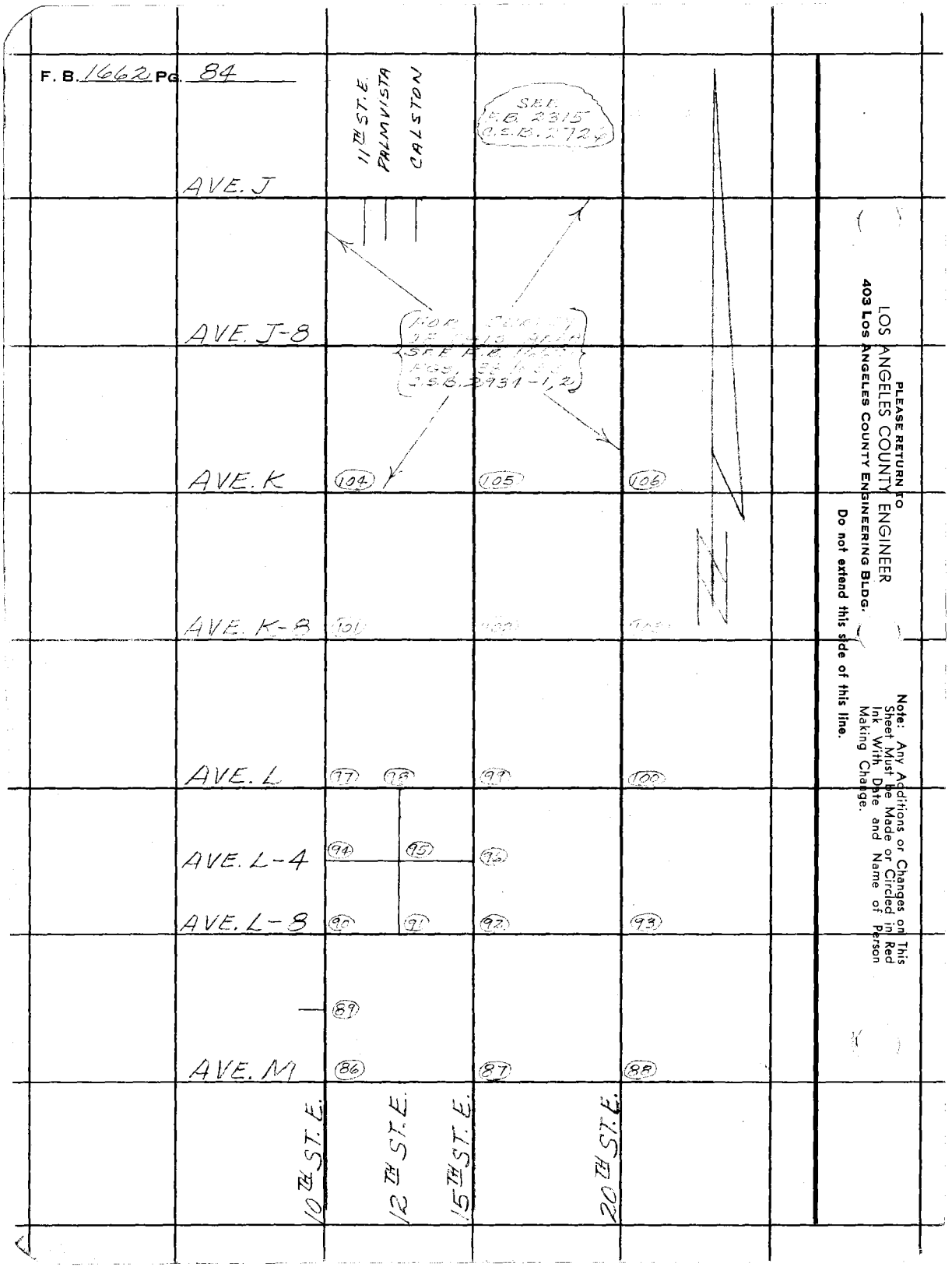

PLEASE RETURN TO
LOS ANGELES COUNTY ENGINEER
403 Los Angeles County Engineering Bldg.

Do not extend this side of this line.

Note: Any Additions or Changes on This Sheet Must be Made or Circled in Red Ink With Date and Name of Person Making Change.

Notes Ck'd by R. HILARIO	Survey of 15TH ST. E.
Map No. B-5043	JN 0097.02 Tape ____ Std ____ °F
Office Work R. R. SHEAN	Surveyed by MENDONCA
Checked R. HILARIO	Notes [illegible] Date 2-6-67
Date 3-25-69	Indexed [illegible]

F. B. 1662 PG. 85

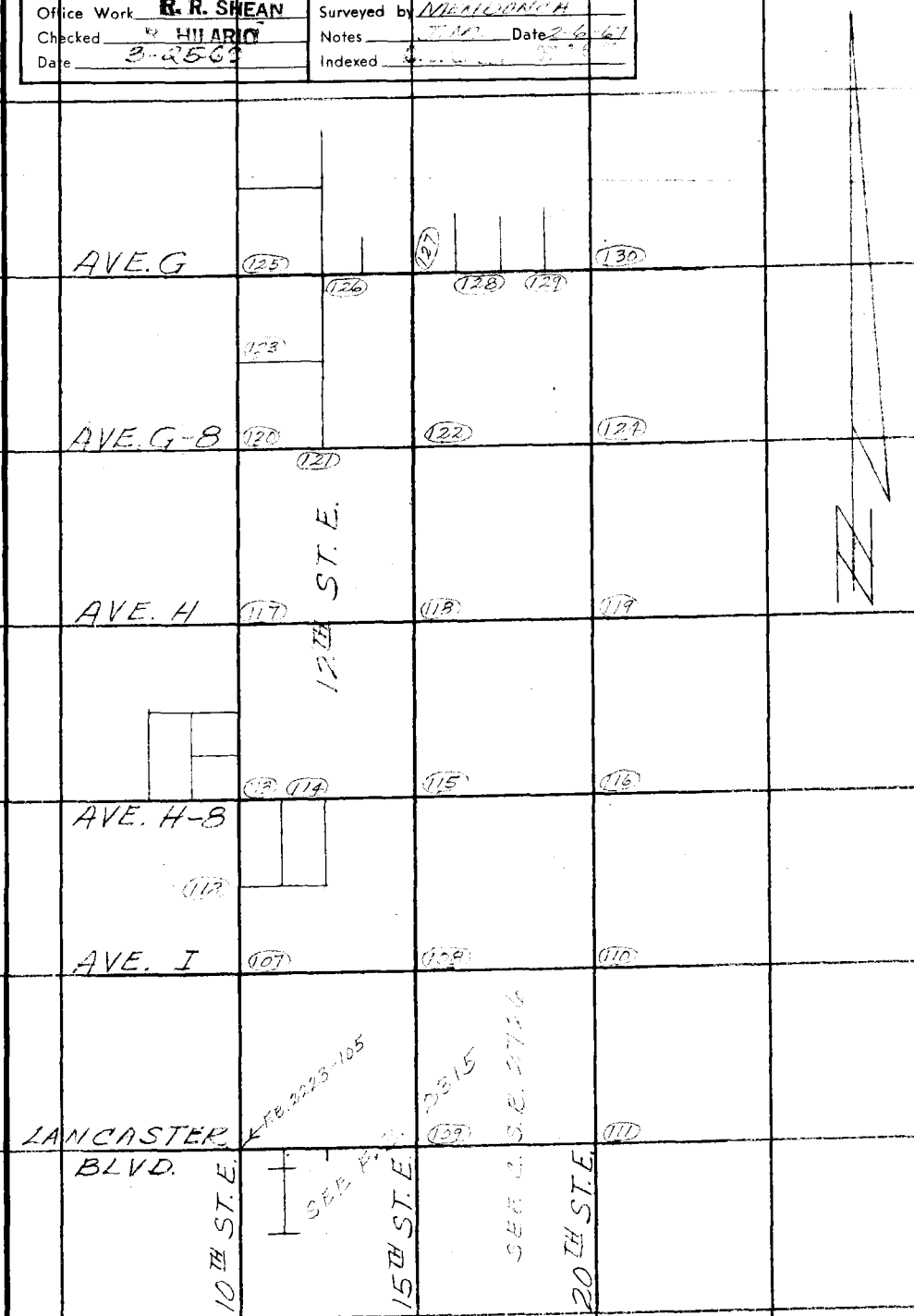

Note: Any Additions or Changes on This Sheet Must be Made or Circled in Red Ink With Date and Name of Person Making Change.

PLEASE RETURN TO
LOS ANGELES COUNTY ENGINEER
403 LOS ANGELES COUNTY ENGINEERING BLDG.
Do not extend this side of this line.

76F309S CE#310 1-65

F. B. 1662 Pg. 86

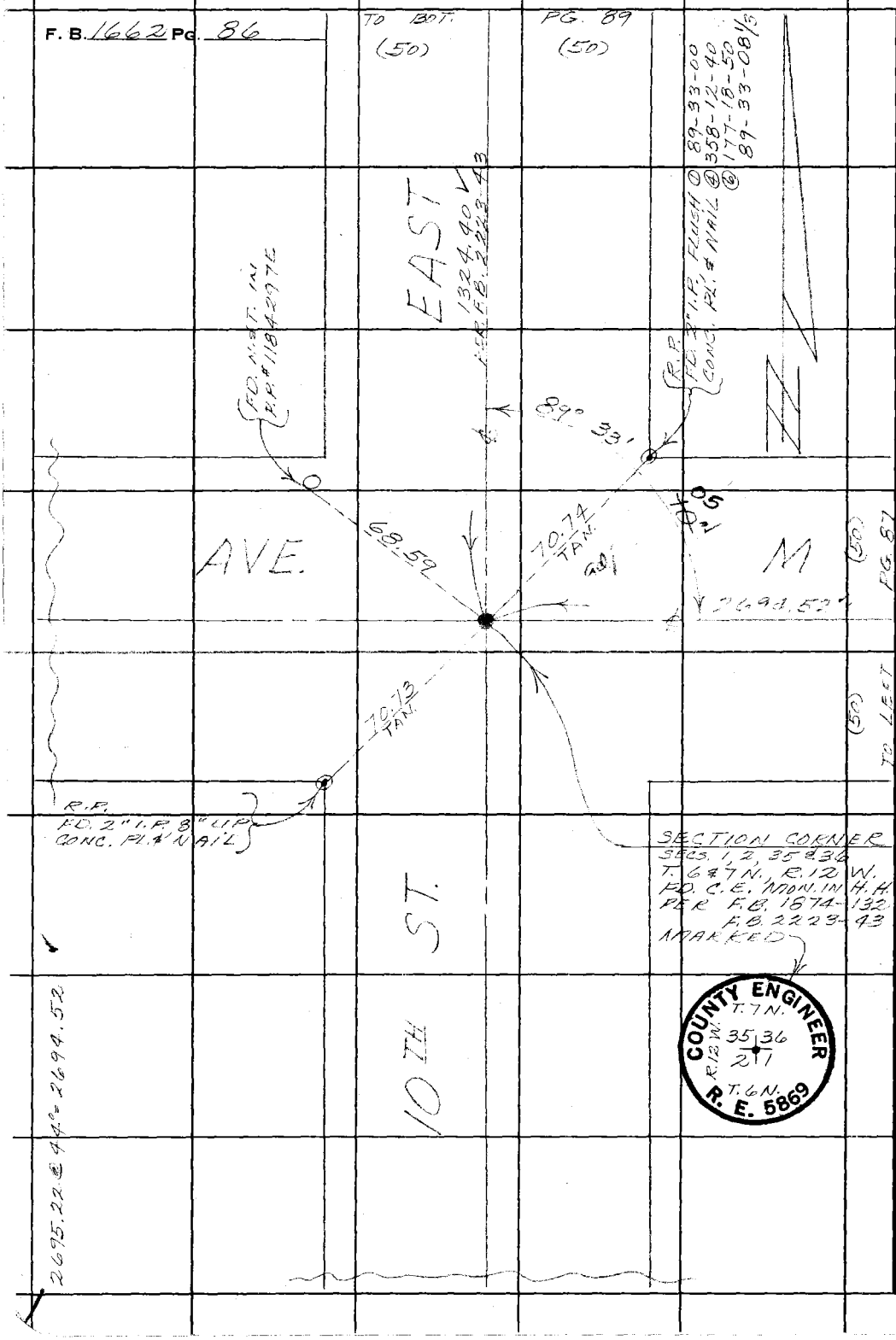

W.S. 70 A-6

PLEASE RETURN TO
LOS ANGELES COUNTY ENGINEER
403 LOS ANGELES COUNTY ENGINEERING BLDG.

Do not extend this side of this line.

Note: Any Additions or Changes on This Sheet Must be Made or Circled in Red Ink With Date and Name of Person Making Change.

Notes Ck'd by R. HILARIO	Survey of 15TH ST. E.
Map No. B-5043	JN 0097.02 Tape 233 Std 84°F
Office Work R. R. SHEAN	Surveyed by MONDONCA
Checked R. HILARIO	Notes [illegible] Date 2-7-67
Date 3-25-69	Indexed [illegible]

F. B. 1662 PG. 87

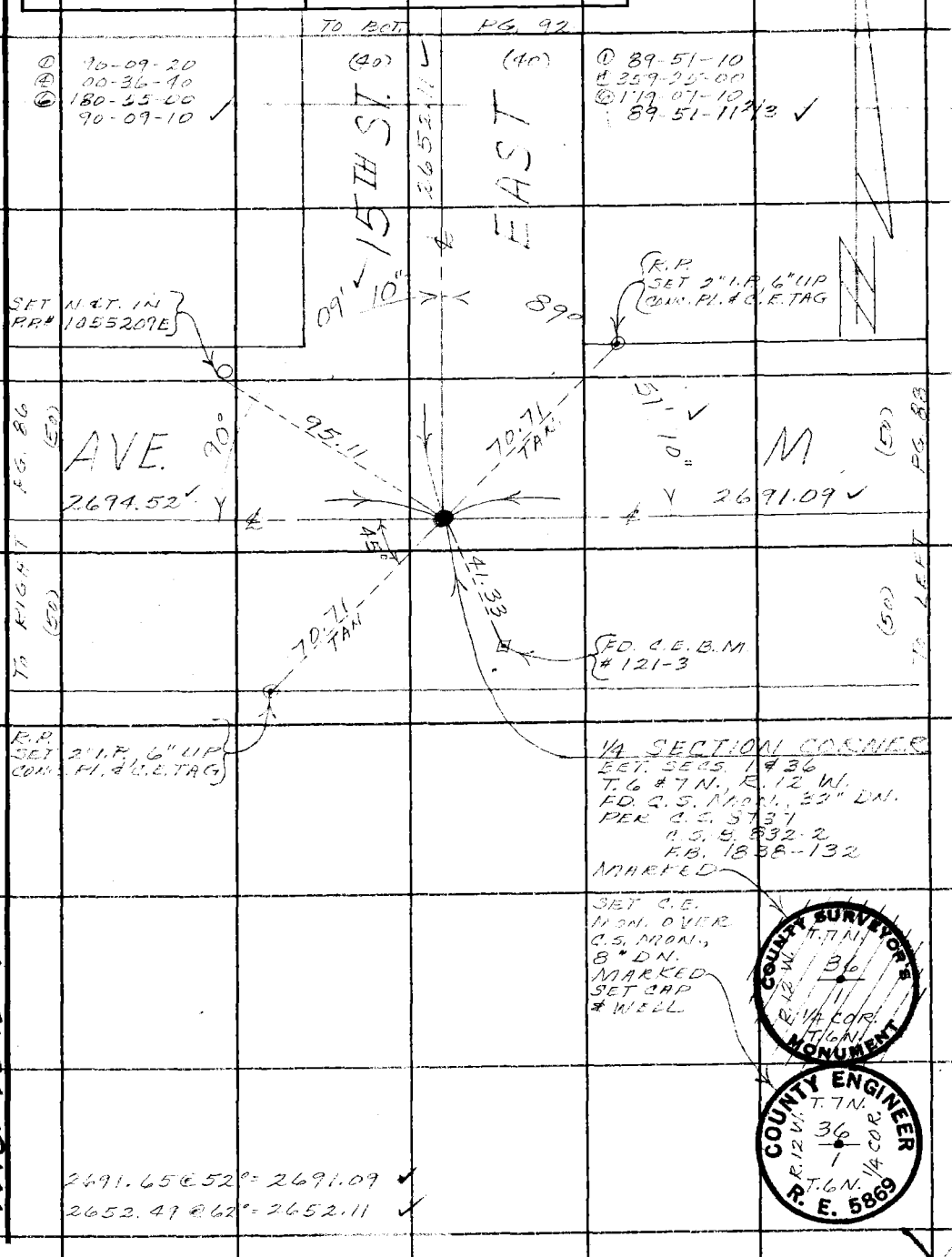

Note: Any Additions or Changes on This Sheet Must be Made or Circled in Red Ink With Date and Name of Person Making Change.

Do not extend this side of this line.

PLEASE RETURN TO
LOS ANGELES COUNTY ENGINEER
403 LOS ANGELES COUNTY ENGINEERING BLDG.

W.S. 70 B-6

76F309S CE#310 1-65

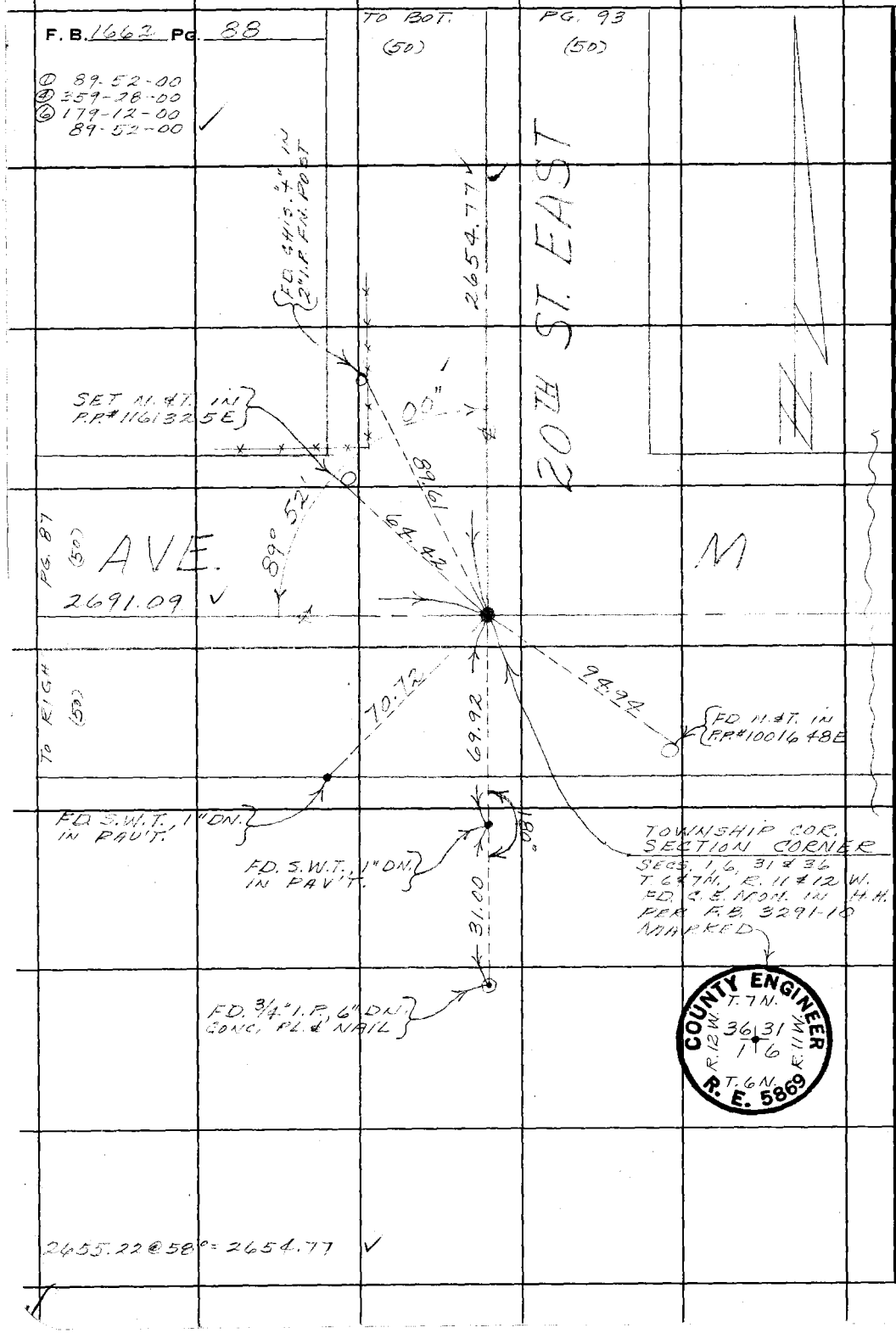

W.S. 70 B-6

PLEASE RETURN TO
LOS ANGELES COUNTY ENGINEER
403 LOS ANGELES COUNTY ENGINEERING BLDG.

Do not extend this side of this line.

Note: Any Additions or Changes on This Sheet Must be Made or Circled in Red Ink With Date and Name of Person Making Change.

Notes Ck'd by R. HILARIO	Survey of 15TH ST. E.
Map No. B-5043	JN 1077.02 Tape 233 Std 84 °F
Office Work R. R. SHEAN	Surveyed by MENDONCA
Checked R. HILARIO	Notes J.M. Date 2-8-67
Date 3-25-69	Indexed

F. B. 1662 PG. 89



Note: Any Additions or Changes on This Sheet Must be Made or Circled in Red Ink With Date and Name of Person Making Change.

PLEASE RETURN TO
LOS ANGELES COUNTY ENGINEER
403 LOS ANGELES COUNTY ENGINEERING BLDG.

Do not extend this side of this line.

W.S. 70 A-6

76F309S CE#310 1-65

F. B. 1662 Pg. 90

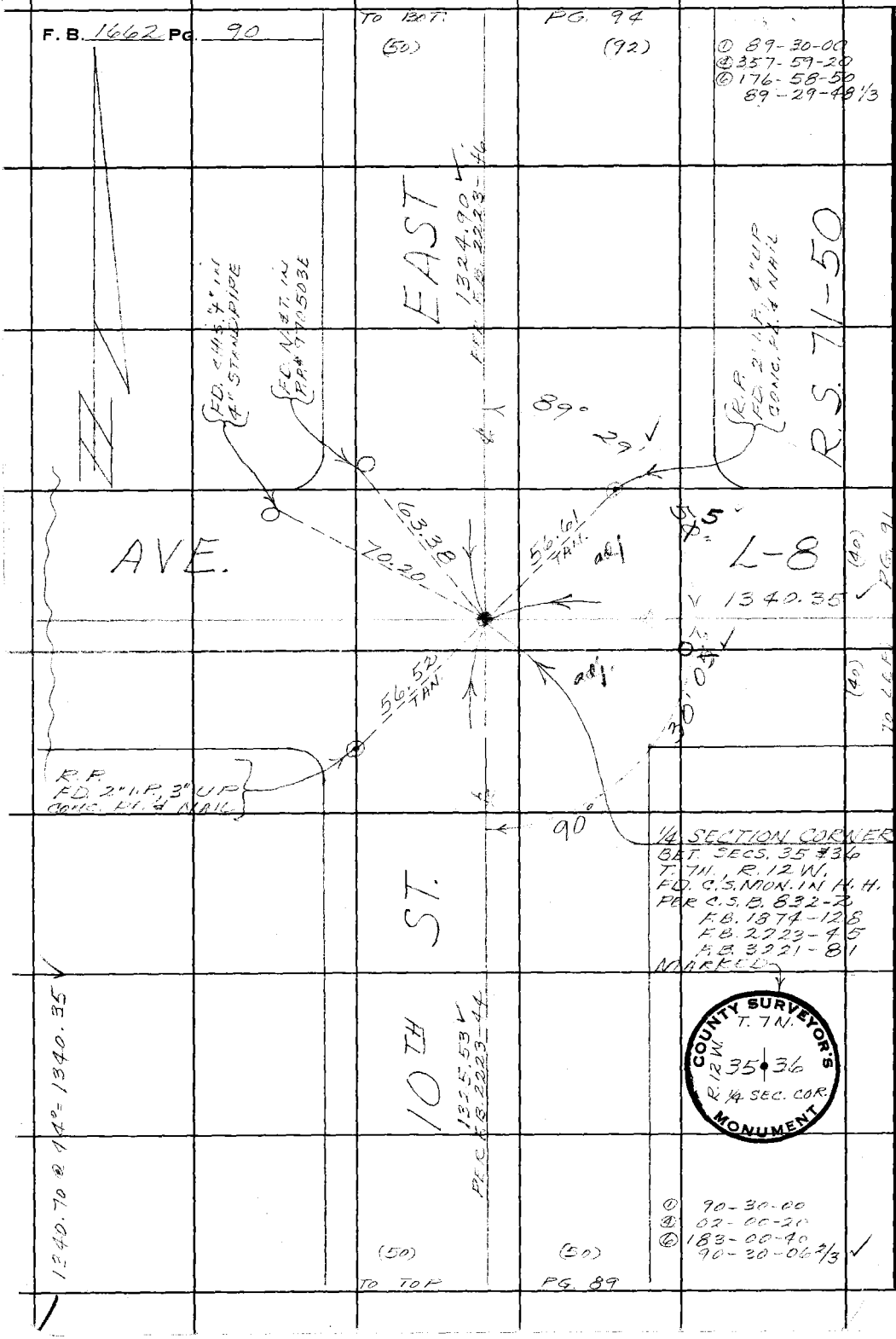

W.S. 70 A-6

PLEASE RETURN TO
LOS ANGELES COUNTY ENGINEER
403 LOS ANGELES COUNTY ENGINEERING BLDG.

Do not extend this side of this line.

Note: Any Additions or Changes on This Sheet Must be Made or Circled in Red Ink With Date and Name of Person Making Change.

Notes Ck'd by R. HILARIO	Survey of 15TH ST. E.
Map No. B-5043	JN 0097.02 Tape 233 Std 84 °F
Office Work R. R. SHEAN	Surveyed by MENDONCA
Checked R. HILARIO	Notes J.M. Date 2-9-67
Date 3-25-69	Indexed [illegible]

F. B. 1662 PG. 91

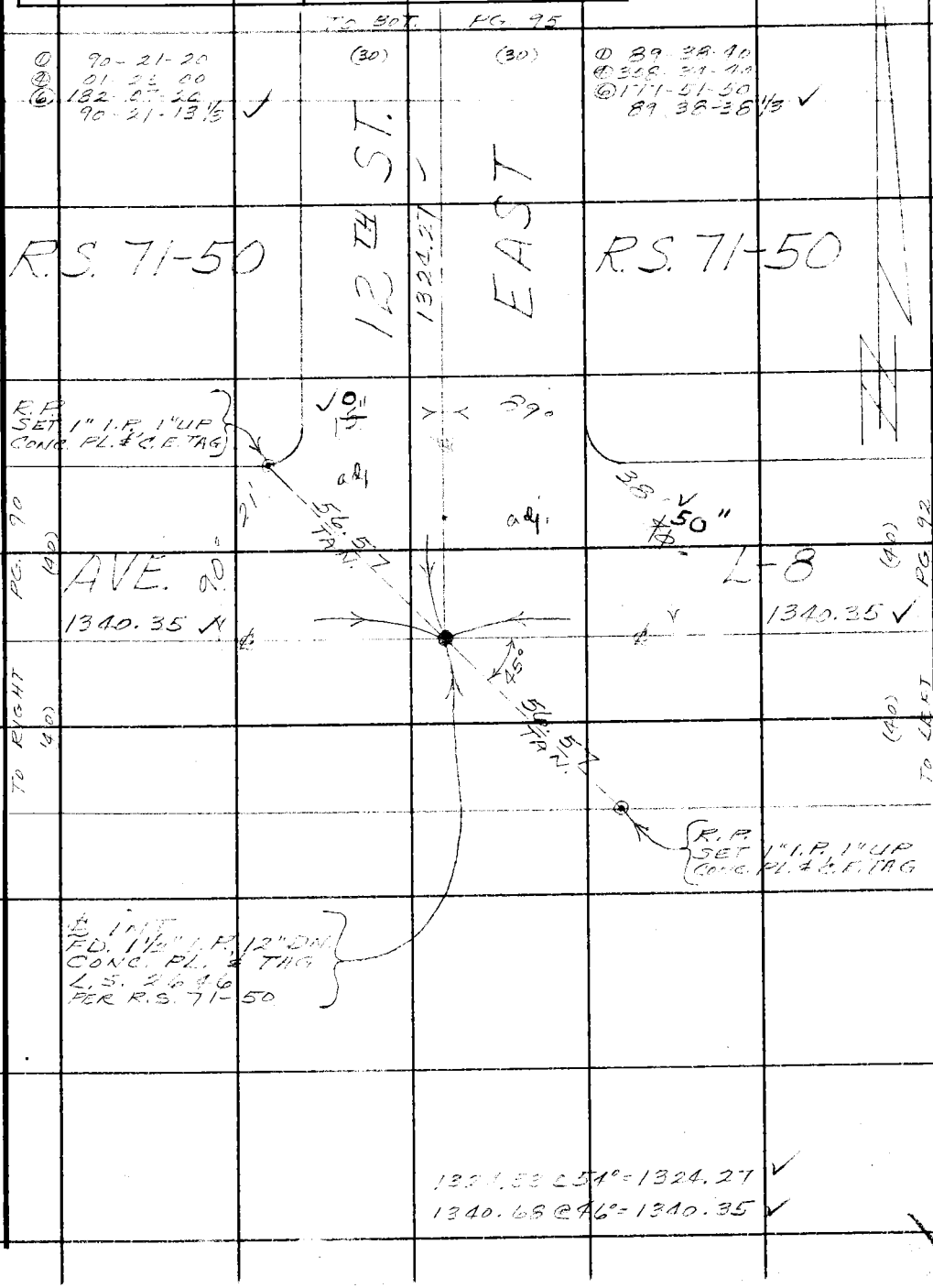

Note: Any Additions or Changes on This Sheet Must be Made or Circled in Red Ink With Date and Name of Person Making Change.

PLEASE RETURN TO
LOS ANGELES COUNTY ENGINEER
403 LOS ANGELES COUNTY ENGINEERING BLDG.
Do not extend this side of this line.

W.S. 70 B-6

76F309S CE#310 1-65

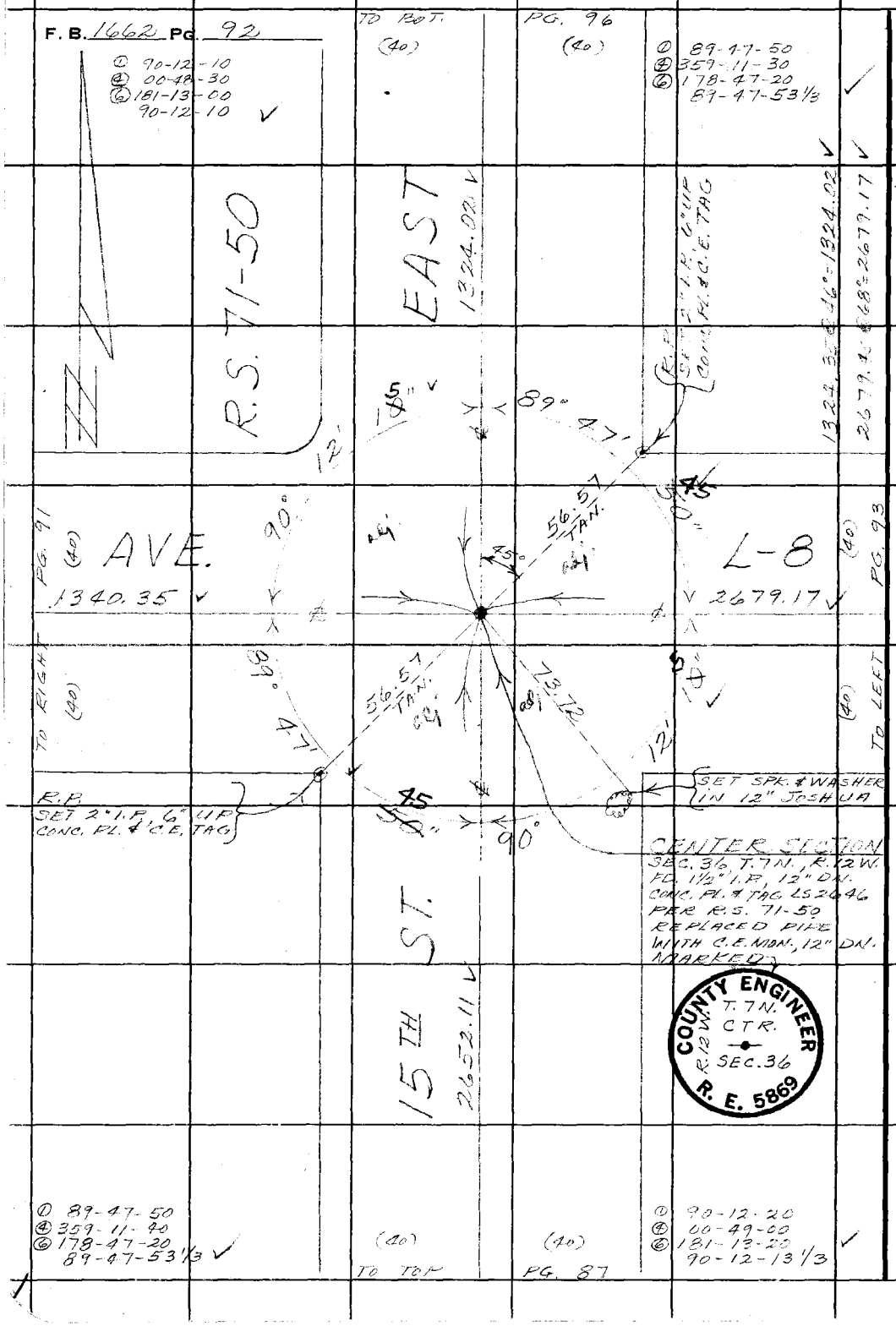

PLEASE RETURN TO
LOS ANGELES COUNTY ENGINEER
403 LOS ANGELES COUNTY ENGINEERING BLDG.

Do not extend this side of this line.

Note: Any Additions or Changes on This Sheet Must be Made or Circled in Red Ink With Date and Name of Person Making Change.

Notes Ck'd by R. HILARIO	Survey of 15TH ST. E.
Map No. B-5043	JN 007700 Tape 233 Std 84 °F
Office Work R. R. SHEAN	Surveyed by MENDONCA
Checked R. HILARIO	Notes Date 2-18-67
Date 3-25-69	Indexed

F. B. 1662 PG. 73

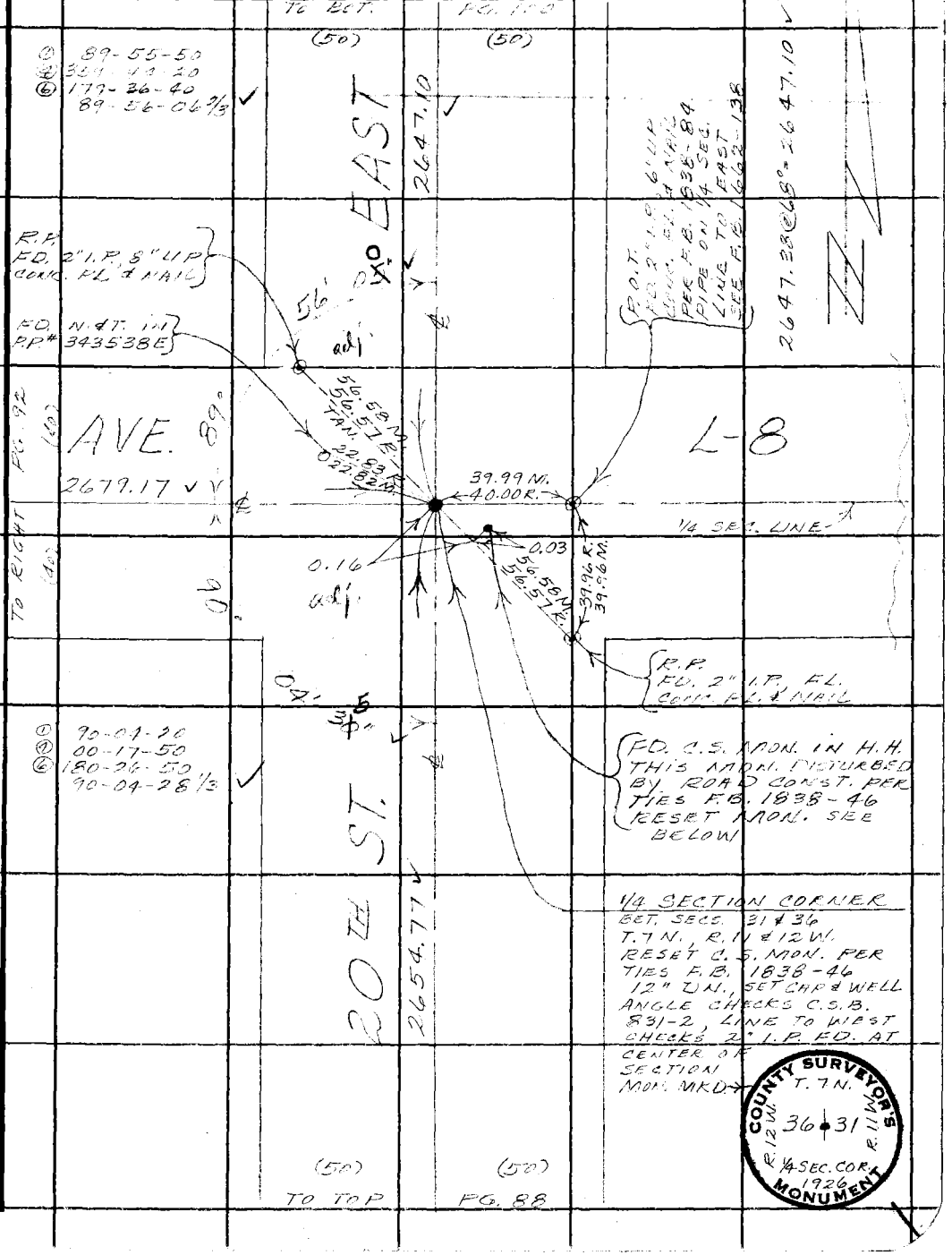

Note: Any Additions or Changes on this Sheet Must be Made or Circled in Red Ink With Date and Name of Person Making Change.

PLEASE RETURN TO
LOS ANGELES COUNTY ENGINEER
403 Los Angeles County Engineering Bldg.

Do not extend this side of this line.

W.S. 7d B-6

26F309S CE#310 1-65

PLEASE RETURN TO
LOS ANGELES COUNTY ENGINEER
403 LOS ANGELES COUNTY ENGINEERING BLDG.

Note: Any Additions or Changes on This Sheet Must be Made or Circled in Red Ink With Date and Name of Person Making Change.

Do not extend this side of this line.

W.5.70 A-6

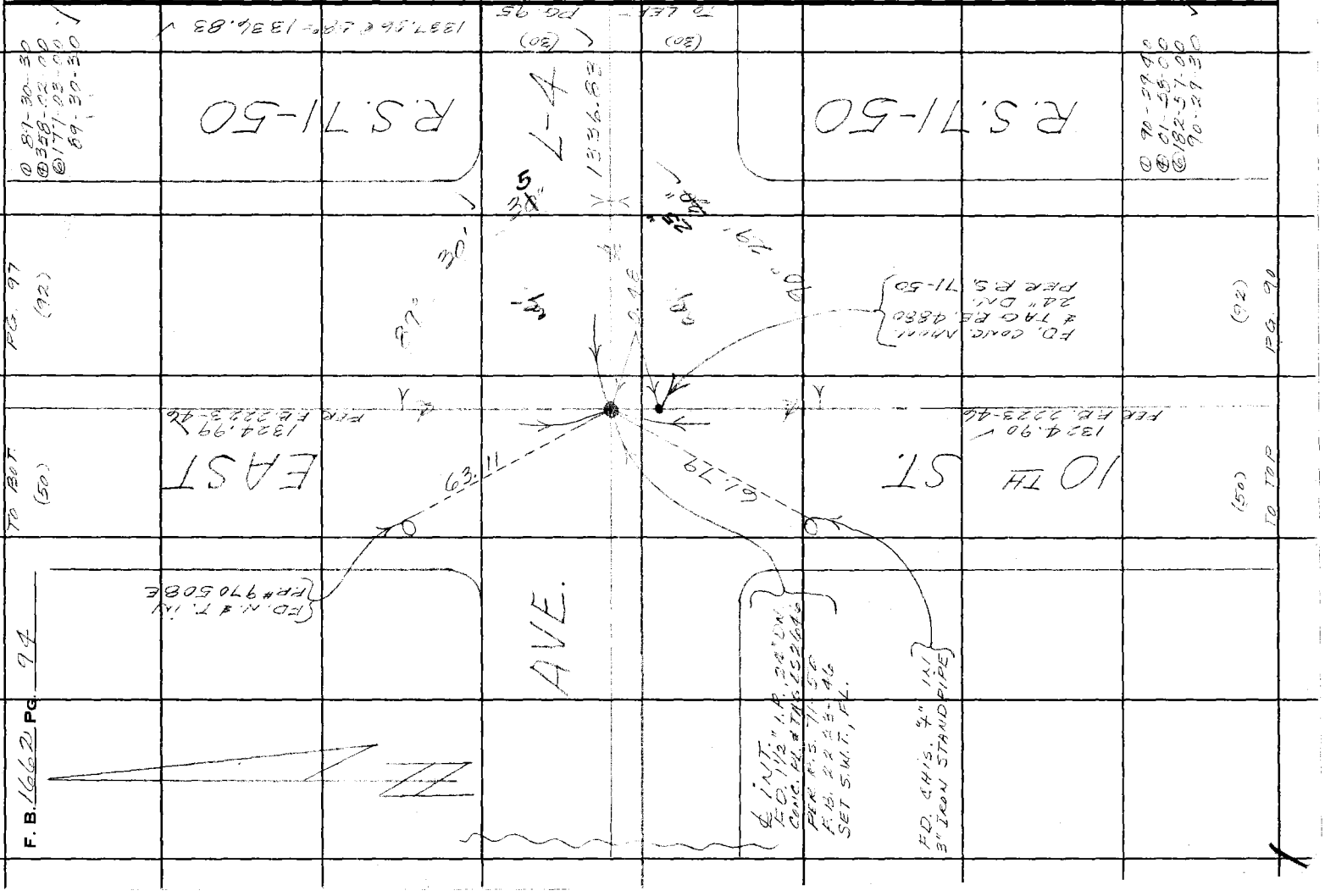

Notes Ck'd by R. HILARIO	Survey of 15TH ST. E.
Map No. B-5043	JN [illegible] Tape 233 Std 84 °F
Office Work R. R. SHEAN	Surveyed by [illegible]
Checked R. HILARIO	Notes [illegible] Date 2-14-67
Date 3-25-69	Indexed [illegible]

F. B. 1662 PG. 75

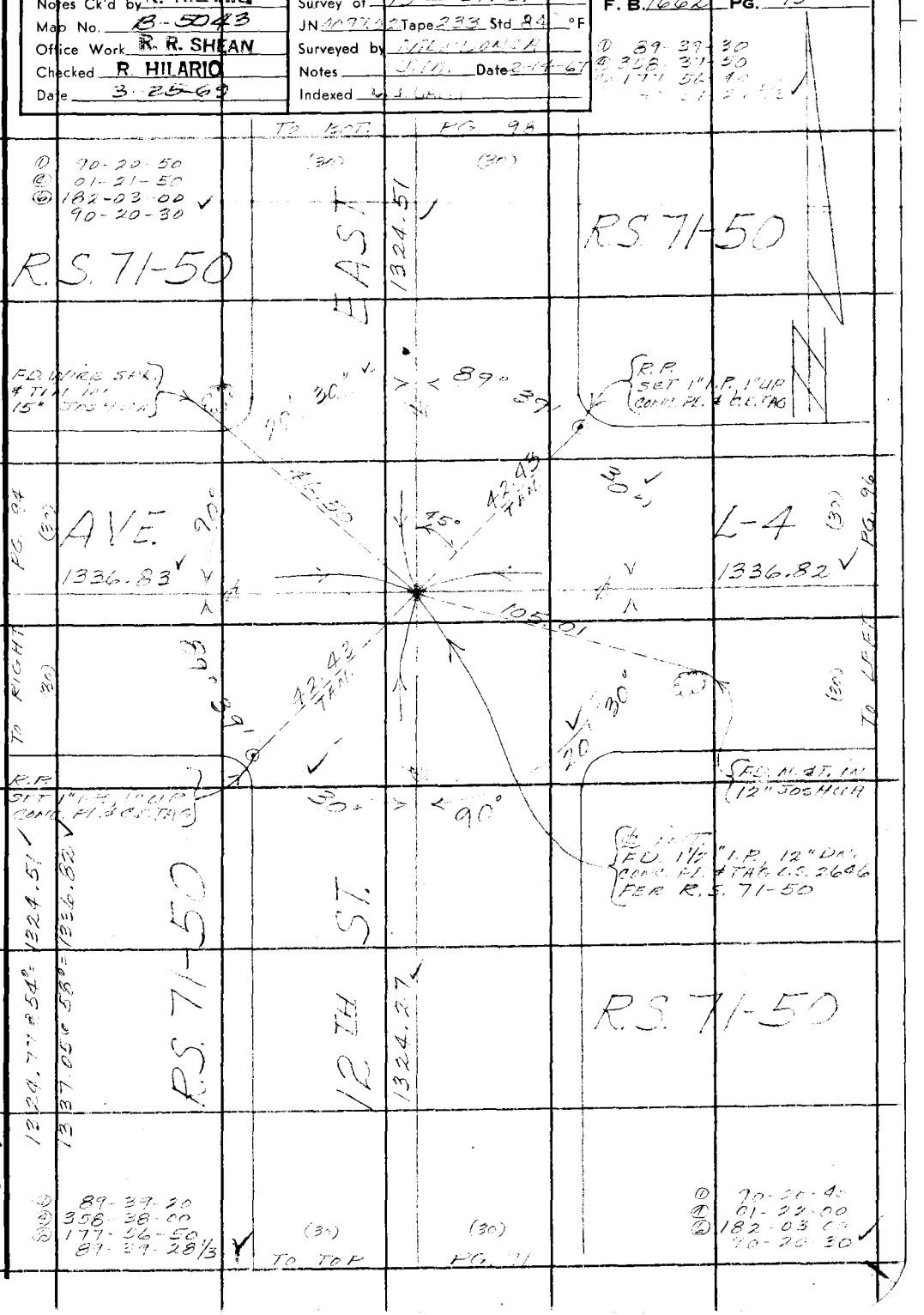

Note: Any Additions or Changes on This Sheet Must be Made or Circled in Red Ink With Date and Name of Person Making Change.

PLEASE RETURN TO
LOS ANGELES COUNTY ENGINEER
403 LOS ANGELES COUNTY ENGINEERING BLDG.
Do not extend this side of this line.

U.S. 70 B-6

75F309S CE#310 1-65

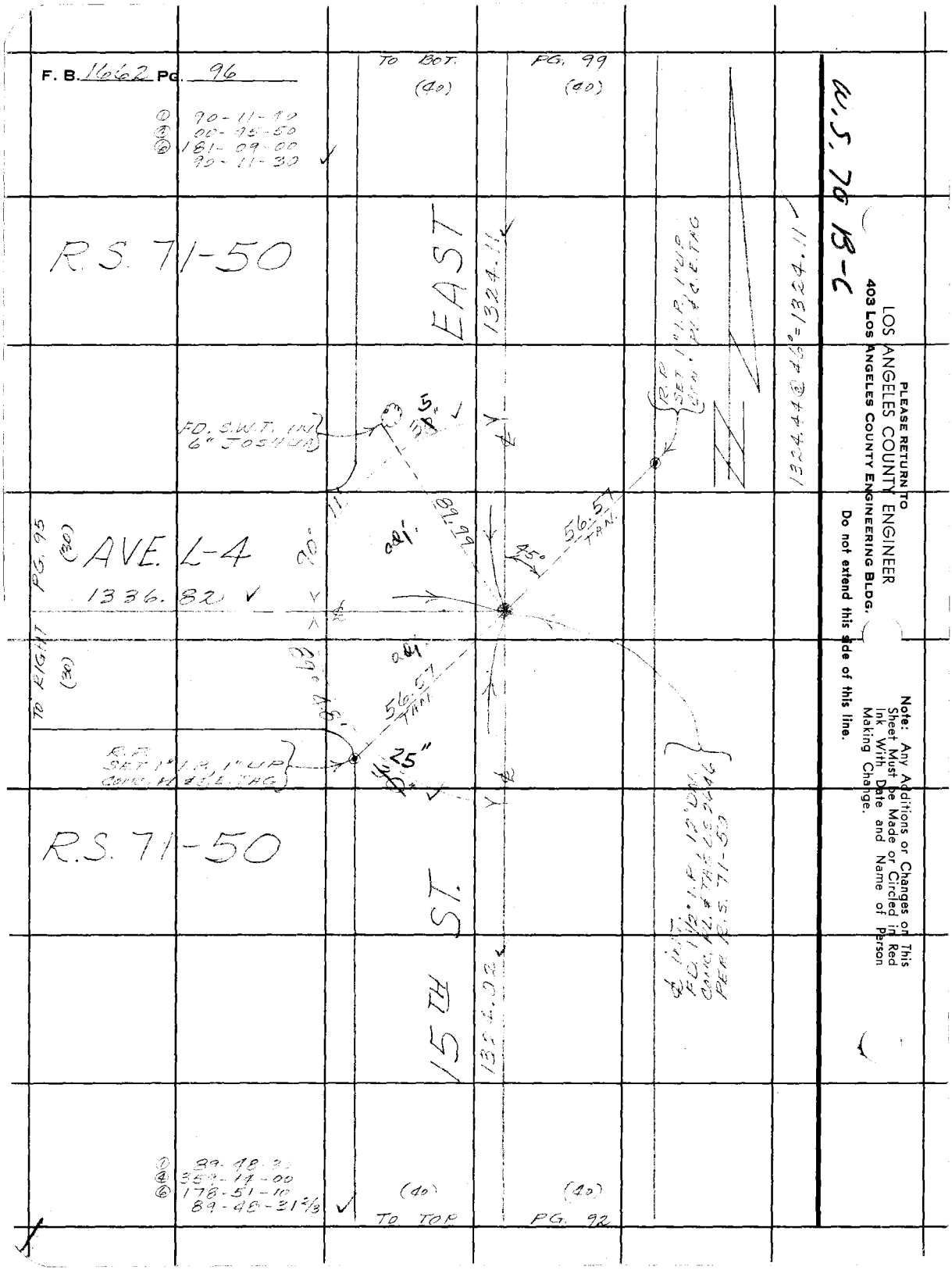
F. B. 1662 PG. 96
① 90-11-40
④ 00-45-50
⑥ 181-09-00
90-11-30
TO BOT. (40)
PG. 99 (40)
R.S. 71-50
EAST
1324.11
FD. S.W.T. IN 6" JOSHUA
5"
R.P. SET 1" I.P. 1" UP CONC. PL. & C.E. TAG
1324.44 @ 46° = 1324.11
PG. 95 (30)
AVE. L-4
1336.82
90°
89.99
45°
56.57 TAN.
TO RIGHT (30)
89°48'
56.57 TAN.
R.P. SET 1" I.P. 1" UP CONC. PL. & C.E. TAG
25"
R.S. 71-50
15TH ST.
1324.02
℄ INT. FD. 1 1/2" I.P. 12" DIA. CONC. PL. & TAG LS 2646 PER R.S. 71-50
① 89-48-30
④ 359-14-00
⑥ 178-51-10
89-48-31 2/3
(40)
TO TOP
(40)
PG. 92
W.S. 70 B-C
PLEASE RETURN TO
LOS ANGELES COUNTY ENGINEER
403 LOS ANGELES COUNTY ENGINEERING BLDG.
Do not extend this side of this line.
Note: Any Additions or Changes on This Sheet Must be Made or Circled in Red Ink With Date and Name of Person Making Change.

Notes Ck'd by R. HILARIO	Survey of 15TH ST. E.
Map No. B-5043	JN [illegible] Tape 233 Std 84 °F
Office Work R. R. SHEAN	Surveyed by [illegible]
Checked R. HILARIO	Notes [illegible] Date [illegible]
Date 3-25-69	Indexed [illegible]

F. B. 1662 PG. 97

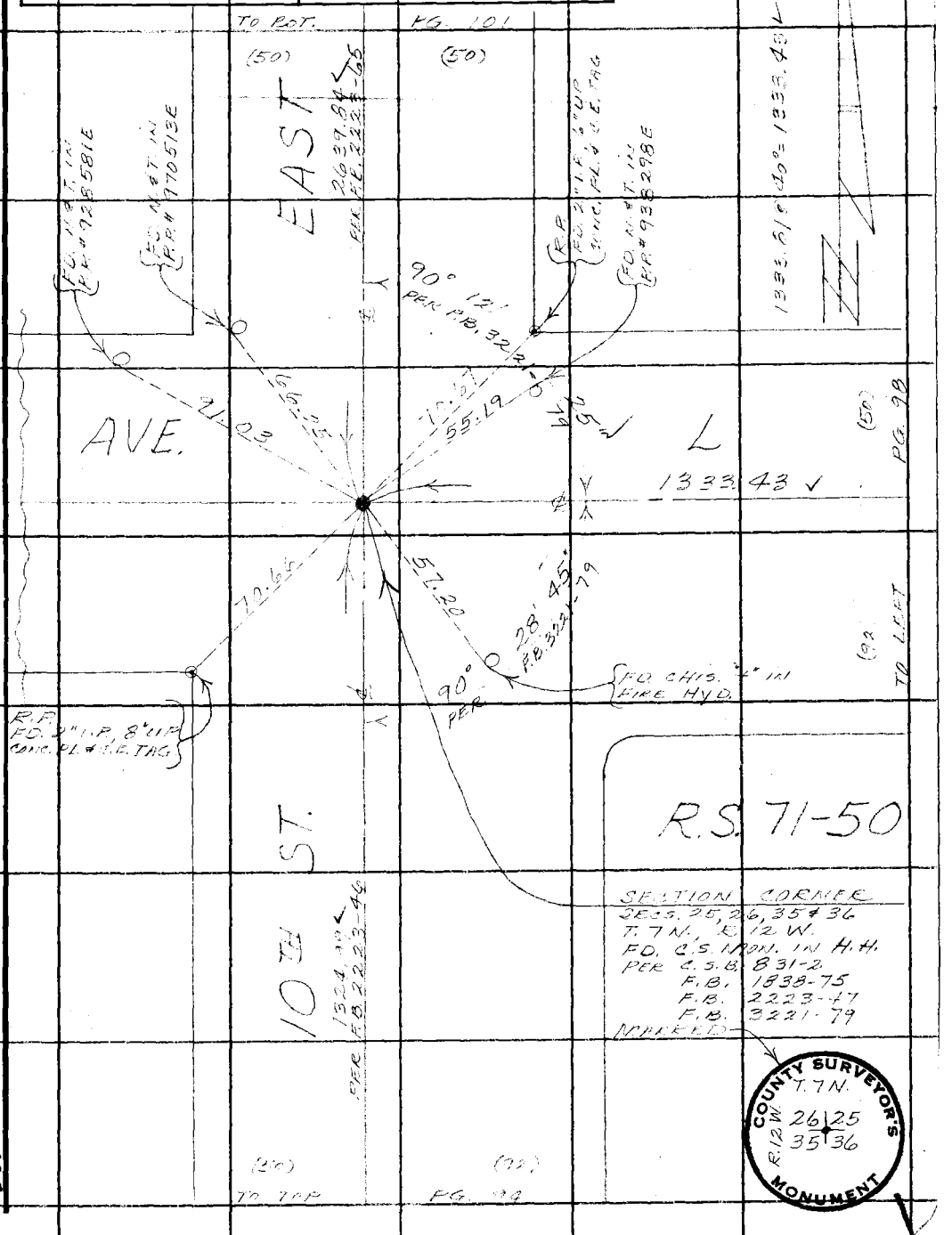

Note: Any Additions or Changes on This Sheet Must be Made or Circled in Red Ink With Date and Name of Person Making Change.

PLEASE RETURN TO
LOS ANGELES COUNTY ENGINEER
403 LOS ANGELES COUNTY ENGINEERING BLDG.
Do not extend this side of this line.

W.S. 70 A-5

76F309S CE#310 1-65

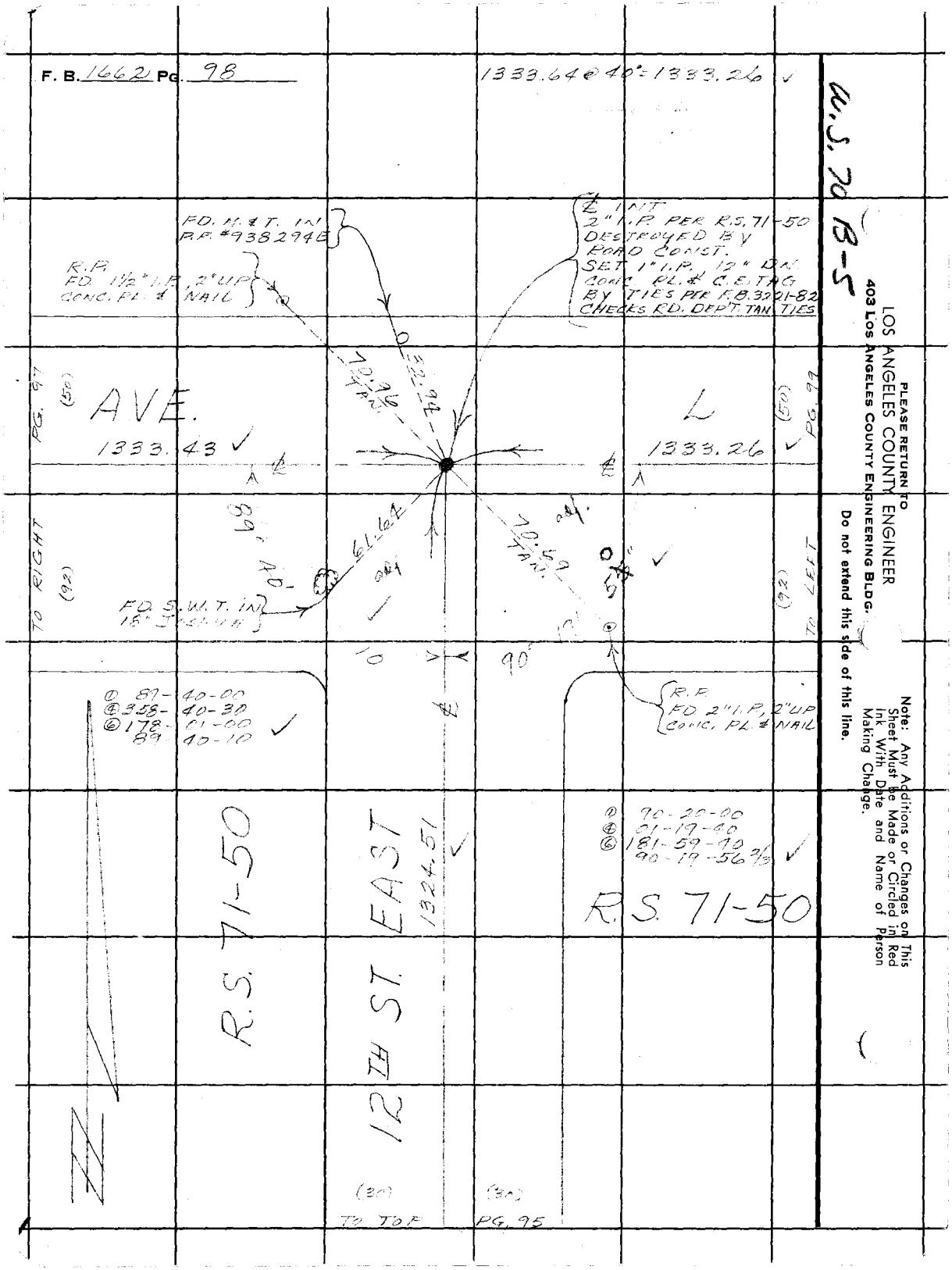
F. B. 1662 Pg. 98
1333.64 @ 40° = 1333.26
W.S. 70 B-5
FD. M. & T. IN P.P. #938294E
R.P. FD. 1½" I.P., 2" UP CONC. PL. & NAIL
℄ INT. 2" I.P. PER R.S. 71-50 DESTROYED BY ROAD CONST. SET 1" I.P. 12" DN. CONC. PL. & C.E. TAG BY TIES PER F.B. 3221-82 CHECKS RD. DEP'T. TAN. TIES
AVE.
1333.43
L
1333.26
PG. 97
(50)
PG. 99
TO RIGHT
(92)
TO LEFT
FD. S.W.T. IN 18" JOSHUA
61.64
70.96 TAN.
70.69 TAN.
89° 40'
90°
10
① 89-40-00
④ 358-40-30
⑥ 178-01-00
89-40-10
R.P. FD. 2" I.P., 2" UP CONC. PL. & NAIL
① 90-20-00
④ 01-19-40
⑥ 181-59-40
90-19-56 2/3
R.S. 71-50
R.S. 71-50
12TH ST. EAST
1324.51
(30)
(30)
TO TOP
PG. 95
PLEASE RETURN TO
LOS ANGELES COUNTY ENGINEER
403 LOS ANGELES COUNTY ENGINEERING BLDG.
Do not extend this side of this line.
Note: Any Additions or Changes on This Sheet Must be Made or Circled in Red Ink With Date and Name of Person Making Change.

Notes Ck'd by R. HILARIO	Survey of 15th St. L.
Map No. B-5043	JN 0091.02 Tape 233 Std 84 °F
Office Work R. R. SHEAN	Surveyed by MENDONCA
Checked R. HILARIO	Notes [illegible] Date 2-16-67
Date 3-25-69	Indexed [illegible]

F. B. 1662 PG. 99

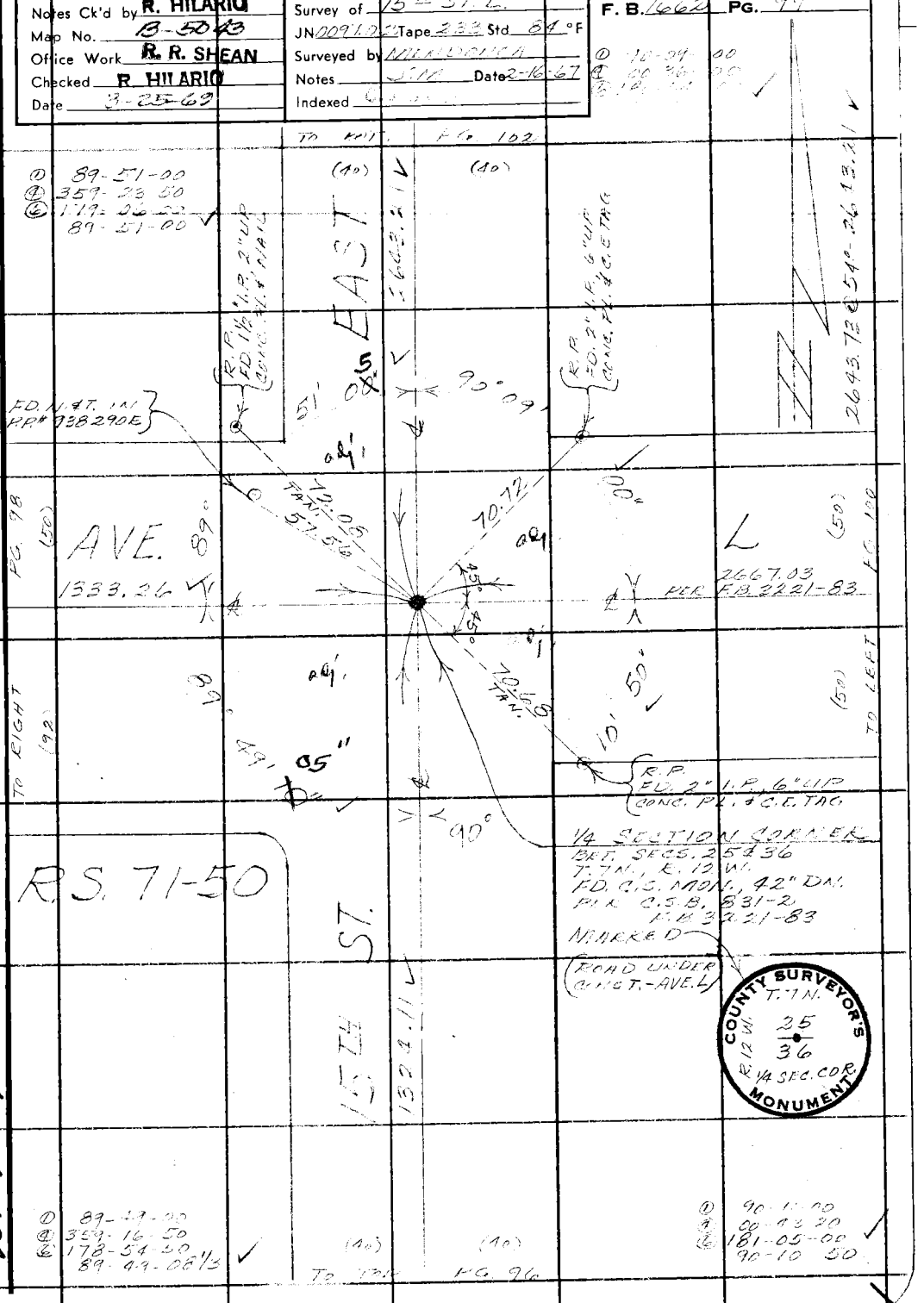

Note: Any Additions or Changes on This Sheet Must be Made or Circled in Red Ink With Date and Name of Person Making Change.

PLEASE RETURN TO
LOS ANGELES COUNTY ENGINEER
403 LOS ANGELES COUNTY ENGINEERING BLDG.

Do not extend this side of this line.

W.S. 70 B-5

76F309S CE#310 1-65

F. B. 1662 PG. 100



COUNTY ENGINEER
T. 7N.
R12W. 25 30 36 31 R11W.
R. E. 5869

C.S. 70 B-5

PLEASE RETURN TO
LOS ANGELES COUNTY ENGINEER
403 LOS ANGELES COUNTY ENGINEERING BLDG.
Do not extend this side of this line.

Note: Any Additions or Changes on This Sheet Must be Made or Circled in Red Ink With Date and Name of Person Making Change.

Notes Ck'd by R. HILARIO	Survey of 15TH ST. E	F. B. 1662 PG. 101
Map No. B-50 13	JN [illegible] Tape [illegible] Std 89 °F	① 90-07-20
Office Work R. R. SHEAN	Surveyed by MENDONCA	② [illegible]
Checked R. HILARIO	Notes [illegible] Date [illegible]	③ [illegible]
Date 3-25-69	Indexed [illegible]	④ 90-07-20

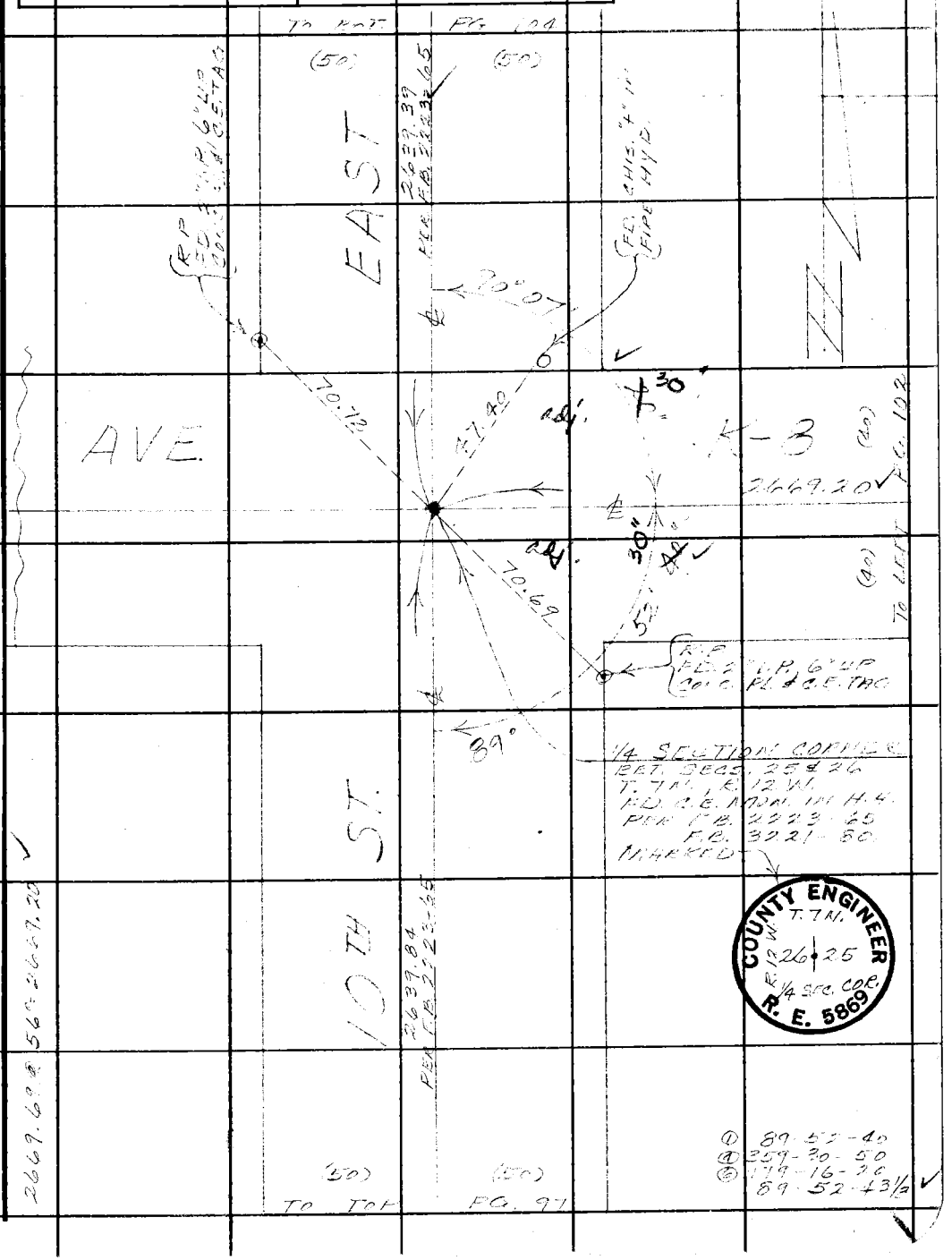

Note: Any Additions or Changes on This Sheet Must be Made or Circled in Red Ink With Date and Name of Person Making Change.

PLEASE RETURN TO
LOS ANGELES COUNTY ENGINEER
403 LOS ANGELES COUNTY ENGINEERING BLDG.

Do not extend this side of this line.

76F309S CE#310 1-65



W.S. 70 B-5

PLEASE RETURN TO
LOS ANGELES COUNTY ENGINEER
403 LOS ANGELES COUNTY ENGINEERING BLDG.

Do not extend this side of this line.

Note: Any Additions or Changes on This Sheet Must be Made or Circled in Red Ink With Date and Name of Person Making Change.

Notes Ck'd by R. HILARIO	Survey of 15 TH ST. E.
Map No. B-5043	JN 0097 [illegible] Tape 233 Std [illegible] °F
Office Work R. R. SHEAN	Surveyed by [illegible]
Checked R. HILARIO	Notes [illegible] Date [illegible]
Date 5-25-64	Indexed

F. B. 1662 PG. 103

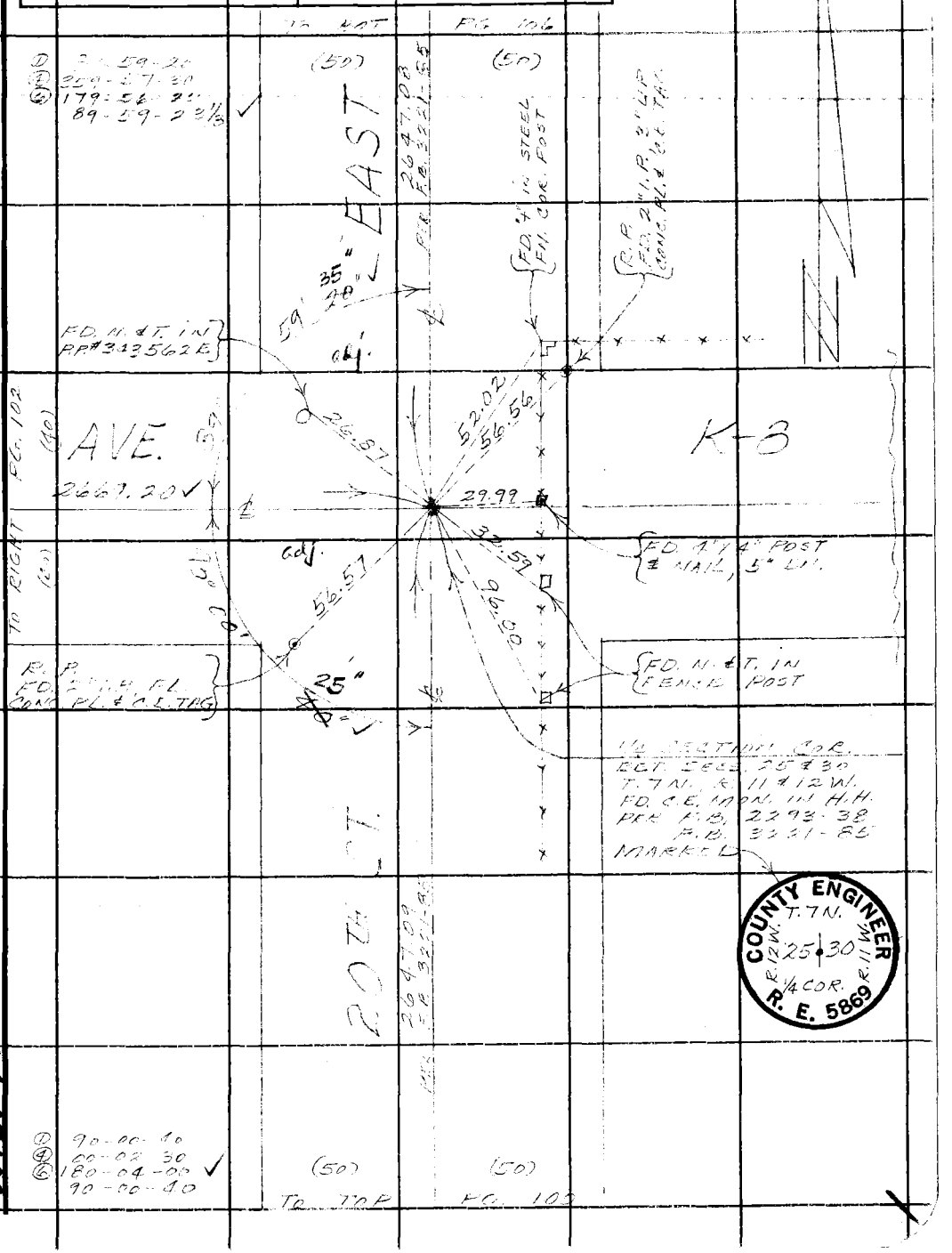

Note: Any Additions or Changes on This Sheet Must be Made or Circled in Red Ink With Date and Name of Person Making Change.

Do not extend this side of this line.

PLEASE RETURN TO
LOS ANGELES COUNTY ENGINEER
403 LOS ANGELES COUNTY ENGINEERING BLDG.

W.S. 70 B-5

76F309S CE#310 1-65

F. B. 1662 PG. 104

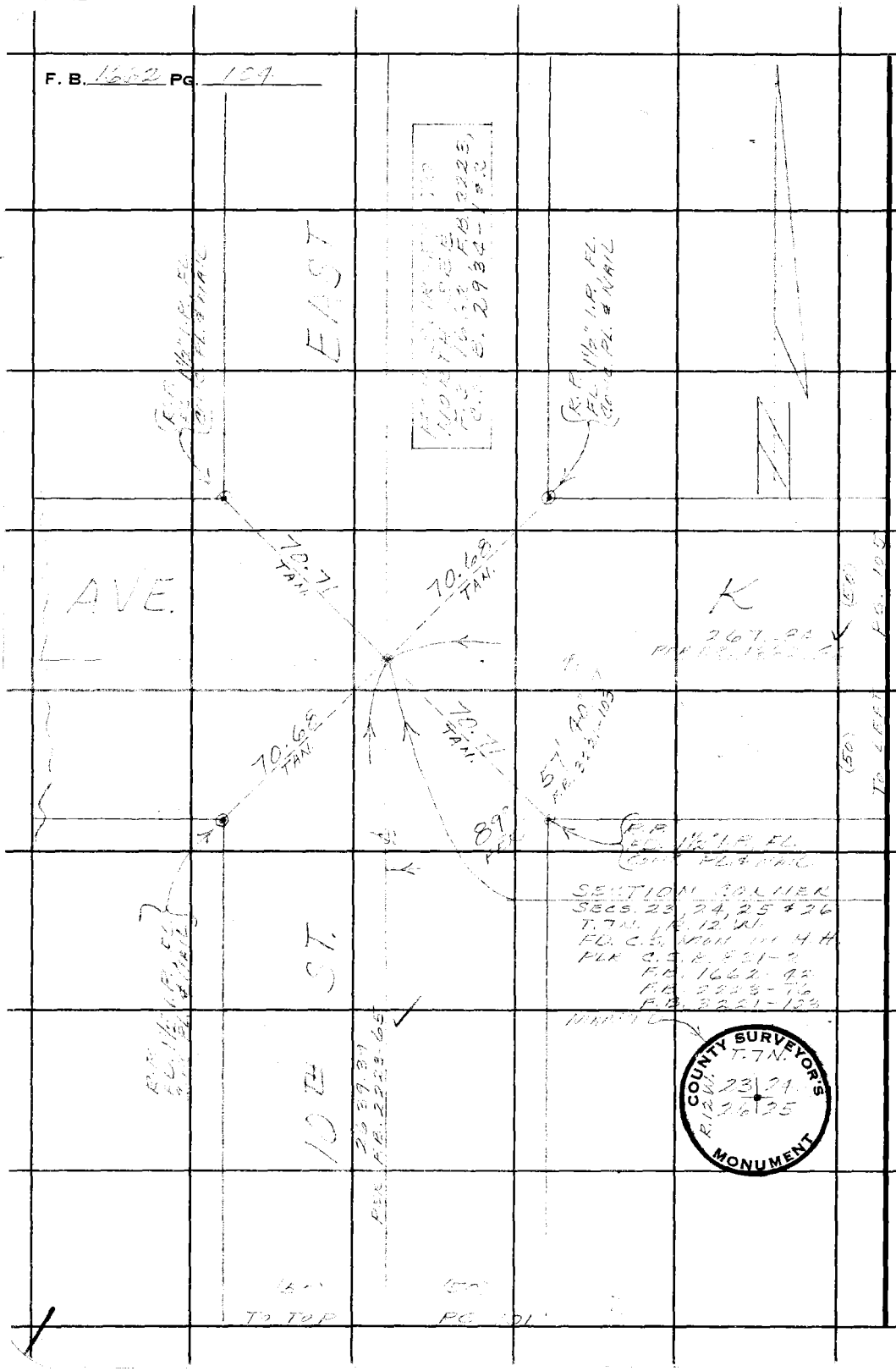

W. S. 70 A-5

PLEASE RETURN TO
LOS ANGELES COUNTY ENGINEER
403 LOS ANGELES COUNTY ENGINEERING BLDG.

Do not extend this side of this line.

Note: Any Additions or Changes on This Sheet Must be Made or Circled in Red Ink With Date and Name of Person Making Change.

Notes Ck'd by R. HILARIO	Survey of 15TH ST. E.
Map No. B-5043	JN [illegible] Tape [illegible] Std [illegible] °F
Office Work R. R. SHEAN	Surveyed by [illegible]
Checked R. HILARIO	Notes [illegible] Date 2-21-67
Date 3-25-69	Indexed

F. B. 1662 PG. 105

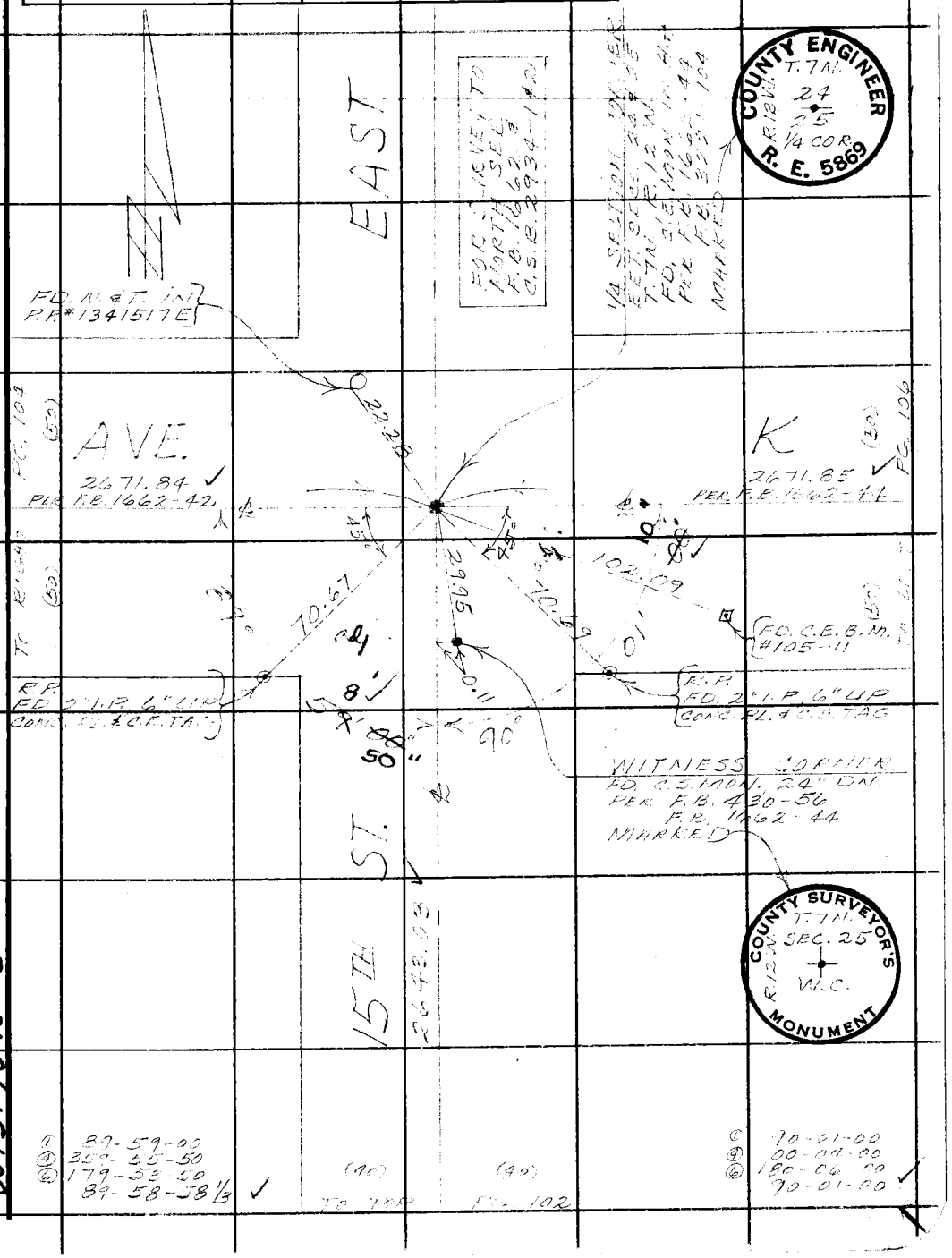

Note: Any Additions or Changes on This Sheet Must be Made or Circled in Red Ink With Date and Name of Person Making Change.

Do not extend this side of this line.

PLEASE RETURN TO
LOS ANGELES COUNTY ENGINEER
403 LOS ANGELES COUNTY ENGINEERING BLDG.

U.S. 70 B-5

76F309S CE#310 1-65

PLEASE RETURN TO
LOS ANGELES COUNTY ENGINEER
403 LOS ANGELES COUNTY ENGINEERING BLDG.

Note: Any Additions or Changes on This Sheet Must be Made or Circled in Red Ink With Date and Name of Person Making Change.

Do not extend this side of this line.

W.S. 70 B-5

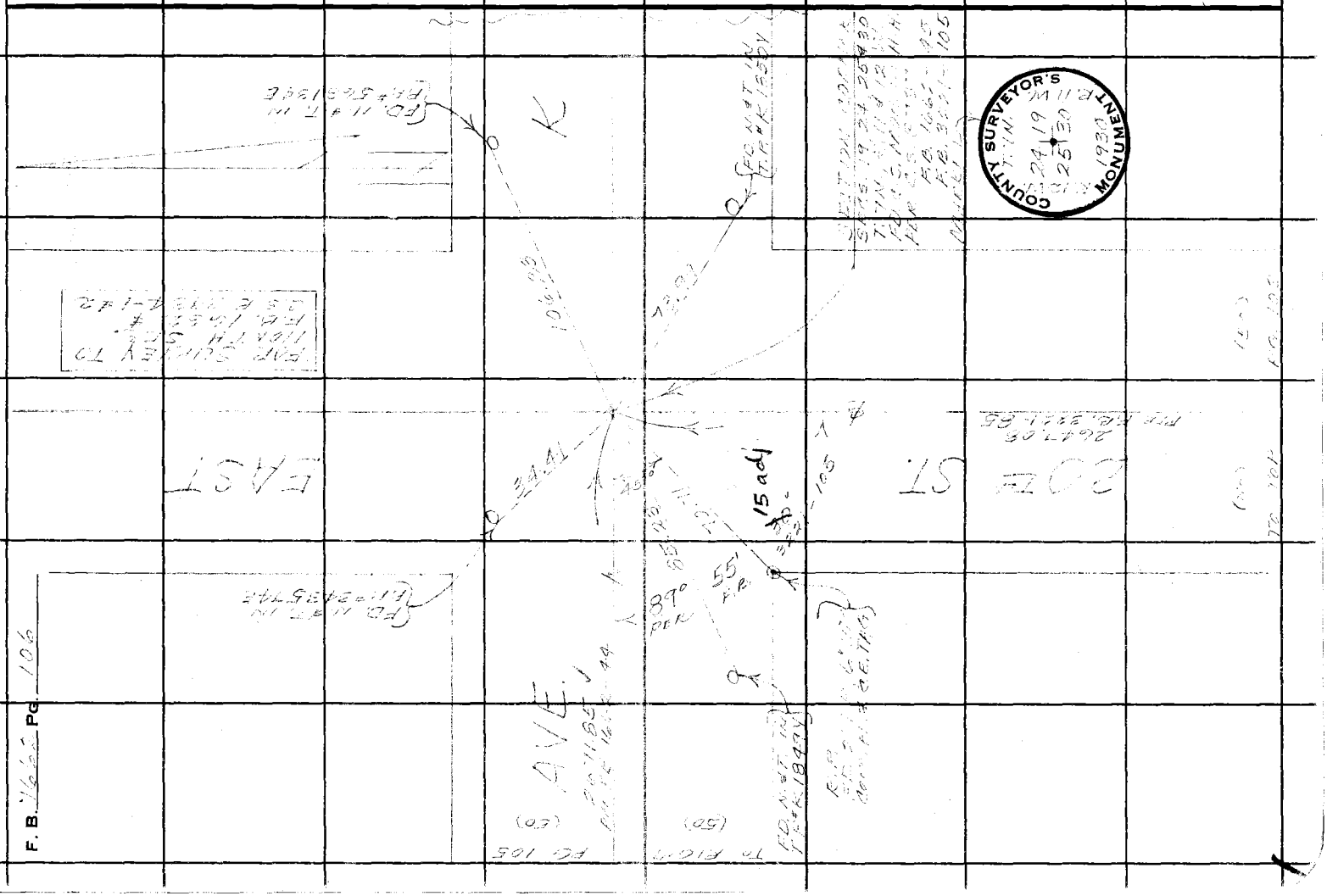

Notes Ck'd by R. HILARIO	Survey of [illegible]
Map No. B-5043	JN [illegible] Tape [illegible] Std [illegible] °F
Office Work R. R. SHEAN	Surveyed by [illegible]
Checked R. HILARIO	Notes [illegible] Date [illegible]
Date 3-25-69	Indexed

F. B. 1662 PG. 107

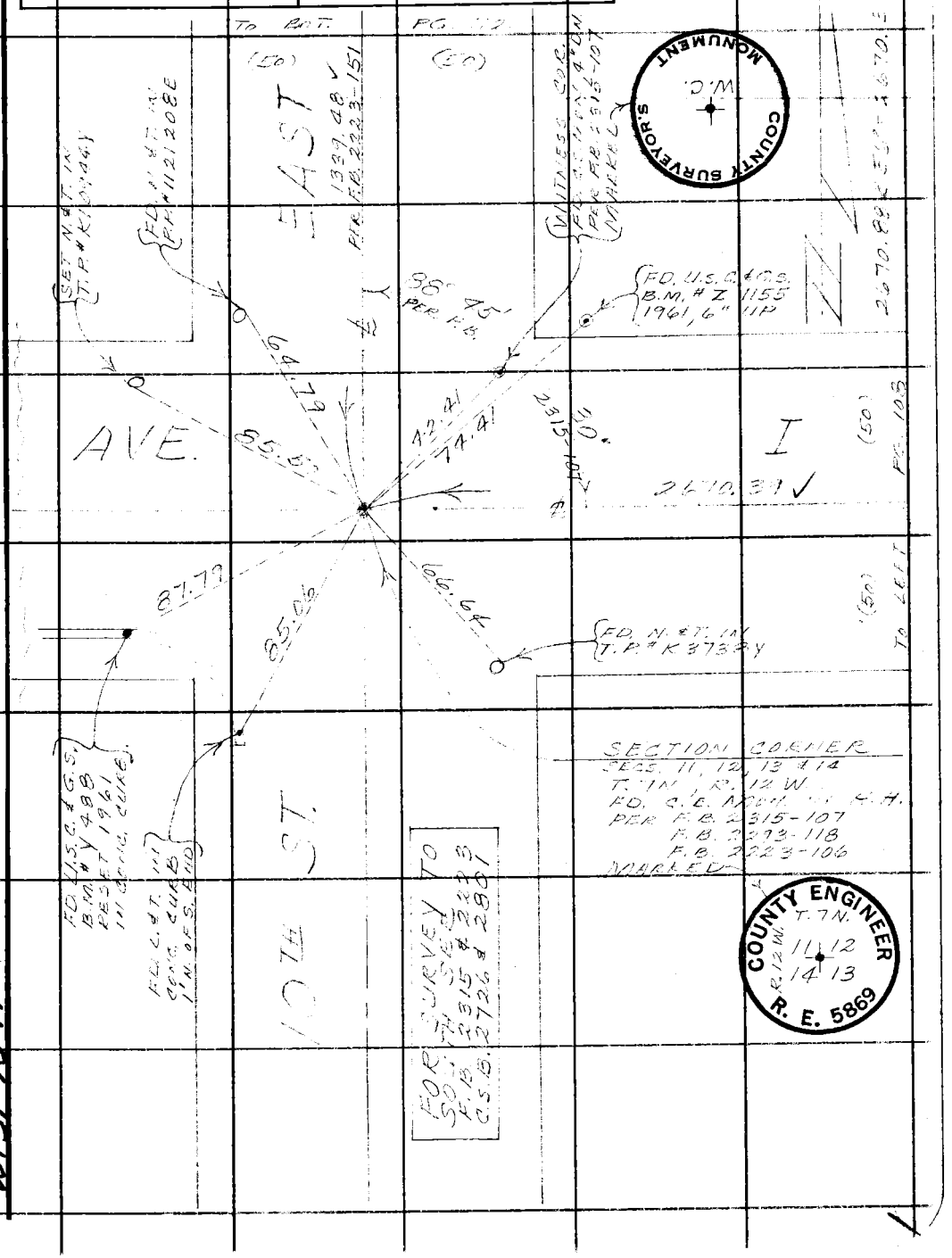

Note: Any Additions or Changes on This Sheet Must be Made or Circled in Red Ink With Date and Name of Person Making Change.

Do not extend this side of this line.

PLEASE RETURN TO
LOS ANGELES COUNTY ENGINEER
403 LOS ANGELES COUNTY ENGINEERING BLDG.

W.S. 70 A-4

76F309S CE#310 1-65

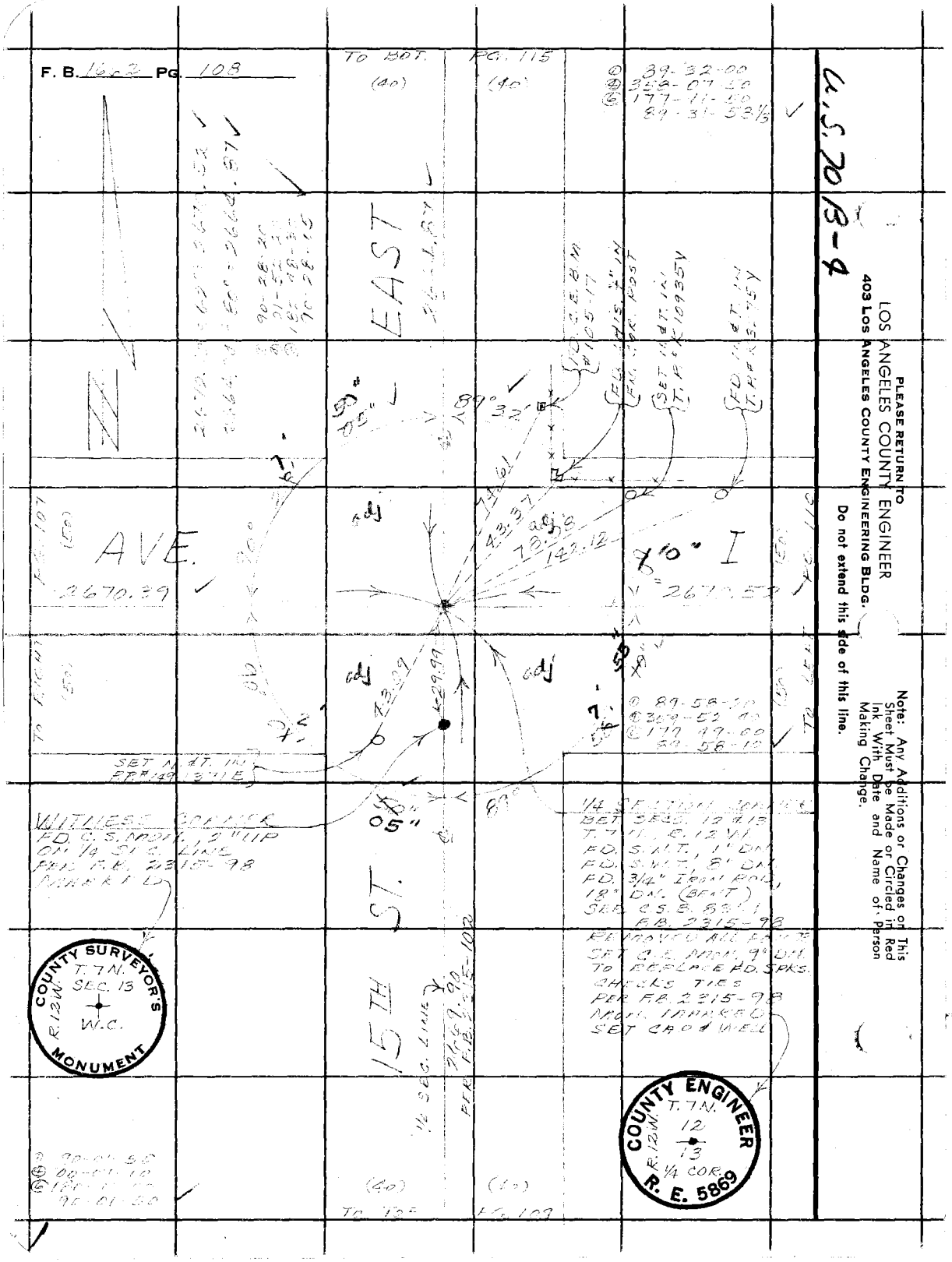

PLEASE RETURN TO
LOS ANGELES COUNTY ENGINEER
403 LOS ANGELES COUNTY ENGINEERING BLDG.

Do not extend this side of this line.

Note: Any Additions or Changes on This Sheet Must be Made or Circled in Red Ink With Date and Name of Person Making Change.

Notes Ck'd by R. HILARIO	Survey of 15TH ST. E.
Map No. B-5023	JN [illegible] Tape 233 Std. 84 °F
Office Work R. R. SHEAN	Surveyed by MENDONCA
Checked R. HILARIO	Notes [illegible] Date 2-24-67
Date 3-25-69	Indexed [illegible]

F. B. 1662 PG. 109

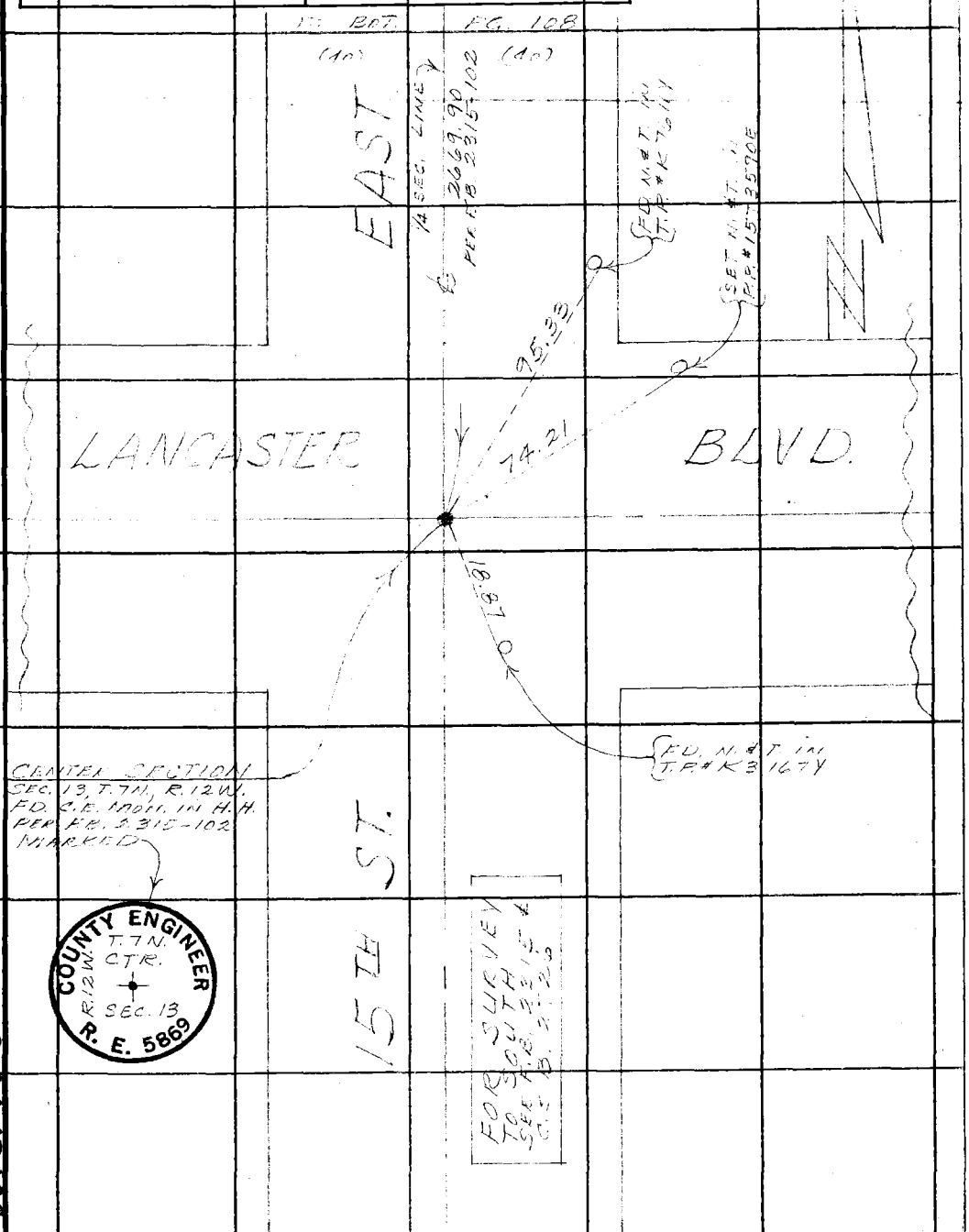

Note: Any Additions or Changes on This Sheet Must be Made or Circled in Red Ink With Date and Name of Person Making Change.

PLEASE RETURN TO
LOS ANGELES COUNTY ENGINEER
403 LOS ANGELES COUNTY ENGINEERING BLDG.

Do not extend this side of this line.

U.S. 706-4

76F309S CE#310 1-65

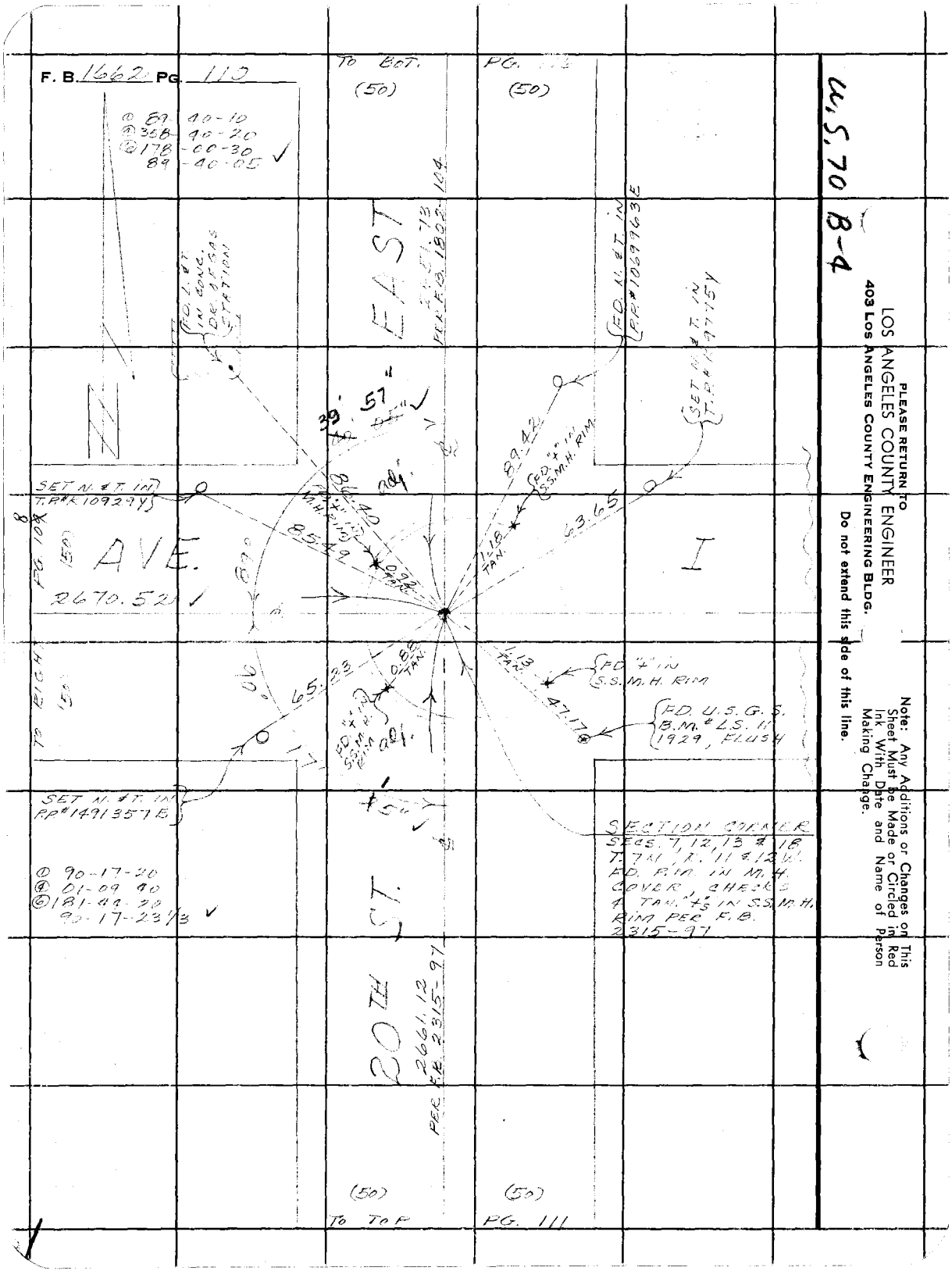
F. B. 1662 PG. 110
TO BOT. (50)
PG. (50)
① 89-40-10
④ 358-40-20
⑥ 178-00-30
89-40-05
EAST
21.51.73
PER F.B. 1802-104
FD. L. & T. IN CONC. DR. OF GAS STATION
FD. N. & T. IN RP#1069963E
SET N. & T. IN T.P.#K97715Y
39.57"
89.42
FD. "+" IN S.S.M.H. RIM
63.65
SET N. & T. IN T.P.#K10929Y
86.40
FD. "+" IN M.H. RIM
85.49
0.92 TAN.
1.18 TAN.
AVE.
I
2670.52
TO RIGHT
65.23
0.88 TAN.
1.13 TAN.
FD. "+" IN S.S.M.H. RIM
FD. "+" IN S.S.M.H. RIM
47.17
FD. U.S.G.S. B.M. # L.S. 11 1929, FLUSH
SET N. & T. IN RP#1491357E
SECTION CORNER SECS. 7, 12, 13 & 18 T. 7N, R. 11 & 12W. FD. P.M. IN M.H. COVER, CHECKS 4 TAN. "+"s IN S.S.M.H. RIM PER F.B. 2315-97
① 90-17-20
④ 01-09-40
⑥ 181-44-20
90-17-23 1/3
20TH ST.
2661.12
PER F.B. 2315-97
(50)
(50)
TO TOP
PG. 111
W.S. 70 B-4
PLEASE RETURN TO
LOS ANGELES COUNTY ENGINEER
403 LOS ANGELES COUNTY ENGINEERING BLDG.
Do not extend this side of this line.
Note: Any Additions or Changes on This Sheet Must be Made or Circled in Red Ink With Date and Name of Person Making Change.

Notes Ck'd by R. HILARIO	Survey of 15TH ST. E.
Map No. B-5043	JN [illegible] Tape [illegible] Std [illegible] °F
Office Work R. R. SHEAN	Surveyed by [illegible]
Checked R. HILARIO	Notes [illegible] Date [illegible]
Date 3-25-49	Indexed [illegible]

F. B. 1662 PG. 111

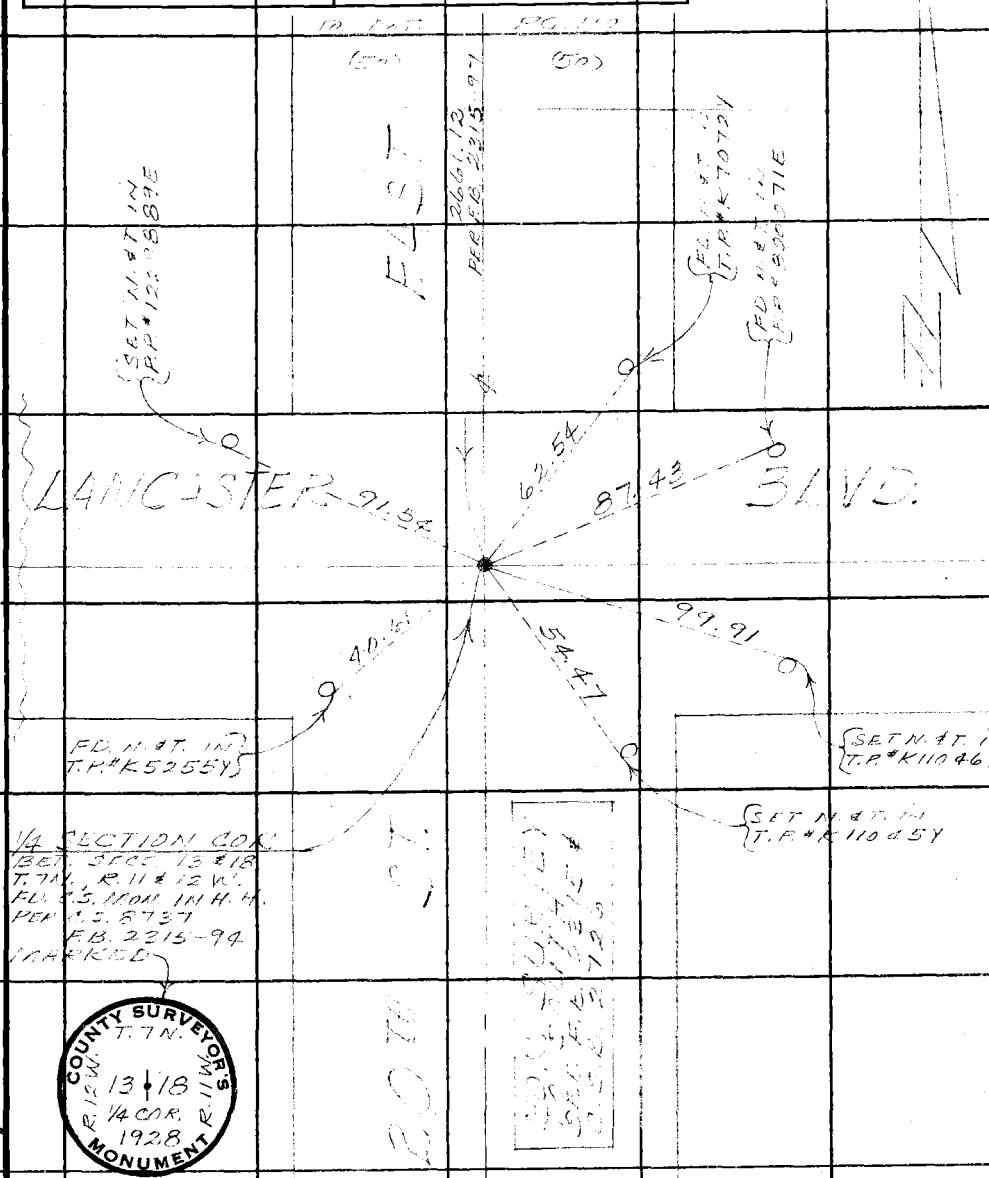

Note: Any Additions or Changes on This Sheet Must be Made or Circled in Red Ink With Date and Name of Person Making Change.

Do not extend this side of this line.

PLEASE RETURN TO
LOS ANGELES COUNTY ENGINEER
403 LOS ANGELES COUNTY ENGINEERING BLDG.

W.S. 7084

7BF3095 CE#310 1-65

F. B. 1662 PG. 112



U.S. 70 A-4

PLEASE RETURN TO
LOS ANGELES COUNTY ENGINEER
403 LOS ANGELES COUNTY ENGINEERING BLDG.

Do not extend this side of this line.

Note: Any Additions or Changes on This Sheet Must be Made or Circled in Red Ink With Date and Name of Person Making Change.

Notes Ck'd by R. HILARIO	Survey of 15TH ST. E.	F. B. 1662 PG. 113
Map No. B-5043	JN 007172 Tape 233 Std 84°F	
Office Work R. R. SHEAN	Surveyed by MENDOUSA	
Checked R. HILARIO	Notes [illegible] Date 2-27-67	
Date 3-25-69	Indexed [illegible]	

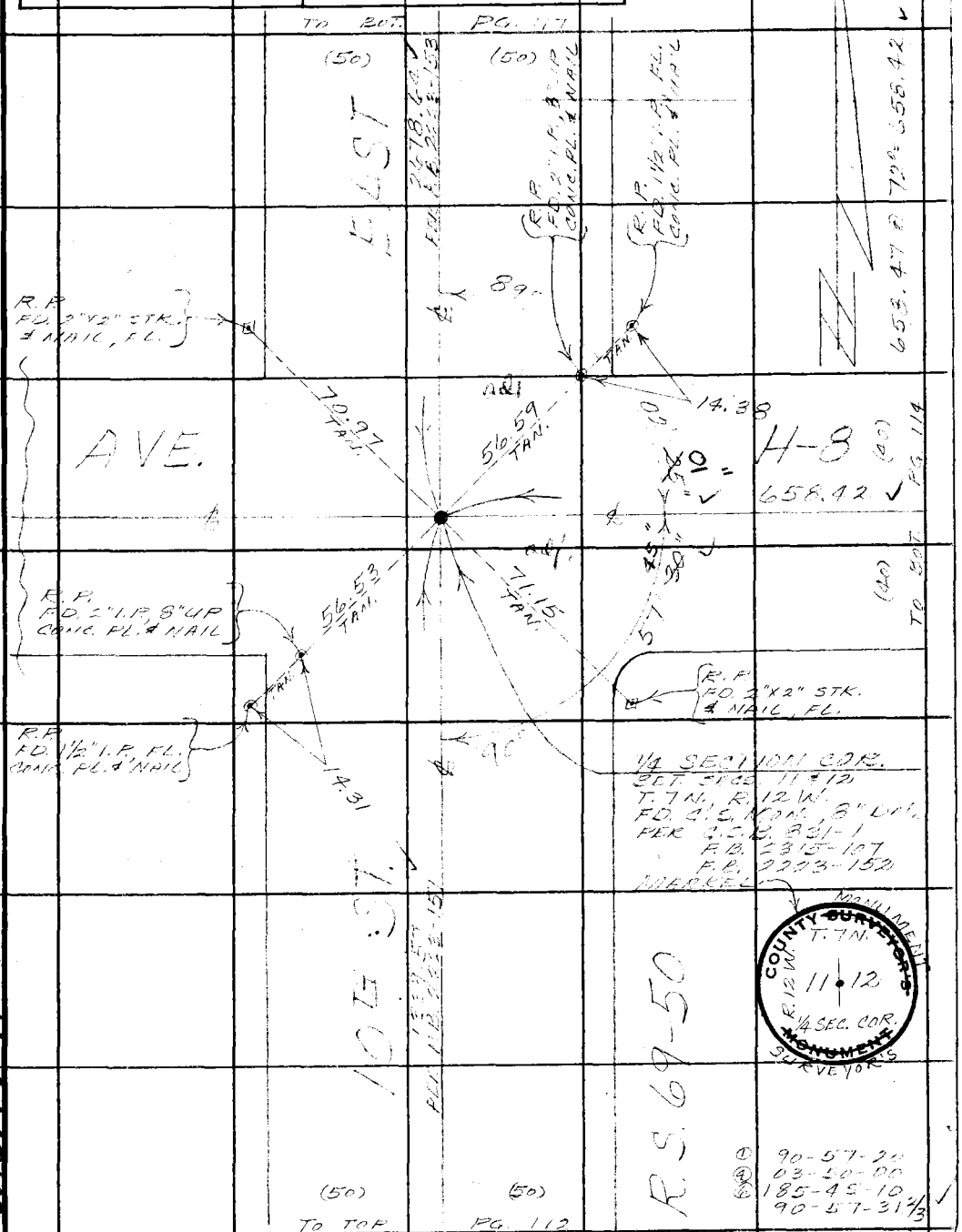

Note: Any Additions or Changes on This Sheet Must be Made or Circled in Red Ink With Date and Name of Person Making Change.

Do not extend this side of this line.

PLEASE RETURN TO
LOS ANGELES COUNTY ENGINEER
403 LOS ANGELES COUNTY ENGINEERING BLDG.

U.S. 70 A-4

76F309S CE#310 1-65

F. B. 1662 Pg. 114

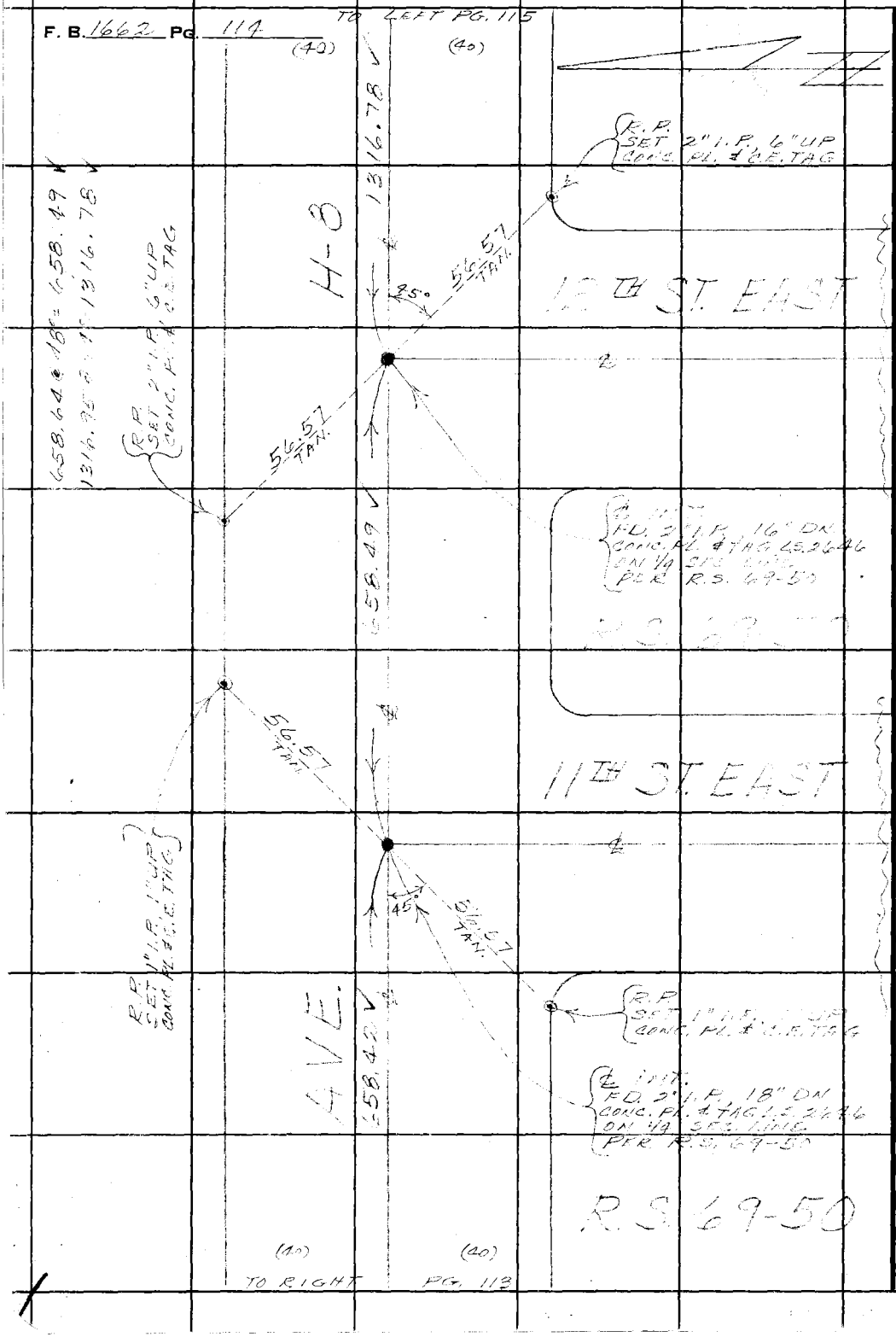

W.S. 70 B-4

PLEASE RETURN TO
LOS ANGELES COUNTY ENGINEER
403 LOS ANGELES COUNTY ENGINEERING BLDG.

Do not extend this side of this line.

Note: Any Additions or Changes on This Sheet Must be Made or Circled in Red Ink With Date and Name of Person Making Change.

Notes Ck'd by R. HILARIO	Survey of 15TH ST. E.
Map No. B-5043	JN [illegible] Tape [illegible] Std [illegible] °F
Office Work R. R. SHEAN	Surveyed by [illegible]
Checked R. HILARIO	Notes [illegible] Date [illegible]
Date 3-25-69	Indexed [illegible]

F. B. [illegible] PG. 115

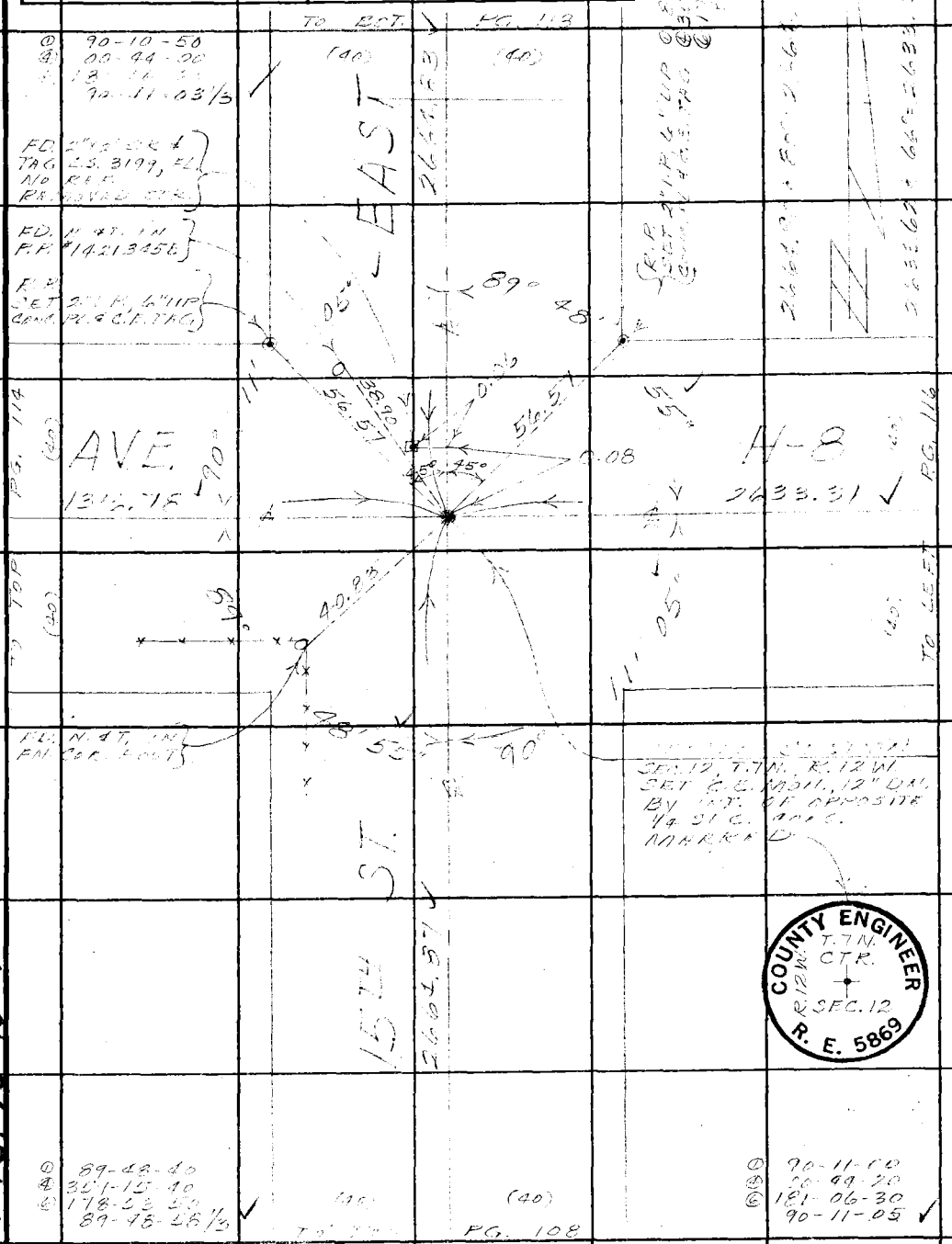

Note: Any Additions or Changes on This Sheet Must be Made or Circled in Red Ink With Date and Name of Person Making Change.

PLEASE RETURN TO
LOS ANGELES COUNTY ENGINEER
403 LOS ANGELES COUNTY ENGINEERING BLDG.

Do not extend this side of this line.

W.S. 70 B-4

76F309S CE#310 1-65



U.S. 70 B-4

PLEASE RETURN TO
LOS ANGELES COUNTY ENGINEER
403 LOS ANGELES COUNTY ENGINEERING BLDG.

Do not extend this side of this line.

Note: Any Additions or Changes on This Sheet Must be Made or Circled in Red Ink With Date and Name of Person Making Change.

76F309S CE#310 1-65

PLEASE RETURN TO
LOS ANGELES COUNTY ENGINEER
403 LOS ANGELES COUNTY ENGINEERING BLDG.

Note: Any Additions or Changes on This Sheet Must be Made or Circled in Red Ink With Date and Name of Person Making Change.

Do not extend this side of this line.

W.S. 70 A-4

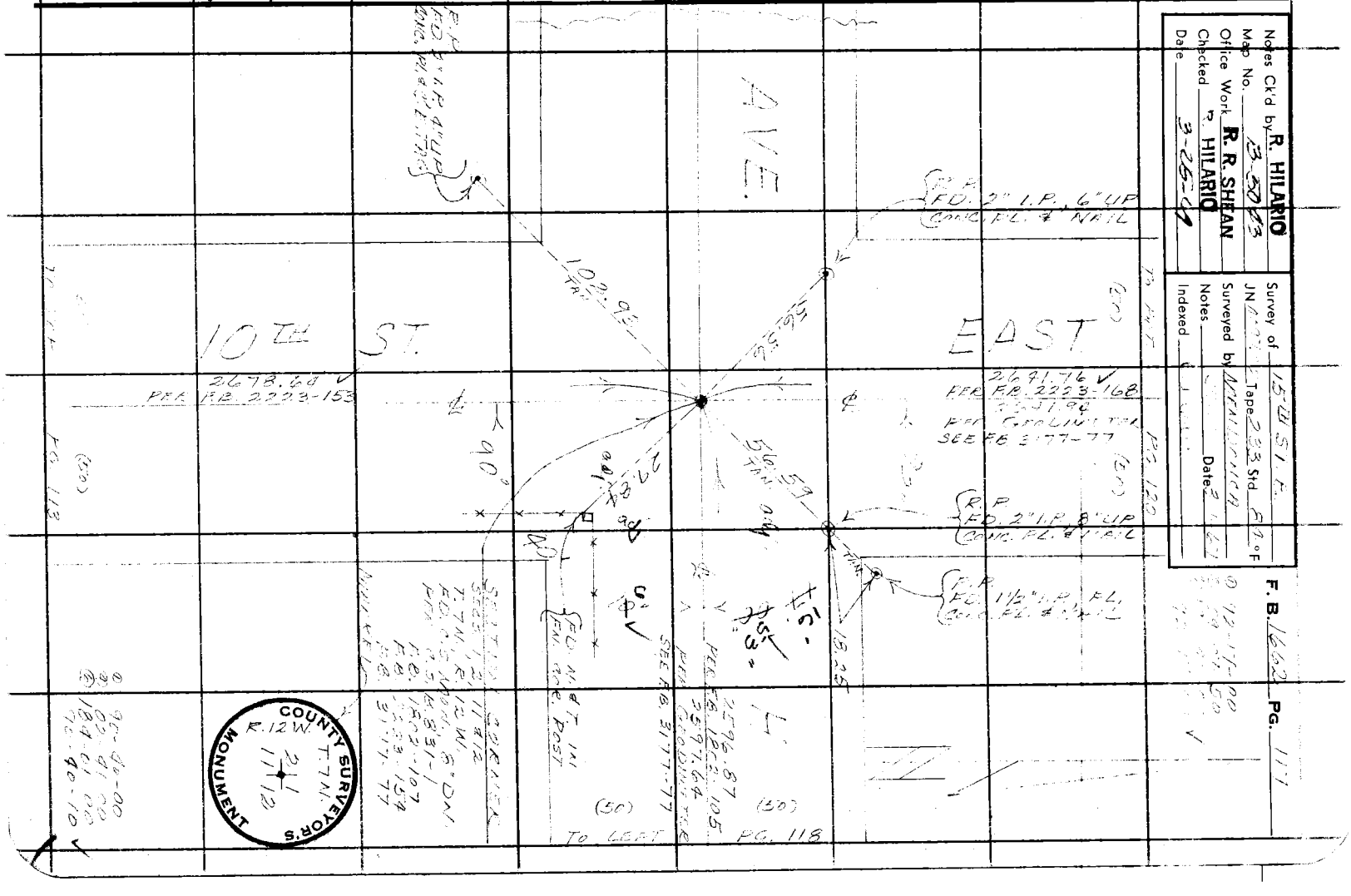

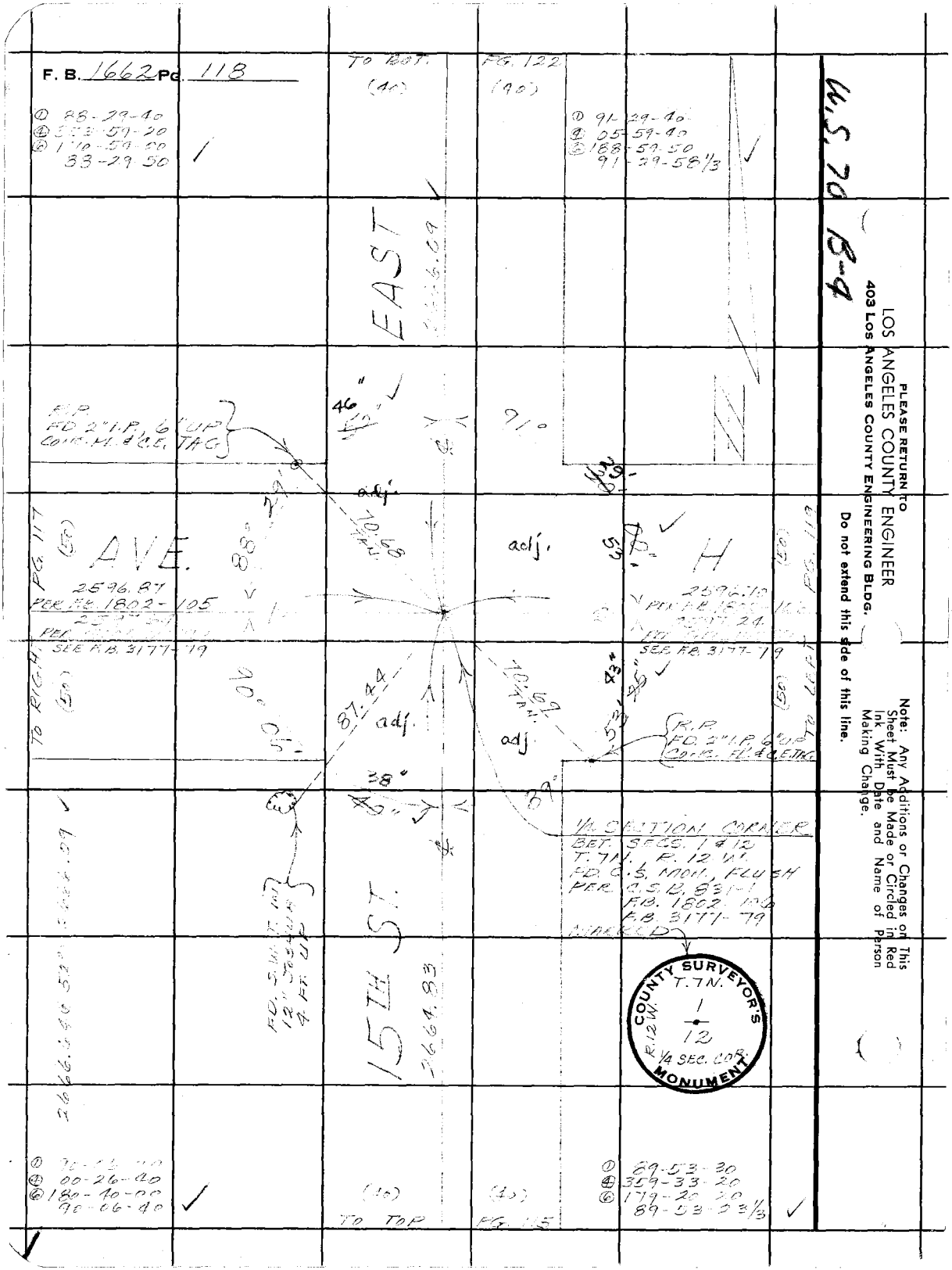
F. B. 1662 Pg. 118
TO BOT. (40)
PG. 122 (40)
① 88-29-40
④ 353-59-20
⑥ 170-59-00
88-29-50
① 91-29-40
④ 05-59-40
⑥ 188-59-50
91-29-58 1/3
W.S. 70 B-4
EAST
R.P.
FD 2" I.P., 6" UP
CONC. FL. & C.E. TAG
46"
91°
adj.
70.68
AVE.
PG. 117
(50)
88°
2596.87
PER F.B. 1802-105
SEE F.B. 3177-79
TO RIGHT
(50)
90°
87.44
adj.
70.69
adj.
43"
53"
R.P.
FD. 2" I.P. 6" UP
CONC. FL. & C.E. TAG
38°
89°
1/4 SECTION CORNER
BET. SECS. 1 & 12
T. 7N., R. 12 W.
FD. C.S. MON., FLUSH
PER C.S.B. 831-1
F.B. 1802-106
F.B. 3177-79
MARKED
COUNTY SURVEYOR'S MONUMENT
T. 7N.
R. 12 W.
1
12
1/4 SEC. COR.
FD. S.W.T. IN 12" JOSHUA 4 FT. UP
15TH ST.
2664.83
① 90-06-40
④ 00-26-40
⑥ 180-40-00
90-06-40
(40)
TO TOP
(40)
PG. 115
① 89-53-30
④ 359-33-20
⑥ 179-20-20
89-53-23 1/3
PLEASE RETURN TO
LOS ANGELES COUNTY ENGINEER
403 LOS ANGELES COUNTY ENGINEERING BLDG.
Do not extend this side of this line.
Note: Any Additions or Changes on This Sheet Must be Made or Circled in Red Ink With Date and Name of Person Making Change.

Notes Ck'd by R. HILARIO	Survey of 15TH ST. E.
Map No. B-5043	JN 4077.22 Tape 233 Std 84 °F
Office Work R. R. SHEAN	Surveyed by MENDONCA
Checked R. HILARIO	Notes J.M. Date 3-2-67
Date 3-25-69	Indexed

F. B. 1662 PG. 119



Note: Any Additions or Changes on This Sheet Must be Made or Circled in Red Ink With Date and Name of Person Making Change.

PLEASE RETURN TO
LOS ANGELES COUNTY ENGINEER
403 LOS ANGELES COUNTY ENGINEERING BLDG.

Do not extend this side of this line.

U.S. 70 B-4

76F309S CE#310 1-65

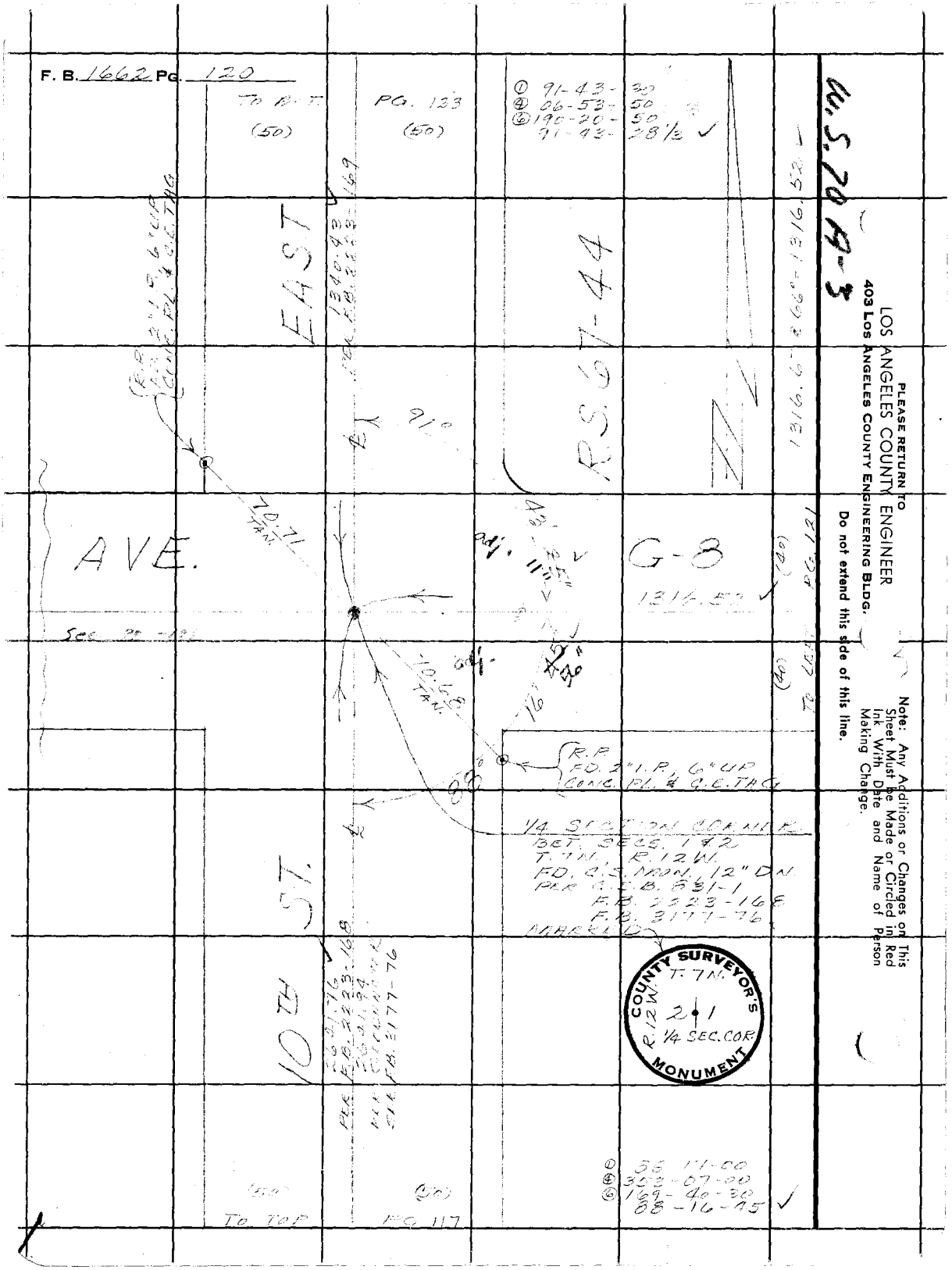

PLEASE RETURN TO
LOS ANGELES COUNTY ENGINEER
403 LOS ANGELES COUNTY ENGINEERING BLDG.

Do not extend this side of this line.

Note: Any Additions or Changes on This Sheet Must be Made or Circled in Red Ink With Date and Name of Person Making Change.

Notes Ck'd by R. HILARIO	Survey of 15TH ST. E.
Map No. B-5043	JN [illegible] Tape 233 Std. [illegible] °F
Office Work R. R. SHEAN	Surveyed by [illegible]
Checked R. HILARIO	Notes [illegible] Date [illegible]
Date 3-26-69	Indexed [illegible]

F. B. 1662 PG. 121

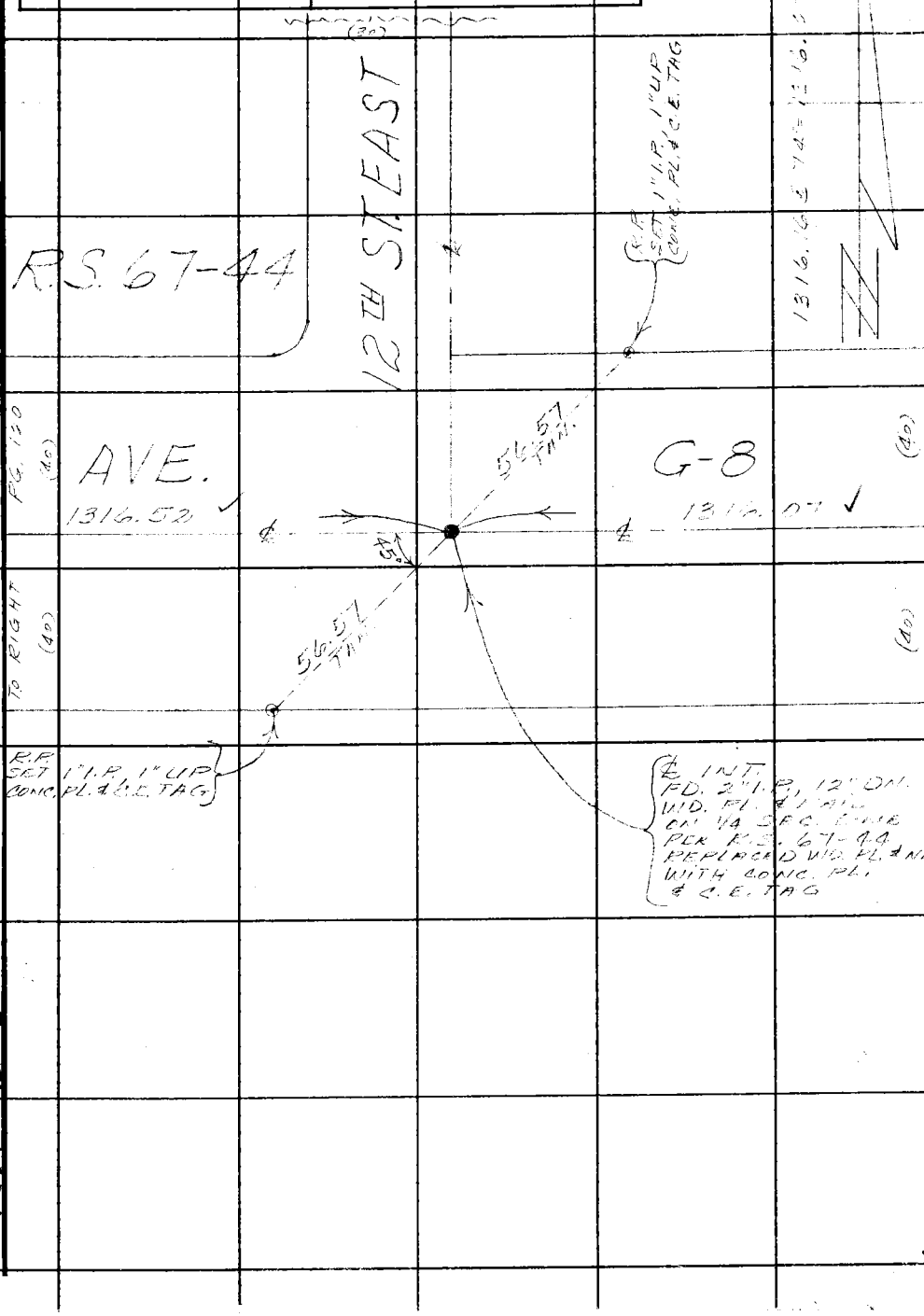

Note: Any Additions or Changes on This Sheet Must be Made or Circled in Red Ink With Date and Name of Person Making Change.

Do not extend this side of this line.

PLEASE RETURN TO
LOS ANGELES COUNTY ENGINEER
403 LOS ANGELES COUNTY ENGINEERING BLDG.

W.S. 70 B-3

76F309S CE#310 1-65



PLEASE RETURN TO
LOS ANGELES COUNTY ENGINEER
403 LOS ANGELES COUNTY ENGINEERING BLDG.

Do not extend this side of this line.

Note: Any Additions or Changes on This Sheet Must be Made or Circled in Red Ink With Date and Name of Person Making Change.

Notes Ck'd by R. HILARIO	Survey of 15TH ST. E.
Map No. B 5043	JN 009702 Tape 233 Std 84 °F
Office Work R. R. SHEAN	Surveyed by MENDONCA
Checked R. HILARIO	Notes J.M. Date 3-6-67
Date 3-25-64	Indexed

F. B. 1662 PG. 123

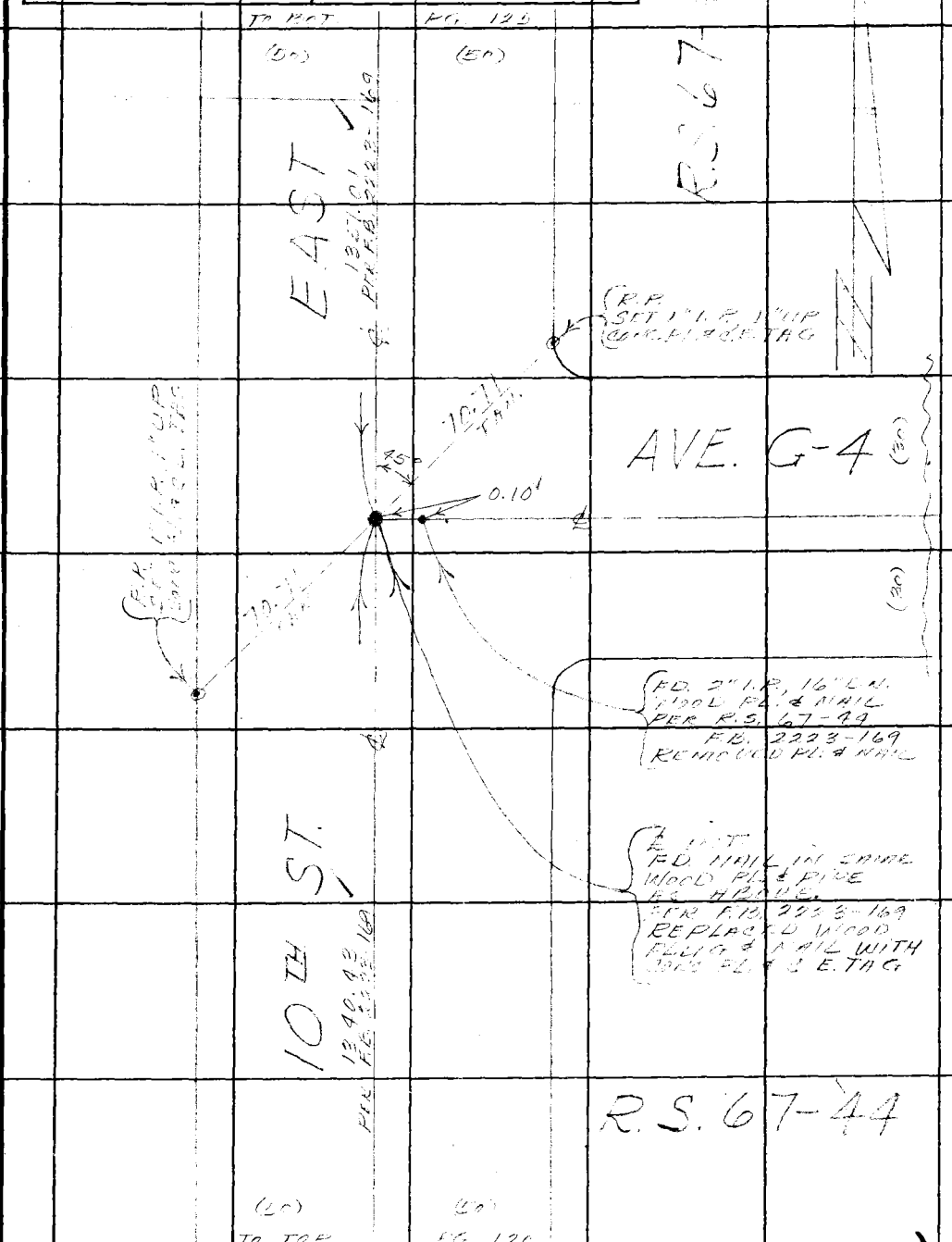

Note: Any Additions or Changes on This Sheet Must be Made or Circled in Red Ink With Date and Name of Person Making Change.

PLEASE RETURN TO
LOS ANGELES COUNTY ENGINEER
403 LOS ANGELES COUNTY ENGINEERING BLDG.

Do not extend this side of this line.

W.S. 70A-3

76F309S CE#310 1-65

F. B. 1662 PG. 124

① 89-50-00
② 357-20-00
③ 179-00-00
89-50-00 ✓

TO BOT. (50)

PG. 130 (50)

EAST

2691.87 PER GEOLIMETER SEE R.B. 3177-81

FD. NAIL IN R.P. #734933E

R.P. FD. 2" I.P. 8" DN. WD. PL. & NAIL

R.P. FD. 2" I.P. 6" UP CONC. PL. & C.S. TAG

49' 50' 46' 89' adj.

160.10

70.71 TAN.

45°

30.04

G-8

PG. 122 (40)

AVE.

2632.26 ✓

TO RIGHT (40)

0.09

70.71 TAN.

94.02

R.P. FD. 2" I.P. FL. WD. PL. & NAIL

R.P. SET 2" I.P. 6" UP CONC. PL. & C.S. TAG

adj.

29"

FD. S.W.T. in 14 JOSHUA

1/4 SECTION COR.
SET SECS. 1 & 6
T. 7N., R. 11 & 12 W.
FD. 2" I.P. 4" DN. &
C.S. MON. 34" DN.
PER R.B. 3177-81
MON. MARKED
REMOVED PIPE
SET CONC. MON. OVER
C.S. MON. 10" DN.
MARKED

20TH ST.

2691.62 PER GEOLIMETER SEE R.B. 3177-81

COUNTY SURVEYOR'S MONUMENT
T. 7N.
R. 12 W.
R. 11 W.
1 6
1/4 SEC. COR.

COUNTY ENGINEER
T. 7N.
R. 12 W.
R. 11 W.
1 6
1/4 COR.
R. E. 5869

① 90-10-20
④ 00-41-00
⑤ 181-01-50
90-10-18 1/3 1

(50)

(50)

TO TOP

PG. 119

W.S. 70 B-3

PLEASE RETURN TO
LOS ANGELES COUNTY ENGINEER
403 LOS ANGELES COUNTY ENGINEERING BLDG.

Do not extend this side of this line.

Note: Any Additions or Changes on This Sheet Must be Made or Circled in Red Ink With Date and Name of Person Making Change.

Notes Ck'd by R. HILARIO	Survey of 15TH ST. E.	F. B. 1662 PG. 125
Map No. B-5043	JN [illegible] Tape [illegible] Std 84 °F	
Office Work R. R. SHEAN	Surveyed by MENDONCA	
Checked R. HILARIO	Notes [illegible] Date 3-7-61	
Date 3-25-64	Indexed [illegible]	

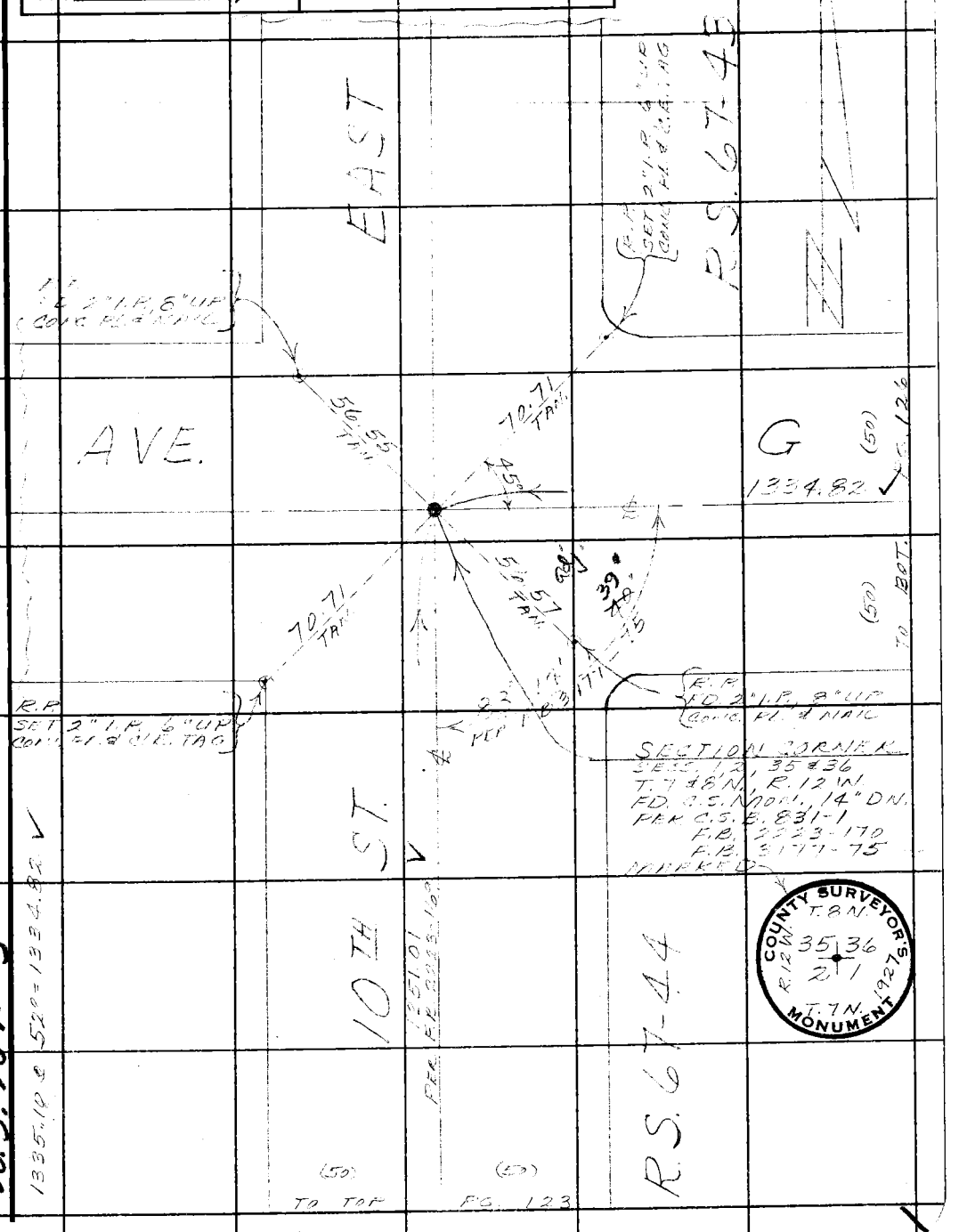

Note: Any Additions or Changes on This Sheet Must be Made or Circled in Red Ink With Date and Name of Person Making Change.

Do not extend this side of this line.

PLEASE RETURN TO
LOS ANGELES COUNTY ENGINEER
403 LOS ANGELES COUNTY ENGINEERING BLDG.

U.S. 70 A-3

76F309S CE#310 1-65

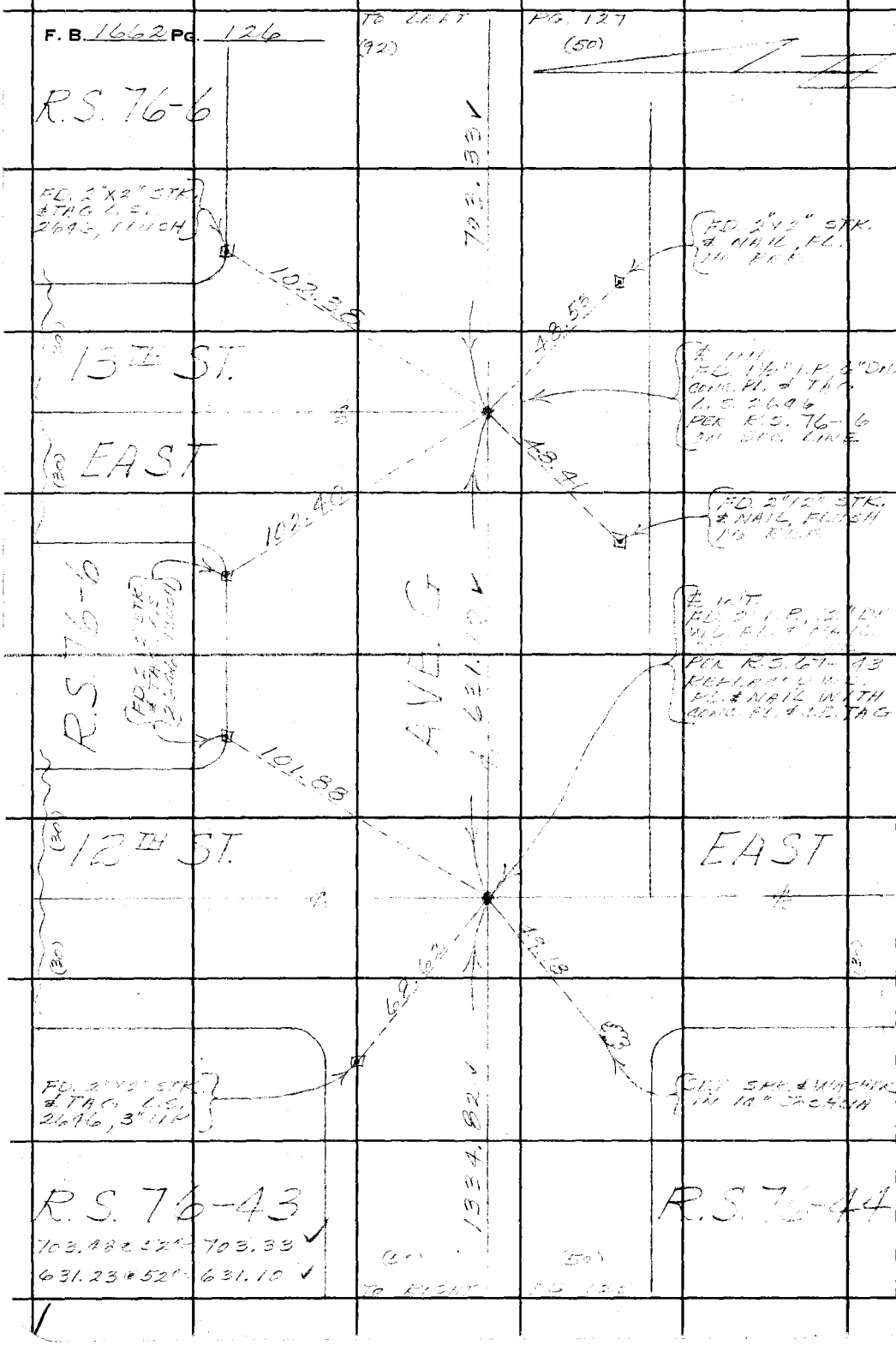

W.S. 70 B-3

PLEASE RETURN TO
LOS ANGELES COUNTY ENGINEER
403 LOS ANGELES COUNTY ENGINEERING BLDG.

Do not extend this side of this line.

Note: Any Additions or Changes on This Sheet Must be Made or Circled in Red Ink With Date and Name of Person Making Change.

Notes Ck'd by R. HILARIO	Survey of 15TH ST. E.
Map No. B-50 & 3	JN [illegible] Tape [illegible] Std [illegible] °F
Office Work R. R. SHEAN	Surveyed by [illegible]
Checked R. HILARIO	Notes [illegible] Date [illegible]
Date 3-25-69	Indexed [illegible]

F. B. 1662 PG. 127

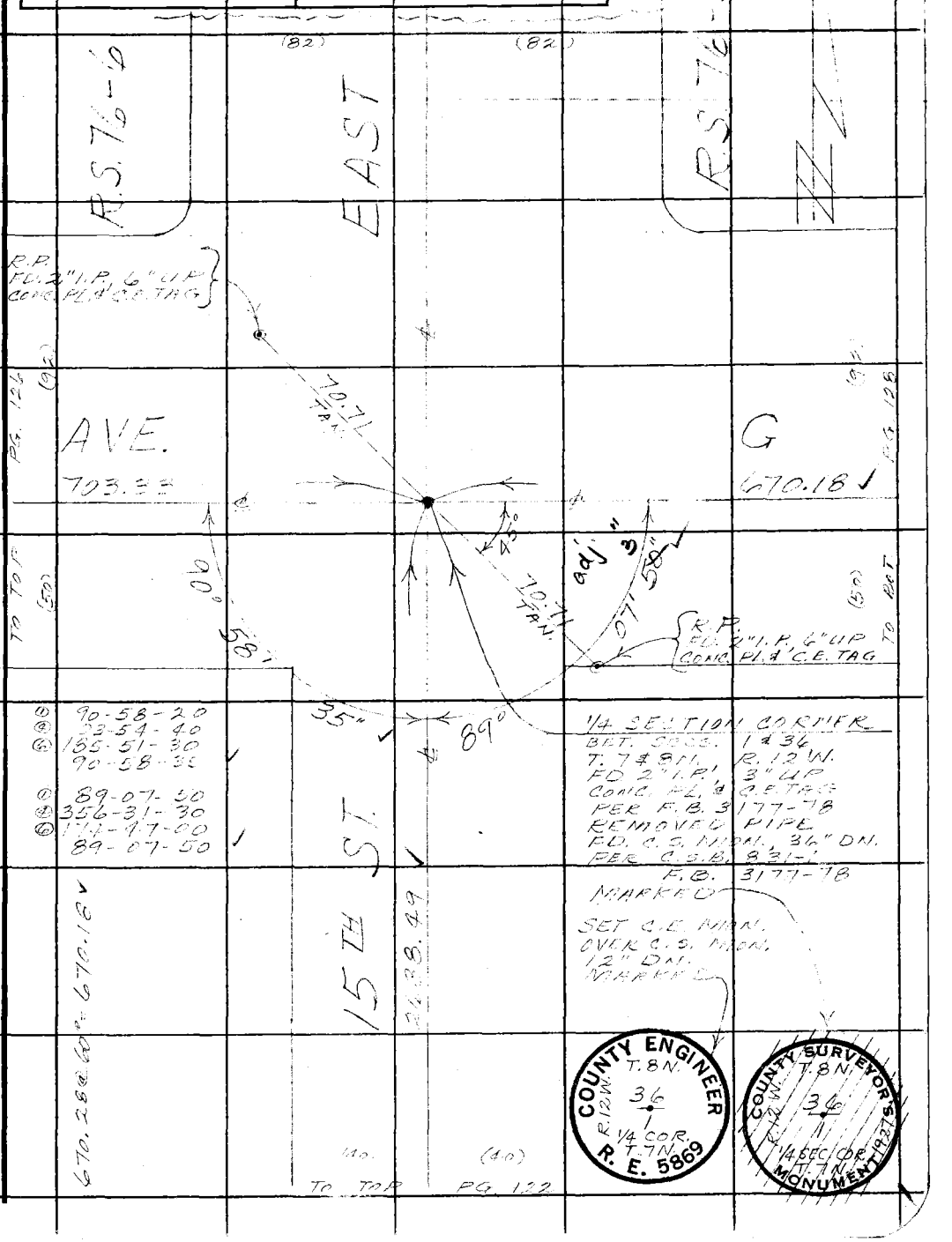

Note: Any Additions or Changes on This Sheet Must be Made or Circled in Red Ink With Date and Name of Person Making Change.

PLEASE RETURN TO
LOS ANGELES COUNTY ENGINEER
403 LOS ANGELES COUNTY ENGINEERING BLDG.
Do not extend this side of this line.

76F309S CE#310 1-65

F. B. 1662 PG. 128

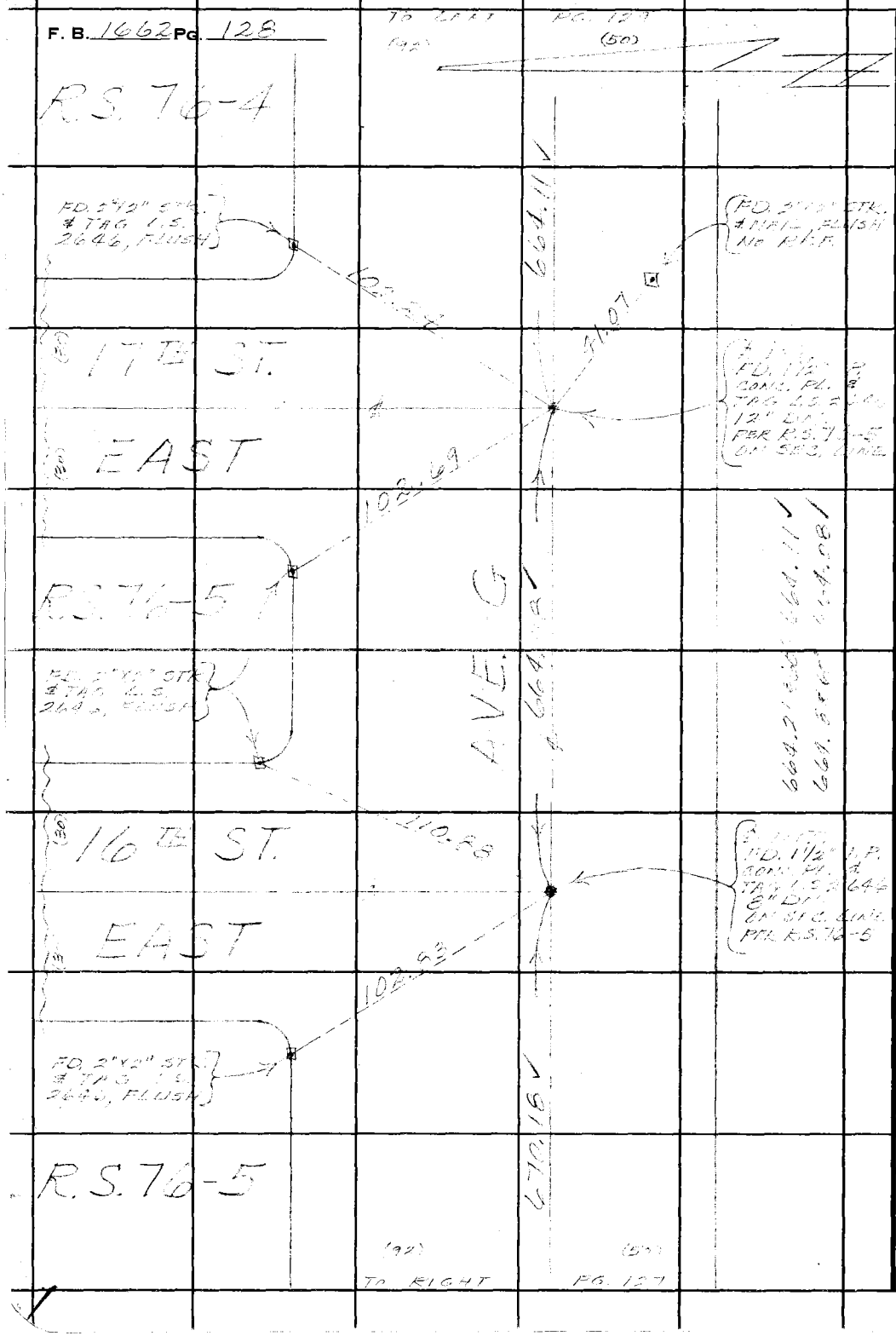

W. S. 76 B-3

PLEASE RETURN TO
LOS ANGELES COUNTY ENGINEER
403 LOS ANGELES COUNTY ENGINEERING BLDG.

Do not extend this side of this line.

Note: Any Additions or Changes on This Sheet Must be Made or Circled in Red Ink With Date and Name of Person Making Change.

Notes Ck'd by R. HILARIO	Survey of 15TH ST. E.
Map No. B-5043	JN [illegible] Tape [illegible] Std. [illegible] °F
Office Work R. R. SHEAN	Surveyed by [illegible]
Checked R. HILARIO	Notes [illegible] Date 3-9-67
Date 3-25-67	Indexed [illegible]

F. B. 1662 PG. 129

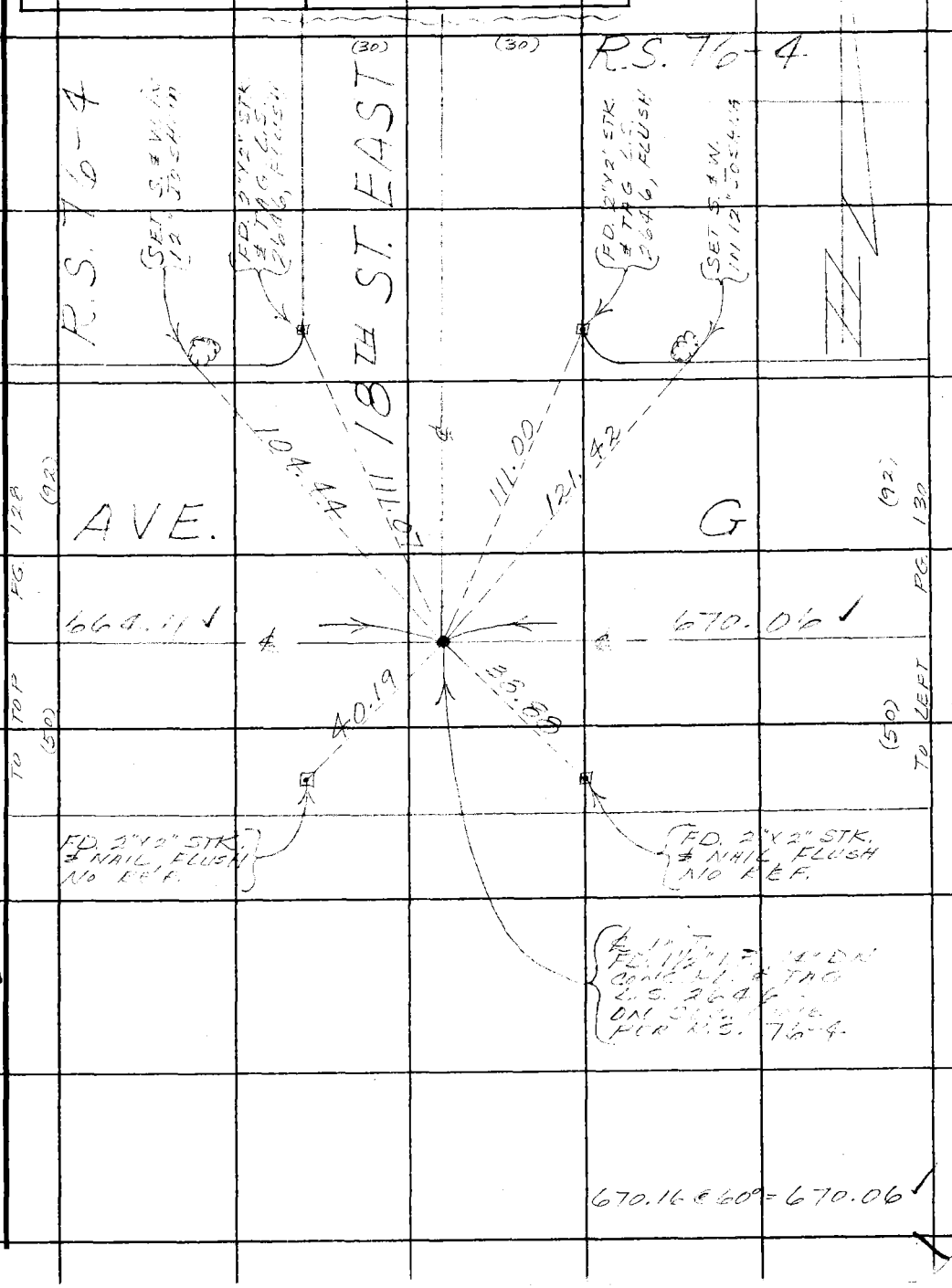

Note: Any Additions or Changes on This Sheet Must be Made or Circled in Red Ink With Date and Name of Person Making Change.

Do not extend this side of this line.

PLEASE RETURN TO
LOS ANGELES COUNTY ENGINEER
403 LOS ANGELES COUNTY ENGINEERING BLDG.

W. S. 70B-3

75F309S CE#310 1-65

F. B. 1662 Pg. 130

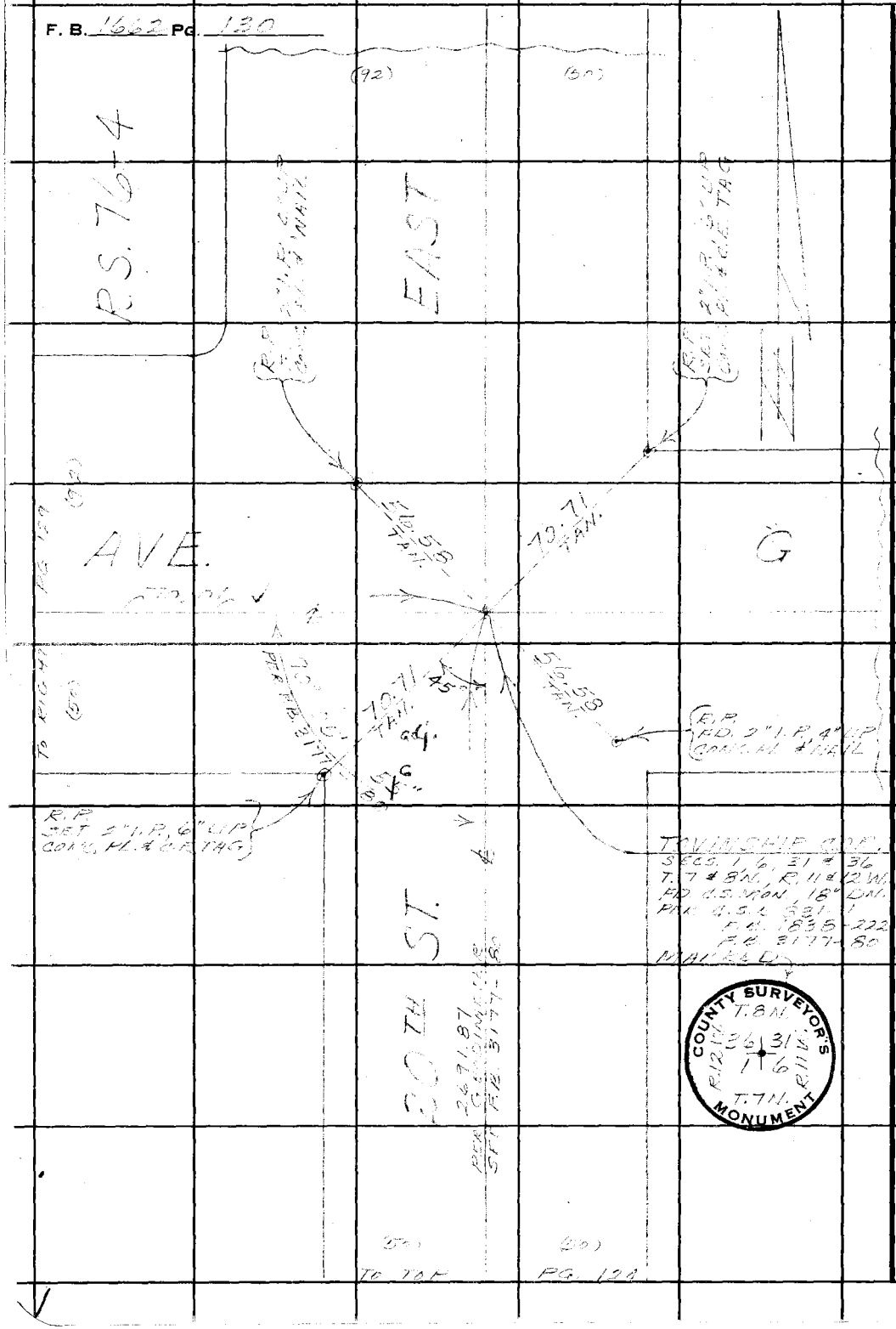

W.S. 708-3

PLEASE RETURN TO
LOS ANGELES COUNTY ENGINEER
403 LOS ANGELES COUNTY ENGINEERING BLDG.

Do not extend this side of this line.

Note: Any Additions or Changes on This Sheet Must be Made or Circled in Red Ink With Date and Name of Person Making Change.

Notes Ck'd by R. HILARIO	Survey of 20TH & 25TH ST. E.
Map No. B-5044	JN ____ Tape 232 Std 84 °F
Office Work R. R. SHEAN	Surveyed by MENDONCA
Checked R. HILARIO	Notes ____ Date 3-20-67
Date 6-16-69	Indexed ____

F. B. 1662 PG. 131

J.N. 0097.01
20TH ST. EAST
AND
J.N. 0075.41
25TH ST. EAST

CENTERLINE SURVEY

FROM: AVE. M
TO: AVE. E

MENDONCA
BEERS
FITTER
MITCHELL

Note: Any Additions or Changes on This Sheet Must be Made or Circled in Red Ink With Date and Name of Person Making Change.

PLEASE RETURN TO
LOS ANGELES COUNTY ENGINEER
403 LOS ANGELES COUNTY ENGINEERING BLDG.
Do not extend this side of this line.

76F309S CE#310 1-65

F. B. 1662 Pg. 132

SEE F.B. 2815, C.S.B. 2726

AVE. J

AVE. J-8

FOR SURVEY OF THIS AREA SEE F.B. 1662 PGS. 75-100 C.S.B. 2934-1, 2

AVE. K

147 148 149

AVE. K-8

144 145 146

AVE. L

141 142 143

AVE. L-8

138 139 140

AVE. M

135 136 137

20TH ST. E.

25TH ST. E.

30TH ST. E.

PLEASE RETURN TO
LOS ANGELES COUNTY ENGINEER
403 Los Angeles County Engineering Bldg.

Do not extend this side of this line.

Note: Any Additions or Changes on This Sheet Must be Made or Circled in Red Ink With Date and Name of Person Making Change.

Notes Ck'd by P. HILARIO	Survey of 20TH & 25TH ST. E.
Map No. B-5044	JN ____ Tape ____ Std ____ °F
Office Work R. R. SHEAN	Surveyed by MENDONCA
Checked P. HILARIO	Notes ____ Date ____
Date 6-16-69	Indexed ____

F. B. ____ PG. 133



Note: Any Additions or Changes on This Sheet Must be Made or Circled in Red Ink With Date and Name of Person Making Change.

Do not extend this side of this line.

PLEASE RETURN TO
LOS ANGELES COUNTY ENGINEER
403 LOS ANGELES COUNTY ENGINEERING BLDG.

76F309S CE#310 1-65

F. B. 1662 Pg. 130

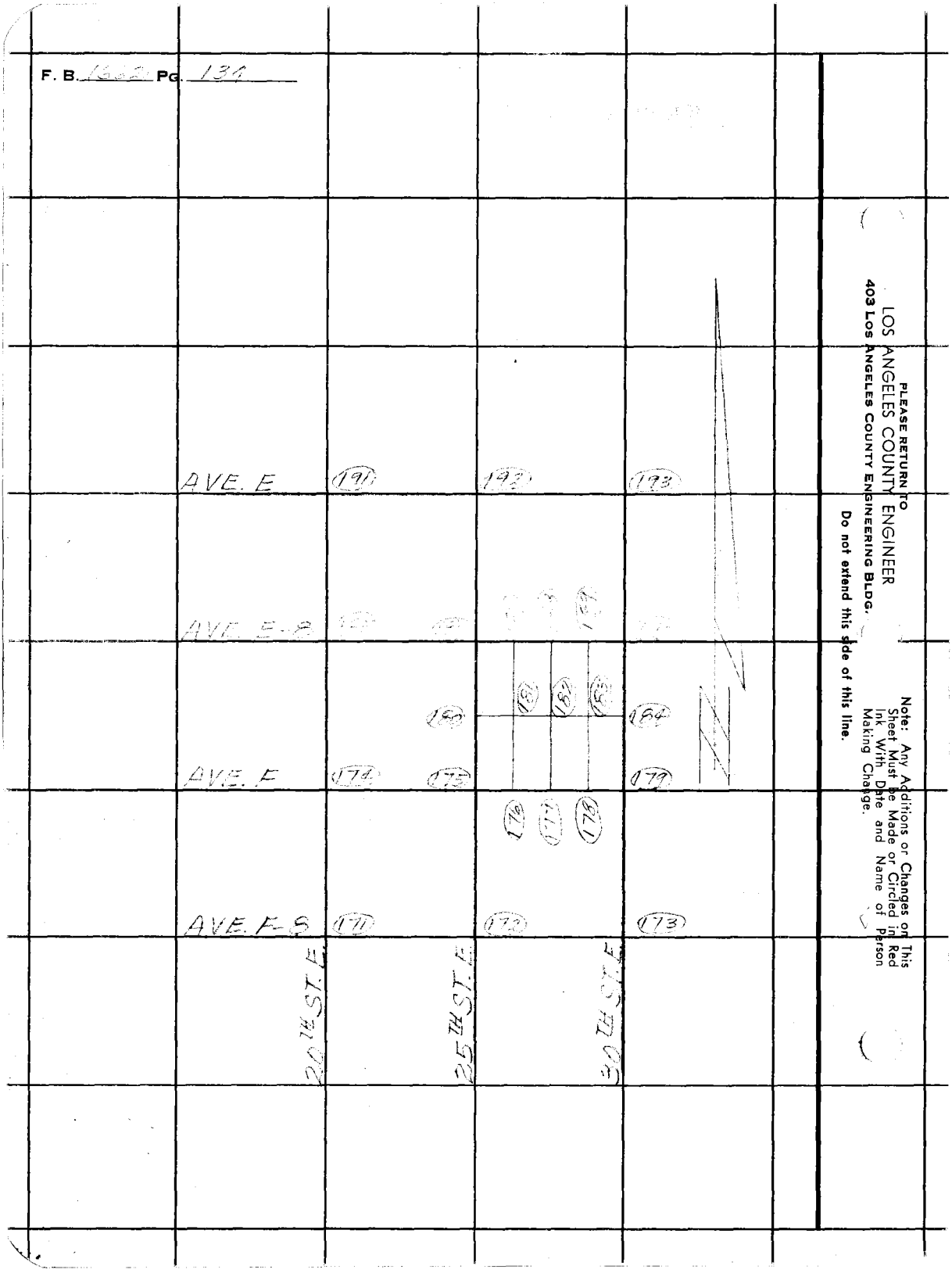

PLEASE RETURN TO
LOS ANGELES COUNTY ENGINEER
403 LOS ANGELES COUNTY ENGINEERING BLDG.

Do not extend this side of this line.

Note: Any Additions or Changes on This Sheet Must be Made or Circled in Red Ink With Date and Name of Person Making Change.

Notes Ck'd by R. HILARIO	Survey of 20th ST. E.
Map No. B-5044	JN 0097.01 Tape 233 Std 84°F
Office Work R. R. SHEAN	Surveyed by MENDONCA
Checked R. HILARIO	Notes [illegible] Date [illegible]
Date 6-16-64	Indexed [illegible]

F. B. 1662 PG. 135

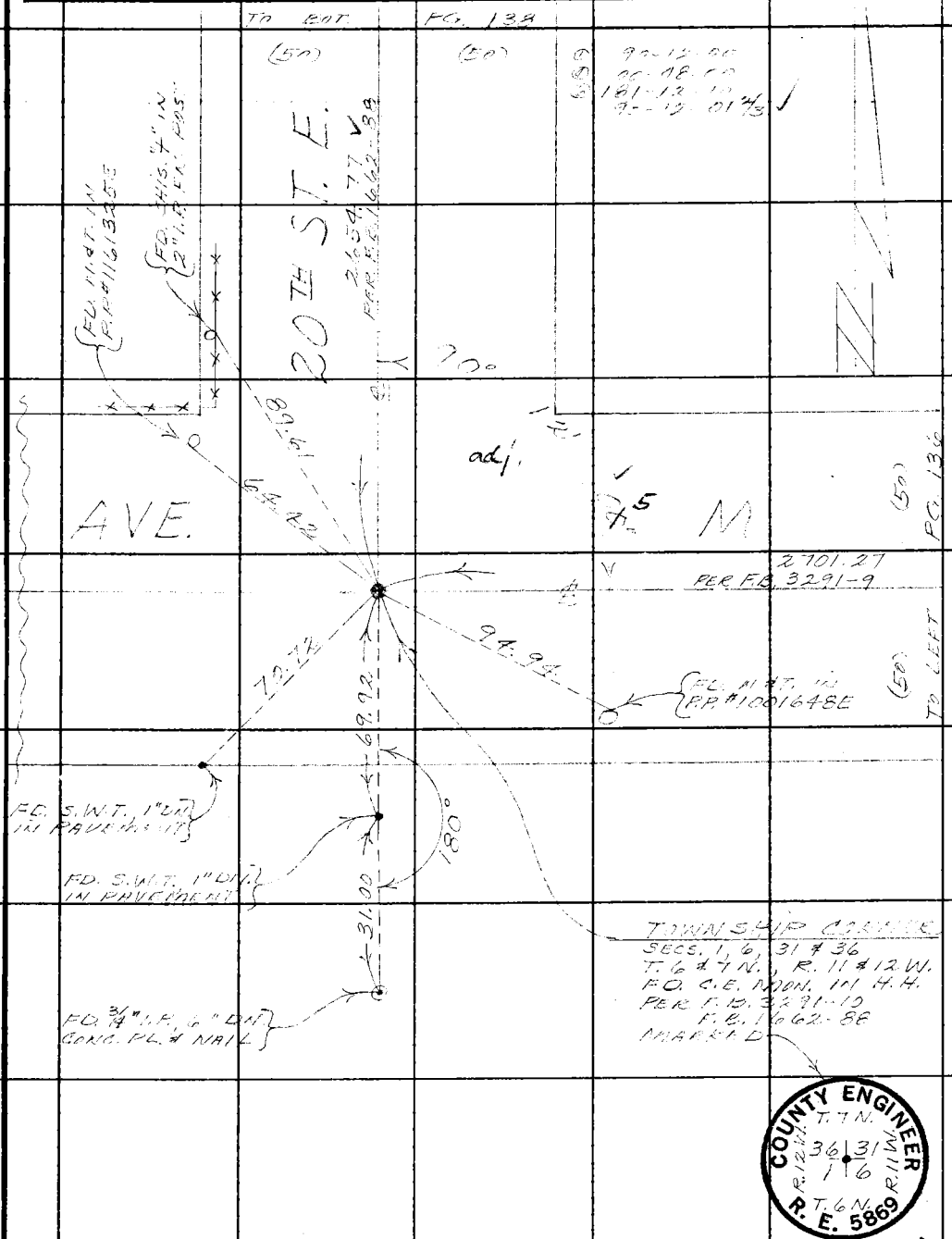

Note: Any Additions or Changes on This Sheet Must be Made or Circled in Red Ink With Date and Name of Person Making Change.

PLEASE RETURN TO
LOS ANGELES COUNTY ENGINEER
403 LOS ANGELES COUNTY ENGINEERING BLDG.

Do not extend this side of this line.

W.S. 70 B-4

76F309S CE#310 1-65

PLEASE RETURN TO
LOS ANGELES COUNTY ENGINEER
403 LOS ANGELES COUNTY ENGINEERING BLDG.

Note: Any Additions or Changes on This Sheet Must be Made or Circled in Red Ink With Date and Name of Person Making Change.

Do not extend this side of this line.

U.S. 70 B-6

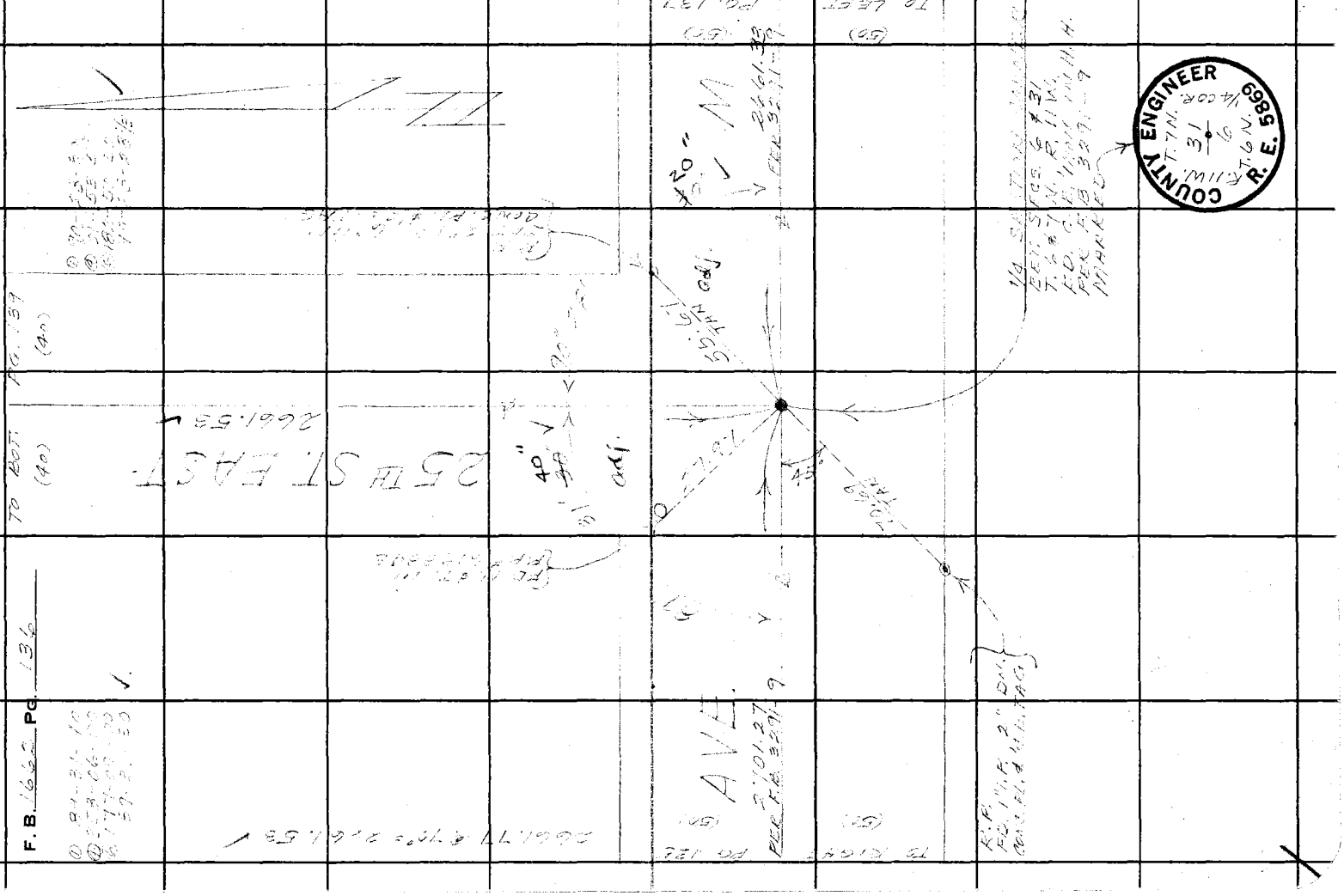

Notes Ck'd by R. HILARIO	Survey of 25TH ST. E.
Map No. 13-5044	JN [illegible] Tape [illegible] Std [illegible] °F
Office Work R. R. SHEAN	Surveyed by [illegible]
Checked R. HILARIO	Notes [illegible] Date [illegible]
Date 6-16-69	Indexed [illegible]

F. B. 1662 PG. 137

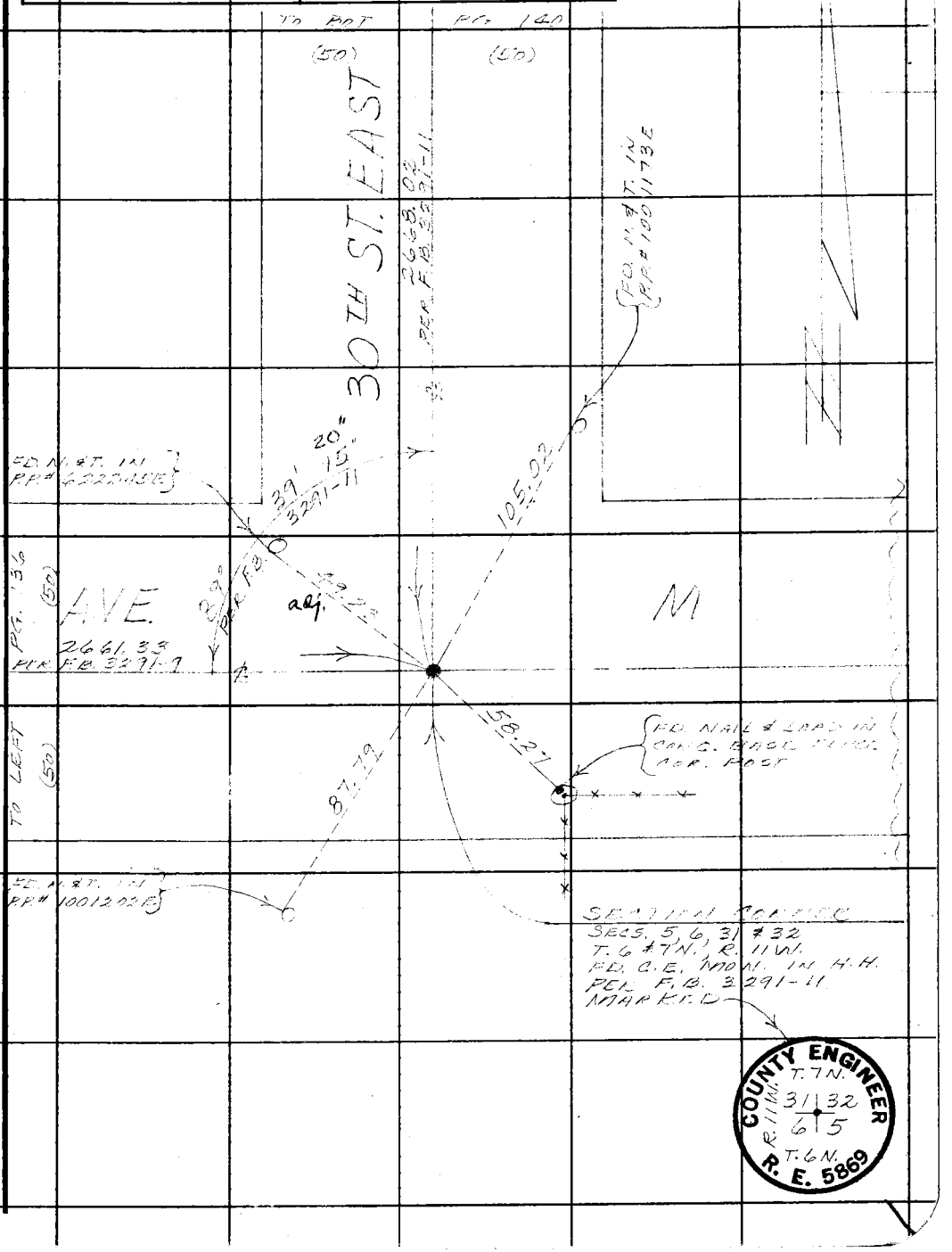

Note: Any Additions or Changes on This Sheet Must be Made or Circled in Red Ink With Date and Name of Person Making Change.

Do not extend this side of this line.

PLEASE RETURN TO
LOS ANGELES COUNTY ENGINEER
403 Los Angeles County Engineering Bldg.

W. S. 70 13-6

76F309S CE#310 1-65

F. B. 1662 Pg. 133

TO BOT. PG. 141

(50) (50)

① 90-02-40
④ 00-10-50
⑥ 180-16-00
90-02-40 ✓

U.S. 70 B-6

PLEASE RETURN TO
LOS ANGELES COUNTY ENGINEER
403 LOS ANGELES COUNTY ENGINEERING BLDG.

Do not extend this side of this line.

Note: Any Additions or Changes on This Sheet Must be Made or Circled in Red Ink With Date and Name of Person Making Change.

EAST

2647.10
F.B. 1662-93

90°

AVE.

L-8

2688.32 ✓

adj.

56.58
22.82

39.77

56.58
39.96

adj.

R.R.
FD. 2" I.P. FL.
CONC. FL. & NAIL

1/4 SECTION CORNER
BET. SECS. 31 & 36
T. 7 N., R. 11 & 12 W.
FD. C.S. MON. IN H.H.
PER C.S.B. 831-2
F.B. 1828-46
F.B. 1662-93
MARKED

COUNTY SURVEYOR'S MONUMENT
T. 7 N.
R. 12 W. 36 31 R. 11 W.
1/4 SEC. COR.
1926

20TH ST.

2654.77
PER F.B. 1662-88

① 89-57-00
④ 359-47-20
⑥ 179-40-50
69-56-48 1/3 ✓

(50) (50)

TO TOP PG. 135

Notes Ck'd by R. HILARIO
Map No. B-5042
Office Work R. R. SHEAN
Checked R. HILARIO
Date 6-16-69

Survey of 25TH ST. E.
JN 0075.41 Tape 233 Std 84 °F
Surveyed by MENDONCA
Notes T.M. Date 3-21-67
Indexed

F. B. 1662 PG. 137

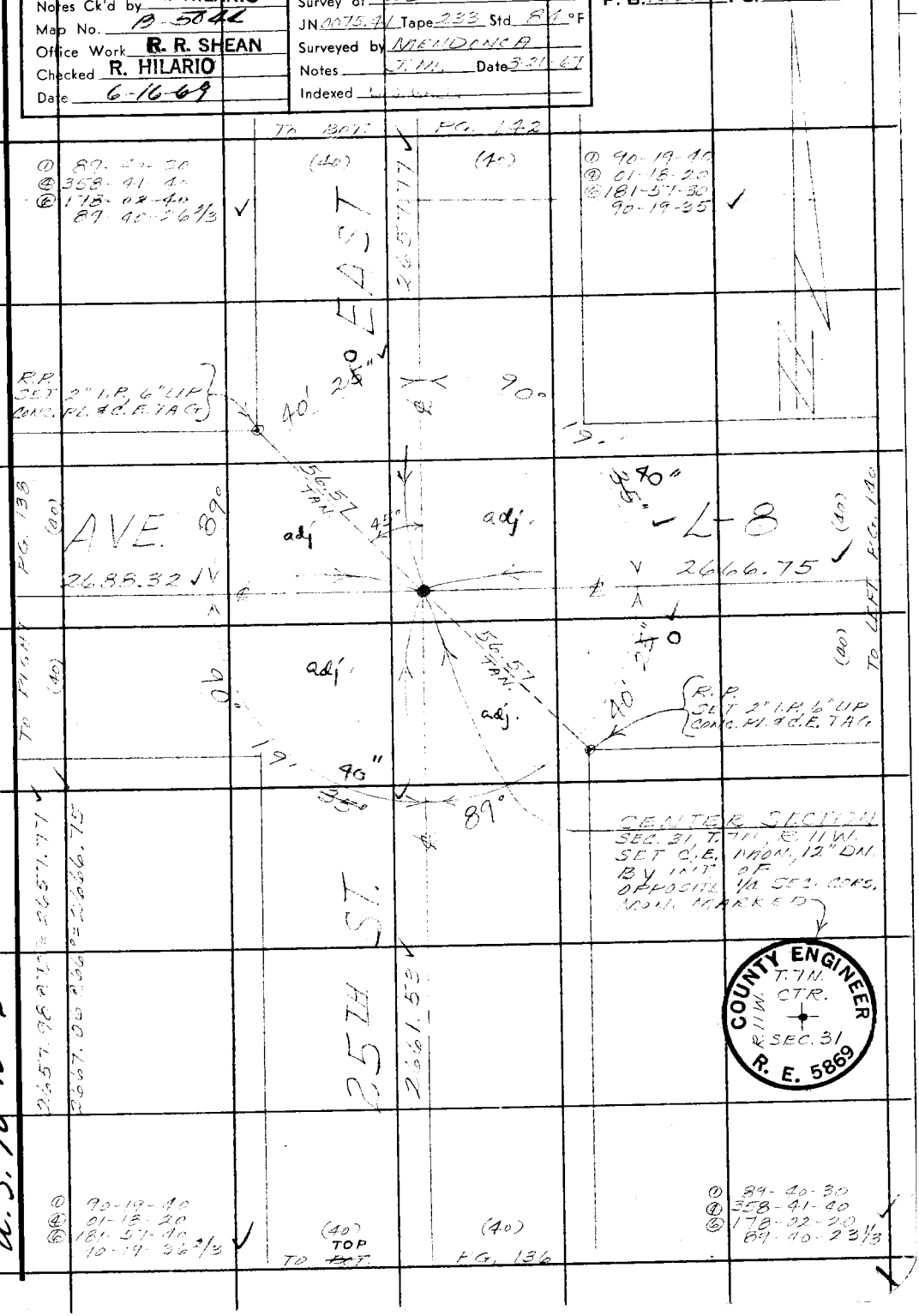

Note: Any Additions or Changes on This Sheet Must be Made or Circled in Red Ink With Date and Name of Person Making Change.

Do not extend this side of this line.

PLEASE RETURN TO
LOS ANGELES COUNTY ENGINEER
403 Los Angeles County Engineering Bldg.

U. S. 70 B-6

76E309S CE#310 1-65

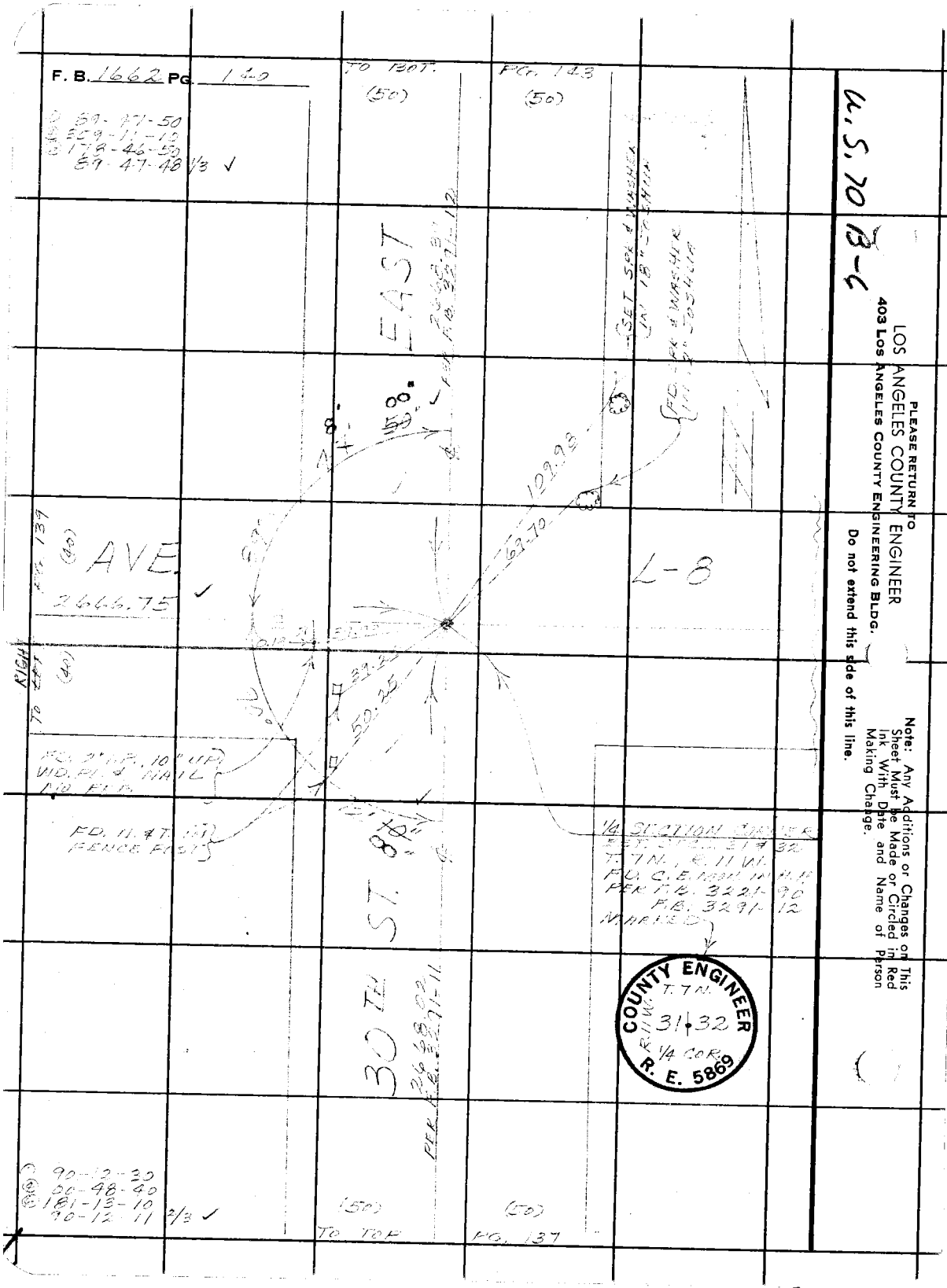
F. B. 1662 PG. 140
TO BOT.
(50)
PG. 143
(50)
① 89-47-50
② 359-11-10
③ 178-46-50
89-47-48 1/3 ✓
EAST
2668.31
PER F.B. 3291-12
SET SPK & WASHER IN 18" JOSHUA
FD. SPK & WASHER IN 2" JOSHUA
109.93
69.70
AVE.
(40)
PG. 139
2666.75 ✓
L-8
RIGHT
TO LEFT
(40)
39.25
50.25
FD. 2" I.P. 10" UP
WD. PL. & NAIL
NO. PER.
FD. 11 & T. IN
FENCE POST
1/4 SECTION CORNER
BET. SEC. 31 & 32
T. 7 N., R. 11 W.
FD. C.E. MON. IN H.P.
PER F.B. 3221-90
F.B. 3291-12
MARKED
COUNTY ENGINEER
T. 7 N.
R. 11 W.
31 & 32
1/4 COR.
R. E. 5869
30TH ST.
2668.02
PER F.B. 3291-11
① 90-12-30
② 00-48-40
③ 181-13-10
90-12-11 2/3 ✓
(50)
(50)
TO TOP
PG. 137
U.S. 70 B-6
PLEASE RETURN TO
LOS ANGELES COUNTY ENGINEER
403 LOS ANGELES COUNTY ENGINEERING BLDG.
Do not extend this side of this line.
Note: Any Additions or Changes on This Sheet Must be Made or Circled in Red Ink With Date and Name of Person Making Change.

Notes Ck'd by R. HILARIO	Survey of 20TH ST. E.
Map No. B-5044	JN [illegible] Tape [illegible] Std [illegible] °F
Office Work R. R. SHEAN	Surveyed by [illegible]
Checked R. HILARIO	Notes [illegible] Date [illegible]
Date 6-16-69	Indexed

F. B. 1662 PG. 141



Note: Any Additions or Changes on This Sheet Must be Made or Circled in Red Ink With Date and Name of Person Making Change.

PLEASE RETURN TO
LOS ANGELES COUNTY ENGINEER
403 LOS ANGELES COUNTY ENGINEERING BLDG.
Do not extend this side of this line.

U.S. 70 B-5

76F309S CE#310 1-65

F. B. 1662 PG. 142



PLEASE RETURN TO
LOS ANGELES COUNTY ENGINEER
403 LOS ANGELES COUNTY ENGINEERING BLDG.

Do not extend this side of this line.

Note: Any Additions or Changes on This Sheet Must be Made or Circled in Red Ink With Date and Name of Person Making Change.

A.S.70 B-5

Notes Ck'd by R. HILARIO	Survey of
Map No. B-5044	JN Tape Std °F
Office Work R. R. SHEAN	Surveyed by
Checked R. HILARIO	Notes Date
Date 3-16-69	Indexed

F. B. PG.

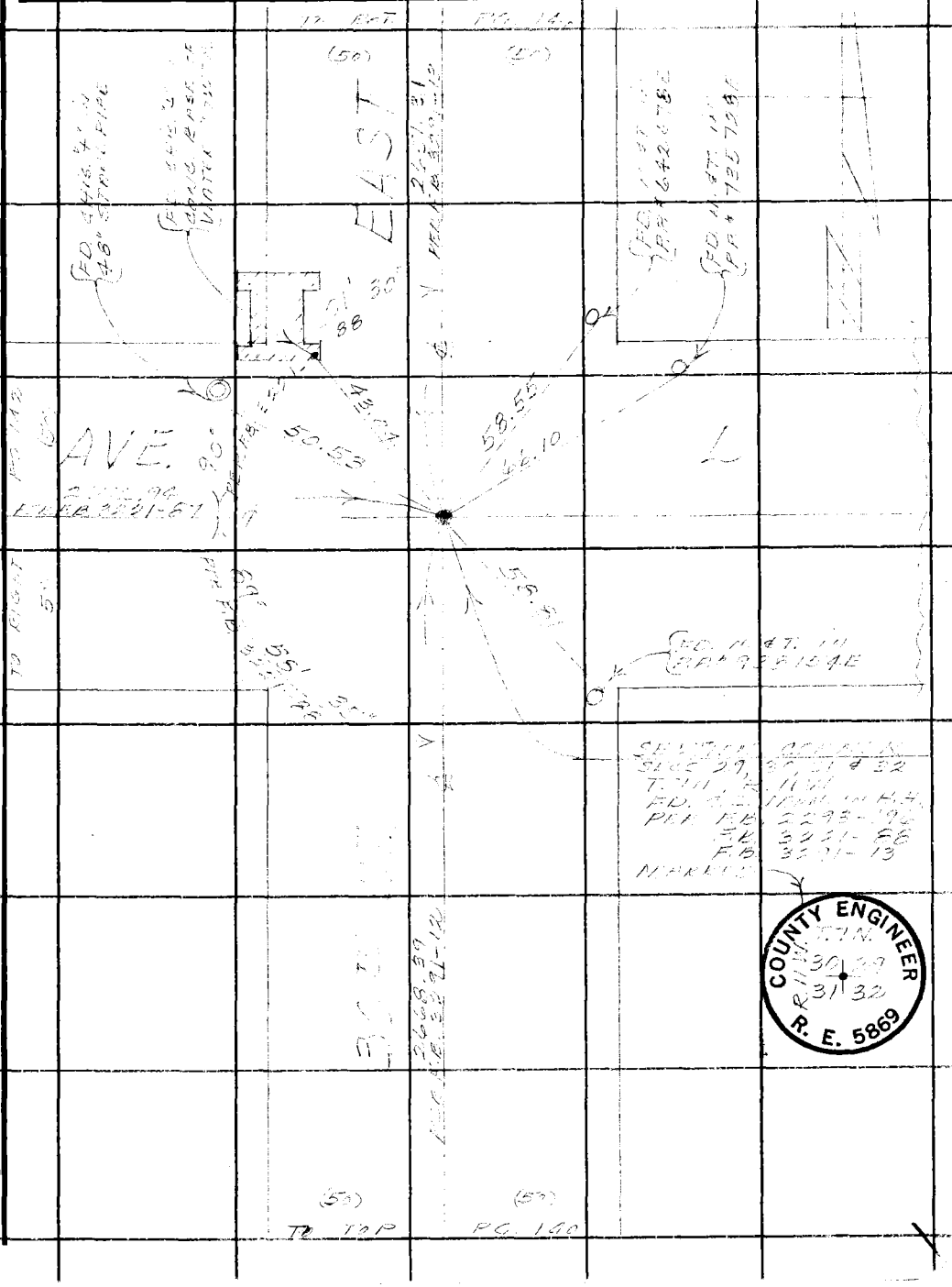

Note: Any Additions or Changes on This Sheet Must be Made or Circled in Red Ink With Date and Name of Person Making Change.

Do not extend this side of this line.

PLEASE RETURN TO
LOS ANGELES COUNTY ENGINEER
403 LOS ANGELES COUNTY ENGINEERING BLDG.

COUNTY ENGINEER
R. E. 5869

A.S. 70 B-5

76F309S CE#310 1-65

F. B. 1662 PG. 144



PLEASE RETURN TO
LOS ANGELES COUNTY ENGINEER
403 Los Angeles County Engineering Bldg.

Do not extend this side of this line.

Note: Any Additions or Changes on This Sheet Must Be Made or Circled in Red Ink With Date and Name of Person Making Change.

Notes Ck'd by R. HILARIO	Survey of 25TH ST. E.
Map No. B-5244	JN [illegible] Tape ____ Std ____ °F
Office Work R. R. SHEAN	Surveyed by [illegible]
Checked R. HILARIO	Notes ____ Date [illegible]
Date 6-16-69	Indexed ____

F. B. 1662 PG. 145

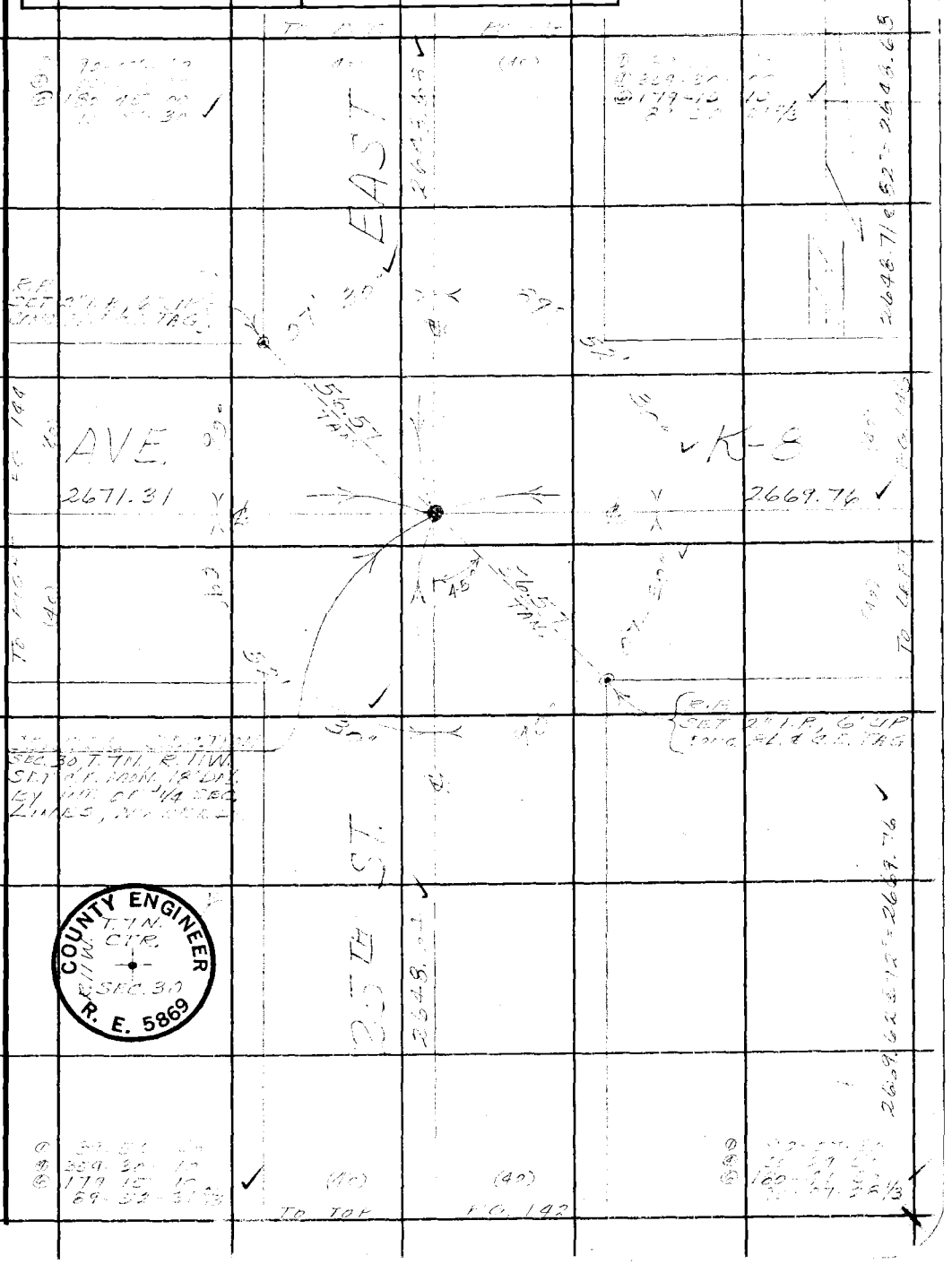

Note: Any Additions or Changes on This Sheet Must be Made or Circled in Red Ink With Date and Name of Person Making Change.

PLEASE RETURN TO
LOS ANGELES COUNTY ENGINEER
403 LOS ANGELES COUNTY ENGINEERING BLDG.

Do not extend this side of this line.

U.S. 70 B-5

76F309S CE#310 1-65

F. B. 1662 Pg. 146

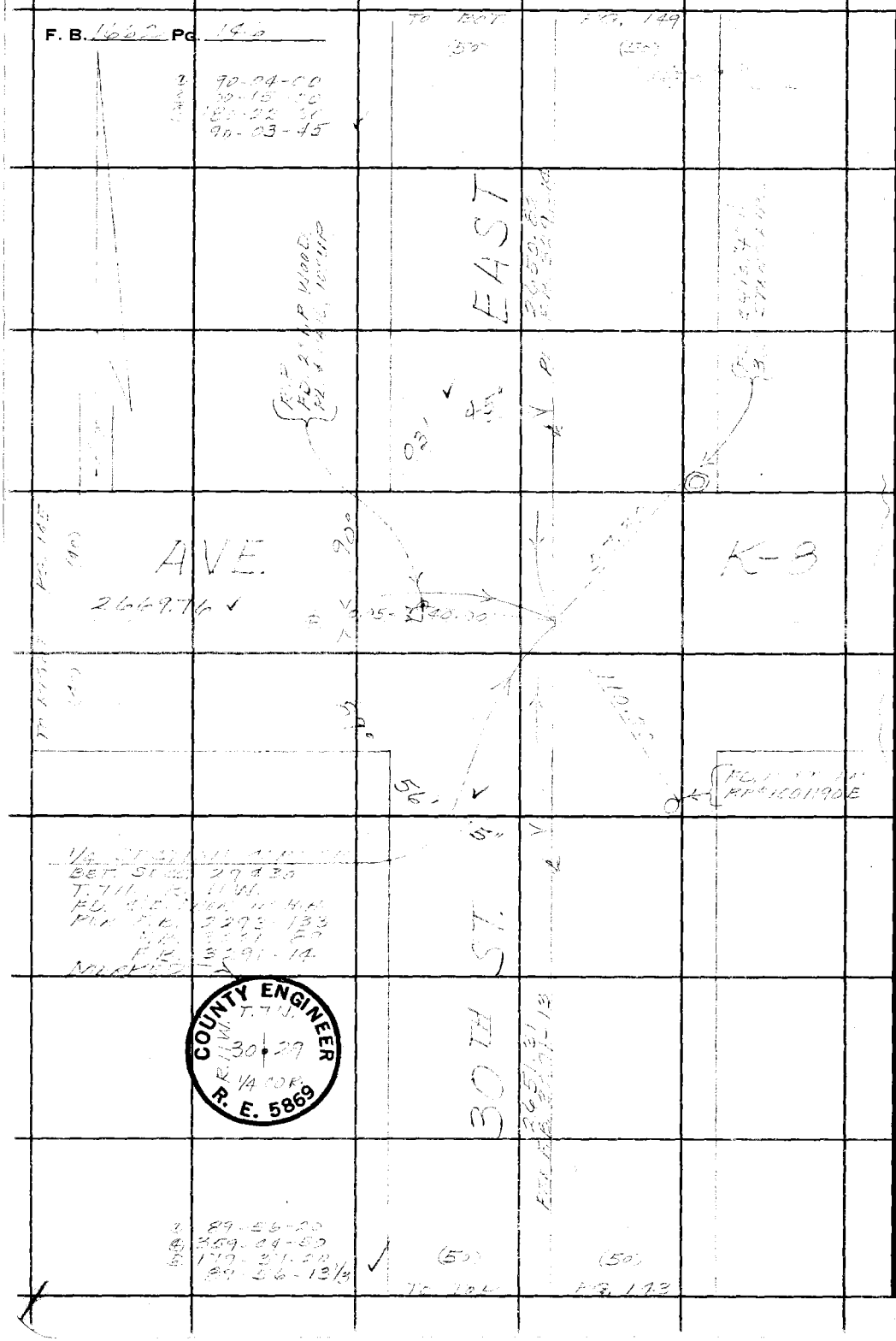

U.S. 70 B-5

PLEASE RETURN TO
LOS ANGELES COUNTY ENGINEER
403 LOS ANGELES COUNTY ENGINEERING BLDG.

Do not extend this side of this line.

Note: Any Additions or Changes on This Sheet Must be Made or Circled in Red Ink With Date and Name of Person Making Change.

Notes Ck'd by R. HILARIO	Survey of 20th St. E.
Map No. B 5044	JN [illegible] Tape 233 Std [illegible] °F
Office Work R. R. SHEAN	Surveyed by [illegible]
Checked R. HILARIO	Notes [illegible] Date [illegible]
Date 6-16-68	Indexed

F. B. [illegible] PG. 147



Note: Any Additions or Changes on This Sheet Must be Made or Circled in Red Ink With Date and Name of Person Making Change.

PLEASE RETURN TO
LOS ANGELES COUNTY ENGINEER
403 LOS ANGELES COUNTY ENGINEERING BLDG.

Do not extend this side of this line.

U.S. 70 B-5

76F309S CE#310 1-65

F. B. 1662 PG. 148

U.S. 70 B-5

PLEASE RETURN TO
LOS ANGELES COUNTY ENGINEER
403 Los Angeles County Engineering Bldg.

Do not extend this side of this line.

Note: Any Additions or Changes on This Sheet Must Be Made or Circled in Red Ink With Date and Name of Person Making Change.

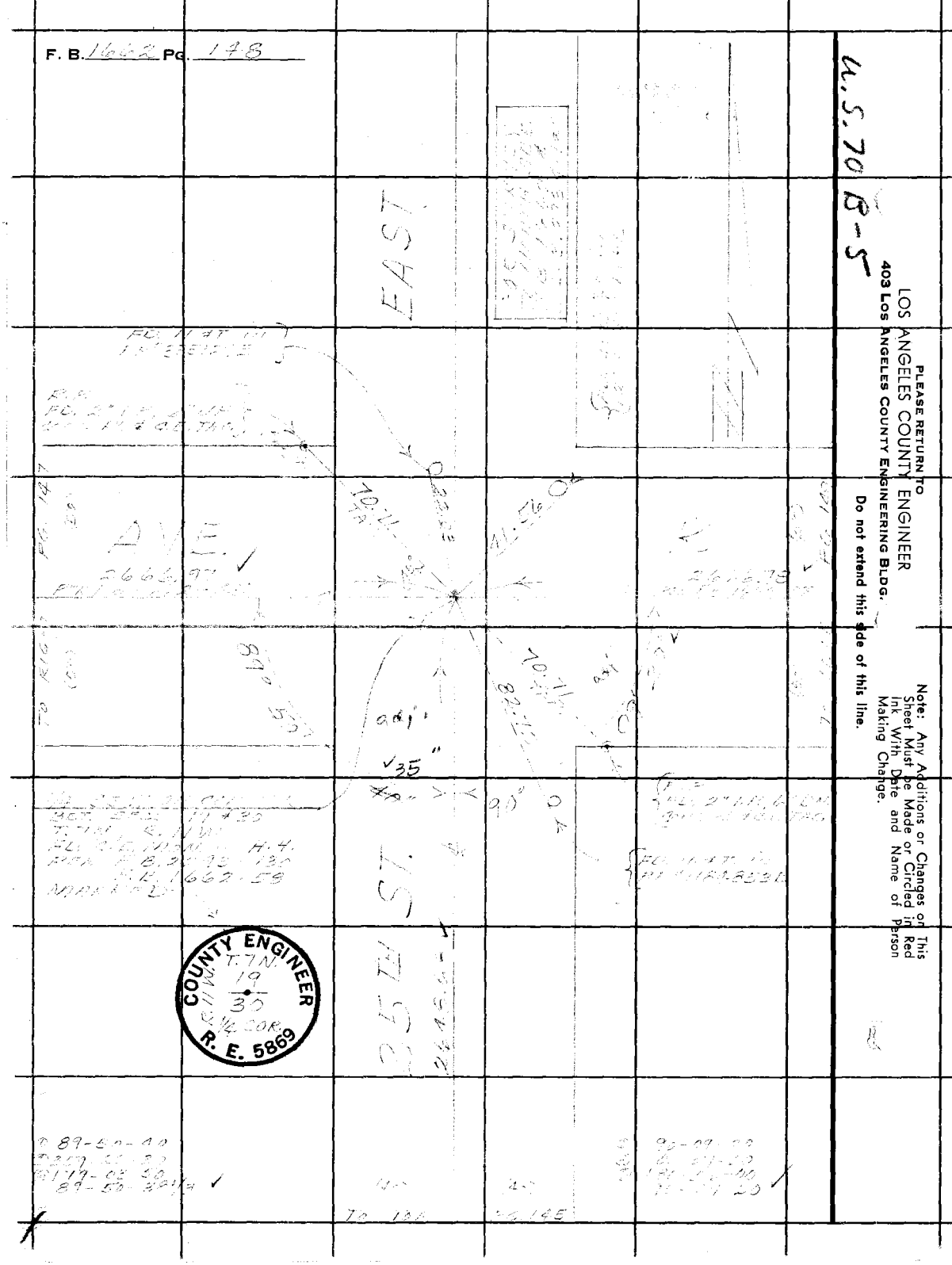

76F309S CE#310 1-65

PLEASE RETURN TO
LOS ANGELES COUNTY ENGINEER
403 LOS ANGELES COUNTY ENGINEERING BLDG.

Do not extend this side of this line.

Note: Any Additions or Changes on This Sheet Must be Made or Circled in Red Ink With Date and Name of Person Making Change.

W.S. 70 B-5

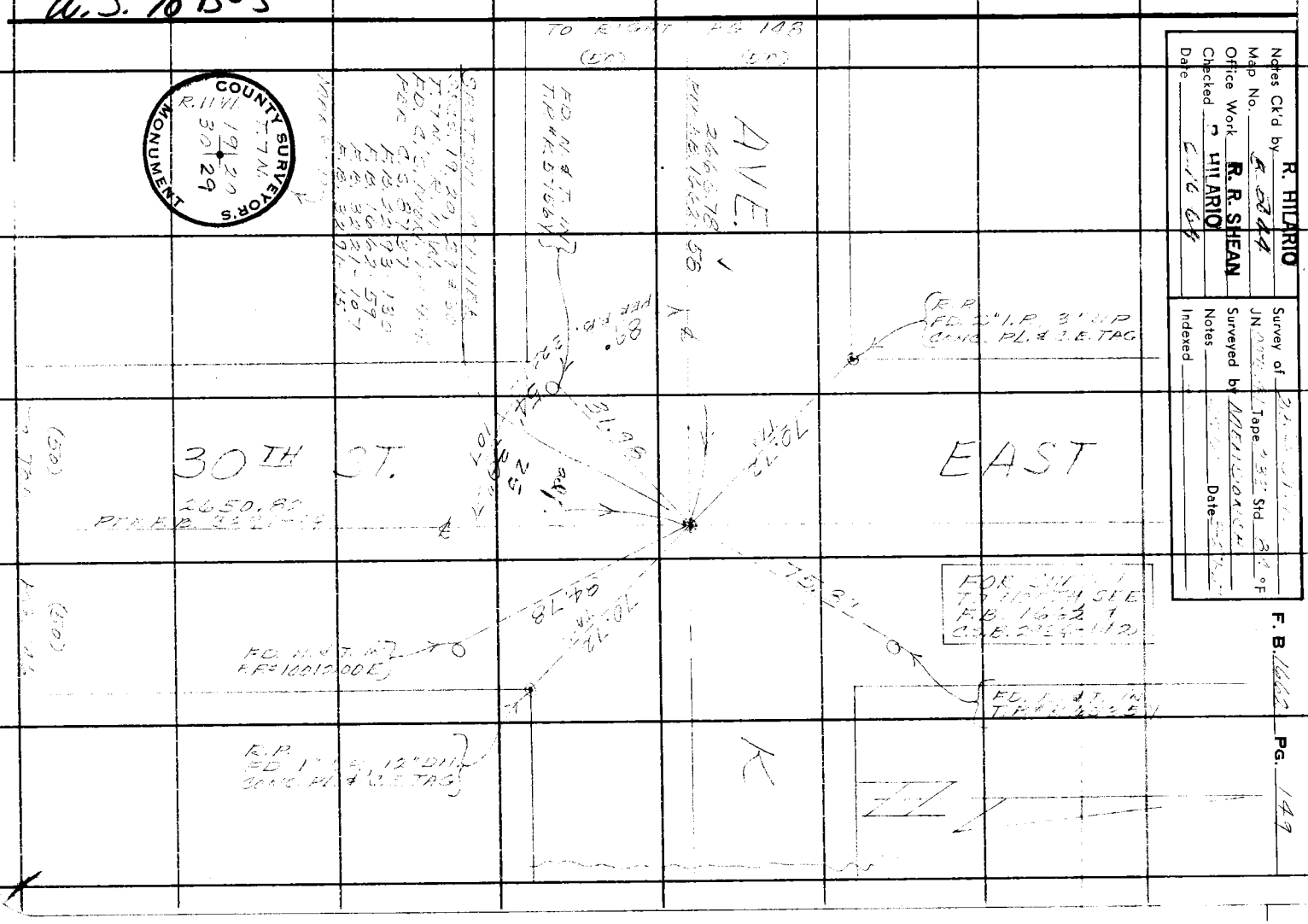

Notes Ck'd by R. HILARIO
Map No.
Office Work R. R. SHEAN
Checked R. HILARIO
Date

Survey of
JN Tape Std
Surveyed by
Notes Date
Indexed

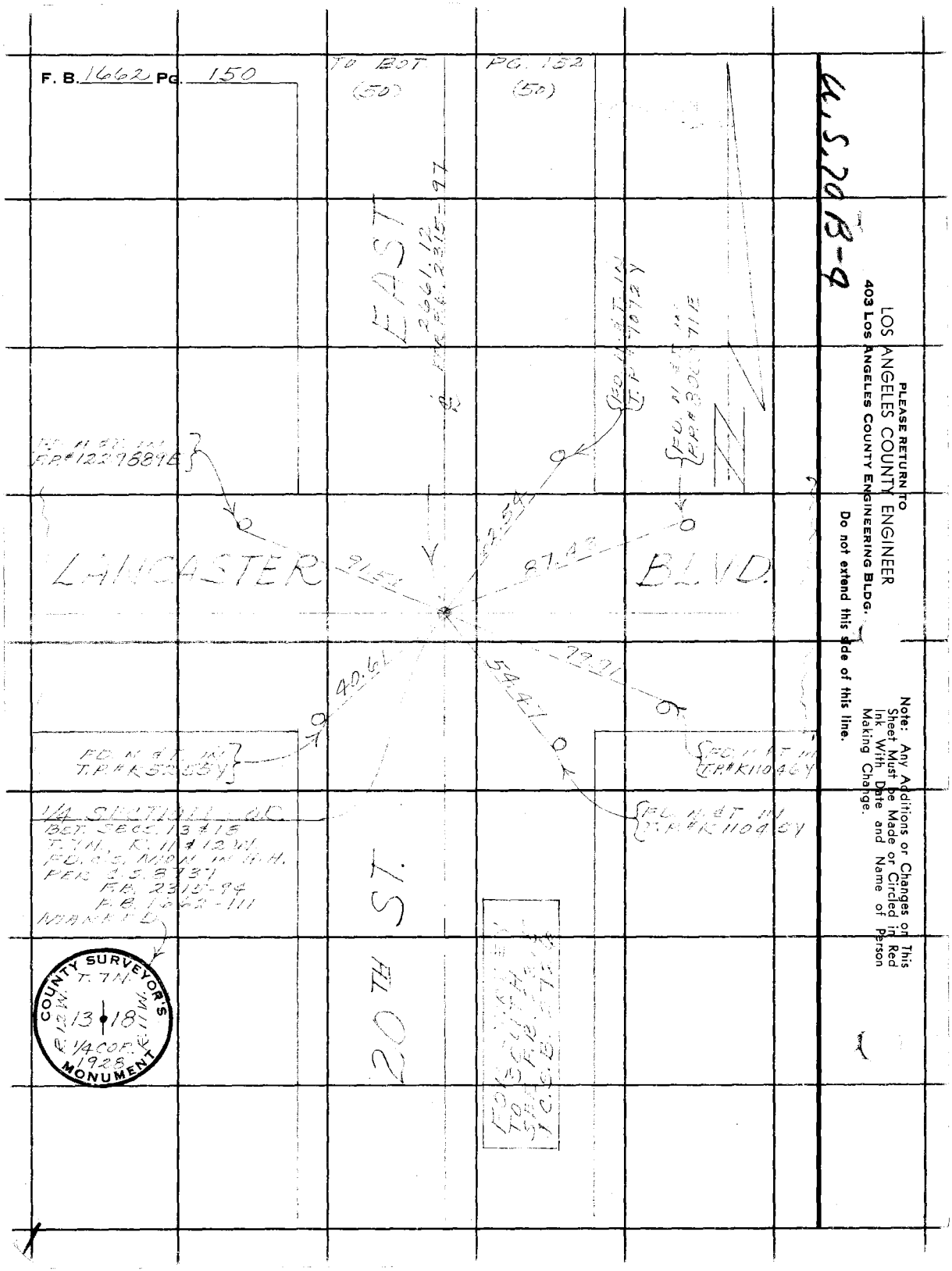

PLEASE RETURN TO
LOS ANGELES COUNTY ENGINEER
403 LOS ANGELES COUNTY ENGINEERING BLDG.

Do not extend this side of this line.

Note: Any Additions or Changes on This Sheet Must be Made or Circled in Red Ink With Date and Name of Person Making Change.

Notes Ck'd by R. HILARIO	Survey of [illegible]
Map No. B 5024	JN 007541 Tape [illegible] Std [illegible] °F
Office Work R. R. SHEAN	Surveyed by [illegible]
Checked R. HILARIO	Notes _____ Date 5-19-67
Date 6-16-69	Indexed _____

F. B. 1662 PG. 151

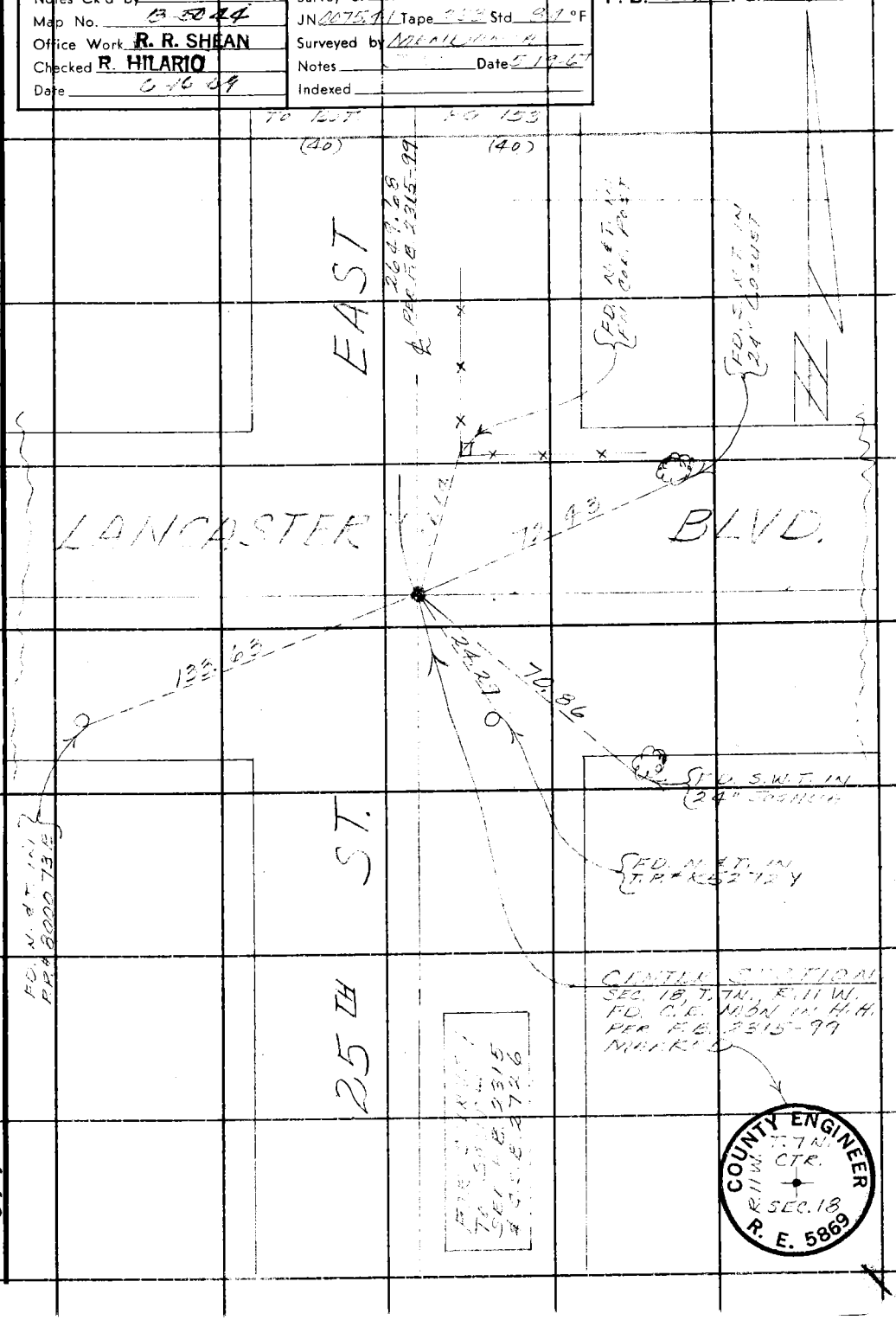

Note: Any Additions or Changes on this Sheet Must be Made or Circled in Red Ink With Date and Name of Person Making Change.

Do not extend this side of this line.

PLEASE RETURN TO
LOS ANGELES COUNTY ENGINEER
403 LOS ANGELES COUNTY ENGINEERING BLDG.

W.S. 70 B-4

26F3095 CE#310 1-65

F. B. 1662 PG. 152



W.S. 70 B-4

PLEASE RETURN TO
LOS ANGELES COUNTY ENGINEER
403 LOS ANGELES COUNTY ENGINEERING BLDG.

Do not extend this side of this line.

Note: Any Additions or Changes on This Sheet Must be Made or Circled in Red Ink With Date and Name of Person Making Change.

Notes Ck'd by R. HILARIO	Survey of 25th ST. E.
Map No. B-5844	JN [illegible] Tape [illegible] Std [illegible] °F
Office Work R. R. SHEAN	Surveyed by [illegible]
Checked R. HILARIO	Notes [illegible] Date [illegible]
Date 6-16-64	Indexed

F. B. 1662 PG. 153

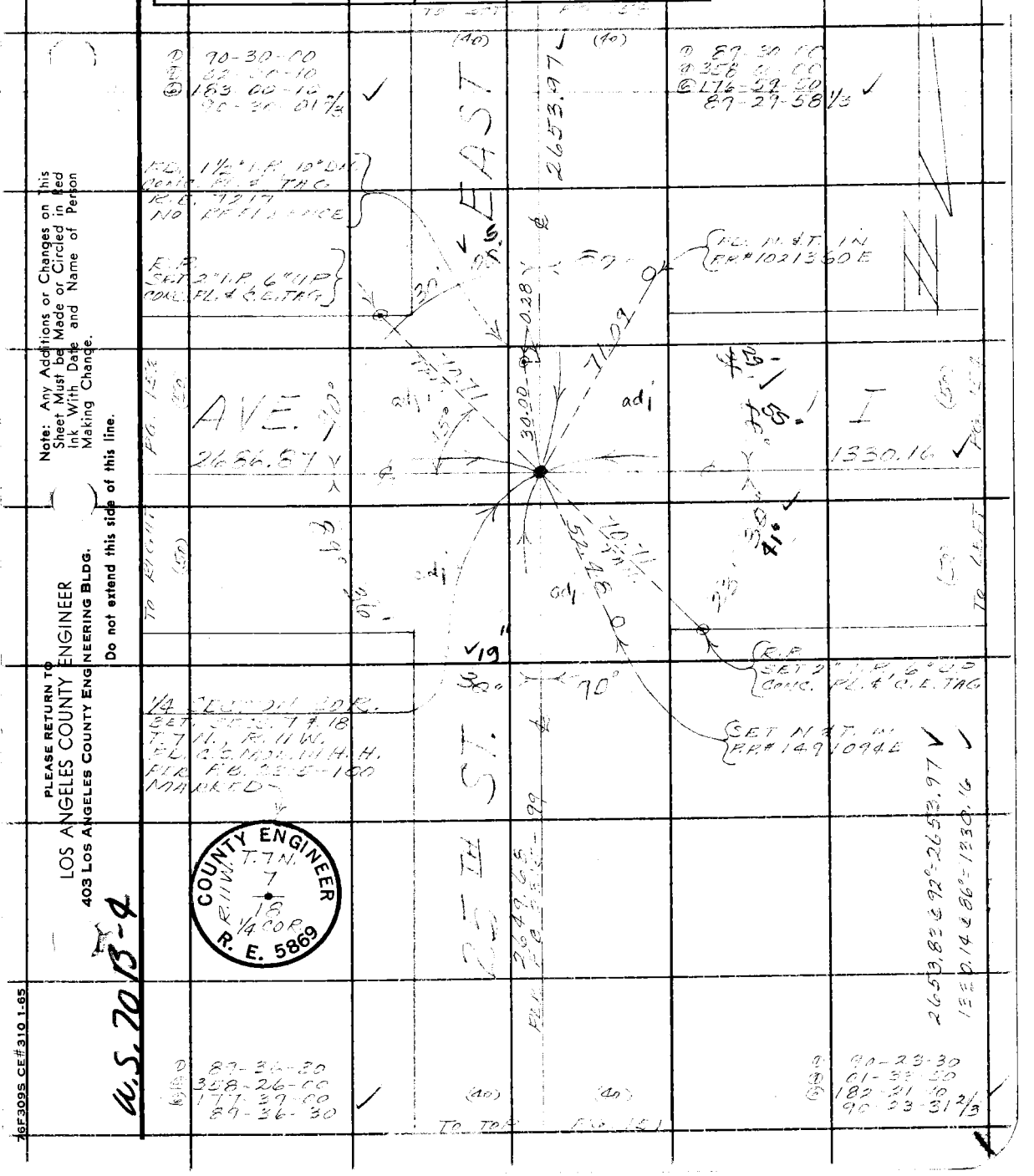

Note: Any Additions or Changes on This Sheet Must be Made or Circled in Red Ink With Date and Name of Person Making Change.

Do not extend this side of this line.

PLEASE RETURN TO
LOS ANGELES COUNTY ENGINEER
403 LOS ANGELES COUNTY ENGINEERING BLDG.

W.S. 70 B-4

76F309S CE#310 1-65

PLEASE RETURN TO
LOS ANGELES COUNTY ENGINEER
403 LOS ANGELES COUNTY ENGINEERING BLDG.

Note: Any Additions or Changes on This Sheet Must be Made or Circled in Red Ink With Date and Name of Person Making Change.

Do not extend this side of this line.

W.S.70 B-4

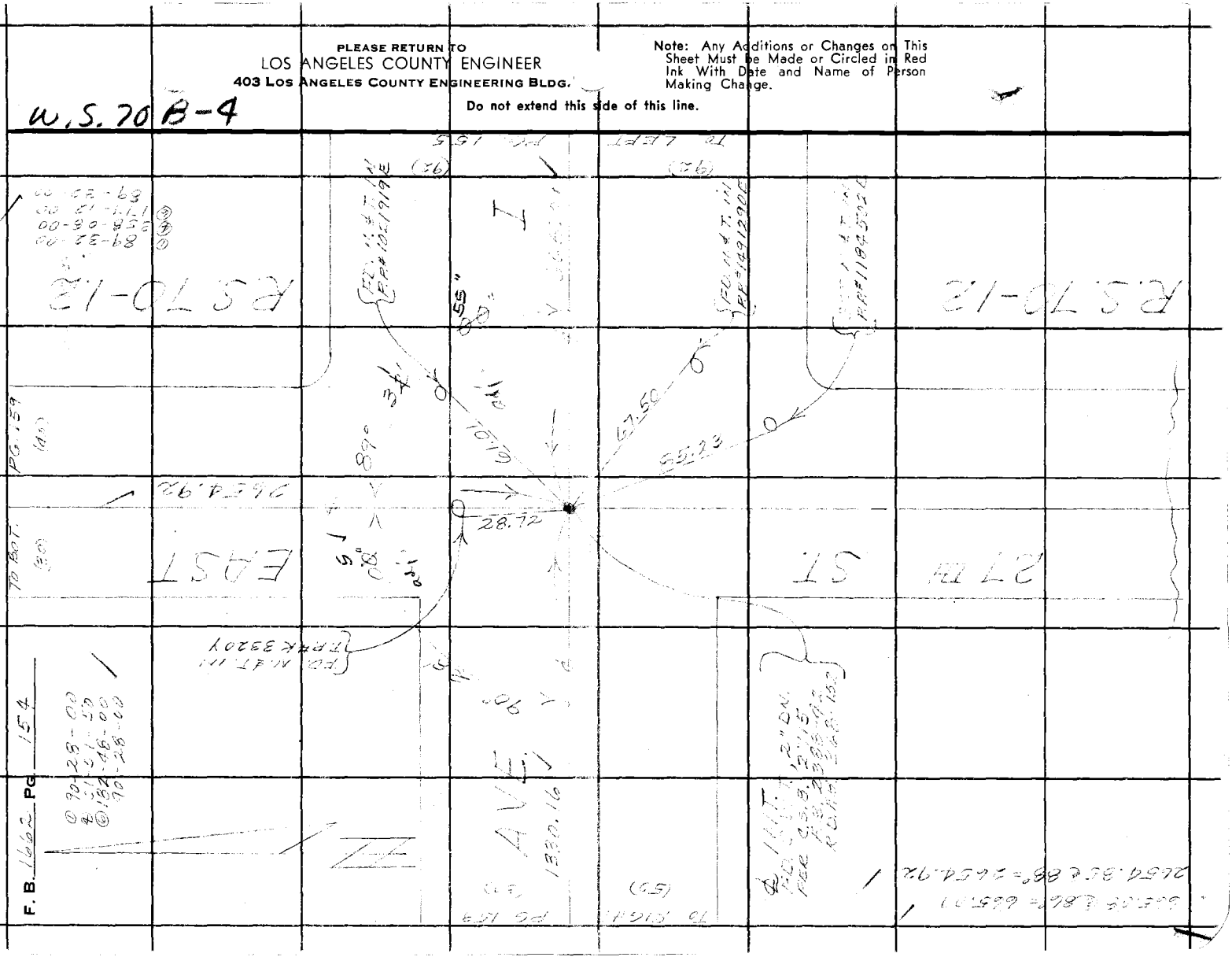

Notes Ck'd by R. HILARIO	Survey of 25TH ST. E.
Map No. B 5044	JN 0075.41 Tape 233 Std 34 °F
Office Work R. R. SHEAN	Surveyed by [illegible]
Checked R. HILARIO	Notes [illegible] Date 6-20-67
Date 6-16-69	Indexed

F. B. 1662 PG. 155

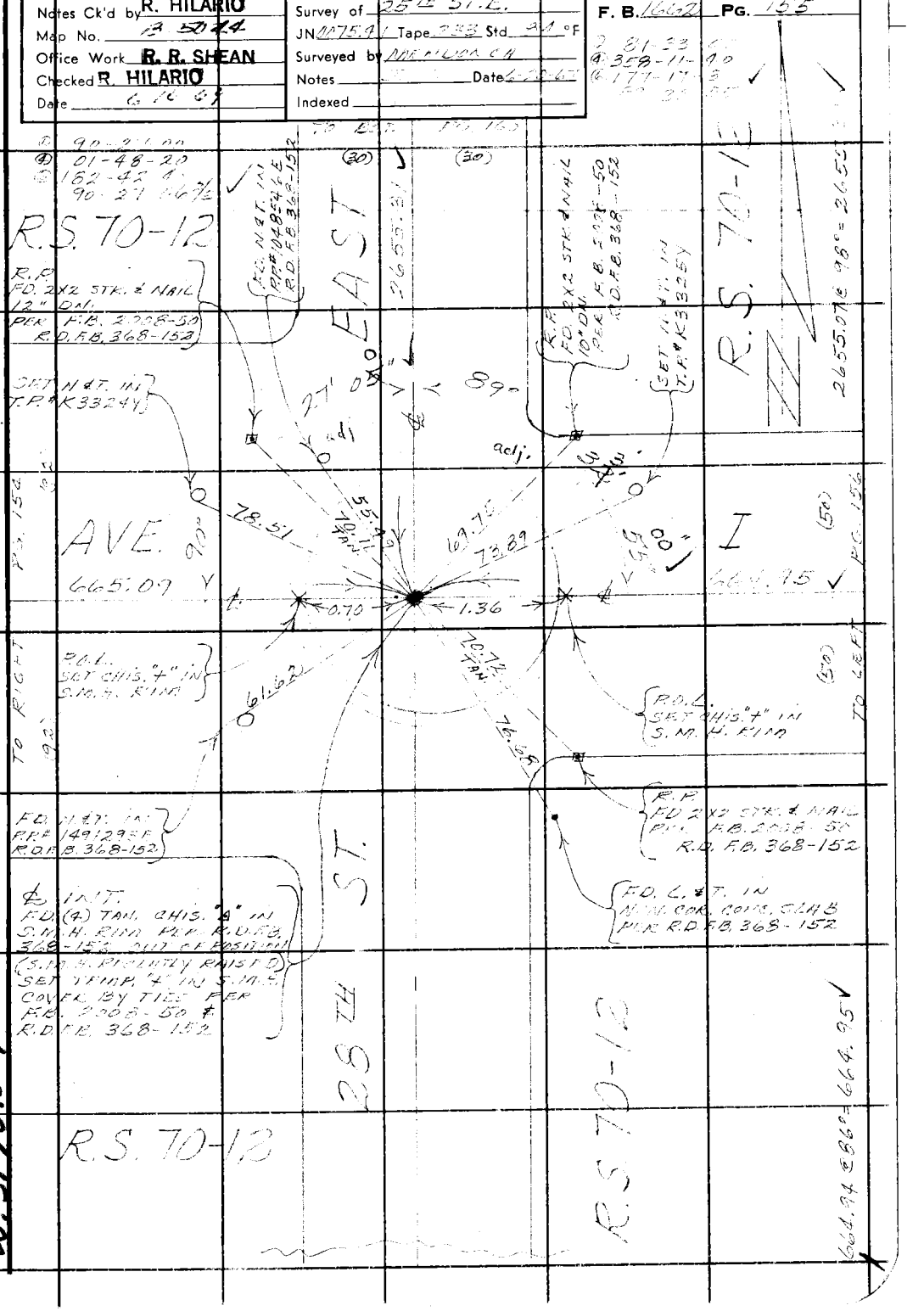

Note: Any Additions or Changes on This Sheet Must be Made or Circled in Red Ink With Date and Name of Person Making Change.

Do not extend this side of this line.

PLEASE RETURN TO
LOS ANGELES COUNTY ENGINEER
403 LOS ANGELES COUNTY ENGINEERING BLDG.

W.S. 70B-4

76F309S CE#310 1-65

PLEASE RETURN TO
LOS ANGELES COUNTY ENGINEER
403 LOS ANGELES COUNTY ENGINEERING BLDG.

Note: Any Additions or Changes on This Sheet Must be Made or Circled in Red Ink With Date and Name of Person Making Change.

U.S. 70 B-4

Do not extend this side of this line.

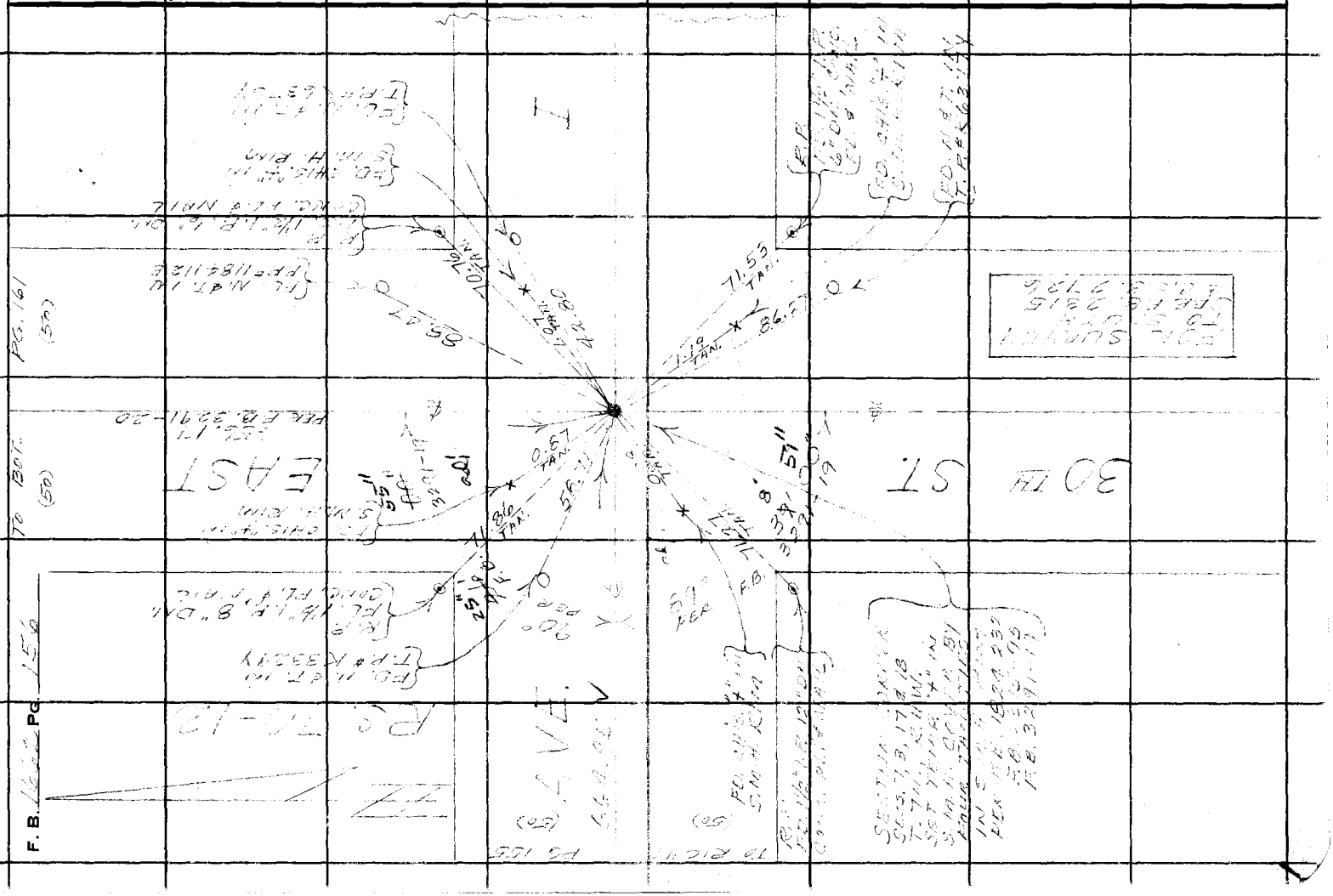

Notes Ck'd by R. HILARIO	Survey of 20TH ST. E.
Map No. B 5044	JN [illegible] Tape [illegible] Std 84 °F
Office Work R. R. SHEAN	Surveyed by [illegible]
Checked R. HILARIO	Notes [illegible] Date 6-21-67
Date 6-26-69	Indexed

F. B. 1662 PG. 157



Note: Any Additions or Changes on This Sheet Must be Made or Circled in Red Ink With Date and Name of Person Making Change.

Do not extend this side of this line.

PLEASE RETURN TO
LOS ANGELES COUNTY ENGINEER
403 LOS ANGELES COUNTY ENGINEERING BLDG.

U.S. 70 B-4

76F309S CE#310 1-65

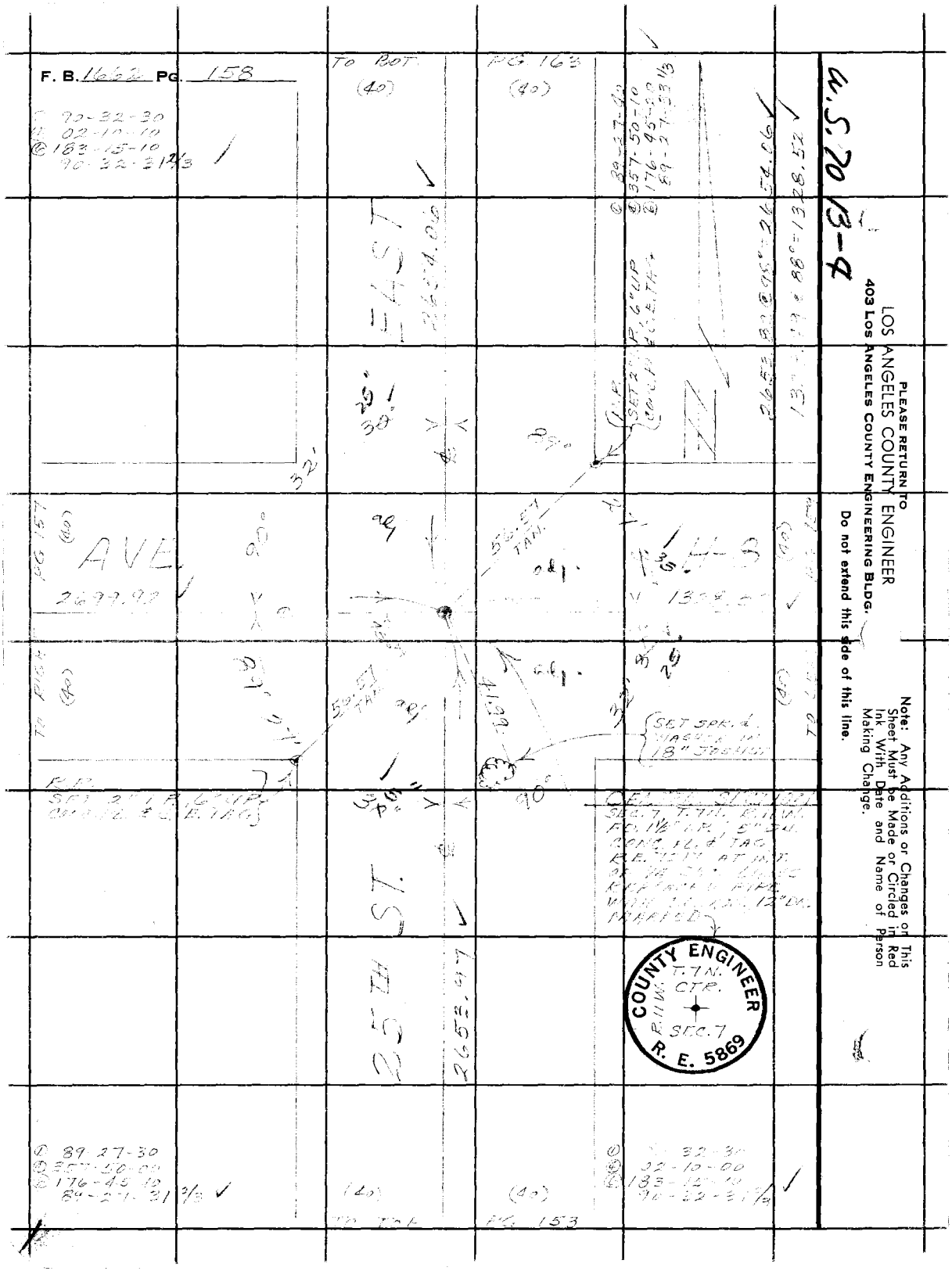
F. B. 1662 PG. 158
TO BOT (40)
PG. 163 (40)
90-32-30
02-10-10
183-15-10
90-32-31 2/3
EAST
2654.06
AVE
2699.92
H-8
1328.52
56.57 TAN.
SET SPK. & WASHER IN 18" JOSHUA
25TH ST.
2653.97
COUNTY ENGINEER
T.7N.
CTR.
SEC.7
R.11W.
R. E. 5869
89-27-30
02-10-00
183-15-10
90-32-31 2/3
(40)
PG. 153
TO BOT
PG. 157
TO RIGHT
TO LEFT
A.S. 70 13-4
PLEASE RETURN TO
LOS ANGELES COUNTY ENGINEER
403 LOS ANGELES COUNTY ENGINEERING BLDG.
Do not extend this side of this line.
Note: Any Additions or Changes on This Sheet Must be Made or Circled in Red Ink With Date and Name of Person Making Change.

Notes Ck'd by R. HILARIO	Survey of 25th ST. E.
Map No. B-5044	JN 00754 Tape 222 Std 8.7 °F
Office Work R. R. SHEAN	Surveyed by [illegible]
Checked R. HILARIO	Notes J.A. Date [illegible]
Date 6-16-64	Indexed

F. B. 1662 PG. 159



Note: Any Additions or Changes on This Sheet Must be Made or Circled in Red Ink With Date and Name of Person Making Change.

PLEASE RETURN TO
LOS ANGELES COUNTY ENGINEER
403 LOS ANGELES COUNTY ENGINEERING BLDG.
Do not extend this side of this line.

W.S. 70 B-4

76F309S CE#310 1-65

PLEASE RETURN TO
LOS ANGELES COUNTY ENGINEER
403 LOS ANGELES COUNTY ENGINEERING BLDG.

Note: Any Additions or Changes on This Sheet Must be Made or Circled in Red Ink With Date and Name of Person Making Change.

Do not extend this side of this line.

W.S. 70 B-4

F. B. 1662 PG. 160

Notes Ck'd by R. HILARIO
Map No. B 5244
Office Work R. R. SHEAN
Checked R. HILARIO
Date 6-16-64

Survey of 25th St. E.
JN [illegible] Tape [illegible] Std [illegible] °F
Surveyed by [illegible]
Notes [illegible] Date [illegible]
Indexed

F. B. 1662 PG. 161

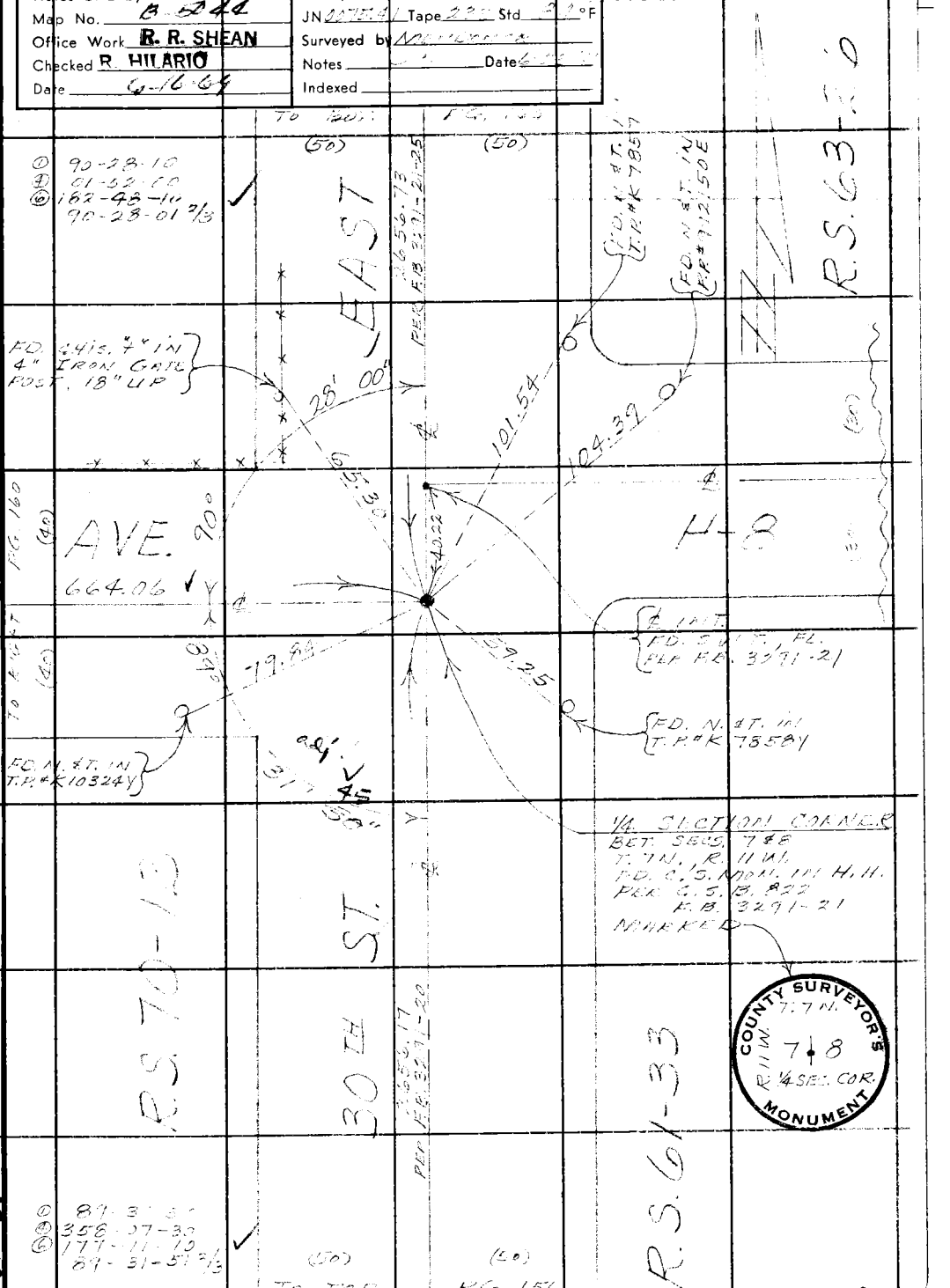

Note: Any Additions or Changes on This Sheet Must be Made or Circled in Red Ink With Date and Name of Person Making Change.

Do not extend this side of this line.

PLEASE RETURN TO
LOS ANGELES COUNTY ENGINEER
403 LOS ANGELES COUNTY ENGINEERING BLDG.

W.S. 70-4

76F309S CE#310 1-65

F. B. 1662 PG. 1621

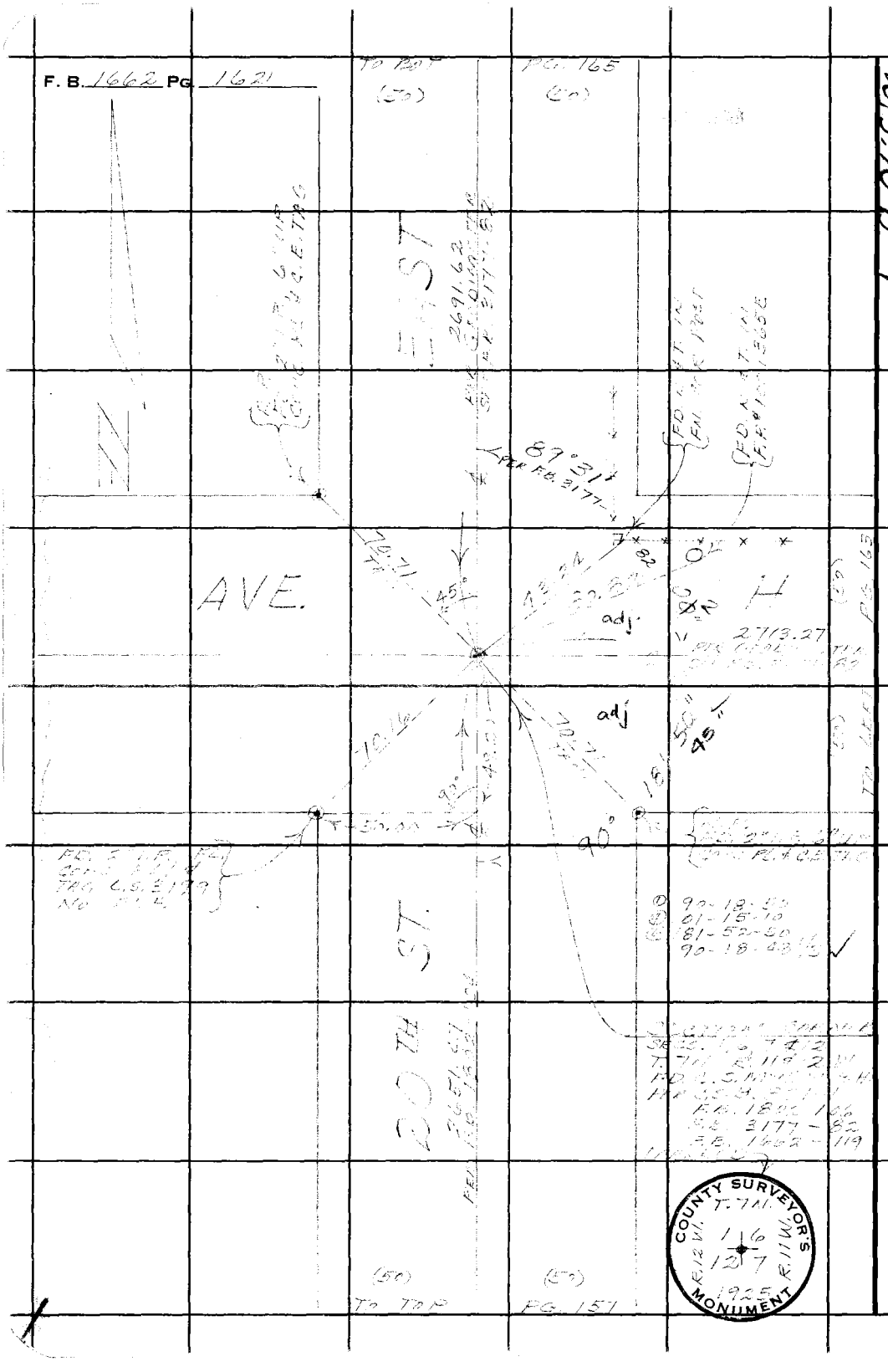

W.S. 70 B-4

PLEASE RETURN TO
LOS ANGELES COUNTY ENGINEER
403 LOS ANGELES COUNTY ENGINEERING BLDG.

Do not extend this side of this line.

Note: Any Additions or Changes on This Sheet Must be Made or Circled in Red Ink With Date and Name of Person Making Change.

Notes Ck'd by R. HILARIO	Survey of 25th ST. E.
Map No. B-5044	JN 0075.41 Tape 233 Std 84 °F
Office Work R. R. SHEAN	Surveyed by MENDONCA
Checked R. HILARIO	Notes J.M. Date 6-26-67
Date 6-16-69	Indexed

F. B. 1662 PG. 163

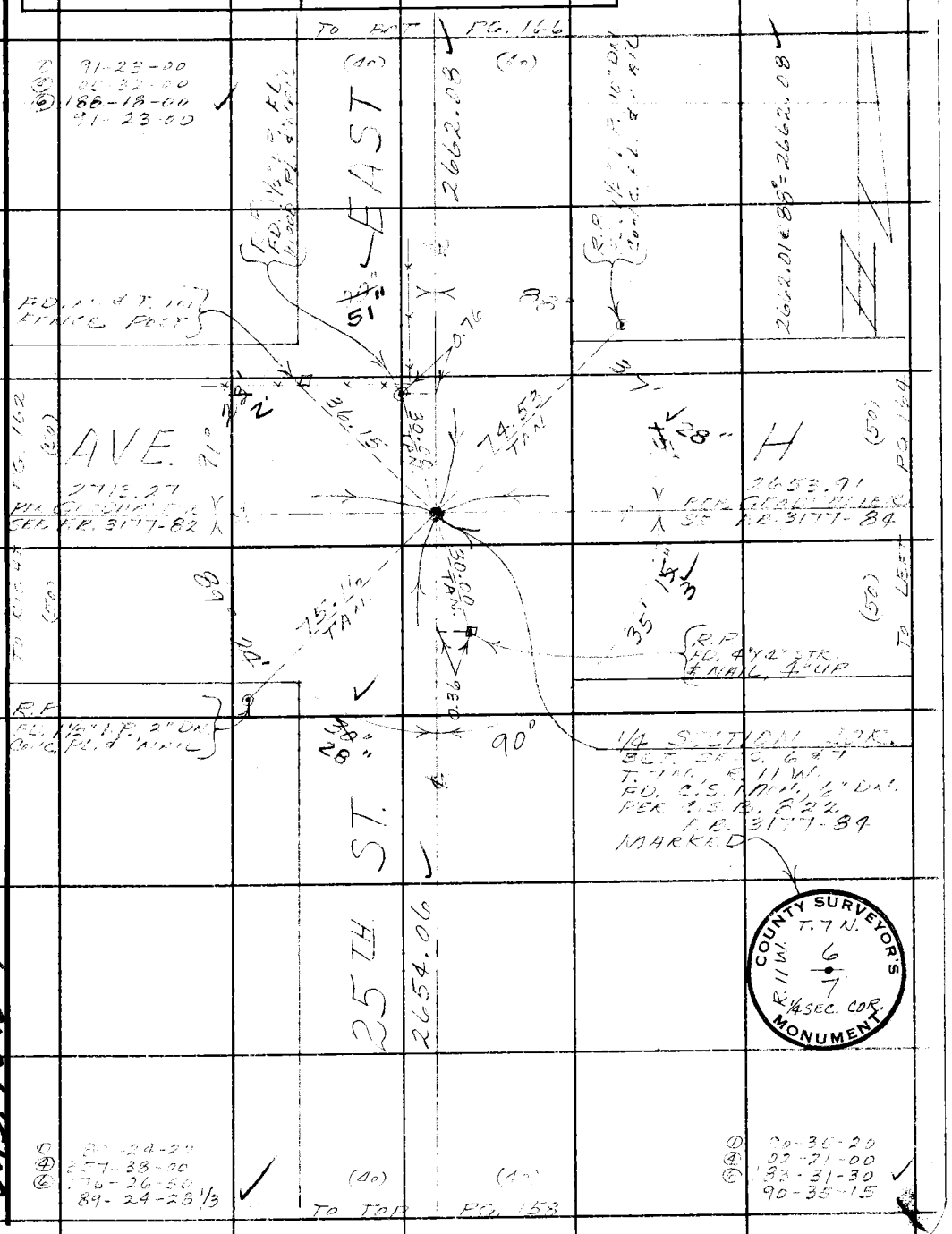

Note: Any Additions or Changes on This Sheet Must be Made or Circled in Red Ink With Date and Name of Person Making Change.

PLEASE RETURN TO
LOS ANGELES COUNTY ENGINEER
403 LOS ANGELES COUNTY ENGINEERING BLDG.

Do not extend this side of this line.

U.S. 70 B-4

76F309S CE#310 1-65

PLEASE RETURN TO
LOS ANGELES COUNTY ENGINEER
403 LOS ANGELES COUNTY ENGINEERING BLDG.

Note: Any Additions or Changes on This Sheet Must be Made or Circled in Red Ink With Date and Name of Person Making Change.

Do not extend this side of this line.

W.S. 20B-4

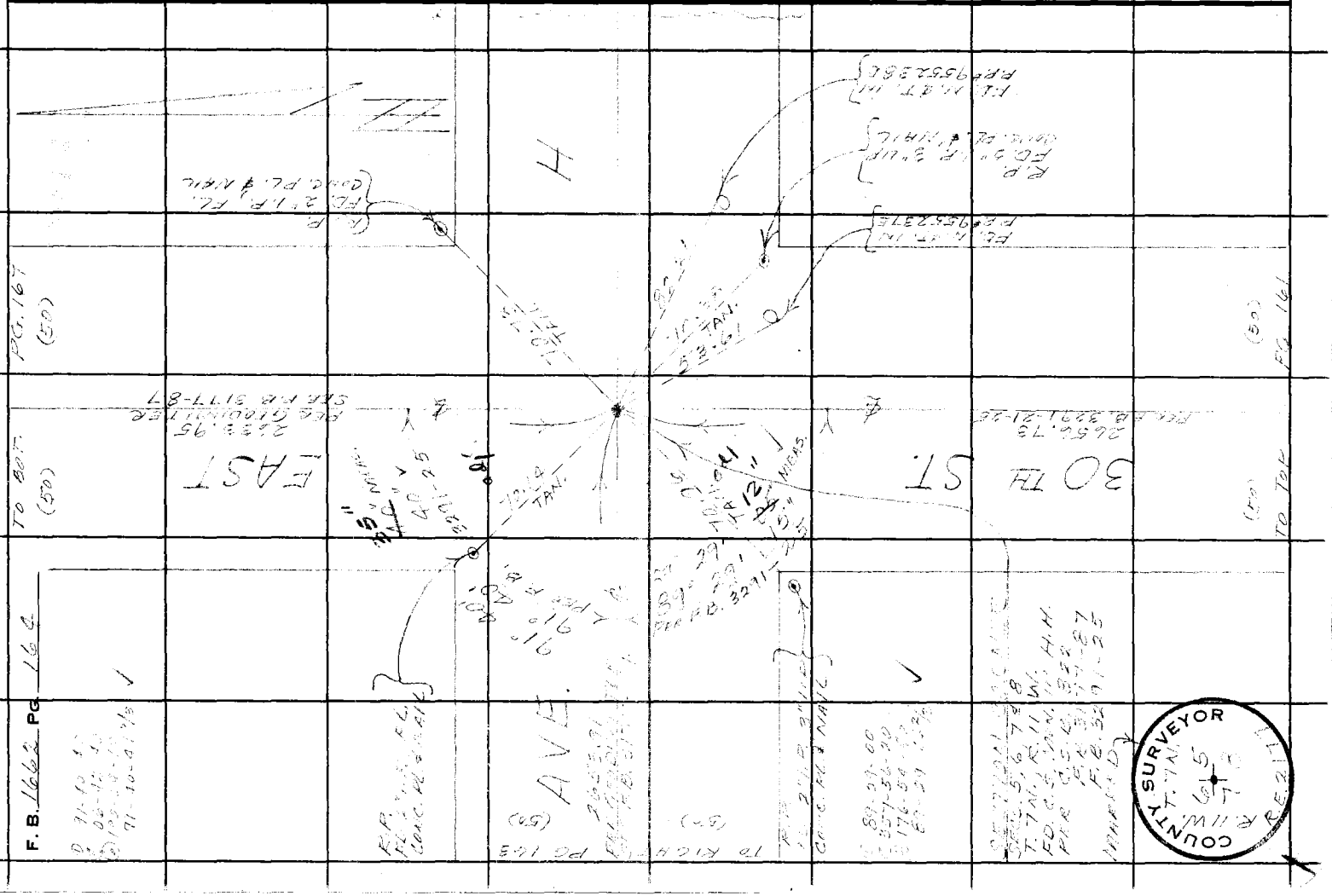

Notes Ck'd by R. HILARIO	Survey of 20th ST. E.
Map No. B-5044	JN [illegible] Tape [illegible] Std [illegible] °F
Office Work R. R. SHEAN	Surveyed by [illegible]
Checked R. HILARIO	Notes [illegible] Date 6-26-67
Date 6-16-67	Indexed

F. B. [illegible] PG. 165

Note: Any Additions or Changes on this Sheet Must be Made or Circled in Red Ink With Date and Name of Person Making Change.

Do not extend this side of this line.

PLEASE RETURN TO
LOS ANGELES COUNTY ENGINEER
403 LOS ANGELES COUNTY ENGINEERING BLDG.

W. S. 70 B-3



76F309S CE#310 1-65


F. B. 1662 PG. 166
① 90-45-30
④ 03-01-40
⑥ 184-33-00
90-45-30
TO BOT
PG. 169
EAST
2695.73
R.P.
SET 2" I.P. 6" UP
CONC. PL. & C.E. TAG
89°
AVE.
G-8
adj
adj
adj
CENTER SECTION
SEC. 6, T.7N., R. 11W.
FD. 1½" I.P. FLUSH
CONC. PL. & TAG
L.S. 2991 AT INT.
OF 1/4 SEC. LINES
REPLACED PIPE
WITH C.E. MON. 12" DN.
MARKED
R.P.
SET 2" I.P. 6" UP
CONC. PL. & C.E. TAG
① 90-45-20
④ 03-01-30
⑥ 184-32-40
90-45-26 2/3
25TH ST.
2662.08
COUNTY ENGINEER
T.7N.
CTR.
R.11W.
SEC. 6
R. E. 5869
① 89-14-40
④ 356-58-00
⑥ 175-27-00
89-14-30
PG. 163
2695.62 @ 90° = 2695.73
2666.48 @ 94° = 2666.65
W. S. 70 B-3
PLEASE RETURN TO
LOS ANGELES COUNTY ENGINEER
403 LOS ANGELES COUNTY ENGINEERING BLDG.
Do not extend this side of this line.
Note: Any Additions or Changes on This Sheet Must be Made or Circled in Red Ink With Date and Name of Person Making Change.

Notes Ck'd by R. HILARIO	Survey of 25TH ST. E.
Map No. B-5044	JN 0075.41 Tape 233 Std 84 °F
Office Work R. R. SHEAN	Surveyed by MENDONCA
Checked R. HILARIO	Notes TM Date 7-13-65
Date 6-16-69	Indexed

F. B. 1662 PG. 167

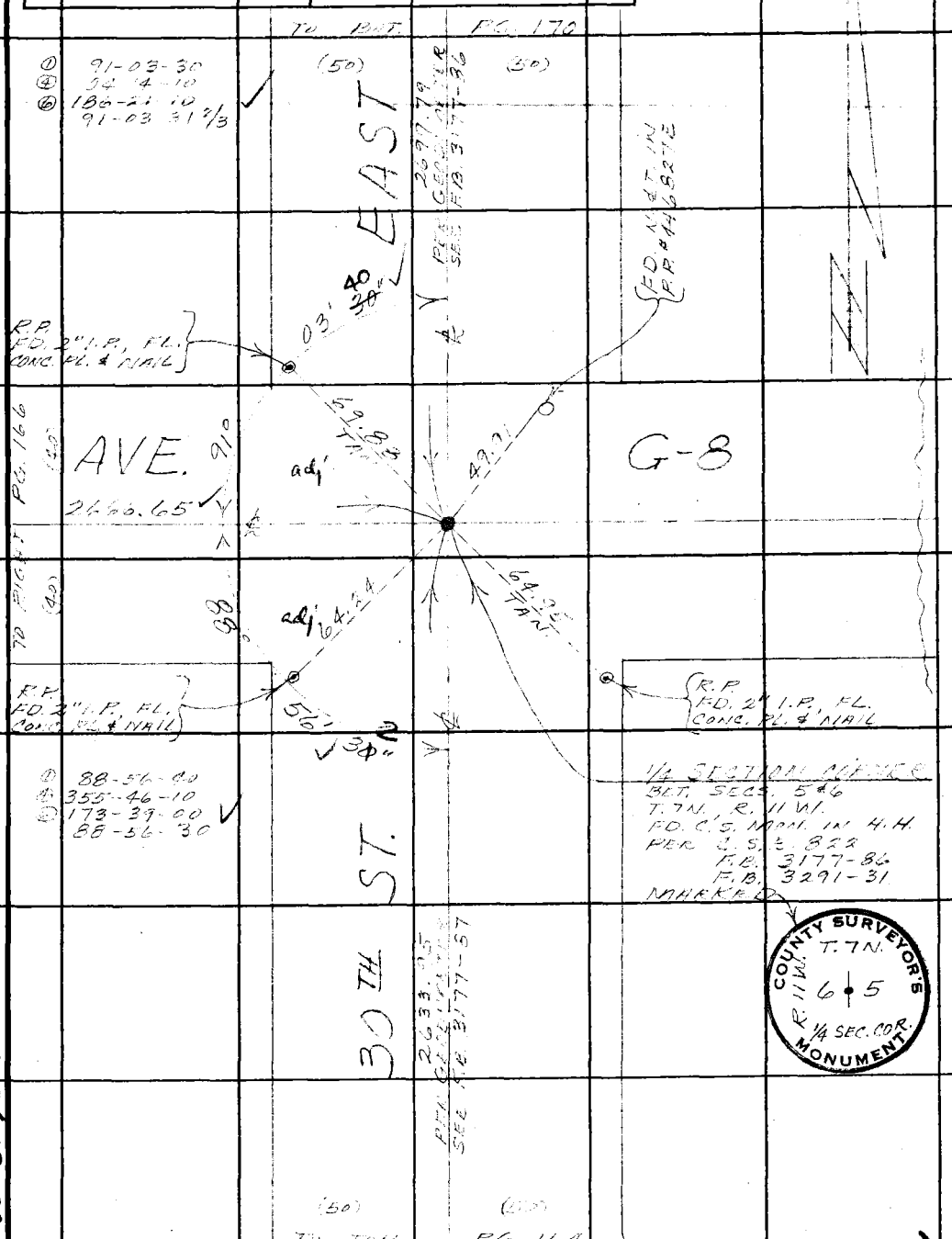

Note: Any Additions or Changes on This Sheet Must be Made or Circled in Red Ink With Date and Name of Person Making Change.

PLEASE RETURN TO
LOS ANGELES COUNTY ENGINEER
403 LOS ANGELES COUNTY ENGINEERING BLDG.

Do not extend this side of this line.

U.S. 70 B-3

76F309S CE#310 1-65

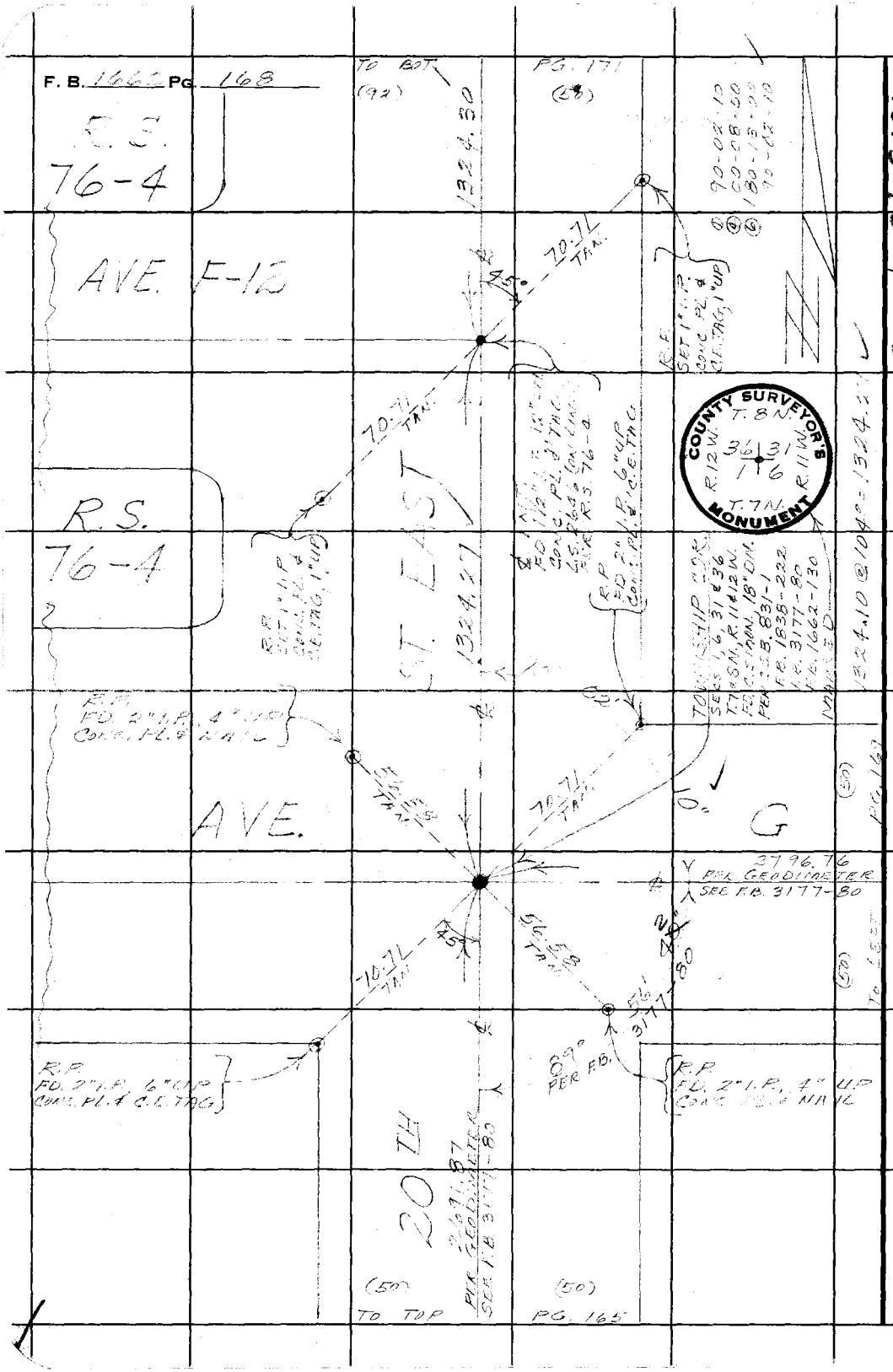

PLEASE RETURN TO
LOS ANGELES COUNTY ENGINEER
403 LOS ANGELES COUNTY ENGINEERING BLDG.

Do not extend this side of this line.

Note: Any Additions or Changes on This Sheet Must be Made or Circled in Red Ink With Date and Name of Person Making Change.

W.S. 70 B-3

Notes Ck'd by R. HILARIO	Survey of 25th ST. L.
Map No. B-5044	JN 0075.41 Tape 233 Std 82 °F
Office Work R. R. SHEAN	Surveyed by [illegible]
Checked R. HILARIO	Notes [illegible] Date [illegible]
Date 6-16-64	Indexed [illegible]

F. B. 1662 PG. 169

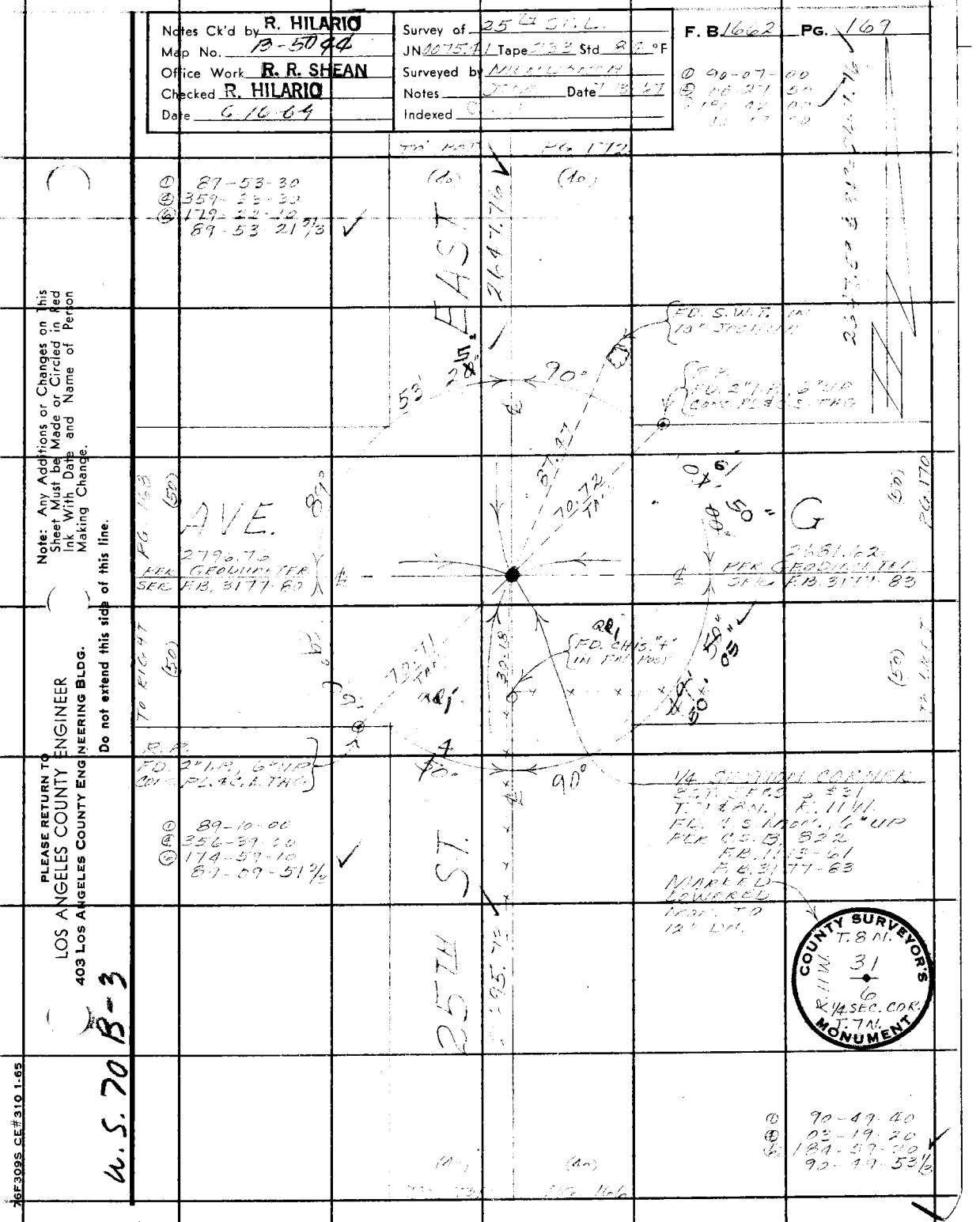

Note: Any Additions or Changes on This Sheet Must be Made or Circled in Red Ink With Date and Name of Person Making Change.

Do not extend this side of this line.

PLEASE RETURN TO
LOS ANGELES COUNTY ENGINEER
403 LOS ANGELES COUNTY ENGINEERING BLDG.

U.S. 70 B-3

76F309S CE#310 1-65

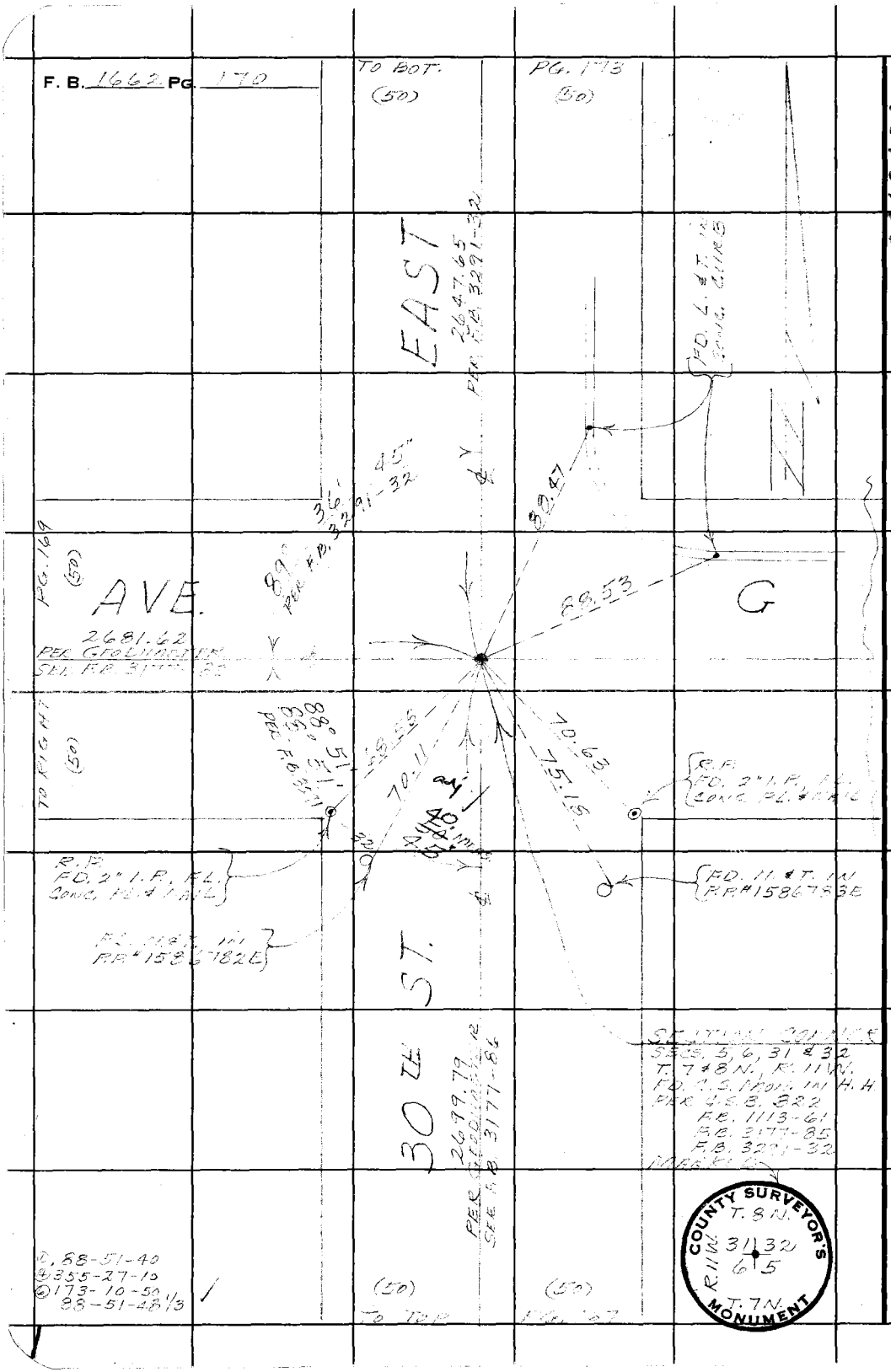

W.S. 70 B-3

PLEASE RETURN TO
LOS ANGELES COUNTY ENGINEER
403 LOS ANGELES COUNTY ENGINEERING BLDG.

Do not extend this side of this line.

Note: Any Additions or Changes on This Sheet Must be Made or Circled in Red Ink With Date and Name of Person Making Change.

Notes Ck'd by P. HILARIO	Survey of 20TH ST. E.
Map No. B-5044	JN 0097.01 Tape 233 Std 84 °F
Office Work R. R. SHEAN	Surveyed by [illegible]
Checked P. HILARIO	Notes [illegible] Date 7-1961
Date 6-16-69	Indexed [illegible]

F. B. 1662 PG. 171

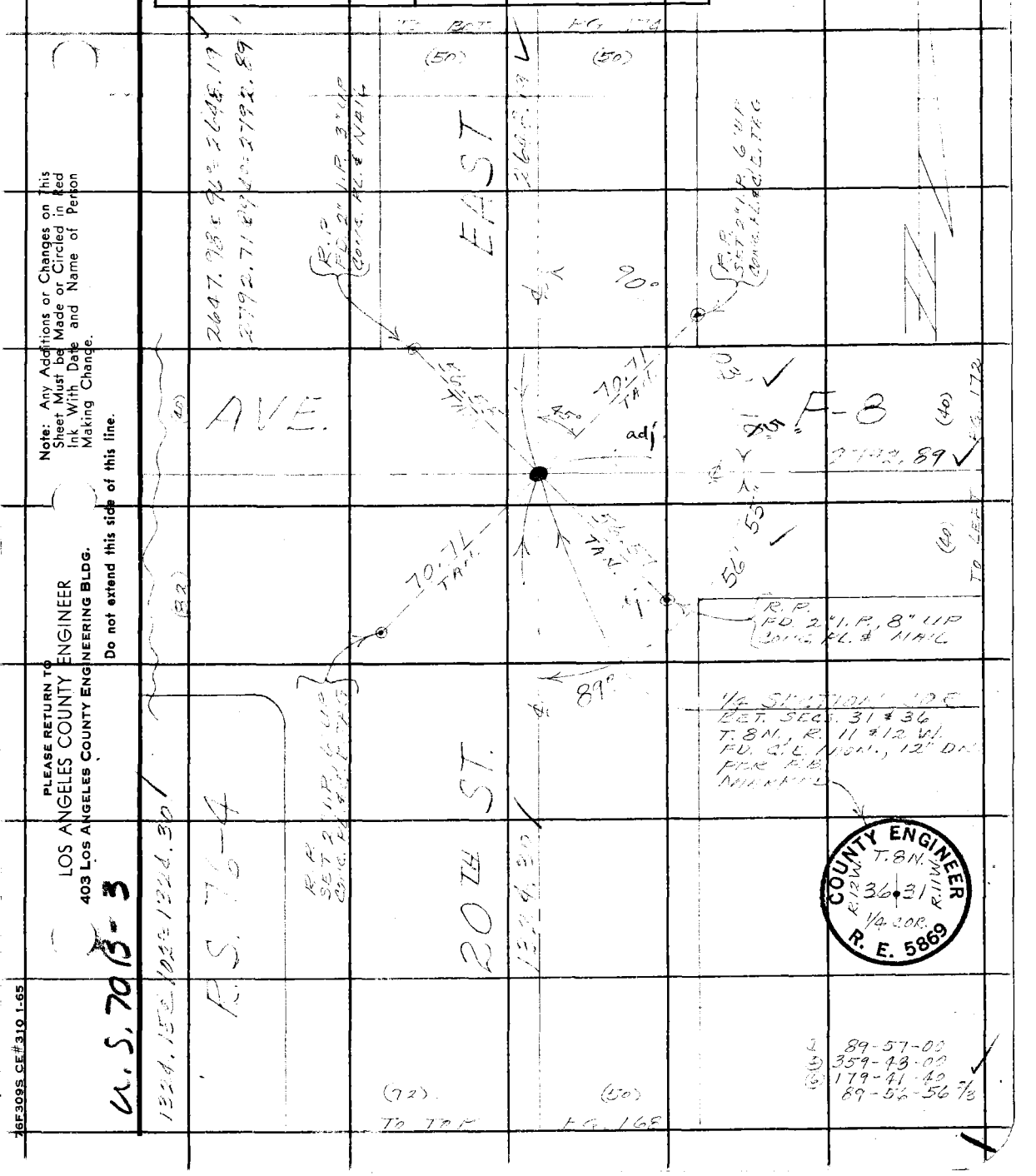

Note: Any Additions or Changes on This Sheet Must be Made or Circled in Red Ink With Date and Name of Person Making Change.

PLEASE RETURN TO
LOS ANGELES COUNTY ENGINEER
403 LOS ANGELES COUNTY ENGINEERING BLDG.

Do not extend this side of this line.

U.S. 70 B-3

76F309S CE#310 1-65

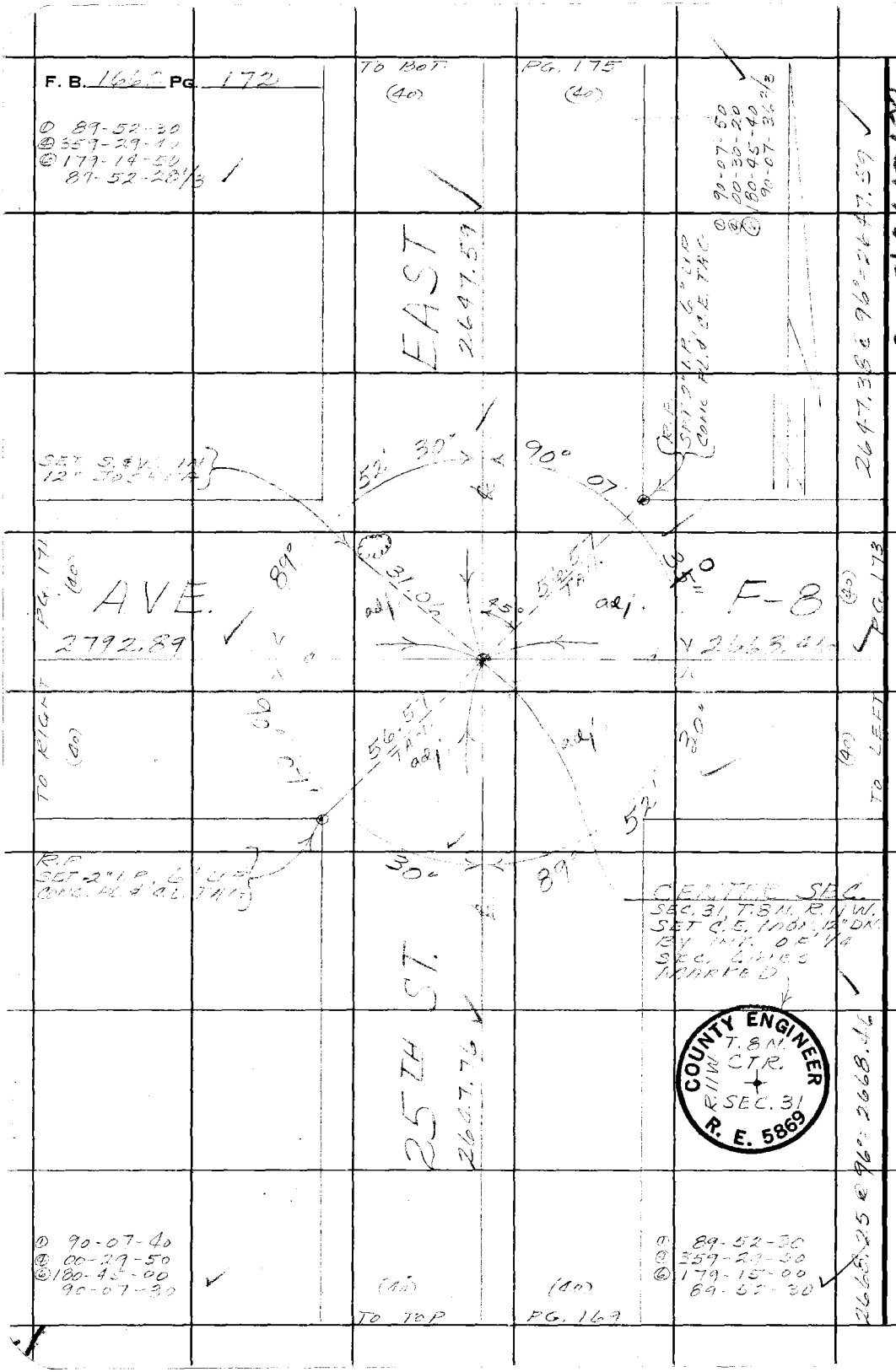

PLEASE RETURN TO
LOS ANGELES COUNTY ENGINEER
403 LOS ANGELES COUNTY ENGINEERING BLDG.

Do not extend this side of this line.

Note: Any Additions or Changes on This Sheet Must be Made or Circled in Red Ink With Date and Name of Person Making Change.

W.S. 7013-3

Notes Ck'd by R. HILARIO	Survey of 25th St. L.
Map No. B-5044	JN 0075A1 Tape 33 Std 84 °F
Office Work R. R. SHEAN	Surveyed by MENDONCA
Checked R. HILARIO	Notes [illegible] Date 7-14-67
Date 6-16-64	Indexed [illegible]

F. B. [illegible] PG. 173



Note: Any Additions or Changes on This Sheet Must be Made or Circled in Red Ink With Date and Name of Person Making Change.

Do not extend this side of this line.

PLEASE RETURN TO
LOS ANGELES COUNTY ENGINEER
403 LOS ANGELES COUNTY ENGINEERING BLDG.

U.S. 70B-3

76F309S CE#310 1-65

F. B. 1662 PG. 174

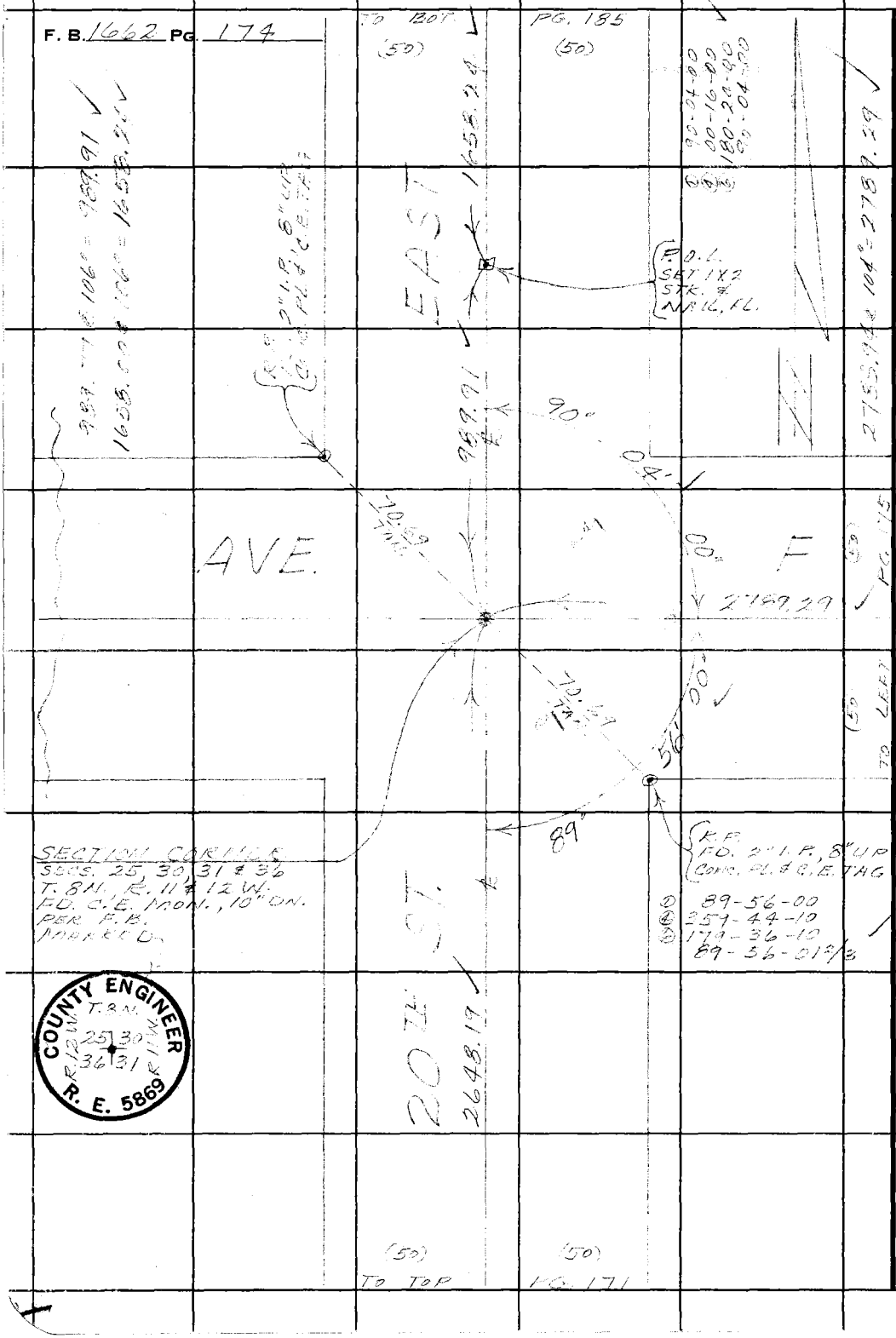

COUNTY ENGINEER
T. 8 N.
25 30
36 31
R. 12 W.
R. 11 W.
R. E. 5869

W. S. 20 B-3

PLEASE RETURN TO
LOS ANGELES COUNTY ENGINEER
403 LOS ANGELES COUNTY ENGINEERING BLDG.

Do not extend this side of this line.

Note: Any Additions or Changes on This Sheet Must be Made or Circled in Red Ink With Date and Name of Person Making Change.

Notes Ck'd by R. HILARIO	Survey of 25TH ST. E.
Map No. B-5044	JN 00754 Tape 232 Std __ °F
Office Work R. R. SHEAN	Surveyed by MENDONCA
Checked R. HILARIO	Notes __ Date 7-1-61
Date 6-16-64	Indexed __

F. B. 1662 PG. 175



Note: Any Additions or Changes on This Sheet Must be Made or Circled in Red Ink With Date and Name of Person Making Change.

Do not extend this side of this line.

PLEASE RETURN TO
LOS ANGELES COUNTY ENGINEER
403 LOS ANGELES COUNTY ENGINEERING BLDG.

76F309S CE#310 1-65



U.S. 2013-3

PLEASE RETURN TO
LOS ANGELES COUNTY ENGINEER
403 LOS ANGELES COUNTY ENGINEERING BLDG.

Do not extend this side of this line.

Note: Any Additions or Changes on This Sheet Must be Made or Circled in Red Ink With Date and Name of Person Making Change.

76F309S CE#310 1-65

PLEASE RETURN TO
LOS ANGELES COUNTY ENGINEER
403 LOS ANGELES COUNTY ENGINEERING BLDG.

Do not extend this side of this line.

Note: Any Additions or Changes on This Sheet Must be Made or Circled in Red Ink With Date and Name of Person Making Change.

A.S.70 B-3

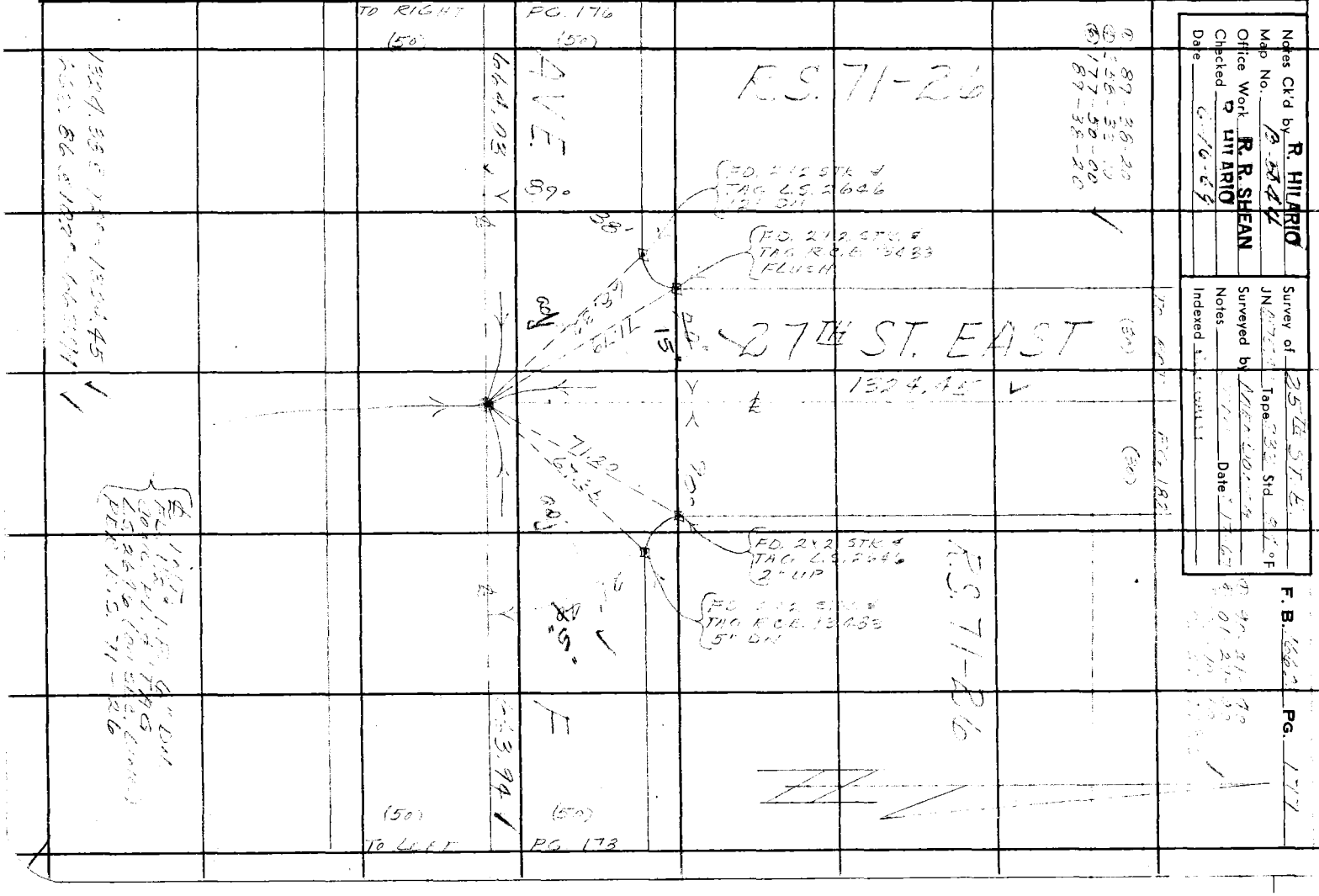

Notes Ck'd by R. HILARIO
Map No. B-3
Office Work R. R. SHEAN
Checked R. HILARIO
Date 6-16-65

Survey of 25TH ST. E.
JN
Tape Std °F
Surveyed by
Notes Date
Indexed by

F. B. PG. 171

F. B. 1662 PG. 178

① 89-36-00
② 358-25-00
③ 177-37-20
89-36-13 1/3 ✓

TO BOT (30) PG. 183 (30)

① 90-23-55
② 01-35-20
③ 182-22-50
90-23-48 1/3 ✓

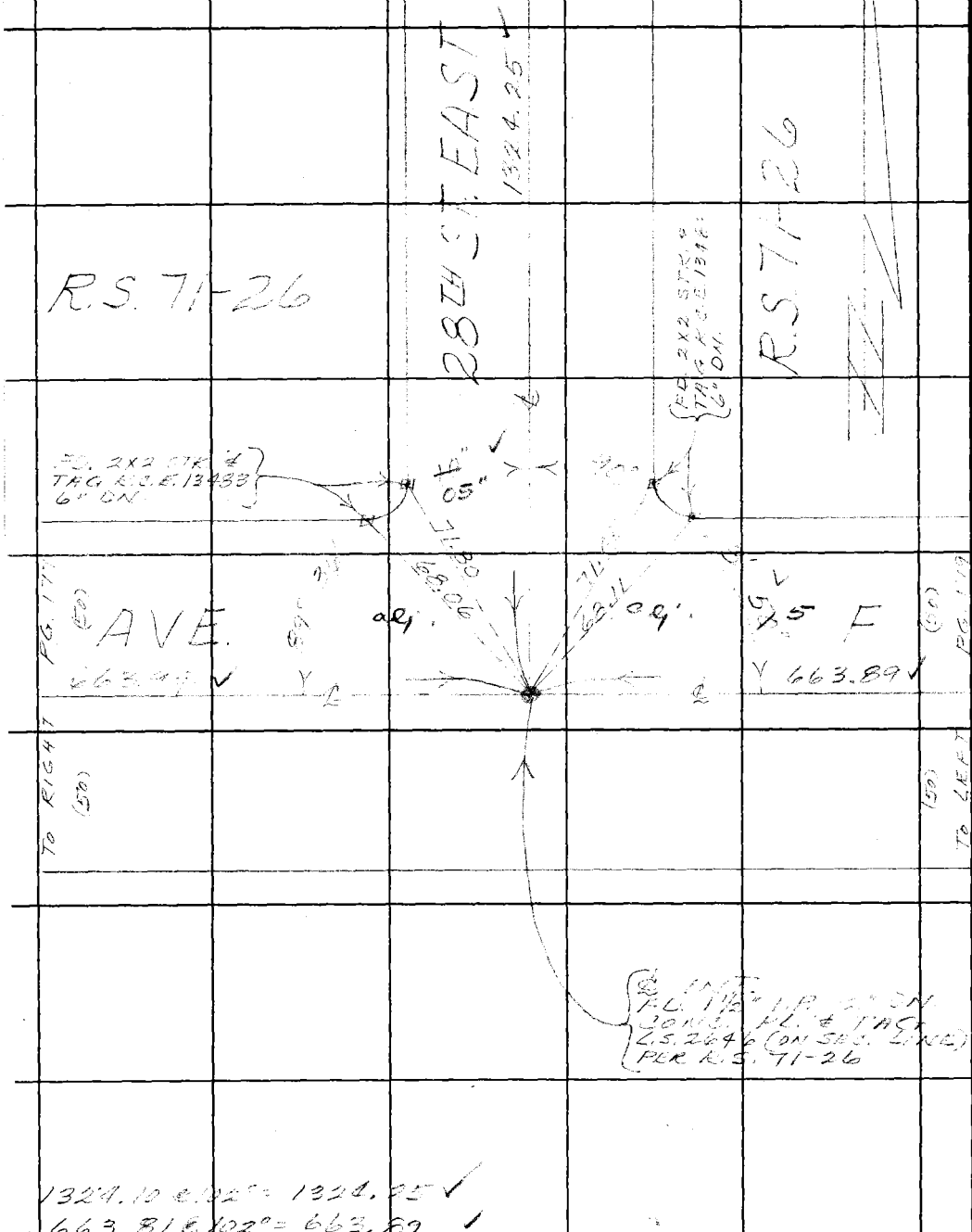

1324.10 @ 102° = 1324.25 ✓
663.81 @ 102° = 663.89 ✓

U.S. 70 13-3

PLEASE RETURN TO
LOS ANGELES COUNTY ENGINEER
403 LOS ANGELES COUNTY ENGINEERING BLDG.

Do not extend this side of this line.

Note: Any Additions or Changes on This Sheet Must be Made or Circled in Red Ink With Date and Name of Person Making Change.

Notes Ck'd by R. HILARIO	Survey of 25th ST. E
Map No. B-5044	JN 60754 Tape 222 Std 84 °F
Office Work R. R. SHEAN	Surveyed by [illegible]
Checked R. HILARIO	Notes [illegible] Date [illegible]
Date 6-16-64	Indexed [illegible]

F. B. 1662 PG. 179

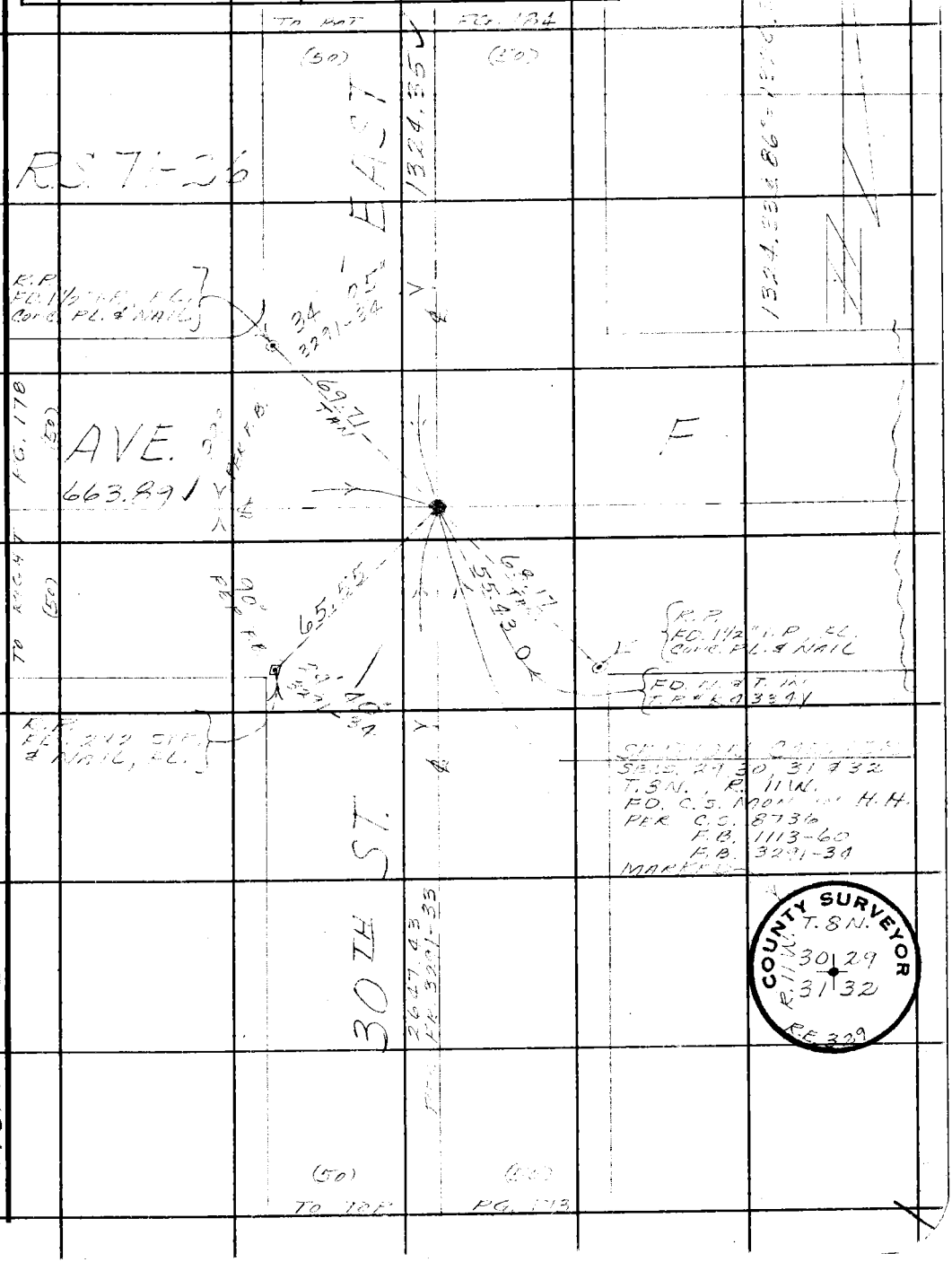

Note: Any Additions or Changes on This Sheet Must be Made or Circled in Red Ink With Date and Name of Person Making Change.

PLEASE RETURN TO
LOS ANGELES COUNTY ENGINEER
403 LOS ANGELES COUNTY ENGINEERING BLDG.

Do not extend this side of this line.

W.S. 70 B-3

76F309S CE#310 1-65

F. B. 1662 PG. 180

TO BOT. PG. 186

(40) (40)

① 90-17-20
④ 01-09-10
⑥ 181-43-40
90-17-16 2/3

W. S. 70 B-3

PLEASE RETURN TO
LOS ANGELES COUNTY ENGINEER
403 LOS ANGELES COUNTY ENGINEERING BLDG.

Do not extend this side of this line.

Note: Any Additions or Changes on This Sheet Must Be Made or Circled in Red Ink With Date and Name of Person Making Change.

EAST 1324.27

FD. 2X2 STK. & TAG R.C.E. 13483 3" DN

FD. 2X2 STK. & TAG L.S. 2646 4" UP

R.S. 71-26

90°

67.53
71.27

AVE.

663.05

(30)

TO LEFT PG. 181

E-12

FD. 2X2 STK. & TAG L.S. 2646 3" UP

89°

℄ INT. FD. 1½" I.P., 8" DN. CONC. PL. & TAG L.S. 2646 ON 1/4 SEC. LINE PER R.S. 71-26

25TH ST. 1324.27

R.S. 71-26

1324.17 @ 96° = 1324.27
662.96 @ 104° = 663.05

① 89-42-50
④ 358-51-00
⑥ 178-16-30
89-42-45

(40) (40)

TO TOP PG. 175

Notes Ck'd by R. HILARIO	Survey of 25TH ST. E	F. B. 1662 PG. [illegible]
Map No. B-5044	JN [illegible] Tape [illegible] Std [illegible] °F	
Office Work R. R. SHEAN	Surveyed by [illegible]	
Checked R. HILARIO	Notes [illegible] Date 1-18-67	
Date 6-16-69	Indexed [illegible]	

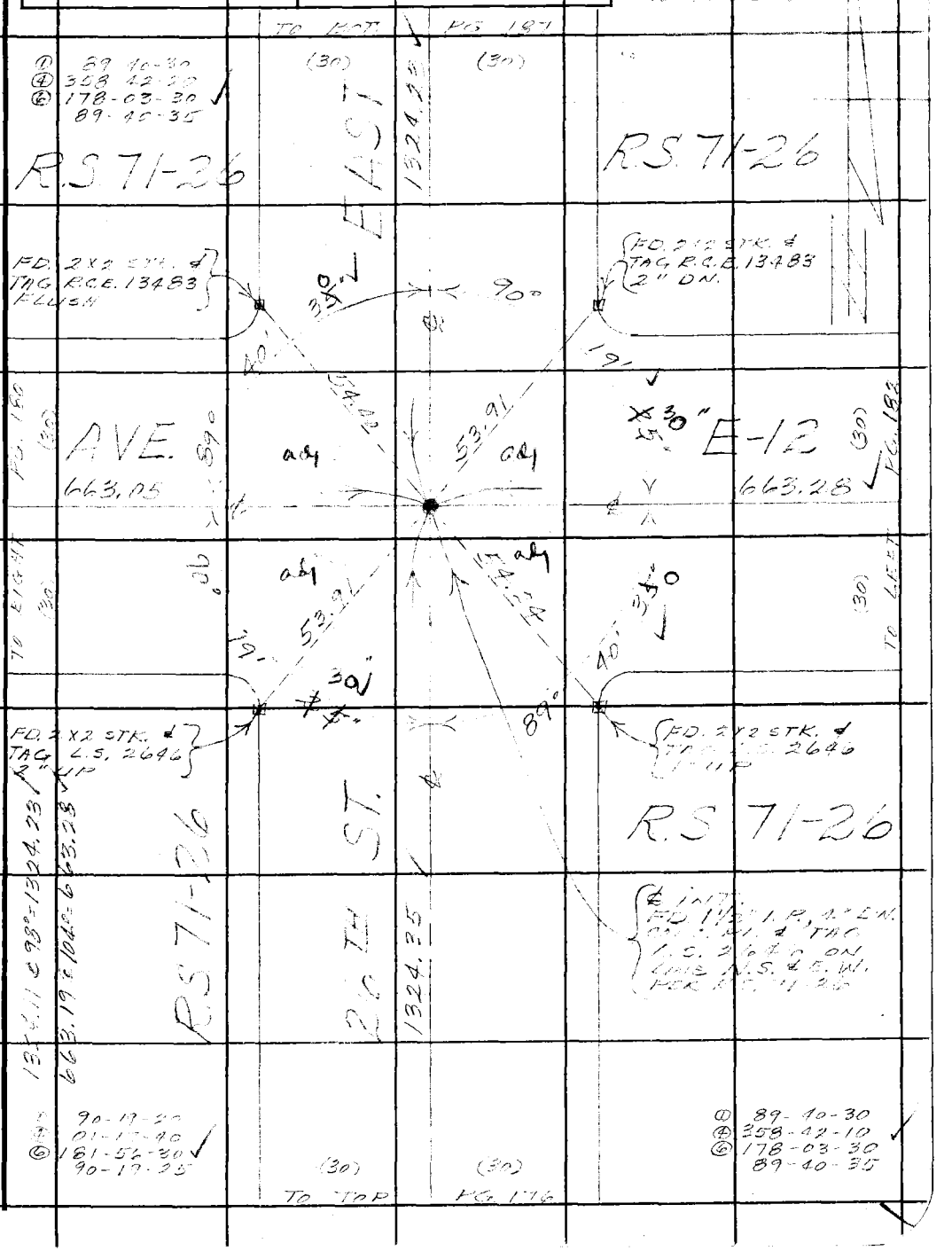

Note: Any Additions or Changes on This Sheet Must be Made or Circled in Red Ink With Date and Name of Person Making Change.

Do not extend this side of this line.

PLEASE RETURN TO
LOS ANGELES COUNTY ENGINEER
403 LOS ANGELES COUNTY ENGINEERING BLDG.

76F309S CE#310 1-65

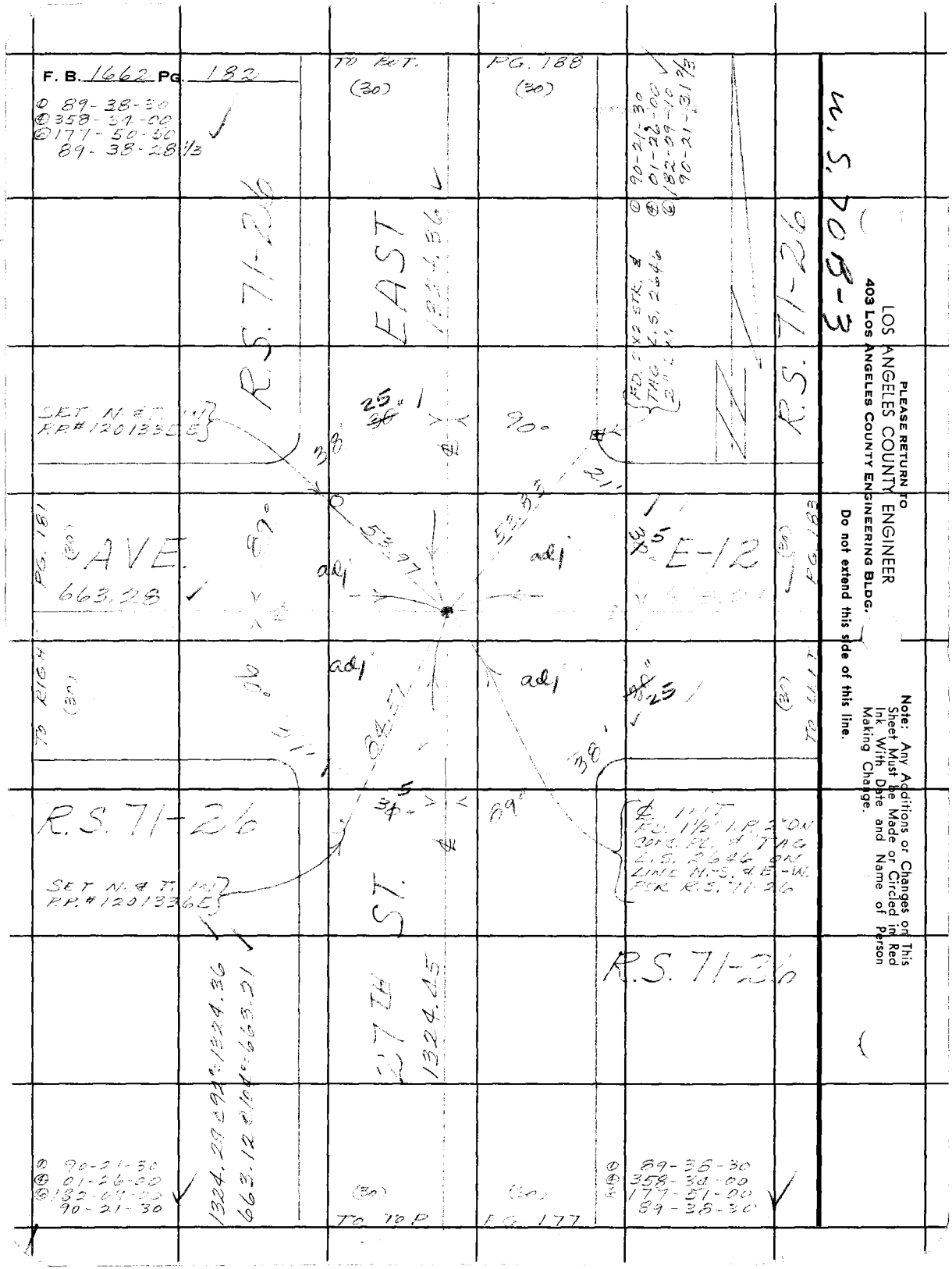

PLEASE RETURN TO
LOS ANGELES COUNTY ENGINEER
403 LOS ANGELES COUNTY ENGINEERING BLDG.

Do not extend this side of this line.

Note: Any Additions or Changes on This Sheet Must be Made or Circled in Red Ink With Date and Name of Person Making Change.

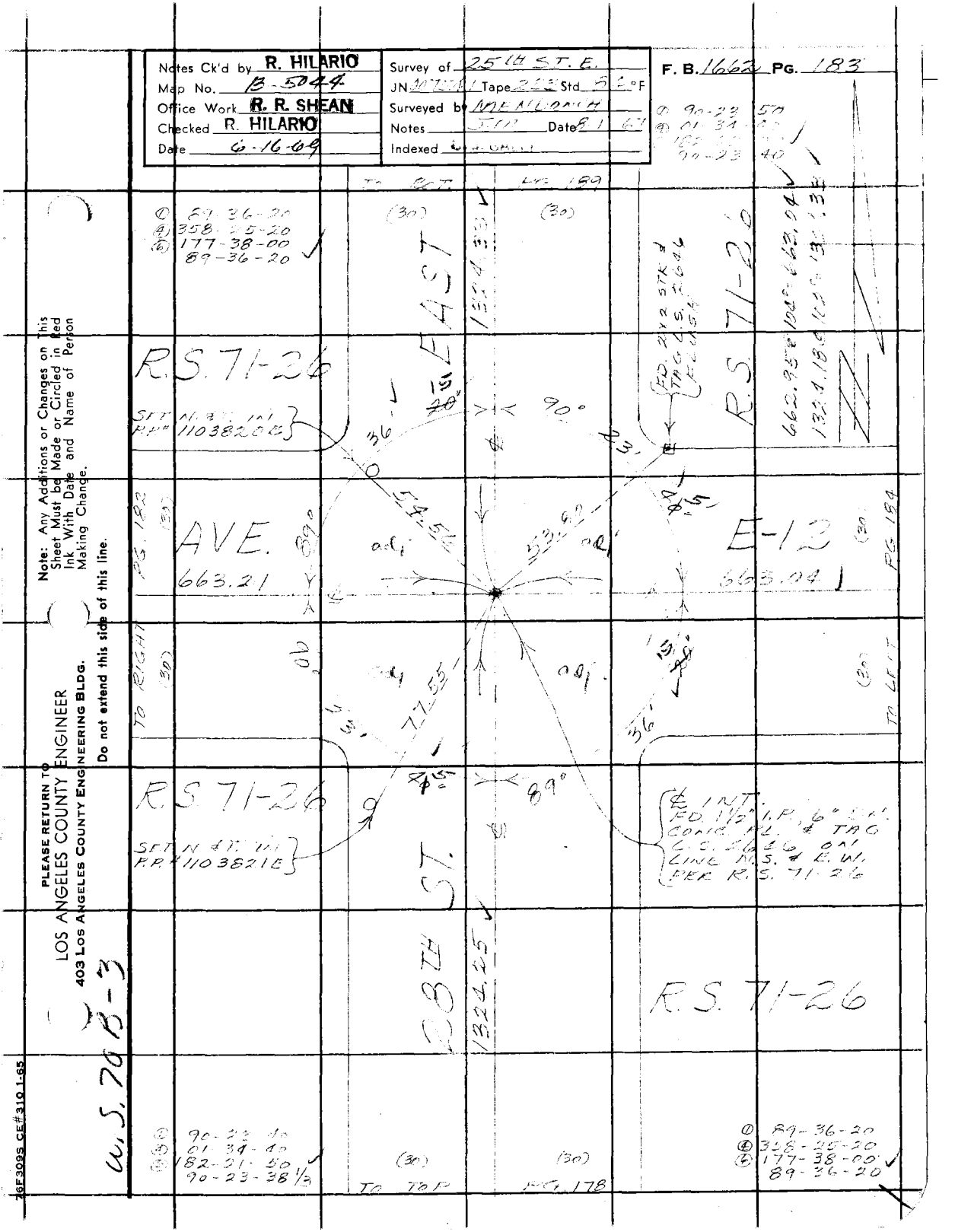

Note: Any Additions or Changes on This Sheet Must be Made or Circled in Red Ink With Date and Name of Person Making Change.

Do not extend this side of this line.

PLEASE RETURN TO
LOS ANGELES COUNTY ENGINEER
403 LOS ANGELES COUNTY ENGINEERING BLDG.

26F309S CE#310 1-65

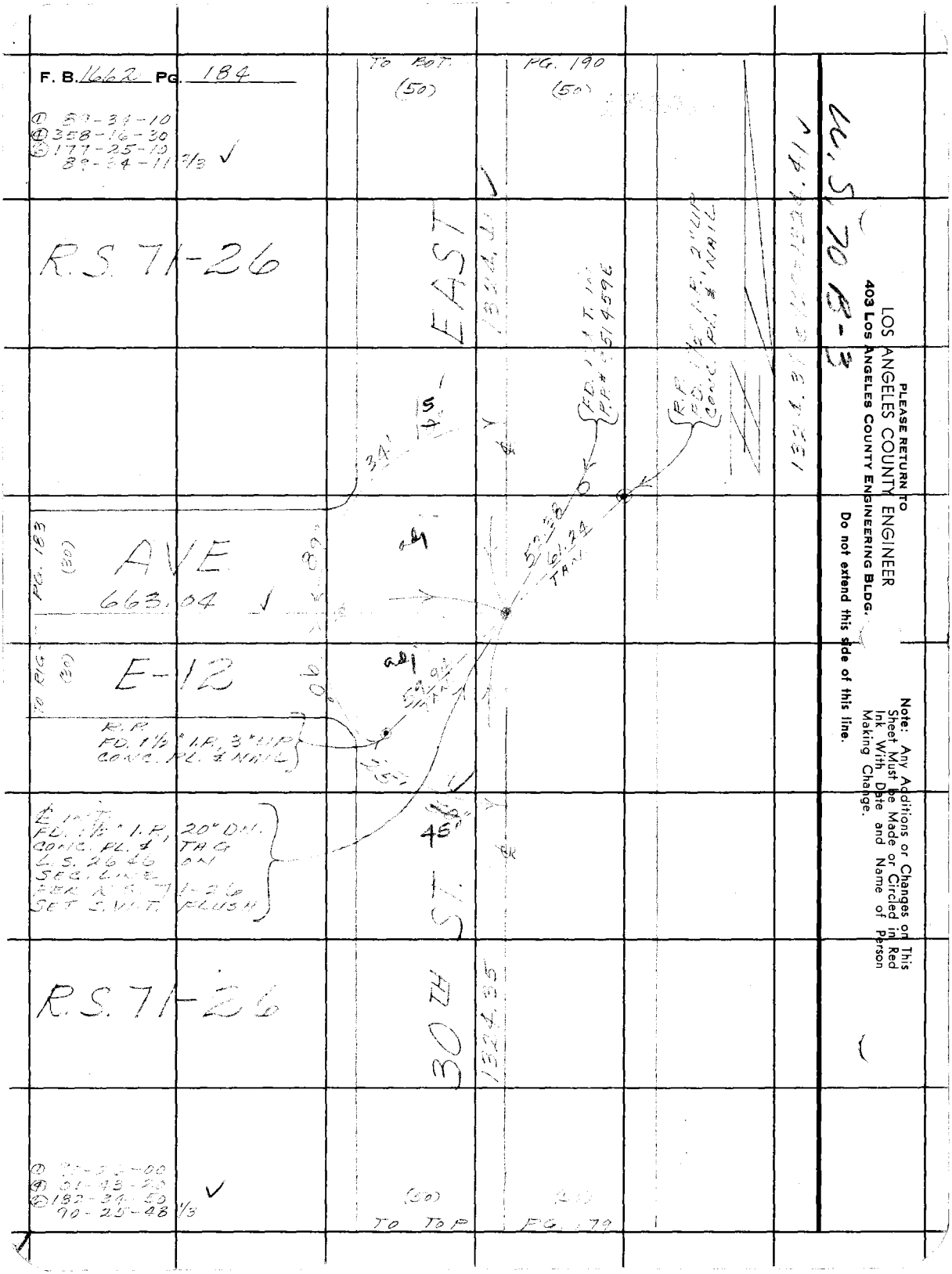

PLEASE RETURN TO
LOS ANGELES COUNTY ENGINEER
403 LOS ANGELES COUNTY ENGINEERING BLDG.

Do not extend this side of this line.

Note: Any Additions or Changes on This Sheet Must be Made or Circled in Red Ink With Date and Name of Person Making Change.

Notes Ck'd by R. HILARIO	Survey of 20TH ST. E.	F. B. 1662 PG. 185
Map No. B-5044	JN [illegible] Tape [illegible] Std [illegible] °F	
Office Work R. R. SHEAN	Surveyed by [illegible]	
Checked R. HILARIO	Notes [illegible] Date [illegible]	
Date 6-16-64	Indexed [illegible]	

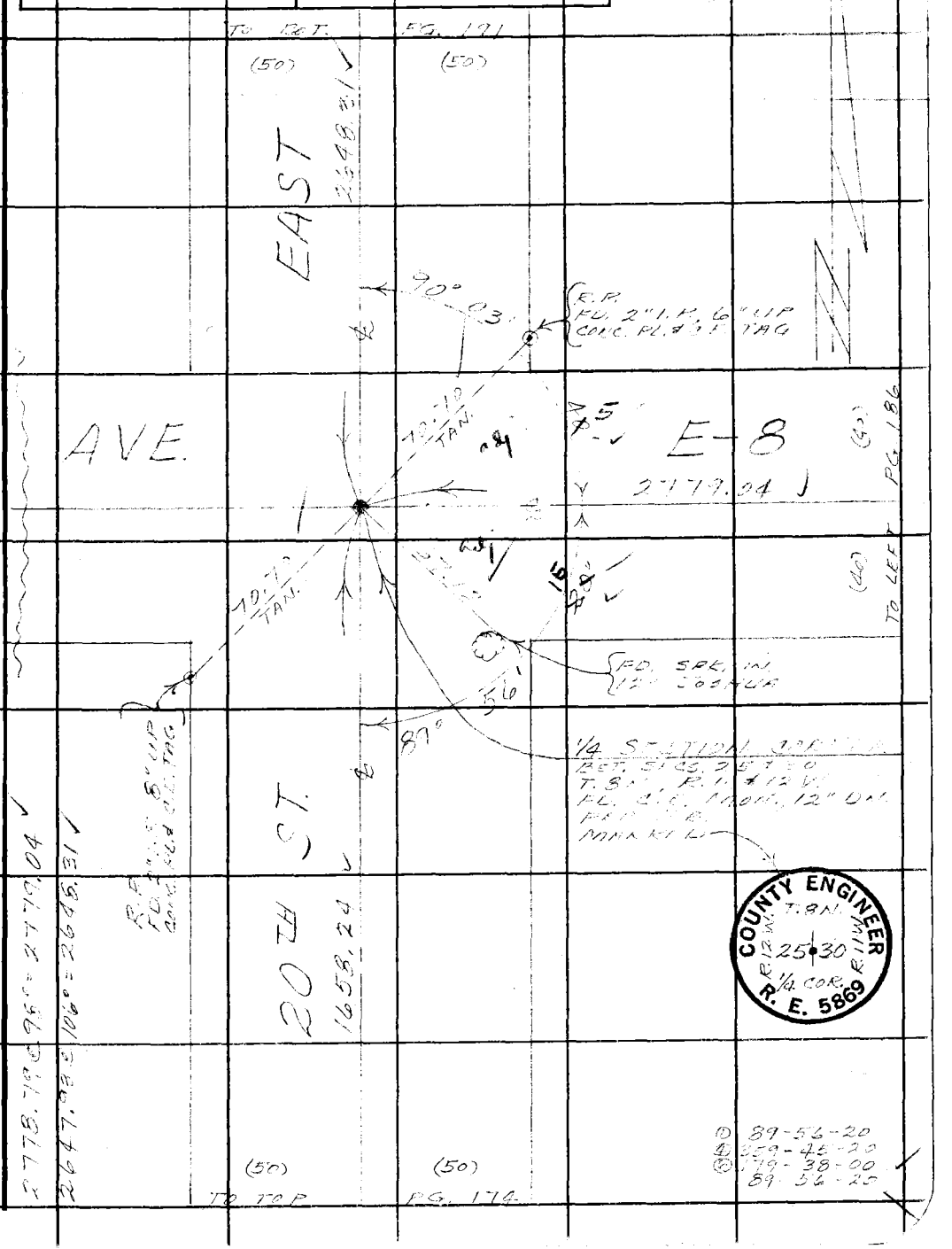

① 89-56-20
④ 359-45-20
⑤ 179-38-00
89-56-25

Note: Any Additions or Changes on This Sheet Must be Made or Circled in Red Ink With Date and Name of Person Making Change.

PLEASE RETURN TO
LOS ANGELES COUNTY ENGINEER
403 LOS ANGELES COUNTY ENGINEERING BLDG.
Do not extend this side of this line.

76F309S CE#310 1-65

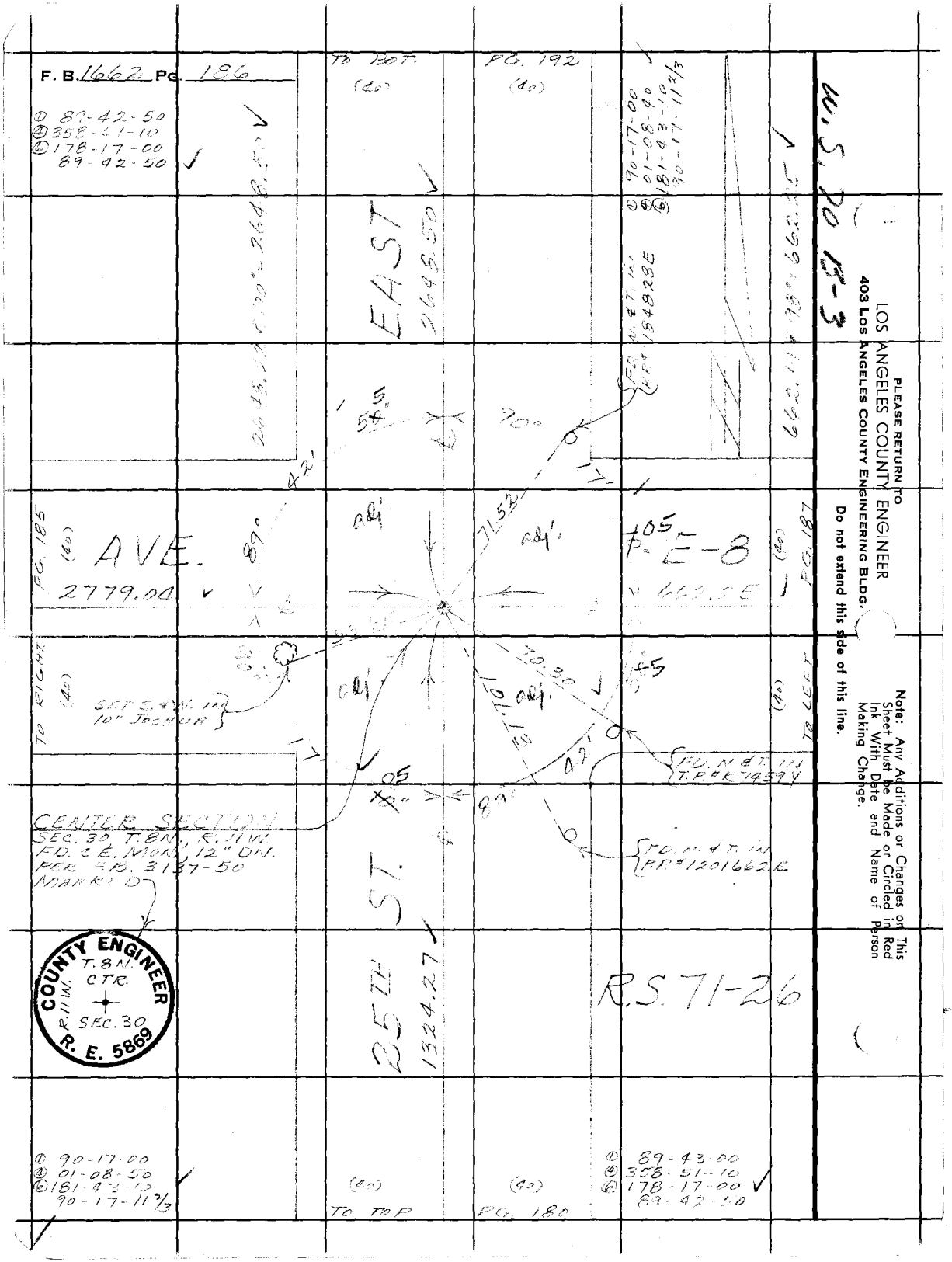

PLEASE RETURN TO
LOS ANGELES COUNTY ENGINEER
403 LOS ANGELES COUNTY ENGINEERING BLDG.

Do not extend this side of this line.

Note: Any Additions or Changes on This Sheet Must be Made or Circled in Red Ink With Date and Name of Person Making Change.

Notes Ck'd by R. HILARIO	Survey of 25TH ST. E.	F.B. 1662 Pg. 187
Map No. B 5044	JN 0015.91 Tape [illegible] Std [illegible] °F	
Office Work R. R. SHEAN	Surveyed by [illegible]	
Checked R. HILARIO	Notes [illegible] Date [illegible]	
Date 6-16-69	Indexed [illegible]	

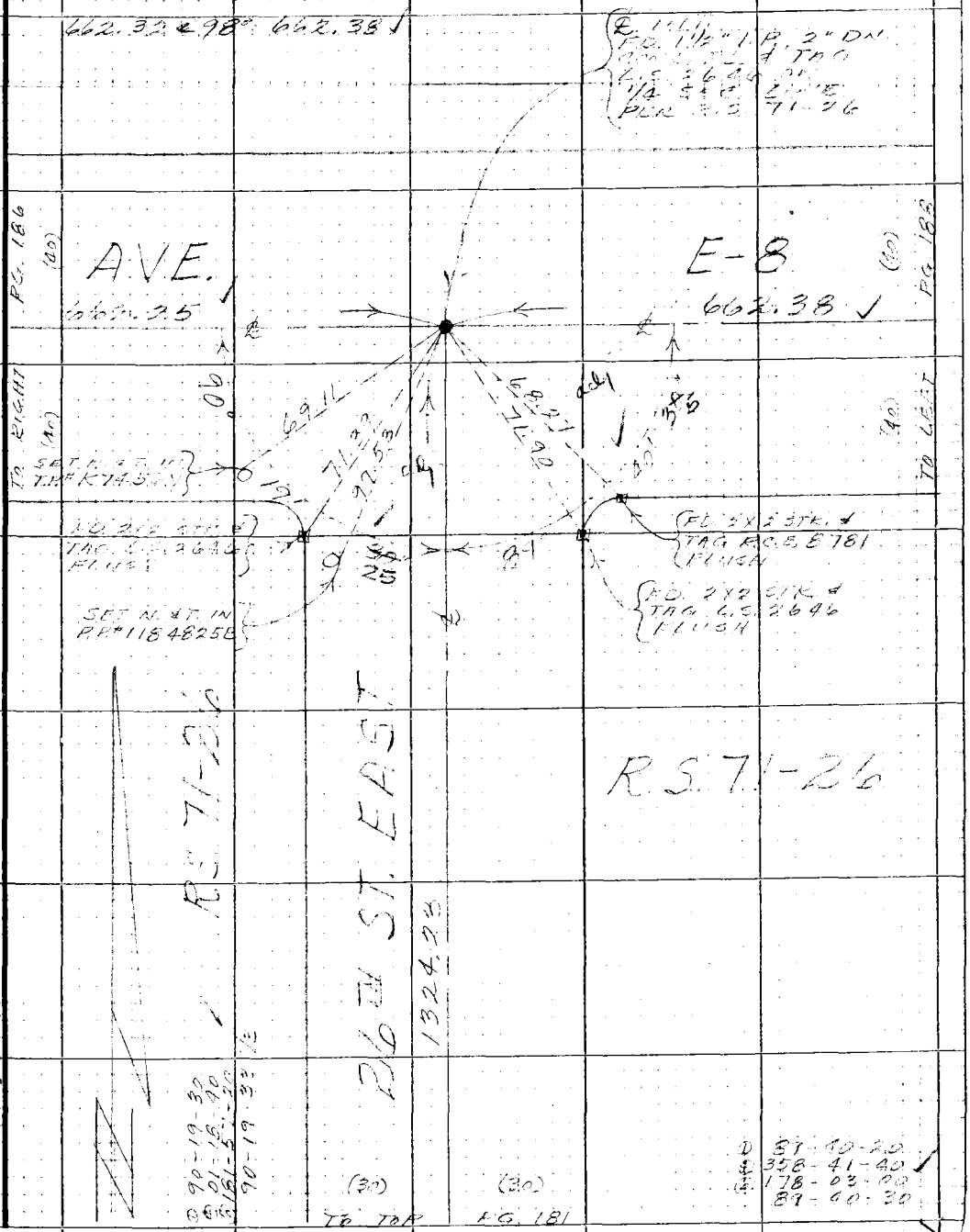

Note: Any Additions or Changes on this Sheet Must be Made or Circled in Red Ink With Date and Name of Person Making Change

Do not extend this side of this line.

PLEASE RETURN TO
LOS ANGELES COUNTY ENGINEER
403 LOS ANGELES COUNTY ENGINEERING BLDG.

W.S. 70 B-3

76P3095 CE #310 5-66

F.B. 1662 Pg. 188

662.32 ± 95° - 662.38

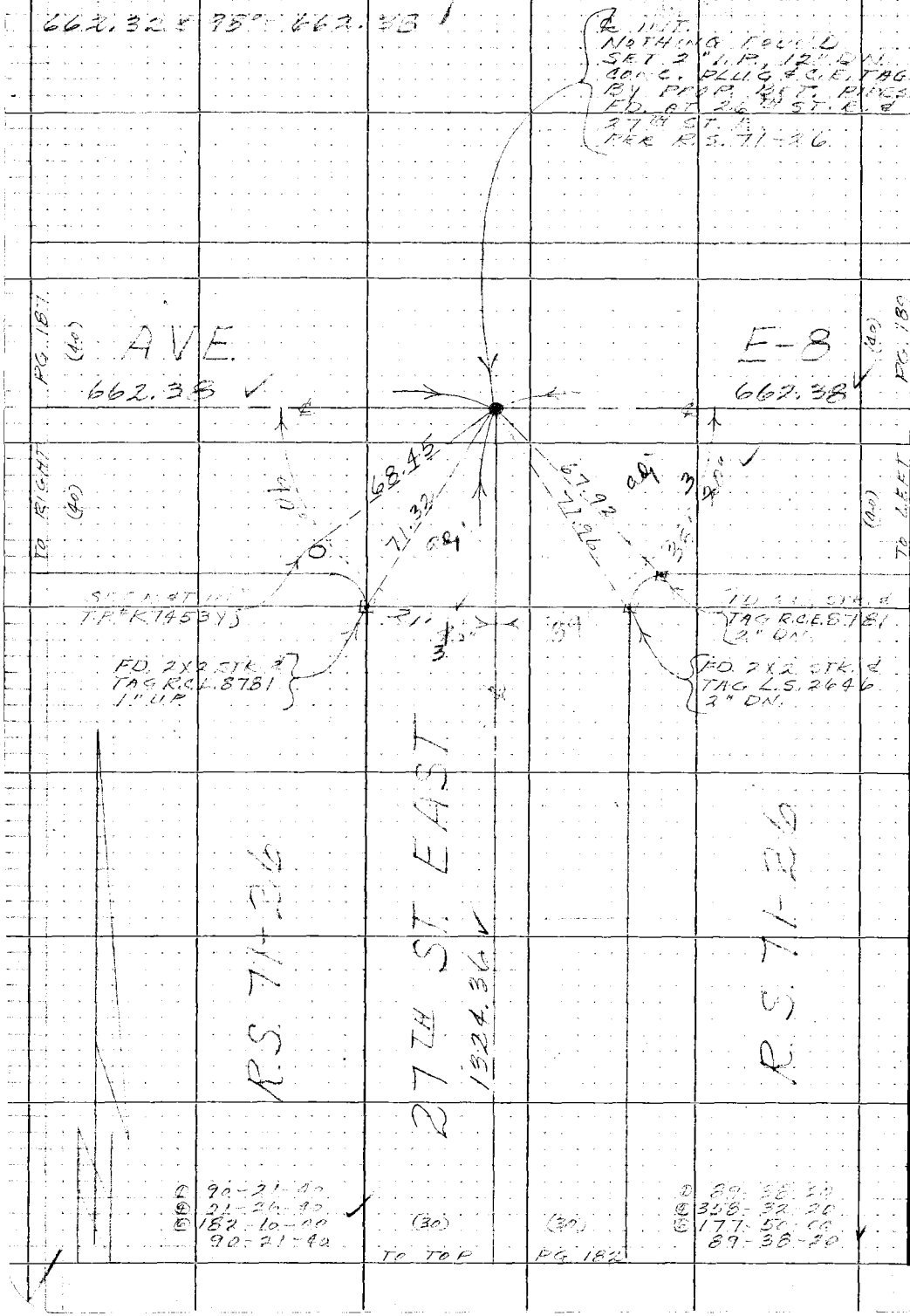

W.S. 70 B-3

PLEASE RETURN TO
LOS ANGELES COUNTY ENGINEER
403 LOS ANGELES COUNTY ENGINEERING BLDG.

Do not extend this side of this line.

Note: Any Additions or Changes on this Sheet Must be Made or Circled in Red Ink With Date and Name of Person Making Change

Notes Ck'd by R. HILARIO	Survey of 25TH ST. E.	F.B. 1662	Pg. 189
Map No. B-5044	JN 0075.41 Tape [illegible] Std [illegible] °F		
Office Work R. R. SHEAN	Surveyed by MENDOZA		
Checked R. HILARIO	Notes J.M. Date [illegible]		
Date 6-16-69	Indexed [illegible]		

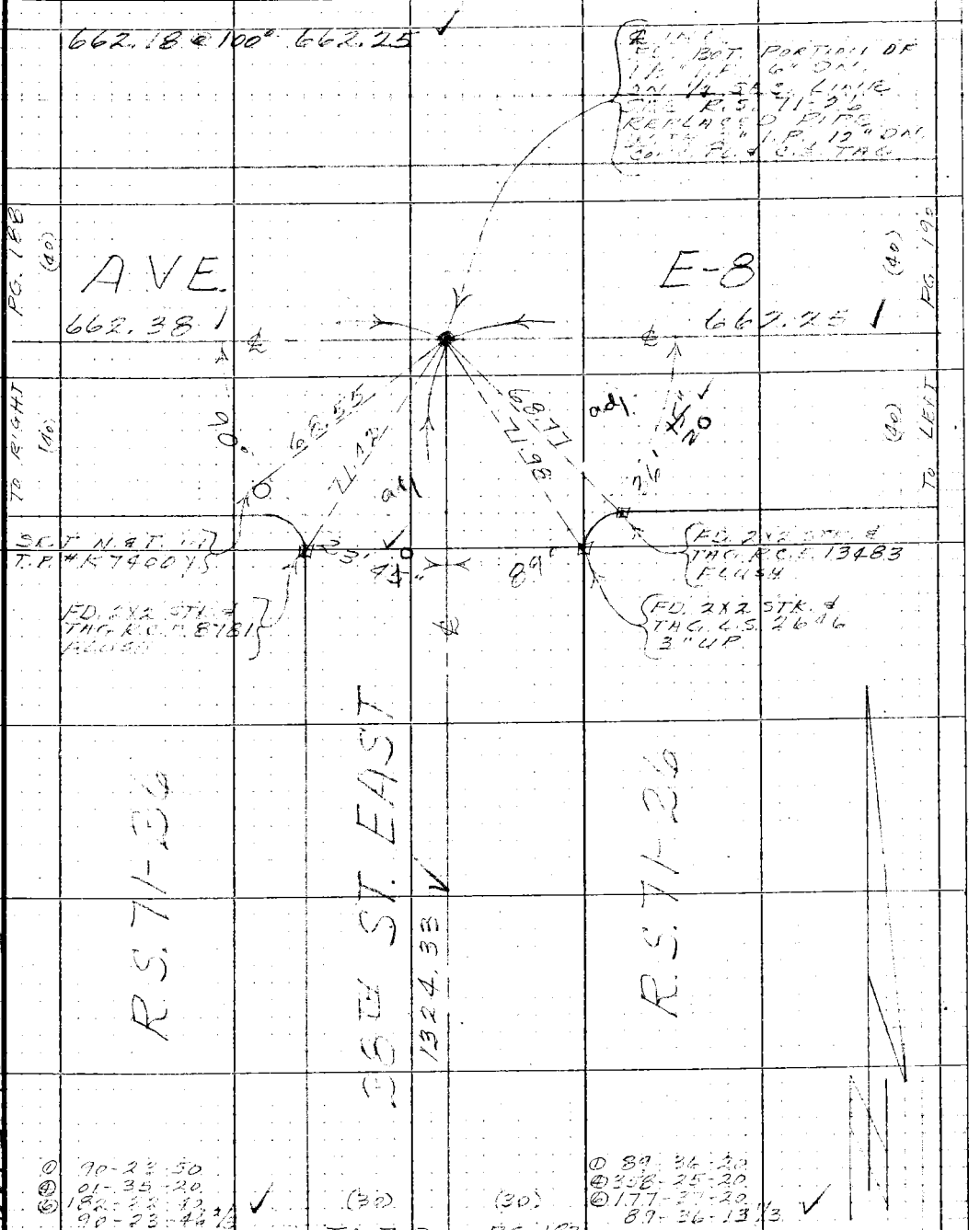

Note: Any Additions or Changes on this Sheet Must be Made or Circled in Red Ink With Date and Name of Person Making Change

Do not extend this side of this line.

PLEASE RETURN TO
LOS ANGELES COUNTY ENGINEER
403 LOS ANGELES COUNTY ENGINEERING BLDG.

76P309S CE #310 5-66

F.B. 1662 Pg. 190

① 89-34-20
② 358-17-20
③ 177-26-00
89-34-20 ✓

TO BOT. (50) PG. 193 (50)

W.S. 70 B-3

PLEASE RETURN TO
LOS ANGELES COUNTY ENGINEER
403 LOS ANGELES COUNTY ENGINEERING BLDG.

Do not extend this side of this line.

Note: Any Additions or Changes on this Sheet Must be Made or Circled in Red Ink With Date and Name of Person Making Change

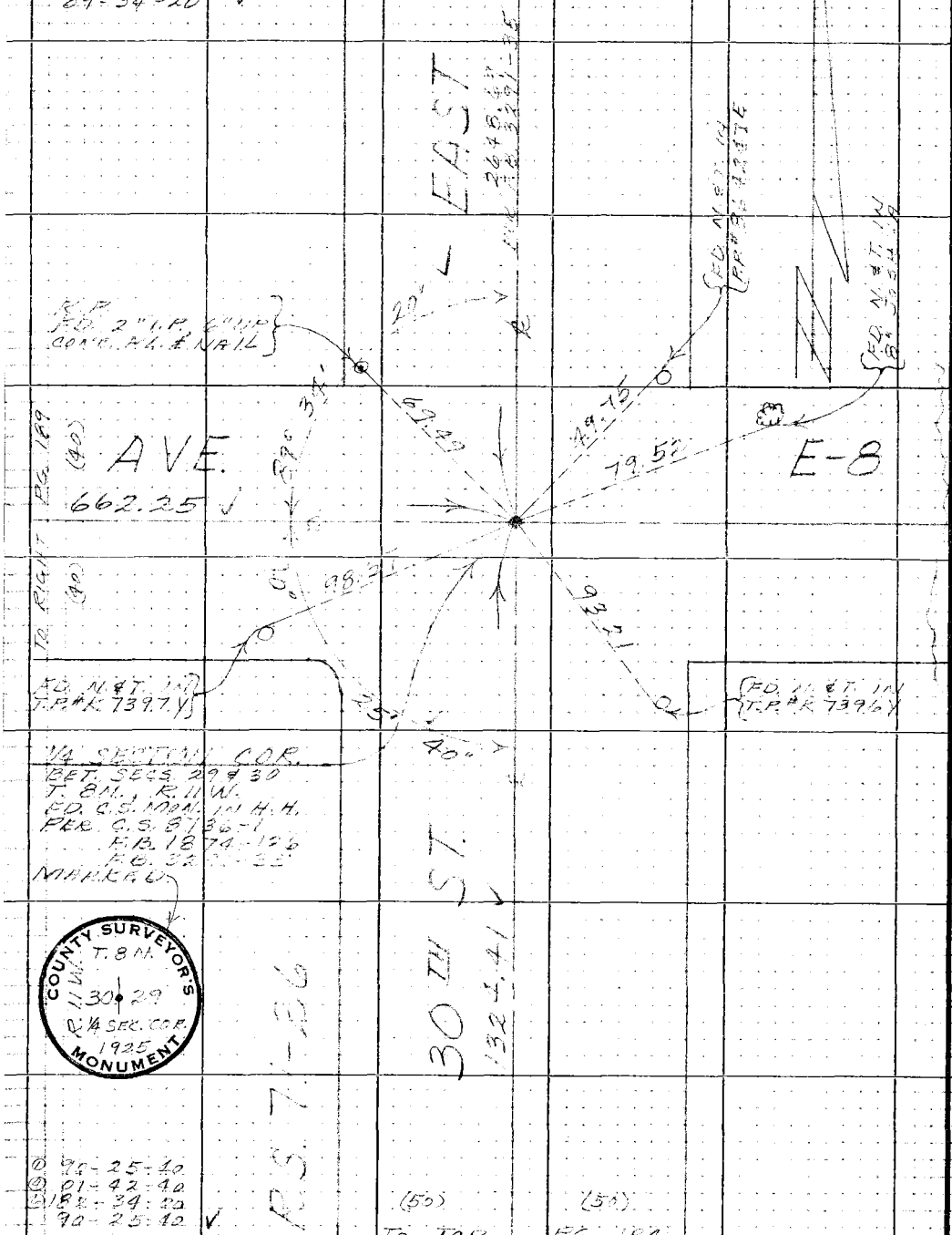

① 90-25-40
② 01-42-40
③ 182-34-20
90-25-40 ✓

(50) (50)

TO TOP PG. 184

Notes Ck'd by R. HILARIO	Survey of 20TH ST. E.
Map No. B-5044	JN [illegible] Tape [illegible] Std [illegible] °F
Office Work R. R. SHEAN	Surveyed by [illegible]
Checked R. HILARIO	Notes [illegible] Date [illegible]
Date 6-16-69	Indexed [illegible]

F.B. 1662 Pg. 191

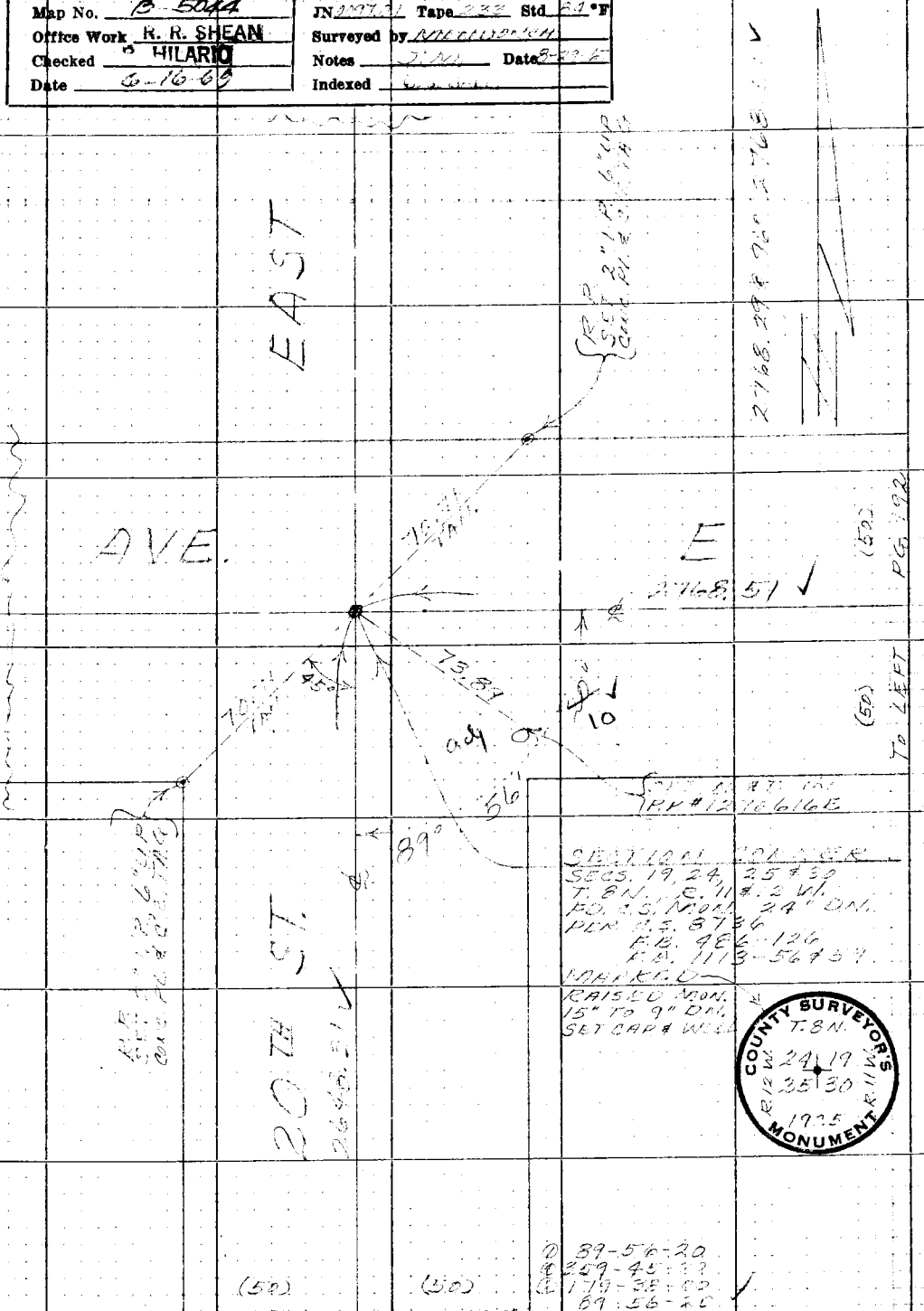

Note: Any Additions or Changes on this Sheet Must be Made or Circled in Red Ink With Date and Name of Person Making Change

Do not extend this side of this line.

PLEASE RETURN TO
LOS ANGELES COUNTY ENGINEER
403 Los Angeles County Engineering Bldg.

76P309S CE #310 5-66

PLEASE RETURN TO
LOS ANGELES COUNTY ENGINEER
403 LOS ANGELES COUNTY ENGINEERING BLDG.

Note: Any Additions or Changes on this Sheet Must be Made or Circled in Red Ink With Date and Name of Person Making Change

Do not extend this side of this line.

Co. S. 70 B-L

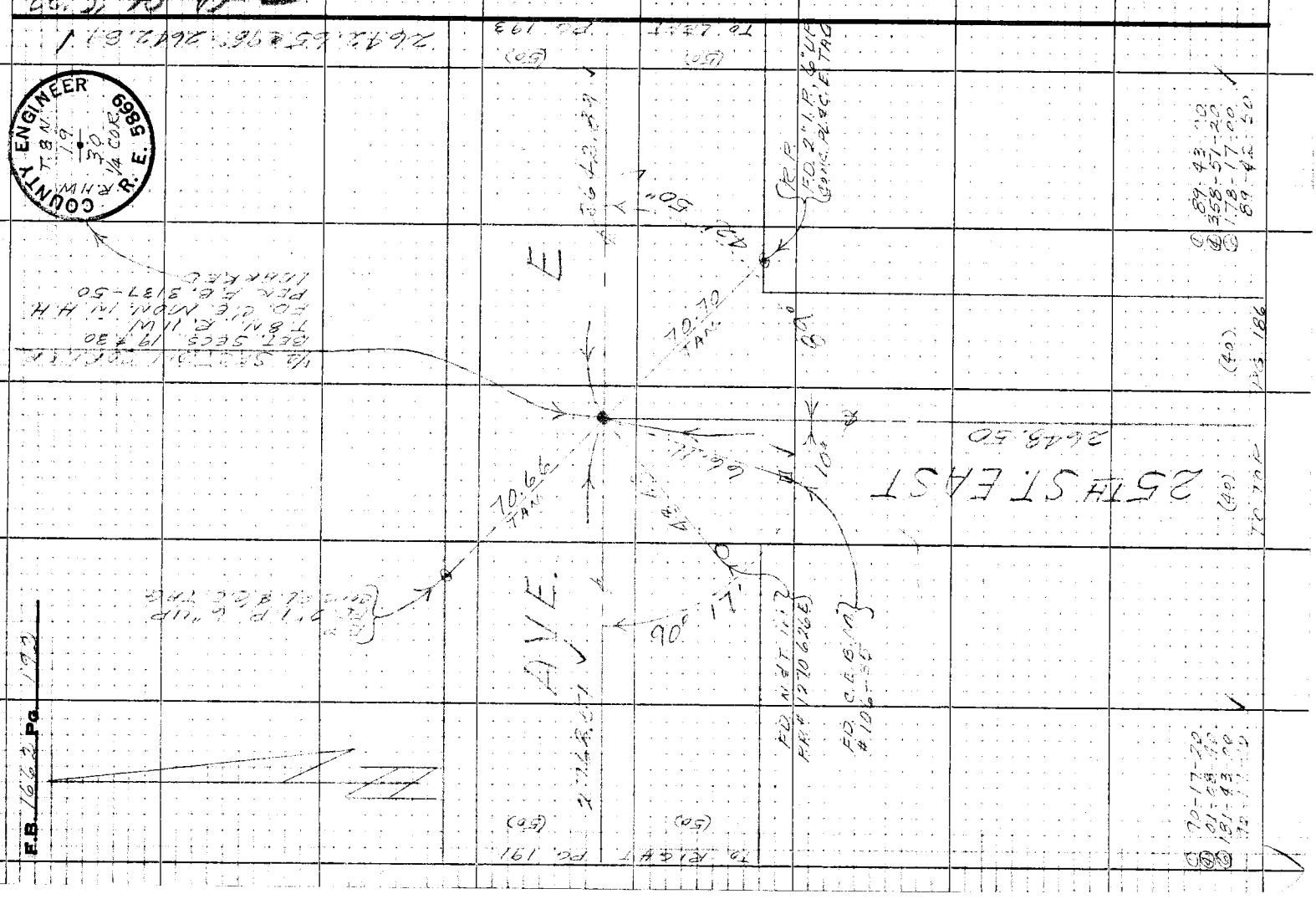

Notes Ck'd by R. HILARIO	Survey of 25TH ST. E.	F.B. 1662	Pg. 193
Map No. B-5044	JN 4075.41 Tape [illegible] Std [illegible] °F		
Office Work R. R. SHEAN	Surveyed by [illegible]		
Checked R. HILARIO	Notes [illegible] Date 8-30-67		
Date 6-16-69	Indexed [illegible]		

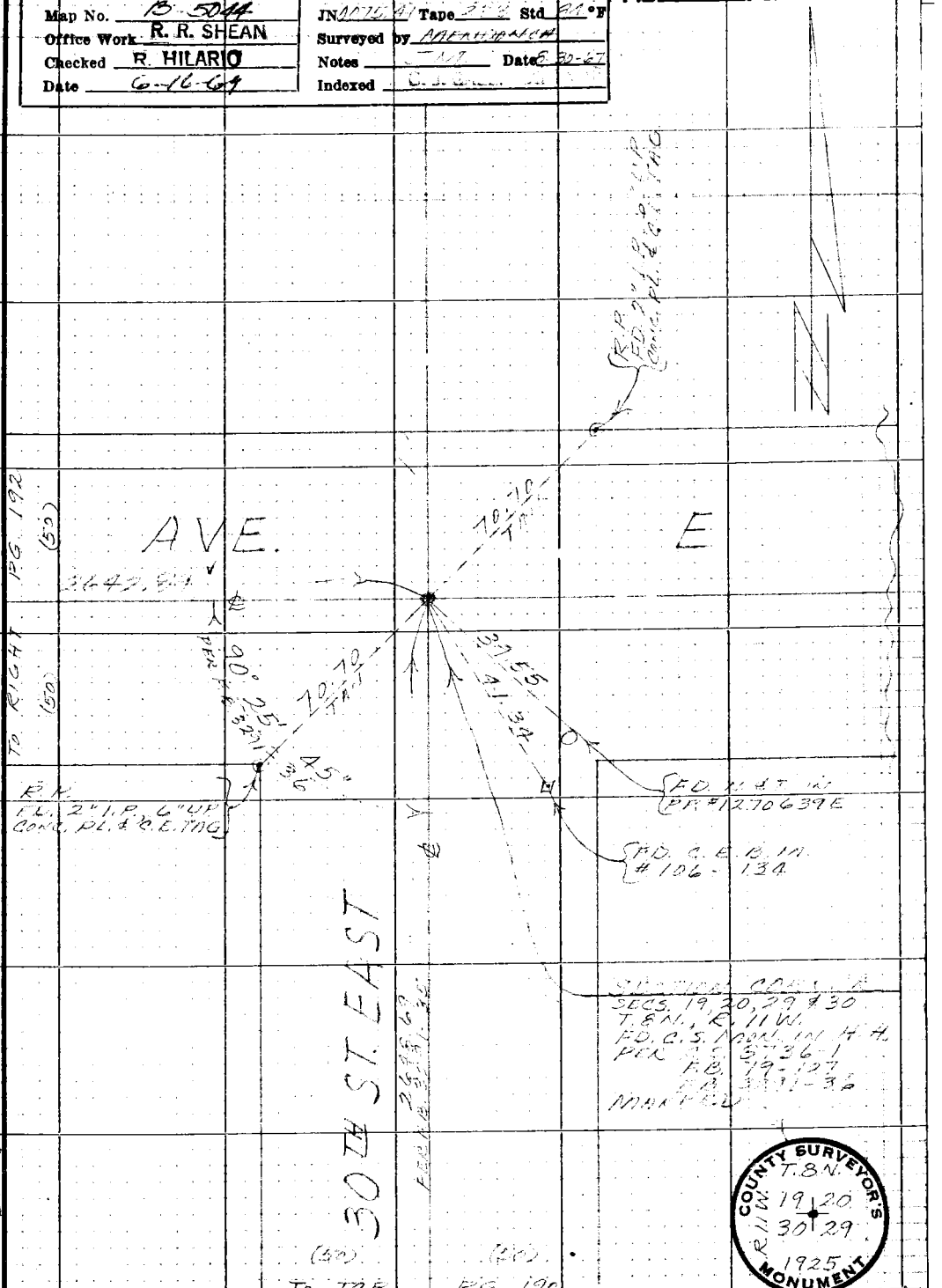

Note: Any Additions or Changes on this Sheet Must be Made or Circled in Red Ink With Date and Name of Person Making Change

Do not extend this side of this line.

PLEASE RETURN TO
LOS ANGELES COUNTY ENGINEER
403 LOS ANGELES COUNTY ENGINEERING BLDG.

W.S. 70 B-2

76P3098 CE #310 5-66

F.B. 1662 Pg. 197

PLEASE RETURN TO
LOS ANGELES COUNTY ENGINEER
403 LOS ANGELES COUNTY ENGINEERING BLDG.

Do not extend this side of this line.

Note: Any Additions or Changes on this Sheet Must be Made or Circled in Red Ink With Date and Name of Person Making Change.

Notes Ck'd by G. D. BAILEY	Survey of AVE. G-8
Map No.	JN 009741 Tape 213 Std 84 °F
Office Work	Surveyed by J S COATES
Checked	Notes JSC Date 11/27/67
Date	Indexed

F.B. 1662 Pg. 195

J.N. 009741

AVE. G-8

CENTER-LINE SURVEY

FROM

DIVISION ST. TO 50TH ST. E.

COATES
VAN NESS
ADAMS
SIMMONS

Note: Any Additions or Changes on this Sheet Must be Made or Circled in Red Ink With Date and Name of Person Making Change

Do not extend this side of this line.

PLEASE RETURN TO
LOS ANGELES COUNTY ENGINEER
403 LOS ANGELES COUNTY ENGINEERING BLDG.

76P3095 CE #310 5-66

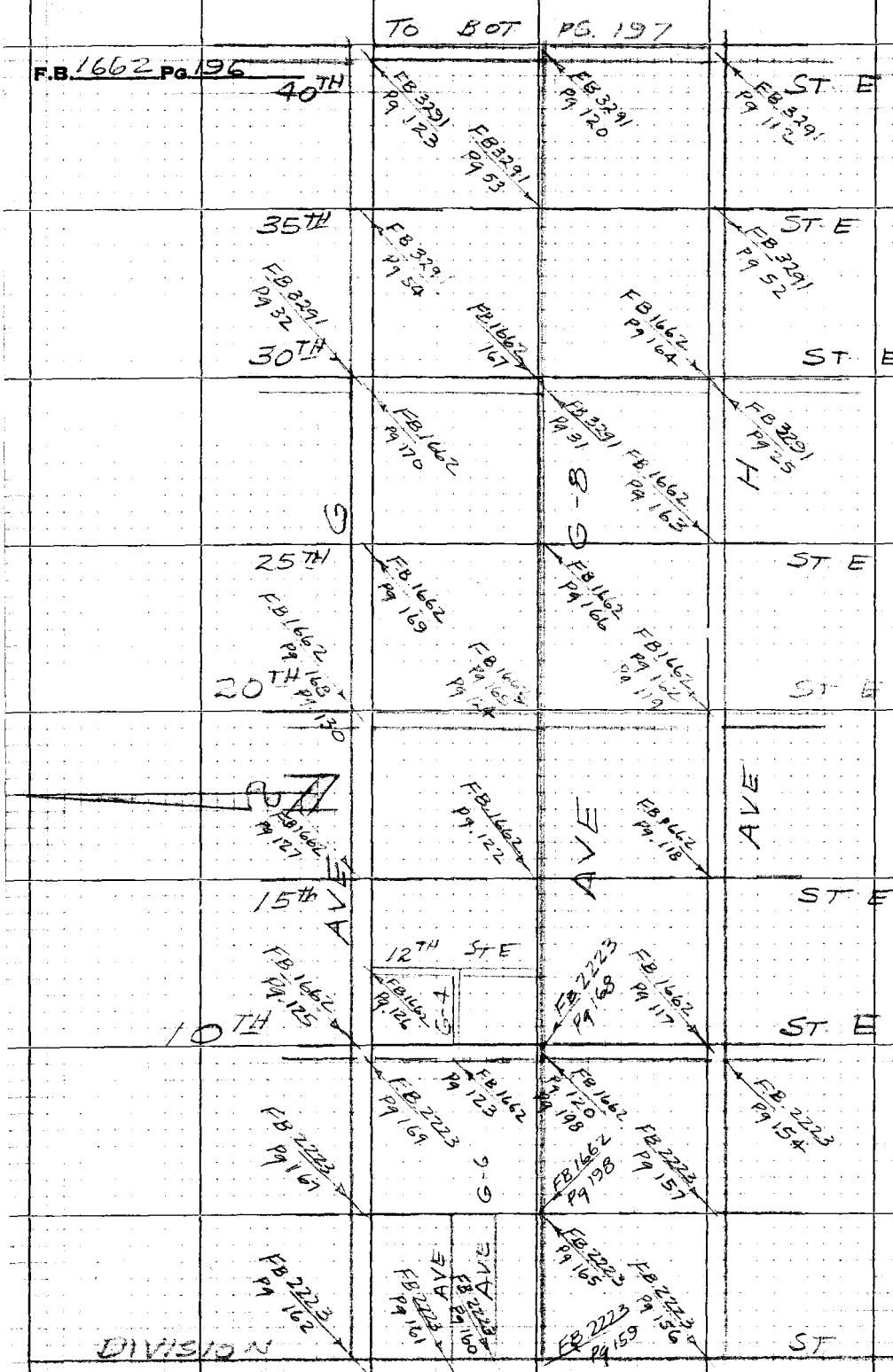

PLEASE RETURN TO
LOS ANGELES COUNTY ENGINEER
403 LOS ANGELES COUNTY ENGINEERING BLDG.

Do not extend this side of this line.

Note: Any Additions or Changes on this Sheet Must Be Made or Circled in Red Ink With Date and Name of Person Making Change

Notes Ck'd by G. D. BAILEY	Survey of AVE. G-8	F.B. 1662 Pg. 197
Map No.	JN 209741 Tape 213 Std 84°F	
Office Work	Surveyed by JS COATES	
Checked	Notes JSC Date 11/27/67	
Date	Indexed	

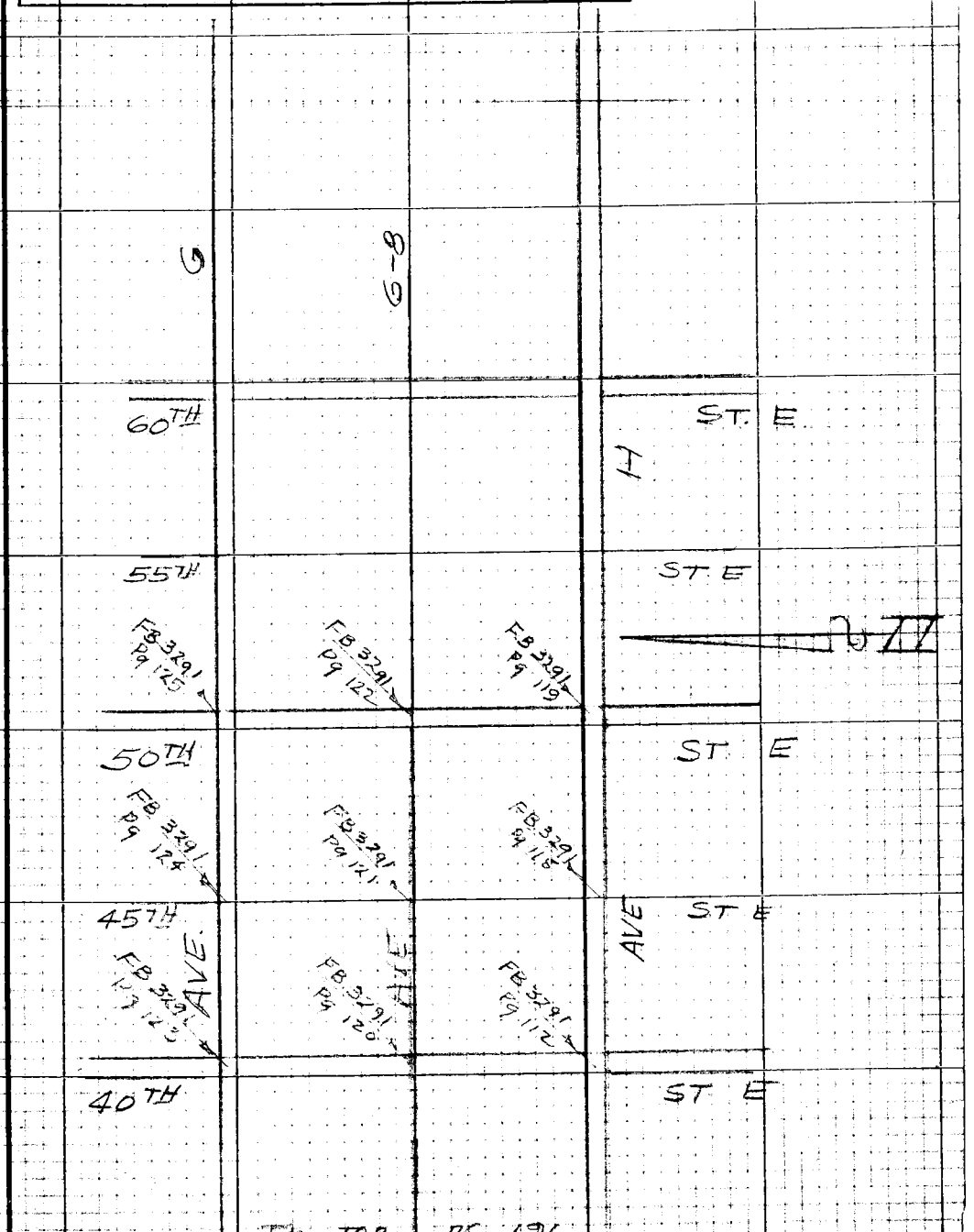

TO TOP PG. 196

Note: Any Additions or Changes on this Sheet Must be Made or Circled in Red Ink With Date and Name of Person Making Change

Do not extend this side of this line.

PLEASE RETURN TO
LOS ANGELES COUNTY ENGINEER
403 LOS ANGELES COUNTY ENGINEERING BLDG.

76P3098 CE #310 8-66

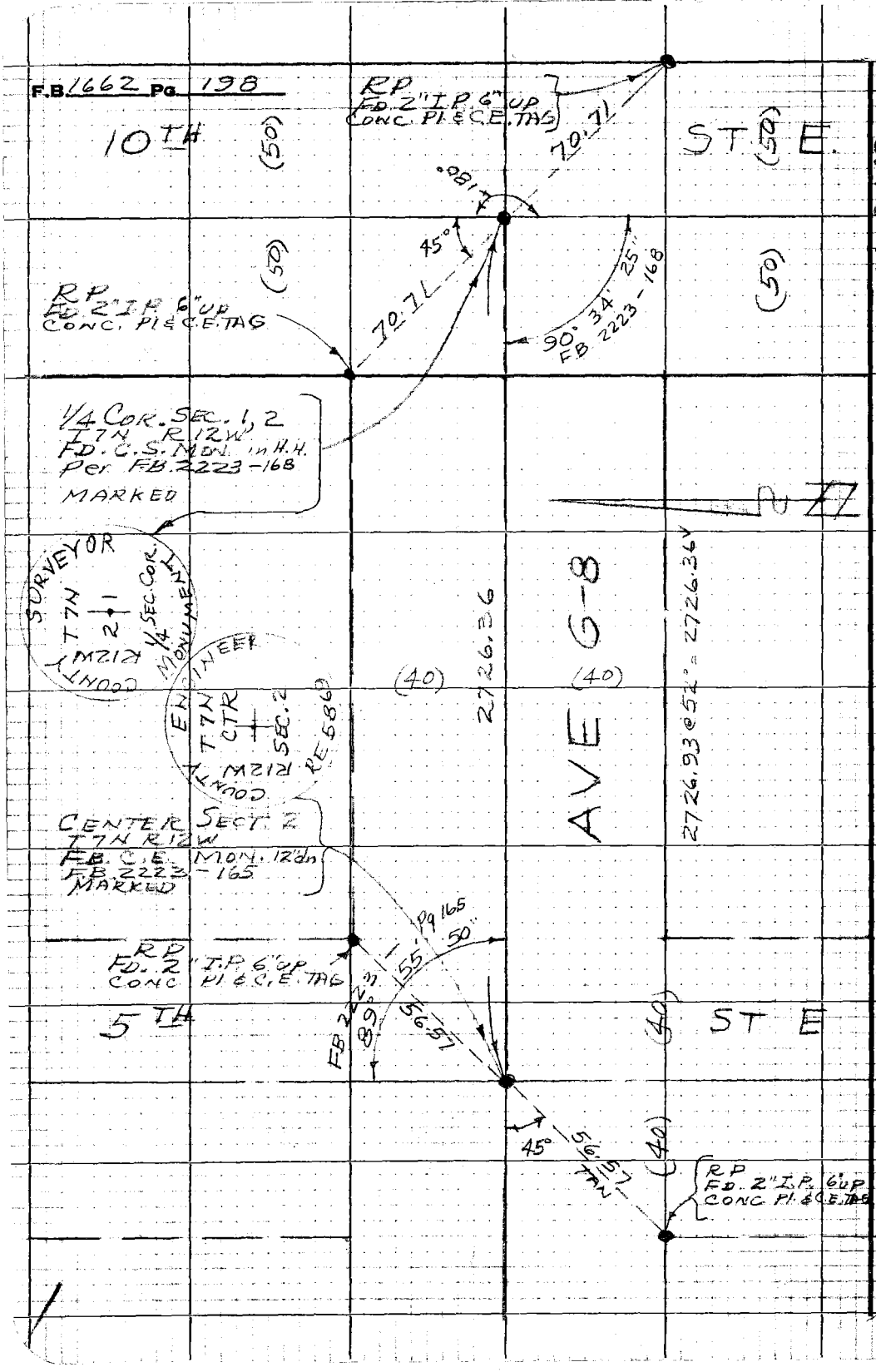

U.S. 70 A-3

PLEASE RETURN TO
LOS ANGELES COUNTY ENGINEER
403 LOS ANGELES COUNTY ENGINEERING BLDG.

Do not extend this side of this line.

Note: Any Additions or Changes on this Sheet Must be Made or Circled in Red Ink With Date and Name of Person Making Change