1664

...'d by	Survey of	F.B. 1664 Pg.
	JN Tape Std °F	
...ork	Surveyed by	
	Notes Date	
	Indexed	

	Job	Description
		PALMDALE AIRPORT J.N. 8614
[illegible]	Topo.	Loc. of concrete landing strip runways.
[illegible]8	Bdry.	Bdry & Section Lines Sec. 2,7,12,13, 14 (SPRR Track), T6N., R12W II
[illegible]-82	Bdry.	Boundary survey
[illegible]-90	Ties	Landing runway ties to Sec. Lines or boundary
[illegible]-120	Bdry.	Boundary Survey
[illegible]-124	Bdry.	Offsets to Mons. along Ave. M. from 20th St. E. to 45th St. E.
[illegible]-128	Sec. Lin.	Angle & remeasure S line Sec. 31, T7N., R11W
[illegible]7	Sec. Lin.	Angles measure lines of Sec. 3,4,8, 10, T6N., R12W
[illegible]1	Bdry.	Remeasure N. line of Airport E. of RR.

F.B. _____ Pg. _____

201-223	Topo.	PALMDALE AIRPORT APPRAISAL 4453
		Loc. Imp. on 30th St. E. from Ave. M. to Ave. N.
225-234	Topo.	Loc. Imp. in Sec. 3, T6N., R11W
235-242	Topo.	Loc. Imp. in "Rea" Ranch, NW¼ Sec. 9, T6N., R11W
243-273	Topo.	Loc. Imp. in NW¼ of Sec. 8 and 10, T6N., R11W

PLEASE RETURN TO
LOS ANGELES COUNTY ENGINEER
403 LOS ANGELES COUNTY ENGINEERING BLDG.

Do not extend this side of this line.

Note: Any Additions or Changes on this Sheet Must be Made or Circled in Red Ink With Date and Name of Person Making Change

Notes Ck'd by	Survey of Palmdale Airport
Map No. B-2315	W. O. 8614 Tape No. 088 St'd. 68 °F
Office Work C.E.D.	Surveyed by R.L. Willey
Checked A.A.R.	Notes " Date 2-51
Date Feb. '52	Indexed A. C. Johnson 3-2-51

F. B. [illegible] PG. [illegible]

PALMDALE AIRPORT

JN 8614

Feb. 1951

R.L. Willey
L.V. Smith
S. Halisky
[illegible]

Note: Any Additions or Changes on This Sheet Must be Made or Circled in Red Ink With Date and Name of Person Making Change.

Do not extend notes this side of this line.

RETURN TO
LOS ANGELES COUNTY SURVEYOR
726 LOS ANGELES COUNTY
ENGINEERING BLDG.

76F309S 247 10M 1-49

F. B. 1664 Pg. 6

INDEX

PALMDALE AIRPORT

T 7 N
T 6 N

RETURN TO
LOS ANGELES COUNTY SURVEYOR
726 LOS ANGELES COUNTY
ENGINEERING BLDG.

Do not extend notes this side of this line.

Note: Any Additions or Changes on This Sheet Must be Made or Circled in Red Ink With Date and Name of Person Making Change.

Notes Ck'd by	Survey of
Map No. B-2315	W. O. Tape No. St'd °F
Office Work C.E.D.	Surveyed by
Checked A.A.R.	Notes Date
Date Feb. '52	Indexed A. C. Johnson

F. B. 166 PG. 7



Note: Any Additions or Changes on This Sheet Must be Made or Circled in Red Ink With Date and Name of Person Making Change.

Do not extend notes this side of this line.

RETURN TO
LOS ANGELES COUNTY SURVEYOR
726 LOS ANGELES COUNTY
ENGINEERING BLDG.

76F309S 247 10M 1-49

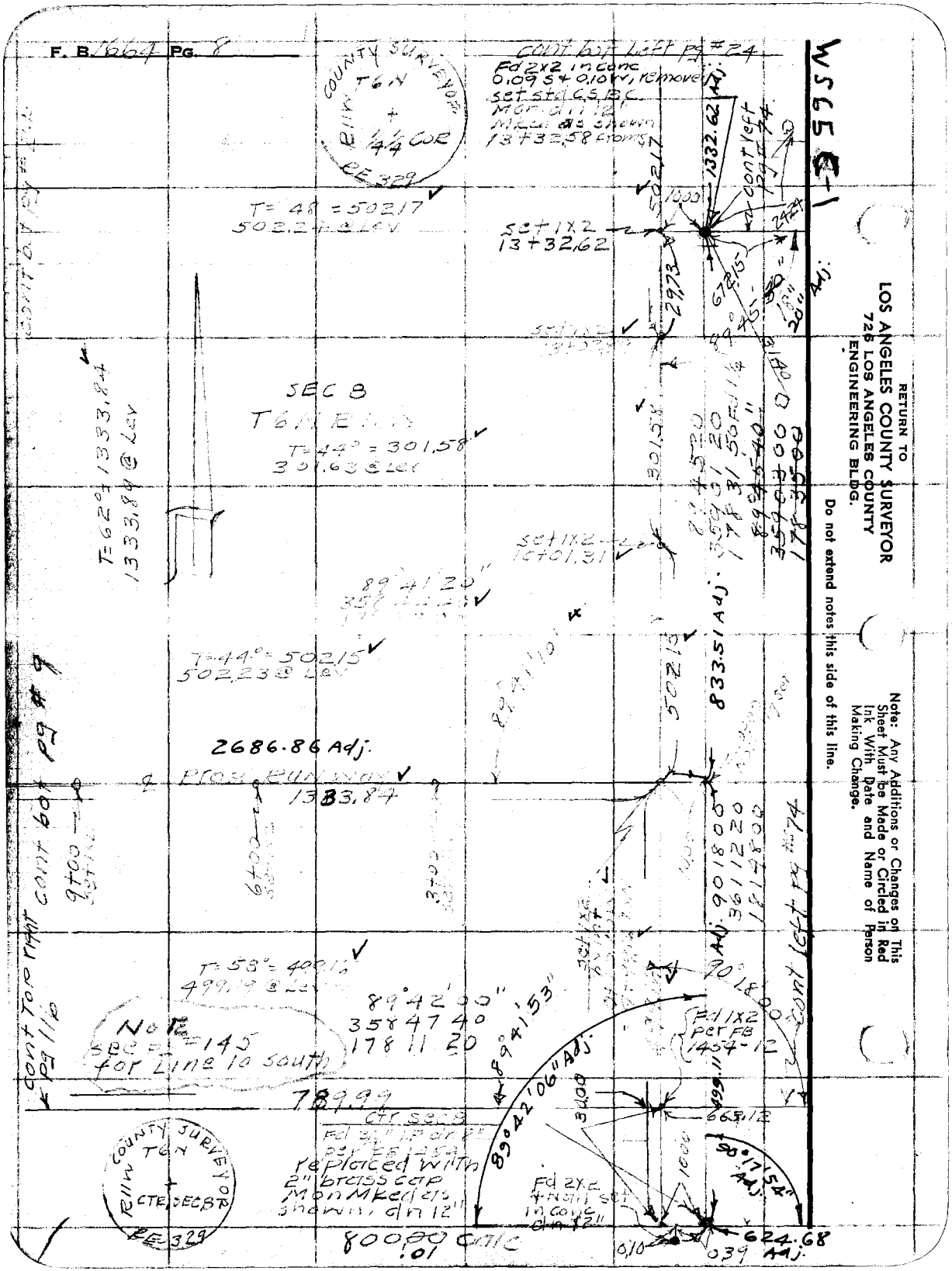
F. B. 1664 PG. 8
WS65 E-1
RETURN TO
LOS ANGELES COUNTY SURVEYOR
726 LOS ANGELES COUNTY
ENGINEERING BLDG.
Do not extend notes this side of this line.
Note: Any Additions or Changes on This Sheet Must be Made or Circled in Red Ink With Date and Name of Person Making Change.
COUNTY SURVEYOR
T6N
R11W
1/4 1/4 COR
RE 329
cont bot left pg #24
Fd 2x2 in conc
0.09 S + 0.10 W, remove
set std C.S.B.C.
Mon dn 12"
Mkd as shown
13+32.58 from
1332.62 Adj.
cont left pg #74
T= 48 = 50217
502.24 @ Lev
set 1x2
13+32.62
SEC 8
T6N
T=44° = 301.58
301.63 @ Lev
T=62° = 1333.84
1333.84 @ Lev
set 1x2
10+01.31
89°41'20"
T=44° = 50215
502.23 @ Lev
833.51 Adj.
2686.86 Adj.
Proj Run Way
1333.84
cont bot pg #9
cont top right pg 1/6
T=58° = 499.16
499.19 @ Lev
89°42'00"
3584740
17811 20
89°41'53"
89°42'06" Adj.
90°18'00"
Fd 1x2
per FB
1454-12
cont left pg #74
Note
see pg #145
for Line 10 south
789.99
Ctr Sec 8
replaced with
2" brass cap
Mon Mked as
shown, dn 12"
Fd 2x2
+ Nail set
in conc
dn 12"
90°17'54" Adj.
800.00 Calc
.01
624.68
0.39 Adj.
COUNTY SURVEYOR
T6N
R11W
CTR SEC 8
RE 329

Notes Ck'd by KRM	Survey of Palmdale Airport
Office Work A.A.R.	Surveyed by R.L. Willey
Checked	
Date	Indexed A. C. Johnson

F. B. 1664 Pg. 9

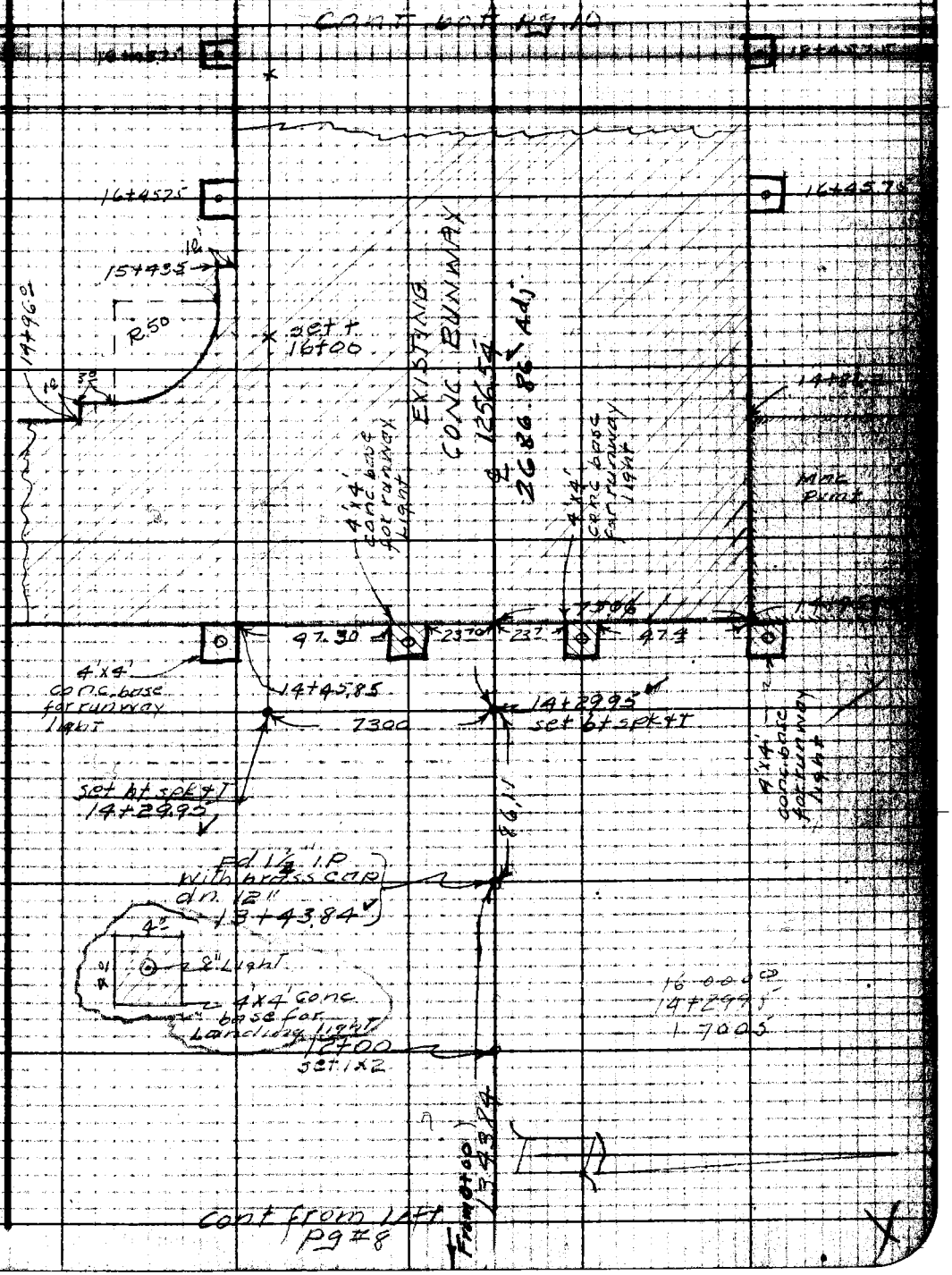

Notes Any Additions or Changes on This Sheet Must be Made or Circled in Red Ink With Date and Name of Person Making Change.

Do not extend notes this side of this line.

RETURN TO
LOS ANGELES COUNTY SURVEYOR
726 LOS ANGELES COUNTY
ENGINEERING BLDG.

76F3098 247 10M 1-49

RETURN TO
LOS ANGELES COUNTY SURVEYOR
726 LOS ANGELES COUNTY
ENGINEERING BLDG.

Note: Any Additions or Changes on This Sheet Must be Made or Circled in Red Ink With Date and Name of Person Making Change.

Do not extend notes this side of this line.

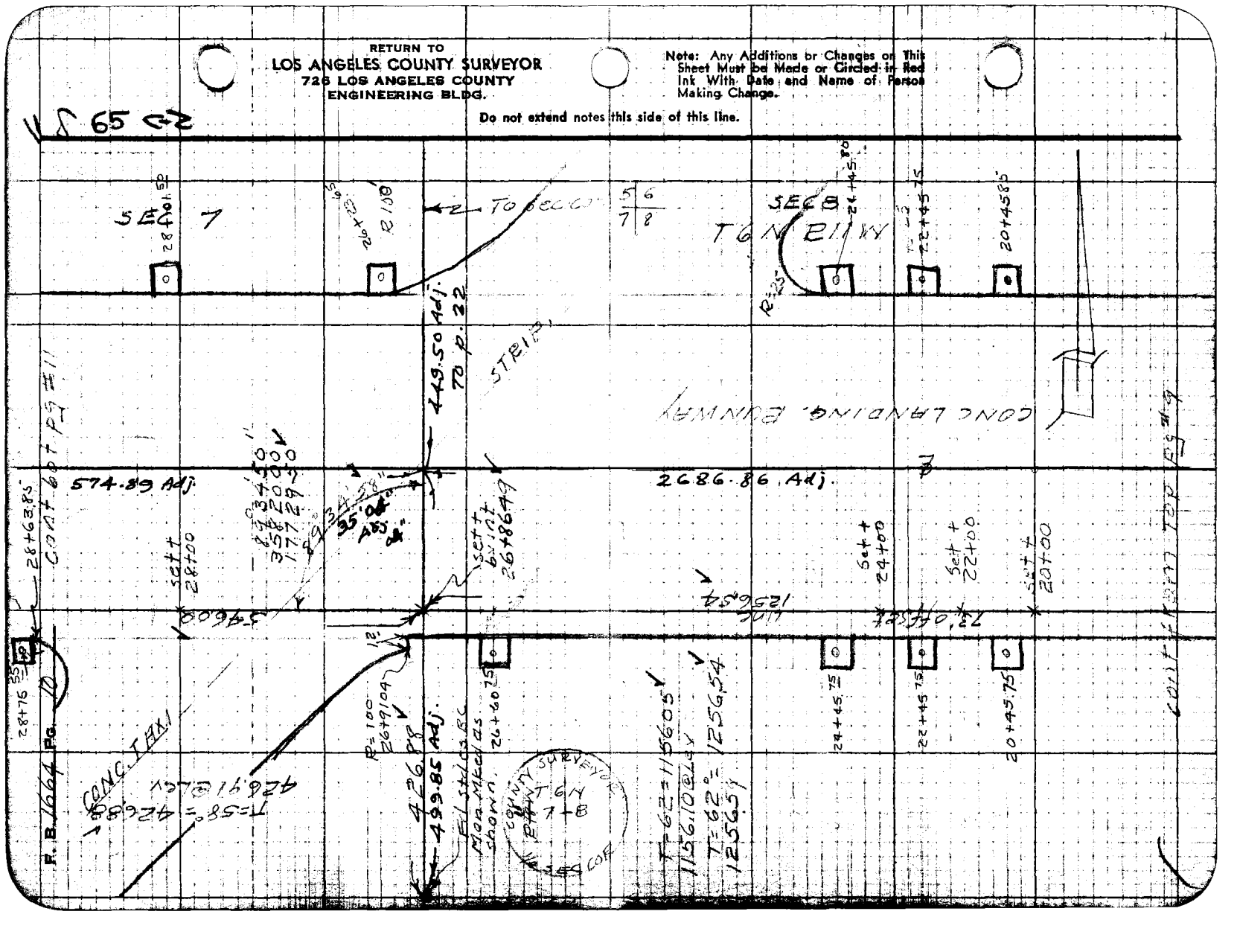

Notes Ck'd by KRM	Survey of Palmdale Airport
Map No. Scr. Div. 42-29	W.O. [illegible] Tape No. 088 and 68
Office Work A-A-R	Surveyed by R L Willey
Checked	Notes " Date 8-51
Date	Indexed K. C. Johnson

F. B. 1664 Pg. 11

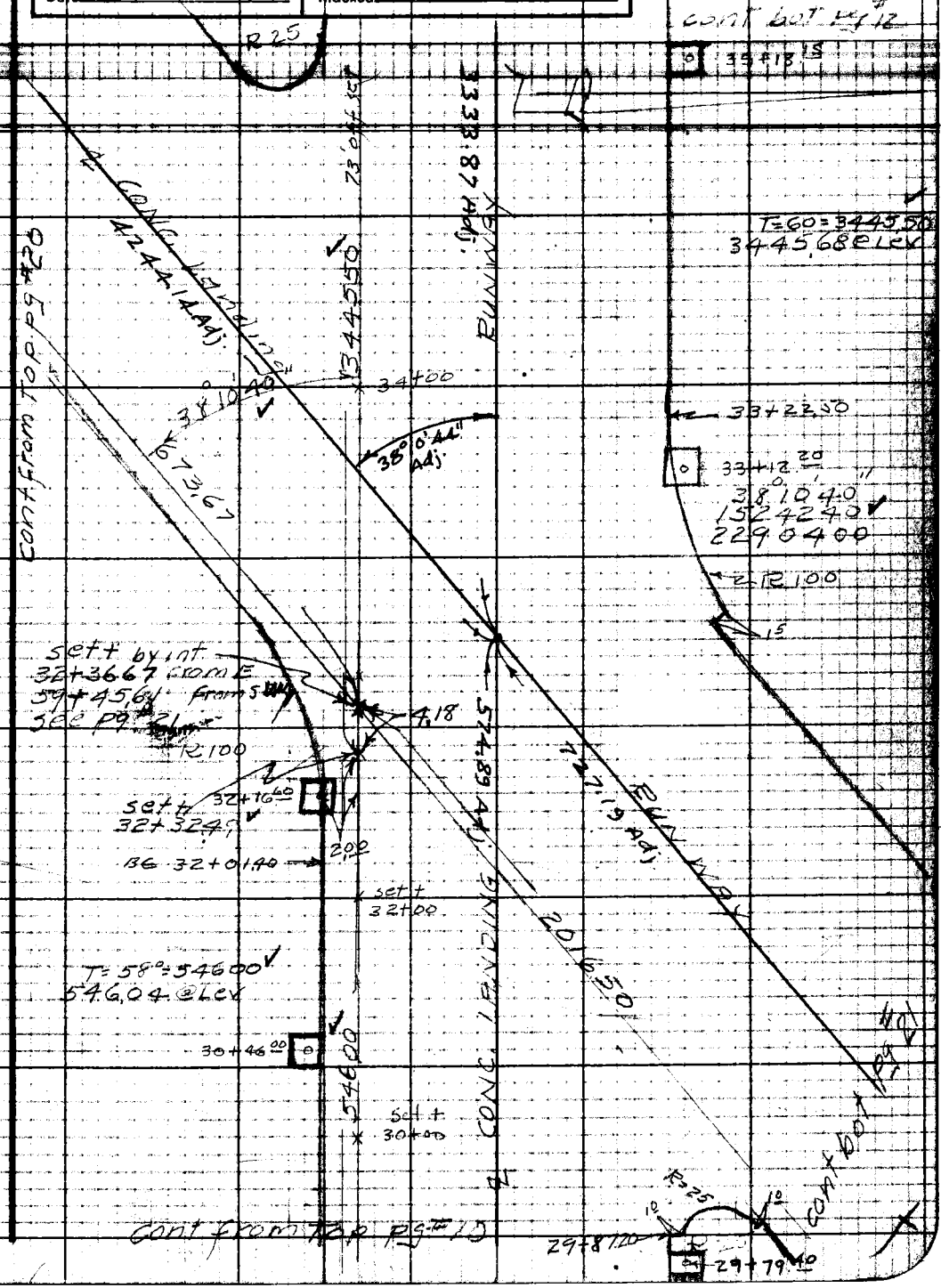

Notes: Any Additions or Changes on This Sheet Must be Made or Circled in Red Ink With Date and Name of Person Making Change.

Do not extend notes this side of this line.

RETURN TO
LOS ANGELES COUNTY SURVEYOR
726 LOS ANGELES COUNTY
ENGINEERING BLDG.

76F3095 247 10M 1-49

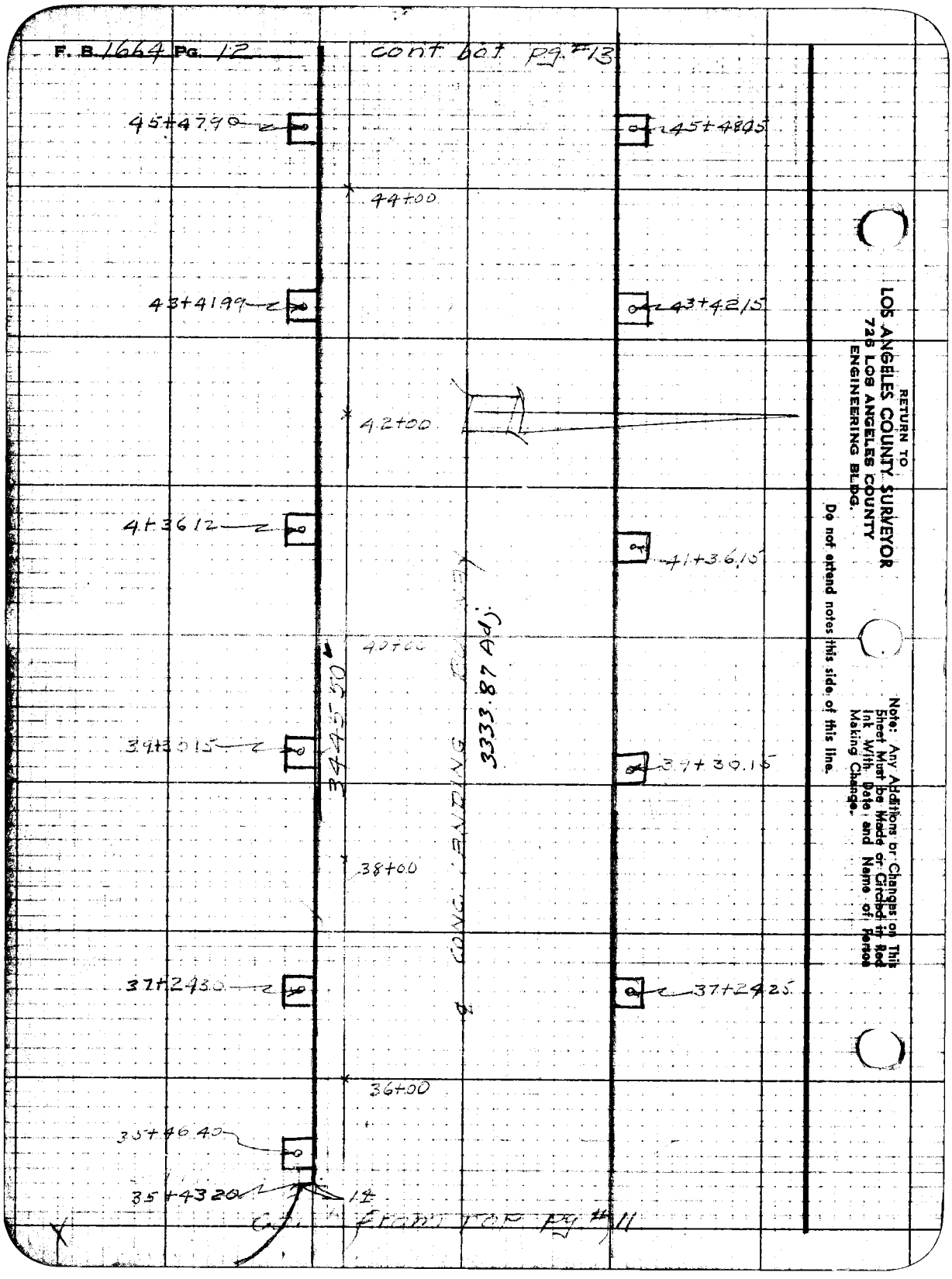
F. B. 1664 PG. 12
cont bot pg. #13
45+47.90
45+48.05
44+00
43+41.99
43+42.15
42+00
41+36.12
41+36.15
40+00
39+30.15
39+30.15
38+00
37+24.30
37+24.25
36+00
35+46.40
35+43.20
14
3445.50
3333.87 Adj.
CONC. ENDING
from top pg. #11
RETURN TO
LOS ANGELES COUNTY SURVEYOR
726 LOS ANGELES COUNTY
ENGINEERING BLDG.
Do not extend notes this side of this line.
Note: Any Additions or Changes on This Sheet Must be Made or Circled in Red Ink With Date and Name of Person Making Change.

Notes Ck'd by: KRM	Survey of: Palmdale Airport
Map No. Sect. Dwg. 22-78	W.O. 8614 Page No. 288 Bld 68
Office Work: A.A.R.	Surveyed by: R.L. Willey
Checked:	Notes: " Date: 8-14
Date:	Indexed: K. C. Johnson

F. B. 1664 Pg. 13

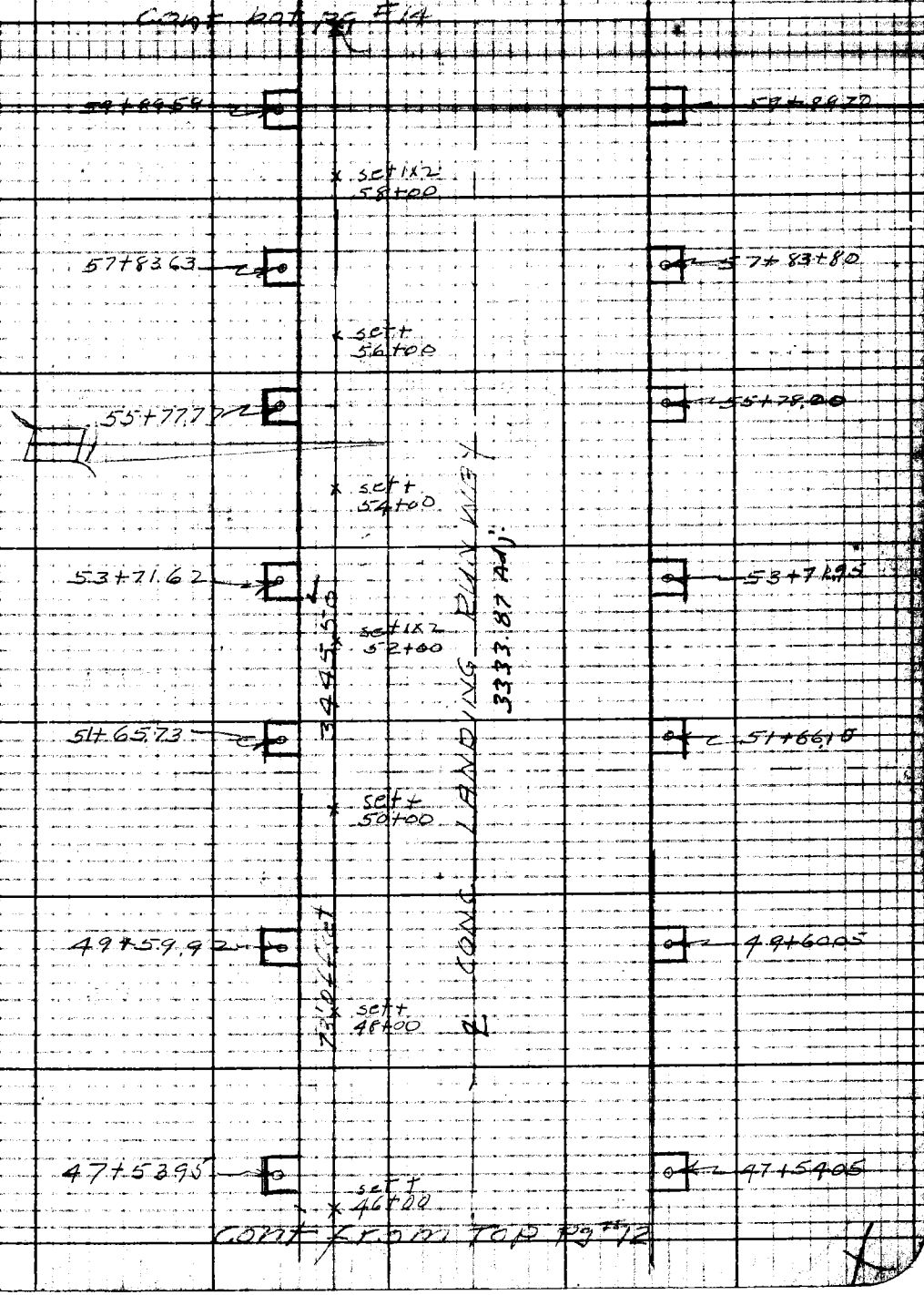

Note: Any Additions or Changes on This Sheet Must be Made or Circled in Red Ink With Date and Name of Person Making Change.

Do not extend notes this side of this line.

RETURN TO
LOS ANGELES COUNTY SURVEYOR
726 LOS ANGELES COUNTY
ENGINEERING BLDG.

76F309B 247 10M 5-49

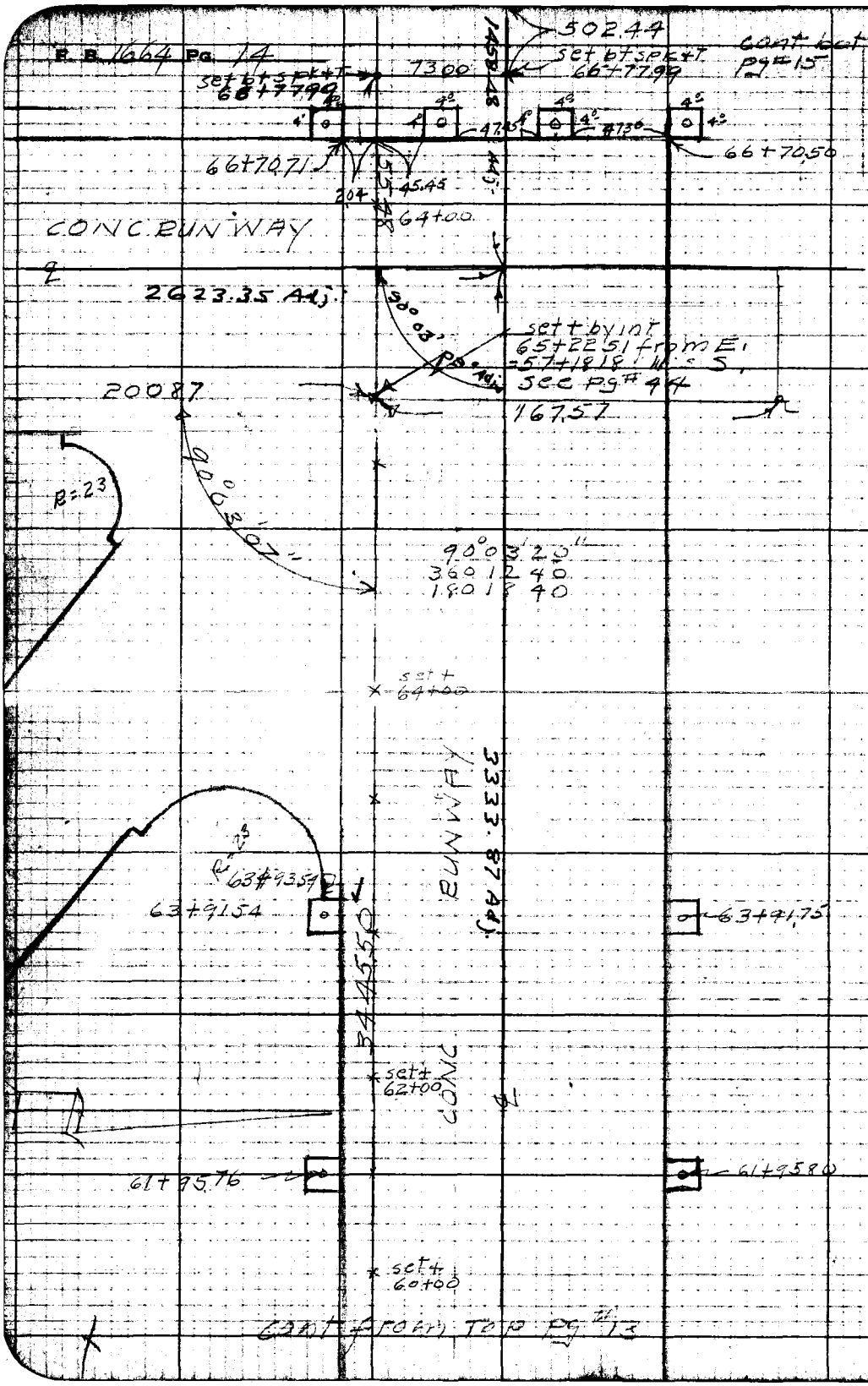

RETURN TO
LOS ANGELES COUNTY SURVEYOR
726 LOS ANGELES COUNTY
ENGINEERING BLDG.

Do not attend notes this side of this line.

Note: Any Additions or Changes on This Sheet Must be Made or Circled in Red Ink With Date and Name of Person Making Change.

Notes Ck'd by: RAM	Survey of: Palmdale Airport
Map No. [illegible]	W.O. [illegible]
Office Work: A.A.R.	Surveyed by: E.L. Willey
Checked:	Notes: [illegible]
Date:	Indexed: K. C. Johnson

F. B. 1664 Pg. 15



Cont from Top Pg #14

Note: Any Additions or Changes on This Sheet Must be Made or Circled in Red Ink With Date and Name of Person Making Change.

Do not extend notes this side of this line.

RETURN TO
LOS ANGELES COUNTY SURVEYOR
726 LOS ANGELES COUNTY
ENGINEERING BLDG.

76F3095 247 10M 1-49

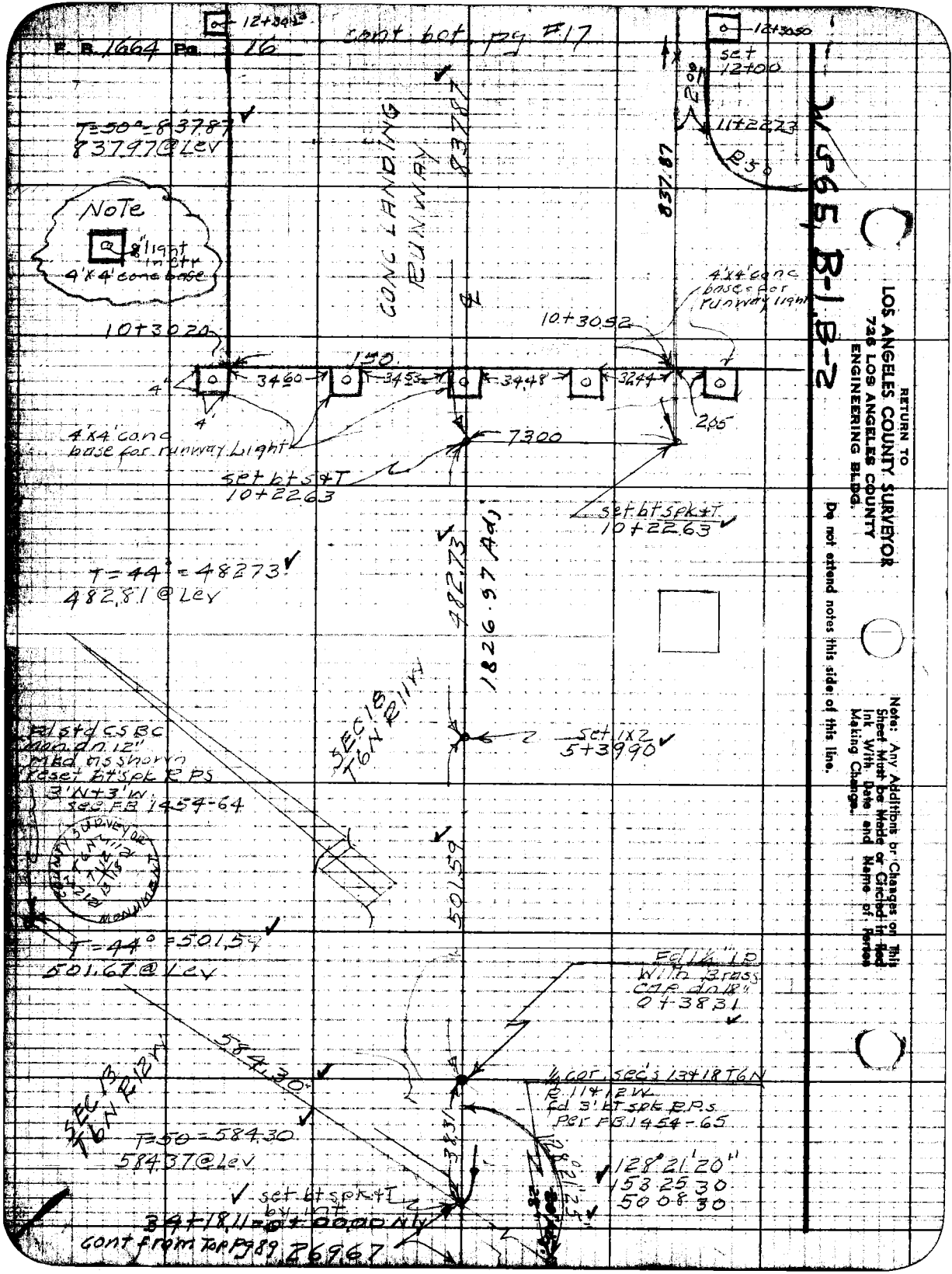

RETURN TO
LOS ANGELES COUNTY SURVEYOR
726 LOS ANGELES COUNTY
ENGINEERING BLDG.

Do not extend notes this side of this line.

Note: Any Additions or Changes on This Sheet Must be Made or Circled in Red Ink With Date and Name of Person Making Change.

WS65 B-1 B-2

Notes Ck'd by: [illegible]
Office Work: [illegible]
Date:

Survey of: Palmdale Airport
Surveyed by: E.L. Willey
Indexed: K. C. Johnson

F. B. 1664 Pg. 17

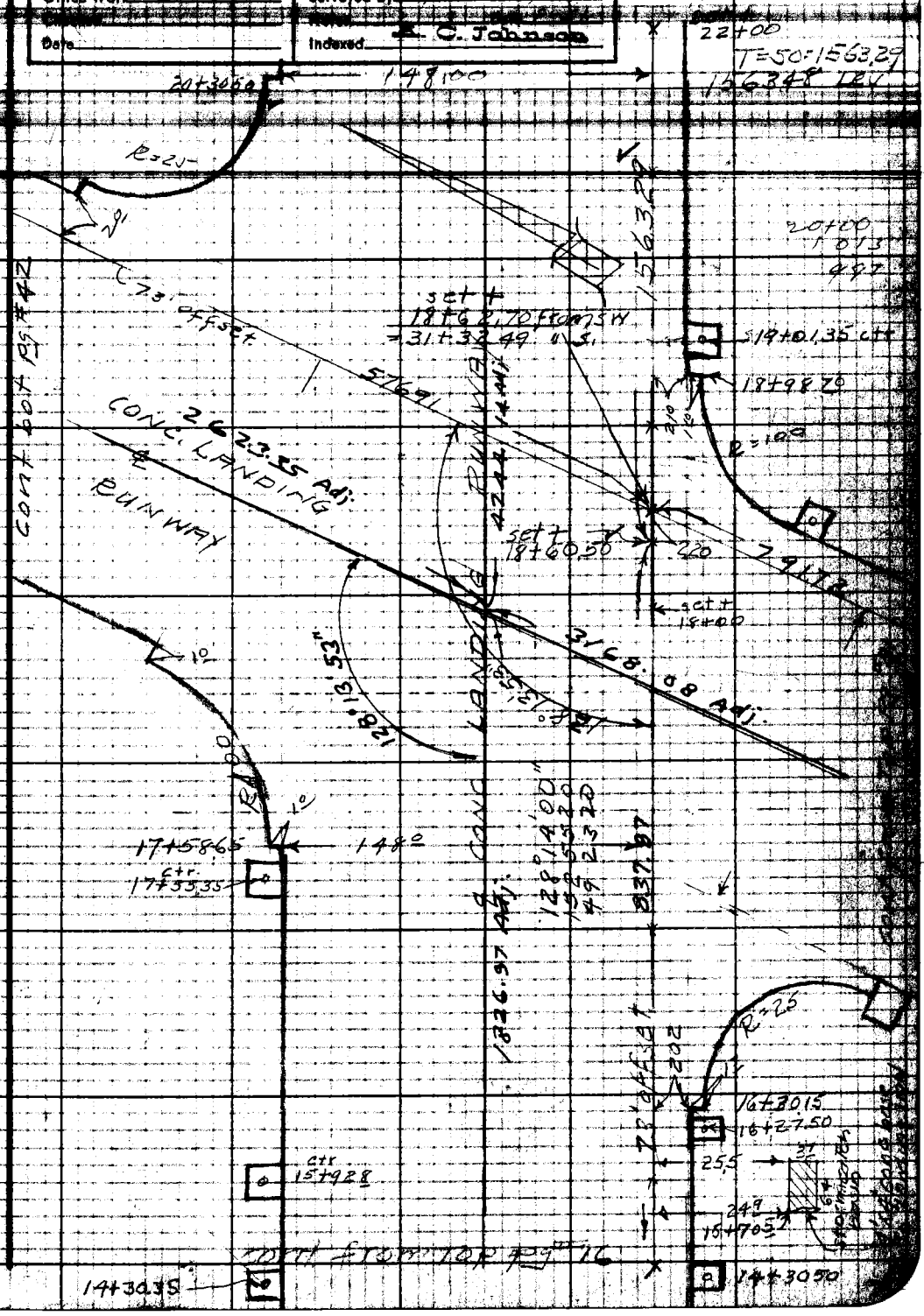

Note: Any Additions or Changes on This Sheet Must be Made or Circled in Red Ink With Date and Name of Person Making Change.

Do not extend notes this side of this line.

RETURN TO
LOS ANGELES COUNTY SURVEYOR
726 LOS ANGELES COUNTY
ENGINEERING BLDG.

76F3098 247 10M 1-49


F. B. 1664 Pg. 18
cont bot Pg # 19
1948.46
set + 34+00
32+66.45 ctr
32+66.30
set + 34+23.79
22+864
1959
24+823
set + 32+00
30+70.25 ctr
30+70.50 ctr
set + 30+00
22+00
347
603
4244.14 Adj
1563.29
28+74.80
28+74.75
set + 28+00
21604
126
22864
26+78.32
26+78.40
set + 26+00
24+824 ctr
24+824 ctr
22+86.40
22+86.45 ctr
73' offset
20+939 ctr
21+60.40
cont from top Pg # 17
ctr 20+34.48
RETURN TO
LOS ANGELES COUNTY SURVEYOR
725 LOS ANGELES COUNTY
ENGINEERING BLDG.
Do not extend notes this side of this line.
Note: Any Additions or Changes on This Sheet Must be Made or Circled in Red Ink With Date and Name of Person Making Change.

Notes Ck'd by: VRM
Map Number
Office Work: A.A.R.
Checked
Date

Survey of: Palmdale Airport
Surveyed by: R.L. Willey
Noted
Indexed: L. C. Johnson

F. B. 1667 Pg. 19



Note: Any Additions or Changes on This Sheet Must be Made or Circled in Red Ink With Date and Name of Person Making Change.

Do not extend notes this side of this line.

RETURN TO
LOS ANGELES COUNTY SURVEYOR
726 LOS ANGELES COUNTY
ENGINEERING BLDG.

76F3098 247 10M 1-49

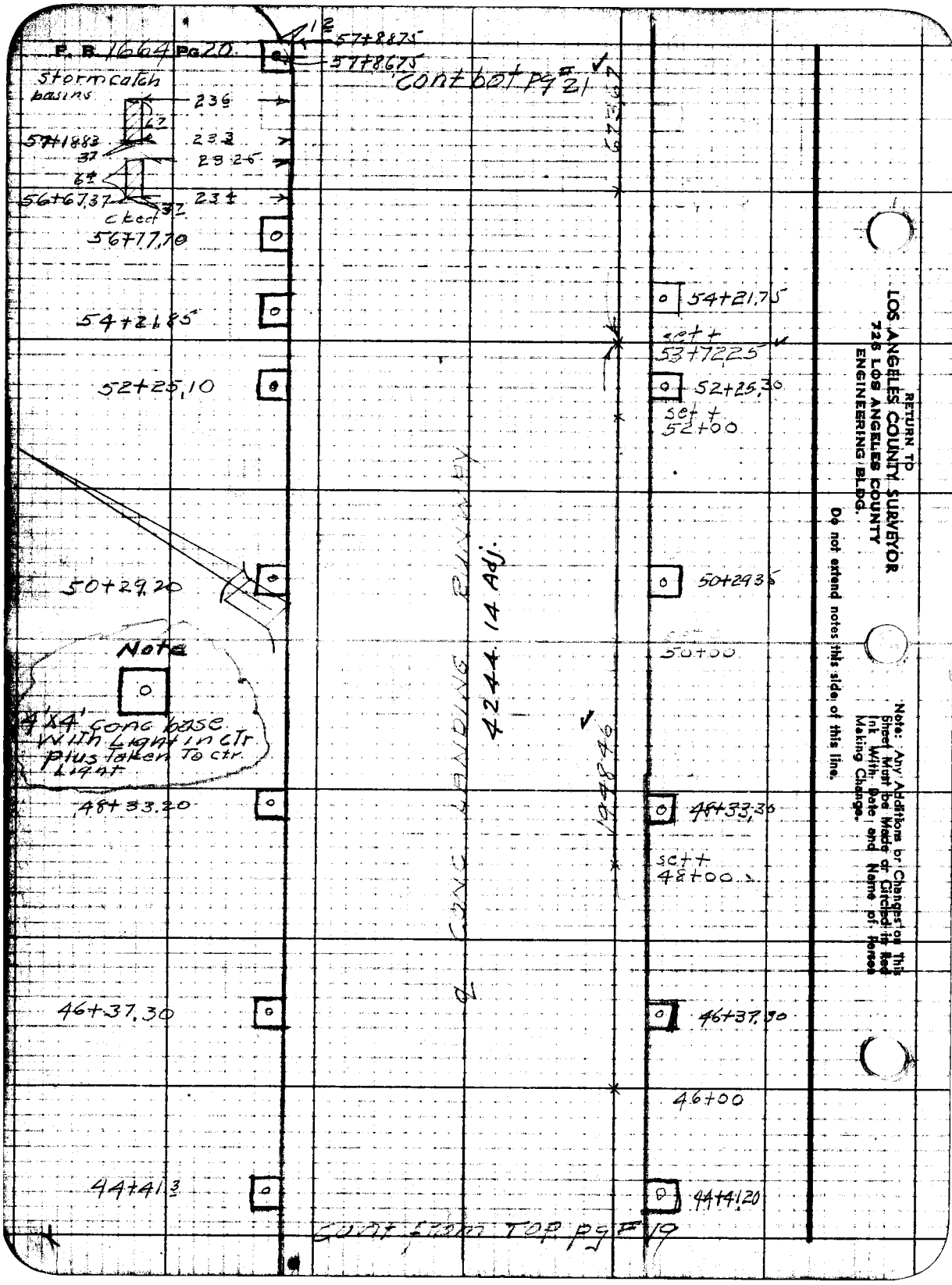

RETURN TO
LOS ANGELES COUNTY SURVEYOR
725 LOS ANGELES COUNTY
ENGINEERING BLDG.

Do not extend notes this side of this line.

Note: Any Additions or Changes on This Sheet Must be Made or Circled in Red Ink With Date and Name of Person Making Change.

Notes Ck'd by: [illegible]	Survey of: Palmdale Airport
Map No. Surv. Div. 42-39	W. O. [illegible] Tape No. [illegible] Std. 68
Office Work: A.A.K.	Surveyed by: [illegible]
Checked:	Notes: " Date: 2-51
Date:	Indexed: A. C. Johnson

F. B. [illegible] Pg. 21

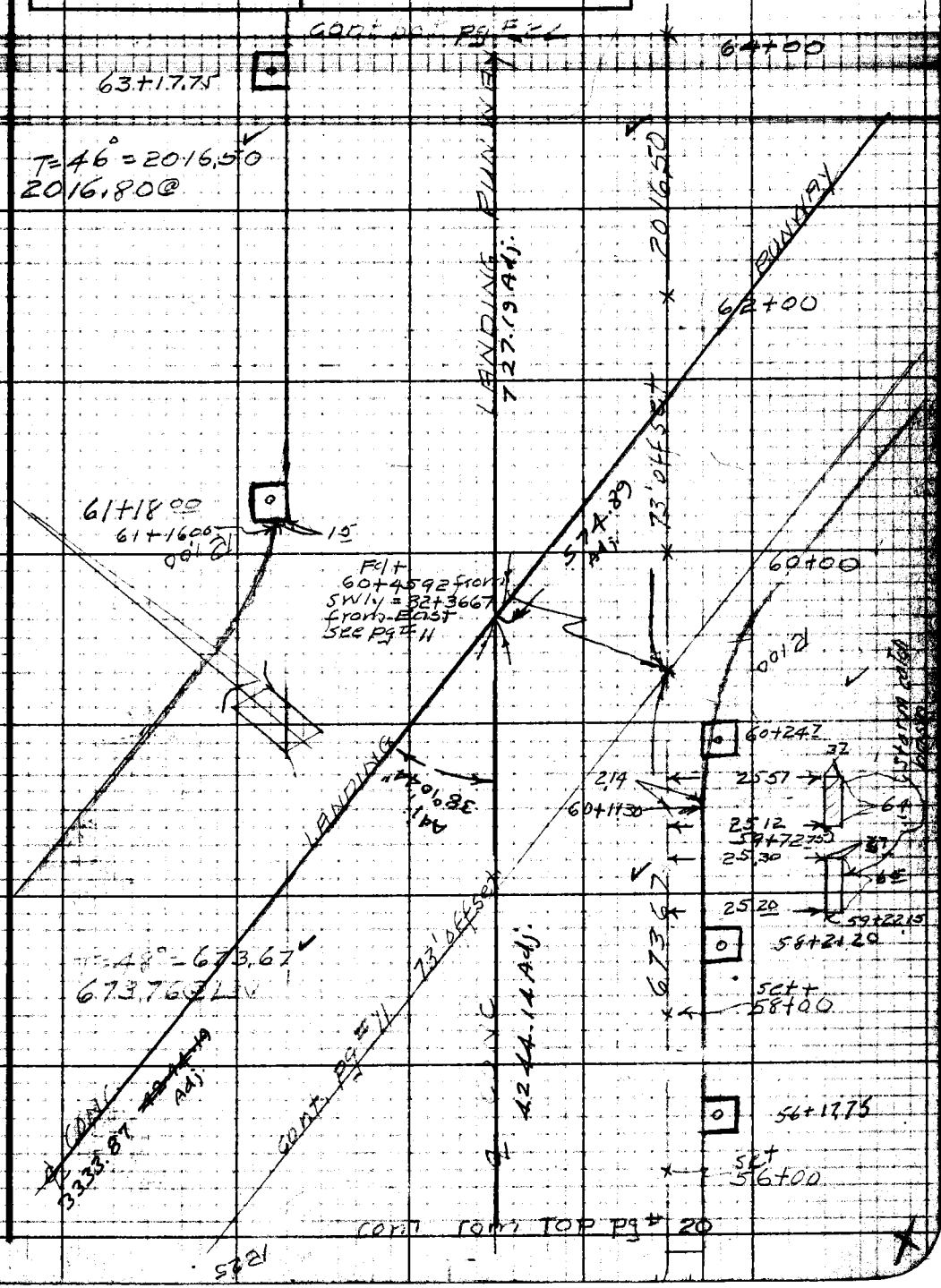

Note: Any Additions or Changes on This Sheet Must be Made or Circled in Red Ink With Date and Name of Person Making Change.

Do not extend notes this side of this line.

RETURN TO
LOS ANGELES COUNTY SURVEYOR
726 LOS ANGELES COUNTY
ENGINEERING BLDG.

76F3098 247 10M 1-49

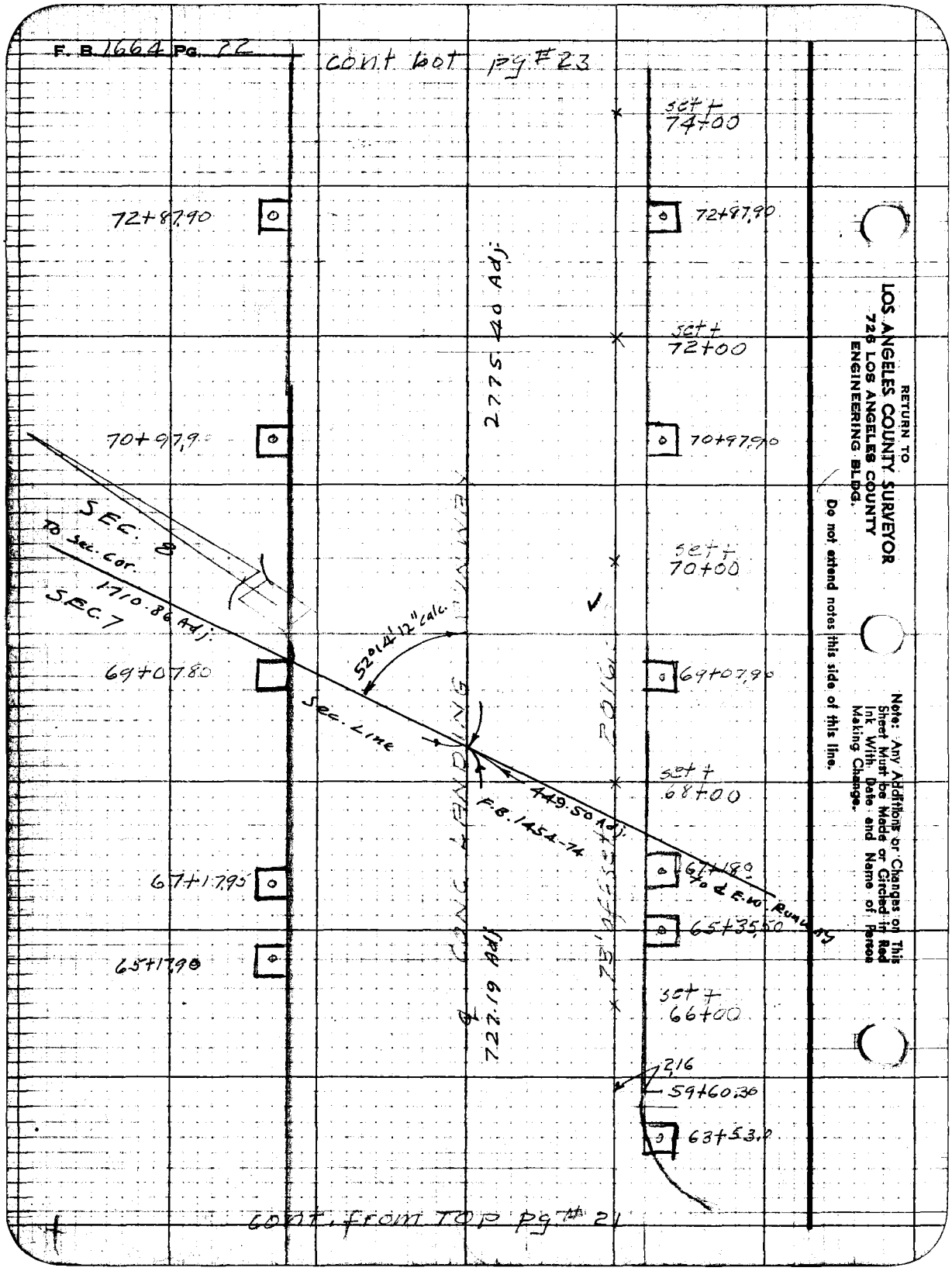
F. B. 1664 Pg. 22
cont bot pg #23
set + 74+00
72+87.90
72+87.90
2775.40 Adj.
set + 72+00
70+97.90
70+97.90
SEC. 8
To Sec. Cor.
1710.86 Adj.
SEC. 7
set + 70+00
52°14'12" calc.
69+07.80
69+07.90
Sec. Line
CONC LANDING
2016
set + 68+00
449.50 Adj.
F.B. 1454-74
67+17.95
67+18.0
To ℄ E.W. Runway
65+35.50
65+17.90
℄ 727.19 Adj.
73' off set
set + 66+00
2.16
59+60.30
63+53.0
cont. from TOP pg # 21
RETURN TO
LOS ANGELES COUNTY SURVEYOR
726 LOS ANGELES COUNTY
ENGINEERING BLDG.
Do not extend notes this side of this line.
Note: Any Additions or Changes on This Sheet Must be Made or Circled in Red Ink With Date and Name of Person Making Change.

Notes Ck'd by KRM
Map No. [illegible]
Office Work A.A.R.
Checked
Date

Survey of Palmdale Airport
W. O. [illegible] Topo No. [illegible]
Surveyed by R.L. Willey
Notes [illegible] Date [illegible]
Indexed A. C. Johnson

F. B. 1664 Pg. 23

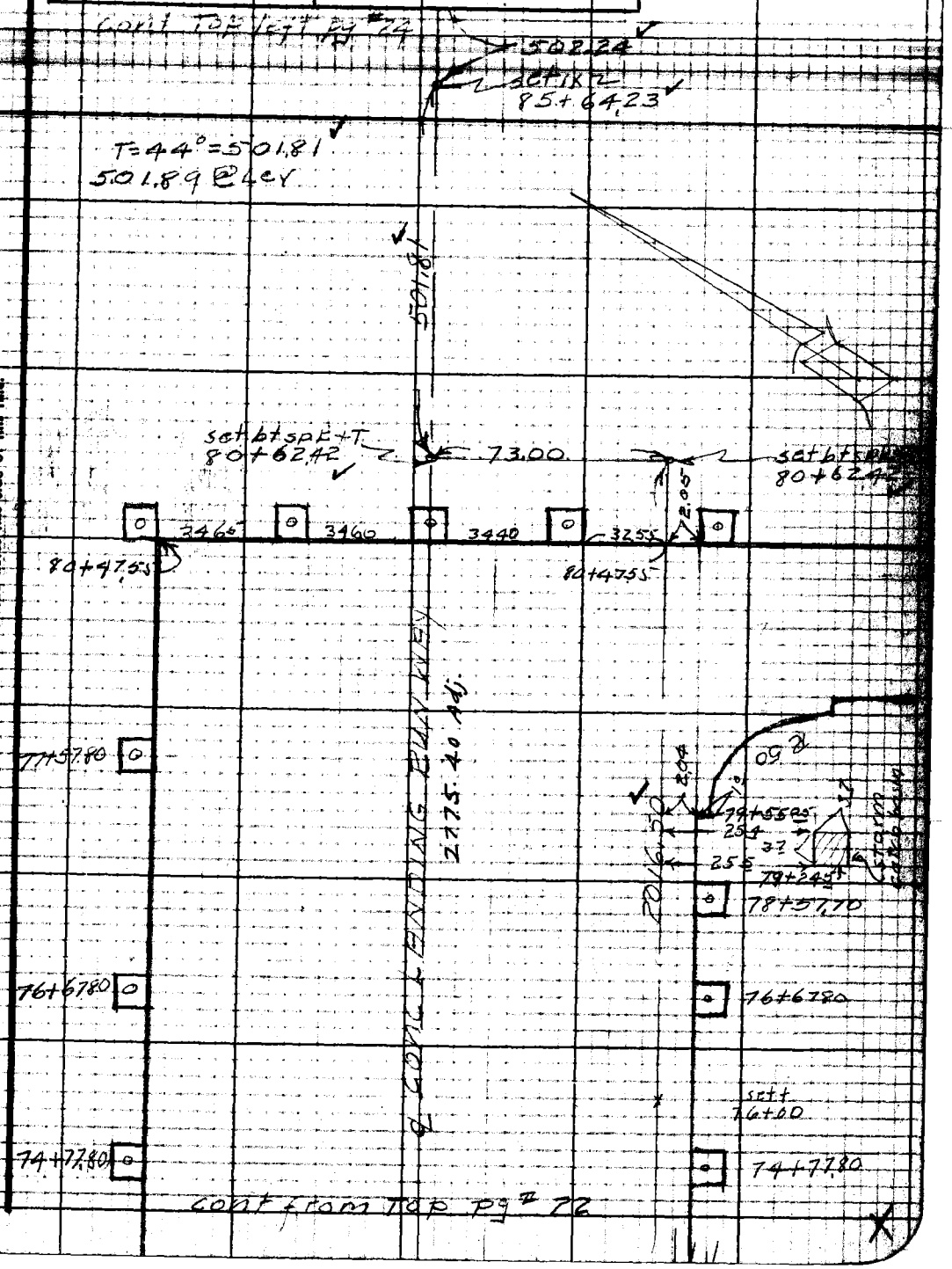

Note: Any Additions or Changes on This Sheet Must be Made or Circled in Red Ink With Date and Name of Person Making Change.

Do not extend notes this side of this line.

RETURN TO
LOS ANGELES COUNTY SURVEYOR
720 LOS ANGELES COUNTY
ENGINEERING BLDG.

76F3098 247 10M 1-49

RETURN TO
LOS ANGELES COUNTY SURVEYOR
725 LOS ANGELES COUNTY
ENGINEERING BLDG.

Note: Any Additions or Changes on This Sheet Must be Made or Circled in Red Ink With Date and Name of Person Making Change.

Do not extend notes this side of this line.

WS 55, B-1, C-1

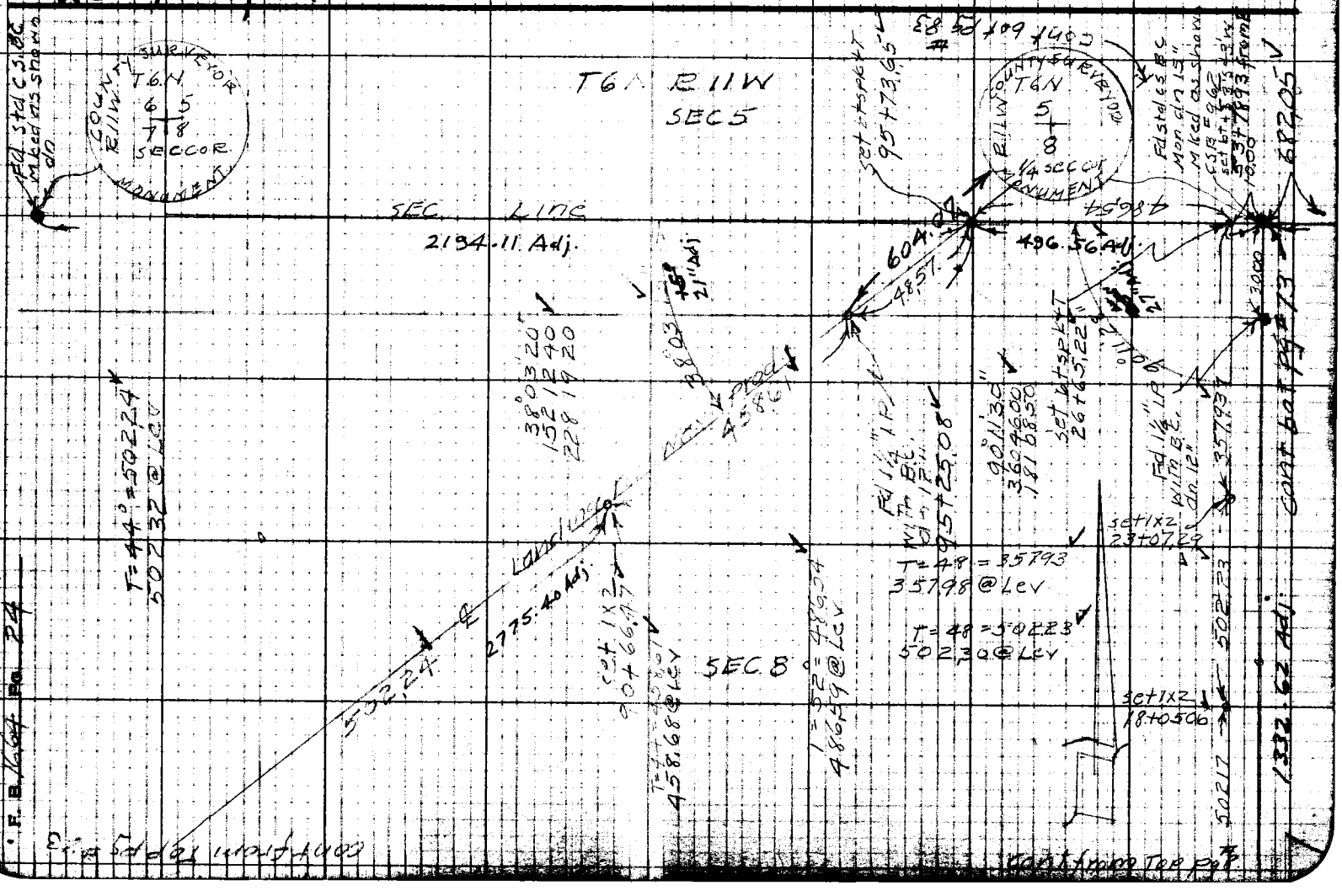

Notes Ck'd by RDM	Survey of Palmdale Airport
Map No. [illegible]	W. O. [illegible] Page No. [illegible]
Office Work C.E.D.	Surveyed by Rosecrans
Checked [illegible]	Noted [illegible] Date [illegible]
Date Feb. '52	Indexed A. C. Johnson 3-2-51

F. B. 1664 PG. 25

PALMDALE AIRPORT

SECTION AND BOUNDARY LINES

J. N. 8614

Party

E.A. Rosecrans
J.P. Pierce
L.E. Ritter
D.H. Beers



Note: Any Additions or Changes on This Sheet Must be Made or Circled in Red Ink With Date and Name of Person Making Change.

Do not extend notes this side of this line.

RETURN TO
LOS ANGELES COUNTY SURVEYOR
726 LOS ANGELES COUNTY
ENGINEERING BLDG.

76F3098 247 10M 1-49

F. B. 1664 PG. 26

WS.GS, B-1

Note
Checked These distance with 100' Tape # 0124 St. 68
4-19-51 RLW.

Fd. 4"x4" - 6" up. 30.00 30.00 Fd. 4x4" - 6" up.

P. # 13
1/4 Cor. Secs. 1+12 T 6N. R. 12 W.
Fd. C.S. Mon. 12" Dn. F.B. 92-35
Set 2"x2" over it. 2" Dn. and 3.00 boat Spk R.Ps. to So. and E.

31.52

672.67 RLW
672.51

Set N+T. in Pow Po. # 622286E

672.60 T.64 = 672.51
100' Tape # 0124 St 68°
672.69 T=64 = 672.67 RLW

P. # 12. Set boat Spk + T Fl.

673.48 RLW
673.36

673.45 T 64 = 673.36
100' Tape # 0124, St 68°
673.50 T=64 = 673.48 RLW

SEC. 1

T. 6N. R. 12 W.

P. # 11 Set boat Spk + T Fl.

2692.73 Rec. per C.S. 8738
2691.78 Chained.

2691.78
2692.44
2692.56 Adj.

673.15 RLW
672.95

673.04 T 64 = 672.95
100' Tape # 0124 St 68°
673.17 T=64 = 673.15 RLW.

89-52-30 (1)
359-29-20 (4)
89-52-20

P. # 10
Set boat Spk + T Fl.

Ch.

673.05 T.64 = 672.96

673.14 RLW
672.96

Set N+T. in P. Po # 622343E

100' Tape # 0124 St. 68°
673.16 T64° = 673.14 RLW

89°-52-50 Rec. 15 Adj. turned
89°-52-20

35.26

Set N+T. in guy Po. # 622344E

37.25

To C.S. Mon. 1/4 Cor. Secs. 7+12

2659.09 Adj.
Set large boat Spk. W+T. Fl.

35.64

Cor. Secs. 1, 6, 12+7 T 6N. R. 11+12 W. Fd. C.S. Mon. 12" Dn. F.B. 106-75 + F.B. 1454-63
Fd. N+T. R.Ps. 2.00 N. S. E. + W.

43.67

Set N+T. in Fn. Cor.

Set N+T. in guy pole # 622287E.

RETURN TO
LOS ANGELES COUNTY SURVEYOR
726 LOS ANGELES COUNTY
ENGINEERING BLDG.

Do not extend notes this side of this line.

Note: Any Additions or Changes on This Sheet Must be Made or Circled in Red Ink With Date and Name of Person Making Change.

Notes Ck'd by K.R.M.	Survey of Palmdale Airport
Map No. [illegible]	W. O. [illegible]
Office Work C.E.D.	Surveyed by Rosecrans
Checked A.A.R.	Notes [illegible] Date [illegible]
Date Feb. '52.	Indexed E. C. Johnson

F. B. [illegible] PG. 27



W.S. 65, B-1

Note: Any Additions or Changes on This Sheet Must be Made or Circled in Red Ink With Date and Name of Person Making Change.

Do not extend notes this side of this line.

RETURN TO
LOS ANGELES COUNTY SURVEYOR
726 LOS ANGELES COUNTY
ENGINEERING BLDG.

76F3095 247 10M 1-49

F. B. 1664 PG. 28

W.S. 65 A-1, B-1

RETURN TO
LOS ANGELES COUNTY SURVEYOR
726 LOS ANGELES COUNTY
ENGINEERING BLDG.

Do not extend notes this side of this line.

Note: Any Additions or Changes on This Sheet Must be Made or Circled in Red Ink With Date and Name of Person Making Change.



Notes Ck'd by KRM	Survey of Palmdale Airport
Map No. R-2375	W. O. Tape No. 24
Office Work C.E.D.	Surveyed by Rosecrans
Checked A.A.R.	Notes P Date 2-6-51
Date Feb. '52	Indexed A. C. Johnson

F. B. 1669 Pg. 29

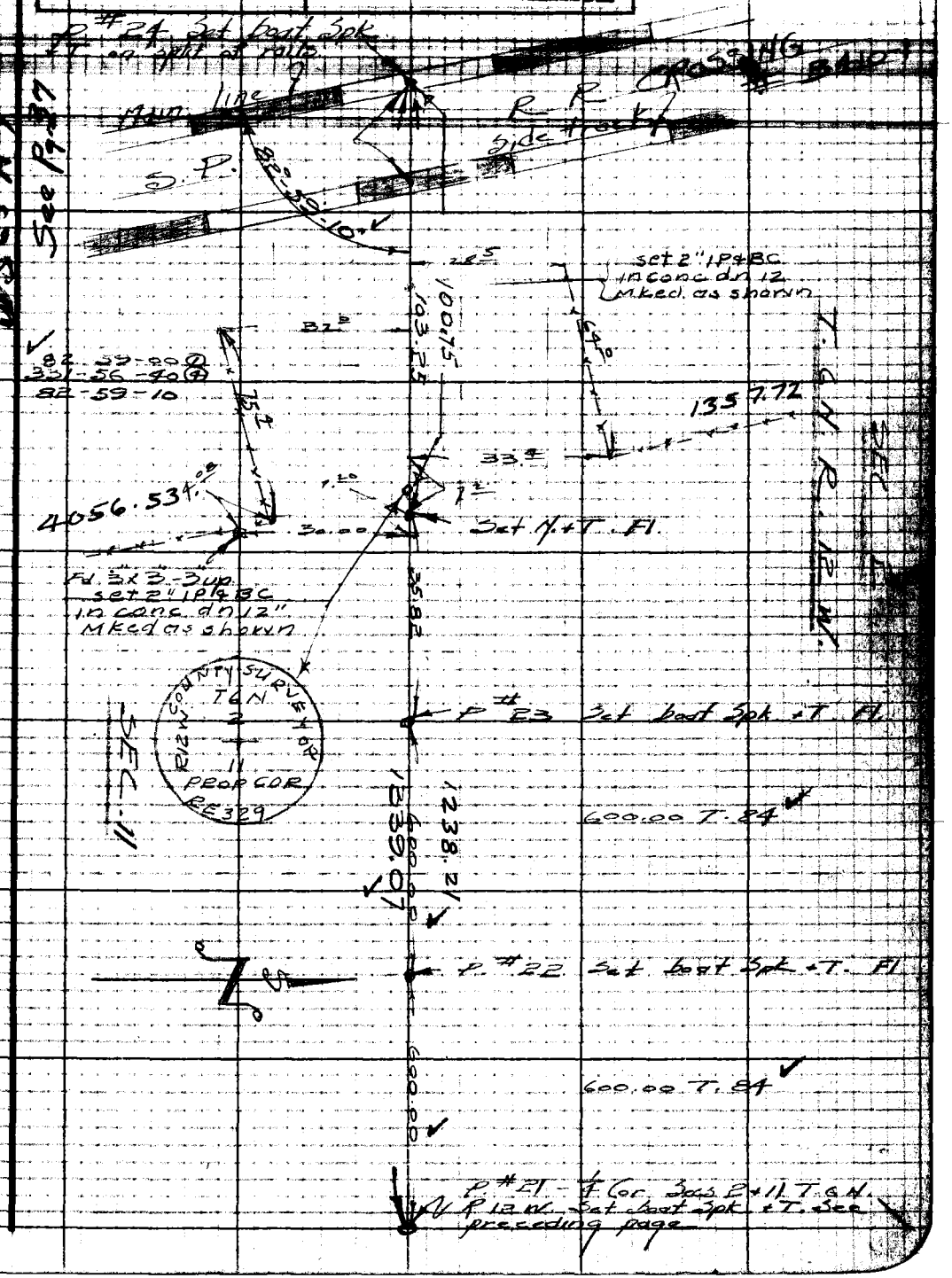

Note: Any Additions or Changes on This Sheet Must be Made or Circled in Red Ink With Date and Name of Person Making Change.

Do not extend notes this side of this line.

RETURN TO
LOS ANGELES COUNTY SURVEYOR
726 LOS ANGELES COUNTY
ENGINEERING BLDG.

76F3095 247 10M 1-49

F. B. 1667 Pg. 30

R. L. Willey
3-9-51
Tape 088-Std.68°

Copied by A. C. J.
from old pages
not indexed
6/26/51

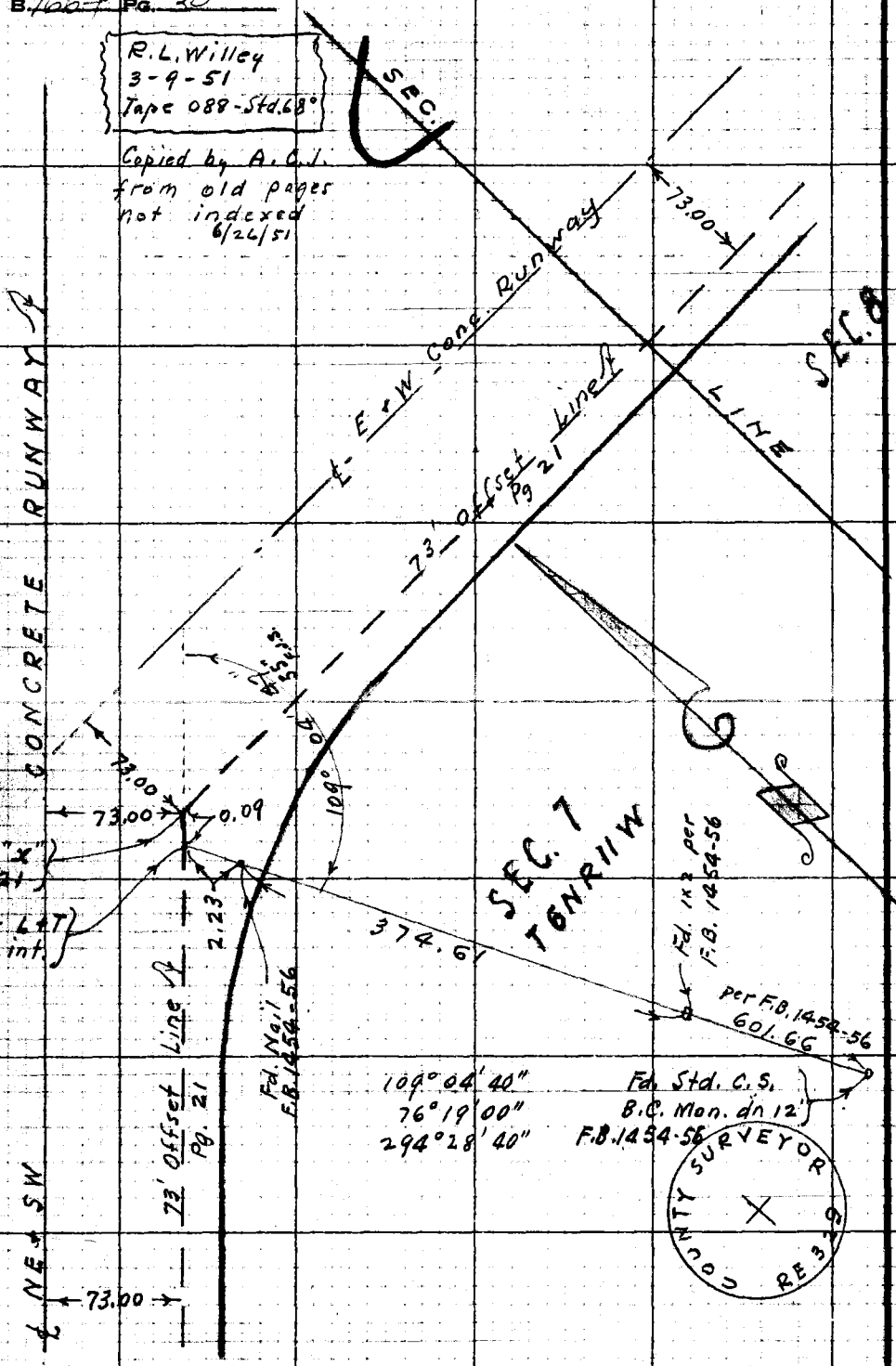

RETURN TO
LOS ANGELES COUNTY SURVEYOR
726 LOS ANGELES COUNTY
ENGINEERING BLDG.

Do not extend notes this side of this line.

Note: Any Additions or Changes on This Sheet Must be Made or Circled in Red Ink With Date and Name of Person Making Change.

Notes Ck'd by KAM	Survey of Palmdale Airport
Map No. B-2315	W. 0864 Tape No. 088 Std. 68 °F
Office Work C.E.D.	Surveyed by R.L. Willey
Checked A.A.R.	Notes " Date 5-51
Date Feb. '52	Indexed A. C. Johnson

F. B. 1664 PG. 31

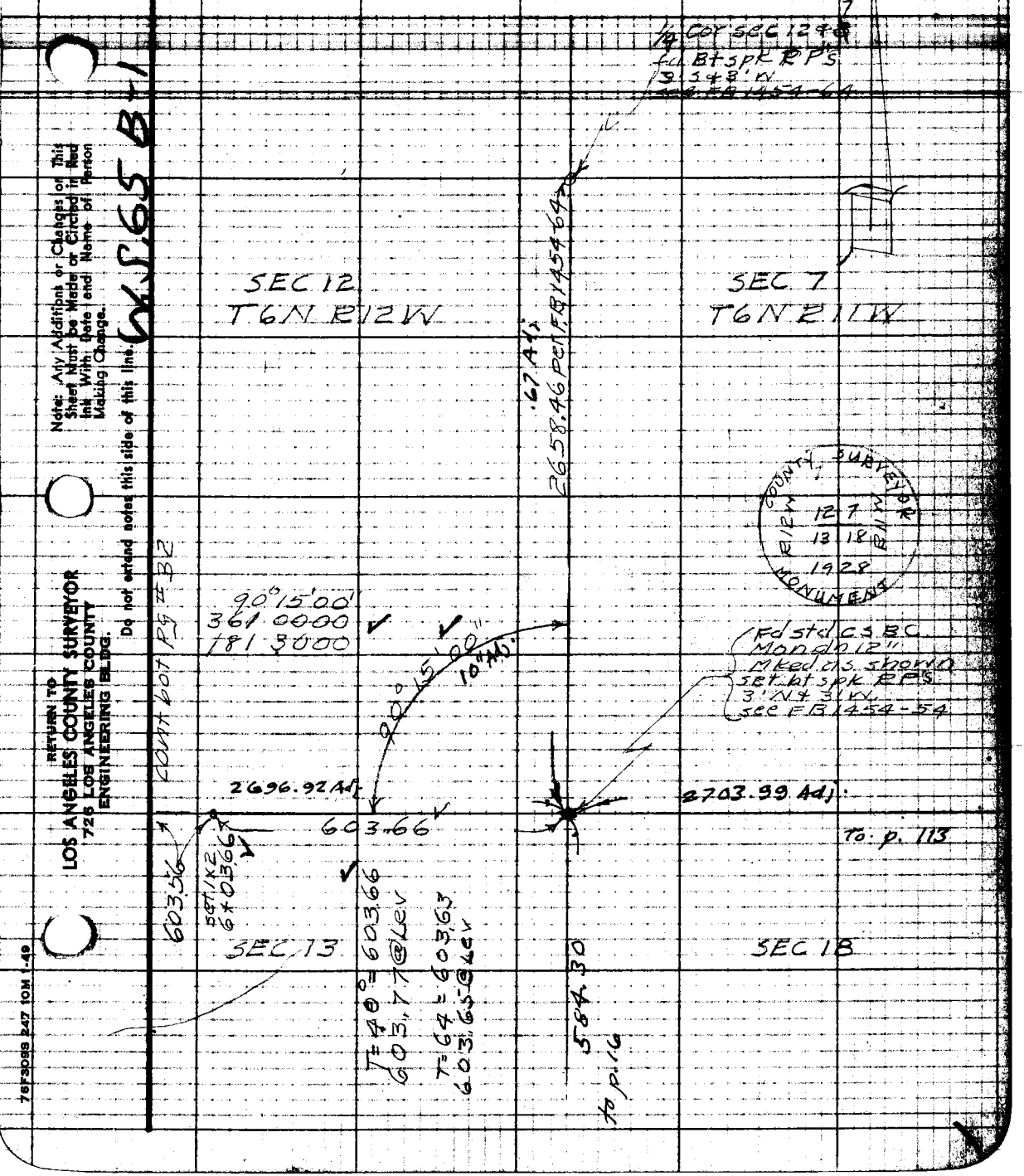

Note: Any Additions or Changes on This Sheet Must be Made or Circled in Red Ink With Date and Name of Person Making Change.

Do not extend notes this side of this line.

W.S.65 B-1

RETURN TO
LOS ANGELES COUNTY SURVEYOR
726 LOS ANGELES COUNTY
ENGINEERING BLDG.

76F3098 247 10M 1-49


F. B. 1664 Pg. 32
cont bot pg # 33
60235
2695.80 Adj.
179°59'50"
179°59'40"
3595900
3595900
T=44°=28346
28350@Lev.
28346
Rd std CS BC Mon. In 12" Mkd as shown per FB 92-34
26+96.93
COUNTY SURVEYOR
R12W
T6N
12
13
MONUMENT
set 1x2
24+13.47
SEC 13
SEC 12
T6N
T=44=603.35
603.44@Lev.
60335
2696.92 Adj.
set 1x2
18+10.12
T=44°=60290
60299@Lev.
60290
set 1x2
12+07.22
T=44°=603.56
603.65@Lev.
603.56
cont from left pg # 31
RETURN TO
LOS ANGELES COUNTY SURVEYOR
726 LOS ANGELES COUNTY
ENGINEERING BLDG.
Do not extend notes this side of this line.
Note: Any Additions or Changes on This Sheet Must be Made or Circled in Red Ink With Date and Name of Person Making Change.

Notes Ck'd by KRM.	Survey of Palmdale Airport
Map No. B-2315	W. O. 8617 Tape No. 488 Std. 68 °F
Office Work C.E.D	Surveyed by E.L. Willey
Checked A.A.R.	Notes " Date 3-27
Date Feb. '51	Indexed A. C. Johnson

F. B. 1664 PG. 33

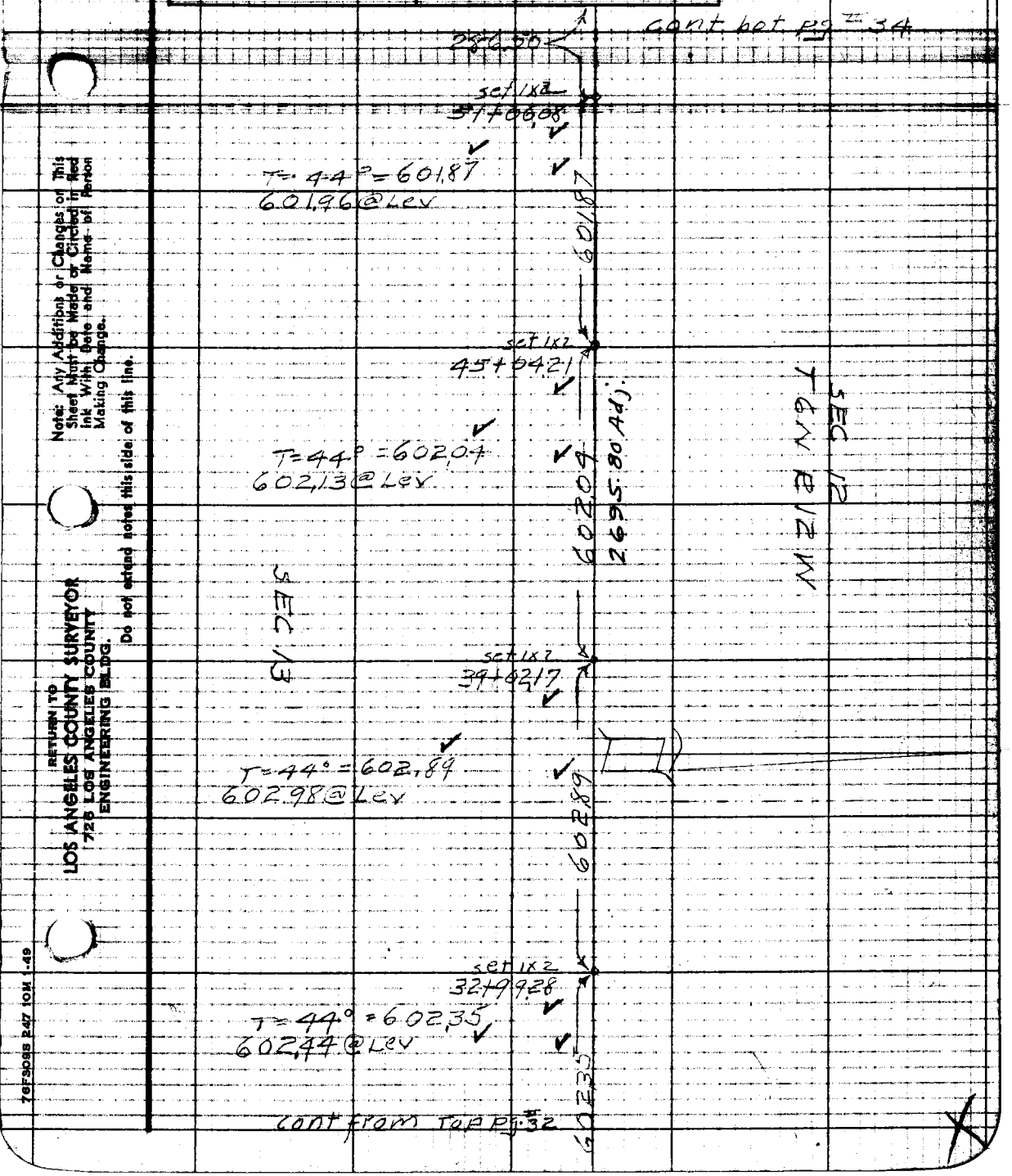

Note: Any Additions or Changes on This Sheet Must be Made or Circled in Red Ink With Date and Name of Person Making Change.

Do not extend notes this side of this line.

RETURN TO
LOS ANGELES COUNTY SURVEYOR
726 LOS ANGELES COUNTY
ENGINEERING BLDG.

76F3098 247 10M 1-49


F. B. 1664 Pg. 34
cont bot pg #35
WS 65 B-1
RETURN TO
LOS ANGELES COUNTY SURVEYOR
726 LOS ANGELES COUNTY
ENGINEERING BLDG.
Do not extend notes this side of this line.
Note: Any Additions or Changes on This Sheet Must be Made or Circled in Red Ink With Date and Name of Person Making Change.
set 1x2
72+01.26
T=56=602.86
602.91 @ Lev
602.86
SEC 14
SEC 11
T6N R12W
set 1x2
65+98.40
2674.61 Adj.
603.28
T=56=603.28
603.33 @ Lev
set 1x2
59+95.12
T=56=602.54
602.59 @ Lev
602.54
COUNTY SURVEYOR
T6N
R12W
14 13
1928
Fd std CSBC
MON. dn 12"
per FB 92-14 34
Mkd as shown
53+92.58
179 35 40
358 23 30
357 34 40
179° 35' 40"
36' 10" Adj.
(179° 36' 15")
C.S. 8.938
598.56
1332.38 Adj.
T=44°=286.50
286.54 @ Lev
2695.80
286.50
89° 40' 00"
358 40 20
178 00 40
89° 40' 00"
89° 39' 55" Adj.
SEC 12
SEC 13
cont from
TOP pg #33
cont bot pg #54

Notes Ck'd by KRM	Survey of Palmdale Airport
Map No. [illegible]	W. Office Tape No. [illegible]
Office Work C.E.D.	Surveyed by R.L. Willey
Checked [illegible]	Notes " Date [illegible]
Date Feb. 52	Indexed A. C. Johnson

F. B. 1664 Pg. 35



RETURN TO
LOS ANGELES COUNTY SURVEYOR
LOS ANGELES COUNTY
ENGINEERING
Do not extend notes this side of this line.
Ink with Date and Name of Person Making Change.
76F309S 247

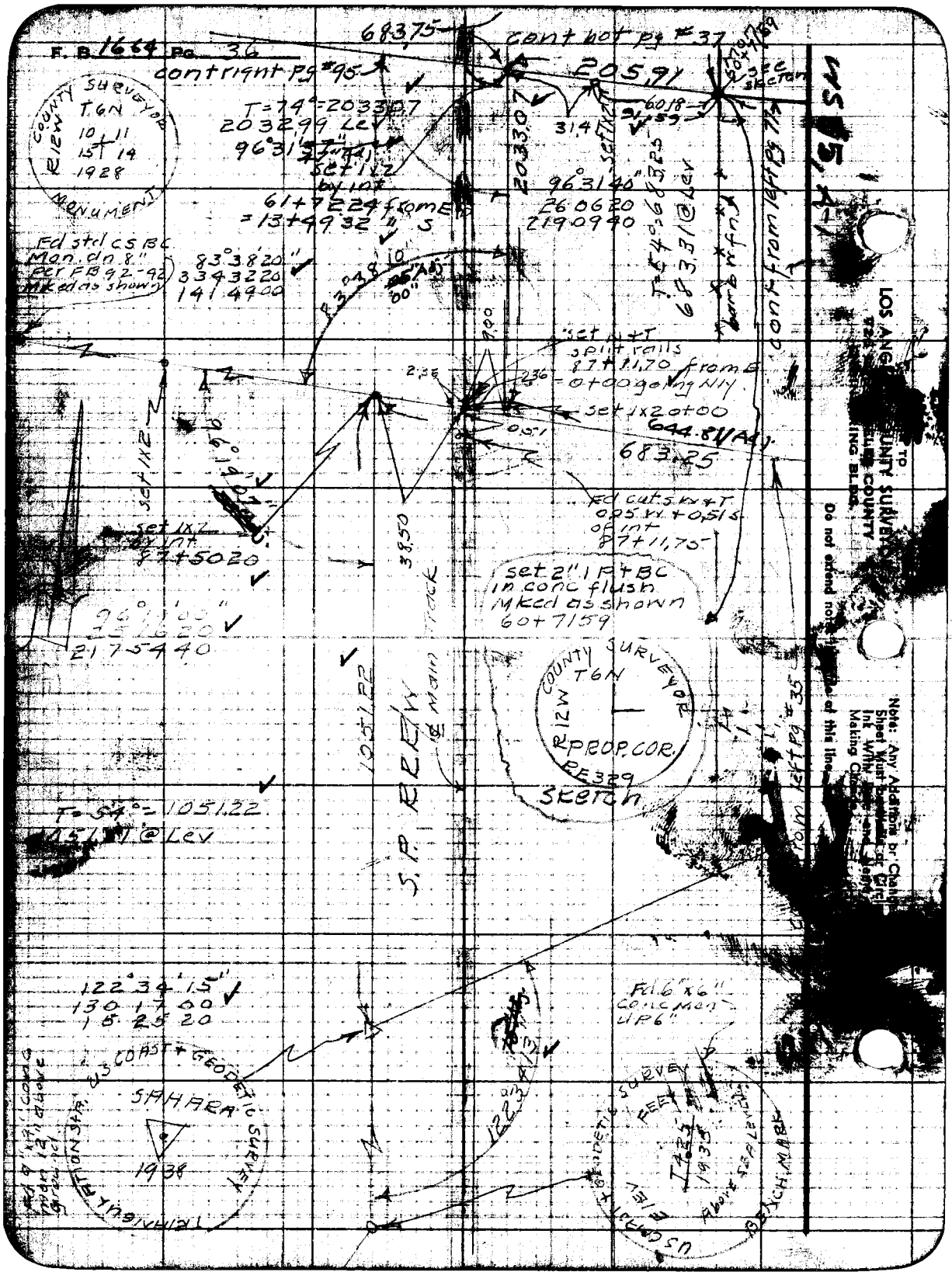
F. B. 1664 Pg. 36
683.75
cont bot pg #37
contright pg #95
205.91
see sketch
COUNTY SURVEYOR
T6N
R12W
10 11
15 14
1928
MONUMENT
T=74°=2033.07
2032.99 Lev
96°31'37"
set 1x2 by int
61+72.24 from E
=13+49.32 " S
2033.07
31.41
96°31'40"
26.06.20
219.09.40
T=54°=683.25
683.31 @ Lev
cont from left pg 77
Fd std CS BC
Mon. dn 8"
per FB 92-42
Mked as shown
83°38'20"
33.43.220
141.49.00
set N+T
split rails
87+11.70 from E
=0+00 going NW
set 1x2 0+00
644.81 Adj.
683.25
Fd cut S W+T
0.95 W + 0.51 S
of int
87+11.75
set 1x2
87+50.20
38.50
set 2" I P+BC
in conc flush
Mked as shown
60+71.59
96°11'00"
25.16.20
217.54.40
COUNTY SURVEYOR
T6N
R12W
PROP. COR.
RE329
Sketch
1051.22
S.P. RR
℄ Main Track
T=54°=1051.22
1051.31 @ Lev
122°34'15"
130.17.00
15.25.20
Fd 6"x6"
conc Mon
UP 6"
US COAST + GEODETIC SURVEY
SAHARA
1938
TRIANGULATION STA.
122°34'13"
US COAST + GEODETIC SURVEY
FEET
T425
1938
Above SEA LEVEL
BENCH MARK
LOS ANG
COUNTY SURVEYOR
COUNTY
ING BLDG.
Do not extend not
Note: Any Additions or Chang
Sheet Must
Ink With
Making Ch

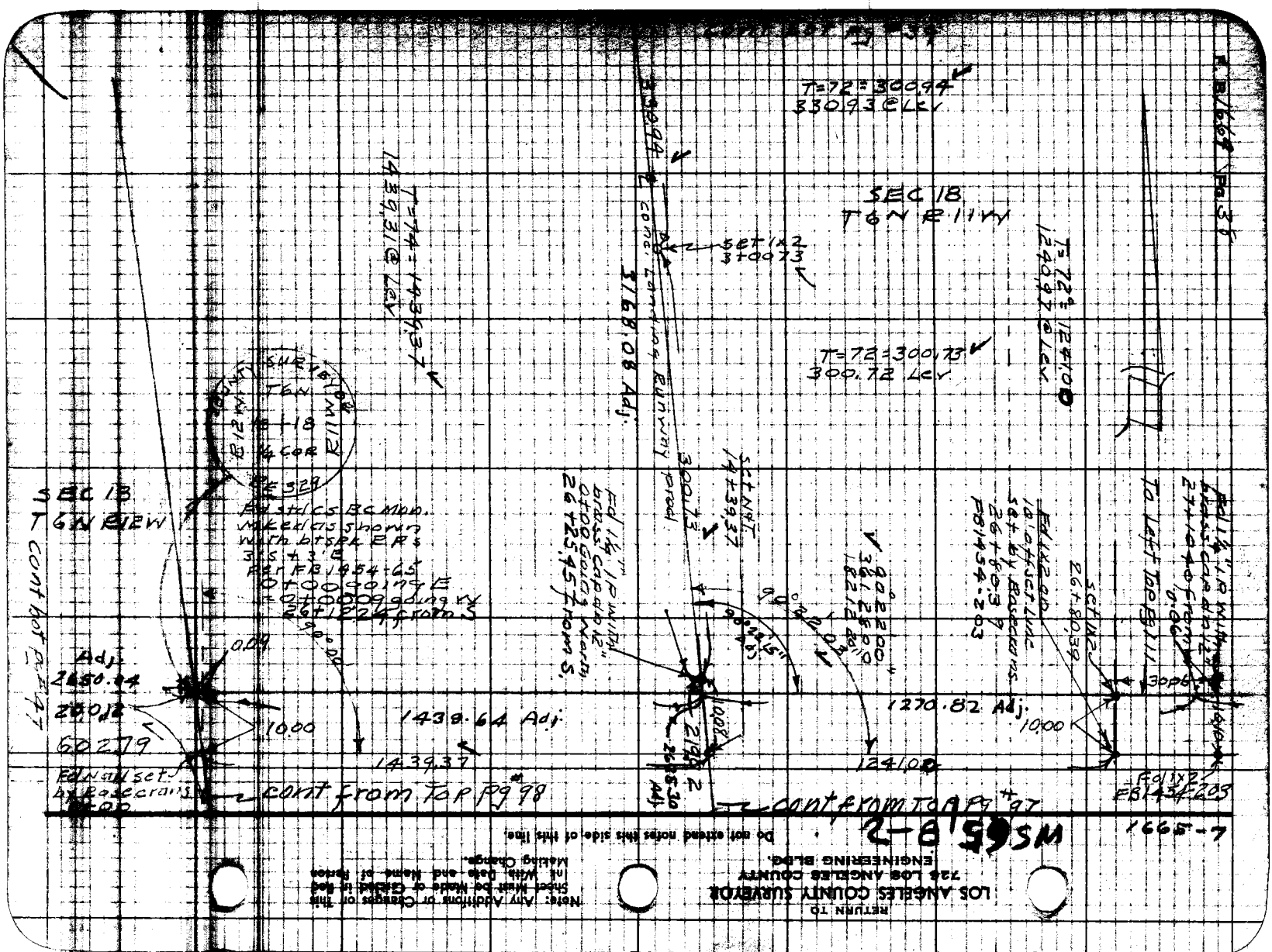

RETURN TO
LOS ANGELES COUNTY SURVEYOR
726 LOS ANGELES COUNTY
ENGINEERING BLDG.

Do not extend notes this side of this line.

Note: Any Additions or Changes on this Sheet Must be Made or Circled in Red Ink With Date and Name of Person Making Change.

Notes Ck'd by: [illegible]	Survey of: Palmdale Airport
Map No. B-2315	W. O. 8617 Tape No. 088 Std. 68 °F
Office Work: C.E.D.	Surveyed by: R.L. Willey
Checked: A.A.R.	Notes: Date:
Date: Feb. '52	Indexed: A. C. Johnson

F. B. 1669 Pg. 37

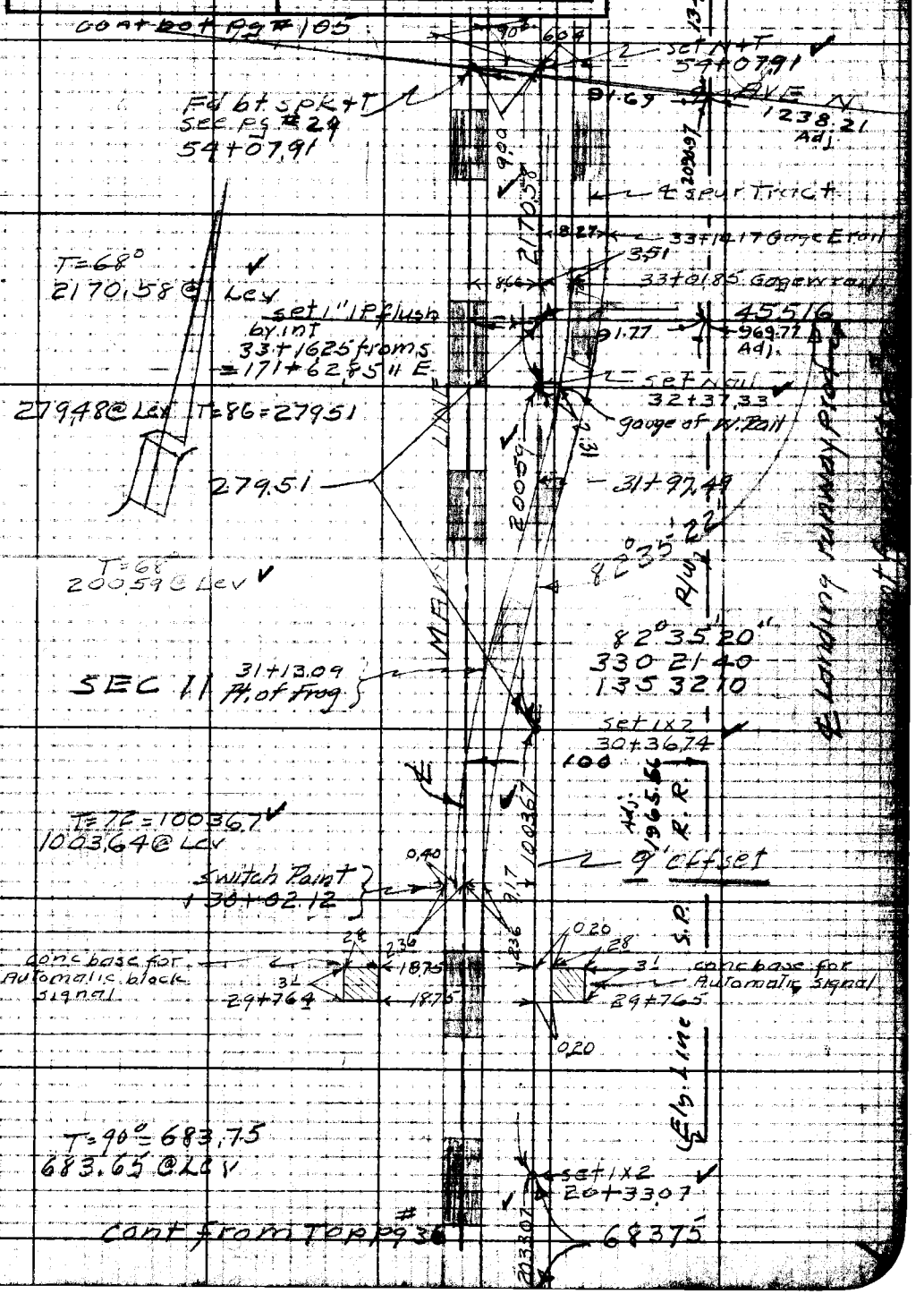

Note: Any Additions or Changes on This Sheet Must be Made or Circled in Red Ink With Date and Name of Person Making Change.

Do not extend notes this side of this line.

RETURN TO
LOS ANGELES COUNTY SURVEYOR
726 LOS ANGELES COUNTY
ENGINEERING BLDG.

76F3098 247 10M 1-49

Notes Ck'd by	Survey of [illegible]	F. B. 1264 Pg. 39
Map No. [illegible]	[illegible] Tape No. [illegible] Std. [illegible]	
Office Work A.A.R.	Surveyed by [illegible]	
Checked	Notes " Date 3-12-[illegible]	
Date	Indexed	

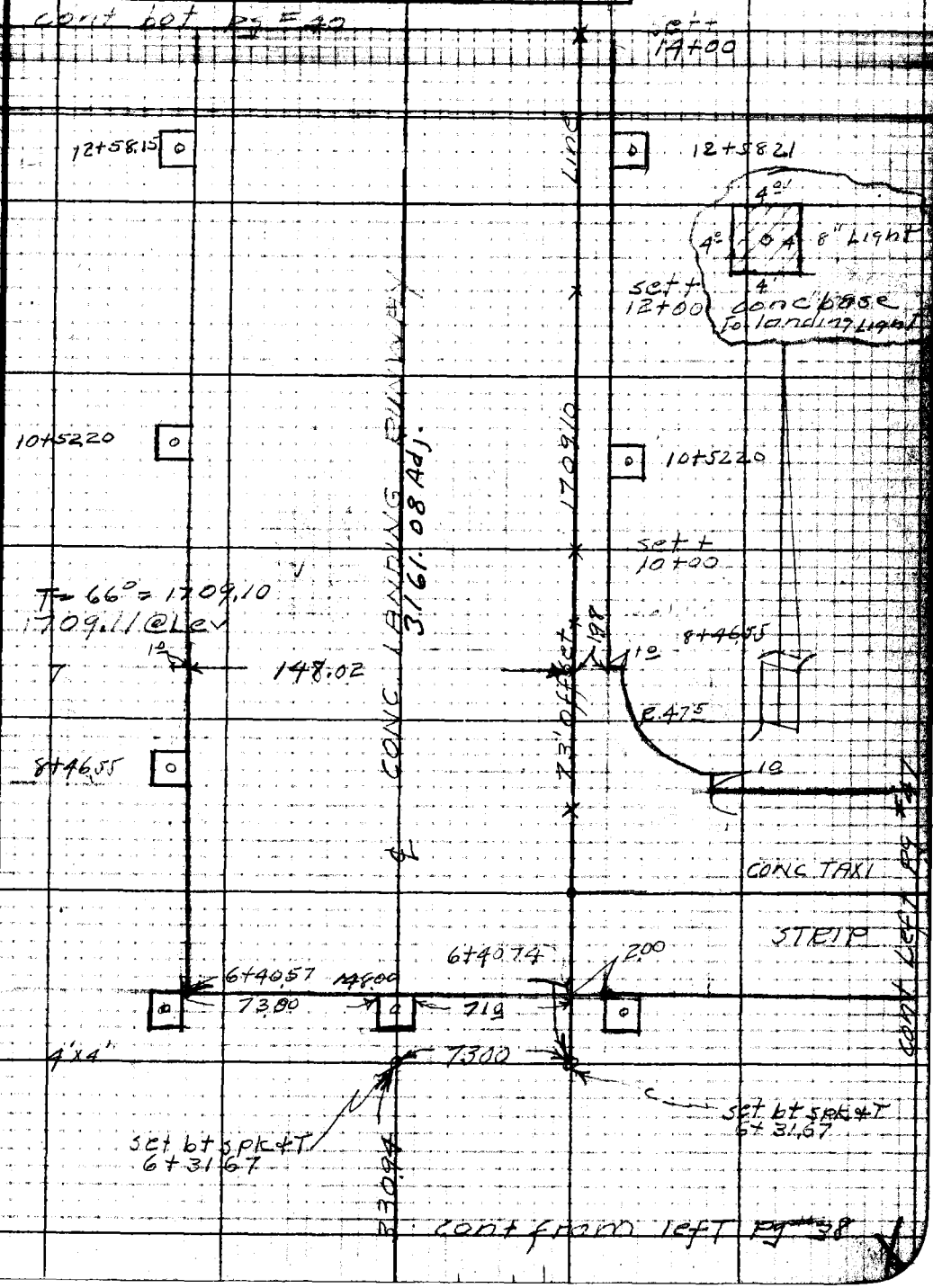

Note: Any Additions or Changes on This Sheet Must be Made or Circled in Red Ink With Date and Name of Person Making Change.

Do not extend notes this side of this line.

RETURN TO
LOS ANGELES COUNTY SURVEYOR
726 LOS ANGELES COUNTY
ENGINEERING BLDG.

76F3095 247 10M 1-49

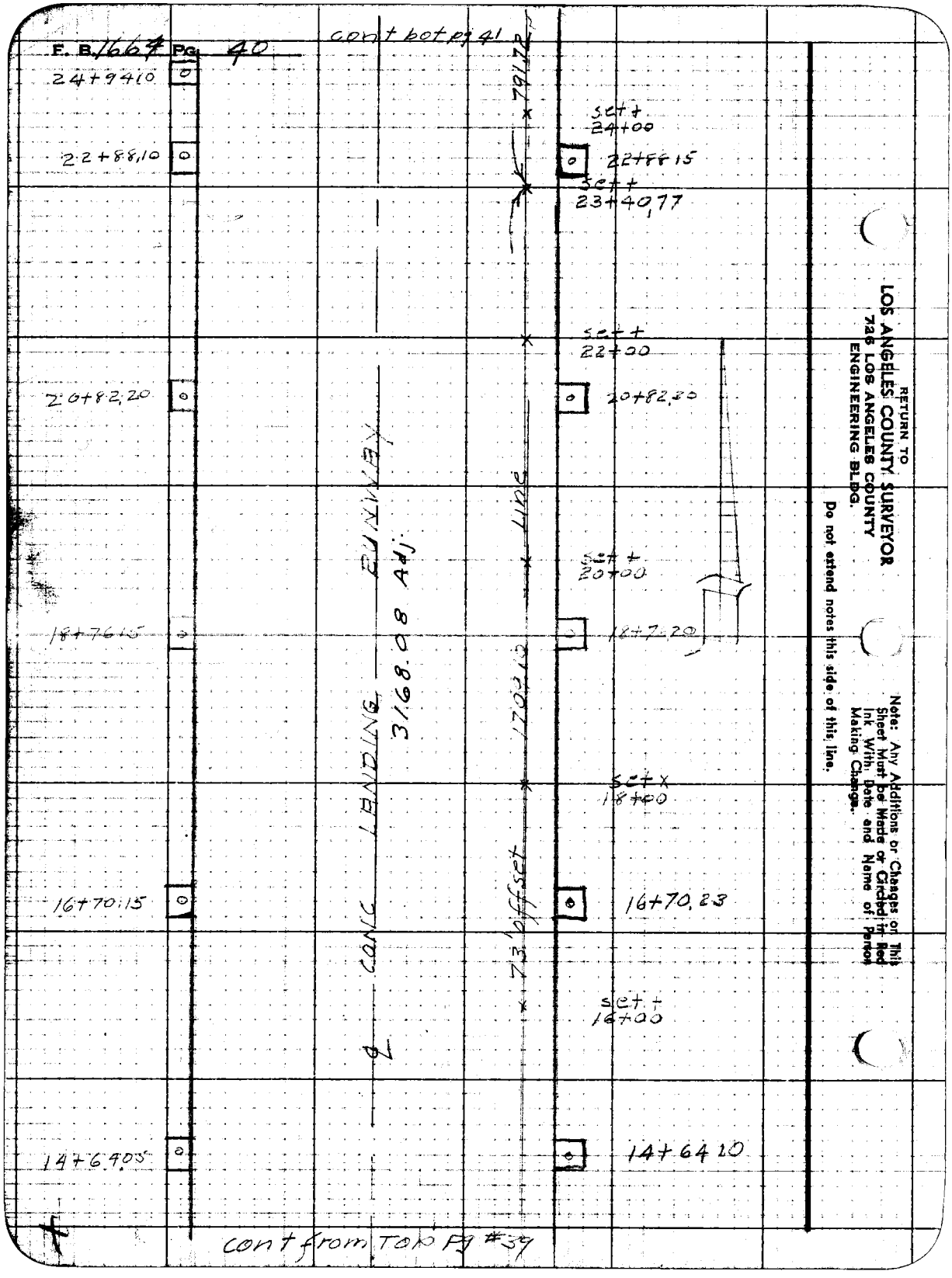
F. B. 1664 Pg. 40
cont bot pg 41
24+94.10
22+88.10
20+82.20
18+76.15
16+70.15
14+64.05
set + 24+00
22+88.15
set + 23+40.77
set + 22+00
20+82.20
set + 20+00
18+70.20
set x 18+00
16+70.23
set + 16+00
14+64.10
791.72
1700.10
73' offset
℄ CONC LANDING RUNWAY
3168.08 Adj.
Line
RETURN TO
LOS ANGELES COUNTY SURVEYOR
726 LOS ANGELES COUNTY
ENGINEERING BLDG.
Do not extend notes this side of this line.
Note: Any Additions or Changes on This Sheet Must be Made or Circled in Red Ink With Date and Name of Person Making Change.
cont from Top Pg #39

Notes Ck'd by	Survey of Palmdale Airport
Map No. [illegible]	W. 08617 Tape No. 08 [illegible]
Office Work A.A.R.	Surveyed by R.L. Willey
Checked	Notes Date 3-51
Date	Indexed

F. B. 1669 Pg. 41

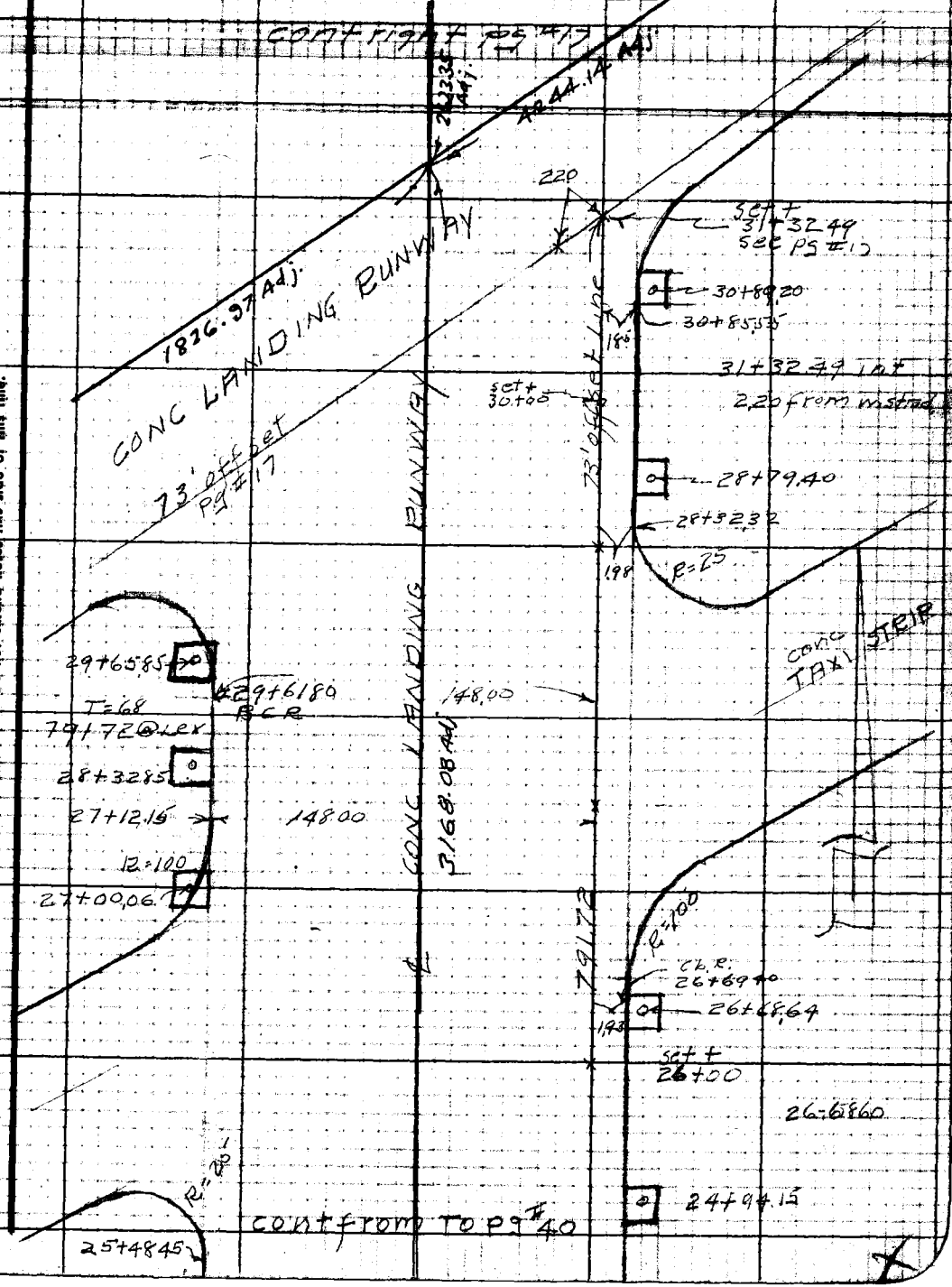

Note: Any Additions or Changes on This Sheet Must be Made or Circled in Red Ink With Date and Name of Person Making Change.

Do not extend notes this side of this line.

RETURN TO
LOS ANGELES COUNTY SURVEYOR
726 LOS ANGELES COUNTY
ENGINEERING BLDG.

76F309S 247 10M 1-49

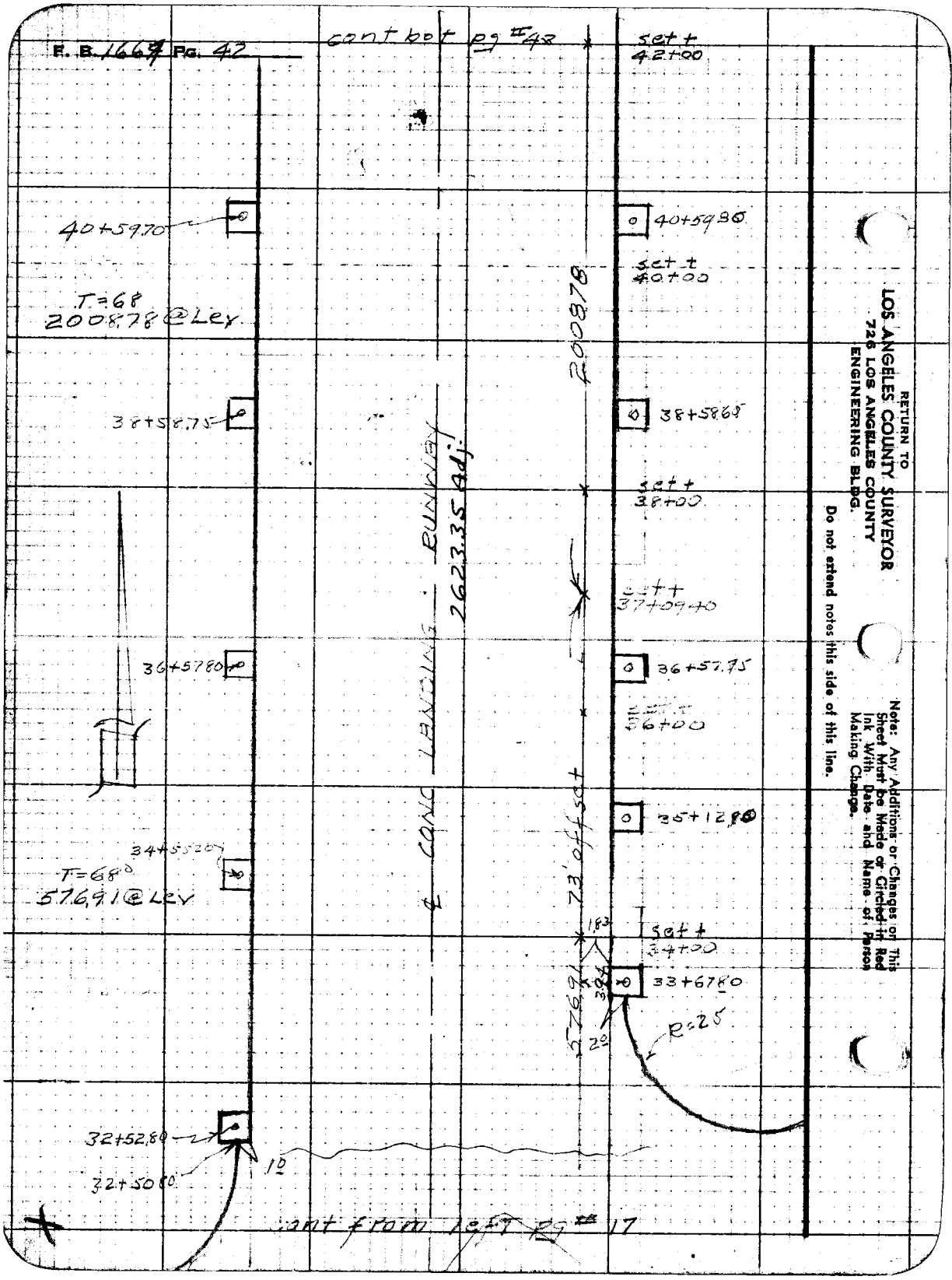
F. B. 1664 Pg. 42
cont bot pg #48
set + 42+00
40+59.70
40+59.80
set + 40+00
T=68
200878 @ Lev
200878
38+58.75
38+58.65
set + 38+00
℄ CONC LANDING RUNWAY
2623.35 Adj.
set + 37+09.40
36+57.80
36+57.75
set + 36+00
35+12.80
34+55.20
T=68°
576.91 @ Lev
73' off set
1.83
set + 34+00
33+67.80
576.91
2°
R=25
32+52.80
32+50.80
1°
cont from left pg # 17
RETURN TO
LOS ANGELES COUNTY SURVEYOR
726 LOS ANGELES COUNTY
ENGINEERING BLDG.
Do not extend notes this side of this line.
Note: Any Additions or Changes on This Sheet Must be Made or Circled in Red Ink With Date and Name of Person Making Change.

Notes Ck'd by	Survey of Remigius Airport
Map No. A-2315	W.O. 8617 Tape No. 088 Std. 68 °F
Office Work C.E.D	Surveyed by R.L. Willey
Checked A.A.R.	Notes Date 3-12-51
Date Feb. '52	Indexed

F. B. 1664 Pg. 43

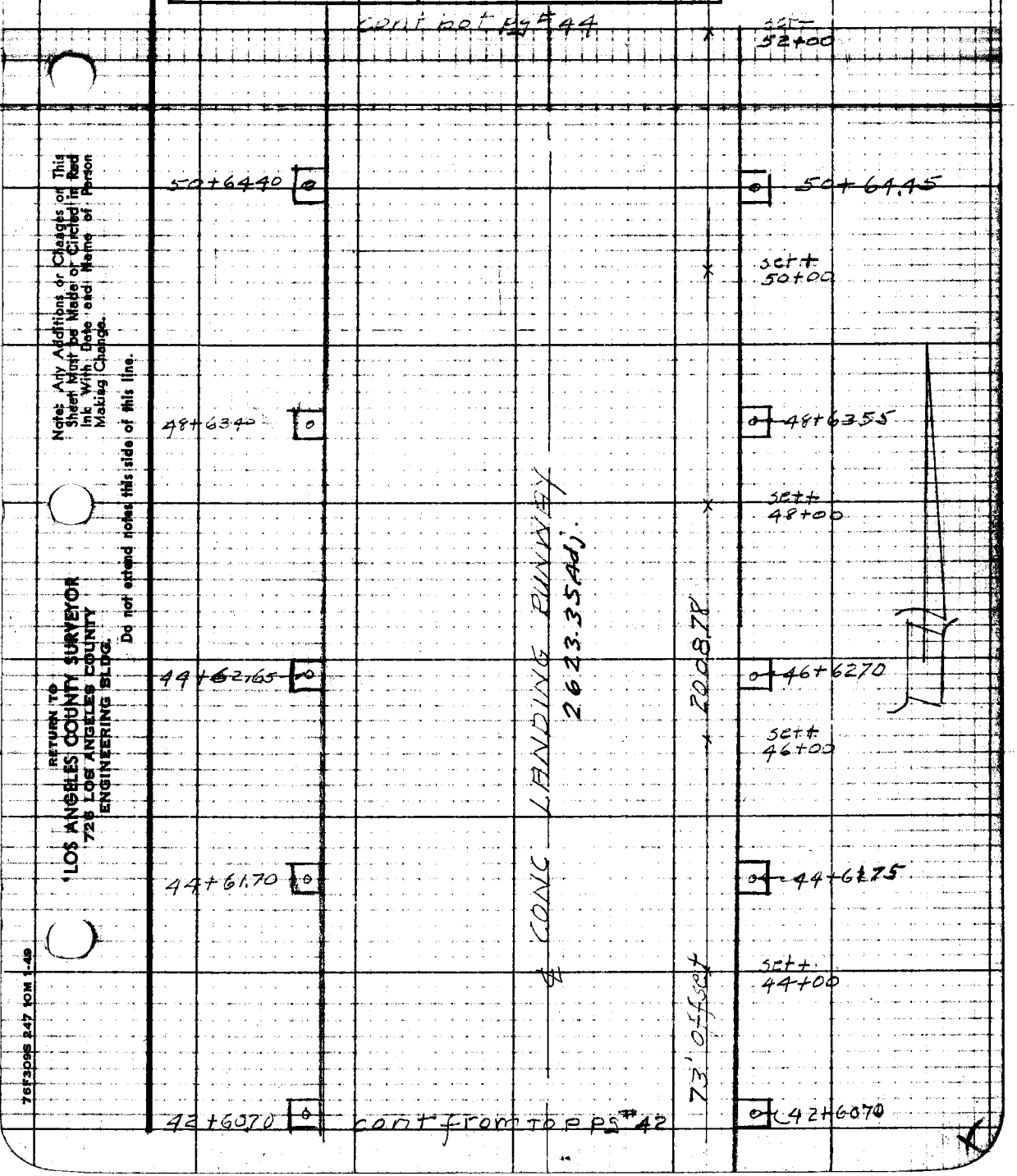

Note: Any Additions or Changes on This Sheet Must be Made or Circled in Red Ink With Date and Name of Person Making Change.

Do not extend notes this side of this line.

RETURN TO
LOS ANGELES COUNTY SURVEYOR
726 LOS ANGELES COUNTY
ENGINEERING BLDG.

76F309S 247 10M 1-49

F. B. 1667 Pg. 44

cont bot pg 45

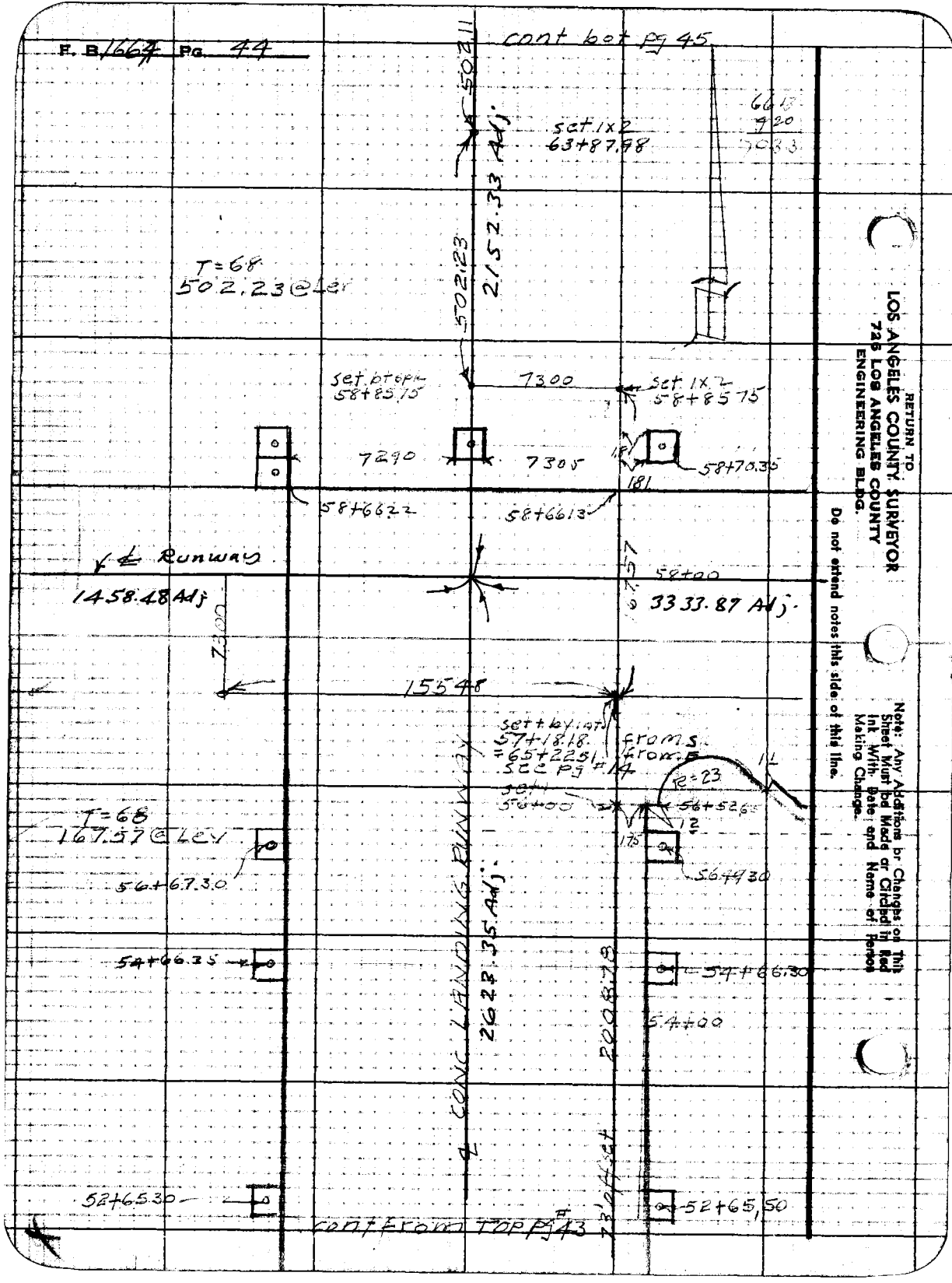

RETURN TO
LOS ANGELES COUNTY SURVEYOR
728 LOS ANGELES COUNTY
ENGINEERING BLDG.

Do not extend notes this side of this line.

Note: Any Additions or Changes on This Sheet Must be Made or Circled in Red Ink With Date and Name of Person Making Change.

Notes Ck'd by	Survey of Palmdale Airport
Map No. R-2315	W. 0617 Tape No. 088 Std. 68
Office Work C.E.D.	Surveyed by R.L. Willey
Checked A.A.R.	Notes Date 5-12-51
Date Feb. '52	Indexed

F. B. 1664 Pg. 45

cont right pg #46

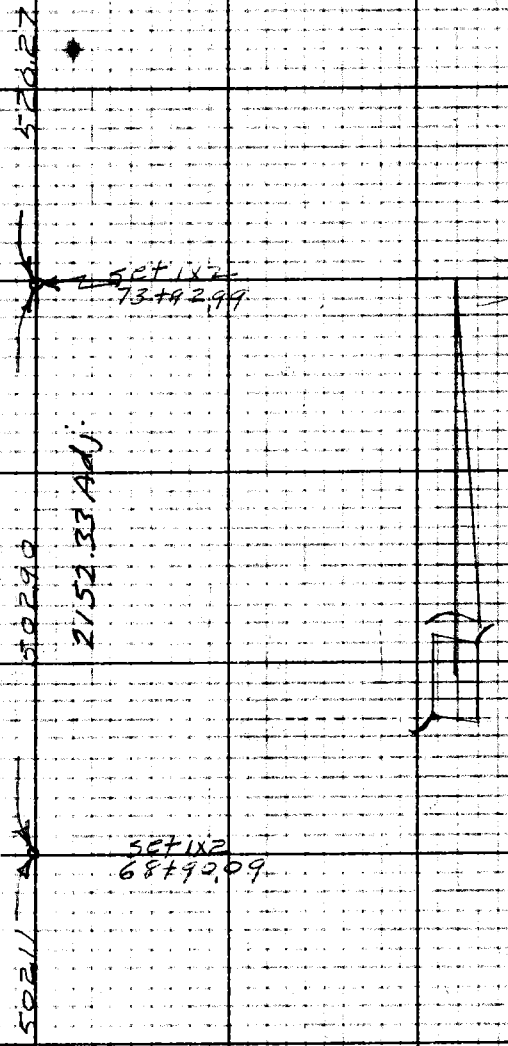

cont from Top pg # 44

Note: Any Additions or Changes on This Sheet Must be Made or Circled in Red Ink With Date and Name of Person Making Change.

Do not extend notes this side of this line.

RETURN TO
LOS ANGELES COUNTY SURVEYOR
726 LOS ANGELES COUNTY
ENGINEERING BLDG.

76F3095 247 10M 1-49

RETURN TO
LOS ANGELES COUNTY SURVEYOR
726 LOS ANGELES COUNTY
ENGINEERING BLDG.

Note: Any Additions or Changes on This Sheet Must be Made or Circled in Red Ink With Date and Name of Person Making Change.

Do not extend notes this side of this line.

WS 65 B-1

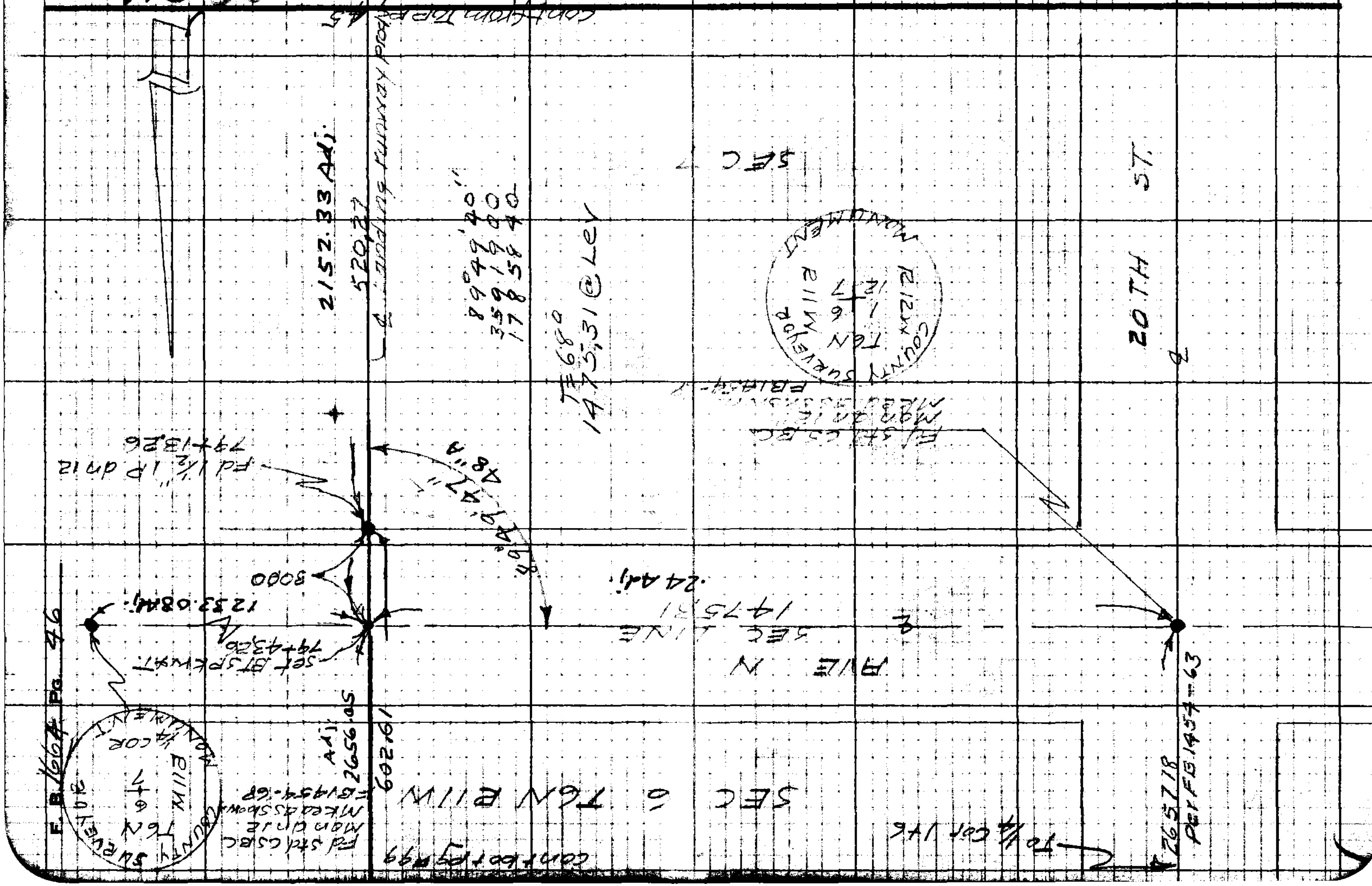

Notes Ck'd by	Survey of Palmdale Airport
Map No. B-2315	W. O. 8617 Tape No. 188 Wd. 68
Office Work C.E.D.	Surveyed by R.L. Willey
Checked	Notes " Date 5-20-57
Date Feb. '52	Indexed A. C. Johnson

F. B. 1667 PG. 47



Note: Any Additions or Changes on This Sheet Must be Made or Circled in Red Ink With Date and Name of Person Making Change.

Do not extend notes this side of this line.

RETURN TO
LOS ANGELES COUNTY SURVEYOR
726 LOS ANGELES COUNTY
ENGINEERING BLDG.

76F3098 247 10M 1-49


F. B. 166 Pg. 48
cont bot Pg #50
T=72°=60266
602.65@Lev
SEC 13
T6N R12W
90°35'40"
36223 20
18334 40
T=72°=60284
602.83@Lev
SEC LINE
2642.88 Adj.
10' offset
60266
60284
set 1x2
33+17.26
set 1x2
26+91.04 from E
27+14.42 " S.
COUNTY SURVEYOR
T6N
R12W
CTR SEC 13
RE 329
set 1x2
24+11.06
10' offset Line
set 2" IP+BC
Mon dn 12"
Mked as shown
279.38
603.07
set Nail
26+43.84
SEC LINE
2681.14 Adj.
10' offset Line
cont from Top #47
set 1x2
6x1AT
26+33.64 from S.
T=68°
303.69@Lev
T=70°=60307
603.06 @Lev
91°07'20"
36429 20
18643 50
set 1x2
24+10.73
T=68°
603.47@Lev
60347
2643.53 Adj.
cont from Top Pg #49
RETURN TO
LOS ANGELES COUNTY SURVEYOR
726 LOS ANGELES COUNTY
ENGINEERING BLDG.
Do not extend notes this side of this line.
Note: Any Additions or Changes on This Sheet Must be Made or Circled in Red Ink With Date and Name of Person Making Change.

Notes Ck'd by KR. McP.	Survey of Palmdale Airport
Map No. B-2316	W. O. 6617 Tape No. 288 Std. 68
Office Work C.E.D.	Surveyed by R.L. Willey
Checked A.A.R.	Notes " Date 3-23-51
Date Feb. '52	Indexed A. C. Johnson

F. B. 1664 PG. 49

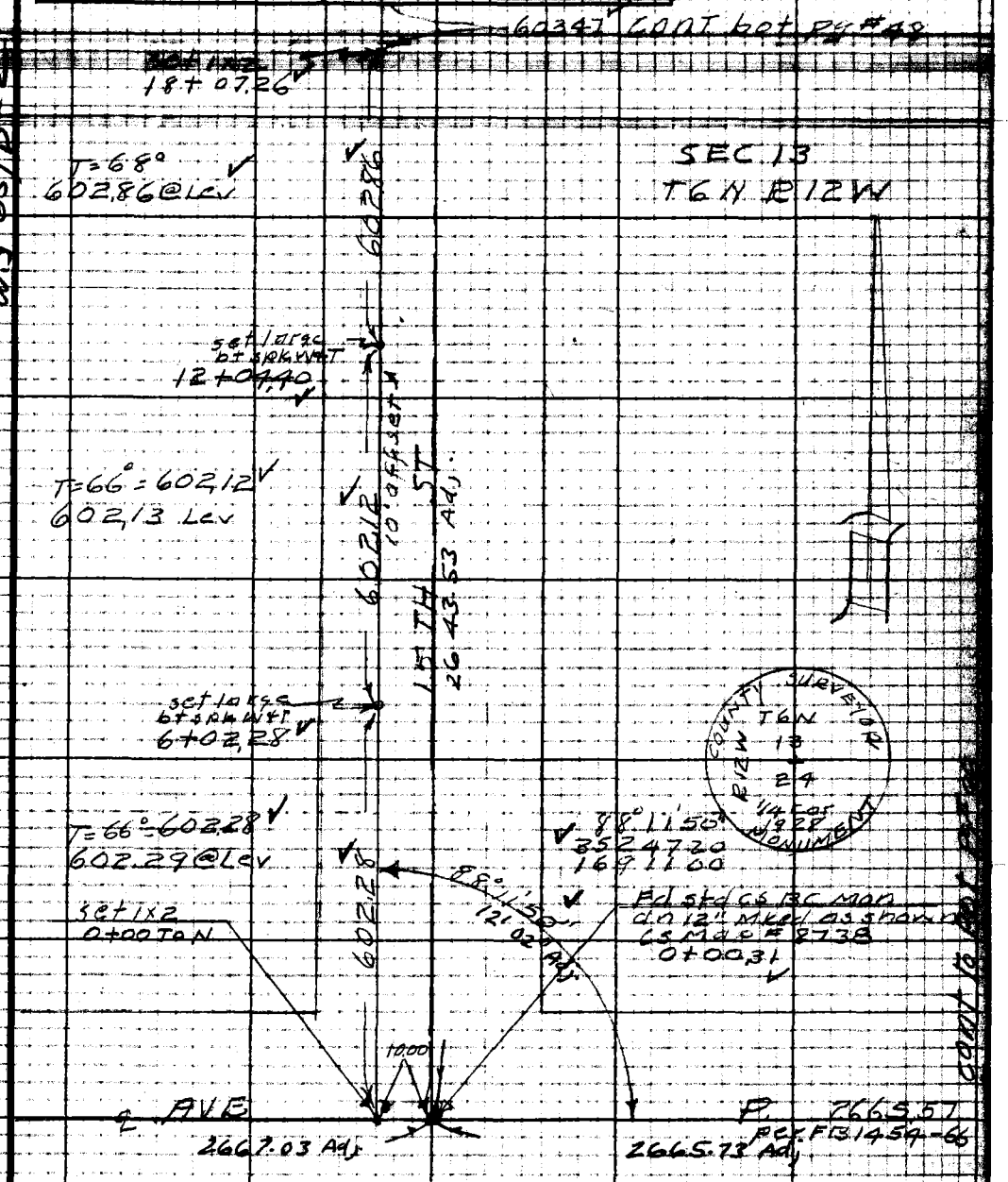

Note: Any Additions or Changes on This Sheet Must be Made or Circled in Red Ink With Date and Name of Person Making Change.

Do not extend notes this side of this line.

RETURN TO
LOS ANGELES COUNTY SURVEYOR
725 LOS ANGELES COUNTY
ENGINEERING BLDG.

76F3098 247 10M 1-49

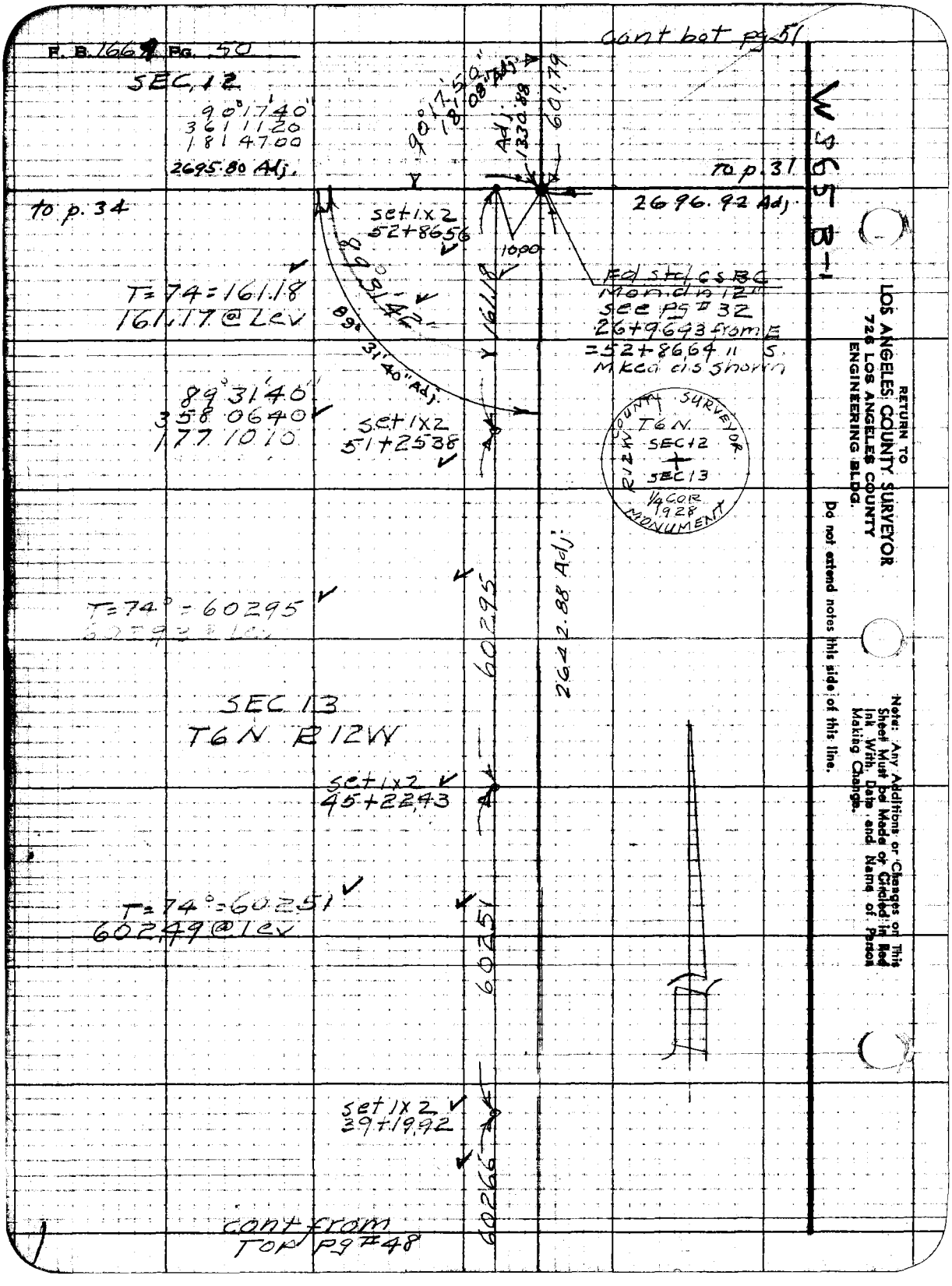

F. B. 1669 Pg. 50
cont bot pg 51
SEC. 12
90°17'40"
361 1120
181 4700
2695.80 Adj.
90°17'50"
18'08" Adj.
Adj. 1330.88
601.79
to p. 31
2696.92 Adj.
to p. 34
set 1x2
52+8656
1000
Fd std cs BC
Mon. dn 12"
see pg # 32
26+9693 from E
=52+8664 " S.
Mkcd as shown
T=74=161.18
161.17 @ Lev
89°31'42"
89°31'40" Adj.
161.18
89°31'40"
358 0640
177 1010
set 1x2
51+2538
COUNTY SURVEYOR
T6N.
SEC 12
SEC 13
1/4 COR
1928
MONUMENT
T=74°=60295
60295
2642.88 Adj.
SEC 13
T6N R12W
set 1x2
45+2243
T=74°=60251
602.49 @ Lev
60251
set 1x2
39+19.92
60266
cont from
TOP pg # 48
W 965 B-1
RETURN TO
LOS ANGELES COUNTY SURVEYOR
726 LOS ANGELES COUNTY
ENGINEERING BLDG.
Do not extend notes this side of this line.
Note: Any Additions or Changes on This Sheet Must be Made or Circled in Red Ink With Date and Name of Person Making Change.

Notes Ck'd by	Survey of Palmdale Airport
Map No. A-2315	W. O. 8617 Tape No. 68
Office Work C.E.D.	Surveyed by P.L. Willey
Checked A.D.R.	Notes " Date 3-23-5
Date Feb. '52	Indexed E. C. Johnson

F. B. 1664 Pg. 51

Cont. to T Pg #52

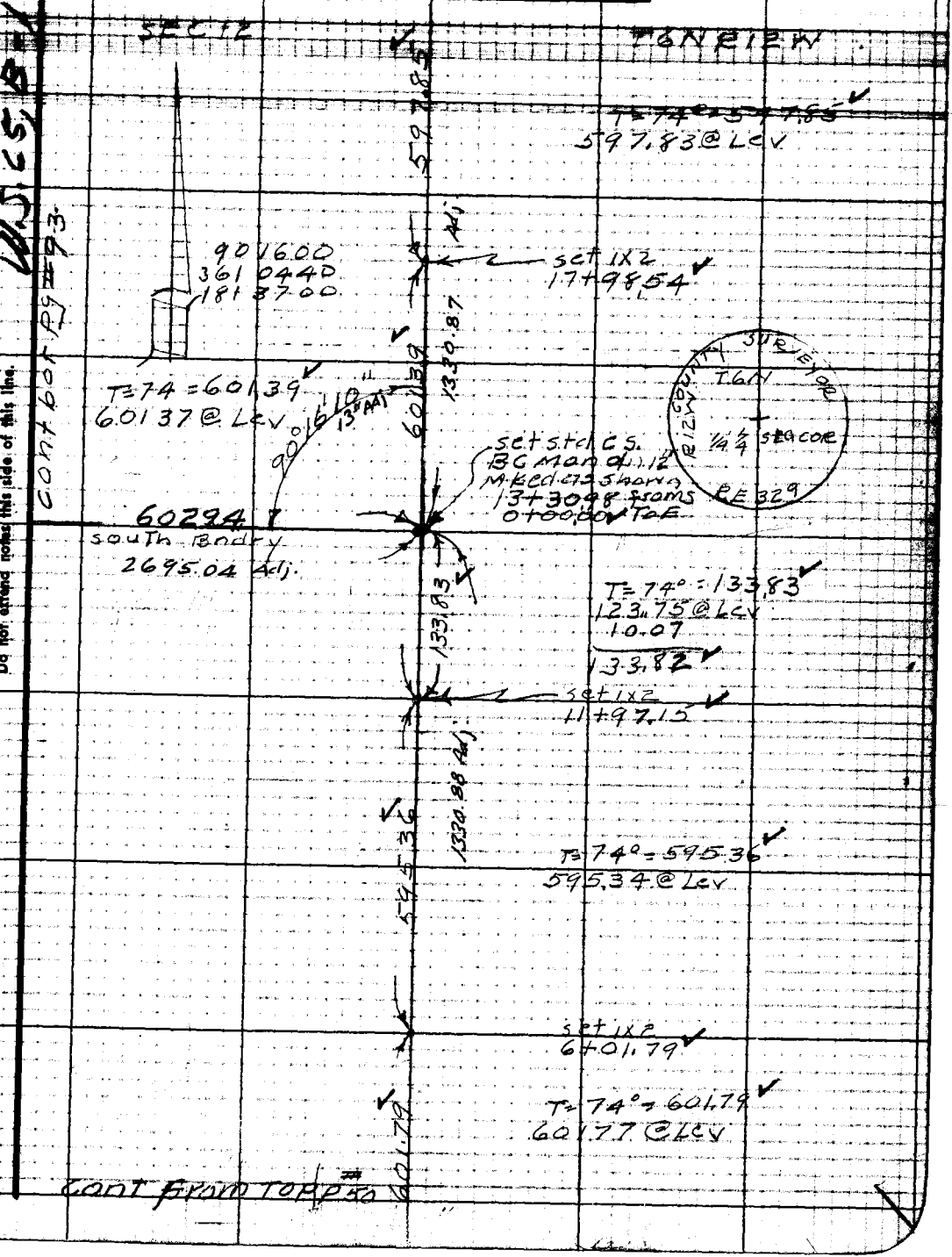

Note: Any Additions or Changes on This Sheet Must be Made or Circled in Red Ink With Date and Name of Person Making Change.

Do not extend notes this side of this line.

RETURN TO
LOS ANGELES COUNTY SURVEYOR
726 LOS ANGELES COUNTY
ENGINEERING BLDG.

76F3098 247 10M 1-49

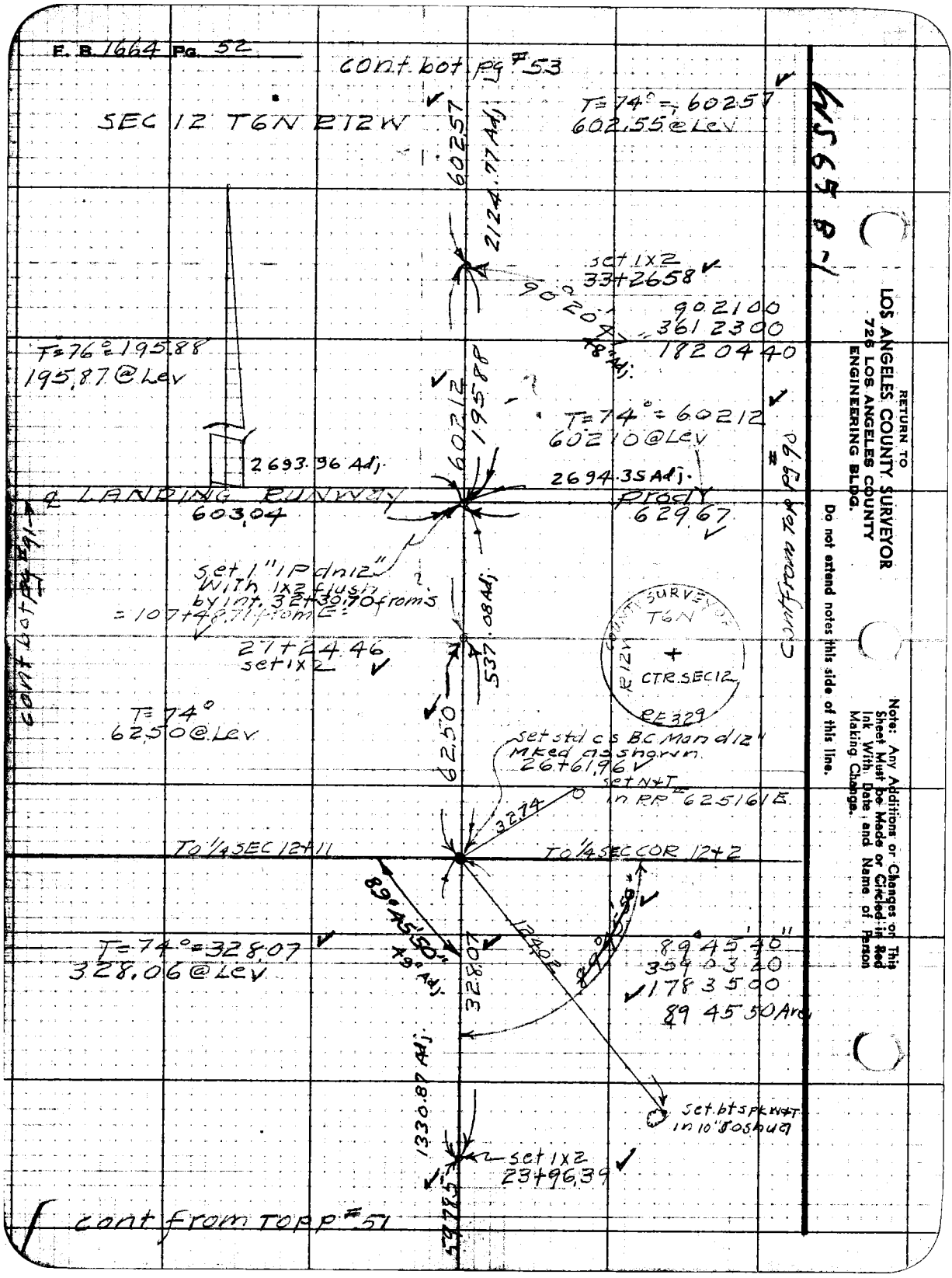

RETURN TO
LOS ANGELES COUNTY SURVEYOR
726 LOS ANGELES COUNTY
ENGINEERING BLDG.
Do not extend notes this side of this line.
Note: Any Additions or Changes on This Sheet Must be Made or Circled in Red Ink With Date and Name of Person Making Change.

Notes Ck'd by	Survey of Palmdale Airport
Map No. B-2315	W. O. 8617 Tape No. 88 Std. 68 °F
Office Work C.E.O.	Surveyed by R.L. Willey
Checked A.A.R.	Notes " Date 3-29-51
Date Feb. '52	Indexed E. O. Johnson

F. B. 1664 Pg. 53

cont bot Pg. #58

SEC 1 T6N R12W

T=58=602.37
602.41 @ Lev

90°36'30"
362 26 20
183 39 00

Fd 1x2 with 4 thin nails
1/4 SEC COR 12+1
4 see Pg #26
53+24.02 froms

AVE N
SEC ℄ LINE

90°36'30" 33" A

89°49'0" 52" A

189.58

T=70°
189.58 @ Lev

set 1x2
51+34.44

89°50'00"
359 19 20
178 59 00

SEC 12 T6N R12W

T=70°=603.15
603.14 @ Lev

60315
21.24.77 Adj.

set 1x2
45+31.29

T=74°=602.14
602.12 @ Lev

60214

set 1x2
39+29.15

cont from Top p #52

60257

Notes: Any Additions or Changes on This Sheet Must be Made or Circled in Red Ink With Date and Name of Person Making Change.

Do not extend notes this side of this line.

RETURN TO
LOS ANGELES COUNTY SURVEYOR
726 LOS ANGELES COUNTY
ENGINEERING BLDG.

76F3095 247 TON 1-49

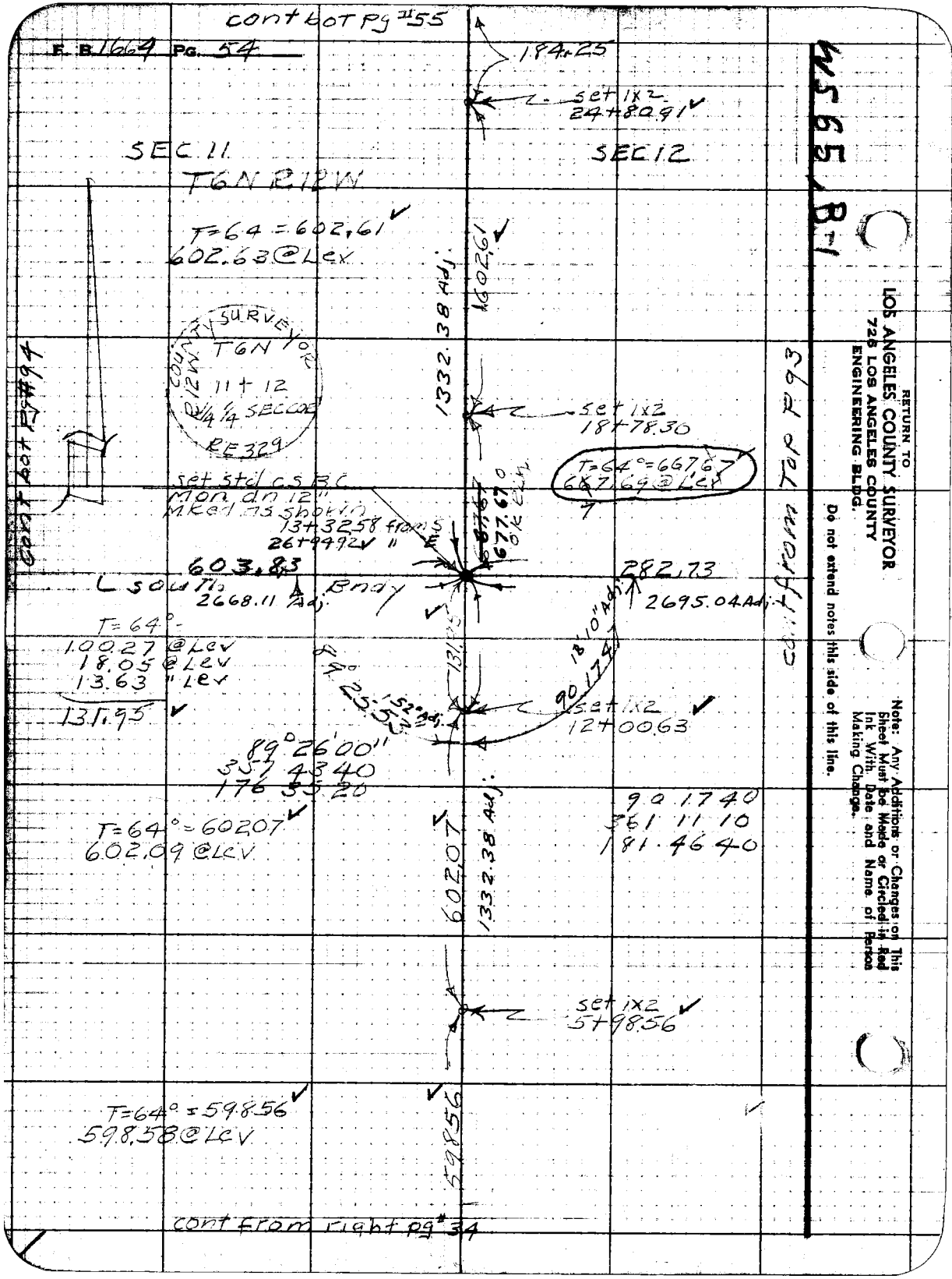

RETURN TO
LOS ANGELES COUNTY SURVEYOR
725 LOS ANGELES COUNTY
ENGINEERING BLDG.
Do not extend notes this side of this line.
Note: Any Additions or Changes on This Sheet Must be Made or Circled in Red Ink With Date and Name of Person Making Change.

Notes Ck'd by	Survey of Palmdale Airport
Map No. B-2315	W. O. 8617 Tape No. 088 Std. 68 °F
Office Work C.E.D.	Surveyed by R.L. Willey
Checked A.A.R.	Notes " Date 4-2-51
Date Feb. '52	Indexed E. C. Johnson

F. B. 166 Pg. 55

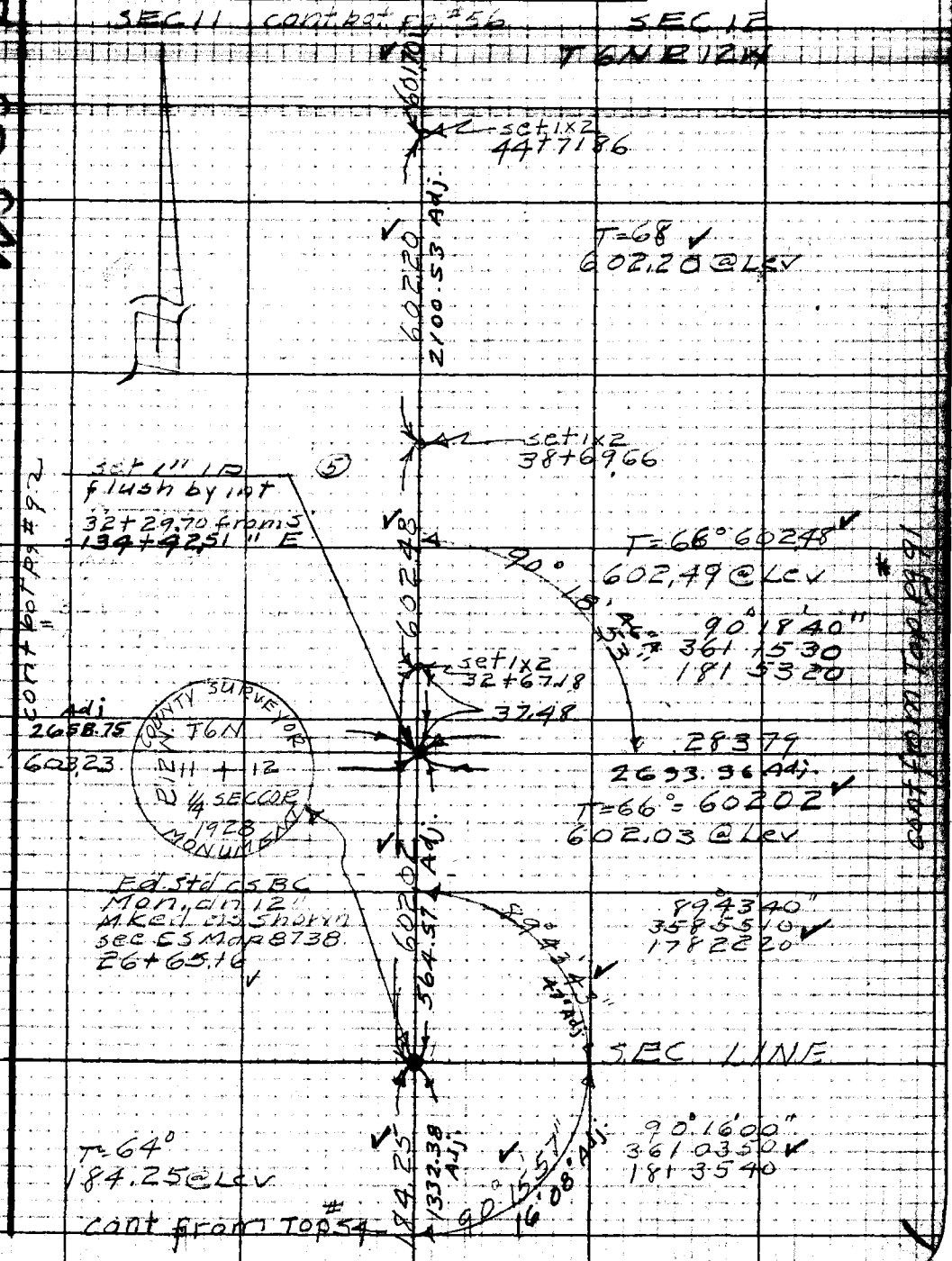

Notes: Any Additions or Changes on This Sheet Must be Made or Circled in Red Ink With Date and Name of Person Making Change.

Do not extend notes this side of this line.

RETURN TO
LOS ANGELES COUNTY SURVEYOR
726 LOS ANGELES COUNTY
ENGINEERING BLDG.

76F3098 247 10M 1-49

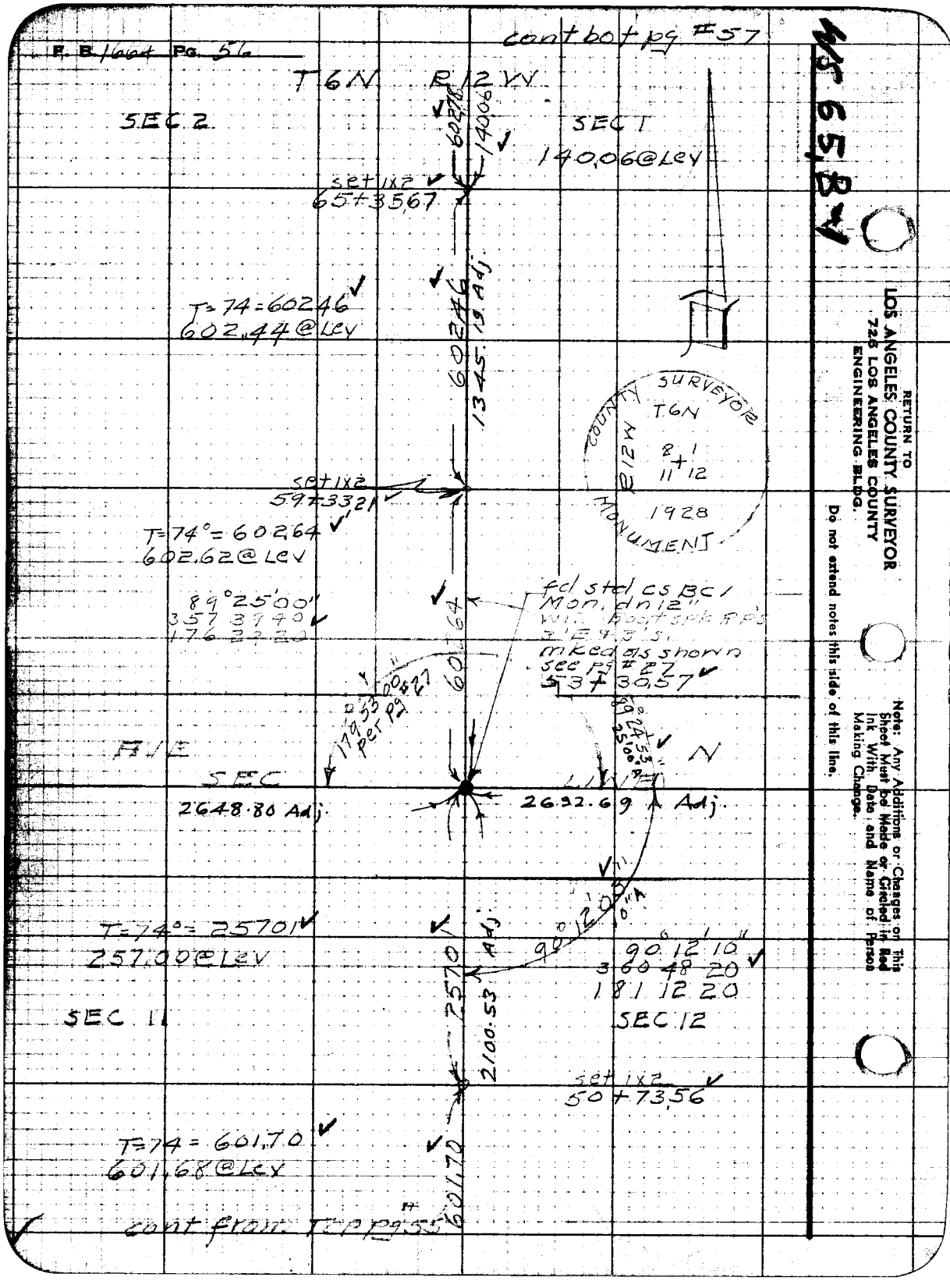
F. B. 1664 Pg. 56
cont bot pg #57
T6N R12W
SEC 2
SEC 1
140.06@Lev
set 1x2
65+35.67
T=74=602.46
602.44@Lev
60246
1345.19 Adj
SURVEYOR
T6N
R12W
1928
MONUMENT
set 1x2
59+33.21
T=74°=602.64
602.62@Lev
89°25'00"
357 39 40
176 39 20
fd std cs BC1
Mon. dn 12"
mked as shown
see pg #27
53+30.57
179°53'00" per pg #27
AVE
SEC
2648.80 Adj
2632.69 Adj
N
T=74°=257.01
257.00@Lev
90°12'10"
360 48 20
181 12 20
SEC 11
SEC 12
2100.53 Adj
set 1x2
50+73.56
T=74=601.70
601.68@Lev
601.70
cont from TOP pg #55
RETURN TO
LOS ANGELES COUNTY SURVEYOR
726 LOS ANGELES COUNTY
ENGINEERING BLDG.
Do not extend notes this side of this line.
Note: Any Additions or Changes on This Sheet Must be Made or Circled in Red Ink With Date and Name of Person Making Change.

Notes Ck'd by RRM	Survey of [illegible]
Map No. R-2315	W.O. [illegible] Tape No. [illegible]
Office Work C.E.D.	Surveyed by R.L. Willey
Checked A.A.F.	Notes [illegible]
Date Feb. '52	Indexed A. C. Johnson 4-16-51

F. B. [illegible] PG. 57

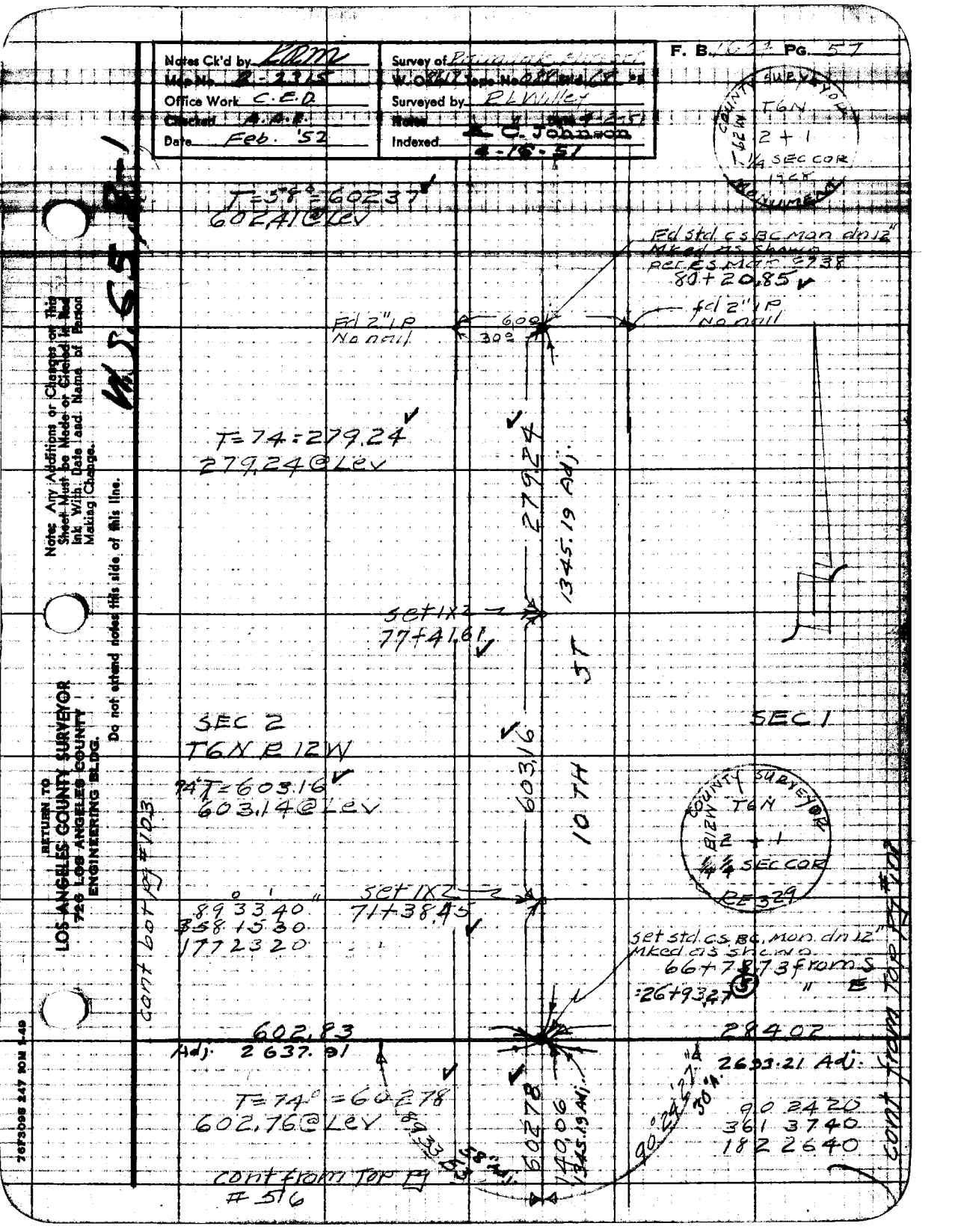

Note: Any Additions or Changes on this Sheet Must be Made or Circled in Red Ink With Date and Name of Person Making Change.

Do not extend notes this side of this line.

RETURN TO
LOS ANGELES COUNTY SURVEYOR
726 LOS ANGELES COUNTY
ENGINEERING BLDG.

76F3098 247 10M 1-49

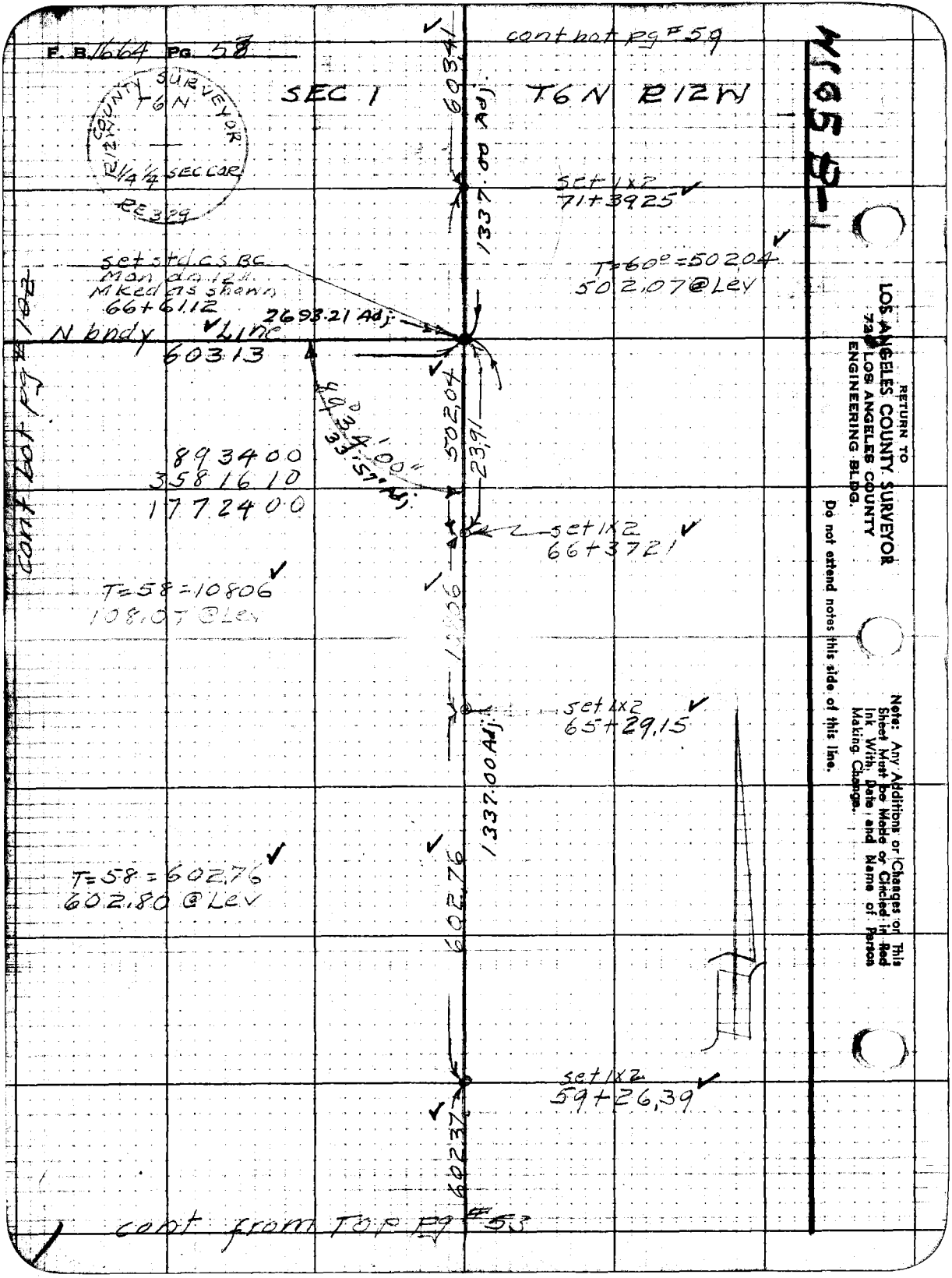
F. B. 1664 PG. 58
cont bot pg #59
SEC 1
T6N R12W
COUNTY SURVEYOR
T6N
R12W
1/4 1/4 SEC COR
RE 3 29
603.41
1337.00 Adj
set 1x2
71+39.25
T=60°=502.04
502.07 @ Lev
set std cs BC
Mon dn 12"
Mked as shown
66+61.12
2693.21 Adj
N bndy Line
603.13
502.04
23.91
89°34'00"
33.57' Adj
89 34 00
358 16 10
177 24 00
set 1x2
66+37.21
T=58=108.06
108.07 @ Lev
10806
set 1x2
65+29.15
1337.00 Adj
T=58=602.76
602.80 @ Lev
602.76
set 1x2
59+26.39
602.37
cont bot pg #102
cont from Top Pg #53
RETURN TO
LOS ANGELES COUNTY SURVEYOR
720 LOS ANGELES COUNTY
ENGINEERING BLDG.
Do not extend notes this side of this line.
Note: Any Additions or Changes on This Sheet Must be Made or Circled in Red Ink With Date and Name of Person Making Change.

Notes Ck'd by: KRM	Survey of: Palmdale Airport
Map No. B-2915	W. O. [illegible] Tape No. [illegible]
Office Work: C.E.D.	Surveyed by: R. L. Willey
Checked: A.A.R.	Notes: " Date: [illegible]
Date: Feb. '52	Indexed: C. Johnson

F. B. 1664 Pg. 59

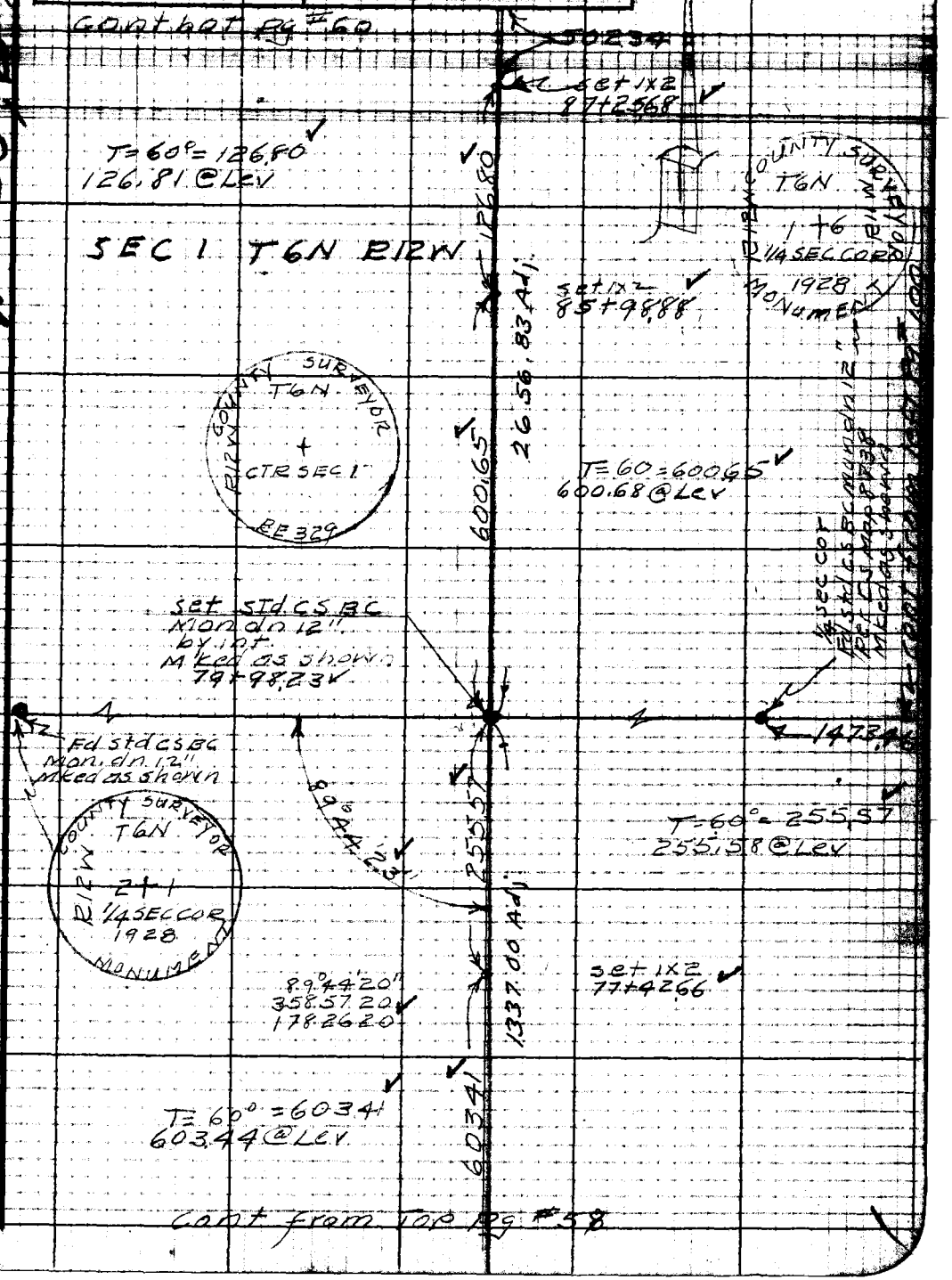

Note: Any Additions or Changes on This Sheet Must be Made or Circled in Red Ink With Date and Name of Person Making Change.

Do not extend notes this side of this line.

RETURN TO
LOS ANGELES COUNTY SURVEYOR
726 LOS ANGELES COUNTY
ENGINEERING BLDG.

76F3095 247 10M 1-49


F. B. 1664 Pg. 60
SEC 36
T7N R12W
2692.13 Adj
set 1x2
5+62.17
562.17
901620
3610500
1813740
Fd STd, CS BC Mon
dn 12"
per CS Map 8738
Mked as shown
106+55.33 from S = 0+00 To E
221.15
90°16'17"
12" Adj
T=62°=221.15
221.16 @ Lev
59.01
cont bot pg #61
COUNTY SURVEYOR
T7N
36
R12W
1/4 SEC COR.
T6N
MONUMENT
set 1x2
104+34.18
T=68
562.17 @ Lev
603.23
T=62=603.23
603.25 @ Lev
2656.83 Adj
set 1x2
98+30.95
SEC 1
T6N R12W
602.93
T=62°=602.93
602.95 @ Lev
set 1x2
92+28.02
T=62=502.34
502.36 @ Lev
502.34
cont from Top Pg #59
RETURN TO
LOS ANGELES COUNTY SURVEYOR
726 LOS ANGELES COUNTY
ENGINEERING BLDG.
Do not extend notes this side of this line.
Note: Any Additions or Changes on This Sheet Must be Made or Circled in Red Ink With Date and Name of Person Making Change.

Notes Ck'd by KRM	Survey of Palmdale Airport
Map No. R-2315	W.O. 8617 Page No. 0124 Std. 68
Office Work C.E.D.	Surveyed by R.L. Willey
Checked A.A.R.	Notes " Date 4-4-50
Date Feb. '52	Indexed A. C. Johnson

F. B. 1664 Pg. 61

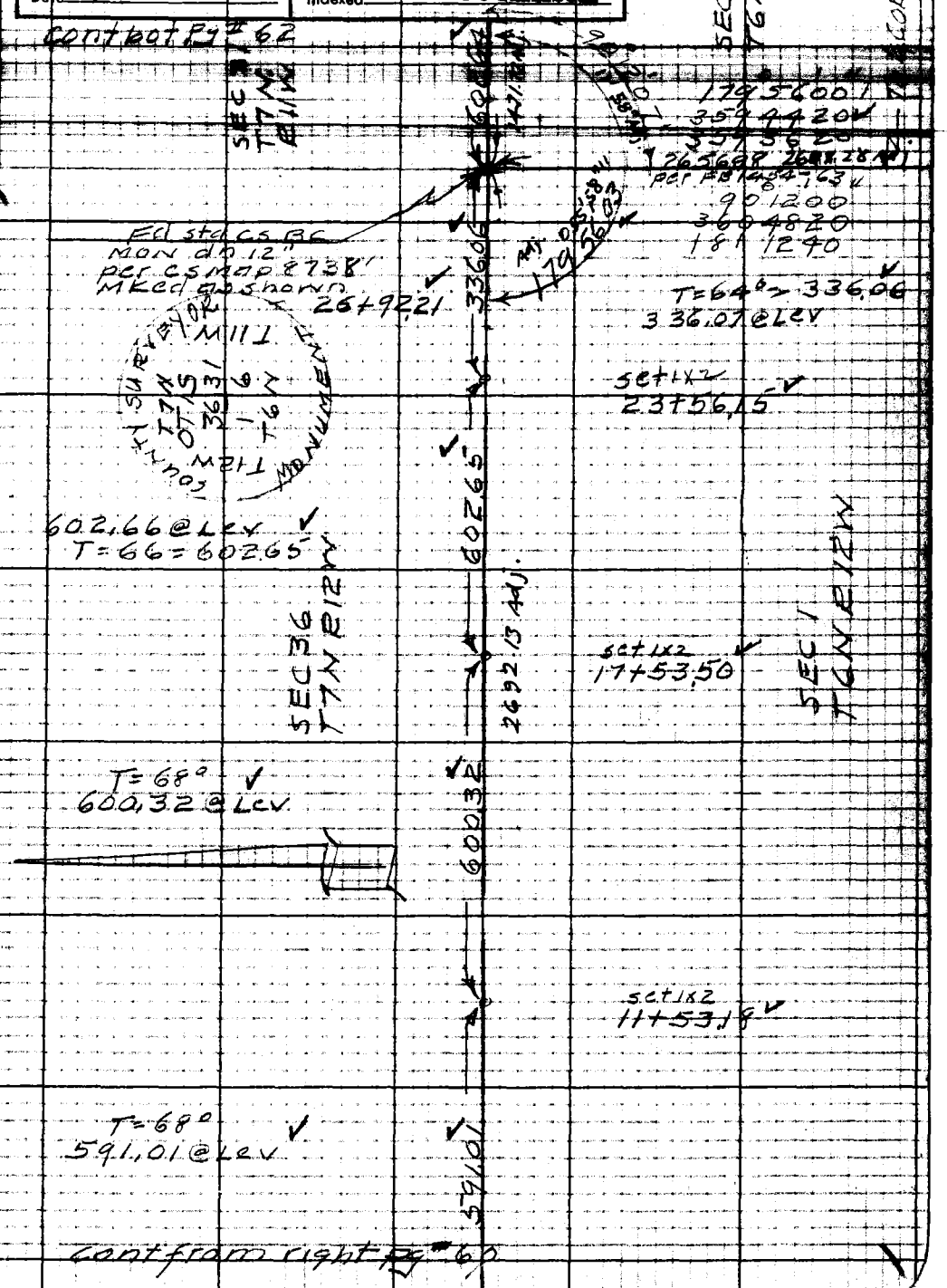

Note: Any Additions or Changes on This Sheet Must be Made or Circled in Red Ink With Date and Name of Person Making Change.

Do not extend notes this side of this line.

RETURN TO
LOS ANGELES COUNTY SURVEYOR
726 LOS ANGELES COUNTY
ENGINEERING BLDG.

76F3098 247 10M 1-49

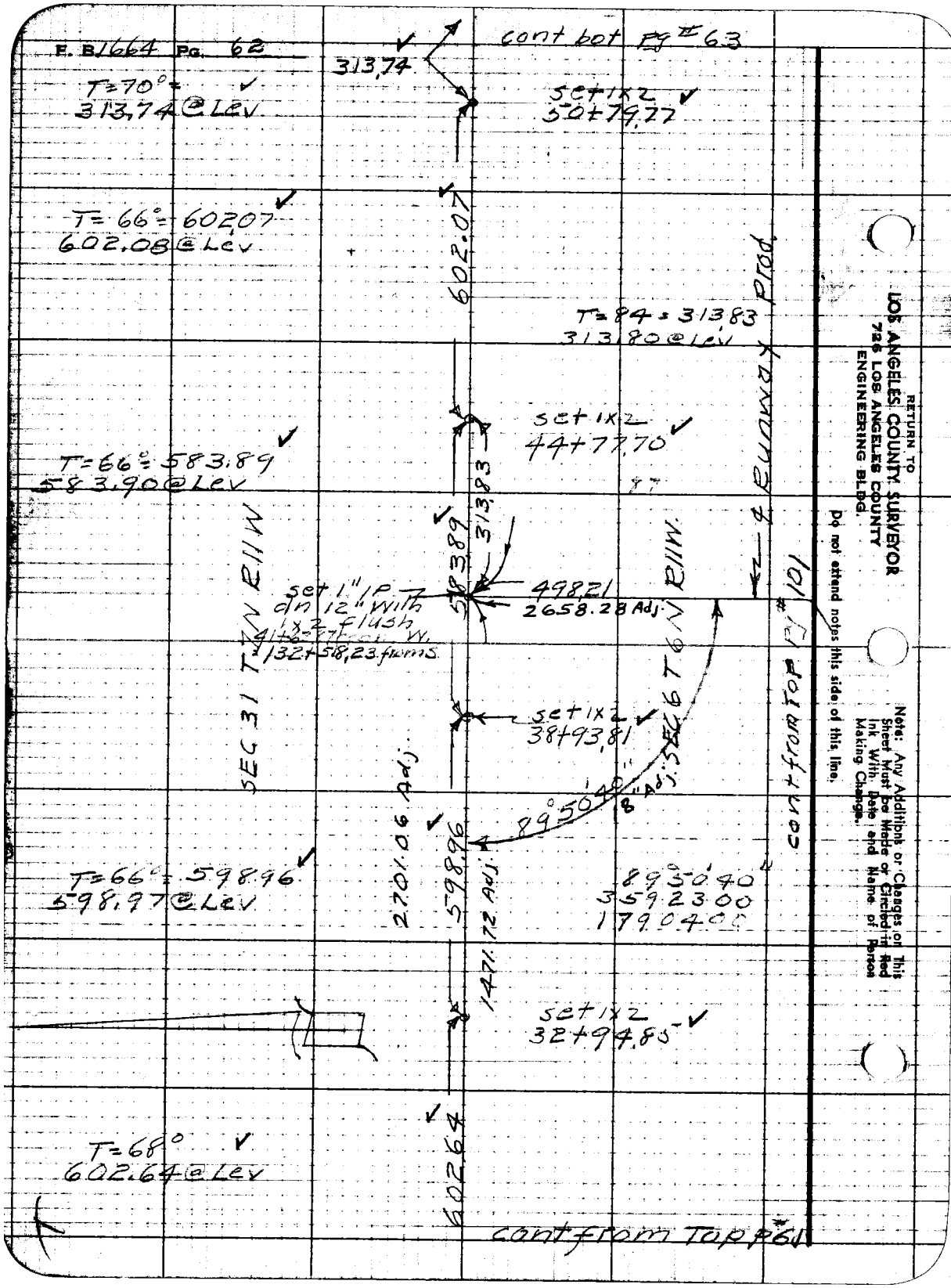
F. B. 1664 Pg. 62
cont bot Pg # 63
313.74
T=70°=
313.74 @ Lev
set 1x2
50+79.77
T=66°=602.07
602.08 @ Lev
602.07
T=84=313.83
313.80 @ Lev
set 1x2
44+77.70
T=66°=583.89
583.90 @ Lev
313.83
583.89
set 1" IP
dn 12" with
1x2 flush
132+58.23 from S.
498.21
2658.28 Adj.
SEC 31 T 7N R11W
SEC 6 T 6N R11W
℄ Runway Prod.
cont from Top Pg # 101
set 1x2
38+93.81
89°50'40"
8" Adj.
2701.06 Adj.
598.96
1471.72 Adj.
T=66°=598.96
598.97 @ Lev
89°50'40"
3592300
1790400
set 1x2
32+94.85
T=68°
602.64 @ Lev
602.64
cont from Top Pg # 61
RETURN TO
LOS ANGELES COUNTY SURVEYOR
726 LOS ANGELES COUNTY
ENGINEERING BLDG.
Do not extend notes this side of this line.
Note: Any Additions or Changes on This Sheet Must be Made or Circled in Red Ink With Date and Name of Person Making Change.

Notes Ck'd by KRM
Map No. B-2315
Office Work C.E.O.
Checked A.A.R.
Date Feb. '52

Survey of Palmdale Airport
W.O. [illegible]
Surveyed by R.L. Willey
Notes [illegible]
Indexed A. C. Johnson

F. B. 1664 Pg. 63

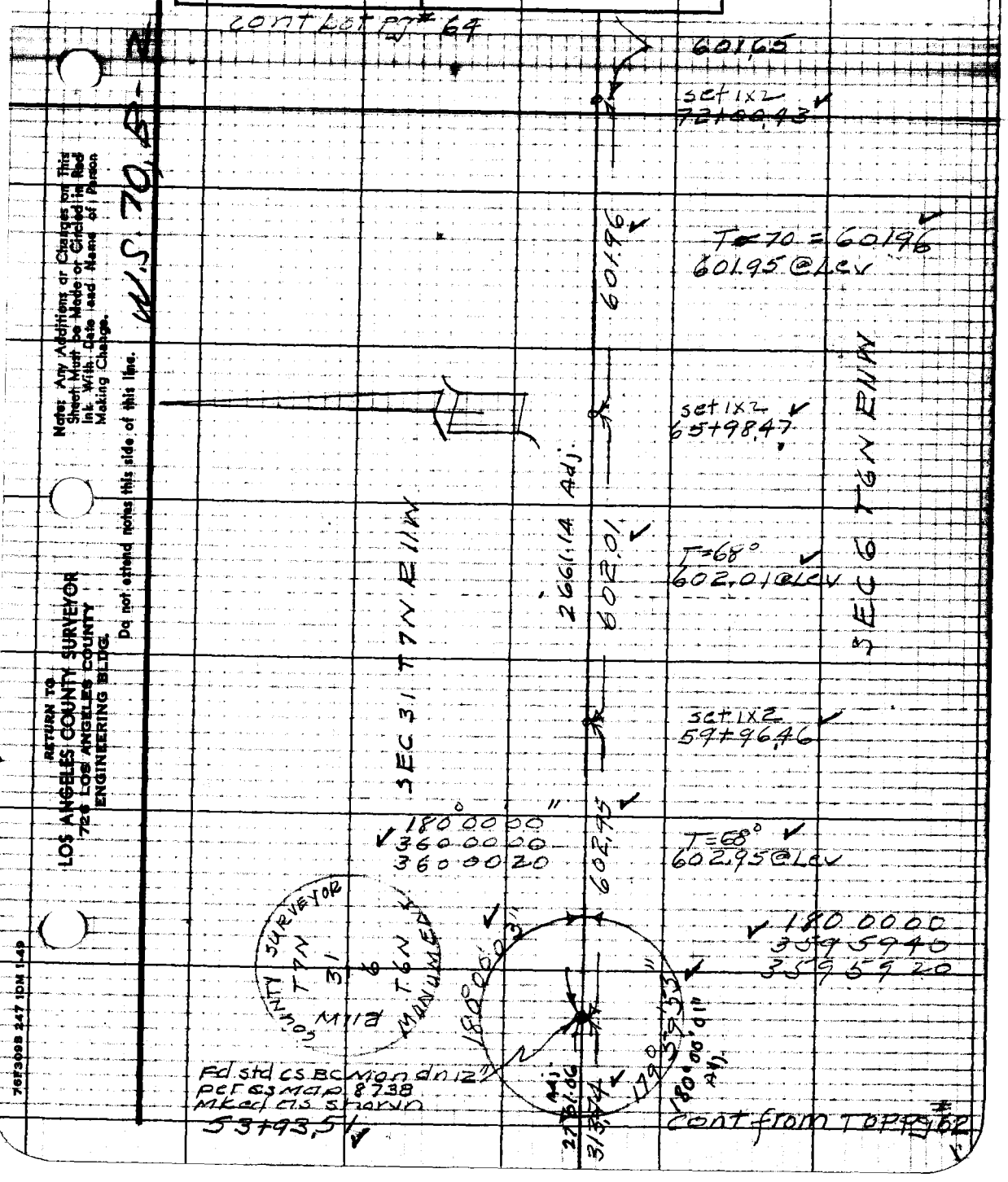

Note: Any Additions or Changes on This Sheet Must be Made or Circled in Red Ink With Date and Name of Person Making Change.

Do not extend notes this side of this line.

RETURN TO
LOS ANGELES COUNTY SURVEYOR
726 LOS ANGELES COUNTY
ENGINEERING BLDG.

76F309B 247 10M 1-49

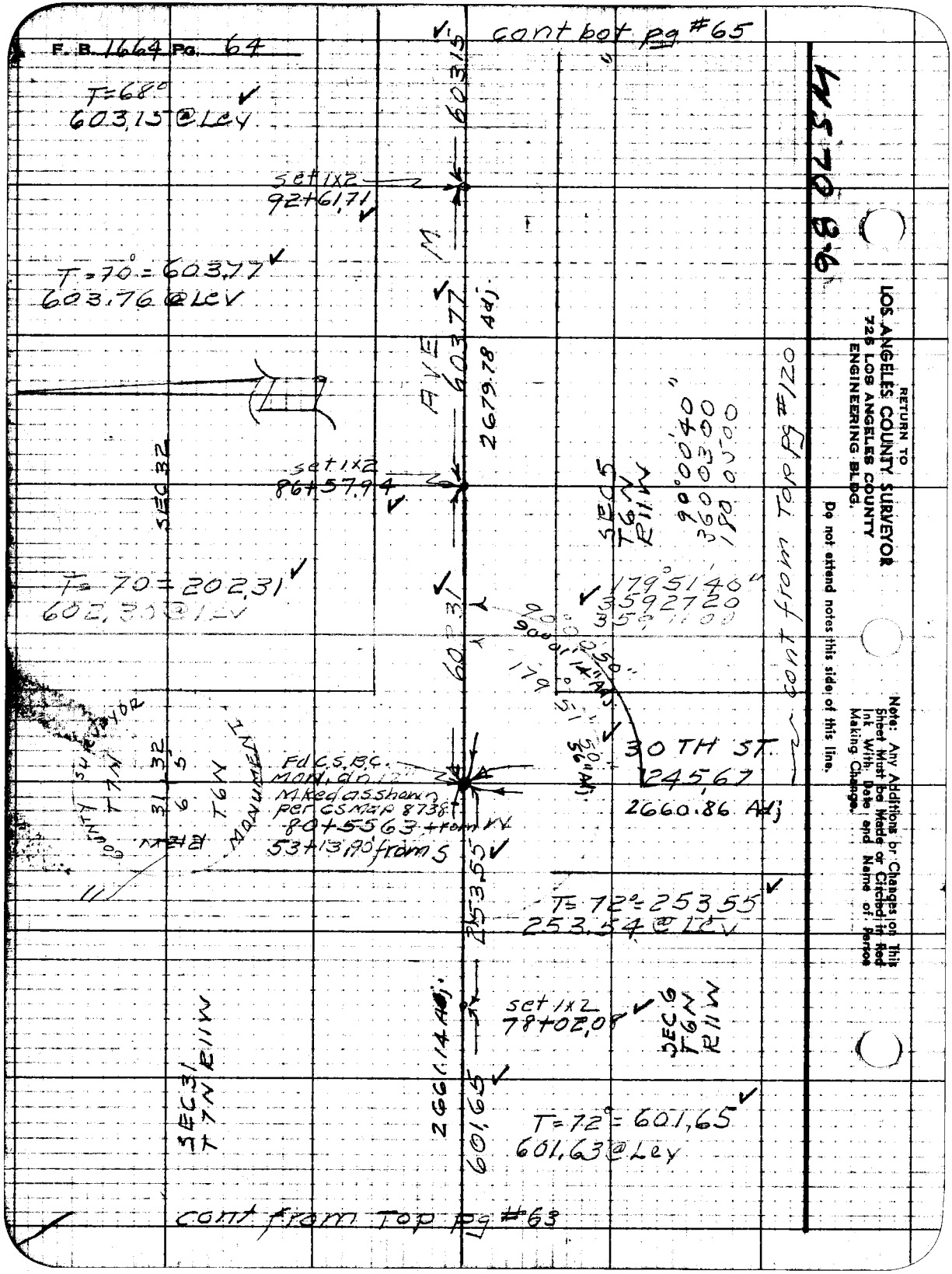
F. B. 1664 Pg. 64
cont bot pg #65
T=68°
603.15 @ Lev
set 1x2
92+61.71
T=70°=603.77
603.76 @ Lev
AVE M
603.77
2679.78 Adj.
SEC 32
set 1x2
86+57.94
T=70=202.31
602.30 @ Lev
SEC 5
T6N
R11W
90°00'40"
360 0300
180 0500
179°51'40"
3592720
cont from Top pg #120
30 TH ST.
245.67
2660.86 Adj
Fd C.S.B.C.
Mon. dn 12"
Mked as shown
per CS Map 8738
80+55.63 from W
53+13.90 from S
COUNTY SURVEYOR
T7N
T6N
MONUMENT
253.55
T=72°=253.55
253.54 @ Lev
set 1x2
78+02.08
SEC 6
T6N
R11W
SEC 31
T7N R11W
2661.14 Adj.
601.65
T=72°=601.65
601.63 @ Lev
cont from Top pg #63
RETURN TO
LOS ANGELES COUNTY SURVEYOR
725 LOS ANGELES COUNTY
ENGINEERING BLDG.
Do not extend notes this side of this line.
Note: Any Additions or Changes on This Sheet Must be Made or Circled in Red Ink With Date and Name of Person Making Change.

Notes Ck'd by: KRM	Survey of: Palmdale Airport
Map No. B-2315	W.O. [illegible]
Office Work: C.E.D.	Surveyed by: R. L. Willey
Checked: A.A.R.	Notes: 1 Date: [illegible]
Date: Feb. '52	Indexed: A. C. Johnson

F. B. 1664 Pg. 65

cont bot pg #66

T=68°
602.24 @ Lev

W.S. 70-5-6

SEC 33 T7N R11W

T=68°
602.40 @ Lev

COUNTY SURVEYOR
T7N
32
5
1/4 SEC COR
T6N
R11W
MONUMENT

Fd std CS BC
Mon dn 18"
per C.S. map 8738
Mked as shown
107+35.47

T=68°
267.77 @ Lev

T=68°
602.84 @ Lev

602.24
2679.40 Adj.
60240
26777
60284
2679.78 Adj.
60315

SEC 5 T6N R11W

SET 1X2
113+37.87

179° 59' 57" 55" Adj.

AVE M

180° 00' 00"
359 59 50
359 59 40

SET 1X2
104+67.70

SET 1X2
98+64.86

cont from POP pg 64

Note: Any Additions or Changes on This Sheet Must be Made or Circled in Red Ink With Date and Name of Person Making Change.

Do not extend notes this side of this line.

RETURN TO
LOS ANGELES COUNTY SURVEYOR
726 LOS ANGELES COUNTY
ENGINEERING BLDG.

76F3098 247 10M 1-49

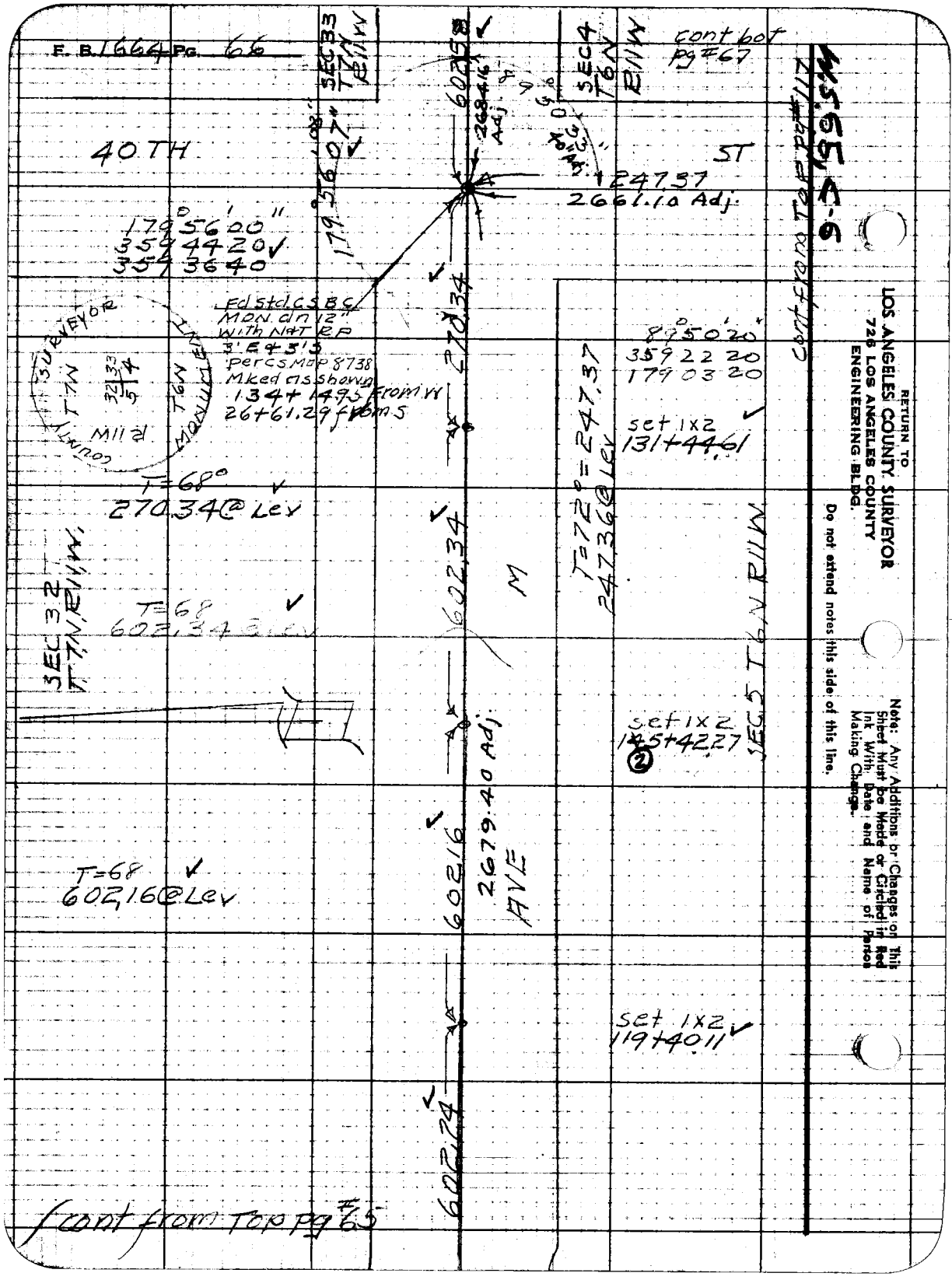
F. B. 1664 Pg. 66
SEC 33 T7N R11W
SEC 4 T6N R11W
cont bot pg #67
40TH
ST
179°56'00"
359 44 20
359 36 40
Fd std CS BC
MON dn 12"
with NAT RP
3' E & 3' S
per CS Map 8738
Mked as shown
134+14.95 from W
26+61.29 from S
SURVEYOR
COUNTY
MONUMENT
T7N
T6N
R11W
T=68°
270.34 @ Lev
SEC 32 T7N R11W
T=68
602.34 @ Lev
T=68
602.16 @ Lev
602.58
268.16 Adj
24737
2661.10 Adj
270.34
602.34
2679.40 Adj
AVE
602.16
602.24
M
T=72°=247.37
247.36 @ Lev
89°50'20"
359 22 20
179 03 20
set 1x2
131+44.61
set 1x2
145+42.27
SEC 5 T6N R11W
set 1x2
119+40.11
cont from Top pg #117
cont from Top pg #65
RETURN TO
LOS ANGELES COUNTY SURVEYOR
726 LOS ANGELES COUNTY
ENGINEERING BLDG.
Do not extend notes this side of this line.
Note: Any Additions or Changes on This Sheet Must be Made or Circled in Red Ink With Date and Name of Person Making Change.

Notes Ck'd by KRM.	Survey of Palmdale Airport
Map No. R-2915	W. O. 8617 Tape No. 4124 Std. 68
Office Work C.E.D.	Surveyed by R L Willey
Checked A.A.R.	Notes Date 4-9-51
Date Feb. '52	Indexed A. C. Johnson

F. B. 1664 Pg. 67

cont Top left pg #68

T=80=602.67
602.62 @ Lev.

set 1X2
152+22.66

T=78°=602.82
602.78 @ Lev

set 1X2
146+19.84

T=60°=602.31
602.34 @ Lev

set 1X2
140+17.53

T=60°=602.58
602.61 @ Lev

cont from Top Pg #66

602.67
602.82
2684.16 Adj.
602.31
602.58

SEC 33 T7N R11W

AVE M.

SEC 4 T6N R11W

Note: Any Additions or Changes on This Sheet Must be Made or Circled in Red Ink. With Date and Name of Person Making Change.

Do not extend notes this side of this line.

RETURN TO
LOS ANGELES COUNTY SURVEYOR
726 LOS ANGELES COUNTY
ENGINEERING BLDG.

76F3095 247 10M 1-49

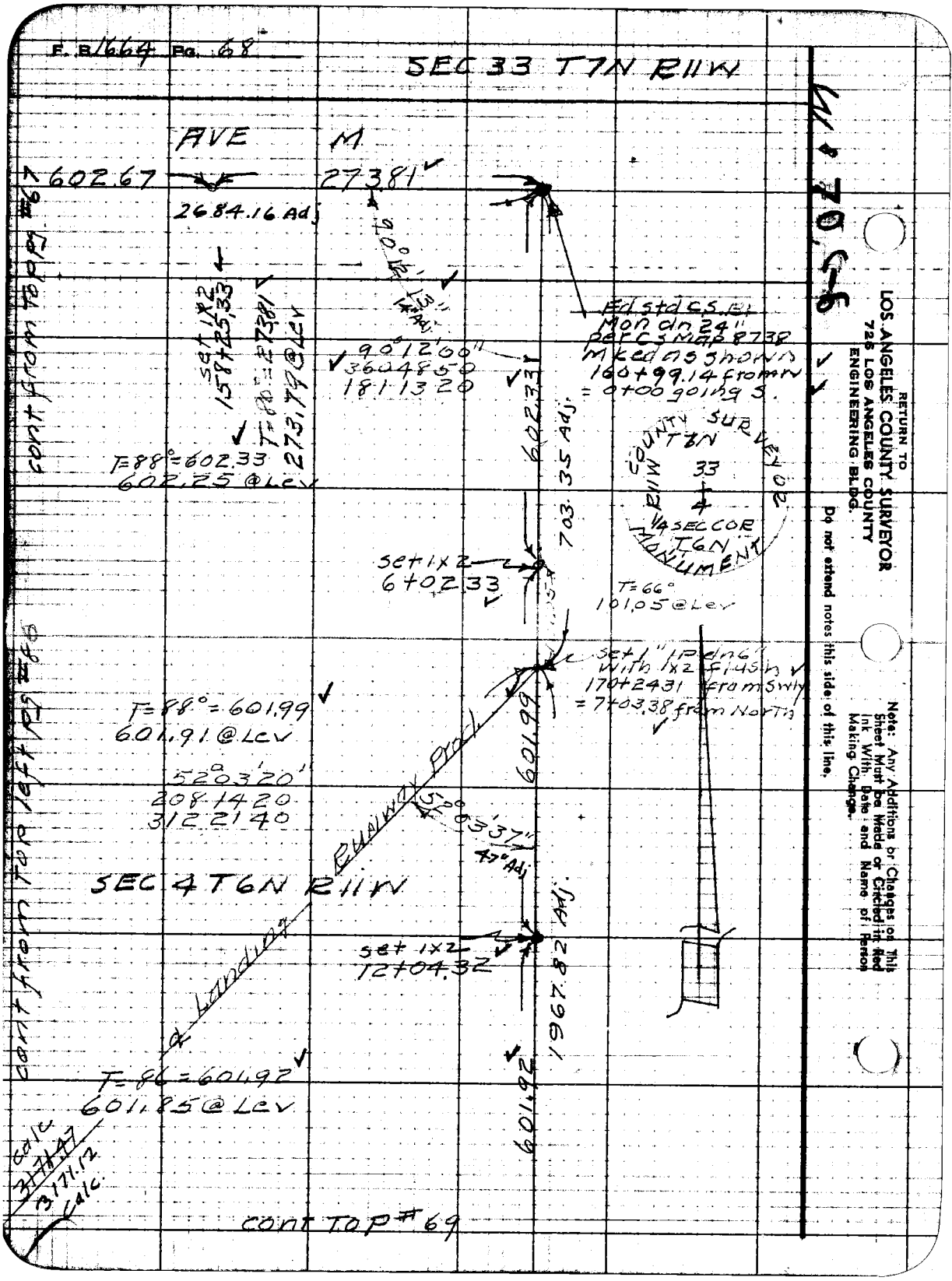
F. B 1664 Pg. 68
SEC 33 T7N R11W
AVE
M
602.67
2684.16 Adj
273.81
90°12'13"
14" Adj
Ed std C.S. Pt
Mon dn 24"
per CS Map 8738
Mked as shown
160+99.14 from W
= 0+00 going S.
set 1x2
158+25.33
T=88°=273.81
273.79 @ Lev
90°12'00"
360 48 50
181 13 20
602.33
703.35 Adj.
COUNTY SURVEYOR
T6N
33
4
1/4 SEC COR
T6N
MONUMENT
R11W
T=88°=602.33
602.25 @ Lev
set 1x2
6+02.33
T=66°
101.05 @ Lev
set 1" IP dn 6"
with 1x2 flush
170+24.31 from SWly
= 7+03.38 from North
T=88°=601.99
601.91 @ Lev
52°03'20"
208 14 20
312 21 40
601.99
52°03'37"
47" Adj
Runway Prod.
SEC 4 T6N R11W
Landing
set 1x2
12+04.32
1967.82 Adj.
T=86=601.92
601.85 @ Lev
601.92
calc
3171.47
3171.12
calc
cont from top pg #67
cont from top left pg #68
cont TOP #69
M 70 C-6
RETURN TO
LOS ANGELES COUNTY SURVEYOR
725 LOS ANGELES COUNTY
ENGINEERING BLDG.
Do not extend notes this side of this line.
Note: Any Additions or Changes on This Sheet Must be Made or Circled in Red Ink With Date and Name of Person Making Change.

Notes Ck'd by K.R.M.	Survey of Palmdale Airport
Map No. A-2315	W. Ord. Tape No. [illegible]
Office Work C.E.D.	Surveyed by R.L. Willey
Checked A.A.R.	Notes " Date [illegible]
Date Feb. 52	Indexed A. C. Johnson

F. B. 1664 Pg. 69

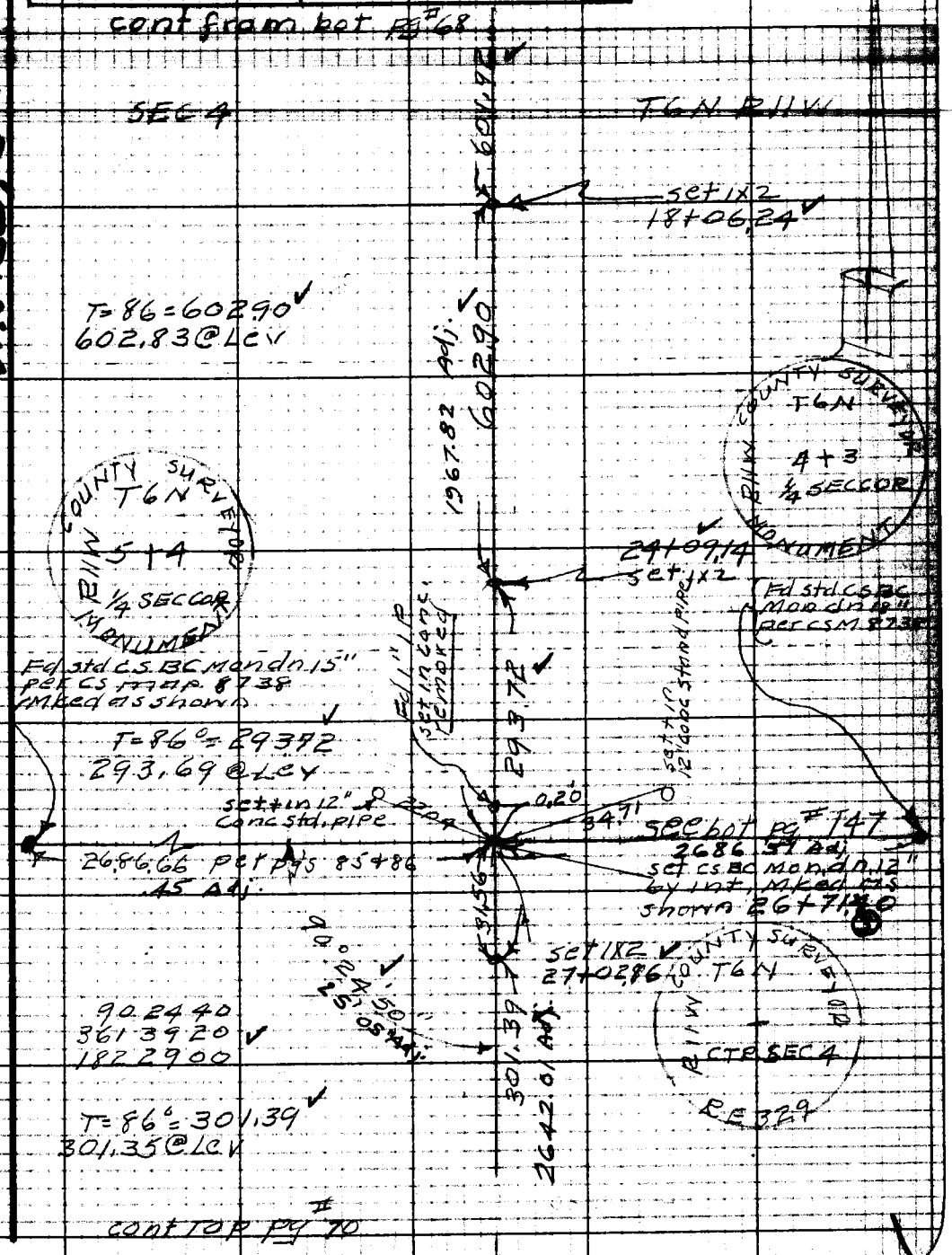

Notes: Any Additions or Changes on This Sheet Must be Made or Circled in Red Ink With Date and Name of Person Making Change.

Do not extend notes this side of this line.

W.S.65, C-1

RETURN TO
LOS ANGELES COUNTY SURVEYOR
726 LOS ANGELES COUNTY
ENGINEERING BLDG.

76F309B 247 10M 1-49

F. B. 1664 Pg. 70

cont from bot pg 69

SEC 4

T6N R11W

30+37

set 1x2
30+04.25

T=86=601.96
601.89 @ Lev

601.96

Adj.

2642.01

set 1x2
36+06.21

578.28

T=88°=578.28
578.20 @ Lev

set 1x2
41+84.49

T=86°=603.14
603.07 @ Lev

603.14

cont left pg 71

RETURN TO
LOS ANGELES COUNTY SURVEYOR
726 LOS ANGELES COUNTY
ENGINEERING BLDG.

Do not extend notes this side of this line.

Note: Any Additions or Changes on This Sheet Must Be Made or Circled in Red Ink With Date and Name of Person Making Change.

cont from bot pg 130

Notes Ck'd by KRM	Survey of Palmdale Airport
Map No. 8-2315	W.O. [illegible] Map No. [illegible]
Office Work C.E.O.	Surveyed by R.L. Willey
Checked A.A.R.	Notes " Date 4-9-51
Date Feb. '52	Indexed E. C. Johnson

F.B. 1664 PG. 71

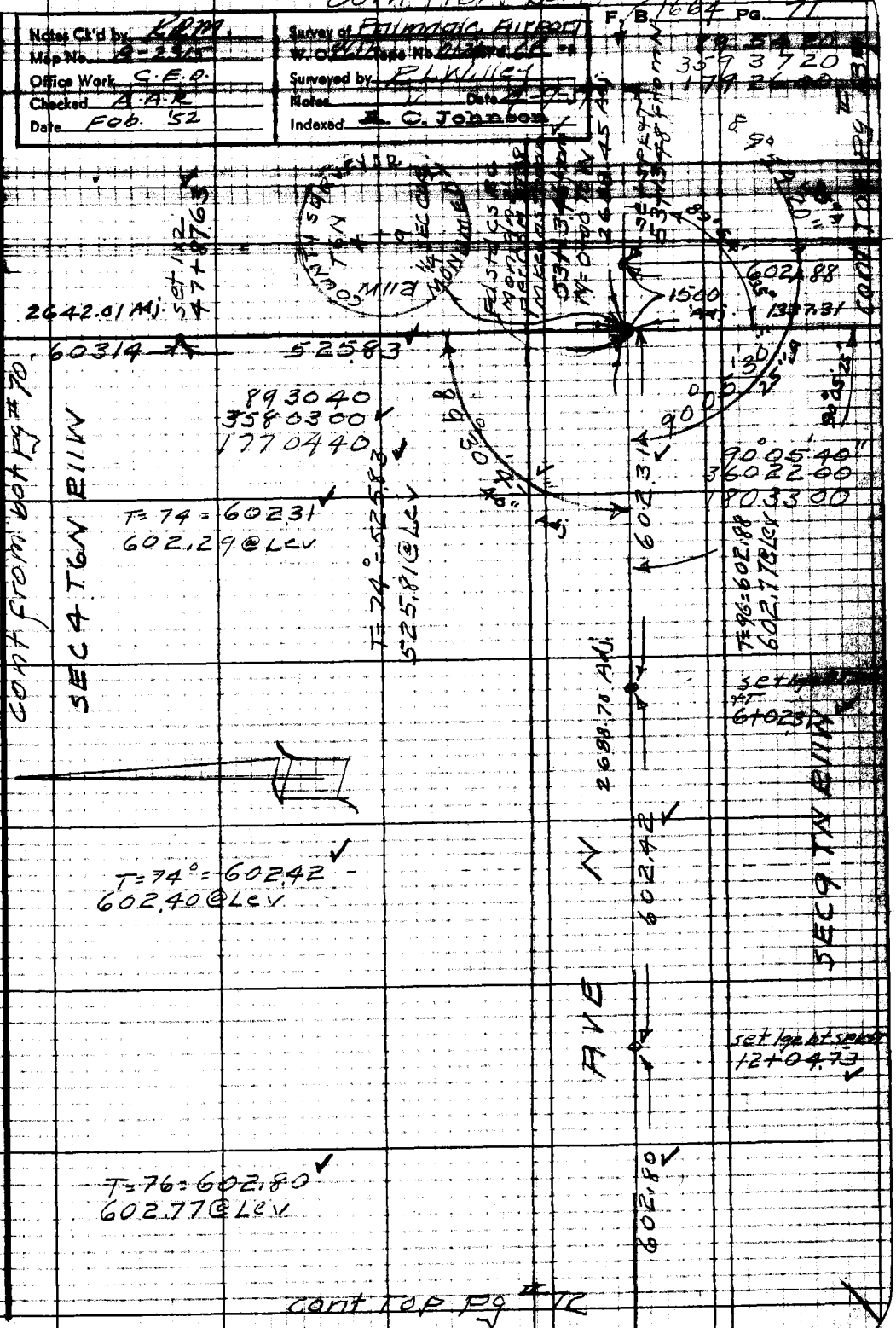

Note: Any Additions or Changes on This Sheet Must be Made or Circled in Red Ink With Date and Name of Person Making Change.

Do not extend notes this side of this line.

RETURN TO
LOS ANGELES COUNTY SURVEYOR
726 LOS ANGELES COUNTY
ENGINEERING BLDG.

76F3098 247 10M 1-49

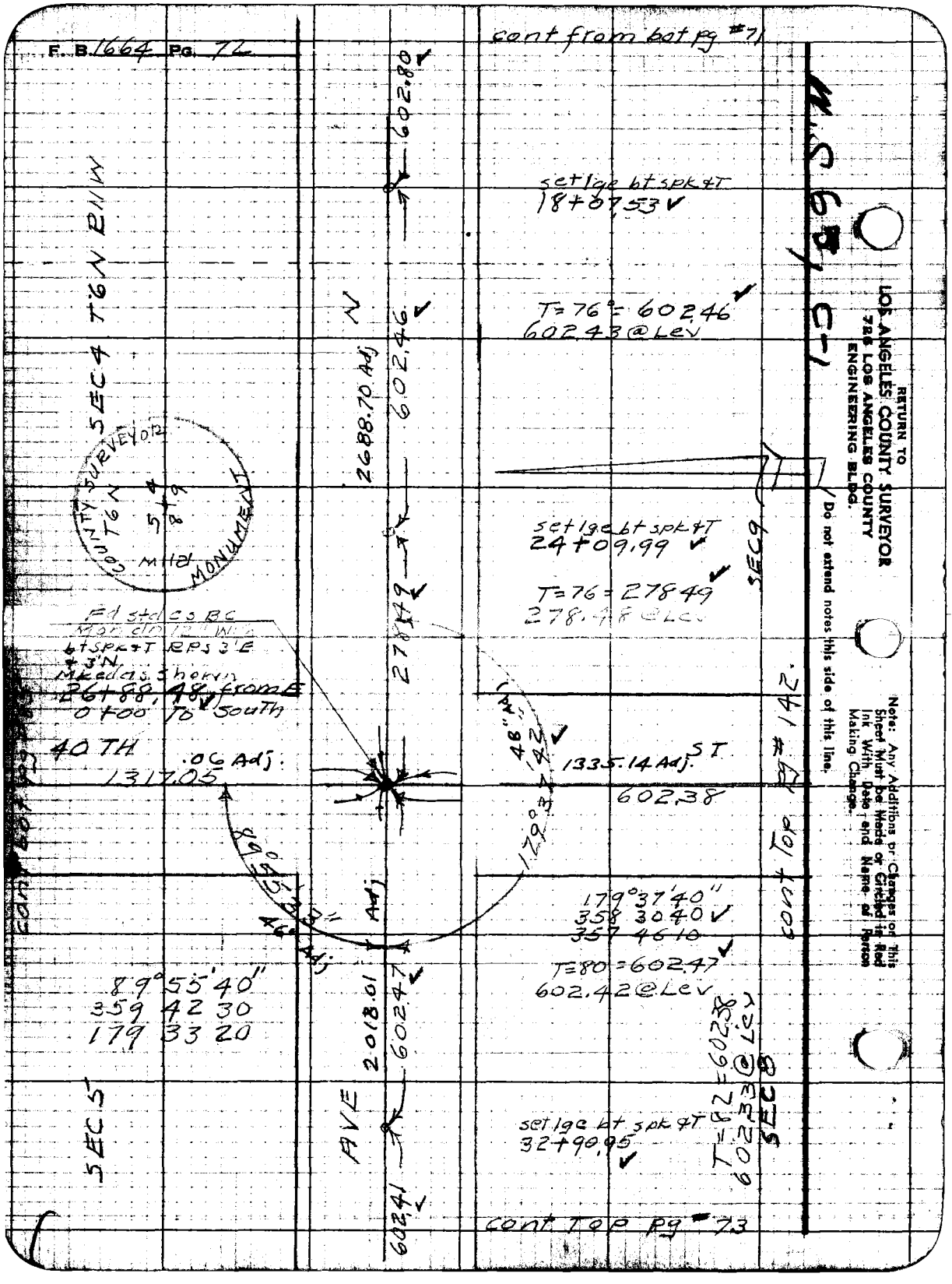
F. B. 1664 Pg. 72
cont from bot pg #71
RETURN TO
LOS ANGELES COUNTY SURVEYOR
726 LOS ANGELES COUNTY
ENGINEERING BLDG.
Do not extend notes this side of this line.
Note: Any Additions or Changes on This Sheet Must be Made or Circled in Red Ink With Date and Name of Person Making Change.
SEC 4 T6N R11W
SEC 5
SEC 9
SEC 8
AVE
N
2688.70 Adj
2018.01 Adj
602.80
602.46
278.49
602.47
602.41
set lge bt spk &T
18+07.53
T=76°=602.46
602.43 @ Lev
set lge bt spk &T
24+09.99
T=76=278.49
278.48 @ Lev
1335.14 Adj.
ST
602.38
179°37'40"
358 30 40
357 46 10
T=80=602.47
602.42 @ Lev
T=82=602.38
602.33 @ Lev
set lge bt spk &T
32+90.95
cont Top pg #73
cont Top pg #142
COUNTY SURVEYOR
T6N
R11W
MONUMENT
Fd std cs BC
bt spk &T RPS 3'E
+3'N
Mkedas shown
26+88.48 from E
0+00 To South
40 TH
.06 Adj.
1317.05
89°55'40"
359 42 30
179 33 20
48" Adj
179°37'42"
46" Adj
89°55'33"
cont bot pg
1-3/69 S.W.

Notes Ck'd by	Survey of Palmdale Airport
Map No. B-235	W. O. 867 Tape No. [illegible]
Office Work C.E.D.	Surveyed by R.L. Willett
Checked A.A.E.	Notes [illegible] Date 9-11-51
Date Feb. '52	Indexed E. C. Johnson

F. B. 664 Pg. 73

cont from bot pg # 72

T=80=602.41
602.36 @ Lev

602.41

set lge bt spk + T
38+93.36

2018.01 Adj.

602.76

T= 602.76
602.71 @ Lev

SEC 5 T6N R11W

set lge bt spk + T
44+96.12

89°49'32"

89°49'40"
359.18 10
178.57 10

T=68°
602.92 @ Lev

200.86

T=82=200.86
200.84 @ Lev

set N+T
46+96.98 from E
=26+66.55 " S

89°49'48"

set 1" IP flush
47+06.40 from E
26+66.58 " S
replaced with
CSBC mon dn 12"
mked as shown

602.92
4.42 offset

602.92

9.42

2960

1333.25

set N+T in fn post
T=82=682.05
681.99 @ Lev

682.05

672.67 Adj.

Note: 1/16 Cor in error. Should be 1/64 Cor. W.E.

COUNTY SURVEYOR
T6N
R11W
45
+
58
SEC COR
E 329

cont bot pg # 24

Cont top pg # 74

W.S. 65, C-1

Note: Any Additions or Changes on This Sheet Must be Made or Circled in Red Ink. With Date and Name of Person Making Change.

Do not extend notes this side of this line.

RETURN TO
LOS ANGELES COUNTY SURVEYOR
726 LOS ANGELES COUNTY
ENGINEERING BLDG.

76F3095 247 10M 1-49

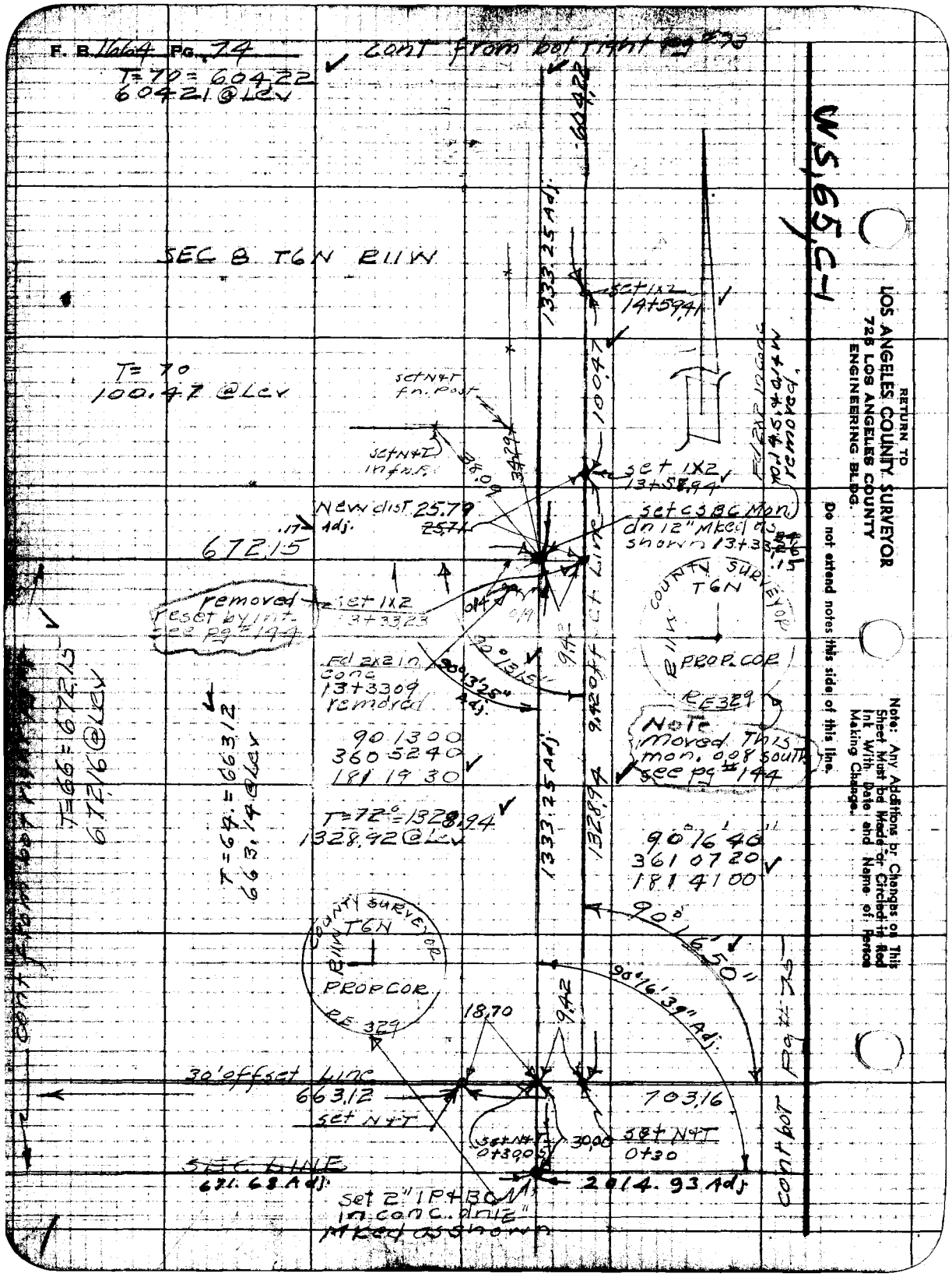
F. B. 1664 Pg. 74
cont from bot right pg #73
T=70=604.22
604.21 @ Lev
SEC 8 T6N R11W
T=70
100.47 @ Lev
set N&T fn. post
set N&T in fn. P.
set 1x2
14+59.41
set 1x2
13+58.94
New dist 25.79
672.15
removed reset by int. see pg #144
set 1x2
13+33.23
Fd 2x2 in conc
13+33.09
removed
set CSBC Mon. dn 12" Mkd as shown 13+33.26
COUNTY SURVEYOR
T6N
R11W
PROP. COR
RE 329
Note Moved This mon. 0.08 south see pg #144
90 13 15
90°13'25" Adj.
90 13 00
360 52 40
181 19 30
T=72°=1328.94
1328.92 @ Lev
90°16'40"
361 07 20
181 41 00
90°16'50"
90°16'39" Adj.
T=66=672.15
672.16 @ Lev
T=64=663.12
663.14 @ Lev
1333.25 Adj.
1328.94
9.42 offset Line
30' offset Line
663.12
set N&T
703.16
set N&T 0+30
set N&T 0+30.05
30.00
SEC LINE
671.68 Adj.
2014.93 Adj.
set 2" IP+BCM in conc. dn 12" Mkd as shown
cont bot pg #75
WS 65 C-1
RETURN TO
LOS ANGELES COUNTY SURVEYOR
725 LOS ANGELES COUNTY
ENGINEERING BLDG.
Do not extend notes this side of this line.
Note: Any Additions or Changes on This Sheet Must be Made or Circled in Red Ink With Date and Name of Person Making Change.

Notes Ck'd by	Survey of Palmdale Airport
Map No. [illegible]	W.O. [illegible] Tape No. [illegible]
Office Work C.E.D.	Surveyed by P.L. Willey
Checked D.A.R.	Notes " Date [illegible]
Date Feb. '52	Indexed A. C. Johnson

F. B. 1624 Pg. 75

cont bot pg #140

W.S65 C-1

cont from bot pg #42

SEC 9

Fd N+T in PP

Fd Std CS BC Mon 4 17.15" per CS Map 8738 26+69.94 from E N

40TH ST

1338.17

SEC LINE 1335.15 Adj.

24.52

28.89

54.89

32.11

30.00

set Nail

set N+T in 8" F.P.

Fd N+T in PP

SEC 8 T6N R11W

T=64=1305.97

1306.00

1305.97

30' offset

2014.93 Adj.

set N+T.

T=64=703.16

703.18 @ Lev

703.16

cont from bot right pg #74

Note: Any Additions or Changes on This Sheet Must be Made or Circled in Red Ink With Date and Name of Person Making Change.

Do not extend notes this side of this line.

RETURN TO
LOS ANGELES COUNTY SURVEYOR
726 LOS ANGELES COUNTY
ENGINEERING BLDG.

76F3098 247 10M 1-49

F. B. 1664 Pg. 76

cont from bot left pg #8

RETURN TO
LOS ANGELES COUNTY SURVEYOR
726 LOS ANGELES COUNTY
ENGINEERING BLDG.

Do not extend notes this side of this line.

Note: Any Additions or Changes on This Sheet Must be Made or Circled in Red Ink With Date and Name of Person Making Change.

3141
17450
[illegible]591

Notes Ck'd by KRM	Survey of Palmdale Airport
Map No. [illegible]	Topo No. [illegible] Std. 28 °F
Office Work C.E.D	Surveyed by R.L. Willey
Checked [illegible]	Notes Date 3-8-51
Date Feb. '52	Indexed 6-25-51

F. B. 1664 Pg. 97

COUNTY SURVEYOR T6N T12W 1/4 1/4 COR

W.S.6.5A-1

cont right pg #78

Replaced 1" IP [illegible] conc. mkd as shown 1/4 1/4 sec cor

set 1" IP flush 13+40.24 from S 53+63.03 " E

205.91

set 1x2 59+66.33

603.30

717.54 Adj.

18.34

set 1x2 13+21.90

90°09'10"

15 Adj.

90°50'47"

35" Ai

89°09'20"
356 36 40
174 55 00

121.23

1340.07 Adj.

T=76°=477.92
477.90@Lev

254.01
Sibndry Line
2668.11 Adj.

90°50'40"
363 23 00
185 04 40

T=76°=121.23
121.22@Lev

SEC 11
T6N R12W

cont Top right pg #36

T=86°=603.30
603.23@Lev

SEC 11

T=86°=205.91
174.48@Lev
31.41 " "
205.89

set 1x2
12+00.67

602.87

T=78°=602.87
602.83@Lev

set 1x2
5+97.80

597.80

T=76=597.80
597.77@Lev

TO 1/4 COR 11/14

cont from Top right pg #35

Note: Any Additions or Changes on This Sheet Must be Made or Circled in Red Ink With Date and Name of Person Making Change.

Do not extend notes this side of this line.

RETURN TO
LOS ANGELES COUNTY SURVEYOR
726 LOS ANGELES COUNTY
ENGINEERING BLDG.

76F309S 247 10M 1-49


F. B. 1664 Pg. 78
Fd 2" IP + BC. in conc dn 12" Mked as shown
COUNTY SURVEYOR T6N R12W 11 + 12 1/4 SEC COR 1928 MONUMENT
COUNTY SURVEYOR T6N R12W CTR SEC 11 CR 329
SEC 11 T6N R12W
Replaced 1" IP with 2" IP + BC in conc. dn 12" Mked as shown
CTR SEC 11 Set 1" IP by int 26+80.48
Set 1x2 17+99.82
60309
27643
601.49
47792
597.97 Adj.
1340.07 Adj.
Set 1x2 26+77.74
Set 1x2 24+01.31
T=76 = 601.49 601.46 @ Lev
SEC 11
T=27643 27642 @ Lev
Fd std CS BC Man dn 12" Mked as shown per CS M 8738
COUNTY SURVEYOR T6N R12W 10 + 11 1/4 SEC COR 1928 MONUMENT
cont from TOP pg #77
cont bot pg #79
RETURN TO
LOS ANGELES COUNTY SURVEYOR
726 LOS ANGELES COUNTY
ENGINEERING BLDG.
Do not extend notes this side of this line.
Note: Any Additions or Changes on This Sheet Must be Made or Circled in Red Ink With Date and Name of Person Making Change.

Notes Ck'd by RRM	Survey of Palmdale Airport
Map No. B-2305	W. 08617 Tape No. 012 Rd. 68 °F
Office Work C.E.D.	Surveyed by R.L. Willey
Checked A.A.R.	Notes 1 Date 5-7-51
Date Feb. '52	Indexed

F. B. 1664 PG. 79

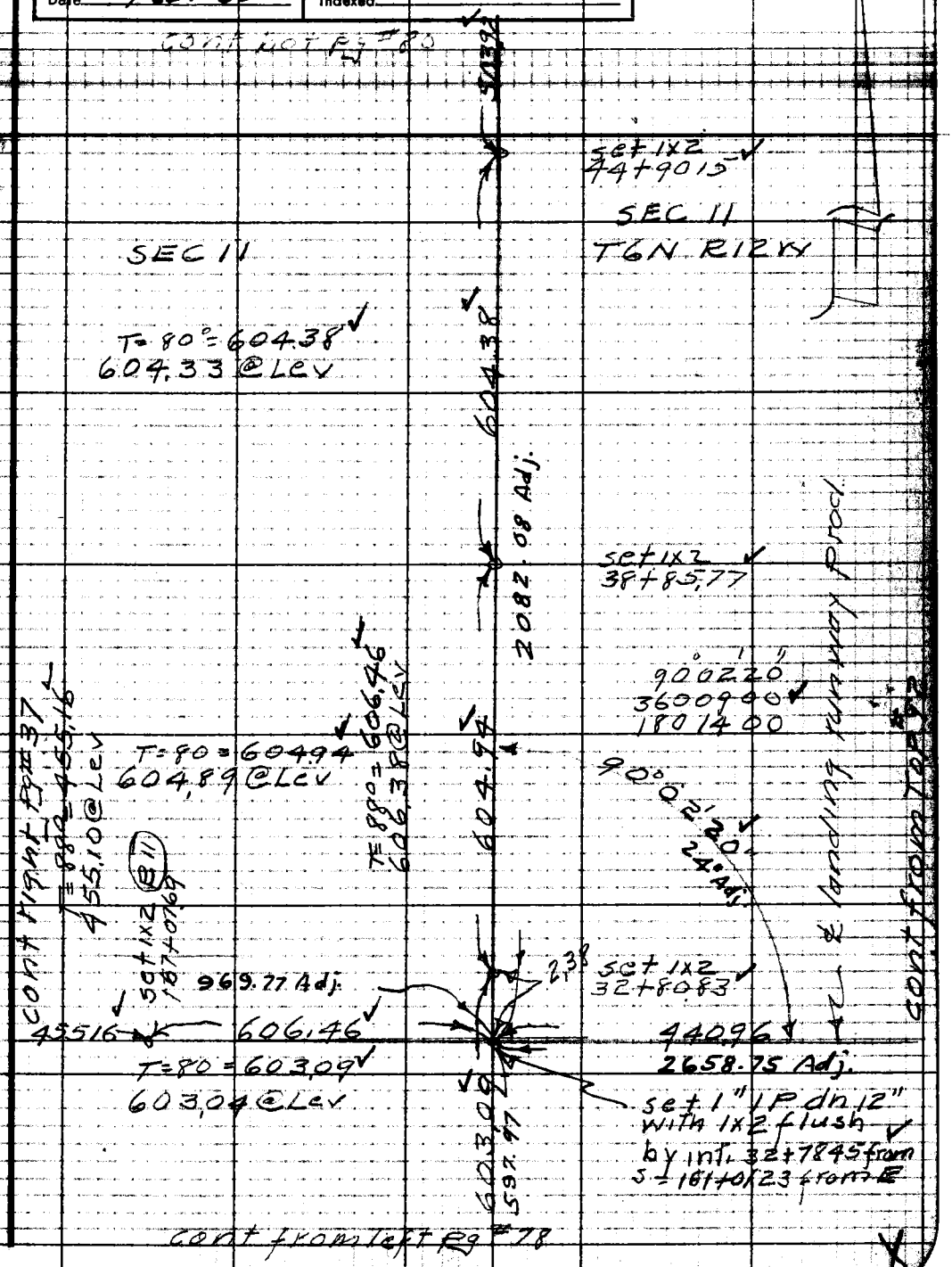

Note: Any Additions or Changes on This Sheet Must be Made or Circled in Red Ink With Date and Name of Person Making Change.

Do not extend notes this side of this line.

RETURN TO
LOS ANGELES COUNTY SURVEYOR
726 LOS ANGELES COUNTY
ENGINEERING BLDG.

76F309S 247 10M 1-49

F. B. 1664 Pg. 80

cont bot pg #81

W.S. 65, A-1

SEC 2

T6N R12W

1346.83 Adj.

600.99

COUNTY SURVEYOR
T6N
R12W
2
+
11
1/4 SECCOR
1928
MONUMENT

Fd std CS BC
Mon dn 12"
Mked as shown.
set Bt. spk + T R.P.S
3'E & 3'S.
see pg # 28.
303+60.60 from S ✓

89°04'00"
356 16 30
179 24 30

89° 04' 05" 15" Adj.

AVE N

℄ 1238.21 Adj.

2648.95 per p #28
80 Adj.

T=80=366.53 ✓
366.50 @ Lev

366.53

90°21'43" 32" Adj.

90°21'40"
361 27 00
182 10 20

SEC 11

SEC 11
T6N R12W

2082.08

set 1x2
49+94.07 ✓

T=80=503.92 ✓
503.89 @ Lev

503.92

cont from top pg #79

RETURN TO
LOS ANGELES COUNTY SURVEYOR
725 LOS ANGELES COUNTY
ENGINEERING BLDG.

Do not extend notes this side of this line.

Note: Any Additions or Changes on This Sheet Must be Made or Circled in Red Ink With Date and Name of Person Making Change.

Notes Ck'd by:	Survey of Palmdale Airport
Map No. [illegible]	W. [illegible]
Office Work C.E.D.	Surveyed by R.L. Willey
Checked [illegible]	Notes " Date [illegible]
Date Feb. 52	Indexed C. Johnson

F. B. 1664 Pg. 81

WS 65 A-1

cont right pg #82

SEC 2
T = 94° = 603.21
603.11 @ Lev

SEC 2
T6N R12W

COUNTY SURVEYOR
T6N
R12W
1/4 1/4 COR
RE 329

set 1x2 (14)
71+65.95

T = 90 = 482.77
482.70 @ Lev

1/4 1/4 SEC COR
set 1" IP
67+07.48 from
53+30.97 " E

replaced 1" IP with 2" IP & BC dn 12" Mked as shown

1598.20
1425.92

240.96

2637.91

90° 53' 40"
363 35 00
1852 2 30

89° 06' 27"
25'A

set 1x2 (13)
66+83.18

T = 118.54
118.52 @ Lev

89° 06' 20"
356 25 40
1743 8 40

set 1x2 (12)
65+64.64

T = 86° = 603.05
602.98 @ Lev

set 1x2 (11)
59+61.59

T = 84° = 600.99
600.93 @ Lev

5370.97
2693.27
2637.70

cont from top pg #80

Note: Any Additions or Changes on This Sheet Must Be Made or Circled in Red Ink With Date and Name of Person Making Change.

Do not extend notes this side of this line.

RETURN TO
LOS ANGELES COUNTY SURVEYOR
726 LOS ANGELES COUNTY
ENGINEERING BLDG.

76F3095 247 10M 1-49

WS 765 A-1, W.S. 707 A-6

RETURN TO
LOS ANGELES COUNTY SURVEYOR
726 LOS ANGELES COUNTY
ENGINEERING BLDG.

Do not attend notes this side of this line.

Note: Any Additions or Changes on This Sheet Must be Made or Circled in Red Ink With Date and Name of Person Making Change.

Notes Ck'd by RRM	Survey of Palmdale Airport
Map No. B-2315	W.O. Tape No. [illegible]
Office Work C.E.O.	Surveyed by P.L.Willey
Checked A.A.R.	Notes " Date [illegible]
Date Feb. '52	Indexed A. C. Johnson 5-16-51

F. B. 1664 Pg. 83

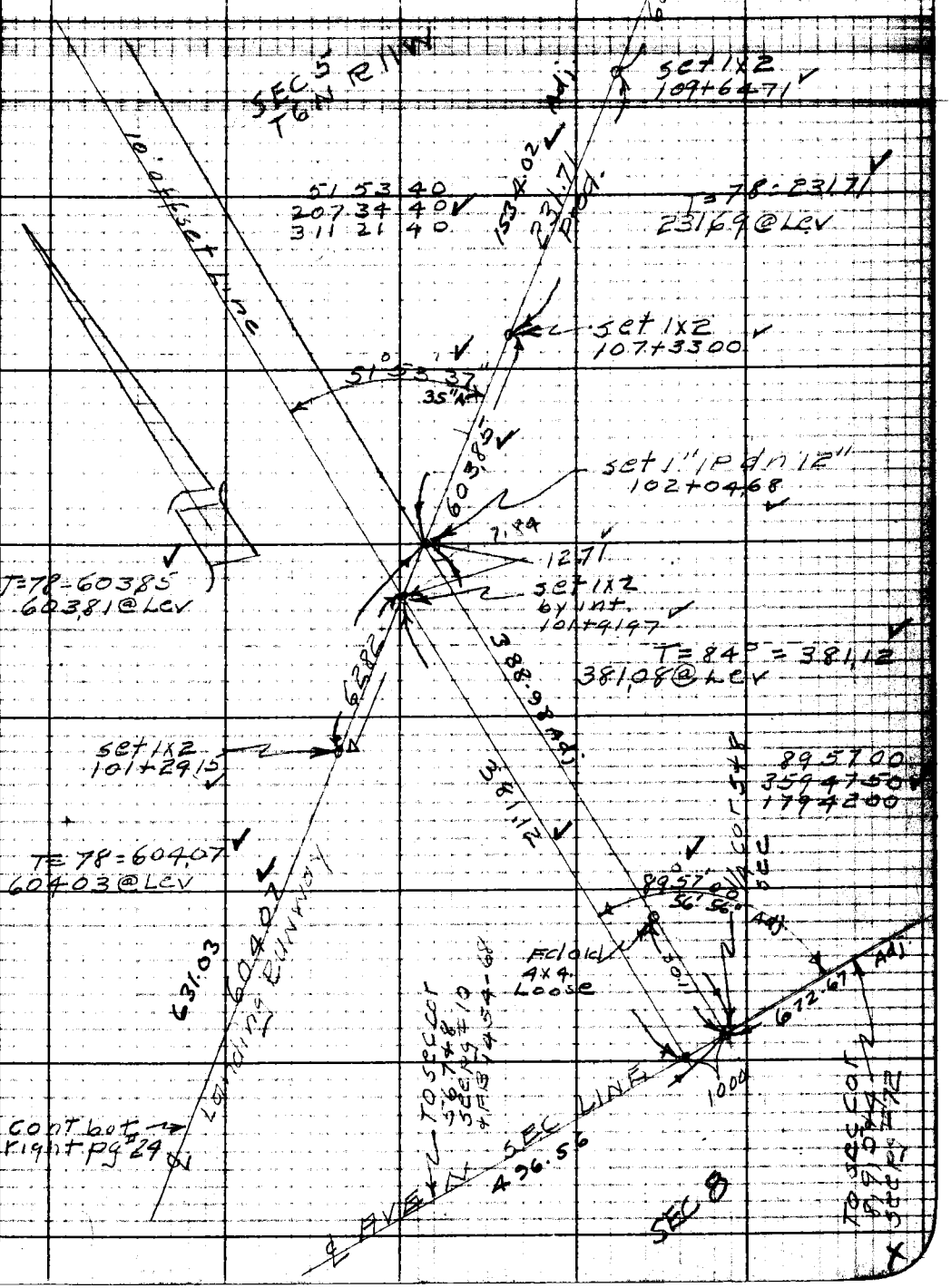

Note: Any Additions or Changes on This Sheet Must be Made or Circled in Red Ink With Date and Name of Person Making Change.

Do not extend notes this side of this line.

RETURN TO
LOS ANGELES COUNTY SURVEYOR
726 LOS ANGELES COUNTY
ENGINEERING BLDG.

76F3095 247 10M 1-49

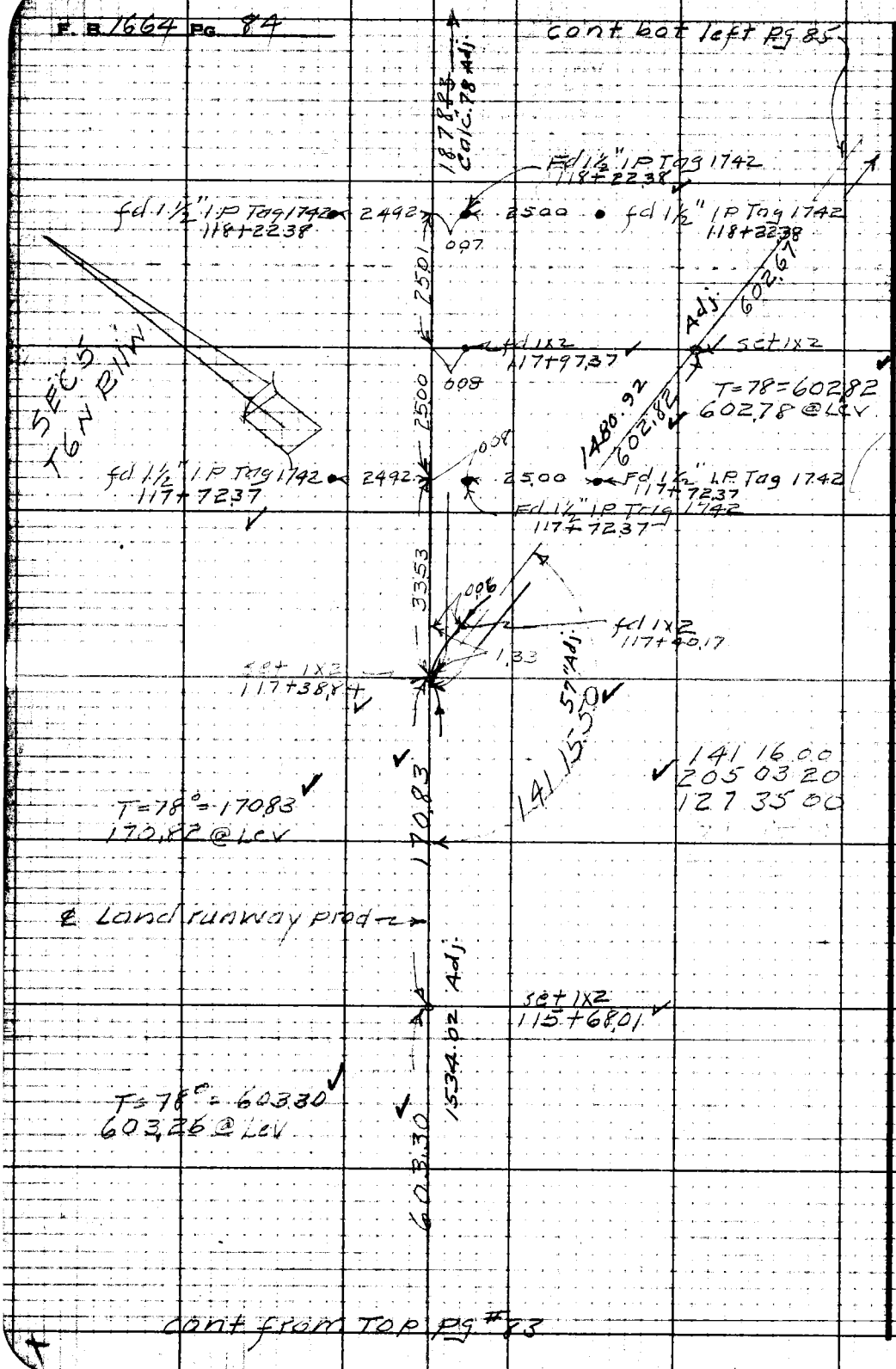

RETURN TO
LOS ANGELES COUNTY SURVEYOR
725 LOS ANGELES COUNTY
ENGINEERING BLDG.

Do not extend notes this side of this line.

Note: Any Additions or Changes on This Sheet Must be Made or Circled in Red Ink With Date and Name of Person Making Change.

Notes Ck'd by KRM	Survey of Palmdale Airport
Map No. [illegible]	W.O. [illegible] Tape No. [illegible]
Office Work C.E.D.	Surveyed by R.L. Willey
Checked A.A.R.	Notes 11 Date [illegible]
Date Feb. '52	Indexed K. C. Johnson

F. B. 1664 Pg. 85

cont bot pg #86

W.S. 65, C-1

Note: Any Additions or Changes on This Sheet Must be Made or Circled in Red Ink With Date and Name of Person Making Change.

Do not extend notes this side of this line.

RETURN TO
LOS ANGELES COUNTY SURVEYOR
726 LOS ANGELES COUNTY
ENGINEERING BLDG.

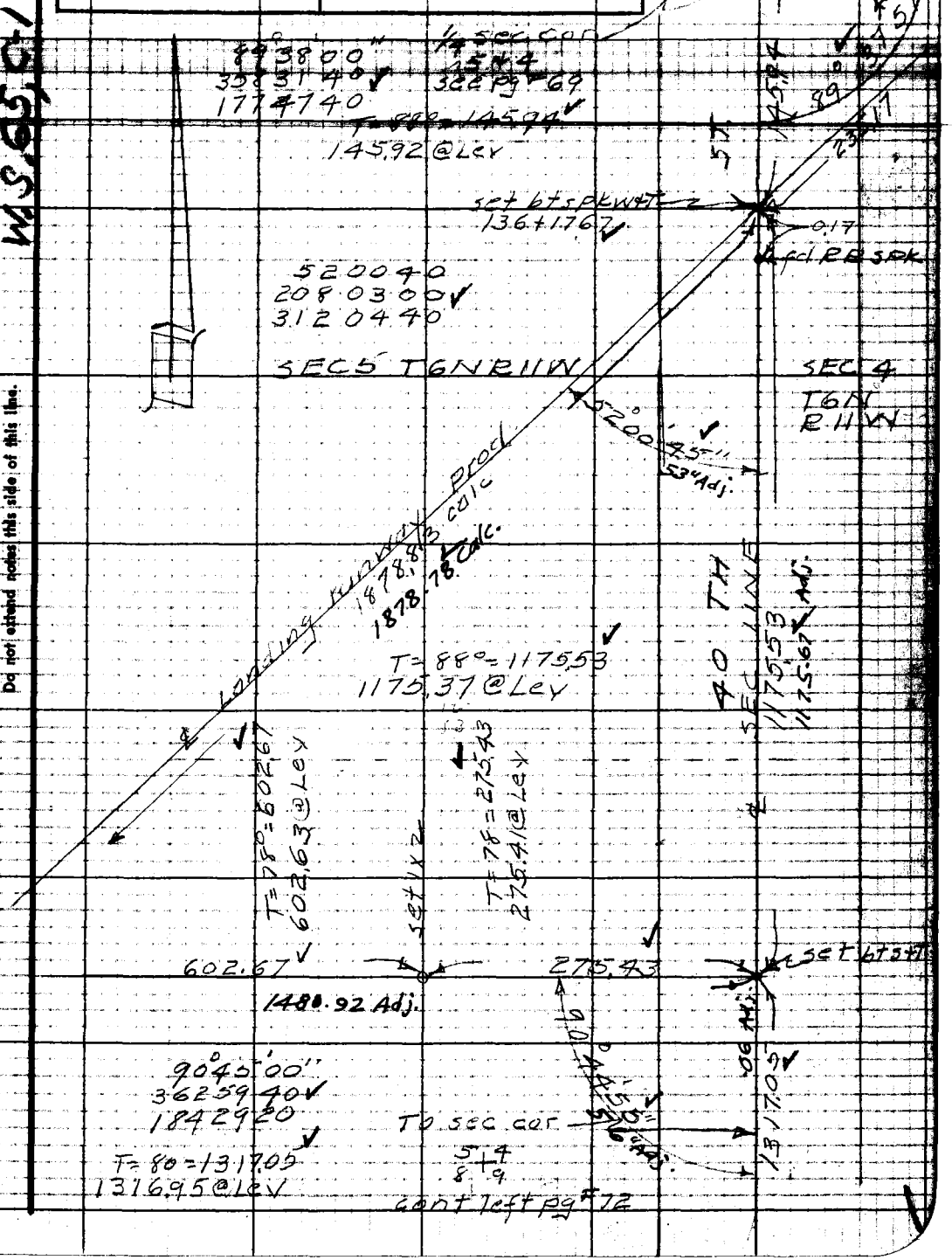

76F3095 247 10M 1-49

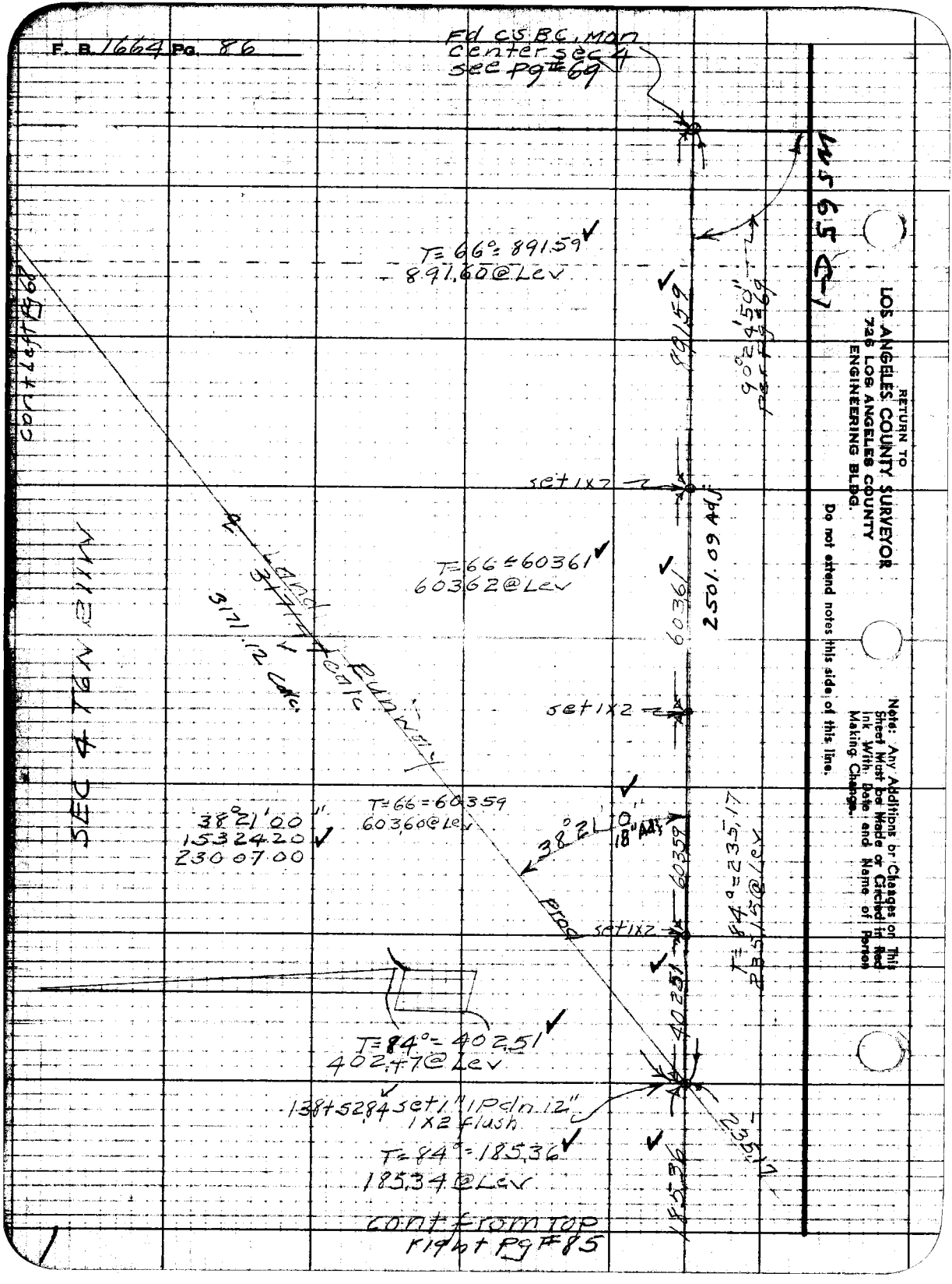
F. B. 1664 Pg. 86
Fd CS BC, Mon
center sec 4
see pg #69
T=66°=89159
89160@Lev
89159
90°24'50"
per pg #69
set 1x2
T=66=60361
60362@Lev
60361
2501.09 Adj
set 1x2
T=66=60359
60360@Lev
38°21'00"
1532420
23007.00
38°21'0"
18" Adj
60359
set 1x2
T=84°=235.17
235.15@Lev
40251
T=84°=40251
40247@Lev
138+52.84 set 1" IPdn 12"
1x2 flush
T=84°=185.36
185.34@Lev
185.36
235.17
cont from top
right pg #85
SEC 4 T6N
cont left pg 68
3171.12 calc.
Land Runway
Prod
RETURN TO
LOS ANGELES COUNTY SURVEYOR
726 LOS ANGELES COUNTY
ENGINEERING BLDG.
Do not extend notes this side of this line.
Note: Any Additions or Changes on This Sheet Must be Made or Circled in Red Ink With Date and Name of Person Making Change.

Notes Ck'd by: KRM	Survey of: Palmdale Airport
Map No. B-2315	W.O. [illegible] Map No. [illegible]
Office Work: C.E.D.	Surveyed by: R.L. Willey
Checked: A.A.E.	Notes: Date: [illegible]
Date: Feb. '52	Indexed: R. C. Johnson

F. B. 1664 Pg. 87

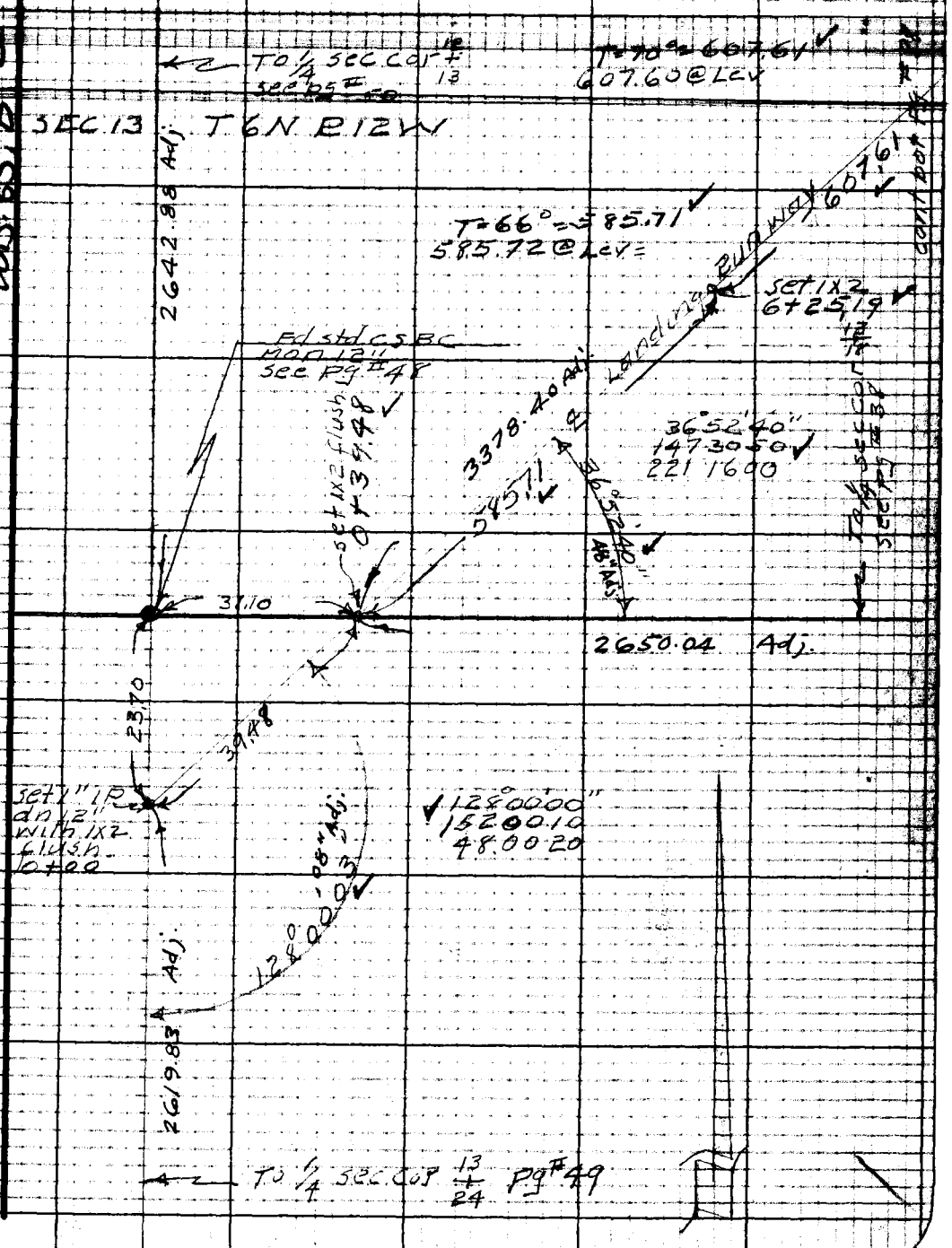

Note: Any Additions or Changes on This Sheet Must be Made or Circled in Red Ink With Date and Name of Person Making Change.

Do not extend notes this side of this line.

RETURN TO
LOS ANGELES COUNTY SURVEYOR
726 LOS ANGELES COUNTY
ENGINEERING BLDG.

76F3095 247 10M 1-49

F. B. 1664 Pg. 88

Cont bot pg #89

T=70° = 608.00
607.99@Lev

SEC 13 T6N R12W

608.00

set 1x2
22+97.36

608.02

T=70° = 608.02
608.01@Lev

Adj. Prop.

set 1x2 in Road
16+89.34

3378.40 Runway

456.54

T=68° =
456.54@Lev

Landing

set 1x2
12+32.80

607.61

cont from top right pg #87

RETURN TO
LOS ANGELES COUNTY SURVEYOR
725 LOS ANGELES COUNTY
ENGINEERING BLDG.

Do not extend notes this side of this line.

Note: Any Additions or Changes on This Sheet Must be Made or Circled in Red Ink With Date and Name of Person Making Change.

Notes Ck'd by KRM	Survey of
Map No. B-2315	W.O. Tape No. Std. °F
Office Work C.E.D.	Surveyed by
Checked A.A.E.	Notes Date
Date Feb '52	Indexed A. C. Johnson

F. B. 1664 Pg. 89

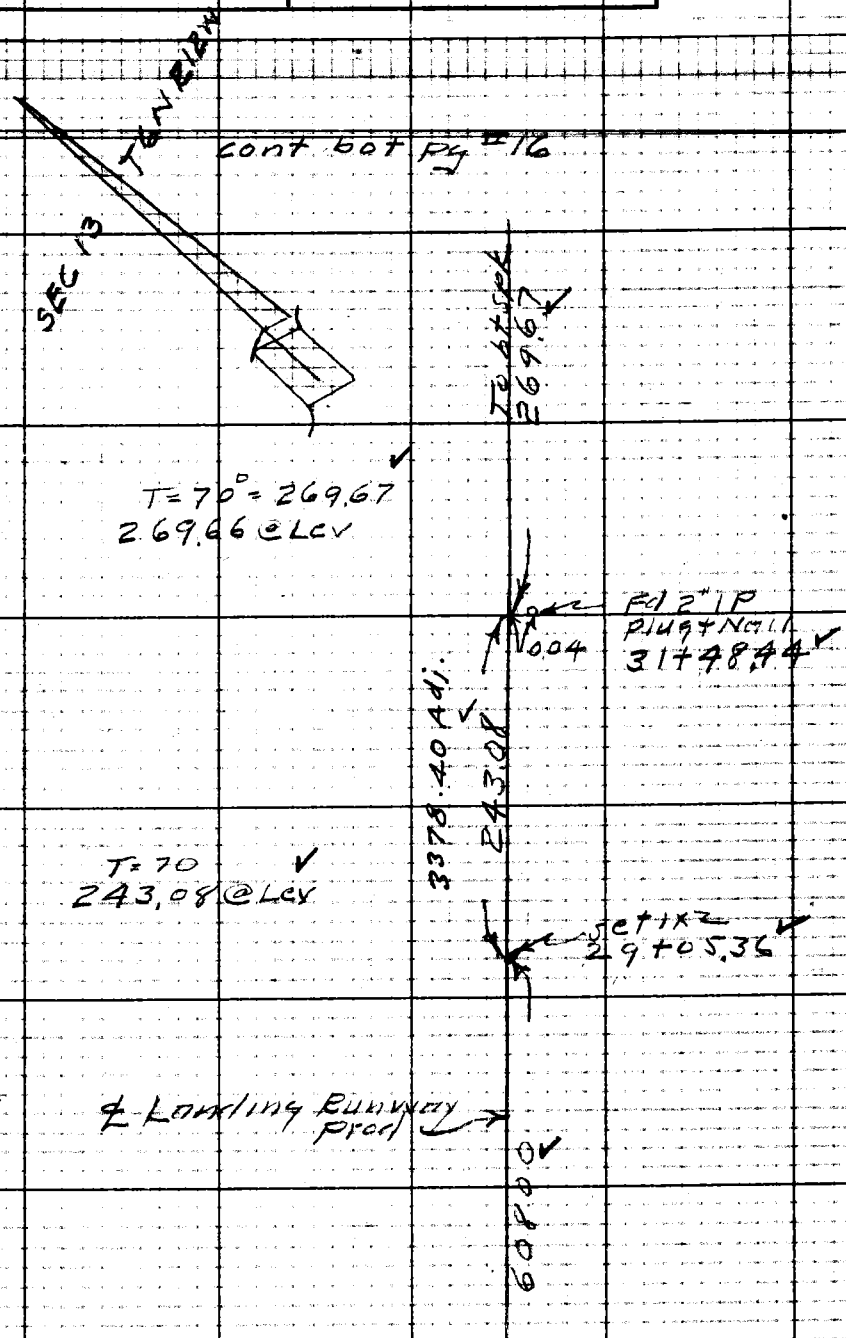

Note: Any Additions or Changes on This Sheet Must be Made or Circled in Red Ink With Date and Name of Person Making Change.

Do not extend notes this side of this line.

RETURN TO
LOS ANGELES COUNTY SURVEYOR
726 LOS ANGELES COUNTY
ENGINEERING BLDG.

76F3098 247 10M 1-49

F. B. 1664 Pg. 90

cont right pg #52

T=76°=629.67
629.65 @ Lev

629.67

set 1x2
101+19.04

T=74 259.81
259.80 @ Lev

259.81

set 1x2
98+59.23

T=74°=602.79
602.77 @ Lev

602.79

2694.35 Adj.

SEC 12 T6N R12W

set 1x2
92+56.44

T=72°=602.74
602.73 @ Lev

602.74

℄ Landing Runway Prod.

set 1x2
86+53.70

T=70 599.55
599.54 @ Lev

599.55

cont from top pg #15

RETURN TO
LOS ANGELES COUNTY SURVEYOR
725 LOS ANGELES COUNTY
ENGINEERING BLDG.

Do not extend notes this side of this line.

Note: Any Additions or Changes on This Sheet Must be Made or Circled in Red Ink With Date and Name of Person Making Change.

Notes Ck'd by	Survey of Palmdale Airport
Map No. R-2315	W.O. [illegible] Tape No. [illegible]
Office Work C.E.D	Surveyed by R L Willey
Checked A.A.R.	Noted " Date [illegible]
Date Feb. '52	Indexed C. Johnson 6-25-51

F. B. 1664 Pg. 91

6/28/51

cont right pg #55

T = 76° = 283.79 ✓
283.78 @ Lev

283.79

set 1x2 #④
131+58.72

T = 70° = 601.79 ✓
601.78 @ Lev

601.79

SEC 12

set 1x2 #③
125+56.93

T = 76° = 601.71 ✓
601.68 @ Lev

601.71

2693.96 Adj.

Landing Runway Proof

T 6 N R 12 W

set 1x2 #②
119+55.22

T = 76° = 603.47 ✓
603.44 @ Lev

603.47

set 1x2 #①
113+51.75

T = 76° = 603.04
603.01 @ Lev

603.04

cont from left pg #52

Note: Any Additions or Changes on This Sheet Must be Made or Circled in Red Ink With Date and Name of Person Making Change.

Do not extend notes this side of this line.

RETURN TO
LOS ANGELES COUNTY SURVEYOR
726 LOS ANGELES COUNTY
ENGINEERING BLDG.

76F3098 247 10M 1-49

F. B. 1664 PG. 92

cont right pg 79

T=84 = 44096
440,91 @ Lev

44096

set 1x2 R 9
156+60.27

60360

T=84 = 60360
603,54 @ Lev

set 1x2 R 8
150+56.67

SEC 11 T6S R12W

408.17

T=84 = 408.17
408.13 @ Lev

2658.75 adj.

set 1x2 @ 7
146+48.50

60276

T=80 = 60276
602,71 @ Lev

set 1x2 R 6
140+45.74

60323

T=76° = 603,23
603.20 @ Lev

cont from left pg #55

RETURN TO
LOS ANGELES COUNTY SURVEYOR
726 LOS ANGELES COUNTY
ENGINEERING BLDG.

Do not attend notes this side of this line.

Note: Any Additions or Changes on This Sheet Must be Made or Circled in Red Ink With Date and Name of Person Making Change.

Notes Ck'd by	Survey of Palmdale Airport
Map No. [illegible]	W.O. [illegible] Maps No. [illegible]
Office Work C.E.D.	Surveyed by R.L. Kelley
Checked A.A.E.	Notes " Date 5-5-51
Date Feb. '52	Indexed K. C. Johnson

F. B. 1664 PG. 93

cont right pg #54

5/31/51

T=84° = 282.73
282.70 @ Lev

282.73

set 1x2 ④
24+12.19

T=84° = 603.21
603.15 @ Lev

603.21

set 1x2 ③
18+08.98

2695.04 Adj.

T=84 = 602.60
602.56 @ Lev

boundry
602.60

SEC 12 T6N R12W

set 1x2 ②
12+06.38

T=84° = 603.44
603.38 @ Lev

South
603.44

set 1x2 ①
6+02.94

T=90° = 602.94
602.85 @ Lev

602.94

cont from left pg #51

Note: Any Additions or Changes on This Sheet Must be Made or Circled in Red Ink With Date and Name of Person Making Change.

Do not extend notes this side of this line.

RETURN TO
LOS ANGELES COUNTY SURVEYOR
720 LOS ANGELES COUNTY
ENGINEERING BLDG.

76F3095 247 10M 1-49

cont right pg # 77

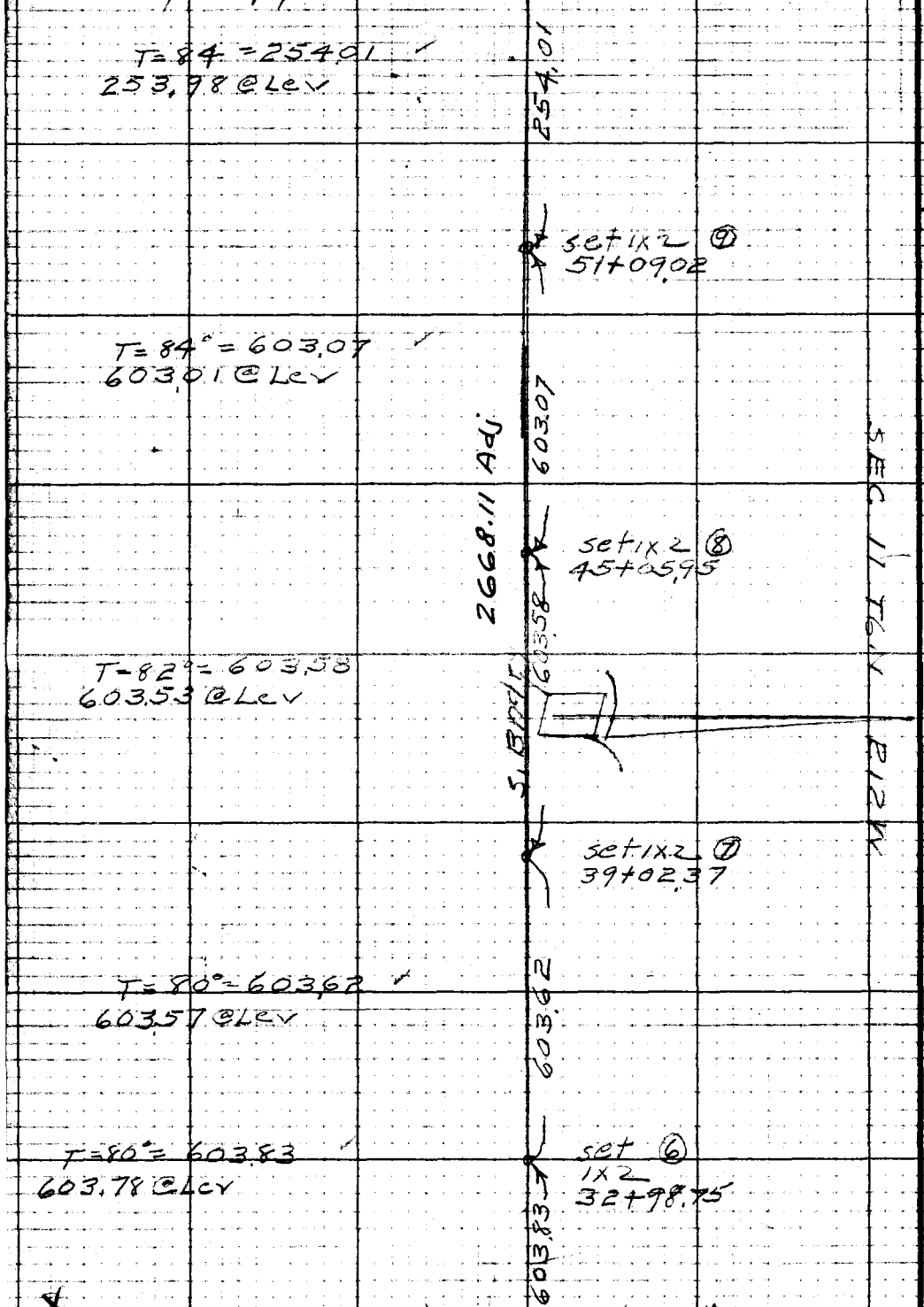

cont from left pg # 54

RETURN TO
LOS ANGELES COUNTY SURVEYOR
726 LOS ANGELES COUNTY
ENGINEERING BLDG.
Do not extend notes this side of this line.
Note: Any Additions or Changes on This Sheet Must be Made or Circled in Red Ink With Date and Name of Person Making Change.

Notes Ck'd by	Survey of Palmdale Airport
Map No. [illegible]	W.O. [illegible] Tape No. [illegible]
Office Work C.E.D.	Surveyed by R.L. Willey
Checked [illegible]	Notes " Date [illegible]
Date Feb. '52	Indexed R. C. Johnson

F. B. 1664 Pg. 95

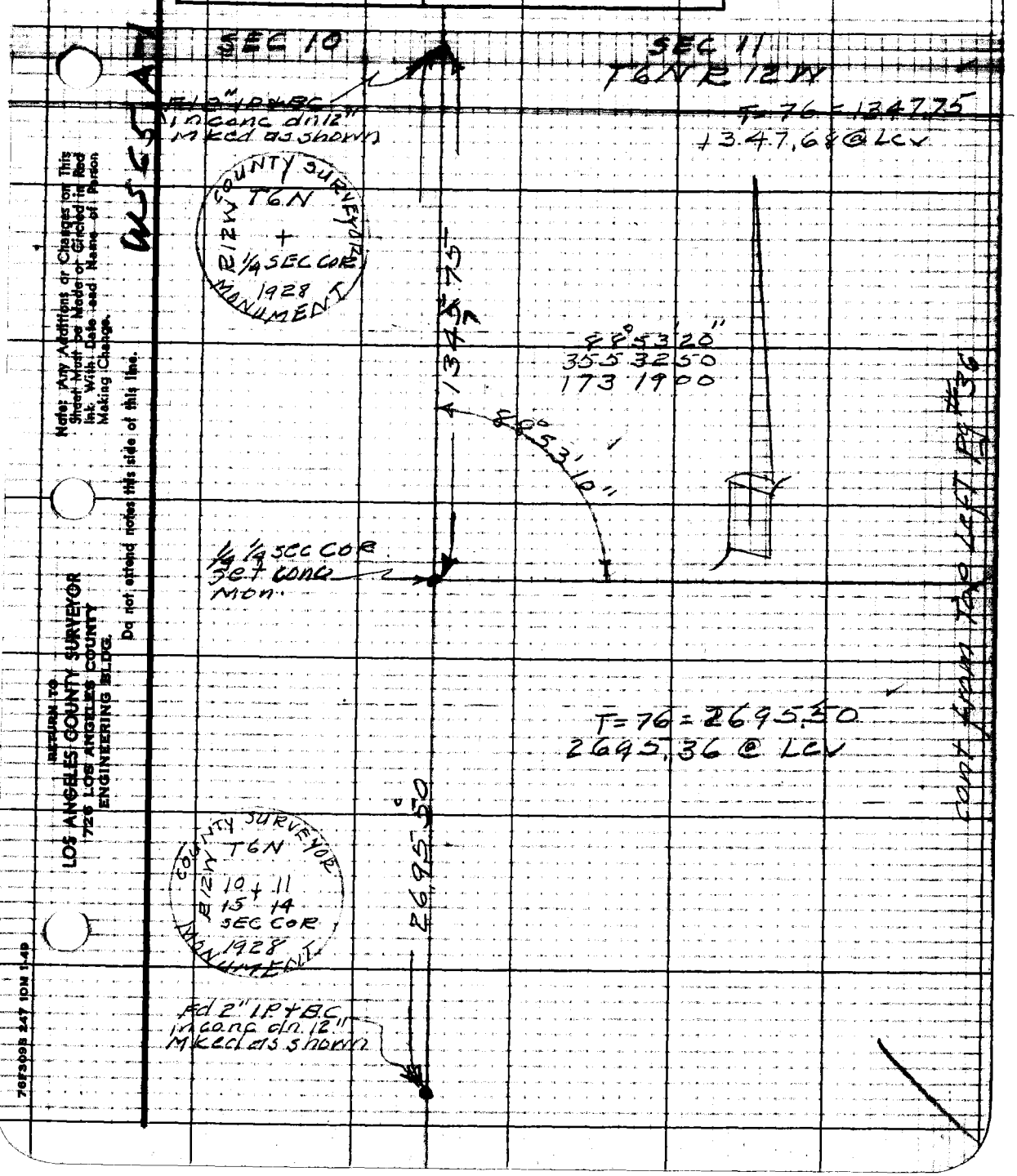

Note: Any Additions or Changes on This Sheet Must be Made or Circled in Red Ink With Date and Name of Person Making Change.

Do not extend notes this side of this line.

RETURN TO
LOS ANGELES COUNTY SURVEYOR
726 LOS ANGELES COUNTY
ENGINEERING BLDG.

76F3098 247 10M 1-49

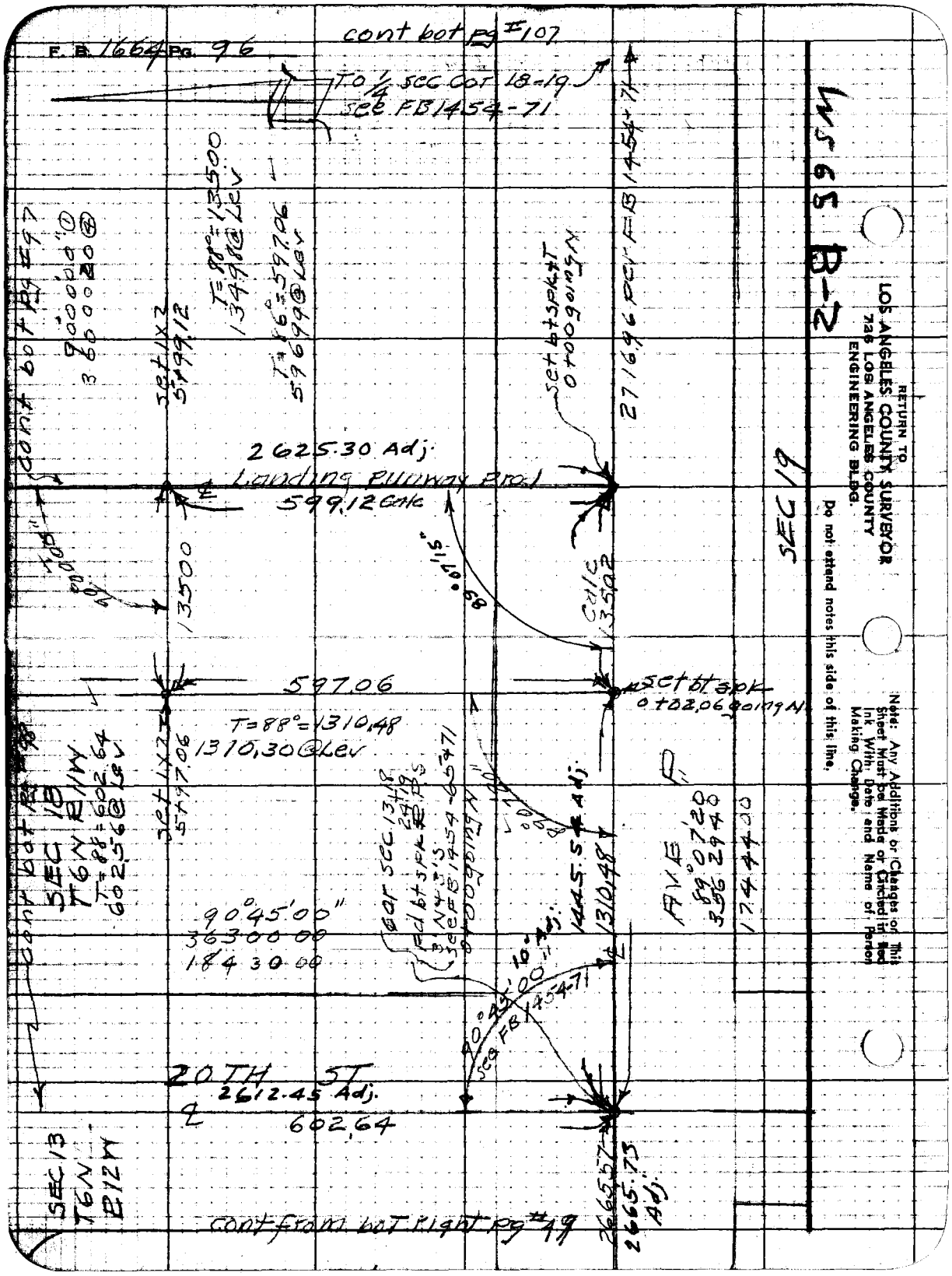
F. B. 1664 Pg. 96
cont bot pg #107
To 1/4 sec cor 18-19
see FB 1454-71
cont bot pg #97
90°00'00" ①
360000 ②
set 1x2
5+99.12
T=88°=13500
13498 @ Lev
T=86°=597.06
59699 @ Lev
set bt spk+T
0+00 going N
27169 per FB 1454-71
2625.30 Adj.
Landing Runway Prod
599.12 Calc
13500
89°07'15"
Calc
13502
597.06
set bt spk
0+02.06 going N
T=88°=1310.48
1310.30 @ Lev
set 1x2
5+97.06
cont bot pg #98
SEC 18
T6N R11W
T=88°=602.64
602.56 @ Lev
cor sec 13+18
24+19
Fd bt spk R.P.S.
3' N+3'S
see FB 1454-65+71
0+00 going N
1445.54 Adj.
1310.48
AVE
89°07'20"
356 2940
1744.00
90°45'00"
36300.00
18430.00
10° Adj.
90°45'00"
see FB 1454-71
20TH ST
2612.45 Adj.
602.64
SEC 13
T6N
R12W
2665.57
2665.73
Adj.
cont from bot right pg #49
SEC 19
WS 65 B-2
RETURN TO
LOS ANGELES COUNTY SURVEYOR
726 LOS ANGELES COUNTY
ENGINEERING BLDG.
Do not attend notes this side of this line.
Note: Any Additions or Changes on This Sheet Must be Made or Circled in Red Ink With Date and Name of Person Making Change.

Notes Ck'd by	Survey of Palmdale Airport
Map No. A-2315	W.O. 867 Page No. [illegible]
Office Work C.E.O.	Surveyed by R.L. Willey
Checked AAR	Notes " Date 5-5-51
Date Feb. '52	Indexed A. C. Johnson

F. B. 1664 PG. 97

cont right pg #58

T=68°
219.02 @ Lev

219.02

set 1x2
24+06.43

T=68
603.07 @ Lev

603.07

SEC 18
T6N
R11W

Runway Prod.

2625.30 Adj.

set 1x2
18+03.36

T=68°
601.92 @ Lev

Landing

601.92

set 1x2
12+01.44

T=602.32
602.32 @ Lev

602.32

cont from right pg #96

Note: Any Additions or Changes on This Sheet Must be Made or Circled in Red Ink With Date and Name of Person Making Change.

Do not extend notes this side of this line.

RETURN TO
LOS ANGELES COUNTY SURVEYOR
726 LOS ANGELES COUNTY
ENGINEERING BLDG.

76F3095 247 10M 1-49

F. B. 1664 Pg. 98

cont bot right Pg #38

T=86=200.12
200.10 @ Lev

200.12

set bt spk & T
24+12.12

T=86=603.11
603.04 @ Lev

603.11

Line

set bt spk & T
18+09.01

SEC 13 T6N R12W

SEC 18 T6N R11W

2612.45 Adj

603.30

T=86=603.30
603.23 @ Lev

20TH ST

Sec

set bt spk & T
12+05.71

T=86=603.07
603.00 @ Lev

603.07

set bt spk & T
6+02.64

602.64

cont from bot left Pg #96

RETURN TO
LOS ANGELES COUNTY SURVEYOR
725 LOS ANGELES COUNTY
ENGINEERING BLDG.

Do not extend notes this side of this line.

Note: Any Additions or Changes on This Sheet Must be Made or Circled in Red Ink With Date and Name of Person Making Change.

Notes Ck'd by	Survey of Palmdale Airport
Map No. B-2315	W.O. 8612 Tape No. 1124 Bld. 24
Office Work C.E.D.	Surveyed by R.L. Willey
Checked A.A.R.	Notes " Date 6-51
Date Feb. '52	Indexed X C. Johnson

F. B. 1664 Pg. 99

cont bot pg #100

SEC 6 T6N R11W

T = 80 = 603.48
603.43 @ Lev

Road 603.48

set 1x2 (3)
97+22.69

Adj.

T = 603.06
603.01 @ Lev

2656.05

Runway 603.06

set 1x2 (2)
91+19.63

T = 603.76
603.71 @ Lev

Landing 603.76

set 1x2 (1)
85+15.87

T = 80° = 602.61
602.56 @ Lev

602.61

cont from Top left Pg #46

X

Note: Any Additions or Changes on This Sheet Must be Made or Circled in Red Ink. With Date and Name of Person Making Change.

Do not extend notes this side of this line.

RETURN TO
LOS ANGELES COUNTY SURVEYOR
726 LOS ANGELES COUNTY
ENGINEERING BLDG.

76F3098 247 10M 1-49

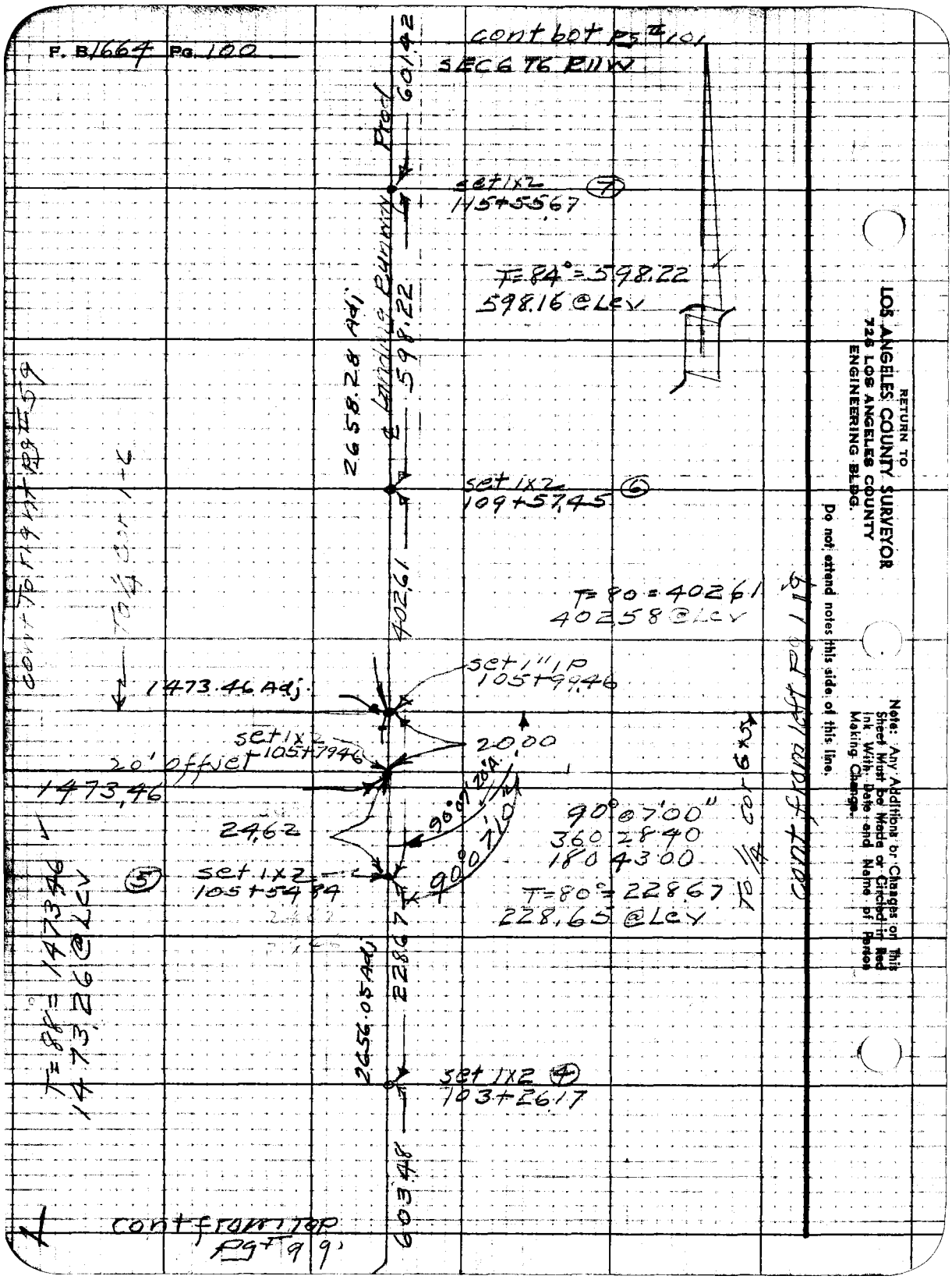
F. B 1664 Pg. 100
cont bot Pg # 101
SEC 6 T6 R11W
601.42
Prod
set 1x2
115+55.67
7
T=84°=598.22
598.16 @ Lev
2658.28 Adj
℄ Landing Runway
598.22
set 1x2
109+57.45
6
402.61
T=80=402.61
402.58 @ Lev
set 1" IP
105+99.46
1473.46 Adj
set 1x2
105+79.46
20.00
20' offset
1473.46
24.62
90°07'20"A
90°07'10"
90°07'00"
360 28 40
180 43 00
5
set 1x2
105+54.84
T=80°=228.67
228.65 @ Lev
To 1/4 cor 6x5
cont from left Pg 1 1/2
cont to right Pg # 59
To 1/4 cor 1-6
T=88=1473.46
1473.26 @ Lev
2656.05 Adj
228.67
set 1x2
103+26.17
4
603.48
cont from top
Pg # 99
RETURN TO
LOS ANGELES COUNTY SURVEYOR
726 LOS ANGELES COUNTY
ENGINEERING BLDG.
Do not extend notes this side of this line.
Note: Any Additions or Changes on This Sheet Must be Made or Circled in Red Ink With Date and Name of Person Making Change.

Notes Ck'd by	Survey of Palmdale Airport
Map No. B-2315	W.O. 8612 Tape No. 088 Sht. [illegible]
Office Work C.E.D.	Surveyed by R.L. Willey
Checked A.A.R.	Notes Date 2-51
Date Feb. '52	Indexed A. C. Johnson

F. B. 1664 Pg. 101

cont right pg #62

SEC 6 T6N R11W

T=84°=498.21
498.16 @ LCV

498.21

Prod

2658.28 Adj.

SET 1X2 (9)
127+60.02

T=84=602.93
602.87 @ LCV

Landing runway

60293

SEC 6 T6N R11W

+ #8
121+57.09

T=84°=601.42
601.36 @ LCV

60142

cont from Top pg #100

Note: Any Additions or Changes on This Sheet Must be Made or Circled in Red Ink With Date and Name of Person Making Change.

Do not extend notes this side of this line.

RETURN TO
LOS ANGELES COUNTY SURVEYOR
726 LOS ANGELES COUNTY
ENGINEERING BLDG.

76F3098 247 10M 1-49

F. B. 1664 Pg. 102

cont right pg 57

T = 70°
284.02 @ Lev

284.02

set 1x2
24+09.25 ④

T = 70° = 600.16
600.15 @ Lev

600.16

set 1x2
19+09.09 ③

T = 70 = 603.61
603.60 @ Lev

603.61

2693.21' Adj.

SEC 1 T6N R12W

set 1x2
12+05.48 ②

T = 66 = 602.35
602.36 @ Lev

602.35

set 1x2
6+03.13 ①

T = 64° = 603.13
603.15 @ Lev

603.13

cont from Left pg # 58

RETURN TO
LOS ANGELES COUNTY SURVEYOR
726 LOS ANGELES COUNTY
ENGINEERING BLDG.

Do not extend notes this side of this line.

Note: Any Additions or Changes on This Sheet Must be Made or Circled in Red Ink With Date and Name of Person Making Change.

Notes Ck'd by	Survey of Palmdale Airport
Map No. B-2315	W. O. [illegible]
Office Work C.E.D	Surveyed by E.L. Willey
Checked A.A.R.	Notes [illegible]
Date Feb. '52	Indexed K. C. Johnson

F. B. 1664 PG. 103

cont right pg # 81

T=78° = 240.96
240.94 @ Lev

240.96

set 1x2 (9)
50+90.01

60240

T=78° = 60240
602.35 @ Lev

set 1x2 (8)
44+87.61

2637.91 Adj.

590.71

T=78° = 590.71
590.66 @ Lev

N. Bndry Line

SEC 2 T6N R9W

set 1x2 (7)
38+96.90

600.80

T=72 = 600.80
600.78 @ Lev

set 1x2 (6)
32+96.10

T=72° = 602.83
602.81 @ Lev

602.83

cont from Left pg #57

X

Note: Any Additions or Changes on This Sheet Must be Made or Circled in Red Ink With Date and Name of Person Making Change.

Do not extend notes this side of this line.

RETURN TO
LOS ANGELES COUNTY SURVEYOR
726 LOS ANGELES COUNTY
ENGINEERING BLDG.

76F3095 247 10M 1-49

Pg 105

T = 76 = 199.12
199.11 @

199.12

set 1x2
65+31.44

SEC 2 T6N R12W

1425.92 Adj.

1220

T = 76 = 602.27
602.24 @ Lev

set 1x2
59+29.17

T = 76 = 598.20
598.17 @ Lev

598.20

cont from left Pg # 81

RETURN TO
LOS ANGELES COUNTY SURVEYOR
726 LOS ANGELES COUNTY
ENGINEERING BLDG.

Note: Any Additions or Changes on This Sheet Must be Made or Circled in Red Ink With Date and Name of Person Making Change.

Do not extend notes this side of this line.

Notes Ck'd by	Survey of Palmdale Airport
Map No. [illegible]	W.O. [illegible] Type No. [illegible]
Office Work C.E.D.	Surveyed by P.L. Willey
Checked AAR	Notes [illegible] Date [illegible]
Date Feb. '52	Indexed A. C. Johnson

F. B. 1664 Pg. 105

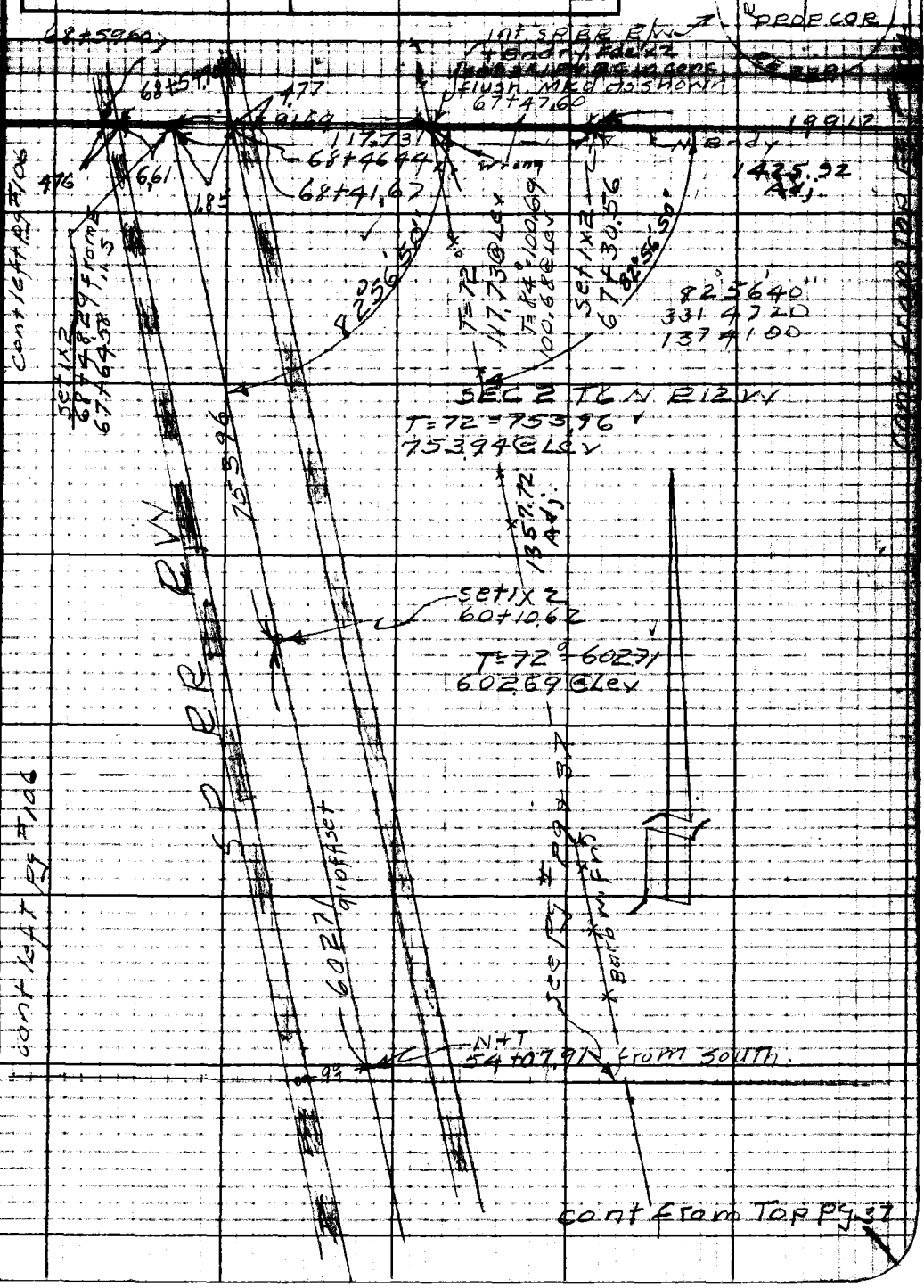

W.S. 65 A-1

Note: Any Additions or Changes on This Sheet Must be Made or Circled in Red Ink With Date and Name of Person Making Change.

Do not extend notes this side of this line.

RETURN TO
LOS ANGELES COUNTY SURVEYOR
726 LOS ANGELES COUNTY
ENGINEERING BLDG.

76F309B 247 10M 1-49

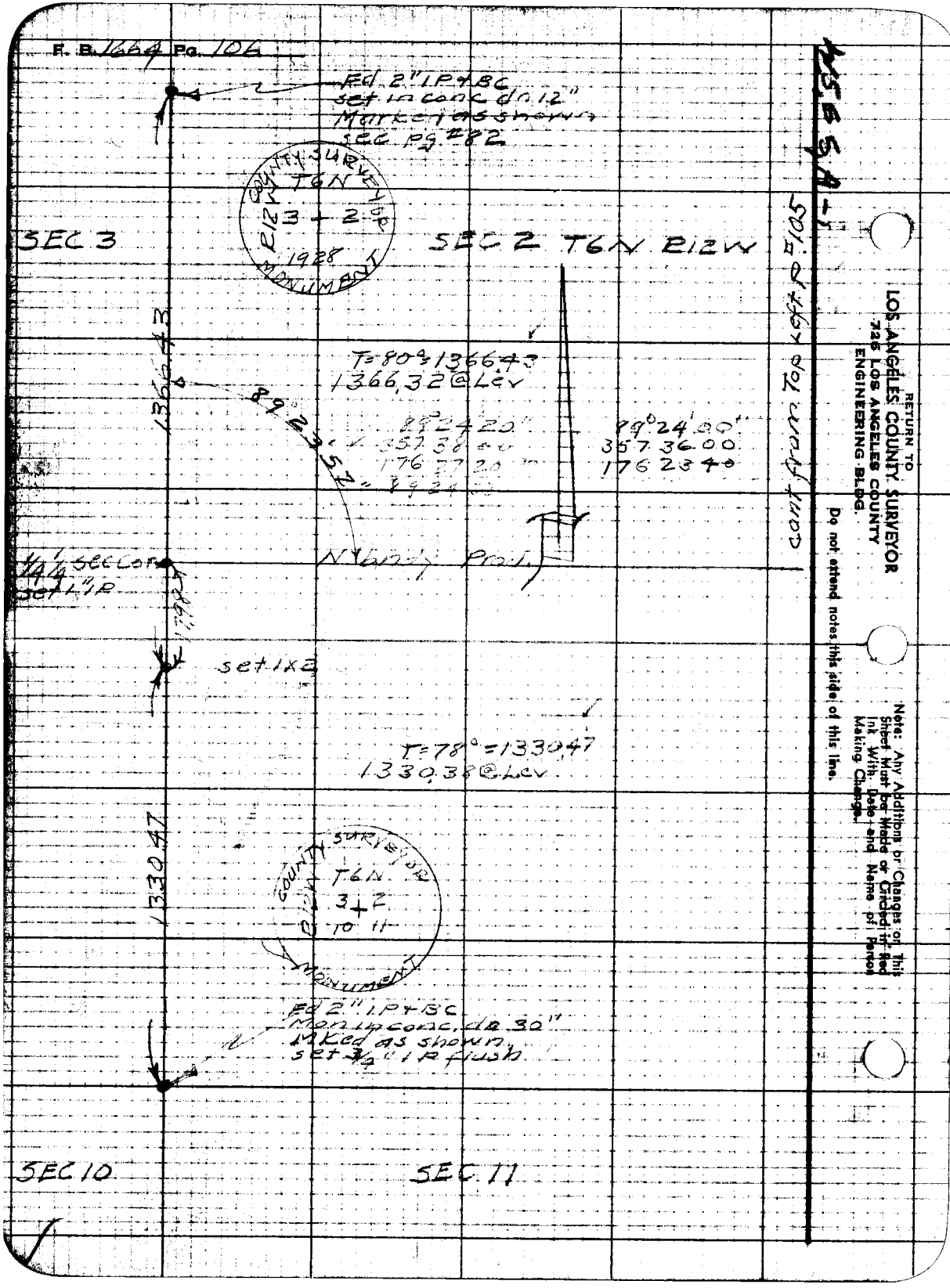
F. B. 1664 Pg. 106
Fd 2" I.P. + BC
set in conc dn 12"
Marked as shown
see pg. #82
COUNTY SURVEYOR
T6N
R12W
3 + 2
1928
MONUMENT
SEC 3
SEC 2 T6N R12W
1366.43
T=80°=1366.43
1366.32 @ Lev
89°24'20"
357 38 00
176 27 20
89°24'00"
357 36 00
176 23 40
89°23'52"
cont from Top left p #105
1/4 1/4 sec Cor
set 1" I.P.
Nybody Prod.
set 1x2
T=78°=1330.47
1330.38 @ Lev
1330.47
COUNTY SURVEYOR
T6N
R12W
3 + 2
10 11
MONUMENT
Fd 2" I.P. + BC
Mon in conc. dn 30"
Mked as shown
set 3/4" I.P. flush
SEC 10
SEC 11
RETURN TO
LOS ANGELES COUNTY SURVEYOR
726 LOS ANGELES COUNTY
ENGINEERING BLDG.
Do not extend notes this side of this line.
Note: Any Additions or Changes on This Sheet Must be Made or Circled in Red Ink With Date and Name of Person Making Change.

Notes Ck'd by	Survey of Palmdale Airport
Map No. [illegible]	W.O. [illegible]
Office Work C.E.D	Surveyed by R L Willey
Checked [illegible]	Notes [illegible]
Date Feb '52	Indexed R. C. Johnson

F. B. 1664 Pg. 107



Note: Any Additions or Changes on This Sheet Must be Made or Circled in Red Ink With Date and Name of Person Making Change.

Do not extend notes this side of this line.

RETURN TO
LOS ANGELES COUNTY SURVEYOR
726 LOS ANGELES COUNTY
ENGINEERING BLDG.

76F3098 247 10M 1-49

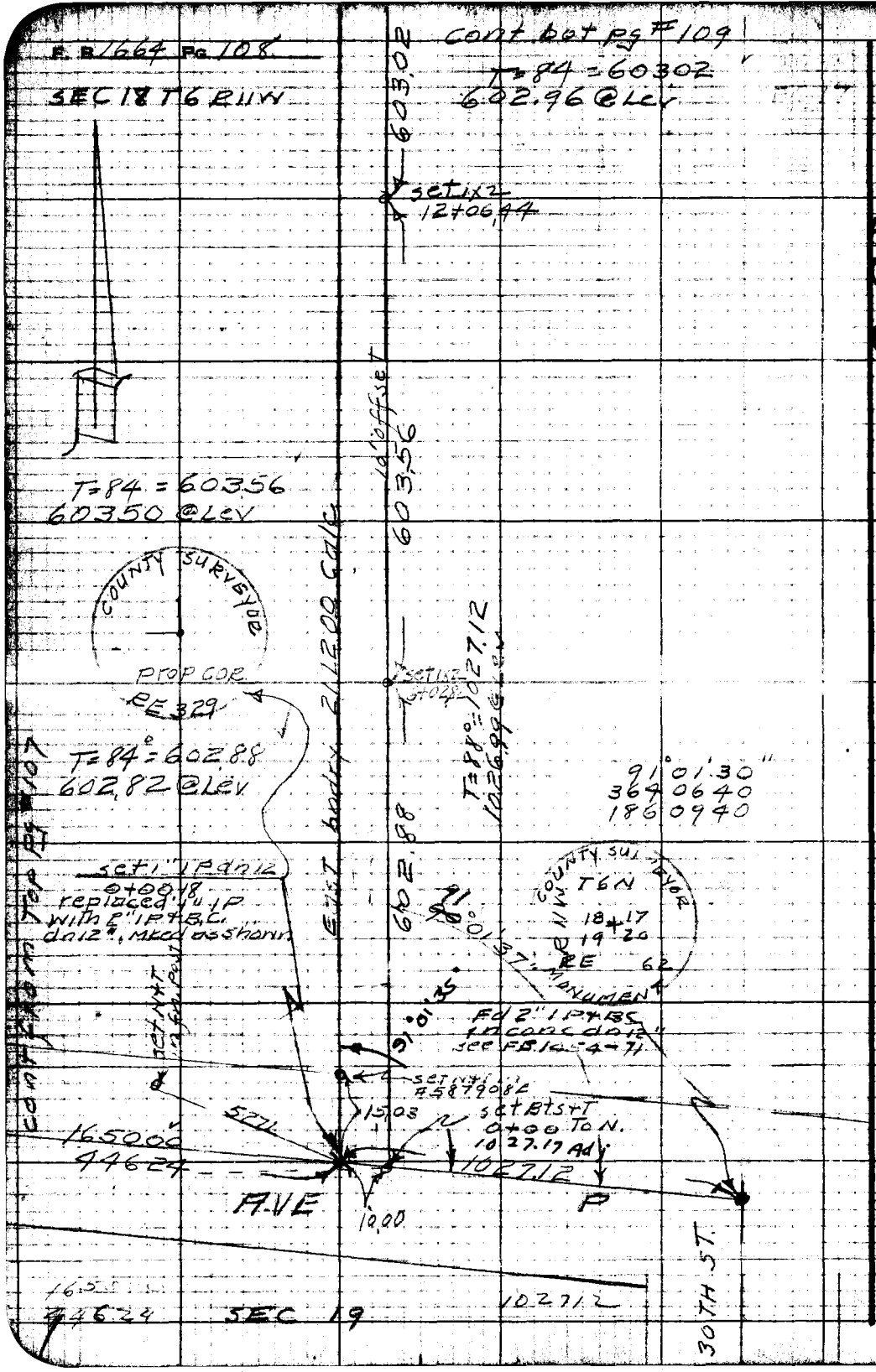

W565B-2

RETURN TO
LOS ANGELES COUNTY SURVEYOR
725 LOS ANGELES COUNTY
ENGINEERING BLDG.

Do not extend notes this side of this line.

Note: Any Additions or Changes on This Sheet Must be Made or Circled in Red Ink With Date and Name of Person Making Change.

Notes Ck'd by	Survey of Palmdale Airport
Map No. A-2315	W. O. Tape No. 012 Std. 65
Office Work C.E.D.	Surveyed by R.L. Willey
Checked A.A.R.	Notes " Date 4-51
Date Feb. '52	Indexed K. C. Johnson

F. B. 1659 Pg. 109

W.S. 65 B-2

Note: Any Additions or Changes on This Sheet Must be Made or Circled in Red Ink With Date and Name of Person Making Change.

Do not extend notes this side of this line.

RETURN TO
LOS ANGELES COUNTY SURVEYOR
726 LOS ANGELES COUNTY
ENGINEERING BLDG.

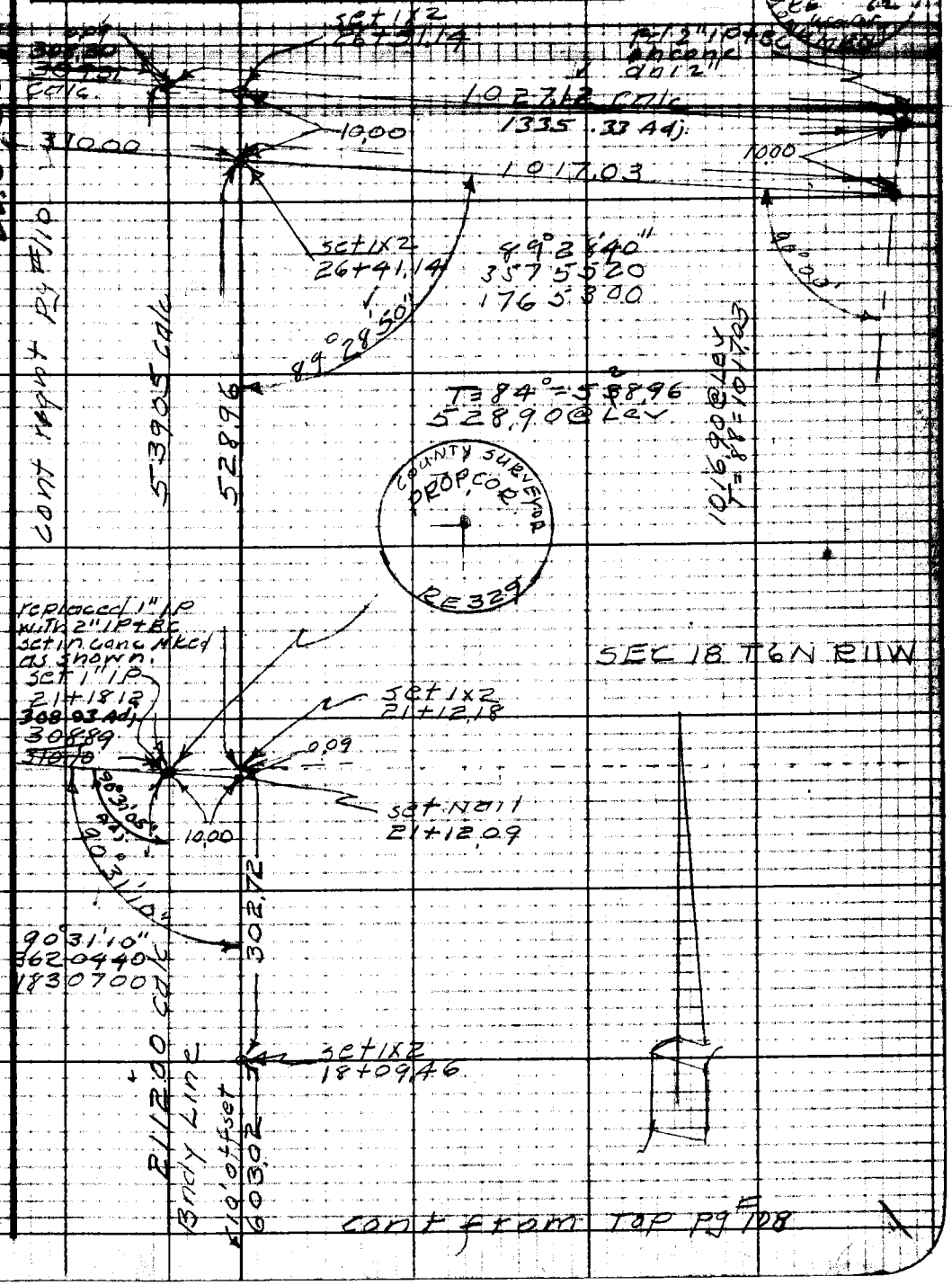

76F3098 247 10M 1-49

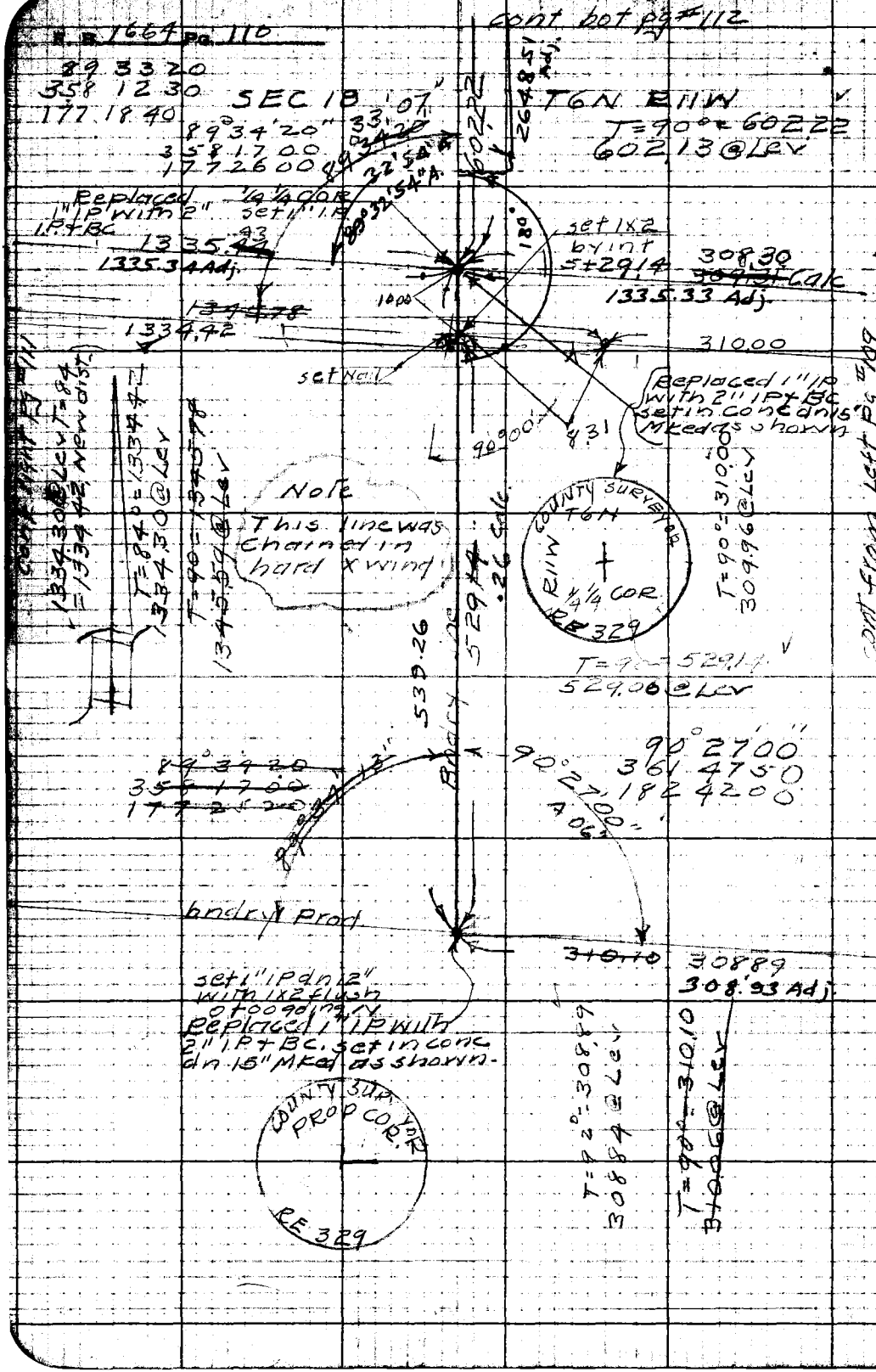

RETURN TO
LOS ANGELES COUNTY SURVEYOR
726 LOS ANGELES COUNTY
ENGINEERING BLDG.

Do not extend notes this side of this line.

Note: Any Additions or Changes on This Sheet Must be Made or Circled in Red Ink With Date and Name of Person Making Change.

Notes Ck'd by	Survey of Palmdale Airport
Map No. A-2315	W.O. [illegible] Map No. [illegible]
Office Work C.E.O.	Surveyed by R. L. Willey
Checked A.A.E.	Notes " Date [illegible]
Date Feb. '52	Indexed E. C. Johnson

F. B. 1664 Pg. 111

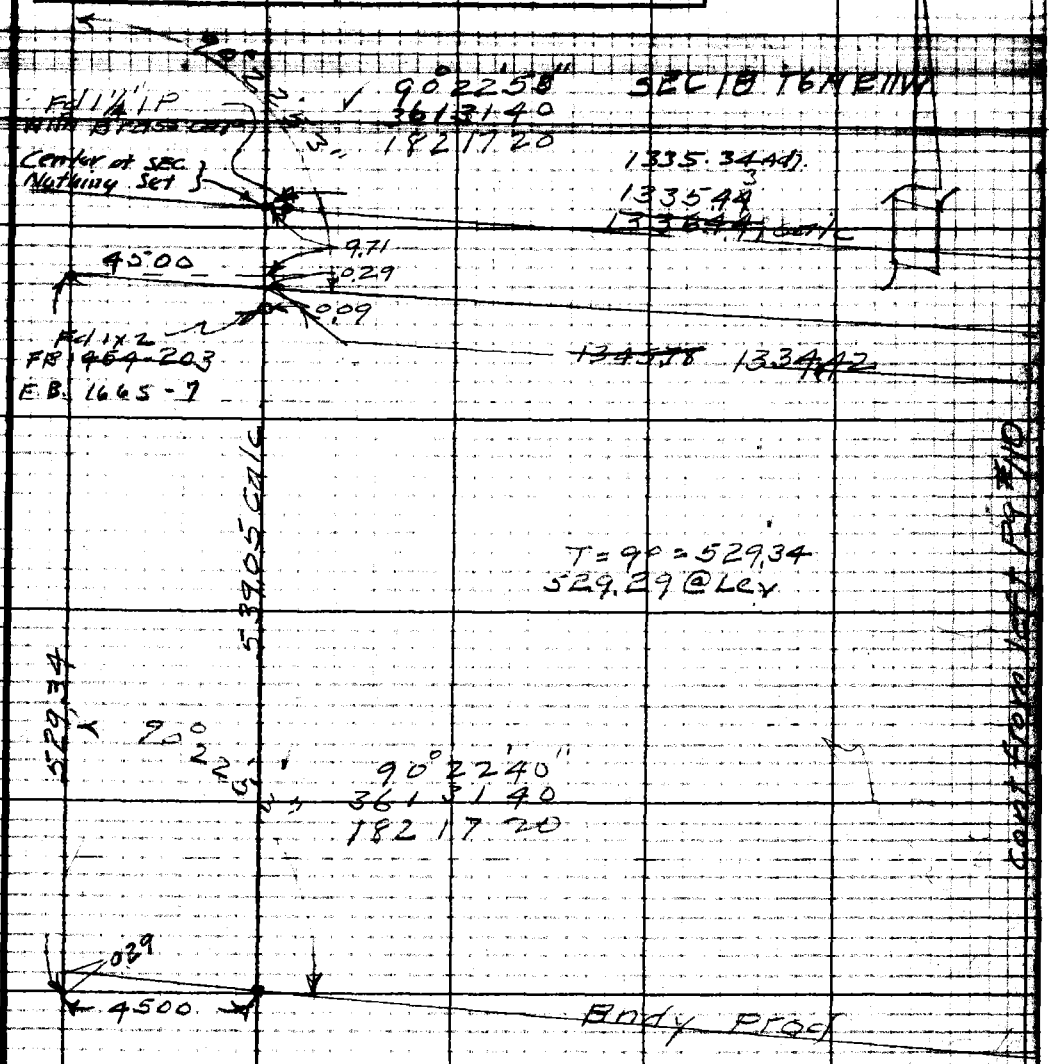

Note: Any Additions or Changes on This Sheet Must be Made or Circled in Red Ink With Date and Name of Person Making Change.

Do not extend notes this side of this line.

RETURN TO
LOS ANGELES COUNTY SURVEYOR
726 LOS ANGELES COUNTY
ENGINEERING BLDG.

76F3095 247 10M 1-49

F. B. 1664 Pg. 112

PALMDALE COLONY

PLAT No 2

SEC 18 T6N R11W

28407

set 1x2
28+93.40

601.83

Adopted Line

T=86°=601.83
601.76 @ Lev

NOTE
This line chained
in a strong x wind

set 1x2
22+91.57

Bndry Line

601.17

2648.51

T=90°=601.17
601.08 @ Lev

set 1x2
16+90.40

559.13

T=90°=559.13
559.05 @ Lev

set 1x2
11+31.27

602.22

To Top p. 110

RETURN TO
LOS ANGELES COUNTY SURVEYOR
726 LOS ANGELES COUNTY
ENGINEERING BLDG.

Do not extend notes this side of this line.

Note: Any Additions or Changes on This Sheet Must be Made or Circled in Red Ink With Date and Name of Person Making Change.

76F3098 247 ION 5-49

RETURN TO
LOS ANGELES COUNTY SURVEYOR
726 LOS ANGELES COUNTY
ENGINEERING BLDG.

Notes: Any Additions or Changes on This Sheet Must be Made or Circled in Red Ink With Date and Name of Person Making Change.

Do not extend notes this side of this line.

W.S. 658-1

Notes Ck'd by: [illegible]
Map No. [illegible]
Office Work C.E.D.
Checked [illegible]
Date Feb. '52

Survey of: [illegible]
W.O. [illegible]
Surveyed by: [illegible]
Noted [illegible]
Indexed E. C. Johnson

F. B. 1664 Pg. 113

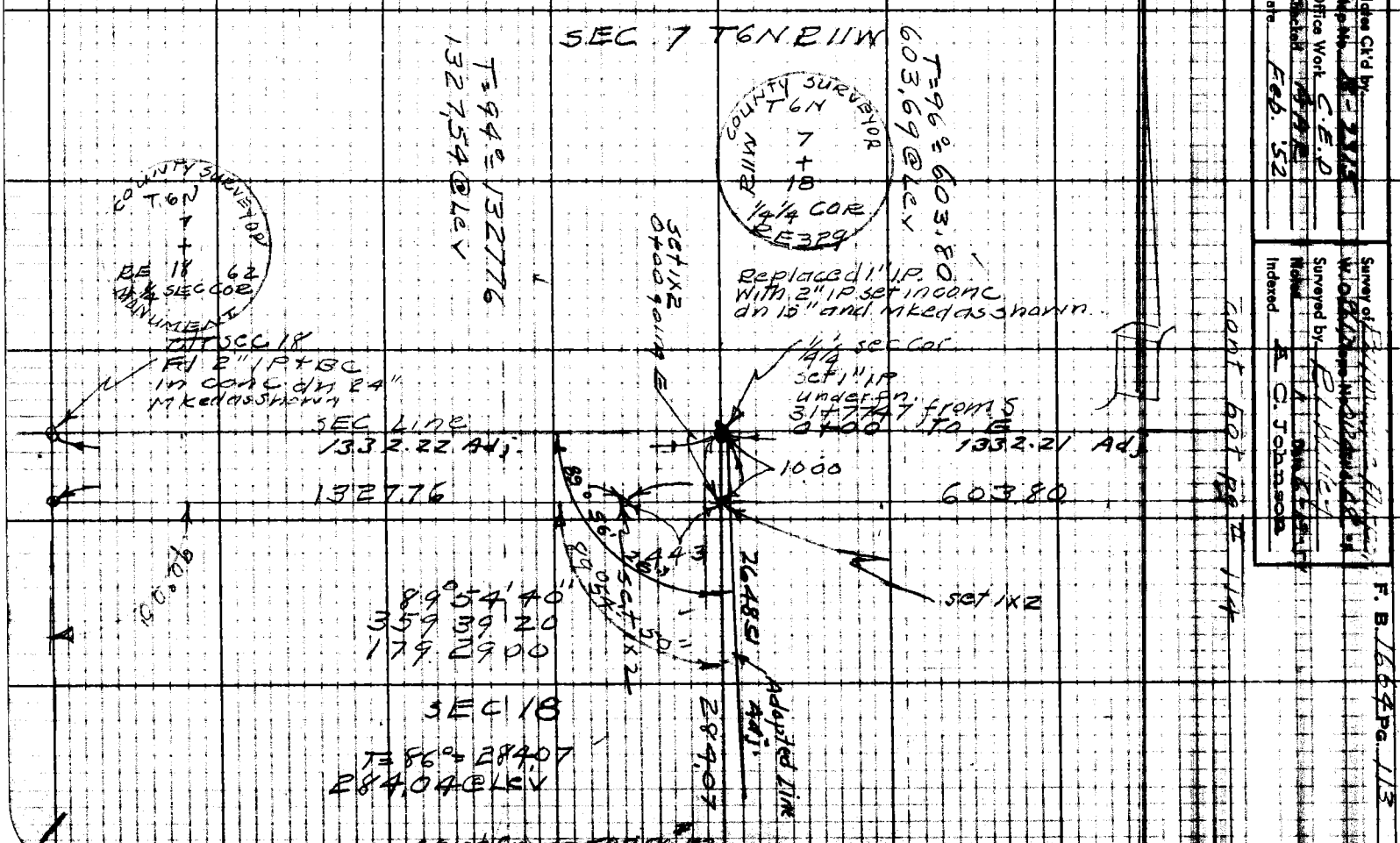



F. B. 1664 PG. 114
cont bot pg # 115
603.30
set 1x2
19+40.24
SEC 8
1881.29 Adj.
60359
894900
3591600
1785400
SEC 17
T=94° = 603.59
603.49 @ Lev
89°49'00"
48.50"A
2660.41 Adj.
To 1/4 sec. 17+18 see pg # 109
SM
COUNTY SURVEYOR
T6N
R11W
7+8
18+17
RE 6
MONUMENT
Fd 2" IP+BC
in conc dn 12"
Mked as shown
13+36.65
0.10
10.00
set 1x2
13+36.55
90°00'25"A
T=96 = 732.85
732.72 @ Lev
1332.21 Adj.
732.85
900010
3600120
1800130
SEC 18
SEC 7
T6N
R11W
set 1x2
6+03.80
60380
cont from Top pg # 113
RETURN TO
LOS ANGELES COUNTY SURVEYOR
726 LOS ANGELES COUNTY
ENGINEERING BLDG.
Do not extend notes this side of this line.
Note: Any Additions or Changes on This Sheet Must be Made or Circled in Red Ink With Date and Name of Person Making Change.

Notes Ck'd by	Survey of Palmdale Airport
Map No. [illegible]	W.O. [illegible]
Office Work C.E.D.	Surveyed by R. L. Willey
Checked [illegible]	Noted [illegible] Date [illegible]
Date Feb. '52	Indexed A. C. Johnson

F. B. 1664 Pg. 175

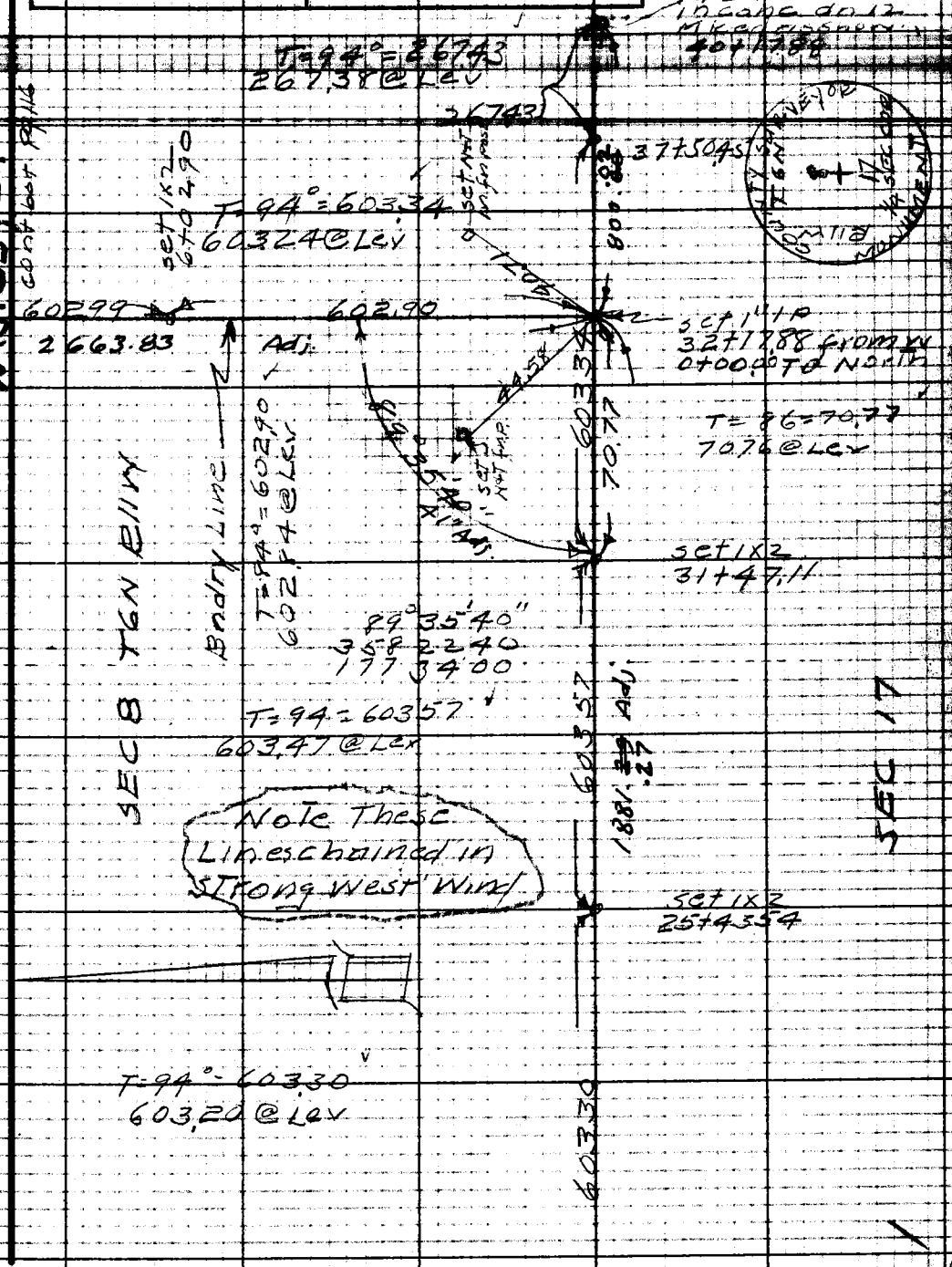

Note: Any Additions or Changes on This Sheet Must be Made or Circled in Red Ink With Date and Name of Person Making Change.

Do not extend notes this side of this line.

W.S. 65, C-1

RETURN TO
LOS ANGELES COUNTY SURVEYOR
726 LOS ANGELES COUNTY
ENGINEERING BLDG.

76F3098 247 10M 1-49

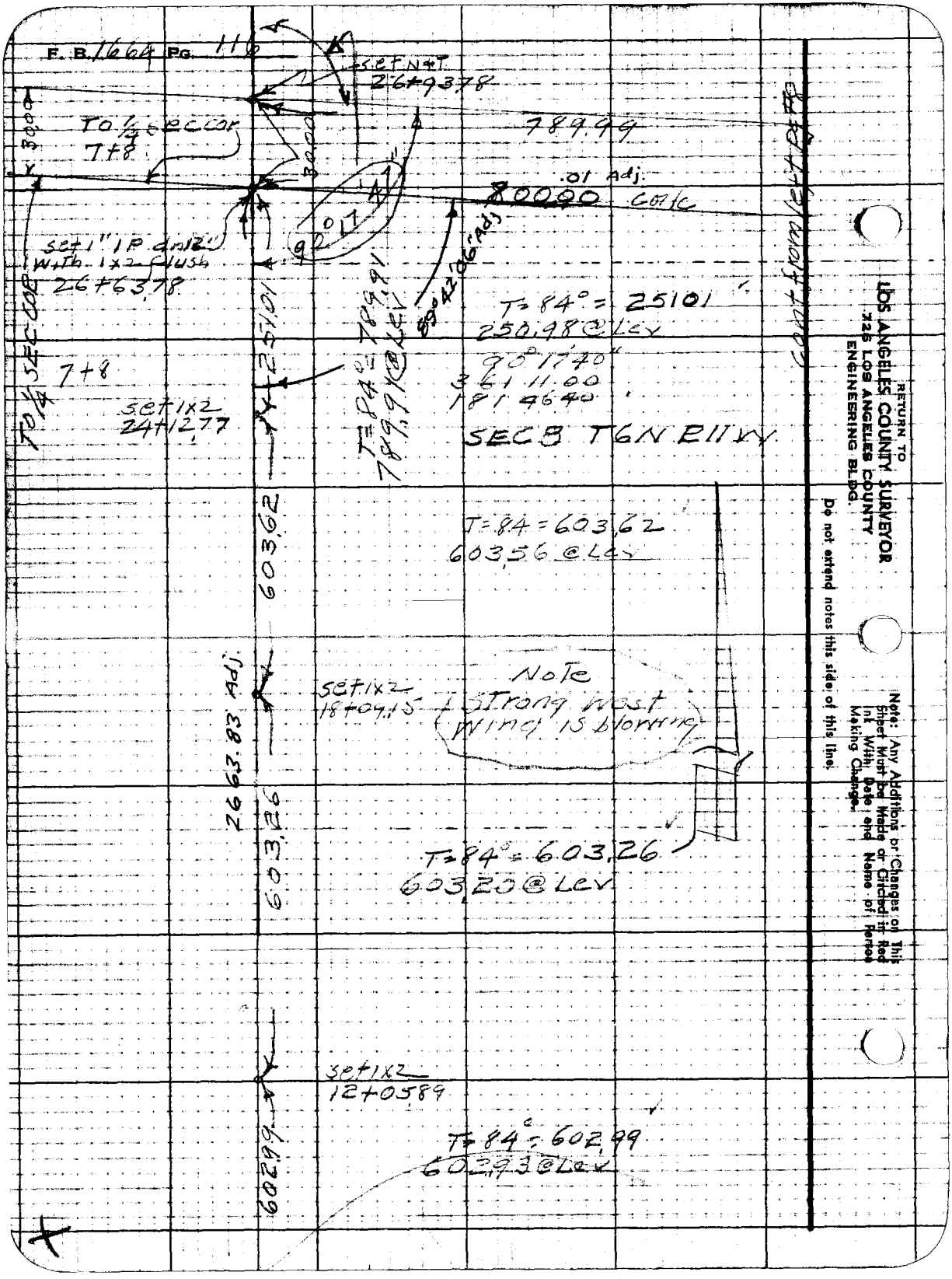
F. B. 1664 Pg. 116
set N+T
26+93.78
789.99
To 1/4 sec cor
7+8
30.00
30.00
.01 Adj.
800.00 Calc
set 1" IP dn 12" with 1x2 flush
26+63.78
90°17'41"
89°42'06" Adj
T=84° = 251.01
250.98 @ Lev
90°17'40"
361 11.00
181 46.40
SEC 3 T6N R11W
T=84° = 789.91
789.91 @ Lev
251.01
To 1/4 sec cor
7+8
set 1x2
24+12.77
603.62
T=84 = 603.62
603.56 @ Lev
Note
Strong West
Wind is blowing
set 1x2
18+09.15
2663.83 Adj.
603.26
T=84° = 603.26
603.20 @ Lev
set 1x2
12+05.89
602.99
T=84° = 602.99
602.93 @ Lev
cont from left pg 78
RETURN TO
LOS ANGELES COUNTY SURVEYOR
726 LOS ANGELES COUNTY
ENGINEERING BLDG.
Do not extend notes this side of this line.
Note: Any Additions or Changes on This Sheet Must be Made or Circled in Red Ink With Date and Name of Person Making Change.

Notes Ck'd by	Survey of Palmdale Blvd
Map No. R-2315	W.O. [illegible] Tape No. [illegible] Std. 68
Office Work C.E.D.	Surveyed by P.L. Willey
Checked A.A.R.	Noted " Date 6-21-61
Date Feb. '52	Indexed E. C. Johnson

F. B. 1664 Pg. 117

Cont Top right pg #66

24737

set bt spk+T
24+13.92

T=72° = 603.53
603.51 @ LCV

603.53

set bt spk+T
18+10.39

T=70° = 603.89
603.88 @ LCV

SEC 5

ST

2661.10 Adj

60389

SEC 4
T6N R11W

Note
Strong West Wind is blowing

40TH

set bt spk+T
12+06.50

60348

T=68°
603.48 @ LCV

set bt spk+T
6+03.02

T=68°
603.02 @ LCV

60302

1/4 sec cor. 5+4
see pg # 69 & 85
0+00 going N

Note: Any Additions or Changes on This Sheet Must be Made or Circled in Red Ink With Date and Name of Person Making Change.

Do not extend notes this side of this line.

RETURN TO
LOS ANGELES COUNTY SURVEYOR
726 LOS ANGELES COUNTY
ENGINEERING BLDG.

76F3095 247 10M 1-49

F. B. 1664 Pg. 118



SEC. 6

Note
Strong West
Wind is blowing

T=78°=603.53
603.49 @ Lev

AVE N

30 TH ST.

603.37

602.74

Adj.

2652.93

603.81

603.53

89°

cont bot pg 119

T=80=603.37
603.32 @ Lev

set bt spk+T
18+10.08

T=80=602.74
602.69 @ Lev

set bt s+T
12+07.34
SEC 5
T6N R11W

T=78°=603.81
603.77 @ Lev

set bt spk+T
6+03.53

89° 49' 40"
359 19 20
178 58 30

45°
53° Adj.

SEC. COR 6 5 / 7 8
SEC pg # 24
0+00.00

RETURN TO
LOS ANGELES COUNTY SURVEYOR
726 LOS ANGELES COUNTY
ENGINEERING BLDG.

Do not extend notes this side of this line.

Note: Any Additions or Changes on This Sheet Must be Made or Circled in Red Ink With Date and Name of Person Making Change.

Notes Ck'd by	Survey of Palmdale Airport
Map No. B-2315	W. O. [illegible] Tape No. [illegible] Std. 68
Office Work C.E.D.	Surveyed by E.L. Wiley
Checked A.A.D.	Notes " Date 6-21-57
Date Feb. '52	Indexed E. C. Johnson

F. B. 1664 PG. 119

cont bot pg #120

60396

set bt spk+T
38+60.09

T=80°=603.67
603.62 @ Lev

SEC 5 T6N R11W

SEC 6

W.S. 65, B-1

603.67

2660.86 Adj.

Note
strong West wind
is blowing

ST.

set bt spk+T
32+56.42

180 00 00
359 59 40
359 59 20

T6N
6 + 5
1/4 SEC COR
MONUMENT

COUNTY SURVEYOR
T1W

T=80°=60346
603.41 @ Lev

30TH

60346

180° 00' 00" Adj.
129° 59' 53"

Fd 2" IP+BC
in conc dn 12"
Mked ds Shown
26+52.96

2080

set N+T
26+32.96

T=80=239.51
239.49 @ Lev

239.51

Adj.

set bt spk+T
24+13.45

603.37

2652.93

cont from Top pg #118

cont right pg #100

Note: Any Additions or Changes on This Sheet Must be Made or Circled in Red Ink With Date and Name of Person Making Change.

Do not extend notes this side of this line.

RETURN TO
LOS ANGELES COUNTY SURVEYOR
726 LOS ANGELES COUNTY
ENGINEERING BLDG.

76F3098 247 10M 1-49

F. B. 1664 Pg. 120

cont right pg #64

Strong west
Wind is blowing

T = 80° = 245.67
245.65 @ Lev

245.67
2660.86 Adj.

ST

SEC 6

SEC 5
T6N R11W

set bt spk+T

30TH
604.18

T = 80° = 604.18
604.13 @ Lev

set bt spk+T
44+64.05

T = 80 = 603.96
603.91 @ Lev

603.96

cont from top pg #119

RETURN TO
LOS ANGELES COUNTY SURVEYOR
726 LOS ANGELES COUNTY
ENGINEERING BLDG.

Do not extend notes this side of this line.

Note: Any Additions or Changes on This Sheet Must be Made or Circled in Red Ink With Date and Name of Person Making Change.

Notes Ck'd by	Survey of Palmdale Airport
Map No. R-2315	W. O. 8617 Tape No. Std.
Office Work C.E.D.	Surveyed by Rosecrans
Checked A.A.R.	Notes Date
Date Feb. '52	Indexed E. C. Johnson 7-5-51

F. B. 1664 PG. 121

PALMDALE AIRPORT

J. N. 8617

Offsets to monuments on Ave M between 20th St E and 45th St E.

Note: Any Additions or Changes on This Sheet Must be Made or Circled in Red Ink With Date and Name of Person Making Change.

Do not extend notes this side of this line.

RETURN TO
LOS ANGELES COUNTY SURVEYOR
726 LOS ANGELES COUNTY
ENGINEERING BLDG.

76F309B 247 10M 1-49

F. B. 1669 PG. 122

To C.S. Mon. & Cor. Secs. 4+33 T.6+7N. R.11W.

2679.72 Adj.

6.38

179°41'56"

Cor. Secs 5,6,31+32 T.6+7N R.11W. Fd. C.S. Mon 4" Dn. F.B. 106-68

2661.14

3.21

180°00'01"

4 Cor. Secs. 6+31 T.6+7N R11W. Fd C.S. Mon 12" Dn F.B. 106-68

2701.06 Adj.

△ otis. Cor. Secs 1,6,31+36 T.6+7N. R.11&12 W. Fd. C.S. Mon. 6" Dn. F.B. 106-68 +75

WC 70 B-6

RETURN TO
LOS ANGELES COUNTY SURVEYOR
726 LOS ANGELES COUNTY
ENGINEERING BLDG.

Do not extend notes this side of this line.

Note: Any Additions or Changes on This Sheet Must be Made or Circled in Red Ink With Date and Name of Person Making Change.

Notes Ck'd by	Survey of Palmdale Airport
Map No. B-2315	W.O. 8617 Tape No. Std. °F
Office Work C.E.D	Surveyed by Rosecrans
Checked A.A.R.	Notes R Date 7-2-51
Date Feb. 52	Indexed S. O. Johnson

F. B. 1664 PG. 123

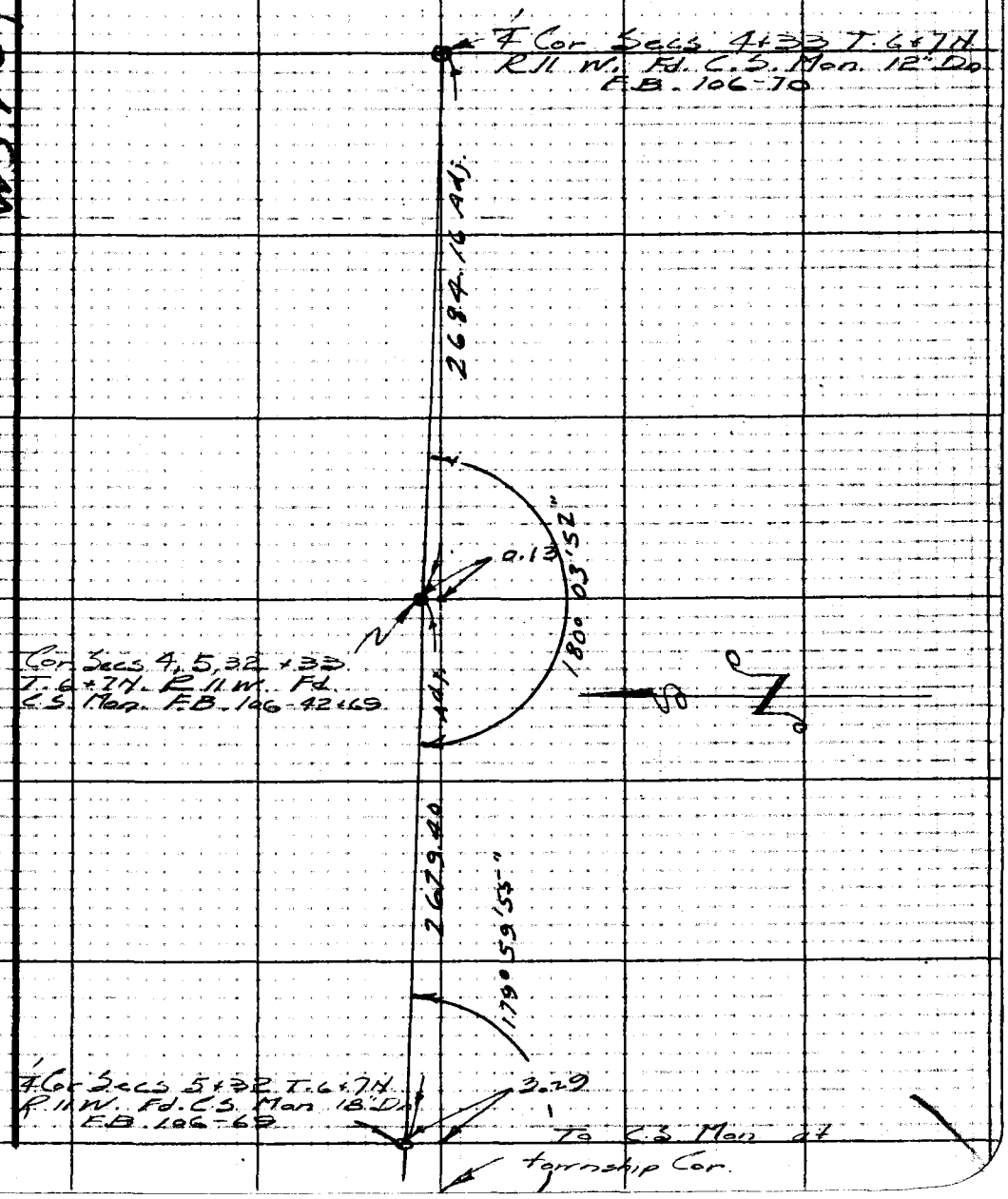

Notes: Any Additions or Changes on This Sheet Must be Made or Circled in Red Ink With Date and Name of Person Making Change.

Do not extend notes this side of this line.

W570, C6

RETURN TO
LOS ANGELES COUNTY SURVEYOR
726 LOS ANGELES COUNTY
ENGINEERING BLDG.

76F3098 247 10M 5-49

F. B. 1664 PG. 124

RETURN TO
LOS ANGELES COUNTY SURVEYOR
725 LOS ANGELES COUNTY
ENGINEERING BLDG.

Do not extend notes this side of this line.

Note: Any Additions or Changes on This Sheet Must be Made or Circled in Red Ink With Date and Name of Person Making Change.

Notes Ck'd by	Survey of Palmdale Airport
Map No. B-2315	W.O. 8617 Topo No. Std. °F
Office Work C.E.O.	Surveyed by Rosecrans
Checked M.A.R.	Notes R Date 1-10-51
Date Feb. '52	Indexed E. C. Johnson 7-20-51

F. B. 1664 PG. 125

PALMDALE AIRPORT

ANGLE AND DISTANCE CHECKS

J.N. 8617

Party E.A. Rosecrans
J.P. Pierce
D.H. Beers
S. Haliscky

Note: Any Additions or Changes on This Sheet Must be Made or Circled in Red Ink With Date and Name of Person Making Change.

Do not extend notes this side of this line.

RETURN TO
LOS ANGELES COUNTY SURVEYOR
726 LOS ANGELES COUNTY
ENGINEERING BLDG.

76F3098 247 10M 1-49

F. B. 1664 PG. 126



W 65 B-1

RETURN TO
LOS ANGELES COUNTY SURVEYOR
725 LOS ANGELES COUNTY
ENGINEERING BLDG.

Do not extend notes this side of this line.

Note: Any Additions or Changes on This Sheet Must be Made or Circled in Red Ink With Date and Name of Person Making Change.

Notes Ck'd by	Survey of Palmdale Airport
Map No. B-2315	W.O. 8-17 Tape No. 0125 Std. 68°
Office Work C.E.D	Surveyed by Rosecrans
Checked A.A.R.	Notes R Date 1-10-51
Date Feb. 52	Indexed E. C. Johnson

F. B. 1664 PG. 127

W570, B-6

Rechain of E ½ of No. line of Sec 6
T. 6 N. R. 11 W.

Tape #0125 Std. @ 68°

26+61.25
Cor. Secs 5, 6, 31 + 32
T. 6+7N R. 11 W. Fd. C.S.
Mon. 4" Dn. F.B. 106-68

Fd. 1"x2" 24+07.70

Fd 1x2 -18+06.06

Fd 1x2 -12+04.08

2660.87 T 90 = 2661.25
Chained 7-10-51

2661.14 Adj.
2660.89 Res. C.S. 8738

Fd 1x2 -6+01.99

0+00 to E
¼ Cor. Secs. 31+6 T 6+7N
R 11 W. Fd. C.S. Mon.
F.B. 106-68

80.5563
53.9351
26621.2

Note: Any Additions or Changes on This Sheet Must be Made or Circled in Red Ink With Date and Name of Person Making Change.

Do not extend notes this side of this line.

RETURN TO
LOS ANGELES COUNTY SURVEYOR
726 LOS ANGELES COUNTY
ENGINEERING BLDG.

76F3095 247 10M 1-49

F. B. 1664 PG. 128

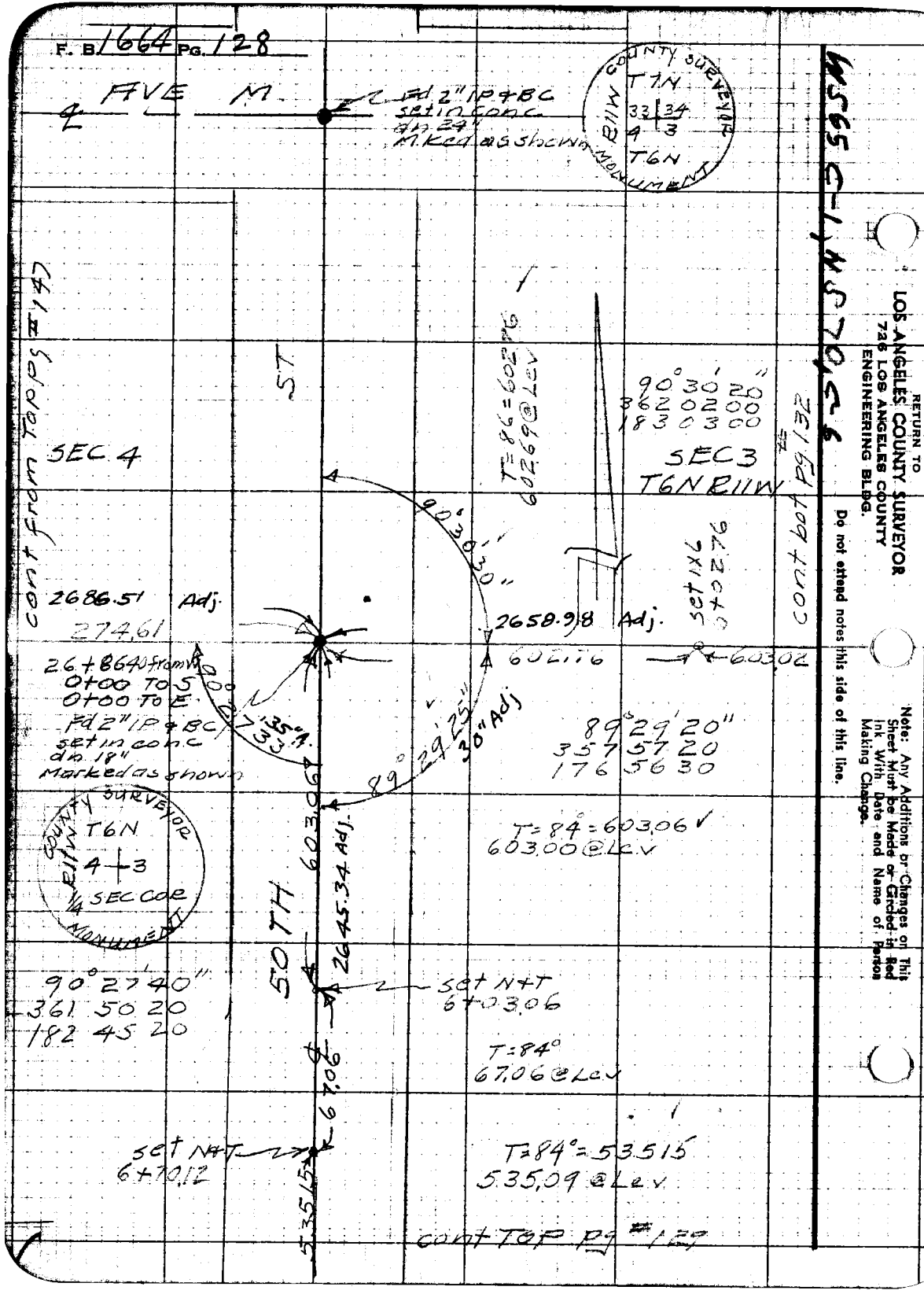

Notes Ck'd by	Survey of Palmdale airport
Map No. A-2315	W. O. 8617 Tape No. 0124 Std. 68
Office Work C.E.D.	Surveyed by R. L. Willey
Checked A.A.R.	Notes " Date 8-23-51
Date Feb. '52	Indexed C. Johnson 10-2-51

F.B. 1664 Pg. 129

cont from bot pg 128

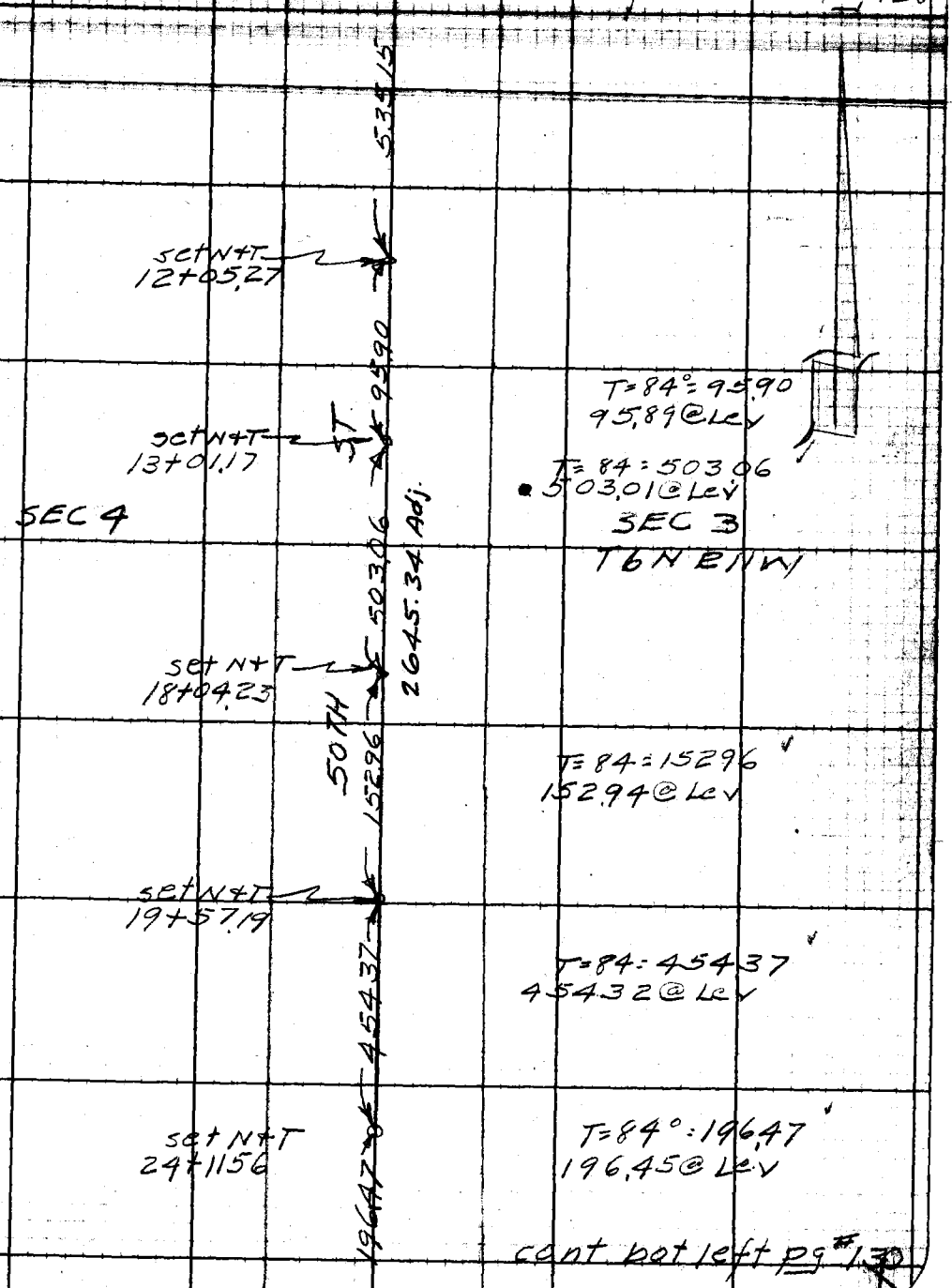

cont bot left pg #130

Note: Any Additions or Changes on This Sheet Must be Made or Circled in Red Ink With Date and Name of Person Making Change.

Do not extend notes this side of this line.

RETURN TO
LOS ANGELES COUNTY SURVEYOR
726 LOS ANGELES COUNTY
ENGINEERING BLDG.

76F3095 247 2-51

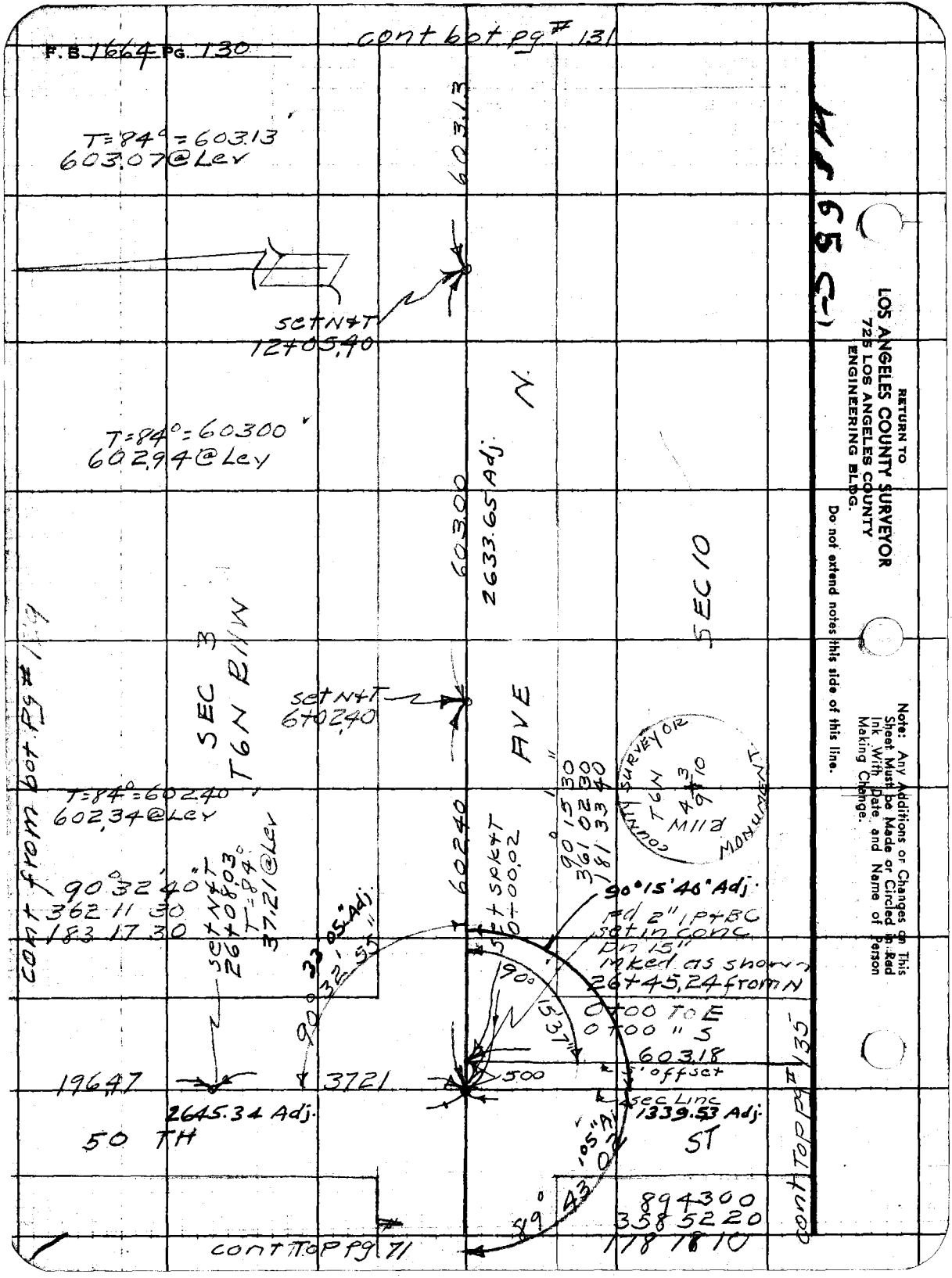
F.B. 1664 PG. 130
cont bot pg # 131
T=84°=603.13
603.07@Lev
603.13
set N&T
12+05.40
N.
T=84°=603.00
602.94@Lev
603.00
2633.65 Adj.
SEC 10
SEC 3
T6N R11W
set N&T
6+02.40
AVE
T=84°=602.40
602.34@Lev
cont from bot pg # 129
90°32'40"
362 11 30
183 17 30
set N&T
26+08.03
T=84°
37.21@Lev
33°05' Adj.
90°32'55"
602.40
set spk&T
0+00.02
90°15'30"
361 02 30
181 33 40
90°15'40" Adj.
Fd 2" IP+BC
set in conc
Pn 15"
Inked as shown
26+45.24 from N
0+00 to E
0+00 " S
603.18
5' offset
sec Line
1339.53 Adj.
90°
15'37"
500
19647
3721
2645.34 Adj.
50 TH
ST
105" Adj.
89°43'02"
894300
358 52 20
178 18 10
cont top pg # 135
cont top pg 71
COUNTY SURVEYOR
T6N
R11W
MONUMENT
RETURN TO
LOS ANGELES COUNTY SURVEYOR
725 LOS ANGELES COUNTY
ENGINEERING BLDG.
Do not extend notes this side of this line.
Note: Any Additions or Changes on This Sheet Must be Made or Circled in Red Ink With Date and Name of Person Making Change.

Notes Ck'd by	Survey of Palmdale Airport
Map No. B-2315	W.O. 8612 Tape No. 0124 Std. 68
Office Work C.E.D.	Surveyed by R.L. Willey
Checked A.A.R.	Notes " Date 8-25-51
Date Feb. 52	Indexed R. C. Johnson

F.B. 1667 Pg. 131

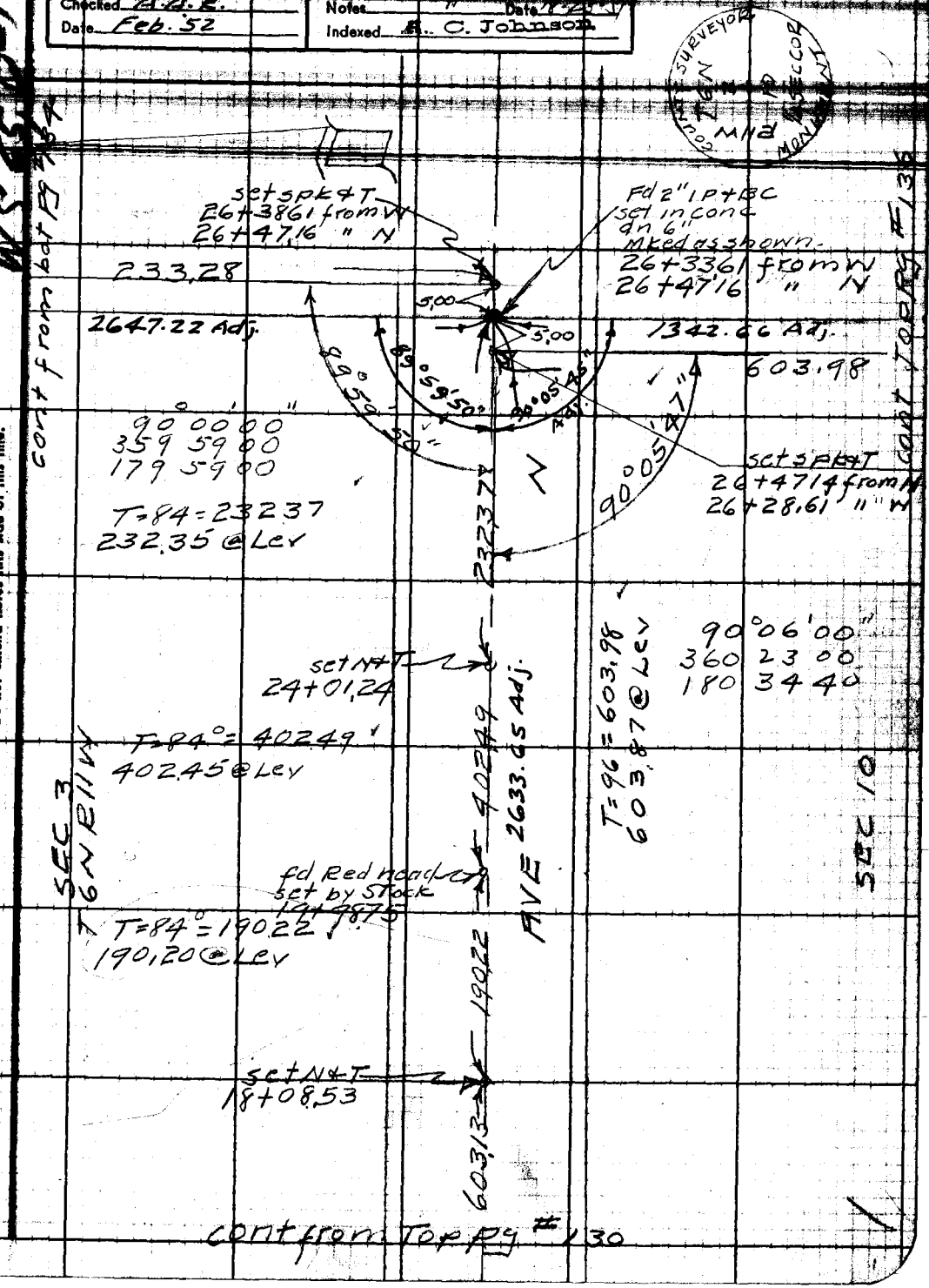

Note: Any Additions or Changes on This Sheet Must be Made or Circled in Red Ink With Date and Name of Person Making Change.

Do not extend notes this side of this line.

RETURN TO
LOS ANGELES COUNTY SURVEYOR
726 LOS ANGELES COUNTY
ENGINEERING BLDG.

76F3095 247 2-51

F.B. 1664 PG. 132

cont from left pg #132

T=86° = 251.19'
251.16 @ Lev

251.19

set 1x2
24+12.66



T=84° = 603.29'
603.22 @ Lev

603.29

set 1x2
18+09.37

SEC 3 T6N R11W

T=86° = 603.59'
603.52 @ Lev

603.59

2658.98 Adj

set 1x2
12+05.78

T=84° = 603.02
602.95 @ Lev

603.02

cont from right pg 128

RETURN TO
LOS ANGELES COUNTY SURVEYOR
726 LOS ANGELES COUNTY
ENGINEERING BLDG.

Do not extend notes this side of this line.

Note: Any Additions or Changes on This Sheet Must be Made or Circled in Red Ink With Date and Name of Person Making Change.

Notes Ck'd by	Survey of Palmdale Airport
Map No. B-2315	W. O. 0211 Tape No. 0124 Std. 68 °F
Office Work C.E.D.	Surveyed by R.L. Willey
Checked AAR	Notes " Date 8-28-51
Date Feb. '52	Indexed A. C. Johnson

F.B. 1664 PG. 133

WS.65, D-1, & WS 70, C-6

Note: Any Additions or Changes on This Sheet Must Be Made or Circled in Red Ink With Date and Name of Person Making Change.

Do not extend notes this side of this line

RETURN TO
LOS ANGELES COUNTY SURVEYOR
726 LOS ANGELES COUNTY
ENGINEERING BLDG.

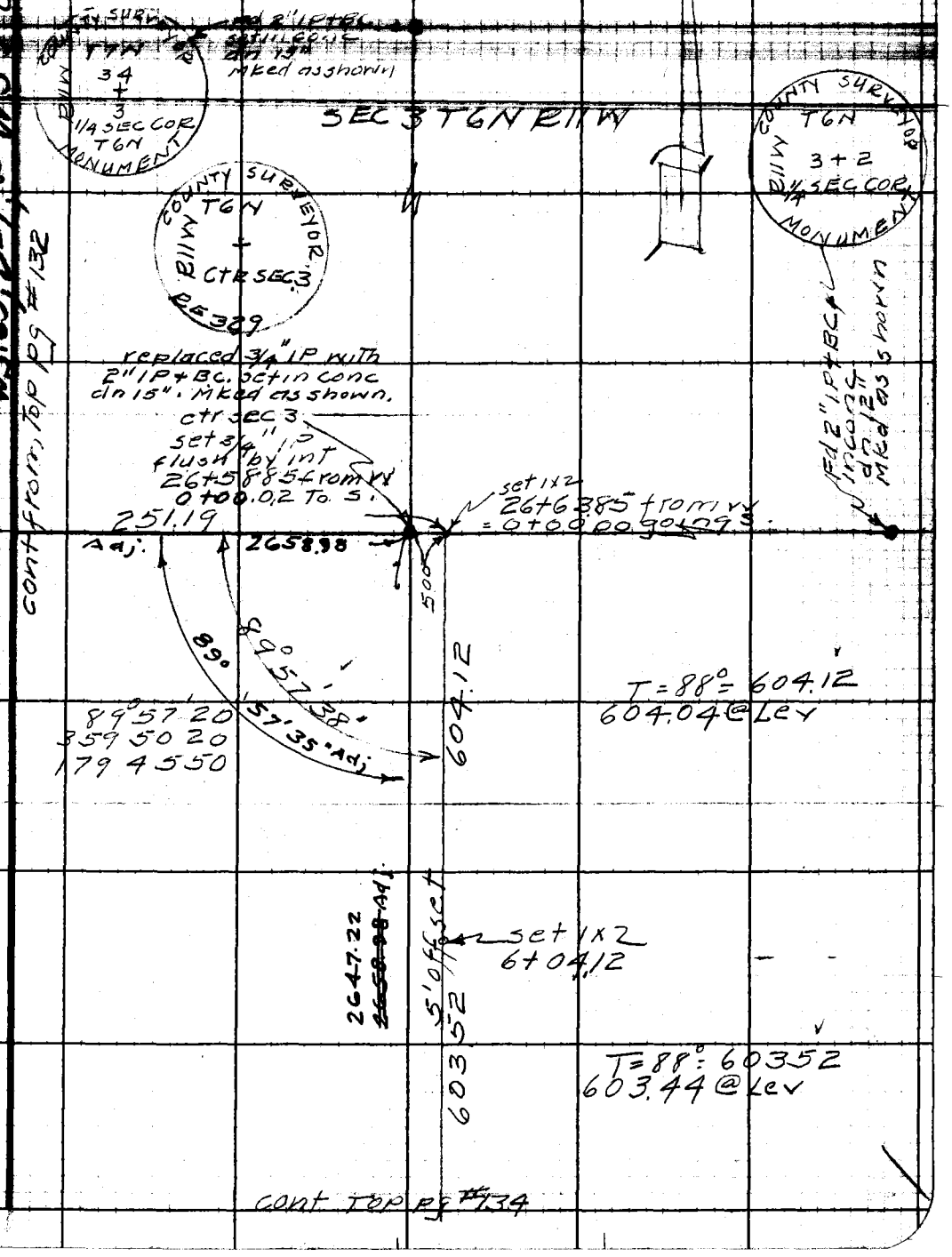

76F3095 247 2-51

F.B. 1664 PG. 134

cont from bot pg # 133

SEC 3 T6N R11W

603.53

set 1x2
12+07.64

603.05

T=88° = 603.05
602.97 @ Lev

set 1x2
18+10.69

603.19

T=96° = 603.19
603.08 @ Lev

set 1x2
24+13.88

233.28

T=96° = 233.28
233.24 @ Lev

cont to top left #131

RETURN TO
LOS ANGELES COUNTY SURVEYOR
726 LOS ANGELES COUNTY
ENGINEERING BLDG.

Do not extend notes this side of this line.

Note: Any Additions or Changes on This Sheet Must be Made or Circled in Red Ink With Date and Name of Person Making Change.

Notes Ck'd by	Survey of Palmdale Airport
Bldg No. [illegible]	W. O. [illegible] Type No. [illegible]
Office Work C.E.R.	Surveyed by R.L. Willey
Checked [illegible]	Notes " Date [illegible]
Date Feb '52	Indexed A. C. Johnson

F.B. 1664 Pg. 135

cont from bot right Pg # 130

W.S. 65, C-1

T=84=603.18
60312 @ Lev

Set 1x2
6+03.18

T=84=603.40
603.34 @ Lev

SEC 10

SEC 9
T6N R11W
1/4 1/4 SEC COR
Set 2" IP & BC
in conc. dn 15"
Mked as shown

50 TH ST
SEC Line 1339.53 Adj.
5' offset
603.40
603.18

90°14'00"
360 56 40
181 25 00

Set 1x2
12+06.58

T=84=11985
19.84 @ Lev

89°48'20"
359 14 00
178 51 00

89°48'25" Adj.
89°48'30"

11985

COUNTY SURVEYOR
T6N
R11W
9 + 10
1/4 1/4 COR
RE329

90°14'10" Adj.

13+39.53 from N
26+42.12 from E

13.10

Set 1x2
13+26.43
2642.00 Adj.

15.34

603.18
2679.75 Adj

10.00

Set N&T in N side 12" P.P.
93935E 10' offset
221.98

Set N&T
in Guy Pole
93867E

Set N&T
W. side
6x6 post

Set spk&T
13+49.53 from N
26+42.15 from E

T=84°=1352.62
1352.48 @ Lev

Set 1x2
13+39.53 from N

COUNTY SURVEYOR
T6N
R11W
9 + 10
1/4 SEC COR
MONUMENT

1339.53 Adj.

1352.62

Fd 2" IP & BC set
in conc. dn. 12"
Mked as shown
26+79.06

Set 1x2
26+79.06

5.00

TO Ctr sec 10

Cont Top Pg # 141

Cont Top Pg # 140

Cont from bot Pg # 138

Cont from bot Pg # 37

Note: Any Additions or Changes on This Sheet Must be Made or Circled in Red Ink With Date and Name of Person Making Change.

Do not extend notes this side of this line.

RETURN TO
LOS ANGELES COUNTY SURVEYOR
726 LOS ANGELES COUNTY
ENGINEERING BLDG.

76F3095 247 2-51

F.B. 1664 PG. 136

cont from Top right Pg 131

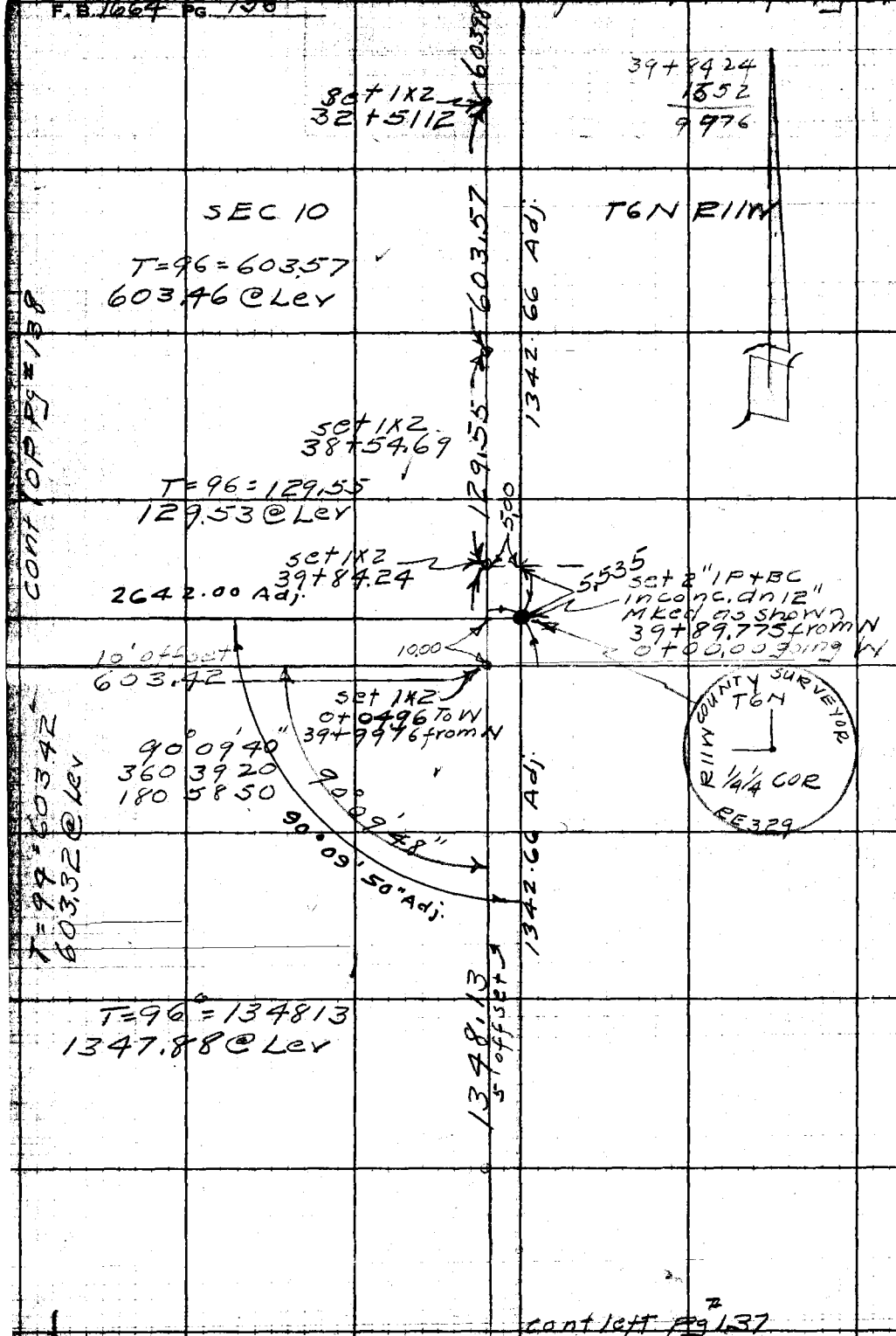

cont left Pg 137

RETURN TO
LOS ANGELES COUNTY SURVEYOR
725 LOS ANGELES COUNTY
ENGINEERING BLDG.

Do not extend notes this side of this line.

Note: Any Additions or Changes on This Sheet Must be Made or Circled in Red Ink With Date and Name of Person Making Change.

Notes Ck'd by	Survey of Palmdale Airport
Map No. B-2315	W. O. [illegible] Tape No. [illegible] Sta. [illegible] °F
Office Work C.E.D.	Surveyed by P.L. Willey
Checked BAR	Notes " Date 8-51
Date Feb 52.	Indexed A. C. Johnson

F. B. 1664 Pg. 137

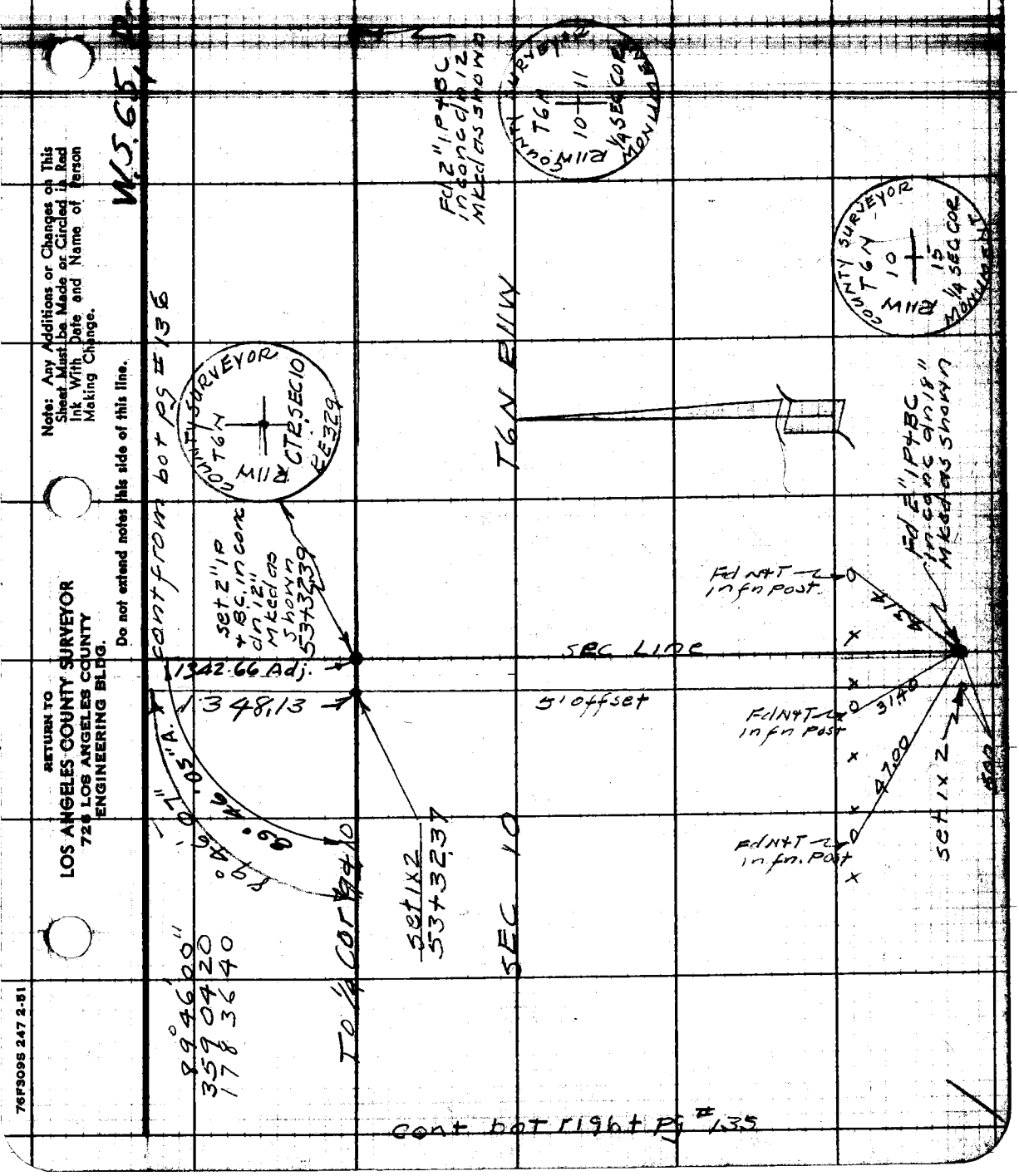

Note: Any Additions or Changes on This Sheet Must be Made or Circled in Red Ink With Date and Name of Person Making Change.

Do not extend notes this side of this line.

RETURN TO
LOS ANGELES COUNTY SURVEYOR
726 LOS ANGELES COUNTY
ENGINEERING BLDG.

76F309S 247 2-51

F.B. 1664 PG. 138

cont from left pg #136

T=98°=221.98
221.95@Lev

set spk+T
6+08.38

T=94=603.84
603.79@Lev

T6N R11W

2642.00 Adj

603.84

set spk+T
12+12.22

SEC 10

SEC. LINE

10' offset

603.79

T=98°=603.79
603.67@Lev

set spk+T
18+16.01

604.16

T=98=604.16
604.04@Lev

set spk+T
24+20.17
221.98

T=98=221.98
221.95@Lev

cont right pg #135

RETURN TO
LOS ANGELES COUNTY SURVEYOR
725 LOS ANGELES COUNTY
ENGINEERING BLDG.

Do not extend notes this side of this line.

Note: Any Additions or Changes on This Sheet Must be Made or Circled in Red Ink With Date and Name of Person Making Change.

Notes Ck'd by	Survey of Palmdale Airport
Map No. B-2315	W. O. 8617 Tape No. 0124 St'd. 68 °F
Office Work C.E.D.	Surveyed by R.L. Willey
Checked A.A.R.	Notes " Date 9-20-51
Date Feb '52	Indexed R. C. Johnson

F.B. 1664 PG. 139

cont from Top pg #71

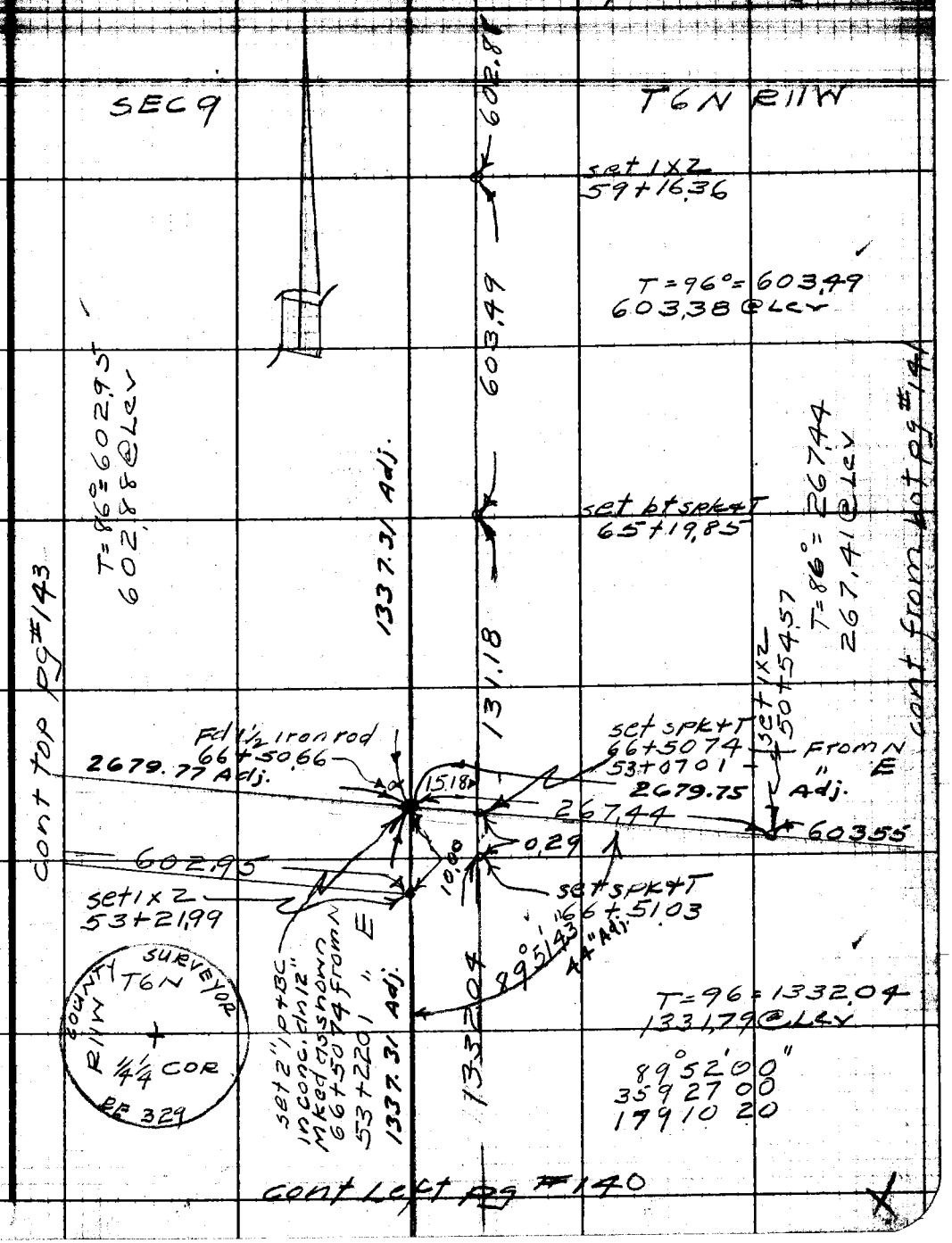

cont Left pg #140

Note: Any Additions or Changes on This Sheet Must be Made or Circled in Red Ink With Date and Name of Person Making Change.

Do not extend notes this side of this line.

RETURN TO
LOS ANGELES COUNTY SURVEYOR
726 LOS ANGELES COUNTY
ENGINEERING BLDG.

76F3098 247 2-51

F.B. 1664 PG. 140

cont from bot left pg #135

cont TOP pg #75

W.S. 65 C-1

RETURN TO
LOS ANGELES COUNTY SURVEYOR
725 LOS ANGELES COUNTY
ENGINEERING BLDG.

Do not extend notes this side of this line.

Note: Any Additions or Changes on This Sheet Must be Made or Circled in Red Ink With Date and Name of Person Making Change.

Notes Ck'd by	Survey of Palmdale Airport
Map No. B-2315	W. O. 8617 Tape No. 0124 Std. 68 °F
Office Work C.E.O.	Surveyed by R.L. Willey
Checked A.A.R.	Notes " Date 9-20-57
Date Feb. '52	Indexed R. C. Johnson

F. B. 1664 Pg. 141

cont from left pg # 135



T=82=60318'
603.13 @ Lev

set 1x2
32+4533

T=84=60249 ✓
602.43 @ Lev

set 1x2
38+47.82

T=84°=60320 ✓
603.14 @ Lev

set 1x2
44+51.02

T=86=60355'
603.48 @ Lev

603.13
60249
2679.75 Adj.
603.20
603.55

SEC 9 T6N R11W

cont To right pg # 139

X

Note: Any Additions or Changes on This Sheet Must be Made or Circled in Red Ink With Date and Name of Person Making Change.

Do not extend notes this side of this line.

RETURN TO
LOS ANGELES COUNTY SURVEYOR
726 LOS ANGELES COUNTY
ENGINEERING BLDG.

76F3096 247 2-51


F.B. 1664 PG. 142
cont from right pg #72
80+01.75
3016
79+71.59
602.38
set spk+T
6+02.38
SEC 8
T6N R11W
SEC 9
T=82=602.23
602.18 @ Lev
40TH ST
50TH ST
602.23
1335.14 Adj.
set spk+T
12+04.61
T=127.16
127.15 @ Lev
601.89 @ Lev
T=60196
127.16
sec Line
cont from bot pg #143
set spk+T
13+31.77
cont top pg #144
0.06
3.20
Fd 1" IP in conc dn 4"
79+71.59
2016.48 Adj.
601.96
0.09
Fd 4"x4" post dn 4" removed
10.00
0.07
2679.77 Adj
268.08
set spk+T
80+01.67
89°28'43" Adj
90°09'27"
13+34.97 from N
80+01.75 from E
set 2" IP+BC
in conc dn 12"
Mked as shown
89°28'30"
T=82=133817
1338.06 @ Lev
90°09'20"
3603740
1805640
133817
1335.15 Adj.
COUNTY SURVEYOR
T6N
R11W
8 9
1/4 1/4 COR
RE 329
89°28'20"
357 54 00
176 51 00
cont left pg #75
RETURN TO
LOS ANGELES COUNTY SURVEYOR
725 LOS ANGELES COUNTY
ENGINEERING BLDG.
Do not extend notes this side of this line.
Note: Any Additions or Changes on This Sheet Must be Made or Circled in Red Ink With Date and Name of Person Making Change.

Notes Ck'd by	Survey of Palmdale Airport
Map No. B-2315	W. O. 8617 Tape No. 0124 St'd. 68 °F
Office Work C.E.D	Surveyed by R L Willey
Checked A.A.R	Notes " Date 9-21-51
Date Feb. '52	Indexed A. C. Johnson

F. B. 1669 PG. 143

cont from left pg #139

T6N R11W

SEC 9

602.95

set 1x2
59+24.94

T=86=60302
602.95 @ Lev

60302

set 1x2
65+20.96

2679.77 Adj.

T=86=602.74
602.67 @ Lev

602.74

10' offset

set 1x2
71+30.70

T=86°=60289
602.82 @ Lev

602.89

set 1x2
77+33.59

T=86=26808
268.05 @ Lev

268.08

cont right pg 142

Note: Any Additions or Changes on This Sheet Must be Made or Circled in Red Ink With Date and Name of Person Making Change.

Do not extend notes this side of this line.

RETURN TO
LOS ANGELES COUNTY SURVEYOR
726 LOS ANGELES COUNTY
ENGINEERING BLDG.

76F3095 247 2-51

F.B. 1664 PG. 144

cont from left pg #142

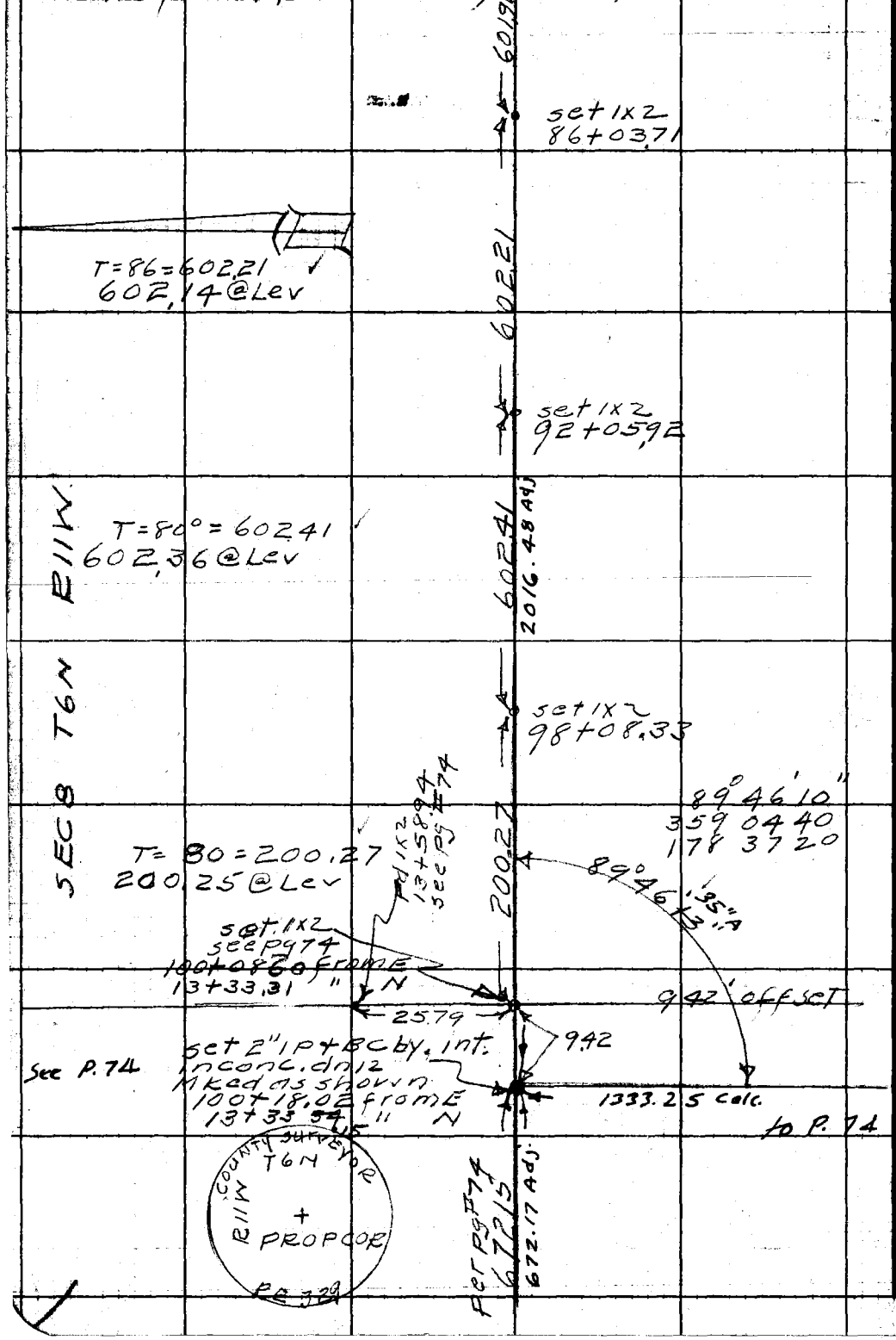

RETURN TO
LOS ANGELES COUNTY SURVEYOR
725 LOS ANGELES COUNTY
ENGINEERING BLDG.

Do not extend notes this side of this line.

Note: Any Additions or Changes on This Sheet Must be Made or Circled in Red Ink With Date and Name of Person Making Change.

W565 S-1

Notes Ck'd by	Survey of Palmdale Airport
Map No. B-2315	W. O. 8617 Tape No. 0124 St'd. 68 °F
Office Work C.E.D.	Surveyed by R.L. Willey
Checked A.A.R.	Notes " Date 9-26-51
Date Feb. 52	Indexed R. C. Johnson

F.B. 1664 Pg. 145

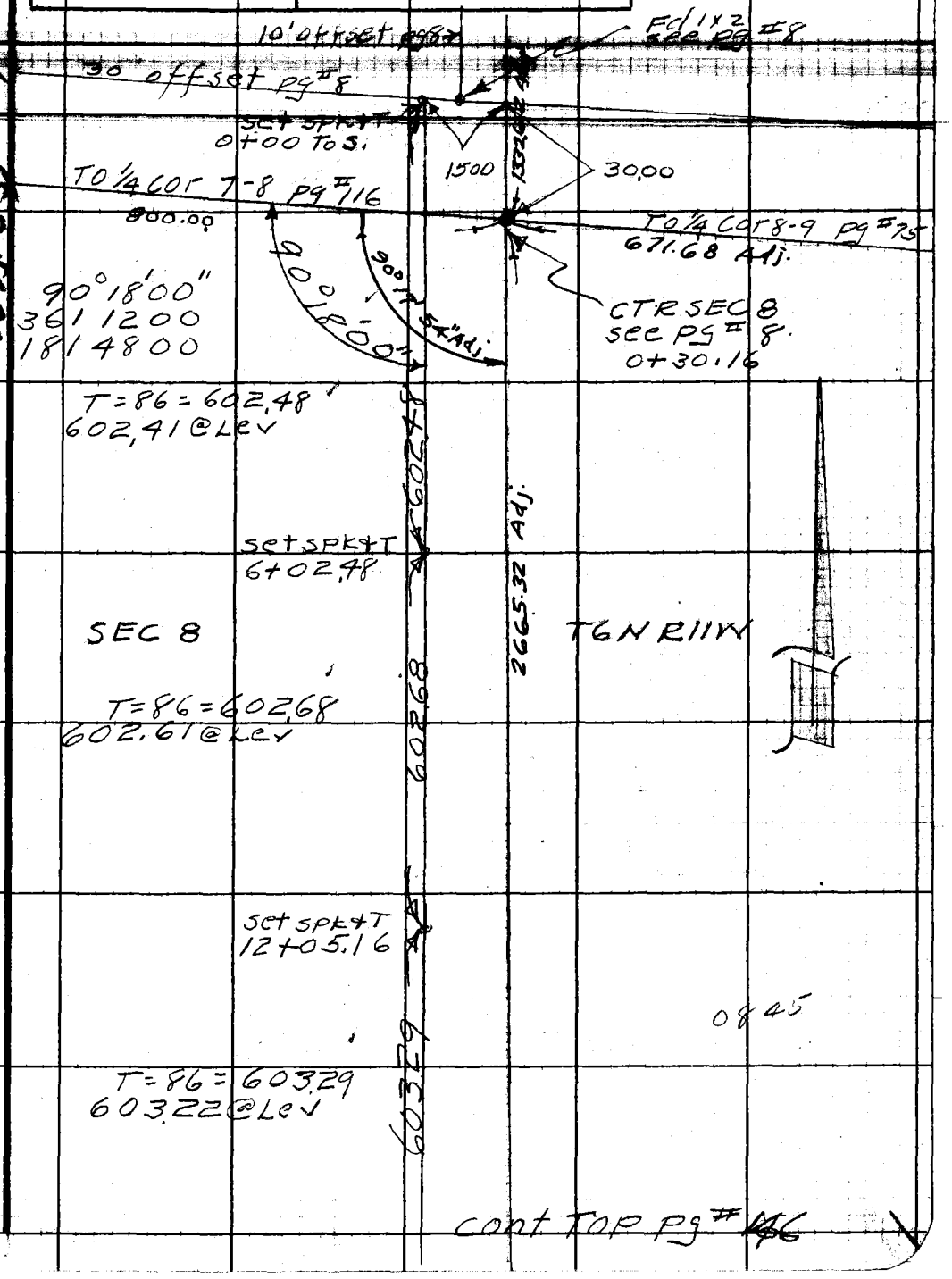

W.S. 65 C-1

Note: Any Additions or Changes on This Sheet Must be Made or Circled in Red Ink With Date and Name of Person Making Change.

Do not extend notes this side of this line.

RETURN TO
LOS ANGELES COUNTY SURVEYOR
726 LOS ANGELES COUNTY
ENGINEERING BLDG.

76F3095 247 2-51

F.B. 1664 PG. 146

SEC 8

T6N R11W

WS 65, 5-1

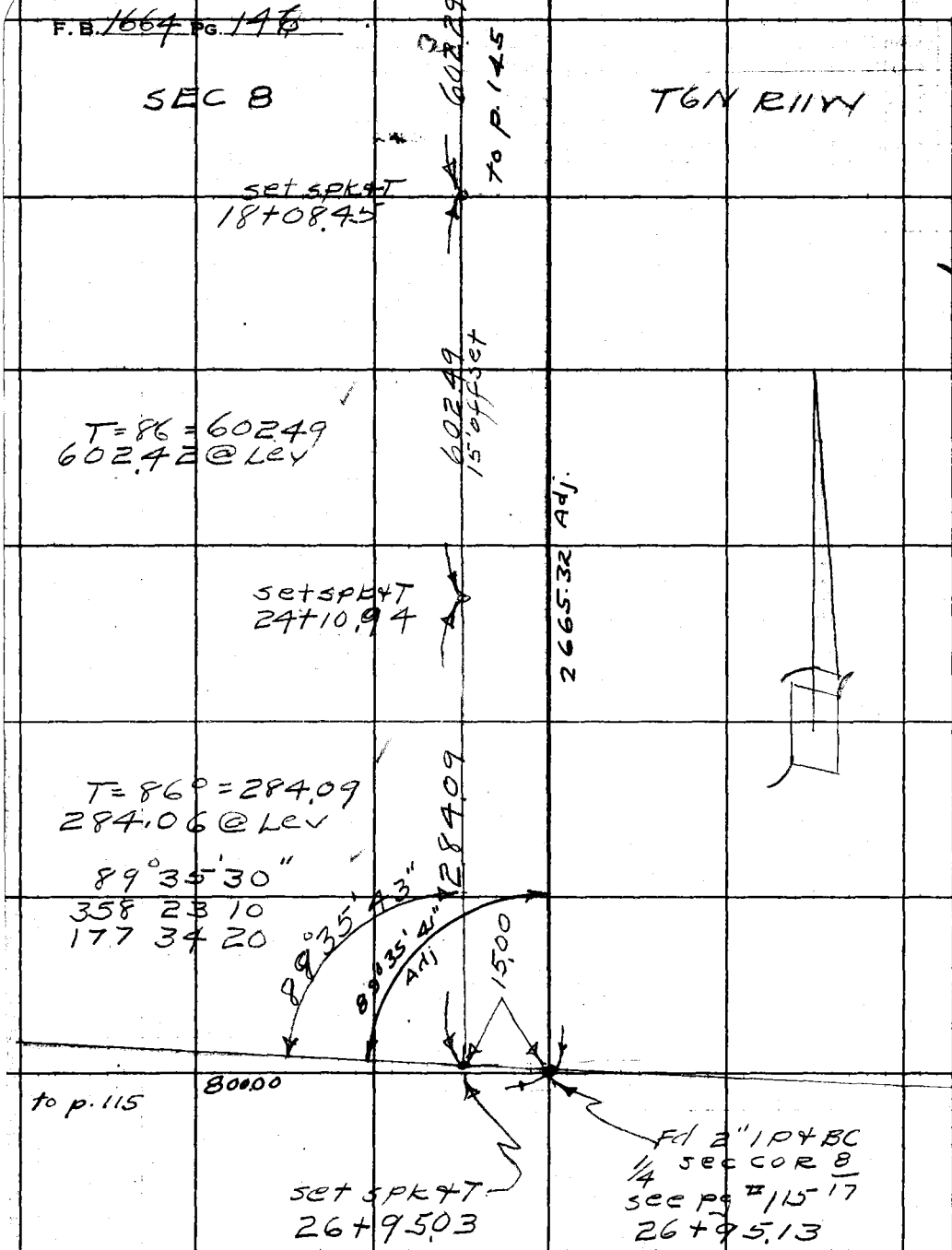

RETURN TO
LOS ANGELES COUNTY SURVEYOR
725 LOS ANGELES COUNTY
ENGINEERING BLDG.

Do not extend notes this side of this line.

Note: Any Additions or Changes on This Sheet Must be Made or Circled in Red Ink With Date and Name of Person Making Change.

Notes Ck'd by	Survey of Palmdale Airport
Map No. B-2315	W. O. 8617 Tape No. 0124 St'd. 68 °F
Office Work C.E.D.	Surveyed by R.L. Wilcox
Checked A.A.R.	Notes " Date 7-26-51
Date Feb. '52	Indexed R. C. Johnson

F. B. 1664 PG. 147

cont left pg #128

T = 86° = 274.61
274.58 @ Lev

274.61

set 1x2
24+11.79

T = 86° = 602.83
602.76 @ Lev

602.83

set 1x2
18+08.96

T = 86° = 602.64
602.57 @ Lev

602.64

2686.51 Adj

set 1x2
12+06.32

T = 86° = 603.66
603.59 @ Lev

603.66

set 1x2
6+02.66

T = 86° = 602.66
602.59 @ Lev

602.66

ctr sec 4
see pg # 69
0+00 to E.

cont from pg # 69

SEC 4 T6N R11W

Note: Any Additions or Changes on This Sheet Must be Made or Circled in Red Ink With Date and Name of Person Making Change.

Do not extend notes this side of this line.

RETURN TO
LOS ANGELES COUNTY SURVEYOR
726 LOS ANGELES COUNTY
ENGINEERING BLDG.

76F309S 247 2-51

F. B. _____ PG. 148

RETURN TO
LOS ANGELES COUNTY SURVEYOR
72B LOS ANGELES COUNTY
ENGINEERING BLDG.

Do not extend notes this side of this line.

Note: Any Additions or Changes on This Sheet Must be Made or Circled in Red Ink With Date and Name of Person Making Change.

Notes Ck'd by	Survey of Palmdale Airport
Map No.	W.O. 8617 Tape No. 101 Std. 84 °F
Office Work	Surveyed by Rosecrans
Checked	Notes R Date 3-10-52
Date	Indexed A. C. Johnson 3-11-52

F. B. 1664 PG. 149

SEC 2 T.6N. R.12W.

Rechain of 1/16 Sec line 1/4 mile No of Ave N from 10th St. E to S.P.R.R.

J.N 8617

Party E. A. Rosecrans
L. J. Westhoff
D. H. Beers
S. Holisky
W. E. Newman

X

Note: Any Additions or Changes on This Sheet Must be Made or Circled in Red Ink With Date and Name of Person Making Change.

Do not extend notes this side of this line.

RETURN TO
LOS ANGELES COUNTY SURVEYOR
726 LOS ANGELES COUNTY
ENGINEERING BLDG.

76F3098 247 10M 1-49

F. B. 1664 Pg. 150

Fd. 1"x2" F.B. 1664-103

590.86 T.50 = 590.73 ✓

590.73

Fd. 1"x2" F.B. 1664-103

602.49 T.50 = 602.36 ✓

602.36

Fd. 1"x2" F.B. 1664-103

240.99 T.50 = 240.94 ✓

240.94

Fd. C.S. Mon. marked Prop. Cor.
F.B. 1664-81

598.36 T.50 = 598.23 ✓

598.23

Fd. 1"x2" F.B. 1664-104

801.63 T.50 = 801.45 ✓

801.45

Fd. 1"x2" F.B. 1664-105

Calc

Fd. C.S. Mon. marked Prop. Cor.
F.B. 1664-105

91.69 T.64 = 91.68 ✓

91.68

117.71

Fd. 1"x2" - 18.8' W. of W. rail of E. track F.B. 1664-105

598.23
801.45
26.03
1425.71 Meas

67 + 56.60
53 + 30.97
14 + 25.63
Per F.B. 1664.

117.63 T.64 = 117.71
- 91.68
26.03

W565 A-1

RETURN TO
LOS ANGELES COUNTY SURVEYOR
726 LOS ANGELES COUNTY
ENGINEERING BLDG.

Do not extend notes this side of this line.

Note: Any Additions or Changes on This Sheet Must be Made or Circled in Red Ink With Date and Name of Person Making Change.

F. B. 1664 PG. 151

Notes Ck'd by	Survey of Palmdale Airport
Map No.	W. O. 8617 Tape No. 101 Std. 84 °F
Office Work	Surveyed by Rosecrans
Checked	Notes R Date 3-16-52
Date	Indexed R. C. Johnson

Notes: Any Additions or Changes on This Sheet Must be Made or Circled in Red Ink With Date and Name of Person Making Change.

Do not extend notes this side of this line.

RETURN TO
LOS ANGELES COUNTY SURVEYOR
726 LOS ANGELES COUNTY
ENGINEERING BLDG.

Fd. Co. Sur. Mon. 6" Dn. marked 1/4 1/4 Cor.

602.84
600.83
590.73
602.36
240.94
2637.70 Chained

602.97 T 50 = 602.84 ✓

602.84

240.96
602.40
590.71
600.80
602.83
2637.70 per F.B. 1664-103

Fd. 1"x2" - F.B. 1664-103

600.83

600.96 T 50 = 600.83 ✓

Fd. 1"x2" See top preceding page

X

76F3098 247 10M 1-49

F. B. 1664 PG. 152

RETURN TO
LOS ANGELES COUNTY SURVEYOR
726 LOS ANGELES COUNTY
ENGINEERING BLDG.

Do not extend notes this side of this line.

Note: Any Additions or Changes on This Sheet Must be Made or Circled in Red Ink With Date and Name of Person Making Change.

Notes Ck'd by	Survey of SEC. 12 T.6N. R.12W.
Map No.	W.O. 0302.01 Tape No. St'd. 68 °F
Office Work	Surveyed by J.C. PIERCE
Checked	Notes PIERCE Date 11-28-55
Date	Indexed

F. B. 1624 Pg. 153

J. N. 0302.01

T. 6 N. R. 12 W. SEC. 12

1/4 1/4 CORNER AT 15TH. ST. E. & AVE. N-12

Re-establish 1/4 1/4 corner & set Ties.

Party — Pierce J.C.
Beers D.H.
Albright W.S.
Royce D.L.
Moine M.

Note: Any Additions or Changes on This Sheet Must be Made or Circled in Red Ink With Date and Name of Person Making Change.

Do not extend notes this side of this line.

RETURN TO
LOS ANGELES COUNTY SURVEYOR
726 LOS ANGELES COUNTY
ENGINEERING BLDG.

76F309S S&E #247. 8-54

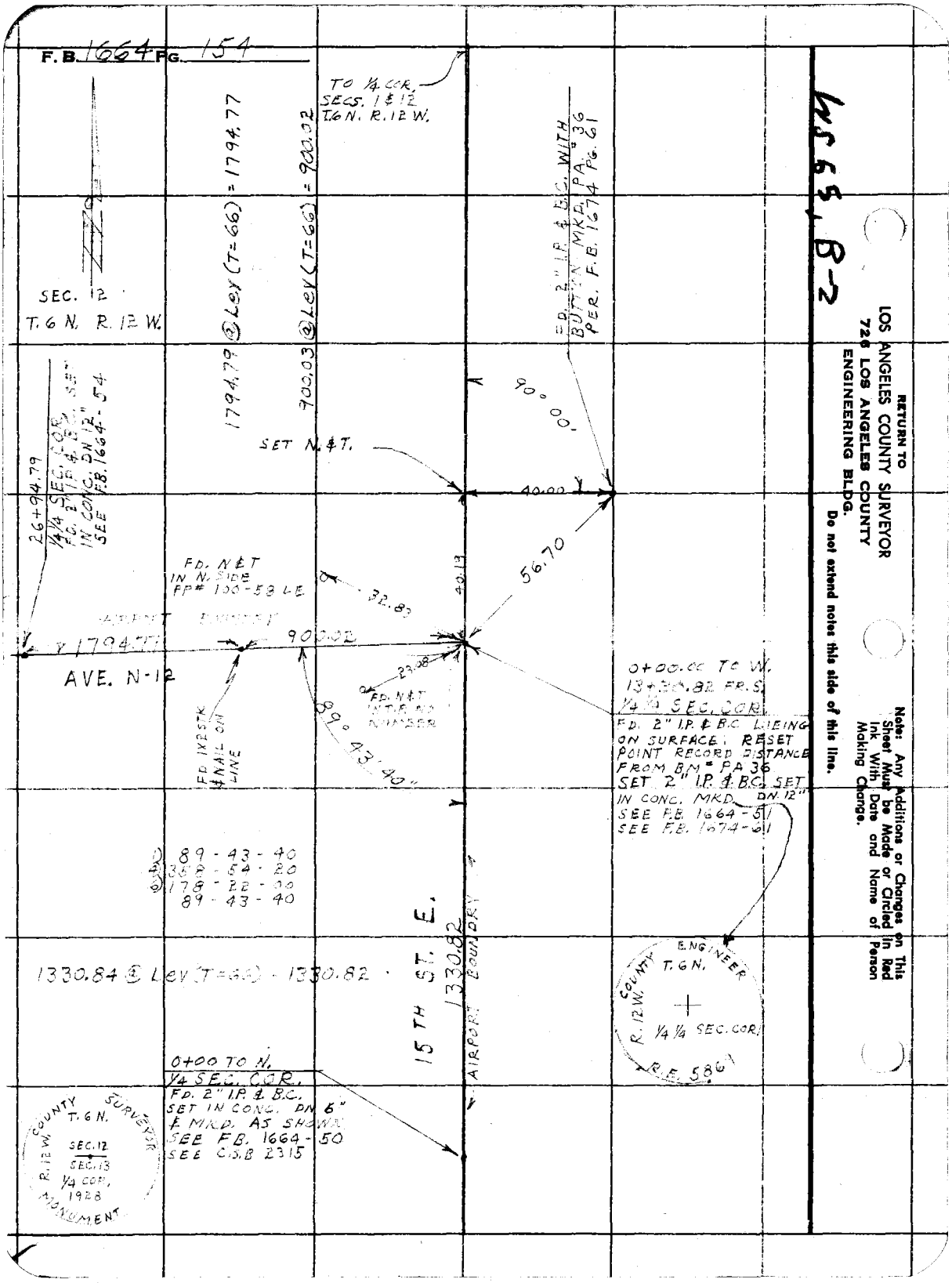

WS 65, B-2

RETURN TO
LOS ANGELES COUNTY SURVEYOR
726 LOS ANGELES COUNTY
ENGINEERING BLDG.

Do not extend notes this side of this line.

Note: Any Additions or Changes on This Sheet Must be Made or Circled in Red Ink With Date and Name of Person Making Change.

22 47

(Appraisal)

F. B. 1664 PG. 881

Notes Ck'd by	Survey of Palmdale Airport
Map No.	W. O. 1257 Tape No. 85 Std. 84 °F
Office Work	Surveyed by H. R. Stock
Checked	Notes Ochsner Date 8-15-51
Date	Indexed A. C. Johnson 8-24-51

LOCATION of IMPROVEMENTS

FOR

APPRAISAL

PALMDALE AIRPORT

30TH ST bet. M & N

J. P. Menne H. R. STOCK
J. A. Patton J. F. OCHSNER
A. P. Hoar D. PALMROSE

Note: Any Additions or Changes on This Sheet Must be Made or Circled in Red Ink With Date and Name of Person Making Change.

Do not extend notes this side of this line.

RETURN TO
LOS ANGELES COUNTY SURVEYOR
726 LOS ANGELES COUNTY
ENGINEERING BLDG.

76F3095 247 2-51

F.B. 1664 PG. 202

N

Cont bot Pg 203

90° 00' 05"

Cont top of Pg 215

Set Bt spk & Flag
9+20.10 from
South = 0+00
to West

89° 51'

Cont Top of Pg 213

Bt. spk. & Flag
4+94.26 from
South =
Sta 0+00 to West

90° 00' 00"

cont. bot of pg 209

Bt spk & Flag
2+00.00
From South
= 0+00 to
West

90° 00' 02"

Cont bot of Pg 205

Set spk & Flag
0+15.00 from South
= 0+00 to West

C.S. Mon.
1/4 Sec. Cor.
Per F.B. 1664-64

0+00
Going North

RETURN TO
LOS ANGELES COUNTY SURVEYOR
725 LOS ANGELES COUNTY
ENGINEERING BLDG.

Do not extend notes this side of this line.

Note: Any Additions or Changes on This Sheet Must be Made or Circled in Red Ink With Date and Name of Person Making Change.

(Appraisal)

Notes Ck'd by	Survey of Palmdale Airport
Map No.	W. O. 4453 Tape No. 85 St'd. 84° °F
Office Work	Surveyed by STOCK
Checked	Notes H.R.S. Date 8-19-51
Date	Indexed C. Johnson

F. B. 1662 PG. 203

8-19-51

Cont bot of Pg 204

90°

Cont. top of pg 222

90°

Cont bot pg 220

Bt. spk. & flag
13+77.31 from South
= 0+00.00 to East & West

LINE

Cont. bot pg 223

Bt. Spk. & Flag
13+37.43 from South
= 0+00.00 to West

90°

SECTION

5T.

Bt. spk. & Flag
13+16.68 from
South = 0+00.00
to East

Cont. bot of pg 201

90°

30TH

Cont. from Top Pg 202

Note: Any Additions or Changes on This Sheet Must be Made or Circled in Red Ink With Date and Name of Person Making Change.

Do not extend notes this side of this line.

RETURN TO
LOS ANGELES COUNTY SURVEYOR
726 LOS ANGELES COUNTY
ENGINEERING BLDG.

76F309S 247 2-51

RETURN TO
LOS ANGELES COUNTY SURVEYOR
723 LOS ANGELES COUNTY
ENGINEERING BLDG.

Note: Any Additions or Changes on This Sheet Must be Made or Circled in Red Ink With Date and Name of Person Making Change.

Do not extend notes this side of this line.

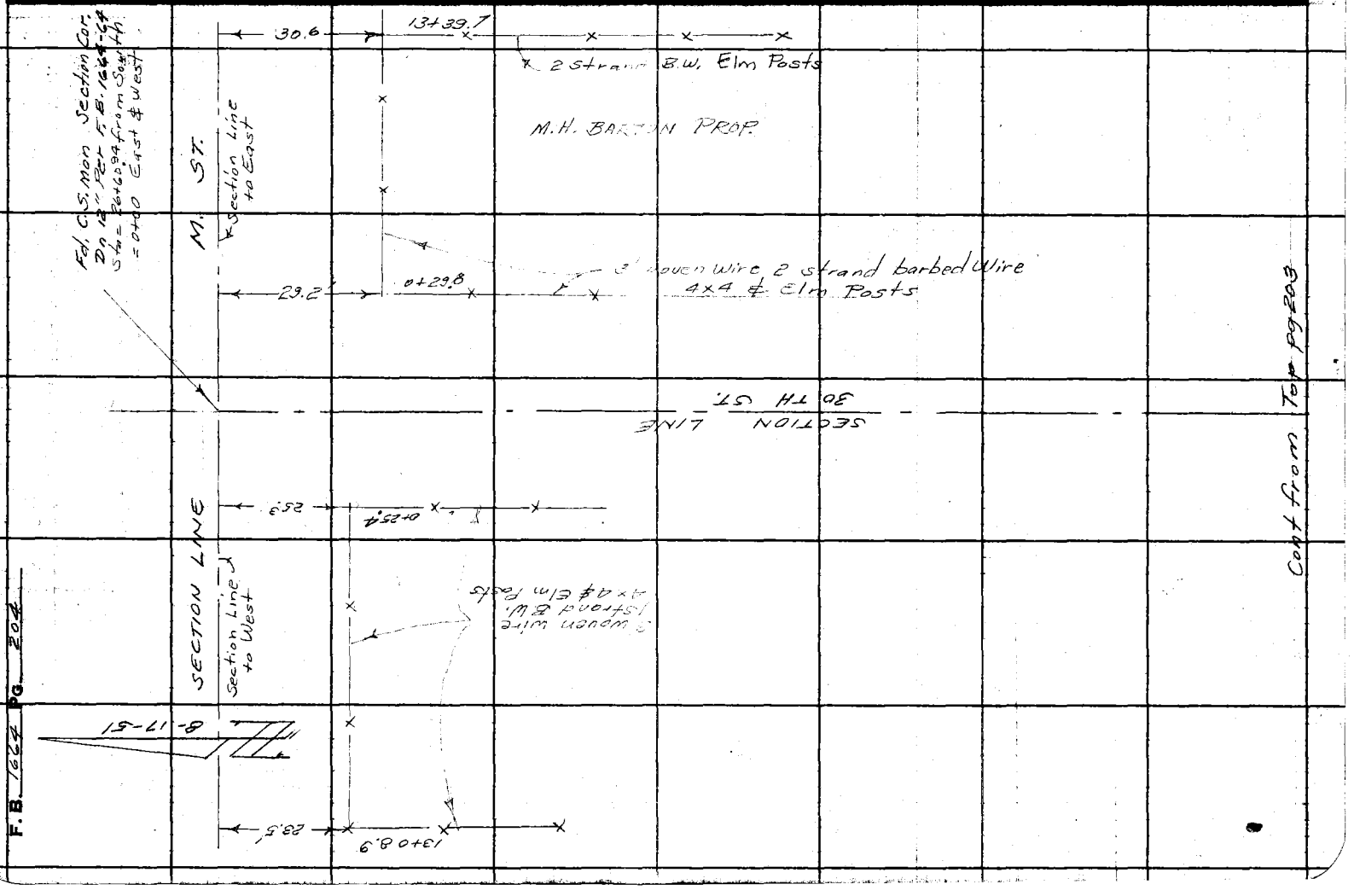

(APPRAISAL)

Notes Chkd by
Map No.
Office Work
Checked
Date

Survey of Palmdale Airport
W. O. 445 Tape No. 25 Std. 84 °F
Surveyed by STOCK
Notes H.R.S. Date 8-15-51
Indexed A. C. Johnson

F. B. 1664 Pg. 205

8-15-51

Note: Any Additions or Changes on This Sheet Must be Made or Circled in Red Ink With Date and Name of Person Making Change.

Do not extend notes this side of this line.

RETURN TO
LOS ANGELES COUNTY SURVEYOR
726 LOS ANGELES COUNTY
ENGINEERING BLDG.

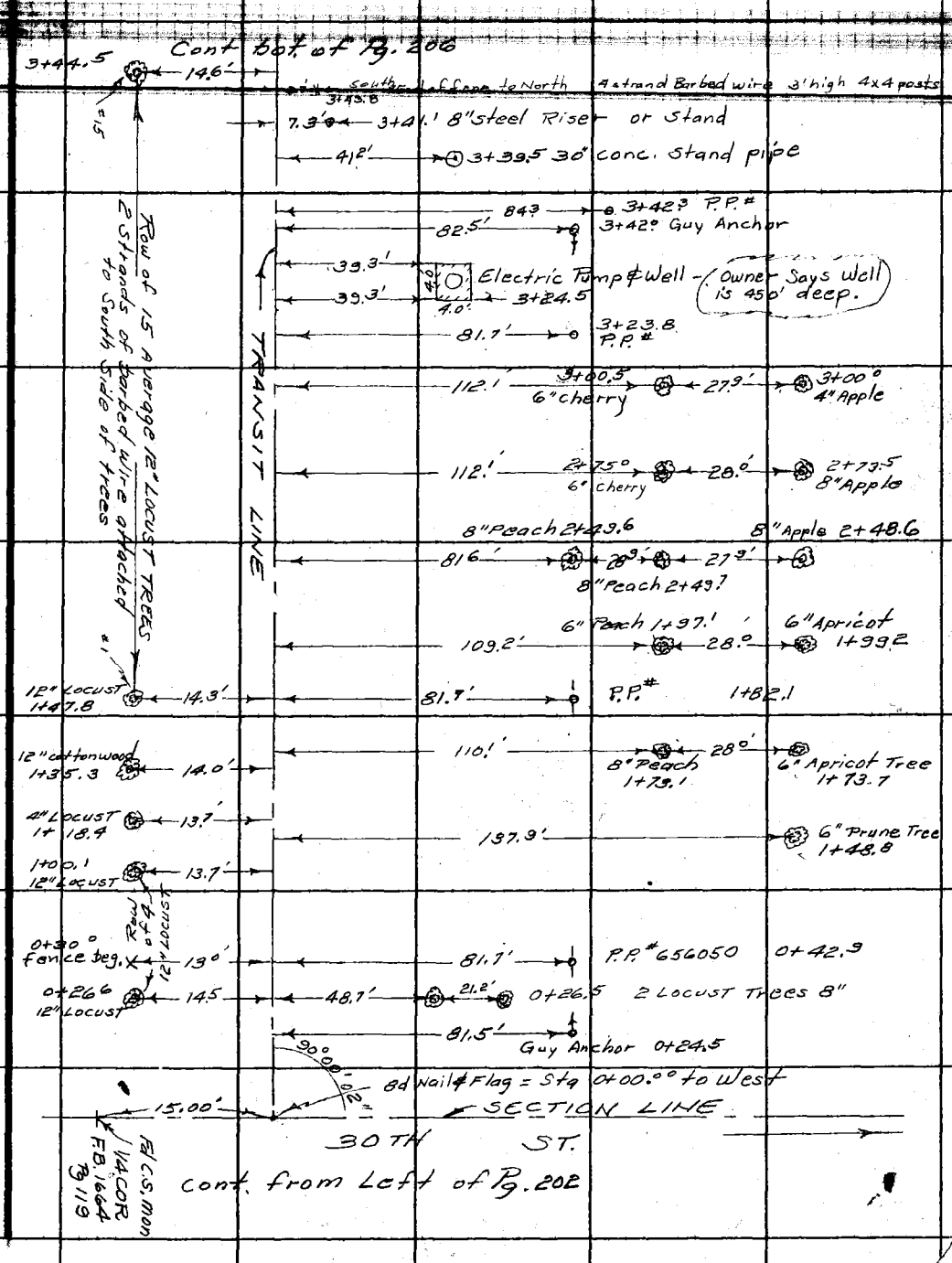

76F309S 247 2-51

F. B. 1664 PG. 206

8-15-51

Cont bot. of Pg. 207

8+94.4
LOCUST TREE

15.1'

#3

7.0'

7+82.4

6.9'

6+93.4

Row of 33 Average 10" LOCUST TREES
2 strands of barbed wire attached to South side of trees

TRANSIT LINE

IRRIGATION LINE of VALVES

Approx. 30' centers-between Valves

6.8'

6+02.4

6.8'

5+41.7

6.7'

4+50.4

6.7'

3+61.4 beginning valve in a row of irrigation valves to West

#1

3+44.5
LOCUST TREE

146'

Cont from Top Pg. 205

RETURN TO
LOS ANGELES COUNTY SURVEYOR
725 LOS ANGELES COUNTY
ENGINEERING BLDG.

Do not extend notes this side of this line.

Note: Any Additions or Changes on This Sheet Must be Made or Circled in Red Ink With Date and Name of Person Making Change.

(Appraisal)

Notes Ck'd by	Survey of Palmdale Airport
Map No.	W. O. 2453 Tape No. 85 St'd. 86° °F
Office Work	Surveyed by STOCK
Checked	Notes H.R.S. Date 8-15-51
Date	Indexed E. C. Johnson

F. B. 1664 Pg. 207

8-15-51

Cont. back of Pg. 206

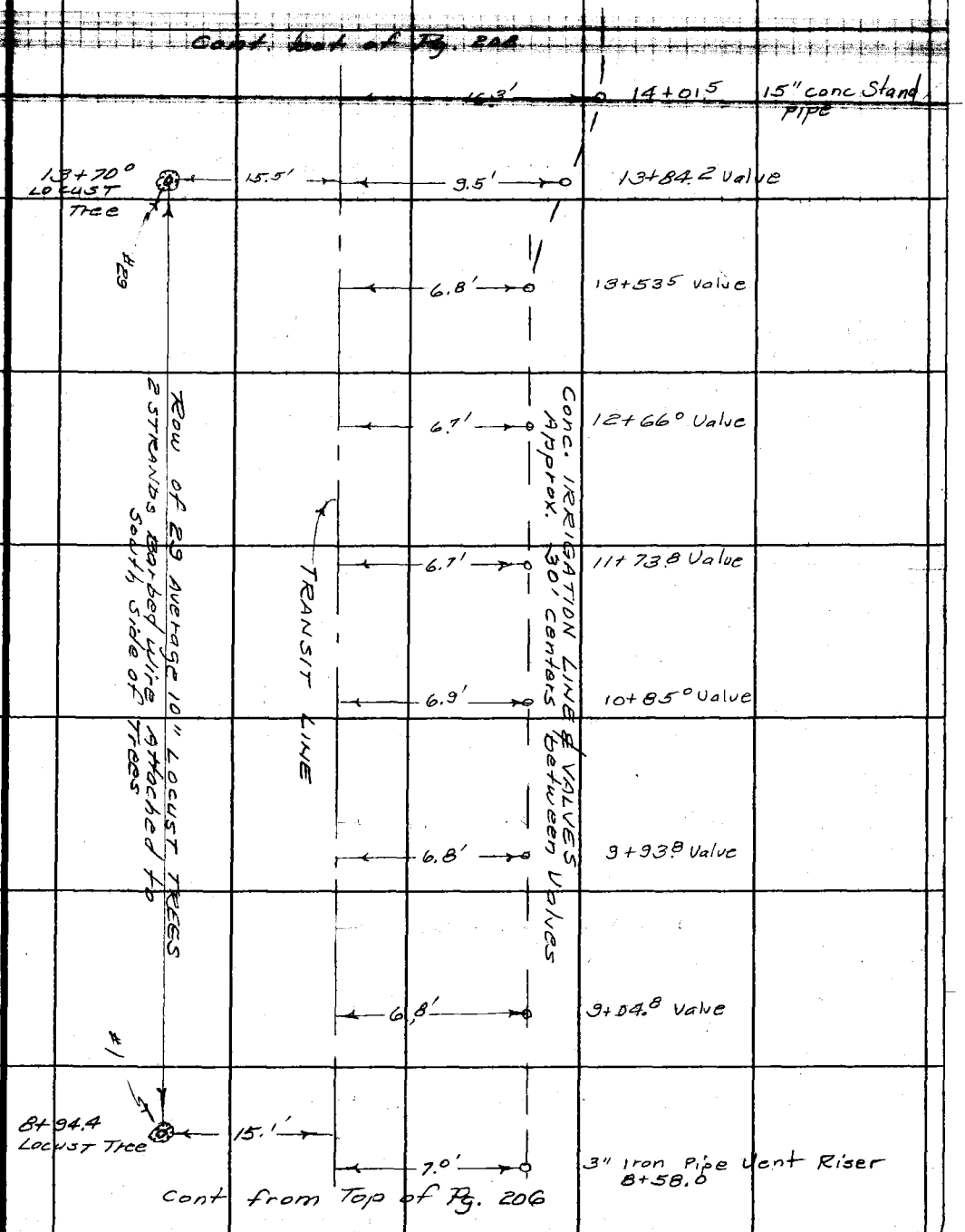

Note: Any Additions or Changes on This Sheet Must be Made or Circled in Red Ink With Date and Name of Person Making Change.

Do not extend notes this side of this line.

RETURN TO
LOS ANGELES COUNTY SURVEYOR
726 LOS ANGELES COUNTY
ENGINEERING BLDG.

76F3098 247 2-51

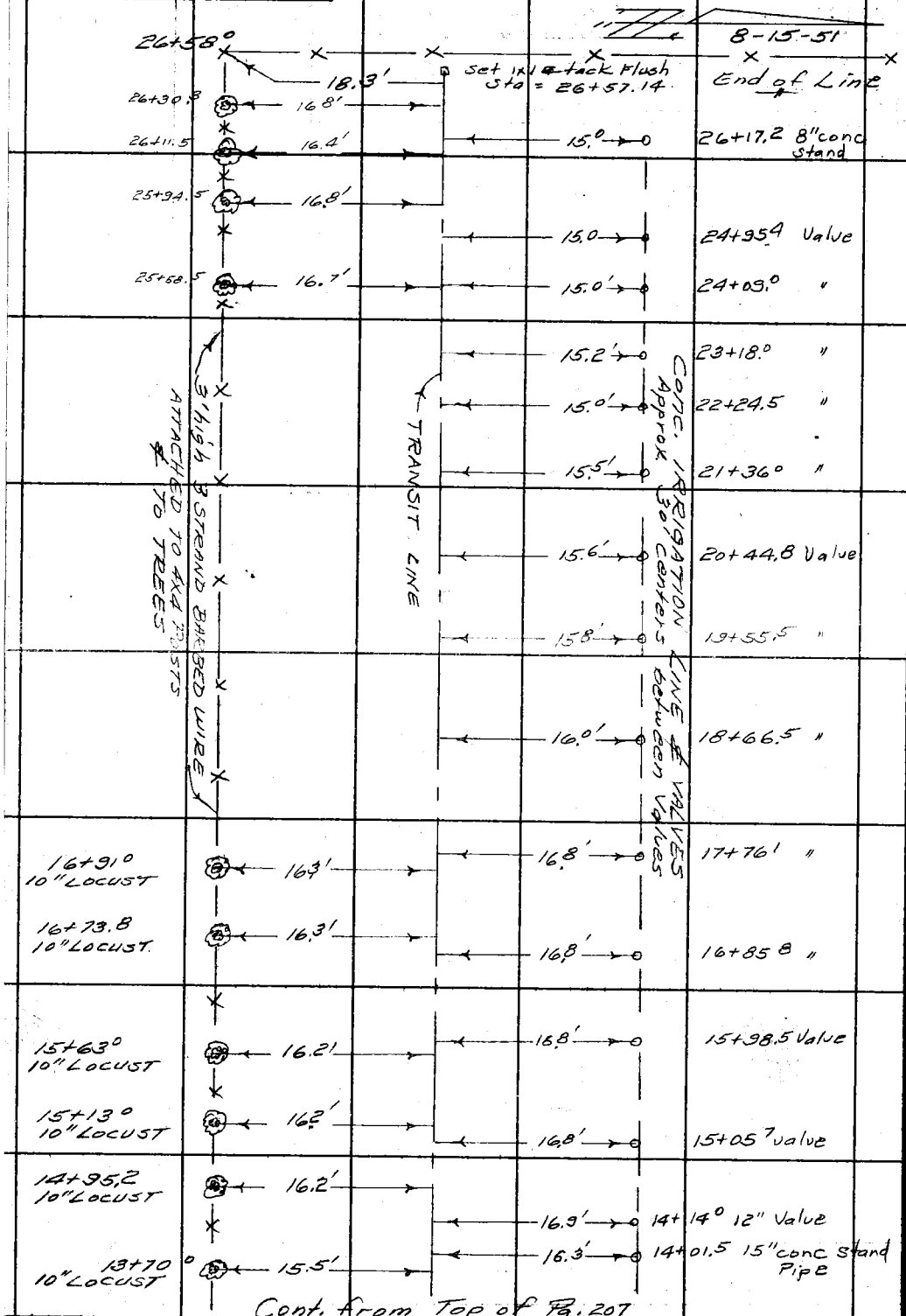

Cont. from Top of Pg. 207

RETURN TO
LOS ANGELES COUNTY SURVEYOR
725 LOS ANGELES COUNTY
ENGINEERING BLDG.
Do not extend notes this side of this line.

Note: Any Additions or Changes on This Sheet Must be Made or Circled in Red Ink With Date and Name of Person Making Change.

(Appraisal)

Notes Ck'd by	Survey of Palmdale Airport	F. B. 1664 Pg. 209
Map No.	W. O. 4453 Tape No. 85 St'd. 84 °F	
Office Work	Surveyed by H. R. Stack	
Checked	Notes J. P. Menne Date 8-16-51	
Date	Indexed E. C. Johnson	

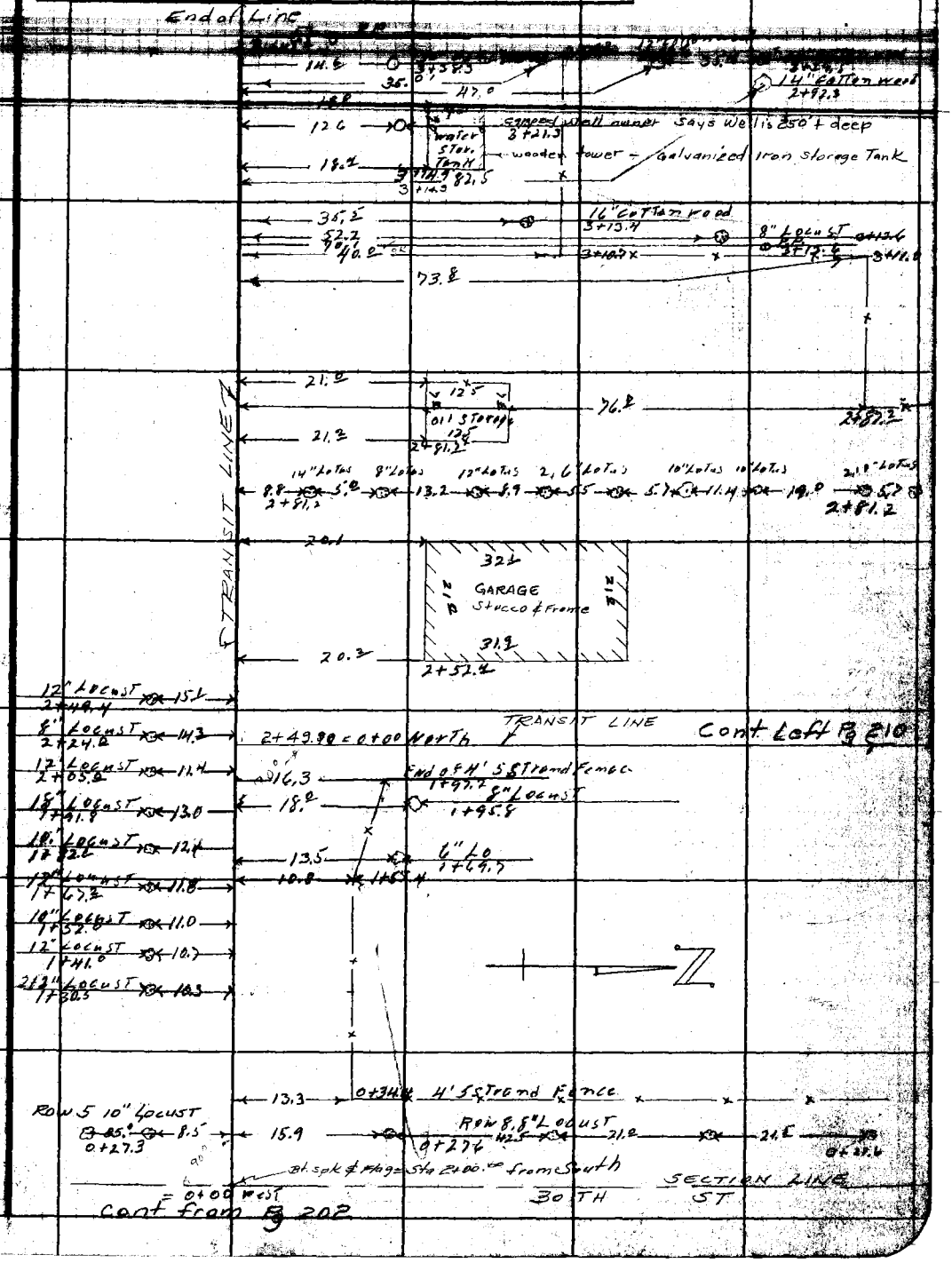

Note: Any Additions or Changes on This Sheet Must be Made or Circled in Red Ink With Date and Name of Person Making Change.

Do not extend notes this side of this line.

RETURN TO
LOS ANGELES COUNTY SURVEYOR
726 LOS ANGELES COUNTY
ENGINEERING BLDG.

76F3095 247 2-51

F. B. 1664 PG. 210

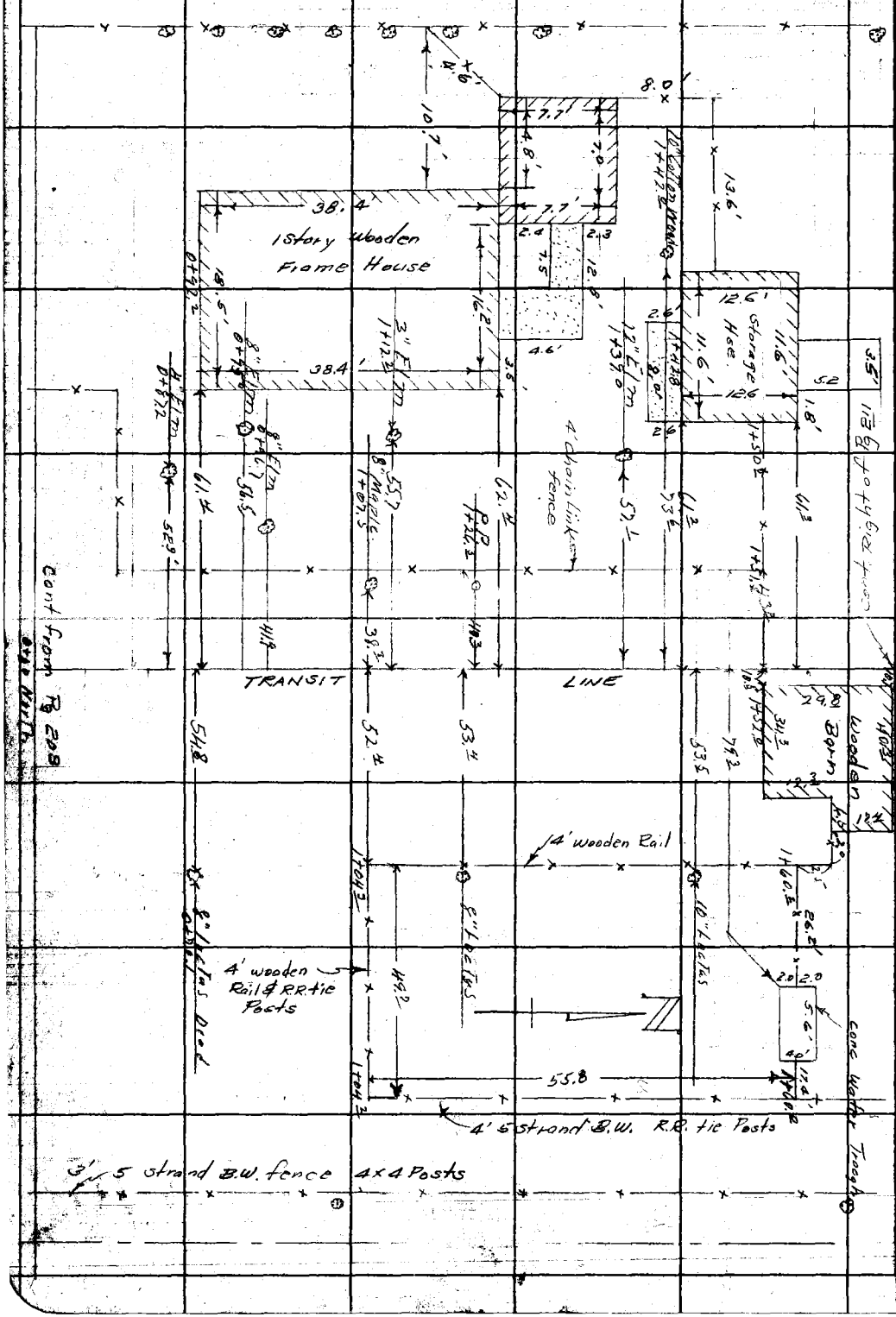

RETURN TO
LOS ANGELES COUNTY SURVEYOR
725 LOS ANGELES COUNTY
ENGINEERING BLDG.

Do not extend notes this side of this line.

Note: Any Additions or Changes on This Sheet Must be Made or Circled in Red Ink With Date and Name of Person Making Change.

(Appraisal)

F. B. 1664 PG. 211

Notes Ck'd by	Survey of Palmdale Airport
Map No.	W. 04453 Tape No. 85 St'd. 84 °F
Office Work	Surveyed by Stock
Checked	Notes Menne Date 8-16-51
Date	Indexed K. C. Johnson

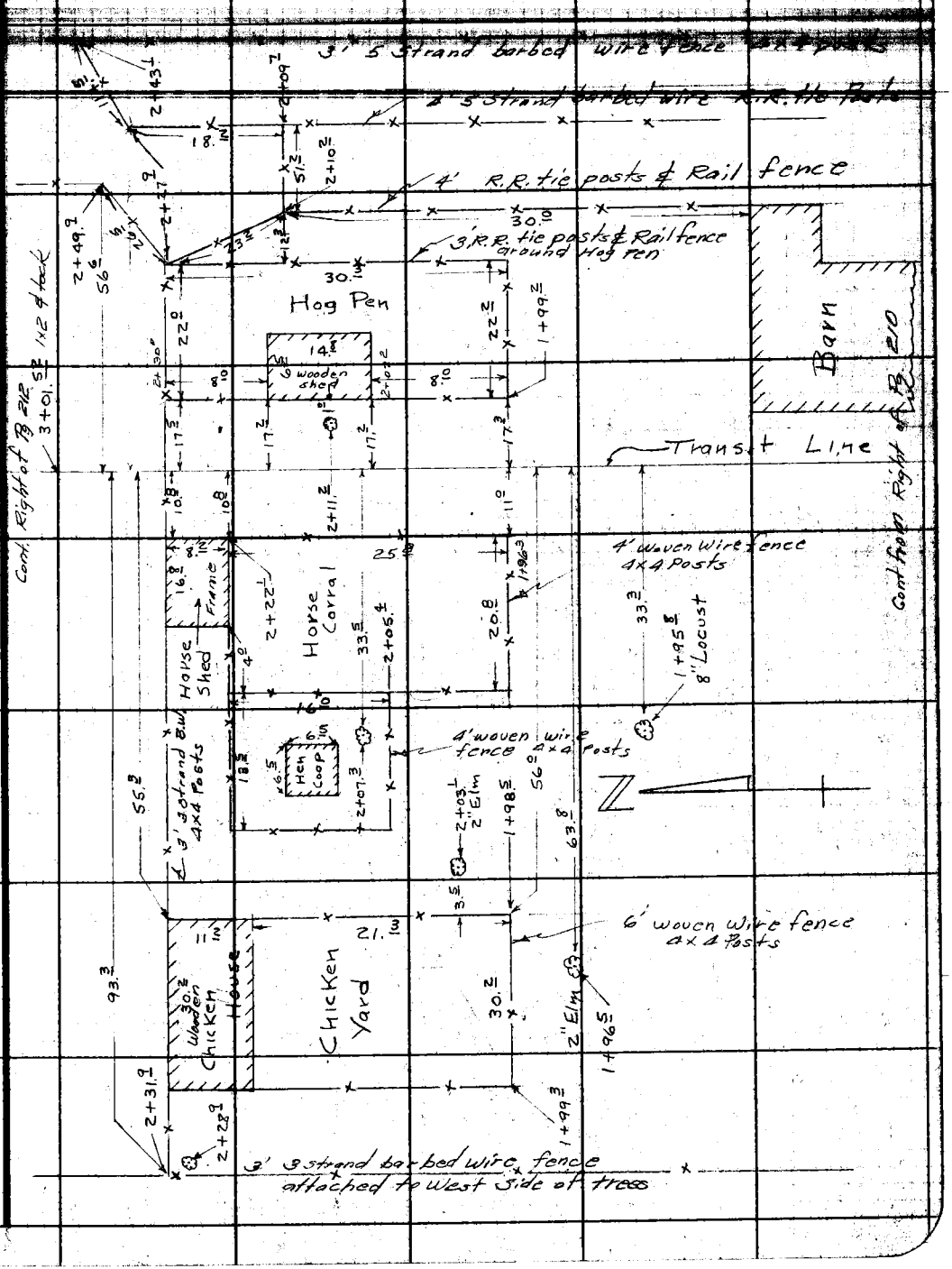

Note: Any Additions or Changes on This Sheet Must be Made or Circled in Red Ink With Date and Name of Person Making Change.

Do not extend notes this side of this line.

RETURN TO
LOS ANGELES COUNTY SURVEYOR
726 LOS ANGELES COUNTY
ENGINEERING BLDG.

76F3095 247 2-51

F. B. 1664 PG. 812

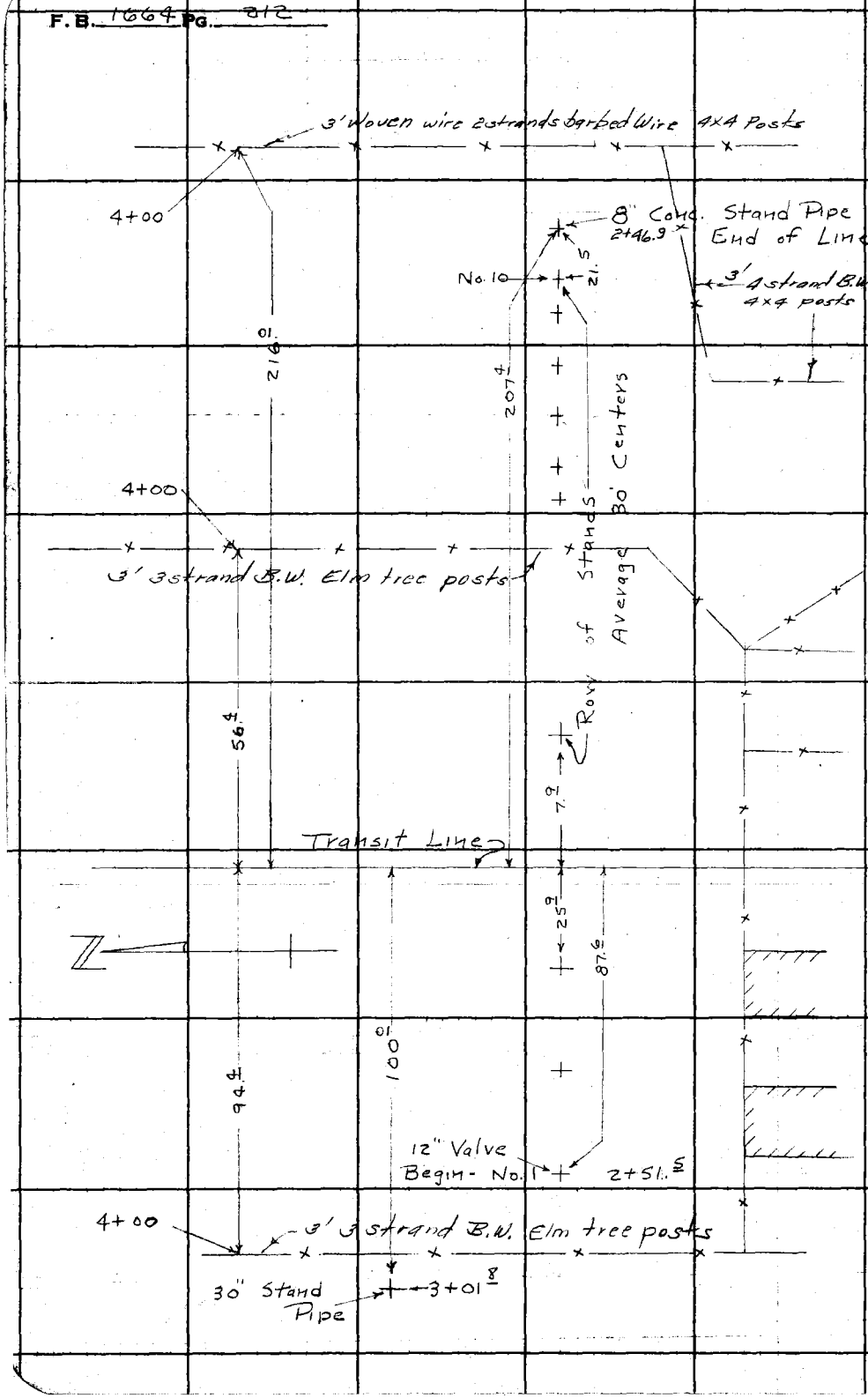

Cont. from left of page 811

RETURN TO
LOS ANGELES COUNTY SURVEYOR
725 LOS ANGELES COUNTY
ENGINEERING BLDG.

Do not extend notes this side of this line.

Note: Any Additions or Changes on This Sheet Must be Made or Circled in Red Ink With Date and Name of Person Making Change.

(Appraisal)

Notes Ck'd by	Survey of PALMDALE AIRPORT
Map No.	W.O. [illegible] Tape No. [illegible]
Office Work	Surveyed by STOCK
Checked	Notes [illegible] Date [illegible]
Date	Indexed A. C. Johnson

F. B. 1664 Pg. 213

8-17-51

Cont from Left Pg. 202

SECTION LINE
30TH ST.

Bt. spk & flag = Sta 4+94.26 from South = STA. 0+00 to West

89°51'30"

10" LOCUST 8.0' 0+27.9

2.7 #1 0+27.0

113'.0 Row of 5 10" LOCUST #5 0+26.3

0+34.1'

3 strand barbed wire fence 3' high 4x4 Posts

TRANSIT LINE

1+33.5 3 strand barbed wire fence 3' high Elm tree Posts

3+44.9 3' Woven wire fence Elm Posts

30" conc. St. Pipe 3+49.8

6.8'

8d nail = Sta 3+50.0 from E = 0+00 to South

90°

12" conc Line to North

3+61.8 6.8' 12" Valve #1 in Row to West

6+26.8 4.9' 12" Valve #10 in Row to West

9+09.7 3.7' 12" Valve #20 in Row to West

11+60.9 2.0' 12" Valve #30 in Row to West

12" conc Line

2.1' 14+01.2 15" conc Standpipe

2.0' 14+15.1 12" valve #40 in Row to West

1.1' 17+14.8 12" valve #50 in Row to West

0.0 19+53.9 12" " #58 " " " "

0.00 19+70.5 6" steel stand pipe End of 12" conc irrigation Line to West.

Cont top of Pg 214

Note: Any Additions or Changes on This Sheet Must be Made or Circled in Red Ink With Date and Name of Person Making Change.

Do not extend notes this side of this line.

RETURN TO
LOS ANGELES COUNTY SURVEYOR
726 LOS ANGELES COUNTY
ENGINEERING BLDG.

76F3098 247 10M 5-49

F. B. 1664 PG. 214



RETURN TO
LOS ANGELES COUNTY SURVEYOR
726 LOS ANGELES COUNTY
ENGINEERING BLDG.

Do not extend notes this side of this line.

Note: Any Additions or Changes on This Sheet Must be Made or Circled in Red Ink With Date and Name of Person Making Change.

(Appraisal)

Notes Ck'd by	Survey of PALMDALE AIRPORT
Map No.	W.O. Map No.
Office Work	Surveyed by STOCK
Checked	Noted J. P. Mabrie Date
Date	Indexed H. C. Johnson

F. B. 1664 PG. 215

8-17-51

Cont from left of Page 202

= Sta 0+00 ? to West

SECTION LINE

30TH ST

Average 10"
Row of 11 Locust Trees
235.0
0+27.4
#1
0+28.4
#11

Average 10"
Row of 19 Locust Trees
398.6
0+28.2
#1
#19

0+34.3
3 Strand B.W. Fn.
3' High 4x4 Posts

1+91.0
3 Strand B.W. Fn.
3' High Elm Posts

3+42.1

10" Cons. Std Pipe
3+46.7
3.0

3+61.2
3.0
12" Valve #1 in row to west

6+28.0
3.3
12" Valve #10 in row to west

TRANSIT LINE

9+10.5
3.3
12" Valve #20 in row to west

11+61.7
3.5
12" Valve #30 in row to west

14+00.5
4.3
15" Std. Pipe

14+45.1
4.2
12" Valve #40 in row to west

17+47.0
4.5
12" Valve #50 in row to west

cont top of Pg 216

Notes: Any Additions or Changes of This Sheet Must be Made or Circled in Red Ink With Date and Name of Person Making Change.

Do not extend notes this side of this line.

RETURN TO
LOS ANGELES COUNTY SURVEYOR
729 LOS ANGELES COUNTY
ENGINEERING BLDG.

76F3098 247 10M 5-49


Cont. from bot Pg 215
20+45.5
4.8
12" Valve #60 in row to west
23+46.0
5.4
12" Valve #70 in row to west
26+15.0
7.0
12" Valve #79 in row to west
26+16.4
7.0
8" Conc. Std. Pipe End of line.
RETURN TO
LOS ANGELES COUNTY SURVEYOR
726 LOS ANGELES COUNTY
ENGINEERING BLDG.
Do not extend notes this side of this line.
Note: Any Additions or Changes on This Sheet Must be Made or Circled in Red Ink With Date and Name of Person Making Change.

(Appraisal)

Notes Ck'd by	Survey of Palmdale Airport
Map No.	W. O. 4453 Tape No. 85 Std. 84 °F
Office Work	Surveyed by J. Menne
Checked	Notes J. Menne Date 8-20-51
Date	Indexed E. C. Johnson

F. B. 1664 Pg. 217

Cont bottom Pg. 221



Notes: Any Additions or Changes on This Sheet Must be Made or Circled in Red Ink With Date and Name of Person Making Change.

Do not extend notes this side of this line.

RETURN TO
LOS ANGELES COUNTY SURVEYOR
726 LOS ANGELES COUNTY
ENGINEERING BLDG.

TSP3095 247 2-51

RETURN TO
LOS ANGELES COUNTY SURVEYOR
725 LOS ANGELES COUNTY
ENGINEERING BLDG.

Note: Any Additions or Changes on This Sheet Must be Made or Circled in Red Ink With Date and Name of Person Making Change.

Do not extend notes this side of this line.

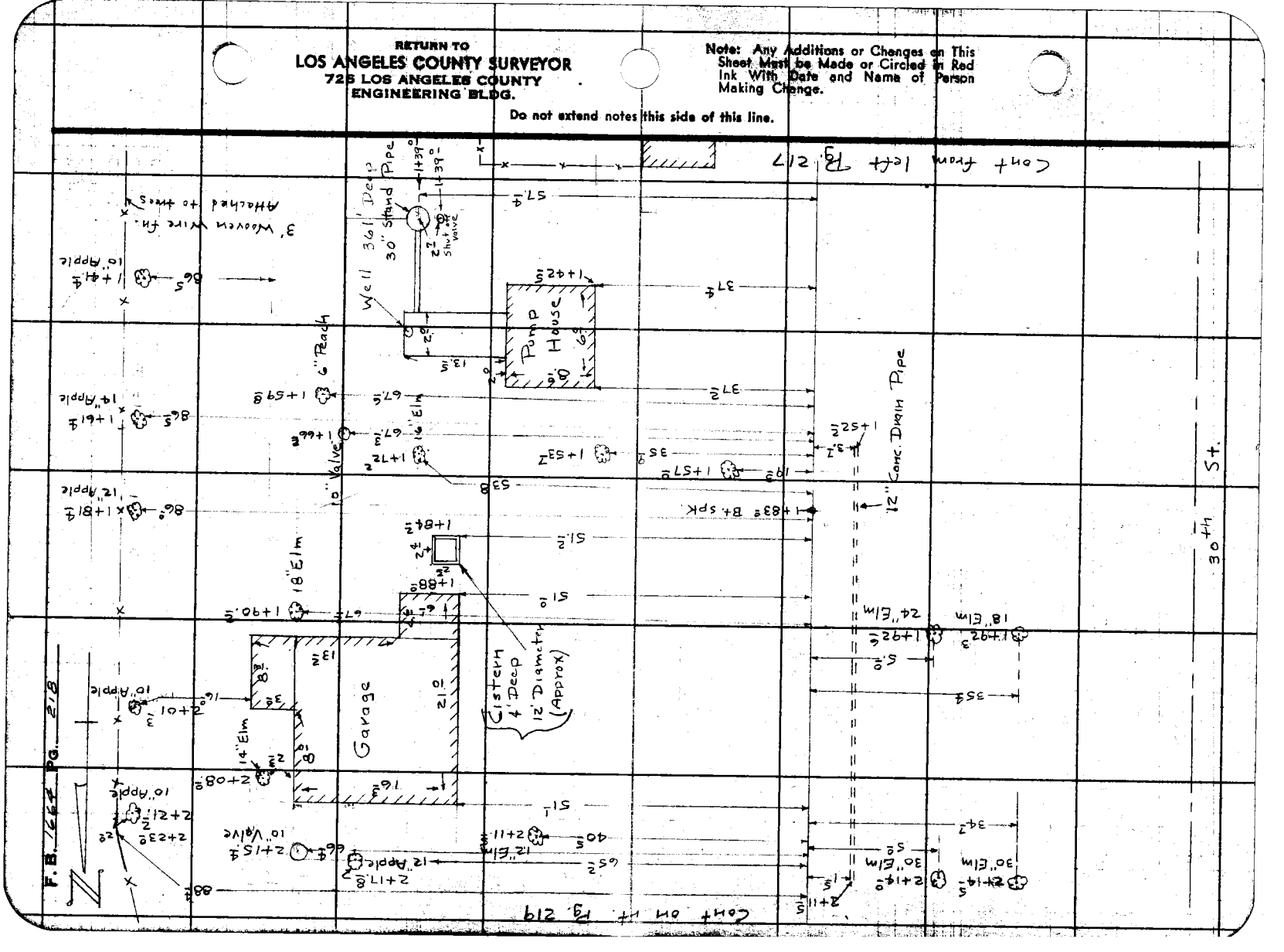

(Appraisal)

F. B. 1664 PG. 219

Notes Ck'd by	Survey of Palmdale Airport
Map No.	W. 04452 Tape No. 85 St'd. 84 °F
Office Work	Surveyed by J. Menne
Checked	Notes J. Menne Date 8-20-51
Date	Indexed B. C. Johnson

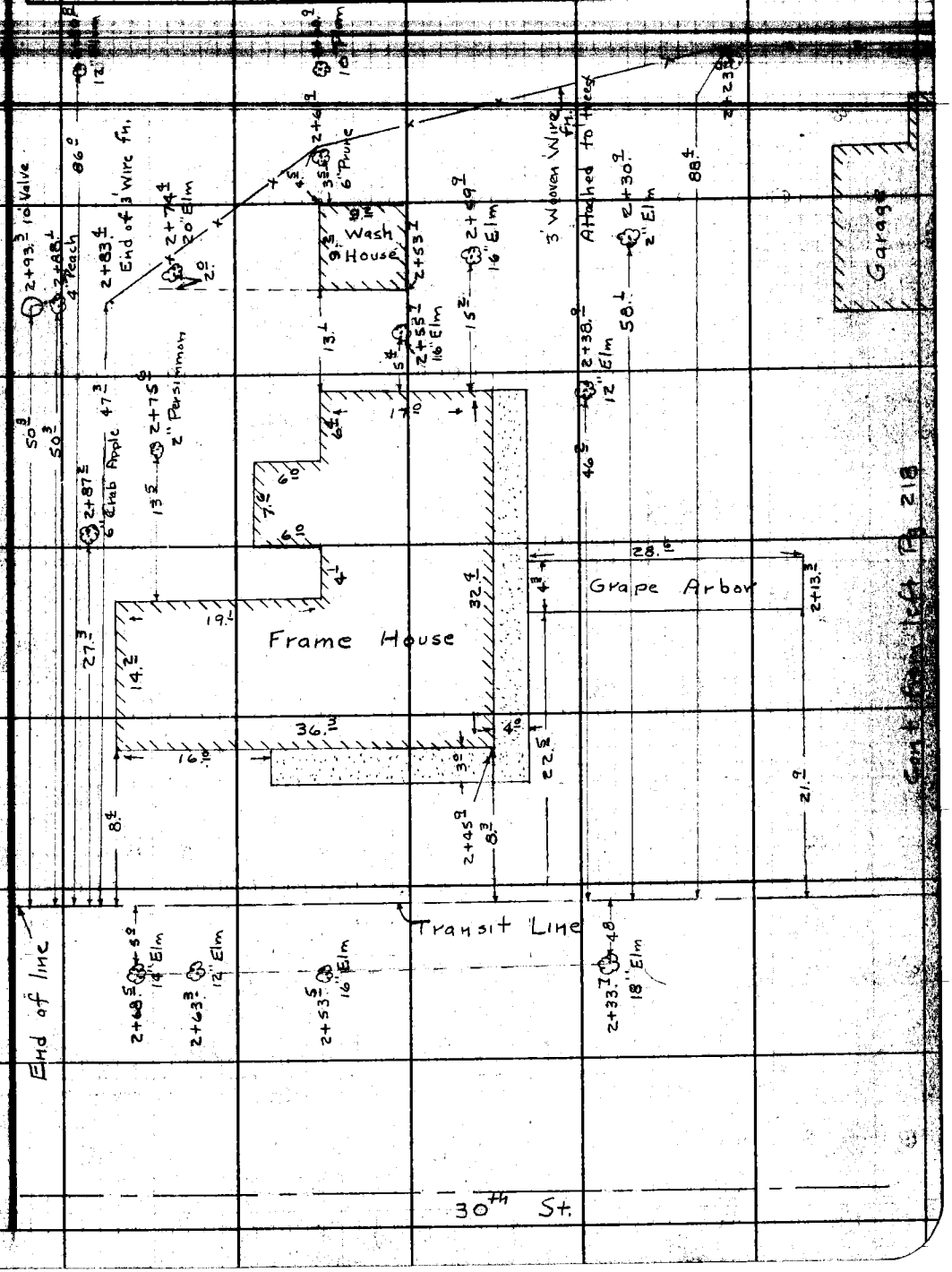

Note: Any Additions or Changes on This Sheet Must Be Made or Circled in Red Ink With Date and Name of Person Making Change.

Do not extend notes this side of this line.

RETURN TO
LOS ANGELES COUNTY SURVEYOR
726 LOS ANGELES COUNTY
ENGINEERING BLDG.

F. B. 1664 PG. 220

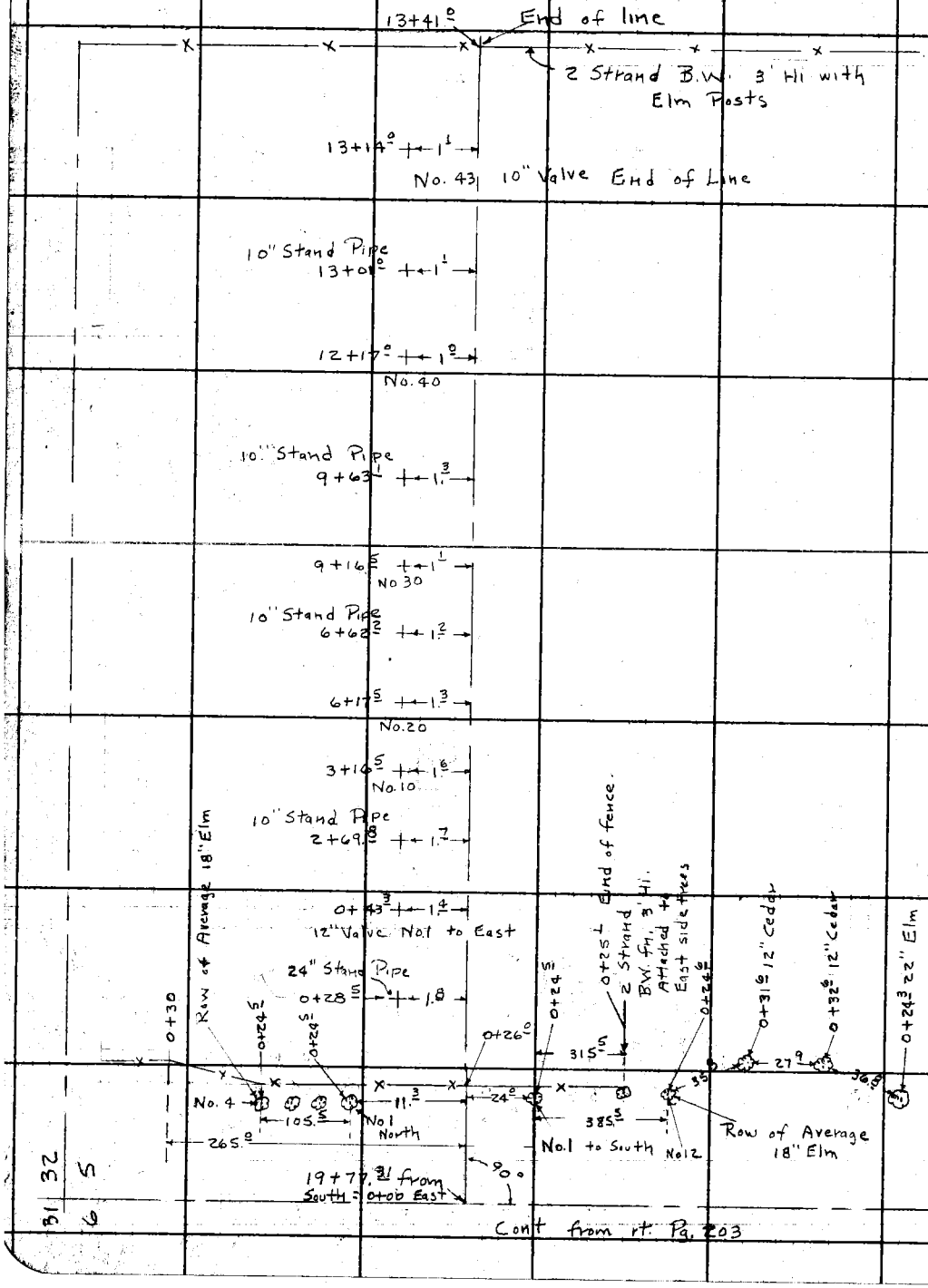

RETURN TO
LOS ANGELES COUNTY SURVEYOR
728 LOS ANGELES COUNTY
ENGINEERING BLDG.

Do not extend notes this side of this line.

Note: Any Additions or Changes on This Sheet Must be Made or Circled in Red Ink With Date and Name of Person Making Change.

B1 32 S
6

(Appraisal)

Notes Ck'd by	Survey of Palmdale Airport
Map No.	W. O. 4453 Tape No. 85 St'd. 84 °F
Office Work	Surveyed by J. Menne
Checked	Notes J. Menne Date 8-21-51
Date	Indexed A. C. Johnson

F. B. 1664 PG. 221

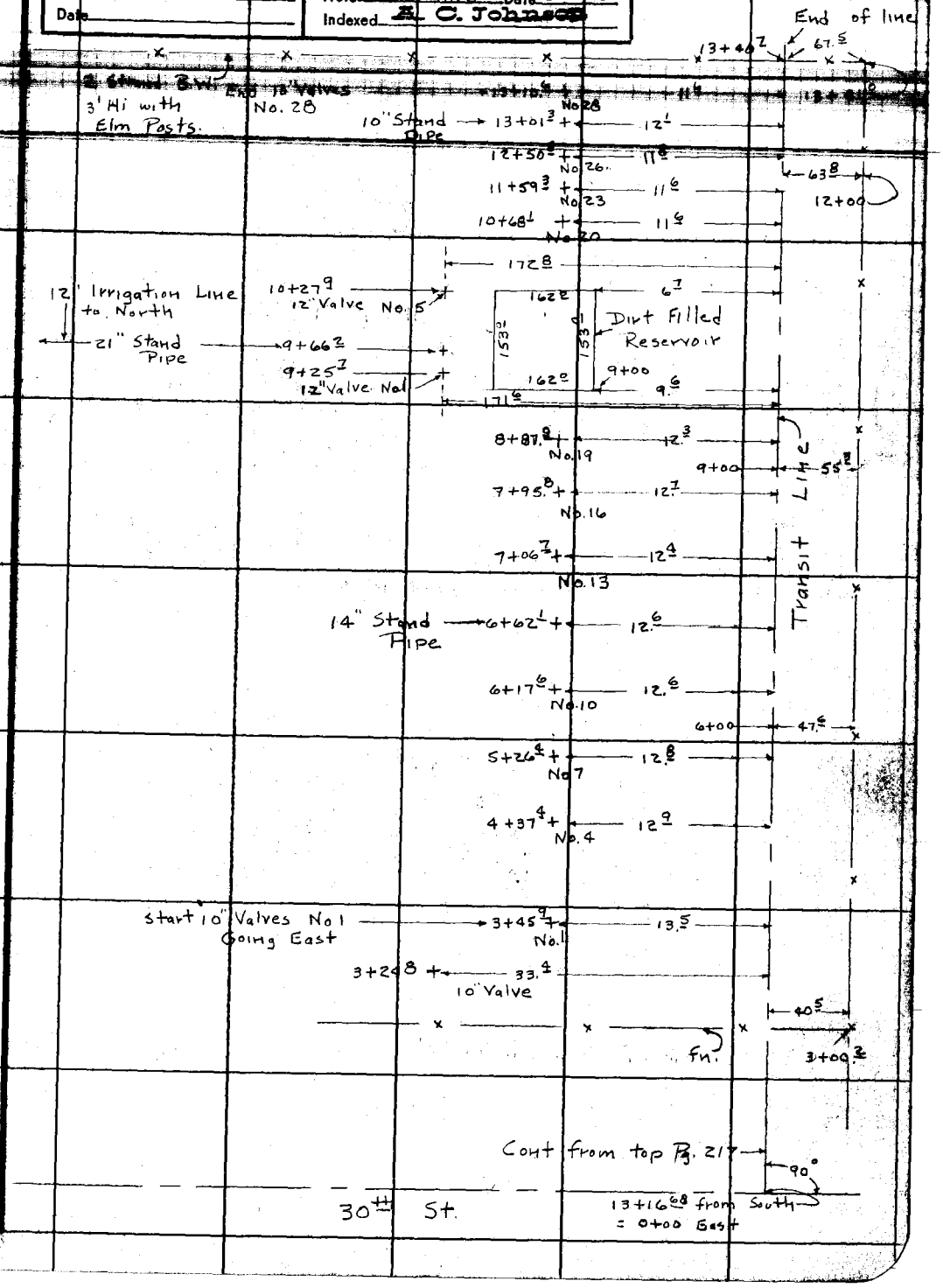

Note: Any Additions or Changes on This Sheet Must be Made or Circled in Red Ink With Date and Name of Person Making Change.

Do not extend notes this side of this line.

RETURN TO
LOS ANGELES COUNTY SURVEYOR
726 LOS ANGELES COUNTY ENGINEERING BLDG.

76F3095 247 2-51

F. B. 1664 PG. 222

Cont from left Pg. 203

B+ spk & flag — 19 + 77.31 from South = 0+00 West

0°

0+25.5 — 1.5 — 2" Riser Vent

2 Strand B.W. 4x4 Posts

0+26.5

12" Valve No. 1 to West — 0+40.5 — 1.6

No. 10 3+11.3 — 2.2

No. 20 6+09.5 — 2.4

6+54.8 — 2.5 — 2" Riser Vent

No. 30 9+10.4 — 3.0

9+25.0 — 3.0 — 2" Riser Vent

No. 40 12+09.0 — 3.0

No. 43 12+97.5 — 3.5

8" Stand Pipe End of Line 13+10.1 — 3.5

3' Woven Wire fn. Elm Posts

13+11.0 End of line

RETURN TO
LOS ANGELES COUNTY SURVEYOR
726 LOS ANGELES COUNTY
ENGINEERING BLDG.

Do not extend notes this side of this line.

Note: Any Additions or Changes on This Sheet Must be Made or Circled in Red Ink With Date and Name of Person Making Change.

(Appraisal)

Notes Ck'd by	Survey of Palmdale Airport	F.B. 1664 PG. 223
Map No.	W.O. 4453 Tape No. 85 St'd. 84 °F	
Office Work	Surveyed by Stock	
Checked	Notes H.R.S. Date 8-20-51	8-20-51
Date	Indexed R. C. Johnson	



Note: Any Additions or Changes on This Sheet Must be Made or Circled in Red Ink With Date and Name of Person Making Change.

Do not extend notes this side of this line.

RETURN TO
LOS ANGELES COUNTY SURVEYOR
726 LOS ANGELES COUNTY
ENGINEERING BLDG.

76F309S 247 2-51

RETURN TO
LOS ANGELES COUNTY SURVEYOR
723 LOS ANGELES COUNTY
ENGINEERING BLDG.

Note: Any Additions or Changes on This Sheet Must be Made or Circled in Red Ink With Date and Name of Person Making Change.

Do not extend notes this side of this line.

F.B. 1664 PG. 224

(Appraisal)

Notes Ck'd by	Survey of Palmdale Airport	F. B. 1664 PG. 225
Map No.	W. O. [illegible] Tape No. [illegible]	
Office Work	Surveyed by Stock	
Checked	Notes [illegible] Date [illegible]	
Date	Indexed R. C. Johnson 8-29-51	

LOCATION OF IMPROVEMENTS
(APPRAISAL)
SEMINARIO RANCH
THE S.W. 1/4 of SECTION 3 T6N, R11W
J.N. 4453

H. R. Stock
J. E. Ochsner
D. M. Palmrose

Note: Any Additions or Changes on This Sheet Must be Made or Circled in Red Ink With Date and Name of Person Making Change.

Do not extend notes this side of this line.

RETURN TO
LOS ANGELES COUNTY SURVEYOR
725 LOS ANGELES COUNTY
ENGINEERING BLDG.

76F3098 247 10M 1-49

F. B. 1664 Pg. 226

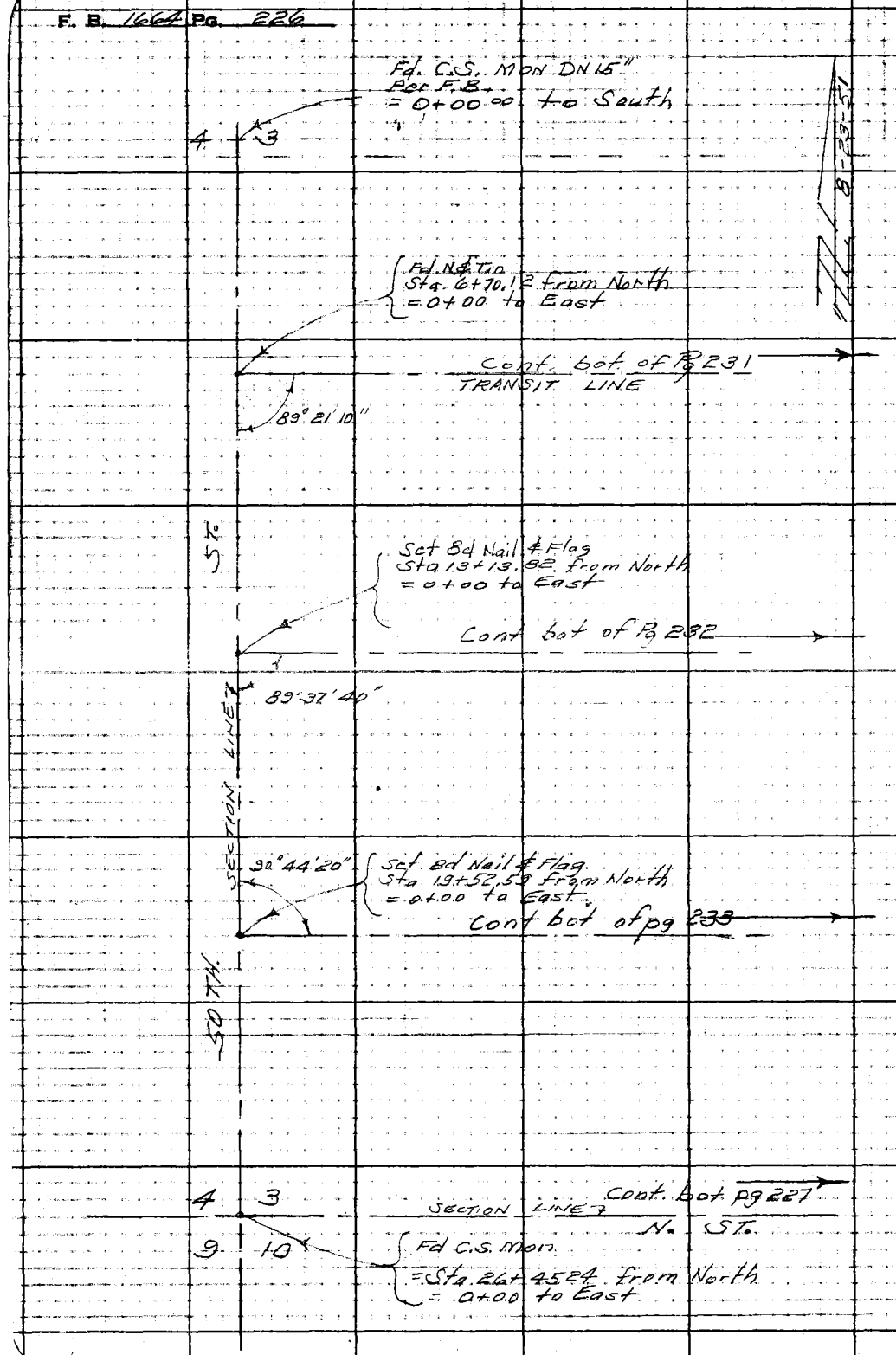

RETURN TO
LOS ANGELES COUNTY SURVEYOR
725 LOS ANGELES COUNTY
ENGINEERING BLDG.

Do not extend notes this side of this line.

Note: Any Additions or Changes of This Sheet Must be Made or Circled in Red Ink With Date and Name of Person Making Change.

(Appraisal)

Notes Ck'd by	Survey of Palmdale Airport
Map No.	W. O. 4453 Tape No. 85 Std. 84 °F
Office Work	Surveyed by Stock
Checked	Notes M.R.S. Date 8-23-51
Date	Indexed A. C. Johnson

F. B. 1664 PG. 227

8-23-51



Note: Any Additions or Changes on This Sheet Must be Made or Circled in Red Ink With Date and Name of Person Making Change.

Do not extend notes this side of this line.

RETURN TO
LOS ANGELES COUNTY SURVEYOR
726 LOS ANGELES COUNTY
ENGINEERING BLDG.

76F3096 247 10M 1-49

F. B. 1664 Pg. 228

8-23-51

Fd C.S. Mon Do 15'
Sta. 26+33.61

Note: Pump Hse Wood Frame Conc Floor Aluminum Sheated.

Electric Pump. 14" Gravel Pack Casing. Well 600' deep. This Well & Pump Supply all Lines irrigating this 160 AC. RANCH.

6.7'
38.6'
PUMP HSE & WELL
36" conc Stand
32.4
26+20.0
26+17.3
38.4'

Valve #95
26+17.2

Valve #94
25+87.1
34.3

Valve #90
24+79.5
34.3

Valve #80
22+08.9
34.2

Valve #73
20+20.5
34.3

TRANSIT LINE

Bt. Spk & Flag
19+98.75 from West = 0+00 to North

90°

36" St.P. 19+80°
34.2'

Valve #72
19+66.4
34.3

Valve #70
19+11.5
34.2

* Note: Larger interval between Valves #69 & #70 due to driveway

Valve #69
18+58.7
34.2

Valve #60
16+14.9
34.2

Cont from top of Pg 227

Cont bot Pg 229

RETURN TO
LOS ANGELES COUNTY SURVEYOR
726 LOS ANGELES COUNTY
ENGINEERING BLDG.

Do not extend notes this side of this line.

Note: Any Additions or Changes on This Sheet Must be Made or Circled in Red Ink With Date and Name of Person Making Change.

(APPRAISAL)

Notes Ck'd by	Survey of FULMDALE AIRPORT
Map No.	W. O. 4453 Tape No. 55 Sr'd. 54 °F
Office Work	Surveyed by STOCK
Checked	Notes H.R.S. Date 8-20-51
Date	Indexed E. C. Johnson

F. B. 1662 PG. 229

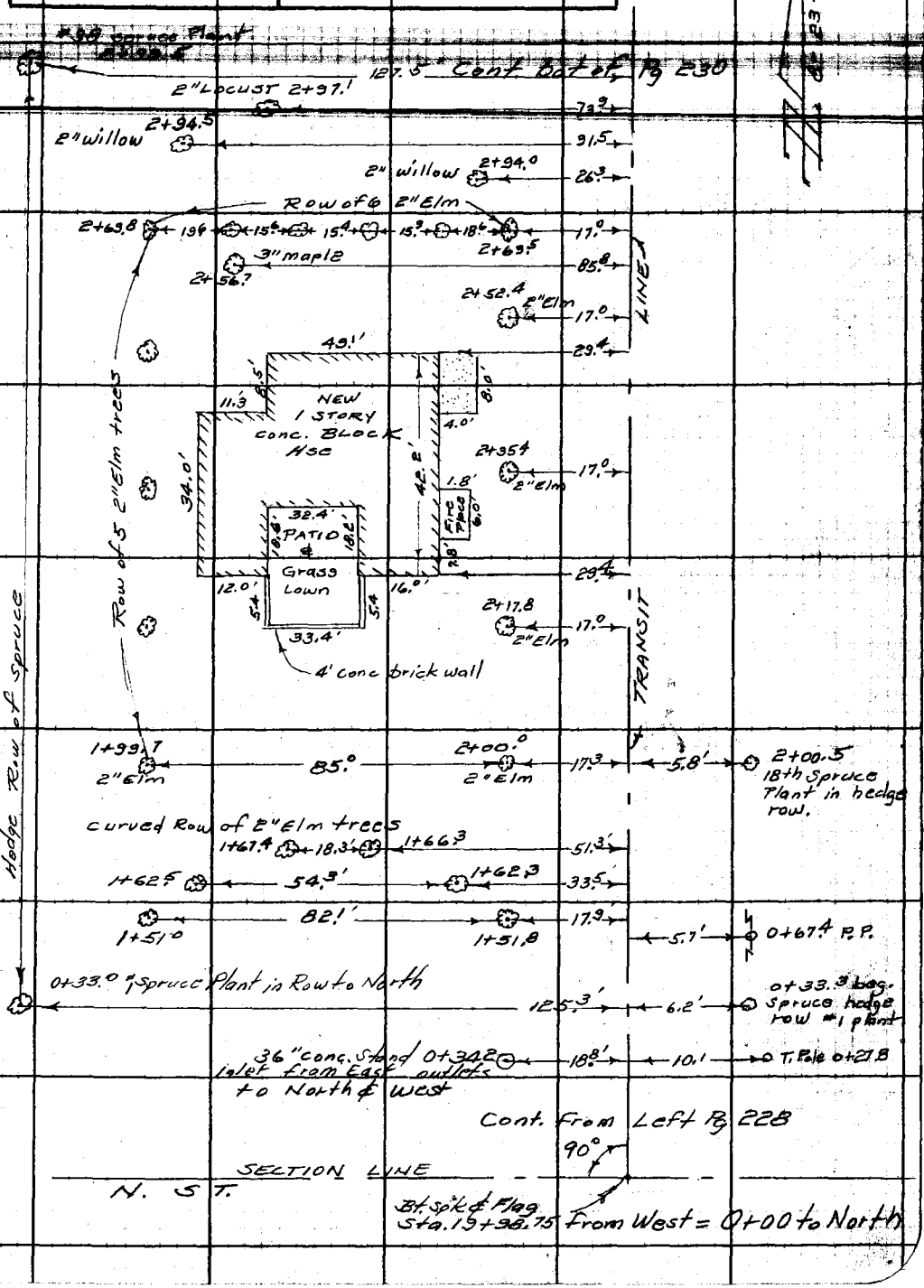

Note: Any Additions or Changes on This Sheet Must be Made or Circled in Red Ink With Date and Name of Person Making Change.

Do not extend notes this side of this line.

RETURN TO
LOS ANGELES COUNTY SURVEYOR
725 LOS ANGELES COUNTY
ENGINEERING BLDG.

76F309S 247 2-51

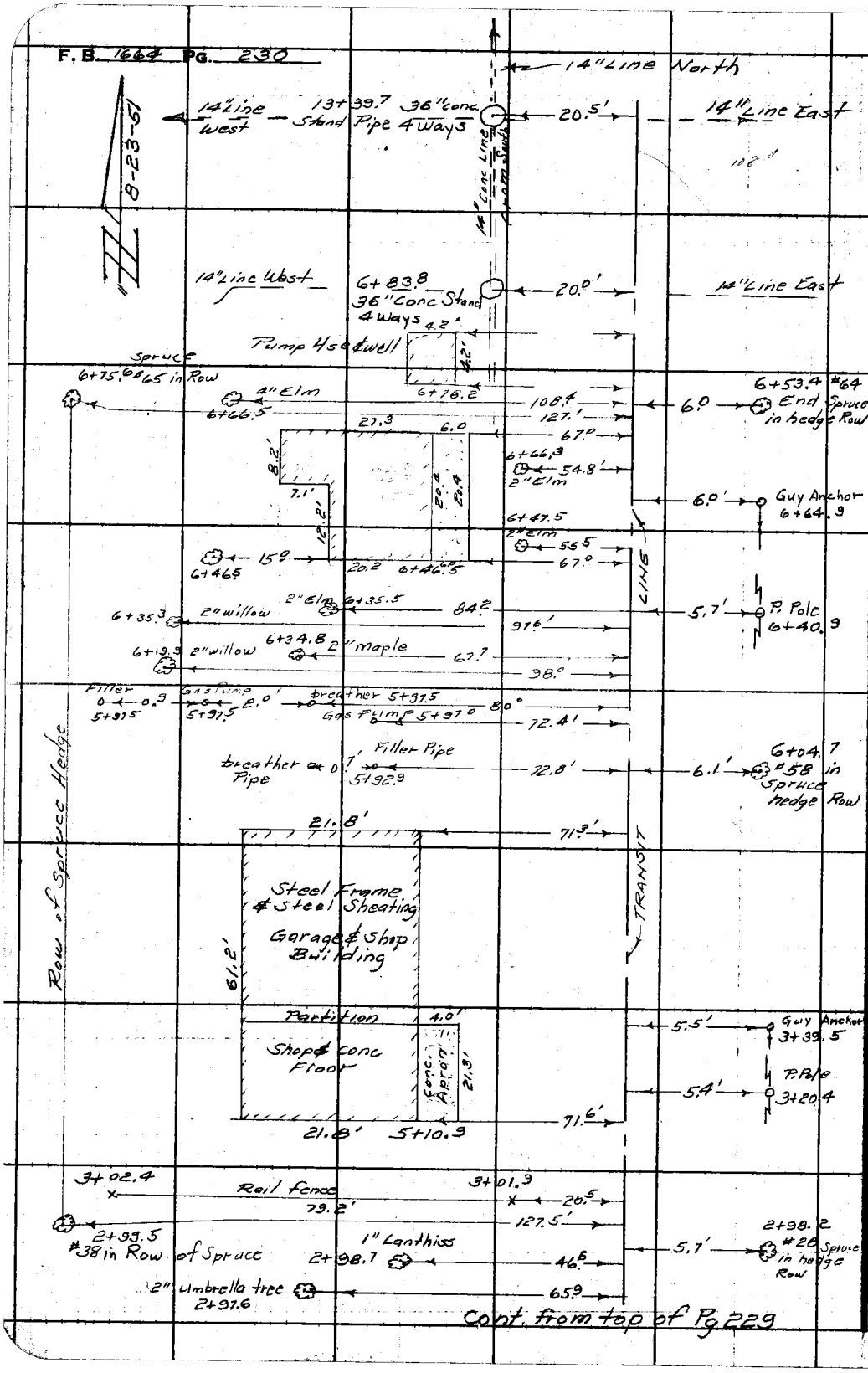

RETURN TO
LOS ANGELES COUNTY SURVEYOR
726 LOS ANGELES COUNTY
ENGINEERING BLDG.

Do not extend notes this side of this line.

Note: Any Additions or Changes on This Sheet Must be Made or Circled in Red Ink With Date and Name of Person Making Change.

(Appraisal)

Notes Ck'd by	Survey of Palmdale Airport	F. B. 1664 Pg. 231
Map No.	W. O. 4453 Tape No. 85 Std. 84 °F	8-23-51
Office Work	Surveyed by Stock	
Checked	Notes H. R. S. Date 8-23-51	
Date	Indexed R. O. Johnson	

End of Line

0.0' 26+25.9 Valve #97 & East End of 14" irrigation Line

0.0' 26+17.5 4" Stand Pipe

0.3' 24+41.1 Valve #90

0.7' 21+70.4 Valve #80

0.9 19+96.3 36" Stand Pipe

1.1 19+02.0 Valve #70

1.4' 16+31.6 Valve #60

1.7' 13+62.6 Valve #50

1.6' 13+48.6 4" Stand Pipe

2.4' 10+91.4 Valve #40

2.6' 8+21.8 Valve #30

2.9' 6+75.5 4" Stand pipe

3.2' 5+52.2 Valve #20

3.5' 2+82.1 Valve #10

3.8' 0+54.4 4" Stand pipe

4.1' 0+44.8 Valve #1 & West End of irrigation Line from East

Note: This 14" Conc irrigation Line is supplied to East & West from 36" Stand at 19+96.3, which is supplied by 14" conc irrigation Line from South

TRANSIT LINE

14" conc irrigation Line

(Valves are 8" dia. Set in 14" stands)
(Value Centers Approx. 27')

Cont. From Right of Pg 226

Note: Any Additions or Changes on This Sheet Must be Made or Circled in Red Ink With Date and Name of Person Making Change.

Do not extend notes this side of this line.

RETURN TO
LOS ANGELES COUNTY SURVEYOR
726 LOS ANGELES COUNTY
ENGINEERING BLDG.

76F3093 247 10M 1-49

F. B. 1664 PG. 232

8-24-51

End of Line

Valve # 97 26+25.0 0.0

The East End of Line

4" Stand Pipe 26+12.4 0.0

Valve # 90 24+35.8 0.0

Note: The 36" Stand at 19+90.0 inlet from South 14" conc Line, outlets to North, East & West.

Valve # 80 21+66.3 1.6'

36" Stand Pipe 19+90.9 2.1'

Valve # 70 18+96.1 2.4'

Valve # 60 16+27.0 3.4'

Valve # 50 13+57.3 4.3'

4" Stand Pipe 13+43.0 4.3'

Valve # 40 10+86.5 5.1'

Valve # 30 8+17.8 5.8'

4" Stand Pipe 6+63.6 6.2'

Valve # 20 5+47.7 6.6'

Valve # 10 2+78.0 7.5'

4" Stand Pipe 0+48.7 8.3'

Valve # 1 0+46.2 8.3'

West end of 14" conc. Irrigation Line from East

TRANSIT LINE

Cont. from Right of Pg 226

RETURN TO
LOS ANGELES COUNTY SURVEYOR
726 LOS ANGELES COUNTY
ENGINEERING BLDG.

Do not extend notes this side of this line.

Note: Any Additions or Changes on This Sheet Must Be Made or Circled in Red Ink With Date and Name of Person Making Change.

(APPRAISAL)

Notes Ck'd by	Survey of PALMDALE AIRPORT
Map No.	W. O. Tape No. 85 Std. °F
Office Work	Surveyed by STOCK
Checked	Notes M.K.S. Date 8-24-51
Date	Indexed L. C. Johnson

F. B. 1664 Pg. 233

8-24-51

Cont bot of Pg 234

2.2'	19+18.0	Valve #70
3.1'	16+48.7	Valve #60
4.4'	13+52.2	Valve #50
4.5'	13+37.8	4" stand Pipe
5.0'	10+81.2	Valve #40
5.9'	8+11.5	Valve #30
6.4'	6+63.5	4" stand Pipe
6.8'	5+42.5	Valve #20
7.8'	2+72.1	Valve #10
8.8'	0+43.1	4" stand Pipe
8.9'	0+36.1	Valve #1 West End of 14" Conc. irrigation Line from East

TRANSIT LINE

Conc irrigation Line 14"

Cont from Right of Pg 226

Note: Any Additions or Changes on This Sheet Must be Made or Circled in Red Ink With Date and Name of Person Making Change.

Do not extend notes this side of this line.

RETURN TO
LOS ANGELES COUNTY SURVEYOR
726 LOS ANGELES COUNTY
ENGINEERING BLDG.

76F309S 247 2-51

F.B. 1664 PG. 234

8-24-51

Note: The 36" stand pipe at 19+85.8 inlet from South & outlets are to North, East & West



Cont from top of Pg 233

RETURN TO
LOS ANGELES COUNTY SURVEYOR
725 LOS ANGELES COUNTY
ENGINEERING BLDG.
Do not extend notes this side of this line.

Note: Any Additions or Changes on This Sheet Must be Made or Circled in Red Ink With Date and Name of Person Making Change.

(APPRAISAL)

Notes Ch'd by	Survey of PALMDALE AIRPORT
Map No.	W. O. 7455 Tape No. 85 St'd. 84 °F
Office Work	Surveyed by STOCK
Checked	Notes H.R.S. Date 8-27-51
Date	Indexed R. C. Johnson 8-31-51

F. B. 1664 Pg. 235

LOCATION OF IMPROVEMENTS

"REA" RANCH

THE NORTH HALF OF THE N.W. QUARTER
of SEC. 9 T6N R11W

&

THE NORTH HALF OF THE N.E. QUARTER
of SEC. 8 T6N R11W

Excepting

THE W. 1/4 of THE N. 1/2 of the N.E. QUARTER
of SEC. 8 T6N R11W

JN 4453

H. R. STOCK
J. F. OCHSNER
D. M. PALMROSE

Notes: Any Additions or Changes of This Sheet Must be Made or Circled in Red Ink With Date and Name of Person Making Change.

Do not extend notes this side of this line.

RETURN TO
LOS ANGELES COUNTY SURVEYOR
726 LOS ANGELES COUNTY
ENGINEERING BLDG.

76F3098 247 2-51

F. B. 1664 PG. 236

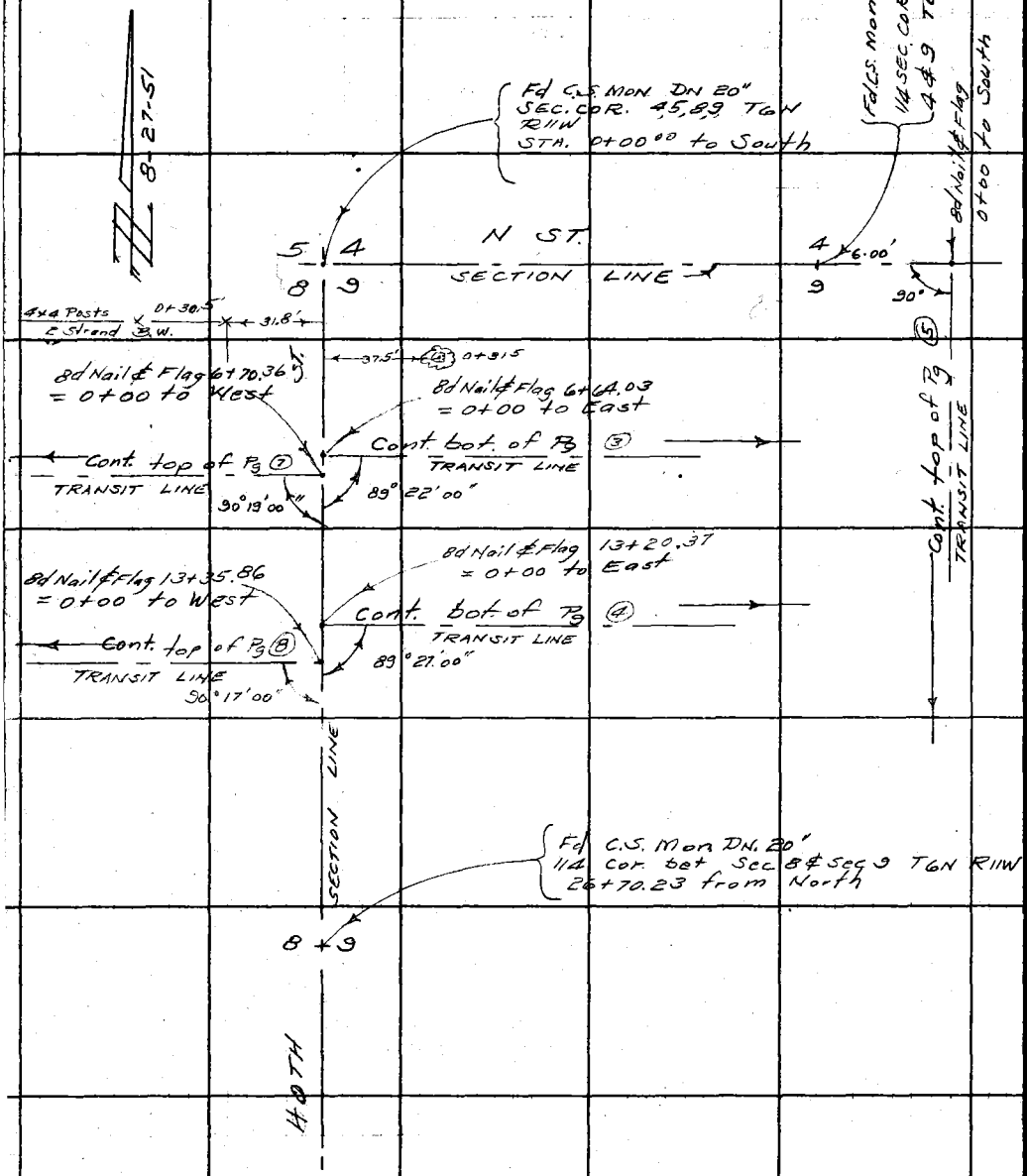

RETURN TO
LOS ANGELES COUNTY SURVEYOR
725 LOS ANGELES COUNTY
ENGINEERING BLDG.

Do not extend notes this side of this line.

Note: Any Additions or Changes on This Sheet Must be Made or Circled in Red Ink With Date and Name of Person Making Change.

(Appraisal)

Notes Ck'd by	Survey of Palmdale Airport	F.B. 1664 Pg. 237
Map No.	W.O. 4458 Tape No. 85 St'd. 84 °F	
Office Work	Surveyed by STOCK	8-28-51
Checked	Notes H.R.S. Date 8-28-51	
Date	Indexed A. C. Johnson	

Note: Any Additions or Changes on This Sheet Must be Made or Circled in Red Ink With Date and Name of Person Making Change.

Do not extend notes this side of this line.

RETURN TO
LOS ANGELES COUNTY SURVEYOR
726 LOS ANGELES COUNTY
ENGINEERING BLDG.

End of Line ↑

#	30" conc Stand Pipe 26+58.3	
1.9'		12" conc Line from South
1.9'	26+53.5 #94	value
2.4'	25+97.5 #90	Valve
2.7'	22+79.3 #80	Valve
3.5'	20+16.5 1½"	Stand
3.6'	19+98.7 #70	Valve
4.1'	17+22.5 #60	Valve
4.5'	14+54.2 #50	Valve
4.7'	13+50° 8"	stand pipe
5.2'	11+55.9 #40	valve
5.7'	8+82.3 #30	valve
6.2'	7+03.3 1½" I.P.	Stand Pipe
6.4'	5+83.9 #20	valve
7.1'	2+85.7 #10	Valve
7.8	1½ I.P. Stand Pipe 0+59.5	
7.8	0+49.7 #1	Valve
10.0'	0+30° 42"	cottonwood

TRANSIT LINE

12" conc irrigation Line

(Row of 8" Valves in 12" Stands)

Cont from Right of Pg ②

8d Nail & Flag 6+64.03 from North = 0+00 to East

89° 22' 00"

SECTION LINE

40th ST.

76F3095 247 2-51

F.B. 1664 PG. 238 ①

8-28-51

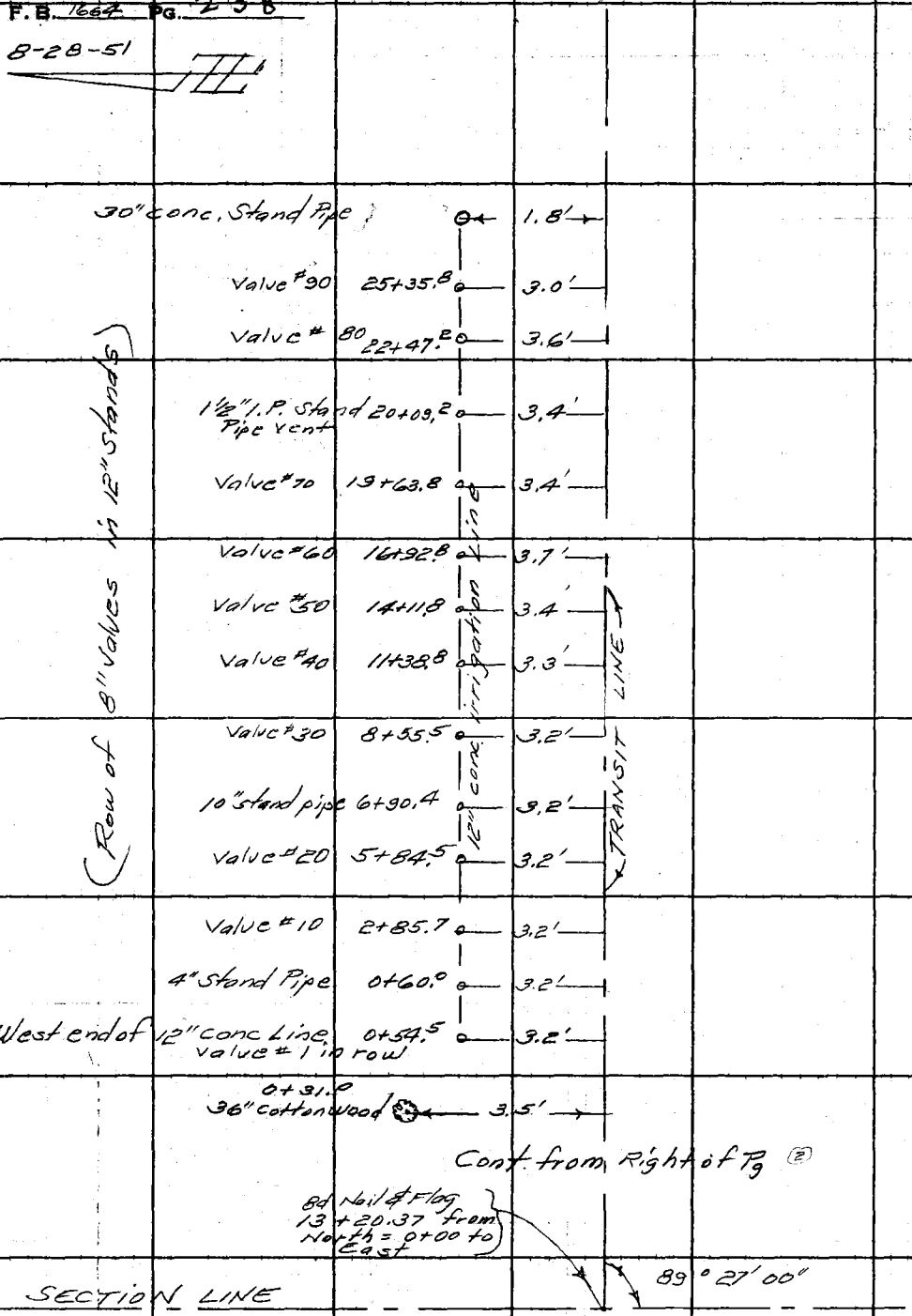

RETURN TO
LOS ANGELES COUNTY SURVEYOR
725 LOS ANGELES COUNTY
ENGINEERING BLDG.

Do not extend notes this side of this line.

Note: Any Additions or Changes on This Sheet Must be Made or Circled in Red Ink With Date and Name of Person Making Change.

(Appraisal)

Notes Ck'd by	Survey of Palmdale Airport
Map No.	W. O. 4453 Tape No. 85 Std. 34 °F
Office Work	Surveyed by STOCK
Checked	Notes H.R.S. Date 8-28-51
Date	Indexed C. Johnson

F. B. 1664 Pg. 239 (5)

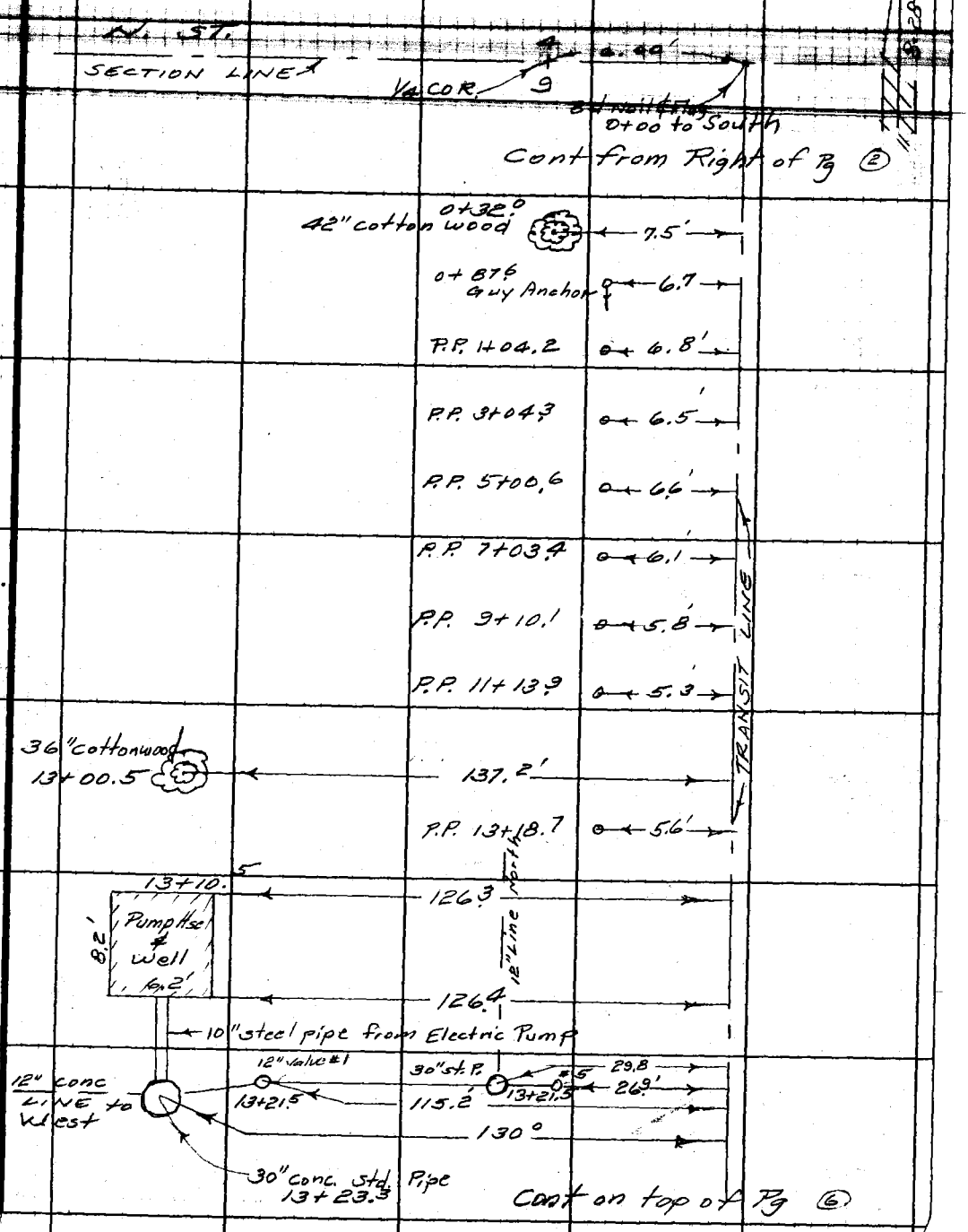

Note: Any Additions or Changes on This Sheet Must be Made or Circled in Red Ink With Date and Name of Person Making Change.

Do not extend notes this side of this line.

RETURN TO
LOS ANGELES COUNTY SURVEYOR
726 LOS ANGELES COUNTY
ENGINEERING BLDG.

76F309S 247 2-51

F.B. 1664 PG. 140 (6)

Cont from bot of Pg (5)

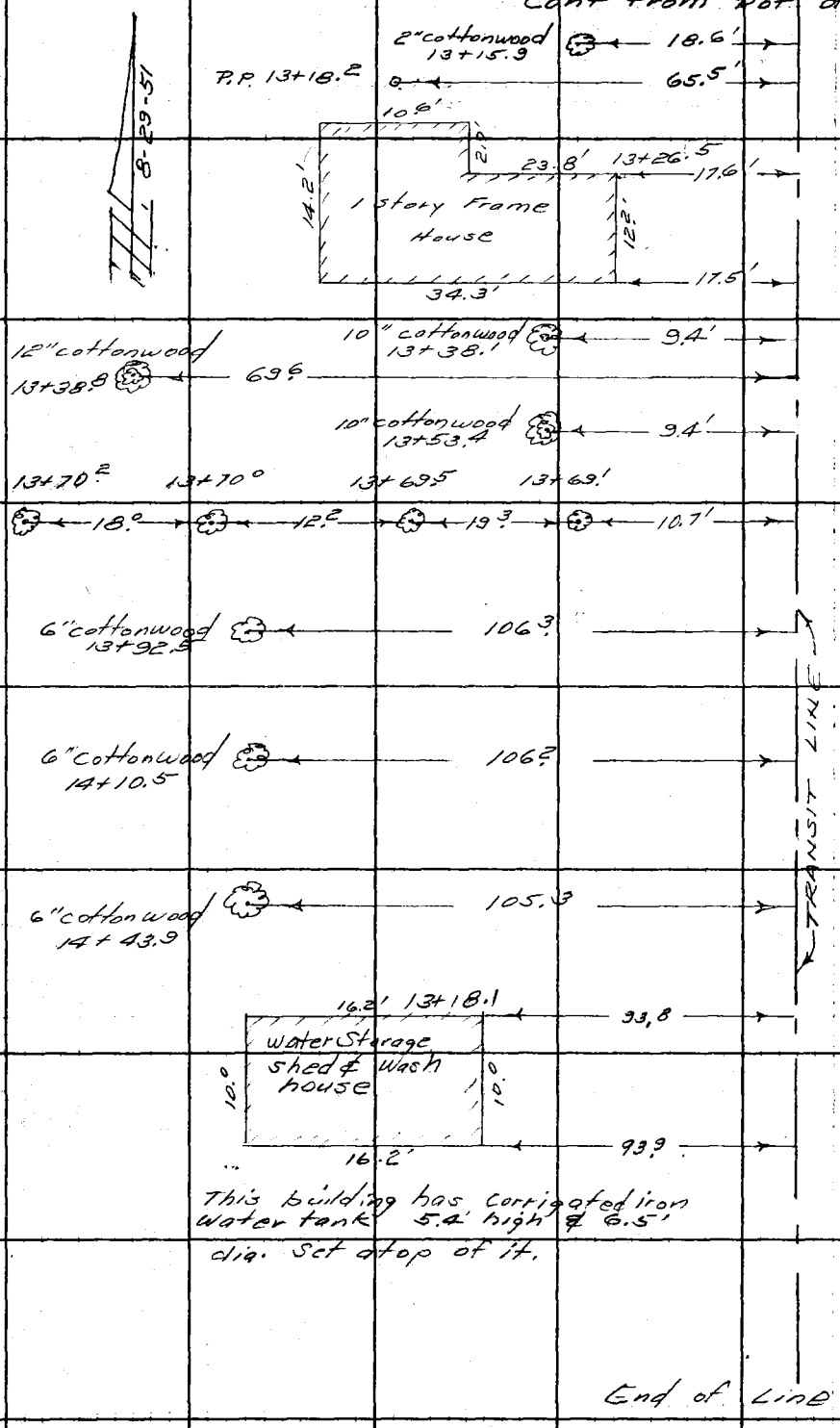

RETURN TO
LOS ANGELES COUNTY SURVEYOR
725 LOS ANGELES COUNTY
ENGINEERING BLDG.

Do not extend notes this side of this line.

Note: Any Additions or Changes on This Sheet Must be Made or Circled in Red Ink With Date and Name of Person Making Change.

(Appraisal)

Notes Ck'd by	Survey of Palmdale Airport	F. B. 1662 Pg. 241
Map No.	W. O. 4453 Tape No. 85 St'd. 84 °F	
Office Work	Surveyed by Stock	8-29-51
Checked	Notes J. Dehsner Date 8-29-51	
Date	Indexed A. C. Johnson	

40th St.

Section line

8d Nail + Flag 6+70.36 From North: 0+00 West

90-19-00

0+32 2 Strand 4' high barb wire fence.

Cont. from Left of Pg (2)

Transit line

2.2 — 30" Conc. Stand Pipe 13+27.2 — 12" Conc. Line from South

1.7 — 13+64.8 valve #1

1.7 — 16+08.2 valve #10

1.7 — 18+92.0 valve #20

1.7 — 20+01.0 valve #24

1.7 — 20+17.4 30" Stand Pipe

End of line.

Row of 8" valves in 12" stands

Note: Any Additions or Changes on This Sheet Must be Made or Circled in Red Ink With Date and Name of Person Making Change.

Do not extend notes this side of this line.

RETURN TO
LOS ANGELES COUNTY SURVEYOR
726 LOS ANGELES COUNTY
ENGINEERING BLDG.

76F309S 247 2-51

F.B. 1664 Pg. 242

8-29-51

40th

Cont. from last of Pg. @ section line

S.T.

8d Nail + Flag 13+35.80 From North = 0+00 West

90-17-00

4' high 2 Strand barb wire fence 0+31.7 — 3.1 — 17.6 — 0+31.6

4" Stand Pipe	0+48.1	5.4
30" Stand Pipe	0+50.2	5.4
2" I.P. Stand	0+52.2	5.4
valve #1	0+56.2	5.4
valve #10	2+90.3	5.2
valve #20	5+47.7	5.2
valve #30	8+61.3	5.4
valve #40	11+24.8	5.3
30" Conc. Stand	13+22.2	5.3
valve #50	14+11.5	5.5
valve #60	16+95.6	5.6
valve #66 APT.	18+61.4	5.7
valve #67	18+92.8	123.2
valve #71	20+04.5	234.2
1½" I.P. Stand Pipe	20+12.8	243.0
4' high 4 Strand Barb wire fence	20+12.8	30.3

Transit line

(Row of 8" valves in 12" Conc. Stands)

End of line

RETURN TO
LOS ANGELES COUNTY SURVEYOR
725 LOS ANGELES COUNTY
ENGINEERING BLDG.

Do not extend notes this side of this line.

Note: Any Additions or Changes on This Sheet Must be Made or Circled in Red Ink With Date and Name of Person Making Change.

(Appraisal)

Notes Ck'd by	Survey of Palmdale Airport
Map No.	W.O. 4453 Tape No. 60 Std. 85
Office Work	Surveyed by R.C. Bowers
Checked	Notes J. Menne Date 8-[illegible]-51
Date	Indexed R. C. Johnson 9-7-51

F.B. 1664 Pg. 243

Locating of Improvements
(Appraisal)

Wm Jones Jr. Ranch

The N.W. 1/4 of Section 10 T6N-R11W

Pg. 235-236
Pg. 239-252

Note: Any Additions or Changes on This Sheet Must be Made or Circled in Red Ink With Date and Name of Person Making Change.

Do not extend notes this side of this line.

RETURN TO
LOS ANGELES COUNTY SURVEYOR
726 LOS ANGELES COUNTY
ENGINEERING BLDG.

76F3095 247 2-51

F. B. 1661 PG. 244

T·6N R·11·W

4 3

9 10

0+00 Going South =
0+05 Going East

Set Boat spk.

C.S. Mon
Per Pg. 130

5°

Set Boat Spk.
6+82.37 South =
0+05 East

Cont on bottom of Pg. 251

Set Boat spk.
11+34.36 South =
0+05 East

Cont on bottom of Pg. 253

90°

Set Boat Spk.
13+52.68 South =
0+05 East

Cont on bottom of Pg. 255

90°

1/4 Cor 9-10
1x2

Set Bt. spk
27+40° South =
0+05° East

Cont on bottom of Pg. 259

5°

90°

RETURN TO
LOS ANGELES COUNTY SURVEYOR
725 LOS ANGELES COUNTY
ENGINEERING BLDG.

Do not extend notes this side of this line.

Note: Any Additions or Changes on This Sheet Must be Made or Circled in Red Ink With Date and Name of Person Making Change.

Notes Ck'd by	Survey of Palmdale Airport
Map No.	W. O. 4453 Tape No. 60 Std. 89
Office Work	Surveyed by R.C. Bowers
Checked	Notes J. Mienne Date 8-[illegible]
Date	Indexed C. Johnson

F. B. 1664 Pg. 245

Locating of Improvements
(Appraisal)

Carr Ranch

East ½ of N.E. ¼ Sec. 9 T6N - R.11-W

Pg. 237-238

Pg 253-260

Note: Any Additions or Changes on This Sheet Must be Made or Circled in Red Ink With Date and Name of Person Making Change.

Do not extend notes this side of this line.

RETURN TO
LOS ANGELES COUNTY SURVEYOR
726 LOS ANGELES COUNTY
ENGINEERING BLDG.

76F309S 247 2-51

F.B. 1664 Pg. 246

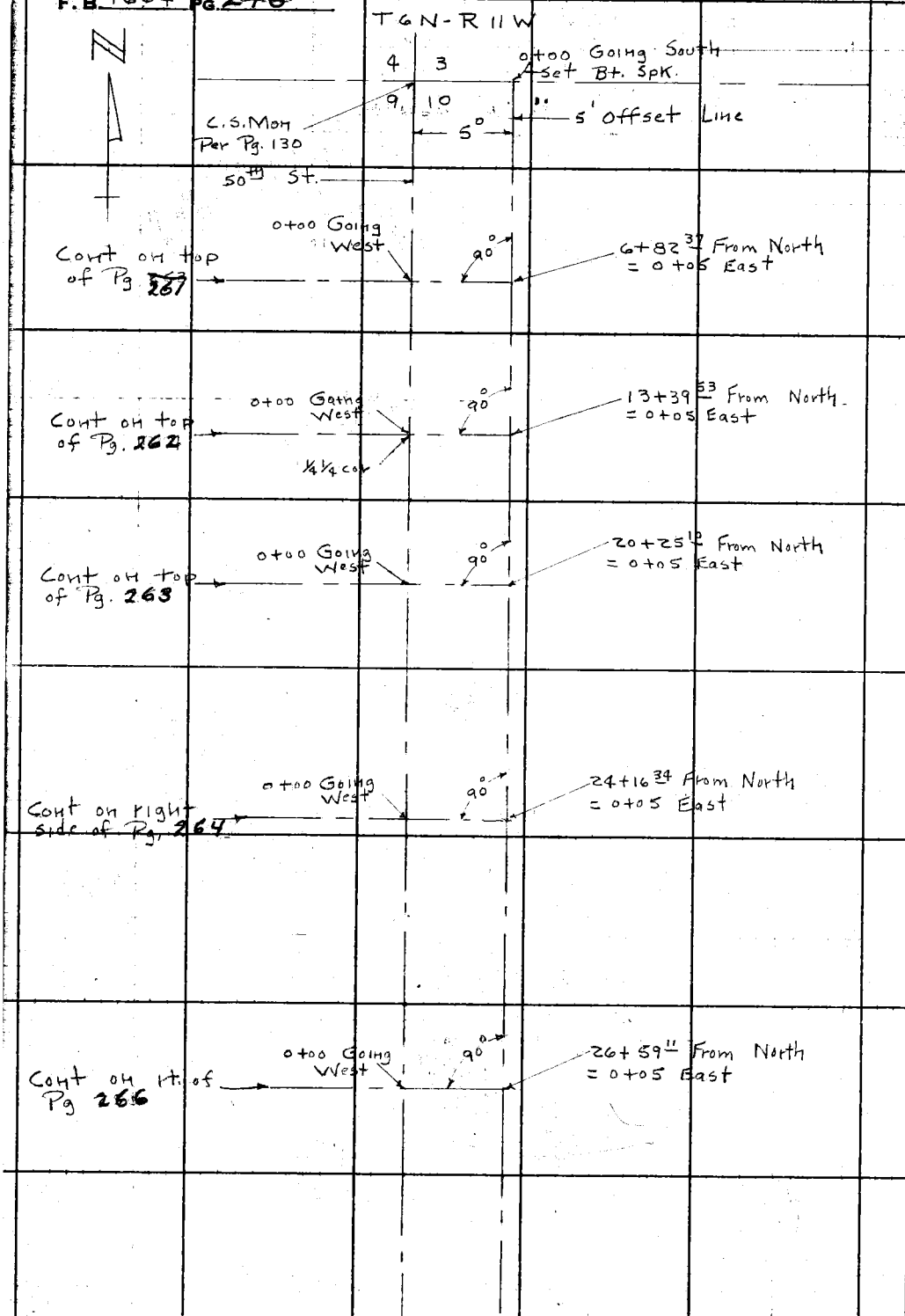

RETURN TO
LOS ANGELES COUNTY SURVEYOR
725 LOS ANGELES COUNTY
ENGINEERING BLDG.

Do not extend notes this side of this line.

Note: Any Additions or Changes on This Sheet Must be Made or Circled in Red Ink With Date and Name of Person Making Change.

(Appraisal)

Notes Ck'd by	Survey of Palmdale Airport
Map No.	W. O. 4455 Tape No. 60 Std. 89 °F
Office Work	Surveyed by J. Menne
Checked	Notes Menne Date 8-28-51
Date	Indexed A. C. Johnson

F.B. 1664 Pg. 247

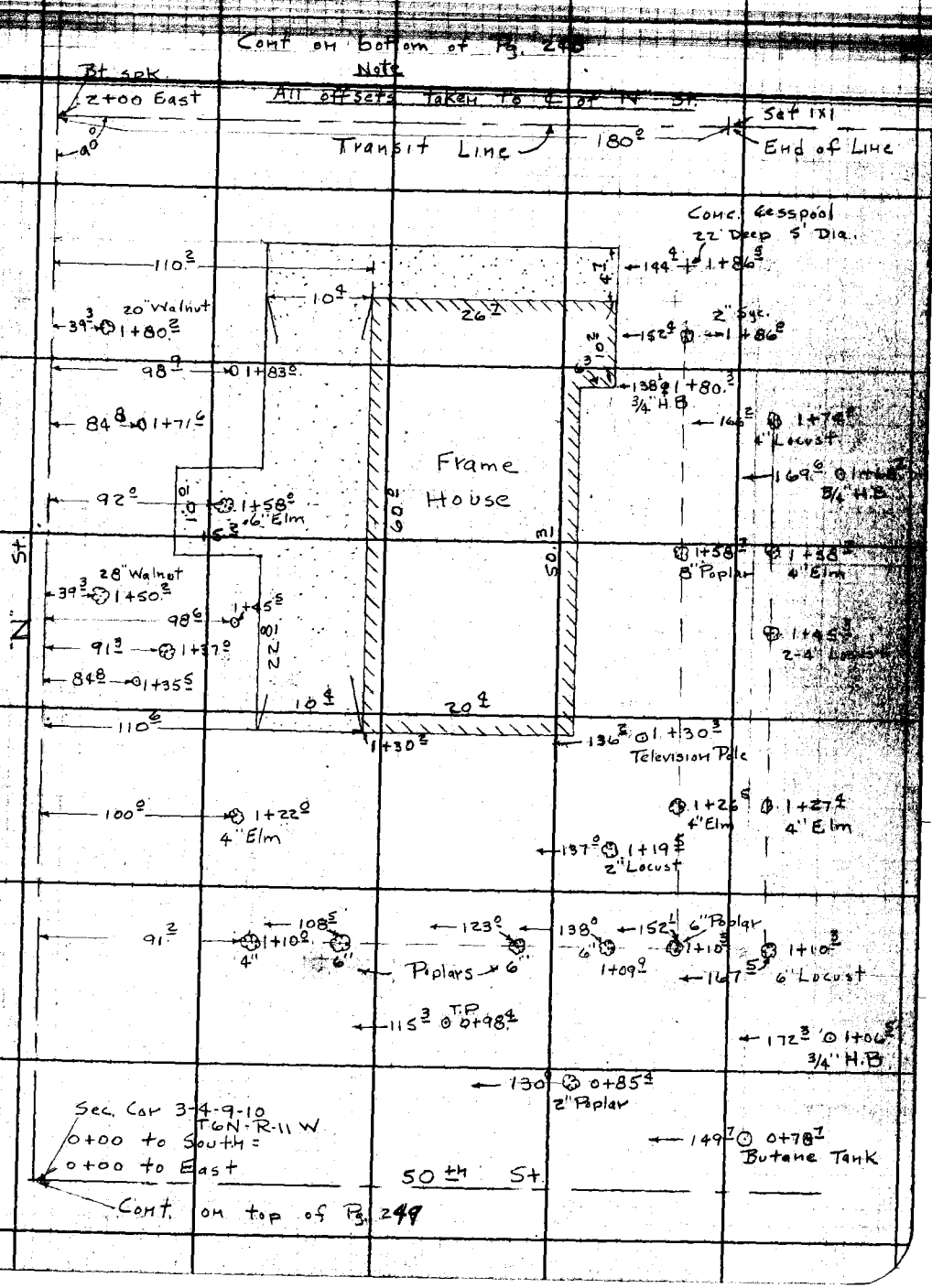

Note: Any Additions or Changes on This Sheet Must be Made or Checked in Red Ink With Date and Name of Person Making Change.

Do not extend notes this side of this line.

RETURN TO
LOS ANGELES COUNTY SURVEYOR
726 LOS ANGELES COUNTY
ENGINEERING BLDG.

76F3095 247 2-51

Note

All offsets taken to ℄ of "N" St.

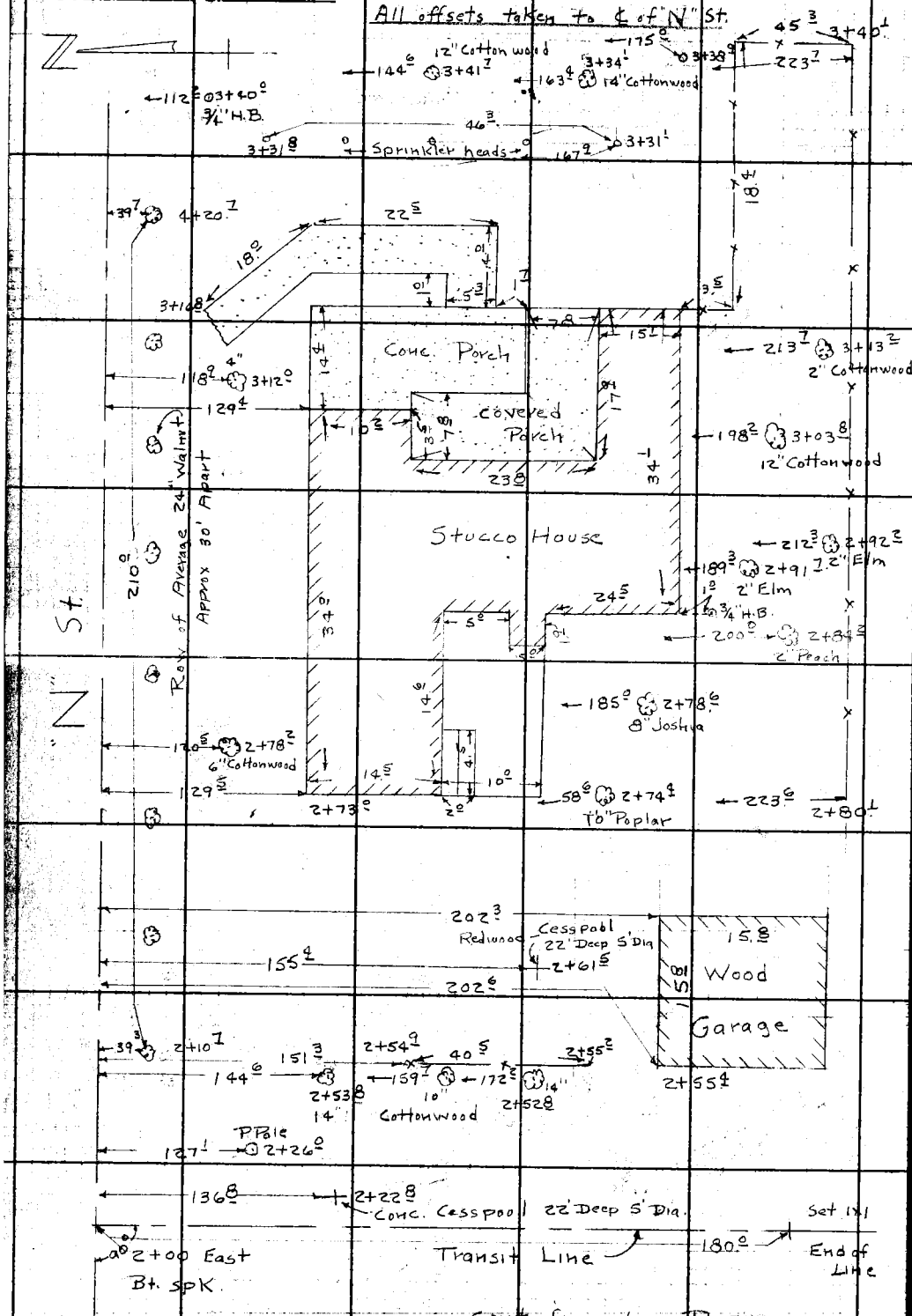

Cont from top Pg. 247

RETURN TO
LOS ANGELES COUNTY SURVEYOR
726 LOS ANGELES COUNTY
ENGINEERING BLDG.
Do not extend notes this side of this line.

Note: Any Additions or Changes on This Sheet Must be Made or Circled in Red Ink With Date and Name of Person Making Change.

(Appraisal)

F.B. 1664 Pg. 249

Notes Ck'd by	Survey of Palmdale Airport
Map No.	W.O. 4453 Tape No. 60 St'd. 89 °F
Office Work	Surveyed by J. Menne
Checked	Notes J. Menne Date 8-24-51
Date	Indexed R. C. Johnson

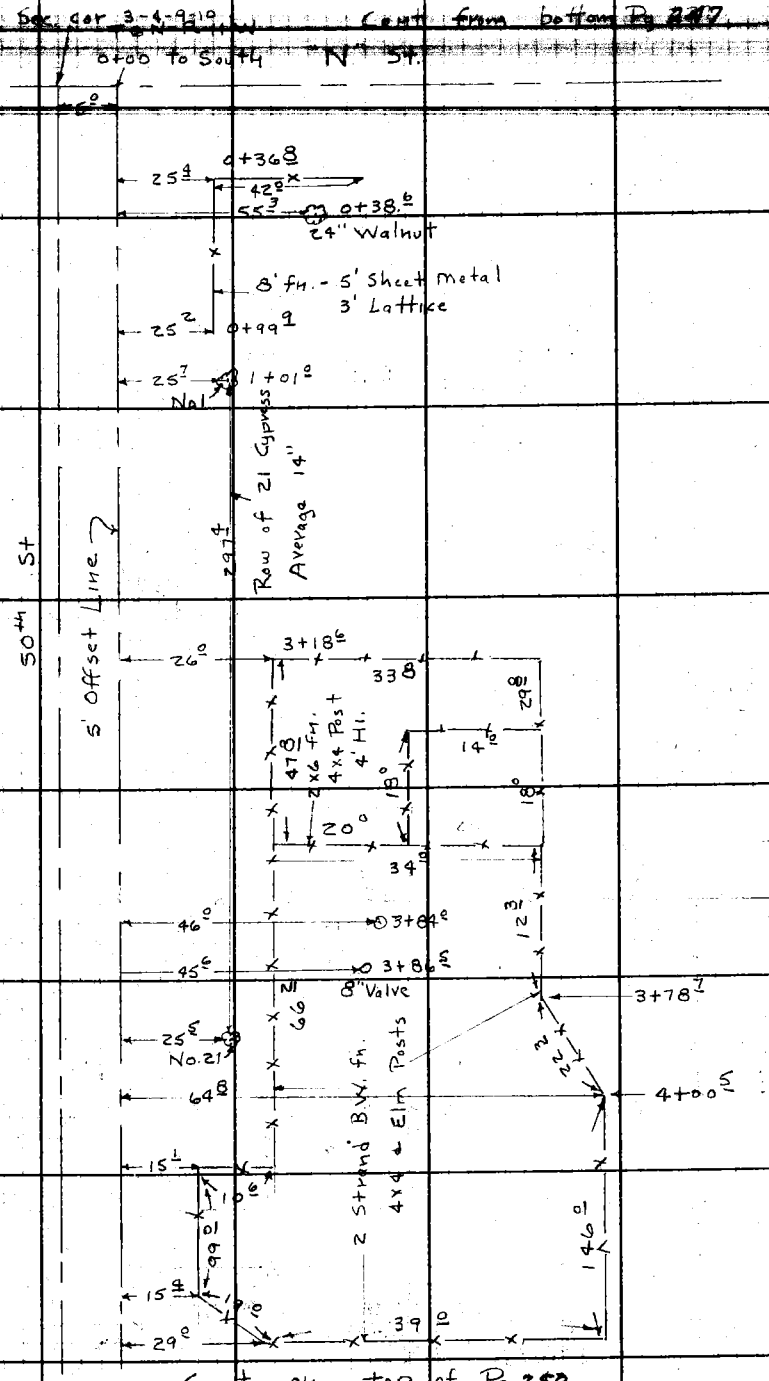

Cont on top of Pg. 252

Note: Any Additions or Changes on This Sheet Must be Made or Circled in Red Ink With Date and Name of Person Making Change.

Do not extend notes this side of this line.

RETURN TO
LOS ANGELES COUNTY SURVEYOR
726 LOS ANGELES COUNTY
ENGINEERING BLDG.

76F3095 247 2-51

F. B. 1664 PG. 250

Cont. from bottom Pg. 249



RETURN TO
LOS ANGELES COUNTY SURVEYOR
725 LOS ANGELES COUNTY
ENGINEERING BLDG.

Do not extend notes this side of this line.

Note: Any Additions or Changes on This Sheet Must be Made or Circled in Red Ink With Date and Name of Person Making Change.

(Appraisal)

Notes Ck'd by	Survey of Palmdale Airport
Map No.	W. O. 4455 Tape No. 60 St'd. 84 °F
Office Work	Surveyed by R.C. Bowers
Checked	Notes J. Menne Date 8-
Date	Indexed R. C. Johnson

F. B. 1664 PG. 251

Cont. on Bottom of Pg. 252

12+89.7 No 44 9.3

12" Riser

12+41.7 9.3

No. 43

12+29.6 9.5

int 12"

No 28

8+72.3 6.5

12" Riser

8+60.3 6.5

No. 27

8+50.3 6.5

Row of 8" Valves

Transit Line

int 12" underground conc pipe 5+84.2

12" underground conc pipe

cont left Pg. 254

No. 13

4+90.3 5.1

12" Riser

4+65.1 5.0

No 12

4+53.5 4.8

8" Valve

2+91.1 3.9

8" Valve

2+62.5 3.9

8" Valve

No 1

1+11.0 3.9

90°

Set Boat spk. 6+82.37 from North = 0+05 East

Cont from Rt of Pg. 244

5' Offset Line

50th St.

Note: Any Additions or Changes on This Sheet Must be Made or Circled in Red Ink With Date and Name of Person Making Change.

Do not extend notes this side of this line.

RETURN TO
LOS ANGELES COUNTY SURVEYOR
726 LOS ANGELES COUNTY
ENGINEERING BLDG.

78FS095 247 2-51

F.B. 1664 PG. 252

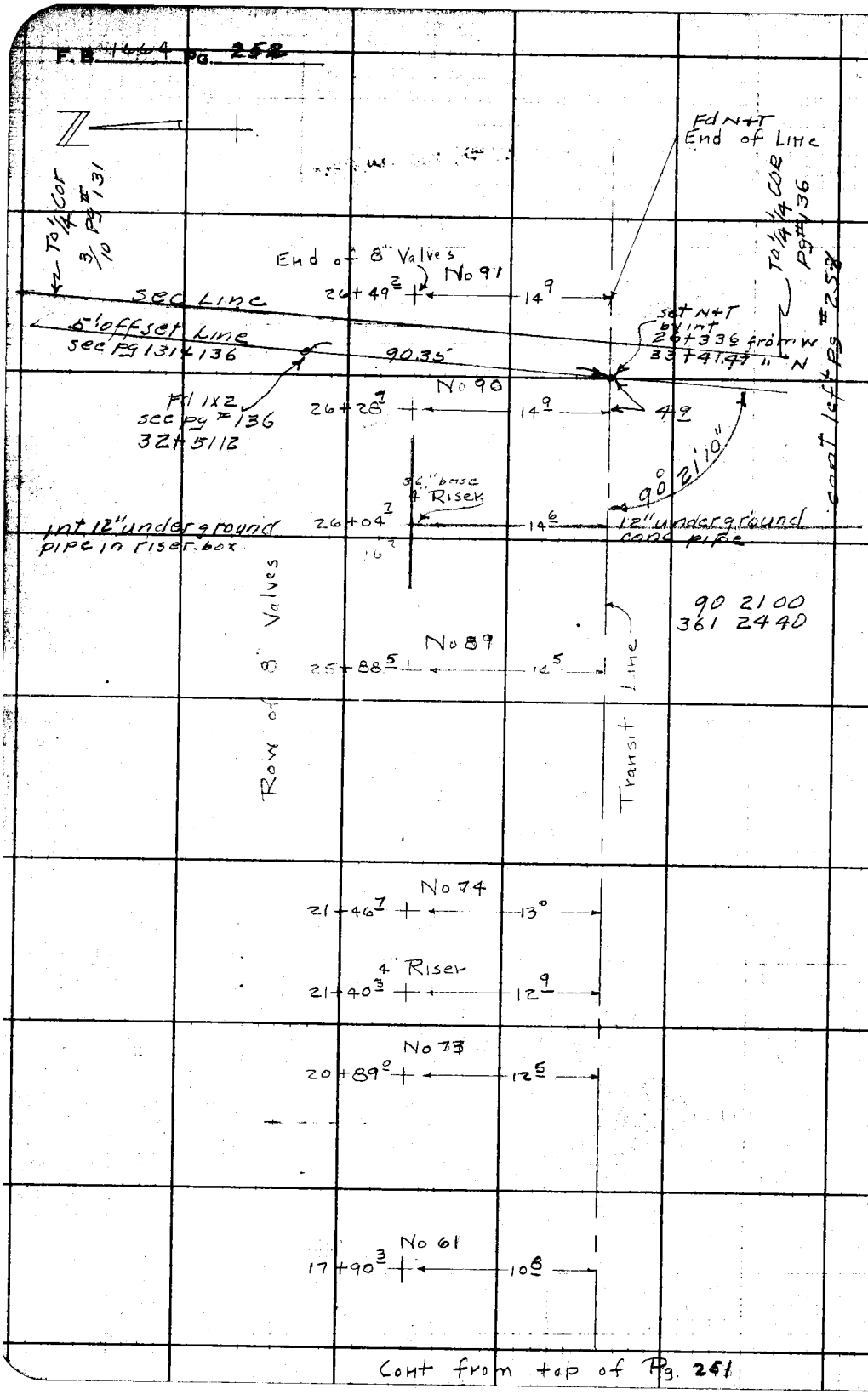

RETURN TO
LOS ANGELES COUNTY SURVEYOR
725 LOS ANGELES COUNTY
ENGINEERING BLDG.

Do not extend notes this side of this line.

Note: Any Additions or Changes on This Sheet Must be Made or Circled in Red Ink With Date and Name of Person Making Change.

(Appraisal)

Notes Ck'd by	Survey of Palmdale Airport
Map No.	W.O. 4453 Tape No. 60 Std. 84 °F
Office Work	Surveyed by J. Menne
Checked	Notes J. Menne Date 8-24-51
Date	Indexed K. C. Johnson

F.B. 1664 Pg. 255

Cont. on bottom of Pg. 254

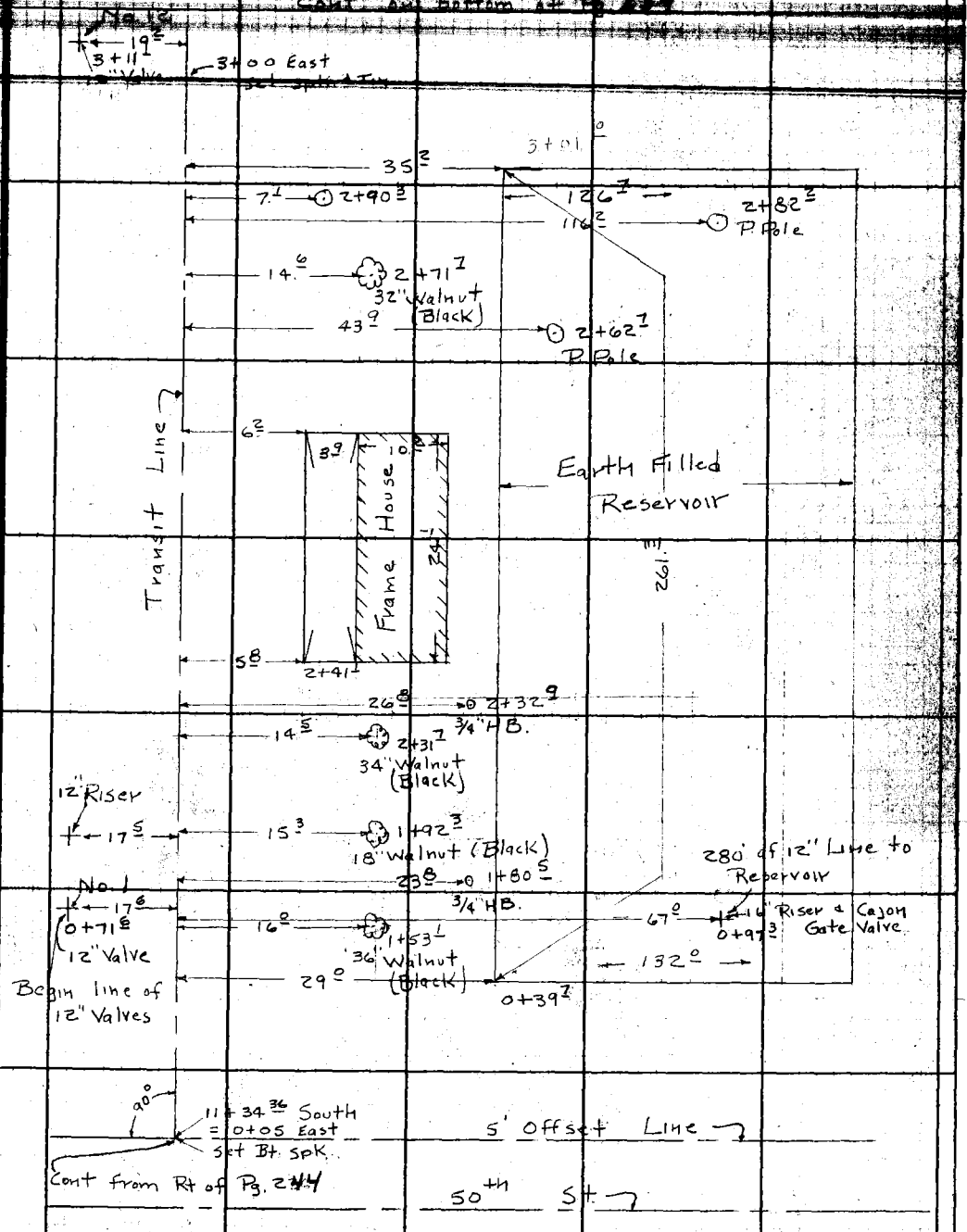

Note: Any Additions or Changes on This Sheet Must be Made or Circled in Red Ink With Date and Name of Person Making Change.

Do not extend notes this side of this line.

RETURN TO
LOS ANGELES COUNTY SURVEYOR
726 LOS ANGELES COUNTY
ENGINEERING BLDG.

76F3096 247 2-51

F.B. 1664 PG. 254

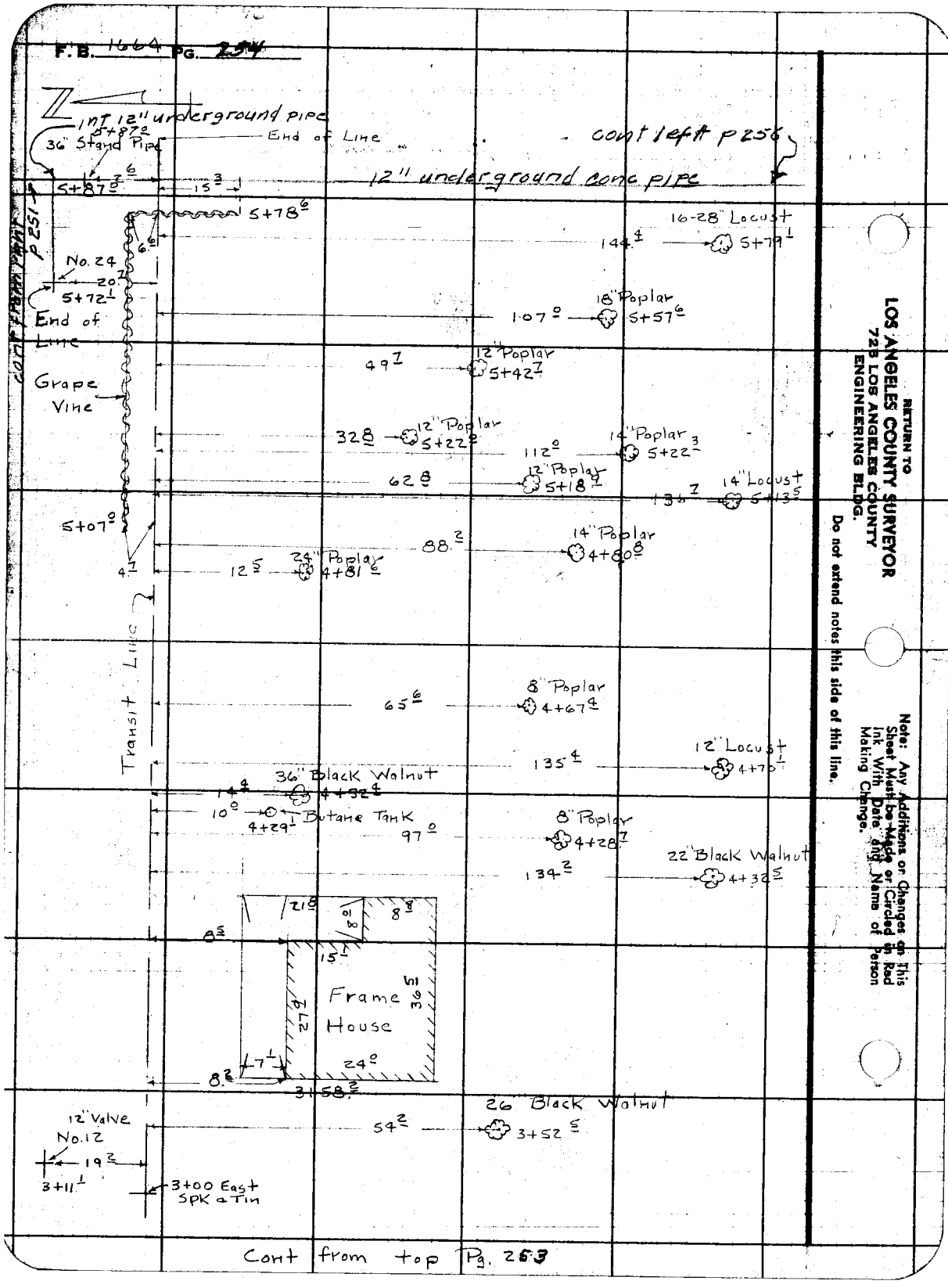

RETURN TO
LOS ANGELES COUNTY SURVEYOR
723 LOS ANGELES COUNTY
ENGINEERING BLDG.

Do not extend notes this side of this line.

Note: Any Additions or Changes on this Sheet Must be Made or Circled in Red Ink With Date and Name of Person Making Change.

Cont from top Pg. 253

(Appraisal)

Notes Ck'd by	Survey of Palmdale Airport
Map No.	W. O. 4459 Tape No. 60 St'd. 84 °F
Office Work	Surveyed by R.C. Bowers
Checked	Notes J. Menne Date 8-27-51
Date	Indexed C. Johnson

F.B. 1664 Pg. 255

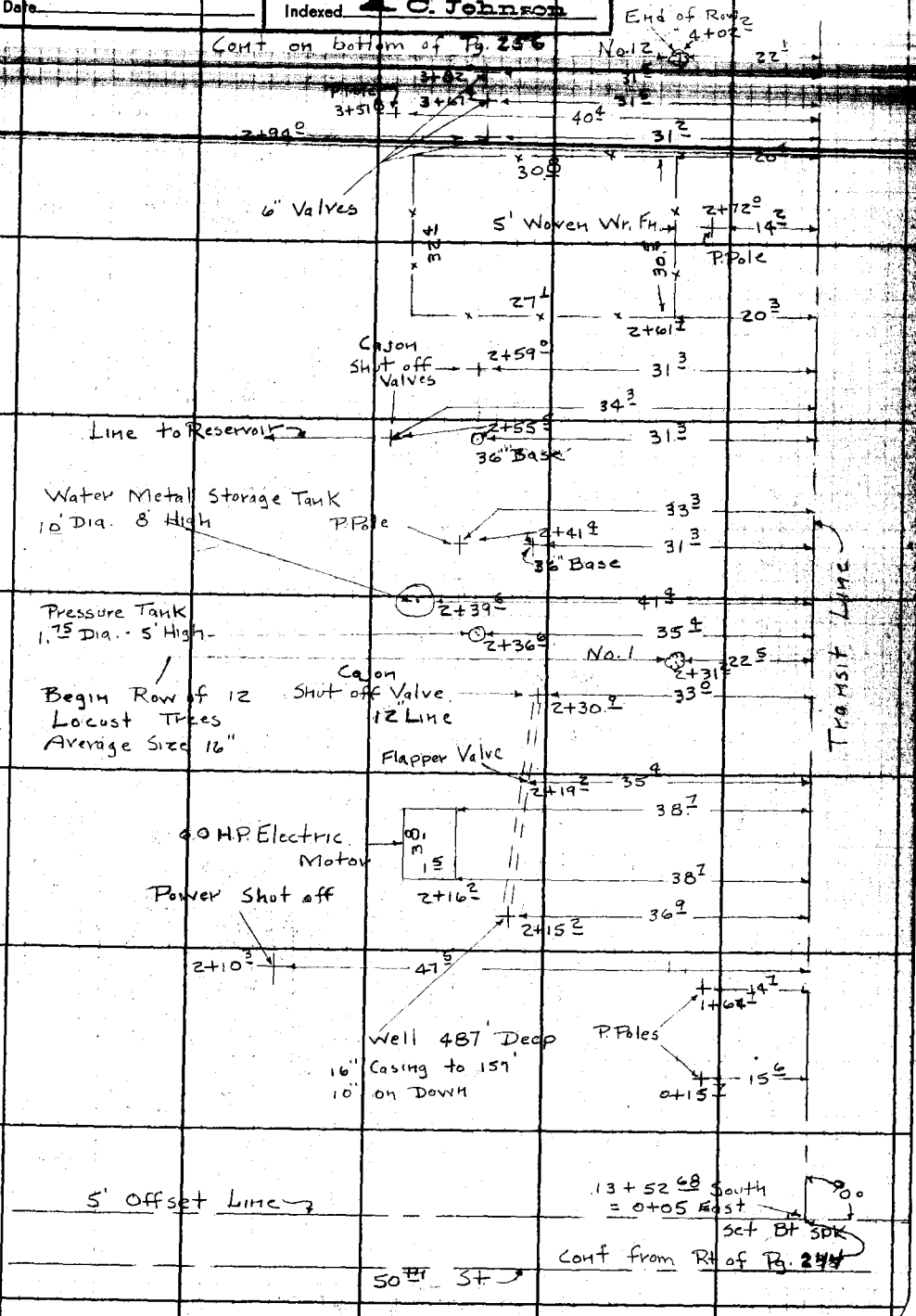

Note: Any Additions or Changes on This Sheet Must be Made or Circled in Red Ink With Date and Name of Person Making Change.

Do not extend notes this side of this line.

RETURN TO
LOS ANGELES COUNTY SURVEYOR
726 LOS ANGELES COUNTY
ENGINEERING BLDG.

76F3096 247 2-51

F.B. 1664 Pg. 256

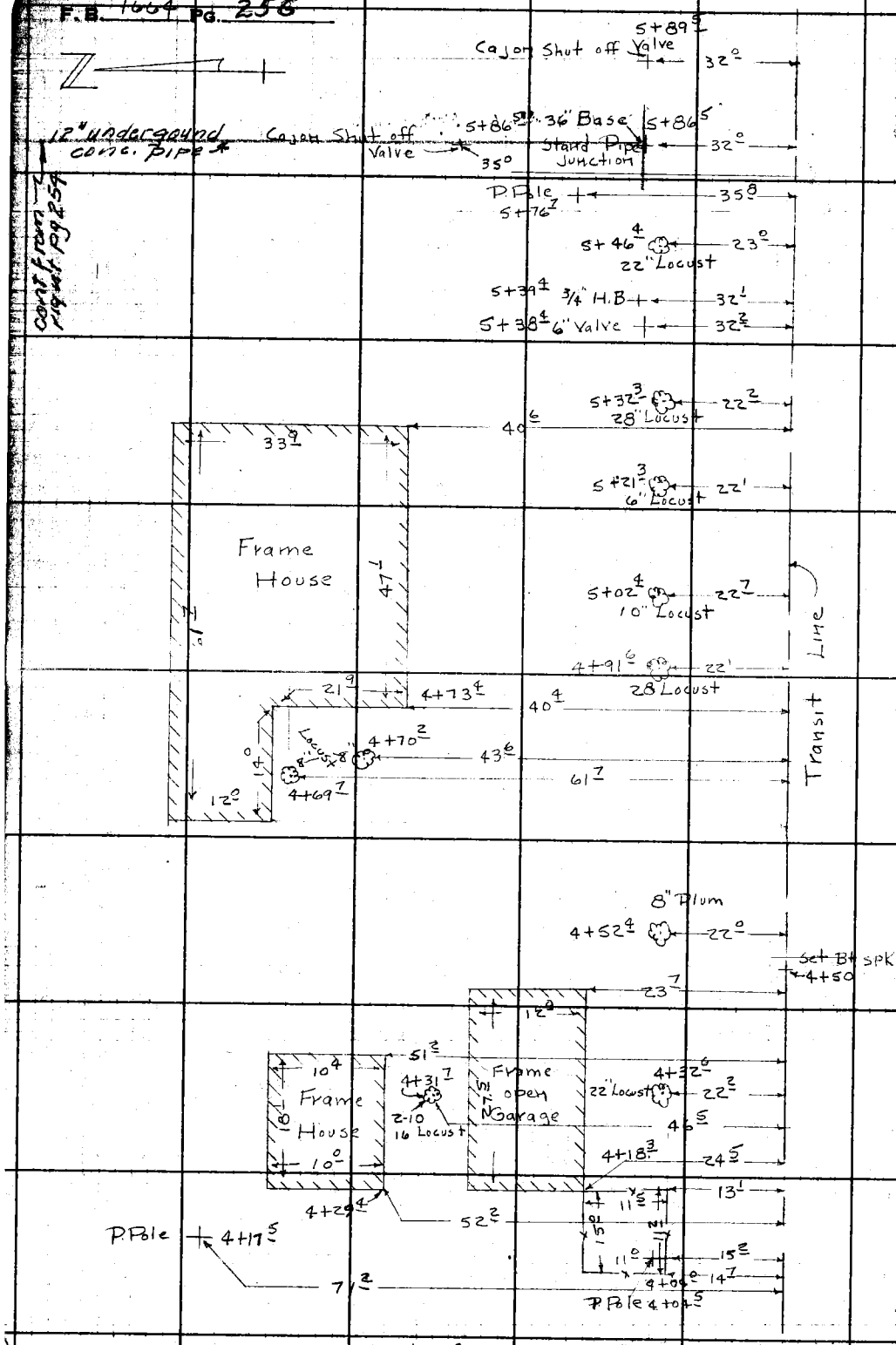

Cont from top of Pg. 255

cont from right of Pg. 254

RETURN TO
LOS ANGELES COUNTY SURVEYOR
725 LOS ANGELES COUNTY
ENGINEERING BLDG.
Do not extend notes this side of this line.

Note: Any Additions or Changes on This Sheet Must be Made or Circled in Red Ink With Date and Name of Person Making Change.

(Appraisal)

Notes Ck'd by	Survey of Palmdale Airport
Map No.	W. O. 1453 Maps No. 60 Std. 84
Office Work	Surveyed by R.C. Bowers
Checked	Notes J. Menne Date 8-27-81
Date	Indexed A. C. Johnson

F.B. 1664 Pg. 257

Cont on bottom of Pg. 258

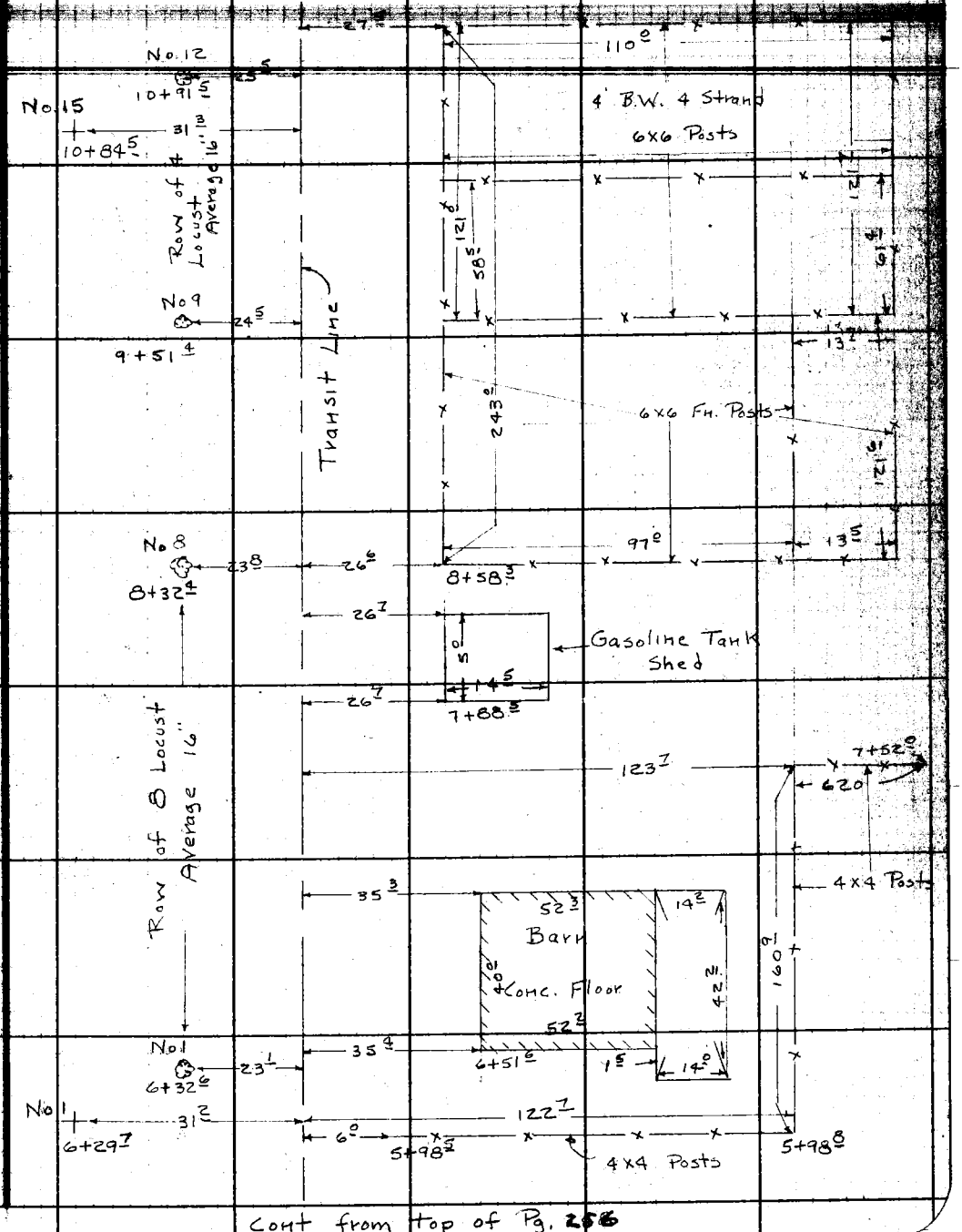

Cont from top of Pg. 256

Note: Any Additions or Changes on This Sheet Must be Made or Circled in Red Ink With Date and Name of Person Making Change.

Do not extend notes this side of this line.

RETURN TO
LOS ANGELES COUNTY SURVEYOR
726 LOS ANGELES COUNTY
ENGINEERING BLDG.

76F3096 247 2-51

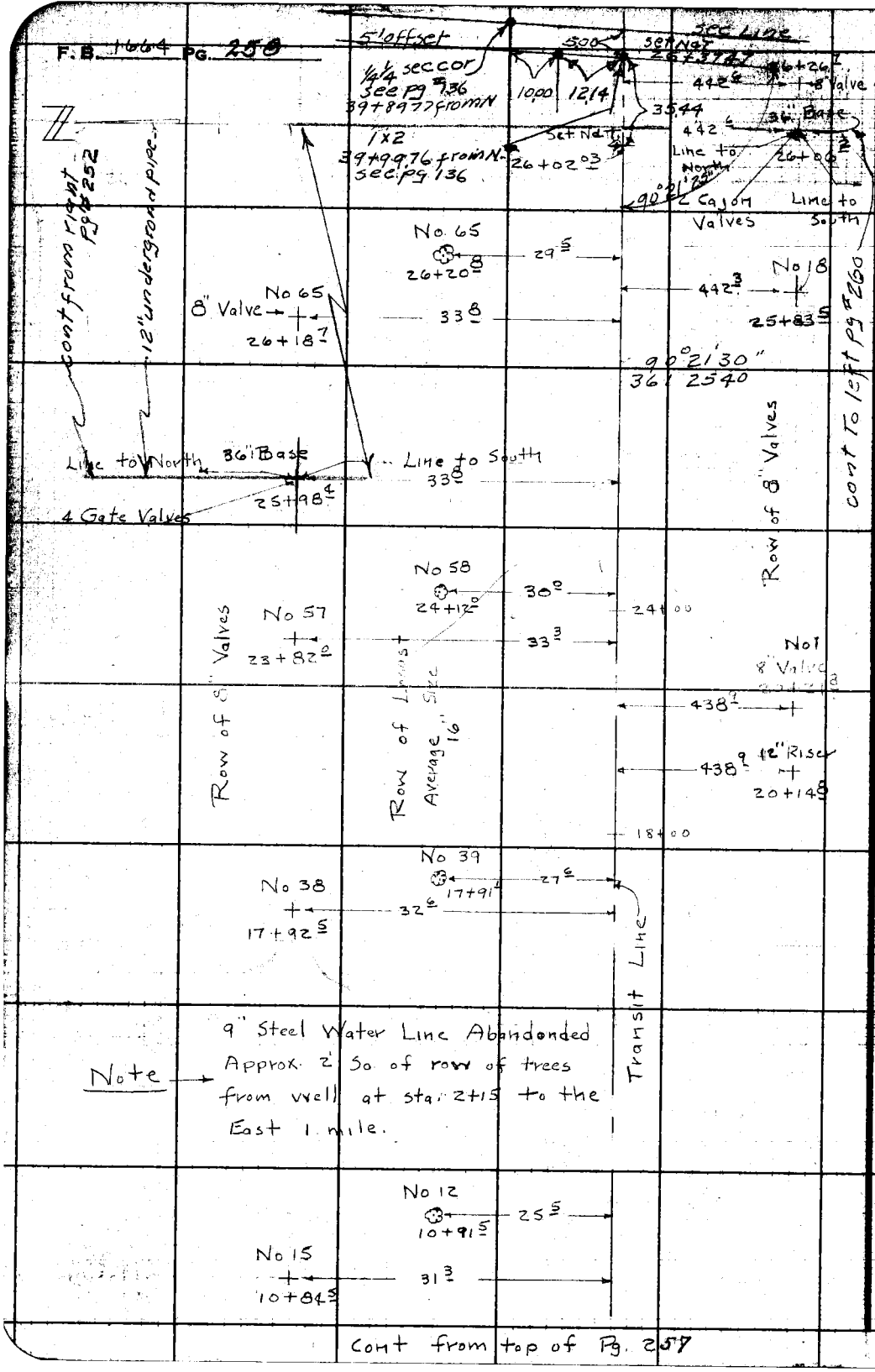

RETURN TO
LOS ANGELES COUNTY SURVEYOR
725 LOS ANGELES COUNTY
ENGINEERING BLDG.

Do not extend notes this side of this line.

Note: Any Additions or Changes on This Sheet Must be Made or Circled in Red Ink With Date and Name of Person Making Change.

(Appraisal)

Notes Ch'k by	Survey of Palmdale Airport
Map No.	W. Off 33 Tape No. 60 Std. 52 °F
Office Work	Surveyed by R. C. Bowers
Checked	Notes J. Menne Date 8-30-51
Date	Indexed C. Johnson

F.B. 1664 Pg. 259

Cont on bottom of Pg. 260

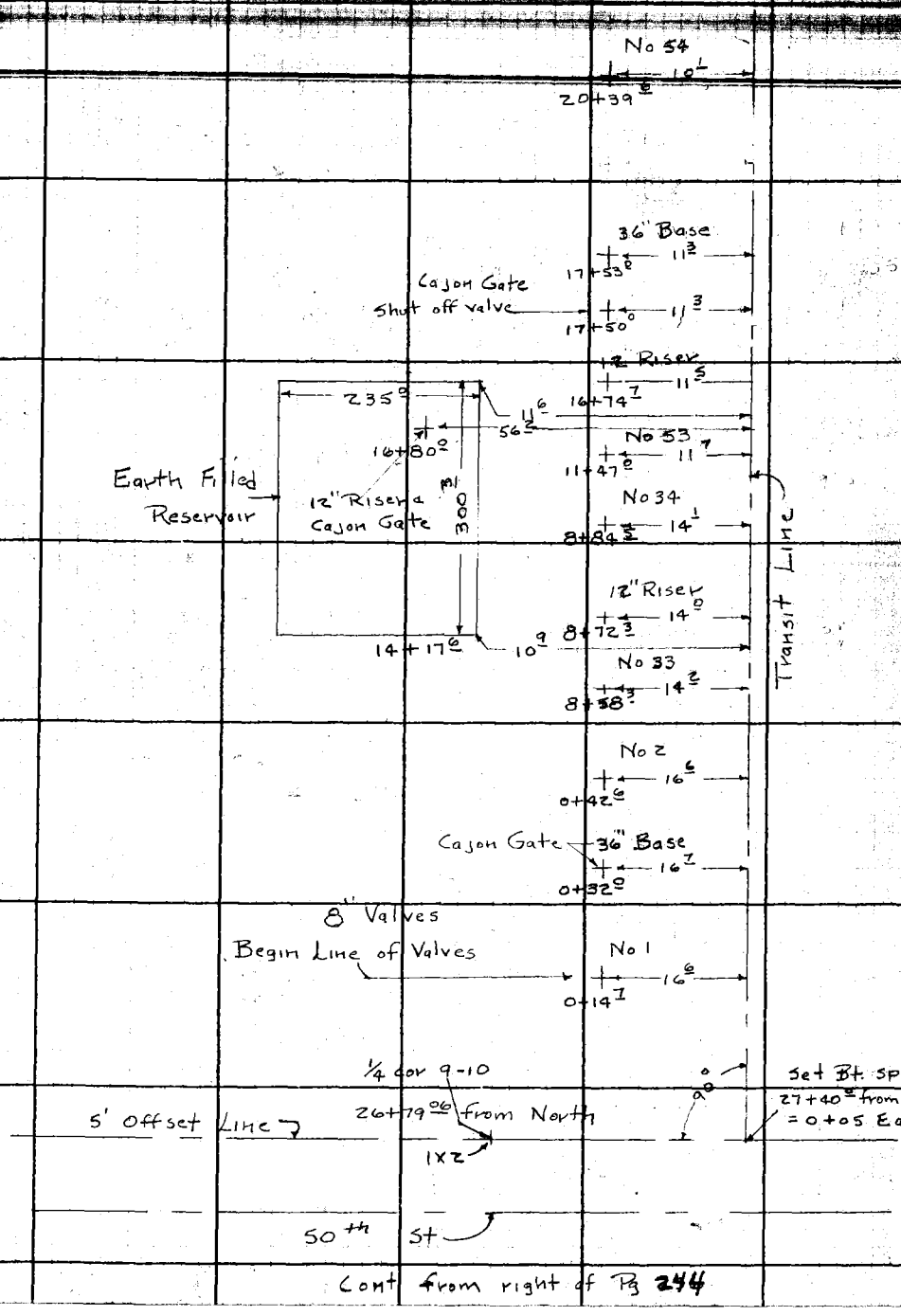

Cont from right of Pg 244

Notes: Any Additions or Changes on This Sheet Must Be Made or Circled in Red Ink With Date and Name of Person Making Change.

Do not extend notes this side of this line.

REVIEW TO
LOS ANGELES COUNTY SURVEYOR
726 LOS ANGELES COUNTY
ENGINEERING BLDG.

76F3088 247 2-51

F.B. 1664 Pg. 260

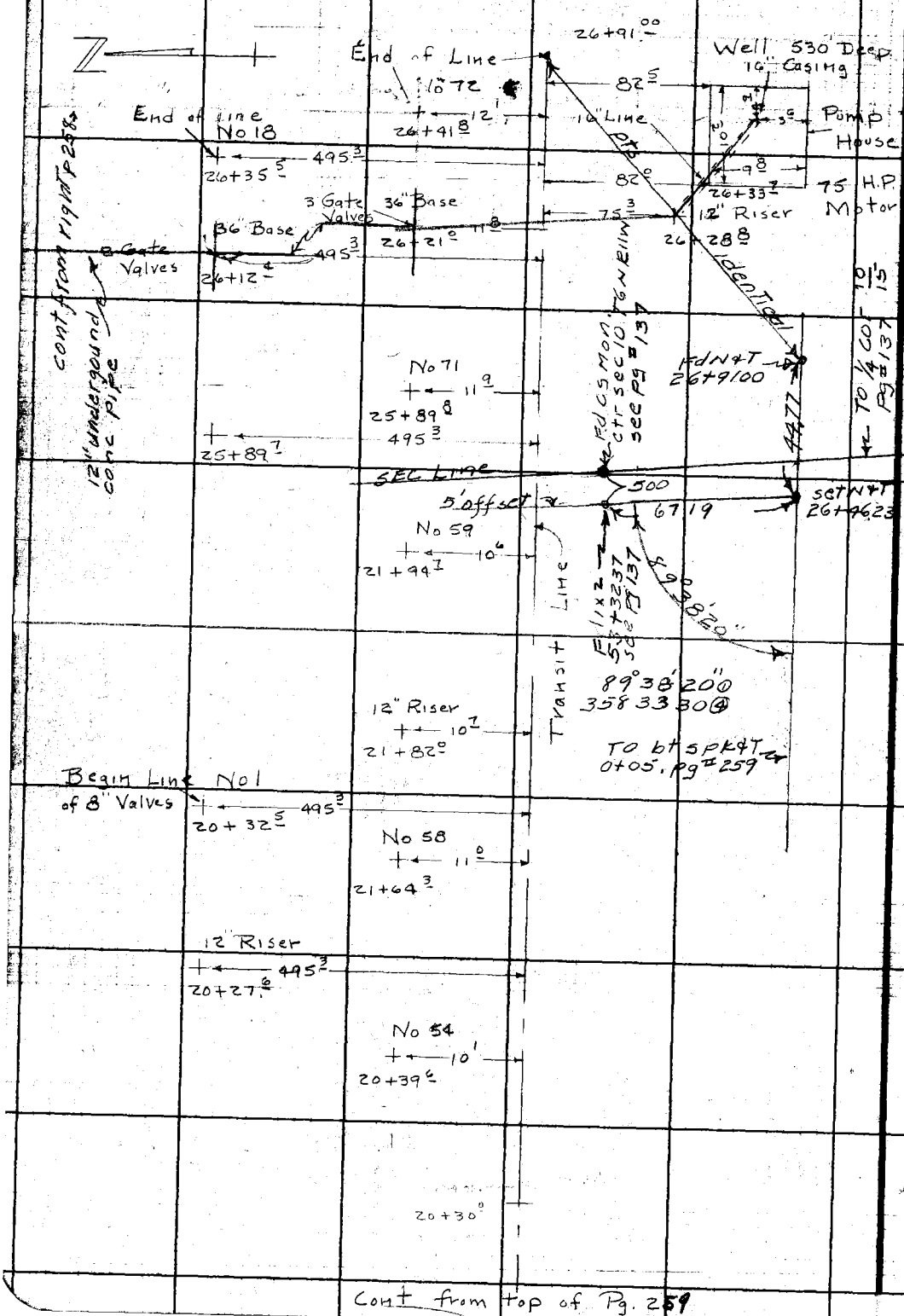

RETURN TO
LOS ANGELES COUNTY SURVEYOR
728 LOS ANGELES COUNTY
ENGINEERING BLDG.

Do not extend notes this side of this line.

Note: Any Additions or Changes on This Sheet Must be Made or Circled in Red Ink With Date and Name of Person Making Change.

(Appraisal)

Notes Ck'd by	Survey of Palmdale Airport
Map No.	W. O. 4453 Tape No. 60 St'd. 89 °F
Office Work	Surveyed by R. C. Bowers
Checked	Notes J. Menne Date 8-30-51
Date	Indexed C. Johnson

F. B. 1664 Pg. 267

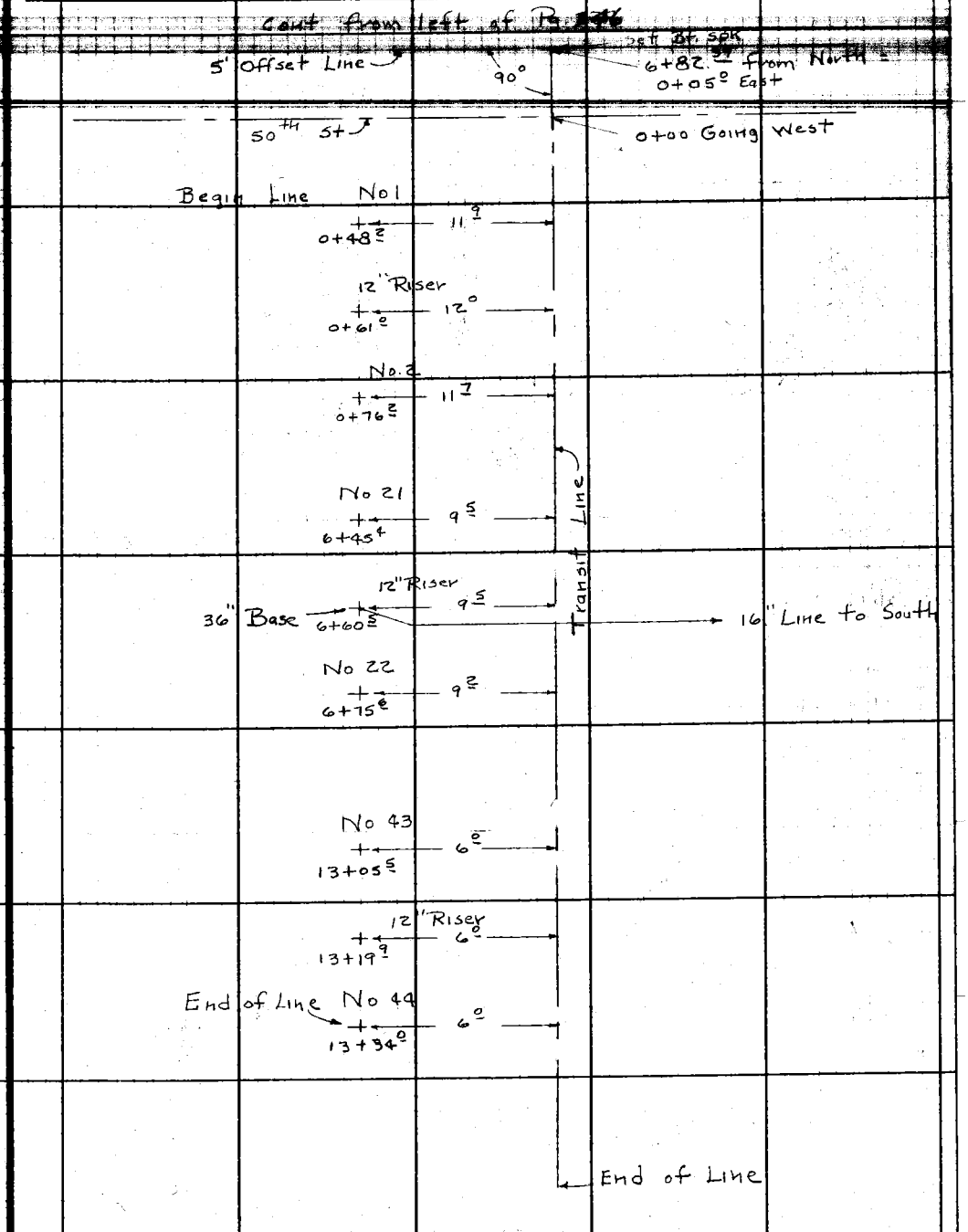

Note: Any Additions or Changes on This Sheet Must be Made or Circled in Red Ink With Date and Name of Person Making Change.

Do not extend notes this side of this line.

RETURN TO
LOS ANGELES COUNTY SURVEYOR
726 LOS ANGELES COUNTY
ENGINEERING BLDG.

76F3095 247 2-51

F.B. 1664 PG. 262

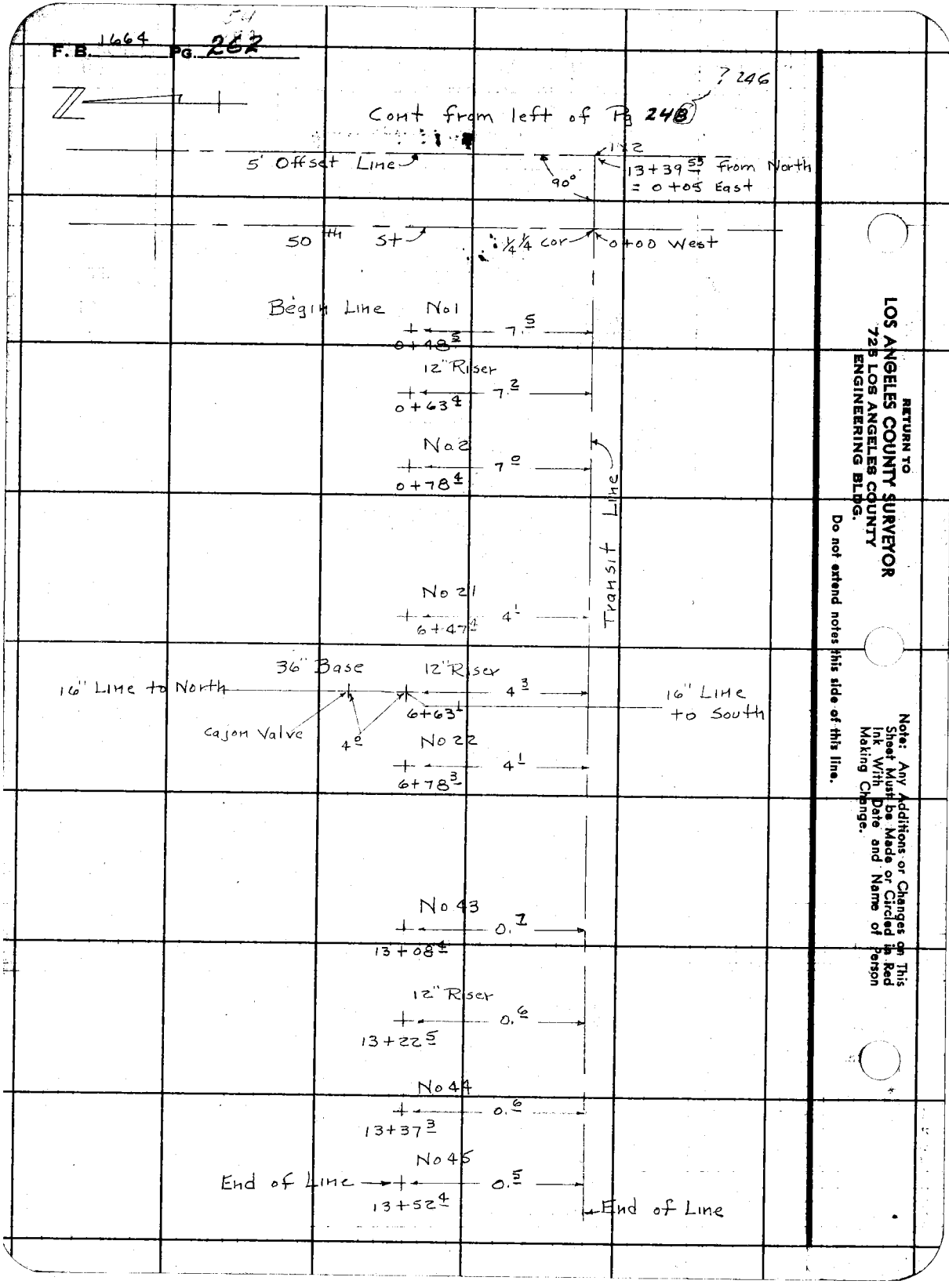

RETURN TO
LOS ANGELES COUNTY SURVEYOR
723 LOS ANGELES COUNTY
ENGINEERING BLDG.

Do not extend notes this side of this line.

Note: Any Additions or Changes on This Sheet Must be Made or Circled in Red Ink With Date and Name of Person Making Change.

(Appraisal)

Notes Ck'd by	Survey of Palmdale Airport
Map No.	W. O 4453 Tape No. 60 Std. 84 °F
Office Work	Surveyed by R.C. Bowers
Checked	Notes J. Menne Date 8-31-51
Date	Indexed R. C. Johnson

F. B. 1664 PG. 263

Cont. from left of Pg. 246

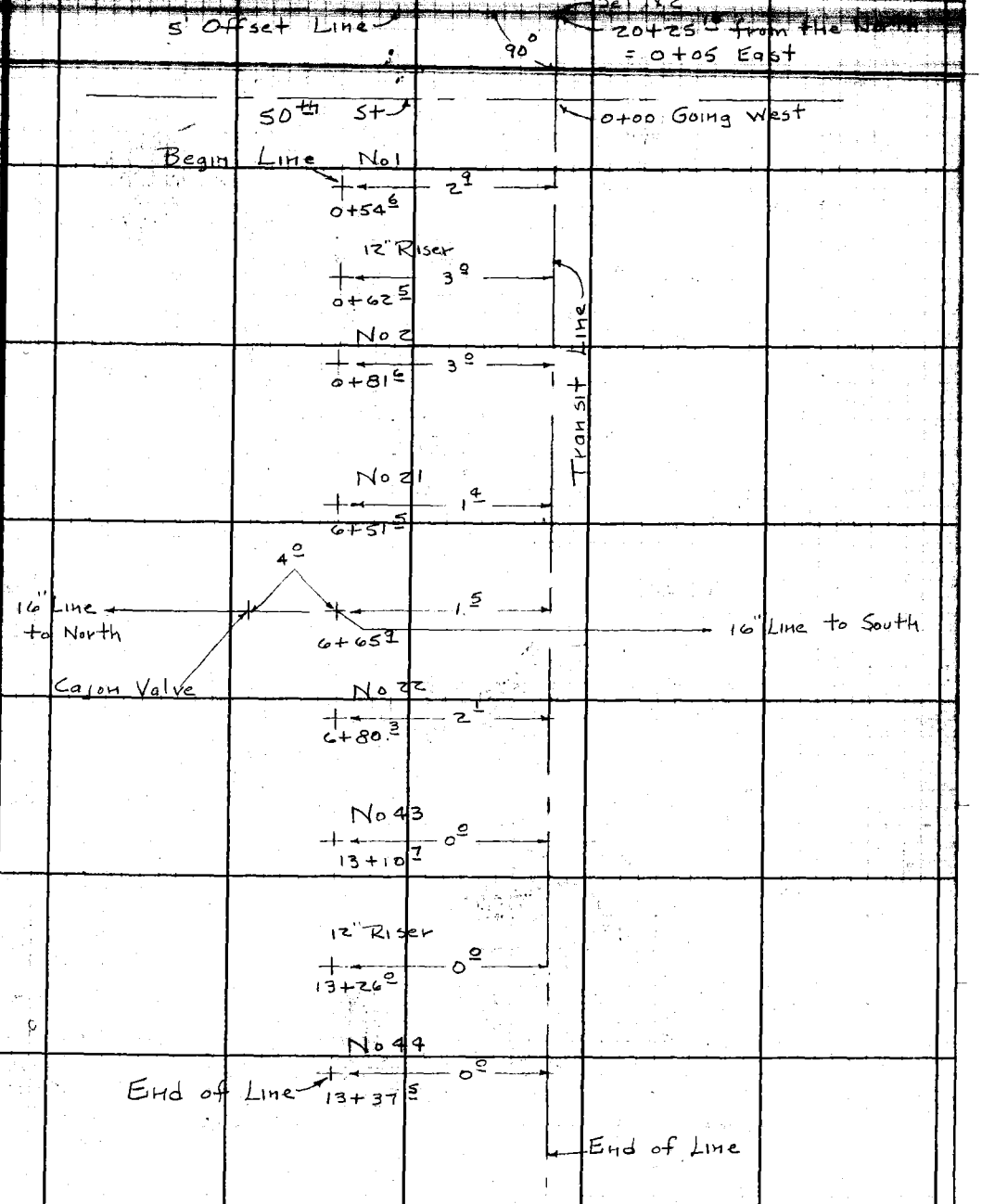

Note: Any Additions or Changes on This Sheet Must be Made or Circled in Red Ink With Date and Name of Person Making Change.

Do not extend notes this side of this line.

RETURN TO
LOS ANGELES COUNTY SURVEYOR
726 LOS ANGELES COUNTY
ENGINEERING BLDG.

76F3095 247 2-51



RETURN TO
LOS ANGELES COUNTY SURVEYOR
725 LOS ANGELES COUNTY
ENGINEERING BLDG.

Note: Any Additions or Changes on This Sheet Must be Made or Circled in Red Ink With Date and Name of Person Making Change.

Do not extend notes this side of this line.

76F3095 247 2-51

RETURN TO
LOS ANGELES COUNTY SURVEYOR
726 LOS ANGELES COUNTY ENGINEERING BLDG.

Note: Any Additions or Changes on This Sheet Must be Made or Circled in Red Ink With Date and Name of Person Making Change.

Do not extend notes this side of this line.

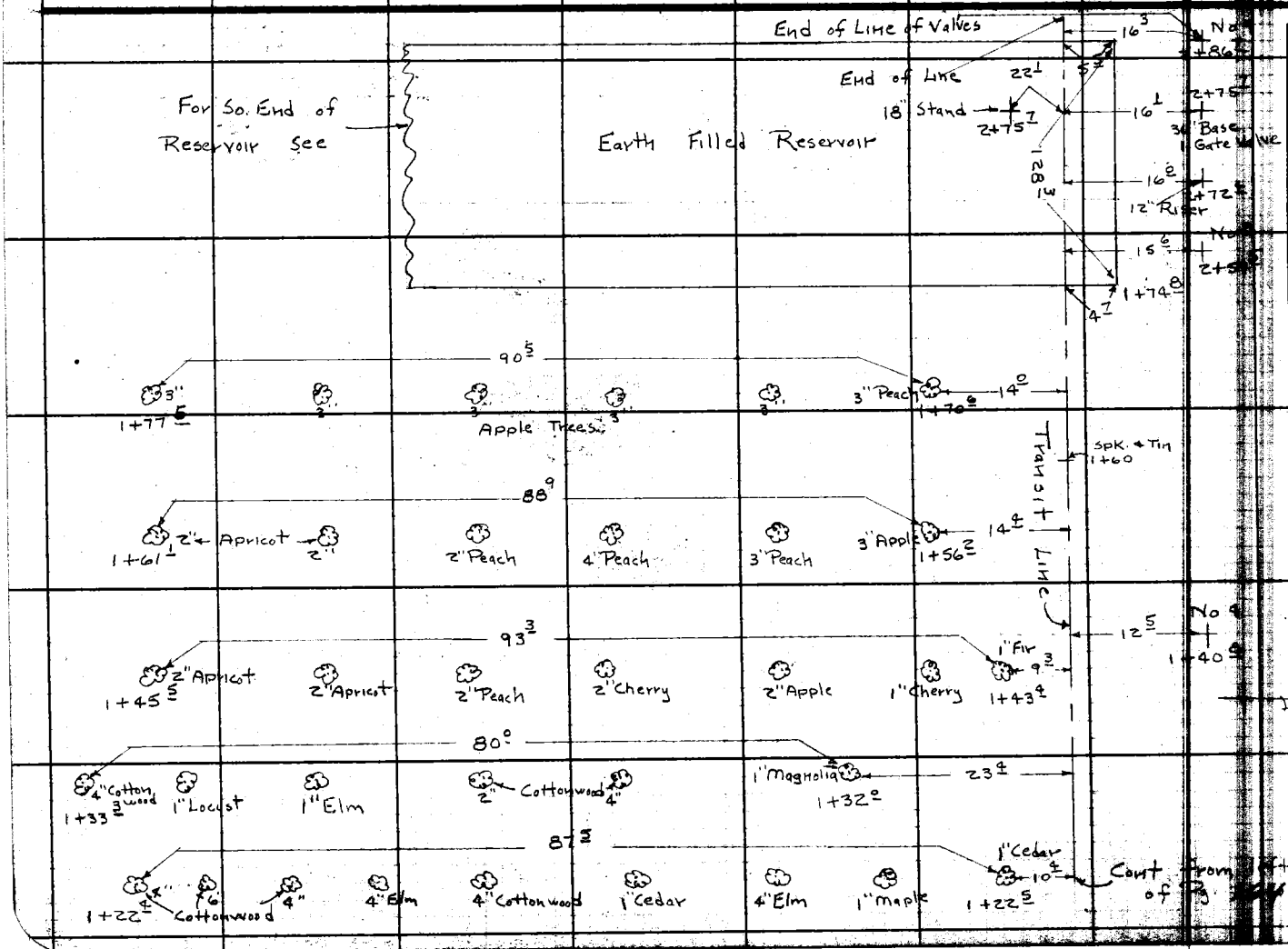

Notes Ck'd by
Map No.
Office Work
Checked
Date

Survey of Palmdale Airport
W.O. 4455 Tape No. 60 Std. 59 of
Surveyed by R.C. Bowers
Notes J. P. Menne Date 9-6-51
Indexed C. Johnson

(Appraisal)

F.B. 1664 Pg. 265

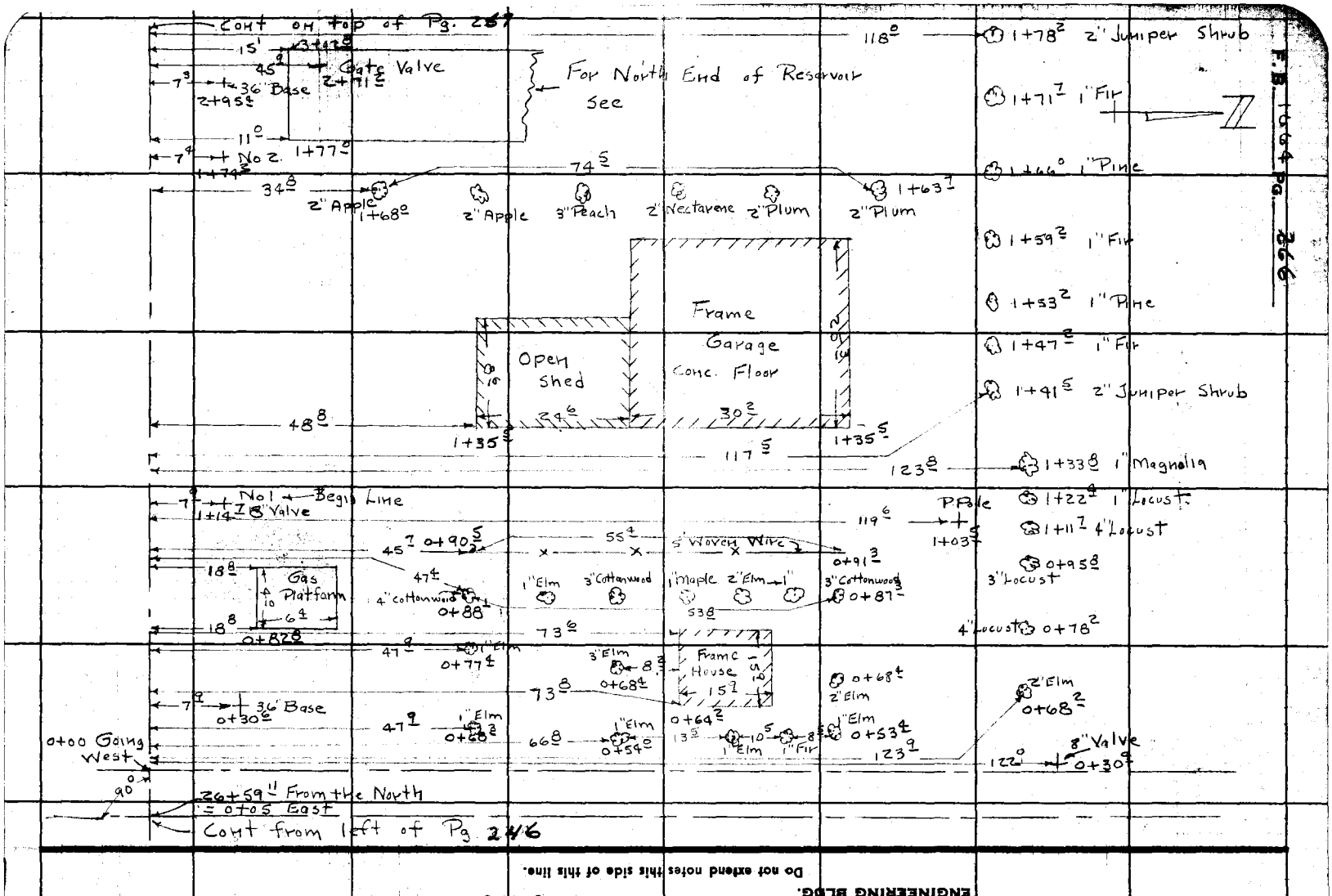

RETURN TO
LOS ANGELES COUNTY SURVEYOR
725 LOS ANGELES COUNTY
ENGINEERING BLDG.

Note: Any Additions or Changes on This Sheet Must be Made or Circled in Red Ink With Date and Name of Person Making Change.

Do not extend notes this side of this line.

(Appraisal)

F. B. 1664 Pg. 267

Notes Ck'd by:
Map No.
Office Work
Checked
Date

Survey of Palmdale Airport
W. O. 1455 Tape No. 68 Spd. 84 °F
Surveyed by R.C. Bowers
Notes J. P. Menne Date 9-6-51
Indexed E. C. Johnson

Cont. from left of Pg. 266

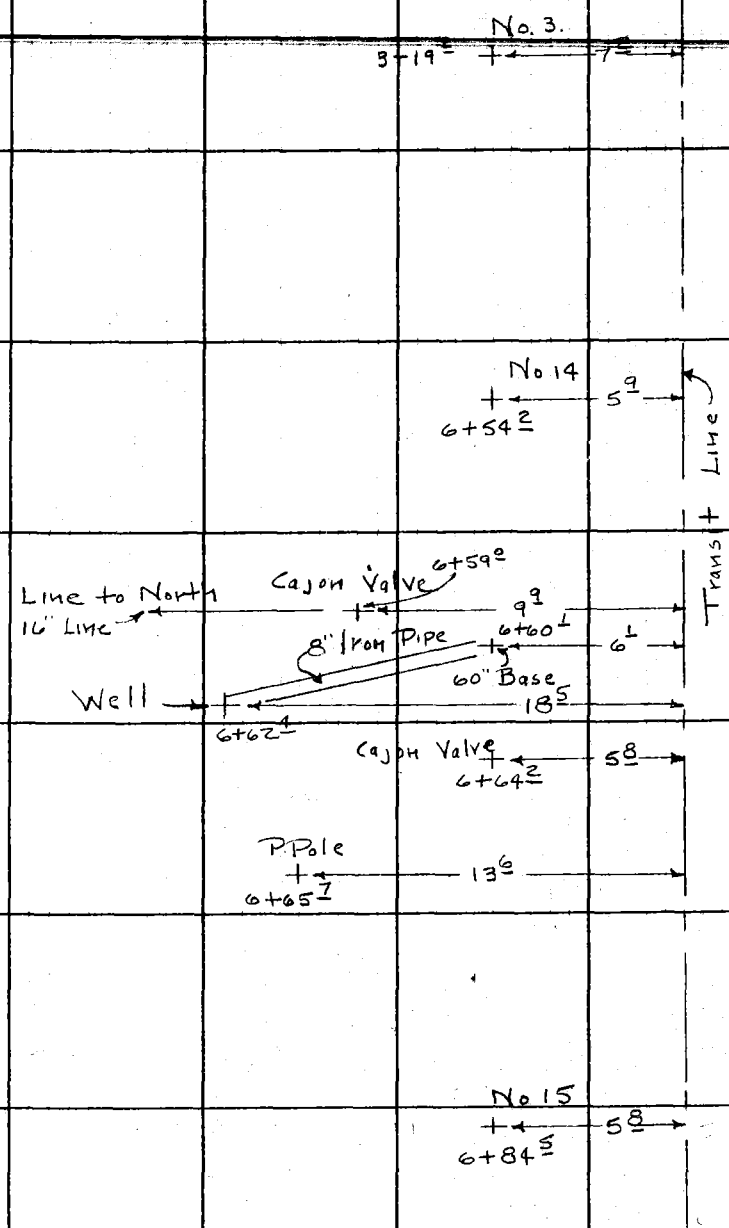

Cont on top of Pg. 268

Note: Any Additions or Changes on This Sheet Must be Made or Circled in Red Ink With Date and Name of Person Making Change.

Do not extend notes this side of this line.

RETURN TO
LOS ANGELES COUNTY SURVEYOR
726 LOS ANGELES COUNTY
ENGINEERING BLDG.

78F3095 247 2-51

F.B. 1664 PG. 268

Cont from bottom of Pg. 267

No 15
58
6+84.5

No 36
3.6
13+25.0

12" Riser
3.7
13+29.0

Transit Line

No 37
3.7
13+46.5

End of 8" Valves
No 38
3.7
13+62.0

End of Line

RETURN TO
LOS ANGELES COUNTY SURVEYOR
725 LOS ANGELES COUNTY
ENGINEERING BLDG.

Do not extend notes this side of this line.

Note: Any Additions or Changes on This Sheet Must be Made or Circled in Red Ink With Date and Name of Person Making Change.

Notes Ck'd by	Survey of PALMDALE, FIRPORT
Map No.	W. O. 4452 Tape No. 60 Std. 84
Office Work	Surveyed by RC BOWERS
Checked	Notes RCB Date 7-4-51
Date	Indexed A. C. Johnson

F. B. 1664 Pg. 269

LOCATION of IMPROVEMENTS

IN

W. 1/2 of SW 1/4 of the

NE 1/4 of Sec 8

T 6N R 11W

Note: Any Additions or Changes on This Sheet Must be Made or Circled in Red Ink With Date and Name of Person Making Change.

Do not extend notes this side of this line.

RETURN TO
LOS ANGELES COUNTY SURVEYOR
700 HALL OF RECORDS

FORM 247 SM 11-46

RETURN TO
LOS ANGELES COUNTY SURVEYOR
700 HALL OF RECORDS

Note: Any Additions or Changes on This Sheet Must be Made or Circled in Red Ink With Date and Name of Person Making Change.

Do not extend notes this side of this line.

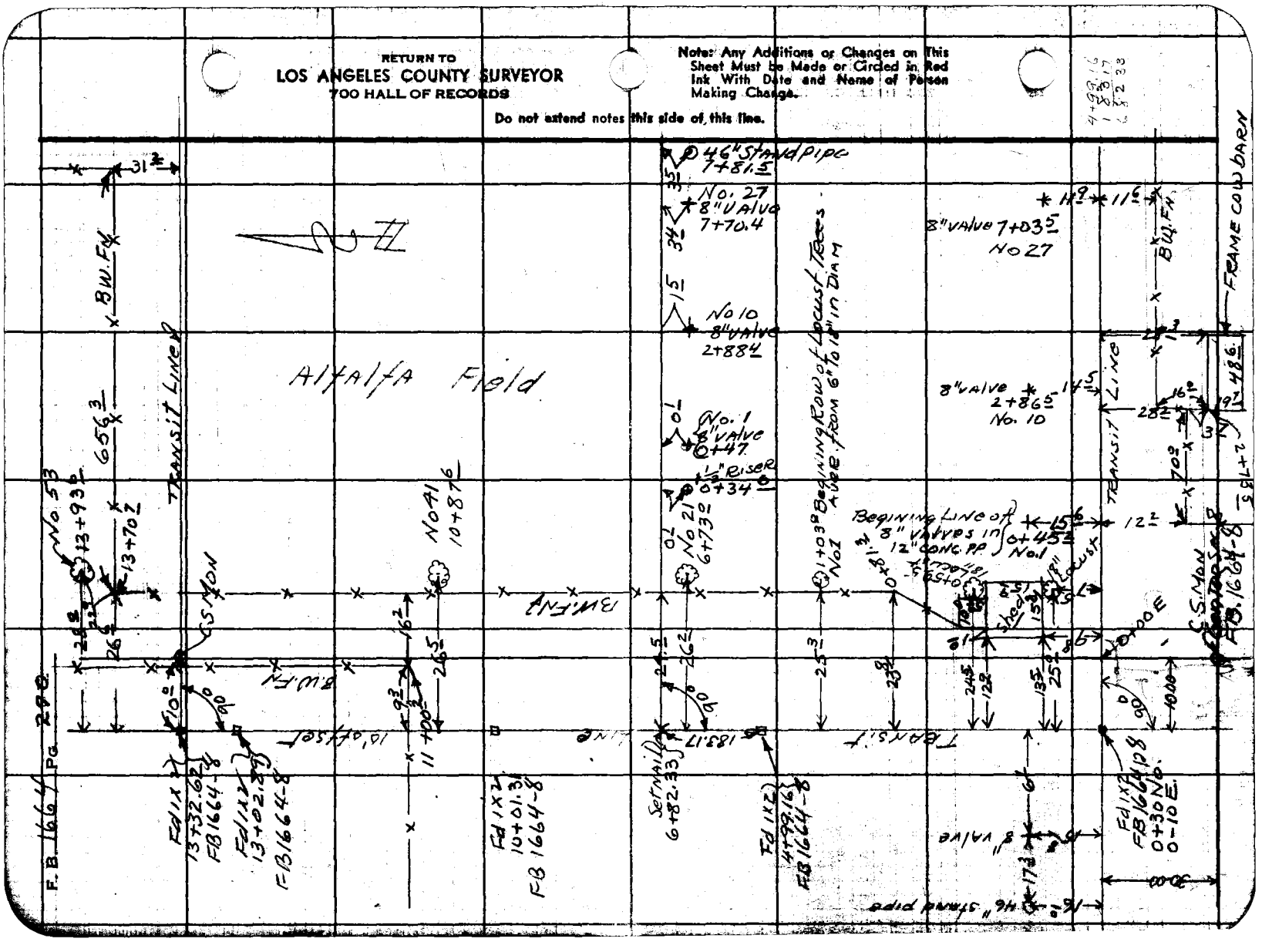

Notes Ck'd by	Survey of Palmdale Airport
Map No.	W. O. [illegible] Tape No. [illegible] Std [illegible]
Office Work	Surveyed by R C Bowers
Checked	Notes [illegible] Date 9-2-51
Date	Indexed C. Johnson

F. B. 1664 Pg. 271

LOCATION of IMPROVEMENTS

IN

The EAST 1/4 of The

SW 1/4 of Sec 8

T6N R11W

Note: Any Additions or Changes on This Sheet Must be Made or Circled in Red Ink With Date and Name of Person Making Change.

Do not extend notes this side of this line.

RETURN TO
LOS ANGELES COUNTY SURVEYOR
700 HALL OF RECORDS

FORM 247 SM 11-46

F. B. 1664 PG. 272

RETURN TO
LOS ANGELES COUNTY SURVEYOR
700 HALL OF RECORDS

Do not extend notes this side of this line.

Note: Any Additions or Changes on This Sheet Must be Made or Circled in Red Ink With Date and Name of Person Making Change.

FORM 247 SM 11-46

RETURN TO
LOS ANGELES COUNTY SURVEYOR
700 HALL OF RECORDS

Note: Any Additions or Changes on This Sheet Must Be Made or Circled in Red Ink. With Date and Name of Person Making Change.

Do not extend notes this side of this line.

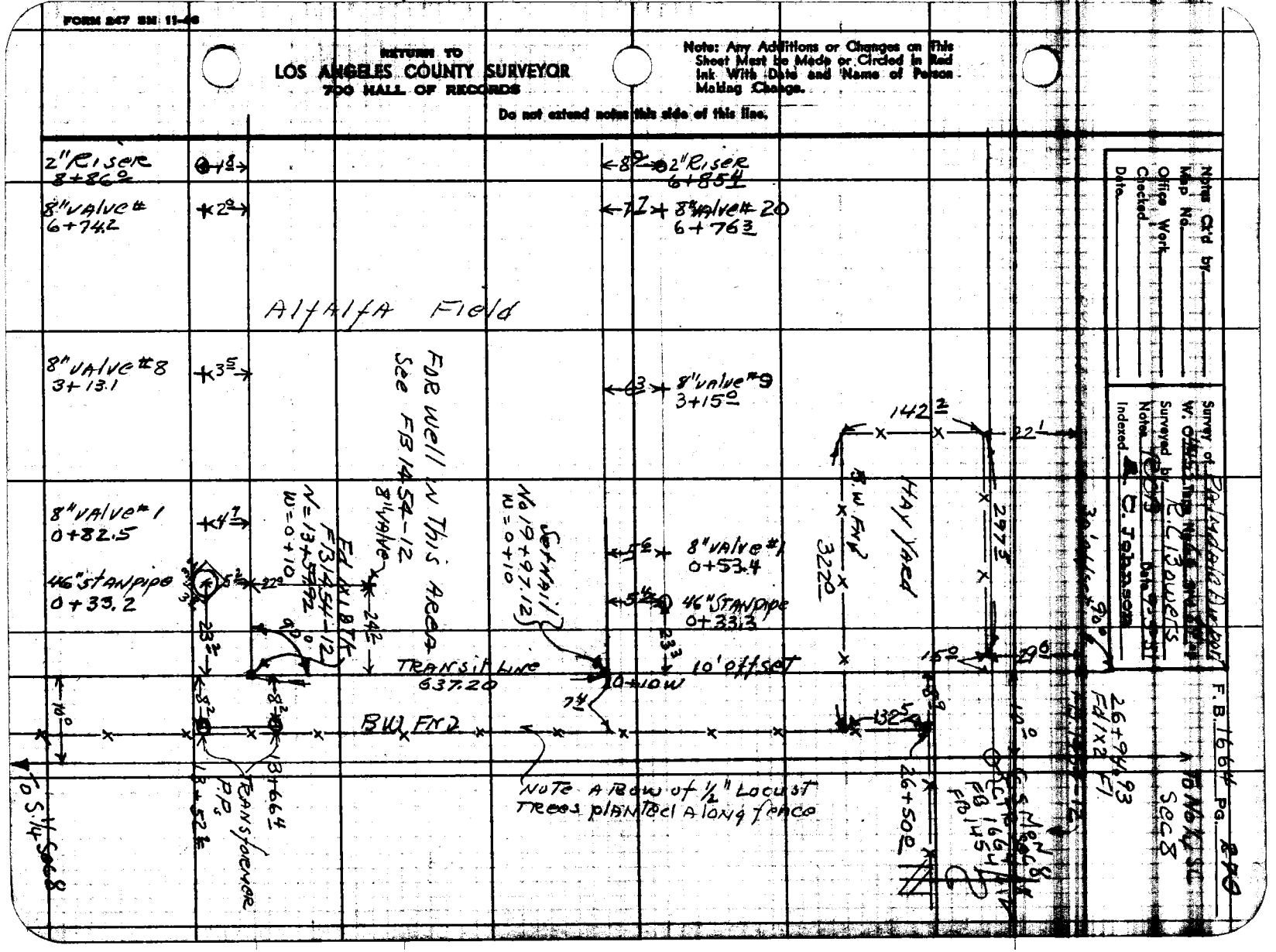

RETURN TO
LOS ANGELES COUNTY SURVEYOR
700 HALL OF RECORDS

Note: Any Additions or Changes on This Sheet Must be Made or Circled in Red Ink With Date and Name of Person Making Change.

Do not extend notes this side of this line.

R. B. 116 Pg. 22 74

Notes Ck'd by	Survey of
Map No.	W. O. Tape No. St'd. °F
Office Work	Surveyed by
Checked	Notes Date
Date	Indexed

F. B. Pg.

Note: Any Additions or Changes on This Sheet Must be Made or Circled in Red Ink With Date and Name of Person Making Change.

Do not extend notes this side of this line.

RETURN TO
LOS ANGELES COUNTY SURVEYOR
726 LOS ANGELES COUNTY
ENGINEERING BLDG.

76F3095 247 2-51