Notes Ck'd by
Map No.
Office Work
Checked
Date

Survey of
JN Tape Std °F
Surveyed by
Notes Date
Indexed

F.B. 1665 Pg

Page	Job	Description
		PALMDALE AIRPORT J.N. 8617
5-89	Const.	Prop. access rd. fr. Ave. P to Adm. Bldg., Align., Prof. & X-Sec.
91-96	Const.	Loc. stakes & grades of helicopter landing & Taxiway test holes
01-106	Topo.	Telephone line alg. S. Bdry thru Sec. 11 & 12, T6N., R12W
109-118	Topo.	6" water line on 20th St. E. Fr. Ave. P to Adm. Bldg., thence to Hanger
121-124	Const.	Temporary taxiway stakes
5-130	Const.	Prof. of SPRR rails 4500' S of Ave. N. to 1500' N of Ave N.
131-134	Prof.	Prof. along C.L. of runway produced W of SPRR

Microfilmed April 87

PLEASE RETURN TO
LOS ANGELES COUNTY ENGINEER
403 LOS ANGELES COUNTY ENGINEERING BLDG.

Note: Any Additions or Changes on this Sheet Must be Made or Circled in Red Ink With Date and Name of Person Making Change

Do not extend this side of this line.

F.B. _____ Pg. _____

Notes Ck'd by KRM	Survey of Palmdale Airport
Map No.	W. O. 8617 Tape No. 088 St'd. 68 °F
Office Work	Surveyed by R. L. Willey
Checked	Notes " Date 3-12-9
Date	Indexed A. C. Johnson 4-30-51

F. B. 1665 PG. 5

PALMDALE AIRPORT

JN8617

PROP ACCESS RD

FROM AVE P.

TO ADMINISTRATION BLDG.

[illegible]
5 [illegible]
2 [illegible]

Note: Any Additions or Changes on This Sheet Must be Made or Circled in Red Ink With Date and Name of Person Making Change.

Do not extend notes this side of this line.

RETURN TO
LOS ANGELES COUNTY SURVEYOR
726 LOS ANGELES COUNTY
ENGINEERING BLDG.

76F309S 247 10M 1-49

F. B. 1665 PG. 6

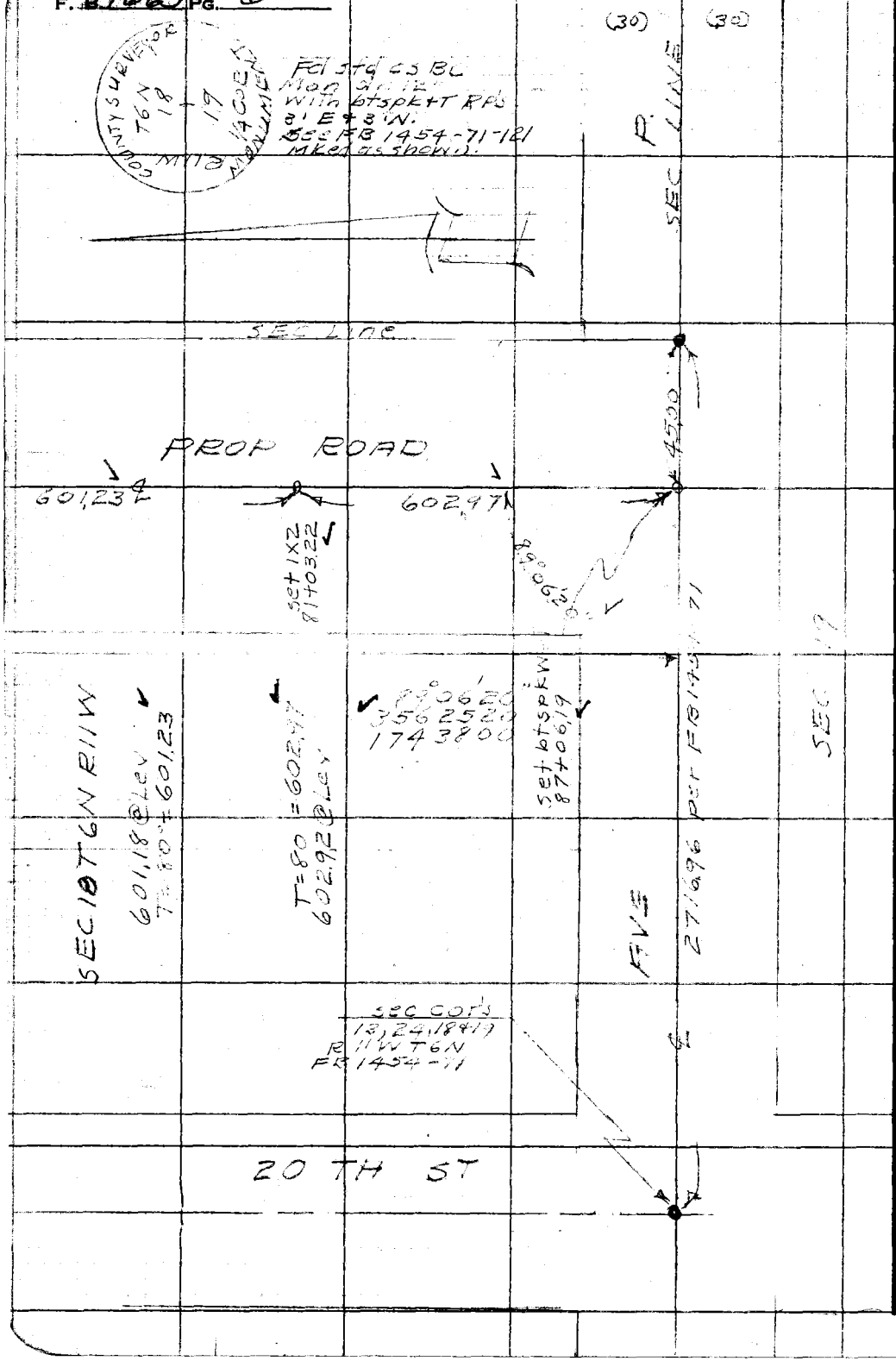

RETURN TO
LOS ANGELES COUNTY SURVEYOR
726 LOS ANGELES COUNTY
ENGINEERING BLDG.

Do not extend notes this side of this line.

Note: Any Additions or Changes on This Sheet Must be Made or Circled in Red Ink With Date and Name of Person Making Change.

Notes Ck'd by KRM	Survey of Palmdale Airport
Map No.	W. O. 26177 Tape No. 288 St'd 68 °F
Office Work	Surveyed by R L Willey
Checked	Notes Date 3-13-[illegible]
Date	Indexed A. C. Johnson

F. B 1665 Pg. 7

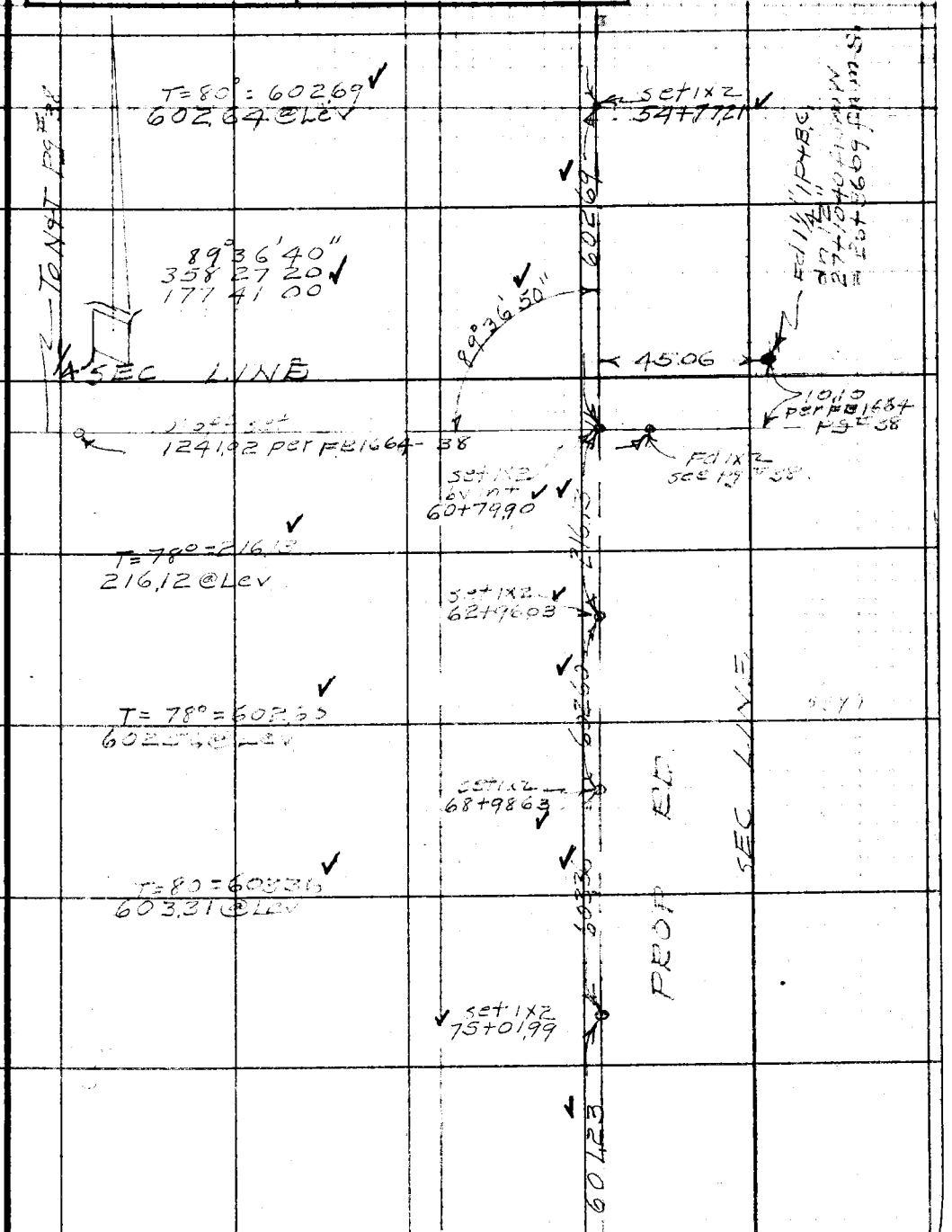

Note: Any Additions or Changes on This Sheet Must be Made or Circled in Red Ink With Date and Name of Person Making Change.

Do not extend notes this side of this line.

RETURN TO
LOS ANGELES COUNTY SURVEYOR
726 LOS ANGELES COUNTY
ENGINEERING BLDG.

76F3095 247 10M 1-49

F. B. 1665 PG. 8

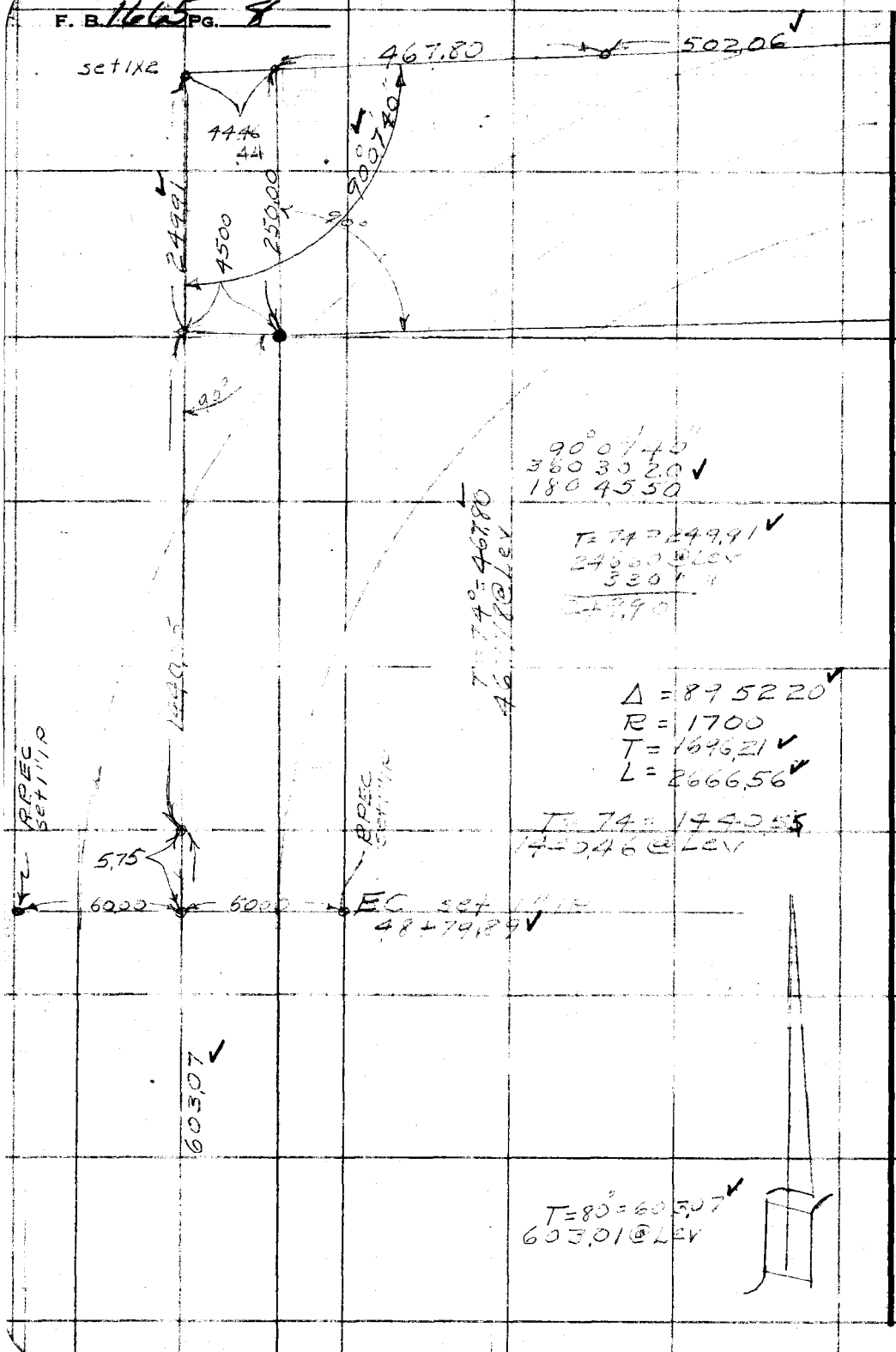

RETURN TO
LOS ANGELES COUNTY SURVEYOR
726 LOS ANGELES COUNTY
ENGINEERING BLDG.

Do not extend notes this side of this line.

Note: Any Additions or Changes on This Sheet Must be Made or Circled in Red Ink With Date and Name of Person Making Change.

F. B. 1665 PG. 9

Notes Ck'd by KRM	Survey of Palmdale Airport
Map No.	W. O. 8617 Tape No. 088 St'd. 68 °F
Office Work	Surveyed by R.L. Willey
Checked	Notes " Date 3-13-51
Date	Indexed A. C. Johnson



Note: Any Additions or Changes on This Sheet Must be Made or Circled in Red Ink With Date and Name of Person Making Change.

Do not extend notes this side of this line.

RETURN TO
LOS ANGELES COUNTY SURVEYOR
726 LOS ANGELES COUNTY
ENGINEERING BLDG.

76F309S 247 10M 1-49

F. B. 1665 PG. 10

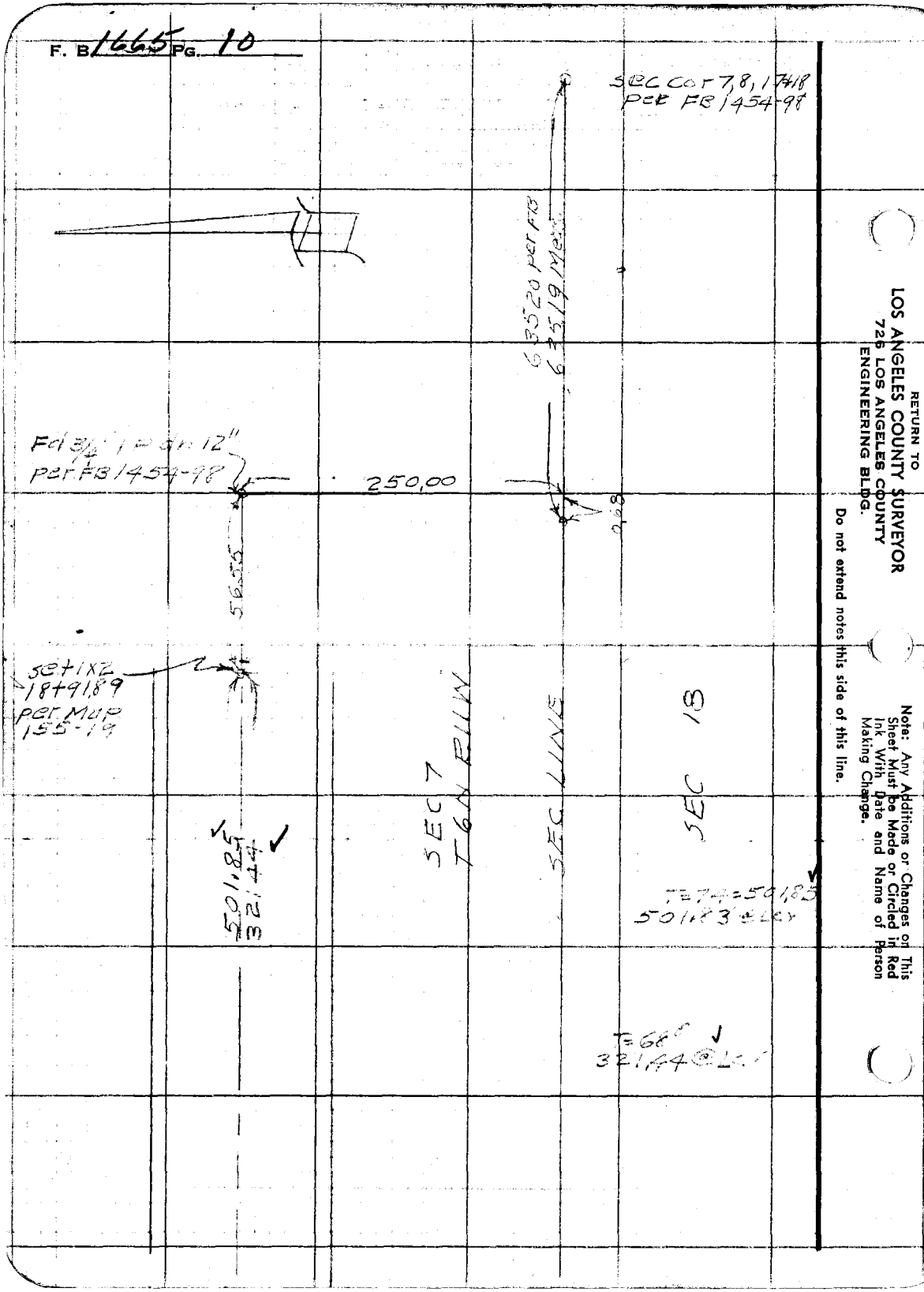

RETURN TO
LOS ANGELES COUNTY SURVEYOR
726 LOS ANGELES COUNTY
ENGINEERING BLDG.

Do not extend notes this side of this line.

Note: Any Additions or Changes on This Sheet Must be Made or Circled in Red Ink With Date and Name of Person Making Change.

Profile | Notes Red. | Plotted | Job No. 8617 | Division No. | F.B. 1665 PG. 11
Date | Date | Survey of Palmdale Airport
X-Sec. | Notes Chkd. CES | Checked | Survey by RLWilley | Notes RLW | Date 4-16-51
Date 4-1-51 | Date | Map No. | Chkd Johnson | Date

PROFILE + XSECTIONS
PROP. ACCESS RD
PALMDALE AIRPORT

JN 8617

4-16-51
RLWilley
LV Smith
RC Bower Jr
R Haungs

STATION	B. S.	H. I.	F. S.	ELEV.

NOTE: ANY ADDITIONS OR CHANGES ON THIS SHEET MUST BE MADE OR CIRCLED IN RED INK. WITH DATE AND NAME OF PERSON MAKING CHANGE.

Do not extend notes this side of this line.

PLEASE RETURN TO
LOS ANGELES COUNTY SURVEYOR
726 Los Angeles County Engineering Bldg.

76L298 307 5-49

76L298 307 5-49

PLEASE RETURN TO
LOS ANGELES COUNTY SURVEYOR
726 LOS ANGELES COUNTY ENGINEERING BLDG.

NOTE: ANY ADDITIONS OR CHANGES ON THIS SHEET MUST BE MADE OR CIRCLED IN RED INK, WITH DATE AND NAME OF PERSON MAKING CHANGE.

Do not extend notes this side of this line.

STATION	B. S.	H. I.	F. S.	ELEV.		
BM.PA #2	3 27	2529.44		2526.168	BMPA #2 El = 2526.168 FB 1454-83+127 fd bt spk in N face P.P. #625317E 22' N + 22' E of Cor sec's 7/8 18/17 T6N R11W	
T.P.	5 26	2531.34	3 36	2526.08		
18+91.89			4 10	2527.14	℄ prop Rd.	
50' R			4 7	2526 6		
100 R			4 7	2526 6		
5° L			4 3	2527 0	Top cut	
10° L			5 9	2525 4	bot "	
45° L			5 5	2525 8	" "	
50° L			4 5	2528 8	Top "	
100° L			4 0	2527 3		
19+00			4 4	2526 9	℄ prop Rd	
50° R			4 8	2526 5		
100° R			4 5	2526 8		
4° L			4 6	2526.7	Top cut	
7° L			5 4	2525 9	bot cut	
44° L			5 6	2525 7	bot cut	
50° L			4 2	2527 1	Top "	
100° L			3 8	2527 5		
19+50			4 7	2526 6	℄ prop Rd Top cut	
50° R			4 9	2526 4		
100° R			4 8	2526.5		

F.B. 16 PG. 12

Job No. 8617 Division No. Notes Red. Plotted No. Profile

Survey of Palmdale Airport Date Date X-Sec.

Survey by R.L. Willey Notes R.L.W. Notes Chkd. R.E.S. Checked No.

Indexed R. C. Johnson Date Date 4-1-57 Date

76L298 307 5-49

PLEASE RETURN TO
LOS ANGELES COUNTY SURVEYOR
726 LOS ANGELES COUNTY ENGINEERING BLDG.

NOTE: ANY ADDITIONS OR CHANGES ON THIS SHEET MUST BE MADE OR CIRCLED IN RED INK, WITH DATE AND NAME OF PERSON MAKING CHANGE.

Do not extend notes this side of this line.

STATION	B. S.	H. I.	F. S.	ELEV.		
19+50						
2° L		2531.34	5.4	2525.9	bot cut	
42° L			5.4	2525.9	" "	
45 L			4.2	2527.1	Top "	
50° L			4.2	2527.1		
100° L			3.5	2527.8		
T.P.	5.13	2532.25	4.22	2527.12		
20+00			6.2	2526.0	℄ Prop Rd	
2° R			6.2	2526.0	bot cut	
6° R			5.3	2526.9	Top cut	
50° R			5.4	2526.8		
100° R			5.2	2527.0		
40° L			6.2	2526.0	bot cut	
43° L			5.4	2526.8	Top "	
50° L			5.0	2527.2		
100° L			4.5	2527.7		
20+50			6.2	2526.0	℄ prop Rd	
4° R			6.5	2525.7	bot cut	
9° R			5.1	2527.1	Top "	
50° R			5.5	2526.7		
100° R			4.8	2527.4		

Profile No. ____ Notes Red. ____ Plotted ____ Job No. 8617 Division No. ____ F.B. 16 65 PG. 13

X-Sec. No. ____ Date ____ Date ____ Survey of Palmdale Airport

Notes Chkd. RGS Checked ____ Survey by RLW/Hey Notes RLW Date 4-16-57

Date 4-1-51 Date ____ Map No. ____ Indexed Johnson Date ____

76L298 307 5-49

PLEASE RETURN TO
LOS ANGELES COUNTY SURVEYOR
726 LOS ANGELES COUNTY ENGINEERING BLDG.

NOTE: ANY ADDITIONS OR CHANGES ON THIS SHEET MUST BE MADE OR CIRCLED IN RED INK, WITH DATE AND NAME OF PERSON MAKING CHANGE.

Do not extend notes this side of this line.

STATION	B. S.	H. I.	F. S.	ELEV.		
20+50						
37 L		2532.25	6 0	2526 2	bot cut	
41 L			4 8	2527 4	Top cut	
50 L			4 8	2527 4		
100 L			5 0	2527 2		
21+00			6 2	2526.0	℄ prop Rd	
7 R			6 5	2525 7	bot cut	
13 R			5 7	2526 5	Top "	
50 R			5 2	2527 0		
100 R			5 5	2526.7		
34 L			6 0	2526.2	bot cut	
31 L			5 0	2527 2	Top cut	
50 L			4 8	2527 4		
100 L			4 8	2527 4		
21+50			5 9	2526.3	℄ prop Rd.	
10 R			6 3	2525.9	bot cut	
16 R			5 3	2526 9	Top "	
50 R			5 3	2526.9		
100 R			5 6	2526.6		
30 L			6 0	2526.2	bot cut	
34 L			4 8	2527.4	Top cut.	
50 L			4 6	2527.6		
100 L			5 1	2527.1		

F.B. 16 PG. 14

Profile

Job No. 8617 Division No. Notes Red. Plotted No.

Survey of Palmdale Airport Date Date X-Sec.

Survey by R.L.Willey Notes RLW Notes Chkd. RES Checked

Indexed C. Johnson Date Date 4-1-51 Date No.

76L298 307 5-49

PLEASE RETURN TO
LOS ANGELES COUNTY SURVEYOR
726 LOS ANGELES COUNTY ENGINEERING BLDG.

NOTE: ANY ADDITIONS OR CHANGES ON THIS SHEET MUST BE MADE OR CIRCLED IN RED INK, WITH DATE AND NAME OF PERSON MAKING CHANGE.

Do not extend notes this side of this line.

STATION	B. S.	H. I.	F. S.	ELEV.		
22+00		2532 25	59	2526.3'	℄ prop Rd	
13 R			68	2525.4'	bot cut	
17 R			54	2526.8'	Top cut	
50 R			54	2526.8'		
100 R			55	2526.7'		
27 L			61	2526.1'	bot cut	
32 L			54	2526.8'	T cut	
50 L			56	2526.6		
100 L			56	2526.6'		
22+1333 BC			59	2526.3'	℄ prop Rd.	
14 R			65	2525.7	bot cut	
18 R			57	2526.5'	Top "	
50 R			55	2526.7		
100 R			60	2526.2		
26 L			61	2526.1'	bot cut	
31 L			57	2526.5'	Top cut	
50 L			58	2526.4'		
100 L			57	2526.5'		
22+50			58	2526.4'	℄ prop ST	
16 R			67	2525.5'	bot cut	

Profile No. ____ Notes Red. ____ Plotted ____ Job No. 8617 Division No. ____
X-Sec. No. ____ Date ____ Date ____ Survey of Palmdale Airport
Notes Chkd. RES Checked ____ Survey by R.L. Willey Notes R.L.W. Date 4-16-51
Date 4-1-51 Date ____ Map No. ____ Indexed Johnson Date ____

F.B. 1663 PG. 15

76L298 307 5-49

PLEASE RETURN TO
LOS ANGELES COUNTY SURVEYOR
726 LOS ANGELES COUNTY ENGINEERING BLDG.

NOTE: ANY ADDITIONS OR CHANGES ON THIS SHEET MUST BE MADE OR CIRCLED IN RED INK, WITH DATE AND NAME OF PERSON MAKING CHANGE.

Do not extend notes this side of this line.

STATION	B. S.	H. I.	F. S.	ELEV.	
22+50					
20 R		2532.25	6 1	2526 1	Top Cut
50 R			5 8	2526 4	
100 R			6 1	2526 1	
25 L			6 2	2526 0	
50 L			6 1	2526 1	
100 L			5 8	2526 4	
23+00			5 8	2526 4	℄ Prop Rd
20 R			6 0	2526 2	bot cut
22 R			5 7	2526 5	Top "
50 R			5 8	2526 4	
100 R			6 0	2526 2	
21 L			6 2	2526 0	
50 L			6 1	2526 1	
100 L			5 4	2526 8	
TP	4 96	2631.92	5 29	2526.96	
23+50			5 2	2526 7	℄ Prop Rd
50 R			5 1	2526 8	
100 R			5 3	2526 6	
18 L			5 7	2526 2	
50 L			5 5	2526 4	
100 L			4 7	2527 2	

F.B. 1/5 PG. 16 Job No. 8617 Division No. Notes Red. Plotted No. Profile
Survey of Palmdale Airport Date Date X-Sec.
Survey by R L Willey Notes R L W Notes Chkd. RES Checked No.
Indexed A. C. Johnson Date Date 4-1-51 Date

76L298 307 5-49

PLEASE RETURN TO
LOS ANGELES COUNTY SURVEYOR
726 LOS ANGELES COUNTY ENGINEERING BLDG.

NOTE: ANY ADDITIONS OR CHANGES ON THIS SHEET MUST BE MADE OR CIRCLED IN RED INK, WITH DATE AND NAME OF PERSON MAKING CHANGE.

Do not extend notes this side of this line.

STATION	B. S.	H. I.	F. S.	ELEV.		
24+00		253192	52	25267	℄ prop Rd	
50 R			50	25269		
100 R			50	25269		
12 L			52	25267	bot cut	
18 L			47	25272	Top cut	
50 L			43	25276		
100 L			48	25271		
24+50			52	25267	℄ Prop Rd	
37 R			53	25266	Bot cut	
39 R			47	25272	Top cut	
50 R			45	25274		
100 R			48	25271		
5 L			49	25270	bot cut	
8 L			38	25281	T cut	
50 L			38	25281		
100 L			37	25282		
25+00			30	25289	℄ prop Rd T cut	
5 R			49	25270	bot ~~bk~~ cut	
44 R			54	25265	" " "	
51 R			35	25284	Top " "	
100 R			43	25276		

Profile No. ____ Notes Red ____ Plotted ____ Job No. 8617 Division No. ____ F.B. 1669 PG. 17
X-Sec. No. ____ Date ____ Date ____ Survey of Palmdale Airport
Notes Chkd. RES Checked ____ Survey by RLWilley Notes RLW Date 4-16-57
Date 4-1-51 Date ____ Map No. ____ Indexed Johnson Date ____

76L298 307 5-49

PLEASE RETURN TO
LOS ANGELES COUNTY SURVEYOR
726 LOS ANGELES COUNTY ENGINEERING BLDG.

NOTE: ANY ADDITIONS OR CHANGES ON THIS SHEET MUST BE MADE OR CIRCLED IN RED INK, WITH DATE AND NAME OF PERSON MAKING CHANGE.

Do not extend notes this side of this line.

STATION	B. S.	H. I.	F. S.	ELEV.		
25+00						
50 L		253192	30	2528.9		
100 L			31	2528.8		
25+50			46	2527.3		
15 R			44	2527.5		
52 R			54	2526.5	bot cut	
58 R			44	2527.5	Top cut	
100 R			43	2527.6		
50 L			45	2527.4		
100 L			35	2528.4		
26+00			61	2525.8	℄ Prop Rd	
20 R			61	2525.8	bot fill	
25 R			51	2526.8	Top "	
50 R			49	2527.0		
100 R			67	2525.2		
50 L			56	2526.3		
100 L			56	2526.3		
26+50			58	2526.1	℄ Prop Rd	
80 R			59	2526.0	bot fill	
37 R			50	2526.9	Top fill	
50 R			50	2526.9		
100 R			66	2525.3		

F.B. 165 PG. 18
Job No. 8617 Division No. Notes Red. Plotted Profile
Survey of Palmdale Airport Date Date No.
Survey by R.L. Willey Notes RLW Notes Chkd. RES Checked X-Sec.
Indexed R. C. Johnson Date Date 4-1-51 Date No.

76L298 307 5-49

PLEASE RETURN TO
LOS ANGELES COUNTY SURVEYOR
726 LOS ANGELES COUNTY ENGINEERING BLDG.

NOTE: ANY ADDITIONS OR CHANGES ON THIS SHEET MUST BE MADE OR CIRCLED IN RED INK, WITH DATE AND NAME OF PERSON MAKING CHANGE.

Do not extend notes this side of this line.

STATION	B. S.	H. I.	F. S.	ELEV.		
26+50						
50 L		253192	57	2526.2		
100 L			56	2526.3		
27+00 T.P	555	253199	5.48	2526.44		
42 R			60	2526.0	bot fill	
50 R			50	2527.0	Top "	
100 R			56	2526.4		
50 L			55	2526.5		
100 L			57	2526.3		
27+50			54	2526.6	℄ prop Rd	
50 R			59	2526.1	~~bot fill~~	
58 R			57	2526.3	bot fill	
62 R			48	2527.2	Top "	
100 R			48	2527.2		
50 L			50	2527.0		
100 L			48	2527.2	bot fill	
28+00			52	2526.8	℄ prop Rd.	
50 R			50	2527.0		
82 R			40	2528.0	Top cut	
88 R			50	2527.0	bot cut	
100 R			48	2527.2		
50 L			49	2527.1		

Profile No. X-Sec. No. Notes Red. Date Notes Chkd. RES Date 4-1-51 Plotted Date Checked Date Job No. 8617 Survey of Palmdale Airport Survey by R L Willey Notes R L W Date 4-16-57 Map No. Indexed - Johnson Date

F.B. 1 PG. 19

76L298 307 5-49

PLEASE RETURN TO
LOS ANGELES COUNTY SURVEYOR
726 LOS ANGELES COUNTY ENGINEERING BLDG.

NOTE: ANY ADDITIONS OR CHANGES ON THIS SHEET MUST BE MADE OR CIRCLED IN RED INK, WITH DATE AND NAME OF PERSON MAKING CHANGE.

Do not extend notes this side of this line.

STATION	B. S.	H. I.	F. S.	ELEV.		
28+00						
90 L		253199	4 6	2527 4	bot fill To	
103 L			1 1	2530 9	Top N Edge 10 (oiled) Levee	
28+50			5 1	2526 9	℄ prop Rd	
50 R			4 4	2527 6		
100 R			3 8	2528 2		
50 L			5 0	2527 0		
69 L			4 9	2527 1	bot fill	
84 L			1 1	2530 9	Top N edge Levee oiled	
94 L			1 2	2530 8	" S " "	
103 L			3 7	2528 3	bot fill	
29+00			3 9	2528 1	℄ prop Rd	
50 R			3 0	2529 0		
100 R			3 4	2528 6		
47 L			4 4	2527 6	bot fill	
61 L			1 1	2530 9	Top N edge Levee	
73 L			0 8	2531 2	" S " "	
91 L			4 1	2527 9	bot fill	
100 L			4 2	2527 8		
29+50			2 8	2529 2	℄ prop Rd	
50 R			3 3	2528 7		
100 R			3 0	2529 0		

F.B. 115 PG. 20
Job No. 8617 Division No. Notes Red. Plotted No. Profile
Survey of Palmdale Airport Date Date X-Sec.
Survey by R.L. Willey Notes R.L.W. Notes Chkd. RES Checked No.
Indexed A. C. Johnson Date Date 4-1-51 Date

76L298 307 5-49

PLEASE RETURN TO
LOS ANGELES COUNTY SURVEYOR
726 LOS ANGELES COUNTY ENGINEERING BLDG.

NOTE: ANY ADDITIONS OR CHANGES ON THIS SHEET MUST BE MADE OR CIRCLED IN RED INK, WITH DATE AND NAME OF PERSON MAKING CHANGE.

Do not extend notes this side of this line.

STATION	B. S.	H. I.	F. S.	ELEV.		
29+00						
26 L		253199	2 5	2529 5	bot fill	
39 L			0 6	2531 4	Top N edge oiled	Levee
49 L			0 6	2531 4	" S " "	"
62 L			3 5	2528 5	bot fill	
100 L			4 0	2528 0		
30+00			2 7	2529 3	℄ prop Rd	
50 R			3 3	2528 7		
100 R			3 4	2528 6		
9 L			2.5	2529.5	bot fill	
16 L			0 8	2531.2	Top N edge oiled	Levee
27 L			0 5	2531.5	" S "	"
42 L			3 3	2528 7	bot fill	
50 L			3 2	2528.8		
100 L			4 2	2527 8		
30+50			0 2	2531.8	Top oiled	Levee
8 R R			0 4	2531 6	N " "	"
24 R			2 4	2529.6	bot fill	
50 R			3 1	2528 9		
100 R			3 5	2528 5		
20 L			0 2	2531 8	Top S edge oiled	Levee
15° L			3 2	2528 8	bot fill	

Profile No. ____ Notes Red ____ Plotted ____ Job No. F617 Division No. ____
X-Sec. No. ____ Date ____ Date ____ Survey of Palmdale Airport
Notes Chkd. RES Checked ____ Survey by RLW/Hill Notes RLW Date 4-16-51
Date 6-1-51 Date ____ Map No. ____ Indexed Johnson Date ____

F.B. 1165 PG. 21

76L298 307 5-49

PLEASE RETURN TO
LOS ANGELES COUNTY SURVEYOR
726 LOS ANGELES COUNTY ENGINEERING BLDG.

NOTE: ANY ADDITIONS OR CHANGES ON THIS SHEET MUST BE MADE OR CIRCLED IN RED INK, WITH DATE AND NAME OF PERSON MAKING CHANGE.

Do not extend notes this side of this line.

STATION	B. S.	H. I.	F. S.	ELEV.		
30+50						
50 L		253199	31	2528.9		
100 L			34	2528.6		
T.P.	431	253421	209	2529.90		
31+00			47	2529.5	℄ prop Rd	
14 R			51	2529.1	bot fill	
26 R			23	2531.9	S Top Levee	
36.5 R			24	2531.8	N " "	
47.5 R			50	2529.2	bot fill	
100 R			56	2528.6		
50 L			47	2529.5		
100 L			52	2529.0		
31+50			48	2529.4	℄ prop Rd.	
46 R			53	2528.9	bot fill	
61 R			26	2531.6	S Top Levee	
73 R			30	2531.2	N " "	
81 R			52	2529.0	bot fill	
100 R			55	2528.7		
50 L			47	2529.5		
100 L			44	2529.8		
32+00			47	2529.5		
50 R			50	2529.2		

Profile No. X-Sec. No.
Plotted Date
Notes Red. Date
Notes Chkd. RES Date 4-1-57
Division No.
Job No. 8617
Survey of Palmdale Airport
Survey by R L Willey Notes RLW
Indexed R. C. Johnson Date
F.B. 465 PG. 22

76L298 307 5-49

PLEASE RETURN TO
LOS ANGELES COUNTY SURVEYOR
726 LOS ANGELES COUNTY ENGINEERING BLDG.

NOTE: ANY ADDITIONS OR CHANGES ON THIS SHEET MUST BE MADE OR CIRCLED IN RED INK, WITH DATE AND NAME OF PERSON MAKING CHANGE.

Do not extend notes this side of this line.

STATION	B. S.	H. I.	F. S.	ELEV.		
32+00						
76 R		2534.21	5 3	2528 9	~~bot fill~~	
92 R			3 1	2531 1	S Top Levee	
102 R			3 0	2531 2	N " "	
109 R			4 7	25~~30~~29 5	bot fill	
50 L			4 3	2529 9		
100 L			4 2	2530 2		
32+50			4 6	2529 6	℄ prop Rd	
50 R			4 4	2529 8		
95 R			4 2	2530 0	Top brk	
106 R			5 4	2528 8	bot fill	
50 L			4 5	2529 7		
100 L			4 2	2530 0		
33+00			4 4	2529 8		
50 R			4 3	2529 9		
100 R			3 4	2530 8		
50 L			4 3	2529 9		
100 L			4 1	2530 1		
33+50			3 4	2530 8		
50 R			2 9	2531 3		
100 R			3 1	2531 1		
50 L			3 9	2530 3		
100 L			4 0	2530 2		

Profile No. X-Sec. No. Notes Red. Date Notes Chkd. RES Date 4-1-51 Plotted Date Checked Date Job No. 8617 Division No. Survey of Pacific Airport Survey by R.L. Willey Notes R.L.W. Date 4-18-57 Map No. Indexed Johnson Date

F.B. 1667 Pg. 23

76L298 807 5-49

PLEASE RETURN TO
LOS ANGELES COUNTY SURVEYOR
726 LOS ANGELES COUNTY ENGINEERING BLDG.

NOTE: ANY ADDITIONS OR CHANGES ON THIS SHEET MUST BE MADE OR CIRCLED IN RED INK, WITH DATE AND NAME OF PERSON MAKING CHANGE.

Do not extend notes this side of this line.

STATION	B. S.	H. I.	F. S.	ELEV.		
34+00		253421	26	2531 6'	℄ prop Rd	
50 R			22	2532 0'		
100 R			21	2532 1'		
50 L			34	253[illegible]		
100 L			39	2530 5'		
34+50			20	2532 2'	℄ prop Rd	
50 R			17	2532 3'		
100 R			21	2532 1'		
50 L			25	2531 7'		
100 L			32	2531 [illegible]		
35+00			16	2532 6'	℄ prop Rd	
50 R			18	2532 4'		
100 R			24	2531 8'		
50 L			20	2532 2'		
100 L			26	2531 6'		
35+50			12	2533 0'	℄ prop Rd	
50 R			18	2532 4'		
100 R			19	2532 3'		
50 L			15	2532 7'		
100 L			16	2532 [illegible]		
TP	3 95	2537.24	0.92	2533 29		

Profile
Plotted ____ No. ____
Date ____
X-Sec.
Checked ____ No. ____
Date ____

Notes Red. ____ Date ____
Notes Chkd. RGS Date 4-1-51

Job No. 8617 Division No. ____
Survey of Palmdale Airport
Survey by PLWilley Notes PLW
Indexed R. C. Johnson Date ____

P.B. 14 PG. 24

76L298 307 5-49

PLEASE RETURN TO
LOS ANGELES COUNTY SURVEYOR
726 LOS ANGELES COUNTY ENGINEERING BLDG.

NOTE: ANY ADDITIONS OR CHANGES ON THIS SHEET MUST BE MADE OR CIRCLED IN RED INK, WITH DATE AND NAME OF PERSON MAKING CHANGE.

Do not extend notes this side of this line.

STATION	B. S.	H. I.	F. S.	ELEV.		
36+00		253.724	40	2533.2	℄ prop Rd	
50 R			43	2532.9		
100 R			44	2532.8		
50 L			37	2533.5		
100 L			41	2533.1		
36+50			36	2533.6	℄ prop Rd	
50 R			39	2533.3		
100 R			35	2533.7		
50 L			39	2533.3		
100 L			42	2533.0		
37+00			44	2532.8	℄ prop Rd	
50 R			37	2533.5		
100 R			32	2534.0		
50 L			43	2532.9		
100 L			47	2532.5		
37+50			46	2532.6	℄ prop Rd	
50 R			37	2533.5		
100 R			35	2533.7		
50 L			49	2532.3		
100 L			50	2532.2		

Profile No. ____ Notes Red. ____ Plotted ____ Job No. ____ Division No. 8617 F.B. 1665 Pg. 25
X-Sec. No. ____ Date ____ Date ____ Survey of Fairmont Airport
Notes Chkd. RES Checked ____ Survey by R.L. Willey Notes [illegible] Date 4-18-51
Date 4-1-51 Date ____ Map No. ____ Reduced Johnson Date ____

76L298 307 5-49

PLEASE RETURN TO
LOS ANGELES COUNTY SURVEYOR
726 LOS ANGELES COUNTY ENGINEERING BLDG.

NOTE: ANY ADDITIONS OR CHANGES ON THIS SHEET MUST BE MADE OR CIRCLED IN RED INK. WITH DATE AND NAME OF PERSON MAKING CHANGE.

Do not extend notes this side of this line.

STATION	B. S.	H. I.	F. S.	ELEV.		
38+00		253.724	4 7	2532.5	℄ Rd	
50 R			3 5	2533.7		
100 R			3 3	2533.9		
50 L			4 9	2532.3		
100 L			4 9	2532.3		
38+50			4 6	2532.6	℄ Rd	
50 R			3 5	2533.7		
100 R			3 5	2533.7		
50 L			4 8	2532.4		
100 L			4 9	2532.3		
39+00			4 3	2532.9		
50 R			3 5	2533.7		
100 R			3 2	2534.0		
50 L			4 5	2532.7		
100 L			4 7	2532.5		
39+50			3 9	2533.3		
50 R			3 0	2534.2		
100 R			2 9	2534.3		
50 L			4 4	2532.8		
100 L			4 5	2532.7		
40+00			3 1	2534.1		

F.B. 15 Pg. 26 Job No. 8617 Division No. Notes Red. Plotted No. Profile
Survey of Palmdale Airport Date Date No. X-Sec.
Survey by R.L. Willey Notes R.L.W. Notes Chkd. RES Checked
Indexed E. C. Johnson Date Date 4-1-51 Date No.

76L298 307 5-49

PLEASE RETURN TO
LOS ANGELES COUNTY SURVEYOR
726 LOS ANGELES COUNTY ENGINEERING BLDG.

NOTE: ANY ADDITIONS OR CHANGES ON THIS SHEET MUST BE MADE OR CIRCLED IN RED INK, WITH DATE AND NAME OF PERSON MAKING CHANGE.

Do not extend notes this side of this line.

STATION	B. S.	H. I.	F. S.	ELEV.		
40+00 50R		2537.24	26	2534.6		
100R			25	2534.7		
50L			39	2533.3		
100L			43	2533.9		
40+50			27	2534.5	℄ Rd	
50R			23	2534.9		
100R			20	2535.2		
50L			34	2533.8		
100L			39	2533.3		
41+00			21	2535.1	℄ Rd	
50R			21	2535.1		
100R			20	2535.2		
50L			33	2533.9		
100L			37	2533.5		
T.P.	642	2540.97	269	2534.55		
41+50			64	2534.6	℄ Rd	
50R			61	2534.9		
100R			59	2535.1		
50L			67	2534.3		
100L			69	2534.1		
42+00			58	2535.2	℄ Rd	

Profile No. ____ Notes Red. ____ Plotted ____ Job No. 8617 Division No. ____ F.B. 7665 Pg. 27
Date ____ Date ____ Survey of Pomona Airport
X-Sec. No. ____ Notes Chkd. RES Checked ____ Survey by R.L. Willey Notes R.L.W. Date 4-18-51
Date 4-1-51 Date ____ Map No. ____ Indexed ____ Date ____

76L298 307 5-49

PLEASE RETURN TO
LOS ANGELES COUNTY SURVEYOR
726 LOS ANGELES COUNTY ENGINEERING BLDG.

NOTE: ANY ADDITIONS OR CHANGES ON THIS SHEET MUST BE MADE OR CIRCLED IN RED INK, WITH DATE AND NAME OF PERSON MAKING CHANGE.

Do not extend notes this side of this line.

STATION	B. S.	H. I.	F. S.	ELEV.		
42+00						
50 R		2540.97	58	2535.2		
76 R			58	2535.2	T brk	
79 R			63	2534.7	Gut	Existing Rd
89 R			562	2535.35	edge pvmt	" "
100 R			554	2535.43	℄ pvmt	" "
50 L			63	2534.7		
100 L			66	2534.4		
42+50			53	2535.7	℄ prop Rd	
51 R			49	2536.1	Top brk	
57 R			57	2535.3	Gut	
67 R			514	2535.83	edge pvmt	" "
79 R			508	2535.89	℄ "	
99 R			525	2535.72	edge "	" "
50 L			57	2535.3		
100 L			59	2535.1		
43+00			47	2536.3	℄ prop Rd	
33 R			43	2536.7	Tbrk	
37 R			52	2535.8	Gut	
47 R			476	2536.21	edge pvmt	" "
59 R			471	2536.26	℄ "	" "
71 R			485	2536.12	Edge "	

F.B. 1665 Pg. 28

Job No. 8617 Division No. Notes Red. Plotted No. Profile

Survey of Palmdale Airport Date Date X-Sec.

Survey by R.L. Willey Notes RW Notes Chkd. RES Checked No.

Indexed E. C. Johnson Date Date 4-1-51 Date

76L298 307 5-49

PLEASE RETURN TO
LOS ANGELES COUNTY SURVEYOR
726 LOS ANGELES COUNTY ENGINEERING BLDG.

NOTE: ANY ADDITIONS OR CHANGES ON THIS SHEET MUST BE MADE OR CIRCLED IN RED INK, WITH DATE AND NAME OF PERSON MAKING CHANGE.

Do not extend notes this side of this line.

STATION	B. S.	H. I.	F. S.	ELEV.		
43+00						
91 R		254097	6.0	2535.0	bot Gut Existing Rd	
103 R			4.0	2537.0	E Top Levee " "	
50 L			5.2	2535.8		
100 L			5.4	2535.6		
43+50			3.9	2536.1	℄ prop Rd	
15 R			4.1	2536.9	T. brk	
20 R			5.1	2535.9	Gut	
29 R			4.62	2536.35	edge pvmt " "	
44 R			4.46	2536.51	℄ " " "	
54 R			4.60	2536.37	edge " " "	
75 R			5.7	2535.3	Gut	
87 R			3.5	2536.5	E Top Levee	
98 R			3.3	2537.7	W " "	
104 R			4.4	2536.6	B. Fill	
50 L			4.1	2536.9		
100 L			4.6	2536.4		
44+00			3.8	2537.2	℄ prop Rd	
5 R			4.9	2536.1	Gut	
14 R			4.31	2536.66	edge pvmt	
25 R			4.18	2536.79	℄ "	
35 R			4.24	2536.73	edge "	

Profile No. ____ Notes Red. ____ Plotted ____ Job No. 8617 Division No. ____ F.B. 166 PG. 29
X-Sec. No. ____ Date ____ Date ____ Survey of Pomona Airport
Notes Chkd. RES Checked ____ Survey by E.W. Willey Notes E.W. Date 4-18-54
Date 4-1-51 Date ____ Map No. ____ Indexed Johnson Date ____

76L298 307 5-49

PLEASE RETURN TO
LOS ANGELES COUNTY SURVEYOR
726 LOS ANGELES COUNTY ENGINEERING BLDG.

NOTE: ANY ADDITIONS OR CHANGES ON THIS SHEET MUST BE MADE OR CIRCLED IN RED INK, WITH DATE AND NAME OF PERSON MAKING CHANGE.

Do not extend notes this side of this line.

STATION	B. S.	H. I.	F. S.	ELEV.		
44+00						
54 R		2540.97	4 8	2536 2	T brk	
59 R			5 5	2535 5	b fill	
75 R			3 1	2537 9	E Top Levee	
84 R			2 7	2538 3	W " "	
92 R			3 9	2537 1	bot fill	
100 R			4 1	2536 9		
3 L			3 4	2537 6	T brk	
50 L			3 7	2537 3		
100 L			4 0	2537 0		
44+50			4 19	2536.78	℄ prop Rd	
10 R			4 09	2536 88	℄ prmt	
22 R			4 15	2536 82	edge "	
43 R			4 6	2536 4	T brk	
47.5 R			5 1	2535 9	bot fill	
57 R			2 5	2538 5	E edge Levee	
68 R			2 3	2538 7	W " "	
76 R			3 5	2537 5	bot fill	
100 R			3 9	2537 1		
1 L			4 21	2536 76	edge prmt	
10 L			4 7	2536 3	Gut	
17 L			3 0	2538 0	T brk	

F.B. 1665 PG. 38
Job No. 8617 Division No. Notes Red. Plotted Profile
Survey of Palmdale Airport Date Date No.
Survey by R.L. Nelly Notes RLN Notes Chkd. RES Checked X-Sec.
Indexed R. C. Johnson Date Date 4-1-51 Date No.

76L298 307 5-49

PLEASE RETURN TO
LOS ANGELES COUNTY SURVEYOR
726 LOS ANGELES COUNTY ENGINEERING BLDG.

NOTE: ANY ADDITIONS OR CHANGES ON THIS SHEET MUST BE MADE OR CIRCLED IN RED INK, WITH DATE AND NAME OF PERSON MAKING CHANGE.

Do not extend notes this side of this line.

STATION	B. S.	H. I.	F. S.	ELEV.		
44+50						
50 L		254097	3 5	2537 5		
100 L			3 2	2537 8		
45+00			3 82	2537 15	℄ prop Rd	
7 5 R			3 71	2537 06	edge pvmt	Existing R
25 R			4 5	2536 5	T brk	
29 R			5 0	2536 0	bot fill	
44 R			2 2	2538 8	E Top Levee	
54 R			1 6	2539 4	W " "	
65 R			3 0	2538 0	bot fill	
100 R			3 7	2537 3		
3 L			3 79	2537 18	℄ pvmt	
13 L			3 81	2537 16	edge "	
21 L			4 2	2536 8	Gut	
30 L			2 6	2538 4	T brk	
50 L			2 5	2538 5		
100 L			2 3	2538 7		
45+50			3 6	2537 4	℄ prop Rd	
13 R			4 0	2537 0	T brk	
17 R			4 5	2536 5	bot fill	
32 R			1 5	2539 5	E Top Levee	
42 R			1 2	2539 8	W " "	

Profile No. ____ Notes Red. ____ Plotted ____ Job No. 8617 Division No. ____

X-Sec. No. ____ Date ____ Notes Chkd. RES Date ____ Checked ____ Survey of KENNICOTT SUMPH

Date 4-1-51 Date ____ Survey by ELWILLE Notes ELW Date 4-18-51

Map No. ____ Indexed Jo Date ____

F.B. 16 PG. 31

76L298 307 5-49

PLEASE RETURN TO
LOS ANGELES COUNTY SURVEYOR
726 LOS ANGELES COUNTY ENGINEERING BLDG.

NOTE: ANY ADDITIONS OR CHANGES ON THIS SHEET MUST BE MADE OR CIRCLED IN RED INK, WITH DATE AND NAME OF PERSON MAKING CHANGE.

Do not extend notes this side of this line.

STATION	B. S.	H. I.	F. S.	ELEV.		
45+50						
48 R		254097	1 8	253[illegible] 2		
100 R			2 9	253[illegible] 1		
3 L			3 64	253[illegible] 3	edge pvmt	Existing Rd
15			3 46	253[illegible] 9	℄ "	" "
25 L			3 45	253[illegible] 2	edge "	
33 L			3 8	253[illegible] 2	Gut	
42 L			1 9	253[illegible]	T brk	
100 L			2 3	253[illegible]		
46+00			3 5	[illegible]	℄ prop Rd	
14 R			3 7	253[illegible]	T brk	
17 R			4 1	253[illegible]	bot fill	
26 R			0 6	254[illegible]	E Top Levee	
33 R			0 8	254[illegible]	W " "	
41 R			1 3	253[illegible]	bot fill	
100 R			2 0	253[illegible]		
12 L			3 29	253[illegible] 8	edge pvmt	
23 L			3 14	253[illegible] 3	℄ "	
34 L			3 27	253[illegible] 0	E edge "	
42 L			3 7	253[illegible]	Gut	
52 L			2 0	253[illegible]	T brk	
100 L			2 7	253[illegible]		

Profile No. ____ X-Sec. No. ____

Plotted ____ Date ____ Checked ____ Date ____

Notes Red. ____ Date ____ Notes Chkd. RES Date 4-1-51

Job No. 867 Division No. ____

Survey of Palmdale Airport

Survey by PLV/LLT Notes RLM

Indexed R. C. Johnson Date ____

F.B. 1619 Pg. 32

76L298 307 5-49

PLEASE RETURN TO
LOS ANGELES COUNTY SURVEYOR
726 LOS ANGELES COUNTY ENGINEERING BLDG.

NOTE: ANY ADDITIONS OR CHANGES ON THIS SHEET MUST BE MADE OR CIRCLED IN RED INK, WITH DATE AND NAME OF PERSON MAKING CHANGE.

Do not extend notes this side of this line.

STATION	B. S.	H. I.	F. S.	ELEV.	
		2540,97			
TP	558	2542,62	3 93	2537,04	
46+00			5 6	2537 0	℄ prop Rd bot fill
15 R			2 7	2539 9	E Top Levee
24 R			2 5	2540 1	W " "
30 R			3 3	2539 3	bot fill
100 R			3 0	2539 6	
4 L			5 1	2537 5	T brk
20 L			4 71	2537 91	W edge pvmt
29 L			4 59	2538 03	℄ "
40 L			4 61	2538 01	E edge "
50 L			5 0	2537 6	Gut
58 L			3 7	2538 9	T brk
100 L			4 7	2537 9	
47+00			4 6	2538 0	℄ prop Rd
7 R			2 7	2539 9	E Top Levee
16 R			2 0	2540 6	W " "
25 R			3 2	2539 4	bot fill
50 R			3 1	2539 5	
100 R			3 1	2539 5	
6 L			5 7	2536 9	Gut

Profile No. ____ Notes Red. ____ Plotted ____ Job No. 8617 Division No. ____ F.B. 1665 Pg. 23 33
Date ____ Date ____ Survey of Fairmount Airport
X-Sec. No. ____ Notes Chkd. RES Checked ____ Survey by R.L.W. Hey Notes R.L.W. Date 4-18-51
Date 4-1-51 Date ____ Map No. ____ Indexed E. Johnson Date ____

76L298 307 5-49

PLEASE RETURN TO
LOS ANGELES COUNTY SURVEYOR
726 LOS ANGELES COUNTY ENGINEERING BLDG.

NOTE: ANY ADDITIONS OR CHANGES ON THIS SHEET MUST BE MADE OR CIRCLED IN RED INK, WITH DATE AND NAME OF PERSON MAKING CHANGE.

Do not extend notes this side of this line.

STATION	B. S.	H. I.	F. S.	ELEV.		
47+00						
10 L		2542 62	5 0	2537 6	Tbrk	
25 L			4 52	2538 10	Wedge pvmt	
36 L			4 40	2538 22	℄ "	
48 L			4 46	2538 16	E " "	
55 L			5 0	2537 6	Gut	
63 L			4 1	2537 5	T brk	
100 L			4 5	253[illegible]		
47+50					℄ prop Rd	
20 R			2 6	254[illegible] 0	E Top Levee	
10 R			2 0	2540 6	W " "	
16 R			3 1	2539 5	bot fill	
50 R			2 8	253[illegible]		
100 R			2 8	253[illegible]		
12 L			5 4	2537 [illegible]	bot fill	
15 L			5 0	2537 [illegible]	Tbrk	
30 L			4 31	2538 31	Wedge pvmt	
41 L			4 17	2538 45	℄ "	
52 L			4 28	2538 34	E " "	
61 L			4 8	2537 [illegible]	Gut	
66 L			3 9	253[illegible]	Tbrk	
100 L			4 4	2538 [illegible]		

F.B. 15 PG. 34
Job No. 8617 Division No. Notes Red. Plotted No. Profile
Survey of Palmdale Airport Date Date X-Sec.
Survey by R.L. Willey Notes R.L.W. Notes Chkd. RES Checked No.
Indexed E. C. Johnson Date Date 4-1-51 Date

76L298 307 5-49

PLEASE RETURN TO
LOS ANGELES COUNTY SURVEYOR
726 LOS ANGELES COUNTY ENGINEERING BLDG.

NOTE: ANY ADDITIONS OR CHANGES ON THIS SHEET MUST BE MADE OR CIRCLED IN RED INK, WITH DATE AND NAME OF PERSON MAKING CHANGE.

Do not extend notes this side of this line.

STATION	B. S.	H. I.	F. S.	ELEV.		
48+00		2542.62	20	25406	℄ prop Rd	
7 R			20	25406	Wedge Levee	
14 R			29	25397	bot fill	
50 R			23	25403		
100 R			24	25402		
2 L			21	25405	Wedge Levee	
16 L			50	25376	bot fill	
34 L			409	253853	Wedge pvmt	
44 L			394	253868	℄ "	
54 L			400	253862	E " "	
59 L			44	25382	Gut	
69 L			42	25384	T brk	
100 L			42	25384		
48+50			14	25412	℄ prop Rd	
4 R			15	25411	Wedge Levee	
10 R			24	25402	bot fill	
50 R			17	25409		
100 R			20	25406		
4 L			21	25405	E edge Levee	
18 L			48	25378	bot fill	
33 L			383	253879	Wedge pvmt	

Profile No. ____ Notes Red. ____ Plotted ____ Job No. 8617 Division No. ____ F.B. 7665 PG. 35
X-Sec. No. ____ Date ____ Date ____ Survey of Pomona Airport
Notes Chkd. RES Checked ____ Survey by RLWilley Notes RLW Date 4-18-51
Date 4-1-51 Date ____ Map No. ____ Indexed Job Room Date ____

76L298 307 5-49

PLEASE RETURN TO
LOS ANGELES COUNTY SURVEYOR
726 LOS ANGELES COUNTY ENGINEERING BLDG.

NOTE: ANY ADDITIONS OR CHANGES ON THIS SHEET MUST BE MADE OR CIRCLED IN RED INK, WITH DATE AND NAME OF PERSON MAKING CHANGE.

Do not extend notes this side of this line.

STATION	B. S.	H. I.	F. S.	ELEV.		
48+50						
45 L		254262	3 68	25[illegible]4	℄ prmt	
55 L			3 76	25[illegible]6	E edge "	
63 L			4 4	253[illegible]2	Gut	
69 L			3 3	253[illegible]	T brk	
100 L			4 2	253[illegible]		
48+79,89 EC			1 2	25[illegible]	℄ prop Rd	
5 R			1 1	254[illegible]	W edge Levee	
10 R			1 9	254[illegible]	bot fill	
50 R			1 4	2541 2		
100 R			2 1	254[illegible]		
5 L			1 9	2540 7	E edge Levee	
18 L			4 8	253[illegible]	bot fill	
35 L			3 65	253[illegible]7	W edge Prmt	
46 L			3 50	253[illegible]2	℄ "	
56 L			3 57	253[illegible]5	E " "	
63 L			4 1	253[illegible]	Gut	
70 L			3 5	253[illegible]	T brk	
100 L			4 4	253[illegible]		
49+00			1 1	254[illegible]	℄ prop Rd	
5 R			1 1	254[illegible]	W Top Levee	
7 R			1 7	254[illegible]	bot fill	

F.B. 1665 PG. 36
Job No. 8617 Division No. Notes Red. Plotted No. Profile
Survey of Palmdale Airport Date Date X-Sec.
Survey by R.L. Willey Notes R.L.W. Notes Chkd. RES Checked No.
Indexed C. Johnson Date Date 4-1-51 Date

76L298 307 5-49

PLEASE RETURN TO
LOS ANGELES COUNTY SURVEYOR
726 LOS ANGELES COUNTY ENGINEERING BLDG.

NOTE: ANY ADDITIONS OR CHANGES ON THIS SHEET MUST BE MADE OR CIRCLED IN RED INK, WITH DATE AND NAME OF PERSON MAKING CHANGE.

Do not extend notes this side of this line.

STATION	B. S.	H. I.	F. S.	ELEV.		
49+00						
50 R		254262	14	2541 2'		
100 R			17	2540 9'		
4 L			19	2540 7'	E Top Levee	
18 L			46	2538 0'	bot fill	
34 L			360	2539 02	Wedge pvmt	
45 L			345	2539 17	℄ "	
55 L			353	2539 09	E " "	
62 L			40	2538 6'	Gut	
70 L			36	2539 0'	T brk	
50 L			39	2538 7'		
100 L			43	2538 3'		
49+50			13	2541 3'	℄ prop Rd	
5 R			13	2541 3'	W Top Levee	
11 R			19	2540 7'	bot fill	
50 R			12	2541 4'		
100 R			13	2541 3'		
4 L			17	2540 9'	E Top Levee	
8 L			44	2538 2'	bot fill	
34 L			344	2539 18	W edge pvmt	
45 L			331	2539 31	℄ "	
55 L			344	2539 18	E " "	

Profile No. ____ Notes Red. ____ Plotted ____ Job No. 8617 Division No. ____ F.B. 16 Pg. 37
Date ____ Date ____ Survey of Fairmount Airport
X-Sec. No. ____ Notes Chkd. RCS Checked ____ Survey by P.J. Willey Notes [illegible] Date 4-18-51
Date 4-1-51 Date ____ Map No. ____ Indexed Johnson Date ____

76L298 307 5-49

PLEASE RETURN TO
LOS ANGELES COUNTY SURVEYOR
726 LOS ANGELES COUNTY ENGINEERING BLDG.

NOTE: ANY ADDITIONS OR CHANGES ON THIS SHEET MUST BE MADE OR CIRCLED IN RED INK, WITH DATE AND NAME OF PERSON MAKING CHANGE.

Do not extend notes this side of this line.

STATION	B. S.	H. I.	F. S.	ELEV.		
49+50						
63 L		254262	40	253[illegible]6	Gut	
67 L			37	253[illegible]9	Tbrk	
100 L			39	253[illegible]		
50+00 TP	261	254361	162	254[illegible],00		
5 R			29	25407	W Top Levee	
10 R			39	25397	bot fill	
50 R			29	25407		
100 R			20	2541[illegible]5		
4 L			31	25405	E Top Levee	
18 L			54	25382	bot fill	
34 L			414	253947	W edge pvmt	
46 L			396	253965	℄ "	
55 L			414	253947	E " "	
63 L			47	253[illegible]	Gut	
68 L			44	2539[illegible]	Tbrk	
50 L			46	25390		
100 L			46	25390		
50+50			26	25410	℄ prop Rd	
4 R			28	25408	W Top Levee	
85 R			39	25397	Bot fill	
50 R			40	25396	E edge pvmt	

F.B. 1665 Pg. 38 Job No. 8617 Division No. Notes Red. Plotted No. Profile
Survey of Palmdale Airport Date Date X-Sec.
Survey by R.L. Willey Notes RLW Notes Chkd. RES Checked No.
Indexed C. Johnson Date Date 4-1-51 Date

76L298 307 5-49

PLEASE RETURN TO
LOS ANGELES COUNTY SURVEYOR
726 LOS ANGELES COUNTY ENGINEERING BLDG.

NOTE: ANY ADDITIONS OR CHANGES ON THIS SHEET MUST BE MADE OR CIRCLED IN RED INK, WITH DATE AND NAME OF PERSON MAKING CHANGE.

Do not extend notes this side of this line.

STATION	B. S.	H. I.	F. S.	ELEV.		
50+50						
100 R		254361	38	25398		
5 L			29	25407	~~W~~ E Top Levee	
17 L			55	25381	bot fill	
34 L			390	253971	Wedge pvmt	
46 L			371	253990	℄ "	
55 L			382	253979	E " "	
63 L			46	25390	Gut	
67 L			42	25394	T brk	
100			45	25391		
51+00			22	25414		
4 R			23	25413	W Top Levee	
9 R			34	25402	bot fill	
50 R			39	25397		
100 R			36	25400		
5 L			25	25411	E Top Levee	
18 L			53	25383	bot fill	
34 L			368	253993	Wedge pvmt	
45 L			352	254009	℄ "	
55 L			366	253995	E " "	
64 L			43	25393	Gut	
67 L			39	25397	T brk	
100 L			46	25390		

Profile No. ____ Notes Red. ____ Plotted ____ Job No. 8617 Division No. ____ F.B. 1665 PG. 39
Date ____ Date ____ Survey of [illegible]
X-Sec. No. ____ Notes Chkd. RES Checked ____ Survey by R.L.Willey Notes R.L.W. Date 4-27
Date 4-1-51 Date ____ Map No. ____ Indexed Johnson Date ____

76L298 307 5-49

PLEASE RETURN TO
LOS ANGELES COUNTY SURVEYOR
726 LOS ANGELES COUNTY ENGINEERING BLDG.

NOTE: ANY ADDITIONS OR CHANGES ON THIS SHEET MUST BE MADE OR CIRCLED IN RED INK, WITH DATE AND NAME OF PERSON MAKING CHANGE.

Do not extend notes this side of this line.

STATION	B. S.	H. I.	F. S.	ELEV.		
51+50		254361	19	2541 7	℄ Rd	
4 R			22	2541 4	W Top Levee	
10 R			33	254[illegible] 3	bot fill	
50 R			35	2540[illegible]		
100 R			34	254[illegible] 2		
5 L			20	254[illegible] 6	E Top Levee	
19 L			50	253[illegible]	bot fill	
34 L			356	254[illegible] 05	W edge pvmt	
45 L			334	254[illegible] 7	℄ "	
56 L			335	254[illegible] 6	E " "	
63 L			40	2539 6	Gut	
66 L			36	253[illegible] 8	T brk	
100 L			43	2539[illegible]		
52+00			18	254[illegible]		
4 R			20	254[illegible]	W Top Levee	
12 R			34	2540 2	bot fill	
50 R			31	254[illegible]		
100 R			32	254[illegible]		
5 L			19	2541 7	E Top Levee	
17 L			48	253[illegible] 8	bot fill	
34 L			335	254026	W edge pvmt	

F.B. 1165 PG. 40

Job No. 8617 Division No. Notes Red. Plotted Profile No.

Survey of Palmdale Airport Date Date X-Sec.

Survey by R L Willey Notes RLW Notes Chkd. RES Checked

Indexed R. C. Johnson Date " Date 4-1-51 Date No.

76L298 307 5-49

PLEASE RETURN TO
LOS ANGELES COUNTY SURVEYOR
726 LOS ANGELES COUNTY ENGINEERING BLDG.

NOTE: ANY ADDITIONS OR CHANGES ON THIS SHEET MUST BE MADE OR CIRCLED IN RED INK, WITH DATE AND NAME OF PERSON MAKING CHANGE.

Do not extend notes this side of this line.

STATION	B. S.	H. I.	F. S.	ELEV.		
52+00						
45 L		2543.61	304	254057	℄ prmt	
55 L			316	254045	E edge "	
63 L			39	25~~40~~39.7 1	Gut	
70 L			35	2540 8	T brk	
100 L			40	25~~40~~39.6 17		
52+50			19	254~~21~~ 16	℄ prop Rd	
5 R			20	2542~~2~~	W Top Levee	
10 R			31	2540~~9~~5	bot fill	
50 R			33	2540~~7~~3		
100 R			26	2541~~4~~0		
5 L			21	2541~~9~~5	E Top Levee	
18 L			46	2539~~4~~0	bot fill	
35 L			301	254060	W edge prmt	
45 L			288	254073	℄ "	
55 L			287	254074	E " "	
62 L			33	2540~~7~~3	Gut	
69 L			28	254~~1~~0.8	T brk	
100 L			31	2540~~9~~5		
53+00			16	2542~~4~~0	℄ prop Rd	
4 R			16	2542~~4~~0	W Top Levee	
10 R			28	254~~0~~ L28	bot fill	

Profile No. _____ Notes Red. _____ Plotted _____ Job No. 8617 Division No. _____

X-Sec. No. _____ Date _____ Date _____ Survey of Pelimeade Ellis

Notes Chkd. RCS Date 4-1-51 Checked _____ Date _____ Survey by B.L. Miller Notes RWK Date 4-18-51

Map No. _____ Indexed to changes Date _____

F.B. 1605 PG. 41

76L298 307 5-49

PLEASE RETURN TO
LOS ANGELES COUNTY SURVEYOR
726 LOS ANGELES COUNTY ENGINEERING BLDG.

NOTE: ANY ADDITIONS OR CHANGES ON THIS SHEET MUST BE MADE OR CIRCLED IN RED INK, WITH DATE AND NAME OF PERSON MAKING CHANGE.

Do not extend notes this side of this line.

STATION	B. S.	H. I.	F. S.	ELEV.		
53+00						
50 R		2543.61	32	2540 ~~8~~ 4		
100 R			28	2541 ~~2~~ 8		
5 L			17	2542 ~~3~~ 9	E Top Levee	
17 L			41	2539 ~~9~~ 5	bot fill	
35 L			276	2540 85	Wedge pvmt	
44 L			262	2540 99	℄ "	
55 L			269	2540 92	E " "	
63 L			32	2540 ~~8~~ 4	Gut	
68 L			24	2541 ~~6~~ 2	T brk	
100 L			25	2541 ~~5~~ 1		
53+50			10	2543 ~~0~~ 6	℄ prop. Rd	
4 R			10	2543 ~~0~~ 6	W Top Levee	
9 R			20	2542 ~~0~~ 6	bot fill	
50 R			25	2541 ~~5~~ 1		
100 R			25	2541 ~~5~~ 1		
5 L			10	2543 ~~0~~ 6	~~E~~ Top Levee	
18 L			40	2540 ~~0~~ 6	bot fill	
34 L			246	2541 15	Wedge pvmt	
44 L			237	2541 24	℄ "	
55 L			243	2541 18	E " "	
63 L			30	2549 ~~0~~ 6	Gut	

F.B. 165 Pg. 42 3/2
Job No. 8617 Division No. Notes Red. Plotted Date Notes Chkd. RES Checked Date 4-1-51 Date
Survey of Palmdale Airport Notes Date
Survey by RLWilley Notes RLW Date
Indexed R. C. Johnson
Profile No. X-Sec. No.

76L298 307 5-49

PLEASE RETURN TO
LOS ANGELES COUNTY SURVEYOR
726 LOS ANGELES COUNTY ENGINEERING BLDG.

NOTE: ANY ADDITIONS OR CHANGES ON THIS SHEET MUST BE MADE OR CIRCLED IN RED INK, WITH DATE AND NAME OF PERSON MAKING CHANGE.

Do not extend notes this side of this line.

STATION	B. S.	H. I.	F. S.	ELEV.		
53+50						
69 L		254361	17	254~~33~~ 19	T brk	
100 L			23	2541~~7~~ 3		
54+00			05	2543~~5~~ 1	℄ prop Rd	
5 R			06	2543 4 0	W Top Levee	
9 R			14	2542 ~~6~~ 2	bot fill	
50 R			17	254~~23~~ 19		
100 R			20	254~~20~~ 16		
4 L			07	254~~33~~ 29	E Top Levee	
18 L			36	2540 4 0	bot fill	
34 L			221	254140	W edge pvmt	
45 L			218	254143	℄ "	
55 L			226	254135	E " "	
63 L			28	254~~12~~ 08	Gut	
68 L			19	254~~21~~ 17	T brk	
100 L			22	254~~18~~ 14		
54+50 T.P.	202	254538	0.25	2543.36	℄ prop Rd	
4 R			20	2543 4	W Top Levee	
11 R			30	2542 4	bot fill	
50 R			30	2542 4		
100 R			25	2542 9		
4 L			23	2543 1	E Top Levee	

Profile No. ____ Notes Red. ____ Plotted ____ Job No. 8617 Division No. ____ F.B. 1 L5 Pg. 43
X-Sec. No. ____ Date ____ Date ____ Survey of Pomona Chk. ____
Notes Chkd. RES Checked ____ Survey by RLWilley Notes RLW Date 4-18-51
Date 4-1-51 Date ____ Map No. ____ Indexed Johnson Date ____

76L298 307 5-49

PLEASE RETURN TO
LOS ANGELES COUNTY SURVEYOR
726 LOS ANGELES COUNTY ENGINEERING BLDG.

NOTE: ANY ADDITIONS OR CHANGES ON THIS SHEET MUST BE MADE OR CIRCLED IN RED INK, WITH DATE AND NAME OF PERSON MAKING CHANGE.

Do not extend notes this side of this line.

STATION	B. S.	H. I.	F. S.	ELEV.		
54+50						
17 L		254538	51	2540 3	bot fill	
34 L			376	254162	wedge pvmt	
45 L			379	254159	℄ "	
55 L			388	254150	E " "	
63 L			45	2540 9	Gut	
69 L			37	2541 7	T brk	
100 L			40	2541 4		
55+00			17	2543 7	℄ prop Rd	
5 R			17	2543 7	W Top Levee	
12 R			30	2542 4	bot fill	
50 R			28	2542 6		
100 R			24	2543 0		
4 L			19	2543 5	E Top Levee	
18 L			51	2540 3	bot fill	
34 L			362	254176	wedge pvmt	
45 L			352	254186	℄ "	
55 L			362	254176	E " "	
63 L			42	2541 2	Gut	
66 L			37	2541 7	T brk	
100 L			38	2541 6		

F.B. 1613 Pg. 44
Job No. 8617 Division No. Notes Red. Plotted No. Profile
Survey of Palmdale Airport Date Date No. X-Sec.
Survey by R.L. Wiley Notes R.L.W. Notes Chkd. RES Checked
Indexed E. C. Johnson Date Date 4-1-51 Date No.

76L298 307 5-49

PLEASE RETURN TO
LOS ANGELES COUNTY SURVEYOR
726 LOS ANGELES COUNTY ENGINEERING BLDG.

NOTE: ANY ADDITIONS OR CHANGES ON THIS SHEET MUST BE MADE OR CIRCLED IN RED INK, WITH DATE AND NAME OF PERSON MAKING CHANGE.

Do not extend notes this side of this line.

STATION	B. S.	H. I.	F. S.	ELEV.		
55+50		2545.38	15	2543.9	℄ prop Eq	
5 R			16	2543.8	W Top Levee	
12 R			27	2542.7	bot fill	
50 R			26	2542.8		
100 R			24	2543.0	℄	
4 L			17	2543.7	E Top Levee	
17 L			50	2540.4	bot fill	
35 L			342	2541.96	Wedge pvmt	
45 L			335	2542.03	℄ "	
55 L			339	2541.99	E " "	
62 L			39	2541.5	Gut	
66 L			34	2542.0	T. brk	
100 L			35	2541.9		
56+00			12	2544.2	℄ prop Eq	
6 R			11	2544.3	W T. Levee	
17 R			25	2542.9	bot fill	
50 R			27	2542.7		
100 R			23	2543.1		
3 L			14	2544.0	E Top Levee	
16 L			49	2540.5	bot fill	
35 L			316	2542.22	Wedge pvmt	

Profile No. ____ Notes Red. ____ Plotted ____ Job No. 8617 Division No. ____
X-Sec. No. ____ Date ____ Date ____ Survey of ____
Notes Chkd. RES Date 4-1-51 Checked ____ Date ____ Survey by ____ Notes ____ Date ____
Map No. ____ Indexed ____ Date ____

F.B. 1165 Pg. 43

76L298 307 5-49

PLEASE RETURN TO
LOS ANGELES COUNTY SURVEYOR
726 LOS ANGELES COUNTY ENGINEERING BLDG.

NOTE: ANY ADDITIONS OR CHANGES ON THIS SHEET MUST BE MADE OR CIRCLED IN RED INK, WITH DATE AND NAME OF PERSON MAKING CHANGE.

Do not extend notes this side of this line.

STATION	B. S.	H. I.	F. S.	ELEV.		
56+00						
45 L		2545 38	3 07	2542 31	℄ prmt	
56 L			3 14	2542 24	E edge "	
63 L			3 7	2541 7	Gut	
67 L			3 0	2542 4	T brk	
100 L			3 0	2542 4		
56+50			1 0	2544 4	℄ prop Rd	
8 R			0 9	2544 5	W Top Levee	
18 R			2 3	2543 1	bot fill	
50 R			2 5	2542 9		
100 R			2 2	2543 2		
1 L			1 0	2544 4	E Top Levee	
16 L			4 5	2540 9	bot fill	
34 L			2 86	2542 52	W edge prmt	
46 L			2 78	2542 60	℄ "	
56 L			2 88	2542 50	E " "	
63 L			3 6	2541 8	Gut	
67 L			2 5	2542 9	T brk	
100 L			2 8	2542 6		
57+00			0 8	2544 6	℄ prop Rd	
9 R			0 8	2544 6	W Top Levee	
15 R			1 8	2543 6	bot fill	

F.B. 165 Pg. 46 Job No. 8617 Division No. Notes Red. Plotted No. Profile
Survey of Palmdale Airport Date Date X-Sec.
Survey by R.L. Willey Notes 4-18-51 Notes Chkd. RES Checked No.
Indexed E. C. Johnson Date Date 4-1-51 Date

76L298 307 5-49

PLEASE RETURN TO
LOS ANGELES COUNTY SURVEYOR
726 LOS ANGELES COUNTY ENGINEERING BLDG.

NOTE: ANY ADDITIONS OR CHANGES ON THIS SHEET MUST BE MADE OR CIRCLED IN RED INK, WITH DATE AND NAME OF PERSON MAKING CHANGE.

Do not extend notes this side of this line.

STATION	B. S.	H. I.	F. S.	ELEV.		
57+00						
50R		254538	21	25433		
100R			18	25436		
1 L			08	25446	W Top Levee	
16 L			43	25411	bot fill	
35 L			251	254287	Wedge prmt	
45 L			246	254292	℄ "	
56 L			261	254277	E " "	
62 L			32	25422	Gut	
66 L			25	25429	Tbrk	
100 L			30	25424		
57+50			09	25445	℄ prop Rd	
8 R			04	25450	W Top Levee	
17 R			17	25437	bot fill	
50 R			17	25437		
100 R			17	25437		
1 L			09	25445	E Top Levee	
16 L			43	25411	bot fill	
35 L			251	254287	Wedge prmt	
45 L			230	254308	℄ "	
55 L			253	254285	E " "	
65 L			33	25421	Gut	

Profile No. ____ Notes Red. ____ Plotted ____ Job No. 8617 Division No. ____ F.B. 16 Pg. 47
X-Sec. No. ____ Date ____ Date ____ Survey of Peninsula Airport
Notes Chkd. RES Date 4-1-51 Checked ____ Date ____ Survey by RLW Notes RLW Date 4-18-51
Map No. ____ Indexed John Scott Date ____

76L298 307 5-49

PLEASE RETURN TO
LOS ANGELES COUNTY SURVEYOR
726 LOS ANGELES COUNTY ENGINEERING BLDG.

NOTE: ANY ADDITIONS OR CHANGES ON THIS SHEET MUST BE MADE OR CIRCLED IN RED INK, WITH DATE AND NAME OF PERSON MAKING CHANGE.

Do not extend notes this side of this line.

STATION	B. S.	H. I.	F. S.	ELEV.		
57+50						
67 L		254538	28	2542 6		
100 L			34	2542 0		
58+00			08	2544 6	℄ prop Rd	
9 R			05	2544 9	W Top Levee	
17 R			22	2543 2	bot fill	
50 R			24	2543 0		
100 R			17	2543 7		
1 L			08	2544 6	E Top Levee	
14 L			42	2541 2	bot fill	
34 L			240	254298	W edge pvmt	
46 L			219	254319	℄ "	
56 L			232	254306	E " "	
63 L			32	2542 2	Gut	
66 L			28	2542 6	Tbrk	
100 L			32	2542 2		
58+50			09	2544 5	℄ prop Rd	
9 R			06	2544 8	W Top Levee	
19 R			22	2543 2	bot fill	
50 R			24	2543 0		
73 R			24	2543 0		
89 R			02	2545 2		
106 R			01	2545.3		

F.B. 16 PG. 48
Job No. 8617 Division No. Notes Red. Plotted No. Profile
Survey of Palmdale Airport Date Date X-Sec.
Survey by R.L. Willey Notes R.L.W. Notes Chkd. RES Checked
Indexed R. C. Johnson Date Date 4-1-51 Date No.

76L298 307 5-49

PLEASE RETURN TO
LOS ANGELES COUNTY SURVEYOR
726 LOS ANGELES COUNTY ENGINEERING BLDG.

NOTE: ANY ADDITIONS OR CHANGES ON THIS SHEET MUST BE MADE OR CIRCLED IN RED INK, WITH DATE AND NAME OF PERSON MAKING CHANGE.

Do not extend notes this side of this line.

STATION	B. S.	H. I.	F. S.	ELEV.		
58+50						
15 L		2545 38	4 0	2541 4	bot fill	
35 L			2 20	2543 18	Wedge Pvmt	
46 L			2 19	2543 19	℄ "	
56 L			2 18	2543 20	E " "	
62 L			2 9	2542 5	Gut	
66 L			2 5	2542 9	T brk	
100			2 5	2542 9		
59+00 T.P.	293	2547,96	0 35	2545 03		
9 R			2 7	2545 3	W Top Levee	
17 R			4 7	2543 3	bot fill	
50 R			4 6	2543 4		
100 R			4 5	2543 5		
1 L			2 9	2545 1	E edge Levee	
16 L			6 5	2541 5	bot fill	
35 L			4 62	2543 34	W edge pvmt	
45 L			4 53	2543 43	℄ "	
56 L			4 62	2543 34	E " "	
62 L			5 2	2542 8	Gut	
66 L			5 0	2543 0	T brk	
100 L			5 3	2542 7		

Profile No. ____ Notes Red. ____ Plotted ____ Job No. 8617 Division No. ____ F.B. 165 Pg. 49
X-Sec. No. ____ Date ____ Date ____ Survey of Pomona Airport
Notes Chkd. RES Checked ____ Survey by R.L.Willey Notes R.L.W. Date 4-18-57
Date 4-1-51 Date ____ Map No. ____ Indexed Johnson Date ____

76L298 307 5-49

PLEASE RETURN TO
LOS ANGELES COUNTY SURVEYOR
726 LOS ANGELES COUNTY ENGINEERING BLDG.

NOTE: ANY ADDITIONS OR CHANGES ON THIS SHEET MUST BE MADE OR CIRCLED IN RED INK. WITH DATE AND NAME OF PERSON MAKING CHANGE.

Do not extend notes this side of this line.

STATION	B. S.	H. I.	F. S.	ELEV.		
59+50		254796	37	2545 3 (4)		
5 R			26	2545 4	~~W~~ Top Levee	
12 R			23	2545 7	W " "	
24 R			41	2543 9	bot fill	
50 R			43	2543 7		
100 R			38	2544 2		
12 L			61	2541 9	bot fill	
21 L			46	2543 4	T brk	
24 L			50	2543 0	b brk	
34 L			445	2543 51	wedge pvmt	
46 L			434	2543 62	℄ "	
55 L			447	2543 49	E " "	
63 L			52	2542 8	Gut	
66 L			49	2543 1	T brk	
100 L			52	2542 8		
BMPA #10	272	2548,00	268	2545 28	Fd BMPA10 El = 2545,274 FB 1454-140 Fd bt spk in E side Guy pole # 459102H W. side of 25th st + Ave O-B	
~~59+80~~			~~6~~			
59+80			61	2542 9 (1)	℄ prop Rd bot drain	
17 R			26	2545 4	E Top Levee	
27 R			25	2545 5	W " "	
34 R			30	2545 0	bot fill	
52 R			40	2544 0		

F.B. 1465 Pg. 58
Job No. 8617 Division No. Notes Red. Plotted Date No. Profile
Survey of Palmdale Airport Date X-Sec.
Survey by R.L. Kelley Notes R.L.W. Notes Chkd. RES Checked Date No.
Indexed A. C. Johnson Date Date 4-1-51

76L298 307 5-49

PLEASE RETURN TO
LOS ANGELES COUNTY SURVEYOR
726 LOS ANGELES COUNTY ENGINEERING BLDG.

NOTE: ANY ADDITIONS OR CHANGES ON THIS SHEET MUST BE MADE OR CIRCLED IN RED INK, WITH DATE AND NAME OF PERSON MAKING CHANGE.

Do not extend notes this side of this line.

STATION	B. S.	H. I.	F. S.	ELEV.		
59+80						
12 L		254800	40	2544 0	Tbrk	
19 L			36	2544 4	Tbrk	
23 L			42	2543 8	"	
25 L			50	2543 0	Gut	
33 L			437	2543 63	wedge prmt	
60+00			40	2544 0	℄ prop Rd Tbrk	
11 R			56	2542 4	bot drain	
34 R			24	2545 6	E Top Levee	
46 R			26	2545 4	W " "	
57 R			38	2544 2	bot fill	
100 R			39	2544 1		
22 L			40	2544 0	Tbrk	
24 L			48	2543 2	Gut	
33 L			429	2543 71	wedge prmt	
47 L			422	2543 78	℄ "	
54 L			433	2543 67	E " "	
62 L			50	2543 0	Gut	
66 L			47	2543 3	Tbrk	
100 L			50	2543 0		
60+50			40	2544 0	℄ prop Rd	
50 R			39	2544 1		

Profile No. ____ Notes Red. ____ Date ____ Plotted ____ Date ____ Job No. 8617 Division No. ____ Survey of Pomona Flood
X-Sec. No. ____ Notes Chkd. RES Date 4-1-51 Checked ____ Date ____ Survey by R.L. Wiley Notes R.L.W. Date ____ Map No. ____ Indexed Johnson Date ____

F.B. 1165 Pg. 31

76L298 307 5-49

PLEASE RETURN TO
LOS ANGELES COUNTY SURVEYOR
726 LOS ANGELES COUNTY ENGINEERING BLDG.

NOTE: ANY ADDITIONS OR CHANGES ON THIS SHEET MUST BE MADE OR CIRCLED IN RED INK, WITH DATE AND NAME OF PERSON MAKING CHANGE.

Do not extend notes this side of this line.

STATION	B. S.	H. I.	F. S.	ELEV.		
60+50						
100 R		254800	36	2544 4		
15 L			41	2543 9	T brk	
20 L			46	2543 4	Gut	
29 L			413	254387	W edge pvmt	
40 L			406	254394	crown "	
49 L			421	254379	E edge "	
59 L			48	2543 2	Gut	
64 L			42	2543 8	T brk	
100 L			46	2543 4		
61+00			37	2544 3		
50 R			36	2544 4		
100 R			32	2544 8		
200 R			28	2545 2		
5 L			37	2544 3	T brk	
11 L			43	2543 7	Gut	
15 L			39	2544 1	T brk	
17 L			385	254415	W edge pvmt	
29 L			380	2544 2	℄ " "	
39 L			400	254400	E " "	
46 L			44	2543 6	Gut	
50 L			40	2544 0	T brk	
100 L			44	2543.6		

F.B. 11 PG. 52 Job No. 8617 Division No. Notes Red. Plotted Profile
Survey of Palmdale Airport Date Date No.
Survey by R L Willey Notes R Lvy Notes Chkd. RES Checked X-Sec.
Indexed R. C. Johnson Date Date 4-1-51 Date No.

76L298 307 5-49

PLEASE RETURN TO
LOS ANGELES COUNTY SURVEYOR
726 LOS ANGELES COUNTY ENGINEERING BLDG.

NOTE: ANY ADDITIONS OR CHANGES ON THIS SHEET MUST BE MADE OR CIRCLED IN RED INK, WITH DATE AND NAME OF PERSON MAKING CHANGE.

Do not extend notes this side of this line.

STATION	B. S.	H. I.	F. S.	ELEV.		
61+50		254800	32	25448	℄ prop Rd	
50R			34	25446		
100R			31	25449		
5L			32	25448	Tbrk	
7L			44	25436	Gut	
12L			36	25444	Tbrk	
17L			360	25444	W edge pvmt	
26L			358	254442	℄ "	
36L			374	254426	E " "	
41L			40	25440	Gut	
45L			35	25445	Tbrk	
100L			38	25442		
62+00			30	25450	℄ prop Rd bot brk	
50R			33	25447		
100R			28	25452		
2L			24	25456	Tbrk	
5L			30	25450	"	
6L			41	25439	Gut	
16L			332	254468	W edge pvmt	
26L			327	254473	℄ "	
36L			342	254458	E " "	

Profile No. ____ Notes Red. ____ Plotted ____ Job No. 8617 Division No. ____ F.B. 1165 Pg. 53
Date ____ Date ____ Survey of Pomona Parkway
X-Sec. No. ____ Notes Chkd. RES Checked ____ Survey by RLWilley Notes RLW Date 4-51
Date 4-1-51 Date ____ Map No. ____ Indexed ____ Date ____

76L298 307 5-49

PLEASE RETURN TO
LOS ANGELES COUNTY SURVEYOR
726 LOS ANGELES COUNTY ENGINEERING BLDG.

NOTE: ANY ADDITIONS OR CHANGES ON THIS SHEET MUST BE MADE OR CIRCLED IN RED INK, WITH DATE AND NAME OF PERSON MAKING CHANGE.

Do not extend notes this side of this line.

STATION	B. S.	H. I.	F. S.	ELEV.		
62+00						
43 L		2548.00	43	2543.7	Gut	
44 L			37	2544.3	T brk	
48 L			26	2545.4	"	
50 L			34	2544.6	b brk	
100 L			35	2544.5		
62+50 T.P.	488	2550.16	272	2545.28	℄ prop Rd bot brk	
50 R			53	2544.9		
100 R			47	2545.5		
3 L			42	2546.0	T brk	
4 L			49	2545.3	T "	
6 L			60	2544.2	Gut	
15 L			525	2544.91	Wedge pvmt	
26 L			514	2545.02	℄ "	
35 L			535	2544.81	E " "	
42 L			62	2544.0	Gut	
47 L			46	2545.6	T, brk	
50 L			53	2544.9	b "	
100 L			56	2544.6		
62+96.03			46	2545.6	℄ prop Rd bot brk	
50 R			48	2545.4		
100 R			47	2545.5		

F.B. 165 Pg. 34
Job No. 8617 Division No. Notes Red. Plotted No. Profile
Survey of Palmdale Airport Date Date X-Sec.
Survey by R.L. Willey Notes R.L.W. Notes Chkd. RES Checked No.
Indexed E. C. Johnson Date Date 4-1-51 Date

76L298 307 5-49

PLEASE RETURN TO
LOS ANGELES COUNTY SURVEYOR
726 LOS ANGELES COUNTY ENGINEERING BLDG.

NOTE: ANY ADDITIONS OR CHANGES ON THIS SHEET MUST BE MADE OR CIRCLED IN RED INK, WITH DATE AND NAME OF PERSON MAKING CHANGE.

Do not extend notes this side of this line.

STATION	B. S.	H. I.	F. S.	ELEV.		
62+96.03						
2 L		2550.16	3.9	2546.3	T brk	
5 L			4.5	2545.7	"	
7 L			5.7	2544.5	Gut	
10 L			5.04	2545.12	W edge pvmt	
			4.97	2545.19	℄ pvmt	
35 L			5.05	2544.11	E edge "	
43 L			5.8	2544.4	Gut	
47 L			4.3	2545.9	T brk	
50 L			4.8	2545.4	B "	
100 L			5.2	2545.0		
63+50			4.3	2545.9	℄ prop Rd bot brk	
50 R			4.2	2546.0		
42 R			4.5	2545.7		
3 L			3.6	2546.6	T BRK	
4 L			4.2	2546.0	"	
5 L			5.2	2545.0	GUT	
15 L			4.62	2545.54	W. EDGE Rd	
24 L			4.56	2545.60	℄ Rd.	
34 L			4.73	2545.43	E Edge Rd	
42 L			5.6	2544.6	GUT	
43 L			4.9	2545.3	T BRK	

Profile No. ____ Notes Red. ____ Plotted ____ Job No. 8617 Division No. ____

X-Sec. No. ____ Date ____ Date ____ Survey of Railroad Ave

Notes Chkd. [redacted] Date 4-1-51 Checked [redacted] Date ____ Survey by RLWhite Notes RLW Date 4-51

Map No. ____ Indexed [redacted] Date ____

F.B. 115 PG. 55

76L298 307 5-49

PLEASE RETURN TO
LOS ANGELES COUNTY SURVEYOR
726 LOS ANGELES COUNTY ENGINEERING BLDG.

NOTE: ANY ADDITIONS OR CHANGES ON THIS SHEET MUST BE MADE OR CIRCLED IN RED INK, WITH DATE AND NAME OF PERSON MAKING CHANGE.

Do not extend notes this side of this line.

STATION	B. S.	H. I.	F. S.	ELEV.		
63+50		255016				
46L			40	2546 2	T BRG	
55L			48	2545 4	"	
100L			51	2545 1		
64+00			40	2546 2	℄ PROP Rd B. Fill	
50R			41	2546 1		
100R			41	2546 1		
3L			34	2546 8	T. BRK	
5L			40	2546 2	"	
6L			49	2545 3	GUT	
16L			4 44	2545 72	W EdGE Rd	
25L			4 37	2545 79	℄ Rd.	
34L			4 57	2545 59	E EdGE Rd	
42L			5 3	2544 9	GUT.	
43L			48	2545 4	T BRK	
47L			39	2546 3	"	
50L			44	2545 8	B. BRK	
100L			48	2545 4		
64+50			39	2546 3	℄ PROP Rd · B. Fill	
50R			38	2546 4		
100R			37	2546 5		

F.B. 1663 PG. 46 56
Job No. 8617 Division No. Notes Red. Plotted No. Profile
Survey of Palmdale Airport Date Date X-Sec.
Survey by R.L. Willey Notes R.L.W. Notes Chkd. RES Checked
Indexed E. C. Johnson Date Date 4-1-51 Date No.

76L296 307 5-49

PLEASE RETURN TO
LOS ANGELES COUNTY SURVEYOR
726 LOS ANGELES COUNTY ENGINEERING BLDG.

NOTE: ANY ADDITIONS OR CHANGES ON THIS SHEET MUST BE MADE OR CIRCLED IN RED INK, WITH DATE AND NAME OF PERSON MAKING CHANGE.

Do not extend notes this side of this line.

STATION	B. S.	H. I.	F. S.	ELEV.		
64+50		2550 16				
3.5 L			3 2	2547 0	T. BRK	
4.5 L			3 8	2546 4	"	
5.5			4 7	2545 5	GUT	
16 L			4 19	2545 97	W. EdGE PAVE	
25 L			4 10	2546 06	℄ PAVE	
34 L			4 32	2545 84	E EdGE PAVE	
40 L			4 8	2545 4	GUT	
47 L			3 8	2546 4	T. BRK	
50 L			4 3	2545 9	B BRK	
100 L			4 8	2545 4		
65+00			3 7	2546 5	℄ PROP Rd	
50 R			3 7	2546 5		
100 R			3 4	2546 8		
1 L			3 7	2546 5	Bot. BRK	
2 L			3 0	2547 2	T. BRK	
5 L			3 7	2546 5	T. BRK	
6 L			4 7	2545 5	GUT.	
15 L			3 90	2546 26	W. EdGE Rd	
25 L			3 78	2546 38	℄ PAVE	
34 L			3 99	2546 17	E. Edg	

Profile No. ____ Notes Red. ____ Plotted ____ Job No. 8617 Division No. ____
X-Sec. No. ____ Date ____ Date ____ Survey of Fairmount Estates
Notes Chkd. RES Date 4-1-51 Checked ____ Date ____ Survey by EL Whitley Notes Red. EWW Date 4-57
Map No. ____ Indexed ~~J. Johnson~~ Date ____
F.B. 115 PG. 59

76L298 307 5-49

PLEASE RETURN TO
LOS ANGELES COUNTY SURVEYOR
726 LOS ANGELES COUNTY ENGINEERING BLDG.

NOTE: ANY ADDITIONS OR CHANGES ON THIS SHEET MUST BE MADE OR CIRCLED IN RED INK, WITH DATE AND NAME OF PERSON MAKING CHANGE.

Do not extend notes this side of this line.

STATION	B. S.	H. I.	F. S.	ELEV.		
65+00		2550 16				
41L			5 0	2545 2	GUT	
47L			3 4	2546 8	T. BRK	
50L			4 1	2546 1	B "	
100L			4 4	2545 8		
65+50			3 5	2546 7	℄ PROP Rd - B. BRK	
50R			3 3	2546 9		
100R			3 3	2546 9		
25L			2 9	2547 3	T. BRK	
4.5L			3 8	2546 4	"	
6 L			4 5	2545 7	GUT.	
15 L			3 71	2546 45	W. EDGE PAVE	
24L			3 55	2546 61	℄ PAVE	
33 L			3 76	2546 40	E. EDGE PAVE	
42 L			4 6	2545 6	GUT	
47L			3 5	2546 7	T. BRK	
50 L			3 9	2546 3	B. BRK	
100 L			4 2	2546 0		
66+00			3 2	2547 0	℄ PROP Rd.	
50R			3 0	2547 2		
100R			3 0	2547 2		

F.B. 16 PG. 58
Job No. 8617 Division No. Notes Red. Plotted No. Profile
Survey of Palmdale Airport Date Date X-Sec.
Survey by RLWilley Notes RLW Notes Chkd. RES Checked
Indexed K. C. Johnson Date Date 4-1-51 Date No.

76L298 307 5-49

PLEASE RETURN TO
LOS ANGELES COUNTY SURVEYOR
726 LOS ANGELES COUNTY ENGINEERING BLDG.

NOTE: ANY ADDITIONS OR CHANGES ON THIS SHEET MUST BE MADE OR CIRCLED IN RED INK, WITH DATE AND NAME OF PERSON MAKING CHANGE.

Do not extend notes this side of this line.

STATION	B. S.	H. I.	F. S.	ELEV.		
66+00		2550 16				
3L			2 6	25[illegible]6	T. BRK	
5L			3 4	25[illegible]6 8	T BRK	
6L			4 2	2546 0	GUT	
16L			3 49	2546 67	W	
25L			3 35	2546 81	℄	
34L			3 53	2546 63	E	
40L			4 0	2546 2	T. BRK	
42L			4 6	2545 6	GUT	
44L			3 7	2546 5	T. BRK	
47L			2 9	2547 3	T. BRK	
51L			3 6	2546 6	B BRK	
100L			3 8	2546 4		
66+50 T.P.	5 24	2552,55	2 85	2547 31	℄ PROP Rd. bot brk	
50R			5 5	2547 1		
100R			5 1	2547 5		
2L			4 7	2547 9	T brk	
5L			5 3	2547 3	b "	
7L			6 2	2546 4	GUT	
16L			5 61	2546 94	W edge pvmt	
25L			5 45	2547 10	℄ "	

Profile No. ____ Notes Red. ____ Plotted ____ Job No. 8617 Division No. ____ F.B. 1615 PG. 59
X-Sec. No. ____ Date ____ Date ____ Survey of Fairmount Airport
Notes Chkd. RES Checked ____ Survey by RLWilley Notes RLW Date 4-51
Date 4-1-51 Date ____ Map No. ____ Indexed Johnson Date ____

76L298 307 5-49

PLEASE RETURN TO
LOS ANGELES COUNTY SURVEYOR
726 LOS ANGELES COUNTY ENGINEERING BLDG.

NOTE: ANY ADDITIONS OR CHANGES ON THIS SHEET MUST BE MADE OR CIRCLED IN RED INK, WITH DATE AND NAME OF PERSON MAKING CHANGE.

Do not extend notes this side of this line.

STATION	B. S.	H. I.	F. S.	ELEV.		
66+50						
35 L		255255	562	2544 ~~83~~ 93		
40 L			61	2546 5	Tbrk	
42 L			66	2546 0	Gut	
47 L			50	2547 6	Tbrk	
51 L			59	2546 7	b. "	
100 L			62	2546 4		
67+00			47	2547 9	℄ prop Rd	
1 ⁰ R			52	2547 4	b brk	
50 R			49	2547 7		
100 R			47	2547 9		
2 L			43	2548 3	T brk	
4 L			51	2547 5	"	
6 L			61	2546 5	Gut	
15 L			532	2547 23	Wedge pvmt	
26 L			516	2547 39	℄ "	
34 L			531	2547 24	E " "	
42 L			58	2546 8	Gut	
47 L			46	2547 0	Tbrk	
50 L			57	2546 9	b "	
100 L			60	2546 6		

F.B. 16 PG. 68
Job No. 8617 Division No. Notes Red. Plotted No. Profile
Survey of Palmdale Airport Date Date X-Sec.
Survey by R L Willey Notes RLW Notes Chkd. RES Checked No.
Indexed A. C. Johnson Date Date 4-1-51 Date

76L298 307 5-49

PLEASE RETURN TO
LOS ANGELES COUNTY SURVEYOR
726 LOS ANGELES COUNTY ENGINEERING BLDG.

NOTE: ANY ADDITIONS OR CHANGES ON THIS SHEET MUST BE MADE OR CIRCLED IN RED INK, WITH DATE AND NAME OF PERSON MAKING CHANGE.

Do not extend notes this side of this line.

STATION	B. S.	H. I.	F. S.	ELEV.		
67+50		255255	45	25481	℄ prop Rd	
1R			50	25476	b brk	
50R			48	25478		
100R			45	25481		
2L			40	25486	T brk	
5L			49	25479	" "	
65L			59	25467	Gut	
16L			514	254741	W edge pvmt	
25L			499	254756	℄ "	
35L			501	254754	E " "	
41L			55	25471	Gut	
45L			47	25479	T brk	
49L			46	25480	" "	
52L			53	25473	b "	
100L			58	25468		
68+00			42	25484	℄ prop Rd	
1R			46	25480	b brk	
50R			46	25480		
100R			42	25484		
2L			38	25488	T brk	
5L			45	25481	" "	

Profile No. ____ Date ____ Notes Red. ____ Plotted ____ Job No. 8617 Division No. ____ F.B. 1665 PG. 81

X-Sec. No. ____ Date ____ Notes Chkd. RES Date ____ Checked ____ Survey of Rainbow Fairport Date ____

Survey by RLWilley Notes RLW Date 4-57

Map No. ____ Date 4-1-51 Date ____ Indexed ____ Date ____

76L298 307 5-49

PLEASE RETURN TO
LOS ANGELES COUNTY SURVEYOR
726 LOS ANGELES COUNTY ENGINEERING BLDG.

NOTE: ANY ADDITIONS OR CHANGES ON THIS SHEET MUST BE MADE OR CIRCLED IN RED INK, WITH DATE AND NAME OF PERSON MAKING CHANGE.

Do not extend notes this side of this line.

STATION	B. S.	H. I.	F. S.	ELEV.		
68+00						
6 L		255255	56	2547 00	Gut	
15 L			478	2547 77	W edge pvmt	
25 L			464	2547 91	℄ "	
34 L			477	2547 78	E " "	
41 L			51	2547 5	T brk	
43 L			57	2546 9	Gut	
44 L			47	2547 9	T brk	
48 L			38	2548 8	" "	
51 L			50	2547 6	b brk	
100 L			53	2547 3		
68+50			39	2548 7	℄ prop Rd	
15 R			44	2548 2	b brk	
50 R			42	2548 4		
100 R			41	2548 5		
2 L			34	2549 2	T brk	
5 L			44	2548 2	" "	
6 L			51	2547 5	Gut	
16 L			444	2548 11	W edge pvmt	
26 L			434	2548 21	℄ p "	
35 L			441	2548 14	E " "	
41 L			48	2547 8	T brk	

Profile
Plotted No.
Date
Notes Red.
Date
Notes Chkd. RES
Date 4-1-51
Checked
Date
X-Sec.
No.
Job No. 8617
Division No.
Survey of Palmdale Airport
Survey by R L Willey Notes RLW
Indexed R. C. Johnson Date
F.B. 115 Pg. 62

76L298 307 5-49

PLEASE RETURN TO
LOS ANGELES COUNTY SURVEYOR
726 LOS ANGELES COUNTY ENGINEERING BLDG.

NOTE: ANY ADDITIONS OR CHANGES ON THIS SHEET MUST BE MADE OR CIRCLED IN RED INK, WITH DATE AND NAME OF PERSON MAKING CHANGE.

Do not extend notes this side of this line.

STATION	B. S.	H. I.	F. S.	ELEV.		
68+50						
43L		2552 55	5 3	2547 3	Gut	
44L			4 7	2547 9	T brk	
47L			3 4	2549 2	T "	
51L			4 6	2548.0	b "	
100 L			5 0	2547 4		
68+9863			3 8	2548,8	℄ prop Rd	
1 R			4 3	2548 3	b brk	
50 R			4 0	2548.6		
100 R			3 7	2548.9	[illegible]	
2 L			3 2	2549 4	T brk	
5 L			4 1	2548 5	" "	
6 L			5 0	2547 6	Gut	
16 L			4 15	2548 40	W edge pvmt	
26 L			4 06	2548.49	℄ " "	
35 L			4 17	2548 38	E " "	
42 L			4 6	2548 0	T brk	
43 L			5 1	2547 5	Gut	
44 L			4 0	2548 6	T brk	
48 L			3 3	2549 3	"	
51 L			4 6	2548 0	b brk	
100 L			4 6	2548 0		

Profile No. ____ Notes Red. ____ Plotted ____ Job No. 8617 Division No. ____ F.B. 16 63 PG. 63
X-Sec. No. ____ Date ____ Date ____ Survey of Palmdale Airport
Notes Chkd. RES Checked ____ Survey by R.L. Willey Notes Rev. Date 4-51
Date 4-1-51 Date ____ Map No. ____ Indexed Johnson Date ____

76L298 307 5-49

PLEASE RETURN TO
LOS ANGELES COUNTY SURVEYOR
726 LOS ANGELES COUNTY ENGINEERING BLDG.

NOTE: ANY ADDITIONS OR CHANGES ON THIS SHEET MUST BE MADE OR CIRCLED IN RED INK, WITH DATE AND NAME OF PERSON MAKING CHANGE.

Do not extend notes this side of this line.

STATION	B. S.	H. I.	F. S.	ELEV.		
69+50		255255	3 4	2549 2	℄ prop Rd	
1 R			4 2	2548 4	b, brk	
50 R			3 7	2548 9		
100 R			3 4	2549 2		
2 L			3 0	2549 6	T brk	
6 L			3 9	2548 7	T brk	
7 L			4 7	2547 9	Gut	
16 L			3.91	2548.64	Wedge prmt	
26 L			3 75	2548.80	℄ "	
35 L			3 87	2548.68	E	
41 L			4 2	2548 4	T brk	
42 L			4 6	2548.0	Gut	
44 L			3 9	2548 7	T brk	
48 L			3 1	2549.5	b "	
52 L			4 4	2548 2	b "	
100			4 5	2548 1		
70+00			3 4	2548.9 2	℄ prop Rd	
05 R			3 7	2548 9	b brk	
50 R			3 5	2549 1		
100 R			3 2	2549 4		
2 L			2 7	2549 9	T brk	

F.B. 16 5 PG. 69
Job No. 8617 Division No. Notes Red. Plotted No. Profile
Survey of Palmdale Airport Date Date X-Sec.
Survey by RL Willey Notes RLW. Notes Chkd. RES Checked
Indexed R. C. Johnson Date Date 4-1-51 Date No.

76L298 307 5-49

PLEASE RETURN TO
LOS ANGELES COUNTY SURVEYOR
726 LOS ANGELES COUNTY ENGINEERING BLDG.

NOTE: ANY ADDITIONS OR CHANGES ON THIS SHEET MUST BE MADE OR CIRCLED IN RED INK, WITH DATE AND NAME OF PERSON MAKING CHANGE.

Do not extend notes this side of this line.

STATION	B. S.	H. I.	F. S.	ELEV.		
70+00						
5 L		2552.55	3.6	2549.6	T brk	
6 L			4.5	2548.1	Gut	
16 L			3.63	2548.92	Wedge prmt	
26 L			3.47	2549.08	℄ "	
35 L			3.64	2548.91	℄ " "	
41 L			4.0	2548.6	T brk	
42 L			4.3	2548.3	Gut	
43 L			3.8	2548.8	T brk	
47 L			2.8	2549.8	" "	
52 L			4.0	2548.6	b "	
100 L			4.3	2548.3		
T.B.M.	4.15	2554.15	2.55	2550.00	set bt spk in w side T.P. # 45170 H	
70+50			4.5	2549.6		
15 R			4.9	2549.2	bot brk	
50 R			4.8	2549.3		
100 R			4.6	2549.5		Hard west wind
2 L			3.9	2550.2	T brk	blowing
5 L			4.8	2549.3	" "	
6 L			5.6	2548.5	Gut	
15 L			4.89	2549.26	Wedge prmt	
25 L			4.76	2549.39	℄ "	

Profile No. ____ Date ____ Notes Red ____ Plotted ____ Job No. 2617 Division No. ____
X-Sec. No. ____ Date ____ Notes Chkd. RES Date 6-1-51 Checked ____ Date ____ Survey of Palmdale Bypass Survey by ____ Map No. ____ Notes ____ Date 6-5-51 Indexed ____ Date ____

F.B. 16 PG. 65

76L298 307 5-49

PLEASE RETURN TO
LOS ANGELES COUNTY SURVEYOR
726 LOS ANGELES COUNTY ENGINEERING BLDG.

NOTE: ANY ADDITIONS OR CHANGES ON THIS SHEET MUST BE MADE OR CIRCLED IN RED INK, WITH DATE AND NAME OF PERSON MAKING CHANGE.

Do not extend notes this side of this line.

STATION	B. S.	H. I.	F. S.	ELEV.		
70+50						
35 L		2554 15	4 85	2549 30	E edge prmt	
41 L			5 6	2548 5	Gut	
43 L			4 8	2549 3	T brk	
49 L			4 1	2550 0	" "	
53 L			5 2	2548 9	b "	
100 L			5 6	2548 5	c	
71+00			4 0	2550 1	℄ prop Rd	
1 R			4 6	2549 5	bot brk	
50 R			4 5	2549 6		
100 R			4 2	2549 9		
2 L			3 5	2550 6	T brk	
5 L			4 5	2549 6	" "	
6 L			5 4	2548 7	Gut	
15 L			4 62	2549 53	W edge prmt	
25 L			4 50	2549 65	℄ "	
34 L			4 61	2549 54	E " "	
42 L			5 3	2548 8	Gut	
44 L			4 6	2549 5	T brk	
47 L			3 8	2550 3	T brk	
51 L			5 0	2549 1	bot brk	
100 L			5 3	2548 8		

F.B. 166 PG. 66
Job No. 8617 Division No. Notes Red. Plotted No. Profile
Survey of Palmdale Airport Date Date X-Sec.
Survey by R. L. Willey Notes R.L.W. Notes Chkd. RES Checked No.
Indexed R. C. Johnson Date Date 4-1-51 Date

76L298 307 5-49

PLEASE RETURN TO
LOS ANGELES COUNTY SURVEYOR
726 LOS ANGELES COUNTY ENGINEERING BLDG.

NOTE: ANY ADDITIONS OR CHANGES ON THIS SHEET MUST BE MADE OR CIRCLED IN RED INK, WITH DATE AND NAME OF PERSON MAKING CHANGE.

Do not extend notes this side of this line.

STATION	B. S.	H. I.	F. S.	ELEV.		
71+50		2554.15	4 0	2550 1	℄ prop Rd	
R			4 0	2550 1	bot brk	
50 R			4 1	2550 0		
100 R			3 8	2550.3		
2L			3 5	2550 6	T brk	
4L			4 1	2550.0	" "	
6L			5 1	2549 0	Gut	
16L			4 35	2549 80	wedge pvmt	
25L			4 20	2549 95	℄ "	
35L			4 31	2549.84	E " "	
43L			5 0	2549 1	Gut	
44L			4 4	2549 7	T brk	
47L			3 5	2550 6	" "	
50L			4 7	2549 4	bot "	
100L			4 9	2549 2		
72+00			3 5	2550 6	℄ prop Rd + bot brk	
50R			3 3	2550 8		
100R			3 1	2551 0		
2L			3 2	2550 9	T brk	
4L			3 8	2550 3	" "	
5L			4 7	2549 4	Gut	

Profile No. ____ Notes Red. ____ Date ____ Plotted ____ Date ____ Job No. 8617 Division No. ____
X-Sec. No. ____ Notes Chkd. RES Date 4-1-51 Checked ____ Date ____ Survey of Palmdale Pipeline Survey by RLWilliams Notes Rev. Date ____ Map No. ____ Indexed John Dixon Date ____

F.B. 1165 PG. 67

76L298 307 5-49

PLEASE RETURN TO
LOS ANGELES COUNTY SURVEYOR
726 LOS ANGELES COUNTY ENGINEERING BLDG.

NOTE: ANY ADDITIONS OR CHANGES ON THIS SHEET MUST BE MADE OR CIRCLED IN RED INK, WITH DATE AND NAME OF PERSON MAKING CHANGE.

Do not extend notes this side of this line.

Profile No. ____ X-Sec. No. ____

Plotted ____ Date ____ Checked ____ Date ____

Notes Red. ____ Date ____ Notes Chkd. 12 ES Date 4-1-51

Division No. ____ Job No. 8617 Notes Only

Survey of Palmdale Airport

Survey by E. L. Wiley Indexed E. C. Johnson Date ____

F.B. 1191 PG. 69

STATION	B. S.	H. I.	F. S.	ELEV.		
72+00						
15 L		2554.15	4.16	25[illegible].99	W edge pvmt	
24 L			4.00	25[illegible].15	℄ "	
34 L			4.08	25[illegible].07	E " "	
43 L			5.0	25[illegible].1	Gut	
44 L			4.1	25[illegible].0	Tbrk	
48 L			3.5	25[illegible].6	" "	
50 L			4.5	25[illegible].6	bot "	
100 L			4.5	25[illegible].6		
72+50			3.3	25[illegible].8	℄ prop Rd & bot brk	
50 R			3.7	25[illegible].4		
100 R			3.2	25[illegible].9		
2 L			3.0	25[illegible].1	Tbrk	
45 L			3.9	25[illegible].2	" "	
6 L			4.7	25[illegible].4	Gut	
15 L			3.93	25[illegible].22	W edge pvmt	
24 L			3.71	25[illegible].14	℄ "	
35 L			3.68	25[illegible].47	E " "	
43 L			4.4	25[illegible].7	Gut	
44 L			3.7	25[illegible].4	Tbrk	
47 L			3.1	25[illegible].0	" "	
51 L			4.2	25[illegible].9	bot brk	
100 L			2.3	2549.8		

76L298 307 5-49

PLEASE RETURN TO
LOS ANGELES COUNTY SURVEYOR
726 LOS ANGELES COUNTY ENGINEERING BLDG.

NOTE: ANY ADDITIONS OR CHANGES ON THIS SHEET MUST BE MADE OR CIRCLED IN RED INK, WITH DATE AND NAME OF PERSON MAKING CHANGE.

Do not extend notes this side of this line.

STATION	B. S.	H. I.	F. S.	ELEV.		
73+00		255415	30	2551 1	℄ prop Rd	
3 R			37	25504	bot brk	
50 R			35	25506		
100 R			32	25509		
2 L			27	2551 4	T brk	
4 L			35	25506	" "	
7			42	25499	Gut	
15 L			356	255059	W edge pvmt	
25 L			341	255074	℄ "	
34 L			344	255071	E " "	
43 L			41	25500	Gut	
44 L			33	25508	T brk	
47 L			26	2551 5	" "	
51 L			38	25503	bot "	
100 L			42	25499		
73+50 TP	456	255588	283	2551,32	℄ prop. Rd	
2 R			52	25507	bot fill	
50 R			51	25508		
100 R			40	25519		
2 L			48	2551 1	T brk	
5 L			56	25503	" "	

Profile No. X-Sec. No.
Notes Red. Date
Notes Chkd. RES Date 4-1-51
Plotted Date
Checked Date
Job No. 8617 Division No.
Survey of Palmdale airport
Survey by R L Willey Notes RLW Date 4-51
Map No. Indexed Johnson Date

F.B. 1664 PG. 59 69

76L298 307 5-49

PLEASE RETURN TO
LOS ANGELES COUNTY SURVEYOR
726 LOS ANGELES COUNTY ENGINEERING BLDG.

NOTE: ANY ADDITIONS OR CHANGES ON THIS SHEET MUST BE MADE OR CIRCLED IN RED INK. WITH DATE AND NAME OF PERSON MAKING CHANGE.

Do not extend notes this side of this line.

STATION	B. S.	H. I.	F. S.	ELEV.		
73+50						
15 L		2555 88	504	2550 84	Wedge pvmt	
24 L			489	2550 99	℄ "	
35 L			493	2550 95	E " "	
42 L			55	2550 4	Gut	
44 L			51	2550 8	T brk	
51 L			45	2551 4	" "	
53 L			52	2550 7	bot "	
100 L			56	2550 3		
74+00			43	2551 6	℄ prop Rd	
R			49	2551 0	bot brk	
50 R			48	2551 1		
100 R			44	2551 5		
2 L			38	2552 1	T brk	
5 L			44	2551 5	" "	
65 L			53	2550 6	Gut	
16 L			472	2551 16	Wedge pvmt	
26 L			462	2551 26	℄ "	
35 L			471	2551 17	E " "	
43 L			54	2550 5	Gut	
44 L			45	2551 4	T brk	
48 L			37	2552 2	T "	
51 L			49	2551 0	bot "	

F.B. 1665 PG. 70
Job No. 8617 Division No. Notes Red. Plotted No. Profile
Survey of Palmdale Airport Date Date X-Sec.
Survey by R. L. Willey Notes R.L.W. Notes Chkd. RES Checked No.
Indexed A. C. Johnson Date Date 4-1-51 Date

76L298 307 5-49

PLEASE RETURN TO
LOS ANGELES COUNTY SURVEYOR
726 LOS ANGELES COUNTY ENGINEERING BLDG.

NOTE: ANY ADDITIONS OR CHANGES ON THIS SHEET MUST BE MADE OR CIRCLED IN RED INK, WITH DATE AND NAME OF PERSON MAKING CHANGE.

Do not extend notes this side of this line.

STATION	B. S.	H. I.	F. S.	ELEV.		
74+00 100 L		2555 88	5 3	2550 6		
74+50			3 8	2552 1	℄ prop Rd	
2 R			4 3	2551 6	bot brk	
50 R			4 5	2551 4		
100 R			4 2	2551 7		
2 L			3 4	2552 5	T brk	
5 L			4 3	2551 6	" "	
7 L			5 2	2550 7	Gut	
15 L			4 41	2551 47	NE/gc pvmt	
25 L			4 31	2551 57	℄ "	
35 L			4 49	2551 39	E " "	
42 L			5 0	2550 9	Gut	
45 L			4 2	2551 7	T brk	
48 L			3 5	2552 4	" "	
52 L			4 7	2551 2	bot "	
100 L			4 9	2551 0		
75+0199			3 6	2552 3	℄ prop Rd	
3 R			4 0	2551 9	bot brk	
50 R			4 0	2551 9		
100 R			3 8	2552 1		
2 L			3 2	2552 7	T brk	

Profile No. ____ Notes Red. ____ Plotted ____ Job No. 8617 Division No. ____ F.B. 1665 PG. 71
X-Sec. No. ____ Date ____ Date ____ Survey of Palmdale
Notes Chkd. RES Checked ____ Survey by P.W. Notes P.W. Date 4-5-51
Date 4-1-51 Date ____ Map No. ____ Index Johnson Date ____

76L298 307 5-49

PLEASE RETURN TO
LOS ANGELES COUNTY SURVEYOR
726 LOS ANGELES COUNTY ENGINEERING BLDG.

NOTE: ANY ADDITIONS OR CHANGES ON THIS SHEET MUST BE MADE OR CIRCLED IN RED INK, WITH DATE AND NAME OF PERSON MAKING CHANGE.

Do not extend notes this side of this line.

STATION	B. S.	H. I.	F. S.	ELEV.		
75+01.99						
5 L		2555.88	40	2551.9	Tbrk	
65 L			46	2551.3	Gut	
15 L			406	2551.82	W edge pvmt	
25 L			400	2551.88	℄ "	
35 L			415	2551.73	E " "	
43 L			49	2551.0	Gut	
45 L			40	2551.9	Tbrk	
48 L			34	2552.5	" "	
52 L			44	2551.5	bot "	
100 L			45	2551.4		
75+50			32	2552.7	℄ prop Co	
2 R			36	2552.3	bot brk	
50 R			37	2552.2		
100 R			37	2552.2		
2 L			29	2552.5	Tbrk	
5 L			35	2552.4	" "	
7 L			45	2552.4	Gut	
15 L			373	2552.15	W edge pvmt	
25 L			368	2552.20	℄ "	
35 L			383	2552.05	E " "	
43			45	2551.4	Gut	

F.B. 66 PG. 193

Job No. 8617 Division No. ____ Notes Red. ____ Plotted ____ Profile ____

Survey of Palmdale Date ____ Date ____ No. ____

Survey by R.L.W. Notes R.L.W. Notes Chkd. RES Checked ____ X-Sec. ____

Indexed R. C. Johnson Date ____ Date 4-1-51 Date ____ No. ____

76L298 307 5-49

PLEASE RETURN TO
LOS ANGELES COUNTY SURVEYOR
726 LOS ANGELES COUNTY ENGINEERING BLDG.

NOTE: ANY ADDITIONS OR CHANGES ON THIS SHEET MUST BE MADE OR CIRCLED IN RED INK, WITH DATE AND NAME OF PERSON MAKING CHANGE.

Do not extend notes this side of this line.

STATION	B. S.	H. I.	F. S.	ELEV.		
75+50						
44 L		2555.88	3 7	2552.2	T brk	
48 L			3 0	2552.9	" "	
52 L			4 0	2551.9	bot "	
100 L			4 2	2551.7		
76+00			2 9	2553.6	℄ prop Rd	
3 R			3 2	2552.7	bot brk	
50 R			3 3	2552.6		
100 R			3 3	2552.6		
3 L			2 3	2553.6	T brk	
6 L			3 1	2552.8	" "	
7 L			4 0	2551.9	Gut	
10 L			3 45	2552.43	W edge pvmt	
25 L			3 33	2552.55	℄ "	
35 L			3 43	2552.45	E " "	
43 L			4 0	2551.9	Gut	
44 L			3 2	2552.7	T bk	
48 L			2 4	2553.5	T "	
52 L			3 7	2552.2	bot brk	
100 L			4 0	2551.9		
76+50 TP	4 44	2557.90	2 42	2553.46	℄ prop Rd	
RR			4 8	2553.1	bot brk	

Profile No. ____ Notes Red. ____ Plotted ____ Job No. 8617 Division No. ____
X-Sec. No. ____ Date ____ Date ____ Survey of Pomeranic Airport
Notes Chkd. RES Checked ____ Survey by R.L. Miller Notes R.L.W. Date 4-51
Date 4-1-51 Date ____ Map No. ____ Indexed Jon Peck Date ____

F.B. 1663 PG. 73

76L298 307 5-49

PLEASE RETURN TO
LOS ANGELES COUNTY SURVEYOR
726 LOS ANGELES COUNTY ENGINEERING BLDG.

NOTE: ANY ADDITIONS OR CHANGES ON THIS SHEET MUST BE MADE OR CIRCLED IN RED INK, WITH DATE AND NAME OF PERSON MAKING CHANGE.

Do not extend notes this side of this line.

STATION	B. S.	H. I.	F. S.	ELEV.		
76+50						
50 R		255790	49	255[illegible]0		
100 R			49	25[illegible]0		
2 L			40	255[illegible]9	Top brk	
5 L			47	2553 2	" "	
7 L			55	255[illegible]	Gut	
15 L			51[illegible]	255[illegible]7 6	W edge pvmt	
25 L			501	2552 89	℄ "	
35 L			514	255[illegible]6	E " "	
42 L			57	255[illegible]2	Gut	
44 L			52	255[illegible]7	T brk	
49 L			44	255[illegible]5	T "	
53 L			54	25[illegible]	bot "	
100 L			57	255[illegible]		
77+00			42	255[illegible]7	℄ prop Rd	
1 R			45	255[illegible]4	bot brk	
50 R			46	255[illegible]		
100 R			47	255[illegible]	–	
3 L			38	255[illegible]	T brk	
5 L			44	255[illegible]5	" "	
7 L			54	2552 5	Gut	
15 L			486	2553 04	W edge pvmt	

F.B. 1665 PG. 64, 74
Job No. 8617 Division No. Notes Red. Plotted No. Profile
Survey of Palmdale Airport Date Date X-Sec.
Survey by R.L. Willey Notes R.L.W. Notes Chkd. RES Checked No.
Indexed E. C. Johnson Date Date 4-1-51 Date

76L298 307 5-49

PLEASE RETURN TO
LOS ANGELES COUNTY SURVEYOR
726 LOS ANGELES COUNTY ENGINEERING BLDG.

NOTE: ANY ADDITIONS OR CHANGES ON THIS SHEET MUST BE MADE OR CIRCLED IN RED INK, WITH DATE AND NAME OF PERSON MAKING CHANGE.

Do not extend notes this side of this line.

STATION	B. S.	H. I.	F. S.	ELEV.		
25 L		255790	4 75	2553 15	℄ pvmt	
35 L			4 89	2553 01	E edge "	
43 L			5 6	2552 3	Gut	
44 L			4 7	2553 2	T brk	
47 L			3 9	2554 0	T brk	
51 L			5 2	2552 7		
100 L			5 4	2552 5		
77+50			3 9	2554 0		
1 R			4 3	2553 6		
50 R			4 4	2553 5		
100 R			4 3	2553 6		
3 L			3 1	2554 8	T brk	
5 L			3 9	2554 0	" "	
7 L			4 9	2553 0	Gut	
16 L			4 46	2553 44	W edge pvmt	
24.5 L			4 38	2553 52	℄ "	
35 L			4 49	2553 41	E " "	
43 L			5 2	2552 7	Gut	
45 L			4 2	2553 7	T brk	
47.5 L			3 4	2554.5	"	
52 L			4 7	2553 2	bot "	
100 L			4 9	2553 0		

Profile No. X-Sec. No.
Notes Red. Date
Notes Chkd. RES Date 4-1-51
Plotted Date
Checked Date
Job No. Division No.
Survey of Palmdale Airport
Survey by R.L. Wiley Notes R.L.W. Date 4-51
Map No. Indexed G. Johnson Date
F.B. 1665 PG. 75

76L298 307 5-49

PLEASE RETURN TO
LOS ANGELES COUNTY SURVEYOR
726 LOS ANGELES COUNTY ENGINEERING BLDG.

NOTE: ANY ADDITIONS OR CHANGES ON THIS SHEET MUST BE MADE OR CIRCLED IN RED INK, WITH DATE AND NAME OF PERSON MAKING CHANGE.

Do not extend notes this side of this line.

STATION	B. S.	H. I.	F. S.	ELEV.		
78+00		255790	33	2554 6	℄ prop Rd	
2 R			40	2553 9	bot brk	
50 R			40	2553 9		
100 R			40	2553 9		
2 L			27	2553 2	T brk	
5 L			34	2551 5	" "	
7 L			44	2553 5	Gut	
15 L			412	2553 8	Wedge point	
25 L			403	2553 7	℄ "	
34 L			417	2553 [illegible]	E " "	
43 L			48	2553 1	Gut	
44 L			37	2553 2	T brk	
47 L			28	2553 1	" "	
51 L			42	2553 1	bot "	
100 L			46	2553 [illegible]		
78+50			32	2553 [illegible]	℄ prop Rd	
2 R			38	2553 [illegible]	bot brk	
50 R			37	2553 [illegible]		
100 R			36	2553 3		
3 L			25	2553 4	T brk	
5 L			34	2551 5	" "	

F.B. 1663 PG. 76
Job No. 8617 Division No. Notes Red. Plotted No. Profile
Survey of Palmdale Airport Date Date X-Sec.
Survey by R L Willey Notes R.L.W. Notes Chkd. RES Checked No.
Indexed R. O. Johnson Date Date 4-1-51 Date

76L298 307 5-49

PLEASE RETURN TO
LOS ANGELES COUNTY SURVEYOR
726 LOS ANGELES COUNTY ENGINEERING BLDG.

NOTE: ANY ADDITIONS OR CHANGES ON THIS SHEET MUST BE MADE OR CIRCLED IN RED INK, WITH DATE AND NAME OF PERSON MAKING CHANGE.

Do not extend notes this side of this line.

STATION	B. S.	H. I.	F. S.	ELEV.			
78+50							
7L		2557 90	4 3	2553 6	Gut		
15L			3 81	2554 09	W edge pvmt		
24L			3 68	2554 22	℄ "		
345L			3 78	2554 17	E " "		
43L			4 1	2553 8	Gut		
45L			3 1	2554 8	T brk		
47L			2 4	2555 5	" "		
50L			3 6	2554 3	bot "		
100L			3 4	2554 5			
79+00			2 8	2555 1	℄ prop Rd		
2R			3 6	2554 3	bot brk		
50R			3 4	2554 5			
100R			3 2	2554 7			
2L			2 4	2555 5	T brk		
5L			2 9	2555 0	" "		
7L			4 0	2553 9	Gut		
15L			3 63	2554 27	W edge pvmt		
235L			3 45	2554 45	℄ "		
34L			3 56	2554 34	E " "		
42L			3 9	2554 0	Gut		
44L			2 9	2555 0	T brk		

Profile No. ____ Notes Red. ____ Plotted ____ Job No. 56-7 Division No. ____
Date ____ Date ____ Survey of Palmdale Airport
X-Sec. No. ____ Notes Chkd. RES Checked ____ Survey by R.L. Willey Notes R.L.W. Date 4-51
Date 4-1-51 Date ____ Map No. ____ Indexed Job Date ____

F.B. 1665 PG. 77

76L298 307 5-49

PLEASE RETURN TO
LOS ANGELES COUNTY SURVEYOR
726 LOS ANGELES COUNTY ENGINEERING BLDG.

NOTE: ANY ADDITIONS OR CHANGES ON THIS SHEET MUST BE MADE OR CIRCLED IN RED INK, WITH DATE AND NAME OF PERSON MAKING CHANGE.

Do not extend notes this side of this line.

STATION	B. S.	H. I.	F. S.	ELEV.		
47 L		2557 90	2 2	2555 7	T brk	
51 L			3 2	2554 7	Bot "	
100 L			3 9	2554 0		
79+50 T.R	4 70	2559 89	2 71	2555 19	℄ prop Rd	
2 R			5 1	2554 [illegible]	bot brk	
50 R			5 0	2554 9		
100 R			4 8	2555 1		
3 L			4 2	2555 7	T brk	
5 L			4 9	2555 0	" "	
7 L			5 5	2554 4	Gut	
16 L			5 25	2554 24	W edge pvmt	
25 L			5 19	2554 70	℄ "	
34 L			5 32	2554 57	E " "	
42 L			5 8	2554 1	Gut	
45 L			4 8	2555 1	T brk	
50 L			4 4	2555 5	" "	
52 L			5 0	2555 [illegible]	bot "	
100 L			5 6	2554 3		
80+00			4 2	2555 7	℄ prop Rd	
4 R			4 8	2555 1	bot brk	
50 R			4 8	2555 1		

F.B. 1666 PG. 78
Job No. 8617 Division No. Notes Red. Plotted Profile
Survey of Palmdale Airport Date Date No.
Survey by R.L. Willed Notes R.L.W. Notes Chkd. RES Checked X-Sec.
Indexed C. Johnson Date 4-1-51 Date No.

76L298 307 5-49

PLEASE RETURN TO
LOS ANGELES COUNTY SURVEYOR
726 LOS ANGELES COUNTY ENGINEERING BLDG.

NOTE: ANY ADDITIONS OR CHANGES ON THIS SHEET MUST BE MADE OR CIRCLED IN RED INK, WITH DATE AND NAME OF PERSON MAKING CHANGE.

Do not extend notes this side of this line.

STATION	B. S.	H. I.	F. S.	ELEV.		
80+00						
100R		2559 89	4 6	2555 3		
3L			3 3	2556 6	Tbrk	
6L			4 7	2555 2	" "	
8L			5 4	2554 5	Gut	
16L			5 03	2554 86	Wedge pvmt	
56L			5 02	2554 87	℄ "	
34L			5 12	2554 77	E " "	
43L			5 6	2554 3	Gut	
45L			4 6	2555 3	T brk	
49L			4 1	2555 8	" "	
51L			4 8	2555 1	bot "	
100L			5 1	2554 8		
80+50			4 2	2555 7	℄ prop Rd	
2R			4 8	2555 1	bot brk	
50R			4 5	2555 4		
100R			4 2	2555 7		
3L			3 7	2556 2	Tbrk	
6L			4 4	2555 5	" "	
8L			5 2	2554 7	Gut	
16L			4 80	2555 09	Wedge pvmt	
25L			4 72	2555 17	℄ "	
34L			4 62	2555 27	E " "	

Profile No. ____ Notes Red. ____ Plotted ____ Job No. 2617 Division No. ____ F.B. 1665 PG. 79
X-Sec. No. ____ Date ____ Date ____ Survey of Palmdale Airport
Notes Chkd. RES Checked ____ Survey by RLW, Mc Johnson Notes RLW Date 4-5-51
Date 4-1-51 Date ____ Map No. ____ Indexed ____ Date ____

76L298 307 5-49

PLEASE RETURN TO
LOS ANGELES COUNTY SURVEYOR
726 LOS ANGELES COUNTY ENGINEERING BLDG.

NOTE: ANY ADDITIONS OR CHANGES ON THIS SHEET MUST BE MADE OR CIRCLED IN RED INK, WITH DATE AND NAME OF PERSON MAKING CHANGE.

Do not extend notes this side of this line.

STATION	B. S.	H. I.	F. S.	ELEV.	
80+50					
44 L		255989	53	2554 6	Gut
45 L			46	2555 3	T brk
49 L			41	2555 8	" "
51 L			48	2555 1	bot "
100 L			48	2555 1	
81+03.22			40	2555 9	℄ prop Rd
2 R			44	2555 5	bot brk
50 R			42	2555 7	
100 R			40	2555 9	
3 L			38	2556 1	T brk
6 L			44	2555 5	" "
75 L			51	2554 8	Gut
165 L			454	2555 35	W edge pvmt
251 L			442	2555 47	℄ "
34 L			456	2555 33	E " "
43 L			50	2554 9	Gut
45 L			44	2555 5	T brk
49 L			38	2556 1	" "
52 L			43	2555 6	bot "
100 L			40	2555 9	
8L+50			38	2556 1	℄ prop Rd

Profile No. X-Sec. No.
Plotted Date
Notes Red. Date
Notes Chkd. RES Date 4-1-51
Checked Date
Division No.
Job No. 8617
Survey of Palmdale Airport
Survey by R.L. Willey Notes R.L.W.
Indexed R. C. Johnson Date
F.B. 1665 PG. 98

76L298 307 5-49

PLEASE RETURN TO
LOS ANGELES COUNTY SURVEYOR
726 LOS ANGELES COUNTY ENGINEERING BLDG.

NOTE: ANY ADDITIONS OR CHANGES ON THIS SHEET MUST BE MADE OR CIRCLED IN RED INK, WITH DATE AND NAME OF PERSON MAKING CHANGE.

Do not extend notes this side of this line.

STATION	B. S.	H. I.	F. S.	ELEV.		
81+50						
3 R		255989	4 3	2555 6	bot brk	
50 R			4 1	2555 8		
100 R			3 8	2556 1		
3 L			3 5	2556 4	T brk	
6 L			4 1	2555 8	" "	
8 L			4 8	2555 1	Gut	
16 L			4 22	2555 67	W. edge prmt	
26 L			4 14	2555 75	℄ "	
34 L			4 30	2555 59	E " "	
43 L			4 7	2555 2	Gut	
28 L			3 6	2556 3	T brk	
53 L			4 3	2555 6	b "	
.92 L			4 2	2555 7		
82+00			3 4	2556 5	℄ prop Rd	
2 R			3 8	2556 1	bot brk	
50 R			3 7	2556 2		
100 R			3 4	2556 5		
3 L			3 0	2556 9	T brk	
6 L			3 7	2556 2	" "	
7 L			4 5	2555 4	Gut	
17 L			3 90	2555 99	W edge prmt	

Profile No. ____ Notes Red. ____ Plotted ____ Job No. ____ Division No. ____
X-Sec. No. ____ Date ____ Date ____ Survey of Balmaceda Airport
Notes Chkd. RES Checked ____ Survey by EWW Notes RW Date 4-5-
Date 4-1-51 Date ____ Map No. ____ Indexed Johnson Date ____

F.B. 1665 PG. 81

76L298 307 5-49

PLEASE RETURN TO
LOS ANGELES COUNTY SURVEYOR
726 LOS ANGELES COUNTY ENGINEERING BLDG.

NOTE: ANY ADDITIONS OR CHANGES ON THIS SHEET MUST BE MADE OR CIRCLED IN RED INK, WITH DATE AND NAME OF PERSON MAKING CHANGE.

Do not extend notes this side of this line.

STATION	B. S.	H. I.	F. S.	ELEV.		
82+00						
26 L		255989	377	2556 12	℄ pvmt	
34 L			391	2555 98	E "	
42 L			42	2555 7	Gut	
45 L			32	2556 7	T brk	
47 L			37	2556 2	bot "	
92 L			40	2555 9		
82+50 TP	511	256204	296	2556 3	℄ prop Rd	
2 R			57	2556 3	bot brk	
50 R			53	2556 7		
100 R			51	2556 9		
25 L			47	2557 3	T brk	
5 L			51	2556 9	T "	
8 L			62	2555 8	Gut	
16 L			574	2556 10	Wedge pvmt	
26 L			567	2556 37	℄ "	
34 L			576	2556 28	E " "	
42 L			62	2555 8	Gut	
45 L			50	2557 0	T brk	
51 L			55	2556 5	b "	
92 L			59	2556 1		
83+00			49	2557 1	℄ prop Rd	

Profile No. X-Sec. No.
Plotted Date
Notes Red. Date
Notes Chkd. RES Date 4-15-51
Division No.
Job No. 8617
Survey of Palmdale Airport
Survey by R L Wiley Notes RLW
Indexed L. C. Johnson Date
F.B. 1166 Pg. 87

76L298 307 5-49

PLEASE RETURN TO
LOS ANGELES COUNTY SURVEYOR
726 LOS ANGELES COUNTY ENGINEERING BLDG.

NOTE: ANY ADDITIONS OR CHANGES ON THIS SHEET MUST BE MADE OR CIRCLED IN RED INK, WITH DATE AND NAME OF PERSON MAKING CHANGE.

Do not extend notes this side of this line.

STATION	B. S.	H. I.	F. S.	ELEV.		
83+00						
2 R		256204	52	25568	bt brk	
50 R			51	25569		
100 R			49	25571		
3 L			45	25575	T brk	
5 L			52	25568	" "	
7 L			60	25560	Gut	
16 L			547	255~~73~~657	Wedge pvmt	
25 L			540	255664	℄ "	
35 L			551	255653	E " "	
44 L			60	25560	Gut	
46 L			52	25568	T brk	
47 L			54	25566	bot "	
100 L			54	25566		
83+50			47	25573	℄ prop Rd.	
2 R			52	25568	bot brk	
50 R			50	25570		
100 R			48	25572		
2 L			45	25575	T brk	
5 L			52	25568	" "	
7 L			60	25560	Gut	
15 L			520	255684	Wedge pvmt	

Profile No. ____ Notes Red. ____ Plotted ____ Job No. 2617 Division No. ____ F.B. 166 Pg. 73
X-Sec. No. ____ Date ____ Date ____ Survey of Palmdale Airport
Notes Chkd. RES Checked ____ Survey by R.L. Wilkey Notes R.L.W. Date 4-51
Date 4-1-51 Date ____ Map No. ____ Indexed ____ Date ____

76L298 307 5-49

PLEASE RETURN TO
LOS ANGELES COUNTY SURVEYOR
726 LOS ANGELES COUNTY ENGINEERING BLDG.

NOTE: ANY ADDITIONS OR CHANGES ON THIS SHEET MUST BE MADE OR CIRCLED IN RED INK, WITH DATE AND NAME OF PERSON MAKING CHANGE.

Do not extend notes this side of this line.

STATION	B. S.	H. I.	F. S.	ELEV.		
83+50						
25 L		256204	5 13	255[illegible]91	℄ pvmt	
34 L			5 27	2556[illegible]77	E edge pvmt	
42 L			5 9	255[illegible]	Gut	
44 L			5 4	255[illegible]6	T brk	
47 L			5 6	255[illegible]	bot brk	
100 L			5 6	255[illegible]		
84+00			4 6	255[illegible]	℄ prop Ed	
3 R			5 0	255[illegible]	bot brk	
50 R			4 8	255[illegible]		
100 R			4 5	255[illegible]		
3 L			4 3	255[illegible]	T brk	
5 L			4 8	2557[illegible]	" "	
7 L			5 6	255[illegible]	Gut	
15 L			4 94	2557[illegible]10	W edge pvmt	
25 L			4 84	255[illegible]6	℄ "	
34.5 L			5 [illegible]	255[illegible]2	E " "	
40 L			5 3	2555[illegible]7	T brk	
45 L			5 8	2555[illegible]	Gut	
47 L			4 9	255[illegible]	T brk	
52 L			5 5	2556[illegible]	b "	
100 L			5 0	2557[illegible]		

Profile No. X-Sec. No.
Plotted Date
Notes Red. Date
Notes Chkd. RES Date 4-1-51
Checked Date
Division No.
Job No. 8617
Survey of Palmdale Airport
Survey by R.L. Willey Notes R.L.W.
Indexed R. C. Johnson Date
F.B. 9665 PG. 84

76L298 307 5-49

PLEASE RETURN TO
LOS ANGELES COUNTY SURVEYOR
726 LOS ANGELES COUNTY ENGINEERING BLDG.

NOTE: ANY ADDITIONS OR CHANGES ON THIS SHEET MUST BE MADE OR CIRCLED IN RED INK, WITH DATE AND NAME OF PERSON MAKING CHANGE.

Do not extend notes this side of this line.

STATION	B. S.	H. I.	F. S.	ELEV.		
		2562 04				
84+00 TP	538	2562 86	4 56	2557 48		
3 R			5 9	2557 0	bot brk	
50 R			5 4	2557 5		
100 R			5 1	2557 8		
3 L			5 0	2557 9	T brk	
5 L			5 5	2557 4	T "	
7 L			6 2	2556 7	Gut	
16 L			5 54	2557 32	W edge prmt	
26 L			5 44	2557 42	℄ "	
34 L			5 69	2557 17	E " "	
42 L			6 1	2556 8	Gut	
45 L			5 6	2557 3	T brk	
100 L			5 6	2557 3		
85+00			4 8	2558 1	℄ prop Rd	
4 R			5 5	2557 4	bot brk	
50 R			5 2	2557 7		
100 R			4 5	2558 4		
2 L			4 2	2558 7	T brk	
5 L			4 9	2558 0	T "	
7 L			5 9	2557 0	Gut	

Profile No. ____ Notes Red. ____ Plotted ____ Job No. 8617 Division No. ____ F.B. 1667 PG. 83
Date ____ Date ____ Survey of Fairmount Airport
X-Sec. No. ____ Notes Chkd. RES Checked ____ Survey by RL Willey Notes RLW Date ____
Date 4-1-51 Date ____ Map No. ____ Indexed Johnson Date ____

76L298 307 5-49

PLEASE RETURN TO
LOS ANGELES COUNTY SURVEYOR
726 LOS ANGELES COUNTY ENGINEERING BLDG.

NOTE: ANY ADDITIONS OR CHANGES ON THIS SHEET MUST BE MADE OR CIRCLED IN RED INK, WITH DATE AND NAME OF PERSON MAKING CHANGE.

Do not extend notes this side of this line.

STATION	B. S.	H. I.	F. S.	ELEV.		
85+00						
16 L		2562 86	5 17	2557 69	W edge pvmt	
26 L			5 09	2557 77	℄ "	
34 L			5 14	2557 72	E " "	
41 L			5 9	2557 0	Gut	
44 L			4 4	2558 5	T brk	
100 L			4 3	2558 6		Hard West Wind
85+50			4 1	2558 8	℄ prop Rd	blowing
3 R			4 6	2558 3	bot brk	
50 R			4 9	2558 0		
100 R			4 3	2558 6		
2 L			3 6	2559 3	T brk	
5 L			4 3	2558 6	" "	
7 L			5 3	2557 6	Gut	
16 L			4 75	2558 11	W edge pvmt	
26 L			4 72	2558 14	℄ "	
34 L			4 85	2558 01	E " "	
40 L			5 1	2557 8	Gut	
46 L			4 0	2558 9	T brk	
100 L			4 5	2558 4		
86+00			3 6	2559 3	℄ prop Rd	
3 R			4 3	2558 6	bot brk	

F.B. 1607 PG. 26

Profile No. ____ X-Sec. No. ____

Plotted ____ Date ____ Checked ____ Date ____

Notes Red. ____ Date ____ Notes Chkd. RES Date 4-1-51

Division No. ____ Job No. 8617 Notes Palmdale Airport

Survey of ____ Survey by R.G. Kelly Notes PLW

Indexed K. C. Johnson Date ____

76L298 307 5-49

PLEASE RETURN TO
LOS ANGELES COUNTY SURVEYOR
726 LOS ANGELES COUNTY ENGINEERING BLDG.

NOTE: ANY ADDITIONS OR CHANGES ON THIS SHEET MUST BE MADE OR CIRCLED IN RED INK, WITH DATE AND NAME OF PERSON MAKING CHANGE.

Do not extend notes this side of this line.

STATION	B. S.	H. I.	F. S.	ELEV.		
86+00						
50 R		2562 86	4 4	2558 5		
100 R			4 1	2558 8		
3 L			3 4	2559 5	b brk	
5 L			3 9	2559 0		
7 L			5 1	2557 8		
15 L			4 56	2558 30	W edge print	
26 L			4 31	2558 51	℄ "	
33 L			4 46	2558 40		
39 L			4 4	2558 5	T brk	
41 L			5 0	2557 9	Gut	
45 L			3 0	2559 9	T brk	
47 L			3 6	2559 3	b "	
90 L			4 0	2558 9		
86+50 T.P.	5 14	2563, 69	4 31	2558,55	℄ prop Rd	
9 R			3 7	2560 0	T brk	
18 R			4 7	2559 0	b brk	
50 R			4 5	2559 2		
100 R			4 3	2559 4		
3 L			5 14	2558 55	Gut + edge print	
235 L			4 80	2558 89	℄ "	
31 L			4 79	2558 90	E " "	

Profile No. ____ Notes Red ____ Plotted ____ Job No. 86117 Division No. ____
X-Sec. No. ____ Date ____ Date ____ Survey of ____
Notes Chkd. RES Checked ____ Survey by ____ Notes ____ Date 4-5-51
Date 4-1-51 Date ____ Map No. ____ Indexed ____ Date ____

F.B. 165 Pg. 82

76L298 307 5-49

PLEASE RETURN TO
LOS ANGELES COUNTY SURVEYOR
726 LOS ANGELES COUNTY ENGINEERING BLDG.

NOTE: ANY ADDITIONS OR CHANGES ON THIS SHEET MUST BE MADE OR CIRCLED IN RED INK, WITH DATE AND NAME OF PERSON MAKING CHANGE.

Do not extend notes this side of this line.

STATION	B. S.	H. I.	F. S.	ELEV.		
85+50						
36 L		256369	49	2559 8	T brk	
43 L			52	2559 5	GUT	
45 L			38	2559 9	T brk	
53 L			44	2559 3	b "	
100 L			44	2559 3		
86+56			506	2559 53	GUT + edge prmt	
86+66			478	255 1	T brk	
86+87			507	2559 52	Cross GUT	
87+06.19			425	2559 44	℄ int Prop Rd + Ave R.	
100' R			335	2560 47	INPM ℄ Ave R.	
200 R			286	2560 3	W " " " "	
300 R			236	2560 3	W " " " "	
84 L			522	2559 17	E " " " "	end prmt
100 L			53	2559 4	E " " " "	
200 L			56	2559 1	E " " " "	
300 L			58	2559 9	E " " " "	
87+17			436	2559 53	℄ edge prmt	℄ prop Rd prod to S
87+315			49	2559	cross GUT	" " " " "
87+36			43	2559 8	T brk	" " " " "
88+00			44	2559		" " " " "
89+00			31	2560 5		" " " " "

Profile No. ____ X-Sec. No. ____
Plotted ____ Date ____ Checked ____ Date ____
Notes Red. ____ Date ____ Notes Chkd. REE Date 4-1-51
Job No. 8617 Division No. ____
Notes PLWilley
Date ____
Survey of Palmdale Airport
Survey by PLWilley
Indexed A. C. Johnson
FILE PG. 38

F.B. 1665 PG. 89

Profile No. ____ Notes Red. ____ Date ____ Plotted ____ Date ____ Job No. B617 Division No. ____

X-Sec. No. ____ Notes Chkd. RES Date 4-151 Checked ____ Date ____ Survey of Palmdale Airport

Survey by R.L. Welley Notes R.L.W. Date 4-51

Map No. ____ Indexed A. C. Johnson Date ____

NOTE: ANY ADDITIONS OR CHANGES ON THIS SHEET MUST BE MADE OR CIRCLED IN RED INK, WITH DATE AND NAME OF PERSON MAKING CHANGE.

PLEASE RETURN TO
LOS ANGELES COUNTY SURVEYOR
726 LOS ANGELES COUNTY ENGINEERING BLDG.

Do not extend notes this side of this line.

STATION	B. S.	H. I.	F. S.	ELEV.	
90+00		2563 69	1 5	2562 2	℄ prop Rd Proj To S.
			2 94	2560.75	BM PA #8 El = 2560.749 FB1454-137 Fd sq Hem bolt in W side PP 451701H NE Cor Ave P + 25th Sts. East

76L298 307 5-49

F.B. 1665 PG. 90

Job No._____ Division No._____ Notes Red._____ Plotted_____ Profile

Survey of_____ Date_____ Date_____ No._____

Survey by_____ Notes_____ Notes Chkd._____ Checked_____ X-Sec.

Indexed_____ Date_____ Date_____ Date_____ No._____

STATION	B. S.	H. I.	F. S.	ELEV.

78L298 307 5-49

PLEASE RETURN TO

LOS ANGELES COUNTY SURVEYOR

726 Los Angeles County Engineering Bldg.

Do not extend notes this side of this line.

NOTE: ANY ADDITIONS OR CHANGES ON THIS SHEET MUST BE MADE OR CIRCLED IN RED INK, WITH DATE AND NAME OF PERSON MAKING CHANGE.

Notes Ck'd by	Survey of Palmdale Airport
Map No.	W.O. [redacted] Tape No. Std. [redacted] °F
Office Work	Surveyed by R L Willey
Checked	Notes " " Date 5-25-51
Date	Indexed A. C. Johnson 5-28-51

F. B. 1665 Pg. 91

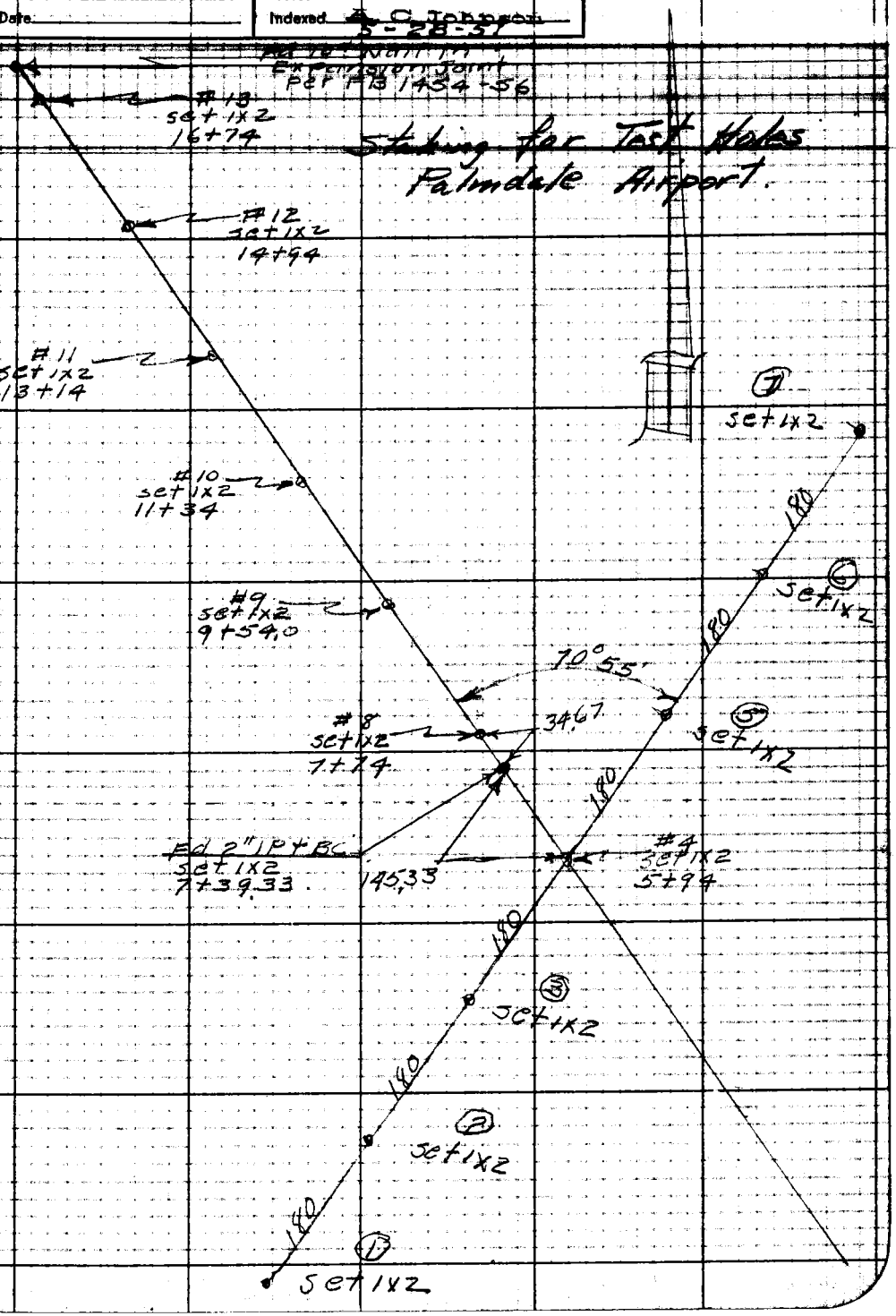

Note: Any Additions or Changes on This Sheet Must be Made or Circled in Red Ink With Date and Name of Person Making Change.

Do not extend notes this side of this line.

RETURN TO
LOS ANGELES COUNTY SURVEYOR
726 LOS ANGELES COUNTY
ENGINEERING BLDG.

76F3098 247 10M 1-49

RETURN TO
LOS ANGELES COUNTY SURVEYOR
726 LOS ANGELES COUNTY
ENGINEERING BLDG.

Note: Any Additions or Changes on This Sheet Must be Made or Circled in Red Ink With Date and Name of Person Making Change.

Do not extend notes this side of this line.

F. B. 1665 PG. 92

Profile No.	Notes Red.	Plotted F.J.S	Job No. 8509	Division No.	F.B. 1665 Pg. 93
	Date	Date 6-6-51	Survey of Palmdale Airport		
X-Sec. No.	Notes Chkd.	Checked	Survey by R.L.W.	Notes R.L.W.	Date 5-25-51
	Date	Date	Map No.	Indexed C. Johnson	Date 7-31-51

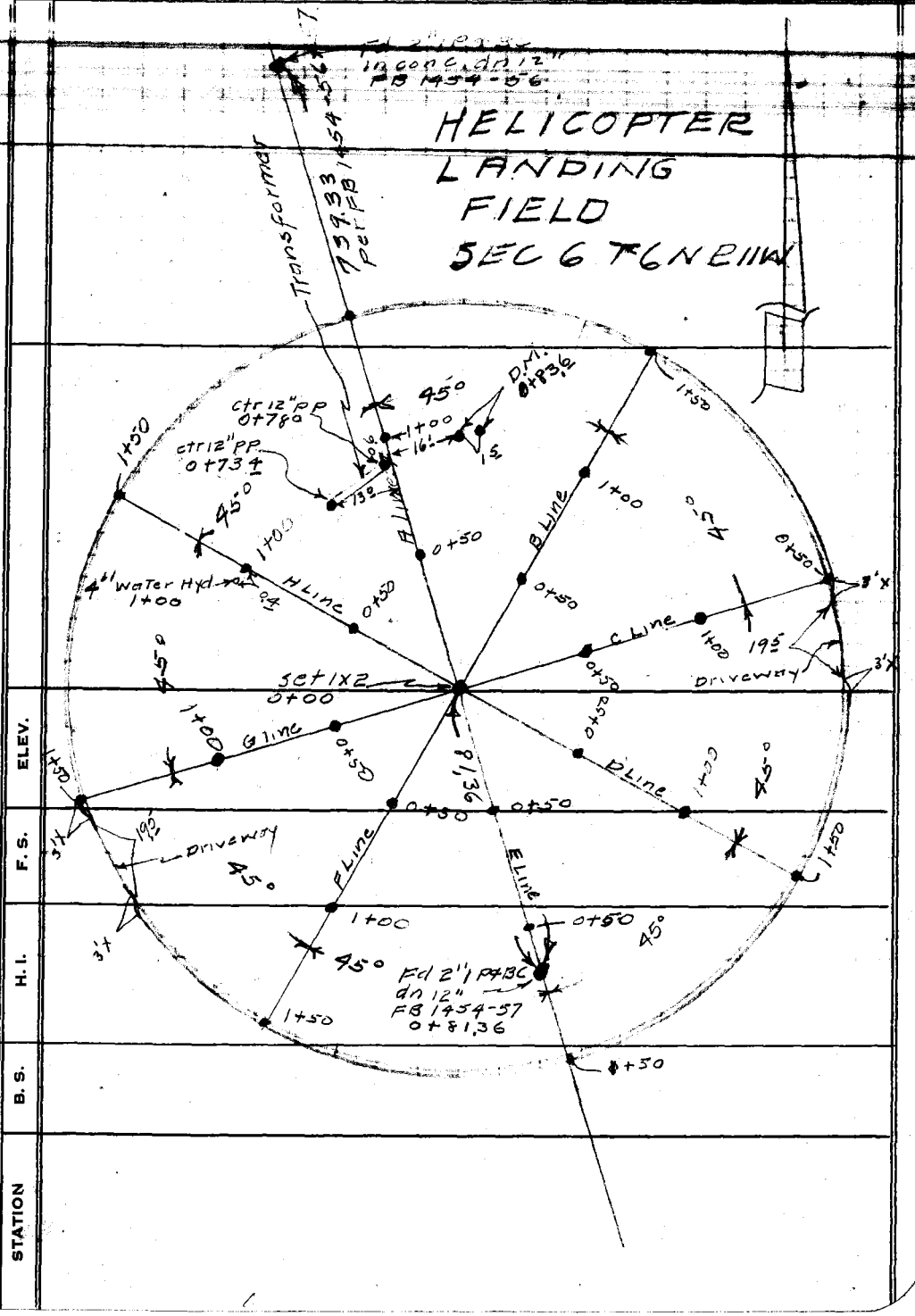

ELEV.	F. S.	H. I.	B. S.	STATION

NOTE: ANY ADDITIONS OR CHANGES ON THIS SHEET MUST BE MADE OR CIRCLED IN RED INK, WITH DATE AND NAME OF PERSON MAKING CHANGE.

PLEASE RETURN TO
LOS ANGELES COUNTY SURVEYOR
726 LOS ANGELES COUNTY ENGINEERING BLDG.

Do not extend notes this side of this line.

761.298 307 5-49

76L298 307 5-49

PLEASE RETURN TO
LOS ANGELES COUNTY-SURVEYOR
726 LOS ANGELES COUNTY ENGINEERING BLDG.

NOTE: ANY ADDITIONS OR CHANGES ON THIS SHEET MUST BE MADE OR CIRCLED IN RED INK, WITH DATE AND NAME OF PERSON MAKING CHANGE.

Do not extend notes this side of this line.

STATION	B. S.	H. I.	F. S.	ELEV.		
BM PA #2	1.86	252803		2526.168	Fd Bt spk in N face PP 625317E 22' N & 22' E of Sec Cor 7/8 18/17 T6 R11W FB1454-83	
TP	342	252530	6 15	2521 88		
T.P.	403	252318	6 15	2519 15		
A Line						
0+00			5 0	2518 2		
0+50			5 2	2518 0		
1+00			5 3	2517 9		
1+50			5 59	2517 59	TCb	
B Line						
0+00			5 0	2518 2		
0+50			5 3	2517 9		
1+00			5 7	2517 5		
1+50			5 59	2517 59	TCb	
C Line						
0+00						
0+50			5 1	2518 1		
1+00			5 3	2517 9		
1+50			5.06	2518 12	TCb	
D Line						
0+00			5 0	2518 2		
0+50			4 9	2518 3		

F.B. 1665 PG. 94
Job No. 8509 Division No.
Survey of Palmdale Airport
Survey by R.L. Willey Notes R.L.W.
Indexed R. J. Johnson Date
Notes Red. Date
Plotted Date
Notes Chkd. F.W.S. Date 6-1-51
Checked Date
Profile No.
X-Sec. No.

76L298 307 5-49

PLEASE RETURN TO
LOS ANGELES COUNTY SURVEYOR
726 LOS ANGELES COUNTY ENGINEERING BLDG.

NOTE: ANY ADDITIONS OR CHANGES ON THIS SHEET MUST BE MADE OR CIRCLED IN RED INK, WITH DATE AND NAME OF PERSON MAKING CHANGE.

Do not extend notes this side of this line.

STATION	B. S.	H. I.	F. S.	ELEV.		
D Line						
1+00		252318	46	25186		
1+50			450	251868	Tcb	
E Line						
0+00						
0+50			47	25185		
1+00			45	25187		
1+50			4.05	251913	Tcb	
F Line						
0+00			50	25182		
0+50			47	25185		
1+00			46	25186		
1+50			436	251882	Tcb	
G Line						
0+00						
0+50			50	25182		
1+00			47	25185		
1+50			478	251840	Tcb	
H Line						
0+00			50	25182		
0+50			50	25182		
1+00			50	25182		

Profile No. ____ Notes Red. ____ Plotted ____ Job No. 8509 Division No. ____ F.B. 1665 Pg. 95
Date ____ Date ____ Survey of Palmdale Airport
X-Sec. No. ____ Notes Chkd. F.J.S. Checked ____ Survey by P.L. Willey Notes P.L.W. Date 5-25-51
Date 6-1-51 Date ____ Map No. ____ Indexed R. C. Johnson Date ____

76L298 307 5-49

PLEASE RETURN TO
LOS ANGELES COUNTY SURVEYOR
726 LOS ANGELES COUNTY ENGINEERING BLDG.

NOTE: ANY ADDITIONS OR CHANGES ON THIS SHEET MUST BE MADE OR CIRCLED IN RED INK, WITH DATE AND NAME OF PERSON MAKING CHANGE.

Do not extend notes this side of this line.

STATION	B. S.	H. I.	F. S.	ELEV.		
1+50		2523 18	5 19	2517 99	Tcb	
TP	5 85	2524 98	4 05	2519,13		
TP	5 79	2527,64	3 13	2521,85		
BM PA #2			1 49	2526,15	Fd bt spk in N face PP #625317E 22'N + 22'E of SEC 7,8/18,17 T6 R11W. FB 1454-83	

F.B. 1664 PG. 96 Job No. 8509 Division No. Notes Red. Plotted No. Profile
Survey of Palmdale Airport Date Date X-Sec.
Survey by R.L. Willey Notes RLW Notes Chkd. F.U.S. Checked No.
Indexed A. C. Johnson Date Date 6-1-51 Date

Notes Ck'd by	Survey of [illegible]
Map No.	W.O. [illegible] Tape No. [illegible]
Office Work	Surveyed by EL Wiley
Checked	Notes Date 5-51
Date	Indexed C. Johnson 6-21-51

F. B. 1665 Pg. 100

TELEPHONE POLE LINE
5' SOUTH OF S BOUNDRY
PALMDALE AIRPORT THRU
SEC 12 & 11 T6N R12W

5-51
EL Wiley
L H Smith
RC Bowers Jr
W York

Notes: Any Additions or Changes on This Sheet Must be Made or Circled in Red Ink With Date and Name of Person Making Change.

Do not extend notes this side of this line.

RETURN TO
LOS ANGELES COUNTY SURVEYOR
726 LOS ANGELES COUNTY
ENGINEERING BLDG.

7673098 247 1DM 1-49

F. B. 1665 PG. 102

cont bot next pg 103

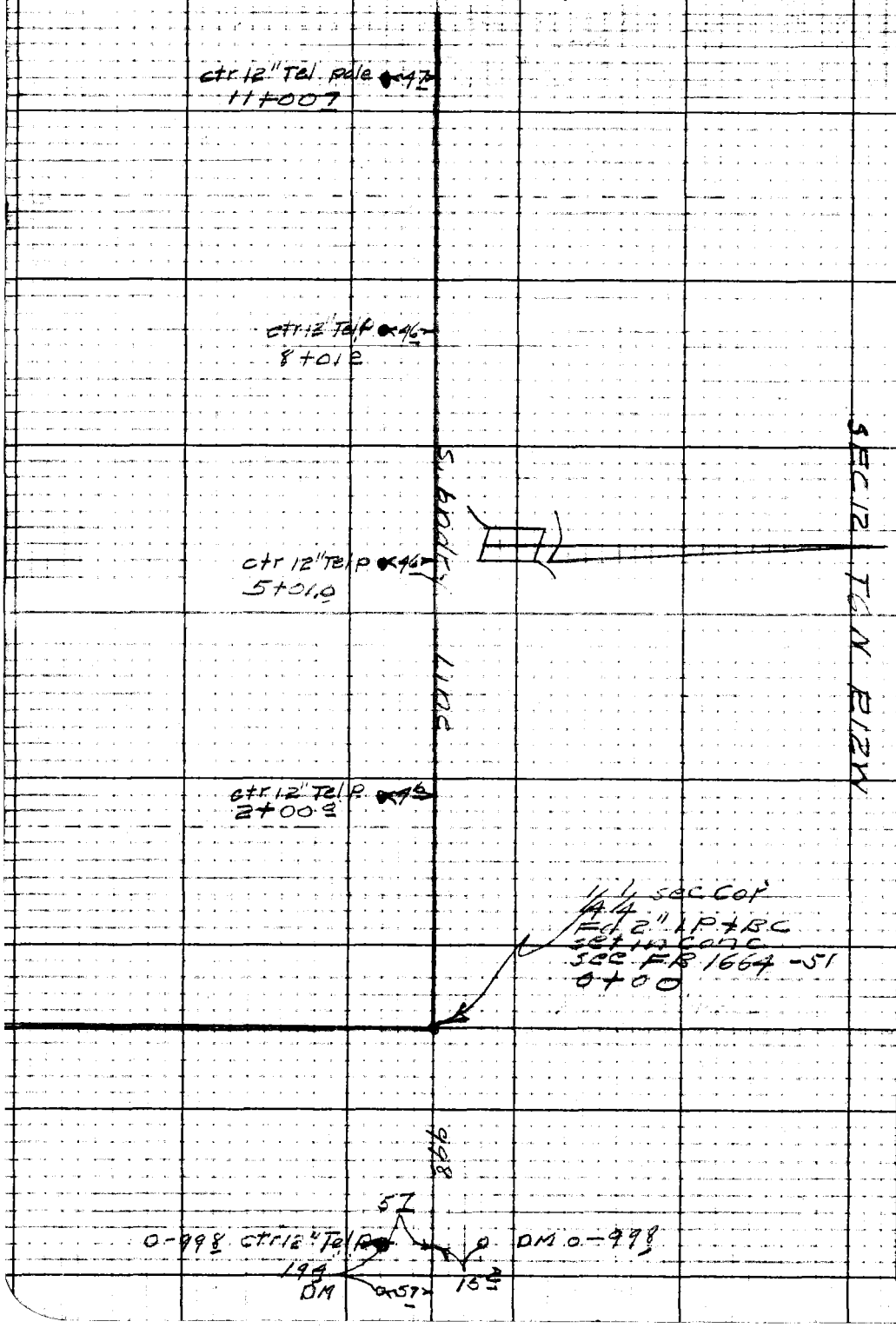

RETURN TO
LOS ANGELES COUNTY SURVEYOR
725 LOS ANGELES COUNTY
ENGINEERING BLDG.

Do not extend notes this side of this line.

Note: Any Additions or Changes on This Sheet Must Be Made or Circled in Red Ink With Date and Name of Person Making Change.

Notes Ck'd by	Survey of Palmdale Airport
Map No.	W. O. 8612 Page No. Std.
Office Work	Surveyed by R L Willey
Checked	Notes " Date 8/11/50
Date	Indexed A. C. Johnson

F. B. 1665 Pg. 103

cont bot next pg 103

1/4 1/4 SEC COR
Fd 2" I P & BC
see FB 1664-54
26+94.92

ctr 10" T.P. 25987 ● 52

NOTE
These poles have 10' cross arms

ctr 10" T.P. ● 46

ctr 10" T.P. 22+995 ● 46



ctr 10" T.P. 19+985 ● 49

ctr 10" T.P. 16+984 ● 53

ctr 10" T.P. 13+998 ● 48

cont from top last pg 102

SEC 12 T6N R12W

Note: Any Additions or Changes on This Sheet Must be Made or Circled in Red Ink With Date and Name of Person Making Change.

Do not extend notes this side of this line.

RETURN TO
LOS ANGELES COUNTY SURVEYOR
726 LOS ANGELES COUNTY
ENGINEERING BLDG.

76F3098 247 10M 1-49

F. B. 1665 PG. 104

ctr 8" TP 49+97	50
ctr 8" TP 46+97	49
ctr 8" TP 43+97	45
ctr 8" TP 40+97	50
ctr 8" TP 37+97	52
ctr 8" TP 34+97	53
ctr 8" TP 31+97	53
ctr 8" TP 28+97	53

SEC 11 T6N R12W

SAMPLE

RETURN TO
LOS ANGELES COUNTY SURVEYOR
726 LOS ANGELES COUNTY
ENGINEERING BLDG.

Do not extend notes this side of this line.

Note: Any Additions or Changes on This Sheet Must be Made or Circled in Red Ink With Date and Name of Person Making Change.

Notes Ck'd by	Survey of Palmdale Airport	F. B. 1665 Pg. 105
Map No.	W. O. 8647 Tape No. Sht.	
Office Work	Surveyed by R. L. Willey	
Checked	Notes Date 5-51	
Date	Indexed C. Johnson	

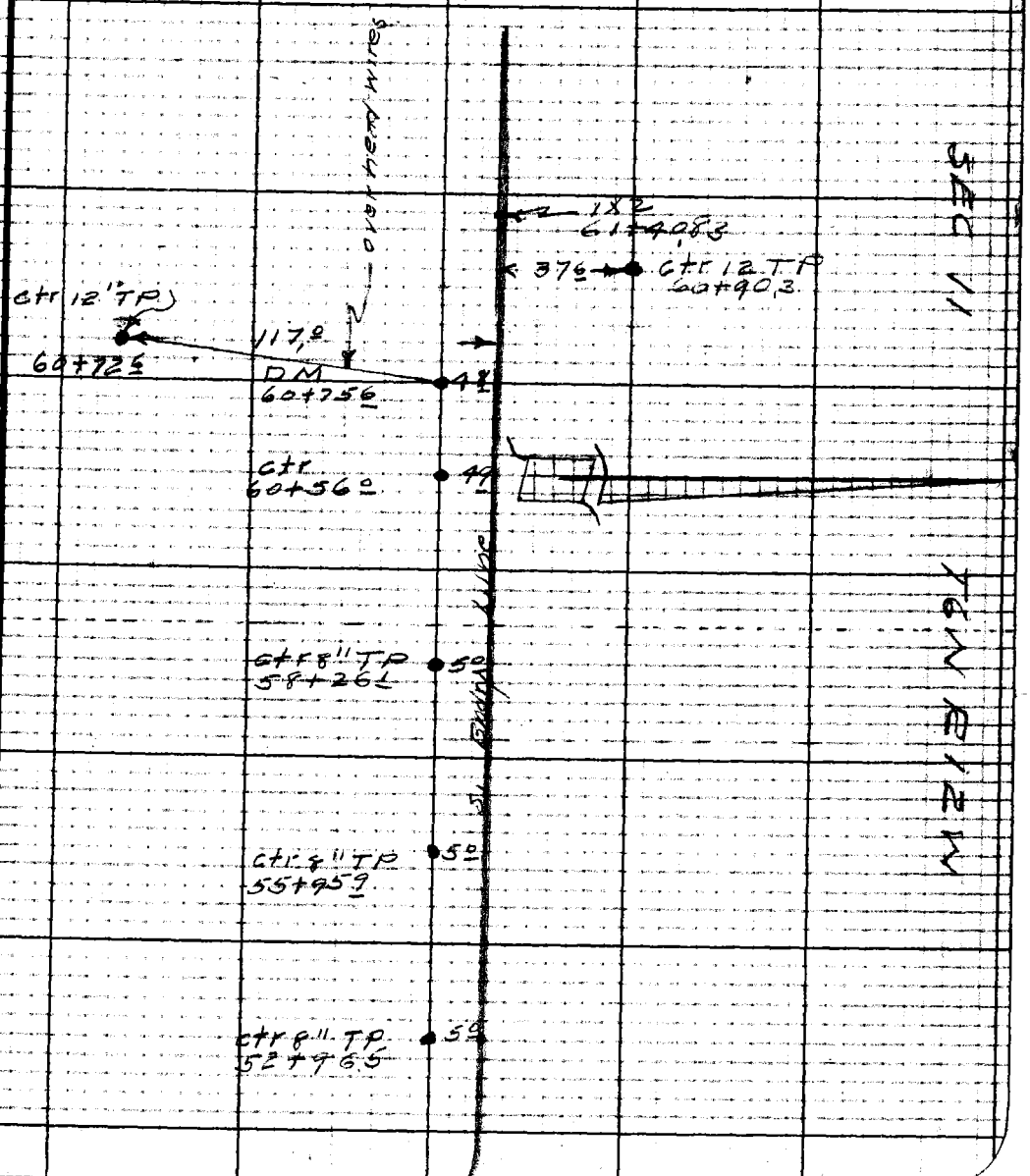

Note: Any Additions or Changes on This Sheet Must be Made or Circled in Red Ink With Date and Name of Person Making Change.

Do not extend notes this side of this line.

RETURN TO
LOS ANGELES COUNTY SURVEYOR
726 LOS ANGELES COUNTY
ENGINEERING BLDG.

76F3095 247 10M 1-49

RETURN TO
LOS ANGELES COUNTY SURVEYOR
725 LOS ANGELES COUNTY
ENGINEERING BLDG.

Note: Any Additions or Changes on This Sheet Must be Made or Circled in Red Ink With Date and Name of Person Making Change.

Do not extend notes this side of this line.

E. B. 1665 Pg. 106

Notes Ck'd by	Survey of
Map No.	W. O. Tape No. St'd. °F
Office Work	Surveyed by
Checked	Notes Date
Date	Indexed

F. B. Pg. 107

Note: Any Additions or Changes on This Sheet Must be Made or Circled in Red Ink With Date and Name of Person Making Change.

Do not extend notes this side of this line.

RETURN TO
LOS ANGELES COUNTY SURVEYOR
726 LOS ANGELES COUNTY
ENGINEERING BLDG.

76F309S 247 2-51

RETURN TO
LOS ANGELES COUNTY SURVEYOR
726 LOS ANGELES COUNTY
ENGINEERING BLDG.

Note: Any Additions or Changes on This Sheet Must be Made or Circled in Red Ink With Date and Name of Person Making Change.

Do not extend notes this side of this line.

F. B. _____ PG. 108

Notes Ck'd by	Survey of Palmdale Airport
Map No.	W.O. Type No.
Office Work	Surveyed by R. L. Willey
Checked	Notes
Date	Indexed A. Johnson 6-21-51

F. B. 1665 Pg. 109



Note: Any Additions or Changes on This Sheet Must be Made or Circled in Red Ink With Date and Name of Person Making Change.

Do not extend notes this side of this line.

RETURN TO
LOS ANGELES COUNTY SURVEYOR
726 LOS ANGELES COUNTY
ENGINEERING BLDG.

76F3098 247 10M 1-49



RETURN TO
LOS ANGELES COUNTY SURVEYOR
LOS ANGELES COUNTY
ENGINEERING BLDG.

Do not extend notes this side of this line.

Note: Any Additions or Changes on This Sheet Must be Made or Circled in Red Ink With Date and Name of Person Making Change.

76F3095 247 10M 1-49

RETURN TO
LOS ANGELES COUNTY SURVEYOR
726 LOS ANGELES COUNTY
ENGINEERING BLDG.

Note: Any Additions or Changes on This Sheet Must be Made or Circled in Red Ink With Date and Name of Person Making Change.

Do not extend notes this side of this line.

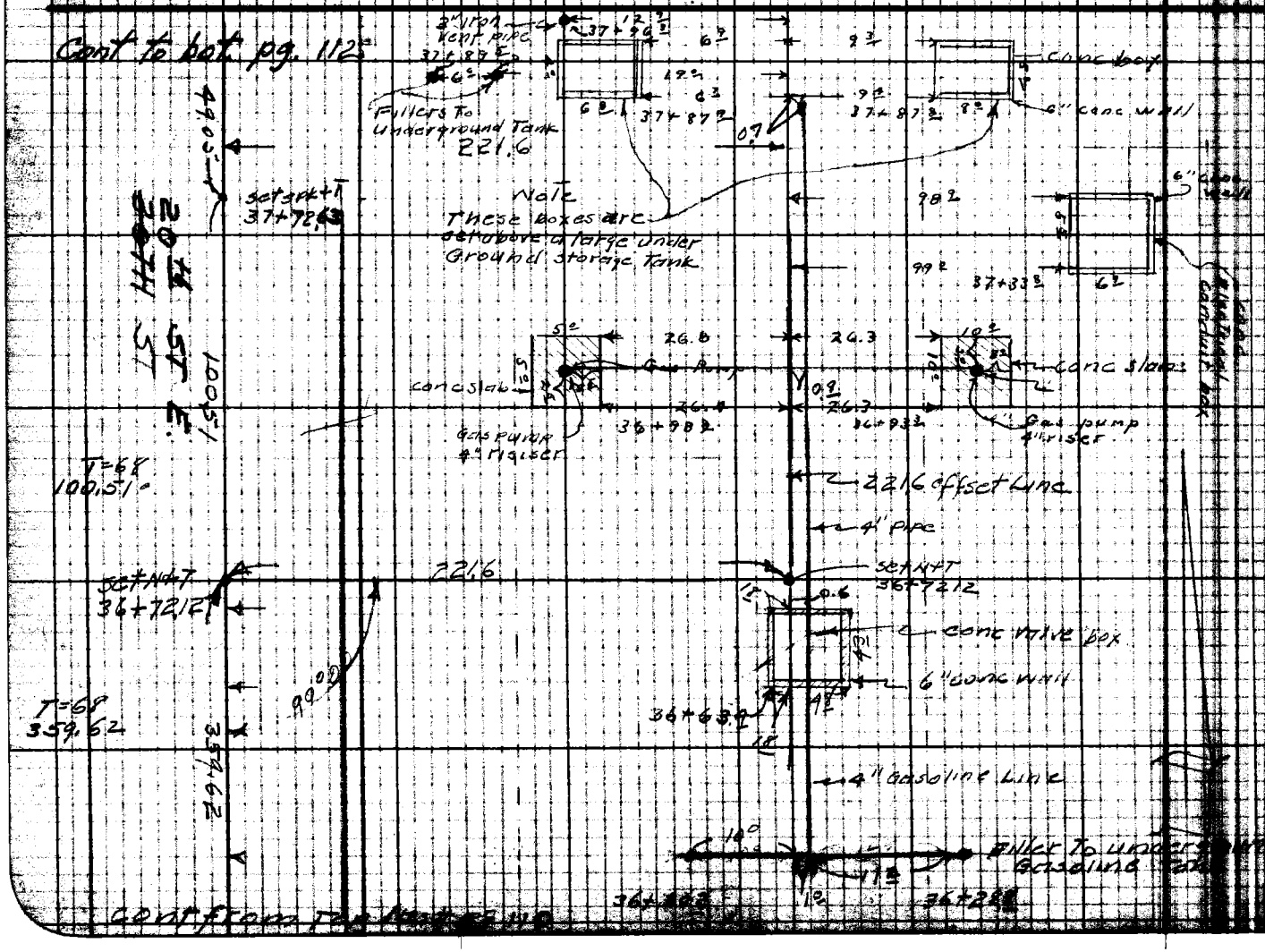

Notes Ck'd by
Map No.
Office Work
Checked
Date

Survey of Palmdale Airport
Surveyed by R.L. Willey
Indexed C. Johnson

F. B. 1665 Pg. 111

Cont. bot. pg. 113

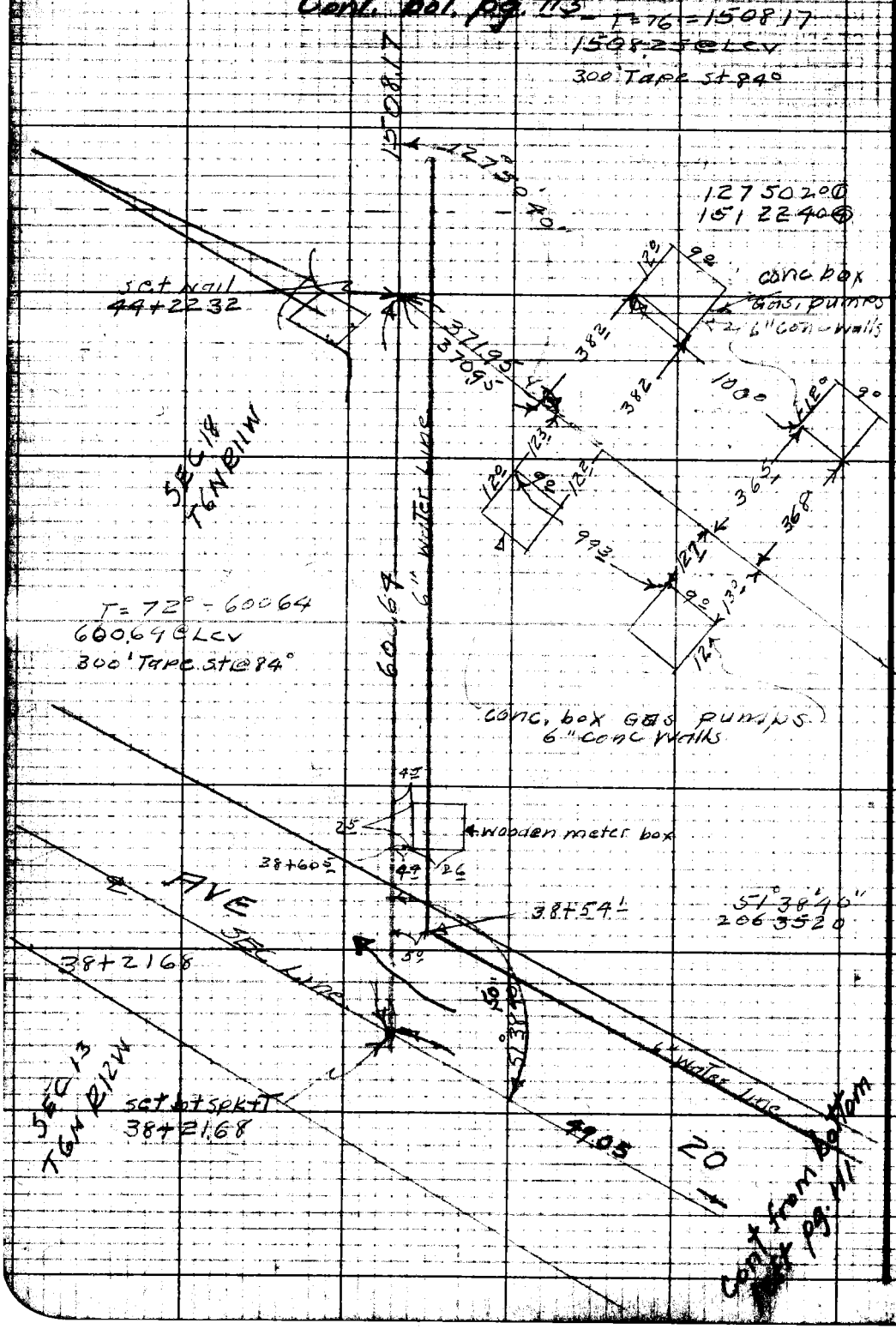

RETURN TO
LOS ANGELES COUNTY SURVEYOR
726 LOS ANGELES COUNTY
ENGINEERING BLDG.

Do not extend notes this side of this line.

Note: Any Additions or Changes on This Sheet Must be Made or Circled in Red Ink With Date and Name of Person Making Change.

Notes Ck'd by	Survey of Palmdale Airport
Map No.	[illegible]
Office Work	Surveyed by R L Willey
Checked	Notes " Date 5-51
Date	Indexed [illegible] G. Johnson

F. B. 1665 Pg. 113

Cont to bot pg 114

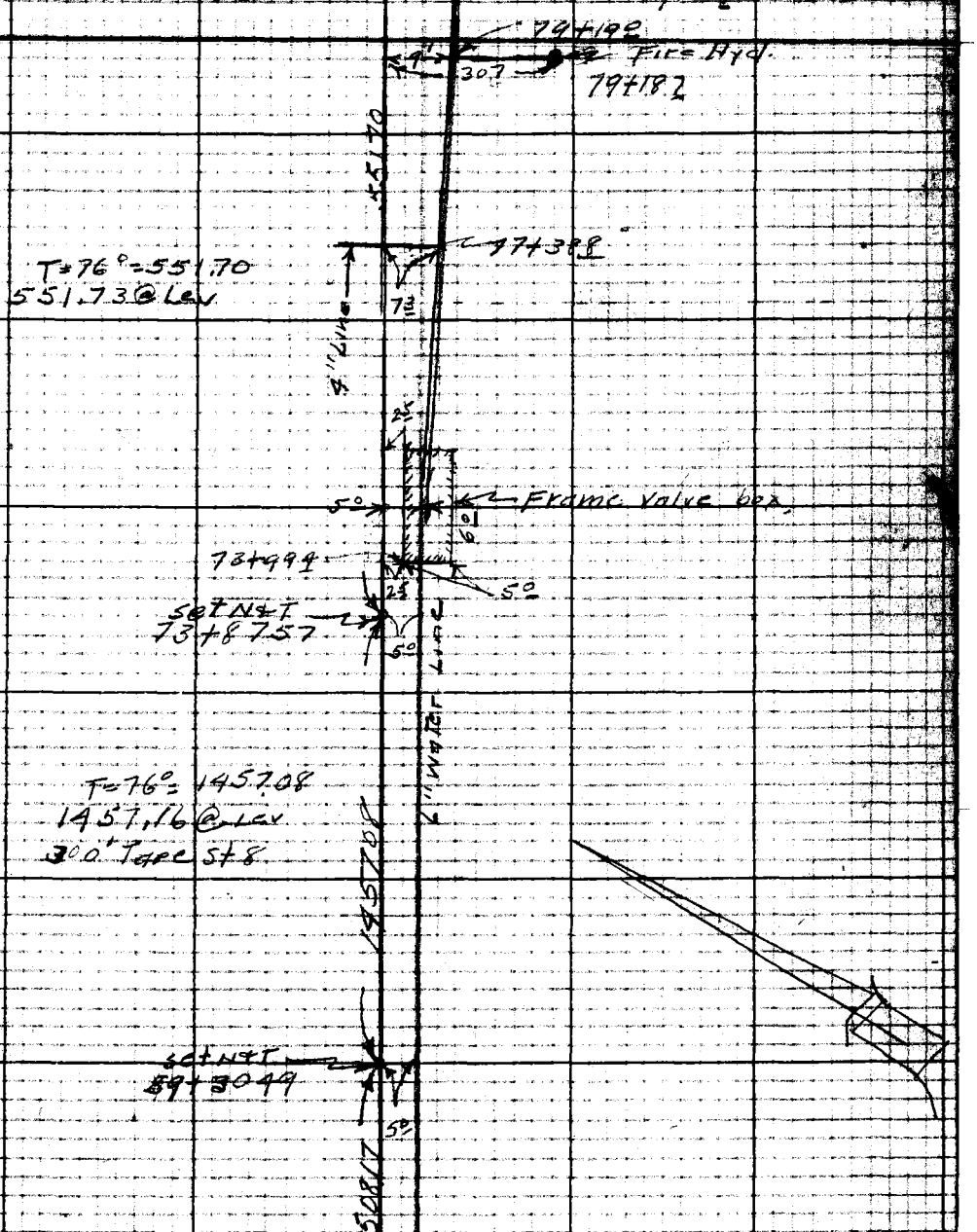

Cont from top pg. 112

Note: Any Additions or Changes on This Sheet Must be Made or Circled in Red Ink With Date and Name of Person Making Change.

Do not extend notes this side of this line.

RETURN TO
LOS ANGELES COUNTY SURVEYOR
720 LOS ANGELES COUNTY
ENGINEERING BLDG.

76F3098 247 10M 1-49

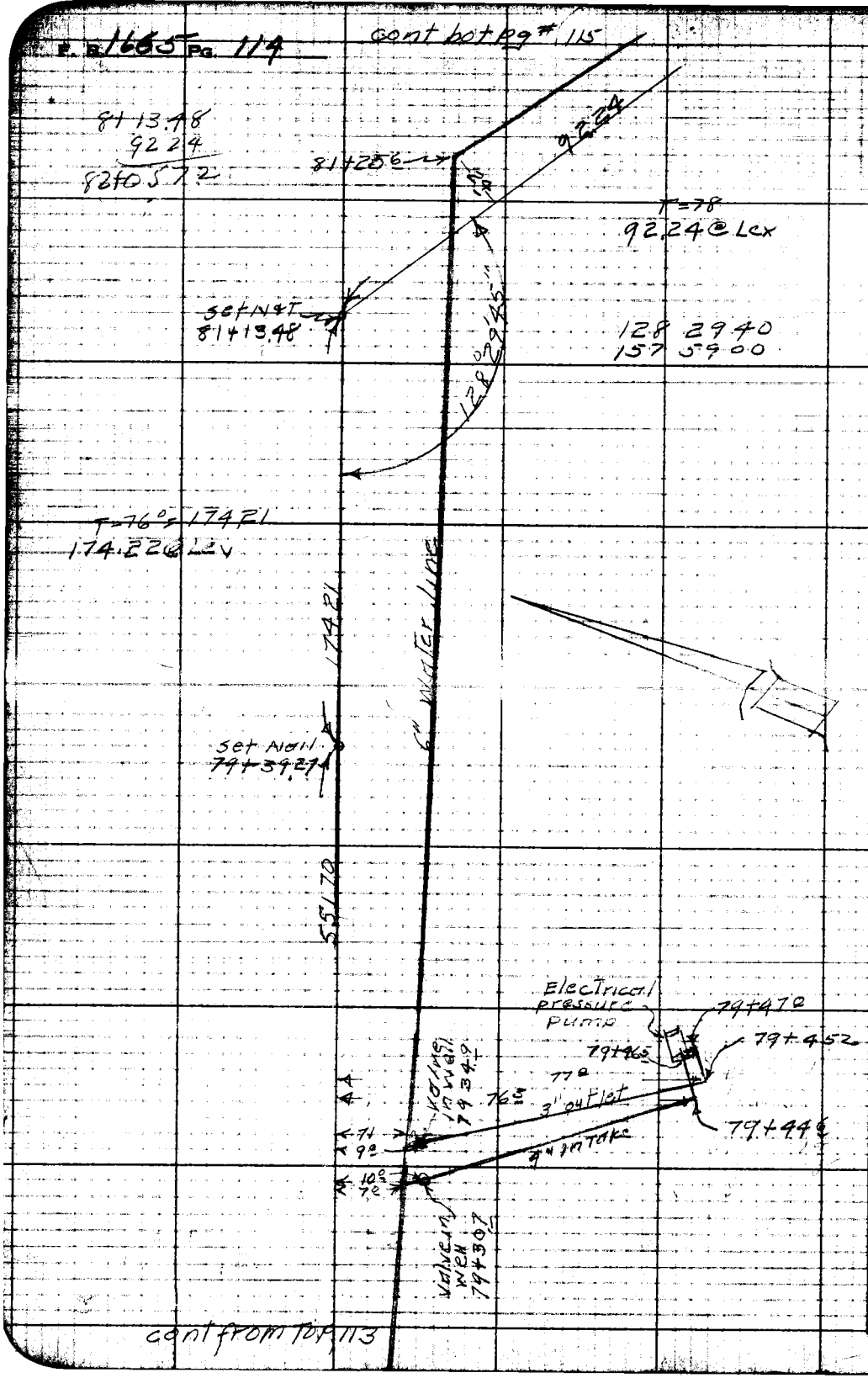

RETURN TO
LOS ANGELES COUNTY SURVEYOR
726 LOS ANGELES COUNTY
ENGINEERING BLDG.

Note: Any Additions or Changes on This Sheet Must be Made or Circled in Red Ink With Date and Name of Person Making Change.

Do not attend notes this side of this line.

Notes Grid by	Area Palmdale Airport
Map No.	W. 08614 Tape No. 97 St'd. 84 °F
Office Work	Surveyed by R.L. Willey
Checked	Notes " Date 10-2-51
Date	Indexed A. C. Johns

F. B. 1665 Pg. 115

cont bot
PS #116

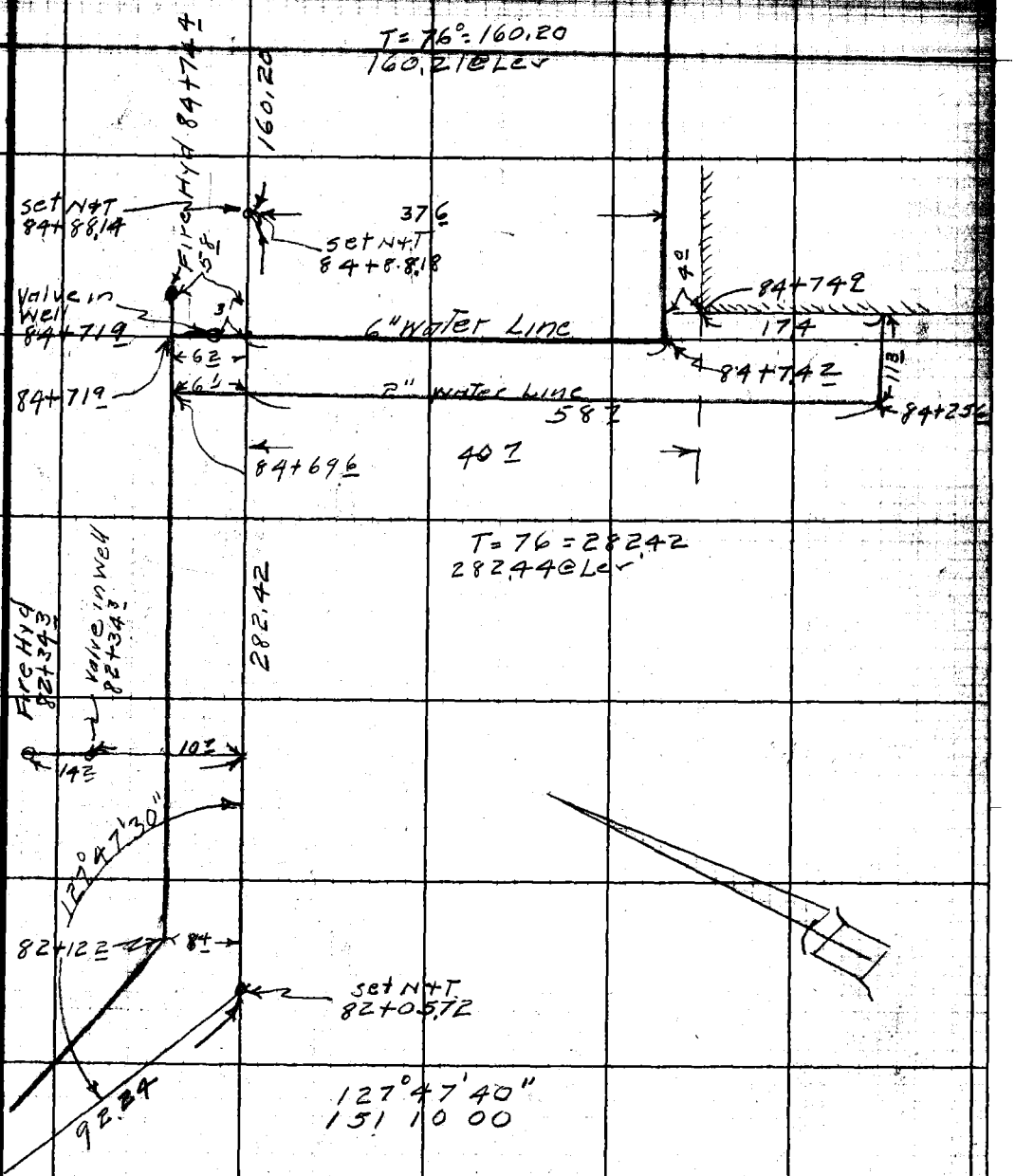

cont from Top pg #114

Note: Any Additions or Changes on This Sheet Must be Made or Circled in Red Ink With Date and Name of Person Making Change.

Do not extend notes this side of this line.

RETURN TO
LOS ANGELES COUNTY SURVEYOR
726 LOS ANGELES COUNTY
ENGINEERING BLDG.

76F3095 247 2-51

F.B. 1665 Pg. 116

cont from Top P115

RETURN TO
LOS ANGELES COUNTY SURVEYOR
725 LOS ANGELES COUNTY
ENGINEERING BLDG.

Do not extend notes this side of this line.

Note: Any Additions or Changes on This Sheet Must be Made or Circled in Red Ink With Date, and Name of Person Making Change.

Notes Ck'd by	Survey of Palmdale Airport
Office Work	Surveyed by Rosecrans
Date	Indexed X C. Johnson

F. B. 1665 PG. 117

5726 20
1421

PALMDALE AIRPORT

WATER LINE FROM HANGAR TO ADMINISTRATION BLDG

Note set flags for power line 15' So of water line per instructions from Col. Fox

7.8 55 40
109

120
175
43

Notes: Any Additions or Changes on This Sheet Must Be Made or Circled in Red Ink With Date and Name of Person Making Change.

Do not extend notes this side of this line.

RETURN TO
LOS ANGELES COUNTY SURVEYOR
726 LOS ANGELES COUNTY
ENGINEERING BLDG.

76F3095 247 10M 1-60

RETURN TO
LOS ANGELES COUNTY SURVEYOR
726 LOS ANGELES COUNTY
ENGINEERING BLDG.

Note: Any Additions or Changes on This Sheet Must be Made or Circled in Red Ink With Date and Name of Person Making Change.

Do not extend notes this side of this line.



F. B 1665 Pg 21

Notes Ck'd by	Survey of
Map No.	W. O. Tape No. Std.
Office Work	Surveyed by
Checked	Notes Date
Date	Indexed A. C. Johnson 6-23-57

PALMDALE AIRPORT

LOCATION OF

TEMPORARY

TAXIWAY

Notes: Any Additions or Changes on This Sheet Must be Made or Circled in Red Ink With Date and Name of Person Making Change.

Do not extend notes this side of this line.

RETURN TO
LOS ANGELES COUNTY SURVEYOR
729 LOS ANGELES COUNTY
ENGINEERING BLDG.

76F3098 247 10M 5-49

F. B. 1665 PG. 122

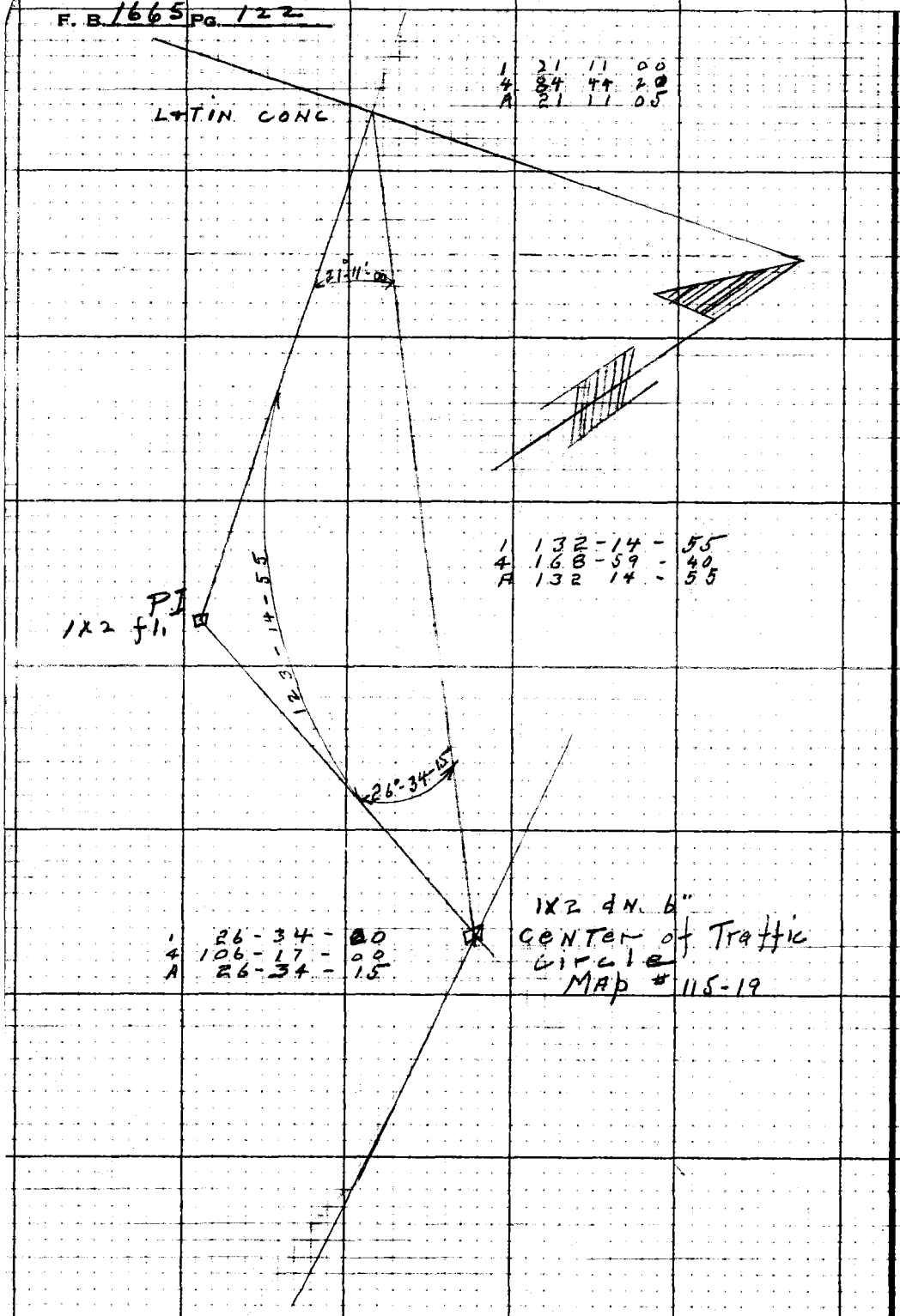

RETURN TO
LOS ANGELES COUNTY SURVEYOR
725 LOS ANGELES COUNTY
ENGINEERING BLDG.

Do not extend notes this side of this line.

Note: Any Additions or Changes on This Sheet Must be Made or Circled in Red Ink With Date and Name of Person Making Change.

TEMPORARY TAXIWAY

F. B. 1665 PG. 123

Notes Ck'd by	Survey of
Map No.	W.O. Tape No. Std.
Office Work	Surveyed by
Checked	Notes Date
Date	Indexed A. C. Johnson

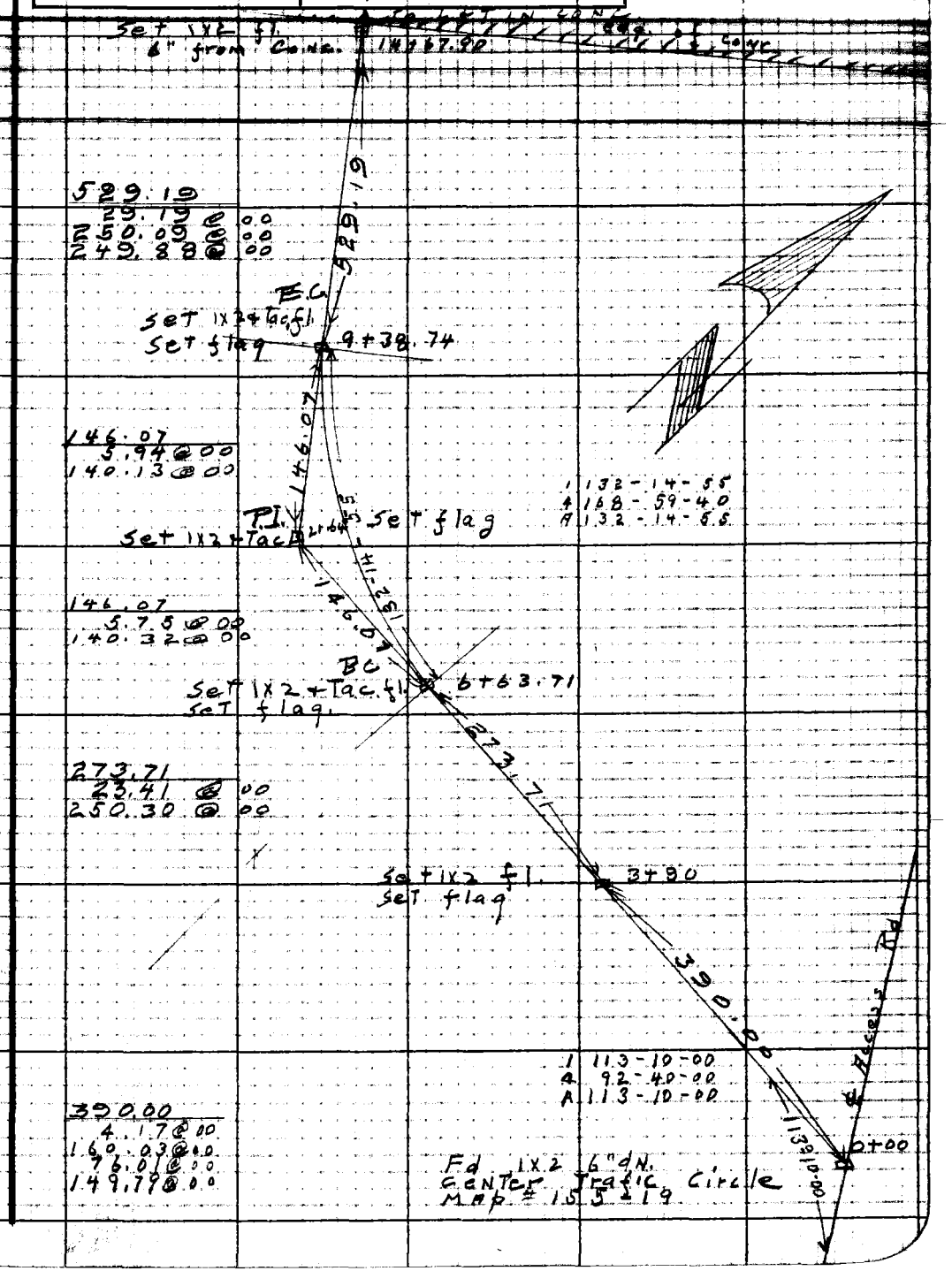

Notes: Any Additions or Changes on This Sheet Must be Made or Circled in Red Ink With Date and Name of Person Making Change.

Do not extend notes this side of this line.

RETURN TO
LOS ANGELES COUNTY SURVEYOR
726 LOS ANGELES COUNTY
ENGINEERING BLDG.

76F3095 247 10M 1-49

F. B. 1665 PG. 124

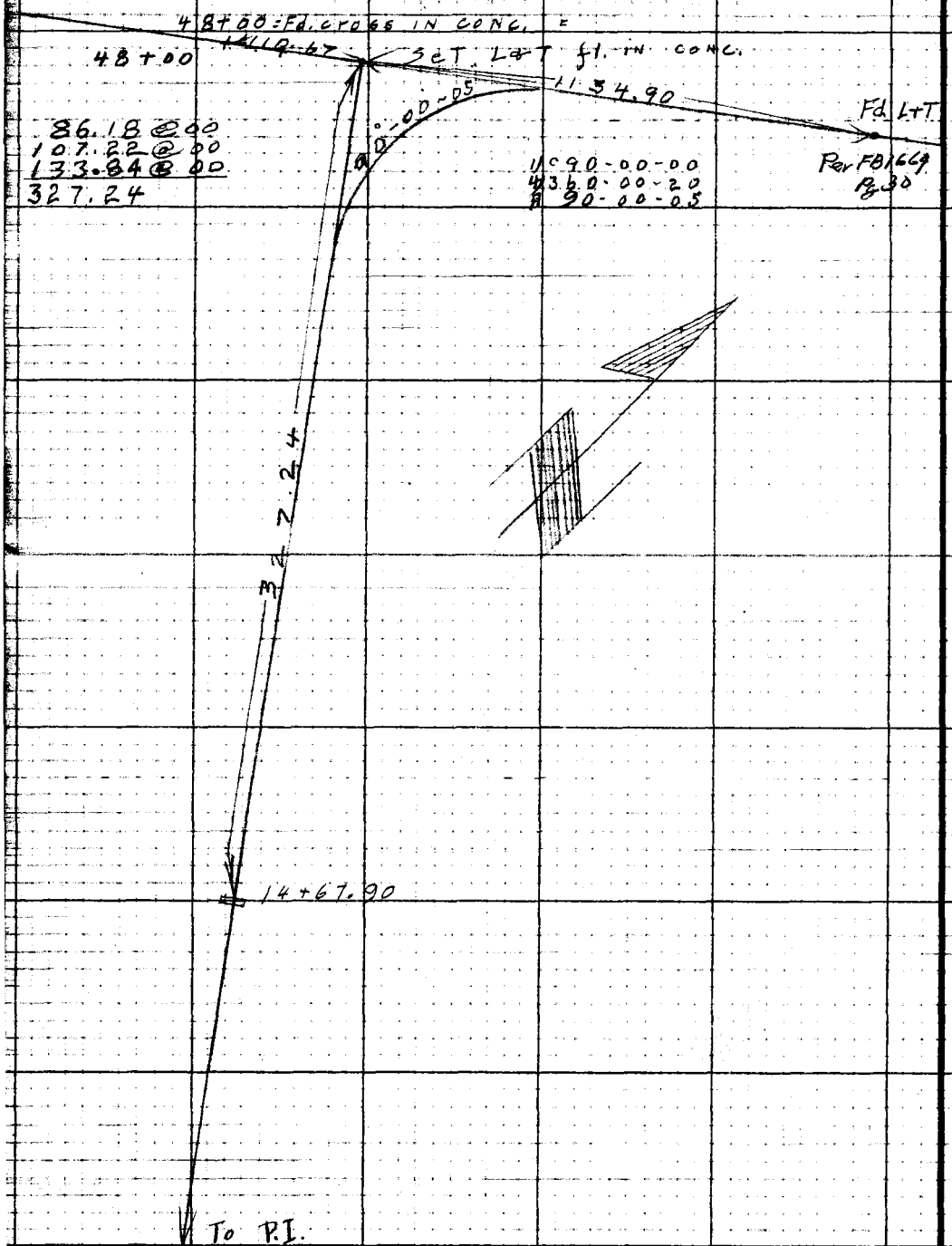

RETURN TO
LOS ANGELES COUNTY SURVEYOR
725 LOS ANGELES COUNTY
ENGINEERING BLDG.

Do not extend notes this side of this line.

Note: Any Additions or Changes on This Sheet Must Be Made or Circled in Red Ink With Date and Name of Person Making Change.

96L296 307 4-50

PLEASE RETURN TO
LOS ANGELES COUNTY SURVEYOR
726 LOS ANGELES COUNTY ENGINEERING BLDG.

NOTE: ANY ADDITIONS OR CHANGES ON THIS SHEET MUST BE MADE OR CIRCLED IN RED INK, WITH DATE AND NAME OF PERSON MAKING CHANGE.

Do not extend notes this side of this line.

STATION	B. S.	H. I.	F. S.	ELEV.	
PROFILE OF RAILS FROM 4500' S. OF AVE N TO 1500' N OF AVE N, OF S.P. RR					
Note 4500' south of ave N = 0+00 going North					
TP #29	4.10	2599.90		2595.800	T.P. #29 Elev = 2595.800 FB 16 pg 11 fd bt spk in T.P. opp. 411 Mile Post 821' N of S line sec 11, 35' W. ER Track
0+00			3.71	2596.19	Top E rail of main line (W. Track)
1+00			3.90	2596.00	" " " " " "
2+00 T.P.	1.44	2597.20	4.14	2595.76	" " " " " "
3+00			1.79	2595.41	" " " " " "
4+00			2.20	2595.00	" " " " " "
5+00			2.66	2594.56	" " " " " "
6+00			3.24	2593.96	" " " " " "
7+00 T.P.	0.64	2593.97	3.87	2593.33	" " " " " "
8+00			1.41	2592.56	" " " " " "
9+00			2.28	2591.69	" " " " " "
10+00			3.16	2590.81	" " " " " "
11+00			4.11	2589.86	" " " " " "
12+00 TP	0.54	2589.34	5.17	2588.80	" " " " " "
13+00			1.66	2587.68	" " " " " "
14+00			2.79	2586.55	" " " " " "

Profile Notes Bed _____ Date _____ Plotted _____ Date _____ Job No. 96644 Division No. _____
No. _____ Date 2-1-52 Date _____ Map No. _____ Engineer Date 2-1-52
Survey of _____
F. B. 1665 pg 125

76L298 307 4-50

PLEASE RETURN TO
LOS ANGELES COUNTY SURVEYOR
726 LOS ANGELES COUNTY ENGINEERING BLDG.

NOTE: ANY ADDITIONS OR CHANGES ON THIS SHEET MUST BE MADE OR CIRCLED IN RED INK, WITH DATE AND NAME OF PERSON MAKING CHANGE.

Do not extend notes this side of this line.

STATION	B. S.	H. I.	F. S.	ELEV.		
15+00		2589,34	3 83	2585,51	TOP E, rail main Track	2248958
16+00			4 87	2584,47	" " " " "	
17+00 TP	0.94	2584,45	5 83	2583,51	" " " " "	
18+00			1 89	2582 61	" " " " "	
19+00			2 66	2581,79	" " " " "	
20+00			3 43	2581,02	" " " " "	
20+94 21			4 06	2580 39	pt of switch E rail main Line	30+02 12 FB1664-37
21+00			4 07	2580 38		
22+00			4 72	2579,73	31+13 09 FB 1664-37	
22+05.18			4 77	2579,68	pt of frog E rail main Line begining W rail of spur	
T.P.	5 77	2581,43	8 79	2575,66		
23+00			2 32	2579,11	Top E rail Main Line (W Track)	
"			2 65	2578,78	" " " Spur "	" (E Track)
24+00			2 93	2578,50	" " " Main "	"
"			3 48	2577,95	Spur "	"
25+00			3 54	2577 89	" " " Main "	"
"			4 06	2577,37	" " " Spur "	"
26+00			4 12	2577 31	" " " Main "	"
" TP	2 14	2579,03	4 54	2576,89	" " " Spur "	"
27+00			2 29	2576 74	" " " Main "	"
"			2 65	2576,38	" " " Spur "	"

Profile
Plotted No.
Date
X-Sec.
Checked No.
Date
Notes Red
Date
Notes Chkd RES
Date 2-1-52
Division No. 8614
Job No.
Survey of Palmdale Airport
Survey by R.L. Wiley
Notes
Indexed C. Johnson
Date
1665 PG. 126

76L298 307 4-50

PLEASE RETURN TO
LOS ANGELES COUNTY SURVEYOR
726 LOS ANGELES COUNTY ENGINEERING BLDG.

NOTE: ANY ADDITIONS OR CHANGES ON THIS SHEET MUST BE MADE OR CIRCLED IN RED INK, WITH DATE AND NAME OF PERSON MAKING CHANGE.

Do not extend notes this side of this line.

STATION	B. S.	H. I.	F. S.	ELEV.			
28+00		2579,03	2 84	2576 19	Top Erail Main Line W Track		
"			3 36	2575 67	" " " Spur "		E Track
29+00			3 45	2575 58	" " " Main "	"	
"			3 88	2575.15	" " " Spur "		"
30+00			4 06	2574 97	" " " Main "	"	
"			4 47	2574,56	" " " Spur "		"
31+00			4 72	2574,31	" " " Main "	"	
" T.P.	1 51	2575,33	5 21	2573,82	" " " Spur "		"
32+00			1 77	2573,56	" " " Main "	"	
"			2 17	2573,16	" " " Spur "		"
33+00			2 62	2572.71	" " " Main "	"	
"			2 99	2572.34	" " " Spur "		"
34+00			3 55	2571.78	" " " Main "	"	
"			3 86	2571,47	" " " Spur "		"
35+00			4 59	2570 74	" " " Main "	"	
"			4 92	2570,41	" " " Spur "		"
36+00			5 66	2569,67	" " " Main "	"	
" TP	0 51	2569.77	6 07	2569,26	" " " Spur "		"
37+00			1 27	2568,50	" " " Main "	"	
"			1 80	2567 97	" " " Spur "		"

33+22 00

Profile Notes Red ____ Plotted ____ Job No. 8614 Division No. ____ F. B. 1665 Pg. 127
No. ____ Date ____ Date ____ Survey of Palmdale Airport
Notes Chk. ____ Checked ____ Survey by [illegible] Notes [illegible] Date ____
No. ____ Date 2-1-52 Date ____ Map No. ____ No. 61 Johnson Date ____

76L298 307 4-80

PLEASE RETURN TO
LOS ANGELES COUNTY SURVEYOR
726 LOS ANGELES COUNTY ENGINEERING BLDG.

NOTE: ANY ADDITIONS OR CHANGES ON THIS SHEET MUST BE MADE OR CIRCLED IN RED INK, WITH DATE AND NAME OF PERSON MAKING CHANGE.

Do not extend notes this side of this line.

Profile No. ____ Plotted ____ Notes Red ____ Division No. 864 Job No. 8 Pg. 128 1265
Date ____ Date ____ Date ____ Survey of Palmdale Airport
No. ____ Notes Chkd. RES Notes R.L.W. Survey by R.L.Willey
X-Sec. ____ Checked ____ Date 2-1-52 Indexed T. C. Johnson Date ____

STATION	B. S.	H. I.	F. S.	ELEV.		
38+00		256977	242	256735	Top E rail main line (W Track)	
"			295	256682	" " " spur "	(E Track)
39+00			351	256626	" " " main "	"
"			395	256582	" " " spur "	"
40+00			452	256525	" " " main "	"
"			505	256472	" " " spur "	"
41+00			547	256430	" " " main "	"
" TP	149	2565.17	609	256368	" " " spur "	"
42+00			171	256346	" " " main "	"
"			229	256288	" " " spur "	"
43+00			250	256267	" " " main "	"
"			300	256217	" " " spur "	"
44+00			321	256196	" " " main "	"
"			370	256147	" " " spur "	"
45+00			378	2561 39	Top E rail main line (W Track) ℄ int ℄ Ave N.	
"			426	2560 91	Top E rail spur line E Track ℄ int Ave N.	
	486	2563.02	681	2558.16	Fd BM P.A. #53 El = 2558.153 FB1674-114 E P.L. S.P. R/W + 38' N ℄ Ave N	
46+00			241	256061	Top E rail main line	(W Track)
"			290	256012	" " " spur "	E. Track
	58.26	36				

78L298 307 4-50

PLEASE RETURN TO
LOS ANGELES COUNTY SURVEYOR
726 LOS ANGELES COUNTY ENGINEERING BLDG.

NOTE: ANY ADDITIONS OR CHANGES ON THIS SHEET MUST BE MADE OR CIRCLED IN RED IK, WITH DATE AND NAME OF PERSON MAKING CHANGE.

Do not extend notes this side of this line.

STATION	B. S.	H. I.	F. S.	ELEV.			
47+00		2563.02	2.92	2560.10	Top E rail Main Line	(W Track)	
"			3.40	2559.62	" " " Spur "		(E Track)
48+00			3.38	2559.64	" " " Main "	"	
"			3.63	2559.39	" " " " "		"
49+00			3.72	2559.30	" " " Main "	"	
"			4.00	2559.02	" " " Spur "		"
50+00			4.06	2558.96	" E " Main "	"	
" TP	2.60	2561.16	4.46	2558.56	" " " Spur "		"
51+00			2.55	2558.61	" " " Main "	"	
"			3.17	2557.99	" " " Spur "		"
52+00			2.88	2558.28	" " " Main "	"	
"			3.44	2557.72	" " " Spur "		"
53+00			3.21	2557.95	" " " Main "	"	
"			3.73	2557.43	" " " Spur "		"
54+00			3.49	2557.67	" " " Main "	"	
"			3.91	2557.25	" " " Spur "		"
55+00			3.82	2557.34	" " " Main "	"	
" T.P.	2.45	2559.33	4.28	2556.88	" " " Spur "		"
56+00			2.43	2556.90	" " " Main "	"	
"			2.87	2556.46	" " " Spur "		"

Profile Notes Red. No. Date Notes Chkd. Date Plotted Job No. 8614 Division No. Survey of Burrowes Avenue Survey by Engineering Dept. Chkd. Date Map No. Indexed Date

F. B. 1665 PG. 128

76L298 307 4-50

PLEASE RETURN TO
LOS ANGELES COUNTY SURVEYOR
726 LOS ANGELES COUNTY ENGINEERING BLDG.

NOTE: ANY ADDITIONS OR CHANGES ON THIS SHEET MUST BE MADE OR CIRCLED IN RED INK, WITH DATE AND NAME OF PERSON MAKING CHANGE.

Do not extend notes this side of this line.

STATION	B. S.	H. I.	F. S.	ELEV.		
57+00		2559.33	2 92	2556.41	Top E rail main Line (W Track	
			3 36	2555.97	" " " spur "	(E Track)
58			3 47	2555.86	" " " main "	"
			3 90	2555.43	" " " spur "	"
59			4 05	2555.28	" " " Main "	"
			4 48	2554.85	" " " spur "	"
60			4 64	2554.69	" " " Main "	"
			5 12	2554.21	" " " spur "	"
BMPA#54			7 04	2552.29	BMPA#54 El 2552.279 FB 1664-116	
					40' E & 40' S. of Int N bndry Airport &	
					E P.L., SPRR Co RW. fd 2" IP & BC	
					in conc Mked BMPA#54	

F.B. 1665 Pg. 130 Job No. 8614 Division No. Notes Red. Plotted Profile
Survey of Palmdale Airport Date Date No.
Survey by R.L. Willey Notes RLW Notes Chkd. RES Checked X-Sec.
Indexed R. C. Johnson Date Date 2-1-52 Date No.

Profile	Notes Red	Plotted	Job No. 8614	Division No.	F. B. 1665 Pg. 131
No.	Date	Date	Survey of Palmdale Airport		
Cross	Notes Chkd.	Checked	Survey by R. L. Willey	Notes RLW	Date 1-31-52
No.	Date	Date	Map No.	Indexed R. G. Johnson	Date 2-1-52

PROFILE

PROP. RUNWAY

PALMDALE AIRPORT.

JN 8614

R L Willey
L. V. Smith
J W Moore
R C Bowers

STATION	B. S.	H. I.	F. S.	ELEV.

NOTE: ANY ADDITIONS OR CHANGES ON THIS SHEET MUST BE MADE OR CIRCLED IN RED INK, WITH DATE AND NAME OF PERSON MAKING CHANGE.

PLEASE RETURN TO
LOS ANGELES COUNTY SURVEYOR
726 LOS ANGELES COUNTY ENGINEERING BLDG.

Do not extend notes this side of this line.

76L298 307 4-50

F.B. 1665 132 Job No. 864 Division No. Notes Red. Plotted RES Profile
Survey of Palmdale Airport Date Date 2-4-56 No.
Survey by R.L.Willey Notes R.L.W. Notes Chkd. RES Checked X-Sec.
Indexed A. C. Johnson Date Date 2-1-56 Date No.

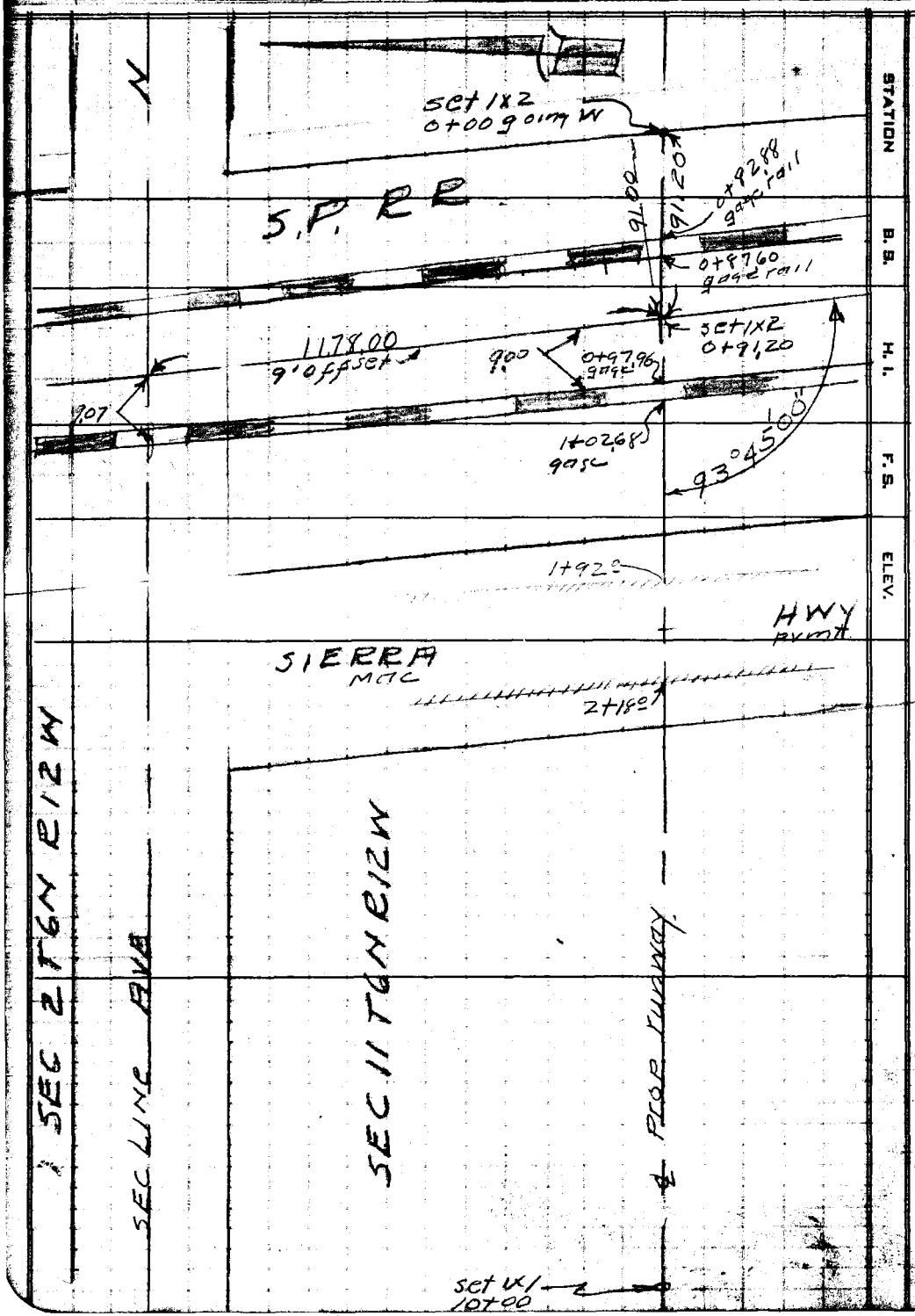

76L298 307 4-50

PLEASE RETURN TO
LOS ANGELES COUNTY SURVEYOR
726 LOS ANGELES COUNTY ENGINEERING BLDG.

NOTE: ANY ADDITIONS OR CHANGES ON THIS SHEET MUST BE MADE OR CIRCLED IN RED INK, WITH DATE AND NAME OF PERSON MAKING CHANGE.

Do not extend notes this side of this line.

76L298 307 4-50

PLEASE RETURN TO
LOS ANGELES COUNTY SURVEYOR
726 LOS ANGELES COUNTY ENGINEERING BLDG.

NOTE: ANY ADDITIONS OR CHANGES ON THIS SHEET MUST BE MADE OR CIRCLED IN RED INK, WITH DATE AND NAME OF PERSON MAKING CHANGE.

Do not extend notes this side of this line.

STATION	B. S.	H. I.	F. S.	ELEV.		
					USBM811 El = 2577.149	FB1674-113
USBM	2.92	2580.07		2577.15	1850'	
TP	5.96	2578.50	7.53	2572.54		
0+00			6.3	2572.2	E. RL SP RR R/W	
0+43			6.7	2571.8	bt bk	
0+54			4.8	2573.7	T "	
0+64			4.8	2573.7	T "	Strong w. wind
0+74			7.7	2570.8	B "	is blow
0+92 20			7.0	2571.5	int prop ℄ Run	
1+00			6.6	2571.9	between rails w Track	
1+14			8.0	2570.5	bot brk	
1+35			4.0	2574.5	Top "	
1+45			6.4	2572.1	bot "	
1+92			5.31	2573.19	E. edge pvmt	
2+05			5.11	2573.39	℄ pvmt	
100' R			6.20	2572.30	℄ " N on ℄	Sierra Hwy
200 R			7.49	2571.01	" " N " "	" "
100 L			4.07	2574.43	℄ " S " "	" "
200 L			3.34	2575.16	℄ " S " "	" "
2+18			5.36	2573.14	W edge pvmt	
2+27			5.6	2572.9	T brk	
2+30			6.7	2571.8	B "	

Details Notes Red. Plotted RES Job No. 8614 Survey of Palmdale Airport F.B. 1665 133
No. Date Date Survey by
Date 2-1-56 Checked Date Map No. Date

307 4-50

LOS [redacted]

726 [redacted]

STATION	B. [redacted]	[redacted]	[redacted]	[redacted]
3+00		2578.50	7 3	2571 2
4+00 T.P.	11 16	2579.37	10 29	2568.21
5+00			13 6	2565 8
5+37			13 7	2565 7
6+00			11 5	2567 9
7+00			6 6	257.28
7+34			4 9	2574 5
7+66			4 0	2575 4
8+00			3 3	2576 1
9+00			3 1	2576 3
10+00			3 8	2575.6
T.P.	8 84	2581.45	6 76	2572.61
USBM 811			4 28	2577 17

Notes Red. _____ Plotted RES
Date _____ Date 2-1-5
Notes Chkd. RES Checked _____
Date 2-1-5 Date _____